PLANNING COMMISSION
SPECIAL MEETING
AGENDA

JANUARY 27, 2026 AT 11:30 AM

CHAIR JACOB CORTEZ
COMMISSIONER RHONDA CONTRERAS
COMMISSIONER SANDRA DIVERS
COMMISSIONER ROY HABER
COMMISSIONER MICHAEL RUBALCAVA

LOCATION: City Council Chambers, 15651 Mayor Dave Way
City of Industry, California

ADDRESSING THE COMMISSION:

Agenda Items: Members of the public may address the Commission on any matter listed on the Agenda. Anyone wishing to speak to the Commission is asked to complete a Speaker's Card which can be found at the back of the room and at each podium. The completed card should be submitted to the City Clerk prior to the Agenda item being called and prior to the individual being heard by the Commission.

At the time of publication, no Commission intends to take part in the meeting remotely under the provisions of AB 2449. Should that change between the time of publication and the start of the meeting, a live webcasting of the meeting will be accessible via the link, meeting ID, and meeting passcode listed below. Whenever possible, an announcement will be made at the start of the meeting via the live webcast to confirm whether or not a Commissioner will join remotely. If they will not be joining remotely, then the live webcast will terminate after the announcement.

www.microsoft.com/microsoft-teams/join-a-meeting
Meeting ID: 279 437 607 937 28
Meeting Passcode: 7dF2sF6K

Or call in (audio only)
+1 657-204-3264,
Phone Conference ID: 164 858 30#

AMERICANS WITH DISABILITIES ACT:

In compliance with the ADA, if you need special assistance to participate in any City meeting (including assisted listening devices), please contact the City Clerk's Office (626) 333-2211. Notification of at least 48 hours prior to the meeting will assist staff in assuring that reasonable arrangements can be made to provide accessibility to the meeting.

AGENDAS AND OTHER WRITINGS:

In compliance with SB 343, staff reports and other public records permissible for disclosure related to open session agenda items are available at City Hall, 15625 Mayor Dave Way, City of Industry, California, at the office of the City Clerk during regular business hours, Monday through Thursday 8:00 a.m. to 5:00 p.m., Fridays 8:00 a.m. to 4:00 p.m. Any person with a question concerning any agenda item may call the City Clerk's Office at (626) 333-2211.

1. Call to Order

2. Flag Salute

3. AB 2449 Vote on Emergency Circumstances (if necessary)

4. Roll Call

5. **PUBLIC HEARINGS**

5.1. Consideration of the Marici Battery Energy Storage System (BESS) Facility Project – Mitigated Negative Declaration, Zoning Code Amendment (ZCA) No. 24-07, Development Plan Application (DP) No. 24-09, Conditional Use Permit (CUP) No. 24-03, and Community Benefit Agreement (CBA) No. 25-01 for the property generally located at 16207, 16233, and 16253 Gale Avenue, City of Industry, California

a. Consideration of Resolution No. PC 2026-01, a Resolution of the Planning Commission of the City of Industry, California, recommending that the City Council adopt an initial study/mitigated negative declaration and mitigation monitoring and reporting program for Zoning Code Amendment No. 24-07, amending Section 17.16.010 (Permitted Uses) of Chapter 17.16 (Industrial Zone), and adding Chapter 17.20 (Battery Energy Storage System Facilities) to Title 17 (Zoning), of the City of Industry Municipal Code; Development Plan Application No. 24-09, to approve the development plan for a Battery Energy Storage System project and associated improvements; Conditional Use Permit (CUP No. 24-03) to permit the battery energy storage system use; and a Community Benefit Agreement (CBA No. 26-xx) for the provision of specified community benefits, for the property generally located at 16207, 16233 and 16253 Gale avenue (APNs: 8242-016-033, -034, -036, -044, and -061), City of Industry, California, and making findings in support thereof

Recommended Action: Adopt Resolution No. PC 2026-01

b. Consideration of Resolution No. PC 2026-02, a Resolution of the Planning Commission of the City of Industry, California, recommending that the City Council adopt Zoning Code Amendment No. 24-07, amending Section 17.16.010 (Permitted Uses) of Chapter 17.16 (Industrial Zone), and adding Chapter 17.20 (Battery Energy Storage System Facilities) to Title 17 (Zoning), of the City of Industry Municipal Code, and making findings in support thereof

Recommended Action: Adopt Resolution No. PC 2026-02

c. Consideration of Resolution No. PC 2026-03, a Resolution of the Planning Commission of the City of Industry, California, recommending that the City Council approve Development Plan No. 24-09, for the construction of a Battery Energy Storage System Facility located at 16233, 16207, and 16253 Gale Avenue, City of Industry, California (Assessor's Parcel Numbers 8242-016-033, -034, -044, and -061), and making findings in support thereof

   Recommended Action: Adopt Resolution No. PC 2026-03

d. Consideration of Resolution No. PC 2026-04, a Resolution of the Planning Commission of the City of Industry, California, recommending that the City Council approve Conditional Use Permit No. 24-03, to allow for a Battery Energy Storage System Facility located at 16233, 16207, and 16253 Gale Avenue, City of Industry, California (Assessor's Parcel Numbers 8242-016-033, -034, -044, and -061), and making findings in support thereof

   Recommended Action: Adopt Resolution No. PC 2026-04.

e. Consideration of a Community Benefit Agreement by and between the City of Industry, and Marici Project LLC, for the property located at 16207, 16233, and 16253 Gale Avenue, City of Industry California

   Recommended Action: Recommend that the City Council approve the Agreement.

6. CITY MANAGER REPORTS

7. AB 1234 REPORTS

8. COMMISSIONER COMMUNICATIONS

9. Adjournment. The next regular Planning Commission Meeting is Tuesday, February 10, 2026, at 11:30 AM.

ITEM NO. 5.1

CITY OF INDUSTRY

TO: Planning Commission

FROM: Joshua Nelson, City Manager

DATE: January 27, 2026

SUBJECT: Marici Battery Energy Storage System (BESS) Facility – Mitigated Negative Declaration, Zoning Code Amendment (ZCA) No. 24-07, Development Plan Application (DP) No. 24-09, Conditional Use Permit (CUP) No. 24-03, and Community Benefit Agreement (CBA) No. 25-01

Project/Applicant Information

Project Summary:	A request to consider approval of Zoning Code Amendment No. 24-07, Development Plan Application No. 24-09, Conditional Use Permit No. 24-03, and Community Benefit Agreement No. 25-01, contingent upon City Council approval, and recommendation of City Council adoption of a Mitigated Negative Declaration and Mitigation Monitoring and Reporting Program, for the development of an approximately 400-megawatt battery energy storage system ("BESS") facility, and project-related offsite improvements ("Project")
Project Location:	16207, 16233 and 16253 Gale Avenue (APN: 8242-016-033, -034, -036, -044, and -061) ("Project Site")
Zoning:	Industrial (M)
Project:	Applicant: Marici Project LLC, C/O Geoff Forner
Property Owners:	Damon Lao (16206 Gale Avenue), David Viel (16233 Gale Avenue) and George Isho (16253 Gale Avenue)

I. Proposal/Project Description

The proposed Project includes redevelopment of a 9.2-acre Project Site and minor improvements to a 20.63 acre Southern California Edison ("SCE") Walnut Substation site that abuts the Project Site to the east.

The proposed Project includes the construction and operation of a 400-megawatt BESS facility and associated site and infrastructure improvements on the Project Site.

Development of the BESS facility requires demolition of all existing buildings, structures, hardscapes, and minimal landscaping on-site. The minor improvements to the SCE Walnut Substation will help interconnect and transfer power between the proposed BESS facility and SCE Walnut Substation.

Project battery modules will be housed in purpose-built enclosures. Inverters and transformers will convert between low-voltage direct current (DC) conveyed in and out of the batteries and the regional electric grid's high-voltage alternating current (AC). The rapid response batteries can be utilized to stabilize rapid changes in electric power demand, which reinforces grid stability. The proposed project includes an onsite substation, and an overhead 220 kV electric line across the eastern site boundary into the adjacent SCE Walnut Substation. Additional ancillary features include auxiliary equipment pads with transformers and control equipment, paved access and Fire Lane, fire hydrant system, stormwater drainage controls, a 10-foot-high perimeter wall designed to City and fire department requirements, landscaping, and a storage building and containers for spare parts and equipment.

The proposed Project will provide a service to the regional electric grid by receiving energy (charging) from the SCE electric transmission system, storing energy on-site, then delivering energy (discharging) back to the SCE Walnut Substation (Substation Area). The proposed BESS facility will generate a total electricity demand of 584,000 kilowatt-hours per year. Power captured or released by the proposed Project is transferred to and from the Substation Area, via an overhead tie-line.

The proposed project includes lithium-ion batteries housed in purpose-built, free-standing enclosures approximately 10 feet in height, 20 feet in width, and 8 feet deep. The purpose-built enclosures will be designed and installed in accordance with all applicable seismic design requirements of the current California Building Code. The proposed Project includes the use of the Sungrow PowerTitan 2.0 energy storage system with PowerTitan 2.0 ST5015kWh-2500kW-2h-US battery enclosures.

The proposed Project includes 480 battery containers and 120 medium voltage (MV) transformer containers. Bi-directional MV transformers housed in separate purpose-built containers are arranged throughout the battery array areas to transform low-voltage AC current from the battery containers to medium-voltage AC current for collection by medium-voltage conductor cables. The MV conductor cables are underground and connect the MV transformers to an on-site collector substation.

The battery enclosures contain lithium-ion batteries installed in racks inside the enclosure. Each enclosure contains six racks with eight modules each, for a total of 48 liquid-cooled battery modules. A Power Conversion System (PCS), which manages how electricity flows between the batteries and the electric grid or facility load, is underneath each rack. The PowerTitan 2.0 includes a vent panel, heat and smoke detectors, a sound beacon, ventilation system, and flammable gas detector. The PowerTitan 2.0 enclosures include an NFPA 69 ventilation system to expel battery vent gas in case of cell failure. The exhaust

fan activates upon detection of hydrogen gas and expels air and vent gas. This system is designed to prevent an explosive atmosphere. An inlet louver is located on the left side of the enclosure near the bottom, and an exhaust fan is located on top of the enclosure near the right side. The exhaust fan activates upon detection of hydrogen gas and expels air and vent gas.

Facilities and Project-Related Off-Site Improvements

The proposed BESS facility development plan includes the following facilities and project-related off-site improvements.

BESS Enclosures

The enclosures would be approximately eight feet in height, with equipment placed on a six-inch concrete pad. The proposed BESS would be designed and installed in conformance with the nationally recognized National Fire Protection Association (NFPA) 855 Standard for the Installation of Stationary Energy Storage Systems, along with all applicable State and City fire protection requirements. The BESS facility would be unstaffed, with remote operational control and periodic on-site inspections and maintenance performed, as necessary.

Batteries and Racks

The proposed lithium-ion batteries would be housed on racks, similar to common computer server racks. The racks are typically made of aluminum but may be composed of steel. The battery racks would be designed and installed in accordance with local seismic design requirements. The batteries/battery enclosures would be manufactured by/purchased from Sungrow, and are a product known as the Sungrow PowerTitan 2.0 energy storage system with PowerTitan 2.0 ST5015kWh-2500kW-2h-US battery enclosures.

Outdoor Electric Equipment

The proposed project includes transformers and additional electrical equipment that will be installed outside the BESS enclosures. The collector substation will be surrounded by an internal chain link fence which will not be visible from outside the Property. Components include a main power transformer, control house, and switchgear. Underground wires and cables will run from the battery cable collection box (inside the enclosure) to a concrete pad housing the inverter and transformer. From the transformer, cabling will run to the collector substation. All outside electrical equipment will be housed in the appropriate National Electrical Manufacturers Association rated enclosures and screened from view to the extent possible, on all sides. All outside electrical cables on the site will be run underground.

Power Inverters and Transformers

Industry-standard nationally recognized equipment will be installed as part of the proposed Project and Project-related offsite improvements. The power inverters are unattended stand-alone units that operate in all conditions. Inverters operate in both a charge mode and a discharge mode and are monitored and controlled remotely. In the event of an emergency or unscheduled maintenance, on-site disconnects will be utilized. Power inverters and transformers are designed to be robust with an anticipated lifespan of approximately 30 years with proper maintenance.

A collector substation will also be provided on-site. The collector substation is at the southeast end of the Project site. The enlarged collector substation plan and the various components of the substation. The on-site collector substation includes two high-voltage (HV) bi-directional transformers that would convert between the on-site MV systems and the regional electric grid's high-voltage AC. The HV side of the on-site substation is 220 kilovolts (kV) and connects to the adjacent SCE Walnut Substation via a new 220 kV overhead tie line that crosses the eastern site boundary directly into the Walnut Substation. The point of change in ownership (POCO) between the proposed Project and SCE facilities is a 140-foot-high steel pole. In addition, there will be two station transformers in the on-site substation to provide on-site power. The main power transformers, which are the tallest feature of the substation, reach a maximum height of 38 feet and 4 inches above grade.

Generation Transmission Line (Gen-tie Line)

The high voltage (east) side of the on-site substation includes an A-frame dead-end structure, a riser pole, and a POCO pole that extends to connect the 220 kV overhead lines to the POCO and into the adjacent SCE Substation. The design includes an A-frame, riser pole, and POCO pole with heights of 80.5 feet, 102 feet, and 140 feet, respectively. The heights are designed to allow the 220 kV line to cross into the SCE Substation above an existing 66 kV line with required clearances for safety. The dead end, poles, and other collector substation structural steel have a galvanized or other neutral-colored, low-reflective finish.

SCE improvements associated with the Project will be designed by SCE. From the Project's high voltage substation, three 220 kV conductors and a ground wire suspended by steel poles would cross the eastern property line directly into SCE's Walnut Substation. The steel poles(s) will be up to 140 feet high, as needed to provide minimum required clearance passing over an existing power line located just offsite to the east. The conductors will terminate at dead end structures at both the Project substation and SCE's Walnut substation. Additional physical structures will or may include a 220 kV circuit breaker, three disconnect switches, 220 kV bus work, support structures, underground conduit and cabling, and breaker/line protection.

The location of infrastructure inside the Walnut Substation will be determined by SCE and will be subject to review by the California Public Utilities Commission. SCE will be responsible for constructing the interconnection position with appropriate physical

structures to terminate the BESS interconnection as well as installing relaying and telecommunications equipment associated with the new connection. Construction equipment and methods for SCE's work would be similar to that occurring on the Project Site. It is anticipated that SCE's interconnection facilities construction will occur during the later months of BESS construction, to be completed when the BESS construction is complete. All SCE construction is within already developed areas.

A short segment of SCE overhead distribution line that enters APN 8242-016-044 to serve that parcel is not needed for the Project. SCE will terminate this distribution line offsite, and the abandoned end of the line will be removed including the poles and overhead conductors. In addition, approximately 900 feet of overhead distribution line located near the west edge of APN 8242-016-061 will be relocated by SCE. The line is intended to be relocated and undergrounded through the middle portion of the Site near its existing location and will be aesthetically appealing to the City and public view.

Landscape

Existing street trees and landscaping adjacent to the sidewalk within the right-of-way on the Gale Avenue frontage will be preserved. Existing landscaping farther away from the street and sidewalk needs to be removed for perimeter wall construction, and new perimeter landscaping will be planted. The existing and proposed landscaping will be used to visually soften blank surfaces and to deter graffiti.

Signage

Although signage is not proposed at this time, future signage requires submittal of a signage plan including safety signage to be posted at the site.

Site Access, Parking, Traffic and Security

The proposed Project includes interior paved access and fire lanes, five parking spaces, and a solid perimeter wall designed to City and the Los Angeles County Fire Department (“LACoFD”) requirements from Title 32 of Los Angeles County’s Code of Ordinances.

Access to the Project Site is provided from two driveways on Gale Avenue and one driveway on Ward Way. The driveways provide access to the 26-foot internal drive aisle. The drive aisle meets LACoFD requirements and is designed for two-way circulation. The Project Site will be secured from public entry so only project vehicles will be on-site. Five parking spaces will accommodate on-site employees and maintenance vehicles. Three of these parking spaces are adjacent to the office building, and two are in the central part of the Project Site.

The Project will generate very few traffic trips, as the BESS facility is not open to the public and does not involve daily employee staffing or truck servicing. The proposed Project and Project-related offsite improvements are unoccupied and monitored remotely. Minimal

periodic employee visits would be conducted for on-site equipment inspections, monitoring, and testing.

The entire BESS facility is enclosed by a 10-foot-high solid perimeter wall whose function includes safety, security, and aesthetics. The wall would be set back 30 feet from existing curb lines with landscaping outside the wall. The wall is constructed of reinforced concrete block designed to withstand a potential explosion and prevent the passage of related projectiles, as required by the LACoFD and Chapter 8-4 of the Los Angeles County's 2023 Building Code. The wall is also designed to withstand a potential fire and pressure wave according to LACoFD requirements.

Features that are visible above the wall include the higher items in the collector substation and the overhead electric line that cross directly into the SCE Walnut Substation. The proposed on-site substation will be secured from unauthorized entry, with signage in accordance with Code requirements for high-voltage electricity. Limiting access to the Project Site is necessary both to ensure the safety of the public and to protect the equipment from potential theft and vandalism.

Permanent motion-sensitive, directional security lights will be installed to provide adequate illumination around the substation area and points of ingress/egress. All exterior lighting installed on the Project Site will be shielded and directed downward to minimize the potential for glare or spillover onto adjacent properties. Security cameras will be placed throughout the Project Site and monitored continuously as required by the Los Angeles County Sheriff Department.

Per the Conditions of Approval, a reinforced, 10-foot-high, decorative CMU block wall will be installed around the perimeter of the Project Site for safety and security purposes. The wall is a containment wall, engineered to withstand and contain the blast hazard associated with the Project, to the reasonable satisfaction of the City Engineer and the LACoFD Fire Marshal. A wrought iron fence and access gate at the driveway entrances will be equipped with Knox boxes for emergency access. The decorative CMU block wall will be a natural, muted color designed in such a way that provides an aesthetically visual enhancement from the street view, public places, and adjacent properties.

The City Engineer and the LACoFD, Fire Prevention Land Development reviewed and approved of the proposed conditions of approval, but additional Fire Department review and approval is required prior to City issuance of any demolition, grading, or building permits

II. Location and Surroundings

The 9.2-acre Project Site is in the western end of the City, in the southeastern part of Los Angeles County (Exhibit A). Regional access to the Project Site is from State Route 60 via Gale Avenue and the freeway ramp at Hacienda Boulevard approximately 0.75 miles to the southwest. The Project Site is bounded by Gale Avenue and residential uses to the south, Ward Way and warehouses and commercial properties to the west, Union Pacific Railroad (UPRR)/Metro rail lines and a rail yard to the north, and the SCE Walnut Substation to the east. Local access to the Project Site is provided via Stimson Avenue and Gale Avenue.

The Project Site is currently developed with warehouse, manufacturing, and industrial uses totaling 161,781 square feet of building space, and approximately 205,000 square feet of asphalt and concrete surfacing. Other features include surface parking areas; outdoor storage and loading/unloading areas; driveways that connect to the internal parking and circulation improvements; and various hardscape and landscape improvements. The Project Site is currently secured on all sides by a mix of tubular-steel fencing, chain-link fencing, solid block walls, and landscaping. Wooden power poles with electrical lines run along a portion of the western/central portions of the Project Site. The Project Site is entirely covered by impervious surfaces (pavement, buildings, and loading docks). The total existing impervious cover is 8.43 acres, which makes up approximately 92 percent of the total Project Site. Vehicular access to the Project Site is currently provided via three driveways from Gale Avenue.

An SCE overhead electric distribution line currently passes through the eastern portion of the site in a north-south direction. A segment of another SCE overhead distribution line is in the western portion of the site.

III. Background/History

Based on review of the historical information, the Project Site consisted of undeveloped and/or agricultural land from as early as 1894. The surrounding properties consisted of undeveloped and/or agricultural land from as early as 1894, with the San Jose Creek to the north and Gale Avenue to the south of the site. By 1927, Union Pacific Railroad appeared developed north of the site. By 1964, the SCE Walnut Substation appeared developed east of the site; residential neighborhoods appeared developed south of the site; the existing industrial building (Metal Cutting Service by 1976), appeared developed west of the site; and by 2000, the site to the east was developed with the existing multi-tenant logistical warehousing and fulfillment facility. The configuration of the adjoining properties configuration have remained consistent through the present.

16207 Gale Ave (APN 8242-016-044) – Osaka Beef Imports currently occupies the existing 19,856 square foot industrial building. According to City records, the business has occupied the site since 2024. Los Angeles County Building and Safety Records show that the building was constructed in 1962.

16233 Gale Ave (APN 8242-016-033,-034-036) – The site has two buildings and a small shed, a 16,617 square foot building in the front, an 11,574 square foot building in the rear, and a 394 square foot storage shed. Metal Cutting Services currently occupies the industrial building. According to City records, the business has occupied the site since 1976. Los Angeles County Building and Safety Records show that the rear building and shed were constructed in the year 1957. According to City records, the City Council approved the 16,617 square foot building on June 13, 1985, in order for the business to expand and offer more services.

16253 Gale Ave (APN 8242-016-061) – The existing 113,761 square foot industrial building is currently occupied by Mateside Global US Inc. According to City records, the City Council approved the 11,761 square foot speculative warehouse on August 26, 1999. Los Angeles County Building and Safety Records show that the building was constructed in 2000.

IV. Entitlements

The Planning Commission will consider a recommendation to the Industry City Council for approval of the following entitlements necessary to permit the development of the project.

- Initial Study/Mitigated Negative Declaration, including Mitigation Monitoring and Reporting Program, for environmental review pursuant to CEQA.

- Zoning Code Amendment No. 24-07. The existing provisions of the City of Industry Municipal Code (“IMC”) do not permit battery energy storage facilities. The proposed zoning amendment proposes a text amendment to add BESS facilities as a permitted use subject to the approval of a conditional use permit in the Industrial Zone, and creates regulations for the installation and use of such facilities.

- Development Plan Application No. 24-09 for the development of the Project Site and construction of the proposed Battery Energy Storage System facility.

- Conditional Use Permit No. 24-03 to allow the proposed Battery Energy Storage System facility.

- Community Benefit Agreement No. 25-01 for the provision of specified community benefits.

V. Zoning Code Amendment

The Industrial zoning designation of the Project Site does not currently permit the development and operation of BESS facilities. Development of the proposed BESS facility on the Project Site does not include or require a change in the zoning designation of the

Project Site (e.g., through an amendment to the site's zoning designation from one zone to another); however, a zoning text amendment to list BESS facilities as a use permitted through City approval of a Conditional Use Permit (CUP) in the Industrial Zone is required.

As part of the proposed text amendment, BESS facility regulations are proposed with the intent of advancing and protecting the public health, safety, and welfare of the City, through the establishment of regulations for their installation and use. The proposed regulations are intended to protect the health, welfare, safety, and quality of life for the general public, to ensure compatible land uses in the areas affected by battery energy storage facilities and to mitigate the impacts of BESS facilities on the environment.

The following findings apply to the proposed Zoning Code Amendment:

A. This amendment is consistent with the goals, policies, and objectives of the General Plan. Expanding allowable uses within the Industrial zones allows the City to maintain a vibrant employment environment, by accommodating business as a primary land use and support basic industrial activities (Goal LU1, Policies LU1-1 and LU1-2). The inclusion of BESS facilities as a conditionally permitted use updates the code to better reflect contemporary uses that provide a competitive business climate to serve the long-term economic future of the City. As proposed, BESS facilities are required to have a minimum size of 2.5 acres which can result from the consolidation of lots for single tenant uses (Goal LU2, Policy LU2-3) and BESS facilities will help maximize the competitive advantage of locating a business in the City through constructing and maintaining adequate infrastructure and services, by serving state goals related to the development and sustainability of renewable energy sources (Goal LU2, Policy LU2-5).

B. This amendment will not adversely affect surrounding properties. The Land Use Element of the General Plan guides the future development and reuse of property within the City. The Ordinance implements the stated objective measures of the Land Use Element, which will ensure the cohesive and orderly development of land within the City, consistent with the City's long-term goals. Further, the criteria contained within the Ordinance help address impacts to surrounding properties, through the application and use of the Building and Safety and Fire Codes. Accordingly, this Ordinance will not adversely affect surrounding properties and is compatible with existing zoning and use regulations, development standards, and furthers the intent and purpose of the adopted zoning code.

   The amendment promotes public health, safety, and general welfare and serves the goals and purposes of the Industry Municipal Code. Expanding allowable uses as contemplated in the Land Use Element of the General Plan and will foster a mix of uses and employment that algin's with the City's founding purpose of being a business and industrial hub, and maintaining an ideal setting for manufacturing, distribution, and industrial facilities.

VI. Development Plan Application

Pursuant to Section 17.36.070 of the City's Code, the following findings must be made to approve a development plan:

Findings

The following findings apply to the Development Plan Application:

(a) The site is suitable for development in accordance with the development plan.

The site is suitable for development in accordance with the development plan in that the Project is in conformance with the City's General Plan, Zoning Code and all applicable development standards outlined in Section 17.36.060 of the Zoning Code and any future adopted Code requirement as outlined in Zoning Code Amendment No. 24-07. Further, pursuant to the provisions of the General Plan, industrial uses are permitted in the Employment land use designation, and the Project does not conflict with the established goals and objectives of the Land Use Element of the General Plan. In accordance with the provisions of ZCA No. 24-07, a BESS Facility is permitted in the Industrial Zone, subject to the approval of a CUP.

(b) The total development is arranged so as to avoid traffic congestion, ensure the public health, safety, and general welfare, or prevent adverse effects upon neighboring properties.

The total development is arranged to avoid traffic congestion, ensure the public health, safety, and general welfare, or prevent adverse effects upon neighboring properties, because it has been designed to minimize any potential impacts by complying with the City's Code. Furthermore, the City's Engineering Department has found the Project's circulation pattern to be in conformance with local, state, and federal regulations regarding circulation and traffic pattern design. Additionally, there is adequate circulation around the Project site and the parking lot, thereby avoiding any potential traffic impacts such as congestion and/or stacking.

In addition, the San Gabriel Valley Council of Governments (SGVCOG) has developed an online VMT evaluation tool to assess whether a project is screened out from further VMT analysis. The analysis concluded that the Project would screen out using both the TPA screening criteria and Low VMT Area screening criteria as the project will generate less than the City of Industry average VMT using the Total VMT per Home-based Work metric. Therefore, the Project would not have significant conflict with a program, plan, or ordinance, or policy addressing the circulation system, including transit, roadway, bicycle, and pedestrian facilities.

Furthermore, the City's building permit process and LA County Fire permit process ensure that the proposed Project is built in accordance with all City, County, and State standards, thus protecting the public health, safety, and welfare. The potential for catastrophic events (such as a fire, structural failure, or natural hazards) is specifically addressed through the City's building permit process and the LACoFD permit process. These reviews require compliance with applicable Building Code and Fire Code provisions, which are expressly designed to mitigate risks associated with worst-case and emergency scenarios, including impacts to surrounding uses including the residential uses.

Building and fire safety standards incorporate requirements related to structural integrity, fire resistance, emergency access, and life safety systems. Compliance with these standards reduces the likelihood and severity of catastrophic events and limits the potential for off-site impacts, including effects on adjacent residential properties. Therefore, it has been determined that the Project is not detrimental to the public health, safety, or welfare, and will not have adverse effects upon neighboring properties.

(c) The development is in general accord with all elements of this title.

The Project site is designated Industrial (M), and the proposed ZCA No. 24-07 allows BESS Facilities in the Industrial Zone, subject to the approval of a CUP. Additionally, the conditions of approval for the Project set operational and management standards to ensure that the BESS facility will operate in a manner consistent with the General Plan's policies related to noise, safety, property maintenance, and maintaining a professional appearance. Therefore, it has been determined that the proposed Project is consistent with the City's Zoning Code.

(d) The development is consistent with the provisions of the general plan or any applicable redevelopment plan.

The proposed development plan is consistent with the General Plan, including the Employment Land Use Designation applicable to the Property. As stated in the General Plan, the Employment land use designation is intended to provide for a full range of industrial uses that are acceptable within the community, but whose operations are more intensive and may have nuisance or hazardous characteristics, which for reasons of health, safety, environmental effects, or general welfare, are best segregated from other uses, and uses handling hazardous materials would be permitted only with proper safeguards and a conditional use permit.

The proposed use and development are consistent with the General Plan Land Use Goal LU2, and Resource Management Goal RM2.

The Project addresses Land Use Goal LU2, which encourages a competitive business climate and blend of businesses that best serve the long-term economic future of the City. Additionally, the Project is consistent with General Plan Policy LU2-6, which states the City should "[s]upport the use of energy-saving designs and equipment in all new development and rehabilitation or reconstruction projects." The BESS Facility is expected to facilitate the integration of clean, renewable energy sources into the grid. Excess energy generated during off-peak hours can be stored and dispatched during peak demand, reducing the need to generate additional power from fossil fuels.

The Project addresses Resource Management Goal RM2 which recognizes the City's responsibility to participate in a regional effort to improve the air quality and reduce greenhouse gas emissions. The Project is consistent with General Plan Policy RM2-2, which states the City should "[s]upport efforts to reduce pollutants to meet State and Federal Clean Air Standards." The Project is consistent with this policy via its role in transitioning to renewable energy to reduce emissions of pollutants and greenhouse gasses. This transition will help support the SCE grid and the San Gabriel Valley region as a whole which includes the City of Industry and several of its businesses.

VII. Conditional Use Permit

Industry Municipal Code Section 17.48.050 (Conditional Use Permit) states that the Planning Commission shall approve a CUP if it is able to make affirmative findings based on criteria that includes General Plan consistency, ability of the site to accommodate the proposed development, adequacy of street access, compatibility with the surrounding properties, and proposed use will not be detrimental to the public health, safety or general welfare. Affirmative findings can be made with the inclusion of conditions of approval.

The 9.2-acre site adequately accommodates the proposed BESS use and development, which is compatible with the industrial character of the area. Adequate street access is provided via Gale Avenue. Fire Department conditions have been included requiring various safety implementations that will be reviewed by the LA County Fire. These conditions include the following:

An Alternative Materials or Methods Review (AMMR). Before any permit is issued, besides those allowed by the building department to be at risk, the applicant shall submit and obtain approval from LACoFD of all facility and equipment plans subject to LACoFD authority. These plans shall include but not be limited to any necessary requests for variance(s) from the default prescriptive requirements of the Los Angeles County Fire Code [i.e., requests to "use an alternate material, assembly of materials, equipment, method of construction, method of installation of equipment or means of protection" from

that which is prescribed by the codes and standards to be the default requirement. Said approvals from the LACoFD shall be obtained from the County of Los Angeles Fire Department, specifically the Engineering Section of the fire Prevention Division, and bear the signature of the County of Los Angeles Fire Marshal.

An Explosion-Hazard Early Warning Detection and Notification shall be required. Where the chemistry or design of the ESS, or battery ESS (BESS, or electrochemical ESS), is capable, during normal or failure modes, of creating an explosive atmosphere of consequence within the airspace of its battery compartment, room, or other enclosure (whether a full-volume or partial-volume explosive atmosphere)

a. Early warning detection and notification via a fire-alarm system compliant with the Los Angeles County Fire Code and the NFPA-72 standard shall be designed with detection inside each battery compartment to effectively provide advanced warning of any accumulation towards an explosive limit of flammable/explosive gases, in accordance with the Los Angeles County Fire Code.

b. These detection devices shall be addressable.

c. Automatic notification serving potential impact areas via on-site sets of horns, beacons (red or orange), and signs, shall be provided as determined by LACoFD.

d. Automatic notification by the fire-alarm system shall be made to 9-1-1 as determined by LACoFD.

e. On-site identification of the particular enclosure(s) in alarm shall be achieved via horn-strobe notification device(s).

f. Gas detection systems, including any that are used to initiate an explosion-control system, shall comply with the requirements of NFPA 72 and be supervised by the fire-alarm system

A condition regarding Explosion-Hazard Shielding shall be included. The maximum-potential explosion-hazard consequences, including pressure-wave generation and projectile/shrapnel impact, for a battery-failure gas-accumulation scenario not less-severe than the scenario defined by the LACoFD, shall be established by a qualified third party and subject to approval by the LACoFD.

a. Based on the maximum-potential explosion-hazard results, an explosion-shielding wall that is engineered to provide protection from one such maximum-potential explosion occurrence, for the closest BESS enclosure thereto, for each BESS enclosure to be installed, shall be provided:

i. Around the entire BESS-installation perimeter of the BESS installation(s) or BESS field as a whole, to protect persons outside the facility; and

ii. As a shield for four persons operating at each required first-responder/fire-command station for these installations.

b. The height of these perimeter walls shall a minimum height of 10 feet or exceed the height of the BESS enclosures by at least 18 inches, and shall in no case be less than any minimum height requirement set therefor by the jurisdictional planning agency.

c. Install a vehicular gate for fire apparatus access within the Project site providing an emergency vehicle access route. The vehicular gate shall provide a minimum unobstructed width of 26 feet or greater to accommodate for the fire apparatus turning radii and maneuvering ability to adjoining fire lanes. This gate shall be identified as Emergency Vehicle Access, meeting the design criteria as any other gates, and remain locked with an approved Fire Department locking device.

d. Fire apparatus access road gates through the wall shall be compliant with the Los Angeles County Fire Code, including Section 503 thereof and provide sufficient protection.

The site layout of the BESS units, in accordance with the Fire Code, will be required to have separation distances between BESS units, enclosures, and groups of BESS units/enclosures, and setback distances from sensitive exposures called out by the Fire Code (e.g., combustibles, hazardous materials), shall be validated by large-scale fire testing or modeling, as specified and approved by LACoFD.

Findings

The following findings apply to the Conditional Use Permit:

(a) The proposed use is consistent with the goals and objectives of the general plan and any applicable redevelopment plan.

The proposed BESS facility is compatible with the General Plan, including the Employment Land Use Designation applicable to the Property.

Per the City of Industry's General Plan Land Use Element Table 1, the Employment land use designation is intended to provide for a full range of industrial uses that are acceptable within the community, but whose operations are more intensive and may have nuisance or hazardous characteristics, which for reasons of health, safety, environmental effects, or general welfare, are best segregated from other

uses, and uses handling hazardous materials are permitted only with proper safeguards and a conditional use permit.

The proposed use and development are consistent with the General Plan Land Use Goal LU2 and Resource Management Goal RM2.

The Project is consistent with General Plan Policy LU2-6, which states the City should "[s]upport the use of energy-saving designs and equipment in all new development and rehabilitation or reconstruction projects." The BESS is expected to facilitate the integration of clean, renewable energy sources into the grid. Excess energy generated during off-peak hours can be stored and dispatched during peak demand, reducing the need to generate additional power from fossil fuels.

The Project addresses Resource Management Goal RM2 which recognizes the City's responsibility to participate in a regional effort to improve the air quality and reduce greenhouse gas emissions. The Project is consistent with General Plan Policy RM2-2, which states the City should "[s]upport efforts to reduce pollutants to meet State and Federal Clean Air Standards." The Project is consistent with this policy via its role in transitioning to renewable energy to reduce emissions of pollutants and greenhouse gasses. This transition will help support the SCE grid and the San Gabriel Valley region as a whole which includes the City of Industry and several of its businesses.

(b) The site is adequate in size, shape, topography and location for the proposed use and there will be adequate utilities to accommodate the proposed use.

The site is adequate in size, shape, topography and location for the proposed use and there will be adequate utilities to accommodate the proposed use. The redevelopment and proposed site improvements of the 9.2-acre site are adequate for the proposed equipment plus any additional features needed including onsite fire lanes meeting fire department requirements, setbacks, and landscaping to meet City requirements. The new development complies with the City's proposed applicable development standards relating to lot size, building height, setbacks, lot coverage, landscaping, and circulation. The site is served by all necessary utilities, including water, sewer, gas, and electric services, which will adequately supply the BESS site. The Project site is appropriate for the Project given that it is adjacent to the Walnut Substation where the need for battery support has been identified. The interconnection will be directly across the property line into the Walnut Substation so no new infrastructure will be needed on public property. Except for the Project's obtaining and returning electric power to the grid, the proposed use will have lower utility demand than existing conditions.

(c) There will be adequate street access, traffic circulation, and parking capacity for the proposed use.

There will be adequate street access, traffic circulation, and parking capacity for the proposed use. Gale Avenue is an existing improved street with pedestrian access from the sidewalk. Gale Avenue is adequate in width and pavement type to carry the traffic generated by the proposed use. Pursuant to Section 17.36.060.K.1.a. of the City's Code, the required number of parking spaces is based upon the square footage of the building which they are intended to serve and the use to which that building is to be put. The Project proposes a 1,200 square foot office/maintenance building. Per the Code, from 0-25,000 square feet of building area provided, one parking space per 500 square feet of floor area is required. This means the site requires a minimum of three parking stalls. The Applicant is proposing a total of five parking spaces, thereby exceeding, and complying with the City's parking requirement.

Also, pursuant to Chapter 17.25.050.N. of the City's Code, all driveways must be a minimum of twenty-six feet in width. Access to the Project Site is provided from three different 26-foot-wide driveways, two on Gale Avenue and one on Ward Way. The driveways provide access to the 26-foot-wide internal drive aisle. Aisles serving parking areas must be a minimum twenty-six feet in width. The Project is providing onsite, 26-foot-wide roads meeting fire department requirements and Code requirements while also designed for two-way circulation. The Property will be secured from public entry so only Project vehicles will be onsite.

(d) The proposed use is compatible with the surrounding properties and uses; in making this finding, consideration shall be given to the potential for changes in the uses of surrounding properties.

The use is compatible with the other existing land uses within the Industrial zone, an area that is already an active environment with industrial uses. The proposed Project has been designed to minimize impacts on surrounding development. Therefore, the proposed development respects the public concerns for the aesthetics of development and encourages the orderly and harmonious appearance of structures and property within the City.

The proposed Project operations will generate little traffic so will not result in traffic interference with surrounding properties. The rail lines and Walnut Substation to the north and east of the Property are unoccupied infrastructure that would not be adversely affected. The proposed use will be part of the electric grid infrastructure consistent with the current use of the adjacent Walnut Substation. To the south, Gale Avenue and frontage setback requirements provide a 100-foot separation distance from the nearest residential structures, which complies with Building and Fire Codes.

Although industrial and residential uses serve different functions and are not inherently compatible, the City's land use framework and permitting requirements are specifically designed to manage this separation and ensure safe operation.

The Project will be designed and constructed to comply with all applicable codes in effect in the City including NFPA Standards, National Electrical Code, and California Fire Code. The Project will be constructed to meet all LACoFD requirements including gate access, onsite road design, fire hydrants, and other fire safety requirements. A reinforced concrete safety and security wall will be provided around the BESS perimeter. The wall will be designed to withstand a potential fire, pressure wave, and debris projectiles from a potential explosion. A health risk assessment was prepared that shows that even in the unexpected event of a battery container fire, emissions would not be expected to pose a significant health risk. NFPA 855 standards are designed specifically to reduce risks for electric energy storage facilities including BESSs. Enclosures would be equipped with fire prevention, detection, and isolation methods and materials. At a minimum, this would include smoke/fire detection sensors; ground fault detection, alarms, and systems for automatic shutdown of cooling fans and opening of electrical contacts in the battery system. Containers will be spaced in accordance with NFPA 855 requirements designed to minimize risk of a fire spreading to adjacent containers. NFPA 855 also will require comprehensive safety planning submittals to LA County Fire including results of bench-scale fire and explosion testing by the manufacturer and hazard mitigation analysis for the specific type of battery used, and an Emergency Response Plan designed to ensure well-planned, prompt, safe, and appropriate response in the event of an emergency. These submittals would be made to the Fire Department prior to issuance of building permits. NFPA 855 additionally mandates initial and annual refresher training for facility staff, and Marici Project, LLC would coordinate with the Fire Department to facilitate site-specific Fire Department staff training. Given the design, safety, and emergency response requirements for BESS systems, worker and emergency responder training requirements, and the absence of public access to the facility, the Project is not expected to have any adverse impact on worker or public health and safety.

(e) The proposed use will not be detrimental to the public health, safety, or general welfare.

The proposed use will not be detrimental to the public health, safety, or general welfare, and will provide a substantial benefit due to its role in contributing toward reducing pollutant and greenhouse gas emissions and climate change. The proposed use will contribute to these benefits by providing additional capacity to store energy generated by intermittent renewable energy sources. The Project will not generate wastewater other than negligible quantities of sanitary wastewater water to be discharged to the sanitary sewer. Emissions into the air from routine operations will be negligible and considering the Project's role in reducing reliance on fossil fuel generated power, can be expected to result in an overall reduction in emissions of pollutants and greenhouse gases. The Property is in an existing urban area in the Industrial zone and will not impact any important habitat or other

natural resource important to public health or welfare due to the existing disturbance. Construction and operations will be required to occur within the limits of existing laws and regulations for pollution prevention and safety. Furthermore, the City's building permit process and LA County Fire permit process ensures that the proposed Project is built in accordance with all City, County, and State standards, thus protecting the public health, safety, and welfare. The potential for catastrophic events (such as a fire, structural failure, or natural hazards) is specifically addressed through the City's building permit process and the LA County Fire permit process. These reviews require compliance with applicable Building Code and Fire Code provisions, which are expressly designed to mitigate risks associated with worst-case and emergency scenarios, including impacts to surrounding uses including the residential uses.

The conditions as indicated in the discussion under the Development Plan section, above, as well conditions of approval for the CUP listed in the Exhibit I, will be implemented in order to safeguard and help protect the surrounding area including the residential to the south of the Property.

Building and fire safety standards incorporate requirements related to structural integrity, fire resistance, emergency access, and life safety systems. Compliance with these standards reduces the likelihood and severity of catastrophic events and limits the potential for off-site impacts, including effects on adjacent residential properties. Therefore, it has been determined that the Project is not detrimental to the public health, safety, or welfare, and will not have adverse effects upon neighboring properties.

Community Benefit Agreement

As part of the Project, the Applicant will enter into a Community Benefit Agreement (CBA) No. 25-01. Typically, such agreements are negotiated between project applicants and the City to provide local benefits as part of the project, establishing commitments through contracts to provide community benefit, promote transparency between all interested parties, and provide an opportunity for creative solutions not typically included in a standard regulatory process.

CBA No. 25-01 includes certain benefits to the City and the community in connection with the development and construction of the Project and are listed as follows:

- Community Benefit Fee
- Fire safety training for LACoFD personnel to respond safely to a BESS fire incident
- Sales and Use Tax Revenue

Environmental Analysis

An Initial Study/Mitigated Negative Declaration ("IS/MND") was completed in compliance with the California Environmental Quality Act ("CEQA"). In accordance with the California Environmental Quality Act ("CEQA"), the proposed Project was required to undergo an environmental review to determine any potential impacts through the preparation of an IS/MND. The IS/MND determined that the Project will have less than significant impacts with the incorporation of mitigation measures. Specifically, the Project has the potential for significant effects in environmental topics which include Cultural Resources, Geology and Soils, Noise, and Tribal Cultural Resources, however, each potential impact will be mitigated to less than significant with the mitigation measures identified in the IS/MND. The mitigation measures have been prepared in conformance with Section 21081.6 of the California Public Resources Code, and conditions of approval will be put in place to ensure compliance with the mitigation measures. Section 21081.6 of the California Public Resources Code requires a public agency to provide measures to mitigate or avoid significant effects on the environment which are fully enforceable through permit conditions, agreements, or other measures.

A Notice of Availability/Notice of Intent (NOA/NOI) to adopt the IS/MND was advertised and distributed to initiate a 20-day public comment period, beginning on December 16, 2025, and concluding January 5, 2026.

Potentially Significant Impacts

The following is a list of each potentially significant impact of the Project, as identified in the IS/MND:

Cultural Resources

Based on the results of a cultural resources records search and due to the level of past ground disturbance on the Property, it is not anticipated that any archaeological resources will be found. Also, because the proposed Project involves the development of a site that has been so heavily disturbed, it is not anticipated that intact subsurface archaeological resources would be encountered during excavation and grading activities. However, Project related ground-disturbing activities have the potential to reveal unknow buried deposits, therefore a qualified archeologist will be on call during all grading or any ground disturbing activities. In the event human remains or artifacts are unearthed, the following mitigation measure will be implemented:

CUL-1: Retention of a Qualified Archaeologist

Prior to the issuance of grading permits, a qualified archaeologist shall be retained by the project applicant to monitor during ground-disturbing activities in native soils and address any inadvertent discoveries identified for the duration of construction activities. In consideration of the potential to encounter intact cultural deposits beneath imported (non-native) fill soils and/or existing development, the qualified archaeologist shall survey the development area once fill soils have been removed to ensure that no cultural deposits

underly the fill layer. If it is determined, based on the surveys during ground-disturbing activities into native soils, that cultural resources are present or may be present that may be impacted during project construction, further study including subsurface testing as well as archaeological monitoring may be warranted. If it is determined that monitoring is warranted, a qualified archaeological principal investigator, meeting the Secretary of the Interior's Professional Qualification Standards, shall oversee and adjust monitoring efforts as needed (increase, decrease, or discontinue monitoring frequency) based on the observed potential for construction activities to encounter cultural deposits or material. The archaeological monitor shall be responsible for maintaining daily monitoring logs.

CUL-2: Inadvertent Discovery Treatment and Protocol.

In the event that archaeological resources (sites, features, or artifacts) are exposed during construction activities, all construction work occurring within 50 feet of the find shall immediately stop and a qualified archaeologist shall be notified immediately to assess the significance of the find and determine whether or not additional study is warranted. If human remains or suspected human remains are discovered, all construction work occurring within 50 feet of the find shall immediately stop. Encroachment into the 50-foot buffer may occur at the discretion of a qualified archaeologist. Depending on the significance of the find, the archaeologist may simply record the find and allow work to continue. If the discovery proves to be significant under CEQA as determined by the qualified archaeologist, additional work such as preparation of an archaeological treatment plan, testing, data recovery, or monitoring may be warranted. Within 60 days following completion of ground disturbance, an archaeological monitoring report shall be prepared and submitted to the City of Industry for review. The report shall document compliance with approved mitigation, document the monitoring efforts, and include an appendix with daily monitoring logs. The final report shall be submitted to the South Central Coastal Information Center. Geology and Soils.

<u>Geology and Soils</u>

The Project will be required to comply with all requirements and recommendations outlined in the Geotechnical Investigation prepared by Southern California Geotechnical, as required by Mitigation Measure GEO-1. Furthermore, the Project will comply with all applicable provisions of the Uniform Building Code (UBC) and California Building Code (CBC) that would act to minimize any unstable soils or unstable geologic units that may be encountered. On this basis, the potential for the Project to be located on a geologic units or soil that is unstable, or that would become unstable because of the Project and potentially result in on- or off-site landslides, lateral spreading, subsidence, liquefaction, or collapse is less than significant with mitigation incorporated:

GEO-1: Paleontological Discovery

In the event that fossils or fossil locality deposits are discovered during ground disturbing activities (e.g., trenching, soil removal), excavation within 100 feet of the fossil locality

shall be temporarily halted until removal occurs. Encroachment into the 100-foot buffer may occur at the discretion of a qualified paleontologist. The contractor shall notify a qualified paleontologist to investigate its significance. If the fossil locality is determined to be significant by the qualified paleontologist, the paleontologist shall work with the project applicant and construction contractor to follow accepted professional standards, such as further testing for evaluation or data recovery, as necessary. The paleontologist shall notify the appropriate agencies to determine procedures that shall be followed before construction is allowed to resume at the location of the find. If the project applicant determines that avoidance is not feasible, the paleontologist shall prepare an excavation plan for mitigating the effect of the project based on the qualities that make the resource important.

Noise

Construction and operational noise could potentially impact the surrounding area. Therefore, to reduce any impacts during construction and business operations, the following mitigation measures are recommended to reduce noise to a less than significant level.

NOI-1 The construction contractor shall limit construction activities to between the hours of 7:00 a.m. and 7:00 p.m. daily, as required by the Los Angeles County Code 12.08.440, Construction Noise. Construction is prohibited outside these hours. Construction is also prohibited on Sundays and County of Los Angeles holidays. The construction contractor shall also implement the following best practices:

Utilize sound control devices no less effective than those provided by the manufacturer.

Maintain equipment in accordance with the manufacturer's recommendations.

No equipment will have unmuffled exhausts.

Equipment idling will be kept to a minimum.

Compliance with the County Code and Mitigation Measure NOI-1 would ensure that the proposed Project would not result in generation of a substantial temporary or permanent increase in ambient noise levels in excess of applicable noise ordinances.

Tribal Cultural Resources

In accordance with the provisions of AB 52, on September 18, 2025, the City sent letters to the Gabrieleño Band of Mission Indians–Kizh Nation (Kizh Nation), Gabrielino Tongva Tribe, and Soboba Band of Luiseño Indians. The 30-day noticing requirement under AB 52 ended on October 20, 2025 (approximately 30 days from the date the tribes received the notification letter). Of the three notified tribes, Kizh Nation responded via email and provided a list of mitigation measures that they requested be included in the IS/MND.

While not anticipated, there is a potential to encounter buried prehistoric deposits (which could qualify as tribal cultural resources) on the Project Site during site excavation and grading activities. The presence of unknown subsurface tribal cultural resources remains possible and could be affected by Project-related, ground-disturbing activities associated with excavation and grading. It is possible that subsurface disturbance may uncover undiscovered tribal cultural resources at the Project Site. Therefore, impacts to tribal cultural resources are potentially significant.

To enable Kizh Nation to protect and preserve their tribal cultural resources and to reduce potential impacts to such resources (if encountered during ground-disturbing activities), mitigation is required. With implementation of Mitigation Measures TCR-1, TCR-2, and TCR-3, which are based on input the City received from Kizh Nation during the consultation efforts, impacts to tribal cultural resources would be reduced to a level of less than significant.

TCR-1: Retain a Native American Monitor Prior to Commencement of Ground-Disturbing Activities

The Project applicant shall retain a Native American Monitor prior to the commencement of any “ground-disturbing activity” for the subject project at all project locations (i.e., both on-site and any off-site locations that are included in the project description/definition and/or required in connection with the project, such as public improvement work). “Ground-disturbing activity” shall include, but is not limited to, demolition, pavement removal, potholing, auguring, grubbing, tree removal, boring, grading, excavation, drilling, and trenching. A copy of the executed monitoring agreement shall be submitted to the City prior to the commencement of any ground-disturbing activity. The monitor will complete daily monitoring logs that will provide descriptions of the relevant ground-disturbing activities, the type of construction activities performed, locations of ground-disturbing activities, soil types, cultural-related materials, and any other facts, conditions, materials, or discoveries of significance to the Tribe. Monitor logs will identify and describe any discovered tribal cultural resources (TCR), as defined by Section 21074(a) of the Public Resources Code. Copies of monitor logs will be provided to the City upon written request to the Tribe. Upon discovery of any TCRs, all construction activities in the immediate vicinity of the discovery shall cease (i.e., not less than the surrounding 50 feet) and shall not resume until the discovered TCR has been fully assessed by the monitor and/or archeologist. The tribal monitor will recover and retain discovered TCRs in the form and/or manner they deem appropriate, and for any purpose the Tribe deems appropriate, including for educational, cultural, and/or historic purposes.

TCR-2 Unanticipated Discovery of Human Remains and Associated Funerary Objects

Native American human remains are defined in PRC 5097.98(d)(1) as an inhumation or cremation, and in any state of decomposition or skeletal completeness. Funerary objects, called associated grave goods in Public Resources Code Section 5097.98, are also to be treated according to this statute. If Native American human remains and/or grave goods

are discovered or recognized on the Project Site, then all construction activities shall immediately cease. Health and Safety Code Section 7050.5 dictates that any discoveries of human remains shall be immediately reported to the County Coroner, and all ground-disturbing activities shall immediately halt and shall remain halted until the coroner has determined the nature of the remains. If the coroner recognizes the human remains to be those of a Native American or has reason to believe they are Native American, he or she shall contact, by telephone within 24 hours, the Native American Heritage Commission, and Public Resources Code Section 5097.98 shall be followed. Human remains and grave/burial goods shall be treated alike per California Public Resources Code section 5097.98(d)(1) and (2). Construction activities may resume in other parts of the Project Site at a minimum of 200 feet away from discovered human remains and/or burial goods, if the tribal monitor determines that resuming construction activities at that distance is acceptable and provides the project manager express consent of that determination (CEQA Guidelines Section 15064.5(f)). Preservation in place (i.e., avoidance) is the preferred manner of treatment for discovered human remains and/or burial goods. Any discovery of Native American human remains/burial goods shall be kept confidential to prevent further disturbance.

TCR-3 Procedures for Burials and Funerary Remains

To the Tribe, the term “human remains” encompasses more than human bones. In ancient as well as historic times, Tribal Traditions included, but were not limited to, the preparation of the soil for burial, the burial of funerary objects with the deceased, and the ceremonial burning of human remains. If the discovery of human remains includes four or more burials, the discovery location shall be treated as a cemetery, and a separate treatment plan shall be created. The prepared soil and cremation soils are to be treated in the same manner as bone fragments that remain intact. Associated funerary objects are objects that, as part of the death rite or ceremony of a culture, are reasonably believed to have been placed with individual human remains either at the time of death or later; other items made exclusively for burial purposes or to contain human remains can also be considered associated funerary objects. Cremations will either be removed in bulk or by means as necessary to ensure complete recovery of all sacred materials. In the case where discovered human remains cannot be fully documented and recovered on the same day, the remains will be covered with muslin cloth and a steel plate that can be moved by heavy equipment placed over the excavation opening to protect the remains. If this type of steel plate is not available, a 24-hour guard should be posted outside of working hours. The Tribe will make every effort to recommend diverting the project and keeping the remains in situ and protected. If the Project cannot be diverted, it may be determined that burials will be removed. In the event preservation in place is not possible despite good faith efforts by the Project applicant, before ground-disturbing activities may resume on the Project Site, the landowner shall arrange a designated site location within the footprint of the project for the respectful reburial of the human remains and/or ceremonial objects. Each occurrence of human remains and associated funerary objects will be stored using opaque cloth bags. All human remains; funerary objects, sacred objects, and objects of cultural patrimony will be removed to a secure container on-site if possible. These items

should be retained and reburied within six months of recovery. The site of reburial/repatriation shall be on the Project Site but at a location agreed upon between the Tribe and the landowner at a site to be protected in perpetuity. There shall be no publicity regarding any cultural materials recovered. The Tribe will work closely with the Project's qualified archaeologist to ensure that the excavation is treated carefully, ethically, and respectfully. If data recovery is approved by the Tribe, documentation shall be prepared and shall include (at a minimum) detailed descriptive notes and sketches. All data, recovery data, and recovery-related forms of documentation shall be approved in advance by the Tribe. If any data recovery is performed, once complete, a final report shall be submitted to the Tribe and the Native American Heritage Commission. The Tribe does not authorize any scientific study or the utilization of any invasive and/or destructive diagnostics on human remains.

Additionally, to mitigate any potential impacts related to hazards and hazardous materials, the following Applicant-Proposed Measures (APM) have been implemented into the Mitigated Negative Declaration as a part of the proposed Project.

APM-1, Best Management Practices. The project applicant will implement the Revised Soil and Groundwater Management Plan (SGMP) prepared for the proposed Project, which outlines best management practices (BMPs) for use in the event impacted soil or groundwater is encountered during construction of the proposed Project. The detailed list of BMPs to be implemented are outlined in the SMGP.

APM-2, Vapor Intrusion Mitigation System. A vapor intrusion mitigation system (VIMS) will be implemented for the proposed office building to address the documented soil gas concentrations detected on-site.

APM-3, Emergency Action Plan. The project applicant will prepare an Emergency Action Plan (EAP) for submittal to and approval by the Occupational Safety and Health Administration (OSHA) in accordance with the provisions of Standard 1910.38 (Emergency action plans) of Part 1910 (Occupational Safety and Health Standards). A copy of the OSHA-approved EPA will be submitted to the City of Industry for its records.

APM-4, Emergency Response Plan. To mitigate exposure to carbon monoxide and smoke as a result of a potential (although unlikely) runaway thermal event, an emergency response plan will be prepared by a qualified fire safety engineer for the specific design of the proposed BESS facility pursuant to the LACoFD's requirements. The plan will be reviewed and approved by the LACoFD during the building permit process.

To mitigate any potential impacts related to biological resources, the following APM will be implemented as a part of the proposed Project.

APM-5, Pre-construction Nesting Bird Survey. If construction is scheduled to commence during the nonnesting season (i.e., September 1 to January 31), no preconstruction surveys or additional measures are required. To avoid impacts to nesting birds on the

project site, a qualified wildlife biologist shall conduct preconstruction surveys of all potential nesting habitat within the project site for construction activities that are initiated during the breeding season (i.e., February 1 to August 31). The surveying biologist must be qualified to determine the status and stage of nesting by migratory birds and all locally breeding raptor species without causing intrusive disturbance. The raptor survey shall focus on potential nest sites (e.g., cliffs, large trees, windrows) around the project site. Surveys shall be conducted no more than 14 days prior to construction activities. If active nests are found, a suitable buffer (e.g. 200-300 feet for common raptors; 30-50 feet for passerine species) shall be established around active nests and no construction within the buffer allowed until a qualified biologist has determined that the nest is no longer active (e.g. the nestlings have fledged and are no longer reliant on the nest). Encroachment into the buffer may occur at the discretion of a qualified biologist.

Implementation of the APMs would be provided as conditions of approval of the proposed Project and would be ensured through the City's building plan check and development review process.

Public Hearing:

The required public hearing notice was published in the San Gabriel Valley Tribune on January 7, 2026, and posted at the Property, City Hall, City of Industry Council Chambers, Fire Station 118, and on the City's website on January 7, 2026.

Fiscal Impact:

In addition to the guarantees outlined in the Community Benefit Agreement, the costs associated with processing this application are paid through a deposit provided by the Applicant. As a result, there would be no fiscal impacts on the City's General Fund. Also, development of the Project will generate revenues for the City in the form of building permit fees which defray planning and inspections costs.

Recommendation:

Because the Project complies with the development standards of the City's Code, does not pose a significant impact on the environment, and satisfies the required findings outlined in the attached Resolutions, Staff recommends that the Planning Commission:

1. Consider Resolution No. PC 2026-01, a Resolution of the Planning Commission of the City of Industry, California, recommending that the City Council adopt an initial study/mitigated negative declaration and mitigation monitoring and reporting program for Zoning Code Amendment No. 24-07, amending Section 17.16.010 (Permitted Uses) of Chapter 17.16 (Industrial Zone), and adding Chapter 17.20 (Battery Energy Storage System Facilities) to Title 17 (Zoning), of the City of Industry Municipal Code; Development Plan Application No. 24-09, to approve the development plan for a Battery Energy Storage System project and associated

improvements; Conditional Use Permit (CUP No. 24-03) to permit the battery energy storage system use; and a Community Benefit Agreement (CBA No. 25-01) for the provision of specified community benefits, for the property generally located at 16207, 16233 and 16253 Gale avenue (APNs: 8242-016-033, -034, -036, -044, and -061), City of Industry, California, and making findings in support thereof

Recommended Action: Adopt Resolution No. PC 2026-01

2. Consider Resolution No. PC 2026-02, a Resolution of the Planning Commission of the City of Industry, California, recommending that the City Council adopt Zoning Code Amendment No. 24-07, amending Section 17.16.010 (Permitted Uses) of Chapter 17.16 (Industrial Zone), and adding Chapter 17.20 (Battery Energy Storage System Facilities) to Title 17 (Zoning), of the City of Industry Municipal Code, and making findings in support thereof;

   Recommended Action: Adopt Resolution No. PC 2026-02

3. Consider Resolution No. PC 2026-03, a Resolution of the Planning Commission of the City of Industry, California, recommending that the City Council approve Development Plan No. 24-09, for the construction of a Battery Energy Storage System Facility located at 16233, 16207, and 16253 Gale Avenue, City of Industry, California (Assessor's Parcel Numbers 8242-016-033, -034, -044, and -061), and making findings in support thereof;

   Recommended Action: Adopt Resolution No. PC 2026-03

4. Consider Resolution No. PC 2026-04, a Resolution of the Planning Commission of the City of Industry, California, recommending that the City Council approve Conditional Use Permit No. 24-03, to allow for a Battery Energy Storage System Facility located at 16233, 16207, and 16253 Gale Avenue, City of Industry, California (Assessor's Parcel Numbers 8242-016-033, -034, -044, and -061), and making findings in support thereof

   Recommended Action: Adopt Resolution No. PC 2026-04.

5. Consider Community Benefit Agreement by and between the City of Industry, and Marici Project LLC, for the property located at 16207, 16233, and 16253 Gale Avenue, City of Industry California

   Recommended Action: Recommend that the City Council approve the Agreement.

Exhibits:

A. Location Map

B. Project Plans/Building Elevations

C. Notice of Availability and Intent

D. Resolution No. PC 2026-01, recommending that the City Council approve the IS/MND and notice of determination regarding same, including Initial Study/Mitigated Negative Declaration and Response to Comments received on the Initial Study/Mitigated Negative Declaration

E. Resolution No. PC 2026-02 recommending that the City Council approve Zone Code Amendment No. 24-07, including Ordinance No. 841

F. Resolution No. PC 2026-03, recommending that the City Council approve Development Plan No. 22-05 with Conditions of Approval.

G. Resolution No. PC 2026-04 recommending that the City Council approve Conditional Use Permit No. 24-03 with Conditions of Approval.

H. Community Benefit Agreement No. 25-01

CITY OF INDUSTRY

EXHIBITS

Exhibits List:

A. Location Map

B. Project Plans/ Building Elevations

C. Notice of Availability and Intent

D. Resolution No. PC 2026-01, recommending that the City Council approve the IS/MND and notice of determination regarding same, including Initial Study/Mitigated Negative Declaration and Response to Comments received on the Initial Study/Mitigated Negative Declaration

E. Resolution No. PC 2026-02 recommending that the City Council approve Zone Code Amendment No. 24-07, including Ordinance No. 841

F. Resolution No. PC 2026-03, recommending that the City Council approve Development Plan No. 22-05 with Conditions of Approval.

G. Resolution No. PC 2026-04, recommending that the City Council approve Conditional Use Permit No. 24-03 with Conditions of Approval.

H. Community Benefit Agreement No. 25-01

EXHIBIT A

Location Map

[Attached]

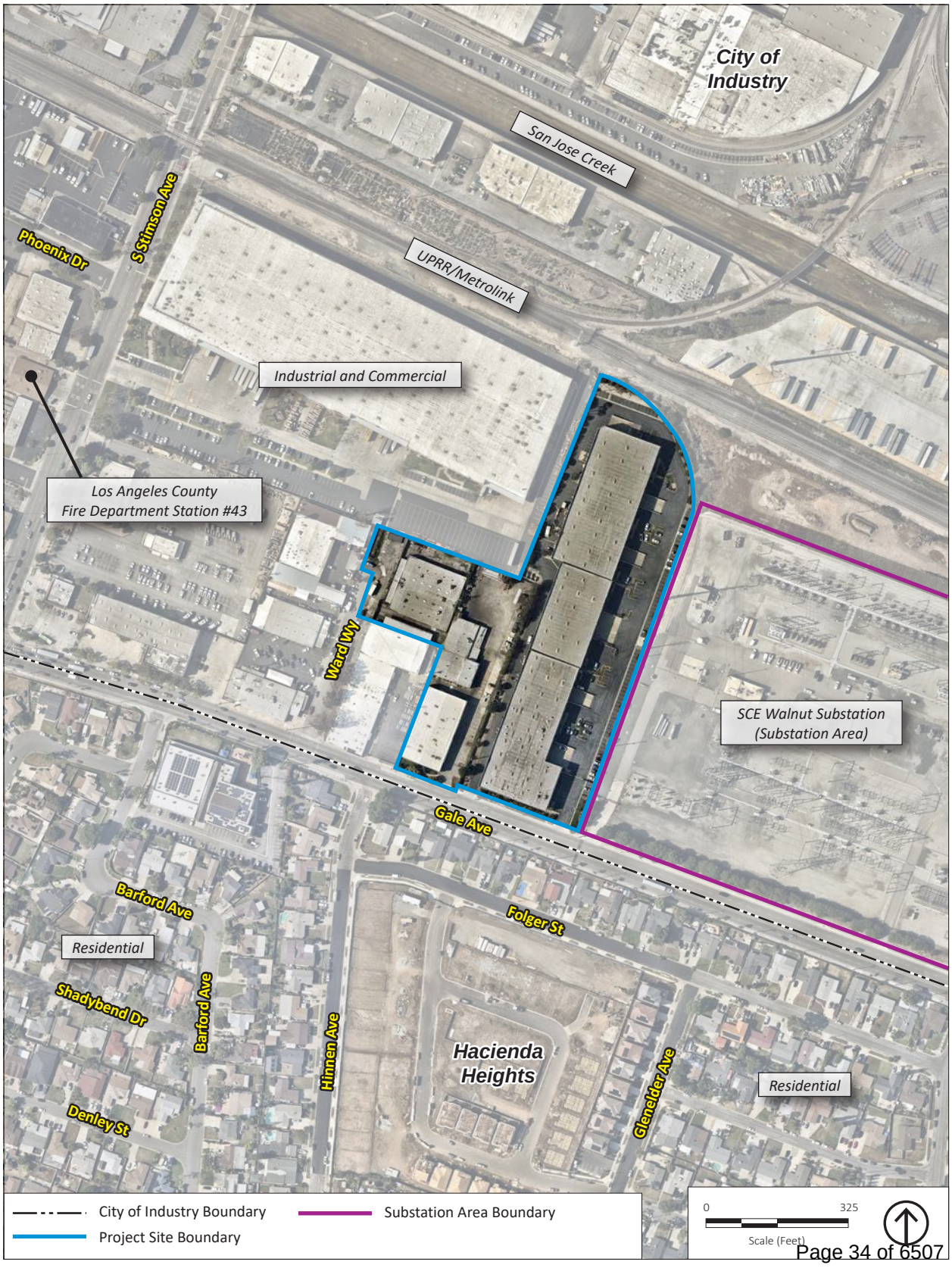

Source: Nearmap 2025.

EXHIBIT B

Project Plans/ Building Elevations

[Attached]

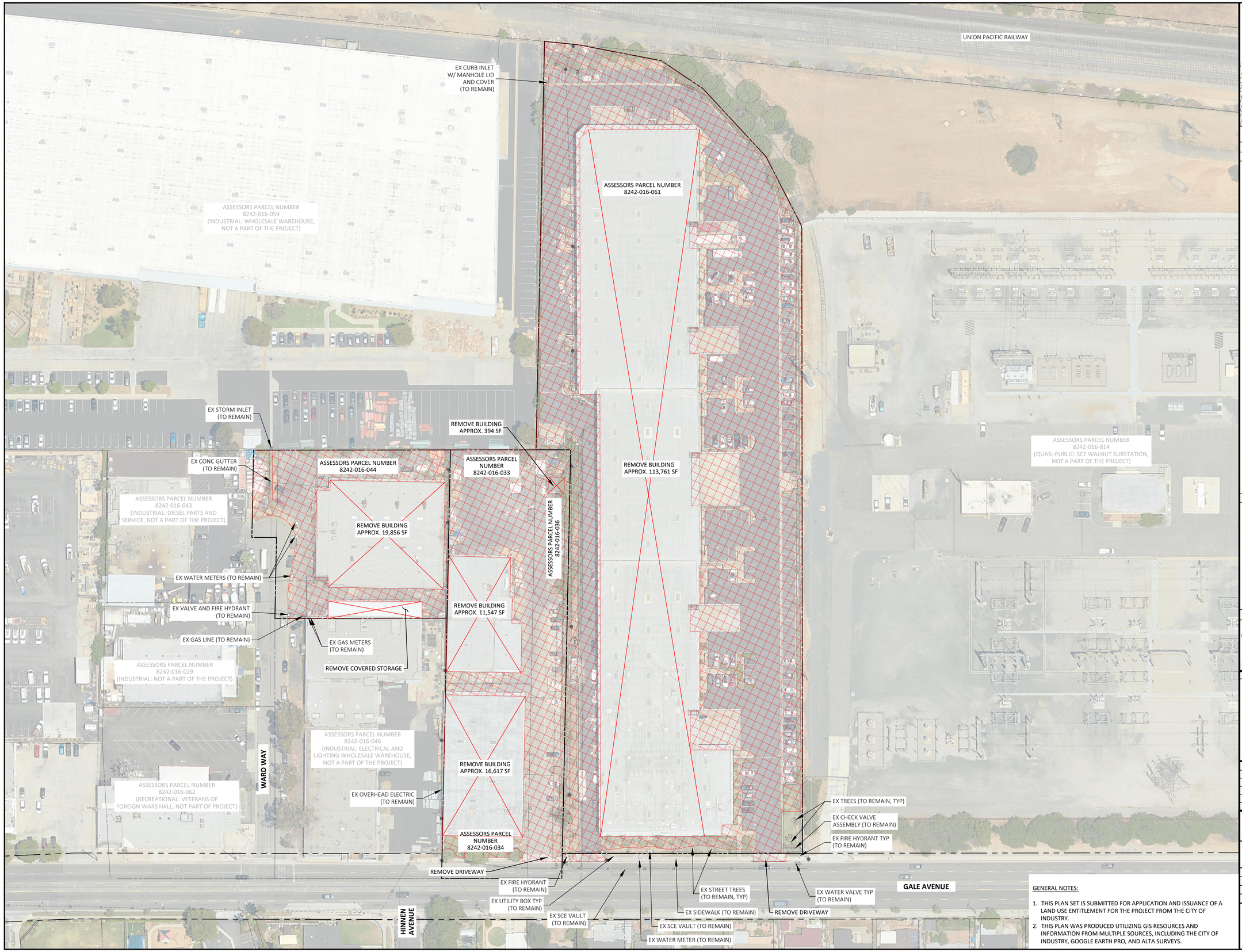

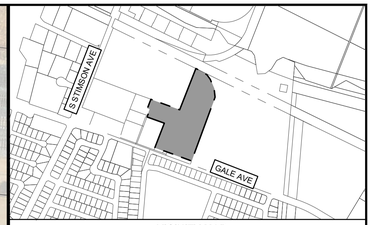

VICINITY MAP
SCALE: 1" = 500'

LEGEND

EXISTING FEATURES

- RIGHT-OF-WAY
- ADJACENT PARCEL BOUNDARY
- ROAD CENTERLINE
- ASPHALT PAVEMENT EDGE
- CURB FACE AND BACK
- CHAIN LINK FENCE
- SLIDE GATE
- WALL
- COMMUNICATION LINE
- UNDERGROUND ELECTRIC LINE
- OVERHEAD ELECTRIC LINE
- WATER LINE
- SANITARY SEWER LINE
- UNKNOWN UTILITY LINE
- GAS LINE
- STORM DRAIN
- VALLEY GUTTER FLOWLINE
- STORM DRAIN MANHOLE
- STORM DRAIN GRATE
- STORM DRAIN INLET
- SANITARY SEWER MANHOLE
- SANITARY SEWER CLEANOUT
- FIRE HYDRANT
- POST INDICATOR VALVE
- WATER VALVE
- WATER METER
- GAS METER
- POWER POLE
- GUY WIRE
- LIGHT POLE
- TELEPHONE PEDESTAL
- UTILITY BOX
- SCE ELECTRIC VAULT
- BOLLARD
- TREE
- RAILROAD TRACKS
- CONCRETE
- BUILDING

DEMOLITION FEATURES (ITEMS TO BE REMOVED)

- ITEMS TO BE REMOVED (SEE DEMOLITION NOTE)
- PROJECT PARCEL LINES

DEMOLITION NOTE:
1. REMOVE ALL SURFACE FEATURES AND FOUNDATIONS INCLUDING CONCRETE SURFACING AND STRUCTURES, WALLS, FENCES, ASPHALT PAVING, LIGHTS, OVERHEAD ELECTRIC POLES, LIGHT POLES, GUY ANCHORS, MAIL BOXES, FIRE HYDRANTS, WATER VALVES, STORM STRUCTURES, BOLLARDS, CURB, CURB AND GUTTER, VEGETATION, GATES, AND UNDERGROUND FEATURES EXCEPT THOSE LABELED TO REMAIN.

GRAPHIC SCALE
50' 0 50'
1" = 50'

NORTH

SEAL:

PERMIT PLAN SET
NOT FOR CONSTRUCTION

PROFESSIONAL ENGINEER:

DATE:

NO.	BY	DATE	REVISION	APP'D.

PROJECT:
MARICI PROJECT, LLC
16207, 16233, AND 16285 GALE AVENUE
CITY OF INDUSTRY, CA 91745-1719

TITLE:
DEMOLITION PLAN

DRAWN BY:	PROJ. NO.: 604109
CHECKED BY: DG	C-2.3
APPROVED BY: SH	
DATE: 3/12/2025	

GENERAL NOTES:

1. THIS PLAN SET IS SUBMITTED FOR APPLICATION AND ISSUANCE OF A LAND USE ENTITLEMENT FOR THE PROJECT FROM THE CITY OF INDUSTRY.
2. THIS PLAN WAS PRODUCED UTILIZING GIS RESOURCES AND INFORMATION FROM MULTIPLE SOURCES, INCLUDING THE CITY OF INDUSTRY, GOOGLE EARTH PRO, AND ALTA SURVEYS.

TRC
6 Executive Circle
Suite 200
Irvine, CA 92614
Phone: 949.727.9336

H:\WORK IN PROGRESS\SOLAR SITES\AVPA POWER\MARICI\CAD\SITE PLANS\604109_DEMOLITION.DWG

SUMMARY OF KEY FEATURES

PLAN DEPICTION	ITEM	DIMENSIONS	QUANTITY
	BATTERY CONTAINER	20'(L) X 8'(W) X 8'(H)	480*
	MV TRANSFORMER	20'(L) X 8'(W) X 9.5'(H)	120*
	STORAGE CONTAINER	40'(L) X 8'(W) X *'(H)	8
	AUXILIARY PAD	20'(L) X 20'(W)	3
		30'(L) X 14'(W)	2
GENERATOR	BACKUP GENERATOR	17.6'(L) X 7.5'(W) (CONC PAD)	2
	TRASH AND RECYCLING ENCLOSURE	9'(L) X 22'(W) X 6'(H)	1
	RISER POLE	102'-0"(H)	1
	POINT OF CHANGE IN OWNERSHIP POLE	140'-0"(H)	1
	FIRE HYDRANT	PER FIRE DEPARTMENT REQUIREMENT	22
	STORMWATER DROP INLET (CURB)	3' X 6', 3' X 8', AND 3' X 10'	13
	STORMWATER DROP INLET (GRATE)	4' X 4' AND 3' X 3'	2
	STORMWATER DRAIN MANHOLE	4' DIAMETER	3
	STORMWATER PRETREATMENT DEVICE	TO BE DETERMINED	1
	LANDSCAPING	VARIES	52,349 SQ. FT.
	PRIVATE ROAD/FIRE LANE	26'(W)	NA
	BUILDING	20'(W) X 60'(L) X 15'(H)	1
	PARKING SPACE	10'(W) X 20'(L)	4
	HANDICAPPED PARKING SPACE	10'(W) X 20'(L)	1
	WINDSOCK	20'(H)	2
	FIRE COMMAND CENTER	3'(L) x 2'(W)	2

* BASED ON USE OF SUNGROW POWERTITAN 2.0 ST5015kWh-2500kW-2h-US BATTERIES AND POWERTITAN 2.0 MVS5000-LV-US TRANSFORMERS.

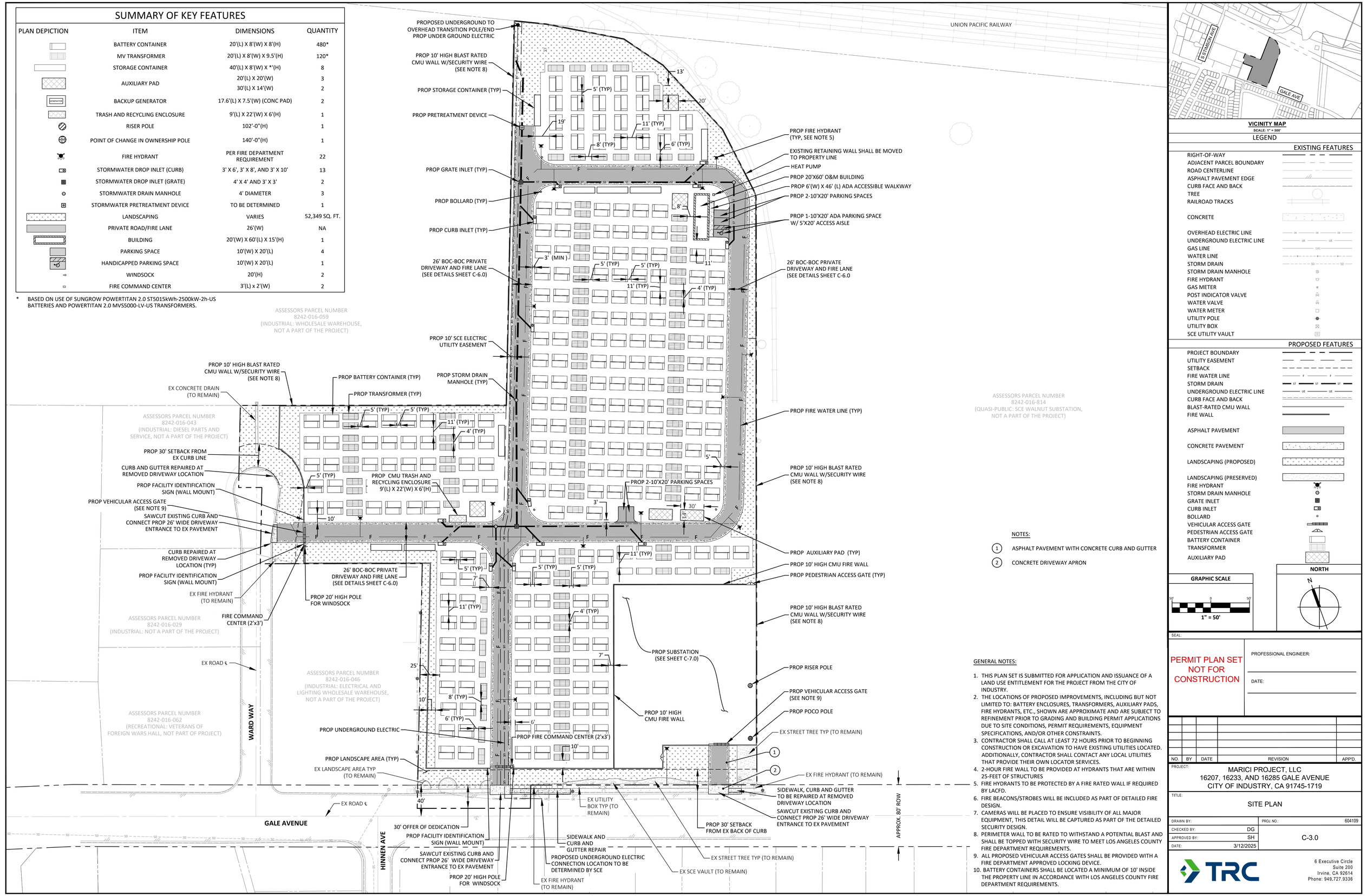

NOTES:

1. ASPHALT PAVEMENT WITH CONCRETE CURB AND GUTTER
2. CONCRETE DRIVEWAY APRON

GENERAL NOTES:

1. THIS PLAN SET IS SUBMITTED FOR APPLICATION AND ISSUANCE OF A LAND USE ENTITLEMENT FOR THE PROJECT FROM THE CITY OF INDUSTRY.
2. THE LOCATIONS OF PROPOSED IMPROVEMENTS, INCLUDING BUT NOT LIMITED TO: BATTERY ENCLOSURES, TRANSFORMERS, AUXILIARY PADS, FIRE HYDRANTS, ETC., SHOWN ARE APPROXIMATE AND ARE SUBJECT TO REFINEMENT PRIOR TO GRADING AND BUILDING PERMIT APPLICATIONS DUE TO SITE CONDITIONS, PERMIT REQUIREMENTS, EQUIPMENT SPECIFICATIONS, AND/OR OTHER CONSTRAINTS.
3. CONTRACTOR SHALL CALL AT LEAST 72 HOURS PRIOR TO BEGINNING CONSTRUCTION OR EXCAVATION TO HAVE EXISTING UTILITIES LOCATED. ADDITIONALLY, CONTRACTOR SHALL CONTACT ANY LOCAL UTILITIES THAT PROVIDE THEIR OWN LOCATOR SERVICES.
4. 2-HOUR FIRE WALL TO BE PROVIDED AT HYDRANTS THAT ARE WITHIN 25-FEET OF STRUCTURES
5. FIRE HYDRANTS TO BE PROTECTED BY A FIRE RATED WALL IF REQUIRED BY LACFD.
6. FIRE BEACONS/STROBES WILL BE INCLUDED AS PART OF DETAILED FIRE DESIGN.
7. CAMERAS WILL BE PLACED TO ENSURE VISIBILITY OF ALL MAJOR EQUIPMENT, THIS DETAIL WILL BE CAPTURED AS PART OF THE DETAILED SECURITY DESIGN.
8. PERIMETER WALL TO BE RATED TO WITHSTAND A POTENTIAL BLAST AND SHALL BE TOPPED WITH SECURITY WIRE TO MEET LOS ANGELES COUNTY FIRE DEPARTMENT REQUIREMENTS.
9. ALL PROPOSED VEHICULAR ACCESS GATES SHALL BE PROVIDED WITH A FIRE DEPARTMENT APPROVED LOCKING DEVICE.
10. BATTERY CONTAINERS SHALL BE LOCATED A MINIMUM OF 10' INSIDE THE PROPERTY LINE IN ACCORDANCE WITH LOS ANGELES COUNTY FIRE DEPARTMENT REQUIREMENTS.

VICINITY MAP
SCALE: 1" = 500'

LEGEND

EXISTING FEATURES

- RIGHT-OF-WAY
- ADJACENT PARCEL BOUNDARY
- ROAD CENTERLINE
- ASPHALT PAVEMENT EDGE
- CURB FACE AND BACK
- TREE
- RAILROAD TRACKS
- CONCRETE
- OVERHEAD ELECTRIC LINE
- UNDERGROUND ELECTRIC LINE
- GAS LINE
- WATER LINE
- STORM DRAIN
- STORM DRAIN MANHOLE
- FIRE HYDRANT
- GAS METER
- POST INDICATOR VALVE
- WATER VALVE
- WATER METER
- UTILITY POLE
- UTILITY BOX
- SCE UTILITY VAULT

PROPOSED FEATURES

- PROJECT BOUNDARY
- UTILITY EASEMENT
- SETBACK
- FIRE WATER LINE
- STORM DRAIN
- UNDERGROUND ELECTRIC LINE
- CURB FACE AND BACK
- BLAST-RATED CMU WALL
- FIRE WALL
- ASPHALT PAVEMENT
- CONCRETE PAVEMENT
- LANDSCAPING (PROPOSED)
- LANDSCAPING (PRESERVED)
- FIRE HYDRANT
- STORM DRAIN MANHOLE
- GRATE INLET
- CURB INLET
- BOLLARD
- VEHICULAR ACCESS GATE
- PEDESTRIAN ACCESS GATE
- BATTERY CONTAINER
- TRANSFORMER
- AUXILIARY PAD

GRAPHIC SCALE

50' 0 50'

1" = 50'

NORTH

SEAL:

PERMIT PLAN SET NOT FOR CONSTRUCTION

PROFESSIONAL ENGINEER:

DATE:

NO.	BY	DATE	REVISION	APP'D.

PROJECT:
MARICI PROJECT, LLC
16207, 16233, AND 16285 GALE AVENUE
CITY OF INDUSTRY, CA 91745-1719

TITLE:
SITE PLAN

DRAWN BY:	PROJ. NO.: 604109
CHECKED BY:	DG
APPROVED BY:	SH
DATE:	3/12/2025

C-3.0

6 Executive Circle
Suite 200
Irvine, CA 92614
Phone: 949.727.9336

H:\WORK IN PROGRESS\SOLAR SITES\APPA POWER\MARICI\CAD\SITE PLAN\604109_SITE PLAN.DWG

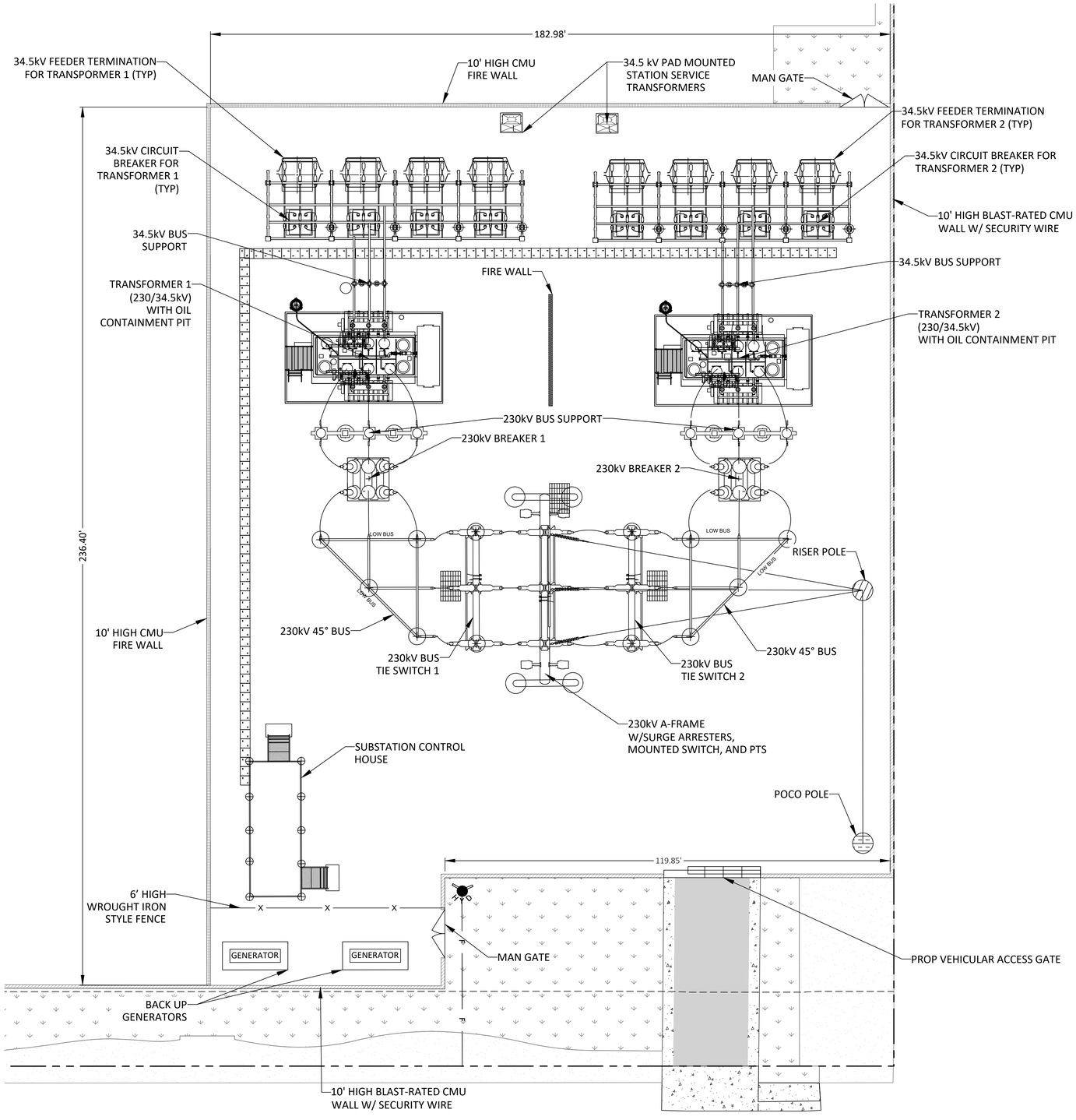

1 SUBSTATION LAYOUT

SCALE: 1" = 15'

NORTH

GRAPHIC SCALE

15' 0 15'

1" = 15'

SEAL:

PERMIT PLAN SET NOT FOR CONSTRUCTION

PROFESSIONAL ENGINEER:

DATE:

NO.	BY	DATE	REVISION	APP'D.

PROJECT:

MARICI PROJECT, LLC
16207, 16233, AND 16285 GALE AVENUE
CITY OF INDUSTRY, CA 91745-1719

TITLE:

SUBSTATION PLAN

DRAWN BY:	
CHECKED BY:	DG
APPROVED BY:	SH
DATE:	3/12/2025
PROJ. NO.:	604109

C-7.0

TRC
6 Executive Circle
Suite 200
Irvine, CA 92614
Phone: 949.727.9336

H:\WORK IN PROGRESS\SOLAR SITES\VIPPA POWER\MARICI\CAD\SITE PLANS\604109_SUBSTATION.DWG

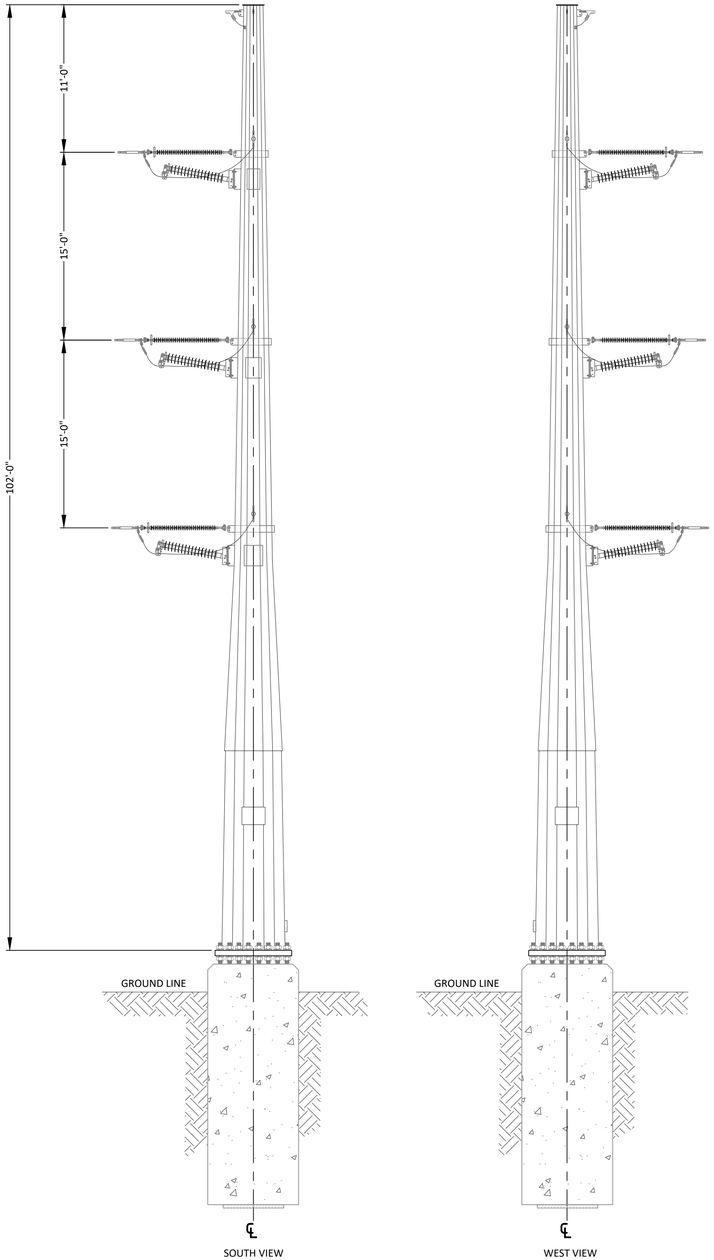

1 RISER POLE

(NTS)

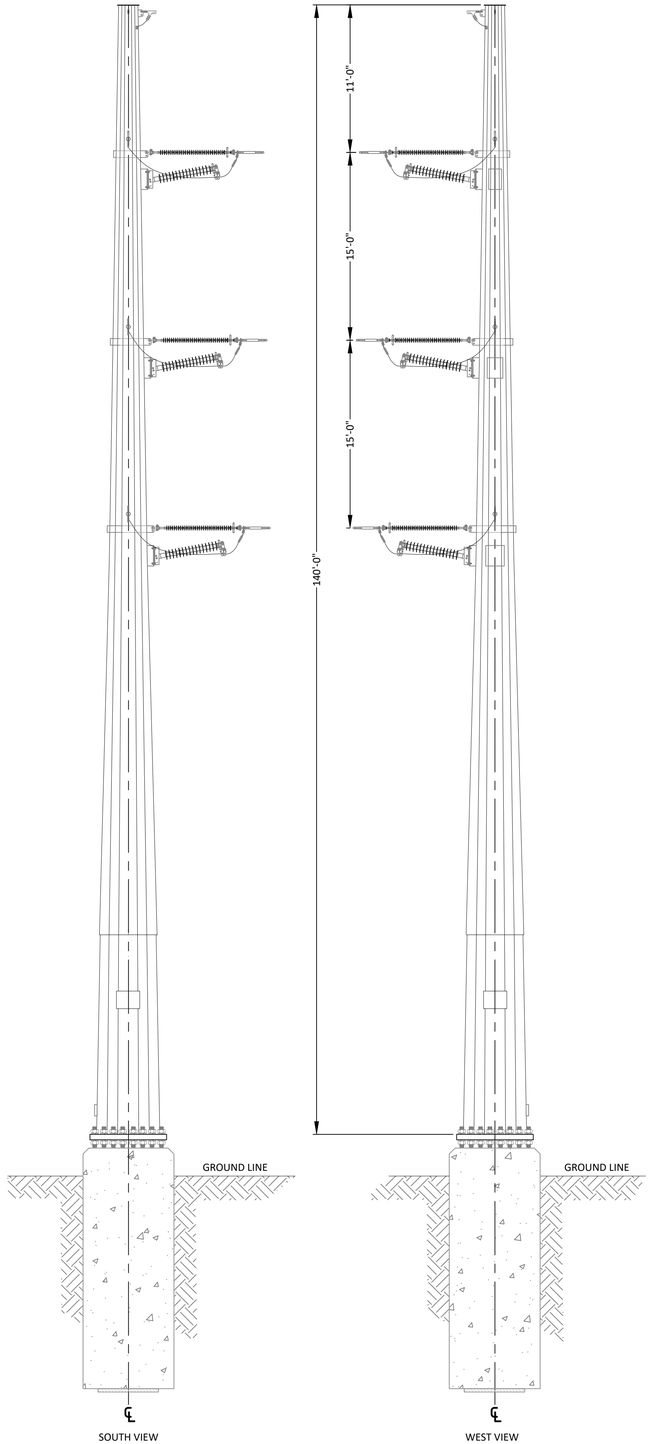

2 POINT OF CHANGE OF OWNERSHIP (POCO)

(NTS)

SEAL:

PERMIT PLAN SET
NOT FOR
CONSTRUCTION

PROFESSIONAL ENGINEER:

DATE:

NO.	BY	DATE	REVISION	APP'D.
	JKT	12/18/24	POLE REVISION	

PROJECT:
MARICI PROJECT, LLC
16207, 16233, AND 16285 GALE AVENUE
CITY OF INDUSTRY, CA 91745-1719

TITLE:
TIE-LINE POLE DETAILS

DRAWN BY:	
CHECKED BY:	DG
APPROVED BY:	SH
DATE:	3/12/2025
PROJ. NO.:	604109

C-8.0

TRC
6 Executive Circle
Suite 200
Irvine, CA 92614
Phone: 949.727.9336

H:\WORK IN PROGRESS\SOLAR SITES\VYPA POWER\MARICI\CAD\SITE PLANS\604109_SUBSTATION.DWG

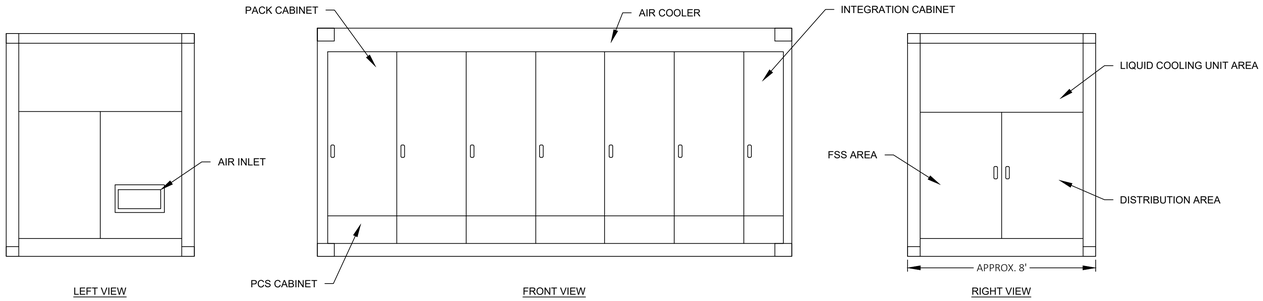

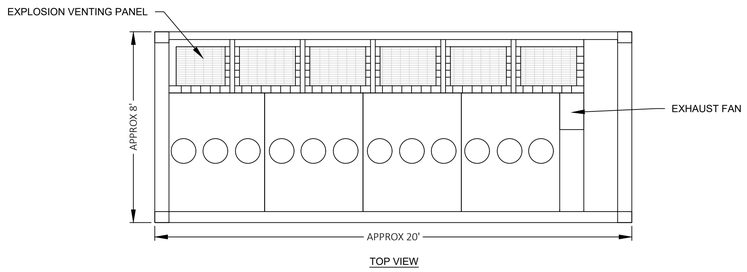

1 BATTERY CONTAINER EXAMPLE

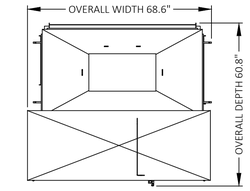

TOP VIEW

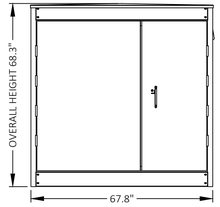

FRONT VIEW

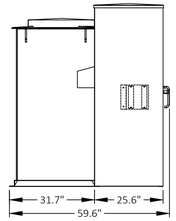

SIDE VIEW

2 STATION SERVICE TRANSFORMER EXAMPLE

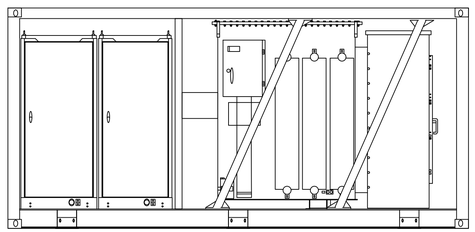

FRONT VIEW

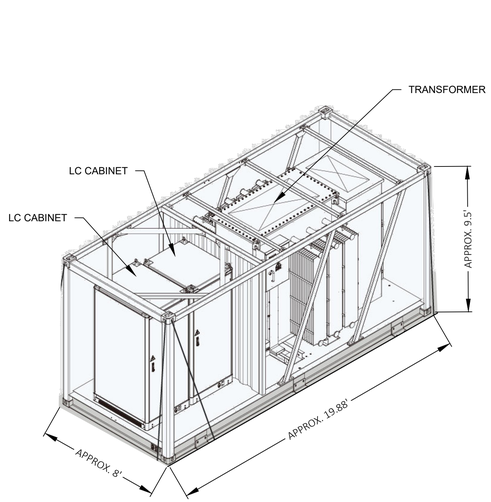

ISOMETRIC VIEW

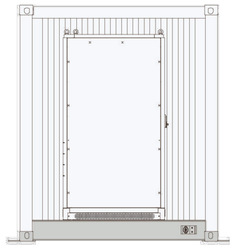

LEFT VIEW

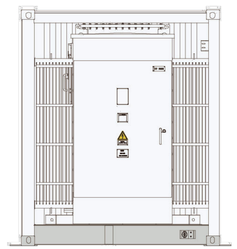

RIGHT VIEW

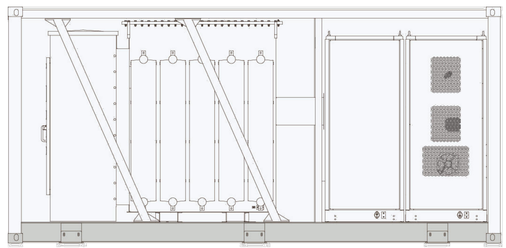

REAR VIEW

3 MEDIUM VOLTAGE TRANSFORMER CONTAINER EXAMPLE

GENERAL NOTES:

1. EXPOSED SURFACES OF ALL EQUIPMENT SHOWN ARE PAINTED SHEET METAL.
2. COLOR SELECTIONS:
   BATTERY CONTAINER - MATTE FINISH WHITE;
   MEDIUM VOLTAGE TRANSFORMER CONTAINER - MATTE FINISH WHITE;
   STATION SERVICE TRANSFORMER - ANSI 70 MATTE FINISH GRAY.
3. SEE SHEET Z1-3610991 FOR EXAMPLE HIGH VOLTAGE TRANSFORMER.

SEAL:

PERMIT PLAN SET
NOT FOR
CONSTRUCTION

NO.	BY	DATE	REVISION	APP'D.

PROJECT:
MARICI PROJECT, LLC
16207, 16233, AND 16285 GALE AVENUE
CITY OF INDUSTRY, CA 91745-1719

TITLE:
ELECTRICAL DETAILS

DRAWN BY:		PROJ. NO.:	604109
CHECKED BY:	DG		
APPROVED BY:	SH		E-1.0
DATE:	3/12/2025		

TRC
6 Executive Circle
Suite 200
Irvine, CA 92614
Phone: 949.727.9336

H:\WORK IN PROGRESS\SOLAR SITES\VPPA POWER\MARICI\CAD\STE PLANS\E-1.0 BESS DETAILS.DWG

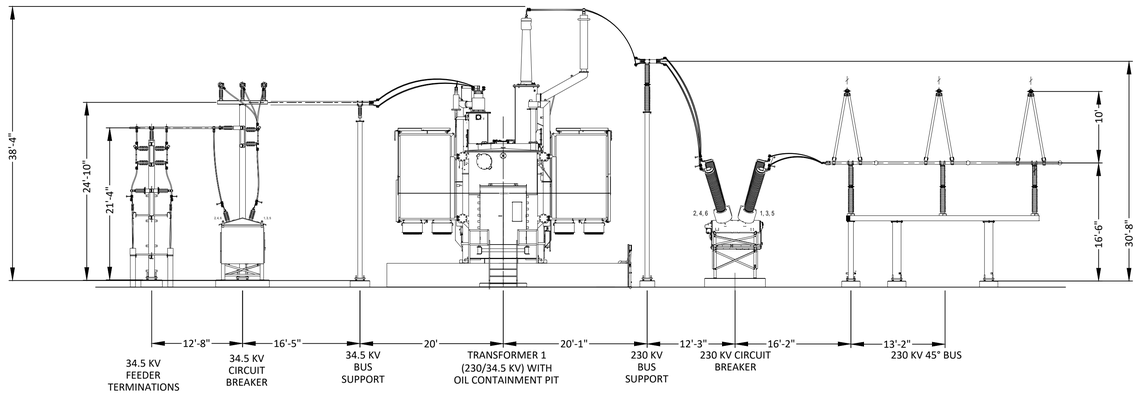

BREAKERS, TRANSFORMERS AND BUSWORK - WEST VIEW

A-FRAME AND BUSWORK - SOUTH VIEW

NOTES:

1. PROJECT SECTION ELEVATIONS ARE FOR LAND PERMITTING. EOR IS RESPONSIBLE FOR ENSURING ALL REQUIRED CLEARANCES ARE MAINTAINED AND ALL CODES AND STANDARDS ARE FOLLOWED AS APPLICABLE UPON FINALIZING THE DESIGN.
2. MPT OIL CONTAINMENT PIT ASSUMED TO RISE ABOVE GRADE WITH MPT ON A PEDESTAL IN THE CENTER. MPT UNIT ASSUMED TO STAND APPROXIMATELY 26' TALL, WITH ADDITIONAL HEIGHT FROM DIMENSION ACCOUNTED FOR IN THE PEDESTAL. FINAL HEIGHT OF MPT AND REQUIRED BUS PENDING FINAL CONTAINMENT PIT DESIGN AND SUBJECT TO CHANGE.
3. ALL EQUIPMENT AND BUS DIMENSIONS AND DESIGN ARE ASSUMED AS TYPICAL, ACTUAL DIMENSIONS MAY VARY BASED ON EQUIPMENT PURCHASED.
4. NEED FOR LIGHTING MAST OF ADDITIONAL LIGHTING PROTECTION TBD BASED ON ENGINEERING STUDY.

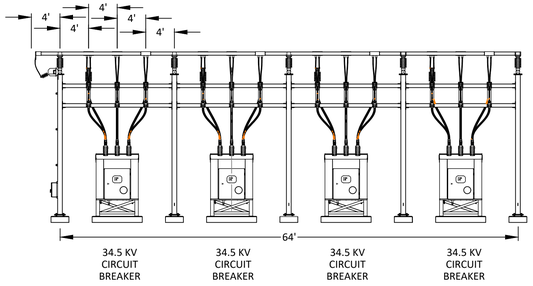

TYPICAL 34.5 KV FEEDER TERMINATION AND CIRCUIT BREAKER BAY - SOUTH VIEW (DIMENSIONS ARE TYPICAL)

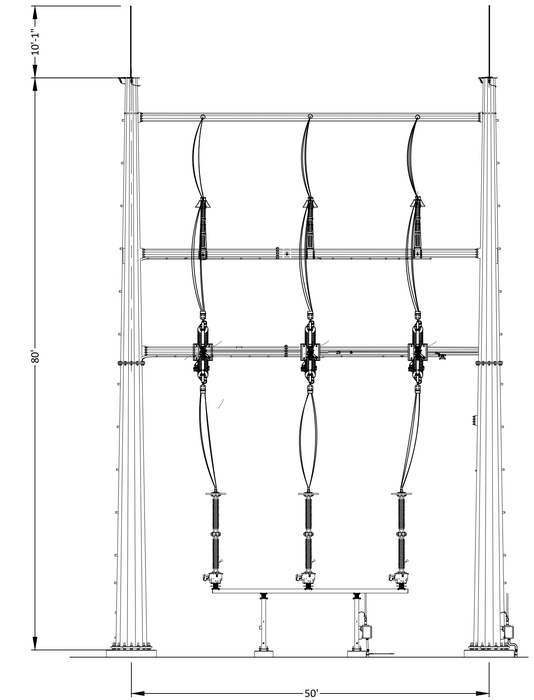

A-FRAME - EAST VIEW

GRAPHIC SCALE

10' 0 10'

1" = 10'

SEAL:

PERMIT PLAN SET NOT FOR CONSTRUCTION

PROFESSIONAL ENGINEER:

DATE:

NO.	BY	DATE	REVISION	APP'D.

PROJECT:

MARICI PROJECT, LLC
16207, 16233, AND 16285 GALE AVENUE
CITY OF INDUSTRY, CA 91745-1719

TITLE:

SUBSTATION ELEVATIONS

DRAWN BY:		PROJ. NO.:	604109
CHECKED BY:	DG		
APPROVED BY:	SH		E-2.0
DATE:	3/12/2025		

TRC
6 Executive Circle
Suite 200
Irvine, CA 92614
Phone: 949.727.9336

H:\WORK IN PROGRESS\SOLAR SITES\VYPA POWER\MARICI\CAD\SITE PLANS\604109_SUBSTATION.DWG

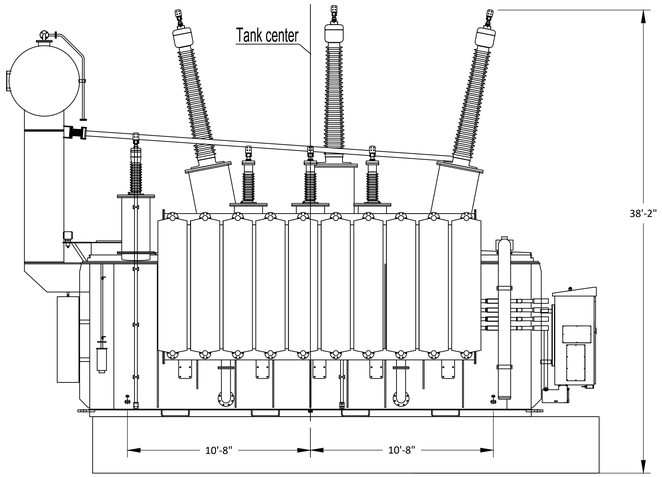

TRANSFORMER - NORTH VIEW

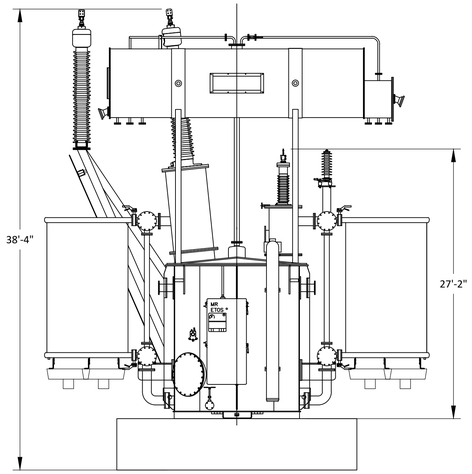

TRANSFORMER - EAST VIEW

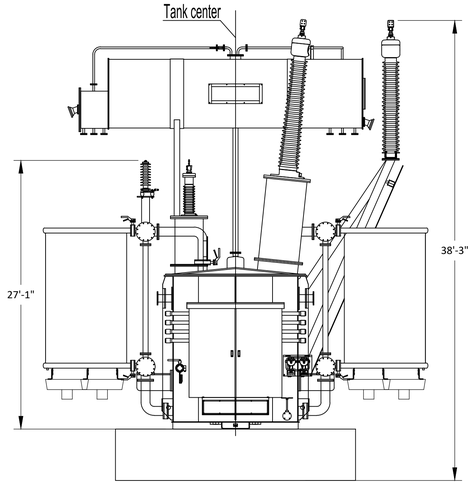

TRANSFORMER - WEST VIEW

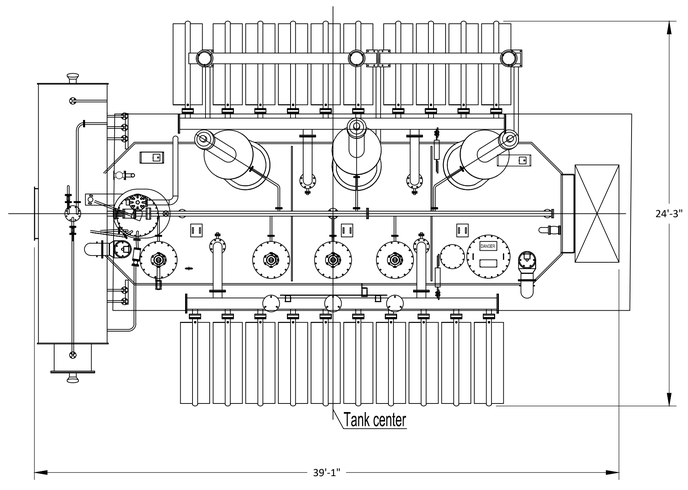

TRANSFORMER - TOP VIEW

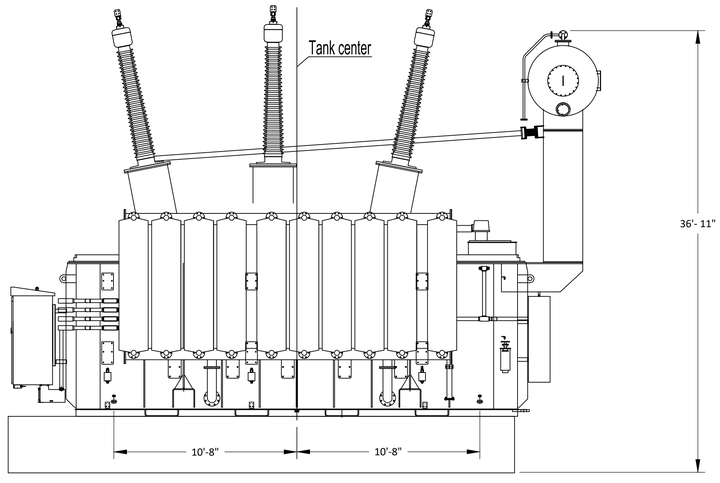

TRANSFORMER - SOUTH VIEW

SEAL:

PERMIT PLAN SET
NOT FOR
CONSTRUCTION

PROFESSIONAL ENGINEER:

DATE:

NO.	BY	DATE	REVISION	APP'D.

PROJECT:
MARICI PROJECT, LLC
16207, 16233, AND 16285 GALE AVENUE
CITY OF INDUSTRY, CA 91745-1719

TITLE:
SUBSTATION MAIN TRANSFORMERS

DRAWN BY:		PROJ. NO.:	604109
CHECKED BY:	DG	E-2.1	
APPROVED BY:	SH		
DATE:	3/13/2025		

TRC
6 Executive Circle
Suite 200
Irvine, CA 92614
Phone: 949.727.9336

H:\WORK IN PROGRESS\SOLAR SITES\VPPA POWER\MARICI\CAD\SITE PLANS\604109_SUBSTATION.DWG

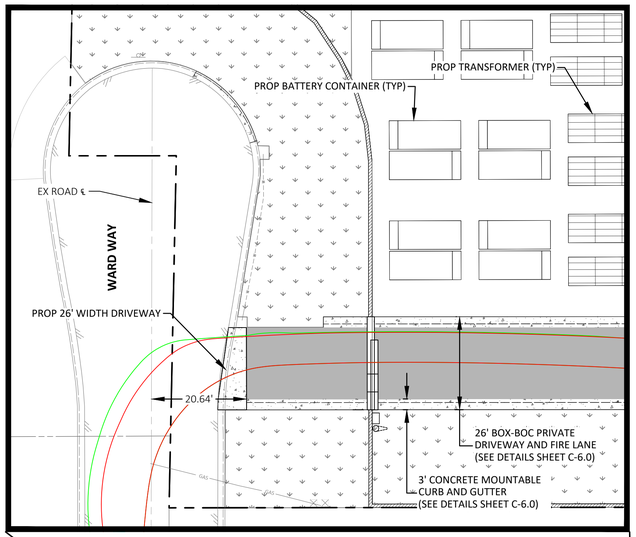

INSET
SCALE: 1" = 20'

UNION PACIFIC RAILWAY

EDGE OF WHEELS
CHASSIS OVERHANG
R31'
R28'
R51'
R5'
26' BOC-BOC PRIVATE
DRIVEWAY AND FIRE LANE
(SEE DETAILS SHEET C-6.0)
3' CONCRETE MOUNTABLE CURB
AND GUTTER
(SEE DETAILS SHEET C-6.0)

ASSESSORS PARCEL NUMBER
8242-016-059
(INDUSTRIAL: WHOLESALE WAREHOUSE,
NOT A PART OF THE PROJECT)

ASSESSORS PARCEL NUMBER
8242-016-814
(QUASI-PUBLIC: SCE WALNUT SUBSTATION,
NOT A PART OF THE PROJECT)

ASSESSORS PARCEL NUMBER
8242-016-043
(INDUSTRIAL: DIESEL PARTS AND
SERVICE, NOT A PART OF THE PROJECT)

PROP 26' WIDTH DRIVEWAY
EDGE OF WHEELS
CHASSIS OVERHANG
MAXIMUM DESIGN VEHICLE
FOR SITE ACCESS
(SEE NOTES)

ASSESSORS PARCEL NUMBER
8242-016-029
(INDUSTRIAL: NOT A PART OF THE PROJECT)

EX ROAD ℄
WARD WAY

ASSESSORS PARCEL NUMBER
8242-016-046
(INDUSTRIAL: ELECTRICAL AND
LIGHTING WHOLESALE WAREHOUSE,
NOT A PART OF THE PROJECT)

ASSESSORS PARCEL NUMBER
8242-016-062
(RECREATIONAL: VETERANS OF
FOREIGN WARS HALL, NOT PART OF PROJECT)

PROP SUBSTATION
(SEE SHEET C-7.0)

PROP PEDESTRIAN
ACCESS GATE (TYP)

DEPARTURE SIGHT TRIANGLE
SIDEWALK CURB AND
GUTTER REPAIR SECTION

GALE AVENUE
EX ROAD ℄
430'
13'
43'
500'
APPROX. 80' ROW
GALE AVENUE

HINNEN AVE
PROP 26' WIDTH
DRIVEWAY
EDGE OF WHEELS
CHASSIS OVERHANG
MAXIMUM DESIGN VEHICLE
FOR SITE ACCESS
(SEE NOTES)
CONNECT PROP
DRIVEWAY ENTRANCE
TO EX PAVEMENT

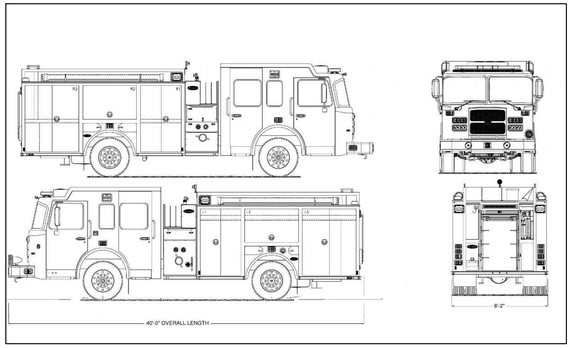

FIRE PUMPER TRUCK

NOTES:

DESIGN MAXIMUM VEHICLE FOR SITE ACCESS
VEHICLE NAME = PUMPER FIRE TRUCK TRACTOR
TYPE = RIGID VEHICLE
OVERALL LENGTH = 40.00 FT
OVERALL WIDTH = 8.167 FT
OVERALL BODY HEIGHT = 7.745 FT
MIN BODY GROUND CLEARANCE = 0.656 FT
TRACK WIDTH = 8.167 FT
(SOURCE: AUTODESK VEHICLE TRACKING V23.00 - POOL)

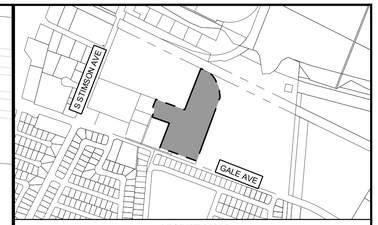

VICINITY MAP
SCALE: 1" = 500'

LEGEND

EXISTING FEATURES

- RIGHT-OF-WAY
- ADJACENT PARCEL BOUNDARY
- ROAD CENTERLINE
- ASPHALT PAVEMENT EDGE
- CURB FACE AND BACK
- TREE
- RAILROAD TRACKS
- CONCRETE
- OVERHEAD ELECTRIC LINE
- GAS LINE
- WATER LINE
- FIRE HYDRANT
- GAS METER

PROPOSED FEATURES

- PROJECT BOUNDARY
- CURB FACE AND BACK
- BLAST-RATED CMU WALL
- FIRE WALL
- ASPHALT PAVEMENT
- CONCRETE PAVEMENT
- LANDSCAPING (PROPOSED)
- LANDSCAPING (PRESERVED)
- BOLLARD
- VEHICULAR ACCESS GATE
- PEDESTRIAN ACCESS GATE
- BATTERY STORAGE CONTAINER
- TRANSFORMER
- AUXILIARY PAD
- TRAFFIC FLOW DIRECTION
- EDGE OF WHEELS
  CHASSIS OVERHANG

GRAPHIC SCALE
50' 0 50'
1" = 50'

NORTH

SEAL:

PERMIT PLAN SET
NOT FOR
CONSTRUCTION

PROFESSIONAL ENGINEER:

DATE:

NO.	BY	DATE	REVISION	APP'D.

PROJECT:
MARICI PROJECT, LLC
16207, 16233, AND 16285 GALE AVENUE
CITY OF INDUSTRY, CA 91745-1719

TITLE:
CIRCULATION PLAN & TRUCK TURNING

DRAWN BY:	
CHECKED BY:	DG
APPROVED BY:	SH
DATE:	3/12/2025
PROJ. NO.:	604109

C-4.0

TRC
6 Executive Circle
Suite 200
Irvine, CA 92614
Phone: 949.727.9336

H:\WORK IN PROGRESS\SOLAR SITES\VIPPA POWER\MARICI\CAD\SITE PLANS\604109_DRIVEWAY TRUCK TURNING PLAN.DWG

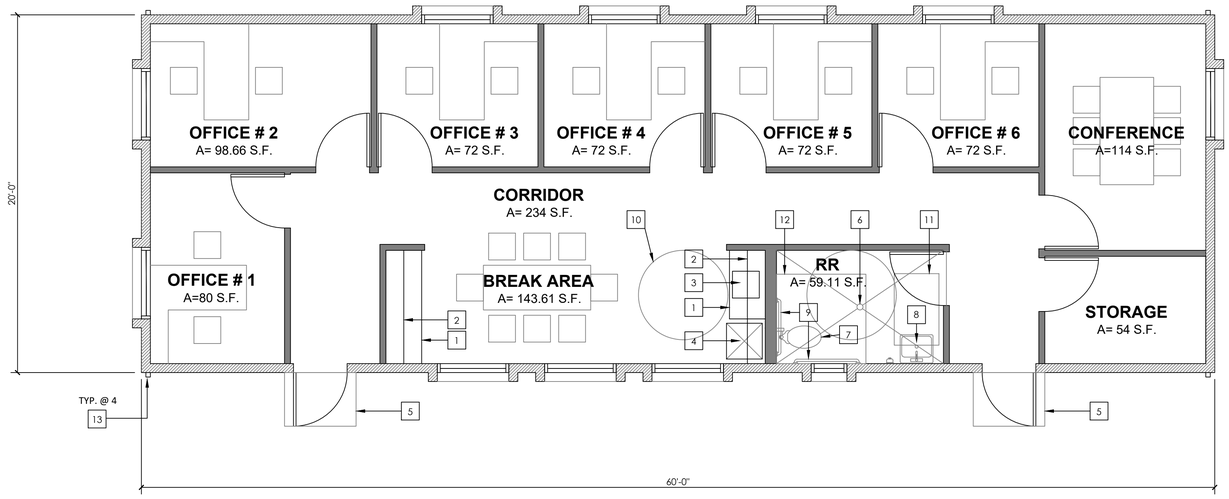

NORTH

JAN -31-2025

FLOOR PLAN - BUILDING 1/4"= 1'-0"

KEYNOTES

1	BASE CABINET
2	UPPER CABINET
3	SINK
4	FULL HEIGHT REFFRIGERATOR
5	DOOR AWNING PROJECTION
6	FLOOR DRAIN
7	ACCESSIBLE TOILET FIXTURE
8	ACCESSIBLE LAVATORY
9	STAINLESS STEEL GRAB BAR -42" AT SIDE AND 36" AT REAR
10	60" DIA. ACCESSIBLE TURNING SPACE
11	30"X48" CLEAR FLOOR SPACE AT SINK
12	60"X60" CLEAR FLOOR SPACE AT TOILET
13	DOWNSPOUT LOCATION

GRAPHIC SCALE

4' 0 2' 4'

1/4" = 1'
(1"=4')

SEAL:

PERMIT PLAN SET
NOT FOR
CONSTRUCTION

PROFESSIONAL ENGINEER:

DATE:

NO.	BY	DATE	REVISION	APP'D.

PROJECT:
MARICI PROJECT, LLC
16207, 16233, AND 16285 GALE AVENUE
CITY OF INDUSTRY, CA 91745-1719

TITLE:
BUILDING FLOOR PLAN

DRAWN BY:		PROJ. NO.:	604109
CHECKED BY:	DG		
APPROVED BY:	SH		A-1
DATE:	3/12/2025		

TRC
6 Executive Circle
Suite 200
Irvine, CA 92614
Phone: 949.727.9336

H:\WORK IN PROGRESS\SOLAR SITES\APPA POWER\MARICI\CAD\SITE PLANS\604109_ARCH.DWG

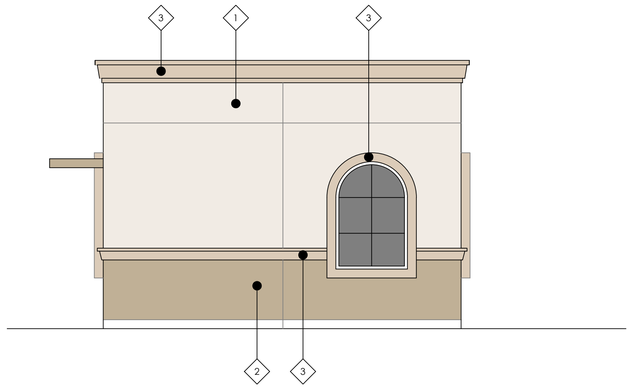

COLOR - NORTH ELEVATION 1/4"= 1'-0"

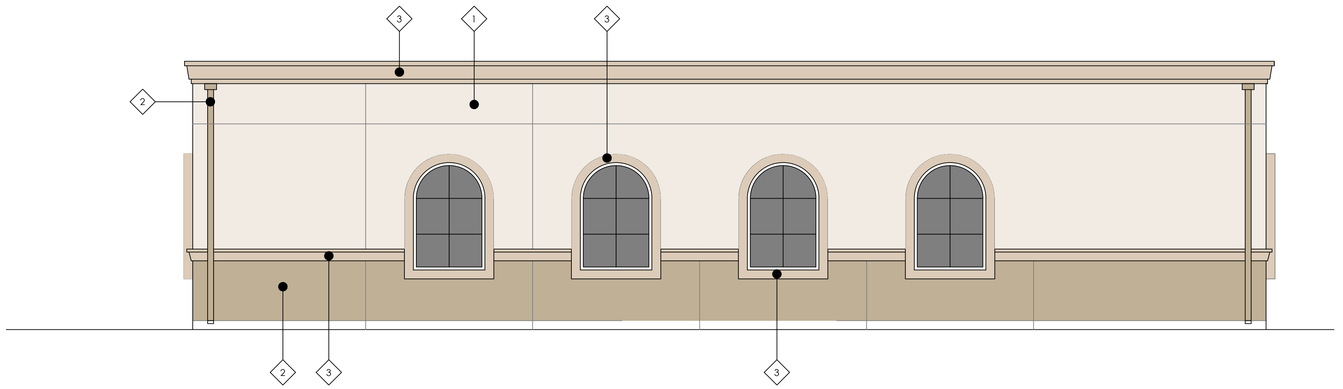

COLOR - WEST ELEVATION 1/4"= 1'-0"

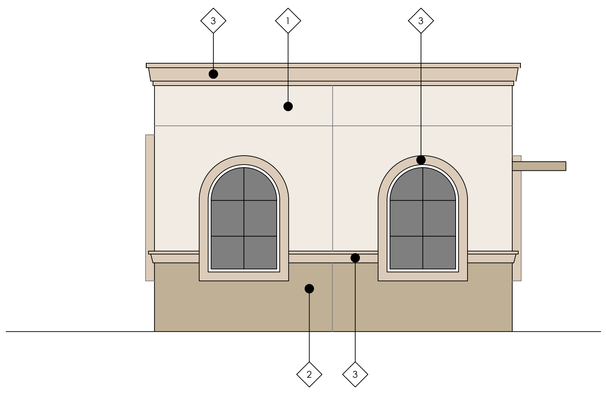

COLOR - SOUTH ELEVATION 1/4"= 1'-0"

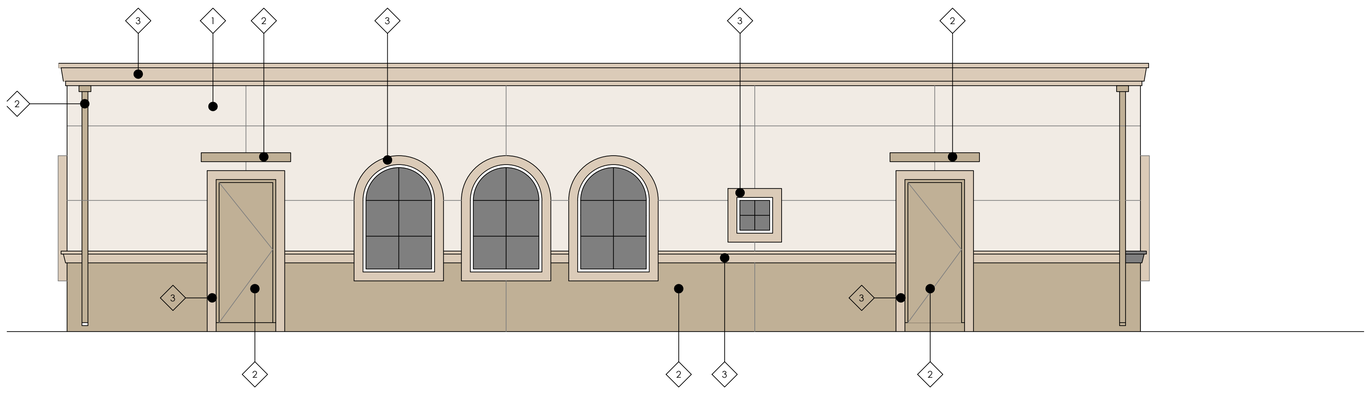

COLOR - EAST ELEVATION 1/4"= 1'-0"

JAN-31-2025

EXTERIOR COLOR LEGEND
(DUNN EDWARDS PAINT OR EQUAL)

1. STUCCO WITH INTEGRAL COLOR
FIELD COLOR : **DE 6211 LIGHT BEIGE**
2. STUCCO WITH INTEGRAL COLOR
ACCENT COLOR : **DE 6214 PIGEON GRAY**
3. STUCCO WITH INTEGRAL COLOR
ACCENT COLOR : **DE 6058 THICK FOG**

GRAPHIC SCALE

4' 0 2' 4'

1/4" = 1'
(1"=4')

SEAL:

PERMIT PLAN SET
NOT FOR
CONSTRUCTION

PROFESSIONAL ENGINEER:

DATE:

NO.	BY	DATE	REVISION	APP'D.

PROJECT:
MARICI PROJECT, LLC
16207, 16233, AND 16285 GALE AVENUE
CITY OF INDUSTRY, CA 91745-1719

TITLE:
BUILDING ELEVATIONS AND COLORS

DRAWN BY:		PROJ. NO.:	604109
CHECKED BY:	DG		
APPROVED BY:	SH		A-3
DATE:	3/12/2025		

TRC
6 Executive Circle
Suite 200
Irvine, CA 92614
Phone: 949.727.9336

H:\WORK IN PROGRESS\SOLAR SITES\VIPPA POWER\MARICI\CAD\SITE PLANS\604109_ARCH.DWG

EXHIBIT C

Notice of Availability and Intent

[Attached]

NOTICE OF AVAILABILTY AND NOTICE OF INTENT TO ADOPT A MITIGATED NEGATIVE DECLARATION

This serves as the City of Industry's Notice of Availability and Notice of Intent to Adopt an Initial Study/Mitigated Negative Declaration (IS/MND) for the below-named project, prepared in accordance with the California Environmental Quality Act (CEQA), CEQA Guidelines.

Name of Project: Marici Battery Energy Storage System Facility Project

Project Location: 16233, 16207, and 16253 Gale Avenue, Industry, CA 91744 (Assessor's Parcel Numbers 8242-016-033, -034, -036, -044, and -061).

Lead Agency: City of Industry, Development Services Department – Planning Division, 15625 Mayor Dave Way, Industry, CA 91744

Applicant: Marici Project, LLC

Project Description: The Marici Battery Energy Storage System Facility Project (Proposed Project) is located at 16233, 16207, and 16253 Gale Avenue (project site) in the City of Industry (City) and includes redevelopment of a 9.2-acre site and minor improvements to SCE Walnut Substation that abuts the project site. The Proposed Project includes the construction and operation of an approximately 400-megawatt battery energy storage system (BESS) facility and associated site and infrastructure improvements on the project site. Development of the BESS facility requires demolition of all existing buildings, structures, hardscapes, and minimal landscaping on-site. The minor improvements to the SCE Walnut Substation would help interconnect and transfer power between the proposed BESS facility and SCE Walnut Substation. At the end of the Proposed Project's operational term, which is anticipated to be 35 years, the project applicant may determine that the BESS facility could be decommissioned and deconstructed, or it may seek an extension of its use permit.

The Proposed Project would utilize lithium-ion batteries and ancillary equipment to store energy received from the regional electric grid to then be returned to the grid when needed. The containers or enclosures would have battery storage racks, with relay and communications systems for automated monitoring and management of the batteries to ensure design

performance. A battery management system would be provided to control the charging/discharging of the batteries, along with temperature monitoring and control of the individual battery cell temperature with an integrated cooling system. Batteries operate with direct current (DC) electricity, which must be converted to alternating current (AC) for compatibility with the existing electric grid. Power inverters to convert between AC and DC, along with transformers to step up the voltage, would also be included.

Project battery modules would be housed in purpose-built enclosures. Inverters and transformers will convert between low-voltage direct current (DC) conveyed in and out of the batteries and the regional electric grid's high-voltage alternating current (AC). The rapid response batteries can be utilized to stabilize rapid changes in electric power demand, which reinforces grid stability. The Proposed Project will include an onsite substation and an overhead 220 kV electric line across the eastern site boundary into the adjacent Southern California Edison (SCE) Walnut Substation. Additional ancillary features include auxiliary equipment pads with transformers and control equipment, paved access and Fire Lane, fire hydrant system, stormwater drainage controls, a 10-foot-high perimeter wall designed to City and fire department requirements, landscaping, and a storage building and containers for spare parts and equipment. Development of the BESS facility requires demolition of all existing buildings, structures, hardscapes, and minimal landscaping on-site. Also, SCE identified a need for various modifications and improvements to the Walnut Substation to accommodate and support the Proposed Project's interconnection.

The Project would require the following permits and approvals: CEQA Approval, adoption of a Mitigated Negative Declaration and Mitigation Monitoring and Reporting Program, approval of a Zone Code text amendment to allow the use with a Conditional Use Permit (CUP), approval of a CUP, approval of Development Plan Application – Long Form, and approval of a Development/Community Benefit Agreement. Additional permits and approvals will include National Pollutant Discharge Elimination System (NPDES) Construction General Permit would be required from the Los Angeles Regional Water Quality Control Board, General Construction Stormwater Permit, Demolition Permit, and Subsequent Approvals including issuance of applicable grading and building permits.

NOTICE IS HEREBY GIVEN THAT the City proposes to adopt an IS/MND for the above-referenced Project. The IS/MND is based on the finding that by implementing identified mitigation measures, the Project's potentially significant environmental effects would be reduced to a less

than significant level. The reasons to support such a finding are documented in the IS/MND prepared by the City.

The IS/MND and supporting materials are available for review at the following locations:

- City of Industry Development Services Department – Planning Division, 15625 Mayor Dave Way, Industry, CA 91744.
- City of Industry Website: www.cityofindustry.org

Written comments regarding the above-referenced IS/MND must be submitted to the City of Industry Development Services Department – Planning Division prior to 5:00 p.m. on January 5, 2026. All correspondence and any questions regarding the above-referenced IS/MND should be directed to the following:

Contact: Mike Poland, Contract Senior Project Manager
Eduardo Manriquez, Contract Senior Planner

Address: City of Industry Development Services Department – Planning Division
15625 Mayor Dave Way, Industry, CA 91744
Phone: 626.333.2211
E-mail: planning@cityofIndustry.org

Public Review Period: Begins – December 16, 2025, Ends – January 5, 2026

Public Hearing: A public hearing has not yet been scheduled. A separate notice of public hearing will be circulated pursuant to all applicable City of Industry public noticing requirements once a public hearing has been scheduled.

Exhibit D

Resolution No. PC 2026-01,
recommending that the City Council
approve the IS/MND and notice of
determination regarding same, including
Initial Study/Mitigated Negative
Declaration and Response to
Comments received on the Initial Study/
Mitigated Negative Declaration

[Attached]

RESOLUTION NO. PC 2026-01

A RESOLUTION OF THE PLANNING COMMISSION OF THE CITY OF INDUSTRY, CALIFORNIA, RECOMMENDING THAT THE CITY COUNCIL ADOPT AN INITIAL STUDY/MITIGATED NEGATIVE DECLARATION AND MITIGATION MONITORING AND REPORTING PROGRAM FOR ZONING CODE AMENDMENT NO. 24-07, AMENDING SECTION 17.16.010 (PERMITTED USES) OF CHAPTER 17.16 (INDUSTRIAL ZONE), AND ADDING CHAPTER 17.20 (BATTERY ENERGY STORAGE SYSTEM FACILITIES) TO TITLE 17 (ZONING), OF THE CITY OF INDUSTRY MUNICIPAL CODE; DEVELOPMENT PLAN APPLICATION NO. 24-09, TO APPROVE THE DEVELOPMENT PLAN FOR A BATTERY ENERGY STORAGE SYSTEM PROJECT AND ASSOCIATED IMPROVEMENTS; CONDITIONAL USE PERMIT (CUP NO. 24-03) TO PERMIT THE BATTERY ENERGY STORAGE SYSTEM USE; AND A COMMUNITY BENEFIT AGREEMENT (CBA NO. 25-01) FOR THE PROVISION OF SPECIFIED COMMUNITY BENEFITS, FOR THE PROPERTY GENERALLY LOCATED AT 16207, 16233 AND 16253 GALE AVENUE (APNS: 8242-016-033, -034, -036, -044, AND -061), CITY OF INDUSTRY, CALIFORNIA, AND MAKING FINDINGS IN SUPPORT THEREOF

RECITALS

WHEREAS, Marici Project LLC ("Applicant"), filed a complete Application requesting approval of the following entitlements for the properties located at 16207, 16233 and 16253 Gale Avenue, City of Industry, California:

- Zoning Code Amendment (ZCA No. 24-07) to allow a Battery Energy Storage System ("BESS") use with a Conditional Use Permit;
- Development Plan (DP No. 24-09) to approve the development plan for the BESS;
- Conditional Use Permit (CUP No. 24-03) to allow the proposed BESS use; and
- Community Benefit Agreement (CBA No. 25-01) to grant specified community benefits to the City.

WHEREAS, ZCA No. 24-07, DP No. 24-09, CUP No. 24-03, and CBA No. 25-01, are collectively referred to herein as the "Project"; and

WHEREAS, the Application applies to five properties that are currently developed with warehouse, manufacturing, and industrial uses totaling 161,781 square feet of building space, and approximately 205,000 square feet of asphalt and concrete surfacing; and

WHEREAS, the five properties include 16207, 16233 and 16253 Gale Avenue, further described as Assessor's Parcel Numbers 8242-016-033, -034, -036, -044, and -061) (collectively, the "Property"); and

WHEREAS, the Applicant is requesting approval of the aforementioned entitlements in order to facilitate the development and operation of a 400-megawatt BESS facility and associated site and infrastructure improvements; and

WHEREAS, the existing warehouse, manufacturing, and industrial uses totaling 161,781 square feet of building space will be demolished as part of the approval for BESS facility; and

WHEREAS, in accordance with the California Environmental Quality Act ("CEQA"), California Public Resources Code Section 21000 *et seq.*, the State CEQA Guidelines, California Code of Regulations, Title 14, Chapter 3, sections 15000 *et seq.*, and the Environmental Impact Report Guidelines of the City, an initial study was performed, the result of which was preparation and circulation of a mitigated negative declaration ("IS/MND") analyzing the Project, and concluding that approval of the Project does not have a significant effect on the environment, because the impacts of the Project can all be mitigated to levels below established CEQA thresholds of significance with the adoption of mitigation measures and enforcement of such measures through a Mitigation Monitoring and Reporting Program ("MMRP"); and

WHEREAS, the Notice of Availability and Notice of Intent to Adopt a Mitigated Negative Declaration was published in the San Gabriel Valley Tribune newspaper on December 16, 2025, and the IS/MND was circulated for public and agency review and comment on December 16, 2025, through and including, January 5, 2026. Copies of the IS/MND were made available to the public at the City of Industry City Hall on December 16, 2025, and the IS/MND was distributed to interested parties and agencies; and

WHEREAS, the IS/MND concluded that implementation of the Project could result in a significant effect on the environment and identified mitigation measures that would reduce the significant effects to a less-than-significant level. The proposed Project has the potential for significant effects in environmental topics Cultural Resources, Geology

and Soils, Noise, and Tribal Cultural Resources, but each of those potential impacts is mitigated to less than significant with the mitigation measures identified in the proposed IS/MND and MMRP; and

WHEREAS, that public comments were received and a Final IS/MND with responses to submitted comments was prepared; and

WHEREAS, notice of the Planning Commission's public hearing on the Application was published in The San Gabriel Valley Tribune on January 7, 2026, was mailed to property owners within 300 feet of the Property, and was posted at the Property and at City Hall Council Chambers, Fire Station 118, and the City's website on January 7, 2026; and

WHEREAS, on January 27, 2026, the Planning Commission of the City of Industry conducted a duly noticed public hearing to consider the Project, including the IS/MND and MMRP, and considered all testimony written and oral; and

WHEREAS, the Planning Commission has reviewed and carefully considered the information in the IS/MND and MMRP, including all comment letters submitted, and makes the findings contained in this Resolution, and recommends that the City Council adopt the IS/MND and MMRP, as an objective and accurate document that reflects the independent judgment and analysis of the City in the discussion of the Project's environmental impacts; and

WHEREAS, all legal prerequisites to the adoption of this Resolution have occurred.

NOW, THEREFORE, THE PLANNING COMMISSION OF THE CITY OF INDUSTRY DOES HEREBY FIND, DETERMINE AND RESOLVE AS FOLLOWS:

SECTION 1: That based on the entirety of the record before it, which includes without limitation, the California Environmental Quality Act, Public Resources Code §§ 21000, *et seq*. ("CEQA") and the CEQA Guidelines, 14 California Code of Regulations § 15000, *et seq.*; the IS/MND and MMRP, prepared for the Project, including all written comments received; all reports, minutes, and public testimony submitted as part of the Planning Commission's duly noticed public hearing of January 27, 2026, and any other evidence (within the meaning of Public Resources Code §21080(e) and §21082.2), the Planning Commission hereby finds as follows:

a. The foregoing recitals are true and correct and made a part of this Resolution.

b. The IS/MND and MMRP for the Project including any comment letters received, are attached hereto as Attachment 1, and are incorporated by reference as part of this Resolution, as if each were set forth fully herein.

c. The documents and other material constituting the record for these proceedings are located at the Office of the City Clerk, City of Industry, 15625 Mayor Dave Way, Suite 100, City of Industry, CA 91744.

d. The Project is consistent with the goals, policies, and objectives of the General Plan. Expanding allowable uses within the Industrial Zone allows the City to maintain a vibrant employment environment, by accommodating business as a primary land use and supporting basic industrial activities (Goal LU1, Policies LU1-1 and LU1-2). The inclusion of BESS facilities as a conditionally permitted use updates the Code to better reflect contemporary uses that provide a competitive business climate to serve the long-term economic future of the City. As proposed, BESS facilities are required to have a minimum size of 2.5 acres which can result from the consolidation of lots for single tenant uses (Goal LU2, Policy LU2-3) and BESS facilities will help maximize the competitive advantage of locating a business in the City through constructing and maintaining adequate infrastructure and services, and by serving state goals related to the development and sustainability of renewable energy sources (Goal LU2, Policy LU2-5).

e. In accordance with CEQA, the Planning Commission has considered the IS/MND and MMRP for the Project, including any comments received, and based on the entirety of the record, as described above, the Planning Commission, exercising its independent judgment and analysis makes the following findings regarding the environmental analysis of the Project:

    i. Design features of the Project as well as the mitigation measures proposed in the IS/MND and included in the MMRP, will operate to ensure the impacts of the Project will not exceed established CEQA thresholds of significance. Therefore, and as further documented in the IS/MND for the Project, additional mitigation measures beyond those established in the MMRP are not required for the Project.

    ii. For the reasons stated in this Resolution, the Planning Commission finds that there is no substantial evidence in the record supporting a fair argument that approval of the Project will result in a significant environmental effect.

f. The Planning Commission of the City of Industry hereby makes the findings contained in this Resolution and recommends that the City Council adopt IS/MND and MMRP for the Project.

SECTION 2: The provisions of this Resolution are severable and if any provision, clause, sentence, word, or part thereof is held illegal, invalid, unconstitutional, or inapplicable to any person or circumstances, such illegality, invalidity, unconstitutionality, or inapplicability shall not affect or impair any of the remaining provisions, clauses, sentences, sections, words, or parts thereof of the Resolution or their applicability to other persons or circumstances.

SECTION 3: That the Planning Commission Secretary shall certify the adoption of this Resolution and that the same shall be in full force and effect.

PASSED, APPROVED AND ADOPTED by the Planning Commission of the City of Industry at a special meeting held on January 27, 2026, by the following vote:

AYES: COMMISSIONERS:

NOES: COMMISSIONERS:

ABSTAIN: COMMISSIONERS:

ABSENT: COMMISSIONERS:

Jacob Cortez, Chairperson

ATTEST:

Julie Gutierrez-Robles, Secretary

MEMORANDUM

DATE	January 20, 2026
TO	City of Industry
ADDRESS	15625 Mayor Dave Way Industry, California 91744
CONTACT	Eduardo Manriquez, Contract Senior Planner Mike Poland, Contract Senior Project Manager
FROM	Jorge Estrada, Senior Planner, PlaceWorks
SUBJECT	**Response to Southern California Edison Comments Received on the Marici BESS Facility Public Draft IS/MND**
PROJECT NUMBER	IND-22.17

Following are comments the City of Industry (City) received from Southern California Edison (SCE) on the Marici BESS Facility Public Draft IS/MND and the City's responses to those comments.

Comment 1: Under V. Cultural Resources, issue a, the discussion states, "According to the Cultural Records Search conducted for the proposed Project (TRC 2024), a review of historic maps and aerials indicated that the Project Site remained undeveloped until sometime between 1953 and 1966, when development and paving appeared…Additionally, historic maps and aerial photos indicate that the buildings and associated infrastructure features that exist on-site were developed after 2000, which would make them ineligible for local, state, or federal listing. Therefore, the Project Site does not contain any historic resources as defined by CEQA (TRC 2024)" (page 70).

Walnut Substation was built in 1957, and an existing transmission line located within the Project Site was built in 1954. Could the impact analysis be clarified to show these features have been considered?

Response: *The discussion and reference of existing uses on the project site and these being developed after 2000 is directly in reference to only the buildings and improvements on the project site that will be developed with the BESS facility. It is not in reference to the development and improvements that exist on the adjacent SCE Walnut Substation. Therefore, the analysis provided in Section V, Cultural Resources, of the IS/MND is correct and no changes are needed. The analysis is based on the Cultural Records Search Results conducted for the project site, which formed the bases for the analysis provided in the IS/MND. All features that exist on the project site were adequately analyzed and considered in the Cultural Records Search Results and IS/MND.*

Comment 2. SCE would not be able to implement Mitigation Measure CUL-1 Retention of a Qualified Archaeologist, which states, "…In consideration of the potential to encounter intact cultural deposits beneath imported (non-native) fill soils and/or existing development, the qualified archaeologist shall survey the development area once fill soils have been removed to ensure that no cultural deposits underly the fill layer…" (page 71). Specifically, the TSP footing would be installed using a drill shaft with sleeves for integrity. Native soils would not be intact when recovered, and construction methods would not allow the

archaeologist to survey the development area once fill soils have been removed. SCE could still implement Mitigation Measure CUL-2 Inadvertent Discovery Treatment and Protocol to ensure impacts remain less than significant.

Response: *The City of Industry, project applicant, and project archaeologist will work closely with SCE through the ground-disturbing activities within the SCE Walnut Substation to ensure that Mitigation Measure CUL-1 is implemented in the most feasible way to ensure that any potential impacts to archaeological resources remain less than significant. For example, one method could include the examination of extracted soils for artifacts between all parties. This will allow all parties greater flexibility on how compliance of Mitigation Measure TCR-1 is achieved by the project applicant.*

Comment 3. Mitigation Measure TCR-1 Retain a Native American Monitor Prior to Commencement of Ground-Disturbing Activities states, "The Project applicant shall retain a Native American Monitor prior to the commencement of any "ground-disturbing activity" for the subject project at all project locations (i.e., both on-site and any off-site locations that are included in the project description/definition and/or required in connection with the project, such as public improvement work). "Ground-disturbing activity" shall include, but is not limited to, demolition, pavement removal, potholing, auguring, grubbing, tree removal, boring, grading, excavation, drilling, and trenching…" (page 172).

However, the discussion under V. Cultural Resources states, "Given the highly disturbed condition of the Project Site and its surroundings and the limited ground disturbance proposed, the potential for development of the proposed Project to impact an unidentified archaeological resource is considered low" (page 70). Furthermore, SCE has a standard practice related to unanticipated discoveries. If archaeological resources, Tribal cultural resources, fossils, or human remains are encountered, work must stop in the vicinity of the find and an SCE archaeologist must be contacted. That would initiate SCE's internal protocols, including a process to evaluate the find. Implementation of SCE's standard practice, MM TCR-2, and MM TCR-3 would ensure impacts to Tribal cultural resources remain less than significant. For these reasons, SCE requests the requirement for Tribal cultural resource monitoring to be removed for its scope of work.

Response: *Per SCE, due to restricted access within an operating SCE Substation, a third-party tribal monitor would not be permitted on-site. However, SCE's EHSQ Team has extensive experience with similar mitigation measures, and through their internal protocol will ensure that impacts on tribal cultural resources will remain less than significant. The City of Industry, project applicant, project archaeologist, and tribal monitor will work closely with SCE through the ground-disturbing activities within the SCE Walnut Substation to ensure that Mitigation Measure TCR-1 is implemented in the most feasible way to ensure that any potential impacts to tribal cultural resources remain less than significant. This will allow all parties greater flexibility on how compliance of Mitigation Measure TCR-1 is achieved by the project applicant.*

City of Industry

MARICI BATTERY ENERGY STORAGE SYSTEM FACILITY

December 2025 | Initial Study / Mitigated Negative Declaration



PLACEWORKS

December 2025 | Initial Study / Mitigated Negative Declaration

MARICI BATTERY ENERGY STORAGE SYSTEM FACILITY

City of Industry

Prepared for:

City of Industry
Contact: Eduardo Manriquez, Contract Senior Planner
Mike Poland, Contract Senior Project Manager
15625 Mayor Dave Way
Industry, California 91744
626.333.2211

Prepared by:

PlaceWorks
Jorge Estrada, Senior Associate II
3 MacArthur Place, Suite 1100
Santa Ana, California 92707
714.966.9220
www.placeworks.com

TABLE OF CONTENTS

Environmental Checklist **1**
Project Information 1
Environmental Factors Potentially Affected 2
Determination 3

1. Introduction **5**
1.1 Overview 5
1.2 California Environmental Quality Act 6
1.3 Initial Study 7
1.4 Mitigated Negative Declaration 7
1.5 Levels of Significance 8

2. Project Description **9**
2.1 Project Location 9
2.2 Environmental Setting 9
2.3 Project Characteristics 17
Transmission 34
Substation 39
Communications 39
2.4 Required Permits and Approvals 44

3. Environmental Evaluation **47**
I. Aesthetics 47
II. Agriculture and Forestry Resources 53
III. Air Quality 56
IV. Biological Resources 65
V. Cultural Resources 69
VI. Energy 73
VII. Geology and Soils 77
VIII. Greenhouse Gas Emissions 86
IX. Hazards and Hazardous Materials 89
X. Hydrology and Water Quality 125
XI. Land Use and Planning 140
XII. Mineral Resources 142
XIII. Noise 143
XIV. Population and Housing 158
XV. Public Services 159
XVI. Recreation 163

TABLE OF CONTENTS

XVII. Transportation 164
XVIII. Tribal Cultural Resources 170
XIX. Utilities and Service Systems 174
XX. Wildfire 179
XXI. Mandatory Findings of Significance 182

4. References 185

5. List of Preparers 189

Lead Agency 189
PlaceWorks 189

Appendices

Appendix A	Air Quality and Greenhouse Gas Emissions Report
Appendix B	Construction Health Risk Assessment
Appendix C	Biological Resources Assessment
Appendix D	Geotechnical Engineering Report, Terracon, December 2023
Appendix E	Revised Geotechnical Engineering Report
Appendix F	Phase I ESA – 16207 and 16209 Gale Avenue
Appendix G	Phase I ESA – 16233 and 16235 Gale Avenue
Appendix H	Phase I ESA – 16253 and 16293 Gale Avenue
Appendix I	Limited Site Investigation – 16207 and 16209 Gale Avenue
Appendix J	Limited Site Investigation – 16233 and 16235 Gale Avenue
Appendix K	Revised Soil and Groundwater Management Plan
Appendix L	Hazardous Materials and Safety Memorandum
Appendix M	Plume Study
Appendix N	EMF Study
Appendix O	Emergency Air Toxics Analysis
Appendix P	Hydrology Study and Stormwater Quality Management Plan
Appendix Q	Sound Impact Assessment
Appendix R	Transportation Study

List of Figures

Figure		Page
Figure 1	Regional Location	11
Figure 2	Local Vicinity	13
Figure 3	Aerial Photograph	15
Figure 4a	Proposed Site Layout	19
Figure 4b	Proposed Site Layout	21
Figure 5	Electrical System Details	25
Figure 6	Substation Elevations	29
Figure 7	Tie-Line Pole Details	31
Figure 8	Landscaping Plan	35
Figure 9	Building Elevations and Colors	37
Figure 10	Proposed Drainage Area Maps	133
Figure 11	Noise Measurement Locations	149
Figure 12	Noise Generating Project Features.	155

List of Tables

Table		Page
Table 1	Maximum Daily Regional Construction Emissions	59
Table 2	Localized Construction Emissions	61
Table 3	Construction Risk Summary	62
Table 4	Chemical Thresholds During Battery Failure	107
Table 5	Toxicity Level for CO	110
Table 6	Emergency Air Toxics Analysis Results – Maximum Exposed Individual Resident	114
Table 7	Phase I ESAs and LSIs Governmental Databases Summary	117
Table 8	Water Quality Protection Construction Best Management Practices	128
Table 9	50-year Storm Peak Flow Summary	138
Table 10	Los Angeles County Noise Control Ordinance Standards	145
Table 11	Vibration Damage Criteria	146
Table 12	Closest Noise-Sensitive Receptors	147

TABLE OF CONTENTS

Table 13 Project Construction Noise Level Increases 151
Table 14 Construction Noise Levels by Construction Activity 151
Table 15 Noise Source Inputs 153
Table 16 Operational Noise Levels at Receptor Locations 154

.

ENVIRONMENTAL CHECKLIST

PROJECT INFORMATION

Project Title: Marici Battery Energy Storage System Facility

Lead Agency Name and Address:
City of Industry
15625 Mayor Dave Way
Industry, California 91744

Contact Person and Phone Number:
Eduardo Manriquez, Contract Senior Planner
Mike Poland, Contract Senior Project Manager
626.333.2211

Project Location: The project site has addresses of 16233, 16207, and 16253 Gale Avenue, located on the north side of Gale Avenue immediately north of its intersection with Hinnen Avenue. It is comprised of Assessor's Parcel Numbers 8242-016-033, -034, -036, -044, and -061.

Project Sponsor's Name and Address:
Marici Project LLC
11801 Domain Boulevard, Suite 450
Austin, TX 78758

General Plan Designation: Employment

Zoning: Industrial

Description of Project: The proposed project includes redevelopment of the 9.2-acre project site and minor improvements to SCE Walnut Substation that abuts the project site. The proposed project includes the construction and operation of an approximately 400-megawatt battery energy storage system (BESS) facility and associated site and infrastructure improvements on the project site. Development of the BESS facility requires demolition of all existing buildings, structures, hardscapes, and minimal landscaping on-site. The minor improvements to the SCE Walnut Substation will help interconnect and transfer power between the proposed BESS facility and SCE Walnut Substation. At the end of the proposed project's operational term, which is

anticipated to be 35 years, the project applicant may determine that the BESS facility could be decommissioned and deconstructed, or it may seek an extension of its use permit.

Surrounding Land Uses and Setting: The project site is bound by Gale Avenue and residential uses to the south, Ward Way and warehouses and commercial properties to the west, Union Pacific Railroad/Metro rail lines and a rail yard to the north, and the Southern California Edison Walnut Substation to the east.

Other Public Agencies Whose Approval Is Required (e.g., Permits, Financing Approval, or Participating Agreement):
Los Angeles County Fire Department
Southern California Edison

Have California Native American tribes traditionally and culturally affiliated with the project area requested consultation pursuant to Public Resources Code Section 21080.3.1? If so, is there a plan for consultation that includes, for example, the determination of significance of impacts to tribal cultural resources, procedures regarding confidentiality, etc.?

The City of Industry prepared letters addressed to each Native American Tribe provided on the City's list of tribes to be contacted for tribal consultation. Outreach letters were sent to tribal representatives initiating consultation with tribes pursuant to Assembly Bill (AB) 52.

ENVIRONMENTAL FACTORS POTENTIALLY AFFECTED

The environmental factors checked below would be potentially affected by this project, involving at least one impact that is a "Potentially Significant Impact," as indicated by the checklist on the following pages.

☐ Aesthetics	☐ Agriculture / Forestry Resources	☐ Air Quality
☐ Biological Resources	☐ Cultural Resources	☐ Energy
☐ Geology / Soils	☐ Greenhouse Gas Emissions	☐ Hazards and Hazardous Materials
☐ Hydrology / Water Quality	☐ Land Use / Planning	☐ Mineral Resources
☐ Noise	☐ Population / Housing	☐ Public Services
☐ Recreation	☐ Transportation	☐ Tribal Cultural Resources
☐ Utilities / Service Systems	☐ Wildfire	☐ Mandatory Findings of Significance

DETERMINATION

On the basis of this initial evaluation:

☐ I find that the proposed project COULD NOT have a significant effect on the environment, and a NEGATIVE DECLARATION will be prepared.

☒ I find that although the proposed project could have a significant effect on the environment, there will not be a significant effect in this case because revisions in the project have been made by or agreed to by the project proponent. A MITIGATED NEGATIVE DECLARATION will be prepared.

☐ I find that the proposed project MAY have a significant effect on the environment, and an ENVIRONMENTAL IMPACT REPORT is required.

☐ I find that the proposed project MAY have a "potentially significant impact" or "potentially significant unless mitigated" impact on the environment, but at least one effect 1) has been adequately analyzed in an earlier document pursuant to applicable legal standards, and 2) has been addressed by mitigation measures based on the earlier analysis as described on attached sheets. An ENVIRONMENTAL IMPACT REPORT is required, but it must analyze only the effects that remain to be addressed.

☐ I find that although the proposed project could have a significant effect on the environment, because all potentially significant effects (a) have been analyzed adequately in an earlier EIR or NEGATIVE DECLARATION pursuant to applicable standards, and (b) have been avoided or mitigated pursuant to that earlier EIR or NEGATIVE DECLARATION, including revisions or mitigation measures that are imposed upon the proposed project, nothing further is required.

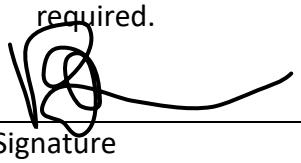

Signature

12/12/25

Date

This page is intentionally left blank.

1. INTRODUCTION

1.1 OVERVIEW

The proposed project includes redevelopment of the 9.2-acre site and minor improvements to SCE Walnut Substation that abuts the project site. The proposed project includes the construction and operation of an approximately 400-megawatt battery energy storage system (BESS) facility and associated site and infrastructure improvements. Development of the BESS facility requires demolition of all existing buildings, structures, hardscapes, and minimal landscaping on-site. The minor improvements to the SCE Walnut Substation will help interconnect and transfer power between the proposed BESS facility and SCE Walnut Substation.

The proposed project is an electric energy storage facility that will utilize lithium-ion batteries and ancillary equipment to store energy received from the regional electric grid to then be returned to the grid when needed. Battery energy storage is a key component of federal, state and local planning to strengthen electric grid reliability, and reduce the emission of greenhouse gasses. The proposed project will help to accomplish these goals by providing capacity to store energy when there is excess generation capacity such as from intermittent renewable sources like wind and sunlight, and then allowing that energy to be used when needed thereby reducing dependence on fossil fuel generation sources.

Project battery modules will be housed in purpose-built enclosures. Inverters and transformers will convert between low-voltage direct current (DC) conveyed in and out of the batteries and the regional electric grid's high-voltage alternating current (AC). The rapid response batteries can be utilized to stabilize rapid changes in electric power demand, which reinforces grid stability. The proposed project will include an onsite substation and an overhead 220 kV electric line across the eastern site boundary into the adjacent Southern California Edison (SCE) Walnut Substation. Additional ancillary features include auxiliary equipment pads with transformers and control equipment, paved access and fire lane, fire hydrant system, stormwater drainage controls, a 10-foot-high perimeter wall designed to City and fire department requirements, landscaping, and a storage building and containers for spare parts and equipment.

Development of the BESS facility requires demolition of all existing buildings, structures, hardscapes, and minimal landscaping on-site. Also, SCE identified a need for various modifications and improvements to the Walnut Substation to accommodate and support the proposed project's interconnection. Project development requires City adoption of a Mitigated Negative Declaration and Mitigation Monitoring and Reporting Program, approval of a Zone Code text amendment (Zone Amendment No. 24-07) to allow the use with a CUP, approval of a Conditional Use Permit

(CUP No. 24-03), approval of Development Plan Application – Long Form Development Plan No. 24-09 (DP-24-09), approval of a Community Benefit Agreement (CBA No. 25-01), and approval of a ROW Agreement (street improvement permit) and Easement Agreement (encroachment permit).

In compliance with the California Environmental Quality Act (CEQA), the City of Industry (City), as lead agency, is preparing the environmental documentation for the proposed project to determine whether approval of the requested discretionary actions and subsequent development would have a significant impact on the environment. As defined by Section 15063 of the CEQA Guidelines, an Initial Study is prepared primarily to provide the lead agency with the information to use as the basis for determining whether an environmental impact report (EIR), negative declaration, or mitigated negative declaration (MND) would provide the necessary environmental documentation and clearance for the proposed project.

1.2 CALIFORNIA ENVIRONMENTAL QUALITY ACT

The environmental compliance process is governed by the California Environmental Quality Act (CEQA) and the CEQA Guidelines (Public Resources Code [PRC], Section 21000 *et seq.*; California Code of Regulations [CCR], Title 14, Sections 15000 *et seq.*). CEQA was enacted in 1970 by the California Legislature to disclose to decision-makers and the public the significant environmental effects of projects and to identify ways to avoid or reduce the environmental effects through feasible alternatives or mitigation measures. Compliance with CEQA applies to California government agencies at all levels: local, regional, and State agencies, boards, commissions, and special districts (such as school districts and water districts). The City of Industry ("City") is the lead agency for the proposed project and is therefore required to conduct an environmental review to analyze the potential environmental effects associated with the proposed project.

PRC Section 21080(a) states that analysis of a project's environmental impact is required for any "discretionary projects proposed to be carried out or approved by public agencies…". In this case, the City has determined that an Initial Study is required to determine whether there is substantial evidence that construction and operation of the proposed project would result in environmental impacts.

A "project" means the whole of an action that has a potential for resulting in either a direct physical change in the environment, or a reasonably foreseeable indirect physical change in the environment, and that is any of the following:

- An activity directly undertaken by any public agency including but not limited to public works construction and related activities clearing or grading of land, improvements to existing public structures, enactment and amendment of zoning ordinances, and the adoption and

amendment of local General Plans or elements thereof pursuant to Government Code sections 65100 to 65700.

- An activity undertaken by a person which is supported in whole or in part through public agency contacts, grants, subsidies, loans, or other forms of assistance from one or more public agencies.
- An activity involving the issuance to a person of a lease, permit, license, certificate, or other entitlement for use by one or more public agencies. (14 CCR Section 15378[a]).

The proposed discretionary actions by the project applicant constitute a "project" because the activity has the potential to result in a direct physical change in the environment and requires issuance of discretionary land use entitlements by the City. All "projects" in the State of California are required to undergo an environmental review to determine the environmental impacts associated with implementation of the project.

1.3 INITIAL STUDY

The purpose of the Initial Study is to: 1) provide the lead agency with information to use as the basis for deciding the proper type of CEQA document to prepare; 2) enable the lead agency to modify a project, mitigating adverse impacts before an Environmental Impact Report (EIR) is prepared, thereby enabling the project to qualify for a negative declaration; 3) assist in the preparation of an EIR, if one is required; 4) facilitate environmental assessment early in the design of a project; 5) provide documentation of the factual basis for the findings in a Mitigated Negative Declaration (MND) or Negative Declaration (ND); 6) eliminate unnecessary EIRs; and 7) determine if a project is covered under a previously prepared EIR. When an Initial Study identifies the potential for immitigable significant environmental impacts, the lead agency must prepare an EIR (14 CCR section 15064); however, if all impacts are found to be less than significant or can be mitigated to a less-than-significant level, the lead agency can prepare an ND, or MND that incorporates mitigation measures into the project (14 CCR section 15070).

1.4 MITIGATED NEGATIVE DECLARATION

The MND includes information necessary for agencies to meet statutory responsibilities related to the proposed project. State and local agencies will use the MND when considering any permit or other approvals necessary to implement the project. A list of the environmental topics that have been identified for study in the MND is provided in the Environmental Checklist.

One of the primary objectives of CEQA is to enhance public participation in the planning process; public involvement is an essential feature of CEQA. Community members are encouraged to participate in the environmental review process, request to be notified, monitor newspapers for

formal announcements, and submit substantive comments at every possible opportunity afforded by the lead agency. The environmental review process provides several opportunities for the public to participate through public notice and public review of CEQA documents and at public meetings.

1.5 LEVELS OF SIGNIFICANCE

The following terminology is used to describe the level of significance of impacts. Although the criteria for determining significance are different for each topic area, the environmental analysis applies a uniform classification of the impacts based on definitions consistent with CEQA and the CEQA Guidelines:

- **No impact.** The project would result in no adverse effect on the environment.
- **Less than significant.** The project would not exceed the established significance criteria.
- **Less than significant with mitigation incorporated.** The project would exceed the established significance criteria without mitigation measures, but one or more mitigation measures would reduce the impact to a less-than-significant level successfully.
- **Potentially significant.** The project would exceed the established significance criteria, and either no feasible mitigation measures are available to reduce the impact to a less-than-significant level, or more analysis is needed to determine if feasible mitigation measures are available to reduce the impact to a less-than-significant level. If any impact is identified as potentially significant, an EIR is required.

Mitigation Measures. If, after incorporation and implementation of federal, state, and local regulations, there are still significant environmental impacts, then feasible and project-specific mitigation measures are required to reduce impacts to less-than-significant levels. Mitigation measures must further reduce significant environmental impacts above and beyond compliance with federal, State, and local laws and regulations. Mitigation under CEQA Guidelines Section 15370 includes:

- Avoiding the impact altogether by not taking a certain action or parts of an action.
- Minimizing impacts by limiting the degree or magnitude of the action and its implementation.
- Rectifying the impact by repairing, rehabilitating, or restoring the impacted environment.
- Reducing or eliminating the impact over time by preservation and maintenance operations during the life of the action.
- Compensating for the impact by replacing or providing substitute resources or environments.

2. PROJECT DESCRIPTION

2.1 PROJECT LOCATION

2.1.1 Regional Setting

The 9.2-acre project site (Project Site) is at the western end of the City of Industry, in the southeastern part of Los Angeles County. Industry is bordered by the cities of Diamond Bar, Walnut, Pomona, West Covina, La Puente, Baldwin Park, and El Monte and the unincorporated Los Angeles County communities of Rowland Heights and Hacienda Heights (see Figure 1, *Regional Location*). The Project Site lies in a lowland area in the eastern San Gabriel Valley with Puente Hills to the south. Regional access to the Project Site is from State Route 60 via the Gale Avenue and Hacienda Boulevard freeway ramp approximately 0.75 miles to the southwest.

2.1.2 Local Setting

As shown in Figures 2, *Local Vicinity*, and 3, *Aerial Photograph*, the Project Site is bounded by Gale Avenue and residential uses to the south, Ward Way and warehouses and commercial properties to the west, Union Pacific Railroad (UPRR)/Metro rail lines and a rail yard to the north, and the Southern California Edison (SCE) Walnut Substation to the east. The Project Site has addresses of 16233, 16207, and 16253 Gale Avenue and is located on the north side of Gale Avenue north of its intersection with Hinnen Avenue; it consists of five contiguous legal parcels (Assessor's Parcel Numbers 8242-016-033, -034, -036, -044, and -061). Local access to the Project Site is provided via Stimson Avenue and Gale Avenue.

2.2 ENVIRONMENTAL SETTING

2.2.1 Existing Land Use

The Project Site is currently developed with warehouse, manufacturing, and industrial uses totaling 161,781 square feet of building space, and approximately 205,000 square feet of asphalt and concrete surfacing. Other site features include surface parking areas; outdoor storage and loading/unloading areas; driveways that connect to the internal parking and circulation improvements; and various hardscape and landscape improvements. The Project Site is currently secured on all sides by a mix of tubular-steel fencing, chain-link fencing, solid block walls, and landscaping. Wooden power poles with electrical lines run along a portion of the western/central

portions of the Project Site. The Project Site is almost entirely covered by impervious surfaces (pavement, buildings, and loading docks). The total existing impervious cover is 8.43 acres, which makes up approximately 92 percent of the total Project Site. Vehicular access to the Project Site is currently provided via three driveways from Gale Avenue.

An SCE overhead electric distribution line currently passes through the eastern portion of the site in a generally north-south direction. A segment of another SCE overhead distribution line is in the western portion of the site.

2.2.2 Existing Zoning and General Plan

The regulatory plans that govern development and use of the Project Site are the Industry General Plan and Municipal Code (including Title 17, Zoning). The development and design standards and regulations in Title 17 implement the City's General Plan and constitute the zoning regulations that govern development of the Project Site. Per the City's General Plan land use map, the Project Site's land use designation is Employment. Per the City's zoning map, the Project Site is zoned Industrial. Allowed uses under the Employment and Industrial designations include a variety of business and employment uses, including industrial, assembly, printing, machining, milling, welding, research and development, distribution, warehousing, storage, and support office uses. Currently, the proposed battery energy storage system is not listed as a "Permitted Use" in the City's Industrial Zone.

2.2.3 Surrounding Land Use

The Project Site is surrounded by a mix of uses, including industrial and warehouse uses to the north and west, the SCE Walnut Substation to the east, and residential uses to the south beyond Gale Avenue in the unincorporated Los Angeles County community of Hacienda Heights. The Project Site and adjacent properties within the City's boundaries are zoned Industrial (M), with the exception of the SCE Walnut Substation, which is zoned Institutional. The Project Site and surrounding area are urban, disturbed, and developed. The closest sensitive receptors are the residential uses to the south in Hacienda Heights. The closest surface water is the concrete-lined San Jose Creek Channel, about 400 feet north of the Project Site. Figure 3 depicts the surrounding land uses.

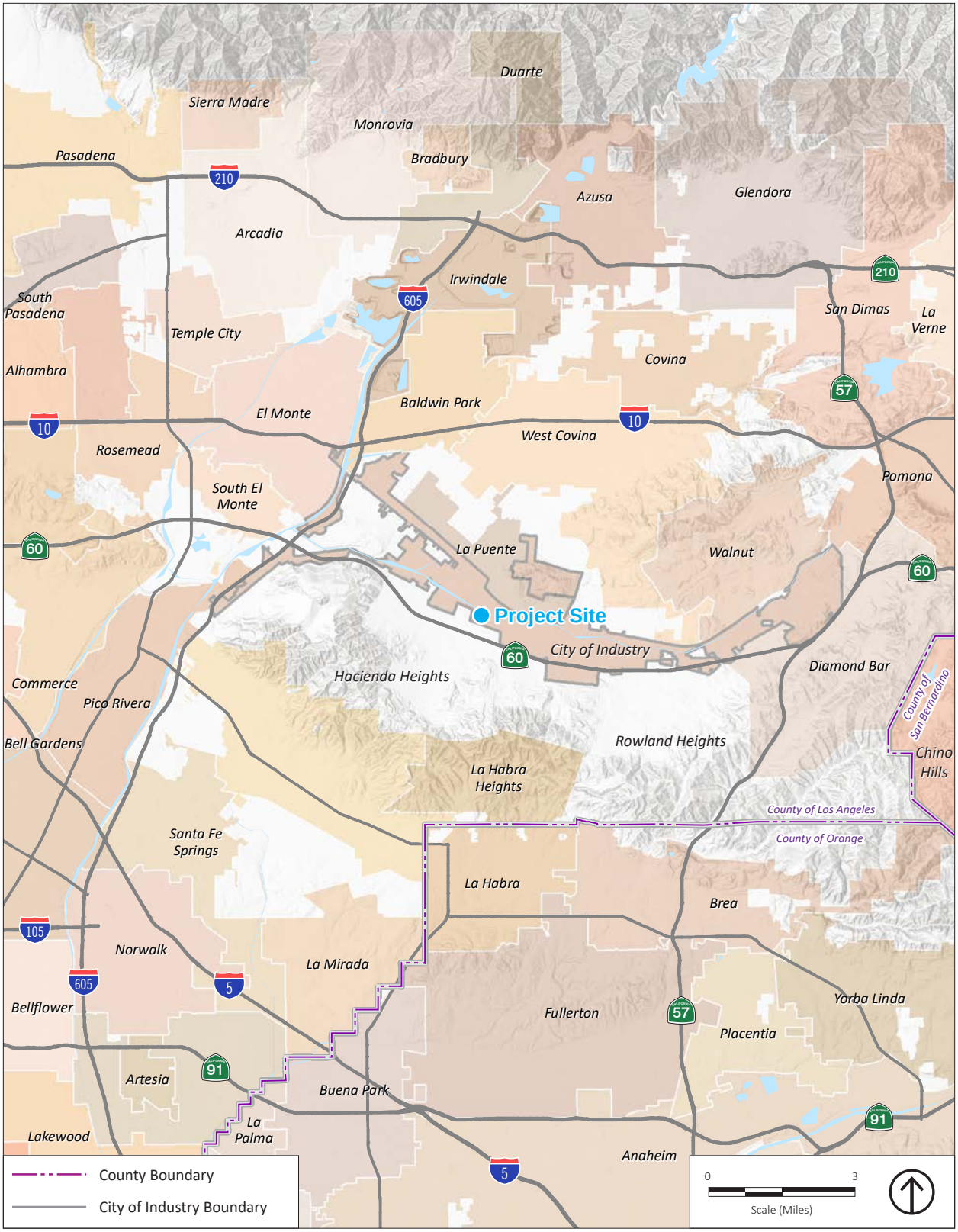

Source: Generated using ArcMap 2025.

Figure 1
Regional Location

This page is intentionally left blank.

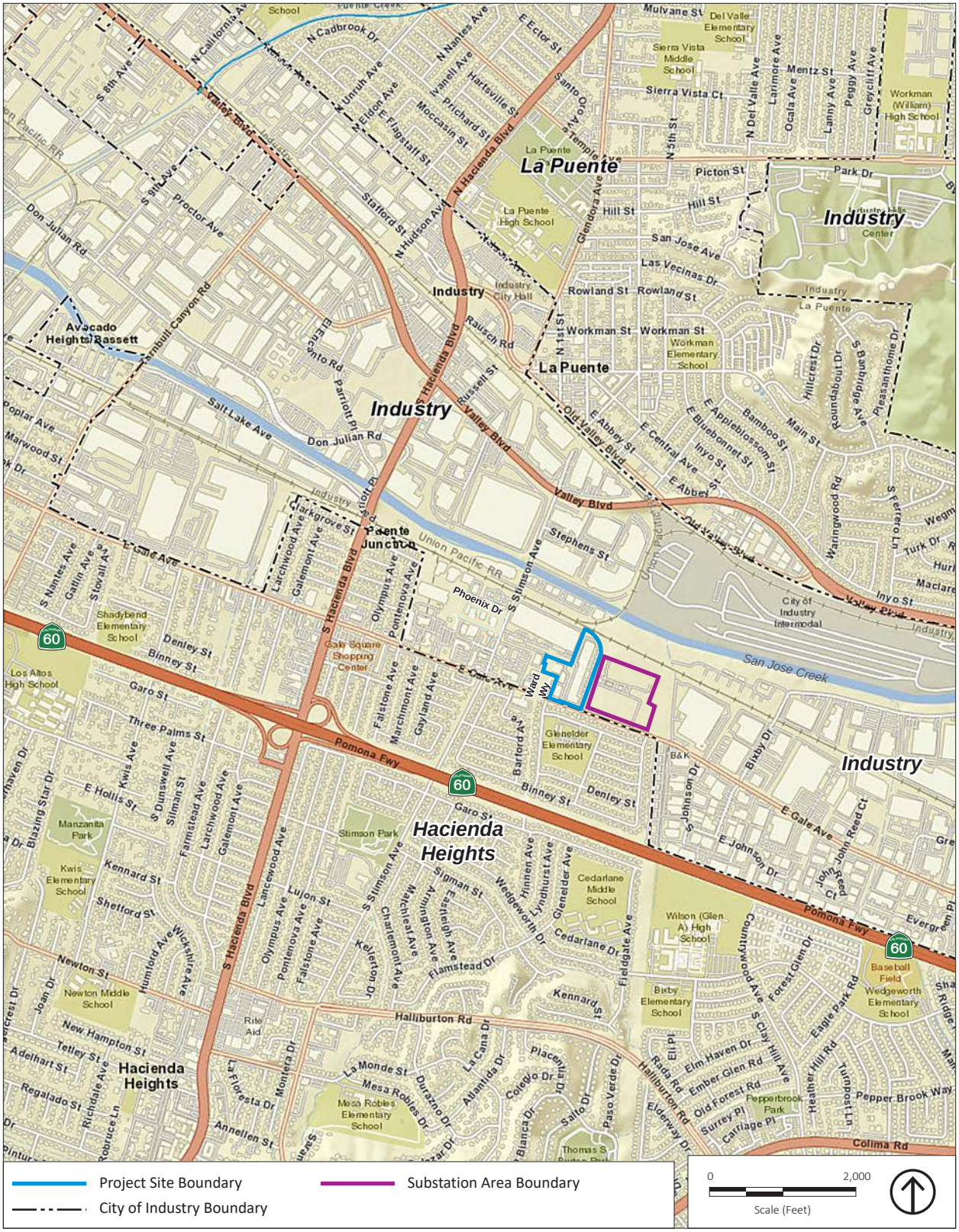
Project Site Boundary
Substation Area Boundary
City of Industry Boundary
0
2,000
Scale (Feet)
La Puente
Industry
Hacienda Heights
Avocado Heights/Bassett
Puente Junction
City of Industry Intermodal
Valley Blvd
Pomona Fwy
Don Julian Rd
Salt Lake Ave
San Jose Creek
Union Pacific RR
Workman St
Rowland St
Hill St
Picton St
Mulvane St
Sierra Vista Ct
Mentz St
Colima Rd
Halliburton Rd
Newton St
Kennard St
Shefford St
Garo St
Binney St
Denley St
Phoenix Dr
Ward Wy
Gale Ave
Stephens St
Inyo St
Bixby Dr
E Gale Ave
E Johnson Dr
Pepper Brook Way
Old Forest Rd
Elm Haven Dr
Ember Glen Rd
Surrey Pl
Carriage Pl
Pepperbrook Park
Heather Hill Rd
Eagle Park Rd
Forest Glen Dr
Countrywood Ave
Fieldgate Ave
Cedarlane Dr
Wedgeworth Dr
Flamstead Dr
Alwington Ave
Watchleat Ave
Charlemont Ave
Keltercot Dr
Lujon St
Sigman St
Stimson Park
Manzanita Park
Kwis Elementary School
Newton Middle School
Rite Aid
Mesa Robles Elementary School
Shadybend Elementary School
Los Altos High School
Gale Square Shopping Center
Glenelder Elementary School
Cedarlane Middle School
Wilson (Glen A) High School
Bixby Elementary School
Baseball Field
Wedgeworth Elementary School
Del Valle Elementary School
Sierra Vista Middle School
La Puente High School
Workman Elementary School
Workman (William) High School
Industry Center
Industry City Hall
Thomas S. Burton Park
Roundabout Dr
Pleasanthome Dr
Bamboo St
Main St
Waringwood Rd
Turnpost Ln
Hillcrest Dr
Greycliff Ave
Peggy Ave
Lanny Ave
Ocala Ave
Larimore Ave
N Del Valle Ave
N 5th St
N 1st St
Glendora Ave
Santa Ana Ave
Temple Ave
Hartsville St
Prichard St
Moccasin St
Wanell Ave
N Nantes Ave
E Eclor St
N Cadbrook Dr
N Unruh Ave
N Eldon Ave
E Flagstaff St
N Hacienda Blvd
Stafford St
N Hudson Ave
Rausch Rd
Russell St
Parriott Pl
Santo Tomas Dr
Armbull Canyon Rd
Proctor Ave
S 9th Ave
S 8th Ave
N California Ave
Valley Blvd
Industry Hills
Union Pacific RR
Puente Creek
School
Marwood St
Poplar Ave
Marigrove St
Industry Dr
Stowell Ave
Gallin Ave
S Nantes Ave
Larchwood Ave
Galemont Ave
Olympus Ave
Pontenova Ave
Falstone Ave
Marchmont Ave
Gayland Ave
Barford Ave
Lyndhurst Ave
Glenelder Ave
Wedgeworth Dr
Cedarlane Dr
Fieldgate Ave
Countrywood Ave
Forest Glen Dr
Eagle Park Rd
Heather Hill Rd
Turnpost Ln
Pepper Brook Way
Elderway Dr
Halliburton Rd
Rada Rd
Elm Haven Dr
Ember Glen Rd
Old Forest Rd
Surrey Pl
Carriage Pl
Pepperbrook Park
Colima Rd
Evergreen
Ridge
Main
Hur
Maclare
Wegm
Turk Dr
S Fetterly Ln
Inyo St
Valley Blvd
Old Valley Blvd
E Abbey St
E Central Ave
E Bluebonnet St
E Appleblossom St
Bamboo St
Main St
Inyo St
E Abbey
Valley Blvd
Old Valley Blvd
Industry
La Puente
Industry
Industry
Industry

This page is intentionally left blank.

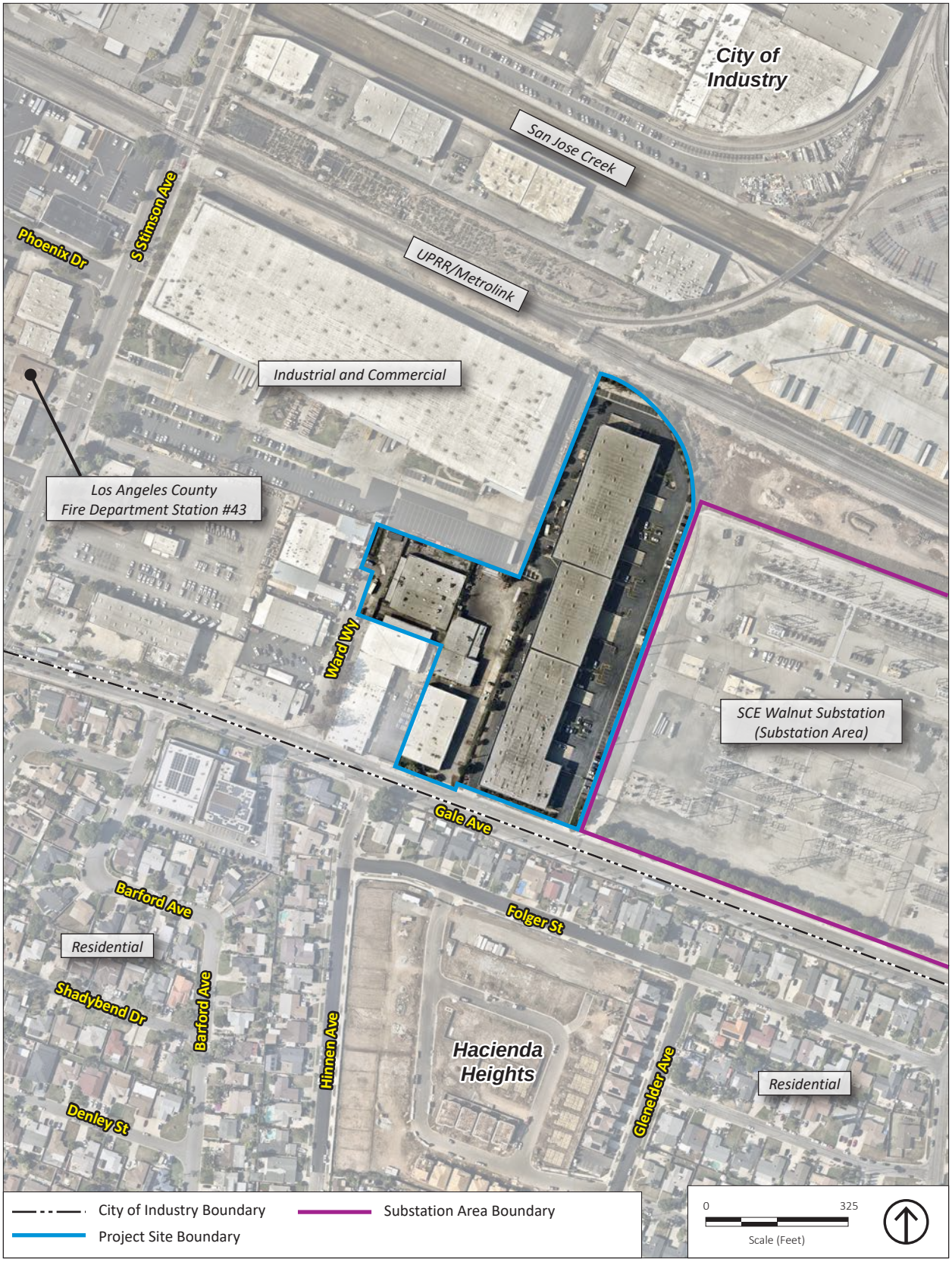

Source: Nearmap 2025.

Figure 3
Aerial View

This page is intentionally left blank.

2.3 PROJECT CHARACTERISTICS

2.3.1 Project Overview

The proposed project would provide the State of California with a reliable battery energy storage system (BESS) that would receive, store, and discharge electricity from the California Independent System Operator (CAISO) controlled electric grid, including renewable energy produced by existing solar and wind resources in the region.

Battery energy storage is a key component of federal, state, and local planning to strengthen electric grid reliability and reduce the emission of greenhouse gases. The proposed project will help to accomplish these goals by providing capacity to store energy when there is excess generation capacity, such as from intermittent renewable sources like wind and sunlight, then allowing that energy to be used when needed, thereby reducing dependence on fossil fuel generation sources. The rapid response batteries can be utilized to stabilize changes in electric power demand, which reinforces grid stability. The need for facilities such as the proposed project is immediate—on July 30, 2021, Governor Newsom declared a State of Emergency in California regarding statewide electricity shortages caused by climate change, drought, and wildfires. The Governor called upon agencies across the State to take actions to expedite approval of BESSs to bring capacity online in 2022 and beyond. Construction and operation of the proposed project will accomplish the following.

- Use a proven and established energy storage technology that is efficient, has low maintenance requirements, and is recyclable.
- Assist California in meeting its greenhouse gas emissions reduction goals by 2020 and 2030 as required by the California Global Warming Solutions Act (Assembly Bill 32) and amended by Senate Bill 32 in 2016.
- Assist California in achieving its transition from fossil-fuel use by allowing renewables to be stored and discharged back to the market when necessary.

2.3.2 Proposed Land Use and On-Site Improvements

The proposed Marici BESS facility (proposed Project) includes the construction and operation of an approximately 400-megawatt BESS facility and associated site and infrastructure improvements on the Project Site. Project implementation requires demolition of all existing buildings, structures, hardscapes, and landscaping on-site. Figures 4a and b, *Proposed Site Layout*, illustrate the layout of the proposed BESS facility and associated improvements and equipment. As shown in Figure 4a, the southeastern portion of the Project Site would be developed with the on-site collector substation, which is further illustrated in Figure 4b.

The proposed Project would provide a service to the regional electric grid by receiving energy (charging) from the SCE electric transmission system, storing energy on-site, then delivering energy (discharging) back to the SCE Walnut Substation (Substation Area). The proposed BESS facility would generate a total electricity demand of 584,000 kilowatt-hours per year. Power captured or released by the proposed Project would be transferred to and from the Substation Area, which is at 16398 Gale Avenue in the City of Industry (bordering the site to the east), via an overhead tie-line. Project implementation would require several improvements to the Substation Area, which are described below.

Project approval requires City adoption of a Mitigated Negative Declaration and Mitigation Monitoring and Reporting Program, approval of a Zone Code text amendment (Zone Amendment No. 24-07) to allow the use with a CUP, approval of a Conditional Use Permit (CUP No. 24-03), approval of Development Plan Application – Long Form (Development Plan No. 24-09 (DP-24-09), approval of a Community Benefit Agreement (CBA No. 25-01) , approval of a ROW Agreement (street improvement permit), and Easement Agreement (encroachment permit).

The Industrial zoning designation of the Project Site does not permit the development and operation of BESS facilities. Development of the proposed BESS facility on the Project Site does not include or require a change in the zoning designation of the Project Site (e.g., through an amendment to the site's zoning designation from one zone to another); however, a zone text amendment to list BESS facilities as a use permitted through City approval of a CUP in the Industrial zone is required.

Following is a description of the various components and improvements, both on- and off-site, associated with and needed to implement the proposed Project.

SUMMARY OF KEY FEATURES

PLAN DEPICTION	ITEM	DIMENSIONS	QUANTITY
	BATTERY CONTAINER	20'(L) X 8'(W) X 8'(H)	480*
	MV TRANSFORMER	20'(L) X 8'(W) X 9.5'(H)	120*
	STORAGE CONTAINER	40'(L) X 8'(W) X *'(H)	8
	AUXILIARY PAD	20'(L) X 20'(W)	3
		30'(L) X 14'(W)	2
	BACKUP GENERATOR	17.6'(L) X 7.5'(W) (CONC PAD)	2
	TRASH AND RECYCLING ENCLOSURE	9'(L) X 22'(W) X 6'(H)	1
	RISER POLE	102'-0"(H)	1
	POINT OF CHANGE IN OWNERSHIP POLE	140'-0"(H)	1
	FIRE HYDRANT	PER FIRE DEPARTMENT REQUIREMENT	22
	STORMWATER DROP INLET (CURB)	3' X 6', 3' X 8', AND 3' X 10'	13
	STORMWATER DROP INLET (GRATE)	4' X 4' AND 3' X 3'	2
	STORMWATER DRAIN MANHOLE	4' DIAMETER	3
	STORMWATER PRETREATMENT DEVICE	TO BE DETERMINED	1
	LANDSCAPING	VARIES	52,349 SQ. FT.
	PRIVATE ROAD/FIRE LANE	26'(W)	NA
	BUILDING	20'(W) X 60'(L) X 15'(H)	1
	PARKING SPACE	10'(W) X 20'(L)	4
	HANDICAPPED PARKING SPACE	10'(W) X 20'(L)	1
	WINDSOCK	20'(H)	2
	FIRE COMMAND CENTER	3'(L) x 2'(W)	2

* BASED ON USE OF SUNGROW POWERTITAN 2.0 ST5015kWh-2500kW-2h-US BATTERIES AND POWERTITAN 2.0 MVS5000-LV-US TRANSFORMERS.

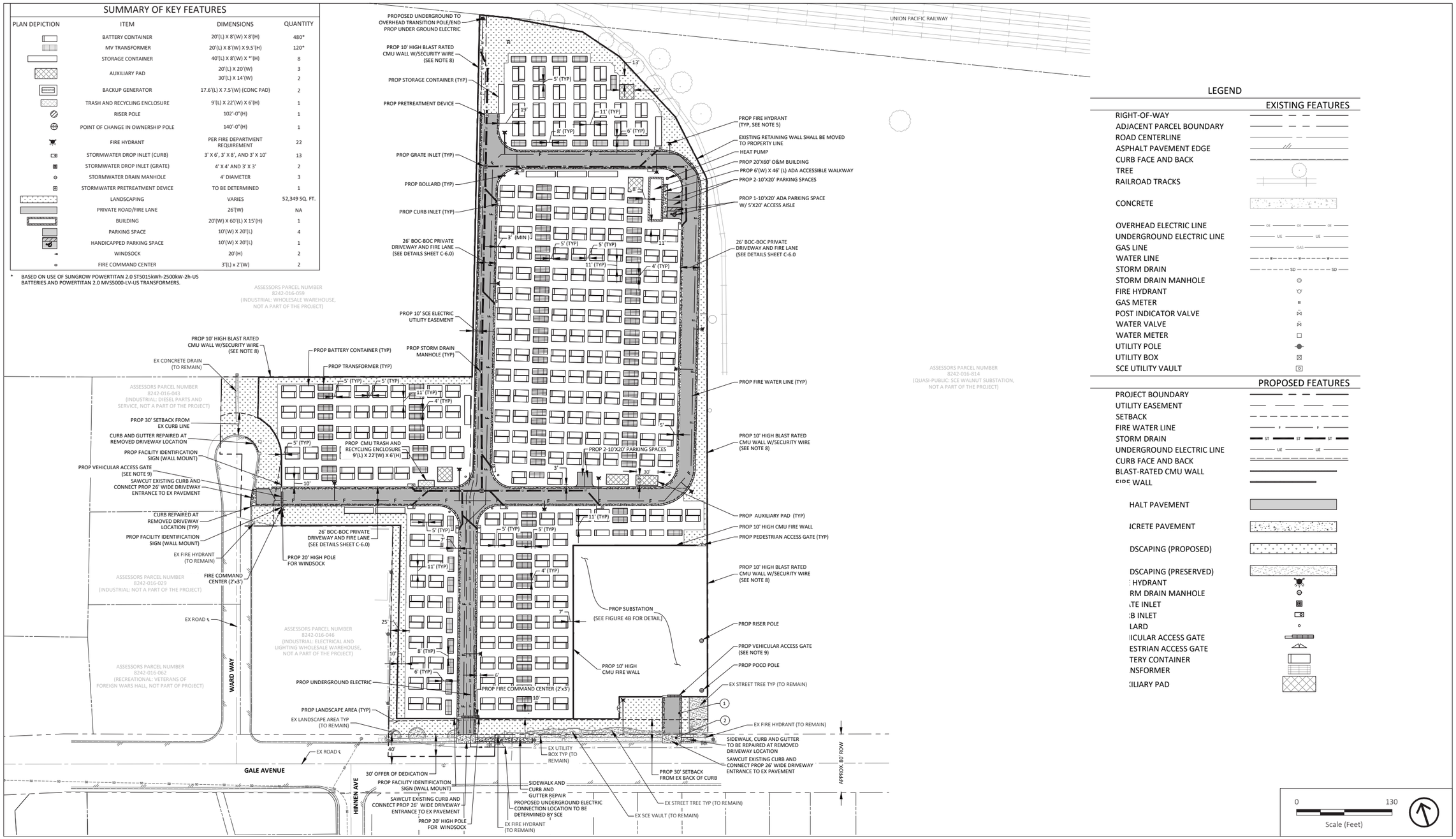

LEGEND

EXISTING FEATURES

- RIGHT-OF-WAY
- ADJACENT PARCEL BOUNDARY
- ROAD CENTERLINE
- ASPHALT PAVEMENT EDGE
- CURB FACE AND BACK
- TREE
- RAILROAD TRACKS
- CONCRETE
- OVERHEAD ELECTRIC LINE
- UNDERGROUND ELECTRIC LINE
- GAS LINE
- WATER LINE
- STORM DRAIN
- STORM DRAIN MANHOLE
- FIRE HYDRANT
- GAS METER
- POST INDICATOR VALVE
- WATER VALVE
- WATER METER
- UTILITY POLE
- UTILITY BOX
- SCE UTILITY VAULT

PROPOSED FEATURES

- PROJECT BOUNDARY
- UTILITY EASEMENT
- SETBACK
- FIRE WATER LINE
- STORM DRAIN
- UNDERGROUND ELECTRIC LINE
- CURB FACE AND BACK
- BLAST-RATED CMU WALL
- FIRE WALL
- HALT PAVEMENT
- ICRETE PAVEMENT
- DSCAPING (PROPOSED)
- DSCAPING (PRESERVED)
- HYDRANT
- RM DRAIN MANHOLE
- TE INLET
- B INLET
- LARD
- ICULAR ACCESS GATE
- ESTRIAN ACCESS GATE
- TERY CONTAINER
- NSFORMER
- ILIARY PAD

0 130
Scale (Feet)

Source: TRC 2025.

Figure 4a
Proposed Site Layout

This page intentionally left blank.

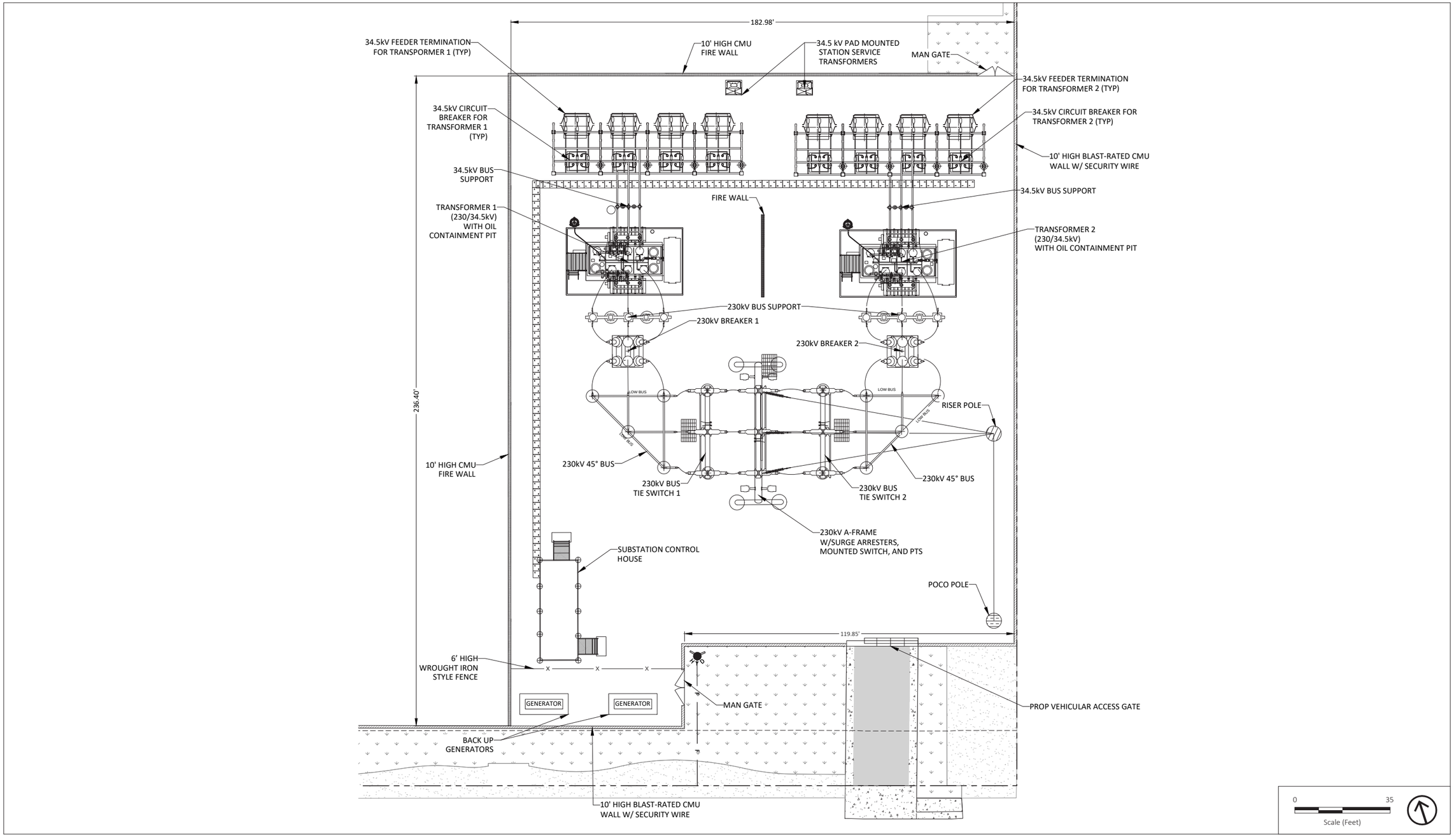

Source: TRC 2025.

Figure 4b
Proposed Site Layout

This page intentionally left blank.

2.3.3 Battery Energy Storage System Enclosures

The proposed project includes lithium-ion batteries that would be housed in purpose-built, free-standing enclosures approximately 10 feet or less in height. The purpose-built enclosures would be designed and installed in accordance with all applicable seismic design requirements of the current California Building Code. The enclosures would also be built in accordance with all pertinent regulations outlined in the Los Angeles County Fire Code (Title 32 of the Los Angeles County Code), which is adopted by reference in the Industry Municipal Code, Chapter 15.28, Fire Code, and NFPA 855, which is the National Fire Protection Association standard for the Installation of stationary energy storage systems. The proposed Project includes the use of the Sungrow PowerTitan 2.0 energy storage system with PowerTitan 2.0 ST5015kWh-2500kW-2h-US battery enclosures.

The battery enclosures include inverters to convert the direct current (DC) flowing in and out of the batteries to alternating current (AC) flowing in and out of the battery containers. Figure 5, *Electrical System Details,* shows a battery container example. The power inverters would be industry standard, nationally (and internationally) recognized equipment. The inverters would be stand-alone units that operate in both charge and discharge modes in all conditions. They are monitored and controlled remotely with no need for daily staffing on-site. There would be on-site disconnects in the event of an emergency or unscheduled maintenance. The disconnects would allow maintenance personnel and emergency responders to completely de-energize the BESS and connected circuits, preventing electrical hazards during maintenance, repair, or emergencies.

The proposed Project would include 480 battery containers and 120 medium voltage (MV) transformer containers (see Figure 4a for layout and placement of enclosures). Bi-directional MV transformers housed in separate purpose-built containers would be arranged throughout the battery array areas to transform low-voltage AC current from the battery containers to medium-voltage AC current for collection by medium-voltage conductor cables. Figure 5 shows an example of an MV transformer container. The MV conductor cables would be underground and would connect the MV transformers to an on-site collector substation.

The battery enclosures would contain lithium-ion batteries installed in racks inside the enclosure. Each enclosure contains six racks with eight modules each, for a total of 48 liquid-cooled battery modules. A Power Conversion System (PCS), which manages how electricity flows between the batteries and the electric grid or facility load, is underneath each rack. The PowerTitan 2.0 includes a vent panel, heat and smoke detectors, a sound beacon, ventilation system, and flammable gas detector. The PowerTitan 2.0 enclosures include an NFPA 69 ventilation system to expel battery vent gas in case of cell failure. The exhaust fan activates upon detection of hydrogen gas and expels air and vent gas. This system is designed to prevent an explosive atmosphere. An inlet louver would be located on the left side of the enclosure near the bottom, and an exhaust

fan would be located on top of the enclosure near the right side. The exhaust fan would activate upon detection of hydrogen gas and expels air and vent gas.

2.3.4 Battery Safety

Equipment manufacturing, construction, and operations would include comprehensive measures to ensure safe equipment installation and operation. Each battery module and battery container would be inspected and tested at the manufacturer's facility. Each container would be inspected for damage at the Project Site prior to installation and testing. Once installed, tested, and in operational mode, each battery module would be continuously monitored from an off-site location for electrical current, voltage, and temperature to optimize performance and mitigate potential failures. Batteries performing out of specification would be immediately taken offline by the automated monitoring system.

Battery enclosures would be spaced following National Fire Protection Association (NFPA) Standard 855, Los Angeles County Fire Department (LACoFD) requirements and manufacturer's specifications to minimize risk of fire spreading to adjacent containers. NFPA 855 would also require comprehensive safety planning submittals to LACoFD, including results of bench-scale fire and explosion testing by the manufacturer and hazard mitigation analysis for the specific type of battery used. An Emergency Response Plan would be reviewed and approved by LACoFD, designed to ensure well-planned, prompt, safe, and appropriate response in the event of an emergency. These submittals would be made to LACoFD after the specific equipment is selected and prior to issuance of building permits. NFPA 855 additionally mandates initial and annual refresher training for facility staff, and the Applicant would coordinate with LACoFD to facilitate site-specific LACoFD staff training.

Each of the BESS enclosures would be equipped with fire prevention, detection, and isolation methods and materials; monitoring systems and controls; and cooling units to keep the batteries at optimal operating temperatures. At a minimum, this would include smoke/fire detection sensors, ground fault detection, alarms, and systems to automatically shut down cooling fans and open electrical contacts in the battery system. In addition, monitoring systems would include heat sensors, gas detectors, and an NFPA 69–compliant explosion prevention system. Each protection system would have a signal that would trigger core power-down during fire, overheating, or other malfunction. The entire project would power down automatically during electrical-fault conditions (e.g., high-voltage, high-frequency, ground fault). In addition, the proposed BESS would be equipped with breakers that could be opened manually to power down different equipment on the Project Site.

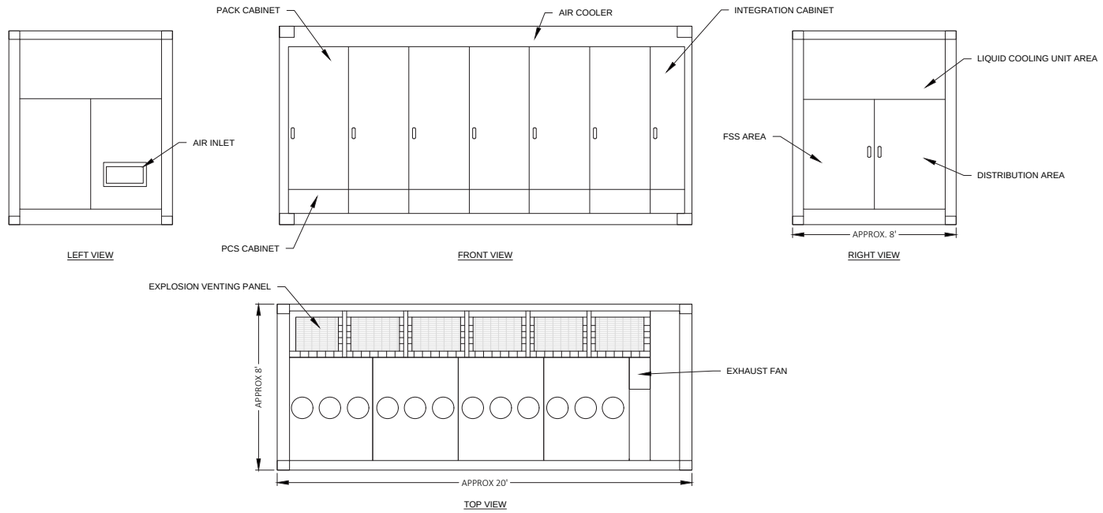

1 BATTERY CONTAINER EXAMPLE

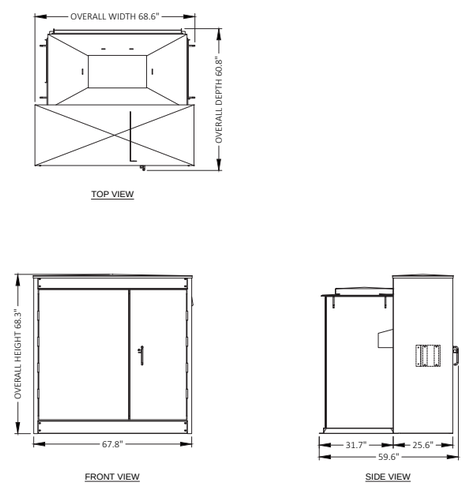

2 STATION SERVICE TRANSFORMER EXAMPLE

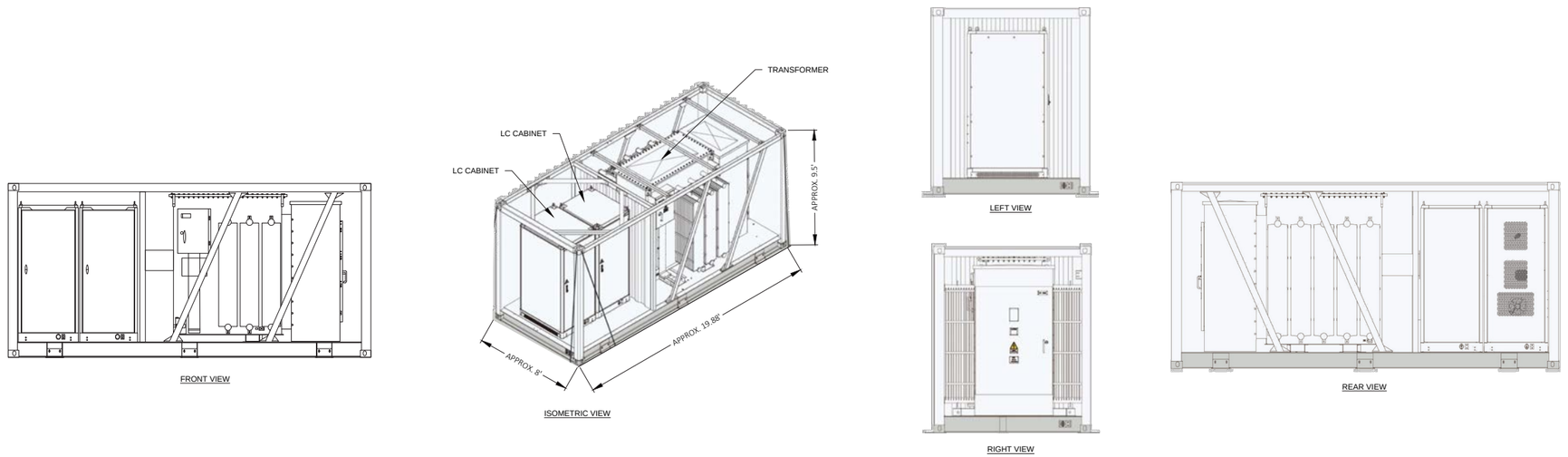

3 MEDIUM VOLTAGE TRANSFORMER CONTAINER EXAMPLE

Source: TRC 2025.

Figure 5
Electrical System Details

This page intentionally left blank.

2.3.5 On-Site Collector Substation

A collector substation would also be provided on-site. As shown in Figure 4a, the collector substation would be at the southeast end of the Project Site. Figure 4b illustrates the enlarged collector substation plan and the various components of the substation. The on-site collector substation would include two high-voltage (HV) bi-directional transformers that would convert between the on-site MV systems and the regional electric grid's high-voltage AC. The HV side of the on-site substation would be 220 kilovolts (kV) and would connect to the adjacent SCE Walnut Substation via a new 220 kV overhead tie line that would cross the eastern site boundary directly into the Walnut Substation. The point of change in ownership (POCO) between the proposed Project and SCE facilities would be an approximately 140-foot-high steel pole. In addition, there would be two station transformers in the on-site substation to provide on-site power. Locations and details of these features are provided in Figure 4b. The substation elevations are shown in Figure 6, *Substation Elevations*. The main power transformers, which are the tallest feature of the substation, would reach a maximum height of 38 feet and 4 inches above grade.

Substation equipment would include 230 kV and 34.5 kV bus work, circuit breakers, disconnect switches, instrument transformers, metering transformers, two 220/34.5 kV bi-directional transformers, two auxiliary transformers for station service, two back-up generators, a control house with relay protection, a supervisory control and data acquisition (SCADA) system, and a telemetry system.

All outside electrical equipment would be housed in the appropriate National Electrical Manufacturers Association–rated enclosures to withstand outdoor conditions and would be screened from view to the extent feasible on all sides. With the exception of the tie line between the on-site collector substation and the SCE Walnut Substation, all outside electrical cabling on-site would be placed underground.

2.3.6 Telecommunication Facilities

The proposed Project would include telecommunication facilities to meet the communication requirements for interconnecting and communicating with the SCE/CAISO facilities and to support remote operations monitoring. To provide communication with SCE facilities, a fiber-optic line would be used to connect the proposed Project's collector substation with the SCE substation. Utility interconnection regulations require the installation of a second, separate and redundant, diverse telecom option. Accordingly, the proposed Project would include a diverse fiber route as well as a backup cellular modem to ensure redundancy and reliability.

Project development also includes the provision of a SCADA system. The SCADA system is critical to the CAISO and SCE utility interconnection and for the proper operation and maintenance of the proposed Project. The SCADA system would aggregate all project information from the BESS,

inverters, transformers, breakers, Fire Alarm Control Panel, and transmission lines. The SCADA system would also communicate with the transmission service provider, grid operator, and the proposed Project's remote operations center. The SCADA system can also control critical site functions, including charge/discharge, breaker status, and total output.

2.3.7 Tie Line

The high voltage (east) side of the on-site substation would include an A-frame dead-end structure, a riser pole, and a POCO pole that would be extended to connect the 220 kV overhead lines to the POCO and into the adjacent SCE Substation. The design includes an A-frame, riser pole, and POCO pole with heights of 80.5 feet, 102 feet, and 140 feet, respectively (see Figure 7, *Tie-Line Pole Details*). The heights would be designed to allow the 220 kV line to cross into the SCE Substation above an existing 66 kV line with required clearances for safety. The dead end, poles, and other collector substation structural steel would have a galvanized or other neutral-colored, low-reflective finish.

2.3.8 Site Access, Parking, and Security

The proposed Project would include interior paved access and fire lanes, five parking spaces, and a solid perimeter wall topped with security wire designed to City and LACoFD requirements from Title 32 of Los Angeles County's Code of Ordinances.

As shown in Figure 4a, access to the Project Site would be provided from two driveways on Gale Avenue and one driveway on Ward Way. The driveways would provide access to the 26-foot internal drive aisle. The drive aisle would meet LACoFD requirements and be designed for two-way circulation. The Project Site would be secured from public entry so only project vehicles would be on-site. Five parking spaces would be provided to accommodate on-site employees and maintenance vehicles. Three of these parking spaces would be adjacent to the office building, and two would be in the central part of the Project Site.

The entire BESS facility would be enclosed by a 10-foot-high solid perimeter wall with security wire whose function would include safety, security, and aesthetics (see Figure 4a). The wall would be set back 30 feet from existing curb lines with landscaping outside the wall. The wall would be constructed of reinforced concrete block designed to withstand a potential explosion and prevent the passage of related projectiles, as required by the LACoFD and Chapter 8-4 of the Los Angeles County's 2023 Building Code. The wall would also be designed to withstand a potential fire and pressure wave according to LACoFD requirements.

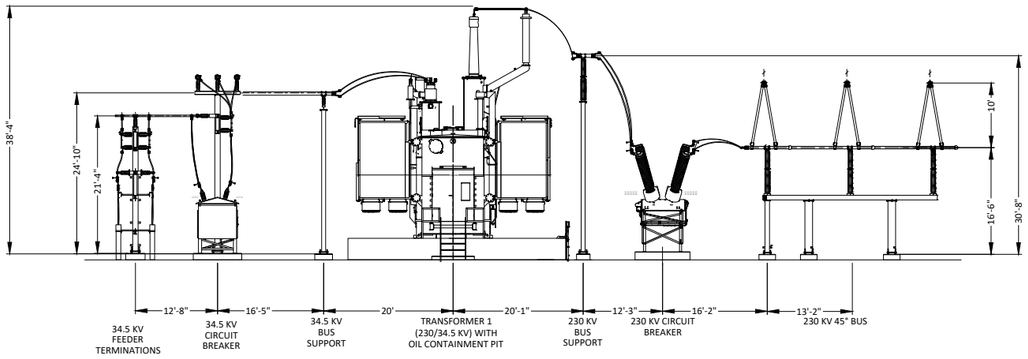

BREAKERS, TRANSFORMERS AND BUSWORK - WEST VIEW

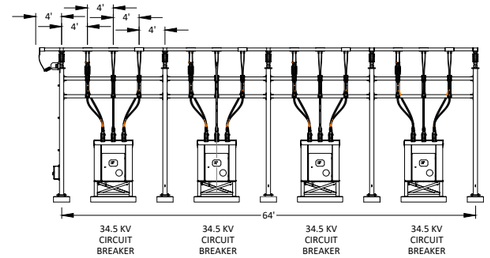

TYPICAL 34.5 KV FEEDER TERMINATION AND CIRCUIT BREAKER BAY - SOUTH VIEW (DIMENSIONS ARE TYPICAL)

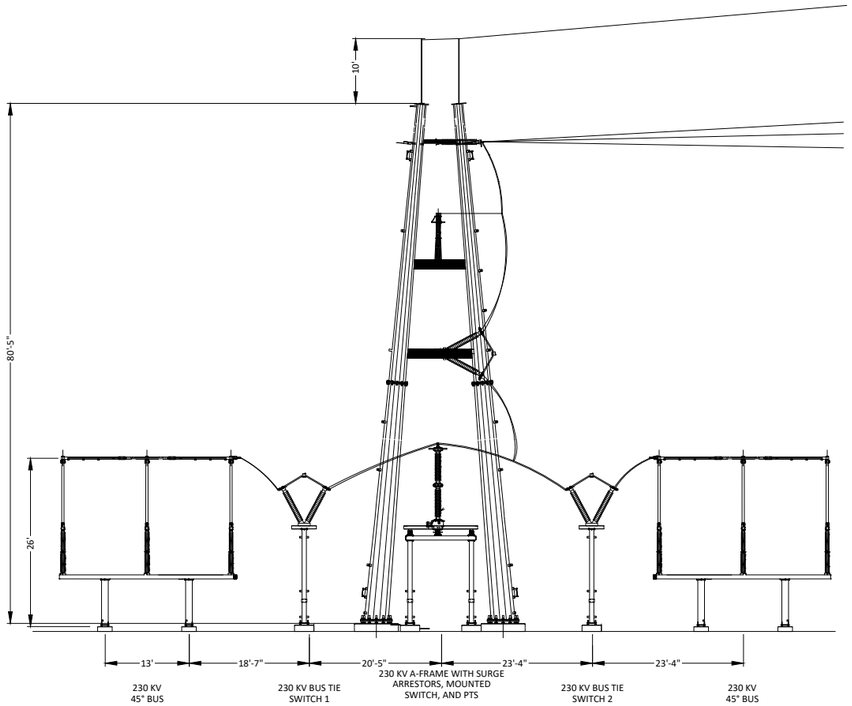

A-FRAME AND BUSWORK - SOUTH VIEW

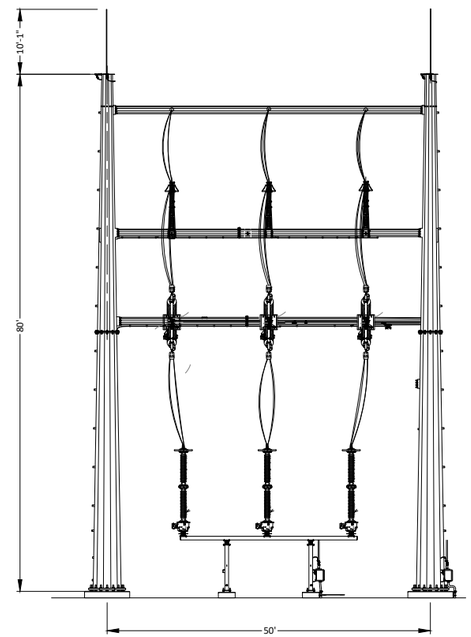

A-FRAME - EAST VIEW

Source: TRC 2025.

Figure 6
Substation Elevations

This page intentionally left blank.

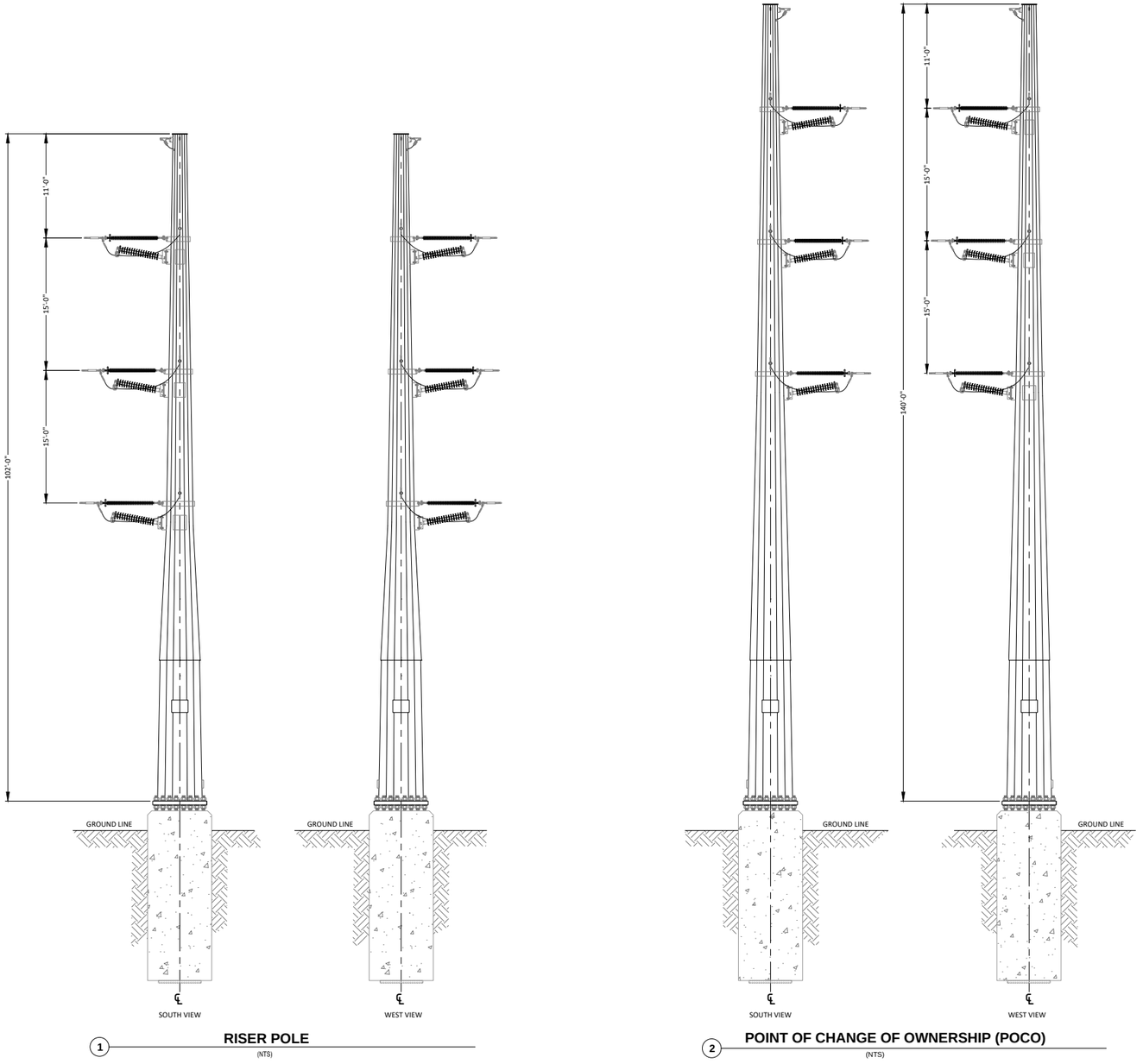

Source: TRC 2025.

Figure 7
Tie-Line Pole Details

This page intentionally left blank.

Existing street trees and landscaping adjacent to the sidewalk within the right-of-way on the Gale Avenue frontage would be preserved. Existing landscaping farther away from the street and sidewalk would need to be removed for perimeter wall construction, and new perimeter landscaping would be planted. Features that would be visible above the wall include the higher items in the collector substation (see Figure 6) and the overhead electric line that would cross directly into the SCE Walnut Substation. The proposed on-site substation would be secured from unauthorized entry, with signage in accordance with code requirements for high-voltage electricity. Limiting access to the Project Site would be necessary both to ensure the safety of the public and to protect the equipment from potential theft and vandalism.

The Project Site would be closed to public access with gates that would be maintained and secure. Internal on-site roads, access gates, and fire hydrants would be designed in accordance with LACoFD requirements. A Knox rapid access system would be provided at gates for fire department access. Roads would be designed for two-way circulation of on-site traffic, which would be minimal, consisting of visits by employees, contractors, and vendors providing periodic maintenance and monitoring visits. Project infrastructure would include two diesel-fired generators to provide backup power for critical functions. Aside from the backup generators, the project does not have any emission sources that require an emissions permit from the South Coast Air Quality Management District. Shielded, downward-directed night-lighting would be provided for safety and security.

2.3.9 Stormwater Drainage Controls and Landscaping

The final finished grade throughout the Project Site will consist of stable surfaces, including asphalt roads and parking spaces, concrete footings and slabs, landscaped areas, and gravel or asphalt in equipment areas not covered by footings or slabs. Under existing conditions, stormwater flows to a public stormwater drain in Gale Avenue that connects to a storm drain in South Stimson Avenue. This storm drain outfalls into the San Joe Creek channel. The proposed surface grading, drop inlets, and underground piping would convey stormwater to the same locations it currently flows, and peak stormwater runoff volumes would be reduced compared to existing conditions because the area of impermeable surfaces would be less (88 percent vs. 92 percent). Biofiltration systems will be included in the drainage design to remove pollutants before stormwater is discharged.

The project is designed with landscaping that exceeds the City's 12 percent minimum requirement and is more than three feet wide at the Gale Avenue frontage and areas whose views are not obstructed from public vantage points (see Figure 8, *Landscaping Plan*). The project's landscaping would comply with the City's water efficient landscape regulations and guidelines. Pursuant to City Municipal Code Section 13.18.060, documentation of compliance needs to be submitted prior to construction. The landscaping plan is based on drought-tolerant plant species and would include efficient drip irrigation systems.

As shown in Figure 8, the proposed landscape plan includes the provision of numerous trees along the southern site boundary to screen the Project Site. The trees would assist in visually softening and obscuring views of the Project Site's various components. In addition to the trees, drought-tolerant, low-profile shrubs would be planted along the southern and eastern site boundaries. Existing landscaping along Gale Avenue would be preserved.

2.3.10 Office and Storage Building

The proposed Project includes a 20-foot by 60-foot building in the northeast part of the Project Site that would contain six offices and a conference room for employees and for occasional use by contractors and vendors. The proposed Project is anticipated to have up to two employees on-site daily. The building would include a break area and sanitary facilities and would be designed with architectural elements that comply with City development guidelines (see Figure *9, Building Elevations and Colors*). The proposed building would have a stucco exterior and would be 15 feet high. Five parking spaces would be included on the Project Site, including three adjacent to the proposed building.

2.3.11 Southern California Edison Facility Modifications

SCE improvements associated with the proposed Project would be designed and implemented by SCE. The following description of anticipated SCE facilities is preliminary and subject to change.

Transmission

From the POCO pole in the proposed Project's high voltage substation, three overhead 220 kV conductors and a ground wire would cross the eastern property line of the Project Site directly into the SCE Walnut Substation. The design includes a POCO pole that is 140 feet high to provide minimum required clearance passing over an existing power line located just offsite to the east. The conductors would terminate at dead-end structures at both the proposed Project's substation and the SCE Walnut substation. SCE would install an approximate 120-foot-tall Tubular Steel Pole with footing and approximately 600 linear feet of 220 kV conductor and ground wire between the POCO pole and an existing 220 kV position located within Walnut Substation.

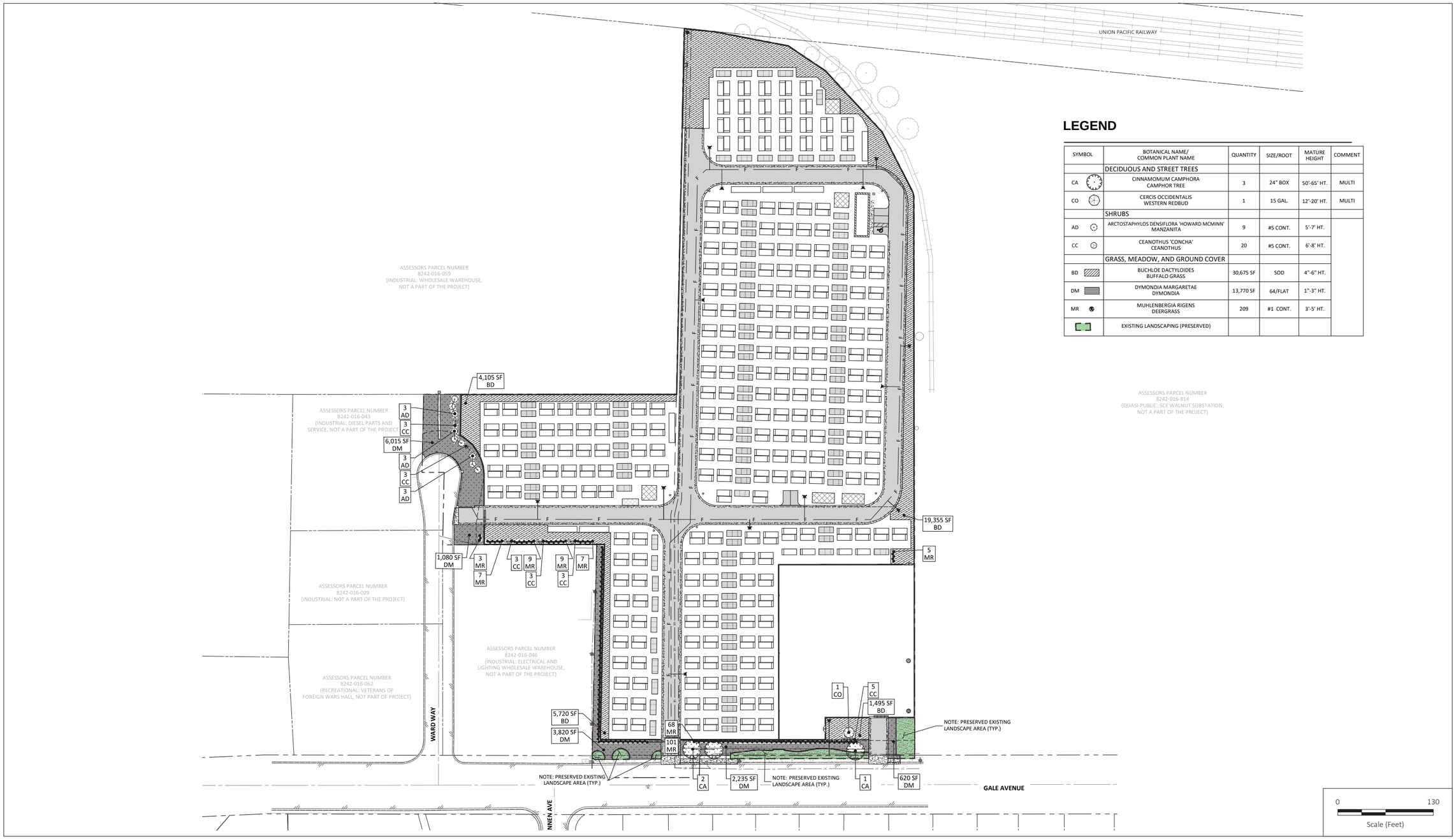

LEGEND

SYMBOL	BOTANICAL NAME/ COMMON PLANT NAME	QUANTITY	SIZE/ROOT	MATURE HEIGHT	COMMENT
	DECIDUOUS AND STREET TREES				
CA	CINNAMOMUM CAMPHORA CAMPHOR TREE	3	24" BOX	50'-65' HT.	MULTI
CO	CERCIS OCCIDENTALIS WESTERN REDBUD	1	15 GAL.	12'-20' HT.	MULTI
	SHRUBS				
AD	ARCTOSTAPHYLOS DENSIFLORA 'HOWARD MCMINN' MANZANITA	9	#5 CONT.	5'-7' HT.	
CC	CEANOTHUS 'CONCHA' CEANOTHUS	20	#5 CONT.	6'-8' HT.	
	GRASS, MEADOW, AND GROUND COVER				
BD	BUCHLOE DACTYLOIDES BUFFALO GRASS	30,675 SF	SOD	4"-6" HT.	
DM	DYMONDIA MARGARETAE DYMONDIA	13,770 SF	64/FLAT	1"-3" HT.	
MR	MUHLENBERGIA RIGENS DEERGRASS	209	#1 CONT.	3'-5' HT.	
	EXISTING LANDSCAPING (PRESERVED)				

Source: TRC 2025.

Figure 8
Landscaping Plan

This page intentionally left blank.

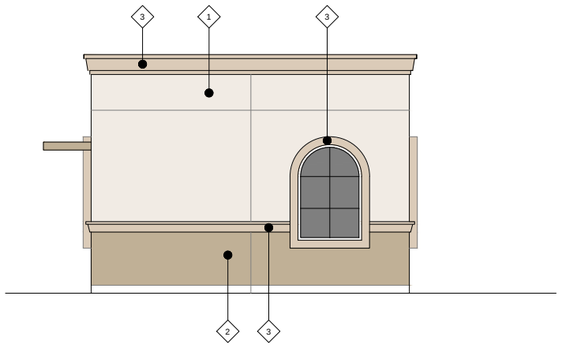

COLOR - NORTH ELEVATION

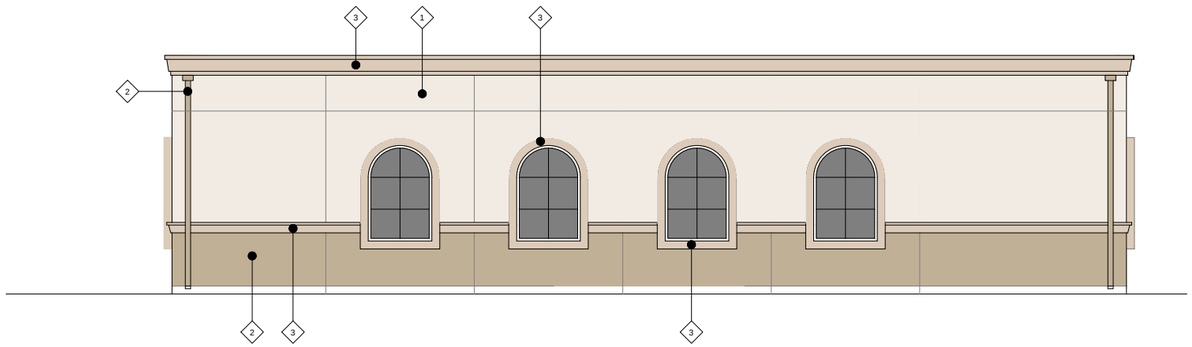

COLOR - WEST ELEVATION

EXTERIOR COLOR LEGEND
(DUNN EDWARDS PAINT OR EQUAL)

1. STUCCO WITH INTEGRAL COLOR
FIELD COLOR : **DE 6211 LIGHT BEIGE**
2. STUCCO WITH INTEGRAL COLOR
ACCENT COLOR : **DE 6214 PIGEON GRAY**
3. STUCCO WITH INTEGRAL COLOR
ACCENT COLOR : **DE 6058 THICK FOG**

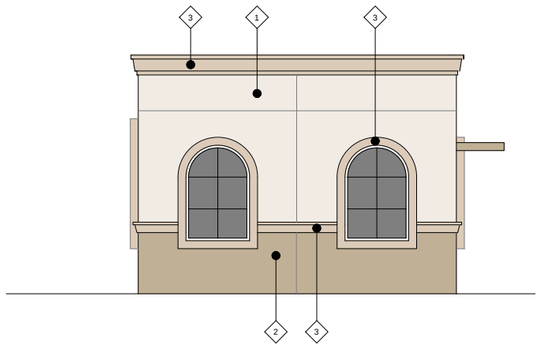

COLOR - SOUTH ELEVATION

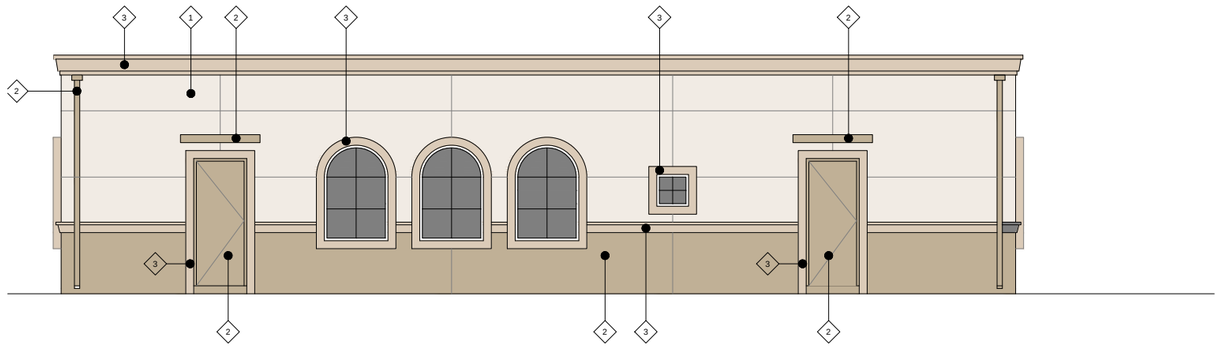

COLOR - EAST ELEVATION

0 8
Scale (Feet)

Source: TRC 2025.

Figure 9
Building Elevations and Colors

This page intentionally left blank.

Substation

The proposed Project's 220 kV line would be terminated at the dead-end structure of an existing 220 kV position within the SCE Walnut Substation. To accommodate the proposed Project's line terminating at the existing position, the existing SCE Mesa 220 kV line would be relocated to a new double bus-double breaker 220 kV position within the SCE Walnut Substation. Additional physical structures include two 220 kV circuit breakers, four disconnect switches, 220 kV bus work, support structures, underground conduit and cabling, and breaker/line protection. New 220 kV conductor and ground wire would be installed from the new 220 kV position to an existing transmission tower within the SCE Walnut Substation.

Communications

The proposed Project includes the installation of two diverse communications routes between the proposed Project's substation and the SCE Walnut Substation. SCE would install communications fiber from two 4x4x6 manhole structures (POCO) located along the eastern Project Site property line to the existing SCE Walnut Substation communications room. For one route, SCE will install approximately 700 linear feet of new fiber in a new underground conduit. For the second route, SCE will install approximately 600 linear feet of new fiber in a new underground conduit.

Construction equipment and methods for SCE's work within the SCE Walnut Substation is similar to that which would on the Project Site under the proposed Project. It is anticipated that SCE would construct interconnection facilities during the later months of BESS construction, to be completed when the BESS construction is complete. All SCE construction would be within already developed areas.

2.3.12 Operation and Maintenance Activities

The BESS is designed for remote operation and would be available to charge or discharge electric energy 24 hours per day and seven days per week. One or two staff would be on-site as needed. In addition to on-site staff, the proposed Project is expected to typically require a four- to six-person crew for maintenance visits, once every two to three months on average. The proposed Project is estimated to generate six to ten direct technical jobs for site staff, periodic maintenance crews, and technicians. Water demand for operations would be minimal and limited to occasional flushing of fire water supply systems; potable water for a break room and restroom for the employees, contractors, and vendors; and water for landscaping to meet City requirements.

Electrical equipment and motors and fans for cooling the electrical equipment would generate low levels of noise, typically in the range of 60 to 80 dBA within several feet. Equipment would be

set back from property lines, and the 10-foot-high reinforced concrete perimeter would attenuate noise between the sources and the property line.

WASTE GENERATION

The proposed Project would not generate litter or large waste streams. Waste generated during routine operations would primarily be small quantities of packaging and shipping materials from occasional equipment replacement or maintenance, and small quantities of household-type waste from maintenance crews.

The proposed Project would occasionally generate spent batteries that would be returned to the battery manufacturer for recycling. Other equipment may also require replacement from time to time and would be removed from the site and recycled or disposed of in accordance with applicable State regulations for waste management.

Small quantities of hazardous waste such as aerosol cans or used rags may be generated by some maintenance activities and would be managed in accordance with California Code of Regulations Title 22 (22 CCR) requirements. Electronic waste would be managed as Universal Waste in accordance with 22 CCR.

OIL SPILL PREVENTION, CONTROL, AND COUNTERMEASURES

Oil-filled transformers would be subject to the Code of Federal Regulations Title 40, Part 112, and California Health and Safety Code Chapter 6.67 requirements for development and implementation of a Spill Prevention Control and Countermeasures Plan (SPCC), including secondary containment for aboveground bulk oil storage containers; routine inspections for oil containment integrity and ensuring collected stormwater is oil-free before it is released; and contingency planning for prompt and appropriate response to a potential release. SPCC requirements would also apply if a bulk fuel tank were provided on-site during construction.

HAZARDOUS MATERIALS, DESIGN SAFETY FEATURES, AND CONTINGENCY PLANNING

No routine storage of hazardous materials is anticipated, but some on-site equipment could contain hazardous materials. These include mineral oil in transformers, pressurized gas and coolant in climate control equipment, and backup generator fuel. Lithium-ion batteries occasionally become damaged and would be hazardous. The precise volume of mineral oil that would be present on-site as well as the quantities of lithium-ion batteries and refrigerant would not be known until equipment is selected for final design. Additional materials with a hazard of pressure release may also be included in the final design, such as compressed nitrogen in cylinders and fire suppression agent in equipment enclosures. All hazardous materials on-site that meet California Hazardous Materials Business Plan reporting requirements would be reported to

the online California Environmental Reporting System, including quantities, locations, largest containers, hazardous characteristics, and emergency response planning.

The proposed Project is required to obtain permits from the LACoFD for hazardous materials use and for battery energy storage, and Applicant coordination with LACoFD is required by the City as part of the application process, including submittal of a hazardous material disclosure form. The proposed Project is required to comply with all applicable regulations and standards for hazardous materials usage, including but not limited to, preparation of a Hazardous Materials Business Plan for hazardous materials in reportable quantities; a Spill Prevention, Control and Countermeasure Plan for oil storage in transformers and other equipment; and emergency response plans in accordance with multiple regulations.

DECOMMISSIONING

The proposed BESS is designed to be in operation for 35 years. After completion of operations, if not repowered with then-current technology, the proposed Project would be decommissioned, and equipment and facilities would be removed from the site except as agreed by the landowner and the City. The proposed Project would include measures to ensure the collection and recycling of batteries and to avoid the potential for batteries to be disposed of as municipal waste. All decommissioning activities would adhere to the requirements set by the City and be in accordance with all applicable federal and state regulations at the time of decommissioning and as determined by the City.

All equipment would be de-energized prior to removal, salvaged (where possible), placed in appropriate shipping containers, and secured in a truck transport trailer for shipment off-site to be recycled or disposed of at an appropriately licensed disposal facility. The demolition debris and removed equipment may be cut or dismantled into pieces that can be safely lifted or carried with the equipment being used. A collection and recycling program would be implemented during the decommissioning phase to promote recycling of the proposed Project's components and to minimize disposal in landfills.

APPLICANT PROPOSED MEASURES

To mitigate any potential impacts related to hazards and hazardous materials, the following Applicant-Proposed Measures (APM) will be implemented as a part of the proposed Project.

- **APM-1, Best Management Practices.** The project applicant will implement the Revised Soil and Groundwater Management Plan (SGMP) prepared for the proposed Project, which outlines best management practices (BMPs) for use in the event impacted soil or groundwater is encountered during construction of the proposed Project (Appendix K). The detailed list of BMPs to be implemented are outlined in the SMGP.

- **APM-2, Vapor Intrusion Mitigation System.** A vapor intrusion mitigation system (VIMS) will be implemented for the proposed office building to address the documented soil gas concentrations detected on-site.

- **APM-3, Emergency Action Plan.** The project applicant will prepare an Emergency Action Plan (EAP) for submittal to and approval by the Occupational Safety and Health Administration (OSHA) in accordance with the provisions of Standard 1910.38 (Emergency action plans) of Part 1910 (Occupational Safety and Health Standards). A copy of the OSHA-approved EPA will be submitted to the City of Industry for its records.

- **APM-4, Emergency Response Plan.** To mitigate exposure to carbon monoxide and smoke as a result of a potential (although unlikely) runaway thermal event, an emergency response plan will be prepared by a qualified fire safety engineer for the specific design of the proposed BESS facility pursuant to the Los Angeles County Fire Department's requirements. The plan will be reviewed and approved by the Los Angeles County Fire Department during the building permit process.

To mitigate any potential impacts related to biological resources, the following APM will be implemented as a part of the proposed Project.

- **APM-5, Pre-construction Nesting Bird Survey.** If construction is scheduled to commence during the nonnesting season (i.e., September 1 to January 31), no preconstruction surveys or additional measures are required. To avoid impacts to nesting birds on the project site, a qualified wildlife biologist shall conduct preconstruction surveys of all potential nesting habitat within the project site for construction activities that are initiated during the breeding season (i.e., February 1 to August 31). The surveying biologist must be qualified to determine the status and stage of nesting by migratory birds and all locally breeding raptor species without causing intrusive disturbance. The raptor survey shall focus on potential nest sites (e.g., cliffs, large trees, windrows) around the project site. Surveys shall be conducted no more than 14 days prior to construction activities. If active nests are found, a suitable buffer (e.g. 200-300 feet for common raptors; 30-50 feet for passerine species) shall be established around active nests and no construction within the buffer allowed until a qualified biologist has determined that the nest is no longer active (e.g. the nestlings have fledged and are no longer reliant on the nest). Encroachment into the buffer may occur at the discretion of a qualified biologist.

Implementation of the APMs would be provided as conditions of approval of the proposed Project and would be ensured through the City's building plan check and development review process.

2.3.13 Project Phasing and Construction

The proposed Project is scheduled to start construction in February 2026 and is expected to achieve its commercial operations date by early 2027. Project development, specifically all proposed improvements to be conducted within the confines of the Project Site, is anticipated to be completed in three general development phases: site preparation, including demolition, clearing, and grading; system construction and installation; and testing, commissioning, and cleanup.

The proposed Project would comply with the Occupational Safety and Health Administration Standards during and after the construction phase. Additionally, NFPA 70E Standards for hot electrical work would be strictly adhered to and enforced.

Construction would start with the removal of existing buildings, foundations, asphalt, concrete, and landscaping in the area to be developed. The existing street trees on the Gale Avenue frontage would be preserved, and additional street trees would be planted where existing driveways are removed for project construction. After all hazardous materials and universal wastes are removed from the buildings and fuel and water and power sources have been safely disconnected, the buildings, foundations, asphalt, and concrete would be demolished and the debris hauled off-site using common construction equipment such as excavators, bulldozers, and haul trucks. Most demolition debris would be metal and concrete rubble that would be sent to a recycler following City and State requirements. Because the Project Site is currently developed and relatively flat, minimal grading would be required to prepare the site for redevelopment. Rough grading would include conditioning foundation areas as needed to achieve proper and consistent compaction in the subgrade and over the rough graded surface, and achieving a cut/fill balance. Finish grading would consist of bringing the ground surface elevation contours to final grade with a gentle slope for positive drainage.

The existing SCE electric distribution line through the site would be maintained during demolition and grading until the replacement line can be installed and commissioned. Then the existing overhead line would be removed.

Following grading, BESS equipment foundations would be installed. Equipment placement and MV underground duct bank installation would begin after the equipment foundations have adequately cured. The on-site substation and SCE interconnection improvements would overlap with BESS equipment installation and would be scheduled to accommodate testing and commissioning prior to the scheduled commercial operating date. Installation of foundations, equipment, and underground duct banks and construction of the collector substation and interconnection improvements would use conventional earthmoving and building equipment, such as a truck-mounted drills, water truck, dump trucks, loader/backhoes, bobcats, man-lifts, and cranes. SCE would be responsible for all construction within the Walnut Substation.

A water truck would be kept on-site during construction and used to prevent excessive dust in accordance with South Coast Air Quality Management District (AQMD) requirements. The construction contractor would comply with all applicable South Coast AQMD requirements during construction. Permits to construct would be obtained from South Coast AQMD for the back-up generators.

Staging and parking for site construction would occur on-site as work progresses. If bulk fuel is temporarily stored on-site for construction, secondary containment would be provided. Sanitary facilities for construction workers would be provided by portable, self-contained units maintained by a licensed contractor. Staging and parking for SCE's construction is expected to occur within currently developed SCE property.

All constructed electrical equipment would be inspected and tested as appropriate prior to energizing. Construction would occur in strict accordance with all applicable local, state, and federal safety regulations, and a safety professional would be on-site full-time to monitor and implement a comprehensive project-specific safety program. Dust and construction emission controls would be implemented in accordance with South Coast AQMD requirements. Construction would occur in compliance with the State General Permit for stormwater discharges from construction sites, including implementation of a Storm Water Pollution Prevention Plan (SWPPP) with best management practices developed by a California Qualified SWPPP Developer and implemented by a Qualified SWPPP Practitioner. Areas where construction is complete or would not be active for an interim period would be stabilized as soon as practical. Compliance with the General Permit would continue until it is demonstrated to the Regional Water Quality Control Board that surface stabilization is complete and a Notice of Termination is accepted.

Waste generation from demolition would be short term and would be mostly recyclable materials, including concrete, asphalt, steel, and other metals. Waste from construction would primarily be reusable or recyclable packaging and shipping material such as wood pallets and crates, cardboard, and plastic.

2.4 REQUIRED PERMITS AND APPROVALS

2.4.1 Discretionary Actions and Approvals

Under CEQA Guidelines Section 15357, a discretionary action means a project that calls for an exercise of judgment or deliberation when the public agency (for the proposed Project, the public agency is the City of Industry) decides to approve or disapprove a particular activity, as distinguished from situations where the public agency or body merely has to determine whether there has been conformity with applicable statutes, ordinances, regulations, or other fixed standards. Industry is the lead agency under CEQA and has the principal approval authority over

the proposed Project. Following is a list of the discretionary actions and approvals required for implementation of the proposed Project.

- Adoption of a Mitigated Negative Declaration and Mitigation Monitoring and Reporting Program
- Approval of Zone Code text amendment (Zone Amendment No. 24-07) to allow the use with a CUP
- Approval of a Conditional Use Permit (CUP No. 24-03)
- Approval of Development Plan Application – Long Form (Development Plan No. 24-09)
- Approval of a Community Benefit Agreement (DA No. 25-01)
- Approval of a ROW Agreement (street improvement permit)
- Approval of an Easement Agreement

Additionally, City review of the proposed Project would produce a comprehensive set of draft conditions of approval that would be available for public review prior to consideration of the proposed Project for approval by the City's decision-making body. If approved, the proposed Project would be required to comply with all imposed conditions of approval in addition to mitigation measures included in this MND.

2.4.2 Non-discretionary Actions and Approvals

Under CEQA Guidelines Section 15369, non-discretionary or ministerial actions or approvals are those that involve little or no discretion but merely apply a checklist or clear requirements to the facts as presented and are often issued over the counter by a county or city staff (e.g., connections to utility infrastructure). These actions or approval are ones that require only conformance with a fixed standard or objective measurement and require little or no personal judgment by a government agency as to the wisdom or manner of carrying out the action. Generally, non-discretionary or ministerial permits require a public official to determine only that the project conforms with applicable zoning and building code requirements and that applicable fees have been paid.

The nondiscretionary/ministerial approvals required for implementation of the proposed Project include the issuance of demolition, grading, and building permits.

This page intentionally left blank.

3. ENVIRONMENTAL EVALUATION

This section includes a checklist for each environmental topic, evaluates the significance criteria in the checklists, and, if necessary, provides mitigation measures to reduce potential impacts.

I. Aesthetics

Except as provided in Public Resources Code Section 21099, would the project:

Issues	Potentially Significant Impact	Less-than-Significant Impact with Mitigation Incorporated	Less-than-Significant Impact	No Impact
a) Have a substantial adverse effect on a scenic vista?	☐	☐	☐	☒
b) Substantially damage scenic resources, including, but not limited to, trees, rock outcroppings, and historic buildings within a state scenic highway?	☐	☐	☐	☒
c) In nonurbanized areas, substantially degrade the existing visual character or quality of public views of the site and its surroundings? (Public views are those that are experienced from publicly accessible vantage point). If the project is in an urbanized area, would the project conflict with applicable zoning and other regulations governing scenic quality?	☐	☐	☒	☐
d) Create a new source of substantial light or glare which would adversely affect day or nighttime views in the area?	☐	☐	☒	☐

DISCUSSION

a) Have a substantial adverse effect on a scenic vista?

No Impact. For purposes of determining significance under CEQA, a scenic vista is generally considered a viewpoint that provides expansive views of a highly valued landscape for the benefit

of the general public. Some scenic vistas are officially designated by public agencies. Vistas provide visual access or panoramic views to a large geographic area and are generally located at a point where surrounding views are greater than one mile away. Panoramic views are usually associated with vantage points over a section of urban or natural areas that provide a geographic orientation not commonly available. Examples of panoramic views might include an urban skyline, valley, mountain range, a large open space area, the ocean, or other water bodies. A substantial adverse effect to a scenic vista is one that degrades the view from such a designated view spot.

As shown in Figure 3, *Aerial Photograph*, the Project Site is heavily disturbed and in an urbanized area of the City that is surrounded by a mix of industrial, warehouse, and residential uses to the south in the unincorporated community of Hacienda Heights. The urban landscape character and features of the Project Site and surrounding area are consistent with and typical of urbanized areas of Industry. The proposed Project is an industrial project that would be consistent with the type of development in the area, which mainly consists of industrial and warehouse uses to the north, east, and west. The Project Site and surrounding area do not contain any visual resources or scenic vistas. Additionally, the City's General Plan does not designate any areas within the City as scenic vistas or visual resources (Industry 2014).

Furthermore, overall site topography can be characterized as relatively flat, with no notable change in elevation. There are no visible landforms (e.g., mountains, hills, creeks) from the Project Site or surrounding area; and no landforms are on or within proximity of the Project Site. Also, there are no designated open space resources on-site or in the vicinity of the Project Site, a designation typically used to determine the value of certain public vistas in order to gauge adverse effects. Therefore, based on the preceding, no impact would occur, and no mitigation measures are necessary.

b) Substantially damage scenic resources, including, but not limited to, trees, rock outcroppings, and historic buildings within a state scenic highway?

Scenic highways are a unique component of the region's circulation system as they traverse areas of scenic or aesthetic value. Per Caltrans, a highway may be designated as scenic depending on how much of the natural landscape can be seen by travelers, the scenic quality of the landscape, and the extent to which development intrudes upon the traveler's enjoyment of the view (Caltrans 2025).

The Project Site is in an urbanized area of the City and is not within or near an official state-designated scenic highway or an eligible state scenic highway. The nearest eligible state scenic highway is California State Route 57 (CA-57), between State Route 90 and State Route 60, and is approximately 6.5 miles east of the Project Site. The nearest official state-designated scenic highway is California State Route 91 (CA-91), between State Route 55 and South Weir Canyon Road near Anaheim Hills, and is approximately 16.8 miles southeast of the Project Site (Caltrans

2018). Due to the distance, topography, and intervening development, the proposed Project would not impact scenic resources within a state scenic highway.

Furthermore, the Project Site area does not contain unique or locally important scenic resources. There are no rock outcroppings, significant vegetation, or historic buildings on-site. The existing industrial, warehouse, and manufacturing buildings on the Project Site are not of historic significance.

Therefore, no impact would occur, and no mitigation measures are necessary.

c) In nonurbanized areas, substantially degrade the existing visual character or quality of public views of the site and its surroundings? (Public views are those that are experienced from publicly accessible vantage point). If the project is in an urbanized area, would the project conflict with applicable zoning and other regulations governing scenic quality?

The assessment of aesthetic impacts is subjective by nature. Aesthetics generally refers to the identification of visual resources and their quality, as well as an overall visual perception of the environment. The Project Site is in an area of the City that qualifies as an "urbanized area".

The Project Site is in an urbanized area of the City that is surrounded by a mix of industrial, warehouse, and residential uses to the south in the unincorporated community of Hacienda Heights. The urban landscape character of the Project Site is consistent with the surrounding uses and the urbanized areas of the City. As shown in Figure 3, the Project Site is currently developed with 161,781 square feet of building space and approximately 205,000 square feet of asphalt and concrete surfacing. Other site features include surface parking areas; outdoor storage and loading/unloading areas; driveways that connect to the internal parking and circulation improvements; and various hardscape and landscape improvements.

Project Construction Phase

Project construction activities would occur from February 2026 till early 2027 and would temporarily change the visual character of the Project Site and its surroundings. These effects would be typical of any site in Industry that undergoes development or redevelopment. Construction activities may be unsightly during the site preparation and construction phases; however, they would be temporary and would cease upon completion.

Additionally, and where necessary, construction fencing would be erected to help shield the construction areas and would also be temporary. The typical fencing to be provided (i.e., chain-link fencing with mesh fabric or similar screening material) would screen views of the construction site, including stockpiles, graded areas, construction equipment, and building materials.

Therefore, Project-related construction activities would not have a significant effect on the existing visual character or quality of the Project Site and its surroundings. Impacts would be less than significant, and no mitigation measures are necessary.

Project Operation Phase

The proposed Project includes the operation of an approximately 400-megawatt BESS facility and associated site and infrastructure improvements on the Project Site. Figure 4a, *Proposed Site Layout*, illustrates the layout of the proposed BESS facility and associated improvements and equipment. Figures 5 and 6, *Proposed Site Elevations*, illustrate how the proposed Project would appear from the surrounding roadways and properties. Other site improvements include power inverters, transformers and other outdoor electrical equipment, telecommunication facilities, and site access, security, parking, and landscape improvements.

As shown in Figure 4a, *Proposed Site Layout*, the collector substation would be located in the southeastern part of the Project Site, just south and east of the battery enclosures. Figure 6, *Substation Elevation*, illustrates the profile view and the various components of the substation. As seen in Figure 7, *Tie-Line Pole Details*, an A-frame, riser pole, and POCO pole would be 80.5 feet, 102 feet, and 140 feet, respectively.

The proposed Project design would conform with the design parameters and standards of Title 17, Zoning, of the Industry Municipal Code, which is ensured through the City's development review process. The proposed Project would be designed and constructed in accordance with the applicable provisions of Title 17, including those related to landscaping, screening, and setbacks. Also, as shown in Figure 9, *Landscaping Plan*, the proposed landscape plan includes the provision of trees along the northern boundary to further help screen the improvements of the Project Site. The trees would assist in visually softening and impeding views of the Project Site's various components as seen from Gale Avenue and residential uses to the south across Gale Avenue. In addition to the trees, the existing landscaping would be utilized along Gale Avenue. The Project Site would also include landscaping along the northeast part of Ward Way. This would include shrubs and ground cover. The proposed landscaping would occur within the setback provided along the Gale Avenue and Ward Way Project Site frontage.

Project design would also go through the City's building plan check and development review process, which would ensure that the Project is implemented in a manner that would provide visual cohesiveness and compatibility along the Project Site frontages and with its surroundings.

Furthermore, the proposed Project would be consistent with the surrounding industrial uses and urban character as it would introduce a use that is compatible with the Project Site and its surroundings. Project development would not introduce a land use that is incompatible with the industrial nature and character of the surrounding area.

Based on the preceding, the proposed Project would not conflict with applicable zoning or regulations governing scenic quality, nor would it substantially degrade the visual character or quality of the Project Site and its surroundings. Therefore, impacts would be less than significant, and no mitigation measures are necessary.

d) Create a new source of substantial light or glare which would adversely affect day or nighttime views in the area?

Lighting effects are associated with the use of artificial light during the evening hours. There are two primary sources of light—light emanating from building interiors passing through windows and openings, and light from exterior sources (i.e., street lighting, architectural building illumination, security lighting, parking lot lighting, landscape lighting, and signage). Excessive light and/or glare can impair vision, cause a nuisance, affect sleep patterns, and generate safety hazards when experienced by drivers. Uses such as residences, elderly care facilities, schools, and hotels are considered light sensitive, since occupants have expectations of privacy during evening hours and may be subject to disturbance by bright light sources. Light spill or trespass is considered a nuisance and is typically defined as the presence of unwanted light on properties adjacent to the property being illuminated. With respect to lighting, the degree of illumination may vary widely depending on the amount of light generated, height of the light source, presence of barriers or obstructions, type of light source, and weather conditions.

Glare is primarily a daytime occurrence caused by the reflection of sunlight or artificial light on surfaces of buildings or objects, including highly polished surfaces such as glass windows or reflective materials and, to a lesser degree, from broad expanses of light-colored surfaces. Perceived glare is the unwanted and potentially objectionable sensation experienced by a person as they look directly into the light source of a luminaire. Daytime glare generation is common in urban areas and is typically associated with buildings with exterior façades largely or entirely composed of highly reflective glass. Daytime glare can also be generated by light reflecting off passing or parked cars. Glare is produced during evening and nighttime hours by the reflection of artificial light sources such as automobile headlights. Glare generation is typically related to either moving vehicles or sun angles, although glare resulting from reflected sunlight can occur regularly at certain times of the day and year. Excessive glare not only impedes visibility but also increases the ambient heat reflectivity in a given area. Glare-sensitive uses include residences, hotels, transportation corridors, and aircraft landing corridors.

As shown in Figure 3, the Project Site is in an urbanized, heavily disturbed site and is surrounded by a mix of industrial and warehouse uses, which are not considered light-sensitive receptors (land uses that are sensitive to lighting). However, residential uses are located south of the Project Site and are considered light-sensitive receptors. Additionally, sources of light and glare already exist on-site and in the surrounding area.

Project Construction Phase

Construction activities that would occur within the Project Site would be limited to the hours set forth by Los Angeles County, which prohibits construction between 8 PM and 6:30 AM on weekdays and Saturdays, and all day on Sundays. With the exception of illumination during nighttime hours for safety and security purposes, no other nighttime lighting would be required until the proposed Project is operational. Additionally, construction activities are not anticipated

to result in flat, shiny surfaces that would reflect sunlight or cause other natural glare and all material resulting from building demolition within the Project Site would be removed from the Project Site. Therefore, no short-term, construction-related impacts associated with light and glare would occur. Impacts would be less than significant, and no mitigation measures are necessary.

Project Operation Phase

Daytime Glare

The proposed Project will introduce buildings and structures on the Project Site that would be visible from the surrounding roadways and properties. These include the substation, battery energy storage enclosures for the lithium-ion batteries, power inverters and transformers, and overhead telecommunication equipment. However, the buildings and structures would not include reflective elements or materials such as glass windows and doors; the building and structures would be constructed of non-reflective materials and not result in any daytime glare.

Therefore, daytime glare impacts from Project-related buildings and structures would be less than significant and no mitigation measures are necessary.

Nighttime Lighting and Glare

Under existing conditions, the Project Site is developed with uses that currently contain sources of artificial lighting on-site. Project operation would introduce new sources of artificial light to the Project Site and surrounding area. These new sources of artificial lighting have the potential to increase nighttime light and glare in the project area, as well as create off-site light spill or trespass. Nighttime lighting and glare from the Project Site would be visible from the surrounding roadways and land uses.

Exterior security lighting for the BESS facility would be provided from dusk until dawn. Permanent motion-sensitive, directional security lights would be installed on-site to provide adequate illumination around the Project Site and points of ingress/egress. The proposed lighting system would provide operations and maintenance personnel with illumination for both normal and emergency conditions. Lighting would be designed to provide the minimum illumination needed to achieve safety and security objectives.

Although Project development would introduce new light sources to the Project Site and surrounding area, the proposed light sources would be similar to existing on-site lighting and to those of the surrounding mix of industrial, warehouse, and residential uses. Considering the existing sources of lighting on-site and in the surrounding vicinity, the amount and intensity of nighttime lighting proposed on-site would not be substantially greater than existing lighting. It is unlikely that conventional lighting and illuminated operations under the proposed Project would discernibly, much less adversely, affect ambient light conditions.

Additionally, all exterior lighting will be oriented inward into the Project Site so as not to interfere with adjacent areas or vehicular traffic on adjacent public streets. Lighting provisions are intended to prevent glare, light trespass, and light pollution. All proposed exterior lighting would be designed, arranged, installed, directed, shielded, operated, and maintained in such a manner as to contain direct illumination on-site and prevent light and glare impacts -, thereby preventing excess illumination and light spillover onto surrounding land uses and/or roadways. Through the City's established site plan review processes, the City would ensure that final design of the proposed Project effectively minimizes potential light/glare overspill onto adjacent properties or roadways.

Furthermore, as shown in Figure 4a, the western and southern site boundaries would include the construction of a ten-foot wall. Construction of the wall along the southern boundary would help shield light and glare generated from the Project Site onto the residential uses to the south of the Project Site.

The provision of a minimum 10-foot-high solid perimeter wall would ensure that the proposed Project does not result in significant light impacts on surrounding uses or roadways. Compliance with these provisions is ensured through the City's development review and building plan check process. Therefore, operational nighttime light and glare impacts related to the on-site improvements would be less than significant and no mitigation measures are necessary.

II. Agriculture and Forestry Resources

In determining whether impacts to agricultural resources are significant environmental effects, lead agencies may refer to the California Agricultural Land Evaluation and Site Assessment Model (1997) prepared by the California Dept. of Conservation as an optional model to use in assessing impacts on agriculture and farmland. In determining whether impacts to forest resources, including timberland, are significant environmental effects, lead agencies may refer to information compiled by the California Department of Forestry and Fire Protection regarding the state's inventory of forest land, including the Forest and Range Assessment Project and the Forest Legacy Assessment project; and forest carbon measurement methodology provided in Forest Protocols adopted by the California Air Resources Board. Would the project:

Issues	Potentially Significant Impact	Less Than Significant With Mitigation Incorporated	Less Than Significant Impact	No Impact
a) Convert Prime Farmland, Unique Farmland, or Farmland of Statewide Importance (Farmland), as shown on the maps prepared pursuant to the Farmland Mapping and Monitoring Program of the California Resources Agency, to non-agricultural use?	☐	☐	☐	☒
b) Conflict with existing zoning for agricultural use, or a Williamson Act contract?	☐	☐	☐	☒
c) Conflict with existing zoning for, or cause rezoning of, forest land (as defined in Public Resources Code Section 12220(g)), timberland (as defined by Public Resources Code Section 4526), or timberland zoned Timberland Production (as defined by Government Code Section 51104(g))?	☐	☐	☐	☒
d) Result in the loss of forest land or conversion of forest land to non-forest use?	☐	☐	☐	☒
e) Involve other changes in the existing environment which, due to their location or nature, could result in conversion of Farmland, to non-agricultural use or conversion of forest land to non-forest use?	☐	☐	☐	☒

DISCUSSION

a) Convert Prime Farmland, Unique Farmland, or Farmland of Statewide Importance (Farmland), as shown on the maps prepared pursuant to the Farmland Mapping and Monitoring Program of the California Resources Agency, to non-agricultural use?

The Project Site is mapped as Urban and Built-Up Land, and not as farmland on the California Important Farmland Finder (DOC 2022). As shown in Figure 2.3, Aerial Photograph, the Project Site is in a highly urbanized area of the City, and is mainly surrounded by industrial and warehouse land uses and residential uses. The Project Site does not contain farmland or other agricultural uses and is not adjacent or in proximity to such uses. Therefore, the proposed Project would not

convert mapped farmland to nonagricultural use. No impact would occur, and no mitigation measures are necessary.

b) Conflict with existing zoning for agricultural use, or a Williamson Act contract?

According to the City's zoning map, the Project Site is zoned Industrial. As shown in Figure 2.3, *Aerial Photograph*, the Project Site is urbanized and heavily disturbed and is surrounded predominantly by industrial and warehouse land uses. The Project Site does not contain active farmland or other agricultural uses and is not adjacent or in proximity to such uses. Additionally, the Project Site is not subject to a Williamson Act contract (CDC 2018). Therefore, Project implementation would not conflict with zoning for agricultural uses or a Williamson Act contract. Accordingly, no impact would occur, and no mitigation measures are necessary.

c) Conflict with existing zoning for, or cause rezoning of, forest land (as defined in Public Resources Code Section 12220(g)), timberland (as defined by Public Resources Code Section 4526), or timberland zoned Timberland Production (as defined by Government Code Section 51104(g))?

Forest land is defined as "land that can support 10-percent native tree cover of any species, including hardwoods, under natural conditions, and that allows for management of one or more forest resources, including timber, aesthetics, fish and wildlife, biodiversity, water quality, recreation, and other public benefits" (California Public Resources Code § 12220(g)). Timberland is defined as "land…which is available for, and capable of, growing a crop of trees of any commercial species used to produce lumber and other forest products, including Christmas trees" (California Public Resources Code § 4526).

As shown in Figure 3, *Aerial Photograph*, the Project Site is urbanized and heavily disturbed (developed with industrial uses and adjacent to an electrical substation) and is surrounded predominantly by industrial and warehouse land uses. The Project Site is zoned Industrial. It is not zoned for agricultural use, and no such uses are present on-site or nearby. Additionally, the Industry General Plan and Municipal Code do not provide for any forest land preservation in the City, as there is no forest land within the City's jurisdiction. Furthermore, all trees on the Project Site are ornamental trees and are not cultivated for forest resources. Therefore, the proposed Project would not conflict with agricultural zoning. No impact would occur, and no mitigation measures are necessary.

d) Result in the loss of forest land or conversion of forest land to non-forest use?

See response to Section II.c, above. The Project Site is not designated or zoned for forest or timber land or used for forestry. As stated above, it is zoned Industrial. As substantiated in this section, no impact would occur, and no mitigation measures are necessary.

e) Involve other changes in the existing environment which, due to their location or nature, could result in conversion of Farmland, to non-agricultural use or conversion of forest land to non-forest use?

See responses to Sections 3.2.a, b, and c, above. The Project Site does not contain farmland or other agricultural uses and are not adjacent to or in proximity to such uses. As substantiated in these sections, no impact would occur, and no mitigation measures are necessary.

III. Air Quality

Where available, the significance criteria established by the applicable air quality management district or air pollution control district may be relied upon to make the following determinations. Would the project:

Issues	Potentially Significant Impact	Less Than Significant With Mitigation Incorporated	Less Than Significant Impact	No Impact
a) Conflict with or obstruct implementation of the applicable air quality plan?	☐	☐	☒	☐
b) Result in a cumulatively considerable net increase of any criteria pollutant for which the project region is non-attainment under an applicable federal or state ambient air quality standard?	☐	☐	☒	☐
c) Expose sensitive receptors to substantial pollutant concentrations?	☐	☐	☒	☐
d) Result in other emissions (such as those leading to odors) adversely affecting a substantial number of people?	☐	☐	☒	☐

The analysis in this section is based partly on the following technical studies, which are included as Appendices A and B to this Initial Study:

- Air Quality and Greenhouse Gas Emissions Report, TRC, September 2025. (Appendix A)
- Construction Health Risk Assessment, TRC, June 2025. (Appendix B)

DISCUSSION

a) Conflict with or obstruct implementation of the applicable air quality plan?

A consistency determination with the South Coast Air Quality Management District's (South Coast AQMD) Air Quality Management Plan (AQMP) plays an important role in local agency project review by linking local planning and individual projects to the AQMP. It fulfills the CEQA goal of informing decision makers of the environmental effects of the proposed Project under consideration early enough to ensure that air quality concerns are fully addressed. It also provides the local agency with ongoing information as to whether they are contributing to the clean air goals in the AQMP.

The regional emissions inventory for the South Coast Air Basin (SoCAB) is compiled by South Coast AQMD and Southern California Association of Governments (SCAG). Regional population, housing, and employment projections developed by SCAG are based, in part, on cities' general plan land use designations. These projections form the foundation for the emissions inventory of the AQMP. These demographic trends are incorporated into SCAG's 2024-2050 RTP/SCS, *Connect SoCal*, to determine priority transportation projects and vehicle miles traveled in the SCAG region (SCAG 2024). Because the AQMP strategy is based on projections from local general plans and SCAG's regional growth forecasts, projects that are consistent with the local general plan and would not introduce substantial population or employment growth not accounted for in the general plan are considered consistent with the AQMP.

As discussed in Section XIV, *Population and Housing*, the Project Site is in a developed industrial area of the City, and the proposed Project would establish a new BESS facility that would not introduce additional housing or significant number of employment opportunities. The proposed BESS facility would benefit the City and Southern California Edison (SCE) economically by creating temporary construction jobs, supporting ongoing maintenance services, and enhancing energy efficiency and reliability. Construction activities associated with the proposed Project would result in short-term employment only and would end upon Project completion. Therefore, proposed Project development would not induce substantial population or housing growth in the area.

According to the Air Quality and Greenhouse Gas Emissions Report prepared for the proposed Project (Appendix A), the proposed Project would be consistent with existing rules and measures contained in the South Coast AQMD 2022 Air Quality Management Plan (the 2022 Plan) via compliance with all applicable South Coast AQMD rules and regulations (Appendix A). The purpose of the 2022 Plan is to regulate long term emissions in accordance with population and infrastructure growth in the SoCAB. During construction activities that necessitate the use of heavy construction equipment, the proposed Project would be required to adhere to existing South Coast AQMD rules and regulations intended to reduce emissions of criteria pollutants. One of the key goals of the 2022 Plan is to meet the 2015 federal ozone standard which will require

reducing emissions of NO_X (the key pollutant that creates ozone) by 67 percent more than is required by the current South Coast AQMD adopted rules and regulations. The primary way to achieve the required NO_X reductions is through replacing fossil fuel combustion with zero emission technologies. BESS facilities are an integral part of facilitating the growth of zero emission power generation technologies (South Coast AQMD 2022).

Moreover, as presented in the Air Quality impact discussion b), construction and operation of the proposed Project would not generate criteria air pollutant emissions that exceed South Coast AQMD's thresholds. Therefore, the proposed Project would not result in a cumulatively considerable net increase of any criteria air pollutant for which the project region is nonattainment under an applicable federal or State ambient air quality standards (AAQS).

Considering these factors, the proposed Project would not conflict or obstruct implementation of the 2022 Plan and would advance key goals therein to support zero emission power generation in the SoCAB. The proposed Project's impacts related to the 2022 Plan would be less than significant and no mitigation measures are necessary.

b) Result in a cumulatively considerable net increase of any criteria pollutant for which the project region is non-attainment under an applicable federal or state ambient air quality standard?

Air pollution is largely a cumulative impact. The nonattainment status of regional pollutants is a result of past and present development, and South Coast AQMD develops and implements plans for future attainment of AAQS. Based on these considerations, project-level thresholds of significance for criteria pollutants are relevant in the determination of whether a project's individual emissions would have a cumulatively significant impact on air quality.

Construction and Decommissioning Emissions

Construction impacts were evaluated using the California Emissions Estimator Model (CalEEMod) Version 2022.1.1.30 (Appendix A). CalEEMod is a computer model prepared for the California Air Pollution Control Officers Association which provides a uniform platform for government agencies, land use planners, and environmental professionals to estimate air quality and greenhouse gas impacts from land use development projects in California.

The construction activities would last approximately 12 months from February 2026 to January 2027 (Appendix A). The Air Quality and Greenhouse Gas Emissions Report prepared for the proposed Project (Appendix A) details on the construction phase duration, equipment utilized, and daily equipment operating hours. A five-day construction workweek was assumed. Emissions from construction vehicle trips were estimated using default CalEEMod vendor and hauling trip lengths and vehicle class data in combination with Project specific estimated onsite truck trip lengths and vehicle trip data (employee/vendor/hauling trips to the site) which is also provided in Attachment 1 of Appendix A. Limiting onsite vehicle speeds on unpaved roads to 25 miles per

hour was used assuming site safety protocols are unlikely to allow any higher speeds on the construction site. Watering of exposed surfaces, active demolition sites, and onsite hauling routes two times per day was assumed as a conservative minimum for consistency with South Coast AQMD Rule 403 requirements to minimize regional and localized particulate matter impacts. Additional details regarding the CalEEMod modeling can be found in The CalEEMod Summary Report provided as Attachment 2 of Appendix A.

Emissions that would occur from decommissioning at the end of the proposed Project's expected 35-year life cannot be reliably estimated given the likely advances in equipment, emissions controls, and energy. It is reasonably foreseeable that emissions from decommissioning activities will be no more than those for construction.

Table 1 shows that maximum daily emissions for VOC, NO_X, CO, SO_2, PM_{10}, and $PM_{2.5}$ from construction-related activities would be less than their respective South Coast AQMD regional significance threshold values. Therefore, air quality impacts from Project-related construction activities would be less than significant and no mitigation measures are necessary.

Table 1 Maximum Daily Regional Construction Emissions

Construction Phase	Pollutants (lbs./day)[1, 2]					
	VOC	NO_X	CO	SO_2	PM_{10}	$PM_{2.5}$
Impact Analysis						
Maximum Daily Construction Emissions	**3**	**22**	**27**	**<1**	**4**	**1**
South Coast AQMD Regional Significance Threshold	75	100	550	150	150	55
Significant?	No	No	No	No	No	No

Source: CalEEMod Version 2022.1.1.30, South Coast AQMD 2023. (Appendix A)

[1] Includes implementation of fugitive dust control measures required by South Coast AQMD under Rule 403, including watering of exposed surfaces, active demolition sites, and onsite hauling routes two times per day and reducing speed limit to 25 miles per hour on unpaved surfaces.

Operational Emissions

According to the Air Quality and Greenhouse Gas Emissions Report prepared for the proposed Project (Appendix A), the proposed Project operation would not have stationary emissions and would have up to two employees on-site daily which would result in negligible operational mobile source emissions from worker trips as the proposed Project is designed for remote operation (Appendix A). The proposed Project's operational air quality impacts would primarily consist of emissions from the low number of worker trips and other vehicles used for occasional deliveries, maintenance, and other infrequent and minimal site visits.

Overall, given the role of energy storage in State and regional planning for reduced pollutant emissions, the emission reductions that can be achieved with the proposed Project's additional storage capacity for renewable energy can be expected to exceed the proposed Project's operating emissions. Therefore, only emissions associated with construction of the proposed Project were quantified. Battery energy storage is a key component of local, state, and federal goals for reducing reliance on fossil fueled electric generation to reduce pollutant and greenhouse gas emissions and help limit climate change. Considering this, proposed Project operations can be expected to result in an overall reduction in pollutant emissions regionally and a net beneficial impact on air quality. The magnitude of the expected net reduction in emissions cannot be accurately determined and, therefore, has not been quantified.

Therefore, operation of the proposed Project would generate nominal operational emissions and would not exceed the South Coast AQMD's regional operation-phase significance thresholds. Impacts to the regional air quality associated with operation of the proposed Project would be less than significant and no mitigation measures are necessary.

c) Expose sensitive receptors to substantial pollutant concentrations?

The proposed Project could expose sensitive receptors to elevated pollutant concentrations if it causes or significantly contributes to elevated pollutant concentration levels. Unlike regional emissions, localized emissions are typically evaluated in terms of air concentration rather than mass so they can be more readily correlated to potential health effects.

Construction

Construction-Phase Localized Impacts

As part of South Coast AQMD's environmental justice program, there has been increased attention focused on localized effects of air quality. South Coast AQMD has developed localized significance threshold (LST) methodology and mass rate look-up tables by source receptor area (SRA) that can be used voluntarily to determine whether a project may generate significant adverse localized air quality impacts. Additionally, South Coast AQMD has developed specific guidance for projects evaluating construction impacts using CalEEMod. The LST methodology and mass rate look-up tables require completion of a few key steps, which are summarized in the Appendix A.

Air pollutant emissions generated by construction activities would cause temporary increases in air pollutant concentrations. Table 2, *Localized Construction Emissions*, shows the maximum daily construction emissions (pounds per day) generated during on-site construction activities compared with the South Coast AQMD's LST lookup tables for sensitive receptors within 30 meters of the Project Site for NO_X, CO, PM_{10} and $PM_{2.5}$ in SRA 11: South San Gabriel Valley. As shown in Table 2, construction of the proposed Project would not generate construction-related on-site emissions that would exceed South Coast AQMD's LST 2-acre lookup table. Thus, proposed

Project-related construction activities would not have the potential to expose sensitive receptors to substantial pollutant concentrations. Localized air quality impacts from construction activities would be less than significant and no mitigation measures are necessary.

Table 2 Localized Construction Emissions

	Pollutants(lbs/day)[1]			
	NO_X	CO	PM_{10}	$PM_{2.5}$
Maximum Daily Onsite Emissions	**21.5**	**26.9**	**3.41**	**0.82**
South Coast AQMD 2.00 Acre LST[2]	121	1,031	7	5
Exceeds LST?	No	No	No	No

Source: CalEEMod Version 2022.1.1.30. (Appendix A)

[1] Total proposed Project daily onsite and offsite maximum emissions for NO_X and CO were conservatively used.

[2] The South Coast AQMD LST lookup tables are provided for 1, 2, and 5 maximum daily disturbed acres. The 2-acre lookup table was conservatively used based on the equipment usage and estimated maximum disturbed acreage for the proposed Project.

Construction Health Risk Assessment

Project impacts related to increased health risk can occur by generating emissions of toxic air contaminants (TACs) and air pollutants. Construction activity under the proposed Project would generate dust and equipment exhaust that can affect nearby sensitive receptors. The nearest sensitive-receptor land use is the residences located approximately 30 meters to the south of the Project Site on Gale Avenue. Thus, a construction health risk assessment (HRA) has been prepared for the proposed Project (Appendix B).

Emissions from construction equipment primarily consist of diesel particulate matter (DPM). In 2015, the Office of Environmental Health Hazards Assessment (OEHHA) adopted guidance for preparation of health risk assessments, which included the development of a cancer risk factor and non-cancer chronic reference exposure level for DPM over a 30-year time frame (OEHHA 2015). The complete methodology is found within Appendix Construction HRA Memo of this Initial Study and the results of the construction HRA are shown in Table 3.

Table 3 Construction Risk Summary

Receptor	Cancer Risk (per million)	Chronic Hazards	Cancer Burden
MER – Resident	**5**	**<0.1**	**<0.1**
MER – Worker	**<1**	**<0.1**	**NA**
South Coast AQMD's Significance Threshold	10	1.0	0.5
Significant?	No	No	No

Source: Lakes AERMOD View, Version 13.0.0. (Appendix Construction B)

Notes: Cancer risk calculated using 2015 OEHHA HRA Guidance Manual. **Bold** = exceeds threshold. MER = maximally exposed receptor.

As shown in Table 3, the maximum offsite cancer risk for the residential MER from the proposed Project-related construction emissions was calculated to be approximately 5 in one million and the worker MER to be less than 1 in one million. Consequently, cancer risks experienced by nearby receptors would be within acceptable limits. For non-carcinogenic effects, the chronic hazard index identified for each toxicological endpoint equaled less than one for each identified receptor. Therefore, chronic non-carcinogenic hazards are within acceptable limits. Lastly, the cancer burden is determined by the product of population within the 1 in one million cancer risk impact zone, which includes fewer than 50 homes in the project vicinity. Therefore, to reach a community cancer burden of 0.5, there would need to be 500,000 people within the 1 in one million cancer risk impact zone or 100,000 people within the 5 in one million cancer risk impact zone. Because the cancer risk impact zone for both 1 and 5 in one million cancer risk includes only 50 homes, the community cancer burden resulting from construction of the proposed Project was identified as orders of magnitude less than 0.5, the South Coast AQMD's significance threshold, and would not result in a significant impact.

Because the cancer risk, chronic hazards, and cancer burden for the residential and worker MER would not exceed the South Coast AQMD's significance thresholds during the proposed Project's construction, the proposed Project-related construction activities would not expose sensitive receptors to substantial TAC concentrations.

Based on the preceding, impacts would be less than significant, and no mitigation measures are necessary.

Operation

Operational Health Risks

In general, no TACs are emitted during normal operation of a BESS facility. However, there is the potential for TAC emissions in the event of an emergency fire that can occur if batteries overheat

leading to a thermal runaway reaction and shutdown systems malfunction. Section IX, *Hazards and Hazardous Materials*, includes information pertaining to an unlikely hazardous release due to an emergency event.

CO Hotspots

Vehicle congestion has the potential to create pockets of CO called hotspots. Hotspots are typically produced at intersections, where traffic congestion is highest and vehicles back up and idle for longer periods and are subject to reduced speeds. These pockets could exceed the state one-hour standard of 20 parts per million (ppm) or the eight-hour standard of 9.0 ppm. Because CO is produced in greatest quantities from vehicle combustion and does not readily disperse into the atmosphere, adherence to AAQS is typically demonstrated through an analysis of localized CO concentrations.

The SoCAB has been designated attainment under both the national and California AAQS for CO. However, South Coast AQMD does not have an adopted screening criteria to determine whether a project may have the potential to generate a CO hotspot. According to Bay Area Air District, under existing and future vehicle emission rates, a project would have to increase traffic volumes at a single intersection to more than 44,000 vehicles per hour—or 24,000 vehicles per hour where vertical and/or horizontal mixing is substantially limited—in order to generate a significant CO impact (Bay Area Air District 2023).

Based on the traffic study, traffic associated with the proposed Project construction phase is not expected to have an adverse effect on the surrounding transportation network. The existing industrial land use generates 218 more daily trips and 33 more peak hour trips than those estimated for the proposed Project's construction phase (Appendix Traffic). With respect to proposed Project operation, the proposed Project would have up to two employees on-site daily and require infrequent maintenance vehicle trips, which would result in negligible impacts from worker trips as the proposed Project is designed for remote operation. Therefore, the proposed BESS facility would generate negligible daily trips and would not increase peak hour traffic volumes at affected intersections to more than the Bay Area Air District's recommended hourly screening criteria. Based on these considerations, the proposed Project would result in a less than significant impact to air quality with regard to potential CO hotspots. No mitigation measures are necessary.

d) Result in other emissions (such as those leading to odors) adversely affecting a substantial number of people?

The threshold for odor is if a project creates an odor nuisance pursuant to South Coast AQMD Rule 402, Nuisance, which states:

> A person shall not discharge from any source whatsoever such quantities of air contaminants or other material which cause injury, detriment, nuisance, or annoyance to any considerable number of persons or to the public, or which endanger the comfort, repose, health or safety of any such persons or the public, or which cause, or have a natural tendency to cause, injury or damage to business or property. The provisions of this rule shall not apply to odors emanating from agricultural operations necessary for the growing of crops or the raising of fowl or animals.

Construction

Emissions from construction equipment, such as diesel exhaust and volatile organic compounds from architectural coatings and paving activities may generate odors. However, these odors would be low in concentration, temporary, and would not affect a substantial number of people. By the time such emissions reached any sensitive receptor sites, they would be diluted to well below any level of air quality concern. Therefore, impacts associated with construction-generated odors are considered less than significant and no mitigation measures are necessary.

Operation

The type of facilities that are considered to have objectionable odors include wastewater treatment plants, compost facilities, landfills, solid waste transfer stations, fiberglass manufacturing facilities, paint/coating operations (e.g., auto body shops), dairy farms, petroleum refineries, asphalt batch plants, chemical manufacturing, and food manufacturing facilities. The proposed Project involves the operation of an approximately 400-megawatt (MW) BESS facility and associated infrastructure improvements. As a result, the proposed Project would not fall within the objectionable odors land uses. Odor impacts would be less than significant, and no mitigation measures are necessary.

IV. Biological Resources

Would the project:

Issues	Potentially Significant Impact	Less Than Significant With Mitigation Incorporated	Less Than Significant Impact	No Impact
a) Have a substantial adverse effect, either directly or through habitat modifications, on any species identified as a candidate, sensitive, or special status species in local or regional plans, policies, or regulations, or by the California Department of Fish and Wildlife or U.S. Fish and Wildlife Service?	☐	☐	☐	☒
b) Have a substantial adverse effect on any riparian habitat or other sensitive natural community identified in local or regional plans, policies, regulations or by the California Department of Fish and Wildlife or U.S. Fish and Wildlife Service?	☐	☐	☐	☒
c) Have a substantial adverse effect on state or federally protected wetlands (including, but not limited to, marsh, vernal pool, coastal, etc.) through direct removal, filling, hydrological interruption, or other means?	☐	☐	☐	☒
d) Interfere substantially with the movement of any native resident or migratory fish or wildlife species or with established native resident or migratory wildlife corridors, or impede the use of native wildlife nursery sites?	☐	☐	☒	☐
e) Conflict with any local policies or ordinances protecting biological resources, such as a tree preservation policy or ordinance?	☐	☐	☐	☒
f) Conflict with the provisions of an adopted Habitat Conservation Plan, Natural Community Conservation Plan, or other approved local, regional, or state habitat conservation plan?	☐	☐	☐	☒

The analysis in this section is based partly on the following technical study, which is included as Appendix C to this Initial Study:

- Biological Resources Assessment, TRC, June 2024.

DISCUSSION

a) Have a substantial adverse effect, either directly or through habitat modifications, on any species identified as a candidate, sensitive, or special status species in local or regional plans, policies, or regulations, or by the California Department of Fish and Wildlife or U.S. Fish and Wildlife Service?

The Project Site is an urbanized, heavily disturbed site and is surrounded predominantly by industrial and warehouse uses (see Figure 3, *Aerial Photograph*). According to the biological resources analysis (BRA) prepared for the proposed Project (Appendix C), no sensitive plant or wildlife species have a moderate or high potential to occur on or within proximity of the Project Site. No historical occurrences of federally or state-listed species were identified within the Project Site boundary, and the site is not located within any designated critical habitat. The proposed Project would not result in direct or indirect impacts on special-status species. No impact would occur, and no mitigation measures are necessary.

b) Have a substantial adverse effect on any riparian habitat or other sensitive natural community identified in local or regional plans, policies, regulations or by the California Department of Fish and Wildlife or U.S. Fish and Wildlife Service?

According to the BRA prepared for the proposed Project (Appendix B), the Project Site does not support any riparian habitat or sensitive natural communities. The site is fully developed and disturbed, with no surface water bodies, drainages, streams, or other habitat types that would support riparian vegetation or communities considered sensitive by the California Department of Fish and Wildlife (CDFW) or U.S. Fish and Wildlife Service (USFWS). As such, implementation of the proposed Project would not impact any riparian habitat or sensitive natural communities. No impact would occur, and no mitigation measures are necessary.

c) Have a substantial adverse effect on state or federally protected wetlands (including, but not limited to, marsh, vernal pool, coastal, etc.) through direct removal, filling, hydrological interruption, or other means?

According to the BRA prepared for the proposed Project (Appendix B), no jurisdictional features, such as wetlands or other waters subject to regulation under the Clean Water Act or California Fish and Game Code, were identified on the Project Site. The site is fully developed and does not contain any hydrologic features that would support wetland vegetation or soil conditions.

Therefore, implementation of the proposed Project would not affect any state or federally protected wetlands. No impact would occur, and no mitigation measures are necessary.

d) Interfere substantially with the movement of any native resident or migratory fish or wildlife species or with established native resident or migratory wildlife corridors, or impede the use of native wildlife nursery sites?

Wildlife corridors refer to established migration routes commonly used by resident and migratory species for passage from one geographic location to another. Movement corridors may provide favorable locations for wildlife to travel between different habitat areas, such as foraging sites, breeding sites, cover areas, and preferred summer and winter range locations. They may also function as dispersal corridors allowing animals to move between various locations within their range.

According to the BRA prepared for the proposed Project (Appendix B), the Project Site is developed, disturbed, and surrounded by industrial and warehouse uses (see Figure 3, *Aerial Photograph*). No natural open space, water features, or vegetated corridors are present that could support native wildlife movement or serve as migratory corridors or nursery sites. The proposed Project would not obstruct any established movement pathways or disrupt access to nursery habitat. The Project Site is not located in any regional wildlife corridor or habitat linkage. On a local level, the Project Site is just north of State Route 60, which is a nearly unsurpassable barrier for north-south wildlife movement. Although the Project Site may provide some habitat for limited wildlife movement and live-in habitat—particularly for avian species and small to medium mammals that are adapted to urban settings—the Project Site does not function as a wildlife corridor or nursery site. Additionally, the site and environs are not identified or designated as a wildlife corridor or nursery site.

Additionally, the Migratory Bird Treaty Act (Code of Federal Regulations Title 50, Part 10 and Part 21) protects migratory birds, their occupied nests, and their eggs from disturbance or destruction. "Migratory birds" include all nongame, wild birds found in the U.S. except for the house sparrow (*Passer domesticus*), European starling (Sturnus vulgaris), and rock pigeon (*Columba livia*). There are mature ornamental trees and some vegetation within the Project Site that could provide nesting habitat for migratory birds and raptors.

However, removal of ornamental trees and vegetation from the Project Site would be required to implement the proposed Project; therefore, the proposed Project could result in direct impacts on migratory birds if they are nesting in the affected trees and vegetation during construction. Implementation of APM-5 (which is in Chapter 3, *Project Description*, and reproduced below), which would be added as a condition of approval for the proposed Project and ensure compliance with the Migratory Bird Treaty Act, would reduce potential impacts to migratory birds to less than significant.

- **APM-5 - Pre-construction Nesting Bird Survey.** If construction is scheduled to commence during the nonnesting season (i.e., September 1 to January 31), no preconstruction surveys or additional measures are required. To avoid impacts to nesting birds on the Project site, a qualified wildlife biologist shall conduct preconstruction surveys of all potential nesting habitat within the project site for construction activities that are initiated during the breeding season (i.e., February 1 to August 31). The surveying biologist must be qualified to determine the status and stage of nesting by migratory birds and all locally breeding raptor species without causing intrusive disturbance. The raptor survey shall focus on potential nest sites (e.g., cliffs, large trees, windrows) around the Project site. Surveys shall be conducted no more than 14 days prior to construction activities. If active nests are found, a suitable buffer (e.g., 200 to 300 feet for common raptors; 30 to 50 feet for passerine species) shall be established around active nests and no construction within the buffer allowed until a qualified biologist has determined that the nest is no longer active (e.g., the nestlings have fledged and are no longer reliant on the nest). Encroachment into the buffer may occur at the discretion of a qualified biologist.

Less than significant, with the incorporation of the aforementioned APM.

e) Conflict with any local policies or ordinances protecting biological resources, such as a tree preservation policy or ordinance?

The City does not have an adopted tree preservation ordinance or other biological resource policies that apply to the Project Site. The BRA confirmed that the site does not support any native trees or protected biological resources. Therefore, the proposed Project would not conflict with any applicable local biological protection policies or ordinances. No impact would occur, and no mitigation measures are necessary.

f) Conflict with the provisions of an adopted Habitat Conservation Plan, Natural Community Conservation Plan, or other approved local, regional, or state habitat conservation plan?

The Project Site area is urbanized, heavily disturbed and is surrounded predominantly by industrial and warehouse uses (see Figure 3). According to the BRA prepared for the proposed Project (Appendix B), the Project Site is not located within the boundaries of any Habitat Conservation Plan, Natural Community Conservation Plan, or other adopted conservation plan. The proposed Project would not interfere with or conflict with the goals or provisions of any such plan. No impact would occur, and no mitigation measures are necessary.

V. Cultural Resources

Would the project:

Issues	Potentially Significant Impact	Less Than Significant With Mitigation Incorporated	Less Than Significant Impact	No Impact
a) Cause a substantial adverse change in the significance of a historical resource pursuant to § 15064.5?	☐	☐	☒	☐
b) Cause a substantial adverse change in the significance of an archaeological resource pursuant to § 15064.5?	☐	☒	☐	☐
c) Disturb any human remains, including those interred outside of dedicated cemeteries?	☐	☒	☐	☐

The analysis in this section is based on the following technical study, which is confidential and not available for public review pursuant to CEQA Guidelines Section 15120(d):

- Cultural Records Search Results, TRC, June 2024

DISCUSSION

a) Cause a substantial adverse change in the significance of a historical resource pursuant to § 15064.5?

Section 15064.5 defines historic resources as resources listed or determined to be eligible for listing by the State Historical Resources Commission, a local register of historical resources, or the lead agency. Generally a resource is considered "historically significant" if it meets one of the following criteria:

i) Is associated with events that have made a significant contribution to the broad patterns of California's history and cultural heritage;

ii) Is associated with the lives of persons important in our past;

iii) Embodies the distinctive characteristics of a type, period, region or method of construction, or represents the work of an important creative individual, or possesses high artistic values;

iv) Has yielded, or may be likely to yield, information important in prehistory or history.

According to the Cultural Records Search conducted for the proposed Project (TRC 2024), a review of historic maps and aerials indicated that the Project Site remained undeveloped until sometime between 1953 and 1966, when development and paving appeared. The Project Site is currently developed with industrial buildings and is located in an area characterized by industrial and warehouse uses. Development of the proposed Project would require demolition of all buildings and structures on-site.

As part of cultural records search conducted for the Project Site, the following resource listings were reviewed: the California Register of Historical Resources (CRHR), the California State Historic Resources Inventory, the National Register of Historic Places (NRHP), the Office of Historic Preservation (OHP), the California Historical Landmarks, the California Points of Historical Resources (TCR 2024). Based on the search, no historical buildings or structures were listed or determined eligible for listing on any of the resource listings.

Additionally, historic maps and aerial photos indicate that the buildings and associated infrastructure features that exist on-site were developed after 2000, which would make them ineligible for local, state, or federal listing. Therefore, the Project Site does not contain any historic resources as defined by CEQA (TRC 2024).

Therefore, the proposed Project would not cause a substantial adverse change in the significance of a historical resource. Impacts would be less than significant, and no mitigation measures are necessary.

b) Cause a substantial adverse change in the significance of an archaeological resource pursuant to § 15064.5?

Archaeological resources are prehistoric or historic evidence of past human activities, including structural ruins and buried resources. The Project Site is in a highly urbanized area and has already been disturbed due to grading and construction activities associated with current and past uses. The Project Site is largely flat, and the proposed Project would be above ground level, with no subterranean floors or basements. Accordingly, limited ground disturbance would be required to implement the proposed Project. Given the highly disturbed condition of the Project Site and its surroundings and the limited ground disturbance proposed, the potential for development of the proposed Project to impact an unidentified archaeological resource is considered low.

However, there is the potential for encountering intact, buried cultural resources during ground disturbance. In the event that unanticipated archaeological resources are encountered during Project implementation, impacts to these resources could be significant. As such, Mitigation Measures CUL-1 and CUL-2 would be implemented to ensure that impacts to unanticipated

archaeological resources and human remains would be treated properly resulting in a less than significant impact.

- **Mitigation Measure CUL-1 Retention of a Qualified Archaeologist.** Prior to the issuance of grading permits, a qualified archaeologist shall be retained by the project applicant to monitor during ground-disturbing activities in native soils and address any inadvertent discoveries identified for the duration of construction activities. In consideration of the potential to encounter intact cultural deposits beneath imported (non-native) fill soils and/or existing development, the qualified archaeologist shall survey the development area once fill soils have been removed to ensure that no cultural deposits underly the fill layer. If it is determined, based on the surveys during ground-disturbing activities into native soils, that cultural resources are present or may be present that may be impacted during project construction, further study including subsurface testing as well as archaeological monitoring may be warranted. If it is determined that monitoring is warranted, a qualified archaeological principal investigator, meeting the Secretary of the Interior's Professional Qualification Standards, shall oversee and adjust monitoring efforts as needed (increase, decrease, or discontinue monitoring frequency) based on the observed potential for construction activities to encounter cultural deposits or material. The archaeological monitor shall be responsible for maintaining daily monitoring logs.
- **Mitigation Measure CUL-2 Inadvertent Discovery Treatment and Protocol.** In the event that archaeological resources (sites, features, or artifacts) are exposed during construction activities, all construction work occurring within 50 feet of the find shall immediately stop and a qualified archaeologist shall be notified immediately to assess the significance of the find and determine whether or not additional study is warranted. If human remains or suspected human remains are discovered, all construction work occurring within 50 feet of the find shall immediately stop. Depending on the significance of the find, the archaeologist may simply record the find and allow work to continue. If the discovery proves to be significant under CEQA as determined by the qualified archaeologist, additional work such as preparation of an archaeological treatment plan, testing, data recovery, or monitoring may be warranted. Within 60 days following completion of ground disturbance, an archaeological monitoring report shall be prepared and submitted to the City of Industry for

review. The report shall document compliance with approved mitigation, document the monitoring efforts, and include an appendix with daily monitoring logs. The final report shall be submitted to the South Central Coastal Information Center.

Less than significant impact, with the incorporation of the aforementioned mitigation measures.

c) Disturb any human remains, including those interred outside of dedicated cemeteries?

There are no known human remains or cemeteries on or near the Project Site. The Project Site is a heavily disturbed, urbanized area that has previously been graded and developed with industrial uses and associated infrastructure. The surrounding vicinity is similarly developed with existing buildings, roadways, and other urbanized land uses. The Project Site is largely flat and previously disturbed, and implementation of the proposed Project would not require deep excavation. Accordingly, the likelihood that human remains may be discovered during site clearing and grading activities is considered extremely low.

However, the proposed Project would involve grading and excavation that could extend into native soils and therefore could disturb previously undiscovered subsurface human remains. In the unlikely event that human remains are uncovered during ground-disturbing activities, California Health and Safety Code Section 7050.5 requires that disturbance of the site shall halt and the Los Angeles County Coroner be notified. The Coroner must determine the nature of the remains within two working days. If the remains are determined to be of Native American origin, the Coroner must contact the Native American Heritage Commission (NAHC) within 24 hours, and the NAHC would then designate a Most Likely Descendant (MLD). The MLD would be provided access to the discovery and given 48 hours to make recommendations regarding treatment of the remains.

Additionally, implementation of Mitigation Measures TCR-1 through TCR-3 would ensure that the Coroner is immediately notified and that appropriate procedures are followed in the event that human remains are encountered. Compliance with existing law and these mitigation measures would reduce potential impacts to human remains to a less than significant level.

VI. Energy

Would the project:

Issues	Potentially Significant Impact	Less Than Significant With Mitigation Incorporated	Less Than Significant Impact	No Impact
a) Result in potentially significant environmental impact due to wasteful, inefficient, or unnecessary consumption of energy resources, during project construction or operation?	☐	☐	☒	☐
b) Conflict with or obstruct a state or local plan for renewable energy or energy efficiency?	☐	☐	☐	☒

DISCUSSION

a) Result in potentially significant environmental impact due to wasteful, inefficient, or unnecessary consumption of energy resources, during project construction or operation?

The following discusses the potential energy demands from short-term construction and long-term operational energy consumption associated with the proposed Project.

Short-Term Construction Impacts

Electrical Energy

Electricity use during construction of the proposed Project would vary during different phases of construction. Construction of the proposed Project would not require electricity to power most construction equipment. Later construction phases could result in the use of electricity-powered equipment for interior construction and architectural coatings. It is anticipated that the majority of electric-powered construction equipment would be hand tools (e.g., power drills, table saws) and lighting, which would result in minimal electricity usage during construction activities. Therefore, proposed Project-related construction activities would not result in wasteful or unnecessary electricity demands. Impacts would be less than significant, and no mitigation measures are necessary.

Natural Gas Energy

It is not anticipated that construction equipment used for the proposed Project would be powered by natural gas, and no natural gas demand is anticipated during construction. Therefore, impacts would be less than significant with respect to natural gas usage and no mitigation measures are necessary.

Transportation Energy

Transportation energy use during construction would come from the transport and use of construction equipment, delivery vehicles and haul trucks, and construction employee vehicles. In addition, transportation energy demand would come from use of off-road construction equipment. It is anticipated that the majority of off-road construction equipment, such as those used during demolition, drilling, grading, and foundation, would be gas or diesel powered.

The use of energy resources by vehicles and equipment would fluctuate according to the phase of construction and would be temporary. In addition, all construction equipment would cease operating upon completion of proposed Project construction. Thus, impacts related to transportation energy use during construction would be temporary and would not require expanded energy supplies or the construction of new infrastructure.

Moreover, to limit wasteful and unnecessary energy consumption, the construction contractors are anticipated to minimize nonessential idling of construction equipment during construction, in accordance with Section 2449 of the California Code of Regulations, Title 13, Article 4.8, Chapter 9. Construction trips would also not result in unnecessary use of energy since the Project Site is located in the southeastern part of Los Angeles County area and is served by numerous regional freeway systems (e.g., State Route 60) that provide the most direct routes from various areas of the region. Thus, energy use during construction of the proposed Project would not be considered inefficient, wasteful, or unnecessary. Impacts would be less than significant, and no mitigation measures are necessary.

Long-Term Impacts During Operation

Electrical and Natural Gas Energy

The proposed Project would be all-electric and would not use natural gas during operation. The proposed Project would provide a service to the regional electric grid by receiving energy (charging) from the Southern California Edison (SCE) electric transmission system, storing energy on-site, then delivering energy (discharging) back to the SCE Walnut Substation (Substation Area). Overall, implementation of the proposed Project would result in operation of an approximately 400-megawatt BESS facility and generate a total electricity demand of 584,000 kilowatt-hours per year. While operation of the proposed Project would result in increased electricity demand from

on-site lighting, climate control, and security appurtenances, it would also facilitate the integration of renewable energy from regional solar and wind resources into the electric grid, supporting overall grid reliability and resilience.

Overall, the proposed Project would support the use of renewable energy sources and would be consistent with the goals outlined in Appendix F of the CEQA Guidelines. Therefore, the proposed Project would not result in wasteful or unnecessary consumption of energy resources. Impacts would be less than significant, and no mitigation measures are necessary.

Transportation Energy

The proposed Project would consume transportation energy during operations from the use of motor vehicles associated with employees. The proposed Project would have up to two employees on-site daily and require infrequent maintenance vehicle trips, which will result in negligible impacts from worker trips as the proposed Project is designed for remote operation. Therefore, the proposed BESS facility would generate negligible daily trips, and the proposed Project would screen out from the City's screening threshold of 110 vehicle trips per day for a vehicle miles traveled (VMT) assessment and would result in a less than significant VMT impact (Appendix R). The limited number of proposed Project-related vehicle trips would contribute to minimizing VMT and transportation fuel demands.

Furthermore, the Project Site would be accessible by the regional freeway systems (e.g., State Route 60) that provide the most direct routes from various areas of the region. Thus, operation-related fuel usage associated with the proposed Project would not be considered inefficient, wasteful, or unnecessary. Overall, energy impacts as it pertains to operation-related transportation energy would be less than significant and no mitigation measures are necessary.

b) Conflict with or obstruct a state or local plan for renewable energy or energy efficiency?

The following evaluates consistency of the proposed Project with California's Energy Action Plan and Long-Term Energy Efficiency Strategic Plan.

Energy Action Plan

The Energy Action Plan was last updated in 2008 and was developed by the California Public Utilities Commission (CPUC), California Energy Commission (CEC), and California Power Authority to create a unified State energy policy framework. It serves as one of the State's strategies for planning for reliable, affordable, and environmentally responsible energy procurement and supply. The Energy Action Plan further establishes a "loading order" in identifying priorities for statewide energy planning efforts, which translates into first prioritizing meeting existing demand with cost-effective energy efficiency and demand response efforts, then using renewable energy resources and distributed generation, and finally meeting the remaining energy demand with renewable or otherwise "clean" fossil-fuel power generation resources (e.g., renewable natural

gas). Other priorities identified in the Energy Action Plan but not directly related to local agencies, include modernizing transmission and distribution infrastructure, enhancing reliability in electricity and natural gas markets, and ensuring affordable access to all Californians. Therefore, a project can be assessed for consistency with the Energy Action Plan by examining how the proposed development generally supports or conflicts with the strategies of the plan, such as promoting energy resource deployment consistent with the plan's loading order.

The proposed BESS facility supports the Energy Action Plan by enhancing grid reliability and enabling storage of renewables and discharged back to the SCE Walnut Substation (Substation Area) when necessary. By storing excess electricity generated from solar and wind resources and discharging it during periods of high demand or low renewable output, BESS helps balance the grid and reduce reliance on fossil-fuel-powered plants. It is intended to reliably capture and manage renewable energy, using proven and established energy storage technology that is efficient, has low maintenance requirements, and is recyclable. Operation of the proposed BESS facility would store electricity when excess generation capacity is available for use at a later time, thereby allowing more use of intermittent renewable energy sources. In general, the installation of a BESS facility would further CARB's goals for renewable energy production and the state's goal of transitioning to 100 percent carbon-free electricity. Therefore, the proposed Project would be considered consistent with the Energy Action Plan strategies. No impact would occur and no mitigation measures are necessary.

Long-Term Energy Efficiency Strategic Plan

The Long-Term Energy Efficiency Strategic Plan was last updated in 2011 and serves as the State's long-term roadmap to make energy efficiency a top priority in supporting California's grid harmonization and renewable energy integration efforts. The Long-Term Energy Efficiency Strategic Plan serves as a living strategic document for State and local agencies and emphasizes the integration of energy efficiency policies and measures into planning efforts as a critical component to advancing the objectives of the plan. Therefore, a project can be assessed for consistency with the Long-Term Energy Efficiency Strategic Plan by examining how its proposed development generally supports or conflicts with the strategies of the plan, such as green building standards and zero net energy readiness.

The proposed BESS facility aligns with the goals of the state's Long-Term Energy Efficiency Strategic Plan by supporting a more efficient and flexible energy infrastructure. By storing electricity during periods of low demand or high renewable generation and discharging it during peak demand, the proposed BESS facility helps reduce the reliance on fossil fuel generation sources and eases pressure on the electric grid. The proposed BESS facility also supports renewable energy integration by allowing cleaner energy and renewable energy produced by existing solar and wind resources to be stored and used efficiently. Therefore, the proposed Project would be considered consistent with the Long-Term Energy Efficiency Strategic Plan strategies. No impact would occur and no mitigation measures are necessary.

VII. Geology and Soils

Would the project:

Issues	Potentially Significant Impact	Less Than Significant With Mitigation Incorporated	Less Than Significant Impact	No Impact
a) Directly or indirectly cause potential substantial adverse effects, including the risk of loss, injury, or death involving:	☐	☐	☐	☐
i) Rupture of a known earthquake fault, as delineated on the most recent Alquist-Priolo Earthquake Fault Zoning Map, issued by the State Geologist for the area or based on other substantial evidence of a known fault? Refer to Division of Mines and Geology Special Publication 42.	☐	☐	☒	☐
ii) Strong seismic ground shaking?	☐	☐	☒	☐
iii) Seismic-related ground failure, including liquefaction?	☐	☐	☒	☐
iv) Landslides?	☐	☐	☐	☒
b) Result in substantial soil erosion or the loss of topsoil?	☐	☐	☒	☐
c) Be located on a geologic unit or soil that is unstable, or that would become unstable as a result of the project, and potentially result in on- or off-site landslide, lateral spreading, subsidence, liquefaction or collapse?	☐	☐	☒	☐
d) Be located on expansive soil, as defined in Table 18-1-B of the Uniform Building Code (1994), creating substantial direct or indirect risks to life or property?	☐	☐	☒	☐
e) Have soils incapable of adequately supporting the use of septic tanks or alternative waste water disposal systems where sewers are not available for the disposal of waste water?	☐	☐	☐	☒

Issues	Potentially Significant Impact	Less Than Significant With Mitigation Incorporated	Less Than Significant Impact	No Impact
f) Directly or indirectly destroy a unique paleontological resource or site or unique geologic feature?	☐	☒	☐	☐

The analysis in this section is based partly on the following technical studies, which is included as Appendices D and E to this Initial Study:

- Geotechnical Engineering Report, Terracon, December 2023. (Appendix D)
- Revised Geotechnical Engineering Report, Terracon, February 2025. (Appendix E)

DISCUSSION

a) Would the proposed project directly or indirectly cause potential substantial adverse effects, including the risk of loss, injury, or death involving:

i. Rupture of a known earthquake fault, as delineated on the most recent Alquist-Priolo Earthquake Fault Zoning Map, issued by the State Geologist for the area or based on other substantial evidence of a known fault? Refer to Division of Mines and Geology Special Publication 42.

The Alquist-Priolo Earthquake Fault Zoning Act was passed in 1972 to mitigate the hazard of surface faulting to structures for human occupancy. Surface rupture is the most easily avoided seismic hazard. Fault rupture generally occurs within 50 feet of an active fault line and is limited to the immediate area of the fault zone where the fault breaks along the surface. The main purpose of the Alquist-Priolo Earthquake Fault Zoning Act is to prevent construction of buildings used for human occupancy on the surface of active faults, in order to minimize the hazard of surface rupture of a fault to people and habitable buildings. Before cities and counties can permit development within Alquist-Priolo Earthquake Fault Zones, geologic investigations are required to show that the proposed development site is not threatened by surface rupture from future earthquakes.

According to the geotechnical engineering reports prepared for the proposed Project (Appendices D and E), the Project Site is not located in an Alquist-Priolo Earthquake Fault Zone. The nearest mapped active fault is the Whittier Fault approximately three miles south of the Project Site (Appendices D and E). Due to the distance to the active fault, the potential for surface rupture of a fault on-site is considered very low. Therefore, Project development would not subject people or structures to hazards arising from surface rupture of a known

active fault. Impacts would be less than significant, and no mitigation measures are necessary.

ii. Strong seismic ground shaking?

The most significant geologic hazard to the design life of the proposed Project is the potential for moderate to strong ground shaking resulting from earthquakes generated on the faults in seismically active southern California. The type and magnitude of seismic hazards affecting the Project Site is dependent on the distance to causative faults, the intensity, and the magnitude of the seismic event.

As noted previously, the Whittier Fault is approximately three miles south of the Project Site (Appendices D and E). These faults, as well as others in the region, are considered capable of producing strong shaking at the Project Site, thereby exposing people or structures on the site to potential substantial adverse effects, including the risk of loss, injury, or death. The intensity of ground shaking on the Project Site would depend on the magnitude of the earthquake, distance to the epicenter, and the geology of the area between the epicenter and the Project Site.

Seismic shaking is a risk throughout southern California, and the Project Site is not at a greater risk of seismic activity or impacts than other sites in southern California. Additionally, the State regulates development in California through a variety of tools that reduce hazards from earthquakes and other geologic hazards. The Los Angeles County Building Code (LACBC; Title 26 of the Los Angeles County Code) and the California Building Code (CBC; California Code of Regulations, Title 24, Part 2) 2022 edition, adopted by reference in Title 15 (Buildings and Construction), Chapter 15.04 of the Industry Municipal Code, contain provisions to safeguard against major structural failures or loss of life caused by earthquakes or other geologic hazards. The CBC contains provisions for earthquake safety based on factors including occupancy type, the types of soil and rock on-site, and the strength of ground motion with specified probability of occurring at the site. Project development would be required to adhere to the provisions of the LACBC and CBC, which are enforced by the City during the building plan check and development review process. Compliance with the requirements of the LACBC and CBC for structural safety during a seismic event would reduce hazards from strong seismic ground shaking.

Furthermore, incorporation of the recommended design parameters from the Geotechnical Engineering Reports prepared for the proposed Project (Appendices D and E), such as parameters for shallow and deep foundations, lateral earth pressures, and pavement design, would also reduce hazards from strong seismic ground shaking. The City would impose the recommended design parameters as a condition of approval, and compliance would be ensured through the City's building plan check and development review process.

Compliance with the provisions of the LACBC and CBC and implementation of the recommended design parameters outlined in the geotechnical engineering reports would

reduce impacts resulting from strong seismic ground shaking. Therefore, impacts would be less than significant, and no mitigation measures are necessary.

iii. Seismic-related ground failure, including liquefaction?

Liquefaction is a phenomenon that occurs when soil undergoes a transformation from a solid state to a liquified condition. It refers to loose, saturated sand or silt deposits that behave as a liquid and lose their load-supporting capability when strongly shaken. Loose granular soils and silts that are saturated by relatively shallow groundwater are susceptible to liquefaction. When subjected to seismic ground shaking, affected soils lose strength during liquefaction and foundation failure can occur.

According to the geotechnical engineering reports prepared for the proposed Project (Appendices D and E), the Project Site has been mapped and is located within a liquefaction hazard zone as designated by the California Geological Survey (CGS). To evaluate the presence of liquefiable soils and determine the amount of settlement of saturated/unsaturated soils during seismic shaking, a liquefaction analysis was performed for the Project Site in accordance with the Los Angeles County guidelines. According to the geotechnical engineering reports prepared for the proposed Project (Appendices D and E), groundwater was observed at approximately 21 and 27 feet below grade surface (bgs). Historic high groundwater levels in the project area were recorded at approximately 12 to 14 feet bgs, which was the depth utilized for the liquefaction analysis. Based on the calculation results, the seismically induced settlement is estimated to be approximately one inch or less.

In response to the findings and conclusions of the liquefaction analysis conducted, Project Site grading, design, and construction would conform with the recommended design parameters of the geotechnical engineering reports prepared for the proposed Project. The City would impose the recommended design parameters as a condition of approval, and compliance would be ensured through the City's building plan check and development review process. Therefore, impacts would be less than significant, and no mitigation measures are necessary.

iv. Landslides?

Landslides are the downslope movement of geologic materials. Slope failures in the form of landslides are common during strong seismic shaking in areas of steep hills.

The Project Site its surroundings are relatively flat and developed. There are no steep hills or bluffs on, adjacent to, or in the vicinity of the Project Site. The United States Geological Survey (USGS) landslide inventory tool illustrates that that no landslides have occurred at or in the immediate vicinity of the Project Site, and they are not susceptible to possible landslides in the area (USGS 2024). Therefore, no impact related to landslides would occur and no mitigation measures are necessary.

a) Would the proposed project result in substantial soil erosion or the loss of topsoil?

Erosion is the movement of rock and soil from place to place and is a natural process. Common agents of erosion in the project region include wind and flowing water. Significant erosion typically occurs on steep slopes where stormwater and high winds can carry topsoil down hillsides. Erosion can be increased greatly by earth-moving activities (e.g., excavation and grading) if erosion control measures are not used.

Construction Phase

Development at the Project Site involves site preparation, grading, and construction activities that would disturb soil and temporarily leave exposed soil on the ground surface. Common means of soil erosion from construction sites include water, wind, and being tracked off-site by vehicles. However, development on the Project Site is subject to local and state codes and requirements for erosion control and grading during construction. For example, Project development is required to comply with standard regulations, including South Coast AQMD Rules 402 (Nuisance) and 403 (Fugitive Dust), which would reduce construction erosion impacts. Rule 403 requires that fugitive dust be controlled with best available control measures so that the presence of such dust does not remain visible in the atmosphere beyond the property line of the emissions source. Rule 402 requires dust suppression techniques be implemented to prevent dust and soil erosion from creating a nuisance off site. For example, as outlined in Table 1 of Rule 403 (Best Available Control Measures), control measures to reduce erosion during grading and construction activities include stabilizing backfilling materials when not actively handling, stabilizing soils during clearing and grubbing activities, and stabilizing soils during and after cut-and-fill activities.

Additionally, the Construction General Permit (CGP) issued by the State Water Resources Control Board (SWRCB), effective July 17, 2012, regulates construction activities to minimize water pollution, including sediment risk from construction activities to receiving waters. Project development, which would occur on a site greater than one acre, would be subject to the NPDES permitting regulations, including the development and implementation of a Stormwater Pollution Prevention Plan (SWPPP), which is further discussed in Section X, *Hydrology and Water Quality*. The proposed Project's construction contractor would be required to prepare and implement a Stormwater Pollution Prevention Plan (SWPPP) and associated best management practices (BMP) in compliance with the CGP during grading and construction. For example, types of BMPs that are incorporated in SWPPPs and would help minimize impacts from soil erosion include:

- **Erosion controls.** Cover and/or bind soil surface, to prevent soil particles from being detached and transported by water or wind. Erosion control BMPs include mulch, soil binders, and mats.
- **Sediment controls.** Filter out soil particles that have been detached and transported in water. Sediment control BMPs include barriers and cleaning measures such as street sweeping.

- **Tracking controls.** Tracking control BMPs minimize the tracking of soil off site by vehicles; for instance, stabilizing construction roadways and entrances/exits.

Adherence to the BMPs in the SWPPP and with local and state codes and requirements for erosion control and grading during construction would reduce, prevent, or minimize soil erosion from project-related grading and construction activities. Therefore, soil erosion impacts from Project-related grading and construction activities would be less than significant and no mitigation measures are necessary.

Operation Phase

The Project Site is relatively flat and is not adjacent to or in the vicinity of any waterways or any major slopes or bluffs. The Project Site would include landscaping along most of the perimeter of the Project Site, but would include ground cover, trees, and shrubs that would reduce potential erosion. Additionally, most of the Project Site would be developed with hard surfaces.

In accordance with the City's initial requirements for development projects, specifically Industry Municipal Code Section 13.16, Stormwater and Urban Runoff Pollution Control, a preliminary Hydrology Study and Stormwater Quality Management Plan was prepared for the Project Site (Appendix P). BMPs specified in the plan would help minimize sediment pollution of stormwater and include common area catch basin inspection; common area landscape management; sweeping of streets; and activity restrictions. BMPs are discussed further in Section X, *Hydrology and Water Quality*. Implementation of the BMPs would help ensure that soil erosion would not occur under the proposed Project's operation phase. BMP implementation would be ensured through the City's building plan check and development review process. Upon Project completion, the potential for soil erosion or the loss of topsoil would be expected to be extremely low.

Therefore, soil erosion impacts from the proposed Project's operation phase would be less than significant and no mitigation measures are necessary.

b) Would the proposed project be located on a geologic unit or soil that is unstable, or that would become unstable as a result of the project, and potentially result in on- or off-site landslide, lateral spreading, subsidence, liquefaction or collapse?

Hazards from liquefaction are addressed above in Section VII.a.iii and landslide hazards are addressed above in Section VII.a.iv. As concluded in these sections, impacts would be less than significant, and no mitigation measures are necessary.

Lateral Spreading

Lateral spreading is a phenomenon that occurs in association with liquefaction and includes the movement of non-liquefied soil materials. As stated in Section X.a.iii, the Project Site is located in

a liquefaction hazard zone. Project Site grading, design, and construction would conform with the recommended design parameters of the geotechnical engineering reports prepared for the proposed Project (Appendices D and E). The City would impose the recommended design parameters as a condition of approval, and compliance would be ensured through the City's building plan check and development review process. Therefore, impacts would be less than significant, and no mitigation measures are necessary.

Ground Subsidence

The major cause of ground subsidence is the excessive withdrawal of groundwater. Soils with high silt or clay content are particularly susceptible to subsidence. The Project Site overlies the San Gabriel Valley Groundwater Basin, a large alluvial groundwater basin with storage in excess of ten million acre-feet. The basin has a long history of groundwater use for various uses dating back to the late 1800s. Based on a review of the US Geological Survey map, "Areas of Land Subsidence in California," the San Gabriel Valley Groundwater Basin is not in an area of subsidence. Although the California Department of Water Resources lists the basin with a high potential for future subsidence, no evidence of substantial subsidence has been observed (DWR 2014). The Main San Gabriel Basin Watermaster, the agency responsible for groundwater basin management, annually establishes a safe water yield for the next four years in order to prevent any permanent lowering of the land surface (MSGBW 2024).

Additionally, Project Site development would not substantially increase groundwater pumping in the basin, as there would be limited operational uses that consume water operating onsite. Therefore, Project Site development would not subject people or structures to substantial hazards arising from ground subsidence. Impacts would be less than significant, and no mitigation measures are necessary.

Collapsable Soils

Collapsible soils shrink upon being wetted and/or being subject to a load. Soils susceptible to hydro-collapse (or collapsible soils) are predominately sand, silty sand, and sandy silt held in a relatively loose structure by a temporary cementing agent. If the soil remains dry it generally maintains its structure, but the addition of water will greatly weaken the structure, and the soil experiences immediate collapse. This collapse can result in rapid soil settlement and potential damage to any improvements within the zone of influence of the collapsible soils. Fine-grained soils such as clays and silty clays are generally not considered susceptible to hydro-collapse.

Laboratory testing for hydro-collapse at the Project Site was performed per the American Society for Testing and Materials (ASTM) Test D1557 as a part of the geotechnical engineering reports prepared for the proposed Project (Appendices D and E). The testing found in Appendix D indicated that near surface soils tested have a maximum dry density of 123.8 pounds per cubic feet (pcf) and optimum water contents of 12.1 percent. Additionally, the testing found in

Appendix E indicated that near surface soils tested have a maximum dry density of 114 pounds pcf and optimum water contents of 16.5 percent. A consolidation test completed for both Appendices indicates that the clayey soils encountered at an approximate depth of 2.5 feet bgs have a negligible collapse/swell potential when saturated under normal footing loads of 2,000 psf.

Additionally, Project Site grading, design, and construction would conform with the design parameters of the geotechnical engineering report. The City would impose the recommended design parameters as a condition of approval, and compliance would be ensured through the City's building plan check and development review process.

Therefore, impacts would be less than significant, and no mitigation measures are necessary.

c) Would the proposed project be located on expansive soil, as defined in Table 18-1-B of the Uniform Building Code (1994), creating substantial direct or indirect risks to life or property?

Expansive soils shrink or swell as the moisture content decreases or increases; the shrinking or swelling can shift, crack, or break structures built on such soils. According to the Appendix D prepared for the proposed Project, expansive soils are present on the Project Site. These expansive soils have an expansion index value of approximately 37, which is considered a medium expansion potential. Project Site development would be required to incorporate the recommendations provided in the geotechnical exploration report, which would be imposed as a condition of approval, and adhere to the provisions of the CBC. Therefore, impacts would be less than significant, and no mitigation measures are necessary.

d) Would the proposed project have soils incapable of adequately supporting the use of septic tanks or alternative waste water disposal systems where sewers are not available for the disposal of waste water?

Development of the proposed BESS facility on the Project Site would not propose or require the construction or use of a septic tank or an alternative wastewater disposal system. Therefore, no impact would occur, and no mitigation measures are necessary.

e) Would the proposed project directly or indirectly destroy a unique paleontological resource or site or unique geologic feature?

Paleontological resources are commonly known as fossils, that is, the recognizable physical remains or evidence of past life forms found on earth in past geological periods, including bones, shells, leaves, tracks, burrows, and impressions.

As shown in Figure 3, *Aerial Photograph*, the Project Site is in an urbanized area of the City, and the Project Site is disturbed and developed with warehouse, manufacturing, and industrial uses

and associated improvements. Given the highly disturbed and developed condition of the Project Site and its surroundings, the potential for development of the proposed Project to impact an unidentified paleontological resource is considered low. Additionally, there are no unique geological features on-site or adjacent to or surrounding the Project Site.

Ground-disturbing activities in deeper native sediments could unearth unique paleontological resources. The Project Site would include subsurface work during construction. The operational phase would not include any subsurface activities. While the possibility of finding archaeological resources is considered low due to the disturbed and developed nature of the Project Site, it is possible that fossils could be discovered during grading and earthwork activities. Unknown fossils encountered during excavation would have the potential to be unintentionally damaged.

Implementation of Mitigation Measure GEO-1, which outlines precautionary measures and action measures for an event resulting in the discovery of unknown paleontological resources, would ensure that impacts to unknown paleontological resources are less than significant.

> **Mitigation Measure GEO-1:** In the event that fossils or fossil locality deposits are discovered during ground disturbing activities (e.g., trenching, soil removal), excavation within 100 feet of the fossil locality shall be temporarily halted until removal occurs. The contractor shall notify a qualified paleontologist to investigate its significance. If the fossil locality is determined to be significant by the qualified paleontologist, the paleontologist shall work with the project applicant and construction contractor to follow accepted professional standards, such as further testing for evaluation or data recovery, as necessary. The paleontologist shall notify the appropriate agencies to determine procedures that shall be followed before construction is allowed to resume at the location of the find. If the project applicant determines that avoidance is not feasible, the paleontologist shall prepare an excavation plan for mitigating the effect of the project based on the qualities that make the resource important.

VIII. Greenhouse Gas Emissions

Would the project:

Issues	Potentially Significant Impact	Less Than Significant With Mitigation Incorporated	Less Than Significant Impact	No Impact
a) Generate greenhouse gas emissions, either directly or indirectly, that may have a significant impact on the environment?	☐	☐	☒	☐
b) Conflict with an applicable plan, policy or regulation adopted for the purpose of reducing the emissions of greenhouse gases?	☐	☐	☒	☐

The analysis in this section is based partly on the following technical study, which is included as Appendix A to this Initial Study:

- Air Quality and Greenhouse Gas Emissions Report, TRC, September 2025.

DISCUSSION

a) Generate greenhouse gas emissions, either directly or indirectly, that may have a significant impact on the environment?

Global climate change is not confined to a particular project area and is generally accepted as the consequence of global industrialization over the last 200 years. A typical project, even a very large one, does not generate enough greenhouse gas emissions on its own to influence global climate change significantly; hence, the issue of global climate change is, by definition, a cumulative environmental impact.

Construction and Decommissioning Emissions

According to Appendix A, the GHG emissions from the proposed Project construction and decommissioning would be temporary and minimal.[1] Construction emissions were evaluated using the California Emissions Estimator Model (CalEEMod) Version 2022.1.1.30. The South Coast AQMD recommends that construction emissions be amortized over a project's lifetime; therefore,

[1] Emissions from decommissioning at the end of the proposed Project's expected 35-year life cannot be reliably estimated given the likely advances in equipment, emissions controls, and energy. It is reasonably foreseeable that they will be no more than those for construction.

the total construction GHG emissions were calculated, amortized over 35-year lifetime, and included in the emissions inventory to account for one-time GHG emissions from construction phase of the proposed Project.

The estimated total GHG emissions during construction and decommissioning of the proposed Project would be approximately 968 metric tons of carbon dioxide equivalent emissions ($MTCO_2e$). Estimated Project-generated construction and decommissioning emissions amortized over 35 years would be approximately 28 $MTCO_2e$ per year (Appendix A). Therefore, impacts would be less than significant, and no mitigation measures are necessary.

Operational Emissions

Long-term reduction in regional GHG emissions from proposed Project operations is expected to more than offset the emissions during construction and decommissioning, resulting in an overall net benefit in terms of GHG emission reduction. Even with decommissioning emissions included, the proposed Project's annual amortized GHG impact of 28 $MTCO_2e$/yr would be less than 1 percent of the current interim South Coast AQMD GHG significance threshold of 3,000 $MTCO_2e$/yr (Appendix A).

Additionally, the proposed Project would provide the City and State of California with a reliable BESS facility designed to receive, store, and discharge electricity from the electric grid managed by the California Independent System Operator (CAISO), including renewable energy produced by existing solar and wind resources in the region. The proposed BESS facility is intended to efficiently capture and manage renewable energy, using a proven and established energy storage technology that is efficient, has low maintenance requirements, and is recyclable. In turn, this would help reduce GHG emissions.

Overall, development and operation of the proposed Project would not generate annual GHG emissions that exceed the South Coast AQMD GHG bright-line threshold of 3,000 $MTCO_2e$ per year for development projects (South Coast AQMD 2010). Therefore, the proposed Project's cumulative contribution to GHG emissions would be less than significant and no mitigation measures are necessary.

b) Conflict with an applicable plan, policy or regulation adopted for the purpose of reducing the emissions of greenhouse gases??

The following evaluates consistency of the proposed Project to the CARB's 2022 Scoping Plan and SCAG's RTP/SCS.

CARB Scoping Plan

The latest 2022 Climate Change Scoping Plan outlines the State's strategies to reduce GHG emissions in accordance with the targets established under AB 32, SB 32, and AB 1279 (CARB

2022). The Scoping Plan is applicable to State agencies and is not directly applicable to cities/counties and individual projects. However, new regulations adopted by the state agencies outlined in the Scoping Plan result in GHG emissions reductions at the local level. As a result, local jurisdictions benefit from reductions in transportation emissions rates, increases in water efficiency in the building and landscape codes, and other statewide actions that affect a local jurisdiction's emissions inventory from the top down. Statewide strategies to reduce GHG emissions include the Low Carbon Fuel Standard (LCFS) and changes in the corporate average fuel economy standards (e.g., Pavley I and Pavley California Advanced Clean Cars program).

The proposed Project's GHG emissions would be reduced through compliance with the programs and regulations identified by the Scoping Plan and implemented by state, regional, and local agencies to achieve the statewide GHG reduction goals of AB 32, SB 32, and AB 1279. Specifically, the proposed BESS facility is intended to efficiently capture and manage renewable energy. By storing excess electricity generated from solar and wind resources and discharging it during periods of high demand or low renewable output, BESS helps balance the grid and reduce reliance on fossil-fuel-powered plants. The proposed BESS facility would also support grid reliability and contribute to California's carbon neutrality goal aligned with CARB 2022 Scoping Plan. Furthermore, the proposed Project is expected to result in an overall net benefit in terms of GHG emission reductions by supporting zero emission power generation technology and providing storage capacity for intermittent renewable energy (Appendix A). Thus, the proposed Project would not conflict with the strategies identified to implement the CARB 2022 Scoping Plan. Impacts would be less than significant, and no mitigation measures are necessary.

SCAG's Regional Transportation Plan/Sustainable Communities Strategy

Connect SoCal is a long-term plan for Southern California region that details the development, integrated management and operation of transportation systems and facilities that will function as an intermodal transportation network for the SCAG metropolitan planning area (SCAG 2024). This plan outlines a forecasted development pattern that demonstrates how the region can sustainably accommodate needed housing and job centers with multimodal mobility options. The overarching vision is to expand alternatives to driving, advance the transition to clean-transportation technologies, promote integrated and safe transit networks, and foster transit-oriented development in compact and mixed-use developments (SCAG 2024).

In addition, Connect SoCal is supported by a combination of transportation and land use strategies that outline how the region can achieve California's GHG-emission-reduction goals and federal Clean Air Act requirements. The projected regional development, when integrated with the proposed regional transportation network in Connect SoCal, would reduce per-capita GHG emissions related to vehicular travel and achieve the GHG reduction per capita targets for the SCAG region. The Connect SoCal Plan does not require that local general plans, specific plans, or zoning be consistent with the SCS, but provides incentives for consistency to governments and developers.

Based on the traffic study, the proposed Project would have up to two employees on-site daily and require infrequent maintenance vehicle trips, which will result in negligible impacts from worker trips as the proposed Project is designed for remote operation. As further described in Section XVII, *Transportation*, worker and vendor trips during construction would be temporary and operation of the proposed BESS facility would result in negligible vehicle trips. Therefore, the proposed Project screens out of the vehicle miles traveled (VMT) analysis and would not result in a VMT impact. Overall, the proposed Project would not interfere with SCAG's ability to implement the regional strategies in Connect SoCal. Therefore, impacts would be less than significant, and no mitigation measures are necessary.

IX. Hazards and Hazardous Materials

Would the project:

Issues	Potentially Significant Impact	Less Than Significant With Mitigation Incorporated	Less Than Significant Impact	No Impact
a) Create a significant hazard to the public or the environment through the routine transport, use, or disposal of hazardous materials?	☐	☐	☒	☐
b) Create a significant hazard to the public or the environment through reasonably foreseeable upset and accident conditions involving the release of hazardous materials into the environment?	☐	☐	☒	☐
c) Emit hazardous emissions or handle hazardous or acutely hazardous materials, substances, or waste within one-quarter mile of an existing or proposed school?	☐	☐	☒	☐
d) Be located on a site which is included on a list of hazardous materials sites compiled pursuant to Government Code § 65962.5 and, as a result, would it create a significant hazard to the public or the environment?	☐	☒	☐	☐

Issues	Potentially Significant Impact	Less Than Significant With Mitigation Incorporated	Less Than Significant Impact	No Impact
e) For a project located within an airport land use plan or, where such a plan has not been adopted, within two miles of a public airport or public use airport, would the project result in a safety hazard or excessive noise for people residing or working in the project area?	☐	☐	☐	☒
f) Impair implementation of or physically interfere with an adopted emergency response plan or emergency evacuation plan?	☐	☐	☒	☐
g) Expose people or structures, either directly or indirectly, to a significant risk of loss, injury or death involving wildland fires?	☐	☐	☐	☒

The analysis in this section is based partly on the following technical studies, which are included as Appendices F through O to this Initial Study.

- Phase I Environmental Site Assessment – 16207 Gale Avenue 16207 and 16209 Gale Avenue, Terracon, January 27, 2025. (Appendix F)
- Phase I Environmental Site Assessment – 16233 Gale Avenue 16233 and 16235 Gale Avenue, Terracon, January 27, 2025. (Appendix G)
- Phase I Environmental Site Assessment – 16253 – 16293 Gale Avenue, Terracon, August 23, 2024. (Appendix H)
- Limited Site Investigation – 16207 Gale Avenue 16207 and 16209 Gale Avenue, Terracon, March 26, 2025. (Appendix I)
- Limited Site Investigation – 16233 Gale Avenue 16233 and 16235 Gale Avenue, Terracon, March 26, 2025. (Appendix J)
- Revised Soil and Groundwater Management Plan, TRC, September 2025. (Appendix K)
- Hazardous Materials and Safety Memorandum, TRC, February 2025. (Appendix L)

- Plume Study, Hazard Dynamics, August 14, 2025. (Appendix M)
- EMF Study Report, Quanta Technology, August 14, 2025. (Appendix N)
- Emergency Air Toxics Analysis, PlaceWorks, September 17, 2025. (Appendix O)

DISCUSSION

a) Would the proposed project create a significant hazard to the public or the environment through the routine transport, use, or disposal of hazardous materials?

The term "hazardous material" can be defined in different ways. For purposes of this environmental document, the definition of "hazardous material" is the one outlined in the California Health and Safety Code, Section 25501, summarized below:

> Hazardous materials that, because of their quantity, concentration, or physical or chemical characteristics, pose a significant present or potential hazard to human health and safety or to the environment if released into the workplace or the environment. Hazardous materials include, but are not limited to, hazardous substances, hazardous waste, and any material that a handler or the unified program agency has a reasonable basis for believing that it would be injurious to the health and safety of persons or harmful to the environment if released into the workplace or the environment.

"Hazardous waste" is a subset of hazardous materials, and the definition is essentially the same as in the California Health and Safety Code, Section 25117, and in the California Code of Regulations, Title 22, Section 66261.2:

> Hazardous wastes are those that, because of their quantity, concentration, or physical, chemical, or infectious characteristics, may either cause, or significantly contribute to an increase in mortality or an increase in serious illness, or pose a substantial present or potential hazard to human health or the environment when improperly treated, stored, transported, disposed of, or otherwise managed.

Hazardous materials can be categorized as hazardous nonradioactive chemical materials, radioactive materials, and biohazardous materials (infectious agents such as microorganisms, bacteria, molds, parasites, viruses, and medical waste).

Exposure of the public or the environment to hazardous materials could occur through but not limited to the following means: improper handling or use of hazardous materials or waste, particularly by untrained personnel; transportation accident; environmentally unsound disposal methods; and/or fire, explosion, or other emergencies. The severity of potential effects varies

with the activity conducted, the concentration and type of hazardous material or wastes present, and the proximity of sensitive receptors.

The Project Site is developed with warehouse, manufacturing, and industrial uses. Other site features include surface parking areas; outdoor storage and loading/unloading areas; driveways that connect to the internal parking and circulation improvements; and various hardscape and landscape improvements. The Project Site is almost entirely covered by impervious surfaces (pavement, buildings, and loading docks). An SCE overhead electric distribution line currently passes through the eastern portion of the site in a generally north-south direction. A segment of another SCE overhead distribution line is in the western portion of the site. The Project Site is surrounded by a mix of uses, including industrial and warehouse uses to the north and west, the SCE Walnut Substation to the east, and residential uses to the south beyond Gale Avenue in the unincorporated Los Angeles County community of Hacienda Heights (see Figure 3, *Aerial View*).

Construction Activities

Project-related construction activities would involve the use of hazardous materials including cleansers and degreasers; fluids used in routine maintenance and operation of construction equipment, such as oil and lubricants; fertilizers; pesticides; and architectural coatings including paints. Additionally, petroleum such as diesel or gasoline may be stored onsite during construction to fuel construction equipment though it is not anticipated to be stored onsite during the operation of the site. However, the materials used would not be in such quantities or stored in such a manner as to pose a significant safety hazard. These activities would also be short-term or one time in nature and would cease upon completion of the proposed Project's construction phase.

The use, storage, transport, and disposal of construction-related hazardous materials would be required to conform to federal, state, and local requirements as set forth by the US Environmental Protection Agency, Department of Toxic Substances Control (DTSC), California Occupational Safety and Health Administration (Cal/OSHA), Caltrans, Resource Conservation and Recovery Act, and Los Angeles County Fire Department (LACoFD)(the Certified Unified Program Agency for Los Angeles County), and the US Department of Transportation Lithium Battery Guide for Shippers The US Department of Transportation Lithium Battery Guide for Shippers assist shippers to safely package lithium cells and batteries for transport by all modes according to the latest (May 10, 2024; HM-215Q) regulatory requirements. Compliance with applicable laws and regulations governing the use, storage, transportation, and disposal of hazardous materials would ensure that all potentially hazardous materials are used and handled in an appropriate manner and would minimize the potential for safety impacts. For example, all spills or leakage of petroleum products during construction activities are required to be immediately contained, the hazardous material identified, and the material remediated in compliance with applicable state and local regulations for the cleanup and disposal of that contaminant. All contaminated waste would be

required to be collected and disposed of at an appropriately licensed disposal or treatment facility.

Additionally, because construction would disturb more than one acre, the proposed Project will be required to apply for and comply with the State General Permit for stormwater discharges from construction sites. For coverage under the permit, the proposed Project would need to submit a Storm Water Pollution Prevention Plan (SWPPP) with best management practices to be implemented to prevent stormwater pollution. Construction best management practices include storage and use of hazardous materials under safeguards to prevent releases to soil or water.

The proposed Project would also include the construction of a gen-tie line that would connect the Project Site to the existing SCE Substation. Construction of the gen-tie line would include typical hazardous materials found during a construction phase, which is described above. Additionally, the materials used would not pose a significant safety hazard and would be short-term or one time in nature and would cease upon completion of the proposed Project's construction phase. Furthermore, the existing SCE overhead power lines that abut the entire stretch of eastern Project Site boundary would not be affected as a result of Project implementation.

Site Reconnaissance

As part of the Phase I ESAs, two separate site reconnaissance occurred with one occurring on August 21, 2024, and the other on October 28, 2024. Per the Phase I ESAs, there was evidence of the following occurring on the Project Site:

- Air Compressors;
- Ventilation hoods and/or incinerators;
- Heating and/or cooling systems;
- Other processes or equipment;
- Aboveground storage tanks;
- Drums, barrels, and/or containers ≥ 5 gallons;
- Sumps, cisterns, French drains, catch basins, and/or dry wells;
- Interior floor drains;
- Transformers and/or capacitors;
- Stained pavement or similar surface;
- Trash, debris, and/or other waste materials;
- Dumping or disposal areas;
- Soil Borings.

Though these site characteristics did occur during both site reconnaissance, none of the site characteristics represented a REC.

Phase I ESAs and LSIs

Three Phase I Environmental Site Assessment Reports (Phase I ESAs) and two Limited Site Investigations (LSIs) were prepared for the proposed Project. These Phase I ESAs involved a search of local, state, and federal databases for known hazardous or contaminated material sites, a site reconnaissance, a review of historical aerial photographs, and research and interviews with representatives of the public, property ownership, site manager, and regulatory agencies (Appendices F through H). The purpose of the Phase I ESAs was to evaluate the likelihood that hazardous materials may be present in soil beneath the Project Site as a result of on- or off-site activities.

The objective of the LSIs was to assess the presence of chemicals commonly associated with RECs on the Project Site at concentrations above laboratory reporting and/or method detection limits in the on-site soil, and soil gas (Appendices I and J).

The Phase I ESAs were performed in conformance with the scope and limitations of the American Society for Testing and Materials (ASTM) E1527-21 standards. The ASTM E1527-21 Standard defines a Recognized Environmental Concern (REC) in part as "the presence or likely presence of any hazardous substances or petroleum products in, on, or at a property: (1) due to any release to the environment; (2) under conditions indicative of a release to the environment; or (3) under conditions that pose a material threat of a future release to the environment." The Phase I ESAs and LSIs concluded that there is evidence of four RECs on the Project Site.

Historical records show that the site remained undeveloped or in agricultural use from as early as 1894 until 1962. Although the site itself was used for agriculture from at least 1928 to 1964, no evidence of pesticide or herbicide misuse was observed, and redevelopment in 1962 likely mixed shallow soils. Because the site is now mostly covered by buildings and pavement, the historical agricultural use does not represent a REC.

In approximately 1962, the site was developed with the existing industrial warehouse, located in the northern portion of the Project Site and abutting Ward Way, and a parking lot. In 1970, the site was occupied by a stainless-steel commercial appliance manufacturer, which operated for nearly 39 years until 2009. In 1990, an auxiliary roofed area was added to the Project Site, and the site was also home to a stainless-steel sheet metal manufacturer. From 2009 to 2020, a machine shop operated on-site, overlapping with an auto and tent parts warehouse that occupied the property from 2009 to 2022.

Based on the longevity of industrial operations associated with a stainless-steel commercial appliance manufacturer (approximately 39 years), lack of information concerning waste streams

for the site, irregular asphalt patching in the pavement areas during the site reconnaissance, and the likely use of petroleum and solvents/chemicals as part of the historical operations, the former manufacturing operations represents a REC to the site.

Based on the longevity of the Metal Cutting Service operations (approximately 49 years), the likely use of solvents/chemicals as part of the current and historical operations and the proximity and relative topographic up-gradient position to the site, the Metal Cutting Service represents a REC to the site.

The surrounding area also transitioned from agricultural land to developed uses over time. By 1952, a homestead was established on the adjoining southern and western properties, and by the mid-1960s, agricultural uses were replaced with warehouses, parking lots, and Ward Way. The Project Site was developed with industrial warehouses and parking lots by the early 1980s, while the eastern adjoining properties transitioned from a Christmas tree farm in the 1970s to multi-tenant industrial uses in the 1990s.

As part of the proposed Project, site preparation would include grading and excavation which has the potential to encounter impacted soils and groundwater as described above. The proposed Project has the potential to include constituents of concern (COCs) that could include total petroleum hydrocarbons (TPH) and volatile organic compounds (VOCs). If excavated, impacted soils may result in the generation of waste that would require management and additional precautions during construction. The groundwater in the Project Site vicinity is anticipated to be encountered at depths ranging from approximately 21 to 26 feet below ground (fbg). Based on the maximum depth of the proposed excavation activities (up to 10 fbg), groundwater is not anticipated to be encountered at the Project Site during routine earthwork. However, geotechnical exploration soil borings and/or deep foundations for the interconnection support poles have the potential to encounter groundwater. The proposed Project would implement the Revised Soil and Groundwater Management Plan (SGMP), which provides best management practices (BMPs) for use in the event impacted soil or groundwater is encountered during construction of the proposed Project (Appendix K). BMPs, which would be required as conditions of approval for the proposed Project include (APM 1):

- Requiring the General Contractor (GC) and its subcontractors to instruct and train workers of the potential for encountering soil contaminated by past activities and to implement measures consistent with the SGMP. If impacted soil or unexpected underground features (e.g., storage tanks, septic pits, hydraulic lifts, clarifiers) suspected of containing hazardous substances are discovered during excavation, the Project owner must be notified immediately. Signs such as odors, staining, or debris require the Foreman to notify the Project owner, who must then seek guidance from a qualified environmental professional on further testing or remediation.

- Implementing Health and Safety Plans (HASPs) during all phases of work. The HASP must be prepared by a qualified professional in compliance with OSHA and Cal-OSHA HAZWOPER standards and outline administrative and engineering controls and personal protective equipment (PPE) to protect workers throughout all project stages. The GC, environmental consultant, and subcontractor HASPs and BMPs should include hazard assessment and mitigation measures to eliminate or minimize potential exposure pathways including inhalation of dust and vapors; dermal contact with impacted soil; and dermal contact or ingestion of groundwater.

- The environmental consultant shall be onsite when substantive grading or excavations are occurring in soils not previously disturbed by project construction. The GC and environmental consultant shall implement procedures and practices to ensure that their respective workers are trained to be continually observant for potentially impacted soils. The Project owner, or the GC and environmental consultant at the Project owner's direction, shall provide for active, periodic field oversight including:
  - Screening exposed and excavated soils:
    - Using visual indicators and instrumentation (e.g., calibrated photoionization detector) to identify potentially TPH- and VOC-impacted soils.
    - Based on visual indicators or instrumentation, potential collection of select soil samples for laboratory analysis for contaminants of concern (COCs) including TPH, VOCs, and any additional profile testing that may be required by waste disposal facilities, using EPA approved methods. At a minimum, this testing would include profiling removed soil waste that will be transported for off-site disposal.
  - Excavation, separation, and documentation of potentially impacted soils.
  - If appropriate, collection of select samples for laboratory analysis:
    - Soils remaining where impacted soils have been removed.
    - Impacted soils designated for reuse, additional sampling, and/or for off-site disposal.
  - Impacted soils designated for reuse, additional sampling, and/or for off-site disposal.

- If impacted soil is encountered, it should be removed and segregated in a manner to minimize over-excavation or mixing with clean soil. Impacted soils should be removed from the Project Site frequently to minimize the potential for contact between stormwater and any impacted soils identified during excavation. Excavation in areas where impacted soil is encountered should be protected from stormwater run-on by clean soil berms or other diversionary features to direct water away from any exposed impacted soils. Other BMP measures such as covering impacted soils with plastic shall be implemented to prevent or minimize stormwater contact with impacted soils.

- If impacted soil is encountered, it should be removed and segregated in a manner to minimize over-excavation or mixing with clean soil.

- Impacted soils should be removed from the Project Site frequently to minimize the potential for contact between stormwater and any impacted soils identified during excavation.

- Excavation in areas where impacted soil is encountered should be protected from stormwater run-on by clean soil berms or other diversionary features to direct water away from any exposed impacted soils.

- The GC and subcontractors should be aware of the regulatory implications of improper management or disposal of contaminated soils. If changed conditions are encountered (i.e., petroleum hydrocarbons, USTs, or obviously impacted soils), the excavated impacted soil shall be stockpiled separately on plastic sheeting under the direction of the environmental consultant, covered with plastic sheeting, and secured with fiber rolls or equivalent until they can be properly evaluated. Workers in physical contact with obviously impacted environmental media should have OSHA HAZWOPER training consistent with 29 CFR 1910.120.

If chemical odors, stained or saturated soils, a sheen on water collected in excavations, detected concentrations of COCs from laboratory analysis of select soil samples, or other evidence of potential chemical contamination is encountered during excavation activities, work in the area of the discovery shall cease immediately and the Project owner shall be notified.

- If impacted soils are identified, the impacted soil shall be characterized as needed to determine which of the waste categories it fits in. If off-site disposal is required characterization will also be required by the receiving facility. Based on historical knowledge of the Site and vicinity, if impacted soils are encountered, typical waste profiling parameters may include TPH carbon chain by EPA Method 8015M and VOCs by EPA Method 8260B. If impacted soil is excavated, proper classification is the responsibility of the Generator, which will be the Project owner unless otherwise dictated by contract or state law. All impacted soil characterization and results as well as manifesting shall be coordinated with the Project owner.

Only an authorized transporter can transport soils offsite. Transport and shipping documentation shall be coordinated with the Project owner. Receiving facilities must be licensed to receive the types and concentrations of COCs in the soil shipment.

- If stormwater collects in any excavation during construction, it should be visually inspected for evidence of sheen or other indication of Contaminants of Concern (COC) presence such as visually impacted soil in the excavation wall. If groundwater or storm water that has come in contact with potentially impacted soils is to be removed from an excavation, the water shall

be managed as potentially contaminated and evaluated through chemical analysis prior to discharge and/or off-site disposal. Samples shall be collected by a qualified person and characterization shall be coordinated with the GC.

- Produced and/or captured groundwater or stormwater that has contacted impacted soils shall be containerized in suitable portable aboveground storage tanks (ASTs) compatible with the potential COCs and properly secured to prevent unsafe exposure, contact with stormwater, or discharge to the surface, storm drains, or waterways.
- Dust control measures will be implemented in accordance with SCAQMD requirements.
- Project construction will require coverage under State Water Resources Control Board Construction General Permit Order 2022-0057-DWQ for storm water discharges from construction sites.
- Document excavation activities and receipt of any necessary laboratory analytical results and waste manifest documentation.

Demolition Activities

Construction would start with the removal of existing buildings, foundations, asphalt, concrete, and landscaping on the Project Site. After all hazardous materials and universal wastes are removed from the buildings and fuel and water and power sources have been safely disconnected, the buildings, foundations, asphalt, and concrete would be demolished and the debris hauled off-site using common construction equipment such as excavators, bulldozers, and haul trucks. Most demolition debris would be metal and concrete rubble that would be sent to a recycler following City and State requirements.

Given the age of the buildings currently on the Project Site (prior to 1980), they have the potential to contain asbestos containing materials (ACMs) and lead based paints. Impacts related to lead concentrations would not be significant because the project developer would be required to follow all applicable federal and state regulations regarding lead concentrations. During demolition activities, all building materials containing lead-based paint would be required to be removed in accordance with Cal/OSHA standards contained in Title 8 of the California Code of Regulations (CCR), Section 1532.1, including employee training, employee air monitoring, and dust control. Any debris or soil containing lead-based paint or coatings would be required to be disposed of at landfills that meet acceptance criteria for the type of lead being disposed.

In addition, the proposed Project would be required to follow all applicable federal, state, and local regulations, standards, and codes governing abatement, transport, and disposal of ACMs. These would include the following:

- Work performed during any activities (i.e., drilling, cutting, sanding, scraping) that disturb identified ACM materials must be done in compliance with the most recent edition of all applicable federal, state, and local regulations, standards, and codes governing abatement, transport, and disposal of ACMs.
- Materials encountered in the buildings that are not part of the HMS must be properly sampled for the content of asbestos or assumed to be asbestos containing prior to any disturbance.
- Prior to activities that will disturb identified or assumed ACMs, a Cal/OSHA registered and California licensed asbestos contractor must be utilized for abatement of ACM that will be impacted and that all abatement operations be conducted under the direction of a California Certified Asbestos Consultant.
- Removal of ≥100 square feet of identified or suspected ACM requires a 14-calendar day written notification to the South Coast AQMD, notification to Cal/OSHA in writing at least 24 hours prior to the initiation of such activities and obtaining the appropriate LACoFD permit.
- Notification to employees and contractors working within the building should be made in accordance with the California Health and Safety Code, Section 25915 et. seq. and Proposition 65.
- All potentially friable ACMs shall be removed in accordance with National Emission Standards for Air Pollution guidelines prior to demolition or renovation activities that may disturb ACMs. All demolition activities shall be undertaken in accordance with Cal/OSHA standards contained in Title 8, CCR, Section 1529, to protect workers from asbestos exposure.

Project Operation

The proposed Project would be designed for remote operation and would also be staffed with up to two employees on-site daily, with the ability to charge and discharge electricity around the clock. Routine office operations would not generate significant litter or waste streams, aside from small amounts of packaging materials, shipping waste, and household-type refuse from maintenance activities. Operation of lithium iron phosphate (LFP) energy storage facilities requires few hazardous materials. Hazardous materials expected to be needed include mineral oil, coolant, and refrigerant. In addition, the backup generator would have a fuel tank and lubricating oil. LFP also contains hazardous materials and spent or damaged batteries can fall under hazardous or universal waste management regulations. Spent batteries would be returned to the manufacturer for recycling, while other replaced equipment would be recycled or disposed of in compliance with state regulations.

The proposed Project may generate small quantities of hazardous waste, including used rags, aerosol cans, and electronic waste, that would be subject to regulation under CCR Title 22,

Division 4.5 and would be expected to meet the criteria for Small Quantity Generator. State regulations in CCR Title 22 Division 4.5 require facilities generating hazardous waste to have preparedness and prevention measures in place for emergency response minimizing the potential for a release of hazardous waste and to support prompt and appropriate response in the event of an incident including internal communications or alarm systems, fire control, spill control and decontamination equipment, fire suppression water systems, and posted emergency information. Hazardous waste generators are required to ensure that employees are trained and knowledgeable on emergency procedures and to attempt to make arrangement with local emergency responder appropriate for the wastes managed (Appendix L).

Additionally, oil-filled transformers will be subject to Code of Federal Regulations Title 40 Part 112 and California Health and Safety Code Chapter 6.67 requirements for development and implementation of a Spill Prevention Control and Countermeasures Plan (SPCC) including secondary containment for aboveground bulk oil storage containers, routine inspections for oil containment integrity and ensuring collected stormwater is oil-free before it is released, and contingency planning for prompt and appropriate response to a potential release. SPCC requirements would also apply to a back-up generator fuel tank and if a temporary bulk fuel tank is provided onsite during construction. The requirements in these regulations are designed to minimize the potential for an oil spill from equipment to impact waters.

Although routine storage of hazardous materials is not anticipated, certain equipment would contain potentially hazardous substances such as mineral oil in transformers, refrigerant and pressurized gases in cooling systems, and lithium-ion batteries. Additional materials with pressure-release hazards, such as nitrogen cylinders or fire suppression agents, may also be included in the final design. All hazardous materials meeting California reporting thresholds would be documented in the state's Environmental Reporting System. The proposed Project would also be required to obtain permits from the Los Angeles County Fire Department (LACoFD), submit a hazardous materials disclosure form, and comply with all applicable regulations through the preparation of required plans, including a Hazardous Materials Business Plan, SPCC Plan, and emergency response plans.

The proposed Project would also adhere to Section 311 in the Federal Emergency Planning and Community Right-to-Know Act (EPCRA) which requires facilities that have hazardous chemicals to report the presence of such chemicals onsite to the State and local emergency planning committees (LEPC) if the chemicals are present above threshold quantities. The proposed Project would also adhere to the Federal and State OSHA regulations that require all employees to be informed and trained on hazardous materials in their work area at the time of their assignments.

During operations, the proposed Project would need to implement and maintain engineering and other best management practices required under the Los Angeles County Municipal Separate Storm Sewer System (MS4) permit. Operations requirements for the proposed Project also

include best management practices for prevention of stormwater pollution. These measures include proper waste management to prevent contact with runoff, and storage and handling hazardous materials following measures to prevent spills or other releases that could be contacted by precipitation or runoff.

Soil Gas Sampling

On February 17, 2025, four soil borings were completed at a maximum depth of 20 feet below ground to collect soil samples to study the above-mentioned RECs on the Project Site (Appendices I and J). On February 17, 2024, 2 single nested soil gas probes and 2 dual-nested soil gas probes were installed adjacent to the existing building on the Project Site for the collection of soil gas samples. The samples were analyzed using standard Environmental Protection Agency (EPA) methods.

The analytical data was screened using the current residential and commercial Environmental Screening Levels (ESLs) published by San Francisco Bay Regional Water Quality Control Board. For analytes without an applicable ESL, EPA's Vapor Intrusion Screening Levels (VISLs) were used to supplement the ESLs for the soil gas samples, as applicable and necessary. The detection of an analyte at a concentration above a screening level does not necessarily indicate an adverse impact to human health or the environment; however, an exceedance of a screening level may indicate that additional investigation is warranted.

The soil analytical results indicate VOCs, TPH gasoline range organics (TPH-GRO), diesel range organics (TPH-DRO), and motor oil range organics (TPH-MORO) were not detected above laboratory reporting limits (RLs). The soil analytical results indicated metals were not detected above the specified laboratory RLs with the exception of arsenic, barium, chromium, cobalt, copper, lead, nickel, vanadium, and zinc. The concentrations of the listed metals are within the range of naturally occurring “background” concentrations, and/or were below residential, commercial, and construction worker ESLs except for Arsenic, which was detected in one sample.

Soil gas sample analytical results indicate that several VOCs were detected above their respective laboratory method detection limits (MDLs). The soil gas sample analytical results were compared to the ESLs, which revealed that concentrations of 1,1,2,2-Tetrachloroethane, 1,3-Butadiene, Benzene, tetrachloroethane (PCE), and trichloroethene (TCE) were detected in one or more samples above their respective ESLs for residential or commercial land use.

The proposed Project would include the construction of an occupied building on the Project Site. As a result of the soil gas sample analytical results, a vapor intrusion mitigation system (VIMS) would be implemented with the planned future building construction to address the documented soil gas concentrations detected (APM 2, which would be included as a condition of approval for the proposed Project). Vapor intrusion mitigation methods are classified as either “passive” or “active.” Passive methods prevent the entry of chemical vapors into the building, while active

methods change the pressure difference between the sub-slab and the inside of the building to keep vapors out. Passive vapor intrusion methods could include the following:

- Sealing openings involves filling in cracks in the floor slab and gaps around pipes and utility lines found in basement walls. Concrete can be poured over unfinished dirt floors.
- Installing vapor barriers involves placing sheets of "geomembrane" or strong plastic beneath a building to prevent vapor entry. Vapor barriers are best installed during building construction but can be installed in existing buildings that have crawl spaces.
- Passive venting involves installing a venting layer beneath a building. Wind or the build-up of vapors causes vapors to move through the venting layer toward the sides of the building where it is vented outdoors. A venting layer can be installed prior to building construction as well as within existing buildings. It is usually used with a vapor barrier.

Active vapor intrusion methods could include the following:

- Sub-slab depressurization involves connecting a blower (an electric fan) to a small suction pit dug into the slab in order to vent vapors outdoors.
- Building over-pressurization involves adjusting the building's heating, ventilation, and air-conditioning system to increase the pressure indoors relative to the sub-slab area. This method is typically used for office buildings and other large structures (EPA 2012).

Design of this VIMS would be included within the proposed Project's building permit submittal, as is typical for this type of system, and would be part of the proposed Project design.

Gen-Tie Line EMF Study

The Gen-Tie Line EMF study (Appendix N) evaluated the electric field and magnetic field of the proposed Project. The proposed Project would include a single-circuit 230 kV transmission line extending approximately 72 feet. To ensure conservative and realistic modeling, the study adopted the lowest vertical conductor clearance—68 feet—as the reference height for the analysis. This approach aligns with industry best practices for worst-case exposure modeling under adverse weather conditions.

The methodology for the study of each aspect is as follows:

- **Electric Field (EF).** The intensity of the EF is measured approximately 6.5 feet above ground. According to the Institute of Electrical and Electronics Engineers (IEEE) Standard C95.6, under normal load conditions, for the public, the maximum permissible exposure (MPE) to electric fields is 10 kV/m, and MPE outside the line right of way (ROW) is 5 kV/m.

- **Magnetic Field (MF).** The intensity of the MF is measured 6.5 feet above the ground. Based on the technical research, the International Commission on Non-Ionizing Radiation Protection (ICNIRP) has made a series of recommendations for limiting EMF exposure to human beings: public exposure to magnetic fields should be limited to 2,000 mG (200 mT) (ICNIRP 2010). The International Commission on Non-ionizing Radiation Protection (INIRC-IRPA) recommends a public exposure MF guideline of 1 gauss.

The EMF study concluded that the gen-tie line emitted a maximum of just over 0.9 kV/m at about 20 feet from the gen-tie line. As stated above, the MPE to electric fields is 10 kV/m with the proposed gen-tie line below the MPE. The magnetic field exposure measured at 0.03 G or 30mG at the center of the gen-tie line. Public exposure to magnetic fields should be limited to 1 G or 2,000 mG. The proposed Project's gen-tie line would be below the maximum magnetic field exposure.

Emergency Action Plan

Pursuant to the provisions of Section 761.3(g)(1) of the Public Utilities Code, battery energy storage facilities are required to have an emergency response and an emergency action plan (EAP). As stated in APM-3, the project applicant would prepare an EAP for submittal to and approval by OSHA in accordance with the provisions of Standard 1910.38 (Emergency action plans) of Part 1910 (Occupational Safety and Health Standards). An EAP is a written document outlining employee and employer actions for workplace emergencies like fires, chemical releases, or natural disasters, requiring procedures for reporting, evacuation, accounting for personnel, and performing rescue/medical duties.

The EAP covers any potential onsite chemical spills, fires, and earthquakes involving hazardous materials such as diesel fuel, gasoline, and motor oil for vehicles and LFP batteries. In the event of an accidental release of hazardous materials, various notifications would be made. These include notifying internal and onsite personnel, emergency responders including LACoFD, neighboring facilities that may be affected by an onsite release, and the local Certified Unified Program Agency (CUPA) and the State Warning Center, if needed. Additionally, prior to resuming operation of the site use, the local CUPA and LACoFD are required to be notified that the Project Site is in compliance with the requirements for storage and disposal of recovered waste, contaminated soil or surface water, or any other material that results from an explosion, fire, or release at the facility and ensure that no material that is incompatible with the released material is transferred, stored, or disposed of in areas of the facility affected by the incident until clean up procedures are completed. All agencies responsible for emergency response to the Project Site and surrounding area are required to be included in the EAP.

The EAP also provides guidance for evacuation procedures if there is a need to evacuate the Project Site. These procedures include installing an onsite alarm system(s) that would broadcast

a warning siren or horn to alert employees to evacuate, utilizing the established muster points near the facility entrances and ensuring no workers or visitors leave the site without checking in with the emergency coordinator, and posting the established evacuation routes visibly and clearly for employees.

Additionally, the lithium-ion batteries, which contain hazardous materials, would be provided on racks within battery enclosures. As a condition of approval, the proposed Project would be properly segregated from other surrounding industrial uses and would include all proper safeguards, including a reinforced 10-foot-high CMU block wall to be built along southern boundary of the Project Site. Additionally, per the conditions of approval, none of the battery enclosures would be permitted to be within 25 feet of any property line, and the battery enclosures would be required to be equipped with internal, failsafe heat and gas detection and alarm systems, which shall provide audio and visual early warnings of increases in heat or gas in any battery enclosure to a third-party reporting station that actively monitors for such warnings on a 24/7/365 basis. Furthermore, whenever any of the batteries fail, reach the end of their useful life, or need to be disposed of due to a legal requirement or due to their continued presence posing an added risk to public health or safety, the project applicant would be required to promptly discontinue use and dispose of such batteries in accordance with all applicable laws and regulations, including but not limited to those related to hazardous materials and hazardous waste.

Hazardous Materials Business Plan

Section 25505 of the Health & Safety Code establishes requirements for hazardous material business plans (HMBPs) in California. An HMBP would be required to be prepared for the proposed Project in accordance with established requirements and submitted to the City and LACoFD for review and approval. The requirements for HMBPs, which will be added as a condition of approval for the proposed Project, include:

- An inventory of hazardous materials onsite.
- An Emergency Action Plan including procedures and contacts for communicating an immediate response to a reportable release or threatened release of a hazardous material, and procedures to mitigate a release or threatened release.
- Employee training in project safety procedures and emergency response plans and procedures in the event of a reportable release or threatened release.
- A site map that depicts north orientation, loading areas, internal roads, adjacent streets, storm and sewer drains, access and exit points, emergency shutoffs, evacuation staging areas, hazardous material handling and storage areas, and emergency response equipment.

Decommissioning

For purposes of this analysis, the proposed Project is anticipated to be decommissioned after 35 years of operation. Decommissioning activities would involve de-energizing all equipment prior to removal. Where possible, equipment would be salvaged, placed in appropriate shipping containers, and secured in a truck transport trailer for shipment off-site to be recycled or disposed of at an appropriately licensed disposal facility. The demolition debris and removed equipment may be cut or dismantled into pieces that can be safely lifted or carried with the equipment being used. Additionally, the batteries would be collected and recycled to avoid the potential for batteries to be disposed of as municipal waste. All decommissioning activities would adhere to the requirements set forth by the City, and be in accordance with all applicable federal and state regulations at the time of decommissioning and as determined by City. Adherence to the applicable regulations would help ensure that the proposed project would not create a significant hazard to the public or the environment as a result of the decommission activities that would be undertaken. Therefore, compliance with the above requirements would reduce impacts to less than significant and no mitigation measures are necessary.

f) Would the proposed project create a significant hazard to the public or the environment through reasonably foreseeable upset and accident conditions involving the release of hazardous materials into the environment?

The proposed Project includes modular outdoor-rated PowerTitan 2.0 battery units made by Sungrow. The units contain lithium-ion batteries installed in racks inside the enclosure. Each enclosure contains six racks with eight modules each, for a total of 48 liquid-cooled battery modules. A Power Conversion System (PCS), which manages how electricity flows between the batteries and the electric grid or facility load, is underneath each rack. The PowerTitan 2.0 includes a vent panel, heat and smoke detectors, a sound beacon, ventilation system, and flammable gas detector. The PowerTitan 2.0 enclosures include an NFPA 69 ventilation system to expel battery vent gas in case of cell failure. The exhaust fan activates upon detection of hydrogen gas and expels air and vent gas. This system is designed to prevent an explosive atmosphere. An inlet louver would be located on the left side of the enclosure near the bottom, and an exhaust fan would be located on top of the enclosure near the right side. The exhaust fan would activate upon detection of hydrogen gas and expels air and vent gas.

Following is a discussion of the potential hazardous impacts that could arise through the accidental release of hazardous materials from the proposed Project. No toxic air contaminants are emitted during normal operation of a BESS. However, there is the potential for toxic air

contaminant emissions to be released during a thermal runaway[2] event if a fire occurs within a container due to battery malfunction, elevated temperatures, and battery combustion.

Plume Study

A plume study was conducted for the proposed Project to determine toxicity and flammability hazards posed to nearby areas in the unlikely event of a battery failure scenario (Hazard Dynamics 2025; Appendix M). The study considered toxic materials that can be released by lithium iron phosphate (LFP) batteries during thermal failures. It should be noted that the proposed project would use LFP batteries instead which have better thermal stability, longer lifespan, and less air toxic emissions compared to lithium-ion battery packs (i.e., nickel-manganese-cobalt [NMC] lithium-ion batteries) used at older BESS facilities.

Accumulation of flammable battery vent gas outside a failing BESS enclosure was also considered. Computational fluid dynamics models were utilized to simulate plumes resulting from theoretical battery failure scenarios. The modeled scenarios considered a non-fire scenario in which battery vent gas is released; a small fire scenario; and a large fire scenario. Low and high wind conditions were evaluated based on nearby meteorological data. Toxic gas concentrations 6.6 feet from ground level and flammable gas accumulation surrounding the BESS enclosure were estimated using Fire Dynamics Simulator. The analysis was conducted using a set of worst-case scenarios and included up to a fully involved fire in a single battery unit.

Toxicity hazards may exist alone or in combination with fire and explosion hazards. A significant amount of the gas released during thermal runaway is carbon monoxide (CO), which is toxic. Depending on the conditions, the combustion of battery gases may burn off some carbon monoxide or create additional carbon monoxide from partially reacted hydrocarbons. Smaller amounts of other toxic gases may also be released depending on the battery cell, whether the gases burn, and if water or other suppression agents are added. Lithium-ion cells in thermal runaway may release hydrogen fluoride (HF), hydrogen chloride (HCl), hydrogen cyanide (HCN), nitrogen dioxide (NO_2), sulfur dioxide (SO_2), and other gases. When the gases burn, some of the toxic components may be consumed, although others may be generated. Smoke from many fires, including battery fires, is considered hazardous. Smoke typically includes asphyxiant gases, irritant toxic gases, and particulate matter. The introduction of water to a fire may change the composition of the smoke and can create water runoff, which may also contain hazardous substances and alter the toxic release profile. Additionally, when a lithium-ion cell is exposed to high temperatures such as those due to fire exposure or propagating thermal runaway, it produces toxic compounds.

[2] Thermal runaway chain reaction is when a battery cell rapidly overheats and cannot cool itself down, leading to escalating temperatures, gas release, and sometimes fire or explosion.

Failure of lithium-ion cells may result in gas production inside of the cells. When enough gas is produced, a safety vent may open, or the cell package may rupture. The gas mixture released is flammable and toxic and is primarily made up of CO, carbon dioxide (CO_2), hydrogen (H_2), and an assortment of hydrocarbons. If ignited, the combustion of these gases can lead to a fire or an explosion.

When a lithium-ion cell is exposed to high temperatures such as those due to fire exposure or propagating thermal runaway, it produces toxic compounds. Plastic contained in the battery system may contribute to these toxic combustion products. Such products may include CO, nitrogen oxides (NOx), SO_2, HCl, and HF. The quantity of HF produced is related to the electrolyte solvent and the chemical reactions initiated.

Harmful levels of toxic gases are defined as immediately dangerous to life or health (IDLH) and acute exposure guideline levels (AEGL). IDLH is defined as a concentration of any toxic, corrosive, or asphyxiant substance that poses an immediate threat to life, would cause irreversible or delayed adverse health effects, or would interfere with an individual's ability to escape from a dangerous atmosphere. AEGLs are defined as the health effects of a once-in-a-lifetime exposure to airborne chemicals. AEGL concentrations are provided for different exposure times and health effect levels. Level 1 is discomfort or irritation, Level 2 is the onset of irreversible or serious health effects, and Level 3 describes life-threatening health effects. Toxic gases related to battery energy storage systems along with their IDLH, AEGL-2, and AEGL-1 concentrations are shown in Table 4, *Chemical Thresholds During Battery Failure*, and are based on an exposure time of 30 minutes.

Table 4 Chemical Thresholds During Battery Failure

Chemical	IDLH (ppm)	AEGL-3 (ppm)	AEGL-2 (ppm)	AEGL-1 (ppm)
Carbon Monoxide	1,200	600	150	NR
Carbon Dioxide	40,000	NR	NR	NR
Hydrogen Chloride	50	210	43	1.8
Hydrogen Cyanide	50	21	10	2.5
Hydrogen Fluoride	30	62	34	1
Nitrogen Dioxide	13	25	15	0.50
Nitric Oxide	100	NR	NR	NR
Sulfur Dioxide	100	30	0.75	0.20
Benzene	500	5,600	1,100	73
Toluene	500	5,200	760	67

Source: Appendix M

Note: NR = Not recommended due to insufficient data

In case of a toxic gas release, it is expected that the impacted area would be downwind of the site. Prevailing winds generally come from the south-southwest, have an average wind speed of 6.9 mph, have a peak wind speed of 20 mph or more, with conditions calm approximately 20 percent of the time. The assumed wind speed is 15 mph. The nearest residential property is 111 feet away from the BESS enclosure at the edge of the site.

Fire and Toxicity Modeling

Data from the UL 9540A test was used to conduct plume modeling for a number of different failure scenarios. A UL 9540A test forces individual cells, modules, and units into a thermal runaway to evaluate gas release and failure behavior. Gases generated during thermal runaway are collected and analyzed for key chemicals. The Plume Study scenarios included various failure conditions, including different wind speeds, fire sizes, and whether burning occurred. Two heat release rates; a full enclosure fire, and a smaller fire where the enclosure does not fully burn. Fire spreading between modules or units was not modeled, as test data did not show such behavior. It was assumed that all cells and modules would burn over the course of two hours (half an hour ramp-up, steady burn for an hour, and half an hour ramp-down).

Non-fire scenarios examined the release of lithium-ion battery vent gases without burning. Several cases were modeled to represent different levels of thermal runaway, including average gas release from a module, the peak module release rate, the maximum release the NFPA 69 ventilation system can handle before exceeding 25 percent of the lower flammability limit (LFL), the failure of a string of batteries, and the failure of an entire unit.

Two cases modeled the average module release both with and without active ventilation. The gas release rate used approximates the average release rate expected from five cells failing at different times. The peak release scenario used the highest instantaneous gas release from a single cell, representing a worst-case module failure. This same rate was also applied to string and unit failure scenarios, assuming two modules fail together for a string and four for a unit. Simultaneous failure of all modules is highly unlikely. This peak rate was also used to assess larger failures of a string and a unit. The string failure scenario assumes that two modules are failing at the same time, and the unit failure scenario assumes that four modules fail at the same time. While other modules in a string or unit may also fail, it is unlikely that they would all fail at the same time. For modeling purposes, the most significant components which account for more than 95 percent of the gas are modeled in the non-fire gas release mixture, while minor hydrocarbon elements are approximated as propane.

Plume Toxicity Results

Results were collected for battery vent gases in non-fire scenarios and combustion products in fire scenarios. Concentrations were measured at 6.6 feet above ground—the typical level people would breathe when standing near an incident. Vent gas concentrations remain relatively low

even near the enclosure and diminish significantly away from the enclosure in scenarios without fire.

In fire scenarios, combustion product concentrations at 6.6 feet above ground stay low when wind speeds are 3.4 mph. At higher wind speeds (15 mph which is in the 99th percentile wind speed at the Project Site), concentrations are higher near the enclosure but decrease quickly with distance. Since only part of the vent gas or combustion products is toxic, actual toxic gas concentrations would be much lower than the total measured values.

The trajectory of the battery vent gas coming out of the enclosure in scenarios without burning depends on the size of gas release, whether the ventilation system is active, and the wind speed. Because the exhaust fan is on top of the enclosure, it lofts the battery gas upward when activated. This results in much of the battery gas being above the 6.6-foot level and more rapid mixing of the battery gas with the surrounding air.

The speed of the wind also affects the path and mixing of the battery vent gas expelled from the enclosure. The fire scenarios with greater wind speeds resulted in higher concentrations of combustion products 6.6 ft above ground level. The heat from fire conditions makes gases more buoyant such that they rise away from the ground. In most common wind conditions, fire product concentrations are low at ground level. However, under conditions of high wind, this buoyant effect may be partially overcome. The scenarios with both fire and high winds yielded the highest gas concentrations at the greatest distances. In low wind conditions, combustion products for a small fire also rise but to a lesser degree than for a large fire scenario.

Although multiple toxic gases may be components of battery vent gas, CO is generally the most abundant toxic gas of concern. Many different toxicity levels exist for CO. Table 5 shows the CO concentration thresholds for different toxicity levels and the maximum modeled distance exceeding each threshold including the EPA National Ambient Air Quality Standards (NAAQs), which was created to protect public health from chemical exposure, and OSHA Permissible Exposure Limits (PELs) which were created to protect workers against health effects resulting from exposure to hazardous chemicals. The large fire, high wind scenario was the only scenario with carbon monoxide concentrations that exceeded the IDLH and AEGL levels at 6.6 feet above ground level. The unit gas release scenario with high winds resulted in the worst-case distances at 6.6 feet above ground level. The fire scenarios with low wind remained below all reported toxicity thresholds at 6.6 feet above ground level at all distances.

Table 5 Toxicity Level for CO

Thresholds of Toxicity Level for CO	Concentration (ppm)	Worst-Case Modeled Distance
IDLH	1,200	13 feet
AEGL-3 (30-minute)	600	15 feet
AEGL-2 (30-minute)	150	19 feet
OSHA PEL (8-hour average)	50	42 feet
EPA NAAQ (1-hour)	35	50 feet

Source: Appendix M

Additionally, the only reported TAC emitted from the PowerTitan 2.0 battery cells during thermal runaway testing was carbon monoxide (CO). Although other gases were released during the testing, such as carbon dioxide, hydrogen, methane, ethylene, ethane, and propane, these gases are not classified as TACs; they are primarily flammable gases. Although the presence of acidic gases, such as hydrofluoric acid (HF), hydrogen cyanide (HCN) or hydrogen chloride (HCl), were not tested as part of the plume study, similar studies conducted for similar LFP batteries did not detect these acidic gases during module level testing (Fisher 2023).

Typically, hydrocarbons such as benzene and toluene are the only toxic gas concentrations other than carbon monoxide that are measured as part of the UL 9540A testing process. These do not present significant toxicity hazards compared to carbon monoxide and hydrogen fluoride, as their concentrations in battery gas are usually significantly less.

Flammable Gas Plume

Several thermal runaway scenarios were considered for the flammable gas plume analysis: (1) Average thermal runaway of a single module, (2) Peak thermal runaway of a single module, (3) thermal runaway of a string of modules, and (4) thermal runaway of a BESS unit. Peak thermal runaway is defined as the maximum gas release rate the NFPA 69 ventilation system can handle before the exhaust exceeds 25 percent LFL of the battery gases, a gas release rate representative of the failure of a string of batteries, and a gas release rate representative of a full unit failure. The average module thermal runaway scenario without ventilation resulted in a flammable region (battery vent gas concentration above LFL) that extended less than four inches vertically only directly over the exhaust fan. The same gas release with ventilation did not result in a flammable region due to the dilution of battery gas resulting from air being mixed in by the exhaust fan. Neither the low wind nor the high wind unit gas release scenario resulted in the formation of a flammable cloud outside of the enclosure.

Because the unit gas release scenarios did not result in a flammable cloud outside of the enclosure due to the active ventilation system diluting the gas, the active ventilation system would also prevent formation of flammable gas clouds during module and string release

scenarios. Since the flammable gas cloud is less far reaching than the toxic gas cloud, appropriate setbacks will be dictated by toxic gas plume results.

Conclusion

Based on the model results and the prevailing wind direction at the site (from the south-southwest), it is unlikely that toxic levels of carbon monoxide that may result in irreversible or serious health effects would reach populated areas in the event of a single BESS unit experiencing a failure event. Carbon monoxide is of primary concern due to its comparatively high concentrations and toxicity. The modeled average carbon monoxide concentrations may be immediately dangerous to life and health up to 13 feet, cause life-threatening health effects (exceed the AEGL-3 level) up to 15 feet, and cause serious health effects (exceed the AEGL-2 level) up to approximately 19 feet from battery unit in a large fire scenario with high winds. The modeled average carbon monoxide concentrations may exceed EPA NAAQ 1-hr levels and cause physical symptoms up to approximately 50 feet from the unit during a unit thermal runaway gas release scenario with high winds. The modeled high wind speed was 15 mph, which is the 99th percentile wind speed at the Project Site and had a concentration of 35 ppm from the nearest residential property which is approximately 111 feet away. No toxicity consequences were present for the modeled scenarios with low wind conditions. Based on worst-case modeled carbon monoxide concentrations that could reach AEGL-2 (irreversible or serious health effects), BESS enclosure setbacks from the property line would exceed 19 feet and a sufficient and reliable means of notification would be provided for areas where the property line is less than 19 feet from the nearest BESS enclosure. Sufficient and reliable means of notification could include, but are not limited to, visual and audible alarms to alert people who may be in the vicinity of the site or providing procedures requiring site personnel to secure the area in the event of a BESS failure. All non-essential personnel would evacuate the immediate area and emergency response personnel would wear Self-Contained Breathing Apparatus (SCBA) when operating in the vicinity of a unit that is in thermal runaway.

To mitigate exposure to CO and smoke during an unlikely runaway thermal event, the proposed Project would be required to include a formal emergency response plan prepared by a qualified fire safety engineer for the specific design of the project per LACoFD, as identified in APM-4 (which would be included as a condition of approval for the proposed Project). The plan would be reviewed and approved by LACoFD during the building permit process. The emergency response plan would stipulate the following:

- For a runway event involving a single unit in worst-case evacuation of personnel and people within the facility property lines is recommended. Personnel should be evacuated to locations upwind of the facility. During a failure event, evacuation of buildings immediately adjacent to the site and limiting use of public ways adjacent to the site should be considered.

- All personnel engaged in fire suppression and rescue operations near the container involved should use appropriate PPE such as SCBA and bunker gear.
- Support personnel without breathing apparatus and the command post be located at least 42 feet from units involved.
- Monitoring toxic and flammable gas types downwind from the property line may be considered. If toxic and flammable gas types are measured to exceed permissible levels, evacuation or shelter-in-place of downwind areas may be required.
- If there is a concern about water pollution, water containment barriers or discontinuation of water use may be considered.
- If a long duration scenario is expected, common interventions include shelter-in-place and evacuation orders for the surrounding area. The exposure distances discussed above may be used to establish shelter-in-place or evacuation distances. If abnormally high wind conditions beyond the 99 percent wind speed (15 mph) occur or more than one enclosure fails, toxic gas concentrations may extend beyond the estimated distances. In this case, it may be appropriate to increase evacuation distances beyond the exposure distances discussed above. Air quality monitoring may be helpful in determining evacuation distances.

Emergency Air Toxics Analysis

To supplement the information in the Plume Study, PlaceWorks prepared additional air dispersion modeling and risk determinations for pollutants not evaluated in the Marici Plume Study including the smoke generated during a BESS fire which results in fine particulate matter ($PM_{2.5}$) emissions.

Methodology

Modeling evaluated TAC and $PM_{2.5}$ emissions from a thermal runaway event resulting from the failure and combustion of all 48 modules within a single battery enclosure and for a 4-hour release period. This modeling is a more conservative assumption than was used in the Appendix M, which assumed a fire duration of two hours. A 30-minute release period was assumed to indicate how long a fire event would burn uncontrolled before first responders would arrive. As previously stated, the BESS would not emit TACs during normal operations and a full health risk assessment (HRA) is not required. However, as a precautionary measure, potential acute risks were determined for nearby sensitive receptors in the case of a battery cell malfunction and thermal runaway event.

It should also be noted that the failure probability of multiple battery racks (or modules) from a thermal runaway event is low due to fire detection and venting systems (Consolidated Edison

2017). Therefore, the use of a 4-hour release period and the involvement of all 48 modules is conservative.

Air dispersion modeling was conducted to assess how emissions from the unlikely event of a thermal runway could move through the air and affect nearby homes. The study looked at a possible 4-hour release from the battery enclosures, using standard assumptions about release height, temperature, and airflow. Two release points were modeled at the southwest and southeast corners of the Project Site, with the southeast point closest to nearby residential receptors. The model checked air quality on a grid to see how concentrations might spread, focusing especially on the neighborhood to the south.

The results showed that the highest potential exposure for a nearby resident would be at a home about 130 feet south of the site. The study also calculated short-term exposure levels (over one hour and one day) to estimate the maximum possible concentrations at that location.

To determine the significance of air emissions, the 1-hour and 24-hour pollutant concentrations were compared to the Acute Emergency Guideline Levels (AEGLs) for CO. The United States Environmental Protection Agency (USEPA) issues AEGLs to be used by emergency planners and responders as guidance for accidental releases of chemicals into the air. AEGLs represent threshold values for the general public and are determined for short exposure periods (e.g., 10 minutes, 30 minutes, 1 hour, 4 hours, 8 hours) and are presented in parts per millions (ppm) for 3 levels based on severity of the chemical in air.

Concentrations below AEGL-1 represent exposure levels that could produce mild and non-disabling irritation, or asymptomatic, non-sensory effects. Potential impacts from $PM_{2.5}$ emissions would only occur for a limited period-of-time from an emergency event. Therefore, for $PM_{2.5}$, the 24-hour $PM_{2.5}$ ground-level concentrations were compared to the corresponding Air Quality Index (AQI) value. The AQI is a measure of ambient outdoor air concentrations.

Results and Conclusions

The results of the emergency air toxics evaluation for CO are provided in Table 6. Based on the AERMOD receptor grid, the MEIR was determined to be a single-family residence approximately 130 feet south of the Project Site. As demonstrated in Table 6, the maximum 1-hour ground-level concentration for CO did not exceed the AEGL levels for any of the averaging times (i.e., 10 minutes to 8 hours).

Table 6 Emergency Air Toxics Analysis Results – Maximum Exposed Individual Resident

Air Pollutant	Emissions Rate for Enclosure (g/s)	1-Hour Ground-Level Concentration (ppm)	Threshold: 1-hr AEGL (ppm)	Exceeds Threshold?
Carbon Monoxide	269.0	7.2	AEGL-1: n/r AEGL-2: 83 AEGL-3: 330	No, it does not exceed AEGL-2 or 3 for any averaging time
Air Pollutant	**Emissions Rate for Enclosure (g/s)**	**24-Hour Ground-Level Concentration (µg/m³)**	**Threshold: 24-hr AAQS (µg/m³)**	**Exceeds Threshold?**
$PM_{2.5}$	48.76	145.0	35	Yes

Notes: n/r = not recommended due to insufficient data (Appendix O).

The maximum 24-hour $PM_{2.5}$ concentrations was calculated to be 145 µg/m³ at the MEIR. The resulting AQI for a concentration of 145 µg/m³ would be 220, which is between 201 and 300, and the air would be categorized as very unhealthy (USEPA 2024b). For this AQI category, USEPA recommends that children, active adults, and people with respiratory diseases, such as asthma, should avoid outdoor exertion and all others should limit prolonged outdoor exertion. Studies conducted during wildfire events in California with high $PM_{2.5}$ concentrations showed that indoor air concentrations were 73 percent lower than outdoor air concentrations due to measures taken to reduce infiltration, such as closing doors and windows, reducing ventilation, and active air filtration (Liang et al 2021). USEPA's main recommendation for very unhealthy hazardous smoke events is to avoid or limit outdoor activities. Additionally, the Project Site is within 0.15-mile of LACoFD Station No. 43, which would ensure a prompt response in the event of a fire at the Project Site and the proposed Project would implement an EAP that covers any potential onsite fires.

It should also be noted that the Emergency Air Toxics Analysis is based on an emergency scenario that is not reasonably foreseeable. There are no reported failures that would cause thermal runaway to occur in all 4,992 cells that make up a battery enclosure. Also, there have been no reported incidents for fires associated with PowerTitan 2.0 battery enclosures. The PowerTitan 2.0 also uses a closed-loop liquid cooling system to maintain optimal operating temperatures Impacts associated with $PM_{2.5}$ emissions resulting from smoke would be transient in nature and not likely to last more than 24 hours.

As such, the results indicate that the BESS facility would not expose nearby sensitive receptors (i.e., residents) nor adjacent industrial land uses to TAC concentrations in the event of a thermal runaway event. Given preparation of the EAP which will define emergency response

requirements, impacts are considered less than significant, and no mitigation measures are necessary.

Los Angeles County Fire Department Requirements for BESS Facilities

BESS facilities must meet the requirements of the National Fire Protection Association (NFPA), which issues standards for addressing energy storage systems (NFPA 2022). The proposed BESS battery enclosures would be equipped with fire monitoring systems, controls, and liquid cooling units to keep the batteries at optimal operating temperatures. The fire monitoring systems consist of smoke and heat sensors, gas detectors, alarms, remote monitoring, and an NFPA 69-compliant ventilation system to prevent an explosive atmosphere. The fire protection system would have an alarm that would trigger core power shutdown during a fire, smoke, overheating, overpressure, or other issues. Also, once the concentration of combustible gas reaches 10 percent LEL, the combustible gas detector will activate the exhaust system to turn on. The entire project power shutdown would occur automatically during electrical fault conditions (e.g., high-voltage, high-frequency, ground fault). In addition, the proposed BESS would be equipped with breakers that could be opened manually to power down different equipment at the proposed project.

LACoFD has experience in the permitting of BESS projects and will be responsible for plan checking and approvals. LACoFD has implemented additional permitting requirements to ensure fire safety related to the BESS, as follows:

- **Fire Hydrants.** Per LACoFD regulations, the project design must include internal hydrants at distances that would ensure a maximum hose pull of 150 feet. This is a shorter distance than is typical and allows for faster response times for defensive firefighting.

- **Training.** A qualified battery safety engineer would conduct one- or two-day fire department training.

- **Hazard Mitigation Plan / Emergency Response Plan.** The BESS facility is required to include a formal hazard mitigation analysis and site-level emergency response plan generated by a qualified fire safety engineer for the specific design of the project pursuant to LACoFD requirements. This would be reviewed and approved by LACoFD during the building permit process.

- **Fire Suppression Systems.** Current standards require a dry standpipe connection to the BESS containers. A standpipe is a port in the BESS container that allows a fire hose to be connected to the container. With the provision of a dry standpipe, the local fire department can contain the fire by flooding the system with water, if determined to be the best firefighting option.

- **Installation.** Each module is tested at the manufacturer's facility and inspected for damage at the Project Site. Once installed and in operational mode, the battery management system

(BMS) is calibrated for specific use at the site. The BMS protects the battery cells, modules, and racks from current, voltage and temperature design limit deviations by performing an emergency shutdown, when needed.

LACoFD's review and permitting process would ensure that all necessary measures are implemented and that all requirements are adhered to for the proposed BESS facility, thereby ensuring that impacts related to reasonably foreseeable upset and accident conditions involving the release of hazardous materials would be less than significant and no mitigation measures are necessary.

California Public Utilities Commission - General Order No. 167

On March 13, 2025, the California Public Utilities Commission (CPUC) adopted new maintenance and operation standards for BESS facilities under General Order No. 167. The new maintenance and operation standards for BESS facilities states that each facility should develop an emergency response and action plan as required by Senate Bill (SB) 38. In addition, SB 1383 requires the CPUC to implement and enforce standards for the maintenance and operation of facilities for the storage of electricity owned by an electrical corporation or located in the state. The bill would require the Independent System Operator (ISO), who manages the flow of electricity across high-voltage, long-distance power lines, to maintain records of storage facility outages and to provide those records to the commission on a daily basis. The proposed Project would be required to implement these regulatory requirements. Therefore, impacts related to reasonably foreseeable upset and accident conditions involving the release of hazardous materials would be less than significant and no mitigation measures are necessary.

g) Would the proposed project emit hazardous emissions or handle hazardous or acutely hazardous materials, substances, or waste within one-quarter mile of an existing or proposed school?

The Project Site is within one-quarter mile of a school. The nearest school to the Project Site is the United Christian Education Center, which is approximately 0.09 miles (approximately 475 feet) southeast. There are no other existing or proposed schools in the vicinity of the Project Site.

As substantiated in Sections 3.9.a and 3.9.b, Project operation would not emit hazardous substances or hazardous wastes in quantities posing substantial hazards to the public or the environment. Additionally, the use of hazardous materials during the proposed Project's construction phase would not be in such quantities or stored in such a manner as to pose a significant safety hazard. These activities would be short term and would cease upon completion of the proposed Project's construction phase. All potentially hazardous materials used on the Project Site would be used and stored in accordance with manufacturers' instructions and handled in compliance with applicable standards and regulations. The proposed Project would also implement an EAP and SGMP, as described above, in the event of an emergency as a result

of a potential (although unlikely) runaway thermal event. Additionally, any hazardous waste produced as part of the Proposed Project would be disposed of in accordance with federal, state, and local regulations.

Therefore, impacts related to the emission or handling of hazardous or acutely hazardous materials, substances, or waste within one-quarter mile of an existing or proposed school from the BESS facility would be considered less than significant and no mitigation measures are necessary.

Additionally, as discussed in Section IX.a, the tie line would produce EMF effects. Based on the analysis found in EMF Study (Appendix N), the EMF levels along the tie line are below the recommended thresholds and the school's occupants would not be affected by the tie line EMF levels.

Based on the preceding, impacts related to the emission or handling of hazardous or acutely hazardous materials, substances, or waste within one-quarter mile of an existing or proposed school from the Project Site would be less than significant and no mitigation measures are necessary.

h) Would the proposed project be located on a site which is included on a list of hazardous materials sites compiled pursuant to Government Code § 65962.5 and, as a result, would it create a significant hazard to the public or the environment?

Three Phase I ESAs prepared for the proposed Project (Appendices F through H) and involved a search of local, state, and federal databases for known hazardous or contaminated material sites of the Project Site and a one-mile radius. The results of the database search are provided in Table 7.

Table 7 Phase I ESAs and LSIs Governmental Databases Summary

Facility Name and Location	Estimated Distance/Direction /Gradient	Database Listing	Findings Summary
Hensim USA dba TierraMotorsports 16257 Gale Avenue (a warehousing and product fulfillment business)	Site	FINDS	Not a REC
White & Blue Lion, Inc. 16265 Gale Avenue (a warehousing and	Site	HAZNET, HWTS	Not a REC

Table 7 Phase I ESAs and LSIs Governmental Databases Summary

Facility Name and Location	Estimated Distance/Direction /Gradient	Database Listing	Findings Summary
product fulfillment business)			
Hal Riger 16207 Gale Avenue	Site	HWTS	Not a REC
San Gabriel Valley (Area 4) Stimpson Avenue & Old Valley Road	Encompasses the site	AOCONCERN, NPL, SEMS, US ENG Controls, ROD, FINDS, ECHO, ICIS, PRP	REC, discussed below
Southern California Edison (SCE) Walnut Substation 16333 Gale Avenue	Adjoining / East / Upgradient	AST, CA FID UST, CERS HAZ Waste, CERS Tanks, Cortese, E Manifest, HIST UST, LUST, UST, UST Finder Release, RCRA-LQG, SWEEPS UST	REC, discussed below
Metal Cutting Service and Ceromet Inc. (DEST) 16233 East Gale Avenue & 16235 East Gale Avenue	Site	CERS, CIWQS, E MANIFEST, ECHO, FINDS, HAZNET, HWTS, NPDES, RCRA NonGen / NLR, CERS HAZ WASTE, FINDS, LOS ANGELES CO. HMS, CPS-SLIC, WIP	REC, discussed below
United Stationers 918 South Stimson Avenue	Adjoining / West-northwest / Down- gradient	WIP	Not a REC
Challenger Enterprises, Inc.	Adjoining / West-northwest / Down- gradient	CPS-SLIC	Not a REC

Table 7 Phase I ESAs and LSIs Governmental Databases Summary

Facility Name and Location	Estimated Distance/Direction /Gradient	Database Listing	Findings Summary
918 South Stimson Avenue			
Peter Vallejo 16257 Folger Street	Adjoining (130 feet across Gale Avenue) / Southeast / Upgradient	RCRA NonGen/NLR	Not a REC
Buccola Manufacturing, Inc. 16213 East Gale Avenue	150 feet / West / Down-gradient	Drycleaners	Not a REC
Crown City Furniture Manufacturing 16213 East Gale Avenue	150 feet / West / Down-gradient	CPS-SLIC, WIP	Not a REC
Lennar Homes of California LLC 16234 Folger Street	230 feet / South / Upgradient	E Manifest, RCRA NonGen/NLR	Not a REC
Orbis Industries, Inc., dba Diato 16205 Ward Way	350 feet / West / Down-gradient	CPS-SLIC, WIP	Not a REC
Krall Cast, Inc. 16205 Ward Way	350 feet / West / Down-gradient	E Manifest, RCRA NonGen/NLR	Not a REC
DPS Diesel Parts & Service 16205 Ward Way	350 feet / West / Down-gradient	RCRA NonGen/NLR	Not a REC
Future Hitech Planning 16207 Ward Way	350 feet / West / Down-gradient	RCRA NonGen/NLR	Not a REC
L.V.I.-Paul Taylor Ent., below. Inc. 16207 Ward Way	350 feet / West / Down-gradient	CPS-SLIC, WIP	Not a REC

Table 7 Phase I ESAs and LSIs Governmental Databases Summary

Facility Name and Location	Estimated Distance/Direction /Gradient	Database Listing	Findings Summary
White & Blue Lion Inc. 16265 Gale Avenue	Adjoining / East / Up-gradient	HWTS	Not a REC
Hacienda La Puente Unified School District Glenelder Elementary	215 feet / South / Up- to Cross-gradient	HWTS, NPDES, E MANIFEST, RCRA NonGen / NLR	Not a REC
Sun Belt Rentals 16157 Gale Avenue	220 feet / West / Down-gradient	HWTS	Not a REC
Southern California Edison (SCE) Walnut Substation 16333 Gale Avenue	290 feet / East / Up- to Cross-gradient	AST, CA FID UST, CERS HAZ Waste, CERS Tanks, Cortese, E Manifest, HIST UST, LUST, UST, UST Finder Release, RCRA-LQG, SWEEPS UST	Not a REC
Southern California Gas Company 920 South Stimson Avenue	165 feet / West / Down-gradient	CERS HAZ WASTE, CERS TANKS, HIST UST, SWEEPS UST, UST, HWTS, Cortese, LUST, UST FINDER RELEASE, E MANIFEST, RCRA-SQG	Not a REC
M.G. Comfort Apparel Inc. / Phillips Machine & Welding / PMW Manufacturing 16119 East Gale Avenue	255 feet / Southwest / Cross-gradient	CPS-SLIC, DRYCLEANERS, HWTS, E MANIFEST, RCRA NonGen / NLR, WIP	Not a REC

Table 7 Phase I ESAs and LSIs Governmental Databases Summary

Facility Name and Location	Estimated Distance/Direction /Gradient	Database Listing	Findings Summary
Lennar Homes of California LLC 16234 Folger Street	230 feet / South / Upgradient	E Manifest, RCRA NonGen/NLR	Not a REC
Robert Spinks 16251 Folger Street	340 feet / Southeast / Up- to Cross-gradient	HWTS	Not a REC
Phillips Aerospace 16125 East Gale Avenue	255 feet / Southwest / Cross-gradient	HWTS, E MANIFEST, RCRA NonGen / NLR	Not a REC

Sources: Appendices F through H.

Notes: Aboveground Storage Tanks (AST), Area of Concern (AOCONCERN), California Environmental Reporting System (CERS), California Environmental Reporting System Hazardous Waste (CERS HAZ Waste), California Environmental Reporting System Hazardous Waste (CERS HAZ WASTE), California Environmental Reporting System Tanks (CERS Tanks), California Integrated Water Quality System (CIWQS), Enforcement & Compliance History Information (ECHO), Engineering Controls Sites List (US ENG Controls), Facility and Manifest Data (HAZNET), Facility Index System/Facility Registry System (FINDS), Facility Inventory Database (CA FID UST), Hazardous Waste Electronic Manifest System (E Manifest), Hazardous Waste Electronic Manifest System (E Manifest), Hazardous Waste Tracking System (HWTS), Historical Underground Storage Tank (HIST UST), Integrated Compliance Information System (ICIS), Leaking Underground Storage Tank (LUST), Los Angeles County Hazardous Materials Section (LOS ANGELES CO. HMS), Los Angeles County Hazardous Materials Systems (Los Angeles Co. HMS), National Pollutant Discharge Elimination System (NPDES), National Priorities List (NPL), Potentially Responsible Parties (PRP), Records Of Decision (ROD), Resource Conservation and Recovery Act – Large Quantity Generator (RCRA-LQG), Resource Conservation and Recovery Act Non-Generators/No Longer Regulated (RCRA NonGen/NLR), Standardized Emergency Management System (SEMS), Statewide Environmental Evaluation and Planning System – Underground Storage Tank (SWEEPS UST), Statewide SLIC Cases (GEOTRACKER) (CPS-SLIC), Underground Storage Tank (UST), Underground Storage Tank Finder Release (UST Finder Release), and Well Investigation Program (WIP)

As demonstrated in Table 7, the Project Site includes three RECs. These include the Metal Cutting Service and Ceromet, Inc., San Gabriel Valley (Area 4), which is a groundwater plume, and the Southern California Edison (SCE) Walnut Substation. Additionally, all non-REC listings in Table 7 are substantiated in the three Phase I ESAs (Appendices F through H).

Metal Cutting Service and Ceromet, Inc.

The Metal Cutting Service and Ceromet Inc. site was listed on several regulatory databases. According to the regulatory databases and a review of GeoTracker online databases, the facility was identified as being associated with the San Gabriel Valley (Area 4) because it was part of the

multiple manufacturing facilities located throughout the valley in which San Gabriel Valley (Area 4) is located. However, based on review of the databases, the constituents of concern (PCE and TCE) were not identified; the facility was not reported as a contributor to the San Gabriel Valley (Area 4) groundwater plume; and the case was closed on May 1, 1989. Additionally, the facility was identified under Metal Cutting Service, dated from 1990 and last updated in September 2024, as a hazardous waste generating facility with on-site waste treatment, and waste steams identified as "universal waste"; "unspecified aqueous solution"; "waste oil and mixed oil"; "oil/water separation sludge"; and "other organic solids". Based on the longevity of business operations (approximately 49 years), the likely use of petroleum and solvents/chemicals as part of the current and historical operations represents a REC to the site. As stated above, to mitigate potential exposure to VECs, a VIMS would be implemented with the planned future building construction to address the documented soil gas concentrations detected. Design of this VIMS will be included within the Building Permit Submittal, as is typical for this type of system. Additionally, as stated above, a SGMP was created to provide BMPs for use in the event impacted soil or excavation water is encountered during construction of the proposed Project (Appendix K). BMPs for the proposed Project are included above and would be implemented during the construction phase.

San Gabriel Valley (Area 4)

The Project Site is within the boundaries of the San Gabriel Valley (Area 4) Superfund Site. The San Gabriel Valley Superfund Site includes multiple areas with contaminated groundwater in the 170-square-mile San Gabriel Valley. Over 30 square miles of groundwater in the valley may be contaminated with VOCs from past releases at multiple manufacturing facilities located throughout the valley. The proposed Project would be occupied by two employees and could be subject to vapor encroachment conditions (VECs). As stated above, to mitigate potential exposure to VECs, a VIMS would be implemented with the planned future building construction to address the documented soil gas concentrations detected. Design of this VIMS will be included within the Building Permit Submittal, as is typical for this type of system.

Southern California Edison (SCE) Walnut Substation

The SCE Walnut Substation was identified as a facility with waste streams that consisted of "Other inorganic solids"; "Polychlorinated biphenyls and material containing PCBs"; "Other organic solids"; "Unspecified oil-containing waste"; "Asbestos containing waste"; "Halogenated solvents"; "Off-specification, aged or surplus organics"; "Waste oil and mixed oil"; "Unspecified solvent mixture"; "Pesticides/Pesticide Production Waste"; "Tank Bottom Waste"; "Liquids with PCBs" (greater than or equal to 50 milligrams per liter); and "Liquids with halogenated organic compounds (greater than or equal to 1000 milligrams per liter); "Hydrocarbon solvents"; "Polymeric resin waste"; "Detergent and soap"; "Ignitable"; "Corrosives"; "" Chlordane"; "Chloroform"; "Lead"; "Mercury"; "Benzene"; "Tetrachloroethylene (PCE)"; Trichloroethylene

(TCE)"; and "Nonhalogenated solvents". Based on review of the regulatory databases and the generated waste streams identified (including halogenated solvents), the absence of analytical data for the presence of halogenated solvents, the longevity of operations, the close proximity to the site, and the shallow depth to groundwater (approximately 19 feet bgs), the potential exists for halogenated solvent impact to the site; therefore, the SCE database listings represents a REC to the site.

As stated above, the BMPs contained in the SGMP would be implemented during the construction phase.

With the implementation of the VIMS project design feature and the SGMP, impacts would be less than significant, and no mitigation measures are necessary.

i) For a project located within an airport land use plan or, where such a plan has not been adopted, within two miles of a public airport or public use airport, would the project result in a safety hazard or excessive noise for people residing or working in the project area?

There are no public airports or private airfields within two miles of the Project Site. The nearest public airport is the San Gabriel Valley Airport and is approximately 7 miles northwest of the Project Site. Additionally, there are no helipads within the vicinity of the Project Site (AirNav 2025). The closest helipads to the Project Site include one government- and one private-operated helipad—the Los Angeles County Sheriff's station ground-level helipad at 150 Hudson Avenue and a private rooftop heliport at 450 Baldwin Park Boulevard (AirNav 2025). The sheriff's helipad is approximately 0.9 miles north of the Project Site; the roof-top heliport is approximately 3.2 miles northwest of the Project Site. At these distances, development of the proposed Project would not alter the flight path of this airport or helipads and would not increase safety hazards or noise levels in the vicinity of the Project Site. Therefore, no impact related to airport safety hazards would occur and no mitigation measures are necessary.

j) Would the proposed project impair implementation of or physically interfere with an adopted emergency response plan or emergency evacuation plan?

The proposed Project would not interfere with implementation of the County of Los Angeles Operation Area Emergency Operations Plan (OAEOP) and any of the daily operations of LACoFD or the Los Angeles County Sherriff's Department. The Los Angeles OAEOP provides guidance and procedures for the county to prepare for, respond to, and recover from the effects of large-scale emergencies regardless of cause, location, or complexity. The City is in Area D of the Los Angeles OAEOP (OAEOP 2023). Additionally, the City's General Plan includes a Safety Element that identifies natural and man-made environmental hazards and ways to reduce the risk of property damage, injuries, or loss of life. The Safety Element also addresses emergency preparedness within the City.

Neither the Los Angeles OAEOP nor the City's Safety Element provide specific evacuation routes. However, the City Safety Element does state that the City's major roadways and access to major freeways provide numerous evacuation routes in the event of an emergency. The Project Site is not located on or abutting any major freeways. The nearest freeway is SR-60 with the closest freeway ramp approximately 0.3 miles to the southwest via Gale Avenue and Hacienda Boulevard. The Project Site is on Gale Avenue, which is a Secondary Highway and is defined in the City's General Plan as carrying high volumes of traffic and providing access to abutting properties as a secondary function.

Therefore, the proposed Project would not impair implementation of or physically interfere with the City's or Los Angeles County's emergency response or evacuation plans. Impacts would be less than significant, and no mitigation measures are necessary.

k) Would the proposed project expose people or structures, either directly or indirectly, to a significant risk of loss, injury or death involving wildland fires?

A wildland fire hazard area is typically characterized by areas with limited access, rugged terrain, limited water supply, and combustible vegetation.

As shown in Figure 3, *Aerial Photograph*, the Project Site is in an urbanized area of Industry with surrounding uses consisting mainly of industrial uses. There is no combustible wildland vegetation on or anywhere near the Project Site. The Project Site has well-defined access and would be served by adequate water infrastructure for fire protection purposes. The proposed Project would also be required to be designed and constructed in accordance with the most current California Building Code and California Fire Code, as well as all applicable requirements of LACoFD. Furthermore, there would be no impact for wildland fire risks due to implementation of the proposed Project, as substantiated in Section XX, *Wildfire*. The Project Site is not on or near land classified as a very high fire hazard severity zone. The proposed Project would include the development of a BESS facility on the Project Site that would be staffed with up to two employees. Additionally, the proposed Project would include interior paved access and fire lanes for emergency access. Therefore, implementation of the proposed project would not introduce people or structures to substantial hazards from wildland fires. No impact would occur, and no mitigation measures are necessary.

X. Hydrology and Water Quality

Would the project:

Issues	Potentially Significant Impact	Less Than Significant With Mitigation Incorporated	Less Than Significant Impact	No Impact
a) Violate any water quality standards or waste discharge requirements or otherwise substantially degrade surface or ground water quality?	☐	☐	☒	☐
b) Substantially decrease groundwater supplies or interfere substantially with groundwater recharge such that the project may impede sustainable groundwater management of the basin?	☐	☐	☒	☐
c) Substantially alter the existing drainage pattern of the site or area, including through the alteration of the course of a stream or river or through the addition of impervious surfaces, in a manner which would:	☐	☐	☐	☐
i) result in a substantial erosion or siltation on- or off-site;	☐	☐	☒	☐
ii) substantially increase the rate or amount of surface runoff in a manner which would result in flooding on- or offsite;	☐	☐	☐	☒
iii) create or contribute runoff water which would exceed the capacity of existing or planned stormwater drainage systems or provide substantial additional sources of polluted runoff; or	☐	☐	☐	☒
iv) impede or redirect flood flows?	☐	☐	☐	☒
d) In flood hazard, tsunami, or seiche zones, risk release of pollutants due to project inundation?	☐	☐	☐	☒
e) Conflict with or obstruct implementation of a water quality control plan or sustainable groundwater management plan?	☐	☐	☒	☐

The analysis in this section is based partly on the following technical studies, which are included as Appendices P, K, and E to this Initial Study:

- Hydrology Study and Stormwater Quality Management Plan, February 2025. (Appendix P)
- Soil and Groundwater Management Plan, May 29, 2025. (Appendix K)
- Revised Geotechnical Engineering Report, February 7, 2025. (Appendix E)

DISCUSSION

a) Would the proposed project have a substantial adverse effect on a scenic vista?

The Project Site is in the San Gabriel watershed (Los Angeles County 2007). The San Gabriel River receives drainage from 689 square miles of eastern Los Angeles County, and its headwaters are in the San Gabriel Mountains. The watershed consists of extensive areas of undisturbed riparian and woodland habitats in its upper reaches. The upper watershed also contains a series of flood control dams. Further downstream, toward the middle of the watershed, are large spreading grounds used for groundwater recharge. Land use in the middle and lower parts of the watershed are primarily urban land and highly developed (SWRCB 2024).

Water quality in the City is regulated by the Los Angeles Regional Water Quality Control Board (RWQCB) and its Water Quality Control Plan (Basin Plan), which contains water quality standards and identifies beneficial uses for receiving waters (wildlife habitat, agricultural supply, fishing, etc.). The Basin Plan also includes water quality criteria and standards necessary to support the beneficial uses consistent with federal and state water quality laws. All runoff from the Project Site drains to the San Gabriel River via the San Jose Creek channel. The San Jose Creek Diversion Channel is located approximately 450 feet north from the Project Site.

A development project generally affects the quality of receiving waters over three different phases:

- During the earthwork and construction phase the potential for erosion, siltation, and sedimentation would be the greatest.
- Following construction and before the establishment of ground cover, the erosion potential may remain relatively high.
- Following project completion, impacts related to sedimentation could decrease markedly, but those associated with urban runoff would generally increase.

Following is a discussion of the potential water quality impacts resulting from urban runoff that would be generated during the construction and operational phases of the proposed Project.

Project Construction

Construction-related runoff pollutants are typically generated from waste and hazardous materials handling or from storage areas, outdoor work areas, material storage areas, and general maintenance areas (e.g., vehicle or equipment fueling and maintenance, including washing). The proposed Project's construction phase may cause deterioration in the quality of downstream receiving waters if construction-related sediments or pollutants wash into the existing storm drain system and facilities in the area.

Construction-related activities that are primarily responsible for sediment releases are related to exposing previously stabilized soils to potential mobilization by rainfall/runoff and wind. Such activities include removing vegetation from the site, grading the site, and trenching for infrastructure improvements. Environmental factors that affect erosion include topographic, soil, and rainfall characteristics. Non-sediment-related pollutants are also of concern and generally include demolition and construction materials (e.g., paint and stucco); chemicals, liquid products, and petroleum products used in building construction or the maintenance of heavy equipment; and concrete and related cutting or curing residues. As discussed in the proposed Project's SGMP (Appendix K), while no impacted soils have been identified on-site, during excavation and grading, there is a potential to encounter unknown impacted soils, for example, when buildings, foundations or paving are removed or underlying soils are excavated.

The Project Site and surrounding area also overly the San Gabriel (Area 4) Superfund Site regional groundwater plume (EPA 2021). Based on the regional plume maps the plume is mostly located north/northeast of the Project Site and extends underneath the Project Site in the vicinity of Gale Avenue. Additionally, the adjoining SCE Walnut Substation was identified as a potential source for halogenated solvent impacts to shallow groundwater beneath the Project Site based on the generated waste streams identified, the close proximity to the Project Site, and the shallow depth to groundwater (approximately 19 feet below grade [fbg])[3]. Based on the maximum depth of the proposed excavation activities (up to 10 fbg), groundwater is not anticipated to be encountered at the Project Site during routine earthwork. However, geotechnical exploration soil borings and/or deep foundations for the interconnection support poles have the potential to encounter groundwater. Therefore, should construction activities under the proposed Project encounter impacted soils or require dewatering or soil boring to levels where groundwater is encountered and the groundwater be released without pretreatment, surface water quality may be degraded.

Discharge of untested and/or untreated groundwater or impacted stormwater to the ground surface, storm drain, or sanitary sewer system is prohibited under state and federal law. The

[3] According to the Geotechnical Engineering Report prepared for the proposed Project (Appendix D), groundwater was encountered at depths ranging between approximately 21 and 26 fbg in on-site borings performed in December of 2024. Groundwater levels fluctuate due to seasonal variations in the amount of rainfall, runoff, and other factors.

proposed Project's general contractor would be required to obtain the necessary permit from the California State Water Resources Control Board to conduct the dewatering and discharging activities and to ensure that the required characterization of such water occurs. If either groundwater or stormwater that has contacted impacted soils must be handled, the general contractor is responsible for sampling and testing to ensure handling is in accordance with applicable regulations.

Impacted water must be managed in accordance with applicable waste regulations. Impacted water may be shipped offsite by a licensed hauler to a permitted treatment facility or treated onsite and discharged under a valid permit. Stormwater that comes in contact with contaminated soils at the site would be removed and disposed or treated in accordance with the National Pollutants Discharge Elimination Permit System (NPDES) General Permit for Stormwater Discharges Associated with Construction and Land Disturbance Activities, under the State Water Resources Control Board Construction General Permit (CGP) Order 2022-0057-DWQ, adopted September 8, 2022, effective date of September 1, 2023 (CSWRCB 2022). Projects obtain coverage by developing and implementing a Stormwater Pollution Prevention Plan (SWPPP), which includes estimating sediment risk from construction activities to receiving waters and specifying best management practices (BMPs) that would be implemented as a part of the proposed Project to minimize pollution of stormwater. Categories of BMPs used in SWPPPs are described in Table 8, *Water Quality Protection Construction Best Management Practices*.

Table 8 Water Quality Protection Construction Best Management Practices

Category	Purpose	Examples
Erosion Controls and Wind Erosion Controls	Use project scheduling and planning to reduce soil or vegetation disturbance (particularly during the rainy season) Prevent or reduce erosion potential by diverting or controlling drainage Prepare and stabilize disturbed soil areas	Scheduling, preservation of existing vegetation, hydraulic mulch, hydroseeding, soil binders, straw mulch, geotextile and mats, wood mulching, earth dikes and drainage swales, velocity dissipation devices, slope drains, streambank stabilization, compost blankets, soil preparation/roughening, and non-vegetative stabilization
Sediment Controls	Prevent the mobilization of soil particles through the use of tarping, matting, or other covers.	Silt fence, sediment basin, sediment trap, check dam, fiber rolls, gravel bag berm, street sweeping and vacuuming, sandbag barrier, straw bale barrier, storm drain inlet protection, manufactured linear sediment controls, compost socks and berms, and biofilter bags

Table 8 Water Quality Protection Construction Best Management Practices

Category	Purpose	Examples
Wind Erosion Controls	Apply water or other dust palliatives to prevent or minimize dust nuisance	Dust control soil binders, chemical dust suppressants, covering stockpiles, permanent vegetation, mulching, watering, temporary gravel construction, synthetic covers, and minimization of disturbed area
Non-stormwater Management Controls	Prohibit discharge of materials other than stormwater, such as discharges from the cleaning, maintenance, and fueling of vehicles and equipment Conduct various construction operations, including paving, grinding, and concrete curing and finishing, in ways that minimize non-stormwater discharges and contamination of any such discharges	Water conservation practices, temporary stream crossings, clear water diversions, illicit connection/discharge, potable and irrigation water management, and the proper management of the following operations: paving and grinding, dewatering, vehicle and equipment cleaning, fueling and maintenance, pile driving, concrete curing, concrete finishing, demolition adjacent to water, material over water, and temporary batch plants
Waste Management and Controls (i.e., good housekeeping practices)	Manage materials and wastes to avoid contamination of stormwater	Stockpile management, spill prevention and control, solid waste management, hazardous waste management, contaminated soil management, concrete waste management, sanitary/septic waste management, liquid waste management, and management of material delivery storage and use
Tracking Controls	Minimize the tracking of soil off site by vehicles	Stabilized construction roadways and construction entrances/exits, and entrance/outlet tire wash

Source: Compiled by PlaceWorks from information provided in the California Stormwater Quality Association's (CASQA's Construction BMP Handbook).

The proposed Project's construction contractor would be required to prepare and implement a SWPPP and associated BMPs in compliance with the CGP during grading and construction. The SWPPP would specify BMPs, such as those outlined in Table 8, that the construction contractor

would implement to protect water quality by eliminating and/or minimizing stormwater pollution prior to and during grading and construction and show the placement of those BMPs. Project construction activities would also be required to be implemented in accordance with the requirements of Chapter 13.16, Stormwater and Urban Runoff Pollution Control, of the Industry Municipal Code.

Furthermore, the proposed Project's SGMP (Appendix K) outlines additional measures that address the management of impacts soils if encountered, as detailed further in Section IX, *Hazards and Hazardous Materials*. The soil management measures include removing and segregating the impacted soils in a manner to minimize over-excavation or mixing with clean soil. In addition, impacted soils would be removed from the Project Site frequently to minimize the potential for contact between stormwater and any impacted soils identified during excavation. Excavation in areas where impacted soil is encountered would be protected from stormwater run-on by clean soil berms or other diversionary features to direct water away from any exposed impacted soils. Other BMP measures such as covering impacted soils with plastic shall be implemented to prevent or minimize stormwater contact with impacted soils.

Groundwater is not expected to be encountered during construction except potentially for construction of the deep foundations for the electric tie-line support poles, and potentially in borings if additional geotechnical drilling is conducted. If stormwater collects in any excavation during construction, it should be visually inspected for evidence of sheen or other indication of potential constituents of concern (COC) presence such as visually impacted soil in the excavation wall. If groundwater or storm water that has come in contact with potentially impacted soils is to be removed from an excavation, the water shall be managed as potentially contaminated and evaluated through chemical analysis prior to discharge and/or off-site disposal. Samples shall be collected by qualified personnel and characterization shall be coordinated with the Owner. As applicable, produced and/or captured groundwater or stormwater that has contacted impacted soils shall be containerized in suitable portable aboveground storage tanks (ASTs) compatible with the potential COCs and properly secured to prevent unsafe exposure, contact with stormwater, or discharge to the surface, storm drains, or waterways. Secondary containment of the containerized water shall be established for volumes greater than 100 gallons and shall have a capacity of 110 percent of the total volume of the containers, regardless of actual volume stored in the containers. Additional BMPs such as regular inspection of the containers and secondary containment and proper labeling shall be maintained.

Adherence to the BMPs in the SWPPP, Industry Municipal Code requirements, and the additional requirements outlined in the proposed Project's SGMP (which would be added as a condition of approval to the proposed Project) would reduce, prevent, minimize, and/or treat pollutants and prevent degradation of downstream receiving waters. BMPs identified in the SWPPP would reduce or avoid contamination of stormwater with sediment and other pollutants. Based on the preceding, water quality and waste-discharge impacts from Project demolition, grading, and

construction activities at the Project Site would be less than significant and no mitigation measures are necessary.

Project Operation

Operational-related activities at the Project Site (e.g., runoff from parking areas and roads) could generate pollutants that could adversely affect the water quality of downstream receiving waters if effective measures are not used to keep pollutants out of and remove pollutants from urban runoff.

Standards governing discharges to stormwater from Project operation are provided in the MS4 Permit for Los Angeles County in the jurisdiction of the Los Angeles RWQCB (Order No. R4-2021-0105). The City of Industry has adopted the Los Angeles County Department of Public Works' (LACDPW) Low Impact Development Standards Manual and all revisions/updates. The LACDPW's Low Impact Development (LID) Standards Manual was adopted in 2014 and provides guidance for the implementation of stormwater quality control measures in new development and redevelopment projects in unincorporated areas of the County with the intention of improving water quality and mitigating potential water quality impacts from stormwater and non-stormwater discharges.

LID is a stormwater management and land development strategy that combines a hydrologically functional site design with pollution prevention measures to compensate for land development impacts on hydrology and water quality. LID techniques mimic the site predevelopment hydrology by using treatment control BMPs that store, infiltrate, evapotranspire, biofilter, or detain runoff close to its source. Source control BMPs reduce the potential for pollutants to enter runoff and are classified in two categories—structural and nonstructural. Structural source control BMPs have a physical or structural component, such as inlet trash racks, trash bin covers, and an efficient irrigation system, to prevent pollutants from contacting stormwater runoff. Nonstructural source control BMPs are procedures or practices used in project operation, such as stormwater training or trash management and litter control practices.

According to the LID Standards Manual, the proposed Project is a designated project defined as redevelopment project adding 5,000 square feet or more of impervious surface on a site that was previously developed (LADPW 2014). Mitigation for designated projects includes retaining 100 percent of the stormwater quality design volume (SWQDv)[4] onsite through infiltration, evapotranspiration, stormwater runoff harvest and use, or a combination thereof.

[4] The design storm, from which the SWQDv is calculated, is defined as the greater of the 0.75-inch, 24-hour rain event or the 85th percentile, 24-hour rain event, as determined from the Los Angeles County 85th percentile precipitation isoheytal map.

Under the proposed project the Project Site would be split up into four drainage areas that would flow into four separate discharge points. The proposed stormwater design consists of an underground storm drain system, curb and gutters, and open vegetated ditches.

As shown in Figure 10, *Proposed Drainage Area Maps*, the drainage areas are identified as A, B, C, and G. Drainage Area A would be 7.53 acres of the Project Site and sheet flow to the northern corner of the Project Site before connecting to an existing northwest curb inlet. Drainage area A would have a pretreatment device that would be designed per the LACDPW's LID Standards Manual. Discharge area B would be 0.07 acres and flow offsite towards the train tracks in the northern corner of the project site. Discharge area C would be 4.35 acres and flow to the western edge of the Project Site into a grate inlet on the adjacent parcel to the Project Site. Discharge area G would be 0.21 acres and flow southwest offsite along Gale Avenue.

The project developer would prepare and submit a standard urban stormwater mitigation plan (SUSMP), which would include applicable LID requirements in the MS4 permit and Low Impact Development Standards Manual. The proposed Project would be designed to control pollutants, pollutant loads, and runoff volume to the maximum extent feasible by minimizing impervious surface area and controlling runoff from impervious surfaces through infiltration, evapotranspiration, bioretention, and/or rainfall harvest and use. The final BMPs to be implemented for the proposed Project, including the proposed pretreatment device, would be determined through the City's review of the SUSMP, which would occur during the City's development review and building plan check process.

The BMPs incorporated into future project development would mitigate at a minimum the first flush or the equivalent of the greater between the 85th percentile storm and first 0.75-inch of rainfall for any storm event.[5] The installed BMP systems would be designed with an internal bypass or overflow system to prevent upstream flooding due to large storm events. Furthermore, the SUSMP would include the following information:

- Feasibility of infiltrating captured stormwater at the project site.
- Source control measure(s) proposed to be implemented.
- Calculation of the volume of stormwater that needs to be treated on the project site.
- Discussion on whether stormwater runoff harvest and use are feasible.
- Stormwater quality control measure(s) proposed to be implemented and sizing calculations.

[5] Stormwater quality control measures are designed to handle the frequent, smaller storm events or the initial volume of stormwater runoff from larger storm events (typically referred to as first-flush events). The first flush of larger storm events is the initial period of the storm where stormwater runoff typically carries the highest concentration of pollutants. Small, frequent storm events represent most of the total annual average precipitation in the county.

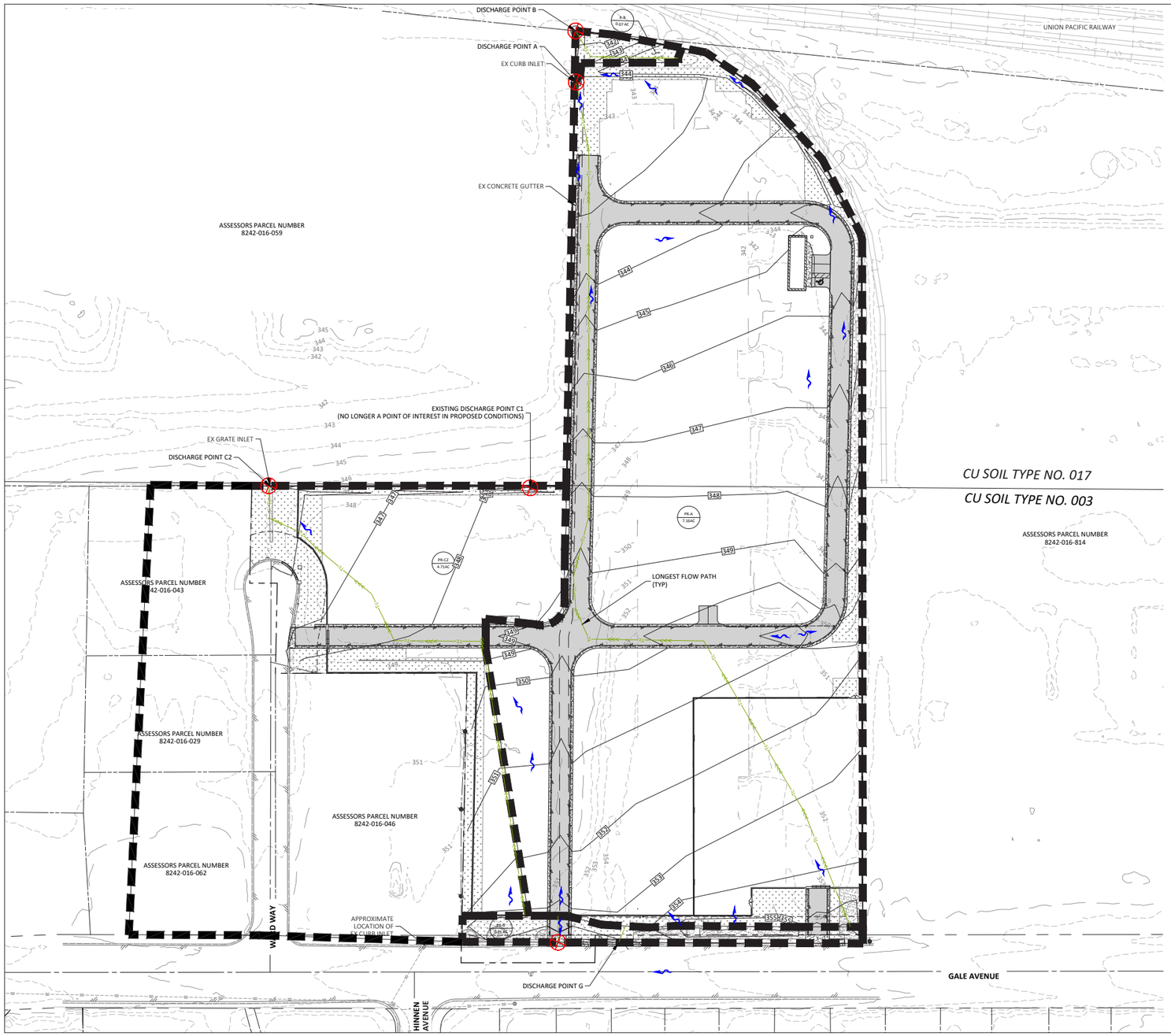

EXISTING MAJOR CONTOUR
EXISTING MINOR CONTOUR
PROPOSED MAJOR CONTOUR
PROPOSED MINOR CONTOUR
PROJECT BOUNDARY
SURFACE WATER FLOW
DRAINAGE AREA ID AND ACREAGE (X-A / xx AC)
FLOW PATH (Tc)

PROPOSED 50-YEAR FLOW RATE

Name	Area	Tc	Intensity	C	Q 50yr	Discharge Point
	ac	min	in/hr		cfs	
PR-A	7.16	6.90	3.26	0.90	21.02	Existing Northwest Curb inlet (DP A)
PR-B	0.07	5.00	3.79	0.90	0.24	Offsite towards train tracks (DP B)
PR-C2	4.71	9.00	2.88	0.86	11.67	Grate inlet on adjacent parcel. (DP C2)
PR-G	0.21	5.00	3.79	0.87	0.69	Offsite to Gale Ave (DP G)

GENERAL NOTES

1. EXISTING CONTOURS OBTAINED FROM USGS, AND MAY NOT REFLECT ON-THE GROUND TOPOGRAPHIC SURVEY.
2. SITE VISITS, AERIAL IMAGERY, SURVEY DATA ON APN 8242-016-061, AND PUBLIC INFORMATION WAS USED TO IDENTIFY DISCHARGE POINTS FOR THE SITE.
3. STORMWATER ANALYSIS SHALL BE RE-EVALUATED UPON RECEIVING DETAILED TOPOGRAPHIC SURVEY PRIOR TO CONSTRUCTION PLANS.

Source: TRC 2025.

Figure 10
Proposed Drainage Area Maps

This page intentionally left blank.

- Proposed hydromodification controls and calculations (if necessary).[6]
- Proposed maintenance plan (if necessary).

Additionally, the proposed project would incorporate into the project plans a stormwater mitigation plan, including the BMPs necessary to control stormwater pollution from facility operations as set forth in the SUSMP. Structural or treatment control BMPs in project plans would meet the design standards in the SUSMP and MS4 permit. The project developer would also provide verification of maintenance provisions for treatment and structural control BMPs.

The proposed Project would comply with all state, county, and local regulations regarding stormwater runoff during the operational phase, which would ensure that water quality standards and waste discharge requirements would not be exceeded, and surface water and groundwater quality would not be degraded. Therefore, operation of the proposed project would not be expected to violate any water quality standards or waste discharge requirements or otherwise substantially degrade surface or ground water quality, and impacts would be less than significant, and no mitigation measures are necessary.

b) Substantially decrease groundwater supplies or interfere substantially with groundwater recharge such that the project may impede sustainable groundwater management of the basin?

The Project Site is over the Main San Gabriel Valley Groundwater Basin (Main Basin). Suburban Water Systems (SWS) currently provides water service to the Project Site. SWS's water supply sources include groundwater pumped from the Main Basin and Central Basin and can purchase treated surface and groundwater from Covina Irrigation Company, treated groundwater from Cal Domestic. Furthermore, SWS purchases water imported by MWD through its MWD member agencies: Central Basin Municipal Water District (CBMWD), Upper San Gabriel Valley Municipal Water District (USGVMWD), and Three Valleys Municipal Water District (TVMWD) (SWS 2021).

SWS estimates that water demand in its service area for normal years would increase from approximately 1,402,000 acre-feet per year (afy) in 2025 to approximately 1,457,000 afy in 2045. SWS forecasts that it will have sufficient water supplies to meet water demands in its service area for normal, single dry, and multiple dry years. Operation of the proposed Project would result in a decrease in water demand because the existing conditions at the Project Site have a higher water demand than the proposed conditions at the Project Site.

[6] Hydromodification means the change in the natural hydrologic processes and runoff characteristics due to land use changes that result in increased stream flows and changes in sediment transport, thus affecting water quality in natural waterways.

The groundwater in the site vicinity is anticipated to be encountered at a depth of approximately 19 fbg[7] (Appendix K). Depending upon the depth of excavation and seasonal conditions, groundwater may be encountered within the excavations planned on the Project Site. Should construction activities require dewatering, the SGMP (Appendix K) identifies that it is the responsibility of the general contractor and/or its subcontractors to obtain the necessary permits and equipment to conduct any dewatering activities that might be needed (refer to Section X.a.

Furthermore, the Project Site is not in or near a groundwater recharge area/facility, nor does the proposed Project represent a source of groundwater recharge (LADPW 2025).

Therefore, implementation of the proposed Project would not substantially interfere with groundwater supplies or recharge. Impacts would be less than significant, and no mitigation measures are necessary.

c) Substantially alter the existing drainage pattern of the site or area, including through the alteration of the course of a stream or river or through the addition of impervious surfaces, in a manner which would:

i. Result in substantial erosion or siltation on- or off-site?

Erosion and siltation impacts potentially resulting from the proposed Project's alteration of the drainage pattern would, for the most part, occur during the proposed Project's construction phase, which would include site preparation and grading activities. Environmental factors that affect erosion include topography, soil and wind and rainfall characteristics. Siltation is most often caused by soil erosion.

Following is a discussion of the potential erosion and siltation impacts that could occur during the construction and operational phases of the proposed Project.

Project Construction

As discussed in Section X.a, the proposed Project's construction contractor would be required to prepare and implement a SWPPP pursuant to the CGP during grading and construction at the Project Site. The SWPPP would specify erosion- and sediment-control BMPs that the project construction contractor would implement prior to and during grading and construction to minimize erosion and siltation impacts on- and off-site. Erosion-control BMPs are designed to prevent erosion, and sediment controls are designed to trap or filter sediment once it has been

[7] According to the Geotechnical Engineering Report prepared for the proposed Project (Appendix D), groundwater was encountered at depths ranging between approximately 21 and 26 fbg in on-site borings performed in December 2024. Groundwater levels fluctuate due to seasonal variations in the amount of rainfall, runoff, and other factors.

mobilized. BMPs that would be implemented during the proposed Project's construction phase are discussed in detail in Section X.a.

Adherence to the BMPs in the SWPPP would reduce, prevent, or minimize soil erosion from project-related grading and construction activities. The construction-phase BMPs would also ensure effective control of sediment discharge and pollutants associated with sediments (e.g., nutrients, heavy metals, and certain pesticides). Therefore, Project-related construction activities would not result in substantial erosion or siltation on- or off-site. Construction-related impacts would be less than significant, and no mitigation measures are necessary.

Project Operation

Under the proposed Project, there would be no bare or disturbed soil at the Project Site at project completion that would be vulnerable to erosion or siltation. The surface of the Project Site would be covered with the BESS enclosures, an on-site collector substation, a tie-line and associated infrastructure, an interior paved access road, file lanes, parking spaces, hardscaping, and native landscaping. Landscaping would include deciduous trees, street trees, shrubs, grasses, meadows, and ground cover.

The proposed Project would not substantially alter the existing drainage pattern of the Project Site and would not alter the course of a stream or a river. The proposed Project would abide by the requirements of the MS4 permit and the LID Standards Manual.

Project development would also be required to comply with the standards of Chapter 13.16, Stormwater and Urban Runoff Pollution Control, of the Industry Municipal Code, which prohibits the discharge of specific pollutants into storm drains and requires development projects to implement permanent BMPs on individual sites to reduce pollutants in stormwater. Therefore, Project development would not substantially alter the existing drainage pattern of the Project Site or surrounding area in a manner that would result in substantial erosion or siltation on- or off-site.

Therefore, operation-related impacts would be less than significant, and no mitigation measures are necessary.

ii. Substantially increase the rate or amount of surface runoff in a manner which would result in flooding on- or offsite?

As detailed in the proposed Project's Hydrology Study and Stormwater Quality Management Plan (Appendix P), the proposed Project would result in a decrease of 4.54 acres of impervious surfaces at the Project Site when compared to existing conditions.

Figure 10 shows the drainage areas under proposed conditions and the four proposed discharge points. As shown in Table 9, for the 50-year storm peak flow runoff flow at

Discharge Point A would decrease by 0.04 cubic feet per second (cfs) when compared to the existing flow. At Discharge Point B, the flow would remain the same between existing and proposed conditions. At Discharge Point C1, the proposed flow would decrease by 5.43 cfs when compared to the existing flow. At Discharge Point C2, the proposed flow would decrease by 1.73 cfs when compared to the existing flow. At Discharge Point G, the flow would remain the same between existing and proposed conditions. Therefore, the proposed project would reduce post development peak flows to below pre-development peak flows. Pervious surfaces at the Project Site would include trees, shrubs, grass, meadow and ground cover.

Table 9 50-year Storm Peak Flow Summary

Discharge Point	Existing Flow (cfs)	Proposed Flow (cfs)	Difference (cfs)
A	21.15	21.11	-0.04
B	0.24	0.24	0.00
C1	5.43	0.00	-5.43
C2	13.32	11.59	-1.73
G	0.69	0.69	0.00
Total	40.83	33.63	-7.2

Source: Appendix P.

Based on the preceding, development of the proposed Project would reduce the rate or amount of surface runoff in a manner which would result in reduced flooding on- or off-site. Therefore, no impact would occur, and no mitigation measures are necessary.

iii. Create or contribute runoff water which would exceed the capacity of existing or planned stormwater drainage systems or provide substantial additional sources of polluted runoff?

The proposed Project's impacts on the capacity of storm drainage systems would be less than significant, as substantiated in Section X.c.ii. Post development 50-year storm peak flows are less than predevelopment flows due to less impervious area. No mitigation measures are necessary.

iv. Impede or redirect flood flows?

The Project Site is not in a 100-year flood hazard zone or a dam breach inundation zone (FEMA 2008; Industry 2014). Therefore, no impact on flood flows would occur, and no mitigation measures are necessary.

d) In flood hazard, tsunami, or seiche zones, risk release of pollutants due to project inundation?

As noted in Section X.c.iv, the Project Site is not in a 100-year flood zone or dam breach inundation zone.

A seiche is an oscillating surface wave in a restricted or enclosed body of water, generated by ground motion, usually during an earthquake. Seiches are of concern for water storage facilities because inundation from a seiche can occur if the wave overflows a containment wall, such as the wall of a reservoir, water storage tank, dam, or other artificial body of water. The closest enclosed water body to the Project Site is the Main Street reservoirs operated by La Puente Valley County Water District, which is approximately 0.8 miles to the northeast (LPVCWD 2017). Due to the distance, the reservoir would not pose a flood hazard due to a seiche.

Tsunamis are a type of earthquake-induced flooding produced by large-scale sudden disturbances of the sea floor. Tsunami waves interact with the shallow sea floor when approaching a landmass, resulting in an increase in wave height and a destructive wave surge into low-lying coastal areas. The Project Site is approximately 27 miles inland from the Pacific Ocean and therefore outside the tsunami hazard zone. Therefore, the Project Site would not be affected by a tsunami.

Based on the preceding, the proposed Project would not release pollutants as the result of floods, tsunami, or seiches. Therefore, no impact would occur, and no mitigation measures are necessary.

e) Conflict with or obstruct implementation of a water quality control plan or sustainable groundwater management plan?

Water quality in the City is regulated by the Los Angeles RWCQB and its Basin Plan for the Coastal Watersheds of Los Angeles and Ventura counties. The Basin Plan contains water quality standards and identifies beneficial uses for receiving waters (wildlife habitat, agricultural supply, fishing, etc.) and the water quality criteria and standards necessary to support these uses, consistent with federal and state water quality laws. As substantiated in Section X.a, the proposed Project would not violate any water quality standards and therefore would not obstruct the implementation of the Basin Plan.

Additionally, the Project Site is in the Main San Gabriel Groundwater Basin, which is categorized as a very low priority basin (DWR 2025). The Sustainable Groundwater Management Act requires only medium- and high-priority basins to form groundwater sustainability agencies, develop groundwater sustainability plans, and manage groundwater for long-term sustainability. The Main San Gabriel Groundwater Basin does not require a groundwater sustainability plan. As also

substantiated in Section X.b, all activities associated with the proposed Project would not decrease groundwater supplies or interfere substantially with groundwater recharge.

Therefore, impacts would be less than significant, and no mitigation measures are necessary.

XI. Land Use and Planning

Would the project:

Issues	Potentially Significant Impact	Less Than Significant With Mitigation Incorporated	Less Than Significant Impact	No Impact
a) Physically divide an established community?	☐	☐	☐	☒
b) Cause a significant environmental impact due to a conflict with any land use plan, policy, or regulation adopted for the purpose of avoiding or mitigating an environmental effect?	☐	☐	☒	☐

DISCUSSION

a) Physically divide an established community?

Development of the proposed Project on the Project Site would not introduce a new land use that would disrupt existing land use patterns, nor would it introduce a physical barrier that would separate land uses that are not already separated. The proposed Project would be developed within the confines of the Project Site. The proposed Project would not introduce roadways or other infrastructure improvements that would bisect or transect the surrounding uses. The proposed Project would utilize the existing circulation routes in the surrounding area. Access to the Project Site would continue to be from Gale Avenue and Ward Way via existing driveways. Access to the surrounding uses and properties would also not be interrupted as a result of Project development since surrounding uses and properties do not have to cross the Project Site to access any property surrounding the site. Development of the proposed Project would not physically change the surrounding street patterns or otherwise impede movement through the surrounding areas. Therefore, no impact would occur, and no mitigation measures are necessary.

b) Cause a significant environmental impact due to a conflict with any land use plan, policy, or regulation adopted for the purpose of avoiding or mitigating an environmental effect?

General Plan Consistency

The General Plan land use designation for the Project Site is Employment. According to the Employment land use designation, the designation allows for a variety of businesses including industrial manufacturing, assembly, printing, machining, milling, welding, research and development, distribution, warehousing, storage, and supporting office uses. As the Project Site would be developed with the proposed Project, which is considered an industrial use, the proposed Project would be consistent with the City's General Plan as the Employment designation allows for a variety of businesses that are industrial in nature.

Therefore, project implementation would not conflict with the Industry General Plan. No land use impact related to general plan consistency would occur and no mitigation measures are necessary.

Zoning Consistency

The Project Site's zoning designation is Industrial (M). The Industrial zoning designation does not permit the development and operation of BESS facilities. Development of the proposed BESS facility on the Project Site does not include or require a change in the zoning designation of the Project Site (e.g., through an amendment to the site's zoning designation from one zone to another); however, a zone text amendment to list BESS facilities as a use permitted through City approval of a CUP in the Industrial zone is required. With approval of the zone text amendment, development of the proposed BESS facility would be consistent with the Industrial zoning designation.

Through the City's development review process—which includes both Industry Planning Commission and City Council review and consideration of the CUP—the City would ensure that approval of the CUP would not conflict with any applicable land use plan, policies, or regulations that have been adopted for the purpose of avoiding or mitigating an environmental effect. In determining the appropriateness of the proposed Project's CUP, the City's Planning Department and Planning Commission, and City Council would review the CUP's conformance with the objectives and requirements of the Industry Municipal Code (including Title 17, Zoning); consistency with the Industry General Plan and any potential effect to the public health, safety and welfare, and traffic effects; and general compliance with the development standards of Title 17.

Furthermore, Project development would not require a variance or any adjustments from the Title 17 standards, which help ensure that development projects are designed and implemented in a manner that is not detrimental to the Project Site or its surroundings. The proposed Project has been designed and would be developed in accordance with all applicable development and

design standards of Title 17, including those related to setbacks, walls and screening, landscaping, and parking. Compliance with the applicable development and design standards would be ensured through the City's development review process.

Therefore, project implementation would not conflict with the Industry Municipal Code. Land use impacts related to zoning consistency would be less than significant and no mitigation measures are necessary.

XII. Mineral Resources

Would the project:

Issues	Potentially Significant Impact	Less Than Significant With Mitigation Incorporated	Less Than Significant Impact	No Impact
a) Result in the loss of availability of a known mineral resource that would be a value to the region and the residents of the state?	☐	☐	☐	☒
b) Result in the loss of availability of a locally important mineral resource recovery site delineated on a local general plan, specific plan or other land use plan?	☐	☐	☐	☒

DISCUSSION

a) Result in the loss of availability of a known mineral resource that would be of value to the region and the residents of the state?

Pursuant to the mineral land classifications of the California Geologic Survey, the Project Site is not located in a mineral resource zone (CGS 2010). No mineral resource areas that would be of value to the region and residents of the state exist on or near the Project Site. Additionally, no locally important mineral resource recovery sites are on or near the Project Site. The Project Site is also not in an area with active mineral extraction operations, nor do they support such operations.

According to the Division of Mine Reclamation, there are no mines on or near the Project Site (DOC 2016). Mining would be incompatible with the surrounding uses and is not a permitted use under the City of Industry General Plan (General Plan) and zoning designations of the Project Site, which is in a highly urbanized area and surrounded mainly by industrial uses.

Furthermore, no mining sites are designated in the General Plan, and the nearest mine to the Project Site mapped on the Mines Online website is over 5 miles away (DMR 2022).

Finally, no oil or energy extraction and/or generation activities exist on the Project Site. A review of California Geologic Energy Management Division's well finder indicates that there are no oil or energy wells located on or within proximity of the Project Site (CalGEM 2022).

Therefore, no impact of a known mineral resource would occur, and no mitigation measures are necessary.

b) Result in the loss of availability of a locally important mineral resource recovery site delineated on a local general plan, specific plan or other land use plan?

See response to Section XII.a, above. As substantiated in this section, no impact related to loss of locally important mineral recovery sites would occur and no mitigation measures are necessary.

XIII. Noise

Would the project result in:

Issues	Potentially Significant Impact	Less Than Significant With Mitigation Incorporated	Less Than Significant Impact	No Impact
a) Generation of a substantial temporary or permanent increase in ambient noise levels in the vicinity of the project in excess of standards established in the local general plan or noise ordinance, or applicable standards of other agencies?	☐	☒	☐	☐
b) Generation of excessive groundborne vibration or groundborne noise levels?	☐	☐	☒	☐
c) For a project located within the vicinity of a private airstrip or an airport land use plan or, where such a plan has not been adopted, within two miles of a public airport or public use airport, would the project expose people residing or working in the project area to excessive noise levels?	☐	☐	☒	☐

The analysis in this section is based in part on the following technical study, which is included as Appendix Q to this Initial Study. Additional information on noise and vibration fundamentals and applicable regulations is contained in Appendix Q.

- *Sound Impact Assessment*, TRC, September 2025.

As shown in Figures 3, *Aerial Photograph*, the Project Site is in a highly urbanized area of Industry and is surrounded by mostly industrial uses.

Regulatory Setting

City of Industry General Plan

The City of Industry General Plan addresses noise in Section 4.2.6 of its Safety Element. According to the Land Use Compatibility figure of the City's General Plan, the normally acceptable CNEL for office and commercial land uses is 70 CNEL (dBA) range. The conditionally acceptable CNEL for office and commercial land uses is the 68-78 CNEL (dBA) range. In addition, the Industry General Plan states that public noise nuisances are regulated by Chapter 1.30 (Public Nuisances) of the Industry Municipal Code.

City of Industry Municipal Code

Chapter 1.30 (Public Nuisances) of the Industry Municipal Code does not contain noise standards applicable to warehouse or industrial uses. Other sections of the Industry Municipal Code restrict noise in City parks and noise from entertainment uses, wireless telecommunication facilities, and recycling facilities, but do not contain regulations applicable to the proposed Project. The Industry Municipal Code does not restrict construction noise levels or the time frame of construction activity and rather relies on the County of Los Angeles noise ordinance for environmental noise assessments.

Los Angeles County General Plan

The Noise Element of the Los Angeles County General Plan addresses noise mitigation regulations, goals, and policies for unincorporated portions of the county such as the Hacienda Heights community, the nearest residential uses to the Project Site (see Figure 3, *Aerial Photograph*). Los Angeles County General Plan policies are not applicable to the proposed Project.

Los Angeles County Code of Ordinances

Construction Noise

Section 12.08.440, *Construction Noise*, of the Los Angeles County Code of Ordinances (County Code) prohibits construction that would create a noise disturbance across a residential or

commercial real-property line from 7:00 p.m. to 7:00 a.m. on weekdays and at any time on Sundays or holidays. Construction noise is additionally addressed in Section 12.12.030, *Construction Noise Prohibited When*, which prohibits disturbing noise near residential occupancies between 8:00 p.m. and 6:30 a.m. on any day, and all day on Sunday. For the noise study conducted for the proposed Project, the more recent and restrictive 7:00 a.m. to 7:00 p.m. noise standard was applied, and it was assumed that construction on Saturdays is permissible. Section 12.12.030 also establishes maximum construction noise levels at various receiving land uses. During the specified daytime weekday hours, the maximum hourly noise level for single-family residences is 75 dB Leq for mobile equipment, and for stationary equipment the maximum noise hourly level is 60 dB Leq. The maximum noise level at multifamily residential structures is 80 dB Leq for mobile equipment and 65 dB Leq for stationary equipment.

Operational Noise

Section 12.08.390, Exterior Noise Standards, of the County Code establishes maximum exterior noise levels that shall not be exceeded within a designated noise zone, which are shown in Table 14. Section 12.08.390 also provides adjustments for the length of time a noise level occurs, also included in Table 10.

Table 10 Los Angeles County Noise Control Ordinance Standards

Noise Zone	Land Use Receptor Property	Time	Exterior Noise Standard (dB)				
			L50	L25	L8.3	L1.7	Lmax
I	Noise-Sensitive Area	Anytime	45	50	55	60	65
II	Residential Properties	7 a.m. to 10 p.m. (Daytime)	45	50	55	60	65
		10 p.m. to 7 a.m. (Nighttime)	50	55	60	65	70
III	Commercial Properties	10 p.m. to 7 a.m. (Nighttime)	55	60	65	70	75
		7 a.m. to 10 p.m. (Daytime)	60	65	70	75	80
IV	Industrial Properties	Anytime	70	75	80	85	90

Source: Los Angeles County Noise Control Ordinance, Exterior Noise Standards, Section 12.08.390.

Notes: LN represents the noise level that is exceeded for N percent of a period of time, e.g., L25 is the noise level that is exceeded 25 percent of the time measured.

Operational Vibration

County Code Section 12.08.020, Declaration of Policy—Nuisances Deemed Misdemeanors, defines the level of human perception for groundborne vibration as a peak particle velocity (PPV) of 0.01 inch per second over the range of 1 to 100 hertz and prohibits the operation of devices that create vibration above this level for an individual at or beyond the property boundary. This standard is not applicable to construction activities, and the Los Angeles County General Plan EIR addressed construction vibration with the Federal Transit Administration guidelines (Los Angeles County 2014).

Caltrans Groundborne Vibration Criteria

When construction equipment travels over unpaved surfaces or engages in soil movement, construction activities generate groundborne vibration. The effects of groundborne vibration include the discernible movement of building floors, rattling of windows, shaking of items on shelves or hanging on walls, and rumbling sounds. Vibration-related problems generally occur due to resonances in the structural components of a building because structures amplify groundborne vibration. The "soft" sedimentary conditions of much of southern California dampen groundborne vibration over a relatively short distance.

Groundborne vibration from construction activities rarely reaches levels that can damage structures. Although there are no officially adopted regulatory standards for the point at which groundborne vibration levels could cause structural damage, Caltrans provides vibration guidelines for structural damage, which are provided in Table 11.

Table 11 Vibration Damage Criteria

Structure and Condition	Maximum PPV (in/sec)	
	Transient[1]	Transient[2]
Extremely fragile historic buildings	0.12	0.08
Fragile buildings	0.2	0.1
Historic and some old buildings	0.5	0.25
Older residential structures	0.5	0.3
New residential structures	1.0	0.5
Modern industrial/commercial buildings	2.0	0.5

Source: Caltrans 2020.

Notes: PPV = peak particle velocity; in/sec = inches per second

[1] Sources creating a single isolated vibration event, such as blasting or drop balls.

[2] Frequent or intermittent sources include impact or vibratory pile drivers, pogo-stick compactors, crack-and-seat equipment, and vibratory compaction equipment.

As shown in Table 2, the criteria for structural vibration damage are 0.5 PPV in/sec for modern industrial/commercial structures for intermittent sources and 0.3 PPV in/sec for older residential structures for intermittent sources, which are the standards that were used for the vibration analysis contained herein.[8]

Existing Conditions

Sensitive Uses

The nearest sensitive land uses to the Project Site are the residential areas immediately south of the Project Site along Gale Avenue and Folger Street. The closest of these residences is approximately 130 feet south of the Project Site, as shown in Table 12. The land uses to the north, east, and west are predominantly industrial and commercial and are not considered areas of sensitive land use.

Table 12 Closest Noise-Sensitive Receptors

Noise-Sensitive Receptor	Description	Approximate Distance from Project Site to Receptor
1	Residence	600
2	Residence	340
3	Residence	180
4	Residence	200
5	Residence	260
6	Residence	150
7	Residence	130
8	Residence	140
9	Residence	130
10	Residence	140
11	Residence	140
12	Residence	150
13	Residence	190
14	Residence	240
15	Residence	290

Source: Appendix Q.

[8] The Caltrans guidance manual does not explicitly define older residences, but provides example analyses that categorize residences constructed in the 1940s as "older."

Ambient Noise Levels

Transportation systems are a primary source of urban noise. Management of noise from the most significant of these sources (aircraft, trains, and freeways) is generally preempted by federal and state authority. Primary municipal authority is regulation of land use. Management of noise emanating from freeways is generally within the authority of federal and state jurisdictions, namely, the Federal Highway Administration (FHWA) and Caltrans.

A long-term pre-construction ambient noise survey was conducted at the Project Site from August 20th to August 25th, 2025, to characterize the existing sound environment in the project area. The measurements were taken using a Larson Davis SoundExpert® LxT sound level meter that meets the requirements of the American National Standards Institute (ANSI) Standards for Type I instruments. The location of the measurements is shown in Figure 11, *Noise Measurement Locations*. The Leq measured at the Project Site during this period was 68.0 dBA while the L90 was 48.6 dBA.

DISCUSSION

a) Generation of a substantial temporary or permanent increase in ambient noise levels in the vicinity of the project in excess of standards established in the local general plan or noise ordinance, or applicable standards of other agencies?

The following analysis evaluates the potential noise levels resulting from the proposed Project during construction and operation. The analysis then considers whether these effects would exceed applicable standards and/or thresholds of significance based on Sections 12.08.440 and 12.08.390 of the County Code. The noise and vibration analysis presents quantitative estimates of the proposed Project's construction and operational noise generation to the surrounding environment, which consists of a mix of industrial, commercial, and residential land uses (see Figure 3, *Aerial Photograph*).

Construction Noise

Short-term, localized increases in sound levels are likely to occur during construction. Standard construction equipment will be used in the construction of the facility. To be conservative in the construction noise calculations, all Project construction equipment was included in the noise model as operating at the same time. The highest sound levels during construction are expected during the early earthmoving phase. Based on the proposed Project's equipment usage predictions, a sound level calculation was performed using the Federal Highway Administration's Roadway Construction Noise Model version 1.1 (FHWA 2006).



Source: TRC 2025.

Figure 11
Noise Measurement Locations

This page intentionally left blank.

Table 13 summarizes the results of the construction noise modeling for all the nearby receptor areas using the loudest construction phase. For construction noise modeling purposes, all equipment listed for each phase is assumed to be operating simultaneously at the nearest possible site location to each receptor group.

Table 13 Project Construction Noise Level Increases

Noise Sensitive Receptor Area	Noise Sensitive Receptor Number	Measured Ambient Sound Level (L90)	Max. Predicted Sound Level, Single Daytime Shift (dBA)	Combined Sound Level (dBA)
Group 1	1	48.6	79.4	79.4
Group 2	2	48.6	84.1	84.1
Group 3	3, 4, 13	48.6	86.9	86.9
Group 4	5, 14, 15	48.6	89.2	89.2
Group 5	6, 7, 8, 9, 10, 11, 12	48.6	91.7	91.7

Source: Appendix Q

Table 14 lists the predicted construction sound levels for each phase at each receptor group listed in Table 13. The highest modeled impacts occur during the equipment installation phase. The maximum impact is below the 75 dBA daytime residential threshold established by the County Code during the majority of construction.

Table 14 Construction Noise Levels by Construction Activity

Construction Phase	Schedule	Sound Level (Leq) at Receptor Group				
		Group 1	Group 2	Group 3	Group 4	Group 5
Demolition Phase 1	Month 1	60.6	65.3	68.2	70.4	72.9
Demolition Phase 2	Month 2	61.7	66.5	69.3	71.6	74.1
Demolition Phase 3	Month 3	61.7	66.5	69.3	71.6	74.1
Site Prep	Month 4	60.7	65.5	68.3	70.6	73.1
Grading	Month 5	60.9	65.6	68.4	70.7	73.2
Drilling	Month 6.5	50.3	55.0	57.8	60.1	62.6
Foundations	Month 6-9	59.5	64.2	67.0	69.3	71.8
Collector Substation Prep	Month 7-12	57.0	61.7	64.5	66.8	69.3
Crane Work	Month 8	50.7	55.4	58.3	60.6	63.0
Equipment Installation	Month 8-11	79.4	84.1	86.9	89.2	91.7

Table 14 Construction Noise Levels by Construction Activity

Construction Phase	Schedule	Sound Level (Leq) at Receptor Group				
		Group 1	Group 2	Group 3	Group 4	Group 5
Trenching	Month 9-10	58.0	62.7	65.6	67.8	70.3
Tie Line Install	Month 12	45.8	50.6	53.4	55.7	58.2
Pave/Surface/Landscape	Month 12	57.3	62.0	64.8	67.1	69.6

Source: Appendix Q

As shown above, the proposed Project would result in moderate temporary increases in sound levels at the nearby sensitive receptor areas during Project construction activities. The proposed Project would comply with County Code Section 12.08.440, Construction Noise; however, construction noise would exceed thresholds and be potentially significant. The proposed Project would implement Mitigation Measure NOI-1 requiring the use of sound control devices on construction equipment, which would further ensure noise levels during construction are reduced.

> **Mitigation Measure NOI-1:** The construction contractor shall limit construction activities to between the hours of 7:00 a.m. and 7:00 p.m. on weekdays, as required by the Los Angeles County Code 12.08.440, Construction Noise. Construction is prohibited outside these hours during weekdays and anytime on weekends. The construction contractor shall also implement the following best practices:
>
> - Utilize sound control devices no less effective than those provided by the manufacturer.
> - Maintain equipment in accordance with the manufacturer's recommendations.
> - No equipment will have unmuffled exhausts.
> - Equipment idling will be kept to a minimum.

Compliance with the County Code and Mitigation Measure NOI-1 would ensure that the proposed Project would not result in generation of a substantial temporary or permanent increase in ambient noise levels in excess of applicable noise ordinances. Therefore, impacts would be less than significant with mitigation.

Operational Noise

The primary noise-producing sources on the site during Project operation would be the BESS containers and medium-voltage transformers, as well as two substation step-up transformers. A

total of 480 BESS containers and 120 transformers are proposed throughout the site. Two additional 34.5/220 kV station service transformers would be located within the substation in the southeast portion of the site. The location of these sources is shown in Figure 12, *Noise Generating Project Features*. The Cadna-A® noise model was used to predict future sound levels resulting from the operation of the proposed BESS containers and associated equipment at the property line.

The source model inputs and locations were based on proposed electrical equipment specifications in design drawings by TRC dated February 5, 2025. The sound power level for the proposed battery containers, the Sungrow PowerTitan 2.0, is 75 dBA according to manufacturer specifications. The sound level for the transformer units, the Sungrow MVS5000-LV-US, is not listed in manufacturer specifications, so the modeled sound levels are based on a generic 5,140 kVA, 2-winding, KNAN transformer. The noise levels of the proposed Project's infrastructure are shown in Table 15, *Noise Source Impacts*. Since the sound-producing equipment were assumed to be continuously operating, the L90 (background level) and Leq (equivalent constant level) of the proposed equipment are the same for the purposes of this assessment.

Table 15 Noise Source Inputs

Equipment	Source Height (meters)	dBA
Transformers (120)	1.2	77
Substation Transformer (2)	1.2	62
Battery Containers (480)	1.4	75

Source: Appendix Q

Note: Heights based on component dimensions and mounting orientation, assumed pad-mounted equipment. Source levels are extrapolated from manufacturer-provided or generic sound pressure level specifications.

Cadna-A® allows the user to place receptors at selected locations and predicts sound levels at those specific receptor locations. For this analysis, specific receptors were placed at the closest exterior walls of the nearest residential receptors, listed in Table 16. The model also calculated sound levels for the surrounding area, using a 10-foot receptor grid, with a receptor height of 5.1 feet (representative of average ear height). This data is displayed in the isopleths[9] in Figure 12, which show lines of equal sound level at the site and the surrounding area.

Table 16 lists the steady-state, A-weighted sound level results at each modeled receptor, along with the calculated increase over the ambient sound level (assumed to be the measured L90 value). These results take into account the terrain of the area and a 10-foot-high masonry perimeter wall as shown in Figure 4a, *Proposed Site Layout*. The model assumed continuous and

[9] An isopleth is a line on a map connecting points having equal incidence of a specified meteorological feature.

simultaneous operation of all sound-producing equipment. This was a conservative assumption, since not all equipment will be operating continuously at full load.

Table 16 Operational Noise Levels at Receptor Locations

Noise Sensitive Receptor	Sound Level (dBA)			
	Modeled	Ambient	Combined	Increase
1	36.6	48.6	48.9	0.3
2	39.1	48.6	49.1	0.5
3	41.1	48.6	49.3	0.7
4	40.9	48.6	49.3	0.7
5	40.1	48.6	49.2	0.6
6	43.0	48.6	49.7	1.1
7	44.1	48.6	49.9	1.3
8	43.0	48.6	49.7	1.1
9	42.1	48.6	49.5	0.9
10	41.1	48.6	49.3	0.7
11	40.5	48.6	49.2	0.6
12	39.9	48.6	49.1	0.5
13	38.9	48.6	49.0	0.4
14	38.3	48.6	49.0	0.4
15	37.9	48.6	49.0	0.4

Source: Appendix Q

As shown in Table 16, the maximum predicted sound level from the proposed Project at nearby potential noise-sensitive locations is 44.1 dBA at receptor location 7, which when combined with the existing ambient noise level at this location, would be 49.9 dBA. The model assumes all sound sources are in continuous operation, so the Leq over any duration would be the same. Overall, the proposed Project would generate a maximum 1.3 dBA increase, which is considered to be imperceptible to the human ear. These noise levels would not exceed the maximum exterior noise levels of any noise zone, per County Code Section 12.08.390, Exterior Noise Standards (see Table 10, *Los Angeles County Noise Control Ordinance Standards*).

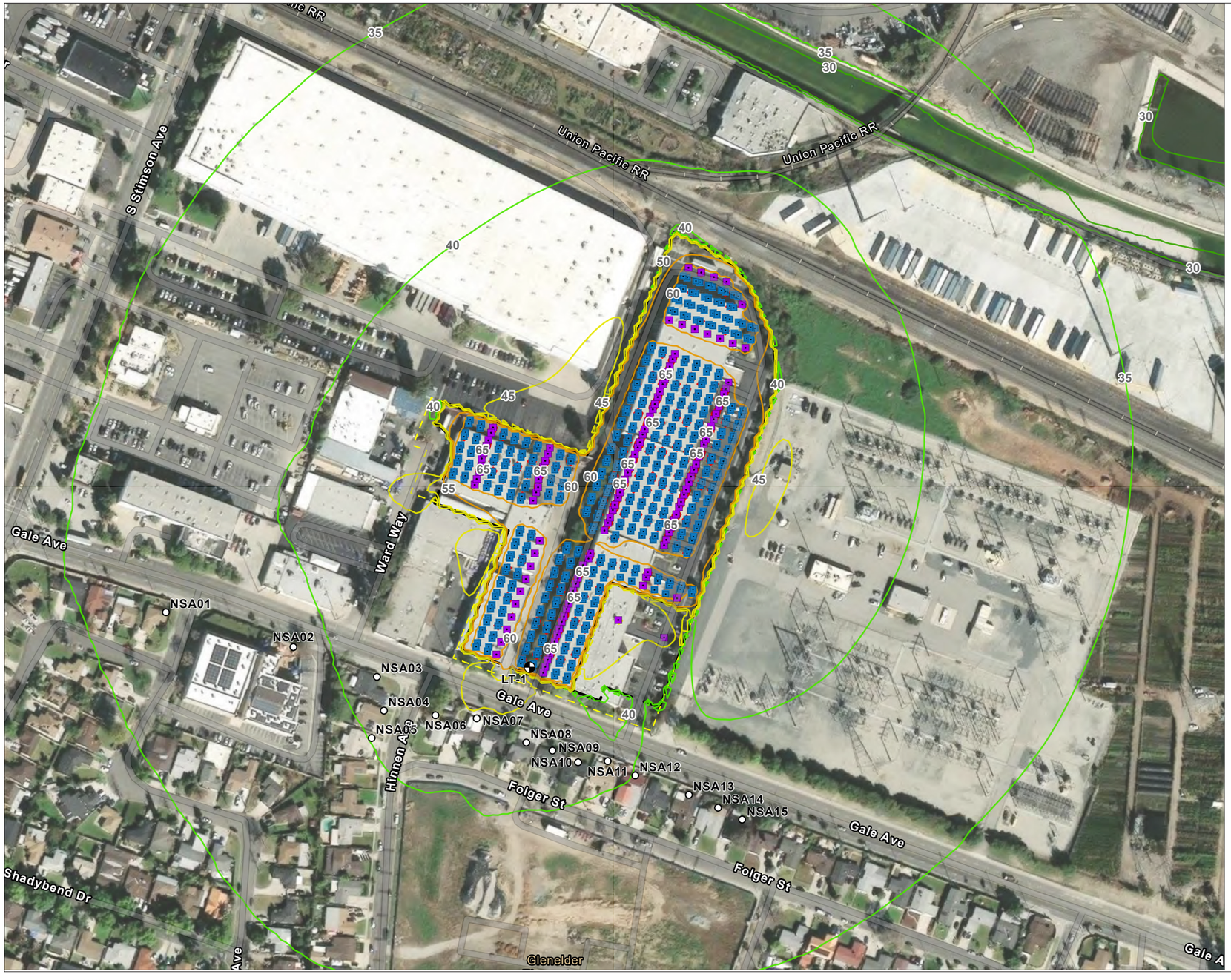

LEGEND

E I MENT ATI NS

- ATTERY NTAINER
- TRANSF RMER
- MEAS REMENT ATI N
- TENTIA NSAS
- R ERTY INE
- 0FT M A
- S N E E A
- 0
- 0
- 0
- 0
- 0

NOTES:

ASE MA IMAGERY ESRI 0
RAFT AY T TR 0
A NAA M E ING ATA TR 0

0 225
Scale (Feet)

Source: TRC 2025.

Figure 12
Noise Generating Project Features

This page intentionally left blank.

Furthermore, with respect to the proposed Project's interconnection at the adjacent Walnut Substation, no interconnection infrastructure to be installed within the Walnut Substation would be a material source of noise. Sound levels associated with transmission electrostatic effects (also known as "corona" effects) occur during precipitation events or very high humidity and generally are only discernable during very high humidity because the corona effect noise can be masked by the rainfall itself. Since corona effect noise is substantially quieter than the onsite noise sources of the proposed Project and is dependent on humid conditions that are not typical of the area, corona noise from the short electric tie-line is not expected to be routinely discernable.

Therefore, operational noise from the proposed Project would not increase ambient noise levels in excess of applicable noise ordinances. Impacts would be less than significant, and no mitigation measures are necessary.

b) Generation of excessive groundborne vibration or groundborne noise levels?

Construction Vibration

Vibration impacts during construction are assumed to be minor based on the preliminary list of construction equipment (Appendix Q). No rock blasting is anticipated, and all equipment that will have the potential to generate groundborne vibration, such as trucks and tracked construction vehicles, will be mobile/transient and used over short durations. Equipment is anticipated to be used within the interior of the site rather than along the property line on a frequent basis. Traffic along Gale Avenue and railroad activity in the vicinity may have more significant vibration impact than construction equipment.

The FTA Transit Noise and Vibration Impact Assessment Manual provides methodology and vibration reference levels for certain equipment. Specified by County Code Section 12.08.020, Declaration of Policy—Nuisances Deemed Misdemeanors, the highest estimated vibration level during construction is 0.006 in/sec at 150 feet, based on a large bulldozer with a reference PPV of 0.089 in/sec at 25 feet (FTA 2018). This level is below the 0.01 in/sec threshold established by the ordinance.

Therefore, vibration impacts during construction are expected to be minimal, and construction vibration impacts would be less than significant. No mitigation measures are necessary.

Operational Vibration

Operational vibration impacts for both the proposed Project would be similar to existing surrounding uses and would not include any sources of substantial groundborne vibration. Truck trips on paved roads are unlikely to generate substantial vibration levels and would be similar to existing and surrounding uses. Therefore, impacts associated with operational vibration would be less than significant and no mitigation measures are necessary.

c) For a project located within the vicinity of a private airstrip or an airport land use plan or, where such a plan has not been adopted, within two miles of a public airport or public use airport, would the project expose people residing or working in the project area to excessive noise levels?

There are no public airports or private airfields within two miles of the Project Site, and the Project Site is far from any aviation traffic noise contour greater than 65 dBA CNEL. The nearest public airport is the San Gabriel Valley Airport, which is approximately 7 miles northwest of the Project Site. At this distance, implementation of the proposed Project would not expose people residing or working in the project area to excessive levels. Additionally, there is one government- and two private-operated helipads within the vicinity of the Project Site: these include the Los Angeles County Sheriff's station ground-level helipad at 150 Hudson Avenue (approximately 0.95 mile to the north), a private rooftop helipad of the Pacific Palms Resort at 1 Industry Hills parkway (approximately 1.65 miles to the northeast), and a private roof-top helipad at 450 Baldwin Park Boulevard (approximately 3.7 miles to the northwest)(AirNav 2025). One of the airstrips (Los Angeles County Sheriff's station ground-level helipad) is in proximity (less than one mile) of the Project Site; however, implementation of the proposed Project would not alter the flight path of this helipad that would increase safety hazards or noise levels in the vicinity of the Project Site. The proposed Project would not expose people on-site (during either the construction or operation phases) to excessive airport-related noise. No impact would occur no mitigation measures are necessary.

XIV. Population and Housing

Would the project:

Issues	Potentially Significant Impact	Less Than Significant With Mitigation Incorporated	Less Than Significant Impact	No Impact
a) Induce substantial unplanned population growth in an area, either directly (for example, by proposing new homes and businesses) or indirectly (for example, through extension of roads or other infrastructure)?	☐	☐	☐	☒
b) Displace substantial numbers of existing people or housing, necessitating the construction of replacement housing elsewhere?	☐	☐	☐	☒

DISCUSSION

a) Induce substantial unplanned population growth in an area, either directly (for example, by proposing new homes and businesses) or indirectly (for example, through extension of roads or other infrastructure)?

The Project Site is in a developed industrial area of the City. No residential development is proposed under the proposed Project; therefore, the proposed Project would not directly induce population growth in Industry. The proposed Project would establish a new BESS facility that would benefit the City and Southern California Edison (SCE) economically by providing construction jobs, construction and maintenance services, and increased energy efficiency and reliability. The proposed Project would not require new infrastructure or extension of existing infrastructure that could indirectly induce population growth nearby. Therefore, no impact on population and housing would occur and no mitigation measures are necessary.

b) Displace substantial numbers of existing people or housing, necessitating the construction of replacement housing elsewhere?

No housing exists on the Project Site, and it is currently developed with industrial uses a (see Figure 3, *Aerial Photograph*). Therefore, Project development would not displace housing or people. No impact would occur, and no mitigation measures are necessary.

XV. Public Services

Would the project:

Issues	Potentially Significant Impact	Less Than Significant With Mitigation Incorporated	Less Than Significant Impact	No Impact
a) Result in substantial adverse physical impacts associated with the provision of new or physically altered governmental facilities, need for new or physically altered governmental facilities, the construction of which could cause significant environmental impacts, in order to maintain acceptable service ratios, response times, or other performance objectives for any of the public services:	☐	☐	☐	☐
Fire protection?	☐	☐	☒	☐
Police protection?	☐	☐	☒	☐

Schools?	☐	☐	☐	☒
Parks?	☐	☐	☐	☒
Other public facilities?	☐	☐	☐	☒

DISCUSSION

a) Would the project result in substantial adverse physical impacts associated with the provision of new or physically altered governmental facilities, need for new or physically altered governmental facilities, the construction of which could cause significant environmental impacts, in order to maintain acceptable service ratios, response times, or other performance objectives for any of the public services:

Fire protection?

The Los Angeles County Fire Department (LACoFD) provides fire protection and emergency medical services to the City of Industry, including the Project Site. Industry is served by Battalion 12 of LACoFD, which mans and operates six fire stations: Fire Stations 26, 43, 87, 91, 118, and 155. The nearest and first response fire station to the Project Site is Fire Station 43 at 921 South Stimson Avenue in Industry, which is approximately 800 feet west of the proposed Project. LACoFD also has mutual aid agreements with other fire departments in the county.

Development of the proposed Project could result in the need for fire protection and emergency medical services in the unlikely event of an emergency incident occurring at the BESS facility (e.g., fire, explosion). Implementation of the proposed Project is not anticipated to result in a need for fire protection and emergency medical services.

As discussed in Section IX, *Hazards and Hazardous Materials*, BESS facilities are required to meet the requirements of the NFPA, which issues standards for addressing energy storage systems (NFPA 2022). The proposed Project's battery enclosures would be equipped with fire monitoring systems, controls, and cooling units to keep the batteries at optimal operating temperatures. The fire monitoring systems consist of smoke and heat sensors, gas detectors, alarms, remote monitoring, and an NFPA 69-compliant explosion prevention system. Each fire protection system would have a signal that would trigger core power-down during a fire, electrical fire, overheating, or other issues. The entire project power-down would occur automatically in the event of electrical fault conditions (e.g., high-voltage, high-frequency, ground fault). In addition, the proposed BESS facility would be equipped with breakers that could be opened manually to power down different equipment or the BESS facility.

LACoFD is responsible for issuing required permits to BESS facilities and would be responsible for plan checking and approvals of the proposed Project's BESS facility. LACoFD has implemented additional permitting requirements to ensure fire safety related to proposed BESS facilities, which are detailed in Section IX.d.

Additionally, Project development would be required to adhere with all pertinent regulations outlined in the Los Angeles County Fire Code (Title 32 of the Los Angeles County Code), which is adopted by reference in the Industry Municipal Code, Chapter 15.28, Fire Code. The fire code imposes design standards and requirements that seek to minimize and mitigate fire risk. Project development would also be required to adhere to NFPA 855, which is the National Fire Protection Association standard for the Installation of stationary energy storage systems; it setting minimum safety requirements for battery systems. The City also involves LACoFD in the development review process in order to ensure that the necessary fire prevention and emergency response features are incorporated into development projects.

Additionally, in the event of an emergency that required more resources than Station 43 could provide, LACoFD would direct resources to the site from other nearby stations in Industry and, if needed, would request assistance from other nearby fire departments. Also, the Project Site is already served by LACoFD; therefore, the proposed Project would not result in an expansion of LACoFD's service area.

Further, as shown in Figure 4, *Proposed Site Layout*, emergency vehicle access to the Project Site would be provided via two driveways, one off Gale Avenue and the other off Ward Way. All site and structural improvements proposed under the proposed Project would be subject to review and approval by LACoFD prior to building permit issuance.

Based on the preceding, the proposed Project would not adversely affect LACoFD's ability to provide adequate service and would not require new or expanded fire facilities that could result in adverse environmental impacts. Therefore, impacts would be less than significant, and no mitigation measures are necessary.

Police protection?

The Los Angeles County Sheriff's Department (LASD) provides police protection to Industry, including the Project Site. The nearest LASD station to the Project Site is the Industry Station at 150 North Hudson Avenue in Industry, approximately one mile to the north.

Implementation of the proposed Project is not anticipated to result in an increased demand for police protection services. The proposed BESS facility on the Project Site includes security measures and features that would help prevent needing to call for police services. For example, the Project Site would be secured on all sides via the provision of walls, fences, and controlled-access vehicular gates, which are illustrated in Figure 4, *Proposed Site Layout*,

and Figure 6, *Substation Elevations*, to prevent access from the public and secure the site. As illustrated in the figures, the Project Stie would be secured on all sides by block walls with security wiring on top. Limiting access to the Project Site would be necessary both to ensure the safety of the public and to protect the equipment from potential theft and vandalism.

Also, security lighting for the BESS facility on the Project Site would be provided from dusk until dawn. Permanent motion-sensitive, directional security lights would be installed on-site to provide adequate illumination around the substation area and points of ingress/egress. The proposed lighting system would provide operations and maintenance personnel with illumination for both normal and emergency conditions. Lighting would be designed to provide the minimum illumination needed to achieve safety and security objectives.

Additionally, the City involves LASD in the development review process in order to ensure that the necessary police protection features are incorporated into development projects. All site and structural improvements proposed under the proposed Project would be subject to review and approval by LASD.

Project implementation would not result in an increase in calls for police protection service. As described above, no new population would be located onsite daily, and the BESS facility includes various security measures, (e.g., fencing, cameras, lighting) to enhance public safety and secure the site. Considering the existing police resources available in and near Industry, project impacts on police services (including response times) are not expected to occur. LASD's staffing and equipment levels could sufficiently respond to any additional calls and responses that could be generated by the proposed Project. Additionally, in the event of an emergency that required more resources than LASD could provide, LASD would request assistance from other nearby police or Sherriff departments. The Project Site and Substation Area are also infill sites already served by LASD; therefore, the proposed Project would not result in an expansion of their service area.

Based on the preceding, the proposed Project would not adversely affect LASD's ability to provide adequate service and would not require new or expanded police facilities that could result in adverse environmental impacts. Therefore, impacts related to police services would be less than significant and no mitigation measures are necessary.

Schools?

The increase in student generation and the need for new or the expansion of existing school facilities is tied to population growth. The proposed Project is anticipated to have up to two employees on-site daily. This small increase in the daily employee population in the City would not result in a substantial increase in usage of local school facilities.

Therefore, no impact related to schools would occur and no mitigation measures are necessary.

Parks?

The need for new or the expansion of existing parks is tied to population growth. No residential development is proposed under the proposed Project, and Project development would not generate a need for new or additional parks. Therefore, no impact related to library services or facilities would occur and no mitigation measures are necessary.

Other public facilities?

The need for new or the expansion of existing library services and other public facilities is tied to population growth. No residential development is proposed under the proposed Project, and Project development would not generate a need for new or additional library services or other public facilities. Therefore, no impact related to library services or other public facilities would occur and no mitigation measures are necessary.

XVI. Recreation

Issues	Potentially Significant Impact	Less Than Significant With Mitigation Incorporated	Less Than Significant Impact	No Impact
a) Would the project increase the use of existing neighborhood and regional parks or other recreational facilities such that substantial physical deterioration of the facility would occur or be accelerated?	☐	☐	☐	☒
b) Does the project include recreational facilities or require the construction or expansion of recreational facilities which might have an adverse physical effect on the environment?	☐	☐	☐	☒

DISCUSSION

a) Would the project increase the use of existing neighborhood and regional parks or other recreational facilities such that substantial physical deterioration of the facility would occur or be accelerated?

The increase in the use of existing parks and recreational facilities and the need for new or the construction or expansion of existing recreational facilities is tied to population growth. No residential development is proposed as a part of the proposed Project. Additionally, it is anticipated that up to two employees would be present on the Project Site on a daily basis. It is likely that employees would live locally and therefore would not increase the usage of nearby recreational facilities. Therefore, no population growth or increase in the use of existing parks or other recreational facilities would occur. Therefore, no impact would occur, and no mitigation measures are necessary.

b) Does the project include recreational facilities or require the construction or expansion of recreational facilities which might have an adverse physical effect on the environment?

The proposed Project does not involve the development of recreational facilities; and Project development would not require construction of new or expanded recreational facilities, as noted in Section XVI.a, above. Therefore, no impact would occur, and no mitigation measures are necessary.

XVII. Transportation

Would the project:

Issues	Potentially Significant Impact	Less Than Significant With Mitigation Incorporated	Less Than Significant Impact	No Impact
a) Conflict with a program, plan, ordinance or policy addressing the circulation system, including transit, roadway, bicycle and pedestrian facilities?	☐	☐	☒	☐
b) Conflict or be inconsistent with CEQA Guidelines § 15064.3, subdivision (b)?	☐	☐	☒	☐
c) Substantially increase hazards due to a geometric design feature (e.g., sharp curves or dangerous intersections) or incompatible uses (e.g., farm equipment)?	☐	☐	☒	☐
d) Result in inadequate emergency access?	☐	☐	☒	☐

The analysis in this section is based partly on the following technical study, which is included as Appendix R to this Initial Study:

- Transportation Study, Fehr & Peers, May 2025.

DISCUSSION

a) Conflict with a program, plan, ordinance or policy addressing the circulation system, including transit, roadway, bicycle and pedestrian facilities?

Following is a discussion of the proposed Project's potential impacts on a program, plan, ordinance, or policy addressing the circulation system and the evaluation was conducted by reviewing City documents related to transportation: the Industry General Plan Circulation Element and Title 17, Zoning, of the Industry Municipal Code.

Industry General Plan Circulation Element

The Industry General Plan Circulation Element outlines the City's plans to provide a transportation network system that allows the movement of people, goods, and services easily and safely throughout Industry. As stated in the Circulation Element, to enhance the value of existing businesses, attract new businesses, and stimulate new investment, the City must continue to improve its circulation systems to ensure they accommodate the desired level of growth, are functional and safe, and further the professional appearance desired in Industry. As such, the proposed Project would be a new business occupying a former businesses' site and would provide new investment to the City. Therefore, the proposed Project would not conflict with the City's General Plan.

Industry Municipal Code

Title 17, Zoning, of the Industry Municipal Code includes the development and design standards and regulations that constitute the zoning regulations that govern development and use of the Project Site and help implement the Industry General Plan. The Industry Municipal Code is the guiding document that contains the City's rules and regulations that apply to development. Generally, transportation-specific ordinances, standards or regulations that apply to the proposed Project would pertain to minimum parking requirements. The proposed Project would comply with any municipal code requirements.

Roadway Facilities

As stated in the Circulation Element, Industry's roadway system must provide convenient access and be safe, free-flowing, functional, and compatible with its surroundings. The roadway system must provide the necessary capacity to accommodate the traffic generated from future development. The street rights-of-way also need to accommodate pedestrians, bicyclists,

landscaping, traffic control devices, and infrastructure in a manner that is safe and aesthetically pleasing.

As shown in Figure 4a, vehicular employee-only access to the Project Site would be provided from Gale Avenue via two driveways, which forms the Project Sites southern boundary, and via one driveway from Ward Way, which forms the Project Site's western boundary. The three driveways would provide access to the internal aisles and parking area.

Project development would not impact the functionality or use of Gale Avenue or Ward Way. Additionally, design and construction of the proposed driveways would be required to adhere to the City's Public Works Department's established standard plans and the standards outlined in the Industry Municipal Code, which are imposed on development projects during the City's development review and building plan check process. For example, at intersections and project driveways, a substantially clear line of sight must be maintained between the driver of a vehicle waiting at the crossroad and the driver of an approaching vehicle. Sight distance is the continuous length of roadway visible to the driver. Based on a review of aerial photography and Google maps, there are no restrictions blocking views from the locations of the proposed driveways and traffic along Gale Avenue or Ward Way, and sufficient sight distance would be provided. Compliance with the established design standards would ensure that hazards due to design features would not occur and that the placement of the vehicular access and circulation improvements would not create a conflict for motorists, pedestrians, or bicyclists traveling along Gale Avenue or Ward Way.

Additionally, during the construction phase of the proposed Project, the number of trips that would be generated during the peak construction period, specifically during the demolition phase, would be 163 daily trips. The construction phase would be from February 2026 to early 2027 and any impact on roadway facilities due to additional vehicles on the road would be temporary and all work during the construction phase would be limited to the confines of the Project Site. The operation phase would include two employees daily to conduct maintenance of the proposed BESS facility that would operate on the Project Site. As such, the permanent number of trips to the Project Site for maintenance would be negligible and would not substantially impact the roadway facilities in the vicinity.

Transit, Pedestrian, and Bicycle Access and Facilities

Public transit in the City is provided by Foothill Transit. Foothill Transit provides public transportation in the form of bus services and includes buses that serve the San Gabriel Valley, Pomona Valley, and downtown Los Angeles. The project area is served by Line 281 and Line 285. The nearest bus stops to the Project Site are Bus Stops 1393 and 2789 of Lines 281 and 285, located at the intersection of Hinnen Avenue and Gale Avenue, which is just south of the Project Site. The proposed improvements at the Project Site would not interfere with the existing public transit service or facilities as all improvements would occur within the confines of the Project Site. Furthermore, safe access to the aforementioned bus stops to and from the Project Site would be

available to site maintenance employees (if needed) via the existing public sidewalk along Gale Avenue.

Under existing conditions there is no sidewalk along Ward Way, which forms the western site boundary; however, there is a public sidewalk along Gale Avenue, which forms the southern site boundary. Additionally, implementation of the proposed Project would not impact any bicycle facilities because no such facilities exist adjacent to or within the vicinity of the Project Site.

Conclusion

As demonstrated above, Project development would not conflict with any components of the Industry General Plan Circulation Element or the City's Municipal Code, nor would it preclude the City from implementing adopted programs, plans, and policies addressing the circulation system. Therefore, impacts would be less than significant, and no mitigation measures are necessary.

b) Conflict or be inconsistent with CEQA Guidelines § 15064.3, subdivision (b)?

The legislature found that with adoption of Senate Bill 375, the state had signaled its commitment to encourage land use and transportation planning decisions and investments that reduce vehicle miles traveled and thereby contribute to the reduction of GHG emissions, as required by the California Global Warming Solutions Act of 2006 (Assembly Bill (AB 32)). Additionally, AB 1358 (Complete Streets Act) requires local governments to plan for a balanced, multimodal transportation network that meets the needs of all users.

On September 27, 2013, SB 743 was signed into law. SB 743 started a process that would fundamentally change transportation impact analysis as part of CEQA compliance. These changes include the elimination of auto delay, level of service (LOS), and other similar measures of vehicular capacity or traffic congestion as a basis for determining significant impacts in many parts of California (if not statewide). As part of the updated CEQA Guidelines, the new criteria "shall promote the reduction of greenhouse gas emissions, the development of multimodal transportation networks, and a diversity of land uses" (Public Resources Code Section 21099(b)(1)). On January 20, 2016, the Office of Land Use and Climate Innovation (LCI), formerly the Office of Planning and Research (OPR), released revisions to its proposed CEQA guidelines for the implementation of SB 743. Final review and rulemaking for the new guidelines were completed on December 28, 2018, when the California Natural Resource Agency certified and adopted the CEQA Guidelines update package, including guidelines section implementing Senate Bill 743.

On June 25, 2020, the City adopted Resolution CC 2020-20, which established vehicle miles traveled (VMT) thresholds for the purpose of analyzing transportation impacts under CEQA. Per the City's Transportation Guidelines, projects generating less than 110 (permanent) daily vehicle trips may be screened out of VMT analysis and would be presumed to have a less than significant impact on VMT.

Proposed Project VMT

Development of the BESS facility on the Project Site would involve construction that would generate temporary construction-related traffic. The proposed Project's construction phase would be consistent with typical construction activities in terms of the temporary nature of activities, trip generation characteristics, and the types of vehicles and equipment required. While worker and vendor trips would generate VMT, once construction is completed, the construction-related traffic would cease and VMT would return to pre-construction conditions. Impacts due to construction activities would be temporary and would not result in any meaningful long-term or permanent change in VMT. It is anticipated that most construction personnel would be from surrounding population centers. Measures to reduce the VMT generated by workers and trucks are limited, and there are no thresholds or significance criteria for temporary, construction-related VMT. The increase in VMT associated with the proposed Projects' construction is expected to be temporary and would therefore not cause a significant VMT impact.

In addition, the operation phase of the proposed Project would include one or two staff members on-site, as needed. In addition to on-site staff, the proposed Project is expected to typically require a four- to six-person crew for maintenance visits, once every two to three months on average. As concluded in the Transportation Study prepared for the proposed Project, the proposed Project generated traffic would be negligible (Appendix R). Therefore, consistent with the City's adopted Transportation Guidelines, the proposed Project screens out of VMT analysis and is presumed to have a less than significant impact on VMT. Impacts would be less than significant, and no mitigation measures are necessary.

c) Substantially increase hazards due to a geometric design feature (e.g., sharp curves or dangerous intersections) or incompatible uses (e.g., farm equipment)?

The proposed Project includes three existing driveways that would provide vehicular employee-only access to the Project Site. The Project Site would also include internal drive aisles. See Figure 4a, *Proposed Site Layout*.

The City and LACoFD have adopted design standards that preclude the construction of any unsafe roadway, circulation, or access design features. Design and construction of the proposed driveways would be required to adhere to the City's Public Works Department's established standard plans, the standards outlined in the Industry Municipal Code, and LACoFD's design standards, which are imposed on development projects during the City's development review and building plan check process.

At intersections and project driveways in Industry, a substantially clear line of sight must be maintained between the driver of a vehicle waiting at the crossroad and the driver of an approaching vehicle. Sight distance is the continuous length of roadway visible to the driver.

Compliance with the City's and LACoFD's established design standards would ensure that hazards due to design features would not occur.

Based on a review of aerial photography and Google maps, there are no restrictions blocking views from the locations along Gale Avenue and Ward Way. Sufficient sight distance is provided because each of the existing driveways was previously approved by the City. Additionally, the Project Site does not include incompatible uses such as farm equipment. The Project Site is located in an industrialized area of the City and would be developed with an industrial-type use that is compatible with the surrounding uses. Therefore, impacts would be less than significant, and no mitigation measures are necessary.

d) Result in inadequate emergency access?

As outlined above, the proposed Project would introduce new on-site vehicular access circulation improvements that would connect to existing driveways located off Gale Avenue and Ward Way. To address emergency and fire access needs, the improvements would be required to be designed and constructed in accordance with all applicable City and LACoFD design standards for emergency access (e.g., minimum lane width and turning radius). For example, the drive aisles would be designed to meet the minimum width requirements of LACoFD to allow the passing of emergency vehicles.

The Project Site is located in an established, developed area with sufficient access for emergency service providers. The internal drive aisle would serve as a fire access lane and would become part of the on-site fire access path of travel. These improvements would not hinder emergency access to the Project Site or the surrounding area.

Additionally, the proposed Project would be required to be designed and constructed in accordance with all applicable City and LACoFD design standards for emergency access (e.g., minimum lane width and turning radius). During the development review and building plan check process, the City would coordinate with LACoFD to ensure that the necessary fire prevention and emergency response features are incorporated into the Project Site and that adequate circulation and access (e.g., adequate turning radii for fire trucks) are provided within the access and circulation components of the Project Site.

The proposed Project would also be required to incorporate all applicable design and safety requirements as set forth in the most current adopted fire codes, building codes, and nationally recognized fire and life safety standards of the City and LACoFD. Compliance with these standards is ensured through the City's and LACoFD's development review and building plan check process.

Therefore, impacts on emergency access would be less than significant and no mitigation measures are necessary.

XVIII. Tribal Cultural Resources

Issues	Potentially Significant Impact	Less Than Significant With Mitigation Incorporated	Less Than Significant Impact	No Impact
a) Would the project cause a substantial adverse change in the significance of a tribal cultural resource, defined in Public Resources Code § 21074 as either a site, feature, place, cultural landscape that is geographically defined in terms of the size and scope of the landscape, sacred place, or object with cultural value to a California Native American tribe, and that is:	☐	☐	☐	☐
i) Listed or eligible for listing in the California Register of Historical Resources, or in a local register of historical resources as defined in Public Resources Code section 5020.1(k), or	☐	☐	☐	☒
ii) A resource determined by the lead agency, in its discretion and supported by substantial evidence, to be significant pursuant to criteria set forth in subdivision (c) of Public Resources Code § 5024.1. In applying the criteria set forth in subdivision (c) of Public Resource Code § 5024.1, the lead agency shall consider the significance of the resource to a California Native American tribe.	☐	☒	☐	☐

DISCUSSION

a) Would the project cause a substantial adverse change in the significance of a tribal cultural resource, defined in Public Resources Code § 21074 as either a site, feature, place, cultural landscape that is geographically defined in terms of the size and scope of

the landscape, sacred place, or object with cultural value to a California Native American tribe, and that is:

i) Listed or eligible for listing in the California Register of Historical Resources, or in a local register of historical resources as defined in Public Resources Code section 5020.1(k), or

The Project Site does not contain a known tribal cultural resource that is listed in the California Register of Historical Resource or in a local register of historical resources (NPS 2024; OHP 2025). Public Resources Code Section 5020.1(k) defines local register of historical resources as a list of properties officially designated or recognized as historically significant by a local government pursuant to a local ordinance or resolution. There is also no local ordinance or resolution that identifies the Project Site containing a tribal cultural resource that also constitutes a historical resource. No impact related to tribal cultural resources that are listed or eligible for listing on the CRHR or local register would occur, and no mitigation measures are necessary.

ii) A resource determined by the lead agency, in its discretion and supported by substantial evidence, to be significant pursuant to criteria set forth in subdivision (c) of Public Resources Code § 5024.1. In applying the criteria set forth in subdivision (c) of Public Resource Code § 5024.1, the lead agency shall consider the significance of the resource to a California Native American tribe.

The provisions of CEQA, PRC Sections 21080.3.1 et seq. (also known as AB 52), require meaningful consultation with California Native American tribes on potential impacts to tribal cultural resources. As defined in PRC Section 21074, tribal cultural resources are sites, features, places, cultural landscapes, sacred places, and objects with cultural value to a California Native American tribe.

As part of the AB 52 process, a Native American tribe must submit a written request to the relevant lead agency if it wishes to be notified of projects that require CEQA public noticing and are within its traditionally and culturally affiliated geographical area. The lead agency must provide written, formal notification to the tribes that have requested it within 16 days of determining that a project application is complete or deciding to undertake a project. The tribe must respond to the lead agency within 30 days of receipt of the notification if it wishes to engage in consultation on the proposed Project, and the lead agency must begin the consultation process within 30 days of receiving the request for consultation. Consultation concludes when either 1): the parties agree to mitigation measures to avoid a significant effect, if one exists, on a tribal cultural resource, or 2) a party, acting in good faith and after reasonable effort, concludes that mutual agreement cannot be reached. AB 52 also addresses confidentiality during tribal consultation per PRC Section 21082.3(c).

In accordance with the provisions of AB 52, on September 18, 2025, the City sent letters to the Gabrieleño Band of Mission Indians–Kizh Nation (Kizh Nation), Gabrielino Tongva Tribe, and Soboba Band of Luiseño Indians. The 30-day noticing requirement under AB 52 ended on October 20, 2025 (approximately 30 days from the date the tribes received the notification letter). Of the three notified tribes, Kizh Nation, responded via email and provided a list of mitigation measures that they requested be included in this Initial Study.

While not anticipated, there is a potential to encounter buried prehistoric deposits (which could qualify as tribal cultural resources) on the Project Site during site excavation and grading activities. The presence of unknown subsurface tribal cultural resources remains possible and could be affected by project-related, ground-disturbing activities associated with excavation and grading. It is possible that subsurface disturbance may uncover undiscovered tribal cultural resources at the Project Site. Therefore, impacts to tribal cultural resources are potentially significant.

To enable Kizh Nation to protect and preserve their tribal cultural resources and to reduce potential impacts to such resources (if encountered during ground-disturbing activities), mitigation is required. With implementation of Mitigation Measures TCR-1, TCR-2, and TCR-3, which are based on input the City received from Kizh Nation during the consultation efforts, impacts to tribal cultural resources would be reduced to a level of less than significant.

Mitigation Measure TCR-1: Retain a Native American Monitor Prior to Commencement of Ground-Disturbing Activities. The Project applicant shall retain a Native American Monitor prior to the commencement of any "ground-disturbing activity" for the subject project at all project locations (i.e., both on-site and any off-site locations that are included in the project description/definition and/or required in connection with the project, such as public improvement work). "Ground-disturbing activity" shall include, but is not limited to, demolition, pavement removal, potholing, auguring, grubbing, tree removal, boring, grading, excavation, drilling, and trenching. A copy of the executed monitoring agreement shall be submitted to the City prior to the commencement of any ground-disturbing activity. The monitor will complete daily monitoring logs that will provide descriptions of the relevant ground-disturbing activities, the type of construction activities performed, locations of ground-disturbing activities, soil types, cultural-related materials, and any other facts, conditions, materials, or discoveries of significance to the Tribe. Monitor logs will identify and describe any discovered tribal cultural resources (TCR), as defined by Section 21074(a) of the Public Resources Code. Copies of monitor logs will be provided to the City upon written request to the Tribe. Upon discovery of any TCRs, all construction activities in the immediate vicinity of the discovery shall cease (i.e., not less than the surrounding 50 feet) and shall not resume until the discovered TCR has been fully assessed by the monitor and/or archeologist. The tribal monitor will recover and retain discovered

TCRs in the form and/or manner they deem appropriate, and for any purpose the Tribe deems appropriate, including for educational, cultural, and/or historic purposes.

Mitigation Measure TCR-2: Unanticipated Discovery of Human Remains and Associated Funerary Objects. Native American human remains are defined in PRC 5097.98(d)(1) as an inhumation or cremation, and in any state of decomposition or skeletal completeness. Funerary objects, called associated grave goods in Public Resources Code Section 5097.98, are also to be treated according to this statute. If Native American human remains and/or grave goods are discovered or recognized on the Project Site, then all construction activities shall immediately cease. Health and Safety Code Section 7050.5 dictates that any discoveries of human remains shall be immediately reported to the County Coroner, and all ground-disturbing activities shall immediately halt and shall remain halted until the coroner has determined the nature of the remains. If the coroner recognizes the human remains to be those of a Native American or has reason to believe they are Native American, he or she shall contact, by telephone within 24 hours, the Native American Heritage Commission, and Public Resources Code Section 5097.98 shall be followed. Human remains and grave/burial goods shall be treated alike per California Public Resources Code section 5097.98(d)(1) and (2). Construction activities may resume in other parts of the Project Site at a minimum of 200 feet away from discovered human remains and/or burial goods, if the tribal monitor determines that resuming construction activities at that distance is acceptable and provides the project manager express consent of that determination (CEQA Guidelines Section 15064.5(f)). Preservation in place (i.e., avoidance) is the preferred manner of treatment for discovered human remains and/or burial goods. Any discovery of Native American human remains/burial goods shall be kept confidential to prevent further disturbance.

Mitigation Measure TCR-3: Procedures for Burials and Funerary Remains. To the Tribe, the term “human remains” encompasses more than human bones. In ancient as well as historic times, Tribal Traditions included, but were not limited to, the preparation of the soil for burial, the burial of funerary objects with the deceased, and the ceremonial burning of human remains. If the discovery of human remains includes four or more burials, the discovery location shall be treated as a cemetery and a separate treatment plan shall be created. The prepared soil and cremation soils are to be treated in the same manner as bone fragments that remain intact. Associated funerary objects are objects that, as part of the death rite or ceremony of a culture, are reasonably believed to have been placed with individual human remains either at the time of death or later; other items made exclusively for burial purposes or to contain human remains can also be considered associated funerary objects. Cremations will either be removed in bulk or by means as necessary to ensure complete recovery of all sacred materials. In the case where discovered human remains cannot be fully documented and recovered on the same day, the remains will be covered with muslin cloth and a steel plate that can be moved by

heavy equipment placed over the excavation opening to protect the remains. If this type of steel plate is not available, a 24-hour guard should be posted outside of working hours. The Tribe will make every effort to recommend diverting the project and keeping the remains in situ and protected. If the Project cannot be diverted, it may be determined that burials will be removed. In the event preservation in place is not possible despite good faith efforts by the Project applicant, before ground-disturbing activities may resume on the Project Site, the landowner shall arrange a designated site location within the footprint of the project for the respectful reburial of the human remains and/or ceremonial objects. Each occurrence of human remains and associated funerary objects will be stored using opaque cloth bags. All human remains, funerary objects, sacred objects, and objects of cultural patrimony will be removed to a secure container on-site if possible. These items should be retained and reburied within six months of recovery. The site of reburial/repatriation shall be on the Project Site but at a location agreed upon between the Tribe and the landowner at a site to be protected in perpetuity. There shall be no publicity regarding any cultural materials recovered. The Tribe will work closely with the Project's qualified archaeologist to ensure that the excavation is treated carefully, ethically, and respectfully. If data recovery is approved by the Tribe, documentation shall be prepared and shall include (at a minimum) detailed descriptive notes and sketches. All data, recovery data, and recovery-related forms of documentation shall be approved in advance by the Tribe. If any data recovery is performed, once complete, a final report shall be submitted to the Tribe and the Native American Heritage Commission. The Tribe does not authorize any scientific study or the utilization of any invasive and/or destructive diagnostics on human remains.

XIX. Utilities and Service Systems

Would the project:

Issues	Potentially Significant Impact	Less Than Significant With Mitigation Incorporated	Less Than Significant Impact	No Impact
a) Require or result in the relocation or construction of new or expanded water, wastewater treatment or storm water drainage, electric power, natural gas, or telecommunications facilities, the construction or relocation of which could cause significant environmental effects?	☐	☐	☒	☐

b)	Have sufficient water supplies available to serve the project and reasonably foreseeable future development during normal, dry and multiple dry years?	☐	☐	☐	☒
c)	Result in a determination by the waste water treatment provider, which serves or may serve the project that it has adequate capacity to serve the project's projected demand in addition to the provider's existing commitments?	☐	☐	☐	☒
d)	Generate solid waste in excess of state or local standards, or in excess of the capacity of local infrastructure, or otherwise impair the attainment of solid waste reduction goals?	☐	☐	☒	☐
e)	Comply with federal, state, and local management and reduction statutes and regulations related to solid waste?	☐	☐	☒	☐

DISCUSSION

a) Require or result in the relocation or construction of new or expanded water, wastewater treatment or storm water drainage, electric power, natural gas, or telecommunications facilities, the construction or relocation of which could cause significant environmental effects?

Water and Wastewater

During construction activities, there would be a temporary, intermittent demand for water for such activities as soil watering for site preparation, fugitive dust control, concrete preparation, cleanup, and other short-term activities. Normal operation of the proposed BESS facility on the Project Site would result in water use for landscape irrigation and operation of the office building. Outside of the office and storage building and landscaping, water use would be minimal and intermittent, associated with activities such as maintenance, and emergency fire suppression.

Suburban Water Systems (SWS) currently provides water to the Project Site and anticipates that water demands can be met during normal, single dry, and multiple dry years over the next 20 years (City of Industry 2025; SWS 2021). Within the SWS service area, the Project Site is in the San Jose Hills area of the service for SWS. In 2020, SWS had a water demand of 24,939 acre-feet (AF) and a water supply of 25,649 AF for the San Jose Hills area (SWS 2021). Due to the existing Project Site having more intensive water uses than what is proposed, SWS would be able to provide water to the Project Site.

Wastewater generation associated with the operation of the proposed Project includes connections to the office and storage building which would contain six offices and a conference room for employees and for occasional use by contractors and vendors. The office and storage building would include a sink and a restroom. The restroom would be connected to sanitary sewer services. However, when compared to existing conditions on the Project Site which include 161,781 square feet of building space, the 1,200 square foot office building is minimal in nature and the existing sewer facilities would have adequate capacity to accommodate the proposed Project.

Therefore, the proposed Project would not require the relocation or expansion of any water or wastewater treatment facilities. Impacts would be less than significant, and no mitigation measures are necessary.

Stormwater Drainage

As detailed in the proposed Project's Hydrology Study and Stormwater Quality Management Plan (Appendix P), the proposed Project would result in a decrease of 4.54 acres of impervious surfaces at the Project Site when compared to existing conditions. Therefore, the proposed Project would not require the expansion or relocation of stormwater drainage facilities and impacts would be less than significant. No mitigation measures are necessary.

Electricity and Natural Gas

The proposed Project represents an improvement to the existing electrical power system as its function would be to receive, store, and deliver electricity for the SCE regional electric grid. The proposed Project is itself a project that expands the capacity of existing electric facilities and the impacts of its construction and operation are analyzed throughout this Initial Study. Therefore, the proposed Project would have less than significant impacts related to electric power and no mitigation measures are necessary.

The proposed Project would not require new natural gas services connections and would not result in the need for new natural gas supplies or infrastructure. Therefore, the proposed Project would have no impact with regard to natural gas, and no mitigation measures are necessary.

Telecommunications

The proposed Project would include telecommunication facilities to meet the communication requirements for interconnecting and communicating with the SCE/CAISO facilities and to support remote operations monitoring. To provide communication with SCE facilities, a fiber-optic line would be used to connect the proposed Project's collector substation with the SCE substation. Utility interconnection regulations require the installation of a second, separate and redundant, diverse telecom option. These telecommunications facilities are considered part of the proposed Project and the environmental impacts of constructing and operating these facilities

are analyzed throughout this Initial Study. The proposed Project would not require new or expanded telecommunications facilities beyond those identified in Section 2.3.6, *Project Description,* of this Initial Study. Therefore, impacts related to telecommunications facilities would be less than significant and no mitigation measures are necessary.

b) Have sufficient water supplies available to serve the project and reasonably foreseeable future development during normal, dry and multiple dry years?

As discussed in Section XIX.a, the proposed Project would use minimal water to support the construction of the BESS facility and would decrease the demand for water during the operational phase when compared to existing conditions. SWS currently provides water to the Project Site and anticipates that water demands can be met during normal, single dry, and multiple dry years over the next 20 years (SWS 2021). Therefore, no impact would occur, and no mitigation measures are necessary.

c) Result in a determination by the waste water treatment provider, which serves or may serve the project that it has adequate capacity to serve the project's projected demand in addition to the provider's existing commitments?

As noted above, the proposed Project would generate less wastewater compared to existing conditions. Due to the wastewater provider already treating wastewater from the Project Site at a larger volume than what is proposed, the proposed Project would not require construction of new or expanded wastewater treatment facilities. Therefore, no impact would occur, and no mitigation measures are necessary.

d) Generate solid waste in excess of state or local standards, or in excess of the capacity of local infrastructure, or otherwise impair the attainment of solid waste reduction goals?

Valley Vista Services provides solid waste services in Industry. In 2019, approximately 89 percent of the municipal solid waste landfilled from the City was disposed of at the Antelope Valley Public Landfill, Azusa Land Reclamation Co. Landfill, and Badlands Sanitary Landfill (CalRecycle 2019). Very small amounts of solid waste would be generated from the proposed Project when compared to existing conditions at the Project Site.

Construction of the proposed Project would result in the demolition of the existing on-site buildings, covered storage area, and hardscape. These activities would result in the generation of construction and demolition debris such as metal scrap, lumber, concrete, and asphalt, which would be collected and diverted to a construction and demolition debris facility for materials to be recycled and/or discarded. However, in compliance with CALGreen, development of the proposed Project's improvements would be required to divert a minimum of 65 percent of construction and demolition waste from landfills. Residual waste, such as trash packing materials, and plastics could require disposal at a landfill.

The proposed BESS facility would be designed to be in operation for 35 years. After completion of the BESS facility operations, if not repowered with then-current technology, most of the electrical equipment (breakers, transformers, inverters) would be removed and recycled or disposed of. Project batteries shipped off-site to be recycled or disposed of at an appropriately licensed disposal facility. A collection and recycling program would be implemented to promote recycling of the proposed Project components and minimize disposal in landfills.

All collection, transportation, and disposal of any solid waste generated by the proposed Project during construction and operation would comply with all applicable federal, state, and local statutes and regulations. In particular, AB 939 requires that at least 50 percent of solid waste generated by a jurisdiction be diverted from landfill disposal through source reduction, recycling, or composting. Cities, counties, and regional agencies are required to develop a waste management plan that would achieve a 50 percent diversion from landfills (Public Resources Code Section 40000 *et seq*.). Furthermore, as required by existing regulations, any hazardous materials collected on the Project Site during demolition, construction, or operational activities would be transported and disposed of by a permitted and licensed hazardous materials service provider at a facility permitted to accept such hazardous materials.

As such, the proposed Project's improvements are not anticipated to generate solid waste in excess of state or local standards, or in excess of the capacity of local infrastructure, or otherwise impair the attainment of solid waste reduction goals. Therefore, impacts would be less than significant, and no mitigation measures are necessary.

e) Comply with federal, state, and local management and reduction statutes and regulations related to solid waste?

The following federal and state laws and regulations govern solid waste disposal:

- **AB 939 (Chapter 1095, Statutes of 1989)**, the California Integrated Waste Management Act of 1989 required each city, county, and regional agency to develop a source reduction and recycling element of an integrated waste management plan that contained specified components, including a source reduction component, a recycling component, and a composting component. With certain exceptions, the source reduction and recycling components were required to divert 50 percent of all solid waste from landfill disposal or transformation by January 1, 2000, through source reduction, recycling, and composting activities.

- **AB 32 (Chapter 488, Statutes of 2006)**, the California Global Warming Solutions Act established mandatory recycling as one of the measures to reduce GHG emissions adopted in the Scoping Plan by CARB.

- **AB 341 (Chapter 476, Statutes of 2011)**, requires that all "commercial" generators of solid waste (businesses, institutions, and multifamily dwellings) establish recycling and/or composting programs. AB 341 goes beyond AB 939 and establishes the new recycling goal of 75 percent by 2020.

Project-related construction and operation phases would be implemented in accordance with all applicable federal, state, and local laws and regulations that govern solid waste disposal. Therefore, impacts would be less than significant, and no mitigation measures are necessary.

XX. Wildfire

If located in or near state responsibility areas or lands classified as very high fire hazard severity zones, would the project:

Issues	Potentially Significant Impact	Less Than Significant With Mitigation Incorporated	Less Than Significant Impact	No Impact
a) Substantially impair an adopted emergency response plan or emergency evacuation plan?	☐	☐	☐	☒
b) Due to slope, prevailing winds, and other factors, exacerbate wildfire risks, and thereby expose project occupants to pollutant concentrations from a wildfire or the uncontrolled spread of a wildfire?	☐	☐	☐	☒
c) Require the installation or maintenance of associated infrastructure (such as roads, fuel breaks, emergency water sources, power lines or other utilities) that may exacerbate fire risk or that may result in temporary or ongoing impacts to the environment?	☐	☐	☐	☒
d) Expose people or structures to significant risks, including downslope or downstream flooding or landslides, as a result of runoff, post-fire slope instability, or drainage changes?	☐	☐	☐	☒

Wildland fire protection in California is the responsibility of either the state, local government, or the federal government. State Responsibility Areas (SRA) are the areas where the State of

California has the primary financial responsibility for the prevention and suppression of wildland fires. The SRA forms one large area over 31 million acres, for which the California Department of Forestry and Fire Protection (CAL FIRE) provides a basic level of wildland fire prevention and protection services.

Local Responsibility Areas (LRA) include incorporated cities, cultivated agriculture lands, and portions of the desert. LRA fire protection is typically provided by city fire departments, fire protection districts, counties, and by CAL FIRE under contract to local government. CAL FIRE uses an extension of the SRA Fire Hazard Severity Zone model as the basis for evaluating fire hazard in LRA. The LRA hazard rating reflects flame and ember intrusion from adjacent wildlands and from flammable vegetation in the urban area. The Los Angeles County Fire Department currently provides fire protection and emergency medical services to Industry.

Fire Hazard Severity Zones (FHSZ) are identified by Moderate, High and Very High in an SRA, and Very High in an LRA.

If located in or near state responsibility areas or lands classified as very high fire hazard severity zones, would the project:

DISCUSSION

a) Substantially impair an adopted emergency response plan or emergency evacuation plan?

The proposed Project is located in a developed, urbanized area of the City of Industry and is not within a state responsibility area (SRA) or a very high fire hazard severity zone, as mapped by CAL FIRE (CAL FIRE 2025). Potential impacts related to fire hazards are addressed in Section 3.IX, *Hazards and Hazardous Materials*. The nearest FHSZ in an SRA and LRA is a Very High FHSZ two miles southwest of the Project Site, where open space interfaces with the urban edge west of Vallecito Drive. Land between the edge of the FHSZ and the Project Site is dense urban development and includes SR-60.

The emergency response plan in effect in Los Angeles County is the Los Angeles County OAEOP maintained by the County Office of Emergency Management (OAEOP 2023) Project construction and operation would not block access to the Project Site or to surrounding properties, and would not impede the evacuation program. Notification of emergency personnel of impending blockages, detour signs, and a construction plan for traffic would ensure that there would be no impact in the case of emergency evacuation.

Therefore, the proposed Project would not impair implementation of or physically interfere with an adopted emergency response or evacuation plan. No impact would occur, and no mitigation measures are necessary.

b) Due to slope, prevailing winds, and other factors, exacerbate wildfire risks, and thereby expose project occupants to pollutant concentrations from a wildfire or the uncontrolled spread of a wildfire?

Based on the review of the topographic map, the Project Site is flat and developed and does not contain vegetated hillsides or other wildfire-prone terrain. The proposed Project is not located within or near a very high fire hazard severity zone, and the surrounding area consists of industrial, commercial, and residential uses. Although prevailing wind patterns flow in the direction of the Project Site, due to intervening development and the level topography north of the very high FHSZ, Project development is not anticipated to exacerbate wildfire risk. The proposed Project would not include residential uses or structures regularly occupied by large groups of people. Therefore, the proposed Project would not exacerbate wildfire risk or expose occupants to pollutant concentrations from a wildfire. No impact would occur, and no mitigation measures are necessary.

c) Require the installation or maintenance of associated infrastructure (such as roads, fuel breaks, emergency water sources, power lines or other utilities) that may exacerbate fire risk or that may result in temporary or ongoing impacts to the environment?

The proposed Project involves redevelopment of an existing industrial site with a battery energy storage facility and supporting infrastructure. No new off-site utilities, overhead electrical lines, roads, or fuel breaks are proposed. Electrical connections would be made to the adjacent Southern California Edison substation. The proposed Project does not include infrastructure that would exacerbate fire risk or require activities that would impact sensitive environmental resources. No impact would occur, and no mitigation measures are necessary.

d) Expose people or structures to significant risks, including downslope or downstream flooding or landslides, as a result of runoff, post-fire slope instability, or drainage changes?

As noted above, the Project Site and off-site improvement areas are not located in a state responsibility area or land classified as a very high fire hazard severity zone, as identified in the latest Los Angeles County Fire Hazard Severity Zone Map (CAL FIRE 2025). The proposed Project would not expose people or structures to risks related to post-fire slope instability or landslides, as the Project Site is generally flat and is not located in or near hillside areas. The proposed Project would also not result in downstream flooding or adverse drainage changes. Stormwater under existing conditions flows to a public storm drain in Gale Avenue that connects to a system in South Stimson Avenue and ultimately discharges to the San Jose Creek channel. The proposed Project would retain this existing flow path and include surface grading, drop inlets, and underground piping to maintain drainage patterns. Peak runoff volumes would be reduced compared to existing conditions because the amount of impermeable surface area would decrease (from 92 percent to 88 percent). However, biofiltration systems would be incorporated to remove pollutants prior to discharge. Therefore, the proposed Project would not result in significant risks

associated with runoff, drainage changes, or post-fire instability. No impact would occur, and no mitigation measures are necessary.

XXI. Mandatory Findings of Significance

Issues	Potentially Significant Impact	Less Than Significant With Mitigation Incorporated	Less Than Significant Impact	No Impact
a) Does the project have the potential to substantially degrade the quality of the environment, substantially reduce the habitat of a fish or wildlife species, cause a fish or wildlife population to drop below self-sustaining levels, threaten to eliminate a plant or animal community, substantially reduce the number or restrict the range of a rare or endangered plant or animal or eliminate important examples of the major periods of California history or prehistory?	☐	☒	☐	☐
b) Does the project have impacts that are individually limited, but cumulatively considerable? ("Cumulatively considerable" means that the incremental effects of a project are considerable when viewed in connection with the effects of past projects, the effects of other current projects, and the effects of probable future projects.)	☐	☐	☒	☐
c) Does the project have environmental effects which will cause substantial adverse effects on human beings, either directly or indirectly?	☐	☒	☐	☐

DISCUSSION

a) Does the project have the potential to substantially degrade the quality of the environment, substantially reduce the habitat of a fish or wildlife species, cause a fish or wildlife population to drop below self-sustaining levels, threaten to eliminate a plant or animal community, substantially reduce the number or restrict the range of a rare or

endangered plant or animal or eliminate important examples of the major periods of California history or prehistory?

As shown in Figure 3, *Aerial Photograph*, the Project Site is heavily disturbed and is in a highly urbanized area of the City; it is mainly surrounded by industrial and warehouse uses.

As substantiated in Section IV, *Biological Resources*, implementation of the proposed Project would not result in the reduction of the habitat of fish or wildlife species; cause a fish or wildlife population to drop below self-sustaining levels; threaten to eliminate a plant or animal community; or reduce the number or restrict the range of a rare or endangered plant or animal.

As substantiated in Section V, *Cultural Resources*, no historic resources were identified on the Project Site. However, Project related ground-disturbing activities (e.g., grading and excavation) have the potential to reveal unknown buried deposits. With implementation of Mitigation Measures CUL-1 and CUL-2, impacts to archaeological resources would be reduced to a less than significant level.

Furthermore, Project related ground-disturbing activities (e.g., grading and excavation) have the potential to reveal unknown buried paleontological resources. However, as substantiated in Section VII, *Geology and Soils*, impacts to paleontological resources were deemed to be less than significant with implementation of Mitigation Measure GEO-1.

Finally, as stated in Section XVIII, *Tribal Cultural Resources*, the presence of unknown subsurface tribal cultural resources on the site remains possible and could be affected by Project-related, ground-disturbing activities associated with excavation and grading at the Project Site. Therefore, the Kizh Nation provided the City with mitigation measures (TCR-1, TCR-2, and TCR-3) to reduce the potential impact to tribal cultural resources to a less than significant level.

b) Does the project have impacts that are individually limited, but cumulatively considerable? ("Cumulatively considerable" means that the incremental effects of a project are considerable when viewed in connection with the effects of past projects, the effects of other current projects, and the effects of probable future projects.)

The issues relevant to the proposed Project development are confined to the immediate Project Site and surrounding area. Additionally, the Project Site is in a highly urbanized, disturbed area of the City where supporting utility infrastructure (e.g., electricity, natural gas, and drainage) and services (e.g., solid waste collection) currently exist. Project implementation would not require the construction of new or expansion of utility infrastructure for water, sewer, or natural gas. Improvements to the SCE Walnut Substation would be required but they would only be needed to accommodate and support the proposed BESS facility's interconnection.

Furthermore, impacts related to other topical areas such as air quality, GHG, hydrology and water quality, and traffic would not be cumulatively considerable with development of the proposed

Project in conjunction with other cumulative projects (including the proposed development of another similar, but smaller BESS facility approximately 0.2 mile west of the Project Site), as analyzed in this Initial Study.

In consideration of the preceding factors, the proposed Project's contribution to cumulative impacts would be rendered less than significant; therefore, project impacts would not be cumulatively considerable.

c) Does the project have environmental effects which will cause substantial adverse effects on human beings, either directly or indirectly?

As substantiated in the respective topical sections of this Initial Study, implementation of the proposed Project would not result in significant impacts in the areas of air quality, GHG, geology and soils, hazards and hazardous materials, hydrology and water quality, or wildfire, which may cause adverse effects on human beings. Additionally, as outlined in Section XIII, Noise, construction-related noise impacts would be reduced to a level of less than significant with implementation of mitigation. Therefore, impacts related to these environmental effects were deemed to be less than significant with mitigation incorporated.

4. REFERENCES

Bay Area Air District. 2023, May. California Environmental Quality Act Air Quality Guidelines. https://www.baaqmd.gov/plans-and-climate/california-environmental-quality-act-ceqa/updated-ceqa-guidelines.

California Air Resources Board (CARB). 2022. 2022 Scoping Plan for Achieving Carbon Neutrality. https://ww2.arb.ca.gov/sites/default/files/2022-12/2022-sp.pdf.

California Department of Conservation (DOC). 2022. California Important Farmland Finder. https://maps.conservation.ca.gov/DLRP/CIFF/.

———. 2016. Division of Mine Reclamation. https://maps.conservation.ca.gov/mol/.

California Department of Forestry and Fire Protection (CAL FIRE). 2023. Fire Hazard Severity Zones. https://osfm.fire.ca.gov/what-we-do/community-wildfire-preparedness-and-mitigation/fire-hazard-severity-zones.

California Department of Resources Recycling and Recovery (CalRecycle). 2019a. Jurisdiction Disposal and Alternative Daily Cover (ADC) Tons by Facility. https://www2.calrecycle.ca.gov/LGCentral/DisposalReporting/Destination/DisposalByFacility.

California Department of Transportation (Caltrans). 2020, April. Construction Vibration Guidance Manual. https://dot.ca.gov/-/media/dot-media/programs/environmental-analysis/documents/env/tcvgm-apr2020-a11y.pdf.

California Geologic Energy Management Division (CalGEM). 2022. Well Finder. https://maps.conservation.ca.gov/doggr/wellfinder/.

California Geological Survey (CGS). 2010. Mineral Land Classifications. https://maps.conservation.ca.gov/cgs/minerals/?page=Mineral-Land-Classification#data_s=id%3AdataSource_335-18a47b5b8e5-layer-10-192c08351d6-layer-28%3A35.

California Office of Historic Preservation (OHP). 2025. California Historical Resources. https://ohp.parks.ca.gov/listedresources/.

California State Water Resources Control Board (CSWRCB). September 2022. National Pollutant Discharge Elimination System (NPDES) General Permit for Stormwater Discharges Associated With Construction And Land Disturbance Activities. ORDER WQ 2022-0057-DWQ NPDES NO. CAS000002.

4. REFERENCES

California Stormwater Quality Association (CASQA). 2019, December. Stormwater Pollution Prevention Plan Template for Traditional Construction Sites.

City of Industry. 2014. 2014 General Plan. https://www.cityofindustry.org/DocumentCenter/View/180/General-Plan-PDF.

———. February 2025. Water Purveyor Service Area. https://gis-industry.hub.arcgis.com/maps/5fccb0ac81a24f8f9e671f9418e31064/explore?location=33.967458%2C-117.963120%2C11.73.

County of Los Angeles Department of Public Works (LADPW). February 2014. Low Impact Development Standards Manual. https://pw.lacounty.gov/ldd/lddservices/docs/Los%20Angeles%20County%20Low%20Impact%20Development%20(LID)%20Manual.pdf.

———. 2025 (accessed). Spreading Grounds Facilities. https://pw.lacounty.gov/core-service-areas/uploads/2024/10/SpreadingGroundMap.pdf.

Department of Water Resources (DWR). 2025 (accessed). SGMA Basin Prioritization Dashboard. https://gis.water.ca.gov/app/bp-dashboard/final/#.

Division of Mine Reclamation (DMR). 2022. Mines Online. California Department of Conservation. http://maps.conservation.ca.gov/mol/.

Federal Emergency Management Agency (FEMA). 2008. National Flood Hazard Layer FIRMette 06037C1700F. https://msc.fema.gov/arcgis/rest/directories/arcgisjobs/nfhl_print/mscprintb_gpserver/j7eea1edc02a6490a929d3a4ef34c0143/scratch/FIRMETTE_99cfd55a-0087-4bb3-a511-bbd521ff7423.pdfhttps://msc.fema.gov/portal/home.

Federal Highway Administration (FHWA). 2006. Roadway Construction Noise Model (RCNM) Version 1.0. Accessed September 2025. www.fhwa.dot.gov/environment/noise/construction_noise/rcnm2/.

La Puente Valley County Water District (LPVCWD). May 2017. 2017 Water Master Plan Update. https://lapuentewater.com/wp-content/uploads/2022/02/2017-05-15-FINAL-2017-LPVCWD-WMP.pdf.

Los Angeles, County of. 2014, June. Los Angeles County General Plan Update Draft Environmental Impact Report (SCH No. 2011081042). https://planning.lacounty.gov/wp-content/uploads/2022/11/gp_2035_deir.pdf.

———. 2007. San Gabriel Watershed. http://www.ladpw.org/wmd/watershed/SG/docs/SanGabrielRiver_wtrshed.pdf.

National Fire Protection Association (NFPA). 2022. Energy Storage Systems (ESS) and Solar Safety. https://www.nfpa.org/News-and-Research/Resources/Emergency-Responders/High-risk-hazards/Energy-Storage-Systems.

National Park Service (NPS). 2024. National Register of Historic Places. https://www.nps.gov/subjects/nationalregister/database-research.htm.

Office of Environmental Health Hazard Assessment (OEHHA). 2015, February. Air Toxics Hot Spots Program Risk Assessment Guidelines. Guidance Manual for Preparation of Health Risk Assessments. http://oehha.ca.gov/air/hot_spots/2015/2015GuidanceManual.pdf.

South Coast Air Quality Management District (South Coast AQMD). 1993. California Environmental Quality Act Air Quality Handbook.

———. 2010, September 28. Minutes for the GHG CEQA Significance Threshold Stakeholder Working Group #15. http://www.aqmd.gov/docs/default-source/ceqa/handbook/greenhouse-gases-(ghg)-ceqa-significance-thresholds/year-2008-2009/ghg-meeting-15/ghg-meeting-15-minutes.pdf.

Southern California Association of Governments (SCAG). 2024. Connect SoCal Plan: The 2024–2050 Regional Transportation Plan / Sustainable Communities Strategy of the Southern California Association of Governments. https://scag.ca.gov/connect-socal.

State Water Resources Control Board (SWRCB). 2024. San Gabriel River Watershed. https://www.waterboards.ca.gov/rwqcb4/water_issues/programs/regional_program/Water_Quality_and_Watersheds/san_gabriel_river_watershed/summary.shtml#:~:text=Watershed%20Description,habitats%20in%20its%20upper%20reaches.

Suburban Water Systems (SWS). 2021, June. 2020 Urban Water Management Plan. https://wuedata.water.ca.gov/getfile?filename=/public%2Fuwmp_attachments%2F3851880729%2FSuburban%20Final%202020%20UWMP_2021-06-30.pdf.

TRC. 2024, June. Cultural Records Search Results Memorandum.

US Environmental Protection Agency (EPA). May 2021. San Gabriel Valley Superfund Sites Progress Update. https://semspub.epa.gov/work/09/100023871.pdf.

4. REFERENCES

This page is intentionally left blank.

5. LIST OF PREPARERS

LEAD AGENCY

Kathy Tai, Development Services Manager

Eduardo Manriquez, Contract Associate Planner

Mike Poland, Contract Senior Project Manager

PLACEWORKS

Addie Farrell, Principal (Principal-in-Charge)

Jorge Estrada, Senior Associate (Project Manager)

Lance Park, Senior Associate, Air Quality and GHG

Steve Bush, Senior Engineer, Health Risk Assessment and Air Toxics

Chris Shields, Senior Associate, Noise and Vibration

Dina El Chammas, Senior Engineer, Hydrology and Water Quality

Emily Park, Associate, Air Quality and GHG

Jared Bradford, Associate

Justine Garner, Associate

Madeline Miller, Associate

Cary Nakama, Graphic Artist

5. LIST OF PREPARERS

This page is intentionally left blank.

APPENDIX A
AIR QUALITY AND GREENHOUSE GAS EMISSIONS REPORT

This page intentionally left blank.

Attachment H
Marici Energy Storage Project
Air Quality and Greenhouse Gas Emissions Report
Revised 9/16/2025

Introduction

TRC Solutions, Inc. (TRC) utilized the California Emissions Estimator Model (CalEEMod) to evaluate potential criteria pollutant and greenhouse gas (GHG) emissions associated with the proposed Marici Energy Storage Project (the Project). The Project will consist of the construction and operation of an electric energy storage facility that will utilize lithium-ion batteries and ancillary equipment to store energy received from the electric grid and return it to the grid when needed. The Project will include an operations and maintenance support building containing six offices and a conference room. The Project is located in the City of Industry in the South Coast Air Quality Management District (SCAQMD).

The Project site is zoned industrial and is surrounded by commercial properties to the west, a railroad right-of-way and rail yard to the north, and the Southern California Edison Walnut electric substation to the east. The Project includes installation of a 220 kV overhead electric tie-line that will cross over the eastern site boundary directly into the Southern California Edison Walnut Substation where it will interconnect to the power grid. The nearest sensitive receptor locations to the Project are the residences located on the south side of Gale Avenue, where the closest residence is approximately 100 feet south of the Project.

Regulatory Setting

Los Angeles County continually exceeds federal and state ambient air quality standards for ozone, and particulate matter. The United States Environmental Protection Agency (USEPA) Region 9 is responsible for enforcement of federal air pollution control requirements. The SOCAB is currently classified by the US EPA as “extreme” nonattainment for the 2015 8-hour ozone National Ambient Air Quality Standard (NAAQS), and serious non-attainment for the 2012 $PM_{2.5}$ NAAQS.

The SCAQMD is responsible for monitoring air quality and planning, implementing, and enforcing programs designed to attain and maintain state and federal ambient air quality standards in the district. Programs developed include air quality rules and regulations that regulate stationary source emissions, including area and point sources and certain mobile source emissions. The SCAQMD is also responsible for establishing permitting requirements and issuing permits for stationary sources and ensuring that new, modified, or relocated stationary sources do not create net emissions increases. The SCAQMD enforces air quality rules and regulations through a variety of means, including inspections, educational and training programs, and fines (SCAQMD, 2005).

The SCAQMD Air Quality Significance Thresholds provide project emissions thresholds as guidance for determining whether the project will have a significant impact on communities surrounding the Project. The thresholds were updated in March 2023 to reflect the EPA’s ozone redesignation. Neither SCAQMD nor any other jurisdictional agency have a Significance Threshold for construction project GHG emissions.

Project Impacts

The Project operation will not have direct emissions and will have up to two employees on-site daily which will result in negligible impacts from worker trips as the Project is designed for remote operation. The Project's operational air quality impacts and greenhouse gas emissions will primarily consist of emissions from the relatively low number of worker trips and other vehicles used for occasional deliveries and other site visits. Overall, given the role of energy storage in State and regional planning for reduced pollutant and GHG emissions, the emission reductions that can be achieved with the Project's additional storage capacity for renewable energy can be expected to exceed Project operating emissions. Therefore, only emissions associated with construction of the Project were quantified. Battery energy storage is a key component of local, state and federal goals for reducing reliance on fossil fueled electric generation to reduce pollutant and greenhouse gas emissions and help limit climate change. Considering this, Project operations can be expected to result in an overall reduction in pollutant and greenhouse gas emissions regionally and a net beneficial impact on air quality. The magnitude of the expected net reduction in emissions cannot be accurately determined and, therefore, has not been quantified.

Construction impacts were evaluated using the California Emissions Estimator Model (CalEEMod) Version 2022.1.1.30. CalEEMod is a computer model prepared for the California Air Pollution Control Officers Association which provides a uniform platform for government agencies, land use planners, and environmental professionals to estimate air quality and greenhouse gas impacts from land use development projects in California.

The Project construction schedule provided in Attachment 1 was used for estimating emissions associated with the Project construction. This data included construction phase duration, equipment utilized, and daily equipment operating hours. A five-day construction workweek was assumed. Emissions from vehicle trips were estimated using default CalEEMod vendor and hauling trip lengths and vehicle class data in combination with Project specific estimated onsite truck trip lengths and vehicle trip data (employee/vendor/hauling trips to the site) which is also provided in Attachment 1. Limiting onsite vehicle speeds on unpaved roads to 25 miles per hour was used assuming site safety protocols are unlikely to allow any higher speeds on the construction site. Watering of exposed surfaces, active demolition sites, and onsite hauling routes two times per day was assumed as a conservative minimum for consistency with SCAQMD Rule 403 requirements to minimize regional and localized particulate matter impacts. Additional details regarding the CalEEMod modeling can be found in The CalEEMod Summary Report provided as Attachment 2.

Emissions that will occur from decommissioning at the end of the Project's expected 35-year life cannot be reliably estimated given the likely advances in equipment, emissions controls, and energy. It is reasonably foreseeable that they will be no more than those for construction.

Regional Impacts

The CalEEMod predicted emissions do not exceed any of the current SCAQMD Air Quality Significance Thresholds for construction as indicated in Table 1 below. Therefore, the Project will not result in significant adverse air quality impacts to the regional air quality in the SCAQMD.

Table 1 – Project Construction Regional Air Quality Impact Summary

Pollutant	SCAQMD Significance Threshold (lbs/day)*	Maximum Project Construction Emissions (lbs/day)**
Oxides of Nitrogen (NO_x)	100	21.5
Volatile Organic Chemicals (VOCs)	75	3.13
Particulate Matter (PM_{10})	150	3.86
Particulate Matter ($PM_{2.5}$)	55	1.33
Sulfur Dioxide (SO_2)	150	0.05
Carbon Monoxide (CO)	550	26.9

*SCAQMD, 2023
**With a Project site 25 mile per hour speed limit and watering of disturbed areas, unpaved onsite hauling routes, and active demolition sites twice daily.

The CalEEMod predicted total GHG emissions from the Project construction is 484 metric tonnes of carbon dioxide equivalent emissions ($MTCO_{2e}$) As previously stated, there is no official significance threshold for GHG emissions from construction projects. It should be noted that there is an interim SCAQMD GHG significance threshold of 3,000 $MTCO_{2e}$/yr for construction projects and the GHG impact for the Project is below this threshold even if both construction and decommissioning (968 $MTCO_{2e}$) are included. Long-term reduction in regional GHG emissions that would be expected from Project operations are expected to more than offset construction and decommissioning emissions, resulting in an overall net benefit in terms of GHG emission reduction.

Localized Impacts

As part of SCAQMD's environmental justice program there has been increased attention focused on localized effects of air quality. SCAQMD has developed localized significance threshold (LST) methodology and mass rate look-up tables by source receptor area (SRA) that can be used voluntarily to determine whether a project may generate significant adverse localized air quality impacts. Additionally, SCAQMD has developed specific guidance for projects evaluating construction impacts using CalEEMod. The LST methodology and mass rate look-up tables require completion of a few key steps. It should be noted that the CO and NO_x LSTs are generally not more stringent than the SCAQMD significance thresholds, while the $PM_{2.5}$ and PM_{10} LSTs are much more stringent, therefore TRC focused the LST evaluation on $PM_{2.5}$ and PM_{10} emissions (SCAQMD, 2008). The CO and NO_x LSTs are also included in Table 4. The LST methodology utilizes several key steps which are summarized below.

1. *Determine maximum daily on-site total $PM_{2.5}$ and PM_{10} emissions (dust and exhaust) in pounds per day (lb/day):*

   TRC reviewed the CalEEMod mitigated onsite emissions report provide as Attachment 2 and determined that the maximum onsite $PM_{2.5}$ and PM_{10} emissions occur when the demolition and site preparation phases overlap. A summary of these emissions is provided in Table 2 below.

Table 2 – Maximum Daily Onsite $PM_{2.5}$ and PM_{10} Emissions

Phase	Total $PM_{2.5}$ (lb/day)	Total PM_{10} (lb/day)
Demolition	0.55	2.84
Site Preparation	0.27	0.57
Total	**0.82**	**3.41**

2. *Determine the SRA of the Project*:

   The SCAQMD is partitioned into smaller geographic areas called SRAs to help increase the accuracy of applicable LSTs by taking into consideration localized air quality characteristics. The Project is located in SRA number eleven (11) titled South San Gabriel Valley.

3. *Estimate the receptor distance:*

   The nearest receptor to the Project fence line are the residences located approximately 30 meters to the south of the Project on Gale Avenue.

4. *Determine the maximum number of acres disturbed on the peak emissions day using the construction equipment in operation on the peak emissions day according to the following table from the CalEEMod Appendix:*

Table 3 – Maximum Disturbed Acres Per Equipment

Equipment Type	Acres/8hr-day
Crawler Tractors	0.5
Graders	0.5
Rubber Tired Dozers	0.5
Scrapers (Tractors/Loaders/Backhoes)*	1

*Tractors/loaders/backhoes are not included in the SCAQMD LST guidance equipment categories but are conservatively assumed to disturb the same area as a scraper

During the demolition and site preparation phase there are a maximum of two (2) crawler tractors and two (2) tractor/loader/backhoes in use per 8-hour day which results in an estimated maximum of 3 disturbed acres per day. There are no graders, rubber-tired dozers, or scrapers in use during the demolition or site preparation phases. The equipment is estimated to operate 6 hours per day; therefore, the daily maximum number of disturbed acres is 75% of the LST default resulting in a total of 2.25 acres.

Using the SRA, receptor distance, and LST lookup tables, the applicable LSTs were determined and are compared to the maximum onsite $PM_{2.5}$ and PM_{10} emissions in Table 4 below. The LST lookup tables are provided for 1, 2, and 5 maximum daily disturbed acres; therefore, the 2-acre lookup table was conservatively used.

Table 4 – Project Construction Localized Air Quality Impact Summary

Pollutant	SCAQMD LST (lbs/day)	Maximum Daily Onsite Emissions* (lbs/day)
PM_{10}	7	3.41
$PM_{2.5}$	5	0.82
NO_x	121	21.5
CO	1,031	26.9

*Total Project daily maximums for NOx and CO were conservatively used.

As can be seen from Table 4 the maximum daily onsite $PM_{2.5}$ and PM_{10} emissions are below the applicable SCAQMD LSTs, therefore no adverse localized air quality impacts are expected.

CEQA Thresholds Review

Air Quality

The Project will not conflict with or obstruct implementation of the applicable air quality plan:

The Project will be consistent with existing rules and measures contained in the SCAQMD 2022 Air Quality Management Plan (the 2022 Plan) via compliance with all applicable SCAQMD rules and regulations. The purpose of the 2022 Plan is to regulate long term emissions in accordance with population and infrastructure growth in SCAQMD. During construction activities requiring the use of heavy construction equipment, the Project would be required to adhere to existing SCAQMD rules and measures intended to reduce emissions of criteria pollutants. One of the key goals of the 2022 Plan is to meet the 2015 federal ozone standard which will require reducing emissions of NOx (the key pollutant that creates ozone) by 67 percent more than is required by the current SCAQMD adopted rules and regulations. The primary way to achieve the required NOx reductions is through replacing fossil fuel combustion with zero emission technologies. BESS facilities are an integral part of facilitating the growth of zero emission power generation technologies (SCAQMD 2022). Considering these factors, the Project will not conflict or obstruct implementation of the 2022 Plan and will support key goals of the Plan to support zero emission power generation in SCAQMD.

The Project will not result in a cumulatively considerable net increase of any criteria pollutant for which the project region is non-attainment under an applicable federal or State ambient air quality standard:

The predicted emissions from the Project do not exceed any of the current SCAQMD Air Quality Significance Thresholds for construction as indicated in Table 1. Therefore, the Project will not result in *a* cumulatively considerable net increase of any criteria pollutant for which the project region is non-attainment under an applicable federal or State ambient air quality standard. Furthermore, the Project is expected to contribute to pollutant emission reductions by providing storage capacity for intermittent renewable energy which will have a beneficial impact on reducing criteria pollutants. Accordingly, the no-project alternative would have a significant adverse impact on criteria pollutant emissions.

The Project will not expose sensitive receptors to substantial pollutant concentrations:

The LST analysis results presented in Table indicate that localized Project impacts will not exceed any applicable SCAQMD LST thresholds; therefore, the Project will not result in exposure of sensitive receptors to substantial pollutant concentrations.

The Project will not result in other emissions (such as those leading to odors) adversely affecting a substantial number of people:

No other emissions such as those leading to odors are expected from the Project.

Greenhouse Gas Emissions

The Project will not conflict with an applicable plan, policy or regulation adopted for the purpose of reducing emissions of greenhouse gases:

The GHG emissions from the Project construction and decommissioning are temporary and minimal. With decommissioning included the Project's annual amortized GHG impact of 28 $MTCO_{2e}$/yr over the

35-year lifetime of the Project which is less than 1% of the current interim SCAQMD GHG significance threshold of 3,000 $MTCO_{2e}$/yr. Additionally, long-term reductions in regional GHG emissions that would be expected from Project operations supporting zero emission power generation technology are expected to more than offset construction and decommissioning emissions, resulting an overall net benefit in terms of GHG emission reduction. Therefore, the Project will not conflict with any applicable plan, policy, or regulation adopted for the purpose of reducing emissions of greenhouse gases. Furthermore, because the Project is expected to contribute to GHG emission reductions by providing storage capacity for intermittent renewable energy, the no-project alternative could have a significant adverse impact on GHG emissions.

References

Los Angeles County Planning Department (LACPD). 2024, June. General Plan 2035. *https://planning.lacounty.gov/wp-content/uploads/2023/03/gp_final-general-plan.pdf*

South Coast Air Quality Management District (SCAQMD). 2022, December. 2022 Air Quality Management Plan. https://www.aqmd.gov/docs/default-source/clean-air-plans/air-quality-management-plans/2022-air-quality-management-plan/final-2022-aqmp/final-2022-aqmp.pdf?sfvrsn=edcebd61_16

South Coast Air Quality Management District (SCAQMD). 2005, May. Guidance Document for Addressing Air Quality Issues in General Plans and Local Planning. *http://www.aqmd.gov/docs/default-source/planning/air-quality-guidance/complete-guidance-document.pdf*

South Coast Air Quality Management District (SCAQMD). 2008, July. Localized Significance Threshold Methodology. *https://www.aqmd.gov/docs/default-source/ceqa/handbook/localized-significance-thresholds/final-lst-methodology-document.pdf*

South Coast Air Quality Management District (SCAQMD). 2023, March. South Coast AQMD Air Quality Significance Thresholds. *https://www.aqmd.gov/docs/default-source/ceqa/handbook/south-coast-aqmd-air-quality-significance-thresholds.pdf*

South Coast Air Quality Management District (SCAQMD). Fact Sheet for Applying CalEEMod to Localized Significance Thresholds. *https://www.aqmd.gov/docs/default-source/ceqa/handbook/localized-significance-thresholds/caleemod-guidance.pdf*

Attachment 1: Construction Schedule and Vehicle Trip Project Data

Marici Energy Storage Project - Estimated Construction Schedule					
Construction Phase	**Schedule**	**Equipment**	**Horsepower**	**Number**	**Hours/Day**
Demolition Phase 1	Month 1	Aerial Lift	25	2	6
		Generator Set	60	1	6
		Water Truck[1]	180	1	2
		Skid Steer Loader	70	1	4
		Tractor/Loader/Backhoe	100	1	6
Demolition Phase 2	Month 2	Crawler Tractor	150	1	6
		Excavator	150	1	6
		Generator Set	60	1	6
		Water Truck[1]	180	1	2
		Skid Steer Loader	70	1	4
		Tractor/Loader/Backhoe	100	1	6
Demolition Phase 3	Month 3	Crawler Tractor	150	1	6
		Excavator	150	1	6
		Generator Set	60	1	6
		Water Truck[1]	180	1	2
		Skid Steer Loader	70	1	4
		Tractor/Loader/Backhoe	100	1	6
Site Prep	Month 4	Crawler Tractor	150	1	6
		Water Truck[1]	180	1	3
		Rubber Tire Loader	150	1	6
		Skid Steer Loader	70	1	4
		Tractor/Loader/Backhoe	100	1	6
Grading	Month 5	Crawler Tractor	150	1	6
		Grader	140	1	6
		Water Truck[1]	180	1	4
		Skid Steer Loader	70	1	4
		Tractor/Loader/Backhoe	100	1	4
Drilling	Month 6.5	Bore/Drill Rig	160	1	6
Foundations	Month 6-9	Forklift	60	1	4
		Generator Set	60	1	6
		Water Truck[1]	180	1	4
		Skid Steer Loader	70	1	4
		Tractor/Loader/Backhoe	100	1	6
Collector Substation Prep	Month 7-12	Aerial Lift	25	2	6
		Forklift	60	1	4
		Generator Set	60	1	6
Crane Work	Month 8	Crane	150	1	4
Equipment Installation	Month 8-11	Crane	150	1	6
		Forklift	60	1	4
		Generator Set	60	1	6
		Water Truck[1]	180	1	2
		Skid Steer Loader	70	1	4
		Tractor/Loader/Backhoe	100	1	2
		Pile Drivers[3]	75	2	6
Trenching	Month 9-10	Plate Compactor	5	2	6
		Rubber Tire Loader	150	1	4
		Tractor/Loader/Backhoe	100	1	6
Tie Line Install	Month 12	Aerial Lift	25	2	4
Pave/Surface/Landscape	Month 12	Paving Equipment	150	1	6
		Roller	50	1	6
		Skid Steer Loader	70	1	6
		Tractor/Loader/Backhoe	100	1	6

[1]Modeled as "other construction equipment"

[2]Modeled as "other material handling equipment"

[3]Modeled as "bore/drill rigs"

Marici Energy Storage Project - Vehicle Trip Estimates		
Construction Phase	**Trip Type**	**# One-Way Trips/day[1,2]**
Demolition (Phase 1-3)	Worker	40
	Vendor	12
	Hauling	28
	Onsite Truck	40
Site Prep	Worker	20
	Vendor	2
	Hauling	4
	Onsite Truck	6
Grading	Worker	20
	Vendor	6
	Hauling	14
	Onsite Truck	20
Drilling and Foundations	Worker	40
	Vendor	2
	Hauling	6
	Onsite Truck	8
Collector Substation Prep	Worker	36
	Vendor	2
	Hauling	4
	Onsite Truck	6
Crane Work and Equipment Installation	Worker	40
	Vendor	6
	Hauling	14
	Onsite Truck	20
Trenching	Worker	32
	Vendor	2
	Hauling	4
	Onsite Truck	6
Tie Line Install	Worker	20
	Vendor	2
	Hauling	0
	Onsite Truck	2
Pave/Surface/Landscape	Worker	40
	Vendor	16
	Hauling	32
	Onsite Truck	48

[2]Onsite truck trips were assumed to equal total vendor and hauling trips with trucks traveling half the approximate site or 0.07 miles per one way trip

Attachment 2: CalEEMod Report

Marici Custom Report

Table of Contents

1. Basic Project Information

1.1. Basic Project Information

1.2. Land Use Types

1.3. User-Selected Emission Reduction Measures by Emissions Sector

2. Emissions Summary

2.1. Construction Emissions Compared Against Thresholds

2.2. Construction Emissions by Year, Unmitigated

2.3. Construction Emissions by Year, Mitigated

3. Construction Emissions Details

3.1. Phase 1 Demolition (2026) - Unmitigated

3.2. Phase 1 Demolition (2026) - Mitigated

3.3. Phase 2 Demolition (2026) - Unmitigated

3.4. Phase 2 Demolition (2026) - Mitigated

3.5. Phase 3 Demolition (2026) - Unmitigated

3.6. Phase 3 Demolition (2026) - Mitigated

3.7. Site Preparation (2026) - Unmitigated

3.8. Site Preparation (2026) - Mitigated

3.9. Drilling (2026) - Unmitigated

3.10. Drilling (2026) - Mitigated

3.11. Grading (2026) - Unmitigated

3.12. Grading (2026) - Mitigated

3.13. Foundation (2026) - Unmitigated

3.14. Foundation (2026) - Mitigated

3.15. Substation Crane Work (2026) - Unmitigated

3.16. Substation Crane Work (2026) - Mitigated

3.17. Equipment Install (2026) - Unmitigated

3.18. Equipment Install (2026) - Mitigated

3.19. Tie Line Install (2027) - Unmitigated

3.20. Tie Line Install (2027) - Mitigated

3.21. Collector/SubStation Prep (2026) - Unmitigated

3.22. Collector/SubStation Prep (2026) - Mitigated

3.23. Collector/SubStation Prep (2027) - Unmitigated

3.24. Collector/SubStation Prep (2027) - Mitigated

3.25. Pave/Surface/Landscape (2027) - Unmitigated

3.26. Pave/Surface/Landscape (2027) - Mitigated

3.27. Trenching (2026) - Unmitigated

3.28. Trenching (2026) - Mitigated

5. Activity Data

5.1. Construction Schedule

5.2. Off-Road Equipment

5.2.1. Unmitigated

5.2.2. Mitigated

5.3. Construction Vehicles

5.3.1. Unmitigated

5.3.2. Mitigated

5.4. Vehicles

5.4.1. Construction Vehicle Control Strategies

5.5. Architectural Coatings

5.6. Dust Mitigation

5.6.1. Construction Earthmoving Activities

5.6.2. Construction Earthmoving Control Strategies

5.7. Construction Paving

5.8. Construction Electricity Consumption and Emissions Factors

8. User Changes to Default Data

1. Basic Project Information

1.1. Basic Project Information

Data Field	Value
Project Name	Marici
Construction Start Date	2/1/2025
Lead Agency	—
Land Use Scale	Project/site
Analysis Level for Defaults	County
Windspeed (m/s)	1.80
Precipitation (days)	22.4
Location	34.008968516234575, -117.95141714827392
County	Los Angeles-South Coast
City	Industry
Air District	South Coast AQMD
Air Basin	South Coast
TAZ	6812
EDFZ	7
Electric Utility	City of Industry
Gas Utility	Southern California Gas
App Version	2022.1.1.30

1.2. Land Use Types

Land Use Subtype	Size	Unit	Lot Acreage	Building Area (sq ft)	Landscape Area (sq ft)	Special Landscape Area (sq ft)	Population	Description

General Heavy Industry	395	1000sqft	9.07	0.00	64,284	0.00	—	Battery energy storage facility consisting of 472 battery containers & 120 inverters

1.3. User-Selected Emission Reduction Measures by Emissions Sector

Sector	#	Measure Title
Construction	C-10-A	Water Exposed Surfaces
Construction	C-10-B	Water Active Demolition Sites
Construction	C-10-C	Water Unpaved Construction Roads
Construction	C-11	Limit Vehicle Speeds on Unpaved Roads

2. Emissions Summary

2.1. Construction Emissions Compared Against Thresholds

Criteria Pollutants (lb/day for daily, ton/yr for annual) and GHGs (lb/day for daily, MT/yr for annual)

Un/Mit.	TOG	ROG	NOx	CO	SO2	PM10E	PM10D	PM10T	PM2.5E	PM2.5D	PM2.5T	BCO2	NBCO2	CO2T	CH4	N2O	R	CO2e
Daily, Summer (Max)	—	—	—	—	—	—	—	—	—	—	—	—	—	—	—	—	—	—
Unmit.	2.88	2.34	20.5	24.1	0.04	0.80	7.52	7.78	0.74	1.03	1.47	—	5,965	5,965	0.29	0.38	7.95	6,090
Mit.	2.88	2.34	20.5	24.1	0.04	0.80	3.56	3.82	0.74	0.59	1.21	—	5,965	5,965	0.29	0.38	7.95	6,090
% Reduced	—	—	—	—	—	—	53%	51%	—	43%	18%	—	—	—	—	—	—	—
Daily, Winter (Max)	—	—	—	—	—	—	—	—	—	—	—	—	—	—	—	—	—	—
Unmit.	3.13	2.53	21.5	26.9	0.05	0.82	7.77	7.92	0.75	1.07	1.64	—	6,863	6,863	0.35	0.52	0.25	7,001
Mit.	3.13	2.53	21.5	26.9	0.05	0.82	3.72	3.86	0.75	0.61	1.33	—	6,863	6,863	0.35	0.52	0.25	7,001

% Reduced	—	—	—	—	—	—	52%	51%	—	43%	19%	—	—	—	—	—	—	—
Average Daily (Max)	—	—	—	—	—	—	—	—	—	—	—	—	—	—	—	—	—	—
Unmit.	1.05	0.84	7.65	9.49	0.02	0.28	2.88	3.16	0.26	0.41	0.66	—	2,607	2,607	0.13	0.18	1.55	2,667
Mit.	1.05	0.84	7.65	9.49	0.02	0.28	1.39	1.67	0.26	0.25	0.51	—	2,607	2,607	0.13	0.18	1.55	2,667
% Reduced	—	—	—	—	—	—	52%	47%	—	39%	24%	—	—	—	—	—	—	—
Annual (Max)	—	—	—	—	—	—	—	—	—	—	—	—	—	—	—	—	—	—
Unmit.	0.19	0.15	1.40	1.73	< 0.005	0.05	0.53	0.58	0.05	0.07	0.12	—	432	432	0.02	0.03	0.26	442
Mit.	0.19	0.15	1.40	1.73	< 0.005	0.05	0.25	0.30	0.05	0.05	0.09	—	432	432	0.02	0.03	0.26	442
% Reduced	—	—	—	—	—	—	52%	47%	—	39%	24%	—	—	—	—	—	—	—

2.2. Construction Emissions by Year, Unmitigated

Criteria Pollutants (lb/day for daily, ton/yr for annual) and GHGs (lb/day for daily, MT/yr for annual)

Year	TOG	ROG	NOx	CO	SO2	PM10E	PM10D	PM10T	PM2.5E	PM2.5D	PM2.5T	BCO2	NBCO2	CO2T	CH4	N2O	R	CO2e
Daily - Summer (Max)	—	—	—	—	—	—	—	—	—	—	—	—	—	—	—	—	—	—
2026	2.88	2.34	20.5	24.1	0.04	0.80	7.52	7.78	0.74	1.03	1.47	—	5,965	5,965	0.29	0.38	7.95	6,090
Daily - Winter (Max)	—	—	—	—	—	—	—	—	—	—	—	—	—	—	—	—	—	—
2026	3.13	2.53	21.5	26.9	0.05	0.82	7.77	7.91	0.75	1.07	1.64	—	6,863	6,863	0.35	0.44	0.25	7,001
2027	1.85	1.42	14.2	15.7	0.04	0.50	7.42	7.92	0.46	1.00	1.46	—	5,346	5,346	0.26	0.52	0.24	5,508
Average Daily	—	—	—	—	—	—	—	—	—	—	—	—	—	—	—	—	—	—
2026	1.05	0.84	7.65	9.49	0.02	0.28	2.88	3.16	0.26	0.41	0.66	—	2,607	2,607	0.13	0.18	1.55	2,667
2027	0.11	0.08	0.83	0.93	< 0.005	0.03	0.41	0.44	0.03	0.06	0.08	—	312	312	0.01	0.03	0.23	321

Annual	—	—	—	—	—	—	—	—	—	—	—	—	—	—	—	—	—	—
2026	0.19	0.15	1.40	1.73	< 0.005	0.05	0.53	0.58	0.05	0.07	0.12	—	432	432	0.02	0.03	0.26	442
2027	0.02	0.02	0.15	0.17	< 0.005	0.01	0.07	0.08	< 0.005	0.01	0.01	—	51.6	51.6	< 0.005	< 0.005	0.04	53.2

2.3. Construction Emissions by Year, Mitigated

Criteria Pollutants (lb/day for daily, ton/yr for annual) and GHGs (lb/day for daily, MT/yr for annual)

Year	TOG	ROG	NOx	CO	SO2	PM10E	PM10D	PM10T	PM2.5E	PM2.5D	PM2.5T	BCO2	NBCO2	CO2T	CH4	N2O	R	CO2e
Daily - Summer (Max)	—	—	—	—	—	—	—	—	—	—	—	—	—	—	—	—	—	—
2026	2.88	2.34	20.5	24.1	0.04	0.80	3.56	3.82	0.74	0.59	1.21	—	5,965	5,965	0.29	0.38	7.95	6,090
Daily - Winter (Max)	—	—	—	—	—	—	—	—	—	—	—	—	—	—	—	—	—	—
2026	3.13	2.53	21.5	26.9	0.05	0.82	3.72	3.86	0.75	0.61	1.33	—	6,863	6,863	0.35	0.44	0.25	7,001
2027	1.85	1.42	14.2	15.7	0.04	0.50	3.11	3.61	0.46	0.56	1.02	—	5,346	5,346	0.26	0.52	0.24	5,508
Average Daily	—	—	—	—	—	—	—	—	—	—	—	—	—	—	—	—	—	—
2026	1.05	0.84	7.65	9.49	0.02	0.28	1.39	1.67	0.26	0.25	0.51	—	2,607	2,607	0.13	0.18	1.55	2,667
2027	0.11	0.08	0.83	0.93	< 0.005	0.03	0.17	0.20	0.03	0.03	0.06	—	312	312	0.01	0.03	0.23	321
Annual	—	—	—	—	—	—	—	—	—	—	—	—	—	—	—	—	—	—
2026	0.19	0.15	1.40	1.73	< 0.005	0.05	0.25	0.30	0.05	0.05	0.09	—	432	432	0.02	0.03	0.26	442
2027	0.02	0.02	0.15	0.17	< 0.005	0.01	0.03	0.04	< 0.005	0.01	0.01	—	51.6	51.6	< 0.005	< 0.005	0.04	53.2

3. Construction Emissions Details

3.1. Phase 1 Demolition (2026) - Unmitigated

Criteria Pollutants (lb/day for daily, ton/yr for annual) and GHGs (lb/day for daily, MT/yr for annual)

Location	TOG	ROG	NOx	CO	SO2	PM10E	PM10D	PM10T	PM2.5E	PM2.5D	PM2.5T	BCO2	NBCO2	CO2T	CH4	N2O	R	CO2e

Onsite	—	—	—	—	—	—	—	—	—	—	—	—	—	—	—	—	—	—
Daily, Summer (Max)	—	—	—	—	—	—	—	—	—	—	—	—	—	—	—	—	—	—
Daily, Winter (Max)	—	—	—	—	—	—	—	—	—	—	—	—	—	—	—	—	—	—
Off-Road Equipment	0.49	0.40	4.20	5.54	0.01	0.12	—	0.12	0.11	—	0.11	—	1,009	1,009	0.04	0.01	—	1,012
Demolition	—	—	—	—	—	—	2.69	2.69	—	0.41	0.41	—	—	—	—	—	—	—
Onsite truck	0.05	0.02	0.59	0.44	< 0.005	< 0.005	4.12	4.12	< 0.005	0.41	0.41	—	77.4	77.4	0.03	0.01	< 0.005	81.9
Average Daily	—	—	—	—	—	—	—	—	—	—	—	—	—	—	—	—	—	—
Off-Road Equipment	0.03	0.02	0.23	0.30	< 0.005	0.01	—	0.01	0.01	—	0.01	—	55.3	55.3	< 0.005	< 0.005	—	55.5
Demolition	—	—	—	—	—	—	0.15	0.15	—	0.02	0.02	—	—	—	—	—	—	—
Onsite truck	< 0.005	< 0.005	0.03	0.02	< 0.005	< 0.005	0.21	0.21	< 0.005	0.02	0.02	—	4.20	4.20	< 0.005	< 0.005	< 0.005	4.45
Annual	—	—	—	—	—	—	—	—	—	—	—	—	—	—	—	—	—	—
Off-Road Equipment	< 0.005	< 0.005	0.04	0.06	< 0.005	< 0.005	—	< 0.005	< 0.005	—	< 0.005	—	9.15	9.15	< 0.005	< 0.005	—	9.18
Demolition	—	—	—	—	—	—	0.03	0.03	—	< 0.005	< 0.005	—	—	—	—	—	—	—
Onsite truck	< 0.005	< 0.005	0.01	< 0.005	< 0.005	< 0.005	0.04	0.04	< 0.005	< 0.005	< 0.005	—	0.70	0.70	< 0.005	< 0.005	< 0.005	0.74
Offsite	—	—	—	—	—	—	—	—	—	—	—	—	—	—	—	—	—	—

Daily, Summer (Max)	—	—	—	—	—	—	—	—	—	—	—	—	—	—	—	—	—	—
Daily, Winter (Max)	—	—	—	—	—	—	—	—	—	—	—	—	—	—	—	—	—	—
Worker	0.15	0.14	0.13	1.61	0.00	0.00	0.36	0.36	0.00	0.08	0.08	—	353	353	0.02	0.01	0.03	357
Vendor	0.02	0.01	0.36	0.18	< 0.005	< 0.005	0.08	0.08	< 0.005	0.02	0.02	—	287	287	0.01	0.04	0.02	300
Hauling	0.14	0.03	2.38	0.91	0.01	0.02	0.52	0.54	0.02	0.14	0.17	—	1,905	1,905	0.11	0.30	0.11	1,999
Average Daily	—	—	—	—	—	—	—	—	—	—	—	—	—	—	—	—	—	—
Worker	0.01	0.01	0.01	0.09	0.00	0.00	0.02	0.02	0.00	< 0.005	< 0.005	—	19.6	19.6	< 0.005	< 0.005	0.03	19.9
Vendor	< 0.005	< 0.005	0.02	0.01	< 0.005	< 0.005	< 0.005	< 0.005	< 0.005	< 0.005	< 0.005	—	15.7	15.7	< 0.005	< 0.005	0.02	16.5
Hauling	0.01	< 0.005	0.13	0.05	< 0.005	< 0.005	0.03	0.03	< 0.005	0.01	0.01	—	104	104	0.01	0.02	0.10	110
Annual	—	—	—	—	—	—	—	—	—	—	—	—	—	—	—	—	—	—
Worker	< 0.005	< 0.005	< 0.005	0.02	0.00	0.00	< 0.005	< 0.005	0.00	< 0.005	< 0.005	—	3.25	3.25	< 0.005	< 0.005	< 0.005	3.29
Vendor	< 0.005	< 0.005	< 0.005	< 0.005	< 0.005	< 0.005	< 0.005	< 0.005	< 0.005	< 0.005	< 0.005	—	2.61	2.61	< 0.005	< 0.005	< 0.005	2.72
Hauling	< 0.005	< 0.005	0.02	0.01	< 0.005	< 0.005	0.01	0.01	< 0.005	< 0.005	< 0.005	—	17.3	17.3	< 0.005	< 0.005	0.02	18.1

3.2. Phase 1 Demolition (2026) - Mitigated

Criteria Pollutants (lb/day for daily, ton/yr for annual) and GHGs (lb/day for daily, MT/yr for annual)

Location	TOG	ROG	NOx	CO	SO2	PM10E	PM10D	PM10T	PM2.5E	PM2.5D	PM2.5T	BCO2	NBCO2	CO2T	CH4	N2O	R	CO2e
Onsite	—	—	—	—	—	—	—	—	—	—	—	—	—	—	—	—	—	—
Daily, Summer (Max)	—	—	—	—	—	—	—	—	—	—	—	—	—	—	—	—	—	—
Daily, Winter (Max)	—	—	—	—	—	—	—	—	—	—	—	—	—	—	—	—	—	—

Off-Road Equipment	0.49	0.40	4.20	5.54	0.01	0.12	—	0.12	0.11	—	0.11	—	1,009	1,009	0.04	0.01	—	1,012
Demolition	—	—	—	—	—	—	1.72	1.72	—	0.26	0.26	—	—	—	—	—	—	—
Onsite truck	0.05	0.02	0.59	0.44	< 0.005	< 0.005	1.04	1.04	< 0.005	0.10	0.10	—	77.4	77.4	0.03	0.01	< 0.005	81.9
Average Daily	—	—	—	—	—	—	—	—	—	—	—	—	—	—	—	—	—	—
Off-Road Equipment	0.03	0.02	0.23	0.30	< 0.005	0.01	—	0.01	0.01	—	0.01	—	55.3	55.3	< 0.005	< 0.005	—	55.5
Demolition	—	—	—	—	—	—	0.09	0.09	—	0.01	0.01	—	—	—	—	—	—	—
Onsite truck	< 0.005	< 0.005	0.03	0.02	< 0.005	< 0.005	0.05	0.05	< 0.005	0.01	0.01	—	4.20	4.20	< 0.005	< 0.005	< 0.005	4.45
Annual	—	—	—	—	—	—	—	—	—	—	—	—	—	—	—	—	—	—
Off-Road Equipment	< 0.005	< 0.005	0.04	0.06	< 0.005	< 0.005	—	< 0.005	< 0.005	—	< 0.005	—	9.15	9.15	< 0.005	< 0.005	—	9.18
Demolition	—	—	—	—	—	—	0.02	0.02	—	< 0.005	< 0.005	—	—	—	—	—	—	—
Onsite truck	< 0.005	< 0.005	0.01	< 0.005	< 0.005	< 0.005	0.01	0.01	< 0.005	< 0.005	< 0.005	—	0.70	0.70	< 0.005	< 0.005	< 0.005	0.74
Offsite	—	—	—	—	—	—	—	—	—	—	—	—	—	—	—	—	—	—
Daily, Summer (Max)	—	—	—	—	—	—	—	—	—	—	—	—	—	—	—	—	—	—
Daily, Winter (Max)	—	—	—	—	—	—	—	—	—	—	—	—	—	—	—	—	—	—
Worker	0.15	0.14	0.13	1.61	0.00	0.00	0.36	0.36	0.00	0.08	0.08	—	353	353	0.02	0.01	0.03	357
Vendor	0.02	0.01	0.36	0.18	< 0.005	< 0.005	0.08	0.08	< 0.005	0.02	0.02	—	287	287	0.01	0.04	0.02	300

Hauling	0.14	0.03	2.38	0.91	0.01	0.02	0.52	0.54	0.02	0.14	0.17	—	1,905	1,905	0.11	0.30	0.11	1,999
Average Daily	—	—	—	—	—	—	—	—	—	—	—	—	—	—	—	—	—	—
Worker	0.01	0.01	0.01	0.09	0.00	0.00	0.02	0.02	0.00	< 0.005	< 0.005	—	19.6	19.6	< 0.005	< 0.005	0.03	19.9
Vendor	< 0.005	< 0.005	0.02	0.01	< 0.005	< 0.005	< 0.005	< 0.005	< 0.005	< 0.005	< 0.005	—	15.7	15.7	< 0.005	< 0.005	0.02	16.5
Hauling	0.01	< 0.005	0.13	0.05	< 0.005	< 0.005	0.03	0.03	< 0.005	0.01	0.01	—	104	104	0.01	0.02	0.10	110
Annual	—	—	—	—	—	—	—	—	—	—	—	—	—	—	—	—	—	—
Worker	< 0.005	< 0.005	< 0.005	0.02	0.00	0.00	< 0.005	< 0.005	0.00	< 0.005	< 0.005	—	3.25	3.25	< 0.005	< 0.005	< 0.005	3.29
Vendor	< 0.005	< 0.005	< 0.005	< 0.005	< 0.005	< 0.005	< 0.005	< 0.005	< 0.005	< 0.005	< 0.005	—	2.61	2.61	< 0.005	< 0.005	< 0.005	2.72
Hauling	< 0.005	< 0.005	0.02	0.01	< 0.005	< 0.005	0.01	0.01	< 0.005	< 0.005	< 0.005	—	17.3	17.3	< 0.005	< 0.005	0.02	18.1

3.3. Phase 2 Demolition (2026) - Unmitigated

Criteria Pollutants (lb/day for daily, ton/yr for annual) and GHGs (lb/day for daily, MT/yr for annual)

Location	TOG	ROG	NOx	CO	SO2	PM10E	PM10D	PM10T	PM2.5E	PM2.5D	PM2.5T	BCO2	NBCO2	CO2T	CH4	N2O	R	CO2e
Onsite	—	—	—	—	—	—	—	—	—	—	—	—	—	—	—	—	—	—
Daily, Summer (Max)	—	—	—	—	—	—	—	—	—	—	—	—	—	—	—	—	—	—
Daily, Winter (Max)	—	—	—	—	—	—	—	—	—	—	—	—	—	—	—	—	—	—
Off-Road Equipment	0.86	0.72	6.45	9.96	0.02	0.26	—	0.26	0.24	—	0.24	—	1,736	1,736	0.07	0.01	—	1,742
Demolition	—	—	—	—	—	—	2.45	2.45	—	0.37	0.37	—	—	—	—	—	—	—
Onsite truck	0.05	0.02	0.59	0.44	< 0.005	< 0.005	4.12	4.12	< 0.005	0.41	0.41	—	77.4	77.4	0.03	0.01	< 0.005	81.9
Average Daily	—	—	—	—	—	—	—	—	—	—	—	—	—	—	—	—	—	—

Off-Road	0.05	0.04	0.39	0.60	< 0.005	0.02	—	0.02	0.01	—	0.01	—	105	105	< 0.005	< 0.005	—	105
Demolition	—	—	—	—	—	—	0.15	0.15	—	0.02	0.02	—	—	—	—	—	—	—
Onsite truck	< 0.005	< 0.005	0.03	0.03	< 0.005	< 0.005	0.23	0.23	< 0.005	0.02	0.02	—	4.62	4.62	< 0.005	< 0.005	< 0.005	4.90
Annual	—	—	—	—	—	—	—	—	—	—	—	—	—	—	—	—	—	—
Off-Road Equipment	0.01	0.01	0.07	0.11	< 0.005	< 0.005	—	< 0.005	< 0.005	—	< 0.005	—	17.3	17.3	< 0.005	< 0.005	—	17.4
Demolition	—	—	—	—	—	—	0.03	0.03	—	< 0.005	< 0.005	—	—	—	—	—	—	—
Onsite truck	< 0.005	< 0.005	0.01	< 0.005	< 0.005	< 0.005	0.04	0.04	< 0.005	< 0.005	< 0.005	—	0.77	0.77	< 0.005	< 0.005	< 0.005	0.81
Offsite	—	—	—	—	—	—	—	—	—	—	—	—	—	—	—	—	—	—
Daily, Summer (Max)	—	—	—	—	—	—	—	—	—	—	—	—	—	—	—	—	—	—
Daily, Winter (Max)	—	—	—	—	—	—	—	—	—	—	—	—	—	—	—	—	—	—
Worker	0.15	0.14	0.13	1.61	0.00	0.00	0.36	0.36	0.00	0.08	0.08	—	353	353	0.02	0.01	0.03	357
Vendor	0.02	0.01	0.36	0.18	< 0.005	< 0.005	0.08	0.08	< 0.005	0.02	0.02	—	287	287	0.01	0.04	0.02	300
Hauling	0.14	0.03	2.38	0.91	0.01	0.02	0.52	0.54	0.02	0.14	0.17	—	1,905	1,905	0.11	0.30	0.11	1,999
Average Daily	—	—	—	—	—	—	—	—	—	—	—	—	—	—	—	—	—	—
Worker	0.01	0.01	0.01	0.10	0.00	0.00	0.02	0.02	0.00	< 0.005	< 0.005	—	21.6	21.6	< 0.005	< 0.005	0.03	21.9
Vendor	< 0.005	< 0.005	0.02	0.01	< 0.005	< 0.005	< 0.005	< 0.005	< 0.005	< 0.005	< 0.005	—	17.3	17.3	< 0.005	< 0.005	0.02	18.1
Hauling	0.01	< 0.005	0.15	0.05	< 0.005	< 0.005	0.03	0.03	< 0.005	0.01	0.01	—	115	115	0.01	0.02	0.11	121
Annual	—	—	—	—	—	—	—	—	—	—	—	—	—	—	—	—	—	—
Worker	< 0.005	< 0.005	< 0.005	0.02	0.00	0.00	< 0.005	< 0.005	0.00	< 0.005	< 0.005	—	3.57	3.57	< 0.005	< 0.005	0.01	3.62
Vendor	< 0.005	< 0.005	< 0.005	< 0.005	< 0.005	< 0.005	< 0.005	< 0.005	< 0.005	< 0.005	< 0.005	—	2.87	2.87	< 0.005	< 0.005	< 0.005	3.00

Hauling	< 0.005	< 0.005	0.03	0.01	< 0.005	< 0.005	0.01	0.01	< 0.005	< 0.005	< 0.005	—	19.0	19.0	< 0.005	< 0.005	0.02	20.0

3.4. Phase 2 Demolition (2026) - Mitigated

Criteria Pollutants (lb/day for daily, ton/yr for annual) and GHGs (lb/day for daily, MT/yr for annual)

Location	TOG	ROG	NOx	CO	SO2	PM10E	PM10D	PM10T	PM2.5E	PM2.5D	PM2.5T	BCO2	NBCO2	CO2T	CH4	N2O	R	CO2e
Onsite	—	—	—	—	—	—	—	—	—	—	—	—	—	—	—	—	—	—
Daily, Summer (Max)	—	—	—	—	—	—	—	—	—	—	—	—	—	—	—	—	—	—
Daily, Winter (Max)	—	—	—	—	—	—	—	—	—	—	—	—	—	—	—	—	—	—
Off-Road Equipment	0.86	0.72	6.45	9.96	0.02	0.26	—	0.26	0.24	—	0.24	—	1,736	1,736	0.07	0.01	—	1,742
Demolition	—	—	—	—	—	—	1.57	1.57	—	0.24	0.24	—	—	—	—	—	—	—
Onsite truck	0.05	0.02	0.59	0.44	< 0.005	< 0.005	1.04	1.04	< 0.005	0.10	0.10	—	77.4	77.4	0.03	0.01	< 0.005	81.9
Average Daily	—	—	—	—	—	—	—	—	—	—	—	—	—	—	—	—	—	—
Off-Road Equipment	0.05	0.04	0.39	0.60	< 0.005	0.02	—	0.02	0.01	—	0.01	—	105	105	< 0.005	< 0.005	—	105
Demolition	—	—	—	—	—	—	0.09	0.09	—	0.01	0.01	—	—	—	—	—	—	—
Onsite truck	< 0.005	< 0.005	0.03	0.03	< 0.005	< 0.005	0.06	0.06	< 0.005	0.01	0.01	—	4.62	4.62	< 0.005	< 0.005	< 0.005	4.90
Annual	—	—	—	—	—	—	—	—	—	—	—	—	—	—	—	—	—	—
Off-Road Equipment	0.01	0.01	0.07	0.11	< 0.005	< 0.005	—	< 0.005	< 0.005	—	< 0.005	—	17.3	17.3	< 0.005	< 0.005	—	17.4

Demoliti	—	—	—	—	—	—	0.02	0.02	—	< 0.005	< 0.005	—	—	—	—	—	—	—
Onsite truck	< 0.005	< 0.005	0.01	< 0.005	< 0.005	< 0.005	0.01	0.01	< 0.005	< 0.005	< 0.005	—	0.77	0.77	< 0.005	< 0.005	< 0.005	0.81
Offsite	—	—	—	—	—	—	—	—	—	—	—	—	—	—	—	—	—	—
Daily, Summer (Max)	—	—	—	—	—	—	—	—	—	—	—	—	—	—	—	—	—	—
Daily, Winter (Max)	—	—	—	—	—	—	—	—	—	—	—	—	—	—	—	—	—	—
Worker	0.15	0.14	0.13	1.61	0.00	0.00	0.36	0.36	0.00	0.08	0.08	—	353	353	0.02	0.01	0.03	357
Vendor	0.02	0.01	0.36	0.18	< 0.005	< 0.005	0.08	0.08	< 0.005	0.02	0.02	—	287	287	0.01	0.04	0.02	300
Hauling	0.14	0.03	2.38	0.91	0.01	0.02	0.52	0.54	0.02	0.14	0.17	—	1,905	1,905	0.11	0.30	0.11	1,999
Average Daily	—	—	—	—	—	—	—	—	—	—	—	—	—	—	—	—	—	—
Worker	0.01	0.01	0.01	0.10	0.00	0.00	0.02	0.02	0.00	< 0.005	< 0.005	—	21.6	21.6	< 0.005	< 0.005	0.03	21.9
Vendor	< 0.005	< 0.005	0.02	0.01	< 0.005	< 0.005	< 0.005	< 0.005	< 0.005	< 0.005	< 0.005	—	17.3	17.3	< 0.005	< 0.005	0.02	18.1
Hauling	0.01	< 0.005	0.15	0.05	< 0.005	< 0.005	0.03	0.03	< 0.005	0.01	0.01	—	115	115	0.01	0.02	0.11	121
Annual	—	—	—	—	—	—	—	—	—	—	—	—	—	—	—	—	—	—
Worker	< 0.005	< 0.005	< 0.005	0.02	0.00	0.00	< 0.005	< 0.005	0.00	< 0.005	< 0.005	—	3.57	3.57	< 0.005	< 0.005	0.01	3.62
Vendor	< 0.005	< 0.005	< 0.005	< 0.005	< 0.005	< 0.005	< 0.005	< 0.005	< 0.005	< 0.005	< 0.005	—	2.87	2.87	< 0.005	< 0.005	< 0.005	3.00
Hauling	< 0.005	< 0.005	0.03	0.01	< 0.005	< 0.005	0.01	0.01	< 0.005	< 0.005	< 0.005	—	19.0	19.0	< 0.005	< 0.005	0.02	20.0

3.5. Phase 3 Demolition (2026) - Unmitigated

Criteria Pollutants (lb/day for daily, ton/yr for annual) and GHGs (lb/day for daily, MT/yr for annual)

Location	TOG	ROG	NOx	CO	SO2	PM10E	PM10D	PM10T	PM2.5E	PM2.5D	PM2.5T	BCO2	NBCO2	CO2T	CH4	N2O	R	CO2e
Onsite	—	—	—	—	—	—	—	—	—	—	—	—	—	—	—	—	—	—
Daily, Summer (Max)	—	—	—	—	—	—	—	—	—	—	—	—	—	—	—	—	—	—

Off-Road	0.70	0.59	5.13	8.50	0.01	0.23	—	0.23	0.21	—	0.21	—	1,514	1,514	0.06	0.01	—	1,519
Demolition	—	—	—	—	—	—	2.45	2.45	—	0.37	0.37	—	—	—	—	—	—	—
Onsite truck	0.06	0.03	0.57	0.43	< 0.005	< 0.005	4.12	4.12	< 0.005	0.41	0.41	—	76.2	76.2	0.03	0.01	0.02	80.8
Daily, Winter (Max)	—	—	—	—	—	—	—	—	—	—	—	—	—	—	—	—	—	—
Average Daily	—	—	—	—	—	—	—	—	—	—	—	—	—	—	—	—	—	—
Off-Road Equipment	0.04	0.04	0.31	0.51	< 0.005	0.01	—	0.01	0.01	—	0.01	—	91.2	91.2	< 0.005	< 0.005	—	91.6
Demolition	—	—	—	—	—	—	0.15	0.15	—	0.02	0.02	—	—	—	—	—	—	—
Onsite truck	< 0.005	< 0.005	0.03	0.03	< 0.005	< 0.005	0.23	0.23	< 0.005	0.02	0.02	—	4.62	4.62	< 0.005	< 0.005	< 0.005	4.90
Annual	—	—	—	—	—	—	—	—	—	—	—	—	—	—	—	—	—	—
Off-Road Equipment	0.01	0.01	0.06	0.09	< 0.005	< 0.005	—	< 0.005	< 0.005	—	< 0.005	—	15.1	15.1	< 0.005	< 0.005	—	15.2
Demolition	—	—	—	—	—	—	0.03	0.03	—	< 0.005	< 0.005	—	—	—	—	—	—	—
Onsite truck	< 0.005	< 0.005	0.01	< 0.005	< 0.005	< 0.005	0.04	0.04	< 0.005	< 0.005	< 0.005	—	0.77	0.77	< 0.005	< 0.005	< 0.005	0.81
Offsite	—	—	—	—	—	—	—	—	—	—	—	—	—	—	—	—	—	—
Daily, Summer (Max)	—	—	—	—	—	—	—	—	—	—	—	—	—	—	—	—	—	—
Worker	0.15	0.14	0.11	1.85	0.00	0.00	0.36	0.36	0.00	0.08	0.08	—	372	372	0.02	0.01	1.25	378
Vendor	0.02	0.01	0.34	0.17	< 0.005	< 0.005	0.08	0.08	< 0.005	0.02	0.02	—	287	287	0.01	0.04	0.77	301
Hauling	0.14	0.03	2.29	0.90	0.01	0.02	0.52	0.54	0.02	0.14	0.17	—	1,905	1,905	0.11	0.30	4.27	2,002

Daily, Winter (Max)	—	—	—	—	—	—	—	—	—	—	—	—	—	—	—	—	—	—
Average Daily	—	—	—	—	—	—	—	—	—	—	—	—	—	—	—	—	—	—
Worker	0.01	0.01	0.01	0.10	0.00	0.00	0.02	0.02	0.00	< 0.005	< 0.005	—	21.6	21.6	< 0.005	< 0.005	0.03	21.9
Vendor	< 0.005	< 0.005	0.02	0.01	< 0.005	< 0.005	< 0.005	< 0.005	< 0.005	< 0.005	< 0.005	—	17.3	17.3	< 0.005	< 0.005	0.02	18.1
Hauling	0.01	< 0.005	0.15	0.05	< 0.005	< 0.005	0.03	0.03	< 0.005	0.01	0.01	—	115	115	0.01	0.02	0.11	121
Annual	—	—	—	—	—	—	—	—	—	—	—	—	—	—	—	—	—	—
Worker	< 0.005	< 0.005	< 0.005	0.02	0.00	0.00	< 0.005	< 0.005	0.00	< 0.005	< 0.005	—	3.57	3.57	< 0.005	< 0.005	0.01	3.62
Vendor	< 0.005	< 0.005	< 0.005	< 0.005	< 0.005	< 0.005	< 0.005	< 0.005	< 0.005	< 0.005	< 0.005	—	2.87	2.87	< 0.005	< 0.005	< 0.005	3.00
Hauling	< 0.005	< 0.005	0.03	0.01	< 0.005	< 0.005	0.01	0.01	< 0.005	< 0.005	< 0.005	—	19.0	19.0	< 0.005	< 0.005	0.02	20.0

3.6. Phase 3 Demolition (2026) - Mitigated

Criteria Pollutants (lb/day for daily, ton/yr for annual) and GHGs (lb/day for daily, MT/yr for annual)

Location	TOG	ROG	NOx	CO	SO2	PM10E	PM10D	PM10T	PM2.5E	PM2.5D	PM2.5T	BCO2	NBCO2	CO2T	CH4	N2O	R	CO2e
Onsite	—	—	—	—	—	—	—	—	—	—	—	—	—	—	—	—	—	—
Daily, Summer (Max)	—	—	—	—	—	—	—	—	—	—	—	—	—	—	—	—	—	—
Off-Road Equipment	0.70	0.59	5.13	8.50	0.01	0.23	—	0.23	0.21	—	0.21	—	1,514	1,514	0.06	0.01	—	1,519
Demolition	—	—	—	—	—	—	1.57	1.57	—	0.24	0.24	—	—	—	—	—	—	—
Onsite truck	0.06	0.03	0.57	0.43	< 0.005	< 0.005	1.04	1.04	< 0.005	0.10	0.10	—	76.2	76.2	0.03	0.01	0.02	80.8
Daily, Winter (Max)	—	—	—	—	—	—	—	—	—	—	—	—	—	—	—	—	—	—
Average Daily	—	—	—	—	—	—	—	—	—	—	—	—	—	—	—	—	—	—

Off-Roa Equipment	0.04	0.04	0.31	0.51	< 0.005	0.01	—	0.01	0.01	—	0.01	—	91.2	91.2	< 0.005	< 0.005	—	91.6
Demoliti on	—	—	—	—	—	—	0.09	0.09	—	0.01	0.01	—	—	—	—	—	—	—
Onsite truck	< 0.005	< 0.005	0.03	0.03	< 0.005	< 0.005	0.06	0.06	< 0.005	0.01	0.01	—	4.62	4.62	< 0.005	< 0.005	< 0.005	4.90
Annual	—	—	—	—	—	—	—	—	—	—	—	—	—	—	—	—	—	—
Off-Roa d Equipm ent	0.01	0.01	0.06	0.09	< 0.005	< 0.005	—	< 0.005	< 0.005	—	< 0.005	—	15.1	15.1	< 0.005	< 0.005	—	15.2
Demoliti on	—	—	—	—	—	—	0.02	0.02	—	< 0.005	< 0.005	—	—	—	—	—	—	—
Onsite truck	< 0.005	< 0.005	0.01	< 0.005	< 0.005	< 0.005	0.01	0.01	< 0.005	< 0.005	< 0.005	—	0.77	0.77	< 0.005	< 0.005	< 0.005	0.81
Offsite	—	—	—	—	—	—	—	—	—	—	—	—	—	—	—	—	—	—
Daily, Summer (Max)	—	—	—	—	—	—	—	—	—	—	—	—	—	—	—	—	—	—
Worker	0.15	0.14	0.11	1.85	0.00	0.00	0.36	0.36	0.00	0.08	0.08	—	372	372	0.02	0.01	1.25	378
Vendor	0.02	0.01	0.34	0.17	< 0.005	< 0.005	0.08	0.08	< 0.005	0.02	0.02	—	287	287	0.01	0.04	0.77	301
Hauling	0.14	0.03	2.29	0.90	0.01	0.02	0.52	0.54	0.02	0.14	0.17	—	1,905	1,905	0.11	0.30	4.27	2,002
Daily, Winter (Max)	—	—	—	—	—	—	—	—	—	—	—	—	—	—	—	—	—	—
Average Daily	—	—	—	—	—	—	—	—	—	—	—	—	—	—	—	—	—	—
Worker	0.01	0.01	0.01	0.10	0.00	0.00	0.02	0.02	0.00	< 0.005	< 0.005	—	21.6	21.6	< 0.005	< 0.005	0.03	21.9
Vendor	< 0.005	< 0.005	0.02	0.01	< 0.005	< 0.005	< 0.005	< 0.005	< 0.005	< 0.005	< 0.005	—	17.3	17.3	< 0.005	< 0.005	0.02	18.1
Hauling	0.01	< 0.005	0.15	0.05	< 0.005	< 0.005	0.03	0.03	< 0.005	0.01	0.01	—	115	115	0.01	0.02	0.11	121
Annual	—	—	—	—	—	—	—	—	—	—	—	—	—	—	—	—	—	—
Worker	< 0.005	< 0.005	< 0.005	0.02	0.00	0.00	< 0.005	< 0.005	0.00	< 0.005	< 0.005	—	3.57	3.57	< 0.005	< 0.005	0.01	3.62
Vendor	< 0.005	< 0.005	< 0.005	< 0.005	< 0.005	< 0.005	< 0.005	< 0.005	< 0.005	< 0.005	< 0.005	—	2.87	2.87	< 0.005	< 0.005	< 0.005	3.00

Hauling	< 0.005	< 0.005	0.03	0.01	< 0.005	< 0.005	0.01	0.01	< 0.005	< 0.005	< 0.005	—	19.0	19.0	< 0.005	< 0.005	0.02	20.0

3.7. Site Preparation (2026) - Unmitigated

Criteria Pollutants (lb/day for daily, ton/yr for annual) and GHGs (lb/day for daily, MT/yr for annual)

Location	TOG	ROG	NOx	CO	SO2	PM10E	PM10D	PM10T	PM2.5E	PM2.5D	PM2.5T	BCO2	NBCO2	CO2T	CH4	N2O	R	CO2e
Onsite	—	—	—	—	—	—	—	—	—	—	—	—	—	—	—	—	—	—
Daily, Summer (Max)	—	—	—	—	—	—	—	—	—	—	—	—	—	—	—	—	—	—
Off-Road Equipment	0.71	0.60	5.05	8.03	0.01	0.25	—	0.25	0.23	—	0.23	—	1,469	1,469	0.06	0.01	—	1,474
Dust From Material Movement	—	—	—	—	—	—	0.40	0.40	—	0.04	0.04	—	—	—	—	—	—	—
Onsite truck	0.01	< 0.005	0.08	0.06	< 0.005	< 0.005	0.62	0.62	< 0.005	0.06	0.06	—	11.4	11.4	< 0.005	< 0.005	< 0.005	12.1
Daily, Winter (Max)	—	—	—	—	—	—	—	—	—	—	—	—	—	—	—	—	—	—
Average Daily	—	—	—	—	—	—	—	—	—	—	—	—	—	—	—	—	—	—
Off-Road Equipment	0.04	0.03	0.29	0.46	< 0.005	0.01	—	0.01	0.01	—	0.01	—	84.5	84.5	< 0.005	< 0.005	—	84.8
Dust From Material Movement	—	—	—	—	—	—	0.02	0.02	—	< 0.005	< 0.005	—	—	—	—	—	—	—
Onsite truck	< 0.005	< 0.005	< 0.005	< 0.005	< 0.005	< 0.005	0.03	0.03	< 0.005	< 0.005	< 0.005	—	0.66	0.66	< 0.005	< 0.005	< 0.005	0.70
Annual	—	—	—	—	—	—	—	—	—	—	—	—	—	—	—	—	—	—

Off-Roa Equipment	0.01	0.01	0.05	0.08	< 0.005	< 0.005	—	< 0.005	< 0.005	—	< 0.005	—	14.0	14.0	< 0.005	< 0.005	—	14.0
Dust From Material Movement	—	—	—	—	—	—	< 0.005	< 0.005	—	< 0.005	< 0.005	—	—	—	—	—	—	—
Onsite truck	< 0.005	< 0.005	< 0.005	< 0.005	< 0.005	< 0.005	0.01	0.01	< 0.005	< 0.005	< 0.005	—	0.11	0.11	< 0.005	< 0.005	< 0.005	0.12
Offsite	—	—	—	—	—	—	—	—	—	—	—	—	—	—	—	—	—	—
Daily, Summer (Max)	—	—	—	—	—	—	—	—	—	—	—	—	—	—	—	—	—	—
Worker	0.08	0.07	0.06	0.93	0.00	0.00	0.18	0.18	0.00	0.04	0.04	—	186	186	0.01	0.01	0.63	189
Vendor	< 0.005	< 0.005	0.06	0.03	< 0.005	< 0.005	0.01	0.01	< 0.005	< 0.005	< 0.005	—	47.9	47.9	< 0.005	0.01	0.13	50.1
Hauling	0.02	< 0.005	0.33	0.13	< 0.005	< 0.005	0.07	0.08	< 0.005	0.02	0.02	—	272	272	0.02	0.04	0.61	286
Daily, Winter (Max)	—	—	—	—	—	—	—	—	—	—	—	—	—	—	—	—	—	—
Average Daily	—	—	—	—	—	—	—	—	—	—	—	—	—	—	—	—	—	—
Worker	< 0.005	< 0.005	< 0.005	0.05	0.00	0.00	0.01	0.01	0.00	< 0.005	< 0.005	—	10.3	10.3	< 0.005	< 0.005	0.02	10.4
Vendor	< 0.005	< 0.005	< 0.005	< 0.005	< 0.005	< 0.005	< 0.005	< 0.005	< 0.005	< 0.005	< 0.005	—	2.76	2.76	< 0.005	< 0.005	< 0.005	2.88
Hauling	< 0.005	< 0.005	0.02	0.01	< 0.005	< 0.005	< 0.005	< 0.005	< 0.005	< 0.005	< 0.005	—	15.7	15.7	< 0.005	< 0.005	0.02	16.4
Annual	—	—	—	—	—	—	—	—	—	—	—	—	—	—	—	—	—	—
Worker	< 0.005	< 0.005	< 0.005	0.01	0.00	0.00	< 0.005	< 0.005	0.00	< 0.005	< 0.005	—	1.70	1.70	< 0.005	< 0.005	< 0.005	1.73
Vendor	< 0.005	< 0.005	< 0.005	< 0.005	< 0.005	< 0.005	< 0.005	< 0.005	< 0.005	< 0.005	< 0.005	—	0.46	0.46	< 0.005	< 0.005	< 0.005	0.48
Hauling	< 0.005	< 0.005	< 0.005	< 0.005	< 0.005	< 0.005	< 0.005	< 0.005	< 0.005	< 0.005	< 0.005	—	2.59	2.59	< 0.005	< 0.005	< 0.005	2.72

3.8. Site Preparation (2026) - Mitigated

Criteria Pollutants (lb/day for daily, ton/yr for annual) and GHGs (lb/day for daily, MT/yr for annual)

Location	TOG	ROG	NOx	CO	SO2	PM10E	PM10D	PM10T	PM2.5E	PM2.5D	PM2.5T	BCO2	NBCO2	CO2T	CH4	N2O	R	CO2e
Onsite	—	—	—	—	—	—	—	—	—	—	—	—	—	—	—	—	—	—

Daily, Summer (Max)	—	—	—	—	—	—	—	—	—	—	—	—	—	—	—	—	—	—
Off-Road Equipment	0.71	0.60	5.05	8.03	0.01	0.25	—	0.25	0.23	—	0.23	—	1,469	1,469	0.06	0.01	—	1,474
Dust From Material Movement	—	—	—	—	—	—	0.16	0.16	—	0.02	0.02	—	—	—	—	—	—	—
Onsite truck	0.01	< 0.005	0.08	0.06	< 0.005	< 0.005	0.16	0.16	< 0.005	0.02	0.02	—	11.4	11.4	< 0.005	< 0.005	< 0.005	12.1
Daily, Winter (Max)	—	—	—	—	—	—	—	—	—	—	—	—	—	—	—	—	—	—
Average Daily	—	—	—	—	—	—	—	—	—	—	—	—	—	—	—	—	—	—
Off-Road Equipment	0.04	0.03	0.29	0.46	< 0.005	0.01	—	0.01	0.01	—	0.01	—	84.5	84.5	< 0.005	< 0.005	—	84.8
Dust From Material Movement	—	—	—	—	—	—	0.01	0.01	—	< 0.005	< 0.005	—	—	—	—	—	—	—
Onsite truck	< 0.005	< 0.005	< 0.005	< 0.005	< 0.005	< 0.005	0.01	0.01	< 0.005	< 0.005	< 0.005	—	0.66	0.66	< 0.005	< 0.005	< 0.005	0.70
Annual	—	—	—	—	—	—	—	—	—	—	—	—	—	—	—	—	—	—
Off-Road Equipment	0.01	0.01	0.05	0.08	< 0.005	< 0.005	—	< 0.005	< 0.005	—	< 0.005	—	14.0	14.0	< 0.005	< 0.005	—	14.0
Dust From Material Movement	—	—	—	—	—	—	< 0.005	< 0.005	—	< 0.005	< 0.005	—	—	—	—	—	—	—

Onsite truck	< 0.005	< 0.005	< 0.005	< 0.005	< 0.005	< 0.005	< 0.005	< 0.005	< 0.005	< 0.005	< 0.005	—	0.11	0.11	< 0.005	< 0.005	< 0.005	0.12
Offsite	—	—	—	—	—	—	—	—	—	—	—	—	—	—	—	—	—	—
Daily, Summer (Max)	—	—	—	—	—	—	—	—	—	—	—	—	—	—	—	—	—	—
Worker	0.08	0.07	0.06	0.93	0.00	0.00	0.18	0.18	0.00	0.04	0.04	—	186	186	0.01	0.01	0.63	189
Vendor	< 0.005	< 0.005	0.06	0.03	< 0.005	< 0.005	0.01	0.01	< 0.005	< 0.005	< 0.005	—	47.9	47.9	< 0.005	0.01	0.13	50.1
Hauling	0.02	< 0.005	0.33	0.13	< 0.005	< 0.005	0.07	0.08	< 0.005	0.02	0.02	—	272	272	0.02	0.04	0.61	286
Daily, Winter (Max)	—	—	—	—	—	—	—	—	—	—	—	—	—	—	—	—	—	—
Average Daily	—	—	—	—	—	—	—	—	—	—	—	—	—	—	—	—	—	—
Worker	< 0.005	< 0.005	< 0.005	0.05	0.00	0.00	0.01	0.01	0.00	< 0.005	< 0.005	—	10.3	10.3	< 0.005	< 0.005	0.02	10.4
Vendor	< 0.005	< 0.005	< 0.005	< 0.005	< 0.005	< 0.005	< 0.005	< 0.005	< 0.005	< 0.005	< 0.005	—	2.76	2.76	< 0.005	< 0.005	< 0.005	2.88
Hauling	< 0.005	< 0.005	0.02	0.01	< 0.005	< 0.005	< 0.005	< 0.005	< 0.005	< 0.005	< 0.005	—	15.7	15.7	< 0.005	< 0.005	0.02	16.4
Annual	—	—	—	—	—	—	—	—	—	—	—	—	—	—	—	—	—	—
Worker	< 0.005	< 0.005	< 0.005	0.01	0.00	0.00	< 0.005	< 0.005	0.00	< 0.005	< 0.005	—	1.70	1.70	< 0.005	< 0.005	< 0.005	1.73
Vendor	< 0.005	< 0.005	< 0.005	< 0.005	< 0.005	< 0.005	< 0.005	< 0.005	< 0.005	< 0.005	< 0.005	—	0.46	0.46	< 0.005	< 0.005	< 0.005	0.48
Hauling	< 0.005	< 0.005	< 0.005	< 0.005	< 0.005	< 0.005	< 0.005	< 0.005	< 0.005	< 0.005	< 0.005	—	2.59	2.59	< 0.005	< 0.005	< 0.005	2.72

3.9. Drilling (2026) - Unmitigated

Criteria Pollutants (lb/day for daily, ton/yr for annual) and GHGs (lb/day for daily, MT/yr for annual)

Location	TOG	ROG	NOx	CO	SO2	PM10E	PM10D	PM10T	PM2.5E	PM2.5D	PM2.5T	BCO2	NBCO2	CO2T	CH4	N2O	R	CO2e
Onsite	—	—	—	—	—	—	—	—	—	—	—	—	—	—	—	—	—	—
Daily, Summer (Max)	—	—	—	—	—	—	—	—	—	—	—	—	—	—	—	—	—	—

Off-Road Equipment	0.12	0.10	0.75	2.50	< 0.005	0.03	—	0.03	0.03	—	0.03	—	449	449	0.02	< 0.005	—	450
Dust From Material Movement	—	—	—	—	—	—	0.00	0.00	—	0.00	0.00	—	—	—	—	—	—	—
Onsite truck	0.00	0.00	0.00	0.00	0.00	0.00	0.00	0.00	0.00	0.00	0.00	—	0.00	0.00	0.00	0.00	0.00	0.00
Daily, Winter (Max)	—	—	—	—	—	—	—	—	—	—	—	—	—	—	—	—	—	—
Average Daily	—	—	—	—	—	—	—	—	—	—	—	—	—	—	—	—	—	—
Off-Road Equipment	< 0.005	< 0.005	0.03	0.09	< 0.005	< 0.005	—	< 0.005	< 0.005	—	< 0.005	—	16.0	16.0	< 0.005	< 0.005	—	16.0
Dust From Material Movement	—	—	—	—	—	—	0.00	0.00	—	0.00	0.00	—	—	—	—	—	—	—
Onsite truck	0.00	0.00	0.00	0.00	0.00	0.00	0.00	0.00	0.00	0.00	0.00	—	0.00	0.00	0.00	0.00	0.00	0.00
Annual	—	—	—	—	—	—	—	—	—	—	—	—	—	—	—	—	—	—
Off-Road Equipment	< 0.005	< 0.005	< 0.005	0.02	< 0.005	< 0.005	—	< 0.005	< 0.005	—	< 0.005	—	2.64	2.64	< 0.005	< 0.005	—	2.65
Dust From Material Movement	—	—	—	—	—	—	0.00	0.00	—	0.00	0.00	—	—	—	—	—	—	—
Onsite truck	0.00	0.00	0.00	0.00	0.00	0.00	0.00	0.00	0.00	0.00	0.00	—	0.00	0.00	0.00	0.00	0.00	0.00
Offsite	—	—	—	—	—	—	—	—	—	—	—	—	—	—	—	—	—	—

Daily, Summer (Max)	—	—	—	—	—	—	—	—	—	—	—	—	—	—	—	—	—	—
Worker	0.00	0.00	0.00	0.00	0.00	0.00	0.00	0.00	0.00	0.00	0.00	—	0.00	0.00	0.00	0.00	0.00	0.00
Vendor	0.00	0.00	0.00	0.00	0.00	0.00	0.00	0.00	0.00	0.00	0.00	—	0.00	0.00	0.00	0.00	0.00	0.00
Hauling	0.00	0.00	0.00	0.00	0.00	0.00	0.00	0.00	0.00	0.00	0.00	—	0.00	0.00	0.00	0.00	0.00	0.00
Daily, Winter (Max)	—	—	—	—	—	—	—	—	—	—	—	—	—	—	—	—	—	—
Average Daily	—	—	—	—	—	—	—	—	—	—	—	—	—	—	—	—	—	—
Worker	0.00	0.00	0.00	0.00	0.00	0.00	0.00	0.00	0.00	0.00	0.00	—	0.00	0.00	0.00	0.00	0.00	0.00
Vendor	0.00	0.00	0.00	0.00	0.00	0.00	0.00	0.00	0.00	0.00	0.00	—	0.00	0.00	0.00	0.00	0.00	0.00
Hauling	0.00	0.00	0.00	0.00	0.00	0.00	0.00	0.00	0.00	0.00	0.00	—	0.00	0.00	0.00	0.00	0.00	0.00
Annual	—	—	—	—	—	—	—	—	—	—	—	—	—	—	—	—	—	—
Worker	0.00	0.00	0.00	0.00	0.00	0.00	0.00	0.00	0.00	0.00	0.00	—	0.00	0.00	0.00	0.00	0.00	0.00
Vendor	0.00	0.00	0.00	0.00	0.00	0.00	0.00	0.00	0.00	0.00	0.00	—	0.00	0.00	0.00	0.00	0.00	0.00
Hauling	0.00	0.00	0.00	0.00	0.00	0.00	0.00	0.00	0.00	0.00	0.00	—	0.00	0.00	0.00	0.00	0.00	0.00

3.10. Drilling (2026) - Mitigated

Criteria Pollutants (lb/day for daily, ton/yr for annual) and GHGs (lb/day for daily, MT/yr for annual)

Location	TOG	ROG	NOx	CO	SO2	PM10E	PM10D	PM10T	PM2.5E	PM2.5D	PM2.5T	BCO2	NBCO2	CO2T	CH4	N2O	R	CO2e
Onsite	—	—	—	—	—	—	—	—	—	—	—	—	—	—	—	—	—	—
Daily, Summer (Max)	—	—	—	—	—	—	—	—	—	—	—	—	—	—	—	—	—	—
Off-Road Equipment	0.12	0.10	0.75	2.50	< 0.005	0.03	—	0.03	0.03	—	0.03	—	449	449	0.02	< 0.005	—	450

Dust From Material Movement	—	—	—	—	—	—	0.00	0.00	—	0.00	0.00	—	—	—	—	—	—	—
Onsite truck	0.00	0.00	0.00	0.00	0.00	0.00	0.00	0.00	0.00	0.00	0.00	—	0.00	0.00	0.00	0.00	0.00	0.00
Daily, Winter (Max)	—	—	—	—	—	—	—	—	—	—	—	—	—	—	—	—	—	—
Average Daily	—	—	—	—	—	—	—	—	—	—	—	—	—	—	—	—	—	—
Off-Road Equipment	< 0.005	< 0.005	0.03	0.09	< 0.005	< 0.005	—	< 0.005	< 0.005	—	< 0.005	—	16.0	16.0	< 0.005	< 0.005	—	16.0
Dust From Material Movement	—	—	—	—	—	—	0.00	0.00	—	0.00	0.00	—	—	—	—	—	—	—
Onsite truck	0.00	0.00	0.00	0.00	0.00	0.00	0.00	0.00	0.00	0.00	0.00	—	0.00	0.00	0.00	0.00	0.00	0.00
Annual	—	—	—	—	—	—	—	—	—	—	—	—	—	—	—	—	—	—
Off-Road Equipment	< 0.005	< 0.005	< 0.005	0.02	< 0.005	< 0.005	—	< 0.005	< 0.005	—	< 0.005	—	2.64	2.64	< 0.005	< 0.005	—	2.65
Dust From Material Movement	—	—	—	—	—	—	0.00	0.00	—	0.00	0.00	—	—	—	—	—	—	—
Onsite truck	0.00	0.00	0.00	0.00	0.00	0.00	0.00	0.00	0.00	0.00	0.00	—	0.00	0.00	0.00	0.00	0.00	0.00
Offsite	—	—	—	—	—	—	—	—	—	—	—	—	—	—	—	—	—	—
Daily, Summer (Max)	—	—	—	—	—	—	—	—	—	—	—	—	—	—	—	—	—	—
Worker	0.00	0.00	0.00	0.00	0.00	0.00	0.00	0.00	0.00	0.00	0.00	—	0.00	0.00	0.00	0.00	0.00	0.00

Vendor	0.00	0.00	0.00	0.00	0.00	0.00	0.00	0.00	0.00	0.00	0.00	—	0.00	0.00	0.00	0.00	0.00	0.00
Hauling	0.00	0.00	0.00	0.00	0.00	0.00	0.00	0.00	0.00	0.00	0.00	—	0.00	0.00	0.00	0.00	0.00	0.00
Daily, Winter (Max)	—	—	—	—	—	—	—	—	—	—	—	—	—	—	—	—	—	—
Average Daily	—	—	—	—	—	—	—	—	—	—	—	—	—	—	—	—	—	—
Worker	0.00	0.00	0.00	0.00	0.00	0.00	0.00	0.00	0.00	0.00	0.00	—	0.00	0.00	0.00	0.00	0.00	0.00
Vendor	0.00	0.00	0.00	0.00	0.00	0.00	0.00	0.00	0.00	0.00	0.00	—	0.00	0.00	0.00	0.00	0.00	0.00
Hauling	0.00	0.00	0.00	0.00	0.00	0.00	0.00	0.00	0.00	0.00	0.00	—	0.00	0.00	0.00	0.00	0.00	0.00
Annual	—	—	—	—	—	—	—	—	—	—	—	—	—	—	—	—	—	—
Worker	0.00	0.00	0.00	0.00	0.00	0.00	0.00	0.00	0.00	0.00	0.00	—	0.00	0.00	0.00	0.00	0.00	0.00
Vendor	0.00	0.00	0.00	0.00	0.00	0.00	0.00	0.00	0.00	0.00	0.00	—	0.00	0.00	0.00	0.00	0.00	0.00
Hauling	0.00	0.00	0.00	0.00	0.00	0.00	0.00	0.00	0.00	0.00	0.00	—	0.00	0.00	0.00	0.00	0.00	0.00

3.11. Grading (2026) - Unmitigated

Criteria Pollutants (lb/day for daily, ton/yr for annual) and GHGs (lb/day for daily, MT/yr for annual)

Location	TOG	ROG	NOx	CO	SO2	PM10E	PM10D	PM10T	PM2.5E	PM2.5D	PM2.5T	BCO2	NBCO2	CO2T	CH4	N2O	R	CO2e
Onsite	—	—	—	—	—	—	—	—	—	—	—	—	—	—	—	—	—	—
Daily, Summer (Max)	—	—	—	—	—	—	—	—	—	—	—	—	—	—	—	—	—	—
Off-Road Equipment	0.82	0.69	6.13	7.98	0.01	0.31	—	0.31	0.28	—	0.28	—	1,498	1,498	0.06	0.01	—	1,503
Dust From Material Movement	—	—	—	—	—	—	0.80	0.80	—	0.09	0.09	—	—	—	—	—	—	—
Onsite truck	0.03	0.01	0.28	0.21	< 0.005	< 0.005	2.06	2.06	< 0.005	0.21	0.21	—	38.1	38.1	0.01	0.01	0.01	40.4

Daily, Winter (Max)	—	—	—	—	—	—	—	—	—	—	—	—	—	—	—	—	—	—
Average Daily	—	—	—	—	—	—	—	—	—	—	—	—	—	—	—	—	—	—
Off-Road Equipment	0.05	0.04	0.37	0.48	< 0.005	0.02	—	0.02	0.02	—	0.02	—	90.3	90.3	< 0.005	< 0.005	—	90.6
Dust From Material Movement	—	—	—	—	—	—	0.05	0.05	—	0.01	0.01	—	—	—	—	—	—	—
Onsite truck	< 0.005	< 0.005	0.02	0.01	< 0.005	< 0.005	0.12	0.12	< 0.005	0.01	0.01	—	2.31	2.31	< 0.005	< 0.005	< 0.005	2.45
Annual	—	—	—	—	—	—	—	—	—	—	—	—	—	—	—	—	—	—
Off-Road Equipment	0.01	0.01	0.07	0.09	< 0.005	< 0.005	—	< 0.005	< 0.005	—	< 0.005	—	15.0	15.0	< 0.005	< 0.005	—	15.0
Dust From Material Movement	—	—	—	—	—	—	0.01	0.01	—	< 0.005	< 0.005	—	—	—	—	—	—	—
Onsite truck	< 0.005	< 0.005	< 0.005	< 0.005	< 0.005	< 0.005	0.02	0.02	< 0.005	< 0.005	< 0.005	—	0.38	0.38	< 0.005	< 0.005	< 0.005	0.41
Offsite	—	—	—	—	—	—	—	—	—	—	—	—	—	—	—	—	—	—
Daily, Summer (Max)	—	—	—	—	—	—	—	—	—	—	—	—	—	—	—	—	—	—
Worker	0.08	0.07	0.06	0.93	0.00	0.00	0.18	0.18	0.00	0.04	0.04	—	186	186	0.01	0.01	0.63	189
Vendor	0.01	< 0.005	0.17	0.09	< 0.005	< 0.005	0.04	0.04	< 0.005	0.01	0.01	—	144	144	0.01	0.02	0.38	150
Hauling	0.07	0.02	1.15	0.45	0.01	0.01	0.26	0.27	0.01	0.07	0.08	—	952	952	0.05	0.15	2.14	1,001
Daily, Winter (Max)	—	—	—	—	—	—	—	—	—	—	—	—	—	—	—	—	—	—

Average Daily	—	—	—	—	—	—	—	—	—	—	—	—	—	—	—	—	—	—
Worker	< 0.005	< 0.005	< 0.005	0.05	0.00	0.00	0.01	0.01	0.00	< 0.005	< 0.005	—	10.8	10.8	< 0.005	< 0.005	0.02	10.9
Vendor	< 0.005	< 0.005	0.01	0.01	< 0.005	< 0.005	< 0.005	< 0.005	< 0.005	< 0.005	< 0.005	—	8.66	8.66	< 0.005	< 0.005	0.01	9.05
Hauling	< 0.005	< 0.005	0.07	0.03	< 0.005	< 0.005	0.02	0.02	< 0.005	< 0.005	< 0.005	—	57.4	57.4	< 0.005	0.01	0.06	60.3
Annual	—	—	—	—	—	—	—	—	—	—	—	—	—	—	—	—	—	—
Worker	< 0.005	< 0.005	< 0.005	0.01	0.00	0.00	< 0.005	< 0.005	0.00	< 0.005	< 0.005	—	1.79	1.79	< 0.005	< 0.005	< 0.005	1.81
Vendor	< 0.005	< 0.005	< 0.005	< 0.005	< 0.005	< 0.005	< 0.005	< 0.005	< 0.005	< 0.005	< 0.005	—	1.43	1.43	< 0.005	< 0.005	< 0.005	1.50
Hauling	< 0.005	< 0.005	0.01	< 0.005	< 0.005	< 0.005	< 0.005	< 0.005	< 0.005	< 0.005	< 0.005	—	9.50	9.50	< 0.005	< 0.005	0.01	9.98

3.12. Grading (2026) - Mitigated

Criteria Pollutants (lb/day for daily, ton/yr for annual) and GHGs (lb/day for daily, MT/yr for annual)

Location	TOG	ROG	NOx	CO	SO2	PM10E	PM10D	PM10T	PM2.5E	PM2.5D	PM2.5T	BCO2	NBCO2	CO2T	CH4	N2O	R	CO2e
Onsite	—	—	—	—	—	—	—	—	—	—	—	—	—	—	—	—	—	—
Daily, Summer (Max)	—	—	—	—	—	—	—	—	—	—	—	—	—	—	—	—	—	—
Off-Road Equipment	0.82	0.69	6.13	7.98	0.01	0.31	—	0.31	0.28	—	0.28	—	1,498	1,498	0.06	0.01	—	1,503
Dust From Material Movement	—	—	—	—	—	—	0.31	0.31	—	0.03	0.03	—	—	—	—	—	—	—
Onsite truck	0.03	0.01	0.28	0.21	< 0.005	< 0.005	0.52	0.52	< 0.005	0.05	0.05	—	38.1	38.1	0.01	0.01	0.01	40.4
Daily, Winter (Max)	—	—	—	—	—	—	—	—	—	—	—	—	—	—	—	—	—	—
Average Daily	—	—	—	—	—	—	—	—	—	—	—	—	—	—	—	—	—	—

Off-Road	0.05	0.04	0.37	0.48	< 0.005	0.02	—	0.02	0.02	—	0.02	—	90.3	90.3	< 0.005	< 0.005	—	90.6
Dust From Material Movement	—	—	—	—	—	—	0.02	0.02	—	< 0.005	< 0.005	—	—	—	—	—	—	—
Onsite truck	< 0.005	< 0.005	0.02	0.01	< 0.005	< 0.005	0.03	0.03	< 0.005	< 0.005	< 0.005	—	2.31	2.31	< 0.005	< 0.005	< 0.005	2.45
Annual	—	—	—	—	—	—	—	—	—	—	—	—	—	—	—	—	—	—
Off-Road Equipment	0.01	0.01	0.07	0.09	< 0.005	< 0.005	—	< 0.005	< 0.005	—	< 0.005	—	15.0	15.0	< 0.005	< 0.005	—	15.0
Dust From Material Movement	—	—	—	—	—	—	< 0.005	< 0.005	—	< 0.005	< 0.005	—	—	—	—	—	—	—
Onsite truck	< 0.005	< 0.005	< 0.005	< 0.005	< 0.005	< 0.005	0.01	0.01	< 0.005	< 0.005	< 0.005	—	0.38	0.38	< 0.005	< 0.005	< 0.005	0.41
Offsite	—	—	—	—	—	—	—	—	—	—	—	—	—	—	—	—	—	—
Daily, Summer (Max)	—	—	—	—	—	—	—	—	—	—	—	—	—	—	—	—	—	—
Worker	0.08	0.07	0.06	0.93	0.00	0.00	0.18	0.18	0.00	0.04	0.04	—	186	186	0.01	0.01	0.63	189
Vendor	0.01	< 0.005	0.17	0.09	< 0.005	< 0.005	0.04	0.04	< 0.005	0.01	0.01	—	144	144	0.01	0.02	0.38	150
Hauling	0.07	0.02	1.15	0.45	0.01	0.01	0.26	0.27	0.01	0.07	0.08	—	952	952	0.05	0.15	2.14	1,001
Daily, Winter (Max)	—	—	—	—	—	—	—	—	—	—	—	—	—	—	—	—	—	—
Average Daily	—	—	—	—	—	—	—	—	—	—	—	—	—	—	—	—	—	—
Worker	< 0.005	< 0.005	< 0.005	0.05	0.00	0.00	0.01	0.01	0.00	< 0.005	< 0.005	—	10.8	10.8	< 0.005	< 0.005	0.02	10.9
Vendor	< 0.005	< 0.005	0.01	0.01	< 0.005	< 0.005	< 0.005	< 0.005	< 0.005	< 0.005	< 0.005	—	8.66	8.66	< 0.005	< 0.005	0.01	9.05
Hauling	< 0.005	< 0.005	0.07	0.03	< 0.005	< 0.005	0.02	0.02	< 0.005	< 0.005	< 0.005	—	57.4	57.4	< 0.005	0.01	0.06	60.3
Annual	—	—	—	—	—	—	—	—	—	—	—	—	—	—	—	—	—	—

Worker	< 0.005	< 0.005	< 0.005	0.01	0.00	0.00	< 0.005	< 0.005	0.00	< 0.005	< 0.005	—	1.79	1.79	< 0.005	< 0.005	< 0.005	1.81
Vendor	< 0.005	< 0.005	< 0.005	< 0.005	< 0.005	< 0.005	< 0.005	< 0.005	< 0.005	< 0.005	< 0.005	—	1.43	1.43	< 0.005	< 0.005	< 0.005	1.50
Hauling	< 0.005	< 0.005	0.01	< 0.005	< 0.005	< 0.005	< 0.005	< 0.005	< 0.005	< 0.005	< 0.005	—	9.50	9.50	< 0.005	< 0.005	0.01	9.98

3.13. Foundation (2026) - Unmitigated

Criteria Pollutants (lb/day for daily, ton/yr for annual) and GHGs (lb/day for daily, MT/yr for annual)

Location	TOG	ROG	NOx	CO	SO2	PM10E	PM10D	PM10T	PM2.5E	PM2.5D	PM2.5T	BCO2	NBCO2	CO2T	CH4	N2O	R	CO2e
Onsite	—	—	—	—	—	—	—	—	—	—	—	—	—	—	—	—	—	—
Daily, Summer (Max)	—	—	—	—	—	—	—	—	—	—	—	—	—	—	—	—	—	—
Off-Road Equipment	0.80	0.67	5.98	6.32	0.01	0.26	—	0.26	0.24	—	0.24	—	1,162	1,162	0.05	0.01	—	1,166
Onsite truck	0.01	0.01	0.11	0.09	< 0.005	< 0.005	0.82	0.82	< 0.005	0.08	0.08	—	15.2	15.2	0.01	< 0.005	< 0.005	16.2
Daily, Winter (Max)	—	—	—	—	—	—	—	—	—	—	—	—	—	—	—	—	—	—
Off-Road Equipment	0.80	0.67	5.98	6.32	0.01	0.26	—	0.26	0.24	—	0.24	—	1,162	1,162	0.05	0.01	—	1,166
Onsite truck	0.01	< 0.005	0.12	0.09	< 0.005	< 0.005	0.82	0.82	< 0.005	0.08	0.08	—	15.5	15.5	0.01	< 0.005	< 0.005	16.4
Average Daily	—	—	—	—	—	—	—	—	—	—	—	—	—	—	—	—	—	—
Off-Road Equipment	0.19	0.16	1.44	1.52	< 0.005	0.06	—	0.06	0.06	—	0.06	—	280	280	0.01	< 0.005	—	281
Onsite truck	< 0.005	< 0.005	0.03	0.02	< 0.005	< 0.005	0.19	0.19	< 0.005	0.02	0.02	—	3.70	3.70	< 0.005	< 0.005	< 0.005	3.92

Annual	—	—	—	—	—	—	—	—	—	—	—	—	—	—	—	—	—	—
Off-Road Equipment	0.04	0.03	0.26	0.28	< 0.005	0.01	—	0.01	0.01	—	0.01	—	46.4	46.4	< 0.005	< 0.005	—	46.5
Onsite truck	< 0.005	< 0.005	0.01	< 0.005	< 0.005	< 0.005	0.03	0.03	< 0.005	< 0.005	< 0.005	—	0.61	0.61	< 0.005	< 0.005	< 0.005	0.65
Offsite	—	—	—	—	—	—	—	—	—	—	—	—	—	—	—	—	—	—
Daily, Summer (Max)	—	—	—	—	—	—	—	—	—	—	—	—	—	—	—	—	—	—
Worker	0.15	0.14	0.11	1.85	0.00	0.00	0.36	0.36	0.00	0.08	0.08	—	372	372	0.02	0.01	1.25	378
Vendor	< 0.005	< 0.005	0.06	0.03	< 0.005	< 0.005	0.01	0.01	< 0.005	< 0.005	< 0.005	—	47.9	47.9	< 0.005	0.01	0.13	50.1
Hauling	0.03	0.01	0.49	0.19	< 0.005	0.01	0.11	0.12	0.01	0.03	0.04	—	408	408	0.02	0.07	0.92	429
Daily, Winter (Max)	—	—	—	—	—	—	—	—	—	—	—	—	—	—	—	—	—	—
Worker	0.15	0.14	0.13	1.61	0.00	0.00	0.36	0.36	0.00	0.08	0.08	—	353	353	0.02	0.01	0.03	357
Vendor	< 0.005	< 0.005	0.06	0.03	< 0.005	< 0.005	0.01	0.01	< 0.005	< 0.005	< 0.005	—	47.9	47.9	< 0.005	0.01	< 0.005	50.0
Hauling	0.03	0.01	0.51	0.20	< 0.005	0.01	0.11	0.12	0.01	0.03	0.04	—	408	408	0.02	0.07	0.02	428
Average Daily	—	—	—	—	—	—	—	—	—	—	—	—	—	—	—	—	—	—
Worker	0.04	0.03	0.03	0.41	0.00	0.00	0.08	0.08	0.00	0.02	0.02	—	86.3	86.3	< 0.005	< 0.005	0.13	87.5
Vendor	< 0.005	< 0.005	0.01	0.01	< 0.005	< 0.005	< 0.005	< 0.005	< 0.005	< 0.005	< 0.005	—	11.5	11.5	< 0.005	< 0.005	0.01	12.1
Hauling	0.01	< 0.005	0.12	0.05	< 0.005	< 0.005	0.03	0.03	< 0.005	0.01	0.01	—	98.4	98.4	0.01	0.02	0.09	103
Annual	—	—	—	—	—	—	—	—	—	—	—	—	—	—	—	—	—	—
Worker	0.01	0.01	0.01	0.07	0.00	0.00	0.02	0.02	0.00	< 0.005	< 0.005	—	14.3	14.3	< 0.005	< 0.005	0.02	14.5
Vendor	< 0.005	< 0.005	< 0.005	< 0.005	< 0.005	< 0.005	< 0.005	< 0.005	< 0.005	< 0.005	< 0.005	—	1.91	1.91	< 0.005	< 0.005	< 0.005	2.00
Hauling	< 0.005	< 0.005	0.02	0.01	< 0.005	< 0.005	< 0.005	0.01	< 0.005	< 0.005	< 0.005	—	16.3	16.3	< 0.005	< 0.005	0.02	17.1

3.14. Foundation (2026) - Mitigated

Criteria Pollutants (lb/day for daily, ton/yr for annual) and GHGs (lb/day for daily, MT/yr for annual)

Location	TOG	ROG	NOx	CO	SO2	PM10E	PM10D	PM10T	PM2.5E	PM2.5D	PM2.5T	BCO2	NBCO2	CO2T	CH4	N2O	R	CO2e
Onsite	—	—	—	—	—	—	—	—	—	—	—	—	—	—	—	—	—	—
Daily, Summer (Max)	—	—	—	—	—	—	—	—	—	—	—	—	—	—	—	—	—	—
Off-Road Equipment	0.80	0.67	5.98	6.32	0.01	0.26	—	0.26	0.24	—	0.24	—	1,162	1,162	0.05	0.01	—	1,166
Onsite truck	0.01	0.01	0.11	0.09	< 0.005	< 0.005	0.21	0.21	< 0.005	0.02	0.02	—	15.2	15.2	0.01	< 0.005	< 0.005	16.2
Daily, Winter (Max)	—	—	—	—	—	—	—	—	—	—	—	—	—	—	—	—	—	—
Off-Road Equipment	0.80	0.67	5.98	6.32	0.01	0.26	—	0.26	0.24	—	0.24	—	1,162	1,162	0.05	0.01	—	1,166
Onsite truck	0.01	< 0.005	0.12	0.09	< 0.005	< 0.005	0.21	0.21	< 0.005	0.02	0.02	—	15.5	15.5	0.01	< 0.005	< 0.005	16.4
Average Daily	—	—	—	—	—	—	—	—	—	—	—	—	—	—	—	—	—	—
Off-Road Equipment	0.19	0.16	1.44	1.52	< 0.005	0.06	—	0.06	0.06	—	0.06	—	280	280	0.01	< 0.005	—	281
Onsite truck	< 0.005	< 0.005	0.03	0.02	< 0.005	< 0.005	0.05	0.05	< 0.005	< 0.005	< 0.005	—	3.70	3.70	< 0.005	< 0.005	< 0.005	3.92
Annual	—	—	—	—	—	—	—	—	—	—	—	—	—	—	—	—	—	—
Off-Road Equipment	0.04	0.03	0.26	0.28	< 0.005	0.01	—	0.01	0.01	—	0.01	—	46.4	46.4	< 0.005	< 0.005	—	46.5
Onsite truck	< 0.005	< 0.005	0.01	< 0.005	< 0.005	< 0.005	0.01	0.01	< 0.005	< 0.005	< 0.005	—	0.61	0.61	< 0.005	< 0.005	< 0.005	0.65

Offsite	—	—	—	—	—	—	—	—	—	—	—	—	—	—	—	—	—	—
Daily, Summer (Max)	—	—	—	—	—	—	—	—	—	—	—	—	—	—	—	—	—	—
Worker	0.15	0.14	0.11	1.85	0.00	0.00	0.36	0.36	0.00	0.08	0.08	—	372	372	0.02	0.01	1.25	378
Vendor	< 0.005	< 0.005	0.06	0.03	< 0.005	< 0.005	0.01	0.01	< 0.005	< 0.005	< 0.005	—	47.9	47.9	< 0.005	0.01	0.13	50.1
Hauling	0.03	0.01	0.49	0.19	< 0.005	0.01	0.11	0.12	0.01	0.03	0.04	—	408	408	0.02	0.07	0.92	429
Daily, Winter (Max)	—	—	—	—	—	—	—	—	—	—	—	—	—	—	—	—	—	—
Worker	0.15	0.14	0.13	1.61	0.00	0.00	0.36	0.36	0.00	0.08	0.08	—	353	353	0.02	0.01	0.03	357
Vendor	< 0.005	< 0.005	0.06	0.03	< 0.005	< 0.005	0.01	0.01	< 0.005	< 0.005	< 0.005	—	47.9	47.9	< 0.005	0.01	< 0.005	50.0
Hauling	0.03	0.01	0.51	0.20	< 0.005	0.01	0.11	0.12	0.01	0.03	0.04	—	408	408	0.02	0.07	0.02	428
Average Daily	—	—	—	—	—	—	—	—	—	—	—	—	—	—	—	—	—	—
Worker	0.04	0.03	0.03	0.41	0.00	0.00	0.08	0.08	0.00	0.02	0.02	—	86.3	86.3	< 0.005	< 0.005	0.13	87.5
Vendor	< 0.005	< 0.005	0.01	0.01	< 0.005	< 0.005	< 0.005	< 0.005	< 0.005	< 0.005	< 0.005	—	11.5	11.5	< 0.005	< 0.005	0.01	12.1
Hauling	0.01	< 0.005	0.12	0.05	< 0.005	< 0.005	0.03	0.03	< 0.005	0.01	0.01	—	98.4	98.4	0.01	0.02	0.09	103
Annual	—	—	—	—	—	—	—	—	—	—	—	—	—	—	—	—	—	—
Worker	0.01	0.01	0.01	0.07	0.00	0.00	0.02	0.02	0.00	< 0.005	< 0.005	—	14.3	14.3	< 0.005	< 0.005	0.02	14.5
Vendor	< 0.005	< 0.005	< 0.005	< 0.005	< 0.005	< 0.005	< 0.005	< 0.005	< 0.005	< 0.005	< 0.005	—	1.91	1.91	< 0.005	< 0.005	< 0.005	2.00
Hauling	< 0.005	< 0.005	0.02	0.01	< 0.005	< 0.005	< 0.005	0.01	< 0.005	< 0.005	< 0.005	—	16.3	16.3	< 0.005	< 0.005	0.02	17.1

3.15. Substation Crane Work (2026) - Unmitigated

Criteria Pollutants (lb/day for daily, ton/yr for annual) and GHGs (lb/day for daily, MT/yr for annual)

Location	TOG	ROG	NOx	CO	SO2	PM10E	PM10D	PM10T	PM2.5E	PM2.5D	PM2.5T	BCO2	NBCO2	CO2T	CH4	N2O	R	CO2e
Onsite	—	—	—	—	—	—	—	—	—	—	—	—	—	—	—	—	—	—
Daily, Summer (Max)	—	—	—	—	—	—	—	—	—	—	—	—	—	—	—	—	—	—

Off-Road	0.15	0.12	1.13	1.28	< 0.005	0.06	—	0.06	0.06	—	0.06	—	203	203	0.01	< 0.005	—	204
Onsite truck	0.00	0.00	0.00	0.00	0.00	0.00	0.00	0.00	0.00	0.00	0.00	—	0.00	0.00	0.00	0.00	0.00	0.00
Daily, Winter (Max)	—	—	—	—	—	—	—	—	—	—	—	—	—	—	—	—	—	—
Average Daily	—	—	—	—	—	—	—	—	—	—	—	—	—	—	—	—	—	—
Off-Road Equipment	0.01	0.01	0.07	0.08	< 0.005	< 0.005	—	< 0.005	< 0.005	—	< 0.005	—	12.2	12.2	< 0.005	< 0.005	—	12.3
Onsite truck	0.00	0.00	0.00	0.00	0.00	0.00	0.00	0.00	0.00	0.00	0.00	—	0.00	0.00	0.00	0.00	0.00	0.00
Annual	—	—	—	—	—	—	—	—	—	—	—	—	—	—	—	—	—	—
Off-Road Equipment	< 0.005	< 0.005	0.01	0.01	< 0.005	< 0.005	—	< 0.005	< 0.005	—	< 0.005	—	2.02	2.02	< 0.005	< 0.005	—	2.03
Onsite truck	0.00	0.00	0.00	0.00	0.00	0.00	0.00	0.00	0.00	0.00	0.00	—	0.00	0.00	0.00	0.00	0.00	0.00
Offsite	—	—	—	—	—	—	—	—	—	—	—	—	—	—	—	—	—	—
Daily, Summer (Max)	—	—	—	—	—	—	—	—	—	—	—	—	—	—	—	—	—	—
Worker	0.00	0.00	0.00	0.00	0.00	0.00	0.00	0.00	0.00	0.00	0.00	—	0.00	0.00	0.00	0.00	0.00	0.00
Vendor	0.00	0.00	0.00	0.00	0.00	0.00	0.00	0.00	0.00	0.00	0.00	—	0.00	0.00	0.00	0.00	0.00	0.00
Hauling	0.00	0.00	0.00	0.00	0.00	0.00	0.00	0.00	0.00	0.00	0.00	—	0.00	0.00	0.00	0.00	0.00	0.00
Daily, Winter (Max)	—	—	—	—	—	—	—	—	—	—	—	—	—	—	—	—	—	—
Average Daily	—	—	—	—	—	—	—	—	—	—	—	—	—	—	—	—	—	—
Worker	0.00	0.00	0.00	0.00	0.00	0.00	0.00	0.00	0.00	0.00	0.00	—	0.00	0.00	0.00	0.00	0.00	0.00

Vendor	0.00	0.00	0.00	0.00	0.00	0.00	0.00	0.00	0.00	0.00	0.00	—	0.00	0.00	0.00	0.00	0.00	0.00
Hauling	0.00	0.00	0.00	0.00	0.00	0.00	0.00	0.00	0.00	0.00	0.00	—	0.00	0.00	0.00	0.00	0.00	0.00
Annual	—	—	—	—	—	—	—	—	—	—	—	—	—	—	—	—	—	—
Worker	0.00	0.00	0.00	0.00	0.00	0.00	0.00	0.00	0.00	0.00	0.00	—	0.00	0.00	0.00	0.00	0.00	0.00
Vendor	0.00	0.00	0.00	0.00	0.00	0.00	0.00	0.00	0.00	0.00	0.00	—	0.00	0.00	0.00	0.00	0.00	0.00
Hauling	0.00	0.00	0.00	0.00	0.00	0.00	0.00	0.00	0.00	0.00	0.00	—	0.00	0.00	0.00	0.00	0.00	0.00

3.16. Substation Crane Work (2026) - Mitigated

Criteria Pollutants (lb/day for daily, ton/yr for annual) and GHGs (lb/day for daily, MT/yr for annual)

Location	TOG	ROG	NOx	CO	SO2	PM10E	PM10D	PM10T	PM2.5E	PM2.5D	PM2.5T	BCO2	NBCO2	CO2T	CH4	N2O	R	CO2e
Onsite	—	—	—	—	—	—	—	—	—	—	—	—	—	—	—	—	—	—
Daily, Summer (Max)	—	—	—	—	—	—	—	—	—	—	—	—	—	—	—	—	—	—
Off-Road Equipment	0.15	0.12	1.13	1.28	< 0.005	0.06	—	0.06	0.06	—	0.06	—	203	203	0.01	< 0.005	—	204
Onsite truck	0.00	0.00	0.00	0.00	0.00	0.00	0.00	0.00	0.00	0.00	0.00	—	0.00	0.00	0.00	0.00	0.00	0.00
Daily, Winter (Max)	—	—	—	—	—	—	—	—	—	—	—	—	—	—	—	—	—	—
Average Daily	—	—	—	—	—	—	—	—	—	—	—	—	—	—	—	—	—	—
Off-Road Equipment	0.01	0.01	0.07	0.08	< 0.005	< 0.005	—	< 0.005	< 0.005	—	< 0.005	—	12.2	12.2	< 0.005	< 0.005	—	12.3
Onsite truck	0.00	0.00	0.00	0.00	0.00	0.00	0.00	0.00	0.00	0.00	0.00	—	0.00	0.00	0.00	0.00	0.00	0.00
Annual	—	—	—	—	—	—	—	—	—	—	—	—	—	—	—	—	—	—

Off-Road	< 0.005	< 0.005	0.01	0.01	< 0.005	< 0.005	—	< 0.005	< 0.005	—	< 0.005	—	2.02	2.02	< 0.005	< 0.005	—	2.03
Onsite truck	0.00	0.00	0.00	0.00	0.00	0.00	0.00	0.00	0.00	0.00	0.00	—	0.00	0.00	0.00	0.00	0.00	0.00
Offsite	—	—	—	—	—	—	—	—	—	—	—	—	—	—	—	—	—	—
Daily, Summer (Max)	—	—	—	—	—	—	—	—	—	—	—	—	—	—	—	—	—	—
Worker	0.00	0.00	0.00	0.00	0.00	0.00	0.00	0.00	0.00	0.00	0.00	—	0.00	0.00	0.00	0.00	0.00	0.00
Vendor	0.00	0.00	0.00	0.00	0.00	0.00	0.00	0.00	0.00	0.00	0.00	—	0.00	0.00	0.00	0.00	0.00	0.00
Hauling	0.00	0.00	0.00	0.00	0.00	0.00	0.00	0.00	0.00	0.00	0.00	—	0.00	0.00	0.00	0.00	0.00	0.00
Daily, Winter (Max)	—	—	—	—	—	—	—	—	—	—	—	—	—	—	—	—	—	—
Average Daily	—	—	—	—	—	—	—	—	—	—	—	—	—	—	—	—	—	—
Worker	0.00	0.00	0.00	0.00	0.00	0.00	0.00	0.00	0.00	0.00	0.00	—	0.00	0.00	0.00	0.00	0.00	0.00
Vendor	0.00	0.00	0.00	0.00	0.00	0.00	0.00	0.00	0.00	0.00	0.00	—	0.00	0.00	0.00	0.00	0.00	0.00
Hauling	0.00	0.00	0.00	0.00	0.00	0.00	0.00	0.00	0.00	0.00	0.00	—	0.00	0.00	0.00	0.00	0.00	0.00
Annual	—	—	—	—	—	—	—	—	—	—	—	—	—	—	—	—	—	—
Worker	0.00	0.00	0.00	0.00	0.00	0.00	0.00	0.00	0.00	0.00	0.00	—	0.00	0.00	0.00	0.00	0.00	0.00
Vendor	0.00	0.00	0.00	0.00	0.00	0.00	0.00	0.00	0.00	0.00	0.00	—	0.00	0.00	0.00	0.00	0.00	0.00
Hauling	0.00	0.00	0.00	0.00	0.00	0.00	0.00	0.00	0.00	0.00	0.00	—	0.00	0.00	0.00	0.00	0.00	0.00

3.17. Equipment Install (2026) - Unmitigated

Criteria Pollutants (lb/day for daily, ton/yr for annual) and GHGs (lb/day for daily, MT/yr for annual)

Location	TOG	ROG	NOx	CO	SO2	PM10E	PM10D	PM10T	PM2.5E	PM2.5D	PM2.5T	BCO2	NBCO2	CO2T	CH4	N2O	R	CO2e
Onsite	—	—	—	—	—	—	—	—	—	—	—	—	—	—	—	—	—	—
Daily, Summer (Max)	—	—	—	—	—	—	—	—	—	—	—	—	—	—	—	—	—	—

Off-Roa Equipment	0.82	0.69	6.34	6.40	0.01	0.29	—	0.29	0.27	—	0.27	—	1,076	1,076	0.04	0.01	—	1,080
Onsite truck	0.03	0.01	0.28	0.21	< 0.005	< 0.005	2.06	2.06	< 0.005	0.21	0.21	—	38.1	38.1	0.01	0.01	0.01	40.4
Daily, Winter (Max)	—	—	—	—	—	—	—	—	—	—	—	—	—	—	—	—	—	—
Off-Roa d Equipm ent	0.82	0.69	6.34	6.40	0.01	0.29	—	0.29	0.27	—	0.27	—	1,076	1,076	0.04	0.01	—	1,080
Onsite truck	0.03	0.01	0.30	0.22	< 0.005	< 0.005	2.06	2.06	< 0.005	0.21	0.21	—	38.7	38.7	0.01	0.01	< 0.005	41.0
Average Daily	—	—	—	—	—	—	—	—	—	—	—	—	—	—	—	—	—	—
Off-Roa d Equipm ent	0.20	0.17	1.53	1.54	< 0.005	0.07	—	0.07	0.07	—	0.07	—	259	259	0.01	< 0.005	—	260
Onsite truck	0.01	< 0.005	0.07	0.05	< 0.005	< 0.005	0.47	0.47	< 0.005	0.05	0.05	—	9.25	9.25	< 0.005	< 0.005	< 0.005	9.80
Annual	—	—	—	—	—	—	—	—	—	—	—	—	—	—	—	—	—	—
Off-Roa d Equipm ent	0.04	0.03	0.28	0.28	< 0.005	0.01	—	0.01	0.01	—	0.01	—	43.0	43.0	< 0.005	< 0.005	—	43.1
Onsite truck	< 0.005	< 0.005	0.01	0.01	< 0.005	< 0.005	0.09	0.09	< 0.005	0.01	0.01	—	1.53	1.53	< 0.005	< 0.005	< 0.005	1.62
Offsite	—	—	—	—	—	—	—	—	—	—	—	—	—	—	—	—	—	—
Daily, Summer (Max)	—	—	—	—	—	—	—	—	—	—	—	—	—	—	—	—	—	—
Worker	0.15	0.14	0.11	1.85	0.00	0.00	0.36	0.36	0.00	0.08	0.08	—	372	372	0.02	0.01	1.25	378
Vendor	0.01	< 0.005	0.17	0.09	< 0.005	< 0.005	0.04	0.04	< 0.005	0.01	0.01	—	144	144	0.01	0.02	0.38	150
Hauling	0.07	0.02	1.15	0.45	0.01	0.01	0.26	0.27	0.01	0.07	0.08	—	952	952	0.05	0.15	2.14	1,001

Daily, Winter (Max)	—	—	—	—	—	—	—	—	—	—	—	—	—	—	—	—	—	—
Worker	0.15	0.14	0.13	1.61	0.00	0.00	0.36	0.36	0.00	0.08	0.08	—	353	353	0.02	0.01	0.03	357
Vendor	0.01	< 0.005	0.18	0.09	< 0.005	< 0.005	0.04	0.04	< 0.005	0.01	0.01	—	144	144	0.01	0.02	0.01	150
Hauling	0.07	0.01	1.19	0.46	0.01	0.01	0.26	0.27	0.01	0.07	0.08	—	953	953	0.05	0.15	0.06	999
Average Daily	—	—	—	—	—	—	—	—	—	—	—	—	—	—	—	—	—	—
Worker	0.04	0.03	0.03	0.41	0.00	0.00	0.08	0.08	0.00	0.02	0.02	—	86.3	86.3	< 0.005	< 0.005	0.13	87.5
Vendor	< 0.005	< 0.005	0.04	0.02	< 0.005	< 0.005	0.01	0.01	< 0.005	< 0.005	< 0.005	—	34.6	34.6	< 0.005	< 0.005	0.04	36.2
Hauling	0.02	< 0.005	0.29	0.11	< 0.005	< 0.005	0.06	0.06	< 0.005	0.02	0.02	—	230	230	0.01	0.04	0.22	241
Annual	—	—	—	—	—	—	—	—	—	—	—	—	—	—	—	—	—	—
Worker	0.01	0.01	0.01	0.07	0.00	0.00	0.02	0.02	0.00	< 0.005	< 0.005	—	14.3	14.3	< 0.005	< 0.005	0.02	14.5
Vendor	< 0.005	< 0.005	0.01	< 0.005	< 0.005	< 0.005	< 0.005	< 0.005	< 0.005	< 0.005	< 0.005	—	5.73	5.73	< 0.005	< 0.005	0.01	5.99
Hauling	< 0.005	< 0.005	0.05	0.02	< 0.005	< 0.005	0.01	0.01	< 0.005	< 0.005	< 0.005	—	38.0	38.0	< 0.005	0.01	0.04	39.9

3.18. Equipment Install (2026) - Mitigated

Criteria Pollutants (lb/day for daily, ton/yr for annual) and GHGs (lb/day for daily, MT/yr for annual)

Location	TOG	ROG	NOx	CO	SO2	PM10E	PM10D	PM10T	PM2.5E	PM2.5D	PM2.5T	BCO2	NBCO2	CO2T	CH4	N2O	R	CO2e
Onsite	—	—	—	—	—	—	—	—	—	—	—	—	—	—	—	—	—	—
Daily, Summer (Max)	—	—	—	—	—	—	—	—	—	—	—	—	—	—	—	—	—	—
Off-Road Equipment	0.82	0.69	6.34	6.40	0.01	0.29	—	0.29	0.27	—	0.27	—	1,076	1,076	0.04	0.01	—	1,080
Onsite truck	0.03	0.01	0.28	0.21	< 0.005	< 0.005	0.52	0.52	< 0.005	0.05	0.05	—	38.1	38.1	0.01	0.01	0.01	40.4
Daily, Winter (Max)	—	—	—	—	—	—	—	—	—	—	—	—	—	—	—	—	—	—

Off-Roa Equipment	0.82	0.69	6.34	6.40	0.01	0.29	—	0.29	0.27	—	0.27	—	1,076	1,076	0.04	0.01	—	1,080
Onsite truck	0.03	0.01	0.30	0.22	< 0.005	< 0.005	0.52	0.52	< 0.005	0.05	0.05	—	38.7	38.7	0.01	0.01	< 0.005	41.0
Average Daily	—	—	—	—	—	—	—	—	—	—	—	—	—	—	—	—	—	—
Off-Roa d Equipm ent	0.20	0.17	1.53	1.54	< 0.005	0.07	—	0.07	0.07	—	0.07	—	259	259	0.01	< 0.005	—	260
Onsite truck	0.01	< 0.005	0.07	0.05	< 0.005	< 0.005	0.12	0.12	< 0.005	0.01	0.01	—	9.25	9.25	< 0.005	< 0.005	< 0.005	9.80
Annual	—	—	—	—	—	—	—	—	—	—	—	—	—	—	—	—	—	—
Off-Roa d Equipm ent	0.04	0.03	0.28	0.28	< 0.005	0.01	—	0.01	0.01	—	0.01	—	43.0	43.0	< 0.005	< 0.005	—	43.1
Onsite truck	< 0.005	< 0.005	0.01	0.01	< 0.005	< 0.005	0.02	0.02	< 0.005	< 0.005	< 0.005	—	1.53	1.53	< 0.005	< 0.005	< 0.005	1.62
Offsite	—	—	—	—	—	—	—	—	—	—	—	—	—	—	—	—	—	—
Daily, Summer (Max)	—	—	—	—	—	—	—	—	—	—	—	—	—	—	—	—	—	—
Worker	0.15	0.14	0.11	1.85	0.00	0.00	0.36	0.36	0.00	0.08	0.08	—	372	372	0.02	0.01	1.25	378
Vendor	0.01	< 0.005	0.17	0.09	< 0.005	< 0.005	0.04	0.04	< 0.005	0.01	0.01	—	144	144	0.01	0.02	0.38	150
Hauling	0.07	0.02	1.15	0.45	0.01	0.01	0.26	0.27	0.01	0.07	0.08	—	952	952	0.05	0.15	2.14	1,001
Daily, Winter (Max)	—	—	—	—	—	—	—	—	—	—	—	—	—	—	—	—	—	—
Worker	0.15	0.14	0.13	1.61	0.00	0.00	0.36	0.36	0.00	0.08	0.08	—	353	353	0.02	0.01	0.03	357
Vendor	0.01	< 0.005	0.18	0.09	< 0.005	< 0.005	0.04	0.04	< 0.005	0.01	0.01	—	144	144	0.01	0.02	0.01	150
Hauling	0.07	0.01	1.19	0.46	0.01	0.01	0.26	0.27	0.01	0.07	0.08	—	953	953	0.05	0.15	0.06	999
Average Daily	—	—	—	—	—	—	—	—	—	—	—	—	—	—	—	—	—	—

Worker	0.04	0.03	0.03	0.41	0.00	0.00	0.08	0.08	0.00	0.02	0.02	—	86.3	86.3	< 0.005	< 0.005	0.13	87.5
Vendor	< 0.005	< 0.005	0.04	0.02	< 0.005	< 0.005	0.01	0.01	< 0.005	< 0.005	< 0.005	—	34.6	34.6	< 0.005	< 0.005	0.04	36.2
Hauling	0.02	< 0.005	0.29	0.11	< 0.005	< 0.005	0.06	0.06	< 0.005	0.02	0.02	—	230	230	0.01	0.04	0.22	241
Annual	—	—	—	—	—	—	—	—	—	—	—	—	—	—	—	—	—	—
Worker	0.01	0.01	0.01	0.07	0.00	0.00	0.02	0.02	0.00	< 0.005	< 0.005	—	14.3	14.3	< 0.005	< 0.005	0.02	14.5
Vendor	< 0.005	< 0.005	0.01	< 0.005	< 0.005	< 0.005	< 0.005	< 0.005	< 0.005	< 0.005	< 0.005	—	5.73	5.73	< 0.005	< 0.005	0.01	5.99
Hauling	< 0.005	< 0.005	0.05	0.02	< 0.005	< 0.005	0.01	0.01	< 0.005	< 0.005	< 0.005	—	38.0	38.0	< 0.005	0.01	0.04	39.9

3.19. Tie Line Install (2027) - Unmitigated

Criteria Pollutants (lb/day for daily, ton/yr for annual) and GHGs (lb/day for daily, MT/yr for annual)

Location	TOG	ROG	NOx	CO	SO2	PM10E	PM10D	PM10T	PM2.5E	PM2.5D	PM2.5T	BCO2	NBCO2	CO2T	CH4	N2O	R	CO2e
Onsite	—	—	—	—	—	—	—	—	—	—	—	—	—	—	—	—	—	—
Daily, Summer (Max)	—	—	—	—	—	—	—	—	—	—	—	—	—	—	—	—	—	—
Daily, Winter (Max)	—	—	—	—	—	—	—	—	—	—	—	—	—	—	—	—	—	—
Off-Road Equipment	0.02	0.02	0.39	0.42	< 0.005	< 0.005	—	< 0.005	< 0.005	—	< 0.005	—	80.2	80.2	< 0.005	< 0.005	—	80.5
Onsite truck	< 0.005	< 0.005	0.03	0.02	< 0.005	< 0.005	0.21	0.21	< 0.005	0.02	0.02	—	3.81	3.81	< 0.005	< 0.005	< 0.005	4.04
Average Daily	—	—	—	—	—	—	—	—	—	—	—	—	—	—	—	—	—	—
Off-Road Equipment	< 0.005	< 0.005	0.02	0.02	< 0.005	< 0.005	—	< 0.005	< 0.005	—	< 0.005	—	4.62	4.62	< 0.005	< 0.005	—	4.63
Onsite truck	< 0.005	< 0.005	< 0.005	< 0.005	< 0.005	< 0.005	0.01	0.01	< 0.005	< 0.005	< 0.005	—	0.22	0.22	< 0.005	< 0.005	< 0.005	0.23
Annual	—	—	—	—	—	—	—	—	—	—	—	—	—	—	—	—	—	—

Off-Roa Equipment	< 0.005	< 0.005	< 0.005	< 0.005	< 0.005	< 0.005	—	< 0.005	< 0.005	—	< 0.005	—	0.76	0.76	< 0.005	< 0.005	—	0.77
Onsite truck	< 0.005	< 0.005	< 0.005	< 0.005	< 0.005	< 0.005	< 0.005	< 0.005	< 0.005	< 0.005	< 0.005	—	0.04	0.04	< 0.005	< 0.005	< 0.005	0.04
Offsite	—	—	—	—	—	—	—	—	—	—	—	—	—	—	—	—	—	—
Daily, Summer (Max)	—	—	—	—	—	—	—	—	—	—	—	—	—	—	—	—	—	—
Daily, Winter (Max)	—	—	—	—	—	—	—	—	—	—	—	—	—	—	—	—	—	—
Worker	0.07	0.06	0.06	0.75	0.00	0.00	0.18	0.18	0.00	0.04	0.04	—	173	173	< 0.005	0.01	0.01	175
Vendor	< 0.005	< 0.005	0.06	0.03	< 0.005	< 0.005	0.01	0.01	< 0.005	< 0.005	< 0.005	—	47.0	47.0	< 0.005	0.01	< 0.005	49.0
Hauling	0.00	0.00	0.00	0.00	0.00	0.00	0.00	0.00	0.00	0.00	0.00	—	0.00	0.00	0.00	0.00	0.00	0.00
Average Daily	—	—	—	—	—	—	—	—	—	—	—	—	—	—	—	—	—	—
Worker	< 0.005	< 0.005	< 0.005	0.04	0.00	0.00	0.01	0.01	0.00	< 0.005	< 0.005	—	10.1	10.1	< 0.005	< 0.005	0.01	10.2
Vendor	< 0.005	< 0.005	< 0.005	< 0.005	< 0.005	< 0.005	< 0.005	< 0.005	< 0.005	< 0.005	< 0.005	—	2.70	2.70	< 0.005	< 0.005	< 0.005	2.82
Hauling	0.00	0.00	0.00	0.00	0.00	0.00	0.00	0.00	0.00	0.00	0.00	—	0.00	0.00	0.00	0.00	0.00	0.00
Annual	—	—	—	—	—	—	—	—	—	—	—	—	—	—	—	—	—	—
Worker	< 0.005	< 0.005	< 0.005	0.01	0.00	0.00	< 0.005	< 0.005	0.00	< 0.005	< 0.005	—	1.67	1.67	< 0.005	< 0.005	< 0.005	1.69
Vendor	< 0.005	< 0.005	< 0.005	< 0.005	< 0.005	< 0.005	< 0.005	< 0.005	< 0.005	< 0.005	< 0.005	—	0.45	0.45	< 0.005	< 0.005	< 0.005	0.47
Hauling	0.00	0.00	0.00	0.00	0.00	0.00	0.00	0.00	0.00	0.00	0.00	—	0.00	0.00	0.00	0.00	0.00	0.00

3.20. Tie Line Install (2027) - Mitigated

Criteria Pollutants (lb/day for daily, ton/yr for annual) and GHGs (lb/day for daily, MT/yr for annual)

Location	TOG	ROG	NOx	CO	SO2	PM10E	PM10D	PM10T	PM2.5E	PM2.5D	PM2.5T	BCO2	NBCO2	CO2T	CH4	N2O	R	CO2e
Onsite	—	—	—	—	—	—	—	—	—	—	—	—	—	—	—	—	—	—
Daily, Summer (Max)	—	—	—	—	—	—	—	—	—	—	—	—	—	—	—	—	—	—

Daily, Winter (Max)	—	—	—	—	—	—	—	—	—	—	—	—	—	—	—	—	—	—
Off-Road Equipment	0.02	0.02	0.39	0.42	< 0.005	< 0.005	—	< 0.005	< 0.005	—	< 0.005	—	80.2	80.2	< 0.005	< 0.005	—	80.5
Onsite truck	< 0.005	< 0.005	0.03	0.02	< 0.005	< 0.005	0.05	0.05	< 0.005	0.01	0.01	—	3.81	3.81	< 0.005	< 0.005	< 0.005	4.04
Average Daily	—	—	—	—	—	—	—	—	—	—	—	—	—	—	—	—	—	—
Off-Road Equipment	< 0.005	< 0.005	0.02	0.02	< 0.005	< 0.005	—	< 0.005	< 0.005	—	< 0.005	—	4.62	4.62	< 0.005	< 0.005	—	4.63
Onsite truck	< 0.005	< 0.005	< 0.005	< 0.005	< 0.005	< 0.005	< 0.005	< 0.005	< 0.005	< 0.005	< 0.005	—	0.22	0.22	< 0.005	< 0.005	< 0.005	0.23
Annual	—	—	—	—	—	—	—	—	—	—	—	—	—	—	—	—	—	—
Off-Road Equipment	< 0.005	< 0.005	< 0.005	< 0.005	< 0.005	< 0.005	—	< 0.005	< 0.005	—	< 0.005	—	0.76	0.76	< 0.005	< 0.005	—	0.77
Onsite truck	< 0.005	< 0.005	< 0.005	< 0.005	< 0.005	< 0.005	< 0.005	< 0.005	< 0.005	< 0.005	< 0.005	—	0.04	0.04	< 0.005	< 0.005	< 0.005	0.04
Offsite	—	—	—	—	—	—	—	—	—	—	—	—	—	—	—	—	—	—
Daily, Summer (Max)	—	—	—	—	—	—	—	—	—	—	—	—	—	—	—	—	—	—
Daily, Winter (Max)	—	—	—	—	—	—	—	—	—	—	—	—	—	—	—	—	—	—
Worker	0.07	0.06	0.06	0.75	0.00	0.00	0.18	0.18	0.00	0.04	0.04	—	173	173	< 0.005	0.01	0.01	175
Vendor	< 0.005	< 0.005	0.06	0.03	< 0.005	< 0.005	0.01	0.01	< 0.005	< 0.005	< 0.005	—	47.0	47.0	< 0.005	0.01	< 0.005	49.0
Hauling	0.00	0.00	0.00	0.00	0.00	0.00	0.00	0.00	0.00	0.00	0.00	—	0.00	0.00	0.00	0.00	0.00	0.00
Average Daily	—	—	—	—	—	—	—	—	—	—	—	—	—	—	—	—	—	—

Worker	< 0.005	< 0.005	< 0.005	0.04	0.00	0.00	0.01	0.01	0.00	< 0.005	< 0.005	—	10.1	10.1	< 0.005	< 0.005	0.01	10.2
Vendor	< 0.005	< 0.005	< 0.005	< 0.005	< 0.005	< 0.005	< 0.005	< 0.005	< 0.005	< 0.005	< 0.005	—	2.70	2.70	< 0.005	< 0.005	< 0.005	2.82
Hauling	0.00	0.00	0.00	0.00	0.00	0.00	0.00	0.00	0.00	0.00	0.00	—	0.00	0.00	0.00	0.00	0.00	0.00
Annual	—	—	—	—	—	—	—	—	—	—	—	—	—	—	—	—	—	—
Worker	< 0.005	< 0.005	< 0.005	0.01	0.00	0.00	< 0.005	< 0.005	0.00	< 0.005	< 0.005	—	1.67	1.67	< 0.005	< 0.005	< 0.005	1.69
Vendor	< 0.005	< 0.005	< 0.005	< 0.005	< 0.005	< 0.005	< 0.005	< 0.005	< 0.005	< 0.005	< 0.005	—	0.45	0.45	< 0.005	< 0.005	< 0.005	0.47
Hauling	0.00	0.00	0.00	0.00	0.00	0.00	0.00	0.00	0.00	0.00	0.00	—	0.00	0.00	0.00	0.00	0.00	0.00

3.21. Collector/SubStation Prep (2026) - Unmitigated

Criteria Pollutants (lb/day for daily, ton/yr for annual) and GHGs (lb/day for daily, MT/yr for annual)

Location	TOG	ROG	NOx	CO	SO2	PM10E	PM10D	PM10T	PM2.5E	PM2.5D	PM2.5T	BCO2	NBCO2	CO2T	CH4	N2O	R	CO2e
Onsite	—	—	—	—	—	—	—	—	—	—	—	—	—	—	—	—	—	—
Daily, Summer (Max)	—	—	—	—	—	—	—	—	—	—	—	—	—	—	—	—	—	—
Off-Road Equipment	0.49	0.41	3.97	3.41	0.01	0.16	—	0.16	0.15	—	0.15	—	509	509	0.02	< 0.005	—	511
Onsite truck	0.01	< 0.005	0.08	0.06	< 0.005	< 0.005	0.62	0.62	< 0.005	0.06	0.06	—	11.4	11.4	< 0.005	< 0.005	< 0.005	12.1
Daily, Winter (Max)	—	—	—	—	—	—	—	—	—	—	—	—	—	—	—	—	—	—
Off-Road Equipment	0.49	0.41	3.97	3.41	0.01	0.16	—	0.16	0.15	—	0.15	—	509	509	0.02	< 0.005	—	511
Onsite truck	0.01	< 0.005	0.09	0.07	< 0.005	< 0.005	0.62	0.62	< 0.005	0.06	0.06	—	11.6	11.6	< 0.005	< 0.005	< 0.005	12.3
Average Daily	—	—	—	—	—	—	—	—	—	—	—	—	—	—	—	—	—	—

Off-Road	0.15	0.12	1.19	1.02	< 0.005	0.05	—	0.05	0.04	—	0.04	—	152	152	0.01	< 0.005	—	153
Onsite truck	< 0.005	< 0.005	0.03	0.02	< 0.005	< 0.005	0.17	0.17	< 0.005	0.02	0.02	—	3.44	3.44	< 0.005	< 0.005	< 0.005	3.65
Annual	—	—	—	—	—	—	—	—	—	—	—	—	—	—	—	—	—	—
Off-Road Equipment	0.03	0.02	0.22	0.19	< 0.005	0.01	—	0.01	0.01	—	0.01	—	25.2	25.2	< 0.005	< 0.005	—	25.3
Onsite truck	< 0.005	< 0.005	< 0.005	< 0.005	< 0.005	< 0.005	0.03	0.03	< 0.005	< 0.005	< 0.005	—	0.57	0.57	< 0.005	< 0.005	< 0.005	0.60
Offsite	—	—	—	—	—	—	—	—	—	—	—	—	—	—	—	—	—	—
Daily, Summer (Max)	—	—	—	—	—	—	—	—	—	—	—	—	—	—	—	—	—	—
Worker	0.14	0.12	0.10	1.67	0.00	0.00	0.32	0.32	0.00	0.08	0.08	—	335	335	0.02	0.01	1.13	340
Vendor	< 0.005	< 0.005	0.06	0.03	< 0.005	< 0.005	0.01	0.01	< 0.005	< 0.005	< 0.005	—	47.9	47.9	< 0.005	0.01	0.13	50.1
Hauling	0.02	< 0.005	0.33	0.13	< 0.005	< 0.005	0.07	0.08	< 0.005	0.02	0.02	—	272	272	0.02	0.04	0.61	286
Daily, Winter (Max)	—	—	—	—	—	—	—	—	—	—	—	—	—	—	—	—	—	—
Worker	0.14	0.12	0.11	1.45	0.00	0.00	0.32	0.32	0.00	0.08	0.08	—	317	317	0.02	0.01	0.03	322
Vendor	< 0.005	< 0.005	0.06	0.03	< 0.005	< 0.005	0.01	0.01	< 0.005	< 0.005	< 0.005	—	47.9	47.9	< 0.005	0.01	< 0.005	50.0
Hauling	0.02	< 0.005	0.34	0.13	< 0.005	< 0.005	0.07	0.08	< 0.005	0.02	0.02	—	272	272	0.02	0.04	0.02	286
Average Daily	—	—	—	—	—	—	—	—	—	—	—	—	—	—	—	—	—	—
Worker	0.04	0.04	0.04	0.45	0.00	0.00	0.09	0.09	0.00	0.02	0.02	—	96.4	96.4	< 0.005	< 0.005	0.15	97.8
Vendor	< 0.005	< 0.005	0.02	0.01	< 0.005	< 0.005	< 0.005	< 0.005	< 0.005	< 0.005	< 0.005	—	14.3	14.3	< 0.005	< 0.005	0.02	15.0
Hauling	0.01	< 0.005	0.10	0.04	< 0.005	< 0.005	0.02	0.02	< 0.005	0.01	0.01	—	81.5	81.5	< 0.005	0.01	0.08	85.6
Annual	—	—	—	—	—	—	—	—	—	—	—	—	—	—	—	—	—	—
Worker	0.01	0.01	0.01	0.08	0.00	0.00	0.02	0.02	0.00	< 0.005	< 0.005	—	16.0	16.0	< 0.005	< 0.005	0.02	16.2
Vendor	< 0.005	< 0.005	< 0.005	< 0.005	< 0.005	< 0.005	< 0.005	< 0.005	< 0.005	< 0.005	< 0.005	—	2.37	2.37	< 0.005	< 0.005	< 0.005	2.48

Hauling	< 0.005	< 0.005	0.02	0.01	< 0.005	< 0.005	< 0.005	< 0.005	< 0.005	< 0.005	< 0.005	—	13.5	13.5	< 0.005	< 0.005	0.01	14.2

3.22. Collector/SubStation Prep (2026) - Mitigated

Criteria Pollutants (lb/day for daily, ton/yr for annual) and GHGs (lb/day for daily, MT/yr for annual)

Location	TOG	ROG	NOx	CO	SO2	PM10E	PM10D	PM10T	PM2.5E	PM2.5D	PM2.5T	BCO2	NBCO2	CO2T	CH4	N2O	R	CO2e
Onsite	—	—	—	—	—	—	—	—	—	—	—	—	—	—	—	—	—	—
Daily, Summer (Max)	—	—	—	—	—	—	—	—	—	—	—	—	—	—	—	—	—	—
Off-Road Equipment	0.49	0.41	3.97	3.41	0.01	0.16	—	0.16	0.15	—	0.15	—	509	509	0.02	< 0.005	—	511
Onsite truck	0.01	< 0.005	0.08	0.06	< 0.005	< 0.005	0.16	0.16	< 0.005	0.02	0.02	—	11.4	11.4	< 0.005	< 0.005	< 0.005	12.1
Daily, Winter (Max)	—	—	—	—	—	—	—	—	—	—	—	—	—	—	—	—	—	—
Off-Road Equipment	0.49	0.41	3.97	3.41	0.01	0.16	—	0.16	0.15	—	0.15	—	509	509	0.02	< 0.005	—	511
Onsite truck	0.01	< 0.005	0.09	0.07	< 0.005	< 0.005	0.16	0.16	< 0.005	0.02	0.02	—	11.6	11.6	< 0.005	< 0.005	< 0.005	12.3
Average Daily	—	—	—	—	—	—	—	—	—	—	—	—	—	—	—	—	—	—
Off-Road Equipment	0.15	0.12	1.19	1.02	< 0.005	0.05	—	0.05	0.04	—	0.04	—	152	152	0.01	< 0.005	—	153
Onsite truck	< 0.005	< 0.005	0.03	0.02	< 0.005	< 0.005	0.04	0.04	< 0.005	< 0.005	< 0.005	—	3.44	3.44	< 0.005	< 0.005	< 0.005	3.65
Annual	—	—	—	—	—	—	—	—	—	—	—	—	—	—	—	—	—	—

Off-Road Equipm	0.03	0.02	0.22	0.19	< 0.005	0.01	—	0.01	0.01	—	0.01	—	25.2	25.2	< 0.005	< 0.005	—	25.3
Onsite truck	< 0.005	< 0.005	< 0.005	< 0.005	< 0.005	< 0.005	0.01	0.01	< 0.005	< 0.005	< 0.005	—	0.57	0.57	< 0.005	< 0.005	< 0.005	0.60
Offsite	—	—	—	—	—	—	—	—	—	—	—	—	—	—	—	—	—	—
Daily, Summer (Max)	—	—	—	—	—	—	—	—	—	—	—	—	—	—	—	—	—	—
Worker	0.14	0.12	0.10	1.67	0.00	0.00	0.32	0.32	0.00	0.08	0.08	—	335	335	0.02	0.01	1.13	340
Vendor	< 0.005	< 0.005	0.06	0.03	< 0.005	< 0.005	0.01	0.01	< 0.005	< 0.005	< 0.005	—	47.9	47.9	< 0.005	0.01	0.13	50.1
Hauling	0.02	< 0.005	0.33	0.13	< 0.005	< 0.005	0.07	0.08	< 0.005	0.02	0.02	—	272	272	0.02	0.04	0.61	286
Daily, Winter (Max)	—	—	—	—	—	—	—	—	—	—	—	—	—	—	—	—	—	—
Worker	0.14	0.12	0.11	1.45	0.00	0.00	0.32	0.32	0.00	0.08	0.08	—	317	317	0.02	0.01	0.03	322
Vendor	< 0.005	< 0.005	0.06	0.03	< 0.005	< 0.005	0.01	0.01	< 0.005	< 0.005	< 0.005	—	47.9	47.9	< 0.005	0.01	< 0.005	50.0
Hauling	0.02	< 0.005	0.34	0.13	< 0.005	< 0.005	0.07	0.08	< 0.005	0.02	0.02	—	272	272	0.02	0.04	0.02	286
Average Daily	—	—	—	—	—	—	—	—	—	—	—	—	—	—	—	—	—	—
Worker	0.04	0.04	0.04	0.45	0.00	0.00	0.09	0.09	0.00	0.02	0.02	—	96.4	96.4	< 0.005	< 0.005	0.15	97.8
Vendor	< 0.005	< 0.005	0.02	0.01	< 0.005	< 0.005	< 0.005	< 0.005	< 0.005	< 0.005	< 0.005	—	14.3	14.3	< 0.005	< 0.005	0.02	15.0
Hauling	0.01	< 0.005	0.10	0.04	< 0.005	< 0.005	0.02	0.02	< 0.005	0.01	0.01	—	81.5	81.5	< 0.005	0.01	0.08	85.6
Annual	—	—	—	—	—	—	—	—	—	—	—	—	—	—	—	—	—	—
Worker	0.01	0.01	0.01	0.08	0.00	0.00	0.02	0.02	0.00	< 0.005	< 0.005	—	16.0	16.0	< 0.005	< 0.005	0.02	16.2
Vendor	< 0.005	< 0.005	< 0.005	< 0.005	< 0.005	< 0.005	< 0.005	< 0.005	< 0.005	< 0.005	< 0.005	—	2.37	2.37	< 0.005	< 0.005	< 0.005	2.48
Hauling	< 0.005	< 0.005	0.02	0.01	< 0.005	< 0.005	< 0.005	< 0.005	< 0.005	< 0.005	< 0.005	—	13.5	13.5	< 0.005	< 0.005	0.01	14.2

3.23. Collector/SubStation Prep (2027) - Unmitigated

Criteria Pollutants (lb/day for daily, ton/yr for annual) and GHGs (lb/day for daily, MT/yr for annual)

Location	TOG	ROG	NOx	CO	SO2	PM10E	PM10D	PM10T	PM2.5E	PM2.5D	PM2.5T	BCO2	NBCO2	CO2T	CH4	N2O	R	CO2e

Onsite	—	—	—	—	—	—	—	—	—	—	—	—	—	—	—	—	—	—
Daily, Summer (Max)	—	—	—	—	—	—	—	—	—	—	—	—	—	—	—	—	—	—
Daily, Winter (Max)	—	—	—	—	—	—	—	—	—	—	—	—	—	—	—	—	—	—
Off-Road Equipment	0.35	0.29	3.27	3.27	0.01	0.09	—	0.09	0.09	—	0.09	—	510	510	0.02	< 0.005	—	512
Onsite truck	0.01	< 0.005	0.09	0.07	< 0.005	< 0.005	0.62	0.62	< 0.005	0.06	0.06	—	11.4	11.4	< 0.005	< 0.005	< 0.005	12.1
Average Daily	—	—	—	—	—	—	—	—	—	—	—	—	—	—	—	—	—	—
Off-Road Equipment	0.02	0.02	0.20	0.20	< 0.005	0.01	—	0.01	0.01	—	0.01	—	30.9	30.9	< 0.005	< 0.005	—	31.0
Onsite truck	< 0.005	< 0.005	0.01	< 0.005	< 0.005	< 0.005	0.04	0.04	< 0.005	< 0.005	< 0.005	—	0.69	0.69	< 0.005	< 0.005	< 0.005	0.73
Annual	—	—	—	—	—	—	—	—	—	—	—	—	—	—	—	—	—	—
Off-Road Equipment	< 0.005	< 0.005	0.04	0.04	< 0.005	< 0.005	—	< 0.005	< 0.005	—	< 0.005	—	5.12	5.12	< 0.005	< 0.005	—	5.14
Onsite truck	< 0.005	< 0.005	< 0.005	< 0.005	< 0.005	< 0.005	0.01	0.01	< 0.005	< 0.005	< 0.005	—	0.11	0.11	< 0.005	< 0.005	< 0.005	0.12
Offsite	—	—	—	—	—	—	—	—	—	—	—	—	—	—	—	—	—	—
Daily, Summer (Max)	—	—	—	—	—	—	—	—	—	—	—	—	—	—	—	—	—	—
Daily, Winter (Max)	—	—	—	—	—	—	—	—	—	—	—	—	—	—	—	—	—	—
Worker	0.13	0.12	0.11	1.34	0.00	0.00	0.32	0.32	0.00	0.08	0.08	—	311	311	0.01	0.01	0.03	315

Vendor	< 0.005	< 0.005	0.06	0.03	< 0.005	< 0.005	0.01	0.01	< 0.005	< 0.005	< 0.005	—	47.0	47.0	< 0.005	0.01	< 0.005	49.0
Hauling	0.02	< 0.005	0.33	0.13	< 0.005	< 0.005	0.07	0.08	< 0.005	0.02	0.02	—	267	267	0.01	0.04	0.01	280
Average Daily	—	—	—	—	—	—	—	—	—	—	—	—	—	—	—	—	—	—
Worker	0.01	0.01	0.01	0.09	0.00	0.00	0.02	0.02	0.00	< 0.005	< 0.005	—	19.2	19.2	< 0.005	< 0.005	0.03	19.4
Vendor	< 0.005	< 0.005	< 0.005	< 0.005	< 0.005	< 0.005	< 0.005	< 0.005	< 0.005	< 0.005	< 0.005	—	2.85	2.85	< 0.005	< 0.005	< 0.005	2.97
Hauling	< 0.005	< 0.005	0.02	0.01	< 0.005	< 0.005	< 0.005	< 0.005	< 0.005	< 0.005	< 0.005	—	16.2	16.2	< 0.005	< 0.005	0.01	17.0
Annual	—	—	—	—	—	—	—	—	—	—	—	—	—	—	—	—	—	—
Worker	< 0.005	< 0.005	< 0.005	0.02	0.00	0.00	< 0.005	< 0.005	0.00	< 0.005	< 0.005	—	3.17	3.17	< 0.005	< 0.005	< 0.005	3.22
Vendor	< 0.005	< 0.005	< 0.005	< 0.005	< 0.005	< 0.005	< 0.005	< 0.005	< 0.005	< 0.005	< 0.005	—	0.47	0.47	< 0.005	< 0.005	< 0.005	0.49
Hauling	< 0.005	< 0.005	< 0.005	< 0.005	< 0.005	< 0.005	< 0.005	< 0.005	< 0.005	< 0.005	< 0.005	—	2.68	2.68	< 0.005	< 0.005	< 0.005	2.81

3.24. Collector/SubStation Prep (2027) - Mitigated

Criteria Pollutants (lb/day for daily, ton/yr for annual) and GHGs (lb/day for daily, MT/yr for annual)

Location	TOG	ROG	NOx	CO	SO2	PM10E	PM10D	PM10T	PM2.5E	PM2.5D	PM2.5T	BCO2	NBCO2	CO2T	CH4	N2O	R	CO2e
Onsite	—	—	—	—	—	—	—	—	—	—	—	—	—	—	—	—	—	—
Daily, Summer (Max)	—	—	—	—	—	—	—	—	—	—	—	—	—	—	—	—	—	—
Daily, Winter (Max)	—	—	—	—	—	—	—	—	—	—	—	—	—	—	—	—	—	—
Off-Road Equipment	0.35	0.29	3.27	3.27	0.01	0.09	—	0.09	0.09	—	0.09	—	510	510	0.02	< 0.005	—	512
Onsite truck	0.01	< 0.005	0.09	0.07	< 0.005	< 0.005	0.16	0.16	< 0.005	0.02	0.02	—	11.4	11.4	< 0.005	< 0.005	< 0.005	12.1
Average Daily	—	—	—	—	—	—	—	—	—	—	—	—	—	—	—	—	—	—

Off-Road Equipm	0.02	0.02	0.20	0.20	< 0.005	0.01	—	0.01	0.01	—	0.01	—	30.9	30.9	< 0.005	< 0.005	—	31.0
Onsite truck	< 0.005	< 0.005	0.01	< 0.005	< 0.005	< 0.005	0.01	0.01	< 0.005	< 0.005	< 0.005	—	0.69	0.69	< 0.005	< 0.005	< 0.005	0.73
Annual	—	—	—	—	—	—	—	—	—	—	—	—	—	—	—	—	—	—
Off-Road Equipment	< 0.005	< 0.005	0.04	0.04	< 0.005	< 0.005	—	< 0.005	< 0.005	—	< 0.005	—	5.12	5.12	< 0.005	< 0.005	—	5.14
Onsite truck	< 0.005	< 0.005	< 0.005	< 0.005	< 0.005	< 0.005	< 0.005	< 0.005	< 0.005	< 0.005	< 0.005	—	0.11	0.11	< 0.005	< 0.005	< 0.005	0.12
Offsite	—	—	—	—	—	—	—	—	—	—	—	—	—	—	—	—	—	—
Daily, Summer (Max)	—	—	—	—	—	—	—	—	—	—	—	—	—	—	—	—	—	—
Daily, Winter (Max)	—	—	—	—	—	—	—	—	—	—	—	—	—	—	—	—	—	—
Worker	0.13	0.12	0.11	1.34	0.00	0.00	0.32	0.32	0.00	0.08	0.08	—	311	311	0.01	0.01	0.03	315
Vendor	< 0.005	< 0.005	0.06	0.03	< 0.005	< 0.005	0.01	0.01	< 0.005	< 0.005	< 0.005	—	47.0	47.0	< 0.005	0.01	< 0.005	49.0
Hauling	0.02	< 0.005	0.33	0.13	< 0.005	< 0.005	0.07	0.08	< 0.005	0.02	0.02	—	267	267	0.01	0.04	0.01	280
Average Daily	—	—	—	—	—	—	—	—	—	—	—	—	—	—	—	—	—	—
Worker	0.01	0.01	0.01	0.09	0.00	0.00	0.02	0.02	0.00	< 0.005	< 0.005	—	19.2	19.2	< 0.005	< 0.005	0.03	19.4
Vendor	< 0.005	< 0.005	< 0.005	< 0.005	< 0.005	< 0.005	< 0.005	< 0.005	< 0.005	< 0.005	< 0.005	—	2.85	2.85	< 0.005	< 0.005	< 0.005	2.97
Hauling	< 0.005	< 0.005	0.02	0.01	< 0.005	< 0.005	< 0.005	< 0.005	< 0.005	< 0.005	< 0.005	—	16.2	16.2	< 0.005	< 0.005	0.01	17.0
Annual	—	—	—	—	—	—	—	—	—	—	—	—	—	—	—	—	—	—
Worker	< 0.005	< 0.005	< 0.005	0.02	0.00	0.00	< 0.005	< 0.005	0.00	< 0.005	< 0.005	—	3.17	3.17	< 0.005	< 0.005	< 0.005	3.22
Vendor	< 0.005	< 0.005	< 0.005	< 0.005	< 0.005	< 0.005	< 0.005	< 0.005	< 0.005	< 0.005	< 0.005	—	0.47	0.47	< 0.005	< 0.005	< 0.005	0.49
Hauling	< 0.005	< 0.005	< 0.005	< 0.005	< 0.005	< 0.005	< 0.005	< 0.005	< 0.005	< 0.005	< 0.005	—	2.68	2.68	< 0.005	< 0.005	< 0.005	2.81

3.25. Pave/Surface/Landscape (2027) - Unmitigated

Criteria Pollutants (lb/day for daily, ton/yr for annual) and GHGs (lb/day for daily, MT/yr for annual)

Location	TOG	ROG	NOx	CO	SO2	PM10E	PM10D	PM10T	PM2.5E	PM2.5D	PM2.5T	BCO2	NBCO2	CO2T	CH4	N2O	R	CO2e
Onsite	—	—	—	—	—	—	—	—	—	—	—	—	—	—	—	—	—	—
Daily, Summer (Max)	—	—	—	—	—	—	—	—	—	—	—	—	—	—	—	—	—	—
Daily, Winter (Max)	—	—	—	—	—	—	—	—	—	—	—	—	—	—	—	—	—	—
Off-Road Equipment	0.86	0.72	5.92	6.39	0.01	0.36	—	0.36	0.34	—	0.34	—	948	948	0.04	0.01	—	951
Paving	0.00	0.00	—	—	—	—	—	—	—	—	—	—	—	—	—	—	—	—
Onsite truck	0.06	0.03	0.70	0.53	< 0.005	< 0.005	4.95	4.95	< 0.005	0.49	0.49	—	91.5	91.5	0.03	0.02	< 0.005	96.9
Average Daily	—	—	—	—	—	—	—	—	—	—	—	—	—	—	—	—	—	—
Off-Road Equipment	0.05	0.04	0.34	0.37	< 0.005	0.02	—	0.02	0.02	—	0.02	—	54.5	54.5	< 0.005	< 0.005	—	54.7
Paving	0.00	0.00	—	—	—	—	—	—	—	—	—	—	—	—	—	—	—	—
Onsite truck	< 0.005	< 0.005	0.04	0.03	< 0.005	< 0.005	0.27	0.27	< 0.005	0.03	0.03	—	5.22	5.22	< 0.005	< 0.005	< 0.005	5.51
Annual	—	—	—	—	—	—	—	—	—	—	—	—	—	—	—	—	—	—
Off-Road Equipment	0.01	0.01	0.06	0.07	< 0.005	< 0.005	—	< 0.005	< 0.005	—	< 0.005	—	9.03	9.03	< 0.005	< 0.005	—	9.06
Paving	0.00	0.00	—	—	—	—	—	—	—	—	—	—	—	—	—	—	—	—
Onsite truck	< 0.005	< 0.005	0.01	0.01	< 0.005	< 0.005	0.05	0.05	< 0.005	< 0.005	< 0.005	—	0.86	0.86	< 0.005	< 0.005	< 0.005	0.91

Offsite	—	—	—	—	—	—	—	—	—	—	—	—	—	—	—	—	—	—
Daily, Summer (Max)	—	—	—	—	—	—	—	—	—	—	—	—	—	—	—	—	—	—
Daily, Winter (Max)	—	—	—	—	—	—	—	—	—	—	—	—	—	—	—	—	—	—
Worker	0.14	0.13	0.13	1.49	0.00	0.00	0.36	0.36	0.00	0.08	0.08	—	346	346	0.01	0.01	0.03	350
Vendor	0.03	0.01	0.45	0.22	< 0.005	< 0.005	0.10	0.11	< 0.005	0.03	0.03	—	376	376	0.02	0.05	0.03	392
Hauling	0.15	0.03	2.63	1.01	0.01	0.03	0.59	0.62	0.03	0.16	0.19	—	2,134	2,134	0.11	0.35	0.12	2,241
Average Daily	—	—	—	—	—	—	—	—	—	—	—	—	—	—	—	—	—	—
Worker	0.01	0.01	0.01	0.09	0.00	0.00	0.02	0.02	0.00	< 0.005	< 0.005	—	20.2	20.2	< 0.005	< 0.005	0.03	20.5
Vendor	< 0.005	< 0.005	0.03	0.01	< 0.005	< 0.005	0.01	0.01	< 0.005	< 0.005	< 0.005	—	21.6	21.6	< 0.005	< 0.005	0.02	22.6
Hauling	0.01	< 0.005	0.15	0.06	< 0.005	< 0.005	0.03	0.04	< 0.005	0.01	0.01	—	123	123	0.01	0.02	0.11	129
Annual	—	—	—	—	—	—	—	—	—	—	—	—	—	—	—	—	—	—
Worker	< 0.005	< 0.005	< 0.005	0.02	0.00	0.00	< 0.005	< 0.005	0.00	< 0.005	< 0.005	—	3.34	3.34	< 0.005	< 0.005	< 0.005	3.39
Vendor	< 0.005	< 0.005	< 0.005	< 0.005	< 0.005	< 0.005	< 0.005	< 0.005	< 0.005	< 0.005	< 0.005	—	3.58	3.58	< 0.005	< 0.005	< 0.005	3.74
Hauling	< 0.005	< 0.005	0.03	0.01	< 0.005	< 0.005	0.01	0.01	< 0.005	< 0.005	< 0.005	—	20.3	20.3	< 0.005	< 0.005	0.02	21.4

3.26. Pave/Surface/Landscape (2027) - Mitigated

Criteria Pollutants (lb/day for daily, ton/yr for annual) and GHGs (lb/day for daily, MT/yr for annual)

Location	TOG	ROG	NOx	CO	SO2	PM10E	PM10D	PM10T	PM2.5E	PM2.5D	PM2.5T	BCO2	NBCO2	CO2T	CH4	N2O	R	CO2e
Onsite	—	—	—	—	—	—	—	—	—	—	—	—	—	—	—	—	—	—
Daily, Summer (Max)	—	—	—	—	—	—	—	—	—	—	—	—	—	—	—	—	—	—
Daily, Winter (Max)	—	—	—	—	—	—	—	—	—	—	—	—	—	—	—	—	—	—

Off-Road Equipm	0.86	0.72	5.92	6.39	0.01	0.36	—	0.36	0.34	—	0.34	—	948	948	0.04	0.01	—	951
Paving	0.00	0.00	—	—	—	—	—	—	—	—	—	—	—	—	—	—	—	—
Onsite truck	0.06	0.03	0.70	0.53	< 0.005	< 0.005	1.25	1.25	< 0.005	0.12	0.12	—	91.5	91.5	0.03	0.02	< 0.005	96.9
Average Daily	—	—	—	—	—	—	—	—	—	—	—	—	—	—	—	—	—	—
Off-Road Equipment	0.05	0.04	0.34	0.37	< 0.005	0.02	—	0.02	0.02	—	0.02	—	54.5	54.5	< 0.005	< 0.005	—	54.7
Paving	0.00	0.00	—	—	—	—	—	—	—	—	—	—	—	—	—	—	—	—
Onsite truck	< 0.005	< 0.005	0.04	0.03	< 0.005	< 0.005	0.07	0.07	< 0.005	0.01	0.01	—	5.22	5.22	< 0.005	< 0.005	< 0.005	5.51
Annual	—	—	—	—	—	—	—	—	—	—	—	—	—	—	—	—	—	—
Off-Road Equipment	0.01	0.01	0.06	0.07	< 0.005	< 0.005	—	< 0.005	< 0.005	—	< 0.005	—	9.03	9.03	< 0.005	< 0.005	—	9.06
Paving	0.00	0.00	—	—	—	—	—	—	—	—	—	—	—	—	—	—	—	—
Onsite truck	< 0.005	< 0.005	0.01	0.01	< 0.005	< 0.005	0.01	0.01	< 0.005	< 0.005	< 0.005	—	0.86	0.86	< 0.005	< 0.005	< 0.005	0.91
Offsite	—	—	—	—	—	—	—	—	—	—	—	—	—	—	—	—	—	—
Daily, Summer (Max)	—	—	—	—	—	—	—	—	—	—	—	—	—	—	—	—	—	—
Daily, Winter (Max)	—	—	—	—	—	—	—	—	—	—	—	—	—	—	—	—	—	—
Worker	0.14	0.13	0.13	1.49	0.00	0.00	0.36	0.36	0.00	0.08	0.08	—	346	346	0.01	0.01	0.03	350
Vendor	0.03	0.01	0.45	0.22	< 0.005	< 0.005	0.10	0.11	< 0.005	0.03	0.03	—	376	376	0.02	0.05	0.03	392
Hauling	0.15	0.03	2.63	1.01	0.01	0.03	0.59	0.62	0.03	0.16	0.19	—	2,134	2,134	0.11	0.35	0.12	2,241
Average Daily	—	—	—	—	—	—	—	—	—	—	—	—	—	—	—	—	—	—

Worker	0.01	0.01	0.01	0.09	0.00	0.00	0.02	0.02	0.00	< 0.005	< 0.005	—	20.2	20.2	< 0.005	< 0.005	0.03	20.5
Vendor	< 0.005	< 0.005	0.03	0.01	< 0.005	< 0.005	0.01	0.01	< 0.005	< 0.005	< 0.005	—	21.6	21.6	< 0.005	< 0.005	0.02	22.6
Hauling	0.01	< 0.005	0.15	0.06	< 0.005	< 0.005	0.03	0.04	< 0.005	0.01	0.01	—	123	123	0.01	0.02	0.11	129
Annual	—	—	—	—	—	—	—	—	—	—	—	—	—	—	—	—	—	—
Worker	< 0.005	< 0.005	< 0.005	0.02	0.00	0.00	< 0.005	< 0.005	0.00	< 0.005	< 0.005	—	3.34	3.34	< 0.005	< 0.005	< 0.005	3.39
Vendor	< 0.005	< 0.005	< 0.005	< 0.005	< 0.005	< 0.005	< 0.005	< 0.005	< 0.005	< 0.005	< 0.005	—	3.58	3.58	< 0.005	< 0.005	< 0.005	3.74
Hauling	< 0.005	< 0.005	0.03	0.01	< 0.005	< 0.005	0.01	0.01	< 0.005	< 0.005	< 0.005	—	20.3	20.3	< 0.005	< 0.005	0.02	21.4

3.27. Trenching (2026) - Unmitigated

Criteria Pollutants (lb/day for daily, ton/yr for annual) and GHGs (lb/day for daily, MT/yr for annual)

Location	TOG	ROG	NOx	CO	SO2	PM10E	PM10D	PM10T	PM2.5E	PM2.5D	PM2.5T	BCO2	NBCO2	CO2T	CH4	N2O	R	CO2e
Onsite	—	—	—	—	—	—	—	—	—	—	—	—	—	—	—	—	—	—
Daily, Summer (Max)	—	—	—	—	—	—	—	—	—	—	—	—	—	—	—	—	—	—
Daily, Winter (Max)	—	—	—	—	—	—	—	—	—	—	—	—	—	—	—	—	—	—
Off-Road Equipment	0.25	0.21	1.43	3.28	0.01	0.07	—	0.07	0.06	—	0.06	—	541	541	0.02	< 0.005	—	542
Onsite truck	0.01	< 0.005	0.09	0.07	< 0.005	< 0.005	0.62	0.62	< 0.005	0.06	0.06	—	11.6	11.6	< 0.005	< 0.005	< 0.005	12.3
Average Daily	—	—	—	—	—	—	—	—	—	—	—	—	—	—	—	—	—	—
Off-Road Equipment	0.03	0.02	0.17	0.39	< 0.005	0.01	—	0.01	0.01	—	0.01	—	63.7	63.7	< 0.005	< 0.005	—	63.9
Onsite truck	< 0.005	< 0.005	0.01	0.01	< 0.005	< 0.005	0.07	0.07	< 0.005	0.01	0.01	—	1.36	1.36	< 0.005	< 0.005	< 0.005	1.44
Annual	—	—	—	—	—	—	—	—	—	—	—	—	—	—	—	—	—	—

Off-Roa Equipment	0.01	< 0.005	0.03	0.07	< 0.005	< 0.005	—	< 0.005	< 0.005	—	< 0.005	—	10.5	10.5	< 0.005	< 0.005	—	10.6
Onsite truck	< 0.005	< 0.005	< 0.005	< 0.005	< 0.005	< 0.005	0.01	0.01	< 0.005	< 0.005	< 0.005	—	0.22	0.22	< 0.005	< 0.005	< 0.005	0.24
Offsite	—	—	—	—	—	—	—	—	—	—	—	—	—	—	—	—	—	—
Daily, Summer (Max)	—	—	—	—	—	—	—	—	—	—	—	—	—	—	—	—	—	—
Daily, Winter (Max)	—	—	—	—	—	—	—	—	—	—	—	—	—	—	—	—	—	—
Worker	0.12	0.11	0.10	1.29	0.00	0.00	0.29	0.29	0.00	0.07	0.07	—	282	282	0.01	0.01	0.03	286
Vendor	< 0.005	< 0.005	0.06	0.03	< 0.005	< 0.005	0.01	0.01	< 0.005	< 0.005	< 0.005	—	47.9	47.9	< 0.005	0.01	< 0.005	50.0
Hauling	0.02	< 0.005	0.34	0.13	< 0.005	< 0.005	0.07	0.08	< 0.005	0.02	0.02	—	272	272	0.02	0.04	0.02	286
Average Daily	—	—	—	—	—	—	—	—	—	—	—	—	—	—	—	—	—	—
Worker	0.01	0.01	0.01	0.16	0.00	0.00	0.03	0.03	0.00	0.01	0.01	—	33.7	33.7	< 0.005	< 0.005	0.05	34.2
Vendor	< 0.005	< 0.005	0.01	< 0.005	< 0.005	< 0.005	< 0.005	< 0.005	< 0.005	< 0.005	< 0.005	—	5.64	5.64	< 0.005	< 0.005	0.01	5.90
Hauling	< 0.005	< 0.005	0.04	0.02	< 0.005	< 0.005	0.01	0.01	< 0.005	< 0.005	< 0.005	—	32.1	32.1	< 0.005	0.01	0.03	33.7
Annual	—	—	—	—	—	—	—	—	—	—	—	—	—	—	—	—	—	—
Worker	< 0.005	< 0.005	< 0.005	0.03	0.00	0.00	0.01	0.01	0.00	< 0.005	< 0.005	—	5.58	5.58	< 0.005	< 0.005	0.01	5.66
Vendor	< 0.005	< 0.005	< 0.005	< 0.005	< 0.005	< 0.005	< 0.005	< 0.005	< 0.005	< 0.005	< 0.005	—	0.93	0.93	< 0.005	< 0.005	< 0.005	0.98
Hauling	< 0.005	< 0.005	0.01	< 0.005	< 0.005	< 0.005	< 0.005	< 0.005	< 0.005	< 0.005	< 0.005	—	5.31	5.31	< 0.005	< 0.005	0.01	5.57

3.28. Trenching (2026) - Mitigated

Criteria Pollutants (lb/day for daily, ton/yr for annual) and GHGs (lb/day for daily, MT/yr for annual)

Location	TOG	ROG	NOx	CO	SO2	PM10E	PM10D	PM10T	PM2.5E	PM2.5D	PM2.5T	BCO2	NBCO2	CO2T	CH4	N2O	R	CO2e
Onsite	—	—	—	—	—	—	—	—	—	—	—	—	—	—	—	—	—	—
Daily, Summer (Max)	—	—	—	—	—	—	—	—	—	—	—	—	—	—	—	—	—	—

Daily, Winter (Max)	—	—	—	—	—	—	—	—	—	—	—	—	—	—	—	—	—	—
Off-Road Equipment	0.25	0.21	1.43	3.28	0.01	0.07	—	0.07	0.06	—	0.06	—	541	541	0.02	< 0.005	—	542
Onsite truck	0.01	< 0.005	0.09	0.07	< 0.005	< 0.005	0.16	0.16	< 0.005	0.02	0.02	—	11.6	11.6	< 0.005	< 0.005	< 0.005	12.3
Average Daily	—	—	—	—	—	—	—	—	—	—	—	—	—	—	—	—	—	—
Off-Road Equipment	0.03	0.02	0.17	0.39	< 0.005	0.01	—	0.01	0.01	—	0.01	—	63.7	63.7	< 0.005	< 0.005	—	63.9
Onsite truck	< 0.005	< 0.005	0.01	0.01	< 0.005	< 0.005	0.02	0.02	< 0.005	< 0.005	< 0.005	—	1.36	1.36	< 0.005	< 0.005	< 0.005	1.44
Annual	—	—	—	—	—	—	—	—	—	—	—	—	—	—	—	—	—	—
Off-Road Equipment	0.01	< 0.005	0.03	0.07	< 0.005	< 0.005	—	< 0.005	< 0.005	—	< 0.005	—	10.5	10.5	< 0.005	< 0.005	—	10.6
Onsite truck	< 0.005	< 0.005	< 0.005	< 0.005	< 0.005	< 0.005	< 0.005	< 0.005	< 0.005	< 0.005	< 0.005	—	0.22	0.22	< 0.005	< 0.005	< 0.005	0.24
Offsite	—	—	—	—	—	—	—	—	—	—	—	—	—	—	—	—	—	—
Daily, Summer (Max)	—	—	—	—	—	—	—	—	—	—	—	—	—	—	—	—	—	—
Daily, Winter (Max)	—	—	—	—	—	—	—	—	—	—	—	—	—	—	—	—	—	—
Worker	0.12	0.11	0.10	1.29	0.00	0.00	0.29	0.29	0.00	0.07	0.07	—	282	282	0.01	0.01	0.03	286
Vendor	< 0.005	< 0.005	0.06	0.03	< 0.005	< 0.005	0.01	0.01	< 0.005	< 0.005	< 0.005	—	47.9	47.9	< 0.005	0.01	< 0.005	50.0
Hauling	0.02	< 0.005	0.34	0.13	< 0.005	< 0.005	0.07	0.08	< 0.005	0.02	0.02	—	272	272	0.02	0.04	0.02	286
Average Daily	—	—	—	—	—	—	—	—	—	—	—	—	—	—	—	—	—	—

Worker	0.01	0.01	0.01	0.16	0.00	0.00	0.03	0.03	0.00	0.01	0.01	—	33.7	33.7	< 0.005	< 0.005	0.05	34.2
Vendor	< 0.005	< 0.005	0.01	< 0.005	< 0.005	< 0.005	< 0.005	< 0.005	< 0.005	< 0.005	< 0.005	—	5.64	5.64	< 0.005	< 0.005	0.01	5.90
Hauling	< 0.005	< 0.005	0.04	0.02	< 0.005	< 0.005	0.01	0.01	< 0.005	< 0.005	< 0.005	—	32.1	32.1	< 0.005	0.01	0.03	33.7
Annual	—	—	—	—	—	—	—	—	—	—	—	—	—	—	—	—	—	—
Worker	< 0.005	< 0.005	< 0.005	0.03	0.00	0.00	0.01	0.01	0.00	< 0.005	< 0.005	—	5.58	5.58	< 0.005	< 0.005	0.01	5.66
Vendor	< 0.005	< 0.005	< 0.005	< 0.005	< 0.005	< 0.005	< 0.005	< 0.005	< 0.005	< 0.005	< 0.005	—	0.93	0.93	< 0.005	< 0.005	< 0.005	0.98
Hauling	< 0.005	< 0.005	0.01	< 0.005	< 0.005	< 0.005	< 0.005	< 0.005	< 0.005	< 0.005	< 0.005	—	5.31	5.31	< 0.005	< 0.005	0.01	5.57

5. Activity Data

5.1. Construction Schedule

Phase Name	Phase Type	Start Date	End Date	Days Per Week	Work Days per Phase	Phase Description
Phase 1 Demolition	Demolition	2/1/2026	2/28/2026	5.00	20.0	—
Phase 2 Demolition	Demolition	3/1/2026	3/31/2026	5.00	22.0	—
Phase 3 Demolition	Demolition	4/1/2026	4/30/2026	5.00	22.0	—
Site Preparation	Site Preparation	5/1/2026	5/31/2026	5.00	21.0	—
Drilling	Site Preparation	7/1/2026	7/19/2026	5.00	13.0	—
Grading	Grading	6/1/2026	6/30/2026	5.00	22.0	—
Foundation	Building Construction	7/1/2026	10/31/2026	5.00	88.0	—
Substation Crane Work	Building Construction	9/1/2026	9/30/2026	5.00	22.0	—
Equipment Install	Building Construction	9/1/2026	12/31/2026	5.00	88.0	—
Tie Line Install	Building Construction	1/1/2027	1/31/2027	5.00	21.0	—
Collector/SubStation Prep	Building Construction	8/1/2026	1/31/2027	5.00	130	—
Pave/Surface/Landscape	Paving	1/1/2027	1/31/2027	5.00	21.0	—
Trenching	Trenching	10/1/2026	11/30/2026	5.00	43.0	—

5.2. Off-Road Equipment

5.2.1. Unmitigated

Phase Name	Equipment Type	Fuel Type	Engine Tier	Number per Day	Hours Per Day	Horsepower	Load Factor
Phase 1 Demolition	Aerial Lifts	Diesel	Average	2.00	6.00	25.0	0.31
Phase 1 Demolition	Generator Sets	Diesel	Average	1.00	6.00	60.0	0.74
Phase 1 Demolition	Other Construction Equipment	Diesel	Average	1.00	2.00	180	0.42
Phase 1 Demolition	Skid Steer Loaders	Diesel	Average	1.00	4.00	70.0	0.37
Phase 1 Demolition	Tractors/Loaders/Backhoes	Diesel	Average	1.00	6.00	100	0.37
Phase 2 Demolition	Crawler Tractors	Diesel	Average	1.00	6.00	150	0.43
Phase 2 Demolition	Excavators	Diesel	Average	1.00	6.00	150	0.38
Phase 2 Demolition	Generator Sets	Diesel	Average	1.00	6.00	60.0	0.74
Phase 2 Demolition	Other Construction Equipment	Diesel	Average	1.00	2.00	180	0.42
Phase 2 Demolition	Skid Steer Loaders	Diesel	Average	1.00	4.00	70.0	0.37
Phase 2 Demolition	Tractors/Loaders/Backhoes	Diesel	Average	1.00	6.00	100	0.37
Phase 3 Demolition	Crawler Tractors	Diesel	Average	1.00	6.00	150	0.43
Phase 3 Demolition	Excavators	Diesel	Average	1.00	6.00	150	0.38
Phase 3 Demolition	Generator Sets	Diesel	Average	1.00	2.00	60.0	0.74
Phase 3 Demolition	Other Construction Equipment	Diesel	Average	1.00	2.00	180	0.42
Phase 3 Demolition	Skid Steer Loaders	Diesel	Average	1.00	4.00	70.0	0.37
Phase 3 Demolition	Tractors/Loaders/Backhoes	Diesel	Average	1.00	6.00	100	0.37
Site Preparation	Crawler Tractors	Diesel	Average	1.00	6.00	150	0.43
Site Preparation	Other Construction Equipment	Diesel	Average	1.00	3.00	180	0.42
Site Preparation	Rubber Tired Loaders	Diesel	Average	1.00	6.00	150	0.36
Site Preparation	Skid Steer Loaders	Diesel	Average	1.00	4.00	70.0	0.37

Site Preparation	Tractors/Loaders/Back	Diesel	Average	1.00	6.00	100	0.37
Drilling	Bore/Drill Rigs	Diesel	Average	1.00	6.00	160	0.40
Grading	Crawler Tractors	Diesel	Average	1.00	6.00	150	0.43
Grading	Graders	Diesel	Average	1.00	6.00	140	0.41
Grading	Other Construction Equipment	Diesel	Average	1.00	4.00	180	0.42
Grading	Skid Steer Loaders	Diesel	Average	1.00	4.00	70.0	0.37
Grading	Tractors/Loaders/Backhoes	Diesel	Average	1.00	4.00	100	0.37
Foundation	Forklifts	Diesel	Average	1.00	4.00	60.0	0.20
Foundation	Generator Sets	Diesel	Average	1.00	6.00	60.0	0.74
Foundation	Other Construction Equipment	Diesel	Average	1.00	4.00	180	0.42
Foundation	Other Material Handling Equipment	Diesel	Average	1.00	2.00	40.0	0.40
Foundation	Skid Steer Loaders	Diesel	Average	1.00	4.00	70.0	0.37
Foundation	Tractors/Loaders/Backhoes	Diesel	Average	1.00	6.00	100	0.37
Substation Crane Work	Cranes	Diesel	Average	1.00	4.00	150	0.29
Equipment Install	Cranes	Diesel	Average	1.00	6.00	150	0.29
Equipment Install	Forklifts	Diesel	Average	1.00	4.00	60.0	0.20
Equipment Install	Generator Sets	Diesel	Average	1.00	6.00	60.0	0.74
Equipment Install	Other Construction Equipment	Diesel	Average	1.00	2.00	180	0.42
Equipment Install	Skid Steer Loaders	Diesel	Average	1.00	4.00	70.0	0.37
Equipment Install	Tractors/Loaders/Backhoes	Diesel	Average	1.00	2.00	100	0.37
Equipment Install	Bore/Drill Rigs	Diesel	Average	2.00	6.00	75.0	0.50
Tie Line Install	Aerial Lifts	Diesel	Average	2.00	4.00	25.0	0.31
Collector/SubStation Prep	Aerial Lifts	Diesel	Average	2.00	6.00	25.0	0.31

Collector/SubStation Prep	Generator Sets	Diesel	Average	1.00	6.00	60.0	0.74
Collector/SubStation Prep	Forklifts	Diesel	Average	1.00	4.00	60.0	0.20
Pave/Surface/Landscape	Paving Equipment	Diesel	Average	1.00	6.00	150	0.36
Pave/Surface/Landscape	Rollers	Diesel	Average	1.00	6.00	50.0	0.38
Pave/Surface/Landscape	Skid Steer Loaders	Diesel	Average	1.00	6.00	70.0	0.37
Pave/Surface/Landscape	Tractors/Loaders/Backhoes	Diesel	Average	1.00	6.00	100	0.37
Trenching	Plate Compactors	Diesel	Average	2.00	6.00	5.00	0.43
Trenching	Rubber Tired Loaders	Diesel	Average	1.00	4.00	150	0.36
Trenching	Tractors/Loaders/Backhoes	Diesel	Average	1.00	6.00	100	0.37

5.2.2. Mitigated

Phase Name	Equipment Type	Fuel Type	Engine Tier	Number per Day	Hours Per Day	Horsepower	Load Factor
Phase 1 Demolition	Aerial Lifts	Diesel	Average	2.00	6.00	25.0	0.31
Phase 1 Demolition	Generator Sets	Diesel	Average	1.00	6.00	60.0	0.74
Phase 1 Demolition	Other Construction Equipment	Diesel	Average	1.00	2.00	180	0.42
Phase 1 Demolition	Skid Steer Loaders	Diesel	Average	1.00	4.00	70.0	0.37
Phase 1 Demolition	Tractors/Loaders/Backhoes	Diesel	Average	1.00	6.00	100	0.37
Phase 2 Demolition	Crawler Tractors	Diesel	Average	1.00	6.00	150	0.43
Phase 2 Demolition	Excavators	Diesel	Average	1.00	6.00	150	0.38
Phase 2 Demolition	Generator Sets	Diesel	Average	1.00	6.00	60.0	0.74
Phase 2 Demolition	Other Construction Equipment	Diesel	Average	1.00	2.00	180	0.42
Phase 2 Demolition	Skid Steer Loaders	Diesel	Average	1.00	4.00	70.0	0.37

Phase 2 Demolition	Tractors/Loaders/Back	Diesel	Average	1.00	6.00	100	0.37
Phase 3 Demolition	Crawler Tractors	Diesel	Average	1.00	6.00	150	0.43
Phase 3 Demolition	Excavators	Diesel	Average	1.00	6.00	150	0.38
Phase 3 Demolition	Generator Sets	Diesel	Average	1.00	2.00	60.0	0.74
Phase 3 Demolition	Other Construction Equipment	Diesel	Average	1.00	2.00	180	0.42
Phase 3 Demolition	Skid Steer Loaders	Diesel	Average	1.00	4.00	70.0	0.37
Phase 3 Demolition	Tractors/Loaders/Backhoes	Diesel	Average	1.00	6.00	100	0.37
Site Preparation	Crawler Tractors	Diesel	Average	1.00	6.00	150	0.43
Site Preparation	Other Construction Equipment	Diesel	Average	1.00	3.00	180	0.42
Site Preparation	Rubber Tired Loaders	Diesel	Average	1.00	6.00	150	0.36
Site Preparation	Skid Steer Loaders	Diesel	Average	1.00	4.00	70.0	0.37
Site Preparation	Tractors/Loaders/Backhoes	Diesel	Average	1.00	6.00	100	0.37
Drilling	Bore/Drill Rigs	Diesel	Average	1.00	6.00	160	0.40
Grading	Crawler Tractors	Diesel	Average	1.00	6.00	150	0.43
Grading	Graders	Diesel	Average	1.00	6.00	140	0.41
Grading	Other Construction Equipment	Diesel	Average	1.00	4.00	180	0.42
Grading	Skid Steer Loaders	Diesel	Average	1.00	4.00	70.0	0.37
Grading	Tractors/Loaders/Backhoes	Diesel	Average	1.00	4.00	100	0.37
Foundation	Forklifts	Diesel	Average	1.00	4.00	60.0	0.20
Foundation	Generator Sets	Diesel	Average	1.00	6.00	60.0	0.74
Foundation	Other Construction Equipment	Diesel	Average	1.00	4.00	180	0.42
Foundation	Other Material Handling Equipment	Diesel	Average	1.00	2.00	40.0	0.40
Foundation	Skid Steer Loaders	Diesel	Average	1.00	4.00	70.0	0.37

Foundation	Tractors/Loaders/Back	Diesel	Average	1.00	6.00	100	0.37
Substation Crane Work	Cranes	Diesel	Average	1.00	4.00	150	0.29
Equipment Install	Cranes	Diesel	Average	1.00	6.00	150	0.29
Equipment Install	Forklifts	Diesel	Average	1.00	4.00	60.0	0.20
Equipment Install	Generator Sets	Diesel	Average	1.00	6.00	60.0	0.74
Equipment Install	Other Construction Equipment	Diesel	Average	1.00	2.00	180	0.42
Equipment Install	Skid Steer Loaders	Diesel	Average	1.00	4.00	70.0	0.37
Equipment Install	Tractors/Loaders/Backhoes	Diesel	Average	1.00	2.00	100	0.37
Equipment Install	Bore/Drill Rigs	Diesel	Average	2.00	6.00	75.0	0.50
Tie Line Install	Aerial Lifts	Diesel	Average	2.00	4.00	25.0	0.31
Collector/SubStation Prep	Aerial Lifts	Diesel	Average	2.00	6.00	25.0	0.31
Collector/SubStation Prep	Generator Sets	Diesel	Average	1.00	6.00	60.0	0.74
Collector/SubStation Prep	Forklifts	Diesel	Average	1.00	4.00	60.0	0.20
Pave/Surface/Landscape	Paving Equipment	Diesel	Average	1.00	6.00	150	0.36
Pave/Surface/Landscape	Rollers	Diesel	Average	1.00	6.00	50.0	0.38
Pave/Surface/Landscape	Skid Steer Loaders	Diesel	Average	1.00	6.00	70.0	0.37
Pave/Surface/Landscape	Tractors/Loaders/Backhoes	Diesel	Average	1.00	6.00	100	0.37
Trenching	Plate Compactors	Diesel	Average	2.00	6.00	5.00	0.43
Trenching	Rubber Tired Loaders	Diesel	Average	1.00	4.00	150	0.36
Trenching	Tractors/Loaders/Backhoes	Diesel	Average	1.00	6.00	100	0.37

5.3. Construction Vehicles

5.3.1. Unmitigated

Phase Name	Trip Type	One-Way Trips per Day	Miles per Trip	Vehicle Mix
Phase 1 Demolition	—	—	—	—
Phase 1 Demolition	Worker	40.0	12.6	LDA,LDT1,LDT2
Phase 1 Demolition	Vendor	12.0	7.75	HHDT,MHDT
Phase 1 Demolition	Hauling	28.0	20.0	HHDT
Phase 1 Demolition	Onsite truck	40.0	0.07	HHDT
Phase 2 Demolition	—	—	—	—
Phase 2 Demolition	Worker	40.0	12.6	LDA,LDT1,LDT2
Phase 2 Demolition	Vendor	12.0	7.75	HHDT,MHDT
Phase 2 Demolition	Hauling	28.0	20.0	HHDT
Phase 2 Demolition	Onsite truck	40.0	0.07	HHDT
Phase 3 Demolition	—	—	—	—
Phase 3 Demolition	Worker	40.0	12.6	LDA,LDT1,LDT2
Phase 3 Demolition	Vendor	12.0	7.75	HHDT,MHDT
Phase 3 Demolition	Hauling	28.0	20.0	HHDT
Phase 3 Demolition	Onsite truck	40.0	0.07	HHDT
Site Preparation	—	—	—	—
Site Preparation	Worker	20.0	12.6	LDA,LDT1,LDT2
Site Preparation	Vendor	2.00	7.75	HHDT,MHDT
Site Preparation	Hauling	4.00	20.0	HHDT
Site Preparation	Onsite truck	6.00	0.07	HHDT
Drilling	—	—	—	—
Drilling	Worker	0.00	0.00	LDA,LDT1,LDT2
Drilling	Vendor	0.00	0.00	HHDT,MHDT
Drilling	Hauling	0.00	0.00	HHDT

Drilling	Onsite truck	0.00	0.00	HHDT
Grading	—	—	—	—
Grading	Worker	20.0	12.6	LDA,LDT1,LDT2
Grading	Vendor	6.00	7.75	HHDT,MHDT
Grading	Hauling	14.0	20.0	HHDT
Grading	Onsite truck	20.0	0.07	HHDT
Foundation	—	—	—	—
Foundation	Worker	40.0	12.6	LDA,LDT1,LDT2
Foundation	Vendor	2.00	7.75	HHDT,MHDT
Foundation	Hauling	6.00	20.0	HHDT
Foundation	Onsite truck	8.00	0.07	HHDT
Substation Crane Work	—	—	—	—
Substation Crane Work	Worker	0.00	0.00	LDA,LDT1,LDT2
Substation Crane Work	Vendor	0.00	0.00	HHDT,MHDT
Substation Crane Work	Hauling	0.00	0.00	HHDT
Substation Crane Work	Onsite truck	0.00	0.00	HHDT
Equipment Install	—	—	—	—
Equipment Install	Worker	40.0	12.6	LDA,LDT1,LDT2
Equipment Install	Vendor	6.00	7.75	HHDT,MHDT
Equipment Install	Hauling	14.0	20.0	HHDT
Equipment Install	Onsite truck	20.0	0.07	HHDT
Tie Line Install	—	—	—	—
Tie Line Install	Worker	20.0	12.6	LDA,LDT1,LDT2
Tie Line Install	Vendor	2.00	7.75	HHDT,MHDT
Tie Line Install	Hauling	0.00	0.00	HHDT
Tie Line Install	Onsite truck	2.00	0.07	HHDT
Collector/SubStation Prep	—	—	—	—
Collector/SubStation Prep	Worker	36.0	12.6	LDA,LDT1,LDT2

Collector/SubStation Prep	Vendor	2.00	7.75	HHDT,MHDT
Collector/SubStation Prep	Hauling	4.00	20.0	HHDT
Collector/SubStation Prep	Onsite truck	6.00	0.07	HHDT
Pave/Surface/Landscape	—	—	—	—
Pave/Surface/Landscape	Worker	40.0	12.6	LDA,LDT1,LDT2
Pave/Surface/Landscape	Vendor	16.0	7.75	HHDT,MHDT
Pave/Surface/Landscape	Hauling	32.0	20.0	HHDT
Pave/Surface/Landscape	Onsite truck	48.0	0.07	HHDT
Trenching	—	—	—	—
Trenching	Worker	32.0	12.6	LDA,LDT1,LDT2
Trenching	Vendor	2.00	7.75	HHDT,MHDT
Trenching	Hauling	4.00	20.0	HHDT
Trenching	Onsite truck	6.00	0.07	HHDT

5.3.2. Mitigated

Phase Name	Trip Type	One-Way Trips per Day	Miles per Trip	Vehicle Mix
Phase 1 Demolition	—	—	—	—
Phase 1 Demolition	Worker	40.0	12.6	LDA,LDT1,LDT2
Phase 1 Demolition	Vendor	12.0	7.75	HHDT,MHDT
Phase 1 Demolition	Hauling	28.0	20.0	HHDT
Phase 1 Demolition	Onsite truck	40.0	0.07	HHDT
Phase 2 Demolition	—	—	—	—
Phase 2 Demolition	Worker	40.0	12.6	LDA,LDT1,LDT2
Phase 2 Demolition	Vendor	12.0	7.75	HHDT,MHDT
Phase 2 Demolition	Hauling	28.0	20.0	HHDT
Phase 2 Demolition	Onsite truck	40.0	0.07	HHDT
Phase 3 Demolition	—	—	—	—
Phase 3 Demolition	Worker	40.0	12.6	LDA,LDT1,LDT2

Phase 3 Demolition	Vendor	12.0	7.75	HHDT,MHDT
Phase 3 Demolition	Hauling	28.0	20.0	HHDT
Phase 3 Demolition	Onsite truck	40.0	0.07	HHDT
Site Preparation	—	—	—	—
Site Preparation	Worker	20.0	12.6	LDA,LDT1,LDT2
Site Preparation	Vendor	2.00	7.75	HHDT,MHDT
Site Preparation	Hauling	4.00	20.0	HHDT
Site Preparation	Onsite truck	6.00	0.07	HHDT
Drilling	—	—	—	—
Drilling	Worker	0.00	0.00	LDA,LDT1,LDT2
Drilling	Vendor	0.00	0.00	HHDT,MHDT
Drilling	Hauling	0.00	0.00	HHDT
Drilling	Onsite truck	0.00	0.00	HHDT
Grading	—	—	—	—
Grading	Worker	20.0	12.6	LDA,LDT1,LDT2
Grading	Vendor	6.00	7.75	HHDT,MHDT
Grading	Hauling	14.0	20.0	HHDT
Grading	Onsite truck	20.0	0.07	HHDT
Foundation	—	—	—	—
Foundation	Worker	40.0	12.6	LDA,LDT1,LDT2
Foundation	Vendor	2.00	7.75	HHDT,MHDT
Foundation	Hauling	6.00	20.0	HHDT
Foundation	Onsite truck	8.00	0.07	HHDT
Substation Crane Work	—	—	—	—
Substation Crane Work	Worker	0.00	0.00	LDA,LDT1,LDT2
Substation Crane Work	Vendor	0.00	0.00	HHDT,MHDT
Substation Crane Work	Hauling	0.00	0.00	HHDT
Substation Crane Work	Onsite truck	0.00	0.00	HHDT

Equipment Install	—	—	—	—
Equipment Install	Worker	40.0	12.6	LDA,LDT1,LDT2
Equipment Install	Vendor	6.00	7.75	HHDT,MHDT
Equipment Install	Hauling	14.0	20.0	HHDT
Equipment Install	Onsite truck	20.0	0.07	HHDT
Tie Line Install	—	—	—	—
Tie Line Install	Worker	20.0	12.6	LDA,LDT1,LDT2
Tie Line Install	Vendor	2.00	7.75	HHDT,MHDT
Tie Line Install	Hauling	0.00	0.00	HHDT
Tie Line Install	Onsite truck	2.00	0.07	HHDT
Collector/SubStation Prep	—	—	—	—
Collector/SubStation Prep	Worker	36.0	12.6	LDA,LDT1,LDT2
Collector/SubStation Prep	Vendor	2.00	7.75	HHDT,MHDT
Collector/SubStation Prep	Hauling	4.00	20.0	HHDT
Collector/SubStation Prep	Onsite truck	6.00	0.07	HHDT
Pave/Surface/Landscape	—	—	—	—
Pave/Surface/Landscape	Worker	40.0	12.6	LDA,LDT1,LDT2
Pave/Surface/Landscape	Vendor	16.0	7.75	HHDT,MHDT
Pave/Surface/Landscape	Hauling	32.0	20.0	HHDT
Pave/Surface/Landscape	Onsite truck	48.0	0.07	HHDT
Trenching	—	—	—	—
Trenching	Worker	32.0	12.6	LDA,LDT1,LDT2
Trenching	Vendor	2.00	7.75	HHDT,MHDT
Trenching	Hauling	4.00	20.0	HHDT
Trenching	Onsite truck	6.00	0.07	HHDT

5.4. Vehicles

5.4.1. Construction Vehicle Control Strategies

Non-applicable. No control strategies activated by user.

5.5. Architectural Coatings

Phase Name	Residential Interior Area Coated (sq ft)	Residential Exterior Area Coated (sq ft)	Non-Residential Interior Area Coated (sq ft)	Non-Residential Exterior Area Coated (sq ft)	Parking Area Coated (sq ft)

5.6. Dust Mitigation

5.6.1. Construction Earthmoving Activities

Phase Name	Material Imported (Cubic Yards)	Material Exported (Cubic Yards)	Acres Graded (acres)	Material Demolished (Building Square Footage)	Acres Paved (acres)
Phase 1 Demolition	0.00	0.00	0.00	55,334	—
Phase 2 Demolition	0.00	0.00	0.00	55,334	—
Phase 3 Demolition	0.00	0.00	0.00	55,334	—
Site Preparation	0.00	0.00	8.25	0.00	—
Drilling	0.00	0.00	0.00	0.00	—
Grading	0.00	0.00	50.6	0.00	—
Pave/Surface/Landscape	0.00	0.00	0.00	0.00	1.37

5.6.2. Construction Earthmoving Control Strategies

Non-applicable. No control strategies activated by user.

5.7. Construction Paving

Land Use	Area Paved (acres)	% Asphalt
General Heavy Industry	1.37	0%

5.8. Construction Electricity Consumption and Emissions Factors

kWh per Year and Emission Factor (lb/MWh)

Year	kWh per Year	CO2	CH4	N2O
2026	0.00	453	0.03	< 0.005
2027	0.00	453	0.03	< 0.005

8. User Changes to Default Data

Screen	Justification
Land Use	Project specific parameters used.
Construction: Off-Road Equipment	Project specific parameters used
Construction: Construction Phases	Project specific data used.
Construction: Dust From Material Movement	Project specific data used.
Construction: Trips and VMT	Project specific data used.
Construction: Paving	Project specific data used.

This page intentionally left blank.

APPENDIX B
CONSTRUCTION HEALTH RISK ASSESSMENT

This page intentionally left blank.

MEMORANDUM

To: Geoff Forner, Senior Manager of Development, CAISO

Marici Project LLC

From: Dave Waymire, Senior Air Quality Scientist

Date: June 23, 2025

Re: Construction Health Risk Assessment, Marici Project LLC, City of Industry, CA
TRC Project No. 604109

Introduction

Planning Department staff has requested a health risk assessment (HRA) to evaluate potential health effects from construction activity that will occur from the Marici Project LLC (Project) located in the City of Industry, California. Air pollutant emissions from construction activity were estimated by TRC using the California Air Resources Board CalEEMod program as documented in Attachment H of the Project's CUP Application and found to be not significant based on South Coast Air Quality Management District CEQA significance thresholds. The health concern for construction emissions from the Project is diesel particulate exhaust (DPE) emissions that emanate from diesel construction equipment and construction site diesel powered vehicles.

This HRA addresses the potential health risk of the Project's construction DPE emissions using dispersion and chemical exposure modeling to evaluate the transport, then fate of the DPE estimated by CalEEMod and the resulting concentrations at residential and worker receptors. Health risk is then assessed using the modeled concentrations of DPE and the California Air Resources Board HARP 2 chemical exposure model. This transport is determined by the United States Environmental Protection Agency's (EPA)'s preferred atmospheric dispersion model, "AERMOD." AERMOD determines diesel particulate unity emission concentrations at nearest residences, worker occupation sites, and adjacent properties. These unity emission concentrations were determined using the entire construction site as a single polygon area source that emits at one pound (unity) per hour per square foot in AERMOD. The results were input into HARP2 to evaluate the product of AERMOD output and actual CalEEMod DPE emissions, then calculate cancer risk and non-cancer hazard levels to the surrounding public. Noncancer hazard indices include both "chronic" long term health effects as well as short term "acute" health effects. DPM emissions have only cancer and chronic toxicity, so no acute hazard effects are addressed here.

Dispersion Modeling

AERMOD's mapping projection was set up using Universal Transverse Mercator (UTM) coordinate system set up in World Geodetic System 1984 (WGS84) datum in northern hemispheric UTM Zone 11. The following provides the input settings used in this analysis for the many options AERMOD can perform.

Control Pathway

- Reg Default Option.
- Model Concentrations.
- Air toxics modeling for 1-hour max concentration and annual "Period," to provide unity emission concentrations.
- Urban Dispersion Coefficient.
- Elevated terrain.

Source Pathway- Polygon Area of the entire construction activity site.

Receptor Pathway

- Multi-tiered receptor grid with the following resolutions:
  - 50-meter spacing from the construction area perimeter out to 700 meters,
  - 100-meter spacing from the construction area perimeter out to 1200 meters,
  - 250-meter spacing from the construction area perimeter out to 5200 meters, and
  - 500-meter spacing from the construction area perimeter out to 12000 meters.
- Cartesian plant boundary receptors with 20-meter spacing for the entire perimeter.
- Elevated Terrain modeling scenario.
- Run AERMOD using the AERMAP Receptor Output File (*.ROU).

Meteorological data was obtained for the Pico Rivera surface weather monitoring station and includes upper air meteorological data from Fullerton airport. This data has been processed by the South Coast Air Quality Management District (SCAQMD) for years 2019 through 2024.

The construction site area was modeled for a 329,523 square foot polygon area and is provided in the figure below. The DPE emissions calculated by CalEEMod were input along with AERMOD unity concentrations into the HARP2 chemical exposure assessment model. HARP2 then calculates the actual field concentration from construction activity's DPE emissions, then performs the HRA calculations.

The risk assessment settings in HARP included the following:

- Risk Management Policy using the Office of Environmental Health Hazard Association (OEHHA) derived method intake rate percentile for residential cancer risk assessment,
- OEHHA derived method for worker intake rate percentile for worker cancer risk and all chronic hazard evaluations,
- CalEEMod average daily and annual emissions for both the 2026 and 2027 construction activity years were input for a one-year exposure duration, and
- Particulate deposition rate of 0.02 meters per second.

Health Risk Assessment Results

Residential Cancer Risk & Burden

The maximum offsite cancer risk to residential receptors occurs at residences on the South side of Gale Avenue across from the construction site's southern side. The five in one million cancer risk contour intersects the northern residential property line. This means the residential structures exist within the one in one million to five in one million area shaded in green, which is below the SCAQMD significance threshold of ten in one million cancer risk[1]. Residential cancer risk results are presented in Figure 1 with contours showing cancer risk per million exposures.

The SCAQMD threshold for cancer burden is 0.5 excess cancer cases[2] for all residential population within the one in one million cancer risk impact zone. Cancer burden is determined by the product of population within the one in one million area and the cancer risk for those individuals. Therefore, it would take a population of 500,000 people existing at a one in one million cancer risk or 100,000 people existing at the five in one million cancer risk level to achieve a cancer burden of 0.5. In this case there are far less than fifty homes within the green one to five in one million impact zone and therefore several orders of magnitude less than a population of 100,000 people. Therefore, cancer burden for this impact zone is orders of magnitude less than 0.5 and there is no significant risk of reaching or exceeding the cancer burden threshold.

Worker Cancer Risk

Worker cancer risk results are shown in Figure 2 with contours labeled in risk per million exposures. The maximum worker cancer risk occurs just offsite at the building to the southwest where the purple shaded area barely overlaps this building's northeast corner. This maximum worker cancer risk value lies within the purple region and is just above the 0.1 in one million contour and far below the 0.15 in one million contour and is therefore far below the SCAQMD threshold of ten in one million[3].

Residential Chronic Hazard Index

The maximum residential offsite chronic hazard index results are presented in Figure 3. The figure shows the maximum occurs across Gale Avenue near the construction site's southern side. The 0.05 chronic hazard index contour intersects the northern residential property line. This means all the residential structures are below a chronic hazard index of 0.05 and are therefore far below the SCAQMD's significance chronic hazard index threshold one[4].

[1] south-coast-aqmd-air-quality-significance-thresholds.pdf
[2] south-coast-aqmd-air-quality-significance-thresholds.pdf
[3] south-coast-aqmd-air-quality-significance-thresholds.pdf
[4] south-coast-aqmd-air-quality-significance-thresholds.pdf

Worker Chronic Hazard Index

The maximum worker offsite chronic hazard index results are shown in Figure 4. The maximum occurs to the southwest of the site at the adjacent building's northeast side. This maximum worker chronic hazard index lies marginally within the purple shaded area. Therefore it's value is just barely above 0.008 and far below the 0.01 contour and therefore is far below the SCAQMD threshold of one[5].

Figure 1: Residential Cancer Risk

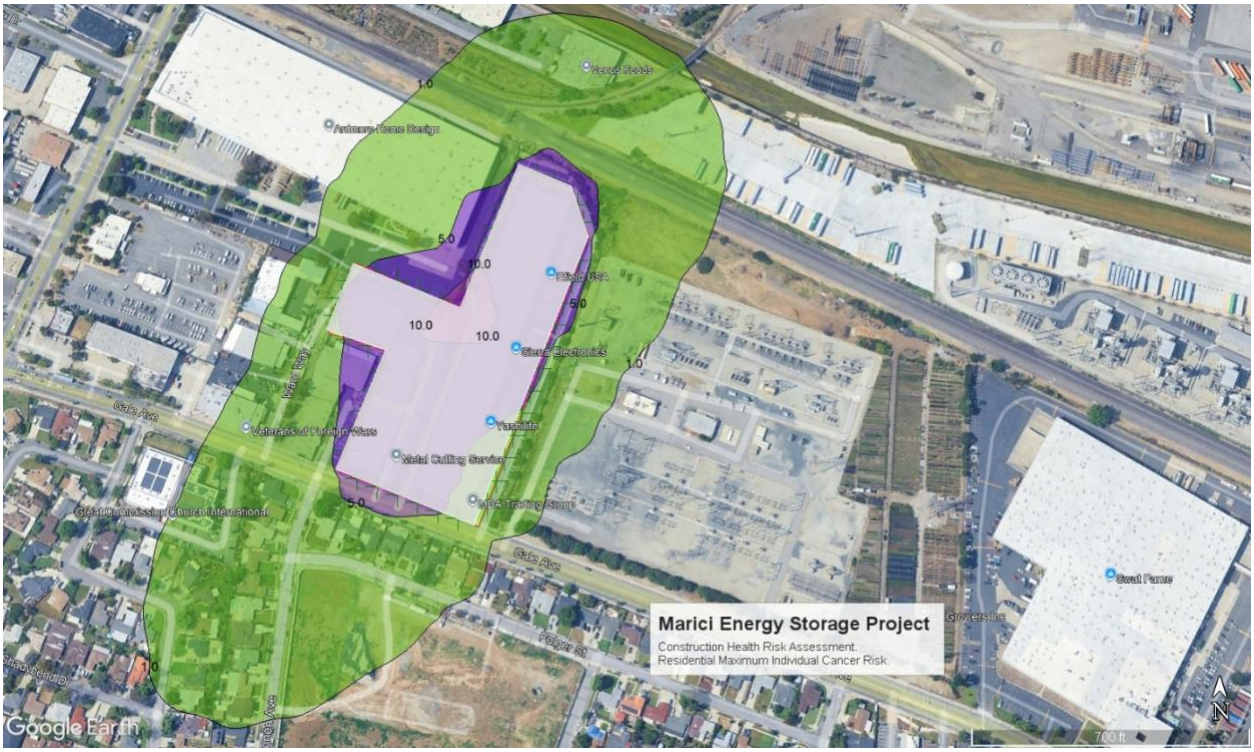

[5] south-coast-aqmd-air-quality-significance-thresholds.pdf

Figure 2: Worker Cancer Risk

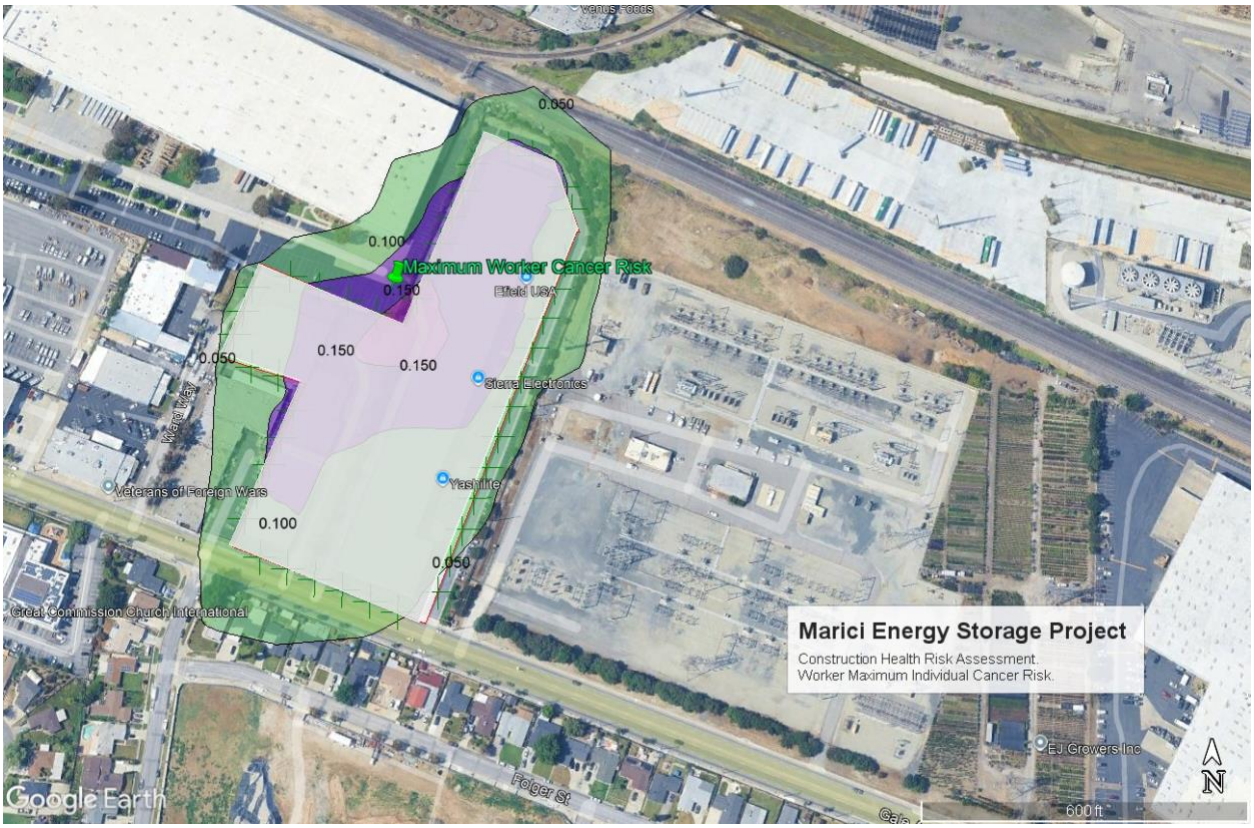

Figure 3: Residential Chronic Hazard Index

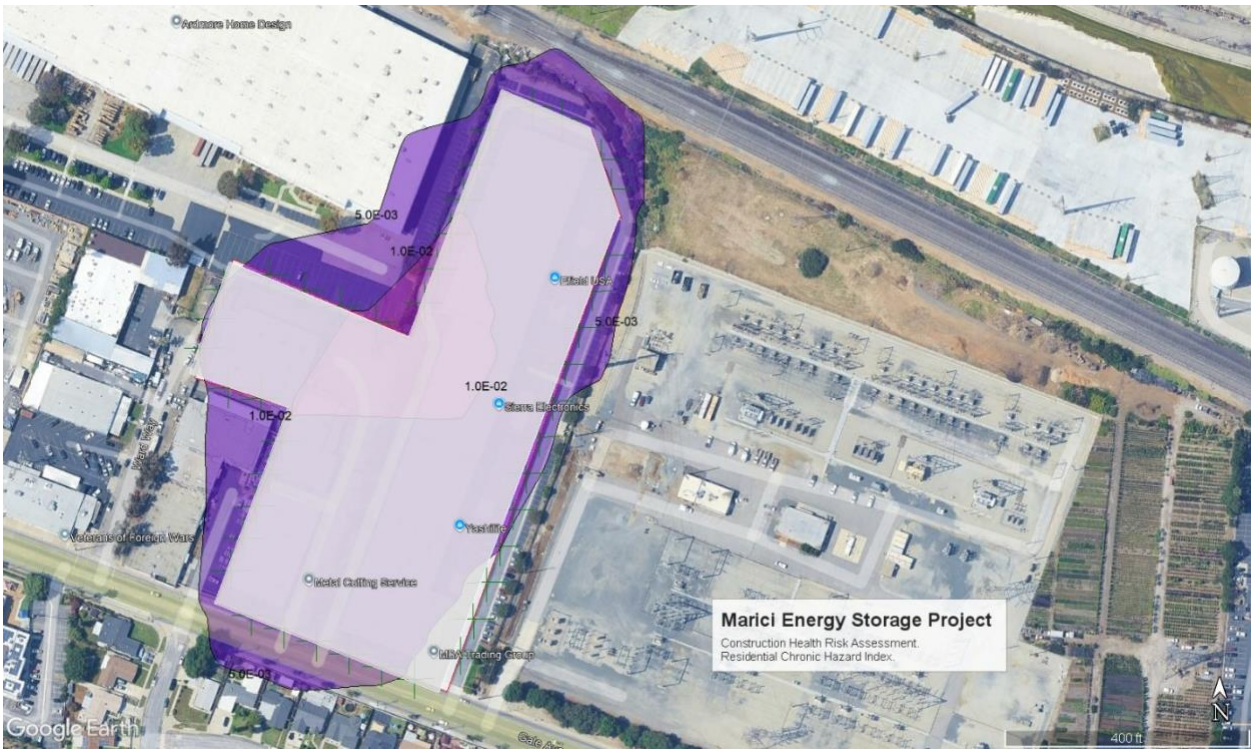

Figure 4: Worker Chronic Hazard Index



Attachments:

AERMOD Input/Output file

HARP Cancer Risk and Chronic Hazard Index by Receptor

```
**
**************************************
**
** AERMOD Input Produced by:
** AERMOD View Ver. 13.0.0
** Lakes Environmental Software Inc.
** Date: 5/13/2025
** File: C:\Users\DWaymire\Documents\AERMOD\MariciBESS\MariciBESS.ADI
**
**************************************
**
**
**************************************
** AERMOD Control Pathway
**************************************
**
**
CO STARTING
   TITLEONE C:\Users\DWaymire\Documents\AERMOD\MariciBESS\MariciBESS.isc
   TITLETWO Construction HRA- Unity Concentrations
   MODELOPT DFAULT CONC
   AVERTIME 1 PERIOD
   URBANOPT 60000 Pico_Rivera
   POLLUTID TACS
   RUNORNOT RUN
   ERRORFIL MariciBESS.err
CO FINISHED
**
**************************************
** AERMOD Source Pathway
**************************************
**
**
SO STARTING
** Source Location **
** Source ID - Type - X Coord. - Y Coord. **
   LOCATION PAREA1       AREAPOLY   412137.250  3763697.839      110.430
** DESCRSRC Construction Area
** Source Parameters **
   SRCPARAM PAREA1       4.0951E-06     3.048         9     2.150
   AREAVERT PAREA1       412137.250 3763697.839 412090.514 3763577.598
   AREAVERT PAREA1       412003.000 3763615.000 411983.019 3763560.603
   AREAVERT PAREA1       412031.031 3763543.608 411994.066 3763448.435
   AREAVERT PAREA1       412103.685 3763403.823 412194.609 3763636.231
   AREAVERT PAREA1       412180.588 3763678.719
   URBANSRC ALL
   SRCGROUP ALL
SO FINISHED
**
**************************************
```

```
** AERMOD Receptor Pathway
**************************************
**
**
RE STARTING
   INCLUDED MariciBESS.rou
RE FINISHED
**
**************************************
** AERMOD Meteorology Pathway
**************************************
**
**
ME STARTING
   SURFFILE MetData\PICO_V11_trimmed.sfc
   PROFFILE MetData\PICO_V11_trimmed.PFL
   SURFDATA 3166 2019 Pico_Rivera
   UAIRDATA 3190 2019
   SITEDATA 60371602 2019
   PROFBASE 58.0 METERS
ME FINISHED
**
**************************************
** AERMOD Output Pathway
**************************************
**
**
OU STARTING
   RECTABLE ALLAVE 1ST
   RECTABLE 1 1ST
** Auto-Generated Plotfiles
   PLOTFILE 1 ALL 1ST MariciBESS.AD\01H1GALL.PLT 31
   PLOTFILE PERIOD ALL MariciBESS.AD\PE00GALL.PLT 32
   SUMMFILE MariciBESS.sum
OU FINISHED


  *** Message Summary For AERMOD Model Setup ***

  --------- Summary of Total Messages --------

 A Total of            0 Fatal Error Message(s)
 A Total of            2 Warning Message(s)
 A Total of            0 Informational Message(s)


    ******** FATAL ERROR MESSAGES ********
               ***  NONE  ***
```

```
   ********   WARNING MESSAGES   ********
 ME W186      71       MEOPEN: THRESH_1MIN 1-min ASOS wind speed threshold used
     0.50
 ME W187      71       MEOPEN: ADJ_U* Option for Stable Low Winds used in AERMET


 **********************************
 *** SETUP Finishes Successfully ***
 **********************************

 *** AERMOD - VERSION 24142  ***   ***
C:\Users\DWaymire\Documents\AERMOD\MariciBESS\MariciBESS.isc         ***
05/13/25
 *** AERMET - VERSION  22112 ***   *** Construction HRA- Unity Concentrations
                        ***        20:12:58

                                   PAGE   1
 *** MODELOPTs:    RegDFAULT  CONC  ELEV  URBAN  ADJ_U*

                                            ***     MODEL SETUP OPTIONS SUMMARY
 ***
 - - - - - - - - - - - - - - - - - - - - - - - - - - - - - - - - - - - - - - - -
- - - - - - - - - - - - - - - - - - - -

 ** Model Options Selected:
      * Model Uses Regulatory DEFAULT Options
      * Model Is Setup For Calculation of Average CONCentration Values.
      * NO GAS DEPOSITION Data Provided.
      * NO PARTICLE DEPOSITION Data Provided.
      * Model Uses NO DRY DEPLETION. DDPLETE  =  F
      * Model Uses NO WET DEPLETION. WETDPLT  =  F
      * Stack-tip Downwash.
      * Model Accounts for ELEVated Terrain Effects.
      * Use Calms Processing Routine.
      * Use Missing Data Processing Routine.
      * No Exponential Decay.
      * Model Uses URBAN Dispersion Algorithm for the SBL for     1 Source(s),
        for Total of    1 Urban Area(s):
   Urban Population =     60000.0 ;  Urban Roughness Length =  1.000 m
      * Urban Roughness Length of 1.0 Meter Used.
      * ADJ_U*   - Use ADJ_U* option for SBL in AERMET
      * CCVR_Sub - Meteorological data includes CCVR substitutions
      * TEMP_Sub - Meteorological data includes TEMP substitutions
      * Model Assumes No FLAGPOLE Receptor Heights.
      * The User Specified a Pollutant Type of: TACS

 **Model Calculates  1 Short Term Average(s) of:   1-HR
     and Calculates PERIOD Averages

 **This Run Includes:      1 Source(s);       1 Source Group(s); and    5024
```

```
Receptor(s)

                with:      0 POINT(s), including
                           0 POINTCAP(s) and      0 POINTHOR(s)
                 and:      0 VOLUME source(s)
                 and:      1 AREA type source(s)
                 and:      0 LINE source(s)
                 and:      0 RLINE/RLINEXT source(s)
                 and:      0 OPENPIT source(s)
                 and:      0 BUOYANT LINE source(s) with a total of     0 line(s)
                 and:      0 SWPOINT source(s)


 **Model Set To Continue RUNning After the Setup Testing.

 **The AERMET Input Meteorological Data Version Date:  22112

 **Output Options Selected:
          Model Outputs Tables of PERIOD Averages by Receptor
          Model Outputs Tables of Highest Short Term Values by Receptor (RECTABLE
Keyword)
          Model Outputs External File(s) of High Values for Plotting (PLOTFILE
Keyword)
          Model Outputs Separate Summary File of High Ranked Values (SUMMFILE
Keyword)

 **NOTE:  The Following Flags May Appear Following CONC Values:  c for Calm Hours
                                                                 m for Missing Hours
                                                                 b for Both Calm and
Missing Hours

 **Misc. Inputs:  Base Elev. for Pot. Temp. Profile (m MSL) =    58.00 ;  Decay
Coef. =    0.000     ;  Rot. Angle =     0.0
                  Emission Units = GRAMS/SEC                                ;
Emission Rate Unit Factor =   0.10000E+07
                  Output Units   = MICROGRAMS/M**3

 **Approximate Storage Requirements of Model =      4.1 MB of RAM.

 **Input Runstream File:          aermod.inp

 **Output Print File:             aermod.out


 **Detailed Error/Message File:   MariciBESS.err

 **File for Summary of Results:   MariciBESS.sum

 *** AERMOD - VERSION 24142  ***   ***
C:\Users\DWaymire\Documents\AERMOD\MariciBESS\MariciBESS.isc         ***
```

*** AREAPOLY SOURCE DATA ***

SOURCE ID	NUMBER PART. CATS.	EMISSION RATE (GRAMS/SEC /METER**2)	X (METERS)	Y (METERS)	ELEV. (METERS)	RELEASE HEIGHT (METERS)	NUMBER OF VERTS.	INIT. SZ BY	URBAN SOURCE
PAREA1	0	0.40951E-05	412137.2	3763697.8	110.4	3.05	9	2.15	YES

NO

*** SOURCE IDs DEFINING SOURCE GROUPS ***

SRCGROUP ID	SOURCE IDs
ALL	PAREA1 ,

*** SOURCE IDs DEFINED AS URBAN SOURCES
***

*** DISCRETE CARTESIAN RECEPTORS ***
(X-COORD, Y-COORD, ZELEV, ZHILL, ZFLAG)
(METERS)

(411370.0, 3762840.0, 114.5, 114.5, 0.0); (411370.0, 3762890.0, 112.4, 112.4, 0.0);
(411370.0, 3762940.0, 109.3, 109.3, 0.0); (411370.0, 3762990.0, 109.7, 109.7, 0.0);
(411370.0, 3763040.0, 110.0, 110.0, 0.0); (411370.0, 3763090.0, 109.5, 109.5, 0.0);
(411370.0, 3763140.0, 109.2, 109.2, 0.0); (411370.0, 3763190.0, 108.9, 108.9, 0.0);
(411370.0, 3763240.0, 107.7, 107.7, 0.0); (411370.0, 3763290.0, 105.2, 105.2, 0.0);
(411370.0, 3763340.0, 107.1, 107.1, 0.0); (411370.0, 3763390.0, 112.0, 112.0, 0.0);
(411370.0, 3763440.0, 109.6, 109.6, 0.0); (411370.0, 3763490.0, 104.7, 104.7, 0.0);
(411370.0, 3763540.0, 103.1, 103.1, 0.0); (411370.0, 3763590.0, 102.0, 102.0, 0.0);
(411370.0, 3763640.0, 103.1, 103.1, 0.0); (411370.0, 3763690.0, 104.1, 104.1, 0.0);
(411370.0, 3763740.0, 104.5, 104.5, 0.0); (411370.0, 3763790.0, 104.4, 104.4, 0.0);
(411370.0, 3763840.0, 103.2, 103.2, 0.0); (411370.0, 3763890.0, 101.8, 101.8, 0.0);
(411370.0, 3763940.0, 100.2, 100.2, 0.0); (411370.0, 3763990.0, 98.7, 98.7, 0.0);
(411370.0, 3764040.0, 97.1, 97.1, 0.0); (411370.0, 3764090.0, 94.4, 94.4, 0.0);
(411370.0, 3764140.0, 91.4, 91.4, 0.0); (411370.0, 3764190.0, 92.8, 92.8, 0.0);
(411370.0, 3764240.0, 94.4, 94.4, 0.0); (411420.0, 3762840.0, 114.6, 114.6, 0.0);
(411420.0, 3762890.0, 112.7, 112.7, 0.0); (411420.0,

```
3762940.0,     110.0,     110.0,       0.0);
     ( 411420.0, 3762990.0,     110.0,     110.0,       0.0);         ( 411420.0,
3763040.0,     110.0,     110.0,       0.0);
     ( 411420.0, 3763090.0,     110.0,     110.0,       0.0);         ( 411420.0,
3763140.0,     109.6,     109.6,       0.0);
     ( 411420.0, 3763190.0,     108.6,     108.6,       0.0);         ( 411420.0,
3763240.0,     107.3,     107.3,       0.0);
     ( 411420.0, 3763290.0,     105.6,     105.6,       0.0);         ( 411420.0,
3763340.0,     107.8,     107.8,       0.0);
     ( 411420.0, 3763390.0,     112.7,     112.7,       0.0);         ( 411420.0,
3763440.0,     110.2,     110.2,       0.0);
     ( 411420.0, 3763490.0,     105.3,     105.3,       0.0);         ( 411420.0,
3763540.0,     103.5,     103.5,       0.0);
     ( 411420.0, 3763590.0,     102.1,     102.1,       0.0);         ( 411420.0,
3763640.0,     103.1,     103.1,       0.0);
     ( 411420.0, 3763690.0,     104.0,     104.0,       0.0);         ( 411420.0,
3763740.0,     104.1,     104.1,       0.0);
     ( 411420.0, 3763790.0,     103.6,     103.6,       0.0);         ( 411420.0,
3763840.0,     102.1,     102.1,       0.0);
     ( 411420.0, 3763890.0,     100.5,     100.5,       0.0);         ( 411420.0,
3763940.0,      98.9,      98.9,       0.0);
     ( 411420.0, 3763990.0,      97.6,      97.6,       0.0);         ( 411420.0,
3764040.0,      96.4,      96.4,       0.0);
     ( 411420.0, 3764090.0,      94.6,      94.6,       0.0);         ( 411420.0,
3764140.0,      92.6,      92.6,       0.0);
     ( 411420.0, 3764190.0,      94.1,      94.1,       0.0);         ( 411420.0,
3764240.0,      95.8,      95.8,       0.0);
     ( 411470.0, 3762840.0,     114.7,     114.7,       0.0);         ( 411470.0,
3762890.0,     113.2,     113.2,       0.0);
     ( 411470.0, 3762940.0,     111.2,     111.2,       0.0);         ( 411470.0,
3762990.0,     110.5,     110.5,       0.0);
     ( 411470.0, 3763040.0,     110.0,     110.0,       0.0);         ( 411470.0,
3763090.0,     109.6,     109.6,       0.0);
     ( 411470.0, 3763140.0,     109.2,     109.2,       0.0);         ( 411470.0,
3763190.0,     108.4,     108.4,       0.0);
     ( 411470.0, 3763240.0,     107.4,     107.4,       0.0);         ( 411470.0,
3763290.0,     106.1,     106.1,       0.0);
     ( 411470.0, 3763340.0,     108.0,     108.0,       0.0);         ( 411470.0,
3763390.0,     112.0,     112.0,       0.0);
     ( 411470.0, 3763440.0,     109.9,     109.9,       0.0);         ( 411470.0,
3763490.0,     105.9,     105.9,       0.0);
     ( 411470.0, 3763540.0,     104.0,     104.0,       0.0);         ( 411470.0,
3763590.0,     102.6,     102.6,       0.0);
     ( 411470.0, 3763640.0,     103.6,     103.6,       0.0);         ( 411470.0,
3763690.0,     104.4,     104.4,       0.0);
     ( 411470.0, 3763740.0,     103.8,     103.8,       0.0);         ( 411470.0,
3763790.0,     102.7,     102.7,       0.0);
     ( 411470.0, 3763840.0,     100.6,     100.6,       0.0);         ( 411470.0,
3763890.0,      99.0,      99.0,       0.0);
     ( 411470.0, 3763940.0,      97.9,      97.9,       0.0);         ( 411470.0,
```

3763990.0,   97.1,   97.1,   0.0);
     (411470.0, 3764040.0,   96.6,   96.6,   0.0);   (411470.0,
3764090.0,   95.3,   95.3,   0.0);
     (411470.0, 3764140.0,   93.9,   93.9,   0.0);   (411470.0,
3764190.0,   95.2,   95.2,   0.0);
     (411470.0, 3764240.0,   96.6,   96.6,   0.0);   (411520.0,
3762840.0,   115.2,   115.2,   0.0);
     (411520.0, 3762890.0,   114.1,   114.1,   0.0);   (411520.0,
3762940.0,   112.5,   112.5,   0.0);

                                          *** DISCRETE CARTESIAN RECEPTORS ***
                                        (X-COORD, Y-COORD, ZELEV, ZHILL, ZFLAG)
                                                  (METERS)

     (411520.0, 3762990.0,   111.0,   111.0,   0.0);   (411520.0,
3763040.0,   109.7,   109.7,   0.0);
     (411520.0, 3763090.0,   109.3,   109.3,   0.0);   (411520.0,
3763140.0,   108.8,   108.8,   0.0);
     (411520.0, 3763190.0,   108.1,   108.1,   0.0);   (411520.0,
3763240.0,   107.5,   107.5,   0.0);
     (411520.0, 3763290.0,   106.7,   106.7,   0.0);   (411520.0,
3763340.0,   108.2,   108.2,   0.0);
     (411520.0, 3763390.0,   111.1,   111.1,   0.0);   (411520.0,
3763440.0,   109.3,   109.3,   0.0);
     (411520.0, 3763490.0,   106.1,   106.1,   0.0);   (411520.0,
3763540.0,   104.5,   104.5,   0.0);
     (411520.0, 3763590.0,   103.2,   103.2,   0.0);   (411520.0,
3763640.0,   104.2,   104.2,   0.0);
     (411520.0, 3763690.0,   104.7,   104.7,   0.0);   (411520.0,
3763740.0,   103.6,   103.6,   0.0);
     (411520.0, 3763790.0,   101.8,   101.8,   0.0);   (411520.0,
3763840.0,   99.1,   99.1,   0.0);
     (411520.0, 3763890.0,   97.6,   97.6,   0.0);   (411520.0,
3763940.0,   97.1,   97.1,   0.0);
     (411520.0, 3763990.0,   97.0,   97.0,   0.0);   (411520.0,
3764040.0,   97.0,   97.0,   0.0);
     (411520.0, 3764090.0,   96.1,   96.1,   0.0);   (411520.0,
3764140.0,   95.1,   95.1,   0.0);
     (411520.0, 3764190.0,   96.1,   96.1,   0.0);   (411520.0,
3764240.0,   97.2,   97.2,   0.0);
     (411570.0, 3762840.0,   116.5,   116.5,   0.0);   (411570.0,
3762890.0,   115.4,   115.4,   0.0);

```
     ( 411570.0, 3762940.0,     113.7,     113.7,       0.0);         ( 411570.0,
3762990.0,     111.2,     111.2,       0.0);
     ( 411570.0, 3763040.0,     109.1,     109.1,       0.0);         ( 411570.0,
3763090.0,     109.0,     109.0,       0.0);
     ( 411570.0, 3763140.0,     108.7,     108.7,       0.0);         ( 411570.0,
3763190.0,     107.7,     107.7,       0.0);
     ( 411570.0, 3763240.0,     107.3,     107.3,       0.0);         ( 411570.0,
3763290.0,     107.6,     107.6,       0.0);
     ( 411570.0, 3763340.0,     108.9,     108.9,       0.0);         ( 411570.0,
3763390.0,     110.8,     110.8,       0.0);
     ( 411570.0, 3763440.0,     108.6,     108.6,       0.0);         ( 411570.0,
3763490.0,     105.4,     105.4,       0.0);
     ( 411570.0, 3763540.0,     104.5,     104.5,       0.0);         ( 411570.0,
3763590.0,     103.9,     103.9,       0.0);
     ( 411570.0, 3763640.0,     104.5,     104.5,       0.0);         ( 411570.0,
3763690.0,     104.6,     104.6,       0.0);
     ( 411570.0, 3763740.0,     103.1,     103.1,       0.0);         ( 411570.0,
3763790.0,     101.2,     101.2,       0.0);
     ( 411570.0, 3763840.0,      98.5,      98.5,       0.0);         ( 411570.0,
3763890.0,      97.2,      97.2,       0.0);
     ( 411570.0, 3763940.0,      97.0,      97.0,       0.0);         ( 411570.0,
3763990.0,      97.0,      97.0,       0.0);
     ( 411570.0, 3764040.0,      97.0,      97.0,       0.0);         ( 411570.0,
3764090.0,      96.4,      96.4,       0.0);
     ( 411570.0, 3764140.0,      95.7,      95.7,       0.0);         ( 411570.0,
3764190.0,      96.4,      96.4,       0.0);
     ( 411570.0, 3764240.0,      97.2,      97.2,       0.0);         ( 411620.0,
3762840.0,     118.3,     118.3,       0.0);
     ( 411620.0, 3762890.0,     116.9,     116.9,       0.0);         ( 411620.0,
3762940.0,     115.0,     115.0,       0.0);
     ( 411620.0, 3762990.0,     111.7,     111.7,       0.0);         ( 411620.0,
3763040.0,     109.0,     109.0,       0.0);
     ( 411620.0, 3763090.0,     109.0,     109.0,       0.0);         ( 411620.0,
3763140.0,     108.8,     108.8,       0.0);
     ( 411620.0, 3763190.0,     108.3,     108.3,       0.0);         ( 411620.0,
3763240.0,     108.5,     108.5,       0.0);
     ( 411620.0, 3763290.0,     109.6,     109.6,       0.0);         ( 411620.0,
3763340.0,     110.3,     110.3,       0.0);
     ( 411620.0, 3763390.0,     110.9,     110.9,       0.0);         ( 411620.0,
3763440.0,     108.4,     108.4,       0.0);
     ( 411620.0, 3763490.0,     105.2,     105.2,       0.0);         ( 411620.0,
3763540.0,     104.5,     104.5,       0.0);
     ( 411620.0, 3763590.0,     104.0,     104.0,       0.0);         ( 411620.0,
3763640.0,     104.6,     104.6,       0.0);
     ( 411620.0, 3763690.0,     104.5,     104.5,       0.0);         ( 411620.0,
3763740.0,     102.7,     102.7,       0.0);
     ( 411620.0, 3763790.0,     100.6,     100.6,       0.0);         ( 411620.0,
3763840.0,      98.1,      98.1,       0.0);
     ( 411620.0, 3763890.0,      97.0,      97.0,       0.0);         ( 411620.0,
3763940.0,      97.0,      97.0,       0.0);
```

```
     ( 411620.0, 3763990.0,      97.0,      97.0,       0.0);         ( 411620.0,
3764040.0,      97.0,      97.0,       0.0);
     ( 411620.0, 3764090.0,      96.7,      96.7,       0.0);         ( 411620.0,
3764140.0,      96.4,      96.4,       0.0);
     ( 411620.0, 3764190.0,      96.9,      96.9,       0.0);         ( 411620.0,
3764240.0,      97.6,      97.6,       0.0);
     ( 411670.0, 3762840.0,     119.7,     119.7,       0.0);         ( 411670.0,
3762890.0,     118.0,     118.0,       0.0);
     ( 411670.0, 3762940.0,     115.7,     115.7,       0.0);         ( 411670.0,
3762990.0,     112.0,     112.0,       0.0);
     ( 411670.0, 3763040.0,     109.0,     109.0,       0.0);         ( 411670.0,
3763090.0,     109.0,     109.0,       0.0);
 *** AERMOD - VERSION 24142  ***   ***
C:\Users\DWaymire\Documents\AERMOD\MariciBESS\MariciBESS.isc         ***
05/13/25
 *** AERMET - VERSION  22112 ***   *** Construction HRA- Unity Concentrations
                       ***        20:12:58

                                  PAGE   7
 *** MODELOPTs:    RegDFAULT  CONC  ELEV  URBAN  ADJ_U*

                                        *** DISCRETE CARTESIAN RECEPTORS ***
                                      (X-COORD, Y-COORD, ZELEV, ZHILL, ZFLAG)
                                                (METERS)

     ( 411670.0, 3763140.0,     109.0,     109.0,       0.0);         ( 411670.0,
3763190.0,     109.1,     109.1,       0.0);
     ( 411670.0, 3763240.0,     110.0,     110.0,       0.0);         ( 411670.0,
3763290.0,     111.6,     111.6,       0.0);
     ( 411670.0, 3763340.0,     111.8,     111.8,       0.0);         ( 411670.0,
3763390.0,     111.2,     111.2,       0.0);
     ( 411670.0, 3763440.0,     108.5,     108.5,       0.0);         ( 411670.0,
3763490.0,     105.2,     105.2,       0.0);
     ( 411670.0, 3763540.0,     104.4,     104.4,       0.0);         ( 411670.0,
3763590.0,     104.0,     104.0,       0.0);
     ( 411670.0, 3763640.0,     104.6,     104.6,       0.0);         ( 411670.0,
3763690.0,     104.5,     104.5,       0.0);
     ( 411670.0, 3763740.0,     102.2,     102.2,       0.0);         ( 411670.0,
3763790.0,     100.0,     100.0,       0.0);
     ( 411670.0, 3763840.0,      97.9,      97.9,       0.0);         ( 411670.0,
3763890.0,      97.0,      97.0,       0.0);
     ( 411670.0, 3763940.0,      97.0,      97.0,       0.0);         ( 411670.0,
3763990.0,      97.0,      97.0,       0.0);
     ( 411670.0, 3764040.0,      97.0,      97.0,       0.0);         ( 411670.0,
3764090.0,      97.0,      97.0,       0.0);
     ( 411670.0, 3764140.0,      97.0,      97.0,       0.0);         ( 411670.0,
3764190.0,      97.6,      97.6,       0.0);
     ( 411670.0, 3764240.0,      98.2,      98.2,       0.0);         ( 411720.0,
3762840.0,     119.8,     119.8,       0.0);
     ( 411720.0, 3762890.0,     117.6,     117.6,       0.0);         ( 411720.0,
```

```
3762940.0,     115.0,     115.0,       0.0);
     ( 411720.0, 3762990.0,     111.7,     111.7,       0.0);         ( 411720.0,
3763040.0,     109.0,     109.0,       0.0);
     ( 411720.0, 3763090.0,     109.0,     109.0,       0.0);         ( 411720.0,
3763140.0,     109.2,     109.2,       0.0);
     ( 411720.0, 3763190.0,     109.6,     109.6,       0.0);         ( 411720.0,
3763240.0,     110.6,     110.6,       0.0);
     ( 411720.0, 3763290.0,     112.2,     112.2,       0.0);         ( 411720.0,
3763340.0,     112.4,     112.4,       0.0);
     ( 411720.0, 3763390.0,     111.9,     111.9,       0.0);         ( 411720.0,
3763440.0,     108.8,     108.8,       0.0);
     ( 411720.0, 3763490.0,     105.1,     105.1,       0.0);         ( 411720.0,
3763540.0,     104.1,     104.1,       0.0);
     ( 411720.0, 3763590.0,     103.4,     103.4,       0.0);         ( 411720.0,
3763640.0,     104.8,     104.8,       0.0);
     ( 411720.0, 3763690.0,     105.0,     105.0,       0.0);         ( 411720.0,
3763740.0,     102.0,     102.0,       0.0);
     ( 411720.0, 3763790.0,      99.5,      99.5,       0.0);         ( 411720.0,
3763840.0,      97.8,      97.8,       0.0);
     ( 411720.0, 3763890.0,      97.0,      97.0,       0.0);         ( 411720.0,
3763940.0,      97.0,      97.0,       0.0);
     ( 411720.0, 3763990.0,      97.0,      97.0,       0.0);         ( 411720.0,
3764040.0,      97.0,      97.0,       0.0);
     ( 411720.0, 3764090.0,      97.0,      97.0,       0.0);         ( 411720.0,
3764140.0,      97.0,      97.0,       0.0);
     ( 411720.0, 3764190.0,      97.9,      97.9,       0.0);         ( 411720.0,
3764240.0,      98.8,      98.8,       0.0);
     ( 411770.0, 3762840.0,     118.4,     118.4,       0.0);         ( 411770.0,
3762890.0,     116.6,     116.6,       0.0);
     ( 411770.0, 3762940.0,     114.3,     114.3,       0.0);         ( 411770.0,
3762990.0,     111.3,     111.3,       0.0);
     ( 411770.0, 3763040.0,     109.0,     109.0,       0.0);         ( 411770.0,
3763090.0,     109.3,     109.3,       0.0);
     ( 411770.0, 3763140.0,     109.6,     109.6,       0.0);         ( 411770.0,
3763190.0,     109.9,     109.9,       0.0);
     ( 411770.0, 3763240.0,     110.8,     110.8,       0.0);         ( 411770.0,
3763290.0,     112.5,     112.5,       0.0);
     ( 411770.0, 3763340.0,     112.8,     112.8,       0.0);         ( 411770.0,
3763390.0,     112.5,     112.5,       0.0);
     ( 411770.0, 3763440.0,     108.8,     108.8,       0.0);         ( 411770.0,
3763490.0,     104.3,     104.3,       0.0);
     ( 411770.0, 3763540.0,     103.8,     103.8,       0.0);         ( 411770.0,
3763590.0,     103.7,     103.7,       0.0);
     ( 411770.0, 3763640.0,     105.7,     105.7,       0.0);         ( 411770.0,
3763690.0,     106.2,     106.2,       0.0);
     ( 411770.0, 3763740.0,     102.5,     102.5,       0.0);         ( 411770.0,
3763790.0,      99.6,      99.6,       0.0);
     ( 411770.0, 3763840.0,      97.8,      97.8,       0.0);         ( 411770.0,
3763890.0,      97.0,      97.0,       0.0);
     ( 411770.0, 3763940.0,      97.0,      97.0,       0.0);         ( 411770.0,
```

3763990.0,   97.0,   97.0,   0.0);
     (411770.0, 3764040.0,   97.0,   97.0,   0.0);   (411770.0,
3764090.0,   97.0,   97.0,   0.0);
     (411770.0, 3764140.0,   97.0,   97.0,   0.0);   (411770.0,
3764190.0,   98.3,   98.3,   0.0);
     (411770.0, 3764240.0,   99.4,   99.4,   0.0);   (411820.0,
3762840.0,   116.8,   116.8,   0.0);
     (411820.0, 3762890.0,   115.4,   115.4,   0.0);   (411820.0,
3762940.0,   113.7,   113.7,   0.0);
     (411820.0, 3762990.0,   111.0,   111.0,   0.0);   (411820.0,
3763040.0,   109.0,   109.0,   0.0);
     (411820.0, 3763090.0,   109.6,   109.6,   0.0);   (411820.0,
3763140.0,   110.0,   110.0,   0.0);
     (411820.0, 3763190.0,   110.0,   110.0,   0.0);   (411820.0,
3763240.0,   110.9,   110.9,   0.0);

                                                *** DISCRETE CARTESIAN RECEPTORS ***
                                               (X-COORD, Y-COORD, ZELEV, ZHILL, ZFLAG)
                                                           (METERS)

     (411820.0, 3763290.0,   112.5,   112.5,   0.0);   (411820.0,
3763340.0,   112.9,   112.9,   0.0);
     (411820.0, 3763390.0,   112.7,   112.7,   0.0);   (411820.0,
3763440.0,   108.3,   113.0,   0.0);
     (411820.0, 3763490.0,   102.9,   113.0,   0.0);   (411820.0,
3763540.0,   103.5,   103.5,   0.0);
     (411820.0, 3763590.0,   104.4,   104.4,   0.0);   (411820.0,
3763640.0,   107.2,   107.2,   0.0);
     (411820.0, 3763690.0,   107.9,   107.9,   0.0);   (411820.0,
3763740.0,   103.5,   103.5,   0.0);
     (411820.0, 3763790.0,   100.1,   100.1,   0.0);   (411820.0,
3763840.0,   97.9,   97.9,   0.0);
     (411820.0, 3763890.0,   97.0,   97.0,   0.0);   (411820.0,
3763940.0,   97.0,   97.0,   0.0);
     (411820.0, 3763990.0,   97.0,   97.0,   0.0);   (411820.0,
3764040.0,   97.0,   97.0,   0.0);
     (411820.0, 3764090.0,   97.0,   97.0,   0.0);   (411820.0,
3764140.0,   97.1,   97.1,   0.0);
     (411820.0, 3764190.0,   98.7,   98.7,   0.0);   (411820.0,
3764240.0,   100.1,   100.1,   0.0);
     (411870.0, 3762840.0,   116.1,   116.1,   0.0);   (411870.0,
3762890.0,   114.7,   114.7,   0.0);

```
     ( 411870.0, 3762940.0,     113.0,     113.0,       0.0);         ( 411870.0,
3762990.0,     110.3,     110.3,       0.0);
     ( 411870.0, 3763040.0,     108.5,     108.5,       0.0);         ( 411870.0,
3763090.0,     109.4,     109.4,       0.0);
     ( 411870.0, 3763140.0,     110.0,     110.0,       0.0);         ( 411870.0,
3763190.0,     110.0,     110.0,       0.0);
     ( 411870.0, 3763240.0,     111.1,     111.1,       0.0);         ( 411870.0,
3763290.0,     113.1,     113.1,       0.0);
     ( 411870.0, 3763340.0,     112.4,     112.4,       0.0);         ( 411870.0,
3763390.0,     110.4,     110.4,       0.0);
     ( 411870.0, 3763440.0,     105.9,     113.0,       0.0);         ( 411870.0,
3763490.0,     100.9,     113.0,       0.0);
     ( 411870.0, 3763540.0,     102.9,     102.9,       0.0);         ( 411870.0,
3763590.0,     105.2,     105.2,       0.0);
     ( 411870.0, 3763640.0,     108.6,     108.6,       0.0);         ( 411870.0,
3763690.0,     109.6,     109.6,       0.0);
     ( 411870.0, 3763740.0,     104.5,     112.0,       0.0);         ( 411870.0,
3763790.0,     100.2,     116.0,       0.0);
     ( 411870.0, 3763840.0,      97.0,      97.0,       0.0);         ( 411870.0,
3763890.0,      96.1,      96.1,       0.0);
     ( 411870.0, 3763940.0,      96.8,      96.8,       0.0);         ( 411870.0,
3763990.0,      97.0,      97.0,       0.0);
     ( 411870.0, 3764040.0,      97.0,      97.0,       0.0);         ( 411870.0,
3764090.0,      97.0,      97.0,       0.0);
     ( 411870.0, 3764140.0,      97.1,      97.1,       0.0);         ( 411870.0,
3764190.0,      98.7,      98.7,       0.0);
     ( 411870.0, 3764240.0,     100.1,     100.1,       0.0);         ( 411920.0,
3762840.0,     115.5,     115.5,       0.0);
     ( 411920.0, 3762890.0,     114.3,     114.3,       0.0);         ( 411920.0,
3762940.0,     112.8,     112.8,       0.0);
     ( 411920.0, 3762990.0,     110.3,     110.3,       0.0);         ( 411920.0,
3763040.0,     108.6,     108.6,       0.0);
     ( 411920.0, 3763090.0,     109.5,     109.5,       0.0);         ( 411920.0,
3763140.0,     110.1,     110.1,       0.0);
     ( 411920.0, 3763190.0,     110.3,     110.3,       0.0);         ( 411920.0,
3763240.0,     111.3,     111.3,       0.0);
     ( 411920.0, 3763290.0,     113.1,     113.1,       0.0);         ( 411920.0,
3763340.0,     111.6,     111.6,       0.0);
     ( 411920.0, 3763390.0,     108.7,     108.7,       0.0);         ( 411920.0,
3763440.0,     104.8,     104.8,       0.0);
     ( 411920.0, 3763490.0,     100.7,     100.7,       0.0);         ( 411920.0,
3763540.0,     103.8,     103.8,       0.0);
     ( 411920.0, 3763590.0,     107.0,     107.0,       0.0);         ( 411920.0,
3763640.0,     110.8,     110.8,       0.0);
     ( 411920.0, 3763690.0,     111.6,     111.6,       0.0);         ( 411920.0,
3763740.0,     105.6,     116.0,       0.0);
     ( 411920.0, 3763790.0,     100.5,     118.0,       0.0);         ( 411920.0,
3763840.0,      96.6,     118.0,       0.0);
     ( 411920.0, 3763890.0,      95.7,      95.7,       0.0);         ( 411920.0,
3763940.0,      96.7,      96.7,       0.0);
```

```
     ( 411920.0, 3763990.0,      97.1,      97.1,       0.0);         ( 411920.0,
3764040.0,      97.3,      97.3,       0.0);
     ( 411920.0, 3764090.0,      97.4,      97.4,       0.0);         ( 411920.0,
3764140.0,      97.7,      97.7,       0.0);
     ( 411920.0, 3764190.0,      99.1,      99.1,       0.0);         ( 411920.0,
3764240.0,     100.4,     100.4,       0.0);
     ( 411970.0, 3762840.0,     114.8,     114.8,       0.0);         ( 411970.0,
3762890.0,     114.0,     114.0,       0.0);
     ( 411970.0, 3762940.0,     112.9,     112.9,       0.0);         ( 411970.0,
3762990.0,     110.7,     110.7,       0.0);
     ( 411970.0, 3763040.0,     109.2,     109.2,       0.0);         ( 411970.0,
3763090.0,     109.7,     109.7,       0.0);
     ( 411970.0, 3763140.0,     110.2,     110.2,       0.0);         ( 411970.0,
3763190.0,     110.8,     110.8,       0.0);
     ( 411970.0, 3763240.0,     111.6,     111.6,       0.0);         ( 411970.0,
3763290.0,     112.6,     112.6,       0.0);
     ( 411970.0, 3763340.0,     110.7,     110.7,       0.0);         ( 411970.0,
3763390.0,     107.5,     107.5,       0.0);
 *** AERMOD - VERSION 24142  ***   ***
C:\Users\DWaymire\Documents\AERMOD\MariciBESS\MariciBESS.isc         ***
05/13/25
 *** AERMET - VERSION  22112 ***   *** Construction HRA- Unity Concentrations
                       ***        20:12:58

                                  PAGE   9
 *** MODELOPTs:    RegDFAULT  CONC  ELEV  URBAN  ADJ_U*

                                          *** DISCRETE CARTESIAN RECEPTORS ***
                                        (X-COORD, Y-COORD, ZELEV, ZHILL, ZFLAG)
                                                    (METERS)

     ( 411970.0, 3763440.0,     104.8,     104.8,       0.0);         ( 411970.0,
3763490.0,     102.1,     102.1,       0.0);
     ( 411970.0, 3763540.0,     105.9,     105.9,       0.0);         ( 411970.0,
3763590.0,     109.6,     109.6,       0.0);
     ( 411970.0, 3763640.0,     113.4,     113.4,       0.0);         ( 411970.0,
3763690.0,     113.8,     116.0,       0.0);
     ( 411970.0, 3763740.0,     106.8,     118.0,       0.0);         ( 411970.0,
3763790.0,     101.0,     118.0,       0.0);
     ( 411970.0, 3763840.0,      96.7,     118.0,       0.0);         ( 411970.0,
3763890.0,      95.7,      95.7,       0.0);
     ( 411970.0, 3763940.0,      96.8,      96.8,       0.0);         ( 411970.0,
3763990.0,      97.4,      97.4,       0.0);
     ( 411970.0, 3764040.0,      97.9,      97.9,       0.0);         ( 411970.0,
3764090.0,      98.4,      98.4,       0.0);
     ( 411970.0, 3764140.0,      99.0,      99.0,       0.0);         ( 411970.0,
3764190.0,     100.1,     100.1,       0.0);
     ( 411970.0, 3764240.0,     100.9,     100.9,       0.0);         ( 412020.0,
3762840.0,     114.2,     114.2,       0.0);
     ( 412020.0, 3762890.0,     114.0,     114.0,       0.0);         ( 412020.0,
```

```
3762940.0,     113.5,     113.5,       0.0);
     ( 412020.0, 3762990.0,     111.3,     111.3,       0.0);         ( 412020.0,
3763040.0,     109.8,     109.8,       0.0);
     ( 412020.0, 3763090.0,     109.9,     109.9,       0.0);         ( 412020.0,
3763140.0,     110.4,     110.4,       0.0);
     ( 412020.0, 3763190.0,     111.3,     111.3,       0.0);         ( 412020.0,
3763240.0,     111.9,     111.9,       0.0);
     ( 412020.0, 3763290.0,     112.2,     112.2,       0.0);         ( 412020.0,
3763340.0,     110.8,     110.8,       0.0);
     ( 412020.0, 3763390.0,     108.6,     108.6,       0.0);         ( 412020.0,
3763540.0,     108.5,     108.5,       0.0);
     ( 412020.0, 3763640.0,     115.2,     115.2,       0.0);         ( 412020.0,
3763690.0,     114.8,     118.0,       0.0);
     ( 412020.0, 3763740.0,     107.1,     118.0,       0.0);         ( 412020.0,
3763790.0,     101.3,     118.0,       0.0);
     ( 412020.0, 3763840.0,      97.6,     118.0,       0.0);         ( 412020.0,
3763890.0,      96.5,      96.5,       0.0);
     ( 412020.0, 3763940.0,      96.9,      96.9,       0.0);         ( 412020.0,
3763990.0,      97.7,      97.7,       0.0);
     ( 412020.0, 3764040.0,      98.5,      98.5,       0.0);         ( 412020.0,
3764090.0,      99.4,      99.4,       0.0);
     ( 412020.0, 3764140.0,     100.2,     100.2,       0.0);         ( 412020.0,
3764190.0,     100.6,     100.6,       0.0);
     ( 412020.0, 3764240.0,     101.1,     101.1,       0.0);         ( 412070.0,
3762840.0,     114.0,     114.0,       0.0);
     ( 412070.0, 3762890.0,     114.0,     114.0,       0.0);         ( 412070.0,
3762940.0,     113.8,     113.8,       0.0);
     ( 412070.0, 3762990.0,     112.0,     112.0,       0.0);         ( 412070.0,
3763040.0,     110.6,     110.6,       0.0);
     ( 412070.0, 3763090.0,     110.2,     110.2,       0.0);         ( 412070.0,
3763140.0,     110.5,     110.5,       0.0);
     ( 412070.0, 3763190.0,     111.8,     111.8,       0.0);         ( 412070.0,
3763240.0,     112.3,     112.3,       0.0);
     ( 412070.0, 3763290.0,     112.3,     112.3,       0.0);         ( 412070.0,
3763340.0,     111.2,     111.2,       0.0);
     ( 412070.0, 3763390.0,     109.5,     109.5,       0.0);         ( 412070.0,
3763590.0,     113.1,     113.1,       0.0);
     ( 412070.0, 3763640.0,     115.3,     115.3,       0.0);         ( 412070.0,
3763690.0,     114.4,     118.0,       0.0);
     ( 412070.0, 3763740.0,     106.9,     118.0,       0.0);         ( 412070.0,
3763790.0,     101.5,     118.0,       0.0);
     ( 412070.0, 3763840.0,      98.4,     118.0,       0.0);         ( 412070.0,
3763890.0,      97.2,      97.2,       0.0);
     ( 412070.0, 3763940.0,      97.0,      97.0,       0.0);         ( 412070.0,
3763990.0,      98.1,      98.1,       0.0);
     ( 412070.0, 3764040.0,      99.4,      99.4,       0.0);         ( 412070.0,
3764090.0,     100.4,     100.4,       0.0);
     ( 412070.0, 3764140.0,     101.2,     101.2,       0.0);         ( 412070.0,
3764190.0,     101.1,     101.1,       0.0);
     ( 412070.0, 3764240.0,     101.2,     101.2,       0.0);         ( 412120.0,
```

3762840.0,   114.0,   114.0,   0.0);
     (412120.0, 3762890.0,   114.0,   114.0,   0.0);   (412120.0,
3762940.0,   113.9,   113.9,   0.0);
     (412120.0, 3762990.0,   112.8,   112.8,   0.0);   (412120.0,
3763040.0,   111.7,   111.7,   0.0);
     (412120.0, 3763090.0,   110.6,   110.6,   0.0);   (412120.0,
3763140.0,   110.7,   110.7,   0.0);
     (412120.0, 3763190.0,   112.3,   112.3,   0.0);   (412120.0,
3763240.0,   113.0,   113.0,   0.0);
     (412120.0, 3763290.0,   113.0,   113.0,   0.0);   (412120.0,
3763340.0,   111.8,   111.8,   0.0);
     (412120.0, 3763390.0,   110.2,   110.2,   0.0);   (412120.0,
3763690.0,   112.2,   114.0,   0.0);
     (412120.0, 3763740.0,   106.1,   118.0,   0.0);   (412120.0,
3763790.0,   101.6,   118.0,   0.0);
     (412120.0, 3763840.0,   98.9,   118.0,   0.0);   (412120.0,
3763890.0,   97.6,   97.6,   0.0);
     (412120.0, 3763940.0,   97.1,   97.1,   0.0);   (412120.0,
3763990.0,   98.6,   98.6,   0.0);
     (412120.0, 3764040.0,   100.7,   100.7,   0.0);   (412120.0,
3764090.0,   101.3,   101.3,   0.0);

 *** MODELOPTs: RegDFAULT CONC ELEV URBAN ADJ_U*

                                        *** DISCRETE CARTESIAN RECEPTORS ***
                                      (X-COORD, Y-COORD, ZELEV, ZHILL, ZFLAG)
                                                (METERS)

     (412120.0, 3764140.0,   101.8,   101.8,   0.0);   (412120.0,
3764190.0,   101.4,   101.4,   0.0);
     (412120.0, 3764240.0,   101.2,   101.2,   0.0);   (412170.0,
3762840.0,   114.0,   114.0,   0.0);
     (412170.0, 3762890.0,   114.7,   114.7,   0.0);   (412170.0,
3762940.0,   115.2,   115.2,   0.0);
     (412170.0, 3762990.0,   113.7,   113.7,   0.0);   (412170.0,
3763040.0,   112.3,   112.3,   0.0);
     (412170.0, 3763090.0,   110.8,   110.8,   0.0);   (412170.0,
3763140.0,   111.0,   111.0,   0.0);
     (412170.0, 3763190.0,   113.3,   113.3,   0.0);   (412170.0,
3763240.0,   113.9,   113.9,   0.0);
     (412170.0, 3763290.0,   113.2,   113.2,   0.0);   (412170.0,
3763340.0,   111.8,   111.8,   0.0);
     (412170.0, 3763390.0,   110.2,   110.2,   0.0);   (412170.0,
3763440.0,   108.2,   108.2,   0.0);

```
     ( 412170.0, 3763490.0,     106.5,     106.5,       0.0);         ( 412170.0,
3763540.0,     107.8,     107.8,       0.0);
     ( 412170.0, 3763690.0,     109.5,     109.5,       0.0);         ( 412170.0,
3763740.0,     105.2,     114.0,       0.0);
     ( 412170.0, 3763790.0,     101.6,     101.6,       0.0);         ( 412170.0,
3763840.0,      98.9,      98.9,       0.0);
     ( 412170.0, 3763890.0,      97.6,      97.6,       0.0);         ( 412170.0,
3763940.0,      97.1,      97.1,       0.0);
     ( 412170.0, 3763990.0,      98.7,      98.7,       0.0);         ( 412170.0,
3764040.0,     100.9,     100.9,       0.0);
     ( 412170.0, 3764090.0,     101.5,     101.5,       0.0);         ( 412170.0,
3764140.0,     101.9,     101.9,       0.0);
     ( 412170.0, 3764190.0,     101.4,     101.4,       0.0);         ( 412170.0,
3764240.0,     101.3,     101.3,       0.0);
     ( 412220.0, 3762840.0,     114.3,     114.3,       0.0);         ( 412220.0,
3762890.0,     115.4,     115.4,       0.0);
     ( 412220.0, 3762940.0,     116.0,     116.0,       0.0);         ( 412220.0,
3762990.0,     114.1,     114.1,       0.0);
     ( 412220.0, 3763040.0,     112.3,     112.3,       0.0);         ( 412220.0,
3763090.0,     111.0,     111.0,       0.0);
     ( 412220.0, 3763140.0,     111.5,     111.5,       0.0);         ( 412220.0,
3763190.0,     114.2,     114.2,       0.0);
     ( 412220.0, 3763240.0,     114.5,     114.5,       0.0);         ( 412220.0,
3763290.0,     113.1,     113.1,       0.0);
     ( 412220.0, 3763340.0,     111.6,     111.6,       0.0);         ( 412220.0,
3763390.0,     110.1,     110.1,       0.0);
     ( 412220.0, 3763440.0,     107.9,     107.9,       0.0);         ( 412220.0,
3763490.0,     105.8,     105.8,       0.0);
     ( 412220.0, 3763540.0,     106.0,     106.0,       0.0);         ( 412220.0,
3763590.0,     106.5,     106.5,       0.0);
     ( 412220.0, 3763640.0,     107.7,     107.7,       0.0);         ( 412220.0,
3763690.0,     107.4,     107.4,       0.0);
     ( 412220.0, 3763740.0,     104.3,     104.3,       0.0);         ( 412220.0,
3763790.0,     101.5,     101.5,       0.0);
     ( 412220.0, 3763840.0,      98.9,      98.9,       0.0);         ( 412220.0,
3763890.0,      97.6,      97.6,       0.0);
     ( 412220.0, 3763940.0,      97.1,      97.1,       0.0);         ( 412220.0,
3763990.0,      98.7,      98.7,       0.0);
     ( 412220.0, 3764040.0,     100.7,     100.7,       0.0);         ( 412220.0,
3764090.0,     101.3,     101.3,       0.0);
     ( 412220.0, 3764140.0,     101.8,     101.8,       0.0);         ( 412220.0,
3764190.0,     101.4,     101.4,       0.0);
     ( 412220.0, 3764240.0,     101.5,     101.5,       0.0);         ( 412270.0,
3762840.0,     115.0,     115.0,       0.0);
     ( 412270.0, 3762890.0,     116.1,     116.1,       0.0);         ( 412270.0,
3762940.0,     116.6,     116.6,       0.0);
     ( 412270.0, 3762990.0,     113.9,     113.9,       0.0);         ( 412270.0,
3763040.0,     111.9,     111.9,       0.0);
     ( 412270.0, 3763090.0,     111.3,     111.3,       0.0);         ( 412270.0,
3763140.0,     112.2,     112.2,       0.0);
```

```
     ( 412270.0, 3763190.0,     114.9,     114.9,       0.0);         ( 412270.0,
3763240.0,     114.7,     114.7,       0.0);
     ( 412270.0, 3763290.0,     112.6,     112.6,       0.0);         ( 412270.0,
3763340.0,     111.2,     111.2,       0.0);
     ( 412270.0, 3763390.0,     110.1,     110.1,       0.0);         ( 412270.0,
3763440.0,     107.6,     107.6,       0.0);
     ( 412270.0, 3763490.0,     105.1,     105.1,       0.0);         ( 412270.0,
3763540.0,     104.6,     104.6,       0.0);
     ( 412270.0, 3763590.0,     104.6,     104.6,       0.0);         ( 412270.0,
3763640.0,     106.2,     106.2,       0.0);
     ( 412270.0, 3763690.0,     106.2,     106.2,       0.0);         ( 412270.0,
3763740.0,     103.5,     103.5,       0.0);
     ( 412270.0, 3763790.0,     101.0,     101.0,       0.0);         ( 412270.0,
3763840.0,      98.7,      98.7,       0.0);
     ( 412270.0, 3763890.0,      97.6,      97.6,       0.0);         ( 412270.0,
3763940.0,      97.1,      97.1,       0.0);
     ( 412270.0, 3763990.0,      98.4,      98.4,       0.0);         ( 412270.0,
3764040.0,     100.1,     100.1,       0.0);
     ( 412270.0, 3764090.0,     100.7,     100.7,       0.0);         ( 412270.0,
3764140.0,     101.2,     101.2,       0.0);
     ( 412270.0, 3764190.0,     101.6,     101.6,       0.0);         ( 412270.0,
3764240.0,     102.1,     102.1,       0.0);
     ( 412320.0, 3762840.0,     115.0,     115.0,       0.0);         ( 412320.0,
3762890.0,     115.4,     115.4,       0.0);
↟ *** AERMOD - VERSION 24142  ***   ***
C:\Users\DWaymire\Documents\AERMOD\MariciBESS\MariciBESS.isc         ***
05/13/25
 *** AERMET - VERSION  22112 ***   *** Construction HRA- Unity Concentrations
                        ***        20:12:58

                                   PAGE  11
 *** MODELOPTs:    RegDFAULT  CONC  ELEV  URBAN  ADJ_U*

                                          *** DISCRETE CARTESIAN RECEPTORS ***
                                        (X-COORD, Y-COORD, ZELEV, ZHILL, ZFLAG)
                                                    (METERS)

     ( 412320.0, 3762940.0,     115.4,     115.4,       0.0);         ( 412320.0,
3762990.0,     113.0,     113.0,       0.0);
     ( 412320.0, 3763040.0,     111.5,     111.5,       0.0);         ( 412320.0,
3763090.0,     112.0,     112.0,       0.0);
     ( 412320.0, 3763140.0,     113.2,     113.2,       0.0);         ( 412320.0,
3763190.0,     115.2,     115.2,       0.0);
     ( 412320.0, 3763240.0,     114.3,     114.3,       0.0);         ( 412320.0,
3763290.0,     111.5,     111.5,       0.0);
     ( 412320.0, 3763340.0,     110.5,     110.5,       0.0);         ( 412320.0,
3763390.0,     110.0,     110.0,       0.0);
     ( 412320.0, 3763440.0,     107.2,     107.2,       0.0);         ( 412320.0,
3763490.0,     104.4,     104.4,       0.0);
     ( 412320.0, 3763540.0,     104.2,     104.2,       0.0);         ( 412320.0,
```

```
3763590.0,     104.4,     104.4,       0.0);
     ( 412320.0, 3763640.0,     106.0,     106.0,       0.0);         ( 412320.0,
3763690.0,     105.9,     105.9,       0.0);
     ( 412320.0, 3763740.0,     102.9,     102.9,       0.0);         ( 412320.0,
3763790.0,     100.5,     100.5,       0.0);
     ( 412320.0, 3763840.0,      98.6,      98.6,       0.0);         ( 412320.0,
3763890.0,      97.6,      97.6,       0.0);
     ( 412320.0, 3763940.0,      97.1,      97.1,       0.0);         ( 412320.0,
3763990.0,      97.9,      97.9,       0.0);
     ( 412320.0, 3764040.0,      99.0,      99.0,       0.0);         ( 412320.0,
3764090.0,     100.1,     100.1,       0.0);
     ( 412320.0, 3764140.0,     101.1,     101.1,       0.0);         ( 412320.0,
3764190.0,     101.9,     101.9,       0.0);
     ( 412320.0, 3764240.0,     102.8,     102.8,       0.0);         ( 412370.0,
3762840.0,     115.0,     115.0,       0.0);
     ( 412370.0, 3762890.0,     114.8,     114.8,       0.0);         ( 412370.0,
3762940.0,     114.4,     114.4,       0.0);
     ( 412370.0, 3762990.0,     112.4,     112.4,       0.0);         ( 412370.0,
3763040.0,     111.3,     111.3,       0.0);
     ( 412370.0, 3763090.0,     112.4,     112.4,       0.0);         ( 412370.0,
3763140.0,     113.7,     113.7,       0.0);
     ( 412370.0, 3763190.0,     115.2,     115.2,       0.0);         ( 412370.0,
3763240.0,     113.8,     113.8,       0.0);
     ( 412370.0, 3763290.0,     110.7,     110.7,       0.0);         ( 412370.0,
3763340.0,     109.8,     109.8,       0.0);
     ( 412370.0, 3763390.0,     109.6,     109.6,       0.0);         ( 412370.0,
3763440.0,     106.5,     106.5,       0.0);
     ( 412370.0, 3763490.0,     103.6,     103.6,       0.0);         ( 412370.0,
3763540.0,     104.0,     104.0,       0.0);
     ( 412370.0, 3763590.0,     104.6,     104.6,       0.0);         ( 412370.0,
3763640.0,     106.1,     106.1,       0.0);
     ( 412370.0, 3763690.0,     105.7,     105.7,       0.0);         ( 412370.0,
3763740.0,     102.4,     102.4,       0.0);
     ( 412370.0, 3763790.0,     100.0,     100.0,       0.0);         ( 412370.0,
3763840.0,      98.5,      98.5,       0.0);
     ( 412370.0, 3763890.0,      97.6,      97.6,       0.0);         ( 412370.0,
3763940.0,      97.1,      97.1,       0.0);
     ( 412370.0, 3763990.0,      97.3,      97.3,       0.0);         ( 412370.0,
3764040.0,      97.7,      97.7,       0.0);
     ( 412370.0, 3764090.0,      99.6,      99.6,       0.0);         ( 412370.0,
3764140.0,     101.3,     101.3,       0.0);
     ( 412370.0, 3764190.0,     102.4,     102.4,       0.0);         ( 412370.0,
3764240.0,     103.5,     103.5,       0.0);
     ( 412420.0, 3762840.0,     115.0,     115.0,       0.0);         ( 412420.0,
3762890.0,     114.5,     114.5,       0.0);
     ( 412420.0, 3762940.0,     113.8,     113.8,       0.0);         ( 412420.0,
3762990.0,     112.1,     112.1,       0.0);
     ( 412420.0, 3763040.0,     111.4,     111.4,       0.0);         ( 412420.0,
3763090.0,     112.4,     112.4,       0.0);
     ( 412420.0, 3763140.0,     113.5,     113.5,       0.0);         ( 412420.0,
```

3763190.0,   114.7,   114.7,   0.0);
     (412420.0, 3763240.0,   113.3,   113.3,   0.0);   (412420.0,
3763290.0,   110.6,   110.6,   0.0);
     (412420.0, 3763340.0,   109.2,   109.2,   0.0);   (412420.0,
3763390.0,   108.3,   108.3,   0.0);
     (412420.0, 3763440.0,   105.2,   105.2,   0.0);   (412420.0,
3763490.0,   102.4,   102.4,   0.0);
     (412420.0, 3763540.0,   103.8,   103.8,   0.0);   (412420.0,
3763590.0,   105.1,   105.1,   0.0);
     (412420.0, 3763640.0,   106.3,   106.3,   0.0);   (412420.0,
3763690.0,   105.5,   105.5,   0.0);
     (412420.0, 3763740.0,   101.8,   101.8,   0.0);   (412420.0,
3763790.0,   99.5,   99.5,   0.0);
     (412420.0, 3763840.0,   98.4,   98.4,   0.0);   (412420.0,
3763890.0,   97.6,   97.6,   0.0);
     (412420.0, 3763940.0,   97.1,   97.1,   0.0);   (412420.0,
3763990.0,   96.7,   96.7,   0.0);
     (412420.0, 3764040.0,   96.4,   96.4,   0.0);   (412420.0,
3764090.0,   99.3,   99.3,   0.0);
     (412420.0, 3764140.0,   102.0,   102.0,   0.0);   (412420.0,
3764190.0,   103.0,   103.0,   0.0);
     (412420.0, 3764240.0,   104.4,   104.4,   0.0);   (412470.0,
3762840.0,   115.0,   115.0,   0.0);
     (412470.0, 3762890.0,   114.4,   114.4,   0.0);   (412470.0,
3762940.0,   113.8,   113.8,   0.0);
     (412470.0, 3762990.0,   112.4,   112.4,   0.0);   (412470.0,
3763040.0,   111.8,   111.8,   0.0);

 *** MODELOPTs: RegDFAULT CONC ELEV URBAN ADJ_U*

                                          *** DISCRETE CARTESIAN RECEPTORS ***
                                        (X-COORD, Y-COORD, ZELEV, ZHILL, ZFLAG)
                                                    (METERS)

     (412470.0, 3763090.0,   112.6,   112.6,   0.0);   (412470.0,
3763140.0,   113.2,   113.2,   0.0);
     (412470.0, 3763190.0,   113.7,   113.7,   0.0);   (412470.0,
3763240.0,   112.5,   112.5,   0.0);
     (412470.0, 3763290.0,   110.4,   110.4,   0.0);   (412470.0,
3763340.0,   108.7,   108.7,   0.0);
     (412470.0, 3763390.0,   107.0,   107.0,   0.0);   (412470.0,
3763440.0,   104.1,   104.1,   0.0);
     (412470.0, 3763490.0,   101.7,   101.7,   0.0);   (412470.0,
3763540.0,   103.9,   103.9,   0.0);

```
     ( 412470.0, 3763590.0,     105.6,     105.6,       0.0);         ( 412470.0,
3763640.0,     106.2,     106.2,       0.0);
     ( 412470.0, 3763690.0,     105.1,     105.1,       0.0);         ( 412470.0,
3763740.0,     101.6,     101.6,       0.0);
     ( 412470.0, 3763790.0,      99.5,      99.5,       0.0);         ( 412470.0,
3763840.0,      98.7,      98.7,       0.0);
     ( 412470.0, 3763890.0,      98.3,      98.3,       0.0);         ( 412470.0,
3763940.0,      98.0,      98.0,       0.0);
     ( 412470.0, 3763990.0,      98.1,      98.1,       0.0);         ( 412470.0,
3764040.0,      98.3,      98.3,       0.0);
     ( 412470.0, 3764090.0,     100.5,     100.5,       0.0);         ( 412470.0,
3764140.0,     102.6,     102.6,       0.0);
     ( 412470.0, 3764190.0,     104.0,     104.0,       0.0);         ( 412470.0,
3764240.0,     105.5,     105.5,       0.0);
     ( 412520.0, 3762840.0,     115.0,     115.0,       0.0);         ( 412520.0,
3762890.0,     114.6,     114.6,       0.0);
     ( 412520.0, 3762940.0,     114.0,     114.0,       0.0);         ( 412520.0,
3762990.0,     112.9,     112.9,       0.0);
     ( 412520.0, 3763040.0,     112.4,     112.4,       0.0);         ( 412520.0,
3763090.0,     112.8,     112.8,       0.0);
     ( 412520.0, 3763140.0,     112.9,     112.9,       0.0);         ( 412520.0,
3763190.0,     112.8,     112.8,       0.0);
     ( 412520.0, 3763240.0,     111.8,     111.8,       0.0);         ( 412520.0,
3763290.0,     110.3,     110.3,       0.0);
     ( 412520.0, 3763340.0,     108.2,     108.2,       0.0);         ( 412520.0,
3763390.0,     106.1,     106.1,       0.0);
     ( 412520.0, 3763440.0,     103.4,     103.4,       0.0);         ( 412520.0,
3763490.0,     101.3,     101.3,       0.0);
     ( 412520.0, 3763540.0,     104.0,     104.0,       0.0);         ( 412520.0,
3763590.0,     106.0,     106.0,       0.0);
     ( 412520.0, 3763640.0,     106.0,     106.0,       0.0);         ( 412520.0,
3763690.0,     104.7,     104.7,       0.0);
     ( 412520.0, 3763740.0,     101.5,     101.5,       0.0);         ( 412520.0,
3763790.0,      99.9,      99.9,       0.0);
     ( 412520.0, 3763840.0,      99.5,      99.5,       0.0);         ( 412520.0,
3763890.0,      99.4,      99.4,       0.0);
     ( 412520.0, 3763940.0,      99.4,      99.4,       0.0);         ( 412520.0,
3763990.0,     100.4,     100.4,       0.0);
     ( 412520.0, 3764040.0,     101.6,     101.6,       0.0);         ( 412520.0,
3764090.0,     102.5,     102.5,       0.0);
     ( 412520.0, 3764140.0,     103.5,     103.5,       0.0);         ( 412520.0,
3764190.0,     105.1,     105.1,       0.0);
     ( 412520.0, 3764240.0,     106.7,     106.7,       0.0);         ( 412570.0,
3762840.0,     115.0,     115.0,       0.0);
     ( 412570.0, 3762890.0,     114.9,     114.9,       0.0);         ( 412570.0,
3762940.0,     114.6,     114.6,       0.0);
     ( 412570.0, 3762990.0,     113.6,     113.6,       0.0);         ( 412570.0,
3763040.0,     112.9,     112.9,       0.0);
     ( 412570.0, 3763090.0,     113.0,     113.0,       0.0);         ( 412570.0,
3763140.0,     112.8,     112.8,       0.0);
```

```
     ( 412570.0, 3763190.0,     112.3,     112.3,       0.0);         ( 412570.0,
3763240.0,     111.4,     111.4,       0.0);
     ( 412570.0, 3763290.0,     110.2,     110.2,       0.0);         ( 412570.0,
3763340.0,     108.2,     108.2,       0.0);
     ( 412570.0, 3763390.0,     106.1,     106.1,       0.0);         ( 412570.0,
3763440.0,     103.4,     103.4,       0.0);
     ( 412570.0, 3763490.0,     101.3,     101.3,       0.0);         ( 412570.0,
3763540.0,     104.0,     104.0,       0.0);
     ( 412570.0, 3763590.0,     106.0,     106.0,       0.0);         ( 412570.0,
3763640.0,     106.0,     106.0,       0.0);
     ( 412570.0, 3763690.0,     104.8,     104.8,       0.0);         ( 412570.0,
3763740.0,     102.0,     102.0,       0.0);
     ( 412570.0, 3763790.0,     101.0,     101.0,       0.0);         ( 412570.0,
3763840.0,     101.2,     101.2,       0.0);
     ( 412570.0, 3763890.0,     101.6,     101.6,       0.0);         ( 412570.0,
3763940.0,     102.0,     102.0,       0.0);
     ( 412570.0, 3763990.0,     103.7,     103.7,       0.0);         ( 412570.0,
3764040.0,     105.5,     105.5,       0.0);
     ( 412570.0, 3764090.0,     105.3,     105.3,       0.0);         ( 412570.0,
3764140.0,     105.4,     105.4,       0.0);
     ( 412570.0, 3764190.0,     106.6,     106.6,       0.0);         ( 412570.0,
3764240.0,     108.0,     108.0,       0.0);
     ( 412620.0, 3762840.0,     115.0,     115.0,       0.0);         ( 412620.0,
3762890.0,     115.3,     115.3,       0.0);
     ( 412620.0, 3762940.0,     115.2,     115.2,       0.0);         ( 412620.0,
3762990.0,     113.9,     113.9,       0.0);
     ( 412620.0, 3763040.0,     113.0,     113.0,       0.0);         ( 412620.0,
3763090.0,     113.0,     113.0,       0.0);
     ( 412620.0, 3763140.0,     112.6,     112.6,       0.0);         ( 412620.0,
3763190.0,     111.8,     111.8,       0.0);
 *** AERMOD - VERSION 24142  ***   ***
C:\Users\DWaymire\Documents\AERMOD\MariciBESS\MariciBESS.isc         ***
05/13/25
 *** AERMET - VERSION  22112 ***   *** Construction HRA- Unity Concentrations
                      ***        20:12:58

                                  PAGE  13
 *** MODELOPTs:    RegDFAULT  CONC  ELEV  URBAN  ADJ_U*

                                        *** DISCRETE CARTESIAN RECEPTORS ***
                                      (X-COORD, Y-COORD, ZELEV, ZHILL, ZFLAG)
                                                (METERS)

     ( 412620.0, 3763240.0,     111.0,     111.0,       0.0);         ( 412620.0,
3763290.0,     110.1,     110.1,       0.0);
     ( 412620.0, 3763340.0,     107.8,     107.8,       0.0);         ( 412620.0,
3763390.0,     105.1,     105.1,       0.0);
     ( 412620.0, 3763440.0,     102.9,     102.9,       0.0);         ( 412620.0,
3763490.0,     101.3,     101.3,       0.0);
     ( 412620.0, 3763540.0,     103.8,     103.8,       0.0);         ( 412620.0,
```

```
3763590.0,     105.6,     105.6,       0.0);
     ( 412620.0, 3763640.0,     105.9,     105.9,       0.0);         ( 412620.0,
3763690.0,     104.8,     104.8,       0.0);
     ( 412620.0, 3763740.0,     102.1,     102.1,       0.0);         ( 412620.0,
3763790.0,     101.6,     101.6,       0.0);
     ( 412620.0, 3763840.0,     102.6,     102.6,       0.0);         ( 412620.0,
3763890.0,     103.7,     103.7,       0.0);
     ( 412620.0, 3763940.0,     104.9,     104.9,       0.0);         ( 412620.0,
3763990.0,     106.5,     106.5,       0.0);
     ( 412620.0, 3764040.0,     108.1,     108.1,       0.0);         ( 412620.0,
3764090.0,     107.0,     107.0,       0.0);
     ( 412620.0, 3764140.0,     106.2,     106.2,       0.0);         ( 412620.0,
3764190.0,     107.5,     107.5,       0.0);
     ( 412620.0, 3764240.0,     108.9,     233.0,       0.0);         ( 412670.0,
3762840.0,     115.2,     115.2,       0.0);
     ( 412670.0, 3762890.0,     115.7,     115.7,       0.0);         ( 412670.0,
3762940.0,     115.6,     115.6,       0.0);
     ( 412670.0, 3762990.0,     114.0,     114.0,       0.0);         ( 412670.0,
3763040.0,     113.0,     113.0,       0.0);
     ( 412670.0, 3763090.0,     113.0,     113.0,       0.0);         ( 412670.0,
3763140.0,     112.4,     112.4,       0.0);
     ( 412670.0, 3763190.0,     111.3,     111.3,       0.0);         ( 412670.0,
3763240.0,     110.7,     110.7,       0.0);
     ( 412670.0, 3763290.0,     110.2,     110.2,       0.0);         ( 412670.0,
3763340.0,     107.2,     107.2,       0.0);
     ( 412670.0, 3763390.0,     103.8,     103.8,       0.0);         ( 412670.0,
3763440.0,     102.3,     102.3,       0.0);
     ( 412670.0, 3763490.0,     101.4,     101.4,       0.0);         ( 412670.0,
3763540.0,     103.4,     103.4,       0.0);
     ( 412670.0, 3763590.0,     105.1,     105.1,       0.0);         ( 412670.0,
3763640.0,     105.7,     105.7,       0.0);
     ( 412670.0, 3763690.0,     104.8,     104.8,       0.0);         ( 412670.0,
3763740.0,     102.2,     102.2,       0.0);
     ( 412670.0, 3763790.0,     102.0,     102.0,       0.0);         ( 412670.0,
3763840.0,     103.7,     103.7,       0.0);
     ( 412670.0, 3763890.0,     105.8,     105.8,       0.0);         ( 412670.0,
3763940.0,     108.0,     108.0,       0.0);
     ( 412670.0, 3763990.0,     109.1,     109.1,       0.0);         ( 412670.0,
3764040.0,     109.9,     109.9,       0.0);
     ( 412670.0, 3764090.0,     107.8,     107.8,       0.0);         ( 412670.0,
3764140.0,     106.3,     233.0,       0.0);
     ( 412670.0, 3764190.0,     108.0,     233.0,       0.0);         ( 412670.0,
3764240.0,     109.6,     233.0,       0.0);
     ( 412720.0, 3762840.0,     115.8,     115.8,       0.0);         ( 412720.0,
3762890.0,     115.9,     115.9,       0.0);
     ( 412720.0, 3762940.0,     115.6,     115.6,       0.0);         ( 412720.0,
3762990.0,     114.0,     114.0,       0.0);
     ( 412720.0, 3763040.0,     113.0,     113.0,       0.0);         ( 412720.0,
3763090.0,     113.0,     113.0,       0.0);
     ( 412720.0, 3763140.0,     112.4,     112.4,       0.0);         ( 412720.0,
```

3763190.0,   111.3,   111.3,   0.0);
     (412720.0, 3763240.0,   110.9,   110.9,   0.0);   (412720.0,
3763290.0,   110.8,   110.8,   0.0);
     (412720.0, 3763340.0,   107.0,   107.0,   0.0);   (412720.0,
3763390.0,   102.5,   102.5,   0.0);
     (412720.0, 3763440.0,   102.1,   102.1,   0.0);   (412720.0,
3763490.0,   102.0,   102.0,   0.0);
     (412720.0, 3763540.0,   103.3,   103.3,   0.0);   (412720.0,
3763590.0,   104.5,   104.5,   0.0);
     (412720.0, 3763640.0,   105.5,   105.5,   0.0);   (412720.0,
3763690.0,   105.0,   105.0,   0.0);
     (412720.0, 3763740.0,   102.6,   102.6,   0.0);   (412720.0,
3763790.0,   102.7,   102.7,   0.0);
     (412720.0, 3763840.0,   104.3,   104.3,   0.0);   (412720.0,
3763890.0,   107.2,   107.2,   0.0);
     (412720.0, 3763940.0,   110.5,   110.5,   0.0);   (412720.0,
3763990.0,   110.8,   110.8,   0.0);
     (412720.0, 3764040.0,   110.5,   110.5,   0.0);   (412720.0,
3764090.0,   108.0,   108.0,   0.0);
     (412720.0, 3764140.0,   106.5,   233.0,   0.0);   (412720.0,
3764190.0,   108.8,   233.0,   0.0);
     (412720.0, 3764240.0,   111.1,   233.0,   0.0);   (412770.0,
3762840.0,   116.0,   116.0,   0.0);
     (412770.0, 3762890.0,   116.0,   116.0,   0.0);   (412770.0,
3762940.0,   115.6,   115.6,   0.0);
     (412770.0, 3762990.0,   114.0,   114.0,   0.0);   (412770.0,
3763040.0,   113.0,   113.0,   0.0);
     (412770.0, 3763090.0,   113.0,   113.0,   0.0);   (412770.0,
3763140.0,   112.4,   112.4,   0.0);
     (412770.0, 3763190.0,   111.3,   111.3,   0.0);   (412770.0,
3763240.0,   111.0,   111.0,   0.0);
     (412770.0, 3763290.0,   111.0,   111.0,   0.0);   (412770.0,
3763340.0,   106.8,   106.8,   0.0);

                                          *** DISCRETE CARTESIAN RECEPTORS ***
                                        (X-COORD, Y-COORD, ZELEV, ZHILL, ZFLAG)
                                                    (METERS)

     (412770.0, 3763390.0,   102.0,   102.0,   0.0);   (412770.0,
3763440.0,   102.2,   102.2,   0.0);
     (412770.0, 3763490.0,   102.5,   102.5,   0.0);   (412770.0,
3763540.0,   103.4,   103.4,   0.0);

```
     ( 412770.0, 3763590.0,     104.3,     104.3,       0.0);         ( 412770.0,
3763640.0,     105.4,     105.4,       0.0);
     ( 412770.0, 3763690.0,     105.0,     105.0,       0.0);         ( 412770.0,
3763740.0,     102.8,     102.8,       0.0);
     ( 412770.0, 3763790.0,     103.4,     103.4,       0.0);         ( 412770.0,
3763840.0,     105.6,     105.6,       0.0);
     ( 412770.0, 3763890.0,     108.8,     108.8,       0.0);         ( 412770.0,
3763940.0,     112.4,     112.4,       0.0);
     ( 412770.0, 3763990.0,     111.7,     111.7,       0.0);         ( 412770.0,
3764040.0,     110.5,     110.5,       0.0);
     ( 412770.0, 3764090.0,     108.0,     233.0,       0.0);         ( 412770.0,
3764140.0,     106.7,     233.0,       0.0);
     ( 412770.0, 3764190.0,     109.7,     233.0,       0.0);         ( 412770.0,
3764240.0,     112.5,     233.0,       0.0);
     ( 411370.0, 3764340.0,      97.6,      97.6,       0.0);         ( 411370.0,
3764440.0,      99.3,      99.3,       0.0);
     ( 411370.0, 3764540.0,      96.0,      96.0,       0.0);         ( 411370.0,
3764640.0,      95.2,      95.2,       0.0);
     ( 411370.0, 3764740.0,      96.5,      96.5,       0.0);         ( 411470.0,
3764340.0,      99.4,      99.4,       0.0);
     ( 411470.0, 3764440.0,      98.8,      98.8,       0.0);         ( 411470.0,
3764540.0,      95.8,      95.8,       0.0);
     ( 411470.0, 3764640.0,      96.2,      96.2,       0.0);         ( 411470.0,
3764740.0,      96.2,      96.2,       0.0);
     ( 411570.0, 3764340.0,      99.8,      99.8,       0.0);         ( 411570.0,
3764440.0,      98.3,      98.3,       0.0);
     ( 411570.0, 3764540.0,      96.0,      96.0,       0.0);         ( 411570.0,
3764640.0,      97.1,      97.1,       0.0);
     ( 411570.0, 3764740.0,      97.5,      97.5,       0.0);         ( 411670.0,
3764340.0,      99.7,      99.7,       0.0);
     ( 411670.0, 3764440.0,      97.5,      97.5,       0.0);         ( 411670.0,
3764540.0,      96.7,      96.7,       0.0);
     ( 411670.0, 3764640.0,      99.2,      99.2,       0.0);         ( 411670.0,
3764740.0,      99.0,      99.0,       0.0);
     ( 411770.0, 3764340.0,      99.9,      99.9,       0.0);         ( 411770.0,
3764440.0,      97.8,      97.8,       0.0);
     ( 411770.0, 3764540.0,      98.0,      98.0,       0.0);         ( 411770.0,
3764640.0,     100.0,     100.0,       0.0);
     ( 411770.0, 3764740.0,     100.0,     100.0,       0.0);         ( 411870.0,
3764340.0,     100.7,     100.7,       0.0);
     ( 411870.0, 3764440.0,      98.7,      98.7,       0.0);         ( 411870.0,
3764540.0,      98.3,      98.3,       0.0);
     ( 411870.0, 3764640.0,     100.4,     100.4,       0.0);         ( 411870.0,
3764740.0,      99.7,      99.7,       0.0);
     ( 411970.0, 3764340.0,     101.0,     101.0,       0.0);         ( 411970.0,
3764440.0,     100.0,     100.0,       0.0);
     ( 411970.0, 3764540.0,      99.0,      99.0,       0.0);         ( 411970.0,
3764640.0,     100.9,     100.9,       0.0);
     ( 411970.0, 3764740.0,      99.4,      99.4,       0.0);         ( 412070.0,
3764340.0,     101.9,     101.9,       0.0);
```

```
     ( 412070.0, 3764440.0,     100.5,     100.5,       0.0);         ( 412070.0,
3764540.0,     100.7,     100.7,       0.0);
     ( 412070.0, 3764640.0,     102.5,     102.5,       0.0);         ( 412070.0,
3764740.0,     100.2,     100.2,       0.0);
     ( 412170.0, 3764340.0,     102.5,     102.5,       0.0);         ( 412170.0,
3764440.0,     101.7,     101.7,       0.0);
     ( 412170.0, 3764540.0,     105.0,     105.0,       0.0);         ( 412170.0,
3764640.0,     106.4,     106.4,       0.0);
     ( 412170.0, 3764740.0,     103.6,     103.6,       0.0);         ( 412270.0,
3764340.0,     103.0,     103.0,       0.0);
     ( 412270.0, 3764440.0,     103.6,     112.0,       0.0);         ( 412270.0,
3764540.0,     110.0,     110.0,       0.0);
     ( 412270.0, 3764640.0,     109.9,     109.9,       0.0);         ( 412270.0,
3764740.0,     106.5,     233.0,       0.0);
     ( 412370.0, 3764340.0,     104.9,     104.9,       0.0);         ( 412370.0,
3764440.0,     106.2,     106.2,       0.0);
     ( 412370.0, 3764540.0,     110.4,     227.0,       0.0);         ( 412370.0,
3764640.0,     109.0,     233.0,       0.0);
     ( 412370.0, 3764740.0,     106.1,     233.0,       0.0);         ( 412470.0,
3764340.0,     108.5,     108.5,       0.0);
     ( 412470.0, 3764440.0,     109.4,     233.0,       0.0);         ( 412470.0,
3764540.0,     110.5,     233.0,       0.0);
     ( 412470.0, 3764640.0,     110.4,     233.0,       0.0);         ( 412470.0,
3764740.0,     108.5,     233.0,       0.0);
     ( 412570.0, 3764340.0,     111.1,     233.0,       0.0);         ( 412570.0,
3764440.0,     112.8,     233.0,       0.0);
     ( 412570.0, 3764540.0,     112.7,     233.0,       0.0);         ( 412570.0,
3764640.0,     112.7,     233.0,       0.0);
     ( 412570.0, 3764740.0,     110.5,     233.0,       0.0);         ( 412670.0,
3764340.0,     113.7,     233.0,       0.0);
     ( 412670.0, 3764440.0,     116.9,     233.0,       0.0);         ( 412670.0,
3764540.0,     116.3,     233.0,       0.0);
     ( 412670.0, 3764640.0,     117.4,     233.0,       0.0);         ( 412670.0,
3764740.0,     115.0,     233.0,       0.0);
     ( 412770.0, 3764340.0,     118.3,     233.0,       0.0);         ( 412770.0,
3764440.0,     123.6,     233.0,       0.0);
 *** AERMOD - VERSION 24142  ***   ***
C:\Users\DWaymire\Documents\AERMOD\MariciBESS\MariciBESS.isc         ***
05/13/25
 *** AERMET - VERSION  22112 ***   *** Construction HRA- Unity Concentrations
                        ***        20:12:58

                                  PAGE  15
 *** MODELOPTs:    RegDFAULT  CONC  ELEV  URBAN  ADJ_U*

                                          *** DISCRETE CARTESIAN RECEPTORS ***
                                        (X-COORD, Y-COORD, ZELEV, ZHILL, ZFLAG)
                                                    (METERS)

     ( 412770.0, 3764540.0,     125.6,     233.0,       0.0);         ( 412770.0,
```

```
3764640.0,     126.6,     233.0,       0.0);
     ( 412770.0, 3764740.0,     125.0,     233.0,       0.0);         ( 412870.0,
3764340.0,     122.9,     233.0,       0.0);
     ( 412870.0, 3764440.0,     131.1,     233.0,       0.0);         ( 412870.0,
3764540.0,     138.3,     233.0,       0.0);
     ( 412870.0, 3764640.0,     141.1,     233.0,       0.0);         ( 412870.0,
3764740.0,     145.9,     233.0,       0.0);
     ( 412970.0, 3764340.0,     127.8,     233.0,       0.0);         ( 412970.0,
3764440.0,     139.3,     233.0,       0.0);
     ( 412970.0, 3764540.0,     151.4,     233.0,       0.0);         ( 412970.0,
3764640.0,     154.5,     233.0,       0.0);
     ( 412970.0, 3764740.0,     163.6,     233.0,       0.0);         ( 413070.0,
3764340.0,     133.2,     233.0,       0.0);
     ( 413070.0, 3764440.0,     146.2,     233.0,       0.0);         ( 413070.0,
3764540.0,     158.7,     233.0,       0.0);
     ( 413070.0, 3764640.0,     159.3,     233.0,       0.0);         ( 413070.0,
3764740.0,     165.7,     233.0,       0.0);
     ( 413170.0, 3764340.0,     136.2,     233.0,       0.0);         ( 413170.0,
3764440.0,     150.9,     233.0,       0.0);
     ( 413170.0, 3764540.0,     159.8,     233.0,       0.0);         ( 413170.0,
3764640.0,     153.8,     233.0,       0.0);
     ( 413170.0, 3764740.0,     160.6,     233.0,       0.0);         ( 413270.0,
3764340.0,     138.0,     233.0,       0.0);
     ( 413270.0, 3764440.0,     150.5,     233.0,       0.0);         ( 413270.0,
3764540.0,     155.2,     233.0,       0.0);
     ( 413270.0, 3764640.0,     154.2,     233.0,       0.0);         ( 413270.0,
3764740.0,     161.2,     233.0,       0.0);
     ( 412870.0, 3764240.0,     115.5,     233.0,       0.0);         ( 412870.0,
3764140.0,     108.2,     233.0,       0.0);
     ( 412870.0, 3764040.0,     111.1,     111.1,       0.0);         ( 412870.0,
3763940.0,     113.9,     113.9,       0.0);
     ( 412870.0, 3763840.0,     109.1,     109.1,       0.0);         ( 412870.0,
3763740.0,     102.5,     102.5,       0.0);
     ( 412870.0, 3763640.0,     104.4,     104.4,       0.0);         ( 412870.0,
3763540.0,     103.6,     103.6,       0.0);
     ( 412870.0, 3763440.0,     102.2,     102.2,       0.0);         ( 412870.0,
3763340.0,     105.3,     105.3,       0.0);
     ( 412870.0, 3763240.0,     110.6,     110.6,       0.0);         ( 412870.0,
3763140.0,     112.6,     112.6,       0.0);
     ( 412870.0, 3763040.0,     112.4,     112.4,       0.0);         ( 412870.0,
3762940.0,     114.8,     114.8,       0.0);
     ( 412870.0, 3762840.0,     117.4,     117.4,       0.0);         ( 412870.0,
3762740.0,     116.3,     116.3,       0.0);
     ( 412870.0, 3762640.0,     119.9,     119.9,       0.0);         ( 412870.0,
3762540.0,     114.0,     114.0,       0.0);
     ( 412870.0, 3762440.0,     115.6,     393.0,       0.0);         ( 412870.0,
3762340.0,     119.0,     396.0,       0.0);
     ( 412970.0, 3764240.0,     118.1,     233.0,       0.0);         ( 412970.0,
3764140.0,     112.3,     233.0,       0.0);
     ( 412970.0, 3764040.0,     114.7,     114.7,       0.0);         ( 412970.0,
```

3763940.0,   114.0,   114.0,   0.0);
     (412970.0, 3763840.0,   111.0,   111.0,   0.0);   (412970.0,
3763740.0,   103.0,   103.0,   0.0);
     (412970.0, 3763640.0,   103.3,   103.3,   0.0);   (412970.0,
3763540.0,   103.6,   103.6,   0.0);
     (412970.0, 3763440.0,   102.1,   102.1,   0.0);   (412970.0,
3763340.0,   103.6,   103.6,   0.0);
     (412970.0, 3763240.0,   110.2,   110.2,   0.0);   (412970.0,
3763140.0,   113.7,   113.7,   0.0);
     (412970.0, 3763040.0,   113.3,   113.3,   0.0);   (412970.0,
3762940.0,   112.9,   112.9,   0.0);
     (412970.0, 3762840.0,   115.8,   115.8,   0.0);   (412970.0,
3762740.0,   117.1,   117.1,   0.0);
     (412970.0, 3762640.0,   118.6,   118.6,   0.0);   (412970.0,
3762540.0,   116.0,   116.0,   0.0);
     (412970.0, 3762440.0,   117.0,   393.0,   0.0);   (412970.0,
3762340.0,   120.9,   396.0,   0.0);
     (413070.0, 3764240.0,   124.2,   233.0,   0.0);   (413070.0,
3764140.0,   117.3,   233.0,   0.0);
     (413070.0, 3764040.0,   120.0,   120.0,   0.0);   (413070.0,
3763940.0,   116.7,   116.7,   0.0);
     (413070.0, 3763840.0,   112.2,   112.2,   0.0);   (413070.0,
3763740.0,   106.6,   106.6,   0.0);
     (413070.0, 3763640.0,   105.5,   105.5,   0.0);   (413070.0,
3763540.0,   104.2,   104.2,   0.0);
     (413070.0, 3763440.0,   102.0,   102.0,   0.0);   (413070.0,
3763340.0,   103.9,   103.9,   0.0);
     (413070.0, 3763240.0,   110.0,   110.0,   0.0);   (413070.0,
3763140.0,   114.3,   114.3,   0.0);
     (413070.0, 3763040.0,   114.5,   114.5,   0.0);   (413070.0,
3762940.0,   111.5,   111.5,   0.0);
     (413070.0, 3762840.0,   115.2,   115.2,   0.0);   (413070.0,
3762740.0,   118.4,   118.4,   0.0);
     (413070.0, 3762640.0,   117.4,   117.4,   0.0);   (413070.0,
3762540.0,   115.6,   115.6,   0.0);
     (413070.0, 3762440.0,   116.2,   393.0,   0.0);   (413070.0,
3762340.0,   119.1,   396.0,   0.0);
     (413170.0, 3764240.0,   131.1,   233.0,   0.0);   (413170.0,
3764140.0,   120.9,   233.0,   0.0);
 *** AERMOD - VERSION 24142 ***   ***
C:\Users\DWaymire\Documents\AERMOD\MariciBESS\MariciBESS.isc   ***
05/13/25
 *** AERMET - VERSION 22112 ***   *** Construction HRA- Unity Concentrations
                       ***   20:12:58

                                  PAGE 16
 *** MODELOPTs: RegDFAULT CONC ELEV URBAN ADJ_U*

                                                *** DISCRETE CARTESIAN RECEPTORS ***
                                               (X-COORD, Y-COORD, ZELEV, ZHILL, ZFLAG)

(METERS)

```
     ( 413170.0, 3764040.0,     124.1,     124.1,       0.0);        ( 413170.0,
3763940.0,     120.1,     120.1,       0.0);
     ( 413170.0, 3763840.0,     115.5,     115.5,       0.0);        ( 413170.0,
3763740.0,     109.2,     109.2,       0.0);
     ( 413170.0, 3763640.0,     107.2,     107.2,       0.0);        ( 413170.0,
3763540.0,     104.9,     104.9,       0.0);
     ( 413170.0, 3763440.0,     102.4,     102.4,       0.0);        ( 413170.0,
3763340.0,     103.5,     103.5,       0.0);
     ( 413170.0, 3763240.0,     109.6,     109.6,       0.0);        ( 413170.0,
3763140.0,     114.3,     114.3,       0.0);
     ( 413170.0, 3763040.0,     115.0,     115.0,       0.0);        ( 413170.0,
3762940.0,     112.2,     112.2,       0.0);
     ( 413170.0, 3762840.0,     113.5,     113.5,       0.0);        ( 413170.0,
3762740.0,     120.3,     120.3,       0.0);
     ( 413170.0, 3762640.0,     117.6,     117.6,       0.0);        ( 413170.0,
3762540.0,     115.7,     115.7,       0.0);
     ( 413170.0, 3762440.0,     116.0,     393.0,       0.0);        ( 413170.0,
3762340.0,     117.7,     396.0,       0.0);
     ( 413270.0, 3764240.0,     137.0,     233.0,       0.0);        ( 413270.0,
3764140.0,     125.1,     233.0,       0.0);
     ( 413270.0, 3764040.0,     124.8,     214.0,       0.0);        ( 413270.0,
3763940.0,     121.9,     121.9,       0.0);
     ( 413270.0, 3763840.0,     118.2,     118.2,       0.0);        ( 413270.0,
3763740.0,     111.6,     111.6,       0.0);
     ( 413270.0, 3763640.0,     109.8,     109.8,       0.0);        ( 413270.0,
3763540.0,     105.9,     105.9,       0.0);
     ( 413270.0, 3763440.0,     103.5,     103.5,       0.0);        ( 413270.0,
3763340.0,     103.5,     103.5,       0.0);
     ( 413270.0, 3763240.0,     108.1,     108.1,       0.0);        ( 413270.0,
3763140.0,     113.6,     113.6,       0.0);
     ( 413270.0, 3763040.0,     113.6,     113.6,       0.0);        ( 413270.0,
3762940.0,     113.0,     113.0,       0.0);
     ( 413270.0, 3762840.0,     114.8,     114.8,       0.0);        ( 413270.0,
3762740.0,     120.9,     120.9,       0.0);
     ( 413270.0, 3762640.0,     118.0,     118.0,       0.0);        ( 413270.0,
3762540.0,     118.0,     118.0,       0.0);
     ( 413270.0, 3762440.0,     118.2,     118.2,       0.0);        ( 413270.0,
3762340.0,     119.3,     393.0,       0.0);
     ( 412770.0, 3762740.0,     117.5,     117.5,       0.0);        ( 412770.0,
3762640.0,     118.0,     118.0,       0.0);
     ( 412770.0, 3762540.0,     114.1,     114.1,       0.0);        ( 412770.0,
3762440.0,     115.8,     393.0,       0.0);
     ( 412770.0, 3762340.0,     119.3,     396.0,       0.0);        ( 412670.0,
3762740.0,     118.8,     118.8,       0.0);
     ( 412670.0, 3762640.0,     117.6,     117.6,       0.0);        ( 412670.0,
3762540.0,     115.2,     115.2,       0.0);
     ( 412670.0, 3762440.0,     116.9,     393.0,       0.0);        ( 412670.0,
3762340.0,     120.2,     396.0,       0.0);
```

```
     ( 412570.0, 3762740.0,     120.0,     120.0,       0.0);         ( 412570.0,
3762640.0,     119.5,     119.5,       0.0);
     ( 412570.0, 3762540.0,     123.6,     123.6,       0.0);         ( 412570.0,
3762440.0,     124.9,     124.9,       0.0);
     ( 412570.0, 3762340.0,     127.4,     127.4,       0.0);         ( 412470.0,
3762740.0,     120.8,     120.8,       0.0);
     ( 412470.0, 3762640.0,     118.7,     128.0,       0.0);         ( 412470.0,
3762540.0,     127.5,     127.5,       0.0);
     ( 412470.0, 3762440.0,     129.0,     129.0,       0.0);         ( 412470.0,
3762340.0,     131.8,     131.8,       0.0);
     ( 412370.0, 3762740.0,     118.7,     118.7,       0.0);         ( 412370.0,
3762640.0,     117.5,     126.0,       0.0);
     ( 412370.0, 3762540.0,     126.2,     126.2,       0.0);         ( 412370.0,
3762440.0,     128.0,     128.0,       0.0);
     ( 412370.0, 3762340.0,     131.2,     131.2,       0.0);         ( 412270.0,
3762740.0,     114.2,     114.2,       0.0);
     ( 412270.0, 3762640.0,     117.6,     126.0,       0.0);         ( 412270.0,
3762540.0,     126.2,     126.2,       0.0);
     ( 412270.0, 3762440.0,     128.0,     128.0,       0.0);         ( 412270.0,
3762340.0,     131.2,     131.2,       0.0);
     ( 412170.0, 3762740.0,     113.4,     113.4,       0.0);         ( 412170.0,
3762640.0,     118.4,     118.4,       0.0);
     ( 412170.0, 3762540.0,     123.9,     123.9,       0.0);         ( 412170.0,
3762440.0,     125.9,     125.9,       0.0);
     ( 412170.0, 3762340.0,     130.5,     130.5,       0.0);         ( 412070.0,
3762740.0,     113.6,     113.6,       0.0);
     ( 412070.0, 3762640.0,     119.5,     119.5,       0.0);         ( 412070.0,
3762540.0,     123.6,     123.6,       0.0);
     ( 412070.0, 3762440.0,     125.7,     125.7,       0.0);         ( 412070.0,
3762340.0,     132.3,     132.3,       0.0);
     ( 411970.0, 3762740.0,     114.0,     114.0,       0.0);         ( 411970.0,
3762640.0,     122.4,     122.4,       0.0);
     ( 411970.0, 3762540.0,     125.7,     125.7,       0.0);         ( 411970.0,
3762440.0,     128.2,     128.2,       0.0);
     ( 411970.0, 3762340.0,     136.1,     136.1,       0.0);         ( 411870.0,
3762740.0,     115.2,     115.2,       0.0);
     ( 411870.0, 3762640.0,     123.0,     123.0,       0.0);         ( 411870.0,
3762540.0,     125.0,     125.0,       0.0);
     ( 411870.0, 3762440.0,     127.0,     127.0,       0.0);         ( 411870.0,
3762340.0,     134.4,     134.4,       0.0);
     ( 411770.0, 3762740.0,     115.9,     115.9,       0.0);         ( 411770.0,
3762640.0,     120.1,     120.1,       0.0);
 *** AERMOD - VERSION 24142  ***   ***
C:\Users\DWaymire\Documents\AERMOD\MariciBESS\MariciBESS.isc         ***
05/13/25
 *** AERMET - VERSION  22112 ***   *** Construction HRA- Unity Concentrations
                       ***        20:12:58

                                  PAGE  17
 *** MODELOPTs:    RegDFAULT  CONC  ELEV  URBAN  ADJ_U*
```

*** DISCRETE CARTESIAN RECEPTORS ***
(X-COORD, Y-COORD, ZELEV, ZHILL, ZFLAG)
(METERS)

(411770.0, 3762540.0, 125.6, 125.6, 0.0); (411770.0, 3762440.0, 127.2, 127.2, 0.0);
(411770.0, 3762340.0, 133.7, 133.7, 0.0); (411670.0, 3762740.0, 114.7, 114.7, 0.0);
(411670.0, 3762640.0, 118.3, 118.3, 0.0); (411670.0, 3762540.0, 125.2, 125.2, 0.0);
(411670.0, 3762440.0, 126.8, 126.8, 0.0); (411670.0, 3762340.0, 132.9, 132.9, 0.0);
(411570.0, 3762740.0, 112.5, 112.5, 0.0); (411570.0, 3762640.0, 116.1, 116.1, 0.0);
(411570.0, 3762540.0, 119.5, 119.5, 0.0); (411570.0, 3762440.0, 121.2, 121.2, 0.0);
(411570.0, 3762340.0, 128.2, 128.2, 0.0); (411470.0, 3762740.0, 112.0, 112.0, 0.0);
(411470.0, 3762640.0, 114.9, 114.9, 0.0); (411470.0, 3762540.0, 116.7, 116.7, 0.0);
(411470.0, 3762440.0, 118.6, 118.6, 0.0); (411470.0, 3762340.0, 125.8, 125.8, 0.0);
(411370.0, 3762740.0, 110.1, 110.1, 0.0); (411370.0, 3762640.0, 113.0, 113.0, 0.0);
(411370.0, 3762540.0, 114.7, 114.7, 0.0); (411370.0, 3762440.0, 117.0, 117.0, 0.0);
(411370.0, 3762340.0, 124.3, 124.3, 0.0); (411270.0, 3762740.0, 109.7, 109.7, 0.0);
(411270.0, 3762640.0, 112.7, 112.7, 0.0); (411270.0, 3762540.0, 111.7, 111.7, 0.0);
(411270.0, 3762440.0, 114.1, 114.1, 0.0); (411270.0, 3762340.0, 121.2, 121.2, 0.0);
(411170.0, 3762740.0, 110.0, 110.0, 0.0); (411170.0, 3762640.0, 113.2, 113.2, 0.0);
(411170.0, 3762540.0, 110.6, 110.6, 0.0); (411170.0, 3762440.0, 113.2, 113.2, 0.0);
(411170.0, 3762340.0, 120.8, 120.8, 0.0); (411070.0, 3762740.0, 111.1, 111.1, 0.0);
(411070.0, 3762640.0, 113.7, 113.7, 0.0); (411070.0, 3762540.0, 111.2, 111.2, 0.0);
(411070.0, 3762440.0, 114.4, 114.4, 0.0); (411070.0, 3762340.0, 122.3, 122.3, 0.0);
(410970.0, 3762740.0, 112.7, 112.7, 0.0); (410970.0, 3762640.0, 115.0, 115.0, 0.0);
(410970.0, 3762540.0, 112.5, 112.5, 0.0); (410970.0, 3762440.0, 116.0, 116.0, 0.0);
(410970.0, 3762340.0, 124.1, 124.1, 0.0); (410870.0, 3762740.0, 114.2, 114.2, 0.0);
(410870.0, 3762640.0, 114.9, 114.9, 0.0); (410870.0,

```
3762540.0,     113.9,     113.9,       0.0);
     ( 410870.0, 3762440.0,     117.0,     117.0,       0.0);         ( 410870.0,
3762340.0,     125.0,     125.0,       0.0);
     ( 411270.0, 3762840.0,     114.4,     114.4,       0.0);         ( 411270.0,
3762940.0,     111.1,     111.1,       0.0);
     ( 411270.0, 3763040.0,     109.8,     109.8,       0.0);         ( 411270.0,
3763140.0,     107.8,     107.8,       0.0);
     ( 411270.0, 3763240.0,     106.0,     106.0,       0.0);         ( 411270.0,
3763340.0,     105.4,     105.4,       0.0);
     ( 411270.0, 3763440.0,     108.5,     108.5,       0.0);         ( 411270.0,
3763540.0,     102.9,     102.9,       0.0);
     ( 411270.0, 3763640.0,     102.6,     102.6,       0.0);         ( 411270.0,
3763740.0,     105.5,     105.5,       0.0);
     ( 411270.0, 3763840.0,     104.8,     104.8,       0.0);         ( 411270.0,
3763940.0,     103.5,     103.5,       0.0);
     ( 411270.0, 3764040.0,     100.5,     100.5,       0.0);         ( 411270.0,
3764140.0,      90.6,     100.0,       0.0);
     ( 411270.0, 3764240.0,      92.0,      92.0,       0.0);         ( 411270.0,
3764340.0,      92.2,      92.2,       0.0);
     ( 411270.0, 3764440.0,      97.8,      97.8,       0.0);         ( 411270.0,
3764540.0,      97.5,      97.5,       0.0);
     ( 411270.0, 3764640.0,      94.5,      94.5,       0.0);         ( 411270.0,
3764740.0,      96.4,      96.4,       0.0);
     ( 411170.0, 3762840.0,     111.4,     111.4,       0.0);         ( 411170.0,
3762940.0,     112.0,     112.0,       0.0);
     ( 411170.0, 3763040.0,     108.6,     108.6,       0.0);         ( 411170.0,
3763140.0,     106.3,     106.3,       0.0);
     ( 411170.0, 3763240.0,     103.9,     103.9,       0.0);         ( 411170.0,
3763340.0,     104.0,     104.0,       0.0);
     ( 411170.0, 3763440.0,     106.2,     106.2,       0.0);         ( 411170.0,
3763540.0,     100.8,     100.8,       0.0);
     ( 411170.0, 3763640.0,     101.6,     101.6,       0.0);         ( 411170.0,
3763740.0,     106.9,     106.9,       0.0);
     ( 411170.0, 3763840.0,     106.9,     106.9,       0.0);         ( 411170.0,
3763940.0,     105.6,     105.6,       0.0);
     ( 411170.0, 3764040.0,     102.0,     102.0,       0.0);         ( 411170.0,
3764140.0,      93.3,      93.3,       0.0);
     ( 411170.0, 3764240.0,      91.9,      91.9,       0.0);         ( 411170.0,
3764340.0,      89.6,      89.6,       0.0);
     ( 411170.0, 3764440.0,      95.1,      95.1,       0.0);         ( 411170.0,
3764540.0,      97.8,      97.8,       0.0);
     ( 411170.0, 3764640.0,      93.9,      93.9,       0.0);         ( 411170.0,
3764740.0,      96.1,      96.1,       0.0);
     ( 411070.0, 3762840.0,     110.9,     110.9,       0.0);         ( 411070.0,
3762940.0,     112.5,     112.5,       0.0);
 *** AERMOD - VERSION 24142  ***   ***
C:\Users\DWaymire\Documents\AERMOD\MariciBESS\MariciBESS.isc         ***
05/13/25
 *** AERMET - VERSION  22112 ***   *** Construction HRA- Unity Concentrations
                       ***        20:12:58
```

*** MODELOPTs: RegDFAULT CONC ELEV URBAN ADJ_U*

*** DISCRETE CARTESIAN RECEPTORS ***
(X-COORD, Y-COORD, ZELEV, ZHILL, ZFLAG)
(METERS)

(411070.0, 3763040.0, 107.9, 107.9, 0.0); (411070.0, 3763140.0, 105.6, 105.6, 0.0);
(411070.0, 3763240.0, 102.6, 102.6, 0.0); (411070.0, 3763340.0, 102.1, 102.1, 0.0);
(411070.0, 3763440.0, 105.0, 105.0, 0.0); (411070.0, 3763540.0, 101.8, 107.0, 0.0);
(411070.0, 3763640.0, 100.9, 100.9, 0.0); (411070.0, 3763740.0, 106.6, 106.6, 0.0);
(411070.0, 3763840.0, 107.8, 107.8, 0.0); (411070.0, 3763940.0, 107.0, 107.0, 0.0);
(411070.0, 3764040.0, 102.6, 102.6, 0.0); (411070.0, 3764140.0, 95.9, 95.9, 0.0);
(411070.0, 3764240.0, 93.5, 93.5, 0.0); (411070.0, 3764340.0, 91.6, 91.6, 0.0);
(411070.0, 3764440.0, 95.0, 95.0, 0.0); (411070.0, 3764540.0, 98.6, 98.6, 0.0);
(411070.0, 3764640.0, 94.2, 94.2, 0.0); (411070.0, 3764740.0, 94.9, 94.9, 0.0);
(410970.0, 3762840.0, 110.3, 110.3, 0.0); (410970.0, 3762940.0, 112.9, 112.9, 0.0);
(410970.0, 3763040.0, 108.9, 108.9, 0.0); (410970.0, 3763140.0, 107.2, 107.2, 0.0);
(410970.0, 3763240.0, 102.0, 102.0, 0.0); (410970.0, 3763340.0, 101.7, 101.7, 0.0);
(410970.0, 3763440.0, 103.6, 103.6, 0.0); (410970.0, 3763540.0, 103.5, 108.0, 0.0);
(410970.0, 3763640.0, 100.6, 100.6, 0.0); (410970.0, 3763740.0, 106.0, 106.0, 0.0);
(410970.0, 3763840.0, 108.7, 108.7, 0.0); (410970.0, 3763940.0, 108.2, 108.2, 0.0);
(410970.0, 3764040.0, 103.0, 103.0, 0.0); (410970.0, 3764140.0, 98.3, 98.3, 0.0);
(410970.0, 3764240.0, 97.1, 97.1, 0.0); (410970.0, 3764340.0, 93.0, 93.0, 0.0);
(410970.0, 3764440.0, 93.5, 93.5, 0.0); (410970.0, 3764540.0, 98.5, 98.5, 0.0);
(410970.0, 3764640.0, 92.7, 92.7, 0.0); (410970.0, 3764740.0, 91.8, 91.8, 0.0);
(410870.0, 3762840.0, 109.9, 109.9, 0.0); (410870.0, 3762940.0, 112.8, 112.8, 0.0);
(410870.0, 3763040.0, 111.0, 111.0, 0.0); (410870.0, 3763140.0, 108.4, 108.4, 0.0);

```
     ( 410870.0, 3763240.0,     103.2,     103.2,       0.0);         ( 410870.0,
3763340.0,     101.5,     101.5,       0.0);
     ( 410870.0, 3763440.0,     101.8,     110.0,       0.0);         ( 410870.0,
3763540.0,     108.0,     108.0,       0.0);
     ( 410870.0, 3763640.0,     103.5,     103.5,       0.0);         ( 410870.0,
3763740.0,     105.3,     105.3,       0.0);
     ( 410870.0, 3763840.0,     108.6,     108.6,       0.0);         ( 410870.0,
3763940.0,     108.0,     108.0,       0.0);
     ( 410870.0, 3764040.0,     105.7,     105.7,       0.0);         ( 410870.0,
3764140.0,      99.8,      99.8,       0.0);
     ( 410870.0, 3764240.0,      99.3,      99.3,       0.0);         ( 410870.0,
3764340.0,      94.9,      94.9,       0.0);
     ( 410870.0, 3764440.0,      93.4,      93.4,       0.0);         ( 410870.0,
3764540.0,      99.3,      99.3,       0.0);
     ( 410870.0, 3764640.0,      94.5,      94.5,       0.0);         ( 410870.0,
3764740.0,      89.1,      89.1,       0.0);
     ( 410870.0, 3764990.0,      87.0,      97.0,       0.0);         ( 410870.0,
3765240.0,      92.1,      92.1,       0.0);
     ( 410870.0, 3765490.0,      89.9,      89.9,       0.0);         ( 410870.0,
3765740.0,      91.3,      91.3,       0.0);
     ( 410870.0, 3765990.0,      91.4,      91.4,       0.0);         ( 410870.0,
3766240.0,      91.9,      91.9,       0.0);
     ( 410870.0, 3766490.0,      90.7,      90.7,       0.0);         ( 410870.0,
3766740.0,      90.4,      90.4,       0.0);
     ( 410870.0, 3766990.0,      92.7,      92.7,       0.0);         ( 410870.0,
3767240.0,      96.9,      96.9,       0.0);
     ( 410870.0, 3767490.0,      92.0,      92.0,       0.0);         ( 410870.0,
3767740.0,      93.7,      93.7,       0.0);
     ( 410870.0, 3767990.0,      95.8,      95.8,       0.0);         ( 410870.0,
3768240.0,      94.7,      94.7,       0.0);
     ( 410870.0, 3768490.0,      97.9,      97.9,       0.0);         ( 410870.0,
3768740.0,     101.3,     101.3,       0.0);
     ( 411116.2, 3764990.0,      92.6,      92.6,       0.0);         ( 411116.2,
3765240.0,      89.7,      89.7,       0.0);
     ( 411116.2, 3765490.0,      95.8,      95.8,       0.0);         ( 411116.2,
3765740.0,      94.2,      94.2,       0.0);
     ( 411116.2, 3765990.0,      91.4,      91.4,       0.0);         ( 411116.2,
3766240.0,      94.0,      94.0,       0.0);
     ( 411116.2, 3766490.0,      88.9,      88.9,       0.0);         ( 411116.2,
3766740.0,      94.9,      94.9,       0.0);
     ( 411116.2, 3766990.0,      92.6,      92.6,       0.0);         ( 411116.2,
3767240.0,      97.7,      97.7,       0.0);
     ( 411116.2, 3767490.0,      93.7,      93.7,       0.0);         ( 411116.2,
3767740.0,      98.8,      98.8,       0.0);
     ( 411116.2, 3767990.0,      95.3,      95.3,       0.0);         ( 411116.2,
3768240.0,      95.7,      95.7,       0.0);
     ( 411116.2, 3768490.0,      97.4,      97.4,       0.0);         ( 411116.2,
3768740.0,     102.0,     102.0,       0.0);
 *** AERMOD - VERSION 24142  ***   ***
C:\Users\DWaymire\Documents\AERMOD\MariciBESS\MariciBESS.isc         ***
```

*** DISCRETE CARTESIAN RECEPTORS ***
(X-COORD, Y-COORD, ZELEV, ZHILL, ZFLAG)
(METERS)

```
     ( 411362.3, 3764990.0,      93.9,      93.9,       0.0);         ( 411362.3,
3765240.0,      90.4,      90.4,       0.0);
     ( 411362.3, 3765490.0,      99.6,      99.6,       0.0);         ( 411362.3,
3765740.0,      93.9,      93.9,       0.0);
     ( 411362.3, 3765990.0,      91.0,      91.0,       0.0);         ( 411362.3,
3766240.0,      96.7,      96.7,       0.0);
     ( 411362.3, 3766490.0,      88.1,      88.1,       0.0);         ( 411362.3,
3766740.0,      98.2,      98.2,       0.0);
     ( 411362.3, 3766990.0,      91.3,      91.3,       0.0);         ( 411362.3,
3767240.0,      98.8,      98.8,       0.0);
     ( 411362.3, 3767490.0,      97.5,      97.5,       0.0);         ( 411362.3,
3767740.0,     102.2,     102.2,       0.0);
     ( 411362.3, 3767990.0,     100.8,     100.8,       0.0);         ( 411362.3,
3768240.0,      92.8,      92.8,       0.0);
     ( 411362.3, 3768490.0,     102.0,     102.0,       0.0);         ( 411362.3,
3768740.0,     102.4,     102.4,       0.0);
     ( 411608.5, 3764990.0,      91.6,      91.6,       0.0);         ( 411608.5,
3765240.0,      92.9,      92.9,       0.0);
     ( 411608.5, 3765490.0,      95.6,      95.6,       0.0);         ( 411608.5,
3765740.0,      92.7,      92.7,       0.0);
     ( 411608.5, 3765990.0,      91.0,      91.0,       0.0);         ( 411608.5,
3766240.0,      95.7,      95.7,       0.0);
     ( 411608.5, 3766490.0,      88.9,      88.9,       0.0);         ( 411608.5,
3766740.0,      95.5,      95.5,       0.0);
     ( 411608.5, 3766990.0,      98.9,      98.9,       0.0);         ( 411608.5,
3767240.0,      99.0,      99.0,       0.0);
     ( 411608.5, 3767490.0,      98.8,      98.8,       0.0);         ( 411608.5,
3767740.0,     100.3,     100.3,       0.0);
     ( 411608.5, 3767990.0,     103.0,     103.0,       0.0);         ( 411608.5,
3768240.0,      96.8,      96.8,       0.0);
     ( 411608.5, 3768490.0,     103.6,     103.6,       0.0);         ( 411608.5,
3768740.0,      99.9,      99.9,       0.0);
     ( 411854.6, 3764990.0,      97.7,      97.7,       0.0);         ( 411854.6,
3765240.0,      96.1,      96.1,       0.0);
     ( 411854.6, 3765490.0,      94.2,      94.2,       0.0);         ( 411854.6,
3765740.0,      93.8,      93.8,       0.0);
     ( 411854.6, 3765990.0,      94.1,      94.1,       0.0);         ( 411854.6,
3766240.0,      97.9,      97.9,       0.0);
     ( 411854.6, 3766490.0,      91.3,      91.3,       0.0);         ( 411854.6,
```

```
3766740.0,      94.6,      94.6,       0.0);
     ( 411854.6, 3766990.0,      99.3,      99.3,       0.0);         ( 411854.6,
3767240.0,      97.9,      97.9,       0.0);
     ( 411854.6, 3767490.0,      98.1,      98.1,       0.0);         ( 411854.6,
3767740.0,      99.0,      99.0,       0.0);
     ( 411854.6, 3767990.0,     102.3,     102.3,       0.0);         ( 411854.6,
3768240.0,      99.9,      99.9,       0.0);
     ( 411854.6, 3768490.0,     103.9,     103.9,       0.0);         ( 411854.6,
3768740.0,     100.1,     100.1,       0.0);
     ( 412100.8, 3764990.0,      97.3,     233.0,       0.0);         ( 412100.8,
3765240.0,      99.9,     222.0,       0.0);
     ( 412100.8, 3765490.0,     102.3,     102.3,       0.0);         ( 412100.8,
3765740.0,      94.0,      94.0,       0.0);
     ( 412100.8, 3765990.0,      96.0,      96.0,       0.0);         ( 412100.8,
3766240.0,      93.6,      93.6,       0.0);
     ( 412100.8, 3766490.0,      97.6,      97.6,       0.0);         ( 412100.8,
3766740.0,      98.4,      98.4,       0.0);
     ( 412100.8, 3766990.0,      99.0,      99.0,       0.0);         ( 412100.8,
3767240.0,     101.9,     101.9,       0.0);
     ( 412100.8, 3767490.0,      98.7,      98.7,       0.0);         ( 412100.8,
3767740.0,     100.8,     100.8,       0.0);
     ( 412100.8, 3767990.0,     101.9,     101.9,       0.0);         ( 412100.8,
3768240.0,     100.7,     100.7,       0.0);
     ( 412100.8, 3768490.0,     102.1,     102.1,       0.0);         ( 412100.8,
3768740.0,     102.2,     102.2,       0.0);
     ( 412346.9, 3764990.0,     104.5,     233.0,       0.0);         ( 412346.9,
3765240.0,     107.4,     233.0,       0.0);
     ( 412346.9, 3765490.0,     104.0,     233.0,       0.0);         ( 412346.9,
3765740.0,      93.6,     233.0,       0.0);
     ( 412346.9, 3765990.0,     100.2,     100.2,       0.0);         ( 412346.9,
3766240.0,      94.5,      94.5,       0.0);
     ( 412346.9, 3766490.0,      98.8,      98.8,       0.0);         ( 412346.9,
3766740.0,     102.0,     102.0,       0.0);
     ( 412346.9, 3766990.0,     100.3,     100.3,       0.0);         ( 412346.9,
3767240.0,     102.8,     102.8,       0.0);
     ( 412346.9, 3767490.0,     103.4,     103.4,       0.0);         ( 412346.9,
3767740.0,     102.4,     102.4,       0.0);
     ( 412346.9, 3767990.0,     101.5,     101.5,       0.0);         ( 412346.9,
3768240.0,     102.3,     102.3,       0.0);
     ( 412346.9, 3768490.0,     102.7,     102.7,       0.0);         ( 412346.9,
3768740.0,     104.2,     104.2,       0.0);
     ( 412593.1, 3764990.0,     119.2,     233.0,       0.0);         ( 412593.1,
3765240.0,     125.1,     233.0,       0.0);
     ( 412593.1, 3765490.0,     114.8,     233.0,       0.0);         ( 412593.1,
3765740.0,     102.7,     233.0,       0.0);
     ( 412593.1, 3765990.0,      98.9,     233.0,       0.0);         ( 412593.1,
3766240.0,      95.5,      95.5,       0.0);
     ( 412593.1, 3766490.0,      98.3,      98.3,       0.0);         ( 412593.1,
3766740.0,     101.6,     101.6,       0.0);
     ( 412593.1, 3766990.0,     104.8,     104.8,       0.0);         ( 412593.1,
```

 *** MODELOPTs: RegDFAULT CONC ELEV URBAN ADJ_U*

                                          *** DISCRETE CARTESIAN RECEPTORS ***
                                       (X-COORD, Y-COORD, ZELEV, ZHILL, ZFLAG)
                                                    (METERS)

     (412593.1, 3767490.0,   104.6,   104.6,   0.0);   (412593.1,
3767740.0,   103.0,   103.0,   0.0);
     (412593.1, 3767990.0,   98.0,   98.0,   0.0);   (412593.1,
3768240.0,   101.4,   101.4,   0.0);
     (412593.1, 3768490.0,   101.7,   101.7,   0.0);   (412593.1,
3768740.0,   106.5,   106.5,   0.0);
     (412839.2, 3764990.0,   142.9,   233.0,   0.0);   (412839.2,
3765240.0,   153.6,   233.0,   0.0);
     (412839.2, 3765490.0,   124.4,   233.0,   0.0);   (412839.2,
3765740.0,   110.5,   233.0,   0.0);
     (412839.2, 3765990.0,   98.7,   233.0,   0.0);   (412839.2,
3766240.0,   98.2,   233.0,   0.0);
     (412839.2, 3766490.0,   94.9,   94.9,   0.0);   (412839.2,
3766740.0,   102.2,   102.2,   0.0);
     (412839.2, 3766990.0,   102.0,   102.0,   0.0);   (412839.2,
3767240.0,   102.4,   102.4,   0.0);
     (412839.2, 3767490.0,   105.4,   105.4,   0.0);   (412839.2,
3767740.0,   103.3,   103.3,   0.0);
     (412839.2, 3767990.0,   98.2,   98.2,   0.0);   (412839.2,
3768240.0,   103.4,   103.4,   0.0);
     (412839.2, 3768490.0,   105.3,   105.3,   0.0);   (412839.2,
3768740.0,   105.2,   105.2,   0.0);
     (413085.4, 3764990.0,   184.0,   233.0,   0.0);   (413085.4,
3765240.0,   182.3,   233.0,   0.0);
     (413085.4, 3765490.0,   136.1,   233.0,   0.0);   (413085.4,
3765740.0,   112.5,   233.0,   0.0);
     (413085.4, 3765990.0,   101.4,   233.0,   0.0);   (413085.4,
3766240.0,   99.8,   233.0,   0.0);
     (413085.4, 3766490.0,   99.2,   99.2,   0.0);   (413085.4,
3766740.0,   102.3,   102.3,   0.0);
     (413085.4, 3766990.0,   101.0,   101.0,   0.0);   (413085.4,
3767240.0,   102.1,   102.1,   0.0);
     (413085.4, 3767490.0,   106.6,   106.6,   0.0);   (413085.4,
3767740.0,   103.1,   103.1,   0.0);
     (413085.4, 3767990.0,   101.6,   101.6,   0.0);   (413085.4,
3768240.0,   103.5,   103.5,   0.0);

```
     ( 413085.4, 3768490.0,     107.3,     107.3,       0.0);         ( 413085.4,
3768740.0,     103.4,     103.4,       0.0);
     ( 413331.5, 3764990.0,     203.0,     233.0,       0.0);         ( 413331.5,
3765240.0,     203.8,     233.0,       0.0);
     ( 413331.5, 3765490.0,     143.2,     233.0,       0.0);         ( 413331.5,
3765740.0,     111.1,     233.0,       0.0);
     ( 413331.5, 3765990.0,     101.2,     233.0,       0.0);         ( 413331.5,
3766240.0,     100.2,     233.0,       0.0);
     ( 413331.5, 3766490.0,     101.8,     232.0,       0.0);         ( 413331.5,
3766740.0,     104.9,     104.9,       0.0);
     ( 413331.5, 3766990.0,     102.6,     102.6,       0.0);         ( 413331.5,
3767240.0,     101.6,     101.6,       0.0);
     ( 413331.5, 3767490.0,     105.0,     105.0,       0.0);         ( 413331.5,
3767740.0,     102.0,     102.0,       0.0);
     ( 413331.5, 3767990.0,     104.9,     104.9,       0.0);         ( 413331.5,
3768240.0,     106.0,     106.0,       0.0);
     ( 413331.5, 3768490.0,     113.5,     113.5,       0.0);         ( 413331.5,
3768740.0,     100.2,     100.2,       0.0);
     ( 413577.7, 3764990.0,     213.3,     231.0,       0.0);         ( 413577.7,
3765240.0,     227.4,     232.0,       0.0);
     ( 413577.7, 3765490.0,     162.7,     233.0,       0.0);         ( 413577.7,
3765740.0,     113.6,     233.0,       0.0);
     ( 413577.7, 3765990.0,     102.7,     233.0,       0.0);         ( 413577.7,
3766240.0,     100.0,     233.0,       0.0);
     ( 413577.7, 3766490.0,     103.9,     232.0,       0.0);         ( 413577.7,
3766740.0,     110.1,     110.1,       0.0);
     ( 413577.7, 3766990.0,     105.9,     105.9,       0.0);         ( 413577.7,
3767240.0,     103.2,     103.2,       0.0);
     ( 413577.7, 3767490.0,     103.1,     103.1,       0.0);         ( 413577.7,
3767740.0,     103.9,     103.9,       0.0);
     ( 413577.7, 3767990.0,     101.8,     101.8,       0.0);         ( 413577.7,
3768240.0,     106.1,     106.1,       0.0);
     ( 413577.7, 3768490.0,     114.2,     114.2,       0.0);         ( 413577.7,
3768740.0,     100.4,     100.4,       0.0);
     ( 413823.8, 3764990.0,     204.3,     204.3,       0.0);         ( 413823.8,
3765240.0,     219.6,     219.6,       0.0);
     ( 413823.8, 3765490.0,     160.1,     233.0,       0.0);         ( 413823.8,
3765740.0,     113.4,     233.0,       0.0);
     ( 413823.8, 3765990.0,     105.4,     233.0,       0.0);         ( 413823.8,
3766240.0,      98.1,     233.0,       0.0);
     ( 413823.8, 3766490.0,     108.0,     108.0,       0.0);         ( 413823.8,
3766740.0,     111.8,     111.8,       0.0);
     ( 413823.8, 3766990.0,     106.6,     106.6,       0.0);         ( 413823.8,
3767240.0,     109.4,     109.4,       0.0);
     ( 413823.8, 3767490.0,     103.5,     103.5,       0.0);         ( 413823.8,
3767740.0,     108.3,     108.3,       0.0);
     ( 413823.8, 3767990.0,     105.7,     105.7,       0.0);         ( 413823.8,
3768240.0,     111.3,     111.3,       0.0);
     ( 413823.8, 3768490.0,     111.9,     111.9,       0.0);         ( 413823.8,
3768740.0,     104.5,     104.5,       0.0);
```

*** DISCRETE CARTESIAN RECEPTORS ***
(X-COORD, Y-COORD, ZELEV, ZHILL, ZFLAG)
(METERS)

(414070.0, 3765990.0, 108.7, 233.0, 0.0); (414070.0,
3766240.0, 100.1, 233.0, 0.0);
(414070.0, 3766490.0, 112.4, 112.4, 0.0); (414070.0,
3766740.0, 102.8, 102.8, 0.0);
(414070.0, 3766990.0, 108.4, 108.4, 0.0); (414070.0,
3767240.0, 114.5, 114.5, 0.0);
(414070.0, 3767490.0, 107.8, 107.8, 0.0); (414070.0,
3767740.0, 110.9, 110.9, 0.0);
(414070.0, 3767990.0, 108.3, 108.3, 0.0); (414070.0,
3768240.0, 113.7, 113.7, 0.0);
(414070.0, 3768490.0, 111.6, 111.6, 0.0); (414070.0,
3768740.0, 110.4, 110.4, 0.0);
(414316.2, 3764990.0, 187.1, 187.1, 0.0); (414316.2,
3765240.0, 152.3, 232.0, 0.0);
(414316.2, 3765490.0, 122.2, 233.0, 0.0); (414316.2,
3765740.0, 105.4, 233.0, 0.0);
(414316.2, 3765990.0, 107.0, 233.0, 0.0); (414316.2,
3766240.0, 107.3, 232.0, 0.0);
(414316.2, 3766490.0, 114.6, 114.6, 0.0); (414316.2,
3766740.0, 105.8, 105.8, 0.0);
(414316.2, 3766990.0, 111.9, 111.9, 0.0); (414316.2,
3767240.0, 113.2, 113.2, 0.0);
(414316.2, 3767490.0, 113.0, 113.0, 0.0); (414316.2,
3767740.0, 106.8, 106.8, 0.0);
(414316.2, 3767990.0, 110.4, 110.4, 0.0); (414316.2,
3768240.0, 117.5, 117.5, 0.0);
(414316.2, 3768490.0, 114.6, 114.6, 0.0); (414316.2,
3768740.0, 113.2, 113.2, 0.0);
(414562.3, 3764990.0, 172.3, 208.0, 0.0); (414562.3,
3765240.0, 134.0, 232.0, 0.0);
(414562.3, 3765490.0, 120.2, 232.0, 0.0); (414562.3,
3765740.0, 108.0, 232.0, 0.0);
(414562.3, 3765990.0, 108.3, 232.0, 0.0); (414562.3,

```
3766240.0,     105.1,     105.1,       0.0);
     ( 414562.3, 3766490.0,     115.2,     115.2,       0.0);         ( 414562.3,
3766740.0,     112.5,     112.5,       0.0);
     ( 414562.3, 3766990.0,     114.4,     114.4,       0.0);         ( 414562.3,
3767240.0,     118.7,     150.0,       0.0);
     ( 414562.3, 3767490.0,     115.3,     136.0,       0.0);         ( 414562.3,
3767740.0,     105.7,     128.0,       0.0);
     ( 414562.3, 3767990.0,     109.6,     128.0,       0.0);         ( 414562.3,
3768240.0,     121.9,     121.9,       0.0);
     ( 414562.3, 3768490.0,     115.5,     115.5,       0.0);         ( 414562.3,
3768740.0,     120.9,     120.9,       0.0);
     ( 414808.5, 3764990.0,     156.2,     208.0,       0.0);         ( 414808.5,
3765240.0,     127.2,     208.0,       0.0);
     ( 414808.5, 3765490.0,     118.0,     221.0,       0.0);         ( 414808.5,
3765740.0,     114.2,     114.2,       0.0);
     ( 414808.5, 3765990.0,     112.6,     112.6,       0.0);         ( 414808.5,
3766240.0,     118.4,     118.4,       0.0);
     ( 414808.5, 3766490.0,     117.2,     117.2,       0.0);         ( 414808.5,
3766740.0,     108.5,     258.0,       0.0);
     ( 414808.5, 3766990.0,     112.3,     258.0,       0.0);         ( 414808.5,
3767240.0,     142.3,     155.0,       0.0);
     ( 414808.5, 3767490.0,     118.5,     155.0,       0.0);         ( 414808.5,
3767740.0,     113.2,     126.0,       0.0);
     ( 414808.5, 3767990.0,     119.2,     119.2,       0.0);         ( 414808.5,
3768240.0,     122.7,     122.7,       0.0);
     ( 414808.5, 3768490.0,     117.7,     117.7,       0.0);         ( 414808.5,
3768740.0,     121.5,     121.5,       0.0);
     ( 415054.6, 3764990.0,     129.6,     208.0,       0.0);         ( 415054.6,
3765240.0,     117.0,     208.0,       0.0);
     ( 415054.6, 3765490.0,     117.0,     208.0,       0.0);         ( 415054.6,
3765740.0,     120.0,     120.0,       0.0);
     ( 415054.6, 3765990.0,     123.7,     130.0,       0.0);         ( 415054.6,
3766240.0,     129.0,     184.0,       0.0);
     ( 415054.6, 3766490.0,     114.6,     327.0,       0.0);         ( 415054.6,
3766740.0,     114.6,     327.0,       0.0);
     ( 415054.6, 3766990.0,     116.5,     327.0,       0.0);         ( 415054.6,
3767240.0,     149.7,     149.7,       0.0);
     ( 415054.6, 3767490.0,     126.3,     260.0,       0.0);         ( 415054.6,
3767740.0,     118.3,     260.0,       0.0);
     ( 415054.6, 3767990.0,     124.0,     124.0,       0.0);         ( 415054.6,
3768240.0,     122.0,     122.0,       0.0);
     ( 415054.6, 3768490.0,     117.1,     117.1,       0.0);         ( 415054.6,
3768740.0,     121.3,     121.3,       0.0);
     ( 415300.8, 3764990.0,     139.2,     149.0,       0.0);         ( 415300.8,
3765240.0,     130.9,     134.0,       0.0);
     ( 415300.8, 3765490.0,     116.1,     116.1,       0.0);         ( 415300.8,
3765740.0,     121.5,     327.0,       0.0);
     ( 415300.8, 3765990.0,     130.0,     327.0,       0.0);         ( 415300.8,
3766240.0,     137.0,     327.0,       0.0);
     ( 415300.8, 3766490.0,     130.5,     327.0,       0.0);         ( 415300.8,
```

3766740.0,   148.0,   327.0,   0.0);
     (415300.8, 3766990.0,   143.2,   327.0,   0.0);   (415300.8,
3767240.0,   159.8,   258.0,   0.0);
     (415300.8, 3767490.0,   155.3,   258.0,   0.0);   (415300.8,
3767740.0,   130.3,   271.0,   0.0);
     (415300.8, 3767990.0,   130.4,   258.0,   0.0);   (415300.8,
3768240.0,   124.7,   124.7,   0.0);

 *** MODELOPTs: RegDFAULT CONC ELEV URBAN ADJ_U*

                                          *** DISCRETE CARTESIAN RECEPTORS ***
                                        (X-COORD, Y-COORD, ZELEV, ZHILL, ZFLAG)
                                                    (METERS)

     (415300.8, 3768490.0,   119.1,   119.1,   0.0);   (415300.8,
3768740.0,   127.2,   127.2,   0.0);
     (415546.9, 3764990.0,   150.2,   150.2,   0.0);   (415546.9,
3765240.0,   140.2,   170.0,   0.0);
     (415546.9, 3765490.0,   116.5,   362.0,   0.0);   (415546.9,
3765740.0,   123.9,   362.0,   0.0);
     (415546.9, 3765990.0,   131.7,   362.0,   0.0);   (415546.9,
3766240.0,   161.0,   327.0,   0.0);
     (415546.9, 3766490.0,   179.5,   179.5,   0.0);   (415546.9,
3766740.0,   180.3,   258.0,   0.0);
     (415546.9, 3766990.0,   178.9,   271.0,   0.0);   (415546.9,
3767240.0,   158.0,   327.0,   0.0);
     (415546.9, 3767490.0,   176.5,   258.0,   0.0);   (415546.9,
3767740.0,   135.9,   327.0,   0.0);
     (415546.9, 3767990.0,   135.9,   271.0,   0.0);   (415546.9,
3768240.0,   131.4,   131.4,   0.0);
     (415546.9, 3768490.0,   129.2,   129.2,   0.0);   (415546.9,
3768740.0,   126.7,   126.7,   0.0);
     (415793.1, 3764990.0,   159.9,   167.0,   0.0);   (415793.1,
3765240.0,   145.1,   170.0,   0.0);
     (415793.1, 3765490.0,   126.9,   373.0,   0.0);   (415793.1,
3765740.0,   125.4,   387.0,   0.0);
     (415793.1, 3765990.0,   138.2,   387.0,   0.0);   (415793.1,
3766240.0,   154.0,   384.0,   0.0);
     (415793.1, 3766490.0,   160.0,   384.0,   0.0);   (415793.1,
3766740.0,   185.5,   327.0,   0.0);
     (415793.1, 3766990.0,   186.9,   327.0,   0.0);   (415793.1,
3767240.0,   180.0,   327.0,   0.0);
     (415793.1, 3767490.0,   155.7,   352.0,   0.0);   (415793.1,
3767740.0,   166.8,   299.0,   0.0);

```
     ( 415793.1, 3767990.0,     139.1,     336.0,       0.0);         ( 415793.1,
3768240.0,     135.9,     263.0,       0.0);
     ( 415793.1, 3768490.0,     131.5,     131.5,       0.0);         ( 415793.1,
3768740.0,     123.9,     123.9,       0.0);
     ( 416039.2, 3764990.0,     158.2,     158.2,       0.0);         ( 416039.2,
3765240.0,     142.7,     362.0,       0.0);
     ( 416039.2, 3765490.0,     137.9,     384.0,       0.0);         ( 416039.2,
3765740.0,     137.6,     387.0,       0.0);
     ( 416039.2, 3765990.0,     153.0,     387.0,       0.0);         ( 416039.2,
3766240.0,     200.5,     327.0,       0.0);
     ( 416039.2, 3766490.0,     173.0,     387.0,       0.0);         ( 416039.2,
3766740.0,     218.8,     327.0,       0.0);
     ( 416039.2, 3766990.0,     237.0,     258.0,       0.0);         ( 416039.2,
3767240.0,     201.1,     327.0,       0.0);
     ( 416039.2, 3767490.0,     183.4,     350.0,       0.0);         ( 416039.2,
3767740.0,     173.1,     336.0,       0.0);
     ( 416039.2, 3767990.0,     139.6,     387.0,       0.0);         ( 416039.2,
3768240.0,     144.9,     387.0,       0.0);
     ( 416039.2, 3768490.0,     135.5,     304.0,       0.0);         ( 416039.2,
3768740.0,     127.6,     127.6,       0.0);
     ( 416285.4, 3764990.0,     171.3,     178.0,       0.0);         ( 416285.4,
3765240.0,     144.4,     384.0,       0.0);
     ( 416285.4, 3765490.0,     157.5,     384.0,       0.0);         ( 416285.4,
3765740.0,     154.5,     387.0,       0.0);
     ( 416285.4, 3765990.0,     183.5,     387.0,       0.0);         ( 416285.4,
3766240.0,     214.2,     362.0,       0.0);
     ( 416285.4, 3766490.0,     182.0,     387.0,       0.0);         ( 416285.4,
3766740.0,     186.9,     387.0,       0.0);
     ( 416285.4, 3766990.0,     236.6,     327.0,       0.0);         ( 416285.4,
3767240.0,     238.1,     271.0,       0.0);
     ( 416285.4, 3767490.0,     204.0,     350.0,       0.0);         ( 416285.4,
3767740.0,     162.2,     387.0,       0.0);
     ( 416285.4, 3767990.0,     154.0,     387.0,       0.0);         ( 416285.4,
3768240.0,     148.9,     387.0,       0.0);
     ( 416285.4, 3768490.0,     135.9,     387.0,       0.0);         ( 416285.4,
3768740.0,     129.8,     387.0,       0.0);
     ( 416531.5, 3764990.0,     164.2,     223.0,       0.0);         ( 416531.5,
3765240.0,     167.9,     373.0,       0.0);
     ( 416531.5, 3765490.0,     162.1,     387.0,       0.0);         ( 416531.5,
3765740.0,     172.2,     387.0,       0.0);
     ( 416531.5, 3765990.0,     197.9,     387.0,       0.0);         ( 416531.5,
3766240.0,     174.6,     387.0,       0.0);
     ( 416531.5, 3766490.0,     210.4,     387.0,       0.0);         ( 416531.5,
3766740.0,     199.7,     387.0,       0.0);
     ( 416531.5, 3766990.0,     260.7,     327.0,       0.0);         ( 416531.5,
3767240.0,     245.4,     332.0,       0.0);
     ( 416531.5, 3767490.0,     206.0,     387.0,       0.0);         ( 416531.5,
3767740.0,     174.4,     387.0,       0.0);
     ( 416531.5, 3767990.0,     164.2,     387.0,       0.0);         ( 416531.5,
3768240.0,     146.5,     387.0,       0.0);
```

(416777.7, 3766990.0, 288.4, 327.0, 0.0); (416777.7,
3767240.0, 252.8, 387.0, 0.0);
(416777.7, 3767490.0, 198.0, 387.0, 0.0); (416777.7,
3767740.0, 185.1, 387.0, 0.0);
(416777.7, 3767990.0, 175.8, 387.0, 0.0); (416777.7,
3768240.0, 153.9, 387.0, 0.0);
(416777.7, 3768490.0, 145.6, 387.0, 0.0); (416777.7,
3768740.0, 145.3, 387.0, 0.0);
(417023.8, 3764990.0, 216.5, 216.5, 0.0); (417023.8,
3765240.0, 199.3, 373.0, 0.0);
(417023.8, 3765490.0, 200.9, 387.0, 0.0); (417023.8,
3765740.0, 224.8, 387.0, 0.0);
(417023.8, 3765990.0, 233.2, 387.0, 0.0); (417023.8,
3766240.0, 245.4, 387.0, 0.0);
(417023.8, 3766490.0, 301.9, 301.9, 0.0); (417023.8,
3766740.0, 315.2, 327.0, 0.0);
(417023.8, 3766990.0, 284.2, 384.0, 0.0); (417023.8,
3767240.0, 243.7, 387.0, 0.0);
(417023.8, 3767490.0, 247.3, 387.0, 0.0); (417023.8,
3767740.0, 221.8, 387.0, 0.0);
(417023.8, 3767990.0, 216.3, 387.0, 0.0); (417023.8,
3768240.0, 183.5, 387.0, 0.0);
(417023.8, 3768490.0, 163.1, 387.0, 0.0); (417023.8,
3768740.0, 157.4, 387.0, 0.0);
(417270.0, 3764990.0, 189.0, 223.0, 0.0); (417270.0,
3765240.0, 177.5, 387.0, 0.0);
(417270.0, 3765490.0, 196.4, 387.0, 0.0); (417270.0,

```
3765740.0,     225.4,     387.0,       0.0);
     ( 417270.0, 3765990.0,     242.3,     387.0,       0.0);         ( 417270.0,
3766240.0,     253.1,     387.0,       0.0);
     ( 417270.0, 3766490.0,     269.9,     387.0,       0.0);         ( 417270.0,
3766740.0,     318.8,     362.0,       0.0);
     ( 417270.0, 3766990.0,     297.2,     387.0,       0.0);         ( 417270.0,
3767240.0,     309.4,     309.4,       0.0);
     ( 417270.0, 3767490.0,     284.7,     387.0,       0.0);         ( 417270.0,
3767740.0,     244.2,     387.0,       0.0);
     ( 417270.0, 3767990.0,     192.1,     387.0,       0.0);         ( 417270.0,
3768240.0,     177.1,     387.0,       0.0);
     ( 417270.0, 3768490.0,     168.8,     387.0,       0.0);         ( 417270.0,
3768740.0,     169.9,     387.0,       0.0);
     ( 413520.0, 3764740.0,     178.9,     233.0,       0.0);         ( 413520.0,
3764493.8,     137.1,     233.0,       0.0);
     ( 413520.0, 3764247.8,     131.2,     233.0,       0.0);         ( 413520.0,
3764001.5,     123.1,     214.0,       0.0);
     ( 413520.0, 3763755.5,     112.2,     112.2,       0.0);         ( 413520.0,
3763509.2,     106.5,     106.5,       0.0);
     ( 413520.0, 3763263.0,     108.0,     108.0,       0.0);         ( 413520.0,
3763017.0,     114.2,     114.2,       0.0);
     ( 413520.0, 3762770.8,     118.4,     118.4,       0.0);         ( 413520.0,
3762524.5,     112.7,     112.7,       0.0);
     ( 413520.0, 3762278.5,     118.2,     396.0,       0.0);         ( 413520.0,
3762032.2,     129.5,     396.0,       0.0);
     ( 413520.0, 3761786.2,     140.7,     396.0,       0.0);         ( 413520.0,
3761540.0,     153.7,     396.0,       0.0);
     ( 413520.0, 3761293.8,     164.8,     396.0,       0.0);         ( 413520.0,
3761047.8,     177.0,     396.0,       0.0);
     ( 413520.0, 3760801.5,     191.1,     396.0,       0.0);         ( 413520.0,
3760555.5,     219.8,     396.0,       0.0);
     ( 413520.0, 3760309.2,     260.5,     396.0,       0.0);         ( 413520.0,
3760063.0,     299.1,     396.0,       0.0);
     ( 413520.0, 3759817.0,     303.2,     396.0,       0.0);         ( 413520.0,
3759570.8,     299.0,     396.0,       0.0);
     ( 413520.0, 3759324.5,     325.9,     392.0,       0.0);         ( 413520.0,
3759078.5,     321.8,     365.0,       0.0);
     ( 413520.0, 3758832.2,     310.2,     363.0,       0.0);         ( 413520.0,
3758586.2,     302.4,     302.4,       0.0);
     ( 413520.0, 3758340.0,     269.6,     305.0,       0.0);         ( 413770.0,
3764740.0,     192.2,     214.0,       0.0);
     ( 413770.0, 3764493.8,     147.2,     233.0,       0.0);         ( 413770.0,
3764247.8,     130.9,     233.0,       0.0);
     ( 413770.0, 3764001.5,     119.4,     214.0,       0.0);         ( 413770.0,
3763755.5,     115.1,     115.1,       0.0);
     ( 413770.0, 3763509.2,     109.6,     109.6,       0.0);         ( 413770.0,
3763263.0,     105.7,     105.7,       0.0);
     ( 413770.0, 3763017.0,     116.8,     116.8,       0.0);         ( 413770.0,
3762770.8,     117.1,     117.1,       0.0);
     ( 413770.0, 3762524.5,     113.6,     113.6,       0.0);         ( 413770.0,
```

3762278.5,   121.4,   121.4,   0.0);
     (413770.0, 3762032.2,   132.5,   396.0,   0.0);   (413770.0,
3761786.2,   143.8,   396.0,   0.0);
     (413770.0, 3761540.0,   156.5,   396.0,   0.0);   (413770.0,
3761293.8,   168.3,   396.0,   0.0);
     (413770.0, 3761047.8,   179.1,   396.0,   0.0);   (413770.0,
3760801.5,   186.3,   396.0,   0.0);
     (413770.0, 3760555.5,   202.7,   396.0,   0.0);   (413770.0,
3760309.2,   233.7,   396.0,   0.0);
     (413770.0, 3760063.0,   251.0,   396.0,   0.0);   (413770.0,
3759817.0,   260.1,   396.0,   0.0);
     (413770.0, 3759570.8,   253.4,   396.0,   0.0);   (413770.0,
3759324.5,   280.4,   396.0,   0.0);

 *** MODELOPTs: RegDFAULT CONC ELEV URBAN ADJ_U*

                                          *** DISCRETE CARTESIAN RECEPTORS ***
                                        (X-COORD, Y-COORD, ZELEV, ZHILL, ZFLAG)
                                                  (METERS)

     (413770.0, 3759078.5,   300.3,   365.0,   0.0);   (413770.0,
3758832.2,   291.4,   365.0,   0.0);
     (413770.0, 3758586.2,   297.5,   297.5,   0.0);   (413770.0,
3758340.0,   293.3,   293.3,   0.0);
     (414020.0, 3764740.0,   189.9,   189.9,   0.0);   (414020.0,
3764493.8,   164.6,   204.0,   0.0);
     (414020.0, 3764247.8,   129.7,   214.0,   0.0);   (414020.0,
3764001.5,   124.2,   205.0,   0.0);
     (414020.0, 3763755.5,   119.1,   119.1,   0.0);   (414020.0,
3763509.2,   111.6,   111.6,   0.0);
     (414020.0, 3763263.0,   105.0,   105.0,   0.0);   (414020.0,
3763017.0,   112.9,   112.9,   0.0);
     (414020.0, 3762770.8,   115.4,   115.4,   0.0);   (414020.0,
3762524.5,   117.0,   117.0,   0.0);
     (414020.0, 3762278.5,   123.4,   123.4,   0.0);   (414020.0,
3762032.2,   134.3,   134.3,   0.0);
     (414020.0, 3761786.2,   145.1,   396.0,   0.0);   (414020.0,
3761540.0,   158.5,   396.0,   0.0);
     (414020.0, 3761293.8,   170.8,   396.0,   0.0);   (414020.0,
3761047.8,   180.3,   396.0,   0.0);
     (414020.0, 3760801.5,   181.0,   396.0,   0.0);   (414020.0,
3760555.5,   185.6,   396.0,   0.0);
     (414020.0, 3760309.2,   205.3,   396.0,   0.0);   (414020.0,
3760063.0,   233.9,   396.0,   0.0);

```
     ( 414020.0, 3759817.0,     250.6,     396.0,       0.0);         ( 414020.0,
3759570.8,     266.9,     396.0,       0.0);
     ( 414020.0, 3759324.5,     279.0,     392.0,       0.0);         ( 414020.0,
3759078.5,     266.0,     396.0,       0.0);
     ( 414020.0, 3758832.2,     252.3,     396.0,       0.0);         ( 414020.0,
3758586.2,     269.7,     301.0,       0.0);
     ( 414020.0, 3758340.0,     286.8,     299.0,       0.0);         ( 414270.0,
3764740.0,     198.7,     198.7,       0.0);
     ( 414270.0, 3764493.8,     171.9,     205.0,       0.0);         ( 414270.0,
3764247.8,     141.0,     208.0,       0.0);
     ( 414270.0, 3764001.5,     130.2,     205.0,       0.0);         ( 414270.0,
3763755.5,     121.3,     121.3,       0.0);
     ( 414270.0, 3763509.2,     112.5,     112.5,       0.0);         ( 414270.0,
3763263.0,     118.7,     118.7,       0.0);
     ( 414270.0, 3763017.0,     114.2,     114.2,       0.0);         ( 414270.0,
3762770.8,     114.7,     114.7,       0.0);
     ( 414270.0, 3762524.5,     120.8,     120.8,       0.0);         ( 414270.0,
3762278.5,     127.5,     127.5,       0.0);
     ( 414270.0, 3762032.2,     136.1,     136.1,       0.0);         ( 414270.0,
3761786.2,     146.7,     146.7,       0.0);
     ( 414270.0, 3761540.0,     156.6,     393.0,       0.0);         ( 414270.0,
3761293.8,     167.5,     396.0,       0.0);
     ( 414270.0, 3761047.8,     177.4,     396.0,       0.0);         ( 414270.0,
3760801.5,     182.0,     396.0,       0.0);
     ( 414270.0, 3760555.5,     184.9,     396.0,       0.0);         ( 414270.0,
3760309.2,     204.7,     396.0,       0.0);
     ( 414270.0, 3760063.0,     237.3,     396.0,       0.0);         ( 414270.0,
3759817.0,     278.9,     298.0,       0.0);
     ( 414270.0, 3759570.8,     299.1,     299.1,       0.0);         ( 414270.0,
3759324.5,     291.0,     291.0,       0.0);
     ( 414270.0, 3759078.5,     271.3,     298.0,       0.0);         ( 414270.0,
3758832.2,     249.7,     365.0,       0.0);
     ( 414270.0, 3758586.2,     245.0,     301.0,       0.0);         ( 414270.0,
3758340.0,     257.7,     299.0,       0.0);
     ( 414520.0, 3764740.0,     206.9,     206.9,       0.0);         ( 414520.0,
3764493.8,     162.7,     208.0,       0.0);
     ( 414520.0, 3764247.8,     137.4,     208.0,       0.0);         ( 414520.0,
3764001.5,     124.9,     208.0,       0.0);
     ( 414520.0, 3763755.5,     118.9,     118.9,       0.0);         ( 414520.0,
3763509.2,     111.5,     111.5,       0.0);
     ( 414520.0, 3763263.0,     114.3,     114.3,       0.0);         ( 414520.0,
3763017.0,     115.6,     115.6,       0.0);
     ( 414520.0, 3762770.8,     115.1,     115.1,       0.0);         ( 414520.0,
3762524.5,     121.7,     121.7,       0.0);
     ( 414520.0, 3762278.5,     124.7,     124.7,       0.0);         ( 414520.0,
3762032.2,     133.6,     133.6,       0.0);
     ( 414520.0, 3761786.2,     141.8,     141.8,       0.0);         ( 414520.0,
3761540.0,     153.0,     153.0,       0.0);
     ( 414520.0, 3761293.8,     163.6,     163.6,       0.0);         ( 414520.0,
3761047.8,     174.3,     396.0,       0.0);
```

```
     ( 414520.0, 3760801.5,     182.0,     396.0,       0.0);         ( 414520.0,
3760555.5,     198.2,     396.0,       0.0);
     ( 414520.0, 3760309.2,     219.8,     304.0,       0.0);         ( 414520.0,
3760063.0,     239.0,     304.0,       0.0);
     ( 414520.0, 3759817.0,     263.5,     304.0,       0.0);         ( 414520.0,
3759570.8,     299.8,     299.8,       0.0);
     ( 414520.0, 3759324.5,     302.5,     302.5,       0.0);         ( 414520.0,
3759078.5,     290.2,     297.0,       0.0);
     ( 414520.0, 3758832.2,     254.7,     304.0,       0.0);         ( 414520.0,
3758586.2,     243.2,     297.0,       0.0);
     ( 414520.0, 3758340.0,     257.2,     291.0,       0.0);         ( 414770.0,
3764740.0,     174.4,     208.0,       0.0);
     ( 414770.0, 3764493.8,     139.9,     208.0,       0.0);         ( 414770.0,
3764247.8,     129.1,     208.0,       0.0);
     ( 414770.0, 3764001.5,     123.6,     208.0,       0.0);         ( 414770.0,
3763755.5,     116.8,     116.8,       0.0);
 *** AERMOD - VERSION 24142  ***   ***
C:\Users\DWaymire\Documents\AERMOD\MariciBESS\MariciBESS.isc         ***
05/13/25
 *** AERMET - VERSION  22112 ***   *** Construction HRA- Unity Concentrations
                       ***        20:12:58

                                  PAGE  25
 *** MODELOPTs:    RegDFAULT  CONC  ELEV  URBAN  ADJ_U*

                                        *** DISCRETE CARTESIAN RECEPTORS ***
                                    (X-COORD, Y-COORD, ZELEV, ZHILL, ZFLAG)
                                                (METERS)

     ( 414770.0, 3763509.2,     115.0,     115.0,       0.0);         ( 414770.0,
3763263.0,     111.5,     111.5,       0.0);
     ( 414770.0, 3763017.0,     113.3,     113.3,       0.0);         ( 414770.0,
3762770.8,     119.5,     119.5,       0.0);
     ( 414770.0, 3762524.5,     123.0,     123.0,       0.0);         ( 414770.0,
3762278.5,     128.1,     128.1,       0.0);
     ( 414770.0, 3762032.2,     137.8,     137.8,       0.0);         ( 414770.0,
3761786.2,     146.0,     146.0,       0.0);
     ( 414770.0, 3761540.0,     155.8,     155.8,       0.0);         ( 414770.0,
3761293.8,     164.6,     164.6,       0.0);
     ( 414770.0, 3761047.8,     173.6,     173.6,       0.0);         ( 414770.0,
3760801.5,     188.0,     188.0,       0.0);
     ( 414770.0, 3760555.5,     210.2,     210.2,       0.0);         ( 414770.0,
3760309.2,     232.6,     232.6,       0.0);
     ( 414770.0, 3760063.0,     247.2,     247.2,       0.0);         ( 414770.0,
3759817.0,     246.1,     304.0,       0.0);
     ( 414770.0, 3759570.8,     261.6,     304.0,       0.0);         ( 414770.0,
3759324.5,     284.5,     304.0,       0.0);
     ( 414770.0, 3759078.5,     275.6,     304.0,       0.0);         ( 414770.0,
3758832.2,     249.7,     304.0,       0.0);
     ( 414770.0, 3758586.2,     243.0,     288.0,       0.0);         ( 414770.0,
```

```
3758340.0,     259.6,     291.0,       0.0);
     ( 415020.0, 3764740.0,     132.7,     208.0,       0.0);         ( 415020.0,
3764493.8,     126.5,     208.0,       0.0);
     ( 415020.0, 3764247.8,     122.5,     208.0,       0.0);         ( 415020.0,
3764001.5,     124.7,     124.7,       0.0);
     ( 415020.0, 3763755.5,     118.5,     118.5,       0.0);         ( 415020.0,
3763509.2,     113.6,     113.6,       0.0);
     ( 415020.0, 3763263.0,     112.6,     112.6,       0.0);         ( 415020.0,
3763017.0,     112.5,     112.5,       0.0);
     ( 415020.0, 3762770.8,     121.9,     121.9,       0.0);         ( 415020.0,
3762524.5,     121.0,     121.0,       0.0);
     ( 415020.0, 3762278.5,     127.1,     127.1,       0.0);         ( 415020.0,
3762032.2,     135.8,     135.8,       0.0);
     ( 415020.0, 3761786.2,     144.4,     144.4,       0.0);         ( 415020.0,
3761540.0,     154.4,     154.4,       0.0);
     ( 415020.0, 3761293.8,     165.3,     165.3,       0.0);         ( 415020.0,
3761047.8,     175.4,     175.4,       0.0);
     ( 415020.0, 3760801.5,     183.5,     183.5,       0.0);         ( 415020.0,
3760555.5,     196.8,     245.0,       0.0);
     ( 415020.0, 3760309.2,     210.2,     301.0,       0.0);         ( 415020.0,
3760063.0,     218.6,     304.0,       0.0);
     ( 415020.0, 3759817.0,     223.4,     304.0,       0.0);         ( 415020.0,
3759570.8,     228.1,     304.0,       0.0);
     ( 415020.0, 3759324.5,     234.5,     304.0,       0.0);         ( 415020.0,
3759078.5,     234.4,     304.0,       0.0);
     ( 415020.0, 3758832.2,     228.8,     304.0,       0.0);         ( 415020.0,
3758586.2,     239.4,     294.0,       0.0);
     ( 415020.0, 3758340.0,     254.9,     300.0,       0.0);         ( 415270.0,
3764740.0,     122.5,     208.0,       0.0);
     ( 415270.0, 3764493.8,     124.8,     208.0,       0.0);         ( 415270.0,
3764247.8,     128.6,     128.6,       0.0);
     ( 415270.0, 3764001.5,     121.7,     121.7,       0.0);         ( 415270.0,
3763755.5,     123.1,     123.1,       0.0);
     ( 415270.0, 3763509.2,     113.3,     113.3,       0.0);         ( 415270.0,
3763263.0,     118.5,     118.5,       0.0);
     ( 415270.0, 3763017.0,     114.4,     114.4,       0.0);         ( 415270.0,
3762770.8,     126.5,     126.5,       0.0);
     ( 415270.0, 3762524.5,     123.0,     123.0,       0.0);         ( 415270.0,
3762278.5,     128.9,     128.9,       0.0);
     ( 415270.0, 3762032.2,     138.8,     138.8,       0.0);         ( 415270.0,
3761786.2,     148.4,     148.4,       0.0);
     ( 415270.0, 3761540.0,     158.0,     158.0,       0.0);         ( 415270.0,
3761293.8,     168.6,     168.6,       0.0);
     ( 415270.0, 3761047.8,     178.1,     178.1,       0.0);         ( 415270.0,
3760801.5,     181.0,     181.0,       0.0);
     ( 415270.0, 3760555.5,     182.3,     242.0,       0.0);         ( 415270.0,
3760309.2,     184.5,     304.0,       0.0);
     ( 415270.0, 3760063.0,     186.4,     304.0,       0.0);         ( 415270.0,
3759817.0,     193.3,     304.0,       0.0);
     ( 415270.0, 3759570.8,     195.5,     304.0,       0.0);         ( 415270.0,
```

3759324.5,   194.3,   363.0,   0.0);
     (415270.0, 3759078.5,   193.2,   364.0,   0.0);   (415270.0,
3758832.2,   196.0,   364.0,   0.0);
     (415270.0, 3758586.2,   232.1,   363.0,   0.0);   (415270.0,
3758340.0,   253.6,   361.0,   0.0);
     (415520.0, 3764740.0,   137.4,   169.0,   0.0);   (415520.0,
3764493.8,   130.4,   130.4,   0.0);
     (415520.0, 3764247.8,   127.6,   127.6,   0.0);   (415520.0,
3764001.5,   123.6,   123.6,   0.0);
     (415520.0, 3763755.5,   121.3,   121.3,   0.0);   (415520.0,
3763509.2,   113.8,   113.8,   0.0);
     (415520.0, 3763263.0,   121.0,   121.0,   0.0);   (415520.0,
3763017.0,   117.7,   117.7,   0.0);
     (415520.0, 3762770.8,   127.6,   127.6,   0.0);   (415520.0,
3762524.5,   124.2,   124.2,   0.0);
     (415520.0, 3762278.5,   129.4,   129.4,   0.0);   (415520.0,
3762032.2,   138.0,   138.0,   0.0);
     (415520.0, 3761786.2,   145.5,   145.5,   0.0);   (415520.0,
3761540.0,   153.3,   153.3,   0.0);

                                          *** DISCRETE CARTESIAN RECEPTORS ***
                                        (X-COORD, Y-COORD, ZELEV, ZHILL, ZFLAG)
                                                    (METERS)

     (415520.0, 3761293.8,   160.8,   160.8,   0.0);   (415520.0,
3761047.8,   168.8,   168.8,   0.0);
     (415520.0, 3760801.5,   173.1,   173.1,   0.0);   (415520.0,
3760555.5,   177.8,   177.8,   0.0);
     (415520.0, 3760309.2,   181.5,   181.5,   0.0);   (415520.0,
3760063.0,   182.0,   304.0,   0.0);
     (415520.0, 3759817.0,   182.2,   304.0,   0.0);   (415520.0,
3759570.8,   182.4,   364.0,   0.0);
     (415520.0, 3759324.5,   182.4,   364.0,   0.0);   (415520.0,
3759078.5,   183.9,   416.0,   0.0);
     (415520.0, 3758832.2,   202.7,   416.0,   0.0);   (415520.0,
3758586.2,   231.7,   364.0,   0.0);
     (415520.0, 3758340.0,   252.0,   364.0,   0.0);   (415770.0,
3764740.0,   148.0,   169.0,   0.0);
     (415770.0, 3764493.8,   130.5,   169.0,   0.0);   (415770.0,
3764247.8,   133.1,   133.1,   0.0);
     (415770.0, 3764001.5,   126.9,   126.9,   0.0);   (415770.0,
3763755.5,   122.0,   122.0,   0.0);

```
     ( 415770.0, 3763509.2,     116.8,     116.8,       0.0);         ( 415770.0,
3763263.0,     123.5,     123.5,       0.0);
     ( 415770.0, 3763017.0,     121.1,     121.1,       0.0);         ( 415770.0,
3762770.8,     125.7,     125.7,       0.0);
     ( 415770.0, 3762524.5,     123.0,     123.0,       0.0);         ( 415770.0,
3762278.5,     126.5,     126.5,       0.0);
     ( 415770.0, 3762032.2,     132.7,     132.7,       0.0);         ( 415770.0,
3761786.2,     139.3,     139.3,       0.0);
     ( 415770.0, 3761540.0,     145.2,     145.2,       0.0);         ( 415770.0,
3761293.8,     150.8,     150.8,       0.0);
     ( 415770.0, 3761047.8,     157.1,     157.1,       0.0);         ( 415770.0,
3760801.5,     163.6,     163.6,       0.0);
     ( 415770.0, 3760555.5,     169.3,     169.3,       0.0);         ( 415770.0,
3760309.2,     174.5,     174.5,       0.0);
     ( 415770.0, 3760063.0,     178.9,     178.9,       0.0);         ( 415770.0,
3759817.0,     182.0,     364.0,       0.0);
     ( 415770.0, 3759570.8,     182.0,     364.0,       0.0);         ( 415770.0,
3759324.5,     182.0,     416.0,       0.0);
     ( 415770.0, 3759078.5,     191.0,     416.0,       0.0);         ( 415770.0,
3758832.2,     220.9,     416.0,       0.0);
     ( 415770.0, 3758586.2,     246.3,     364.0,       0.0);         ( 415770.0,
3758340.0,     281.7,     364.0,       0.0);
     ( 416020.0, 3764740.0,     142.6,     182.0,       0.0);         ( 416020.0,
3764493.8,     135.6,     182.0,       0.0);
     ( 416020.0, 3764247.8,     142.3,     142.3,       0.0);         ( 416020.0,
3764001.5,     133.8,     133.8,       0.0);
     ( 416020.0, 3763755.5,     121.3,     121.3,       0.0);         ( 416020.0,
3763509.2,     117.4,     117.4,       0.0);
     ( 416020.0, 3763263.0,     116.9,     116.9,       0.0);         ( 416020.0,
3763017.0,     116.4,     116.4,       0.0);
     ( 416020.0, 3762770.8,     123.3,     123.3,       0.0);         ( 416020.0,
3762524.5,     135.2,     135.2,       0.0);
     ( 416020.0, 3762278.5,     137.0,     137.0,       0.0);         ( 416020.0,
3762032.2,     140.6,     140.6,       0.0);
     ( 416020.0, 3761786.2,     144.9,     144.9,       0.0);         ( 416020.0,
3761540.0,     149.6,     149.6,       0.0);
     ( 416020.0, 3761293.8,     154.0,     154.0,       0.0);         ( 416020.0,
3761047.8,     158.1,     158.1,       0.0);
     ( 416020.0, 3760801.5,     162.7,     162.7,       0.0);         ( 416020.0,
3760555.5,     167.7,     167.7,       0.0);
     ( 416020.0, 3760309.2,     172.0,     172.0,       0.0);         ( 416020.0,
3760063.0,     177.3,     177.3,       0.0);
     ( 416020.0, 3759817.0,     181.0,     364.0,       0.0);         ( 416020.0,
3759570.8,     182.0,     416.0,       0.0);
     ( 416020.0, 3759324.5,     182.0,     416.0,       0.0);         ( 416020.0,
3759078.5,     191.7,     416.0,       0.0);
     ( 416020.0, 3758832.2,     226.2,     416.0,       0.0);         ( 416020.0,
3758586.2,     246.8,     416.0,       0.0);
     ( 416020.0, 3758340.0,     290.1,     364.0,       0.0);         ( 416270.0,
3764740.0,     156.9,     182.0,       0.0);
```

```
     ( 416270.0, 3764493.8,     140.3,     220.0,       0.0);         ( 416270.0,
3764247.8,     151.7,     151.7,       0.0);
     ( 416270.0, 3764001.5,     128.8,     162.0,       0.0);         ( 416270.0,
3763755.5,     121.0,     121.0,       0.0);
     ( 416270.0, 3763509.2,     125.1,     125.1,       0.0);         ( 416270.0,
3763263.0,     120.0,     120.0,       0.0);
     ( 416270.0, 3763017.0,     116.4,     116.4,       0.0);         ( 416270.0,
3762770.8,     123.9,     123.9,       0.0);
     ( 416270.0, 3762524.5,     141.0,     141.0,       0.0);         ( 416270.0,
3762278.5,     141.6,     141.6,       0.0);
     ( 416270.0, 3762032.2,     144.2,     144.2,       0.0);         ( 416270.0,
3761786.2,     146.9,     146.9,       0.0);
     ( 416270.0, 3761540.0,     150.5,     150.5,       0.0);         ( 416270.0,
3761293.8,     153.5,     153.5,       0.0);
     ( 416270.0, 3761047.8,     157.8,     157.8,       0.0);         ( 416270.0,
3760801.5,     161.3,     161.3,       0.0);
     ( 416270.0, 3760555.5,     166.6,     166.6,       0.0);         ( 416270.0,
3760309.2,     170.7,     170.7,       0.0);
     ( 416270.0, 3760063.0,     175.3,     360.0,       0.0);         ( 416270.0,
3759817.0,     179.3,     364.0,       0.0);
     ( 416270.0, 3759570.8,     181.0,     416.0,       0.0);         ( 416270.0,
3759324.5,     181.9,     416.0,       0.0);
 *** AERMOD - VERSION 24142  ***   ***
C:\Users\DWaymire\Documents\AERMOD\MariciBESS\MariciBESS.isc         ***
05/13/25
 *** AERMET - VERSION  22112 ***   *** Construction HRA- Unity Concentrations
                       ***        20:12:58

                                  PAGE  27
 *** MODELOPTs:    RegDFAULT  CONC  ELEV  URBAN  ADJ_U*

                                          *** DISCRETE CARTESIAN RECEPTORS ***
                                        (X-COORD, Y-COORD, ZELEV, ZHILL, ZFLAG)
                                                    (METERS)

     ( 416270.0, 3759078.5,     193.3,     416.0,       0.0);         ( 416270.0,
3758832.2,     236.4,     416.0,       0.0);
     ( 416270.0, 3758586.2,     286.9,     364.0,       0.0);         ( 416270.0,
3758340.0,     328.9,     364.0,       0.0);
     ( 416520.0, 3764740.0,     161.8,     223.0,       0.0);         ( 416520.0,
3764493.8,     147.2,     223.0,       0.0);
     ( 416520.0, 3764247.8,     157.1,     164.0,       0.0);         ( 416520.0,
3764001.5,     128.3,     169.0,       0.0);
     ( 416520.0, 3763755.5,     127.9,     127.9,       0.0);         ( 416520.0,
3763509.2,     128.3,     128.3,       0.0);
     ( 416520.0, 3763263.0,     123.0,     123.0,       0.0);         ( 416520.0,
3763017.0,     116.1,     116.1,       0.0);
     ( 416520.0, 3762770.8,     126.5,     126.5,       0.0);         ( 416520.0,
3762524.5,     134.0,     134.0,       0.0);
     ( 416520.0, 3762278.5,     135.4,     135.4,       0.0);         ( 416520.0,
```

```
3762032.2,     138.7,     138.7,       0.0);
     ( 416520.0, 3761786.2,     142.0,     142.0,       0.0);         ( 416520.0,
3761540.0,     146.1,     146.1,       0.0);
     ( 416520.0, 3761293.8,     149.3,     149.3,       0.0);         ( 416520.0,
3761047.8,     153.5,     153.5,       0.0);
     ( 416520.0, 3760801.5,     158.4,     158.4,       0.0);         ( 416520.0,
3760555.5,     163.1,     163.1,       0.0);
     ( 416520.0, 3760309.2,     167.5,     167.5,       0.0);         ( 416520.0,
3760063.0,     173.4,     364.0,       0.0);
     ( 416520.0, 3759817.0,     178.3,     416.0,       0.0);         ( 416520.0,
3759570.8,     180.0,     416.0,       0.0);
     ( 416520.0, 3759324.5,     181.6,     416.0,       0.0);         ( 416520.0,
3759078.5,     197.6,     416.0,       0.0);
     ( 416520.0, 3758832.2,     233.0,     416.0,       0.0);         ( 416520.0,
3758586.2,     284.7,     416.0,       0.0);
     ( 416520.0, 3758340.0,     350.3,     360.0,       0.0);         ( 416770.0,
3764740.0,     186.7,     223.0,       0.0);
     ( 416770.0, 3764493.8,     166.9,     223.0,       0.0);         ( 416770.0,
3764247.8,     164.0,     169.0,       0.0);
     ( 416770.0, 3764001.5,     131.4,     184.0,       0.0);         ( 416770.0,
3763755.5,     134.4,     134.4,       0.0);
     ( 416770.0, 3763509.2,     128.2,     128.2,       0.0);         ( 416770.0,
3763263.0,     124.9,     124.9,       0.0);
     ( 416770.0, 3763017.0,     120.7,     120.7,       0.0);         ( 416770.0,
3762770.8,     121.0,     121.0,       0.0);
     ( 416770.0, 3762524.5,     135.9,     135.9,       0.0);         ( 416770.0,
3762278.5,     136.6,     136.6,       0.0);
     ( 416770.0, 3762032.2,     139.2,     139.2,       0.0);         ( 416770.0,
3761786.2,     142.2,     142.2,       0.0);
     ( 416770.0, 3761540.0,     144.8,     144.8,       0.0);         ( 416770.0,
3761293.8,     147.0,     147.0,       0.0);
     ( 416770.0, 3761047.8,     150.3,     150.3,       0.0);         ( 416770.0,
3760801.5,     155.1,     155.1,       0.0);
     ( 416770.0, 3760555.5,     159.8,     159.8,       0.0);         ( 416770.0,
3760309.2,     165.1,     165.1,       0.0);
     ( 416770.0, 3760063.0,     171.1,     364.0,       0.0);         ( 416770.0,
3759817.0,     177.3,     416.0,       0.0);
     ( 416770.0, 3759570.8,     179.9,     416.0,       0.0);         ( 416770.0,
3759324.5,     183.3,     416.0,       0.0);
     ( 416770.0, 3759078.5,     204.8,     416.0,       0.0);         ( 416770.0,
3758832.2,     237.0,     416.0,       0.0);
     ( 416770.0, 3758586.2,     280.3,     416.0,       0.0);         ( 416770.0,
3758340.0,     326.9,     416.0,       0.0);
     ( 417020.0, 3764740.0,     203.5,     223.0,       0.0);         ( 417020.0,
3764493.8,     176.9,     223.0,       0.0);
     ( 417020.0, 3764247.8,     170.5,     183.0,       0.0);         ( 417020.0,
3764001.5,     132.5,     184.0,       0.0);
     ( 417020.0, 3763755.5,     138.6,     138.6,       0.0);         ( 417020.0,
3763509.2,     129.2,     129.2,       0.0);
     ( 417020.0, 3763263.0,     131.0,     131.0,       0.0);         ( 417020.0,
```

3763017.0,   129.5,   129.5,   0.0);
     (417020.0, 3762770.8,   129.1,   129.1,   0.0);   (417020.0,
3762524.5,   134.2,   134.2,   0.0);
     (417020.0, 3762278.5,   135.3,   135.3,   0.0);   (417020.0,
3762032.2,   137.0,   137.0,   0.0);
     (417020.0, 3761786.2,   139.3,   139.3,   0.0);   (417020.0,
3761540.0,   141.8,   141.8,   0.0);
     (417020.0, 3761293.8,   144.4,   144.4,   0.0);   (417020.0,
3761047.8,   146.9,   146.9,   0.0);
     (417020.0, 3760801.5,   151.2,   151.2,   0.0);   (417020.0,
3760555.5,   156.5,   156.5,   0.0);
     (417020.0, 3760309.2,   162.8,   162.8,   0.0);   (417020.0,
3760063.0,   169.8,   416.0,   0.0);
     (417020.0, 3759817.0,   176.5,   416.0,   0.0);   (417020.0,
3759570.8,   179.9,   416.0,   0.0);
     (417020.0, 3759324.5,   187.5,   416.0,   0.0);   (417020.0,
3759078.5,   210.7,   416.0,   0.0);
     (417020.0, 3758832.2,   232.5,   416.0,   0.0);   (417020.0,
3758586.2,   250.2,   416.0,   0.0);
     (417020.0, 3758340.0,   278.7,   416.0,   0.0);   (417270.0,
3764740.0,   191.0,   191.0,   0.0);
     (417270.0, 3764493.8,   181.3,   181.3,   0.0);   (417270.0,
3764247.8,   176.4,   180.0,   0.0);
     (417270.0, 3764001.5,   133.7,   186.0,   0.0);   (417270.0,
3763755.5,   143.0,   143.0,   0.0);

 *** MODELOPTs: RegDFAULT CONC ELEV URBAN ADJ_U*

                                          *** DISCRETE CARTESIAN RECEPTORS ***
                                        (X-COORD, Y-COORD, ZELEV, ZHILL, ZFLAG)
                                                    (METERS)

     (417270.0, 3763509.2,   131.6,   131.6,   0.0);   (417270.0,
3763263.0,   137.0,   137.0,   0.0);
     (417270.0, 3763017.0,   130.4,   130.4,   0.0);   (417270.0,
3762770.8,   135.5,   135.5,   0.0);
     (417270.0, 3762524.5,   123.8,   134.0,   0.0);   (417270.0,
3762278.5,   124.2,   124.2,   0.0);
     (417270.0, 3762032.2,   126.3,   126.3,   0.0);   (417270.0,
3761786.2,   129.0,   129.0,   0.0);
     (417270.0, 3761540.0,   133.0,   133.0,   0.0);   (417270.0,
3761293.8,   136.1,   136.1,   0.0);
     (417270.0, 3761047.8,   139.9,   139.9,   0.0);   (417270.0,
3760801.5,   146.6,   146.6,   0.0);

```
     ( 417270.0, 3760555.5,     153.7,     153.7,       0.0);         ( 417270.0,
3760309.2,     161.7,     161.7,       0.0);
     ( 417270.0, 3760063.0,     170.7,     416.0,       0.0);         ( 417270.0,
3759817.0,     176.5,     416.0,       0.0);
     ( 417270.0, 3759570.8,     179.9,     416.0,       0.0);         ( 417270.0,
3759324.5,     183.5,     416.0,       0.0);
     ( 417270.0, 3759078.5,     200.3,     416.0,       0.0);         ( 417270.0,
3758832.2,     223.0,     416.0,       0.0);
     ( 417270.0, 3758586.2,     245.0,     416.0,       0.0);         ( 417270.0,
3758340.0,     271.4,     416.0,       0.0);
     ( 413270.0, 3762090.0,     128.1,     396.0,       0.0);         ( 413270.0,
3761840.0,     138.9,     396.0,       0.0);
     ( 413270.0, 3761590.0,     151.6,     396.0,       0.0);         ( 413270.0,
3761340.0,     163.2,     396.0,       0.0);
     ( 413270.0, 3761090.0,     173.7,     396.0,       0.0);         ( 413270.0,
3760840.0,     182.6,     396.0,       0.0);
     ( 413270.0, 3760590.0,     209.1,     396.0,       0.0);         ( 413270.0,
3760340.0,     258.3,     396.0,       0.0);
     ( 413270.0, 3760090.0,     300.1,     396.0,       0.0);         ( 413270.0,
3759840.0,     334.0,     396.0,       0.0);
     ( 413270.0, 3759590.0,     357.4,     392.0,       0.0);         ( 413270.0,
3759340.0,     363.8,     363.8,       0.0);
     ( 413270.0, 3759090.0,     345.7,     361.0,       0.0);         ( 413270.0,
3758840.0,     310.5,     366.0,       0.0);
     ( 413270.0, 3758590.0,     271.8,     396.0,       0.0);         ( 413270.0,
3758340.0,     248.2,     396.0,       0.0);
     ( 413023.8, 3762090.0,     129.1,     396.0,       0.0);         ( 413023.8,
3761840.0,     140.0,     396.0,       0.0);
     ( 413023.8, 3761590.0,     151.7,     396.0,       0.0);         ( 413023.8,
3761340.0,     161.6,     396.0,       0.0);
     ( 413023.8, 3761090.0,     173.4,     396.0,       0.0);         ( 413023.8,
3760840.0,     185.9,     396.0,       0.0);
     ( 413023.8, 3760590.0,     218.3,     396.0,       0.0);         ( 413023.8,
3760340.0,     245.9,     396.0,       0.0);
     ( 413023.8, 3760090.0,     292.0,     396.0,       0.0);         ( 413023.8,
3759840.0,     352.8,     396.0,       0.0);
     ( 413023.8, 3759590.0,     380.5,     392.0,       0.0);         ( 413023.8,
3759340.0,     366.5,     366.5,       0.0);
     ( 413023.8, 3759090.0,     339.9,     396.0,       0.0);         ( 413023.8,
3758840.0,     299.4,     396.0,       0.0);
     ( 413023.8, 3758590.0,     249.7,     396.0,       0.0);         ( 413023.8,
3758340.0,     242.4,     396.0,       0.0);
     ( 412777.7, 3762090.0,     129.8,     396.0,       0.0);         ( 412777.7,
3761840.0,     139.5,     396.0,       0.0);
     ( 412777.7, 3761590.0,     149.7,     396.0,       0.0);         ( 412777.7,
3761340.0,     160.0,     396.0,       0.0);
     ( 412777.7, 3761090.0,     171.5,     396.0,       0.0);         ( 412777.7,
3760840.0,     182.3,     396.0,       0.0);
     ( 412777.7, 3760590.0,     220.0,     396.0,       0.0);         ( 412777.7,
3760340.0,     267.8,     396.0,       0.0);
```

```
     ( 412777.7, 3760090.0,     322.4,     396.0,       0.0);         ( 412777.7,
3759840.0,     362.4,     396.0,       0.0);
     ( 412777.7, 3759590.0,     390.0,     390.0,       0.0);         ( 412777.7,
3759340.0,     366.8,     396.0,       0.0);
     ( 412777.7, 3759090.0,     335.6,     396.0,       0.0);         ( 412777.7,
3758840.0,     294.4,     396.0,       0.0);
     ( 412777.7, 3758590.0,     249.8,     396.0,       0.0);         ( 412777.7,
3758340.0,     241.7,     396.0,       0.0);
     ( 412531.5, 3762090.0,     137.8,     396.0,       0.0);         ( 412531.5,
3761840.0,     145.9,     396.0,       0.0);
     ( 412531.5, 3761590.0,     155.3,     396.0,       0.0);         ( 412531.5,
3761340.0,     164.5,     396.0,       0.0);
     ( 412531.5, 3761090.0,     173.1,     396.0,       0.0);         ( 412531.5,
3760840.0,     182.7,     396.0,       0.0);
     ( 412531.5, 3760590.0,     218.6,     396.0,       0.0);         ( 412531.5,
3760340.0,     274.9,     396.0,       0.0);
     ( 412531.5, 3760090.0,     305.6,     396.0,       0.0);         ( 412531.5,
3759840.0,     342.8,     396.0,       0.0);
     ( 412531.5, 3759590.0,     364.1,     391.0,       0.0);         ( 412531.5,
3759340.0,     363.3,     363.3,       0.0);
     ( 412531.5, 3759090.0,     332.3,     396.0,       0.0);         ( 412531.5,
3758840.0,     301.0,     396.0,       0.0);
     ( 412531.5, 3758590.0,     262.3,     396.0,       0.0);         ( 412531.5,
3758340.0,     242.4,     396.0,       0.0);
     ( 412285.4, 3762090.0,     140.3,     396.0,       0.0);         ( 412285.4,
3761840.0,     148.5,     396.0,       0.0);
     ( 412285.4, 3761590.0,     156.6,     396.0,       0.0);         ( 412285.4,
3761340.0,     165.0,     396.0,       0.0);
 *** AERMOD - VERSION 24142  ***   ***
C:\Users\DWaymire\Documents\AERMOD\MariciBESS\MariciBESS.isc         ***
05/13/25
 *** AERMET - VERSION  22112 ***   *** Construction HRA- Unity Concentrations
                       ***        20:12:58

                                  PAGE  29
 *** MODELOPTs:    RegDFAULT  CONC  ELEV  URBAN  ADJ_U*

                                          *** DISCRETE CARTESIAN RECEPTORS ***
                                        (X-COORD, Y-COORD, ZELEV, ZHILL, ZFLAG)
                                                    (METERS)

     ( 412285.4, 3761090.0,     173.4,     396.0,       0.0);         ( 412285.4,
3760840.0,     189.1,     396.0,       0.0);
     ( 412285.4, 3760590.0,     222.3,     396.0,       0.0);         ( 412285.4,
3760340.0,     259.4,     396.0,       0.0);
     ( 412285.4, 3760090.0,     298.7,     396.0,       0.0);         ( 412285.4,
3759840.0,     345.0,     361.0,       0.0);
     ( 412285.4, 3759590.0,     361.6,     361.6,       0.0);         ( 412285.4,
3759340.0,     357.7,     357.7,       0.0);
     ( 412285.4, 3759090.0,     320.5,     365.0,       0.0);         ( 412285.4,
```

```
3758840.0,     299.4,     396.0,       0.0);
     ( 412285.4, 3758590.0,     266.5,     396.0,       0.0);         ( 412285.4,
3758340.0,     237.1,     396.0,       0.0);
     ( 412039.2, 3762090.0,     151.1,     164.0,       0.0);         ( 412039.2,
3761840.0,     163.2,     174.0,       0.0);
     ( 412039.2, 3761590.0,     166.5,     396.0,       0.0);         ( 412039.2,
3761340.0,     171.7,     396.0,       0.0);
     ( 412039.2, 3761090.0,     178.5,     396.0,       0.0);         ( 412039.2,
3760840.0,     192.7,     396.0,       0.0);
     ( 412039.2, 3760590.0,     224.0,     396.0,       0.0);         ( 412039.2,
3760340.0,     247.4,     396.0,       0.0);
     ( 412039.2, 3760090.0,     283.9,     396.0,       0.0);         ( 412039.2,
3759840.0,     314.5,     365.0,       0.0);
     ( 412039.2, 3759590.0,     347.6,     347.6,       0.0);         ( 412039.2,
3759340.0,     343.8,     355.0,       0.0);
     ( 412039.2, 3759090.0,     302.6,     365.0,       0.0);         ( 412039.2,
3758840.0,     277.7,     396.0,       0.0);
     ( 412039.2, 3758590.0,     251.9,     396.0,       0.0);         ( 412039.2,
3758340.0,     230.5,     396.0,       0.0);
     ( 411793.1, 3762090.0,     156.5,     165.0,       0.0);         ( 411793.1,
3761840.0,     176.1,     176.1,       0.0);
     ( 411793.1, 3761590.0,     183.1,     183.1,       0.0);         ( 411793.1,
3761340.0,     182.8,     396.0,       0.0);
     ( 411793.1, 3761090.0,     182.0,     396.0,       0.0);         ( 411793.1,
3760840.0,     191.8,     396.0,       0.0);
     ( 411793.1, 3760590.0,     220.2,     396.0,       0.0);         ( 411793.1,
3760340.0,     244.6,     396.0,       0.0);
     ( 411793.1, 3760090.0,     270.8,     396.0,       0.0);         ( 411793.1,
3759840.0,     307.3,     359.0,       0.0);
     ( 411793.1, 3759590.0,     341.7,     350.0,       0.0);         ( 411793.1,
3759340.0,     344.6,     344.6,       0.0);
     ( 411793.1, 3759090.0,     297.3,     363.0,       0.0);         ( 411793.1,
3758840.0,     256.8,     396.0,       0.0);
     ( 411793.1, 3758590.0,     243.5,     396.0,       0.0);         ( 411793.1,
3758340.0,     225.4,     396.0,       0.0);
     ( 411546.9, 3762090.0,     147.5,     147.5,       0.0);         ( 411546.9,
3761840.0,     166.5,     166.5,       0.0);
     ( 411546.9, 3761590.0,     180.5,     180.5,       0.0);         ( 411546.9,
3761340.0,     183.5,     183.5,       0.0);
     ( 411546.9, 3761090.0,     182.8,     396.0,       0.0);         ( 411546.9,
3760840.0,     186.6,     396.0,       0.0);
     ( 411546.9, 3760590.0,     213.7,     396.0,       0.0);         ( 411546.9,
3760340.0,     252.7,     365.0,       0.0);
     ( 411546.9, 3760090.0,     290.8,     293.0,       0.0);         ( 411546.9,
3759840.0,     306.6,     354.0,       0.0);
     ( 411546.9, 3759590.0,     329.1,     354.0,       0.0);         ( 411546.9,
3759340.0,     341.2,     341.2,       0.0);
     ( 411546.9, 3759090.0,     304.3,     354.0,       0.0);         ( 411546.9,
3758840.0,     255.4,     365.0,       0.0);
     ( 411546.9, 3758590.0,     241.9,     365.0,       0.0);         ( 411546.9,
```

3758340.0,   224.1,   365.0,   0.0);
     (411300.8, 3762090.0,   139.8,   139.8,   0.0);   (411300.8,
3761840.0,   157.5,   157.5,   0.0);
     (411300.8, 3761590.0,   174.7,   174.7,   0.0);   (411300.8,
3761340.0,   182.4,   182.4,   0.0);
     (411300.8, 3761090.0,   182.0,   393.0,   0.0);   (411300.8,
3760840.0,   182.0,   396.0,   0.0);
     (411300.8, 3760590.0,   195.0,   396.0,   0.0);   (411300.8,
3760340.0,   236.1,   363.0,   0.0);
     (411300.8, 3760090.0,   271.3,   354.0,   0.0);   (411300.8,
3759840.0,   299.8,   299.8,   0.0);
     (411300.8, 3759590.0,   305.7,   354.0,   0.0);   (411300.8,
3759340.0,   307.3,   354.0,   0.0);
     (411300.8, 3759090.0,   291.3,   354.0,   0.0);   (411300.8,
3758840.0,   254.9,   355.0,   0.0);
     (411300.8, 3758590.0,   238.3,   355.0,   0.0);   (411300.8,
3758340.0,   214.0,   363.0,   0.0);
     (411054.6, 3762090.0,   138.7,   138.7,   0.0);   (411054.6,
3761840.0,   153.7,   153.7,   0.0);
     (411054.6, 3761590.0,   171.4,   171.4,   0.0);   (411054.6,
3761340.0,   181.0,   181.0,   0.0);
     (411054.6, 3761090.0,   182.0,   182.0,   0.0);   (411054.6,
3760840.0,   182.0,   365.0,   0.0);
     (411054.6, 3760590.0,   188.6,   396.0,   0.0);   (411054.6,
3760340.0,   221.6,   355.0,   0.0);
     (411054.6, 3760090.0,   253.3,   354.0,   0.0);   (411054.6,
3759840.0,   279.6,   351.0,   0.0);
     (411054.6, 3759590.0,   283.9,   354.0,   0.0);   (411054.6,
3759340.0,   296.5,   296.5,   0.0);
     (411054.6, 3759090.0,   291.3,   291.3,   0.0);   (411054.6,
3758840.0,   266.5,   354.0,   0.0);

 *** MODELOPTs: RegDFAULT CONC ELEV URBAN ADJ_U*

                                          *** DISCRETE CARTESIAN RECEPTORS ***
                                        (X-COORD, Y-COORD, ZELEV, ZHILL, ZFLAG)
                                                  (METERS)

     (411054.6, 3758590.0,   241.9,   354.0,   0.0);   (411054.6,
3758340.0,   212.4,   354.0,   0.0);
     (410808.5, 3762090.0,   138.5,   138.5,   0.0);   (410808.5,
3761840.0,   152.9,   152.9,   0.0);
     (410808.5, 3761590.0,   168.5,   168.5,   0.0);   (410808.5,
3761340.0,   180.8,   180.8,   0.0);

```
     ( 410808.5, 3761090.0,     182.9,     182.9,       0.0);         ( 410808.5,
3760840.0,     182.0,     354.0,       0.0);
     ( 410808.5, 3760590.0,     186.5,     355.0,       0.0);         ( 410808.5,
3760340.0,     204.8,     354.0,       0.0);
     ( 410808.5, 3760090.0,     227.9,     354.0,       0.0);         ( 410808.5,
3759840.0,     244.3,     354.0,       0.0);
     ( 410808.5, 3759590.0,     250.4,     354.0,       0.0);         ( 410808.5,
3759340.0,     271.4,     295.0,       0.0);
     ( 410808.5, 3759090.0,     291.2,     291.2,       0.0);         ( 410808.5,
3758840.0,     271.7,     288.0,       0.0);
     ( 410808.5, 3758590.0,     239.7,     293.0,       0.0);         ( 410808.5,
3758340.0,     211.3,     354.0,       0.0);
     ( 410562.3, 3762090.0,     132.7,     132.7,       0.0);         ( 410562.3,
3761840.0,     147.9,     147.9,       0.0);
     ( 410562.3, 3761590.0,     164.1,     164.1,       0.0);         ( 410562.3,
3761340.0,     178.2,     178.2,       0.0);
     ( 410562.3, 3761090.0,     182.0,     182.0,       0.0);         ( 410562.3,
3760840.0,     182.0,     182.0,       0.0);
     ( 410562.3, 3760590.0,     182.0,     354.0,       0.0);         ( 410562.3,
3760340.0,     185.4,     354.0,       0.0);
     ( 410562.3, 3760090.0,     202.3,     354.0,       0.0);         ( 410562.3,
3759840.0,     226.7,     354.0,       0.0);
     ( 410562.3, 3759590.0,     242.3,     351.0,       0.0);         ( 410562.3,
3759340.0,     255.1,     292.0,       0.0);
     ( 410562.3, 3759090.0,     271.2,     286.0,       0.0);         ( 410562.3,
3758840.0,     258.1,     291.0,       0.0);
     ( 410562.3, 3758590.0,     228.8,     293.0,       0.0);         ( 410562.3,
3758340.0,     204.8,     293.0,       0.0);
     ( 410316.2, 3762090.0,     135.7,     135.7,       0.0);         ( 410316.2,
3761840.0,     149.0,     149.0,       0.0);
     ( 410316.2, 3761590.0,     163.7,     163.7,       0.0);         ( 410316.2,
3761340.0,     175.5,     175.5,       0.0);
     ( 410316.2, 3761090.0,     180.4,     180.4,       0.0);         ( 410316.2,
3760840.0,     180.8,     180.8,       0.0);
     ( 410316.2, 3760590.0,     182.0,     182.0,       0.0);         ( 410316.2,
3760340.0,     182.0,     354.0,       0.0);
     ( 410316.2, 3760090.0,     190.7,     354.0,       0.0);         ( 410316.2,
3759840.0,     221.6,     295.0,       0.0);
     ( 410316.2, 3759590.0,     256.7,     295.0,       0.0);         ( 410316.2,
3759340.0,     281.5,     291.0,       0.0);
     ( 410316.2, 3759090.0,     262.7,     294.0,       0.0);         ( 410316.2,
3758840.0,     237.3,     295.0,       0.0);
     ( 410316.2, 3758590.0,     213.1,     295.0,       0.0);         ( 410316.2,
3758340.0,     192.6,     293.0,       0.0);
     ( 410070.0, 3762090.0,     126.8,     126.8,       0.0);         ( 410070.0,
3761840.0,     141.3,     141.3,       0.0);
     ( 410070.0, 3761590.0,     155.5,     155.5,       0.0);         ( 410070.0,
3761340.0,     168.0,     168.0,       0.0);
     ( 410070.0, 3761090.0,     174.9,     174.9,       0.0);         ( 410070.0,
3760840.0,     178.5,     178.5,       0.0);
```

```
     ( 410070.0, 3760590.0,     181.0,     181.0,       0.0);         ( 410070.0,
3760340.0,     182.1,     295.0,       0.0);
     ( 410070.0, 3760090.0,     189.4,     295.0,       0.0);         ( 410070.0,
3759840.0,     230.8,     295.0,       0.0);
     ( 410070.0, 3759590.0,     273.4,     293.0,       0.0);         ( 410070.0,
3759340.0,     294.5,     294.5,       0.0);
     ( 410070.0, 3759090.0,     261.9,     295.0,       0.0);         ( 410070.0,
3758840.0,     229.4,     295.0,       0.0);
     ( 410070.0, 3758590.0,     206.2,     295.0,       0.0);         ( 410070.0,
3758340.0,     188.5,     295.0,       0.0);
     ( 409823.8, 3762090.0,     135.6,     313.0,       0.0);         ( 409823.8,
3761840.0,     146.0,     146.0,       0.0);
     ( 409823.8, 3761590.0,     157.2,     157.2,       0.0);         ( 409823.8,
3761340.0,     167.7,     167.7,       0.0);
     ( 409823.8, 3761090.0,     174.8,     174.8,       0.0);         ( 409823.8,
3760840.0,     178.8,     178.8,       0.0);
     ( 409823.8, 3760590.0,     182.0,     182.0,       0.0);         ( 409823.8,
3760340.0,     183.4,     295.0,       0.0);
     ( 409823.8, 3760090.0,     200.9,     295.0,       0.0);         ( 409823.8,
3759840.0,     237.9,     295.0,       0.0);
     ( 409823.8, 3759590.0,     274.7,     293.0,       0.0);         ( 409823.8,
3759340.0,     284.7,     288.0,       0.0);
     ( 409823.8, 3759090.0,     253.5,     295.0,       0.0);         ( 409823.8,
3758840.0,     233.0,     295.0,       0.0);
     ( 409823.8, 3758590.0,     214.4,     295.0,       0.0);         ( 409823.8,
3758340.0,     198.2,     198.2,       0.0);
     ( 409577.7, 3762090.0,     150.1,     377.0,       0.0);         ( 409577.7,
3761840.0,     156.4,     377.0,       0.0);
     ( 409577.7, 3761590.0,     164.6,     164.6,       0.0);         ( 409577.7,
3761340.0,     172.1,     172.1,       0.0);
     ( 409577.7, 3761090.0,     177.9,     300.0,       0.0);         ( 409577.7,
3760840.0,     180.9,     303.0,       0.0);
     ( 409577.7, 3760590.0,     182.0,     303.0,       0.0);         ( 409577.7,
3760340.0,     186.0,     300.0,       0.0);
 *** AERMOD - VERSION 24142  ***   ***
C:\Users\DWaymire\Documents\AERMOD\MariciBESS\MariciBESS.isc         ***
05/13/25
 *** AERMET - VERSION  22112 ***   *** Construction HRA- Unity Concentrations
                      ***        20:12:58

                                  PAGE  31
 *** MODELOPTs:    RegDFAULT  CONC  ELEV  URBAN  ADJ_U*

                                          *** DISCRETE CARTESIAN RECEPTORS ***
                                        (X-COORD, Y-COORD, ZELEV, ZHILL, ZFLAG)
                                                    (METERS)

     ( 409577.7, 3760090.0,     215.4,     293.0,       0.0);         ( 409577.7,
3759840.0,     241.8,     284.0,       0.0);
     ( 409577.7, 3759590.0,     253.2,     293.0,       0.0);         ( 409577.7,
```

```
3759340.0,     257.8,     290.0,       0.0);
     ( 409577.7, 3759090.0,     245.5,     292.0,       0.0);         ( 409577.7,
3758840.0,     240.5,     240.5,       0.0);
     ( 409577.7, 3758590.0,     225.2,     225.2,       0.0);         ( 409577.7,
3758340.0,     206.8,     206.8,       0.0);
     ( 409331.5, 3762090.0,     157.4,     377.0,       0.0);         ( 409331.5,
3761840.0,     162.1,     377.0,       0.0);
     ( 409331.5, 3761590.0,     167.7,     377.0,       0.0);         ( 409331.5,
3761340.0,     174.1,     377.0,       0.0);
     ( 409331.5, 3761090.0,     179.2,     304.0,       0.0);         ( 409331.5,
3760840.0,     180.9,     305.0,       0.0);
     ( 409331.5, 3760590.0,     183.5,     304.0,       0.0);         ( 409331.5,
3760340.0,     188.7,     304.0,       0.0);
     ( 409331.5, 3760090.0,     215.7,     243.0,       0.0);         ( 409331.5,
3759840.0,     242.1,     242.1,       0.0);
     ( 409331.5, 3759590.0,     243.1,     243.1,       0.0);         ( 409331.5,
3759340.0,     243.1,     243.1,       0.0);
     ( 409331.5, 3759090.0,     242.0,     242.0,       0.0);         ( 409331.5,
3758840.0,     235.9,     235.9,       0.0);
     ( 409331.5, 3758590.0,     206.2,     243.0,       0.0);         ( 409331.5,
3758340.0,     189.0,     238.0,       0.0);
     ( 409085.4, 3762090.0,     158.5,     377.0,       0.0);         ( 409085.4,
3761840.0,     161.6,     377.0,       0.0);
     ( 409085.4, 3761590.0,     166.3,     377.0,       0.0);         ( 409085.4,
3761340.0,     171.2,     377.0,       0.0);
     ( 409085.4, 3761090.0,     175.6,     377.0,       0.0);         ( 409085.4,
3760840.0,     186.5,     377.0,       0.0);
     ( 409085.4, 3760590.0,     199.7,     305.0,       0.0);         ( 409085.4,
3760340.0,     211.9,     304.0,       0.0);
     ( 409085.4, 3760090.0,     231.8,     231.8,       0.0);         ( 409085.4,
3759840.0,     242.8,     242.8,       0.0);
     ( 409085.4, 3759590.0,     242.5,     242.5,       0.0);         ( 409085.4,
3759340.0,     230.3,     230.3,       0.0);
     ( 409085.4, 3759090.0,     218.8,     242.0,       0.0);         ( 409085.4,
3758840.0,     222.5,     232.0,       0.0);
     ( 409085.4, 3758590.0,     192.6,     242.0,       0.0);         ( 409085.4,
3758340.0,     182.0,     182.0,       0.0);
     ( 408839.2, 3762090.0,     198.5,     377.0,       0.0);         ( 408839.2,
3761840.0,     192.5,     377.0,       0.0);
     ( 408839.2, 3761590.0,     191.9,     377.0,       0.0);         ( 408839.2,
3761340.0,     194.5,     377.0,       0.0);
     ( 408839.2, 3761090.0,     198.2,     377.0,       0.0);         ( 408839.2,
3760840.0,     216.3,     305.0,       0.0);
     ( 408839.2, 3760590.0,     236.4,     304.0,       0.0);         ( 408839.2,
3760340.0,     241.1,     304.0,       0.0);
     ( 408839.2, 3760090.0,     243.0,     296.0,       0.0);         ( 408839.2,
3759840.0,     243.0,     243.0,       0.0);
     ( 408839.2, 3759590.0,     240.7,     240.7,       0.0);         ( 408839.2,
3759340.0,     214.8,     240.0,       0.0);
     ( 408839.2, 3759090.0,     188.9,     243.0,       0.0);         ( 408839.2,
```

3758840.0,   197.4,   233.0,   0.0);
     (408839.2, 3758590.0,   185.2,   236.0,   0.0);   (408839.2,
3758340.0,   175.8,   175.8,   0.0);
     (408593.1, 3762090.0,   228.5,   377.0,   0.0);   (408593.1,
3761840.0,   221.5,   377.0,   0.0);
     (408593.1, 3761590.0,   218.8,   377.0,   0.0);   (408593.1,
3761340.0,   221.5,   377.0,   0.0);
     (408593.1, 3761090.0,   229.9,   377.0,   0.0);   (408593.1,
3760840.0,   255.2,   305.0,   0.0);
     (408593.1, 3760590.0,   282.4,   303.0,   0.0);   (408593.1,
3760340.0,   267.0,   304.0,   0.0);
     (408593.1, 3760090.0,   250.3,   303.0,   0.0);   (408593.1,
3759840.0,   241.3,   241.3,   0.0);
     (408593.1, 3759590.0,   233.8,   233.8,   0.0);   (408593.1,
3759340.0,   203.8,   242.0,   0.0);
     (408593.1, 3759090.0,   180.3,   243.0,   0.0);   (408593.1,
3758840.0,   181.3,   181.3,   0.0);
     (408593.1, 3758590.0,   181.0,   181.0,   0.0);   (408593.1,
3758340.0,   167.9,   167.9,   0.0);
     (408346.9, 3762090.0,   266.8,   377.0,   0.0);   (408346.9,
3761840.0,   265.4,   377.0,   0.0);
     (408346.9, 3761590.0,   257.1,   377.0,   0.0);   (408346.9,
3761340.0,   252.6,   377.0,   0.0);
     (408346.9, 3761090.0,   265.1,   377.0,   0.0);   (408346.9,
3760840.0,   292.2,   292.2,   0.0);
     (408346.9, 3760590.0,   303.6,   303.6,   0.0);   (408346.9,
3760340.0,   289.5,   295.0,   0.0);
     (408346.9, 3760090.0,   256.0,   304.0,   0.0);   (408346.9,
3759840.0,   224.8,   304.0,   0.0);
     (408346.9, 3759590.0,   212.8,   295.0,   0.0);   (408346.9,
3759340.0,   208.5,   214.0,   0.0);
     (408346.9, 3759090.0,   170.2,   242.0,   0.0);   (408346.9,
3758840.0,   164.1,   216.0,   0.0);
     (408346.9, 3758590.0,   174.0,   174.0,   0.0);   (408346.9,
3758340.0,   161.3,   161.3,   0.0);
     (408100.8, 3762090.0,   298.7,   298.7,   0.0);   (408100.8,
3761840.0,   299.4,   377.0,   0.0);

 *** MODELOPTs: RegDFAULT CONC ELEV URBAN ADJ_U*

                                        *** DISCRETE CARTESIAN RECEPTORS ***
                                      (X-COORD, Y-COORD, ZELEV, ZHILL, ZFLAG)
                                                (METERS)

```
     ( 408100.8, 3761590.0,     270.6,     377.0,       0.0);         ( 408100.8,
3761340.0,     268.6,     377.0,       0.0);
     ( 408100.8, 3761090.0,     290.0,     377.0,       0.0);         ( 408100.8,
3760840.0,     304.8,     304.8,       0.0);
     ( 408100.8, 3760590.0,     301.8,     301.8,       0.0);         ( 408100.8,
3760340.0,     280.0,     300.0,       0.0);
     ( 408100.8, 3760090.0,     250.8,     304.0,       0.0);         ( 408100.8,
3759840.0,     223.8,     304.0,       0.0);
     ( 408100.8, 3759590.0,     200.6,     304.0,       0.0);         ( 408100.8,
3759340.0,     216.0,     216.0,       0.0);
     ( 408100.8, 3759090.0,     184.1,     217.0,       0.0);         ( 408100.8,
3758840.0,     142.3,     273.0,       0.0);
     ( 408100.8, 3758590.0,     148.6,     172.0,       0.0);         ( 408100.8,
3758340.0,     146.4,     164.0,       0.0);
     ( 407854.6, 3762090.0,     298.6,     377.0,       0.0);         ( 407854.6,
3761840.0,     298.1,     377.0,       0.0);
     ( 407854.6, 3761590.0,     285.2,     377.0,       0.0);         ( 407854.6,
3761340.0,     297.9,     377.0,       0.0);
     ( 407854.6, 3761090.0,     303.6,     377.0,       0.0);         ( 407854.6,
3760840.0,     304.2,     304.2,       0.0);
     ( 407854.6, 3760590.0,     303.3,     303.3,       0.0);         ( 407854.6,
3760340.0,     279.7,     304.0,       0.0);
     ( 407854.6, 3760090.0,     248.6,     304.0,       0.0);         ( 407854.6,
3759840.0,     225.0,     304.0,       0.0);
     ( 407854.6, 3759590.0,     196.3,     305.0,       0.0);         ( 407854.6,
3759340.0,     201.5,     212.0,       0.0);
     ( 407854.6, 3759090.0,     187.8,     216.0,       0.0);         ( 407854.6,
3758840.0,     149.3,     281.0,       0.0);
     ( 407854.6, 3758590.0,     129.0,     217.0,       0.0);         ( 407854.6,
3758340.0,     124.6,     167.0,       0.0);
     ( 407608.5, 3762090.0,     306.7,     377.0,       0.0);         ( 407608.5,
3761840.0,     311.0,     377.0,       0.0);
     ( 407608.5, 3761590.0,     311.1,     377.0,       0.0);         ( 407608.5,
3761340.0,     311.9,     377.0,       0.0);
     ( 407608.5, 3761090.0,     312.9,     377.0,       0.0);         ( 407608.5,
3760840.0,     309.6,     362.0,       0.0);
     ( 407608.5, 3760590.0,     301.3,     301.3,       0.0);         ( 407608.5,
3760340.0,     292.1,     298.0,       0.0);
     ( 407608.5, 3760090.0,     270.0,     295.0,       0.0);         ( 407608.5,
3759840.0,     251.0,     281.0,       0.0);
     ( 407608.5, 3759590.0,     206.8,     301.0,       0.0);         ( 407608.5,
3759340.0,     182.6,     301.0,       0.0);
     ( 407608.5, 3759090.0,     164.1,     298.0,       0.0);         ( 407608.5,
3758840.0,     143.2,     295.0,       0.0);
     ( 407608.5, 3758590.0,     129.0,     273.0,       0.0);         ( 407608.5,
3758340.0,     123.8,     123.8,       0.0);
     ( 407362.3, 3762090.0,     364.7,     364.7,       0.0);         ( 407362.3,
3761840.0,     368.8,     368.8,       0.0);
     ( 407362.3, 3761590.0,     369.4,     377.0,       0.0);         ( 407362.3,
3761340.0,     353.6,     371.0,       0.0);
```

```
     ( 407362.3, 3761090.0,     317.0,     377.0,       0.0);         ( 407362.3,
3760840.0,     310.1,     362.0,       0.0);
     ( 407362.3, 3760590.0,     264.4,     377.0,       0.0);         ( 407362.3,
3760340.0,     192.5,     377.0,       0.0);
     ( 407362.3, 3760090.0,     231.2,     367.0,       0.0);         ( 407362.3,
3759840.0,     231.3,     298.0,       0.0);
     ( 407362.3, 3759590.0,     206.4,     300.0,       0.0);         ( 407362.3,
3759340.0,     169.4,     305.0,       0.0);
     ( 407362.3, 3759090.0,     147.0,     304.0,       0.0);         ( 407362.3,
3758840.0,     124.7,     304.0,       0.0);
     ( 407362.3, 3758590.0,     123.5,     281.0,       0.0);         ( 407362.3,
3758340.0,     123.8,     123.8,       0.0);
     ( 407116.2, 3762090.0,     355.7,     355.7,       0.0);         ( 407116.2,
3761840.0,     359.6,     359.6,       0.0);
     ( 407116.2, 3761590.0,     363.1,     365.0,       0.0);         ( 407116.2,
3761340.0,     311.2,     377.0,       0.0);
     ( 407116.2, 3761090.0,     291.7,     377.0,       0.0);         ( 407116.2,
3760840.0,     304.0,     362.0,       0.0);
     ( 407116.2, 3760590.0,     256.6,     377.0,       0.0);         ( 407116.2,
3760340.0,     184.9,     377.0,       0.0);
     ( 407116.2, 3760090.0,     183.3,     377.0,       0.0);         ( 407116.2,
3759840.0,     182.0,     377.0,       0.0);
     ( 407116.2, 3759590.0,     181.0,     367.0,       0.0);         ( 407116.2,
3759340.0,     165.2,     304.0,       0.0);
     ( 407116.2, 3759090.0,     140.3,     304.0,       0.0);         ( 407116.2,
3758840.0,     123.8,     301.0,       0.0);
     ( 407116.2, 3758590.0,     121.0,     281.0,       0.0);         ( 407116.2,
3758340.0,     120.9,     120.9,       0.0);
     ( 406870.0, 3762090.0,     315.5,     370.0,       0.0);         ( 406870.0,
3761840.0,     340.5,     363.0,       0.0);
     ( 406870.0, 3761590.0,     357.6,     359.0,       0.0);         ( 406870.0,
3761340.0,     308.2,     377.0,       0.0);
     ( 406870.0, 3761090.0,     243.2,     377.0,       0.0);         ( 406870.0,
3760840.0,     289.0,     365.0,       0.0);
     ( 406870.0, 3760590.0,     244.6,     377.0,       0.0);         ( 406870.0,
3760340.0,     241.1,     371.0,       0.0);
     ( 406870.0, 3760090.0,     232.1,     304.0,       0.0);         ( 406870.0,
3759840.0,     229.9,     243.0,       0.0);
     ( 406870.0, 3759590.0,     187.6,     304.0,       0.0);         ( 406870.0,
3759340.0,     165.4,     304.0,       0.0);
 *** AERMOD - VERSION 24142  ***   ***
C:\Users\DWaymire\Documents\AERMOD\MariciBESS\MariciBESS.isc         ***
05/13/25
 *** AERMET - VERSION  22112 ***   *** Construction HRA- Unity Concentrations
                       ***        20:12:58

                                  PAGE  33
 *** MODELOPTs:    RegDFAULT  CONC  ELEV  URBAN  ADJ_U*

                                          *** DISCRETE CARTESIAN RECEPTORS ***
```

(X-COORD, Y-COORD, ZELEV, ZHILL, ZFLAG)
(METERS)

(406870.0, 3759090.0, 137.4, 304.0, 0.0); (406870.0, 3758840.0, 121.1, 298.0, 0.0);
(406870.0, 3758590.0, 118.9, 243.0, 0.0); (406870.0, 3758340.0, 116.0, 116.0, 0.0);
(410620.0, 3762340.0, 121.5, 121.5, 0.0); (410620.0, 3762586.2, 113.9, 113.9, 0.0);
(410620.0, 3762832.2, 111.2, 111.2, 0.0); (410620.0, 3763078.5, 106.4, 106.4, 0.0);
(410620.0, 3763324.5, 100.0, 100.0, 0.0); (410620.0, 3763570.8, 102.2, 102.2, 0.0);
(410620.0, 3763817.0, 104.1, 104.1, 0.0); (410620.0, 3764063.0, 102.9, 102.9, 0.0);
(410620.0, 3764309.2, 98.5, 98.5, 0.0); (410620.0, 3764555.5, 96.1, 96.1, 0.0);
(410620.0, 3764801.5, 84.9, 84.9, 0.0); (410620.0, 3765047.8, 89.6, 89.6, 0.0);
(410620.0, 3765293.8, 89.2, 89.2, 0.0); (410620.0, 3765540.0, 90.0, 90.0, 0.0);
(410620.0, 3765786.2, 89.3, 89.3, 0.0); (410620.0, 3766032.2, 88.6, 88.6, 0.0);
(410620.0, 3766278.5, 91.1, 91.1, 0.0); (410620.0, 3766524.5, 91.4, 91.4, 0.0);
(410620.0, 3766770.8, 90.1, 90.1, 0.0); (410620.0, 3767017.0, 92.0, 92.0, 0.0);
(410620.0, 3767263.0, 96.5, 96.5, 0.0); (410620.0, 3767509.2, 91.0, 91.0, 0.0);
(410620.0, 3767755.5, 92.0, 92.0, 0.0); (410620.0, 3768001.5, 94.3, 94.3, 0.0);
(410620.0, 3768247.8, 96.0, 96.0, 0.0); (410620.0, 3768493.8, 94.8, 94.8, 0.0);
(410620.0, 3768740.0, 100.7, 100.7, 0.0); (410370.0, 3762340.0, 124.0, 124.0, 0.0);
(410370.0, 3762586.2, 118.5, 118.5, 0.0); (410370.0, 3762832.2, 106.5, 106.5, 0.0);
(410370.0, 3763078.5, 105.2, 105.2, 0.0); (410370.0, 3763324.5, 107.4, 107.4, 0.0);
(410370.0, 3763570.8, 97.6, 113.0, 0.0); (410370.0, 3763817.0, 103.5, 103.5, 0.0);
(410370.0, 3764063.0, 104.0, 104.0, 0.0); (410370.0, 3764309.2, 99.3, 99.3, 0.0);
(410370.0, 3764555.5, 97.0, 97.0, 0.0); (410370.0, 3764801.5, 86.8, 86.8, 0.0);
(410370.0, 3765047.8, 87.6, 87.6, 0.0); (410370.0, 3765293.8, 90.4, 90.4, 0.0);
(410370.0, 3765540.0, 86.0, 86.0, 0.0); (410370.0, 3765786.2, 84.4, 84.4, 0.0);
(410370.0, 3766032.2, 91.3, 91.3, 0.0); (410370.0,

```
3766278.5,      90.8,      90.8,       0.0);
     ( 410370.0, 3766524.5,      93.3,      93.3,       0.0);         ( 410370.0,
3766770.8,      88.8,      88.8,       0.0);
     ( 410370.0, 3767017.0,      87.8,      87.8,       0.0);         ( 410370.0,
3767263.0,      95.2,      95.2,       0.0);
     ( 410370.0, 3767509.2,      91.5,      91.5,       0.0);         ( 410370.0,
3767755.5,      88.8,      88.8,       0.0);
     ( 410370.0, 3768001.5,      93.2,      93.2,       0.0);         ( 410370.0,
3768247.8,      97.0,      97.0,       0.0);
     ( 410370.0, 3768493.8,      96.0,      96.0,       0.0);         ( 410370.0,
3768740.0,      98.9,      98.9,       0.0);
     ( 410120.0, 3762340.0,     114.5,     114.5,       0.0);         ( 410120.0,
3762586.2,     107.3,     313.0,       0.0);
     ( 410120.0, 3762832.2,      99.0,     343.0,       0.0);         ( 410120.0,
3763078.5,     104.0,     340.0,       0.0);
     ( 410120.0, 3763324.5,     107.9,     107.9,       0.0);         ( 410120.0,
3763570.8,      99.1,      99.1,       0.0);
     ( 410120.0, 3763817.0,      98.5,      98.5,       0.0);         ( 410120.0,
3764063.0,      97.8,      97.8,       0.0);
     ( 410120.0, 3764309.2,     100.6,     100.6,       0.0);         ( 410120.0,
3764555.5,      98.6,      98.6,       0.0);
     ( 410120.0, 3764801.5,      89.1,      89.1,       0.0);         ( 410120.0,
3765047.8,      86.9,      86.9,       0.0);
     ( 410120.0, 3765293.8,      87.4,      87.4,       0.0);         ( 410120.0,
3765540.0,      86.5,      86.5,       0.0);
     ( 410120.0, 3765786.2,      83.3,      83.3,       0.0);         ( 410120.0,
3766032.2,      90.2,      90.2,       0.0);
     ( 410120.0, 3766278.5,      90.4,      90.4,       0.0);         ( 410120.0,
3766524.5,      93.4,      93.4,       0.0);
     ( 410120.0, 3766770.8,      86.8,      86.8,       0.0);         ( 410120.0,
3767017.0,      93.9,      93.9,       0.0);
     ( 410120.0, 3767263.0,      90.6,      90.6,       0.0);         ( 410120.0,
3767509.2,      94.1,      94.1,       0.0);
     ( 410120.0, 3767755.5,      83.2,      83.2,       0.0);         ( 410120.0,
3768001.5,      91.5,      91.5,       0.0);
     ( 410120.0, 3768247.8,      95.3,      95.3,       0.0);         ( 410120.0,
3768493.8,      93.0,      93.0,       0.0);
     ( 410120.0, 3768740.0,      94.5,      94.5,       0.0);         ( 409870.0,
3762340.0,     121.4,     343.0,       0.0);
     ( 409870.0, 3762586.2,     115.2,     343.0,       0.0);         ( 409870.0,
3762832.2,     107.4,     343.0,       0.0);
     ( 409870.0, 3763078.5,     106.5,     343.0,       0.0);         ( 409870.0,
3763324.5,     105.2,     343.0,       0.0);
 *** AERMOD - VERSION 24142  ***   ***
C:\Users\DWaymire\Documents\AERMOD\MariciBESS\MariciBESS.isc         ***
05/13/25
 *** AERMET - VERSION  22112 ***   *** Construction HRA- Unity Concentrations
                      ***        20:12:58

                                PAGE  34
```

*** MODELOPTs: RegDFAULT CONC ELEV URBAN ADJ_U*

*** DISCRETE CARTESIAN RECEPTORS ***
(X-COORD, Y-COORD, ZELEV, ZHILL, ZFLAG)
(METERS)

(409870.0, 3763570.8, 102.4, 343.0, 0.0); (409870.0, 3763817.0, 98.2, 343.0, 0.0);
(409870.0, 3764063.0, 97.0, 343.0, 0.0); (409870.0, 3764309.2, 100.5, 100.5, 0.0);
(409870.0, 3764555.5, 96.9, 96.9, 0.0); (409870.0, 3764801.5, 91.5, 91.5, 0.0);
(409870.0, 3765047.8, 81.6, 81.6, 0.0); (409870.0, 3765293.8, 86.3, 86.3, 0.0);
(409870.0, 3765540.0, 88.0, 88.0, 0.0); (409870.0, 3765786.2, 89.7, 89.7, 0.0);
(409870.0, 3766032.2, 88.6, 88.6, 0.0); (409870.0, 3766278.5, 91.2, 91.2, 0.0);
(409870.0, 3766524.5, 93.4, 93.4, 0.0); (409870.0, 3766770.8, 86.3, 86.3, 0.0);
(409870.0, 3767017.0, 84.4, 97.0, 0.0); (409870.0, 3767263.0, 87.3, 87.3, 0.0);
(409870.0, 3767509.2, 93.9, 93.9, 0.0); (409870.0, 3767755.5, 86.9, 86.9, 0.0);
(409870.0, 3768001.5, 88.2, 88.2, 0.0); (409870.0, 3768247.8, 95.2, 95.2, 0.0);
(409870.0, 3768493.8, 92.3, 92.3, 0.0); (409870.0, 3768740.0, 94.8, 94.8, 0.0);
(409620.0, 3762340.0, 142.6, 377.0, 0.0); (409620.0, 3762586.2, 139.0, 343.0, 0.0);
(409620.0, 3762832.2, 120.7, 377.0, 0.0); (409620.0, 3763078.5, 115.2, 368.0, 0.0);
(409620.0, 3763324.5, 107.9, 368.0, 0.0); (409620.0, 3763570.8, 105.5, 364.0, 0.0);
(409620.0, 3763817.0, 108.0, 343.0, 0.0); (409620.0, 3764063.0, 95.0, 343.0, 0.0);
(409620.0, 3764309.2, 99.9, 343.0, 0.0); (409620.0, 3764555.5, 96.1, 96.1, 0.0);
(409620.0, 3764801.5, 97.0, 97.0, 0.0); (409620.0, 3765047.8, 83.3, 83.3, 0.0);
(409620.0, 3765293.8, 86.3, 86.3, 0.0); (409620.0, 3765540.0, 89.7, 89.7, 0.0);
(409620.0, 3765786.2, 90.8, 90.8, 0.0); (409620.0, 3766032.2, 85.2, 85.2, 0.0);
(409620.0, 3766278.5, 91.9, 91.9, 0.0); (409620.0, 3766524.5, 87.5, 87.5, 0.0);
(409620.0, 3766770.8, 87.5, 87.5, 0.0); (409620.0, 3767017.0, 83.1, 93.0, 0.0);
(409620.0, 3767263.0, 88.2, 88.2, 0.0); (409620.0, 3767509.2, 88.8, 88.8, 0.0);

```
     ( 409620.0, 3767755.5,      90.0,      90.0,       0.0);         ( 409620.0,
3768001.5,      86.9,      86.9,       0.0);
     ( 409620.0, 3768247.8,      89.0,      89.0,       0.0);         ( 409620.0,
3768493.8,      94.0,      94.0,       0.0);
     ( 409620.0, 3768740.0,      93.1,      93.1,       0.0);         ( 409370.0,
3762340.0,     150.3,     377.0,       0.0);
     ( 409370.0, 3762586.2,     146.0,     377.0,       0.0);         ( 409370.0,
3762832.2,     134.7,     377.0,       0.0);
     ( 409370.0, 3763078.5,     123.3,     377.0,       0.0);         ( 409370.0,
3763324.5,     112.2,     377.0,       0.0);
     ( 409370.0, 3763570.8,     116.0,     368.0,       0.0);         ( 409370.0,
3763817.0,     115.9,     364.0,       0.0);
     ( 409370.0, 3764063.0,     106.4,     343.0,       0.0);         ( 409370.0,
3764309.2,     106.8,     343.0,       0.0);
     ( 409370.0, 3764555.5,     100.8,     343.0,       0.0);         ( 409370.0,
3764801.5,     100.7,     100.7,       0.0);
     ( 409370.0, 3765047.8,      88.4,     265.0,       0.0);         ( 409370.0,
3765293.8,      88.0,      88.0,       0.0);
     ( 409370.0, 3765540.0,      85.2,      85.2,       0.0);         ( 409370.0,
3765786.2,      87.7,      87.7,       0.0);
     ( 409370.0, 3766032.2,      84.2,      84.2,       0.0);         ( 409370.0,
3766278.5,      89.6,      89.6,       0.0);
     ( 409370.0, 3766524.5,      87.2,      87.2,       0.0);         ( 409370.0,
3766770.8,      84.3,      84.3,       0.0);
     ( 409370.0, 3767017.0,      84.1,      84.1,       0.0);         ( 409370.0,
3767263.0,      87.6,      87.6,       0.0);
     ( 409370.0, 3767509.2,      89.5,      89.5,       0.0);         ( 409370.0,
3767755.5,      88.7,      88.7,       0.0);
     ( 409370.0, 3768001.5,      84.8,      84.8,       0.0);         ( 409370.0,
3768247.8,      87.6,      87.6,       0.0);
     ( 409370.0, 3768493.8,      95.8,      95.8,       0.0);         ( 409370.0,
3768740.0,      91.8,      91.8,       0.0);
     ( 409120.0, 3762340.0,     146.3,     377.0,       0.0);         ( 409120.0,
3762586.2,     134.9,     377.0,       0.0);
     ( 409120.0, 3762832.2,     146.2,     377.0,       0.0);         ( 409120.0,
3763078.5,     139.9,     377.0,       0.0);
     ( 409120.0, 3763324.5,     116.3,     377.0,       0.0);         ( 409120.0,
3763570.8,     122.8,     370.0,       0.0);
     ( 409120.0, 3763817.0,     120.6,     368.0,       0.0);         ( 409120.0,
3764063.0,     109.9,     368.0,       0.0);
     ( 409120.0, 3764309.2,     109.3,     344.0,       0.0);         ( 409120.0,
3764555.5,     103.3,     343.0,       0.0);
     ( 409120.0, 3764801.5,     102.5,     343.0,       0.0);         ( 409120.0,
3765047.8,      89.0,     267.0,       0.0);
     ( 409120.0, 3765293.8,      90.0,     267.0,       0.0);         ( 409120.0,
3765540.0,      84.6,     267.0,       0.0);
 *** AERMOD - VERSION 24142  ***   ***
C:\Users\DWaymire\Documents\AERMOD\MariciBESS\MariciBESS.isc         ***
05/13/25
 *** AERMET - VERSION  22112 ***   *** Construction HRA- Unity Concentrations
```

*** MODELOPTs: RegDFAULT CONC ELEV URBAN ADJ_U*

*** DISCRETE CARTESIAN RECEPTORS ***
(X-COORD, Y-COORD, ZELEV, ZHILL, ZFLAG)
(METERS)

(409120.0, 3765786.2, 86.1, 86.1, 0.0); (409120.0, 3766032.2, 78.2, 78.2, 0.0);
(409120.0, 3766278.5, 87.0, 87.0, 0.0); (409120.0, 3766524.5, 84.1, 84.1, 0.0);
(409120.0, 3766770.8, 83.5, 83.5, 0.0); (409120.0, 3767017.0, 85.1, 85.1, 0.0);
(409120.0, 3767263.0, 86.5, 86.5, 0.0); (409120.0, 3767509.2, 88.7, 88.7, 0.0);
(409120.0, 3767755.5, 88.5, 88.5, 0.0); (409120.0, 3768001.5, 84.0, 84.0, 0.0);
(409120.0, 3768247.8, 85.9, 85.9, 0.0); (409120.0, 3768493.8, 96.2, 96.2, 0.0);
(409120.0, 3768740.0, 89.8, 89.8, 0.0); (408870.0, 3762340.0, 195.9, 377.0, 0.0);
(408870.0, 3762586.2, 195.6, 377.0, 0.0); (408870.0, 3762832.2, 174.3, 377.0, 0.0);
(408870.0, 3763078.5, 156.8, 377.0, 0.0); (408870.0, 3763324.5, 134.2, 377.0, 0.0);
(408870.0, 3763570.8, 127.8, 377.0, 0.0); (408870.0, 3763817.0, 123.7, 369.0, 0.0);
(408870.0, 3764063.0, 111.4, 368.0, 0.0); (408870.0, 3764309.2, 111.4, 368.0, 0.0);
(408870.0, 3764555.5, 105.1, 345.0, 0.0); (408870.0, 3764801.5, 106.6, 343.0, 0.0);
(408870.0, 3765047.8, 90.6, 343.0, 0.0); (408870.0, 3765293.8, 94.2, 267.0, 0.0);
(408870.0, 3765540.0, 87.5, 267.0, 0.0); (408870.0, 3765786.2, 81.9, 267.0, 0.0);
(408870.0, 3766032.2, 75.7, 267.0, 0.0); (408870.0, 3766278.5, 82.3, 82.3, 0.0);
(408870.0, 3766524.5, 87.5, 87.5, 0.0); (408870.0, 3766770.8, 83.9, 83.9, 0.0);
(408870.0, 3767017.0, 85.9, 85.9, 0.0); (408870.0, 3767263.0, 80.8, 80.8, 0.0);
(408870.0, 3767509.2, 81.5, 81.5, 0.0); (408870.0, 3767755.5, 87.5, 87.5, 0.0);
(408870.0, 3768001.5, 85.7, 85.7, 0.0); (408870.0, 3768247.8, 86.2, 86.2, 0.0);
(408870.0, 3768493.8, 95.3, 95.3, 0.0); (408870.0, 3768740.0, 91.0, 91.0, 0.0);
(408620.0, 3762340.0, 227.5, 377.0, 0.0); (408620.0,

```
3762586.2,     230.1,     366.0,       0.0);
     ( 408620.0, 3762832.2,     195.1,     377.0,       0.0);         ( 408620.0,
3763078.5,     169.3,     377.0,       0.0);
     ( 408620.0, 3763324.5,     150.5,     377.0,       0.0);         ( 408620.0,
3763570.8,     131.4,     377.0,       0.0);
     ( 408620.0, 3763817.0,     129.6,     370.0,       0.0);         ( 408620.0,
3764063.0,     118.8,     369.0,       0.0);
     ( 408620.0, 3764309.2,     113.5,     368.0,       0.0);         ( 408620.0,
3764555.5,     109.9,     368.0,       0.0);
     ( 408620.0, 3764801.5,      98.7,     345.0,       0.0);         ( 408620.0,
3765047.8,      92.9,     343.0,       0.0);
     ( 408620.0, 3765293.8,      94.3,     267.0,       0.0);         ( 408620.0,
3765540.0,      87.3,     267.0,       0.0);
     ( 408620.0, 3765786.2,      80.5,     267.0,       0.0);         ( 408620.0,
3766032.2,      77.0,     267.0,       0.0);
     ( 408620.0, 3766278.5,      77.2,     265.0,       0.0);         ( 408620.0,
3766524.5,      91.6,      91.6,       0.0);
     ( 408620.0, 3766770.8,      94.5,      94.5,       0.0);         ( 408620.0,
3767017.0,      89.4,      89.4,       0.0);
     ( 408620.0, 3767263.0,      83.5,      83.5,       0.0);         ( 408620.0,
3767509.2,      80.3,      80.3,       0.0);
     ( 408620.0, 3767755.5,      86.4,      86.4,       0.0);         ( 408620.0,
3768001.5,      88.5,      88.5,       0.0);
     ( 408620.0, 3768247.8,      86.6,      86.6,       0.0);         ( 408620.0,
3768493.8,      91.7,      91.7,       0.0);
     ( 408620.0, 3768740.0,      92.8,      92.8,       0.0);         ( 408370.0,
3762340.0,     271.6,     313.0,       0.0);
     ( 408370.0, 3762586.2,     276.9,     313.0,       0.0);         ( 408370.0,
3762832.2,     198.1,     377.0,       0.0);
     ( 408370.0, 3763078.5,     181.3,     377.0,       0.0);         ( 408370.0,
3763324.5,     153.5,     377.0,       0.0);
     ( 408370.0, 3763570.8,     144.2,     377.0,       0.0);         ( 408370.0,
3763817.0,     131.3,     377.0,       0.0);
     ( 408370.0, 3764063.0,     127.5,     369.0,       0.0);         ( 408370.0,
3764309.2,     121.2,     368.0,       0.0);
     ( 408370.0, 3764555.5,     124.9,     367.0,       0.0);         ( 408370.0,
3764801.5,     117.0,     345.0,       0.0);
     ( 408370.0, 3765047.8,     120.1,     311.0,       0.0);         ( 408370.0,
3765293.8,     102.2,     311.0,       0.0);
     ( 408370.0, 3765540.0,      94.6,     306.0,       0.0);         ( 408370.0,
3765786.2,      81.6,     306.0,       0.0);
     ( 408370.0, 3766032.2,      86.3,     267.0,       0.0);         ( 408370.0,
3766278.5,     109.9,     109.9,       0.0);
     ( 408370.0, 3766524.5,     102.8,     102.8,       0.0);         ( 408370.0,
3766770.8,      99.2,      99.2,       0.0);
     ( 408370.0, 3767017.0,      89.9,      89.9,       0.0);         ( 408370.0,
3767263.0,      86.7,      86.7,       0.0);
     ( 408370.0, 3767509.2,      82.5,      82.5,       0.0);         ( 408370.0,
3767755.5,      79.6,      79.6,       0.0);
 *** AERMOD - VERSION 24142  ***   ***
```

*** MODELOPTs: RegDFAULT CONC ELEV URBAN ADJ_U*

*** DISCRETE CARTESIAN RECEPTORS ***
(X-COORD, Y-COORD, ZELEV, ZHILL, ZFLAG)
(METERS)

(408370.0, 3768001.5, 86.8, 86.8, 0.0); (408370.0, 3768247.8, 86.8, 86.8, 0.0);
(408370.0, 3768493.8, 93.4, 93.4, 0.0); (408370.0, 3768740.0, 96.0, 96.0, 0.0);
(408120.0, 3762340.0, 308.8, 308.8, 0.0); (408120.0, 3762586.2, 310.6, 310.6, 0.0);
(408120.0, 3762832.2, 226.5, 377.0, 0.0); (408120.0, 3763078.5, 211.9, 377.0, 0.0);
(408120.0, 3763324.5, 150.4, 377.0, 0.0); (408120.0, 3763570.8, 154.0, 377.0, 0.0);
(408120.0, 3763817.0, 141.1, 377.0, 0.0); (408120.0, 3764063.0, 133.8, 370.0, 0.0);
(408120.0, 3764309.2, 137.8, 368.0, 0.0); (408120.0, 3764555.5, 165.0, 343.0, 0.0);
(408120.0, 3764801.5, 159.0, 267.0, 0.0); (408120.0, 3765047.8, 165.3, 267.0, 0.0);
(408120.0, 3765293.8, 148.7, 267.0, 0.0); (408120.0, 3765540.0, 104.9, 311.0, 0.0);
(408120.0, 3765786.2, 81.0, 311.0, 0.0); (408120.0, 3766032.2, 94.3, 302.0, 0.0);
(408120.0, 3766278.5, 113.4, 263.0, 0.0); (408120.0, 3766524.5, 107.3, 107.3, 0.0);
(408120.0, 3766770.8, 101.3, 101.3, 0.0); (408120.0, 3767017.0, 90.2, 90.2, 0.0);
(408120.0, 3767263.0, 89.3, 89.3, 0.0); (408120.0, 3767509.2, 84.7, 84.7, 0.0);
(408120.0, 3767755.5, 79.1, 79.1, 0.0); (408120.0, 3768001.5, 88.0, 88.0, 0.0);
(408120.0, 3768247.8, 83.7, 83.7, 0.0); (408120.0, 3768493.8, 87.9, 87.9, 0.0);
(408120.0, 3768740.0, 93.2, 93.2, 0.0); (407870.0, 3762340.0, 296.5, 370.0, 0.0);
(407870.0, 3762586.2, 285.6, 369.0, 0.0); (407870.0, 3762832.2, 307.0, 343.0, 0.0);
(407870.0, 3763078.5, 256.3, 368.0, 0.0); (407870.0, 3763324.5, 174.7, 377.0, 0.0);
(407870.0, 3763570.8, 167.5, 377.0, 0.0); (407870.0, 3763817.0, 152.5, 370.0, 0.0);

```
     ( 407870.0, 3764063.0,     159.7,     368.0,       0.0);         ( 407870.0,
3764309.2,     155.3,     368.0,       0.0);
     ( 407870.0, 3764555.5,     223.5,     267.0,       0.0);         ( 407870.0,
3764801.5,     211.6,     267.0,       0.0);
     ( 407870.0, 3765047.8,     206.2,     267.0,       0.0);         ( 407870.0,
3765293.8,     191.5,     267.0,       0.0);
     ( 407870.0, 3765540.0,     121.9,     311.0,       0.0);         ( 407870.0,
3765786.2,      88.7,     311.0,       0.0);
     ( 407870.0, 3766032.2,      92.1,     306.0,       0.0);         ( 407870.0,
3766278.5,     104.2,     267.0,       0.0);
     ( 407870.0, 3766524.5,     112.1,     262.0,       0.0);         ( 407870.0,
3766770.8,     104.3,     119.0,       0.0);
     ( 407870.0, 3767017.0,      96.4,      96.4,       0.0);         ( 407870.0,
3767263.0,      88.6,      88.6,       0.0);
     ( 407870.0, 3767509.2,      84.0,      84.0,       0.0);         ( 407870.0,
3767755.5,      89.5,      89.5,       0.0);
     ( 407870.0, 3768001.5,      82.4,      82.4,       0.0);         ( 407870.0,
3768247.8,      83.2,      83.2,       0.0);
     ( 407870.0, 3768493.8,      86.0,      86.0,       0.0);         ( 407870.0,
3768740.0,      93.3,      93.3,       0.0);
     ( 407620.0, 3762340.0,     290.7,     377.0,       0.0);         ( 407620.0,
3762586.2,     259.1,     377.0,       0.0);
     ( 407620.0, 3762832.2,     322.8,     343.0,       0.0);         ( 407620.0,
3763078.5,     256.9,     368.0,       0.0);
     ( 407620.0, 3763324.5,     215.4,     370.0,       0.0);         ( 407620.0,
3763570.8,     194.3,     370.0,       0.0);
     ( 407620.0, 3763817.0,     174.8,     369.0,       0.0);         ( 407620.0,
3764063.0,     196.5,     368.0,       0.0);
     ( 407620.0, 3764309.2,     164.5,     368.0,       0.0);         ( 407620.0,
3764555.5,     237.8,     267.0,       0.0);
     ( 407620.0, 3764801.5,     248.2,     267.0,       0.0);         ( 407620.0,
3765047.8,     228.2,     267.0,       0.0);
     ( 407620.0, 3765293.8,     199.9,     267.0,       0.0);         ( 407620.0,
3765540.0,     134.9,     311.0,       0.0);
     ( 407620.0, 3765786.2,      98.5,     311.0,       0.0);         ( 407620.0,
3766032.2,      79.7,     311.0,       0.0);
     ( 407620.0, 3766278.5,     102.0,     306.0,       0.0);         ( 407620.0,
3766524.5,     119.1,     262.0,       0.0);
     ( 407620.0, 3766770.8,     109.4,     109.4,       0.0);         ( 407620.0,
3767017.0,      98.1,      98.1,       0.0);
     ( 407620.0, 3767263.0,      89.2,      89.2,       0.0);         ( 407620.0,
3767509.2,      83.0,      83.0,       0.0);
     ( 407620.0, 3767755.5,      86.8,      86.8,       0.0);         ( 407620.0,
3768001.5,      81.3,      81.3,       0.0);
     ( 407620.0, 3768247.8,      83.8,      83.8,       0.0);         ( 407620.0,
3768493.8,      85.2,      85.2,       0.0);
     ( 407620.0, 3768740.0,      88.6,      88.6,       0.0);         ( 407370.0,
3762340.0,     357.6,     363.0,       0.0);
     ( 407370.0, 3762586.2,     312.2,     368.0,       0.0);         ( 407370.0,
3762832.2,     334.9,     343.0,       0.0);
```

(407370.0, 3763078.5, 269.4, 368.0, 0.0); (407370.0, 3763324.5, 240.1, 368.0, 0.0);

*** DISCRETE CARTESIAN RECEPTORS ***
(X-COORD, Y-COORD, ZELEV, ZHILL, ZFLAG)
(METERS)

(407370.0, 3763570.8, 227.8, 368.0, 0.0); (407370.0, 3763817.0, 230.5, 367.0, 0.0);
(407370.0, 3764063.0, 223.7, 345.0, 0.0); (407370.0, 3764309.2, 176.1, 368.0, 0.0);
(407370.0, 3764555.5, 187.3, 311.0, 0.0); (407370.0, 3764801.5, 230.4, 267.0, 0.0);
(407370.0, 3765047.8, 242.5, 263.0, 0.0); (407370.0, 3765293.8, 211.5, 263.0, 0.0);
(407370.0, 3765540.0, 178.2, 306.0, 0.0); (407370.0, 3765786.2, 104.2, 311.0, 0.0);
(407370.0, 3766032.2, 85.3, 311.0, 0.0); (407370.0, 3766278.5, 97.8, 306.0, 0.0);
(407370.0, 3766524.5, 105.1, 263.0, 0.0); (407370.0, 3766770.8, 99.3, 262.0, 0.0);
(407370.0, 3767017.0, 93.3, 93.3, 0.0); (407370.0, 3767263.0, 90.8, 90.8, 0.0);
(407370.0, 3767509.2, 81.8, 81.8, 0.0); (407370.0, 3767755.5, 83.3, 83.3, 0.0);
(407370.0, 3768001.5, 77.5, 77.5, 0.0); (407370.0, 3768247.8, 81.0, 81.0, 0.0);
(407370.0, 3768493.8, 81.9, 81.9, 0.0); (407370.0, 3768740.0, 85.4, 85.4, 0.0);
(407120.0, 3762340.0, 363.6, 363.6, 0.0); (407120.0, 3762586.2, 336.3, 368.0, 0.0);
(407120.0, 3762832.2, 340.6, 340.6, 0.0); (407120.0, 3763078.5, 301.7, 368.0, 0.0);
(407120.0, 3763324.5, 262.1, 368.0, 0.0); (407120.0, 3763570.8, 253.1, 368.0, 0.0);
(407120.0, 3763817.0, 282.3, 299.0, 0.0); (407120.0, 3764063.0, 254.5, 311.0, 0.0);
(407120.0, 3764309.2, 222.4, 311.0, 0.0); (407120.0, 3764555.5, 217.7, 311.0, 0.0);
(407120.0, 3764801.5, 212.1, 311.0, 0.0); (407120.0, 3765047.8, 243.5, 263.0, 0.0);
(407120.0, 3765293.8, 197.7, 306.0, 0.0); (407120.0,

```
3765540.0,     164.3,     306.0,       0.0);
     ( 407120.0, 3765786.2,     105.5,     311.0,       0.0);         ( 407120.0,
3766032.2,      86.1,     311.0,       0.0);
     ( 407120.0, 3766278.5,      96.3,     306.0,       0.0);         ( 407120.0,
3766524.5,      98.0,     306.0,       0.0);
     ( 407120.0, 3766770.8,      91.7,     263.0,       0.0);         ( 407120.0,
3767017.0,      88.2,      88.2,       0.0);
     ( 407120.0, 3767263.0,      87.5,      87.5,       0.0);         ( 407120.0,
3767509.2,      80.0,      80.0,       0.0);
     ( 407120.0, 3767755.5,      81.0,      81.0,       0.0);         ( 407120.0,
3768001.5,      75.4,      75.4,       0.0);
     ( 407120.0, 3768247.8,      78.4,      78.4,       0.0);         ( 407120.0,
3768493.8,      79.4,      79.4,       0.0);
     ( 407120.0, 3768740.0,      82.4,      82.4,       0.0);         ( 406870.0,
3762340.0,     329.0,     368.0,       0.0);
     ( 406870.0, 3762586.2,     331.8,     368.0,       0.0);         ( 406870.0,
3762832.2,     339.7,     339.7,       0.0);
     ( 406870.0, 3763078.5,     310.1,     354.0,       0.0);         ( 406870.0,
3763324.5,     284.3,     354.0,       0.0);
     ( 406870.0, 3763570.8,     290.2,     302.0,       0.0);         ( 406870.0,
3763817.0,     294.1,     294.1,       0.0);
     ( 406870.0, 3764063.0,     265.4,     311.0,       0.0);         ( 406870.0,
3764309.2,     241.0,     311.0,       0.0);
     ( 406870.0, 3764555.5,     251.5,     311.0,       0.0);         ( 406870.0,
3764801.5,     243.6,     306.0,       0.0);
     ( 406870.0, 3765047.8,     226.8,     306.0,       0.0);         ( 406870.0,
3765293.8,     194.7,     306.0,       0.0);
     ( 406870.0, 3765540.0,     171.9,     306.0,       0.0);         ( 406870.0,
3765786.2,     111.5,     311.0,       0.0);
     ( 406870.0, 3766032.2,      86.4,     311.0,       0.0);         ( 406870.0,
3766278.5,      94.9,     306.0,       0.0);
     ( 406870.0, 3766524.5,      93.4,     306.0,       0.0);         ( 406870.0,
3766770.8,      88.1,     306.0,       0.0);
     ( 406870.0, 3767017.0,      87.6,      87.6,       0.0);         ( 406870.0,
3767263.0,      87.1,      87.1,       0.0);
     ( 406870.0, 3767509.2,      78.3,      78.3,       0.0);         ( 406870.0,
3767755.5,      77.8,      77.8,       0.0);
     ( 406870.0, 3768001.5,      73.6,      73.6,       0.0);         ( 406870.0,
3768247.8,      76.2,      76.2,       0.0);
     ( 406870.0, 3768493.8,      76.5,      76.5,       0.0);         ( 406870.0,
3768740.0,      79.0,      79.0,       0.0);
     ( 406870.0, 3769225.8,      78.3,      78.3,       0.0);         ( 406870.0,
3769711.5,      97.9,      97.9,       0.0);
     ( 406870.0, 3770197.2,      86.6,      86.6,       0.0);         ( 406870.0,
3770682.8,      81.8,      81.8,       0.0);
     ( 406870.0, 3771168.5,      87.7,    1641.0,       0.0);         ( 406870.0,
3771654.2,      84.1,    1646.0,       0.0);
     ( 406870.0, 3772140.0,      92.8,    1706.0,       0.0);         ( 406870.0,
3772625.8,      81.7,    1706.0,       0.0);
     ( 406870.0, 3773111.5,      94.5,    1706.0,       0.0);         ( 406870.0,
```

3773597.2,   96.5,   1706.0,   0.0);
     (406870.0, 3774082.8,   77.4,   1877.0,   0.0);   (406870.0,
3774568.5,   92.6,   1877.0,   0.0);
     (406870.0, 3775054.2,   106.5,   1877.0,   0.0);   (406870.0,
3775540.0,   104.5,   1877.0,   0.0);

 *** MODELOPTs: RegDFAULT CONC ELEV URBAN ADJ_U*

                                          *** DISCRETE CARTESIAN RECEPTORS ***
                                       (X-COORD, Y-COORD, ZELEV, ZHILL, ZFLAG)
                                                (METERS)

     (407361.4, 3769225.8,   72.8,   72.8,   0.0);   (407361.4,
3769711.5,   94.4,   94.4,   0.0);
     (407361.4, 3770197.2,   81.3,   81.3,   0.0);   (407361.4,
3770682.8,   76.2,   1641.0,   0.0);
     (407361.4, 3771168.5,   86.6,   1646.0,   0.0);   (407361.4,
3771654.2,   81.8,   1646.0,   0.0);
     (407361.4, 3772140.0,   94.2,   1706.0,   0.0);   (407361.4,
3772625.8,   76.7,   1706.0,   0.0);
     (407361.4, 3773111.5,   95.6,   1706.0,   0.0);   (407361.4,
3773597.2,   96.8,   1706.0,   0.0);
     (407361.4, 3774082.8,   60.9,   1877.0,   0.0);   (407361.4,
3774568.5,   85.3,   1877.0,   0.0);
     (407361.4, 3775054.2,   107.1,   1877.0,   0.0);   (407361.4,
3775540.0,   99.0,   1877.0,   0.0);
     (407852.8, 3769225.8,   75.9,   75.9,   0.0);   (407852.8,
3769711.5,   94.8,   94.8,   0.0);
     (407852.8, 3770197.2,   85.3,   85.3,   0.0);   (407852.8,
3770682.8,   85.5,   1641.0,   0.0);
     (407852.8, 3771168.5,   89.5,   1646.0,   0.0);   (407852.8,
3771654.2,   84.1,   1646.0,   0.0);
     (407852.8, 3772140.0,   91.7,   1646.0,   0.0);   (407852.8,
3772625.8,   68.5,   1706.0,   0.0);
     (407852.8, 3773111.5,   80.1,   1706.0,   0.0);   (407852.8,
3773597.2,   93.7,   1706.0,   0.0);
     (407852.8, 3774082.8,   54.7,   1877.0,   0.0);   (407852.8,
3774568.5,   85.5,   1877.0,   0.0);
     (407852.8, 3775054.2,   108.1,   1877.0,   0.0);   (407852.8,
3775540.0,   85.0,   1877.0,   0.0);
     (408344.3, 3769225.8,   82.2,   82.2,   0.0);   (408344.3,
3769711.5,   86.3,   86.3,   0.0);
     (408344.3, 3770197.2,   87.8,   87.8,   0.0);   (408344.3,
3770682.8,   94.5,   1641.0,   0.0);

```
     ( 408344.3, 3771168.5,      93.9,    1646.0,       0.0);         ( 408344.3,
3771654.2,      91.8,    1646.0,       0.0);
     ( 408344.3, 3772140.0,      90.3,    1646.0,       0.0);         ( 408344.3,
3772625.8,     103.4,    1706.0,       0.0);
     ( 408344.3, 3773111.5,      96.5,    1706.0,       0.0);         ( 408344.3,
3773597.2,      66.5,    1706.0,       0.0);
     ( 408344.3, 3774082.8,      93.7,    1706.0,       0.0);         ( 408344.3,
3774568.5,      79.7,    1877.0,       0.0);
     ( 408344.3, 3775054.2,     108.0,    1877.0,       0.0);         ( 408344.3,
3775540.0,      96.6,    1877.0,       0.0);
     ( 408835.7, 3769225.8,      95.0,     104.0,       0.0);         ( 408835.7,
3769711.5,      88.0,      88.0,       0.0);
     ( 408835.7, 3770197.2,      91.5,      91.5,       0.0);         ( 408835.7,
3770682.8,      92.8,    1641.0,       0.0);
     ( 408835.7, 3771168.5,      94.1,    1646.0,       0.0);         ( 408835.7,
3771654.2,      88.1,    1646.0,       0.0);
     ( 408835.7, 3772140.0,      97.8,    1646.0,       0.0);         ( 408835.7,
3772625.8,      52.3,    1706.0,       0.0);
     ( 408835.7, 3773111.5,     104.1,    1706.0,       0.0);         ( 408835.7,
3773597.2,      87.2,    1706.0,       0.0);
     ( 408835.7, 3774082.8,      82.6,    1706.0,       0.0);         ( 408835.7,
3774568.5,     105.6,    1706.0,       0.0);
     ( 408835.7, 3775054.2,     101.9,    1877.0,       0.0);         ( 408835.7,
3775540.0,     112.3,    1877.0,       0.0);
     ( 409327.2, 3769225.8,      93.5,      93.5,       0.0);         ( 409327.2,
3769711.5,      89.1,      89.1,       0.0);
     ( 409327.2, 3770197.2,      90.2,      90.2,       0.0);         ( 409327.2,
3770682.8,      95.1,    1641.0,       0.0);
     ( 409327.2, 3771168.5,      96.5,    1646.0,       0.0);         ( 409327.2,
3771654.2,      98.3,    1646.0,       0.0);
     ( 409327.2, 3772140.0,      93.0,    1646.0,       0.0);         ( 409327.2,
3772625.8,      91.3,    1646.0,       0.0);
     ( 409327.2, 3773111.5,     105.2,    1706.0,       0.0);         ( 409327.2,
3773597.2,     106.0,    1706.0,       0.0);
     ( 409327.2, 3774082.8,     102.3,    1706.0,       0.0);         ( 409327.2,
3774568.5,     106.1,    1706.0,       0.0);
     ( 409327.2, 3775054.2,      81.1,    1706.0,       0.0);         ( 409327.2,
3775540.0,     115.0,    1877.0,       0.0);
     ( 409818.6, 3769225.8,      93.7,      93.7,       0.0);         ( 409818.6,
3769711.5,      91.2,      91.2,       0.0);
     ( 409818.6, 3770197.2,      92.8,      92.8,       0.0);         ( 409818.6,
3770682.8,      99.1,    1641.0,       0.0);
     ( 409818.6, 3771168.5,      97.3,    1646.0,       0.0);         ( 409818.6,
3771654.2,     103.3,    1646.0,       0.0);
     ( 409818.6, 3772140.0,      99.8,    1646.0,       0.0);         ( 409818.6,
3772625.8,     102.9,    1646.0,       0.0);
     ( 409818.6, 3773111.5,     113.4,    1646.0,       0.0);         ( 409818.6,
3773597.2,     116.3,    1706.0,       0.0);
     ( 409818.6, 3774082.8,     105.6,    1706.0,       0.0);         ( 409818.6,
3774568.5,      94.1,    1706.0,       0.0);
```

```
     ( 409818.6, 3775054.2,      82.4,    1706.0,       0.0);         ( 409818.6,
3775540.0,     122.1,    1706.0,       0.0);
     ( 410310.0, 3769225.8,      97.6,      97.6,       0.0);         ( 410310.0,
3769711.5,      99.9,      99.9,       0.0);
     ( 410310.0, 3770197.2,      95.0,      95.0,       0.0);         ( 410310.0,
3770682.8,     102.1,    1641.0,       0.0);
     ( 410310.0, 3771168.5,     104.4,    1646.0,       0.0);         ( 410310.0,
3771654.2,     102.5,    1646.0,       0.0);
 *** AERMOD - VERSION 24142  ***   ***
C:\Users\DWaymire\Documents\AERMOD\MariciBESS\MariciBESS.isc         ***
05/13/25
 *** AERMET - VERSION  22112 ***   *** Construction HRA- Unity Concentrations
                       ***        20:12:58

                                    PAGE  39
 *** MODELOPTs:    RegDFAULT  CONC  ELEV  URBAN  ADJ_U*

                                              *** DISCRETE CARTESIAN RECEPTORS ***
                                            (X-COORD, Y-COORD, ZELEV, ZHILL, ZFLAG)
                                                      (METERS)

     ( 410310.0, 3772140.0,     104.6,    1646.0,       0.0);         ( 410310.0,
3772625.8,     110.3,    1646.0,       0.0);
     ( 410310.0, 3773111.5,     111.3,    1646.0,       0.0);         ( 410310.0,
3773597.2,     117.2,    1706.0,       0.0);
     ( 410310.0, 3774082.8,     115.2,    1706.0,       0.0);         ( 410310.0,
3774568.5,     125.1,    1706.0,       0.0);
     ( 410310.0, 3775054.2,     123.7,    1706.0,       0.0);         ( 410310.0,
3775540.0,     153.2,    1706.0,       0.0);
     ( 410801.4, 3769225.8,      98.8,      98.8,       0.0);         ( 410801.4,
3769711.5,     101.0,     101.0,       0.0);
     ( 410801.4, 3770197.2,     100.5,     100.5,       0.0);         ( 410801.4,
3770682.8,     101.5,    1641.0,       0.0);
     ( 410801.4, 3771168.5,     110.8,    1646.0,       0.0);         ( 410801.4,
3771654.2,     101.1,    1646.0,       0.0);
     ( 410801.4, 3772140.0,     107.1,    1646.0,       0.0);         ( 410801.4,
3772625.8,     107.7,    1646.0,       0.0);
     ( 410801.4, 3773111.5,     115.3,    1646.0,       0.0);         ( 410801.4,
3773597.2,     117.6,    1646.0,       0.0);
     ( 410801.4, 3774082.8,     120.1,    1706.0,       0.0);         ( 410801.4,
3774568.5,     121.8,    1706.0,       0.0);
     ( 410801.4, 3775054.2,     143.9,    1706.0,       0.0);         ( 410801.4,
3775540.0,     117.4,    1706.0,       0.0);
     ( 411292.8, 3769225.8,      92.0,      92.0,       0.0);         ( 411292.8,
3769711.5,     100.6,     100.6,       0.0);
     ( 411292.8, 3770197.2,     103.7,     103.7,       0.0);         ( 411292.8,
3770682.8,     104.7,    1641.0,       0.0);
     ( 411292.8, 3771168.5,     108.1,    1646.0,       0.0);         ( 411292.8,
3771654.2,     109.8,    1646.0,       0.0);
     ( 411292.8, 3772140.0,     111.7,    1646.0,       0.0);         ( 411292.8,
```

```
3772625.8,     109.6,    1646.0,       0.0);
     ( 411292.8, 3773111.5,     119.2,    1646.0,       0.0);         ( 411292.8,
3773597.2,     121.3,    1646.0,       0.0);
     ( 411292.8, 3774082.8,     128.2,    1646.0,       0.0);         ( 411292.8,
3774568.5,     147.5,    1706.0,       0.0);
     ( 411292.8, 3775054.2,     135.6,    1706.0,       0.0);         ( 411292.8,
3775540.0,     137.8,    1706.0,       0.0);
     ( 411784.3, 3769225.8,      99.1,      99.1,       0.0);         ( 411784.3,
3769711.5,     103.4,     103.4,       0.0);
     ( 411784.3, 3770197.2,     106.9,     106.9,       0.0);         ( 411784.3,
3770682.8,     112.0,     112.0,       0.0);
     ( 411784.3, 3771168.5,     107.4,    1646.0,       0.0);         ( 411784.3,
3771654.2,     105.0,    1646.0,       0.0);
     ( 411784.3, 3772140.0,     111.4,    1646.0,       0.0);         ( 411784.3,
3772625.8,     112.3,    1646.0,       0.0);
     ( 411784.3, 3773111.5,     129.2,    1646.0,       0.0);         ( 411784.3,
3773597.2,     127.3,    1646.0,       0.0);
     ( 411784.3, 3774082.8,     131.8,    1646.0,       0.0);         ( 411784.3,
3774568.5,     150.0,    1646.0,       0.0);
     ( 411784.3, 3775054.2,     135.4,    1706.0,       0.0);         ( 411784.3,
3775540.0,     145.0,    1706.0,       0.0);
     ( 412275.7, 3769225.8,     100.6,     110.0,       0.0);         ( 412275.7,
3769711.5,     107.9,     107.9,       0.0);
     ( 412275.7, 3770197.2,     107.5,     107.5,       0.0);         ( 412275.7,
3770682.8,     108.5,     108.5,       0.0);
     ( 412275.7, 3771168.5,     113.8,    1646.0,       0.0);         ( 412275.7,
3771654.2,     111.3,    1646.0,       0.0);
     ( 412275.7, 3772140.0,     113.6,    1646.0,       0.0);         ( 412275.7,
3772625.8,     118.3,    1646.0,       0.0);
     ( 412275.7, 3773111.5,      67.9,    1646.0,       0.0);         ( 412275.7,
3773597.2,     116.2,    1646.0,       0.0);
     ( 412275.7, 3774082.8,     127.7,    1646.0,       0.0);         ( 412275.7,
3774568.5,     159.3,    1646.0,       0.0);
     ( 412275.7, 3775054.2,     135.4,    1646.0,       0.0);         ( 412275.7,
3775540.0,     141.7,    1706.0,       0.0);
     ( 412767.2, 3769225.8,     109.6,     109.6,       0.0);         ( 412767.2,
3769711.5,     107.8,     107.8,       0.0);
     ( 412767.2, 3770197.2,     104.6,     104.6,       0.0);         ( 412767.2,
3770682.8,     104.4,     104.4,       0.0);
     ( 412767.2, 3771168.5,     111.0,    1646.0,       0.0);         ( 412767.2,
3771654.2,     113.6,    1646.0,       0.0);
     ( 412767.2, 3772140.0,     116.7,    1646.0,       0.0);         ( 412767.2,
3772625.8,     122.1,    1646.0,       0.0);
     ( 412767.2, 3773111.5,      79.5,    1646.0,       0.0);         ( 412767.2,
3773597.2,     101.3,    1646.0,       0.0);
     ( 412767.2, 3774082.8,     129.3,    1646.0,       0.0);         ( 412767.2,
3774568.5,     148.5,    1646.0,       0.0);
     ( 412767.2, 3775054.2,     143.5,    1646.0,       0.0);         ( 412767.2,
3775540.0,     145.0,    1646.0,       0.0);
     ( 413258.6, 3769225.8,     107.9,     107.9,       0.0);         ( 413258.6,
```

3769711.5,   110.9,   110.9,   0.0);
     (413258.6, 3770197.2,   109.7,   109.7,   0.0);   (413258.6,
3770682.8,   106.7,   106.7,   0.0);
     (413258.6, 3771168.5,   112.4,   1641.0,   0.0);   (413258.6,
3771654.2,   117.1,   1646.0,   0.0);
     (413258.6, 3772140.0,   115.5,   1646.0,   0.0);   (413258.6,
3772625.8,   120.3,   1646.0,   0.0);
     (413258.6, 3773111.5,   125.3,   1646.0,   0.0);   (413258.6,
3773597.2,   115.1,   1646.0,   0.0);
     (413258.6, 3774082.8,   132.0,   1646.0,   0.0);   (413258.6,
3774568.5,   141.2,   1646.0,   0.0);

 *** MODELOPTs: RegDFAULT CONC ELEV URBAN ADJ_U*

                                          *** DISCRETE CARTESIAN RECEPTORS ***
                                       (X-COORD, Y-COORD, ZELEV, ZHILL, ZFLAG)
                                                  (METERS)

     (413258.6, 3775054.2,   145.5,   1646.0,   0.0);   (413258.6,
3775540.0,   154.4,   1646.0,   0.0);
     (413750.0, 3769225.8,   112.0,   112.0,   0.0);   (413750.0,
3769711.5,   115.0,   115.0,   0.0);
     (413750.0, 3770197.2,   111.6,   111.6,   0.0);   (413750.0,
3770682.8,   116.4,   116.4,   0.0);
     (413750.0, 3771168.5,   121.0,   1641.0,   0.0);   (413750.0,
3771654.2,   121.0,   1646.0,   0.0);
     (413750.0, 3772140.0,   122.7,   1646.0,   0.0);   (413750.0,
3772625.8,   128.5,   1646.0,   0.0);
     (413750.0, 3773111.5,   133.3,   1646.0,   0.0);   (413750.0,
3773597.2,   121.6,   1646.0,   0.0);
     (413750.0, 3774082.8,   129.1,   1646.0,   0.0);   (413750.0,
3774568.5,   139.9,   1646.0,   0.0);
     (413750.0, 3775054.2,   138.0,   1646.0,   0.0);   (413750.0,
3775540.0,   163.0,   1646.0,   0.0);
     (414241.4, 3769225.8,   121.6,   121.6,   0.0);   (414241.4,
3769711.5,   118.3,   118.3,   0.0);
     (414241.4, 3770197.2,   116.2,   116.2,   0.0);   (414241.4,
3770682.8,   119.8,   119.8,   0.0);
     (414241.4, 3771168.5,   128.0,   128.0,   0.0);   (414241.4,
3771654.2,   123.9,   1646.0,   0.0);
     (414241.4, 3772140.0,   126.4,   1646.0,   0.0);   (414241.4,
3772625.8,   135.9,   1646.0,   0.0);
     (414241.4, 3773111.5,   132.0,   1646.0,   0.0);   (414241.4,
3773597.2,   111.5,   1646.0,   0.0);

```
     ( 414241.4, 3774082.8,     140.2,    1646.0,       0.0);         ( 414241.4,
3774568.5,     140.0,    1646.0,       0.0);
     ( 414241.4, 3775054.2,     149.0,    1646.0,       0.0);         ( 414241.4,
3775540.0,      73.0,    2350.0,       0.0);
     ( 414732.8, 3769225.8,     119.2,     119.2,       0.0);         ( 414732.8,
3769711.5,     120.0,     120.0,       0.0);
     ( 414732.8, 3770197.2,     120.4,     120.4,       0.0);         ( 414732.8,
3770682.8,     125.2,     125.2,       0.0);
     ( 414732.8, 3771168.5,     132.9,     132.9,       0.0);         ( 414732.8,
3771654.2,     135.4,    1641.0,       0.0);
     ( 414732.8, 3772140.0,     132.5,    1646.0,       0.0);         ( 414732.8,
3772625.8,     135.7,    1646.0,       0.0);
     ( 414732.8, 3773111.5,     130.4,    1646.0,       0.0);         ( 414732.8,
3773597.2,     139.6,    1646.0,       0.0);
     ( 414732.8, 3774082.8,     138.9,    1646.0,       0.0);         ( 414732.8,
3774568.5,     139.8,    1646.0,       0.0);
     ( 414732.8, 3775054.2,     142.0,    1646.0,       0.0);         ( 414732.8,
3775540.0,     159.1,    1646.0,       0.0);
     ( 415224.3, 3769225.8,     121.4,     121.4,       0.0);         ( 415224.3,
3769711.5,     126.4,     126.4,       0.0);
     ( 415224.3, 3770197.2,     118.2,     118.2,       0.0);         ( 415224.3,
3770682.8,     127.4,     127.4,       0.0);
     ( 415224.3, 3771168.5,     138.4,     138.4,       0.0);         ( 415224.3,
3771654.2,     135.6,    1641.0,       0.0);
     ( 415224.3, 3772140.0,     138.2,    1646.0,       0.0);         ( 415224.3,
3772625.8,     138.2,    1646.0,       0.0);
     ( 415224.3, 3773111.5,     135.3,    1646.0,       0.0);         ( 415224.3,
3773597.2,     148.0,    1646.0,       0.0);
     ( 415224.3, 3774082.8,     133.3,    1646.0,       0.0);         ( 415224.3,
3774568.5,     139.4,    1646.0,       0.0);
     ( 415224.3, 3775054.2,     146.9,    1646.0,       0.0);         ( 415224.3,
3775540.0,     153.9,    1646.0,       0.0);
     ( 415715.7, 3769225.8,     131.6,     131.6,       0.0);         ( 415715.7,
3769711.5,     129.2,     129.2,       0.0);
     ( 415715.7, 3770197.2,     127.9,     129.0,       0.0);         ( 415715.7,
3770682.8,     127.9,     142.0,       0.0);
     ( 415715.7, 3771168.5,     139.5,     139.5,       0.0);         ( 415715.7,
3771654.2,     138.2,     138.2,       0.0);
     ( 415715.7, 3772140.0,     141.4,    1646.0,       0.0);         ( 415715.7,
3772625.8,     145.4,    1646.0,       0.0);
     ( 415715.7, 3773111.5,     147.5,    1646.0,       0.0);         ( 415715.7,
3773597.2,     154.0,    1646.0,       0.0);
     ( 415715.7, 3774082.8,     148.5,    1646.0,       0.0);         ( 415715.7,
3774568.5,     147.6,    1646.0,       0.0);
     ( 415715.7, 3775054.2,     147.6,    1646.0,       0.0);         ( 415715.7,
3775540.0,     155.8,    1646.0,       0.0);
     ( 416207.2, 3769225.8,     129.6,     129.6,       0.0);         ( 416207.2,
3769711.5,     131.1,     131.1,       0.0);
     ( 416207.2, 3770197.2,     134.0,     134.0,       0.0);         ( 416207.2,
3770682.8,     137.6,     137.6,       0.0);
```

*** DISCRETE CARTESIAN RECEPTORS ***
(X-COORD, Y-COORD, ZELEV, ZHILL, ZFLAG)
(METERS)

(416698.6, 3771168.5, 141.6, 141.6, 0.0); (416698.6,
3771654.2, 146.8, 146.8, 0.0);
(416698.6, 3772140.0, 152.6, 152.6, 0.0); (416698.6,
3772625.8, 154.3, 1641.0, 0.0);
(416698.6, 3773111.5, 156.4, 1646.0, 0.0); (416698.6,
3773597.2, 159.4, 1646.0, 0.0);
(416698.6, 3774082.8, 156.8, 1646.0, 0.0); (416698.6,
3774568.5, 156.7, 1646.0, 0.0);
(416698.6, 3775054.2, 158.4, 1646.0, 0.0); (416698.6,
3775540.0, 164.8, 1646.0, 0.0);
(417190.0, 3769225.8, 145.1, 383.0, 0.0); (417190.0,
3769711.5, 147.2, 147.2, 0.0);
(417190.0, 3770197.2, 137.2, 137.2, 0.0); (417190.0,
3770682.8, 141.5, 141.5, 0.0);
(417190.0, 3771168.5, 144.2, 144.2, 0.0); (417190.0,
3771654.2, 150.6, 150.6, 0.0);
(417190.0, 3772140.0, 157.6, 157.6, 0.0); (417190.0,
3772625.8, 155.1, 155.1, 0.0);
(417190.0, 3773111.5, 162.1, 1646.0, 0.0); (417190.0,
3773597.2, 159.5, 1646.0, 0.0);
(417190.0, 3774082.8, 160.9, 1646.0, 0.0); (417190.0,
3774568.5, 167.1, 1646.0, 0.0);
(417190.0, 3775054.2, 165.6, 1646.0, 0.0); (417190.0,

```
3775540.0,     172.6,    1646.0,       0.0);
     ( 417681.4, 3769225.8,     146.7,     387.0,       0.0);         ( 417681.4,
3769711.5,     147.0,     147.0,       0.0);
     ( 417681.4, 3770197.2,     136.7,     136.7,       0.0);         ( 417681.4,
3770682.8,     145.7,     154.0,       0.0);
     ( 417681.4, 3771168.5,     153.5,     153.5,       0.0);         ( 417681.4,
3771654.2,     157.0,     157.0,       0.0);
     ( 417681.4, 3772140.0,     166.2,     166.2,       0.0);         ( 417681.4,
3772625.8,     167.6,     167.6,       0.0);
     ( 417681.4, 3773111.5,     172.3,     172.3,       0.0);         ( 417681.4,
3773597.2,     166.9,    1646.0,       0.0);
     ( 417681.4, 3774082.8,     165.3,    1646.0,       0.0);         ( 417681.4,
3774568.5,     171.4,    1646.0,       0.0);
     ( 417681.4, 3775054.2,     171.7,    1646.0,       0.0);         ( 417681.4,
3775540.0,     176.1,    3062.0,       0.0);
     ( 418172.8, 3769225.8,     158.9,     387.0,       0.0);         ( 418172.8,
3769711.5,     152.0,     375.0,       0.0);
     ( 418172.8, 3770197.2,     142.6,     156.0,       0.0);         ( 418172.8,
3770682.8,     154.6,     154.6,       0.0);
     ( 418172.8, 3771168.5,     154.5,     154.5,       0.0);         ( 418172.8,
3771654.2,     158.6,     158.6,       0.0);
     ( 418172.8, 3772140.0,     169.9,     169.9,       0.0);         ( 418172.8,
3772625.8,     170.1,     170.1,       0.0);
     ( 418172.8, 3773111.5,     177.9,     177.9,       0.0);         ( 418172.8,
3773597.2,     179.1,    1641.0,       0.0);
     ( 418172.8, 3774082.8,     168.1,    1646.0,       0.0);         ( 418172.8,
3774568.5,     178.1,    1646.0,       0.0);
     ( 418172.8, 3775054.2,     180.7,    3062.0,       0.0);         ( 418172.8,
3775540.0,     185.7,    3062.0,       0.0);
     ( 418664.3, 3769225.8,     159.9,     387.0,       0.0);         ( 418664.3,
3769711.5,     157.6,     344.0,       0.0);
     ( 418664.3, 3770197.2,     156.7,     156.7,       0.0);         ( 418664.3,
3770682.8,     161.8,     161.8,       0.0);
     ( 418664.3, 3771168.5,     163.6,     163.6,       0.0);         ( 418664.3,
3771654.2,     165.3,     165.3,       0.0);
     ( 418664.3, 3772140.0,     167.0,     167.0,       0.0);         ( 418664.3,
3772625.8,     177.4,     177.4,       0.0);
     ( 418664.3, 3773111.5,     183.2,     183.2,       0.0);         ( 418664.3,
3773597.2,     167.2,     186.0,       0.0);
     ( 418664.3, 3774082.8,     189.1,    1641.0,       0.0);         ( 418664.3,
3774568.5,     181.9,    3062.0,       0.0);
     ( 418664.3, 3775054.2,     187.2,    3062.0,       0.0);         ( 418664.3,
3775540.0,     176.4,    3062.0,       0.0);
     ( 419155.7, 3769225.8,     193.9,     387.0,       0.0);         ( 419155.7,
3769711.5,     165.0,     344.0,       0.0);
     ( 419155.7, 3770197.2,     143.2,     160.0,       0.0);         ( 419155.7,
3770682.8,     149.7,     183.0,       0.0);
     ( 419155.7, 3771168.5,     177.2,     183.0,       0.0);         ( 419155.7,
3771654.2,     173.2,     173.2,       0.0);
     ( 419155.7, 3772140.0,     177.9,     177.9,       0.0);         ( 419155.7,
```

```
3772625.8,     182.2,     182.2,       0.0);
     ( 419155.7, 3773111.5,     189.8,     189.8,       0.0);         ( 419155.7,
3773597.2,     185.1,     185.1,       0.0);
     ( 419155.7, 3774082.8,     194.9,     199.0,       0.0);         ( 419155.7,
3774568.5,     197.0,    3062.0,       0.0);
     ( 419155.7, 3775054.2,     196.0,    3062.0,       0.0);         ( 419155.7,
3775540.0,     188.7,    3062.0,       0.0);
     ( 419647.2, 3769225.8,     179.2,     407.0,       0.0);         ( 419647.2,
3769711.5,     159.8,     407.0,       0.0);
     ( 419647.2, 3770197.2,     155.5,     404.0,       0.0);         ( 419647.2,
3770682.8,     163.5,     173.0,       0.0);
     ( 419647.2, 3771168.5,     177.6,     180.0,       0.0);         ( 419647.2,
3771654.2,     185.4,     185.4,       0.0);
     ( 419647.2, 3772140.0,     185.3,     193.0,       0.0);         ( 419647.2,
3772625.8,     192.4,     192.4,       0.0);
     ( 419647.2, 3773111.5,     197.5,     197.5,       0.0);         ( 419647.2,
3773597.2,     189.0,    3062.0,       0.0);
 *** AERMOD - VERSION 24142  ***   ***
C:\Users\DWaymire\Documents\AERMOD\MariciBESS\MariciBESS.isc         ***
05/13/25
 *** AERMET - VERSION  22112 ***   *** Construction HRA- Unity Concentrations
                        ***        20:12:58

                                   PAGE  42
 *** MODELOPTs:    RegDFAULT  CONC  ELEV  URBAN  ADJ_U*

                                          *** DISCRETE CARTESIAN RECEPTORS ***
                                        (X-COORD, Y-COORD, ZELEV, ZHILL, ZFLAG)
                                                  (METERS)

     ( 419647.2, 3774082.8,     197.2,    3062.0,       0.0);         ( 419647.2,
3774568.5,     202.9,    3062.0,       0.0);
     ( 419647.2, 3775054.2,     208.5,    3062.0,       0.0);         ( 419647.2,
3775540.0,     204.2,    3062.0,       0.0);
     ( 420138.6, 3769225.8,     202.5,     407.0,       0.0);         ( 420138.6,
3769711.5,     172.0,     407.0,       0.0);
     ( 420138.6, 3770197.2,     168.2,     407.0,       0.0);         ( 420138.6,
3770682.8,     182.8,     182.8,       0.0);
     ( 420138.6, 3771168.5,     169.5,     209.0,       0.0);         ( 420138.6,
3771654.2,     193.3,     209.0,       0.0);
     ( 420138.6, 3772140.0,     187.0,     187.0,       0.0);         ( 420138.6,
3772625.8,     198.2,     198.2,       0.0);
     ( 420138.6, 3773111.5,     194.4,     211.0,       0.0);         ( 420138.6,
3773597.2,     206.1,    3062.0,       0.0);
     ( 420138.6, 3774082.8,     200.9,    3062.0,       0.0);         ( 420138.6,
3774568.5,     209.8,    3062.0,       0.0);
     ( 420138.6, 3775054.2,     215.5,    3062.0,       0.0);         ( 420138.6,
3775540.0,     223.0,    3062.0,       0.0);
     ( 420630.0, 3769225.8,     232.6,     407.0,       0.0);         ( 420630.0,
3769711.5,     241.2,     407.0,       0.0);
```

```
     ( 420630.0, 3770197.2,     188.1,     407.0,       0.0);         ( 420630.0,
3770682.8,     188.8,     407.0,       0.0);
     ( 420630.0, 3771168.5,     177.5,     237.0,       0.0);         ( 420630.0,
3771654.2,     190.1,     198.0,       0.0);
     ( 420630.0, 3772140.0,     189.7,     189.7,       0.0);         ( 420630.0,
3772625.8,     205.4,     222.0,       0.0);
     ( 420630.0, 3773111.5,     192.5,    3062.0,       0.0);         ( 420630.0,
3773597.2,     201.2,    3062.0,       0.0);
     ( 420630.0, 3774082.8,     206.1,    3062.0,       0.0);         ( 420630.0,
3774568.5,     221.2,    3062.0,       0.0);
     ( 420630.0, 3775054.2,     208.5,    3062.0,       0.0);         ( 420630.0,
3775540.0,     277.6,    3062.0,       0.0);
     ( 421121.4, 3769225.8,     283.6,     407.0,       0.0);         ( 421121.4,
3769711.5,     248.8,     407.0,       0.0);
     ( 421121.4, 3770197.2,     226.5,     407.0,       0.0);         ( 421121.4,
3770682.8,     204.8,     407.0,       0.0);
     ( 421121.4, 3771168.5,     212.1,     247.0,       0.0);         ( 421121.4,
3771654.2,     158.9,     311.0,       0.0);
     ( 421121.4, 3772140.0,     204.9,     214.0,       0.0);         ( 421121.4,
3772625.8,     208.1,    3062.0,       0.0);
     ( 421121.4, 3773111.5,     198.6,    3062.0,       0.0);         ( 421121.4,
3773597.2,     217.1,    3062.0,       0.0);
     ( 421121.4, 3774082.8,     222.2,    3062.0,       0.0);         ( 421121.4,
3774568.5,     227.0,    3062.0,       0.0);
     ( 421121.4, 3775054.2,     230.0,    3062.0,       0.0);         ( 421121.4,
3775540.0,     247.0,    3062.0,       0.0);
     ( 421612.8, 3769225.8,     340.5,     407.0,       0.0);         ( 421612.8,
3769711.5,     258.0,     407.0,       0.0);
     ( 421612.8, 3770197.2,     276.0,     407.0,       0.0);         ( 421612.8,
3770682.8,     231.2,     407.0,       0.0);
     ( 421612.8, 3771168.5,     251.8,     274.0,       0.0);         ( 421612.8,
3771654.2,     194.9,     311.0,       0.0);
     ( 421612.8, 3772140.0,     186.3,    3062.0,       0.0);         ( 421612.8,
3772625.8,     215.2,    3062.0,       0.0);
     ( 421612.8, 3773111.5,     208.2,    3062.0,       0.0);         ( 421612.8,
3773597.2,     224.9,    3062.0,       0.0);
     ( 421612.8, 3774082.8,     226.9,    3062.0,       0.0);         ( 421612.8,
3774568.5,     237.4,    3062.0,       0.0);
     ( 421612.8, 3775054.2,     236.9,    3062.0,       0.0);         ( 421612.8,
3775540.0,     245.6,    3062.0,       0.0);
     ( 422104.3, 3769225.8,     359.1,     407.0,       0.0);         ( 422104.3,
3769711.5,     319.1,     407.0,       0.0);
     ( 422104.3, 3770197.2,     306.3,     384.0,       0.0);         ( 422104.3,
3770682.8,     286.9,     311.0,       0.0);
     ( 422104.3, 3771168.5,     268.5,     311.0,       0.0);         ( 422104.3,
3771654.2,     212.1,     311.0,       0.0);
     ( 422104.3, 3772140.0,     187.4,    3062.0,       0.0);         ( 422104.3,
3772625.8,     196.8,    3062.0,       0.0);
     ( 422104.3, 3773111.5,     224.3,    3062.0,       0.0);         ( 422104.3,
3773597.2,     232.5,    3062.0,       0.0);
```

```
     ( 422104.3, 3774082.8,     235.4,    3062.0,       0.0);         ( 422104.3,
3774568.5,     242.4,    3062.0,       0.0);
     ( 422104.3, 3775054.2,     246.0,    3062.0,       0.0);         ( 422104.3,
3775540.0,     253.5,    3062.0,       0.0);
     ( 422595.7, 3769225.8,     353.0,     403.0,       0.0);         ( 422595.7,
3769711.5,     351.6,     360.0,       0.0);
     ( 422595.7, 3770197.2,     284.2,     403.0,       0.0);         ( 422595.7,
3770682.8,     297.3,     311.0,       0.0);
     ( 422595.7, 3771168.5,     229.8,     311.0,       0.0);         ( 422595.7,
3771654.2,     225.3,    3062.0,       0.0);
     ( 422595.7, 3772140.0,     224.5,    3062.0,       0.0);         ( 422595.7,
3772625.8,     229.8,    3062.0,       0.0);
     ( 422595.7, 3773111.5,     228.6,    3062.0,       0.0);         ( 422595.7,
3773597.2,     238.6,    3062.0,       0.0);
     ( 422595.7, 3774082.8,     244.5,    3062.0,       0.0);         ( 422595.7,
3774568.5,     251.1,    3062.0,       0.0);
     ( 422595.7, 3775054.2,     257.2,    3062.0,       0.0);         ( 422595.7,
3775540.0,     253.8,    3062.0,       0.0);
     ( 423087.2, 3769225.8,     355.1,     389.0,       0.0);         ( 423087.2,
3769711.5,     311.5,     389.0,       0.0);
 *** AERMOD - VERSION 24142  ***   ***
C:\Users\DWaymire\Documents\AERMOD\MariciBESS\MariciBESS.isc         ***
05/13/25
 *** AERMET - VERSION  22112 ***   *** Construction HRA- Unity Concentrations
                       ***        20:12:58

                                  PAGE  43
 *** MODELOPTs:    RegDFAULT  CONC  ELEV  URBAN  ADJ_U*

                                          *** DISCRETE CARTESIAN RECEPTORS ***
                                       (X-COORD, Y-COORD, ZELEV, ZHILL, ZFLAG)
                                                   (METERS)

     ( 423087.2, 3770197.2,     281.9,     389.0,       0.0);         ( 423087.2,
3770682.8,     283.4,     283.4,       0.0);
     ( 423087.2, 3771168.5,     252.6,     361.0,       0.0);         ( 423087.2,
3771654.2,     269.7,     276.0,       0.0);
     ( 423087.2, 3772140.0,     249.3,    3062.0,       0.0);         ( 423087.2,
3772625.8,     203.9,    3062.0,       0.0);
     ( 423087.2, 3773111.5,     236.6,    3062.0,       0.0);         ( 423087.2,
3773597.2,     239.6,    3062.0,       0.0);
     ( 423087.2, 3774082.8,     254.9,    3062.0,       0.0);         ( 423087.2,
3774568.5,     251.2,    3062.0,       0.0);
     ( 423087.2, 3775054.2,     262.5,    3062.0,       0.0);         ( 423087.2,
3775540.0,     258.9,    3062.0,       0.0);
     ( 423578.6, 3769225.8,     319.8,     368.0,       0.0);         ( 423578.6,
3769711.5,     325.2,     370.0,       0.0);
     ( 423578.6, 3770197.2,     285.1,     379.0,       0.0);         ( 423578.6,
3770682.8,     245.2,     379.0,       0.0);
     ( 423578.6, 3771168.5,     288.0,     364.0,       0.0);         ( 423578.6,
```

```
3771654.2,     289.9,    3062.0,       0.0);
     ( 423578.6, 3772140.0,     246.9,    3062.0,       0.0);         ( 423578.6,
3772625.8,     220.0,    3062.0,       0.0);
     ( 423578.6, 3773111.5,     239.4,    3062.0,       0.0);         ( 423578.6,
3773597.2,     249.8,    3062.0,       0.0);
     ( 423578.6, 3774082.8,     262.0,    3062.0,       0.0);         ( 423578.6,
3774568.5,     267.6,    3062.0,       0.0);
     ( 423578.6, 3775054.2,     260.1,    3062.0,       0.0);         ( 423578.6,
3775540.0,     262.7,    3062.0,       0.0);
     ( 424070.0, 3769225.8,     244.8,     389.0,       0.0);         ( 424070.0,
3769711.5,     316.4,     379.0,       0.0);
     ( 424070.0, 3770197.2,     358.6,     379.0,       0.0);         ( 424070.0,
3770682.8,     279.8,     379.0,       0.0);
     ( 424070.0, 3771168.5,     315.8,     364.0,       0.0);         ( 424070.0,
3771654.2,     299.7,    3062.0,       0.0);
     ( 424070.0, 3772140.0,     282.1,    3062.0,       0.0);         ( 424070.0,
3772625.8,     228.7,    3062.0,       0.0);
     ( 424070.0, 3773111.5,     254.7,    3062.0,       0.0);         ( 424070.0,
3773597.2,     263.7,    3062.0,       0.0);
     ( 424070.0, 3774082.8,     267.2,    3062.0,       0.0);         ( 424070.0,
3774568.5,     277.4,    3062.0,       0.0);
     ( 424070.0, 3775054.2,     275.3,    3062.0,       0.0);         ( 424070.0,
3775540.0,     282.9,    3062.0,       0.0);
     ( 417755.7, 3768740.0,     162.9,     387.0,       0.0);         ( 417755.7,
3768248.5,     220.4,     387.0,       0.0);
     ( 417755.7, 3767757.2,     246.7,     387.0,       0.0);         ( 417755.7,
3767265.8,     311.4,     387.0,       0.0);
     ( 417755.7, 3766774.2,     358.2,     373.0,       0.0);         ( 417755.7,
3766282.8,     287.7,     387.0,       0.0);
     ( 417755.7, 3765791.5,     197.8,     387.0,       0.0);         ( 417755.7,
3765300.0,     201.5,     387.0,       0.0);
     ( 417755.7, 3764808.5,     154.8,     387.0,       0.0);         ( 417755.7,
3764317.2,     171.3,     177.0,       0.0);
     ( 417755.7, 3763825.8,     137.5,     137.5,       0.0);         ( 417755.7,
3763334.2,     142.1,     142.1,       0.0);
     ( 417755.7, 3762842.8,     143.5,     143.5,       0.0);         ( 417755.7,
3762351.5,     137.7,     137.7,       0.0);
     ( 417755.7, 3761860.0,     137.8,     137.8,       0.0);         ( 417755.7,
3761368.5,     138.3,     138.3,       0.0);
     ( 417755.7, 3760877.2,     145.5,     145.5,       0.0);         ( 417755.7,
3760385.8,     160.1,     160.1,       0.0);
     ( 417755.7, 3759894.2,     177.6,     416.0,       0.0);         ( 417755.7,
3759402.8,     205.8,     416.0,       0.0);
     ( 417755.7, 3758911.5,     230.0,     416.0,       0.0);         ( 417755.7,
3758420.0,     291.4,     416.0,       0.0);
     ( 417755.7, 3757928.5,     365.4,     405.0,       0.0);         ( 417755.7,
3757437.2,     381.8,     407.0,       0.0);
     ( 417755.7, 3756945.8,     303.1,     416.0,       0.0);         ( 417755.7,
3756454.2,     239.8,     416.0,       0.0);
     ( 417755.7, 3755962.8,     177.6,     416.0,       0.0);         ( 417755.7,
```

```
3755471.5,     163.7,     416.0,       0.0);
     ( 417755.7, 3754980.0,     147.1,     410.0,       0.0);         ( 417755.7,
3754488.5,     128.7,     128.7,       0.0);
     ( 417755.7, 3753997.2,     114.1,     114.1,       0.0);         ( 417755.7,
3753505.8,     104.4,     104.4,       0.0);
     ( 417755.7, 3753014.2,      95.7,      95.7,       0.0);         ( 417755.7,
3752522.8,      90.0,      90.0,       0.0);
     ( 417755.7, 3752031.5,      90.0,      90.0,       0.0);         ( 417755.7,
3751540.0,      99.0,     117.0,       0.0);
     ( 418241.4, 3768740.0,     196.8,     387.0,       0.0);         ( 418241.4,
3768248.5,     195.7,     387.0,       0.0);
     ( 418241.4, 3767757.2,     322.7,     383.0,       0.0);         ( 418241.4,
3767265.8,     333.9,     387.0,       0.0);
     ( 418241.4, 3766774.2,     329.8,     387.0,       0.0);         ( 418241.4,
3766282.8,     244.7,     387.0,       0.0);
     ( 418241.4, 3765791.5,     236.4,     387.0,       0.0);         ( 418241.4,
3765300.0,     204.6,     387.0,       0.0);
     ( 418241.4, 3764808.5,     191.4,     191.4,       0.0);         ( 418241.4,
3764317.2,     140.0,     226.0,       0.0);
     ( 418241.4, 3763825.8,     133.6,     215.0,       0.0);         ( 418241.4,
3763334.2,     138.2,     138.2,       0.0);
     ( 418241.4, 3762842.8,     141.7,     141.7,       0.0);         ( 418241.4,
3762351.5,     141.4,     141.4,       0.0);
 *** AERMOD - VERSION 24142  ***   ***
C:\Users\DWaymire\Documents\AERMOD\MariciBESS\MariciBESS.isc         ***
05/13/25
 *** AERMET - VERSION  22112 ***   *** Construction HRA- Unity Concentrations
                       ***        20:12:58

                                  PAGE  44
 *** MODELOPTs:    RegDFAULT  CONC  ELEV  URBAN  ADJ_U*

                                          *** DISCRETE CARTESIAN RECEPTORS ***
                                        (X-COORD, Y-COORD, ZELEV, ZHILL, ZFLAG)
                                                  (METERS)

     ( 418241.4, 3761860.0,     145.0,     145.0,       0.0);         ( 418241.4,
3761368.5,     149.9,     149.9,       0.0);
     ( 418241.4, 3760877.2,     155.5,     155.5,       0.0);         ( 418241.4,
3760385.8,     164.0,     164.0,       0.0);
     ( 418241.4, 3759894.2,     181.4,     358.0,       0.0);         ( 418241.4,
3759402.8,     223.5,     363.0,       0.0);
     ( 418241.4, 3758911.5,     252.7,     407.0,       0.0);         ( 418241.4,
3758420.0,     301.8,     405.0,       0.0);
     ( 418241.4, 3757928.5,     350.8,     359.0,       0.0);         ( 418241.4,
3757437.2,     304.9,     416.0,       0.0);
     ( 418241.4, 3756945.8,     288.7,     416.0,       0.0);         ( 418241.4,
3756454.2,     206.5,     416.0,       0.0);
     ( 418241.4, 3755962.8,     182.0,     416.0,       0.0);         ( 418241.4,
3755471.5,     182.0,     407.0,       0.0);
```

```
     ( 418241.4, 3754980.0,     178.0,     178.0,       0.0);         ( 418241.4,
3754488.5,     140.4,     140.4,       0.0);
     ( 418241.4, 3753997.2,     116.8,     116.8,       0.0);         ( 418241.4,
3753505.8,     105.1,     105.1,       0.0);
     ( 418241.4, 3753014.2,      96.2,      96.2,       0.0);         ( 418241.4,
3752522.8,      91.0,      91.0,       0.0);
     ( 418241.4, 3752031.5,      90.0,      90.0,       0.0);         ( 418241.4,
3751540.0,      90.3,      90.3,       0.0);
     ( 418727.2, 3768740.0,     192.2,     387.0,       0.0);         ( 418727.2,
3768248.5,     249.8,     387.0,       0.0);
     ( 418727.2, 3767757.2,     277.3,     387.0,       0.0);         ( 418727.2,
3767265.8,     336.8,     383.0,       0.0);
     ( 418727.2, 3766774.2,     324.3,     383.0,       0.0);         ( 418727.2,
3766282.8,     269.6,     387.0,       0.0);
     ( 418727.2, 3765791.5,     234.2,     387.0,       0.0);         ( 418727.2,
3765300.0,     204.6,     387.0,       0.0);
     ( 418727.2, 3764808.5,     174.7,     232.0,       0.0);         ( 418727.2,
3764317.2,     210.7,     215.0,       0.0);
     ( 418727.2, 3763825.8,     156.1,     215.0,       0.0);         ( 418727.2,
3763334.2,     149.0,     149.0,       0.0);
     ( 418727.2, 3762842.8,     156.9,     156.9,       0.0);         ( 418727.2,
3762351.5,     138.7,     138.7,       0.0);
     ( 418727.2, 3761860.0,     146.0,     146.0,       0.0);         ( 418727.2,
3761368.5,     153.2,     153.2,       0.0);
     ( 418727.2, 3760877.2,     161.7,     161.7,       0.0);         ( 418727.2,
3760385.8,     171.1,     171.1,       0.0);
     ( 418727.2, 3759894.2,     193.2,     193.2,       0.0);         ( 418727.2,
3759402.8,     235.8,     299.0,       0.0);
     ( 418727.2, 3758911.5,     289.1,     289.1,       0.0);         ( 418727.2,
3758420.0,     304.0,     304.0,       0.0);
     ( 418727.2, 3757928.5,     304.0,     362.0,       0.0);         ( 418727.2,
3757437.2,     317.5,     360.0,       0.0);
     ( 418727.2, 3756945.8,     297.2,     360.0,       0.0);         ( 418727.2,
3756454.2,     201.7,     416.0,       0.0);
     ( 418727.2, 3755962.8,     182.0,     416.0,       0.0);         ( 418727.2,
3755471.5,     182.0,     182.0,       0.0);
     ( 418727.2, 3754980.0,     182.0,     182.0,       0.0);         ( 418727.2,
3754488.5,     160.0,     160.0,       0.0);
     ( 418727.2, 3753997.2,     122.8,     122.8,       0.0);         ( 418727.2,
3753505.8,     110.5,     110.5,       0.0);
     ( 418727.2, 3753014.2,     100.6,     100.6,       0.0);         ( 418727.2,
3752522.8,      93.0,      93.0,       0.0);
     ( 418727.2, 3752031.5,      91.0,      91.0,       0.0);         ( 418727.2,
3751540.0,      90.1,      90.1,       0.0);
     ( 419212.8, 3768740.0,     244.7,     379.0,       0.0);         ( 419212.8,
3768248.5,     317.7,     317.7,       0.0);
     ( 419212.8, 3767757.2,     321.5,     387.0,       0.0);         ( 419212.8,
3767265.8,     378.5,     378.5,       0.0);
     ( 419212.8, 3766774.2,     306.8,     387.0,       0.0);         ( 419212.8,
3766282.8,     222.6,     387.0,       0.0);
```

```
     ( 419212.8, 3765791.5,     213.0,     387.0,       0.0);         ( 419212.8,
3765300.0,     201.7,     230.0,       0.0);
     ( 419212.8, 3764808.5,     216.8,     236.0,       0.0);         ( 419212.8,
3764317.2,     170.8,     236.0,       0.0);
     ( 419212.8, 3763825.8,     163.1,     171.0,       0.0);         ( 419212.8,
3763334.2,     173.5,     173.5,       0.0);
     ( 419212.8, 3762842.8,     151.2,     173.0,       0.0);         ( 419212.8,
3762351.5,     133.2,     133.2,       0.0);
     ( 419212.8, 3761860.0,     143.5,     143.5,       0.0);         ( 419212.8,
3761368.5,     154.0,     154.0,       0.0);
     ( 419212.8, 3760877.2,     167.4,     167.4,       0.0);         ( 419212.8,
3760385.8,     178.4,     178.4,       0.0);
     ( 419212.8, 3759894.2,     205.9,     226.0,       0.0);         ( 419212.8,
3759402.8,     241.3,     295.0,       0.0);
     ( 419212.8, 3758911.5,     270.8,     294.0,       0.0);         ( 419212.8,
3758420.0,     304.0,     304.0,       0.0);
     ( 419212.8, 3757928.5,     289.7,     360.0,       0.0);         ( 419212.8,
3757437.2,     332.6,     360.0,       0.0);
     ( 419212.8, 3756945.8,     283.7,     360.0,       0.0);         ( 419212.8,
3756454.2,     189.9,     407.0,       0.0);
     ( 419212.8, 3755962.8,     182.0,     407.0,       0.0);         ( 419212.8,
3755471.5,     182.0,     182.0,       0.0);
     ( 419212.8, 3754980.0,     182.0,     182.0,       0.0);         ( 419212.8,
3754488.5,     169.1,     169.1,       0.0);
     ( 419212.8, 3753997.2,     132.6,     132.6,       0.0);         ( 419212.8,
3753505.8,     114.5,     114.5,       0.0);
 *** AERMOD - VERSION 24142  ***   ***
C:\Users\DWaymire\Documents\AERMOD\MariciBESS\MariciBESS.isc         ***
05/13/25
 *** AERMET - VERSION  22112 ***   *** Construction HRA- Unity Concentrations
                       ***        20:12:58

                                  PAGE  45
 *** MODELOPTs:    RegDFAULT  CONC  ELEV  URBAN  ADJ_U*

                                          *** DISCRETE CARTESIAN RECEPTORS ***
                                        (X-COORD, Y-COORD, ZELEV, ZHILL, ZFLAG)
                                                  (METERS)

     ( 419212.8, 3753014.2,     103.0,     103.0,       0.0);         ( 419212.8,
3752522.8,      94.0,      94.0,       0.0);
     ( 419212.8, 3752031.5,      91.0,      91.0,       0.0);         ( 419212.8,
3751540.0,      90.0,      90.0,       0.0);
     ( 419698.6, 3768740.0,     201.9,     406.0,       0.0);         ( 419698.6,
3768248.5,     247.8,     387.0,       0.0);
     ( 419698.6, 3767757.2,     307.4,     387.0,       0.0);         ( 419698.6,
3767265.8,     360.8,     378.0,       0.0);
     ( 419698.6, 3766774.2,     281.9,     387.0,       0.0);         ( 419698.6,
3766282.8,     271.9,     387.0,       0.0);
     ( 419698.6, 3765791.5,     195.1,     387.0,       0.0);         ( 419698.6,
```

```
3765300.0,     179.9,     387.0,       0.0);
     ( 419698.6, 3764808.5,     217.6,     238.0,       0.0);         ( 419698.6,
3764317.2,     169.1,     238.0,       0.0);
     ( 419698.6, 3763825.8,     173.1,     197.0,       0.0);         ( 419698.6,
3763334.2,     176.5,     186.0,       0.0);
     ( 419698.6, 3762842.8,     145.0,     145.0,       0.0);         ( 419698.6,
3762351.5,     138.9,     138.9,       0.0);
     ( 419698.6, 3761860.0,     150.7,     150.7,       0.0);         ( 419698.6,
3761368.5,     162.9,     162.9,       0.0);
     ( 419698.6, 3760877.2,     176.7,     176.7,       0.0);         ( 419698.6,
3760385.8,     211.1,     238.0,       0.0);
     ( 419698.6, 3759894.2,     234.4,     234.4,       0.0);         ( 419698.6,
3759402.8,     257.0,     301.0,       0.0);
     ( 419698.6, 3758911.5,     301.7,     301.7,       0.0);         ( 419698.6,
3758420.0,     260.6,     304.0,       0.0);
     ( 419698.6, 3757928.5,     243.0,     360.0,       0.0);         ( 419698.6,
3757437.2,     251.9,     360.0,       0.0);
     ( 419698.6, 3756945.8,     189.9,     407.0,       0.0);         ( 419698.6,
3756454.2,     184.9,     360.0,       0.0);
     ( 419698.6, 3755962.8,     221.6,     242.0,       0.0);         ( 419698.6,
3755471.5,     182.0,     243.0,       0.0);
     ( 419698.6, 3754980.0,     182.0,     182.0,       0.0);         ( 419698.6,
3754488.5,     181.6,     181.6,       0.0);
     ( 419698.6, 3753997.2,     159.6,     159.6,       0.0);         ( 419698.6,
3753505.8,     129.6,     129.6,       0.0);
     ( 419698.6, 3753014.2,     115.6,     115.6,       0.0);         ( 419698.6,
3752522.8,     110.7,     110.7,       0.0);
     ( 419698.6, 3752031.5,     105.5,     105.5,       0.0);         ( 419698.6,
3751540.0,     100.9,     100.9,       0.0);
     ( 420184.3, 3768740.0,     235.7,     407.0,       0.0);         ( 420184.3,
3768248.5,     256.7,     393.0,       0.0);
     ( 420184.3, 3767757.2,     360.9,     375.0,       0.0);         ( 420184.3,
3767265.8,     315.3,     378.0,       0.0);
     ( 420184.3, 3766774.2,     255.2,     387.0,       0.0);         ( 420184.3,
3766282.8,     215.4,     387.0,       0.0);
     ( 420184.3, 3765791.5,     211.8,     387.0,       0.0);         ( 420184.3,
3765300.0,     203.0,     210.0,       0.0);
     ( 420184.3, 3764808.5,     162.0,     238.0,       0.0);         ( 420184.3,
3764317.2,     161.6,     161.6,       0.0);
     ( 420184.3, 3763825.8,     157.1,     157.1,       0.0);         ( 420184.3,
3763334.2,     165.0,     165.0,       0.0);
     ( 420184.3, 3762842.8,     149.6,     149.6,       0.0);         ( 420184.3,
3762351.5,     143.8,     143.8,       0.0);
     ( 420184.3, 3761860.0,     156.6,     156.6,       0.0);         ( 420184.3,
3761368.5,     172.8,     297.0,       0.0);
     ( 420184.3, 3760877.2,     206.6,     241.0,       0.0);         ( 420184.3,
3760385.8,     235.8,     235.8,       0.0);
     ( 420184.3, 3759894.2,     262.6,     300.0,       0.0);         ( 420184.3,
3759402.8,     281.1,     302.0,       0.0);
     ( 420184.3, 3758911.5,     277.8,     298.0,       0.0);         ( 420184.3,
```

3758420.0,   243.7,   302.0,   0.0);
     (420184.3, 3757928.5,   234.4,   358.0,   0.0);   (420184.3,
3757437.2,   194.0,   360.0,   0.0);
     (420184.3, 3756945.8,   228.8,   360.0,   0.0);   (420184.3,
3756454.2,   252.9,   304.0,   0.0);
     (420184.3, 3755962.8,   223.1,   304.0,   0.0);   (420184.3,
3755471.5,   182.0,   304.0,   0.0);
     (420184.3, 3754980.0,   184.8,   184.8,   0.0);   (420184.3,
3754488.5,   194.8,   214.0,   0.0);
     (420184.3, 3753997.2,   161.9,   161.9,   0.0);   (420184.3,
3753505.8,   136.3,   136.3,   0.0);
     (420184.3, 3753014.2,   118.4,   118.4,   0.0);   (420184.3,
3752522.8,   111.1,   111.1,   0.0);
     (420184.3, 3752031.5,   106.8,   106.8,   0.0);   (420184.3,
3751540.0,   101.5,   101.5,   0.0);
     (420670.0, 3768740.0,   268.4,   407.0,   0.0);   (420670.0,
3768248.5,   318.2,   326.0,   0.0);
     (420670.0, 3767757.2,   335.4,   358.0,   0.0);   (420670.0,
3767265.8,   247.0,   387.0,   0.0);
     (420670.0, 3766774.2,   206.6,   387.0,   0.0);   (420670.0,
3766282.8,   221.9,   378.0,   0.0);
     (420670.0, 3765791.5,   201.1,   293.0,   0.0);   (420670.0,
3765300.0,   198.4,   207.0,   0.0);
     (420670.0, 3764808.5,   175.6,   175.6,   0.0);   (420670.0,
3764317.2,   164.0,   164.0,   0.0);
     (420670.0, 3763825.8,   152.9,   152.9,   0.0);   (420670.0,
3763334.2,   151.0,   151.0,   0.0);
     (420670.0, 3762842.8,   151.5,   151.5,   0.0);   (420670.0,
3762351.5,   160.2,   160.2,   0.0);

 *** MODELOPTs: RegDFAULT CONC ELEV URBAN ADJ_U*

                                          *** DISCRETE CARTESIAN RECEPTORS ***
                                        (X-COORD, Y-COORD, ZELEV, ZHILL, ZFLAG)
                                                    (METERS)

     (420670.0, 3761860.0,   172.1,   298.0,   0.0);   (420670.0,
3761368.5,   194.1,   304.0,   0.0);
     (420670.0, 3760877.2,   236.1,   303.0,   0.0);   (420670.0,
3760385.8,   245.9,   303.0,   0.0);
     (420670.0, 3759894.2,   272.0,   272.0,   0.0);   (420670.0,
3759402.8,   300.6,   300.6,   0.0);
     (420670.0, 3758911.5,   255.7,   304.0,   0.0);   (420670.0,
3758420.0,   242.0,   242.0,   0.0);

```
     ( 420670.0, 3757928.5,     212.7,     304.0,       0.0);         ( 420670.0,
3757437.2,     211.7,     304.0,       0.0);
     ( 420670.0, 3756945.8,     302.5,     302.5,       0.0);         ( 420670.0,
3756454.2,     298.4,     303.0,       0.0);
     ( 420670.0, 3755962.8,     222.1,     304.0,       0.0);         ( 420670.0,
3755471.5,     182.0,     304.0,       0.0);
     ( 420670.0, 3754980.0,     184.3,     184.3,       0.0);         ( 420670.0,
3754488.5,     182.4,     217.0,       0.0);
     ( 420670.0, 3753997.2,     160.5,     160.5,       0.0);         ( 420670.0,
3753505.8,     136.1,     136.1,       0.0);
     ( 420670.0, 3753014.2,     121.0,     121.0,       0.0);         ( 420670.0,
3752522.8,     113.9,     113.9,       0.0);
     ( 420670.0, 3752031.5,     106.8,     106.8,       0.0);         ( 420670.0,
3751540.0,     101.5,     101.5,       0.0);
     ( 421155.7, 3768740.0,     356.4,     393.0,       0.0);         ( 421155.7,
3768248.5,     300.7,     407.0,       0.0);
     ( 421155.7, 3767757.2,     252.2,     407.0,       0.0);         ( 421155.7,
3767265.8,     221.0,     407.0,       0.0);
     ( 421155.7, 3766774.2,     266.9,     300.0,       0.0);         ( 421155.7,
3766282.8,     244.6,     293.0,       0.0);
     ( 421155.7, 3765791.5,     221.7,     272.0,       0.0);         ( 421155.7,
3765300.0,     188.0,     261.0,       0.0);
     ( 421155.7, 3764808.5,     168.1,     199.0,       0.0);         ( 421155.7,
3764317.2,     164.4,     199.0,       0.0);
     ( 421155.7, 3763825.8,     153.4,     153.4,       0.0);         ( 421155.7,
3763334.2,     156.8,     156.8,       0.0);
     ( 421155.7, 3762842.8,     160.4,     160.4,       0.0);         ( 421155.7,
3762351.5,     163.4,     163.4,       0.0);
     ( 421155.7, 3761860.0,     188.7,     298.0,       0.0);         ( 421155.7,
3761368.5,     226.5,     303.0,       0.0);
     ( 421155.7, 3760877.2,     270.9,     303.0,       0.0);         ( 421155.7,
3760385.8,     302.3,     302.3,       0.0);
     ( 421155.7, 3759894.2,     275.7,     300.0,       0.0);         ( 421155.7,
3759402.8,     248.2,     302.0,       0.0);
     ( 421155.7, 3758911.5,     243.7,     243.7,       0.0);         ( 421155.7,
3758420.0,     241.1,     241.1,       0.0);
     ( 421155.7, 3757928.5,     247.7,     303.0,       0.0);         ( 421155.7,
3757437.2,     301.6,     301.6,       0.0);
     ( 421155.7, 3756945.8,     295.5,     295.5,       0.0);         ( 421155.7,
3756454.2,     265.7,     304.0,       0.0);
     ( 421155.7, 3755962.8,     224.9,     304.0,       0.0);         ( 421155.7,
3755471.5,     182.7,     304.0,       0.0);
     ( 421155.7, 3754980.0,     214.3,     237.0,       0.0);         ( 421155.7,
3754488.5,     172.6,     237.0,       0.0);
     ( 421155.7, 3753997.2,     152.4,     152.4,       0.0);         ( 421155.7,
3753505.8,     131.8,     131.8,       0.0);
     ( 421155.7, 3753014.2,     121.0,     121.0,       0.0);         ( 421155.7,
3752522.8,     116.8,     116.8,       0.0);
     ( 421155.7, 3752031.5,     111.4,     111.4,       0.0);         ( 421155.7,
3751540.0,     104.2,     104.2,       0.0);
```

```
     ( 421641.4, 3768740.0,     399.3,     403.0,       0.0);         ( 421641.4,
3768248.5,     275.1,     407.0,       0.0);
     ( 421641.4, 3767757.2,     233.9,     407.0,       0.0);         ( 421641.4,
3767265.8,     218.1,     407.0,       0.0);
     ( 421641.4, 3766774.2,     272.4,     300.0,       0.0);         ( 421641.4,
3766282.8,     261.4,     261.4,       0.0);
     ( 421641.4, 3765791.5,     199.3,     272.0,       0.0);         ( 421641.4,
3765300.0,     169.8,     272.0,       0.0);
     ( 421641.4, 3764808.5,     166.1,     216.0,       0.0);         ( 421641.4,
3764317.2,     160.7,     160.7,       0.0);
     ( 421641.4, 3763825.8,     163.0,     163.0,       0.0);         ( 421641.4,
3763334.2,     162.2,     162.2,       0.0);
     ( 421641.4, 3762842.8,     160.9,     160.9,       0.0);         ( 421641.4,
3762351.5,     168.5,     233.0,       0.0);
     ( 421641.4, 3761860.0,     217.5,     217.5,       0.0);         ( 421641.4,
3761368.5,     238.0,     238.0,       0.0);
     ( 421641.4, 3760877.2,     247.3,     304.0,       0.0);         ( 421641.4,
3760385.8,     298.9,     298.9,       0.0);
     ( 421641.4, 3759894.2,     245.9,     304.0,       0.0);         ( 421641.4,
3759402.8,     242.9,     242.9,       0.0);
     ( 421641.4, 3758911.5,     242.0,     242.0,       0.0);         ( 421641.4,
3758420.0,     243.0,     299.0,       0.0);
     ( 421641.4, 3757928.5,     276.2,     300.0,       0.0);         ( 421641.4,
3757437.2,     280.2,     280.2,       0.0);
     ( 421641.4, 3756945.8,     249.0,     304.0,       0.0);         ( 421641.4,
3756454.2,     217.6,     365.0,       0.0);
     ( 421641.4, 3755962.8,     183.3,     423.0,       0.0);         ( 421641.4,
3755471.5,     246.2,     302.0,       0.0);
     ( 421641.4, 3754980.0,     203.0,     303.0,       0.0);         ( 421641.4,
3754488.5,     170.1,     303.0,       0.0);
     ( 421641.4, 3753997.2,     150.4,     150.4,       0.0);         ( 421641.4,
3753505.8,     130.6,     130.6,       0.0);
 *** AERMOD - VERSION 24142  ***   ***
C:\Users\DWaymire\Documents\AERMOD\MariciBESS\MariciBESS.isc         ***
05/13/25
 *** AERMET - VERSION  22112 ***   *** Construction HRA- Unity Concentrations
                       ***        20:12:58

                                  PAGE  47
 *** MODELOPTs:    RegDFAULT  CONC  ELEV  URBAN  ADJ_U*

                                          *** DISCRETE CARTESIAN RECEPTORS ***
                                        (X-COORD, Y-COORD, ZELEV, ZHILL, ZFLAG)
                                                    (METERS)

     ( 421641.4, 3753014.2,     121.0,     121.0,       0.0);         ( 421641.4,
3752522.8,     118.2,     118.2,       0.0);
     ( 421641.4, 3752031.5,     113.8,     113.8,       0.0);         ( 421641.4,
3751540.0,     106.6,     106.6,       0.0);
     ( 422127.2, 3768740.0,     346.5,     407.0,       0.0);         ( 422127.2,
```

```
3768248.5,     270.1,     407.0,       0.0);
     ( 422127.2, 3767757.2,     242.6,     407.0,       0.0);         ( 422127.2,
3767265.8,     213.8,     407.0,       0.0);
     ( 422127.2, 3766774.2,     228.9,     300.0,       0.0);         ( 422127.2,
3766282.8,     229.5,     271.0,       0.0);
     ( 422127.2, 3765791.5,     216.9,     271.0,       0.0);         ( 422127.2,
3765300.0,     182.1,     271.0,       0.0);
     ( 422127.2, 3764808.5,     189.2,     216.0,       0.0);         ( 422127.2,
3764317.2,     171.5,     171.5,       0.0);
     ( 422127.2, 3763825.8,     163.0,     163.0,       0.0);         ( 422127.2,
3763334.2,     151.1,     222.0,       0.0);
     ( 422127.2, 3762842.8,     164.1,     164.1,       0.0);         ( 422127.2,
3762351.5,     171.0,     294.0,       0.0);
     ( 422127.2, 3761860.0,     221.0,     221.0,       0.0);         ( 422127.2,
3761368.5,     238.0,     238.0,       0.0);
     ( 422127.2, 3760877.2,     241.0,     241.0,       0.0);         ( 422127.2,
3760385.8,     244.1,     302.0,       0.0);
     ( 422127.2, 3759894.2,     242.0,     242.0,       0.0);         ( 422127.2,
3759402.8,     242.0,     242.0,       0.0);
     ( 422127.2, 3758911.5,     242.8,     304.0,       0.0);         ( 422127.2,
3758420.0,     273.9,     303.0,       0.0);
     ( 422127.2, 3757928.5,     284.7,     299.0,       0.0);         ( 422127.2,
3757437.2,     287.0,     297.0,       0.0);
     ( 422127.2, 3756945.8,     242.0,     365.0,       0.0);         ( 422127.2,
3756454.2,     220.6,     423.0,       0.0);
     ( 422127.2, 3755962.8,     296.5,     296.5,       0.0);         ( 422127.2,
3755471.5,     254.9,     356.0,       0.0);
     ( 422127.2, 3754980.0,     228.7,     304.0,       0.0);         ( 422127.2,
3754488.5,     178.1,     421.0,       0.0);
     ( 422127.2, 3753997.2,     158.8,     303.0,       0.0);         ( 422127.2,
3753505.8,     141.9,     141.9,       0.0);
     ( 422127.2, 3753014.2,     121.0,     121.0,       0.0);         ( 422127.2,
3752522.8,     121.0,     121.0,       0.0);
     ( 422127.2, 3752031.5,     119.2,     119.2,       0.0);         ( 422127.2,
3751540.0,     112.4,     112.4,       0.0);
     ( 422612.8, 3768740.0,     328.3,     407.0,       0.0);         ( 422612.8,
3768248.5,     279.6,     407.0,       0.0);
     ( 422612.8, 3767757.2,     223.0,     407.0,       0.0);         ( 422612.8,
3767265.8,     230.8,     406.0,       0.0);
     ( 422612.8, 3766774.2,     207.8,     314.0,       0.0);         ( 422612.8,
3766282.8,     189.2,     314.0,       0.0);
     ( 422612.8, 3765791.5,     206.5,     245.0,       0.0);         ( 422612.8,
3765300.0,     177.3,     242.0,       0.0);
     ( 422612.8, 3764808.5,     181.2,     190.0,       0.0);         ( 422612.8,
3764317.2,     167.8,     167.8,       0.0);
     ( 422612.8, 3763825.8,     163.1,     259.0,       0.0);         ( 422612.8,
3763334.2,     164.6,     259.0,       0.0);
     ( 422612.8, 3762842.8,     192.8,     222.0,       0.0);         ( 422612.8,
3762351.5,     183.4,     296.0,       0.0);
     ( 422612.8, 3761860.0,     232.7,     296.0,       0.0);         ( 422612.8,
```

3761368.5,   280.1,   286.0,   0.0);
     (422612.8, 3760877.2,   269.6,   287.0,   0.0);   (422612.8,
3760385.8,   243.0,   243.0,   0.0);
     (422612.8, 3759894.2,   242.0,   242.0,   0.0);   (422612.8,
3759402.8,   248.7,   303.0,   0.0);
     (422612.8, 3758911.5,   295.1,   295.1,   0.0);   (422612.8,
3758420.0,   303.0,   303.0,   0.0);
     (422612.8, 3757928.5,   275.2,   302.0,   0.0);   (422612.8,
3757437.2,   242.0,   418.0,   0.0);
     (422612.8, 3756945.8,   242.0,   423.0,   0.0);   (422612.8,
3756454.2,   282.8,   423.0,   0.0);
     (422612.8, 3755962.8,   309.2,   365.0,   0.0);   (422612.8,
3755471.5,   303.8,   303.8,   0.0);
     (422612.8, 3754980.0,   243.0,   423.0,   0.0);   (422612.8,
3754488.5,   205.5,   423.0,   0.0);
     (422612.8, 3753997.2,   170.7,   421.0,   0.0);   (422612.8,
3753505.8,   161.4,   161.4,   0.0);
     (422612.8, 3753014.2,   148.3,   243.0,   0.0);   (422612.8,
3752522.8,   142.3,   242.0,   0.0);
     (422612.8, 3752031.5,   128.1,   128.1,   0.0);   (422612.8,
3751540.0,   115.4,   115.4,   0.0);
     (423098.6, 3768740.0,   292.4,   403.0,   0.0);   (423098.6,
3768248.5,   283.8,   403.0,   0.0);
     (423098.6, 3767757.2,   229.9,   407.0,   0.0);   (423098.6,
3767265.8,   243.8,   314.0,   0.0);
     (423098.6, 3766774.2,   230.6,   314.0,   0.0);   (423098.6,
3766282.8,   218.2,   314.0,   0.0);
     (423098.6, 3765791.5,   194.2,   249.0,   0.0);   (423098.6,
3765300.0,   171.3,   171.3,   0.0);
     (423098.6, 3764808.5,   173.5,   173.5,   0.0);   (423098.6,
3764317.2,   157.6,   264.0,   0.0);
     (423098.6, 3763825.8,   177.2,   264.0,   0.0);   (423098.6,
3763334.2,   209.3,   259.0,   0.0);
     (423098.6, 3762842.8,   173.3,   333.0,   0.0);   (423098.6,
3762351.5,   211.4,   323.0,   0.0);

 *** MODELOPTs: RegDFAULT CONC ELEV URBAN ADJ_U*

                                        *** DISCRETE CARTESIAN RECEPTORS ***
                                      (X-COORD, Y-COORD, ZELEV, ZHILL, ZFLAG)
                                                (METERS)

     (423098.6, 3761860.0,   277.5,   277.5,   0.0);   (423098.6,
3761368.5,   290.4,   290.4,   0.0);

```
     ( 423098.6, 3760877.2,     263.8,     296.0,       0.0);         ( 423098.6,
3760385.8,     242.5,     242.5,       0.0);
     ( 423098.6, 3759894.2,     250.2,     304.0,       0.0);         ( 423098.6,
3759402.8,     299.7,     299.7,       0.0);
     ( 423098.6, 3758911.5,     304.0,     304.0,       0.0);         ( 423098.6,
3758420.0,     260.7,     304.0,       0.0);
     ( 423098.6, 3757928.5,     242.0,     303.0,       0.0);         ( 423098.6,
3757437.2,     249.2,     423.0,       0.0);
     ( 423098.6, 3756945.8,     269.4,     423.0,       0.0);         ( 423098.6,
3756454.2,     313.6,     423.0,       0.0);
     ( 423098.6, 3755962.8,     348.1,     364.0,       0.0);         ( 423098.6,
3755471.5,     302.4,     423.0,       0.0);
     ( 423098.6, 3754980.0,     262.7,     423.0,       0.0);         ( 423098.6,
3754488.5,     214.9,     423.0,       0.0);
     ( 423098.6, 3753997.2,     181.0,     423.0,       0.0);         ( 423098.6,
3753505.8,     182.0,     243.0,       0.0);
     ( 423098.6, 3753014.2,     181.1,     243.0,       0.0);         ( 423098.6,
3752522.8,     171.8,     242.0,       0.0);
     ( 423098.6, 3752031.5,     137.7,     236.0,       0.0);         ( 423098.6,
3751540.0,     118.3,     118.3,       0.0);
     ( 423584.3, 3768740.0,     255.8,     403.0,       0.0);         ( 423584.3,
3768248.5,     267.4,     281.0,       0.0);
     ( 423584.3, 3767757.2,     251.9,     304.0,       0.0);         ( 423584.3,
3767265.8,     280.1,     314.0,       0.0);
     ( 423584.3, 3766774.2,     260.0,     314.0,       0.0);         ( 423584.3,
3766282.8,     224.8,     314.0,       0.0);
     ( 423584.3, 3765791.5,     174.2,     314.0,       0.0);         ( 423584.3,
3765300.0,     183.1,     268.0,       0.0);
     ( 423584.3, 3764808.5,     196.7,     268.0,       0.0);         ( 423584.3,
3764317.2,     205.4,     264.0,       0.0);
     ( 423584.3, 3763825.8,     249.8,     264.0,       0.0);         ( 423584.3,
3763334.2,     191.4,     333.0,       0.0);
     ( 423584.3, 3762842.8,     204.9,     333.0,       0.0);         ( 423584.3,
3762351.5,     272.7,     313.0,       0.0);
     ( 423584.3, 3761860.0,     287.8,     287.8,       0.0);         ( 423584.3,
3761368.5,     284.6,     284.6,       0.0);
     ( 423584.3, 3760877.2,     244.1,     357.0,       0.0);         ( 423584.3,
3760385.8,     275.5,     303.0,       0.0);
     ( 423584.3, 3759894.2,     299.3,     299.3,       0.0);         ( 423584.3,
3759402.8,     304.0,     304.0,       0.0);
     ( 423584.3, 3758911.5,     285.3,     303.0,       0.0);         ( 423584.3,
3758420.0,     243.2,     361.0,       0.0);
     ( 423584.3, 3757928.5,     244.8,     423.0,       0.0);         ( 423584.3,
3757437.2,     283.1,     423.0,       0.0);
     ( 423584.3, 3756945.8,     343.0,     362.0,       0.0);         ( 423584.3,
3756454.2,     364.7,     423.0,       0.0);
     ( 423584.3, 3755962.8,     365.2,     423.0,       0.0);         ( 423584.3,
3755471.5,     351.7,     419.0,       0.0);
     ( 423584.3, 3754980.0,     284.4,     423.0,       0.0);         ( 423584.3,
3754488.5,     237.2,     423.0,       0.0);
```

(423584.3, 3753997.2, 182.0, 423.0, 0.0); (423584.3, 3753505.8, 182.0, 297.0, 0.0);
(423584.3, 3753014.2, 238.1, 241.0, 0.0); (423584.3, 3752522.8, 182.0, 243.0, 0.0);
(423584.3, 3752031.5, 159.8, 239.0, 0.0); (423584.3, 3751540.0, 132.3, 132.3, 0.0);
(424070.0, 3768740.0, 223.3, 403.0, 0.0); (424070.0, 3768248.5, 216.8, 389.0, 0.0);
(424070.0, 3767757.2, 226.7, 314.0, 0.0); (424070.0, 3767265.8, 222.6, 314.0, 0.0);
(424070.0, 3766774.2, 199.0, 314.0, 0.0); (424070.0, 3766282.8, 189.0, 314.0, 0.0);
(424070.0, 3765791.5, 189.1, 245.0, 0.0); (424070.0, 3765300.0, 227.2, 244.0, 0.0);
(424070.0, 3764808.5, 232.8, 268.0, 0.0); (424070.0, 3764317.2, 241.3, 241.3, 0.0);
(424070.0, 3763825.8, 213.8, 323.0, 0.0); (424070.0, 3763334.2, 213.1, 333.0, 0.0);
(424070.0, 3762842.8, 237.2, 333.0, 0.0); (424070.0, 3762351.5, 319.0, 319.0, 0.0);
(424070.0, 3761860.0, 306.7, 306.7, 0.0); (424070.0, 3761368.5, 297.8, 297.8, 0.0);
(424070.0, 3760877.2, 299.3, 357.0, 0.0); (424070.0, 3760385.8, 304.0, 304.0, 0.0);
(424070.0, 3759894.2, 304.0, 304.0, 0.0); (424070.0, 3759402.8, 298.2, 298.2, 0.0);
(424070.0, 3758911.5, 246.9, 361.0, 0.0); (424070.0, 3758420.0, 247.4, 408.0, 0.0);
(424070.0, 3757928.5, 296.1, 365.0, 0.0); (424070.0, 3757437.2, 321.0, 364.0, 0.0);
(424070.0, 3756945.8, 364.2, 364.2, 0.0); (424070.0, 3756454.2, 385.1, 423.0, 0.0);
(424070.0, 3755962.8, 382.7, 423.0, 0.0); (424070.0, 3755471.5, 314.8, 423.0, 0.0);
(424070.0, 3754980.0, 255.7, 423.0, 0.0); (424070.0, 3754488.5, 292.3, 297.0, 0.0);
(424070.0, 3753997.2, 222.5, 364.0, 0.0); (424070.0, 3753505.8, 182.0, 364.0, 0.0);

*** MODELOPTs: RegDFAULT CONC ELEV URBAN ADJ_U*

*** DISCRETE CARTESIAN RECEPTORS ***
(X-COORD, Y-COORD, ZELEV, ZHILL, ZFLAG)
(METERS)

```
     ( 424070.0, 3753014.2,     197.0,     243.0,       0.0);         ( 424070.0,
3752522.8,     212.1,     243.0,       0.0);
     ( 424070.0, 3752031.5,     174.1,     242.0,       0.0);         ( 424070.0,
3751540.0,     140.5,     140.5,       0.0);
     ( 417270.0, 3757854.2,     369.1,     416.0,       0.0);         ( 417270.0,
3757368.5,     372.6,     416.0,       0.0);
     ( 417270.0, 3756882.8,     274.6,     416.0,       0.0);         ( 417270.0,
3756397.2,     241.3,     416.0,       0.0);
     ( 417270.0, 3755911.5,     177.8,     416.0,       0.0);         ( 417270.0,
3755425.8,     122.9,     416.0,       0.0);
     ( 417270.0, 3754940.0,     119.0,     416.0,       0.0);         ( 417270.0,
3754454.2,     116.7,     116.7,       0.0);
     ( 417270.0, 3753968.5,     108.9,     108.9,       0.0);         ( 417270.0,
3753482.8,     101.2,     101.2,       0.0);
     ( 417270.0, 3752997.2,      94.0,      94.0,       0.0);         ( 417270.0,
3752511.5,      90.0,      90.0,       0.0);
     ( 417270.0, 3752025.8,      90.0,      90.0,       0.0);         ( 417270.0,
3751540.0,     102.4,     116.0,       0.0);
     ( 416778.6, 3757854.2,     363.9,     416.0,       0.0);         ( 416778.6,
3757368.5,     349.9,     416.0,       0.0);
     ( 416778.6, 3756882.8,     260.2,     416.0,       0.0);         ( 416778.6,
3756397.2,     212.5,     416.0,       0.0);
     ( 416778.6, 3755911.5,     182.0,     416.0,       0.0);         ( 416778.6,
3755425.8,     154.4,     416.0,       0.0);
     ( 416778.6, 3754940.0,     120.0,     416.0,       0.0);         ( 416778.6,
3754454.2,     113.7,     113.7,       0.0);
     ( 416778.6, 3753968.5,     106.6,     106.6,       0.0);         ( 416778.6,
3753482.8,      99.7,      99.7,       0.0);
     ( 416778.6, 3752997.2,      92.9,      92.9,       0.0);         ( 416778.6,
3752511.5,      90.0,      90.0,       0.0);
     ( 416778.6, 3752025.8,      90.0,      90.0,       0.0);         ( 416778.6,
3751540.0,      91.0,      91.0,       0.0);
     ( 416287.2, 3757854.2,     341.8,     361.0,       0.0);         ( 416287.2,
3757368.5,     303.5,     416.0,       0.0);
     ( 416287.2, 3756882.8,     243.5,     416.0,       0.0);         ( 416287.2,
3756397.2,     186.0,     416.0,       0.0);
     ( 416287.2, 3755911.5,     174.8,     416.0,       0.0);         ( 416287.2,
3755425.8,     145.2,     416.0,       0.0);
     ( 416287.2, 3754940.0,     121.0,     416.0,       0.0);         ( 416287.2,
3754454.2,     115.5,     115.5,       0.0);
     ( 416287.2, 3753968.5,     108.0,     108.0,       0.0);         ( 416287.2,
3753482.8,     101.4,     101.4,       0.0);
     ( 416287.2, 3752997.2,      94.8,      94.8,       0.0);         ( 416287.2,
3752511.5,      90.0,      90.0,       0.0);
     ( 416287.2, 3752025.8,      90.0,      90.0,       0.0);         ( 416287.2,
3751540.0,      90.0,      90.0,       0.0);
     ( 415795.7, 3757854.2,     304.5,     361.0,       0.0);         ( 415795.7,
3757368.5,     301.1,     301.1,       0.0);
     ( 415795.7, 3756882.8,     234.9,     416.0,       0.0);         ( 415795.7,
```

```
3756397.2,     179.8,     416.0,       0.0);
     ( 415795.7, 3755911.5,     156.7,     416.0,       0.0);         ( 415795.7,
3755425.8,     132.9,     416.0,       0.0);
     ( 415795.7, 3754940.0,     121.0,     121.0,       0.0);         ( 415795.7,
3754454.2,     114.2,     114.2,       0.0);
     ( 415795.7, 3753968.5,     105.5,     105.5,       0.0);         ( 415795.7,
3753482.8,      99.1,      99.1,       0.0);
     ( 415795.7, 3752997.2,      91.8,      91.8,       0.0);         ( 415795.7,
3752511.5,      91.0,      91.0,       0.0);
     ( 415795.7, 3752025.8,      90.0,      90.0,       0.0);         ( 415795.7,
3751540.0,      90.0,      90.0,       0.0);
     ( 415304.3, 3757854.2,     295.1,     295.1,       0.0);         ( 415304.3,
3757368.5,     255.9,     300.0,       0.0);
     ( 415304.3, 3756882.8,     193.1,     416.0,       0.0);         ( 415304.3,
3756397.2,     167.7,     416.0,       0.0);
     ( 415304.3, 3755911.5,     149.5,     416.0,       0.0);         ( 415304.3,
3755425.8,     130.5,     130.5,       0.0);
     ( 415304.3, 3754940.0,     118.7,     118.7,       0.0);         ( 415304.3,
3754454.2,     111.3,     111.3,       0.0);
     ( 415304.3, 3753968.5,     104.4,     104.4,       0.0);         ( 415304.3,
3753482.8,      98.5,      98.5,       0.0);
     ( 415304.3, 3752997.2,      93.8,      93.8,       0.0);         ( 415304.3,
3752511.5,      91.0,      91.0,       0.0);
     ( 415304.3, 3752025.8,      90.0,      90.0,       0.0);         ( 415304.3,
3751540.0,      90.0,      90.0,       0.0);
     ( 414812.8, 3757854.2,     249.7,     298.0,       0.0);         ( 414812.8,
3757368.5,     227.3,     241.0,       0.0);
     ( 414812.8, 3756882.8,     179.5,     304.0,       0.0);         ( 414812.8,
3756397.2,     160.7,     302.0,       0.0);
     ( 414812.8, 3755911.5,     142.7,     142.7,       0.0);         ( 414812.8,
3755425.8,     125.1,     125.1,       0.0);
     ( 414812.8, 3754940.0,     115.5,     115.5,       0.0);         ( 414812.8,
3754454.2,     110.0,     110.0,       0.0);
     ( 414812.8, 3753968.5,     105.2,     105.2,       0.0);         ( 414812.8,
3753482.8,     100.9,     100.9,       0.0);
     ( 414812.8, 3752997.2,      96.0,      96.0,       0.0);         ( 414812.8,
3752511.5,      92.4,      92.4,       0.0);
     ( 414812.8, 3752025.8,      90.8,      90.8,       0.0);         ( 414812.8,
3751540.0,      90.0,      90.0,       0.0);
     ( 414321.4, 3757854.2,     287.4,     287.4,       0.0);         ( 414321.4,
3757368.5,     204.1,     299.0,       0.0);
 *** AERMOD - VERSION 24142  ***   ***
C:\Users\DWaymire\Documents\AERMOD\MariciBESS\MariciBESS.isc         ***
05/13/25
 *** AERMET - VERSION  22112 ***   *** Construction HRA- Unity Concentrations
                       ***        20:12:58

                                  PAGE  50
 *** MODELOPTs:    RegDFAULT  CONC  ELEV  URBAN  ADJ_U*
```

*** DISCRETE CARTESIAN RECEPTORS ***
(X-COORD, Y-COORD, ZELEV, ZHILL, ZFLAG)
(METERS)

(414321.4, 3756882.8, 174.4, 298.0, 0.0); (414321.4, 3756397.2, 152.8, 152.8, 0.0);
(414321.4, 3755911.5, 131.2, 131.2, 0.0); (414321.4, 3755425.8, 119.5, 119.5, 0.0);
(414321.4, 3754940.0, 114.7, 114.7, 0.0); (414321.4, 3754454.2, 110.1, 110.1, 0.0);
(414321.4, 3753968.5, 106.0, 106.0, 0.0); (414321.4, 3753482.8, 102.2, 102.2, 0.0);
(414321.4, 3752997.2, 100.0, 100.0, 0.0); (414321.4, 3752511.5, 97.7, 97.7, 0.0);
(414321.4, 3752025.8, 94.3, 94.3, 0.0); (414321.4, 3751540.0, 89.9, 89.9, 0.0);
(413830.0, 3757854.2, 255.0, 299.0, 0.0); (413830.0, 3757368.5, 195.3, 300.0, 0.0);
(413830.0, 3756882.8, 163.0, 299.0, 0.0); (413830.0, 3756397.2, 140.2, 140.2, 0.0);
(413830.0, 3755911.5, 120.3, 120.3, 0.0); (413830.0, 3755425.8, 117.8, 117.8, 0.0);
(413830.0, 3754940.0, 115.5, 115.5, 0.0); (413830.0, 3754454.2, 113.2, 113.2, 0.0);
(413830.0, 3753968.5, 110.7, 110.7, 0.0); (413830.0, 3753482.8, 108.6, 108.6, 0.0);
(413830.0, 3752997.2, 105.8, 105.8, 0.0); (413830.0, 3752511.5, 104.7, 104.7, 0.0);
(413830.0, 3752025.8, 100.1, 100.1, 0.0); (413830.0, 3751540.0, 91.8, 91.8, 0.0);
(413338.6, 3757854.2, 242.6, 242.6, 0.0); (413338.6, 3757368.5, 187.2, 299.0, 0.0);
(413338.6, 3756882.8, 181.1, 181.1, 0.0); (413338.6, 3756397.2, 149.1, 149.1, 0.0);
(413338.6, 3755911.5, 121.1, 121.1, 0.0); (413338.6, 3755425.8, 118.0, 118.0, 0.0);
(413338.6, 3754940.0, 116.0, 116.0, 0.0); (413338.6, 3754454.2, 113.4, 113.4, 0.0);
(413338.6, 3753968.5, 113.0, 113.0, 0.0); (413338.6, 3753482.8, 113.0, 113.0, 0.0);
(413338.6, 3752997.2, 113.0, 113.0, 0.0); (413338.6, 3752511.5, 112.9, 112.9, 0.0);
(413338.6, 3752025.8, 108.1, 108.1, 0.0); (413338.6, 3751540.0, 95.3, 95.3, 0.0);
(412847.2, 3757854.2, 240.9, 240.9, 0.0); (412847.2, 3757368.5, 191.1, 241.0, 0.0);
(412847.2, 3756882.8, 165.9, 165.9, 0.0); (412847.2, 3756397.2, 136.7, 136.7, 0.0);
(412847.2, 3755911.5, 120.0, 120.0, 0.0); (412847.2, 3755425.8, 117.6, 117.6, 0.0);

```
     ( 412847.2, 3754940.0,     117.6,     117.6,       0.0);         ( 412847.2,
3754454.2,     117.5,     117.5,       0.0);
     ( 412847.2, 3753968.5,     117.5,     117.5,       0.0);         ( 412847.2,
3753482.8,     118.4,     118.4,       0.0);
     ( 412847.2, 3752997.2,     118.3,     118.3,       0.0);         ( 412847.2,
3752511.5,     120.8,     120.8,       0.0);
     ( 412847.2, 3752025.8,     117.9,     117.9,       0.0);         ( 412847.2,
3751540.0,      98.9,      98.9,       0.0);
     ( 412355.7, 3757854.2,     200.6,     396.0,       0.0);         ( 412355.7,
3757368.5,     227.3,     227.3,       0.0);
     ( 412355.7, 3756882.8,     175.3,     238.0,       0.0);         ( 412355.7,
3756397.2,     139.2,     232.0,       0.0);
     ( 412355.7, 3755911.5,     121.0,     121.0,       0.0);         ( 412355.7,
3755425.8,     121.0,     121.0,       0.0);
     ( 412355.7, 3754940.0,     121.0,     121.0,       0.0);         ( 412355.7,
3754454.2,     121.0,     121.0,       0.0);
     ( 412355.7, 3753968.5,     121.0,     121.0,       0.0);         ( 412355.7,
3753482.8,     121.0,     121.0,       0.0);
     ( 412355.7, 3752997.2,     121.0,     121.0,       0.0);         ( 412355.7,
3752511.5,     121.0,     121.0,       0.0);
     ( 412355.7, 3752025.8,     121.0,     121.0,       0.0);         ( 412355.7,
3751540.0,     119.9,     119.9,       0.0);
     ( 411864.3, 3757854.2,     184.0,     396.0,       0.0);         ( 411864.3,
3757368.5,     214.6,     229.0,       0.0);
     ( 411864.3, 3756882.8,     178.4,     237.0,       0.0);         ( 411864.3,
3756397.2,     135.7,     232.0,       0.0);
     ( 411864.3, 3755911.5,     121.0,     121.0,       0.0);         ( 411864.3,
3755425.8,     121.0,     121.0,       0.0);
     ( 411864.3, 3754940.0,     121.0,     121.0,       0.0);         ( 411864.3,
3754454.2,     121.0,     121.0,       0.0);
     ( 411864.3, 3753968.5,     121.0,     121.0,       0.0);         ( 411864.3,
3753482.8,     121.0,     121.0,       0.0);
     ( 411864.3, 3752997.2,     121.0,     121.0,       0.0);         ( 411864.3,
3752511.5,     121.0,     121.0,       0.0);
     ( 411864.3, 3752025.8,     121.0,     121.0,       0.0);         ( 411864.3,
3751540.0,     121.0,     121.0,       0.0);
     ( 411372.8, 3757854.2,     181.9,     362.0,       0.0);         ( 411372.8,
3757368.5,     178.3,     178.3,       0.0);
     ( 411372.8, 3756882.8,     172.7,     172.7,       0.0);         ( 411372.8,
3756397.2,     132.5,     132.5,       0.0);
     ( 411372.8, 3755911.5,     121.0,     121.0,       0.0);         ( 411372.8,
3755425.8,     121.0,     121.0,       0.0);
     ( 411372.8, 3754940.0,     121.0,     121.0,       0.0);         ( 411372.8,
3754454.2,     121.0,     121.0,       0.0);
 *** AERMOD - VERSION 24142  ***   ***
C:\Users\DWaymire\Documents\AERMOD\MariciBESS\MariciBESS.isc         ***
05/13/25
 *** AERMET - VERSION  22112 ***   *** Construction HRA- Unity Concentrations
                       ***       20:12:58
```

*** MODELOPTs: RegDFAULT CONC ELEV URBAN ADJ_U*

*** DISCRETE CARTESIAN RECEPTORS ***
(X-COORD, Y-COORD, ZELEV, ZHILL, ZFLAG)
(METERS)

(411372.8, 3753968.5, 121.0, 121.0, 0.0); (411372.8, 3753482.8, 121.0, 121.0, 0.0);
(411372.8, 3752997.2, 121.0, 121.0, 0.0); (411372.8, 3752511.5, 121.0, 121.0, 0.0);
(411372.8, 3752025.8, 121.0, 121.0, 0.0); (411372.8, 3751540.0, 121.0, 121.0, 0.0);
(410881.4, 3757854.2, 181.9, 348.0, 0.0); (410881.4, 3757368.5, 171.9, 171.9, 0.0);
(410881.4, 3756882.8, 157.3, 157.3, 0.0); (410881.4, 3756397.2, 124.7, 124.7, 0.0);
(410881.4, 3755911.5, 119.0, 119.0, 0.0); (410881.4, 3755425.8, 118.7, 118.7, 0.0);
(410881.4, 3754940.0, 118.8, 118.8, 0.0); (410881.4, 3754454.2, 119.0, 119.0, 0.0);
(410881.4, 3753968.5, 119.0, 119.0, 0.0); (410881.4, 3753482.8, 119.1, 119.1, 0.0);
(410881.4, 3752997.2, 119.1, 119.1, 0.0); (410881.4, 3752511.5, 121.0, 121.0, 0.0);
(410881.4, 3752025.8, 121.0, 121.0, 0.0); (410881.4, 3751540.0, 121.0, 121.0, 0.0);
(410390.0, 3757854.2, 180.0, 180.0, 0.0); (410390.0, 3757368.5, 168.3, 168.3, 0.0);
(410390.0, 3756882.8, 148.3, 148.3, 0.0); (410390.0, 3756397.2, 119.8, 119.8, 0.0);
(410390.0, 3755911.5, 109.7, 109.7, 0.0); (410390.0, 3755425.8, 101.2, 101.2, 0.0);
(410390.0, 3754940.0, 91.9, 91.9, 0.0); (410390.0, 3754454.2, 82.7, 82.7, 0.0);
(410390.0, 3753968.5, 75.4, 117.0, 0.0); (410390.0, 3753482.8, 69.0, 119.0, 0.0);
(410390.0, 3752997.2, 82.7, 109.0, 0.0); (410390.0, 3752511.5, 116.1, 116.1, 0.0);
(410390.0, 3752025.8, 121.0, 121.0, 0.0); (410390.0, 3751540.0, 121.0, 121.0, 0.0);
(409898.6, 3757854.2, 183.0, 183.0, 0.0); (409898.6, 3757368.5, 175.2, 175.2, 0.0);
(409898.6, 3756882.8, 134.3, 134.3, 0.0); (409898.6, 3756397.2, 114.1, 114.1, 0.0);
(409898.6, 3755911.5, 105.6, 105.6, 0.0); (409898.6, 3755425.8, 96.1, 96.1, 0.0);
(409898.6, 3754940.0, 86.7, 86.7, 0.0); (409898.6, 3754454.2, 78.0, 78.0, 0.0);
(409898.6, 3753968.5, 70.8, 70.8, 0.0); (409898.6,

```
3753482.8,      64.2,      64.2,       0.0);
     ( 409898.6, 3752997.2,      60.0,      60.0,       0.0);         ( 409898.6,
3752511.5,      69.7,     121.0,       0.0);
     ( 409898.6, 3752025.8,     120.3,     120.3,       0.0);         ( 409898.6,
3751540.0,     121.0,     121.0,       0.0);
     ( 409407.2, 3757854.2,     182.3,     182.3,       0.0);         ( 409407.2,
3757368.5,     163.4,     163.4,       0.0);
     ( 409407.2, 3756882.8,     124.6,     124.6,       0.0);         ( 409407.2,
3756397.2,     112.0,     112.0,       0.0);
     ( 409407.2, 3755911.5,     103.2,     103.2,       0.0);         ( 409407.2,
3755425.8,      93.7,      93.7,       0.0);
     ( 409407.2, 3754940.0,      85.2,      85.2,       0.0);         ( 409407.2,
3754454.2,      78.0,      78.0,       0.0);
     ( 409407.2, 3753968.5,      70.7,      70.7,       0.0);         ( 409407.2,
3753482.8,      63.9,      63.9,       0.0);
     ( 409407.2, 3752997.2,      60.0,      60.0,       0.0);         ( 409407.2,
3752511.5,      59.9,      59.9,       0.0);
     ( 409407.2, 3752025.8,      71.6,     121.0,       0.0);         ( 409407.2,
3751540.0,     100.1,     116.0,       0.0);
     ( 408915.7, 3757854.2,     156.8,     173.0,       0.0);         ( 408915.7,
3757368.5,     128.6,     167.0,       0.0);
     ( 408915.7, 3756882.8,     118.5,     118.5,       0.0);         ( 408915.7,
3756397.2,     109.1,     109.1,       0.0);
     ( 408915.7, 3755911.5,     100.6,     100.6,       0.0);         ( 408915.7,
3755425.8,      91.8,      91.8,       0.0);
     ( 408915.7, 3754940.0,      85.2,      85.2,       0.0);         ( 408915.7,
3754454.2,      77.9,      77.9,       0.0);
     ( 408915.7, 3753968.5,      71.3,      71.3,       0.0);         ( 408915.7,
3753482.8,      63.8,      63.8,       0.0);
     ( 408915.7, 3752997.2,      60.0,      60.0,       0.0);         ( 408915.7,
3752511.5,      60.0,      60.0,       0.0);
     ( 408915.7, 3752025.8,      59.1,      59.1,       0.0);         ( 408915.7,
3751540.0,      58.9,      58.9,       0.0);
     ( 408424.3, 3757854.2,     123.6,     123.6,       0.0);         ( 408424.3,
3757368.5,     121.0,     121.0,       0.0);
     ( 408424.3, 3756882.8,     114.1,     114.1,       0.0);         ( 408424.3,
3756397.2,     105.9,     105.9,       0.0);
     ( 408424.3, 3755911.5,      98.6,      98.6,       0.0);         ( 408424.3,
3755425.8,      91.8,      91.8,       0.0);
     ( 408424.3, 3754940.0,      85.1,      85.1,       0.0);         ( 408424.3,
3754454.2,      77.9,      77.9,       0.0);
     ( 408424.3, 3753968.5,      71.2,      71.2,       0.0);         ( 408424.3,
3753482.8,      63.8,      63.8,       0.0);
     ( 408424.3, 3752997.2,      60.0,      60.0,       0.0);         ( 408424.3,
3752511.5,      60.0,      60.0,       0.0);
     ( 408424.3, 3752025.8,      60.0,      60.0,       0.0);         ( 408424.3,
3751540.0,      57.3,      57.3,       0.0);
 *** AERMOD - VERSION 24142  ***   ***
C:\Users\DWaymire\Documents\AERMOD\MariciBESS\MariciBESS.isc         ***
05/13/25
```

*** DISCRETE CARTESIAN RECEPTORS ***
(X-COORD, Y-COORD, ZELEV, ZHILL, ZFLAG)
(METERS)

```
     ( 407932.8, 3757854.2,     121.0,     121.0,       0.0);         ( 407932.8,
3757368.5,     119.9,     119.9,       0.0);
     ( 407932.8, 3756882.8,     110.9,     110.9,       0.0);         ( 407932.8,
3756397.2,     103.6,     103.6,       0.0);
     ( 407932.8, 3755911.5,      96.1,      96.1,       0.0);         ( 407932.8,
3755425.8,      89.4,      89.4,       0.0);
     ( 407932.8, 3754940.0,      82.4,      82.4,       0.0);         ( 407932.8,
3754454.2,      75.9,      75.9,       0.0);
     ( 407932.8, 3753968.5,      70.1,      70.1,       0.0);         ( 407932.8,
3753482.8,      63.3,      63.3,       0.0);
     ( 407932.8, 3752997.2,      60.0,      60.0,       0.0);         ( 407932.8,
3752511.5,      60.0,      60.0,       0.0);
     ( 407932.8, 3752025.8,      60.0,      60.0,       0.0);         ( 407932.8,
3751540.0,      59.2,      59.2,       0.0);
     ( 407441.4, 3757854.2,     119.1,     119.1,       0.0);         ( 407441.4,
3757368.5,     106.6,     106.6,       0.0);
     ( 407441.4, 3756882.8,      93.1,      93.1,       0.0);         ( 407441.4,
3756397.2,      87.7,      87.7,       0.0);
     ( 407441.4, 3755911.5,      76.5,      76.5,       0.0);         ( 407441.4,
3755425.8,      64.8,      64.8,       0.0);
     ( 407441.4, 3754940.0,      63.8,      63.8,       0.0);         ( 407441.4,
3754454.2,      62.1,      62.1,       0.0);
     ( 407441.4, 3753968.5,      61.9,      61.9,       0.0);         ( 407441.4,
3753482.8,      60.4,      60.4,       0.0);
     ( 407441.4, 3752997.2,      60.0,      60.0,       0.0);         ( 407441.4,
3752511.5,      56.9,      56.9,       0.0);
     ( 407441.4, 3752025.8,      50.7,      50.7,       0.0);         ( 407441.4,
3751540.0,      49.4,      49.4,       0.0);
     ( 406950.0, 3757854.2,     110.3,     110.3,       0.0);         ( 406950.0,
3757368.5,      98.6,      98.6,       0.0);
     ( 406950.0, 3756882.8,      86.2,      86.2,       0.0);         ( 406950.0,
3756397.2,      80.1,      80.1,       0.0);
     ( 406950.0, 3755911.5,      69.7,      69.7,       0.0);         ( 406950.0,
3755425.8,      60.0,      60.0,       0.0);
     ( 406950.0, 3754940.0,      60.0,      60.0,       0.0);         ( 406950.0,
3754454.2,      60.0,      60.0,       0.0);
     ( 406950.0, 3753968.5,      60.0,      60.0,       0.0);         ( 406950.0,
3753482.8,      60.0,      60.0,       0.0);
     ( 406950.0, 3752997.2,      57.2,      57.2,       0.0);         ( 406950.0,
3752511.5,      51.9,      51.9,       0.0);
```

```
     ( 406950.0, 3752025.8,      45.6,      45.6,       0.0);         ( 406950.0,
3751540.0,      43.5,      43.5,       0.0);
     ( 406458.6, 3757854.2,      96.1,      96.1,       0.0);         ( 406458.6,
3757368.5,      85.1,      85.1,       0.0);
     ( 406458.6, 3756882.8,      75.2,      75.2,       0.0);         ( 406458.6,
3756397.2,      70.5,      70.5,       0.0);
     ( 406458.6, 3755911.5,      60.7,      60.7,       0.0);         ( 406458.6,
3755425.8,      60.0,      60.0,       0.0);
     ( 406458.6, 3754940.0,      60.0,      60.0,       0.0);         ( 406458.6,
3754454.2,      60.0,      60.0,       0.0);
     ( 406458.6, 3753968.5,      60.0,      60.0,       0.0);         ( 406458.6,
3753482.8,      54.9,      54.9,       0.0);
     ( 406458.6, 3752997.2,      49.6,      49.6,       0.0);         ( 406458.6,
3752511.5,      44.2,      44.2,       0.0);
     ( 406458.6, 3752025.8,      42.4,      42.4,       0.0);         ( 406458.6,
3751540.0,      37.2,      37.2,       0.0);
     ( 405967.2, 3757854.2,      83.8,      83.8,       0.0);         ( 405967.2,
3757368.5,      73.1,      73.1,       0.0);
     ( 405967.2, 3756882.8,      64.9,      64.9,       0.0);         ( 405967.2,
3756397.2,      63.1,      63.1,       0.0);
     ( 405967.2, 3755911.5,      60.0,      60.0,       0.0);         ( 405967.2,
3755425.8,      60.0,      60.0,       0.0);
     ( 405967.2, 3754940.0,      60.0,      60.0,       0.0);         ( 405967.2,
3754454.2,      60.0,      60.0,       0.0);
     ( 405967.2, 3753968.5,      56.8,      56.8,       0.0);         ( 405967.2,
3753482.8,      50.1,      50.1,       0.0);
     ( 405967.2, 3752997.2,      44.1,      44.1,       0.0);         ( 405967.2,
3752511.5,      38.8,      38.8,       0.0);
     ( 405967.2, 3752025.8,      35.5,      35.5,       0.0);         ( 405967.2,
3751540.0,      30.1,      30.1,       0.0);
     ( 405475.7, 3757854.2,      74.2,      74.2,       0.0);         ( 405475.7,
3757368.5,      62.1,      62.1,       0.0);
     ( 405475.7, 3756882.8,      57.9,      57.9,       0.0);         ( 405475.7,
3756397.2,      58.0,      58.0,       0.0);
     ( 405475.7, 3755911.5,      58.0,      58.0,       0.0);         ( 405475.7,
3755425.8,      59.9,      59.9,       0.0);
     ( 405475.7, 3754940.0,      60.0,      60.0,       0.0);         ( 405475.7,
3754454.2,      56.8,      56.8,       0.0);
     ( 405475.7, 3753968.5,      50.0,      50.0,       0.0);         ( 405475.7,
3753482.8,      42.9,      42.9,       0.0);
     ( 405475.7, 3752997.2,      37.0,      37.0,       0.0);         ( 405475.7,
3752511.5,      33.0,      33.0,       0.0);
     ( 405475.7, 3752025.8,      31.8,      31.8,       0.0);         ( 405475.7,
3751540.0,      30.0,      30.0,       0.0);
     ( 404984.3, 3757854.2,      64.5,      64.5,       0.0);         ( 404984.3,
3757368.5,      57.0,      57.0,       0.0);
     ( 404984.3, 3756882.8,      53.1,      53.1,       0.0);         ( 404984.3,
3756397.2,      53.0,      53.0,       0.0);
     ( 404984.3, 3755911.5,      53.0,      53.0,       0.0);         ( 404984.3,
3755425.8,      55.3,      55.3,       0.0);
```

*** MODELOPTs: RegDFAULT CONC ELEV URBAN ADJ_U*

*** DISCRETE CARTESIAN RECEPTORS ***
(X-COORD, Y-COORD, ZELEV, ZHILL, ZFLAG)
(METERS)

(404984.3, 3754940.0, 55.5, 55.5, 0.0); (404984.3,
3754454.2, 48.9, 48.9, 0.0);
(404984.3, 3753968.5, 43.0, 43.0, 0.0); (404984.3,
3753482.8, 36.0, 36.0, 0.0);
(404984.3, 3752997.2, 29.8, 29.8, 0.0); (404984.3,
3752511.5, 29.0, 29.0, 0.0);
(404984.3, 3752025.8, 29.0, 29.0, 0.0); (404984.3,
3751540.0, 28.0, 28.0, 0.0);
(404492.8, 3757854.2, 58.2, 58.2, 0.0); (404492.8,
3757368.5, 53.6, 53.6, 0.0);
(404492.8, 3756882.8, 50.5, 50.5, 0.0); (404492.8,
3756397.2, 48.8, 48.8, 0.0);
(404492.8, 3755911.5, 47.8, 47.8, 0.0); (404492.8,
3755425.8, 47.9, 47.9, 0.0);
(404492.8, 3754940.0, 47.7, 47.7, 0.0); (404492.8,
3754454.2, 44.5, 44.5, 0.0);
(404492.8, 3753968.5, 39.2, 39.2, 0.0); (404492.8,
3753482.8, 34.1, 34.1, 0.0);
(404492.8, 3752997.2, 30.0, 30.0, 0.0); (404492.8,
3752511.5, 30.0, 30.0, 0.0);
(404492.8, 3752025.8, 27.4, 27.4, 0.0); (404492.8,
3751540.0, 24.4, 24.4, 0.0);
(404001.4, 3757854.2, 53.4, 53.4, 0.0); (404001.4,
3757368.5, 50.3, 50.3, 0.0);
(404001.4, 3756882.8, 48.2, 48.2, 0.0); (404001.4,
3756397.2, 46.0, 46.0, 0.0);
(404001.4, 3755911.5, 43.6, 43.6, 0.0); (404001.4,
3755425.8, 43.0, 43.0, 0.0);
(404001.4, 3754940.0, 42.4, 42.4, 0.0); (404001.4,
3754454.2, 39.3, 39.3, 0.0);
(404001.4, 3753968.5, 36.1, 36.1, 0.0); (404001.4,
3753482.8, 29.8, 29.8, 0.0);
(404001.4, 3752997.2, 29.1, 29.1, 0.0); (404001.4,
3752511.5, 28.3, 28.3, 0.0);
(404001.4, 3752025.8, 24.1, 24.1, 0.0); (404001.4,
3751540.0, 21.0, 21.0, 0.0);
(403510.0, 3757854.2, 50.1, 50.1, 0.0); (403510.0,

```
3757368.5,      48.0,      48.0,       0.0);
     ( 403510.0, 3756882.8,      46.0,      46.0,       0.0);         ( 403510.0,
3756397.2,      43.4,      43.4,       0.0);
     ( 403510.0, 3755911.5,      41.2,      41.2,       0.0);         ( 403510.0,
3755425.8,      39.2,      39.2,       0.0);
     ( 403510.0, 3754940.0,      39.0,      39.0,       0.0);         ( 403510.0,
3754454.2,      37.1,      37.1,       0.0);
     ( 403510.0, 3753968.5,      34.4,      34.4,       0.0);         ( 403510.0,
3753482.8,      30.0,      30.0,       0.0);
     ( 403510.0, 3752997.2,      28.0,      28.0,       0.0);         ( 403510.0,
3752511.5,      26.0,      26.0,       0.0);
     ( 403510.0, 3752025.8,      23.6,      23.6,       0.0);         ( 403510.0,
3751540.0,      21.0,      21.0,       0.0);
     ( 403018.6, 3757854.2,      48.0,      48.0,       0.0);         ( 403018.6,
3757368.5,      45.8,      45.8,       0.0);
     ( 403018.6, 3756882.8,      43.3,      43.3,       0.0);         ( 403018.6,
3756397.2,      41.0,      41.0,       0.0);
     ( 403018.6, 3755911.5,      38.7,      38.7,       0.0);         ( 403018.6,
3755425.8,      36.8,      36.8,       0.0);
     ( 403018.6, 3754940.0,      36.4,      36.4,       0.0);         ( 403018.6,
3754454.2,      34.3,      34.3,       0.0);
     ( 403018.6, 3753968.5,      32.0,      32.0,       0.0);         ( 403018.6,
3753482.8,      30.0,      30.0,       0.0);
     ( 403018.6, 3752997.2,      28.0,      28.0,       0.0);         ( 403018.6,
3752511.5,      26.0,      26.0,       0.0);
     ( 403018.6, 3752025.8,      23.0,      23.0,       0.0);         ( 403018.6,
3751540.0,      21.0,      21.0,       0.0);
     ( 402527.2, 3757854.2,      45.1,      45.1,       0.0);         ( 402527.2,
3757368.5,      43.0,      43.0,       0.0);
     ( 402527.2, 3756882.8,      40.6,      40.6,       0.0);         ( 402527.2,
3756397.2,      38.4,      38.4,       0.0);
     ( 402527.2, 3755911.5,      36.0,      36.0,       0.0);         ( 402527.2,
3755425.8,      34.0,      34.0,       0.0);
     ( 402527.2, 3754940.0,      33.2,      33.2,       0.0);         ( 402527.2,
3754454.2,      31.1,      31.1,       0.0);
     ( 402527.2, 3753968.5,      30.0,      30.0,       0.0);         ( 402527.2,
3753482.8,      30.0,      30.0,       0.0);
     ( 402527.2, 3752997.2,      28.1,      28.1,       0.0);         ( 402527.2,
3752511.5,      26.0,      26.0,       0.0);
     ( 402527.2, 3752025.8,      23.1,      23.1,       0.0);         ( 402527.2,
3751540.0,      21.0,      21.0,       0.0);
     ( 402035.7, 3757854.2,      41.0,      41.0,       0.0);         ( 402035.7,
3757368.5,      40.5,      40.5,       0.0);
     ( 402035.7, 3756882.8,      38.4,      38.4,       0.0);         ( 402035.7,
3756397.2,      35.9,      35.9,       0.0);
     ( 402035.7, 3755911.5,      33.9,      33.9,       0.0);         ( 402035.7,
3755425.8,      32.0,      32.0,       0.0);
     ( 402035.7, 3754940.0,      30.0,      30.0,       0.0);         ( 402035.7,
3754454.2,      30.0,      30.0,       0.0);
     ( 402035.7, 3753968.5,      30.0,      30.0,       0.0);         ( 402035.7,
```

3753482.8,   30.0,   30.0,   0.0);
     (402035.7, 3752997.2,   28.8,   28.8,   0.0);   (402035.7,
3752511.5,   26.2,   26.2,   0.0);

 *** MODELOPTs: RegDFAULT CONC ELEV URBAN ADJ_U*

                                        *** DISCRETE CARTESIAN RECEPTORS ***
                                      (X-COORD, Y-COORD, ZELEV, ZHILL, ZFLAG)
                                                (METERS)

     (402035.7, 3752025.8,   24.0,   24.0,   0.0);   (402035.7,
3751540.0,   21.8,   21.8,   0.0);
     (401544.3, 3757854.2,   40.3,   40.3,   0.0);   (401544.3,
3757368.5,   38.2,   38.2,   0.0);
     (401544.3, 3756882.8,   35.7,   35.7,   0.0);   (401544.3,
3756397.2,   33.6,   33.6,   0.0);
     (401544.3, 3755911.5,   31.5,   31.5,   0.0);   (401544.3,
3755425.8,   30.0,   30.0,   0.0);
     (401544.3, 3754940.0,   30.0,   30.0,   0.0);   (401544.3,
3754454.2,   30.0,   30.0,   0.0);
     (401544.3, 3753968.5,   30.0,   30.0,   0.0);   (401544.3,
3753482.8,   30.0,   30.0,   0.0);
     (401544.3, 3752997.2,   30.0,   30.0,   0.0);   (401544.3,
3752511.5,   27.1,   27.1,   0.0);
     (401544.3, 3752025.8,   25.0,   25.0,   0.0);   (401544.3,
3751540.0,   22.9,   22.9,   0.0);
     (401052.8, 3757854.2,   38.0,   38.0,   0.0);   (401052.8,
3757368.5,   36.0,   36.0,   0.0);
     (401052.8, 3756882.8,   33.4,   33.4,   0.0);   (401052.8,
3756397.2,   32.0,   32.0,   0.0);
     (401052.8, 3755911.5,   30.0,   30.0,   0.0);   (401052.8,
3755425.8,   30.0,   30.0,   0.0);
     (401052.8, 3754940.0,   30.0,   30.0,   0.0);   (401052.8,
3754454.2,   30.0,   30.0,   0.0);
     (401052.8, 3753968.5,   30.0,   30.0,   0.0);   (401052.8,
3753482.8,   30.0,   30.0,   0.0);
     (401052.8, 3752997.2,   30.0,   30.0,   0.0);   (401052.8,
3752511.5,   27.0,   27.0,   0.0);
     (401052.8, 3752025.8,   25.0,   25.0,   0.0);   (401052.8,
3751540.0,   23.0,   23.0,   0.0);
     (400561.4, 3757854.2,   35.8,   35.8,   0.0);   (400561.4,
3757368.5,   33.5,   33.5,   0.0);
     (400561.4, 3756882.8,   31.3,   31.3,   0.0);   (400561.4,
3756397.2,   30.0,   30.0,   0.0);

```
     ( 400561.4, 3755911.5,      30.0,      30.0,       0.0);         ( 400561.4,
3755425.8,      30.0,      30.0,       0.0);
     ( 400561.4, 3754940.0,      30.0,      30.0,       0.0);         ( 400561.4,
3754454.2,      30.0,      30.0,       0.0);
     ( 400561.4, 3753968.5,      30.0,      30.0,       0.0);         ( 400561.4,
3753482.8,      30.0,      30.0,       0.0);
     ( 400561.4, 3752997.2,      29.2,      29.2,       0.0);         ( 400561.4,
3752511.5,      27.0,      27.0,       0.0);
     ( 400561.4, 3752025.8,      24.7,      24.7,       0.0);         ( 400561.4,
3751540.0,      22.5,      22.5,       0.0);
     ( 400070.0, 3757854.2,      33.1,      33.1,       0.0);         ( 400070.0,
3757368.5,      31.5,      31.5,       0.0);
     ( 400070.0, 3756882.8,      30.0,      30.0,       0.0);         ( 400070.0,
3756397.2,      30.0,      30.0,       0.0);
     ( 400070.0, 3755911.5,      30.0,      30.0,       0.0);         ( 400070.0,
3755425.8,      30.0,      30.0,       0.0);
     ( 400070.0, 3754940.0,      30.0,      30.0,       0.0);         ( 400070.0,
3754454.2,      30.0,      30.0,       0.0);
     ( 400070.0, 3753968.5,      30.0,      30.0,       0.0);         ( 400070.0,
3753482.8,      30.0,      30.0,       0.0);
     ( 400070.0, 3752997.2,      30.0,      30.0,       0.0);         ( 400070.0,
3752511.5,      28.0,      28.0,       0.0);
     ( 400070.0, 3752025.8,      25.7,      25.7,       0.0);         ( 400070.0,
3751540.0,      23.4,      23.4,       0.0);
     ( 406384.3, 3758340.0,     104.5,     104.5,       0.0);         ( 406384.3,
3758831.5,     115.1,     243.0,       0.0);
     ( 406384.3, 3759322.8,     142.6,     304.0,       0.0);         ( 406384.3,
3759814.2,     181.0,     365.0,       0.0);
     ( 406384.3, 3760305.8,     182.5,     377.0,       0.0);         ( 406384.3,
3760797.2,     242.5,     377.0,       0.0);
     ( 406384.3, 3761288.5,     279.2,     365.0,       0.0);         ( 406384.3,
3761780.0,     263.3,     377.0,       0.0);
     ( 406384.3, 3762271.5,     273.7,     368.0,       0.0);         ( 406384.3,
3762762.8,     340.3,     350.0,       0.0);
     ( 406384.3, 3763254.2,     299.7,     354.0,       0.0);         ( 406384.3,
3763745.8,     298.8,     298.8,       0.0);
     ( 406384.3, 3764237.2,     301.0,     301.0,       0.0);         ( 406384.3,
3764728.5,     298.7,     298.7,       0.0);
     ( 406384.3, 3765220.0,     187.7,     311.0,       0.0);         ( 406384.3,
3765711.5,     103.5,     311.0,       0.0);
     ( 406384.3, 3766202.8,      91.0,     311.0,       0.0);         ( 406384.3,
3766694.2,      89.9,     306.0,       0.0);
     ( 406384.3, 3767185.8,      84.7,      84.7,       0.0);         ( 406384.3,
3767677.2,      74.2,      74.2,       0.0);
     ( 406384.3, 3768168.5,      70.8,      70.8,       0.0);         ( 406384.3,
3768660.0,      71.1,      71.1,       0.0);
     ( 406384.3, 3769151.5,      75.0,      75.0,       0.0);         ( 406384.3,
3769642.8,      84.3,      84.3,       0.0);
     ( 406384.3, 3770134.2,      89.5,      89.5,       0.0);         ( 406384.3,
3770625.8,      87.3,      87.3,       0.0);
```

*** DISCRETE CARTESIAN RECEPTORS ***
(X-COORD, Y-COORD, ZELEV, ZHILL, ZFLAG)
(METERS)

(406384.3, 3774065.8, 94.9, 1877.0, 0.0); (406384.3, 3774557.2, 102.0, 1877.0, 0.0);
(406384.3, 3775048.5, 106.0, 1877.0, 0.0); (406384.3, 3775540.0, 109.9, 1877.0, 0.0);
(405898.6, 3758340.0, 94.7, 94.7, 0.0); (405898.6, 3758831.5, 106.9, 243.0, 0.0);
(405898.6, 3759322.8, 124.0, 303.0, 0.0); (405898.6, 3759814.2, 178.5, 178.5, 0.0);
(405898.6, 3760305.8, 182.0, 365.0, 0.0); (405898.6, 3760797.2, 181.6, 377.0, 0.0);
(405898.6, 3761288.5, 227.3, 365.0, 0.0); (405898.6, 3761780.0, 243.2, 365.0, 0.0);
(405898.6, 3762271.5, 285.4, 303.0, 0.0); (405898.6, 3762762.8, 295.8, 350.0, 0.0);
(405898.6, 3763254.2, 281.8, 354.0, 0.0); (405898.6, 3763745.8, 243.0, 354.0, 0.0);
(405898.6, 3764237.2, 289.6, 304.0, 0.0); (405898.6, 3764728.5, 259.8, 305.0, 0.0);
(405898.6, 3765220.0, 158.3, 311.0, 0.0); (405898.6, 3765711.5, 116.4, 311.0, 0.0);
(405898.6, 3766202.8, 89.3, 307.0, 0.0); (405898.6, 3766694.2, 87.7, 306.0, 0.0);
(405898.6, 3767185.8, 81.3, 81.3, 0.0); (405898.6, 3767677.2, 73.3, 73.3, 0.0);
(405898.6, 3768168.5, 69.0, 69.0, 0.0); (405898.6, 3768660.0, 69.0, 69.0, 0.0);
(405898.6, 3769151.5, 73.6, 73.6, 0.0); (405898.6, 3769642.8, 79.3, 79.3, 0.0);
(405898.6, 3770134.2, 84.1, 84.1, 0.0); (405898.6, 3770625.8, 87.7, 87.7, 0.0);
(405898.6, 3771117.2, 91.0, 91.0, 0.0); (405898.6,

```
3771608.5,      91.0,    1646.0,       0.0);
     ( 405898.6, 3772100.0,      91.0,    1706.0,       0.0);         ( 405898.6,
3772591.5,      92.9,    1706.0,       0.0);
     ( 405898.6, 3773082.8,      94.1,    1706.0,       0.0);         ( 405898.6,
3773574.2,      96.9,    1877.0,       0.0);
     ( 405898.6, 3774065.8,     100.8,    1877.0,       0.0);         ( 405898.6,
3774557.2,     103.1,    1877.0,       0.0);
     ( 405898.6, 3775048.5,     107.4,    1877.0,       0.0);         ( 405898.6,
3775540.0,     111.9,    1877.0,       0.0);
     ( 405412.8, 3758340.0,      86.4,      86.4,       0.0);         ( 405412.8,
3758831.5,     100.0,     100.0,       0.0);
     ( 405412.8, 3759322.8,     112.7,     182.0,       0.0);         ( 405412.8,
3759814.2,     134.3,     182.0,       0.0);
     ( 405412.8, 3760305.8,     156.4,     365.0,       0.0);         ( 405412.8,
3760797.2,     180.6,     365.0,       0.0);
     ( 405412.8, 3761288.5,     200.8,     365.0,       0.0);         ( 405412.8,
3761780.0,     248.9,     304.0,       0.0);
     ( 405412.8, 3762271.5,     302.8,     302.8,       0.0);         ( 405412.8,
3762762.8,     262.4,     300.0,       0.0);
     ( 405412.8, 3763254.2,     243.8,     302.0,       0.0);         ( 405412.8,
3763745.8,     242.9,     304.0,       0.0);
     ( 405412.8, 3764237.2,     244.5,     304.0,       0.0);         ( 405412.8,
3764728.5,     241.9,     304.0,       0.0);
     ( 405412.8, 3765220.0,     181.6,     306.0,       0.0);         ( 405412.8,
3765711.5,     104.8,     308.0,       0.0);
     ( 405412.8, 3766202.8,      86.8,     306.0,       0.0);         ( 405412.8,
3766694.2,      83.4,     304.0,       0.0);
     ( 405412.8, 3767185.8,      78.7,      78.7,       0.0);         ( 405412.8,
3767677.2,      74.0,      74.0,       0.0);
     ( 405412.8, 3768168.5,      70.8,      70.8,       0.0);         ( 405412.8,
3768660.0,      70.9,      70.9,       0.0);
     ( 405412.8, 3769151.5,      74.5,      74.5,       0.0);         ( 405412.8,
3769642.8,      78.9,      78.9,       0.0);
     ( 405412.8, 3770134.2,      81.2,      81.2,       0.0);         ( 405412.8,
3770625.8,      84.0,      84.0,       0.0);
     ( 405412.8, 3771117.2,      87.7,      87.7,       0.0);         ( 405412.8,
3771608.5,      91.0,    1706.0,       0.0);
     ( 405412.8, 3772100.0,      91.0,    1706.0,       0.0);         ( 405412.8,
3772591.5,      91.0,    1706.0,       0.0);
     ( 405412.8, 3773082.8,      92.0,    1706.0,       0.0);         ( 405412.8,
3773574.2,      95.2,    1877.0,       0.0);
     ( 405412.8, 3774065.8,      99.8,    1877.0,       0.0);         ( 405412.8,
3774557.2,     103.1,    1877.0,       0.0);
     ( 405412.8, 3775048.5,     108.4,    1877.0,       0.0);         ( 405412.8,
3775540.0,     113.0,    1877.0,       0.0);
     ( 404927.2, 3758340.0,      74.4,      74.4,       0.0);         ( 404927.2,
3758831.5,      86.7,      86.7,       0.0);
     ( 404927.2, 3759322.8,      99.4,      99.4,       0.0);         ( 404927.2,
3759814.2,     111.0,     111.0,       0.0);
     ( 404927.2, 3760305.8,     120.8,     365.0,       0.0);         ( 404927.2,
```

     (404927.2, 3765220.0,   140.8,   306.0,   0.0);   (404927.2,
3765711.5,   91.5,   306.0,   0.0);
     (404927.2, 3766202.8,   83.5,   306.0,   0.0);   (404927.2,
3766694.2,   80.1,   80.1,   0.0);
     (404927.2, 3767185.8,   77.0,   77.0,   0.0);   (404927.2,
3767677.2,   74.5,   74.5,   0.0);
     (404927.2, 3768168.5,   73.0,   73.0,   0.0);   (404927.2,
3768660.0,   73.0,   73.0,   0.0);
     (404927.2, 3769151.5,   74.6,   74.6,   0.0);   (404927.2,
3769642.8,   78.8,   78.8,   0.0);
     (404927.2, 3770134.2,   81.0,   81.0,   0.0);   (404927.2,
3770625.8,   83.5,   83.5,   0.0);
     (404927.2, 3771117.2,   85.8,   85.8,   0.0);   (404927.2,
3771608.5,   88.1,   1706.0,   0.0);
     (404927.2, 3772100.0,   90.2,   1706.0,   0.0);   (404927.2,
3772591.5,   90.8,   1706.0,   0.0);
     (404927.2, 3773082.8,   90.1,   1877.0,   0.0);   (404927.2,
3773574.2,   94.4,   1877.0,   0.0);
     (404927.2, 3774065.8,   99.0,   1877.0,   0.0);   (404927.2,
3774557.2,   104.0,   1877.0,   0.0);
     (404927.2, 3775048.5,   108.3,   1877.0,   0.0);   (404927.2,
3775540.0,   112.7,   1877.0,   0.0);
     (404441.4, 3758340.0,   66.7,   66.7,   0.0);   (404441.4,
3758831.5,   77.6,   77.6,   0.0);
     (404441.4, 3759322.8,   87.5,   87.5,   0.0);   (404441.4,
3759814.2,   95.9,   95.9,   0.0);
     (404441.4, 3760305.8,   105.3,   105.3,   0.0);   (404441.4,
3760797.2,   114.9,   304.0,   0.0);

```
     ( 404441.4, 3761288.5,     137.8,     304.0,       0.0);         ( 404441.4,
3761780.0,     177.8,     304.0,       0.0);
     ( 404441.4, 3762271.5,     231.3,     243.0,       0.0);         ( 404441.4,
3762762.8,     219.8,     251.0,       0.0);
     ( 404441.4, 3763254.2,     225.8,     233.0,       0.0);         ( 404441.4,
3763745.8,     131.0,     354.0,       0.0);
     ( 404441.4, 3764237.2,     121.3,     304.0,       0.0);         ( 404441.4,
3764728.5,     121.0,     304.0,       0.0);
     ( 404441.4, 3765220.0,     110.2,     305.0,       0.0);         ( 404441.4,
3765711.5,      87.8,     305.0,       0.0);
     ( 404441.4, 3766202.8,      79.3,     304.0,       0.0);         ( 404441.4,
3766694.2,      75.8,      75.8,       0.0);
     ( 404441.4, 3767185.8,      75.0,      75.0,       0.0);         ( 404441.4,
3767677.2,      75.0,      75.0,       0.0);
     ( 404441.4, 3768168.5,      75.0,      75.0,       0.0);         ( 404441.4,
3768660.0,      75.0,      75.0,       0.0);
     ( 404441.4, 3769151.5,      76.7,      76.7,       0.0);         ( 404441.4,
3769642.8,      79.0,      79.0,       0.0);
     ( 404441.4, 3770134.2,      80.0,      80.0,       0.0);         ( 404441.4,
3770625.8,      82.6,      82.6,       0.0);
     ( 404441.4, 3771117.2,      84.8,      84.8,       0.0);         ( 404441.4,
3771608.5,      87.0,    1706.0,       0.0);
     ( 404441.4, 3772100.0,      88.0,    1706.0,       0.0);         ( 404441.4,
3772591.5,      89.7,    1706.0,       0.0);
     ( 404441.4, 3773082.8,      91.0,    1877.0,       0.0);         ( 404441.4,
3773574.2,      94.3,    1877.0,       0.0);
     ( 404441.4, 3774065.8,      99.0,    1877.0,       0.0);         ( 404441.4,
3774557.2,     104.0,    1877.0,       0.0);
     ( 404441.4, 3775048.5,     108.3,    1877.0,       0.0);         ( 404441.4,
3775540.0,     113.2,    1877.0,       0.0);
     ( 403955.7, 3758340.0,      58.0,      58.0,       0.0);         ( 403955.7,
3758831.5,      65.5,      65.5,       0.0);
     ( 403955.7, 3759322.8,      74.9,      74.9,       0.0);         ( 403955.7,
3759814.2,      81.1,      81.1,       0.0);
     ( 403955.7, 3760305.8,      88.1,      88.1,       0.0);         ( 403955.7,
3760797.2,     100.5,     302.0,       0.0);
     ( 403955.7, 3761288.5,     116.2,     304.0,       0.0);         ( 403955.7,
3761780.0,     162.5,     249.0,       0.0);
     ( 403955.7, 3762271.5,     215.2,     241.0,       0.0);         ( 403955.7,
3762762.8,     199.0,     243.0,       0.0);
     ( 403955.7, 3763254.2,     181.4,     239.0,       0.0);         ( 403955.7,
3763745.8,     119.5,     304.0,       0.0);
     ( 403955.7, 3764237.2,     107.9,     304.0,       0.0);         ( 403955.7,
3764728.5,     104.3,     304.0,       0.0);
     ( 403955.7, 3765220.0,      97.4,     304.0,       0.0);         ( 403955.7,
3765711.5,      81.7,     304.0,       0.0);
     ( 403955.7, 3766202.8,      74.0,      74.0,       0.0);         ( 403955.7,
3766694.2,      73.0,      73.0,       0.0);
     ( 403955.7, 3767185.8,      73.0,      73.0,       0.0);         ( 403955.7,
3767677.2,      73.0,      73.0,       0.0);
```

```
     ( 403955.7, 3768168.5,      73.0,      73.0,       0.0);         ( 403955.7,
3768660.0,      73.0,      73.0,       0.0);
     ( 403955.7, 3769151.5,      74.4,      74.4,       0.0);         ( 403955.7,
3769642.8,      76.8,      76.8,       0.0);
     ( 403955.7, 3770134.2,      79.0,      79.0,       0.0);         ( 403955.7,
3770625.8,      80.4,      80.4,       0.0);
     ( 403955.7, 3771117.2,      82.7,      82.7,       0.0);         ( 403955.7,
3771608.5,      85.0,    1706.0,       0.0);
     ( 403955.7, 3772100.0,      87.3,    1706.0,       0.0);         ( 403955.7,
3772591.5,      89.8,    1877.0,       0.0);
     ( 403955.7, 3773082.8,      91.0,    1877.0,       0.0);         ( 403955.7,
3773574.2,      95.3,    1877.0,       0.0);
 *** AERMOD - VERSION 24142  ***   ***
C:\Users\DWaymire\Documents\AERMOD\MariciBESS\MariciBESS.isc         ***
05/13/25
 *** AERMET - VERSION  22112 ***   *** Construction HRA- Unity Concentrations
                       ***        20:12:58

                                  PAGE  57
 *** MODELOPTs:    RegDFAULT  CONC  ELEV  URBAN  ADJ_U*

                                        *** DISCRETE CARTESIAN RECEPTORS ***
                                      (X-COORD, Y-COORD, ZELEV, ZHILL, ZFLAG)
                                                (METERS)

     ( 403955.7, 3774065.8,      99.6,    1877.0,       0.0);         ( 403955.7,
3774557.2,     104.9,    1877.0,       0.0);
     ( 403955.7, 3775048.5,     112.2,    1877.0,       0.0);         ( 403955.7,
3775540.0,     117.5,    1877.0,       0.0);
     ( 403470.0, 3758340.0,      52.6,      52.6,       0.0);         ( 403470.0,
3758831.5,      57.7,      57.7,       0.0);
     ( 403470.0, 3759322.8,      63.1,      63.1,       0.0);         ( 403470.0,
3759814.2,      67.5,      67.5,       0.0);
     ( 403470.0, 3760305.8,      73.3,      73.3,       0.0);         ( 403470.0,
3760797.2,      86.8,      86.8,       0.0);
     ( 403470.0, 3761288.5,     101.6,     245.0,       0.0);         ( 403470.0,
3761780.0,     117.9,     250.0,       0.0);
     ( 403470.0, 3762271.5,     162.3,     243.0,       0.0);         ( 403470.0,
3762762.8,     181.9,     181.9,       0.0);
     ( 403470.0, 3763254.2,     178.0,     178.0,       0.0);         ( 403470.0,
3763745.8,     117.1,     239.0,       0.0);
     ( 403470.0, 3764237.2,      94.3,     239.0,       0.0);         ( 403470.0,
3764728.5,      79.9,     304.0,       0.0);
     ( 403470.0, 3765220.0,      85.3,      85.3,       0.0);         ( 403470.0,
3765711.5,      76.7,      76.7,       0.0);
     ( 403470.0, 3766202.8,      71.0,      71.0,       0.0);         ( 403470.0,
3766694.2,      71.0,      71.0,       0.0);
     ( 403470.0, 3767185.8,      71.0,      71.0,       0.0);         ( 403470.0,
3767677.2,      71.0,      71.0,       0.0);
     ( 403470.0, 3768168.5,      71.0,      71.0,       0.0);         ( 403470.0,
```

```
3768660.0,      71.2,      71.2,       0.0);
     ( 403470.0, 3769151.5,      74.1,      74.1,       0.0);         ( 403470.0,
3769642.8,      76.2,      76.2,       0.0);
     ( 403470.0, 3770134.2,      79.0,      79.0,       0.0);         ( 403470.0,
3770625.8,      81.1,      81.1,       0.0);
     ( 403470.0, 3771117.2,      83.6,      83.6,       0.0);         ( 403470.0,
3771608.5,      86.0,    1706.0,       0.0);
     ( 403470.0, 3772100.0,      88.3,    1706.0,       0.0);         ( 403470.0,
3772591.5,      91.0,    1877.0,       0.0);
     ( 403470.0, 3773082.8,      92.6,    1877.0,       0.0);         ( 403470.0,
3773574.2,      97.2,    1877.0,       0.0);
     ( 403470.0, 3774065.8,     102.4,    1877.0,       0.0);         ( 403470.0,
3774557.2,     109.8,    1877.0,       0.0);
     ( 403470.0, 3775048.5,     117.1,    1877.0,       0.0);         ( 403470.0,
3775540.0,     121.0,    1877.0,       0.0);
     ( 402984.3, 3758340.0,      50.0,      50.0,       0.0);         ( 402984.3,
3758831.5,      52.6,      52.6,       0.0);
     ( 402984.3, 3759322.8,      54.8,      54.8,       0.0);         ( 402984.3,
3759814.2,      57.2,      57.2,       0.0);
     ( 402984.3, 3760305.8,      59.7,      59.7,       0.0);         ( 402984.3,
3760797.2,      68.8,      68.8,       0.0);
     ( 402984.3, 3761288.5,      84.3,     234.0,       0.0);         ( 402984.3,
3761780.0,     100.1,     243.0,       0.0);
     ( 402984.3, 3762271.5,     116.8,     241.0,       0.0);         ( 402984.3,
3762762.8,     141.0,     173.0,       0.0);
     ( 402984.3, 3763254.2,     152.5,     177.0,       0.0);         ( 402984.3,
3763745.8,     108.8,     180.0,       0.0);
     ( 402984.3, 3764237.2,      79.7,     182.0,       0.0);         ( 402984.3,
3764728.5,      60.4,      60.4,       0.0);
     ( 402984.3, 3765220.0,      77.8,      77.8,       0.0);         ( 402984.3,
3765711.5,      71.9,      71.9,       0.0);
     ( 402984.3, 3766202.8,      68.0,      68.0,       0.0);         ( 402984.3,
3766694.2,      68.0,      68.0,       0.0);
     ( 402984.3, 3767185.8,      68.0,      68.0,       0.0);         ( 402984.3,
3767677.2,      68.0,      68.0,       0.0);
     ( 402984.3, 3768168.5,      70.7,      70.7,       0.0);         ( 402984.3,
3768660.0,      73.0,      73.0,       0.0);
     ( 402984.3, 3769151.5,      75.3,      75.3,       0.0);         ( 402984.3,
3769642.8,      77.6,      77.6,       0.0);
     ( 402984.3, 3770134.2,      80.0,      80.0,       0.0);         ( 402984.3,
3770625.8,      82.3,      82.3,       0.0);
     ( 402984.3, 3771117.2,      84.6,      84.6,       0.0);         ( 402984.3,
3771608.5,      87.0,    1706.0,       0.0);
     ( 402984.3, 3772100.0,      89.2,    1706.0,       0.0);         ( 402984.3,
3772591.5,      91.0,    1877.0,       0.0);
     ( 402984.3, 3773082.8,      94.9,    1877.0,       0.0);         ( 402984.3,
3773574.2,     101.2,    1877.0,       0.0);
     ( 402984.3, 3774065.8,     107.6,    1877.0,       0.0);         ( 402984.3,
3774557.2,     115.0,    1877.0,       0.0);
     ( 402984.3, 3775048.5,     121.0,    1877.0,       0.0);         ( 402984.3,
```

     (402498.6, 3765220.0,   71.7,   71.7,   0.0);   (402498.6,
3765711.5,   67.6,   67.6,   0.0);
     (402498.6, 3766202.8,   66.0,   66.0,   0.0);   (402498.6,
3766694.2,   66.0,   66.0,   0.0);
     (402498.6, 3767185.8,   66.0,   66.0,   0.0);   (402498.6,
3767677.2,   68.0,   68.0,   0.0);
     (402498.6, 3768168.5,   70.6,   70.6,   0.0);   (402498.6,
3768660.0,   72.9,   72.9,   0.0);
     (402498.6, 3769151.5,   75.0,   75.0,   0.0);   (402498.6,
3769642.8,   77.6,   77.6,   0.0);
     (402498.6, 3770134.2,   80.0,   80.0,   0.0);   (402498.6,
3770625.8,   82.2,   82.2,   0.0);
     (402498.6, 3771117.2,   84.5,   84.5,   0.0);   (402498.6,
3771608.5,   87.0,   1706.0,   0.0);
     (402498.6, 3772100.0,   89.2,   1706.0,   0.0);   (402498.6,
3772591.5,   92.5,   1877.0,   0.0);
     (402498.6, 3773082.8,   97.1,   1877.0,   0.0);   (402498.6,
3773574.2,   103.5,   1877.0,   0.0);
     (402498.6, 3774065.8,   110.9,   1877.0,   0.0);   (402498.6,
3774557.2,   118.3,   1877.0,   0.0);
     (402498.6, 3775048.5,   121.7,   1877.0,   0.0);   (402498.6,
3775540.0,   125.8,   1877.0,   0.0);

```
     ( 402012.8, 3758340.0,      42.3,      42.3,       0.0);         ( 402012.8,
3758831.5,      44.7,      44.7,       0.0);
     ( 402012.8, 3759322.8,      47.0,      47.0,       0.0);         ( 402012.8,
3759814.2,      49.0,      49.0,       0.0);
     ( 402012.8, 3760305.8,      51.0,      51.0,       0.0);         ( 402012.8,
3760797.2,      53.0,      53.0,       0.0);
     ( 402012.8, 3761288.5,      55.9,      55.9,       0.0);         ( 402012.8,
3761780.0,      63.0,      63.0,       0.0);
     ( 402012.8, 3762271.5,      79.3,      79.3,       0.0);         ( 402012.8,
3762762.8,      85.8,      85.8,       0.0);
     ( 402012.8, 3763254.2,      77.6,      77.6,       0.0);         ( 402012.8,
3763745.8,      66.3,      66.3,       0.0);
     ( 402012.8, 3764237.2,      59.5,      59.5,       0.0);         ( 402012.8,
3764728.5,      60.0,      60.0,       0.0);
     ( 402012.8, 3765220.0,      66.3,      66.3,       0.0);         ( 402012.8,
3765711.5,      64.0,      64.0,       0.0);
     ( 402012.8, 3766202.8,      64.0,      64.0,       0.0);         ( 402012.8,
3766694.2,      64.0,      64.0,       0.0);
     ( 402012.8, 3767185.8,      66.9,      66.9,       0.0);         ( 402012.8,
3767677.2,      69.0,      69.0,       0.0);
     ( 402012.8, 3768168.5,      71.0,      71.0,       0.0);         ( 402012.8,
3768660.0,      73.9,      73.9,       0.0);
     ( 402012.8, 3769151.5,      76.0,      76.0,       0.0);         ( 402012.8,
3769642.8,      78.6,      78.6,       0.0);
     ( 402012.8, 3770134.2,      81.0,      81.0,       0.0);         ( 402012.8,
3770625.8,      83.4,      83.4,       0.0);
     ( 402012.8, 3771117.2,      86.0,      86.0,       0.0);         ( 402012.8,
3771608.5,      88.4,    1706.0,       0.0);
     ( 402012.8, 3772100.0,      91.0,    1706.0,       0.0);         ( 402012.8,
3772591.5,      94.7,    1877.0,       0.0);
     ( 402012.8, 3773082.8,     101.8,    1877.0,       0.0);         ( 402012.8,
3773574.2,     108.8,    1877.0,       0.0);
     ( 402012.8, 3774065.8,     116.2,    1877.0,       0.0);         ( 402012.8,
3774557.2,     121.0,    1877.0,       0.0);
     ( 402012.8, 3775048.5,     124.0,    1877.0,       0.0);         ( 402012.8,
3775540.0,     129.3,    1877.0,       0.0);
     ( 401527.2, 3758340.0,      41.0,      41.0,       0.0);         ( 401527.2,
3758831.5,      42.0,      42.0,       0.0);
     ( 401527.2, 3759322.8,      44.7,      44.7,       0.0);         ( 401527.2,
3759814.2,      47.0,      47.0,       0.0);
     ( 401527.2, 3760305.8,      48.3,      48.3,       0.0);         ( 401527.2,
3760797.2,      50.9,      50.9,       0.0);
     ( 401527.2, 3761288.5,      53.0,      53.0,       0.0);         ( 401527.2,
3761780.0,      55.4,      55.4,       0.0);
     ( 401527.2, 3762271.5,      60.5,      60.5,       0.0);         ( 401527.2,
3762762.8,      65.2,      65.2,       0.0);
     ( 401527.2, 3763254.2,      60.0,      60.0,       0.0);         ( 401527.2,
3763745.8,      57.8,      57.8,       0.0);
     ( 401527.2, 3764237.2,      59.0,      59.0,       0.0);         ( 401527.2,
3764728.5,      60.0,      60.0,       0.0);
```

```
     ( 401527.2, 3765220.0,      60.1,      60.1,       0.0);         ( 401527.2,
3765711.5,      61.0,      61.0,       0.0);
     ( 401527.2, 3766202.8,      63.2,      63.2,       0.0);         ( 401527.2,
3766694.2,      65.6,      65.6,       0.0);
     ( 401527.2, 3767185.8,      68.0,      68.0,       0.0);         ( 401527.2,
3767677.2,      70.2,      70.2,       0.0);
     ( 401527.2, 3768168.5,      72.5,      72.5,       0.0);         ( 401527.2,
3768660.0,      74.9,      74.9,       0.0);
     ( 401527.2, 3769151.5,      77.1,      77.1,       0.0);         ( 401527.2,
3769642.8,      79.7,      79.7,       0.0);
     ( 401527.2, 3770134.2,      81.9,      81.9,       0.0);         ( 401527.2,
3770625.8,      84.4,      84.4,       0.0);
     ( 401527.2, 3771117.2,      87.0,      87.0,       0.0);         ( 401527.2,
3771608.5,      90.3,    1706.0,       0.0);
     ( 401527.2, 3772100.0,      92.1,    1877.0,       0.0);         ( 401527.2,
3772591.5,      96.9,    1877.0,       0.0);
     ( 401527.2, 3773082.8,     103.7,    1877.0,       0.0);         ( 401527.2,
3773574.2,     111.0,    1877.0,       0.0);
 *** AERMOD - VERSION 24142  ***   ***
C:\Users\DWaymire\Documents\AERMOD\MariciBESS\MariciBESS.isc         ***
05/13/25
 *** AERMET - VERSION  22112 ***   *** Construction HRA- Unity Concentrations
                       ***        20:12:58

                                  PAGE  59
 *** MODELOPTs:    RegDFAULT  CONC  ELEV  URBAN  ADJ_U*

                                          *** DISCRETE CARTESIAN RECEPTORS ***
                                       (X-COORD, Y-COORD, ZELEV, ZHILL, ZFLAG)
                                                   (METERS)

     ( 401527.2, 3774065.8,     118.4,    1877.0,       0.0);         ( 401527.2,
3774557.2,     121.6,    1877.0,       0.0);
     ( 401527.2, 3775048.5,     126.2,    1877.0,       0.0);         ( 401527.2,
3775540.0,     132.6,    1877.0,       0.0);
     ( 401041.4, 3758340.0,      40.1,      40.1,       0.0);         ( 401041.4,
3758831.5,      41.0,      41.0,       0.0);
     ( 401041.4, 3759322.8,      42.0,      42.0,       0.0);         ( 401041.4,
3759814.2,      44.5,      44.5,       0.0);
     ( 401041.4, 3760305.8,      46.7,      46.7,       0.0);         ( 401041.4,
3760797.2,      48.7,      48.7,       0.0);
     ( 401041.4, 3761288.5,      51.0,      51.0,       0.0);         ( 401041.4,
3761780.0,      52.5,      52.5,       0.0);
     ( 401041.4, 3762271.5,      55.6,      55.6,       0.0);         ( 401041.4,
3762762.8,      56.1,      56.1,       0.0);
     ( 401041.4, 3763254.2,      55.0,      55.0,       0.0);         ( 401041.4,
3763745.8,      55.0,      55.0,       0.0);
     ( 401041.4, 3764237.2,      57.8,      57.8,       0.0);         ( 401041.4,
3764728.5,      58.0,      58.0,       0.0);
     ( 401041.4, 3765220.0,      60.0,      60.0,       0.0);         ( 401041.4,
```

```
3765711.5,      60.0,      60.0,       0.0);
     ( 401041.4, 3766202.8,      60.1,      60.1,       0.0);         ( 401041.4,
3766694.2,      65.1,      65.1,       0.0);
     ( 401041.4, 3767185.8,      67.8,      67.8,       0.0);         ( 401041.4,
3767677.2,      70.2,      70.2,       0.0);
     ( 401041.4, 3768168.5,      72.7,      72.7,       0.0);         ( 401041.4,
3768660.0,      75.2,      75.2,       0.0);
     ( 401041.4, 3769151.5,      77.5,      77.5,       0.0);         ( 401041.4,
3769642.8,      80.1,      80.1,       0.0);
     ( 401041.4, 3770134.2,      83.4,      83.4,       0.0);         ( 401041.4,
3770625.8,      86.0,      86.0,       0.0);
     ( 401041.4, 3771117.2,      89.0,      89.0,       0.0);         ( 401041.4,
3771608.5,      91.0,    1706.0,       0.0);
     ( 401041.4, 3772100.0,      95.0,    1877.0,       0.0);         ( 401041.4,
3772591.5,      99.3,    1877.0,       0.0);
     ( 401041.4, 3773082.8,     105.9,    1877.0,       0.0);         ( 401041.4,
3773574.2,     112.9,    1877.0,       0.0);
     ( 401041.4, 3774065.8,     120.3,    1877.0,       0.0);         ( 401041.4,
3774557.2,     123.6,    1877.0,       0.0);
     ( 401041.4, 3775048.5,     129.9,    1877.0,       0.0);         ( 401041.4,
3775540.0,     136.9,    1877.0,       0.0);
     ( 400555.7, 3758340.0,      38.0,      38.0,       0.0);         ( 400555.7,
3758831.5,      40.4,      40.4,       0.0);
     ( 400555.7, 3759322.8,      41.0,      41.0,       0.0);         ( 400555.7,
3759814.2,      43.0,      43.0,       0.0);
     ( 400555.7, 3760305.8,      45.3,      45.3,       0.0);         ( 400555.7,
3760797.2,      48.0,      48.0,       0.0);
     ( 400555.7, 3761288.5,      50.0,      50.0,       0.0);         ( 400555.7,
3761780.0,      52.3,      52.3,       0.0);
     ( 400555.7, 3762271.5,      54.6,      54.6,       0.0);         ( 400555.7,
3762762.8,      52.3,      52.3,       0.0);
     ( 400555.7, 3763254.2,      52.0,      52.0,       0.0);         ( 400555.7,
3763745.8,      53.4,      53.4,       0.0);
     ( 400555.7, 3764237.2,      55.0,      55.0,       0.0);         ( 400555.7,
3764728.5,      57.0,      57.0,       0.0);
     ( 400555.7, 3765220.0,      58.0,      58.0,       0.0);         ( 400555.7,
3765711.5,      59.8,      59.8,       0.0);
     ( 400555.7, 3766202.8,      70.3,     121.0,       0.0);         ( 400555.7,
3766694.2,      85.9,      85.9,       0.0);
     ( 400555.7, 3767185.8,      86.2,      86.2,       0.0);         ( 400555.7,
3767677.2,      86.5,      86.5,       0.0);
     ( 400555.7, 3768168.5,      88.6,      88.6,       0.0);         ( 400555.7,
3768660.0,      88.3,      88.3,       0.0);
     ( 400555.7, 3769151.5,      89.1,      89.1,       0.0);         ( 400555.7,
3769642.8,      91.0,      91.0,       0.0);
     ( 400555.7, 3770134.2,      91.0,      91.0,       0.0);         ( 400555.7,
3770625.8,      91.0,      91.0,       0.0);
     ( 400555.7, 3771117.2,      91.0,      91.0,       0.0);         ( 400555.7,
3771608.5,      92.3,    1706.0,       0.0);
     ( 400555.7, 3772100.0,      97.0,    1877.0,       0.0);         ( 400555.7,
```

```
3772591.5,     101.8,    1877.0,       0.0);
     ( 400555.7, 3773082.8,     108.8,    1877.0,       0.0);         ( 400555.7,
3773574.2,     115.6,    1877.0,       0.0);
     ( 400555.7, 3774065.8,     121.2,    1877.0,       0.0);         ( 400555.7,
3774557.2,     127.0,    1877.0,       0.0);
     ( 400555.7, 3775048.5,     133.6,    1877.0,       0.0);         ( 400555.7,
3775540.0,     142.3,    1877.0,       0.0);
     ( 400070.0, 3758340.0,      36.0,      36.0,       0.0);         ( 400070.0,
3758831.5,      38.0,      38.0,       0.0);
     ( 400070.0, 3759322.8,      40.0,      40.0,       0.0);         ( 400070.0,
3759814.2,      42.0,      42.0,       0.0);
     ( 400070.0, 3760305.8,      44.9,      44.9,       0.0);         ( 400070.0,
3760797.2,      47.4,      47.4,       0.0);
     ( 400070.0, 3761288.5,      49.6,      49.6,       0.0);         ( 400070.0,
3761780.0,      51.7,      51.7,       0.0);
     ( 400070.0, 3762271.5,      54.0,      54.0,       0.0);         ( 400070.0,
3762762.8,      52.3,      52.3,       0.0);
     ( 400070.0, 3763254.2,      52.0,      52.0,       0.0);         ( 400070.0,
3763745.8,      52.0,      52.0,       0.0);
     ( 400070.0, 3764237.2,      54.0,      54.0,       0.0);         ( 400070.0,
3764728.5,      56.1,      56.1,       0.0);
 *** AERMOD - VERSION 24142  ***   ***
C:\Users\DWaymire\Documents\AERMOD\MariciBESS\MariciBESS.isc         ***
05/13/25
 *** AERMET - VERSION  22112 ***   *** Construction HRA- Unity Concentrations
                       ***        20:12:58

                                  PAGE  60
 *** MODELOPTs:    RegDFAULT  CONC  ELEV  URBAN  ADJ_U*

                                          *** DISCRETE CARTESIAN RECEPTORS ***
                                        (X-COORD, Y-COORD, ZELEV, ZHILL, ZFLAG)
                                                    (METERS)

     ( 400070.0, 3765220.0,      59.0,      59.0,       0.0);         ( 400070.0,
3765711.5,      77.1,      77.1,       0.0);
     ( 400070.0, 3766202.8,     117.2,     117.2,       0.0);         ( 400070.0,
3766694.2,     117.3,     117.3,       0.0);
     ( 400070.0, 3767185.8,      91.0,      91.0,       0.0);         ( 400070.0,
3767677.2,      91.0,      91.0,       0.0);
     ( 400070.0, 3768168.5,      91.0,      91.0,       0.0);         ( 400070.0,
3768660.0,      91.0,      91.0,       0.0);
     ( 400070.0, 3769151.5,      91.0,      91.0,       0.0);         ( 400070.0,
3769642.8,      91.0,      91.0,       0.0);
     ( 400070.0, 3770134.2,      91.0,      91.0,       0.0);         ( 400070.0,
3770625.8,      91.0,      91.0,       0.0);
     ( 400070.0, 3771117.2,      91.0,      91.0,       0.0);         ( 400070.0,
3771608.5,      94.6,    1706.0,       0.0);
     ( 400070.0, 3772100.0,      98.9,    1877.0,       0.0);         ( 400070.0,
3772591.5,     105.1,    1877.0,       0.0);
```

```
     ( 400070.0, 3773082.8,     112.0,    1877.0,       0.0);         ( 400070.0,
3773574.2,     119.7,    1877.0,       0.0);
     ( 400070.0, 3774065.8,     122.2,    1877.0,       0.0);         ( 400070.0,
3774557.2,     130.0,    1877.0,       0.0);
     ( 400070.0, 3775048.5,     139.6,    1877.0,       0.0);         ( 400070.0,
3775540.0,     148.5,    1877.0,       0.0);
     ( 412195.7, 3763635.0,     108.5,     108.5,       0.0);         ( 412181.0,
3763678.5,     109.8,     109.8,       0.0);
     ( 412137.5, 3763696.1,     110.6,     114.0,       0.0);         ( 412091.1,
3763577.4,     112.2,     112.2,       0.0);
     ( 412002.9, 3763616.8,     113.0,     113.0,       0.0);         ( 411983.5,
3763558.6,     108.0,     108.0,       0.0);
     ( 412032.3, 3763542.7,     109.3,     109.3,       0.0);         ( 411994.0,
3763447.4,     105.3,     105.3,       0.0);
     ( 412106.9, 3763402.7,     109.6,     109.6,       0.0);         ( 412194.0,
3763635.0,     108.6,     108.6,       0.0);
     ( 412190.8, 3763649.5,     109.2,     109.2,       0.0);         ( 412185.9,
3763664.0,     109.8,     109.8,       0.0);
     ( 412166.5, 3763684.4,     110.2,     110.2,       0.0);         ( 412152.0,
3763690.3,     110.5,     114.0,       0.0);
     ( 412130.9, 3763679.2,     112.9,     114.0,       0.0);         ( 412124.2,
3763662.2,     113.8,     113.8,       0.0);
     ( 412117.6, 3763645.2,     113.7,     113.7,       0.0);         ( 412111.0,
3763628.3,     113.5,     113.5,       0.0);
     ( 412104.3, 3763611.3,     113.2,     113.2,       0.0);         ( 412097.7,
3763594.3,     112.8,     112.8,       0.0);
     ( 412073.4, 3763585.2,     112.8,     112.8,       0.0);         ( 412055.8,
3763593.1,     113.5,     113.5,       0.0);
     ( 412038.1, 3763601.0,     113.7,     113.7,       0.0);         ( 412020.5,
3763608.9,     113.3,     113.3,       0.0);
     ( 411998.0, 3763602.2,     111.8,     111.8,       0.0);         ( 411993.2,
3763587.7,     110.6,     110.6,       0.0);
     ( 411988.3, 3763573.1,     109.3,     109.3,       0.0);         ( 411999.7,
3763553.3,     108.4,     108.4,       0.0);
     ( 412016.0, 3763548.0,     108.9,     108.9,       0.0);         ( 412025.9,
3763526.8,     107.8,     107.8,       0.0);
     ( 412019.5, 3763510.9,     106.3,     106.3,       0.0);         ( 412013.1,
3763495.0,     104.8,     104.8,       0.0);
     ( 412006.8, 3763479.2,     104.4,     104.4,       0.0);         ( 412000.4,
3763463.3,     104.8,     104.8,       0.0);
     ( 412010.2, 3763441.0,     106.2,     106.2,       0.0);         ( 412026.3,
3763434.6,     107.1,     107.1,       0.0);
     ( 412042.4, 3763428.3,     107.9,     107.9,       0.0);         ( 412058.5,
3763421.9,     108.3,     108.3,       0.0);
     ( 412074.7, 3763415.5,     108.8,     108.8,       0.0);         ( 412090.8,
3763409.1,     109.2,     109.2,       0.0);
     ( 412113.6, 3763420.6,     109.1,     109.1,       0.0);         ( 412120.3,
3763438.5,     108.6,     108.6,       0.0);
     ( 412127.0, 3763456.3,     108.0,     108.0,       0.0);         ( 412133.7,
3763474.2,     107.3,     107.3,       0.0);
```

```
     ( 412140.4, 3763492.1,     107.0,     107.0,       0.0);         ( 412147.1,
3763509.9,     107.6,     107.6,       0.0);
     ( 412153.8, 3763527.8,     108.1,     108.1,       0.0);         ( 412160.5,
3763545.7,     108.4,     108.4,       0.0);
     ( 412167.2, 3763563.5,     108.7,     108.7,       0.0);         ( 412173.9,
3763581.4,     108.8,     108.8,       0.0);
     ( 412180.6, 3763599.3,     108.7,     108.7,       0.0);         ( 412187.3,
3763617.1,     108.7,     108.7,       0.0);
 *** AERMOD - VERSION 24142  ***   ***
C:\Users\DWaymire\Documents\AERMOD\MariciBESS\MariciBESS.isc         ***
05/13/25
 *** AERMET - VERSION  22112 ***   *** Construction HRA- Unity Concentrations
                       ***        20:12:58

                                   PAGE  61
 *** MODELOPTs:    RegDFAULT  CONC  ELEV  URBAN  ADJ_U*

                                          *** METEOROLOGICAL DAYS SELECTED FOR
PROCESSING ***
                                                              (1=YES; 0=NO)

           1 1 1 1 1 1 1 1 1 1   1 1 1 1 1 1 1 1 1 1   1 1 1 1 1 1 1 1 1 1   1 1 1
1 1 1 1 1 1   1 1 1 1 1 1 1 1 1 1
           1 1 1 1 1 1 1 1 1 1   1 1 1 1 1 1 1 1 1 1   1 1 1 1 1 1 1 1 1 1   1 1 1
1 1 1 1 1 1   1 1 1 1 1 1 1 1 1 1
           1 1 1 1 1 1 1 1 1 1   1 1 1 1 1 1 1 1 1 1   1 1 1 1 1 1 1 1 1 1   1 1 1
1 1 1 1 1 1   1 1 1 1 1 1 1 1 1 1
           1 1 1 1 1 1 1 1 1 1   1 1 1 1 1 1 1 1 1 1   1 1 1 1 1 1 1 1 1 1   1 1 1
1 1 1 1 1 1   1 1 1 1 1 1 1 1 1 1
           1 1 1 1 1 1 1 1 1 1   1 1 1 1 1 1 1 1 1 1   1 1 1 1 1 1 1 1 1 1   1 1 1
1 1 1 1 1 1   1 1 1 1 1 1 1 1 1 1
           1 1 1 1 1 1 1 1 1 1   1 1 1 1 1 1 1 1 1 1   1 1 1 1 1 1 1 1 1 1   1 1 1
1 1 1 1 1 1   1 1 1 1 1 1 1 1 1 1
           1 1 1 1 1 1 1 1 1 1   1 1 1 1 1 1 1 1 1 1   1 1 1 1 1 1 1 1 1 1   1 1 1
1 1 1 1 1 1   1 1 1 1 1 1 1 1 1 1
           1 1 1 1 1 1 1 1 1 1   1 1 1 1 1

               NOTE:  METEOROLOGICAL DATA ACTUALLY PROCESSED WILL ALSO DEPEND ON
WHAT IS INCLUDED IN THE DATA FILE.



                                   *** UPPER BOUND OF FIRST THROUGH FIFTH WIND SPEED
CATEGORIES ***
                                                         (METERS/SEC)

                                                  1.54,   3.09,   5.14,   8.23,
10.80,
 *** AERMOD - VERSION 24142  ***   ***
C:\Users\DWaymire\Documents\AERMOD\MariciBESS\MariciBESS.isc         ***
```

 *** MODELOPTs: RegDFAULT CONC ELEV URBAN ADJ_U*

                                    *** UP TO THE FIRST 24 HOURS OF METEOROLOGICAL
DATA ***

   Surface file: MetData\PICO_V11_trimmed.sfc
                Met Version: 22112
   Profile file: MetData\PICO_V11_trimmed.PFL

   Surface format: FREE

   Profile format: FREE

   Surface station no.:   3166   Upper air station no.:   3190
                  Name: PICO_RIVERA   Name: UNKNOWN

                  Year: 2019   Year: 2019

 First 24 hours of scalar data
 YR MO DY JDY HR   H0   U*   W* DT/DZ ZICNV ZIMCH M-O LEN   Z0 BOWEN
ALBEDO REF WS   WD   HT REF TA   HT
- -
- - - - - - - - - - - - - - - - - - -
 19 01 01   1 01   -9.8 0.138 -9.000 -9.000 -999. 170.   24.2 0.15   0.78
1.00   1.58   82.   10.0 284.3   9.0
 19 01 01   1 02   -3.9 0.088 -9.000 -9.000 -999.   65.   15.8 0.17   0.78
1.00   0.95 236.   10.0 281.6   9.0
 19 01 01   1 03   -3.0 0.079 -9.000 -9.000 -999.   53.   14.8 0.15   0.78
1.00   0.83   60.   10.0 279.4   9.0
 19 01 01   1 04   -7.8 0.122 -9.000 -9.000 -999. 103.   21.1 0.16   0.78
1.00   1.39   41.   10.0 278.1   9.0
 19 01 01   1 05   -2.4 0.074 -9.000 -9.000 -999.   49.   15.2 0.16   0.78
1.00   0.71   50.   10.0 277.7   9.0
 19 01 01   1 06   -6.7 0.113 -9.000 -9.000 -999.   91.   19.3 0.16   0.78
1.00   1.28   43.   10.0 276.6   9.0
 19 01 01   1 07 -10.2 0.140 -9.000 -9.000 -999. 126.   24.4 0.17   0.78
1.00   1.55   14.   10.0 276.7   9.0
 19 01 01   1 08   -2.6 0.076 -9.000 -9.000 -999.   52.   15.3 0.16   0.78
0.55   0.83   54.   10.0 277.0   9.0
 19 01 01   1 09   19.9 0.147 0.397 0.005 113. 135.   -14.4 0.19   0.78
0.32   1.13 203.   10.0 280.2   9.0
 19 01 01   1 10   62.6 0.191 0.729 0.005 224. 201.   -10.1 0.19   0.78
0.25   1.41 209.   10.0 284.6   9.0
 19 01 01   1 11   92.0 0.218 1.133 0.005 571. 245.   -10.2 0.17   0.78
0.22   1.65 215.   10.0 285.9   9.0

```
 19 01 01   1 12  106.6  0.234  1.347  0.005  829.  272.    -10.8  0.17   0.78
0.21    1.78  219.   10.0  287.0    9.0
 19 01 01   1 13  105.8  0.236  1.397  0.005  931.  275.    -11.2  0.17   0.78
0.21    1.80  239.   10.0  287.8    9.0
 19 01 01   1 14   89.4  0.327  1.357  0.005 1009.  448.    -35.2  0.17   0.78
0.22    2.86  217.   10.0  288.1    9.0
 19 01 01   1 15   58.4  0.370  1.196  0.005 1058.  540.    -78.1  0.19   0.78
0.26    3.38  191.   10.0  288.7    9.0
 19 01 01   1 16   15.3  0.346  0.768  0.005 1070.  489.   -244.5  0.19   0.78
0.34    3.33  194.   10.0  288.5    9.0
 19 01 01   1 17  -22.0  0.249 -9.000 -9.000 -999.  304.     68.4  0.19   0.78
0.61    2.57  186.   10.0  287.8    9.0
 19 01 01   1 18   -7.9  0.124 -9.000 -9.000 -999.  116.     21.9  0.17   0.78
1.00    1.38  222.   10.0  285.8    9.0
 19 01 01   1 19   -3.3  0.082 -9.000 -9.000 -999.   57.     15.1  0.16   0.78
1.00    0.88   57.   10.0  283.3    9.0
 19 01 01   1 20   -3.6  0.085 -9.000 -9.000 -999.   59.     15.3  0.16   0.78
1.00    0.93   50.   10.0  281.1    9.0
 19 01 01   1 21   -4.7  0.095 -9.000 -9.000 -999.   70.     16.5  0.16   0.78
1.00    1.07   35.   10.0  280.1    9.0
 19 01 01   1 22   -5.8  0.105 -9.000 -9.000 -999.   82.     18.2  0.16   0.78
1.00    1.20   37.   10.0  279.0    9.0
 19 01 01   1 23  -13.0  0.159 -9.000 -9.000 -999.  153.     28.1  0.16   0.78
1.00    1.77   40.   10.0  278.9    9.0
 19 01 01   1 24  -10.7  0.144 -9.000 -9.000 -999.  132.     25.3  0.17   0.78
1.00    1.59   30.   10.0  279.1    9.0


 First hour of profile data
 YR MO DY HR HEIGHT F  WDIR    WSPD AMB_TMP sigmaA  sigmaW  sigmaV
 19 01 01 01    9.0 0 -999.  -99.00   284.3   99.0  -99.00  -99.00
 19 01 01 01   10.0 1   82.    1.58  -999.0   99.0  -99.00  -99.00

 F indicates top of profile (=1) or below (=0)
 *** AERMOD - VERSION 24142  ***   ***
C:\Users\DWaymire\Documents\AERMOD\MariciBESS\MariciBESS.isc         ***
05/13/25
 *** AERMET - VERSION  22112 ***   *** Construction HRA- Unity Concentrations
                       ***        20:12:58

                                  PAGE  63
 *** MODELOPTs:    RegDFAULT  CONC  ELEV  URBAN  ADJ_U*

                                *** THE PERIOD ( 43824 HRS) AVERAGE CONCENTRATION
VALUES FOR SOURCE GROUP: ALL       ***
                                   INCLUDING SOURCE(S):     PAREA1      ,

                                            *** DISCRETE CARTESIAN RECEPTOR POINTS
***
```

** CONC OF TACS IN MICROGRAMS/M**3 **

X-COORD (M)	Y-COORD (M)	CONC	X-COORD (M)	Y-COORD (M)	CONC
411370.00	3762840.00	0.59621	411370.00	3762890.00	0.59589
411370.00	3762940.00	0.58349	411370.00	3762990.00	0.55931
411370.00	3763040.00	0.52421	411370.00	3763090.00	0.48037
411370.00	3763140.00	0.43133	411370.00	3763190.00	0.38103
411370.00	3763240.00	0.33283	411370.00	3763290.00	0.28919
411370.00	3763340.00	0.25364	411370.00	3763390.00	0.22418
411370.00	3763440.00	0.19931	411370.00	3763490.00	0.17701
411370.00	3763540.00	0.15831	411370.00	3763590.00	0.14231
411370.00	3763640.00	0.12950	411370.00	3763690.00	0.11893
411370.00	3763740.00	0.11031	411370.00	3763790.00	0.10326
411370.00	3763840.00	0.09732	411370.00	3763890.00	0.09239
411370.00	3763940.00	0.08833	411370.00	3763990.00	0.08509
411370.00	3764040.00	0.08252	411370.00	3764090.00	0.08023
411370.00	3764140.00	0.07820	411370.00	3764190.00	0.07726
411370.00	3764240.00	0.07642	411420.00	3762840.00	0.65524
411420.00	3762890.00	0.66779	411420.00	3762940.00	0.66700
411420.00	3762990.00	0.65123	411420.00	3763040.00	0.62052
411420.00	3763090.00	0.57645	411420.00	3763140.00	0.52236
411420.00	3763190.00	0.46290	411420.00	3763240.00	0.40332
411420.00	3763290.00	0.34799	411420.00	3763340.00	0.30185
411420.00	3763390.00	0.26302	411420.00	3763440.00	0.23106
411420.00	3763490.00	0.20300	411420.00		

```
3763540.00        0.17970
         411420.00    3763590.00        0.16012                        411420.00
3763640.00        0.14486
         411420.00    3763690.00        0.13244                        411420.00
3763740.00        0.12237
         411420.00    3763790.00        0.11423                        411420.00
3763840.00        0.10746
         411420.00    3763890.00        0.10199                        411420.00
3763940.00        0.09762
         411420.00    3763990.00        0.09424                        411420.00
3764040.00        0.09159
         411420.00    3764090.00        0.08931                        411420.00
3764140.00        0.08730
         411420.00    3764190.00        0.08626                        411420.00
3764240.00        0.08532
         411470.00    3762840.00        0.70928                        411470.00
3762890.00        0.73847
         411470.00    3762940.00        0.75435                        411470.00
3762990.00        0.75297
         411470.00    3763040.00        0.73238                        411470.00
3763090.00        0.69277
         411470.00    3763140.00        0.63661                        411470.00
3763190.00        0.56895
         411470.00    3763240.00        0.49663                        411470.00
3763290.00        0.42642
         411470.00    3763340.00        0.36567                        411470.00
3763390.00        0.31419
         411470.00    3763440.00        0.27180                        411470.00
3763490.00        0.23578
         411470.00    3763540.00        0.20637                        411470.00
3763590.00        0.18215
         411470.00    3763640.00        0.16364                        411470.00
3763690.00        0.14880
         411470.00    3763740.00        0.13684                        411470.00
3763790.00        0.12731
         411470.00    3763840.00        0.11950                        411470.00
3763890.00        0.11349
 *** AERMOD - VERSION 24142  ***   ***
C:\Users\DWaymire\Documents\AERMOD\MariciBESS\MariciBESS.isc         ***
05/13/25
 *** AERMET - VERSION  22112 ***   *** Construction HRA- Unity Concentrations
                       ***        20:12:58

                                  PAGE  64
 *** MODELOPTs:    RegDFAULT  CONC  ELEV  URBAN  ADJ_U*

                                *** THE PERIOD ( 43824 HRS) AVERAGE CONCENTRATION
VALUES FOR SOURCE GROUP: ALL       ***
                                   INCLUDING SOURCE(S):     PAREA1      ,
```

*** DISCRETE CARTESIAN RECEPTOR POINTS ***

** CONC OF TACS IN MICROGRAMS/M**3 **

X-COORD (M)	Y-COORD (M)	CONC	X-COORD (M)	Y-COORD (M)	CONC
411470.00	3763940.00	0.10894	411470.00	3763990.00	0.10550
411470.00	3764040.00	0.10282	411470.00	3764090.00	0.10046
411470.00	3764140.00	0.09836	411470.00	3764190.00	0.09715
411470.00	3764240.00	0.09605	411520.00	3762840.00	0.75319
411520.00	3762890.00	0.80246	411520.00	3762940.00	0.84012
411520.00	3762990.00	0.86048	411520.00	3763040.00	0.85812
411520.00	3763090.00	0.83083	411520.00	3763140.00	0.77876
411520.00	3763190.00	0.70614	411520.00	3763240.00	0.62096
411520.00	3763290.00	0.53291	411520.00	3763340.00	0.45253
411520.00	3763390.00	0.38317	411520.00	3763440.00	0.32554
411520.00	3763490.00	0.27796	411520.00	3763540.00	0.24005
411520.00	3763590.00	0.20964	411520.00	3763640.00	0.18678
411520.00	3763690.00	0.16880	411520.00	3763740.00	0.15445
411520.00	3763790.00	0.14323	411520.00	3763840.00	0.13420
411520.00	3763890.00	0.12765	411520.00	3763940.00	0.12299
411520.00	3763990.00	0.11952	411520.00	3764040.00	0.11680
411520.00	3764090.00	0.11429	411520.00	3764140.00	0.11204
411520.00	3764190.00	0.11059	411520.00	3764240.00	0.10927
411570.00	3762840.00	0.82468	411570.00	3762890.00	0.85279
411570.00	3762940.00	0.91706	411570.00	3762990.00	0.96691

```
         411570.00    3763040.00        0.99260                        411570.00
3763090.00        0.98942
         411570.00    3763140.00        0.95236                        411570.00
3763190.00        0.88203
         411570.00    3763240.00        0.78707                        411570.00
3763290.00        0.67984
         411570.00    3763340.00        0.57389                        411570.00
3763390.00        0.47882
         411570.00    3763440.00        0.39864                        411570.00
3763490.00        0.33322
         411570.00    3763540.00        0.28329                        411570.00
3763590.00        0.24457
         411570.00    3763640.00        0.21559                        411570.00
3763690.00        0.19346
         411570.00    3763740.00        0.17623                        411570.00
3763790.00        0.16312
         411570.00    3763840.00        0.15291                        411570.00
3763890.00        0.14581
         411570.00    3763940.00        0.14097                        411570.00
3763990.00        0.13726
         411570.00    3764040.00        0.13431                        411570.00
3764090.00        0.13159
         411570.00    3764140.00        0.12913                        411570.00
3764190.00        0.12735
         411570.00    3764240.00        0.12568                        411620.00
3762840.00        0.83154
         411620.00    3762890.00        0.93315                        411620.00
3762940.00        0.97552
         411620.00    3762990.00        1.06155                        411620.00
3763040.00        1.12665
         411620.00    3763090.00        1.16241                        411620.00
3763140.00        1.15732
         411620.00    3763190.00        1.10530                        411620.00
3763240.00        1.01064
         411620.00    3763290.00        0.88554                        411620.00
3763340.00        0.74761
         411620.00    3763390.00        0.61598                        411620.00
3763440.00        0.50220
         411620.00    3763490.00        0.40949                        411620.00
3763540.00        0.34090
 *** AERMOD - VERSION 24142  ***   ***
C:\Users\DWaymire\Documents\AERMOD\MariciBESS\MariciBESS.isc         ***
05/13/25
 *** AERMET - VERSION  22112 ***   *** Construction HRA- Unity Concentrations
                       ***        20:12:58

                                  PAGE  65
 *** MODELOPTs:    RegDFAULT  CONC  ELEV  URBAN  ADJ_U*

                              *** THE PERIOD ( 43824 HRS) AVERAGE CONCENTRATION
```

VALUES FOR SOURCE GROUP: ALL ***
INCLUDING SOURCE(S): PAREA1 ,

*** DISCRETE CARTESIAN RECEPTOR POINTS ***

** CONC OF TACS IN MICROGRAMS/M**3 **

X-COORD (M)	Y-COORD (M)	CONC	X-COORD (M)	Y-COORD (M)	CONC
411620.00	3763590.00	0.28962	411620.00	3763640.00	0.25237
411620.00	3763690.00	0.22483	411620.00	3763740.00	0.20392
411620.00	3763790.00	0.18859	411620.00	3763840.00	0.17716
411620.00	3763890.00	0.16946	411620.00	3763940.00	0.16429
411620.00	3763990.00	0.16026	411620.00	3764040.00	0.15697
411620.00	3764090.00	0.15397	411620.00	3764140.00	0.15117
411620.00	3764190.00	0.14887	411620.00	3764240.00	0.14660
411670.00	3762840.00	0.79954	411670.00	3762890.00	0.92728
411670.00	3762940.00	1.05272	411670.00	3762990.00	1.13062
411670.00	3763040.00	1.24457	411670.00	3763090.00	1.33584
411670.00	3763140.00	1.38585	411670.00	3763190.00	1.37803
411670.00	3763240.00	1.30497	411670.00	3763290.00	1.17096
411670.00	3763340.00	0.99905	411670.00	3763390.00	0.81956
411670.00	3763440.00	0.65536	411670.00	3763490.00	0.51908
411670.00	3763540.00	0.42042	411670.00	3763590.00	0.34965
411670.00	3763640.00	0.30074	411670.00	3763690.00	0.26600
411670.00	3763740.00	0.24029	411670.00	3763790.00	0.22231
411670.00	3763840.00	0.20961	411670.00	3763890.00	0.20119
411670.00	3763940.00	0.19550	411670.00		

```
3763990.00        0.19098
         411670.00    3764040.00        0.18710                        411670.00
3764090.00        0.18350
         411670.00    3764140.00        0.17997                        411670.00
3764190.00        0.17670
         411670.00    3764240.00        0.17331                        411720.00
3762840.00        0.73512
         411720.00    3762890.00        0.87707                        411720.00
3762940.00        0.99777
         411720.00    3762990.00        1.15899                        411720.00
3763040.00        1.32529
         411720.00    3763090.00        1.48593                        411720.00
3763140.00        1.61738
         411720.00    3763190.00        1.69068                        411720.00
3763240.00        1.67837
         411720.00    3763290.00        1.56513                        411720.00
3763340.00        1.36997
         411720.00    3763390.00        1.13192                        411720.00
3763440.00        0.89365
         411720.00    3763490.00        0.68501                        411720.00
3763540.00        0.53487
         411720.00    3763590.00        0.43221                        411720.00
3763640.00        0.36697
         411720.00    3763690.00        0.32267                        411720.00
3763740.00        0.29030
         411720.00    3763790.00        0.26888                        411720.00
3763840.00        0.25471
         411720.00    3763890.00        0.24535                        411720.00
3763940.00        0.23880
         411720.00    3763990.00        0.23324                        411720.00
3764040.00        0.22802
         411720.00    3764090.00        0.22279                        411720.00
3764140.00        0.21740
         411720.00    3764190.00        0.21244                        411720.00
3764240.00        0.20712
         411770.00    3762840.00        0.65182                        411770.00
3762890.00        0.79355
         411770.00    3762940.00        0.94646                        411770.00
3762990.00        1.13332
         411770.00    3763040.00        1.34592                        411770.00
3763090.00        1.58030
         411770.00    3763140.00        1.81473                        411770.00
3763190.00        2.01265
 *** AERMOD - VERSION 24142  ***   ***
C:\Users\DWaymire\Documents\AERMOD\MariciBESS\MariciBESS.isc         ***
05/13/25
 *** AERMET - VERSION  22112 ***   *** Construction HRA- Unity Concentrations
                      ***        20:12:58

                                PAGE  66
```

*** MODELOPTs: RegDFAULT CONC ELEV URBAN ADJ_U*

*** THE PERIOD (43824 HRS) AVERAGE CONCENTRATION VALUES FOR SOURCE GROUP: ALL ***
INCLUDING SOURCE(S): PAREA1 ,

*** DISCRETE CARTESIAN RECEPTOR POINTS ***

** CONC OF TACS IN MICROGRAMS/M**3 **

X-COORD (M)	Y-COORD (M)	CONC	X-COORD (M)	Y-COORD (M)	CONC
411770.00	3763240.00	2.12405	411770.00	3763290.00	2.09649
411770.00	3763340.00	1.91853	411770.00	3763390.00	1.62518
411770.00	3763440.00	1.28316	411770.00	3763490.00	0.94997
411770.00	3763540.00	0.71146	411770.00	3763590.00	0.55536
411770.00	3763640.00	0.46384	411770.00	3763690.00	0.40558
411770.00	3763740.00	0.36425	411770.00	3763790.00	0.33800
411770.00	3763840.00	0.32108	411770.00	3763890.00	0.30962
411770.00	3763940.00	0.30094	411770.00	3763990.00	0.29267
411770.00	3764040.00	0.28422	411770.00	3764090.00	0.27542
411770.00	3764140.00	0.26632	411770.00	3764190.00	0.25811
411770.00	3764240.00	0.24938	411820.00	3762840.00	0.55820
411820.00	3762890.00	0.69869	411820.00	3762940.00	0.85305
411820.00	3762990.00	1.04834	411820.00	3763040.00	1.28862
411820.00	3763090.00	1.58294	411820.00	3763140.00	1.92272
411820.00	3763190.00	2.27993	411820.00	3763240.00	2.59561
411820.00	3763290.00	2.76975	411820.00	3763340.00	2.71715
411820.00	3763390.00	2.41900	411820.00	3763440.00	1.95177

```
         411820.00    3763490.00        1.40794                      411820.00
3763540.00        1.00984
         411820.00    3763590.00        0.75313                      411820.00
3763640.00        0.61578
         411820.00    3763690.00        0.53638                      411820.00
3763740.00        0.48264
         411820.00    3763790.00        0.44807                      411820.00
3763840.00        0.42430
         411820.00    3763890.00        0.40681                      411820.00
3763940.00        0.39200
         411820.00    3763990.00        0.37676                      411820.00
3764040.00        0.36104
         411820.00    3764090.00        0.34503                      411820.00
3764140.00        0.32909
         411820.00    3764190.00        0.31520                      411820.00
3764240.00        0.30091
         411870.00    3762840.00        0.45859                      411870.00
3762890.00        0.58910
         411870.00    3762940.00        0.72792                      411870.00
3762990.00        0.91104
         411870.00    3763040.00        1.15010                      411870.00
3763090.00        1.46961
         411870.00    3763140.00        1.88319                      411870.00
3763190.00        2.39511
         411870.00    3763240.00        2.97622                      411870.00
3763290.00        3.51247
         411870.00    3763340.00        3.82820                      411870.00
3763390.00        3.71573
         411870.00    3763440.00        3.10672                      411870.00
3763490.00        2.26290
         411870.00    3763540.00        1.58611                      411870.00
3763590.00        1.10829
         411870.00    3763640.00        0.88166                      411870.00
3763690.00        0.76794
         411870.00    3763740.00        0.69215                      411870.00
3763790.00        0.63452
         411870.00    3763840.00        0.58741                      411870.00
3763890.00        0.55269
         411870.00    3763940.00        0.52401                      411870.00
3763990.00        0.49349
         411870.00    3764040.00        0.46322                      411870.00
3764090.00        0.43419
         411870.00    3764140.00        0.40682                      411870.00
3764190.00        0.38345
         411870.00    3764240.00        0.36068                      411920.00
3762840.00        0.36522
 *** AERMOD - VERSION 24142  ***   ***
C:\Users\DWaymire\Documents\AERMOD\MariciBESS\MariciBESS.isc         ***
05/13/25
 *** AERMET - VERSION  22112 ***   *** Construction HRA- Unity Concentrations
```

*** MODELOPTs: RegDFAULT CONC ELEV URBAN ADJ_U*

*** THE PERIOD (43824 HRS) AVERAGE CONCENTRATION VALUES FOR SOURCE GROUP: ALL ***
INCLUDING SOURCE(S): PAREA1 ,

*** DISCRETE CARTESIAN RECEPTOR POINTS ***

** CONC OF TACS IN MICROGRAMS/M**3 **

X-COORD (M)	Y-COORD (M)	CONC	X-COORD (M)	Y-COORD (M)	CONC
411920.00	3762890.00	0.47483	411920.00	3762940.00	0.58820
411920.00	3762990.00	0.74208	411920.00	3763040.00	0.95176
411920.00	3763090.00	1.24893	411920.00	3763140.00	1.66974
411920.00	3763190.00	2.26339	411920.00	3763240.00	3.07621
411920.00	3763290.00	4.09368	411920.00	3763340.00	5.17410
411920.00	3763390.00	5.77615	411920.00	3763440.00	5.20473
411920.00	3763490.00	4.05841	411920.00	3763540.00	3.05017
411920.00	3763590.00	1.92157	411920.00	3763640.00	1.45179
411920.00	3763690.00	1.25444	411920.00	3763740.00	1.10573
411920.00	3763790.00	0.96438	411920.00	3763840.00	0.84942
411920.00	3763890.00	0.76931	411920.00	3763940.00	0.70762
411920.00	3763990.00	0.64789	411920.00	3764040.00	0.59299
411920.00	3764090.00	0.54361	411920.00	3764140.00	0.49937
411920.00	3764190.00	0.46195	411920.00	3764240.00	0.42741
411970.00	3762840.00	0.30573	411970.00	3762890.00	0.36895
411970.00	3762940.00	0.45344	411970.00		

```
3762990.00        0.56948
         411970.00    3763040.00        0.73080                    411970.00
3763090.00        0.96617
         411970.00    3763140.00        1.31925                    411970.00
3763190.00        1.86561
         411970.00    3763240.00        2.73022                    411970.00
3763290.00        4.09661
         411970.00    3763340.00        6.17999                    411970.00
3763390.00        8.71987
         411970.00    3763440.00        9.90741                    411970.00
3763490.00        7.96077
         411970.00    3763540.00        8.33176                    411970.00
3763590.00        5.24142
         411970.00    3763640.00        3.19705                    411970.00
3763690.00        2.42655
         411970.00    3763740.00        1.90793                    411970.00
3763790.00        1.50330
         411970.00    3763840.00        1.23464                    411970.00
3763890.00        1.06444
         411970.00    3763940.00        0.94231                    411970.00
3763990.00        0.83668
         411970.00    3764040.00        0.74631                    411970.00
3764090.00        0.66905
         411970.00    3764140.00        0.60278                    411970.00
3764190.00        0.54673
         411970.00    3764240.00        0.49738                    412020.00
3762840.00        0.23629
         412020.00    3762890.00        0.28043                    412020.00
3762940.00        0.33866
         412020.00    3762990.00        0.41819                    412020.00
3763040.00        0.52822
         412020.00    3763090.00        0.68793                    412020.00
3763140.00        0.93106
         412020.00    3763190.00        1.32140                    412020.00
3763240.00        1.99413
         412020.00    3763290.00        3.25092                    412020.00
3763340.00        5.78509
         412020.00    3763390.00       10.77030                    412020.00
3763540.00       21.60312
         412020.00    3763640.00        8.68878                    412020.00
3763690.00        4.51831
         412020.00    3763740.00        3.07286                    412020.00
3763790.00        2.22406
         412020.00    3763840.00        1.73502                    412020.00
3763890.00        1.42844
         412020.00    3763940.00        1.21245                    412020.00
3763990.00        1.04435
         412020.00    3764040.00        0.90921                    412020.00
3764090.00        0.79844
 *** AERMOD - VERSION 24142  ***   ***
```

*** MODELOPTs: RegDFAULT CONC ELEV URBAN ADJ_U*

*** THE PERIOD (43824 HRS) AVERAGE CONCENTRATION VALUES FOR SOURCE GROUP: ALL ***
INCLUDING SOURCE(S): PAREA1 ,

*** DISCRETE CARTESIAN RECEPTOR POINTS ***

** CONC OF TACS IN MICROGRAMS/M**3 **

X-COORD (M)	Y-COORD (M)	CONC	X-COORD (M)	Y-COORD (M)	CONC
412020.00	3764140.00	0.70665	412020.00	3764190.00	0.62907
412020.00	3764240.00	0.56386	412070.00	3762840.00	0.18280
412070.00	3762890.00	0.21261	412070.00	3762940.00	0.25090
412070.00	3762990.00	0.30182	412070.00	3763040.00	0.37070
412070.00	3763090.00	0.46679	412070.00	3763140.00	0.60829
412070.00	3763190.00	0.82784	412070.00	3763240.00	1.20120
412070.00	3763290.00	1.92354	412070.00	3763340.00	3.66850
412070.00	3763390.00	9.65304	412070.00	3763590.00	29.38729
412070.00	3763640.00	12.33262	412070.00	3763690.00	6.72937
412070.00	3763740.00	4.42491	412070.00	3763790.00	3.07549
412070.00	3763840.00	2.30244	412070.00	3763890.00	1.81611
412070.00	3763940.00	1.48255	412070.00	3763990.00	1.24458
412070.00	3764040.00	1.06229	412070.00	3764090.00	0.91633
412070.00	3764140.00	0.79892	412070.00	3764190.00	0.70112

```
         412070.00    3764240.00        0.62150                    412120.00
3762840.00        0.14360
         412120.00    3762890.00        0.16367                    412120.00
3762940.00        0.18865
         412120.00    3762990.00        0.22058                    412120.00
3763040.00        0.26206
         412120.00    3763090.00        0.31743                    412120.00
3763140.00        0.39347
         412120.00    3763190.00        0.50161                    412120.00
3763240.00        0.66750
         412120.00    3763290.00        0.94477                    412120.00
3763340.00        1.48105
         412120.00    3763390.00        2.84497                    412120.00
3763690.00       12.27357
         412120.00    3763740.00        6.45785                    412120.00
3763790.00        4.03620
         412120.00    3763840.00        2.83460                    412120.00
3763890.00        2.14265
         412120.00    3763940.00        1.69661                    412120.00
3763990.00        1.40129
         412120.00    3764040.00        1.18246                    412120.00
3764090.00        1.00647
         412120.00    3764140.00        0.86828                    412120.00
3764190.00        0.75575
         412120.00    3764240.00        0.66568                    412170.00
3762840.00        0.11550
         412170.00    3762890.00        0.12927                    412170.00
3762940.00        0.14590
         412170.00    3762990.00        0.16661                    412170.00
3763040.00        0.19244
         412170.00    3763090.00        0.22534                    412170.00
3763140.00        0.26761
         412170.00    3763190.00        0.32262                    412170.00
3763240.00        0.39985
         412170.00    3763290.00        0.51396                    412170.00
3763340.00        0.69660
         412170.00    3763390.00        1.06117                    412170.00
3763440.00        2.37306
         412170.00    3763490.00        5.59699                    412170.00
3763540.00       11.82873
         412170.00    3763690.00       21.59804                    412170.00
3763740.00        7.99203
         412170.00    3763790.00        4.54453                    412170.00
3763840.00        3.08007
         412170.00    3763890.00        2.29141                    412170.00
3763940.00        1.79831
         412170.00    3763990.00        1.47782                    412170.00
3764040.00        1.24265
         412170.00    3764090.00        1.05459                    412170.00
3764140.00        0.90763
```

*** THE PERIOD (43824 HRS) AVERAGE CONCENTRATION
VALUES FOR SOURCE GROUP: ALL ***
INCLUDING SOURCE(S): PAREA1 ,

*** DISCRETE CARTESIAN RECEPTOR POINTS
***

** CONC OF TACS IN MICROGRAMS/M**3
**

X-COORD (M)	Y-COORD (M)	CONC	X-COORD (M)	Y-COORD (M)	CONC
412220.00	3762840.00	0.09520	412220.00	3762890.00	0.10504
412220.00	3762940.00	0.11044	412220.00	3762990.00	0.13089
412220.00	3763040.00	0.14809	412220.00	3763090.00	0.16918
412220.00	3763140.00	0.19508	412220.00	3763190.00	0.22722
412220.00	3763240.00	0.27040	412220.00	3763290.00	0.33084
412220.00	3763340.00	0.42134	412220.00	3763390.00	0.59222
412220.00	3763440.00	1.05451	412220.00	3763490.00	2.11181
412220.00	3763540.00	3.84288	412220.00	3763590.00	6.12221
412220.00	3763640.00	9.02215	412220.00	3763690.00	9.23198
412220.00	3763740.00	6.26798	412220.00	3763790.00	4.14788
412220.00	3763840.00	2.94176	412220.00	3763890.00	2.23499
412220.00	3763940.00	1.77576	412220.00	3763990.00	1.47051
412220.00	3764040.00	1.24332	412220.00		

```
3764090.00        1.06033
         412220.00    3764140.00        0.91621                    412220.00
3764190.00        0.79904
         412220.00    3764240.00        0.70474                    412270.00
3762840.00        0.08019
         412270.00    3762890.00        0.08426                    412270.00
3762940.00        0.09221
         412270.00    3762990.00        0.10652                    412270.00
3763040.00        0.11880
         412270.00    3763090.00        0.13342                    412270.00
3763140.00        0.15104
         412270.00    3763190.00        0.17241                    412270.00
3763240.00        0.20054
         412270.00    3763290.00        0.23894                    412270.00
3763340.00        0.29513
         412270.00    3763390.00        0.39709                    412270.00
3763440.00        0.62923
         412270.00    3763490.00        1.11843                    412270.00
3763540.00        1.92809
         412270.00    3763590.00        2.97745                    412270.00
3763640.00        4.15617
         412270.00    3763690.00        4.78312                    412270.00
3763740.00        4.25339
         412270.00    3763790.00        3.34196                    412270.00
3763840.00        2.57740
         412270.00    3763890.00        2.04154                    412270.00
3763940.00        1.66195
         412270.00    3763990.00        1.39658                    412270.00
3764040.00        1.19371
         412270.00    3764090.00        1.02841                    412270.00
3764140.00        0.89627
         412270.00    3764190.00        0.78858                    412270.00
3764240.00        0.70020
         412320.00    3762840.00        0.06884                    412320.00
3762890.00        0.07462
         412320.00    3762940.00        0.08127                    412320.00
3762990.00        0.08920
         412320.00    3763040.00        0.09845                    412320.00
3763090.00        0.10927
         412320.00    3763140.00        0.12222                    412320.00
3763190.00        0.13779
         412320.00    3763240.00        0.15794                    412320.00
3763290.00        0.18507
         412320.00    3763340.00        0.22417                    412320.00
3763390.00        0.29272
         412320.00    3763440.00        0.43119                    412320.00
3763490.00        0.70007
         412320.00    3763540.00        1.15155                    412320.00
3763590.00        1.75714
         412320.00    3763640.00        2.43855                    412320.00
```

3763690.00   2.92330
         412320.00   3763740.00   2.92156   412320.00
3763790.00   2.58384
         412320.00   3763840.00   2.16133   412320.00
3763890.00   1.79443
 *** AERMOD - VERSION 24142 ***   ***
C:\Users\DWaymire\Documents\AERMOD\MariciBESS\MariciBESS.isc   ***
05/13/25
 *** AERMET - VERSION 22112 ***   *** Construction HRA- Unity Concentrations
                       ***   20:12:58

                                  PAGE 70
 *** MODELOPTs: RegDFAULT CONC ELEV URBAN ADJ_U*

                                *** THE PERIOD (43824 HRS) AVERAGE CONCENTRATION
VALUES FOR SOURCE GROUP: ALL   ***
                                   INCLUDING SOURCE(S):   PAREA1   ,

                                             *** DISCRETE CARTESIAN RECEPTOR POINTS
***

                                        ** CONC OF TACS   IN MICROGRAMS/M**3
                  **

       X-COORD (M)   Y-COORD (M)   CONC   X-COORD (M)
Y-COORD (M)   CONC
 - - -

412370.00 3763590.00 1.13998 412370.00
3763640.00 1.57872
412370.00 3763690.00 1.94239 412370.00
3763740.00 2.07331
412370.00 3763790.00 1.98848 412370.00
3763840.00 1.78258
412370.00 3763890.00 1.54955 412370.00
3763940.00 1.33582
412370.00 3763990.00 1.15932 412370.00
3764040.00 1.01409
412370.00 3764090.00 0.89976 412370.00
3764140.00 0.80315
412370.00 3764190.00 0.72015 412370.00
3764240.00 0.64972
412420.00 3762840.00 0.05301 412420.00
3762890.00 0.05690
412420.00 3762940.00 0.06136 412420.00
3762990.00 0.06654
412420.00 3763040.00 0.07253 412420.00
3763090.00 0.07938
412420.00 3763140.00 0.08736 412420.00
3763190.00 0.09672
412420.00 3763240.00 0.10847 412420.00
3763290.00 0.12425
412420.00 3763340.00 0.14691 412420.00
3763390.00 0.18406
412420.00 3763440.00 0.24751 412420.00
3763490.00 0.35577
412420.00 3763540.00 0.53677 412420.00
3763590.00 0.78906
412420.00 3763640.00 1.08593 412420.00
3763690.00 1.35860
412420.00 3763740.00 1.51376 412420.00
3763790.00 1.53932
412420.00 3763840.00 1.46204 412420.00
3763890.00 1.32781
412420.00 3763940.00 1.17919 412420.00
3763990.00 1.04037
412420.00 3764040.00 0.91945 412420.00
3764090.00 0.82768
412420.00 3764140.00 0.74666 412420.00
3764190.00 0.67414
412420.00 3764240.00 0.61240 412470.00
3762840.00 0.04736
412470.00 3762890.00 0.05067 412470.00
3762940.00 0.05446
412470.00 3762990.00 0.05884 412470.00
3763040.00 0.06384
412470.00 3763090.00 0.06949 412470.00
3763140.00 0.07596

```
         412470.00    3763190.00        0.08348                      412470.00
3763240.00        0.09287
         412470.00    3763290.00        0.10554                      412470.00
3763340.00        0.12377
         412470.00    3763390.00        0.15257                      412470.00
3763440.00        0.19922
         412470.00    3763490.00        0.27521                      412470.00
3763540.00        0.39971
↑ *** AERMOD - VERSION 24142  ***   ***
C:\Users\DWaymire\Documents\AERMOD\MariciBESS\MariciBESS.isc         ***
05/13/25
 *** AERMET - VERSION  22112 ***   *** Construction HRA- Unity Concentrations
                      ***        20:12:58

                                 PAGE  71
 *** MODELOPTs:    RegDFAULT  CONC  ELEV  URBAN  ADJ_U*

                             *** THE PERIOD ( 43824 HRS) AVERAGE CONCENTRATION
VALUES FOR SOURCE GROUP: ALL      ***
                                 INCLUDING SOURCE(S):     PAREA1      ,

                                            *** DISCRETE CARTESIAN RECEPTOR POINTS
***

                                       ** CONC OF TACS     IN MICROGRAMS/M**3
                  **

       X-COORD (M)   Y-COORD (M)        CONC                       X-COORD (M)
Y-COORD (M)        CONC
 - - - - - - - - - - - - - - - - - - - - - - - - - - - - - - - - - - - - - - - - - - - -
- - - - - - - - - - - - - - - - - - - - -
         412470.00    3763590.00        0.57284                      412470.00
3763640.00        0.78004
         412470.00    3763690.00        0.98532                      412470.00
3763740.00        1.13285
         412470.00    3763790.00        1.20465                      412470.00
3763840.00        1.19993
         412470.00    3763890.00        1.13608                      412470.00
3763940.00        1.04139
         412470.00    3763990.00        0.94027                      412470.00
3764040.00        0.84414
         412470.00    3764090.00        0.76367                      412470.00
3764140.00        0.69193
         412470.00    3764190.00        0.62832                      412470.00
3764240.00        0.57358
         412520.00    3762840.00        0.04273                      412520.00
3762890.00        0.04562
         412520.00    3762940.00        0.04890                      412520.00
3762990.00        0.05265
         412520.00    3763040.00        0.05686                      412520.00
```

3763090.00 0.06154
412520.00 3763140.00 0.06684 412520.00
3763190.00 0.07299
412520.00 3763240.00 0.08071 412520.00
3763290.00 0.09118
412520.00 3763340.00 0.10622 412520.00
3763390.00 0.12919
412520.00 3763440.00 0.16488 412520.00
3763490.00 0.22066
412520.00 3763540.00 0.30960 412520.00
3763590.00 0.43212
412520.00 3763640.00 0.58077 412520.00
3763690.00 0.73648
412520.00 3763740.00 0.86577 412520.00
3763790.00 0.95244
412520.00 3763840.00 0.98631 412520.00
3763890.00 0.96945
412520.00 3763940.00 0.91718 412520.00
3763990.00 0.84985
412520.00 3764040.00 0.77711 412520.00
3764090.00 0.70625
412520.00 3764140.00 0.64203 412520.00
3764190.00 0.58585
412520.00 3764240.00 0.53664 412570.00
3762840.00 0.03891
412570.00 3762890.00 0.04146 412570.00
3762940.00 0.04432
412570.00 3762990.00 0.04754 412570.00
3763040.00 0.05110
412570.00 3763090.00 0.05499 412570.00
3763140.00 0.05935
412570.00 3763190.00 0.06448 412570.00
3763240.00 0.07098
412570.00 3763290.00 0.07985 412570.00
3763340.00 0.09256
412570.00 3763390.00 0.11142 412570.00
3763440.00 0.13961
412570.00 3763490.00 0.18194 412570.00
3763540.00 0.24727
412570.00 3763590.00 0.33630 412570.00
3763640.00 0.44583
412570.00 3763690.00 0.56549 412570.00
3763740.00 0.67483
412570.00 3763790.00 0.76185 412570.00
3763840.00 0.81454
412570.00 3763890.00 0.82691 412570.00
3763940.00 0.80569
412570.00 3763990.00 0.76483 412570.00
3764040.00 0.71187
412570.00 3764090.00 0.65336 412570.00

```
3764140.00        0.59766
         412570.00    3764190.00        0.54767                       412570.00
3764240.00        0.50307
         412620.00    3762840.00        0.03572                       412620.00
3762890.00        0.03797
         412620.00    3762940.00        0.04047                       412620.00
3762990.00        0.04325
         412620.00    3763040.00        0.04624                       412620.00
3763090.00        0.04947
         412620.00    3763140.00        0.05312                       412620.00
3763190.00        0.05747
 *** AERMOD - VERSION 24142  ***   ***
C:\Users\DWaymire\Documents\AERMOD\MariciBESS\MariciBESS.isc         ***
05/13/25
 *** AERMET - VERSION  22112 ***   *** Construction HRA- Unity Concentrations
                       ***        20:12:58

                                  PAGE  72
 *** MODELOPTs:    RegDFAULT  CONC  ELEV  URBAN  ADJ_U*

                               *** THE PERIOD ( 43824 HRS) AVERAGE CONCENTRATION
VALUES FOR SOURCE GROUP: ALL       ***
                                   INCLUDING SOURCE(S):     PAREA1      ,

                                        *** DISCRETE CARTESIAN RECEPTOR POINTS
***

                                   ** CONC OF TACS     IN MICROGRAMS/M**3
                  **

       X-COORD (M)   Y-COORD (M)        CONC                       X-COORD (M)
Y-COORD (M)        CONC
 - - - - - - - - - - - - - - - - - - - - - - - - - - - - - - - - - - - - - - - - - -
- - - - - - - - - - - - - - - - - - - - - - - - - -
         412620.00    3763240.00        0.06308                       412620.00
3763290.00        0.07075
         412620.00    3763340.00        0.08162                       412620.00
3763390.00        0.09727
         412620.00    3763440.00        0.12005                       412620.00
3763490.00        0.15313
         412620.00    3763540.00        0.20233                       412620.00
3763590.00        0.26864
         412620.00    3763640.00        0.35103                       412620.00
3763690.00        0.44371
         412620.00    3763740.00        0.53390                       412620.00
3763790.00        0.61385
         412620.00    3763840.00        0.67284                       412620.00
3763890.00        0.70233
         412620.00    3763940.00        0.70323                       412620.00
3763990.00        0.68209
```

412620.00 3764040.00 0.64609 412620.00
3764090.00 0.60128
412620.00 3764140.00 0.55536 412620.00
3764190.00 0.51244
412620.00 3764240.00 0.47272 412670.00
3762840.00 0.03300
412670.00 3762890.00 0.03470 412670.00
3762940.00 0.03704
412670.00 3762990.00 0.03954 412670.00
3763040.00 0.04206
412670.00 3763090.00 0.04476 412670.00
3763140.00 0.04785
412670.00 3763190.00 0.05163 412670.00
3763240.00 0.05655
412670.00 3763290.00 0.06331 412670.00
3763340.00 0.07273
412670.00 3763390.00 0.08585 412670.00
3763440.00 0.10462
412670.00 3763490.00 0.13108 412670.00
3763540.00 0.16896
412670.00 3763590.00 0.21942 412670.00
3763640.00 0.28256
412670.00 3763690.00 0.35503 412670.00
3763740.00 0.42874
412670.00 3763790.00 0.49917 412670.00
3763840.00 0.55749
412670.00 3763890.00 0.59532 412670.00
3763940.00 0.61012
412670.00 3763990.00 0.60383 412670.00
3764040.00 0.58245
412670.00 3764090.00 0.55080 412670.00
3764140.00 0.51481
412670.00 3764190.00 0.47943 412670.00
3764240.00 0.44495
412720.00 3762840.00 0.03040 412720.00
3762890.00 0.03233
412720.00 3762940.00 0.03432 412720.00
3762990.00 0.03630
412720.00 3763040.00 0.03841 412720.00
3763090.00 0.04070
412720.00 3763140.00 0.04336 412720.00
3763190.00 0.04670
412720.00 3763240.00 0.05111 412720.00
3763290.00 0.05716
412720.00 3763340.00 0.06541 412720.00
3763390.00 0.07650
412720.00 3763440.00 0.09228 412720.00
3763490.00 0.11389
412720.00 3763540.00 0.14358 412720.00
3763590.00 0.18268

```
         412720.00    3763640.00        0.23187                      412720.00
3763690.00        0.28918
         412720.00    3763740.00        0.34967                      412720.00
3763790.00        0.41020
         412720.00    3763840.00        0.46394                      412720.00
3763890.00        0.50437
         412720.00    3763940.00        0.52688                      412720.00
3763990.00        0.53159
         412720.00    3764040.00        0.52232                      412720.00
3764090.00        0.50225
         412720.00    3764140.00        0.47589                      412720.00
3764190.00        0.44805
         412720.00    3764240.00        0.41887                      412770.00
3762840.00        0.02854
 *** AERMOD - VERSION 24142  ***   ***
C:\Users\DWaymire\Documents\AERMOD\MariciBESS\MariciBESS.isc         ***
05/13/25
 *** AERMET - VERSION  22112 ***   *** Construction HRA- Unity Concentrations
                       ***        20:12:58

                                  PAGE  73
 *** MODELOPTs:    RegDFAULT  CONC  ELEV  URBAN  ADJ_U*

                              *** THE PERIOD ( 43824 HRS) AVERAGE CONCENTRATION
VALUES FOR SOURCE GROUP: ALL      ***
                                  INCLUDING SOURCE(S):     PAREA1      ,

                                            *** DISCRETE CARTESIAN RECEPTOR POINTS
***

                                       ** CONC OF TACS     IN MICROGRAMS/M**3
                  **

       X-COORD (M)   Y-COORD (M)        CONC                       X-COORD (M)
Y-COORD (M)        CONC
 - - - - - - - - - - - - - - - - - - - - - - - - - - - - - - - - - - - - - - - - - - - -
- - - - - - - - - - - - - - - - - - - - - - -
         412770.00    3762890.00        0.03020                      412770.00
3762940.00        0.03184
         412770.00    3762990.00        0.03341                      412770.00
3763040.00        0.03521
         412770.00    3763090.00        0.03717                      412770.00
3763140.00        0.03952
         412770.00    3763190.00        0.04254                      412770.00
3763240.00        0.04654
         412770.00    3763290.00        0.05199                      412770.00
3763340.00        0.05930
         412770.00    3763390.00        0.06885                      412770.00
3763440.00        0.08224
         412770.00    3763490.00        0.10008                      412770.00
```

3763540.00 0.12381
412770.00 3763590.00 0.15468 412770.00
3763640.00 0.19352
412770.00 3763690.00 0.23923 412770.00
3763740.00 0.28876
412770.00 3763790.00 0.34042 412770.00
3763840.00 0.38890
412770.00 3763890.00 0.42831 412770.00
3763940.00 0.45383
412770.00 3763990.00 0.46640 412770.00
3764040.00 0.46658
412770.00 3764090.00 0.45598 412770.00
3764140.00 0.43830
412770.00 3764190.00 0.41752 412770.00
3764240.00 0.39337
411370.00 3764340.00 0.07483 411370.00
3764440.00 0.07316
411370.00 3764540.00 0.07109 411370.00
3764640.00 0.06950
411370.00 3764740.00 0.06823 411470.00
3764340.00 0.09397
411470.00 3764440.00 0.09146 411470.00
3764540.00 0.08868
411470.00 3764640.00 0.08648 411470.00
3764740.00 0.08408
411570.00 3764340.00 0.12260 411570.00
3764440.00 0.11828
411570.00 3764540.00 0.11360 411570.00
3764640.00 0.10951
411570.00 3764740.00 0.10501 411670.00
3764340.00 0.16607
411670.00 3764440.00 0.15683 411670.00
3764540.00 0.14793
411670.00 3764640.00 0.14004 411670.00
3764740.00 0.13141
411770.00 3764340.00 0.23026 411770.00
3764440.00 0.21032
411770.00 3764540.00 0.19294 411770.00
3764640.00 0.17760
411770.00 3764740.00 0.16285 411870.00
3764340.00 0.31693
411870.00 3764440.00 0.27777 411870.00
3764540.00 0.24587
411870.00 3764640.00 0.22006 411870.00
3764740.00 0.19684
411970.00 3764340.00 0.41459 411970.00
3764440.00 0.35029
411970.00 3764540.00 0.30012 411970.00
3764640.00 0.26197
411970.00 3764740.00 0.22945 412070.00

3764340.00   0.50060
         412070.00   3764440.00   0.41128   412070.00
3764540.00   0.34628
         412070.00   3764640.00   0.29712   412070.00
3764740.00   0.25664
         412170.00   3764340.00   0.55267   412170.00
3764440.00   0.45081
         412170.00   3764540.00   0.37838   412170.00
3764640.00   0.32190
         412170.00   3764740.00   0.27670   412270.00
3764340.00   0.56367
         412270.00   3764440.00   0.46439   412270.00
3764540.00   0.39178
         412270.00   3764640.00   0.33379   412270.00
3764740.00   0.28773
         412370.00   3764340.00   0.53639   412370.00
3764440.00   0.45065

 *** MODELOPTs: RegDFAULT CONC ELEV URBAN ADJ_U*

                               *** THE PERIOD (43824 HRS) AVERAGE CONCENTRATION
VALUES FOR SOURCE GROUP: ALL   ***
                                   INCLUDING SOURCE(S):   PAREA1   ,

                                             *** DISCRETE CARTESIAN RECEPTOR POINTS
***

                                          ** CONC OF TACS   IN MICROGRAMS/M**3
                  **

       X-COORD (M)   Y-COORD (M)   CONC   X-COORD (M)
Y-COORD (M)   CONC
 -
- -
         412370.00   3764540.00   0.38461   412370.00
3764640.00   0.33133
         412370.00   3764740.00   0.28815   412470.00
3764340.00   0.48449
         412470.00   3764440.00   0.41507   412470.00
3764540.00   0.36010
         412470.00   3764640.00   0.31542   412470.00
3764740.00   0.27838
         412570.00   3764340.00   0.42907   412570.00
3764440.00   0.37140

412570.00 3764540.00 0.32653 412570.00
3764640.00 0.29007
412570.00 3764740.00 0.25993 412670.00
3764340.00 0.38251
412670.00 3764440.00 0.32081 412670.00
3764540.00 0.28540
412670.00 3764640.00 0.25576 412670.00
3764740.00 0.23748
412770.00 3764340.00 0.33986 412770.00
3764440.00 0.28367
412770.00 3764540.00 0.24424 412770.00
3764640.00 0.21759
412770.00 3764740.00 0.20135 412870.00
3764340.00 0.31290
412870.00 3764440.00 0.25752 412870.00
3764540.00 0.20622
412870.00 3764640.00 0.17548 412870.00
3764740.00 0.14943
412970.00 3764340.00 0.28344 412970.00
3764440.00 0.22989
412970.00 3764540.00 0.17030 412970.00
3764640.00 0.14229
412970.00 3764740.00 0.11172 413070.00
3764340.00 0.24698
413070.00 3764440.00 0.20059 413070.00
3764540.00 0.15176
413070.00 3764640.00 0.13324 413070.00
3764740.00 0.10862
413170.00 3764340.00 0.21205 413170.00
3764440.00 0.17429
413170.00 3764540.00 0.14454 413170.00
3764640.00 0.14250
413170.00 3764740.00 0.11643 413270.00
3764340.00 0.18072
413270.00 3764440.00 0.15827 413270.00
3764540.00 0.14453
413270.00 3764640.00 0.13728 413270.00
3764740.00 0.11469
412870.00 3764240.00 0.35240 412870.00
3764140.00 0.36779
412870.00 3764040.00 0.36942 412870.00
3763940.00 0.33847
412870.00 3763840.00 0.27879 412870.00
3763740.00 0.20392
412870.00 3763640.00 0.14044 412870.00
3763540.00 0.09528
412870.00 3763440.00 0.06681 412870.00
3763340.00 0.04962
412870.00 3763240.00 0.03935 412870.00
3763140.00 0.03338

```
         412870.00    3763040.00        0.02989                      412870.00
3762940.00        0.02731
         412870.00    3762840.00        0.02526                      412870.00
3762740.00        0.02284
         412870.00    3762640.00        0.02033                      412870.00
3762540.00        0.01905
         412870.00    3762440.00        0.01709                      412870.00
3762340.00        0.01560
         412970.00    3764240.00        0.30931                      412970.00
3764140.00        0.30445
         412970.00    3764040.00        0.29065                      412970.00
3763940.00        0.25553
         412970.00    3763840.00        0.20507                      412970.00
3763740.00        0.15049
         412970.00    3763640.00        0.10666                      412970.00
3763540.00        0.07598
         412970.00    3763440.00        0.05561                      412970.00
3763340.00        0.04237
         412970.00    3763240.00        0.03398                      412970.00
3763140.00        0.02875
↑ *** AERMOD - VERSION 24142  ***   ***
C:\Users\DWaymire\Documents\AERMOD\MariciBESS\MariciBESS.isc         ***
05/13/25
 *** AERMET - VERSION  22112 ***   *** Construction HRA- Unity Concentrations
                      ***        20:12:58

                                 PAGE  75
 *** MODELOPTs:    RegDFAULT  CONC  ELEV  URBAN  ADJ_U*

                             *** THE PERIOD ( 43824 HRS) AVERAGE CONCENTRATION
VALUES FOR SOURCE GROUP: ALL      ***
                                 INCLUDING SOURCE(S):     PAREA1      ,

                                            *** DISCRETE CARTESIAN RECEPTOR POINTS
***

                                       ** CONC OF TACS     IN MICROGRAMS/M**3
                  **

       X-COORD (M)   Y-COORD (M)        CONC                       X-COORD (M)
Y-COORD (M)        CONC
 - - - - - - - - - - - - - - - - - - - - - - - - - - - - - - - - - - - - - - - - - - -
- - - - - - - - - - - - - - - - - - - - - - - - - - - - -
         412970.00    3763040.00        0.02572                      412970.00
3762940.00        0.02371
         412970.00    3762840.00        0.02218                      412970.00
3762740.00        0.02062
         412970.00    3762640.00        0.01881                      412970.00
3762540.00        0.01707
         412970.00    3762440.00        0.01548                      412970.00
```

3762340.00 0.01397
413070.00 3764240.00 0.26421 413070.00
3764140.00 0.25625
413070.00 3764040.00 0.22960 413070.00
3763940.00 0.19071
413070.00 3763840.00 0.15491 413070.00
3763740.00 0.11550
413070.00 3763640.00 0.08430 413070.00
3763540.00 0.06232
413070.00 3763440.00 0.04719 413070.00
3763340.00 0.03684
413070.00 3763240.00 0.02984 413070.00
3763140.00 0.02522
413070.00 3763040.00 0.02245 413070.00
3762940.00 0.02075
413070.00 3762840.00 0.01942 413070.00
3762740.00 0.01852
413070.00 3762640.00 0.01725 413070.00
3762540.00 0.01581
413070.00 3762440.00 0.01445 413070.00
3762340.00 0.01308
413170.00 3764240.00 0.21606 413170.00
3764140.00 0.20741
413170.00 3764040.00 0.17638 413170.00
3763940.00 0.14339
413170.00 3763840.00 0.11352 413170.00
3763740.00 0.09111
413170.00 3763640.00 0.06844 413170.00
3763540.00 0.05224
413170.00 3763440.00 0.04070 413170.00
3763340.00 0.03241
413170.00 3763240.00 0.02654 413170.00
3763140.00 0.02245
413170.00 3763040.00 0.01990 413170.00
3762940.00 0.01833
413170.00 3762840.00 0.01723 413170.00
3762740.00 0.01645
413170.00 3762640.00 0.01569 413170.00
3762540.00 0.01463
413170.00 3762440.00 0.01354 413170.00
3762340.00 0.01242
413270.00 3764240.00 0.17263 413270.00
3764140.00 0.16554
413270.00 3764040.00 0.13815 413270.00
3763940.00 0.11064
413270.00 3763840.00 0.08730 413270.00
3763740.00 0.07362
413270.00 3763640.00 0.05684 413270.00
3763540.00 0.04458
413270.00 3763440.00 0.03558 413270.00

```
3763340.00        0.02882
         413270.00    3763240.00        0.02383                      413270.00
3763140.00        0.02024
         413270.00    3763040.00        0.01788                      413270.00
3762940.00        0.01638
         413270.00    3762840.00        0.01538                      413270.00
3762740.00        0.01453
         413270.00    3762640.00        0.01414                      413270.00
3762540.00        0.01353
         413270.00    3762440.00        0.01273                      413270.00
3762340.00        0.01179
         412770.00    3762740.00        0.02528                      412770.00
3762640.00        0.02254
         412770.00    3762540.00        0.02135                      412770.00
3762440.00        0.01919
         412770.00    3762340.00        0.01767                      412670.00
3762740.00        0.02835
         412670.00    3762640.00        0.02571                      412670.00
3762540.00        0.02438
         412670.00    3762440.00        0.02195                      412670.00
3762340.00        0.02027
         412570.00    3762740.00        0.03300                      412570.00
3762640.00        0.03006
 *** AERMOD - VERSION 24142  ***   ***
C:\Users\DWaymire\Documents\AERMOD\MariciBESS\MariciBESS.isc         ***
05/13/25
 *** AERMET - VERSION  22112 ***   *** Construction HRA- Unity Concentrations
                      ***        20:12:58

                                 PAGE  76
 *** MODELOPTs:    RegDFAULT  CONC  ELEV  URBAN  ADJ_U*

                              *** THE PERIOD ( 43824 HRS) AVERAGE CONCENTRATION
VALUES FOR SOURCE GROUP: ALL      ***
                                 INCLUDING SOURCE(S):     PAREA1      ,

                                           *** DISCRETE CARTESIAN RECEPTOR POINTS
***

                                        ** CONC OF TACS     IN MICROGRAMS/M**3
                  **

       X-COORD (M)   Y-COORD (M)        CONC                       X-COORD (M)
Y-COORD (M)        CONC
 - - - - - - - - - - - - - - - - - - - - - - - - - - - - - - - - - - - - - - - - - - - - - - -
- - - - - - - - - - - - - - - - - - - - - -
         412570.00    3762540.00        0.02717                      412570.00
3762440.00        0.02495
         412570.00    3762340.00        0.02282                      412470.00
3762740.00        0.04010
```

412470.00 3762640.00 0.03638 412470.00
3762540.00 0.03165
412470.00 3762440.00 0.02852 412470.00
3762340.00 0.02558
412370.00 3762740.00 0.05043 412370.00
3762640.00 0.04466
412370.00 3762540.00 0.03800 412370.00
3762440.00 0.03373
412370.00 3762340.00 0.02987 412270.00
3762740.00 0.06807
412270.00 3762640.00 0.05573 412270.00
3762540.00 0.04640
412270.00 3762440.00 0.04070 412270.00
3762340.00 0.03574
412170.00 3762740.00 0.09405 412170.00
3762640.00 0.07141
412170.00 3762540.00 0.05863 412170.00
3762440.00 0.05025
412170.00 3762340.00 0.04298 412070.00
3762740.00 0.13996
412070.00 3762640.00 0.09612 412070.00
3762540.00 0.07589
412070.00 3762440.00 0.06276 412070.00
3762340.00 0.05095
411970.00 3762740.00 0.22003 411970.00
3762640.00 0.13823
411970.00 3762540.00 0.10483 411970.00
3762440.00 0.08291
411970.00 3762340.00 0.06348 411870.00
3762740.00 0.33821
411870.00 3762640.00 0.21354 411870.00
3762540.00 0.15839
411870.00 3762440.00 0.12150 411870.00
3762340.00 0.09115
411770.00 3762740.00 0.46142 411770.00
3762640.00 0.32220
411770.00 3762540.00 0.22921 411770.00
3762440.00 0.17363
411770.00 3762340.00 0.12920 411670.00
3762740.00 0.58386
411670.00 3762640.00 0.43433 411670.00
3762540.00 0.31303
411670.00 3762440.00 0.23659 411670.00
3762340.00 0.17624
411570.00 3762740.00 0.63801 411570.00
3762640.00 0.51847
411570.00 3762540.00 0.40182 411570.00
3762440.00 0.31074
411570.00 3762340.00 0.23515 411470.00
3762740.00 0.62758

```
         411470.00    3762640.00        0.53220                        411470.00
3762540.00        0.45475
         411470.00    3762440.00        0.36790                        411470.00
3762340.00        0.28939
         411370.00    3762740.00        0.56925                        411370.00
3762640.00        0.51537
         411370.00    3762540.00        0.45051                        411370.00
3762440.00        0.39936
         411370.00    3762340.00        0.33188                        411270.00
3762740.00        0.48684
         411270.00    3762640.00        0.46843                        411270.00
3762540.00        0.43211
         411270.00    3762440.00        0.38624                        411270.00
3762340.00        0.35539
         411170.00    3762740.00        0.40066                        411170.00
3762640.00        0.40635
         411170.00    3762540.00        0.39401                        411170.00
3762440.00        0.36806
         411170.00    3762340.00        0.35686                        411070.00
3762740.00        0.32244
         411070.00    3762640.00        0.34137                        411070.00
3762540.00        0.34583
         411070.00    3762440.00        0.33658                        411070.00
3762340.00        0.34174
         410970.00    3762740.00        0.25688                        410970.00
3762640.00        0.28109
 *** AERMOD - VERSION 24142  ***   ***
C:\Users\DWaymire\Documents\AERMOD\MariciBESS\MariciBESS.isc         ***
05/13/25
 *** AERMET - VERSION  22112 ***   *** Construction HRA- Unity Concentrations
                       ***        20:12:58

                                  PAGE  77
 *** MODELOPTs:    RegDFAULT  CONC  ELEV  URBAN  ADJ_U*

                                *** THE PERIOD ( 43824 HRS) AVERAGE CONCENTRATION
VALUES FOR SOURCE GROUP: ALL       ***
                                   INCLUDING SOURCE(S):     PAREA1      ,

                                             *** DISCRETE CARTESIAN RECEPTOR POINTS
***

                                          ** CONC OF TACS     IN MICROGRAMS/M**3
                  **

       X-COORD (M)   Y-COORD (M)        CONC                        X-COORD (M)
Y-COORD (M)        CONC
 - - - - - - - - - - - - - - - - - - - - - - - - - - - - - - - - - - - - - - - - - -
- - - - - - - - - - - - - - - - - - - - - - - - - - - - - - - - - - - - - - - - - -
         410970.00    3762540.00        0.29538                        410970.00
```

3762440.00 0.31026
410970.00 3762340.00 0.31329 410870.00
3762740.00 0.20462
410870.00 3762640.00 0.22924 410870.00
3762540.00 0.24786
410870.00 3762440.00 0.26723 410870.00
3762340.00 0.27701
411270.00 3762840.00 0.47785 411270.00
3762940.00 0.43927
411270.00 3763040.00 0.37554 411270.00
3763140.00 0.30212
411270.00 3763240.00 0.23627 411270.00
3763340.00 0.18737
411270.00 3763440.00 0.15371 411270.00
3763540.00 0.12629
411270.00 3763640.00 0.10560 411270.00
3763740.00 0.09137
411270.00 3763840.00 0.08128 411270.00
3763940.00 0.07399
411270.00 3764040.00 0.06877 411270.00
3764140.00 0.06443
411270.00 3764240.00 0.06270 411270.00
3764340.00 0.06114
411270.00 3764440.00 0.06022 411270.00
3764540.00 0.05878
411270.00 3764640.00 0.05726 411270.00
3764740.00 0.05634
411170.00 3762840.00 0.37379 411170.00
3762940.00 0.32870
411170.00 3763040.00 0.27389 411170.00
3763140.00 0.22029
411170.00 3763240.00 0.17644 411170.00
3763340.00 0.14517
411170.00 3763440.00 0.12280 411170.00
3763540.00 0.10321
411170.00 3763640.00 0.08806 411170.00
3763740.00 0.07726
411170.00 3763840.00 0.06927 411170.00
3763940.00 0.06327
411170.00 3764040.00 0.05857 411170.00
3764140.00 0.05481
411170.00 3764240.00 0.05287 411170.00
3764340.00 0.05136
411170.00 3764440.00 0.05072 411170.00
3764540.00 0.04975
411170.00 3764640.00 0.04836 411170.00
3764740.00 0.04753
411070.00 3762840.00 0.28970 411070.00
3762940.00 0.24821
411070.00 3763040.00 0.20521 411070.00

```
3763140.00        0.16716
         411070.00    3763240.00        0.13752                        411070.00
3763340.00        0.11645
         411070.00    3763440.00        0.10096                        411070.00
3763540.00        0.08675
         411070.00    3763640.00        0.07483                        411070.00
3763740.00        0.06629
         411070.00    3763840.00        0.05987                        411070.00
3763940.00        0.05497
         411070.00    3764040.00        0.05085                        411070.00
3764140.00        0.04754
         411070.00    3764240.00        0.04554                        411070.00
3764340.00        0.04426
         411070.00    3764440.00        0.04360                        411070.00
3764540.00        0.04291
         411070.00    3764640.00        0.04175                        411070.00
3764740.00        0.04090
         410970.00    3762840.00        0.22525                        410970.00
3762940.00        0.19070
         410970.00    3763040.00        0.15842                        410970.00
3763140.00        0.13158
         410970.00    3763240.00        0.11091                        410970.00
3763340.00        0.09622
         410970.00    3763440.00        0.08477                        410970.00
3763540.00        0.07424
         410970.00    3763640.00        0.06460                        410970.00
3763740.00        0.05764
         410970.00    3763840.00        0.05239                        410970.00
3763940.00        0.04835
 *** AERMOD - VERSION 24142  ***   ***
C:\Users\DWaymire\Documents\AERMOD\MariciBESS\MariciBESS.isc         ***
05/13/25
 *** AERMET - VERSION  22112 ***   *** Construction HRA- Unity Concentrations
                       ***        20:12:58

                                  PAGE  78
 *** MODELOPTs:    RegDFAULT  CONC  ELEV  URBAN  ADJ_U*

                               *** THE PERIOD ( 43824 HRS) AVERAGE CONCENTRATION
VALUES FOR SOURCE GROUP: ALL       ***
                                   INCLUDING SOURCE(S):     PAREA1      ,

                                            *** DISCRETE CARTESIAN RECEPTOR POINTS
***

                                         ** CONC OF TACS     IN MICROGRAMS/M**3
                  **

       X-COORD (M)   Y-COORD (M)        CONC                          X-COORD (M)
Y-COORD (M)        CONC
```

```
 - - -
```

```
         411116.16    3765990.00        0.03496                      411116.16
3766240.00        0.03296
         411116.16    3766490.00        0.03072                      411116.16
3766740.00        0.02889
         411116.16    3766990.00        0.02695                      411116.16
3767240.00        0.02528
         411116.16    3767490.00        0.02359                      411116.16
3767740.00        0.02216
         411116.16    3767990.00        0.02075                      411116.16
3768240.00        0.01950
         411116.16    3768490.00        0.01837                      411116.16
3768740.00        0.01736
         411362.31    3764990.00        0.06327                      411362.31
3765240.00        0.05872
         411362.31    3765490.00        0.05482                      411362.31
3765740.00        0.04988
         411362.31    3765990.00        0.04540                      411362.31
3766240.00        0.04169
         411362.31    3766490.00        0.03780                      411362.31
3766740.00        0.03495
         411362.31    3766990.00        0.03194                      411362.31
3767240.00        0.02958
         411362.31    3767490.00        0.02732                      411362.31
3767740.00        0.02538
         411362.31    3767990.00        0.02357                      411362.31
3768240.00        0.02188
         411362.31    3768490.00        0.02054                      411362.31
3768740.00        0.01925
         411608.47    3764990.00        0.09882                      411608.47
3765240.00        0.08620
         411608.47    3765490.00        0.07540                      411608.47
3765740.00        0.06577
 *** AERMOD - VERSION 24142  ***   ***
C:\Users\DWaymire\Documents\AERMOD\MariciBESS\MariciBESS.isc         ***
05/13/25
 *** AERMET - VERSION  22112 ***   *** Construction HRA- Unity Concentrations
                      ***        20:12:58

                                 PAGE  79
 *** MODELOPTs:    RegDFAULT  CONC  ELEV  URBAN  ADJ_U*

                              *** THE PERIOD ( 43824 HRS) AVERAGE CONCENTRATION
VALUES FOR SOURCE GROUP: ALL      ***
                                  INCLUDING SOURCE(S):     PAREA1      ,

                                       *** DISCRETE CARTESIAN RECEPTOR POINTS
***

                                       ** CONC OF TACS     IN MICROGRAMS/M**3
                  **
```

X-COORD (M)	Y-COORD (M)	CONC	X-COORD (M)	Y-COORD (M)	CONC
411608.47	3765990.00	0.05786	411608.47	3766240.00	0.05161
411608.47	3766490.00	0.04579	411608.47	3766740.00	0.04142
411608.47	3766990.00	0.03754	411608.47	3767240.00	0.03412
411608.47	3767490.00	0.03116	411608.47	3767740.00	0.02862
411608.47	3767990.00	0.02640	411608.47	3768240.00	0.02435
411608.47	3768490.00	0.02267	411608.47	3768740.00	0.02108
411854.63	3764990.00	0.14947	411854.63	3765240.00	0.12003
411854.63	3765490.00	0.09868	411854.63	3765740.00	0.08290
411854.63	3765990.00	0.07083	411854.63	3766240.00	0.06153
411854.63	3766490.00	0.05357	411854.63	3766740.00	0.04753
411854.63	3766990.00	0.04254	411854.63	3767240.00	0.03820
411854.63	3767490.00	0.03457	411854.63	3767740.00	0.03148
411854.63	3767990.00	0.02884	411854.63	3768240.00	0.02649
411854.63	3768490.00	0.02449	411854.63	3768740.00	0.02266
412100.78	3764990.00	0.19149	412100.78	3765240.00	0.14776
412100.78	3765490.00	0.11810	412100.78	3765740.00	0.09609
412100.78	3765990.00	0.08077	412100.78	3766240.00	0.06878
412100.78	3766490.00	0.05974	412100.78	3766740.00	0.05237
412100.78	3766990.00	0.04636	412100.78	3767240.00	0.04145
412100.78	3767490.00	0.03723	412100.78	3767740.00	0.03374
412100.78	3767990.00	0.03075	412100.78	3768240.00	0.02814
412100.78	3768490.00	0.02590	412100.78	3768740.00	0.02393
412346.94	3764990.00	0.21165	412346.94		

```
3765240.00        0.16271
         412346.94    3765490.00        0.12905                        412346.94
3765740.00        0.10446
         412346.94    3765990.00        0.08772                        412346.94
3766240.00        0.07420
         412346.94    3766490.00        0.06417                        412346.94
3766740.00        0.05609
         412346.94    3766990.00        0.04942                        412346.94
3767240.00        0.04402
         412346.94    3767490.00        0.03949                        412346.94
3767740.00        0.03565
         412346.94    3767990.00        0.03238                        412346.94
3768240.00        0.02959
         412346.94    3768490.00        0.02716                        412346.94
3768740.00        0.02506
         412593.06    3764990.00        0.20329                        412593.06
3765240.00        0.16481
         412593.06    3765490.00        0.13025                        412593.06
3765740.00        0.10800
         412593.06    3765990.00        0.09089                        412593.06
3766240.00        0.07753
         412593.06    3766490.00        0.06722                        412593.06
3766740.00        0.05887
         412593.06    3766990.00        0.05202                        412593.06
3767240.00        0.04624
         412593.06    3767490.00        0.04148                        412593.06
3767740.00        0.03741
         412593.06    3767990.00        0.03389                        412593.06
3768240.00        0.03096
         412593.06    3768490.00        0.02839                        412593.06
3768740.00        0.02618
         412839.22    3764990.00        0.13826                        412839.22
3765240.00        0.10968
         412839.22    3765490.00        0.11861                        412839.22
3765740.00        0.10183
 *** AERMOD - VERSION 24142  ***   ***
C:\Users\DWaymire\Documents\AERMOD\MariciBESS\MariciBESS.isc         ***
05/13/25
 *** AERMET - VERSION  22112 ***   *** Construction HRA- Unity Concentrations
                       ***        20:12:58

                                  PAGE  80
 *** MODELOPTs:    RegDFAULT  CONC  ELEV  URBAN  ADJ_U*

                               *** THE PERIOD ( 43824 HRS) AVERAGE CONCENTRATION
VALUES FOR SOURCE GROUP: ALL       ***
                                   INCLUDING SOURCE(S):     PAREA1      ,

                                            *** DISCRETE CARTESIAN RECEPTOR POINTS
***
```

** CONC OF TACS IN MICROGRAMS/M**3 **

X-COORD (M)	Y-COORD (M)	CONC	X-COORD (M)	Y-COORD (M)	CONC
412839.22	3765990.00	0.08778	412839.22	3766240.00	0.07659
412839.22	3766490.00	0.06715	412839.22	3766740.00	0.05963
412839.22	3766990.00	0.05305	412839.22	3767240.00	0.04749
412839.22	3767490.00	0.04279	412839.22	3767740.00	0.03870
412839.22	3767990.00	0.03513	412839.22	3768240.00	0.03216
412839.22	3768490.00	0.02952	412839.22	3768740.00	0.02720
413085.38	3764990.00	0.07263	413085.38	3765240.00	0.06415
413085.38	3765490.00	0.09290	413085.38	3765740.00	0.08951
413085.38	3765990.00	0.07939	413085.38	3766240.00	0.07095
413085.38	3766490.00	0.06366	413085.38	3766740.00	0.05740
413085.38	3766990.00	0.05181	413085.38	3767240.00	0.04695
413085.38	3767490.00	0.04274	413085.38	3767740.00	0.03894
413085.38	3767990.00	0.03561	413085.38	3768240.00	0.03272
413085.38	3768490.00	0.03017	413085.38	3768740.00	0.02784
413331.53	3764990.00	0.06740	413331.53	3765240.00	0.05283
413331.53	3765490.00	0.07410	413331.53	3765740.00	0.07813
413331.53	3765990.00	0.06982	413331.53	3766240.00	0.06331
413331.53	3766490.00	0.05783	413331.53	3766740.00	0.05303
413331.53	3766990.00	0.04861	413331.53	3767240.00	0.04466
413331.53	3767490.00	0.04116	413331.53	3767740.00	0.03790
413331.53	3767990.00	0.03504	413331.53	3768240.00	0.03244

```
         413331.53    3768490.00        0.03008                      413331.53
3768740.00        0.02789
         413577.69    3764990.00        0.06485                      413577.69
3765240.00        0.05138
         413577.69    3765490.00        0.05786                      413577.69
3765740.00        0.07020
         413577.69    3765990.00        0.06233                      413577.69
3766240.00        0.05640
         413577.69    3766490.00        0.05185                      413577.69
3766740.00        0.04801
         413577.69    3766990.00        0.04450                      413577.69
3767240.00        0.04135
         413577.69    3767490.00        0.03851                      413577.69
3767740.00        0.03591
         413577.69    3767990.00        0.03349                      413577.69
3768240.00        0.03132
         413577.69    3768490.00        0.02927                      413577.69
3768740.00        0.02734
         413823.84    3764990.00        0.05914                      413823.84
3765240.00        0.05043
         413823.84    3765490.00        0.06030                      413823.84
3765740.00        0.06526
         413823.84    3765990.00        0.05741                      413823.84
3766240.00        0.05131
         413823.84    3766490.00        0.04703                      413823.84
3766740.00        0.04345
         413823.84    3766990.00        0.04043                      413823.84
3767240.00        0.03787
         413823.84    3767490.00        0.03549                      413823.84
3767740.00        0.03343
         413823.84    3767990.00        0.03145                      413823.84
3768240.00        0.02966
         413823.84    3768490.00        0.02794                      413823.84
3768740.00        0.02632
         414070.00    3764990.00        0.04932                      414070.00
3765240.00        0.05038
         414070.00    3765490.00        0.06640                      414070.00
3765740.00        0.06153
 *** AERMOD - VERSION 24142  ***   ***
C:\Users\DWaymire\Documents\AERMOD\MariciBESS\MariciBESS.isc         ***
05/13/25
 *** AERMET - VERSION  22112 ***   *** Construction HRA- Unity Concentrations
                      ***        20:12:58

                                 PAGE  81
 *** MODELOPTs:    RegDFAULT  CONC  ELEV  URBAN  ADJ_U*

                               *** THE PERIOD ( 43824 HRS) AVERAGE CONCENTRATION
VALUES FOR SOURCE GROUP: ALL       ***
                                   INCLUDING SOURCE(S):     PAREA1      ,
```

*** DISCRETE CARTESIAN RECEPTOR POINTS ***

** CONC OF TACS IN MICROGRAMS/M**3 **

X-COORD (M)	Y-COORD (M)	CONC	X-COORD (M)	Y-COORD (M)	CONC
414070.00	3765990.00	0.05419	414070.00	3766240.00	0.04805
414070.00	3766490.00	0.04356	414070.00	3766740.00	0.03987
414070.00	3766990.00	0.03707	414070.00	3767240.00	0.03466
414070.00	3767490.00	0.03265	414070.00	3767740.00	0.03087
414070.00	3767990.00	0.02921	414070.00	3768240.00	0.02768
414070.00	3768490.00	0.02629	414070.00	3768740.00	0.02497
414316.16	3764990.00	0.04327	414316.16	3765240.00	0.06285
414316.16	3765490.00	0.06564	414316.16	3765740.00	0.05753
414316.16	3765990.00	0.05148	414316.16	3766240.00	0.04591
414316.16	3766490.00	0.04121	414316.16	3766740.00	0.03748
414316.16	3766990.00	0.03455	414316.16	3767240.00	0.03215
414316.16	3767490.00	0.03019	414316.16	3767740.00	0.02853
414316.16	3767990.00	0.02710	414316.16	3768240.00	0.02550
414316.16	3768490.00	0.02453	414316.16	3768740.00	0.02342
414562.31	3764990.00	0.04079	414562.31	3765240.00	0.05786
414562.31	3765490.00	0.05821	414562.31	3765740.00	0.05299
414562.31	3765990.00	0.04861	414562.31	3766240.00	0.04389
414562.31	3766490.00	0.03954	414562.31	3766740.00	0.03584
414562.31	3766990.00	0.03275	414562.31	3767240.00	0.02906
414562.31	3767490.00	0.02827	414562.31		

```
3767740.00        0.02663
         414562.31    3767990.00        0.02525                        414562.31
3768240.00        0.02343
         414562.31    3768490.00        0.02269                        414562.31
3768740.00        0.02167
         414808.47    3764990.00        0.03880                        414808.47
3765240.00        0.04872
         414808.47    3765490.00        0.05033                        414808.47
3765740.00        0.04787
         414808.47    3765990.00        0.04522                        414808.47
3766240.00        0.04245
         414808.47    3766490.00        0.03811                        414808.47
3766740.00        0.03458
         414808.47    3766990.00        0.03154                        414808.47
3767240.00        0.02619
         414808.47    3767490.00        0.02585                        414808.47
3767740.00        0.02518
         414808.47    3767990.00        0.02288                        414808.47
3768240.00        0.02168
         414808.47    3768490.00        0.02104                        414808.47
3768740.00        0.02014
         415054.63    3764990.00        0.03491                        415054.63
3765240.00        0.04036
         415054.63    3765490.00        0.04309                        415054.63
3765740.00        0.04397
         415054.63    3765990.00        0.04307                        415054.63
3766240.00        0.04049
         415054.63    3766490.00        0.03632                        415054.63
3766740.00        0.03336
         415054.63    3766990.00        0.03028                        415054.63
3767240.00        0.02534
         415054.63    3767490.00        0.02457                        415054.63
3767740.00        0.02323
         415054.63    3767990.00        0.02138                        415054.63
3768240.00        0.02039
         415054.63    3768490.00        0.01978                        415054.63
3768740.00        0.01880
         415300.78    3764990.00        0.02702                        415300.78
3765240.00        0.03326
         415300.78    3765490.00        0.03665                        415300.78
3765740.00        0.03849
 *** AERMOD - VERSION 24142  ***   ***
C:\Users\DWaymire\Documents\AERMOD\MariciBESS\MariciBESS.isc         ***
05/13/25
 *** AERMET - VERSION  22112 ***   *** Construction HRA- Unity Concentrations
                       ***        20:12:58

                                  PAGE  82
 *** MODELOPTs:    RegDFAULT  CONC  ELEV  URBAN  ADJ_U*
```

*** THE PERIOD (43824 HRS) AVERAGE CONCENTRATION VALUES FOR SOURCE GROUP: ALL ***
INCLUDING SOURCE(S): PAREA1 ,

*** DISCRETE CARTESIAN RECEPTOR POINTS ***

** CONC OF TACS IN MICROGRAMS/M**3 **

X-COORD (M)	Y-COORD (M)	CONC	X-COORD (M)	Y-COORD (M)	CONC
415300.78	3765990.00	0.03881	415300.78	3766240.00	0.03747
415300.78	3766490.00	0.03542	415300.78	3766740.00	0.03132
415300.78	3766990.00	0.02887	415300.78	3767240.00	0.02434
415300.78	3767490.00	0.02247	415300.78	3767740.00	0.02207
415300.78	3767990.00	0.02041	415300.78	3768240.00	0.01937
415300.78	3768490.00	0.01865	415300.78	3768740.00	0.01746
415546.94	3764990.00	0.02040	415546.94	3765240.00	0.02684
415546.94	3765490.00	0.03113	415546.94	3765740.00	0.03341
415546.94	3765990.00	0.03431	415546.94	3766240.00	0.03137
415546.94	3766490.00	0.02677	415546.94	3766740.00	0.02493
415546.94	3766990.00	0.02354	415546.94	3767240.00	0.02461
415546.94	3767490.00	0.02012	415546.94	3767740.00	0.02174
415546.94	3767990.00	0.01993	415546.94	3768240.00	0.01863
415546.94	3768490.00	0.01754	415546.94	3768740.00	0.01670
415793.06	3764990.00	0.01545	415793.06	3765240.00	0.02161
415793.06	3765490.00	0.02642	415793.06	3765740.00	0.02891
415793.06	3765990.00	0.02980	415793.06	3766240.00	0.02916
415793.06	3766490.00	0.02851	415793.06	3766740.00	0.02317

```
         415793.06    3766990.00        0.02154                        415793.06
3767240.00        0.02129
         415793.06    3767490.00        0.02258                        415793.06
3767740.00        0.01961
         415793.06    3767990.00        0.01977                        415793.06
3768240.00        0.01831
         415793.06    3768490.00        0.01715                        415793.06
3768740.00        0.01633
         416039.22    3764990.00        0.01291                        416039.22
3765240.00        0.01785
         416039.22    3765490.00        0.02199                        416039.22
3765740.00        0.02469
         416039.22    3765990.00        0.02490                        416039.22
3766240.00        0.01883
         416039.22    3766490.00        0.02396                        416039.22
3766740.00        0.01793
         416039.22    3766990.00        0.01619                        416039.22
3767240.00        0.01785
         416039.22    3767490.00        0.01909                        416039.22
3767740.00        0.01900
         416039.22    3767990.00        0.01977                        416039.22
3768240.00        0.01797
         416039.22    3768490.00        0.01692                        416039.22
3768740.00        0.01597
         416285.38    3764990.00        0.00997                        416285.38
3765240.00        0.01463
         416285.38    3765490.00        0.01717                        416285.38
3765740.00        0.02030
         416285.38    3765990.00        0.01819                        416285.38
3766240.00        0.01553
         416285.38    3766490.00        0.02022                        416285.38
3766740.00        0.02013
         416285.38    3766990.00        0.01554                        416285.38
3767240.00        0.01472
         416285.38    3767490.00        0.01616                        416285.38
3767740.00        0.01980
         416285.38    3767990.00        0.01903                        416285.38
3768240.00        0.01784
         416285.38    3768490.00        0.01690                        416285.38
3768740.00        0.01582
         416531.53    3764990.00        0.00909                        416531.53
3765240.00        0.01074
         416531.53    3765490.00        0.01401                        416531.53
3765740.00        0.01586
 *** AERMOD - VERSION 24142  ***   ***
C:\Users\DWaymire\Documents\AERMOD\MariciBESS\MariciBESS.isc         ***
05/13/25
 *** AERMET - VERSION  22112 ***   *** Construction HRA- Unity Concentrations
                       ***        20:12:58
```

*** MODELOPTs: RegDFAULT CONC ELEV URBAN ADJ_U*

*** THE PERIOD (43824 HRS) AVERAGE CONCENTRATION VALUES FOR SOURCE GROUP: ALL ***

INCLUDING SOURCE(S): PAREA1 ,

*** DISCRETE CARTESIAN RECEPTOR POINTS ***

** CONC OF TACS IN MICROGRAMS/M**3 **

X-COORD (M)	Y-COORD (M)	CONC	X-COORD (M)	Y-COORD (M)	CONC
416531.53	3765990.00	0.01471	416531.53	3766240.00	0.01830
416531.53	3766490.00	0.01498	416531.53	3766740.00	0.01672
416531.53	3766990.00	0.01389	416531.53	3767240.00	0.01401
416531.53	3767490.00	0.01557	416531.53	3767740.00	0.01811
416531.53	3767990.00	0.01806	416531.53	3768240.00	0.01787
416531.53	3768490.00	0.01682	416531.53	3768740.00	0.01565
416777.69	3764990.00	0.00643	416777.69	3765240.00	0.00749
416777.69	3765490.00	0.01041	416777.69	3765740.00	0.01157
416777.69	3765990.00	0.01259	416777.69	3766240.00	0.01275
416777.69	3766490.00	0.01190	416777.69	3766740.00	0.01212
416777.69	3766990.00	0.01224	416777.69	3767240.00	0.01301
416777.69	3767490.00	0.01597	416777.69	3767740.00	0.01652
416777.69	3767990.00	0.01661	416777.69	3768240.00	0.01729
416777.69	3768490.00	0.01655	416777.69	3768740.00	0.01545
417023.84	3764990.00	0.00519	417023.84	3765240.00	0.00646
417023.84	3765490.00	0.00772	417023.84	3765740.00	0.00844
417023.84	3765990.00	0.00971	417023.84		

```
3766240.00        0.01040
         417023.84    3766490.00        0.01004                    417023.84
3766740.00        0.01027
         417023.84    3766990.00        0.01113                    417023.84
3767240.00        0.01216
         417023.84    3767490.00        0.01224                    417023.84
3767740.00        0.01298
         417023.84    3767990.00        0.01269                    417023.84
3768240.00        0.01478
         417023.84    3768490.00        0.01555                    417023.84
3768740.00        0.01496
         417270.00    3764990.00        0.00550                    417270.00
3765240.00        0.00670
         417270.00    3765490.00        0.00689                    417270.00
3765740.00        0.00723
         417270.00    3765990.00        0.00824                    417270.00
3766240.00        0.00920
         417270.00    3766490.00        0.00956                    417270.00
3766740.00        0.00921
         417270.00    3766990.00        0.00996                    417270.00
3767240.00        0.01020
         417270.00    3767490.00        0.01075                    417270.00
3767740.00        0.01152
         417270.00    3767990.00        0.01438                    417270.00
3768240.00        0.01493
         417270.00    3768490.00        0.01483                    417270.00
3768740.00        0.01412
         413520.00    3764740.00        0.08660                    413520.00
3764493.75        0.13466
         413520.00    3764247.75        0.11465                    413520.00
3764001.50        0.07432
         413520.00    3763755.50        0.04877                    413520.00
3763509.25        0.03001
         413520.00    3763263.00        0.01958                    413520.00
3763017.00        0.01391
         413520.00    3762770.75        0.01117                    413520.00
3762524.50        0.01055
         413520.00    3762278.50        0.00979                    413520.00
3762032.25        0.00822
         413520.00    3761786.25        0.00633                    413520.00
3761540.00        0.00519
         413520.00    3761293.75        0.00466                    413520.00
3761047.75        0.00410
         413520.00    3760801.50        0.00352                    413520.00
3760555.50        0.00292
         413520.00    3760309.25        0.00257                    413520.00
3760063.00        0.00223
 *** AERMOD - VERSION 24142  ***   ***
C:\Users\DWaymire\Documents\AERMOD\MariciBESS\MariciBESS.isc         ***
05/13/25
```

                             *** THE PERIOD (43824 HRS) AVERAGE CONCENTRATION
VALUES FOR SOURCE GROUP: ALL   ***
                                  INCLUDING SOURCE(S):   PAREA1   ,

                                                *** DISCRETE CARTESIAN RECEPTOR POINTS
***

                                             ** CONC OF TACS   IN MICROGRAMS/M**3
                  **

       X-COORD (M)   Y-COORD (M)   CONC   X-COORD (M)
Y-COORD (M)   CONC
 - - -

413770.00 3759078.50 0.00166 413770.00
3758832.25 0.00161
413770.00 3758586.25 0.00152 413770.00
3758340.00 0.00146
414020.00 3764740.00 0.05084 414020.00
3764493.75 0.05309
414020.00 3764247.75 0.04919 414020.00
3764001.50 0.03325
414020.00 3763755.50 0.02363 414020.00
3763509.25 0.01821
414020.00 3763263.00 0.01331 414020.00
3763017.00 0.00991
414020.00 3762770.75 0.00803 414020.00
3762524.50 0.00693
414020.00 3762278.50 0.00654 414020.00
3762032.25 0.00649
414020.00 3761786.25 0.00595 414020.00
3761540.00 0.00464
414020.00 3761293.75 0.00349 414020.00
3761047.75 0.00287
414020.00 3760801.50 0.00275 414020.00
3760555.50 0.00271
414020.00 3760309.25 0.00242 414020.00
3760063.00 0.00207
414020.00 3759817.00 0.00189 414020.00
3759570.75 0.00178
414020.00 3759324.50 0.00163 414020.00
3759078.50 0.00166
414020.00 3758832.25 0.00164 414020.00
3758586.25 0.00154
414020.00 3758340.00 0.00139 414270.00
3764740.00 0.03819
414270.00 3764493.75 0.03509 414270.00
3764247.75 0.03226
414270.00 3764001.50 0.02410 414270.00
3763755.50 0.01842
414270.00 3763509.25 0.01489 414270.00
3763263.00 0.01103
414270.00 3763017.00 0.00864 414270.00
3762770.75 0.00699
414270.00 3762524.50 0.00584 414270.00
3762278.50 0.00536
414270.00 3762032.25 0.00525 414270.00
3761786.25 0.00521
414270.00 3761540.00 0.00467 414270.00
3761293.75 0.00370
414270.00 3761047.75 0.00288 414270.00
3760801.50 0.00247
414270.00 3760555.50 0.00227 414270.00
3760309.25 0.00206

*** MODELOPTs: RegDFAULT CONC ELEV URBAN ADJ_U*

*** THE PERIOD (43824 HRS) AVERAGE CONCENTRATION VALUES FOR SOURCE GROUP: ALL ***
INCLUDING SOURCE(S): PAREA1 ,

*** DISCRETE CARTESIAN RECEPTOR POINTS ***

** CONC OF TACS IN MICROGRAMS/M**3 **

X-COORD (M)	Y-COORD (M)	CONC	X-COORD (M)	Y-COORD (M)	CONC
414270.00	3760063.00	0.00190	414270.00	3759817.00	0.00165
414270.00	3759570.75	0.00147	414270.00	3759324.50	0.00143
414270.00	3759078.50	0.00150	414270.00	3758832.25	0.00152
414270.00	3758586.25	0.00149	414270.00	3758340.00	0.00140
414520.00	3764740.00	0.02850	414520.00	3764493.75	0.02823
414520.00	3764247.75	0.02477	414520.00	3764001.50	0.01925
414520.00	3763755.50	0.01511	414520.00	3763509.25	0.01247
414520.00	3763263.00	0.00979	414520.00	3763017.00	0.00741
414520.00	3762770.75	0.00620	414520.00	3762524.50	0.00511
414520.00	3762278.50	0.00468	414520.00	3762032.25	0.00439
414520.00	3761786.25	0.00441	414520.00	3761540.00	0.00432
414520.00	3761293.75	0.00382	414520.00	3761047.75	0.00306
414520.00	3760801.50	0.00247	414520.00	3760555.50	0.00199
414520.00	3760309.25	0.00166	414520.00		

3760063.00 0.00157
414520.00 3759817.00 0.00156 414520.00
3759570.75 0.00141
414520.00 3759324.50 0.00132 414520.00
3759078.50 0.00127
414520.00 3758832.25 0.00138 414520.00
3758586.25 0.00138
414520.00 3758340.00 0.00130 414770.00
3764740.00 0.02678
414770.00 3764493.75 0.02581 414770.00
3764247.75 0.02009
414770.00 3764001.50 0.01560 414770.00
3763755.50 0.01269
414770.00 3763509.25 0.01061 414770.00
3763263.00 0.00857
414770.00 3763017.00 0.00682 414770.00
3762770.75 0.00525
414770.00 3762524.50 0.00454 414770.00
3762278.50 0.00413
414770.00 3762032.25 0.00376 414770.00
3761786.25 0.00361
414770.00 3761540.00 0.00364 414770.00
3761293.75 0.00353
414770.00 3761047.75 0.00312 414770.00
3760801.50 0.00247
414770.00 3760555.50 0.00187 414770.00
3760309.25 0.00157
414770.00 3760063.00 0.00138 414770.00
3759817.00 0.00133
414770.00 3759570.75 0.00134 414770.00
3759324.50 0.00130
414770.00 3759078.50 0.00133 414770.00
3758832.25 0.00133
414770.00 3758586.25 0.00129 414770.00
3758340.00 0.00120
415020.00 3764740.00 0.02792 415020.00
3764493.75 0.02139
415020.00 3764247.75 0.01654 415020.00
3764001.50 0.01286
415020.00 3763755.50 0.01069 415020.00
3763509.25 0.00919
415020.00 3763263.00 0.00758 415020.00
3763017.00 0.00615
415020.00 3762770.75 0.00472 415020.00
3762524.50 0.00412
415020.00 3762278.50 0.00373 415020.00
3762032.25 0.00341
415020.00 3761786.25 0.00315 415020.00
3761540.00 0.00308
415020.00 3761293.75 0.00308 415020.00

3761047.75   0.00292
         415020.00   3760801.50   0.00259   415020.00
3760555.50   0.00209
 *** AERMOD - VERSION 24142 ***   ***
C:\Users\DWaymire\Documents\AERMOD\MariciBESS\MariciBESS.isc   ***
05/13/25
 *** AERMET - VERSION 22112 ***   *** Construction HRA- Unity Concentrations
                       ***   20:12:58

                                  PAGE 86
 *** MODELOPTs: RegDFAULT CONC ELEV URBAN ADJ_U*

                               *** THE PERIOD (43824 HRS) AVERAGE CONCENTRATION
VALUES FOR SOURCE GROUP: ALL   ***
                                   INCLUDING SOURCE(S):   PAREA1   ,

                                        *** DISCRETE CARTESIAN RECEPTOR POINTS
***

                                   ** CONC OF TACS   IN MICROGRAMS/M**3
                  **

       X-COORD (M)   Y-COORD (M)   CONC   X-COORD (M)
Y-COORD (M)   CONC
 - - -

```
        415270.00    3761047.75        0.00257                    415270.00
3760801.50        0.00252
        415270.00    3760555.50        0.00234                    415270.00
3760309.25        0.00203
        415270.00    3760063.00        0.00175                    415270.00
3759817.00        0.00153
        415270.00    3759570.75        0.00139                    415270.00
3759324.50        0.00130
        415270.00    3759078.50        0.00129                    415270.00
3758832.25        0.00132
        415270.00    3758586.25        0.00118                    415270.00
3758340.00        0.00112
        415520.00    3764740.00        0.01705                    415520.00
3764493.75        0.01385
        415520.00    3764247.75        0.01124                    415520.00
3764001.50        0.00936
        415520.00    3763755.50        0.00800                    415520.00
3763509.25        0.00712
        415520.00    3763263.00        0.00599                    415520.00
3763017.00        0.00499
        415520.00    3762770.75        0.00395                    415520.00
3762524.50        0.00340
        415520.00    3762278.50        0.00309                    415520.00
3762032.25        0.00285
        415520.00    3761786.25        0.00263                    415520.00
3761540.00        0.00240
        415520.00    3761293.75        0.00232                    415520.00
3761047.75        0.00236
        415520.00    3760801.50        0.00240                    415520.00
3760555.50        0.00231
        415520.00    3760309.25        0.00211                    415520.00
3760063.00        0.00187
        415520.00    3759817.00        0.00164                    415520.00
3759570.75        0.00148
        415520.00    3759324.50        0.00137                    415520.00
3759078.50        0.00126
        415520.00    3758832.25        0.00111                    415520.00
3758586.25        0.00101
        415520.00    3758340.00        0.00100                    415770.00
3764740.00        0.01335
        415770.00    3764493.75        0.01163                    415770.00
3764247.75        0.00947
        415770.00    3764001.50        0.00809                    415770.00
3763755.50        0.00706
        415770.00    3763509.25        0.00625                    415770.00
3763263.00        0.00541
        415770.00    3763017.00        0.00459                    415770.00
3762770.75        0.00372
        415770.00    3762524.50        0.00317                    415770.00
3762278.50        0.00286
```

```
         415770.00    3762032.25        0.00266                       415770.00
3761786.25        0.00248
         415770.00    3761540.00        0.00230                       415770.00
3761293.75        0.00217
         415770.00    3761047.75        0.00216                       415770.00
3760801.50        0.00222
 *** AERMOD - VERSION 24142  ***   ***
C:\Users\DWaymire\Documents\AERMOD\MariciBESS\MariciBESS.isc         ***
05/13/25
 *** AERMET - VERSION  22112 ***   *** Construction HRA- Unity Concentrations
                       ***        20:12:58

                                  PAGE  87
 *** MODELOPTs:    RegDFAULT  CONC  ELEV  URBAN  ADJ_U*

                               *** THE PERIOD ( 43824 HRS) AVERAGE CONCENTRATION
VALUES FOR SOURCE GROUP: ALL       ***
                                   INCLUDING SOURCE(S):     PAREA1      ,

                                             *** DISCRETE CARTESIAN RECEPTOR POINTS
***

                                        ** CONC OF TACS     IN MICROGRAMS/M**3
                  **

       X-COORD (M)   Y-COORD (M)        CONC                       X-COORD (M)
Y-COORD (M)        CONC
 - - - - - - - - - - - - - - - - - - - - - - - - - - - - - - - - - - - - - - - - - - -
- - - - - - - - - - - - - - - - - - - - - - - - - -
         415770.00    3760555.50        0.00222                       415770.00
3760309.25        0.00212
         415770.00    3760063.00        0.00194                       415770.00
3759817.00        0.00171
         415770.00    3759570.75        0.00150                       415770.00
3759324.50        0.00137
         415770.00    3759078.50        0.00122                       415770.00
3758832.25        0.00100
         415770.00    3758586.25        0.00087                       415770.00
3758340.00        0.00078
         416020.00    3764740.00        0.01156                       416020.00
3764493.75        0.00979
         416020.00    3764247.75        0.00798                       416020.00
3764001.50        0.00702
         416020.00    3763755.50        0.00631                       416020.00
3763509.25        0.00562
         416020.00    3763263.00        0.00495                       416020.00
3763017.00        0.00426
         416020.00    3762770.75        0.00351                       416020.00
3762524.50        0.00282
         416020.00    3762278.50        0.00257                       416020.00
```

```
3762032.25        0.00243
         416020.00    3761786.25        0.00228                    416020.00
3761540.00        0.00213
         416020.00    3761293.75        0.00197                    416020.00
3761047.75        0.00191
         416020.00    3760801.50        0.00194                    416020.00
3760555.50        0.00200
         416020.00    3760309.25        0.00200                    416020.00
3760063.00        0.00190
         416020.00    3759817.00        0.00175                    416020.00
3759570.75        0.00157
         416020.00    3759324.50        0.00138                    416020.00
3759078.50        0.00121
         416020.00    3758832.25        0.00099                    416020.00
3758586.25        0.00087
         416020.00    3758340.00        0.00071                    416270.00
3764740.00        0.00931
         416270.00    3764493.75        0.00836                    416270.00
3764247.75        0.00676
         416270.00    3764001.50        0.00633                    416270.00
3763755.50        0.00568
         416270.00    3763509.25        0.00503                    416270.00
3763263.00        0.00452
         416270.00    3763017.00        0.00394                    416270.00
3762770.75        0.00331
         416270.00    3762524.50        0.00260                    416270.00
3762278.50        0.00235
         416270.00    3762032.25        0.00225                    416270.00
3761786.25        0.00212
         416270.00    3761540.00        0.00200                    416270.00
3761293.75        0.00187
         416270.00    3761047.75        0.00175                    416270.00
3760801.50        0.00173
         416270.00    3760555.50        0.00178                    416270.00
3760309.25        0.00183
         416270.00    3760063.00        0.00181                    416270.00
3759817.00        0.00173
         416270.00    3759570.75        0.00161                    416270.00
3759324.50        0.00144
         416270.00    3759078.50        0.00121                    416270.00
3758832.25        0.00093
         416270.00    3758586.25        0.00078                    416270.00
3758340.00        0.00064
         416520.00    3764740.00        0.00793                    416520.00
3764493.75        0.00716
         416520.00    3764247.75        0.00588                    416520.00
3764001.50        0.00569
         416520.00    3763755.50        0.00508                    416520.00
3763509.25        0.00457
         416520.00    3763263.00        0.00415                    416520.00
```

```
3763017.00        0.00367
         416520.00    3762770.75        0.00312                       416520.00
3762524.50        0.00254
         416520.00    3762278.50        0.00223                       416520.00
3762032.25        0.00212
         416520.00    3761786.25        0.00201                       416520.00
3761540.00        0.00190
         416520.00    3761293.75        0.00180                       416520.00
3761047.75        0.00167
🡅 *** AERMOD - VERSION 24142  ***   ***
C:\Users\DWaymire\Documents\AERMOD\MariciBESS\MariciBESS.isc         ***
05/13/25
 *** AERMET - VERSION  22112 ***   *** Construction HRA- Unity Concentrations
                      ***        20:12:58

                                 PAGE  88
 *** MODELOPTs:    RegDFAULT  CONC  ELEV  URBAN  ADJ_U*

                             *** THE PERIOD ( 43824 HRS) AVERAGE CONCENTRATION
VALUES FOR SOURCE GROUP: ALL      ***
                                 INCLUDING SOURCE(S):     PAREA1      ,

                                           *** DISCRETE CARTESIAN RECEPTOR POINTS
***

                                      ** CONC OF TACS     IN MICROGRAMS/M**3
                  **

       X-COORD (M)   Y-COORD (M)        CONC                       X-COORD (M)
Y-COORD (M)        CONC
 - - - - - - - - - - - - - - - - - - - - - - - - - - - - - - - - - - - - - - - - - - - - - - -
- - - - - - - - - - - - - - - - - - - - - - - - - - -
         416520.00    3760801.50        0.00159                       416520.00
3760555.50        0.00160
         416520.00    3760309.25        0.00165                       416520.00
3760063.00        0.00168
         416520.00    3759817.00        0.00164                       416520.00
3759570.75        0.00158
         416520.00    3759324.50        0.00148                       416520.00
3759078.50        0.00125
         416520.00    3758832.25        0.00096                       416520.00
3758586.25        0.00075
         416520.00    3758340.00        0.00057                       416770.00
3764740.00        0.00596
         416770.00    3764493.75        0.00574                       416770.00
3764247.75        0.00512
         416770.00    3764001.50        0.00512                       416770.00
3763755.50        0.00459
         416770.00    3763509.25        0.00419                       416770.00
3763263.00        0.00382
```

```
        416770.00    3763017.00        0.00342                    416770.00
3762770.75        0.00296
        416770.00    3762524.50        0.00242                    416770.00
3762278.50        0.00208
        416770.00    3762032.25        0.00197                    416770.00
3761786.25        0.00189
        416770.00    3761540.00        0.00179                    416770.00
3761293.75        0.00171
        416770.00    3761047.75        0.00161                    416770.00
3760801.50        0.00150
        416770.00    3760555.50        0.00147                    416770.00
3760309.25        0.00148
        416770.00    3760063.00        0.00153                    416770.00
3759817.00        0.00153
        416770.00    3759570.75        0.00151                    416770.00
3759324.50        0.00144
        416770.00    3759078.50        0.00124                    416770.00
3758832.25        0.00099
        416770.00    3758586.25        0.00077                    416770.00
3758340.00        0.00062
        417020.00    3764740.00        0.00478                    417020.00
3764493.75        0.00485
        417020.00    3764247.75        0.00450                    417020.00
3764001.50        0.00465
        417020.00    3763755.50        0.00418                    417020.00
3763509.25        0.00385
        417020.00    3763263.00        0.00351                    417020.00
3763017.00        0.00320
        417020.00    3762770.75        0.00280                    417020.00
3762524.50        0.00233
        417020.00    3762278.50        0.00198                    417020.00
3762032.25        0.00185
        417020.00    3761786.25        0.00179                    417020.00
3761540.00        0.00170
        417020.00    3761293.75        0.00163                    417020.00
3761047.75        0.00155
        417020.00    3760801.50        0.00145                    417020.00
3760555.50        0.00137
        417020.00    3760309.25        0.00135                    417020.00
3760063.00        0.00137
        417020.00    3759817.00        0.00140                    417020.00
3759570.75        0.00141
        417020.00    3759324.50        0.00136                    417020.00
3759078.50        0.00119
        417020.00    3758832.25        0.00103                    417020.00
3758586.25        0.00090
        417020.00    3758340.00        0.00073                    417270.00
3764740.00        0.00465
        417270.00    3764493.75        0.00429                    417270.00
3764247.75        0.00400
```

```
         417270.00    3764001.50        0.00425                        417270.00
3763755.50        0.00382
         417270.00    3763509.25        0.00355                        417270.00
3763263.00        0.00323
         417270.00    3763017.00        0.00300                        417270.00
3762770.75        0.00266
         417270.00    3762524.50        0.00228                        417270.00
3762278.50        0.00197
         417270.00    3762032.25        0.00179                        417270.00
3761786.25        0.00170
         417270.00    3761540.00        0.00163                        417270.00
3761293.75        0.00156
🡅 *** AERMOD - VERSION 24142  ***   ***
C:\Users\DWaymire\Documents\AERMOD\MariciBESS\MariciBESS.isc         ***
05/13/25
 *** AERMET - VERSION  22112 ***   *** Construction HRA- Unity Concentrations
                       ***        20:12:58

                                  PAGE  89
 *** MODELOPTs:    RegDFAULT  CONC  ELEV  URBAN  ADJ_U*

                              *** THE PERIOD ( 43824 HRS) AVERAGE CONCENTRATION
VALUES FOR SOURCE GROUP: ALL      ***
                                  INCLUDING SOURCE(S):     PAREA1      ,

                                            *** DISCRETE CARTESIAN RECEPTOR POINTS
***

                                        ** CONC OF TACS     IN MICROGRAMS/M**3
                   **

       X-COORD (M)   Y-COORD (M)        CONC                       X-COORD (M)
Y-COORD (M)        CONC
 - - - - - - - - - - - - - - - - - - - - - - - - - - - - - - - - - - - - - - - - - - - -
- - - - - - - - - - - - - - - - - - - - - - -
         417270.00    3761047.75        0.00149                        417270.00
3760801.50        0.00140
         417270.00    3760555.50        0.00131                        417270.00
3760309.25        0.00125
         417270.00    3760063.00        0.00124                        417270.00
3759817.00        0.00127
         417270.00    3759570.75        0.00130                        417270.00
3759324.50        0.00130
         417270.00    3759078.50        0.00120                        417270.00
3758832.25        0.00106
         417270.00    3758586.25        0.00093                        417270.00
3758340.00        0.00080
         413270.00    3762090.00        0.00922                        413270.00
3761840.00        0.00759
         413270.00    3761590.00        0.00662                        413270.00
```

3761340.00 0.00570
413270.00 3761090.00 0.00490 413270.00
3760840.00 0.00434
413270.00 3760590.00 0.00352 413270.00
3760340.00 0.00297
413270.00 3760090.00 0.00252 413270.00
3759840.00 0.00201
413270.00 3759590.00 0.00157 413270.00
3759340.00 0.00143
413270.00 3759090.00 0.00151 413270.00
3758840.00 0.00171
413270.00 3758590.00 0.00187 413270.00
3758340.00 0.00187
413023.84 3762090.00 0.01106 413023.84
3761840.00 0.00961
413023.84 3761590.00 0.00813 413023.84
3761340.00 0.00691
413023.84 3761090.00 0.00577 413023.84
3760840.00 0.00485
413023.84 3760590.00 0.00383 413023.84
3760340.00 0.00332
413023.84 3760090.00 0.00276 413023.84
3759840.00 0.00184
413023.84 3759590.00 0.00133 413023.84
3759340.00 0.00150
413023.84 3759090.00 0.00172 413023.84
3758840.00 0.00199
413023.84 3758590.00 0.00220 413023.84
3758340.00 0.00216
412777.69 3762090.00 0.01473 412777.69
3761840.00 0.01232
412777.69 3761590.00 0.01012 412777.69
3761340.00 0.00824
412777.69 3761090.00 0.00668 412777.69
3760840.00 0.00558
412777.69 3760590.00 0.00426 412777.69
3760340.00 0.00365
412777.69 3760090.00 0.00279 412777.69
3759840.00 0.00184
412777.69 3759590.00 0.00141 412777.69
3759340.00 0.00158
412777.69 3759090.00 0.00203 412777.69
3758840.00 0.00239
412777.69 3758590.00 0.00263 412777.69
3758340.00 0.00258
412531.53 3762090.00 0.01857 412531.53
3761840.00 0.01465
412531.53 3761590.00 0.01165 412531.53
3761340.00 0.00955
412531.53 3761090.00 0.00809 412531.53

```
3760840.00        0.00696
         412531.53    3760590.00        0.00544                      412531.53
3760340.00        0.00458
         412531.53    3760090.00        0.00378                      412531.53
3759840.00        0.00263
         412531.53    3759590.00        0.00199                      412531.53
3759340.00        0.00199
         412531.53    3759090.00        0.00249                      412531.53
3758840.00        0.00280
         412531.53    3758590.00        0.00300                      412531.53
3758340.00        0.00296
         412285.38    3762090.00        0.02585                      412285.38
3761840.00        0.02006
         412285.38    3761590.00        0.01595                      412285.38
3761340.00        0.01292
🡅 *** AERMOD - VERSION 24142  ***   ***
C:\Users\DWaymire\Documents\AERMOD\MariciBESS\MariciBESS.isc         ***
05/13/25
 *** AERMET - VERSION  22112 ***   *** Construction HRA- Unity Concentrations
                       ***        20:12:58

                                  PAGE  90
 *** MODELOPTs:    RegDFAULT  CONC  ELEV  URBAN  ADJ_U*

                              *** THE PERIOD ( 43824 HRS) AVERAGE CONCENTRATION
VALUES FOR SOURCE GROUP: ALL      ***
                                  INCLUDING SOURCE(S):     PAREA1      ,

                                            *** DISCRETE CARTESIAN RECEPTOR POINTS
***

                                       ** CONC OF TACS     IN MICROGRAMS/M**3
                  **

       X-COORD (M)   Y-COORD (M)        CONC                       X-COORD (M)
Y-COORD (M)        CONC
 - - - - - - - - - - - - - - - - - - - - - - - - - - - - - - - - - - - - - - - - - - - - - - -
- - - - - - - - - - - - - - - - - - - - - - -
         412285.38    3761090.00        0.01067                      412285.38
3760840.00        0.00857
         412285.38    3760590.00        0.00673                      412285.38
3760340.00        0.00567
         412285.38    3760090.00        0.00461                      412285.38
3759840.00        0.00305
         412285.38    3759590.00        0.00244                      412285.38
3759340.00        0.00238
         412285.38    3759090.00        0.00300                      412285.38
3758840.00        0.00305
         412285.38    3758590.00        0.00318                      412285.38
3758340.00        0.00318
```

412039.22 3762090.00 0.03207 412039.22
3761840.00 0.02186
412039.22 3761590.00 0.01736 412039.22
3761340.00 0.01395
412039.22 3761090.00 0.01136 412039.22
3760840.00 0.00906
412039.22 3760590.00 0.00710 412039.22
3760340.00 0.00606
412039.22 3760090.00 0.00500 412039.22
3759840.00 0.00406
412039.22 3759590.00 0.00301 412039.22
3759340.00 0.00282
412039.22 3759090.00 0.00331 412039.22
3758840.00 0.00329
412039.22 3758590.00 0.00333 412039.22
3758340.00 0.00329
411793.06 3762090.00 0.05704 411793.06
3761840.00 0.03240
411793.06 3761590.00 0.02300 411793.06
3761340.00 0.01807
411793.06 3761090.00 0.01475 411793.06
3760840.00 0.01150
411793.06 3760590.00 0.00869 411793.06
3760340.00 0.00714
411793.06 3760090.00 0.00605 411793.06
3759840.00 0.00472
411793.06 3759590.00 0.00348 411793.06
3759340.00 0.00315
411793.06 3759090.00 0.00359 411793.06
3758840.00 0.00371
411793.06 3758590.00 0.00353 411793.06
3758340.00 0.00345
411546.94 3762090.00 0.12183 411546.94
3761840.00 0.06350
411546.94 3761590.00 0.03975 411546.94
3761340.00 0.02931
411546.94 3761090.00 0.02312 411546.94
3760840.00 0.01816
411546.94 3760590.00 0.01308 411546.94
3760340.00 0.01011
411546.94 3760090.00 0.00787 411546.94
3759840.00 0.00642
411546.94 3759590.00 0.00509 411546.94
3759340.00 0.00421
411546.94 3759090.00 0.00438 411546.94
3758840.00 0.00452
411546.94 3758590.00 0.00421 411546.94
3758340.00 0.00405
411300.78 3762090.00 0.20578 411300.78
3761840.00 0.11207

```
         411300.78    3761590.00        0.06503                      411300.78
3761340.00        0.04450
         411300.78    3761090.00        0.03399                      411300.78
3760840.00        0.02686
         411300.78    3760590.00        0.01994                      411300.78
3760340.00        0.01439
         411300.78    3760090.00        0.01160                      411300.78
3759840.00        0.00910
         411300.78    3759590.00        0.00761                      411300.78
3759340.00        0.00656
         411300.78    3759090.00        0.00599                      411300.78
3758840.00        0.00583
         411300.78    3758590.00        0.00541                      411300.78
3758340.00        0.00532
         411054.63    3762090.00        0.25301                      411054.63
3761840.00        0.15764
         411054.63    3761590.00        0.09271                      411054.63
3761340.00        0.06323
 *** AERMOD - VERSION 24142  ***   ***
C:\Users\DWaymire\Documents\AERMOD\MariciBESS\MariciBESS.isc         ***
05/13/25
 *** AERMET - VERSION  22112 ***   *** Construction HRA- Unity Concentrations
                      ***        20:12:58

                                 PAGE  91
 *** MODELOPTs:    RegDFAULT  CONC  ELEV  URBAN  ADJ_U*

                              *** THE PERIOD ( 43824 HRS) AVERAGE CONCENTRATION
VALUES FOR SOURCE GROUP: ALL      ***
                                 INCLUDING SOURCE(S):     PAREA1      ,

                                            *** DISCRETE CARTESIAN RECEPTOR POINTS
***

                                        ** CONC OF TACS     IN MICROGRAMS/M**3
                  **

       X-COORD (M)   Y-COORD (M)        CONC                      X-COORD (M)
Y-COORD (M)        CONC
 - - - - - - - - - - - - - - - - - - - - - - - - - - - - - - - - - - - - - - - - - - -
- - - - - - - - - - - - - - - - - - - - - - -
         411054.63    3761090.00        0.04782                      411054.63
3760840.00        0.03716
         411054.63    3760590.00        0.02810                      411054.63
3760340.00        0.01963
         411054.63    3760090.00        0.01535                      411054.63
3759840.00        0.01216
         411054.63    3759590.00        0.01029                      411054.63
3759340.00        0.00871
         411054.63    3759090.00        0.00768                      411054.63
```

3758840.00 0.00723
411054.63 3758590.00 0.00671 411054.63
3758340.00 0.00667
410808.47 3762090.00 0.23751 410808.47
3761840.00 0.17879
410808.47 3761590.00 0.11790 410808.47
3761340.00 0.07977
410808.47 3761090.00 0.06086 410808.47
3760840.00 0.04859
410808.47 3760590.00 0.03759 410808.47
3760340.00 0.02724
410808.47 3760090.00 0.02064 410808.47
3759840.00 0.01660
410808.47 3759590.00 0.01386 410808.47
3759340.00 0.01156
410808.47 3759090.00 0.00940 410808.47
3758840.00 0.00876
410808.47 3758590.00 0.00818 410808.47
3758340.00 0.00810
410562.31 3762090.00 0.18982 410562.31
3761840.00 0.17276
410562.31 3761590.00 0.13158 410562.31
3761340.00 0.09476
410562.31 3761090.00 0.07327 410562.31
3760840.00 0.05868
410562.31 3760590.00 0.04772 410562.31
3760340.00 0.03828
410562.31 3760090.00 0.02844 410562.31
3759840.00 0.02160
410562.31 3759590.00 0.01751 410562.31
3759340.00 0.01454
410562.31 3759090.00 0.01223 410562.31
3758840.00 0.01078
410562.31 3758590.00 0.01011 410562.31
3758340.00 0.00996
410316.16 3762090.00 0.13302 410316.16
3761840.00 0.13789
410316.16 3761590.00 0.12112 410316.16
3761340.00 0.09936
410316.16 3761090.00 0.08240 410316.16
3760840.00 0.06833
410316.16 3760590.00 0.05559 410316.16
3760340.00 0.04610
410316.16 3760090.00 0.03623 410316.16
3759840.00 0.02631
410316.16 3759590.00 0.02085 410316.16
3759340.00 0.01667
410316.16 3759090.00 0.01498 410316.16
3758840.00 0.01348
410316.16 3758590.00 0.01282 410316.16

```
3758340.00        0.01265
         410070.00    3762090.00        0.09338                        410070.00
3761840.00        0.10894
         410070.00    3761590.00        0.10841                        410070.00
3761340.00        0.09766
         410070.00    3761090.00        0.08611                        410070.00
3760840.00        0.07450
         410070.00    3760590.00        0.06271                        410070.00
3760340.00        0.05234
         410070.00    3760090.00        0.04165                        410070.00
3759840.00        0.02929
         410070.00    3759590.00        0.02370                        410070.00
3759340.00        0.01912
         410070.00    3759090.00        0.01774                        410070.00
3758840.00        0.01637
         410070.00    3758590.00        0.01576                        410070.00
3758340.00        0.01535
         409823.84    3762090.00        0.06193                        409823.84
3761840.00        0.07681
         409823.84    3761590.00        0.08393                        409823.84
3761340.00        0.08259
🡅 *** AERMOD - VERSION 24142  ***   ***
C:\Users\DWaymire\Documents\AERMOD\MariciBESS\MariciBESS.isc         ***
05/13/25
 *** AERMET - VERSION  22112 ***   *** Construction HRA- Unity Concentrations
                      ***        20:12:58

                                 PAGE  92
 *** MODELOPTs:    RegDFAULT  CONC  ELEV  URBAN  ADJ_U*

                              *** THE PERIOD ( 43824 HRS) AVERAGE CONCENTRATION
VALUES FOR SOURCE GROUP: ALL      ***
                                 INCLUDING SOURCE(S):     PAREA1      ,

                                            *** DISCRETE CARTESIAN RECEPTOR POINTS
***

                                       ** CONC OF TACS     IN MICROGRAMS/M**3
                   **

       X-COORD (M)   Y-COORD (M)        CONC                      X-COORD (M)
Y-COORD (M)        CONC
 - - - - - - - - - - - - - - - - - - - - - - - - - - - - - - - - - - - - - - - - - - -
- - - - - - - - - - - - - - - - - - - - - - -
         409823.84    3761090.00        0.07863                        409823.84
3760840.00        0.07254
         409823.84    3760590.00        0.06452                        409823.84
3760340.00        0.05637
         409823.84    3760090.00        0.04283                        409823.84
3759840.00        0.03197
```

409823.84 3759590.00 0.02624 409823.84
3759340.00 0.02179
409823.84 3759090.00 0.02035 409823.84
3758840.00 0.01859
409823.84 3758590.00 0.01753 409823.84
3758340.00 0.01690
409577.69 3762090.00 0.04078 409577.69
3761840.00 0.05103
409577.69 3761590.00 0.06035 409577.69
3761340.00 0.06445
409577.69 3761090.00 0.06549 409577.69
3760840.00 0.06508
409577.69 3760590.00 0.06232 409577.69
3760340.00 0.05606
409577.69 3760090.00 0.04226 409577.69
3759840.00 0.03449
409577.69 3759590.00 0.02932 409577.69
3759340.00 0.02532
409577.69 3759090.00 0.02264 409577.69
3758840.00 0.02022
409577.69 3758590.00 0.01878 409577.69
3758340.00 0.01820
409331.53 3762090.00 0.02950 409331.53
3761840.00 0.03584
409331.53 3761590.00 0.04402 409331.53
3761340.00 0.05064
409331.53 3761090.00 0.05390 409331.53
3760840.00 0.05640
409331.53 3760590.00 0.05635 409331.53
3760340.00 0.05267
409331.53 3760090.00 0.04202 409331.53
3759840.00 0.03568
409331.53 3759590.00 0.03187 409331.53
3759340.00 0.02805
409331.53 3759090.00 0.02471 409331.53
3758840.00 0.02220
409331.53 3758590.00 0.02240 409331.53
3758340.00 0.02226
409085.38 3762090.00 0.02311 409085.38
3761840.00 0.02781
409085.38 3761590.00 0.03343 409085.38
3761340.00 0.04044
409085.38 3761090.00 0.04571 409085.38
3760840.00 0.04563
409085.38 3760590.00 0.04369 409085.38
3760340.00 0.04166
409085.38 3760090.00 0.03787 409085.38
3759840.00 0.03494
409085.38 3759590.00 0.03246 409085.38
3759340.00 0.03054

```
         409085.38    3759090.00        0.02856                      409085.38
3758840.00        0.02501
         409085.38    3758590.00        0.02635                      409085.38
3758340.00        0.02522
         408839.22    3762090.00        0.01449                      408839.22
3761840.00        0.01807
         408839.22    3761590.00        0.02160                      408839.22
3761340.00        0.02612
         408839.22    3761090.00        0.03107                      408839.22
3760840.00        0.03200
         408839.22    3760590.00        0.03216                      408839.22
3760340.00        0.03334
         408839.22    3760090.00        0.03379                      408839.22
3759840.00        0.03314
         408839.22    3759590.00        0.03179                      408839.22
3759340.00        0.03275
         408839.22    3759090.00        0.03557                      408839.22
3758840.00        0.03051
         408839.22    3758590.00        0.02970                      408839.22
3758340.00        0.02817
         408593.06    3762090.00        0.01078                      408593.06
3761840.00        0.01294
         408593.06    3761590.00        0.01541                      408593.06
3761340.00        0.01792
 *** AERMOD - VERSION 24142  ***   ***
C:\Users\DWaymire\Documents\AERMOD\MariciBESS\MariciBESS.isc         ***
05/13/25
 *** AERMET - VERSION  22112 ***   *** Construction HRA- Unity Concentrations
                      ***        20:12:58

                                 PAGE  93
 *** MODELOPTs:    RegDFAULT  CONC  ELEV  URBAN  ADJ_U*

                             *** THE PERIOD ( 43824 HRS) AVERAGE CONCENTRATION
VALUES FOR SOURCE GROUP: ALL      ***
                                 INCLUDING SOURCE(S):     PAREA1      ,

                                          *** DISCRETE CARTESIAN RECEPTOR POINTS
***

                                        ** CONC OF TACS     IN MICROGRAMS/M**3
                  **

       X-COORD (M)   Y-COORD (M)        CONC                       X-COORD (M)
Y-COORD (M)        CONC
 - - - - - - - - - - - - - - - - - - - - - - - - - - - - - - - - - - - - - - - - - - - - - - - -
- - - - - - - - - - - - - - - - - - - - - - - - - - -
         408593.06    3761090.00        0.02129                      408593.06
3760840.00        0.02382
         408593.06    3760590.00        0.02500                      408593.06
```

3760340.00 0.02759
408593.06 3760090.00 0.02949 408593.06
3759840.00 0.03057
408593.06 3759590.00 0.03075 408593.06
3759340.00 0.03401
408593.06 3759090.00 0.03769 408593.06
3758840.00 0.03486
408593.06 3758590.00 0.03205 408593.06
3758340.00 0.03121
408346.94 3762090.00 0.00854 408346.94
3761840.00 0.00963
408346.94 3761590.00 0.01151 408346.94
3761340.00 0.01342
408346.94 3761090.00 0.01554 408346.94
3760840.00 0.01768
408346.94 3760590.00 0.01999 408346.94
3760340.00 0.02249
408346.94 3760090.00 0.02544 408346.94
3759840.00 0.02872
408346.94 3759590.00 0.03099 408346.94
3759340.00 0.03150
408346.94 3759090.00 0.03892 408346.94
3758840.00 0.03805
408346.94 3758590.00 0.03390 408346.94
3758340.00 0.03326
408100.78 3762090.00 0.00683 408100.78
3761840.00 0.00741
408100.78 3761590.00 0.00948 408100.78
3761340.00 0.01099
408100.78 3761090.00 0.01173 408100.78
3760840.00 0.01357
408100.78 3760590.00 0.01646 408100.78
3760340.00 0.01954
408100.78 3760090.00 0.02244 408100.78
3759840.00 0.02547
408100.78 3759590.00 0.03007 408100.78
3759340.00 0.02804
408100.78 3759090.00 0.03397 408100.78
3758840.00 0.03931
408100.78 3758590.00 0.03693 408100.78
3758340.00 0.03485
407854.63 3762090.00 0.00601 407854.63
3761840.00 0.00658
407854.63 3761590.00 0.00767 407854.63
3761340.00 0.00852
407854.63 3761090.00 0.00946 407854.63
3760840.00 0.01099
407854.63 3760590.00 0.01328 407854.63
3760340.00 0.01640
407854.63 3760090.00 0.01962 407854.63

```
3759840.00        0.02246
         407854.63    3759590.00        0.02757                       407854.63
3759340.00        0.02763
         407854.63    3759090.00        0.03080                       407854.63
3758840.00        0.03670
         407854.63    3758590.00        0.03627                       407854.63
3758340.00        0.03454
         407608.47    3762090.00        0.00522                       407608.47
3761840.00        0.00560
         407608.47    3761590.00        0.00607                       407608.47
3761340.00        0.00692
         407608.47    3761090.00        0.00785                       407608.47
3760840.00        0.00898
         407608.47    3760590.00        0.01088                       407608.47
3760340.00        0.01321
         407608.47    3760090.00        0.01614                       407608.47
3759840.00        0.01827
         407608.47    3759590.00        0.02302                       407608.47
3759340.00        0.02805
         407608.47    3759090.00        0.03205                       407608.47
3758840.00        0.03446
         407608.47    3758590.00        0.03433                       407608.47
3758340.00        0.03322
         407362.31    3762090.00        0.00279                       407362.31
3761840.00        0.00290
         407362.31    3761590.00        0.00303                       407362.31
3761340.00        0.00415
 *** AERMOD - VERSION 24142  ***   ***
C:\Users\DWaymire\Documents\AERMOD\MariciBESS\MariciBESS.isc         ***
05/13/25
 *** AERMET - VERSION  22112 ***   *** Construction HRA- Unity Concentrations
                       ***        20:12:58

                                  PAGE  94
 *** MODELOPTs:    RegDFAULT  CONC  ELEV  URBAN  ADJ_U*

                             *** THE PERIOD ( 43824 HRS) AVERAGE CONCENTRATION
VALUES FOR SOURCE GROUP: ALL      ***
                                  INCLUDING SOURCE(S):     PAREA1      ,

                                        *** DISCRETE CARTESIAN RECEPTOR POINTS
***

                                  ** CONC OF TACS     IN MICROGRAMS/M**3
                  **

       X-COORD (M)   Y-COORD (M)        CONC                      X-COORD (M)
Y-COORD (M)        CONC
 - - - - - - - - - - - - - - - - - - - - - - - - - - - - - - - - - - - - - - - - - - -
- - - - - - - - - - - - - - - - - - - - - - -
```

```
         407362.31    3761090.00        0.00670                    407362.31
3760840.00        0.00776
         407362.31    3760590.00        0.01020                    407362.31
3760340.00        0.01588
         407362.31    3760090.00        0.01511                    407362.31
3759840.00        0.01691
         407362.31    3759590.00        0.02058                    407362.31
3759340.00        0.02705
         407362.31    3759090.00        0.03054                    407362.31
3758840.00        0.03185
         407362.31    3758590.00        0.03188                    407362.31
3758340.00        0.03148
         407116.16    3762090.00        0.00296                    407116.16
3761840.00        0.00299
         407116.16    3761590.00        0.00307                    407116.16
3761340.00        0.00532
         407116.16    3761090.00        0.00650                    407116.16
3760840.00        0.00699
         407116.16    3760590.00        0.00902                    407116.16
3760340.00        0.01396
         407116.16    3760090.00        0.01643                    407116.16
3759840.00        0.01898
         407116.16    3759590.00        0.02114                    407116.16
3759340.00        0.02454
         407116.16    3759090.00        0.02765                    407116.16
3758840.00        0.02888
         407116.16    3758590.00        0.02929                    407116.16
3758340.00        0.02933
         406870.00    3762090.00        0.00393                    406870.00
3761840.00        0.00341
         406870.00    3761590.00        0.00307                    406870.00
3761340.00        0.00484
         406870.00    3761090.00        0.00668                    406870.00
3760840.00        0.00651
         406870.00    3760590.00        0.00828                    406870.00
3760340.00        0.00922
         406870.00    3760090.00        0.01083                    406870.00
3759840.00        0.01258
         406870.00    3759590.00        0.01768                    406870.00
3759340.00        0.02164
         406870.00    3759090.00        0.02469                    406870.00
3758840.00        0.02597
         406870.00    3758590.00        0.02667                    406870.00
3758340.00        0.02688
         410620.00    3762340.00        0.18593                    410620.00
3762586.25        0.14745
         410620.00    3762832.25        0.10512                    410620.00
3763078.50        0.07441
         410620.00    3763324.50        0.05757                    410620.00
3763570.75        0.04543
```

```
         410620.00    3763817.00        0.03581                       410620.00
3764063.00        0.03061
         410620.00    3764309.25        0.02672                       410620.00
3764555.50        0.02477
         410620.00    3764801.50        0.02374                       410620.00
3765047.75        0.02304
         410620.00    3765293.75        0.02206                       410620.00
3765540.00        0.02131
         410620.00    3765786.25        0.02076                       410620.00
3766032.25        0.02035
         410620.00    3766278.50        0.02001                       410620.00
3766524.50        0.01957
         410620.00    3766770.75        0.01902                       410620.00
3767017.00        0.01846
         410620.00    3767263.00        0.01787                       410620.00
3767509.25        0.01714
         410620.00    3767755.50        0.01647                       410620.00
3768001.50        0.01581
         410620.00    3768247.75        0.01516                       410620.00
3768493.75        0.01450
         410620.00    3768740.00        0.01392                       410370.00
3762340.00        0.11773
         410370.00    3762586.25        0.08660                       410370.00
3762832.25        0.06822
         410370.00    3763078.50        0.05229                       410370.00
3763324.50        0.04326
         410370.00    3763570.75        0.03494                       410370.00
3763817.00        0.02838
         410370.00    3764063.00        0.02464                       410370.00
3764309.25        0.02180
 *** AERMOD - VERSION 24142  ***   ***
C:\Users\DWaymire\Documents\AERMOD\MariciBESS\MariciBESS.isc         ***
05/13/25
 *** AERMET - VERSION  22112 ***   *** Construction HRA- Unity Concentrations
                       ***        20:12:58

                                  PAGE  95
 *** MODELOPTs:    RegDFAULT  CONC  ELEV  URBAN  ADJ_U*

                               *** THE PERIOD ( 43824 HRS) AVERAGE CONCENTRATION
VALUES FOR SOURCE GROUP: ALL       ***
                                   INCLUDING SOURCE(S):     PAREA1      ,

                                        *** DISCRETE CARTESIAN RECEPTOR POINTS
***

                                   ** CONC OF TACS     IN MICROGRAMS/M**3
                  **

       X-COORD (M)   Y-COORD (M)        CONC                       X-COORD (M)
```

```
Y-COORD (M)        CONC
 - - -
```

```
3762832.25        0.03643
         409870.00    3763078.50        0.03109                      409870.00
3763324.50        0.02728
         409870.00    3763570.75        0.02316                      409870.00
3763817.00        0.01934
         409870.00    3764063.00        0.01699                      409870.00
3764309.25        0.01563
         409870.00    3764555.50        0.01414                      409870.00
3764801.50        0.01296
         409870.00    3765047.75        0.01239                      409870.00
3765293.75        0.01233
         409870.00    3765540.00        0.01216                      409870.00
3765786.25        0.01185
         409870.00    3766032.25        0.01145                      409870.00
3766278.50        0.01111
         409870.00    3766524.50        0.01084                      409870.00
3766770.75        0.01059
         409870.00    3767017.00        0.01043                      409870.00
3767263.00        0.01034
         409870.00    3767509.25        0.01027                      409870.00
3767755.50        0.01012
         409870.00    3768001.50        0.01000                      409870.00
3768247.75        0.00989
         409870.00    3768493.75        0.00971                      409870.00
3768740.00        0.00954
         409620.00    3762340.00        0.03484                      409620.00
3762586.25        0.02885
         409620.00    3762832.25        0.02698                      409620.00
3763078.50        0.02535
         409620.00    3763324.50        0.02263                      409620.00
3763570.75        0.01950
         409620.00    3763817.00        0.01658                      409620.00
3764063.00        0.01453
 *** AERMOD - VERSION 24142  ***   ***
C:\Users\DWaymire\Documents\AERMOD\MariciBESS\MariciBESS.isc         ***
05/13/25
 *** AERMET - VERSION  22112 ***   *** Construction HRA- Unity Concentrations
                      ***        20:12:58

                                 PAGE  96
 *** MODELOPTs:    RegDFAULT  CONC  ELEV  URBAN  ADJ_U*

                               *** THE PERIOD ( 43824 HRS) AVERAGE CONCENTRATION
VALUES FOR SOURCE GROUP: ALL       ***
                                   INCLUDING SOURCE(S):     PAREA1      ,

                                             *** DISCRETE CARTESIAN RECEPTOR POINTS
***

                                           ** CONC OF TACS     IN MICROGRAMS/M**3
```

**

X-COORD (M)	Y-COORD (M)	CONC	X-COORD (M)	Y-COORD (M)	CONC
409620.00	3764309.25	0.01348	409620.00	3764555.50	0.01239
409620.00	3764801.50	0.01132	409620.00	3765047.75	0.01058
409620.00	3765293.75	0.01043	409620.00	3765540.00	0.01039
409620.00	3765786.25	0.01025	409620.00	3766032.25	0.00996
409620.00	3766278.50	0.00970	409620.00	3766524.50	0.00938
409620.00	3766770.75	0.00914	409620.00	3767017.00	0.00894
409620.00	3767263.00	0.00884	409620.00	3767509.25	0.00875
409620.00	3767755.50	0.00868	409620.00	3768001.50	0.00858
409620.00	3768247.75	0.00851	409620.00	3768493.75	0.00844
409620.00	3768740.00	0.00833	409370.00	3762340.00	0.02580
409370.00	3762586.25	0.02250	409370.00	3762832.25	0.02137
409370.00	3763078.50	0.02049	409370.00	3763324.50	0.01912
409370.00	3763570.75	0.01653	409370.00	3763817.00	0.01410
409370.00	3764063.00	0.01270	409370.00	3764309.25	0.01178
409370.00	3764555.50	0.01099	409370.00	3764801.50	0.01009
409370.00	3765047.75	0.00930	409370.00	3765293.75	0.00898
409370.00	3765540.00	0.00890	409370.00	3765786.25	0.00888
409370.00	3766032.25	0.00873	409370.00	3766278.50	0.00856
409370.00	3766524.50	0.00830	409370.00	3766770.75	0.00805
409370.00	3767017.00	0.00785	409370.00	3767263.00	0.00771
409370.00	3767509.25	0.00761	409370.00	3767755.50	0.00752
409370.00	3768001.50	0.00744	409370.00	3768247.75	0.00739

```
         409370.00    3768493.75        0.00736                      409370.00
3768740.00        0.00729
         409120.00    3762340.00        0.02136                      409120.00
3762586.25        0.01972
         409120.00    3762832.25        0.01737                      409120.00
3763078.50        0.01665
         409120.00    3763324.50        0.01636                      409120.00
3763570.75        0.01422
         409120.00    3763817.00        0.01218                      409120.00
3764063.00        0.01118
         409120.00    3764309.25        0.01037                      409120.00
3764555.50        0.00979
         409120.00    3764801.50        0.00909                      409120.00
3765047.75        0.00832
         409120.00    3765293.75        0.00790                      409120.00
3765540.00        0.00773
         409120.00    3765786.25        0.00773                      409120.00
3766032.25        0.00766
         409120.00    3766278.50        0.00759                      409120.00
3766524.50        0.00741
         409120.00    3766770.75        0.00721                      409120.00
3767017.00        0.00703
         409120.00    3767263.00        0.00686                      409120.00
3767509.25        0.00673
         409120.00    3767755.50        0.00663                      409120.00
3768001.50        0.00654
         409120.00    3768247.75        0.00649                      409120.00
3768493.75        0.00647
         409120.00    3768740.00        0.00641                      408870.00
3762340.00        0.01308
         408870.00    3762586.25        0.01179                      408870.00
3762832.25        0.01261
         408870.00    3763078.50        0.01317                      408870.00
3763324.50        0.01408
         408870.00    3763570.75        0.01241                      408870.00
3763817.00        0.01071
 *** AERMOD - VERSION 24142  ***   ***
C:\Users\DWaymire\Documents\AERMOD\MariciBESS\MariciBESS.isc         ***
05/13/25
 *** AERMET - VERSION  22112 ***   *** Construction HRA- Unity Concentrations
                       ***        20:12:58

                                  PAGE  97
 *** MODELOPTs:    RegDFAULT  CONC  ELEV  URBAN  ADJ_U*

                               *** THE PERIOD ( 43824 HRS) AVERAGE CONCENTRATION
VALUES FOR SOURCE GROUP: ALL       ***
                                   INCLUDING SOURCE(S):     PAREA1      ,

                                            *** DISCRETE CARTESIAN RECEPTOR POINTS
```

***

** CONC OF TACS IN MICROGRAMS/M**3 **

X-COORD (M)	Y-COORD (M)	CONC	X-COORD (M)	Y-COORD (M)	CONC
408870.00	3764063.00	0.00993	408870.00	3764309.25	0.00921
408870.00	3764555.50	0.00876	408870.00	3764801.50	0.00825
408870.00	3765047.75	0.00757	408870.00	3765293.75	0.00710
408870.00	3765540.00	0.00684	408870.00	3765786.25	0.00677
408870.00	3766032.25	0.00674	408870.00	3766278.50	0.00674
408870.00	3766524.50	0.00667	408870.00	3766770.75	0.00652
408870.00	3767017.00	0.00636	408870.00	3767263.00	0.00618
408870.00	3767509.25	0.00604	408870.00	3767755.50	0.00594
408870.00	3768001.50	0.00584	408870.00	3768247.75	0.00577
408870.00	3768493.75	0.00574	408870.00	3768740.00	0.00569
408620.00	3762340.00	0.00985	408620.00	3762586.25	0.00904
408620.00	3762832.25	0.00986	408620.00	3763078.50	0.01070
408620.00	3763324.50	0.01181	408620.00	3763570.75	0.01096
408620.00	3763817.00	0.00944	408620.00	3764063.00	0.00866
408620.00	3764309.25	0.00824	408620.00	3764555.50	0.00788
408620.00	3764801.50	0.00748	408620.00	3765047.75	0.00695
408620.00	3765293.75	0.00648	408620.00	3765540.00	0.00614
408620.00	3765786.25	0.00600	408620.00	3766032.25	0.00598
408620.00	3766278.50	0.00599	408620.00	3766524.50	0.00601
408620.00	3766770.75	0.00594	408620.00	3767017.00	0.00580
408620.00	3767263.00	0.00565	408620.00		

```
3767509.25        0.00550
         408620.00    3767755.50        0.00539                        408620.00
3768001.50        0.00529
         408620.00    3768247.75        0.00520                        408620.00
3768493.75        0.00515
         408620.00    3768740.00        0.00511                        408370.00
3762340.00        0.00775
         408370.00    3762586.25        0.00731                        408370.00
3762832.25        0.00868
         408370.00    3763078.50        0.00888                        408370.00
3763324.50        0.01046
         408370.00    3763570.75        0.00951                        408370.00
3763817.00        0.00847
         408370.00    3764063.00        0.00764                        408370.00
3764309.25        0.00727
         408370.00    3764555.50        0.00713                        408370.00
3764801.50        0.00689
         408370.00    3765047.75        0.00642                        408370.00
3765293.75        0.00600
         408370.00    3765540.00        0.00563                        408370.00
3765786.25        0.00540
         408370.00    3766032.25        0.00537                        408370.00
3766278.50        0.00544
         408370.00    3766524.50        0.00543                        408370.00
3766770.75        0.00539
         408370.00    3767017.00        0.00530                        408370.00
3767263.00        0.00519
         408370.00    3767509.25        0.00506                        408370.00
3767755.50        0.00494
         408370.00    3768001.50        0.00485                        408370.00
3768247.75        0.00475
         408370.00    3768493.75        0.00469                        408370.00
3768740.00        0.00463
         408120.00    3762340.00        0.00608                        408120.00
3762586.25        0.00588
         408120.00    3762832.25        0.00697                        408120.00
3763078.50        0.00690
         408120.00    3763324.50        0.00959                        408120.00
3763570.75        0.00829
 *** AERMOD - VERSION 24142  ***   ***
C:\Users\DWaymire\Documents\AERMOD\MariciBESS\MariciBESS.isc         ***
05/13/25
 *** AERMET - VERSION  22112 ***   *** Construction HRA- Unity Concentrations
                      ***        20:12:58

                                 PAGE  98
 *** MODELOPTs:    RegDFAULT  CONC  ELEV  URBAN  ADJ_U*

                               *** THE PERIOD ( 43824 HRS) AVERAGE CONCENTRATION
VALUES FOR SOURCE GROUP: ALL       ***
```

INCLUDING SOURCE(S): PAREA1 ,

*** DISCRETE CARTESIAN RECEPTOR POINTS ***

** CONC OF TACS IN MICROGRAMS/M**3 **

X-COORD (M)	Y-COORD (M)	CONC	X-COORD (M)	Y-COORD (M)	CONC
408120.00	3763817.00	0.00747	408120.00	3764063.00	0.00685
408120.00	3764309.25	0.00633	408120.00	3764555.50	0.00575
408120.00	3764801.50	0.00584	408120.00	3765047.75	0.00532
408120.00	3765293.75	0.00522	408120.00	3765540.00	0.00522
408120.00	3765786.25	0.00493	408120.00	3766032.25	0.00486
408120.00	3766278.50	0.00488	408120.00	3766524.50	0.00490
408120.00	3766770.75	0.00490	408120.00	3767017.00	0.00484
408120.00	3767263.00	0.00477	408120.00	3767509.25	0.00468
408120.00	3767755.50	0.00456	408120.00	3768001.50	0.00448
408120.00	3768247.75	0.00438	408120.00	3768493.75	0.00430
408120.00	3768740.00	0.00424	407870.00	3762340.00	0.00572
407870.00	3762586.25	0.00576	407870.00	3762832.25	0.00504
407870.00	3763078.50	0.00556	407870.00	3763324.50	0.00773
407870.00	3763570.75	0.00707	407870.00	3763817.00	0.00651
407870.00	3764063.00	0.00572	407870.00	3764309.25	0.00539
407870.00	3764555.50	0.00392	407870.00	3764801.50	0.00409
407870.00	3765047.75	0.00404	407870.00	3765293.75	0.00399
407870.00	3765540.00	0.00474	407870.00	3765786.25	0.00458
407870.00	3766032.25	0.00443	407870.00	3766278.50	0.00441

```
         407870.00    3766524.50        0.00443                        407870.00
3766770.75        0.00445
         407870.00    3767017.00        0.00443                        407870.00
3767263.00        0.00439
         407870.00    3767509.25        0.00432                        407870.00
3767755.50        0.00426
         407870.00    3768001.50        0.00416                        407870.00
3768247.75        0.00407
         407870.00    3768493.75        0.00399                        407870.00
3768740.00        0.00393
         407620.00    3762340.00        0.00534                        407620.00
3762586.25        0.00567
         407620.00    3762832.25        0.00424                        407620.00
3763078.50        0.00514
         407620.00    3763324.50        0.00584                        407620.00
3763570.75        0.00564
         407620.00    3763817.00        0.00531                        407620.00
3764063.00        0.00437
         407620.00    3764309.25        0.00474                        407620.00
3764555.50        0.00343
         407620.00    3764801.50        0.00335                        407620.00
3765047.75        0.00349
         407620.00    3765293.75        0.00366                        407620.00
3765540.00        0.00443
         407620.00    3765786.25        0.00430                        407620.00
3766032.25        0.00407
         407620.00    3766278.50        0.00403                        407620.00
3766524.50        0.00395
         407620.00    3766770.75        0.00405                        407620.00
3767017.00        0.00405
         407620.00    3767263.00        0.00403                        407620.00
3767509.25        0.00399
         407620.00    3767755.50        0.00395                        407620.00
3768001.50        0.00387
         407620.00    3768247.75        0.00380                        407620.00
3768493.75        0.00373
         407620.00    3768740.00        0.00366                        407370.00
3762340.00        0.00295
         407370.00    3762586.25        0.00442                        407370.00
3762832.25        0.00355
         407370.00    3763078.50        0.00466                        407370.00
3763324.50        0.00501
 *** AERMOD - VERSION 24142  ***   ***
C:\Users\DWaymire\Documents\AERMOD\MariciBESS\MariciBESS.isc         ***
05/13/25
 *** AERMET - VERSION  22112 ***   *** Construction HRA- Unity Concentrations
                       ***        20:12:58

                                  PAGE  99
 *** MODELOPTs:    RegDFAULT  CONC  ELEV  URBAN  ADJ_U*
```

*** THE PERIOD (43824 HRS) AVERAGE CONCENTRATION VALUES FOR SOURCE GROUP: ALL ***

INCLUDING SOURCE(S): PAREA1 ,

*** DISCRETE CARTESIAN RECEPTOR POINTS ***

** CONC OF TACS IN MICROGRAMS/M**3 **

X-COORD (M)	Y-COORD (M)	CONC	X-COORD (M)	Y-COORD (M)	CONC
407370.00	3763570.75	0.00458	407370.00	3763817.00	0.00382
407370.00	3764063.00	0.00366	407370.00	3764309.25	0.00414
407370.00	3764555.50	0.00392	407370.00	3764801.50	0.00330
407370.00	3765047.75	0.00313	407370.00	3765293.75	0.00333
407370.00	3765540.00	0.00362	407370.00	3765786.25	0.00405
407370.00	3766032.25	0.00382	407370.00	3766278.50	0.00372
407370.00	3766524.50	0.00368	407370.00	3766770.75	0.00368
407370.00	3767017.00	0.00370	407370.00	3767263.00	0.00371
407370.00	3767509.25	0.00369	407370.00	3767755.50	0.00366
407370.00	3768001.50	0.00360	407370.00	3768247.75	0.00355
407370.00	3768493.75	0.00349	407370.00	3768740.00	0.00343
407120.00	3762340.00	0.00268	407120.00	3762586.25	0.00352
407120.00	3762832.25	0.00315	407120.00	3763078.50	0.00393
407120.00	3763324.50	0.00443	407120.00	3763570.75	0.00398
407120.00	3763817.00	0.00307	407120.00	3764063.00	0.00316
407120.00	3764309.25	0.00313	407120.00	3764555.50	0.00313
407120.00	3764801.50	0.00331	407120.00	3765047.75	0.00292
407120.00	3765293.75	0.00339	407120.00		

```
3765540.00        0.00370
         407120.00    3765786.25        0.00383                      407120.00
3766032.25        0.00360
         407120.00    3766278.50        0.00347                      407120.00
3766524.50        0.00339
         407120.00    3766770.75        0.00337                      407120.00
3767017.00        0.00338
         407120.00    3767263.00        0.00341                      407120.00
3767509.25        0.00341
         407120.00    3767755.50        0.00340                      407120.00
3768001.50        0.00336
         407120.00    3768247.75        0.00332                      407120.00
3768493.75        0.00327
         407120.00    3768740.00        0.00322                      406870.00
3762340.00        0.00361
         406870.00    3762586.25        0.00341                      406870.00
3762832.25        0.00296
         406870.00    3763078.50        0.00357                      406870.00
3763324.50        0.00387
         406870.00    3763570.75        0.00335                      406870.00
3763817.00        0.00279
         406870.00    3764063.00        0.00290                      406870.00
3764309.25        0.00279
         406870.00    3764555.50        0.00258                      406870.00
3764801.50        0.00276
         406870.00    3765047.75        0.00289                      406870.00
3765293.75        0.00326
         406870.00    3765540.00        0.00343                      406870.00
3765786.25        0.00364
         406870.00    3766032.25        0.00341                      406870.00
3766278.50        0.00326
         406870.00    3766524.50        0.00316                      406870.00
3766770.75        0.00311
         406870.00    3767017.00        0.00311                      406870.00
3767263.00        0.00314
         406870.00    3767509.25        0.00314                      406870.00
3767755.50        0.00315
         406870.00    3768001.50        0.00313                      406870.00
3768247.75        0.00311
         406870.00    3768493.75        0.00307                      406870.00
3768740.00        0.00303
         406870.00    3769225.75        0.00292                      406870.00
3769711.50        0.00285
         406870.00    3770197.25        0.00275                      406870.00
3770682.75        0.00269
 *** AERMOD - VERSION 24142  ***   ***
C:\Users\DWaymire\Documents\AERMOD\MariciBESS\MariciBESS.isc         ***
05/13/25
 *** AERMET - VERSION  22112 ***   *** Construction HRA- Unity Concentrations
                       ***       20:12:58
```

*** MODELOPTs: RegDFAULT CONC ELEV URBAN ADJ_U*

*** THE PERIOD (43824 HRS) AVERAGE CONCENTRATION VALUES FOR SOURCE GROUP: ALL ***

INCLUDING SOURCE(S): PAREA1 ,

*** DISCRETE CARTESIAN RECEPTOR POINTS ***

** CONC OF TACS IN MICROGRAMS/M**3 **

X-COORD (M)	Y-COORD (M)	CONC	X-COORD (M)	Y-COORD (M)	CONC
406870.00	3771168.50	0.00266	406870.00	3771654.25	0.00263
406870.00	3772140.00	0.00262	406870.00	3772625.75	0.00258
406870.00	3773111.50	0.00258	406870.00	3773597.25	0.00256
406870.00	3774082.75	0.00252	406870.00	3774568.50	0.00252
406870.00	3775054.25	0.00251	406870.00	3775540.00	0.00248
407361.44	3769225.75	0.00327	407361.44	3769711.50	0.00321
407361.44	3770197.25	0.00313	407361.44	3770682.75	0.00308
407361.44	3771168.50	0.00306	407361.44	3771654.25	0.00303
407361.44	3772140.00	0.00302	407361.44	3772625.75	0.00297
407361.44	3773111.50	0.00297	407361.44	3773597.25	0.00294
407361.44	3774082.75	0.00287	407361.44	3774568.50	0.00286
407361.44	3775054.25	0.00284	407361.44	3775540.00	0.00279
407852.84	3769225.75	0.00376	407852.84	3769711.50	0.00372
407852.84	3770197.25	0.00366	407852.84	3770682.75	0.00363
407852.84	3771168.50	0.00360	407852.84	3771654.25	0.00356
407852.84	3772140.00	0.00353	407852.84	3772625.75	0.00345

```
         407852.84    3773111.50        0.00343                    407852.84
3773597.25        0.00339
         407852.84    3774082.75        0.00327                    407852.84
3774568.50        0.00325
         407852.84    3775054.25        0.00320                    407852.84
3775540.00        0.00310
         408344.28    3769225.75        0.00448                    408344.28
3769711.50        0.00444
         408344.28    3770197.25        0.00439                    408344.28
3770682.75        0.00435
         408344.28    3771168.50        0.00430                    408344.28
3771654.25        0.00423
         408344.28    3772140.00        0.00416                    408344.28
3772625.75        0.00410
         408344.28    3773111.50        0.00399                    408344.28
3773597.25        0.00384
         408344.28    3774082.75        0.00378                    408344.28
3774568.50        0.00365
         408344.28    3775054.25        0.00358                    408344.28
3775540.00        0.00346
         408835.72    3769225.75        0.00554                    408835.72
3769711.50        0.00545
         408835.72    3770197.25        0.00538                    408835.72
3770682.75        0.00528
         408835.72    3771168.50        0.00517                    408835.72
3771654.25        0.00503
         408835.72    3772140.00        0.00490                    408835.72
3772625.75        0.00464
         408835.72    3773111.50        0.00460                    408835.72
3773597.25        0.00441
         408835.72    3774082.75        0.00424                    408835.72
3774568.50        0.00412
         408835.72    3775054.25        0.00396                    408835.72
3775540.00        0.00382
         409327.16    3769225.75        0.00700                    409327.16
3769711.50        0.00682
         409327.16    3770197.25        0.00662                    409327.16
3770682.75        0.00642
         409327.16    3771168.50        0.00618                    409327.16
3771654.25        0.00594
         409327.16    3772140.00        0.00568                    409327.16
3772625.75        0.00543
         409327.16    3773111.50        0.00522                    409327.16
3773597.25        0.00499
         409327.16    3774082.75        0.00476                    409327.16
3774568.50        0.00455
         409327.16    3775054.25        0.00431                    409327.16
3775540.00        0.00416
 *** AERMOD - VERSION 24142  ***   ***
C:\Users\DWaymire\Documents\AERMOD\MariciBESS\MariciBESS.isc         ***
```

*** THE PERIOD (43824 HRS) AVERAGE CONCENTRATION
VALUES FOR SOURCE GROUP: ALL ***
INCLUDING SOURCE(S): PAREA1 ,

*** DISCRETE CARTESIAN RECEPTOR POINTS
***

** CONC OF TACS IN MICROGRAMS/M**3
**

X-COORD (M)	Y-COORD (M)	CONC	X-COORD (M)	Y-COORD (M)	CONC
409818.56	3769225.75	0.00891	409818.56	3769711.50	0.00850
409818.56	3770197.25	0.00809	409818.56	3770682.75	0.00769
409818.56	3771168.50	0.00728	409818.56	3771654.25	0.00690
409818.56	3772140.00	0.00652	409818.56	3772625.75	0.00617
409818.56	3773111.50	0.00585	409818.56	3773597.25	0.00550
409818.56	3774082.75	0.00525	409818.56	3774568.50	0.00497
409818.56	3775054.25	0.00470	409818.56	3775540.00	0.00443
410310.00	3769225.75	0.01119	410310.00	3769711.50	0.01043
410310.00	3770197.25	0.00969	410310.00	3770682.75	0.00905
410310.00	3771168.50	0.00845	410310.00	3771654.25	0.00789
410310.00	3772140.00	0.00739	410310.00	3772625.75	0.00694
410310.00	3773111.50	0.00652	410310.00	3773597.25	0.00602
410310.00	3774082.75	0.00579	410310.00	3774568.50	0.00529
410310.00	3775054.25	0.00502	410310.00	3775540.00	0.00453
410801.44	3769225.75	0.01372	410801.44		

```
3769711.50        0.01252
         410801.44    3770197.25        0.01146                    410801.44
3770682.75        0.01054
         410801.44    3771168.50        0.00975                    410801.44
3771654.25        0.00900
         410801.44    3772140.00        0.00838                    410801.44
3772625.75        0.00781
         410801.44    3773111.50        0.00729                    410801.44
3773597.25        0.00669
         410801.44    3774082.75        0.00626                    410801.44
3774568.50        0.00589
         410801.44    3775054.25        0.00542                    410801.44
3775540.00        0.00532
         411292.84    3769225.75        0.01657                    411292.84
3769711.50        0.01491
         411292.84    3770197.25        0.01347                    411292.84
3770682.75        0.01224
         411292.84    3771168.50        0.01118                    411292.84
3771654.25        0.01026
         411292.84    3772140.00        0.00945                    411292.84
3772625.75        0.00875
         411292.84    3773111.50        0.00799                    411292.84
3773597.25        0.00744
         411292.84    3774082.75        0.00693                    411292.84
3774568.50        0.00642
         411292.84    3775054.25        0.00610                    411292.84
3775540.00        0.00575
         411784.28    3769225.75        0.01941                    411784.28
3769711.50        0.01715
         411784.28    3770197.25        0.01529                    411784.28
3770682.75        0.01373
         411784.28    3771168.50        0.01241                    411784.28
3771654.25        0.01128
         411784.28    3772140.00        0.01033                    411784.28
3772625.75        0.00949
         411784.28    3773111.50        0.00860                    411784.28
3773597.25        0.00798
         411784.28    3774082.75        0.00739                    411784.28
3774568.50        0.00676
         411784.28    3775054.25        0.00643                    411784.28
3775540.00        0.00598
         412275.72    3769225.75        0.02135                    412275.72
3769711.50        0.01873
         412275.72    3770197.25        0.01656                    412275.72
3770682.75        0.01478
         412275.72    3771168.50        0.01328                    412275.72
3771654.25        0.01204
         412275.72    3772140.00        0.01095                    412275.72
3772625.75        0.00992
         412275.72    3773111.50        0.00909                    412275.72
```

 *** MODELOPTs: RegDFAULT CONC ELEV URBAN ADJ_U*

                               *** THE PERIOD (43824 HRS) AVERAGE CONCENTRATION
VALUES FOR SOURCE GROUP: ALL   ***
                                   INCLUDING SOURCE(S):   PAREA1   ,

                                             *** DISCRETE CARTESIAN RECEPTOR POINTS
***

                                        ** CONC OF TACS   IN MICROGRAMS/M**3
                  **

       X-COORD (M)   Y-COORD (M)   CONC   X-COORD (M)
Y-COORD (M)   CONC
 - - -

413258.56 3773111.50 0.01060 413258.56
3773597.25 0.00950
413258.56 3774082.75 0.00901 413258.56
3774568.50 0.00832
413258.56 3775054.25 0.00772 413258.56
3775540.00 0.00715
413750.00 3769225.75 0.02377 413750.00
3769711.50 0.02121
413750.00 3770197.25 0.01904 413750.00
3770682.75 0.01744
413750.00 3771168.50 0.01588 413750.00
3771654.25 0.01442
413750.00 3772140.00 0.01316 413750.00
3772625.75 0.01206
413750.00 3773111.50 0.01107 413750.00
3773597.25 0.01018
413750.00 3774082.75 0.00944 413750.00
3774568.50 0.00874
413750.00 3775054.25 0.00814 413750.00
3775540.00 0.00739
414241.44 3769225.75 0.02180 414241.44
3769711.50 0.01999
414241.44 3770197.25 0.01829 414241.44
3770682.75 0.01682
414241.44 3771168.50 0.01548 414241.44
3771654.25 0.01423
414241.44 3772140.00 0.01311 414241.44
3772625.75 0.01208
414241.44 3773111.50 0.01118 414241.44
3773597.25 0.01015
414241.44 3774082.75 0.00959 414241.44
3774568.50 0.00893
414241.44 3775054.25 0.00827 414241.44
3775540.00 0.00757
414732.84 3769225.75 0.01920 414732.84
3769711.50 0.01786
414732.84 3770197.25 0.01663 414732.84
3770682.75 0.01546
414732.84 3771168.50 0.01437 414732.84
3771654.25 0.01342
414732.84 3772140.00 0.01256 414732.84
3772625.75 0.01172
414732.84 3773111.50 0.01096 414732.84
3773597.25 0.01021
414732.84 3774082.75 0.00955 414732.84
3774568.50 0.00894
414732.84 3775054.25 0.00837 414732.84
3775540.00 0.00771
415224.28 3769225.75 0.01683 415224.28
3769711.50 0.01578

```
         415224.28    3770197.25        0.01494                      415224.28
3770682.75        0.01398
         415224.28    3771168.50        0.01300                      415224.28
3771654.25        0.01230
 *** AERMOD - VERSION 24142  ***   ***
C:\Users\DWaymire\Documents\AERMOD\MariciBESS\MariciBESS.isc         ***
05/13/25
 *** AERMET - VERSION  22112 ***   *** Construction HRA- Unity Concentrations
                       ***        20:12:58

                                  PAGE 103
 *** MODELOPTs:    RegDFAULT  CONC  ELEV  URBAN  ADJ_U*

                                *** THE PERIOD ( 43824 HRS) AVERAGE CONCENTRATION
VALUES FOR SOURCE GROUP: ALL        ***
                                    INCLUDING SOURCE(S):     PAREA1      ,

                                              *** DISCRETE CARTESIAN RECEPTOR POINTS
***

                                         ** CONC OF TACS     IN MICROGRAMS/M**3
                  **

       X-COORD (M)   Y-COORD (M)        CONC                         X-COORD (M)
Y-COORD (M)        CONC
 - - -
```

3769711.50 0.01271
416207.16 3770197.25 0.01180 416207.16
3770682.75 0.01118
416207.16 3771168.50 0.01077 416207.16
3771654.25 0.01036
416207.16 3772140.00 0.00987 416207.16
3772625.75 0.00938
416207.16 3773111.50 0.00892 416207.16
3773597.25 0.00833
416207.16 3774082.75 0.00809 416207.16
3774568.50 0.00766
416207.16 3775054.25 0.00742 416207.16
3775540.00 0.00704
416698.56 3769225.75 0.01360 416698.56
3769711.50 0.01218
416698.56 3770197.25 0.01099 416698.56
3770682.75 0.01017
416698.56 3771168.50 0.00966 416698.56
3771654.25 0.00924
416698.56 3772140.00 0.00892 416698.56
3772625.75 0.00866
416698.56 3773111.50 0.00831 416698.56
3773597.25 0.00788
416698.56 3774082.75 0.00753 416698.56
3774568.50 0.00719
416698.56 3775054.25 0.00688 416698.56
3775540.00 0.00656
417190.00 3769225.75 0.01351 417190.00
3769711.50 0.01187
417190.00 3770197.25 0.01081 417190.00
3770682.75 0.00980
417190.00 3771168.50 0.00904 417190.00
3771654.25 0.00842
417190.00 3772140.00 0.00796 417190.00
3772625.75 0.00780
417190.00 3773111.50 0.00757 417190.00
3773597.25 0.00743
417190.00 3774082.75 0.00716 417190.00
3774568.50 0.00677
417190.00 3775054.25 0.00648 417190.00
3775540.00 0.00611
417681.44 3769225.75 0.01327 417681.44
3769711.50 0.01191
417681.44 3770197.25 0.01077 417681.44
3770682.75 0.00959
417681.44 3771168.50 0.00866 417681.44
3771654.25 0.00799
417681.44 3772140.00 0.00735 417681.44
3772625.75 0.00698
417681.44 3773111.50 0.00668 417681.44

3773597.25   0.00666
         417681.44   3774082.75   0.00659   417681.44
3774568.50   0.00639
         417681.44   3775054.25   0.00619   417681.44
3775540.00   0.00588
         418172.84   3769225.75   0.01237   418172.84
3769711.50   0.01162

 *** MODELOPTs: RegDFAULT CONC ELEV URBAN ADJ_U*

                               *** THE PERIOD (43824 HRS) AVERAGE CONCENTRATION
VALUES FOR SOURCE GROUP: ALL   ***
                                   INCLUDING SOURCE(S):   PAREA1   ,

                                            *** DISCRETE CARTESIAN RECEPTOR POINTS
***

                                         ** CONC OF TACS   IN MICROGRAMS/M**3
                  **

       X-COORD (M)   Y-COORD (M)   CONC   X-COORD (M)
Y-COORD (M)   CONC
 - - -

```
         418664.28    3773111.50        0.00595                    418664.28
3773597.25        0.00587
         418664.28    3774082.75        0.00531                    418664.28
3774568.50        0.00525
         418664.28    3775054.25        0.00508                    418664.28
3775540.00        0.00518
         419155.72    3769225.75        0.00979                    419155.72
3769711.50        0.01037
         419155.72    3770197.25        0.01009                    419155.72
3770682.75        0.00936
         419155.72    3771168.50        0.00815                    419155.72
3771654.25        0.00753
         419155.72    3772140.00        0.00683                    419155.72
3772625.75        0.00625
         419155.72    3773111.50        0.00573                    419155.72
3773597.25        0.00550
         419155.72    3774082.75        0.00508                    419155.72
3774568.50        0.00483
         419155.72    3775054.25        0.00467                    419155.72
3775540.00        0.00464
         419647.16    3769225.75        0.00939                    419647.16
3769711.50        0.00995
         419647.16    3770197.25        0.00950                    419647.16
3770682.75        0.00877
         419647.16    3771168.50        0.00800                    419647.16
3771654.25        0.00728
         419647.16    3772140.00        0.00671                    419647.16
3772625.75        0.00606
         419647.16    3773111.50        0.00555                    419647.16
3773597.25        0.00536
         419647.16    3774082.75        0.00496                    419647.16
3774568.50        0.00466
         419647.16    3775054.25        0.00437                    419647.16
3775540.00        0.00426
         420138.56    3769225.75        0.00755                    420138.56
3769711.50        0.00884
         420138.56    3770197.25        0.00886                    420138.56
3770682.75        0.00800
         420138.56    3771168.50        0.00786                    420138.56
3771654.25        0.00697
         420138.56    3772140.00        0.00669                    420138.56
3772625.75        0.00597
         420138.56    3773111.50        0.00562                    420138.56
3773597.25        0.00505
         420138.56    3774082.75        0.00484                    420138.56
3774568.50        0.00448
         420138.56    3775054.25        0.00422                    420138.56
3775540.00        0.00395
         420630.00    3769225.75        0.00588                    420630.00
3769711.50        0.00591
```

```
         420630.00    3770197.25        0.00774                       420630.00
3770682.75        0.00761
         420630.00    3771168.50        0.00743                       420630.00
3771654.25        0.00676
         420630.00    3772140.00        0.00651                       420630.00
3772625.75        0.00583
         420630.00    3773111.50        0.00567                       420630.00
3773597.25        0.00515
         420630.00    3774082.75        0.00475                       420630.00
3774568.50        0.00427
 *** AERMOD - VERSION 24142  ***   ***
C:\Users\DWaymire\Documents\AERMOD\MariciBESS\MariciBESS.isc         ***
05/13/25
 *** AERMET - VERSION  22112 ***   *** Construction HRA- Unity Concentrations
                       ***        20:12:58

                                  PAGE 105
 *** MODELOPTs:    RegDFAULT  CONC  ELEV  URBAN  ADJ_U*

                               *** THE PERIOD ( 43824 HRS) AVERAGE CONCENTRATION
VALUES FOR SOURCE GROUP: ALL       ***
                                   INCLUDING SOURCE(S):     PAREA1      ,

                                        *** DISCRETE CARTESIAN RECEPTOR POINTS
***

                                   ** CONC OF TACS     IN MICROGRAMS/M**3
                  **

       X-COORD (M)   Y-COORD (M)        CONC                       X-COORD (M)
Y-COORD (M)        CONC
 - - - - - - - - - - - - - - - - - - - - - - - - - - - - - - - - - - - - - - - - - -
- - - - - - - - - - - - - - - - - - - - - - - - - - - - - - - - - - - - - - - - - -
         420630.00    3775054.25        0.00424                       420630.00
3775540.00        0.00332
         421121.44    3769225.75        0.00445                       421121.44
3769711.50        0.00522
         421121.44    3770197.25        0.00593                       421121.44
3770682.75        0.00674
         421121.44    3771168.50        0.00639                       421121.44
3771654.25        0.00710
         421121.44    3772140.00        0.00591                       421121.44
3772625.75        0.00567
         421121.44    3773111.50        0.00557                       421121.44
3773597.25        0.00489
         421121.44    3774082.75        0.00452                       421121.44
3774568.50        0.00419
         421121.44    3775054.25        0.00393                       421121.44
3775540.00        0.00356
         421612.84    3769225.75        0.00362                       421612.84
```

```
3769711.50        0.00457
         421612.84    3770197.25        0.00456                   421612.84
3770682.75        0.00549
         421612.84    3771168.50        0.00520                   421612.84
3771654.25        0.00632
         421612.84    3772140.00        0.00612                   421612.84
3772625.75        0.00529
         421612.84    3773111.50        0.00529                   421612.84
3773597.25        0.00476
         421612.84    3774082.75        0.00445                   421612.84
3774568.50        0.00406
         421612.84    3775054.25        0.00385                   421612.84
3775540.00        0.00356
         422104.28    3769225.75        0.00321                   422104.28
3769711.50        0.00357
         422104.28    3770197.25        0.00388                   422104.28
3770682.75        0.00417
         422104.28    3771168.50        0.00455                   422104.28
3771654.25        0.00571
         422104.28    3772140.00        0.00599                   422104.28
3772625.75        0.00549
         422104.28    3773111.50        0.00478                   422104.28
3773597.25        0.00454
         422104.28    3774082.75        0.00432                   422104.28
3774568.50        0.00400
         422104.28    3775054.25        0.00375                   422104.28
3775540.00        0.00349
         422595.72    3769225.75        0.00298                   422595.72
3769711.50        0.00309
         422595.72    3770197.25        0.00366                   422595.72
3770682.75        0.00376
         422595.72    3771168.50        0.00479                   422595.72
3771654.25        0.00505
         422595.72    3772140.00        0.00510                   422595.72
3772625.75        0.00480
         422595.72    3773111.50        0.00457                   422595.72
3773597.25        0.00426
         422595.72    3774082.75        0.00410                   422595.72
3774568.50        0.00388
         422595.72    3775054.25        0.00362                   422595.72
3775540.00        0.00349
         423087.16    3769225.75        0.00265                   423087.16
3769711.50        0.00310
         423087.16    3770197.25        0.00336                   423087.16
3770682.75        0.00353
         423087.16    3771168.50        0.00407                   423087.16
3771654.25        0.00396
         423087.16    3772140.00        0.00437                   423087.16
3772625.75        0.00516
         423087.16    3773111.50        0.00438                   423087.16
```

```
3773597.25        0.00412
         423087.16    3774082.75        0.00380                       423087.16
3774568.50        0.00379
         423087.16    3775054.25        0.00356                       423087.16
3775540.00        0.00343
         423578.56    3769225.75        0.00253                       423578.56
3769711.50        0.00278
         423578.56    3770197.25        0.00311                       423578.56
3770682.75        0.00366
         423578.56    3771168.50        0.00337                       423578.56
3771654.25        0.00346
         423578.56    3772140.00        0.00408                       423578.56
3772625.75        0.00464
 *** AERMOD - VERSION 24142  ***   ***
C:\Users\DWaymire\Documents\AERMOD\MariciBESS\MariciBESS.isc         ***
05/13/25
 *** AERMET - VERSION  22112 ***   *** Construction HRA- Unity Concentrations
                       ***        20:12:58

                                  PAGE 106
 *** MODELOPTs:    RegDFAULT  CONC  ELEV  URBAN  ADJ_U*

                                *** THE PERIOD ( 43824 HRS) AVERAGE CONCENTRATION
VALUES FOR SOURCE GROUP: ALL      ***
                                  INCLUDING SOURCE(S):     PAREA1      ,

                                            *** DISCRETE CARTESIAN RECEPTOR POINTS
***

                                       ** CONC OF TACS     IN MICROGRAMS/M**3
                  **

       X-COORD (M)   Y-COORD (M)        CONC                          X-COORD (M)
Y-COORD (M)        CONC
 - - - - - - - - - - - - - - - - - - - - - - - - - - - - - - - - - - - - - - - - - - -
- - - - - - - - - - - - - - - - - - - - - - - - - - - - - - - - - - - - - - - - - - -
         423578.56    3773111.50        0.00427                       423578.56
3773597.25        0.00393
         423578.56    3774082.75        0.00361                       423578.56
3774568.50        0.00346
         423578.56    3775054.25        0.00350                       423578.56
3775540.00        0.00338
         424070.00    3769225.75        0.00274                       424070.00
3769711.50        0.00255
         424070.00    3770197.25        0.00251                       424070.00
3770682.75        0.00301
         424070.00    3771168.50        0.00290                       424070.00
3771654.25        0.00315
         424070.00    3772140.00        0.00337                       424070.00
3772625.75        0.00417
```

```
         424070.00    3773111.50        0.00389                    424070.00
3773597.25        0.00371
         424070.00    3774082.75        0.00351                    424070.00
3774568.50        0.00325
         424070.00    3775054.25        0.00322                    424070.00
3775540.00        0.00310
         417755.72    3768740.00        0.01380                    417755.72
3768248.50        0.01116
         417755.72    3767757.25        0.00997                    417755.72
3767265.75        0.00850
         417755.72    3766774.25        0.00707                    417755.72
3766282.75        0.00696
         417755.72    3765791.50        0.00661                    417755.72
3765300.00        0.00487
         417755.72    3764808.50        0.00486                    417755.72
3764317.25        0.00362
         417755.72    3763825.75        0.00341                    417755.72
3763334.25        0.00286
         417755.72    3762842.75        0.00248                    417755.72
3762351.50        0.00184
         417755.72    3761860.00        0.00150                    417755.72
3761368.50        0.00143
         417755.72    3760877.25        0.00132                    417755.72
3760385.75        0.00115
         417755.72    3759894.25        0.00105                    417755.72
3759402.75        0.00101
         417755.72    3758911.50        0.00096                    417755.72
3758420.00        0.00076
         417755.72    3757928.50        0.00050                    417755.72
3757437.25        0.00037
         417755.72    3756945.75        0.00052                    417755.72
3756454.25        0.00057
         417755.72    3755962.75        0.00061                    417755.72
3755471.50        0.00063
         417755.72    3754980.00        0.00068                    417755.72
3754488.50        0.00068
         417755.72    3753997.25        0.00067                    417755.72
3753505.75        0.00065
         417755.72    3753014.25        0.00063                    417755.72
3752522.75        0.00061
         417755.72    3752031.50        0.00059                    417755.72
3751540.00        0.00058
         418241.44    3768740.00        0.01132                    418241.44
3768248.50        0.01156
         418241.44    3767757.25        0.00761                    418241.44
3767265.75        0.00688
         418241.44    3766774.25        0.00643                    418241.44
3766282.75        0.00585
         418241.44    3765791.50        0.00428                    418241.44
3765300.00        0.00407
```

```
         418241.44    3764808.50        0.00336                      418241.44
3764317.25        0.00346
         418241.44    3763825.75        0.00299                      418241.44
3763334.25        0.00255
         418241.44    3762842.75        0.00224                      418241.44
3762351.50        0.00174
         418241.44    3761860.00        0.00132                      418241.44
3761368.50        0.00128
         418241.44    3760877.25        0.00118                      418241.44
3760385.75        0.00108
         418241.44    3759894.25        0.00092                      418241.44
3759402.75        0.00079
         418241.44    3758911.50        0.00080                      418241.44
3758420.00        0.00069
         418241.44    3757928.50        0.00055                      418241.44
3757437.25        0.00059
 *** AERMOD - VERSION 24142  ***   ***
C:\Users\DWaymire\Documents\AERMOD\MariciBESS\MariciBESS.isc         ***
05/13/25
 *** AERMET - VERSION  22112 ***   *** Construction HRA- Unity Concentrations
                      ***        20:12:58

                                 PAGE 107
 *** MODELOPTs:    RegDFAULT  CONC  ELEV  URBAN  ADJ_U*

                               *** THE PERIOD ( 43824 HRS) AVERAGE CONCENTRATION
VALUES FOR SOURCE GROUP: ALL       ***
                                   INCLUDING SOURCE(S):     PAREA1      ,

                                          *** DISCRETE CARTESIAN RECEPTOR POINTS
***

                                       ** CONC OF TACS     IN MICROGRAMS/M**3
                  **

       X-COORD (M)   Y-COORD (M)        CONC                       X-COORD (M)
Y-COORD (M)        CONC
 - - - - - - - - - - - - - - - - - - - - - - - - - - - - - - - - - - - - - - - - - -
- - - - - - - - - - - - - - - - - - - - - - - - - -
         418241.44    3756945.75        0.00051                      418241.44
3756454.25        0.00062
         418241.44    3755962.75        0.00062                      418241.44
3755471.50        0.00055
         418241.44    3754980.00        0.00053                      418241.44
3754488.50        0.00059
         418241.44    3753997.25        0.00060                      418241.44
3753505.75        0.00060
         418241.44    3753014.25        0.00058                      418241.44
3752522.75        0.00057
         418241.44    3752031.50        0.00056                      418241.44
```

3751540.00 0.00054
418727.16 3768740.00 0.01072 418727.16
3768248.50 0.00784
418727.16 3767757.25 0.00691 418727.16
3767265.75 0.00595
418727.16 3766774.25 0.00525 418727.16
3766282.75 0.00437
418727.16 3765791.50 0.00359 418727.16
3765300.00 0.00347
418727.16 3764808.50 0.00317 418727.16
3764317.25 0.00228
418727.16 3763825.75 0.00254 418727.16
3763334.25 0.00222
418727.16 3762842.75 0.00198 418727.16
3762351.50 0.00165
418727.16 3761860.00 0.00121 418727.16
3761368.50 0.00116
418727.16 3760877.25 0.00106 418727.16
3760385.75 0.00100
418727.16 3759894.25 0.00083 418727.16
3759402.75 0.00069
418727.16 3758911.50 0.00060 418727.16
3758420.00 0.00063
418727.16 3757928.50 0.00062 418727.16
3757437.25 0.00057
418727.16 3756945.75 0.00055 418727.16
3756454.25 0.00062
418727.16 3755962.75 0.00060 418727.16
3755471.50 0.00057
418727.16 3754980.00 0.00051 418727.16
3754488.50 0.00050
418727.16 3753997.25 0.00054 418727.16
3753505.75 0.00055
418727.16 3753014.25 0.00054 418727.16
3752522.75 0.00053
418727.16 3752031.50 0.00052 418727.16
3751540.00 0.00051
419212.84 3768740.00 0.00737 419212.84
3768248.50 0.00609
419212.84 3767757.25 0.00564 419212.84
3767265.75 0.00456
419212.84 3766774.25 0.00436 419212.84
3766282.75 0.00403
419212.84 3765791.50 0.00342 419212.84
3765300.00 0.00302
419212.84 3764808.50 0.00225 419212.84
3764317.25 0.00245
419212.84 3763825.75 0.00223 419212.84
3763334.25 0.00185
419212.84 3762842.75 0.00182 419212.84

```
3762351.50        0.00156
         419212.84    3761860.00        0.00115                      419212.84
3761368.50        0.00104
         419212.84    3760877.25        0.00099                      419212.84
3760385.75        0.00090
         419212.84    3759894.25        0.00078                      419212.84
3759402.75        0.00063
         419212.84    3758911.50        0.00058                      419212.84
3758420.00        0.00054
         419212.84    3757928.50        0.00060                      419212.84
3757437.25        0.00051
         419212.84    3756945.75        0.00057                      419212.84
3756454.25        0.00070
         419212.84    3755962.75        0.00060                      419212.84
3755471.50        0.00055
         419212.84    3754980.00        0.00052                      419212.84
3754488.50        0.00048
         419212.84    3753997.25        0.00048                      419212.84
3753505.75        0.00051
🡅 *** AERMOD - VERSION 24142  ***   ***
C:\Users\DWaymire\Documents\AERMOD\MariciBESS\MariciBESS.isc         ***
05/13/25
 *** AERMET - VERSION  22112 ***   *** Construction HRA- Unity Concentrations
                      ***        20:12:58

                                 PAGE 108
 *** MODELOPTs:    RegDFAULT  CONC  ELEV  URBAN  ADJ_U*

                              *** THE PERIOD ( 43824 HRS) AVERAGE CONCENTRATION
VALUES FOR SOURCE GROUP: ALL      ***
                                 INCLUDING SOURCE(S):     PAREA1      ,

                                            *** DISCRETE CARTESIAN RECEPTOR POINTS
***

                                       ** CONC OF TACS     IN MICROGRAMS/M**3
                  **

       X-COORD (M)   Y-COORD (M)        CONC                       X-COORD (M)
Y-COORD (M)        CONC
 - - - - - - - - - - - - - - - - - - - - - - - - - - - - - - - - - - - - - - - - - - - - - - -
- - - - - - - - - - - - - - - - - - - - - - - - -
         419212.84    3753014.25        0.00050                      419212.84
3752522.75        0.00049
         419212.84    3752031.50        0.00048                      419212.84
3751540.00        0.00047
         419698.56    3768740.00        0.00802                      419698.56
3768248.50        0.00608
         419698.56    3767757.25        0.00514                      419698.56
3767265.75        0.00397
```

```
         419698.56    3766774.25        0.00368                    419698.56
3766282.75        0.00286
         419698.56    3765791.50        0.00331                    419698.56
3765300.00        0.00289
         419698.56    3764808.50        0.00202                    419698.56
3764317.25        0.00220
         419698.56    3763825.75        0.00195                    419698.56
3763334.25        0.00167
         419698.56    3762842.75        0.00167                    419698.56
3762351.50        0.00147
         419698.56    3761860.00        0.00109                    419698.56
3761368.50        0.00091
         419698.56    3760877.25        0.00092                    419698.56
3760385.75        0.00075
         419698.56    3759894.25        0.00070                    419698.56
3759402.75        0.00058
         419698.56    3758911.50        0.00048                    419698.56
3758420.00        0.00054
         419698.56    3757928.50        0.00062                    419698.56
3757437.25        0.00062
         419698.56    3756945.75        0.00073                    419698.56
3756454.25        0.00071
         419698.56    3755962.75        0.00058                    419698.56
3755471.50        0.00055
         419698.56    3754980.00        0.00050                    419698.56
3754488.50        0.00048
         419698.56    3753997.25        0.00046                    419698.56
3753505.75        0.00044
         419698.56    3753014.25        0.00045                    419698.56
3752522.75        0.00046
         419698.56    3752031.50        0.00045                    419698.56
3751540.00        0.00044
         420184.28    3768740.00        0.00604                    420184.28
3768248.50        0.00532
         420184.28    3767757.25        0.00400                    420184.28
3767265.75        0.00366
         420184.28    3766774.25        0.00322                    420184.28
3766282.75        0.00300
         420184.28    3765791.50        0.00269                    420184.28
3765300.00        0.00225
         420184.28    3764808.50        0.00230                    420184.28
3764317.25        0.00203
         420184.28    3763825.75        0.00185                    420184.28
3763334.25        0.00159
         420184.28    3762842.75        0.00153                    420184.28
3762351.50        0.00138
         420184.28    3761860.00        0.00105                    420184.28
3761368.50        0.00080
         420184.28    3760877.25        0.00078                    420184.28
3760385.75        0.00066
```

```
         420184.28    3759894.25        0.00061                      420184.28
3759402.75        0.00053
         420184.28    3758911.50        0.00047                      420184.28
3758420.00        0.00053
         420184.28    3757928.50        0.00055                      420184.28
3757437.25        0.00067
         420184.28    3756945.75        0.00061                      420184.28
3756454.25        0.00056
         420184.28    3755962.75        0.00058                      420184.28
3755471.50        0.00059
         420184.28    3754980.00        0.00050                      420184.28
3754488.50        0.00045
         420184.28    3753997.25        0.00046                      420184.28
3753505.75        0.00043
         420184.28    3753014.25        0.00042                      420184.28
3752522.75        0.00043
         420184.28    3752031.50        0.00042                      420184.28
3751540.00        0.00041
         420670.00    3768740.00        0.00485                      420670.00
3768248.50        0.00425
         420670.00    3767757.25        0.00361                      420670.00
3767265.75        0.00357
🡅 *** AERMOD - VERSION 24142  ***   ***
C:\Users\DWaymire\Documents\AERMOD\MariciBESS\MariciBESS.isc         ***
05/13/25
 *** AERMET - VERSION  22112 ***   *** Construction HRA- Unity Concentrations
                       ***        20:12:58

                                  PAGE 109
 *** MODELOPTs:    RegDFAULT  CONC  ELEV  URBAN  ADJ_U*

                              *** THE PERIOD ( 43824 HRS) AVERAGE CONCENTRATION
VALUES FOR SOURCE GROUP: ALL      ***
                                  INCLUDING SOURCE(S):     PAREA1      ,

                                             *** DISCRETE CARTESIAN RECEPTOR POINTS
***

                                        ** CONC OF TACS     IN MICROGRAMS/M**3
                  **

       X-COORD (M)   Y-COORD (M)        CONC                      X-COORD (M)
Y-COORD (M)        CONC
 - - - - - - - - - - - - - - - - - - - - - - - - - - - - - - - - - - - - - - - - - - -
- - - - - - - - - - - - - - - - - - - - - - - -
         420670.00    3766774.25        0.00329                      420670.00
3766282.75        0.00259
         420670.00    3765791.50        0.00250                      420670.00
3765300.00        0.00204
         420670.00    3764808.50        0.00200                      420670.00
```

```
3764317.25        0.00183
         420670.00    3763825.75        0.00170                    420670.00
3763334.25        0.00151
         420670.00    3762842.75        0.00140                    420670.00
3762351.50        0.00127
         420670.00    3761860.00        0.00100                    420670.00
3761368.50        0.00070
         420670.00    3760877.25        0.00065                    420670.00
3760385.75        0.00063
         420670.00    3759894.25        0.00055                    420670.00
3759402.75        0.00049
         420670.00    3758911.50        0.00051                    420670.00
3758420.00        0.00049
         420670.00    3757928.50        0.00053                    420670.00
3757437.25        0.00056
         420670.00    3756945.75        0.00046                    420670.00
3756454.25        0.00046
         420670.00    3755962.75        0.00056                    420670.00
3755471.50        0.00060
         420670.00    3754980.00        0.00054                    420670.00
3754488.50        0.00047
         420670.00    3753997.25        0.00044                    420670.00
3753505.75        0.00043
         420670.00    3753014.25        0.00041                    420670.00
3752522.75        0.00041
         420670.00    3752031.50        0.00039                    420670.00
3751540.00        0.00038
         421155.72    3768740.00        0.00371                    421155.72
3768248.50        0.00386
         421155.72    3767757.25        0.00368                    421155.72
3767265.75        0.00334
         421155.72    3766774.25        0.00224                    421155.72
3766282.75        0.00215
         421155.72    3765791.50        0.00202                    421155.72
3765300.00        0.00191
         421155.72    3764808.50        0.00186                    421155.72
3764317.25        0.00166
         421155.72    3763825.75        0.00156                    421155.72
3763334.25        0.00137
         421155.72    3762842.75        0.00128                    421155.72
3762351.50        0.00119
         421155.72    3761860.00        0.00094                    421155.72
3761368.50        0.00062
         421155.72    3760877.25        0.00054                    421155.72
3760385.75        0.00052
         421155.72    3759894.25        0.00052                    421155.72
3759402.75        0.00055
         421155.72    3758911.50        0.00053                    421155.72
3758420.00        0.00047
         421155.72    3757928.50        0.00046                    421155.72
```

```
3757437.25        0.00038
         421155.72    3756945.75        0.00042                        421155.72
3756454.25        0.00049
         421155.72    3755962.75        0.00053                        421155.72
3755471.50        0.00057
         421155.72    3754980.00        0.00051                        421155.72
3754488.50        0.00051
         421155.72    3753997.25        0.00046                        421155.72
3753505.75        0.00043
         421155.72    3753014.25        0.00041                        421155.72
3752522.75        0.00039
         421155.72    3752031.50        0.00038                        421155.72
3751540.00        0.00037
         421641.44    3768740.00        0.00298                        421641.44
3768248.50        0.00355
         421641.44    3767757.25        0.00337                        421641.44
3767265.75        0.00287
         421641.44    3766774.25        0.00197                        421641.44
3766282.75        0.00186
         421641.44    3765791.50        0.00197                        421641.44
3765300.00        0.00185
         421641.44    3764808.50        0.00170                        421641.44
3764317.25        0.00154
         421641.44    3763825.75        0.00141                        421641.44
3763334.25        0.00126
 *** AERMOD - VERSION 24142  ***   ***
C:\Users\DWaymire\Documents\AERMOD\MariciBESS\MariciBESS.isc         ***
05/13/25
 *** AERMET - VERSION  22112 ***   *** Construction HRA- Unity Concentrations
                       ***        20:12:58

                                  PAGE 110
 *** MODELOPTs:    RegDFAULT  CONC  ELEV  URBAN  ADJ_U*

                                *** THE PERIOD ( 43824 HRS) AVERAGE CONCENTRATION
VALUES FOR SOURCE GROUP: ALL       ***
                                   INCLUDING SOURCE(S):     PAREA1      ,

                                             *** DISCRETE CARTESIAN RECEPTOR POINTS
***

                                          ** CONC OF TACS     IN MICROGRAMS/M**3
                  **

       X-COORD (M)   Y-COORD (M)        CONC                        X-COORD (M)
Y-COORD (M)        CONC
 - - - - - - - - - - - - - - - - - - - - - - - - - - - - - - - - - - - - - - - - - - -
- - - - - - - - - - - - - - - - - - - - - - - - -
         421641.44    3762842.75        0.00118                        421641.44
3762351.50        0.00110
```

```
         421641.44    3761860.00        0.00085                    421641.44
3761368.50        0.00059
         421641.44    3760877.25        0.00052                    421641.44
3760385.75        0.00049
         421641.44    3759894.25        0.00053                    421641.44
3759402.75        0.00052
         421641.44    3758911.50        0.00052                    421641.44
3758420.00        0.00046
         421641.44    3757928.50        0.00040                    421641.44
3757437.25        0.00038
         421641.44    3756945.75        0.00042                    421641.44
3756454.25        0.00050
         421641.44    3755962.75        0.00055                    421641.44
3755471.50        0.00046
         421641.44    3754980.00        0.00051                    421641.44
3754488.50        0.00052
         421641.44    3753997.25        0.00048                    421641.44
3753505.75        0.00044
         421641.44    3753014.25        0.00041                    421641.44
3752522.75        0.00038
         421641.44    3752031.50        0.00037                    421641.44
3751540.00        0.00035
         422127.16    3768740.00        0.00307                    422127.16
3768248.50        0.00311
         422127.16    3767757.25        0.00279                    422127.16
3767265.75        0.00252
         422127.16    3766774.25        0.00206                    422127.16
3766282.75        0.00187
         422127.16    3765791.50        0.00163                    422127.16
3765300.00        0.00162
         422127.16    3764808.50        0.00147                    422127.16
3764317.25        0.00138
         422127.16    3763825.75        0.00131                    422127.16
3763334.25        0.00119
         422127.16    3762842.75        0.00110                    422127.16
3762351.50        0.00103
         422127.16    3761860.00        0.00082                    422127.16
3761368.50        0.00060
         422127.16    3760877.25        0.00049                    422127.16
3760385.75        0.00054
         422127.16    3759894.25        0.00053                    422127.16
3759402.75        0.00049
         422127.16    3758911.50        0.00050                    422127.16
3758420.00        0.00044
         422127.16    3757928.50        0.00036                    422127.16
3757437.25        0.00035
         422127.16    3756945.75        0.00040                    422127.16
3756454.25        0.00044
         422127.16    3755962.75        0.00038                    422127.16
3755471.50        0.00044
```

```
         422127.16    3754980.00        0.00045                        422127.16
3754488.50        0.00050
         422127.16    3753997.25        0.00048                        422127.16
3753505.75        0.00045
         422127.16    3753014.25        0.00041                        422127.16
3752522.75        0.00038
         422127.16    3752031.50        0.00036                        422127.16
3751540.00        0.00035
         422612.84    3768740.00        0.00279                        422612.84
3768248.50        0.00260
         422612.84    3767757.25        0.00260                        422612.84
3767265.75        0.00206
         422612.84    3766774.25        0.00206                        422612.84
3766282.75        0.00197
         422612.84    3765791.50        0.00153                        422612.84
3765300.00        0.00152
         422612.84    3764808.50        0.00138                        422612.84
3764317.25        0.00129
         422612.84    3763825.75        0.00122                        422612.84
3763334.25        0.00108
         422612.84    3762842.75        0.00096                        422612.84
3762351.50        0.00094
         422612.84    3761860.00        0.00076                        422612.84
3761368.50        0.00052
         422612.84    3760877.25        0.00044                        422612.84
3760385.75        0.00049
         422612.84    3759894.25        0.00052                        422612.84
3759402.75        0.00046
 *** AERMOD - VERSION 24142  ***   ***
C:\Users\DWaymire\Documents\AERMOD\MariciBESS\MariciBESS.isc         ***
05/13/25
 *** AERMET - VERSION  22112 ***   *** Construction HRA- Unity Concentrations
                       ***        20:12:58

                                  PAGE 111
 *** MODELOPTs:    RegDFAULT  CONC  ELEV  URBAN  ADJ_U*

                               *** THE PERIOD ( 43824 HRS) AVERAGE CONCENTRATION
VALUES FOR SOURCE GROUP: ALL       ***
                                   INCLUDING SOURCE(S):     PAREA1      ,

                                             *** DISCRETE CARTESIAN RECEPTOR POINTS
***

                                        ** CONC OF TACS     IN MICROGRAMS/M**3
                  **

       X-COORD (M)   Y-COORD (M)        CONC                        X-COORD (M)
Y-COORD (M)        CONC
 - - - - - - - - - - - - - - - - - - - - - - - - - - - - - - - - - - - - - - - - -
```

- -

422612.84	3758911.50	0.00039	422612.84	3758420.00
0.00038				
422612.84	3757928.50	0.00039	422612.84	3757437.25
0.00038				
422612.84	3756945.75	0.00039	422612.84	3756454.25
0.00033				
422612.84	3755962.75	0.00033	422612.84	3755471.50
0.00036				
422612.84	3754980.00	0.00042	422612.84	3754488.50
0.00045				
422612.84	3753997.25	0.00047	422612.84	3753505.75
0.00045				
422612.84	3753014.25	0.00042	422612.84	3752522.75
0.00038				
422612.84	3752031.50	0.00036	422612.84	3751540.00
0.00034				
423098.56	3768740.00	0.00261	423098.56	3768248.50
0.00224				
423098.56	3767757.25	0.00219	423098.56	3767265.75
0.00177				
423098.56	3766774.25	0.00174	423098.56	3766282.75
0.00159				
423098.56	3765791.50	0.00146	423098.56	3765300.00
0.00143				
423098.56	3764808.50	0.00130	423098.56	3764317.25
0.00123				
423098.56	3763825.75	0.00111	423098.56	3763334.25
0.00090				
423098.56	3762842.75	0.00094	423098.56	3762351.50
0.00083				
423098.56	3761860.00	0.00063	423098.56	3761368.50
0.00051				
423098.56	3760877.25	0.00043	423098.56	3760385.75
0.00044				
423098.56	3759894.25	0.00049	423098.56	3759402.75
0.00038				
423098.56	3758911.50	0.00035	423098.56	3758420.00
0.00043				
423098.56	3757928.50	0.00042	423098.56	3757437.25
0.00037				
423098.56	3756945.75	0.00034	423098.56	3756454.25
0.00029				
423098.56	3755962.75	0.00026	423098.56	3755471.50
0.00032				
423098.56	3754980.00	0.00039	423098.56	3754488.50
0.00042				
423098.56	3753997.25	0.00044	423098.56	3753505.75
0.00043				
423098.56	3753014.25	0.00041	423098.56	

```
3752522.75        0.00038
         423098.56    3752031.50        0.00036                        423098.56
3751540.00        0.00034
         423584.28    3768740.00        0.00256                        423584.28
3768248.50        0.00206
         423584.28    3767757.25        0.00178                        423584.28
3767265.75        0.00145
         423584.28    3766774.25        0.00146                        423584.28
3766282.75        0.00141
         423584.28    3765791.50        0.00142                        423584.28
3765300.00        0.00129
         423584.28    3764808.50        0.00113                        423584.28
3764317.25        0.00101
         423584.28    3763825.75        0.00084                        423584.28
3763334.25        0.00089
         423584.28    3762842.75        0.00082                        423584.28
3762351.50        0.00067
         423584.28    3761860.00        0.00059                        423584.28
3761368.50        0.00051
         423584.28    3760877.25        0.00045                        423584.28
3760385.75        0.00039
         423584.28    3759894.25        0.00039                        423584.28
3759402.75        0.00038
         423584.28    3758911.50        0.00035                        423584.28
3758420.00        0.00042
         423584.28    3757928.50        0.00041                        423584.28
3757437.25        0.00033
         423584.28    3756945.75        0.00026                        423584.28
3756454.25        0.00024
         423584.28    3755962.75        0.00024                        423584.28
3755471.50        0.00025
 *** AERMOD - VERSION 24142  ***   ***
C:\Users\DWaymire\Documents\AERMOD\MariciBESS\MariciBESS.isc         ***
05/13/25
 *** AERMET - VERSION  22112 ***   *** Construction HRA- Unity Concentrations
                       ***        20:12:58

                                  PAGE 112
 *** MODELOPTs:    RegDFAULT  CONC  ELEV  URBAN  ADJ_U*

                                *** THE PERIOD ( 43824 HRS) AVERAGE CONCENTRATION
VALUES FOR SOURCE GROUP: ALL       ***
                                   INCLUDING SOURCE(S):     PAREA1      ,

                                             *** DISCRETE CARTESIAN RECEPTOR POINTS
***

                                   ** CONC OF TACS     IN MICROGRAMS/M**3
                  **
```

X-COORD (M)	Y-COORD (M)	CONC	X-COORD (M)	Y-COORD (M)	CONC
423584.28	3754980.00	0.00033	423584.28	3754488.50	0.00038
423584.28	3753997.25	0.00042	423584.28	3753505.75	0.00041
423584.28	3753014.25	0.00036	423584.28	3752522.75	0.00039
423584.28	3752031.50	0.00036	423584.28	3751540.00	0.00034
424070.00	3768740.00	0.00254	424070.00	3768248.50	0.00216
424070.00	3767757.25	0.00176	424070.00	3767265.75	0.00165
424070.00	3766774.25	0.00164	424070.00	3766282.75	0.00144
424070.00	3765791.50	0.00125	424070.00	3765300.00	0.00106
424070.00	3764808.50	0.00094	424070.00	3764317.25	0.00085
424070.00	3763825.75	0.00089	424070.00	3763334.25	0.00080
424070.00	3762842.75	0.00071	424070.00	3762351.50	0.00055
424070.00	3761860.00	0.00054	424070.00	3761368.50	0.00050
424070.00	3760877.25	0.00038	424070.00	3760385.75	0.00032
424070.00	3759894.25	0.00035	424070.00	3759402.75	0.00038
424070.00	3758911.50	0.00040	424070.00	3758420.00	0.00039
424070.00	3757928.50	0.00034	424070.00	3757437.25	0.00030
424070.00	3756945.75	0.00024	424070.00	3756454.25	0.00022
424070.00	3755962.75	0.00022	424070.00	3755471.50	0.00026
424070.00	3754980.00	0.00032	424070.00	3754488.50	0.00031
424070.00	3753997.25	0.00037	424070.00	3753505.75	0.00039
424070.00	3753014.25	0.00038	424070.00	3752522.75	0.00036
424070.00	3752031.50	0.00037	424070.00	3751540.00	0.00034
417270.00	3757854.25	0.00043	417270.00	3757368.50	0.00040

```
         417270.00    3756882.75        0.00055                        417270.00
3756397.25        0.00055
         417270.00    3755911.50        0.00072                        417270.00
3755425.75        0.00078
         417270.00    3754940.00        0.00076                        417270.00
3754454.25        0.00074
         417270.00    3753968.50        0.00073                        417270.00
3753482.75        0.00070
         417270.00    3752997.25        0.00068                        417270.00
3752511.50        0.00065
         417270.00    3752025.75        0.00063                        417270.00
3751540.00        0.00061
         416778.56    3757854.25        0.00046                        416778.56
3757368.50        0.00045
         416778.56    3756882.75        0.00061                        416778.56
3756397.25        0.00076
         416778.56    3755911.50        0.00085                        416778.56
3755425.75        0.00085
         416778.56    3754940.00        0.00084                        416778.56
3754454.25        0.00082
         416778.56    3753968.50        0.00079                        416778.56
3753482.75        0.00075
         416778.56    3752997.25        0.00072                        416778.56
3752511.50        0.00069
         416778.56    3752025.75        0.00066                        416778.56
3751540.00        0.00063
         416287.16    3757854.25        0.00053                        416287.16
3757368.50        0.00065
         416287.16    3756882.75        0.00082                        416287.16
3756397.25        0.00095
         416287.16    3755911.50        0.00091                        416287.16
3755425.75        0.00092
         416287.16    3754940.00        0.00091                        416287.16
3754454.25        0.00088
 *** AERMOD - VERSION 24142  ***   ***
C:\Users\DWaymire\Documents\AERMOD\MariciBESS\MariciBESS.isc         ***
05/13/25
 *** AERMET - VERSION  22112 ***   *** Construction HRA- Unity Concentrations
                      ***        20:12:58

                                 PAGE 113
 *** MODELOPTs:    RegDFAULT  CONC  ELEV  URBAN  ADJ_U*

                               *** THE PERIOD ( 43824 HRS) AVERAGE CONCENTRATION
VALUES FOR SOURCE GROUP: ALL       ***
                                   INCLUDING SOURCE(S):     PAREA1      ,

                                            *** DISCRETE CARTESIAN RECEPTOR POINTS
***
```

** CONC OF TACS IN MICROGRAMS/M**3 **

X-COORD (M)	Y-COORD (M)	CONC	X-COORD (M)	Y-COORD (M)	CONC
416287.16	3753968.50	0.00084	416287.16	3753482.75	0.00080
416287.16	3752997.25	0.00076	416287.16	3752511.50	0.00073
416287.16	3752025.75	0.00070	416287.16	3751540.00	0.00067
415795.72	3757854.25	0.00079	415795.72	3757368.50	0.00080
415795.72	3756882.75	0.00089	415795.72	3756397.25	0.00102
415795.72	3755911.50	0.00104	415795.72	3755425.75	0.00103
415795.72	3754940.00	0.00099	415795.72	3754454.25	0.00095
415795.72	3753968.50	0.00090	415795.72	3753482.75	0.00086
415795.72	3752997.25	0.00082	415795.72	3752511.50	0.00078
415795.72	3752025.75	0.00075	415795.72	3751540.00	0.00072
415304.28	3757854.25	0.00090	415304.28	3757368.50	0.00097
415304.28	3756882.75	0.00115	415304.28	3756397.25	0.00120
415304.28	3755911.50	0.00119	415304.28	3755425.75	0.00114
415304.28	3754940.00	0.00109	415304.28	3754454.25	0.00103
415304.28	3753968.50	0.00097	415304.28	3753482.75	0.00093
415304.28	3752997.25	0.00088	415304.28	3752511.50	0.00085
415304.28	3752025.75	0.00081	415304.28	3751540.00	0.00078
414812.84	3757854.25	0.00116	414812.84	3757368.50	0.00119
414812.84	3756882.75	0.00137	414812.84	3756397.25	0.00137
414812.84	3755911.50	0.00132	414812.84	3755425.75	0.00126
414812.84	3754940.00	0.00119	414812.84	3754454.25	0.00113
414812.84	3753968.50	0.00107	414812.84		

```
3753482.75        0.00102
         414812.84    3752997.25        0.00097                        414812.84
3752511.50        0.00093
         414812.84    3752025.75        0.00089                        414812.84
3751540.00        0.00085
         414321.44    3757854.25        0.00119                        414321.44
3757368.50        0.00147
         414321.44    3756882.75        0.00155                        414321.44
3756397.25        0.00154
         414321.44    3755911.50        0.00147                        414321.44
3755425.75        0.00139
         414321.44    3754940.00        0.00132                        414321.44
3754454.25        0.00126
         414321.44    3753968.50        0.00119                        414321.44
3753482.75        0.00113
         414321.44    3752997.25        0.00108                        414321.44
3752511.50        0.00103
         414321.44    3752025.75        0.00098                        414321.44
3751540.00        0.00094
         413830.00    3757854.25        0.00147                        413830.00
3757368.50        0.00169
         413830.00    3756882.75        0.00176                        413830.00
3756397.25        0.00171
         413830.00    3755911.50        0.00165                        413830.00
3755425.75        0.00156
         413830.00    3754940.00        0.00148                        413830.00
3754454.25        0.00141
         413830.00    3753968.50        0.00134                        413830.00
3753482.75        0.00127
         413830.00    3752997.25        0.00120                        413830.00
3752511.50        0.00115
         413830.00    3752025.75        0.00109                        413830.00
3751540.00        0.00104
         413338.56    3757854.25        0.00172                        413338.56
3757368.50        0.00198
         413338.56    3756882.75        0.00191                        413338.56
3756397.25        0.00197
 *** AERMOD - VERSION 24142  ***   ***
C:\Users\DWaymire\Documents\AERMOD\MariciBESS\MariciBESS.isc         ***
05/13/25
 *** AERMET - VERSION  22112 ***   *** Construction HRA- Unity Concentrations
                      ***        20:12:58

                                 PAGE 114
 *** MODELOPTs:    RegDFAULT  CONC  ELEV  URBAN  ADJ_U*

                              *** THE PERIOD ( 43824 HRS) AVERAGE CONCENTRATION
VALUES FOR SOURCE GROUP: ALL      ***
                                  INCLUDING SOURCE(S):     PAREA1      ,
```

*** DISCRETE CARTESIAN RECEPTOR POINTS ***

** CONC OF TACS IN MICROGRAMS/M**3 **

X-COORD (M)	Y-COORD (M)	CONC	X-COORD (M)	Y-COORD (M)	CONC
413338.56	3755911.50	0.00193	413338.56	3755425.75	0.00182
413338.56	3754940.00	0.00171	413338.56	3754454.25	0.00161
413338.56	3753968.50	0.00152	413338.56	3753482.75	0.00143
413338.56	3752997.25	0.00135	413338.56	3752511.50	0.00128
413338.56	3752025.75	0.00122	413338.56	3751540.00	0.00115
412847.16	3757854.25	0.00230	412847.16	3757368.50	0.00257
412847.16	3756882.75	0.00260	412847.16	3756397.25	0.00250
412847.16	3755911.50	0.00230	412847.16	3755425.75	0.00212
412847.16	3754940.00	0.00197	412847.16	3754454.25	0.00183
412847.16	3753968.50	0.00171	412847.16	3753482.75	0.00161
412847.16	3752997.25	0.00151	412847.16	3752511.50	0.00143
412847.16	3752025.75	0.00134	412847.16	3751540.00	0.00126
412355.72	3757854.25	0.00321	412355.72	3757368.50	0.00262
412355.72	3756882.75	0.00290	412355.72	3756397.25	0.00283
412355.72	3755911.50	0.00259	412355.72	3755425.75	0.00236
412355.72	3754940.00	0.00217	412355.72	3754454.25	0.00201
412355.72	3753968.50	0.00186	412355.72	3753482.75	0.00173
412355.72	3752997.25	0.00162	412355.72	3752511.50	0.00152
412355.72	3752025.75	0.00143	412355.72	3751540.00	0.00135
411864.28	3757854.25	0.00360	411864.28	3757368.50	0.00282

```
         411864.28    3756882.75        0.00295                      411864.28
3756397.25        0.00299
         411864.28    3755911.50        0.00280                      411864.28
3755425.75        0.00254
         411864.28    3754940.00        0.00232                      411864.28
3754454.25        0.00213
         411864.28    3753968.50        0.00197                      411864.28
3753482.75        0.00182
         411864.28    3752997.25        0.00170                      411864.28
3752511.50        0.00158
         411864.28    3752025.75        0.00149                      411864.28
3751540.00        0.00140
         411372.84    3757854.25        0.00486                      411372.84
3757368.50        0.00420
         411372.84    3756882.75        0.00370                      411372.84
3756397.25        0.00364
         411372.84    3755911.50        0.00334                      411372.84
3755425.75        0.00297
         411372.84    3754940.00        0.00267                      411372.84
3754454.25        0.00241
         411372.84    3753968.50        0.00220                      411372.84
3753482.75        0.00202
         411372.84    3752997.25        0.00186                      411372.84
3752511.50        0.00172
         411372.84    3752025.75        0.00160                      411372.84
3751540.00        0.00150
         410881.44    3757854.25        0.00736                      410881.44
3757368.50        0.00639
         410881.44    3756882.75        0.00564                      410881.44
3756397.25        0.00509
         410881.44    3755911.50        0.00444                      410881.44
3755425.75        0.00387
         410881.44    3754940.00        0.00340                      410881.44
3754454.25        0.00302
         410881.44    3753968.50        0.00271                      410881.44
3753482.75        0.00244
         410881.44    3752997.25        0.00222                      410881.44
3752511.50        0.00201
         410881.44    3752025.75        0.00185                      410881.44
3751540.00        0.00171
 *** AERMOD - VERSION 24142  ***   ***
C:\Users\DWaymire\Documents\AERMOD\MariciBESS\MariciBESS.isc         ***
05/13/25
 *** AERMET - VERSION  22112 ***   *** Construction HRA- Unity Concentrations
                       ***        20:12:58

                                  PAGE 115
 *** MODELOPTs:    RegDFAULT  CONC  ELEV  URBAN  ADJ_U*

                              *** THE PERIOD ( 43824 HRS) AVERAGE CONCENTRATION
```

VALUES FOR SOURCE GROUP: ALL ***
INCLUDING SOURCE(S): PAREA1 ,

*** DISCRETE CARTESIAN RECEPTOR POINTS ***

** CONC OF TACS IN MICROGRAMS/M**3 **

X-COORD (M)	Y-COORD (M)	CONC	X-COORD (M)	Y-COORD (M)	CONC
410390.00	3757854.25	0.01035	410390.00	3757368.50	0.00893
410390.00	3756882.75	0.00789	410390.00	3756397.25	0.00695
410390.00	3755911.50	0.00611	410390.00	3755425.75	0.00523
410390.00	3754940.00	0.00452	410390.00	3754454.25	0.00394
410390.00	3753968.50	0.00347	410390.00	3753482.75	0.00309
410390.00	3752997.25	0.00280	410390.00	3752511.50	0.00250
410390.00	3752025.75	0.00223	410390.00	3751540.00	0.00204
409898.56	3757854.25	0.01392	409898.56	3757368.50	0.01160
409898.56	3756882.75	0.01069	409898.56	3756397.25	0.00942
409898.56	3755911.50	0.00790	409898.56	3755425.75	0.00667
409898.56	3754940.00	0.00571	409898.56	3754454.25	0.00493
409898.56	3753968.50	0.00431	409898.56	3753482.75	0.00379
409898.56	3752997.25	0.00337	409898.56	3752511.50	0.00304
409898.56	3752025.75	0.00272	409898.56	3751540.00	0.00246
409407.16	3757854.25	0.01818	409407.16	3757368.50	0.01601
409407.16	3756882.75	0.01407	409407.16	3756397.25	0.01198
409407.16	3755911.50	0.00997	409407.16	3755425.75	0.00837
409407.16	3754940.00	0.00711	409407.16	3754454.25	0.00610
409407.16	3753968.50	0.00529	409407.16		

```
3753482.75        0.00463
         409407.16    3752997.25        0.00409                    409407.16
3752511.50        0.00365
         409407.16    3752025.75        0.00330                    409407.16
3751540.00        0.00302
         408915.72    3757854.25        0.02432                    408915.72
3757368.50        0.02094
         408915.72    3756882.75        0.01735                    408915.72
3756397.25        0.01462
         408915.72    3755911.50        0.01218                    408915.72
3755425.75        0.01024
         408915.72    3754940.00        0.00869                    408915.72
3754454.25        0.00743
         408915.72    3753968.50        0.00642                    408915.72
3753482.75        0.00558
         408915.72    3752997.25        0.00491                    408915.72
3752511.50        0.00435
         408915.72    3752025.75        0.00388                    408915.72
3751540.00        0.00349
         408424.28    3757854.25        0.02924                    408424.28
3757368.50        0.02422
         408424.28    3756882.75        0.02032                    408424.28
3756397.25        0.01705
         408424.28    3755911.50        0.01433                    408424.28
3755425.75        0.01212
         408424.28    3754940.00        0.01033                    408424.28
3754454.25        0.00885
         408424.28    3753968.50        0.00764                    408424.28
3753482.75        0.00664
         408424.28    3752997.25        0.00582                    408424.28
3752511.50        0.00514
         408424.28    3752025.75        0.00457                    408424.28
3751540.00        0.00408
         407932.84    3757854.25        0.03056                    407932.84
3757368.50        0.02628
         407932.84    3756882.75        0.02229                    407932.84
3756397.25        0.01904
         407932.84    3755911.50        0.01623                    407932.84
3755425.75        0.01387
         407932.84    3754940.00        0.01189                    407932.84
3754454.25        0.01025
         407932.84    3753968.50        0.00888                    407932.84
3753482.75        0.00774
 *** AERMOD - VERSION 24142  ***   ***
C:\Users\DWaymire\Documents\AERMOD\MariciBESS\MariciBESS.isc         ***
05/13/25
 *** AERMET - VERSION  22112 ***   *** Construction HRA- Unity Concentrations
                      ***        20:12:58
```

*** MODELOPTs: RegDFAULT CONC ELEV URBAN ADJ_U*

*** THE PERIOD (43824 HRS) AVERAGE CONCENTRATION VALUES FOR SOURCE GROUP: ALL ***
INCLUDING SOURCE(S): PAREA1 ,

*** DISCRETE CARTESIAN RECEPTOR POINTS ***

** CONC OF TACS IN MICROGRAMS/M**3 **

X-COORD (M)	Y-COORD (M)	CONC	X-COORD (M)	Y-COORD (M)	CONC
407932.84	3752997.25	0.00679	407932.84	3752511.50	0.00600
407932.84	3752025.75	0.00532	407932.84	3751540.00	0.00475
407441.44	3757854.25	0.02968	407441.44	3757368.50	0.02607
407441.44	3756882.75	0.02306	407441.44	3756397.25	0.02021
407441.44	3755911.50	0.01753	407441.44	3755425.75	0.01514
407441.44	3754940.00	0.01316	407441.44	3754454.25	0.01146
407441.44	3753968.50	0.01002	407441.44	3753482.75	0.00879
407441.44	3752997.25	0.00775	407441.44	3752511.50	0.00686
407441.44	3752025.75	0.00608	407441.44	3751540.00	0.00542
406950.00	3757854.25	0.02652	406950.00	3757368.50	0.02497
406950.00	3756882.75	0.02288	406950.00	3756397.25	0.02062
406950.00	3755911.50	0.01831	406950.00	3755425.75	0.01614
406950.00	3754940.00	0.01425	406950.00	3754454.25	0.01256
406950.00	3753968.50	0.01108	406950.00	3753482.75	0.00979
406950.00	3752997.25	0.00866	406950.00	3752511.50	0.00768
406950.00	3752025.75	0.00682	406950.00	3751540.00	0.00610
406458.56	3757854.25	0.02338	406458.56	3757368.50	0.02290

```
         406458.56    3756882.75        0.02175                    406458.56
3756397.25        0.02022
         406458.56    3755911.50        0.01843                    406458.56
3755425.75        0.01669
         406458.56    3754940.00        0.01499                    406458.56
3754454.25        0.01341
         406458.56    3753968.50        0.01196                    406458.56
3753482.75        0.01063
         406458.56    3752997.25        0.00946                    406458.56
3752511.50        0.00842
         406458.56    3752025.75        0.00754                    406458.56
3751540.00        0.00675
         405967.16    3757854.25        0.01998                    405967.16
3757368.50        0.02031
         405967.16    3756882.75        0.01997                    405967.16
3756397.25        0.01918
         405967.16    3755911.50        0.01803                    405967.16
3755425.75        0.01671
         405967.16    3754940.00        0.01531                    405967.16
3754454.25        0.01392
         405967.16    3753968.50        0.01257                    405967.16
3753482.75        0.01129
         405967.16    3752997.25        0.01013                    405967.16
3752511.50        0.00909
         405967.16    3752025.75        0.00817                    405967.16
3751540.00        0.00735
         405475.72    3757854.25        0.01674                    405475.72
3757368.50        0.01755
         405475.72    3756882.75        0.01786                    405475.72
3756397.25        0.01769
         405475.72    3755911.50        0.01711                    405475.72
3755425.75        0.01626
         405475.72    3754940.00        0.01521                    405475.72
3754454.25        0.01406
         405475.72    3753968.50        0.01286                    405475.72
3753482.75        0.01170
         405475.72    3752997.25        0.01062                    405475.72
3752511.50        0.00962
         405475.72    3752025.75        0.00872                    405475.72
3751540.00        0.00791
         404984.28    3757854.25        0.01385                    404984.28
3757368.50        0.01494
         404984.28    3756882.75        0.01563                    404984.28
3756397.25        0.01592
         404984.28    3755911.50        0.01581                    404984.28
3755425.75        0.01539
 *** AERMOD - VERSION 24142  ***   ***
C:\Users\DWaymire\Documents\AERMOD\MariciBESS\MariciBESS.isc         ***
05/13/25
 *** AERMET - VERSION  22112 ***   *** Construction HRA- Unity Concentrations
```

*** MODELOPTs: RegDFAULT CONC ELEV URBAN ADJ_U*

*** THE PERIOD (43824 HRS) AVERAGE CONCENTRATION VALUES FOR SOURCE GROUP: ALL ***
INCLUDING SOURCE(S): PAREA1 ,

*** DISCRETE CARTESIAN RECEPTOR POINTS ***

** CONC OF TACS IN MICROGRAMS/M**3 **

X-COORD (M)	Y-COORD (M)	CONC	X-COORD (M)	Y-COORD (M)	CONC
404984.28	3754940.00	0.01471	404984.28	3754454.25	0.01383
404984.28	3753968.50	0.01287	404984.28	3753482.75	0.01187
404984.28	3752997.25	0.01090	404984.28	3752511.50	0.01000
404984.28	3752025.75	0.00916	404984.28	3751540.00	0.00837
404492.84	3757854.25	0.01140	404492.84	3757368.50	0.01259
404492.84	3756882.75	0.01349	404492.84	3756397.25	0.01406
404492.84	3755911.50	0.01430	404492.84	3755425.75	0.01423
404492.84	3754940.00	0.01390	404492.84	3754454.25	0.01333
404492.84	3753968.50	0.01262	404492.84	3753482.75	0.01184
404492.84	3752997.25	0.01103	404492.84	3752511.50	0.01024
404492.84	3752025.75	0.00945	404492.84	3751540.00	0.00870
404001.44	3757854.25	0.00940	404001.44	3757368.50	0.01054
404001.44	3756882.75	0.01152	404001.44	3756397.25	0.01226
404001.44	3755911.50	0.01273	404001.44	3755425.75	0.01294
404001.44	3754940.00	0.01289	404001.44	3754454.25	0.01261
404001.44	3753968.50	0.01216	404001.44		

```
3753482.75        0.01157
         404001.44    3752997.25        0.01095                   404001.44
3752511.50        0.01028
         404001.44    3752025.75        0.00959                   404001.44
3751540.00        0.00891
         403510.00    3757854.25        0.00780                   403510.00
3757368.50        0.00882
         403510.00    3756882.75        0.00978                   403510.00
3756397.25        0.01059
         403510.00    3755911.50        0.01120                   403510.00
3755425.75        0.01159
         403510.00    3754940.00        0.01178                   403510.00
3754454.25        0.01174
         403510.00    3753968.50        0.01152                   403510.00
3753482.75        0.01115
         403510.00    3752997.25        0.01069                   403510.00
3752511.50        0.01016
         403510.00    3752025.75        0.00959                   403510.00
3751540.00        0.00900
         403018.56    3757854.25        0.00652                   403018.56
3757368.50        0.00740
         403018.56    3756882.75        0.00828                   403018.56
3756397.25        0.00909
         403018.56    3755911.50        0.00977                   403018.56
3755425.75        0.01028
         403018.56    3754940.00        0.01062                   403018.56
3754454.25        0.01077
         403018.56    3753968.50        0.01075                   403018.56
3753482.75        0.01058
         403018.56    3752997.25        0.01029                   403018.56
3752511.50        0.00990
         403018.56    3752025.75        0.00946                   403018.56
3751540.00        0.00897
         402527.16    3757854.25        0.00552                   402527.16
3757368.50        0.00625
         402527.16    3756882.75        0.00703                   402527.16
3756397.25        0.00779
         402527.16    3755911.50        0.00848                   402527.16
3755425.75        0.00905
         402527.16    3754940.00        0.00948                   402527.16
3754454.25        0.00976
         402527.16    3753968.50        0.00990                   402527.16
3753482.75        0.00990
         402527.16    3752997.25        0.00977                   402527.16
3752511.50        0.00953
         402527.16    3752025.75        0.00920                   402527.16
3751540.00        0.00883
         402035.72    3757854.25        0.00471                   402035.72
3757368.50        0.00533
 *** AERMOD - VERSION 24142  ***   ***
```

*** MODELOPTs: RegDFAULT CONC ELEV URBAN ADJ_U*

*** THE PERIOD (43824 HRS) AVERAGE CONCENTRATION VALUES FOR SOURCE GROUP: ALL ***
INCLUDING SOURCE(S): PAREA1 ,

*** DISCRETE CARTESIAN RECEPTOR POINTS ***

** CONC OF TACS IN MICROGRAMS/M**3 **

X-COORD (M)	Y-COORD (M)	CONC	X-COORD (M)	Y-COORD (M)	CONC
402035.72	3756882.75	0.00599	402035.72	3756397.25	0.00667
402035.72	3755911.50	0.00733	402035.72	3755425.75	0.00792
402035.72	3754940.00	0.00840	402035.72	3754454.25	0.00878
402035.72	3753968.50	0.00903	402035.72	3753482.75	0.00916
402035.72	3752997.25	0.00916	402035.72	3752511.50	0.00905
402035.72	3752025.75	0.00885	402035.72	3751540.00	0.00858
401544.28	3757854.25	0.00408	401544.28	3757368.50	0.00458
401544.28	3756882.75	0.00514	401544.28	3756397.25	0.00573
401544.28	3755911.50	0.00634	401544.28	3755425.75	0.00691
401544.28	3754940.00	0.00742	401544.28	3754454.25	0.00785
401544.28	3753968.50	0.00817	401544.28	3753482.75	0.00839
401544.28	3752997.25	0.00851	401544.28	3752511.50	0.00851
401544.28	3752025.75	0.00842	401544.28	3751540.00	0.00825
401052.84	3757854.25	0.00356	401052.84	3757368.50	0.00398

401052.84 3756882.75 0.00444 401052.84
3756397.25 0.00495
401052.84 3755911.50 0.00549 401052.84
3755425.75 0.00603
401052.84 3754940.00 0.00654 401052.84
3754454.25 0.00698
401052.84 3753968.50 0.00735 401052.84
3753482.75 0.00763
401052.84 3752997.25 0.00782 401052.84
3752511.50 0.00791
401052.84 3752025.75 0.00792 401052.84
3751540.00 0.00785
400561.44 3757854.25 0.00314 400561.44
3757368.50 0.00348
400561.44 3756882.75 0.00387 400561.44
3756397.25 0.00431
400561.44 3755911.50 0.00478 400561.44
3755425.75 0.00527
400561.44 3754940.00 0.00575 400561.44
3754454.25 0.00619
400561.44 3753968.50 0.00658 400561.44
3753482.75 0.00689
400561.44 3752997.25 0.00714 400561.44
3752511.50 0.00730
400561.44 3752025.75 0.00739 400561.44
3751540.00 0.00740
400070.00 3757854.25 0.00280 400070.00
3757368.50 0.00308
400070.00 3756882.75 0.00341 400070.00
3756397.25 0.00378
400070.00 3755911.50 0.00418 400070.00
3755425.75 0.00461
400070.00 3754940.00 0.00505 400070.00
3754454.25 0.00548
400070.00 3753968.50 0.00587 400070.00
3753482.75 0.00621
400070.00 3752997.25 0.00648 400070.00
3752511.50 0.00669
400070.00 3752025.75 0.00684 400070.00
3751540.00 0.00692
406384.28 3758340.00 0.02229 406384.28
3758831.50 0.02065
406384.28 3759322.75 0.01763 406384.28
3759814.25 0.01202
406384.28 3760305.75 0.00962 406384.28
3760797.25 0.00613
406384.28 3761288.50 0.00454 406384.28
3761780.00 0.00428
406384.28 3762271.50 0.00395 406384.28
3762762.75 0.00256

*** THE PERIOD (43824 HRS) AVERAGE CONCENTRATION VALUES FOR SOURCE GROUP: ALL ***
INCLUDING SOURCE(S): PAREA1 ,

*** DISCRETE CARTESIAN RECEPTOR POINTS ***

** CONC OF TACS IN MICROGRAMS/M**3 **

X-COORD (M)	Y-COORD (M)	CONC	X-COORD (M)	Y-COORD (M)	CONC
406384.28	3764237.25	0.00223	406384.28	3764728.50	0.00203
406384.28	3765220.00	0.00302	406384.28	3765711.50	0.00334
406384.28	3766202.75	0.00300	406384.28	3766694.25	0.00276
406384.28	3767185.75	0.00269	406384.28	3767677.25	0.00271
406384.28	3768168.50	0.00273	406384.28	3768660.00	0.00270
406384.28	3769151.50	0.00264	406384.28	3769642.75	0.00257
406384.28	3770134.25	0.00249	406384.28	3770625.75	0.00241
406384.28	3771117.25	0.00236	406384.28	3771608.50	0.00232
406384.28	3772100.00	0.00230	406384.28	3772591.50	0.00228
406384.28	3773082.75	0.00227	406384.28	3773574.25	0.00225
406384.28	3774065.75	0.00224	406384.28	3774557.25	0.00223
406384.28	3775048.50	0.00221	406384.28	3775540.00	0.00220
405898.56	3758340.00	0.01837	405898.56		

```
3758831.50        0.01651
         405898.56    3759322.75        0.01365                    405898.56
3759814.25        0.00936
         405898.56    3760305.75        0.00774                    405898.56
3760797.25        0.00630
         405898.56    3761288.50        0.00466                    405898.56
3761780.00        0.00397
         405898.56    3762271.50        0.00331                    405898.56
3762762.75        0.00286
         405898.56    3763254.25        0.00309                    405898.56
3763745.75        0.00269
         405898.56    3764237.25        0.00210                    405898.56
3764728.50        0.00199
         405898.56    3765220.00        0.00303                    405898.56
3765711.50        0.00303
         405898.56    3766202.75        0.00275                    405898.56
3766694.25        0.00250
         405898.56    3767185.75        0.00236                    405898.56
3767677.25        0.00235
         405898.56    3768168.50        0.00239                    405898.56
3768660.00        0.00240
         405898.56    3769151.50        0.00238                    405898.56
3769642.75        0.00233
         405898.56    3770134.25        0.00226                    405898.56
3770625.75        0.00219
         405898.56    3771117.25        0.00213                    405898.56
3771608.50        0.00209
         405898.56    3772100.00        0.00205                    405898.56
3772591.50        0.00203
         405898.56    3773082.75        0.00202                    405898.56
3773574.25        0.00200
         405898.56    3774065.75        0.00199                    405898.56
3774557.25        0.00198
         405898.56    3775048.50        0.00197                    405898.56
3775540.00        0.00196
         405412.84    3758340.00        0.01496                    405412.84
3758831.50        0.01314
         405412.84    3759322.75        0.01117                    405412.84
3759814.25        0.00853
         405412.84    3760305.75        0.00681                    405412.84
3760797.25        0.00533
         405412.84    3761288.50        0.00446                    405412.84
3761780.00        0.00347
         405412.84    3762271.50        0.00282                    405412.84
3762762.75        0.00286
         405412.84    3763254.25        0.00312                    405412.84
3763745.75        0.00244
         405412.84    3764237.25        0.00218                    405412.84
3764728.50        0.00188
         405412.84    3765220.00        0.00251                    405412.84
```

3765711.50   0.00272
         405412.84   3766202.75   0.00253   405412.84
3766694.25   0.00231
         405412.84   3767185.75   0.00213   405412.84
3767677.25   0.00208
 *** AERMOD - VERSION 24142 ***   ***
C:\Users\DWaymire\Documents\AERMOD\MariciBESS\MariciBESS.isc   ***
05/13/25
 *** AERMET - VERSION 22112 ***   *** Construction HRA- Unity Concentrations
                       ***   20:12:58

                                  PAGE 120
 *** MODELOPTs: RegDFAULT CONC ELEV URBAN ADJ_U*

                               *** THE PERIOD (43824 HRS) AVERAGE CONCENTRATION
VALUES FOR SOURCE GROUP: ALL   ***
                                   INCLUDING SOURCE(S):   PAREA1   ,

                                             *** DISCRETE CARTESIAN RECEPTOR POINTS
***

                                        ** CONC OF TACS   IN MICROGRAMS/M**3
                  **

       X-COORD (M)   Y-COORD (M)   CONC   X-COORD (M)
Y-COORD (M)   CONC
 - - -

```
         404927.16    3761288.50        0.00438                    404927.16
3761780.00        0.00377
         404927.16    3762271.50        0.00285                    404927.16
3762762.75        0.00279
         404927.16    3763254.25        0.00339                    404927.16
3763745.75        0.00259
         404927.16    3764237.25        0.00252                    404927.16
3764728.50        0.00241
         404927.16    3765220.00        0.00246                    404927.16
3765711.50        0.00244
         404927.16    3766202.75        0.00233                    404927.16
3766694.25        0.00215
         404927.16    3767185.75        0.00197                    404927.16
3767677.25        0.00187
         404927.16    3768168.50        0.00186                    404927.16
3768660.00        0.00189
         404927.16    3769151.50        0.00192                    404927.16
3769642.75        0.00192
         404927.16    3770134.25        0.00189                    404927.16
3770625.75        0.00185
         404927.16    3771117.25        0.00181                    404927.16
3771608.50        0.00176
         404927.16    3772100.00        0.00171                    404927.16
3772591.50        0.00167
         404927.16    3773082.75        0.00165                    404927.16
3773574.25        0.00163
         404927.16    3774065.75        0.00162                    404927.16
3774557.25        0.00161
         404927.16    3775048.50        0.00160                    404927.16
3775540.00        0.00159
         404441.44    3758340.00        0.00985                    404441.44
3758831.50        0.00851
         404441.44    3759322.75        0.00727                    404441.44
3759814.25        0.00623
         404441.44    3760305.75        0.00543                    404441.44
3760797.25        0.00483
         404441.44    3761288.50        0.00414                    404441.44
3761780.00        0.00362
         404441.44    3762271.50        0.00274                    404441.44
3762762.75        0.00273
         404441.44    3763254.25        0.00273                    404441.44
3763745.75        0.00294
         404441.44    3764237.25        0.00261                    404441.44
3764728.50        0.00234
         404441.44    3765220.00        0.00226                    404441.44
3765711.50        0.00221
         404441.44    3766202.75        0.00214                    404441.44
3766694.25        0.00200
         404441.44    3767185.75        0.00184                    404441.44
3767677.25        0.00172
```

```
         404441.44    3768168.50        0.00167                      404441.44
3768660.00        0.00169
         404441.44    3769151.50        0.00172                      404441.44
3769642.75        0.00174
         404441.44    3770134.25        0.00173                      404441.44
3770625.75        0.00171
         404441.44    3771117.25        0.00167                      404441.44
3771608.50        0.00163
 *** AERMOD - VERSION 24142  ***   ***
C:\Users\DWaymire\Documents\AERMOD\MariciBESS\MariciBESS.isc         ***
05/13/25
 *** AERMET - VERSION  22112 ***   *** Construction HRA- Unity Concentrations
                       ***        20:12:58

                                  PAGE 121
 *** MODELOPTs:    RegDFAULT  CONC  ELEV  URBAN  ADJ_U*

                                *** THE PERIOD ( 43824 HRS) AVERAGE CONCENTRATION
VALUES FOR SOURCE GROUP: ALL       ***
                                   INCLUDING SOURCE(S):     PAREA1      ,

                                            *** DISCRETE CARTESIAN RECEPTOR POINTS
***

                                         ** CONC OF TACS     IN MICROGRAMS/M**3
                  **

       X-COORD (M)   Y-COORD (M)        CONC                         X-COORD (M)
Y-COORD (M)        CONC
 - - - - - - - - - - - - - - - - - - - - - - - - - - - - - - - - - - - - - - - - - -
- - - - - - - - - - - - - - - - - - - - - - - - - - - - - - - - - - - - - - - - - -
         404441.44    3772100.00        0.00159                      404441.44
3772591.50        0.00155
         404441.44    3773082.75        0.00152                      404441.44
3773574.25        0.00149
         404441.44    3774065.75        0.00148                      404441.44
3774557.25        0.00147
         404441.44    3775048.50        0.00146                      404441.44
3775540.00        0.00145
         403955.72    3758340.00        0.00807                      403955.72
3758831.50        0.00698
         403955.72    3759322.75        0.00602                      403955.72
3759814.25        0.00524
         403955.72    3760305.75        0.00465                      403955.72
3760797.25        0.00421
         403955.72    3761288.50        0.00383                      403955.72
3761780.00        0.00344
         403955.72    3762271.50        0.00259                      403955.72
3762762.75        0.00273
         403955.72    3763254.25        0.00294                      403955.72
```

3763745.75 0.00272
403955.72 3764237.25 0.00245 403955.72
3764728.50 0.00221
403955.72 3765220.00 0.00205 403955.72
3765711.50 0.00200
403955.72 3766202.75 0.00197 403955.72
3766694.25 0.00187
403955.72 3767185.75 0.00173 403955.72
3767677.25 0.00160
403955.72 3768168.50 0.00153 403955.72
3768660.00 0.00151
403955.72 3769151.50 0.00154 403955.72
3769642.75 0.00157
403955.72 3770134.25 0.00158 403955.72
3770625.75 0.00157
403955.72 3771117.25 0.00155 403955.72
3771608.50 0.00152
403955.72 3772100.00 0.00148 403955.72
3772591.50 0.00145
403955.72 3773082.75 0.00141 403955.72
3773574.25 0.00139
403955.72 3774065.75 0.00136 403955.72
3774557.25 0.00135
403955.72 3775048.50 0.00134 403955.72
3775540.00 0.00133
403470.00 3758340.00 0.00670 403470.00
3758831.50 0.00582
403470.00 3759322.75 0.00507 403470.00
3759814.25 0.00448
403470.00 3760305.75 0.00404 403470.00
3760797.25 0.00371
403470.00 3761288.50 0.00348 403470.00
3761780.00 0.00328
403470.00 3762271.50 0.00284 403470.00
3762762.75 0.00270
403470.00 3763254.25 0.00272 403470.00
3763745.75 0.00249
403470.00 3764237.25 0.00224 403470.00
3764728.50 0.00202
403470.00 3765220.00 0.00188 403470.00
3765711.50 0.00182
403470.00 3766202.75 0.00180 403470.00
3766694.25 0.00175
403470.00 3767185.75 0.00163 403470.00
3767677.25 0.00151
403470.00 3768168.50 0.00142 403470.00
3768660.00 0.00138
403470.00 3769151.50 0.00139 403470.00
3769642.75 0.00142
403470.00 3770134.25 0.00144 403470.00

```
3770625.75        0.00144
         403470.00    3771117.25        0.00143                      403470.00
3771608.50        0.00142
         403470.00    3772100.00        0.00139                      403470.00
3772591.50        0.00136
         403470.00    3773082.75        0.00133                      403470.00
3773574.25        0.00130
         403470.00    3774065.75        0.00127                      403470.00
3774557.25        0.00126
         403470.00    3775048.50        0.00122                      403470.00
3775540.00        0.00122
🡅 *** AERMOD - VERSION 24142  ***   ***
C:\Users\DWaymire\Documents\AERMOD\MariciBESS\MariciBESS.isc         ***
05/13/25
 *** AERMET - VERSION  22112 ***   *** Construction HRA- Unity Concentrations
                       ***        20:12:58

                                  PAGE 122
 *** MODELOPTs:    RegDFAULT  CONC  ELEV  URBAN  ADJ_U*

                              *** THE PERIOD ( 43824 HRS) AVERAGE CONCENTRATION
VALUES FOR SOURCE GROUP: ALL      ***
                                  INCLUDING SOURCE(S):     PAREA1      ,

                                            *** DISCRETE CARTESIAN RECEPTOR POINTS
***

                                        ** CONC OF TACS     IN MICROGRAMS/M**3
                   **

       X-COORD (M)   Y-COORD (M)        CONC                       X-COORD (M)
Y-COORD (M)        CONC
 - - - - - - - - - - - - - - - - - - - - - - - - - - - - - - - - - - - - - - - - - - - - - - -
- - - - - - - - - - - - - - - - - - - - - -
         402984.28    3758340.00        0.00564                      402984.28
3758831.50        0.00493
         402984.28    3759322.75        0.00435                      402984.28
3759814.25        0.00390
         402984.28    3760305.75        0.00355                      402984.28
3760797.25        0.00329
         402984.28    3761288.50        0.00312                      402984.28
3761780.00        0.00300
         402984.28    3762271.50        0.00285                      402984.28
3762762.75        0.00275
         402984.28    3763254.25        0.00264                      402984.28
3763745.75        0.00231
         402984.28    3764237.25        0.00206                      402984.28
3764728.50        0.00186
         402984.28    3765220.00        0.00173                      402984.28
3765711.50        0.00167
```

```
        402984.28    3766202.75        0.00166                    402984.28
3766694.25        0.00163
        402984.28    3767185.75        0.00154                    402984.28
3767677.25        0.00143
        402984.28    3768168.50        0.00134                    402984.28
3768660.00        0.00128
        402984.28    3769151.50        0.00126                    402984.28
3769642.75        0.00128
        402984.28    3770134.25        0.00131                    402984.28
3770625.75        0.00133
        402984.28    3771117.25        0.00133                    402984.28
3771608.50        0.00132
        402984.28    3772100.00        0.00130                    402984.28
3772591.50        0.00128
        402984.28    3773082.75        0.00125                    402984.28
3773574.25        0.00122
        402984.28    3774065.75        0.00120                    402984.28
3774557.25        0.00117
        402984.28    3775048.50        0.00112                    402984.28
3775540.00        0.00111
        402498.56    3758340.00        0.00481                    402498.56
3758831.50        0.00424
        402498.56    3759322.75        0.00379                    402498.56
3759814.25        0.00344
        402498.56    3760305.75        0.00316                    402498.56
3760797.25        0.00295
        402498.56    3761288.50        0.00282                    402498.56
3761780.00        0.00272
        402498.56    3762271.50        0.00264                    402498.56
3762762.75        0.00254
        402498.56    3763254.25        0.00236                    402498.56
3763745.75        0.00212
        402498.56    3764237.25        0.00190                    402498.56
3764728.50        0.00173
        402498.56    3765220.00        0.00161                    402498.56
3765711.50        0.00154
        402498.56    3766202.75        0.00153                    402498.56
3766694.25        0.00151
        402498.56    3767185.75        0.00145                    402498.56
3767677.25        0.00136
        402498.56    3768168.50        0.00127                    402498.56
3768660.00        0.00120
        402498.56    3769151.50        0.00117                    402498.56
3769642.75        0.00117
        402498.56    3770134.25        0.00119                    402498.56
3770625.75        0.00122
        402498.56    3771117.25        0.00123                    402498.56
3771608.50        0.00123
        402498.56    3772100.00        0.00122                    402498.56
3772591.50        0.00120
```

```
         402498.56    3773082.75        0.00118                      402498.56
3773574.25        0.00116
         402498.56    3774065.75        0.00114                      402498.56
3774557.25        0.00109
         402498.56    3775048.50        0.00105                      402498.56
3775540.00        0.00102
         402012.84    3758340.00        0.00415                      402012.84
3758831.50        0.00370
         402012.84    3759322.75        0.00335                      402012.84
3759814.25        0.00307
         402012.84    3760305.75        0.00284                      402012.84
3760797.25        0.00268
         402012.84    3761288.50        0.00256                      402012.84
3761780.00        0.00247
 *** AERMOD - VERSION 24142  ***   ***
C:\Users\DWaymire\Documents\AERMOD\MariciBESS\MariciBESS.isc         ***
05/13/25
 *** AERMET - VERSION  22112 ***   *** Construction HRA- Unity Concentrations
                       ***        20:12:58

                                  PAGE 123
 *** MODELOPTs:    RegDFAULT  CONC  ELEV  URBAN  ADJ_U*

                              *** THE PERIOD ( 43824 HRS) AVERAGE CONCENTRATION
VALUES FOR SOURCE GROUP: ALL      ***
                                  INCLUDING SOURCE(S):     PAREA1      ,

                                            *** DISCRETE CARTESIAN RECEPTOR POINTS
***

                                       ** CONC OF TACS     IN MICROGRAMS/M**3
                   **

       X-COORD (M)   Y-COORD (M)        CONC                       X-COORD (M)
Y-COORD (M)        CONC
 - - - - - - - - - - - - - - - - - - - - - - - - - - - - - - - - - - - - - - - - - - - - - - -
- - - - - - - - - - - - - - - - - - - - - - - -
         402012.84    3762271.50        0.00241                      402012.84
3762762.75        0.00232
         402012.84    3763254.25        0.00216                      402012.84
3763745.75        0.00194
         402012.84    3764237.25        0.00176                      402012.84
3764728.50        0.00161
         402012.84    3765220.00        0.00150                      402012.84
3765711.50        0.00142
         402012.84    3766202.75        0.00141                      402012.84
3766694.25        0.00141
         402012.84    3767185.75        0.00137                      402012.84
3767677.25        0.00130
         402012.84    3768168.50        0.00122                      402012.84
```

```
3768660.00        0.00114
         402012.84    3769151.50        0.00109                    402012.84
3769642.75        0.00108
         402012.84    3770134.25        0.00109                    402012.84
3770625.75        0.00112
         402012.84    3771117.25        0.00113                    402012.84
3771608.50        0.00114
         402012.84    3772100.00        0.00114                    402012.84
3772591.50        0.00113
         402012.84    3773082.75        0.00112                    402012.84
3773574.25        0.00110
         402012.84    3774065.75        0.00108                    402012.84
3774557.25        0.00104
         402012.84    3775048.50        0.00100                    402012.84
3775540.00        0.00096
         401527.16    3758340.00        0.00362                    401527.16
3758831.50        0.00327
         401527.16    3759322.75        0.00299                    401527.16
3759814.25        0.00276
         401527.16    3760305.75        0.00258                    401527.16
3760797.25        0.00245
         401527.16    3761288.50        0.00235                    401527.16
3761780.00        0.00227
         401527.16    3762271.50        0.00220                    401527.16
3762762.75        0.00213
         401527.16    3763254.25        0.00198                    401527.16
3763745.75        0.00180
         401527.16    3764237.25        0.00164                    401527.16
3764728.50        0.00151
         401527.16    3765220.00        0.00140                    401527.16
3765711.50        0.00133
         401527.16    3766202.75        0.00131                    401527.16
3766694.25        0.00131
         401527.16    3767185.75        0.00129                    401527.16
3767677.25        0.00124
         401527.16    3768168.50        0.00116                    401527.16
3768660.00        0.00109
         401527.16    3769151.50        0.00103                    401527.16
3769642.75        0.00100
         401527.16    3770134.25        0.00100                    401527.16
3770625.75        0.00102
         401527.16    3771117.25        0.00105                    401527.16
3771608.50        0.00106
         401527.16    3772100.00        0.00106                    401527.16
3772591.50        0.00106
         401527.16    3773082.75        0.00105                    401527.16
3773574.25        0.00104
         401527.16    3774065.75        0.00103                    401527.16
3774557.25        0.00101
         401527.16    3775048.50        0.00097                    401527.16
```

```
3775540.00        0.00093
         401041.44    3758340.00        0.00320                      401041.44
3758831.50        0.00292
         401041.44    3759322.75        0.00269                      401041.44
3759814.25        0.00251
         401041.44    3760305.75        0.00236                      401041.44
3760797.25        0.00225
         401041.44    3761288.50        0.00217                      401041.44
3761780.00        0.00210
         401041.44    3762271.50        0.00204                      401041.44
3762762.75        0.00197
         401041.44    3763254.25        0.00184                      401041.44
3763745.75        0.00168
         401041.44    3764237.25        0.00153                      401041.44
3764728.50        0.00142
         401041.44    3765220.00        0.00131                      401041.44
3765711.50        0.00124
↑ *** AERMOD - VERSION 24142  ***   ***
C:\Users\DWaymire\Documents\AERMOD\MariciBESS\MariciBESS.isc         ***
05/13/25
 *** AERMET - VERSION  22112 ***   *** Construction HRA- Unity Concentrations
                      ***        20:12:58

                                 PAGE 124
 *** MODELOPTs:    RegDFAULT  CONC  ELEV  URBAN  ADJ_U*

                              *** THE PERIOD ( 43824 HRS) AVERAGE CONCENTRATION
VALUES FOR SOURCE GROUP: ALL      ***
                                  INCLUDING SOURCE(S):     PAREA1      ,

                                            *** DISCRETE CARTESIAN RECEPTOR POINTS
***

                                       ** CONC OF TACS     IN MICROGRAMS/M**3
                  **

       X-COORD (M)   Y-COORD (M)        CONC                       X-COORD (M)
Y-COORD (M)        CONC
 - - - - - - - - - - - - - - - - - - - - - - - - - - - - - - - - - - - - - - - - - - - - - - - -
- - - - - - - - - - - - - - - - - - - - - - -
         401041.44    3766202.75        0.00122                      401041.44
3766694.25        0.00122
         401041.44    3767185.75        0.00122                      401041.44
3767677.25        0.00118
         401041.44    3768168.50        0.00112                      401041.44
3768660.00        0.00105
         401041.44    3769151.50        0.00099                      401041.44
3769642.75        0.00095
         401041.44    3770134.25        0.00093                      401041.44
3770625.75        0.00094
```

401041.44 3771117.25 0.00096 401041.44
3771608.50 0.00098
401041.44 3772100.00 0.00099 401041.44
3772591.50 0.00099
401041.44 3773082.75 0.00099 401041.44
3773574.25 0.00098
401041.44 3774065.75 0.00098 401041.44
3774557.25 0.00097
401041.44 3775048.50 0.00094 401041.44
3775540.00 0.00090
400555.72 3758340.00 0.00286 400555.72
3758831.50 0.00263
400555.72 3759322.75 0.00245 400555.72
3759814.25 0.00229
400555.72 3760305.75 0.00217 400555.72
3760797.25 0.00209
400555.72 3761288.50 0.00201 400555.72
3761780.00 0.00195
400555.72 3762271.50 0.00190 400555.72
3762762.75 0.00183
400555.72 3763254.25 0.00171 400555.72
3763745.75 0.00157
400555.72 3764237.25 0.00144 400555.72
3764728.50 0.00133
400555.72 3765220.00 0.00124 400555.72
3765711.50 0.00117
400555.72 3766202.75 0.00114 400555.72
3766694.25 0.00115
400555.72 3767185.75 0.00115 400555.72
3767677.25 0.00112
400555.72 3768168.50 0.00108 400555.72
3768660.00 0.00101
400555.72 3769151.50 0.00095 400555.72
3769642.75 0.00091
400555.72 3770134.25 0.00088 400555.72
3770625.75 0.00087
400555.72 3771117.25 0.00089 400555.72
3771608.50 0.00091
400555.72 3772100.00 0.00093 400555.72
3772591.50 0.00093
400555.72 3773082.75 0.00093 400555.72
3773574.25 0.00093
400555.72 3774065.75 0.00093 400555.72
3774557.25 0.00092
400555.72 3775048.50 0.00091 400555.72
3775540.00 0.00088
400070.00 3758340.00 0.00257 400070.00
3758831.50 0.00239
400070.00 3759322.75 0.00223 400070.00
3759814.25 0.00210

```
         400070.00    3760305.75        0.00201                        400070.00
3760797.25        0.00194
         400070.00    3761288.50        0.00187                        400070.00
3761780.00        0.00182
         400070.00    3762271.50        0.00178                        400070.00
3762762.75        0.00171
         400070.00    3763254.25        0.00160                        400070.00
3763745.75        0.00147
         400070.00    3764237.25        0.00135                        400070.00
3764728.50        0.00126
         400070.00    3765220.00        0.00117                        400070.00
3765711.50        0.00111
         400070.00    3766202.75        0.00108                        400070.00
3766694.25        0.00109
         400070.00    3767185.75        0.00108                        400070.00
3767677.25        0.00107
         400070.00    3768168.50        0.00103                        400070.00
3768660.00        0.00098
         400070.00    3769151.50        0.00092                        400070.00
3769642.75        0.00087
🡅 *** AERMOD - VERSION 24142  ***   ***
C:\Users\DWaymire\Documents\AERMOD\MariciBESS\MariciBESS.isc         ***
05/13/25
 *** AERMET - VERSION  22112 ***   *** Construction HRA- Unity Concentrations
                       ***        20:12:58

                                  PAGE 125
 *** MODELOPTs:    RegDFAULT  CONC  ELEV  URBAN  ADJ_U*

                              *** THE PERIOD ( 43824 HRS) AVERAGE CONCENTRATION
VALUES FOR SOURCE GROUP: ALL      ***
                                  INCLUDING SOURCE(S):     PAREA1      ,

                                            *** DISCRETE CARTESIAN RECEPTOR POINTS
***

                                        ** CONC OF TACS     IN MICROGRAMS/M**3
                   **

       X-COORD (M)   Y-COORD (M)        CONC                       X-COORD (M)
Y-COORD (M)        CONC
 - - - - - - - - - - - - - - - - - - - - - - - - - - - - - - - - - - - - - - - - - - -
- - - - - - - - - - - - - - - - - - - - - - - -
         400070.00    3770134.25        0.00083                        400070.00
3770625.75        0.00082
         400070.00    3771117.25        0.00082                        400070.00
3771608.50        0.00084
         400070.00    3772100.00        0.00086                        400070.00
3772591.50        0.00087
         400070.00    3773082.75        0.00088                        400070.00
```

```
3773574.25        0.00088
         400070.00    3774065.75        0.00087                    400070.00
3774557.25        0.00087
         400070.00    3775048.50        0.00087                    400070.00
3775540.00        0.00085
         412195.73    3763635.00       16.69183                    412181.03
3763678.51       23.38314
         412137.51    3763696.15       18.14383                    412091.06
3763577.37       41.27673
         412002.86    3763616.77       11.56715                    411983.45
3763558.56       13.19945
         412032.26    3763542.68       29.58813                    411994.04
3763447.42       16.80894
         412106.94    3763402.73        5.93990                    412193.96
3763635.00       18.18040
         412190.83    3763649.50       21.24637                    412185.93
3763664.01       23.37197
         412166.52    3763684.39       25.61664                    412152.02
3763690.27       24.36984
         412130.87    3763679.18       23.32724                    412124.24
3763662.21       26.05389
         412117.60    3763645.24       28.56260                    412110.97
3763628.28       30.91531
         412104.33    3763611.31       33.44815                    412097.70
3763594.34       36.70066
         412073.42    3763585.25       32.39860                    412055.78
3763593.13       27.62861
         412038.14    3763601.01       24.00453                    412020.50
3763608.89       20.18335
         411998.01    3763602.22       15.27074                    411993.16
3763587.67       17.24634
         411988.30    3763573.11       15.74686                    411999.72
3763553.27       17.37082
         412015.99    3763547.97       21.28133                    412025.89
3763526.80       27.17628
         412019.52    3763510.93       25.27092                    412013.15
3763495.05       23.53492
         412006.78    3763479.17       22.00591                    412000.41
3763463.30       19.98443
         412010.17    3763441.04       19.84772                    412026.30
3763434.65       20.47516
         412042.43    3763428.27       20.29609                    412058.55
3763421.88       19.25879
         412074.68    3763415.50       17.26904                    412090.81
3763409.11       13.55602
         412113.63    3763420.60        9.04504                    412120.33
3763438.46       11.66607
         412127.02    3763456.33       13.44724                    412133.72
3763474.20       14.70833
         412140.41    3763492.06       15.76381                    412147.10
```

```
3763509.93       17.05432
         412153.80    3763527.80       18.13407                      412160.49
3763545.67       19.01050
         412167.18    3763563.53       19.65749                      412173.88
3763581.40       19.99080
         412180.57    3763599.27       19.98983                      412187.27
3763617.13       19.56041
🡅 *** AERMOD - VERSION 24142  ***   ***
C:\Users\DWaymire\Documents\AERMOD\MariciBESS\MariciBESS.isc         ***
05/13/25
 *** AERMET - VERSION  22112 ***   *** Construction HRA- Unity Concentrations
                      ***        20:12:58

                                 PAGE 126
 *** MODELOPTs:    RegDFAULT  CONC  ELEV  URBAN  ADJ_U*

                              *** THE   1ST HIGHEST  1-HR AVERAGE CONCENTRATION
VALUES FOR SOURCE GROUP:  ALL      ***
                                 INCLUDING SOURCE(S):     PAREA1      ,

                                          *** DISCRETE CARTESIAN RECEPTOR POINTS
***

                                        ** CONC OF TACS     IN MICROGRAMS/M**3
                   **

      X-COORD (M)  Y-COORD (M)        CONC     (YYMMDDHH)              X-COORD (M)
Y-COORD (M)        CONC     (YYMMDDHH)
 - - - - - - - - - - - - - - - - - - - - - - - - - - - - - - - - - - - - - - - - - - - -
- - - - - - - - - - - - - - - - - - - - - - - - -
        411370.00   3762840.00        8.50336  (23060306)                411370.00
3762890.00        8.35045  (23060306)
        411370.00   3762940.00        9.12197  (19062906)                411370.00
3762990.00        9.42438  (19062906)
        411370.00   3763040.00        9.01611  (19062906)                411370.00
3763090.00        9.85963  (22111021)
        411370.00   3763140.00       10.54668  (23090704)                411370.00
3763190.00       10.97134  (20080706)
        411370.00   3763240.00       11.17140  (21120421)                411370.00
3763290.00       12.81905  (20121108)
        411370.00   3763340.00       13.22898  (20070406)                411370.00
3763390.00       12.29479  (22051506)
        411370.00   3763440.00       12.63231  (21112908)                411370.00
3763490.00       12.45792  (21112908)
        411370.00   3763540.00       11.35435  (20101622)                411370.00
3763590.00       11.04433  (20122120)
        411370.00   3763640.00       11.17386  (22120322)                411370.00
3763690.00       11.17185  (20050506)
        411370.00   3763740.00       10.90164  (22100307)                411370.00
3763790.00       11.80820  (22100307)
```

411370.00 3763840.00 10.94821 (22100307) 411370.00
3763890.00 9.53296 (20050303)
411370.00 3763940.00 9.22596 (23020122) 411370.00
3763990.00 8.32817 (23020122)
411370.00 3764040.00 7.99058 (22062606) 411370.00
3764090.00 7.93035 (22062606)
411370.00 3764140.00 7.43159 (22062606) 411370.00
3764190.00 6.94856 (23052806)
411370.00 3764240.00 7.09602 (23052806) 411420.00
3762840.00 8.97074 (23060306)
411420.00 3762890.00 9.35542 (23060306) 411420.00
3762940.00 9.21609 (19062906)
411420.00 3762990.00 10.13280 (19062906) 411420.00
3763040.00 10.31854 (19062906)
411420.00 3763090.00 9.82844 (22111021) 411420.00
3763140.00 11.16865 (22111021)
411420.00 3763190.00 11.69202 (20022306) 411420.00
3763240.00 12.08875 (20080706)
411420.00 3763290.00 13.45163 (20121108) 411420.00
3763340.00 14.33004 (20070406)
411420.00 3763390.00 13.58374 (20070406) 411420.00
3763440.00 13.52157 (21112908)
411420.00 3763490.00 13.60403 (21112908) 411420.00
3763540.00 12.30773 (20101622)
411420.00 3763590.00 11.91134 (20122120) 411420.00
3763640.00 12.03756 (22120322)
411420.00 3763690.00 11.98482 (20050506) 411420.00
3763740.00 12.34464 (22100307)
411420.00 3763790.00 12.60619 (22100307) 411420.00
3763840.00 10.98297 (22100307)
411420.00 3763890.00 10.21324 (20060105) 411420.00
3763940.00 9.48914 (23020122)
411420.00 3763990.00 8.85063 (20071006) 411420.00
3764040.00 8.73737 (22062606)
411420.00 3764090.00 8.27412 (22062606) 411420.00
3764140.00 7.58665 (23052806)
411420.00 3764190.00 7.75484 (23052806) 411420.00
3764240.00 7.79399 (22062506)
411470.00 3762840.00 9.72282 (21062506) 411470.00
3762890.00 9.90564 (23060306)
411470.00 3762940.00 10.36019 (23060306) 411470.00
3762990.00 10.37509 (19062906)
411470.00 3763040.00 11.31281 (19062906) 411470.00
3763090.00 11.31376 (19062906)
411470.00 3763140.00 11.53059 (22111021) 411470.00
3763190.00 12.57492 (23090704)
411470.00 3763240.00 13.14188 (20080706) 411470.00
3763290.00 13.84012 (20121108)
411470.00 3763340.00 15.44063 (20121108) 411470.00
3763390.00 15.32188 (20070406)

```
        411470.00   3763440.00       14.48068  (21112908)                411470.00
3763490.00       14.90430  (21112908)
        411470.00   3763540.00       13.41722  (20101622)                411470.00
3763590.00       12.96320  (22120701)
        411470.00   3763640.00       12.99699  (22120322)                411470.00
3763690.00       12.81199  (20050506)
        411470.00   3763740.00       13.77668  (22100307)                411470.00
3763790.00       13.17935  (22100307)
        411470.00   3763840.00       11.19231  (22122923)                411470.00
3763890.00       10.69003  (23020122)
 *** AERMOD - VERSION 24142  ***   ***
C:\Users\DWaymire\Documents\AERMOD\MariciBESS\MariciBESS.isc         ***
05/13/25
 *** AERMET - VERSION  22112 ***   *** Construction HRA- Unity Concentrations
                       ***        20:12:58

                                  PAGE 127
 *** MODELOPTs:    RegDFAULT  CONC  ELEV  URBAN  ADJ_U*

                               *** THE   1ST HIGHEST  1-HR AVERAGE CONCENTRATION
VALUES FOR SOURCE GROUP:  ALL      ***
                                  INCLUDING SOURCE(S):     PAREA1      ,

                                            *** DISCRETE CARTESIAN RECEPTOR POINTS
***

                                       ** CONC OF TACS     IN MICROGRAMS/M**3
                  **

      X-COORD (M)  Y-COORD (M)        CONC     (YYMMDDHH)              X-COORD (M)
Y-COORD (M)        CONC     (YYMMDDHH)
 - - - - - - - - - - - - - - - - - - - - - - - - - - - - - - - - - - - - - - - - - - -
- - - - - - - - - - - - - - - - - - - - - - - - - - - - - -
        411470.00   3763940.00        9.84105  (20071006)                411470.00
3763990.00        9.64071  (22062606)
        411470.00   3764040.00        9.24384  (22062606)                411470.00
3764090.00        8.37492  (23052806)
        411470.00   3764140.00        8.52600  (23052806)                411470.00
3764190.00        8.60842  (22062506)
        411470.00   3764240.00        8.68773  (22062506)                411520.00
3762840.00       10.03479  (21062506)
        411520.00   3762890.00       10.79969  (21062506)                411520.00
3762940.00       11.02161  (23060306)
        411520.00   3762990.00       11.56619  (23060306)                411520.00
3763040.00       11.77271  (19062906)
        411520.00   3763090.00       12.69536  (19062906)                411520.00
3763140.00       12.40689  (19062906)
        411520.00   3763190.00       13.38563  (22111021)                411520.00
3763240.00       14.13636  (20011721)
        411520.00   3763290.00       14.59280  (21120421)                411520.00
```

3763340.00 16.73129 (20121108)
411520.00 3763390.00 17.16713 (20070406) 411520.00
3763440.00 15.63759 (22051506)
411520.00 3763490.00 16.37233 (21112908) 411520.00
3763540.00 14.69869 (20101622)
411520.00 3763590.00 14.24118 (23011101) 411520.00
3763640.00 14.26241 (20050506)
411520.00 3763690.00 14.08922 (22100307) 411520.00
3763740.00 15.10842 (22100307)
411520.00 3763790.00 13.44944 (22100307) 411520.00
3763840.00 12.07248 (20060105)
411520.00 3763890.00 10.92919 (20071006) 411520.00
3763940.00 10.66313 (22062606)
411520.00 3763990.00 10.36287 (22062606) 411520.00
3764040.00 9.40343 (22062606)
411520.00 3764090.00 9.47751 (23052806) 411520.00
3764140.00 9.57474 (22062506)
411520.00 3764190.00 9.57940 (22062506) 411520.00
3764240.00 9.14804 (22062506)
411570.00 3762840.00 10.25252 (19051206) 411570.00
3762890.00 11.05113 (21062506)
411570.00 3762940.00 12.08488 (21062506) 411570.00
3762990.00 12.37376 (23060306)
411570.00 3763040.00 13.03090 (23060306) 411570.00
3763090.00 13.47894 (19062906)
411570.00 3763140.00 14.32492 (19062906) 411570.00
3763190.00 13.67080 (22111021)
411570.00 3763240.00 15.32486 (23090704) 411570.00
3763290.00 16.18038 (20080706)
411570.00 3763340.00 17.82250 (20121108) 411570.00
3763390.00 19.07339 (20070406)
411570.00 3763440.00 17.81120 (22051506) 411570.00
3763490.00 17.99747 (21112908)
411570.00 3763540.00 16.16319 (20101622) 411570.00
3763590.00 15.78856 (23011101)
411570.00 3763640.00 15.78861 (20050506) 411570.00
3763690.00 16.26868 (22100307)
411570.00 3763740.00 16.21170 (22100307) 411570.00
3763790.00 13.61690 (22122923)
411570.00 3763840.00 12.63873 (20060105) 411570.00
3763890.00 11.92587 (20071006)
411570.00 3763940.00 11.68507 (22062606) 411570.00
3763990.00 10.67441 (22062606)
411570.00 3764040.00 10.60026 (23052806) 411570.00
3764090.00 10.75687 (22062506)
411570.00 3764140.00 10.62233 (22062506) 411570.00
3764190.00 10.01076 (22062506)
411570.00 3764240.00 9.04426 (22062506) 411620.00
3762840.00 11.28874 (19051206)
411620.00 3762890.00 11.71986 (19051206) 411620.00

3762940.00   12.23763 (21062506)
        411620.00   3762990.00   13.64271 (21062506)   411620.00
3763040.00   14.11459 (21062506)
        411620.00   3763090.00   14.84848 (23060306)   411620.00
3763140.00   15.59243 (19062906)
        411620.00   3763190.00   16.24701 (19062906)   411620.00
3763240.00   16.46539 (22111021)
        411620.00   3763290.00   17.70803 (20011721)   411620.00
3763340.00   18.60468 (20121108)
        411620.00   3763390.00   20.98164 (20070406)   411620.00
3763440.00   20.31053 (22051506)
        411620.00   3763490.00   19.88111 (21112908)   411620.00
3763540.00   17.88499 (20101622)

 *** MODELOPTs: RegDFAULT CONC ELEV URBAN ADJ_U*

                               *** THE   1ST HIGHEST 1-HR AVERAGE CONCENTRATION
VALUES FOR SOURCE GROUP: ALL   ***
                                  INCLUDING SOURCE(S):   PAREA1   ,

                                            *** DISCRETE CARTESIAN RECEPTOR POINTS
***

                                         ** CONC OF TACS   IN MICROGRAMS/M**3
                  **

      X-COORD (M) Y-COORD (M)   CONC   (YYMMDDHH)   X-COORD (M)
Y-COORD (M)   CONC   (YYMMDDHH)
 - - -

411670.00 3762840.00 11.67625 (19021308) 411670.00 3762890.00 12.34853 (19021308)
411670.00 3762940.00 12.71182 (19051206) 411670.00 3762990.00 13.63616 (21062506)
411670.00 3763040.00 15.54475 (21062506) 411670.00 3763090.00 16.32718 (21062506)
411670.00 3763140.00 17.14856 (23060306) 411670.00 3763190.00 18.25700 (19062906)
411670.00 3763240.00 18.52730 (19062906) 411670.00 3763290.00 19.55043 (22111021)
411670.00 3763340.00 20.68125 (20080706) 411670.00 3763390.00 23.06804 (20121108)
411670.00 3763440.00 23.25494 (20070406) 411670.00 3763490.00 22.06569 (21112908)
411670.00 3763540.00 20.06430 (20072006) 411670.00 3763590.00 19.64680 (21090705)
411670.00 3763640.00 19.28966 (22100307) 411670.00 3763690.00 20.57442 (22100307)
411670.00 3763740.00 17.19736 (22100307) 411670.00 3763790.00 15.72815 (20071006)
411670.00 3763840.00 15.25115 (22062606) 411670.00 3763890.00 14.15175 (22062606)
411670.00 3763940.00 13.63353 (23052806) 411670.00 3763990.00 13.89499 (22062506)
411670.00 3764040.00 13.36555 (22062506) 411670.00 3764090.00 12.16908 (22062506)
411670.00 3764140.00 10.67754 (23021508) 411670.00 3764190.00 11.06752 (23021508)
411670.00 3764240.00 11.02376 (23021508) 411720.00 3762840.00 12.18868 (19013008)
411720.00 3762890.00 12.50367 (19013008) 411720.00 3762940.00 11.58149 (20062506)
411720.00 3762990.00 13.41284 (20062506) 411720.00 3763040.00 15.27559 (21062506)
411720.00 3763090.00 17.92967 (21062506) 411720.00 3763140.00 19.18641 (21062506)
411720.00 3763190.00 20.13808 (23060306) 411720.00 3763240.00 21.66797 (19062906)
411720.00 3763290.00 21.16862 (19062906) 411720.00 3763340.00 23.06837 (20011721)
411720.00 3763390.00 25.22301 (20121108) 411720.00 3763440.00 26.78554 (20070406)
411720.00 3763490.00 24.59295 (21112908) 411720.00 3763540.00 23.08748 (20072006)
411720.00 3763590.00 22.14810 (21090705) 411720.00 3763640.00 22.93441 (22100307)
411720.00 3763690.00 22.43702 (22100307) 411720.00 3763740.00 18.85911 (20060105)
411720.00 3763790.00 17.77230 (22062606) 411720.00 3763840.00 16.63278 (22062606)

```
        411720.00   3763890.00       15.81812  (22062506)                411720.00
3763940.00       16.04043  (22062506)
        411720.00   3763990.00       15.13028  (22062506)                411720.00
3764040.00       13.48935  (22062506)
        411720.00   3764090.00       12.81473  (23021508)                411720.00
3764140.00       12.85083  (23021508)
        411720.00   3764190.00       12.42100  (23021508)                411720.00
3764240.00       11.62042  (23021508)
        411770.00   3762840.00       12.83713  (20092407)                411770.00
3762890.00       13.02429  (20092407)
        411770.00   3762940.00       12.16951  (20092407)                411770.00
3762990.00       12.57797  (20062506)
        411770.00   3763040.00       15.13501  (20062506)                411770.00
3763090.00       17.29476  (20062506)
        411770.00   3763140.00       20.99027  (21062506)                411770.00
3763190.00       23.00774  (21062506)
 *** AERMOD - VERSION 24142  ***   ***
C:\Users\DWaymire\Documents\AERMOD\MariciBESS\MariciBESS.isc         ***
05/13/25
 *** AERMET - VERSION  22112 ***   *** Construction HRA- Unity Concentrations
                      ***        20:12:58

                                 PAGE 129
 *** MODELOPTs:    RegDFAULT  CONC  ELEV  URBAN  ADJ_U*

                              *** THE   1ST HIGHEST  1-HR AVERAGE CONCENTRATION
VALUES FOR SOURCE GROUP:  ALL      ***
                                 INCLUDING SOURCE(S):     PAREA1      ,

                                          *** DISCRETE CARTESIAN RECEPTOR POINTS
***

                                        ** CONC OF TACS     IN MICROGRAMS/M**3
                   **

      X-COORD (M)  Y-COORD (M)        CONC     (YYMMDDHH)              X-COORD (M)
Y-COORD (M)        CONC     (YYMMDDHH)
 - - - - - - - - - - - - - - - - - - - - - - - - - - - - - - - - - - - - - - - - - - - - - - -
- - - - - - - - - - - - - - - - - - - - - - - - - - - - -
        411770.00   3763240.00       24.14937  (23060306)                411770.00
3763290.00       26.07381  (19062906)
        411770.00   3763340.00       26.09168  (22111021)                411770.00
3763390.00       27.49718  (20080706)
        411770.00   3763440.00       30.63065  (20070406)                411770.00
3763490.00       29.15069  (22051506)
        411770.00   3763540.00       26.97326  (20072006)                411770.00
3763590.00       25.34672  (21090705)
        411770.00   3763640.00       27.11315  (22100307)                411770.00
3763690.00       23.79955  (22100307)
        411770.00   3763740.00       21.35790  (20071006)                411770.00
```

3763790.00 19.99296 (22062606)
411770.00 3763840.00 18.95970 (22062506) 411770.00
3763890.00 18.76149 (22062506)
411770.00 3763940.00 17.25557 (22062506) 411770.00
3763990.00 15.12475 (23021508)
411770.00 3764040.00 15.28733 (23021508) 411770.00
3764090.00 14.77604 (23021508)
411770.00 3764140.00 13.77915 (23021508) 411770.00
3764190.00 12.49235 (23021508)
411770.00 3764240.00 11.64814 (22062806) 411820.00
3762840.00 12.91220 (22052506)
411820.00 3762890.00 12.05039 (20092407) 411820.00
3762940.00 13.47111 (20092407)
411820.00 3762990.00 14.65382 (20092407) 411820.00
3763040.00 15.35674 (20092407)
411820.00 3763090.00 17.07962 (20062506) 411820.00
3763140.00 20.46952 (20062506)
411820.00 3763190.00 25.03038 (21062506) 411820.00
3763240.00 28.31654 (21062506)
411820.00 3763290.00 29.73083 (23060306) 411820.00
3763340.00 31.85506 (19062906)
411820.00 3763390.00 31.99221 (22101606) 411820.00
3763440.00 35.02859 (20070406)
411820.00 3763490.00 34.91185 (22051506) 411820.00
3763540.00 32.12249 (20072006)
411820.00 3763590.00 29.82680 (22092402) 411820.00
3763640.00 31.98025 (22100307)
411820.00 3763690.00 26.71101 (20071006) 411820.00
3763740.00 24.91786 (22062606)
411820.00 3763790.00 23.52466 (22062506) 411820.00
3763840.00 22.37459 (22062506)
411820.00 3763890.00 19.82077 (22062506) 411820.00
3763940.00 18.69499 (23021508)
411820.00 3763990.00 18.02893 (23021508) 411820.00
3764040.00 16.72414 (23021508)
411820.00 3764090.00 15.02562 (23021508) 411820.00
3764140.00 14.05011 (22062806)
411820.00 3764190.00 13.39807 (22062806) 411820.00
3764240.00 12.51947 (22062806)
411870.00 3762840.00 12.25584 (23060806) 411870.00
3762890.00 11.99682 (22052506)
411870.00 3762940.00 13.49385 (22052506) 411870.00
3762990.00 14.97480 (22052506)
411870.00 3763040.00 17.16047 (20092407) 411870.00
3763090.00 19.10830 (20092407)
411870.00 3763140.00 20.32606 (20092407) 411870.00
3763190.00 24.47417 (20062506)
411870.00 3763240.00 30.57357 (21062506) 411870.00
3763290.00 36.11495 (21062506)
411870.00 3763340.00 38.51807 (19062906) 411870.00

3763390.00   39.50834 (19062906)
        411870.00   3763440.00   40.41046 (22051506)   411870.00
3763490.00   41.44901 (22051506)
        411870.00   3763540.00   39.15772 (20072006)   411870.00
3763590.00   37.07080 (22092402)
        411870.00   3763640.00   37.20322 (22100307)   411870.00
3763690.00   32.79185 (22062606)
        411870.00   3763740.00   30.76373 (22062506)   411870.00
3763790.00   27.43744 (22062506)
        411870.00   3763840.00   23.97250 (23021508)   411870.00
3763890.00   22.72550 (23021508)
        411870.00   3763940.00   20.83746 (23021508)   411870.00
3763990.00   18.52790 (23021508)
        411870.00   3764040.00   17.39430 (22062806)   411870.00
3764090.00   16.20765 (22062806)
        411870.00   3764140.00   14.82081 (22062806)   411870.00
3764190.00   13.36603 (22062806)
        411870.00   3764240.00   11.86669 (22062806)   411920.00
3762840.00   12.17022 (19021608)

 *** MODELOPTs: RegDFAULT CONC ELEV URBAN ADJ_U*

                               *** THE   1ST HIGHEST 1-HR AVERAGE CONCENTRATION
VALUES FOR SOURCE GROUP: ALL   ***
                                  INCLUDING SOURCE(S):   PAREA1   ,

                                            *** DISCRETE CARTESIAN RECEPTOR POINTS
***

                                       ** CONC OF TACS   IN MICROGRAMS/M**3
                  **

      X-COORD (M) Y-COORD (M)   CONC   (YYMMDDHH)   X-COORD (M)
Y-COORD (M)   CONC   (YYMMDDHH)
 - - -

411920.00 3763290.00 38.59268 (21062506) 411920.00
3763340.00 48.83395 (21062506)
411920.00 3763390.00 53.55527 (19062906) 411920.00
3763440.00 49.72260 (21100607)
411920.00 3763490.00 49.99378 (22051506) 411920.00
3763540.00 52.22992 (22051506)
411920.00 3763590.00 50.31746 (22100307) 411920.00
3763640.00 46.84592 (22062606)
411920.00 3763690.00 43.49341 (22062506) 411920.00
3763740.00 35.38131 (23021508)
411920.00 3763790.00 31.51857 (23021508) 411920.00
3763840.00 26.99762 (23021508)
411920.00 3763890.00 23.84405 (22062806) 411920.00
3763940.00 22.07063 (22062806)
411920.00 3763990.00 20.06129 (22062806) 411920.00
3764040.00 17.91478 (22062806)
411920.00 3764090.00 15.72631 (22062806) 411920.00
3764140.00 14.11961 (22070706)
411920.00 3764190.00 13.62384 (22070706) 411920.00
3764240.00 13.04583 (22070706)
411970.00 3762840.00 10.75577 (22100907) 411970.00
3762890.00 11.88579 (22100907)
411970.00 3762940.00 13.17104 (22100907) 411970.00
3762990.00 14.63188 (22100907)
411970.00 3763040.00 16.59914 (19021608) 411970.00
3763090.00 19.47465 (23060806)
411970.00 3763140.00 23.01640 (23060806) 411970.00
3763190.00 27.62225 (22052506)
411970.00 3763240.00 33.62069 (20092407) 411970.00
3763290.00 41.25898 (20092407)
411970.00 3763340.00 52.23889 (20062506) 411970.00
3763390.00 72.98532 (21062506)
411970.00 3763440.00 81.35317 (19062906) 411970.00
3763490.00 66.43499 (22051506)
411970.00 3763540.00 73.46499 (22051506) 411970.00
3763590.00 82.93298 (22100307)
411970.00 3763640.00 72.36093 (22062506) 411970.00
3763690.00 53.80993 (23021508)
411970.00 3763740.00 41.17950 (22062806) 411970.00
3763790.00 33.86522 (22062806)
411970.00 3763840.00 28.70166 (22062806) 411970.00
3763890.00 25.08948 (22062806)
411970.00 3763940.00 21.97546 (22062806) 411970.00
3763990.00 20.44330 (22070706)
411970.00 3764040.00 19.13062 (22070706) 411970.00
3764090.00 17.81394 (22070706)
411970.00 3764140.00 16.51588 (22070706) 411970.00
3764190.00 15.26381 (22070706)
411970.00 3764240.00 14.05870 (22070706) 412020.00
3762840.00 12.78091 (20032507)

```
        412020.00   3762890.00       13.79948  (20032507)                412020.00
3762940.00       14.96774  (20032507)
        412020.00   3762990.00       16.32372  (20032507)                412020.00
3763040.00       17.89449  (20032507)
        412020.00   3763090.00       19.76091  (20032507)                412020.00
3763140.00       22.66351  (22100907)
        412020.00   3763190.00       27.00009  (22100907)                412020.00
3763240.00       33.01633  (23060806)
        412020.00   3763290.00       43.13606  (23060806)                412020.00
3763340.00       58.43110  (22052506)
        412020.00   3763390.00       81.06495  (20092407)                412020.00
3763540.00      105.48334  (22051506)
        412020.00   3763640.00       81.37150  (22070706)                412020.00
3763690.00       55.92161  (22070706)
        412020.00   3763740.00       43.79158  (22070706)                412020.00
3763790.00       36.09196  (22070706)
        412020.00   3763840.00       31.26040  (22070706)                412020.00
3763890.00       27.95076  (22070706)
        412020.00   3763940.00       25.23035  (22070706)                412020.00
3763990.00       22.70507  (22070706)
        412020.00   3764040.00       20.34244  (22070706)                412020.00
3764090.00       18.16610  (22070706)
↑ *** AERMOD - VERSION 24142  ***   ***
C:\Users\DWaymire\Documents\AERMOD\MariciBESS\MariciBESS.isc         ***
05/13/25
 *** AERMET - VERSION  22112 ***   *** Construction HRA- Unity Concentrations
                       ***        20:12:58

                                  PAGE 131
 *** MODELOPTs:    RegDFAULT  CONC  ELEV  URBAN  ADJ_U*

                              *** THE   1ST HIGHEST  1-HR AVERAGE CONCENTRATION
VALUES FOR SOURCE GROUP:  ALL      ***
                                  INCLUDING SOURCE(S):     PAREA1      ,

                                            *** DISCRETE CARTESIAN RECEPTOR POINTS
***

                                         ** CONC OF TACS     IN MICROGRAMS/M**3
                  **

      X-COORD (M)  Y-COORD (M)        CONC     (YYMMDDHH)              X-COORD (M)
Y-COORD (M)        CONC     (YYMMDDHH)
 - - - - - - - - - - - - - - - - - - - - - - - - - - - - - - - - - - - - - - - - - - - - - -
- - - - - - - - - - - - - - - - - - - - - - - - -
        412020.00   3764140.00       16.19865  (22070706)                412020.00
3764190.00       14.43116  (22070706)
        412020.00   3764240.00       12.87410  (22070706)                412070.00
3762840.00       15.55584  (20032507)
        412070.00   3762890.00       17.05524  (20032507)                412070.00
```

```
3762940.00       18.83178  (20032507)
        412070.00   3762990.00       20.96243  (20032507)                412070.00
3763040.00       23.54971  (20032507)
        412070.00   3763090.00       26.75067  (20032507)                412070.00
3763140.00       30.81714  (20032507)
        412070.00   3763190.00       36.11824  (20032507)                412070.00
3763240.00       43.32291  (20032507)
        412070.00   3763290.00       53.69349  (20032507)                412070.00
3763340.00       70.07096  (20032507)
        412070.00   3763390.00      101.23877  (20032507)                412070.00
3763590.00      123.08659  (22070706)
        412070.00   3763640.00       69.41974  (22070706)                412070.00
3763690.00       54.56698  (22070706)
        412070.00   3763740.00       45.95424  (22070706)                412070.00
3763790.00       39.07218  (22070706)
        412070.00   3763840.00       33.32767  (22070706)                412070.00
3763890.00       28.35040  (22070706)
        412070.00   3763940.00       24.08441  (22070706)                412070.00
3763990.00       20.53789  (22070706)
        412070.00   3764040.00       17.75815  (20061306)                412070.00
3764090.00       15.97073  (20061306)
        412070.00   3764140.00       14.44905  (20061306)                412070.00
3764190.00       13.12870  (20061306)
        412070.00   3764240.00       11.99960  (20061306)                412120.00
3762840.00       15.17434  (20032507)
        412120.00   3762890.00       16.56145  (20032507)                412120.00
3762940.00       18.18121  (20032507)
        412120.00   3762990.00       20.09770  (20032507)                412120.00
3763040.00       22.38338  (20032507)
        412120.00   3763090.00       25.15130  (20032507)                412120.00
3763140.00       28.56822  (20032507)
        412120.00   3763190.00       32.88127  (20032507)                412120.00
3763240.00       38.53035  (20032507)
        412120.00   3763290.00       46.80651  (23040907)                412120.00
3763340.00       60.70187  (20051206)
        412120.00   3763390.00       87.31678  (20051206)                412120.00
3763690.00       86.20399  (22070706)
        412120.00   3763740.00       58.75445  (22070706)                412120.00
3763790.00       42.46042  (20061306)
        412120.00   3763840.00       33.74117  (20061306)                412120.00
3763890.00       27.97125  (20061306)
        412120.00   3763940.00       23.82691  (20061306)                412120.00
3763990.00       20.79484  (20061306)
        412120.00   3764040.00       18.38135  (20061306)                412120.00
3764090.00       16.35376  (20061306)
        412120.00   3764140.00       14.67999  (20061306)                412120.00
3764190.00       13.26184  (20061306)
        412120.00   3764240.00       12.07227  (20061306)                412170.00
3762840.00       13.57713  (23040907)
        412170.00   3762890.00       14.78970  (23040907)                412170.00
```

```
3762940.00       16.14972  (23040907)
        412170.00   3762990.00       17.68386  (23040907)                412170.00
3763040.00       19.39546  (23040907)
        412170.00   3763090.00       21.28762  (23040907)                412170.00
3763140.00       24.57742  (20051206)
        412170.00   3763190.00       29.25127  (20051206)                412170.00
3763240.00       34.39539  (20051206)
        412170.00   3763290.00       39.45642  (20051206)                412170.00
3763340.00       43.25362  (20051206)
        412170.00   3763390.00       53.86026  (20100807)                412170.00
3763440.00       67.56932  (21061606)
        412170.00   3763490.00       78.66684  (23071106)                412170.00
3763540.00       96.20355  (23071106)
        412170.00   3763690.00      113.25847  (19072106)                412170.00
3763740.00       55.73140  (20012319)
        412170.00   3763790.00       37.72228  (22021120)                412170.00
3763840.00       28.88518  (23050506)
        412170.00   3763890.00       23.72699  (19070106)                412170.00
3763940.00       20.41266  (19070106)
        412170.00   3763990.00       18.02142  (19070106)                412170.00
3764040.00       16.10717  (19070106)
        412170.00   3764090.00       14.47219  (19070106)                412170.00
3764140.00       13.10415  (19070106)
        412170.00   3764190.00       11.93040  (19070106)                412170.00
3764240.00       10.93323  (19070106)
 *** AERMOD - VERSION 24142  ***   ***
C:\Users\DWaymire\Documents\AERMOD\MariciBESS\MariciBESS.isc         ***
05/13/25
 *** AERMET - VERSION  22112 ***   *** Construction HRA- Unity Concentrations
                       ***        20:12:58

                                  PAGE 132
 *** MODELOPTs:    RegDFAULT  CONC  ELEV  URBAN  ADJ_U*

                               *** THE   1ST HIGHEST  1-HR AVERAGE CONCENTRATION
VALUES FOR SOURCE GROUP:  ALL      ***
                                  INCLUDING SOURCE(S):     PAREA1      ,

                                            *** DISCRETE CARTESIAN RECEPTOR POINTS
***

                                         ** CONC OF TACS     IN MICROGRAMS/M**3
                  **

      X-COORD (M)  Y-COORD (M)        CONC     (YYMMDDHH)              X-COORD (M)
Y-COORD (M)        CONC     (YYMMDDHH)
 - - - - - - - - - - - - - - - - - - - - - - - - - - - - - - - - - - - - - - - - - -
- - - - - - - - - - - - - - - - - - - - - - - - -
        412220.00   3762840.00       11.87676  (23040907)                412220.00
3762890.00       12.86608  (20051206)
```

412220.00 3762940.00 15.79374 (20051206) 412220.00
3762990.00 16.70403 (20051206)
412220.00 3763040.00 18.88699 (20051206) 412220.00
3763090.00 21.13035 (20051206)
412220.00 3763140.00 23.25945 (20051206) 412220.00
3763190.00 24.98078 (20051206)
412220.00 3763240.00 25.99926 (20051206) 412220.00
3763290.00 29.11434 (23111617)
412220.00 3763340.00 35.00227 (20100807) 412220.00
3763390.00 45.11315 (21061606)
412220.00 3763440.00 48.53085 (23071106) 412220.00
3763490.00 56.44450 (23071106)
412220.00 3763540.00 59.10090 (22101607) 412220.00
3763590.00 63.89802 (21011517)
412220.00 3763640.00 80.78597 (21011517) 412220.00
3763690.00 67.96288 (21051306)
412220.00 3763740.00 52.24443 (19072106) 412220.00
3763790.00 35.37139 (20121818)
412220.00 3763840.00 28.09535 (21050606) 412220.00
3763890.00 22.51288 (21120517)
412220.00 3763940.00 18.89692 (20010518) 412220.00
3763990.00 16.49150 (22021120)
412220.00 3764040.00 14.57086 (22021120) 412220.00
3764090.00 13.05904 (22120519)
412220.00 3764140.00 11.87597 (22120519) 412220.00
3764190.00 10.79056 (22120519)
412220.00 3764240.00 9.84012 (22120519) 412270.00
3762840.00 12.40696 (20051206)
412270.00 3762890.00 14.78187 (20051206) 412270.00
3762940.00 16.18265 (20051206)
412270.00 3762990.00 15.91598 (20051206) 412270.00
3763040.00 16.84535 (20051206)
412270.00 3763090.00 17.44614 (20051206) 412270.00
3763140.00 18.24176 (22010217)
412270.00 3763190.00 20.04494 (19012123) 412270.00
3763240.00 21.83430 (23111617)
412270.00 3763290.00 25.66109 (20100807) 412270.00
3763340.00 32.53457 (21061606)
412270.00 3763390.00 37.01350 (21061606) 412270.00
3763440.00 40.81002 (23071106)
412270.00 3763490.00 43.78182 (23071106) 412270.00
3763540.00 44.49459 (22101607)
412270.00 3763590.00 46.02941 (22101607) 412270.00
3763640.00 51.65418 (21011517)
412270.00 3763690.00 50.14495 (21061206) 412270.00
3763740.00 39.61915 (21051306)
412270.00 3763790.00 33.97193 (19072106) 412270.00
3763840.00 27.20770 (19072106)
412270.00 3763890.00 21.29921 (21011418) 412270.00
3763940.00 18.45271 (21050606)

```
        412270.00   3763990.00       16.06022  (21050606)                412270.00
3764040.00       14.14654  (21120517)
        412270.00   3764090.00       12.49656  (20010518)                412270.00
3764140.00       11.30198  (20120618)
        412270.00   3764190.00       10.22885  (20120618)                412270.00
3764240.00        9.30496  (22021120)
        412320.00   3762840.00       11.80963  (20051206)                412320.00
3762890.00       12.34048  (20051206)
        412320.00   3762940.00       12.70096  (20051206)                412320.00
3762990.00       13.14204  (22010217)
        412320.00   3763040.00       13.89478  (22010217)                412320.00
3763090.00       15.11437  (19012123)
        412320.00   3763140.00       16.23982  (23111617)                412320.00
3763190.00       17.26977  (19012106)
        412320.00   3763240.00       20.27575  (22011117)                412320.00
3763290.00       24.66055  (20100807)
        412320.00   3763340.00       29.37108  (21061606)                412320.00
3763390.00       29.80631  (21061606)
        412320.00   3763440.00       35.14227  (23071106)                412320.00
3763490.00       35.21356  (23071106)
        412320.00   3763540.00       36.03278  (22101607)                412320.00
3763590.00       36.94969  (22101607)
        412320.00   3763640.00       37.04216  (21011517)                412320.00
3763690.00       39.58991  (21011517)
        412320.00   3763740.00       33.68494  (21020208)                412320.00
3763790.00       27.66733  (21051306)
        412320.00   3763840.00       24.55646  (19072106)                412320.00
3763890.00       21.60159  (19072106)
 *** AERMOD - VERSION 24142  ***   ***
C:\Users\DWaymire\Documents\AERMOD\MariciBESS\MariciBESS.isc         ***
05/13/25
 *** AERMET - VERSION  22112 ***   *** Construction HRA- Unity Concentrations
                       ***        20:12:58

                                  PAGE 133
 *** MODELOPTs:    RegDFAULT  CONC  ELEV  URBAN  ADJ_U*

                               *** THE   1ST HIGHEST  1-HR AVERAGE CONCENTRATION
VALUES FOR SOURCE GROUP:  ALL      ***
                                  INCLUDING SOURCE(S):     PAREA1      ,

                                            *** DISCRETE CARTESIAN RECEPTOR POINTS
***

                                       ** CONC OF TACS     IN MICROGRAMS/M**3
                  **

      X-COORD (M)  Y-COORD (M)        CONC     (YYMMDDHH)              X-COORD (M)
Y-COORD (M)        CONC     (YYMMDDHH)
 - - - - - - - - - - - - - - - - - - - - - - - - - - - - - - - - - - - - - - - - -
```

```
- - - - - - - - - - - - - - - - - - - - - - - - - -
        412320.00   3763940.00       17.74661  (19072106)                412320.00
3763990.00       15.18737  (23011117)
        412320.00   3764040.00       13.66936  (23011117)                412320.00
3764090.00       12.22534  (21050606)
        412320.00   3764140.00       11.00053  (21120517)                412320.00
3764190.00        9.99796  (21120517)
        412320.00   3764240.00        9.07733  (19121320)                412370.00
3762840.00        9.94670  (22010217)
        412370.00   3762890.00       10.58635  (22010217)                412370.00
3762940.00       11.06447  (23012302)
        412370.00   3762990.00       11.93139  (23021505)                412370.00
3763040.00       12.70982  (23021505)
        412370.00   3763090.00       13.48534  (20092206)                412370.00
3763140.00       14.51599  (22011117)
        412370.00   3763190.00       16.64760  (22011117)                412370.00
3763240.00       19.99759  (20100807)
        412370.00   3763290.00       23.70997  (21061606)                412370.00
3763340.00       25.22151  (21061606)
        412370.00   3763390.00       26.58329  (23071106)                412370.00
3763440.00       30.47611  (23071106)
        412370.00   3763490.00       28.97498  (23071106)                412370.00
3763540.00       30.22393  (22101607)
        412370.00   3763590.00       30.94295  (22101607)                412370.00
3763640.00       28.38962  (22073106)
        412370.00   3763690.00       31.84525  (21011517)                412370.00
3763740.00       29.75143  (21061206)
        412370.00   3763790.00       25.47240  (21020208)                412370.00
3763840.00       21.12159  (19123108)
        412370.00   3763890.00       18.84018  (19072106)                412370.00
3763940.00       17.52496  (19072106)
        412370.00   3763990.00       15.30117  (19072106)                412370.00
3764040.00       12.79097  (19072106)
        412370.00   3764090.00       11.67609  (23011117)                412370.00
3764140.00       10.76499  (23011117)
        412370.00   3764190.00        9.71208  (21050606)                412370.00
3764240.00        8.88325  (21050606)
        412420.00   3762840.00        9.12999  (23012302)                412420.00
3762890.00        9.74831  (23021505)
        412420.00   3762940.00       10.36766  (23021505)                412420.00
3762990.00       10.94231  (20092206)
        412420.00   3763040.00       11.42051  (19012106)                412420.00
3763090.00       12.51134  (22011117)
        412420.00   3763140.00       14.03296  (22011117)                412420.00
3763190.00       16.66910  (20100807)
        412420.00   3763240.00       19.40529  (21061606)                412420.00
3763290.00       21.49159  (21061606)
        412420.00   3763340.00       20.93019  (21061606)                412420.00
3763390.00       24.65041  (23071106)
        412420.00   3763440.00       26.49392  (23071106)                412420.00
```

```
3763490.00       24.71471  (22062306)
        412420.00   3763540.00       25.91430  (22101607)                412420.00
3763590.00       26.57065  (22101607)
        412420.00   3763640.00       23.33394  (19050606)                412420.00
3763690.00       25.33879  (21011517)
        412420.00   3763740.00       25.55837  (21011517)                412420.00
3763790.00       22.63992  (21061206)
        412420.00   3763840.00       20.14238  (21020208)                412420.00
3763890.00       17.03959  (19123108)
        412420.00   3763940.00       14.99630  (19072106)                412420.00
3763990.00       14.47761  (19072106)
        412420.00   3764040.00       13.17039  (19072106)                412420.00
3764090.00       11.54853  (19072106)
        412420.00   3764140.00       10.07353  (22011305)                412420.00
3764190.00        9.39980  (23011117)
        412420.00   3764240.00        8.77705  (23011117)                412470.00
3762840.00        8.66607  (23021505)
        412470.00   3762890.00        9.06535  (20092206)                412470.00
3762940.00        9.44291  (20092206)
        412470.00   3762990.00        9.82266  (19012106)                412470.00
3763040.00       10.93838  (22011117)
        412470.00   3763090.00       12.04621  (22011117)                412470.00
3763140.00       14.19915  (20100807)
        412470.00   3763190.00       16.11733  (21061606)                412470.00
3763240.00       18.37833  (21061606)
        412470.00   3763290.00       18.60529  (21061606)                412470.00
3763340.00       18.40221  (23071106)
        412470.00   3763390.00       22.66543  (23071106)                412470.00
3763440.00       23.07467  (23071106)
        412470.00   3763490.00       21.59149  (22062306)                412470.00
3763540.00       22.57767  (22101607)
 *** AERMOD - VERSION 24142  ***   ***
C:\Users\DWaymire\Documents\AERMOD\MariciBESS\MariciBESS.isc         ***
05/13/25
 *** AERMET - VERSION  22112 ***   *** Construction HRA- Unity Concentrations
                       ***        20:12:58

                                  PAGE 134
 *** MODELOPTs:    RegDFAULT  CONC  ELEV  URBAN  ADJ_U*

                               *** THE   1ST HIGHEST  1-HR AVERAGE CONCENTRATION
VALUES FOR SOURCE GROUP:  ALL      ***
                                  INCLUDING SOURCE(S):     PAREA1      ,

                                           *** DISCRETE CARTESIAN RECEPTOR POINTS
***

                                          ** CONC OF TACS     IN MICROGRAMS/M**3
                  **
```

```
      X-COORD (M)  Y-COORD (M)        CONC     (YYMMDDHH)              X-COORD (M)
Y-COORD (M)        CONC     (YYMMDDHH)
 - - - - - - - - - - - - - - - - - - - - - - - - - - - - - - - - - - - - - - - - - - - - - - -
- - - - - - - - - - - - - - - - - - - - - - - - - - - - -
        412470.00   3763590.00       23.18999  (22101607)               412470.00
3763640.00       20.10781  (19050606)
        412470.00   3763690.00       19.96729  (21011517)               412470.00
3763740.00       22.02975  (21011517)
        412470.00   3763790.00       20.80570  (21061206)               412470.00
3763840.00       17.79045  (21020208)
        412470.00   3763890.00       16.49352  (21020208)               412470.00
3763940.00       14.23513  (19123108)
        412470.00   3763990.00       12.50955  (19011819)               412470.00
3764040.00       12.19160  (19072106)
        412470.00   3764090.00       11.49221  (19072106)               412470.00
3764140.00       10.38469  (19072106)
        412470.00   3764190.00        9.08448  (19072106)               412470.00
3764240.00        8.22617  (21120518)
        412520.00   3762840.00        8.02037  (20092206)               412520.00
3762890.00        8.27664  (19012106)
        412520.00   3762940.00        8.61256  (21091005)               412520.00
3762990.00        9.66754  (22011117)
        412520.00   3763040.00       10.49006  (22011117)               412520.00
3763090.00       12.28989  (20100807)
        412520.00   3763140.00       13.57052  (21061606)               412520.00
3763190.00       15.79704  (21061606)
        412520.00   3763240.00       16.51636  (21061606)               412520.00
3763290.00       15.50933  (21061606)
        412520.00   3763340.00       17.99923  (23071106)               412520.00
3763390.00       20.69685  (23071106)
        412520.00   3763440.00       20.07006  (23071106)               412520.00
3763490.00       19.00062  (22062306)
        412520.00   3763540.00       19.90702  (22101607)               412520.00
3763590.00       20.48744  (22101607)
        412520.00   3763640.00       17.48455  (19050606)               412520.00
3763690.00       17.26079  (22073106)
        412520.00   3763740.00       18.54102  (21011517)               412520.00
3763790.00       18.53985  (21011517)
        412520.00   3763840.00       17.13607  (21061206)               412520.00
3763890.00       15.17585  (21020208)
        412520.00   3763940.00       13.85598  (21020208)               412520.00
3763990.00       12.22006  (19123108)
        412520.00   3764040.00       10.82590  (19123108)               412520.00
3764090.00       10.42636  (19072106)
        412520.00   3764140.00       10.04107  (19072106)               412520.00
3764190.00        9.30602  (19072106)
        412520.00   3764240.00        8.36516  (19072106)               412570.00
3762840.00        7.33351  (19012106)
        412570.00   3762890.00        7.76349  (22011117)               412570.00
3762940.00        8.62173  (22011117)
```

```
        412570.00   3762990.00        9.24024  (22011117)                412570.00
3763040.00       10.77963  (20100807)
        412570.00   3763090.00       11.86796  (20100807)                412570.00
3763140.00       13.66095  (21061606)
        412570.00   3763190.00       14.65916  (21061606)                412570.00
3763240.00       14.23864  (21061606)
        412570.00   3763290.00       13.40119  (23071106)                412570.00
3763340.00       17.30513  (23071106)
        412570.00   3763390.00       18.78969  (23071106)                412570.00
3763440.00       17.40490  (23071106)
        412570.00   3763490.00       16.97420  (23061406)                412570.00
3763540.00       17.71664  (22101607)
        412570.00   3763590.00       18.27656  (22101607)                412570.00
3763640.00       15.66313  (22101607)
        412570.00   3763690.00       15.09654  (22073106)                412570.00
3763740.00       15.35946  (21011517)
        412570.00   3763790.00       16.56482  (21011517)                412570.00
3763840.00       15.82577  (21061206)
        412570.00   3763890.00       14.16513  (21061206)                412570.00
3763940.00       13.13822  (21020208)
        412570.00   3763990.00       11.89935  (21020208)                412570.00
3764040.00       10.68089  (19123108)
        412570.00   3764090.00        9.56148  (19123108)                412570.00
3764140.00        8.98350  (19072106)
        412570.00   3764190.00        8.81577  (19072106)                412570.00
3764240.00        8.34285  (19072106)
        412620.00   3762840.00        7.07675  (22011117)                412620.00
3762890.00        7.75154  (22011117)
        412620.00   3762940.00        8.21883  (20100807)                412620.00
3762990.00        9.55938  (20100807)
        412620.00   3763040.00       10.51245  (20100807)                412620.00
3763090.00       11.88751  (21061606)
        412620.00   3763140.00       13.02229  (21061606)                412620.00
3763190.00       13.02497  (21061606)
 *** AERMOD - VERSION 24142  ***   ***
C:\Users\DWaymire\Documents\AERMOD\MariciBESS\MariciBESS.isc         ***
05/13/25
 *** AERMET - VERSION  22112 ***   *** Construction HRA- Unity Concentrations
                      ***        20:12:58

                                 PAGE 135
 *** MODELOPTs:    RegDFAULT  CONC  ELEV  URBAN  ADJ_U*

                              *** THE   1ST HIGHEST  1-HR AVERAGE CONCENTRATION
VALUES FOR SOURCE GROUP:  ALL      ***
                                 INCLUDING SOURCE(S):     PAREA1      ,

                                          *** DISCRETE CARTESIAN RECEPTOR POINTS
***
```

** CONC OF TACS IN MICROGRAMS/M**3 **

X-COORD (M)	Y-COORD (M)	CONC	(YYMMDDHH)	X-COORD (M)	Y-COORD (M)	CONC	(YYMMDDHH)
412620.00	3763240.00	11.84603	(21061606)	412620.00	3763290.00	13.58509	(23071106)
412620.00	3763340.00	16.40356	(23071106)	412620.00	3763390.00	16.91003	(23071106)
412620.00	3763440.00	15.25339	(22062306)	412620.00	3763490.00	15.39077	(23061406)
412620.00	3763540.00	15.89203	(22101607)	412620.00	3763590.00	16.43558	(22101607)
412620.00	3763640.00	14.30786	(22101607)	412620.00	3763690.00	13.42227	(19050606)
412620.00	3763740.00	13.09510	(22073106)	412620.00	3763790.00	14.42221	(21011517)
412620.00	3763840.00	14.43862	(21011517)	412620.00	3763890.00	13.64970	(21061206)
412620.00	3763940.00	11.76101	(21061206)	412620.00	3763990.00	11.49416	(21020208)
412620.00	3764040.00	10.32242	(21020208)	412620.00	3764090.00	9.38489	(19123108)
412620.00	3764140.00	8.49432	(19123108)	412620.00	3764190.00	7.90994	(21021720)
412620.00	3764240.00	7.77834	(19072106)	412670.00	3762840.00	7.01846	(22011117)
412670.00	3762890.00	8.42085	(22011117)	412670.00	3762940.00	9.05988	(22051906)
412670.00	3762990.00	9.39352	(20100807)	412670.00	3763040.00	10.41265	(21061606)
412670.00	3763090.00	11.59130	(21061606)	412670.00	3763140.00	11.88185	(21061606)
412670.00	3763190.00	11.15718	(21061606)	412670.00	3763240.00	10.13836	(23071106)
412670.00	3763290.00	13.48188	(23071106)	412670.00	3763340.00	15.36357	(23071106)
412670.00	3763390.00	15.10215	(23071106)	412670.00	3763440.00	13.92055	(22062306)
412670.00	3763490.00	14.03132	(23061406)	412670.00	3763540.00	14.35768	(22101607)
412670.00	3763590.00	14.88355	(22101607)	412670.00	3763640.00	13.15141	(22101607)
412670.00	3763690.00	12.21050	(19050606)	412670.00	3763740.00	11.89897	(22073106)
412670.00	3763790.00	12.33064	(21011517)	412670.00	3763840.00	13.13044	(21011517)
412670.00	3763890.00	12.58506	(21061206)	412670.00			

```
3763940.00       11.72112  (21061206)
        412670.00   3763990.00       10.43941  (21020208)                412670.00
3764040.00       10.11055  (21020208)
        412670.00   3764090.00        9.02305  (21020208)                412670.00
3764140.00        8.32668  (19123108)
        412670.00   3764190.00        7.62123  (19123108)                412670.00
3764240.00        7.08943  (21021720)
        412720.00   3762840.00        7.66823  (22011117)                412720.00
3762890.00        8.28566  (22051906)
        412720.00   3762940.00        8.81836  (20100807)                412720.00
3762990.00        9.17515  (21061606)
        412720.00   3763040.00       10.34715  (21061606)                412720.00
3763090.00       10.82389  (21061606)
        412720.00   3763140.00       10.45039  (21061606)                412720.00
3763190.00        9.26444  (21061606)
        412720.00   3763240.00       10.52786  (23071106)                412720.00
3763290.00       13.14815  (23071106)
        412720.00   3763340.00       14.24331  (23071106)                412720.00
3763390.00       13.40056  (23071106)
        412720.00   3763440.00       12.72704  (22062306)                412720.00
3763490.00       12.85943  (23061406)
        412720.00   3763540.00       13.05729  (22101607)                412720.00
3763590.00       13.56294  (22101607)
        412720.00   3763640.00       12.14961  (22101607)                412720.00
3763690.00       11.11723  (19050606)
        412720.00   3763740.00       10.77258  (22073106)                412720.00
3763790.00       10.40800  (21011517)
        412720.00   3763840.00       11.67134  (21011517)                412720.00
3763890.00       11.68802  (21011517)
        412720.00   3763940.00       11.16943  (21061206)                412720.00
3763990.00       10.03570  (21061206)
        412720.00   3764040.00        9.36418  (21020208)                412720.00
3764090.00        8.94730  (21020208)
        412720.00   3764140.00        7.96737  (21020208)                412720.00
3764190.00        7.47424  (19123108)
        412720.00   3764240.00        6.89078  (19123108)                412770.00
3762840.00        7.57715  (22051906)
 *** AERMOD - VERSION 24142  ***   ***
C:\Users\DWaymire\Documents\AERMOD\MariciBESS\MariciBESS.isc         ***
05/13/25
 *** AERMET - VERSION  22112 ***   *** Construction HRA- Unity Concentrations
                       ***        20:12:58

                                  PAGE 136
 *** MODELOPTs:    RegDFAULT  CONC  ELEV  URBAN  ADJ_U*

                               *** THE   1ST HIGHEST  1-HR AVERAGE CONCENTRATION
VALUES FOR SOURCE GROUP:  ALL      ***
                                  INCLUDING SOURCE(S):     PAREA1      ,
```

*** DISCRETE CARTESIAN RECEPTOR POINTS ***

** CONC OF TACS IN MICROGRAMS/M**3 **

X-COORD (M)	Y-COORD (M)	CONC	(YYMMDDHH)	X-COORD (M)	Y-COORD (M)	CONC	(YYMMDDHH)
412770.00	3762890.00	8.09584	(20100807)	412770.00	3762940.00	8.39592	(21061606)
412770.00	3762990.00	9.26497	(21061606)	412770.00	3763040.00	9.85605	(21061606)
412770.00	3763090.00	9.74467	(21061606)	412770.00	3763140.00	8.90816	(21061606)
412770.00	3763190.00	8.38433	(19011323)	412770.00	3763240.00	10.69086	(23071106)
412770.00	3763290.00	12.64011	(23071106)	412770.00	3763340.00	13.08561	(23071106)
412770.00	3763390.00	11.83314	(23071106)	412770.00	3763440.00	11.65751	(22062306)
412770.00	3763490.00	11.83183	(23061406)	412770.00	3763540.00	11.94430	(22101607)
412770.00	3763590.00	12.43121	(22101607)	412770.00	3763640.00	11.27400	(22101607)
412770.00	3763690.00	10.12911	(19050606)	412770.00	3763740.00	9.83478	(21012508)
412770.00	3763790.00	9.58880	(22073106)	412770.00	3763840.00	10.21017	(21011517)
412770.00	3763890.00	10.75569	(21011517)	412770.00	3763940.00	10.28251	(21061206)
412770.00	3763990.00	9.83272	(21061206)	412770.00	3764040.00	8.60705	(21061206)
412770.00	3764090.00	8.43034	(21020208)	412770.00	3764140.00	7.98103	(21020208)
412770.00	3764190.00	7.11456	(21020208)	412770.00	3764240.00	6.75517	(19123108)
411370.00	3764340.00	7.24800	(22062506)	411370.00	3764440.00	6.75047	(22062506)
411370.00	3764540.00	5.53913	(22062506)	411370.00	3764640.00	5.43219	(23021508)
411370.00	3764740.00	5.65305	(23021508)	411470.00	3764340.00	7.79562	(22062506)
411470.00	3764440.00	6.34695	(23021508)	411470.00	3764540.00	6.82273	(23021508)
411470.00	3764640.00	6.64459	(23021508)	411470.00	3764740.00	5.97173	(23021508)
411570.00	3764340.00	8.45899	(23021508)	411570.00	3764440.00	8.40127	(23021508)

```
        411570.00   3764540.00        7.52995  (23021508)                411570.00
3764640.00        6.32931  (22062806)
        411570.00   3764740.00        6.22695  (22062806)                411670.00
3764340.00        9.94270  (23021508)
        411670.00   3764440.00        8.34680  (22062806)                411670.00
3764540.00        7.97022  (22062806)
        411670.00   3764640.00        7.22123  (22062806)                411670.00
3764740.00        6.25796  (22062806)
        411770.00   3764340.00       10.65277  (22062806)                411770.00
3764440.00        9.11875  (22062806)
        411770.00   3764540.00        7.48575  (22062806)                411770.00
3764640.00        6.60030  (20051606)
        411770.00   3764740.00        6.06097  (22070706)                411870.00
3764340.00       10.11163  (22070706)
        411870.00   3764440.00        9.51550  (22070706)                411870.00
3764540.00        8.78522  (22070706)
        411870.00   3764640.00        8.01505  (22070706)                411870.00
3764740.00        7.22167  (22070706)
        411970.00   3764340.00       11.82447  (22070706)                411970.00
3764440.00        9.91291  (22070706)
        411970.00   3764540.00        8.32339  (22070706)                411970.00
3764640.00        7.03567  (22070706)
        411970.00   3764740.00        5.95505  (22070706)                412070.00
3764340.00       10.18149  (20061306)
        412070.00   3764440.00        8.76304  (20061306)                412070.00
3764540.00        7.66305  (20061306)
        412070.00   3764640.00        6.78440  (20061306)                412070.00
3764740.00        6.04973  (20061306)
        412170.00   3764340.00        9.33159  (19070106)                412170.00
3764440.00        8.07616  (19070106)
        412170.00   3764540.00        7.10101  (19070106)                412170.00
3764640.00        6.30044  (19070106)
        412170.00   3764740.00        5.63041  (19070106)                412270.00
3764340.00        8.02440  (22120519)
        412270.00   3764440.00        7.04764  (22120519)                412270.00
3764540.00        6.21628  (22120519)
        412270.00   3764640.00        5.45925  (22120519)                412270.00
3764740.00        4.80184  (22120519)
        412370.00   3764340.00        7.59111  (21120517)                412370.00
3764440.00        6.52310  (20120618)
 *** AERMOD - VERSION 24142  ***   ***
C:\Users\DWaymire\Documents\AERMOD\MariciBESS\MariciBESS.isc         ***
05/13/25
 *** AERMET - VERSION  22112 ***   *** Construction HRA- Unity Concentrations
                       ***        20:12:58

                                  PAGE 137
 *** MODELOPTs:    RegDFAULT  CONC  ELEV  URBAN  ADJ_U*

                             *** THE   1ST HIGHEST  1-HR AVERAGE CONCENTRATION
```

```
VALUES FOR SOURCE GROUP:  ALL      ***
                                INCLUDING SOURCE(S):     PAREA1      ,

                                          *** DISCRETE CARTESIAN RECEPTOR POINTS
***

                                     ** CONC OF TACS     IN MICROGRAMS/M**3
                  **

      X-COORD (M)  Y-COORD (M)        CONC     (YYMMDDHH)              X-COORD (M)
Y-COORD (M)        CONC     (YYMMDDHH)
 - - - - - - - - - - - - - - - - - - - - - - - - - - - - - - - - - - - - - - - - - - - - - -
- - - - - - - - - - - - - - - - - - - - - - - -
        412370.00   3764540.00        5.78042  (20120618)                412370.00
3764640.00        5.07556  (22021120)
        412370.00   3764740.00        4.54612  (23120321)                412470.00
3764340.00        7.34036  (23011117)
        412470.00   3764440.00        6.28307  (21050606)                412470.00
3764540.00        5.55835  (21120517)
        412470.00   3764640.00        4.95300  (19121320)                412470.00
3764740.00        4.40331  (20010518)
        412570.00   3764340.00        6.88008  (19072106)                412570.00
3764440.00        5.90227  (21120518)
        412570.00   3764540.00        5.40496  (23011117)                412570.00
3764640.00        4.78917  (23011117)
        412570.00   3764740.00        4.27228  (21050606)                412670.00
3764340.00        6.73867  (19072106)
        412670.00   3764440.00        7.03029  (23121823)                412670.00
3764540.00        6.12774  (22011305)
        412670.00   3764640.00        5.70318  (21120518)                412670.00
3764740.00        4.20343  (23011117)
        412770.00   3764340.00        7.47038  (19011819)                412770.00
3764440.00        7.63897  (21011720)
        412770.00   3764540.00        7.29310  (19072106)                412770.00
3764640.00        6.60807  (23121823)
        412770.00   3764740.00        5.87551  (19011722)                412870.00
3764340.00        7.96617  (19123108)
        412870.00   3764440.00        7.75967  (20102107)                412870.00
3764540.00        7.50199  (21011720)
        412870.00   3764640.00        7.34810  (19072106)                412870.00
3764740.00        6.50114  (19072106)
        412970.00   3764340.00        7.85514  (21051306)                412970.00
3764440.00        7.71305  (19123108)
        412970.00   3764540.00        7.03215  (20102107)                412970.00
3764640.00        6.27219  (23010823)
        412970.00   3764740.00        5.96416  (19072106)                413070.00
3764340.00        8.06065  (21020208)
        413070.00   3764440.00        7.55853  (21051306)                413070.00
3764540.00        6.06312  (19123108)
        413070.00   3764640.00        6.09096  (22080906)                413070.00
```

```
3764740.00        5.39046  (20102107)
        413170.00   3764340.00        6.69805  (22071306)                413170.00
3764440.00        7.13440  (21020208)
        413170.00   3764540.00        6.42238  (21051306)                413170.00
3764640.00        5.79797  (19123108)
        413170.00   3764740.00        5.50769  (22080906)                413270.00
3764340.00        6.56085  (19051906)
        413270.00   3764440.00        5.87612  (20090706)                413270.00
3764540.00        6.25135  (21020208)
        413270.00   3764640.00        6.00015  (21051306)                413270.00
3764740.00        5.00402  (19123108)
        412870.00   3764240.00        7.51697  (21020208)                412870.00
3764140.00        7.01765  (21020208)
        412870.00   3764040.00        8.37979  (21061206)                412870.00
3763940.00        9.00311  (21011517)
        412870.00   3763840.00        7.87710  (22073106)                412870.00
3763740.00        8.41526  (19050606)
        412870.00   3763640.00        9.80190  (22101607)                412870.00
3763540.00       10.14030  (22101607)
        412870.00   3763440.00        9.82045  (22062306)                412870.00
3763340.00       10.78440  (23071106)
        412870.00   3763240.00       10.46065  (23071106)                412870.00
3763140.00        7.11454  (19011323)
        412870.00   3763040.00        8.07582  (21061606)                412870.00
3762940.00        8.18904  (21061606)
        412870.00   3762840.00        7.39700  (20100807)                412870.00
3762740.00        6.47139  (22051906)
        412870.00   3762640.00        6.42668  (22011117)                412870.00
3762540.00        4.44208  (22012819)
        412870.00   3762440.00        4.69903  (21091005)                412870.00
3762340.00        4.87573  (19012106)
        412970.00   3764240.00        7.49883  (21020208)                412970.00
3764140.00        6.71830  (21061206)
        412970.00   3764040.00        7.43213  (21011517)                412970.00
3763940.00        7.39826  (21011517)
        412970.00   3763840.00        7.00475  (22073106)                412970.00
3763740.00        7.32208  (19050606)
        412970.00   3763640.00        8.62043  (22101607)                412970.00
3763540.00        8.74666  (22101607)
        412970.00   3763440.00        8.34114  (23061406)                412970.00
3763340.00        8.68332  (23071106)
        412970.00   3763240.00        9.70949  (23071106)                412970.00
3763140.00        7.07196  (23071106)
 *** AERMOD - VERSION 24142  ***   ***
C:\Users\DWaymire\Documents\AERMOD\MariciBESS\MariciBESS.isc         ***
05/13/25
 *** AERMET - VERSION  22112 ***   *** Construction HRA- Unity Concentrations
                      ***        20:12:58

                                PAGE 138
```

*** MODELOPTs: RegDFAULT CONC ELEV URBAN ADJ_U*

*** THE 1ST HIGHEST 1-HR AVERAGE CONCENTRATION VALUES FOR SOURCE GROUP: ALL ***
INCLUDING SOURCE(S): PAREA1 ,

*** DISCRETE CARTESIAN RECEPTOR POINTS ***

** CONC OF TACS IN MICROGRAMS/M**3 **

X-COORD (M)	Y-COORD (M)	CONC	(YYMMDDHH)	X-COORD (M)	Y-COORD (M)	CONC	(YYMMDDHH)
412970.00	3763040.00	5.94674	(21061606)	412970.00	3762940.00	7.19517	(21061606)
412970.00	3762840.00	7.17595	(21061606)	412970.00	3762740.00	6.29437	(20100807)
412970.00	3762640.00	5.94310	(22051906)	412970.00	3762540.00	5.03131	(22011117)
412970.00	3762440.00	4.71812	(22012819)	412970.00	3762340.00	4.66164	(21091005)
413070.00	3764240.00	6.81695	(19051906)	413070.00	3764140.00	7.25670	(21061206)
413070.00	3764040.00	7.72694	(23053006)	413070.00	3763940.00	6.95277	(23053006)
413070.00	3763840.00	6.19460	(21012508)	413070.00	3763740.00	6.37377	(19050606)
413070.00	3763640.00	7.67384	(22101607)	413070.00	3763540.00	7.64717	(22101607)
413070.00	3763440.00	7.43597	(23061406)	413070.00	3763340.00	7.35860	(22062306)
413070.00	3763240.00	8.66987	(23071106)	413070.00	3763140.00	7.34738	(23071106)
413070.00	3763040.00	5.36847	(19011323)	413070.00	3762940.00	5.70220	(21061606)
413070.00	3762840.00	6.35145	(21061606)	413070.00	3762740.00	6.44663	(21061606)
413070.00	3762640.00	5.52015	(20100807)	413070.00	3762540.00	4.76720	(22051906)
413070.00	3762440.00	4.42751	(22011117)	413070.00	3762340.00	4.47017	(22011117)
413170.00	3764240.00	7.78637	(21061206)	413170.00	3764140.00	7.19105	(23100807)
413170.00	3764040.00	7.63691	(23053006)	413170.00	3763940.00	6.44847	(20050923)
413170.00	3763840.00	6.36859	(21012508)	413170.00	3763740.00	5.55818	(20010217)

```
        413170.00   3763640.00        6.88082  (22101607)               413170.00
3763540.00        6.76284  (22101607)
        413170.00   3763440.00        6.67154  (23061406)               413170.00
3763340.00        6.65311  (22062306)
        413170.00   3763240.00        7.52311  (23071106)               413170.00
3763140.00        7.24083  (23071106)
        413170.00   3763040.00        4.95005  (23071106)               413170.00
3762940.00        4.60454  (19011323)
        413170.00   3762840.00        5.34375  (21061606)               413170.00
3762740.00        6.60049  (21061606)
        413170.00   3762640.00        5.34691  (21061606)               413170.00
3762540.00        4.60504  (20100807)
        413170.00   3762440.00        4.27964  (22051906)               413170.00
3762340.00        4.08473  (22011117)
        413270.00   3764240.00        7.62727  (21061206)               413270.00
3764140.00        6.63251  (23053006)
        413270.00   3764040.00        6.50314  (23053006)               413270.00
3763940.00        6.18159  (19010317)
        413270.00   3763840.00        6.20303  (19050606)               413270.00
3763740.00        5.01833  (22011317)
        413270.00   3763640.00        6.21192  (22101607)               413270.00
3763540.00        6.03697  (22101607)
        413270.00   3763440.00        6.02322  (23061406)               413270.00
3763340.00        6.00101  (22062306)
        413270.00   3763240.00        6.39025  (23071106)               413270.00
3763140.00        6.84847  (23071106)
        413270.00   3763040.00        5.34132  (23071106)               413270.00
3762940.00        4.24333  (19011323)
        413270.00   3762840.00        4.15998  (21061606)               413270.00
3762740.00        5.76392  (21061606)
        413270.00   3762640.00        5.52295  (21061606)               413270.00
3762540.00        4.58817  (21061606)
        413270.00   3762440.00        4.41218  (20100807)               413270.00
3762340.00        4.19712  (22051906)
        412770.00   3762740.00        7.11388  (22011117)               412770.00
3762640.00        6.20257  (19051404)
        412770.00   3762540.00        4.68478  (19012106)               412770.00
3762440.00        5.14570  (20092206)
        412770.00   3762340.00        5.35078  (20092206)               412670.00
3762740.00        7.44813  (21091005)
        412670.00   3762640.00        6.78351  (19012106)               412670.00
3762540.00        5.30348  (20092206)
        412670.00   3762440.00        5.87370  (23021505)               412670.00
3762340.00        5.76153  (22021007)
        412570.00   3762740.00        8.54656  (20092206)               412570.00
3762640.00        7.87087  (23021505)
 *** AERMOD - VERSION 24142  ***   ***
C:\Users\DWaymire\Documents\AERMOD\MariciBESS\MariciBESS.isc         ***
05/13/25
 *** AERMET - VERSION  22112 ***   *** Construction HRA- Unity Concentrations
```

*** MODELOPTs: RegDFAULT CONC ELEV URBAN ADJ_U*

*** THE 1ST HIGHEST 1-HR AVERAGE CONCENTRATION VALUES FOR SOURCE GROUP: ALL ***
INCLUDING SOURCE(S): PAREA1 ,

*** DISCRETE CARTESIAN RECEPTOR POINTS ***

** CONC OF TACS IN MICROGRAMS/M**3 **

X-COORD (M)	Y-COORD (M)	CONC	(YYMMDDHH)	X-COORD (M)	Y-COORD (M)	CONC	(YYMMDDHH)
412570.00	3762540.00	7.59107	(22021007)	412570.00	3762440.00	7.22933	(22070606)
412570.00	3762340.00	6.99818	(22010217)	412470.00	3762740.00	9.54431	(22021007)
412470.00	3762640.00	8.62452	(22010217)	412470.00	3762540.00	8.59245	(22010217)
412470.00	3762440.00	8.18587	(20051206)	412470.00	3762340.00	8.38745	(20051206)
412370.00	3762740.00	10.84103	(20051206)	412370.00	3762640.00	10.01432	(20051206)
412370.00	3762540.00	10.44715	(20051206)	412370.00	3762440.00	9.24781	(20051206)
412370.00	3762340.00	7.89659	(20051206)	412270.00	3762740.00	10.14083	(20051206)
412270.00	3762640.00	9.73022	(22052406)	412270.00	3762540.00	9.69222	(22052406)
412270.00	3762440.00	8.95909	(19010808)	412270.00	3762340.00	8.57985	(23040907)
412170.00	3762740.00	11.52619	(23040907)	412170.00	3762640.00	11.99885	(20092707)
412170.00	3762540.00	11.54343	(20092707)	412170.00	3762440.00	10.45057	(20092707)
412170.00	3762340.00	9.66310	(20092707)	412070.00	3762740.00	13.15750	(20032507)
412070.00	3762640.00	12.82204	(20032507)	412070.00	3762540.00	11.98899	(20032507)
412070.00	3762440.00	10.95730	(20032507)	412070.00	3762340.00	10.35826	(20032507)
411970.00	3762740.00	8.89236	(22100907)	411970.00	3762640.00	10.23522	(21062306)
411970.00	3762540.00	9.14236	(21062306)	411970.00			

```
3762440.00        8.29674  (19072006)
        411970.00   3762340.00        7.99167  (22031907)                411870.00
3762740.00        8.99722  (23060806)
        411870.00   3762640.00       10.23760  (23121808)                411870.00
3762540.00        9.43871  (22100907)
        411870.00   3762440.00        8.90799  (22100907)                411870.00
3762340.00        8.62892  (22100907)
        411770.00   3762740.00       10.44301  (22052506)                411770.00
3762640.00       10.07568  (22052506)
        411770.00   3762540.00        9.58601  (23060806)                411770.00
3762440.00        8.50078  (19021608)
        411770.00   3762340.00        8.14207  (19021608)                411670.00
3762740.00        8.37752  (20092407)
        411670.00   3762640.00        9.18577  (20092407)                411670.00
3762540.00        9.34173  (22052506)
        411670.00   3762440.00        8.87749  (22052506)                411670.00
3762340.00        8.05509  (22052506)
        411570.00   3762740.00        8.00266  (20062506)                411570.00
3762640.00        7.71040  (19013008)
        411570.00   3762540.00        7.53925  (19013008)                411570.00
3762440.00        7.50002  (20092407)
        411570.00   3762340.00        7.44928  (20092407)                411470.00
3762740.00        8.21977  (21062506)
        411470.00   3762640.00        6.92202  (20062506)                411470.00
3762540.00        6.83785  (19021308)
        411470.00   3762440.00        6.48010  (19013008)                411470.00
3762340.00        6.67795  (23062506)
        411370.00   3762740.00        8.03376  (21062506)                411370.00
3762640.00        7.12219  (21062506)
        411370.00   3762540.00        5.96890  (20062506)                411370.00
3762440.00        6.01078  (19021308)
        411370.00   3762340.00        6.23664  (20061106)                411270.00
3762740.00        7.15802  (23060306)
        411270.00   3762640.00        6.77215  (21062506)                411270.00
3762540.00        6.22422  (21062506)
        411270.00   3762440.00        5.15379  (20062506)                411270.00
3762340.00        5.95551  (19051206)
        411170.00   3762740.00        6.27318  (19062906)                411170.00
3762640.00        6.13869  (23060306)
        411170.00   3762540.00        5.80408  (21062506)                411170.00
3762440.00        5.48288  (21062506)
        411170.00   3762340.00        5.52885  (22061806)                411070.00
3762740.00        5.95032  (19062906)
        411070.00   3762640.00        5.32319  (19062906)                411070.00
3762540.00        5.34765  (23060306)
        411070.00   3762440.00        5.04065  (21062506)                411070.00
3762340.00        5.66108  (21062506)
        410970.00   3762740.00        5.04970  (19062906)                410970.00
3762640.00        5.21375  (19062906)
 *** AERMOD - VERSION 24142  ***   ***
```

*** MODELOPTs: RegDFAULT CONC ELEV URBAN ADJ_U*

*** THE 1ST HIGHEST 1-HR AVERAGE CONCENTRATION VALUES FOR SOURCE GROUP: ALL ***
INCLUDING SOURCE(S): PAREA1 ,

*** DISCRETE CARTESIAN RECEPTOR POINTS ***

** CONC OF TACS IN MICROGRAMS/M**3 **

X-COORD (M)	Y-COORD (M)	CONC	(YYMMDDHH)	X-COORD (M)	Y-COORD (M)	CONC	(YYMMDDHH)
410970.00	3762540.00	4.57505	(19062906)	410970.00	3762440.00	4.77328	(20040407)
410970.00	3762340.00	5.35596	(23060306)	410870.00	3762740.00	4.51382	(22111021)
410870.00	3762640.00	4.61216	(19062906)	410870.00	3762540.00	4.59423	(19062906)
410870.00	3762440.00	4.59263	(20092807)	410870.00	3762340.00	5.31117	(23060306)
411270.00	3762840.00	7.49990	(19062906)	411270.00	3762940.00	7.84837	(19062906)
411270.00	3763040.00	8.55735	(20102523)	411270.00	3763140.00	9.34494	(21122023)
411270.00	3763240.00	10.70627	(20121108)	411270.00	3763340.00	10.99578	(20070406)
411270.00	3763440.00	11.06471	(21112908)	411270.00	3763540.00	9.79506	(20101622)
411270.00	3763640.00	9.62235	(22120322)	411270.00	3763740.00	9.41099	(20050506)
411270.00	3763840.00	10.18449	(22100307)	411270.00	3763940.00	8.26510	(20050303)
411270.00	3764040.00	7.45940	(23020122)	411270.00	3764140.00	6.78227	(22062606)
411270.00	3764240.00	6.14486	(22062606)	411270.00	3764340.00	6.01243	(23052806)
411270.00	3764440.00	6.14283	(22062506)	411270.00	3764540.00	5.88453	(22062506)
411270.00	3764640.00	5.03355	(22062506)	411270.00	3764740.00	4.28019	(23021508)

```
        411170.00   3762840.00        6.82337  (19062906)               411170.00
3762940.00        6.73573  (22111021)
        411170.00   3763040.00        7.79652  (23090704)               411170.00
3763140.00        8.20606  (21120421)
        411170.00   3763240.00        9.72831  (20121108)               411170.00
3763340.00        9.12313  (22051506)
        411170.00   3763440.00        9.71928  (21112908)               411170.00
3763540.00        8.51610  (20101622)
        411170.00   3763640.00        8.38096  (23011101)               411170.00
3763740.00        8.50521  (20050506)
        411170.00   3763840.00        8.86311  (22100307)               411170.00
3763940.00        7.86597  (22100307)
        411170.00   3764040.00        7.07457  (23020122)               411170.00
3764140.00        6.01907  (20071006)
        411170.00   3764240.00        5.85251  (22062606)               411170.00
3764340.00        5.14133  (22062606)
        411170.00   3764440.00        5.21156  (23052806)               411170.00
3764540.00        5.28055  (22062506)
        411170.00   3764640.00        5.16316  (22062506)               411170.00
3764740.00        4.58708  (22062506)
        411070.00   3762840.00        5.51885  (22100207)               411070.00
3762940.00        6.64650  (20102523)
        411070.00   3763040.00        7.11314  (21122023)               411070.00
3763140.00        7.50865  (20121108)
        411070.00   3763240.00        8.66590  (20070406)               411070.00
3763340.00        7.77059  (22051506)
        411070.00   3763440.00        8.58777  (21112908)               411070.00
3763540.00        7.56080  (20101622)
        411070.00   3763640.00        7.39487  (23010719)               411070.00
3763740.00        7.53795  (20050506)
        411070.00   3763840.00        7.32614  (22100307)               411070.00
3763940.00        7.72796  (22100307)
        411070.00   3764040.00        6.38270  (20050303)               411070.00
3764140.00        5.91398  (23020122)
        411070.00   3764240.00        5.17674  (20071006)               411070.00
3764340.00        5.06907  (22062606)
        411070.00   3764440.00        4.46931  (20052306)               411070.00
3764540.00        4.57646  (23052806)
        411070.00   3764640.00        4.58171  (22062506)               411070.00
3764740.00        4.58279  (22062506)
        410970.00   3762840.00        5.54695  (20102523)               410970.00
3762940.00        6.06839  (23090704)
        410970.00   3763040.00        6.40532  (23122322)               410970.00
3763140.00        7.40359  (20121108)
        410970.00   3763240.00        7.70515  (20070406)               410970.00
3763340.00        6.80279  (21122020)
        410970.00   3763440.00        7.61893  (21112908)               410970.00
3763540.00        6.79231  (22102107)
        410970.00   3763640.00        6.61845  (22120701)               410970.00
3763740.00        6.60629  (20050506)
```

*** THE 1ST HIGHEST 1-HR AVERAGE CONCENTRATION VALUES FOR SOURCE GROUP: ALL ***
INCLUDING SOURCE(S): PAREA1 ,

*** DISCRETE CARTESIAN RECEPTOR POINTS ***

** CONC OF TACS IN MICROGRAMS/M**3 **

X-COORD (M)	Y-COORD (M)	CONC	(YYMMDDHH)	X-COORD (M)	Y-COORD (M)	CONC	(YYMMDDHH)
410970.00	3764040.00	5.93235	(22011803)	410970.00	3764140.00	5.56463	(20060105)
410970.00	3764240.00	4.87683	(23020122)	410970.00	3764340.00	4.56714	(22062606)
410970.00	3764440.00	4.42659	(22062606)	410970.00	3764540.00	3.98405	(20052306)
410970.00	3764640.00	4.03694	(23052806)	410970.00	3764740.00	4.02129	(22062506)
410870.00	3762840.00	5.33085	(23090704)	410870.00	3762940.00	5.66392	(21122023)
410870.00	3763040.00	5.86678	(23122323)	410870.00	3763140.00	6.92469	(20121108)
410870.00	3763240.00	6.70507	(20070406)	410870.00	3763340.00	6.19678	(21122020)
410870.00	3763440.00	6.78502	(21112908)	410870.00	3763540.00	6.17128	(22102107)
410870.00	3763640.00	6.01332	(20122120)	410870.00	3763740.00	5.94738	(22120322)
410870.00	3763840.00	5.89133	(22122823)	410870.00	3763940.00	6.30678	(22100307)
410870.00	3764040.00	5.97431	(22100307)	410870.00	3764140.00	5.11037	(20050303)
410870.00	3764240.00	4.92702	(23020122)	410870.00	3764340.00	4.20757	(20071006)
410870.00	3764440.00	4.11402	(22062606)	410870.00			

```
3764540.00        3.89801  (22062606)
        410870.00   3764640.00        3.55643  (20052306)                410870.00
3764740.00        3.60195  (23052806)
        410870.00   3764990.00        3.59111  (22062506)                410870.00
3765240.00        2.59202  (22062506)
        410870.00   3765490.00        2.74118  (23021508)                410870.00
3765740.00        2.73599  (23021508)
        410870.00   3765990.00        2.20674  (23021508)                410870.00
3766240.00        2.01129  (22062806)
        410870.00   3766490.00        1.96892  (22062806)                410870.00
3766740.00        1.75850  (22062806)
        410870.00   3766990.00        1.46611  (22062806)                410870.00
3767240.00        1.32102  (20051606)
        410870.00   3767490.00        1.20821  (20051606)                410870.00
3767740.00        1.07594  (20051606)
        410870.00   3767990.00        0.94617  (19040407)                410870.00
3768240.00        0.87742  (19040407)
        410870.00   3768490.00        0.89474  (22070706)                410870.00
3768740.00        0.90360  (22070706)
        411116.16   3764990.00        3.41808  (23021508)                411116.16
3765240.00        3.76280  (23021508)
        411116.16   3765490.00        3.04868  (23021508)                411116.16
3765740.00        2.74484  (22062806)
        411116.16   3765990.00        2.54490  (22062806)                411116.16
3766240.00        2.12178  (22062806)
        411116.16   3766490.00        1.78667  (20051606)                411116.16
3766740.00        1.60235  (20051606)
        411116.16   3766990.00        1.38172  (20051606)                411116.16
3767240.00        1.21701  (19040407)
        411116.16   3767490.00        1.24163  (22070706)                411116.16
3767740.00        1.24043  (22070706)
        411116.16   3767990.00        1.21077  (22070706)                411116.16
3768240.00        1.16077  (22070706)
        411116.16   3768490.00        1.09842  (22070706)                411116.16
3768740.00        1.02835  (22070706)
        411362.31   3764990.00        4.57197  (23021508)                411362.31
3765240.00        3.98620  (22062806)
        411362.31   3765490.00        3.40108  (22062806)                411362.31
3765740.00        2.64756  (20051606)
        411362.31   3765990.00        2.27718  (20051606)                411362.31
3766240.00        1.87410  (20051606)
        411362.31   3766490.00        1.88154  (22070706)                411362.31
3766740.00        1.84600  (22070706)
        411362.31   3766990.00        1.74856  (22070706)                411362.31
3767240.00        1.62814  (22070706)
        411362.31   3767490.00        1.48861  (22070706)                411362.31
3767740.00        1.34692  (22070706)
        411362.31   3767990.00        1.20757  (22070706)                411362.31
3768240.00        1.07427  (22070706)
        411362.31   3768490.00        0.95471  (22070706)                411362.31
```

        411608.47   3765990.00   2.81992 (22070706)   411608.47
3766240.00   2.47187 (22070706)
        411608.47   3766490.00   2.12274 (22070706)   411608.47
3766740.00   1.81634 (22070706)
        411608.47   3766990.00   1.54386 (22070706)   411608.47
3767240.00   1.30834 (22070706)
        411608.47   3767490.00   1.12651 (19011217)   411608.47
3767740.00   1.04899 (19011217)
        411608.47   3767990.00   0.97684 (19011217)   411608.47
3768240.00   0.90937 (19011217)
        411608.47   3768490.00   0.84832 (19011217)   411608.47
3768740.00   0.79103 (19011217)
        411854.63   3764990.00   5.55446 (22070706)   411854.63
3765240.00   4.21850 (22070706)
        411854.63   3765490.00   3.20387 (22070706)   411854.63
3765740.00   2.52877 (19011217)
        411854.63   3765990.00   2.19471 (19011217)   411854.63
3766240.00   1.92089 (19011217)
        411854.63   3766490.00   1.69895 (22010817)   411854.63
3766740.00   1.53235 (22010817)
        411854.63   3766990.00   1.38916 (22010817)   411854.63
3767240.00   1.26193 (22010817)

```
        411854.63   3767490.00        1.15180  (22010817)               411854.63
3767740.00        1.05602  (22010817)
        411854.63   3767990.00        0.97229  (22010817)               411854.63
3768240.00        0.89884  (22022820)
        411854.63   3768490.00        0.83603  (22022820)               411854.63
3768740.00        0.77833  (22022820)
        412100.78   3764990.00        4.72128  (20061306)               412100.78
3765240.00        3.82422  (20061306)
        412100.78   3765490.00        3.18402  (20061306)               412100.78
3765740.00        2.69844  (20061306)
        412100.78   3765990.00        2.33653  (20061306)               412100.78
3766240.00        2.04768  (20061306)
        412100.78   3766490.00        1.81903  (20061306)               412100.78
3766740.00        1.62957  (20061306)
        412100.78   3766990.00        1.47173  (20061306)               412100.78
3767240.00        1.33900  (20061306)
        412100.78   3767490.00        1.22461  (20061306)               412100.78
3767740.00        1.12697  (20061306)
        412100.78   3767990.00        1.04187  (20061306)               412100.78
3768240.00        0.96706  (20061306)
        412100.78   3768490.00        0.90134  (20061306)               412100.78
3768740.00        0.84287  (20061306)
        412346.94   3764990.00        3.76636  (22120519)               412346.94
3765240.00        3.00345  (22120519)
        412346.94   3765490.00        2.42394  (19121917)               412346.94
3765740.00        2.10579  (19070106)
        412346.94   3765990.00        1.90087  (19070106)               412346.94
3766240.00        1.71579  (19070106)
        412346.94   3766490.00        1.56049  (19070106)               412346.94
3766740.00        1.42365  (19070106)
        412346.94   3766990.00        1.30413  (19070106)               412346.94
3767240.00        1.19959  (19070106)
        412346.94   3767490.00        1.10804  (19070106)               412346.94
3767740.00        1.02647  (19070106)
        412346.94   3767990.00        0.95396  (19070106)               412346.94
3768240.00        0.88939  (19070106)
        412346.94   3768490.00        0.83167  (19070106)               412346.94
3768740.00        0.77993  (19070106)
        412593.06   3764990.00        4.55310  (19121320)               412593.06
3765240.00        4.22834  (20073106)
        412593.06   3765490.00        2.32835  (19010820)               412593.06
3765740.00        1.99815  (23120321)
        412593.06   3765990.00        1.79259  (22120519)               412593.06
3766240.00        1.60932  (22120519)
        412593.06   3766490.00        1.43666  (22120519)               412593.06
3766740.00        1.27511  (22120519)
        412593.06   3766990.00        1.12877  (22120519)               412593.06
3767240.00        1.01135  (23012519)
        412593.06   3767490.00        0.92893  (23012519)               412593.06
3767740.00        0.86122  (19121917)
```

```
        412593.06   3767990.00        0.80035  (19121917)                412593.06
3768240.00        0.74547  (19121917)
        412593.06   3768490.00        0.69502  (19121917)                412593.06
3768740.00        0.67259  (21110608)
        412839.22   3764990.00        5.44179  (21120518)                412839.22
3765240.00        4.71942  (21050606)
        412839.22   3765490.00        3.33451  (21120517)                412839.22
3765740.00        1.93309  (19121320)
 *** AERMOD - VERSION 24142  ***   ***
C:\Users\DWaymire\Documents\AERMOD\MariciBESS\MariciBESS.isc         ***
05/13/25
 *** AERMET - VERSION  22112 ***   *** Construction HRA- Unity Concentrations
                       ***        20:12:58

                                  PAGE 143
 *** MODELOPTs:    RegDFAULT  CONC  ELEV  URBAN  ADJ_U*

                               *** THE   1ST HIGHEST  1-HR AVERAGE CONCENTRATION
VALUES FOR SOURCE GROUP:  ALL      ***
                                  INCLUDING SOURCE(S):     PAREA1      ,

                                        *** DISCRETE CARTESIAN RECEPTOR POINTS
***

                                     ** CONC OF TACS     IN MICROGRAMS/M**3
                  **

      X-COORD (M)  Y-COORD (M)        CONC     (YYMMDDHH)              X-COORD (M)
Y-COORD (M)        CONC     (YYMMDDHH)
 - - - - - - - - - - - - - - - - - - - - - - - - - - - - - - - - - - - - - - - - - -
- - - - - - - - - - - - - - - - - - - - - - - - - -
        412839.22   3765990.00        1.66796  (20073106)                412839.22
3766240.00        1.49535  (20120618)
        412839.22   3766490.00        1.31901  (22021120)                412839.22
3766740.00        1.19828  (23120321)
        412839.22   3766990.00        1.08251  (22120519)                412839.22
3767240.00        1.02529  (22120519)
        412839.22   3767490.00        0.95911  (22120519)                412839.22
3767740.00        0.89009  (22120519)
        412839.22   3767990.00        0.82099  (22120519)                412839.22
3768240.00        0.75596  (22120519)
        412839.22   3768490.00        0.69447  (22120519)                412839.22
3768740.00        0.63599  (20100508)
        413085.38   3764990.00        4.62777  (19072106)                413085.38
3765240.00        3.75159  (22013122)
        413085.38   3765490.00        3.68549  (21120518)                413085.38
3765740.00        1.86593  (23011117)
        413085.38   3765990.00        1.60898  (21050606)                413085.38
3766240.00        1.44315  (21120517)
        413085.38   3766490.00        1.29382  (19121320)                413085.38
```

```
3766740.00        1.15883  (20010518)
        413085.38   3766990.00        1.06526  (20120618)                413085.38
3767240.00        0.97425  (20120618)
        413085.38   3767490.00        0.94304  (19091607)                413085.38
3767740.00        0.89462  (19091607)
        413085.38   3767990.00        0.83532  (19091607)                413085.38
3768240.00        0.77339  (19091607)
        413085.38   3768490.00        0.71133  (19091607)                413085.38
3768740.00        0.65649  (22120519)
        413331.53   3764990.00        3.54810  (20102107)                413331.53
3765240.00        3.22370  (19072106)
        413331.53   3765490.00        3.57321  (23121823)                413331.53
3765740.00        1.72191  (22011305)
        413331.53   3765990.00        1.53108  (21120518)                413331.53
3766240.00        1.40745  (23011117)
        413331.53   3766490.00        1.24233  (21050606)                413331.53
3766740.00        1.16032  (21092207)
        413331.53   3766990.00        1.05392  (21092207)                413331.53
3767240.00        0.95143  (19121320)
        413331.53   3767490.00        0.86862  (20010518)                413331.53
3767740.00        0.80761  (20120618)
        413331.53   3767990.00        0.80567  (19091607)                413331.53
3768240.00        0.81762  (19091607)
        413331.53   3768490.00        0.81179  (19091607)                413331.53
3768740.00        0.76578  (19091607)
        413577.69   3764990.00        2.99366  (21051306)                413577.69
3765240.00        2.64504  (20102107)
        413577.69   3765490.00        3.37126  (21011720)                413577.69
3765740.00        1.75339  (19072106)
        413577.69   3765990.00        1.47426  (22011305)                413577.69
3766240.00        1.30027  (19011722)
        413577.69   3766490.00        1.19035  (21120518)                413577.69
3766740.00        1.11795  (23011117)
        413577.69   3766990.00        1.06136  (21092207)                413577.69
3767240.00        1.04284  (21092207)
        413577.69   3767490.00        0.98696  (21092207)                413577.69
3767740.00        0.90421  (21092207)
        413577.69   3767990.00        0.79667  (21092207)                413577.69
3768240.00        0.69695  (21092207)
        413577.69   3768490.00        0.65822  (19091607)                413577.69
3768740.00        0.68392  (19091607)
        413823.84   3764990.00        3.10831  (21020208)                413823.84
3765240.00        2.45969  (20100201)
        413823.84   3765490.00        3.20778  (22080906)                413823.84
3765740.00        1.52316  (21011720)
        413823.84   3765990.00        1.48652  (19072106)                413823.84
3766240.00        1.30248  (19072106)
        413823.84   3766490.00        1.15837  (22011305)                413823.84
3766740.00        1.03174  (19011722)
        413823.84   3766990.00        0.96208  (21120518)                413823.84
```

```
3767240.00        0.91499  (23011117)
        413823.84   3767490.00        0.93554  (21092207)                413823.84
3767740.00        0.95945  (21092207)
        413823.84   3767990.00        0.92519  (21092207)                413823.84
3768240.00        0.87950  (21092207)
        413823.84   3768490.00        0.79979  (21092207)                413823.84
3768740.00        0.70622  (21092207)
        414070.00   3764990.00        2.67802  (19042306)                414070.00
3765240.00        2.80524  (21020208)
        414070.00   3765490.00        2.94822  (19123108)                414070.00
3765740.00        1.42121  (21120720)
↑ *** AERMOD - VERSION 24142  ***   ***
C:\Users\DWaymire\Documents\AERMOD\MariciBESS\MariciBESS.isc         ***
05/13/25
 *** AERMET - VERSION  22112 ***   *** Construction HRA- Unity Concentrations
                      ***        20:12:58

                                 PAGE 144
 *** MODELOPTs:    RegDFAULT  CONC  ELEV  URBAN  ADJ_U*

                             *** THE   1ST HIGHEST  1-HR AVERAGE CONCENTRATION
VALUES FOR SOURCE GROUP:  ALL      ***
                                 INCLUDING SOURCE(S):     PAREA1      ,

                                          *** DISCRETE CARTESIAN RECEPTOR POINTS
***

                                       ** CONC OF TACS     IN MICROGRAMS/M**3
                  **

      X-COORD (M)  Y-COORD (M)        CONC     (YYMMDDHH)              X-COORD (M)
Y-COORD (M)        CONC     (YYMMDDHH)
 - - - - - - - - - - - - - - - - - - - - - - - - - - - - - - - - - - - - - - - - - - - - - - -
- - - - - - - - - - - - - - - - - - - - - - -
        414070.00   3765990.00        1.30531  (21021720)                414070.00
3766240.00        1.25587  (19072106)
        414070.00   3766490.00        1.17364  (19072106)                414070.00
3766740.00        1.01958  (23121823)
        414070.00   3766990.00        0.93262  (22011305)                414070.00
3767240.00        0.84987  (21120518)
        414070.00   3767490.00        0.79982  (21120518)                414070.00
3767740.00        0.79848  (21092207)
        414070.00   3767990.00        0.85323  (21092207)                414070.00
3768240.00        0.87504  (21092207)
        414070.00   3768490.00        0.86840  (21092207)                414070.00
3768740.00        0.83438  (21092207)
        414316.16   3764990.00        2.89144  (21061206)                414316.16
3765240.00        2.85838  (23010901)
        414316.16   3765490.00        2.19795  (21020208)                414316.16
3765740.00        1.37914  (19123108)
```

```
        414316.16   3765990.00        1.25911  (19092007)              414316.16
3766240.00        1.14613  (19092007)
        414316.16   3766490.00        1.06409  (19072106)              414316.16
3766740.00        1.04266  (19072106)
        414316.16   3766990.00        0.93041  (19072106)              414316.16
3767240.00        0.84485  (22011305)
        414316.16   3767490.00        0.77173  (19011722)              414316.16
3767740.00        0.71961  (21120518)
        414316.16   3767990.00        0.67973  (21120518)              414316.16
3768240.00        0.84306  (23011117)
        414316.16   3768490.00        0.77042  (21092207)              414316.16
3768740.00        0.80216  (21092207)
        414562.31   3764990.00        3.09478  (23100807)              414562.31
3765240.00        2.38044  (19051906)
        414562.31   3765490.00        1.96539  (21020208)              414562.31
3765740.00        1.33599  (21020208)
        414562.31   3765990.00        1.19487  (19123108)              414562.31
3766240.00        1.16721  (19092007)
        414562.31   3766490.00        1.08873  (19092007)              414562.31
3766740.00        0.92960  (19092007)
        414562.31   3766990.00        0.92170  (19072106)              414562.31
3767240.00        1.06559  (23012719)
        414562.31   3767490.00        0.76531  (23121823)              414562.31
3767740.00        0.71477  (22011305)
        414562.31   3767990.00        0.65806  (19011722)              414562.31
3768240.00        0.89929  (21120518)
        414562.31   3768490.00        0.70160  (21120518)              414562.31
3768740.00        0.80613  (23011117)
        414808.47   3764990.00        2.77716  (21051806)              414808.47
3765240.00        2.31159  (21061206)
        414808.47   3765490.00        1.50132  (22071306)              414808.47
3765740.00        1.29762  (21020208)
        414808.47   3765990.00        1.13606  (21020208)              414808.47
3766240.00        1.37436  (19123108)
        414808.47   3766490.00        1.18518  (21120720)              414808.47
3766740.00        1.03786  (19092007)
        414808.47   3766990.00        0.90582  (19092007)              414808.47
3767240.00        1.45498  (19011624)
        414808.47   3767490.00        0.96607  (21120820)              414808.47
3767740.00        0.70945  (19072106)
        414808.47   3767990.00        0.87499  (22011305)              414808.47
3768240.00        0.88748  (22011305)
        414808.47   3768490.00        0.73406  (19011722)              414808.47
3768740.00        0.78048  (21120518)
        415054.63   3764990.00        2.19950  (23053006)              415054.63
3765240.00        1.67769  (23100807)
        415054.63   3765490.00        1.48780  (21061206)              415054.63
3765740.00        1.42074  (22071306)
        415054.63   3765990.00        1.68942  (21020208)              415054.63
3766240.00        1.60310  (21051306)
```

```
        415054.63   3766490.00        1.01183  (19092007)                415054.63
3766740.00        1.04097  (19092007)
        415054.63   3766990.00        0.98625  (19092007)                415054.63
3767240.00        1.46801  (21021720)
        415054.63   3767490.00        1.10651  (21120821)                415054.63
3767740.00        0.86685  (21121718)
        415054.63   3767990.00        0.94037  (23012719)                415054.63
3768240.00        0.87223  (23121823)
        415054.63   3768490.00        0.71805  (22011305)                415054.63
3768740.00        0.75636  (19011722)
        415300.78   3764990.00        2.20100  (23053006)                415300.78
3765240.00        1.94208  (21051806)
        415300.78   3765490.00        1.42367  (21061206)                415300.78
3765740.00        1.37954  (19051906)
🡅 *** AERMOD - VERSION 24142  ***   ***
C:\Users\DWaymire\Documents\AERMOD\MariciBESS\MariciBESS.isc         ***
05/13/25
 *** AERMET - VERSION  22112 ***   *** Construction HRA- Unity Concentrations
                       ***        20:12:58

                                  PAGE 145
 *** MODELOPTs:    RegDFAULT  CONC  ELEV  URBAN  ADJ_U*

                              *** THE   1ST HIGHEST  1-HR AVERAGE CONCENTRATION
VALUES FOR SOURCE GROUP:  ALL      ***
                                  INCLUDING SOURCE(S):     PAREA1      ,

                                            *** DISCRETE CARTESIAN RECEPTOR POINTS
***

                                        ** CONC OF TACS     IN MICROGRAMS/M**3
                   **

      X-COORD (M)  Y-COORD (M)        CONC     (YYMMDDHH)              X-COORD (M)
Y-COORD (M)        CONC     (YYMMDDHH)
 - - - - - - - - - - - - - - - - - - - - - - - - - - - - - - - - - - - - - - - - - - -
- - - - - - - - - - - - - - - - - - - - - - - - -
        415300.78   3765990.00        1.52395  (23010901)                415300.78
3766240.00        1.79416  (21020208)
        415300.78   3766490.00        1.47213  (21051306)                415300.78
3766740.00        1.62697  (19123108)
        415300.78   3766990.00        1.42668  (19122207)                415300.78
3767240.00        1.47992  (20102107)
        415300.78   3767490.00        1.39429  (21021720)                415300.78
3767740.00        1.08404  (21011720)
        415300.78   3767990.00        1.02379  (21010219)                415300.78
3768240.00        0.88709  (19072106)
        415300.78   3768490.00        0.74474  (23121823)                415300.78
3768740.00        0.82982  (23121823)
        415546.94   3764990.00        2.03731  (22072606)                415546.94
```

```
3765240.00        1.97393  (23053006)
        415546.94   3765490.00        1.34572  (23100807)                415546.94
3765740.00        1.52502  (21061206)
        415546.94   3765990.00        1.43335  (22101203)                415546.94
3766240.00        1.70055  (23010901)
        415546.94   3766490.00        1.67328  (21020208)                415546.94
3766740.00        1.63943  (21051306)
        415546.94   3766990.00        1.48584  (19123108)                415546.94
3767240.00        1.39791  (20052924)
        415546.94   3767490.00        1.33744  (20102107)                415546.94
3767740.00        1.12545  (21021720)
        415546.94   3767990.00        1.07188  (21011720)                415546.94
3768240.00        0.94983  (19011624)
        415546.94   3768490.00        0.89490  (19072106)                415546.94
3768740.00        0.80092  (21051906)
        415793.06   3764990.00        1.84306  (21112922)                415793.06
3765240.00        1.94255  (23053006)
        415793.06   3765490.00        1.51538  (21051806)                415793.06
3765740.00        1.50418  (21061206)
        415793.06   3765990.00        1.54706  (19051906)                415793.06
3766240.00        1.55885  (22071306)
        415793.06   3766490.00        1.59060  (21020208)                415793.06
3766740.00        1.41034  (21020208)
        415793.06   3766990.00        1.48248  (21051306)                415793.06
3767240.00        1.37274  (19123108)
        415793.06   3767490.00        1.27294  (20052924)                415793.06
3767740.00        1.23291  (23022619)
        415793.06   3767990.00        1.05801  (19011819)                415793.06
3768240.00        0.97863  (21122420)
        415793.06   3768490.00        0.88402  (21120821)                415793.06
3768740.00        0.74257  (21010219)
        416039.22   3764990.00        1.71057  (20031219)                416039.22
3765240.00        1.62971  (22072606)
        416039.22   3765490.00        1.60565  (23053006)                416039.22
3765740.00        1.68200  (23100807)
        416039.22   3765990.00        1.75730  (21061206)                416039.22
3766240.00        1.34875  (19051906)
        416039.22   3766490.00        1.46604  (22071306)                416039.22
3766740.00        1.30076  (21020208)
        416039.22   3766990.00        1.06158  (23071305)                416039.22
3767240.00        1.31401  (21051306)
        416039.22   3767490.00        1.26403  (19123108)                416039.22
3767740.00        1.19911  (20052924)
        416039.22   3767990.00        1.00350  (21120720)                416039.22
3768240.00        1.03693  (19011819)
        416039.22   3768490.00        0.89562  (21122420)                416039.22
3768740.00        0.77550  (21011720)
        416285.38   3764990.00        1.61160  (23080904)                416285.38
3765240.00        1.50762  (22072606)
        416285.38   3765490.00        1.75458  (23053006)                416285.38
```

3765740.00   1.65529 (21051806)
        416285.38   3765990.00   1.61802 (23100807)   416285.38
3766240.00   1.32099 (19051906)
        416285.38   3766490.00   1.33856 (20081402)   416285.38
3766740.00   1.27626 (21092506)
        416285.38   3766990.00   1.16359 (21020208)   416285.38
3767240.00   0.99133 (23101422)
        416285.38   3767490.00   1.20211 (21051306)   416285.38
3767740.00   1.21431 (19123108)
        416285.38   3767990.00   1.07462 (20052924)   416285.38
3768240.00   1.00471 (21120720)
        416285.38   3768490.00   0.88524 (19011819)   416285.38
3768740.00   0.78297 (21021720)
        416531.53   3764990.00   1.53294 (19040603)   416531.53
3765240.00   1.49053 (22110222)
        416531.53   3765490.00   1.47145 (22101106)   416531.53
3765740.00   1.46472 (23053006)

 *** MODELOPTs: RegDFAULT CONC ELEV URBAN ADJ_U*

                               *** THE   1ST HIGHEST 1-HR AVERAGE CONCENTRATION
VALUES FOR SOURCE GROUP: ALL   ***
                                  INCLUDING SOURCE(S):   PAREA1   ,

                                            *** DISCRETE CARTESIAN RECEPTOR POINTS
***

                                         ** CONC OF TACS   IN MICROGRAMS/M**3
                  **

      X-COORD (M) Y-COORD (M)   CONC   (YYMMDDHH)   X-COORD (M)
Y-COORD (M)   CONC   (YYMMDDHH)
 -
- -
        416531.53   3765990.00   1.50064 (23100807)   416531.53
3766240.00   1.56086 (21061206)
        416531.53   3766490.00   1.25911 (19051906)   416531.53
3766740.00   1.18181 (22052624)
        416531.53   3766990.00   0.91407 (22101403)   416531.53
3767240.00   1.05647 (21020208)
        416531.53   3767490.00   1.06046 (23101422)   416531.53
3767740.00   1.16673 (21051306)
        416531.53   3767990.00   1.13451 (19123108)   416531.53
3768240.00   0.95311 (20052924)

```
        416531.53   3768490.00        0.87522  (21120720)              416531.53
3768740.00        0.83232  (19011819)
        416777.69   3764990.00        1.35330  (22073106)              416777.69
3765240.00        1.30259  (20031219)
        416777.69   3765490.00        1.39652  (22072606)              416777.69
3765740.00        1.43576  (23053006)
        416777.69   3765990.00        1.32228  (21051806)              416777.69
3766240.00        1.35830  (23100807)
        416777.69   3766490.00        1.15858  (21061206)              416777.69
3766740.00        0.87125  (20071802)
        416777.69   3766990.00        0.80893  (19042306)              416777.69
3767240.00        0.88205  (19032803)
        416777.69   3767490.00        1.16329  (21020208)              416777.69
3767740.00        1.06286  (21051306)
        416777.69   3767990.00        1.07330  (21051306)              416777.69
3768240.00        1.02892  (19123108)
        416777.69   3768490.00        0.87946  (20052924)              416777.69
3768740.00        0.86812  (21120720)
        417023.84   3764990.00        1.20706  (23081106)              417023.84
3765240.00        1.22649  (23080904)
        417023.84   3765490.00        1.20929  (21042402)              417023.84
3765740.00        1.09006  (20100902)
        417023.84   3765990.00        1.06158  (21011517)              417023.84
3766240.00        1.12463  (23100807)
        417023.84   3766490.00        0.95350  (21061206)              417023.84
3766740.00        0.73603  (19051906)
        417023.84   3766990.00        0.79538  (22121319)              417023.84
3767240.00        0.88420  (20090706)
        417023.84   3767490.00        0.87401  (21020208)              417023.84
3767740.00        0.96678  (21020208)
        417023.84   3767990.00        0.95338  (21051306)              417023.84
3768240.00        0.98472  (21051306)
        417023.84   3768490.00        0.99338  (19123108)              417023.84
3768740.00        0.87888  (23101522)
        417270.00   3764990.00        1.29155  (22050306)              417270.00
3765240.00        1.26403  (23052602)
        417270.00   3765490.00        1.16236  (23081502)              417270.00
3765740.00        1.03119  (22072606)
        417270.00   3765990.00        1.06108  (23053006)              417270.00
3766240.00        1.05731  (21011517)
        417270.00   3766490.00        1.03431  (23100807)              417270.00
3766740.00        0.82762  (21061206)
        417270.00   3766990.00        0.76175  (19051906)              417270.00
3767240.00        0.67585  (19042306)
        417270.00   3767490.00        0.73505  (20090706)              417270.00
3767740.00        0.89023  (21020208)
        417270.00   3767990.00        0.94793  (21020208)              417270.00
3768240.00        0.98053  (21051306)
        417270.00   3768490.00        0.92040  (22012224)              417270.00
3768740.00        0.94167  (19123108)
```

```
        413520.00   3764740.00        4.37694  (21020208)               413520.00
3764493.75        5.24395  (21061206)
        413520.00   3764247.75        5.71355  (23053006)               413520.00
3764001.50        5.10235  (19010317)
        413520.00   3763755.50        3.99978  (22011317)               413520.00
3763509.25        4.58850  (23061406)
        413520.00   3763263.00        4.63066  (22062306)               413520.00
3763017.00        5.12450  (23071106)
        413520.00   3762770.75        4.08596  (19011323)               413520.00
3762524.50        3.92172  (21061606)
        413520.00   3762278.50        3.52379  (20100807)               413520.00
3762032.25        3.69875  (23121817)
        413520.00   3761786.25        3.52512  (22011117)               413520.00
3761540.00        3.10239  (21091005)
        413520.00   3761293.75        2.85255  (19111104)               413520.00
3761047.75        2.57406  (19110801)
        413520.00   3760801.50        2.26004  (23072503)               413520.00
3760555.50        1.82389  (20102202)
        413520.00   3760309.25        1.49383  (19050602)               413520.00
3760063.00        1.38096  (22010217)
 *** AERMOD - VERSION 24142  ***   ***
C:\Users\DWaymire\Documents\AERMOD\MariciBESS\MariciBESS.isc         ***
05/13/25
 *** AERMET - VERSION  22112 ***   *** Construction HRA- Unity Concentrations
                       ***        20:12:58

                                  PAGE 147
 *** MODELOPTs:    RegDFAULT  CONC  ELEV  URBAN  ADJ_U*

                               *** THE   1ST HIGHEST  1-HR AVERAGE CONCENTRATION
VALUES FOR SOURCE GROUP:  ALL      ***
                                  INCLUDING SOURCE(S):     PAREA1      ,

                                            *** DISCRETE CARTESIAN RECEPTOR POINTS
***

                                     ** CONC OF TACS     IN MICROGRAMS/M**3
                  **

      X-COORD (M)  Y-COORD (M)        CONC     (YYMMDDHH)              X-COORD (M)
Y-COORD (M)        CONC     (YYMMDDHH)
 - - - - - - - - - - - - - - - - - - - - - - - - - - - - - - - - - - - - - - - - - -
- - - - - - - - - - - - - - - - - - - - - - - - - -
        413520.00   3759817.00        1.23661  (21041104)               413520.00
3759570.75        1.14474  (23060401)
        413520.00   3759324.50        1.05716  (22011506)               413520.00
3759078.50        0.93892  (20102607)
        413520.00   3758832.25        1.07870  (20051206)               413520.00
3758586.25        1.14367  (20051206)
        413520.00   3758340.00        1.19531  (20051206)               413770.00
```

```
3764740.00        3.36185  (19042306)
        413770.00   3764493.75        5.28303  (23100807)                413770.00
3764247.75        4.44630  (22072606)
        413770.00   3764001.50        4.01837  (21012508)                413770.00
3763755.50        3.36702  (22101607)
        413770.00   3763509.25        3.67073  (23061406)                413770.00
3763263.00        3.82158  (22062306)
        413770.00   3763017.00        4.51710  (23071106)                413770.00
3762770.75        3.31491  (21051406)
        413770.00   3762524.50        2.54342  (21061606)                413770.00
3762278.50        3.87564  (21061606)
        413770.00   3762032.25        3.65735  (20100807)                413770.00
3761786.25        3.32975  (23121817)
        413770.00   3761540.00        3.20592  (22011117)                413770.00
3761293.75        2.61855  (19111405)
        413770.00   3761047.75        2.31356  (21080422)                413770.00
3760801.50        2.10315  (19112317)
        413770.00   3760555.50        1.93541  (19041906)                413770.00
3760309.25        1.59299  (23090205)
        413770.00   3760063.00        1.38827  (20102202)                413770.00
3759817.00        1.27579  (23012302)
        413770.00   3759570.75        1.26256  (21021606)                413770.00
3759324.50        1.13826  (22010217)
        413770.00   3759078.50        1.01842  (22100506)                413770.00
3758832.25        0.95026  (19091702)
        413770.00   3758586.25        0.93137  (22011506)                413770.00
3758340.00        0.88111  (20051206)
        414020.00   3764740.00        3.76636  (21061206)                414020.00
3764493.75        3.97100  (23053006)
        414020.00   3764247.75        3.59408  (20050923)                414020.00
3764001.50        3.81176  (19050606)
        414020.00   3763755.50        3.24316  (22121517)                414020.00
3763509.25        3.01781  (23061406)
        414020.00   3763263.00        3.13375  (22062306)                414020.00
3763017.00        3.46831  (23071106)
        414020.00   3762770.75        3.00376  (23071106)                414020.00
3762524.50        2.70592  (19011323)
        414020.00   3762278.50        2.84639  (21061606)                414020.00
3762032.25        3.65057  (21061606)
        414020.00   3761786.25        3.36175  (20100807)                414020.00
3761540.00        2.84298  (22051906)
        414020.00   3761293.75        2.73082  (22011117)                414020.00
3761047.75        2.25885  (23092220)
        414020.00   3760801.50        1.98931  (20062606)                414020.00
3760555.50        1.91828  (19111106)
        414020.00   3760309.25        1.64427  (19102321)                414020.00
3760063.00        1.45419  (19041906)
        414020.00   3759817.00        1.29881  (23090205)                414020.00
3759570.75        1.16134  (20102202)
        414020.00   3759324.50        1.08819  (23012302)                414020.00
```

```
3759078.50        1.05429  (21021606)
        414020.00   3758832.25        1.07556  (22101306)                414020.00
3758586.25        0.95483  (22052702)
        414020.00   3758340.00        0.86728  (22100506)                414270.00
3764740.00        3.17145  (23100807)
        414270.00   3764493.75        3.17585  (19050501)                414270.00
3764247.75        3.45271  (20112817)
        414270.00   3764001.50        3.57716  (19050606)                414270.00
3763755.50        2.91858  (21112217)
        414270.00   3763509.25        2.53480  (23061406)                414270.00
3763263.00        3.06965  (22062306)
        414270.00   3763017.00        2.52134  (23071106)                414270.00
3762770.75        3.05258  (23071106)
        414270.00   3762524.50        2.59466  (21051406)                414270.00
3762278.50        2.67060  (20081602)
        414270.00   3762032.25        3.11656  (21061606)                414270.00
3761786.25        2.91933  (21061606)
        414270.00   3761540.00        2.94246  (20100807)                414270.00
3761293.75        2.45583  (22051906)
        414270.00   3761047.75        2.33388  (22011117)                414270.00
3760801.50        2.07771  (20072906)
        414270.00   3760555.50        1.78065  (19111405)                414270.00
3760309.25        1.61162  (21080422)
 *** AERMOD - VERSION 24142  ***   ***
C:\Users\DWaymire\Documents\AERMOD\MariciBESS\MariciBESS.isc         ***
05/13/25
 *** AERMET - VERSION  22112 ***   *** Construction HRA- Unity Concentrations
                      ***        20:12:58

                                 PAGE 148
 *** MODELOPTs:    RegDFAULT  CONC  ELEV  URBAN  ADJ_U*

                              *** THE   1ST HIGHEST  1-HR AVERAGE CONCENTRATION
VALUES FOR SOURCE GROUP:  ALL      ***
                                 INCLUDING SOURCE(S):     PAREA1      ,

                                          *** DISCRETE CARTESIAN RECEPTOR POINTS
***

                                        ** CONC OF TACS     IN MICROGRAMS/M**3
                  **

      X-COORD (M)  Y-COORD (M)        CONC     (YYMMDDHH)              X-COORD (M)
Y-COORD (M)        CONC     (YYMMDDHH)
 - - - - - - - - - - - - - - - - - - - - - - - - - - - - - - - - - - - - - - - - - - - - - -
- - - - - - - - - - - - - - - - - - - - - - -
        414270.00   3760063.00        1.38186  (19112317)                414270.00
3759817.00        1.15572  (20092206)
        414270.00   3759570.75        1.04936  (19030105)                414270.00
3759324.50        1.02862  (23021505)
```

```
        414270.00   3759078.50        1.02598  (20102202)              414270.00
3758832.25        1.02390  (19051403)
        414270.00   3758586.25        1.02689  (21121223)              414270.00
3758340.00        0.96334  (21021606)
        414520.00   3764740.00        2.56039  (21011517)              414520.00
3764493.75        2.99146  (21042402)
        414520.00   3764247.75        3.16347  (21012508)              414520.00
3764001.50        2.83466  (20010217)
        414520.00   3763755.50        2.41366  (22101607)              414520.00
3763509.25        2.18325  (22101607)
        414520.00   3763263.00        2.19241  (23061406)              414520.00
3763017.00        2.42326  (22062306)
        414520.00   3762770.75        2.77077  (23071106)              414520.00
3762524.50        2.28259  (23090301)
        414520.00   3762278.50        2.39012  (19011323)              414520.00
3762032.25        2.39633  (22060804)
        414520.00   3761786.25        3.03464  (21061606)              414520.00
3761540.00        2.59995  (22011017)
        414520.00   3761293.75        2.56219  (20100807)              414520.00
3761047.75        2.15723  (22051906)
        414520.00   3760801.50        1.99568  (22011117)              414520.00
3760555.50        1.78119  (20072906)
        414520.00   3760309.25        1.44728  (19111405)              414520.00
3760063.00        1.27444  (23041501)
        414520.00   3759817.00        1.14289  (22100905)              414520.00
3759570.75        0.97105  (19030106)
        414520.00   3759324.50        0.98542  (20092206)              414520.00
3759078.50        0.94162  (23111617)
        414520.00   3758832.25        1.01966  (21042506)              414520.00
3758586.25        1.02960  (20102202)
        414520.00   3758340.00        0.91290  (19051403)              414770.00
3764740.00        2.65798  (23053006)
        414770.00   3764493.75        2.59795  (21081904)              414770.00
3764247.75        2.53539  (21012508)
        414770.00   3764001.50        2.40218  (20010217)              414770.00
3763755.50        2.08365  (22101607)
        414770.00   3763509.25        1.91075  (22101607)              414770.00
3763263.00        1.98269  (23061406)
        414770.00   3763017.00        2.01994  (22062306)              414770.00
3762770.75        2.52398  (23071106)
        414770.00   3762524.50        2.34879  (23071106)              414770.00
3762278.50        2.23600  (21051406)
        414770.00   3762032.25        2.31078  (20081602)              414770.00
3761786.25        2.23501  (20081301)
        414770.00   3761540.00        2.79224  (21061606)              414770.00
3761293.75        2.25316  (22011017)
        414770.00   3761047.75        2.23431  (20100807)              414770.00
3760801.50        1.85670  (22051906)
        414770.00   3760555.50        1.52782  (22011117)              414770.00
3760309.25        1.38075  (22011117)
```

```
        414770.00   3760063.00        1.20497  (21102404)               414770.00
3759817.00        1.12368  (20021805)
        414770.00   3759570.75        1.06455  (21080422)               414770.00
3759324.50        0.96577  (19112317)
        414770.00   3759078.50        0.90401  (22071405)               414770.00
3758832.25        1.00687  (19041906)
        414770.00   3758586.25        1.00666  (20100924)               414770.00
3758340.00        0.91105  (21042506)
        415020.00   3764740.00        2.21170  (22072606)               415020.00
3764493.75        2.07741  (19010317)
        415020.00   3764247.75        2.11520  (19050606)               415020.00
3764001.50        2.10902  (19121617)
        415020.00   3763755.50        1.93310  (22101607)               415020.00
3763509.25        1.69194  (22101607)
        415020.00   3763263.00        1.79705  (23061406)               415020.00
3763017.00        1.83025  (22062306)
        415020.00   3762770.75        2.02398  (23071106)               415020.00
3762524.50        2.36559  (23071106)
        415020.00   3762278.50        1.95781  (23090301)               415020.00
3762032.25        2.13720  (19011323)
        415020.00   3761786.25        2.08217  (22060804)               415020.00
3761540.00        2.05918  (23092806)
        415020.00   3761293.75        2.39335  (21061606)               415020.00
3761047.75        1.89000  (22011017)
        415020.00   3760801.50        1.95574  (20100807)               415020.00
3760555.50        1.64408  (22051906)
 *** AERMOD - VERSION 24142  ***   ***
C:\Users\DWaymire\Documents\AERMOD\MariciBESS\MariciBESS.isc         ***
05/13/25
 *** AERMET - VERSION  22112 ***   *** Construction HRA- Unity Concentrations
                       ***        20:12:58

                                  PAGE 149
 *** MODELOPTs:    RegDFAULT  CONC  ELEV  URBAN  ADJ_U*

                               *** THE   1ST HIGHEST  1-HR AVERAGE CONCENTRATION
VALUES FOR SOURCE GROUP:  ALL      ***
                                  INCLUDING SOURCE(S):     PAREA1      ,

                                          *** DISCRETE CARTESIAN RECEPTOR POINTS
***

                                        ** CONC OF TACS     IN MICROGRAMS/M**3
                  **

      X-COORD (M)  Y-COORD (M)        CONC     (YYMMDDHH)              X-COORD (M)
Y-COORD (M)        CONC     (YYMMDDHH)
 - - - - - - - - - - - - - - - - - - - - - - - - - - - - - - - - - - - - - - - - - -
- - - - - - - - - - - - - - - - - - - - - - - - - - - - - -
        415020.00   3760309.25        1.40796  (21012322)               415020.00
```

```
3760063.00        1.42014  (22011117)
        415020.00   3759817.00        1.24523  (20072906)                415020.00
3759570.75        1.13498  (20021805)
        415020.00   3759324.50        1.05785  (23041501)                415020.00
3759078.50        1.05784  (19111106)
        415020.00   3758832.25        1.03647  (19112317)                415020.00
3758586.25        0.95189  (19102321)
        415020.00   3758340.00        0.90880  (19041906)                415270.00
3764740.00        1.65041  (21051401)
        415270.00   3764493.75        1.91238  (19010317)                415270.00
3764247.75        2.17352  (19050606)
        415270.00   3764001.50        1.81304  (22121517)                415270.00
3763755.50        1.95344  (22101607)
        415270.00   3763509.25        1.51204  (22101607)                415270.00
3763263.00        1.85852  (23061406)
        415270.00   3763017.00        1.64234  (22062306)                415270.00
3762770.75        1.90541  (21112519)
        415270.00   3762524.50        2.30821  (23071106)                415270.00
3762278.50        1.79281  (19061303)
        415270.00   3762032.25        1.98063  (21051406)                415270.00
3761786.25        2.00214  (23051703)
        415270.00   3761540.00        1.86919  (23111917)                415270.00
3761293.75        2.07487  (21061606)
        415270.00   3761047.75        1.95576  (21061606)                415270.00
3760801.50        1.61828  (20100807)
        415270.00   3760555.50        1.76152  (20100807)                415270.00
3760309.25        1.59599  (22051906)
        415270.00   3760063.00        1.42727  (19090206)                415270.00
3759817.00        1.47402  (22011117)
        415270.00   3759570.75        1.33427  (20072906)                415270.00
3759324.50        1.21566  (19111405)
        415270.00   3759078.50        1.15412  (20062606)                415270.00
3758832.25        1.07406  (21080422)
        415270.00   3758586.25        0.96482  (19112317)                415270.00
3758340.00        0.83958  (19112317)
        415520.00   3764740.00        1.86843  (21081904)                415520.00
3764493.75        1.91853  (21012508)
        415520.00   3764247.75        1.90074  (19050606)                415520.00
3764001.50        1.72378  (22121517)
        415520.00   3763755.50        1.71688  (22101607)                415520.00
3763509.25        1.36188  (22101607)
        415520.00   3763263.00        1.81208  (23061406)                415520.00
3763017.00        1.75805  (22062306)
        415520.00   3762770.75        1.73510  (21112519)                415520.00
3762524.50        2.03583  (23071106)
        415520.00   3762278.50        1.91886  (23071106)                415520.00
3762032.25        1.79755  (19050823)
        415520.00   3761786.25        1.87429  (22020101)                415520.00
3761540.00        1.81059  (20081602)
        415520.00   3761293.75        1.73256  (20081301)                415520.00
```

```
3761047.75        2.03394  (21061606)
        415520.00   3760801.50        1.65180  (22051406)                415520.00
3760555.50        1.54430  (20100807)
        415520.00   3760309.25        1.59265  (20100807)                415520.00
3760063.00        1.48738  (22051906)
        415520.00   3759817.00        1.35058  (19090206)                415520.00
3759570.75        1.39826  (22011117)
        415520.00   3759324.50        1.28241  (20072906)                415520.00
3759078.50        1.19665  (23092220)
        415520.00   3758832.25        0.99965  (19111405)                415520.00
3758586.25        0.89553  (21080422)
        415520.00   3758340.00        0.85076  (19111106)                415770.00
3764740.00        1.86718  (20112817)
        415770.00   3764493.75        1.66438  (19080706)                415770.00
3764247.75        1.84446  (20010217)
        415770.00   3764001.50        1.65443  (22121517)                415770.00
3763755.50        1.59650  (22101607)
        415770.00   3763509.25        1.36486  (19020423)                415770.00
3763263.00        1.76139  (23061406)
        415770.00   3763017.00        1.67413  (22062306)                415770.00
3762770.75        1.73410  (22062306)
        415770.00   3762524.50        1.62057  (23071106)                415770.00
3762278.50        1.95335  (23071106)
        415770.00   3762032.25        1.57519  (19061303)                415770.00
3761786.25        1.64580  (21051406)
        415770.00   3761540.00        1.65793  (22090322)                415770.00
3761293.75        1.61402  (22060804)
        415770.00   3761047.75        1.57559  (23092806)                415770.00
3760801.50        1.89922  (21061606)
 *** AERMOD - VERSION 24142  ***   ***
C:\Users\DWaymire\Documents\AERMOD\MariciBESS\MariciBESS.isc         ***
05/13/25
 *** AERMET - VERSION  22112 ***   *** Construction HRA- Unity Concentrations
                       ***        20:12:58

                                  PAGE 150
 *** MODELOPTs:    RegDFAULT  CONC  ELEV  URBAN  ADJ_U*

                               *** THE   1ST HIGHEST  1-HR AVERAGE CONCENTRATION
VALUES FOR SOURCE GROUP:  ALL      ***
                                  INCLUDING SOURCE(S):     PAREA1      ,

                                            *** DISCRETE CARTESIAN RECEPTOR POINTS
***

                                         ** CONC OF TACS     IN MICROGRAMS/M**3
                  **

      X-COORD (M)  Y-COORD (M)        CONC     (YYMMDDHH)              X-COORD (M)
Y-COORD (M)        CONC     (YYMMDDHH)
```

```
 - - -
```

```
        416270.00   3762032.25        1.63876  (23071106)               416270.00
3761786.25        1.51349  (23090301)
        416270.00   3761540.00        1.48425  (22040402)               416270.00
3761293.75        1.48184  (19011323)
        416270.00   3761047.75        1.40710  (21032221)               416270.00
3760801.50        1.36277  (20081301)
        416270.00   3760555.50        1.51717  (21061606)               416270.00
3760309.25        1.48406  (21061606)
        416270.00   3760063.00        1.35896  (22011017)               416270.00
3759817.00        1.29275  (20100807)
        416270.00   3759570.75        1.20553  (20100807)               416270.00
3759324.50        1.20148  (22051906)
        416270.00   3759078.50        1.08680  (23121817)               416270.00
3758832.25        0.89914  (22011117)
        416270.00   3758586.25        0.77608  (22011117)               416270.00
3758340.00        0.58397  (20072906)
        416520.00   3764740.00        1.60228  (19080706)               416520.00
3764493.75        1.67092  (19050606)
        416520.00   3764247.75        1.61592  (19090505)               416520.00
3764001.50        1.26893  (21112217)
        416520.00   3763755.50        1.41055  (22101607)               416520.00
3763509.25        1.36896  (19020423)
        416520.00   3763263.00        1.36705  (23061406)               416520.00
3763017.00        1.03002  (22101307)
        416520.00   3762770.75        1.56264  (22062306)               416520.00
3762524.50        1.35693  (21112519)
        416520.00   3762278.50        1.47208  (23071106)               416520.00
3762032.25        1.72393  (23071106)
        416520.00   3761786.25        1.31073  (19103104)               416520.00
3761540.00        1.37568  (19050823)
        416520.00   3761293.75        1.38920  (22020101)               416520.00
3761047.75        1.34143  (20081602)
 *** AERMOD - VERSION 24142  ***   ***
C:\Users\DWaymire\Documents\AERMOD\MariciBESS\MariciBESS.isc         ***
05/13/25
 *** AERMET - VERSION  22112 ***   *** Construction HRA- Unity Concentrations
                       ***        20:12:58

                                  PAGE 151
 *** MODELOPTs:    RegDFAULT  CONC  ELEV  URBAN  ADJ_U*

                               *** THE   1ST HIGHEST  1-HR AVERAGE CONCENTRATION
VALUES FOR SOURCE GROUP:  ALL      ***
                                  INCLUDING SOURCE(S):     PAREA1      ,

                                        *** DISCRETE CARTESIAN RECEPTOR POINTS
***

                                       ** CONC OF TACS     IN MICROGRAMS/M**3
                  **
```

X-COORD (M)	Y-COORD (M)	CONC	(YYMMDDHH)	X-COORD (M)	Y-COORD (M)	CONC	(YYMMDDHH)
416520.00	3760801.50	1.29296	(22060804)	416520.00	3760555.50	1.26810	(23092806)
416520.00	3760309.25	1.48756	(21061606)	416520.00	3760063.00	1.26712	(21061606)
416520.00	3759817.00	1.23678	(22011017)	416520.00	3759570.75	1.21598	(20100807)
416520.00	3759324.50	1.10698	(22051906)	416520.00	3759078.50	1.08862	(22051906)
416520.00	3758832.25	0.86681	(23121817)	416520.00	3758586.25	0.69530	(21012322)
416520.00	3758340.00	0.54238	(21012504)	416770.00	3764740.00	1.40074	(19080706)
416770.00	3764493.75	1.51743	(19050606)	416770.00	3764247.75	1.51823	(19090505)
416770.00	3764001.50	1.25279	(21112217)	416770.00	3763755.50	1.43287	(22101607)
416770.00	3763509.25	1.27125	(19020423)	416770.00	3763263.00	1.31579	(23061406)
416770.00	3763017.00	1.06418	(19021701)	416770.00	3762770.75	1.29331	(22062306)
416770.00	3762524.50	1.27972	(23091623)	416770.00	3762278.50	1.31356	(19010920)
416770.00	3762032.25	1.67481	(23071106)	416770.00	3761786.25	1.25050	(20042906)
416770.00	3761540.00	1.28884	(23090301)	416770.00	3761293.75	1.26279	(22040402)
416770.00	3761047.75	1.29203	(19011323)	416770.00	3760801.50	1.23196	(20081602)
416770.00	3760555.50	1.20343	(23111917)	416770.00	3760309.25	1.17463	(23092806)
416770.00	3760063.00	1.40666	(21061606)	416770.00	3759817.00	1.12248	(22051406)
416770.00	3759570.75	1.11878	(22011017)	416770.00	3759324.50	1.14169	(20100807)
416770.00	3759078.50	0.99043	(20100807)	416770.00	3758832.25	0.90440	(22051906)
416770.00	3758586.25	0.69621	(23121817)	416770.00	3758340.00	0.53432	(21012322)
417020.00	3764740.00	1.26205	(21022402)	417020.00	3764493.75	1.43554	(20010217)
417020.00	3764247.75	1.40945	(23052203)	417020.00	3764001.50	1.20021	(21112217)
417020.00	3763755.50	1.39202	(22101607)	417020.00	3763509.25	1.20401	(19020423)
417020.00	3763263.00	1.34673	(23061406)	417020.00			

```
3763017.00        1.17627  (19021701)
        417020.00   3762770.75        1.36363  (22062306)                417020.00
3762524.50        1.28585  (22062306)
        417020.00   3762278.50        1.21368  (19010920)                417020.00
3762032.25        1.48693  (23071106)
        417020.00   3761786.25        1.34695  (23071106)                417020.00
3761540.00        1.16934  (19061303)
        417020.00   3761293.75        1.18516  (21051406)                417020.00
3761047.75        1.19635  (22020101)
        417020.00   3760801.50        1.17123  (23051703)                417020.00
3760555.50        1.15144  (22060804)
        417020.00   3760309.25        1.11344  (20081301)                417020.00
3760063.00        1.15006  (21061606)
        417020.00   3759817.00        1.29138  (21061606)                417020.00
3759570.75        1.07644  (22011017)
        417020.00   3759324.50        0.99571  (22012717)                417020.00
3759078.50        1.03994  (20100807)
        417020.00   3758832.25        0.86883  (20100807)                417020.00
3758586.25        0.82134  (22051906)
        417020.00   3758340.00        0.66568  (23121817)                417270.00
3764740.00        1.33078  (19050606)
        417270.00   3764493.75        1.34786  (20010217)                417270.00
3764247.75        1.33470  (22121517)
        417270.00   3764001.50        1.14924  (21112217)                417270.00
3763755.50        1.34535  (22101607)
        417270.00   3763509.25        1.16472  (19020423)                417270.00
3763263.00        1.33272  (23061406)
        417270.00   3763017.00        1.12523  (19021701)                417270.00
3762770.75        1.30308  (22062306)
        417270.00   3762524.50        1.13839  (22062306)                417270.00
3762278.50        0.95796  (21112519)
        417270.00   3762032.25        1.15374  (23071106)                417270.00
3761786.25        1.30113  (23071106)
        417270.00   3761540.00        0.99251  (20082305)                417270.00
3761293.75        1.03273  (23090301)
 *** AERMOD - VERSION 24142  ***   ***
C:\Users\DWaymire\Documents\AERMOD\MariciBESS\MariciBESS.isc         ***
05/13/25
 *** AERMET - VERSION  22112 ***   *** Construction HRA- Unity Concentrations
                       ***        20:12:58

                                  PAGE 152
 *** MODELOPTs:    RegDFAULT  CONC  ELEV  URBAN  ADJ_U*

                               *** THE   1ST HIGHEST  1-HR AVERAGE CONCENTRATION
VALUES FOR SOURCE GROUP:  ALL      ***
                                  INCLUDING SOURCE(S):     PAREA1      ,

                                          *** DISCRETE CARTESIAN RECEPTOR POINTS
***
```

** CONC OF TACS IN MICROGRAMS/M**3 **

X-COORD (M)	Y-COORD (M)	CONC	(YYMMDDHH)	X-COORD (M)	Y-COORD (M)	CONC	(YYMMDDHH)
417270.00	3761047.75	1.04843	(22040402)	417270.00	3760801.50	1.12289	(19011323)
417270.00	3760555.50	1.10312	(20081602)	417270.00	3760309.25	1.05012	(22060804)
417270.00	3760063.00	1.05237	(19011107)	417270.00	3759817.00	1.16716	(21061606)
417270.00	3759570.75	1.15958	(21061606)	417270.00	3759324.50	1.03887	(22011017)
417270.00	3759078.50	0.89106	(22012717)	417270.00	3758832.25	0.96183	(20100807)
417270.00	3758586.25	0.78779	(20100807)	417270.00	3758340.00	0.72905	(22051906)
413270.00	3762090.00	4.05898	(22012819)	413270.00	3761840.00	3.83442	(21091005)
413270.00	3761590.00	3.44948	(19102321)	413270.00	3761340.00	3.24814	(23111617)
413270.00	3761090.00	2.78969	(20102202)	413270.00	3760840.00	2.47927	(21121223)
413270.00	3760590.00	1.99831	(21071805)	413270.00	3760340.00	1.57899	(22100506)
413270.00	3760090.00	1.44806	(22011506)	413270.00	3759840.00	1.14418	(20102607)
413270.00	3759590.00	1.03519	(20122401)	413270.00	3759340.00	0.91707	(19103117)
413270.00	3759090.00	0.86935	(20122407)	413270.00	3758840.00	0.92883	(19051405)
413270.00	3758590.00	0.99681	(20051102)	413270.00	3758340.00	1.03936	(21090706)
413023.84	3762090.00	4.53667	(19012106)	413023.84	3761840.00	4.38777	(23111617)
413023.84	3761590.00	3.85104	(22021007)	413023.84	3761340.00	3.41727	(22070606)
413023.84	3761090.00	2.89940	(22052702)	413023.84	3760840.00	2.47623	(19041204)
413023.84	3760590.00	2.32752	(20051206)	413023.84	3760340.00	2.14413	(20051206)
413023.84	3760090.00	1.57988	(20051206)	413023.84	3759840.00	0.98637	(20122407)
413023.84	3759590.00	0.76167	(19111308)	413023.84	3759340.00	0.82291	(23100802)
413023.84	3759090.00	0.91394	(20022106)	413023.84	3758840.00	1.06500	(22052406)

```
        413023.84   3758590.00        1.10313  (22052406)                413023.84
3758340.00        1.15429  (23122908)
        412777.69   3762090.00        5.20527  (22021007)                412777.69
3761840.00        4.90638  (22010217)
        412777.69   3761590.00        4.10400  (22101005)                412777.69
3761340.00        4.17933  (20051206)
        412777.69   3761090.00        3.81145  (20051206)                412777.69
3760840.00        2.89066  (20051206)
        412777.69   3760590.00        1.98150  (20051102)                412777.69
3760340.00        1.70504  (20022106)
        412777.69   3760090.00        1.38614  (22052406)                412777.69
3759840.00        1.10464  (19122021)
        412777.69   3759590.00        0.87602  (23121002)                412777.69
3759340.00        0.90270  (19062004)
        412777.69   3759090.00        0.97163  (19030602)                412777.69
3758840.00        1.03905  (22122802)
        412777.69   3758590.00        1.16939  (23040907)                412777.69
3758340.00        1.23657  (23040907)
        412531.53   3762090.00        7.10878  (20051206)                412531.53
3761840.00        5.82090  (20051206)
        412531.53   3761590.00        4.27530  (21090706)                412531.53
3761340.00        3.82179  (22052406)
        412531.53   3761090.00        3.40152  (23122908)                412531.53
3760840.00        3.00027  (23122908)
        412531.53   3760590.00        2.17036  (19010808)                412531.53
3760340.00        1.77063  (23040907)
        412531.53   3760090.00        1.56299  (23040907)                412531.53
3759840.00        1.17403  (19050603)
        412531.53   3759590.00        0.98533  (23021702)                412531.53
3759340.00        0.97131  (21012318)
        412531.53   3759090.00        1.00189  (21012318)                412531.53
3758840.00        1.27737  (20092707)
        412531.53   3758590.00        1.42860  (20092707)                412531.53
3758340.00        1.44410  (20092707)
        412285.38   3762090.00        7.43966  (23040907)                412285.38
3761840.00        6.53137  (23040907)
        412285.38   3761590.00        5.66889  (20092707)                412285.38
3761340.00        4.86681  (20092707)
 *** AERMOD - VERSION 24142  ***   ***
C:\Users\DWaymire\Documents\AERMOD\MariciBESS\MariciBESS.isc         ***
05/13/25
 *** AERMET - VERSION  22112 ***   *** Construction HRA- Unity Concentrations
                       ***        20:12:58

                                  PAGE 153
 *** MODELOPTs:    RegDFAULT  CONC  ELEV  URBAN  ADJ_U*

                               *** THE   1ST HIGHEST  1-HR AVERAGE CONCENTRATION
VALUES FOR SOURCE GROUP:  ALL      ***
                                  INCLUDING SOURCE(S):     PAREA1      ,
```

*** DISCRETE CARTESIAN RECEPTOR POINTS ***

** CONC OF TACS IN MICROGRAMS/M**3 **

X-COORD (M)	Y-COORD (M)	CONC	(YYMMDDHH)	X-COORD (M)	Y-COORD (M)	CONC	(YYMMDDHH)
412285.38	3761090.00	4.11389	(20092707)	412285.38	3760840.00	3.32861	(20092707)
412285.38	3760590.00	2.45955	(19062006)	412285.38	3760340.00	1.95407	(19062006)
412285.38	3760090.00	1.59190	(20122321)	412285.38	3759840.00	1.24751	(23011418)
412285.38	3759590.00	1.08817	(23011418)	412285.38	3759340.00	1.01405	(23011418)
412285.38	3759090.00	1.08439	(20020918)	412285.38	3758840.00	1.08624	(20020918)
412285.38	3758590.00	1.15368	(20032507)	412285.38	3758340.00	1.20143	(20032507)
412039.22	3762090.00	7.50137	(20032507)	412039.22	3761840.00	6.12296	(20032507)
412039.22	3761590.00	5.26140	(20032507)	412039.22	3761340.00	4.56062	(20032507)
412039.22	3761090.00	3.98413	(20032507)	412039.22	3760840.00	3.43846	(20032507)
412039.22	3760590.00	2.81571	(20032507)	412039.22	3760340.00	2.39529	(20032507)
412039.22	3760090.00	1.96546	(20032507)	412039.22	3759840.00	1.29495	(23111603)
412039.22	3759590.00	1.02964	(23111603)	412039.22	3759340.00	0.96386	(23111603)
412039.22	3759090.00	1.44314	(20032507)	412039.22	3758840.00	1.50995	(20032507)
412039.22	3758590.00	1.53566	(20032507)	412039.22	3758340.00	1.52951	(20032507)
411793.06	3762090.00	6.66003	(22100907)	411793.06	3761840.00	5.01588	(22100907)
411793.06	3761590.00	4.02280	(21062306)	411793.06	3761340.00	3.43223	(21062306)
411793.06	3761090.00	3.01092	(22012020)	411793.06	3760840.00	2.52858	(22012020)
411793.06	3760590.00	2.06192	(22031907)	411793.06	3760340.00	1.78247	(22031907)
411793.06	3760090.00	1.56969	(19072006)	411793.06	3759840.00	1.33933	(19120522)
411793.06	3759590.00	1.07716	(23022801)	411793.06			

```
3759340.00        0.98539  (22072502)
        411793.06   3759090.00        1.08978  (20022722)                411793.06
3758840.00        1.18224  (19072406)
        411793.06   3758590.00        1.20224  (19072406)                411793.06
3758340.00        1.23916  (19072406)
        411546.94   3762090.00        7.04140  (22052506)                411546.94
3761840.00        5.45057  (23060806)
        411546.94   3761590.00        4.20220  (19021608)                411546.94
3761340.00        3.23810  (19021608)
        411546.94   3761090.00        2.95519  (22092804)                411546.94
3760840.00        2.96777  (22100907)
        411546.94   3760590.00        2.40312  (22100907)                411546.94
3760340.00        1.76248  (22100907)
        411546.94   3760090.00        1.53106  (19010924)                411546.94
3759840.00        1.31891  (20112622)
        411546.94   3759590.00        1.13587  (22010922)                411546.94
3759340.00        1.02348  (22010922)
        411546.94   3759090.00        1.04561  (23013020)                411546.94
3758840.00        1.10505  (22012020)
        411546.94   3758590.00        1.07936  (22012020)                411546.94
3758340.00        1.11368  (22031907)
        411300.78   3762090.00        6.03736  (19013008)                411300.78
3761840.00        5.38880  (20092407)
        411300.78   3761590.00        4.42510  (22052506)                411300.78
3761340.00        3.51275  (22052506)
        411300.78   3761090.00        3.42522  (23060806)                411300.78
3760840.00        2.89649  (19021608)
        411300.78   3760590.00        2.51870  (19021608)                411300.78
3760340.00        1.69470  (21072023)
        411300.78   3760090.00        1.51313  (19020507)                411300.78
3759840.00        1.37763  (19120401)
        411300.78   3759590.00        1.23749  (23011608)                411300.78
3759340.00        1.15252  (22100907)
        411300.78   3759090.00        1.14958  (22100907)                411300.78
3758840.00        1.15835  (22100907)
        411300.78   3758590.00        1.22978  (21062306)                411300.78
3758340.00        1.30107  (21062306)
        411054.63   3762090.00        5.74396  (19051206)                411054.63
3761840.00        4.82112  (20061106)
        411054.63   3761590.00        3.84511  (19013008)                411054.63
3761340.00        3.70578  (20092407)
 *** AERMOD - VERSION 24142  ***   ***
C:\Users\DWaymire\Documents\AERMOD\MariciBESS\MariciBESS.isc         ***
05/13/25
 *** AERMET - VERSION  22112 ***   *** Construction HRA- Unity Concentrations
                       ***        20:12:58

                                  PAGE 154
 *** MODELOPTs:    RegDFAULT  CONC  ELEV  URBAN  ADJ_U*
```

*** THE 1ST HIGHEST 1-HR AVERAGE CONCENTRATION VALUES FOR SOURCE GROUP: ALL ***
INCLUDING SOURCE(S): PAREA1 ,

*** DISCRETE CARTESIAN RECEPTOR POINTS ***

** CONC OF TACS IN MICROGRAMS/M**3 **

X-COORD (M)	Y-COORD (M)	CONC	(YYMMDDHH)	X-COORD (M)	Y-COORD (M)	CONC	(YYMMDDHH)
411054.63	3761090.00	2.99233	(22052506)	411054.63	3760840.00	3.11495	(22052506)
411054.63	3760590.00	2.41153	(23060806)	411054.63	3760340.00	2.15277	(23060806)
411054.63	3760090.00	1.61198	(23060806)	411054.63	3759840.00	1.44042	(19021608)
411054.63	3759590.00	1.29384	(23121808)	411054.63	3759340.00	1.15194	(19120621)
411054.63	3759090.00	1.08048	(23011421)	411054.63	3758840.00	1.05602	(23082306)
411054.63	3758590.00	1.15132	(22100907)	411054.63	3758340.00	1.33307	(22100907)
410808.47	3762090.00	5.32565	(21062506)	410808.47	3761840.00	4.66084	(20062506)
410808.47	3761590.00	3.67234	(19021308)	410808.47	3761340.00	3.09600	(19013008)
410808.47	3761090.00	2.81121	(23062506)	410808.47	3760840.00	2.88176	(20092407)
410808.47	3760590.00	2.44018	(20092407)	410808.47	3760340.00	2.29890	(22052506)
410808.47	3760090.00	1.86902	(22052506)	410808.47	3759840.00	1.52363	(23060806)
410808.47	3759590.00	1.55061	(23060806)	410808.47	3759340.00	1.28094	(23060806)
410808.47	3759090.00	1.12901	(19021608)	410808.47	3758840.00	1.16219	(19021608)
410808.47	3758590.00	1.13957	(23121808)	410808.47	3758340.00	1.15131	(19042205)
410562.31	3762090.00	4.45084	(20040407)	410562.31	3761840.00	4.34526	(21062506)
410562.31	3761590.00	3.88845	(22061806)	410562.31	3761340.00	3.24929	(19051206)
410562.31	3761090.00	2.84394	(20061106)	410562.31	3760840.00	2.65794	(19013008)
410562.31	3760590.00	2.37961	(23062506)	410562.31	3760340.00	2.30682	(20092407)

```
        410562.31   3760090.00        2.02522  (20092407)                410562.31
3759840.00        1.66353  (22052506)
        410562.31   3759590.00        1.61502  (22052506)                410562.31
3759340.00        1.28202  (22052506)
        410562.31   3759090.00        1.16884  (23060806)                410562.31
3758840.00        1.27163  (23060806)
        410562.31   3758590.00        1.29488  (23060806)                410562.31
3758340.00        1.26093  (19021608)
        410316.16   3762090.00        4.03779  (19062906)                410316.16
3761840.00        4.04801  (20040407)
        410316.16   3761590.00        3.50913  (21062506)                410316.16
3761340.00        3.16550  (22061806)
        410316.16   3761090.00        2.98427  (20062506)                410316.16
3760840.00        2.44459  (19021308)
        410316.16   3760590.00        2.34306  (20061106)                410316.16
3760340.00        2.24876  (19013008)
        410316.16   3760090.00        1.96156  (23062506)                410316.16
3759840.00        1.75131  (20092407)
        410316.16   3759590.00        1.51242  (20092407)                410316.16
3759340.00        1.12765  (21021308)
        410316.16   3759090.00        1.30567  (22052506)                410316.16
3758840.00        1.35174  (22052506)
        410316.16   3758590.00        1.19278  (19120805)                410316.16
3758340.00        1.30719  (23060806)
        410070.00   3762090.00        3.13132  (22100207)                410070.00
3761840.00        3.52685  (20092807)
        410070.00   3761590.00        3.45740  (20040407)                410070.00
3761340.00        2.88283  (21062506)
        410070.00   3761090.00        2.71063  (20100707)                410070.00
3760840.00        2.57919  (20062506)
        410070.00   3760590.00        2.25571  (19051206)                410070.00
3760340.00        2.04905  (20061106)
        410070.00   3760090.00        1.78907  (22011517)                410070.00
3759840.00        1.52127  (19013008)
        410070.00   3759590.00        1.21775  (23062506)                410070.00
3759340.00        1.20116  (20092407)
        410070.00   3759090.00        1.33237  (20092407)                410070.00
3758840.00        1.21159  (21021308)
        410070.00   3758590.00        1.35378  (22052506)                410070.00
3758340.00        1.44065  (22052506)
        409823.84   3762090.00        3.22076  (22100207)                409823.84
3761840.00        2.89041  (23122008)
        409823.84   3761590.00        3.17853  (20092807)                409823.84
3761340.00        2.94713  (20040407)
 *** AERMOD - VERSION 24142  ***   ***
C:\Users\DWaymire\Documents\AERMOD\MariciBESS\MariciBESS.isc         ***
05/13/25
 *** AERMET - VERSION  22112 ***   *** Construction HRA- Unity Concentrations
                       ***        20:12:58
```

*** MODELOPTs: RegDFAULT CONC ELEV URBAN ADJ_U*

*** THE 1ST HIGHEST 1-HR AVERAGE CONCENTRATION VALUES FOR SOURCE GROUP: ALL ***
INCLUDING SOURCE(S): PAREA1 ,

*** DISCRETE CARTESIAN RECEPTOR POINTS ***

** CONC OF TACS IN MICROGRAMS/M**3 **

X-COORD (M)	Y-COORD (M)	CONC	(YYMMDDHH)	X-COORD (M)	Y-COORD (M)	CONC	(YYMMDDHH)
409823.84	3761090.00	2.48565	(22120108)	409823.84	3760840.00	2.44675	(21062506)
409823.84	3760590.00	2.23273	(22061806)	409823.84	3760340.00	2.15236	(19051206)
409823.84	3760090.00	1.69915	(19021308)	409823.84	3759840.00	1.47465	(20061106)
409823.84	3759590.00	1.16452	(20100507)	409823.84	3759340.00	1.06901	(19013008)
409823.84	3759090.00	1.16480	(23062506)	409823.84	3758840.00	1.26666	(20092407)
409823.84	3758590.00	1.33872	(20092407)	409823.84	3758340.00	1.26765	(21021308)
409577.69	3762090.00	3.22391	(22111021)	409577.69	3761840.00	3.16898	(22100207)
409577.69	3761590.00	2.76605	(19062906)	409577.69	3761340.00	2.69976	(20092807)
409577.69	3761090.00	2.53111	(20040407)	409577.69	3760840.00	2.18145	(22120108)
409577.69	3760590.00	2.23106	(21062506)	409577.69	3760340.00	2.06035	(22061806)
409577.69	3760090.00	1.81284	(20062506)	409577.69	3759840.00	1.40391	(20051706)
409577.69	3759590.00	1.18961	(20061106)	409577.69	3759340.00	1.17436	(20061106)
409577.69	3759090.00	1.19160	(19013008)	409577.69	3758840.00	1.09089	(23121417)
409577.69	3758590.00	1.18533	(23062506)	409577.69	3758340.00	1.17146	(20092407)
409331.53	3762090.00	2.85153	(22101606)	409331.53	3761840.00	2.51715	(20050606)
409331.53	3761590.00	2.58350	(22052806)	409331.53	3761340.00	2.50344	(19062906)
409331.53	3761090.00	2.29022	(20092807)	409331.53			

```
3760840.00        2.24066  (20040407)
        409331.53   3760590.00        1.96123  (22120108)               409331.53
3760340.00        2.01291  (21062506)
        409331.53   3760090.00        1.67342  (22061806)               409331.53
3759840.00        1.48479  (20062506)
        409331.53   3759590.00        1.34990  (20051706)               409331.53
3759340.00        1.14246  (19021308)
        409331.53   3759090.00        1.19586  (20061106)               409331.53
3758840.00        1.06274  (20061106)
        409331.53   3758590.00        1.27076  (19013008)               409331.53
3758340.00        1.17719  (21070406)
        409085.38   3762090.00        2.71364  (23101423)               409085.38
3761840.00        2.54561  (19050105)
        409085.38   3761590.00        2.44992  (22100207)               409085.38
3761340.00        2.02969  (19010108)
        409085.38   3761090.00        2.21248  (19062906)               409085.38
3760840.00        1.96193  (21120108)
        409085.38   3760590.00        1.90867  (23060306)               409085.38
3760340.00        1.60518  (23060306)
        409085.38   3760090.00        1.67321  (21062506)               409085.38
3759840.00        1.40417  (19051106)
        409085.38   3759590.00        1.28052  (20062506)               409085.38
3759340.00        1.37816  (20062506)
        409085.38   3759090.00        1.18813  (20051706)               409085.38
3758840.00        1.13817  (19021308)
        409085.38   3758590.00        1.25659  (20061106)               409085.38
3758340.00        1.19244  (22051706)
        408839.22   3762090.00        1.98099  (20072406)               408839.22
3761840.00        2.06177  (19100623)
        408839.22   3761590.00        2.00160  (20050606)               408839.22
3761340.00        2.11854  (22100207)
        408839.22   3761090.00        1.70313  (19062906)               408839.22
3760840.00        1.76618  (19062906)
        408839.22   3760590.00        1.51171  (21120108)               408839.22
3760340.00        1.56576  (23060306)
        408839.22   3760090.00        1.36417  (23060306)               408839.22
3759840.00        1.48872  (21062506)
        408839.22   3759590.00        1.31287  (19051106)               408839.22
3759340.00        1.35795  (22061806)
        408839.22   3759090.00        1.43237  (20062506)               408839.22
3758840.00        1.28075  (19051206)
        408839.22   3758590.00        1.24920  (19021308)               408839.22
3758340.00        1.17522  (20061106)
        408593.06   3762090.00        1.80805  (23052506)               408593.06
3761840.00        1.69898  (22120620)
        408593.06   3761590.00        1.79976  (21100607)               408593.06
3761340.00        1.49993  (20050606)
 *** AERMOD - VERSION 24142  ***   ***
C:\Users\DWaymire\Documents\AERMOD\MariciBESS\MariciBESS.isc         ***
05/13/25
```

 *** MODELOPTs: RegDFAULT CONC ELEV URBAN ADJ_U*

                             *** THE   1ST HIGHEST 1-HR AVERAGE CONCENTRATION
VALUES FOR SOURCE GROUP: ALL   ***
                                INCLUDING SOURCE(S):   PAREA1   ,

                                                *** DISCRETE CARTESIAN RECEPTOR POINTS
***

                                             ** CONC OF TACS   IN MICROGRAMS/M**3
                  **

      X-COORD (M) Y-COORD (M)   CONC   (YYMMDDHH)   X-COORD (M)
Y-COORD (M)   CONC   (YYMMDDHH)
 - - -

```
        408100.78   3761590.00        1.29963  (23093005)               408100.78
3761340.00        1.31120  (21100607)
        408100.78   3761090.00        1.08011  (20050606)               408100.78
3760840.00        1.10113  (22100207)
        408100.78   3760590.00        0.99006  (21122808)               408100.78
3760340.00        1.25203  (19062906)
        408100.78   3760090.00        1.27917  (20092807)               408100.78
3759840.00        1.23663  (21120108)
        408100.78   3759590.00        1.36833  (23060306)               408100.78
3759340.00        1.19081  (23060306)
        408100.78   3759090.00        1.24960  (20060806)               408100.78
3758840.00        1.15742  (21062506)
        408100.78   3758590.00        1.14533  (22061806)               408100.78
3758340.00        1.06159  (22061806)
        407854.63   3762090.00        1.25994  (23090402)               407854.63
3761840.00        1.23230  (23122323)
        407854.63   3761590.00        1.20409  (20080706)               407854.63
3761340.00        1.13974  (22091601)
        407854.63   3761090.00        1.13316  (20102523)               407854.63
3760840.00        0.93165  (20123021)
        407854.63   3760590.00        1.00713  (22052806)               407854.63
3760340.00        0.98925  (19062906)
        407854.63   3760090.00        1.26568  (19062906)               407854.63
3759840.00        1.28474  (20092807)
        407854.63   3759590.00        1.22374  (22101107)               407854.63
3759340.00        1.27104  (23060306)
        407854.63   3759090.00        1.18603  (22120108)               407854.63
3758840.00        1.11456  (20060806)
        407854.63   3758590.00        0.95278  (21062506)               407854.63
3758340.00        0.79445  (20100707)
        407608.47   3762090.00        1.20598  (20121108)               407608.47
3761840.00        1.12733  (20021923)
        407608.47   3761590.00        1.07264  (23122322)               407608.47
3761340.00        1.07257  (23093005)
        407608.47   3761090.00        1.04385  (19121020)               407608.47
3760840.00        0.89155  (20050606)
        407608.47   3760590.00        0.98818  (22100207)               407608.47
3760340.00        0.93039  (22052806)
        407608.47   3760090.00        1.05143  (19062906)               407608.47
3759840.00        1.14059  (19062906)
        407608.47   3759590.00        1.23005  (20092807)               407608.47
3759340.00        1.20473  (22101107)
        407608.47   3759090.00        1.20471  (23060306)               407608.47
3758840.00        1.04738  (22120108)
        407608.47   3758590.00        0.87650  (21062506)               407608.47
3758340.00        0.80971  (21062506)
        407362.31   3762090.00        0.93832  (23102401)               407362.31
3761840.00        0.85771  (19011122)
        407362.31   3761590.00        0.83405  (21020421)               407362.31
3761340.00        0.91812  (23111824)
```

*** MODELOPTs: RegDFAULT CONC ELEV URBAN ADJ_U*

*** THE 1ST HIGHEST 1-HR AVERAGE CONCENTRATION VALUES FOR SOURCE GROUP: ALL ***
INCLUDING SOURCE(S): PAREA1 ,

*** DISCRETE CARTESIAN RECEPTOR POINTS ***

** CONC OF TACS IN MICROGRAMS/M**3 **

X-COORD (M)	Y-COORD (M)	CONC	(YYMMDDHH)	X-COORD (M)	Y-COORD (M)	CONC	(YYMMDDHH)
407362.31	3761090.00	0.96511	(22091601)	407362.31	3760840.00	0.96588	(20102523)
407362.31	3760590.00	0.96048	(20050606)	407362.31	3760340.00	1.39780	(22100207)
407362.31	3760090.00	1.03503	(21122808)	407362.31	3759840.00	1.14829	(19062906)
407362.31	3759590.00	1.13580	(20092807)	407362.31	3759340.00	1.17517	(20052106)
407362.31	3759090.00	1.09737	(20040407)	407362.31	3758840.00	0.85229	(23060306)
407362.31	3758590.00	0.77851	(23060306)	407362.31	3758340.00	0.73968	(21062506)
407116.16	3762090.00	0.89870	(22021821)	407116.16	3761840.00	0.89117	(22120820)
407116.16	3761590.00	0.82561	(23091906)	407116.16	3761340.00	0.96733	(23122322)
407116.16	3761090.00	0.97079	(23093005)	407116.16	3760840.00	0.90368	(19121020)
407116.16	3760590.00	1.01467	(20050606)	407116.16	3760340.00	1.21893	(22100207)
407116.16	3760090.00	1.27363	(22052806)	407116.16	3759840.00	1.11867	(23122008)
407116.16	3759590.00	1.17948	(19062906)	407116.16	3759340.00	1.15043	(20092807)
407116.16	3759090.00	0.98164	(20092807)	407116.16	3758840.00	0.79519	(20040407)
407116.16	3758590.00	0.73167	(23060306)	407116.16			

```
3758340.00        0.68775  (23060306)
        406870.00   3762090.00        0.96183  (20070406)                406870.00
3761840.00        0.89286  (23010720)
        406870.00   3761590.00        0.78879  (19052503)                406870.00
3761340.00        0.92272  (20052204)
        406870.00   3761090.00        1.02590  (20080706)                406870.00
3760840.00        0.88658  (19100623)
        406870.00   3760590.00        1.05814  (21100607)                406870.00
3760340.00        0.99295  (20050606)
        406870.00   3760090.00        1.10856  (22100207)                406870.00
3759840.00        1.02326  (22052806)
        406870.00   3759590.00        1.02855  (20020408)                406870.00
3759340.00        1.10375  (19062906)
        406870.00   3759090.00        0.98016  (20092807)                406870.00
3758840.00        0.70047  (20092807)
        406870.00   3758590.00        0.66448  (20040407)                406870.00
3758340.00        0.59926  (19100708)
        410620.00   3762340.00        4.17747  (19062906)                410620.00
3762586.25        3.56240  (22111021)
        410620.00   3762832.25        4.47126  (21122023)                410620.00
3763078.50        5.47087  (20121108)
        410620.00   3763324.50        5.08407  (21112908)                410620.00
3763570.75        4.87982  (20101622)
        410620.00   3763817.00        4.76782  (20050506)                410620.00
3764063.00        5.11361  (22100307)
        410620.00   3764309.25        4.00491  (20050303)                410620.00
3764555.50        3.22264  (20071006)
        410620.00   3764801.50        2.80659  (22062606)                410620.00
3765047.75        2.79941  (23052806)
        410620.00   3765293.75        2.81391  (22062506)                410620.00
3765540.00        2.14145  (22062506)
        410620.00   3765786.25        1.95772  (23021508)                410620.00
3766032.25        2.20111  (23021508)
        410620.00   3766278.50        2.04251  (23021508)                410620.00
3766524.50        1.67807  (19040307)
        410620.00   3766770.75        1.54586  (22062806)                410620.00
3767017.00        1.55682  (22062806)
        410620.00   3767263.00        1.45480  (22062806)                410620.00
3767509.25        1.27804  (22062806)
        410620.00   3767755.50        1.07306  (22062806)                410620.00
3768001.50        1.02517  (20051606)
        410620.00   3768247.75        0.95516  (20051606)                410620.00
3768493.75        0.86994  (20051606)
        410620.00   3768740.00        0.77814  (20051606)                410370.00
3762340.00        3.94970  (22100207)
        410370.00   3762586.25        4.19373  (23090704)                410370.00
3762832.25        3.75459  (23122323)
        410370.00   3763078.50        4.48092  (20070406)                410370.00
3763324.50        4.43494  (21112908)
        410370.00   3763570.75        3.97846  (20101622)                410370.00
```

3763817.00 3.87505 (22120322)
  410370.00 3764063.00 3.75537 (22100307) 410370.00
3764309.25 3.48132 (22011803)
 *** AERMOD - VERSION 24142 *** ***
C:\Users\DWaymire\Documents\AERMOD\MariciBESS\MariciBESS.isc ***
05/13/25
 *** AERMET - VERSION 22112 *** *** Construction HRA- Unity Concentrations
                *** 20:12:58

                                PAGE 158
 *** MODELOPTs: RegDFAULT CONC ELEV URBAN ADJ_U*

                            *** THE 1ST HIGHEST 1-HR AVERAGE CONCENTRATION
VALUES FOR SOURCE GROUP: ALL ***
                            INCLUDING SOURCE(S): PAREA1 ,

                                  *** DISCRETE CARTESIAN RECEPTOR POINTS
***

                                ** CONC OF TACS IN MICROGRAMS/M**3
               **

    X-COORD (M) Y-COORD (M) CONC (YYMMDDHH) X-COORD (M)
Y-COORD (M) CONC (YYMMDDHH)
 - - -

```
        410120.00   3763817.00        3.30486  (22120322)              410120.00
3764063.00        3.19150  (21110107)
        410120.00   3764309.25        3.40549  (22100307)              410120.00
3764555.50        2.78951  (20050303)
        410120.00   3764801.50        2.24616  (20071006)              410120.00
3765047.75        2.18045  (22062606)
        410120.00   3765293.75        1.87167  (20052306)              410120.00
3765540.00        1.90735  (23052806)
        410120.00   3765786.25        1.94003  (22062506)              410120.00
3766032.25        1.74566  (22062506)
        410120.00   3766278.50        1.30747  (21022020)              410120.00
3766524.50        1.23199  (23021508)
        410120.00   3766770.75        1.44709  (23021508)              410120.00
3767017.00        1.47586  (23021508)
        410120.00   3767263.00        1.33594  (23021508)              410120.00
3767509.25        1.14434  (19040307)
        410120.00   3767755.50        0.98657  (22062806)              410120.00
3768001.50        1.04622  (22062806)
        410120.00   3768247.75        1.04303  (22062806)              410120.00
3768493.75        0.98937  (22062806)
        410120.00   3768740.00        0.90128  (22062806)              409870.00
3762340.00        3.18491  (23090704)
        409870.00   3762586.25        2.63641  (21120421)              409870.00
3762832.25        3.21734  (20121108)
        409870.00   3763078.50        2.85131  (23102024)              409870.00
3763324.50        3.25426  (21112908)
        409870.00   3763570.75        2.88709  (20101622)              409870.00
3763817.00        2.81391  (22120622)
        409870.00   3764063.00        2.76585  (20050506)              409870.00
3764309.25        3.01034  (22100307)
        409870.00   3764555.50        2.48516  (22011803)              409870.00
3764801.50        2.31209  (23020122)
        409870.00   3765047.75        1.87985  (20071006)              409870.00
3765293.75        1.82599  (22062606)
        409870.00   3765540.00        1.60427  (20052306)              409870.00
3765786.25        1.63040  (23052806)
        409870.00   3766032.25        1.64888  (22062506)              409870.00
3766278.50        1.56123  (22062506)
        409870.00   3766524.50        1.22717  (22062506)              409870.00
3766770.75        1.07658  (20012605)
        409870.00   3767017.00        1.12333  (23021508)              409870.00
3767263.00        1.25232  (23021508)
        409870.00   3767509.25        1.24449  (23021508)              409870.00
3767755.50        1.12030  (23021508)
        409870.00   3768001.50        0.97585  (19040307)              409870.00
3768247.75        0.84363  (19040307)
        409870.00   3768493.75        0.87663  (22062806)              409870.00
3768740.00        0.89317  (22062806)
        409620.00   3762340.00        3.45332  (23101423)              409620.00
3762586.25        3.51789  (19011021)
```

409620.00 3762832.25 3.58044 (20070406) 409620.00
3763078.50 2.46915 (19040902)
409620.00 3763324.50 2.79624 (21112908) 409620.00
3763570.75 2.51640 (20101622)
409620.00 3763817.00 2.47755 (23010719) 409620.00
3764063.00 2.47844 (20050506)
*** AERMOD - VERSION 24142 *** ***
C:\Users\DWaymire\Documents\AERMOD\MariciBESS\MariciBESS.isc ***
05/13/25
*** AERMET - VERSION 22112 *** *** Construction HRA- Unity Concentrations
*** 20:12:58

PAGE 159
*** MODELOPTs: RegDFAULT CONC ELEV URBAN ADJ_U*

*** THE 1ST HIGHEST 1-HR AVERAGE CONCENTRATION
VALUES FOR SOURCE GROUP: ALL ***
INCLUDING SOURCE(S): PAREA1 ,

*** DISCRETE CARTESIAN RECEPTOR POINTS
***

** CONC OF TACS IN MICROGRAMS/M**3
**

X-COORD (M) Y-COORD (M) CONC (YYMMDDHH) X-COORD (M)
Y-COORD (M) CONC (YYMMDDHH)
- - - -

```
3762832.25        3.44313  (20070406)
        409370.00   3763078.50        2.90617  (21122020)                409370.00
3763324.50        2.41050  (21112908)
        409370.00   3763570.75        2.53182  (20101622)                409370.00
3763817.00        2.48328  (23010719)
        409370.00   3764063.00        2.16555  (20050506)                409370.00
3764309.25        2.08564  (21110107)
        409370.00   3764555.50        2.31698  (22100307)                409370.00
3764801.50        1.89631  (22011803)
        409370.00   3765047.75        1.79426  (23020122)                409370.00
3765293.75        1.46172  (20071006)
        409370.00   3765540.00        1.41673  (22062606)                409370.00
3765786.25        1.30778  (22062606)
        409370.00   3766032.25        1.22485  (20052306)                409370.00
3766278.50        1.24297  (23052806)
        409370.00   3766524.50        1.22342  (22062506)                409370.00
3766770.75        1.24484  (22062506)
        409370.00   3767017.00        1.08677  (22062506)                409370.00
3767263.00        0.85540  (21123120)
        409370.00   3767509.25        0.81923  (20012605)                409370.00
3767755.50        0.80378  (23021508)
        409370.00   3768001.50        0.92048  (23021508)                409370.00
3768247.75        0.96041  (23021508)
        409370.00   3768493.75        0.92558  (23021508)                409370.00
3768740.00        0.83182  (23021508)
        409120.00   3762340.00        2.88414  (23081206)                409120.00
3762586.25        3.24762  (20121108)
        409120.00   3762832.25        3.18965  (22051506)                409120.00
3763078.50        3.03482  (21122020)
        409120.00   3763324.50        2.32771  (21112908)                409120.00
3763570.75        2.59859  (20101622)
        409120.00   3763817.00        2.45071  (22120701)                409120.00
3764063.00        1.82993  (20050506)
        409120.00   3764309.25        1.88286  (21110107)                409120.00
3764555.50        2.04212  (22100307)
        409120.00   3764801.50        1.72502  (20070506)                409120.00
3765047.75        1.62852  (20050303)
        409120.00   3765293.75        1.49837  (23020122)                409120.00
3765540.00        1.28393  (20071006)
        409120.00   3765786.25        1.26596  (22062606)                409120.00
3766032.25        1.11612  (22062606)
        409120.00   3766278.50        1.09074  (20052306)                409120.00
3766524.50        1.10246  (23052806)
        409120.00   3766770.75        1.06704  (22062506)                409120.00
3767017.00        1.11688  (22062506)
        409120.00   3767263.00        1.01442  (22062506)                409120.00
3767509.25        0.81678  (22062506)
        409120.00   3767755.50        0.74382  (21022020)                409120.00
3768001.50        0.69884  (22022103)
        409120.00   3768247.75        0.75293  (23021508)                409120.00
```

```
3768493.75        0.83440  (23021508)
        409120.00   3768740.00        0.85106  (23021508)                408870.00
3762340.00        2.24263  (19061606)
        408870.00   3762586.25        2.51647  (20070406)                408870.00
3762832.25        2.62968  (22051506)
        408870.00   3763078.50        2.66782  (23012721)                408870.00
3763324.50        2.67837  (19091424)
        408870.00   3763570.75        2.49983  (20101622)                408870.00
3763817.00        2.33214  (22120701)
 *** AERMOD - VERSION 24142  ***   ***
C:\Users\DWaymire\Documents\AERMOD\MariciBESS\MariciBESS.isc         ***
05/13/25
 *** AERMET - VERSION  22112 ***   *** Construction HRA- Unity Concentrations
                       ***        20:12:58

                                  PAGE 160
 *** MODELOPTs:    RegDFAULT  CONC  ELEV  URBAN  ADJ_U*

                               *** THE   1ST HIGHEST  1-HR AVERAGE CONCENTRATION
VALUES FOR SOURCE GROUP:  ALL      ***
                                  INCLUDING SOURCE(S):     PAREA1      ,

                                        *** DISCRETE CARTESIAN RECEPTOR POINTS
***

                                     ** CONC OF TACS     IN MICROGRAMS/M**3
                  **

      X-COORD (M)  Y-COORD (M)        CONC     (YYMMDDHH)              X-COORD (M)
Y-COORD (M)        CONC     (YYMMDDHH)
 - - - - - - - - - - - - - - - - - - - - - - - - - - - - - - - - - - - - - - - - - -
- - - - - - - - - - - - - - - - - - - - - - - - - - - - - -
        408870.00   3764063.00        1.69917  (22120322)                408870.00
3764309.25        1.69228  (22122823)
        408870.00   3764555.50        1.65283  (22100307)                408870.00
3764801.50        1.77680  (22100307)
        408870.00   3765047.75        1.49825  (23021122)                408870.00
3765293.75        1.45092  (23020122)
        408870.00   3765540.00        1.16287  (23020122)                408870.00
3765786.25        1.11370  (20071006)
        408870.00   3766032.25        1.12300  (22062606)                408870.00
3766278.50        0.97111  (23051906)
        408870.00   3766524.50        0.97831  (20052306)                408870.00
3766770.75        0.98849  (23052806)
        408870.00   3767017.00        0.93983  (22062506)                408870.00
3767263.00        1.00308  (22062506)
        408870.00   3767509.25        0.94103  (22062506)                408870.00
3767755.50        0.78959  (22062506)
        408870.00   3768001.50        0.67545  (21123120)                408870.00
3768247.75        0.65044  (20012605)
```

```
        408870.00   3768493.75        0.61671  (23012923)              408870.00
3768740.00        0.70215  (23021508)
        408620.00   3762340.00        1.68401  (19012721)              408620.00
3762586.25        1.94804  (20070406)
        408620.00   3762832.25        2.10026  (20092403)              408620.00
3763078.50        2.36522  (23070906)
        408620.00   3763324.50        2.57328  (19091424)              408620.00
3763570.75        2.34986  (20101622)
        408620.00   3763817.00        2.25950  (22120701)              408620.00
3764063.00        1.92985  (22120322)
        408620.00   3764309.25        1.59181  (20050506)              408620.00
3764555.50        1.47224  (21110107)
        408620.00   3764801.50        1.69443  (22100307)              408620.00
3765047.75        1.39652  (22011803)
        408620.00   3765293.75        1.33468  (20050303)              408620.00
3765540.00        1.26490  (23020122)
        408620.00   3765786.25        1.05157  (20071006)              408620.00
3766032.25        0.99811  (22062606)
        408620.00   3766278.50        1.00143  (22062606)              408620.00
3766524.50        0.87435  (22021504)
        408620.00   3766770.75        0.88611  (20052306)              408620.00
3767017.00        0.89446  (23052806)
        408620.00   3767263.00        0.84642  (23052806)              408620.00
3767509.25        0.90537  (22062506)
        408620.00   3767755.50        0.87367  (22062506)              408620.00
3768001.50        0.76023  (20022108)
        408620.00   3768247.75        0.67102  (20022108)              408620.00
3768493.75        0.60043  (21022020)
        408620.00   3768740.00        0.56969  (20012605)              408370.00
3762340.00        1.60069  (20121108)
        408370.00   3762586.25        1.69411  (22051506)              408370.00
3762832.25        1.85508  (20050501)
        408370.00   3763078.50        2.09374  (22010806)              408370.00
3763324.50        2.33380  (19091424)
        408370.00   3763570.75        2.28292  (20101622)              408370.00
3763817.00        2.11799  (20122120)
        408370.00   3764063.00        2.05775  (22120322)              408370.00
3764309.25        1.87131  (20050506)
        408370.00   3764555.50        1.91538  (21110107)              408370.00
3764801.50        1.72091  (22100307)
        408370.00   3765047.75        1.69473  (20070506)              408370.00
3765293.75        1.24792  (23021122)
        408370.00   3765540.00        1.19267  (23020122)              408370.00
3765786.25        1.03362  (23020122)
        408370.00   3766032.25        0.95236  (20071006)              408370.00
3766278.50        0.93124  (22062606)
        408370.00   3766524.50        0.89775  (22062606)              408370.00
3766770.75        0.79838  (22010918)
        408370.00   3767017.00        0.80523  (20052306)              408370.00
3767263.00        0.81326  (23052806)
```

```
        408370.00   3767509.25        0.77702  (23052806)                408370.00
3767755.50        0.81942  (22062506)
        408370.00   3768001.50        0.80944  (22062506)                408370.00
3768247.75        0.73622  (20022108)
        408370.00   3768493.75        0.68193  (20022108)                408370.00
3768740.00        0.58677  (20022108)
        408120.00   3762340.00        1.34371  (20032103)                408120.00
3762586.25        1.37533  (22051506)
        408120.00   3762832.25        1.51715  (23011703)                408120.00
3763078.50        1.72280  (22010806)
        408120.00   3763324.50        2.18933  (22120103)                408120.00
3763570.75        2.09971  (20101622)
🡅 *** AERMOD - VERSION 24142  ***   ***
C:\Users\DWaymire\Documents\AERMOD\MariciBESS\MariciBESS.isc         ***
05/13/25
 *** AERMET - VERSION  22112 ***   *** Construction HRA- Unity Concentrations
                      ***        20:12:58

                                 PAGE 161
 *** MODELOPTs:    RegDFAULT  CONC  ELEV  URBAN  ADJ_U*

                              *** THE   1ST HIGHEST  1-HR AVERAGE CONCENTRATION
VALUES FOR SOURCE GROUP:  ALL      ***
                                 INCLUDING SOURCE(S):     PAREA1      ,

                                          *** DISCRETE CARTESIAN RECEPTOR POINTS
***

                                        ** CONC OF TACS     IN MICROGRAMS/M**3
                  **

      X-COORD (M)  Y-COORD (M)        CONC     (YYMMDDHH)              X-COORD (M)
Y-COORD (M)        CONC     (YYMMDDHH)
 - - - - - - - - - - - - - - - - - - - - - - - - - - - - - - - - - - - - - - - - - - - - - - -
- - - - - - - - - - - - - - - - - - - - - - -
        408120.00   3763817.00        2.06970  (20122120)                408120.00
3764063.00        1.99035  (22120322)
        408120.00   3764309.25        1.93647  (20050506)                408120.00
3764555.50        1.96406  (22092402)
        408120.00   3764801.50        1.97676  (22100406)                408120.00
3765047.75        2.07432  (22100307)
        408120.00   3765293.75        1.89910  (22122923)                408120.00
3765540.00        1.12242  (20050303)
        408120.00   3765786.25        1.07324  (23020122)                408120.00
3766032.25        0.86844  (20071006)
        408120.00   3766278.50        0.88602  (19110608)                408120.00
3766524.50        0.85867  (22062606)
        408120.00   3766770.75        0.80205  (22062606)                408120.00
3767017.00        0.72967  (22010918)
        408120.00   3767263.00        0.74552  (19061006)                408120.00
```

```
3767509.25        0.74397  (23052806)
        408120.00   3767755.50        0.71610  (23052806)                408120.00
3768001.50        0.74597  (22062506)
        408120.00   3768247.75        0.74919  (22062506)                408120.00
3768493.75        0.71540  (20022108)
        408120.00   3768740.00        0.67556  (20022108)                407870.00
3762340.00        1.35724  (20070406)
        407870.00   3762586.25        1.39590  (22051506)                407870.00
3762832.25        1.25840  (23011321)
        407870.00   3763078.50        1.40815  (21112908)                407870.00
3763324.50        1.87357  (22120103)
        407870.00   3763570.75        1.84875  (20101622)                407870.00
3763817.00        1.92704  (20122120)
        407870.00   3764063.00        1.96768  (23011101)                407870.00
3764309.25        1.67910  (20050622)
        407870.00   3764555.50        1.32380  (21120202)                407870.00
3764801.50        1.50895  (19080406)
        407870.00   3765047.75        1.65084  (22100307)                407870.00
3765293.75        1.46822  (20101807)
        407870.00   3765540.00        1.37440  (23021122)                407870.00
3765786.25        1.00481  (20060105)
        407870.00   3766032.25        0.93208  (23020122)                407870.00
3766278.50        0.82729  (19040507)
        407870.00   3766524.50        0.84168  (19110608)                407870.00
3766770.75        0.78914  (22062606)
        407870.00   3767017.00        0.71793  (22062606)                407870.00
3767263.00        0.68244  (19061006)
        407870.00   3767509.25        0.70557  (19061006)                407870.00
3767755.50        0.68506  (23052806)
        407870.00   3768001.50        0.67748  (19090707)                407870.00
3768247.75        0.67868  (22062506)
        407870.00   3768493.75        0.69444  (22062506)                407870.00
3768740.00        0.70033  (20022108)
        407620.00   3762340.00        1.23748  (22051506)                407620.00
3762586.25        1.28007  (22051506)
        407620.00   3762832.25        1.14489  (20112202)                407620.00
3763078.50        1.33351  (21112908)
        407620.00   3763324.50        1.49457  (20072006)                407620.00
3763570.75        1.48927  (19090624)
        407620.00   3763817.00        1.59367  (20122120)                407620.00
3764063.00        1.60212  (23010521)
        407620.00   3764309.25        1.66409  (22121219)                407620.00
3764555.50        1.22713  (20050106)
        407620.00   3764801.50        1.26517  (19080406)                407620.00
3765047.75        1.23985  (19032007)
        407620.00   3765293.75        1.45343  (20071506)                407620.00
3765540.00        1.53992  (22011803)
        407620.00   3765786.25        0.95528  (20050303)                407620.00
3766032.25        0.92587  (23020122)
        407620.00   3766278.50        0.77048  (23020122)                407620.00
```

```
3766524.50        0.92527  (19010821)
        407620.00   3766770.75        0.78891  (19110608)                407620.00
3767017.00        0.72352  (22062606)
        407620.00   3767263.00        0.64420  (22062606)                407620.00
3767509.25        0.65217  (19061006)
        407620.00   3767755.50        0.68235  (19061006)                407620.00
3768001.50        0.63583  (19061006)
        407620.00   3768247.75        0.65366  (19090707)                407620.00
3768493.75        0.63456  (19090707)
        407620.00   3768740.00        0.64841  (20022108)                407370.00
3762340.00        0.95426  (20091304)
        407370.00   3762586.25        1.07999  (22122519)                407370.00
3762832.25        1.01174  (20112202)
        407370.00   3763078.50        1.21150  (21112908)                407370.00
3763324.50        1.30559  (20072006)
 *** AERMOD - VERSION 24142  ***   ***
C:\Users\DWaymire\Documents\AERMOD\MariciBESS\MariciBESS.isc         ***
05/13/25
 *** AERMET - VERSION  22112 ***   *** Construction HRA- Unity Concentrations
                       ***        20:12:58

                                  PAGE 162
 *** MODELOPTs:    RegDFAULT  CONC  ELEV  URBAN  ADJ_U*

                               *** THE   1ST HIGHEST  1-HR AVERAGE CONCENTRATION
VALUES FOR SOURCE GROUP:  ALL      ***
                                  INCLUDING SOURCE(S):     PAREA1      ,

                                            *** DISCRETE CARTESIAN RECEPTOR POINTS
***

                                         ** CONC OF TACS     IN MICROGRAMS/M**3
                  **

      X-COORD (M)  Y-COORD (M)        CONC     (YYMMDDHH)              X-COORD (M)
Y-COORD (M)        CONC     (YYMMDDHH)
 - - - - - - - - - - - - - - - - - - - - - - - - - - - - - - - - - - - - - - - - - - -
- - - - - - - - - - - - - - - - - - - - - - - - - - - - - -
        407370.00   3763570.75        1.21752  (19090801)                407370.00
3763817.00        1.21924  (22091701)
        407370.00   3764063.00        1.35403  (21090705)                407370.00
3764309.25        1.55399  (22121219)
        407370.00   3764555.50        1.48533  (20050506)                407370.00
3764801.50        1.29990  (22092402)
        407370.00   3765047.75        1.10811  (22011321)                407370.00
3765293.75        1.44392  (22100307)
        407370.00   3765540.00        1.34872  (22122923)                407370.00
3765786.25        0.90362  (23021122)
        407370.00   3766032.25        0.86469  (20060105)                407370.00
3766278.50        0.83359  (23020122)
```

```
        407370.00   3766524.50        0.75565  (19040507)              407370.00
3766770.75        0.76650  (19110608)
        407370.00   3767017.00        0.70271  (19110608)              407370.00
3767263.00        0.66293  (22062606)
        407370.00   3767509.25        0.58773  (23051906)              407370.00
3767755.50        0.63213  (19061006)
        407370.00   3768001.50        0.64249  (19061006)              407370.00
3768247.75        0.61185  (19061006)
        407370.00   3768493.75        0.62678  (19090707)              407370.00
3768740.00        0.61545  (19090707)
        407120.00   3762340.00        0.88145  (20091304)              407120.00
3762586.25        0.98120  (21122421)
        407120.00   3762832.25        0.97305  (22110723)              407120.00
3763078.50        1.05703  (22122806)
        407120.00   3763324.50        1.14628  (20072006)              407120.00
3763570.75        1.07610  (22102107)
        407120.00   3763817.00        1.06925  (20121323)              407120.00
3764063.00        1.14142  (21090705)
        407120.00   3764309.25        1.16735  (20040323)              407120.00
3764555.50        1.21963  (20050106)
        407120.00   3764801.50        1.28091  (22092402)              407120.00
3765047.75        1.13431  (19080406)
        407120.00   3765293.75        1.45393  (22100307)              407120.00
3765540.00        1.44922  (20070506)
        407120.00   3765786.25        0.86944  (22011803)              407120.00
3766032.25        0.82297  (20050303)
        407120.00   3766278.50        0.81677  (23020122)              407120.00
3766524.50        0.71008  (23020122)
        407120.00   3766770.75        0.71365  (19040507)              407120.00
3767017.00        0.71463  (19110608)
        407120.00   3767263.00        0.64128  (19110608)              407120.00
3767509.25        0.60688  (22062606)
        407120.00   3767755.50        0.54369  (19061006)              407120.00
3768001.50        0.60196  (19061006)
        407120.00   3768247.75        0.62090  (19061006)              407120.00
3768493.75        0.58803  (19061006)
        407120.00   3768740.00        0.60541  (19090707)              406870.00
3762340.00        0.93756  (20010822)
        406870.00   3762586.25        0.91146  (21010802)              406870.00
3762832.25        0.91312  (22110723)
        406870.00   3763078.50        0.99396  (22122806)              406870.00
3763324.50        1.01073  (21100323)
        406870.00   3763570.75        1.01215  (22102107)              406870.00
3763817.00        1.01055  (20121323)
        406870.00   3764063.00        1.04130  (21090705)              406870.00
3764309.25        1.04530  (21081204)
        406870.00   3764555.50        1.02004  (20050106)              406870.00
3764801.50        0.99792  (22122823)
        406870.00   3765047.75        1.16053  (19080406)              406870.00
3765293.75        1.22606  (19032007)
```

```
        406870.00   3765540.00        1.46866  (20070506)                406870.00
3765786.25        0.81131  (22011803)
        406870.00   3766032.25        0.77981  (23021122)                406870.00
3766278.50        0.75935  (20060105)
        406870.00   3766524.50        0.74381  (23020122)                406870.00
3766770.75        0.65837  (19040507)
        406870.00   3767017.00        0.68642  (19110608)                406870.00
3767263.00        0.67781  (19110608)
        406870.00   3767509.25        0.59028  (22062606)                406870.00
3767755.50        0.55623  (22062606)
        406870.00   3768001.50        0.52568  (19061006)                406870.00
3768247.75        0.58575  (19061006)
        406870.00   3768493.75        0.59728  (19061006)                406870.00
3768740.00        0.56771  (19061006)
        406870.00   3769225.75        0.57021  (19090707)                406870.00
3769711.50        0.60558  (20022108)
        406870.00   3770197.25        0.57390  (20022108)                406870.00
3770682.75        0.46620  (20022108)
 *** AERMOD - VERSION 24142  ***   ***
C:\Users\DWaymire\Documents\AERMOD\MariciBESS\MariciBESS.isc         ***
05/13/25
 *** AERMET - VERSION  22112 ***   *** Construction HRA- Unity Concentrations
                       ***        20:12:58

                                  PAGE 163
 *** MODELOPTs:    RegDFAULT  CONC  ELEV  URBAN  ADJ_U*

                               *** THE   1ST HIGHEST  1-HR AVERAGE CONCENTRATION
VALUES FOR SOURCE GROUP:  ALL      ***
                                  INCLUDING SOURCE(S):     PAREA1      ,

                                            *** DISCRETE CARTESIAN RECEPTOR POINTS
***

                                         ** CONC OF TACS     IN MICROGRAMS/M**3
                  **

      X-COORD (M)  Y-COORD (M)        CONC     (YYMMDDHH)              X-COORD (M)
Y-COORD (M)        CONC     (YYMMDDHH)
 - - - - - - - - - - - - - - - - - - - - - - - - - - - - - - - - - - - - - - - - - - -
- - - - - - - - - - - - - - - - - - - - - - - - - - - - - -
        406870.00   3771168.50        0.40800  (20082007)                406870.00
3771654.25        0.41345  (19040308)
        406870.00   3772140.00        0.47237  (23081407)                406870.00
3772625.75        0.49840  (23081407)
        406870.00   3773111.50        0.49701  (23081407)                406870.00
3773597.25        0.44171  (23081407)
        406870.00   3774082.75        0.35854  (20062407)                406870.00
3774568.50        0.35188  (20062407)
        406870.00   3775054.25        0.31959  (20062407)                406870.00
```

```
3775540.00        0.30587  (22032608)
        407361.44   3769225.75        0.61682  (20022108)                407361.44
3769711.50        0.60163  (20022108)
        407361.44   3770197.25        0.46511  (20082007)                407361.44
3770682.75        0.42071  (19040308)
        407361.44   3771168.50        0.47522  (23081407)                407361.44
3771654.25        0.53022  (23081407)
        407361.44   3772140.00        0.53880  (23081407)                407361.44
3772625.75        0.46030  (23081407)
        407361.44   3773111.50        0.40064  (20062407)                407361.44
3773597.25        0.37630  (20062407)
        407361.44   3774082.75        0.29937  (23090107)                407361.44
3774568.50        0.32328  (21110208)
        407361.44   3775054.25        0.36805  (21110208)                407361.44
3775540.00        0.36812  (21110208)
        407852.84   3769225.75        0.58025  (20022108)                407852.84
3769711.50        0.49018  (20082007)
        407852.84   3770197.25        0.47922  (19040308)                407852.84
3770682.75        0.56645  (23081407)
        407852.84   3771168.50        0.58139  (23081407)                407852.84
3771654.25        0.51270  (23081407)
        407852.84   3772140.00        0.42777  (20062407)                407852.84
3772625.75        0.37419  (20062407)
        407852.84   3773111.50        0.35483  (22062806)                407852.84
3773597.25        0.37190  (21110208)
        407852.84   3774082.75        0.35784  (21110208)                407852.84
3774568.50        0.38122  (21110208)
        407852.84   3775054.25        0.38716  (21110208)                407852.84
3775540.00        0.34285  (20090407)
        408344.28   3769225.75        0.50795  (19040308)                408344.28
3769711.50        0.59898  (23081407)
        408344.28   3770197.25        0.63570  (23081407)                408344.28
3770682.75        0.58176  (23081407)
        408344.28   3771168.50        0.46768  (20062407)                408344.28
3771654.25        0.42004  (20062407)
        408344.28   3772140.00        0.43066  (22062806)                408344.28
3772625.75        0.43150  (22062806)
        408344.28   3773111.50        0.43008  (21110208)                408344.28
3773597.25        0.38714  (21110208)
        408344.28   3774082.75        0.38097  (20090407)                408344.28
3774568.50        0.37005  (20090407)
        408344.28   3775054.25        0.40259  (23041008)                408344.28
3775540.00        0.39797  (23041008)
        408835.72   3769225.75        0.75291  (23021508)                408835.72
3769711.50        0.66294  (23021508)
        408835.72   3770197.25        0.54989  (19040307)                408835.72
3770682.75        0.49613  (22062806)
        408835.72   3771168.50        0.52852  (22062806)                408835.72
3771654.25        0.50661  (22062806)
        408835.72   3772140.00        0.46789  (21110208)                408835.72
```

```
3772625.75        0.39166  (21110208)
        408835.72   3773111.50        0.43052  (20090407)                408835.72
3773597.25        0.42473  (23041008)
        408835.72   3774082.75        0.42517  (23041008)                408835.72
3774568.50        0.44030  (23041008)
        408835.72   3775054.25        0.41660  (23041008)                408835.72
3775540.00        0.39676  (23041008)
        409327.16   3769225.75        0.67989  (19040307)                409327.16
3769711.50        0.64390  (22062806)
        409327.16   3770197.25        0.65520  (22062806)                409327.16
3770682.75        0.59328  (22062806)
        409327.16   3771168.50        0.49566  (21110208)                409327.16
3771654.25        0.47644  (20090407)
        409327.16   3772140.00        0.48639  (23041008)                409327.16
3772625.75        0.48434  (23041008)
        409327.16   3773111.50        0.48364  (23041008)                409327.16
3773597.25        0.45403  (23041008)
        409327.16   3774082.75        0.41798  (22062607)                409327.16
3774568.50        0.40581  (22062607)
        409327.16   3775054.25        0.36329  (22062607)                409327.16
3775540.00        0.38350  (20102108)
🡅 *** AERMOD - VERSION 24142  ***   ***
C:\Users\DWaymire\Documents\AERMOD\MariciBESS\MariciBESS.isc         ***
05/13/25
 *** AERMET - VERSION  22112 ***   *** Construction HRA- Unity Concentrations
                       ***        20:12:58

                                  PAGE 164
 *** MODELOPTs:    RegDFAULT  CONC  ELEV  URBAN  ADJ_U*

                              *** THE   1ST HIGHEST  1-HR AVERAGE CONCENTRATION
VALUES FOR SOURCE GROUP:  ALL      ***
                                  INCLUDING SOURCE(S):     PAREA1      ,

                                             *** DISCRETE CARTESIAN RECEPTOR POINTS
***

                                        ** CONC OF TACS     IN MICROGRAMS/M**3
                   **

      X-COORD (M)  Y-COORD (M)        CONC     (YYMMDDHH)              X-COORD (M)
Y-COORD (M)        CONC     (YYMMDDHH)
 - - - - - - - - - - - - - - - - - - - - - - - - - - - - - - - - - - - - - - - - - - - - - - -
- - - - - - - - - - - - - - - - - - - - - - - - -
        409818.56   3769225.75        0.82157  (22062806)                409818.56
3769711.50        0.68306  (22062806)
        409818.56   3770197.25        0.58422  (20051606)                409818.56
3770682.75        0.56968  (23041008)
        409818.56   3771168.50        0.55762  (23041008)                409818.56
3771654.25        0.53278  (23041008)
```

```
        409818.56   3772140.00        0.47996  (23041008)               409818.56
3772625.75        0.46100  (22062607)
        409818.56   3773111.50        0.44283  (20102108)               409818.56
3773597.25        0.43589  (20102108)
        409818.56   3774082.75        0.41734  (20102108)               409818.56
3774568.50        0.38362  (20102108)
        409818.56   3775054.25        0.34959  (23121911)               409818.56
3775540.00        0.40070  (22070706)
        410310.00   3769225.75        0.73930  (20051606)               410310.00
3769711.50        0.64821  (23041008)
        410310.00   3770197.25        0.58071  (23041008)               410310.00
3770682.75        0.54453  (22062607)
        410310.00   3771168.50        0.52591  (22070706)               410310.00
3771654.25        0.52572  (22070706)
        410310.00   3772140.00        0.50969  (22070706)               410310.00
3772625.75        0.48201  (22070706)
        410310.00   3773111.50        0.45784  (23121911)               410310.00
3773597.25        0.45256  (23121911)
        410310.00   3774082.75        0.44524  (23121911)               410310.00
3774568.50        0.43021  (23121911)
        410310.00   3775054.25        0.41935  (20110308)               410310.00
3775540.00        0.48389  (23120819)
        410801.44   3769225.75        0.83314  (22070706)               410801.44
3769711.50        0.79858  (22070706)
        410801.44   3770197.25        0.73643  (22070706)               410801.44
3770682.75        0.66065  (22070706)
        410801.44   3771168.50        0.58175  (22070706)               410801.44
3771654.25        0.52555  (20110308)
        410801.44   3772140.00        0.52954  (20110308)               410801.44
3772625.75        0.51970  (20110308)
        410801.44   3773111.50        0.50637  (20110308)               410801.44
3773597.25        0.48840  (20110308)
        410801.44   3774082.75        0.46884  (20110308)               410801.44
3774568.50        0.44858  (20110308)
        410801.44   3775054.25        0.48549  (19011217)               410801.44
3775540.00        0.40909  (20110308)
        411292.84   3769225.75        0.73940  (22070706)               411292.84
3769711.50        0.67340  (20110308)
        411292.84   3770197.25        0.63940  (20110308)               411292.84
3770682.75        0.60056  (20110308)
        411292.84   3771168.50        0.56505  (20110308)               411292.84
3771654.25        0.52787  (20110308)
        411292.84   3772140.00        0.49007  (20110308)               411292.84
3772625.75        0.46779  (21042307)
        411292.84   3773111.50        0.45268  (21042307)               411292.84
3773597.25        0.44015  (21042307)
        411292.84   3774082.75        0.47247  (22010817)               411292.84
3774568.50        0.54996  (22010817)
        411292.84   3775054.25        0.46684  (22010817)               411292.84
3775540.00        0.45071  (22010817)
```

```
        411784.28   3769225.75        0.69583  (22022820)               411784.28
3769711.50        0.63034  (21061506)
        411784.28   3770197.25        0.61122  (21061506)               411784.28
3770682.75        0.59258  (21061506)
        411784.28   3771168.50        0.56748  (21061506)               411784.28
3771654.25        0.54379  (21061506)
        411784.28   3772140.00        0.53324  (21061506)               411784.28
3772625.75        0.51518  (21061506)
        411784.28   3773111.50        0.53222  (23122922)               411784.28
3773597.25        0.48151  (23122922)
        411784.28   3774082.75        0.48166  (22121819)               411784.28
3774568.50        0.53796  (22121819)
        411784.28   3775054.25        0.44680  (22121819)               411784.28
3775540.00        0.46271  (22121819)
        412275.72   3769225.75        0.69346  (19070106)               412275.72
3769711.50        0.62605  (21061506)
        412275.72   3770197.25        0.59722  (21061506)               412275.72
3770682.75        0.57327  (21061506)
        412275.72   3771168.50        0.54925  (21061506)               412275.72
3771654.25        0.53103  (21061506)
        412275.72   3772140.00        0.50906  (21061506)               412275.72
3772625.75        0.48847  (21061506)
        412275.72   3773111.50        0.42972  (21061506)               412275.72
3773597.25        0.45862  (21061506)
 *** AERMOD - VERSION 24142  ***   ***
C:\Users\DWaymire\Documents\AERMOD\MariciBESS\MariciBESS.isc         ***
05/13/25
 *** AERMET - VERSION  22112 ***   *** Construction HRA- Unity Concentrations
                       ***        20:12:58

                                  PAGE 165
 *** MODELOPTs:    RegDFAULT  CONC  ELEV  URBAN  ADJ_U*

                               *** THE   1ST HIGHEST  1-HR AVERAGE CONCENTRATION
VALUES FOR SOURCE GROUP:  ALL      ***
                                  INCLUDING SOURCE(S):     PAREA1      ,

                                            *** DISCRETE CARTESIAN RECEPTOR POINTS
***

                                         ** CONC OF TACS     IN MICROGRAMS/M**3
                  **

      X-COORD (M)  Y-COORD (M)        CONC     (YYMMDDHH)              X-COORD (M)
Y-COORD (M)        CONC     (YYMMDDHH)
 - - - - - - - - - - - - - - - - - - - - - - - - - - - - - - - - - - - - - - - - - - -
- - - - - - - - - - - - - - - - - - - - - - - - - - - - - -
        412275.72   3774082.75        0.45490  (21061706)               412275.72
3774568.50        0.54612  (21061706)
        412275.72   3775054.25        0.45088  (21061706)               412275.72
```

```
3775540.00        0.45488  (21061706)
        412767.16   3769225.75        0.60752  (20100508)                412767.16
3769711.50        0.56906  (20100508)
        412767.16   3770197.25        0.54184  (21110608)                412767.16
3770682.75        0.53274  (21110608)
        412767.16   3771168.50        0.53014  (21110608)                412767.16
3771654.25        0.51425  (21110608)
        412767.16   3772140.00        0.49874  (21110608)                412767.16
3772625.75        0.48251  (21110608)
        412767.16   3773111.50        0.43822  (21110608)                412767.16
3773597.25        0.44942  (21110608)
        412767.16   3774082.75        0.43920  (21110608)                412767.16
3774568.50        0.50027  (19071606)
        412767.16   3775054.25        0.45431  (19071606)                412767.16
3775540.00        0.43548  (19071606)
        413258.56   3769225.75        0.65726  (19091607)                413258.56
3769711.50        0.55753  (23100708)
        413258.56   3770197.25        0.52009  (20100508)                413258.56
3770682.75        0.49965  (20100508)
        413258.56   3771168.50        0.48716  (20100508)                413258.56
3771654.25        0.46852  (20100508)
        413258.56   3772140.00        0.45207  (20100508)                413258.56
3772625.75        0.43403  (20100508)
        413258.56   3773111.50        0.43343  (23012519)                413258.56
3773597.25        0.40506  (20100508)
        413258.56   3774082.75        0.43368  (19121917)                413258.56
3774568.50        0.45841  (19121917)
        413258.56   3775054.25        0.44834  (19121917)                413258.56
3775540.00        0.44496  (19121917)
        413750.00   3769225.75        0.63013  (19091607)                413750.00
3769711.50        0.66601  (19091607)
        413750.00   3770197.25        0.66311  (19091607)                413750.00
3770682.75        0.61982  (19091607)
        413750.00   3771168.50        0.55760  (19091607)                413750.00
3771654.25        0.48822  (19091607)
        413750.00   3772140.00        0.46702  (19122917)                413750.00
3772625.75        0.49868  (22120519)
        413750.00   3773111.50        0.50111  (22120519)                413750.00
3773597.25        0.38820  (20100508)
        413750.00   3774082.75        0.40494  (19012618)                413750.00
3774568.50        0.43426  (23011506)
        413750.00   3775054.25        0.40201  (21012303)                413750.00
3775540.00        0.45498  (21012303)
        414241.44   3769225.75        0.77070  (21092207)                414241.44
3769711.50        0.66542  (21092207)
        414241.44   3770197.25        0.53842  (21092207)                414241.44
3770682.75        0.54237  (20073106)
        414241.44   3771168.50        0.59910  (20120618)                414241.44
3771654.25        0.54993  (19091607)
        414241.44   3772140.00        0.54642  (19091607)                414241.44
```

```
3772625.75        0.53169  (19121119)
        414241.44   3773111.50        0.48528  (19091607)                414241.44
3773597.25        0.44996  (19091607)
        414241.44   3774082.75        0.45793  (20110519)                414241.44
3774568.50        0.42984  (22122019)
        414241.44   3775054.25        0.43994  (22022206)                414241.44
3775540.00        0.31241  (23100708)
        414732.84   3769225.75        0.68984  (23011117)                414732.84
3769711.50        0.70201  (21092207)
        414732.84   3770197.25        0.69919  (21092207)                414732.84
3770682.75        0.64148  (21092207)
        414732.84   3771168.50        0.62493  (19121320)                414732.84
3771654.25        0.59080  (22021219)
        414732.84   3772140.00        0.53911  (20073106)                414732.84
3772625.75        0.51295  (20012123)
        414732.84   3773111.50        0.45787  (20120618)                414732.84
3773597.25        0.47189  (19010820)
        414732.84   3774082.75        0.47103  (19091607)                414732.84
3774568.50        0.45673  (19091607)
        414732.84   3775054.25        0.43087  (19091607)                414732.84
3775540.00        0.43905  (23021222)
        415224.28   3769225.75        0.67359  (19011722)                415224.28
3769711.50        0.69662  (21120518)
        415224.28   3770197.25        0.53714  (23011117)                415224.28
3770682.75        0.60366  (21092207)
        415224.28   3771168.50        0.66300  (21050606)                415224.28
3771654.25        0.60175  (21092207)
 *** AERMOD - VERSION 24142  ***   ***
C:\Users\DWaymire\Documents\AERMOD\MariciBESS\MariciBESS.isc         ***
05/13/25
 *** AERMET - VERSION  22112 ***   *** Construction HRA- Unity Concentrations
                      ***        20:12:58

                                 PAGE 166
 *** MODELOPTs:    RegDFAULT  CONC  ELEV  URBAN  ADJ_U*

                             *** THE   1ST HIGHEST  1-HR AVERAGE CONCENTRATION
VALUES FOR SOURCE GROUP:  ALL      ***
                                 INCLUDING SOURCE(S):     PAREA1      ,

                                          *** DISCRETE CARTESIAN RECEPTOR POINTS
***

                                        ** CONC OF TACS     IN MICROGRAMS/M**3
                  **

      X-COORD (M)  Y-COORD (M)        CONC     (YYMMDDHH)              X-COORD (M)
Y-COORD (M)        CONC     (YYMMDDHH)
 - - - - - - - - - - - - - - - - - - - - - - - - - - - - - - - - - - - - - - - - - - - - - -
- - - - - - - - - - - - - - - - - - - - - - - - - -
```

```
        415224.28   3772140.00        0.56645  (21120517)               415224.28
3772625.75        0.52667  (19121320)
        415224.28   3773111.50        0.47313  (22021219)               415224.28
3773597.25        0.50719  (20073106)
        415224.28   3774082.75        0.40930  (20073106)               415224.28
3774568.50        0.42024  (20120618)
        415224.28   3775054.25        0.42390  (23012419)               415224.28
3775540.00        0.41774  (21122605)
        415715.72   3769225.75        0.79808  (23121823)               415715.72
3769711.50        0.69690  (22011305)
        415715.72   3770197.25        0.62281  (20122619)               415715.72
3770682.75        0.58664  (21120518)
        415715.72   3771168.50        0.63980  (21011418)               415715.72
3771654.25        0.56960  (20121818)
        415715.72   3772140.00        0.57860  (21050606)               415715.72
3772625.75        0.55652  (21092207)
        415715.72   3773111.50        0.52693  (21092207)               415715.72
3773597.25        0.52361  (21120517)
        415715.72   3774082.75        0.47296  (19121320)               415715.72
3774568.50        0.44030  (22021219)
        415715.72   3775054.25        0.41968  (20010518)               415715.72
3775540.00        0.42539  (20073106)
        416207.16   3769225.75        0.72400  (21010219)               416207.16
3769711.50        0.68013  (21051906)
        416207.16   3770197.25        0.64952  (20012120)               416207.16
3770682.75        0.62708  (19011722)
        416207.16   3771168.50        0.59580  (20122619)               416207.16
3771654.25        0.58606  (21120518)
        416207.16   3772140.00        0.57948  (21011418)               416207.16
3772625.75        0.53283  (20121818)
        416207.16   3773111.50        0.50020  (21092207)               416207.16
3773597.25        0.52774  (21050606)
        416207.16   3774082.75        0.50076  (21092207)               416207.16
3774568.50        0.46794  (21092207)
        416207.16   3775054.25        0.42993  (21120517)               416207.16
3775540.00        0.43068  (19121320)
        416698.56   3769225.75        0.78520  (21021720)               416698.56
3769711.50        0.69324  (21120821)
        416698.56   3770197.25        0.69770  (19072106)               416698.56
3770682.75        0.65294  (23121823)
        416698.56   3771168.50        0.60465  (22011305)               416698.56
3771654.25        0.58695  (19011722)
        416698.56   3772140.00        0.56838  (20101519)               416698.56
3772625.75        0.55426  (21120518)
        416698.56   3773111.50        0.53502  (21011418)               416698.56
3773597.25        0.51429  (20121818)
        416698.56   3774082.75        0.46999  (20120520)               416698.56
3774568.50        0.47054  (21092207)
        416698.56   3775054.25        0.47057  (21092207)               416698.56
3775540.00        0.45280  (21092207)
```

```
        417190.00   3769225.75        0.76606  (21120720)               417190.00
3769711.50        0.73942  (21021720)
        417190.00   3770197.25        0.63451  (21011720)               417190.00
3770682.75        0.61297  (21010219)
        417190.00   3771168.50        0.58970  (21051906)               417190.00
3771654.25        0.58909  (23121823)
        417190.00   3772140.00        0.57562  (22011305)               417190.00
3772625.75        0.53730  (19012901)
        417190.00   3773111.50        0.51950  (20101519)               417190.00
3773597.25        0.49769  (21120518)
        417190.00   3774082.75        0.47911  (21011418)               417190.00
3774568.50        0.47062  (20121818)
        417190.00   3775054.25        0.43136  (20102102)               417190.00
3775540.00        0.43206  (21050606)
        417681.44   3769225.75        0.78098  (19123108)               417681.44
3769711.50        0.70041  (21120720)
        417681.44   3770197.25        0.60097  (19011819)               417681.44
3770682.75        0.61569  (21011720)
        417681.44   3771168.50        0.60246  (19011624)               417681.44
3771654.25        0.59952  (19072106)
        417681.44   3772140.00        0.57688  (23021220)               417681.44
3772625.75        0.53949  (22040422)
        417681.44   3773111.50        0.52604  (23081924)               417681.44
3773597.25        0.49452  (19012901)
        417681.44   3774082.75        0.46297  (20101519)               417681.44
3774568.50        0.45983  (21120518)
        417681.44   3775054.25        0.44080  (21011418)               417681.44
3775540.00        0.42903  (23011117)
        418172.84   3769225.75        0.78161  (21051306)               418172.84
3769711.50        0.72490  (19123108)
 *** AERMOD - VERSION 24142  ***   ***
C:\Users\DWaymire\Documents\AERMOD\MariciBESS\MariciBESS.isc         ***
05/13/25
 *** AERMET - VERSION  22112 ***   *** Construction HRA- Unity Concentrations
                       ***        20:12:58

                                  PAGE 167
 *** MODELOPTs:    RegDFAULT  CONC  ELEV  URBAN  ADJ_U*

                               *** THE   1ST HIGHEST  1-HR AVERAGE CONCENTRATION
VALUES FOR SOURCE GROUP:  ALL      ***
                                  INCLUDING SOURCE(S):     PAREA1      ,

                                            *** DISCRETE CARTESIAN RECEPTOR POINTS
***

                                         ** CONC OF TACS     IN MICROGRAMS/M**3
                  **

      X-COORD (M)  Y-COORD (M)        CONC     (YYMMDDHH)              X-COORD (M)
```

```
Y-COORD (M)        CONC     (YYMMDDHH)
 - - -
```

```
3772625.75        0.48792  (19011819)
        419647.16   3773111.50        0.47237  (21122420)               419647.16
3773597.25        0.45762  (23123022)
        419647.16   3774082.75        0.43838  (23052003)               419647.16
3774568.50        0.41767  (19072106)
        419647.16   3775054.25        0.39433  (21072903)               419647.16
3775540.00        0.38599  (23121823)
        420138.56   3769225.75        0.59687  (20081402)               420138.56
3769711.50        0.58979  (23010901)
        420138.56   3770197.25        0.63443  (21020208)               420138.56
3770682.75        0.56193  (22022023)
        420138.56   3771168.50        0.52893  (22012224)               420138.56
3771654.25        0.54109  (19123108)
        420138.56   3772140.00        0.50951  (19092007)               420138.56
3772625.75        0.49730  (19092007)
        420138.56   3773111.50        0.46644  (19011819)               420138.56
3773597.25        0.43337  (22040102)
        420138.56   3774082.75        0.42613  (21011720)               420138.56
3774568.50        0.40279  (22042922)
        420138.56   3775054.25        0.39589  (19072106)               420138.56
3775540.00        0.36961  (21051906)
        420630.00   3769225.75        0.56414  (19051906)               420630.00
3769711.50        0.50780  (22052624)
        420630.00   3770197.25        0.55839  (23010901)               420630.00
3770682.75        0.58104  (21020208)
        420630.00   3771168.50        0.51924  (22022023)               420630.00
3771654.25        0.49773  (22012224)
        420630.00   3772140.00        0.50385  (19123108)               420630.00
3772625.75        0.48828  (19092007)
        420630.00   3773111.50        0.48039  (19092007)               420630.00
3773597.25        0.44194  (19092007)
        420630.00   3774082.75        0.41085  (21021720)               420630.00
3774568.50        0.39763  (21011720)
 *** AERMOD - VERSION 24142  ***   ***
C:\Users\DWaymire\Documents\AERMOD\MariciBESS\MariciBESS.isc         ***
05/13/25
 *** AERMET - VERSION  22112 ***   *** Construction HRA- Unity Concentrations
                       ***        20:12:58

                                  PAGE 168
 *** MODELOPTs:    RegDFAULT  CONC  ELEV  URBAN  ADJ_U*

                               *** THE   1ST HIGHEST  1-HR AVERAGE CONCENTRATION
VALUES FOR SOURCE GROUP:  ALL      ***
                                  INCLUDING SOURCE(S):     PAREA1      ,

                                          *** DISCRETE CARTESIAN RECEPTOR POINTS
***

                                        ** CONC OF TACS     IN MICROGRAMS/M**3
```

**

X-COORD (M)	Y-COORD (M)	CONC	(YYMMDDHH)	X-COORD (M)	Y-COORD (M)	CONC	(YYMMDDHH)
420630.00	3775054.25	0.37236	(19011624)	420630.00	3775540.00	0.33010	(19072106)
421121.44	3769225.75	0.49836	(21061206)	421121.44	3769711.50	0.47232	(23042703)
421121.44	3770197.25	0.49752	(22071306)	421121.44	3770682.75	0.49507	(23010901)
421121.44	3771168.50	0.50626	(21020208)	421121.44	3771654.25	0.45292	(22022023)
421121.44	3772140.00	0.45619	(22012224)	421121.44	3772625.75	0.45907	(19123108)
421121.44	3773111.50	0.46860	(19092007)	421121.44	3773597.25	0.46433	(19092007)
421121.44	3774082.75	0.43270	(19092007)	421121.44	3774568.50	0.37948	(23121719)
421121.44	3775054.25	0.35928	(21011720)	421121.44	3775540.00	0.33401	(19030406)
421612.84	3769225.75	0.35201	(21061206)	421612.84	3769711.50	0.48287	(19051906)
421612.84	3770197.25	0.41843	(20081323)	421612.84	3770682.75	0.45785	(22071306)
421612.84	3771168.50	0.42024	(21100621)	421612.84	3771654.25	0.45338	(23042602)
421612.84	3772140.00	0.44159	(22022023)	421612.84	3772625.75	0.41954	(22012224)
421612.84	3773111.50	0.42988	(19123108)	421612.84	3773597.25	0.44982	(19092007)
421612.84	3774082.75	0.44931	(19092007)	421612.84	3774568.50	0.42261	(19092007)
421612.84	3775054.25	0.37613	(19092007)	421612.84	3775540.00	0.32370	(22020419)
422104.28	3769225.75	0.29155	(21090205)	422104.28	3769711.50	0.44542	(21061206)
422104.28	3770197.25	0.39038	(19051906)	422104.28	3770682.75	0.37936	(19042306)
422104.28	3771168.50	0.39207	(20090706)	422104.28	3771654.25	0.45303	(21020208)
422104.28	3772140.00	0.42280	(23042602)	422104.28	3772625.75	0.41298	(21051306)
422104.28	3773111.50	0.38852	(21092124)	422104.28	3773597.25	0.40409	(19092007)
422104.28	3774082.75	0.43242	(19092007)	422104.28	3774568.50	0.43497	(19092007)
422104.28	3775054.25	0.41342	(19092007)	422104.28	3775540.00	0.37235	(19092007)

```
        422595.72   3769225.75        0.32416  (21011517)               422595.72
3769711.50        0.29817  (20043001)
        422595.72   3770197.25        0.39576  (21061206)               422595.72
3770682.75        0.35063  (21040203)
        422595.72   3771168.50        0.40913  (22052624)               422595.72
3771654.25        0.41103  (23010901)
        422595.72   3772140.00        0.43648  (21020208)               422595.72
3772625.75        0.37571  (19081405)
        422595.72   3773111.50        0.38568  (21051306)               422595.72
3773597.25        0.35729  (21092124)
        422595.72   3774082.75        0.38906  (19092007)               422595.72
3774568.50        0.41664  (19092007)
        422595.72   3775054.25        0.42139  (19092007)               422595.72
3775540.00        0.40340  (19092007)
        423087.16   3769225.75        0.31772  (21011517)               423087.16
3769711.50        0.42097  (23100807)
        423087.16   3770197.25        0.44453  (21061206)               423087.16
3770682.75        0.38970  (19051906)
        423087.16   3771168.50        0.37866  (20081323)               423087.16
3771654.25        0.35561  (22071306)
        423087.16   3772140.00        0.36978  (23010901)               423087.16
3772625.75        0.42616  (21020208)
        423087.16   3773111.50        0.35162  (19081405)               423087.16
3773597.25        0.36386  (21051306)
        423087.16   3774082.75        0.32722  (21092124)               423087.16
3774568.50        0.37490  (19092007)
        423087.16   3775054.25        0.40239  (19092007)               423087.16
3775540.00        0.40879  (19092007)
        423578.56   3769225.75        0.33376  (19090902)               423578.56
3769711.50        0.33583  (21011517)
        423578.56   3770197.25        0.40530  (23100807)               423578.56
3770682.75        0.42064  (21061206)
        423578.56   3771168.50        0.35883  (19051906)               423578.56
3771654.25        0.32736  (20022619)
        423578.56   3772140.00        0.35873  (22071306)               423578.56
3772625.75        0.36216  (19032201)
 *** AERMOD - VERSION 24142  ***   ***
C:\Users\DWaymire\Documents\AERMOD\MariciBESS\MariciBESS.isc         ***
05/13/25
 *** AERMET - VERSION  22112 ***   *** Construction HRA- Unity Concentrations
                       ***        20:12:58

                                  PAGE 169
 *** MODELOPTs:    RegDFAULT  CONC  ELEV  URBAN  ADJ_U*

                              *** THE   1ST HIGHEST  1-HR AVERAGE CONCENTRATION
VALUES FOR SOURCE GROUP:  ALL      ***
                                  INCLUDING SOURCE(S):     PAREA1      ,

                                         *** DISCRETE CARTESIAN RECEPTOR POINTS
```

***

** CONC OF TACS IN MICROGRAMS/M**3
**

X-COORD (M)	Y-COORD (M)	CONC	(YYMMDDHH)	X-COORD (M)	Y-COORD (M)	CONC	(YYMMDDHH)
423578.56	3773111.50	0.38333	(21020208)	423578.56	3773597.25	0.32322	(20083124)
423578.56	3774082.75	0.33747	(21051306)	423578.56	3774568.50	0.31630	(19092007)
423578.56	3775054.25	0.36152	(19092007)	423578.56	3775540.00	0.38944	(19092007)
424070.00	3769225.75	0.43736	(23053006)	424070.00	3769711.50	0.35132	(21011517)
424070.00	3770197.25	0.26535	(23100807)	424070.00	3770682.75	0.39124	(21061206)
424070.00	3771168.50	0.30182	(21061206)	424070.00	3771654.25	0.30673	(21040203)
424070.00	3772140.00	0.31829	(22052624)	424070.00	3772625.75	0.34317	(21092506)
424070.00	3773111.50	0.32477	(21100621)	424070.00	3773597.25	0.33977	(21020208)
424070.00	3774082.75	0.29837	(23101422)	424070.00	3774568.50	0.31521	(21051306)
424070.00	3775054.25	0.30647	(19092007)	424070.00	3775540.00	0.27509	(20042502)
417755.72	3768740.00	0.87734	(21051306)	417755.72	3768248.50	0.90682	(21020208)
417755.72	3767757.25	0.74674	(22071306)	417755.72	3767265.75	0.66327	(19051906)
417755.72	3766774.25	0.56180	(22121418)	417755.72	3766282.75	0.78724	(23053006)
417755.72	3765791.50	1.04875	(21112922)	417755.72	3765300.00	1.07503	(22073106)
417755.72	3764808.50	1.27408	(19050606)	417755.72	3764317.25	1.21825	(22121517)
417755.72	3763825.75	1.14295	(22101607)	417755.72	3763334.25	1.16040	(23060406)
417755.72	3762842.75	1.11138	(19043006)	417755.72	3762351.50	1.03048	(22062306)
417755.72	3761860.00	1.16187	(23071106)	417755.72	3761368.50	0.93904	(20082305)
417755.72	3760877.25	1.00309	(21051406)	417755.72	3760385.75	1.01113	(23051703)
417755.72	3759894.25	0.94917	(22111324)	417755.72	3759402.75	1.05761	(21061606)
417755.72	3758911.50	0.80147	(22011017)	417755.72			

```
3758420.00        0.73332  (20100807)
        417755.72   3757928.50        0.42425  (23021502)                417755.72
3757437.25        0.35136  (23011120)
        417755.72   3756945.75        0.56145  (22011117)                417755.72
3756454.25        0.62069  (20072906)
        417755.72   3755962.75        0.60324  (19111405)                417755.72
3755471.50        0.61269  (21091005)
        417755.72   3754980.00        0.49952  (21013123)                417755.72
3754488.50        0.42450  (21060206)
        417755.72   3753997.25        0.46036  (21120209)                417755.72
3753505.75        0.47413  (21120209)
        417755.72   3753014.25        0.45805  (21120209)                417755.72
3752522.75        0.44457  (23081907)
        417755.72   3752031.50        0.43357  (23081907)                417755.72
3751540.00        0.41558  (23081907)
        418241.44   3768740.00        0.83365  (21020208)                418241.44
3768248.50        0.80468  (23010901)
        418241.44   3767757.25        0.54340  (23020918)                418241.44
3767265.75        0.66483  (21061206)
        418241.44   3766774.25        0.58326  (21051806)                418241.44
3766282.75        0.81031  (20100902)
        418241.44   3765791.50        0.84246  (19011019)                418241.44
3765300.00        1.00791  (22050306)
        418241.44   3764808.50        1.04852  (19050606)                418241.44
3764317.25        0.97885  (22121517)
        418241.44   3763825.75        0.98547  (22101607)                418241.44
3763334.25        1.00757  (23060406)
        418241.44   3762842.75        0.97426  (19021721)                418241.44
3762351.50        1.11431  (22062306)
        418241.44   3761860.00        0.97491  (19010920)                418241.44
3761368.50        1.03498  (23071106)
        418241.44   3760877.25        0.94962  (23090301)                418241.44
3760385.75        0.96632  (22020101)
        418241.44   3759894.25        0.89496  (21032221)                418241.44
3759402.75        0.77350  (19011107)
        418241.44   3758911.50        0.88759  (21061606)                418241.44
3758420.00        0.56538  (22011017)
        418241.44   3757928.50        0.42679  (20062106)                418241.44
3757437.25        0.56080  (22051906)
 *** AERMOD - VERSION 24142  ***   ***
C:\Users\DWaymire\Documents\AERMOD\MariciBESS\MariciBESS.isc         ***
05/13/25
 *** AERMET - VERSION  22112 ***   *** Construction HRA- Unity Concentrations
                      ***        20:12:58

                                 PAGE 170
 *** MODELOPTs:    RegDFAULT  CONC  ELEV  URBAN  ADJ_U*

                               *** THE   1ST HIGHEST  1-HR AVERAGE CONCENTRATION
VALUES FOR SOURCE GROUP:  ALL      ***
```

INCLUDING SOURCE(S): PAREA1 ,

*** DISCRETE CARTESIAN RECEPTOR POINTS ***

** CONC OF TACS IN MICROGRAMS/M**3 **

X-COORD (M)	Y-COORD (M)	CONC	(YYMMDDHH)	X-COORD (M)	Y-COORD (M)	CONC	(YYMMDDHH)
418241.44	3756945.75	0.51571	(19090206)	418241.44	3756454.25	0.66889	(22011117)
418241.44	3755962.75	0.62513	(22012819)	418241.44	3755471.50	0.57535	(23092220)
418241.44	3754980.00	0.55794	(22032823)	418241.44	3754488.50	0.44355	(23113024)
418241.44	3753997.25	0.41395	(21060206)	418241.44	3753505.75	0.40300	(21120209)
418241.44	3753014.25	0.42726	(21120209)	418241.44	3752522.75	0.43321	(21120209)
418241.44	3752031.50	0.42409	(21120209)	418241.44	3751540.00	0.41976	(23081907)
418727.16	3768740.00	0.75139	(23010901)	418727.16	3768248.50	0.64973	(20022619)
418727.16	3767757.25	0.68342	(21061206)	418727.16	3767265.75	0.50251	(22121418)
418727.16	3766774.25	0.55264	(22122921)	418727.16	3766282.75	0.68763	(20121720)
418727.16	3765791.50	0.81059	(22073106)	418727.16	3765300.00	0.92216	(19080706)
418727.16	3764808.50	1.03219	(20010217)	418727.16	3764317.25	0.88943	(23050204)
418727.16	3763825.75	1.02167	(22101607)	418727.16	3763334.25	0.98940	(23060406)
418727.16	3762842.75	0.97261	(19021701)	418727.16	3762351.50	1.06019	(22062306)
418727.16	3761860.00	0.88986	(19010920)	418727.16	3761368.50	1.09621	(23071106)
418727.16	3760877.25	0.86644	(19103104)	418727.16	3760385.75	0.87182	(22040402)
418727.16	3759894.25	0.83067	(23051703)	418727.16	3759402.75	0.69804	(22092707)
418727.16	3758911.50	0.56877	(21061606)	418727.16	3758420.00	0.65447	(21061606)
418727.16	3757928.50	0.50132	(23110820)	418727.16	3757437.25	0.57258	(20100807)
418727.16	3756945.75	0.53905	(22051906)	418727.16	3756454.25	0.63484	(23121817)

```
        418727.16   3755962.75        0.61002  (20031418)               418727.16
3755471.50        0.59084  (22012819)
        418727.16   3754980.00        0.55379  (19051404)               418727.16
3754488.50        0.48493  (20071502)
        418727.16   3753997.25        0.34730  (21060206)               418727.16
3753505.75        0.39262  (21060206)
        418727.16   3753014.25        0.37945  (21060206)               418727.16
3752522.75        0.38123  (21120209)
        418727.16   3752031.50        0.40367  (21120209)               418727.16
3751540.00        0.40924  (21120209)
        419212.84   3768740.00        0.61274  (19042306)               419212.84
3768248.50        0.52156  (19051906)
        419212.84   3767757.25        0.60034  (21061206)               419212.84
3767265.75        0.40766  (22111617)
        419212.84   3766774.25        0.56384  (23053006)               419212.84
3766282.75        0.75325  (20071803)
        419212.84   3765791.50        0.81596  (22073106)               419212.84
3765300.00        0.84620  (21022402)
        419212.84   3764808.50        0.82162  (21090824)               419212.84
3764317.25        0.88975  (20083023)
        419212.84   3763825.75        0.93807  (22101607)               419212.84
3763334.25        0.95570  (23060406)
        419212.84   3762842.75        0.88621  (19021701)               419212.84
3762351.50        0.91080  (22062306)
        419212.84   3761860.00        0.80223  (21112519)               419212.84
3761368.50        0.93611  (23071106)
        419212.84   3760877.25        0.80365  (20082305)               419212.84
3760385.75        0.82119  (19050823)
        419212.84   3759894.25        0.76575  (22020101)               419212.84
3759402.75        0.64934  (21050624)
        419212.84   3758911.50        0.66896  (22092707)               419212.84
3758420.00        0.62279  (21061606)
        419212.84   3757928.50        0.57730  (22051406)               419212.84
3757437.25        0.40527  (22012717)
        419212.84   3756945.75        0.58413  (20100807)               419212.84
3756454.25        0.64690  (22051906)
        419212.84   3755962.75        0.60480  (23121817)               419212.84
3755471.50        0.55910  (20031418)
        419212.84   3754980.00        0.54209  (22012819)               419212.84
3754488.50        0.50094  (19051404)
        419212.84   3753997.25        0.34649  (20071502)               419212.84
3753505.75        0.30850  (21060206)
 *** AERMOD - VERSION 24142  ***   ***
C:\Users\DWaymire\Documents\AERMOD\MariciBESS\MariciBESS.isc         ***
05/13/25
 *** AERMET - VERSION  22112 ***   *** Construction HRA- Unity Concentrations
                       ***        20:12:58

                                  PAGE 171
 *** MODELOPTs:    RegDFAULT  CONC  ELEV  URBAN  ADJ_U*
```

*** THE 1ST HIGHEST 1-HR AVERAGE CONCENTRATION VALUES FOR SOURCE GROUP: ALL ***
INCLUDING SOURCE(S): PAREA1 ,

*** DISCRETE CARTESIAN RECEPTOR POINTS ***

** CONC OF TACS IN MICROGRAMS/M**3 **

X-COORD (M)	Y-COORD (M)	CONC	(YYMMDDHH)	X-COORD (M)	Y-COORD (M)	CONC	(YYMMDDHH)
419212.84	3753014.25	0.35327	(21060206)	419212.84	3752522.75	0.36040	(21060206)
419212.84	3752031.50	0.34256	(21060206)	419212.84	3751540.00	0.36907	(21120209)
419698.56	3768740.00	0.64871	(23011624)	419698.56	3768248.50	0.70531	(21061206)
419698.56	3767757.25	0.60487	(23100807)	419698.56	3767265.75	0.40896	(23021504)
419698.56	3766774.25	0.57140	(19050501)	419698.56	3766282.75	0.61622	(19011019)
419698.56	3765791.50	0.79153	(19010317)	419698.56	3765300.00	0.87423	(19050606)
419698.56	3764808.50	0.75085	(21070103)	419698.56	3764317.25	0.83452	(22080224)
419698.56	3763825.75	0.86172	(22101607)	419698.56	3763334.25	0.87294	(23060406)
419698.56	3762842.75	0.77774	(19021701)	419698.56	3762351.50	0.83420	(22062306)
419698.56	3761860.00	0.75287	(23091623)	419698.56	3761368.50	0.77187	(19062003)
419698.56	3760877.25	0.81859	(20042906)	419698.56	3760385.75	0.72054	(23090301)
419698.56	3759894.25	0.65370	(22040402)	419698.56	3759402.75	0.56942	(23100624)
419698.56	3758911.50	0.47623	(22110101)	419698.56	3758420.00	0.62569	(22092707)
419698.56	3757928.50	0.71237	(21061606)	419698.56	3757437.25	0.53046	(21010720)
419698.56	3756945.75	0.57413	(22012717)	419698.56	3756454.25	0.59935	(20062106)
419698.56	3755962.75	0.57169	(22051906)	419698.56	3755471.50	0.56047	(23121817)
419698.56	3754980.00	0.50852	(20031418)	419698.56	3754488.50	0.49379	(22011117)
419698.56	3753997.25	0.43680	(20072906)	419698.56			

```
3753505.75        0.31847  (19051404)
        419698.56   3753014.25        0.27183  (19011110)                419698.56
3752522.75        0.32695  (21060206)
        419698.56   3752031.50        0.35127  (21060206)                419698.56
3751540.00        0.34728  (21060206)
        420184.28   3768740.00        0.59978  (19051906)                420184.28
3768248.50        0.63476  (23100807)
        420184.28   3767757.25        0.38001  (21051806)                420184.28
3767265.75        0.50292  (23053006)
        420184.28   3766774.25        0.58508  (21042402)                420184.28
3766282.75        0.68960  (23080904)
        420184.28   3765791.50        0.73434  (22050306)                420184.28
3765300.00        0.79727  (19050606)
        420184.28   3764808.50        0.77022  (19090505)                420184.28
3764317.25        0.75403  (22080224)
        420184.28   3763825.75        0.77039  (22101607)                420184.28
3763334.25        0.79676  (23060406)
        420184.28   3762842.75        0.76015  (23061406)                420184.28
3762351.50        0.77644  (22101307)
        420184.28   3761860.00        0.71775  (20092923)                420184.28
3761368.50        0.76758  (19010920)
        420184.28   3760877.25        0.84580  (23071106)                420184.28
3760385.75        0.60051  (22052404)
        420184.28   3759894.25        0.57101  (22100124)                420184.28
3759402.75        0.52551  (19051503)
        420184.28   3758911.50        0.52617  (23100503)                420184.28
3758420.00        0.61091  (22092707)
        420184.28   3757928.50        0.57394  (22092707)                420184.28
3757437.25        0.68328  (21061606)
        420184.28   3756945.75        0.55384  (22011017)                420184.28
3756454.25        0.46224  (20100807)
        420184.28   3755962.75        0.53052  (20100807)                420184.28
3755471.50        0.54753  (22051906)
        420184.28   3754980.00        0.52048  (23121817)                420184.28
3754488.50        0.45517  (20031418)
        420184.28   3753997.25        0.45485  (22011117)                420184.28
3753505.75        0.34955  (22012819)
        420184.28   3753014.25        0.27610  (20042707)                420184.28
3752522.75        0.26515  (19011110)
        420184.28   3752031.50        0.28827  (21060206)                420184.28
3751540.00        0.32225  (21060206)
        420670.00   3768740.00        0.60619  (21061206)                420670.00
3768248.50        0.49690  (23100807)
        420670.00   3767757.25        0.41408  (21090206)                420670.00
3767265.75        0.56790  (20110207)
 *** AERMOD - VERSION 24142  ***   ***
C:\Users\DWaymire\Documents\AERMOD\MariciBESS\MariciBESS.isc         ***
05/13/25
 *** AERMET - VERSION  22112 ***   *** Construction HRA- Unity Concentrations
                       ***        20:12:58
```

*** MODELOPTs: RegDFAULT CONC ELEV URBAN ADJ_U*

*** THE 1ST HIGHEST 1-HR AVERAGE CONCENTRATION VALUES FOR SOURCE GROUP: ALL ***
INCLUDING SOURCE(S): PAREA1 ,

*** DISCRETE CARTESIAN RECEPTOR POINTS ***

** CONC OF TACS IN MICROGRAMS/M**3 **

X-COORD (M)	Y-COORD (M)	CONC	(YYMMDDHH)	X-COORD (M)	Y-COORD (M)	CONC	(YYMMDDHH)
420670.00	3766774.25	0.64418	(22110222)	420670.00	3766282.75	0.64790	(22073106)
420670.00	3765791.50	0.69756	(19080706)	420670.00	3765300.00	0.69647	(23010520)
420670.00	3764808.50	0.72676	(20112818)	420670.00	3764317.25	0.71711	(21112217)
420670.00	3763825.75	0.69761	(22101607)	420670.00	3763334.25	0.69538	(23060406)
420670.00	3762842.75	0.73427	(23061406)	420670.00	3762351.50	0.75884	(22101307)
420670.00	3761860.00	0.72613	(22062306)	420670.00	3761368.50	0.68041	(19010920)
420670.00	3760877.25	0.73779	(23071106)	420670.00	3760385.75	0.54431	(23060924)
420670.00	3759894.25	0.54380	(21121517)	420670.00	3759402.75	0.48874	(21071306)
420670.00	3758911.50	0.49917	(22090322)	420670.00	3758420.00	0.55422	(22092707)
420670.00	3757928.50	0.58666	(22092707)	420670.00	3757437.25	0.55081	(20092205)
420670.00	3756945.75	0.50569	(21061606)	420670.00	3756454.25	0.42188	(22011017)
420670.00	3755962.75	0.48322	(22011518)	420670.00	3755471.50	0.49536	(20062106)
420670.00	3754980.00	0.50674	(22051906)	420670.00	3754488.50	0.48434	(23121817)
420670.00	3753997.25	0.40256	(21012322)	420670.00	3753505.75	0.35287	(22011117)
420670.00	3753014.25	0.26281	(20042707)	420670.00	3752522.75	0.26750	(20042707)
420670.00	3752031.50	0.25754	(20042707)	420670.00	3751540.00	0.25146	(21060206)

```
        421155.72   3768740.00        0.32564  (20043001)               421155.72
3768248.50        0.50697  (21011517)
        421155.72   3767757.25        0.58208  (23053006)               421155.72
3767265.75        0.58042  (20121720)
        421155.72   3766774.25        0.52256  (19011019)               421155.72
3766282.75        0.54823  (19072904)
        421155.72   3765791.50        0.61216  (21022402)               421155.72
3765300.00        0.69020  (20010217)
        421155.72   3764808.50        0.67945  (22121517)               421155.72
3764317.25        0.67477  (21112217)
        421155.72   3763825.75        0.64827  (21013018)               421155.72
3763334.25        0.65796  (23060406)
        421155.72   3762842.75        0.71514  (23061406)               421155.72
3762351.50        0.68140  (19043006)
        421155.72   3761860.00        0.75159  (22062306)               421155.72
3761368.50        0.59560  (21112519)
        421155.72   3760877.25        0.54614  (23071106)               421155.72
3760385.75        0.56894  (23071106)
        421155.72   3759894.25        0.50224  (22052404)               421155.72
3759402.75        0.53241  (22100124)
        421155.72   3758911.50        0.52408  (22020101)               421155.72
3758420.00        0.51140  (23100503)
        421155.72   3757928.50        0.55633  (22092707)               421155.72
3757437.25        0.40378  (19011107)
        421155.72   3756945.75        0.51240  (21061606)               421155.72
3756454.25        0.47353  (22051406)
        421155.72   3755962.75        0.49473  (22011017)               421155.72
3755471.50        0.47646  (22011518)
        421155.72   3754980.00        0.43964  (20100807)               421155.72
3754488.50        0.46639  (22051906)
        421155.72   3753997.25        0.41212  (23121817)               421155.72
3753505.75        0.30987  (19111309)
        421155.72   3753014.25        0.29200  (19103108)               421155.72
3752522.75        0.25096  (20042707)
        421155.72   3752031.50        0.25861  (20042707)               421155.72
3751540.00        0.25012  (20042707)
        421641.44   3768740.00        0.27303  (21011517)               421641.44
3768248.50        0.51841  (21021608)
        421641.44   3767757.25        0.52334  (22101106)               421641.44
3767265.75        0.55373  (21042402)
        421641.44   3766774.25        0.49042  (22073106)               421641.44
3766282.75        0.52853  (23081106)
        421641.44   3765791.50        0.61561  (19050606)               421641.44
3765300.00        0.65990  (20010217)
        421641.44   3764808.50        0.64248  (22121517)               421641.44
3764317.25        0.61918  (21112217)
        421641.44   3763825.75        0.62521  (21013018)               421641.44
3763334.25        0.62854  (22080124)
 *** AERMOD - VERSION 24142  ***   ***
C:\Users\DWaymire\Documents\AERMOD\MariciBESS\MariciBESS.isc         ***
```

 *** MODELOPTs: RegDFAULT CONC ELEV URBAN ADJ_U*

                              *** THE   1ST HIGHEST 1-HR AVERAGE CONCENTRATION
VALUES FOR SOURCE GROUP: ALL   ***
                                 INCLUDING SOURCE(S):   PAREA1   ,

                                          *** DISCRETE CARTESIAN RECEPTOR POINTS
***

                                       ** CONC OF TACS   IN MICROGRAMS/M**3
                  **

      X-COORD (M) Y-COORD (M)   CONC   (YYMMDDHH)   X-COORD (M)
Y-COORD (M)   CONC   (YYMMDDHH)
 -
- -
        421641.44   3762842.75   0.67878 (23061406)   421641.44
3762351.50   0.62498 (19043006)
        421641.44   3761860.00   0.71563 (22062306)   421641.44
3761368.50   0.54982 (20072504)
        421641.44   3760877.25   0.50382 (21120301)   421641.44
3760385.75   0.62038 (23071106)
        421641.44   3759894.25   0.48533 (20082305)   421641.44
3759402.75   0.51058 (23090301)
        421641.44   3758911.50   0.50401 (22040402)   421641.44
3758420.00   0.47558 (22090322)
        421641.44   3757928.50   0.49804 (22092707)   421641.44
3757437.25   0.41097 (22110101)
        421641.44   3756945.75   0.51246 (22092707)   421641.44
3756454.25   0.55558 (21061606)
        421641.44   3755962.75   0.43800 (22051406)   421641.44
3755471.50   0.41782 (22011017)
        421641.44   3754980.00   0.44539 (20100807)   421641.44
3754488.50   0.40663 (21110601)
        421641.44   3753997.25   0.40284 (22051906)   421641.44
3753505.75   0.33000 (19111309)
        421641.44   3753014.25   0.30440 (19111309)   421641.44
3752522.75   0.28550 (19103108)
        421641.44   3752031.50   0.25147 (19103108)   421641.44
3751540.00   0.24727 (20042707)
        422127.16   3768740.00   0.35282 (21011517)   422127.16
3768248.50   0.50078 (23053006)
        422127.16   3767757.25   0.50145 (22072606)   422127.16
3767265.75   0.52995 (20031219)
        422127.16   3766774.25   0.53147 (22073106)   422127.16

```
3766282.75        0.53898  (22050306)
        422127.16   3765791.50        0.60570  (19050606)                422127.16
3765300.00        0.59016  (23090204)
        422127.16   3764808.50        0.59494  (22121517)                422127.16
3764317.25        0.59042  (20041323)
        422127.16   3763825.75        0.58292  (21013018)                422127.16
3763334.25        0.55700  (22080124)
        422127.16   3762842.75        0.64375  (23061406)                422127.16
3762351.50        0.59339  (23060923)
        422127.16   3761860.00        0.66086  (22062306)                422127.16
3761368.50        0.51492  (19040201)
        422127.16   3760877.25        0.51949  (19010920)                422127.16
3760385.75        0.61400  (23071106)
        422127.16   3759894.25        0.48279  (23121905)                422127.16
3759402.75        0.48444  (19103104)
        422127.16   3758911.50        0.48592  (21111809)                422127.16
3758420.00        0.45165  (21111809)
        422127.16   3757928.50        0.41012  (23100503)                422127.16
3757437.25        0.37720  (22060804)
        422127.16   3756945.75        0.52476  (22092707)                422127.16
3756454.25        0.47113  (22092707)
        422127.16   3755962.75        0.46485  (21061606)                422127.16
3755471.50        0.38336  (22011322)
        422127.16   3754980.00        0.40685  (22012717)                422127.16
3754488.50        0.42285  (20100807)
        422127.16   3753997.25        0.36561  (21110601)                422127.16
3753505.75        0.35144  (22051906)
        422127.16   3753014.25        0.32085  (19111309)                422127.16
3752522.75        0.29657  (19111309)
        422127.16   3752031.50        0.27810  (19103108)                422127.16
3751540.00        0.25100  (19103108)
        422612.84   3768740.00        0.35235  (19090902)                422612.84
3768248.50        0.41577  (20100902)
        422612.84   3767757.25        0.48659  (21112922)                422612.84
3767265.75        0.48043  (20111621)
        422612.84   3766774.25        0.52261  (19010317)                422612.84
3766282.75        0.55232  (19080706)
        422612.84   3765791.50        0.57194  (19050606)                422612.84
3765300.00        0.56107  (19022320)
        422612.84   3764808.50        0.54556  (23042921)                422612.84
3764317.25        0.55194  (21091022)
        422612.84   3763825.75        0.54428  (21013018)                422612.84
3763334.25        0.55936  (22080124)
        422612.84   3762842.75        0.61426  (23061406)                422612.84
3762351.50        0.56137  (23060923)
        422612.84   3761860.00        0.57575  (22062306)                422612.84
3761368.50        0.44685  (21012801)
        422612.84   3760877.25        0.45290  (20082707)                422612.84
3760385.75        0.50249  (23071106)
        422612.84   3759894.25        0.51531  (23071106)                422612.84
```

*** MODELOPTs: RegDFAULT CONC ELEV URBAN ADJ_U*

*** THE 1ST HIGHEST 1-HR AVERAGE CONCENTRATION VALUES FOR SOURCE GROUP: ALL ***
INCLUDING SOURCE(S): PAREA1 ,

*** DISCRETE CARTESIAN RECEPTOR POINTS ***

** CONC OF TACS IN MICROGRAMS/M**3 **

X-COORD (M)	Y-COORD (M)	CONC	(YYMMDDHH)	X-COORD (M)	Y-COORD (M)	CONC	(YYMMDDHH)
422612.84	3758911.50	0.38246	(19050823)	422612.84	3758420.00	0.39146	(21071306)
422612.84	3757928.50	0.39367	(21111809)	422612.84	3757437.25	0.44718	(22092707)
422612.84	3756945.75	0.50609	(22092707)	422612.84	3756454.25	0.37112	(19011107)
422612.84	3755962.75	0.39670	(21061606)	422612.84	3755471.50	0.40311	(21061606)
422612.84	3754980.00	0.39614	(22011017)	422612.84	3754488.50	0.39220	(22012717)
422612.84	3753997.25	0.39803	(20100807)	422612.84	3753505.75	0.34875	(21110601)
422612.84	3753014.25	0.34691	(22051906)	422612.84	3752522.75	0.31074	(23121817)
422612.84	3752031.50	0.28753	(19111309)	422612.84	3751540.00	0.27175	(19103108)
423098.56	3768740.00	0.42566	(23053006)	423098.56	3768248.50	0.39475	(22080301)
423098.56	3767757.25	0.45920	(20071803)	423098.56	3767265.75	0.45468	(23080904)
423098.56	3766774.25	0.47134	(23081106)	423098.56	3766282.75	0.48994	(21022402)
423098.56	3765791.50	0.51581	(23010520)	423098.56	3765300.00	0.52926	(19090505)
423098.56	3764808.50	0.51788	(23042921)	423098.56	3764317.25	0.50817	(21091022)

```
        423098.56   3763825.75        0.52353  (21101521)              423098.56
3763334.25        0.52289  (22080124)
        423098.56   3762842.75        0.57275  (23061406)              423098.56
3762351.50        0.50645  (19062402)
        423098.56   3761860.00        0.48918  (22101307)              423098.56
3761368.50        0.42683  (22062306)
        423098.56   3760877.25        0.43981  (20082707)              423098.56
3760385.75        0.41710  (19062003)
        423098.56   3759894.25        0.54953  (23071106)              423098.56
3759402.75        0.35561  (23060924)
        423098.56   3758911.50        0.38284  (21121517)              423098.56
3758420.00        0.45581  (21111809)
        423098.56   3757928.50        0.43054  (22020101)              423098.56
3757437.25        0.40240  (23051703)
        423098.56   3756945.75        0.46309  (22092707)              423098.56
3756454.25        0.32727  (22052805)
        423098.56   3755962.75        0.27270  (23092806)              423098.56
3755471.50        0.41423  (21061606)
        423098.56   3754980.00        0.38202  (22051406)              423098.56
3754488.50        0.41127  (22011017)
        423098.56   3753997.25        0.36533  (23012306)              423098.56
3753505.75        0.38046  (20100807)
        423098.56   3753014.25        0.34726  (21110601)              423098.56
3752522.75        0.35656  (22051906)
        423098.56   3752031.50        0.29897  (19111309)              423098.56
3751540.00        0.28262  (19111309)
        423584.28   3768740.00        0.42349  (21021608)              423584.28
3768248.50        0.39445  (20121720)
        423584.28   3767757.25        0.41887  (20031219)              423584.28
3767265.75        0.41911  (22073106)
        423584.28   3766774.25        0.43787  (22050306)              423584.28
3766282.75        0.46143  (21070302)
        423584.28   3765791.50        0.50907  (20010217)              423584.28
3765300.00        0.50657  (19090505)
        423584.28   3764808.50        0.48611  (20083023)              423584.28
3764317.25        0.49938  (21091022)
        423584.28   3763825.75        0.45022  (23091605)              423584.28
3763334.25        0.51164  (22080124)
        423584.28   3762842.75        0.53691  (23061406)              423584.28
3762351.50        0.48968  (23062006)
        423584.28   3761860.00        0.45568  (22101307)              423584.28
3761368.50        0.46875  (22062306)
        423584.28   3760877.25        0.44498  (20072504)              423584.28
3760385.75        0.41338  (20082707)
        423584.28   3759894.25        0.49675  (23071106)              423584.28
3759402.75        0.35457  (23060924)
        423584.28   3758911.50        0.38019  (22052404)              423584.28
3758420.00        0.43260  (21111809)
        423584.28   3757928.50        0.43436  (21111809)              423584.28
3757437.25        0.34943  (19011323)
```

*** MODELOPTs: RegDFAULT CONC ELEV URBAN ADJ_U*

*** THE 1ST HIGHEST 1-HR AVERAGE CONCENTRATION VALUES FOR SOURCE GROUP: ALL ***
INCLUDING SOURCE(S): PAREA1 ,

*** DISCRETE CARTESIAN RECEPTOR POINTS ***

** CONC OF TACS IN MICROGRAMS/M**3 **

X-COORD (M)	Y-COORD (M)	CONC	(YYMMDDHH)	X-COORD (M)	Y-COORD (M)	CONC	(YYMMDDHH)
423584.28	3754980.00	0.41324	(21061606)	423584.28	3754488.50	0.35028	(22051406)
423584.28	3753997.25	0.39692	(22011017)	423584.28	3753505.75	0.34700	(23012306)
423584.28	3753014.25	0.35666	(20100807)	423584.28	3752522.75	0.32848	(21110601)
423584.28	3752031.50	0.32593	(22051906)	423584.28	3751540.00	0.29087	(19111309)
424070.00	3768740.00	0.41188	(20110207)	424070.00	3768248.50	0.42677	(22072601)
424070.00	3767757.25	0.42166	(21081904)	424070.00	3767265.75	0.43096	(20090321)
424070.00	3766774.25	0.46927	(19080706)	424070.00	3766282.75	0.49860	(19050606)
424070.00	3765791.50	0.50119	(20010217)	424070.00	3765300.00	0.44927	(20112818)
424070.00	3764808.50	0.44349	(21050722)	424070.00	3764317.25	0.43168	(23052604)
424070.00	3763825.75	0.45973	(21101521)	424070.00	3763334.25	0.46879	(22080124)
424070.00	3762842.75	0.48934	(23061406)	424070.00	3762351.50	0.35468	(23042922)
424070.00	3761860.00	0.39722	(22101307)	424070.00			

```
3761368.50        0.46779  (22062306)
        424070.00   3760877.25        0.36269  (19040201)              424070.00
3760385.75        0.36541  (21120301)
        424070.00   3759894.25        0.42152  (23071106)              424070.00
3759402.75        0.41703  (23071106)
        424070.00   3758911.50        0.38417  (20082305)              424070.00
3758420.00        0.40367  (23090301)
        424070.00   3757928.50        0.33022  (22070605)              424070.00
3757437.25        0.30991  (19051503)
        424070.00   3756945.75        0.24245  (22022304)              424070.00
3756454.25        0.21206  (22092707)
        424070.00   3755962.75        0.23202  (22092707)              424070.00
3755471.50        0.29339  (19011107)
        424070.00   3754980.00        0.39720  (22092707)              424070.00
3754488.50        0.37831  (21061606)
        424070.00   3753997.25        0.31922  (21010720)              424070.00
3753505.75        0.36654  (22011017)
        424070.00   3753014.25        0.32713  (20062202)              424070.00
3752522.75        0.34123  (20062106)
        424070.00   3752031.50        0.31038  (22051906)              424070.00
3751540.00        0.27760  (19111309)
        417270.00   3757854.25        0.37719  (23011120)              417270.00
3757368.50        0.41861  (21122407)
        417270.00   3756882.75        0.58188  (23092220)              417270.00
3756397.25        0.55461  (20062606)
        417270.00   3755911.50        0.64733  (23113024)              417270.00
3755425.75        0.46238  (21060206)
        417270.00   3754940.00        0.47898  (21120209)              417270.00
3754454.25        0.50918  (21120209)
        417270.00   3753968.50        0.50785  (21120209)              417270.00
3753482.75        0.48766  (23081907)
        417270.00   3752997.25        0.46531  (23081907)              417270.00
3752511.50        0.42852  (23081907)
        417270.00   3752025.75        0.40838  (23011410)              417270.00
3751540.00        0.41684  (23011410)
        416778.56   3757854.25        0.47299  (21122407)              416778.56
3757368.50        0.41785  (19111405)
        416778.56   3756882.75        0.60018  (23041501)              416778.56
3756397.25        0.66497  (19111106)
        416778.56   3755911.50        0.66670  (19030106)              416778.56
3755425.75        0.65397  (20092206)
        416778.56   3754940.00        0.54444  (21120209)              416778.56
3754454.25        0.53453  (23081907)
        416778.56   3753968.50        0.51487  (23081907)              416778.56
3753482.75        0.46548  (23081907)
        416778.56   3752997.25        0.44145  (23011410)              416778.56
3752511.50        0.42779  (23011410)
        416778.56   3752025.75        0.40549  (23011410)              416778.56
3751540.00        0.37707  (23011410)
        416287.16   3757854.25        0.49956  (20071502)              416287.16
```

```
3757368.50        0.59196  (21080422)
        416287.16   3756882.75        0.68808  (19111104)                416287.16
3756397.25        0.76184  (19102321)
        416287.16   3755911.50        0.75003  (23111617)                416287.16
3755425.75        0.64550  (23021505)
        416287.16   3754940.00        0.55474  (23081907)                416287.16
3754454.25        0.50586  (23081907)
🡅 *** AERMOD - VERSION 24142  ***   ***
C:\Users\DWaymire\Documents\AERMOD\MariciBESS\MariciBESS.isc         ***
05/13/25
 *** AERMET - VERSION  22112 ***   *** Construction HRA- Unity Concentrations
                      ***        20:12:58

                                 PAGE 176
 *** MODELOPTs:    RegDFAULT  CONC  ELEV  URBAN  ADJ_U*

                              *** THE   1ST HIGHEST  1-HR AVERAGE CONCENTRATION
VALUES FOR SOURCE GROUP:  ALL      ***
                                 INCLUDING SOURCE(S):     PAREA1      ,

                                          *** DISCRETE CARTESIAN RECEPTOR POINTS
***

                                       ** CONC OF TACS     IN MICROGRAMS/M**3
                   **

      X-COORD (M)  Y-COORD (M)        CONC     (YYMMDDHH)              X-COORD (M)
Y-COORD (M)        CONC     (YYMMDDHH)
 - - - - - - - - - - - - - - - - - - - - - - - - - - - - - - - - - - - - - - - - - - - - - - -
- - - - - - - - - - - - - - - - - - - - - - - - - - -
        416287.16   3753968.50        0.49476  (23011410)                416287.16
3753482.75        0.46746  (23011410)
        416287.16   3752997.25        0.42831  (23011410)                416287.16
3752511.50        0.38394  (23011410)
        416287.16   3752025.75        0.33936  (23011410)                416287.16
3751540.00        0.29738  (23011410)
        415795.72   3757854.25        0.65167  (22100905)                415795.72
3757368.50        0.59783  (22071405)
        415795.72   3756882.75        0.75203  (23111617)                415795.72
3756397.25        0.82016  (23021505)
        415795.72   3755911.50        0.74791  (22021007)                415795.72
3755425.75        0.60254  (23012302)
        415795.72   3754940.00        0.53369  (23011410)                415795.72
3754454.25        0.50663  (23011410)
        415795.72   3753968.50        0.45786  (23011410)                415795.72
3753482.75        0.39811  (23011410)
        415795.72   3752997.25        0.33781  (23011410)                415795.72
3752511.50        0.29404  (20063006)
        415795.72   3752025.75        0.33108  (20063006)                415795.72
3751540.00        0.36440  (20063006)
```

```
        415304.28   3757854.25        0.71982  (19041906)              415304.28
3757368.50        0.77391  (23072503)
        415304.28   3756882.75        0.89020  (22021007)              415304.28
3756397.25        0.86157  (23012302)
        415304.28   3755911.50        0.78764  (22070606)              415304.28
3755425.75        0.62207  (22010217)
        415304.28   3754940.00        0.47139  (23011410)              415304.28
3754454.25        0.40970  (23011410)
        415304.28   3753968.50        0.35422  (20063006)              415304.28
3753482.75        0.39483  (20063006)
        415304.28   3752997.25        0.42651  (20063006)              415304.28
3752511.50        0.45227  (20063006)
        415304.28   3752025.75        0.47130  (20063006)              415304.28
3751540.00        0.48327  (20063006)
        414812.84   3757854.25        0.86171  (20102202)              414812.84
3757368.50        0.88683  (21121223)
        414812.84   3756882.75        0.98909  (22010217)              414812.84
3756397.25        0.87316  (22100506)
        414812.84   3755911.50        0.72803  (22101005)              414812.84
3755425.75        0.55051  (23090202)
        414812.84   3754940.00        0.47555  (20063006)              414812.84
3754454.25        0.52689  (20063006)
        414812.84   3753968.50        0.54997  (20063006)              414812.84
3753482.75        0.55930  (20063006)
        414812.84   3752997.25        0.55654  (20063006)              414812.84
3752511.50        0.54641  (20063006)
        414812.84   3752025.75        0.53060  (20063006)              414812.84
3751540.00        0.51094  (20063006)
        414321.44   3757854.25        0.79004  (22052702)              414321.44
3757368.50        0.98819  (22101005)
        414321.44   3756882.75        0.96328  (23090202)              414321.44
3756397.25        0.89287  (20051206)
        414321.44   3755911.50        0.80935  (20051206)              414321.44
3755425.75        0.65305  (20063006)
        414321.44   3754940.00        0.66357  (20063006)              414321.44
3754454.25        0.65808  (20063006)
        414321.44   3753968.50        0.62885  (20063006)              414321.44
3753482.75        0.59300  (20063006)
        414321.44   3752997.25        0.55458  (20063006)              414321.44
3752511.50        0.51389  (20063006)
        414321.44   3752025.75        0.47032  (20063006)              414321.44
3751540.00        0.42716  (20063006)
        413830.00   3757854.25        1.10386  (20051206)              413830.00
3757368.50        1.22179  (20051206)
        413830.00   3756882.75        1.01345  (19051405)              413830.00
3756397.25        0.78869  (19051405)
        413830.00   3755911.50        0.73516  (20063006)              413830.00
3755425.75        0.68878  (20063006)
        413830.00   3754940.00        0.63523  (20063006)              413830.00
3754454.25        0.57935  (20063006)
```

```
        413830.00   3753968.50        0.52700  (20063006)                413830.00
3753482.75        0.50929  (19040907)
        413830.00   3752997.25        0.49990  (19040907)                413830.00
3752511.50        0.49125  (19040907)
        413830.00   3752025.75        0.47656  (19040907)                413830.00
3751540.00        0.45503  (19040907)
        413338.56   3757854.25        0.96998  (19011822)                413338.56
3757368.50        1.17308  (22052406)
        413338.56   3756882.75        1.08069  (22052406)                413338.56
3756397.25        0.93961  (19010808)
 *** AERMOD - VERSION 24142  ***   ***
C:\Users\DWaymire\Documents\AERMOD\MariciBESS\MariciBESS.isc         ***
05/13/25
 *** AERMET - VERSION  22112 ***   *** Construction HRA- Unity Concentrations
                       ***        20:12:58

                                  PAGE 177
 *** MODELOPTs:    RegDFAULT  CONC  ELEV  URBAN  ADJ_U*

                               *** THE   1ST HIGHEST  1-HR AVERAGE CONCENTRATION
VALUES FOR SOURCE GROUP:  ALL      ***
                                  INCLUDING SOURCE(S):     PAREA1      ,

                                        *** DISCRETE CARTESIAN RECEPTOR POINTS
***

                                     ** CONC OF TACS     IN MICROGRAMS/M**3
                  **

      X-COORD (M)  Y-COORD (M)        CONC     (YYMMDDHH)              X-COORD (M)
Y-COORD (M)        CONC     (YYMMDDHH)
 - - - - - - - - - - - - - - - - - - - - - - - - - - - - - - - - - - - - - - - - - - -
- - - - - - - - - - - - - - - - - - - - - - - - - - - - - -
        413338.56   3755911.50        0.63678  (19010808)                413338.56
3755425.75        0.61980  (19040907)
        413338.56   3754940.00        0.60132  (19040907)                413338.56
3754454.25        0.58133  (19040907)
        413338.56   3753968.50        0.55978  (19040907)                413338.56
3753482.75        0.53671  (19040907)
        413338.56   3752997.25        0.51432  (19040907)                413338.56
3752511.50        0.49114  (19040907)
        413338.56   3752025.75        0.46908  (19040907)                413338.56
3751540.00        0.43130  (19040907)
        412847.16   3757854.25        1.09804  (23040907)                412847.16
3757368.50        1.22038  (23040907)
        412847.16   3756882.75        1.18335  (23040907)                412847.16
3756397.25        1.01777  (23040907)
        412847.16   3755911.50        0.74071  (20092707)                412847.16
3755425.75        0.64300  (20092707)
        412847.16   3754940.00        0.59295  (20092707)                412847.16
```

```
3754454.25        0.54547  (20092707)
        412847.16   3753968.50        0.50149  (20092707)              412847.16
3753482.75        0.47453  (19012909)
        412847.16   3752997.25        0.46143  (19012909)              412847.16
3752511.50        0.44728  (19012909)
        412847.16   3752025.75        0.43533  (19012909)              412847.16
3751540.00        0.41278  (19012909)
        412355.72   3757854.25        1.21819  (19062006)              412355.72
3757368.50        0.96713  (20041301)
        412355.72   3756882.75        1.04442  (20100805)              412355.72
3756397.25        0.89132  (21020808)
        412355.72   3755911.50        0.68993  (20032507)              412355.72
3755425.75        0.64379  (20032507)
        412355.72   3754940.00        0.60287  (20032507)              412355.72
3754454.25        0.57734  (21020809)
        412355.72   3753968.50        0.55664  (21020809)              412355.72
3753482.75        0.53747  (21020809)
        412355.72   3752997.25        0.51957  (21020809)              412355.72
3752511.50        0.50284  (21020809)
        412355.72   3752025.75        0.48722  (21020809)              412355.72
3751540.00        0.47288  (21020809)
        411864.28   3757854.25        1.21962  (19072406)              411864.28
3757368.50        1.00710  (19072406)
        411864.28   3756882.75        1.01553  (21020204)              411864.28
3756397.25        0.80508  (20032507)
        411864.28   3755911.50        0.67417  (20032507)              411864.28
3755425.75        0.62789  (20032507)
        411864.28   3754940.00        0.58639  (20032507)              411864.28
3754454.25        0.54951  (20032507)
        411864.28   3753968.50        0.51651  (20032507)              411864.28
3753482.75        0.48671  (20032507)
        411864.28   3752997.25        0.45943  (20032507)              411864.28
3752511.50        0.43464  (20032507)
        411864.28   3752025.75        0.41217  (20032507)              411864.28
3751540.00        0.39169  (20032507)
        411372.84   3757854.25        1.19746  (19121618)              411372.84
3757368.50        1.11017  (19121618)
        411372.84   3756882.75        1.01070  (20021903)              411372.84
3756397.25        0.73908  (19072006)
        411372.84   3755911.50        0.57713  (21091808)              411372.84
3755425.75        0.54468  (21091808)
        411372.84   3754940.00        0.51513  (21091808)              411372.84
3754454.25        0.48659  (21091808)
        411372.84   3753968.50        0.46077  (21091808)              411372.84
3753482.75        0.43464  (21091808)
        411372.84   3752997.25        0.41725  (21082007)              411372.84
3752511.50        0.40191  (21082007)
        411372.84   3752025.75        0.38715  (21082007)              411372.84
3751540.00        0.37246  (21082007)
        410881.44   3757854.25        1.17158  (19111007)              410881.44
```

3757368.50 1.20554 (22100907)
  410881.44 3756882.75 1.07912 (22100907) 410881.44
3756397.25 0.71752 (19111310)
  410881.44 3755911.50 0.68842 (19111310) 410881.44
3755425.75 0.65549 (19111310)
  410881.44 3754940.00 0.62154 (19111310) 410881.44
3754454.25 0.58691 (19111310)
  410881.44 3753968.50 0.55268 (19111310) 410881.44
3753482.75 0.52139 (19111310)
  410881.44 3752997.25 0.49020 (19111310) 410881.44
3752511.50 0.45878 (19111310)
  410881.44 3752025.75 0.43900 (21091808) 410881.44
3751540.00 0.42354 (21091808)

*** MODELOPTs: RegDFAULT CONC ELEV URBAN ADJ_U*

*** THE 1ST HIGHEST 1-HR AVERAGE CONCENTRATION VALUES FOR SOURCE GROUP: ALL ***
INCLUDING SOURCE(S): PAREA1 ,

*** DISCRETE CARTESIAN RECEPTOR POINTS ***

** CONC OF TACS IN MICROGRAMS/M**3 **

X-COORD (M)	Y-COORD (M)	CONC	(YYMMDDHH)	X-COORD (M)	Y-COORD (M)	CONC	(YYMMDDHH)
410390.00	3757854.25	1.17563	(19012822)	410390.00	3757368.50	1.16601	(23121808)
410390.00	3756882.75	0.94095	(23121808)	410390.00	3756397.25	0.68858	(19022108)
410390.00	3755911.50	0.65519	(19022108)	410390.00	3755425.75	0.59532	(19022108)
410390.00	3754940.00	0.57780	(19111310)	410390.00	3754454.25	0.55755	(19111310)
410390.00	3753968.50	0.53798	(19111310)	410390.00	3753482.75	0.51564	(19111310)
410390.00	3752997.25	0.51526	(19111310)	410390.00	3752511.50	0.53235	(19111310)
410390.00	3752025.75	0.51015	(19111310)	410390.00	3751540.00	0.48971	(19111310)

```
        409898.56   3757854.25        1.29939  (22052506)              409898.56
3757368.50        1.07693  (19121408)
        409898.56   3756882.75        0.87126  (23060806)              409898.56
3756397.25        0.68418  (20090907)
        409898.56   3755911.50        0.67615  (20090907)              409898.56
3755425.75        0.63377  (20090907)
        409898.56   3754940.00        0.58079  (20090907)              409898.56
3754454.25        0.53975  (19022108)
        409898.56   3753968.50        0.50977  (19022108)              409898.56
3753482.75        0.47572  (19022108)
        409898.56   3752997.25        0.44667  (19111310)              409898.56
3752511.50        0.45719  (19111310)
        409898.56   3752025.75        0.49557  (19111310)              409898.56
3751540.00        0.49012  (19111310)
        409407.16   3757854.25        1.14560  (20092407)              409407.16
3757368.50        1.10897  (21021308)
        409407.16   3756882.75        0.75325  (22052506)              409407.16
3756397.25        0.67510  (19091907)
        409407.16   3755911.50        0.62594  (19091907)              409407.16
3755425.75        0.55189  (19091907)
        409407.16   3754940.00        0.55087  (20090907)              409407.16
3754454.25        0.54828  (20090907)
        409407.16   3753968.50        0.53145  (20090907)              409407.16
3753482.75        0.50457  (20090907)
        409407.16   3752997.25        0.47181  (20090907)              409407.16
3752511.50        0.45332  (19022108)
        409407.16   3752025.75        0.45019  (19022108)              409407.16
3751540.00        0.46321  (19022108)
        408915.72   3757854.25        1.13496  (19013008)              408915.72
3757368.50        0.77924  (23062506)
        408915.72   3756882.75        0.73239  (21122509)              408915.72
3756397.25        0.69978  (21122509)
        408915.72   3755911.50        0.64290  (23041707)              408915.72
3755425.75        0.58541  (23041707)
        408915.72   3754940.00        0.55620  (19091907)              408915.72
3754454.25        0.51604  (19091907)
        408915.72   3753968.50        0.46432  (19091907)              408915.72
3753482.75        0.46077  (20090907)
        408915.72   3752997.25        0.46685  (20090907)              408915.72
3752511.50        0.46773  (20090907)
        408915.72   3752025.75        0.45624  (20090907)              408915.72
3751540.00        0.43954  (20090907)
        408424.28   3757854.25        0.87136  (20100507)              408424.28
3757368.50        0.86497  (20100507)
        408424.28   3756882.75        0.77327  (20100507)              408424.28
3756397.25        0.66719  (23011409)
        408424.28   3755911.50        0.64781  (21122509)              408424.28
3755425.75        0.61334  (21122509)
        408424.28   3754940.00        0.55586  (21122509)              408424.28
3754454.25        0.54205  (23041707)
```

```
        408424.28   3753968.50        0.49598  (19091907)                408424.28
3753482.75        0.47505  (19091907)
        408424.28   3752997.25        0.44388  (19091907)                408424.28
3752511.50        0.40870  (19091907)
        408424.28   3752025.75        0.40533  (20090907)                408424.28
3751540.00        0.41796  (20090907)
        407932.84   3757854.25        0.70404  (19051206)                407932.84
3757368.50        0.75687  (20100507)
        407932.84   3756882.75        0.81776  (20100507)                407932.84
3756397.25        0.76880  (20100507)
        407932.84   3755911.50        0.66412  (20100507)                407932.84
3755425.75        0.58169  (23011409)
        407932.84   3754940.00        0.56973  (21122509)                407932.84
3754454.25        0.54692  (21122509)
        407932.84   3753968.50        0.50569  (21122509)                407932.84
3753482.75        0.49137  (23041707)
 *** AERMOD - VERSION 24142  ***   ***
C:\Users\DWaymire\Documents\AERMOD\MariciBESS\MariciBESS.isc         ***
05/13/25
 *** AERMET - VERSION  22112 ***   *** Construction HRA- Unity Concentrations
                      ***        20:12:58

                                 PAGE 179
 *** MODELOPTs:    RegDFAULT  CONC  ELEV  URBAN  ADJ_U*

                               *** THE   1ST HIGHEST  1-HR AVERAGE CONCENTRATION
VALUES FOR SOURCE GROUP:  ALL      ***
                                 INCLUDING SOURCE(S):     PAREA1      ,

                                          *** DISCRETE CARTESIAN RECEPTOR POINTS
***

                                       ** CONC OF TACS     IN MICROGRAMS/M**3
                  **

      X-COORD (M)  Y-COORD (M)        CONC     (YYMMDDHH)              X-COORD (M)
Y-COORD (M)        CONC     (YYMMDDHH)
 - - - - - - - - - - - - - - - - - - - - - - - - - - - - - - - - - - - - - - - - - -
- - - - - - - - - - - - - - - - - - - - - - - - - - -
        407932.84   3752997.25        0.45992  (23041707)                407932.84
3752511.50        0.44107  (19091907)
        407932.84   3752025.75        0.42762  (19091907)                407932.84
3751540.00        0.40286  (19091907)
        407441.44   3757854.25        0.64615  (23111808)                407441.44
3757368.50        0.65519  (23111808)
        407441.44   3756882.75        0.62232  (20100507)                407441.44
3756397.25        0.69494  (20100507)
        407441.44   3755911.50        0.68870  (20100507)                407441.44
3755425.75        0.63084  (20100507)
        407441.44   3754940.00        0.55242  (20100507)                407441.44
```

```
3754454.25        0.50333  (23011409)
        407441.44   3753968.50        0.50277  (21122509)                407441.44
3753482.75        0.49286  (21122509)
        407441.44   3752997.25        0.46763  (21122509)                407441.44
3752511.50        0.44731  (23041707)
        407441.44   3752025.75        0.43660  (23041707)                407441.44
3751540.00        0.40157  (19091907)
        406950.00   3757854.25        0.59306  (21040907)                406950.00
3757368.50        0.57755  (21040907)
        406950.00   3756882.75        0.58277  (23111808)                406950.00
3756397.25        0.54979  (23111808)
        406950.00   3755911.50        0.58870  (20100507)                406950.00
3755425.75        0.61892  (20100507)
        406950.00   3754940.00        0.61311  (20100507)                406950.00
3754454.25        0.56805  (20100507)
        406950.00   3753968.50        0.49704  (20100507)                406950.00
3753482.75        0.46532  (23011409)
        406950.00   3752997.25        0.46308  (21122509)                406950.00
3752511.50        0.45418  (21122509)
        406950.00   3752025.75        0.43201  (21122509)                406950.00
3751540.00        0.40094  (21122509)
        406458.56   3757854.25        0.54479  (19100708)                406458.56
3757368.50        0.51384  (19040408)
        406458.56   3756882.75        0.51610  (21040907)                406458.56
3756397.25        0.52541  (23111808)
        406458.56   3755911.50        0.50695  (23111808)                406458.56
3755425.75        0.50107  (20100507)
        406458.56   3754940.00        0.56359  (20100507)                406458.56
3754454.25        0.58384  (20100507)
        406458.56   3753968.50        0.56654  (20100507)                406458.56
3753482.75        0.51553  (20100507)
        406458.56   3752997.25        0.45363  (23011409)                406458.56
3752511.50        0.42262  (23011409)
        406458.56   3752025.75        0.42135  (21122509)                406458.56
3751540.00        0.41658  (21122509)
        405967.16   3757854.25        0.53516  (22122909)                405967.16
3757368.50        0.48646  (19100708)
        405967.16   3756882.75        0.45741  (19040408)                405967.16
3756397.25        0.47652  (21040907)
        405967.16   3755911.50        0.47976  (23111808)                405967.16
3755425.75        0.48335  (23111808)
        405967.16   3754940.00        0.45691  (23111808)                405967.16
3754454.25        0.50297  (20100507)
        405967.16   3753968.50        0.53937  (20100507)                405967.16
3753482.75        0.53779  (20100507)
        405967.16   3752997.25        0.50900  (20100507)                405967.16
3752511.50        0.45873  (20100507)
        405967.16   3752025.75        0.41572  (23011409)                405967.16
3751540.00        0.38786  (23011409)
        405475.72   3757854.25        0.54984  (22122909)                405475.72
```

3757368.50 0.47523 (22122909)
  405475.72 3756882.75 0.44690 (19100708) 405475.72
3756397.25 0.42262 (21082607)
  405475.72 3755911.50 0.44722 (21040907) 405475.72
3755425.75 0.44805 (23111808)
  405475.72 3754940.00 0.46044 (23111808) 405475.72
3754454.25 0.44365 (23111808)
  405475.72 3753968.50 0.43611 (20100507) 405475.72
3753482.75 0.47987 (20100507)
  405475.72 3752997.25 0.49832 (20100507) 405475.72
3752511.50 0.49028 (20100507)
  405475.72 3752025.75 0.46268 (20100507) 405475.72
3751540.00 0.41891 (20100507)
  404984.28 3757854.25 0.50724 (23022808) 404984.28
3757368.50 0.50249 (22122909)
  404984.28 3756882.75 0.43727 (22122909) 404984.28
3756397.25 0.42130 (19100708)
  404984.28 3755911.50 0.39514 (21082607) 404984.28
3755425.75 0.42179 (21040907)

*** MODELOPTs: RegDFAULT CONC ELEV URBAN ADJ_U*

*** THE 1ST HIGHEST 1-HR AVERAGE CONCENTRATION VALUES FOR SOURCE GROUP: ALL ***
INCLUDING SOURCE(S): PAREA1 ,

*** DISCRETE CARTESIAN RECEPTOR POINTS ***

** CONC OF TACS IN MICROGRAMS/M**3 **

X-COORD (M)	Y-COORD (M)	CONC	(YYMMDDHH)	X-COORD (M)	Y-COORD (M)	CONC	(YYMMDDHH)
404984.28	3754940.00	0.41380	(21040907)	404984.28	3754454.25	0.42847	(23111808)
404984.28	3753968.50	0.41823	(23111808)	404984.28	3753482.75	0.38875	(23111808)
404984.28	3752997.25	0.42451	(20100507)	404984.28	3752511.50	0.45754	(20100507)
404984.28	3752025.75	0.46861	(20100507)	404984.28	3751540.00	0.45736	(20100507)

```
        404492.84   3757854.25        0.47741  (23050507)              404492.84
3757368.50        0.47832  (23022808)
        404492.84   3756882.75        0.47086  (22122909)              404492.84
3756397.25        0.40733  (22122909)
        404492.84   3755911.50        0.39837  (19100708)              404492.84
3755425.75        0.37076  (21082607)
        404492.84   3754940.00        0.39390  (21040907)              404492.84
3754454.25        0.39105  (21040907)
        404492.84   3753968.50        0.39755  (23111808)              404492.84
3753482.75        0.39651  (23111808)
        404492.84   3752997.25        0.37797  (23111808)              404492.84
3752511.50        0.37870  (20100507)
        404492.84   3752025.75        0.41948  (20100507)              404492.84
3751540.00        0.43919  (20100507)
        404001.44   3757854.25        0.48686  (21030708)              404001.44
3757368.50        0.43736  (23050507)
        404001.44   3756882.75        0.45541  (23022808)              404001.44
3756397.25        0.44345  (22122909)
        404001.44   3755911.50        0.38575  (19100708)              404001.44
3755425.75        0.37809  (19100708)
        404001.44   3754940.00        0.35086  (19100708)              404001.44
3754454.25        0.36867  (21040907)
        404001.44   3753968.50        0.37104  (21040907)              404001.44
3753482.75        0.37062  (23111808)
        404001.44   3752997.25        0.37810  (23111808)              404001.44
3752511.50        0.36864  (23111808)
        404001.44   3752025.75        0.34296  (23111808)              404001.44
3751540.00        0.37781  (20100507)
        403510.00   3757854.25        0.47707  (21030708)              403510.00
3757368.50        0.44412  (21030708)
        403510.00   3756882.75        0.41234  (23022808)              403510.00
3756397.25        0.43343  (23022808)
        403510.00   3755911.50        0.41793  (22122909)              403510.00
3755425.75        0.36723  (19100708)
        403510.00   3754940.00        0.36040  (19100708)              403510.00
3754454.25        0.33504  (19100708)
        403510.00   3753968.50        0.34806  (19040408)              403510.00
3753482.75        0.35379  (21040907)
        403510.00   3752997.25        0.35075  (23111808)              403510.00
3752511.50        0.36124  (23111808)
        403510.00   3752025.75        0.35563  (23111808)              403510.00
3751540.00        0.33702  (23111808)
        403018.56   3757854.25        0.50649  (22010709)              403018.56
3757368.50        0.45502  (21030708)
        403018.56   3756882.75        0.41680  (23050507)              403018.56
3756397.25        0.40061  (23022808)
        403018.56   3755911.50        0.41296  (23022808)              403018.56
3755425.75        0.39462  (22122909)
        403018.56   3754940.00        0.35143  (19100708)              403018.56
3754454.25        0.34394  (19100708)
```

```
        403018.56   3753968.50        0.32069  (19100708)                403018.56
3753482.75        0.32993  (19040408)
        403018.56   3752997.25        0.33962  (21040907)                403018.56
3752511.50        0.32927  (21040907)
        403018.56   3752025.75        0.34231  (23111808)                403018.56
3751540.00        0.34302  (23111808)
        402527.16   3757854.25        0.51576  (23032008)                402527.16
3757368.50        0.46008  (22010709)
        402527.16   3756882.75        0.42745  (21030708)                402527.16
3756397.25        0.39201  (23050507)
        402527.16   3755911.50        0.38729  (23022808)                402527.16
3755425.75        0.39380  (22122909)
        402527.16   3754940.00        0.37416  (22122909)                402527.16
3754454.25        0.33563  (19100708)
        402527.16   3753968.50        0.32925  (19100708)                402527.16
3753482.75        0.30904  (19100708)
        402527.16   3752997.25        0.31434  (19040408)                402527.16
3752511.50        0.32605  (21040907)
        402527.16   3752025.75        0.31911  (21040907)                402527.16
3751540.00        0.32682  (23111808)
        402035.72   3757854.25        0.54856  (23032008)                402035.72
3757368.50        0.47569  (22010709)
 *** AERMOD - VERSION 24142  ***   ***
C:\Users\DWaymire\Documents\AERMOD\MariciBESS\MariciBESS.isc         ***
05/13/25
 *** AERMET - VERSION  22112 ***   *** Construction HRA- Unity Concentrations
                      ***        20:12:58

                                 PAGE 181
 *** MODELOPTs:    RegDFAULT  CONC  ELEV  URBAN  ADJ_U*

                             *** THE   1ST HIGHEST  1-HR AVERAGE CONCENTRATION
VALUES FOR SOURCE GROUP:  ALL      ***
                                 INCLUDING SOURCE(S):     PAREA1      ,

                                          *** DISCRETE CARTESIAN RECEPTOR POINTS
***

                                        ** CONC OF TACS     IN MICROGRAMS/M**3
                  **

      X-COORD (M)  Y-COORD (M)        CONC     (YYMMDDHH)              X-COORD (M)
Y-COORD (M)        CONC     (YYMMDDHH)
 - - - - - - - - - - - - - - - - - - - - - - - - - - - - - - - - - - - - - - - - - - - - - -
- - - - - - - - - - - - - - - - - - - - - - - - -
        402035.72   3756882.75        0.41780  (21030708)                402035.72
3756397.25        0.39685  (21030708)
        402035.72   3755911.50        0.36651  (23050507)                402035.72
3755425.75        0.37504  (23022808)
        402035.72   3754940.00        0.37760  (22122909)                402035.72
```

```
3754454.25        0.35570  (22122909)
        402035.72   3753968.50        0.32346  (19100708)                402035.72
3753482.75        0.31799  (19100708)
        402035.72   3752997.25        0.29880  (19100708)                402035.72
3752511.50        0.30030  (19040408)
        402035.72   3752025.75        0.31309  (21040907)                402035.72
3751540.00        0.30991  (21040907)
        401544.28   3757854.25        0.54631  (23032008)                401544.28
3757368.50        0.49407  (23032008)
        401544.28   3756882.75        0.44000  (22010709)                401544.28
3756397.25        0.40150  (21030708)
        401544.28   3755911.50        0.36972  (23050507)                401544.28
3755425.75        0.34270  (23050507)
        401544.28   3754940.00        0.36452  (23022808)                401544.28
3754454.25        0.36453  (22122909)
        401544.28   3753968.50        0.34047  (22122909)                401544.28
3753482.75        0.31285  (19100708)
        401544.28   3752997.25        0.30762  (19100708)                401544.28
3752511.50        0.28925  (19100708)
        401544.28   3752025.75        0.28711  (21082607)                401544.28
3751540.00        0.30007  (21040907)
        401052.84   3757854.25        0.51112  (23032008)                401052.84
3757368.50        0.51602  (23032008)
        401052.84   3756882.75        0.44483  (22010709)                401052.84
3756397.25        0.40365  (22010709)
        401052.84   3755911.50        0.38263  (21030708)                401052.84
3755425.75        0.35474  (23050507)
        401052.84   3754940.00        0.33442  (23022808)                401052.84
3754454.25        0.35465  (23022808)
        401052.84   3753968.50        0.35209  (22122909)                401052.84
3753482.75        0.32622  (22122909)
        401052.84   3752997.25        0.30306  (19100708)                401052.84
3752511.50        0.29662  (19100708)
        401052.84   3752025.75        0.28027  (19100708)                401052.84
3751540.00        0.27518  (21082607)
        400561.44   3757854.25        0.45351  (23032008)                400561.44
3757368.50        0.50724  (23032008)
        400561.44   3756882.75        0.47137  (23032008)                400561.44
3756397.25        0.41991  (22010709)
        400561.44   3755911.50        0.37408  (21030708)                400561.44
3755425.75        0.36200  (21030708)
        400561.44   3754940.00        0.33914  (23050507)                400561.44
3754454.25        0.33027  (23022808)
        400561.44   3753968.50        0.34438  (23022808)                400561.44
3753482.75        0.34020  (22122909)
        400561.44   3752997.25        0.31225  (22122909)                400561.44
3752511.50        0.29256  (19100708)
        400561.44   3752025.75        0.28672  (19100708)                400561.44
3751540.00        0.27173  (19100708)
        400070.00   3757854.25        0.38466  (23032008)                400070.00
```

3757368.50   0.47337 (23032008)
        400070.00   3756882.75   0.48595 (23032008)   400070.00
3756397.25   0.42198 (23032008)
        400070.00   3755911.50   0.39377 (22010709)   400070.00
3755425.75   0.36441 (21030708)
        400070.00   3754940.00   0.34062 (21030708)   400070.00
3754454.25   0.32234 (23050507)
        400070.00   3753968.50   0.32440 (23022808)   400070.00
3753482.75   0.33451 (23022808)
        400070.00   3752997.25   0.32891 (22122909)   400070.00
3752511.50   0.29880 (22122909)
        400070.00   3752025.75   0.28355 (19100708)   400070.00
3751540.00   0.27794 (19100708)
        406384.28   3758340.00   0.61932 (22122909)   406384.28
3758831.50   0.66957 (23022808)
        406384.28   3759322.75   0.87759 (23122008)   406384.28
3759814.25   1.09254 (22100207)
        406384.28   3760305.75   1.14336 (22111021)   406384.28
3760797.25   0.96640 (22120620)
        406384.28   3761288.50   0.97455 (19061606)   406384.28
3761780.00   0.94043 (20121108)
        406384.28   3762271.50   1.03422 (22051506)   406384.28
3762762.75   0.81524 (22110723)
        406384.28   3763254.25   0.91603 (20072006)   406384.28
3763745.75   0.90633 (23123121)

 *** MODELOPTs: RegDFAULT CONC ELEV URBAN ADJ_U*

                               *** THE   1ST HIGHEST 1-HR AVERAGE CONCENTRATION
VALUES FOR SOURCE GROUP: ALL   ***
                                 INCLUDING SOURCE(S):   PAREA1   ,

                                          *** DISCRETE CARTESIAN RECEPTOR POINTS
***

                                       ** CONC OF TACS   IN MICROGRAMS/M**3
                  **

      X-COORD (M) Y-COORD (M)   CONC   (YYMMDDHH)   X-COORD (M)
Y-COORD (M)   CONC   (YYMMDDHH)
 -
- -
        406384.28   3764237.25   0.89102 (20091905)   406384.28
3764728.50   0.88770 (20050506)

406384.28 3765220.00 1.20625 (22100406) 406384.28
3765711.50 0.84991 (22100307)
406384.28 3766202.75 0.70331 (23021122) 406384.28
3766694.25 0.67645 (23020122)
406384.28 3767185.75 0.63055 (19040507) 406384.28
3767677.25 0.60315 (19110608)
406384.28 3768168.50 0.48723 (22062606) 406384.28
3768660.00 0.54001 (19061006)
406384.28 3769151.50 0.54014 (19061006) 406384.28
3769642.75 0.55000 (19090707)
406384.28 3770134.25 0.53912 (20022108) 406384.28
3770625.75 0.55711 (20022108)
406384.28 3771117.25 0.49491 (20022108) 406384.28
3771608.50 0.40982 (20082007)
406384.28 3772100.00 0.37449 (19040308) 406384.28
3772591.50 0.39328 (19040308)
406384.28 3773082.75 0.45937 (23081407) 406384.28
3773574.25 0.48590 (23081407)
406384.28 3774065.75 0.46264 (23081407) 406384.28
3774557.25 0.41518 (23081407)
406384.28 3775048.50 0.36166 (20062407) 406384.28
3775540.00 0.34908 (20062407)
405898.56 3758340.00 0.60779 (23022808) 405898.56
3758831.50 0.60762 (23050507)
405898.56 3759322.75 0.72605 (22100207) 405898.56
3759814.25 0.96385 (23052206)
405898.56 3760305.75 1.05745 (22101606) 405898.56
3760797.25 1.08402 (23122322)
405898.56 3761288.50 0.99037 (21103124) 405898.56
3761780.00 1.11242 (20070406)
405898.56 3762271.50 0.83264 (20092403) 405898.56
3762762.75 0.81405 (22010806)
405898.56 3763254.25 0.87193 (20072006) 405898.56
3763745.75 0.89564 (22042006)
405898.56 3764237.25 0.80719 (21090705) 405898.56
3764728.50 0.81772 (20050106)
405898.56 3765220.00 1.23199 (21110107) 405898.56
3765711.50 0.88995 (22100307)
405898.56 3766202.75 0.63902 (22011803) 405898.56
3766694.25 0.61369 (20050303)
405898.56 3767185.75 0.54930 (23020122) 405898.56
3767677.25 0.59070 (19110608)
405898.56 3768168.50 0.52373 (19110608) 405898.56
3768660.00 0.41540 (23051906)
405898.56 3769151.50 0.51832 (19061006) 405898.56
3769642.75 0.51295 (19061006)
405898.56 3770134.25 0.52017 (19090707) 405898.56
3770625.75 0.49503 (20022108)
405898.56 3771117.25 0.53455 (20022108) 405898.56
3771608.50 0.49167 (20022108)

```
        405898.56   3772100.00        0.40300  (20082007)               405898.56
3772591.50        0.36167  (20082007)
        405898.56   3773082.75        0.37430  (19040308)               405898.56
3773574.25        0.39781  (23081407)
        405898.56   3774065.75        0.45132  (23081407)               405898.56
3774557.25        0.46442  (23081407)
        405898.56   3775048.50        0.44309  (23081407)               405898.56
3775540.00        0.39068  (23081407)
        405412.84   3758340.00        0.54359  (23022808)               405412.84
3758831.50        0.61790  (21030708)
        405412.84   3759322.75        0.72049  (22010709)               405412.84
3759814.25        0.88401  (23090704)
        405412.84   3760305.75        1.05011  (21122023)               405412.84
3760797.25        1.04786  (22120323)
        405412.84   3761288.50        1.07655  (20121108)               405412.84
3761780.00        0.95803  (22051506)
        405412.84   3762271.50        0.71962  (20050501)               405412.84
3762762.75        0.84968  (22010806)
        405412.84   3763254.25        0.84166  (20072006)               405412.84
3763745.75        0.82154  (22042006)
        405412.84   3764237.25        0.90146  (21090705)               405412.84
3764728.50        0.81331  (19090323)
        405412.84   3765220.00        1.07470  (22122823)               405412.84
3765711.50        0.62018  (22100307)
        405412.84   3766202.75        0.62676  (20070506)               405412.84
3766694.25        0.56410  (23021122)
        405412.84   3767185.75        0.54366  (23020122)               405412.84
3767677.25        0.53306  (19040507)
 *** AERMOD - VERSION 24142  ***   ***
C:\Users\DWaymire\Documents\AERMOD\MariciBESS\MariciBESS.isc         ***
05/13/25
 *** AERMET - VERSION  22112 ***   *** Construction HRA- Unity Concentrations
                       ***        20:12:58

                                  PAGE 183
 *** MODELOPTs:    RegDFAULT  CONC  ELEV  URBAN  ADJ_U*

                               *** THE   1ST HIGHEST  1-HR AVERAGE CONCENTRATION
VALUES FOR SOURCE GROUP:  ALL      ***
                                  INCLUDING SOURCE(S):     PAREA1      ,

                                        *** DISCRETE CARTESIAN RECEPTOR POINTS
***

                                     ** CONC OF TACS     IN MICROGRAMS/M**3
                  **

      X-COORD (M)  Y-COORD (M)        CONC     (YYMMDDHH)              X-COORD (M)
Y-COORD (M)        CONC     (YYMMDDHH)
 - - - - - - - - - - - - - - - - - - - - - - - - - - - - - - - - - - - - - - - - -
```

- -
405412.84 3768168.50 0.56213 (19110608) 405412.84
3768660.00 0.45817 (19040507)
405412.84 3769151.50 0.40968 (19061006) 405412.84
3769642.75 0.50207 (19061006)
405412.84 3770134.25 0.48659 (19061006) 405412.84
3770625.75 0.49398 (19090707)
405412.84 3771117.25 0.46160 (19090707) 405412.84
3771608.50 0.50698 (20022108)
405412.84 3772100.00 0.48297 (20022108) 405412.84
3772591.50 0.40589 (20022108)
405412.84 3773082.75 0.35928 (20082007) 405412.84
3773574.25 0.33803 (19040308)
405412.84 3774065.75 0.36270 (19040308) 405412.84
3774557.25 0.40216 (23081407)
405412.84 3775048.50 0.44347 (23081407) 405412.84
3775540.00 0.44458 (23081407)
404927.16 3758340.00 0.52552 (23050507) 404927.16
3758831.50 0.60128 (22010709)
404927.16 3759322.75 0.74057 (23032008) 404927.16
3759814.25 0.82703 (23032008)
404927.16 3760305.75 0.70022 (23122322) 404927.16
3760797.25 0.93177 (22010602)
404927.16 3761288.50 1.12063 (20121108) 404927.16
3761780.00 1.05405 (22051506)
404927.16 3762271.50 0.76744 (23011703) 404927.16
3762762.75 0.89820 (21112908)
404927.16 3763254.25 0.97610 (21100323) 404927.16
3763745.75 0.88961 (20101622)
404927.16 3764237.25 0.99841 (21090705) 404927.16
3764728.50 0.97298 (22121219)
404927.16 3765220.00 0.95975 (22101604) 404927.16
3765711.50 0.57283 (23060606)
404927.16 3766202.75 0.63508 (22100307) 404927.16
3766694.25 0.52913 (22011803)
404927.16 3767185.75 0.50201 (20050303) 404927.16
3767677.25 0.47025 (23020122)
404927.16 3768168.50 0.52667 (19040507) 404927.16
3768660.00 0.52331 (19110608)
404927.16 3769151.50 0.40721 (19040507) 404927.16
3769642.75 0.40870 (19061006)
404927.16 3770134.25 0.48253 (19061006) 404927.16
3770625.75 0.46357 (19061006)
404927.16 3771117.25 0.47287 (19090707) 404927.16
3771608.50 0.44584 (19090707)
404927.16 3772100.00 0.47891 (20022108) 404927.16
3772591.50 0.47042 (20022108)
404927.16 3773082.75 0.41057 (20022108) 404927.16
3773574.25 0.35838 (20082007)
404927.16 3774065.75 0.32508 (20082007) 404927.16

```
3774557.25        0.34601  (19040308)
        404927.16   3775048.50        0.35026  (23081407)                404927.16
3775540.00        0.40303  (23081407)
        404441.44   3758340.00        0.53408  (21030708)                404441.44
3758831.50        0.61920  (22010709)
        404441.44   3759322.75        0.74904  (23032008)                404441.44
3759814.25        0.68687  (23032008)
        404441.44   3760305.75        0.57275  (20062107)                404441.44
3760797.25        0.58125  (20062107)
        404441.44   3761288.50        0.99307  (20070406)                404441.44
3761780.00        0.92254  (22051506)
        404441.44   3762271.50        0.80588  (23092305)                404441.44
3762762.75        0.91757  (21112908)
        404441.44   3763254.25        0.78035  (21100323)                404441.44
3763745.75        0.83324  (20101622)
        404441.44   3764237.25        0.71479  (22120701)                404441.44
3764728.50        0.68817  (22120322)
        404441.44   3765220.00        0.55172  (20050506)                404441.44
3765711.50        0.52797  (23060606)
        404441.44   3766202.75        0.57330  (22100307)                404441.44
3766694.25        0.48819  (20070506)
        404441.44   3767185.75        0.46423  (23021122)                404441.44
3767677.25        0.44947  (23020122)
        404441.44   3768168.50        0.46547  (19040507)                404441.44
3768660.00        0.51232  (19110608)
        404441.44   3769151.50        0.47875  (19110608)                404441.44
3769642.75        0.36257  (19040507)
        404441.44   3770134.25        0.40442  (19061006)                404441.44
3770625.75        0.46413  (19061006)
        404441.44   3771117.25        0.44209  (19061006)                404441.44
3771608.50        0.45326  (19090707)
 *** AERMOD - VERSION 24142  ***   ***
C:\Users\DWaymire\Documents\AERMOD\MariciBESS\MariciBESS.isc         ***
05/13/25
 *** AERMET - VERSION  22112 ***   *** Construction HRA- Unity Concentrations
                       ***        20:12:58

                                  PAGE 184
 *** MODELOPTs:    RegDFAULT  CONC  ELEV  URBAN  ADJ_U*

                               *** THE   1ST HIGHEST  1-HR AVERAGE CONCENTRATION
VALUES FOR SOURCE GROUP:  ALL      ***
                                  INCLUDING SOURCE(S):     PAREA1      ,

                                            *** DISCRETE CARTESIAN RECEPTOR POINTS
***

                                          ** CONC OF TACS     IN MICROGRAMS/M**3
                  **
```

```
      X-COORD (M)  Y-COORD (M)        CONC     (YYMMDDHH)              X-COORD (M)
Y-COORD (M)        CONC     (YYMMDDHH)
 - - - - - - - - - - - - - - - - - - - - - - - - - - - - - - - - - - - - - - - - - - - - - - -
- - - - - - - - - - - - - - - - - - - - - - - - - - -
        404441.44   3772100.00        0.43017  (19090707)               404441.44
3772591.50        0.45206  (20022108)
        404441.44   3773082.75        0.45662  (20022108)               404441.44
3773574.25        0.41582  (20022108)
        404441.44   3774065.75        0.35619  (20082007)               404441.44
3774557.25        0.32993  (20082007)
        404441.44   3775048.50        0.31817  (19040308)               404441.44
3775540.00        0.33899  (19040308)
        403955.72   3758340.00        0.54288  (22010709)               403955.72
3758831.50        0.64444  (23032008)
        403955.72   3759322.75        0.68843  (23032008)               403955.72
3759814.25        0.53123  (23032008)
        403955.72   3760305.75        0.55085  (20062107)               403955.72
3760797.25        0.55110  (20121108)
        403955.72   3761288.50        0.65218  (20070406)               403955.72
3761780.00        0.90866  (19120423)
        403955.72   3762271.50        0.82015  (23092305)               403955.72
3762762.75        0.89763  (21112908)
        403955.72   3763254.25        0.90597  (21100323)               403955.72
3763745.75        0.64276  (20101622)
        403955.72   3764237.25        0.60718  (20042907)               403955.72
3764728.50        0.59071  (20042907)
        403955.72   3765220.00        0.50884  (20050506)               403955.72
3765711.50        0.48604  (21110107)
        403955.72   3766202.75        0.48651  (23060606)               403955.72
3766694.25        0.50243  (22100307)
        403955.72   3767185.75        0.44315  (22011803)               403955.72
3767677.25        0.42264  (20050303)
        403955.72   3768168.50        0.40684  (23020122)               403955.72
3768660.00        0.46908  (19040507)
        403955.72   3769151.50        0.49448  (19110608)               403955.72
3769642.75        0.42705  (19110608)
        403955.72   3770134.25        0.33663  (21061107)               403955.72
3770625.75        0.39802  (19061006)
        403955.72   3771117.25        0.44560  (19061006)               403955.72
3771608.50        0.42174  (19061006)
        403955.72   3772100.00        0.43462  (19090707)               403955.72
3772591.50        0.41728  (19090707)
        403955.72   3773082.75        0.42834  (20022108)               403955.72
3773574.25        0.44568  (20022108)
        403955.72   3774065.75        0.41932  (20022108)               403955.72
3774557.25        0.36030  (20022108)
        403955.72   3775048.50        0.33211  (20082007)               403955.72
3775540.00        0.29407  (20082007)
        403470.00   3758340.00        0.54724  (22010709)               403470.00
3758831.50        0.64806  (23032008)
```

```
        403470.00   3759322.75        0.58621  (23032008)               403470.00
3759814.25        0.46500  (20062107)
        403470.00   3760305.75        0.50882  (20062107)               403470.00
3760797.25        0.51826  (20121108)
        403470.00   3761288.50        0.56949  (21090707)               403470.00
3761780.00        0.55712  (23102024)
        403470.00   3762271.50        0.83925  (23012721)               403470.00
3762762.75        0.84588  (22121121)
        403470.00   3763254.25        0.85632  (21100323)               403470.00
3763745.75        0.56047  (20101622)
        403470.00   3764237.25        0.55090  (20042907)               403470.00
3764728.50        0.55294  (20042907)
        403470.00   3765220.00        0.45428  (20050506)               403470.00
3765711.50        0.44820  (22122823)
        403470.00   3766202.75        0.47985  (23060606)               403470.00
3766694.25        0.49613  (22100307)
        403470.00   3767185.75        0.42059  (21102308)               403470.00
3767677.25        0.39184  (19091402)
        403470.00   3768168.50        0.38092  (20060105)               403470.00
3768660.00        0.40475  (19040507)
        403470.00   3769151.50        0.46537  (19040507)               403470.00
3769642.75        0.46865  (19110608)
        403470.00   3770134.25        0.38192  (19040507)               403470.00
3770625.75        0.32722  (21061107)
        403470.00   3771117.25        0.39338  (19061006)               403470.00
3771608.50        0.43166  (19061006)
        403470.00   3772100.00        0.40647  (19061006)               403470.00
3772591.50        0.42116  (19090707)
        403470.00   3773082.75        0.40656  (19090707)               403470.00
3773574.25        0.41162  (20022108)
        403470.00   3774065.75        0.43781  (20022108)               403470.00
3774557.25        0.42598  (20022108)
        403470.00   3775048.50        0.36768  (20022108)               403470.00
3775540.00        0.32705  (20082007)
 *** AERMOD - VERSION 24142  ***   ***
C:\Users\DWaymire\Documents\AERMOD\MariciBESS\MariciBESS.isc         ***
05/13/25
 *** AERMET - VERSION  22112 ***   *** Construction HRA- Unity Concentrations
                      ***        20:12:58

                                 PAGE 185
 *** MODELOPTs:    RegDFAULT  CONC  ELEV  URBAN  ADJ_U*

                               *** THE   1ST HIGHEST  1-HR AVERAGE CONCENTRATION
VALUES FOR SOURCE GROUP:  ALL      ***
                                 INCLUDING SOURCE(S):     PAREA1      ,

                                          *** DISCRETE CARTESIAN RECEPTOR POINTS
***
```

** CONC OF TACS IN MICROGRAMS/M**3 **

X-COORD (M)	Y-COORD (M)	CONC	(YYMMDDHH)	X-COORD (M)	Y-COORD (M)	CONC	(YYMMDDHH)
402984.28	3758340.00	0.58985	(23032008)	402984.28	3758831.50	0.60546	(23032008)
402984.28	3759322.75	0.47256	(23032008)	402984.28	3759814.25	0.46963	(20062107)
402984.28	3760305.75	0.45342	(20062107)	402984.28	3760797.25	0.47962	(21090707)
402984.28	3761288.50	0.51704	(21090707)	402984.28	3761780.00	0.42648	(21090707)
402984.28	3762271.50	0.51474	(23122521)	402984.28	3762762.75	0.73927	(22121121)
402984.28	3763254.25	0.79062	(21100323)	402984.28	3763745.75	0.52388	(21111608)
402984.28	3764237.25	0.50080	(20042907)	402984.28	3764728.50	0.52315	(20042907)
402984.28	3765220.00	0.39648	(20050506)	402984.28	3765711.50	0.41153	(22122823)
402984.28	3766202.75	0.45456	(23060606)	402984.28	3766694.25	0.44739	(22100307)
402984.28	3767185.75	0.40535	(20070506)	402984.28	3767677.25	0.37621	(22011803)
402984.28	3768168.50	0.37615	(20090807)	402984.28	3768660.00	0.35467	(23020122)
402984.28	3769151.50	0.42074	(19040507)	402984.28	3769642.75	0.45617	(19110608)
402984.28	3770134.25	0.43745	(19110608)	402984.28	3770625.75	0.34642	(19040507)
402984.28	3771117.25	0.31834	(21061107)	402984.28	3771608.50	0.38849	(19061006)
402984.28	3772100.00	0.41910	(19061006)	402984.28	3772591.50	0.39231	(19061006)
402984.28	3773082.75	0.40930	(19090707)	402984.28	3773574.25	0.40282	(19090707)
402984.28	3774065.75	0.40039	(20022108)	402984.28	3774557.25	0.42806	(20022108)
402984.28	3775048.50	0.41458	(20022108)	402984.28	3775540.00	0.36960	(20022108)
402498.56	3758340.00	0.59076	(23032008)	402498.56	3758831.50	0.52952	(23032008)
402498.56	3759322.75	0.40158	(20062107)	402498.56	3759814.25	0.45807	(20062107)
402498.56	3760305.75	0.43285	(20121108)	402498.56	3760797.25	0.46864	(21090707)
402498.56	3761288.50	0.46529	(21090707)	402498.56			

```
3761780.00        0.39649  (19040902)
        402498.56   3762271.50        0.41203  (21112908)                402498.56
3762762.75        0.47805  (23052207)
        402498.56   3763254.25        0.43458  (22070306)                402498.56
3763745.75        0.47663  (21111608)
        402498.56   3764237.25        0.45862  (20042907)                402498.56
3764728.50        0.51038  (20042907)
        402498.56   3765220.00        0.39716  (20042907)                402498.56
3765711.50        0.39293  (20050506)
        402498.56   3766202.75        0.41804  (23060606)                402498.56
3766694.25        0.42314  (23060606)
        402498.56   3767185.75        0.41412  (22100307)                402498.56
3767677.25        0.38342  (21102308)
        402498.56   3768168.50        0.35082  (20090807)                402498.56
3768660.00        0.34680  (20090807)
        402498.56   3769151.50        0.36028  (19040507)                402498.56
3769642.75        0.42665  (19040507)
        402498.56   3770134.25        0.44681  (19110608)                402498.56
3770625.75        0.40181  (19110608)
        402498.56   3771117.25        0.31366  (19040507)                402498.56
3771608.50        0.31051  (19061006)
        402498.56   3772100.00        0.38230  (19061006)                402498.56
3772591.50        0.40719  (19061006)
        402498.56   3773082.75        0.38293  (19061006)                402498.56
3773574.25        0.40389  (19090707)
        402498.56   3774065.75        0.40121  (19090707)                402498.56
3774557.25        0.37675  (20022108)
        402498.56   3775048.50        0.40892  (20022108)                402498.56
3775540.00        0.40501  (20022108)
        402012.84   3758340.00        0.55122  (23032008)                402012.84
3758831.50        0.43760  (23032008)
        402012.84   3759322.75        0.41912  (20062107)                402012.84
3759814.25        0.43054  (20062107)
        402012.84   3760305.75        0.41428  (20121108)                402012.84
3760797.25        0.45693  (21090707)
        402012.84   3761288.50        0.42107  (21090707)                402012.84
3761780.00        0.37078  (19040902)
 *** AERMOD - VERSION 24142  ***   ***
C:\Users\DWaymire\Documents\AERMOD\MariciBESS\MariciBESS.isc         ***
05/13/25
 *** AERMET - VERSION  22112 ***   *** Construction HRA- Unity Concentrations
                       ***        20:12:58

                                  PAGE 186
 *** MODELOPTs:    RegDFAULT  CONC  ELEV  URBAN  ADJ_U*

                               *** THE   1ST HIGHEST  1-HR AVERAGE CONCENTRATION
VALUES FOR SOURCE GROUP:  ALL      ***
                                  INCLUDING SOURCE(S):     PAREA1      ,
```

*** DISCRETE CARTESIAN RECEPTOR POINTS ***

** CONC OF TACS IN MICROGRAMS/M**3 **

X-COORD (M)	Y-COORD (M)	CONC	(YYMMDDHH)	X-COORD (M)	Y-COORD (M)	CONC	(YYMMDDHH)
402012.84	3762271.50	0.40087	(21112908)	402012.84	3762762.75	0.43415	(23052207)
402012.84	3763254.25	0.38474	(22070306)	402012.84	3763745.75	0.43678	(21111608)
402012.84	3764237.25	0.42795	(21111608)	402012.84	3764728.50	0.49647	(20042907)
402012.84	3765220.00	0.40493	(20042907)	402012.84	3765711.50	0.37623	(20050506)
402012.84	3766202.75	0.37403	(23060606)	402012.84	3766694.25	0.42231	(23060606)
402012.84	3767185.75	0.40227	(22100307)	402012.84	3767677.25	0.37776	(21102308)
402012.84	3768168.50	0.33939	(21102308)	402012.84	3768660.00	0.35308	(20090807)
402012.84	3769151.50	0.31219	(23020122)	402012.84	3769642.75	0.37861	(19040507)
402012.84	3770134.25	0.42460	(19040507)	402012.84	3770625.75	0.42996	(19110608)
402012.84	3771117.25	0.36641	(19110608)	402012.84	3771608.50	0.29219	(21061107)
402012.84	3772100.00	0.31307	(19061006)	402012.84	3772591.50	0.37879	(19061006)
402012.84	3773082.75	0.40280	(19061006)	402012.84	3773574.25	0.38083	(19061006)
402012.84	3774065.75	0.39496	(19090707)	402012.84	3774557.25	0.38536	(19090707)
402012.84	3775048.50	0.35593	(22090607)	402012.84	3775540.00	0.39010	(20022108)
401527.16	3758340.00	0.48734	(23032008)	401527.16	3758831.50	0.35410	(20062107)
401527.16	3759322.75	0.42005	(20062107)	401527.16	3759814.25	0.39305	(20062107)
401527.16	3760305.75	0.40564	(21090707)	401527.16	3760797.25	0.44064	(21090707)
401527.16	3761288.50	0.38367	(21090707)	401527.16	3761780.00	0.34865	(21122020)
401527.16	3762271.50	0.38542	(21112908)	401527.16	3762762.75	0.40113	(23052207)
401527.16	3763254.25	0.35532	(22070306)	401527.16	3763745.75	0.41416	(21111608)

```
        401527.16   3764237.25        0.41639  (21111608)               401527.16
3764728.50        0.48096  (20042907)
        401527.16   3765220.00        0.40850  (20042907)               401527.16
3765711.50        0.35154  (20050506)
        401527.16   3766202.75        0.33892  (22122823)               401527.16
3766694.25        0.41087  (23060606)
        401527.16   3767185.75        0.36584  (23060606)               401527.16
3767677.25        0.35847  (21102308)
        401527.16   3768168.50        0.35559  (21102308)               401527.16
3768660.00        0.33255  (20090807)
        401527.16   3769151.50        0.32969  (20090807)               401527.16
3769642.75        0.32260  (19040507)
        401527.16   3770134.25        0.39209  (19040507)               401527.16
3770625.75        0.41773  (19110608)
        401527.16   3771117.25        0.40816  (19110608)               401527.16
3771608.50        0.33405  (19040507)
        401527.16   3772100.00        0.28752  (21061107)               401527.16
3772591.50        0.31798  (19061006)
        401527.16   3773082.75        0.37869  (19061006)               401527.16
3773574.25        0.39905  (19061006)
        401527.16   3774065.75        0.36446  (19061006)               401527.16
3774557.25        0.38044  (19090707)
        401527.16   3775048.50        0.37348  (19090707)               401527.16
3775540.00        0.34535  (22090607)
        401041.44   3758340.00        0.41109  (23032008)               401041.44
3758831.50        0.37738  (20062107)
        401041.44   3759322.75        0.40593  (20062107)               401041.44
3759814.25        0.35644  (23072107)
        401041.44   3760305.75        0.40936  (21090707)               401041.44
3760797.25        0.41933  (21090707)
        401041.44   3761288.50        0.34796  (21090707)               401041.44
3761780.00        0.33141  (21122020)
        401041.44   3762271.50        0.36956  (21112908)               401041.44
3762762.75        0.38140  (23052207)
        401041.44   3763254.25        0.33754  (22070306)               401041.44
3763745.75        0.39776  (21111608)
        401041.44   3764237.25        0.40551  (21111608)               401041.44
3764728.50        0.46285  (20042907)
        401041.44   3765220.00        0.41367  (20042907)               401041.44
3765711.50        0.32186  (20050506)
 *** AERMOD - VERSION 24142  ***   ***
C:\Users\DWaymire\Documents\AERMOD\MariciBESS\MariciBESS.isc         ***
05/13/25
 *** AERMET - VERSION  22112 ***   *** Construction HRA- Unity Concentrations
                       ***        20:12:58

                                  PAGE 187
 *** MODELOPTs:    RegDFAULT  CONC  ELEV  URBAN  ADJ_U*

                             *** THE   1ST HIGHEST  1-HR AVERAGE CONCENTRATION
```

```
VALUES FOR SOURCE GROUP:  ALL      ***
                                INCLUDING SOURCE(S):     PAREA1      ,

                                          *** DISCRETE CARTESIAN RECEPTOR POINTS
***

                                     ** CONC OF TACS     IN MICROGRAMS/M**3
                  **

      X-COORD (M)  Y-COORD (M)        CONC     (YYMMDDHH)              X-COORD (M)
Y-COORD (M)        CONC     (YYMMDDHH)
 - - - - - - - - - - - - - - - - - - - - - - - - - - - - - - - - - - - - - - - - - - - - - -
- - - - - - - - - - - - - - - - - - - - - - - -
        401041.44   3766202.75        0.31699  (22122823)                401041.44
3766694.25        0.38753  (23060606)
        401041.44   3767185.75        0.38193  (23060606)                401041.44
3767677.25        0.34950  (22100307)
        401041.44   3768168.50        0.35632  (21102308)                401041.44
3768660.00        0.31245  (21102308)
        401041.44   3769151.50        0.33386  (20090807)                401041.44
3769642.75        0.28914  (20090807)
        401041.44   3770134.25        0.34416  (19040507)                401041.44
3770625.75        0.39632  (19040507)
        401041.44   3771117.25        0.41385  (19110608)                401041.44
3771608.50        0.38246  (19110608)
        401041.44   3772100.00        0.30784  (19040507)                401041.44
3772591.50        0.28633  (21061107)
        401041.44   3773082.75        0.32353  (19061006)                401041.44
3773574.25        0.37588  (19061006)
        401041.44   3774065.75        0.38214  (19061006)                401041.44
3774557.25        0.35022  (19061006)
        401041.44   3775048.50        0.36695  (19090707)                401041.44
3775540.00        0.36185  (19090707)
        400555.72   3758340.00        0.33143  (23032008)                400555.72
3758831.50        0.38634  (20062107)
        400555.72   3759322.75        0.38133  (20062107)                400555.72
3759814.25        0.34628  (23072107)
        400555.72   3760305.75        0.40681  (21090707)                400555.72
3760797.25        0.39601  (21090707)
        400555.72   3761288.50        0.31495  (21090707)                400555.72
3761780.00        0.31189  (21122020)
        400555.72   3762271.50        0.35298  (21112908)                400555.72
3762762.75        0.36691  (23052207)
        400555.72   3763254.25        0.32206  (22070306)                400555.72
3763745.75        0.38327  (21111608)
        400555.72   3764237.25        0.39330  (21111608)                400555.72
3764728.50        0.44595  (20042907)
        400555.72   3765220.00        0.41414  (20042907)                400555.72
3765711.50        0.30062  (23041607)
        400555.72   3766202.75        0.30002  (20050506)                400555.72
```

```
3766694.25        0.37418  (23060606)
        400555.72   3767185.75        0.40199  (23060606)                400555.72
3767677.25        0.33645  (22100307)
        400555.72   3768168.50        0.35752  (21102308)                400555.72
3768660.00        0.34034  (21102308)
        400555.72   3769151.50        0.32452  (20090807)                400555.72
3769642.75        0.32267  (20090807)
        400555.72   3770134.25        0.29588  (19040507)                400555.72
3770625.75        0.36424  (19040507)
        400555.72   3771117.25        0.39614  (19040507)                400555.72
3771608.50        0.40202  (19110608)
        400555.72   3772100.00        0.35645  (19110608)                400555.72
3772591.50        0.28611  (19040507)
        400555.72   3773082.75        0.28565  (21061107)                400555.72
3773574.25        0.32200  (19061006)
        400555.72   3774065.75        0.36419  (19061006)                400555.72
3774557.25        0.36877  (19061006)
        400555.72   3775048.50        0.33639  (19061006)                400555.72
3775540.00        0.35447  (19090707)
        400070.00   3758340.00        0.34152  (20062107)                400070.00
3758831.50        0.38112  (20062107)
        400070.00   3759322.75        0.34902  (20062107)                400070.00
3759814.25        0.35868  (21090707)
        400070.00   3760305.75        0.39857  (21090707)                400070.00
3760797.25        0.37081  (21090707)
        400070.00   3761288.50        0.28591  (20020724)                400070.00
3761780.00        0.29776  (19041108)
        400070.00   3762271.50        0.33812  (23052207)                400070.00
3762762.75        0.35541  (23052207)
        400070.00   3763254.25        0.30952  (22070306)                400070.00
3763745.75        0.36996  (21111608)
        400070.00   3764237.25        0.38259  (21111608)                400070.00
3764728.50        0.42812  (20042907)
        400070.00   3765220.00        0.41393  (20042907)                400070.00
3765711.50        0.31928  (23041607)
        400070.00   3766202.75        0.35204  (20050506)                400070.00
3766694.25        0.35518  (23060606)
        400070.00   3767185.75        0.39948  (23060606)                400070.00
3767677.25        0.35159  (23060606)
        400070.00   3768168.50        0.33626  (21102308)                400070.00
3768660.00        0.34787  (21102308)
        400070.00   3769151.50        0.29755  (21102308)                400070.00
3769642.75        0.32519  (20090807)
 *** AERMOD - VERSION 24142  ***   ***
C:\Users\DWaymire\Documents\AERMOD\MariciBESS\MariciBESS.isc         ***
05/13/25
 *** AERMET - VERSION  22112 ***   *** Construction HRA- Unity Concentrations
                      ***        20:12:58

                                PAGE 188
```

*** MODELOPTs: RegDFAULT CONC ELEV URBAN ADJ_U*

*** THE 1ST HIGHEST 1-HR AVERAGE CONCENTRATION VALUES FOR SOURCE GROUP: ALL ***
INCLUDING SOURCE(S): PAREA1 ,

*** DISCRETE CARTESIAN RECEPTOR POINTS ***

** CONC OF TACS IN MICROGRAMS/M**3 **

X-COORD (M)	Y-COORD (M)	CONC	(YYMMDDHH)	X-COORD (M)	Y-COORD (M)	CONC	(YYMMDDHH)
400070.00	3770134.25	0.28499	(20090807)	400070.00	3770625.75	0.31734	(19040507)
400070.00	3771117.25	0.36932	(19040507)	400070.00	3771608.50	0.39137	(19110608)
400070.00	3772100.00	0.38803	(19110608)	400070.00	3772591.50	0.33149	(19110608)
400070.00	3773082.75	0.27072	(20041707)	400070.00	3773574.25	0.27726	(21061107)
400070.00	3774065.75	0.31680	(19061006)	400070.00	3774557.25	0.35374	(19061006)
400070.00	3775048.50	0.35596	(19061006)	400070.00	3775540.00	0.32467	(19090707)
412195.73	3763635.00	117.66832	(21011517)	412181.03	3763678.51	129.81350	(19072106)
412137.51	3763696.15	123.59190	(22070706)	412091.06	3763577.37	121.39589	(22070706)
412002.86	3763616.77	130.52109	(23021508)	411983.45	3763558.56	109.96740	(22051506)
412032.26	3763542.68	117.31527	(22051506)	411994.04	3763447.42	123.01770	(19062906)
412106.94	3763402.73	121.92916	(20051206)	412193.96	3763635.00	121.64426	(21061206)
412190.83	3763649.50	122.94974	(21051306)	412185.93	3763664.01	128.95815	(19072106)
412166.52	3763684.39	125.32863	(19072106)	412152.02	3763690.27	126.30596	(19070106)
412130.87	3763679.18	122.45530	(22070706)	412124.24	3763662.21	120.53923	(22070706)
412117.60	3763645.24	120.35304	(22070706)	412110.97	3763628.28	120.25673	(22070706)
412104.33	3763611.31	120.24238	(22070706)	412097.70	3763594.34	120.54374	(22070706)
412073.42	3763585.25	129.25665	(22070706)	412055.78	3763593.13	133.18923	(22070706)

```
        412038.14   3763601.01      132.78377  (22070706)                412020.50
3763608.89      133.19319  (22062806)
        411998.01   3763602.22      138.20054  (22062506)                411993.16
3763587.67      129.46792  (22062506)
        411988.30   3763573.11      115.94022  (20072006)                411999.72
3763553.27      112.54692  (22051506)
        412015.99   3763547.97      114.97783  (22051506)                412025.89
3763526.80      113.55292  (22051506)
        412019.52   3763510.93      114.49011  (19062906)                412013.15
3763495.05      115.59494  (19062906)
        412006.78   3763479.17      118.07814  (19062906)                412000.41
3763463.30      121.10098  (19062906)
        412010.17   3763441.04      134.53651  (21062506)                412026.30
3763434.65      133.06071  (21062506)
        412042.43   3763428.27      128.93582  (20092407)                412058.55
3763421.88      130.05660  (22052506)
        412074.68   3763415.50      136.32156  (20032507)                412090.81
3763409.11      142.66872  (20032507)
        412113.63   3763420.60      118.49203  (20051206)                412120.33
3763438.46      113.28561  (20051206)
        412127.02   3763456.33      110.88344  (21061606)                412133.72
3763474.20      111.10609  (21061606)
        412140.41   3763492.06      109.62058  (21061606)                412147.10
3763509.93      113.61163  (23071106)
        412153.80   3763527.80      115.79108  (23071106)                412160.49
3763545.67      114.12504  (22101607)
        412167.18   3763563.53      117.87564  (21011517)                412173.88
3763581.40      121.38671  (21011517)
        412180.57   3763599.27      122.91539  (21011517)                412187.27
3763617.13      122.82279  (21011517)
 *** AERMOD - VERSION 24142  ***   ***
C:\Users\DWaymire\Documents\AERMOD\MariciBESS\MariciBESS.isc         ***
05/13/25
 *** AERMET - VERSION  22112 ***   *** Construction HRA- Unity Concentrations
                       ***        20:12:58

                                  PAGE 189
 *** MODELOPTs:    RegDFAULT  CONC  ELEV  URBAN  ADJ_U*

                                       *** THE SUMMARY OF MAXIMUM PERIOD ( 43824
HRS) RESULTS ***


                                       ** CONC OF TACS     IN MICROGRAMS/M**3
             **


                        NETWORK
GROUP ID                       AVERAGE CONC                RECEPTOR  (XR, YR, ZELEV,
ZHILL, ZFLAG)  OF TYPE  GRID-ID
```

```
- - - -
```

```
- - - - - - - - - - - - - - - - - - - - - - - -

ALL      HIGH   1ST HIGH VALUE IS     142.66872  ON 20032507: AT (  412090.81,
3763409.11,   109.17,   109.17,    0.00)  DC


 *** RECEPTOR TYPES:  GC = GRIDCART
                      GP = GRIDPOLR
                      DC = DISCCART
                      DP = DISCPOLR
 *** AERMOD - VERSION 24142  ***   ***
C:\Users\DWaymire\Documents\AERMOD\MariciBESS\MariciBESS.isc         ***
05/13/25
 *** AERMET - VERSION  22112 ***   *** Construction HRA- Unity Concentrations
                       ***        20:12:58

                                  PAGE 191
 *** MODELOPTs:    RegDFAULT  CONC  ELEV  URBAN  ADJ_U*

 *** Message Summary : AERMOD Model Execution ***

  --------- Summary of Total Messages --------

 A Total of            0 Fatal Error Message(s)
 A Total of            2 Warning Message(s)
 A Total of          721 Informational Message(s)

 A Total of        43824 Hours Were Processed

 A Total of           91 Calm Hours Identified

 A Total of          630 Missing Hours Identified (  1.44 Percent)


    ******** FATAL ERROR MESSAGES ********
               ***  NONE  ***


    ********   WARNING MESSAGES   ********
 ME W186      71       MEOPEN: THRESH_1MIN 1-min ASOS wind speed threshold used
     0.50
 ME W187      71       MEOPEN: ADJ_U* Option for Stable Low Winds used in AERMET


    ***********************************
    *** AERMOD Finishes Successfully ***
    ***********************************
```

*HARP - HRACalc v22118 6/1/2025 10:05:03 PM - Cancer Risk - Input File: C:\Users\DWaymire\OneDrive - TRC\Documents\Projects\MariciBess\HARP_2\MBess1YrExp\hra\MBCRes1YrHRAInput.hra

REC	GRP	NETID	X	Y	RISK_SUM	SCENARIO	INH_RISK	SOIL_RISK	DERMAL_R	MMILK_RIS	WATER_RIS	FISH_RISK	CROP_RISK	BEEF_RISK	DAIRY_RISK	PIG_RISK	CHICKEN_I	EGG_RISK
1	ALL		411370	3762840	1.83E-07	1YrCancerI	1.83E-07	0.00E+00	0.00E+00	0.00E+00	0.00E+00	0.00E+00	0.00E+00	0.00E+00	0.00E+00	0.00E+00	0.00E+00	0.00E+00
2	ALL		411370	3762890	1.83E-07	1YrCancerI	1.83E-07	0.00E+00	0.00E+00	0.00E+00	0.00E+00	0.00E+00	0.00E+00	0.00E+00	0.00E+00	0.00E+00	0.00E+00	0.00E+00
3	ALL		411370	3762940	1.79E-07	1YrCancerI	1.79E-07	0.00E+00	0.00E+00	0.00E+00	0.00E+00	0.00E+00	0.00E+00	0.00E+00	0.00E+00	0.00E+00	0.00E+00	0.00E+00
4	ALL		411370	3762990	1.72E-07	1YrCancerI	1.72E-07	0.00E+00	0.00E+00	0.00E+00	0.00E+00	0.00E+00	0.00E+00	0.00E+00	0.00E+00	0.00E+00	0.00E+00	0.00E+00
5	ALL		411370	3763040	1.61E-07	1YrCancerI	1.61E-07	0.00E+00	0.00E+00	0.00E+00	0.00E+00	0.00E+00	0.00E+00	0.00E+00	0.00E+00	0.00E+00	0.00E+00	0.00E+00
6	ALL		411370	3763090	1.47E-07	1YrCancerI	1.47E-07	0.00E+00	0.00E+00	0.00E+00	0.00E+00	0.00E+00	0.00E+00	0.00E+00	0.00E+00	0.00E+00	0.00E+00	0.00E+00
7	ALL		411370	3763140	1.32E-07	1YrCancerI	1.32E-07	0.00E+00	0.00E+00	0.00E+00	0.00E+00	0.00E+00	0.00E+00	0.00E+00	0.00E+00	0.00E+00	0.00E+00	0.00E+00
8	ALL		411370	3763190	1.17E-07	1YrCancerI	1.17E-07	0.00E+00	0.00E+00	0.00E+00	0.00E+00	0.00E+00	0.00E+00	0.00E+00	0.00E+00	0.00E+00	0.00E+00	0.00E+00
9	ALL		411370	3763240	1.02E-07	1YrCancerI	1.02E-07	0.00E+00	0.00E+00	0.00E+00	0.00E+00	0.00E+00	0.00E+00	0.00E+00	0.00E+00	0.00E+00	0.00E+00	0.00E+00
10	ALL		411370	3763290	8.88E-08	1YrCancerI	8.88E-08	0.00E+00	0.00E+00	0.00E+00	0.00E+00	0.00E+00	0.00E+00	0.00E+00	0.00E+00	0.00E+00	0.00E+00	0.00E+00
11	ALL		411370	3763340	7.79E-08	1YrCancerI	7.79E-08	0.00E+00	0.00E+00	0.00E+00	0.00E+00	0.00E+00	0.00E+00	0.00E+00	0.00E+00	0.00E+00	0.00E+00	0.00E+00
12	ALL		411370	3763390	6.88E-08	1YrCancerI	6.88E-08	0.00E+00	0.00E+00	0.00E+00	0.00E+00	0.00E+00	0.00E+00	0.00E+00	0.00E+00	0.00E+00	0.00E+00	0.00E+00
13	ALL		411370	3763440	6.12E-08	1YrCancerI	6.12E-08	0.00E+00	0.00E+00	0.00E+00	0.00E+00	0.00E+00	0.00E+00	0.00E+00	0.00E+00	0.00E+00	0.00E+00	0.00E+00
14	ALL		411370	3763490	5.43E-08	1YrCancerI	5.43E-08	0.00E+00	0.00E+00	0.00E+00	0.00E+00	0.00E+00	0.00E+00	0.00E+00	0.00E+00	0.00E+00	0.00E+00	0.00E+00
15	ALL		411370	3763540	4.86E-08	1YrCancerI	4.86E-08	0.00E+00	0.00E+00	0.00E+00	0.00E+00	0.00E+00	0.00E+00	0.00E+00	0.00E+00	0.00E+00	0.00E+00	0.00E+00
16	ALL		411370	3763590	4.37E-08	1YrCancerI	4.37E-08	0.00E+00	0.00E+00	0.00E+00	0.00E+00	0.00E+00	0.00E+00	0.00E+00	0.00E+00	0.00E+00	0.00E+00	0.00E+00
17	ALL		411370	3763640	3.98E-08	1YrCancerI	3.98E-08	0.00E+00	0.00E+00	0.00E+00	0.00E+00	0.00E+00	0.00E+00	0.00E+00	0.00E+00	0.00E+00	0.00E+00	0.00E+00
18	ALL		411370	3763690	3.65E-08	1YrCancerI	3.65E-08	0.00E+00	0.00E+00	0.00E+00	0.00E+00	0.00E+00	0.00E+00	0.00E+00	0.00E+00	0.00E+00	0.00E+00	0.00E+00
19	ALL		411370	3763740	3.39E-08	1YrCancerI	3.39E-08	0.00E+00	0.00E+00	0.00E+00	0.00E+00	0.00E+00	0.00E+00	0.00E+00	0.00E+00	0.00E+00	0.00E+00	0.00E+00
20	ALL		411370	3763790	3.17E-08	1YrCancerI	3.17E-08	0.00E+00	0.00E+00	0.00E+00	0.00E+00	0.00E+00	0.00E+00	0.00E+00	0.00E+00	0.00E+00	0.00E+00	0.00E+00
21	ALL		411370	3763840	2.99E-08	1YrCancerI	2.99E-08	0.00E+00	0.00E+00	0.00E+00	0.00E+00	0.00E+00	0.00E+00	0.00E+00	0.00E+00	0.00E+00	0.00E+00	0.00E+00
22	ALL		411370	3763890	2.84E-08	1YrCancerI	2.84E-08	0.00E+00	0.00E+00	0.00E+00	0.00E+00	0.00E+00	0.00E+00	0.00E+00	0.00E+00	0.00E+00	0.00E+00	0.00E+00
23	ALL		411370	3763940	2.71E-08	1YrCancerI	2.71E-08	0.00E+00	0.00E+00	0.00E+00	0.00E+00	0.00E+00	0.00E+00	0.00E+00	0.00E+00	0.00E+00	0.00E+00	0.00E+00
24	ALL		411370	3763990	2.61E-08	1YrCancerI	2.61E-08	0.00E+00	0.00E+00	0.00E+00	0.00E+00	0.00E+00	0.00E+00	0.00E+00	0.00E+00	0.00E+00	0.00E+00	0.00E+00
25	ALL		411370	3764040	2.53E-08	1YrCancerI	2.53E-08	0.00E+00	0.00E+00	0.00E+00	0.00E+00	0.00E+00	0.00E+00	0.00E+00	0.00E+00	0.00E+00	0.00E+00	0.00E+00
26	ALL		411370	3764090	2.46E-08	1YrCancerI	2.46E-08	0.00E+00	0.00E+00	0.00E+00	0.00E+00	0.00E+00	0.00E+00	0.00E+00	0.00E+00	0.00E+00	0.00E+00	0.00E+00
27	ALL		411370	3764140	2.40E-08	1YrCancerI	2.40E-08	0.00E+00	0.00E+00	0.00E+00	0.00E+00	0.00E+00	0.00E+00	0.00E+00	0.00E+00	0.00E+00	0.00E+00	0.00E+00
28	ALL		411370	3764190	2.37E-08	1YrCancerI	2.37E-08	0.00E+00	0.00E+00	0.00E+00	0.00E+00	0.00E+00	0.00E+00	0.00E+00	0.00E+00	0.00E+00	0.00E+00	0.00E+00
29	ALL		411370	3764240	2.35E-08	1YrCancerI	2.35E-08	0.00E+00	0.00E+00	0.00E+00	0.00E+00	0.00E+00	0.00E+00	0.00E+00	0.00E+00	0.00E+00	0.00E+00	0.00E+00
30	ALL		411420	3762840	2.01E-07	1YrCancerI	2.01E-07	0.00E+00	0.00E+00	0.00E+00	0.00E+00	0.00E+00	0.00E+00	0.00E+00	0.00E+00	0.00E+00	0.00E+00	0.00E+00
31	ALL		411420	3762890	2.05E-07	1YrCancerI	2.05E-07	0.00E+00	0.00E+00	0.00E+00	0.00E+00	0.00E+00	0.00E+00	0.00E+00	0.00E+00	0.00E+00	0.00E+00	0.00E+00
32	ALL		411420	3762940	2.05E-07	1YrCancerI	2.05E-07	0.00E+00	0.00E+00	0.00E+00	0.00E+00	0.00E+00	0.00E+00	0.00E+00	0.00E+00	0.00E+00	0.00E+00	0.00E+00
33	ALL		411420	3762990	2.00E-07	1YrCancerI	2.00E-07	0.00E+00	0.00E+00	0.00E+00	0.00E+00	0.00E+00	0.00E+00	0.00E+00	0.00E+00	0.00E+00	0.00E+00	0.00E+00
34	ALL		411420	3763040	1.90E-07	1YrCancerI	1.90E-07	0.00E+00	0.00E+00	0.00E+00	0.00E+00	0.00E+00	0.00E+00	0.00E+00	0.00E+00	0.00E+00	0.00E+00	0.00E+00
35	ALL		411420	3763090	1.77E-07	1YrCancerI	1.77E-07	0.00E+00	0.00E+00	0.00E+00	0.00E+00	0.00E+00	0.00E+00	0.00E+00	0.00E+00	0.00E+00	0.00E+00	0.00E+00
36	ALL		411420	3763140	1.60E-07	1YrCancerI	1.60E-07	0.00E+00	0.00E+00	0.00E+00	0.00E+00	0.00E+00	0.00E+00	0.00E+00	0.00E+00	0.00E+00	0.00E+00	0.00E+00
37	ALL		411420	3763190	1.42E-07	1YrCancerI	1.42E-07	0.00E+00	0.00E+00	0.00E+00	0.00E+00	0.00E+00	0.00E+00	0.00E+00	0.00E+00	0.00E+00	0.00E+00	0.00E+00
38	ALL		411420	3763240	1.24E-07	1YrCancerI	1.24E-07	0.00E+00	0.00E+00	0.00E+00	0.00E+00	0.00E+00	0.00E+00	0.00E+00	0.00E+00	0.00E+00	0.00E+00	0.00E+00
39	ALL		411420	3763290	1.07E-07	1YrCancerI	1.07E-07	0.00E+00	0.00E+00	0.00E+00	0.00E+00	0.00E+00	0.00E+00	0.00E+00	0.00E+00	0.00E+00	0.00E+00	0.00E+00
40	ALL		411420	3763340	9.27E-08	1YrCancerI	9.27E-08	0.00E+00	0.00E+00	0.00E+00	0.00E+00	0.00E+00	0.00E+00	0.00E+00	0.00E+00	0.00E+00	0.00E+00	0.00E+00
41	ALL		411420	3763390	8.07E-08	1YrCancerI	8.07E-08	0.00E+00	0.00E+00	0.00E+00	0.00E+00	0.00E+00	0.00E+00	0.00E+00	0.00E+00	0.00E+00	0.00E+00	0.00E+00
42	ALL		411420	3763440	7.09E-08	1YrCancerI	7.09E-08	0.00E+00	0.00E+00	0.00E+00	0.00E+00	0.00E+00	0.00E+00	0.00E+00	0.00E+00	0.00E+00	0.00E+00	0.00E+00
43	ALL		411420	3763490	6.23E-08	1YrCancerI	6.23E-08	0.00E+00	0.00E+00	0.00E+00	0.00E+00	0.00E+00	0.00E+00	0.00E+00	0.00E+00	0.00E+00	0.00E+00	0.00E+00
44	ALL		411420	3763540	5.52E-08	1YrCancerI	5.52E-08	0.00E+00	0.00E+00	0.00E+00	0.00E+00	0.00E+00	0.00E+00	0.00E+00	0.00E+00	0.00E+00	0.00E+00	0.00E+00
45	ALL		411420	3763590	4.92E-08	1YrCancerI	4.92E-08	0.00E+00	0.00E+00	0.00E+00	0.00E+00	0.00E+00	0.00E+00	0.00E+00	0.00E+00	0.00E+00	0.00E+00	0.00E+00
46	ALL		411420	3763640	4.45E-08	1YrCancerI	4.45E-08	0.00E+00	0.00E+00	0.00E+00	0.00E+00	0.00E+00	0.00E+00	0.00E+00	0.00E+00	0.00E+00	0.00E+00	0.00E+00
47	ALL		411420	3763690	4.07E-08	1YrCancerI	4.07E-08	0.00E+00	0.00E+00	0.00E+00	0.00E+00	0.00E+00	0.00E+00	0.00E+00	0.00E+00	0.00E+00	0.00E+00	0.00E+00
48	ALL		411420	3763740	3.76E-08	1YrCancerI	3.76E-08	0.00E+00	0.00E+00	0.00E+00	0.00E+00	0.00E+00	0.00E+00	0.00E+00	0.00E+00	0.00E+00	0.00E+00	0.00E+00
49	ALL		411420	3763790	3.51E-08	1YrCancerI	3.51E-08	0.00E+00	0.00E+00	0.00E+00	0.00E+00	0.00E+00	0.00E+00	0.00E+00	0.00E+00	0.00E+00	0.00E+00	0.00E+00

50	ALL	411420	3763840	3.30E-08	1YrCancerI	3.30E-08	0.00E+00	0.00E+00	0.00E+00	0.00E+00	0.00E+00	0.00E+00	0.00E+00	0.00E+00	0.00E+00	0.00E+00	0.00E+00
51	ALL	411420	3763890	3.13E-08	1YrCancerI	3.13E-08	0.00E+00	0.00E+00	0.00E+00	0.00E+00	0.00E+00	0.00E+00	0.00E+00	0.00E+00	0.00E+00	0.00E+00	0.00E+00
52	ALL	411420	3763940	3.00E-08	1YrCancerI	3.00E-08	0.00E+00	0.00E+00	0.00E+00	0.00E+00	0.00E+00	0.00E+00	0.00E+00	0.00E+00	0.00E+00	0.00E+00	0.00E+00
53	ALL	411420	3763990	2.89E-08	1YrCancerI	2.89E-08	0.00E+00	0.00E+00	0.00E+00	0.00E+00	0.00E+00	0.00E+00	0.00E+00	0.00E+00	0.00E+00	0.00E+00	0.00E+00
54	ALL	411420	3764040	2.81E-08	1YrCancerI	2.81E-08	0.00E+00	0.00E+00	0.00E+00	0.00E+00	0.00E+00	0.00E+00	0.00E+00	0.00E+00	0.00E+00	0.00E+00	0.00E+00
55	ALL	411420	3764090	2.74E-08	1YrCancerI	2.74E-08	0.00E+00	0.00E+00	0.00E+00	0.00E+00	0.00E+00	0.00E+00	0.00E+00	0.00E+00	0.00E+00	0.00E+00	0.00E+00
56	ALL	411420	3764140	2.68E-08	1YrCancerI	2.68E-08	0.00E+00	0.00E+00	0.00E+00	0.00E+00	0.00E+00	0.00E+00	0.00E+00	0.00E+00	0.00E+00	0.00E+00	0.00E+00
57	ALL	411420	3764190	2.65E-08	1YrCancerI	2.65E-08	0.00E+00	0.00E+00	0.00E+00	0.00E+00	0.00E+00	0.00E+00	0.00E+00	0.00E+00	0.00E+00	0.00E+00	0.00E+00
58	ALL	411420	3764240	2.62E-08	1YrCancerI	2.62E-08	0.00E+00	0.00E+00	0.00E+00	0.00E+00	0.00E+00	0.00E+00	0.00E+00	0.00E+00	0.00E+00	0.00E+00	0.00E+00
59	ALL	411470	3762840	2.18E-07	1YrCancerI	2.18E-07	0.00E+00	0.00E+00	0.00E+00	0.00E+00	0.00E+00	0.00E+00	0.00E+00	0.00E+00	0.00E+00	0.00E+00	0.00E+00
60	ALL	411470	3762890	2.27E-07	1YrCancerI	2.27E-07	0.00E+00	0.00E+00	0.00E+00	0.00E+00	0.00E+00	0.00E+00	0.00E+00	0.00E+00	0.00E+00	0.00E+00	0.00E+00
61	ALL	411470	3762940	2.32E-07	1YrCancerI	2.32E-07	0.00E+00	0.00E+00	0.00E+00	0.00E+00	0.00E+00	0.00E+00	0.00E+00	0.00E+00	0.00E+00	0.00E+00	0.00E+00
62	ALL	411470	3762990	2.31E-07	1YrCancerI	2.31E-07	0.00E+00	0.00E+00	0.00E+00	0.00E+00	0.00E+00	0.00E+00	0.00E+00	0.00E+00	0.00E+00	0.00E+00	0.00E+00
63	ALL	411470	3763040	2.25E-07	1YrCancerI	2.25E-07	0.00E+00	0.00E+00	0.00E+00	0.00E+00	0.00E+00	0.00E+00	0.00E+00	0.00E+00	0.00E+00	0.00E+00	0.00E+00
64	ALL	411470	3763090	2.13E-07	1YrCancerI	2.13E-07	0.00E+00	0.00E+00	0.00E+00	0.00E+00	0.00E+00	0.00E+00	0.00E+00	0.00E+00	0.00E+00	0.00E+00	0.00E+00
65	ALL	411470	3763140	1.95E-07	1YrCancerI	1.95E-07	0.00E+00	0.00E+00	0.00E+00	0.00E+00	0.00E+00	0.00E+00	0.00E+00	0.00E+00	0.00E+00	0.00E+00	0.00E+00
66	ALL	411470	3763190	1.75E-07	1YrCancerI	1.75E-07	0.00E+00	0.00E+00	0.00E+00	0.00E+00	0.00E+00	0.00E+00	0.00E+00	0.00E+00	0.00E+00	0.00E+00	0.00E+00
67	ALL	411470	3763240	1.52E-07	1YrCancerI	1.52E-07	0.00E+00	0.00E+00	0.00E+00	0.00E+00	0.00E+00	0.00E+00	0.00E+00	0.00E+00	0.00E+00	0.00E+00	0.00E+00
68	ALL	411470	3763290	1.31E-07	1YrCancerI	1.31E-07	0.00E+00	0.00E+00	0.00E+00	0.00E+00	0.00E+00	0.00E+00	0.00E+00	0.00E+00	0.00E+00	0.00E+00	0.00E+00
69	ALL	411470	3763340	1.12E-07	1YrCancerI	1.12E-07	0.00E+00	0.00E+00	0.00E+00	0.00E+00	0.00E+00	0.00E+00	0.00E+00	0.00E+00	0.00E+00	0.00E+00	0.00E+00
70	ALL	411470	3763390	9.64E-08	1YrCancerI	9.64E-08	0.00E+00	0.00E+00	0.00E+00	0.00E+00	0.00E+00	0.00E+00	0.00E+00	0.00E+00	0.00E+00	0.00E+00	0.00E+00
71	ALL	411470	3763440	8.34E-08	1YrCancerI	8.34E-08	0.00E+00	0.00E+00	0.00E+00	0.00E+00	0.00E+00	0.00E+00	0.00E+00	0.00E+00	0.00E+00	0.00E+00	0.00E+00
72	ALL	411470	3763490	7.24E-08	1YrCancerI	7.24E-08	0.00E+00	0.00E+00	0.00E+00	0.00E+00	0.00E+00	0.00E+00	0.00E+00	0.00E+00	0.00E+00	0.00E+00	0.00E+00
73	ALL	411470	3763540	6.33E-08	1YrCancerI	6.33E-08	0.00E+00	0.00E+00	0.00E+00	0.00E+00	0.00E+00	0.00E+00	0.00E+00	0.00E+00	0.00E+00	0.00E+00	0.00E+00
74	ALL	411470	3763590	5.59E-08	1YrCancerI	5.59E-08	0.00E+00	0.00E+00	0.00E+00	0.00E+00	0.00E+00	0.00E+00	0.00E+00	0.00E+00	0.00E+00	0.00E+00	0.00E+00
75	ALL	411470	3763640	5.02E-08	1YrCancerI	5.02E-08	0.00E+00	0.00E+00	0.00E+00	0.00E+00	0.00E+00	0.00E+00	0.00E+00	0.00E+00	0.00E+00	0.00E+00	0.00E+00
76	ALL	411470	3763690	4.57E-08	1YrCancerI	4.57E-08	0.00E+00	0.00E+00	0.00E+00	0.00E+00	0.00E+00	0.00E+00	0.00E+00	0.00E+00	0.00E+00	0.00E+00	0.00E+00
77	ALL	411470	3763740	4.20E-08	1YrCancerI	4.20E-08	0.00E+00	0.00E+00	0.00E+00	0.00E+00	0.00E+00	0.00E+00	0.00E+00	0.00E+00	0.00E+00	0.00E+00	0.00E+00
78	ALL	411470	3763790	3.91E-08	1YrCancerI	3.91E-08	0.00E+00	0.00E+00	0.00E+00	0.00E+00	0.00E+00	0.00E+00	0.00E+00	0.00E+00	0.00E+00	0.00E+00	0.00E+00
79	ALL	411470	3763840	3.67E-08	1YrCancerI	3.67E-08	0.00E+00	0.00E+00	0.00E+00	0.00E+00	0.00E+00	0.00E+00	0.00E+00	0.00E+00	0.00E+00	0.00E+00	0.00E+00
80	ALL	411470	3763890	3.48E-08	1YrCancerI	3.48E-08	0.00E+00	0.00E+00	0.00E+00	0.00E+00	0.00E+00	0.00E+00	0.00E+00	0.00E+00	0.00E+00	0.00E+00	0.00E+00
81	ALL	411470	3763940	3.34E-08	1YrCancerI	3.34E-08	0.00E+00	0.00E+00	0.00E+00	0.00E+00	0.00E+00	0.00E+00	0.00E+00	0.00E+00	0.00E+00	0.00E+00	0.00E+00
82	ALL	411470	3763990	3.24E-08	1YrCancerI	3.24E-08	0.00E+00	0.00E+00	0.00E+00	0.00E+00	0.00E+00	0.00E+00	0.00E+00	0.00E+00	0.00E+00	0.00E+00	0.00E+00
83	ALL	411470	3764040	3.16E-08	1YrCancerI	3.16E-08	0.00E+00	0.00E+00	0.00E+00	0.00E+00	0.00E+00	0.00E+00	0.00E+00	0.00E+00	0.00E+00	0.00E+00	0.00E+00
84	ALL	411470	3764090	3.08E-08	1YrCancerI	3.08E-08	0.00E+00	0.00E+00	0.00E+00	0.00E+00	0.00E+00	0.00E+00	0.00E+00	0.00E+00	0.00E+00	0.00E+00	0.00E+00
85	ALL	411470	3764140	3.02E-08	1YrCancerI	3.02E-08	0.00E+00	0.00E+00	0.00E+00	0.00E+00	0.00E+00	0.00E+00	0.00E+00	0.00E+00	0.00E+00	0.00E+00	0.00E+00
86	ALL	411470	3764190	2.98E-08	1YrCancerI	2.98E-08	0.00E+00	0.00E+00	0.00E+00	0.00E+00	0.00E+00	0.00E+00	0.00E+00	0.00E+00	0.00E+00	0.00E+00	0.00E+00
87	ALL	411470	3764240	2.95E-08	1YrCancerI	2.95E-08	0.00E+00	0.00E+00	0.00E+00	0.00E+00	0.00E+00	0.00E+00	0.00E+00	0.00E+00	0.00E+00	0.00E+00	0.00E+00
88	ALL	411520	3762840	2.31E-07	1YrCancerI	2.31E-07	0.00E+00	0.00E+00	0.00E+00	0.00E+00	0.00E+00	0.00E+00	0.00E+00	0.00E+00	0.00E+00	0.00E+00	0.00E+00
89	ALL	411520	3762890	2.46E-07	1YrCancerI	2.46E-07	0.00E+00	0.00E+00	0.00E+00	0.00E+00	0.00E+00	0.00E+00	0.00E+00	0.00E+00	0.00E+00	0.00E+00	0.00E+00
90	ALL	411520	3762940	2.58E-07	1YrCancerI	2.58E-07	0.00E+00	0.00E+00	0.00E+00	0.00E+00	0.00E+00	0.00E+00	0.00E+00	0.00E+00	0.00E+00	0.00E+00	0.00E+00
91	ALL	411520	3762990	2.64E-07	1YrCancerI	2.64E-07	0.00E+00	0.00E+00	0.00E+00	0.00E+00	0.00E+00	0.00E+00	0.00E+00	0.00E+00	0.00E+00	0.00E+00	0.00E+00
92	ALL	411520	3763040	2.63E-07	1YrCancerI	2.63E-07	0.00E+00	0.00E+00	0.00E+00	0.00E+00	0.00E+00	0.00E+00	0.00E+00	0.00E+00	0.00E+00	0.00E+00	0.00E+00
93	ALL	411520	3763090	2.55E-07	1YrCancerI	2.55E-07	0.00E+00	0.00E+00	0.00E+00	0.00E+00	0.00E+00	0.00E+00	0.00E+00	0.00E+00	0.00E+00	0.00E+00	0.00E+00
94	ALL	411520	3763140	2.39E-07	1YrCancerI	2.39E-07	0.00E+00	0.00E+00	0.00E+00	0.00E+00	0.00E+00	0.00E+00	0.00E+00	0.00E+00	0.00E+00	0.00E+00	0.00E+00
95	ALL	411520	3763190	2.17E-07	1YrCancerI	2.17E-07	0.00E+00	0.00E+00	0.00E+00	0.00E+00	0.00E+00	0.00E+00	0.00E+00	0.00E+00	0.00E+00	0.00E+00	0.00E+00
96	ALL	411520	3763240	1.91E-07	1YrCancerI	1.91E-07	0.00E+00	0.00E+00	0.00E+00	0.00E+00	0.00E+00	0.00E+00	0.00E+00	0.00E+00	0.00E+00	0.00E+00	0.00E+00
97	ALL	411520	3763290	1.64E-07	1YrCancerI	1.64E-07	0.00E+00	0.00E+00	0.00E+00	0.00E+00	0.00E+00	0.00E+00	0.00E+00	0.00E+00	0.00E+00	0.00E+00	0.00E+00
98	ALL	411520	3763340	1.39E-07	1YrCancerI	1.39E-07	0.00E+00	0.00E+00	0.00E+00	0.00E+00	0.00E+00	0.00E+00	0.00E+00	0.00E+00	0.00E+00	0.00E+00	0.00E+00
99	ALL	411520	3763390	1.18E-07	1YrCancerI	1.18E-07	0.00E+00	0.00E+00	0.00E+00	0.00E+00	0.00E+00	0.00E+00	0.00E+00	0.00E+00	0.00E+00	0.00E+00	0.00E+00
100	ALL	411520	3763440	9.99E-08	1YrCancerI	9.99E-08	0.00E+00	0.00E+00	0.00E+00	0.00E+00	0.00E+00	0.00E+00	0.00E+00	0.00E+00	0.00E+00	0.00E+00	0.00E+00

101	ALL	411520	3763490	8.53E-08	1YrCancerI	8.53E-08	0.00E+00	0.00E+00	0.00E+00	0.00E+00	0.00E+00	0.00E+00	0.00E+00	0.00E+00	0.00E+00	0.00E+00	0.00E+00
102	ALL	411520	3763540	7.37E-08	1YrCancerI	7.37E-08	0.00E+00	0.00E+00	0.00E+00	0.00E+00	0.00E+00	0.00E+00	0.00E+00	0.00E+00	0.00E+00	0.00E+00	0.00E+00
103	ALL	411520	3763590	6.44E-08	1YrCancerI	6.44E-08	0.00E+00	0.00E+00	0.00E+00	0.00E+00	0.00E+00	0.00E+00	0.00E+00	0.00E+00	0.00E+00	0.00E+00	0.00E+00
104	ALL	411520	3763640	5.73E-08	1YrCancerI	5.73E-08	0.00E+00	0.00E+00	0.00E+00	0.00E+00	0.00E+00	0.00E+00	0.00E+00	0.00E+00	0.00E+00	0.00E+00	0.00E+00
105	ALL	411520	3763690	5.18E-08	1YrCancerI	5.18E-08	0.00E+00	0.00E+00	0.00E+00	0.00E+00	0.00E+00	0.00E+00	0.00E+00	0.00E+00	0.00E+00	0.00E+00	0.00E+00
106	ALL	411520	3763740	4.74E-08	1YrCancerI	4.74E-08	0.00E+00	0.00E+00	0.00E+00	0.00E+00	0.00E+00	0.00E+00	0.00E+00	0.00E+00	0.00E+00	0.00E+00	0.00E+00
107	ALL	411520	3763790	4.40E-08	1YrCancerI	4.40E-08	0.00E+00	0.00E+00	0.00E+00	0.00E+00	0.00E+00	0.00E+00	0.00E+00	0.00E+00	0.00E+00	0.00E+00	0.00E+00
108	ALL	411520	3763840	4.12E-08	1YrCancerI	4.12E-08	0.00E+00	0.00E+00	0.00E+00	0.00E+00	0.00E+00	0.00E+00	0.00E+00	0.00E+00	0.00E+00	0.00E+00	0.00E+00
109	ALL	411520	3763890	3.92E-08	1YrCancerI	3.92E-08	0.00E+00	0.00E+00	0.00E+00	0.00E+00	0.00E+00	0.00E+00	0.00E+00	0.00E+00	0.00E+00	0.00E+00	0.00E+00
110	ALL	411520	3763940	3.78E-08	1YrCancerI	3.78E-08	0.00E+00	0.00E+00	0.00E+00	0.00E+00	0.00E+00	0.00E+00	0.00E+00	0.00E+00	0.00E+00	0.00E+00	0.00E+00
111	ALL	411520	3763990	3.67E-08	1YrCancerI	3.67E-08	0.00E+00	0.00E+00	0.00E+00	0.00E+00	0.00E+00	0.00E+00	0.00E+00	0.00E+00	0.00E+00	0.00E+00	0.00E+00
112	ALL	411520	3764040	3.59E-08	1YrCancerI	3.59E-08	0.00E+00	0.00E+00	0.00E+00	0.00E+00	0.00E+00	0.00E+00	0.00E+00	0.00E+00	0.00E+00	0.00E+00	0.00E+00
113	ALL	411520	3764090	3.51E-08	1YrCancerI	3.51E-08	0.00E+00	0.00E+00	0.00E+00	0.00E+00	0.00E+00	0.00E+00	0.00E+00	0.00E+00	0.00E+00	0.00E+00	0.00E+00
114	ALL	411520	3764140	3.44E-08	1YrCancerI	3.44E-08	0.00E+00	0.00E+00	0.00E+00	0.00E+00	0.00E+00	0.00E+00	0.00E+00	0.00E+00	0.00E+00	0.00E+00	0.00E+00
115	ALL	411520	3764190	3.39E-08	1YrCancerI	3.39E-08	0.00E+00	0.00E+00	0.00E+00	0.00E+00	0.00E+00	0.00E+00	0.00E+00	0.00E+00	0.00E+00	0.00E+00	0.00E+00
116	ALL	411520	3764240	3.35E-08	1YrCancerI	3.35E-08	0.00E+00	0.00E+00	0.00E+00	0.00E+00	0.00E+00	0.00E+00	0.00E+00	0.00E+00	0.00E+00	0.00E+00	0.00E+00
117	ALL	411570	3762840	2.53E-07	1YrCancerI	2.53E-07	0.00E+00	0.00E+00	0.00E+00	0.00E+00	0.00E+00	0.00E+00	0.00E+00	0.00E+00	0.00E+00	0.00E+00	0.00E+00
118	ALL	411570	3762890	2.62E-07	1YrCancerI	2.62E-07	0.00E+00	0.00E+00	0.00E+00	0.00E+00	0.00E+00	0.00E+00	0.00E+00	0.00E+00	0.00E+00	0.00E+00	0.00E+00
119	ALL	411570	3762940	2.82E-07	1YrCancerI	2.82E-07	0.00E+00	0.00E+00	0.00E+00	0.00E+00	0.00E+00	0.00E+00	0.00E+00	0.00E+00	0.00E+00	0.00E+00	0.00E+00
120	ALL	411570	3762990	2.97E-07	1YrCancerI	2.97E-07	0.00E+00	0.00E+00	0.00E+00	0.00E+00	0.00E+00	0.00E+00	0.00E+00	0.00E+00	0.00E+00	0.00E+00	0.00E+00
121	ALL	411570	3763040	3.05E-07	1YrCancerI	3.05E-07	0.00E+00	0.00E+00	0.00E+00	0.00E+00	0.00E+00	0.00E+00	0.00E+00	0.00E+00	0.00E+00	0.00E+00	0.00E+00
122	ALL	411570	3763090	3.04E-07	1YrCancerI	3.04E-07	0.00E+00	0.00E+00	0.00E+00	0.00E+00	0.00E+00	0.00E+00	0.00E+00	0.00E+00	0.00E+00	0.00E+00	0.00E+00
123	ALL	411570	3763140	2.92E-07	1YrCancerI	2.92E-07	0.00E+00	0.00E+00	0.00E+00	0.00E+00	0.00E+00	0.00E+00	0.00E+00	0.00E+00	0.00E+00	0.00E+00	0.00E+00
124	ALL	411570	3763190	2.71E-07	1YrCancerI	2.71E-07	0.00E+00	0.00E+00	0.00E+00	0.00E+00	0.00E+00	0.00E+00	0.00E+00	0.00E+00	0.00E+00	0.00E+00	0.00E+00
125	ALL	411570	3763240	2.42E-07	1YrCancerI	2.42E-07	0.00E+00	0.00E+00	0.00E+00	0.00E+00	0.00E+00	0.00E+00	0.00E+00	0.00E+00	0.00E+00	0.00E+00	0.00E+00
126	ALL	411570	3763290	2.09E-07	1YrCancerI	2.09E-07	0.00E+00	0.00E+00	0.00E+00	0.00E+00	0.00E+00	0.00E+00	0.00E+00	0.00E+00	0.00E+00	0.00E+00	0.00E+00
127	ALL	411570	3763340	1.76E-07	1YrCancerI	1.76E-07	0.00E+00	0.00E+00	0.00E+00	0.00E+00	0.00E+00	0.00E+00	0.00E+00	0.00E+00	0.00E+00	0.00E+00	0.00E+00
128	ALL	411570	3763390	1.47E-07	1YrCancerI	1.47E-07	0.00E+00	0.00E+00	0.00E+00	0.00E+00	0.00E+00	0.00E+00	0.00E+00	0.00E+00	0.00E+00	0.00E+00	0.00E+00
129	ALL	411570	3763440	1.22E-07	1YrCancerI	1.22E-07	0.00E+00	0.00E+00	0.00E+00	0.00E+00	0.00E+00	0.00E+00	0.00E+00	0.00E+00	0.00E+00	0.00E+00	0.00E+00
130	ALL	411570	3763490	1.02E-07	1YrCancerI	1.02E-07	0.00E+00	0.00E+00	0.00E+00	0.00E+00	0.00E+00	0.00E+00	0.00E+00	0.00E+00	0.00E+00	0.00E+00	0.00E+00
131	ALL	411570	3763540	8.70E-08	1YrCancerI	8.70E-08	0.00E+00	0.00E+00	0.00E+00	0.00E+00	0.00E+00	0.00E+00	0.00E+00	0.00E+00	0.00E+00	0.00E+00	0.00E+00
132	ALL	411570	3763590	7.51E-08	1YrCancerI	7.51E-08	0.00E+00	0.00E+00	0.00E+00	0.00E+00	0.00E+00	0.00E+00	0.00E+00	0.00E+00	0.00E+00	0.00E+00	0.00E+00
133	ALL	411570	3763640	6.62E-08	1YrCancerI	6.62E-08	0.00E+00	0.00E+00	0.00E+00	0.00E+00	0.00E+00	0.00E+00	0.00E+00	0.00E+00	0.00E+00	0.00E+00	0.00E+00
134	ALL	411570	3763690	5.94E-08	1YrCancerI	5.94E-08	0.00E+00	0.00E+00	0.00E+00	0.00E+00	0.00E+00	0.00E+00	0.00E+00	0.00E+00	0.00E+00	0.00E+00	0.00E+00
135	ALL	411570	3763740	5.41E-08	1YrCancerI	5.41E-08	0.00E+00	0.00E+00	0.00E+00	0.00E+00	0.00E+00	0.00E+00	0.00E+00	0.00E+00	0.00E+00	0.00E+00	0.00E+00
136	ALL	411570	3763790	5.01E-08	1YrCancerI	5.01E-08	0.00E+00	0.00E+00	0.00E+00	0.00E+00	0.00E+00	0.00E+00	0.00E+00	0.00E+00	0.00E+00	0.00E+00	0.00E+00
137	ALL	411570	3763840	4.69E-08	1YrCancerI	4.69E-08	0.00E+00	0.00E+00	0.00E+00	0.00E+00	0.00E+00	0.00E+00	0.00E+00	0.00E+00	0.00E+00	0.00E+00	0.00E+00
138	ALL	411570	3763890	4.48E-08	1YrCancerI	4.48E-08	0.00E+00	0.00E+00	0.00E+00	0.00E+00	0.00E+00	0.00E+00	0.00E+00	0.00E+00	0.00E+00	0.00E+00	0.00E+00
139	ALL	411570	3763940	4.33E-08	1YrCancerI	4.33E-08	0.00E+00	0.00E+00	0.00E+00	0.00E+00	0.00E+00	0.00E+00	0.00E+00	0.00E+00	0.00E+00	0.00E+00	0.00E+00
140	ALL	411570	3763990	4.21E-08	1YrCancerI	4.21E-08	0.00E+00	0.00E+00	0.00E+00	0.00E+00	0.00E+00	0.00E+00	0.00E+00	0.00E+00	0.00E+00	0.00E+00	0.00E+00
141	ALL	411570	3764040	4.12E-08	1YrCancerI	4.12E-08	0.00E+00	0.00E+00	0.00E+00	0.00E+00	0.00E+00	0.00E+00	0.00E+00	0.00E+00	0.00E+00	0.00E+00	0.00E+00
142	ALL	411570	3764090	4.04E-08	1YrCancerI	4.04E-08	0.00E+00	0.00E+00	0.00E+00	0.00E+00	0.00E+00	0.00E+00	0.00E+00	0.00E+00	0.00E+00	0.00E+00	0.00E+00
143	ALL	411570	3764140	3.96E-08	1YrCancerI	3.96E-08	0.00E+00	0.00E+00	0.00E+00	0.00E+00	0.00E+00	0.00E+00	0.00E+00	0.00E+00	0.00E+00	0.00E+00	0.00E+00
144	ALL	411570	3764190	3.91E-08	1YrCancerI	3.91E-08	0.00E+00	0.00E+00	0.00E+00	0.00E+00	0.00E+00	0.00E+00	0.00E+00	0.00E+00	0.00E+00	0.00E+00	0.00E+00
145	ALL	411570	3764240	3.86E-08	1YrCancerI	3.86E-08	0.00E+00	0.00E+00	0.00E+00	0.00E+00	0.00E+00	0.00E+00	0.00E+00	0.00E+00	0.00E+00	0.00E+00	0.00E+00
146	ALL	411620	3762840	2.55E-07	1YrCancerI	2.55E-07	0.00E+00	0.00E+00	0.00E+00	0.00E+00	0.00E+00	0.00E+00	0.00E+00	0.00E+00	0.00E+00	0.00E+00	0.00E+00
147	ALL	411620	3762890	2.86E-07	1YrCancerI	2.86E-07	0.00E+00	0.00E+00	0.00E+00	0.00E+00	0.00E+00	0.00E+00	0.00E+00	0.00E+00	0.00E+00	0.00E+00	0.00E+00
148	ALL	411620	3762940	2.99E-07	1YrCancerI	2.99E-07	0.00E+00	0.00E+00	0.00E+00	0.00E+00	0.00E+00	0.00E+00	0.00E+00	0.00E+00	0.00E+00	0.00E+00	0.00E+00
149	ALL	411620	3762990	3.26E-07	1YrCancerI	3.26E-07	0.00E+00	0.00E+00	0.00E+00	0.00E+00	0.00E+00	0.00E+00	0.00E+00	0.00E+00	0.00E+00	0.00E+00	0.00E+00
150	ALL	411620	3763040	3.46E-07	1YrCancerI	3.46E-07	0.00E+00	0.00E+00	0.00E+00	0.00E+00	0.00E+00	0.00E+00	0.00E+00	0.00E+00	0.00E+00	0.00E+00	0.00E+00
151	ALL	411620	3763090	3.57E-07	1YrCancerI	3.57E-07	0.00E+00	0.00E+00	0.00E+00	0.00E+00	0.00E+00	0.00E+00	0.00E+00	0.00E+00	0.00E+00	0.00E+00	0.00E+00

152	ALL	411620	3763140	3.55E-07	1YrCancerI	3.55E-07	0.00E+00	0.00E+00	0.00E+00	0.00E+00	0.00E+00	0.00E+00	0.00E+00	0.00E+00	0.00E+00	0.00E+00	0.00E+00
153	ALL	411620	3763190	3.39E-07	1YrCancerI	3.39E-07	0.00E+00	0.00E+00	0.00E+00	0.00E+00	0.00E+00	0.00E+00	0.00E+00	0.00E+00	0.00E+00	0.00E+00	0.00E+00
154	ALL	411620	3763240	3.10E-07	1YrCancerI	3.10E-07	0.00E+00	0.00E+00	0.00E+00	0.00E+00	0.00E+00	0.00E+00	0.00E+00	0.00E+00	0.00E+00	0.00E+00	0.00E+00
155	ALL	411620	3763290	2.72E-07	1YrCancerI	2.72E-07	0.00E+00	0.00E+00	0.00E+00	0.00E+00	0.00E+00	0.00E+00	0.00E+00	0.00E+00	0.00E+00	0.00E+00	0.00E+00
156	ALL	411620	3763340	2.29E-07	1YrCancerI	2.29E-07	0.00E+00	0.00E+00	0.00E+00	0.00E+00	0.00E+00	0.00E+00	0.00E+00	0.00E+00	0.00E+00	0.00E+00	0.00E+00
157	ALL	411620	3763390	1.89E-07	1YrCancerI	1.89E-07	0.00E+00	0.00E+00	0.00E+00	0.00E+00	0.00E+00	0.00E+00	0.00E+00	0.00E+00	0.00E+00	0.00E+00	0.00E+00
158	ALL	411620	3763440	1.54E-07	1YrCancerI	1.54E-07	0.00E+00	0.00E+00	0.00E+00	0.00E+00	0.00E+00	0.00E+00	0.00E+00	0.00E+00	0.00E+00	0.00E+00	0.00E+00
159	ALL	411620	3763490	1.26E-07	1YrCancerI	1.26E-07	0.00E+00	0.00E+00	0.00E+00	0.00E+00	0.00E+00	0.00E+00	0.00E+00	0.00E+00	0.00E+00	0.00E+00	0.00E+00
160	ALL	411620	3763540	1.05E-07	1YrCancerI	1.05E-07	0.00E+00	0.00E+00	0.00E+00	0.00E+00	0.00E+00	0.00E+00	0.00E+00	0.00E+00	0.00E+00	0.00E+00	0.00E+00
161	ALL	411620	3763590	8.89E-08	1YrCancerI	8.89E-08	0.00E+00	0.00E+00	0.00E+00	0.00E+00	0.00E+00	0.00E+00	0.00E+00	0.00E+00	0.00E+00	0.00E+00	0.00E+00
162	ALL	411620	3763640	7.75E-08	1YrCancerI	7.75E-08	0.00E+00	0.00E+00	0.00E+00	0.00E+00	0.00E+00	0.00E+00	0.00E+00	0.00E+00	0.00E+00	0.00E+00	0.00E+00
163	ALL	411620	3763690	6.90E-08	1YrCancerI	6.90E-08	0.00E+00	0.00E+00	0.00E+00	0.00E+00	0.00E+00	0.00E+00	0.00E+00	0.00E+00	0.00E+00	0.00E+00	0.00E+00
164	ALL	411620	3763740	6.26E-08	1YrCancerI	6.26E-08	0.00E+00	0.00E+00	0.00E+00	0.00E+00	0.00E+00	0.00E+00	0.00E+00	0.00E+00	0.00E+00	0.00E+00	0.00E+00
165	ALL	411620	3763790	5.79E-08	1YrCancerI	5.79E-08	0.00E+00	0.00E+00	0.00E+00	0.00E+00	0.00E+00	0.00E+00	0.00E+00	0.00E+00	0.00E+00	0.00E+00	0.00E+00
166	ALL	411620	3763840	5.44E-08	1YrCancerI	5.44E-08	0.00E+00	0.00E+00	0.00E+00	0.00E+00	0.00E+00	0.00E+00	0.00E+00	0.00E+00	0.00E+00	0.00E+00	0.00E+00
167	ALL	411620	3763890	5.20E-08	1YrCancerI	5.20E-08	0.00E+00	0.00E+00	0.00E+00	0.00E+00	0.00E+00	0.00E+00	0.00E+00	0.00E+00	0.00E+00	0.00E+00	0.00E+00
168	ALL	411620	3763940	5.04E-08	1YrCancerI	5.04E-08	0.00E+00	0.00E+00	0.00E+00	0.00E+00	0.00E+00	0.00E+00	0.00E+00	0.00E+00	0.00E+00	0.00E+00	0.00E+00
169	ALL	411620	3763990	4.92E-08	1YrCancerI	4.92E-08	0.00E+00	0.00E+00	0.00E+00	0.00E+00	0.00E+00	0.00E+00	0.00E+00	0.00E+00	0.00E+00	0.00E+00	0.00E+00
170	ALL	411620	3764040	4.82E-08	1YrCancerI	4.82E-08	0.00E+00	0.00E+00	0.00E+00	0.00E+00	0.00E+00	0.00E+00	0.00E+00	0.00E+00	0.00E+00	0.00E+00	0.00E+00
171	ALL	411620	3764090	4.73E-08	1YrCancerI	4.73E-08	0.00E+00	0.00E+00	0.00E+00	0.00E+00	0.00E+00	0.00E+00	0.00E+00	0.00E+00	0.00E+00	0.00E+00	0.00E+00
172	ALL	411620	3764140	4.64E-08	1YrCancerI	4.64E-08	0.00E+00	0.00E+00	0.00E+00	0.00E+00	0.00E+00	0.00E+00	0.00E+00	0.00E+00	0.00E+00	0.00E+00	0.00E+00
173	ALL	411620	3764190	4.57E-08	1YrCancerI	4.57E-08	0.00E+00	0.00E+00	0.00E+00	0.00E+00	0.00E+00	0.00E+00	0.00E+00	0.00E+00	0.00E+00	0.00E+00	0.00E+00
174	ALL	411620	3764240	4.50E-08	1YrCancerI	4.50E-08	0.00E+00	0.00E+00	0.00E+00	0.00E+00	0.00E+00	0.00E+00	0.00E+00	0.00E+00	0.00E+00	0.00E+00	0.00E+00
175	ALL	411670	3762840	2.45E-07	1YrCancerI	2.45E-07	0.00E+00	0.00E+00	0.00E+00	0.00E+00	0.00E+00	0.00E+00	0.00E+00	0.00E+00	0.00E+00	0.00E+00	0.00E+00
176	ALL	411670	3762890	2.85E-07	1YrCancerI	2.85E-07	0.00E+00	0.00E+00	0.00E+00	0.00E+00	0.00E+00	0.00E+00	0.00E+00	0.00E+00	0.00E+00	0.00E+00	0.00E+00
177	ALL	411670	3762940	3.23E-07	1YrCancerI	3.23E-07	0.00E+00	0.00E+00	0.00E+00	0.00E+00	0.00E+00	0.00E+00	0.00E+00	0.00E+00	0.00E+00	0.00E+00	0.00E+00
178	ALL	411670	3762990	3.47E-07	1YrCancerI	3.47E-07	0.00E+00	0.00E+00	0.00E+00	0.00E+00	0.00E+00	0.00E+00	0.00E+00	0.00E+00	0.00E+00	0.00E+00	0.00E+00
179	ALL	411670	3763040	3.82E-07	1YrCancerI	3.82E-07	0.00E+00	0.00E+00	0.00E+00	0.00E+00	0.00E+00	0.00E+00	0.00E+00	0.00E+00	0.00E+00	0.00E+00	0.00E+00
180	ALL	411670	3763090	4.10E-07	1YrCancerI	4.10E-07	0.00E+00	0.00E+00	0.00E+00	0.00E+00	0.00E+00	0.00E+00	0.00E+00	0.00E+00	0.00E+00	0.00E+00	0.00E+00
181	ALL	411670	3763140	4.25E-07	1YrCancerI	4.25E-07	0.00E+00	0.00E+00	0.00E+00	0.00E+00	0.00E+00	0.00E+00	0.00E+00	0.00E+00	0.00E+00	0.00E+00	0.00E+00
182	ALL	411670	3763190	4.23E-07	1YrCancerI	4.23E-07	0.00E+00	0.00E+00	0.00E+00	0.00E+00	0.00E+00	0.00E+00	0.00E+00	0.00E+00	0.00E+00	0.00E+00	0.00E+00
183	ALL	411670	3763240	4.01E-07	1YrCancerI	4.01E-07	0.00E+00	0.00E+00	0.00E+00	0.00E+00	0.00E+00	0.00E+00	0.00E+00	0.00E+00	0.00E+00	0.00E+00	0.00E+00
184	ALL	411670	3763290	3.59E-07	1YrCancerI	3.59E-07	0.00E+00	0.00E+00	0.00E+00	0.00E+00	0.00E+00	0.00E+00	0.00E+00	0.00E+00	0.00E+00	0.00E+00	0.00E+00
185	ALL	411670	3763340	3.07E-07	1YrCancerI	3.07E-07	0.00E+00	0.00E+00	0.00E+00	0.00E+00	0.00E+00	0.00E+00	0.00E+00	0.00E+00	0.00E+00	0.00E+00	0.00E+00
186	ALL	411670	3763390	2.52E-07	1YrCancerI	2.52E-07	0.00E+00	0.00E+00	0.00E+00	0.00E+00	0.00E+00	0.00E+00	0.00E+00	0.00E+00	0.00E+00	0.00E+00	0.00E+00
187	ALL	411670	3763440	2.01E-07	1YrCancerI	2.01E-07	0.00E+00	0.00E+00	0.00E+00	0.00E+00	0.00E+00	0.00E+00	0.00E+00	0.00E+00	0.00E+00	0.00E+00	0.00E+00
188	ALL	411670	3763490	1.59E-07	1YrCancerI	1.59E-07	0.00E+00	0.00E+00	0.00E+00	0.00E+00	0.00E+00	0.00E+00	0.00E+00	0.00E+00	0.00E+00	0.00E+00	0.00E+00
189	ALL	411670	3763540	1.29E-07	1YrCancerI	1.29E-07	0.00E+00	0.00E+00	0.00E+00	0.00E+00	0.00E+00	0.00E+00	0.00E+00	0.00E+00	0.00E+00	0.00E+00	0.00E+00
190	ALL	411670	3763590	1.07E-07	1YrCancerI	1.07E-07	0.00E+00	0.00E+00	0.00E+00	0.00E+00	0.00E+00	0.00E+00	0.00E+00	0.00E+00	0.00E+00	0.00E+00	0.00E+00
191	ALL	411670	3763640	9.23E-08	1YrCancerI	9.23E-08	0.00E+00	0.00E+00	0.00E+00	0.00E+00	0.00E+00	0.00E+00	0.00E+00	0.00E+00	0.00E+00	0.00E+00	0.00E+00
192	ALL	411670	3763690	8.17E-08	1YrCancerI	8.17E-08	0.00E+00	0.00E+00	0.00E+00	0.00E+00	0.00E+00	0.00E+00	0.00E+00	0.00E+00	0.00E+00	0.00E+00	0.00E+00
193	ALL	411670	3763740	7.38E-08	1YrCancerI	7.38E-08	0.00E+00	0.00E+00	0.00E+00	0.00E+00	0.00E+00	0.00E+00	0.00E+00	0.00E+00	0.00E+00	0.00E+00	0.00E+00
194	ALL	411670	3763790	6.82E-08	1YrCancerI	6.82E-08	0.00E+00	0.00E+00	0.00E+00	0.00E+00	0.00E+00	0.00E+00	0.00E+00	0.00E+00	0.00E+00	0.00E+00	0.00E+00
195	ALL	411670	3763840	6.43E-08	1YrCancerI	6.43E-08	0.00E+00	0.00E+00	0.00E+00	0.00E+00	0.00E+00	0.00E+00	0.00E+00	0.00E+00	0.00E+00	0.00E+00	0.00E+00
196	ALL	411670	3763890	6.18E-08	1YrCancerI	6.18E-08	0.00E+00	0.00E+00	0.00E+00	0.00E+00	0.00E+00	0.00E+00	0.00E+00	0.00E+00	0.00E+00	0.00E+00	0.00E+00
197	ALL	411670	3763940	6.00E-08	1YrCancerI	6.00E-08	0.00E+00	0.00E+00	0.00E+00	0.00E+00	0.00E+00	0.00E+00	0.00E+00	0.00E+00	0.00E+00	0.00E+00	0.00E+00
198	ALL	411670	3763990	5.86E-08	1YrCancerI	5.86E-08	0.00E+00	0.00E+00	0.00E+00	0.00E+00	0.00E+00	0.00E+00	0.00E+00	0.00E+00	0.00E+00	0.00E+00	0.00E+00
199	ALL	411670	3764040	5.74E-08	1YrCancerI	5.74E-08	0.00E+00	0.00E+00	0.00E+00	0.00E+00	0.00E+00	0.00E+00	0.00E+00	0.00E+00	0.00E+00	0.00E+00	0.00E+00
200	ALL	411670	3764090	5.63E-08	1YrCancerI	5.63E-08	0.00E+00	0.00E+00	0.00E+00	0.00E+00	0.00E+00	0.00E+00	0.00E+00	0.00E+00	0.00E+00	0.00E+00	0.00E+00
201	ALL	411670	3764140	5.52E-08	1YrCancerI	5.52E-08	0.00E+00	0.00E+00	0.00E+00	0.00E+00	0.00E+00	0.00E+00	0.00E+00	0.00E+00	0.00E+00	0.00E+00	0.00E+00
202	ALL	411670	3764190	5.42E-08	1YrCancerI	5.42E-08	0.00E+00	0.00E+00	0.00E+00	0.00E+00	0.00E+00	0.00E+00	0.00E+00	0.00E+00	0.00E+00	0.00E+00	0.00E+00

203	ALL	411670	3764240	5.32E-08	1YrCancerI	5.32E-08	0.00E+00	0.00E+00	0.00E+00	0.00E+00	0.00E+00	0.00E+00	0.00E+00	0.00E+00	0.00E+00	0.00E+00	0.00E+00
204	ALL	411720	3762840	2.26E-07	1YrCancerI	2.26E-07	0.00E+00	0.00E+00	0.00E+00	0.00E+00	0.00E+00	0.00E+00	0.00E+00	0.00E+00	0.00E+00	0.00E+00	0.00E+00
205	ALL	411720	3762890	2.69E-07	1YrCancerI	2.69E-07	0.00E+00	0.00E+00	0.00E+00	0.00E+00	0.00E+00	0.00E+00	0.00E+00	0.00E+00	0.00E+00	0.00E+00	0.00E+00
206	ALL	411720	3762940	3.06E-07	1YrCancerI	3.06E-07	0.00E+00	0.00E+00	0.00E+00	0.00E+00	0.00E+00	0.00E+00	0.00E+00	0.00E+00	0.00E+00	0.00E+00	0.00E+00
207	ALL	411720	3762990	3.56E-07	1YrCancerI	3.56E-07	0.00E+00	0.00E+00	0.00E+00	0.00E+00	0.00E+00	0.00E+00	0.00E+00	0.00E+00	0.00E+00	0.00E+00	0.00E+00
208	ALL	411720	3763040	4.07E-07	1YrCancerI	4.07E-07	0.00E+00	0.00E+00	0.00E+00	0.00E+00	0.00E+00	0.00E+00	0.00E+00	0.00E+00	0.00E+00	0.00E+00	0.00E+00
209	ALL	411720	3763090	4.56E-07	1YrCancerI	4.56E-07	0.00E+00	0.00E+00	0.00E+00	0.00E+00	0.00E+00	0.00E+00	0.00E+00	0.00E+00	0.00E+00	0.00E+00	0.00E+00
210	ALL	411720	3763140	4.96E-07	1YrCancerI	4.96E-07	0.00E+00	0.00E+00	0.00E+00	0.00E+00	0.00E+00	0.00E+00	0.00E+00	0.00E+00	0.00E+00	0.00E+00	0.00E+00
211	ALL	411720	3763190	5.19E-07	1YrCancerI	5.19E-07	0.00E+00	0.00E+00	0.00E+00	0.00E+00	0.00E+00	0.00E+00	0.00E+00	0.00E+00	0.00E+00	0.00E+00	0.00E+00
212	ALL	411720	3763240	5.15E-07	1YrCancerI	5.15E-07	0.00E+00	0.00E+00	0.00E+00	0.00E+00	0.00E+00	0.00E+00	0.00E+00	0.00E+00	0.00E+00	0.00E+00	0.00E+00
213	ALL	411720	3763290	4.80E-07	1YrCancerI	4.80E-07	0.00E+00	0.00E+00	0.00E+00	0.00E+00	0.00E+00	0.00E+00	0.00E+00	0.00E+00	0.00E+00	0.00E+00	0.00E+00
214	ALL	411720	3763340	4.21E-07	1YrCancerI	4.21E-07	0.00E+00	0.00E+00	0.00E+00	0.00E+00	0.00E+00	0.00E+00	0.00E+00	0.00E+00	0.00E+00	0.00E+00	0.00E+00
215	ALL	411720	3763390	3.47E-07	1YrCancerI	3.47E-07	0.00E+00	0.00E+00	0.00E+00	0.00E+00	0.00E+00	0.00E+00	0.00E+00	0.00E+00	0.00E+00	0.00E+00	0.00E+00
216	ALL	411720	3763440	2.74E-07	1YrCancerI	2.74E-07	0.00E+00	0.00E+00	0.00E+00	0.00E+00	0.00E+00	0.00E+00	0.00E+00	0.00E+00	0.00E+00	0.00E+00	0.00E+00
217	ALL	411720	3763490	2.10E-07	1YrCancerI	2.10E-07	0.00E+00	0.00E+00	0.00E+00	0.00E+00	0.00E+00	0.00E+00	0.00E+00	0.00E+00	0.00E+00	0.00E+00	0.00E+00
218	ALL	411720	3763540	1.64E-07	1YrCancerI	1.64E-07	0.00E+00	0.00E+00	0.00E+00	0.00E+00	0.00E+00	0.00E+00	0.00E+00	0.00E+00	0.00E+00	0.00E+00	0.00E+00
219	ALL	411720	3763590	1.33E-07	1YrCancerI	1.33E-07	0.00E+00	0.00E+00	0.00E+00	0.00E+00	0.00E+00	0.00E+00	0.00E+00	0.00E+00	0.00E+00	0.00E+00	0.00E+00
220	ALL	411720	3763640	1.13E-07	1YrCancerI	1.13E-07	0.00E+00	0.00E+00	0.00E+00	0.00E+00	0.00E+00	0.00E+00	0.00E+00	0.00E+00	0.00E+00	0.00E+00	0.00E+00
221	ALL	411720	3763690	9.90E-08	1YrCancerI	9.90E-08	0.00E+00	0.00E+00	0.00E+00	0.00E+00	0.00E+00	0.00E+00	0.00E+00	0.00E+00	0.00E+00	0.00E+00	0.00E+00
222	ALL	411720	3763740	8.91E-08	1YrCancerI	8.91E-08	0.00E+00	0.00E+00	0.00E+00	0.00E+00	0.00E+00	0.00E+00	0.00E+00	0.00E+00	0.00E+00	0.00E+00	0.00E+00
223	ALL	411720	3763790	8.25E-08	1YrCancerI	8.25E-08	0.00E+00	0.00E+00	0.00E+00	0.00E+00	0.00E+00	0.00E+00	0.00E+00	0.00E+00	0.00E+00	0.00E+00	0.00E+00
224	ALL	411720	3763840	7.82E-08	1YrCancerI	7.82E-08	0.00E+00	0.00E+00	0.00E+00	0.00E+00	0.00E+00	0.00E+00	0.00E+00	0.00E+00	0.00E+00	0.00E+00	0.00E+00
225	ALL	411720	3763890	7.53E-08	1YrCancerI	7.53E-08	0.00E+00	0.00E+00	0.00E+00	0.00E+00	0.00E+00	0.00E+00	0.00E+00	0.00E+00	0.00E+00	0.00E+00	0.00E+00
226	ALL	411720	3763940	7.33E-08	1YrCancerI	7.33E-08	0.00E+00	0.00E+00	0.00E+00	0.00E+00	0.00E+00	0.00E+00	0.00E+00	0.00E+00	0.00E+00	0.00E+00	0.00E+00
227	ALL	411720	3763990	7.16E-08	1YrCancerI	7.16E-08	0.00E+00	0.00E+00	0.00E+00	0.00E+00	0.00E+00	0.00E+00	0.00E+00	0.00E+00	0.00E+00	0.00E+00	0.00E+00
228	ALL	411720	3764040	7.00E-08	1YrCancerI	7.00E-08	0.00E+00	0.00E+00	0.00E+00	0.00E+00	0.00E+00	0.00E+00	0.00E+00	0.00E+00	0.00E+00	0.00E+00	0.00E+00
229	ALL	411720	3764090	6.84E-08	1YrCancerI	6.84E-08	0.00E+00	0.00E+00	0.00E+00	0.00E+00	0.00E+00	0.00E+00	0.00E+00	0.00E+00	0.00E+00	0.00E+00	0.00E+00
230	ALL	411720	3764140	6.67E-08	1YrCancerI	6.67E-08	0.00E+00	0.00E+00	0.00E+00	0.00E+00	0.00E+00	0.00E+00	0.00E+00	0.00E+00	0.00E+00	0.00E+00	0.00E+00
231	ALL	411720	3764190	6.52E-08	1YrCancerI	6.52E-08	0.00E+00	0.00E+00	0.00E+00	0.00E+00	0.00E+00	0.00E+00	0.00E+00	0.00E+00	0.00E+00	0.00E+00	0.00E+00
232	ALL	411720	3764240	6.36E-08	1YrCancerI	6.36E-08	0.00E+00	0.00E+00	0.00E+00	0.00E+00	0.00E+00	0.00E+00	0.00E+00	0.00E+00	0.00E+00	0.00E+00	0.00E+00
233	ALL	411770	3762840	2.00E-07	1YrCancerI	2.00E-07	0.00E+00	0.00E+00	0.00E+00	0.00E+00	0.00E+00	0.00E+00	0.00E+00	0.00E+00	0.00E+00	0.00E+00	0.00E+00
234	ALL	411770	3762890	2.44E-07	1YrCancerI	2.44E-07	0.00E+00	0.00E+00	0.00E+00	0.00E+00	0.00E+00	0.00E+00	0.00E+00	0.00E+00	0.00E+00	0.00E+00	0.00E+00
235	ALL	411770	3762940	2.91E-07	1YrCancerI	2.91E-07	0.00E+00	0.00E+00	0.00E+00	0.00E+00	0.00E+00	0.00E+00	0.00E+00	0.00E+00	0.00E+00	0.00E+00	0.00E+00
236	ALL	411770	3762990	3.48E-07	1YrCancerI	3.48E-07	0.00E+00	0.00E+00	0.00E+00	0.00E+00	0.00E+00	0.00E+00	0.00E+00	0.00E+00	0.00E+00	0.00E+00	0.00E+00
237	ALL	411770	3763040	4.13E-07	1YrCancerI	4.13E-07	0.00E+00	0.00E+00	0.00E+00	0.00E+00	0.00E+00	0.00E+00	0.00E+00	0.00E+00	0.00E+00	0.00E+00	0.00E+00
238	ALL	411770	3763090	4.85E-07	1YrCancerI	4.85E-07	0.00E+00	0.00E+00	0.00E+00	0.00E+00	0.00E+00	0.00E+00	0.00E+00	0.00E+00	0.00E+00	0.00E+00	0.00E+00
239	ALL	411770	3763140	5.57E-07	1YrCancerI	5.57E-07	0.00E+00	0.00E+00	0.00E+00	0.00E+00	0.00E+00	0.00E+00	0.00E+00	0.00E+00	0.00E+00	0.00E+00	0.00E+00
240	ALL	411770	3763190	6.18E-07	1YrCancerI	6.18E-07	0.00E+00	0.00E+00	0.00E+00	0.00E+00	0.00E+00	0.00E+00	0.00E+00	0.00E+00	0.00E+00	0.00E+00	0.00E+00
241	ALL	411770	3763240	6.52E-07	1YrCancerI	6.52E-07	0.00E+00	0.00E+00	0.00E+00	0.00E+00	0.00E+00	0.00E+00	0.00E+00	0.00E+00	0.00E+00	0.00E+00	0.00E+00
242	ALL	411770	3763290	6.44E-07	1YrCancerI	6.44E-07	0.00E+00	0.00E+00	0.00E+00	0.00E+00	0.00E+00	0.00E+00	0.00E+00	0.00E+00	0.00E+00	0.00E+00	0.00E+00
243	ALL	411770	3763340	5.89E-07	1YrCancerI	5.89E-07	0.00E+00	0.00E+00	0.00E+00	0.00E+00	0.00E+00	0.00E+00	0.00E+00	0.00E+00	0.00E+00	0.00E+00	0.00E+00
244	ALL	411770	3763390	4.99E-07	1YrCancerI	4.99E-07	0.00E+00	0.00E+00	0.00E+00	0.00E+00	0.00E+00	0.00E+00	0.00E+00	0.00E+00	0.00E+00	0.00E+00	0.00E+00
245	ALL	411770	3763440	3.94E-07	1YrCancerI	3.94E-07	0.00E+00	0.00E+00	0.00E+00	0.00E+00	0.00E+00	0.00E+00	0.00E+00	0.00E+00	0.00E+00	0.00E+00	0.00E+00
246	ALL	411770	3763490	2.92E-07	1YrCancerI	2.92E-07	0.00E+00	0.00E+00	0.00E+00	0.00E+00	0.00E+00	0.00E+00	0.00E+00	0.00E+00	0.00E+00	0.00E+00	0.00E+00
247	ALL	411770	3763540	2.18E-07	1YrCancerI	2.18E-07	0.00E+00	0.00E+00	0.00E+00	0.00E+00	0.00E+00	0.00E+00	0.00E+00	0.00E+00	0.00E+00	0.00E+00	0.00E+00
248	ALL	411770	3763590	1.70E-07	1YrCancerI	1.70E-07	0.00E+00	0.00E+00	0.00E+00	0.00E+00	0.00E+00	0.00E+00	0.00E+00	0.00E+00	0.00E+00	0.00E+00	0.00E+00
249	ALL	411770	3763640	1.42E-07	1YrCancerI	1.42E-07	0.00E+00	0.00E+00	0.00E+00	0.00E+00	0.00E+00	0.00E+00	0.00E+00	0.00E+00	0.00E+00	0.00E+00	0.00E+00
250	ALL	411770	3763690	1.25E-07	1YrCancerI	1.25E-07	0.00E+00	0.00E+00	0.00E+00	0.00E+00	0.00E+00	0.00E+00	0.00E+00	0.00E+00	0.00E+00	0.00E+00	0.00E+00
251	ALL	411770	3763740	1.12E-07	1YrCancerI	1.12E-07	0.00E+00	0.00E+00	0.00E+00	0.00E+00	0.00E+00	0.00E+00	0.00E+00	0.00E+00	0.00E+00	0.00E+00	0.00E+00
252	ALL	411770	3763790	1.04E-07	1YrCancerI	1.04E-07	0.00E+00	0.00E+00	0.00E+00	0.00E+00	0.00E+00	0.00E+00	0.00E+00	0.00E+00	0.00E+00	0.00E+00	0.00E+00
253	ALL	411770	3763840	9.86E-08	1YrCancerI	9.86E-08	0.00E+00	0.00E+00	0.00E+00	0.00E+00	0.00E+00	0.00E+00	0.00E+00	0.00E+00	0.00E+00	0.00E+00	0.00E+00

254	ALL	411770	3763890	9.50E-08	1YrCancerI	9.50E-08	0.00E+00	0.00E+00	0.00E+00	0.00E+00	0.00E+00	0.00E+00	0.00E+00	0.00E+00	0.00E+00	0.00E+00	0.00E+00
255	ALL	411770	3763940	9.24E-08	1YrCancerI	9.24E-08	0.00E+00	0.00E+00	0.00E+00	0.00E+00	0.00E+00	0.00E+00	0.00E+00	0.00E+00	0.00E+00	0.00E+00	0.00E+00
256	ALL	411770	3763990	8.98E-08	1YrCancerI	8.98E-08	0.00E+00	0.00E+00	0.00E+00	0.00E+00	0.00E+00	0.00E+00	0.00E+00	0.00E+00	0.00E+00	0.00E+00	0.00E+00
257	ALL	411770	3764040	8.72E-08	1YrCancerI	8.72E-08	0.00E+00	0.00E+00	0.00E+00	0.00E+00	0.00E+00	0.00E+00	0.00E+00	0.00E+00	0.00E+00	0.00E+00	0.00E+00
258	ALL	411770	3764090	8.45E-08	1YrCancerI	8.45E-08	0.00E+00	0.00E+00	0.00E+00	0.00E+00	0.00E+00	0.00E+00	0.00E+00	0.00E+00	0.00E+00	0.00E+00	0.00E+00
259	ALL	411770	3764140	8.18E-08	1YrCancerI	8.18E-08	0.00E+00	0.00E+00	0.00E+00	0.00E+00	0.00E+00	0.00E+00	0.00E+00	0.00E+00	0.00E+00	0.00E+00	0.00E+00
260	ALL	411770	3764190	7.92E-08	1YrCancerI	7.92E-08	0.00E+00	0.00E+00	0.00E+00	0.00E+00	0.00E+00	0.00E+00	0.00E+00	0.00E+00	0.00E+00	0.00E+00	0.00E+00
261	ALL	411770	3764240	7.66E-08	1YrCancerI	7.66E-08	0.00E+00	0.00E+00	0.00E+00	0.00E+00	0.00E+00	0.00E+00	0.00E+00	0.00E+00	0.00E+00	0.00E+00	0.00E+00
262	ALL	411820	3762840	1.71E-07	1YrCancerI	1.71E-07	0.00E+00	0.00E+00	0.00E+00	0.00E+00	0.00E+00	0.00E+00	0.00E+00	0.00E+00	0.00E+00	0.00E+00	0.00E+00
263	ALL	411820	3762890	2.14E-07	1YrCancerI	2.14E-07	0.00E+00	0.00E+00	0.00E+00	0.00E+00	0.00E+00	0.00E+00	0.00E+00	0.00E+00	0.00E+00	0.00E+00	0.00E+00
264	ALL	411820	3762940	2.62E-07	1YrCancerI	2.62E-07	0.00E+00	0.00E+00	0.00E+00	0.00E+00	0.00E+00	0.00E+00	0.00E+00	0.00E+00	0.00E+00	0.00E+00	0.00E+00
265	ALL	411820	3762990	3.22E-07	1YrCancerI	3.22E-07	0.00E+00	0.00E+00	0.00E+00	0.00E+00	0.00E+00	0.00E+00	0.00E+00	0.00E+00	0.00E+00	0.00E+00	0.00E+00
266	ALL	411820	3763040	3.96E-07	1YrCancerI	3.96E-07	0.00E+00	0.00E+00	0.00E+00	0.00E+00	0.00E+00	0.00E+00	0.00E+00	0.00E+00	0.00E+00	0.00E+00	0.00E+00
267	ALL	411820	3763090	4.86E-07	1YrCancerI	4.86E-07	0.00E+00	0.00E+00	0.00E+00	0.00E+00	0.00E+00	0.00E+00	0.00E+00	0.00E+00	0.00E+00	0.00E+00	0.00E+00
268	ALL	411820	3763140	5.90E-07	1YrCancerI	5.90E-07	0.00E+00	0.00E+00	0.00E+00	0.00E+00	0.00E+00	0.00E+00	0.00E+00	0.00E+00	0.00E+00	0.00E+00	0.00E+00
269	ALL	411820	3763190	7.00E-07	1YrCancerI	7.00E-07	0.00E+00	0.00E+00	0.00E+00	0.00E+00	0.00E+00	0.00E+00	0.00E+00	0.00E+00	0.00E+00	0.00E+00	0.00E+00
270	ALL	411820	3763240	7.97E-07	1YrCancerI	7.97E-07	0.00E+00	0.00E+00	0.00E+00	0.00E+00	0.00E+00	0.00E+00	0.00E+00	0.00E+00	0.00E+00	0.00E+00	0.00E+00
271	ALL	411820	3763290	8.50E-07	1YrCancerI	8.50E-07	0.00E+00	0.00E+00	0.00E+00	0.00E+00	0.00E+00	0.00E+00	0.00E+00	0.00E+00	0.00E+00	0.00E+00	0.00E+00
272	ALL	411820	3763340	8.34E-07	1YrCancerI	8.34E-07	0.00E+00	0.00E+00	0.00E+00	0.00E+00	0.00E+00	0.00E+00	0.00E+00	0.00E+00	0.00E+00	0.00E+00	0.00E+00
273	ALL	411820	3763390	7.43E-07	1YrCancerI	7.43E-07	0.00E+00	0.00E+00	0.00E+00	0.00E+00	0.00E+00	0.00E+00	0.00E+00	0.00E+00	0.00E+00	0.00E+00	0.00E+00
274	ALL	411820	3763440	5.99E-07	1YrCancerI	5.99E-07	0.00E+00	0.00E+00	0.00E+00	0.00E+00	0.00E+00	0.00E+00	0.00E+00	0.00E+00	0.00E+00	0.00E+00	0.00E+00
275	ALL	411820	3763490	4.32E-07	1YrCancerI	4.32E-07	0.00E+00	0.00E+00	0.00E+00	0.00E+00	0.00E+00	0.00E+00	0.00E+00	0.00E+00	0.00E+00	0.00E+00	0.00E+00
276	ALL	411820	3763540	3.10E-07	1YrCancerI	3.10E-07	0.00E+00	0.00E+00	0.00E+00	0.00E+00	0.00E+00	0.00E+00	0.00E+00	0.00E+00	0.00E+00	0.00E+00	0.00E+00
277	ALL	411820	3763590	2.31E-07	1YrCancerI	2.31E-07	0.00E+00	0.00E+00	0.00E+00	0.00E+00	0.00E+00	0.00E+00	0.00E+00	0.00E+00	0.00E+00	0.00E+00	0.00E+00
278	ALL	411820	3763640	1.89E-07	1YrCancerI	1.89E-07	0.00E+00	0.00E+00	0.00E+00	0.00E+00	0.00E+00	0.00E+00	0.00E+00	0.00E+00	0.00E+00	0.00E+00	0.00E+00
279	ALL	411820	3763690	1.65E-07	1YrCancerI	1.65E-07	0.00E+00	0.00E+00	0.00E+00	0.00E+00	0.00E+00	0.00E+00	0.00E+00	0.00E+00	0.00E+00	0.00E+00	0.00E+00
280	ALL	411820	3763740	1.48E-07	1YrCancerI	1.48E-07	0.00E+00	0.00E+00	0.00E+00	0.00E+00	0.00E+00	0.00E+00	0.00E+00	0.00E+00	0.00E+00	0.00E+00	0.00E+00
281	ALL	411820	3763790	1.38E-07	1YrCancerI	1.38E-07	0.00E+00	0.00E+00	0.00E+00	0.00E+00	0.00E+00	0.00E+00	0.00E+00	0.00E+00	0.00E+00	0.00E+00	0.00E+00
282	ALL	411820	3763840	1.30E-07	1YrCancerI	1.30E-07	0.00E+00	0.00E+00	0.00E+00	0.00E+00	0.00E+00	0.00E+00	0.00E+00	0.00E+00	0.00E+00	0.00E+00	0.00E+00
283	ALL	411820	3763890	1.25E-07	1YrCancerI	1.25E-07	0.00E+00	0.00E+00	0.00E+00	0.00E+00	0.00E+00	0.00E+00	0.00E+00	0.00E+00	0.00E+00	0.00E+00	0.00E+00
284	ALL	411820	3763940	1.20E-07	1YrCancerI	1.20E-07	0.00E+00	0.00E+00	0.00E+00	0.00E+00	0.00E+00	0.00E+00	0.00E+00	0.00E+00	0.00E+00	0.00E+00	0.00E+00
285	ALL	411820	3763990	1.16E-07	1YrCancerI	1.16E-07	0.00E+00	0.00E+00	0.00E+00	0.00E+00	0.00E+00	0.00E+00	0.00E+00	0.00E+00	0.00E+00	0.00E+00	0.00E+00
286	ALL	411820	3764040	1.11E-07	1YrCancerI	1.11E-07	0.00E+00	0.00E+00	0.00E+00	0.00E+00	0.00E+00	0.00E+00	0.00E+00	0.00E+00	0.00E+00	0.00E+00	0.00E+00
287	ALL	411820	3764090	1.06E-07	1YrCancerI	1.06E-07	0.00E+00	0.00E+00	0.00E+00	0.00E+00	0.00E+00	0.00E+00	0.00E+00	0.00E+00	0.00E+00	0.00E+00	0.00E+00
288	ALL	411820	3764140	1.01E-07	1YrCancerI	1.01E-07	0.00E+00	0.00E+00	0.00E+00	0.00E+00	0.00E+00	0.00E+00	0.00E+00	0.00E+00	0.00E+00	0.00E+00	0.00E+00
289	ALL	411820	3764190	9.68E-08	1YrCancerI	9.68E-08	0.00E+00	0.00E+00	0.00E+00	0.00E+00	0.00E+00	0.00E+00	0.00E+00	0.00E+00	0.00E+00	0.00E+00	0.00E+00
290	ALL	411820	3764240	9.24E-08	1YrCancerI	9.24E-08	0.00E+00	0.00E+00	0.00E+00	0.00E+00	0.00E+00	0.00E+00	0.00E+00	0.00E+00	0.00E+00	0.00E+00	0.00E+00
291	ALL	411870	3762840	1.41E-07	1YrCancerI	1.41E-07	0.00E+00	0.00E+00	0.00E+00	0.00E+00	0.00E+00	0.00E+00	0.00E+00	0.00E+00	0.00E+00	0.00E+00	0.00E+00
292	ALL	411870	3762890	1.81E-07	1YrCancerI	1.81E-07	0.00E+00	0.00E+00	0.00E+00	0.00E+00	0.00E+00	0.00E+00	0.00E+00	0.00E+00	0.00E+00	0.00E+00	0.00E+00
293	ALL	411870	3762940	2.23E-07	1YrCancerI	2.23E-07	0.00E+00	0.00E+00	0.00E+00	0.00E+00	0.00E+00	0.00E+00	0.00E+00	0.00E+00	0.00E+00	0.00E+00	0.00E+00
294	ALL	411870	3762990	2.80E-07	1YrCancerI	2.80E-07	0.00E+00	0.00E+00	0.00E+00	0.00E+00	0.00E+00	0.00E+00	0.00E+00	0.00E+00	0.00E+00	0.00E+00	0.00E+00
295	ALL	411870	3763040	3.53E-07	1YrCancerI	3.53E-07	0.00E+00	0.00E+00	0.00E+00	0.00E+00	0.00E+00	0.00E+00	0.00E+00	0.00E+00	0.00E+00	0.00E+00	0.00E+00
296	ALL	411870	3763090	4.51E-07	1YrCancerI	4.51E-07	0.00E+00	0.00E+00	0.00E+00	0.00E+00	0.00E+00	0.00E+00	0.00E+00	0.00E+00	0.00E+00	0.00E+00	0.00E+00
297	ALL	411870	3763140	5.78E-07	1YrCancerI	5.78E-07	0.00E+00	0.00E+00	0.00E+00	0.00E+00	0.00E+00	0.00E+00	0.00E+00	0.00E+00	0.00E+00	0.00E+00	0.00E+00
298	ALL	411870	3763190	7.35E-07	1YrCancerI	7.35E-07	0.00E+00	0.00E+00	0.00E+00	0.00E+00	0.00E+00	0.00E+00	0.00E+00	0.00E+00	0.00E+00	0.00E+00	0.00E+00
299	ALL	411870	3763240	9.14E-07	1YrCancerI	9.14E-07	0.00E+00	0.00E+00	0.00E+00	0.00E+00	0.00E+00	0.00E+00	0.00E+00	0.00E+00	0.00E+00	0.00E+00	0.00E+00
300	ALL	411870	3763290	1.08E-06	1YrCancerI	1.08E-06	0.00E+00	0.00E+00	0.00E+00	0.00E+00	0.00E+00	0.00E+00	0.00E+00	0.00E+00	0.00E+00	0.00E+00	0.00E+00
301	ALL	411870	3763340	1.18E-06	1YrCancerI	1.18E-06	0.00E+00	0.00E+00	0.00E+00	0.00E+00	0.00E+00	0.00E+00	0.00E+00	0.00E+00	0.00E+00	0.00E+00	0.00E+00
302	ALL	411870	3763390	1.14E-06	1YrCancerI	1.14E-06	0.00E+00	0.00E+00	0.00E+00	0.00E+00	0.00E+00	0.00E+00	0.00E+00	0.00E+00	0.00E+00	0.00E+00	0.00E+00
303	ALL	411870	3763440	9.54E-07	1YrCancerI	9.54E-07	0.00E+00	0.00E+00	0.00E+00	0.00E+00	0.00E+00	0.00E+00	0.00E+00	0.00E+00	0.00E+00	0.00E+00	0.00E+00
304	ALL	411870	3763490	6.95E-07	1YrCancerI	6.95E-07	0.00E+00	0.00E+00	0.00E+00	0.00E+00	0.00E+00	0.00E+00	0.00E+00	0.00E+00	0.00E+00	0.00E+00	0.00E+00

305	ALL	411870	3763540	4.87E-07	1YrCancerI	4.87E-07	0.00E+00	0.00E+00	0.00E+00	0.00E+00	0.00E+00	0.00E+00	0.00E+00	0.00E+00	0.00E+00	0.00E+00	0.00E+00
306	ALL	411870	3763590	3.40E-07	1YrCancerI	3.40E-07	0.00E+00	0.00E+00	0.00E+00	0.00E+00	0.00E+00	0.00E+00	0.00E+00	0.00E+00	0.00E+00	0.00E+00	0.00E+00
307	ALL	411870	3763640	2.71E-07	1YrCancerI	2.71E-07	0.00E+00	0.00E+00	0.00E+00	0.00E+00	0.00E+00	0.00E+00	0.00E+00	0.00E+00	0.00E+00	0.00E+00	0.00E+00
308	ALL	411870	3763690	2.36E-07	1YrCancerI	2.36E-07	0.00E+00	0.00E+00	0.00E+00	0.00E+00	0.00E+00	0.00E+00	0.00E+00	0.00E+00	0.00E+00	0.00E+00	0.00E+00
309	ALL	411870	3763740	2.12E-07	1YrCancerI	2.12E-07	0.00E+00	0.00E+00	0.00E+00	0.00E+00	0.00E+00	0.00E+00	0.00E+00	0.00E+00	0.00E+00	0.00E+00	0.00E+00
310	ALL	411870	3763790	1.95E-07	1YrCancerI	1.95E-07	0.00E+00	0.00E+00	0.00E+00	0.00E+00	0.00E+00	0.00E+00	0.00E+00	0.00E+00	0.00E+00	0.00E+00	0.00E+00
311	ALL	411870	3763840	1.80E-07	1YrCancerI	1.80E-07	0.00E+00	0.00E+00	0.00E+00	0.00E+00	0.00E+00	0.00E+00	0.00E+00	0.00E+00	0.00E+00	0.00E+00	0.00E+00
312	ALL	411870	3763890	1.70E-07	1YrCancerI	1.70E-07	0.00E+00	0.00E+00	0.00E+00	0.00E+00	0.00E+00	0.00E+00	0.00E+00	0.00E+00	0.00E+00	0.00E+00	0.00E+00
313	ALL	411870	3763940	1.61E-07	1YrCancerI	1.61E-07	0.00E+00	0.00E+00	0.00E+00	0.00E+00	0.00E+00	0.00E+00	0.00E+00	0.00E+00	0.00E+00	0.00E+00	0.00E+00
314	ALL	411870	3763990	1.51E-07	1YrCancerI	1.51E-07	0.00E+00	0.00E+00	0.00E+00	0.00E+00	0.00E+00	0.00E+00	0.00E+00	0.00E+00	0.00E+00	0.00E+00	0.00E+00
315	ALL	411870	3764040	1.42E-07	1YrCancerI	1.42E-07	0.00E+00	0.00E+00	0.00E+00	0.00E+00	0.00E+00	0.00E+00	0.00E+00	0.00E+00	0.00E+00	0.00E+00	0.00E+00
316	ALL	411870	3764090	1.33E-07	1YrCancerI	1.33E-07	0.00E+00	0.00E+00	0.00E+00	0.00E+00	0.00E+00	0.00E+00	0.00E+00	0.00E+00	0.00E+00	0.00E+00	0.00E+00
317	ALL	411870	3764140	1.25E-07	1YrCancerI	1.25E-07	0.00E+00	0.00E+00	0.00E+00	0.00E+00	0.00E+00	0.00E+00	0.00E+00	0.00E+00	0.00E+00	0.00E+00	0.00E+00
318	ALL	411870	3764190	1.18E-07	1YrCancerI	1.18E-07	0.00E+00	0.00E+00	0.00E+00	0.00E+00	0.00E+00	0.00E+00	0.00E+00	0.00E+00	0.00E+00	0.00E+00	0.00E+00
319	ALL	411870	3764240	1.11E-07	1YrCancerI	1.11E-07	0.00E+00	0.00E+00	0.00E+00	0.00E+00	0.00E+00	0.00E+00	0.00E+00	0.00E+00	0.00E+00	0.00E+00	0.00E+00
320	ALL	411920	3762840	1.12E-07	1YrCancerI	1.12E-07	0.00E+00	0.00E+00	0.00E+00	0.00E+00	0.00E+00	0.00E+00	0.00E+00	0.00E+00	0.00E+00	0.00E+00	0.00E+00
321	ALL	411920	3762890	1.46E-07	1YrCancerI	1.46E-07	0.00E+00	0.00E+00	0.00E+00	0.00E+00	0.00E+00	0.00E+00	0.00E+00	0.00E+00	0.00E+00	0.00E+00	0.00E+00
322	ALL	411920	3762940	1.81E-07	1YrCancerI	1.81E-07	0.00E+00	0.00E+00	0.00E+00	0.00E+00	0.00E+00	0.00E+00	0.00E+00	0.00E+00	0.00E+00	0.00E+00	0.00E+00
323	ALL	411920	3762990	2.28E-07	1YrCancerI	2.28E-07	0.00E+00	0.00E+00	0.00E+00	0.00E+00	0.00E+00	0.00E+00	0.00E+00	0.00E+00	0.00E+00	0.00E+00	0.00E+00
324	ALL	411920	3763040	2.92E-07	1YrCancerI	2.92E-07	0.00E+00	0.00E+00	0.00E+00	0.00E+00	0.00E+00	0.00E+00	0.00E+00	0.00E+00	0.00E+00	0.00E+00	0.00E+00
325	ALL	411920	3763090	3.83E-07	1YrCancerI	3.83E-07	0.00E+00	0.00E+00	0.00E+00	0.00E+00	0.00E+00	0.00E+00	0.00E+00	0.00E+00	0.00E+00	0.00E+00	0.00E+00
326	ALL	411920	3763140	5.13E-07	1YrCancerI	5.13E-07	0.00E+00	0.00E+00	0.00E+00	0.00E+00	0.00E+00	0.00E+00	0.00E+00	0.00E+00	0.00E+00	0.00E+00	0.00E+00
327	ALL	411920	3763190	6.95E-07	1YrCancerI	6.95E-07	0.00E+00	0.00E+00	0.00E+00	0.00E+00	0.00E+00	0.00E+00	0.00E+00	0.00E+00	0.00E+00	0.00E+00	0.00E+00
328	ALL	411920	3763240	9.44E-07	1YrCancerI	9.44E-07	0.00E+00	0.00E+00	0.00E+00	0.00E+00	0.00E+00	0.00E+00	0.00E+00	0.00E+00	0.00E+00	0.00E+00	0.00E+00
329	ALL	411920	3763290	1.26E-06	1YrCancerI	1.26E-06	0.00E+00	0.00E+00	0.00E+00	0.00E+00	0.00E+00	0.00E+00	0.00E+00	0.00E+00	0.00E+00	0.00E+00	0.00E+00
330	ALL	411920	3763340	1.59E-06	1YrCancerI	1.59E-06	0.00E+00	0.00E+00	0.00E+00	0.00E+00	0.00E+00	0.00E+00	0.00E+00	0.00E+00	0.00E+00	0.00E+00	0.00E+00
331	ALL	411920	3763390	1.77E-06	1YrCancerI	1.77E-06	0.00E+00	0.00E+00	0.00E+00	0.00E+00	0.00E+00	0.00E+00	0.00E+00	0.00E+00	0.00E+00	0.00E+00	0.00E+00
332	ALL	411920	3763440	1.60E-06	1YrCancerI	1.60E-06	0.00E+00	0.00E+00	0.00E+00	0.00E+00	0.00E+00	0.00E+00	0.00E+00	0.00E+00	0.00E+00	0.00E+00	0.00E+00
333	ALL	411920	3763490	1.25E-06	1YrCancerI	1.25E-06	0.00E+00	0.00E+00	0.00E+00	0.00E+00	0.00E+00	0.00E+00	0.00E+00	0.00E+00	0.00E+00	0.00E+00	0.00E+00
334	ALL	411920	3763540	9.36E-07	1YrCancerI	9.36E-07	0.00E+00	0.00E+00	0.00E+00	0.00E+00	0.00E+00	0.00E+00	0.00E+00	0.00E+00	0.00E+00	0.00E+00	0.00E+00
335	ALL	411920	3763590	5.90E-07	1YrCancerI	5.90E-07	0.00E+00	0.00E+00	0.00E+00	0.00E+00	0.00E+00	0.00E+00	0.00E+00	0.00E+00	0.00E+00	0.00E+00	0.00E+00
336	ALL	411920	3763640	4.46E-07	1YrCancerI	4.46E-07	0.00E+00	0.00E+00	0.00E+00	0.00E+00	0.00E+00	0.00E+00	0.00E+00	0.00E+00	0.00E+00	0.00E+00	0.00E+00
337	ALL	411920	3763690	3.85E-07	1YrCancerI	3.85E-07	0.00E+00	0.00E+00	0.00E+00	0.00E+00	0.00E+00	0.00E+00	0.00E+00	0.00E+00	0.00E+00	0.00E+00	0.00E+00
338	ALL	411920	3763740	3.39E-07	1YrCancerI	3.39E-07	0.00E+00	0.00E+00	0.00E+00	0.00E+00	0.00E+00	0.00E+00	0.00E+00	0.00E+00	0.00E+00	0.00E+00	0.00E+00
339	ALL	411920	3763790	2.96E-07	1YrCancerI	2.96E-07	0.00E+00	0.00E+00	0.00E+00	0.00E+00	0.00E+00	0.00E+00	0.00E+00	0.00E+00	0.00E+00	0.00E+00	0.00E+00
340	ALL	411920	3763840	2.61E-07	1YrCancerI	2.61E-07	0.00E+00	0.00E+00	0.00E+00	0.00E+00	0.00E+00	0.00E+00	0.00E+00	0.00E+00	0.00E+00	0.00E+00	0.00E+00
341	ALL	411920	3763890	2.36E-07	1YrCancerI	2.36E-07	0.00E+00	0.00E+00	0.00E+00	0.00E+00	0.00E+00	0.00E+00	0.00E+00	0.00E+00	0.00E+00	0.00E+00	0.00E+00
342	ALL	411920	3763940	2.17E-07	1YrCancerI	2.17E-07	0.00E+00	0.00E+00	0.00E+00	0.00E+00	0.00E+00	0.00E+00	0.00E+00	0.00E+00	0.00E+00	0.00E+00	0.00E+00
343	ALL	411920	3763990	1.99E-07	1YrCancerI	1.99E-07	0.00E+00	0.00E+00	0.00E+00	0.00E+00	0.00E+00	0.00E+00	0.00E+00	0.00E+00	0.00E+00	0.00E+00	0.00E+00
344	ALL	411920	3764040	1.82E-07	1YrCancerI	1.82E-07	0.00E+00	0.00E+00	0.00E+00	0.00E+00	0.00E+00	0.00E+00	0.00E+00	0.00E+00	0.00E+00	0.00E+00	0.00E+00
345	ALL	411920	3764090	1.67E-07	1YrCancerI	1.67E-07	0.00E+00	0.00E+00	0.00E+00	0.00E+00	0.00E+00	0.00E+00	0.00E+00	0.00E+00	0.00E+00	0.00E+00	0.00E+00
346	ALL	411920	3764140	1.53E-07	1YrCancerI	1.53E-07	0.00E+00	0.00E+00	0.00E+00	0.00E+00	0.00E+00	0.00E+00	0.00E+00	0.00E+00	0.00E+00	0.00E+00	0.00E+00
347	ALL	411920	3764190	1.42E-07	1YrCancerI	1.42E-07	0.00E+00	0.00E+00	0.00E+00	0.00E+00	0.00E+00	0.00E+00	0.00E+00	0.00E+00	0.00E+00	0.00E+00	0.00E+00
348	ALL	411920	3764240	1.31E-07	1YrCancerI	1.31E-07	0.00E+00	0.00E+00	0.00E+00	0.00E+00	0.00E+00	0.00E+00	0.00E+00	0.00E+00	0.00E+00	0.00E+00	0.00E+00
349	ALL	411970	3762840	9.38E-08	1YrCancerI	9.38E-08	0.00E+00	0.00E+00	0.00E+00	0.00E+00	0.00E+00	0.00E+00	0.00E+00	0.00E+00	0.00E+00	0.00E+00	0.00E+00
350	ALL	411970	3762890	1.13E-07	1YrCancerI	1.13E-07	0.00E+00	0.00E+00	0.00E+00	0.00E+00	0.00E+00	0.00E+00	0.00E+00	0.00E+00	0.00E+00	0.00E+00	0.00E+00
351	ALL	411970	3762940	1.39E-07	1YrCancerI	1.39E-07	0.00E+00	0.00E+00	0.00E+00	0.00E+00	0.00E+00	0.00E+00	0.00E+00	0.00E+00	0.00E+00	0.00E+00	0.00E+00
352	ALL	411970	3762990	1.75E-07	1YrCancerI	1.75E-07	0.00E+00	0.00E+00	0.00E+00	0.00E+00	0.00E+00	0.00E+00	0.00E+00	0.00E+00	0.00E+00	0.00E+00	0.00E+00
353	ALL	411970	3763040	2.24E-07	1YrCancerI	2.24E-07	0.00E+00	0.00E+00	0.00E+00	0.00E+00	0.00E+00	0.00E+00	0.00E+00	0.00E+00	0.00E+00	0.00E+00	0.00E+00
354	ALL	411970	3763090	2.97E-07	1YrCancerI	2.97E-07	0.00E+00	0.00E+00	0.00E+00	0.00E+00	0.00E+00	0.00E+00	0.00E+00	0.00E+00	0.00E+00	0.00E+00	0.00E+00
355	ALL	411970	3763140	4.05E-07	1YrCancerI	4.05E-07	0.00E+00	0.00E+00	0.00E+00	0.00E+00	0.00E+00	0.00E+00	0.00E+00	0.00E+00	0.00E+00	0.00E+00	0.00E+00

356	ALL	411970	3763190	5.73E-07	1YrCancerI	5.73E-07	0.00E+00	0.00E+00	0.00E+00	0.00E+00	0.00E+00	0.00E+00	0.00E+00	0.00E+00	0.00E+00	0.00E+00	0.00E+00
357	ALL	411970	3763240	8.38E-07	1YrCancerI	8.38E-07	0.00E+00	0.00E+00	0.00E+00	0.00E+00	0.00E+00	0.00E+00	0.00E+00	0.00E+00	0.00E+00	0.00E+00	0.00E+00
358	ALL	411970	3763290	1.26E-06	1YrCancerI	1.26E-06	0.00E+00	0.00E+00	0.00E+00	0.00E+00	0.00E+00	0.00E+00	0.00E+00	0.00E+00	0.00E+00	0.00E+00	0.00E+00
359	ALL	411970	3763340	1.90E-06	1YrCancerI	1.90E-06	0.00E+00	0.00E+00	0.00E+00	0.00E+00	0.00E+00	0.00E+00	0.00E+00	0.00E+00	0.00E+00	0.00E+00	0.00E+00
360	ALL	411970	3763390	2.68E-06	1YrCancerI	2.68E-06	0.00E+00	0.00E+00	0.00E+00	0.00E+00	0.00E+00	0.00E+00	0.00E+00	0.00E+00	0.00E+00	0.00E+00	0.00E+00
361	ALL	411970	3763440	3.04E-06	1YrCancerI	3.04E-06	0.00E+00	0.00E+00	0.00E+00	0.00E+00	0.00E+00	0.00E+00	0.00E+00	0.00E+00	0.00E+00	0.00E+00	0.00E+00
362	ALL	411970	3763490	2.44E-06	1YrCancerI	2.44E-06	0.00E+00	0.00E+00	0.00E+00	0.00E+00	0.00E+00	0.00E+00	0.00E+00	0.00E+00	0.00E+00	0.00E+00	0.00E+00
363	ALL	411970	3763540	2.56E-06	1YrCancerI	2.56E-06	0.00E+00	0.00E+00	0.00E+00	0.00E+00	0.00E+00	0.00E+00	0.00E+00	0.00E+00	0.00E+00	0.00E+00	0.00E+00
364	ALL	411970	3763590	1.61E-06	1YrCancerI	1.61E-06	0.00E+00	0.00E+00	0.00E+00	0.00E+00	0.00E+00	0.00E+00	0.00E+00	0.00E+00	0.00E+00	0.00E+00	0.00E+00
365	ALL	411970	3763640	9.81E-07	1YrCancerI	9.81E-07	0.00E+00	0.00E+00	0.00E+00	0.00E+00	0.00E+00	0.00E+00	0.00E+00	0.00E+00	0.00E+00	0.00E+00	0.00E+00
366	ALL	411970	3763690	7.45E-07	1YrCancerI	7.45E-07	0.00E+00	0.00E+00	0.00E+00	0.00E+00	0.00E+00	0.00E+00	0.00E+00	0.00E+00	0.00E+00	0.00E+00	0.00E+00
367	ALL	411970	3763740	5.86E-07	1YrCancerI	5.86E-07	0.00E+00	0.00E+00	0.00E+00	0.00E+00	0.00E+00	0.00E+00	0.00E+00	0.00E+00	0.00E+00	0.00E+00	0.00E+00
368	ALL	411970	3763790	4.61E-07	1YrCancerI	4.61E-07	0.00E+00	0.00E+00	0.00E+00	0.00E+00	0.00E+00	0.00E+00	0.00E+00	0.00E+00	0.00E+00	0.00E+00	0.00E+00
369	ALL	411970	3763840	3.79E-07	1YrCancerI	3.79E-07	0.00E+00	0.00E+00	0.00E+00	0.00E+00	0.00E+00	0.00E+00	0.00E+00	0.00E+00	0.00E+00	0.00E+00	0.00E+00
370	ALL	411970	3763890	3.27E-07	1YrCancerI	3.27E-07	0.00E+00	0.00E+00	0.00E+00	0.00E+00	0.00E+00	0.00E+00	0.00E+00	0.00E+00	0.00E+00	0.00E+00	0.00E+00
371	ALL	411970	3763940	2.89E-07	1YrCancerI	2.89E-07	0.00E+00	0.00E+00	0.00E+00	0.00E+00	0.00E+00	0.00E+00	0.00E+00	0.00E+00	0.00E+00	0.00E+00	0.00E+00
372	ALL	411970	3763990	2.57E-07	1YrCancerI	2.57E-07	0.00E+00	0.00E+00	0.00E+00	0.00E+00	0.00E+00	0.00E+00	0.00E+00	0.00E+00	0.00E+00	0.00E+00	0.00E+00
373	ALL	411970	3764040	2.29E-07	1YrCancerI	2.29E-07	0.00E+00	0.00E+00	0.00E+00	0.00E+00	0.00E+00	0.00E+00	0.00E+00	0.00E+00	0.00E+00	0.00E+00	0.00E+00
374	ALL	411970	3764090	2.05E-07	1YrCancerI	2.05E-07	0.00E+00	0.00E+00	0.00E+00	0.00E+00	0.00E+00	0.00E+00	0.00E+00	0.00E+00	0.00E+00	0.00E+00	0.00E+00
375	ALL	411970	3764140	1.85E-07	1YrCancerI	1.85E-07	0.00E+00	0.00E+00	0.00E+00	0.00E+00	0.00E+00	0.00E+00	0.00E+00	0.00E+00	0.00E+00	0.00E+00	0.00E+00
376	ALL	411970	3764190	1.68E-07	1YrCancerI	1.68E-07	0.00E+00	0.00E+00	0.00E+00	0.00E+00	0.00E+00	0.00E+00	0.00E+00	0.00E+00	0.00E+00	0.00E+00	0.00E+00
377	ALL	411970	3764240	1.53E-07	1YrCancerI	1.53E-07	0.00E+00	0.00E+00	0.00E+00	0.00E+00	0.00E+00	0.00E+00	0.00E+00	0.00E+00	0.00E+00	0.00E+00	0.00E+00
378	ALL	412020	3762840	7.25E-08	1YrCancerI	7.25E-08	0.00E+00	0.00E+00	0.00E+00	0.00E+00	0.00E+00	0.00E+00	0.00E+00	0.00E+00	0.00E+00	0.00E+00	0.00E+00
379	ALL	412020	3762890	8.61E-08	1YrCancerI	8.61E-08	0.00E+00	0.00E+00	0.00E+00	0.00E+00	0.00E+00	0.00E+00	0.00E+00	0.00E+00	0.00E+00	0.00E+00	0.00E+00
380	ALL	412020	3762940	1.04E-07	1YrCancerI	1.04E-07	0.00E+00	0.00E+00	0.00E+00	0.00E+00	0.00E+00	0.00E+00	0.00E+00	0.00E+00	0.00E+00	0.00E+00	0.00E+00
381	ALL	412020	3762990	1.28E-07	1YrCancerI	1.28E-07	0.00E+00	0.00E+00	0.00E+00	0.00E+00	0.00E+00	0.00E+00	0.00E+00	0.00E+00	0.00E+00	0.00E+00	0.00E+00
382	ALL	412020	3763040	1.62E-07	1YrCancerI	1.62E-07	0.00E+00	0.00E+00	0.00E+00	0.00E+00	0.00E+00	0.00E+00	0.00E+00	0.00E+00	0.00E+00	0.00E+00	0.00E+00
383	ALL	412020	3763090	2.11E-07	1YrCancerI	2.11E-07	0.00E+00	0.00E+00	0.00E+00	0.00E+00	0.00E+00	0.00E+00	0.00E+00	0.00E+00	0.00E+00	0.00E+00	0.00E+00
384	ALL	412020	3763140	2.86E-07	1YrCancerI	2.86E-07	0.00E+00	0.00E+00	0.00E+00	0.00E+00	0.00E+00	0.00E+00	0.00E+00	0.00E+00	0.00E+00	0.00E+00	0.00E+00
385	ALL	412020	3763190	4.06E-07	1YrCancerI	4.06E-07	0.00E+00	0.00E+00	0.00E+00	0.00E+00	0.00E+00	0.00E+00	0.00E+00	0.00E+00	0.00E+00	0.00E+00	0.00E+00
386	ALL	412020	3763240	6.12E-07	1YrCancerI	6.12E-07	0.00E+00	0.00E+00	0.00E+00	0.00E+00	0.00E+00	0.00E+00	0.00E+00	0.00E+00	0.00E+00	0.00E+00	0.00E+00
387	ALL	412020	3763290	9.98E-07	1YrCancerI	9.98E-07	0.00E+00	0.00E+00	0.00E+00	0.00E+00	0.00E+00	0.00E+00	0.00E+00	0.00E+00	0.00E+00	0.00E+00	0.00E+00
388	ALL	412020	3763340	1.78E-06	1YrCancerI	1.78E-06	0.00E+00	0.00E+00	0.00E+00	0.00E+00	0.00E+00	0.00E+00	0.00E+00	0.00E+00	0.00E+00	0.00E+00	0.00E+00
389	ALL	412020	3763390	3.31E-06	1YrCancerI	3.31E-06	0.00E+00	0.00E+00	0.00E+00	0.00E+00	0.00E+00	0.00E+00	0.00E+00	0.00E+00	0.00E+00	0.00E+00	0.00E+00
390	ALL	412020	3763540	6.63E-06	1YrCancerI	6.63E-06	0.00E+00	0.00E+00	0.00E+00	0.00E+00	0.00E+00	0.00E+00	0.00E+00	0.00E+00	0.00E+00	0.00E+00	0.00E+00
391	ALL	412020	3763640	2.67E-06	1YrCancerI	2.67E-06	0.00E+00	0.00E+00	0.00E+00	0.00E+00	0.00E+00	0.00E+00	0.00E+00	0.00E+00	0.00E+00	0.00E+00	0.00E+00
392	ALL	412020	3763690	1.39E-06	1YrCancerI	1.39E-06	0.00E+00	0.00E+00	0.00E+00	0.00E+00	0.00E+00	0.00E+00	0.00E+00	0.00E+00	0.00E+00	0.00E+00	0.00E+00
393	ALL	412020	3763740	9.43E-07	1YrCancerI	9.43E-07	0.00E+00	0.00E+00	0.00E+00	0.00E+00	0.00E+00	0.00E+00	0.00E+00	0.00E+00	0.00E+00	0.00E+00	0.00E+00
394	ALL	412020	3763790	6.83E-07	1YrCancerI	6.83E-07	0.00E+00	0.00E+00	0.00E+00	0.00E+00	0.00E+00	0.00E+00	0.00E+00	0.00E+00	0.00E+00	0.00E+00	0.00E+00
395	ALL	412020	3763840	5.33E-07	1YrCancerI	5.33E-07	0.00E+00	0.00E+00	0.00E+00	0.00E+00	0.00E+00	0.00E+00	0.00E+00	0.00E+00	0.00E+00	0.00E+00	0.00E+00
396	ALL	412020	3763890	4.38E-07	1YrCancerI	4.38E-07	0.00E+00	0.00E+00	0.00E+00	0.00E+00	0.00E+00	0.00E+00	0.00E+00	0.00E+00	0.00E+00	0.00E+00	0.00E+00
397	ALL	412020	3763940	3.72E-07	1YrCancerI	3.72E-07	0.00E+00	0.00E+00	0.00E+00	0.00E+00	0.00E+00	0.00E+00	0.00E+00	0.00E+00	0.00E+00	0.00E+00	0.00E+00
398	ALL	412020	3763990	3.21E-07	1YrCancerI	3.21E-07	0.00E+00	0.00E+00	0.00E+00	0.00E+00	0.00E+00	0.00E+00	0.00E+00	0.00E+00	0.00E+00	0.00E+00	0.00E+00
399	ALL	412020	3764040	2.79E-07	1YrCancerI	2.79E-07	0.00E+00	0.00E+00	0.00E+00	0.00E+00	0.00E+00	0.00E+00	0.00E+00	0.00E+00	0.00E+00	0.00E+00	0.00E+00
400	ALL	412020	3764090	2.45E-07	1YrCancerI	2.45E-07	0.00E+00	0.00E+00	0.00E+00	0.00E+00	0.00E+00	0.00E+00	0.00E+00	0.00E+00	0.00E+00	0.00E+00	0.00E+00
401	ALL	412020	3764140	2.17E-07	1YrCancerI	2.17E-07	0.00E+00	0.00E+00	0.00E+00	0.00E+00	0.00E+00	0.00E+00	0.00E+00	0.00E+00	0.00E+00	0.00E+00	0.00E+00
402	ALL	412020	3764190	1.93E-07	1YrCancerI	1.93E-07	0.00E+00	0.00E+00	0.00E+00	0.00E+00	0.00E+00	0.00E+00	0.00E+00	0.00E+00	0.00E+00	0.00E+00	0.00E+00
403	ALL	412020	3764240	1.73E-07	1YrCancerI	1.73E-07	0.00E+00	0.00E+00	0.00E+00	0.00E+00	0.00E+00	0.00E+00	0.00E+00	0.00E+00	0.00E+00	0.00E+00	0.00E+00
404	ALL	412070	3762840	5.61E-08	1YrCancerI	5.61E-08	0.00E+00	0.00E+00	0.00E+00	0.00E+00	0.00E+00	0.00E+00	0.00E+00	0.00E+00	0.00E+00	0.00E+00	0.00E+00
405	ALL	412070	3762890	6.53E-08	1YrCancerI	6.53E-08	0.00E+00	0.00E+00	0.00E+00	0.00E+00	0.00E+00	0.00E+00	0.00E+00	0.00E+00	0.00E+00	0.00E+00	0.00E+00
406	ALL	412070	3762940	7.70E-08	1YrCancerI	7.70E-08	0.00E+00	0.00E+00	0.00E+00	0.00E+00	0.00E+00	0.00E+00	0.00E+00	0.00E+00	0.00E+00	0.00E+00	0.00E+00

407	ALL	412070	3762990	9.26E-08	1YrCancerI	9.26E-08	0.00E+00	0.00E+00	0.00E+00	0.00E+00	0.00E+00	0.00E+00	0.00E+00	0.00E+00	0.00E+00	0.00E+00	0.00E+00
408	ALL	412070	3763040	1.14E-07	1YrCancerI	1.14E-07	0.00E+00	0.00E+00	0.00E+00	0.00E+00	0.00E+00	0.00E+00	0.00E+00	0.00E+00	0.00E+00	0.00E+00	0.00E+00
409	ALL	412070	3763090	1.43E-07	1YrCancerI	1.43E-07	0.00E+00	0.00E+00	0.00E+00	0.00E+00	0.00E+00	0.00E+00	0.00E+00	0.00E+00	0.00E+00	0.00E+00	0.00E+00
410	ALL	412070	3763140	1.87E-07	1YrCancerI	1.87E-07	0.00E+00	0.00E+00	0.00E+00	0.00E+00	0.00E+00	0.00E+00	0.00E+00	0.00E+00	0.00E+00	0.00E+00	0.00E+00
411	ALL	412070	3763190	2.54E-07	1YrCancerI	2.54E-07	0.00E+00	0.00E+00	0.00E+00	0.00E+00	0.00E+00	0.00E+00	0.00E+00	0.00E+00	0.00E+00	0.00E+00	0.00E+00
412	ALL	412070	3763240	3.69E-07	1YrCancerI	3.69E-07	0.00E+00	0.00E+00	0.00E+00	0.00E+00	0.00E+00	0.00E+00	0.00E+00	0.00E+00	0.00E+00	0.00E+00	0.00E+00
413	ALL	412070	3763290	5.90E-07	1YrCancerI	5.90E-07	0.00E+00	0.00E+00	0.00E+00	0.00E+00	0.00E+00	0.00E+00	0.00E+00	0.00E+00	0.00E+00	0.00E+00	0.00E+00
414	ALL	412070	3763340	1.13E-06	1YrCancerI	1.13E-06	0.00E+00	0.00E+00	0.00E+00	0.00E+00	0.00E+00	0.00E+00	0.00E+00	0.00E+00	0.00E+00	0.00E+00	0.00E+00
415	ALL	412070	3763390	2.96E-06	1YrCancerI	2.96E-06	0.00E+00	0.00E+00	0.00E+00	0.00E+00	0.00E+00	0.00E+00	0.00E+00	0.00E+00	0.00E+00	0.00E+00	0.00E+00
416	ALL	412070	3763590	9.02E-06	1YrCancerI	9.02E-06	0.00E+00	0.00E+00	0.00E+00	0.00E+00	0.00E+00	0.00E+00	0.00E+00	0.00E+00	0.00E+00	0.00E+00	0.00E+00
417	ALL	412070	3763640	3.79E-06	1YrCancerI	3.79E-06	0.00E+00	0.00E+00	0.00E+00	0.00E+00	0.00E+00	0.00E+00	0.00E+00	0.00E+00	0.00E+00	0.00E+00	0.00E+00
418	ALL	412070	3763690	2.07E-06	1YrCancerI	2.07E-06	0.00E+00	0.00E+00	0.00E+00	0.00E+00	0.00E+00	0.00E+00	0.00E+00	0.00E+00	0.00E+00	0.00E+00	0.00E+00
419	ALL	412070	3763740	1.36E-06	1YrCancerI	1.36E-06	0.00E+00	0.00E+00	0.00E+00	0.00E+00	0.00E+00	0.00E+00	0.00E+00	0.00E+00	0.00E+00	0.00E+00	0.00E+00
420	ALL	412070	3763790	9.44E-07	1YrCancerI	9.44E-07	0.00E+00	0.00E+00	0.00E+00	0.00E+00	0.00E+00	0.00E+00	0.00E+00	0.00E+00	0.00E+00	0.00E+00	0.00E+00
421	ALL	412070	3763840	7.07E-07	1YrCancerI	7.07E-07	0.00E+00	0.00E+00	0.00E+00	0.00E+00	0.00E+00	0.00E+00	0.00E+00	0.00E+00	0.00E+00	0.00E+00	0.00E+00
422	ALL	412070	3763890	5.57E-07	1YrCancerI	5.57E-07	0.00E+00	0.00E+00	0.00E+00	0.00E+00	0.00E+00	0.00E+00	0.00E+00	0.00E+00	0.00E+00	0.00E+00	0.00E+00
423	ALL	412070	3763940	4.55E-07	1YrCancerI	4.55E-07	0.00E+00	0.00E+00	0.00E+00	0.00E+00	0.00E+00	0.00E+00	0.00E+00	0.00E+00	0.00E+00	0.00E+00	0.00E+00
424	ALL	412070	3763990	3.82E-07	1YrCancerI	3.82E-07	0.00E+00	0.00E+00	0.00E+00	0.00E+00	0.00E+00	0.00E+00	0.00E+00	0.00E+00	0.00E+00	0.00E+00	0.00E+00
425	ALL	412070	3764040	3.26E-07	1YrCancerI	3.26E-07	0.00E+00	0.00E+00	0.00E+00	0.00E+00	0.00E+00	0.00E+00	0.00E+00	0.00E+00	0.00E+00	0.00E+00	0.00E+00
426	ALL	412070	3764090	2.81E-07	1YrCancerI	2.81E-07	0.00E+00	0.00E+00	0.00E+00	0.00E+00	0.00E+00	0.00E+00	0.00E+00	0.00E+00	0.00E+00	0.00E+00	0.00E+00
427	ALL	412070	3764140	2.45E-07	1YrCancerI	2.45E-07	0.00E+00	0.00E+00	0.00E+00	0.00E+00	0.00E+00	0.00E+00	0.00E+00	0.00E+00	0.00E+00	0.00E+00	0.00E+00
428	ALL	412070	3764190	2.15E-07	1YrCancerI	2.15E-07	0.00E+00	0.00E+00	0.00E+00	0.00E+00	0.00E+00	0.00E+00	0.00E+00	0.00E+00	0.00E+00	0.00E+00	0.00E+00
429	ALL	412070	3764240	1.91E-07	1YrCancerI	1.91E-07	0.00E+00	0.00E+00	0.00E+00	0.00E+00	0.00E+00	0.00E+00	0.00E+00	0.00E+00	0.00E+00	0.00E+00	0.00E+00
430	ALL	412120	3762840	4.41E-08	1YrCancerI	4.41E-08	0.00E+00	0.00E+00	0.00E+00	0.00E+00	0.00E+00	0.00E+00	0.00E+00	0.00E+00	0.00E+00	0.00E+00	0.00E+00
431	ALL	412120	3762890	5.02E-08	1YrCancerI	5.02E-08	0.00E+00	0.00E+00	0.00E+00	0.00E+00	0.00E+00	0.00E+00	0.00E+00	0.00E+00	0.00E+00	0.00E+00	0.00E+00
432	ALL	412120	3762940	5.79E-08	1YrCancerI	5.79E-08	0.00E+00	0.00E+00	0.00E+00	0.00E+00	0.00E+00	0.00E+00	0.00E+00	0.00E+00	0.00E+00	0.00E+00	0.00E+00
433	ALL	412120	3762990	6.77E-08	1YrCancerI	6.77E-08	0.00E+00	0.00E+00	0.00E+00	0.00E+00	0.00E+00	0.00E+00	0.00E+00	0.00E+00	0.00E+00	0.00E+00	0.00E+00
434	ALL	412120	3763040	8.04E-08	1YrCancerI	8.04E-08	0.00E+00	0.00E+00	0.00E+00	0.00E+00	0.00E+00	0.00E+00	0.00E+00	0.00E+00	0.00E+00	0.00E+00	0.00E+00
435	ALL	412120	3763090	9.74E-08	1YrCancerI	9.74E-08	0.00E+00	0.00E+00	0.00E+00	0.00E+00	0.00E+00	0.00E+00	0.00E+00	0.00E+00	0.00E+00	0.00E+00	0.00E+00
436	ALL	412120	3763140	1.21E-07	1YrCancerI	1.21E-07	0.00E+00	0.00E+00	0.00E+00	0.00E+00	0.00E+00	0.00E+00	0.00E+00	0.00E+00	0.00E+00	0.00E+00	0.00E+00
437	ALL	412120	3763190	1.54E-07	1YrCancerI	1.54E-07	0.00E+00	0.00E+00	0.00E+00	0.00E+00	0.00E+00	0.00E+00	0.00E+00	0.00E+00	0.00E+00	0.00E+00	0.00E+00
438	ALL	412120	3763240	2.05E-07	1YrCancerI	2.05E-07	0.00E+00	0.00E+00	0.00E+00	0.00E+00	0.00E+00	0.00E+00	0.00E+00	0.00E+00	0.00E+00	0.00E+00	0.00E+00
439	ALL	412120	3763290	2.90E-07	1YrCancerI	2.90E-07	0.00E+00	0.00E+00	0.00E+00	0.00E+00	0.00E+00	0.00E+00	0.00E+00	0.00E+00	0.00E+00	0.00E+00	0.00E+00
440	ALL	412120	3763340	4.55E-07	1YrCancerI	4.55E-07	0.00E+00	0.00E+00	0.00E+00	0.00E+00	0.00E+00	0.00E+00	0.00E+00	0.00E+00	0.00E+00	0.00E+00	0.00E+00
441	ALL	412120	3763390	8.73E-07	1YrCancerI	8.73E-07	0.00E+00	0.00E+00	0.00E+00	0.00E+00	0.00E+00	0.00E+00	0.00E+00	0.00E+00	0.00E+00	0.00E+00	0.00E+00
442	ALL	412120	3763690	3.77E-06	1YrCancerI	3.77E-06	0.00E+00	0.00E+00	0.00E+00	0.00E+00	0.00E+00	0.00E+00	0.00E+00	0.00E+00	0.00E+00	0.00E+00	0.00E+00
443	ALL	412120	3763740	1.98E-06	1YrCancerI	1.98E-06	0.00E+00	0.00E+00	0.00E+00	0.00E+00	0.00E+00	0.00E+00	0.00E+00	0.00E+00	0.00E+00	0.00E+00	0.00E+00
444	ALL	412120	3763790	1.24E-06	1YrCancerI	1.24E-06	0.00E+00	0.00E+00	0.00E+00	0.00E+00	0.00E+00	0.00E+00	0.00E+00	0.00E+00	0.00E+00	0.00E+00	0.00E+00
445	ALL	412120	3763840	8.70E-07	1YrCancerI	8.70E-07	0.00E+00	0.00E+00	0.00E+00	0.00E+00	0.00E+00	0.00E+00	0.00E+00	0.00E+00	0.00E+00	0.00E+00	0.00E+00
446	ALL	412120	3763890	6.58E-07	1YrCancerI	6.58E-07	0.00E+00	0.00E+00	0.00E+00	0.00E+00	0.00E+00	0.00E+00	0.00E+00	0.00E+00	0.00E+00	0.00E+00	0.00E+00
447	ALL	412120	3763940	5.21E-07	1YrCancerI	5.21E-07	0.00E+00	0.00E+00	0.00E+00	0.00E+00	0.00E+00	0.00E+00	0.00E+00	0.00E+00	0.00E+00	0.00E+00	0.00E+00
448	ALL	412120	3763990	4.30E-07	1YrCancerI	4.30E-07	0.00E+00	0.00E+00	0.00E+00	0.00E+00	0.00E+00	0.00E+00	0.00E+00	0.00E+00	0.00E+00	0.00E+00	0.00E+00
449	ALL	412120	3764040	3.63E-07	1YrCancerI	3.63E-07	0.00E+00	0.00E+00	0.00E+00	0.00E+00	0.00E+00	0.00E+00	0.00E+00	0.00E+00	0.00E+00	0.00E+00	0.00E+00
450	ALL	412120	3764090	3.09E-07	1YrCancerI	3.09E-07	0.00E+00	0.00E+00	0.00E+00	0.00E+00	0.00E+00	0.00E+00	0.00E+00	0.00E+00	0.00E+00	0.00E+00	0.00E+00
451	ALL	412120	3764140	2.67E-07	1YrCancerI	2.67E-07	0.00E+00	0.00E+00	0.00E+00	0.00E+00	0.00E+00	0.00E+00	0.00E+00	0.00E+00	0.00E+00	0.00E+00	0.00E+00
452	ALL	412120	3764190	2.32E-07	1YrCancerI	2.32E-07	0.00E+00	0.00E+00	0.00E+00	0.00E+00	0.00E+00	0.00E+00	0.00E+00	0.00E+00	0.00E+00	0.00E+00	0.00E+00
453	ALL	412120	3764240	2.04E-07	1YrCancerI	2.04E-07	0.00E+00	0.00E+00	0.00E+00	0.00E+00	0.00E+00	0.00E+00	0.00E+00	0.00E+00	0.00E+00	0.00E+00	0.00E+00
454	ALL	412170	3762840	3.55E-08	1YrCancerI	3.55E-08	0.00E+00	0.00E+00	0.00E+00	0.00E+00	0.00E+00	0.00E+00	0.00E+00	0.00E+00	0.00E+00	0.00E+00	0.00E+00
455	ALL	412170	3762890	3.97E-08	1YrCancerI	3.97E-08	0.00E+00	0.00E+00	0.00E+00	0.00E+00	0.00E+00	0.00E+00	0.00E+00	0.00E+00	0.00E+00	0.00E+00	0.00E+00
456	ALL	412170	3762940	4.48E-08	1YrCancerI	4.48E-08	0.00E+00	0.00E+00	0.00E+00	0.00E+00	0.00E+00	0.00E+00	0.00E+00	0.00E+00	0.00E+00	0.00E+00	0.00E+00
457	ALL	412170	3762990	5.11E-08	1YrCancerI	5.11E-08	0.00E+00	0.00E+00	0.00E+00	0.00E+00	0.00E+00	0.00E+00	0.00E+00	0.00E+00	0.00E+00	0.00E+00	0.00E+00

458	ALL	412170	3763040	5.91E-08	1YrCancerI	5.91E-08	0.00E+00	0.00E+00	0.00E+00	0.00E+00	0.00E+00	0.00E+00	0.00E+00	0.00E+00	0.00E+00	0.00E+00	0.00E+00
459	ALL	412170	3763090	6.92E-08	1YrCancerI	6.92E-08	0.00E+00	0.00E+00	0.00E+00	0.00E+00	0.00E+00	0.00E+00	0.00E+00	0.00E+00	0.00E+00	0.00E+00	0.00E+00
460	ALL	412170	3763140	8.21E-08	1YrCancerI	8.21E-08	0.00E+00	0.00E+00	0.00E+00	0.00E+00	0.00E+00	0.00E+00	0.00E+00	0.00E+00	0.00E+00	0.00E+00	0.00E+00
461	ALL	412170	3763190	9.90E-08	1YrCancerI	9.90E-08	0.00E+00	0.00E+00	0.00E+00	0.00E+00	0.00E+00	0.00E+00	0.00E+00	0.00E+00	0.00E+00	0.00E+00	0.00E+00
462	ALL	412170	3763240	1.23E-07	1YrCancerI	1.23E-07	0.00E+00	0.00E+00	0.00E+00	0.00E+00	0.00E+00	0.00E+00	0.00E+00	0.00E+00	0.00E+00	0.00E+00	0.00E+00
463	ALL	412170	3763290	1.58E-07	1YrCancerI	1.58E-07	0.00E+00	0.00E+00	0.00E+00	0.00E+00	0.00E+00	0.00E+00	0.00E+00	0.00E+00	0.00E+00	0.00E+00	0.00E+00
464	ALL	412170	3763340	2.14E-07	1YrCancerI	2.14E-07	0.00E+00	0.00E+00	0.00E+00	0.00E+00	0.00E+00	0.00E+00	0.00E+00	0.00E+00	0.00E+00	0.00E+00	0.00E+00
465	ALL	412170	3763390	3.26E-07	1YrCancerI	3.26E-07	0.00E+00	0.00E+00	0.00E+00	0.00E+00	0.00E+00	0.00E+00	0.00E+00	0.00E+00	0.00E+00	0.00E+00	0.00E+00
466	ALL	412170	3763440	7.28E-07	1YrCancerI	7.28E-07	0.00E+00	0.00E+00	0.00E+00	0.00E+00	0.00E+00	0.00E+00	0.00E+00	0.00E+00	0.00E+00	0.00E+00	0.00E+00
467	ALL	412170	3763490	1.72E-06	1YrCancerI	1.72E-06	0.00E+00	0.00E+00	0.00E+00	0.00E+00	0.00E+00	0.00E+00	0.00E+00	0.00E+00	0.00E+00	0.00E+00	0.00E+00
468	ALL	412170	3763540	3.63E-06	1YrCancerI	3.63E-06	0.00E+00	0.00E+00	0.00E+00	0.00E+00	0.00E+00	0.00E+00	0.00E+00	0.00E+00	0.00E+00	0.00E+00	0.00E+00
469	ALL	412170	3763690	6.63E-06	1YrCancerI	6.63E-06	0.00E+00	0.00E+00	0.00E+00	0.00E+00	0.00E+00	0.00E+00	0.00E+00	0.00E+00	0.00E+00	0.00E+00	0.00E+00
470	ALL	412170	3763740	2.45E-06	1YrCancerI	2.45E-06	0.00E+00	0.00E+00	0.00E+00	0.00E+00	0.00E+00	0.00E+00	0.00E+00	0.00E+00	0.00E+00	0.00E+00	0.00E+00
471	ALL	412170	3763790	1.40E-06	1YrCancerI	1.40E-06	0.00E+00	0.00E+00	0.00E+00	0.00E+00	0.00E+00	0.00E+00	0.00E+00	0.00E+00	0.00E+00	0.00E+00	0.00E+00
472	ALL	412170	3763840	9.45E-07	1YrCancerI	9.45E-07	0.00E+00	0.00E+00	0.00E+00	0.00E+00	0.00E+00	0.00E+00	0.00E+00	0.00E+00	0.00E+00	0.00E+00	0.00E+00
473	ALL	412170	3763890	7.03E-07	1YrCancerI	7.03E-07	0.00E+00	0.00E+00	0.00E+00	0.00E+00	0.00E+00	0.00E+00	0.00E+00	0.00E+00	0.00E+00	0.00E+00	0.00E+00
474	ALL	412170	3763940	5.52E-07	1YrCancerI	5.52E-07	0.00E+00	0.00E+00	0.00E+00	0.00E+00	0.00E+00	0.00E+00	0.00E+00	0.00E+00	0.00E+00	0.00E+00	0.00E+00
475	ALL	412170	3763990	4.54E-07	1YrCancerI	4.54E-07	0.00E+00	0.00E+00	0.00E+00	0.00E+00	0.00E+00	0.00E+00	0.00E+00	0.00E+00	0.00E+00	0.00E+00	0.00E+00
476	ALL	412170	3764040	3.81E-07	1YrCancerI	3.81E-07	0.00E+00	0.00E+00	0.00E+00	0.00E+00	0.00E+00	0.00E+00	0.00E+00	0.00E+00	0.00E+00	0.00E+00	0.00E+00
477	ALL	412170	3764090	3.24E-07	1YrCancerI	3.24E-07	0.00E+00	0.00E+00	0.00E+00	0.00E+00	0.00E+00	0.00E+00	0.00E+00	0.00E+00	0.00E+00	0.00E+00	0.00E+00
478	ALL	412170	3764140	2.79E-07	1YrCancerI	2.79E-07	0.00E+00	0.00E+00	0.00E+00	0.00E+00	0.00E+00	0.00E+00	0.00E+00	0.00E+00	0.00E+00	0.00E+00	0.00E+00
479	ALL	412170	3764190	2.42E-07	1YrCancerI	2.42E-07	0.00E+00	0.00E+00	0.00E+00	0.00E+00	0.00E+00	0.00E+00	0.00E+00	0.00E+00	0.00E+00	0.00E+00	0.00E+00
480	ALL	412170	3764240	2.13E-07	1YrCancerI	2.13E-07	0.00E+00	0.00E+00	0.00E+00	0.00E+00	0.00E+00	0.00E+00	0.00E+00	0.00E+00	0.00E+00	0.00E+00	0.00E+00
481	ALL	412220	3762840	2.92E-08	1YrCancerI	2.92E-08	0.00E+00	0.00E+00	0.00E+00	0.00E+00	0.00E+00	0.00E+00	0.00E+00	0.00E+00	0.00E+00	0.00E+00	0.00E+00
482	ALL	412220	3762890	3.22E-08	1YrCancerI	3.22E-08	0.00E+00	0.00E+00	0.00E+00	0.00E+00	0.00E+00	0.00E+00	0.00E+00	0.00E+00	0.00E+00	0.00E+00	0.00E+00
483	ALL	412220	3762940	3.39E-08	1YrCancerI	3.39E-08	0.00E+00	0.00E+00	0.00E+00	0.00E+00	0.00E+00	0.00E+00	0.00E+00	0.00E+00	0.00E+00	0.00E+00	0.00E+00
484	ALL	412220	3762990	4.02E-08	1YrCancerI	4.02E-08	0.00E+00	0.00E+00	0.00E+00	0.00E+00	0.00E+00	0.00E+00	0.00E+00	0.00E+00	0.00E+00	0.00E+00	0.00E+00
485	ALL	412220	3763040	4.55E-08	1YrCancerI	4.55E-08	0.00E+00	0.00E+00	0.00E+00	0.00E+00	0.00E+00	0.00E+00	0.00E+00	0.00E+00	0.00E+00	0.00E+00	0.00E+00
486	ALL	412220	3763090	5.19E-08	1YrCancerI	5.19E-08	0.00E+00	0.00E+00	0.00E+00	0.00E+00	0.00E+00	0.00E+00	0.00E+00	0.00E+00	0.00E+00	0.00E+00	0.00E+00
487	ALL	412220	3763140	5.99E-08	1YrCancerI	5.99E-08	0.00E+00	0.00E+00	0.00E+00	0.00E+00	0.00E+00	0.00E+00	0.00E+00	0.00E+00	0.00E+00	0.00E+00	0.00E+00
488	ALL	412220	3763190	6.97E-08	1YrCancerI	6.97E-08	0.00E+00	0.00E+00	0.00E+00	0.00E+00	0.00E+00	0.00E+00	0.00E+00	0.00E+00	0.00E+00	0.00E+00	0.00E+00
489	ALL	412220	3763240	8.30E-08	1YrCancerI	8.30E-08	0.00E+00	0.00E+00	0.00E+00	0.00E+00	0.00E+00	0.00E+00	0.00E+00	0.00E+00	0.00E+00	0.00E+00	0.00E+00
490	ALL	412220	3763290	1.02E-07	1YrCancerI	1.02E-07	0.00E+00	0.00E+00	0.00E+00	0.00E+00	0.00E+00	0.00E+00	0.00E+00	0.00E+00	0.00E+00	0.00E+00	0.00E+00
491	ALL	412220	3763340	1.29E-07	1YrCancerI	1.29E-07	0.00E+00	0.00E+00	0.00E+00	0.00E+00	0.00E+00	0.00E+00	0.00E+00	0.00E+00	0.00E+00	0.00E+00	0.00E+00
492	ALL	412220	3763390	1.82E-07	1YrCancerI	1.82E-07	0.00E+00	0.00E+00	0.00E+00	0.00E+00	0.00E+00	0.00E+00	0.00E+00	0.00E+00	0.00E+00	0.00E+00	0.00E+00
493	ALL	412220	3763440	3.24E-07	1YrCancerI	3.24E-07	0.00E+00	0.00E+00	0.00E+00	0.00E+00	0.00E+00	0.00E+00	0.00E+00	0.00E+00	0.00E+00	0.00E+00	0.00E+00
494	ALL	412220	3763490	6.48E-07	1YrCancerI	6.48E-07	0.00E+00	0.00E+00	0.00E+00	0.00E+00	0.00E+00	0.00E+00	0.00E+00	0.00E+00	0.00E+00	0.00E+00	0.00E+00
495	ALL	412220	3763540	1.18E-06	1YrCancerI	1.18E-06	0.00E+00	0.00E+00	0.00E+00	0.00E+00	0.00E+00	0.00E+00	0.00E+00	0.00E+00	0.00E+00	0.00E+00	0.00E+00
496	ALL	412220	3763590	1.88E-06	1YrCancerI	1.88E-06	0.00E+00	0.00E+00	0.00E+00	0.00E+00	0.00E+00	0.00E+00	0.00E+00	0.00E+00	0.00E+00	0.00E+00	0.00E+00
497	ALL	412220	3763640	2.77E-06	1YrCancerI	2.77E-06	0.00E+00	0.00E+00	0.00E+00	0.00E+00	0.00E+00	0.00E+00	0.00E+00	0.00E+00	0.00E+00	0.00E+00	0.00E+00
498	ALL	412220	3763690	2.83E-06	1YrCancerI	2.83E-06	0.00E+00	0.00E+00	0.00E+00	0.00E+00	0.00E+00	0.00E+00	0.00E+00	0.00E+00	0.00E+00	0.00E+00	0.00E+00
499	ALL	412220	3763740	1.92E-06	1YrCancerI	1.92E-06	0.00E+00	0.00E+00	0.00E+00	0.00E+00	0.00E+00	0.00E+00	0.00E+00	0.00E+00	0.00E+00	0.00E+00	0.00E+00
500	ALL	412220	3763790	1.27E-06	1YrCancerI	1.27E-06	0.00E+00	0.00E+00	0.00E+00	0.00E+00	0.00E+00	0.00E+00	0.00E+00	0.00E+00	0.00E+00	0.00E+00	0.00E+00
501	ALL	412220	3763840	9.03E-07	1YrCancerI	9.03E-07	0.00E+00	0.00E+00	0.00E+00	0.00E+00	0.00E+00	0.00E+00	0.00E+00	0.00E+00	0.00E+00	0.00E+00	0.00E+00
502	ALL	412220	3763890	6.86E-07	1YrCancerI	6.86E-07	0.00E+00	0.00E+00	0.00E+00	0.00E+00	0.00E+00	0.00E+00	0.00E+00	0.00E+00	0.00E+00	0.00E+00	0.00E+00
503	ALL	412220	3763940	5.45E-07	1YrCancerI	5.45E-07	0.00E+00	0.00E+00	0.00E+00	0.00E+00	0.00E+00	0.00E+00	0.00E+00	0.00E+00	0.00E+00	0.00E+00	0.00E+00
504	ALL	412220	3763990	4.51E-07	1YrCancerI	4.51E-07	0.00E+00	0.00E+00	0.00E+00	0.00E+00	0.00E+00	0.00E+00	0.00E+00	0.00E+00	0.00E+00	0.00E+00	0.00E+00
505	ALL	412220	3764040	3.82E-07	1YrCancerI	3.82E-07	0.00E+00	0.00E+00	0.00E+00	0.00E+00	0.00E+00	0.00E+00	0.00E+00	0.00E+00	0.00E+00	0.00E+00	0.00E+00
506	ALL	412220	3764090	3.25E-07	1YrCancerI	3.25E-07	0.00E+00	0.00E+00	0.00E+00	0.00E+00	0.00E+00	0.00E+00	0.00E+00	0.00E+00	0.00E+00	0.00E+00	0.00E+00
507	ALL	412220	3764140	2.81E-07	1YrCancerI	2.81E-07	0.00E+00	0.00E+00	0.00E+00	0.00E+00	0.00E+00	0.00E+00	0.00E+00	0.00E+00	0.00E+00	0.00E+00	0.00E+00
508	ALL	412220	3764190	2.45E-07	1YrCancerI	2.45E-07	0.00E+00	0.00E+00	0.00E+00	0.00E+00	0.00E+00	0.00E+00	0.00E+00	0.00E+00	0.00E+00	0.00E+00	0.00E+00

509	ALL	412220	3764240	2.16E-07	1YrCancerI	2.16E-07	0.00E+00	0.00E+00	0.00E+00	0.00E+00	0.00E+00	0.00E+00	0.00E+00	0.00E+00	0.00E+00	0.00E+00	0.00E+00
510	ALL	412270	3762840	2.46E-08	1YrCancerI	2.46E-08	0.00E+00	0.00E+00	0.00E+00	0.00E+00	0.00E+00	0.00E+00	0.00E+00	0.00E+00	0.00E+00	0.00E+00	0.00E+00
511	ALL	412270	3762890	2.59E-08	1YrCancerI	2.59E-08	0.00E+00	0.00E+00	0.00E+00	0.00E+00	0.00E+00	0.00E+00	0.00E+00	0.00E+00	0.00E+00	0.00E+00	0.00E+00
512	ALL	412270	3762940	2.83E-08	1YrCancerI	2.83E-08	0.00E+00	0.00E+00	0.00E+00	0.00E+00	0.00E+00	0.00E+00	0.00E+00	0.00E+00	0.00E+00	0.00E+00	0.00E+00
513	ALL	412270	3762990	3.27E-08	1YrCancerI	3.27E-08	0.00E+00	0.00E+00	0.00E+00	0.00E+00	0.00E+00	0.00E+00	0.00E+00	0.00E+00	0.00E+00	0.00E+00	0.00E+00
514	ALL	412270	3763040	3.65E-08	1YrCancerI	3.65E-08	0.00E+00	0.00E+00	0.00E+00	0.00E+00	0.00E+00	0.00E+00	0.00E+00	0.00E+00	0.00E+00	0.00E+00	0.00E+00
515	ALL	412270	3763090	4.10E-08	1YrCancerI	4.10E-08	0.00E+00	0.00E+00	0.00E+00	0.00E+00	0.00E+00	0.00E+00	0.00E+00	0.00E+00	0.00E+00	0.00E+00	0.00E+00
516	ALL	412270	3763140	4.64E-08	1YrCancerI	4.64E-08	0.00E+00	0.00E+00	0.00E+00	0.00E+00	0.00E+00	0.00E+00	0.00E+00	0.00E+00	0.00E+00	0.00E+00	0.00E+00
517	ALL	412270	3763190	5.29E-08	1YrCancerI	5.29E-08	0.00E+00	0.00E+00	0.00E+00	0.00E+00	0.00E+00	0.00E+00	0.00E+00	0.00E+00	0.00E+00	0.00E+00	0.00E+00
518	ALL	412270	3763240	6.16E-08	1YrCancerI	6.16E-08	0.00E+00	0.00E+00	0.00E+00	0.00E+00	0.00E+00	0.00E+00	0.00E+00	0.00E+00	0.00E+00	0.00E+00	0.00E+00
519	ALL	412270	3763290	7.33E-08	1YrCancerI	7.33E-08	0.00E+00	0.00E+00	0.00E+00	0.00E+00	0.00E+00	0.00E+00	0.00E+00	0.00E+00	0.00E+00	0.00E+00	0.00E+00
520	ALL	412270	3763340	9.06E-08	1YrCancerI	9.06E-08	0.00E+00	0.00E+00	0.00E+00	0.00E+00	0.00E+00	0.00E+00	0.00E+00	0.00E+00	0.00E+00	0.00E+00	0.00E+00
521	ALL	412270	3763390	1.22E-07	1YrCancerI	1.22E-07	0.00E+00	0.00E+00	0.00E+00	0.00E+00	0.00E+00	0.00E+00	0.00E+00	0.00E+00	0.00E+00	0.00E+00	0.00E+00
522	ALL	412270	3763440	1.93E-07	1YrCancerI	1.93E-07	0.00E+00	0.00E+00	0.00E+00	0.00E+00	0.00E+00	0.00E+00	0.00E+00	0.00E+00	0.00E+00	0.00E+00	0.00E+00
523	ALL	412270	3763490	3.43E-07	1YrCancerI	3.43E-07	0.00E+00	0.00E+00	0.00E+00	0.00E+00	0.00E+00	0.00E+00	0.00E+00	0.00E+00	0.00E+00	0.00E+00	0.00E+00
524	ALL	412270	3763540	5.92E-07	1YrCancerI	5.92E-07	0.00E+00	0.00E+00	0.00E+00	0.00E+00	0.00E+00	0.00E+00	0.00E+00	0.00E+00	0.00E+00	0.00E+00	0.00E+00
525	ALL	412270	3763590	9.14E-07	1YrCancerI	9.14E-07	0.00E+00	0.00E+00	0.00E+00	0.00E+00	0.00E+00	0.00E+00	0.00E+00	0.00E+00	0.00E+00	0.00E+00	0.00E+00
526	ALL	412270	3763640	1.28E-06	1YrCancerI	1.28E-06	0.00E+00	0.00E+00	0.00E+00	0.00E+00	0.00E+00	0.00E+00	0.00E+00	0.00E+00	0.00E+00	0.00E+00	0.00E+00
527	ALL	412270	3763690	1.47E-06	1YrCancerI	1.47E-06	0.00E+00	0.00E+00	0.00E+00	0.00E+00	0.00E+00	0.00E+00	0.00E+00	0.00E+00	0.00E+00	0.00E+00	0.00E+00
528	ALL	412270	3763740	1.31E-06	1YrCancerI	1.31E-06	0.00E+00	0.00E+00	0.00E+00	0.00E+00	0.00E+00	0.00E+00	0.00E+00	0.00E+00	0.00E+00	0.00E+00	0.00E+00
529	ALL	412270	3763790	1.03E-06	1YrCancerI	1.03E-06	0.00E+00	0.00E+00	0.00E+00	0.00E+00	0.00E+00	0.00E+00	0.00E+00	0.00E+00	0.00E+00	0.00E+00	0.00E+00
530	ALL	412270	3763840	7.91E-07	1YrCancerI	7.91E-07	0.00E+00	0.00E+00	0.00E+00	0.00E+00	0.00E+00	0.00E+00	0.00E+00	0.00E+00	0.00E+00	0.00E+00	0.00E+00
531	ALL	412270	3763890	6.27E-07	1YrCancerI	6.27E-07	0.00E+00	0.00E+00	0.00E+00	0.00E+00	0.00E+00	0.00E+00	0.00E+00	0.00E+00	0.00E+00	0.00E+00	0.00E+00
532	ALL	412270	3763940	5.10E-07	1YrCancerI	5.10E-07	0.00E+00	0.00E+00	0.00E+00	0.00E+00	0.00E+00	0.00E+00	0.00E+00	0.00E+00	0.00E+00	0.00E+00	0.00E+00
533	ALL	412270	3763990	4.29E-07	1YrCancerI	4.29E-07	0.00E+00	0.00E+00	0.00E+00	0.00E+00	0.00E+00	0.00E+00	0.00E+00	0.00E+00	0.00E+00	0.00E+00	0.00E+00
534	ALL	412270	3764040	3.66E-07	1YrCancerI	3.66E-07	0.00E+00	0.00E+00	0.00E+00	0.00E+00	0.00E+00	0.00E+00	0.00E+00	0.00E+00	0.00E+00	0.00E+00	0.00E+00
535	ALL	412270	3764090	3.16E-07	1YrCancerI	3.16E-07	0.00E+00	0.00E+00	0.00E+00	0.00E+00	0.00E+00	0.00E+00	0.00E+00	0.00E+00	0.00E+00	0.00E+00	0.00E+00
536	ALL	412270	3764140	2.75E-07	1YrCancerI	2.75E-07	0.00E+00	0.00E+00	0.00E+00	0.00E+00	0.00E+00	0.00E+00	0.00E+00	0.00E+00	0.00E+00	0.00E+00	0.00E+00
537	ALL	412270	3764190	2.42E-07	1YrCancerI	2.42E-07	0.00E+00	0.00E+00	0.00E+00	0.00E+00	0.00E+00	0.00E+00	0.00E+00	0.00E+00	0.00E+00	0.00E+00	0.00E+00
538	ALL	412270	3764240	2.15E-07	1YrCancerI	2.15E-07	0.00E+00	0.00E+00	0.00E+00	0.00E+00	0.00E+00	0.00E+00	0.00E+00	0.00E+00	0.00E+00	0.00E+00	0.00E+00
539	ALL	412320	3762840	2.11E-08	1YrCancerI	2.11E-08	0.00E+00	0.00E+00	0.00E+00	0.00E+00	0.00E+00	0.00E+00	0.00E+00	0.00E+00	0.00E+00	0.00E+00	0.00E+00
540	ALL	412320	3762890	2.29E-08	1YrCancerI	2.29E-08	0.00E+00	0.00E+00	0.00E+00	0.00E+00	0.00E+00	0.00E+00	0.00E+00	0.00E+00	0.00E+00	0.00E+00	0.00E+00
541	ALL	412320	3762940	2.49E-08	1YrCancerI	2.49E-08	0.00E+00	0.00E+00	0.00E+00	0.00E+00	0.00E+00	0.00E+00	0.00E+00	0.00E+00	0.00E+00	0.00E+00	0.00E+00
542	ALL	412320	3762990	2.74E-08	1YrCancerI	2.74E-08	0.00E+00	0.00E+00	0.00E+00	0.00E+00	0.00E+00	0.00E+00	0.00E+00	0.00E+00	0.00E+00	0.00E+00	0.00E+00
543	ALL	412320	3763040	3.02E-08	1YrCancerI	3.02E-08	0.00E+00	0.00E+00	0.00E+00	0.00E+00	0.00E+00	0.00E+00	0.00E+00	0.00E+00	0.00E+00	0.00E+00	0.00E+00
544	ALL	412320	3763090	3.35E-08	1YrCancerI	3.35E-08	0.00E+00	0.00E+00	0.00E+00	0.00E+00	0.00E+00	0.00E+00	0.00E+00	0.00E+00	0.00E+00	0.00E+00	0.00E+00
545	ALL	412320	3763140	3.75E-08	1YrCancerI	3.75E-08	0.00E+00	0.00E+00	0.00E+00	0.00E+00	0.00E+00	0.00E+00	0.00E+00	0.00E+00	0.00E+00	0.00E+00	0.00E+00
546	ALL	412320	3763190	4.23E-08	1YrCancerI	4.23E-08	0.00E+00	0.00E+00	0.00E+00	0.00E+00	0.00E+00	0.00E+00	0.00E+00	0.00E+00	0.00E+00	0.00E+00	0.00E+00
547	ALL	412320	3763240	4.85E-08	1YrCancerI	4.85E-08	0.00E+00	0.00E+00	0.00E+00	0.00E+00	0.00E+00	0.00E+00	0.00E+00	0.00E+00	0.00E+00	0.00E+00	0.00E+00
548	ALL	412320	3763290	5.68E-08	1YrCancerI	5.68E-08	0.00E+00	0.00E+00	0.00E+00	0.00E+00	0.00E+00	0.00E+00	0.00E+00	0.00E+00	0.00E+00	0.00E+00	0.00E+00
549	ALL	412320	3763340	6.88E-08	1YrCancerI	6.88E-08	0.00E+00	0.00E+00	0.00E+00	0.00E+00	0.00E+00	0.00E+00	0.00E+00	0.00E+00	0.00E+00	0.00E+00	0.00E+00
550	ALL	412320	3763390	8.99E-08	1YrCancerI	8.99E-08	0.00E+00	0.00E+00	0.00E+00	0.00E+00	0.00E+00	0.00E+00	0.00E+00	0.00E+00	0.00E+00	0.00E+00	0.00E+00
551	ALL	412320	3763440	1.32E-07	1YrCancerI	1.32E-07	0.00E+00	0.00E+00	0.00E+00	0.00E+00	0.00E+00	0.00E+00	0.00E+00	0.00E+00	0.00E+00	0.00E+00	0.00E+00
552	ALL	412320	3763490	2.15E-07	1YrCancerI	2.15E-07	0.00E+00	0.00E+00	0.00E+00	0.00E+00	0.00E+00	0.00E+00	0.00E+00	0.00E+00	0.00E+00	0.00E+00	0.00E+00
553	ALL	412320	3763540	3.53E-07	1YrCancerI	3.53E-07	0.00E+00	0.00E+00	0.00E+00	0.00E+00	0.00E+00	0.00E+00	0.00E+00	0.00E+00	0.00E+00	0.00E+00	0.00E+00
554	ALL	412320	3763590	5.39E-07	1YrCancerI	5.39E-07	0.00E+00	0.00E+00	0.00E+00	0.00E+00	0.00E+00	0.00E+00	0.00E+00	0.00E+00	0.00E+00	0.00E+00	0.00E+00
555	ALL	412320	3763640	7.49E-07	1YrCancerI	7.49E-07	0.00E+00	0.00E+00	0.00E+00	0.00E+00	0.00E+00	0.00E+00	0.00E+00	0.00E+00	0.00E+00	0.00E+00	0.00E+00
556	ALL	412320	3763690	8.97E-07	1YrCancerI	8.97E-07	0.00E+00	0.00E+00	0.00E+00	0.00E+00	0.00E+00	0.00E+00	0.00E+00	0.00E+00	0.00E+00	0.00E+00	0.00E+00
557	ALL	412320	3763740	8.97E-07	1YrCancerI	8.97E-07	0.00E+00	0.00E+00	0.00E+00	0.00E+00	0.00E+00	0.00E+00	0.00E+00	0.00E+00	0.00E+00	0.00E+00	0.00E+00
558	ALL	412320	3763790	7.93E-07	1YrCancerI	7.93E-07	0.00E+00	0.00E+00	0.00E+00	0.00E+00	0.00E+00	0.00E+00	0.00E+00	0.00E+00	0.00E+00	0.00E+00	0.00E+00
559	ALL	412320	3763840	6.63E-07	1YrCancerI	6.63E-07	0.00E+00	0.00E+00	0.00E+00	0.00E+00	0.00E+00	0.00E+00	0.00E+00	0.00E+00	0.00E+00	0.00E+00	0.00E+00

560	ALL	412320	3763890	5.51E-07	1YrCancerI	5.51E-07	0.00E+00	0.00E+00	0.00E+00	0.00E+00	0.00E+00	0.00E+00	0.00E+00	0.00E+00	0.00E+00	0.00E+00	0.00E+00
561	ALL	412320	3763940	4.61E-07	1YrCancerI	4.61E-07	0.00E+00	0.00E+00	0.00E+00	0.00E+00	0.00E+00	0.00E+00	0.00E+00	0.00E+00	0.00E+00	0.00E+00	0.00E+00
562	ALL	412320	3763990	3.94E-07	1YrCancerI	3.94E-07	0.00E+00	0.00E+00	0.00E+00	0.00E+00	0.00E+00	0.00E+00	0.00E+00	0.00E+00	0.00E+00	0.00E+00	0.00E+00
563	ALL	412320	3764040	3.41E-07	1YrCancerI	3.41E-07	0.00E+00	0.00E+00	0.00E+00	0.00E+00	0.00E+00	0.00E+00	0.00E+00	0.00E+00	0.00E+00	0.00E+00	0.00E+00
564	ALL	412320	3764090	2.98E-07	1YrCancerI	2.98E-07	0.00E+00	0.00E+00	0.00E+00	0.00E+00	0.00E+00	0.00E+00	0.00E+00	0.00E+00	0.00E+00	0.00E+00	0.00E+00
565	ALL	412320	3764140	2.63E-07	1YrCancerI	2.63E-07	0.00E+00	0.00E+00	0.00E+00	0.00E+00	0.00E+00	0.00E+00	0.00E+00	0.00E+00	0.00E+00	0.00E+00	0.00E+00
566	ALL	412320	3764190	2.33E-07	1YrCancerI	2.33E-07	0.00E+00	0.00E+00	0.00E+00	0.00E+00	0.00E+00	0.00E+00	0.00E+00	0.00E+00	0.00E+00	0.00E+00	0.00E+00
567	ALL	412320	3764240	2.09E-07	1YrCancerI	2.09E-07	0.00E+00	0.00E+00	0.00E+00	0.00E+00	0.00E+00	0.00E+00	0.00E+00	0.00E+00	0.00E+00	0.00E+00	0.00E+00
568	ALL	412370	3762840	1.84E-08	1YrCancerI	1.84E-08	0.00E+00	0.00E+00	0.00E+00	0.00E+00	0.00E+00	0.00E+00	0.00E+00	0.00E+00	0.00E+00	0.00E+00	0.00E+00
569	ALL	412370	3762890	1.99E-08	1YrCancerI	1.99E-08	0.00E+00	0.00E+00	0.00E+00	0.00E+00	0.00E+00	0.00E+00	0.00E+00	0.00E+00	0.00E+00	0.00E+00	0.00E+00
570	ALL	412370	3762940	2.15E-08	1YrCancerI	2.15E-08	0.00E+00	0.00E+00	0.00E+00	0.00E+00	0.00E+00	0.00E+00	0.00E+00	0.00E+00	0.00E+00	0.00E+00	0.00E+00
571	ALL	412370	3762990	2.34E-08	1YrCancerI	2.34E-08	0.00E+00	0.00E+00	0.00E+00	0.00E+00	0.00E+00	0.00E+00	0.00E+00	0.00E+00	0.00E+00	0.00E+00	0.00E+00
572	ALL	412370	3763040	2.57E-08	1YrCancerI	2.57E-08	0.00E+00	0.00E+00	0.00E+00	0.00E+00	0.00E+00	0.00E+00	0.00E+00	0.00E+00	0.00E+00	0.00E+00	0.00E+00
573	ALL	412370	3763090	2.83E-08	1YrCancerI	2.83E-08	0.00E+00	0.00E+00	0.00E+00	0.00E+00	0.00E+00	0.00E+00	0.00E+00	0.00E+00	0.00E+00	0.00E+00	0.00E+00
574	ALL	412370	3763140	3.14E-08	1YrCancerI	3.14E-08	0.00E+00	0.00E+00	0.00E+00	0.00E+00	0.00E+00	0.00E+00	0.00E+00	0.00E+00	0.00E+00	0.00E+00	0.00E+00
575	ALL	412370	3763190	3.50E-08	1YrCancerI	3.50E-08	0.00E+00	0.00E+00	0.00E+00	0.00E+00	0.00E+00	0.00E+00	0.00E+00	0.00E+00	0.00E+00	0.00E+00	0.00E+00
576	ALL	412370	3763240	3.97E-08	1YrCancerI	3.97E-08	0.00E+00	0.00E+00	0.00E+00	0.00E+00	0.00E+00	0.00E+00	0.00E+00	0.00E+00	0.00E+00	0.00E+00	0.00E+00
577	ALL	412370	3763290	4.59E-08	1YrCancerI	4.59E-08	0.00E+00	0.00E+00	0.00E+00	0.00E+00	0.00E+00	0.00E+00	0.00E+00	0.00E+00	0.00E+00	0.00E+00	0.00E+00
578	ALL	412370	3763340	5.48E-08	1YrCancerI	5.48E-08	0.00E+00	0.00E+00	0.00E+00	0.00E+00	0.00E+00	0.00E+00	0.00E+00	0.00E+00	0.00E+00	0.00E+00	0.00E+00
579	ALL	412370	3763390	7.00E-08	1YrCancerI	7.00E-08	0.00E+00	0.00E+00	0.00E+00	0.00E+00	0.00E+00	0.00E+00	0.00E+00	0.00E+00	0.00E+00	0.00E+00	0.00E+00
580	ALL	412370	3763440	9.79E-08	1YrCancerI	9.79E-08	0.00E+00	0.00E+00	0.00E+00	0.00E+00	0.00E+00	0.00E+00	0.00E+00	0.00E+00	0.00E+00	0.00E+00	0.00E+00
581	ALL	412370	3763490	1.48E-07	1YrCancerI	1.48E-07	0.00E+00	0.00E+00	0.00E+00	0.00E+00	0.00E+00	0.00E+00	0.00E+00	0.00E+00	0.00E+00	0.00E+00	0.00E+00
582	ALL	412370	3763540	2.33E-07	1YrCancerI	2.33E-07	0.00E+00	0.00E+00	0.00E+00	0.00E+00	0.00E+00	0.00E+00	0.00E+00	0.00E+00	0.00E+00	0.00E+00	0.00E+00
583	ALL	412370	3763590	3.50E-07	1YrCancerI	3.50E-07	0.00E+00	0.00E+00	0.00E+00	0.00E+00	0.00E+00	0.00E+00	0.00E+00	0.00E+00	0.00E+00	0.00E+00	0.00E+00
584	ALL	412370	3763640	4.85E-07	1YrCancerI	4.85E-07	0.00E+00	0.00E+00	0.00E+00	0.00E+00	0.00E+00	0.00E+00	0.00E+00	0.00E+00	0.00E+00	0.00E+00	0.00E+00
585	ALL	412370	3763690	5.96E-07	1YrCancerI	5.96E-07	0.00E+00	0.00E+00	0.00E+00	0.00E+00	0.00E+00	0.00E+00	0.00E+00	0.00E+00	0.00E+00	0.00E+00	0.00E+00
586	ALL	412370	3763740	6.36E-07	1YrCancerI	6.36E-07	0.00E+00	0.00E+00	0.00E+00	0.00E+00	0.00E+00	0.00E+00	0.00E+00	0.00E+00	0.00E+00	0.00E+00	0.00E+00
587	ALL	412370	3763790	6.10E-07	1YrCancerI	6.10E-07	0.00E+00	0.00E+00	0.00E+00	0.00E+00	0.00E+00	0.00E+00	0.00E+00	0.00E+00	0.00E+00	0.00E+00	0.00E+00
588	ALL	412370	3763840	5.47E-07	1YrCancerI	5.47E-07	0.00E+00	0.00E+00	0.00E+00	0.00E+00	0.00E+00	0.00E+00	0.00E+00	0.00E+00	0.00E+00	0.00E+00	0.00E+00
589	ALL	412370	3763890	4.76E-07	1YrCancerI	4.76E-07	0.00E+00	0.00E+00	0.00E+00	0.00E+00	0.00E+00	0.00E+00	0.00E+00	0.00E+00	0.00E+00	0.00E+00	0.00E+00
590	ALL	412370	3763940	4.10E-07	1YrCancerI	4.10E-07	0.00E+00	0.00E+00	0.00E+00	0.00E+00	0.00E+00	0.00E+00	0.00E+00	0.00E+00	0.00E+00	0.00E+00	0.00E+00
591	ALL	412370	3763990	3.56E-07	1YrCancerI	3.56E-07	0.00E+00	0.00E+00	0.00E+00	0.00E+00	0.00E+00	0.00E+00	0.00E+00	0.00E+00	0.00E+00	0.00E+00	0.00E+00
592	ALL	412370	3764040	3.11E-07	1YrCancerI	3.11E-07	0.00E+00	0.00E+00	0.00E+00	0.00E+00	0.00E+00	0.00E+00	0.00E+00	0.00E+00	0.00E+00	0.00E+00	0.00E+00
593	ALL	412370	3764090	2.76E-07	1YrCancerI	2.76E-07	0.00E+00	0.00E+00	0.00E+00	0.00E+00	0.00E+00	0.00E+00	0.00E+00	0.00E+00	0.00E+00	0.00E+00	0.00E+00
594	ALL	412370	3764140	2.47E-07	1YrCancerI	2.47E-07	0.00E+00	0.00E+00	0.00E+00	0.00E+00	0.00E+00	0.00E+00	0.00E+00	0.00E+00	0.00E+00	0.00E+00	0.00E+00
595	ALL	412370	3764190	2.21E-07	1YrCancerI	2.21E-07	0.00E+00	0.00E+00	0.00E+00	0.00E+00	0.00E+00	0.00E+00	0.00E+00	0.00E+00	0.00E+00	0.00E+00	0.00E+00
596	ALL	412370	3764240	1.99E-07	1YrCancerI	1.99E-07	0.00E+00	0.00E+00	0.00E+00	0.00E+00	0.00E+00	0.00E+00	0.00E+00	0.00E+00	0.00E+00	0.00E+00	0.00E+00
597	ALL	412420	3762840	1.63E-08	1YrCancerI	1.63E-08	0.00E+00	0.00E+00	0.00E+00	0.00E+00	0.00E+00	0.00E+00	0.00E+00	0.00E+00	0.00E+00	0.00E+00	0.00E+00
598	ALL	412420	3762890	1.75E-08	1YrCancerI	1.75E-08	0.00E+00	0.00E+00	0.00E+00	0.00E+00	0.00E+00	0.00E+00	0.00E+00	0.00E+00	0.00E+00	0.00E+00	0.00E+00
599	ALL	412420	3762940	1.88E-08	1YrCancerI	1.88E-08	0.00E+00	0.00E+00	0.00E+00	0.00E+00	0.00E+00	0.00E+00	0.00E+00	0.00E+00	0.00E+00	0.00E+00	0.00E+00
600	ALL	412420	3762990	2.04E-08	1YrCancerI	2.04E-08	0.00E+00	0.00E+00	0.00E+00	0.00E+00	0.00E+00	0.00E+00	0.00E+00	0.00E+00	0.00E+00	0.00E+00	0.00E+00
601	ALL	412420	3763040	2.23E-08	1YrCancerI	2.23E-08	0.00E+00	0.00E+00	0.00E+00	0.00E+00	0.00E+00	0.00E+00	0.00E+00	0.00E+00	0.00E+00	0.00E+00	0.00E+00
602	ALL	412420	3763090	2.44E-08	1YrCancerI	2.44E-08	0.00E+00	0.00E+00	0.00E+00	0.00E+00	0.00E+00	0.00E+00	0.00E+00	0.00E+00	0.00E+00	0.00E+00	0.00E+00
603	ALL	412420	3763140	2.68E-08	1YrCancerI	2.68E-08	0.00E+00	0.00E+00	0.00E+00	0.00E+00	0.00E+00	0.00E+00	0.00E+00	0.00E+00	0.00E+00	0.00E+00	0.00E+00
604	ALL	412420	3763190	2.97E-08	1YrCancerI	2.97E-08	0.00E+00	0.00E+00	0.00E+00	0.00E+00	0.00E+00	0.00E+00	0.00E+00	0.00E+00	0.00E+00	0.00E+00	0.00E+00
605	ALL	412420	3763240	3.33E-08	1YrCancerI	3.33E-08	0.00E+00	0.00E+00	0.00E+00	0.00E+00	0.00E+00	0.00E+00	0.00E+00	0.00E+00	0.00E+00	0.00E+00	0.00E+00
606	ALL	412420	3763290	3.81E-08	1YrCancerI	3.81E-08	0.00E+00	0.00E+00	0.00E+00	0.00E+00	0.00E+00	0.00E+00	0.00E+00	0.00E+00	0.00E+00	0.00E+00	0.00E+00
607	ALL	412420	3763340	4.51E-08	1YrCancerI	4.51E-08	0.00E+00	0.00E+00	0.00E+00	0.00E+00	0.00E+00	0.00E+00	0.00E+00	0.00E+00	0.00E+00	0.00E+00	0.00E+00
608	ALL	412420	3763390	5.65E-08	1YrCancerI	5.65E-08	0.00E+00	0.00E+00	0.00E+00	0.00E+00	0.00E+00	0.00E+00	0.00E+00	0.00E+00	0.00E+00	0.00E+00	0.00E+00
609	ALL	412420	3763440	7.60E-08	1YrCancerI	7.60E-08	0.00E+00	0.00E+00	0.00E+00	0.00E+00	0.00E+00	0.00E+00	0.00E+00	0.00E+00	0.00E+00	0.00E+00	0.00E+00
610	ALL	412420	3763490	1.09E-07	1YrCancerI	1.09E-07	0.00E+00	0.00E+00	0.00E+00	0.00E+00	0.00E+00	0.00E+00	0.00E+00	0.00E+00	0.00E+00	0.00E+00	0.00E+00

611	ALL	412420	3763540	1.65E-07	1YrCancerI	1.65E-07	0.00E+00	0.00E+00	0.00E+00	0.00E+00	0.00E+00	0.00E+00	0.00E+00	0.00E+00	0.00E+00	0.00E+00	0.00E+00
612	ALL	412420	3763590	2.42E-07	1YrCancerI	2.42E-07	0.00E+00	0.00E+00	0.00E+00	0.00E+00	0.00E+00	0.00E+00	0.00E+00	0.00E+00	0.00E+00	0.00E+00	0.00E+00
613	ALL	412420	3763640	3.33E-07	1YrCancerI	3.33E-07	0.00E+00	0.00E+00	0.00E+00	0.00E+00	0.00E+00	0.00E+00	0.00E+00	0.00E+00	0.00E+00	0.00E+00	0.00E+00
614	ALL	412420	3763690	4.17E-07	1YrCancerI	4.17E-07	0.00E+00	0.00E+00	0.00E+00	0.00E+00	0.00E+00	0.00E+00	0.00E+00	0.00E+00	0.00E+00	0.00E+00	0.00E+00
615	ALL	412420	3763740	4.65E-07	1YrCancerI	4.65E-07	0.00E+00	0.00E+00	0.00E+00	0.00E+00	0.00E+00	0.00E+00	0.00E+00	0.00E+00	0.00E+00	0.00E+00	0.00E+00
616	ALL	412420	3763790	4.73E-07	1YrCancerI	4.73E-07	0.00E+00	0.00E+00	0.00E+00	0.00E+00	0.00E+00	0.00E+00	0.00E+00	0.00E+00	0.00E+00	0.00E+00	0.00E+00
617	ALL	412420	3763840	4.49E-07	1YrCancerI	4.49E-07	0.00E+00	0.00E+00	0.00E+00	0.00E+00	0.00E+00	0.00E+00	0.00E+00	0.00E+00	0.00E+00	0.00E+00	0.00E+00
618	ALL	412420	3763890	4.08E-07	1YrCancerI	4.08E-07	0.00E+00	0.00E+00	0.00E+00	0.00E+00	0.00E+00	0.00E+00	0.00E+00	0.00E+00	0.00E+00	0.00E+00	0.00E+00
619	ALL	412420	3763940	3.62E-07	1YrCancerI	3.62E-07	0.00E+00	0.00E+00	0.00E+00	0.00E+00	0.00E+00	0.00E+00	0.00E+00	0.00E+00	0.00E+00	0.00E+00	0.00E+00
620	ALL	412420	3763990	3.19E-07	1YrCancerI	3.19E-07	0.00E+00	0.00E+00	0.00E+00	0.00E+00	0.00E+00	0.00E+00	0.00E+00	0.00E+00	0.00E+00	0.00E+00	0.00E+00
621	ALL	412420	3764040	2.82E-07	1YrCancerI	2.82E-07	0.00E+00	0.00E+00	0.00E+00	0.00E+00	0.00E+00	0.00E+00	0.00E+00	0.00E+00	0.00E+00	0.00E+00	0.00E+00
622	ALL	412420	3764090	2.54E-07	1YrCancerI	2.54E-07	0.00E+00	0.00E+00	0.00E+00	0.00E+00	0.00E+00	0.00E+00	0.00E+00	0.00E+00	0.00E+00	0.00E+00	0.00E+00
623	ALL	412420	3764140	2.29E-07	1YrCancerI	2.29E-07	0.00E+00	0.00E+00	0.00E+00	0.00E+00	0.00E+00	0.00E+00	0.00E+00	0.00E+00	0.00E+00	0.00E+00	0.00E+00
624	ALL	412420	3764190	2.07E-07	1YrCancerI	2.07E-07	0.00E+00	0.00E+00	0.00E+00	0.00E+00	0.00E+00	0.00E+00	0.00E+00	0.00E+00	0.00E+00	0.00E+00	0.00E+00
625	ALL	412420	3764240	1.88E-07	1YrCancerI	1.88E-07	0.00E+00	0.00E+00	0.00E+00	0.00E+00	0.00E+00	0.00E+00	0.00E+00	0.00E+00	0.00E+00	0.00E+00	0.00E+00
626	ALL	412470	3762840	1.45E-08	1YrCancerI	1.45E-08	0.00E+00	0.00E+00	0.00E+00	0.00E+00	0.00E+00	0.00E+00	0.00E+00	0.00E+00	0.00E+00	0.00E+00	0.00E+00
627	ALL	412470	3762890	1.56E-08	1YrCancerI	1.56E-08	0.00E+00	0.00E+00	0.00E+00	0.00E+00	0.00E+00	0.00E+00	0.00E+00	0.00E+00	0.00E+00	0.00E+00	0.00E+00
628	ALL	412470	3762940	1.67E-08	1YrCancerI	1.67E-08	0.00E+00	0.00E+00	0.00E+00	0.00E+00	0.00E+00	0.00E+00	0.00E+00	0.00E+00	0.00E+00	0.00E+00	0.00E+00
629	ALL	412470	3762990	1.81E-08	1YrCancerI	1.81E-08	0.00E+00	0.00E+00	0.00E+00	0.00E+00	0.00E+00	0.00E+00	0.00E+00	0.00E+00	0.00E+00	0.00E+00	0.00E+00
630	ALL	412470	3763040	1.96E-08	1YrCancerI	1.96E-08	0.00E+00	0.00E+00	0.00E+00	0.00E+00	0.00E+00	0.00E+00	0.00E+00	0.00E+00	0.00E+00	0.00E+00	0.00E+00
631	ALL	412470	3763090	2.13E-08	1YrCancerI	2.13E-08	0.00E+00	0.00E+00	0.00E+00	0.00E+00	0.00E+00	0.00E+00	0.00E+00	0.00E+00	0.00E+00	0.00E+00	0.00E+00
632	ALL	412470	3763140	2.33E-08	1YrCancerI	2.33E-08	0.00E+00	0.00E+00	0.00E+00	0.00E+00	0.00E+00	0.00E+00	0.00E+00	0.00E+00	0.00E+00	0.00E+00	0.00E+00
633	ALL	412470	3763190	2.56E-08	1YrCancerI	2.56E-08	0.00E+00	0.00E+00	0.00E+00	0.00E+00	0.00E+00	0.00E+00	0.00E+00	0.00E+00	0.00E+00	0.00E+00	0.00E+00
634	ALL	412470	3763240	2.85E-08	1YrCancerI	2.85E-08	0.00E+00	0.00E+00	0.00E+00	0.00E+00	0.00E+00	0.00E+00	0.00E+00	0.00E+00	0.00E+00	0.00E+00	0.00E+00
635	ALL	412470	3763290	3.24E-08	1YrCancerI	3.24E-08	0.00E+00	0.00E+00	0.00E+00	0.00E+00	0.00E+00	0.00E+00	0.00E+00	0.00E+00	0.00E+00	0.00E+00	0.00E+00
636	ALL	412470	3763340	3.80E-08	1YrCancerI	3.80E-08	0.00E+00	0.00E+00	0.00E+00	0.00E+00	0.00E+00	0.00E+00	0.00E+00	0.00E+00	0.00E+00	0.00E+00	0.00E+00
637	ALL	412470	3763390	4.68E-08	1YrCancerI	4.68E-08	0.00E+00	0.00E+00	0.00E+00	0.00E+00	0.00E+00	0.00E+00	0.00E+00	0.00E+00	0.00E+00	0.00E+00	0.00E+00
638	ALL	412470	3763440	6.12E-08	1YrCancerI	6.12E-08	0.00E+00	0.00E+00	0.00E+00	0.00E+00	0.00E+00	0.00E+00	0.00E+00	0.00E+00	0.00E+00	0.00E+00	0.00E+00
639	ALL	412470	3763490	8.45E-08	1YrCancerI	8.45E-08	0.00E+00	0.00E+00	0.00E+00	0.00E+00	0.00E+00	0.00E+00	0.00E+00	0.00E+00	0.00E+00	0.00E+00	0.00E+00
640	ALL	412470	3763540	1.23E-07	1YrCancerI	1.23E-07	0.00E+00	0.00E+00	0.00E+00	0.00E+00	0.00E+00	0.00E+00	0.00E+00	0.00E+00	0.00E+00	0.00E+00	0.00E+00
641	ALL	412470	3763590	1.76E-07	1YrCancerI	1.76E-07	0.00E+00	0.00E+00	0.00E+00	0.00E+00	0.00E+00	0.00E+00	0.00E+00	0.00E+00	0.00E+00	0.00E+00	0.00E+00
642	ALL	412470	3763640	2.39E-07	1YrCancerI	2.39E-07	0.00E+00	0.00E+00	0.00E+00	0.00E+00	0.00E+00	0.00E+00	0.00E+00	0.00E+00	0.00E+00	0.00E+00	0.00E+00
643	ALL	412470	3763690	3.02E-07	1YrCancerI	3.02E-07	0.00E+00	0.00E+00	0.00E+00	0.00E+00	0.00E+00	0.00E+00	0.00E+00	0.00E+00	0.00E+00	0.00E+00	0.00E+00
644	ALL	412470	3763740	3.48E-07	1YrCancerI	3.48E-07	0.00E+00	0.00E+00	0.00E+00	0.00E+00	0.00E+00	0.00E+00	0.00E+00	0.00E+00	0.00E+00	0.00E+00	0.00E+00
645	ALL	412470	3763790	3.70E-07	1YrCancerI	3.70E-07	0.00E+00	0.00E+00	0.00E+00	0.00E+00	0.00E+00	0.00E+00	0.00E+00	0.00E+00	0.00E+00	0.00E+00	0.00E+00
646	ALL	412470	3763840	3.68E-07	1YrCancerI	3.68E-07	0.00E+00	0.00E+00	0.00E+00	0.00E+00	0.00E+00	0.00E+00	0.00E+00	0.00E+00	0.00E+00	0.00E+00	0.00E+00
647	ALL	412470	3763890	3.49E-07	1YrCancerI	3.49E-07	0.00E+00	0.00E+00	0.00E+00	0.00E+00	0.00E+00	0.00E+00	0.00E+00	0.00E+00	0.00E+00	0.00E+00	0.00E+00
648	ALL	412470	3763940	3.20E-07	1YrCancerI	3.20E-07	0.00E+00	0.00E+00	0.00E+00	0.00E+00	0.00E+00	0.00E+00	0.00E+00	0.00E+00	0.00E+00	0.00E+00	0.00E+00
649	ALL	412470	3763990	2.89E-07	1YrCancerI	2.89E-07	0.00E+00	0.00E+00	0.00E+00	0.00E+00	0.00E+00	0.00E+00	0.00E+00	0.00E+00	0.00E+00	0.00E+00	0.00E+00
650	ALL	412470	3764040	2.59E-07	1YrCancerI	2.59E-07	0.00E+00	0.00E+00	0.00E+00	0.00E+00	0.00E+00	0.00E+00	0.00E+00	0.00E+00	0.00E+00	0.00E+00	0.00E+00
651	ALL	412470	3764090	2.34E-07	1YrCancerI	2.34E-07	0.00E+00	0.00E+00	0.00E+00	0.00E+00	0.00E+00	0.00E+00	0.00E+00	0.00E+00	0.00E+00	0.00E+00	0.00E+00
652	ALL	412470	3764140	2.12E-07	1YrCancerI	2.12E-07	0.00E+00	0.00E+00	0.00E+00	0.00E+00	0.00E+00	0.00E+00	0.00E+00	0.00E+00	0.00E+00	0.00E+00	0.00E+00
653	ALL	412470	3764190	1.93E-07	1YrCancerI	1.93E-07	0.00E+00	0.00E+00	0.00E+00	0.00E+00	0.00E+00	0.00E+00	0.00E+00	0.00E+00	0.00E+00	0.00E+00	0.00E+00
654	ALL	412470	3764240	1.76E-07	1YrCancerI	1.76E-07	0.00E+00	0.00E+00	0.00E+00	0.00E+00	0.00E+00	0.00E+00	0.00E+00	0.00E+00	0.00E+00	0.00E+00	0.00E+00
655	ALL	412520	3762840	1.31E-08	1YrCancerI	1.31E-08	0.00E+00	0.00E+00	0.00E+00	0.00E+00	0.00E+00	0.00E+00	0.00E+00	0.00E+00	0.00E+00	0.00E+00	0.00E+00
656	ALL	412520	3762890	1.40E-08	1YrCancerI	1.40E-08	0.00E+00	0.00E+00	0.00E+00	0.00E+00	0.00E+00	0.00E+00	0.00E+00	0.00E+00	0.00E+00	0.00E+00	0.00E+00
657	ALL	412520	3762940	1.50E-08	1YrCancerI	1.50E-08	0.00E+00	0.00E+00	0.00E+00	0.00E+00	0.00E+00	0.00E+00	0.00E+00	0.00E+00	0.00E+00	0.00E+00	0.00E+00
658	ALL	412520	3762990	1.62E-08	1YrCancerI	1.62E-08	0.00E+00	0.00E+00	0.00E+00	0.00E+00	0.00E+00	0.00E+00	0.00E+00	0.00E+00	0.00E+00	0.00E+00	0.00E+00
659	ALL	412520	3763040	1.75E-08	1YrCancerI	1.75E-08	0.00E+00	0.00E+00	0.00E+00	0.00E+00	0.00E+00	0.00E+00	0.00E+00	0.00E+00	0.00E+00	0.00E+00	0.00E+00
660	ALL	412520	3763090	1.89E-08	1YrCancerI	1.89E-08	0.00E+00	0.00E+00	0.00E+00	0.00E+00	0.00E+00	0.00E+00	0.00E+00	0.00E+00	0.00E+00	0.00E+00	0.00E+00
661	ALL	412520	3763140	2.05E-08	1YrCancerI	2.05E-08	0.00E+00	0.00E+00	0.00E+00	0.00E+00	0.00E+00	0.00E+00	0.00E+00	0.00E+00	0.00E+00	0.00E+00	0.00E+00

662	ALL	412520	3763190	2.24E-08	1YrCancerI	2.24E-08	0.00E+00	0.00E+00	0.00E+00	0.00E+00	0.00E+00	0.00E+00	0.00E+00	0.00E+00	0.00E+00	0.00E+00	0.00E+00
663	ALL	412520	3763240	2.48E-08	1YrCancerI	2.48E-08	0.00E+00	0.00E+00	0.00E+00	0.00E+00	0.00E+00	0.00E+00	0.00E+00	0.00E+00	0.00E+00	0.00E+00	0.00E+00
664	ALL	412520	3763290	2.80E-08	1YrCancerI	2.80E-08	0.00E+00	0.00E+00	0.00E+00	0.00E+00	0.00E+00	0.00E+00	0.00E+00	0.00E+00	0.00E+00	0.00E+00	0.00E+00
665	ALL	412520	3763340	3.26E-08	1YrCancerI	3.26E-08	0.00E+00	0.00E+00	0.00E+00	0.00E+00	0.00E+00	0.00E+00	0.00E+00	0.00E+00	0.00E+00	0.00E+00	0.00E+00
666	ALL	412520	3763390	3.97E-08	1YrCancerI	3.97E-08	0.00E+00	0.00E+00	0.00E+00	0.00E+00	0.00E+00	0.00E+00	0.00E+00	0.00E+00	0.00E+00	0.00E+00	0.00E+00
667	ALL	412520	3763440	5.06E-08	1YrCancerI	5.06E-08	0.00E+00	0.00E+00	0.00E+00	0.00E+00	0.00E+00	0.00E+00	0.00E+00	0.00E+00	0.00E+00	0.00E+00	0.00E+00
668	ALL	412520	3763490	6.77E-08	1YrCancerI	6.77E-08	0.00E+00	0.00E+00	0.00E+00	0.00E+00	0.00E+00	0.00E+00	0.00E+00	0.00E+00	0.00E+00	0.00E+00	0.00E+00
669	ALL	412520	3763540	9.50E-08	1YrCancerI	9.50E-08	0.00E+00	0.00E+00	0.00E+00	0.00E+00	0.00E+00	0.00E+00	0.00E+00	0.00E+00	0.00E+00	0.00E+00	0.00E+00
670	ALL	412520	3763590	1.33E-07	1YrCancerI	1.33E-07	0.00E+00	0.00E+00	0.00E+00	0.00E+00	0.00E+00	0.00E+00	0.00E+00	0.00E+00	0.00E+00	0.00E+00	0.00E+00
671	ALL	412520	3763640	1.78E-07	1YrCancerI	1.78E-07	0.00E+00	0.00E+00	0.00E+00	0.00E+00	0.00E+00	0.00E+00	0.00E+00	0.00E+00	0.00E+00	0.00E+00	0.00E+00
672	ALL	412520	3763690	2.26E-07	1YrCancerI	2.26E-07	0.00E+00	0.00E+00	0.00E+00	0.00E+00	0.00E+00	0.00E+00	0.00E+00	0.00E+00	0.00E+00	0.00E+00	0.00E+00
673	ALL	412520	3763740	2.66E-07	1YrCancerI	2.66E-07	0.00E+00	0.00E+00	0.00E+00	0.00E+00	0.00E+00	0.00E+00	0.00E+00	0.00E+00	0.00E+00	0.00E+00	0.00E+00
674	ALL	412520	3763790	2.92E-07	1YrCancerI	2.92E-07	0.00E+00	0.00E+00	0.00E+00	0.00E+00	0.00E+00	0.00E+00	0.00E+00	0.00E+00	0.00E+00	0.00E+00	0.00E+00
675	ALL	412520	3763840	3.03E-07	1YrCancerI	3.03E-07	0.00E+00	0.00E+00	0.00E+00	0.00E+00	0.00E+00	0.00E+00	0.00E+00	0.00E+00	0.00E+00	0.00E+00	0.00E+00
676	ALL	412520	3763890	2.98E-07	1YrCancerI	2.98E-07	0.00E+00	0.00E+00	0.00E+00	0.00E+00	0.00E+00	0.00E+00	0.00E+00	0.00E+00	0.00E+00	0.00E+00	0.00E+00
677	ALL	412520	3763940	2.82E-07	1YrCancerI	2.82E-07	0.00E+00	0.00E+00	0.00E+00	0.00E+00	0.00E+00	0.00E+00	0.00E+00	0.00E+00	0.00E+00	0.00E+00	0.00E+00
678	ALL	412520	3763990	2.61E-07	1YrCancerI	2.61E-07	0.00E+00	0.00E+00	0.00E+00	0.00E+00	0.00E+00	0.00E+00	0.00E+00	0.00E+00	0.00E+00	0.00E+00	0.00E+00
679	ALL	412520	3764040	2.39E-07	1YrCancerI	2.39E-07	0.00E+00	0.00E+00	0.00E+00	0.00E+00	0.00E+00	0.00E+00	0.00E+00	0.00E+00	0.00E+00	0.00E+00	0.00E+00
680	ALL	412520	3764090	2.17E-07	1YrCancerI	2.17E-07	0.00E+00	0.00E+00	0.00E+00	0.00E+00	0.00E+00	0.00E+00	0.00E+00	0.00E+00	0.00E+00	0.00E+00	0.00E+00
681	ALL	412520	3764140	1.97E-07	1YrCancerI	1.97E-07	0.00E+00	0.00E+00	0.00E+00	0.00E+00	0.00E+00	0.00E+00	0.00E+00	0.00E+00	0.00E+00	0.00E+00	0.00E+00
682	ALL	412520	3764190	1.80E-07	1YrCancerI	1.80E-07	0.00E+00	0.00E+00	0.00E+00	0.00E+00	0.00E+00	0.00E+00	0.00E+00	0.00E+00	0.00E+00	0.00E+00	0.00E+00
683	ALL	412520	3764240	1.65E-07	1YrCancerI	1.65E-07	0.00E+00	0.00E+00	0.00E+00	0.00E+00	0.00E+00	0.00E+00	0.00E+00	0.00E+00	0.00E+00	0.00E+00	0.00E+00
684	ALL	412570	3762840	1.19E-08	1YrCancerI	1.19E-08	0.00E+00	0.00E+00	0.00E+00	0.00E+00	0.00E+00	0.00E+00	0.00E+00	0.00E+00	0.00E+00	0.00E+00	0.00E+00
685	ALL	412570	3762890	1.27E-08	1YrCancerI	1.27E-08	0.00E+00	0.00E+00	0.00E+00	0.00E+00	0.00E+00	0.00E+00	0.00E+00	0.00E+00	0.00E+00	0.00E+00	0.00E+00
686	ALL	412570	3762940	1.36E-08	1YrCancerI	1.36E-08	0.00E+00	0.00E+00	0.00E+00	0.00E+00	0.00E+00	0.00E+00	0.00E+00	0.00E+00	0.00E+00	0.00E+00	0.00E+00
687	ALL	412570	3762990	1.46E-08	1YrCancerI	1.46E-08	0.00E+00	0.00E+00	0.00E+00	0.00E+00	0.00E+00	0.00E+00	0.00E+00	0.00E+00	0.00E+00	0.00E+00	0.00E+00
688	ALL	412570	3763040	1.57E-08	1YrCancerI	1.57E-08	0.00E+00	0.00E+00	0.00E+00	0.00E+00	0.00E+00	0.00E+00	0.00E+00	0.00E+00	0.00E+00	0.00E+00	0.00E+00
689	ALL	412570	3763090	1.69E-08	1YrCancerI	1.69E-08	0.00E+00	0.00E+00	0.00E+00	0.00E+00	0.00E+00	0.00E+00	0.00E+00	0.00E+00	0.00E+00	0.00E+00	0.00E+00
690	ALL	412570	3763140	1.82E-08	1YrCancerI	1.82E-08	0.00E+00	0.00E+00	0.00E+00	0.00E+00	0.00E+00	0.00E+00	0.00E+00	0.00E+00	0.00E+00	0.00E+00	0.00E+00
691	ALL	412570	3763190	1.98E-08	1YrCancerI	1.98E-08	0.00E+00	0.00E+00	0.00E+00	0.00E+00	0.00E+00	0.00E+00	0.00E+00	0.00E+00	0.00E+00	0.00E+00	0.00E+00
692	ALL	412570	3763240	2.18E-08	1YrCancerI	2.18E-08	0.00E+00	0.00E+00	0.00E+00	0.00E+00	0.00E+00	0.00E+00	0.00E+00	0.00E+00	0.00E+00	0.00E+00	0.00E+00
693	ALL	412570	3763290	2.45E-08	1YrCancerI	2.45E-08	0.00E+00	0.00E+00	0.00E+00	0.00E+00	0.00E+00	0.00E+00	0.00E+00	0.00E+00	0.00E+00	0.00E+00	0.00E+00
694	ALL	412570	3763340	2.84E-08	1YrCancerI	2.84E-08	0.00E+00	0.00E+00	0.00E+00	0.00E+00	0.00E+00	0.00E+00	0.00E+00	0.00E+00	0.00E+00	0.00E+00	0.00E+00
695	ALL	412570	3763390	3.42E-08	1YrCancerI	3.42E-08	0.00E+00	0.00E+00	0.00E+00	0.00E+00	0.00E+00	0.00E+00	0.00E+00	0.00E+00	0.00E+00	0.00E+00	0.00E+00
696	ALL	412570	3763440	4.29E-08	1YrCancerI	4.29E-08	0.00E+00	0.00E+00	0.00E+00	0.00E+00	0.00E+00	0.00E+00	0.00E+00	0.00E+00	0.00E+00	0.00E+00	0.00E+00
697	ALL	412570	3763490	5.58E-08	1YrCancerI	5.58E-08	0.00E+00	0.00E+00	0.00E+00	0.00E+00	0.00E+00	0.00E+00	0.00E+00	0.00E+00	0.00E+00	0.00E+00	0.00E+00
698	ALL	412570	3763540	7.59E-08	1YrCancerI	7.59E-08	0.00E+00	0.00E+00	0.00E+00	0.00E+00	0.00E+00	0.00E+00	0.00E+00	0.00E+00	0.00E+00	0.00E+00	0.00E+00
699	ALL	412570	3763590	1.03E-07	1YrCancerI	1.03E-07	0.00E+00	0.00E+00	0.00E+00	0.00E+00	0.00E+00	0.00E+00	0.00E+00	0.00E+00	0.00E+00	0.00E+00	0.00E+00
700	ALL	412570	3763640	1.37E-07	1YrCancerI	1.37E-07	0.00E+00	0.00E+00	0.00E+00	0.00E+00	0.00E+00	0.00E+00	0.00E+00	0.00E+00	0.00E+00	0.00E+00	0.00E+00
701	ALL	412570	3763690	1.74E-07	1YrCancerI	1.74E-07	0.00E+00	0.00E+00	0.00E+00	0.00E+00	0.00E+00	0.00E+00	0.00E+00	0.00E+00	0.00E+00	0.00E+00	0.00E+00
702	ALL	412570	3763740	2.07E-07	1YrCancerI	2.07E-07	0.00E+00	0.00E+00	0.00E+00	0.00E+00	0.00E+00	0.00E+00	0.00E+00	0.00E+00	0.00E+00	0.00E+00	0.00E+00
703	ALL	412570	3763790	2.34E-07	1YrCancerI	2.34E-07	0.00E+00	0.00E+00	0.00E+00	0.00E+00	0.00E+00	0.00E+00	0.00E+00	0.00E+00	0.00E+00	0.00E+00	0.00E+00
704	ALL	412570	3763840	2.50E-07	1YrCancerI	2.50E-07	0.00E+00	0.00E+00	0.00E+00	0.00E+00	0.00E+00	0.00E+00	0.00E+00	0.00E+00	0.00E+00	0.00E+00	0.00E+00
705	ALL	412570	3763890	2.54E-07	1YrCancerI	2.54E-07	0.00E+00	0.00E+00	0.00E+00	0.00E+00	0.00E+00	0.00E+00	0.00E+00	0.00E+00	0.00E+00	0.00E+00	0.00E+00
706	ALL	412570	3763940	2.47E-07	1YrCancerI	2.47E-07	0.00E+00	0.00E+00	0.00E+00	0.00E+00	0.00E+00	0.00E+00	0.00E+00	0.00E+00	0.00E+00	0.00E+00	0.00E+00
707	ALL	412570	3763990	2.35E-07	1YrCancerI	2.35E-07	0.00E+00	0.00E+00	0.00E+00	0.00E+00	0.00E+00	0.00E+00	0.00E+00	0.00E+00	0.00E+00	0.00E+00	0.00E+00
708	ALL	412570	3764040	2.19E-07	1YrCancerI	2.19E-07	0.00E+00	0.00E+00	0.00E+00	0.00E+00	0.00E+00	0.00E+00	0.00E+00	0.00E+00	0.00E+00	0.00E+00	0.00E+00
709	ALL	412570	3764090	2.01E-07	1YrCancerI	2.01E-07	0.00E+00	0.00E+00	0.00E+00	0.00E+00	0.00E+00	0.00E+00	0.00E+00	0.00E+00	0.00E+00	0.00E+00	0.00E+00
710	ALL	412570	3764140	1.83E-07	1YrCancerI	1.83E-07	0.00E+00	0.00E+00	0.00E+00	0.00E+00	0.00E+00	0.00E+00	0.00E+00	0.00E+00	0.00E+00	0.00E+00	0.00E+00
711	ALL	412570	3764190	1.68E-07	1YrCancerI	1.68E-07	0.00E+00	0.00E+00	0.00E+00	0.00E+00	0.00E+00	0.00E+00	0.00E+00	0.00E+00	0.00E+00	0.00E+00	0.00E+00
712	ALL	412570	3764240	1.54E-07	1YrCancerI	1.54E-07	0.00E+00	0.00E+00	0.00E+00	0.00E+00	0.00E+00	0.00E+00	0.00E+00	0.00E+00	0.00E+00	0.00E+00	0.00E+00

713	ALL	412620	3762840	1.10E-08	1YrCancerI	1.10E-08	0.00E+00	0.00E+00	0.00E+00	0.00E+00	0.00E+00	0.00E+00	0.00E+00	0.00E+00	0.00E+00	0.00E+00	0.00E+00
714	ALL	412620	3762890	1.17E-08	1YrCancerI	1.17E-08	0.00E+00	0.00E+00	0.00E+00	0.00E+00	0.00E+00	0.00E+00	0.00E+00	0.00E+00	0.00E+00	0.00E+00	0.00E+00
715	ALL	412620	3762940	1.24E-08	1YrCancerI	1.24E-08	0.00E+00	0.00E+00	0.00E+00	0.00E+00	0.00E+00	0.00E+00	0.00E+00	0.00E+00	0.00E+00	0.00E+00	0.00E+00
716	ALL	412620	3762990	1.33E-08	1YrCancerI	1.33E-08	0.00E+00	0.00E+00	0.00E+00	0.00E+00	0.00E+00	0.00E+00	0.00E+00	0.00E+00	0.00E+00	0.00E+00	0.00E+00
717	ALL	412620	3763040	1.42E-08	1YrCancerI	1.42E-08	0.00E+00	0.00E+00	0.00E+00	0.00E+00	0.00E+00	0.00E+00	0.00E+00	0.00E+00	0.00E+00	0.00E+00	0.00E+00
718	ALL	412620	3763090	1.52E-08	1YrCancerI	1.52E-08	0.00E+00	0.00E+00	0.00E+00	0.00E+00	0.00E+00	0.00E+00	0.00E+00	0.00E+00	0.00E+00	0.00E+00	0.00E+00
719	ALL	412620	3763140	1.63E-08	1YrCancerI	1.63E-08	0.00E+00	0.00E+00	0.00E+00	0.00E+00	0.00E+00	0.00E+00	0.00E+00	0.00E+00	0.00E+00	0.00E+00	0.00E+00
720	ALL	412620	3763190	1.76E-08	1YrCancerI	1.76E-08	0.00E+00	0.00E+00	0.00E+00	0.00E+00	0.00E+00	0.00E+00	0.00E+00	0.00E+00	0.00E+00	0.00E+00	0.00E+00
721	ALL	412620	3763240	1.94E-08	1YrCancerI	1.94E-08	0.00E+00	0.00E+00	0.00E+00	0.00E+00	0.00E+00	0.00E+00	0.00E+00	0.00E+00	0.00E+00	0.00E+00	0.00E+00
722	ALL	412620	3763290	2.17E-08	1YrCancerI	2.17E-08	0.00E+00	0.00E+00	0.00E+00	0.00E+00	0.00E+00	0.00E+00	0.00E+00	0.00E+00	0.00E+00	0.00E+00	0.00E+00
723	ALL	412620	3763340	2.51E-08	1YrCancerI	2.51E-08	0.00E+00	0.00E+00	0.00E+00	0.00E+00	0.00E+00	0.00E+00	0.00E+00	0.00E+00	0.00E+00	0.00E+00	0.00E+00
724	ALL	412620	3763390	2.99E-08	1YrCancerI	2.99E-08	0.00E+00	0.00E+00	0.00E+00	0.00E+00	0.00E+00	0.00E+00	0.00E+00	0.00E+00	0.00E+00	0.00E+00	0.00E+00
725	ALL	412620	3763440	3.69E-08	1YrCancerI	3.69E-08	0.00E+00	0.00E+00	0.00E+00	0.00E+00	0.00E+00	0.00E+00	0.00E+00	0.00E+00	0.00E+00	0.00E+00	0.00E+00
726	ALL	412620	3763490	4.70E-08	1YrCancerI	4.70E-08	0.00E+00	0.00E+00	0.00E+00	0.00E+00	0.00E+00	0.00E+00	0.00E+00	0.00E+00	0.00E+00	0.00E+00	0.00E+00
727	ALL	412620	3763540	6.21E-08	1YrCancerI	6.21E-08	0.00E+00	0.00E+00	0.00E+00	0.00E+00	0.00E+00	0.00E+00	0.00E+00	0.00E+00	0.00E+00	0.00E+00	0.00E+00
728	ALL	412620	3763590	8.25E-08	1YrCancerI	8.25E-08	0.00E+00	0.00E+00	0.00E+00	0.00E+00	0.00E+00	0.00E+00	0.00E+00	0.00E+00	0.00E+00	0.00E+00	0.00E+00
729	ALL	412620	3763640	1.08E-07	1YrCancerI	1.08E-07	0.00E+00	0.00E+00	0.00E+00	0.00E+00	0.00E+00	0.00E+00	0.00E+00	0.00E+00	0.00E+00	0.00E+00	0.00E+00
730	ALL	412620	3763690	1.36E-07	1YrCancerI	1.36E-07	0.00E+00	0.00E+00	0.00E+00	0.00E+00	0.00E+00	0.00E+00	0.00E+00	0.00E+00	0.00E+00	0.00E+00	0.00E+00
731	ALL	412620	3763740	1.64E-07	1YrCancerI	1.64E-07	0.00E+00	0.00E+00	0.00E+00	0.00E+00	0.00E+00	0.00E+00	0.00E+00	0.00E+00	0.00E+00	0.00E+00	0.00E+00
732	ALL	412620	3763790	1.88E-07	1YrCancerI	1.88E-07	0.00E+00	0.00E+00	0.00E+00	0.00E+00	0.00E+00	0.00E+00	0.00E+00	0.00E+00	0.00E+00	0.00E+00	0.00E+00
733	ALL	412620	3763840	2.07E-07	1YrCancerI	2.07E-07	0.00E+00	0.00E+00	0.00E+00	0.00E+00	0.00E+00	0.00E+00	0.00E+00	0.00E+00	0.00E+00	0.00E+00	0.00E+00
734	ALL	412620	3763890	2.16E-07	1YrCancerI	2.16E-07	0.00E+00	0.00E+00	0.00E+00	0.00E+00	0.00E+00	0.00E+00	0.00E+00	0.00E+00	0.00E+00	0.00E+00	0.00E+00
735	ALL	412620	3763940	2.16E-07	1YrCancerI	2.16E-07	0.00E+00	0.00E+00	0.00E+00	0.00E+00	0.00E+00	0.00E+00	0.00E+00	0.00E+00	0.00E+00	0.00E+00	0.00E+00
736	ALL	412620	3763990	2.09E-07	1YrCancerI	2.09E-07	0.00E+00	0.00E+00	0.00E+00	0.00E+00	0.00E+00	0.00E+00	0.00E+00	0.00E+00	0.00E+00	0.00E+00	0.00E+00
737	ALL	412620	3764040	1.98E-07	1YrCancerI	1.98E-07	0.00E+00	0.00E+00	0.00E+00	0.00E+00	0.00E+00	0.00E+00	0.00E+00	0.00E+00	0.00E+00	0.00E+00	0.00E+00
738	ALL	412620	3764090	1.85E-07	1YrCancerI	1.85E-07	0.00E+00	0.00E+00	0.00E+00	0.00E+00	0.00E+00	0.00E+00	0.00E+00	0.00E+00	0.00E+00	0.00E+00	0.00E+00
739	ALL	412620	3764140	1.70E-07	1YrCancerI	1.70E-07	0.00E+00	0.00E+00	0.00E+00	0.00E+00	0.00E+00	0.00E+00	0.00E+00	0.00E+00	0.00E+00	0.00E+00	0.00E+00
740	ALL	412620	3764190	1.57E-07	1YrCancerI	1.57E-07	0.00E+00	0.00E+00	0.00E+00	0.00E+00	0.00E+00	0.00E+00	0.00E+00	0.00E+00	0.00E+00	0.00E+00	0.00E+00
741	ALL	412620	3764240	1.45E-07	1YrCancerI	1.45E-07	0.00E+00	0.00E+00	0.00E+00	0.00E+00	0.00E+00	0.00E+00	0.00E+00	0.00E+00	0.00E+00	0.00E+00	0.00E+00
742	ALL	412670	3762840	1.01E-08	1YrCancerI	1.01E-08	0.00E+00	0.00E+00	0.00E+00	0.00E+00	0.00E+00	0.00E+00	0.00E+00	0.00E+00	0.00E+00	0.00E+00	0.00E+00
743	ALL	412670	3762890	1.07E-08	1YrCancerI	1.07E-08	0.00E+00	0.00E+00	0.00E+00	0.00E+00	0.00E+00	0.00E+00	0.00E+00	0.00E+00	0.00E+00	0.00E+00	0.00E+00
744	ALL	412670	3762940	1.14E-08	1YrCancerI	1.14E-08	0.00E+00	0.00E+00	0.00E+00	0.00E+00	0.00E+00	0.00E+00	0.00E+00	0.00E+00	0.00E+00	0.00E+00	0.00E+00
745	ALL	412670	3762990	1.21E-08	1YrCancerI	1.21E-08	0.00E+00	0.00E+00	0.00E+00	0.00E+00	0.00E+00	0.00E+00	0.00E+00	0.00E+00	0.00E+00	0.00E+00	0.00E+00
746	ALL	412670	3763040	1.29E-08	1YrCancerI	1.29E-08	0.00E+00	0.00E+00	0.00E+00	0.00E+00	0.00E+00	0.00E+00	0.00E+00	0.00E+00	0.00E+00	0.00E+00	0.00E+00
747	ALL	412670	3763090	1.37E-08	1YrCancerI	1.37E-08	0.00E+00	0.00E+00	0.00E+00	0.00E+00	0.00E+00	0.00E+00	0.00E+00	0.00E+00	0.00E+00	0.00E+00	0.00E+00
748	ALL	412670	3763140	1.47E-08	1YrCancerI	1.47E-08	0.00E+00	0.00E+00	0.00E+00	0.00E+00	0.00E+00	0.00E+00	0.00E+00	0.00E+00	0.00E+00	0.00E+00	0.00E+00
749	ALL	412670	3763190	1.58E-08	1YrCancerI	1.58E-08	0.00E+00	0.00E+00	0.00E+00	0.00E+00	0.00E+00	0.00E+00	0.00E+00	0.00E+00	0.00E+00	0.00E+00	0.00E+00
750	ALL	412670	3763240	1.74E-08	1YrCancerI	1.74E-08	0.00E+00	0.00E+00	0.00E+00	0.00E+00	0.00E+00	0.00E+00	0.00E+00	0.00E+00	0.00E+00	0.00E+00	0.00E+00
751	ALL	412670	3763290	1.94E-08	1YrCancerI	1.94E-08	0.00E+00	0.00E+00	0.00E+00	0.00E+00	0.00E+00	0.00E+00	0.00E+00	0.00E+00	0.00E+00	0.00E+00	0.00E+00
752	ALL	412670	3763340	2.23E-08	1YrCancerI	2.23E-08	0.00E+00	0.00E+00	0.00E+00	0.00E+00	0.00E+00	0.00E+00	0.00E+00	0.00E+00	0.00E+00	0.00E+00	0.00E+00
753	ALL	412670	3763390	2.64E-08	1YrCancerI	2.64E-08	0.00E+00	0.00E+00	0.00E+00	0.00E+00	0.00E+00	0.00E+00	0.00E+00	0.00E+00	0.00E+00	0.00E+00	0.00E+00
754	ALL	412670	3763440	3.21E-08	1YrCancerI	3.21E-08	0.00E+00	0.00E+00	0.00E+00	0.00E+00	0.00E+00	0.00E+00	0.00E+00	0.00E+00	0.00E+00	0.00E+00	0.00E+00
755	ALL	412670	3763490	4.02E-08	1YrCancerI	4.02E-08	0.00E+00	0.00E+00	0.00E+00	0.00E+00	0.00E+00	0.00E+00	0.00E+00	0.00E+00	0.00E+00	0.00E+00	0.00E+00
756	ALL	412670	3763540	5.19E-08	1YrCancerI	5.19E-08	0.00E+00	0.00E+00	0.00E+00	0.00E+00	0.00E+00	0.00E+00	0.00E+00	0.00E+00	0.00E+00	0.00E+00	0.00E+00
757	ALL	412670	3763590	6.74E-08	1YrCancerI	6.74E-08	0.00E+00	0.00E+00	0.00E+00	0.00E+00	0.00E+00	0.00E+00	0.00E+00	0.00E+00	0.00E+00	0.00E+00	0.00E+00
758	ALL	412670	3763640	8.67E-08	1YrCancerI	8.67E-08	0.00E+00	0.00E+00	0.00E+00	0.00E+00	0.00E+00	0.00E+00	0.00E+00	0.00E+00	0.00E+00	0.00E+00	0.00E+00
759	ALL	412670	3763690	1.09E-07	1YrCancerI	1.09E-07	0.00E+00	0.00E+00	0.00E+00	0.00E+00	0.00E+00	0.00E+00	0.00E+00	0.00E+00	0.00E+00	0.00E+00	0.00E+00
760	ALL	412670	3763740	1.32E-07	1YrCancerI	1.32E-07	0.00E+00	0.00E+00	0.00E+00	0.00E+00	0.00E+00	0.00E+00	0.00E+00	0.00E+00	0.00E+00	0.00E+00	0.00E+00
761	ALL	412670	3763790	1.53E-07	1YrCancerI	1.53E-07	0.00E+00	0.00E+00	0.00E+00	0.00E+00	0.00E+00	0.00E+00	0.00E+00	0.00E+00	0.00E+00	0.00E+00	0.00E+00
762	ALL	412670	3763840	1.71E-07	1YrCancerI	1.71E-07	0.00E+00	0.00E+00	0.00E+00	0.00E+00	0.00E+00	0.00E+00	0.00E+00	0.00E+00	0.00E+00	0.00E+00	0.00E+00
763	ALL	412670	3763890	1.83E-07	1YrCancerI	1.83E-07	0.00E+00	0.00E+00	0.00E+00	0.00E+00	0.00E+00	0.00E+00	0.00E+00	0.00E+00	0.00E+00	0.00E+00	0.00E+00

764	ALL	412670	3763940	1.87E-07	1YrCancerI	1.87E-07	0.00E+00	0.00E+00	0.00E+00	0.00E+00	0.00E+00	0.00E+00	0.00E+00	0.00E+00	0.00E+00	0.00E+00	0.00E+00
765	ALL	412670	3763990	1.85E-07	1YrCancerI	1.85E-07	0.00E+00	0.00E+00	0.00E+00	0.00E+00	0.00E+00	0.00E+00	0.00E+00	0.00E+00	0.00E+00	0.00E+00	0.00E+00
766	ALL	412670	3764040	1.79E-07	1YrCancerI	1.79E-07	0.00E+00	0.00E+00	0.00E+00	0.00E+00	0.00E+00	0.00E+00	0.00E+00	0.00E+00	0.00E+00	0.00E+00	0.00E+00
767	ALL	412670	3764090	1.69E-07	1YrCancerI	1.69E-07	0.00E+00	0.00E+00	0.00E+00	0.00E+00	0.00E+00	0.00E+00	0.00E+00	0.00E+00	0.00E+00	0.00E+00	0.00E+00
768	ALL	412670	3764140	1.58E-07	1YrCancerI	1.58E-07	0.00E+00	0.00E+00	0.00E+00	0.00E+00	0.00E+00	0.00E+00	0.00E+00	0.00E+00	0.00E+00	0.00E+00	0.00E+00
769	ALL	412670	3764190	1.47E-07	1YrCancerI	1.47E-07	0.00E+00	0.00E+00	0.00E+00	0.00E+00	0.00E+00	0.00E+00	0.00E+00	0.00E+00	0.00E+00	0.00E+00	0.00E+00
770	ALL	412670	3764240	1.37E-07	1YrCancerI	1.37E-07	0.00E+00	0.00E+00	0.00E+00	0.00E+00	0.00E+00	0.00E+00	0.00E+00	0.00E+00	0.00E+00	0.00E+00	0.00E+00
771	ALL	412720	3762840	9.33E-09	1YrCancerI	9.33E-09	0.00E+00	0.00E+00	0.00E+00	0.00E+00	0.00E+00	0.00E+00	0.00E+00	0.00E+00	0.00E+00	0.00E+00	0.00E+00
772	ALL	412720	3762890	9.92E-09	1YrCancerI	9.92E-09	0.00E+00	0.00E+00	0.00E+00	0.00E+00	0.00E+00	0.00E+00	0.00E+00	0.00E+00	0.00E+00	0.00E+00	0.00E+00
773	ALL	412720	3762940	1.05E-08	1YrCancerI	1.05E-08	0.00E+00	0.00E+00	0.00E+00	0.00E+00	0.00E+00	0.00E+00	0.00E+00	0.00E+00	0.00E+00	0.00E+00	0.00E+00
774	ALL	412720	3762990	1.11E-08	1YrCancerI	1.11E-08	0.00E+00	0.00E+00	0.00E+00	0.00E+00	0.00E+00	0.00E+00	0.00E+00	0.00E+00	0.00E+00	0.00E+00	0.00E+00
775	ALL	412720	3763040	1.18E-08	1YrCancerI	1.18E-08	0.00E+00	0.00E+00	0.00E+00	0.00E+00	0.00E+00	0.00E+00	0.00E+00	0.00E+00	0.00E+00	0.00E+00	0.00E+00
776	ALL	412720	3763090	1.25E-08	1YrCancerI	1.25E-08	0.00E+00	0.00E+00	0.00E+00	0.00E+00	0.00E+00	0.00E+00	0.00E+00	0.00E+00	0.00E+00	0.00E+00	0.00E+00
777	ALL	412720	3763140	1.33E-08	1YrCancerI	1.33E-08	0.00E+00	0.00E+00	0.00E+00	0.00E+00	0.00E+00	0.00E+00	0.00E+00	0.00E+00	0.00E+00	0.00E+00	0.00E+00
778	ALL	412720	3763190	1.43E-08	1YrCancerI	1.43E-08	0.00E+00	0.00E+00	0.00E+00	0.00E+00	0.00E+00	0.00E+00	0.00E+00	0.00E+00	0.00E+00	0.00E+00	0.00E+00
779	ALL	412720	3763240	1.57E-08	1YrCancerI	1.57E-08	0.00E+00	0.00E+00	0.00E+00	0.00E+00	0.00E+00	0.00E+00	0.00E+00	0.00E+00	0.00E+00	0.00E+00	0.00E+00
780	ALL	412720	3763290	1.75E-08	1YrCancerI	1.75E-08	0.00E+00	0.00E+00	0.00E+00	0.00E+00	0.00E+00	0.00E+00	0.00E+00	0.00E+00	0.00E+00	0.00E+00	0.00E+00
781	ALL	412720	3763340	2.01E-08	1YrCancerI	2.01E-08	0.00E+00	0.00E+00	0.00E+00	0.00E+00	0.00E+00	0.00E+00	0.00E+00	0.00E+00	0.00E+00	0.00E+00	0.00E+00
782	ALL	412720	3763390	2.35E-08	1YrCancerI	2.35E-08	0.00E+00	0.00E+00	0.00E+00	0.00E+00	0.00E+00	0.00E+00	0.00E+00	0.00E+00	0.00E+00	0.00E+00	0.00E+00
783	ALL	412720	3763440	2.83E-08	1YrCancerI	2.83E-08	0.00E+00	0.00E+00	0.00E+00	0.00E+00	0.00E+00	0.00E+00	0.00E+00	0.00E+00	0.00E+00	0.00E+00	0.00E+00
784	ALL	412720	3763490	3.50E-08	1YrCancerI	3.50E-08	0.00E+00	0.00E+00	0.00E+00	0.00E+00	0.00E+00	0.00E+00	0.00E+00	0.00E+00	0.00E+00	0.00E+00	0.00E+00
785	ALL	412720	3763540	4.41E-08	1YrCancerI	4.41E-08	0.00E+00	0.00E+00	0.00E+00	0.00E+00	0.00E+00	0.00E+00	0.00E+00	0.00E+00	0.00E+00	0.00E+00	0.00E+00
786	ALL	412720	3763590	5.61E-08	1YrCancerI	5.61E-08	0.00E+00	0.00E+00	0.00E+00	0.00E+00	0.00E+00	0.00E+00	0.00E+00	0.00E+00	0.00E+00	0.00E+00	0.00E+00
787	ALL	412720	3763640	7.12E-08	1YrCancerI	7.12E-08	0.00E+00	0.00E+00	0.00E+00	0.00E+00	0.00E+00	0.00E+00	0.00E+00	0.00E+00	0.00E+00	0.00E+00	0.00E+00
788	ALL	412720	3763690	8.88E-08	1YrCancerI	8.88E-08	0.00E+00	0.00E+00	0.00E+00	0.00E+00	0.00E+00	0.00E+00	0.00E+00	0.00E+00	0.00E+00	0.00E+00	0.00E+00
789	ALL	412720	3763740	1.07E-07	1YrCancerI	1.07E-07	0.00E+00	0.00E+00	0.00E+00	0.00E+00	0.00E+00	0.00E+00	0.00E+00	0.00E+00	0.00E+00	0.00E+00	0.00E+00
790	ALL	412720	3763790	1.26E-07	1YrCancerI	1.26E-07	0.00E+00	0.00E+00	0.00E+00	0.00E+00	0.00E+00	0.00E+00	0.00E+00	0.00E+00	0.00E+00	0.00E+00	0.00E+00
791	ALL	412720	3763840	1.42E-07	1YrCancerI	1.42E-07	0.00E+00	0.00E+00	0.00E+00	0.00E+00	0.00E+00	0.00E+00	0.00E+00	0.00E+00	0.00E+00	0.00E+00	0.00E+00
792	ALL	412720	3763890	1.55E-07	1YrCancerI	1.55E-07	0.00E+00	0.00E+00	0.00E+00	0.00E+00	0.00E+00	0.00E+00	0.00E+00	0.00E+00	0.00E+00	0.00E+00	0.00E+00
793	ALL	412720	3763940	1.62E-07	1YrCancerI	1.62E-07	0.00E+00	0.00E+00	0.00E+00	0.00E+00	0.00E+00	0.00E+00	0.00E+00	0.00E+00	0.00E+00	0.00E+00	0.00E+00
794	ALL	412720	3763990	1.63E-07	1YrCancerI	1.63E-07	0.00E+00	0.00E+00	0.00E+00	0.00E+00	0.00E+00	0.00E+00	0.00E+00	0.00E+00	0.00E+00	0.00E+00	0.00E+00
795	ALL	412720	3764040	1.60E-07	1YrCancerI	1.60E-07	0.00E+00	0.00E+00	0.00E+00	0.00E+00	0.00E+00	0.00E+00	0.00E+00	0.00E+00	0.00E+00	0.00E+00	0.00E+00
796	ALL	412720	3764090	1.54E-07	1YrCancerI	1.54E-07	0.00E+00	0.00E+00	0.00E+00	0.00E+00	0.00E+00	0.00E+00	0.00E+00	0.00E+00	0.00E+00	0.00E+00	0.00E+00
797	ALL	412720	3764140	1.46E-07	1YrCancerI	1.46E-07	0.00E+00	0.00E+00	0.00E+00	0.00E+00	0.00E+00	0.00E+00	0.00E+00	0.00E+00	0.00E+00	0.00E+00	0.00E+00
798	ALL	412720	3764190	1.38E-07	1YrCancerI	1.38E-07	0.00E+00	0.00E+00	0.00E+00	0.00E+00	0.00E+00	0.00E+00	0.00E+00	0.00E+00	0.00E+00	0.00E+00	0.00E+00
799	ALL	412720	3764240	1.29E-07	1YrCancerI	1.29E-07	0.00E+00	0.00E+00	0.00E+00	0.00E+00	0.00E+00	0.00E+00	0.00E+00	0.00E+00	0.00E+00	0.00E+00	0.00E+00
800	ALL	412770	3762840	8.76E-09	1YrCancerI	8.76E-09	0.00E+00	0.00E+00	0.00E+00	0.00E+00	0.00E+00	0.00E+00	0.00E+00	0.00E+00	0.00E+00	0.00E+00	0.00E+00
801	ALL	412770	3762890	9.27E-09	1YrCancerI	9.27E-09	0.00E+00	0.00E+00	0.00E+00	0.00E+00	0.00E+00	0.00E+00	0.00E+00	0.00E+00	0.00E+00	0.00E+00	0.00E+00
802	ALL	412770	3762940	9.77E-09	1YrCancerI	9.77E-09	0.00E+00	0.00E+00	0.00E+00	0.00E+00	0.00E+00	0.00E+00	0.00E+00	0.00E+00	0.00E+00	0.00E+00	0.00E+00
803	ALL	412770	3762990	1.03E-08	1YrCancerI	1.03E-08	0.00E+00	0.00E+00	0.00E+00	0.00E+00	0.00E+00	0.00E+00	0.00E+00	0.00E+00	0.00E+00	0.00E+00	0.00E+00
804	ALL	412770	3763040	1.08E-08	1YrCancerI	1.08E-08	0.00E+00	0.00E+00	0.00E+00	0.00E+00	0.00E+00	0.00E+00	0.00E+00	0.00E+00	0.00E+00	0.00E+00	0.00E+00
805	ALL	412770	3763090	1.14E-08	1YrCancerI	1.14E-08	0.00E+00	0.00E+00	0.00E+00	0.00E+00	0.00E+00	0.00E+00	0.00E+00	0.00E+00	0.00E+00	0.00E+00	0.00E+00
806	ALL	412770	3763140	1.21E-08	1YrCancerI	1.21E-08	0.00E+00	0.00E+00	0.00E+00	0.00E+00	0.00E+00	0.00E+00	0.00E+00	0.00E+00	0.00E+00	0.00E+00	0.00E+00
807	ALL	412770	3763190	1.31E-08	1YrCancerI	1.31E-08	0.00E+00	0.00E+00	0.00E+00	0.00E+00	0.00E+00	0.00E+00	0.00E+00	0.00E+00	0.00E+00	0.00E+00	0.00E+00
808	ALL	412770	3763240	1.43E-08	1YrCancerI	1.43E-08	0.00E+00	0.00E+00	0.00E+00	0.00E+00	0.00E+00	0.00E+00	0.00E+00	0.00E+00	0.00E+00	0.00E+00	0.00E+00
809	ALL	412770	3763290	1.60E-08	1YrCancerI	1.60E-08	0.00E+00	0.00E+00	0.00E+00	0.00E+00	0.00E+00	0.00E+00	0.00E+00	0.00E+00	0.00E+00	0.00E+00	0.00E+00
810	ALL	412770	3763340	1.82E-08	1YrCancerI	1.82E-08	0.00E+00	0.00E+00	0.00E+00	0.00E+00	0.00E+00	0.00E+00	0.00E+00	0.00E+00	0.00E+00	0.00E+00	0.00E+00
811	ALL	412770	3763390	2.11E-08	1YrCancerI	2.11E-08	0.00E+00	0.00E+00	0.00E+00	0.00E+00	0.00E+00	0.00E+00	0.00E+00	0.00E+00	0.00E+00	0.00E+00	0.00E+00
812	ALL	412770	3763440	2.52E-08	1YrCancerI	2.52E-08	0.00E+00	0.00E+00	0.00E+00	0.00E+00	0.00E+00	0.00E+00	0.00E+00	0.00E+00	0.00E+00	0.00E+00	0.00E+00
813	ALL	412770	3763490	3.07E-08	1YrCancerI	3.07E-08	0.00E+00	0.00E+00	0.00E+00	0.00E+00	0.00E+00	0.00E+00	0.00E+00	0.00E+00	0.00E+00	0.00E+00	0.00E+00
814	ALL	412770	3763540	3.80E-08	1YrCancerI	3.80E-08	0.00E+00	0.00E+00	0.00E+00	0.00E+00	0.00E+00	0.00E+00	0.00E+00	0.00E+00	0.00E+00	0.00E+00	0.00E+00

815	ALL	412770	3763590	4.75E-08	1YrCancerI	4.75E-08	0.00E+00	0.00E+00	0.00E+00	0.00E+00	0.00E+00	0.00E+00	0.00E+00	0.00E+00	0.00E+00	0.00E+00	0.00E+00
816	ALL	412770	3763640	5.94E-08	1YrCancerI	5.94E-08	0.00E+00	0.00E+00	0.00E+00	0.00E+00	0.00E+00	0.00E+00	0.00E+00	0.00E+00	0.00E+00	0.00E+00	0.00E+00
817	ALL	412770	3763690	7.34E-08	1YrCancerI	7.34E-08	0.00E+00	0.00E+00	0.00E+00	0.00E+00	0.00E+00	0.00E+00	0.00E+00	0.00E+00	0.00E+00	0.00E+00	0.00E+00
818	ALL	412770	3763740	8.86E-08	1YrCancerI	8.86E-08	0.00E+00	0.00E+00	0.00E+00	0.00E+00	0.00E+00	0.00E+00	0.00E+00	0.00E+00	0.00E+00	0.00E+00	0.00E+00
819	ALL	412770	3763790	1.05E-07	1YrCancerI	1.05E-07	0.00E+00	0.00E+00	0.00E+00	0.00E+00	0.00E+00	0.00E+00	0.00E+00	0.00E+00	0.00E+00	0.00E+00	0.00E+00
820	ALL	412770	3763840	1.19E-07	1YrCancerI	1.19E-07	0.00E+00	0.00E+00	0.00E+00	0.00E+00	0.00E+00	0.00E+00	0.00E+00	0.00E+00	0.00E+00	0.00E+00	0.00E+00
821	ALL	412770	3763890	1.31E-07	1YrCancerI	1.31E-07	0.00E+00	0.00E+00	0.00E+00	0.00E+00	0.00E+00	0.00E+00	0.00E+00	0.00E+00	0.00E+00	0.00E+00	0.00E+00
822	ALL	412770	3763940	1.39E-07	1YrCancerI	1.39E-07	0.00E+00	0.00E+00	0.00E+00	0.00E+00	0.00E+00	0.00E+00	0.00E+00	0.00E+00	0.00E+00	0.00E+00	0.00E+00
823	ALL	412770	3763990	1.43E-07	1YrCancerI	1.43E-07	0.00E+00	0.00E+00	0.00E+00	0.00E+00	0.00E+00	0.00E+00	0.00E+00	0.00E+00	0.00E+00	0.00E+00	0.00E+00
824	ALL	412770	3764040	1.43E-07	1YrCancerI	1.43E-07	0.00E+00	0.00E+00	0.00E+00	0.00E+00	0.00E+00	0.00E+00	0.00E+00	0.00E+00	0.00E+00	0.00E+00	0.00E+00
825	ALL	412770	3764090	1.40E-07	1YrCancerI	1.40E-07	0.00E+00	0.00E+00	0.00E+00	0.00E+00	0.00E+00	0.00E+00	0.00E+00	0.00E+00	0.00E+00	0.00E+00	0.00E+00
826	ALL	412770	3764140	1.35E-07	1YrCancerI	1.35E-07	0.00E+00	0.00E+00	0.00E+00	0.00E+00	0.00E+00	0.00E+00	0.00E+00	0.00E+00	0.00E+00	0.00E+00	0.00E+00
827	ALL	412770	3764190	1.28E-07	1YrCancerI	1.28E-07	0.00E+00	0.00E+00	0.00E+00	0.00E+00	0.00E+00	0.00E+00	0.00E+00	0.00E+00	0.00E+00	0.00E+00	0.00E+00
828	ALL	412770	3764240	1.21E-07	1YrCancerI	1.21E-07	0.00E+00	0.00E+00	0.00E+00	0.00E+00	0.00E+00	0.00E+00	0.00E+00	0.00E+00	0.00E+00	0.00E+00	0.00E+00
829	ALL	411370	3764340	2.30E-08	1YrCancerI	2.30E-08	0.00E+00	0.00E+00	0.00E+00	0.00E+00	0.00E+00	0.00E+00	0.00E+00	0.00E+00	0.00E+00	0.00E+00	0.00E+00
830	ALL	411370	3764440	2.25E-08	1YrCancerI	2.25E-08	0.00E+00	0.00E+00	0.00E+00	0.00E+00	0.00E+00	0.00E+00	0.00E+00	0.00E+00	0.00E+00	0.00E+00	0.00E+00
831	ALL	411370	3764540	2.18E-08	1YrCancerI	2.18E-08	0.00E+00	0.00E+00	0.00E+00	0.00E+00	0.00E+00	0.00E+00	0.00E+00	0.00E+00	0.00E+00	0.00E+00	0.00E+00
832	ALL	411370	3764640	2.13E-08	1YrCancerI	2.13E-08	0.00E+00	0.00E+00	0.00E+00	0.00E+00	0.00E+00	0.00E+00	0.00E+00	0.00E+00	0.00E+00	0.00E+00	0.00E+00
833	ALL	411370	3764740	2.09E-08	1YrCancerI	2.09E-08	0.00E+00	0.00E+00	0.00E+00	0.00E+00	0.00E+00	0.00E+00	0.00E+00	0.00E+00	0.00E+00	0.00E+00	0.00E+00
834	ALL	411470	3764340	2.88E-08	1YrCancerI	2.88E-08	0.00E+00	0.00E+00	0.00E+00	0.00E+00	0.00E+00	0.00E+00	0.00E+00	0.00E+00	0.00E+00	0.00E+00	0.00E+00
835	ALL	411470	3764440	2.81E-08	1YrCancerI	2.81E-08	0.00E+00	0.00E+00	0.00E+00	0.00E+00	0.00E+00	0.00E+00	0.00E+00	0.00E+00	0.00E+00	0.00E+00	0.00E+00
836	ALL	411470	3764540	2.72E-08	1YrCancerI	2.72E-08	0.00E+00	0.00E+00	0.00E+00	0.00E+00	0.00E+00	0.00E+00	0.00E+00	0.00E+00	0.00E+00	0.00E+00	0.00E+00
837	ALL	411470	3764640	2.65E-08	1YrCancerI	2.65E-08	0.00E+00	0.00E+00	0.00E+00	0.00E+00	0.00E+00	0.00E+00	0.00E+00	0.00E+00	0.00E+00	0.00E+00	0.00E+00
838	ALL	411470	3764740	2.58E-08	1YrCancerI	2.58E-08	0.00E+00	0.00E+00	0.00E+00	0.00E+00	0.00E+00	0.00E+00	0.00E+00	0.00E+00	0.00E+00	0.00E+00	0.00E+00
839	ALL	411570	3764340	3.76E-08	1YrCancerI	3.76E-08	0.00E+00	0.00E+00	0.00E+00	0.00E+00	0.00E+00	0.00E+00	0.00E+00	0.00E+00	0.00E+00	0.00E+00	0.00E+00
840	ALL	411570	3764440	3.63E-08	1YrCancerI	3.63E-08	0.00E+00	0.00E+00	0.00E+00	0.00E+00	0.00E+00	0.00E+00	0.00E+00	0.00E+00	0.00E+00	0.00E+00	0.00E+00
841	ALL	411570	3764540	3.49E-08	1YrCancerI	3.49E-08	0.00E+00	0.00E+00	0.00E+00	0.00E+00	0.00E+00	0.00E+00	0.00E+00	0.00E+00	0.00E+00	0.00E+00	0.00E+00
842	ALL	411570	3764640	3.36E-08	1YrCancerI	3.36E-08	0.00E+00	0.00E+00	0.00E+00	0.00E+00	0.00E+00	0.00E+00	0.00E+00	0.00E+00	0.00E+00	0.00E+00	0.00E+00
843	ALL	411570	3764740	3.22E-08	1YrCancerI	3.22E-08	0.00E+00	0.00E+00	0.00E+00	0.00E+00	0.00E+00	0.00E+00	0.00E+00	0.00E+00	0.00E+00	0.00E+00	0.00E+00
844	ALL	411670	3764340	5.10E-08	1YrCancerI	5.10E-08	0.00E+00	0.00E+00	0.00E+00	0.00E+00	0.00E+00	0.00E+00	0.00E+00	0.00E+00	0.00E+00	0.00E+00	0.00E+00
845	ALL	411670	3764440	4.81E-08	1YrCancerI	4.81E-08	0.00E+00	0.00E+00	0.00E+00	0.00E+00	0.00E+00	0.00E+00	0.00E+00	0.00E+00	0.00E+00	0.00E+00	0.00E+00
846	ALL	411670	3764540	4.54E-08	1YrCancerI	4.54E-08	0.00E+00	0.00E+00	0.00E+00	0.00E+00	0.00E+00	0.00E+00	0.00E+00	0.00E+00	0.00E+00	0.00E+00	0.00E+00
847	ALL	411670	3764640	4.30E-08	1YrCancerI	4.30E-08	0.00E+00	0.00E+00	0.00E+00	0.00E+00	0.00E+00	0.00E+00	0.00E+00	0.00E+00	0.00E+00	0.00E+00	0.00E+00
848	ALL	411670	3764740	4.03E-08	1YrCancerI	4.03E-08	0.00E+00	0.00E+00	0.00E+00	0.00E+00	0.00E+00	0.00E+00	0.00E+00	0.00E+00	0.00E+00	0.00E+00	0.00E+00
849	ALL	411770	3764340	7.07E-08	1YrCancerI	7.07E-08	0.00E+00	0.00E+00	0.00E+00	0.00E+00	0.00E+00	0.00E+00	0.00E+00	0.00E+00	0.00E+00	0.00E+00	0.00E+00
850	ALL	411770	3764440	6.46E-08	1YrCancerI	6.46E-08	0.00E+00	0.00E+00	0.00E+00	0.00E+00	0.00E+00	0.00E+00	0.00E+00	0.00E+00	0.00E+00	0.00E+00	0.00E+00
851	ALL	411770	3764540	5.92E-08	1YrCancerI	5.92E-08	0.00E+00	0.00E+00	0.00E+00	0.00E+00	0.00E+00	0.00E+00	0.00E+00	0.00E+00	0.00E+00	0.00E+00	0.00E+00
852	ALL	411770	3764640	5.45E-08	1YrCancerI	5.45E-08	0.00E+00	0.00E+00	0.00E+00	0.00E+00	0.00E+00	0.00E+00	0.00E+00	0.00E+00	0.00E+00	0.00E+00	0.00E+00
853	ALL	411770	3764740	5.00E-08	1YrCancerI	5.00E-08	0.00E+00	0.00E+00	0.00E+00	0.00E+00	0.00E+00	0.00E+00	0.00E+00	0.00E+00	0.00E+00	0.00E+00	0.00E+00
854	ALL	411870	3764340	9.73E-08	1YrCancerI	9.73E-08	0.00E+00	0.00E+00	0.00E+00	0.00E+00	0.00E+00	0.00E+00	0.00E+00	0.00E+00	0.00E+00	0.00E+00	0.00E+00
855	ALL	411870	3764440	8.53E-08	1YrCancerI	8.53E-08	0.00E+00	0.00E+00	0.00E+00	0.00E+00	0.00E+00	0.00E+00	0.00E+00	0.00E+00	0.00E+00	0.00E+00	0.00E+00
856	ALL	411870	3764540	7.55E-08	1YrCancerI	7.55E-08	0.00E+00	0.00E+00	0.00E+00	0.00E+00	0.00E+00	0.00E+00	0.00E+00	0.00E+00	0.00E+00	0.00E+00	0.00E+00
857	ALL	411870	3764640	6.76E-08	1YrCancerI	6.76E-08	0.00E+00	0.00E+00	0.00E+00	0.00E+00	0.00E+00	0.00E+00	0.00E+00	0.00E+00	0.00E+00	0.00E+00	0.00E+00
858	ALL	411870	3764740	6.04E-08	1YrCancerI	6.04E-08	0.00E+00	0.00E+00	0.00E+00	0.00E+00	0.00E+00	0.00E+00	0.00E+00	0.00E+00	0.00E+00	0.00E+00	0.00E+00
859	ALL	411970	3764340	1.27E-07	1YrCancerI	1.27E-07	0.00E+00	0.00E+00	0.00E+00	0.00E+00	0.00E+00	0.00E+00	0.00E+00	0.00E+00	0.00E+00	0.00E+00	0.00E+00
860	ALL	411970	3764440	1.08E-07	1YrCancerI	1.08E-07	0.00E+00	0.00E+00	0.00E+00	0.00E+00	0.00E+00	0.00E+00	0.00E+00	0.00E+00	0.00E+00	0.00E+00	0.00E+00
861	ALL	411970	3764540	9.21E-08	1YrCancerI	9.21E-08	0.00E+00	0.00E+00	0.00E+00	0.00E+00	0.00E+00	0.00E+00	0.00E+00	0.00E+00	0.00E+00	0.00E+00	0.00E+00
862	ALL	411970	3764640	8.04E-08	1YrCancerI	8.04E-08	0.00E+00	0.00E+00	0.00E+00	0.00E+00	0.00E+00	0.00E+00	0.00E+00	0.00E+00	0.00E+00	0.00E+00	0.00E+00
863	ALL	411970	3764740	7.04E-08	1YrCancerI	7.04E-08	0.00E+00	0.00E+00	0.00E+00	0.00E+00	0.00E+00	0.00E+00	0.00E+00	0.00E+00	0.00E+00	0.00E+00	0.00E+00
864	ALL	412070	3764340	1.54E-07	1YrCancerI	1.54E-07	0.00E+00	0.00E+00	0.00E+00	0.00E+00	0.00E+00	0.00E+00	0.00E+00	0.00E+00	0.00E+00	0.00E+00	0.00E+00
865	ALL	412070	3764440	1.26E-07	1YrCancerI	1.26E-07	0.00E+00	0.00E+00	0.00E+00	0.00E+00	0.00E+00	0.00E+00	0.00E+00	0.00E+00	0.00E+00	0.00E+00	0.00E+00

866	ALL	412070	3764540	1.06E-07	1YrCancerI	1.06E-07	0.00E+00	0.00E+00	0.00E+00	0.00E+00	0.00E+00	0.00E+00	0.00E+00	0.00E+00	0.00E+00	0.00E+00	0.00E+00
867	ALL	412070	3764640	9.12E-08	1YrCancerI	9.12E-08	0.00E+00	0.00E+00	0.00E+00	0.00E+00	0.00E+00	0.00E+00	0.00E+00	0.00E+00	0.00E+00	0.00E+00	0.00E+00
868	ALL	412070	3764740	7.88E-08	1YrCancerI	7.88E-08	0.00E+00	0.00E+00	0.00E+00	0.00E+00	0.00E+00	0.00E+00	0.00E+00	0.00E+00	0.00E+00	0.00E+00	0.00E+00
869	ALL	412170	3764340	1.70E-07	1YrCancerI	1.70E-07	0.00E+00	0.00E+00	0.00E+00	0.00E+00	0.00E+00	0.00E+00	0.00E+00	0.00E+00	0.00E+00	0.00E+00	0.00E+00
870	ALL	412170	3764440	1.38E-07	1YrCancerI	1.38E-07	0.00E+00	0.00E+00	0.00E+00	0.00E+00	0.00E+00	0.00E+00	0.00E+00	0.00E+00	0.00E+00	0.00E+00	0.00E+00
871	ALL	412170	3764540	1.16E-07	1YrCancerI	1.16E-07	0.00E+00	0.00E+00	0.00E+00	0.00E+00	0.00E+00	0.00E+00	0.00E+00	0.00E+00	0.00E+00	0.00E+00	0.00E+00
872	ALL	412170	3764640	9.88E-08	1YrCancerI	9.88E-08	0.00E+00	0.00E+00	0.00E+00	0.00E+00	0.00E+00	0.00E+00	0.00E+00	0.00E+00	0.00E+00	0.00E+00	0.00E+00
873	ALL	412170	3764740	8.49E-08	1YrCancerI	8.49E-08	0.00E+00	0.00E+00	0.00E+00	0.00E+00	0.00E+00	0.00E+00	0.00E+00	0.00E+00	0.00E+00	0.00E+00	0.00E+00
874	ALL	412270	3764340	1.73E-07	1YrCancerI	1.73E-07	0.00E+00	0.00E+00	0.00E+00	0.00E+00	0.00E+00	0.00E+00	0.00E+00	0.00E+00	0.00E+00	0.00E+00	0.00E+00
875	ALL	412270	3764440	1.43E-07	1YrCancerI	1.43E-07	0.00E+00	0.00E+00	0.00E+00	0.00E+00	0.00E+00	0.00E+00	0.00E+00	0.00E+00	0.00E+00	0.00E+00	0.00E+00
876	ALL	412270	3764540	1.20E-07	1YrCancerI	1.20E-07	0.00E+00	0.00E+00	0.00E+00	0.00E+00	0.00E+00	0.00E+00	0.00E+00	0.00E+00	0.00E+00	0.00E+00	0.00E+00
877	ALL	412270	3764640	1.02E-07	1YrCancerI	1.02E-07	0.00E+00	0.00E+00	0.00E+00	0.00E+00	0.00E+00	0.00E+00	0.00E+00	0.00E+00	0.00E+00	0.00E+00	0.00E+00
878	ALL	412270	3764740	8.83E-08	1YrCancerI	8.83E-08	0.00E+00	0.00E+00	0.00E+00	0.00E+00	0.00E+00	0.00E+00	0.00E+00	0.00E+00	0.00E+00	0.00E+00	0.00E+00
879	ALL	412370	3764340	1.65E-07	1YrCancerI	1.65E-07	0.00E+00	0.00E+00	0.00E+00	0.00E+00	0.00E+00	0.00E+00	0.00E+00	0.00E+00	0.00E+00	0.00E+00	0.00E+00
880	ALL	412370	3764440	1.38E-07	1YrCancerI	1.38E-07	0.00E+00	0.00E+00	0.00E+00	0.00E+00	0.00E+00	0.00E+00	0.00E+00	0.00E+00	0.00E+00	0.00E+00	0.00E+00
881	ALL	412370	3764540	1.18E-07	1YrCancerI	1.18E-07	0.00E+00	0.00E+00	0.00E+00	0.00E+00	0.00E+00	0.00E+00	0.00E+00	0.00E+00	0.00E+00	0.00E+00	0.00E+00
882	ALL	412370	3764640	1.02E-07	1YrCancerI	1.02E-07	0.00E+00	0.00E+00	0.00E+00	0.00E+00	0.00E+00	0.00E+00	0.00E+00	0.00E+00	0.00E+00	0.00E+00	0.00E+00
883	ALL	412370	3764740	8.85E-08	1YrCancerI	8.85E-08	0.00E+00	0.00E+00	0.00E+00	0.00E+00	0.00E+00	0.00E+00	0.00E+00	0.00E+00	0.00E+00	0.00E+00	0.00E+00
884	ALL	412470	3764340	1.49E-07	1YrCancerI	1.49E-07	0.00E+00	0.00E+00	0.00E+00	0.00E+00	0.00E+00	0.00E+00	0.00E+00	0.00E+00	0.00E+00	0.00E+00	0.00E+00
885	ALL	412470	3764440	1.27E-07	1YrCancerI	1.27E-07	0.00E+00	0.00E+00	0.00E+00	0.00E+00	0.00E+00	0.00E+00	0.00E+00	0.00E+00	0.00E+00	0.00E+00	0.00E+00
886	ALL	412470	3764540	1.11E-07	1YrCancerI	1.11E-07	0.00E+00	0.00E+00	0.00E+00	0.00E+00	0.00E+00	0.00E+00	0.00E+00	0.00E+00	0.00E+00	0.00E+00	0.00E+00
887	ALL	412470	3764640	9.68E-08	1YrCancerI	9.68E-08	0.00E+00	0.00E+00	0.00E+00	0.00E+00	0.00E+00	0.00E+00	0.00E+00	0.00E+00	0.00E+00	0.00E+00	0.00E+00
888	ALL	412470	3764740	8.55E-08	1YrCancerI	8.55E-08	0.00E+00	0.00E+00	0.00E+00	0.00E+00	0.00E+00	0.00E+00	0.00E+00	0.00E+00	0.00E+00	0.00E+00	0.00E+00
889	ALL	412570	3764340	1.32E-07	1YrCancerI	1.32E-07	0.00E+00	0.00E+00	0.00E+00	0.00E+00	0.00E+00	0.00E+00	0.00E+00	0.00E+00	0.00E+00	0.00E+00	0.00E+00
890	ALL	412570	3764440	1.14E-07	1YrCancerI	1.14E-07	0.00E+00	0.00E+00	0.00E+00	0.00E+00	0.00E+00	0.00E+00	0.00E+00	0.00E+00	0.00E+00	0.00E+00	0.00E+00
891	ALL	412570	3764540	1.00E-07	1YrCancerI	1.00E-07	0.00E+00	0.00E+00	0.00E+00	0.00E+00	0.00E+00	0.00E+00	0.00E+00	0.00E+00	0.00E+00	0.00E+00	0.00E+00
892	ALL	412570	3764640	8.90E-08	1YrCancerI	8.90E-08	0.00E+00	0.00E+00	0.00E+00	0.00E+00	0.00E+00	0.00E+00	0.00E+00	0.00E+00	0.00E+00	0.00E+00	0.00E+00
893	ALL	412570	3764740	7.98E-08	1YrCancerI	7.98E-08	0.00E+00	0.00E+00	0.00E+00	0.00E+00	0.00E+00	0.00E+00	0.00E+00	0.00E+00	0.00E+00	0.00E+00	0.00E+00
894	ALL	412670	3764340	1.17E-07	1YrCancerI	1.17E-07	0.00E+00	0.00E+00	0.00E+00	0.00E+00	0.00E+00	0.00E+00	0.00E+00	0.00E+00	0.00E+00	0.00E+00	0.00E+00
895	ALL	412670	3764440	9.85E-08	1YrCancerI	9.85E-08	0.00E+00	0.00E+00	0.00E+00	0.00E+00	0.00E+00	0.00E+00	0.00E+00	0.00E+00	0.00E+00	0.00E+00	0.00E+00
896	ALL	412670	3764540	8.76E-08	1YrCancerI	8.76E-08	0.00E+00	0.00E+00	0.00E+00	0.00E+00	0.00E+00	0.00E+00	0.00E+00	0.00E+00	0.00E+00	0.00E+00	0.00E+00
897	ALL	412670	3764640	7.85E-08	1YrCancerI	7.85E-08	0.00E+00	0.00E+00	0.00E+00	0.00E+00	0.00E+00	0.00E+00	0.00E+00	0.00E+00	0.00E+00	0.00E+00	0.00E+00
898	ALL	412670	3764740	7.29E-08	1YrCancerI	7.29E-08	0.00E+00	0.00E+00	0.00E+00	0.00E+00	0.00E+00	0.00E+00	0.00E+00	0.00E+00	0.00E+00	0.00E+00	0.00E+00
899	ALL	412770	3764340	1.04E-07	1YrCancerI	1.04E-07	0.00E+00	0.00E+00	0.00E+00	0.00E+00	0.00E+00	0.00E+00	0.00E+00	0.00E+00	0.00E+00	0.00E+00	0.00E+00
900	ALL	412770	3764440	8.71E-08	1YrCancerI	8.71E-08	0.00E+00	0.00E+00	0.00E+00	0.00E+00	0.00E+00	0.00E+00	0.00E+00	0.00E+00	0.00E+00	0.00E+00	0.00E+00
901	ALL	412770	3764540	7.50E-08	1YrCancerI	7.50E-08	0.00E+00	0.00E+00	0.00E+00	0.00E+00	0.00E+00	0.00E+00	0.00E+00	0.00E+00	0.00E+00	0.00E+00	0.00E+00
902	ALL	412770	3764640	6.68E-08	1YrCancerI	6.68E-08	0.00E+00	0.00E+00	0.00E+00	0.00E+00	0.00E+00	0.00E+00	0.00E+00	0.00E+00	0.00E+00	0.00E+00	0.00E+00
903	ALL	412770	3764740	6.18E-08	1YrCancerI	6.18E-08	0.00E+00	0.00E+00	0.00E+00	0.00E+00	0.00E+00	0.00E+00	0.00E+00	0.00E+00	0.00E+00	0.00E+00	0.00E+00
904	ALL	412870	3764340	9.60E-08	1YrCancerI	9.60E-08	0.00E+00	0.00E+00	0.00E+00	0.00E+00	0.00E+00	0.00E+00	0.00E+00	0.00E+00	0.00E+00	0.00E+00	0.00E+00
905	ALL	412870	3764440	7.90E-08	1YrCancerI	7.90E-08	0.00E+00	0.00E+00	0.00E+00	0.00E+00	0.00E+00	0.00E+00	0.00E+00	0.00E+00	0.00E+00	0.00E+00	0.00E+00
906	ALL	412870	3764540	6.33E-08	1YrCancerI	6.33E-08	0.00E+00	0.00E+00	0.00E+00	0.00E+00	0.00E+00	0.00E+00	0.00E+00	0.00E+00	0.00E+00	0.00E+00	0.00E+00
907	ALL	412870	3764640	5.39E-08	1YrCancerI	5.39E-08	0.00E+00	0.00E+00	0.00E+00	0.00E+00	0.00E+00	0.00E+00	0.00E+00	0.00E+00	0.00E+00	0.00E+00	0.00E+00
908	ALL	412870	3764740	4.59E-08	1YrCancerI	4.59E-08	0.00E+00	0.00E+00	0.00E+00	0.00E+00	0.00E+00	0.00E+00	0.00E+00	0.00E+00	0.00E+00	0.00E+00	0.00E+00
909	ALL	412970	3764340	8.70E-08	1YrCancerI	8.70E-08	0.00E+00	0.00E+00	0.00E+00	0.00E+00	0.00E+00	0.00E+00	0.00E+00	0.00E+00	0.00E+00	0.00E+00	0.00E+00
910	ALL	412970	3764440	7.06E-08	1YrCancerI	7.06E-08	0.00E+00	0.00E+00	0.00E+00	0.00E+00	0.00E+00	0.00E+00	0.00E+00	0.00E+00	0.00E+00	0.00E+00	0.00E+00
911	ALL	412970	3764540	5.23E-08	1YrCancerI	5.23E-08	0.00E+00	0.00E+00	0.00E+00	0.00E+00	0.00E+00	0.00E+00	0.00E+00	0.00E+00	0.00E+00	0.00E+00	0.00E+00
912	ALL	412970	3764640	4.37E-08	1YrCancerI	4.37E-08	0.00E+00	0.00E+00	0.00E+00	0.00E+00	0.00E+00	0.00E+00	0.00E+00	0.00E+00	0.00E+00	0.00E+00	0.00E+00
913	ALL	412970	3764740	3.43E-08	1YrCancerI	3.43E-08	0.00E+00	0.00E+00	0.00E+00	0.00E+00	0.00E+00	0.00E+00	0.00E+00	0.00E+00	0.00E+00	0.00E+00	0.00E+00
914	ALL	413070	3764340	7.58E-08	1YrCancerI	7.58E-08	0.00E+00	0.00E+00	0.00E+00	0.00E+00	0.00E+00	0.00E+00	0.00E+00	0.00E+00	0.00E+00	0.00E+00	0.00E+00
915	ALL	413070	3764440	6.16E-08	1YrCancerI	6.16E-08	0.00E+00	0.00E+00	0.00E+00	0.00E+00	0.00E+00	0.00E+00	0.00E+00	0.00E+00	0.00E+00	0.00E+00	0.00E+00
916	ALL	413070	3764540	4.66E-08	1YrCancerI	4.66E-08	0.00E+00	0.00E+00	0.00E+00	0.00E+00	0.00E+00	0.00E+00	0.00E+00	0.00E+00	0.00E+00	0.00E+00	0.00E+00

917	ALL	413070	3764640	4.09E-08	1YrCancerI	4.09E-08	0.00E+00	0.00E+00	0.00E+00	0.00E+00	0.00E+00	0.00E+00	0.00E+00	0.00E+00	0.00E+00	0.00E+00	0.00E+00
918	ALL	413070	3764740	3.33E-08	1YrCancerI	3.33E-08	0.00E+00	0.00E+00	0.00E+00	0.00E+00	0.00E+00	0.00E+00	0.00E+00	0.00E+00	0.00E+00	0.00E+00	0.00E+00
919	ALL	413170	3764340	6.51E-08	1YrCancerI	6.51E-08	0.00E+00	0.00E+00	0.00E+00	0.00E+00	0.00E+00	0.00E+00	0.00E+00	0.00E+00	0.00E+00	0.00E+00	0.00E+00
920	ALL	413170	3764440	5.35E-08	1YrCancerI	5.35E-08	0.00E+00	0.00E+00	0.00E+00	0.00E+00	0.00E+00	0.00E+00	0.00E+00	0.00E+00	0.00E+00	0.00E+00	0.00E+00
921	ALL	413170	3764540	4.44E-08	1YrCancerI	4.44E-08	0.00E+00	0.00E+00	0.00E+00	0.00E+00	0.00E+00	0.00E+00	0.00E+00	0.00E+00	0.00E+00	0.00E+00	0.00E+00
922	ALL	413170	3764640	4.37E-08	1YrCancerI	4.37E-08	0.00E+00	0.00E+00	0.00E+00	0.00E+00	0.00E+00	0.00E+00	0.00E+00	0.00E+00	0.00E+00	0.00E+00	0.00E+00
923	ALL	413170	3764740	3.57E-08	1YrCancerI	3.57E-08	0.00E+00	0.00E+00	0.00E+00	0.00E+00	0.00E+00	0.00E+00	0.00E+00	0.00E+00	0.00E+00	0.00E+00	0.00E+00
924	ALL	413270	3764340	5.55E-08	1YrCancerI	5.55E-08	0.00E+00	0.00E+00	0.00E+00	0.00E+00	0.00E+00	0.00E+00	0.00E+00	0.00E+00	0.00E+00	0.00E+00	0.00E+00
925	ALL	413270	3764440	4.86E-08	1YrCancerI	4.86E-08	0.00E+00	0.00E+00	0.00E+00	0.00E+00	0.00E+00	0.00E+00	0.00E+00	0.00E+00	0.00E+00	0.00E+00	0.00E+00
926	ALL	413270	3764540	4.44E-08	1YrCancerI	4.44E-08	0.00E+00	0.00E+00	0.00E+00	0.00E+00	0.00E+00	0.00E+00	0.00E+00	0.00E+00	0.00E+00	0.00E+00	0.00E+00
927	ALL	413270	3764640	4.21E-08	1YrCancerI	4.21E-08	0.00E+00	0.00E+00	0.00E+00	0.00E+00	0.00E+00	0.00E+00	0.00E+00	0.00E+00	0.00E+00	0.00E+00	0.00E+00
928	ALL	413270	3764740	3.52E-08	1YrCancerI	3.52E-08	0.00E+00	0.00E+00	0.00E+00	0.00E+00	0.00E+00	0.00E+00	0.00E+00	0.00E+00	0.00E+00	0.00E+00	0.00E+00
929	ALL	412870	3764240	1.08E-07	1YrCancerI	1.08E-07	0.00E+00	0.00E+00	0.00E+00	0.00E+00	0.00E+00	0.00E+00	0.00E+00	0.00E+00	0.00E+00	0.00E+00	0.00E+00
930	ALL	412870	3764140	1.13E-07	1YrCancerI	1.13E-07	0.00E+00	0.00E+00	0.00E+00	0.00E+00	0.00E+00	0.00E+00	0.00E+00	0.00E+00	0.00E+00	0.00E+00	0.00E+00
931	ALL	412870	3764040	1.13E-07	1YrCancerI	1.13E-07	0.00E+00	0.00E+00	0.00E+00	0.00E+00	0.00E+00	0.00E+00	0.00E+00	0.00E+00	0.00E+00	0.00E+00	0.00E+00
932	ALL	412870	3763940	1.04E-07	1YrCancerI	1.04E-07	0.00E+00	0.00E+00	0.00E+00	0.00E+00	0.00E+00	0.00E+00	0.00E+00	0.00E+00	0.00E+00	0.00E+00	0.00E+00
933	ALL	412870	3763840	8.56E-08	1YrCancerI	8.56E-08	0.00E+00	0.00E+00	0.00E+00	0.00E+00	0.00E+00	0.00E+00	0.00E+00	0.00E+00	0.00E+00	0.00E+00	0.00E+00
934	ALL	412870	3763740	6.26E-08	1YrCancerI	6.26E-08	0.00E+00	0.00E+00	0.00E+00	0.00E+00	0.00E+00	0.00E+00	0.00E+00	0.00E+00	0.00E+00	0.00E+00	0.00E+00
935	ALL	412870	3763640	4.31E-08	1YrCancerI	4.31E-08	0.00E+00	0.00E+00	0.00E+00	0.00E+00	0.00E+00	0.00E+00	0.00E+00	0.00E+00	0.00E+00	0.00E+00	0.00E+00
936	ALL	412870	3763540	2.92E-08	1YrCancerI	2.92E-08	0.00E+00	0.00E+00	0.00E+00	0.00E+00	0.00E+00	0.00E+00	0.00E+00	0.00E+00	0.00E+00	0.00E+00	0.00E+00
937	ALL	412870	3763440	2.05E-08	1YrCancerI	2.05E-08	0.00E+00	0.00E+00	0.00E+00	0.00E+00	0.00E+00	0.00E+00	0.00E+00	0.00E+00	0.00E+00	0.00E+00	0.00E+00
938	ALL	412870	3763340	1.52E-08	1YrCancerI	1.52E-08	0.00E+00	0.00E+00	0.00E+00	0.00E+00	0.00E+00	0.00E+00	0.00E+00	0.00E+00	0.00E+00	0.00E+00	0.00E+00
939	ALL	412870	3763240	1.21E-08	1YrCancerI	1.21E-08	0.00E+00	0.00E+00	0.00E+00	0.00E+00	0.00E+00	0.00E+00	0.00E+00	0.00E+00	0.00E+00	0.00E+00	0.00E+00
940	ALL	412870	3763140	1.02E-08	1YrCancerI	1.02E-08	0.00E+00	0.00E+00	0.00E+00	0.00E+00	0.00E+00	0.00E+00	0.00E+00	0.00E+00	0.00E+00	0.00E+00	0.00E+00
941	ALL	412870	3763040	9.18E-09	1YrCancerI	9.18E-09	0.00E+00	0.00E+00	0.00E+00	0.00E+00	0.00E+00	0.00E+00	0.00E+00	0.00E+00	0.00E+00	0.00E+00	0.00E+00
942	ALL	412870	3762940	8.38E-09	1YrCancerI	8.38E-09	0.00E+00	0.00E+00	0.00E+00	0.00E+00	0.00E+00	0.00E+00	0.00E+00	0.00E+00	0.00E+00	0.00E+00	0.00E+00
943	ALL	412870	3762840	7.75E-09	1YrCancerI	7.75E-09	0.00E+00	0.00E+00	0.00E+00	0.00E+00	0.00E+00	0.00E+00	0.00E+00	0.00E+00	0.00E+00	0.00E+00	0.00E+00
944	ALL	412870	3762740	7.01E-09	1YrCancerI	7.01E-09	0.00E+00	0.00E+00	0.00E+00	0.00E+00	0.00E+00	0.00E+00	0.00E+00	0.00E+00	0.00E+00	0.00E+00	0.00E+00
945	ALL	412870	3762640	6.24E-09	1YrCancerI	6.24E-09	0.00E+00	0.00E+00	0.00E+00	0.00E+00	0.00E+00	0.00E+00	0.00E+00	0.00E+00	0.00E+00	0.00E+00	0.00E+00
946	ALL	412870	3762540	5.85E-09	1YrCancerI	5.85E-09	0.00E+00	0.00E+00	0.00E+00	0.00E+00	0.00E+00	0.00E+00	0.00E+00	0.00E+00	0.00E+00	0.00E+00	0.00E+00
947	ALL	412870	3762440	5.25E-09	1YrCancerI	5.25E-09	0.00E+00	0.00E+00	0.00E+00	0.00E+00	0.00E+00	0.00E+00	0.00E+00	0.00E+00	0.00E+00	0.00E+00	0.00E+00
948	ALL	412870	3762340	4.79E-09	1YrCancerI	4.79E-09	0.00E+00	0.00E+00	0.00E+00	0.00E+00	0.00E+00	0.00E+00	0.00E+00	0.00E+00	0.00E+00	0.00E+00	0.00E+00
949	ALL	412970	3764240	9.49E-08	1YrCancerI	9.49E-08	0.00E+00	0.00E+00	0.00E+00	0.00E+00	0.00E+00	0.00E+00	0.00E+00	0.00E+00	0.00E+00	0.00E+00	0.00E+00
950	ALL	412970	3764140	9.35E-08	1YrCancerI	9.35E-08	0.00E+00	0.00E+00	0.00E+00	0.00E+00	0.00E+00	0.00E+00	0.00E+00	0.00E+00	0.00E+00	0.00E+00	0.00E+00
951	ALL	412970	3764040	8.92E-08	1YrCancerI	8.92E-08	0.00E+00	0.00E+00	0.00E+00	0.00E+00	0.00E+00	0.00E+00	0.00E+00	0.00E+00	0.00E+00	0.00E+00	0.00E+00
952	ALL	412970	3763940	7.84E-08	1YrCancerI	7.84E-08	0.00E+00	0.00E+00	0.00E+00	0.00E+00	0.00E+00	0.00E+00	0.00E+00	0.00E+00	0.00E+00	0.00E+00	0.00E+00
953	ALL	412970	3763840	6.29E-08	1YrCancerI	6.29E-08	0.00E+00	0.00E+00	0.00E+00	0.00E+00	0.00E+00	0.00E+00	0.00E+00	0.00E+00	0.00E+00	0.00E+00	0.00E+00
954	ALL	412970	3763740	4.62E-08	1YrCancerI	4.62E-08	0.00E+00	0.00E+00	0.00E+00	0.00E+00	0.00E+00	0.00E+00	0.00E+00	0.00E+00	0.00E+00	0.00E+00	0.00E+00
955	ALL	412970	3763640	3.27E-08	1YrCancerI	3.27E-08	0.00E+00	0.00E+00	0.00E+00	0.00E+00	0.00E+00	0.00E+00	0.00E+00	0.00E+00	0.00E+00	0.00E+00	0.00E+00
956	ALL	412970	3763540	2.33E-08	1YrCancerI	2.33E-08	0.00E+00	0.00E+00	0.00E+00	0.00E+00	0.00E+00	0.00E+00	0.00E+00	0.00E+00	0.00E+00	0.00E+00	0.00E+00
957	ALL	412970	3763440	1.71E-08	1YrCancerI	1.71E-08	0.00E+00	0.00E+00	0.00E+00	0.00E+00	0.00E+00	0.00E+00	0.00E+00	0.00E+00	0.00E+00	0.00E+00	0.00E+00
958	ALL	412970	3763340	1.30E-08	1YrCancerI	1.30E-08	0.00E+00	0.00E+00	0.00E+00	0.00E+00	0.00E+00	0.00E+00	0.00E+00	0.00E+00	0.00E+00	0.00E+00	0.00E+00
959	ALL	412970	3763240	1.04E-08	1YrCancerI	1.04E-08	0.00E+00	0.00E+00	0.00E+00	0.00E+00	0.00E+00	0.00E+00	0.00E+00	0.00E+00	0.00E+00	0.00E+00	0.00E+00
960	ALL	412970	3763140	8.83E-09	1YrCancerI	8.83E-09	0.00E+00	0.00E+00	0.00E+00	0.00E+00	0.00E+00	0.00E+00	0.00E+00	0.00E+00	0.00E+00	0.00E+00	0.00E+00
961	ALL	412970	3763040	7.90E-09	1YrCancerI	7.90E-09	0.00E+00	0.00E+00	0.00E+00	0.00E+00	0.00E+00	0.00E+00	0.00E+00	0.00E+00	0.00E+00	0.00E+00	0.00E+00
962	ALL	412970	3762940	7.28E-09	1YrCancerI	7.28E-09	0.00E+00	0.00E+00	0.00E+00	0.00E+00	0.00E+00	0.00E+00	0.00E+00	0.00E+00	0.00E+00	0.00E+00	0.00E+00
963	ALL	412970	3762840	6.81E-09	1YrCancerI	6.81E-09	0.00E+00	0.00E+00	0.00E+00	0.00E+00	0.00E+00	0.00E+00	0.00E+00	0.00E+00	0.00E+00	0.00E+00	0.00E+00
964	ALL	412970	3762740	6.33E-09	1YrCancerI	6.33E-09	0.00E+00	0.00E+00	0.00E+00	0.00E+00	0.00E+00	0.00E+00	0.00E+00	0.00E+00	0.00E+00	0.00E+00	0.00E+00
965	ALL	412970	3762640	5.77E-09	1YrCancerI	5.77E-09	0.00E+00	0.00E+00	0.00E+00	0.00E+00	0.00E+00	0.00E+00	0.00E+00	0.00E+00	0.00E+00	0.00E+00	0.00E+00
966	ALL	412970	3762540	5.24E-09	1YrCancerI	5.24E-09	0.00E+00	0.00E+00	0.00E+00	0.00E+00	0.00E+00	0.00E+00	0.00E+00	0.00E+00	0.00E+00	0.00E+00	0.00E+00
967	ALL	412970	3762440	4.75E-09	1YrCancerI	4.75E-09	0.00E+00	0.00E+00	0.00E+00	0.00E+00	0.00E+00	0.00E+00	0.00E+00	0.00E+00	0.00E+00	0.00E+00	0.00E+00

968	ALL	412970	3762340	4.29E-09	1YrCancerI	4.29E-09	0.00E+00	0.00E+00	0.00E+00	0.00E+00	0.00E+00	0.00E+00	0.00E+00	0.00E+00	0.00E+00	0.00E+00	0.00E+00
969	ALL	413070	3764240	8.11E-08	1YrCancerI	8.11E-08	0.00E+00	0.00E+00	0.00E+00	0.00E+00	0.00E+00	0.00E+00	0.00E+00	0.00E+00	0.00E+00	0.00E+00	0.00E+00
970	ALL	413070	3764140	7.87E-08	1YrCancerI	7.87E-08	0.00E+00	0.00E+00	0.00E+00	0.00E+00	0.00E+00	0.00E+00	0.00E+00	0.00E+00	0.00E+00	0.00E+00	0.00E+00
971	ALL	413070	3764040	7.05E-08	1YrCancerI	7.05E-08	0.00E+00	0.00E+00	0.00E+00	0.00E+00	0.00E+00	0.00E+00	0.00E+00	0.00E+00	0.00E+00	0.00E+00	0.00E+00
972	ALL	413070	3763940	5.85E-08	1YrCancerI	5.85E-08	0.00E+00	0.00E+00	0.00E+00	0.00E+00	0.00E+00	0.00E+00	0.00E+00	0.00E+00	0.00E+00	0.00E+00	0.00E+00
973	ALL	413070	3763840	4.76E-08	1YrCancerI	4.76E-08	0.00E+00	0.00E+00	0.00E+00	0.00E+00	0.00E+00	0.00E+00	0.00E+00	0.00E+00	0.00E+00	0.00E+00	0.00E+00
974	ALL	413070	3763740	3.55E-08	1YrCancerI	3.55E-08	0.00E+00	0.00E+00	0.00E+00	0.00E+00	0.00E+00	0.00E+00	0.00E+00	0.00E+00	0.00E+00	0.00E+00	0.00E+00
975	ALL	413070	3763640	2.59E-08	1YrCancerI	2.59E-08	0.00E+00	0.00E+00	0.00E+00	0.00E+00	0.00E+00	0.00E+00	0.00E+00	0.00E+00	0.00E+00	0.00E+00	0.00E+00
976	ALL	413070	3763540	1.91E-08	1YrCancerI	1.91E-08	0.00E+00	0.00E+00	0.00E+00	0.00E+00	0.00E+00	0.00E+00	0.00E+00	0.00E+00	0.00E+00	0.00E+00	0.00E+00
977	ALL	413070	3763440	1.45E-08	1YrCancerI	1.45E-08	0.00E+00	0.00E+00	0.00E+00	0.00E+00	0.00E+00	0.00E+00	0.00E+00	0.00E+00	0.00E+00	0.00E+00	0.00E+00
978	ALL	413070	3763340	1.13E-08	1YrCancerI	1.13E-08	0.00E+00	0.00E+00	0.00E+00	0.00E+00	0.00E+00	0.00E+00	0.00E+00	0.00E+00	0.00E+00	0.00E+00	0.00E+00
979	ALL	413070	3763240	9.16E-09	1YrCancerI	9.16E-09	0.00E+00	0.00E+00	0.00E+00	0.00E+00	0.00E+00	0.00E+00	0.00E+00	0.00E+00	0.00E+00	0.00E+00	0.00E+00
980	ALL	413070	3763140	7.74E-09	1YrCancerI	7.74E-09	0.00E+00	0.00E+00	0.00E+00	0.00E+00	0.00E+00	0.00E+00	0.00E+00	0.00E+00	0.00E+00	0.00E+00	0.00E+00
981	ALL	413070	3763040	6.89E-09	1YrCancerI	6.89E-09	0.00E+00	0.00E+00	0.00E+00	0.00E+00	0.00E+00	0.00E+00	0.00E+00	0.00E+00	0.00E+00	0.00E+00	0.00E+00
982	ALL	413070	3762940	6.37E-09	1YrCancerI	6.37E-09	0.00E+00	0.00E+00	0.00E+00	0.00E+00	0.00E+00	0.00E+00	0.00E+00	0.00E+00	0.00E+00	0.00E+00	0.00E+00
983	ALL	413070	3762840	5.96E-09	1YrCancerI	5.96E-09	0.00E+00	0.00E+00	0.00E+00	0.00E+00	0.00E+00	0.00E+00	0.00E+00	0.00E+00	0.00E+00	0.00E+00	0.00E+00
984	ALL	413070	3762740	5.68E-09	1YrCancerI	5.68E-09	0.00E+00	0.00E+00	0.00E+00	0.00E+00	0.00E+00	0.00E+00	0.00E+00	0.00E+00	0.00E+00	0.00E+00	0.00E+00
985	ALL	413070	3762640	5.30E-09	1YrCancerI	5.30E-09	0.00E+00	0.00E+00	0.00E+00	0.00E+00	0.00E+00	0.00E+00	0.00E+00	0.00E+00	0.00E+00	0.00E+00	0.00E+00
986	ALL	413070	3762540	4.85E-09	1YrCancerI	4.85E-09	0.00E+00	0.00E+00	0.00E+00	0.00E+00	0.00E+00	0.00E+00	0.00E+00	0.00E+00	0.00E+00	0.00E+00	0.00E+00
987	ALL	413070	3762440	4.44E-09	1YrCancerI	4.44E-09	0.00E+00	0.00E+00	0.00E+00	0.00E+00	0.00E+00	0.00E+00	0.00E+00	0.00E+00	0.00E+00	0.00E+00	0.00E+00
988	ALL	413070	3762340	4.02E-09	1YrCancerI	4.02E-09	0.00E+00	0.00E+00	0.00E+00	0.00E+00	0.00E+00	0.00E+00	0.00E+00	0.00E+00	0.00E+00	0.00E+00	0.00E+00
989	ALL	413170	3764240	6.63E-08	1YrCancerI	6.63E-08	0.00E+00	0.00E+00	0.00E+00	0.00E+00	0.00E+00	0.00E+00	0.00E+00	0.00E+00	0.00E+00	0.00E+00	0.00E+00
990	ALL	413170	3764140	6.37E-08	1YrCancerI	6.37E-08	0.00E+00	0.00E+00	0.00E+00	0.00E+00	0.00E+00	0.00E+00	0.00E+00	0.00E+00	0.00E+00	0.00E+00	0.00E+00
991	ALL	413170	3764040	5.41E-08	1YrCancerI	5.41E-08	0.00E+00	0.00E+00	0.00E+00	0.00E+00	0.00E+00	0.00E+00	0.00E+00	0.00E+00	0.00E+00	0.00E+00	0.00E+00
992	ALL	413170	3763940	4.40E-08	1YrCancerI	4.40E-08	0.00E+00	0.00E+00	0.00E+00	0.00E+00	0.00E+00	0.00E+00	0.00E+00	0.00E+00	0.00E+00	0.00E+00	0.00E+00
993	ALL	413170	3763840	3.48E-08	1YrCancerI	3.48E-08	0.00E+00	0.00E+00	0.00E+00	0.00E+00	0.00E+00	0.00E+00	0.00E+00	0.00E+00	0.00E+00	0.00E+00	0.00E+00
994	ALL	413170	3763740	2.80E-08	1YrCancerI	2.80E-08	0.00E+00	0.00E+00	0.00E+00	0.00E+00	0.00E+00	0.00E+00	0.00E+00	0.00E+00	0.00E+00	0.00E+00	0.00E+00
995	ALL	413170	3763640	2.10E-08	1YrCancerI	2.10E-08	0.00E+00	0.00E+00	0.00E+00	0.00E+00	0.00E+00	0.00E+00	0.00E+00	0.00E+00	0.00E+00	0.00E+00	0.00E+00
996	ALL	413170	3763540	1.60E-08	1YrCancerI	1.60E-08	0.00E+00	0.00E+00	0.00E+00	0.00E+00	0.00E+00	0.00E+00	0.00E+00	0.00E+00	0.00E+00	0.00E+00	0.00E+00
997	ALL	413170	3763440	1.25E-08	1YrCancerI	1.25E-08	0.00E+00	0.00E+00	0.00E+00	0.00E+00	0.00E+00	0.00E+00	0.00E+00	0.00E+00	0.00E+00	0.00E+00	0.00E+00
998	ALL	413170	3763340	9.95E-09	1YrCancerI	9.95E-09	0.00E+00	0.00E+00	0.00E+00	0.00E+00	0.00E+00	0.00E+00	0.00E+00	0.00E+00	0.00E+00	0.00E+00	0.00E+00
999	ALL	413170	3763240	8.15E-09	1YrCancerI	8.15E-09	0.00E+00	0.00E+00	0.00E+00	0.00E+00	0.00E+00	0.00E+00	0.00E+00	0.00E+00	0.00E+00	0.00E+00	0.00E+00
1000	ALL	413170	3763140	6.89E-09	1YrCancerI	6.89E-09	0.00E+00	0.00E+00	0.00E+00	0.00E+00	0.00E+00	0.00E+00	0.00E+00	0.00E+00	0.00E+00	0.00E+00	0.00E+00
1001	ALL	413170	3763040	6.11E-09	1YrCancerI	6.11E-09	0.00E+00	0.00E+00	0.00E+00	0.00E+00	0.00E+00	0.00E+00	0.00E+00	0.00E+00	0.00E+00	0.00E+00	0.00E+00
1002	ALL	413170	3762940	5.63E-09	1YrCancerI	5.63E-09	0.00E+00	0.00E+00	0.00E+00	0.00E+00	0.00E+00	0.00E+00	0.00E+00	0.00E+00	0.00E+00	0.00E+00	0.00E+00
1003	ALL	413170	3762840	5.29E-09	1YrCancerI	5.29E-09	0.00E+00	0.00E+00	0.00E+00	0.00E+00	0.00E+00	0.00E+00	0.00E+00	0.00E+00	0.00E+00	0.00E+00	0.00E+00
1004	ALL	413170	3762740	5.05E-09	1YrCancerI	5.05E-09	0.00E+00	0.00E+00	0.00E+00	0.00E+00	0.00E+00	0.00E+00	0.00E+00	0.00E+00	0.00E+00	0.00E+00	0.00E+00
1005	ALL	413170	3762640	4.82E-09	1YrCancerI	4.82E-09	0.00E+00	0.00E+00	0.00E+00	0.00E+00	0.00E+00	0.00E+00	0.00E+00	0.00E+00	0.00E+00	0.00E+00	0.00E+00
1006	ALL	413170	3762540	4.49E-09	1YrCancerI	4.49E-09	0.00E+00	0.00E+00	0.00E+00	0.00E+00	0.00E+00	0.00E+00	0.00E+00	0.00E+00	0.00E+00	0.00E+00	0.00E+00
1007	ALL	413170	3762440	4.16E-09	1YrCancerI	4.16E-09	0.00E+00	0.00E+00	0.00E+00	0.00E+00	0.00E+00	0.00E+00	0.00E+00	0.00E+00	0.00E+00	0.00E+00	0.00E+00
1008	ALL	413170	3762340	3.81E-09	1YrCancerI	3.81E-09	0.00E+00	0.00E+00	0.00E+00	0.00E+00	0.00E+00	0.00E+00	0.00E+00	0.00E+00	0.00E+00	0.00E+00	0.00E+00
1009	ALL	413270	3764240	5.30E-08	1YrCancerI	5.30E-08	0.00E+00	0.00E+00	0.00E+00	0.00E+00	0.00E+00	0.00E+00	0.00E+00	0.00E+00	0.00E+00	0.00E+00	0.00E+00
1010	ALL	413270	3764140	5.08E-08	1YrCancerI	5.08E-08	0.00E+00	0.00E+00	0.00E+00	0.00E+00	0.00E+00	0.00E+00	0.00E+00	0.00E+00	0.00E+00	0.00E+00	0.00E+00
1011	ALL	413270	3764040	4.24E-08	1YrCancerI	4.24E-08	0.00E+00	0.00E+00	0.00E+00	0.00E+00	0.00E+00	0.00E+00	0.00E+00	0.00E+00	0.00E+00	0.00E+00	0.00E+00
1012	ALL	413270	3763940	3.40E-08	1YrCancerI	3.40E-08	0.00E+00	0.00E+00	0.00E+00	0.00E+00	0.00E+00	0.00E+00	0.00E+00	0.00E+00	0.00E+00	0.00E+00	0.00E+00
1013	ALL	413270	3763840	2.68E-08	1YrCancerI	2.68E-08	0.00E+00	0.00E+00	0.00E+00	0.00E+00	0.00E+00	0.00E+00	0.00E+00	0.00E+00	0.00E+00	0.00E+00	0.00E+00
1014	ALL	413270	3763740	2.26E-08	1YrCancerI	2.26E-08	0.00E+00	0.00E+00	0.00E+00	0.00E+00	0.00E+00	0.00E+00	0.00E+00	0.00E+00	0.00E+00	0.00E+00	0.00E+00
1015	ALL	413270	3763640	1.74E-08	1YrCancerI	1.74E-08	0.00E+00	0.00E+00	0.00E+00	0.00E+00	0.00E+00	0.00E+00	0.00E+00	0.00E+00	0.00E+00	0.00E+00	0.00E+00
1016	ALL	413270	3763540	1.37E-08	1YrCancerI	1.37E-08	0.00E+00	0.00E+00	0.00E+00	0.00E+00	0.00E+00	0.00E+00	0.00E+00	0.00E+00	0.00E+00	0.00E+00	0.00E+00
1017	ALL	413270	3763440	1.09E-08	1YrCancerI	1.09E-08	0.00E+00	0.00E+00	0.00E+00	0.00E+00	0.00E+00	0.00E+00	0.00E+00	0.00E+00	0.00E+00	0.00E+00	0.00E+00
1018	ALL	413270	3763340	8.85E-09	1YrCancerI	8.85E-09	0.00E+00	0.00E+00	0.00E+00	0.00E+00	0.00E+00	0.00E+00	0.00E+00	0.00E+00	0.00E+00	0.00E+00	0.00E+00

1019	ALL	413270	3763240	7.31E-09	1YrCancerI	7.31E-09	0.00E+00	0.00E+00	0.00E+00	0.00E+00	0.00E+00	0.00E+00	0.00E+00	0.00E+00	0.00E+00	0.00E+00	0.00E+00
1020	ALL	413270	3763140	6.21E-09	1YrCancerI	6.21E-09	0.00E+00	0.00E+00	0.00E+00	0.00E+00	0.00E+00	0.00E+00	0.00E+00	0.00E+00	0.00E+00	0.00E+00	0.00E+00
1021	ALL	413270	3763040	5.49E-09	1YrCancerI	5.49E-09	0.00E+00	0.00E+00	0.00E+00	0.00E+00	0.00E+00	0.00E+00	0.00E+00	0.00E+00	0.00E+00	0.00E+00	0.00E+00
1022	ALL	413270	3762940	5.03E-09	1YrCancerI	5.03E-09	0.00E+00	0.00E+00	0.00E+00	0.00E+00	0.00E+00	0.00E+00	0.00E+00	0.00E+00	0.00E+00	0.00E+00	0.00E+00
1023	ALL	413270	3762840	4.72E-09	1YrCancerI	4.72E-09	0.00E+00	0.00E+00	0.00E+00	0.00E+00	0.00E+00	0.00E+00	0.00E+00	0.00E+00	0.00E+00	0.00E+00	0.00E+00
1024	ALL	413270	3762740	4.46E-09	1YrCancerI	4.46E-09	0.00E+00	0.00E+00	0.00E+00	0.00E+00	0.00E+00	0.00E+00	0.00E+00	0.00E+00	0.00E+00	0.00E+00	0.00E+00
1025	ALL	413270	3762640	4.34E-09	1YrCancerI	4.34E-09	0.00E+00	0.00E+00	0.00E+00	0.00E+00	0.00E+00	0.00E+00	0.00E+00	0.00E+00	0.00E+00	0.00E+00	0.00E+00
1026	ALL	413270	3762540	4.15E-09	1YrCancerI	4.15E-09	0.00E+00	0.00E+00	0.00E+00	0.00E+00	0.00E+00	0.00E+00	0.00E+00	0.00E+00	0.00E+00	0.00E+00	0.00E+00
1027	ALL	413270	3762440	3.91E-09	1YrCancerI	3.91E-09	0.00E+00	0.00E+00	0.00E+00	0.00E+00	0.00E+00	0.00E+00	0.00E+00	0.00E+00	0.00E+00	0.00E+00	0.00E+00
1028	ALL	413270	3762340	3.62E-09	1YrCancerI	3.62E-09	0.00E+00	0.00E+00	0.00E+00	0.00E+00	0.00E+00	0.00E+00	0.00E+00	0.00E+00	0.00E+00	0.00E+00	0.00E+00
1029	ALL	412770	3762740	7.76E-09	1YrCancerI	7.76E-09	0.00E+00	0.00E+00	0.00E+00	0.00E+00	0.00E+00	0.00E+00	0.00E+00	0.00E+00	0.00E+00	0.00E+00	0.00E+00
1030	ALL	412770	3762640	6.92E-09	1YrCancerI	6.92E-09	0.00E+00	0.00E+00	0.00E+00	0.00E+00	0.00E+00	0.00E+00	0.00E+00	0.00E+00	0.00E+00	0.00E+00	0.00E+00
1031	ALL	412770	3762540	6.55E-09	1YrCancerI	6.55E-09	0.00E+00	0.00E+00	0.00E+00	0.00E+00	0.00E+00	0.00E+00	0.00E+00	0.00E+00	0.00E+00	0.00E+00	0.00E+00
1032	ALL	412770	3762440	5.89E-09	1YrCancerI	5.89E-09	0.00E+00	0.00E+00	0.00E+00	0.00E+00	0.00E+00	0.00E+00	0.00E+00	0.00E+00	0.00E+00	0.00E+00	0.00E+00
1033	ALL	412770	3762340	5.42E-09	1YrCancerI	5.42E-09	0.00E+00	0.00E+00	0.00E+00	0.00E+00	0.00E+00	0.00E+00	0.00E+00	0.00E+00	0.00E+00	0.00E+00	0.00E+00
1034	ALL	412670	3762740	8.70E-09	1YrCancerI	8.70E-09	0.00E+00	0.00E+00	0.00E+00	0.00E+00	0.00E+00	0.00E+00	0.00E+00	0.00E+00	0.00E+00	0.00E+00	0.00E+00
1035	ALL	412670	3762640	7.89E-09	1YrCancerI	7.89E-09	0.00E+00	0.00E+00	0.00E+00	0.00E+00	0.00E+00	0.00E+00	0.00E+00	0.00E+00	0.00E+00	0.00E+00	0.00E+00
1036	ALL	412670	3762540	7.48E-09	1YrCancerI	7.48E-09	0.00E+00	0.00E+00	0.00E+00	0.00E+00	0.00E+00	0.00E+00	0.00E+00	0.00E+00	0.00E+00	0.00E+00	0.00E+00
1037	ALL	412670	3762440	6.74E-09	1YrCancerI	6.74E-09	0.00E+00	0.00E+00	0.00E+00	0.00E+00	0.00E+00	0.00E+00	0.00E+00	0.00E+00	0.00E+00	0.00E+00	0.00E+00
1038	ALL	412670	3762340	6.22E-09	1YrCancerI	6.22E-09	0.00E+00	0.00E+00	0.00E+00	0.00E+00	0.00E+00	0.00E+00	0.00E+00	0.00E+00	0.00E+00	0.00E+00	0.00E+00
1039	ALL	412570	3762740	1.01E-08	1YrCancerI	1.01E-08	0.00E+00	0.00E+00	0.00E+00	0.00E+00	0.00E+00	0.00E+00	0.00E+00	0.00E+00	0.00E+00	0.00E+00	0.00E+00
1040	ALL	412570	3762640	9.23E-09	1YrCancerI	9.23E-09	0.00E+00	0.00E+00	0.00E+00	0.00E+00	0.00E+00	0.00E+00	0.00E+00	0.00E+00	0.00E+00	0.00E+00	0.00E+00
1041	ALL	412570	3762540	8.34E-09	1YrCancerI	8.34E-09	0.00E+00	0.00E+00	0.00E+00	0.00E+00	0.00E+00	0.00E+00	0.00E+00	0.00E+00	0.00E+00	0.00E+00	0.00E+00
1042	ALL	412570	3762440	7.66E-09	1YrCancerI	7.66E-09	0.00E+00	0.00E+00	0.00E+00	0.00E+00	0.00E+00	0.00E+00	0.00E+00	0.00E+00	0.00E+00	0.00E+00	0.00E+00
1043	ALL	412570	3762340	7.00E-09	1YrCancerI	7.00E-09	0.00E+00	0.00E+00	0.00E+00	0.00E+00	0.00E+00	0.00E+00	0.00E+00	0.00E+00	0.00E+00	0.00E+00	0.00E+00
1044	ALL	412470	3762740	1.23E-08	1YrCancerI	1.23E-08	0.00E+00	0.00E+00	0.00E+00	0.00E+00	0.00E+00	0.00E+00	0.00E+00	0.00E+00	0.00E+00	0.00E+00	0.00E+00
1045	ALL	412470	3762640	1.12E-08	1YrCancerI	1.12E-08	0.00E+00	0.00E+00	0.00E+00	0.00E+00	0.00E+00	0.00E+00	0.00E+00	0.00E+00	0.00E+00	0.00E+00	0.00E+00
1046	ALL	412470	3762540	9.72E-09	1YrCancerI	9.72E-09	0.00E+00	0.00E+00	0.00E+00	0.00E+00	0.00E+00	0.00E+00	0.00E+00	0.00E+00	0.00E+00	0.00E+00	0.00E+00
1047	ALL	412470	3762440	8.75E-09	1YrCancerI	8.75E-09	0.00E+00	0.00E+00	0.00E+00	0.00E+00	0.00E+00	0.00E+00	0.00E+00	0.00E+00	0.00E+00	0.00E+00	0.00E+00
1048	ALL	412470	3762340	7.85E-09	1YrCancerI	7.85E-09	0.00E+00	0.00E+00	0.00E+00	0.00E+00	0.00E+00	0.00E+00	0.00E+00	0.00E+00	0.00E+00	0.00E+00	0.00E+00
1049	ALL	412370	3762740	1.55E-08	1YrCancerI	1.55E-08	0.00E+00	0.00E+00	0.00E+00	0.00E+00	0.00E+00	0.00E+00	0.00E+00	0.00E+00	0.00E+00	0.00E+00	0.00E+00
1050	ALL	412370	3762640	1.37E-08	1YrCancerI	1.37E-08	0.00E+00	0.00E+00	0.00E+00	0.00E+00	0.00E+00	0.00E+00	0.00E+00	0.00E+00	0.00E+00	0.00E+00	0.00E+00
1051	ALL	412370	3762540	1.17E-08	1YrCancerI	1.17E-08	0.00E+00	0.00E+00	0.00E+00	0.00E+00	0.00E+00	0.00E+00	0.00E+00	0.00E+00	0.00E+00	0.00E+00	0.00E+00
1052	ALL	412370	3762440	1.04E-08	1YrCancerI	1.04E-08	0.00E+00	0.00E+00	0.00E+00	0.00E+00	0.00E+00	0.00E+00	0.00E+00	0.00E+00	0.00E+00	0.00E+00	0.00E+00
1053	ALL	412370	3762340	9.17E-09	1YrCancerI	9.17E-09	0.00E+00	0.00E+00	0.00E+00	0.00E+00	0.00E+00	0.00E+00	0.00E+00	0.00E+00	0.00E+00	0.00E+00	0.00E+00
1054	ALL	412270	3762740	2.09E-08	1YrCancerI	2.09E-08	0.00E+00	0.00E+00	0.00E+00	0.00E+00	0.00E+00	0.00E+00	0.00E+00	0.00E+00	0.00E+00	0.00E+00	0.00E+00
1055	ALL	412270	3762640	1.71E-08	1YrCancerI	1.71E-08	0.00E+00	0.00E+00	0.00E+00	0.00E+00	0.00E+00	0.00E+00	0.00E+00	0.00E+00	0.00E+00	0.00E+00	0.00E+00
1056	ALL	412270	3762540	1.42E-08	1YrCancerI	1.42E-08	0.00E+00	0.00E+00	0.00E+00	0.00E+00	0.00E+00	0.00E+00	0.00E+00	0.00E+00	0.00E+00	0.00E+00	0.00E+00
1057	ALL	412270	3762440	1.25E-08	1YrCancerI	1.25E-08	0.00E+00	0.00E+00	0.00E+00	0.00E+00	0.00E+00	0.00E+00	0.00E+00	0.00E+00	0.00E+00	0.00E+00	0.00E+00
1058	ALL	412270	3762340	1.10E-08	1YrCancerI	1.10E-08	0.00E+00	0.00E+00	0.00E+00	0.00E+00	0.00E+00	0.00E+00	0.00E+00	0.00E+00	0.00E+00	0.00E+00	0.00E+00
1059	ALL	412170	3762740	2.89E-08	1YrCancerI	2.89E-08	0.00E+00	0.00E+00	0.00E+00	0.00E+00	0.00E+00	0.00E+00	0.00E+00	0.00E+00	0.00E+00	0.00E+00	0.00E+00
1060	ALL	412170	3762640	2.19E-08	1YrCancerI	2.19E-08	0.00E+00	0.00E+00	0.00E+00	0.00E+00	0.00E+00	0.00E+00	0.00E+00	0.00E+00	0.00E+00	0.00E+00	0.00E+00
1061	ALL	412170	3762540	1.80E-08	1YrCancerI	1.80E-08	0.00E+00	0.00E+00	0.00E+00	0.00E+00	0.00E+00	0.00E+00	0.00E+00	0.00E+00	0.00E+00	0.00E+00	0.00E+00
1062	ALL	412170	3762440	1.54E-08	1YrCancerI	1.54E-08	0.00E+00	0.00E+00	0.00E+00	0.00E+00	0.00E+00	0.00E+00	0.00E+00	0.00E+00	0.00E+00	0.00E+00	0.00E+00
1063	ALL	412170	3762340	1.32E-08	1YrCancerI	1.32E-08	0.00E+00	0.00E+00	0.00E+00	0.00E+00	0.00E+00	0.00E+00	0.00E+00	0.00E+00	0.00E+00	0.00E+00	0.00E+00
1064	ALL	412070	3762740	4.30E-08	1YrCancerI	4.30E-08	0.00E+00	0.00E+00	0.00E+00	0.00E+00	0.00E+00	0.00E+00	0.00E+00	0.00E+00	0.00E+00	0.00E+00	0.00E+00
1065	ALL	412070	3762640	2.95E-08	1YrCancerI	2.95E-08	0.00E+00	0.00E+00	0.00E+00	0.00E+00	0.00E+00	0.00E+00	0.00E+00	0.00E+00	0.00E+00	0.00E+00	0.00E+00
1066	ALL	412070	3762540	2.33E-08	1YrCancerI	2.33E-08	0.00E+00	0.00E+00	0.00E+00	0.00E+00	0.00E+00	0.00E+00	0.00E+00	0.00E+00	0.00E+00	0.00E+00	0.00E+00
1067	ALL	412070	3762440	1.93E-08	1YrCancerI	1.93E-08	0.00E+00	0.00E+00	0.00E+00	0.00E+00	0.00E+00	0.00E+00	0.00E+00	0.00E+00	0.00E+00	0.00E+00	0.00E+00
1068	ALL	412070	3762340	1.56E-08	1YrCancerI	1.56E-08	0.00E+00	0.00E+00	0.00E+00	0.00E+00	0.00E+00	0.00E+00	0.00E+00	0.00E+00	0.00E+00	0.00E+00	0.00E+00
1069	ALL	411970	3762740	6.75E-08	1YrCancerI	6.75E-08	0.00E+00	0.00E+00	0.00E+00	0.00E+00	0.00E+00	0.00E+00	0.00E+00	0.00E+00	0.00E+00	0.00E+00	0.00E+00

1070	ALL	411970	3762640	4.24E-08	1YrCancerI	4.24E-08	0.00E+00	0.00E+00	0.00E+00	0.00E+00	0.00E+00	0.00E+00	0.00E+00	0.00E+00	0.00E+00	0.00E+00	0.00E+00
1071	ALL	411970	3762540	3.22E-08	1YrCancerI	3.22E-08	0.00E+00	0.00E+00	0.00E+00	0.00E+00	0.00E+00	0.00E+00	0.00E+00	0.00E+00	0.00E+00	0.00E+00	0.00E+00
1072	ALL	411970	3762440	2.55E-08	1YrCancerI	2.55E-08	0.00E+00	0.00E+00	0.00E+00	0.00E+00	0.00E+00	0.00E+00	0.00E+00	0.00E+00	0.00E+00	0.00E+00	0.00E+00
1073	ALL	411970	3762340	1.95E-08	1YrCancerI	1.95E-08	0.00E+00	0.00E+00	0.00E+00	0.00E+00	0.00E+00	0.00E+00	0.00E+00	0.00E+00	0.00E+00	0.00E+00	0.00E+00
1074	ALL	411870	3762740	1.04E-07	1YrCancerI	1.04E-07	0.00E+00	0.00E+00	0.00E+00	0.00E+00	0.00E+00	0.00E+00	0.00E+00	0.00E+00	0.00E+00	0.00E+00	0.00E+00
1075	ALL	411870	3762640	6.55E-08	1YrCancerI	6.55E-08	0.00E+00	0.00E+00	0.00E+00	0.00E+00	0.00E+00	0.00E+00	0.00E+00	0.00E+00	0.00E+00	0.00E+00	0.00E+00
1076	ALL	411870	3762540	4.86E-08	1YrCancerI	4.86E-08	0.00E+00	0.00E+00	0.00E+00	0.00E+00	0.00E+00	0.00E+00	0.00E+00	0.00E+00	0.00E+00	0.00E+00	0.00E+00
1077	ALL	411870	3762440	3.73E-08	1YrCancerI	3.73E-08	0.00E+00	0.00E+00	0.00E+00	0.00E+00	0.00E+00	0.00E+00	0.00E+00	0.00E+00	0.00E+00	0.00E+00	0.00E+00
1078	ALL	411870	3762340	2.80E-08	1YrCancerI	2.80E-08	0.00E+00	0.00E+00	0.00E+00	0.00E+00	0.00E+00	0.00E+00	0.00E+00	0.00E+00	0.00E+00	0.00E+00	0.00E+00
1079	ALL	411770	3762740	1.42E-07	1YrCancerI	1.42E-07	0.00E+00	0.00E+00	0.00E+00	0.00E+00	0.00E+00	0.00E+00	0.00E+00	0.00E+00	0.00E+00	0.00E+00	0.00E+00
1080	ALL	411770	3762640	9.89E-08	1YrCancerI	9.89E-08	0.00E+00	0.00E+00	0.00E+00	0.00E+00	0.00E+00	0.00E+00	0.00E+00	0.00E+00	0.00E+00	0.00E+00	0.00E+00
1081	ALL	411770	3762540	7.04E-08	1YrCancerI	7.04E-08	0.00E+00	0.00E+00	0.00E+00	0.00E+00	0.00E+00	0.00E+00	0.00E+00	0.00E+00	0.00E+00	0.00E+00	0.00E+00
1082	ALL	411770	3762440	5.33E-08	1YrCancerI	5.33E-08	0.00E+00	0.00E+00	0.00E+00	0.00E+00	0.00E+00	0.00E+00	0.00E+00	0.00E+00	0.00E+00	0.00E+00	0.00E+00
1083	ALL	411770	3762340	3.97E-08	1YrCancerI	3.97E-08	0.00E+00	0.00E+00	0.00E+00	0.00E+00	0.00E+00	0.00E+00	0.00E+00	0.00E+00	0.00E+00	0.00E+00	0.00E+00
1084	ALL	411670	3762740	1.79E-07	1YrCancerI	1.79E-07	0.00E+00	0.00E+00	0.00E+00	0.00E+00	0.00E+00	0.00E+00	0.00E+00	0.00E+00	0.00E+00	0.00E+00	0.00E+00
1085	ALL	411670	3762640	1.33E-07	1YrCancerI	1.33E-07	0.00E+00	0.00E+00	0.00E+00	0.00E+00	0.00E+00	0.00E+00	0.00E+00	0.00E+00	0.00E+00	0.00E+00	0.00E+00
1086	ALL	411670	3762540	9.61E-08	1YrCancerI	9.61E-08	0.00E+00	0.00E+00	0.00E+00	0.00E+00	0.00E+00	0.00E+00	0.00E+00	0.00E+00	0.00E+00	0.00E+00	0.00E+00
1087	ALL	411670	3762440	7.26E-08	1YrCancerI	7.26E-08	0.00E+00	0.00E+00	0.00E+00	0.00E+00	0.00E+00	0.00E+00	0.00E+00	0.00E+00	0.00E+00	0.00E+00	0.00E+00
1088	ALL	411670	3762340	5.41E-08	1YrCancerI	5.41E-08	0.00E+00	0.00E+00	0.00E+00	0.00E+00	0.00E+00	0.00E+00	0.00E+00	0.00E+00	0.00E+00	0.00E+00	0.00E+00
1089	ALL	411570	3762740	1.96E-07	1YrCancerI	1.96E-07	0.00E+00	0.00E+00	0.00E+00	0.00E+00	0.00E+00	0.00E+00	0.00E+00	0.00E+00	0.00E+00	0.00E+00	0.00E+00
1090	ALL	411570	3762640	1.59E-07	1YrCancerI	1.59E-07	0.00E+00	0.00E+00	0.00E+00	0.00E+00	0.00E+00	0.00E+00	0.00E+00	0.00E+00	0.00E+00	0.00E+00	0.00E+00
1091	ALL	411570	3762540	1.23E-07	1YrCancerI	1.23E-07	0.00E+00	0.00E+00	0.00E+00	0.00E+00	0.00E+00	0.00E+00	0.00E+00	0.00E+00	0.00E+00	0.00E+00	0.00E+00
1092	ALL	411570	3762440	9.54E-08	1YrCancerI	9.54E-08	0.00E+00	0.00E+00	0.00E+00	0.00E+00	0.00E+00	0.00E+00	0.00E+00	0.00E+00	0.00E+00	0.00E+00	0.00E+00
1093	ALL	411570	3762340	7.22E-08	1YrCancerI	7.22E-08	0.00E+00	0.00E+00	0.00E+00	0.00E+00	0.00E+00	0.00E+00	0.00E+00	0.00E+00	0.00E+00	0.00E+00	0.00E+00
1094	ALL	411470	3762740	1.93E-07	1YrCancerI	1.93E-07	0.00E+00	0.00E+00	0.00E+00	0.00E+00	0.00E+00	0.00E+00	0.00E+00	0.00E+00	0.00E+00	0.00E+00	0.00E+00
1095	ALL	411470	3762640	1.63E-07	1YrCancerI	1.63E-07	0.00E+00	0.00E+00	0.00E+00	0.00E+00	0.00E+00	0.00E+00	0.00E+00	0.00E+00	0.00E+00	0.00E+00	0.00E+00
1096	ALL	411470	3762540	1.40E-07	1YrCancerI	1.40E-07	0.00E+00	0.00E+00	0.00E+00	0.00E+00	0.00E+00	0.00E+00	0.00E+00	0.00E+00	0.00E+00	0.00E+00	0.00E+00
1097	ALL	411470	3762440	1.13E-07	1YrCancerI	1.13E-07	0.00E+00	0.00E+00	0.00E+00	0.00E+00	0.00E+00	0.00E+00	0.00E+00	0.00E+00	0.00E+00	0.00E+00	0.00E+00
1098	ALL	411470	3762340	8.88E-08	1YrCancerI	8.88E-08	0.00E+00	0.00E+00	0.00E+00	0.00E+00	0.00E+00	0.00E+00	0.00E+00	0.00E+00	0.00E+00	0.00E+00	0.00E+00
1099	ALL	411370	3762740	1.75E-07	1YrCancerI	1.75E-07	0.00E+00	0.00E+00	0.00E+00	0.00E+00	0.00E+00	0.00E+00	0.00E+00	0.00E+00	0.00E+00	0.00E+00	0.00E+00
1100	ALL	411370	3762640	1.58E-07	1YrCancerI	1.58E-07	0.00E+00	0.00E+00	0.00E+00	0.00E+00	0.00E+00	0.00E+00	0.00E+00	0.00E+00	0.00E+00	0.00E+00	0.00E+00
1101	ALL	411370	3762540	1.38E-07	1YrCancerI	1.38E-07	0.00E+00	0.00E+00	0.00E+00	0.00E+00	0.00E+00	0.00E+00	0.00E+00	0.00E+00	0.00E+00	0.00E+00	0.00E+00
1102	ALL	411370	3762440	1.23E-07	1YrCancerI	1.23E-07	0.00E+00	0.00E+00	0.00E+00	0.00E+00	0.00E+00	0.00E+00	0.00E+00	0.00E+00	0.00E+00	0.00E+00	0.00E+00
1103	ALL	411370	3762340	1.02E-07	1YrCancerI	1.02E-07	0.00E+00	0.00E+00	0.00E+00	0.00E+00	0.00E+00	0.00E+00	0.00E+00	0.00E+00	0.00E+00	0.00E+00	0.00E+00
1104	ALL	411270	3762740	1.49E-07	1YrCancerI	1.49E-07	0.00E+00	0.00E+00	0.00E+00	0.00E+00	0.00E+00	0.00E+00	0.00E+00	0.00E+00	0.00E+00	0.00E+00	0.00E+00
1105	ALL	411270	3762640	1.44E-07	1YrCancerI	1.44E-07	0.00E+00	0.00E+00	0.00E+00	0.00E+00	0.00E+00	0.00E+00	0.00E+00	0.00E+00	0.00E+00	0.00E+00	0.00E+00
1106	ALL	411270	3762540	1.33E-07	1YrCancerI	1.33E-07	0.00E+00	0.00E+00	0.00E+00	0.00E+00	0.00E+00	0.00E+00	0.00E+00	0.00E+00	0.00E+00	0.00E+00	0.00E+00
1107	ALL	411270	3762440	1.19E-07	1YrCancerI	1.19E-07	0.00E+00	0.00E+00	0.00E+00	0.00E+00	0.00E+00	0.00E+00	0.00E+00	0.00E+00	0.00E+00	0.00E+00	0.00E+00
1108	ALL	411270	3762340	1.09E-07	1YrCancerI	1.09E-07	0.00E+00	0.00E+00	0.00E+00	0.00E+00	0.00E+00	0.00E+00	0.00E+00	0.00E+00	0.00E+00	0.00E+00	0.00E+00
1109	ALL	411170	3762740	1.23E-07	1YrCancerI	1.23E-07	0.00E+00	0.00E+00	0.00E+00	0.00E+00	0.00E+00	0.00E+00	0.00E+00	0.00E+00	0.00E+00	0.00E+00	0.00E+00
1110	ALL	411170	3762640	1.25E-07	1YrCancerI	1.25E-07	0.00E+00	0.00E+00	0.00E+00	0.00E+00	0.00E+00	0.00E+00	0.00E+00	0.00E+00	0.00E+00	0.00E+00	0.00E+00
1111	ALL	411170	3762540	1.21E-07	1YrCancerI	1.21E-07	0.00E+00	0.00E+00	0.00E+00	0.00E+00	0.00E+00	0.00E+00	0.00E+00	0.00E+00	0.00E+00	0.00E+00	0.00E+00
1112	ALL	411170	3762440	1.13E-07	1YrCancerI	1.13E-07	0.00E+00	0.00E+00	0.00E+00	0.00E+00	0.00E+00	0.00E+00	0.00E+00	0.00E+00	0.00E+00	0.00E+00	0.00E+00
1113	ALL	411170	3762340	1.10E-07	1YrCancerI	1.10E-07	0.00E+00	0.00E+00	0.00E+00	0.00E+00	0.00E+00	0.00E+00	0.00E+00	0.00E+00	0.00E+00	0.00E+00	0.00E+00
1114	ALL	411070	3762740	9.90E-08	1YrCancerI	9.90E-08	0.00E+00	0.00E+00	0.00E+00	0.00E+00	0.00E+00	0.00E+00	0.00E+00	0.00E+00	0.00E+00	0.00E+00	0.00E+00
1115	ALL	411070	3762640	1.05E-07	1YrCancerI	1.05E-07	0.00E+00	0.00E+00	0.00E+00	0.00E+00	0.00E+00	0.00E+00	0.00E+00	0.00E+00	0.00E+00	0.00E+00	0.00E+00
1116	ALL	411070	3762540	1.06E-07	1YrCancerI	1.06E-07	0.00E+00	0.00E+00	0.00E+00	0.00E+00	0.00E+00	0.00E+00	0.00E+00	0.00E+00	0.00E+00	0.00E+00	0.00E+00
1117	ALL	411070	3762440	1.03E-07	1YrCancerI	1.03E-07	0.00E+00	0.00E+00	0.00E+00	0.00E+00	0.00E+00	0.00E+00	0.00E+00	0.00E+00	0.00E+00	0.00E+00	0.00E+00
1118	ALL	411070	3762340	1.05E-07	1YrCancerI	1.05E-07	0.00E+00	0.00E+00	0.00E+00	0.00E+00	0.00E+00	0.00E+00	0.00E+00	0.00E+00	0.00E+00	0.00E+00	0.00E+00
1119	ALL	410970	3762740	7.89E-08	1YrCancerI	7.89E-08	0.00E+00	0.00E+00	0.00E+00	0.00E+00	0.00E+00	0.00E+00	0.00E+00	0.00E+00	0.00E+00	0.00E+00	0.00E+00
1120	ALL	410970	3762640	8.63E-08	1YrCancerI	8.63E-08	0.00E+00	0.00E+00	0.00E+00	0.00E+00	0.00E+00	0.00E+00	0.00E+00	0.00E+00	0.00E+00	0.00E+00	0.00E+00

1121	ALL	410970	3762540	9.07E-08	1YrCancerI	9.07E-08	0.00E+00	0.00E+00	0.00E+00	0.00E+00	0.00E+00	0.00E+00	0.00E+00	0.00E+00	0.00E+00	0.00E+00	0.00E+00
1122	ALL	410970	3762440	9.52E-08	1YrCancerI	9.52E-08	0.00E+00	0.00E+00	0.00E+00	0.00E+00	0.00E+00	0.00E+00	0.00E+00	0.00E+00	0.00E+00	0.00E+00	0.00E+00
1123	ALL	410970	3762340	9.62E-08	1YrCancerI	9.62E-08	0.00E+00	0.00E+00	0.00E+00	0.00E+00	0.00E+00	0.00E+00	0.00E+00	0.00E+00	0.00E+00	0.00E+00	0.00E+00
1124	ALL	410870	3762740	6.28E-08	1YrCancerI	6.28E-08	0.00E+00	0.00E+00	0.00E+00	0.00E+00	0.00E+00	0.00E+00	0.00E+00	0.00E+00	0.00E+00	0.00E+00	0.00E+00
1125	ALL	410870	3762640	7.04E-08	1YrCancerI	7.04E-08	0.00E+00	0.00E+00	0.00E+00	0.00E+00	0.00E+00	0.00E+00	0.00E+00	0.00E+00	0.00E+00	0.00E+00	0.00E+00
1126	ALL	410870	3762540	7.61E-08	1YrCancerI	7.61E-08	0.00E+00	0.00E+00	0.00E+00	0.00E+00	0.00E+00	0.00E+00	0.00E+00	0.00E+00	0.00E+00	0.00E+00	0.00E+00
1127	ALL	410870	3762440	8.20E-08	1YrCancerI	8.20E-08	0.00E+00	0.00E+00	0.00E+00	0.00E+00	0.00E+00	0.00E+00	0.00E+00	0.00E+00	0.00E+00	0.00E+00	0.00E+00
1128	ALL	410870	3762340	8.50E-08	1YrCancerI	8.50E-08	0.00E+00	0.00E+00	0.00E+00	0.00E+00	0.00E+00	0.00E+00	0.00E+00	0.00E+00	0.00E+00	0.00E+00	0.00E+00
1129	ALL	411270	3762840	1.47E-07	1YrCancerI	1.47E-07	0.00E+00	0.00E+00	0.00E+00	0.00E+00	0.00E+00	0.00E+00	0.00E+00	0.00E+00	0.00E+00	0.00E+00	0.00E+00
1130	ALL	411270	3762940	1.35E-07	1YrCancerI	1.35E-07	0.00E+00	0.00E+00	0.00E+00	0.00E+00	0.00E+00	0.00E+00	0.00E+00	0.00E+00	0.00E+00	0.00E+00	0.00E+00
1131	ALL	411270	3763040	1.15E-07	1YrCancerI	1.15E-07	0.00E+00	0.00E+00	0.00E+00	0.00E+00	0.00E+00	0.00E+00	0.00E+00	0.00E+00	0.00E+00	0.00E+00	0.00E+00
1132	ALL	411270	3763140	9.27E-08	1YrCancerI	9.27E-08	0.00E+00	0.00E+00	0.00E+00	0.00E+00	0.00E+00	0.00E+00	0.00E+00	0.00E+00	0.00E+00	0.00E+00	0.00E+00
1133	ALL	411270	3763240	7.25E-08	1YrCancerI	7.25E-08	0.00E+00	0.00E+00	0.00E+00	0.00E+00	0.00E+00	0.00E+00	0.00E+00	0.00E+00	0.00E+00	0.00E+00	0.00E+00
1134	ALL	411270	3763340	5.75E-08	1YrCancerI	5.75E-08	0.00E+00	0.00E+00	0.00E+00	0.00E+00	0.00E+00	0.00E+00	0.00E+00	0.00E+00	0.00E+00	0.00E+00	0.00E+00
1135	ALL	411270	3763440	4.72E-08	1YrCancerI	4.72E-08	0.00E+00	0.00E+00	0.00E+00	0.00E+00	0.00E+00	0.00E+00	0.00E+00	0.00E+00	0.00E+00	0.00E+00	0.00E+00
1136	ALL	411270	3763540	3.88E-08	1YrCancerI	3.88E-08	0.00E+00	0.00E+00	0.00E+00	0.00E+00	0.00E+00	0.00E+00	0.00E+00	0.00E+00	0.00E+00	0.00E+00	0.00E+00
1137	ALL	411270	3763640	3.24E-08	1YrCancerI	3.24E-08	0.00E+00	0.00E+00	0.00E+00	0.00E+00	0.00E+00	0.00E+00	0.00E+00	0.00E+00	0.00E+00	0.00E+00	0.00E+00
1138	ALL	411270	3763740	2.80E-08	1YrCancerI	2.80E-08	0.00E+00	0.00E+00	0.00E+00	0.00E+00	0.00E+00	0.00E+00	0.00E+00	0.00E+00	0.00E+00	0.00E+00	0.00E+00
1139	ALL	411270	3763840	2.50E-08	1YrCancerI	2.50E-08	0.00E+00	0.00E+00	0.00E+00	0.00E+00	0.00E+00	0.00E+00	0.00E+00	0.00E+00	0.00E+00	0.00E+00	0.00E+00
1140	ALL	411270	3763940	2.27E-08	1YrCancerI	2.27E-08	0.00E+00	0.00E+00	0.00E+00	0.00E+00	0.00E+00	0.00E+00	0.00E+00	0.00E+00	0.00E+00	0.00E+00	0.00E+00
1141	ALL	411270	3764040	2.11E-08	1YrCancerI	2.11E-08	0.00E+00	0.00E+00	0.00E+00	0.00E+00	0.00E+00	0.00E+00	0.00E+00	0.00E+00	0.00E+00	0.00E+00	0.00E+00
1142	ALL	411270	3764140	1.98E-08	1YrCancerI	1.98E-08	0.00E+00	0.00E+00	0.00E+00	0.00E+00	0.00E+00	0.00E+00	0.00E+00	0.00E+00	0.00E+00	0.00E+00	0.00E+00
1143	ALL	411270	3764240	1.92E-08	1YrCancerI	1.92E-08	0.00E+00	0.00E+00	0.00E+00	0.00E+00	0.00E+00	0.00E+00	0.00E+00	0.00E+00	0.00E+00	0.00E+00	0.00E+00
1144	ALL	411270	3764340	1.88E-08	1YrCancerI	1.88E-08	0.00E+00	0.00E+00	0.00E+00	0.00E+00	0.00E+00	0.00E+00	0.00E+00	0.00E+00	0.00E+00	0.00E+00	0.00E+00
1145	ALL	411270	3764440	1.85E-08	1YrCancerI	1.85E-08	0.00E+00	0.00E+00	0.00E+00	0.00E+00	0.00E+00	0.00E+00	0.00E+00	0.00E+00	0.00E+00	0.00E+00	0.00E+00
1146	ALL	411270	3764540	1.80E-08	1YrCancerI	1.80E-08	0.00E+00	0.00E+00	0.00E+00	0.00E+00	0.00E+00	0.00E+00	0.00E+00	0.00E+00	0.00E+00	0.00E+00	0.00E+00
1147	ALL	411270	3764640	1.76E-08	1YrCancerI	1.76E-08	0.00E+00	0.00E+00	0.00E+00	0.00E+00	0.00E+00	0.00E+00	0.00E+00	0.00E+00	0.00E+00	0.00E+00	0.00E+00
1148	ALL	411270	3764740	1.73E-08	1YrCancerI	1.73E-08	0.00E+00	0.00E+00	0.00E+00	0.00E+00	0.00E+00	0.00E+00	0.00E+00	0.00E+00	0.00E+00	0.00E+00	0.00E+00
1149	ALL	411170	3762840	1.15E-07	1YrCancerI	1.15E-07	0.00E+00	0.00E+00	0.00E+00	0.00E+00	0.00E+00	0.00E+00	0.00E+00	0.00E+00	0.00E+00	0.00E+00	0.00E+00
1150	ALL	411170	3762940	1.01E-07	1YrCancerI	1.01E-07	0.00E+00	0.00E+00	0.00E+00	0.00E+00	0.00E+00	0.00E+00	0.00E+00	0.00E+00	0.00E+00	0.00E+00	0.00E+00
1151	ALL	411170	3763040	8.41E-08	1YrCancerI	8.41E-08	0.00E+00	0.00E+00	0.00E+00	0.00E+00	0.00E+00	0.00E+00	0.00E+00	0.00E+00	0.00E+00	0.00E+00	0.00E+00
1152	ALL	411170	3763140	6.76E-08	1YrCancerI	6.76E-08	0.00E+00	0.00E+00	0.00E+00	0.00E+00	0.00E+00	0.00E+00	0.00E+00	0.00E+00	0.00E+00	0.00E+00	0.00E+00
1153	ALL	411170	3763240	5.42E-08	1YrCancerI	5.42E-08	0.00E+00	0.00E+00	0.00E+00	0.00E+00	0.00E+00	0.00E+00	0.00E+00	0.00E+00	0.00E+00	0.00E+00	0.00E+00
1154	ALL	411170	3763340	4.46E-08	1YrCancerI	4.46E-08	0.00E+00	0.00E+00	0.00E+00	0.00E+00	0.00E+00	0.00E+00	0.00E+00	0.00E+00	0.00E+00	0.00E+00	0.00E+00
1155	ALL	411170	3763440	3.77E-08	1YrCancerI	3.77E-08	0.00E+00	0.00E+00	0.00E+00	0.00E+00	0.00E+00	0.00E+00	0.00E+00	0.00E+00	0.00E+00	0.00E+00	0.00E+00
1156	ALL	411170	3763540	3.17E-08	1YrCancerI	3.17E-08	0.00E+00	0.00E+00	0.00E+00	0.00E+00	0.00E+00	0.00E+00	0.00E+00	0.00E+00	0.00E+00	0.00E+00	0.00E+00
1157	ALL	411170	3763640	2.70E-08	1YrCancerI	2.70E-08	0.00E+00	0.00E+00	0.00E+00	0.00E+00	0.00E+00	0.00E+00	0.00E+00	0.00E+00	0.00E+00	0.00E+00	0.00E+00
1158	ALL	411170	3763740	2.37E-08	1YrCancerI	2.37E-08	0.00E+00	0.00E+00	0.00E+00	0.00E+00	0.00E+00	0.00E+00	0.00E+00	0.00E+00	0.00E+00	0.00E+00	0.00E+00
1159	ALL	411170	3763840	2.13E-08	1YrCancerI	2.13E-08	0.00E+00	0.00E+00	0.00E+00	0.00E+00	0.00E+00	0.00E+00	0.00E+00	0.00E+00	0.00E+00	0.00E+00	0.00E+00
1160	ALL	411170	3763940	1.94E-08	1YrCancerI	1.94E-08	0.00E+00	0.00E+00	0.00E+00	0.00E+00	0.00E+00	0.00E+00	0.00E+00	0.00E+00	0.00E+00	0.00E+00	0.00E+00
1161	ALL	411170	3764040	1.80E-08	1YrCancerI	1.80E-08	0.00E+00	0.00E+00	0.00E+00	0.00E+00	0.00E+00	0.00E+00	0.00E+00	0.00E+00	0.00E+00	0.00E+00	0.00E+00
1162	ALL	411170	3764140	1.68E-08	1YrCancerI	1.68E-08	0.00E+00	0.00E+00	0.00E+00	0.00E+00	0.00E+00	0.00E+00	0.00E+00	0.00E+00	0.00E+00	0.00E+00	0.00E+00
1163	ALL	411170	3764240	1.62E-08	1YrCancerI	1.62E-08	0.00E+00	0.00E+00	0.00E+00	0.00E+00	0.00E+00	0.00E+00	0.00E+00	0.00E+00	0.00E+00	0.00E+00	0.00E+00
1164	ALL	411170	3764340	1.58E-08	1YrCancerI	1.58E-08	0.00E+00	0.00E+00	0.00E+00	0.00E+00	0.00E+00	0.00E+00	0.00E+00	0.00E+00	0.00E+00	0.00E+00	0.00E+00
1165	ALL	411170	3764440	1.56E-08	1YrCancerI	1.56E-08	0.00E+00	0.00E+00	0.00E+00	0.00E+00	0.00E+00	0.00E+00	0.00E+00	0.00E+00	0.00E+00	0.00E+00	0.00E+00
1166	ALL	411170	3764540	1.53E-08	1YrCancerI	1.53E-08	0.00E+00	0.00E+00	0.00E+00	0.00E+00	0.00E+00	0.00E+00	0.00E+00	0.00E+00	0.00E+00	0.00E+00	0.00E+00
1167	ALL	411170	3764640	1.48E-08	1YrCancerI	1.48E-08	0.00E+00	0.00E+00	0.00E+00	0.00E+00	0.00E+00	0.00E+00	0.00E+00	0.00E+00	0.00E+00	0.00E+00	0.00E+00
1168	ALL	411170	3764740	1.46E-08	1YrCancerI	1.46E-08	0.00E+00	0.00E+00	0.00E+00	0.00E+00	0.00E+00	0.00E+00	0.00E+00	0.00E+00	0.00E+00	0.00E+00	0.00E+00
1169	ALL	411070	3762840	8.89E-08	1YrCancerI	8.89E-08	0.00E+00	0.00E+00	0.00E+00	0.00E+00	0.00E+00	0.00E+00	0.00E+00	0.00E+00	0.00E+00	0.00E+00	0.00E+00
1170	ALL	411070	3762940	7.62E-08	1YrCancerI	7.62E-08	0.00E+00	0.00E+00	0.00E+00	0.00E+00	0.00E+00	0.00E+00	0.00E+00	0.00E+00	0.00E+00	0.00E+00	0.00E+00
1171	ALL	411070	3763040	6.30E-08	1YrCancerI	6.30E-08	0.00E+00	0.00E+00	0.00E+00	0.00E+00	0.00E+00	0.00E+00	0.00E+00	0.00E+00	0.00E+00	0.00E+00	0.00E+00

1172	ALL	411070	3763140	5.13E-08	1YrCancerI	5.13E-08	0.00E+00	0.00E+00	0.00E+00	0.00E+00	0.00E+00	0.00E+00	0.00E+00	0.00E+00	0.00E+00	0.00E+00	0.00E+00
1173	ALL	411070	3763240	4.22E-08	1YrCancerI	4.22E-08	0.00E+00	0.00E+00	0.00E+00	0.00E+00	0.00E+00	0.00E+00	0.00E+00	0.00E+00	0.00E+00	0.00E+00	0.00E+00
1174	ALL	411070	3763340	3.57E-08	1YrCancerI	3.57E-08	0.00E+00	0.00E+00	0.00E+00	0.00E+00	0.00E+00	0.00E+00	0.00E+00	0.00E+00	0.00E+00	0.00E+00	0.00E+00
1175	ALL	411070	3763440	3.10E-08	1YrCancerI	3.10E-08	0.00E+00	0.00E+00	0.00E+00	0.00E+00	0.00E+00	0.00E+00	0.00E+00	0.00E+00	0.00E+00	0.00E+00	0.00E+00
1176	ALL	411070	3763540	2.66E-08	1YrCancerI	2.66E-08	0.00E+00	0.00E+00	0.00E+00	0.00E+00	0.00E+00	0.00E+00	0.00E+00	0.00E+00	0.00E+00	0.00E+00	0.00E+00
1177	ALL	411070	3763640	2.30E-08	1YrCancerI	2.30E-08	0.00E+00	0.00E+00	0.00E+00	0.00E+00	0.00E+00	0.00E+00	0.00E+00	0.00E+00	0.00E+00	0.00E+00	0.00E+00
1178	ALL	411070	3763740	2.03E-08	1YrCancerI	2.03E-08	0.00E+00	0.00E+00	0.00E+00	0.00E+00	0.00E+00	0.00E+00	0.00E+00	0.00E+00	0.00E+00	0.00E+00	0.00E+00
1179	ALL	411070	3763840	1.84E-08	1YrCancerI	1.84E-08	0.00E+00	0.00E+00	0.00E+00	0.00E+00	0.00E+00	0.00E+00	0.00E+00	0.00E+00	0.00E+00	0.00E+00	0.00E+00
1180	ALL	411070	3763940	1.69E-08	1YrCancerI	1.69E-08	0.00E+00	0.00E+00	0.00E+00	0.00E+00	0.00E+00	0.00E+00	0.00E+00	0.00E+00	0.00E+00	0.00E+00	0.00E+00
1181	ALL	411070	3764040	1.56E-08	1YrCancerI	1.56E-08	0.00E+00	0.00E+00	0.00E+00	0.00E+00	0.00E+00	0.00E+00	0.00E+00	0.00E+00	0.00E+00	0.00E+00	0.00E+00
1182	ALL	411070	3764140	1.46E-08	1YrCancerI	1.46E-08	0.00E+00	0.00E+00	0.00E+00	0.00E+00	0.00E+00	0.00E+00	0.00E+00	0.00E+00	0.00E+00	0.00E+00	0.00E+00
1183	ALL	411070	3764240	1.40E-08	1YrCancerI	1.40E-08	0.00E+00	0.00E+00	0.00E+00	0.00E+00	0.00E+00	0.00E+00	0.00E+00	0.00E+00	0.00E+00	0.00E+00	0.00E+00
1184	ALL	411070	3764340	1.36E-08	1YrCancerI	1.36E-08	0.00E+00	0.00E+00	0.00E+00	0.00E+00	0.00E+00	0.00E+00	0.00E+00	0.00E+00	0.00E+00	0.00E+00	0.00E+00
1185	ALL	411070	3764440	1.34E-08	1YrCancerI	1.34E-08	0.00E+00	0.00E+00	0.00E+00	0.00E+00	0.00E+00	0.00E+00	0.00E+00	0.00E+00	0.00E+00	0.00E+00	0.00E+00
1186	ALL	411070	3764540	1.32E-08	1YrCancerI	1.32E-08	0.00E+00	0.00E+00	0.00E+00	0.00E+00	0.00E+00	0.00E+00	0.00E+00	0.00E+00	0.00E+00	0.00E+00	0.00E+00
1187	ALL	411070	3764640	1.28E-08	1YrCancerI	1.28E-08	0.00E+00	0.00E+00	0.00E+00	0.00E+00	0.00E+00	0.00E+00	0.00E+00	0.00E+00	0.00E+00	0.00E+00	0.00E+00
1188	ALL	411070	3764740	1.26E-08	1YrCancerI	1.26E-08	0.00E+00	0.00E+00	0.00E+00	0.00E+00	0.00E+00	0.00E+00	0.00E+00	0.00E+00	0.00E+00	0.00E+00	0.00E+00
1189	ALL	410970	3762840	6.91E-08	1YrCancerI	6.91E-08	0.00E+00	0.00E+00	0.00E+00	0.00E+00	0.00E+00	0.00E+00	0.00E+00	0.00E+00	0.00E+00	0.00E+00	0.00E+00
1190	ALL	410970	3762940	5.85E-08	1YrCancerI	5.85E-08	0.00E+00	0.00E+00	0.00E+00	0.00E+00	0.00E+00	0.00E+00	0.00E+00	0.00E+00	0.00E+00	0.00E+00	0.00E+00
1191	ALL	410970	3763040	4.86E-08	1YrCancerI	4.86E-08	0.00E+00	0.00E+00	0.00E+00	0.00E+00	0.00E+00	0.00E+00	0.00E+00	0.00E+00	0.00E+00	0.00E+00	0.00E+00
1192	ALL	410970	3763140	4.04E-08	1YrCancerI	4.04E-08	0.00E+00	0.00E+00	0.00E+00	0.00E+00	0.00E+00	0.00E+00	0.00E+00	0.00E+00	0.00E+00	0.00E+00	0.00E+00
1193	ALL	410970	3763240	3.40E-08	1YrCancerI	3.40E-08	0.00E+00	0.00E+00	0.00E+00	0.00E+00	0.00E+00	0.00E+00	0.00E+00	0.00E+00	0.00E+00	0.00E+00	0.00E+00
1194	ALL	410970	3763340	2.95E-08	1YrCancerI	2.95E-08	0.00E+00	0.00E+00	0.00E+00	0.00E+00	0.00E+00	0.00E+00	0.00E+00	0.00E+00	0.00E+00	0.00E+00	0.00E+00
1195	ALL	410970	3763440	2.60E-08	1YrCancerI	2.60E-08	0.00E+00	0.00E+00	0.00E+00	0.00E+00	0.00E+00	0.00E+00	0.00E+00	0.00E+00	0.00E+00	0.00E+00	0.00E+00
1196	ALL	410970	3763540	2.28E-08	1YrCancerI	2.28E-08	0.00E+00	0.00E+00	0.00E+00	0.00E+00	0.00E+00	0.00E+00	0.00E+00	0.00E+00	0.00E+00	0.00E+00	0.00E+00
1197	ALL	410970	3763640	1.98E-08	1YrCancerI	1.98E-08	0.00E+00	0.00E+00	0.00E+00	0.00E+00	0.00E+00	0.00E+00	0.00E+00	0.00E+00	0.00E+00	0.00E+00	0.00E+00
1198	ALL	410970	3763740	1.77E-08	1YrCancerI	1.77E-08	0.00E+00	0.00E+00	0.00E+00	0.00E+00	0.00E+00	0.00E+00	0.00E+00	0.00E+00	0.00E+00	0.00E+00	0.00E+00
1199	ALL	410970	3763840	1.61E-08	1YrCancerI	1.61E-08	0.00E+00	0.00E+00	0.00E+00	0.00E+00	0.00E+00	0.00E+00	0.00E+00	0.00E+00	0.00E+00	0.00E+00	0.00E+00
1200	ALL	410970	3763940	1.48E-08	1YrCancerI	1.48E-08	0.00E+00	0.00E+00	0.00E+00	0.00E+00	0.00E+00	0.00E+00	0.00E+00	0.00E+00	0.00E+00	0.00E+00	0.00E+00
1201	ALL	410970	3764040	1.38E-08	1YrCancerI	1.38E-08	0.00E+00	0.00E+00	0.00E+00	0.00E+00	0.00E+00	0.00E+00	0.00E+00	0.00E+00	0.00E+00	0.00E+00	0.00E+00
1202	ALL	410970	3764140	1.29E-08	1YrCancerI	1.29E-08	0.00E+00	0.00E+00	0.00E+00	0.00E+00	0.00E+00	0.00E+00	0.00E+00	0.00E+00	0.00E+00	0.00E+00	0.00E+00
1203	ALL	410970	3764240	1.23E-08	1YrCancerI	1.23E-08	0.00E+00	0.00E+00	0.00E+00	0.00E+00	0.00E+00	0.00E+00	0.00E+00	0.00E+00	0.00E+00	0.00E+00	0.00E+00
1204	ALL	410970	3764340	1.18E-08	1YrCancerI	1.18E-08	0.00E+00	0.00E+00	0.00E+00	0.00E+00	0.00E+00	0.00E+00	0.00E+00	0.00E+00	0.00E+00	0.00E+00	0.00E+00
1205	ALL	410970	3764440	1.16E-08	1YrCancerI	1.16E-08	0.00E+00	0.00E+00	0.00E+00	0.00E+00	0.00E+00	0.00E+00	0.00E+00	0.00E+00	0.00E+00	0.00E+00	0.00E+00
1206	ALL	410970	3764540	1.15E-08	1YrCancerI	1.15E-08	0.00E+00	0.00E+00	0.00E+00	0.00E+00	0.00E+00	0.00E+00	0.00E+00	0.00E+00	0.00E+00	0.00E+00	0.00E+00
1207	ALL	410970	3764640	1.12E-08	1YrCancerI	1.12E-08	0.00E+00	0.00E+00	0.00E+00	0.00E+00	0.00E+00	0.00E+00	0.00E+00	0.00E+00	0.00E+00	0.00E+00	0.00E+00
1208	ALL	410970	3764740	1.10E-08	1YrCancerI	1.10E-08	0.00E+00	0.00E+00	0.00E+00	0.00E+00	0.00E+00	0.00E+00	0.00E+00	0.00E+00	0.00E+00	0.00E+00	0.00E+00
1209	ALL	410870	3762840	5.43E-08	1YrCancerI	5.43E-08	0.00E+00	0.00E+00	0.00E+00	0.00E+00	0.00E+00	0.00E+00	0.00E+00	0.00E+00	0.00E+00	0.00E+00	0.00E+00
1210	ALL	410870	3762940	4.59E-08	1YrCancerI	4.59E-08	0.00E+00	0.00E+00	0.00E+00	0.00E+00	0.00E+00	0.00E+00	0.00E+00	0.00E+00	0.00E+00	0.00E+00	0.00E+00
1211	ALL	410870	3763040	3.86E-08	1YrCancerI	3.86E-08	0.00E+00	0.00E+00	0.00E+00	0.00E+00	0.00E+00	0.00E+00	0.00E+00	0.00E+00	0.00E+00	0.00E+00	0.00E+00
1212	ALL	410870	3763140	3.27E-08	1YrCancerI	3.27E-08	0.00E+00	0.00E+00	0.00E+00	0.00E+00	0.00E+00	0.00E+00	0.00E+00	0.00E+00	0.00E+00	0.00E+00	0.00E+00
1213	ALL	410870	3763240	2.83E-08	1YrCancerI	2.83E-08	0.00E+00	0.00E+00	0.00E+00	0.00E+00	0.00E+00	0.00E+00	0.00E+00	0.00E+00	0.00E+00	0.00E+00	0.00E+00
1214	ALL	410870	3763340	2.49E-08	1YrCancerI	2.49E-08	0.00E+00	0.00E+00	0.00E+00	0.00E+00	0.00E+00	0.00E+00	0.00E+00	0.00E+00	0.00E+00	0.00E+00	0.00E+00
1215	ALL	410870	3763440	2.22E-08	1YrCancerI	2.22E-08	0.00E+00	0.00E+00	0.00E+00	0.00E+00	0.00E+00	0.00E+00	0.00E+00	0.00E+00	0.00E+00	0.00E+00	0.00E+00
1216	ALL	410870	3763540	1.98E-08	1YrCancerI	1.98E-08	0.00E+00	0.00E+00	0.00E+00	0.00E+00	0.00E+00	0.00E+00	0.00E+00	0.00E+00	0.00E+00	0.00E+00	0.00E+00
1217	ALL	410870	3763640	1.74E-08	1YrCancerI	1.74E-08	0.00E+00	0.00E+00	0.00E+00	0.00E+00	0.00E+00	0.00E+00	0.00E+00	0.00E+00	0.00E+00	0.00E+00	0.00E+00
1218	ALL	410870	3763740	1.56E-08	1YrCancerI	1.56E-08	0.00E+00	0.00E+00	0.00E+00	0.00E+00	0.00E+00	0.00E+00	0.00E+00	0.00E+00	0.00E+00	0.00E+00	0.00E+00
1219	ALL	410870	3763840	1.42E-08	1YrCancerI	1.42E-08	0.00E+00	0.00E+00	0.00E+00	0.00E+00	0.00E+00	0.00E+00	0.00E+00	0.00E+00	0.00E+00	0.00E+00	0.00E+00
1220	ALL	410870	3763940	1.32E-08	1YrCancerI	1.32E-08	0.00E+00	0.00E+00	0.00E+00	0.00E+00	0.00E+00	0.00E+00	0.00E+00	0.00E+00	0.00E+00	0.00E+00	0.00E+00
1221	ALL	410870	3764040	1.23E-08	1YrCancerI	1.23E-08	0.00E+00	0.00E+00	0.00E+00	0.00E+00	0.00E+00	0.00E+00	0.00E+00	0.00E+00	0.00E+00	0.00E+00	0.00E+00
1222	ALL	410870	3764140	1.15E-08	1YrCancerI	1.15E-08	0.00E+00	0.00E+00	0.00E+00	0.00E+00	0.00E+00	0.00E+00	0.00E+00	0.00E+00	0.00E+00	0.00E+00	0.00E+00

1223	ALL	410870	3764240	1.09E-08	1YrCancerI	1.09E-08	0.00E+00	0.00E+00	0.00E+00	0.00E+00	0.00E+00	0.00E+00	0.00E+00	0.00E+00	0.00E+00	0.00E+00	0.00E+00
1224	ALL	410870	3764340	1.05E-08	1YrCancerI	1.05E-08	0.00E+00	0.00E+00	0.00E+00	0.00E+00	0.00E+00	0.00E+00	0.00E+00	0.00E+00	0.00E+00	0.00E+00	0.00E+00
1225	ALL	410870	3764440	1.02E-08	1YrCancerI	1.02E-08	0.00E+00	0.00E+00	0.00E+00	0.00E+00	0.00E+00	0.00E+00	0.00E+00	0.00E+00	0.00E+00	0.00E+00	0.00E+00
1226	ALL	410870	3764540	1.01E-08	1YrCancerI	1.01E-08	0.00E+00	0.00E+00	0.00E+00	0.00E+00	0.00E+00	0.00E+00	0.00E+00	0.00E+00	0.00E+00	0.00E+00	0.00E+00
1227	ALL	410870	3764640	9.92E-09	1YrCancerI	9.92E-09	0.00E+00	0.00E+00	0.00E+00	0.00E+00	0.00E+00	0.00E+00	0.00E+00	0.00E+00	0.00E+00	0.00E+00	0.00E+00
1228	ALL	410870	3764740	9.68E-09	1YrCancerI	9.68E-09	0.00E+00	0.00E+00	0.00E+00	0.00E+00	0.00E+00	0.00E+00	0.00E+00	0.00E+00	0.00E+00	0.00E+00	0.00E+00
1229	ALL	410870	3764990	9.20E-09	1YrCancerI	9.20E-09	0.00E+00	0.00E+00	0.00E+00	0.00E+00	0.00E+00	0.00E+00	0.00E+00	0.00E+00	0.00E+00	0.00E+00	0.00E+00
1230	ALL	410870	3765240	8.89E-09	1YrCancerI	8.89E-09	0.00E+00	0.00E+00	0.00E+00	0.00E+00	0.00E+00	0.00E+00	0.00E+00	0.00E+00	0.00E+00	0.00E+00	0.00E+00
1231	ALL	410870	3765490	8.62E-09	1YrCancerI	8.62E-09	0.00E+00	0.00E+00	0.00E+00	0.00E+00	0.00E+00	0.00E+00	0.00E+00	0.00E+00	0.00E+00	0.00E+00	0.00E+00
1232	ALL	410870	3765740	8.42E-09	1YrCancerI	8.42E-09	0.00E+00	0.00E+00	0.00E+00	0.00E+00	0.00E+00	0.00E+00	0.00E+00	0.00E+00	0.00E+00	0.00E+00	0.00E+00
1233	ALL	410870	3765990	8.18E-09	1YrCancerI	8.18E-09	0.00E+00	0.00E+00	0.00E+00	0.00E+00	0.00E+00	0.00E+00	0.00E+00	0.00E+00	0.00E+00	0.00E+00	0.00E+00
1234	ALL	410870	3766240	7.91E-09	1YrCancerI	7.91E-09	0.00E+00	0.00E+00	0.00E+00	0.00E+00	0.00E+00	0.00E+00	0.00E+00	0.00E+00	0.00E+00	0.00E+00	0.00E+00
1235	ALL	410870	3766490	7.58E-09	1YrCancerI	7.58E-09	0.00E+00	0.00E+00	0.00E+00	0.00E+00	0.00E+00	0.00E+00	0.00E+00	0.00E+00	0.00E+00	0.00E+00	0.00E+00
1236	ALL	410870	3766740	7.24E-09	1YrCancerI	7.24E-09	0.00E+00	0.00E+00	0.00E+00	0.00E+00	0.00E+00	0.00E+00	0.00E+00	0.00E+00	0.00E+00	0.00E+00	0.00E+00
1237	ALL	410870	3766990	6.90E-09	1YrCancerI	6.90E-09	0.00E+00	0.00E+00	0.00E+00	0.00E+00	0.00E+00	0.00E+00	0.00E+00	0.00E+00	0.00E+00	0.00E+00	0.00E+00
1238	ALL	410870	3767240	6.58E-09	1YrCancerI	6.58E-09	0.00E+00	0.00E+00	0.00E+00	0.00E+00	0.00E+00	0.00E+00	0.00E+00	0.00E+00	0.00E+00	0.00E+00	0.00E+00
1239	ALL	410870	3767490	6.21E-09	1YrCancerI	6.21E-09	0.00E+00	0.00E+00	0.00E+00	0.00E+00	0.00E+00	0.00E+00	0.00E+00	0.00E+00	0.00E+00	0.00E+00	0.00E+00
1240	ALL	410870	3767740	5.90E-09	1YrCancerI	5.90E-09	0.00E+00	0.00E+00	0.00E+00	0.00E+00	0.00E+00	0.00E+00	0.00E+00	0.00E+00	0.00E+00	0.00E+00	0.00E+00
1241	ALL	410870	3767990	5.59E-09	1YrCancerI	5.59E-09	0.00E+00	0.00E+00	0.00E+00	0.00E+00	0.00E+00	0.00E+00	0.00E+00	0.00E+00	0.00E+00	0.00E+00	0.00E+00
1242	ALL	410870	3768240	5.30E-09	1YrCancerI	5.30E-09	0.00E+00	0.00E+00	0.00E+00	0.00E+00	0.00E+00	0.00E+00	0.00E+00	0.00E+00	0.00E+00	0.00E+00	0.00E+00
1243	ALL	410870	3768490	5.03E-09	1YrCancerI	5.03E-09	0.00E+00	0.00E+00	0.00E+00	0.00E+00	0.00E+00	0.00E+00	0.00E+00	0.00E+00	0.00E+00	0.00E+00	0.00E+00
1244	ALL	410870	3768740	4.78E-09	1YrCancerI	4.78E-09	0.00E+00	0.00E+00	0.00E+00	0.00E+00	0.00E+00	0.00E+00	0.00E+00	0.00E+00	0.00E+00	0.00E+00	0.00E+00
1245	ALL	411116.2	3764990	1.28E-08	1YrCancerI	1.28E-08	0.00E+00	0.00E+00	0.00E+00	0.00E+00	0.00E+00	0.00E+00	0.00E+00	0.00E+00	0.00E+00	0.00E+00	0.00E+00
1246	ALL	411116.2	3765240	1.23E-08	1YrCancerI	1.23E-08	0.00E+00	0.00E+00	0.00E+00	0.00E+00	0.00E+00	0.00E+00	0.00E+00	0.00E+00	0.00E+00	0.00E+00	0.00E+00
1247	ALL	411116.2	3765490	1.20E-08	1YrCancerI	1.20E-08	0.00E+00	0.00E+00	0.00E+00	0.00E+00	0.00E+00	0.00E+00	0.00E+00	0.00E+00	0.00E+00	0.00E+00	0.00E+00
1248	ALL	411116.2	3765740	1.14E-08	1YrCancerI	1.14E-08	0.00E+00	0.00E+00	0.00E+00	0.00E+00	0.00E+00	0.00E+00	0.00E+00	0.00E+00	0.00E+00	0.00E+00	0.00E+00
1249	ALL	411116.2	3765990	1.07E-08	1YrCancerI	1.07E-08	0.00E+00	0.00E+00	0.00E+00	0.00E+00	0.00E+00	0.00E+00	0.00E+00	0.00E+00	0.00E+00	0.00E+00	0.00E+00
1250	ALL	411116.2	3766240	1.01E-08	1YrCancerI	1.01E-08	0.00E+00	0.00E+00	0.00E+00	0.00E+00	0.00E+00	0.00E+00	0.00E+00	0.00E+00	0.00E+00	0.00E+00	0.00E+00
1251	ALL	411116.2	3766490	9.43E-09	1YrCancerI	9.43E-09	0.00E+00	0.00E+00	0.00E+00	0.00E+00	0.00E+00	0.00E+00	0.00E+00	0.00E+00	0.00E+00	0.00E+00	0.00E+00
1252	ALL	411116.2	3766740	8.87E-09	1YrCancerI	8.87E-09	0.00E+00	0.00E+00	0.00E+00	0.00E+00	0.00E+00	0.00E+00	0.00E+00	0.00E+00	0.00E+00	0.00E+00	0.00E+00
1253	ALL	411116.2	3766990	8.27E-09	1YrCancerI	8.27E-09	0.00E+00	0.00E+00	0.00E+00	0.00E+00	0.00E+00	0.00E+00	0.00E+00	0.00E+00	0.00E+00	0.00E+00	0.00E+00
1254	ALL	411116.2	3767240	7.76E-09	1YrCancerI	7.76E-09	0.00E+00	0.00E+00	0.00E+00	0.00E+00	0.00E+00	0.00E+00	0.00E+00	0.00E+00	0.00E+00	0.00E+00	0.00E+00
1255	ALL	411116.2	3767490	7.24E-09	1YrCancerI	7.24E-09	0.00E+00	0.00E+00	0.00E+00	0.00E+00	0.00E+00	0.00E+00	0.00E+00	0.00E+00	0.00E+00	0.00E+00	0.00E+00
1256	ALL	411116.2	3767740	6.80E-09	1YrCancerI	6.80E-09	0.00E+00	0.00E+00	0.00E+00	0.00E+00	0.00E+00	0.00E+00	0.00E+00	0.00E+00	0.00E+00	0.00E+00	0.00E+00
1257	ALL	411116.2	3767990	6.37E-09	1YrCancerI	6.37E-09	0.00E+00	0.00E+00	0.00E+00	0.00E+00	0.00E+00	0.00E+00	0.00E+00	0.00E+00	0.00E+00	0.00E+00	0.00E+00
1258	ALL	411116.2	3768240	5.99E-09	1YrCancerI	5.99E-09	0.00E+00	0.00E+00	0.00E+00	0.00E+00	0.00E+00	0.00E+00	0.00E+00	0.00E+00	0.00E+00	0.00E+00	0.00E+00
1259	ALL	411116.2	3768490	5.64E-09	1YrCancerI	5.64E-09	0.00E+00	0.00E+00	0.00E+00	0.00E+00	0.00E+00	0.00E+00	0.00E+00	0.00E+00	0.00E+00	0.00E+00	0.00E+00
1260	ALL	411116.2	3768740	5.33E-09	1YrCancerI	5.33E-09	0.00E+00	0.00E+00	0.00E+00	0.00E+00	0.00E+00	0.00E+00	0.00E+00	0.00E+00	0.00E+00	0.00E+00	0.00E+00
1261	ALL	411362.3	3764990	1.94E-08	1YrCancerI	1.94E-08	0.00E+00	0.00E+00	0.00E+00	0.00E+00	0.00E+00	0.00E+00	0.00E+00	0.00E+00	0.00E+00	0.00E+00	0.00E+00
1262	ALL	411362.3	3765240	1.80E-08	1YrCancerI	1.80E-08	0.00E+00	0.00E+00	0.00E+00	0.00E+00	0.00E+00	0.00E+00	0.00E+00	0.00E+00	0.00E+00	0.00E+00	0.00E+00
1263	ALL	411362.3	3765490	1.68E-08	1YrCancerI	1.68E-08	0.00E+00	0.00E+00	0.00E+00	0.00E+00	0.00E+00	0.00E+00	0.00E+00	0.00E+00	0.00E+00	0.00E+00	0.00E+00
1264	ALL	411362.3	3765740	1.53E-08	1YrCancerI	1.53E-08	0.00E+00	0.00E+00	0.00E+00	0.00E+00	0.00E+00	0.00E+00	0.00E+00	0.00E+00	0.00E+00	0.00E+00	0.00E+00
1265	ALL	411362.3	3765990	1.39E-08	1YrCancerI	1.39E-08	0.00E+00	0.00E+00	0.00E+00	0.00E+00	0.00E+00	0.00E+00	0.00E+00	0.00E+00	0.00E+00	0.00E+00	0.00E+00
1266	ALL	411362.3	3766240	1.28E-08	1YrCancerI	1.28E-08	0.00E+00	0.00E+00	0.00E+00	0.00E+00	0.00E+00	0.00E+00	0.00E+00	0.00E+00	0.00E+00	0.00E+00	0.00E+00
1267	ALL	411362.3	3766490	1.16E-08	1YrCancerI	1.16E-08	0.00E+00	0.00E+00	0.00E+00	0.00E+00	0.00E+00	0.00E+00	0.00E+00	0.00E+00	0.00E+00	0.00E+00	0.00E+00
1268	ALL	411362.3	3766740	1.07E-08	1YrCancerI	1.07E-08	0.00E+00	0.00E+00	0.00E+00	0.00E+00	0.00E+00	0.00E+00	0.00E+00	0.00E+00	0.00E+00	0.00E+00	0.00E+00
1269	ALL	411362.3	3766990	9.80E-09	1YrCancerI	9.80E-09	0.00E+00	0.00E+00	0.00E+00	0.00E+00	0.00E+00	0.00E+00	0.00E+00	0.00E+00	0.00E+00	0.00E+00	0.00E+00
1270	ALL	411362.3	3767240	9.08E-09	1YrCancerI	9.08E-09	0.00E+00	0.00E+00	0.00E+00	0.00E+00	0.00E+00	0.00E+00	0.00E+00	0.00E+00	0.00E+00	0.00E+00	0.00E+00
1271	ALL	411362.3	3767490	8.39E-09	1YrCancerI	8.39E-09	0.00E+00	0.00E+00	0.00E+00	0.00E+00	0.00E+00	0.00E+00	0.00E+00	0.00E+00	0.00E+00	0.00E+00	0.00E+00
1272	ALL	411362.3	3767740	7.79E-09	1YrCancerI	7.79E-09	0.00E+00	0.00E+00	0.00E+00	0.00E+00	0.00E+00	0.00E+00	0.00E+00	0.00E+00	0.00E+00	0.00E+00	0.00E+00
1273	ALL	411362.3	3767990	7.24E-09	1YrCancerI	7.24E-09	0.00E+00	0.00E+00	0.00E+00	0.00E+00	0.00E+00	0.00E+00	0.00E+00	0.00E+00	0.00E+00	0.00E+00	0.00E+00

1274	ALL	411362.3	3768240	6.72E-09	1YrCancerI	6.72E-09	0.00E+00	0.00E+00	0.00E+00	0.00E+00	0.00E+00	0.00E+00	0.00E+00	0.00E+00	0.00E+00	0.00E+00	0.00E+00
1275	ALL	411362.3	3768490	6.31E-09	1YrCancerI	6.31E-09	0.00E+00	0.00E+00	0.00E+00	0.00E+00	0.00E+00	0.00E+00	0.00E+00	0.00E+00	0.00E+00	0.00E+00	0.00E+00
1276	ALL	411362.3	3768740	5.91E-09	1YrCancerI	5.91E-09	0.00E+00	0.00E+00	0.00E+00	0.00E+00	0.00E+00	0.00E+00	0.00E+00	0.00E+00	0.00E+00	0.00E+00	0.00E+00
1277	ALL	411608.5	3764990	3.03E-08	1YrCancerI	3.03E-08	0.00E+00	0.00E+00	0.00E+00	0.00E+00	0.00E+00	0.00E+00	0.00E+00	0.00E+00	0.00E+00	0.00E+00	0.00E+00
1278	ALL	411608.5	3765240	2.65E-08	1YrCancerI	2.65E-08	0.00E+00	0.00E+00	0.00E+00	0.00E+00	0.00E+00	0.00E+00	0.00E+00	0.00E+00	0.00E+00	0.00E+00	0.00E+00
1279	ALL	411608.5	3765490	2.31E-08	1YrCancerI	2.31E-08	0.00E+00	0.00E+00	0.00E+00	0.00E+00	0.00E+00	0.00E+00	0.00E+00	0.00E+00	0.00E+00	0.00E+00	0.00E+00
1280	ALL	411608.5	3765740	2.02E-08	1YrCancerI	2.02E-08	0.00E+00	0.00E+00	0.00E+00	0.00E+00	0.00E+00	0.00E+00	0.00E+00	0.00E+00	0.00E+00	0.00E+00	0.00E+00
1281	ALL	411608.5	3765990	1.78E-08	1YrCancerI	1.78E-08	0.00E+00	0.00E+00	0.00E+00	0.00E+00	0.00E+00	0.00E+00	0.00E+00	0.00E+00	0.00E+00	0.00E+00	0.00E+00
1282	ALL	411608.5	3766240	1.58E-08	1YrCancerI	1.58E-08	0.00E+00	0.00E+00	0.00E+00	0.00E+00	0.00E+00	0.00E+00	0.00E+00	0.00E+00	0.00E+00	0.00E+00	0.00E+00
1283	ALL	411608.5	3766490	1.41E-08	1YrCancerI	1.41E-08	0.00E+00	0.00E+00	0.00E+00	0.00E+00	0.00E+00	0.00E+00	0.00E+00	0.00E+00	0.00E+00	0.00E+00	0.00E+00
1284	ALL	411608.5	3766740	1.27E-08	1YrCancerI	1.27E-08	0.00E+00	0.00E+00	0.00E+00	0.00E+00	0.00E+00	0.00E+00	0.00E+00	0.00E+00	0.00E+00	0.00E+00	0.00E+00
1285	ALL	411608.5	3766990	1.15E-08	1YrCancerI	1.15E-08	0.00E+00	0.00E+00	0.00E+00	0.00E+00	0.00E+00	0.00E+00	0.00E+00	0.00E+00	0.00E+00	0.00E+00	0.00E+00
1286	ALL	411608.5	3767240	1.05E-08	1YrCancerI	1.05E-08	0.00E+00	0.00E+00	0.00E+00	0.00E+00	0.00E+00	0.00E+00	0.00E+00	0.00E+00	0.00E+00	0.00E+00	0.00E+00
1287	ALL	411608.5	3767490	9.56E-09	1YrCancerI	9.56E-09	0.00E+00	0.00E+00	0.00E+00	0.00E+00	0.00E+00	0.00E+00	0.00E+00	0.00E+00	0.00E+00	0.00E+00	0.00E+00
1288	ALL	411608.5	3767740	8.79E-09	1YrCancerI	8.79E-09	0.00E+00	0.00E+00	0.00E+00	0.00E+00	0.00E+00	0.00E+00	0.00E+00	0.00E+00	0.00E+00	0.00E+00	0.00E+00
1289	ALL	411608.5	3767990	8.10E-09	1YrCancerI	8.10E-09	0.00E+00	0.00E+00	0.00E+00	0.00E+00	0.00E+00	0.00E+00	0.00E+00	0.00E+00	0.00E+00	0.00E+00	0.00E+00
1290	ALL	411608.5	3768240	7.47E-09	1YrCancerI	7.47E-09	0.00E+00	0.00E+00	0.00E+00	0.00E+00	0.00E+00	0.00E+00	0.00E+00	0.00E+00	0.00E+00	0.00E+00	0.00E+00
1291	ALL	411608.5	3768490	6.96E-09	1YrCancerI	6.96E-09	0.00E+00	0.00E+00	0.00E+00	0.00E+00	0.00E+00	0.00E+00	0.00E+00	0.00E+00	0.00E+00	0.00E+00	0.00E+00
1292	ALL	411608.5	3768740	6.47E-09	1YrCancerI	6.47E-09	0.00E+00	0.00E+00	0.00E+00	0.00E+00	0.00E+00	0.00E+00	0.00E+00	0.00E+00	0.00E+00	0.00E+00	0.00E+00
1293	ALL	411854.6	3764990	4.59E-08	1YrCancerI	4.59E-08	0.00E+00	0.00E+00	0.00E+00	0.00E+00	0.00E+00	0.00E+00	0.00E+00	0.00E+00	0.00E+00	0.00E+00	0.00E+00
1294	ALL	411854.6	3765240	3.68E-08	1YrCancerI	3.68E-08	0.00E+00	0.00E+00	0.00E+00	0.00E+00	0.00E+00	0.00E+00	0.00E+00	0.00E+00	0.00E+00	0.00E+00	0.00E+00
1295	ALL	411854.6	3765490	3.03E-08	1YrCancerI	3.03E-08	0.00E+00	0.00E+00	0.00E+00	0.00E+00	0.00E+00	0.00E+00	0.00E+00	0.00E+00	0.00E+00	0.00E+00	0.00E+00
1296	ALL	411854.6	3765740	2.54E-08	1YrCancerI	2.54E-08	0.00E+00	0.00E+00	0.00E+00	0.00E+00	0.00E+00	0.00E+00	0.00E+00	0.00E+00	0.00E+00	0.00E+00	0.00E+00
1297	ALL	411854.6	3765990	2.17E-08	1YrCancerI	2.17E-08	0.00E+00	0.00E+00	0.00E+00	0.00E+00	0.00E+00	0.00E+00	0.00E+00	0.00E+00	0.00E+00	0.00E+00	0.00E+00
1298	ALL	411854.6	3766240	1.89E-08	1YrCancerI	1.89E-08	0.00E+00	0.00E+00	0.00E+00	0.00E+00	0.00E+00	0.00E+00	0.00E+00	0.00E+00	0.00E+00	0.00E+00	0.00E+00
1299	ALL	411854.6	3766490	1.64E-08	1YrCancerI	1.64E-08	0.00E+00	0.00E+00	0.00E+00	0.00E+00	0.00E+00	0.00E+00	0.00E+00	0.00E+00	0.00E+00	0.00E+00	0.00E+00
1300	ALL	411854.6	3766740	1.46E-08	1YrCancerI	1.46E-08	0.00E+00	0.00E+00	0.00E+00	0.00E+00	0.00E+00	0.00E+00	0.00E+00	0.00E+00	0.00E+00	0.00E+00	0.00E+00
1301	ALL	411854.6	3766990	1.31E-08	1YrCancerI	1.31E-08	0.00E+00	0.00E+00	0.00E+00	0.00E+00	0.00E+00	0.00E+00	0.00E+00	0.00E+00	0.00E+00	0.00E+00	0.00E+00
1302	ALL	411854.6	3767240	1.17E-08	1YrCancerI	1.17E-08	0.00E+00	0.00E+00	0.00E+00	0.00E+00	0.00E+00	0.00E+00	0.00E+00	0.00E+00	0.00E+00	0.00E+00	0.00E+00
1303	ALL	411854.6	3767490	1.06E-08	1YrCancerI	1.06E-08	0.00E+00	0.00E+00	0.00E+00	0.00E+00	0.00E+00	0.00E+00	0.00E+00	0.00E+00	0.00E+00	0.00E+00	0.00E+00
1304	ALL	411854.6	3767740	9.66E-09	1YrCancerI	9.66E-09	0.00E+00	0.00E+00	0.00E+00	0.00E+00	0.00E+00	0.00E+00	0.00E+00	0.00E+00	0.00E+00	0.00E+00	0.00E+00
1305	ALL	411854.6	3767990	8.85E-09	1YrCancerI	8.85E-09	0.00E+00	0.00E+00	0.00E+00	0.00E+00	0.00E+00	0.00E+00	0.00E+00	0.00E+00	0.00E+00	0.00E+00	0.00E+00
1306	ALL	411854.6	3768240	8.13E-09	1YrCancerI	8.13E-09	0.00E+00	0.00E+00	0.00E+00	0.00E+00	0.00E+00	0.00E+00	0.00E+00	0.00E+00	0.00E+00	0.00E+00	0.00E+00
1307	ALL	411854.6	3768490	7.52E-09	1YrCancerI	7.52E-09	0.00E+00	0.00E+00	0.00E+00	0.00E+00	0.00E+00	0.00E+00	0.00E+00	0.00E+00	0.00E+00	0.00E+00	0.00E+00
1308	ALL	411854.6	3768740	6.96E-09	1YrCancerI	6.96E-09	0.00E+00	0.00E+00	0.00E+00	0.00E+00	0.00E+00	0.00E+00	0.00E+00	0.00E+00	0.00E+00	0.00E+00	0.00E+00
1309	ALL	412100.8	3764990	5.88E-08	1YrCancerI	5.88E-08	0.00E+00	0.00E+00	0.00E+00	0.00E+00	0.00E+00	0.00E+00	0.00E+00	0.00E+00	0.00E+00	0.00E+00	0.00E+00
1310	ALL	412100.8	3765240	4.54E-08	1YrCancerI	4.54E-08	0.00E+00	0.00E+00	0.00E+00	0.00E+00	0.00E+00	0.00E+00	0.00E+00	0.00E+00	0.00E+00	0.00E+00	0.00E+00
1311	ALL	412100.8	3765490	3.63E-08	1YrCancerI	3.63E-08	0.00E+00	0.00E+00	0.00E+00	0.00E+00	0.00E+00	0.00E+00	0.00E+00	0.00E+00	0.00E+00	0.00E+00	0.00E+00
1312	ALL	412100.8	3765740	2.95E-08	1YrCancerI	2.95E-08	0.00E+00	0.00E+00	0.00E+00	0.00E+00	0.00E+00	0.00E+00	0.00E+00	0.00E+00	0.00E+00	0.00E+00	0.00E+00
1313	ALL	412100.8	3765990	2.48E-08	1YrCancerI	2.48E-08	0.00E+00	0.00E+00	0.00E+00	0.00E+00	0.00E+00	0.00E+00	0.00E+00	0.00E+00	0.00E+00	0.00E+00	0.00E+00
1314	ALL	412100.8	3766240	2.11E-08	1YrCancerI	2.11E-08	0.00E+00	0.00E+00	0.00E+00	0.00E+00	0.00E+00	0.00E+00	0.00E+00	0.00E+00	0.00E+00	0.00E+00	0.00E+00
1315	ALL	412100.8	3766490	1.83E-08	1YrCancerI	1.83E-08	0.00E+00	0.00E+00	0.00E+00	0.00E+00	0.00E+00	0.00E+00	0.00E+00	0.00E+00	0.00E+00	0.00E+00	0.00E+00
1316	ALL	412100.8	3766740	1.61E-08	1YrCancerI	1.61E-08	0.00E+00	0.00E+00	0.00E+00	0.00E+00	0.00E+00	0.00E+00	0.00E+00	0.00E+00	0.00E+00	0.00E+00	0.00E+00
1317	ALL	412100.8	3766990	1.42E-08	1YrCancerI	1.42E-08	0.00E+00	0.00E+00	0.00E+00	0.00E+00	0.00E+00	0.00E+00	0.00E+00	0.00E+00	0.00E+00	0.00E+00	0.00E+00
1318	ALL	412100.8	3767240	1.27E-08	1YrCancerI	1.27E-08	0.00E+00	0.00E+00	0.00E+00	0.00E+00	0.00E+00	0.00E+00	0.00E+00	0.00E+00	0.00E+00	0.00E+00	0.00E+00
1319	ALL	412100.8	3767490	1.14E-08	1YrCancerI	1.14E-08	0.00E+00	0.00E+00	0.00E+00	0.00E+00	0.00E+00	0.00E+00	0.00E+00	0.00E+00	0.00E+00	0.00E+00	0.00E+00
1320	ALL	412100.8	3767740	1.04E-08	1YrCancerI	1.04E-08	0.00E+00	0.00E+00	0.00E+00	0.00E+00	0.00E+00	0.00E+00	0.00E+00	0.00E+00	0.00E+00	0.00E+00	0.00E+00
1321	ALL	412100.8	3767990	9.44E-09	1YrCancerI	9.44E-09	0.00E+00	0.00E+00	0.00E+00	0.00E+00	0.00E+00	0.00E+00	0.00E+00	0.00E+00	0.00E+00	0.00E+00	0.00E+00
1322	ALL	412100.8	3768240	8.64E-09	1YrCancerI	8.64E-09	0.00E+00	0.00E+00	0.00E+00	0.00E+00	0.00E+00	0.00E+00	0.00E+00	0.00E+00	0.00E+00	0.00E+00	0.00E+00
1323	ALL	412100.8	3768490	7.95E-09	1YrCancerI	7.95E-09	0.00E+00	0.00E+00	0.00E+00	0.00E+00	0.00E+00	0.00E+00	0.00E+00	0.00E+00	0.00E+00	0.00E+00	0.00E+00
1324	ALL	412100.8	3768740	7.35E-09	1YrCancerI	7.35E-09	0.00E+00	0.00E+00	0.00E+00	0.00E+00	0.00E+00	0.00E+00	0.00E+00	0.00E+00	0.00E+00	0.00E+00	0.00E+00

1325	ALL	412346.9	3764990	6.50E-08	1YrCancerI	6.50E-08	0.00E+00	0.00E+00	0.00E+00	0.00E+00	0.00E+00	0.00E+00	0.00E+00	0.00E+00	0.00E+00	0.00E+00	0.00E+00
1326	ALL	412346.9	3765240	4.99E-08	1YrCancerI	4.99E-08	0.00E+00	0.00E+00	0.00E+00	0.00E+00	0.00E+00	0.00E+00	0.00E+00	0.00E+00	0.00E+00	0.00E+00	0.00E+00
1327	ALL	412346.9	3765490	3.96E-08	1YrCancerI	3.96E-08	0.00E+00	0.00E+00	0.00E+00	0.00E+00	0.00E+00	0.00E+00	0.00E+00	0.00E+00	0.00E+00	0.00E+00	0.00E+00
1328	ALL	412346.9	3765740	3.21E-08	1YrCancerI	3.21E-08	0.00E+00	0.00E+00	0.00E+00	0.00E+00	0.00E+00	0.00E+00	0.00E+00	0.00E+00	0.00E+00	0.00E+00	0.00E+00
1329	ALL	412346.9	3765990	2.69E-08	1YrCancerI	2.69E-08	0.00E+00	0.00E+00	0.00E+00	0.00E+00	0.00E+00	0.00E+00	0.00E+00	0.00E+00	0.00E+00	0.00E+00	0.00E+00
1330	ALL	412346.9	3766240	2.28E-08	1YrCancerI	2.28E-08	0.00E+00	0.00E+00	0.00E+00	0.00E+00	0.00E+00	0.00E+00	0.00E+00	0.00E+00	0.00E+00	0.00E+00	0.00E+00
1331	ALL	412346.9	3766490	1.97E-08	1YrCancerI	1.97E-08	0.00E+00	0.00E+00	0.00E+00	0.00E+00	0.00E+00	0.00E+00	0.00E+00	0.00E+00	0.00E+00	0.00E+00	0.00E+00
1332	ALL	412346.9	3766740	1.72E-08	1YrCancerI	1.72E-08	0.00E+00	0.00E+00	0.00E+00	0.00E+00	0.00E+00	0.00E+00	0.00E+00	0.00E+00	0.00E+00	0.00E+00	0.00E+00
1333	ALL	412346.9	3766990	1.52E-08	1YrCancerI	1.52E-08	0.00E+00	0.00E+00	0.00E+00	0.00E+00	0.00E+00	0.00E+00	0.00E+00	0.00E+00	0.00E+00	0.00E+00	0.00E+00
1334	ALL	412346.9	3767240	1.35E-08	1YrCancerI	1.35E-08	0.00E+00	0.00E+00	0.00E+00	0.00E+00	0.00E+00	0.00E+00	0.00E+00	0.00E+00	0.00E+00	0.00E+00	0.00E+00
1335	ALL	412346.9	3767490	1.21E-08	1YrCancerI	1.21E-08	0.00E+00	0.00E+00	0.00E+00	0.00E+00	0.00E+00	0.00E+00	0.00E+00	0.00E+00	0.00E+00	0.00E+00	0.00E+00
1336	ALL	412346.9	3767740	1.09E-08	1YrCancerI	1.09E-08	0.00E+00	0.00E+00	0.00E+00	0.00E+00	0.00E+00	0.00E+00	0.00E+00	0.00E+00	0.00E+00	0.00E+00	0.00E+00
1337	ALL	412346.9	3767990	9.94E-09	1YrCancerI	9.94E-09	0.00E+00	0.00E+00	0.00E+00	0.00E+00	0.00E+00	0.00E+00	0.00E+00	0.00E+00	0.00E+00	0.00E+00	0.00E+00
1338	ALL	412346.9	3768240	9.08E-09	1YrCancerI	9.08E-09	0.00E+00	0.00E+00	0.00E+00	0.00E+00	0.00E+00	0.00E+00	0.00E+00	0.00E+00	0.00E+00	0.00E+00	0.00E+00
1339	ALL	412346.9	3768490	8.34E-09	1YrCancerI	8.34E-09	0.00E+00	0.00E+00	0.00E+00	0.00E+00	0.00E+00	0.00E+00	0.00E+00	0.00E+00	0.00E+00	0.00E+00	0.00E+00
1340	ALL	412346.9	3768740	7.69E-09	1YrCancerI	7.69E-09	0.00E+00	0.00E+00	0.00E+00	0.00E+00	0.00E+00	0.00E+00	0.00E+00	0.00E+00	0.00E+00	0.00E+00	0.00E+00
1341	ALL	412593.1	3764990	6.24E-08	1YrCancerI	6.24E-08	0.00E+00	0.00E+00	0.00E+00	0.00E+00	0.00E+00	0.00E+00	0.00E+00	0.00E+00	0.00E+00	0.00E+00	0.00E+00
1342	ALL	412593.1	3765240	5.06E-08	1YrCancerI	5.06E-08	0.00E+00	0.00E+00	0.00E+00	0.00E+00	0.00E+00	0.00E+00	0.00E+00	0.00E+00	0.00E+00	0.00E+00	0.00E+00
1343	ALL	412593.1	3765490	4.00E-08	1YrCancerI	4.00E-08	0.00E+00	0.00E+00	0.00E+00	0.00E+00	0.00E+00	0.00E+00	0.00E+00	0.00E+00	0.00E+00	0.00E+00	0.00E+00
1344	ALL	412593.1	3765740	3.32E-08	1YrCancerI	3.32E-08	0.00E+00	0.00E+00	0.00E+00	0.00E+00	0.00E+00	0.00E+00	0.00E+00	0.00E+00	0.00E+00	0.00E+00	0.00E+00
1345	ALL	412593.1	3765990	2.79E-08	1YrCancerI	2.79E-08	0.00E+00	0.00E+00	0.00E+00	0.00E+00	0.00E+00	0.00E+00	0.00E+00	0.00E+00	0.00E+00	0.00E+00	0.00E+00
1346	ALL	412593.1	3766240	2.38E-08	1YrCancerI	2.38E-08	0.00E+00	0.00E+00	0.00E+00	0.00E+00	0.00E+00	0.00E+00	0.00E+00	0.00E+00	0.00E+00	0.00E+00	0.00E+00
1347	ALL	412593.1	3766490	2.06E-08	1YrCancerI	2.06E-08	0.00E+00	0.00E+00	0.00E+00	0.00E+00	0.00E+00	0.00E+00	0.00E+00	0.00E+00	0.00E+00	0.00E+00	0.00E+00
1348	ALL	412593.1	3766740	1.81E-08	1YrCancerI	1.81E-08	0.00E+00	0.00E+00	0.00E+00	0.00E+00	0.00E+00	0.00E+00	0.00E+00	0.00E+00	0.00E+00	0.00E+00	0.00E+00
1349	ALL	412593.1	3766990	1.60E-08	1YrCancerI	1.60E-08	0.00E+00	0.00E+00	0.00E+00	0.00E+00	0.00E+00	0.00E+00	0.00E+00	0.00E+00	0.00E+00	0.00E+00	0.00E+00
1350	ALL	412593.1	3767240	1.42E-08	1YrCancerI	1.42E-08	0.00E+00	0.00E+00	0.00E+00	0.00E+00	0.00E+00	0.00E+00	0.00E+00	0.00E+00	0.00E+00	0.00E+00	0.00E+00
1351	ALL	412593.1	3767490	1.27E-08	1YrCancerI	1.27E-08	0.00E+00	0.00E+00	0.00E+00	0.00E+00	0.00E+00	0.00E+00	0.00E+00	0.00E+00	0.00E+00	0.00E+00	0.00E+00
1352	ALL	412593.1	3767740	1.15E-08	1YrCancerI	1.15E-08	0.00E+00	0.00E+00	0.00E+00	0.00E+00	0.00E+00	0.00E+00	0.00E+00	0.00E+00	0.00E+00	0.00E+00	0.00E+00
1353	ALL	412593.1	3767990	1.04E-08	1YrCancerI	1.04E-08	0.00E+00	0.00E+00	0.00E+00	0.00E+00	0.00E+00	0.00E+00	0.00E+00	0.00E+00	0.00E+00	0.00E+00	0.00E+00
1354	ALL	412593.1	3768240	9.50E-09	1YrCancerI	9.50E-09	0.00E+00	0.00E+00	0.00E+00	0.00E+00	0.00E+00	0.00E+00	0.00E+00	0.00E+00	0.00E+00	0.00E+00	0.00E+00
1355	ALL	412593.1	3768490	8.71E-09	1YrCancerI	8.71E-09	0.00E+00	0.00E+00	0.00E+00	0.00E+00	0.00E+00	0.00E+00	0.00E+00	0.00E+00	0.00E+00	0.00E+00	0.00E+00
1356	ALL	412593.1	3768740	8.04E-09	1YrCancerI	8.04E-09	0.00E+00	0.00E+00	0.00E+00	0.00E+00	0.00E+00	0.00E+00	0.00E+00	0.00E+00	0.00E+00	0.00E+00	0.00E+00
1357	ALL	412839.2	3764990	4.24E-08	1YrCancerI	4.24E-08	0.00E+00	0.00E+00	0.00E+00	0.00E+00	0.00E+00	0.00E+00	0.00E+00	0.00E+00	0.00E+00	0.00E+00	0.00E+00
1358	ALL	412839.2	3765240	3.37E-08	1YrCancerI	3.37E-08	0.00E+00	0.00E+00	0.00E+00	0.00E+00	0.00E+00	0.00E+00	0.00E+00	0.00E+00	0.00E+00	0.00E+00	0.00E+00
1359	ALL	412839.2	3765490	3.64E-08	1YrCancerI	3.64E-08	0.00E+00	0.00E+00	0.00E+00	0.00E+00	0.00E+00	0.00E+00	0.00E+00	0.00E+00	0.00E+00	0.00E+00	0.00E+00
1360	ALL	412839.2	3765740	3.13E-08	1YrCancerI	3.13E-08	0.00E+00	0.00E+00	0.00E+00	0.00E+00	0.00E+00	0.00E+00	0.00E+00	0.00E+00	0.00E+00	0.00E+00	0.00E+00
1361	ALL	412839.2	3765990	2.69E-08	1YrCancerI	2.69E-08	0.00E+00	0.00E+00	0.00E+00	0.00E+00	0.00E+00	0.00E+00	0.00E+00	0.00E+00	0.00E+00	0.00E+00	0.00E+00
1362	ALL	412839.2	3766240	2.35E-08	1YrCancerI	2.35E-08	0.00E+00	0.00E+00	0.00E+00	0.00E+00	0.00E+00	0.00E+00	0.00E+00	0.00E+00	0.00E+00	0.00E+00	0.00E+00
1363	ALL	412839.2	3766490	2.06E-08	1YrCancerI	2.06E-08	0.00E+00	0.00E+00	0.00E+00	0.00E+00	0.00E+00	0.00E+00	0.00E+00	0.00E+00	0.00E+00	0.00E+00	0.00E+00
1364	ALL	412839.2	3766740	1.83E-08	1YrCancerI	1.83E-08	0.00E+00	0.00E+00	0.00E+00	0.00E+00	0.00E+00	0.00E+00	0.00E+00	0.00E+00	0.00E+00	0.00E+00	0.00E+00
1365	ALL	412839.2	3766990	1.63E-08	1YrCancerI	1.63E-08	0.00E+00	0.00E+00	0.00E+00	0.00E+00	0.00E+00	0.00E+00	0.00E+00	0.00E+00	0.00E+00	0.00E+00	0.00E+00
1366	ALL	412839.2	3767240	1.46E-08	1YrCancerI	1.46E-08	0.00E+00	0.00E+00	0.00E+00	0.00E+00	0.00E+00	0.00E+00	0.00E+00	0.00E+00	0.00E+00	0.00E+00	0.00E+00
1367	ALL	412839.2	3767490	1.31E-08	1YrCancerI	1.31E-08	0.00E+00	0.00E+00	0.00E+00	0.00E+00	0.00E+00	0.00E+00	0.00E+00	0.00E+00	0.00E+00	0.00E+00	0.00E+00
1368	ALL	412839.2	3767740	1.19E-08	1YrCancerI	1.19E-08	0.00E+00	0.00E+00	0.00E+00	0.00E+00	0.00E+00	0.00E+00	0.00E+00	0.00E+00	0.00E+00	0.00E+00	0.00E+00
1369	ALL	412839.2	3767990	1.08E-08	1YrCancerI	1.08E-08	0.00E+00	0.00E+00	0.00E+00	0.00E+00	0.00E+00	0.00E+00	0.00E+00	0.00E+00	0.00E+00	0.00E+00	0.00E+00
1370	ALL	412839.2	3768240	9.87E-09	1YrCancerI	9.87E-09	0.00E+00	0.00E+00	0.00E+00	0.00E+00	0.00E+00	0.00E+00	0.00E+00	0.00E+00	0.00E+00	0.00E+00	0.00E+00
1371	ALL	412839.2	3768490	9.06E-09	1YrCancerI	9.06E-09	0.00E+00	0.00E+00	0.00E+00	0.00E+00	0.00E+00	0.00E+00	0.00E+00	0.00E+00	0.00E+00	0.00E+00	0.00E+00
1372	ALL	412839.2	3768740	8.35E-09	1YrCancerI	8.35E-09	0.00E+00	0.00E+00	0.00E+00	0.00E+00	0.00E+00	0.00E+00	0.00E+00	0.00E+00	0.00E+00	0.00E+00	0.00E+00
1373	ALL	413085.4	3764990	2.23E-08	1YrCancerI	2.23E-08	0.00E+00	0.00E+00	0.00E+00	0.00E+00	0.00E+00	0.00E+00	0.00E+00	0.00E+00	0.00E+00	0.00E+00	0.00E+00
1374	ALL	413085.4	3765240	1.97E-08	1YrCancerI	1.97E-08	0.00E+00	0.00E+00	0.00E+00	0.00E+00	0.00E+00	0.00E+00	0.00E+00	0.00E+00	0.00E+00	0.00E+00	0.00E+00
1375	ALL	413085.4	3765490	2.85E-08	1YrCancerI	2.85E-08	0.00E+00	0.00E+00	0.00E+00	0.00E+00	0.00E+00	0.00E+00	0.00E+00	0.00E+00	0.00E+00	0.00E+00	0.00E+00

1376	ALL	413085.4	3765740	2.75E-08	1YrCancerI	2.75E-08	0.00E+00	0.00E+00	0.00E+00	0.00E+00	0.00E+00	0.00E+00	0.00E+00	0.00E+00	0.00E+00	0.00E+00	0.00E+00
1377	ALL	413085.4	3765990	2.44E-08	1YrCancerI	2.44E-08	0.00E+00	0.00E+00	0.00E+00	0.00E+00	0.00E+00	0.00E+00	0.00E+00	0.00E+00	0.00E+00	0.00E+00	0.00E+00
1378	ALL	413085.4	3766240	2.18E-08	1YrCancerI	2.18E-08	0.00E+00	0.00E+00	0.00E+00	0.00E+00	0.00E+00	0.00E+00	0.00E+00	0.00E+00	0.00E+00	0.00E+00	0.00E+00
1379	ALL	413085.4	3766490	1.95E-08	1YrCancerI	1.95E-08	0.00E+00	0.00E+00	0.00E+00	0.00E+00	0.00E+00	0.00E+00	0.00E+00	0.00E+00	0.00E+00	0.00E+00	0.00E+00
1380	ALL	413085.4	3766740	1.76E-08	1YrCancerI	1.76E-08	0.00E+00	0.00E+00	0.00E+00	0.00E+00	0.00E+00	0.00E+00	0.00E+00	0.00E+00	0.00E+00	0.00E+00	0.00E+00
1381	ALL	413085.4	3766990	1.59E-08	1YrCancerI	1.59E-08	0.00E+00	0.00E+00	0.00E+00	0.00E+00	0.00E+00	0.00E+00	0.00E+00	0.00E+00	0.00E+00	0.00E+00	0.00E+00
1382	ALL	413085.4	3767240	1.44E-08	1YrCancerI	1.44E-08	0.00E+00	0.00E+00	0.00E+00	0.00E+00	0.00E+00	0.00E+00	0.00E+00	0.00E+00	0.00E+00	0.00E+00	0.00E+00
1383	ALL	413085.4	3767490	1.31E-08	1YrCancerI	1.31E-08	0.00E+00	0.00E+00	0.00E+00	0.00E+00	0.00E+00	0.00E+00	0.00E+00	0.00E+00	0.00E+00	0.00E+00	0.00E+00
1384	ALL	413085.4	3767740	1.20E-08	1YrCancerI	1.20E-08	0.00E+00	0.00E+00	0.00E+00	0.00E+00	0.00E+00	0.00E+00	0.00E+00	0.00E+00	0.00E+00	0.00E+00	0.00E+00
1385	ALL	413085.4	3767990	1.09E-08	1YrCancerI	1.09E-08	0.00E+00	0.00E+00	0.00E+00	0.00E+00	0.00E+00	0.00E+00	0.00E+00	0.00E+00	0.00E+00	0.00E+00	0.00E+00
1386	ALL	413085.4	3768240	1.00E-08	1YrCancerI	1.00E-08	0.00E+00	0.00E+00	0.00E+00	0.00E+00	0.00E+00	0.00E+00	0.00E+00	0.00E+00	0.00E+00	0.00E+00	0.00E+00
1387	ALL	413085.4	3768490	9.26E-09	1YrCancerI	9.26E-09	0.00E+00	0.00E+00	0.00E+00	0.00E+00	0.00E+00	0.00E+00	0.00E+00	0.00E+00	0.00E+00	0.00E+00	0.00E+00
1388	ALL	413085.4	3768740	8.55E-09	1YrCancerI	8.55E-09	0.00E+00	0.00E+00	0.00E+00	0.00E+00	0.00E+00	0.00E+00	0.00E+00	0.00E+00	0.00E+00	0.00E+00	0.00E+00
1389	ALL	413331.5	3764990	2.07E-08	1YrCancerI	2.07E-08	0.00E+00	0.00E+00	0.00E+00	0.00E+00	0.00E+00	0.00E+00	0.00E+00	0.00E+00	0.00E+00	0.00E+00	0.00E+00
1390	ALL	413331.5	3765240	1.62E-08	1YrCancerI	1.62E-08	0.00E+00	0.00E+00	0.00E+00	0.00E+00	0.00E+00	0.00E+00	0.00E+00	0.00E+00	0.00E+00	0.00E+00	0.00E+00
1391	ALL	413331.5	3765490	2.27E-08	1YrCancerI	2.27E-08	0.00E+00	0.00E+00	0.00E+00	0.00E+00	0.00E+00	0.00E+00	0.00E+00	0.00E+00	0.00E+00	0.00E+00	0.00E+00
1392	ALL	413331.5	3765740	2.40E-08	1YrCancerI	2.40E-08	0.00E+00	0.00E+00	0.00E+00	0.00E+00	0.00E+00	0.00E+00	0.00E+00	0.00E+00	0.00E+00	0.00E+00	0.00E+00
1393	ALL	413331.5	3765990	2.14E-08	1YrCancerI	2.14E-08	0.00E+00	0.00E+00	0.00E+00	0.00E+00	0.00E+00	0.00E+00	0.00E+00	0.00E+00	0.00E+00	0.00E+00	0.00E+00
1394	ALL	413331.5	3766240	1.94E-08	1YrCancerI	1.94E-08	0.00E+00	0.00E+00	0.00E+00	0.00E+00	0.00E+00	0.00E+00	0.00E+00	0.00E+00	0.00E+00	0.00E+00	0.00E+00
1395	ALL	413331.5	3766490	1.78E-08	1YrCancerI	1.78E-08	0.00E+00	0.00E+00	0.00E+00	0.00E+00	0.00E+00	0.00E+00	0.00E+00	0.00E+00	0.00E+00	0.00E+00	0.00E+00
1396	ALL	413331.5	3766740	1.63E-08	1YrCancerI	1.63E-08	0.00E+00	0.00E+00	0.00E+00	0.00E+00	0.00E+00	0.00E+00	0.00E+00	0.00E+00	0.00E+00	0.00E+00	0.00E+00
1397	ALL	413331.5	3766990	1.49E-08	1YrCancerI	1.49E-08	0.00E+00	0.00E+00	0.00E+00	0.00E+00	0.00E+00	0.00E+00	0.00E+00	0.00E+00	0.00E+00	0.00E+00	0.00E+00
1398	ALL	413331.5	3767240	1.37E-08	1YrCancerI	1.37E-08	0.00E+00	0.00E+00	0.00E+00	0.00E+00	0.00E+00	0.00E+00	0.00E+00	0.00E+00	0.00E+00	0.00E+00	0.00E+00
1399	ALL	413331.5	3767490	1.26E-08	1YrCancerI	1.26E-08	0.00E+00	0.00E+00	0.00E+00	0.00E+00	0.00E+00	0.00E+00	0.00E+00	0.00E+00	0.00E+00	0.00E+00	0.00E+00
1400	ALL	413331.5	3767740	1.16E-08	1YrCancerI	1.16E-08	0.00E+00	0.00E+00	0.00E+00	0.00E+00	0.00E+00	0.00E+00	0.00E+00	0.00E+00	0.00E+00	0.00E+00	0.00E+00
1401	ALL	413331.5	3767990	1.08E-08	1YrCancerI	1.08E-08	0.00E+00	0.00E+00	0.00E+00	0.00E+00	0.00E+00	0.00E+00	0.00E+00	0.00E+00	0.00E+00	0.00E+00	0.00E+00
1402	ALL	413331.5	3768240	9.96E-09	1YrCancerI	9.96E-09	0.00E+00	0.00E+00	0.00E+00	0.00E+00	0.00E+00	0.00E+00	0.00E+00	0.00E+00	0.00E+00	0.00E+00	0.00E+00
1403	ALL	413331.5	3768490	9.23E-09	1YrCancerI	9.23E-09	0.00E+00	0.00E+00	0.00E+00	0.00E+00	0.00E+00	0.00E+00	0.00E+00	0.00E+00	0.00E+00	0.00E+00	0.00E+00
1404	ALL	413331.5	3768740	8.56E-09	1YrCancerI	8.56E-09	0.00E+00	0.00E+00	0.00E+00	0.00E+00	0.00E+00	0.00E+00	0.00E+00	0.00E+00	0.00E+00	0.00E+00	0.00E+00
1405	ALL	413577.7	3764990	1.99E-08	1YrCancerI	1.99E-08	0.00E+00	0.00E+00	0.00E+00	0.00E+00	0.00E+00	0.00E+00	0.00E+00	0.00E+00	0.00E+00	0.00E+00	0.00E+00
1406	ALL	413577.7	3765240	1.58E-08	1YrCancerI	1.58E-08	0.00E+00	0.00E+00	0.00E+00	0.00E+00	0.00E+00	0.00E+00	0.00E+00	0.00E+00	0.00E+00	0.00E+00	0.00E+00
1407	ALL	413577.7	3765490	1.78E-08	1YrCancerI	1.78E-08	0.00E+00	0.00E+00	0.00E+00	0.00E+00	0.00E+00	0.00E+00	0.00E+00	0.00E+00	0.00E+00	0.00E+00	0.00E+00
1408	ALL	413577.7	3765740	2.15E-08	1YrCancerI	2.15E-08	0.00E+00	0.00E+00	0.00E+00	0.00E+00	0.00E+00	0.00E+00	0.00E+00	0.00E+00	0.00E+00	0.00E+00	0.00E+00
1409	ALL	413577.7	3765990	1.91E-08	1YrCancerI	1.91E-08	0.00E+00	0.00E+00	0.00E+00	0.00E+00	0.00E+00	0.00E+00	0.00E+00	0.00E+00	0.00E+00	0.00E+00	0.00E+00
1410	ALL	413577.7	3766240	1.73E-08	1YrCancerI	1.73E-08	0.00E+00	0.00E+00	0.00E+00	0.00E+00	0.00E+00	0.00E+00	0.00E+00	0.00E+00	0.00E+00	0.00E+00	0.00E+00
1411	ALL	413577.7	3766490	1.59E-08	1YrCancerI	1.59E-08	0.00E+00	0.00E+00	0.00E+00	0.00E+00	0.00E+00	0.00E+00	0.00E+00	0.00E+00	0.00E+00	0.00E+00	0.00E+00
1412	ALL	413577.7	3766740	1.47E-08	1YrCancerI	1.47E-08	0.00E+00	0.00E+00	0.00E+00	0.00E+00	0.00E+00	0.00E+00	0.00E+00	0.00E+00	0.00E+00	0.00E+00	0.00E+00
1413	ALL	413577.7	3766990	1.37E-08	1YrCancerI	1.37E-08	0.00E+00	0.00E+00	0.00E+00	0.00E+00	0.00E+00	0.00E+00	0.00E+00	0.00E+00	0.00E+00	0.00E+00	0.00E+00
1414	ALL	413577.7	3767240	1.27E-08	1YrCancerI	1.27E-08	0.00E+00	0.00E+00	0.00E+00	0.00E+00	0.00E+00	0.00E+00	0.00E+00	0.00E+00	0.00E+00	0.00E+00	0.00E+00
1415	ALL	413577.7	3767490	1.18E-08	1YrCancerI	1.18E-08	0.00E+00	0.00E+00	0.00E+00	0.00E+00	0.00E+00	0.00E+00	0.00E+00	0.00E+00	0.00E+00	0.00E+00	0.00E+00
1416	ALL	413577.7	3767740	1.10E-08	1YrCancerI	1.10E-08	0.00E+00	0.00E+00	0.00E+00	0.00E+00	0.00E+00	0.00E+00	0.00E+00	0.00E+00	0.00E+00	0.00E+00	0.00E+00
1417	ALL	413577.7	3767990	1.03E-08	1YrCancerI	1.03E-08	0.00E+00	0.00E+00	0.00E+00	0.00E+00	0.00E+00	0.00E+00	0.00E+00	0.00E+00	0.00E+00	0.00E+00	0.00E+00
1418	ALL	413577.7	3768240	9.61E-09	1YrCancerI	9.61E-09	0.00E+00	0.00E+00	0.00E+00	0.00E+00	0.00E+00	0.00E+00	0.00E+00	0.00E+00	0.00E+00	0.00E+00	0.00E+00
1419	ALL	413577.7	3768490	8.98E-09	1YrCancerI	8.98E-09	0.00E+00	0.00E+00	0.00E+00	0.00E+00	0.00E+00	0.00E+00	0.00E+00	0.00E+00	0.00E+00	0.00E+00	0.00E+00
1420	ALL	413577.7	3768740	8.39E-09	1YrCancerI	8.39E-09	0.00E+00	0.00E+00	0.00E+00	0.00E+00	0.00E+00	0.00E+00	0.00E+00	0.00E+00	0.00E+00	0.00E+00	0.00E+00
1421	ALL	413823.8	3764990	1.82E-08	1YrCancerI	1.82E-08	0.00E+00	0.00E+00	0.00E+00	0.00E+00	0.00E+00	0.00E+00	0.00E+00	0.00E+00	0.00E+00	0.00E+00	0.00E+00
1422	ALL	413823.8	3765240	1.55E-08	1YrCancerI	1.55E-08	0.00E+00	0.00E+00	0.00E+00	0.00E+00	0.00E+00	0.00E+00	0.00E+00	0.00E+00	0.00E+00	0.00E+00	0.00E+00
1423	ALL	413823.8	3765490	1.85E-08	1YrCancerI	1.85E-08	0.00E+00	0.00E+00	0.00E+00	0.00E+00	0.00E+00	0.00E+00	0.00E+00	0.00E+00	0.00E+00	0.00E+00	0.00E+00
1424	ALL	413823.8	3765740	2.00E-08	1YrCancerI	2.00E-08	0.00E+00	0.00E+00	0.00E+00	0.00E+00	0.00E+00	0.00E+00	0.00E+00	0.00E+00	0.00E+00	0.00E+00	0.00E+00
1425	ALL	413823.8	3765990	1.76E-08	1YrCancerI	1.76E-08	0.00E+00	0.00E+00	0.00E+00	0.00E+00	0.00E+00	0.00E+00	0.00E+00	0.00E+00	0.00E+00	0.00E+00	0.00E+00
1426	ALL	413823.8	3766240	1.58E-08	1YrCancerI	1.58E-08	0.00E+00	0.00E+00	0.00E+00	0.00E+00	0.00E+00	0.00E+00	0.00E+00	0.00E+00	0.00E+00	0.00E+00	0.00E+00

1427	ALL	413823.8	3766490	1.44E-08	1YrCancerI	1.44E-08	0.00E+00	0.00E+00	0.00E+00	0.00E+00	0.00E+00	0.00E+00	0.00E+00	0.00E+00	0.00E+00	0.00E+00	0.00E+00
1428	ALL	413823.8	3766740	1.33E-08	1YrCancerI	1.33E-08	0.00E+00	0.00E+00	0.00E+00	0.00E+00	0.00E+00	0.00E+00	0.00E+00	0.00E+00	0.00E+00	0.00E+00	0.00E+00
1429	ALL	413823.8	3766990	1.24E-08	1YrCancerI	1.24E-08	0.00E+00	0.00E+00	0.00E+00	0.00E+00	0.00E+00	0.00E+00	0.00E+00	0.00E+00	0.00E+00	0.00E+00	0.00E+00
1430	ALL	413823.8	3767240	1.16E-08	1YrCancerI	1.16E-08	0.00E+00	0.00E+00	0.00E+00	0.00E+00	0.00E+00	0.00E+00	0.00E+00	0.00E+00	0.00E+00	0.00E+00	0.00E+00
1431	ALL	413823.8	3767490	1.09E-08	1YrCancerI	1.09E-08	0.00E+00	0.00E+00	0.00E+00	0.00E+00	0.00E+00	0.00E+00	0.00E+00	0.00E+00	0.00E+00	0.00E+00	0.00E+00
1432	ALL	413823.8	3767740	1.03E-08	1YrCancerI	1.03E-08	0.00E+00	0.00E+00	0.00E+00	0.00E+00	0.00E+00	0.00E+00	0.00E+00	0.00E+00	0.00E+00	0.00E+00	0.00E+00
1433	ALL	413823.8	3767990	9.65E-09	1YrCancerI	9.65E-09	0.00E+00	0.00E+00	0.00E+00	0.00E+00	0.00E+00	0.00E+00	0.00E+00	0.00E+00	0.00E+00	0.00E+00	0.00E+00
1434	ALL	413823.8	3768240	9.10E-09	1YrCancerI	9.10E-09	0.00E+00	0.00E+00	0.00E+00	0.00E+00	0.00E+00	0.00E+00	0.00E+00	0.00E+00	0.00E+00	0.00E+00	0.00E+00
1435	ALL	413823.8	3768490	8.58E-09	1YrCancerI	8.58E-09	0.00E+00	0.00E+00	0.00E+00	0.00E+00	0.00E+00	0.00E+00	0.00E+00	0.00E+00	0.00E+00	0.00E+00	0.00E+00
1436	ALL	413823.8	3768740	8.08E-09	1YrCancerI	8.08E-09	0.00E+00	0.00E+00	0.00E+00	0.00E+00	0.00E+00	0.00E+00	0.00E+00	0.00E+00	0.00E+00	0.00E+00	0.00E+00
1437	ALL	414070	3764990	1.51E-08	1YrCancerI	1.51E-08	0.00E+00	0.00E+00	0.00E+00	0.00E+00	0.00E+00	0.00E+00	0.00E+00	0.00E+00	0.00E+00	0.00E+00	0.00E+00
1438	ALL	414070	3765240	1.55E-08	1YrCancerI	1.55E-08	0.00E+00	0.00E+00	0.00E+00	0.00E+00	0.00E+00	0.00E+00	0.00E+00	0.00E+00	0.00E+00	0.00E+00	0.00E+00
1439	ALL	414070	3765490	2.04E-08	1YrCancerI	2.04E-08	0.00E+00	0.00E+00	0.00E+00	0.00E+00	0.00E+00	0.00E+00	0.00E+00	0.00E+00	0.00E+00	0.00E+00	0.00E+00
1440	ALL	414070	3765740	1.89E-08	1YrCancerI	1.89E-08	0.00E+00	0.00E+00	0.00E+00	0.00E+00	0.00E+00	0.00E+00	0.00E+00	0.00E+00	0.00E+00	0.00E+00	0.00E+00
1441	ALL	414070	3765990	1.66E-08	1YrCancerI	1.66E-08	0.00E+00	0.00E+00	0.00E+00	0.00E+00	0.00E+00	0.00E+00	0.00E+00	0.00E+00	0.00E+00	0.00E+00	0.00E+00
1442	ALL	414070	3766240	1.47E-08	1YrCancerI	1.47E-08	0.00E+00	0.00E+00	0.00E+00	0.00E+00	0.00E+00	0.00E+00	0.00E+00	0.00E+00	0.00E+00	0.00E+00	0.00E+00
1443	ALL	414070	3766490	1.34E-08	1YrCancerI	1.34E-08	0.00E+00	0.00E+00	0.00E+00	0.00E+00	0.00E+00	0.00E+00	0.00E+00	0.00E+00	0.00E+00	0.00E+00	0.00E+00
1444	ALL	414070	3766740	1.22E-08	1YrCancerI	1.22E-08	0.00E+00	0.00E+00	0.00E+00	0.00E+00	0.00E+00	0.00E+00	0.00E+00	0.00E+00	0.00E+00	0.00E+00	0.00E+00
1445	ALL	414070	3766990	1.14E-08	1YrCancerI	1.14E-08	0.00E+00	0.00E+00	0.00E+00	0.00E+00	0.00E+00	0.00E+00	0.00E+00	0.00E+00	0.00E+00	0.00E+00	0.00E+00
1446	ALL	414070	3767240	1.06E-08	1YrCancerI	1.06E-08	0.00E+00	0.00E+00	0.00E+00	0.00E+00	0.00E+00	0.00E+00	0.00E+00	0.00E+00	0.00E+00	0.00E+00	0.00E+00
1447	ALL	414070	3767490	1.00E-08	1YrCancerI	1.00E-08	0.00E+00	0.00E+00	0.00E+00	0.00E+00	0.00E+00	0.00E+00	0.00E+00	0.00E+00	0.00E+00	0.00E+00	0.00E+00
1448	ALL	414070	3767740	9.48E-09	1YrCancerI	9.48E-09	0.00E+00	0.00E+00	0.00E+00	0.00E+00	0.00E+00	0.00E+00	0.00E+00	0.00E+00	0.00E+00	0.00E+00	0.00E+00
1449	ALL	414070	3767990	8.97E-09	1YrCancerI	8.97E-09	0.00E+00	0.00E+00	0.00E+00	0.00E+00	0.00E+00	0.00E+00	0.00E+00	0.00E+00	0.00E+00	0.00E+00	0.00E+00
1450	ALL	414070	3768240	8.50E-09	1YrCancerI	8.50E-09	0.00E+00	0.00E+00	0.00E+00	0.00E+00	0.00E+00	0.00E+00	0.00E+00	0.00E+00	0.00E+00	0.00E+00	0.00E+00
1451	ALL	414070	3768490	8.07E-09	1YrCancerI	8.07E-09	0.00E+00	0.00E+00	0.00E+00	0.00E+00	0.00E+00	0.00E+00	0.00E+00	0.00E+00	0.00E+00	0.00E+00	0.00E+00
1452	ALL	414070	3768740	7.66E-09	1YrCancerI	7.66E-09	0.00E+00	0.00E+00	0.00E+00	0.00E+00	0.00E+00	0.00E+00	0.00E+00	0.00E+00	0.00E+00	0.00E+00	0.00E+00
1453	ALL	414316.2	3764990	1.33E-08	1YrCancerI	1.33E-08	0.00E+00	0.00E+00	0.00E+00	0.00E+00	0.00E+00	0.00E+00	0.00E+00	0.00E+00	0.00E+00	0.00E+00	0.00E+00
1454	ALL	414316.2	3765240	1.93E-08	1YrCancerI	1.93E-08	0.00E+00	0.00E+00	0.00E+00	0.00E+00	0.00E+00	0.00E+00	0.00E+00	0.00E+00	0.00E+00	0.00E+00	0.00E+00
1455	ALL	414316.2	3765490	2.01E-08	1YrCancerI	2.01E-08	0.00E+00	0.00E+00	0.00E+00	0.00E+00	0.00E+00	0.00E+00	0.00E+00	0.00E+00	0.00E+00	0.00E+00	0.00E+00
1456	ALL	414316.2	3765740	1.77E-08	1YrCancerI	1.77E-08	0.00E+00	0.00E+00	0.00E+00	0.00E+00	0.00E+00	0.00E+00	0.00E+00	0.00E+00	0.00E+00	0.00E+00	0.00E+00
1457	ALL	414316.2	3765990	1.58E-08	1YrCancerI	1.58E-08	0.00E+00	0.00E+00	0.00E+00	0.00E+00	0.00E+00	0.00E+00	0.00E+00	0.00E+00	0.00E+00	0.00E+00	0.00E+00
1458	ALL	414316.2	3766240	1.41E-08	1YrCancerI	1.41E-08	0.00E+00	0.00E+00	0.00E+00	0.00E+00	0.00E+00	0.00E+00	0.00E+00	0.00E+00	0.00E+00	0.00E+00	0.00E+00
1459	ALL	414316.2	3766490	1.27E-08	1YrCancerI	1.27E-08	0.00E+00	0.00E+00	0.00E+00	0.00E+00	0.00E+00	0.00E+00	0.00E+00	0.00E+00	0.00E+00	0.00E+00	0.00E+00
1460	ALL	414316.2	3766740	1.15E-08	1YrCancerI	1.15E-08	0.00E+00	0.00E+00	0.00E+00	0.00E+00	0.00E+00	0.00E+00	0.00E+00	0.00E+00	0.00E+00	0.00E+00	0.00E+00
1461	ALL	414316.2	3766990	1.06E-08	1YrCancerI	1.06E-08	0.00E+00	0.00E+00	0.00E+00	0.00E+00	0.00E+00	0.00E+00	0.00E+00	0.00E+00	0.00E+00	0.00E+00	0.00E+00
1462	ALL	414316.2	3767240	9.87E-09	1YrCancerI	9.87E-09	0.00E+00	0.00E+00	0.00E+00	0.00E+00	0.00E+00	0.00E+00	0.00E+00	0.00E+00	0.00E+00	0.00E+00	0.00E+00
1463	ALL	414316.2	3767490	9.27E-09	1YrCancerI	9.27E-09	0.00E+00	0.00E+00	0.00E+00	0.00E+00	0.00E+00	0.00E+00	0.00E+00	0.00E+00	0.00E+00	0.00E+00	0.00E+00
1464	ALL	414316.2	3767740	8.76E-09	1YrCancerI	8.76E-09	0.00E+00	0.00E+00	0.00E+00	0.00E+00	0.00E+00	0.00E+00	0.00E+00	0.00E+00	0.00E+00	0.00E+00	0.00E+00
1465	ALL	414316.2	3767990	8.32E-09	1YrCancerI	8.32E-09	0.00E+00	0.00E+00	0.00E+00	0.00E+00	0.00E+00	0.00E+00	0.00E+00	0.00E+00	0.00E+00	0.00E+00	0.00E+00
1466	ALL	414316.2	3768240	7.83E-09	1YrCancerI	7.83E-09	0.00E+00	0.00E+00	0.00E+00	0.00E+00	0.00E+00	0.00E+00	0.00E+00	0.00E+00	0.00E+00	0.00E+00	0.00E+00
1467	ALL	414316.2	3768490	7.53E-09	1YrCancerI	7.53E-09	0.00E+00	0.00E+00	0.00E+00	0.00E+00	0.00E+00	0.00E+00	0.00E+00	0.00E+00	0.00E+00	0.00E+00	0.00E+00
1468	ALL	414316.2	3768740	7.19E-09	1YrCancerI	7.19E-09	0.00E+00	0.00E+00	0.00E+00	0.00E+00	0.00E+00	0.00E+00	0.00E+00	0.00E+00	0.00E+00	0.00E+00	0.00E+00
1469	ALL	414562.3	3764990	1.25E-08	1YrCancerI	1.25E-08	0.00E+00	0.00E+00	0.00E+00	0.00E+00	0.00E+00	0.00E+00	0.00E+00	0.00E+00	0.00E+00	0.00E+00	0.00E+00
1470	ALL	414562.3	3765240	1.78E-08	1YrCancerI	1.78E-08	0.00E+00	0.00E+00	0.00E+00	0.00E+00	0.00E+00	0.00E+00	0.00E+00	0.00E+00	0.00E+00	0.00E+00	0.00E+00
1471	ALL	414562.3	3765490	1.79E-08	1YrCancerI	1.79E-08	0.00E+00	0.00E+00	0.00E+00	0.00E+00	0.00E+00	0.00E+00	0.00E+00	0.00E+00	0.00E+00	0.00E+00	0.00E+00
1472	ALL	414562.3	3765740	1.63E-08	1YrCancerI	1.63E-08	0.00E+00	0.00E+00	0.00E+00	0.00E+00	0.00E+00	0.00E+00	0.00E+00	0.00E+00	0.00E+00	0.00E+00	0.00E+00
1473	ALL	414562.3	3765990	1.49E-08	1YrCancerI	1.49E-08	0.00E+00	0.00E+00	0.00E+00	0.00E+00	0.00E+00	0.00E+00	0.00E+00	0.00E+00	0.00E+00	0.00E+00	0.00E+00
1474	ALL	414562.3	3766240	1.35E-08	1YrCancerI	1.35E-08	0.00E+00	0.00E+00	0.00E+00	0.00E+00	0.00E+00	0.00E+00	0.00E+00	0.00E+00	0.00E+00	0.00E+00	0.00E+00
1475	ALL	414562.3	3766490	1.21E-08	1YrCancerI	1.21E-08	0.00E+00	0.00E+00	0.00E+00	0.00E+00	0.00E+00	0.00E+00	0.00E+00	0.00E+00	0.00E+00	0.00E+00	0.00E+00
1476	ALL	414562.3	3766740	1.10E-08	1YrCancerI	1.10E-08	0.00E+00	0.00E+00	0.00E+00	0.00E+00	0.00E+00	0.00E+00	0.00E+00	0.00E+00	0.00E+00	0.00E+00	0.00E+00
1477	ALL	414562.3	3766990	1.01E-08	1YrCancerI	1.01E-08	0.00E+00	0.00E+00	0.00E+00	0.00E+00	0.00E+00	0.00E+00	0.00E+00	0.00E+00	0.00E+00	0.00E+00	0.00E+00

1478	ALL	414562.3	3767240	8.92E-09	1YrCancerI	8.92E-09	0.00E+00	0.00E+00	0.00E+00	0.00E+00	0.00E+00	0.00E+00	0.00E+00	0.00E+00	0.00E+00	0.00E+00	0.00E+00
1479	ALL	414562.3	3767490	8.68E-09	1YrCancerI	8.68E-09	0.00E+00	0.00E+00	0.00E+00	0.00E+00	0.00E+00	0.00E+00	0.00E+00	0.00E+00	0.00E+00	0.00E+00	0.00E+00
1480	ALL	414562.3	3767740	8.17E-09	1YrCancerI	8.17E-09	0.00E+00	0.00E+00	0.00E+00	0.00E+00	0.00E+00	0.00E+00	0.00E+00	0.00E+00	0.00E+00	0.00E+00	0.00E+00
1481	ALL	414562.3	3767990	7.75E-09	1YrCancerI	7.75E-09	0.00E+00	0.00E+00	0.00E+00	0.00E+00	0.00E+00	0.00E+00	0.00E+00	0.00E+00	0.00E+00	0.00E+00	0.00E+00
1482	ALL	414562.3	3768240	7.19E-09	1YrCancerI	7.19E-09	0.00E+00	0.00E+00	0.00E+00	0.00E+00	0.00E+00	0.00E+00	0.00E+00	0.00E+00	0.00E+00	0.00E+00	0.00E+00
1483	ALL	414562.3	3768490	6.96E-09	1YrCancerI	6.96E-09	0.00E+00	0.00E+00	0.00E+00	0.00E+00	0.00E+00	0.00E+00	0.00E+00	0.00E+00	0.00E+00	0.00E+00	0.00E+00
1484	ALL	414562.3	3768740	6.65E-09	1YrCancerI	6.65E-09	0.00E+00	0.00E+00	0.00E+00	0.00E+00	0.00E+00	0.00E+00	0.00E+00	0.00E+00	0.00E+00	0.00E+00	0.00E+00
1485	ALL	414808.5	3764990	1.19E-08	1YrCancerI	1.19E-08	0.00E+00	0.00E+00	0.00E+00	0.00E+00	0.00E+00	0.00E+00	0.00E+00	0.00E+00	0.00E+00	0.00E+00	0.00E+00
1486	ALL	414808.5	3765240	1.50E-08	1YrCancerI	1.50E-08	0.00E+00	0.00E+00	0.00E+00	0.00E+00	0.00E+00	0.00E+00	0.00E+00	0.00E+00	0.00E+00	0.00E+00	0.00E+00
1487	ALL	414808.5	3765490	1.54E-08	1YrCancerI	1.54E-08	0.00E+00	0.00E+00	0.00E+00	0.00E+00	0.00E+00	0.00E+00	0.00E+00	0.00E+00	0.00E+00	0.00E+00	0.00E+00
1488	ALL	414808.5	3765740	1.47E-08	1YrCancerI	1.47E-08	0.00E+00	0.00E+00	0.00E+00	0.00E+00	0.00E+00	0.00E+00	0.00E+00	0.00E+00	0.00E+00	0.00E+00	0.00E+00
1489	ALL	414808.5	3765990	1.39E-08	1YrCancerI	1.39E-08	0.00E+00	0.00E+00	0.00E+00	0.00E+00	0.00E+00	0.00E+00	0.00E+00	0.00E+00	0.00E+00	0.00E+00	0.00E+00
1490	ALL	414808.5	3766240	1.30E-08	1YrCancerI	1.30E-08	0.00E+00	0.00E+00	0.00E+00	0.00E+00	0.00E+00	0.00E+00	0.00E+00	0.00E+00	0.00E+00	0.00E+00	0.00E+00
1491	ALL	414808.5	3766490	1.17E-08	1YrCancerI	1.17E-08	0.00E+00	0.00E+00	0.00E+00	0.00E+00	0.00E+00	0.00E+00	0.00E+00	0.00E+00	0.00E+00	0.00E+00	0.00E+00
1492	ALL	414808.5	3766740	1.06E-08	1YrCancerI	1.06E-08	0.00E+00	0.00E+00	0.00E+00	0.00E+00	0.00E+00	0.00E+00	0.00E+00	0.00E+00	0.00E+00	0.00E+00	0.00E+00
1493	ALL	414808.5	3766990	9.68E-09	1YrCancerI	9.68E-09	0.00E+00	0.00E+00	0.00E+00	0.00E+00	0.00E+00	0.00E+00	0.00E+00	0.00E+00	0.00E+00	0.00E+00	0.00E+00
1494	ALL	414808.5	3767240	8.04E-09	1YrCancerI	8.04E-09	0.00E+00	0.00E+00	0.00E+00	0.00E+00	0.00E+00	0.00E+00	0.00E+00	0.00E+00	0.00E+00	0.00E+00	0.00E+00
1495	ALL	414808.5	3767490	7.93E-09	1YrCancerI	7.93E-09	0.00E+00	0.00E+00	0.00E+00	0.00E+00	0.00E+00	0.00E+00	0.00E+00	0.00E+00	0.00E+00	0.00E+00	0.00E+00
1496	ALL	414808.5	3767740	7.73E-09	1YrCancerI	7.73E-09	0.00E+00	0.00E+00	0.00E+00	0.00E+00	0.00E+00	0.00E+00	0.00E+00	0.00E+00	0.00E+00	0.00E+00	0.00E+00
1497	ALL	414808.5	3767990	7.02E-09	1YrCancerI	7.02E-09	0.00E+00	0.00E+00	0.00E+00	0.00E+00	0.00E+00	0.00E+00	0.00E+00	0.00E+00	0.00E+00	0.00E+00	0.00E+00
1498	ALL	414808.5	3768240	6.65E-09	1YrCancerI	6.65E-09	0.00E+00	0.00E+00	0.00E+00	0.00E+00	0.00E+00	0.00E+00	0.00E+00	0.00E+00	0.00E+00	0.00E+00	0.00E+00
1499	ALL	414808.5	3768490	6.46E-09	1YrCancerI	6.46E-09	0.00E+00	0.00E+00	0.00E+00	0.00E+00	0.00E+00	0.00E+00	0.00E+00	0.00E+00	0.00E+00	0.00E+00	0.00E+00
1500	ALL	414808.5	3768740	6.18E-09	1YrCancerI	6.18E-09	0.00E+00	0.00E+00	0.00E+00	0.00E+00	0.00E+00	0.00E+00	0.00E+00	0.00E+00	0.00E+00	0.00E+00	0.00E+00
1501	ALL	415054.6	3764990	1.07E-08	1YrCancerI	1.07E-08	0.00E+00	0.00E+00	0.00E+00	0.00E+00	0.00E+00	0.00E+00	0.00E+00	0.00E+00	0.00E+00	0.00E+00	0.00E+00
1502	ALL	415054.6	3765240	1.24E-08	1YrCancerI	1.24E-08	0.00E+00	0.00E+00	0.00E+00	0.00E+00	0.00E+00	0.00E+00	0.00E+00	0.00E+00	0.00E+00	0.00E+00	0.00E+00
1503	ALL	415054.6	3765490	1.32E-08	1YrCancerI	1.32E-08	0.00E+00	0.00E+00	0.00E+00	0.00E+00	0.00E+00	0.00E+00	0.00E+00	0.00E+00	0.00E+00	0.00E+00	0.00E+00
1504	ALL	415054.6	3765740	1.35E-08	1YrCancerI	1.35E-08	0.00E+00	0.00E+00	0.00E+00	0.00E+00	0.00E+00	0.00E+00	0.00E+00	0.00E+00	0.00E+00	0.00E+00	0.00E+00
1505	ALL	415054.6	3765990	1.32E-08	1YrCancerI	1.32E-08	0.00E+00	0.00E+00	0.00E+00	0.00E+00	0.00E+00	0.00E+00	0.00E+00	0.00E+00	0.00E+00	0.00E+00	0.00E+00
1506	ALL	415054.6	3766240	1.24E-08	1YrCancerI	1.24E-08	0.00E+00	0.00E+00	0.00E+00	0.00E+00	0.00E+00	0.00E+00	0.00E+00	0.00E+00	0.00E+00	0.00E+00	0.00E+00
1507	ALL	415054.6	3766490	1.11E-08	1YrCancerI	1.11E-08	0.00E+00	0.00E+00	0.00E+00	0.00E+00	0.00E+00	0.00E+00	0.00E+00	0.00E+00	0.00E+00	0.00E+00	0.00E+00
1508	ALL	415054.6	3766740	1.02E-08	1YrCancerI	1.02E-08	0.00E+00	0.00E+00	0.00E+00	0.00E+00	0.00E+00	0.00E+00	0.00E+00	0.00E+00	0.00E+00	0.00E+00	0.00E+00
1509	ALL	415054.6	3766990	9.29E-09	1YrCancerI	9.29E-09	0.00E+00	0.00E+00	0.00E+00	0.00E+00	0.00E+00	0.00E+00	0.00E+00	0.00E+00	0.00E+00	0.00E+00	0.00E+00
1510	ALL	415054.6	3767240	7.78E-09	1YrCancerI	7.78E-09	0.00E+00	0.00E+00	0.00E+00	0.00E+00	0.00E+00	0.00E+00	0.00E+00	0.00E+00	0.00E+00	0.00E+00	0.00E+00
1511	ALL	415054.6	3767490	7.54E-09	1YrCancerI	7.54E-09	0.00E+00	0.00E+00	0.00E+00	0.00E+00	0.00E+00	0.00E+00	0.00E+00	0.00E+00	0.00E+00	0.00E+00	0.00E+00
1512	ALL	415054.6	3767740	7.13E-09	1YrCancerI	7.13E-09	0.00E+00	0.00E+00	0.00E+00	0.00E+00	0.00E+00	0.00E+00	0.00E+00	0.00E+00	0.00E+00	0.00E+00	0.00E+00
1513	ALL	415054.6	3767990	6.56E-09	1YrCancerI	6.56E-09	0.00E+00	0.00E+00	0.00E+00	0.00E+00	0.00E+00	0.00E+00	0.00E+00	0.00E+00	0.00E+00	0.00E+00	0.00E+00
1514	ALL	415054.6	3768240	6.26E-09	1YrCancerI	6.26E-09	0.00E+00	0.00E+00	0.00E+00	0.00E+00	0.00E+00	0.00E+00	0.00E+00	0.00E+00	0.00E+00	0.00E+00	0.00E+00
1515	ALL	415054.6	3768490	6.07E-09	1YrCancerI	6.07E-09	0.00E+00	0.00E+00	0.00E+00	0.00E+00	0.00E+00	0.00E+00	0.00E+00	0.00E+00	0.00E+00	0.00E+00	0.00E+00
1516	ALL	415054.6	3768740	5.77E-09	1YrCancerI	5.77E-09	0.00E+00	0.00E+00	0.00E+00	0.00E+00	0.00E+00	0.00E+00	0.00E+00	0.00E+00	0.00E+00	0.00E+00	0.00E+00
1517	ALL	415300.8	3764990	8.29E-09	1YrCancerI	8.29E-09	0.00E+00	0.00E+00	0.00E+00	0.00E+00	0.00E+00	0.00E+00	0.00E+00	0.00E+00	0.00E+00	0.00E+00	0.00E+00
1518	ALL	415300.8	3765240	1.02E-08	1YrCancerI	1.02E-08	0.00E+00	0.00E+00	0.00E+00	0.00E+00	0.00E+00	0.00E+00	0.00E+00	0.00E+00	0.00E+00	0.00E+00	0.00E+00
1519	ALL	415300.8	3765490	1.13E-08	1YrCancerI	1.13E-08	0.00E+00	0.00E+00	0.00E+00	0.00E+00	0.00E+00	0.00E+00	0.00E+00	0.00E+00	0.00E+00	0.00E+00	0.00E+00
1520	ALL	415300.8	3765740	1.18E-08	1YrCancerI	1.18E-08	0.00E+00	0.00E+00	0.00E+00	0.00E+00	0.00E+00	0.00E+00	0.00E+00	0.00E+00	0.00E+00	0.00E+00	0.00E+00
1521	ALL	415300.8	3765990	1.19E-08	1YrCancerI	1.19E-08	0.00E+00	0.00E+00	0.00E+00	0.00E+00	0.00E+00	0.00E+00	0.00E+00	0.00E+00	0.00E+00	0.00E+00	0.00E+00
1522	ALL	415300.8	3766240	1.15E-08	1YrCancerI	1.15E-08	0.00E+00	0.00E+00	0.00E+00	0.00E+00	0.00E+00	0.00E+00	0.00E+00	0.00E+00	0.00E+00	0.00E+00	0.00E+00
1523	ALL	415300.8	3766490	1.09E-08	1YrCancerI	1.09E-08	0.00E+00	0.00E+00	0.00E+00	0.00E+00	0.00E+00	0.00E+00	0.00E+00	0.00E+00	0.00E+00	0.00E+00	0.00E+00
1524	ALL	415300.8	3766740	9.61E-09	1YrCancerI	9.61E-09	0.00E+00	0.00E+00	0.00E+00	0.00E+00	0.00E+00	0.00E+00	0.00E+00	0.00E+00	0.00E+00	0.00E+00	0.00E+00
1525	ALL	415300.8	3766990	8.86E-09	1YrCancerI	8.86E-09	0.00E+00	0.00E+00	0.00E+00	0.00E+00	0.00E+00	0.00E+00	0.00E+00	0.00E+00	0.00E+00	0.00E+00	0.00E+00
1526	ALL	415300.8	3767240	7.47E-09	1YrCancerI	7.47E-09	0.00E+00	0.00E+00	0.00E+00	0.00E+00	0.00E+00	0.00E+00	0.00E+00	0.00E+00	0.00E+00	0.00E+00	0.00E+00
1527	ALL	415300.8	3767490	6.90E-09	1YrCancerI	6.90E-09	0.00E+00	0.00E+00	0.00E+00	0.00E+00	0.00E+00	0.00E+00	0.00E+00	0.00E+00	0.00E+00	0.00E+00	0.00E+00
1528	ALL	415300.8	3767740	6.77E-09	1YrCancerI	6.77E-09	0.00E+00	0.00E+00	0.00E+00	0.00E+00	0.00E+00	0.00E+00	0.00E+00	0.00E+00	0.00E+00	0.00E+00	0.00E+00

1529	ALL	415300.8	3767990	6.27E-09	1YrCancerI	6.27E-09	0.00E+00	0.00E+00	0.00E+00	0.00E+00	0.00E+00	0.00E+00	0.00E+00	0.00E+00	0.00E+00	0.00E+00	0.00E+00
1530	ALL	415300.8	3768240	5.95E-09	1YrCancerI	5.95E-09	0.00E+00	0.00E+00	0.00E+00	0.00E+00	0.00E+00	0.00E+00	0.00E+00	0.00E+00	0.00E+00	0.00E+00	0.00E+00
1531	ALL	415300.8	3768490	5.72E-09	1YrCancerI	5.72E-09	0.00E+00	0.00E+00	0.00E+00	0.00E+00	0.00E+00	0.00E+00	0.00E+00	0.00E+00	0.00E+00	0.00E+00	0.00E+00
1532	ALL	415300.8	3768740	5.36E-09	1YrCancerI	5.36E-09	0.00E+00	0.00E+00	0.00E+00	0.00E+00	0.00E+00	0.00E+00	0.00E+00	0.00E+00	0.00E+00	0.00E+00	0.00E+00
1533	ALL	415546.9	3764990	6.26E-09	1YrCancerI	6.26E-09	0.00E+00	0.00E+00	0.00E+00	0.00E+00	0.00E+00	0.00E+00	0.00E+00	0.00E+00	0.00E+00	0.00E+00	0.00E+00
1534	ALL	415546.9	3765240	8.24E-09	1YrCancerI	8.24E-09	0.00E+00	0.00E+00	0.00E+00	0.00E+00	0.00E+00	0.00E+00	0.00E+00	0.00E+00	0.00E+00	0.00E+00	0.00E+00
1535	ALL	415546.9	3765490	9.56E-09	1YrCancerI	9.56E-09	0.00E+00	0.00E+00	0.00E+00	0.00E+00	0.00E+00	0.00E+00	0.00E+00	0.00E+00	0.00E+00	0.00E+00	0.00E+00
1536	ALL	415546.9	3765740	1.03E-08	1YrCancerI	1.03E-08	0.00E+00	0.00E+00	0.00E+00	0.00E+00	0.00E+00	0.00E+00	0.00E+00	0.00E+00	0.00E+00	0.00E+00	0.00E+00
1537	ALL	415546.9	3765990	1.05E-08	1YrCancerI	1.05E-08	0.00E+00	0.00E+00	0.00E+00	0.00E+00	0.00E+00	0.00E+00	0.00E+00	0.00E+00	0.00E+00	0.00E+00	0.00E+00
1538	ALL	415546.9	3766240	9.63E-09	1YrCancerI	9.63E-09	0.00E+00	0.00E+00	0.00E+00	0.00E+00	0.00E+00	0.00E+00	0.00E+00	0.00E+00	0.00E+00	0.00E+00	0.00E+00
1539	ALL	415546.9	3766490	8.22E-09	1YrCancerI	8.22E-09	0.00E+00	0.00E+00	0.00E+00	0.00E+00	0.00E+00	0.00E+00	0.00E+00	0.00E+00	0.00E+00	0.00E+00	0.00E+00
1540	ALL	415546.9	3766740	7.65E-09	1YrCancerI	7.65E-09	0.00E+00	0.00E+00	0.00E+00	0.00E+00	0.00E+00	0.00E+00	0.00E+00	0.00E+00	0.00E+00	0.00E+00	0.00E+00
1541	ALL	415546.9	3766990	7.23E-09	1YrCancerI	7.23E-09	0.00E+00	0.00E+00	0.00E+00	0.00E+00	0.00E+00	0.00E+00	0.00E+00	0.00E+00	0.00E+00	0.00E+00	0.00E+00
1542	ALL	415546.9	3767240	7.55E-09	1YrCancerI	7.55E-09	0.00E+00	0.00E+00	0.00E+00	0.00E+00	0.00E+00	0.00E+00	0.00E+00	0.00E+00	0.00E+00	0.00E+00	0.00E+00
1543	ALL	415546.9	3767490	6.18E-09	1YrCancerI	6.18E-09	0.00E+00	0.00E+00	0.00E+00	0.00E+00	0.00E+00	0.00E+00	0.00E+00	0.00E+00	0.00E+00	0.00E+00	0.00E+00
1544	ALL	415546.9	3767740	6.67E-09	1YrCancerI	6.67E-09	0.00E+00	0.00E+00	0.00E+00	0.00E+00	0.00E+00	0.00E+00	0.00E+00	0.00E+00	0.00E+00	0.00E+00	0.00E+00
1545	ALL	415546.9	3767990	6.12E-09	1YrCancerI	6.12E-09	0.00E+00	0.00E+00	0.00E+00	0.00E+00	0.00E+00	0.00E+00	0.00E+00	0.00E+00	0.00E+00	0.00E+00	0.00E+00
1546	ALL	415546.9	3768240	5.72E-09	1YrCancerI	5.72E-09	0.00E+00	0.00E+00	0.00E+00	0.00E+00	0.00E+00	0.00E+00	0.00E+00	0.00E+00	0.00E+00	0.00E+00	0.00E+00
1547	ALL	415546.9	3768490	5.38E-09	1YrCancerI	5.38E-09	0.00E+00	0.00E+00	0.00E+00	0.00E+00	0.00E+00	0.00E+00	0.00E+00	0.00E+00	0.00E+00	0.00E+00	0.00E+00
1548	ALL	415546.9	3768740	5.13E-09	1YrCancerI	5.13E-09	0.00E+00	0.00E+00	0.00E+00	0.00E+00	0.00E+00	0.00E+00	0.00E+00	0.00E+00	0.00E+00	0.00E+00	0.00E+00
1549	ALL	415793.1	3764990	4.74E-09	1YrCancerI	4.74E-09	0.00E+00	0.00E+00	0.00E+00	0.00E+00	0.00E+00	0.00E+00	0.00E+00	0.00E+00	0.00E+00	0.00E+00	0.00E+00
1550	ALL	415793.1	3765240	6.63E-09	1YrCancerI	6.63E-09	0.00E+00	0.00E+00	0.00E+00	0.00E+00	0.00E+00	0.00E+00	0.00E+00	0.00E+00	0.00E+00	0.00E+00	0.00E+00
1551	ALL	415793.1	3765490	8.11E-09	1YrCancerI	8.11E-09	0.00E+00	0.00E+00	0.00E+00	0.00E+00	0.00E+00	0.00E+00	0.00E+00	0.00E+00	0.00E+00	0.00E+00	0.00E+00
1552	ALL	415793.1	3765740	8.87E-09	1YrCancerI	8.87E-09	0.00E+00	0.00E+00	0.00E+00	0.00E+00	0.00E+00	0.00E+00	0.00E+00	0.00E+00	0.00E+00	0.00E+00	0.00E+00
1553	ALL	415793.1	3765990	9.15E-09	1YrCancerI	9.15E-09	0.00E+00	0.00E+00	0.00E+00	0.00E+00	0.00E+00	0.00E+00	0.00E+00	0.00E+00	0.00E+00	0.00E+00	0.00E+00
1554	ALL	415793.1	3766240	8.95E-09	1YrCancerI	8.95E-09	0.00E+00	0.00E+00	0.00E+00	0.00E+00	0.00E+00	0.00E+00	0.00E+00	0.00E+00	0.00E+00	0.00E+00	0.00E+00
1555	ALL	415793.1	3766490	8.75E-09	1YrCancerI	8.75E-09	0.00E+00	0.00E+00	0.00E+00	0.00E+00	0.00E+00	0.00E+00	0.00E+00	0.00E+00	0.00E+00	0.00E+00	0.00E+00
1556	ALL	415793.1	3766740	7.11E-09	1YrCancerI	7.11E-09	0.00E+00	0.00E+00	0.00E+00	0.00E+00	0.00E+00	0.00E+00	0.00E+00	0.00E+00	0.00E+00	0.00E+00	0.00E+00
1557	ALL	415793.1	3766990	6.61E-09	1YrCancerI	6.61E-09	0.00E+00	0.00E+00	0.00E+00	0.00E+00	0.00E+00	0.00E+00	0.00E+00	0.00E+00	0.00E+00	0.00E+00	0.00E+00
1558	ALL	415793.1	3767240	6.54E-09	1YrCancerI	6.54E-09	0.00E+00	0.00E+00	0.00E+00	0.00E+00	0.00E+00	0.00E+00	0.00E+00	0.00E+00	0.00E+00	0.00E+00	0.00E+00
1559	ALL	415793.1	3767490	6.93E-09	1YrCancerI	6.93E-09	0.00E+00	0.00E+00	0.00E+00	0.00E+00	0.00E+00	0.00E+00	0.00E+00	0.00E+00	0.00E+00	0.00E+00	0.00E+00
1560	ALL	415793.1	3767740	6.02E-09	1YrCancerI	6.02E-09	0.00E+00	0.00E+00	0.00E+00	0.00E+00	0.00E+00	0.00E+00	0.00E+00	0.00E+00	0.00E+00	0.00E+00	0.00E+00
1561	ALL	415793.1	3767990	6.07E-09	1YrCancerI	6.07E-09	0.00E+00	0.00E+00	0.00E+00	0.00E+00	0.00E+00	0.00E+00	0.00E+00	0.00E+00	0.00E+00	0.00E+00	0.00E+00
1562	ALL	415793.1	3768240	5.62E-09	1YrCancerI	5.62E-09	0.00E+00	0.00E+00	0.00E+00	0.00E+00	0.00E+00	0.00E+00	0.00E+00	0.00E+00	0.00E+00	0.00E+00	0.00E+00
1563	ALL	415793.1	3768490	5.26E-09	1YrCancerI	5.26E-09	0.00E+00	0.00E+00	0.00E+00	0.00E+00	0.00E+00	0.00E+00	0.00E+00	0.00E+00	0.00E+00	0.00E+00	0.00E+00
1564	ALL	415793.1	3768740	5.01E-09	1YrCancerI	5.01E-09	0.00E+00	0.00E+00	0.00E+00	0.00E+00	0.00E+00	0.00E+00	0.00E+00	0.00E+00	0.00E+00	0.00E+00	0.00E+00
1565	ALL	416039.2	3764990	3.96E-09	1YrCancerI	3.96E-09	0.00E+00	0.00E+00	0.00E+00	0.00E+00	0.00E+00	0.00E+00	0.00E+00	0.00E+00	0.00E+00	0.00E+00	0.00E+00
1566	ALL	416039.2	3765240	5.48E-09	1YrCancerI	5.48E-09	0.00E+00	0.00E+00	0.00E+00	0.00E+00	0.00E+00	0.00E+00	0.00E+00	0.00E+00	0.00E+00	0.00E+00	0.00E+00
1567	ALL	416039.2	3765490	6.75E-09	1YrCancerI	6.75E-09	0.00E+00	0.00E+00	0.00E+00	0.00E+00	0.00E+00	0.00E+00	0.00E+00	0.00E+00	0.00E+00	0.00E+00	0.00E+00
1568	ALL	416039.2	3765740	7.58E-09	1YrCancerI	7.58E-09	0.00E+00	0.00E+00	0.00E+00	0.00E+00	0.00E+00	0.00E+00	0.00E+00	0.00E+00	0.00E+00	0.00E+00	0.00E+00
1569	ALL	416039.2	3765990	7.64E-09	1YrCancerI	7.64E-09	0.00E+00	0.00E+00	0.00E+00	0.00E+00	0.00E+00	0.00E+00	0.00E+00	0.00E+00	0.00E+00	0.00E+00	0.00E+00
1570	ALL	416039.2	3766240	5.78E-09	1YrCancerI	5.78E-09	0.00E+00	0.00E+00	0.00E+00	0.00E+00	0.00E+00	0.00E+00	0.00E+00	0.00E+00	0.00E+00	0.00E+00	0.00E+00
1571	ALL	416039.2	3766490	7.35E-09	1YrCancerI	7.35E-09	0.00E+00	0.00E+00	0.00E+00	0.00E+00	0.00E+00	0.00E+00	0.00E+00	0.00E+00	0.00E+00	0.00E+00	0.00E+00
1572	ALL	416039.2	3766740	5.50E-09	1YrCancerI	5.50E-09	0.00E+00	0.00E+00	0.00E+00	0.00E+00	0.00E+00	0.00E+00	0.00E+00	0.00E+00	0.00E+00	0.00E+00	0.00E+00
1573	ALL	416039.2	3766990	4.97E-09	1YrCancerI	4.97E-09	0.00E+00	0.00E+00	0.00E+00	0.00E+00	0.00E+00	0.00E+00	0.00E+00	0.00E+00	0.00E+00	0.00E+00	0.00E+00
1574	ALL	416039.2	3767240	5.48E-09	1YrCancerI	5.48E-09	0.00E+00	0.00E+00	0.00E+00	0.00E+00	0.00E+00	0.00E+00	0.00E+00	0.00E+00	0.00E+00	0.00E+00	0.00E+00
1575	ALL	416039.2	3767490	5.86E-09	1YrCancerI	5.86E-09	0.00E+00	0.00E+00	0.00E+00	0.00E+00	0.00E+00	0.00E+00	0.00E+00	0.00E+00	0.00E+00	0.00E+00	0.00E+00
1576	ALL	416039.2	3767740	5.83E-09	1YrCancerI	5.83E-09	0.00E+00	0.00E+00	0.00E+00	0.00E+00	0.00E+00	0.00E+00	0.00E+00	0.00E+00	0.00E+00	0.00E+00	0.00E+00
1577	ALL	416039.2	3767990	6.07E-09	1YrCancerI	6.07E-09	0.00E+00	0.00E+00	0.00E+00	0.00E+00	0.00E+00	0.00E+00	0.00E+00	0.00E+00	0.00E+00	0.00E+00	0.00E+00
1578	ALL	416039.2	3768240	5.52E-09	1YrCancerI	5.52E-09	0.00E+00	0.00E+00	0.00E+00	0.00E+00	0.00E+00	0.00E+00	0.00E+00	0.00E+00	0.00E+00	0.00E+00	0.00E+00
1579	ALL	416039.2	3768490	5.19E-09	1YrCancerI	5.19E-09	0.00E+00	0.00E+00	0.00E+00	0.00E+00	0.00E+00	0.00E+00	0.00E+00	0.00E+00	0.00E+00	0.00E+00	0.00E+00

1580	ALL	416039.2	3768740	4.90E-09	1YrCancerI	4.90E-09	0.00E+00	0.00E+00	0.00E+00	0.00E+00	0.00E+00	0.00E+00	0.00E+00	0.00E+00	0.00E+00	0.00E+00	0.00E+00
1581	ALL	416285.4	3764990	3.06E-09	1YrCancerI	3.06E-09	0.00E+00	0.00E+00	0.00E+00	0.00E+00	0.00E+00	0.00E+00	0.00E+00	0.00E+00	0.00E+00	0.00E+00	0.00E+00
1582	ALL	416285.4	3765240	4.49E-09	1YrCancerI	4.49E-09	0.00E+00	0.00E+00	0.00E+00	0.00E+00	0.00E+00	0.00E+00	0.00E+00	0.00E+00	0.00E+00	0.00E+00	0.00E+00
1583	ALL	416285.4	3765490	5.27E-09	1YrCancerI	5.27E-09	0.00E+00	0.00E+00	0.00E+00	0.00E+00	0.00E+00	0.00E+00	0.00E+00	0.00E+00	0.00E+00	0.00E+00	0.00E+00
1584	ALL	416285.4	3765740	6.23E-09	1YrCancerI	6.23E-09	0.00E+00	0.00E+00	0.00E+00	0.00E+00	0.00E+00	0.00E+00	0.00E+00	0.00E+00	0.00E+00	0.00E+00	0.00E+00
1585	ALL	416285.4	3765990	5.58E-09	1YrCancerI	5.58E-09	0.00E+00	0.00E+00	0.00E+00	0.00E+00	0.00E+00	0.00E+00	0.00E+00	0.00E+00	0.00E+00	0.00E+00	0.00E+00
1586	ALL	416285.4	3766240	4.77E-09	1YrCancerI	4.77E-09	0.00E+00	0.00E+00	0.00E+00	0.00E+00	0.00E+00	0.00E+00	0.00E+00	0.00E+00	0.00E+00	0.00E+00	0.00E+00
1587	ALL	416285.4	3766490	6.21E-09	1YrCancerI	6.21E-09	0.00E+00	0.00E+00	0.00E+00	0.00E+00	0.00E+00	0.00E+00	0.00E+00	0.00E+00	0.00E+00	0.00E+00	0.00E+00
1588	ALL	416285.4	3766740	6.18E-09	1YrCancerI	6.18E-09	0.00E+00	0.00E+00	0.00E+00	0.00E+00	0.00E+00	0.00E+00	0.00E+00	0.00E+00	0.00E+00	0.00E+00	0.00E+00
1589	ALL	416285.4	3766990	4.77E-09	1YrCancerI	4.77E-09	0.00E+00	0.00E+00	0.00E+00	0.00E+00	0.00E+00	0.00E+00	0.00E+00	0.00E+00	0.00E+00	0.00E+00	0.00E+00
1590	ALL	416285.4	3767240	4.52E-09	1YrCancerI	4.52E-09	0.00E+00	0.00E+00	0.00E+00	0.00E+00	0.00E+00	0.00E+00	0.00E+00	0.00E+00	0.00E+00	0.00E+00	0.00E+00
1591	ALL	416285.4	3767490	4.96E-09	1YrCancerI	4.96E-09	0.00E+00	0.00E+00	0.00E+00	0.00E+00	0.00E+00	0.00E+00	0.00E+00	0.00E+00	0.00E+00	0.00E+00	0.00E+00
1592	ALL	416285.4	3767740	6.08E-09	1YrCancerI	6.08E-09	0.00E+00	0.00E+00	0.00E+00	0.00E+00	0.00E+00	0.00E+00	0.00E+00	0.00E+00	0.00E+00	0.00E+00	0.00E+00
1593	ALL	416285.4	3767990	5.84E-09	1YrCancerI	5.84E-09	0.00E+00	0.00E+00	0.00E+00	0.00E+00	0.00E+00	0.00E+00	0.00E+00	0.00E+00	0.00E+00	0.00E+00	0.00E+00
1594	ALL	416285.4	3768240	5.48E-09	1YrCancerI	5.48E-09	0.00E+00	0.00E+00	0.00E+00	0.00E+00	0.00E+00	0.00E+00	0.00E+00	0.00E+00	0.00E+00	0.00E+00	0.00E+00
1595	ALL	416285.4	3768490	5.19E-09	1YrCancerI	5.19E-09	0.00E+00	0.00E+00	0.00E+00	0.00E+00	0.00E+00	0.00E+00	0.00E+00	0.00E+00	0.00E+00	0.00E+00	0.00E+00
1596	ALL	416285.4	3768740	4.86E-09	1YrCancerI	4.86E-09	0.00E+00	0.00E+00	0.00E+00	0.00E+00	0.00E+00	0.00E+00	0.00E+00	0.00E+00	0.00E+00	0.00E+00	0.00E+00
1597	ALL	416531.5	3764990	2.79E-09	1YrCancerI	2.79E-09	0.00E+00	0.00E+00	0.00E+00	0.00E+00	0.00E+00	0.00E+00	0.00E+00	0.00E+00	0.00E+00	0.00E+00	0.00E+00
1598	ALL	416531.5	3765240	3.30E-09	1YrCancerI	3.30E-09	0.00E+00	0.00E+00	0.00E+00	0.00E+00	0.00E+00	0.00E+00	0.00E+00	0.00E+00	0.00E+00	0.00E+00	0.00E+00
1599	ALL	416531.5	3765490	4.30E-09	1YrCancerI	4.30E-09	0.00E+00	0.00E+00	0.00E+00	0.00E+00	0.00E+00	0.00E+00	0.00E+00	0.00E+00	0.00E+00	0.00E+00	0.00E+00
1600	ALL	416531.5	3765740	4.87E-09	1YrCancerI	4.87E-09	0.00E+00	0.00E+00	0.00E+00	0.00E+00	0.00E+00	0.00E+00	0.00E+00	0.00E+00	0.00E+00	0.00E+00	0.00E+00
1601	ALL	416531.5	3765990	4.52E-09	1YrCancerI	4.52E-09	0.00E+00	0.00E+00	0.00E+00	0.00E+00	0.00E+00	0.00E+00	0.00E+00	0.00E+00	0.00E+00	0.00E+00	0.00E+00
1602	ALL	416531.5	3766240	5.62E-09	1YrCancerI	5.62E-09	0.00E+00	0.00E+00	0.00E+00	0.00E+00	0.00E+00	0.00E+00	0.00E+00	0.00E+00	0.00E+00	0.00E+00	0.00E+00
1603	ALL	416531.5	3766490	4.60E-09	1YrCancerI	4.60E-09	0.00E+00	0.00E+00	0.00E+00	0.00E+00	0.00E+00	0.00E+00	0.00E+00	0.00E+00	0.00E+00	0.00E+00	0.00E+00
1604	ALL	416531.5	3766740	5.13E-09	1YrCancerI	5.13E-09	0.00E+00	0.00E+00	0.00E+00	0.00E+00	0.00E+00	0.00E+00	0.00E+00	0.00E+00	0.00E+00	0.00E+00	0.00E+00
1605	ALL	416531.5	3766990	4.26E-09	1YrCancerI	4.26E-09	0.00E+00	0.00E+00	0.00E+00	0.00E+00	0.00E+00	0.00E+00	0.00E+00	0.00E+00	0.00E+00	0.00E+00	0.00E+00
1606	ALL	416531.5	3767240	4.30E-09	1YrCancerI	4.30E-09	0.00E+00	0.00E+00	0.00E+00	0.00E+00	0.00E+00	0.00E+00	0.00E+00	0.00E+00	0.00E+00	0.00E+00	0.00E+00
1607	ALL	416531.5	3767490	4.78E-09	1YrCancerI	4.78E-09	0.00E+00	0.00E+00	0.00E+00	0.00E+00	0.00E+00	0.00E+00	0.00E+00	0.00E+00	0.00E+00	0.00E+00	0.00E+00
1608	ALL	416531.5	3767740	5.56E-09	1YrCancerI	5.56E-09	0.00E+00	0.00E+00	0.00E+00	0.00E+00	0.00E+00	0.00E+00	0.00E+00	0.00E+00	0.00E+00	0.00E+00	0.00E+00
1609	ALL	416531.5	3767990	5.54E-09	1YrCancerI	5.54E-09	0.00E+00	0.00E+00	0.00E+00	0.00E+00	0.00E+00	0.00E+00	0.00E+00	0.00E+00	0.00E+00	0.00E+00	0.00E+00
1610	ALL	416531.5	3768240	5.49E-09	1YrCancerI	5.49E-09	0.00E+00	0.00E+00	0.00E+00	0.00E+00	0.00E+00	0.00E+00	0.00E+00	0.00E+00	0.00E+00	0.00E+00	0.00E+00
1611	ALL	416531.5	3768490	5.16E-09	1YrCancerI	5.16E-09	0.00E+00	0.00E+00	0.00E+00	0.00E+00	0.00E+00	0.00E+00	0.00E+00	0.00E+00	0.00E+00	0.00E+00	0.00E+00
1612	ALL	416531.5	3768740	4.80E-09	1YrCancerI	4.80E-09	0.00E+00	0.00E+00	0.00E+00	0.00E+00	0.00E+00	0.00E+00	0.00E+00	0.00E+00	0.00E+00	0.00E+00	0.00E+00
1613	ALL	416777.7	3764990	1.97E-09	1YrCancerI	1.97E-09	0.00E+00	0.00E+00	0.00E+00	0.00E+00	0.00E+00	0.00E+00	0.00E+00	0.00E+00	0.00E+00	0.00E+00	0.00E+00
1614	ALL	416777.7	3765240	2.30E-09	1YrCancerI	2.30E-09	0.00E+00	0.00E+00	0.00E+00	0.00E+00	0.00E+00	0.00E+00	0.00E+00	0.00E+00	0.00E+00	0.00E+00	0.00E+00
1615	ALL	416777.7	3765490	3.20E-09	1YrCancerI	3.20E-09	0.00E+00	0.00E+00	0.00E+00	0.00E+00	0.00E+00	0.00E+00	0.00E+00	0.00E+00	0.00E+00	0.00E+00	0.00E+00
1616	ALL	416777.7	3765740	3.55E-09	1YrCancerI	3.55E-09	0.00E+00	0.00E+00	0.00E+00	0.00E+00	0.00E+00	0.00E+00	0.00E+00	0.00E+00	0.00E+00	0.00E+00	0.00E+00
1617	ALL	416777.7	3765990	3.86E-09	1YrCancerI	3.86E-09	0.00E+00	0.00E+00	0.00E+00	0.00E+00	0.00E+00	0.00E+00	0.00E+00	0.00E+00	0.00E+00	0.00E+00	0.00E+00
1618	ALL	416777.7	3766240	3.91E-09	1YrCancerI	3.91E-09	0.00E+00	0.00E+00	0.00E+00	0.00E+00	0.00E+00	0.00E+00	0.00E+00	0.00E+00	0.00E+00	0.00E+00	0.00E+00
1619	ALL	416777.7	3766490	3.65E-09	1YrCancerI	3.65E-09	0.00E+00	0.00E+00	0.00E+00	0.00E+00	0.00E+00	0.00E+00	0.00E+00	0.00E+00	0.00E+00	0.00E+00	0.00E+00
1620	ALL	416777.7	3766740	3.72E-09	1YrCancerI	3.72E-09	0.00E+00	0.00E+00	0.00E+00	0.00E+00	0.00E+00	0.00E+00	0.00E+00	0.00E+00	0.00E+00	0.00E+00	0.00E+00
1621	ALL	416777.7	3766990	3.76E-09	1YrCancerI	3.76E-09	0.00E+00	0.00E+00	0.00E+00	0.00E+00	0.00E+00	0.00E+00	0.00E+00	0.00E+00	0.00E+00	0.00E+00	0.00E+00
1622	ALL	416777.7	3767240	3.99E-09	1YrCancerI	3.99E-09	0.00E+00	0.00E+00	0.00E+00	0.00E+00	0.00E+00	0.00E+00	0.00E+00	0.00E+00	0.00E+00	0.00E+00	0.00E+00
1623	ALL	416777.7	3767490	4.90E-09	1YrCancerI	4.90E-09	0.00E+00	0.00E+00	0.00E+00	0.00E+00	0.00E+00	0.00E+00	0.00E+00	0.00E+00	0.00E+00	0.00E+00	0.00E+00
1624	ALL	416777.7	3767740	5.07E-09	1YrCancerI	5.07E-09	0.00E+00	0.00E+00	0.00E+00	0.00E+00	0.00E+00	0.00E+00	0.00E+00	0.00E+00	0.00E+00	0.00E+00	0.00E+00
1625	ALL	416777.7	3767990	5.10E-09	1YrCancerI	5.10E-09	0.00E+00	0.00E+00	0.00E+00	0.00E+00	0.00E+00	0.00E+00	0.00E+00	0.00E+00	0.00E+00	0.00E+00	0.00E+00
1626	ALL	416777.7	3768240	5.31E-09	1YrCancerI	5.31E-09	0.00E+00	0.00E+00	0.00E+00	0.00E+00	0.00E+00	0.00E+00	0.00E+00	0.00E+00	0.00E+00	0.00E+00	0.00E+00
1627	ALL	416777.7	3768490	5.08E-09	1YrCancerI	5.08E-09	0.00E+00	0.00E+00	0.00E+00	0.00E+00	0.00E+00	0.00E+00	0.00E+00	0.00E+00	0.00E+00	0.00E+00	0.00E+00
1628	ALL	416777.7	3768740	4.74E-09	1YrCancerI	4.74E-09	0.00E+00	0.00E+00	0.00E+00	0.00E+00	0.00E+00	0.00E+00	0.00E+00	0.00E+00	0.00E+00	0.00E+00	0.00E+00
1629	ALL	417023.8	3764990	1.59E-09	1YrCancerI	1.59E-09	0.00E+00	0.00E+00	0.00E+00	0.00E+00	0.00E+00	0.00E+00	0.00E+00	0.00E+00	0.00E+00	0.00E+00	0.00E+00
1630	ALL	417023.8	3765240	1.98E-09	1YrCancerI	1.98E-09	0.00E+00	0.00E+00	0.00E+00	0.00E+00	0.00E+00	0.00E+00	0.00E+00	0.00E+00	0.00E+00	0.00E+00	0.00E+00

1631	ALL	417023.8	3765490	2.37E-09	1YrCancerI	2.37E-09	0.00E+00	0.00E+00	0.00E+00	0.00E+00	0.00E+00	0.00E+00	0.00E+00	0.00E+00	0.00E+00	0.00E+00	0.00E+00
1632	ALL	417023.8	3765740	2.59E-09	1YrCancerI	2.59E-09	0.00E+00	0.00E+00	0.00E+00	0.00E+00	0.00E+00	0.00E+00	0.00E+00	0.00E+00	0.00E+00	0.00E+00	0.00E+00
1633	ALL	417023.8	3765990	2.98E-09	1YrCancerI	2.98E-09	0.00E+00	0.00E+00	0.00E+00	0.00E+00	0.00E+00	0.00E+00	0.00E+00	0.00E+00	0.00E+00	0.00E+00	0.00E+00
1634	ALL	417023.8	3766240	3.19E-09	1YrCancerI	3.19E-09	0.00E+00	0.00E+00	0.00E+00	0.00E+00	0.00E+00	0.00E+00	0.00E+00	0.00E+00	0.00E+00	0.00E+00	0.00E+00
1635	ALL	417023.8	3766490	3.08E-09	1YrCancerI	3.08E-09	0.00E+00	0.00E+00	0.00E+00	0.00E+00	0.00E+00	0.00E+00	0.00E+00	0.00E+00	0.00E+00	0.00E+00	0.00E+00
1636	ALL	417023.8	3766740	3.15E-09	1YrCancerI	3.15E-09	0.00E+00	0.00E+00	0.00E+00	0.00E+00	0.00E+00	0.00E+00	0.00E+00	0.00E+00	0.00E+00	0.00E+00	0.00E+00
1637	ALL	417023.8	3766990	3.42E-09	1YrCancerI	3.42E-09	0.00E+00	0.00E+00	0.00E+00	0.00E+00	0.00E+00	0.00E+00	0.00E+00	0.00E+00	0.00E+00	0.00E+00	0.00E+00
1638	ALL	417023.8	3767240	3.73E-09	1YrCancerI	3.73E-09	0.00E+00	0.00E+00	0.00E+00	0.00E+00	0.00E+00	0.00E+00	0.00E+00	0.00E+00	0.00E+00	0.00E+00	0.00E+00
1639	ALL	417023.8	3767490	3.76E-09	1YrCancerI	3.76E-09	0.00E+00	0.00E+00	0.00E+00	0.00E+00	0.00E+00	0.00E+00	0.00E+00	0.00E+00	0.00E+00	0.00E+00	0.00E+00
1640	ALL	417023.8	3767740	3.98E-09	1YrCancerI	3.98E-09	0.00E+00	0.00E+00	0.00E+00	0.00E+00	0.00E+00	0.00E+00	0.00E+00	0.00E+00	0.00E+00	0.00E+00	0.00E+00
1641	ALL	417023.8	3767990	3.90E-09	1YrCancerI	3.90E-09	0.00E+00	0.00E+00	0.00E+00	0.00E+00	0.00E+00	0.00E+00	0.00E+00	0.00E+00	0.00E+00	0.00E+00	0.00E+00
1642	ALL	417023.8	3768240	4.54E-09	1YrCancerI	4.54E-09	0.00E+00	0.00E+00	0.00E+00	0.00E+00	0.00E+00	0.00E+00	0.00E+00	0.00E+00	0.00E+00	0.00E+00	0.00E+00
1643	ALL	417023.8	3768490	4.77E-09	1YrCancerI	4.77E-09	0.00E+00	0.00E+00	0.00E+00	0.00E+00	0.00E+00	0.00E+00	0.00E+00	0.00E+00	0.00E+00	0.00E+00	0.00E+00
1644	ALL	417023.8	3768740	4.59E-09	1YrCancerI	4.59E-09	0.00E+00	0.00E+00	0.00E+00	0.00E+00	0.00E+00	0.00E+00	0.00E+00	0.00E+00	0.00E+00	0.00E+00	0.00E+00
1645	ALL	417270	3764990	1.69E-09	1YrCancerI	1.69E-09	0.00E+00	0.00E+00	0.00E+00	0.00E+00	0.00E+00	0.00E+00	0.00E+00	0.00E+00	0.00E+00	0.00E+00	0.00E+00
1646	ALL	417270	3765240	2.06E-09	1YrCancerI	2.06E-09	0.00E+00	0.00E+00	0.00E+00	0.00E+00	0.00E+00	0.00E+00	0.00E+00	0.00E+00	0.00E+00	0.00E+00	0.00E+00
1647	ALL	417270	3765490	2.12E-09	1YrCancerI	2.12E-09	0.00E+00	0.00E+00	0.00E+00	0.00E+00	0.00E+00	0.00E+00	0.00E+00	0.00E+00	0.00E+00	0.00E+00	0.00E+00
1648	ALL	417270	3765740	2.22E-09	1YrCancerI	2.22E-09	0.00E+00	0.00E+00	0.00E+00	0.00E+00	0.00E+00	0.00E+00	0.00E+00	0.00E+00	0.00E+00	0.00E+00	0.00E+00
1649	ALL	417270	3765990	2.53E-09	1YrCancerI	2.53E-09	0.00E+00	0.00E+00	0.00E+00	0.00E+00	0.00E+00	0.00E+00	0.00E+00	0.00E+00	0.00E+00	0.00E+00	0.00E+00
1650	ALL	417270	3766240	2.82E-09	1YrCancerI	2.82E-09	0.00E+00	0.00E+00	0.00E+00	0.00E+00	0.00E+00	0.00E+00	0.00E+00	0.00E+00	0.00E+00	0.00E+00	0.00E+00
1651	ALL	417270	3766490	2.93E-09	1YrCancerI	2.93E-09	0.00E+00	0.00E+00	0.00E+00	0.00E+00	0.00E+00	0.00E+00	0.00E+00	0.00E+00	0.00E+00	0.00E+00	0.00E+00
1652	ALL	417270	3766740	2.83E-09	1YrCancerI	2.83E-09	0.00E+00	0.00E+00	0.00E+00	0.00E+00	0.00E+00	0.00E+00	0.00E+00	0.00E+00	0.00E+00	0.00E+00	0.00E+00
1653	ALL	417270	3766990	3.06E-09	1YrCancerI	3.06E-09	0.00E+00	0.00E+00	0.00E+00	0.00E+00	0.00E+00	0.00E+00	0.00E+00	0.00E+00	0.00E+00	0.00E+00	0.00E+00
1654	ALL	417270	3767240	3.13E-09	1YrCancerI	3.13E-09	0.00E+00	0.00E+00	0.00E+00	0.00E+00	0.00E+00	0.00E+00	0.00E+00	0.00E+00	0.00E+00	0.00E+00	0.00E+00
1655	ALL	417270	3767490	3.30E-09	1YrCancerI	3.30E-09	0.00E+00	0.00E+00	0.00E+00	0.00E+00	0.00E+00	0.00E+00	0.00E+00	0.00E+00	0.00E+00	0.00E+00	0.00E+00
1656	ALL	417270	3767740	3.54E-09	1YrCancerI	3.54E-09	0.00E+00	0.00E+00	0.00E+00	0.00E+00	0.00E+00	0.00E+00	0.00E+00	0.00E+00	0.00E+00	0.00E+00	0.00E+00
1657	ALL	417270	3767990	4.41E-09	1YrCancerI	4.41E-09	0.00E+00	0.00E+00	0.00E+00	0.00E+00	0.00E+00	0.00E+00	0.00E+00	0.00E+00	0.00E+00	0.00E+00	0.00E+00
1658	ALL	417270	3768240	4.58E-09	1YrCancerI	4.58E-09	0.00E+00	0.00E+00	0.00E+00	0.00E+00	0.00E+00	0.00E+00	0.00E+00	0.00E+00	0.00E+00	0.00E+00	0.00E+00
1659	ALL	417270	3768490	4.55E-09	1YrCancerI	4.55E-09	0.00E+00	0.00E+00	0.00E+00	0.00E+00	0.00E+00	0.00E+00	0.00E+00	0.00E+00	0.00E+00	0.00E+00	0.00E+00
1660	ALL	417270	3768740	4.33E-09	1YrCancerI	4.33E-09	0.00E+00	0.00E+00	0.00E+00	0.00E+00	0.00E+00	0.00E+00	0.00E+00	0.00E+00	0.00E+00	0.00E+00	0.00E+00
1661	ALL	413520	3764740	2.66E-08	1YrCancerI	2.66E-08	0.00E+00	0.00E+00	0.00E+00	0.00E+00	0.00E+00	0.00E+00	0.00E+00	0.00E+00	0.00E+00	0.00E+00	0.00E+00
1662	ALL	413520	3764494	4.13E-08	1YrCancerI	4.13E-08	0.00E+00	0.00E+00	0.00E+00	0.00E+00	0.00E+00	0.00E+00	0.00E+00	0.00E+00	0.00E+00	0.00E+00	0.00E+00
1663	ALL	413520	3764248	3.52E-08	1YrCancerI	3.52E-08	0.00E+00	0.00E+00	0.00E+00	0.00E+00	0.00E+00	0.00E+00	0.00E+00	0.00E+00	0.00E+00	0.00E+00	0.00E+00
1664	ALL	413520	3764002	2.28E-08	1YrCancerI	2.28E-08	0.00E+00	0.00E+00	0.00E+00	0.00E+00	0.00E+00	0.00E+00	0.00E+00	0.00E+00	0.00E+00	0.00E+00	0.00E+00
1665	ALL	413520	3763756	1.50E-08	1YrCancerI	1.50E-08	0.00E+00	0.00E+00	0.00E+00	0.00E+00	0.00E+00	0.00E+00	0.00E+00	0.00E+00	0.00E+00	0.00E+00	0.00E+00
1666	ALL	413520	3763509	9.21E-09	1YrCancerI	9.21E-09	0.00E+00	0.00E+00	0.00E+00	0.00E+00	0.00E+00	0.00E+00	0.00E+00	0.00E+00	0.00E+00	0.00E+00	0.00E+00
1667	ALL	413520	3763263	6.01E-09	1YrCancerI	6.01E-09	0.00E+00	0.00E+00	0.00E+00	0.00E+00	0.00E+00	0.00E+00	0.00E+00	0.00E+00	0.00E+00	0.00E+00	0.00E+00
1668	ALL	413520	3763017	4.27E-09	1YrCancerI	4.27E-09	0.00E+00	0.00E+00	0.00E+00	0.00E+00	0.00E+00	0.00E+00	0.00E+00	0.00E+00	0.00E+00	0.00E+00	0.00E+00
1669	ALL	413520	3762771	3.43E-09	1YrCancerI	3.43E-09	0.00E+00	0.00E+00	0.00E+00	0.00E+00	0.00E+00	0.00E+00	0.00E+00	0.00E+00	0.00E+00	0.00E+00	0.00E+00
1670	ALL	413520	3762525	3.24E-09	1YrCancerI	3.24E-09	0.00E+00	0.00E+00	0.00E+00	0.00E+00	0.00E+00	0.00E+00	0.00E+00	0.00E+00	0.00E+00	0.00E+00	0.00E+00
1671	ALL	413520	3762279	3.01E-09	1YrCancerI	3.01E-09	0.00E+00	0.00E+00	0.00E+00	0.00E+00	0.00E+00	0.00E+00	0.00E+00	0.00E+00	0.00E+00	0.00E+00	0.00E+00
1672	ALL	413520	3762032	2.52E-09	1YrCancerI	2.52E-09	0.00E+00	0.00E+00	0.00E+00	0.00E+00	0.00E+00	0.00E+00	0.00E+00	0.00E+00	0.00E+00	0.00E+00	0.00E+00
1673	ALL	413520	3761786	1.94E-09	1YrCancerI	1.94E-09	0.00E+00	0.00E+00	0.00E+00	0.00E+00	0.00E+00	0.00E+00	0.00E+00	0.00E+00	0.00E+00	0.00E+00	0.00E+00
1674	ALL	413520	3761540	1.59E-09	1YrCancerI	1.59E-09	0.00E+00	0.00E+00	0.00E+00	0.00E+00	0.00E+00	0.00E+00	0.00E+00	0.00E+00	0.00E+00	0.00E+00	0.00E+00
1675	ALL	413520	3761294	1.43E-09	1YrCancerI	1.43E-09	0.00E+00	0.00E+00	0.00E+00	0.00E+00	0.00E+00	0.00E+00	0.00E+00	0.00E+00	0.00E+00	0.00E+00	0.00E+00
1676	ALL	413520	3761048	1.26E-09	1YrCancerI	1.26E-09	0.00E+00	0.00E+00	0.00E+00	0.00E+00	0.00E+00	0.00E+00	0.00E+00	0.00E+00	0.00E+00	0.00E+00	0.00E+00
1677	ALL	413520	3760802	1.08E-09	1YrCancerI	1.08E-09	0.00E+00	0.00E+00	0.00E+00	0.00E+00	0.00E+00	0.00E+00	0.00E+00	0.00E+00	0.00E+00	0.00E+00	0.00E+00
1678	ALL	413520	3760556	8.96E-10	1YrCancerI	8.96E-10	0.00E+00	0.00E+00	0.00E+00	0.00E+00	0.00E+00	0.00E+00	0.00E+00	0.00E+00	0.00E+00	0.00E+00	0.00E+00
1679	ALL	413520	3760309	7.89E-10	1YrCancerI	7.89E-10	0.00E+00	0.00E+00	0.00E+00	0.00E+00	0.00E+00	0.00E+00	0.00E+00	0.00E+00	0.00E+00	0.00E+00	0.00E+00
1680	ALL	413520	3760063	6.85E-10	1YrCancerI	6.85E-10	0.00E+00	0.00E+00	0.00E+00	0.00E+00	0.00E+00	0.00E+00	0.00E+00	0.00E+00	0.00E+00	0.00E+00	0.00E+00
1681	ALL	413520	3759817	6.45E-10	1YrCancerI	6.45E-10	0.00E+00	0.00E+00	0.00E+00	0.00E+00	0.00E+00	0.00E+00	0.00E+00	0.00E+00	0.00E+00	0.00E+00	0.00E+00

1682	ALL	413520	3759571	6.17E-10	1YrCancerI	6.17E-10	0.00E+00	0.00E+00	0.00E+00	0.00E+00	0.00E+00	0.00E+00	0.00E+00	0.00E+00	0.00E+00	0.00E+00	0.00E+00
1683	ALL	413520	3759325	5.28E-10	1YrCancerI	5.28E-10	0.00E+00	0.00E+00	0.00E+00	0.00E+00	0.00E+00	0.00E+00	0.00E+00	0.00E+00	0.00E+00	0.00E+00	0.00E+00
1684	ALL	413520	3759079	5.06E-10	1YrCancerI	5.06E-10	0.00E+00	0.00E+00	0.00E+00	0.00E+00	0.00E+00	0.00E+00	0.00E+00	0.00E+00	0.00E+00	0.00E+00	0.00E+00
1685	ALL	413520	3758832	5.00E-10	1YrCancerI	5.00E-10	0.00E+00	0.00E+00	0.00E+00	0.00E+00	0.00E+00	0.00E+00	0.00E+00	0.00E+00	0.00E+00	0.00E+00	0.00E+00
1686	ALL	413520	3758586	4.85E-10	1YrCancerI	4.85E-10	0.00E+00	0.00E+00	0.00E+00	0.00E+00	0.00E+00	0.00E+00	0.00E+00	0.00E+00	0.00E+00	0.00E+00	0.00E+00
1687	ALL	413520	3758340	5.16E-10	1YrCancerI	5.16E-10	0.00E+00	0.00E+00	0.00E+00	0.00E+00	0.00E+00	0.00E+00	0.00E+00	0.00E+00	0.00E+00	0.00E+00	0.00E+00
1688	ALL	413770	3764740	1.99E-08	1YrCancerI	1.99E-08	0.00E+00	0.00E+00	0.00E+00	0.00E+00	0.00E+00	0.00E+00	0.00E+00	0.00E+00	0.00E+00	0.00E+00	0.00E+00
1689	ALL	413770	3764494	2.74E-08	1YrCancerI	2.74E-08	0.00E+00	0.00E+00	0.00E+00	0.00E+00	0.00E+00	0.00E+00	0.00E+00	0.00E+00	0.00E+00	0.00E+00	0.00E+00
1690	ALL	413770	3764248	2.25E-08	1YrCancerI	2.25E-08	0.00E+00	0.00E+00	0.00E+00	0.00E+00	0.00E+00	0.00E+00	0.00E+00	0.00E+00	0.00E+00	0.00E+00	0.00E+00
1691	ALL	413770	3764002	1.51E-08	1YrCancerI	1.51E-08	0.00E+00	0.00E+00	0.00E+00	0.00E+00	0.00E+00	0.00E+00	0.00E+00	0.00E+00	0.00E+00	0.00E+00	0.00E+00
1692	ALL	413770	3763756	1.04E-08	1YrCancerI	1.04E-08	0.00E+00	0.00E+00	0.00E+00	0.00E+00	0.00E+00	0.00E+00	0.00E+00	0.00E+00	0.00E+00	0.00E+00	0.00E+00
1693	ALL	413770	3763509	7.04E-09	1YrCancerI	7.04E-09	0.00E+00	0.00E+00	0.00E+00	0.00E+00	0.00E+00	0.00E+00	0.00E+00	0.00E+00	0.00E+00	0.00E+00	0.00E+00
1694	ALL	413770	3763263	4.89E-09	1YrCancerI	4.89E-09	0.00E+00	0.00E+00	0.00E+00	0.00E+00	0.00E+00	0.00E+00	0.00E+00	0.00E+00	0.00E+00	0.00E+00	0.00E+00
1695	ALL	413770	3763017	3.38E-09	1YrCancerI	3.38E-09	0.00E+00	0.00E+00	0.00E+00	0.00E+00	0.00E+00	0.00E+00	0.00E+00	0.00E+00	0.00E+00	0.00E+00	0.00E+00
1696	ALL	413770	3762771	2.79E-09	1YrCancerI	2.79E-09	0.00E+00	0.00E+00	0.00E+00	0.00E+00	0.00E+00	0.00E+00	0.00E+00	0.00E+00	0.00E+00	0.00E+00	0.00E+00
1697	ALL	413770	3762525	2.62E-09	1YrCancerI	2.62E-09	0.00E+00	0.00E+00	0.00E+00	0.00E+00	0.00E+00	0.00E+00	0.00E+00	0.00E+00	0.00E+00	0.00E+00	0.00E+00
1698	ALL	413770	3762279	2.50E-09	1YrCancerI	2.50E-09	0.00E+00	0.00E+00	0.00E+00	0.00E+00	0.00E+00	0.00E+00	0.00E+00	0.00E+00	0.00E+00	0.00E+00	0.00E+00
1699	ALL	413770	3762032	2.35E-09	1YrCancerI	2.35E-09	0.00E+00	0.00E+00	0.00E+00	0.00E+00	0.00E+00	0.00E+00	0.00E+00	0.00E+00	0.00E+00	0.00E+00	0.00E+00
1700	ALL	413770	3761786	1.89E-09	1YrCancerI	1.89E-09	0.00E+00	0.00E+00	0.00E+00	0.00E+00	0.00E+00	0.00E+00	0.00E+00	0.00E+00	0.00E+00	0.00E+00	0.00E+00
1701	ALL	413770	3761540	1.41E-09	1YrCancerI	1.41E-09	0.00E+00	0.00E+00	0.00E+00	0.00E+00	0.00E+00	0.00E+00	0.00E+00	0.00E+00	0.00E+00	0.00E+00	0.00E+00
1702	ALL	413770	3761294	1.15E-09	1YrCancerI	1.15E-09	0.00E+00	0.00E+00	0.00E+00	0.00E+00	0.00E+00	0.00E+00	0.00E+00	0.00E+00	0.00E+00	0.00E+00	0.00E+00
1703	ALL	413770	3761048	1.03E-09	1YrCancerI	1.03E-09	0.00E+00	0.00E+00	0.00E+00	0.00E+00	0.00E+00	0.00E+00	0.00E+00	0.00E+00	0.00E+00	0.00E+00	0.00E+00
1704	ALL	413770	3760802	9.88E-10	1YrCancerI	9.88E-10	0.00E+00	0.00E+00	0.00E+00	0.00E+00	0.00E+00	0.00E+00	0.00E+00	0.00E+00	0.00E+00	0.00E+00	0.00E+00
1705	ALL	413770	3760556	8.63E-10	1YrCancerI	8.63E-10	0.00E+00	0.00E+00	0.00E+00	0.00E+00	0.00E+00	0.00E+00	0.00E+00	0.00E+00	0.00E+00	0.00E+00	0.00E+00
1706	ALL	413770	3760309	7.28E-10	1YrCancerI	7.28E-10	0.00E+00	0.00E+00	0.00E+00	0.00E+00	0.00E+00	0.00E+00	0.00E+00	0.00E+00	0.00E+00	0.00E+00	0.00E+00
1707	ALL	413770	3760063	6.72E-10	1YrCancerI	6.72E-10	0.00E+00	0.00E+00	0.00E+00	0.00E+00	0.00E+00	0.00E+00	0.00E+00	0.00E+00	0.00E+00	0.00E+00	0.00E+00
1708	ALL	413770	3759817	6.38E-10	1YrCancerI	6.38E-10	0.00E+00	0.00E+00	0.00E+00	0.00E+00	0.00E+00	0.00E+00	0.00E+00	0.00E+00	0.00E+00	0.00E+00	0.00E+00
1709	ALL	413770	3759571	6.20E-10	1YrCancerI	6.20E-10	0.00E+00	0.00E+00	0.00E+00	0.00E+00	0.00E+00	0.00E+00	0.00E+00	0.00E+00	0.00E+00	0.00E+00	0.00E+00
1710	ALL	413770	3759325	5.56E-10	1YrCancerI	5.56E-10	0.00E+00	0.00E+00	0.00E+00	0.00E+00	0.00E+00	0.00E+00	0.00E+00	0.00E+00	0.00E+00	0.00E+00	0.00E+00
1711	ALL	413770	3759079	5.10E-10	1YrCancerI	5.10E-10	0.00E+00	0.00E+00	0.00E+00	0.00E+00	0.00E+00	0.00E+00	0.00E+00	0.00E+00	0.00E+00	0.00E+00	0.00E+00
1712	ALL	413770	3758832	4.94E-10	1YrCancerI	4.94E-10	0.00E+00	0.00E+00	0.00E+00	0.00E+00	0.00E+00	0.00E+00	0.00E+00	0.00E+00	0.00E+00	0.00E+00	0.00E+00
1713	ALL	413770	3758586	4.67E-10	1YrCancerI	4.67E-10	0.00E+00	0.00E+00	0.00E+00	0.00E+00	0.00E+00	0.00E+00	0.00E+00	0.00E+00	0.00E+00	0.00E+00	0.00E+00
1714	ALL	413770	3758340	4.48E-10	1YrCancerI	4.48E-10	0.00E+00	0.00E+00	0.00E+00	0.00E+00	0.00E+00	0.00E+00	0.00E+00	0.00E+00	0.00E+00	0.00E+00	0.00E+00
1715	ALL	414020	3764740	1.56E-08	1YrCancerI	1.56E-08	0.00E+00	0.00E+00	0.00E+00	0.00E+00	0.00E+00	0.00E+00	0.00E+00	0.00E+00	0.00E+00	0.00E+00	0.00E+00
1716	ALL	414020	3764494	1.63E-08	1YrCancerI	1.63E-08	0.00E+00	0.00E+00	0.00E+00	0.00E+00	0.00E+00	0.00E+00	0.00E+00	0.00E+00	0.00E+00	0.00E+00	0.00E+00
1717	ALL	414020	3764248	1.51E-08	1YrCancerI	1.51E-08	0.00E+00	0.00E+00	0.00E+00	0.00E+00	0.00E+00	0.00E+00	0.00E+00	0.00E+00	0.00E+00	0.00E+00	0.00E+00
1718	ALL	414020	3764002	1.02E-08	1YrCancerI	1.02E-08	0.00E+00	0.00E+00	0.00E+00	0.00E+00	0.00E+00	0.00E+00	0.00E+00	0.00E+00	0.00E+00	0.00E+00	0.00E+00
1719	ALL	414020	3763756	7.25E-09	1YrCancerI	7.25E-09	0.00E+00	0.00E+00	0.00E+00	0.00E+00	0.00E+00	0.00E+00	0.00E+00	0.00E+00	0.00E+00	0.00E+00	0.00E+00
1720	ALL	414020	3763509	5.59E-09	1YrCancerI	5.59E-09	0.00E+00	0.00E+00	0.00E+00	0.00E+00	0.00E+00	0.00E+00	0.00E+00	0.00E+00	0.00E+00	0.00E+00	0.00E+00
1721	ALL	414020	3763263	4.09E-09	1YrCancerI	4.09E-09	0.00E+00	0.00E+00	0.00E+00	0.00E+00	0.00E+00	0.00E+00	0.00E+00	0.00E+00	0.00E+00	0.00E+00	0.00E+00
1722	ALL	414020	3763017	3.04E-09	1YrCancerI	3.04E-09	0.00E+00	0.00E+00	0.00E+00	0.00E+00	0.00E+00	0.00E+00	0.00E+00	0.00E+00	0.00E+00	0.00E+00	0.00E+00
1723	ALL	414020	3762771	2.46E-09	1YrCancerI	2.46E-09	0.00E+00	0.00E+00	0.00E+00	0.00E+00	0.00E+00	0.00E+00	0.00E+00	0.00E+00	0.00E+00	0.00E+00	0.00E+00
1724	ALL	414020	3762525	2.13E-09	1YrCancerI	2.13E-09	0.00E+00	0.00E+00	0.00E+00	0.00E+00	0.00E+00	0.00E+00	0.00E+00	0.00E+00	0.00E+00	0.00E+00	0.00E+00
1725	ALL	414020	3762279	2.01E-09	1YrCancerI	2.01E-09	0.00E+00	0.00E+00	0.00E+00	0.00E+00	0.00E+00	0.00E+00	0.00E+00	0.00E+00	0.00E+00	0.00E+00	0.00E+00
1726	ALL	414020	3762032	1.99E-09	1YrCancerI	1.99E-09	0.00E+00	0.00E+00	0.00E+00	0.00E+00	0.00E+00	0.00E+00	0.00E+00	0.00E+00	0.00E+00	0.00E+00	0.00E+00
1727	ALL	414020	3761786	1.83E-09	1YrCancerI	1.83E-09	0.00E+00	0.00E+00	0.00E+00	0.00E+00	0.00E+00	0.00E+00	0.00E+00	0.00E+00	0.00E+00	0.00E+00	0.00E+00
1728	ALL	414020	3761540	1.42E-09	1YrCancerI	1.42E-09	0.00E+00	0.00E+00	0.00E+00	0.00E+00	0.00E+00	0.00E+00	0.00E+00	0.00E+00	0.00E+00	0.00E+00	0.00E+00
1729	ALL	414020	3761294	1.07E-09	1YrCancerI	1.07E-09	0.00E+00	0.00E+00	0.00E+00	0.00E+00	0.00E+00	0.00E+00	0.00E+00	0.00E+00	0.00E+00	0.00E+00	0.00E+00
1730	ALL	414020	3761048	8.81E-10	1YrCancerI	8.81E-10	0.00E+00	0.00E+00	0.00E+00	0.00E+00	0.00E+00	0.00E+00	0.00E+00	0.00E+00	0.00E+00	0.00E+00	0.00E+00
1731	ALL	414020	3760802	8.44E-10	1YrCancerI	8.44E-10	0.00E+00	0.00E+00	0.00E+00	0.00E+00	0.00E+00	0.00E+00	0.00E+00	0.00E+00	0.00E+00	0.00E+00	0.00E+00
1732	ALL	414020	3760556	8.32E-10	1YrCancerI	8.32E-10	0.00E+00	0.00E+00	0.00E+00	0.00E+00	0.00E+00	0.00E+00	0.00E+00	0.00E+00	0.00E+00	0.00E+00	0.00E+00

1733	ALL	414020	3760309	7.43E-10	1YrCancerI	7.43E-10	0.00E+00	0.00E+00	0.00E+00	0.00E+00	0.00E+00	0.00E+00	0.00E+00	0.00E+00	0.00E+00	0.00E+00	0.00E+00
1734	ALL	414020	3760063	6.35E-10	1YrCancerI	6.35E-10	0.00E+00	0.00E+00	0.00E+00	0.00E+00	0.00E+00	0.00E+00	0.00E+00	0.00E+00	0.00E+00	0.00E+00	0.00E+00
1735	ALL	414020	3759817	5.80E-10	1YrCancerI	5.80E-10	0.00E+00	0.00E+00	0.00E+00	0.00E+00	0.00E+00	0.00E+00	0.00E+00	0.00E+00	0.00E+00	0.00E+00	0.00E+00
1736	ALL	414020	3759571	5.46E-10	1YrCancerI	5.46E-10	0.00E+00	0.00E+00	0.00E+00	0.00E+00	0.00E+00	0.00E+00	0.00E+00	0.00E+00	0.00E+00	0.00E+00	0.00E+00
1737	ALL	414020	3759325	5.00E-10	1YrCancerI	5.00E-10	0.00E+00	0.00E+00	0.00E+00	0.00E+00	0.00E+00	0.00E+00	0.00E+00	0.00E+00	0.00E+00	0.00E+00	0.00E+00
1738	ALL	414020	3759079	5.10E-10	1YrCancerI	5.10E-10	0.00E+00	0.00E+00	0.00E+00	0.00E+00	0.00E+00	0.00E+00	0.00E+00	0.00E+00	0.00E+00	0.00E+00	0.00E+00
1739	ALL	414020	3758832	5.03E-10	1YrCancerI	5.03E-10	0.00E+00	0.00E+00	0.00E+00	0.00E+00	0.00E+00	0.00E+00	0.00E+00	0.00E+00	0.00E+00	0.00E+00	0.00E+00
1740	ALL	414020	3758586	4.73E-10	1YrCancerI	4.73E-10	0.00E+00	0.00E+00	0.00E+00	0.00E+00	0.00E+00	0.00E+00	0.00E+00	0.00E+00	0.00E+00	0.00E+00	0.00E+00
1741	ALL	414020	3758340	4.27E-10	1YrCancerI	4.27E-10	0.00E+00	0.00E+00	0.00E+00	0.00E+00	0.00E+00	0.00E+00	0.00E+00	0.00E+00	0.00E+00	0.00E+00	0.00E+00
1742	ALL	414270	3764740	1.17E-08	1YrCancerI	1.17E-08	0.00E+00	0.00E+00	0.00E+00	0.00E+00	0.00E+00	0.00E+00	0.00E+00	0.00E+00	0.00E+00	0.00E+00	0.00E+00
1743	ALL	414270	3764494	1.08E-08	1YrCancerI	1.08E-08	0.00E+00	0.00E+00	0.00E+00	0.00E+00	0.00E+00	0.00E+00	0.00E+00	0.00E+00	0.00E+00	0.00E+00	0.00E+00
1744	ALL	414270	3764248	9.90E-09	1YrCancerI	9.90E-09	0.00E+00	0.00E+00	0.00E+00	0.00E+00	0.00E+00	0.00E+00	0.00E+00	0.00E+00	0.00E+00	0.00E+00	0.00E+00
1745	ALL	414270	3764002	7.40E-09	1YrCancerI	7.40E-09	0.00E+00	0.00E+00	0.00E+00	0.00E+00	0.00E+00	0.00E+00	0.00E+00	0.00E+00	0.00E+00	0.00E+00	0.00E+00
1746	ALL	414270	3763756	5.65E-09	1YrCancerI	5.65E-09	0.00E+00	0.00E+00	0.00E+00	0.00E+00	0.00E+00	0.00E+00	0.00E+00	0.00E+00	0.00E+00	0.00E+00	0.00E+00
1747	ALL	414270	3763509	4.57E-09	1YrCancerI	4.57E-09	0.00E+00	0.00E+00	0.00E+00	0.00E+00	0.00E+00	0.00E+00	0.00E+00	0.00E+00	0.00E+00	0.00E+00	0.00E+00
1748	ALL	414270	3763263	3.39E-09	1YrCancerI	3.39E-09	0.00E+00	0.00E+00	0.00E+00	0.00E+00	0.00E+00	0.00E+00	0.00E+00	0.00E+00	0.00E+00	0.00E+00	0.00E+00
1749	ALL	414270	3763017	2.65E-09	1YrCancerI	2.65E-09	0.00E+00	0.00E+00	0.00E+00	0.00E+00	0.00E+00	0.00E+00	0.00E+00	0.00E+00	0.00E+00	0.00E+00	0.00E+00
1750	ALL	414270	3762771	2.15E-09	1YrCancerI	2.15E-09	0.00E+00	0.00E+00	0.00E+00	0.00E+00	0.00E+00	0.00E+00	0.00E+00	0.00E+00	0.00E+00	0.00E+00	0.00E+00
1751	ALL	414270	3762525	1.79E-09	1YrCancerI	1.79E-09	0.00E+00	0.00E+00	0.00E+00	0.00E+00	0.00E+00	0.00E+00	0.00E+00	0.00E+00	0.00E+00	0.00E+00	0.00E+00
1752	ALL	414270	3762279	1.65E-09	1YrCancerI	1.65E-09	0.00E+00	0.00E+00	0.00E+00	0.00E+00	0.00E+00	0.00E+00	0.00E+00	0.00E+00	0.00E+00	0.00E+00	0.00E+00
1753	ALL	414270	3762032	1.61E-09	1YrCancerI	1.61E-09	0.00E+00	0.00E+00	0.00E+00	0.00E+00	0.00E+00	0.00E+00	0.00E+00	0.00E+00	0.00E+00	0.00E+00	0.00E+00
1754	ALL	414270	3761786	1.60E-09	1YrCancerI	1.60E-09	0.00E+00	0.00E+00	0.00E+00	0.00E+00	0.00E+00	0.00E+00	0.00E+00	0.00E+00	0.00E+00	0.00E+00	0.00E+00
1755	ALL	414270	3761540	1.43E-09	1YrCancerI	1.43E-09	0.00E+00	0.00E+00	0.00E+00	0.00E+00	0.00E+00	0.00E+00	0.00E+00	0.00E+00	0.00E+00	0.00E+00	0.00E+00
1756	ALL	414270	3761294	1.14E-09	1YrCancerI	1.14E-09	0.00E+00	0.00E+00	0.00E+00	0.00E+00	0.00E+00	0.00E+00	0.00E+00	0.00E+00	0.00E+00	0.00E+00	0.00E+00
1757	ALL	414270	3761048	8.84E-10	1YrCancerI	8.84E-10	0.00E+00	0.00E+00	0.00E+00	0.00E+00	0.00E+00	0.00E+00	0.00E+00	0.00E+00	0.00E+00	0.00E+00	0.00E+00
1758	ALL	414270	3760802	7.58E-10	1YrCancerI	7.58E-10	0.00E+00	0.00E+00	0.00E+00	0.00E+00	0.00E+00	0.00E+00	0.00E+00	0.00E+00	0.00E+00	0.00E+00	0.00E+00
1759	ALL	414270	3760556	6.97E-10	1YrCancerI	6.97E-10	0.00E+00	0.00E+00	0.00E+00	0.00E+00	0.00E+00	0.00E+00	0.00E+00	0.00E+00	0.00E+00	0.00E+00	0.00E+00
1760	ALL	414270	3760309	6.32E-10	1YrCancerI	6.32E-10	0.00E+00	0.00E+00	0.00E+00	0.00E+00	0.00E+00	0.00E+00	0.00E+00	0.00E+00	0.00E+00	0.00E+00	0.00E+00
1761	ALL	414270	3760063	5.83E-10	1YrCancerI	5.83E-10	0.00E+00	0.00E+00	0.00E+00	0.00E+00	0.00E+00	0.00E+00	0.00E+00	0.00E+00	0.00E+00	0.00E+00	0.00E+00
1762	ALL	414270	3759817	5.06E-10	1YrCancerI	5.06E-10	0.00E+00	0.00E+00	0.00E+00	0.00E+00	0.00E+00	0.00E+00	0.00E+00	0.00E+00	0.00E+00	0.00E+00	0.00E+00
1763	ALL	414270	3759571	4.51E-10	1YrCancerI	4.51E-10	0.00E+00	0.00E+00	0.00E+00	0.00E+00	0.00E+00	0.00E+00	0.00E+00	0.00E+00	0.00E+00	0.00E+00	0.00E+00
1764	ALL	414270	3759325	4.39E-10	1YrCancerI	4.39E-10	0.00E+00	0.00E+00	0.00E+00	0.00E+00	0.00E+00	0.00E+00	0.00E+00	0.00E+00	0.00E+00	0.00E+00	0.00E+00
1765	ALL	414270	3759079	4.60E-10	1YrCancerI	4.60E-10	0.00E+00	0.00E+00	0.00E+00	0.00E+00	0.00E+00	0.00E+00	0.00E+00	0.00E+00	0.00E+00	0.00E+00	0.00E+00
1766	ALL	414270	3758832	4.67E-10	1YrCancerI	4.67E-10	0.00E+00	0.00E+00	0.00E+00	0.00E+00	0.00E+00	0.00E+00	0.00E+00	0.00E+00	0.00E+00	0.00E+00	0.00E+00
1767	ALL	414270	3758586	4.57E-10	1YrCancerI	4.57E-10	0.00E+00	0.00E+00	0.00E+00	0.00E+00	0.00E+00	0.00E+00	0.00E+00	0.00E+00	0.00E+00	0.00E+00	0.00E+00
1768	ALL	414270	3758340	4.30E-10	1YrCancerI	4.30E-10	0.00E+00	0.00E+00	0.00E+00	0.00E+00	0.00E+00	0.00E+00	0.00E+00	0.00E+00	0.00E+00	0.00E+00	0.00E+00
1769	ALL	414520	3764740	8.75E-09	1YrCancerI	8.75E-09	0.00E+00	0.00E+00	0.00E+00	0.00E+00	0.00E+00	0.00E+00	0.00E+00	0.00E+00	0.00E+00	0.00E+00	0.00E+00
1770	ALL	414520	3764494	8.67E-09	1YrCancerI	8.67E-09	0.00E+00	0.00E+00	0.00E+00	0.00E+00	0.00E+00	0.00E+00	0.00E+00	0.00E+00	0.00E+00	0.00E+00	0.00E+00
1771	ALL	414520	3764248	7.60E-09	1YrCancerI	7.60E-09	0.00E+00	0.00E+00	0.00E+00	0.00E+00	0.00E+00	0.00E+00	0.00E+00	0.00E+00	0.00E+00	0.00E+00	0.00E+00
1772	ALL	414520	3764002	5.91E-09	1YrCancerI	5.91E-09	0.00E+00	0.00E+00	0.00E+00	0.00E+00	0.00E+00	0.00E+00	0.00E+00	0.00E+00	0.00E+00	0.00E+00	0.00E+00
1773	ALL	414520	3763756	4.64E-09	1YrCancerI	4.64E-09	0.00E+00	0.00E+00	0.00E+00	0.00E+00	0.00E+00	0.00E+00	0.00E+00	0.00E+00	0.00E+00	0.00E+00	0.00E+00
1774	ALL	414520	3763509	3.83E-09	1YrCancerI	3.83E-09	0.00E+00	0.00E+00	0.00E+00	0.00E+00	0.00E+00	0.00E+00	0.00E+00	0.00E+00	0.00E+00	0.00E+00	0.00E+00
1775	ALL	414520	3763263	3.01E-09	1YrCancerI	3.01E-09	0.00E+00	0.00E+00	0.00E+00	0.00E+00	0.00E+00	0.00E+00	0.00E+00	0.00E+00	0.00E+00	0.00E+00	0.00E+00
1776	ALL	414520	3763017	2.27E-09	1YrCancerI	2.27E-09	0.00E+00	0.00E+00	0.00E+00	0.00E+00	0.00E+00	0.00E+00	0.00E+00	0.00E+00	0.00E+00	0.00E+00	0.00E+00
1777	ALL	414520	3762771	1.90E-09	1YrCancerI	1.90E-09	0.00E+00	0.00E+00	0.00E+00	0.00E+00	0.00E+00	0.00E+00	0.00E+00	0.00E+00	0.00E+00	0.00E+00	0.00E+00
1778	ALL	414520	3762525	1.57E-09	1YrCancerI	1.57E-09	0.00E+00	0.00E+00	0.00E+00	0.00E+00	0.00E+00	0.00E+00	0.00E+00	0.00E+00	0.00E+00	0.00E+00	0.00E+00
1779	ALL	414520	3762279	1.44E-09	1YrCancerI	1.44E-09	0.00E+00	0.00E+00	0.00E+00	0.00E+00	0.00E+00	0.00E+00	0.00E+00	0.00E+00	0.00E+00	0.00E+00	0.00E+00
1780	ALL	414520	3762032	1.35E-09	1YrCancerI	1.35E-09	0.00E+00	0.00E+00	0.00E+00	0.00E+00	0.00E+00	0.00E+00	0.00E+00	0.00E+00	0.00E+00	0.00E+00	0.00E+00
1781	ALL	414520	3761786	1.35E-09	1YrCancerI	1.35E-09	0.00E+00	0.00E+00	0.00E+00	0.00E+00	0.00E+00	0.00E+00	0.00E+00	0.00E+00	0.00E+00	0.00E+00	0.00E+00
1782	ALL	414520	3761540	1.33E-09	1YrCancerI	1.33E-09	0.00E+00	0.00E+00	0.00E+00	0.00E+00	0.00E+00	0.00E+00	0.00E+00	0.00E+00	0.00E+00	0.00E+00	0.00E+00
1783	ALL	414520	3761294	1.17E-09	1YrCancerI	1.17E-09	0.00E+00	0.00E+00	0.00E+00	0.00E+00	0.00E+00	0.00E+00	0.00E+00	0.00E+00	0.00E+00	0.00E+00	0.00E+00

1784	ALL	414520	3761048	9.39E-10	1YrCancerI	9.39E-10	0.00E+00	0.00E+00	0.00E+00	0.00E+00	0.00E+00	0.00E+00	0.00E+00	0.00E+00	0.00E+00	0.00E+00	0.00E+00
1785	ALL	414520	3760802	7.58E-10	1YrCancerI	7.58E-10	0.00E+00	0.00E+00	0.00E+00	0.00E+00	0.00E+00	0.00E+00	0.00E+00	0.00E+00	0.00E+00	0.00E+00	0.00E+00
1786	ALL	414520	3760556	6.11E-10	1YrCancerI	6.11E-10	0.00E+00	0.00E+00	0.00E+00	0.00E+00	0.00E+00	0.00E+00	0.00E+00	0.00E+00	0.00E+00	0.00E+00	0.00E+00
1787	ALL	414520	3760309	5.10E-10	1YrCancerI	5.10E-10	0.00E+00	0.00E+00	0.00E+00	0.00E+00	0.00E+00	0.00E+00	0.00E+00	0.00E+00	0.00E+00	0.00E+00	0.00E+00
1788	ALL	414520	3760063	4.82E-10	1YrCancerI	4.82E-10	0.00E+00	0.00E+00	0.00E+00	0.00E+00	0.00E+00	0.00E+00	0.00E+00	0.00E+00	0.00E+00	0.00E+00	0.00E+00
1789	ALL	414520	3759817	4.79E-10	1YrCancerI	4.79E-10	0.00E+00	0.00E+00	0.00E+00	0.00E+00	0.00E+00	0.00E+00	0.00E+00	0.00E+00	0.00E+00	0.00E+00	0.00E+00
1790	ALL	414520	3759571	4.33E-10	1YrCancerI	4.33E-10	0.00E+00	0.00E+00	0.00E+00	0.00E+00	0.00E+00	0.00E+00	0.00E+00	0.00E+00	0.00E+00	0.00E+00	0.00E+00
1791	ALL	414520	3759325	4.05E-10	1YrCancerI	4.05E-10	0.00E+00	0.00E+00	0.00E+00	0.00E+00	0.00E+00	0.00E+00	0.00E+00	0.00E+00	0.00E+00	0.00E+00	0.00E+00
1792	ALL	414520	3759079	3.90E-10	1YrCancerI	3.90E-10	0.00E+00	0.00E+00	0.00E+00	0.00E+00	0.00E+00	0.00E+00	0.00E+00	0.00E+00	0.00E+00	0.00E+00	0.00E+00
1793	ALL	414520	3758832	4.24E-10	1YrCancerI	4.24E-10	0.00E+00	0.00E+00	0.00E+00	0.00E+00	0.00E+00	0.00E+00	0.00E+00	0.00E+00	0.00E+00	0.00E+00	0.00E+00
1794	ALL	414520	3758586	4.24E-10	1YrCancerI	4.24E-10	0.00E+00	0.00E+00	0.00E+00	0.00E+00	0.00E+00	0.00E+00	0.00E+00	0.00E+00	0.00E+00	0.00E+00	0.00E+00
1795	ALL	414520	3758340	3.99E-10	1YrCancerI	3.99E-10	0.00E+00	0.00E+00	0.00E+00	0.00E+00	0.00E+00	0.00E+00	0.00E+00	0.00E+00	0.00E+00	0.00E+00	0.00E+00
1796	ALL	414770	3764740	8.22E-09	1YrCancerI	8.22E-09	0.00E+00	0.00E+00	0.00E+00	0.00E+00	0.00E+00	0.00E+00	0.00E+00	0.00E+00	0.00E+00	0.00E+00	0.00E+00
1797	ALL	414770	3764494	7.92E-09	1YrCancerI	7.92E-09	0.00E+00	0.00E+00	0.00E+00	0.00E+00	0.00E+00	0.00E+00	0.00E+00	0.00E+00	0.00E+00	0.00E+00	0.00E+00
1798	ALL	414770	3764248	6.17E-09	1YrCancerI	6.17E-09	0.00E+00	0.00E+00	0.00E+00	0.00E+00	0.00E+00	0.00E+00	0.00E+00	0.00E+00	0.00E+00	0.00E+00	0.00E+00
1799	ALL	414770	3764002	4.79E-09	1YrCancerI	4.79E-09	0.00E+00	0.00E+00	0.00E+00	0.00E+00	0.00E+00	0.00E+00	0.00E+00	0.00E+00	0.00E+00	0.00E+00	0.00E+00
1800	ALL	414770	3763756	3.90E-09	1YrCancerI	3.90E-09	0.00E+00	0.00E+00	0.00E+00	0.00E+00	0.00E+00	0.00E+00	0.00E+00	0.00E+00	0.00E+00	0.00E+00	0.00E+00
1801	ALL	414770	3763509	3.26E-09	1YrCancerI	3.26E-09	0.00E+00	0.00E+00	0.00E+00	0.00E+00	0.00E+00	0.00E+00	0.00E+00	0.00E+00	0.00E+00	0.00E+00	0.00E+00
1802	ALL	414770	3763263	2.63E-09	1YrCancerI	2.63E-09	0.00E+00	0.00E+00	0.00E+00	0.00E+00	0.00E+00	0.00E+00	0.00E+00	0.00E+00	0.00E+00	0.00E+00	0.00E+00
1803	ALL	414770	3763017	2.09E-09	1YrCancerI	2.09E-09	0.00E+00	0.00E+00	0.00E+00	0.00E+00	0.00E+00	0.00E+00	0.00E+00	0.00E+00	0.00E+00	0.00E+00	0.00E+00
1804	ALL	414770	3762771	1.61E-09	1YrCancerI	1.61E-09	0.00E+00	0.00E+00	0.00E+00	0.00E+00	0.00E+00	0.00E+00	0.00E+00	0.00E+00	0.00E+00	0.00E+00	0.00E+00
1805	ALL	414770	3762525	1.39E-09	1YrCancerI	1.39E-09	0.00E+00	0.00E+00	0.00E+00	0.00E+00	0.00E+00	0.00E+00	0.00E+00	0.00E+00	0.00E+00	0.00E+00	0.00E+00
1806	ALL	414770	3762279	1.27E-09	1YrCancerI	1.27E-09	0.00E+00	0.00E+00	0.00E+00	0.00E+00	0.00E+00	0.00E+00	0.00E+00	0.00E+00	0.00E+00	0.00E+00	0.00E+00
1807	ALL	414770	3762032	1.15E-09	1YrCancerI	1.15E-09	0.00E+00	0.00E+00	0.00E+00	0.00E+00	0.00E+00	0.00E+00	0.00E+00	0.00E+00	0.00E+00	0.00E+00	0.00E+00
1808	ALL	414770	3761786	1.11E-09	1YrCancerI	1.11E-09	0.00E+00	0.00E+00	0.00E+00	0.00E+00	0.00E+00	0.00E+00	0.00E+00	0.00E+00	0.00E+00	0.00E+00	0.00E+00
1809	ALL	414770	3761540	1.12E-09	1YrCancerI	1.12E-09	0.00E+00	0.00E+00	0.00E+00	0.00E+00	0.00E+00	0.00E+00	0.00E+00	0.00E+00	0.00E+00	0.00E+00	0.00E+00
1810	ALL	414770	3761294	1.08E-09	1YrCancerI	1.08E-09	0.00E+00	0.00E+00	0.00E+00	0.00E+00	0.00E+00	0.00E+00	0.00E+00	0.00E+00	0.00E+00	0.00E+00	0.00E+00
1811	ALL	414770	3761048	9.58E-10	1YrCancerI	9.58E-10	0.00E+00	0.00E+00	0.00E+00	0.00E+00	0.00E+00	0.00E+00	0.00E+00	0.00E+00	0.00E+00	0.00E+00	0.00E+00
1812	ALL	414770	3760802	7.58E-10	1YrCancerI	7.58E-10	0.00E+00	0.00E+00	0.00E+00	0.00E+00	0.00E+00	0.00E+00	0.00E+00	0.00E+00	0.00E+00	0.00E+00	0.00E+00
1813	ALL	414770	3760556	5.74E-10	1YrCancerI	5.74E-10	0.00E+00	0.00E+00	0.00E+00	0.00E+00	0.00E+00	0.00E+00	0.00E+00	0.00E+00	0.00E+00	0.00E+00	0.00E+00
1814	ALL	414770	3760309	4.82E-10	1YrCancerI	4.82E-10	0.00E+00	0.00E+00	0.00E+00	0.00E+00	0.00E+00	0.00E+00	0.00E+00	0.00E+00	0.00E+00	0.00E+00	0.00E+00
1815	ALL	414770	3760063	4.24E-10	1YrCancerI	4.24E-10	0.00E+00	0.00E+00	0.00E+00	0.00E+00	0.00E+00	0.00E+00	0.00E+00	0.00E+00	0.00E+00	0.00E+00	0.00E+00
1816	ALL	414770	3759817	4.08E-10	1YrCancerI	4.08E-10	0.00E+00	0.00E+00	0.00E+00	0.00E+00	0.00E+00	0.00E+00	0.00E+00	0.00E+00	0.00E+00	0.00E+00	0.00E+00
1817	ALL	414770	3759571	4.11E-10	1YrCancerI	4.11E-10	0.00E+00	0.00E+00	0.00E+00	0.00E+00	0.00E+00	0.00E+00	0.00E+00	0.00E+00	0.00E+00	0.00E+00	0.00E+00
1818	ALL	414770	3759325	3.99E-10	1YrCancerI	3.99E-10	0.00E+00	0.00E+00	0.00E+00	0.00E+00	0.00E+00	0.00E+00	0.00E+00	0.00E+00	0.00E+00	0.00E+00	0.00E+00
1819	ALL	414770	3759079	4.08E-10	1YrCancerI	4.08E-10	0.00E+00	0.00E+00	0.00E+00	0.00E+00	0.00E+00	0.00E+00	0.00E+00	0.00E+00	0.00E+00	0.00E+00	0.00E+00
1820	ALL	414770	3758832	4.08E-10	1YrCancerI	4.08E-10	0.00E+00	0.00E+00	0.00E+00	0.00E+00	0.00E+00	0.00E+00	0.00E+00	0.00E+00	0.00E+00	0.00E+00	0.00E+00
1821	ALL	414770	3758586	3.96E-10	1YrCancerI	3.96E-10	0.00E+00	0.00E+00	0.00E+00	0.00E+00	0.00E+00	0.00E+00	0.00E+00	0.00E+00	0.00E+00	0.00E+00	0.00E+00
1822	ALL	414770	3758340	3.68E-10	1YrCancerI	3.68E-10	0.00E+00	0.00E+00	0.00E+00	0.00E+00	0.00E+00	0.00E+00	0.00E+00	0.00E+00	0.00E+00	0.00E+00	0.00E+00
1823	ALL	415020	3764740	8.57E-09	1YrCancerI	8.57E-09	0.00E+00	0.00E+00	0.00E+00	0.00E+00	0.00E+00	0.00E+00	0.00E+00	0.00E+00	0.00E+00	0.00E+00	0.00E+00
1824	ALL	415020	3764494	6.57E-09	1YrCancerI	6.57E-09	0.00E+00	0.00E+00	0.00E+00	0.00E+00	0.00E+00	0.00E+00	0.00E+00	0.00E+00	0.00E+00	0.00E+00	0.00E+00
1825	ALL	415020	3764248	5.08E-09	1YrCancerI	5.08E-09	0.00E+00	0.00E+00	0.00E+00	0.00E+00	0.00E+00	0.00E+00	0.00E+00	0.00E+00	0.00E+00	0.00E+00	0.00E+00
1826	ALL	415020	3764002	3.95E-09	1YrCancerI	3.95E-09	0.00E+00	0.00E+00	0.00E+00	0.00E+00	0.00E+00	0.00E+00	0.00E+00	0.00E+00	0.00E+00	0.00E+00	0.00E+00
1827	ALL	415020	3763756	3.28E-09	1YrCancerI	3.28E-09	0.00E+00	0.00E+00	0.00E+00	0.00E+00	0.00E+00	0.00E+00	0.00E+00	0.00E+00	0.00E+00	0.00E+00	0.00E+00
1828	ALL	415020	3763509	2.82E-09	1YrCancerI	2.82E-09	0.00E+00	0.00E+00	0.00E+00	0.00E+00	0.00E+00	0.00E+00	0.00E+00	0.00E+00	0.00E+00	0.00E+00	0.00E+00
1829	ALL	415020	3763263	2.33E-09	1YrCancerI	2.33E-09	0.00E+00	0.00E+00	0.00E+00	0.00E+00	0.00E+00	0.00E+00	0.00E+00	0.00E+00	0.00E+00	0.00E+00	0.00E+00
1830	ALL	415020	3763017	1.89E-09	1YrCancerI	1.89E-09	0.00E+00	0.00E+00	0.00E+00	0.00E+00	0.00E+00	0.00E+00	0.00E+00	0.00E+00	0.00E+00	0.00E+00	0.00E+00
1831	ALL	415020	3762771	1.45E-09	1YrCancerI	1.45E-09	0.00E+00	0.00E+00	0.00E+00	0.00E+00	0.00E+00	0.00E+00	0.00E+00	0.00E+00	0.00E+00	0.00E+00	0.00E+00
1832	ALL	415020	3762525	1.26E-09	1YrCancerI	1.26E-09	0.00E+00	0.00E+00	0.00E+00	0.00E+00	0.00E+00	0.00E+00	0.00E+00	0.00E+00	0.00E+00	0.00E+00	0.00E+00
1833	ALL	415020	3762279	1.15E-09	1YrCancerI	1.15E-09	0.00E+00	0.00E+00	0.00E+00	0.00E+00	0.00E+00	0.00E+00	0.00E+00	0.00E+00	0.00E+00	0.00E+00	0.00E+00
1834	ALL	415020	3762032	1.05E-09	1YrCancerI	1.05E-09	0.00E+00	0.00E+00	0.00E+00	0.00E+00	0.00E+00	0.00E+00	0.00E+00	0.00E+00	0.00E+00	0.00E+00	0.00E+00

1835	ALL	415020	3761786	9.67E-10	1YrCancerI	9.67E-10	0.00E+00	0.00E+00	0.00E+00	0.00E+00	0.00E+00	0.00E+00	0.00E+00	0.00E+00	0.00E+00	0.00E+00	0.00E+00
1836	ALL	415020	3761540	9.45E-10	1YrCancerI	9.45E-10	0.00E+00	0.00E+00	0.00E+00	0.00E+00	0.00E+00	0.00E+00	0.00E+00	0.00E+00	0.00E+00	0.00E+00	0.00E+00
1837	ALL	415020	3761294	9.45E-10	1YrCancerI	9.45E-10	0.00E+00	0.00E+00	0.00E+00	0.00E+00	0.00E+00	0.00E+00	0.00E+00	0.00E+00	0.00E+00	0.00E+00	0.00E+00
1838	ALL	415020	3761048	8.96E-10	1YrCancerI	8.96E-10	0.00E+00	0.00E+00	0.00E+00	0.00E+00	0.00E+00	0.00E+00	0.00E+00	0.00E+00	0.00E+00	0.00E+00	0.00E+00
1839	ALL	415020	3760802	7.95E-10	1YrCancerI	7.95E-10	0.00E+00	0.00E+00	0.00E+00	0.00E+00	0.00E+00	0.00E+00	0.00E+00	0.00E+00	0.00E+00	0.00E+00	0.00E+00
1840	ALL	415020	3760556	6.42E-10	1YrCancerI	6.42E-10	0.00E+00	0.00E+00	0.00E+00	0.00E+00	0.00E+00	0.00E+00	0.00E+00	0.00E+00	0.00E+00	0.00E+00	0.00E+00
1841	ALL	415020	3760309	5.19E-10	1YrCancerI	5.19E-10	0.00E+00	0.00E+00	0.00E+00	0.00E+00	0.00E+00	0.00E+00	0.00E+00	0.00E+00	0.00E+00	0.00E+00	0.00E+00
1842	ALL	415020	3760063	4.57E-10	1YrCancerI	4.57E-10	0.00E+00	0.00E+00	0.00E+00	0.00E+00	0.00E+00	0.00E+00	0.00E+00	0.00E+00	0.00E+00	0.00E+00	0.00E+00
1843	ALL	415020	3759817	4.11E-10	1YrCancerI	4.11E-10	0.00E+00	0.00E+00	0.00E+00	0.00E+00	0.00E+00	0.00E+00	0.00E+00	0.00E+00	0.00E+00	0.00E+00	0.00E+00
1844	ALL	415020	3759571	3.81E-10	1YrCancerI	3.81E-10	0.00E+00	0.00E+00	0.00E+00	0.00E+00	0.00E+00	0.00E+00	0.00E+00	0.00E+00	0.00E+00	0.00E+00	0.00E+00
1845	ALL	415020	3759325	3.78E-10	1YrCancerI	3.78E-10	0.00E+00	0.00E+00	0.00E+00	0.00E+00	0.00E+00	0.00E+00	0.00E+00	0.00E+00	0.00E+00	0.00E+00	0.00E+00
1846	ALL	415020	3759079	3.96E-10	1YrCancerI	3.96E-10	0.00E+00	0.00E+00	0.00E+00	0.00E+00	0.00E+00	0.00E+00	0.00E+00	0.00E+00	0.00E+00	0.00E+00	0.00E+00
1847	ALL	415020	3758832	4.08E-10	1YrCancerI	4.08E-10	0.00E+00	0.00E+00	0.00E+00	0.00E+00	0.00E+00	0.00E+00	0.00E+00	0.00E+00	0.00E+00	0.00E+00	0.00E+00
1848	ALL	415020	3758586	3.87E-10	1YrCancerI	3.87E-10	0.00E+00	0.00E+00	0.00E+00	0.00E+00	0.00E+00	0.00E+00	0.00E+00	0.00E+00	0.00E+00	0.00E+00	0.00E+00
1849	ALL	415020	3758340	3.56E-10	1YrCancerI	3.56E-10	0.00E+00	0.00E+00	0.00E+00	0.00E+00	0.00E+00	0.00E+00	0.00E+00	0.00E+00	0.00E+00	0.00E+00	0.00E+00
1850	ALL	415270	3764740	6.96E-09	1YrCancerI	6.96E-09	0.00E+00	0.00E+00	0.00E+00	0.00E+00	0.00E+00	0.00E+00	0.00E+00	0.00E+00	0.00E+00	0.00E+00	0.00E+00
1851	ALL	415270	3764494	5.28E-09	1YrCancerI	5.28E-09	0.00E+00	0.00E+00	0.00E+00	0.00E+00	0.00E+00	0.00E+00	0.00E+00	0.00E+00	0.00E+00	0.00E+00	0.00E+00
1852	ALL	415270	3764248	4.09E-09	1YrCancerI	4.09E-09	0.00E+00	0.00E+00	0.00E+00	0.00E+00	0.00E+00	0.00E+00	0.00E+00	0.00E+00	0.00E+00	0.00E+00	0.00E+00
1853	ALL	415270	3764002	3.37E-09	1YrCancerI	3.37E-09	0.00E+00	0.00E+00	0.00E+00	0.00E+00	0.00E+00	0.00E+00	0.00E+00	0.00E+00	0.00E+00	0.00E+00	0.00E+00
1854	ALL	415270	3763756	2.80E-09	1YrCancerI	2.80E-09	0.00E+00	0.00E+00	0.00E+00	0.00E+00	0.00E+00	0.00E+00	0.00E+00	0.00E+00	0.00E+00	0.00E+00	0.00E+00
1855	ALL	415270	3763509	2.47E-09	1YrCancerI	2.47E-09	0.00E+00	0.00E+00	0.00E+00	0.00E+00	0.00E+00	0.00E+00	0.00E+00	0.00E+00	0.00E+00	0.00E+00	0.00E+00
1856	ALL	415270	3763263	2.04E-09	1YrCancerI	2.04E-09	0.00E+00	0.00E+00	0.00E+00	0.00E+00	0.00E+00	0.00E+00	0.00E+00	0.00E+00	0.00E+00	0.00E+00	0.00E+00
1857	ALL	415270	3763017	1.71E-09	1YrCancerI	1.71E-09	0.00E+00	0.00E+00	0.00E+00	0.00E+00	0.00E+00	0.00E+00	0.00E+00	0.00E+00	0.00E+00	0.00E+00	0.00E+00
1858	ALL	415270	3762771	1.31E-09	1YrCancerI	1.31E-09	0.00E+00	0.00E+00	0.00E+00	0.00E+00	0.00E+00	0.00E+00	0.00E+00	0.00E+00	0.00E+00	0.00E+00	0.00E+00
1859	ALL	415270	3762525	1.15E-09	1YrCancerI	1.15E-09	0.00E+00	0.00E+00	0.00E+00	0.00E+00	0.00E+00	0.00E+00	0.00E+00	0.00E+00	0.00E+00	0.00E+00	0.00E+00
1860	ALL	415270	3762279	1.04E-09	1YrCancerI	1.04E-09	0.00E+00	0.00E+00	0.00E+00	0.00E+00	0.00E+00	0.00E+00	0.00E+00	0.00E+00	0.00E+00	0.00E+00	0.00E+00
1861	ALL	415270	3762032	9.49E-10	1YrCancerI	9.49E-10	0.00E+00	0.00E+00	0.00E+00	0.00E+00	0.00E+00	0.00E+00	0.00E+00	0.00E+00	0.00E+00	0.00E+00	0.00E+00
1862	ALL	415270	3761786	8.63E-10	1YrCancerI	8.63E-10	0.00E+00	0.00E+00	0.00E+00	0.00E+00	0.00E+00	0.00E+00	0.00E+00	0.00E+00	0.00E+00	0.00E+00	0.00E+00
1863	ALL	415270	3761540	8.01E-10	1YrCancerI	8.01E-10	0.00E+00	0.00E+00	0.00E+00	0.00E+00	0.00E+00	0.00E+00	0.00E+00	0.00E+00	0.00E+00	0.00E+00	0.00E+00
1864	ALL	415270	3761294	7.92E-10	1YrCancerI	7.92E-10	0.00E+00	0.00E+00	0.00E+00	0.00E+00	0.00E+00	0.00E+00	0.00E+00	0.00E+00	0.00E+00	0.00E+00	0.00E+00
1865	ALL	415270	3761048	7.89E-10	1YrCancerI	7.89E-10	0.00E+00	0.00E+00	0.00E+00	0.00E+00	0.00E+00	0.00E+00	0.00E+00	0.00E+00	0.00E+00	0.00E+00	0.00E+00
1866	ALL	415270	3760802	7.74E-10	1YrCancerI	7.74E-10	0.00E+00	0.00E+00	0.00E+00	0.00E+00	0.00E+00	0.00E+00	0.00E+00	0.00E+00	0.00E+00	0.00E+00	0.00E+00
1867	ALL	415270	3760556	7.18E-10	1YrCancerI	7.18E-10	0.00E+00	0.00E+00	0.00E+00	0.00E+00	0.00E+00	0.00E+00	0.00E+00	0.00E+00	0.00E+00	0.00E+00	0.00E+00
1868	ALL	415270	3760309	6.23E-10	1YrCancerI	6.23E-10	0.00E+00	0.00E+00	0.00E+00	0.00E+00	0.00E+00	0.00E+00	0.00E+00	0.00E+00	0.00E+00	0.00E+00	0.00E+00
1869	ALL	415270	3760063	5.37E-10	1YrCancerI	5.37E-10	0.00E+00	0.00E+00	0.00E+00	0.00E+00	0.00E+00	0.00E+00	0.00E+00	0.00E+00	0.00E+00	0.00E+00	0.00E+00
1870	ALL	415270	3759817	4.70E-10	1YrCancerI	4.70E-10	0.00E+00	0.00E+00	0.00E+00	0.00E+00	0.00E+00	0.00E+00	0.00E+00	0.00E+00	0.00E+00	0.00E+00	0.00E+00
1871	ALL	415270	3759571	4.27E-10	1YrCancerI	4.27E-10	0.00E+00	0.00E+00	0.00E+00	0.00E+00	0.00E+00	0.00E+00	0.00E+00	0.00E+00	0.00E+00	0.00E+00	0.00E+00
1872	ALL	415270	3759325	3.99E-10	1YrCancerI	3.99E-10	0.00E+00	0.00E+00	0.00E+00	0.00E+00	0.00E+00	0.00E+00	0.00E+00	0.00E+00	0.00E+00	0.00E+00	0.00E+00
1873	ALL	415270	3759079	3.96E-10	1YrCancerI	3.96E-10	0.00E+00	0.00E+00	0.00E+00	0.00E+00	0.00E+00	0.00E+00	0.00E+00	0.00E+00	0.00E+00	0.00E+00	0.00E+00
1874	ALL	415270	3758832	4.05E-10	1YrCancerI	4.05E-10	0.00E+00	0.00E+00	0.00E+00	0.00E+00	0.00E+00	0.00E+00	0.00E+00	0.00E+00	0.00E+00	0.00E+00	0.00E+00
1875	ALL	415270	3758586	3.62E-10	1YrCancerI	3.62E-10	0.00E+00	0.00E+00	0.00E+00	0.00E+00	0.00E+00	0.00E+00	0.00E+00	0.00E+00	0.00E+00	0.00E+00	0.00E+00
1876	ALL	415270	3758340	3.44E-10	1YrCancerI	3.44E-10	0.00E+00	0.00E+00	0.00E+00	0.00E+00	0.00E+00	0.00E+00	0.00E+00	0.00E+00	0.00E+00	0.00E+00	0.00E+00
1877	ALL	415520	3764740	5.23E-09	1YrCancerI	5.23E-09	0.00E+00	0.00E+00	0.00E+00	0.00E+00	0.00E+00	0.00E+00	0.00E+00	0.00E+00	0.00E+00	0.00E+00	0.00E+00
1878	ALL	415520	3764494	4.25E-09	1YrCancerI	4.25E-09	0.00E+00	0.00E+00	0.00E+00	0.00E+00	0.00E+00	0.00E+00	0.00E+00	0.00E+00	0.00E+00	0.00E+00	0.00E+00
1879	ALL	415520	3764248	3.45E-09	1YrCancerI	3.45E-09	0.00E+00	0.00E+00	0.00E+00	0.00E+00	0.00E+00	0.00E+00	0.00E+00	0.00E+00	0.00E+00	0.00E+00	0.00E+00
1880	ALL	415520	3764002	2.87E-09	1YrCancerI	2.87E-09	0.00E+00	0.00E+00	0.00E+00	0.00E+00	0.00E+00	0.00E+00	0.00E+00	0.00E+00	0.00E+00	0.00E+00	0.00E+00
1881	ALL	415520	3763756	2.46E-09	1YrCancerI	2.46E-09	0.00E+00	0.00E+00	0.00E+00	0.00E+00	0.00E+00	0.00E+00	0.00E+00	0.00E+00	0.00E+00	0.00E+00	0.00E+00
1882	ALL	415520	3763509	2.19E-09	1YrCancerI	2.19E-09	0.00E+00	0.00E+00	0.00E+00	0.00E+00	0.00E+00	0.00E+00	0.00E+00	0.00E+00	0.00E+00	0.00E+00	0.00E+00
1883	ALL	415520	3763263	1.84E-09	1YrCancerI	1.84E-09	0.00E+00	0.00E+00	0.00E+00	0.00E+00	0.00E+00	0.00E+00	0.00E+00	0.00E+00	0.00E+00	0.00E+00	0.00E+00
1884	ALL	415520	3763017	1.53E-09	1YrCancerI	1.53E-09	0.00E+00	0.00E+00	0.00E+00	0.00E+00	0.00E+00	0.00E+00	0.00E+00	0.00E+00	0.00E+00	0.00E+00	0.00E+00
1885	ALL	415520	3762771	1.21E-09	1YrCancerI	1.21E-09	0.00E+00	0.00E+00	0.00E+00	0.00E+00	0.00E+00	0.00E+00	0.00E+00	0.00E+00	0.00E+00	0.00E+00	0.00E+00

1886	ALL	415520	3762525	1.04E-09	1YrCancerI	1.04E-09	0.00E+00	0.00E+00	0.00E+00	0.00E+00	0.00E+00	0.00E+00	0.00E+00	0.00E+00	0.00E+00	0.00E+00	0.00E+00
1887	ALL	415520	3762279	9.49E-10	1YrCancerI	9.49E-10	0.00E+00	0.00E+00	0.00E+00	0.00E+00	0.00E+00	0.00E+00	0.00E+00	0.00E+00	0.00E+00	0.00E+00	0.00E+00
1888	ALL	415520	3762032	8.75E-10	1YrCancerI	8.75E-10	0.00E+00	0.00E+00	0.00E+00	0.00E+00	0.00E+00	0.00E+00	0.00E+00	0.00E+00	0.00E+00	0.00E+00	0.00E+00
1889	ALL	415520	3761786	8.07E-10	1YrCancerI	8.07E-10	0.00E+00	0.00E+00	0.00E+00	0.00E+00	0.00E+00	0.00E+00	0.00E+00	0.00E+00	0.00E+00	0.00E+00	0.00E+00
1890	ALL	415520	3761540	7.37E-10	1YrCancerI	7.37E-10	0.00E+00	0.00E+00	0.00E+00	0.00E+00	0.00E+00	0.00E+00	0.00E+00	0.00E+00	0.00E+00	0.00E+00	0.00E+00
1891	ALL	415520	3761294	7.12E-10	1YrCancerI	7.12E-10	0.00E+00	0.00E+00	0.00E+00	0.00E+00	0.00E+00	0.00E+00	0.00E+00	0.00E+00	0.00E+00	0.00E+00	0.00E+00
1892	ALL	415520	3761048	7.24E-10	1YrCancerI	7.24E-10	0.00E+00	0.00E+00	0.00E+00	0.00E+00	0.00E+00	0.00E+00	0.00E+00	0.00E+00	0.00E+00	0.00E+00	0.00E+00
1893	ALL	415520	3760802	7.37E-10	1YrCancerI	7.37E-10	0.00E+00	0.00E+00	0.00E+00	0.00E+00	0.00E+00	0.00E+00	0.00E+00	0.00E+00	0.00E+00	0.00E+00	0.00E+00
1894	ALL	415520	3760556	7.09E-10	1YrCancerI	7.09E-10	0.00E+00	0.00E+00	0.00E+00	0.00E+00	0.00E+00	0.00E+00	0.00E+00	0.00E+00	0.00E+00	0.00E+00	0.00E+00
1895	ALL	415520	3760309	6.48E-10	1YrCancerI	6.48E-10	0.00E+00	0.00E+00	0.00E+00	0.00E+00	0.00E+00	0.00E+00	0.00E+00	0.00E+00	0.00E+00	0.00E+00	0.00E+00
1896	ALL	415520	3760063	5.74E-10	1YrCancerI	5.74E-10	0.00E+00	0.00E+00	0.00E+00	0.00E+00	0.00E+00	0.00E+00	0.00E+00	0.00E+00	0.00E+00	0.00E+00	0.00E+00
1897	ALL	415520	3759817	5.03E-10	1YrCancerI	5.03E-10	0.00E+00	0.00E+00	0.00E+00	0.00E+00	0.00E+00	0.00E+00	0.00E+00	0.00E+00	0.00E+00	0.00E+00	0.00E+00
1898	ALL	415520	3759571	4.54E-10	1YrCancerI	4.54E-10	0.00E+00	0.00E+00	0.00E+00	0.00E+00	0.00E+00	0.00E+00	0.00E+00	0.00E+00	0.00E+00	0.00E+00	0.00E+00
1899	ALL	415520	3759325	4.21E-10	1YrCancerI	4.21E-10	0.00E+00	0.00E+00	0.00E+00	0.00E+00	0.00E+00	0.00E+00	0.00E+00	0.00E+00	0.00E+00	0.00E+00	0.00E+00
1900	ALL	415520	3759079	3.87E-10	1YrCancerI	3.87E-10	0.00E+00	0.00E+00	0.00E+00	0.00E+00	0.00E+00	0.00E+00	0.00E+00	0.00E+00	0.00E+00	0.00E+00	0.00E+00
1901	ALL	415520	3758832	3.41E-10	1YrCancerI	3.41E-10	0.00E+00	0.00E+00	0.00E+00	0.00E+00	0.00E+00	0.00E+00	0.00E+00	0.00E+00	0.00E+00	0.00E+00	0.00E+00
1902	ALL	415520	3758586	3.10E-10	1YrCancerI	3.10E-10	0.00E+00	0.00E+00	0.00E+00	0.00E+00	0.00E+00	0.00E+00	0.00E+00	0.00E+00	0.00E+00	0.00E+00	0.00E+00
1903	ALL	415520	3758340	3.07E-10	1YrCancerI	3.07E-10	0.00E+00	0.00E+00	0.00E+00	0.00E+00	0.00E+00	0.00E+00	0.00E+00	0.00E+00	0.00E+00	0.00E+00	0.00E+00
1904	ALL	415770	3764740	4.10E-09	1YrCancerI	4.10E-09	0.00E+00	0.00E+00	0.00E+00	0.00E+00	0.00E+00	0.00E+00	0.00E+00	0.00E+00	0.00E+00	0.00E+00	0.00E+00
1905	ALL	415770	3764494	3.57E-09	1YrCancerI	3.57E-09	0.00E+00	0.00E+00	0.00E+00	0.00E+00	0.00E+00	0.00E+00	0.00E+00	0.00E+00	0.00E+00	0.00E+00	0.00E+00
1906	ALL	415770	3764248	2.91E-09	1YrCancerI	2.91E-09	0.00E+00	0.00E+00	0.00E+00	0.00E+00	0.00E+00	0.00E+00	0.00E+00	0.00E+00	0.00E+00	0.00E+00	0.00E+00
1907	ALL	415770	3764002	2.48E-09	1YrCancerI	2.48E-09	0.00E+00	0.00E+00	0.00E+00	0.00E+00	0.00E+00	0.00E+00	0.00E+00	0.00E+00	0.00E+00	0.00E+00	0.00E+00
1908	ALL	415770	3763756	2.17E-09	1YrCancerI	2.17E-09	0.00E+00	0.00E+00	0.00E+00	0.00E+00	0.00E+00	0.00E+00	0.00E+00	0.00E+00	0.00E+00	0.00E+00	0.00E+00
1909	ALL	415770	3763509	1.92E-09	1YrCancerI	1.92E-09	0.00E+00	0.00E+00	0.00E+00	0.00E+00	0.00E+00	0.00E+00	0.00E+00	0.00E+00	0.00E+00	0.00E+00	0.00E+00
1910	ALL	415770	3763263	1.66E-09	1YrCancerI	1.66E-09	0.00E+00	0.00E+00	0.00E+00	0.00E+00	0.00E+00	0.00E+00	0.00E+00	0.00E+00	0.00E+00	0.00E+00	0.00E+00
1911	ALL	415770	3763017	1.41E-09	1YrCancerI	1.41E-09	0.00E+00	0.00E+00	0.00E+00	0.00E+00	0.00E+00	0.00E+00	0.00E+00	0.00E+00	0.00E+00	0.00E+00	0.00E+00
1912	ALL	415770	3762771	1.14E-09	1YrCancerI	1.14E-09	0.00E+00	0.00E+00	0.00E+00	0.00E+00	0.00E+00	0.00E+00	0.00E+00	0.00E+00	0.00E+00	0.00E+00	0.00E+00
1913	ALL	415770	3762525	9.73E-10	1YrCancerI	9.73E-10	0.00E+00	0.00E+00	0.00E+00	0.00E+00	0.00E+00	0.00E+00	0.00E+00	0.00E+00	0.00E+00	0.00E+00	0.00E+00
1914	ALL	415770	3762279	8.78E-10	1YrCancerI	8.78E-10	0.00E+00	0.00E+00	0.00E+00	0.00E+00	0.00E+00	0.00E+00	0.00E+00	0.00E+00	0.00E+00	0.00E+00	0.00E+00
1915	ALL	415770	3762032	8.17E-10	1YrCancerI	8.17E-10	0.00E+00	0.00E+00	0.00E+00	0.00E+00	0.00E+00	0.00E+00	0.00E+00	0.00E+00	0.00E+00	0.00E+00	0.00E+00
1916	ALL	415770	3761786	7.61E-10	1YrCancerI	7.61E-10	0.00E+00	0.00E+00	0.00E+00	0.00E+00	0.00E+00	0.00E+00	0.00E+00	0.00E+00	0.00E+00	0.00E+00	0.00E+00
1917	ALL	415770	3761540	7.06E-10	1YrCancerI	7.06E-10	0.00E+00	0.00E+00	0.00E+00	0.00E+00	0.00E+00	0.00E+00	0.00E+00	0.00E+00	0.00E+00	0.00E+00	0.00E+00
1918	ALL	415770	3761294	6.66E-10	1YrCancerI	6.66E-10	0.00E+00	0.00E+00	0.00E+00	0.00E+00	0.00E+00	0.00E+00	0.00E+00	0.00E+00	0.00E+00	0.00E+00	0.00E+00
1919	ALL	415770	3761048	6.63E-10	1YrCancerI	6.63E-10	0.00E+00	0.00E+00	0.00E+00	0.00E+00	0.00E+00	0.00E+00	0.00E+00	0.00E+00	0.00E+00	0.00E+00	0.00E+00
1920	ALL	415770	3760802	6.81E-10	1YrCancerI	6.81E-10	0.00E+00	0.00E+00	0.00E+00	0.00E+00	0.00E+00	0.00E+00	0.00E+00	0.00E+00	0.00E+00	0.00E+00	0.00E+00
1921	ALL	415770	3760556	6.81E-10	1YrCancerI	6.81E-10	0.00E+00	0.00E+00	0.00E+00	0.00E+00	0.00E+00	0.00E+00	0.00E+00	0.00E+00	0.00E+00	0.00E+00	0.00E+00
1922	ALL	415770	3760309	6.51E-10	1YrCancerI	6.51E-10	0.00E+00	0.00E+00	0.00E+00	0.00E+00	0.00E+00	0.00E+00	0.00E+00	0.00E+00	0.00E+00	0.00E+00	0.00E+00
1923	ALL	415770	3760063	5.96E-10	1YrCancerI	5.96E-10	0.00E+00	0.00E+00	0.00E+00	0.00E+00	0.00E+00	0.00E+00	0.00E+00	0.00E+00	0.00E+00	0.00E+00	0.00E+00
1924	ALL	415770	3759817	5.25E-10	1YrCancerI	5.25E-10	0.00E+00	0.00E+00	0.00E+00	0.00E+00	0.00E+00	0.00E+00	0.00E+00	0.00E+00	0.00E+00	0.00E+00	0.00E+00
1925	ALL	415770	3759571	4.60E-10	1YrCancerI	4.60E-10	0.00E+00	0.00E+00	0.00E+00	0.00E+00	0.00E+00	0.00E+00	0.00E+00	0.00E+00	0.00E+00	0.00E+00	0.00E+00
1926	ALL	415770	3759325	4.21E-10	1YrCancerI	4.21E-10	0.00E+00	0.00E+00	0.00E+00	0.00E+00	0.00E+00	0.00E+00	0.00E+00	0.00E+00	0.00E+00	0.00E+00	0.00E+00
1927	ALL	415770	3759079	3.74E-10	1YrCancerI	3.74E-10	0.00E+00	0.00E+00	0.00E+00	0.00E+00	0.00E+00	0.00E+00	0.00E+00	0.00E+00	0.00E+00	0.00E+00	0.00E+00
1928	ALL	415770	3758832	3.07E-10	1YrCancerI	3.07E-10	0.00E+00	0.00E+00	0.00E+00	0.00E+00	0.00E+00	0.00E+00	0.00E+00	0.00E+00	0.00E+00	0.00E+00	0.00E+00
1929	ALL	415770	3758586	2.67E-10	1YrCancerI	2.67E-10	0.00E+00	0.00E+00	0.00E+00	0.00E+00	0.00E+00	0.00E+00	0.00E+00	0.00E+00	0.00E+00	0.00E+00	0.00E+00
1930	ALL	415770	3758340	2.39E-10	1YrCancerI	2.39E-10	0.00E+00	0.00E+00	0.00E+00	0.00E+00	0.00E+00	0.00E+00	0.00E+00	0.00E+00	0.00E+00	0.00E+00	0.00E+00
1931	ALL	416020	3764740	3.55E-09	1YrCancerI	3.55E-09	0.00E+00	0.00E+00	0.00E+00	0.00E+00	0.00E+00	0.00E+00	0.00E+00	0.00E+00	0.00E+00	0.00E+00	0.00E+00
1932	ALL	416020	3764494	3.01E-09	1YrCancerI	3.01E-09	0.00E+00	0.00E+00	0.00E+00	0.00E+00	0.00E+00	0.00E+00	0.00E+00	0.00E+00	0.00E+00	0.00E+00	0.00E+00
1933	ALL	416020	3764248	2.45E-09	1YrCancerI	2.45E-09	0.00E+00	0.00E+00	0.00E+00	0.00E+00	0.00E+00	0.00E+00	0.00E+00	0.00E+00	0.00E+00	0.00E+00	0.00E+00
1934	ALL	416020	3764002	2.15E-09	1YrCancerI	2.15E-09	0.00E+00	0.00E+00	0.00E+00	0.00E+00	0.00E+00	0.00E+00	0.00E+00	0.00E+00	0.00E+00	0.00E+00	0.00E+00
1935	ALL	416020	3763756	1.94E-09	1YrCancerI	1.94E-09	0.00E+00	0.00E+00	0.00E+00	0.00E+00	0.00E+00	0.00E+00	0.00E+00	0.00E+00	0.00E+00	0.00E+00	0.00E+00
1936	ALL	416020	3763509	1.73E-09	1YrCancerI	1.73E-09	0.00E+00	0.00E+00	0.00E+00	0.00E+00	0.00E+00	0.00E+00	0.00E+00	0.00E+00	0.00E+00	0.00E+00	0.00E+00

1937	ALL	416020	3763263	1.52E-09	1YrCancerI	1.52E-09	0.00E+00	0.00E+00	0.00E+00	0.00E+00	0.00E+00	0.00E+00	0.00E+00	0.00E+00	0.00E+00	0.00E+00	0.00E+00
1938	ALL	416020	3763017	1.31E-09	1YrCancerI	1.31E-09	0.00E+00	0.00E+00	0.00E+00	0.00E+00	0.00E+00	0.00E+00	0.00E+00	0.00E+00	0.00E+00	0.00E+00	0.00E+00
1939	ALL	416020	3762771	1.08E-09	1YrCancerI	1.08E-09	0.00E+00	0.00E+00	0.00E+00	0.00E+00	0.00E+00	0.00E+00	0.00E+00	0.00E+00	0.00E+00	0.00E+00	0.00E+00
1940	ALL	416020	3762525	8.66E-10	1YrCancerI	8.66E-10	0.00E+00	0.00E+00	0.00E+00	0.00E+00	0.00E+00	0.00E+00	0.00E+00	0.00E+00	0.00E+00	0.00E+00	0.00E+00
1941	ALL	416020	3762279	7.89E-10	1YrCancerI	7.89E-10	0.00E+00	0.00E+00	0.00E+00	0.00E+00	0.00E+00	0.00E+00	0.00E+00	0.00E+00	0.00E+00	0.00E+00	0.00E+00
1942	ALL	416020	3762032	7.46E-10	1YrCancerI	7.46E-10	0.00E+00	0.00E+00	0.00E+00	0.00E+00	0.00E+00	0.00E+00	0.00E+00	0.00E+00	0.00E+00	0.00E+00	0.00E+00
1943	ALL	416020	3761786	7.00E-10	1YrCancerI	7.00E-10	0.00E+00	0.00E+00	0.00E+00	0.00E+00	0.00E+00	0.00E+00	0.00E+00	0.00E+00	0.00E+00	0.00E+00	0.00E+00
1944	ALL	416020	3761540	6.54E-10	1YrCancerI	6.54E-10	0.00E+00	0.00E+00	0.00E+00	0.00E+00	0.00E+00	0.00E+00	0.00E+00	0.00E+00	0.00E+00	0.00E+00	0.00E+00
1945	ALL	416020	3761294	6.05E-10	1YrCancerI	6.05E-10	0.00E+00	0.00E+00	0.00E+00	0.00E+00	0.00E+00	0.00E+00	0.00E+00	0.00E+00	0.00E+00	0.00E+00	0.00E+00
1946	ALL	416020	3761048	5.86E-10	1YrCancerI	5.86E-10	0.00E+00	0.00E+00	0.00E+00	0.00E+00	0.00E+00	0.00E+00	0.00E+00	0.00E+00	0.00E+00	0.00E+00	0.00E+00
1947	ALL	416020	3760802	5.96E-10	1YrCancerI	5.96E-10	0.00E+00	0.00E+00	0.00E+00	0.00E+00	0.00E+00	0.00E+00	0.00E+00	0.00E+00	0.00E+00	0.00E+00	0.00E+00
1948	ALL	416020	3760556	6.14E-10	1YrCancerI	6.14E-10	0.00E+00	0.00E+00	0.00E+00	0.00E+00	0.00E+00	0.00E+00	0.00E+00	0.00E+00	0.00E+00	0.00E+00	0.00E+00
1949	ALL	416020	3760309	6.14E-10	1YrCancerI	6.14E-10	0.00E+00	0.00E+00	0.00E+00	0.00E+00	0.00E+00	0.00E+00	0.00E+00	0.00E+00	0.00E+00	0.00E+00	0.00E+00
1950	ALL	416020	3760063	5.83E-10	1YrCancerI	5.83E-10	0.00E+00	0.00E+00	0.00E+00	0.00E+00	0.00E+00	0.00E+00	0.00E+00	0.00E+00	0.00E+00	0.00E+00	0.00E+00
1951	ALL	416020	3759817	5.37E-10	1YrCancerI	5.37E-10	0.00E+00	0.00E+00	0.00E+00	0.00E+00	0.00E+00	0.00E+00	0.00E+00	0.00E+00	0.00E+00	0.00E+00	0.00E+00
1952	ALL	416020	3759571	4.82E-10	1YrCancerI	4.82E-10	0.00E+00	0.00E+00	0.00E+00	0.00E+00	0.00E+00	0.00E+00	0.00E+00	0.00E+00	0.00E+00	0.00E+00	0.00E+00
1953	ALL	416020	3759325	4.24E-10	1YrCancerI	4.24E-10	0.00E+00	0.00E+00	0.00E+00	0.00E+00	0.00E+00	0.00E+00	0.00E+00	0.00E+00	0.00E+00	0.00E+00	0.00E+00
1954	ALL	416020	3759079	3.71E-10	1YrCancerI	3.71E-10	0.00E+00	0.00E+00	0.00E+00	0.00E+00	0.00E+00	0.00E+00	0.00E+00	0.00E+00	0.00E+00	0.00E+00	0.00E+00
1955	ALL	416020	3758832	3.04E-10	1YrCancerI	3.04E-10	0.00E+00	0.00E+00	0.00E+00	0.00E+00	0.00E+00	0.00E+00	0.00E+00	0.00E+00	0.00E+00	0.00E+00	0.00E+00
1956	ALL	416020	3758586	2.67E-10	1YrCancerI	2.67E-10	0.00E+00	0.00E+00	0.00E+00	0.00E+00	0.00E+00	0.00E+00	0.00E+00	0.00E+00	0.00E+00	0.00E+00	0.00E+00
1957	ALL	416020	3758340	2.18E-10	1YrCancerI	2.18E-10	0.00E+00	0.00E+00	0.00E+00	0.00E+00	0.00E+00	0.00E+00	0.00E+00	0.00E+00	0.00E+00	0.00E+00	0.00E+00
1958	ALL	416270	3764740	2.86E-09	1YrCancerI	2.86E-09	0.00E+00	0.00E+00	0.00E+00	0.00E+00	0.00E+00	0.00E+00	0.00E+00	0.00E+00	0.00E+00	0.00E+00	0.00E+00
1959	ALL	416270	3764494	2.57E-09	1YrCancerI	2.57E-09	0.00E+00	0.00E+00	0.00E+00	0.00E+00	0.00E+00	0.00E+00	0.00E+00	0.00E+00	0.00E+00	0.00E+00	0.00E+00
1960	ALL	416270	3764248	2.08E-09	1YrCancerI	2.08E-09	0.00E+00	0.00E+00	0.00E+00	0.00E+00	0.00E+00	0.00E+00	0.00E+00	0.00E+00	0.00E+00	0.00E+00	0.00E+00
1961	ALL	416270	3764002	1.94E-09	1YrCancerI	1.94E-09	0.00E+00	0.00E+00	0.00E+00	0.00E+00	0.00E+00	0.00E+00	0.00E+00	0.00E+00	0.00E+00	0.00E+00	0.00E+00
1962	ALL	416270	3763756	1.74E-09	1YrCancerI	1.74E-09	0.00E+00	0.00E+00	0.00E+00	0.00E+00	0.00E+00	0.00E+00	0.00E+00	0.00E+00	0.00E+00	0.00E+00	0.00E+00
1963	ALL	416270	3763509	1.54E-09	1YrCancerI	1.54E-09	0.00E+00	0.00E+00	0.00E+00	0.00E+00	0.00E+00	0.00E+00	0.00E+00	0.00E+00	0.00E+00	0.00E+00	0.00E+00
1964	ALL	416270	3763263	1.39E-09	1YrCancerI	1.39E-09	0.00E+00	0.00E+00	0.00E+00	0.00E+00	0.00E+00	0.00E+00	0.00E+00	0.00E+00	0.00E+00	0.00E+00	0.00E+00
1965	ALL	416270	3763017	1.21E-09	1YrCancerI	1.21E-09	0.00E+00	0.00E+00	0.00E+00	0.00E+00	0.00E+00	0.00E+00	0.00E+00	0.00E+00	0.00E+00	0.00E+00	0.00E+00
1966	ALL	416270	3762771	1.02E-09	1YrCancerI	1.02E-09	0.00E+00	0.00E+00	0.00E+00	0.00E+00	0.00E+00	0.00E+00	0.00E+00	0.00E+00	0.00E+00	0.00E+00	0.00E+00
1967	ALL	416270	3762525	7.98E-10	1YrCancerI	7.98E-10	0.00E+00	0.00E+00	0.00E+00	0.00E+00	0.00E+00	0.00E+00	0.00E+00	0.00E+00	0.00E+00	0.00E+00	0.00E+00
1968	ALL	416270	3762279	7.21E-10	1YrCancerI	7.21E-10	0.00E+00	0.00E+00	0.00E+00	0.00E+00	0.00E+00	0.00E+00	0.00E+00	0.00E+00	0.00E+00	0.00E+00	0.00E+00
1969	ALL	416270	3762032	6.91E-10	1YrCancerI	6.91E-10	0.00E+00	0.00E+00	0.00E+00	0.00E+00	0.00E+00	0.00E+00	0.00E+00	0.00E+00	0.00E+00	0.00E+00	0.00E+00
1970	ALL	416270	3761786	6.51E-10	1YrCancerI	6.51E-10	0.00E+00	0.00E+00	0.00E+00	0.00E+00	0.00E+00	0.00E+00	0.00E+00	0.00E+00	0.00E+00	0.00E+00	0.00E+00
1971	ALL	416270	3761540	6.14E-10	1YrCancerI	6.14E-10	0.00E+00	0.00E+00	0.00E+00	0.00E+00	0.00E+00	0.00E+00	0.00E+00	0.00E+00	0.00E+00	0.00E+00	0.00E+00
1972	ALL	416270	3761294	5.74E-10	1YrCancerI	5.74E-10	0.00E+00	0.00E+00	0.00E+00	0.00E+00	0.00E+00	0.00E+00	0.00E+00	0.00E+00	0.00E+00	0.00E+00	0.00E+00
1973	ALL	416270	3761048	5.37E-10	1YrCancerI	5.37E-10	0.00E+00	0.00E+00	0.00E+00	0.00E+00	0.00E+00	0.00E+00	0.00E+00	0.00E+00	0.00E+00	0.00E+00	0.00E+00
1974	ALL	416270	3760802	5.31E-10	1YrCancerI	5.31E-10	0.00E+00	0.00E+00	0.00E+00	0.00E+00	0.00E+00	0.00E+00	0.00E+00	0.00E+00	0.00E+00	0.00E+00	0.00E+00
1975	ALL	416270	3760556	5.46E-10	1YrCancerI	5.46E-10	0.00E+00	0.00E+00	0.00E+00	0.00E+00	0.00E+00	0.00E+00	0.00E+00	0.00E+00	0.00E+00	0.00E+00	0.00E+00
1976	ALL	416270	3760309	5.62E-10	1YrCancerI	5.62E-10	0.00E+00	0.00E+00	0.00E+00	0.00E+00	0.00E+00	0.00E+00	0.00E+00	0.00E+00	0.00E+00	0.00E+00	0.00E+00
1977	ALL	416270	3760063	5.56E-10	1YrCancerI	5.56E-10	0.00E+00	0.00E+00	0.00E+00	0.00E+00	0.00E+00	0.00E+00	0.00E+00	0.00E+00	0.00E+00	0.00E+00	0.00E+00
1978	ALL	416270	3759817	5.31E-10	1YrCancerI	5.31E-10	0.00E+00	0.00E+00	0.00E+00	0.00E+00	0.00E+00	0.00E+00	0.00E+00	0.00E+00	0.00E+00	0.00E+00	0.00E+00
1979	ALL	416270	3759571	4.94E-10	1YrCancerI	4.94E-10	0.00E+00	0.00E+00	0.00E+00	0.00E+00	0.00E+00	0.00E+00	0.00E+00	0.00E+00	0.00E+00	0.00E+00	0.00E+00
1980	ALL	416270	3759325	4.42E-10	1YrCancerI	4.42E-10	0.00E+00	0.00E+00	0.00E+00	0.00E+00	0.00E+00	0.00E+00	0.00E+00	0.00E+00	0.00E+00	0.00E+00	0.00E+00
1981	ALL	416270	3759079	3.71E-10	1YrCancerI	3.71E-10	0.00E+00	0.00E+00	0.00E+00	0.00E+00	0.00E+00	0.00E+00	0.00E+00	0.00E+00	0.00E+00	0.00E+00	0.00E+00
1982	ALL	416270	3758832	2.85E-10	1YrCancerI	2.85E-10	0.00E+00	0.00E+00	0.00E+00	0.00E+00	0.00E+00	0.00E+00	0.00E+00	0.00E+00	0.00E+00	0.00E+00	0.00E+00
1983	ALL	416270	3758586	2.39E-10	1YrCancerI	2.39E-10	0.00E+00	0.00E+00	0.00E+00	0.00E+00	0.00E+00	0.00E+00	0.00E+00	0.00E+00	0.00E+00	0.00E+00	0.00E+00
1984	ALL	416270	3758340	1.96E-10	1YrCancerI	1.96E-10	0.00E+00	0.00E+00	0.00E+00	0.00E+00	0.00E+00	0.00E+00	0.00E+00	0.00E+00	0.00E+00	0.00E+00	0.00E+00
1985	ALL	416520	3764740	2.43E-09	1YrCancerI	2.43E-09	0.00E+00	0.00E+00	0.00E+00	0.00E+00	0.00E+00	0.00E+00	0.00E+00	0.00E+00	0.00E+00	0.00E+00	0.00E+00
1986	ALL	416520	3764494	2.20E-09	1YrCancerI	2.20E-09	0.00E+00	0.00E+00	0.00E+00	0.00E+00	0.00E+00	0.00E+00	0.00E+00	0.00E+00	0.00E+00	0.00E+00	0.00E+00
1987	ALL	416520	3764248	1.80E-09	1YrCancerI	1.80E-09	0.00E+00	0.00E+00	0.00E+00	0.00E+00	0.00E+00	0.00E+00	0.00E+00	0.00E+00	0.00E+00	0.00E+00	0.00E+00

1988	ALL	416520	3764002	1.75E-09	1YrCancerI	1.75E-09	0.00E+00	0.00E+00	0.00E+00	0.00E+00	0.00E+00	0.00E+00	0.00E+00	0.00E+00	0.00E+00	0.00E+00	0.00E+00
1989	ALL	416520	3763756	1.56E-09	1YrCancerI	1.56E-09	0.00E+00	0.00E+00	0.00E+00	0.00E+00	0.00E+00	0.00E+00	0.00E+00	0.00E+00	0.00E+00	0.00E+00	0.00E+00
1990	ALL	416520	3763509	1.40E-09	1YrCancerI	1.40E-09	0.00E+00	0.00E+00	0.00E+00	0.00E+00	0.00E+00	0.00E+00	0.00E+00	0.00E+00	0.00E+00	0.00E+00	0.00E+00
1991	ALL	416520	3763263	1.27E-09	1YrCancerI	1.27E-09	0.00E+00	0.00E+00	0.00E+00	0.00E+00	0.00E+00	0.00E+00	0.00E+00	0.00E+00	0.00E+00	0.00E+00	0.00E+00
1992	ALL	416520	3763017	1.13E-09	1YrCancerI	1.13E-09	0.00E+00	0.00E+00	0.00E+00	0.00E+00	0.00E+00	0.00E+00	0.00E+00	0.00E+00	0.00E+00	0.00E+00	0.00E+00
1993	ALL	416520	3762771	9.58E-10	1YrCancerI	9.58E-10	0.00E+00	0.00E+00	0.00E+00	0.00E+00	0.00E+00	0.00E+00	0.00E+00	0.00E+00	0.00E+00	0.00E+00	0.00E+00
1994	ALL	416520	3762525	7.80E-10	1YrCancerI	7.80E-10	0.00E+00	0.00E+00	0.00E+00	0.00E+00	0.00E+00	0.00E+00	0.00E+00	0.00E+00	0.00E+00	0.00E+00	0.00E+00
1995	ALL	416520	3762279	6.85E-10	1YrCancerI	6.85E-10	0.00E+00	0.00E+00	0.00E+00	0.00E+00	0.00E+00	0.00E+00	0.00E+00	0.00E+00	0.00E+00	0.00E+00	0.00E+00
1996	ALL	416520	3762032	6.51E-10	1YrCancerI	6.51E-10	0.00E+00	0.00E+00	0.00E+00	0.00E+00	0.00E+00	0.00E+00	0.00E+00	0.00E+00	0.00E+00	0.00E+00	0.00E+00
1997	ALL	416520	3761786	6.17E-10	1YrCancerI	6.17E-10	0.00E+00	0.00E+00	0.00E+00	0.00E+00	0.00E+00	0.00E+00	0.00E+00	0.00E+00	0.00E+00	0.00E+00	0.00E+00
1998	ALL	416520	3761540	5.83E-10	1YrCancerI	5.83E-10	0.00E+00	0.00E+00	0.00E+00	0.00E+00	0.00E+00	0.00E+00	0.00E+00	0.00E+00	0.00E+00	0.00E+00	0.00E+00
1999	ALL	416520	3761294	5.53E-10	1YrCancerI	5.53E-10	0.00E+00	0.00E+00	0.00E+00	0.00E+00	0.00E+00	0.00E+00	0.00E+00	0.00E+00	0.00E+00	0.00E+00	0.00E+00
2000	ALL	416520	3761048	5.13E-10	1YrCancerI	5.13E-10	0.00E+00	0.00E+00	0.00E+00	0.00E+00	0.00E+00	0.00E+00	0.00E+00	0.00E+00	0.00E+00	0.00E+00	0.00E+00
2001	ALL	416520	3760802	4.88E-10	1YrCancerI	4.88E-10	0.00E+00	0.00E+00	0.00E+00	0.00E+00	0.00E+00	0.00E+00	0.00E+00	0.00E+00	0.00E+00	0.00E+00	0.00E+00
2002	ALL	416520	3760556	4.91E-10	1YrCancerI	4.91E-10	0.00E+00	0.00E+00	0.00E+00	0.00E+00	0.00E+00	0.00E+00	0.00E+00	0.00E+00	0.00E+00	0.00E+00	0.00E+00
2003	ALL	416520	3760309	5.06E-10	1YrCancerI	5.06E-10	0.00E+00	0.00E+00	0.00E+00	0.00E+00	0.00E+00	0.00E+00	0.00E+00	0.00E+00	0.00E+00	0.00E+00	0.00E+00
2004	ALL	416520	3760063	5.16E-10	1YrCancerI	5.16E-10	0.00E+00	0.00E+00	0.00E+00	0.00E+00	0.00E+00	0.00E+00	0.00E+00	0.00E+00	0.00E+00	0.00E+00	0.00E+00
2005	ALL	416520	3759817	5.03E-10	1YrCancerI	5.03E-10	0.00E+00	0.00E+00	0.00E+00	0.00E+00	0.00E+00	0.00E+00	0.00E+00	0.00E+00	0.00E+00	0.00E+00	0.00E+00
2006	ALL	416520	3759571	4.85E-10	1YrCancerI	4.85E-10	0.00E+00	0.00E+00	0.00E+00	0.00E+00	0.00E+00	0.00E+00	0.00E+00	0.00E+00	0.00E+00	0.00E+00	0.00E+00
2007	ALL	416520	3759325	4.54E-10	1YrCancerI	4.54E-10	0.00E+00	0.00E+00	0.00E+00	0.00E+00	0.00E+00	0.00E+00	0.00E+00	0.00E+00	0.00E+00	0.00E+00	0.00E+00
2008	ALL	416520	3759079	3.84E-10	1YrCancerI	3.84E-10	0.00E+00	0.00E+00	0.00E+00	0.00E+00	0.00E+00	0.00E+00	0.00E+00	0.00E+00	0.00E+00	0.00E+00	0.00E+00
2009	ALL	416520	3758832	2.95E-10	1YrCancerI	2.95E-10	0.00E+00	0.00E+00	0.00E+00	0.00E+00	0.00E+00	0.00E+00	0.00E+00	0.00E+00	0.00E+00	0.00E+00	0.00E+00
2010	ALL	416520	3758586	2.30E-10	1YrCancerI	2.30E-10	0.00E+00	0.00E+00	0.00E+00	0.00E+00	0.00E+00	0.00E+00	0.00E+00	0.00E+00	0.00E+00	0.00E+00	0.00E+00
2011	ALL	416520	3758340	1.75E-10	1YrCancerI	1.75E-10	0.00E+00	0.00E+00	0.00E+00	0.00E+00	0.00E+00	0.00E+00	0.00E+00	0.00E+00	0.00E+00	0.00E+00	0.00E+00
2012	ALL	416770	3764740	1.83E-09	1YrCancerI	1.83E-09	0.00E+00	0.00E+00	0.00E+00	0.00E+00	0.00E+00	0.00E+00	0.00E+00	0.00E+00	0.00E+00	0.00E+00	0.00E+00
2013	ALL	416770	3764494	1.76E-09	1YrCancerI	1.76E-09	0.00E+00	0.00E+00	0.00E+00	0.00E+00	0.00E+00	0.00E+00	0.00E+00	0.00E+00	0.00E+00	0.00E+00	0.00E+00
2014	ALL	416770	3764248	1.57E-09	1YrCancerI	1.57E-09	0.00E+00	0.00E+00	0.00E+00	0.00E+00	0.00E+00	0.00E+00	0.00E+00	0.00E+00	0.00E+00	0.00E+00	0.00E+00
2015	ALL	416770	3764002	1.57E-09	1YrCancerI	1.57E-09	0.00E+00	0.00E+00	0.00E+00	0.00E+00	0.00E+00	0.00E+00	0.00E+00	0.00E+00	0.00E+00	0.00E+00	0.00E+00
2016	ALL	416770	3763756	1.41E-09	1YrCancerI	1.41E-09	0.00E+00	0.00E+00	0.00E+00	0.00E+00	0.00E+00	0.00E+00	0.00E+00	0.00E+00	0.00E+00	0.00E+00	0.00E+00
2017	ALL	416770	3763509	1.29E-09	1YrCancerI	1.29E-09	0.00E+00	0.00E+00	0.00E+00	0.00E+00	0.00E+00	0.00E+00	0.00E+00	0.00E+00	0.00E+00	0.00E+00	0.00E+00
2018	ALL	416770	3763263	1.17E-09	1YrCancerI	1.17E-09	0.00E+00	0.00E+00	0.00E+00	0.00E+00	0.00E+00	0.00E+00	0.00E+00	0.00E+00	0.00E+00	0.00E+00	0.00E+00
2019	ALL	416770	3763017	1.05E-09	1YrCancerI	1.05E-09	0.00E+00	0.00E+00	0.00E+00	0.00E+00	0.00E+00	0.00E+00	0.00E+00	0.00E+00	0.00E+00	0.00E+00	0.00E+00
2020	ALL	416770	3762771	9.09E-10	1YrCancerI	9.09E-10	0.00E+00	0.00E+00	0.00E+00	0.00E+00	0.00E+00	0.00E+00	0.00E+00	0.00E+00	0.00E+00	0.00E+00	0.00E+00
2021	ALL	416770	3762525	7.43E-10	1YrCancerI	7.43E-10	0.00E+00	0.00E+00	0.00E+00	0.00E+00	0.00E+00	0.00E+00	0.00E+00	0.00E+00	0.00E+00	0.00E+00	0.00E+00
2022	ALL	416770	3762279	6.38E-10	1YrCancerI	6.38E-10	0.00E+00	0.00E+00	0.00E+00	0.00E+00	0.00E+00	0.00E+00	0.00E+00	0.00E+00	0.00E+00	0.00E+00	0.00E+00
2023	ALL	416770	3762032	6.05E-10	1YrCancerI	6.05E-10	0.00E+00	0.00E+00	0.00E+00	0.00E+00	0.00E+00	0.00E+00	0.00E+00	0.00E+00	0.00E+00	0.00E+00	0.00E+00
2024	ALL	416770	3761786	5.80E-10	1YrCancerI	5.80E-10	0.00E+00	0.00E+00	0.00E+00	0.00E+00	0.00E+00	0.00E+00	0.00E+00	0.00E+00	0.00E+00	0.00E+00	0.00E+00
2025	ALL	416770	3761540	5.49E-10	1YrCancerI	5.49E-10	0.00E+00	0.00E+00	0.00E+00	0.00E+00	0.00E+00	0.00E+00	0.00E+00	0.00E+00	0.00E+00	0.00E+00	0.00E+00
2026	ALL	416770	3761294	5.25E-10	1YrCancerI	5.25E-10	0.00E+00	0.00E+00	0.00E+00	0.00E+00	0.00E+00	0.00E+00	0.00E+00	0.00E+00	0.00E+00	0.00E+00	0.00E+00
2027	ALL	416770	3761048	4.94E-10	1YrCancerI	4.94E-10	0.00E+00	0.00E+00	0.00E+00	0.00E+00	0.00E+00	0.00E+00	0.00E+00	0.00E+00	0.00E+00	0.00E+00	0.00E+00
2028	ALL	416770	3760802	4.60E-10	1YrCancerI	4.60E-10	0.00E+00	0.00E+00	0.00E+00	0.00E+00	0.00E+00	0.00E+00	0.00E+00	0.00E+00	0.00E+00	0.00E+00	0.00E+00
2029	ALL	416770	3760556	4.51E-10	1YrCancerI	4.51E-10	0.00E+00	0.00E+00	0.00E+00	0.00E+00	0.00E+00	0.00E+00	0.00E+00	0.00E+00	0.00E+00	0.00E+00	0.00E+00
2030	ALL	416770	3760309	4.54E-10	1YrCancerI	4.54E-10	0.00E+00	0.00E+00	0.00E+00	0.00E+00	0.00E+00	0.00E+00	0.00E+00	0.00E+00	0.00E+00	0.00E+00	0.00E+00
2031	ALL	416770	3760063	4.70E-10	1YrCancerI	4.70E-10	0.00E+00	0.00E+00	0.00E+00	0.00E+00	0.00E+00	0.00E+00	0.00E+00	0.00E+00	0.00E+00	0.00E+00	0.00E+00
2032	ALL	416770	3759817	4.70E-10	1YrCancerI	4.70E-10	0.00E+00	0.00E+00	0.00E+00	0.00E+00	0.00E+00	0.00E+00	0.00E+00	0.00E+00	0.00E+00	0.00E+00	0.00E+00
2033	ALL	416770	3759571	4.64E-10	1YrCancerI	4.64E-10	0.00E+00	0.00E+00	0.00E+00	0.00E+00	0.00E+00	0.00E+00	0.00E+00	0.00E+00	0.00E+00	0.00E+00	0.00E+00
2034	ALL	416770	3759325	4.42E-10	1YrCancerI	4.42E-10	0.00E+00	0.00E+00	0.00E+00	0.00E+00	0.00E+00	0.00E+00	0.00E+00	0.00E+00	0.00E+00	0.00E+00	0.00E+00
2035	ALL	416770	3759079	3.81E-10	1YrCancerI	3.81E-10	0.00E+00	0.00E+00	0.00E+00	0.00E+00	0.00E+00	0.00E+00	0.00E+00	0.00E+00	0.00E+00	0.00E+00	0.00E+00
2036	ALL	416770	3758832	3.04E-10	1YrCancerI	3.04E-10	0.00E+00	0.00E+00	0.00E+00	0.00E+00	0.00E+00	0.00E+00	0.00E+00	0.00E+00	0.00E+00	0.00E+00	0.00E+00
2037	ALL	416770	3758586	2.36E-10	1YrCancerI	2.36E-10	0.00E+00	0.00E+00	0.00E+00	0.00E+00	0.00E+00	0.00E+00	0.00E+00	0.00E+00	0.00E+00	0.00E+00	0.00E+00
2038	ALL	416770	3758340	1.90E-10	1YrCancerI	1.90E-10	0.00E+00	0.00E+00	0.00E+00	0.00E+00	0.00E+00	0.00E+00	0.00E+00	0.00E+00	0.00E+00	0.00E+00	0.00E+00

2039	ALL	417020	3764740	1.47E-09	1YrCancerI	1.47E-09	0.00E+00	0.00E+00	0.00E+00	0.00E+00	0.00E+00	0.00E+00	0.00E+00	0.00E+00	0.00E+00	0.00E+00	0.00E+00
2040	ALL	417020	3764494	1.49E-09	1YrCancerI	1.49E-09	0.00E+00	0.00E+00	0.00E+00	0.00E+00	0.00E+00	0.00E+00	0.00E+00	0.00E+00	0.00E+00	0.00E+00	0.00E+00
2041	ALL	417020	3764248	1.38E-09	1YrCancerI	1.38E-09	0.00E+00	0.00E+00	0.00E+00	0.00E+00	0.00E+00	0.00E+00	0.00E+00	0.00E+00	0.00E+00	0.00E+00	0.00E+00
2042	ALL	417020	3764002	1.43E-09	1YrCancerI	1.43E-09	0.00E+00	0.00E+00	0.00E+00	0.00E+00	0.00E+00	0.00E+00	0.00E+00	0.00E+00	0.00E+00	0.00E+00	0.00E+00
2043	ALL	417020	3763756	1.28E-09	1YrCancerI	1.28E-09	0.00E+00	0.00E+00	0.00E+00	0.00E+00	0.00E+00	0.00E+00	0.00E+00	0.00E+00	0.00E+00	0.00E+00	0.00E+00
2044	ALL	417020	3763509	1.18E-09	1YrCancerI	1.18E-09	0.00E+00	0.00E+00	0.00E+00	0.00E+00	0.00E+00	0.00E+00	0.00E+00	0.00E+00	0.00E+00	0.00E+00	0.00E+00
2045	ALL	417020	3763263	1.08E-09	1YrCancerI	1.08E-09	0.00E+00	0.00E+00	0.00E+00	0.00E+00	0.00E+00	0.00E+00	0.00E+00	0.00E+00	0.00E+00	0.00E+00	0.00E+00
2046	ALL	417020	3763017	9.82E-10	1YrCancerI	9.82E-10	0.00E+00	0.00E+00	0.00E+00	0.00E+00	0.00E+00	0.00E+00	0.00E+00	0.00E+00	0.00E+00	0.00E+00	0.00E+00
2047	ALL	417020	3762771	8.59E-10	1YrCancerI	8.59E-10	0.00E+00	0.00E+00	0.00E+00	0.00E+00	0.00E+00	0.00E+00	0.00E+00	0.00E+00	0.00E+00	0.00E+00	0.00E+00
2048	ALL	417020	3762525	7.15E-10	1YrCancerI	7.15E-10	0.00E+00	0.00E+00	0.00E+00	0.00E+00	0.00E+00	0.00E+00	0.00E+00	0.00E+00	0.00E+00	0.00E+00	0.00E+00
2049	ALL	417020	3762279	6.08E-10	1YrCancerI	6.08E-10	0.00E+00	0.00E+00	0.00E+00	0.00E+00	0.00E+00	0.00E+00	0.00E+00	0.00E+00	0.00E+00	0.00E+00	0.00E+00
2050	ALL	417020	3762032	5.68E-10	1YrCancerI	5.68E-10	0.00E+00	0.00E+00	0.00E+00	0.00E+00	0.00E+00	0.00E+00	0.00E+00	0.00E+00	0.00E+00	0.00E+00	0.00E+00
2051	ALL	417020	3761786	5.49E-10	1YrCancerI	5.49E-10	0.00E+00	0.00E+00	0.00E+00	0.00E+00	0.00E+00	0.00E+00	0.00E+00	0.00E+00	0.00E+00	0.00E+00	0.00E+00
2052	ALL	417020	3761540	5.22E-10	1YrCancerI	5.22E-10	0.00E+00	0.00E+00	0.00E+00	0.00E+00	0.00E+00	0.00E+00	0.00E+00	0.00E+00	0.00E+00	0.00E+00	0.00E+00
2053	ALL	417020	3761294	5.00E-10	1YrCancerI	5.00E-10	0.00E+00	0.00E+00	0.00E+00	0.00E+00	0.00E+00	0.00E+00	0.00E+00	0.00E+00	0.00E+00	0.00E+00	0.00E+00
2054	ALL	417020	3761048	4.76E-10	1YrCancerI	4.76E-10	0.00E+00	0.00E+00	0.00E+00	0.00E+00	0.00E+00	0.00E+00	0.00E+00	0.00E+00	0.00E+00	0.00E+00	0.00E+00
2055	ALL	417020	3760802	4.45E-10	1YrCancerI	4.45E-10	0.00E+00	0.00E+00	0.00E+00	0.00E+00	0.00E+00	0.00E+00	0.00E+00	0.00E+00	0.00E+00	0.00E+00	0.00E+00
2056	ALL	417020	3760556	4.21E-10	1YrCancerI	4.21E-10	0.00E+00	0.00E+00	0.00E+00	0.00E+00	0.00E+00	0.00E+00	0.00E+00	0.00E+00	0.00E+00	0.00E+00	0.00E+00
2057	ALL	417020	3760309	4.14E-10	1YrCancerI	4.14E-10	0.00E+00	0.00E+00	0.00E+00	0.00E+00	0.00E+00	0.00E+00	0.00E+00	0.00E+00	0.00E+00	0.00E+00	0.00E+00
2058	ALL	417020	3760063	4.21E-10	1YrCancerI	4.21E-10	0.00E+00	0.00E+00	0.00E+00	0.00E+00	0.00E+00	0.00E+00	0.00E+00	0.00E+00	0.00E+00	0.00E+00	0.00E+00
2059	ALL	417020	3759817	4.30E-10	1YrCancerI	4.30E-10	0.00E+00	0.00E+00	0.00E+00	0.00E+00	0.00E+00	0.00E+00	0.00E+00	0.00E+00	0.00E+00	0.00E+00	0.00E+00
2060	ALL	417020	3759571	4.33E-10	1YrCancerI	4.33E-10	0.00E+00	0.00E+00	0.00E+00	0.00E+00	0.00E+00	0.00E+00	0.00E+00	0.00E+00	0.00E+00	0.00E+00	0.00E+00
2061	ALL	417020	3759325	4.17E-10	1YrCancerI	4.17E-10	0.00E+00	0.00E+00	0.00E+00	0.00E+00	0.00E+00	0.00E+00	0.00E+00	0.00E+00	0.00E+00	0.00E+00	0.00E+00
2062	ALL	417020	3759079	3.65E-10	1YrCancerI	3.65E-10	0.00E+00	0.00E+00	0.00E+00	0.00E+00	0.00E+00	0.00E+00	0.00E+00	0.00E+00	0.00E+00	0.00E+00	0.00E+00
2063	ALL	417020	3758832	3.16E-10	1YrCancerI	3.16E-10	0.00E+00	0.00E+00	0.00E+00	0.00E+00	0.00E+00	0.00E+00	0.00E+00	0.00E+00	0.00E+00	0.00E+00	0.00E+00
2064	ALL	417020	3758586	2.76E-10	1YrCancerI	2.76E-10	0.00E+00	0.00E+00	0.00E+00	0.00E+00	0.00E+00	0.00E+00	0.00E+00	0.00E+00	0.00E+00	0.00E+00	0.00E+00
2065	ALL	417020	3758340	2.24E-10	1YrCancerI	2.24E-10	0.00E+00	0.00E+00	0.00E+00	0.00E+00	0.00E+00	0.00E+00	0.00E+00	0.00E+00	0.00E+00	0.00E+00	0.00E+00
2066	ALL	417270	3764740	1.43E-09	1YrCancerI	1.43E-09	0.00E+00	0.00E+00	0.00E+00	0.00E+00	0.00E+00	0.00E+00	0.00E+00	0.00E+00	0.00E+00	0.00E+00	0.00E+00
2067	ALL	417270	3764494	1.32E-09	1YrCancerI	1.32E-09	0.00E+00	0.00E+00	0.00E+00	0.00E+00	0.00E+00	0.00E+00	0.00E+00	0.00E+00	0.00E+00	0.00E+00	0.00E+00
2068	ALL	417270	3764248	1.23E-09	1YrCancerI	1.23E-09	0.00E+00	0.00E+00	0.00E+00	0.00E+00	0.00E+00	0.00E+00	0.00E+00	0.00E+00	0.00E+00	0.00E+00	0.00E+00
2069	ALL	417270	3764002	1.30E-09	1YrCancerI	1.30E-09	0.00E+00	0.00E+00	0.00E+00	0.00E+00	0.00E+00	0.00E+00	0.00E+00	0.00E+00	0.00E+00	0.00E+00	0.00E+00
2070	ALL	417270	3763756	1.17E-09	1YrCancerI	1.17E-09	0.00E+00	0.00E+00	0.00E+00	0.00E+00	0.00E+00	0.00E+00	0.00E+00	0.00E+00	0.00E+00	0.00E+00	0.00E+00
2071	ALL	417270	3763509	1.09E-09	1YrCancerI	1.09E-09	0.00E+00	0.00E+00	0.00E+00	0.00E+00	0.00E+00	0.00E+00	0.00E+00	0.00E+00	0.00E+00	0.00E+00	0.00E+00
2072	ALL	417270	3763263	9.91E-10	1YrCancerI	9.91E-10	0.00E+00	0.00E+00	0.00E+00	0.00E+00	0.00E+00	0.00E+00	0.00E+00	0.00E+00	0.00E+00	0.00E+00	0.00E+00
2073	ALL	417270	3763017	9.21E-10	1YrCancerI	9.21E-10	0.00E+00	0.00E+00	0.00E+00	0.00E+00	0.00E+00	0.00E+00	0.00E+00	0.00E+00	0.00E+00	0.00E+00	0.00E+00
2074	ALL	417270	3762771	8.17E-10	1YrCancerI	8.17E-10	0.00E+00	0.00E+00	0.00E+00	0.00E+00	0.00E+00	0.00E+00	0.00E+00	0.00E+00	0.00E+00	0.00E+00	0.00E+00
2075	ALL	417270	3762525	7.00E-10	1YrCancerI	7.00E-10	0.00E+00	0.00E+00	0.00E+00	0.00E+00	0.00E+00	0.00E+00	0.00E+00	0.00E+00	0.00E+00	0.00E+00	0.00E+00
2076	ALL	417270	3762279	6.05E-10	1YrCancerI	6.05E-10	0.00E+00	0.00E+00	0.00E+00	0.00E+00	0.00E+00	0.00E+00	0.00E+00	0.00E+00	0.00E+00	0.00E+00	0.00E+00
2077	ALL	417270	3762032	5.49E-10	1YrCancerI	5.49E-10	0.00E+00	0.00E+00	0.00E+00	0.00E+00	0.00E+00	0.00E+00	0.00E+00	0.00E+00	0.00E+00	0.00E+00	0.00E+00
2078	ALL	417270	3761786	5.22E-10	1YrCancerI	5.22E-10	0.00E+00	0.00E+00	0.00E+00	0.00E+00	0.00E+00	0.00E+00	0.00E+00	0.00E+00	0.00E+00	0.00E+00	0.00E+00
2079	ALL	417270	3761540	5.00E-10	1YrCancerI	5.00E-10	0.00E+00	0.00E+00	0.00E+00	0.00E+00	0.00E+00	0.00E+00	0.00E+00	0.00E+00	0.00E+00	0.00E+00	0.00E+00
2080	ALL	417270	3761294	4.79E-10	1YrCancerI	4.79E-10	0.00E+00	0.00E+00	0.00E+00	0.00E+00	0.00E+00	0.00E+00	0.00E+00	0.00E+00	0.00E+00	0.00E+00	0.00E+00
2081	ALL	417270	3761048	4.57E-10	1YrCancerI	4.57E-10	0.00E+00	0.00E+00	0.00E+00	0.00E+00	0.00E+00	0.00E+00	0.00E+00	0.00E+00	0.00E+00	0.00E+00	0.00E+00
2082	ALL	417270	3760802	4.30E-10	1YrCancerI	4.30E-10	0.00E+00	0.00E+00	0.00E+00	0.00E+00	0.00E+00	0.00E+00	0.00E+00	0.00E+00	0.00E+00	0.00E+00	0.00E+00
2083	ALL	417270	3760556	4.02E-10	1YrCancerI	4.02E-10	0.00E+00	0.00E+00	0.00E+00	0.00E+00	0.00E+00	0.00E+00	0.00E+00	0.00E+00	0.00E+00	0.00E+00	0.00E+00
2084	ALL	417270	3760309	3.84E-10	1YrCancerI	3.84E-10	0.00E+00	0.00E+00	0.00E+00	0.00E+00	0.00E+00	0.00E+00	0.00E+00	0.00E+00	0.00E+00	0.00E+00	0.00E+00
2085	ALL	417270	3760063	3.81E-10	1YrCancerI	3.81E-10	0.00E+00	0.00E+00	0.00E+00	0.00E+00	0.00E+00	0.00E+00	0.00E+00	0.00E+00	0.00E+00	0.00E+00	0.00E+00
2086	ALL	417270	3759817	3.90E-10	1YrCancerI	3.90E-10	0.00E+00	0.00E+00	0.00E+00	0.00E+00	0.00E+00	0.00E+00	0.00E+00	0.00E+00	0.00E+00	0.00E+00	0.00E+00
2087	ALL	417270	3759571	3.99E-10	1YrCancerI	3.99E-10	0.00E+00	0.00E+00	0.00E+00	0.00E+00	0.00E+00	0.00E+00	0.00E+00	0.00E+00	0.00E+00	0.00E+00	0.00E+00
2088	ALL	417270	3759325	3.99E-10	1YrCancerI	3.99E-10	0.00E+00	0.00E+00	0.00E+00	0.00E+00	0.00E+00	0.00E+00	0.00E+00	0.00E+00	0.00E+00	0.00E+00	0.00E+00
2089	ALL	417270	3759079	3.68E-10	1YrCancerI	3.68E-10	0.00E+00	0.00E+00	0.00E+00	0.00E+00	0.00E+00	0.00E+00	0.00E+00	0.00E+00	0.00E+00	0.00E+00	0.00E+00

2090	ALL	417270	3758832	3.25E-10	1YrCancerI	3.25E-10	0.00E+00	0.00E+00	0.00E+00	0.00E+00	0.00E+00	0.00E+00	0.00E+00	0.00E+00	0.00E+00	0.00E+00	0.00E+00
2091	ALL	417270	3758586	2.85E-10	1YrCancerI	2.85E-10	0.00E+00	0.00E+00	0.00E+00	0.00E+00	0.00E+00	0.00E+00	0.00E+00	0.00E+00	0.00E+00	0.00E+00	0.00E+00
2092	ALL	417270	3758340	2.46E-10	1YrCancerI	2.46E-10	0.00E+00	0.00E+00	0.00E+00	0.00E+00	0.00E+00	0.00E+00	0.00E+00	0.00E+00	0.00E+00	0.00E+00	0.00E+00
2093	ALL	413270	3762090	2.83E-09	1YrCancerI	2.83E-09	0.00E+00	0.00E+00	0.00E+00	0.00E+00	0.00E+00	0.00E+00	0.00E+00	0.00E+00	0.00E+00	0.00E+00	0.00E+00
2094	ALL	413270	3761840	2.33E-09	1YrCancerI	2.33E-09	0.00E+00	0.00E+00	0.00E+00	0.00E+00	0.00E+00	0.00E+00	0.00E+00	0.00E+00	0.00E+00	0.00E+00	0.00E+00
2095	ALL	413270	3761590	2.03E-09	1YrCancerI	2.03E-09	0.00E+00	0.00E+00	0.00E+00	0.00E+00	0.00E+00	0.00E+00	0.00E+00	0.00E+00	0.00E+00	0.00E+00	0.00E+00
2096	ALL	413270	3761340	1.75E-09	1YrCancerI	1.75E-09	0.00E+00	0.00E+00	0.00E+00	0.00E+00	0.00E+00	0.00E+00	0.00E+00	0.00E+00	0.00E+00	0.00E+00	0.00E+00
2097	ALL	413270	3761090	1.50E-09	1YrCancerI	1.50E-09	0.00E+00	0.00E+00	0.00E+00	0.00E+00	0.00E+00	0.00E+00	0.00E+00	0.00E+00	0.00E+00	0.00E+00	0.00E+00
2098	ALL	413270	3760840	1.33E-09	1YrCancerI	1.33E-09	0.00E+00	0.00E+00	0.00E+00	0.00E+00	0.00E+00	0.00E+00	0.00E+00	0.00E+00	0.00E+00	0.00E+00	0.00E+00
2099	ALL	413270	3760590	1.08E-09	1YrCancerI	1.08E-09	0.00E+00	0.00E+00	0.00E+00	0.00E+00	0.00E+00	0.00E+00	0.00E+00	0.00E+00	0.00E+00	0.00E+00	0.00E+00
2100	ALL	413270	3760340	9.12E-10	1YrCancerI	9.12E-10	0.00E+00	0.00E+00	0.00E+00	0.00E+00	0.00E+00	0.00E+00	0.00E+00	0.00E+00	0.00E+00	0.00E+00	0.00E+00
2101	ALL	413270	3760090	7.74E-10	1YrCancerI	7.74E-10	0.00E+00	0.00E+00	0.00E+00	0.00E+00	0.00E+00	0.00E+00	0.00E+00	0.00E+00	0.00E+00	0.00E+00	0.00E+00
2102	ALL	413270	3759840	6.17E-10	1YrCancerI	6.17E-10	0.00E+00	0.00E+00	0.00E+00	0.00E+00	0.00E+00	0.00E+00	0.00E+00	0.00E+00	0.00E+00	0.00E+00	0.00E+00
2103	ALL	413270	3759590	4.82E-10	1YrCancerI	4.82E-10	0.00E+00	0.00E+00	0.00E+00	0.00E+00	0.00E+00	0.00E+00	0.00E+00	0.00E+00	0.00E+00	0.00E+00	0.00E+00
2104	ALL	413270	3759340	4.39E-10	1YrCancerI	4.39E-10	0.00E+00	0.00E+00	0.00E+00	0.00E+00	0.00E+00	0.00E+00	0.00E+00	0.00E+00	0.00E+00	0.00E+00	0.00E+00
2105	ALL	413270	3759090	4.64E-10	1YrCancerI	4.64E-10	0.00E+00	0.00E+00	0.00E+00	0.00E+00	0.00E+00	0.00E+00	0.00E+00	0.00E+00	0.00E+00	0.00E+00	0.00E+00
2106	ALL	413270	3758840	5.25E-10	1YrCancerI	5.25E-10	0.00E+00	0.00E+00	0.00E+00	0.00E+00	0.00E+00	0.00E+00	0.00E+00	0.00E+00	0.00E+00	0.00E+00	0.00E+00
2107	ALL	413270	3758590	5.74E-10	1YrCancerI	5.74E-10	0.00E+00	0.00E+00	0.00E+00	0.00E+00	0.00E+00	0.00E+00	0.00E+00	0.00E+00	0.00E+00	0.00E+00	0.00E+00
2108	ALL	413270	3758340	5.74E-10	1YrCancerI	5.74E-10	0.00E+00	0.00E+00	0.00E+00	0.00E+00	0.00E+00	0.00E+00	0.00E+00	0.00E+00	0.00E+00	0.00E+00	0.00E+00
2109	ALL	413023.8	3762090	3.40E-09	1YrCancerI	3.40E-09	0.00E+00	0.00E+00	0.00E+00	0.00E+00	0.00E+00	0.00E+00	0.00E+00	0.00E+00	0.00E+00	0.00E+00	0.00E+00
2110	ALL	413023.8	3761840	2.95E-09	1YrCancerI	2.95E-09	0.00E+00	0.00E+00	0.00E+00	0.00E+00	0.00E+00	0.00E+00	0.00E+00	0.00E+00	0.00E+00	0.00E+00	0.00E+00
2111	ALL	413023.8	3761590	2.50E-09	1YrCancerI	2.50E-09	0.00E+00	0.00E+00	0.00E+00	0.00E+00	0.00E+00	0.00E+00	0.00E+00	0.00E+00	0.00E+00	0.00E+00	0.00E+00
2112	ALL	413023.8	3761340	2.12E-09	1YrCancerI	2.12E-09	0.00E+00	0.00E+00	0.00E+00	0.00E+00	0.00E+00	0.00E+00	0.00E+00	0.00E+00	0.00E+00	0.00E+00	0.00E+00
2113	ALL	413023.8	3761090	1.77E-09	1YrCancerI	1.77E-09	0.00E+00	0.00E+00	0.00E+00	0.00E+00	0.00E+00	0.00E+00	0.00E+00	0.00E+00	0.00E+00	0.00E+00	0.00E+00
2114	ALL	413023.8	3760840	1.49E-09	1YrCancerI	1.49E-09	0.00E+00	0.00E+00	0.00E+00	0.00E+00	0.00E+00	0.00E+00	0.00E+00	0.00E+00	0.00E+00	0.00E+00	0.00E+00
2115	ALL	413023.8	3760590	1.18E-09	1YrCancerI	1.18E-09	0.00E+00	0.00E+00	0.00E+00	0.00E+00	0.00E+00	0.00E+00	0.00E+00	0.00E+00	0.00E+00	0.00E+00	0.00E+00
2116	ALL	413023.8	3760340	1.02E-09	1YrCancerI	1.02E-09	0.00E+00	0.00E+00	0.00E+00	0.00E+00	0.00E+00	0.00E+00	0.00E+00	0.00E+00	0.00E+00	0.00E+00	0.00E+00
2117	ALL	413023.8	3760090	8.47E-10	1YrCancerI	8.47E-10	0.00E+00	0.00E+00	0.00E+00	0.00E+00	0.00E+00	0.00E+00	0.00E+00	0.00E+00	0.00E+00	0.00E+00	0.00E+00
2118	ALL	413023.8	3759840	5.65E-10	1YrCancerI	5.65E-10	0.00E+00	0.00E+00	0.00E+00	0.00E+00	0.00E+00	0.00E+00	0.00E+00	0.00E+00	0.00E+00	0.00E+00	0.00E+00
2119	ALL	413023.8	3759590	4.08E-10	1YrCancerI	4.08E-10	0.00E+00	0.00E+00	0.00E+00	0.00E+00	0.00E+00	0.00E+00	0.00E+00	0.00E+00	0.00E+00	0.00E+00	0.00E+00
2120	ALL	413023.8	3759340	4.60E-10	1YrCancerI	4.60E-10	0.00E+00	0.00E+00	0.00E+00	0.00E+00	0.00E+00	0.00E+00	0.00E+00	0.00E+00	0.00E+00	0.00E+00	0.00E+00
2121	ALL	413023.8	3759090	5.28E-10	1YrCancerI	5.28E-10	0.00E+00	0.00E+00	0.00E+00	0.00E+00	0.00E+00	0.00E+00	0.00E+00	0.00E+00	0.00E+00	0.00E+00	0.00E+00
2122	ALL	413023.8	3758840	6.11E-10	1YrCancerI	6.11E-10	0.00E+00	0.00E+00	0.00E+00	0.00E+00	0.00E+00	0.00E+00	0.00E+00	0.00E+00	0.00E+00	0.00E+00	0.00E+00
2123	ALL	413023.8	3758590	6.75E-10	1YrCancerI	6.75E-10	0.00E+00	0.00E+00	0.00E+00	0.00E+00	0.00E+00	0.00E+00	0.00E+00	0.00E+00	0.00E+00	0.00E+00	0.00E+00
2124	ALL	413023.8	3758340	6.63E-10	1YrCancerI	6.63E-10	0.00E+00	0.00E+00	0.00E+00	0.00E+00	0.00E+00	0.00E+00	0.00E+00	0.00E+00	0.00E+00	0.00E+00	0.00E+00
2125	ALL	412777.7	3762090	4.52E-09	1YrCancerI	4.52E-09	0.00E+00	0.00E+00	0.00E+00	0.00E+00	0.00E+00	0.00E+00	0.00E+00	0.00E+00	0.00E+00	0.00E+00	0.00E+00
2126	ALL	412777.7	3761840	3.78E-09	1YrCancerI	3.78E-09	0.00E+00	0.00E+00	0.00E+00	0.00E+00	0.00E+00	0.00E+00	0.00E+00	0.00E+00	0.00E+00	0.00E+00	0.00E+00
2127	ALL	412777.7	3761590	3.11E-09	1YrCancerI	3.11E-09	0.00E+00	0.00E+00	0.00E+00	0.00E+00	0.00E+00	0.00E+00	0.00E+00	0.00E+00	0.00E+00	0.00E+00	0.00E+00
2128	ALL	412777.7	3761340	2.53E-09	1YrCancerI	2.53E-09	0.00E+00	0.00E+00	0.00E+00	0.00E+00	0.00E+00	0.00E+00	0.00E+00	0.00E+00	0.00E+00	0.00E+00	0.00E+00
2129	ALL	412777.7	3761090	2.05E-09	1YrCancerI	2.05E-09	0.00E+00	0.00E+00	0.00E+00	0.00E+00	0.00E+00	0.00E+00	0.00E+00	0.00E+00	0.00E+00	0.00E+00	0.00E+00
2130	ALL	412777.7	3760840	1.71E-09	1YrCancerI	1.71E-09	0.00E+00	0.00E+00	0.00E+00	0.00E+00	0.00E+00	0.00E+00	0.00E+00	0.00E+00	0.00E+00	0.00E+00	0.00E+00
2131	ALL	412777.7	3760590	1.31E-09	1YrCancerI	1.31E-09	0.00E+00	0.00E+00	0.00E+00	0.00E+00	0.00E+00	0.00E+00	0.00E+00	0.00E+00	0.00E+00	0.00E+00	0.00E+00
2132	ALL	412777.7	3760340	1.12E-09	1YrCancerI	1.12E-09	0.00E+00	0.00E+00	0.00E+00	0.00E+00	0.00E+00	0.00E+00	0.00E+00	0.00E+00	0.00E+00	0.00E+00	0.00E+00
2133	ALL	412777.7	3760090	8.56E-10	1YrCancerI	8.56E-10	0.00E+00	0.00E+00	0.00E+00	0.00E+00	0.00E+00	0.00E+00	0.00E+00	0.00E+00	0.00E+00	0.00E+00	0.00E+00
2134	ALL	412777.7	3759840	5.65E-10	1YrCancerI	5.65E-10	0.00E+00	0.00E+00	0.00E+00	0.00E+00	0.00E+00	0.00E+00	0.00E+00	0.00E+00	0.00E+00	0.00E+00	0.00E+00
2135	ALL	412777.7	3759590	4.33E-10	1YrCancerI	4.33E-10	0.00E+00	0.00E+00	0.00E+00	0.00E+00	0.00E+00	0.00E+00	0.00E+00	0.00E+00	0.00E+00	0.00E+00	0.00E+00
2136	ALL	412777.7	3759340	4.85E-10	1YrCancerI	4.85E-10	0.00E+00	0.00E+00	0.00E+00	0.00E+00	0.00E+00	0.00E+00	0.00E+00	0.00E+00	0.00E+00	0.00E+00	0.00E+00
2137	ALL	412777.7	3759090	6.23E-10	1YrCancerI	6.23E-10	0.00E+00	0.00E+00	0.00E+00	0.00E+00	0.00E+00	0.00E+00	0.00E+00	0.00E+00	0.00E+00	0.00E+00	0.00E+00
2138	ALL	412777.7	3758840	7.34E-10	1YrCancerI	7.34E-10	0.00E+00	0.00E+00	0.00E+00	0.00E+00	0.00E+00	0.00E+00	0.00E+00	0.00E+00	0.00E+00	0.00E+00	0.00E+00
2139	ALL	412777.7	3758590	8.07E-10	1YrCancerI	8.07E-10	0.00E+00	0.00E+00	0.00E+00	0.00E+00	0.00E+00	0.00E+00	0.00E+00	0.00E+00	0.00E+00	0.00E+00	0.00E+00
2140	ALL	412777.7	3758340	7.92E-10	1YrCancerI	7.92E-10	0.00E+00	0.00E+00	0.00E+00	0.00E+00	0.00E+00	0.00E+00	0.00E+00	0.00E+00	0.00E+00	0.00E+00	0.00E+00

2141	ALL	412531.5	3762090	5.70E-09	1YrCancerI	5.70E-09	0.00E+00	0.00E+00	0.00E+00	0.00E+00	0.00E+00	0.00E+00	0.00E+00	0.00E+00	0.00E+00	0.00E+00	0.00E+00
2142	ALL	412531.5	3761840	4.50E-09	1YrCancerI	4.50E-09	0.00E+00	0.00E+00	0.00E+00	0.00E+00	0.00E+00	0.00E+00	0.00E+00	0.00E+00	0.00E+00	0.00E+00	0.00E+00
2143	ALL	412531.5	3761590	3.58E-09	1YrCancerI	3.58E-09	0.00E+00	0.00E+00	0.00E+00	0.00E+00	0.00E+00	0.00E+00	0.00E+00	0.00E+00	0.00E+00	0.00E+00	0.00E+00
2144	ALL	412531.5	3761340	2.93E-09	1YrCancerI	2.93E-09	0.00E+00	0.00E+00	0.00E+00	0.00E+00	0.00E+00	0.00E+00	0.00E+00	0.00E+00	0.00E+00	0.00E+00	0.00E+00
2145	ALL	412531.5	3761090	2.48E-09	1YrCancerI	2.48E-09	0.00E+00	0.00E+00	0.00E+00	0.00E+00	0.00E+00	0.00E+00	0.00E+00	0.00E+00	0.00E+00	0.00E+00	0.00E+00
2146	ALL	412531.5	3760840	2.14E-09	1YrCancerI	2.14E-09	0.00E+00	0.00E+00	0.00E+00	0.00E+00	0.00E+00	0.00E+00	0.00E+00	0.00E+00	0.00E+00	0.00E+00	0.00E+00
2147	ALL	412531.5	3760590	1.67E-09	1YrCancerI	1.67E-09	0.00E+00	0.00E+00	0.00E+00	0.00E+00	0.00E+00	0.00E+00	0.00E+00	0.00E+00	0.00E+00	0.00E+00	0.00E+00
2148	ALL	412531.5	3760340	1.41E-09	1YrCancerI	1.41E-09	0.00E+00	0.00E+00	0.00E+00	0.00E+00	0.00E+00	0.00E+00	0.00E+00	0.00E+00	0.00E+00	0.00E+00	0.00E+00
2149	ALL	412531.5	3760090	1.16E-09	1YrCancerI	1.16E-09	0.00E+00	0.00E+00	0.00E+00	0.00E+00	0.00E+00	0.00E+00	0.00E+00	0.00E+00	0.00E+00	0.00E+00	0.00E+00
2150	ALL	412531.5	3759840	8.07E-10	1YrCancerI	8.07E-10	0.00E+00	0.00E+00	0.00E+00	0.00E+00	0.00E+00	0.00E+00	0.00E+00	0.00E+00	0.00E+00	0.00E+00	0.00E+00
2151	ALL	412531.5	3759590	6.11E-10	1YrCancerI	6.11E-10	0.00E+00	0.00E+00	0.00E+00	0.00E+00	0.00E+00	0.00E+00	0.00E+00	0.00E+00	0.00E+00	0.00E+00	0.00E+00
2152	ALL	412531.5	3759340	6.11E-10	1YrCancerI	6.11E-10	0.00E+00	0.00E+00	0.00E+00	0.00E+00	0.00E+00	0.00E+00	0.00E+00	0.00E+00	0.00E+00	0.00E+00	0.00E+00
2153	ALL	412531.5	3759090	7.64E-10	1YrCancerI	7.64E-10	0.00E+00	0.00E+00	0.00E+00	0.00E+00	0.00E+00	0.00E+00	0.00E+00	0.00E+00	0.00E+00	0.00E+00	0.00E+00
2154	ALL	412531.5	3758840	8.59E-10	1YrCancerI	8.59E-10	0.00E+00	0.00E+00	0.00E+00	0.00E+00	0.00E+00	0.00E+00	0.00E+00	0.00E+00	0.00E+00	0.00E+00	0.00E+00
2155	ALL	412531.5	3758590	9.21E-10	1YrCancerI	9.21E-10	0.00E+00	0.00E+00	0.00E+00	0.00E+00	0.00E+00	0.00E+00	0.00E+00	0.00E+00	0.00E+00	0.00E+00	0.00E+00
2156	ALL	412531.5	3758340	9.09E-10	1YrCancerI	9.09E-10	0.00E+00	0.00E+00	0.00E+00	0.00E+00	0.00E+00	0.00E+00	0.00E+00	0.00E+00	0.00E+00	0.00E+00	0.00E+00
2157	ALL	412285.4	3762090	7.93E-09	1YrCancerI	7.93E-09	0.00E+00	0.00E+00	0.00E+00	0.00E+00	0.00E+00	0.00E+00	0.00E+00	0.00E+00	0.00E+00	0.00E+00	0.00E+00
2158	ALL	412285.4	3761840	6.16E-09	1YrCancerI	6.16E-09	0.00E+00	0.00E+00	0.00E+00	0.00E+00	0.00E+00	0.00E+00	0.00E+00	0.00E+00	0.00E+00	0.00E+00	0.00E+00
2159	ALL	412285.4	3761590	4.90E-09	1YrCancerI	4.90E-09	0.00E+00	0.00E+00	0.00E+00	0.00E+00	0.00E+00	0.00E+00	0.00E+00	0.00E+00	0.00E+00	0.00E+00	0.00E+00
2160	ALL	412285.4	3761340	3.97E-09	1YrCancerI	3.97E-09	0.00E+00	0.00E+00	0.00E+00	0.00E+00	0.00E+00	0.00E+00	0.00E+00	0.00E+00	0.00E+00	0.00E+00	0.00E+00
2161	ALL	412285.4	3761090	3.28E-09	1YrCancerI	3.28E-09	0.00E+00	0.00E+00	0.00E+00	0.00E+00	0.00E+00	0.00E+00	0.00E+00	0.00E+00	0.00E+00	0.00E+00	0.00E+00
2162	ALL	412285.4	3760840	2.63E-09	1YrCancerI	2.63E-09	0.00E+00	0.00E+00	0.00E+00	0.00E+00	0.00E+00	0.00E+00	0.00E+00	0.00E+00	0.00E+00	0.00E+00	0.00E+00
2163	ALL	412285.4	3760590	2.07E-09	1YrCancerI	2.07E-09	0.00E+00	0.00E+00	0.00E+00	0.00E+00	0.00E+00	0.00E+00	0.00E+00	0.00E+00	0.00E+00	0.00E+00	0.00E+00
2164	ALL	412285.4	3760340	1.74E-09	1YrCancerI	1.74E-09	0.00E+00	0.00E+00	0.00E+00	0.00E+00	0.00E+00	0.00E+00	0.00E+00	0.00E+00	0.00E+00	0.00E+00	0.00E+00
2165	ALL	412285.4	3760090	1.42E-09	1YrCancerI	1.42E-09	0.00E+00	0.00E+00	0.00E+00	0.00E+00	0.00E+00	0.00E+00	0.00E+00	0.00E+00	0.00E+00	0.00E+00	0.00E+00
2166	ALL	412285.4	3759840	9.36E-10	1YrCancerI	9.36E-10	0.00E+00	0.00E+00	0.00E+00	0.00E+00	0.00E+00	0.00E+00	0.00E+00	0.00E+00	0.00E+00	0.00E+00	0.00E+00
2167	ALL	412285.4	3759590	7.49E-10	1YrCancerI	7.49E-10	0.00E+00	0.00E+00	0.00E+00	0.00E+00	0.00E+00	0.00E+00	0.00E+00	0.00E+00	0.00E+00	0.00E+00	0.00E+00
2168	ALL	412285.4	3759340	7.31E-10	1YrCancerI	7.31E-10	0.00E+00	0.00E+00	0.00E+00	0.00E+00	0.00E+00	0.00E+00	0.00E+00	0.00E+00	0.00E+00	0.00E+00	0.00E+00
2169	ALL	412285.4	3759090	9.21E-10	1YrCancerI	9.21E-10	0.00E+00	0.00E+00	0.00E+00	0.00E+00	0.00E+00	0.00E+00	0.00E+00	0.00E+00	0.00E+00	0.00E+00	0.00E+00
2170	ALL	412285.4	3758840	9.36E-10	1YrCancerI	9.36E-10	0.00E+00	0.00E+00	0.00E+00	0.00E+00	0.00E+00	0.00E+00	0.00E+00	0.00E+00	0.00E+00	0.00E+00	0.00E+00
2171	ALL	412285.4	3758590	9.76E-10	1YrCancerI	9.76E-10	0.00E+00	0.00E+00	0.00E+00	0.00E+00	0.00E+00	0.00E+00	0.00E+00	0.00E+00	0.00E+00	0.00E+00	0.00E+00
2172	ALL	412285.4	3758340	9.76E-10	1YrCancerI	9.76E-10	0.00E+00	0.00E+00	0.00E+00	0.00E+00	0.00E+00	0.00E+00	0.00E+00	0.00E+00	0.00E+00	0.00E+00	0.00E+00
2173	ALL	412039.2	3762090	9.84E-09	1YrCancerI	9.84E-09	0.00E+00	0.00E+00	0.00E+00	0.00E+00	0.00E+00	0.00E+00	0.00E+00	0.00E+00	0.00E+00	0.00E+00	0.00E+00
2174	ALL	412039.2	3761840	6.71E-09	1YrCancerI	6.71E-09	0.00E+00	0.00E+00	0.00E+00	0.00E+00	0.00E+00	0.00E+00	0.00E+00	0.00E+00	0.00E+00	0.00E+00	0.00E+00
2175	ALL	412039.2	3761590	5.33E-09	1YrCancerI	5.33E-09	0.00E+00	0.00E+00	0.00E+00	0.00E+00	0.00E+00	0.00E+00	0.00E+00	0.00E+00	0.00E+00	0.00E+00	0.00E+00
2176	ALL	412039.2	3761340	4.28E-09	1YrCancerI	4.28E-09	0.00E+00	0.00E+00	0.00E+00	0.00E+00	0.00E+00	0.00E+00	0.00E+00	0.00E+00	0.00E+00	0.00E+00	0.00E+00
2177	ALL	412039.2	3761090	3.49E-09	1YrCancerI	3.49E-09	0.00E+00	0.00E+00	0.00E+00	0.00E+00	0.00E+00	0.00E+00	0.00E+00	0.00E+00	0.00E+00	0.00E+00	0.00E+00
2178	ALL	412039.2	3760840	2.78E-09	1YrCancerI	2.78E-09	0.00E+00	0.00E+00	0.00E+00	0.00E+00	0.00E+00	0.00E+00	0.00E+00	0.00E+00	0.00E+00	0.00E+00	0.00E+00
2179	ALL	412039.2	3760590	2.18E-09	1YrCancerI	2.18E-09	0.00E+00	0.00E+00	0.00E+00	0.00E+00	0.00E+00	0.00E+00	0.00E+00	0.00E+00	0.00E+00	0.00E+00	0.00E+00
2180	ALL	412039.2	3760340	1.86E-09	1YrCancerI	1.86E-09	0.00E+00	0.00E+00	0.00E+00	0.00E+00	0.00E+00	0.00E+00	0.00E+00	0.00E+00	0.00E+00	0.00E+00	0.00E+00
2181	ALL	412039.2	3760090	1.53E-09	1YrCancerI	1.53E-09	0.00E+00	0.00E+00	0.00E+00	0.00E+00	0.00E+00	0.00E+00	0.00E+00	0.00E+00	0.00E+00	0.00E+00	0.00E+00
2182	ALL	412039.2	3759840	1.25E-09	1YrCancerI	1.25E-09	0.00E+00	0.00E+00	0.00E+00	0.00E+00	0.00E+00	0.00E+00	0.00E+00	0.00E+00	0.00E+00	0.00E+00	0.00E+00
2183	ALL	412039.2	3759590	9.24E-10	1YrCancerI	9.24E-10	0.00E+00	0.00E+00	0.00E+00	0.00E+00	0.00E+00	0.00E+00	0.00E+00	0.00E+00	0.00E+00	0.00E+00	0.00E+00
2184	ALL	412039.2	3759340	8.66E-10	1YrCancerI	8.66E-10	0.00E+00	0.00E+00	0.00E+00	0.00E+00	0.00E+00	0.00E+00	0.00E+00	0.00E+00	0.00E+00	0.00E+00	0.00E+00
2185	ALL	412039.2	3759090	1.02E-09	1YrCancerI	1.02E-09	0.00E+00	0.00E+00	0.00E+00	0.00E+00	0.00E+00	0.00E+00	0.00E+00	0.00E+00	0.00E+00	0.00E+00	0.00E+00
2186	ALL	412039.2	3758840	1.01E-09	1YrCancerI	1.01E-09	0.00E+00	0.00E+00	0.00E+00	0.00E+00	0.00E+00	0.00E+00	0.00E+00	0.00E+00	0.00E+00	0.00E+00	0.00E+00
2187	ALL	412039.2	3758590	1.02E-09	1YrCancerI	1.02E-09	0.00E+00	0.00E+00	0.00E+00	0.00E+00	0.00E+00	0.00E+00	0.00E+00	0.00E+00	0.00E+00	0.00E+00	0.00E+00
2188	ALL	412039.2	3758340	1.01E-09	1YrCancerI	1.01E-09	0.00E+00	0.00E+00	0.00E+00	0.00E+00	0.00E+00	0.00E+00	0.00E+00	0.00E+00	0.00E+00	0.00E+00	0.00E+00
2189	ALL	411793.1	3762090	1.75E-08	1YrCancerI	1.75E-08	0.00E+00	0.00E+00	0.00E+00	0.00E+00	0.00E+00	0.00E+00	0.00E+00	0.00E+00	0.00E+00	0.00E+00	0.00E+00
2190	ALL	411793.1	3761840	9.95E-09	1YrCancerI	9.95E-09	0.00E+00	0.00E+00	0.00E+00	0.00E+00	0.00E+00	0.00E+00	0.00E+00	0.00E+00	0.00E+00	0.00E+00	0.00E+00
2191	ALL	411793.1	3761590	7.06E-09	1YrCancerI	7.06E-09	0.00E+00	0.00E+00	0.00E+00	0.00E+00	0.00E+00	0.00E+00	0.00E+00	0.00E+00	0.00E+00	0.00E+00	0.00E+00

2192	ALL	411793.1	3761340	5.55E-09	1YrCancerI	5.55E-09	0.00E+00	0.00E+00	0.00E+00	0.00E+00	0.00E+00	0.00E+00	0.00E+00	0.00E+00	0.00E+00	0.00E+00	0.00E+00
2193	ALL	411793.1	3761090	4.53E-09	1YrCancerI	4.53E-09	0.00E+00	0.00E+00	0.00E+00	0.00E+00	0.00E+00	0.00E+00	0.00E+00	0.00E+00	0.00E+00	0.00E+00	0.00E+00
2194	ALL	411793.1	3760840	3.53E-09	1YrCancerI	3.53E-09	0.00E+00	0.00E+00	0.00E+00	0.00E+00	0.00E+00	0.00E+00	0.00E+00	0.00E+00	0.00E+00	0.00E+00	0.00E+00
2195	ALL	411793.1	3760590	2.67E-09	1YrCancerI	2.67E-09	0.00E+00	0.00E+00	0.00E+00	0.00E+00	0.00E+00	0.00E+00	0.00E+00	0.00E+00	0.00E+00	0.00E+00	0.00E+00
2196	ALL	411793.1	3760340	2.19E-09	1YrCancerI	2.19E-09	0.00E+00	0.00E+00	0.00E+00	0.00E+00	0.00E+00	0.00E+00	0.00E+00	0.00E+00	0.00E+00	0.00E+00	0.00E+00
2197	ALL	411793.1	3760090	1.86E-09	1YrCancerI	1.86E-09	0.00E+00	0.00E+00	0.00E+00	0.00E+00	0.00E+00	0.00E+00	0.00E+00	0.00E+00	0.00E+00	0.00E+00	0.00E+00
2198	ALL	411793.1	3759840	1.45E-09	1YrCancerI	1.45E-09	0.00E+00	0.00E+00	0.00E+00	0.00E+00	0.00E+00	0.00E+00	0.00E+00	0.00E+00	0.00E+00	0.00E+00	0.00E+00
2199	ALL	411793.1	3759590	1.07E-09	1YrCancerI	1.07E-09	0.00E+00	0.00E+00	0.00E+00	0.00E+00	0.00E+00	0.00E+00	0.00E+00	0.00E+00	0.00E+00	0.00E+00	0.00E+00
2200	ALL	411793.1	3759340	9.67E-10	1YrCancerI	9.67E-10	0.00E+00	0.00E+00	0.00E+00	0.00E+00	0.00E+00	0.00E+00	0.00E+00	0.00E+00	0.00E+00	0.00E+00	0.00E+00
2201	ALL	411793.1	3759090	1.10E-09	1YrCancerI	1.10E-09	0.00E+00	0.00E+00	0.00E+00	0.00E+00	0.00E+00	0.00E+00	0.00E+00	0.00E+00	0.00E+00	0.00E+00	0.00E+00
2202	ALL	411793.1	3758840	1.14E-09	1YrCancerI	1.14E-09	0.00E+00	0.00E+00	0.00E+00	0.00E+00	0.00E+00	0.00E+00	0.00E+00	0.00E+00	0.00E+00	0.00E+00	0.00E+00
2203	ALL	411793.1	3758590	1.08E-09	1YrCancerI	1.08E-09	0.00E+00	0.00E+00	0.00E+00	0.00E+00	0.00E+00	0.00E+00	0.00E+00	0.00E+00	0.00E+00	0.00E+00	0.00E+00
2204	ALL	411793.1	3758340	1.06E-09	1YrCancerI	1.06E-09	0.00E+00	0.00E+00	0.00E+00	0.00E+00	0.00E+00	0.00E+00	0.00E+00	0.00E+00	0.00E+00	0.00E+00	0.00E+00
2205	ALL	411546.9	3762090	3.74E-08	1YrCancerI	3.74E-08	0.00E+00	0.00E+00	0.00E+00	0.00E+00	0.00E+00	0.00E+00	0.00E+00	0.00E+00	0.00E+00	0.00E+00	0.00E+00
2206	ALL	411546.9	3761840	1.95E-08	1YrCancerI	1.95E-08	0.00E+00	0.00E+00	0.00E+00	0.00E+00	0.00E+00	0.00E+00	0.00E+00	0.00E+00	0.00E+00	0.00E+00	0.00E+00
2207	ALL	411546.9	3761590	1.22E-08	1YrCancerI	1.22E-08	0.00E+00	0.00E+00	0.00E+00	0.00E+00	0.00E+00	0.00E+00	0.00E+00	0.00E+00	0.00E+00	0.00E+00	0.00E+00
2208	ALL	411546.9	3761340	9.00E-09	1YrCancerI	9.00E-09	0.00E+00	0.00E+00	0.00E+00	0.00E+00	0.00E+00	0.00E+00	0.00E+00	0.00E+00	0.00E+00	0.00E+00	0.00E+00
2209	ALL	411546.9	3761090	7.10E-09	1YrCancerI	7.10E-09	0.00E+00	0.00E+00	0.00E+00	0.00E+00	0.00E+00	0.00E+00	0.00E+00	0.00E+00	0.00E+00	0.00E+00	0.00E+00
2210	ALL	411546.9	3760840	5.57E-09	1YrCancerI	5.57E-09	0.00E+00	0.00E+00	0.00E+00	0.00E+00	0.00E+00	0.00E+00	0.00E+00	0.00E+00	0.00E+00	0.00E+00	0.00E+00
2211	ALL	411546.9	3760590	4.02E-09	1YrCancerI	4.02E-09	0.00E+00	0.00E+00	0.00E+00	0.00E+00	0.00E+00	0.00E+00	0.00E+00	0.00E+00	0.00E+00	0.00E+00	0.00E+00
2212	ALL	411546.9	3760340	3.10E-09	1YrCancerI	3.10E-09	0.00E+00	0.00E+00	0.00E+00	0.00E+00	0.00E+00	0.00E+00	0.00E+00	0.00E+00	0.00E+00	0.00E+00	0.00E+00
2213	ALL	411546.9	3760090	2.42E-09	1YrCancerI	2.42E-09	0.00E+00	0.00E+00	0.00E+00	0.00E+00	0.00E+00	0.00E+00	0.00E+00	0.00E+00	0.00E+00	0.00E+00	0.00E+00
2214	ALL	411546.9	3759840	1.97E-09	1YrCancerI	1.97E-09	0.00E+00	0.00E+00	0.00E+00	0.00E+00	0.00E+00	0.00E+00	0.00E+00	0.00E+00	0.00E+00	0.00E+00	0.00E+00
2215	ALL	411546.9	3759590	1.56E-09	1YrCancerI	1.56E-09	0.00E+00	0.00E+00	0.00E+00	0.00E+00	0.00E+00	0.00E+00	0.00E+00	0.00E+00	0.00E+00	0.00E+00	0.00E+00
2216	ALL	411546.9	3759340	1.29E-09	1YrCancerI	1.29E-09	0.00E+00	0.00E+00	0.00E+00	0.00E+00	0.00E+00	0.00E+00	0.00E+00	0.00E+00	0.00E+00	0.00E+00	0.00E+00
2217	ALL	411546.9	3759090	1.34E-09	1YrCancerI	1.34E-09	0.00E+00	0.00E+00	0.00E+00	0.00E+00	0.00E+00	0.00E+00	0.00E+00	0.00E+00	0.00E+00	0.00E+00	0.00E+00
2218	ALL	411546.9	3758840	1.39E-09	1YrCancerI	1.39E-09	0.00E+00	0.00E+00	0.00E+00	0.00E+00	0.00E+00	0.00E+00	0.00E+00	0.00E+00	0.00E+00	0.00E+00	0.00E+00
2219	ALL	411546.9	3758590	1.29E-09	1YrCancerI	1.29E-09	0.00E+00	0.00E+00	0.00E+00	0.00E+00	0.00E+00	0.00E+00	0.00E+00	0.00E+00	0.00E+00	0.00E+00	0.00E+00
2220	ALL	411546.9	3758340	1.24E-09	1YrCancerI	1.24E-09	0.00E+00	0.00E+00	0.00E+00	0.00E+00	0.00E+00	0.00E+00	0.00E+00	0.00E+00	0.00E+00	0.00E+00	0.00E+00
2221	ALL	411300.8	3762090	6.32E-08	1YrCancerI	6.32E-08	0.00E+00	0.00E+00	0.00E+00	0.00E+00	0.00E+00	0.00E+00	0.00E+00	0.00E+00	0.00E+00	0.00E+00	0.00E+00
2222	ALL	411300.8	3761840	3.44E-08	1YrCancerI	3.44E-08	0.00E+00	0.00E+00	0.00E+00	0.00E+00	0.00E+00	0.00E+00	0.00E+00	0.00E+00	0.00E+00	0.00E+00	0.00E+00
2223	ALL	411300.8	3761590	2.00E-08	1YrCancerI	2.00E-08	0.00E+00	0.00E+00	0.00E+00	0.00E+00	0.00E+00	0.00E+00	0.00E+00	0.00E+00	0.00E+00	0.00E+00	0.00E+00
2224	ALL	411300.8	3761340	1.37E-08	1YrCancerI	1.37E-08	0.00E+00	0.00E+00	0.00E+00	0.00E+00	0.00E+00	0.00E+00	0.00E+00	0.00E+00	0.00E+00	0.00E+00	0.00E+00
2225	ALL	411300.8	3761090	1.04E-08	1YrCancerI	1.04E-08	0.00E+00	0.00E+00	0.00E+00	0.00E+00	0.00E+00	0.00E+00	0.00E+00	0.00E+00	0.00E+00	0.00E+00	0.00E+00
2226	ALL	411300.8	3760840	8.24E-09	1YrCancerI	8.24E-09	0.00E+00	0.00E+00	0.00E+00	0.00E+00	0.00E+00	0.00E+00	0.00E+00	0.00E+00	0.00E+00	0.00E+00	0.00E+00
2227	ALL	411300.8	3760590	6.12E-09	1YrCancerI	6.12E-09	0.00E+00	0.00E+00	0.00E+00	0.00E+00	0.00E+00	0.00E+00	0.00E+00	0.00E+00	0.00E+00	0.00E+00	0.00E+00
2228	ALL	411300.8	3760340	4.42E-09	1YrCancerI	4.42E-09	0.00E+00	0.00E+00	0.00E+00	0.00E+00	0.00E+00	0.00E+00	0.00E+00	0.00E+00	0.00E+00	0.00E+00	0.00E+00
2229	ALL	411300.8	3760090	3.56E-09	1YrCancerI	3.56E-09	0.00E+00	0.00E+00	0.00E+00	0.00E+00	0.00E+00	0.00E+00	0.00E+00	0.00E+00	0.00E+00	0.00E+00	0.00E+00
2230	ALL	411300.8	3759840	2.79E-09	1YrCancerI	2.79E-09	0.00E+00	0.00E+00	0.00E+00	0.00E+00	0.00E+00	0.00E+00	0.00E+00	0.00E+00	0.00E+00	0.00E+00	0.00E+00
2231	ALL	411300.8	3759590	2.34E-09	1YrCancerI	2.34E-09	0.00E+00	0.00E+00	0.00E+00	0.00E+00	0.00E+00	0.00E+00	0.00E+00	0.00E+00	0.00E+00	0.00E+00	0.00E+00
2232	ALL	411300.8	3759340	2.01E-09	1YrCancerI	2.01E-09	0.00E+00	0.00E+00	0.00E+00	0.00E+00	0.00E+00	0.00E+00	0.00E+00	0.00E+00	0.00E+00	0.00E+00	0.00E+00
2233	ALL	411300.8	3759090	1.84E-09	1YrCancerI	1.84E-09	0.00E+00	0.00E+00	0.00E+00	0.00E+00	0.00E+00	0.00E+00	0.00E+00	0.00E+00	0.00E+00	0.00E+00	0.00E+00
2234	ALL	411300.8	3758840	1.79E-09	1YrCancerI	1.79E-09	0.00E+00	0.00E+00	0.00E+00	0.00E+00	0.00E+00	0.00E+00	0.00E+00	0.00E+00	0.00E+00	0.00E+00	0.00E+00
2235	ALL	411300.8	3758590	1.66E-09	1YrCancerI	1.66E-09	0.00E+00	0.00E+00	0.00E+00	0.00E+00	0.00E+00	0.00E+00	0.00E+00	0.00E+00	0.00E+00	0.00E+00	0.00E+00
2236	ALL	411300.8	3758340	1.63E-09	1YrCancerI	1.63E-09	0.00E+00	0.00E+00	0.00E+00	0.00E+00	0.00E+00	0.00E+00	0.00E+00	0.00E+00	0.00E+00	0.00E+00	0.00E+00
2237	ALL	411054.6	3762090	7.77E-08	1YrCancerI	7.77E-08	0.00E+00	0.00E+00	0.00E+00	0.00E+00	0.00E+00	0.00E+00	0.00E+00	0.00E+00	0.00E+00	0.00E+00	0.00E+00
2238	ALL	411054.6	3761840	4.84E-08	1YrCancerI	4.84E-08	0.00E+00	0.00E+00	0.00E+00	0.00E+00	0.00E+00	0.00E+00	0.00E+00	0.00E+00	0.00E+00	0.00E+00	0.00E+00
2239	ALL	411054.6	3761590	2.85E-08	1YrCancerI	2.85E-08	0.00E+00	0.00E+00	0.00E+00	0.00E+00	0.00E+00	0.00E+00	0.00E+00	0.00E+00	0.00E+00	0.00E+00	0.00E+00
2240	ALL	411054.6	3761340	1.94E-08	1YrCancerI	1.94E-08	0.00E+00	0.00E+00	0.00E+00	0.00E+00	0.00E+00	0.00E+00	0.00E+00	0.00E+00	0.00E+00	0.00E+00	0.00E+00
2241	ALL	411054.6	3761090	1.47E-08	1YrCancerI	1.47E-08	0.00E+00	0.00E+00	0.00E+00	0.00E+00	0.00E+00	0.00E+00	0.00E+00	0.00E+00	0.00E+00	0.00E+00	0.00E+00
2242	ALL	411054.6	3760840	1.14E-08	1YrCancerI	1.14E-08	0.00E+00	0.00E+00	0.00E+00	0.00E+00	0.00E+00	0.00E+00	0.00E+00	0.00E+00	0.00E+00	0.00E+00	0.00E+00

2243	ALL	411054.6	3760590	8.63E-09	1YrCancerI	8.63E-09	0.00E+00	0.00E+00	0.00E+00	0.00E+00	0.00E+00	0.00E+00	0.00E+00	0.00E+00	0.00E+00	0.00E+00	0.00E+00
2244	ALL	411054.6	3760340	6.03E-09	1YrCancerI	6.03E-09	0.00E+00	0.00E+00	0.00E+00	0.00E+00	0.00E+00	0.00E+00	0.00E+00	0.00E+00	0.00E+00	0.00E+00	0.00E+00
2245	ALL	411054.6	3760090	4.71E-09	1YrCancerI	4.71E-09	0.00E+00	0.00E+00	0.00E+00	0.00E+00	0.00E+00	0.00E+00	0.00E+00	0.00E+00	0.00E+00	0.00E+00	0.00E+00
2246	ALL	411054.6	3759840	3.73E-09	1YrCancerI	3.73E-09	0.00E+00	0.00E+00	0.00E+00	0.00E+00	0.00E+00	0.00E+00	0.00E+00	0.00E+00	0.00E+00	0.00E+00	0.00E+00
2247	ALL	411054.6	3759590	3.16E-09	1YrCancerI	3.16E-09	0.00E+00	0.00E+00	0.00E+00	0.00E+00	0.00E+00	0.00E+00	0.00E+00	0.00E+00	0.00E+00	0.00E+00	0.00E+00
2248	ALL	411054.6	3759340	2.67E-09	1YrCancerI	2.67E-09	0.00E+00	0.00E+00	0.00E+00	0.00E+00	0.00E+00	0.00E+00	0.00E+00	0.00E+00	0.00E+00	0.00E+00	0.00E+00
2249	ALL	411054.6	3759090	2.36E-09	1YrCancerI	2.36E-09	0.00E+00	0.00E+00	0.00E+00	0.00E+00	0.00E+00	0.00E+00	0.00E+00	0.00E+00	0.00E+00	0.00E+00	0.00E+00
2250	ALL	411054.6	3758840	2.22E-09	1YrCancerI	2.22E-09	0.00E+00	0.00E+00	0.00E+00	0.00E+00	0.00E+00	0.00E+00	0.00E+00	0.00E+00	0.00E+00	0.00E+00	0.00E+00
2251	ALL	411054.6	3758590	2.06E-09	1YrCancerI	2.06E-09	0.00E+00	0.00E+00	0.00E+00	0.00E+00	0.00E+00	0.00E+00	0.00E+00	0.00E+00	0.00E+00	0.00E+00	0.00E+00
2252	ALL	411054.6	3758340	2.05E-09	1YrCancerI	2.05E-09	0.00E+00	0.00E+00	0.00E+00	0.00E+00	0.00E+00	0.00E+00	0.00E+00	0.00E+00	0.00E+00	0.00E+00	0.00E+00
2253	ALL	410808.5	3762090	7.29E-08	1YrCancerI	7.29E-08	0.00E+00	0.00E+00	0.00E+00	0.00E+00	0.00E+00	0.00E+00	0.00E+00	0.00E+00	0.00E+00	0.00E+00	0.00E+00
2254	ALL	410808.5	3761840	5.49E-08	1YrCancerI	5.49E-08	0.00E+00	0.00E+00	0.00E+00	0.00E+00	0.00E+00	0.00E+00	0.00E+00	0.00E+00	0.00E+00	0.00E+00	0.00E+00
2255	ALL	410808.5	3761590	3.62E-08	1YrCancerI	3.62E-08	0.00E+00	0.00E+00	0.00E+00	0.00E+00	0.00E+00	0.00E+00	0.00E+00	0.00E+00	0.00E+00	0.00E+00	0.00E+00
2256	ALL	410808.5	3761340	2.45E-08	1YrCancerI	2.45E-08	0.00E+00	0.00E+00	0.00E+00	0.00E+00	0.00E+00	0.00E+00	0.00E+00	0.00E+00	0.00E+00	0.00E+00	0.00E+00
2257	ALL	410808.5	3761090	1.87E-08	1YrCancerI	1.87E-08	0.00E+00	0.00E+00	0.00E+00	0.00E+00	0.00E+00	0.00E+00	0.00E+00	0.00E+00	0.00E+00	0.00E+00	0.00E+00
2258	ALL	410808.5	3760840	1.49E-08	1YrCancerI	1.49E-08	0.00E+00	0.00E+00	0.00E+00	0.00E+00	0.00E+00	0.00E+00	0.00E+00	0.00E+00	0.00E+00	0.00E+00	0.00E+00
2259	ALL	410808.5	3760590	1.15E-08	1YrCancerI	1.15E-08	0.00E+00	0.00E+00	0.00E+00	0.00E+00	0.00E+00	0.00E+00	0.00E+00	0.00E+00	0.00E+00	0.00E+00	0.00E+00
2260	ALL	410808.5	3760340	8.36E-09	1YrCancerI	8.36E-09	0.00E+00	0.00E+00	0.00E+00	0.00E+00	0.00E+00	0.00E+00	0.00E+00	0.00E+00	0.00E+00	0.00E+00	0.00E+00
2261	ALL	410808.5	3760090	6.34E-09	1YrCancerI	6.34E-09	0.00E+00	0.00E+00	0.00E+00	0.00E+00	0.00E+00	0.00E+00	0.00E+00	0.00E+00	0.00E+00	0.00E+00	0.00E+00
2262	ALL	410808.5	3759840	5.10E-09	1YrCancerI	5.10E-09	0.00E+00	0.00E+00	0.00E+00	0.00E+00	0.00E+00	0.00E+00	0.00E+00	0.00E+00	0.00E+00	0.00E+00	0.00E+00
2263	ALL	410808.5	3759590	4.25E-09	1YrCancerI	4.25E-09	0.00E+00	0.00E+00	0.00E+00	0.00E+00	0.00E+00	0.00E+00	0.00E+00	0.00E+00	0.00E+00	0.00E+00	0.00E+00
2264	ALL	410808.5	3759340	3.55E-09	1YrCancerI	3.55E-09	0.00E+00	0.00E+00	0.00E+00	0.00E+00	0.00E+00	0.00E+00	0.00E+00	0.00E+00	0.00E+00	0.00E+00	0.00E+00
2265	ALL	410808.5	3759090	2.89E-09	1YrCancerI	2.89E-09	0.00E+00	0.00E+00	0.00E+00	0.00E+00	0.00E+00	0.00E+00	0.00E+00	0.00E+00	0.00E+00	0.00E+00	0.00E+00
2266	ALL	410808.5	3758840	2.69E-09	1YrCancerI	2.69E-09	0.00E+00	0.00E+00	0.00E+00	0.00E+00	0.00E+00	0.00E+00	0.00E+00	0.00E+00	0.00E+00	0.00E+00	0.00E+00
2267	ALL	410808.5	3758590	2.51E-09	1YrCancerI	2.51E-09	0.00E+00	0.00E+00	0.00E+00	0.00E+00	0.00E+00	0.00E+00	0.00E+00	0.00E+00	0.00E+00	0.00E+00	0.00E+00
2268	ALL	410808.5	3758340	2.49E-09	1YrCancerI	2.49E-09	0.00E+00	0.00E+00	0.00E+00	0.00E+00	0.00E+00	0.00E+00	0.00E+00	0.00E+00	0.00E+00	0.00E+00	0.00E+00
2269	ALL	410562.3	3762090	5.83E-08	1YrCancerI	5.83E-08	0.00E+00	0.00E+00	0.00E+00	0.00E+00	0.00E+00	0.00E+00	0.00E+00	0.00E+00	0.00E+00	0.00E+00	0.00E+00
2270	ALL	410562.3	3761840	5.30E-08	1YrCancerI	5.30E-08	0.00E+00	0.00E+00	0.00E+00	0.00E+00	0.00E+00	0.00E+00	0.00E+00	0.00E+00	0.00E+00	0.00E+00	0.00E+00
2271	ALL	410562.3	3761590	4.04E-08	1YrCancerI	4.04E-08	0.00E+00	0.00E+00	0.00E+00	0.00E+00	0.00E+00	0.00E+00	0.00E+00	0.00E+00	0.00E+00	0.00E+00	0.00E+00
2272	ALL	410562.3	3761340	2.91E-08	1YrCancerI	2.91E-08	0.00E+00	0.00E+00	0.00E+00	0.00E+00	0.00E+00	0.00E+00	0.00E+00	0.00E+00	0.00E+00	0.00E+00	0.00E+00
2273	ALL	410562.3	3761090	2.25E-08	1YrCancerI	2.25E-08	0.00E+00	0.00E+00	0.00E+00	0.00E+00	0.00E+00	0.00E+00	0.00E+00	0.00E+00	0.00E+00	0.00E+00	0.00E+00
2274	ALL	410562.3	3760840	1.80E-08	1YrCancerI	1.80E-08	0.00E+00	0.00E+00	0.00E+00	0.00E+00	0.00E+00	0.00E+00	0.00E+00	0.00E+00	0.00E+00	0.00E+00	0.00E+00
2275	ALL	410562.3	3760590	1.46E-08	1YrCancerI	1.46E-08	0.00E+00	0.00E+00	0.00E+00	0.00E+00	0.00E+00	0.00E+00	0.00E+00	0.00E+00	0.00E+00	0.00E+00	0.00E+00
2276	ALL	410562.3	3760340	1.18E-08	1YrCancerI	1.18E-08	0.00E+00	0.00E+00	0.00E+00	0.00E+00	0.00E+00	0.00E+00	0.00E+00	0.00E+00	0.00E+00	0.00E+00	0.00E+00
2277	ALL	410562.3	3760090	8.73E-09	1YrCancerI	8.73E-09	0.00E+00	0.00E+00	0.00E+00	0.00E+00	0.00E+00	0.00E+00	0.00E+00	0.00E+00	0.00E+00	0.00E+00	0.00E+00
2278	ALL	410562.3	3759840	6.63E-09	1YrCancerI	6.63E-09	0.00E+00	0.00E+00	0.00E+00	0.00E+00	0.00E+00	0.00E+00	0.00E+00	0.00E+00	0.00E+00	0.00E+00	0.00E+00
2279	ALL	410562.3	3759590	5.37E-09	1YrCancerI	5.37E-09	0.00E+00	0.00E+00	0.00E+00	0.00E+00	0.00E+00	0.00E+00	0.00E+00	0.00E+00	0.00E+00	0.00E+00	0.00E+00
2280	ALL	410562.3	3759340	4.46E-09	1YrCancerI	4.46E-09	0.00E+00	0.00E+00	0.00E+00	0.00E+00	0.00E+00	0.00E+00	0.00E+00	0.00E+00	0.00E+00	0.00E+00	0.00E+00
2281	ALL	410562.3	3759090	3.75E-09	1YrCancerI	3.75E-09	0.00E+00	0.00E+00	0.00E+00	0.00E+00	0.00E+00	0.00E+00	0.00E+00	0.00E+00	0.00E+00	0.00E+00	0.00E+00
2282	ALL	410562.3	3758840	3.31E-09	1YrCancerI	3.31E-09	0.00E+00	0.00E+00	0.00E+00	0.00E+00	0.00E+00	0.00E+00	0.00E+00	0.00E+00	0.00E+00	0.00E+00	0.00E+00
2283	ALL	410562.3	3758590	3.10E-09	1YrCancerI	3.10E-09	0.00E+00	0.00E+00	0.00E+00	0.00E+00	0.00E+00	0.00E+00	0.00E+00	0.00E+00	0.00E+00	0.00E+00	0.00E+00
2284	ALL	410562.3	3758340	3.06E-09	1YrCancerI	3.06E-09	0.00E+00	0.00E+00	0.00E+00	0.00E+00	0.00E+00	0.00E+00	0.00E+00	0.00E+00	0.00E+00	0.00E+00	0.00E+00
2285	ALL	410316.2	3762090	4.08E-08	1YrCancerI	4.08E-08	0.00E+00	0.00E+00	0.00E+00	0.00E+00	0.00E+00	0.00E+00	0.00E+00	0.00E+00	0.00E+00	0.00E+00	0.00E+00
2286	ALL	410316.2	3761840	4.23E-08	1YrCancerI	4.23E-08	0.00E+00	0.00E+00	0.00E+00	0.00E+00	0.00E+00	0.00E+00	0.00E+00	0.00E+00	0.00E+00	0.00E+00	0.00E+00
2287	ALL	410316.2	3761590	3.72E-08	1YrCancerI	3.72E-08	0.00E+00	0.00E+00	0.00E+00	0.00E+00	0.00E+00	0.00E+00	0.00E+00	0.00E+00	0.00E+00	0.00E+00	0.00E+00
2288	ALL	410316.2	3761340	3.05E-08	1YrCancerI	3.05E-08	0.00E+00	0.00E+00	0.00E+00	0.00E+00	0.00E+00	0.00E+00	0.00E+00	0.00E+00	0.00E+00	0.00E+00	0.00E+00
2289	ALL	410316.2	3761090	2.53E-08	1YrCancerI	2.53E-08	0.00E+00	0.00E+00	0.00E+00	0.00E+00	0.00E+00	0.00E+00	0.00E+00	0.00E+00	0.00E+00	0.00E+00	0.00E+00
2290	ALL	410316.2	3760840	2.10E-08	1YrCancerI	2.10E-08	0.00E+00	0.00E+00	0.00E+00	0.00E+00	0.00E+00	0.00E+00	0.00E+00	0.00E+00	0.00E+00	0.00E+00	0.00E+00
2291	ALL	410316.2	3760590	1.71E-08	1YrCancerI	1.71E-08	0.00E+00	0.00E+00	0.00E+00	0.00E+00	0.00E+00	0.00E+00	0.00E+00	0.00E+00	0.00E+00	0.00E+00	0.00E+00
2292	ALL	410316.2	3760340	1.42E-08	1YrCancerI	1.42E-08	0.00E+00	0.00E+00	0.00E+00	0.00E+00	0.00E+00	0.00E+00	0.00E+00	0.00E+00	0.00E+00	0.00E+00	0.00E+00
2293	ALL	410316.2	3760090	1.11E-08	1YrCancerI	1.11E-08	0.00E+00	0.00E+00	0.00E+00	0.00E+00	0.00E+00	0.00E+00	0.00E+00	0.00E+00	0.00E+00	0.00E+00	0.00E+00

2294	ALL	410316.2	3759840	8.08E-09	1YrCancerI	8.08E-09	0.00E+00	0.00E+00	0.00E+00	0.00E+00	0.00E+00	0.00E+00	0.00E+00	0.00E+00	0.00E+00	0.00E+00	0.00E+00
2295	ALL	410316.2	3759590	6.40E-09	1YrCancerI	6.40E-09	0.00E+00	0.00E+00	0.00E+00	0.00E+00	0.00E+00	0.00E+00	0.00E+00	0.00E+00	0.00E+00	0.00E+00	0.00E+00
2296	ALL	410316.2	3759340	5.12E-09	1YrCancerI	5.12E-09	0.00E+00	0.00E+00	0.00E+00	0.00E+00	0.00E+00	0.00E+00	0.00E+00	0.00E+00	0.00E+00	0.00E+00	0.00E+00
2297	ALL	410316.2	3759090	4.60E-09	1YrCancerI	4.60E-09	0.00E+00	0.00E+00	0.00E+00	0.00E+00	0.00E+00	0.00E+00	0.00E+00	0.00E+00	0.00E+00	0.00E+00	0.00E+00
2298	ALL	410316.2	3758840	4.14E-09	1YrCancerI	4.14E-09	0.00E+00	0.00E+00	0.00E+00	0.00E+00	0.00E+00	0.00E+00	0.00E+00	0.00E+00	0.00E+00	0.00E+00	0.00E+00
2299	ALL	410316.2	3758590	3.94E-09	1YrCancerI	3.94E-09	0.00E+00	0.00E+00	0.00E+00	0.00E+00	0.00E+00	0.00E+00	0.00E+00	0.00E+00	0.00E+00	0.00E+00	0.00E+00
2300	ALL	410316.2	3758340	3.88E-09	1YrCancerI	3.88E-09	0.00E+00	0.00E+00	0.00E+00	0.00E+00	0.00E+00	0.00E+00	0.00E+00	0.00E+00	0.00E+00	0.00E+00	0.00E+00
2301	ALL	410070	3762090	2.87E-08	1YrCancerI	2.87E-08	0.00E+00	0.00E+00	0.00E+00	0.00E+00	0.00E+00	0.00E+00	0.00E+00	0.00E+00	0.00E+00	0.00E+00	0.00E+00
2302	ALL	410070	3761840	3.34E-08	1YrCancerI	3.34E-08	0.00E+00	0.00E+00	0.00E+00	0.00E+00	0.00E+00	0.00E+00	0.00E+00	0.00E+00	0.00E+00	0.00E+00	0.00E+00
2303	ALL	410070	3761590	3.33E-08	1YrCancerI	3.33E-08	0.00E+00	0.00E+00	0.00E+00	0.00E+00	0.00E+00	0.00E+00	0.00E+00	0.00E+00	0.00E+00	0.00E+00	0.00E+00
2304	ALL	410070	3761340	3.00E-08	1YrCancerI	3.00E-08	0.00E+00	0.00E+00	0.00E+00	0.00E+00	0.00E+00	0.00E+00	0.00E+00	0.00E+00	0.00E+00	0.00E+00	0.00E+00
2305	ALL	410070	3761090	2.64E-08	1YrCancerI	2.64E-08	0.00E+00	0.00E+00	0.00E+00	0.00E+00	0.00E+00	0.00E+00	0.00E+00	0.00E+00	0.00E+00	0.00E+00	0.00E+00
2306	ALL	410070	3760840	2.29E-08	1YrCancerI	2.29E-08	0.00E+00	0.00E+00	0.00E+00	0.00E+00	0.00E+00	0.00E+00	0.00E+00	0.00E+00	0.00E+00	0.00E+00	0.00E+00
2307	ALL	410070	3760590	1.92E-08	1YrCancerI	1.92E-08	0.00E+00	0.00E+00	0.00E+00	0.00E+00	0.00E+00	0.00E+00	0.00E+00	0.00E+00	0.00E+00	0.00E+00	0.00E+00
2308	ALL	410070	3760340	1.61E-08	1YrCancerI	1.61E-08	0.00E+00	0.00E+00	0.00E+00	0.00E+00	0.00E+00	0.00E+00	0.00E+00	0.00E+00	0.00E+00	0.00E+00	0.00E+00
2309	ALL	410070	3760090	1.28E-08	1YrCancerI	1.28E-08	0.00E+00	0.00E+00	0.00E+00	0.00E+00	0.00E+00	0.00E+00	0.00E+00	0.00E+00	0.00E+00	0.00E+00	0.00E+00
2310	ALL	410070	3759840	8.99E-09	1YrCancerI	8.99E-09	0.00E+00	0.00E+00	0.00E+00	0.00E+00	0.00E+00	0.00E+00	0.00E+00	0.00E+00	0.00E+00	0.00E+00	0.00E+00
2311	ALL	410070	3759590	7.28E-09	1YrCancerI	7.28E-09	0.00E+00	0.00E+00	0.00E+00	0.00E+00	0.00E+00	0.00E+00	0.00E+00	0.00E+00	0.00E+00	0.00E+00	0.00E+00
2312	ALL	410070	3759340	5.87E-09	1YrCancerI	5.87E-09	0.00E+00	0.00E+00	0.00E+00	0.00E+00	0.00E+00	0.00E+00	0.00E+00	0.00E+00	0.00E+00	0.00E+00	0.00E+00
2313	ALL	410070	3759090	5.45E-09	1YrCancerI	5.45E-09	0.00E+00	0.00E+00	0.00E+00	0.00E+00	0.00E+00	0.00E+00	0.00E+00	0.00E+00	0.00E+00	0.00E+00	0.00E+00
2314	ALL	410070	3758840	5.02E-09	1YrCancerI	5.02E-09	0.00E+00	0.00E+00	0.00E+00	0.00E+00	0.00E+00	0.00E+00	0.00E+00	0.00E+00	0.00E+00	0.00E+00	0.00E+00
2315	ALL	410070	3758590	4.84E-09	1YrCancerI	4.84E-09	0.00E+00	0.00E+00	0.00E+00	0.00E+00	0.00E+00	0.00E+00	0.00E+00	0.00E+00	0.00E+00	0.00E+00	0.00E+00
2316	ALL	410070	3758340	4.71E-09	1YrCancerI	4.71E-09	0.00E+00	0.00E+00	0.00E+00	0.00E+00	0.00E+00	0.00E+00	0.00E+00	0.00E+00	0.00E+00	0.00E+00	0.00E+00
2317	ALL	409823.8	3762090	1.90E-08	1YrCancerI	1.90E-08	0.00E+00	0.00E+00	0.00E+00	0.00E+00	0.00E+00	0.00E+00	0.00E+00	0.00E+00	0.00E+00	0.00E+00	0.00E+00
2318	ALL	409823.8	3761840	2.36E-08	1YrCancerI	2.36E-08	0.00E+00	0.00E+00	0.00E+00	0.00E+00	0.00E+00	0.00E+00	0.00E+00	0.00E+00	0.00E+00	0.00E+00	0.00E+00
2319	ALL	409823.8	3761590	2.58E-08	1YrCancerI	2.58E-08	0.00E+00	0.00E+00	0.00E+00	0.00E+00	0.00E+00	0.00E+00	0.00E+00	0.00E+00	0.00E+00	0.00E+00	0.00E+00
2320	ALL	409823.8	3761340	2.54E-08	1YrCancerI	2.54E-08	0.00E+00	0.00E+00	0.00E+00	0.00E+00	0.00E+00	0.00E+00	0.00E+00	0.00E+00	0.00E+00	0.00E+00	0.00E+00
2321	ALL	409823.8	3761090	2.41E-08	1YrCancerI	2.41E-08	0.00E+00	0.00E+00	0.00E+00	0.00E+00	0.00E+00	0.00E+00	0.00E+00	0.00E+00	0.00E+00	0.00E+00	0.00E+00
2322	ALL	409823.8	3760840	2.23E-08	1YrCancerI	2.23E-08	0.00E+00	0.00E+00	0.00E+00	0.00E+00	0.00E+00	0.00E+00	0.00E+00	0.00E+00	0.00E+00	0.00E+00	0.00E+00
2323	ALL	409823.8	3760590	1.98E-08	1YrCancerI	1.98E-08	0.00E+00	0.00E+00	0.00E+00	0.00E+00	0.00E+00	0.00E+00	0.00E+00	0.00E+00	0.00E+00	0.00E+00	0.00E+00
2324	ALL	409823.8	3760340	1.73E-08	1YrCancerI	1.73E-08	0.00E+00	0.00E+00	0.00E+00	0.00E+00	0.00E+00	0.00E+00	0.00E+00	0.00E+00	0.00E+00	0.00E+00	0.00E+00
2325	ALL	409823.8	3760090	1.31E-08	1YrCancerI	1.31E-08	0.00E+00	0.00E+00	0.00E+00	0.00E+00	0.00E+00	0.00E+00	0.00E+00	0.00E+00	0.00E+00	0.00E+00	0.00E+00
2326	ALL	409823.8	3759840	9.81E-09	1YrCancerI	9.81E-09	0.00E+00	0.00E+00	0.00E+00	0.00E+00	0.00E+00	0.00E+00	0.00E+00	0.00E+00	0.00E+00	0.00E+00	0.00E+00
2327	ALL	409823.8	3759590	8.05E-09	1YrCancerI	8.05E-09	0.00E+00	0.00E+00	0.00E+00	0.00E+00	0.00E+00	0.00E+00	0.00E+00	0.00E+00	0.00E+00	0.00E+00	0.00E+00
2328	ALL	409823.8	3759340	6.69E-09	1YrCancerI	6.69E-09	0.00E+00	0.00E+00	0.00E+00	0.00E+00	0.00E+00	0.00E+00	0.00E+00	0.00E+00	0.00E+00	0.00E+00	0.00E+00
2329	ALL	409823.8	3759090	6.25E-09	1YrCancerI	6.25E-09	0.00E+00	0.00E+00	0.00E+00	0.00E+00	0.00E+00	0.00E+00	0.00E+00	0.00E+00	0.00E+00	0.00E+00	0.00E+00
2330	ALL	409823.8	3758840	5.71E-09	1YrCancerI	5.71E-09	0.00E+00	0.00E+00	0.00E+00	0.00E+00	0.00E+00	0.00E+00	0.00E+00	0.00E+00	0.00E+00	0.00E+00	0.00E+00
2331	ALL	409823.8	3758590	5.38E-09	1YrCancerI	5.38E-09	0.00E+00	0.00E+00	0.00E+00	0.00E+00	0.00E+00	0.00E+00	0.00E+00	0.00E+00	0.00E+00	0.00E+00	0.00E+00
2332	ALL	409823.8	3758340	5.19E-09	1YrCancerI	5.19E-09	0.00E+00	0.00E+00	0.00E+00	0.00E+00	0.00E+00	0.00E+00	0.00E+00	0.00E+00	0.00E+00	0.00E+00	0.00E+00
2333	ALL	409577.7	3762090	1.25E-08	1YrCancerI	1.25E-08	0.00E+00	0.00E+00	0.00E+00	0.00E+00	0.00E+00	0.00E+00	0.00E+00	0.00E+00	0.00E+00	0.00E+00	0.00E+00
2334	ALL	409577.7	3761840	1.57E-08	1YrCancerI	1.57E-08	0.00E+00	0.00E+00	0.00E+00	0.00E+00	0.00E+00	0.00E+00	0.00E+00	0.00E+00	0.00E+00	0.00E+00	0.00E+00
2335	ALL	409577.7	3761590	1.85E-08	1YrCancerI	1.85E-08	0.00E+00	0.00E+00	0.00E+00	0.00E+00	0.00E+00	0.00E+00	0.00E+00	0.00E+00	0.00E+00	0.00E+00	0.00E+00
2336	ALL	409577.7	3761340	1.98E-08	1YrCancerI	1.98E-08	0.00E+00	0.00E+00	0.00E+00	0.00E+00	0.00E+00	0.00E+00	0.00E+00	0.00E+00	0.00E+00	0.00E+00	0.00E+00
2337	ALL	409577.7	3761090	2.01E-08	1YrCancerI	2.01E-08	0.00E+00	0.00E+00	0.00E+00	0.00E+00	0.00E+00	0.00E+00	0.00E+00	0.00E+00	0.00E+00	0.00E+00	0.00E+00
2338	ALL	409577.7	3760840	2.00E-08	1YrCancerI	2.00E-08	0.00E+00	0.00E+00	0.00E+00	0.00E+00	0.00E+00	0.00E+00	0.00E+00	0.00E+00	0.00E+00	0.00E+00	0.00E+00
2339	ALL	409577.7	3760590	1.91E-08	1YrCancerI	1.91E-08	0.00E+00	0.00E+00	0.00E+00	0.00E+00	0.00E+00	0.00E+00	0.00E+00	0.00E+00	0.00E+00	0.00E+00	0.00E+00
2340	ALL	409577.7	3760340	1.72E-08	1YrCancerI	1.72E-08	0.00E+00	0.00E+00	0.00E+00	0.00E+00	0.00E+00	0.00E+00	0.00E+00	0.00E+00	0.00E+00	0.00E+00	0.00E+00
2341	ALL	409577.7	3760090	1.30E-08	1YrCancerI	1.30E-08	0.00E+00	0.00E+00	0.00E+00	0.00E+00	0.00E+00	0.00E+00	0.00E+00	0.00E+00	0.00E+00	0.00E+00	0.00E+00
2342	ALL	409577.7	3759840	1.06E-08	1YrCancerI	1.06E-08	0.00E+00	0.00E+00	0.00E+00	0.00E+00	0.00E+00	0.00E+00	0.00E+00	0.00E+00	0.00E+00	0.00E+00	0.00E+00
2343	ALL	409577.7	3759590	9.00E-09	1YrCancerI	9.00E-09	0.00E+00	0.00E+00	0.00E+00	0.00E+00	0.00E+00	0.00E+00	0.00E+00	0.00E+00	0.00E+00	0.00E+00	0.00E+00
2344	ALL	409577.7	3759340	7.77E-09	1YrCancerI	7.77E-09	0.00E+00	0.00E+00	0.00E+00	0.00E+00	0.00E+00	0.00E+00	0.00E+00	0.00E+00	0.00E+00	0.00E+00	0.00E+00

2345	ALL	409577.7	3759090	6.95E-09	1YrCancerI	6.95E-09	0.00E+00	0.00E+00	0.00E+00	0.00E+00	0.00E+00	0.00E+00	0.00E+00	0.00E+00	0.00E+00	0.00E+00	0.00E+00
2346	ALL	409577.7	3758840	6.21E-09	1YrCancerI	6.21E-09	0.00E+00	0.00E+00	0.00E+00	0.00E+00	0.00E+00	0.00E+00	0.00E+00	0.00E+00	0.00E+00	0.00E+00	0.00E+00
2347	ALL	409577.7	3758590	5.76E-09	1YrCancerI	5.76E-09	0.00E+00	0.00E+00	0.00E+00	0.00E+00	0.00E+00	0.00E+00	0.00E+00	0.00E+00	0.00E+00	0.00E+00	0.00E+00
2348	ALL	409577.7	3758340	5.59E-09	1YrCancerI	5.59E-09	0.00E+00	0.00E+00	0.00E+00	0.00E+00	0.00E+00	0.00E+00	0.00E+00	0.00E+00	0.00E+00	0.00E+00	0.00E+00
2349	ALL	409331.5	3762090	9.06E-09	1YrCancerI	9.06E-09	0.00E+00	0.00E+00	0.00E+00	0.00E+00	0.00E+00	0.00E+00	0.00E+00	0.00E+00	0.00E+00	0.00E+00	0.00E+00
2350	ALL	409331.5	3761840	1.10E-08	1YrCancerI	1.10E-08	0.00E+00	0.00E+00	0.00E+00	0.00E+00	0.00E+00	0.00E+00	0.00E+00	0.00E+00	0.00E+00	0.00E+00	0.00E+00
2351	ALL	409331.5	3761590	1.35E-08	1YrCancerI	1.35E-08	0.00E+00	0.00E+00	0.00E+00	0.00E+00	0.00E+00	0.00E+00	0.00E+00	0.00E+00	0.00E+00	0.00E+00	0.00E+00
2352	ALL	409331.5	3761340	1.55E-08	1YrCancerI	1.55E-08	0.00E+00	0.00E+00	0.00E+00	0.00E+00	0.00E+00	0.00E+00	0.00E+00	0.00E+00	0.00E+00	0.00E+00	0.00E+00
2353	ALL	409331.5	3761090	1.65E-08	1YrCancerI	1.65E-08	0.00E+00	0.00E+00	0.00E+00	0.00E+00	0.00E+00	0.00E+00	0.00E+00	0.00E+00	0.00E+00	0.00E+00	0.00E+00
2354	ALL	409331.5	3760840	1.73E-08	1YrCancerI	1.73E-08	0.00E+00	0.00E+00	0.00E+00	0.00E+00	0.00E+00	0.00E+00	0.00E+00	0.00E+00	0.00E+00	0.00E+00	0.00E+00
2355	ALL	409331.5	3760590	1.73E-08	1YrCancerI	1.73E-08	0.00E+00	0.00E+00	0.00E+00	0.00E+00	0.00E+00	0.00E+00	0.00E+00	0.00E+00	0.00E+00	0.00E+00	0.00E+00
2356	ALL	409331.5	3760340	1.62E-08	1YrCancerI	1.62E-08	0.00E+00	0.00E+00	0.00E+00	0.00E+00	0.00E+00	0.00E+00	0.00E+00	0.00E+00	0.00E+00	0.00E+00	0.00E+00
2357	ALL	409331.5	3760090	1.29E-08	1YrCancerI	1.29E-08	0.00E+00	0.00E+00	0.00E+00	0.00E+00	0.00E+00	0.00E+00	0.00E+00	0.00E+00	0.00E+00	0.00E+00	0.00E+00
2358	ALL	409331.5	3759840	1.10E-08	1YrCancerI	1.10E-08	0.00E+00	0.00E+00	0.00E+00	0.00E+00	0.00E+00	0.00E+00	0.00E+00	0.00E+00	0.00E+00	0.00E+00	0.00E+00
2359	ALL	409331.5	3759590	9.78E-09	1YrCancerI	9.78E-09	0.00E+00	0.00E+00	0.00E+00	0.00E+00	0.00E+00	0.00E+00	0.00E+00	0.00E+00	0.00E+00	0.00E+00	0.00E+00
2360	ALL	409331.5	3759340	8.61E-09	1YrCancerI	8.61E-09	0.00E+00	0.00E+00	0.00E+00	0.00E+00	0.00E+00	0.00E+00	0.00E+00	0.00E+00	0.00E+00	0.00E+00	0.00E+00
2361	ALL	409331.5	3759090	7.59E-09	1YrCancerI	7.59E-09	0.00E+00	0.00E+00	0.00E+00	0.00E+00	0.00E+00	0.00E+00	0.00E+00	0.00E+00	0.00E+00	0.00E+00	0.00E+00
2362	ALL	409331.5	3758840	6.81E-09	1YrCancerI	6.81E-09	0.00E+00	0.00E+00	0.00E+00	0.00E+00	0.00E+00	0.00E+00	0.00E+00	0.00E+00	0.00E+00	0.00E+00	0.00E+00
2363	ALL	409331.5	3758590	6.88E-09	1YrCancerI	6.88E-09	0.00E+00	0.00E+00	0.00E+00	0.00E+00	0.00E+00	0.00E+00	0.00E+00	0.00E+00	0.00E+00	0.00E+00	0.00E+00
2364	ALL	409331.5	3758340	6.83E-09	1YrCancerI	6.83E-09	0.00E+00	0.00E+00	0.00E+00	0.00E+00	0.00E+00	0.00E+00	0.00E+00	0.00E+00	0.00E+00	0.00E+00	0.00E+00
2365	ALL	409085.4	3762090	7.09E-09	1YrCancerI	7.09E-09	0.00E+00	0.00E+00	0.00E+00	0.00E+00	0.00E+00	0.00E+00	0.00E+00	0.00E+00	0.00E+00	0.00E+00	0.00E+00
2366	ALL	409085.4	3761840	8.54E-09	1YrCancerI	8.54E-09	0.00E+00	0.00E+00	0.00E+00	0.00E+00	0.00E+00	0.00E+00	0.00E+00	0.00E+00	0.00E+00	0.00E+00	0.00E+00
2367	ALL	409085.4	3761590	1.03E-08	1YrCancerI	1.03E-08	0.00E+00	0.00E+00	0.00E+00	0.00E+00	0.00E+00	0.00E+00	0.00E+00	0.00E+00	0.00E+00	0.00E+00	0.00E+00
2368	ALL	409085.4	3761340	1.24E-08	1YrCancerI	1.24E-08	0.00E+00	0.00E+00	0.00E+00	0.00E+00	0.00E+00	0.00E+00	0.00E+00	0.00E+00	0.00E+00	0.00E+00	0.00E+00
2369	ALL	409085.4	3761090	1.40E-08	1YrCancerI	1.40E-08	0.00E+00	0.00E+00	0.00E+00	0.00E+00	0.00E+00	0.00E+00	0.00E+00	0.00E+00	0.00E+00	0.00E+00	0.00E+00
2370	ALL	409085.4	3760840	1.40E-08	1YrCancerI	1.40E-08	0.00E+00	0.00E+00	0.00E+00	0.00E+00	0.00E+00	0.00E+00	0.00E+00	0.00E+00	0.00E+00	0.00E+00	0.00E+00
2371	ALL	409085.4	3760590	1.34E-08	1YrCancerI	1.34E-08	0.00E+00	0.00E+00	0.00E+00	0.00E+00	0.00E+00	0.00E+00	0.00E+00	0.00E+00	0.00E+00	0.00E+00	0.00E+00
2372	ALL	409085.4	3760340	1.28E-08	1YrCancerI	1.28E-08	0.00E+00	0.00E+00	0.00E+00	0.00E+00	0.00E+00	0.00E+00	0.00E+00	0.00E+00	0.00E+00	0.00E+00	0.00E+00
2373	ALL	409085.4	3760090	1.16E-08	1YrCancerI	1.16E-08	0.00E+00	0.00E+00	0.00E+00	0.00E+00	0.00E+00	0.00E+00	0.00E+00	0.00E+00	0.00E+00	0.00E+00	0.00E+00
2374	ALL	409085.4	3759840	1.07E-08	1YrCancerI	1.07E-08	0.00E+00	0.00E+00	0.00E+00	0.00E+00	0.00E+00	0.00E+00	0.00E+00	0.00E+00	0.00E+00	0.00E+00	0.00E+00
2375	ALL	409085.4	3759590	9.96E-09	1YrCancerI	9.96E-09	0.00E+00	0.00E+00	0.00E+00	0.00E+00	0.00E+00	0.00E+00	0.00E+00	0.00E+00	0.00E+00	0.00E+00	0.00E+00
2376	ALL	409085.4	3759340	9.37E-09	1YrCancerI	9.37E-09	0.00E+00	0.00E+00	0.00E+00	0.00E+00	0.00E+00	0.00E+00	0.00E+00	0.00E+00	0.00E+00	0.00E+00	0.00E+00
2377	ALL	409085.4	3759090	8.77E-09	1YrCancerI	8.77E-09	0.00E+00	0.00E+00	0.00E+00	0.00E+00	0.00E+00	0.00E+00	0.00E+00	0.00E+00	0.00E+00	0.00E+00	0.00E+00
2378	ALL	409085.4	3758840	7.68E-09	1YrCancerI	7.68E-09	0.00E+00	0.00E+00	0.00E+00	0.00E+00	0.00E+00	0.00E+00	0.00E+00	0.00E+00	0.00E+00	0.00E+00	0.00E+00
2379	ALL	409085.4	3758590	8.09E-09	1YrCancerI	8.09E-09	0.00E+00	0.00E+00	0.00E+00	0.00E+00	0.00E+00	0.00E+00	0.00E+00	0.00E+00	0.00E+00	0.00E+00	0.00E+00
2380	ALL	409085.4	3758340	7.74E-09	1YrCancerI	7.74E-09	0.00E+00	0.00E+00	0.00E+00	0.00E+00	0.00E+00	0.00E+00	0.00E+00	0.00E+00	0.00E+00	0.00E+00	0.00E+00
2381	ALL	408839.2	3762090	4.45E-09	1YrCancerI	4.45E-09	0.00E+00	0.00E+00	0.00E+00	0.00E+00	0.00E+00	0.00E+00	0.00E+00	0.00E+00	0.00E+00	0.00E+00	0.00E+00
2382	ALL	408839.2	3761840	5.55E-09	1YrCancerI	5.55E-09	0.00E+00	0.00E+00	0.00E+00	0.00E+00	0.00E+00	0.00E+00	0.00E+00	0.00E+00	0.00E+00	0.00E+00	0.00E+00
2383	ALL	408839.2	3761590	6.63E-09	1YrCancerI	6.63E-09	0.00E+00	0.00E+00	0.00E+00	0.00E+00	0.00E+00	0.00E+00	0.00E+00	0.00E+00	0.00E+00	0.00E+00	0.00E+00
2384	ALL	408839.2	3761340	8.02E-09	1YrCancerI	8.02E-09	0.00E+00	0.00E+00	0.00E+00	0.00E+00	0.00E+00	0.00E+00	0.00E+00	0.00E+00	0.00E+00	0.00E+00	0.00E+00
2385	ALL	408839.2	3761090	9.54E-09	1YrCancerI	9.54E-09	0.00E+00	0.00E+00	0.00E+00	0.00E+00	0.00E+00	0.00E+00	0.00E+00	0.00E+00	0.00E+00	0.00E+00	0.00E+00
2386	ALL	408839.2	3760840	9.82E-09	1YrCancerI	9.82E-09	0.00E+00	0.00E+00	0.00E+00	0.00E+00	0.00E+00	0.00E+00	0.00E+00	0.00E+00	0.00E+00	0.00E+00	0.00E+00
2387	ALL	408839.2	3760590	9.87E-09	1YrCancerI	9.87E-09	0.00E+00	0.00E+00	0.00E+00	0.00E+00	0.00E+00	0.00E+00	0.00E+00	0.00E+00	0.00E+00	0.00E+00	0.00E+00
2388	ALL	408839.2	3760340	1.02E-08	1YrCancerI	1.02E-08	0.00E+00	0.00E+00	0.00E+00	0.00E+00	0.00E+00	0.00E+00	0.00E+00	0.00E+00	0.00E+00	0.00E+00	0.00E+00
2389	ALL	408839.2	3760090	1.04E-08	1YrCancerI	1.04E-08	0.00E+00	0.00E+00	0.00E+00	0.00E+00	0.00E+00	0.00E+00	0.00E+00	0.00E+00	0.00E+00	0.00E+00	0.00E+00
2390	ALL	408839.2	3759840	1.02E-08	1YrCancerI	1.02E-08	0.00E+00	0.00E+00	0.00E+00	0.00E+00	0.00E+00	0.00E+00	0.00E+00	0.00E+00	0.00E+00	0.00E+00	0.00E+00
2391	ALL	408839.2	3759590	9.76E-09	1YrCancerI	9.76E-09	0.00E+00	0.00E+00	0.00E+00	0.00E+00	0.00E+00	0.00E+00	0.00E+00	0.00E+00	0.00E+00	0.00E+00	0.00E+00
2392	ALL	408839.2	3759340	1.01E-08	1YrCancerI	1.01E-08	0.00E+00	0.00E+00	0.00E+00	0.00E+00	0.00E+00	0.00E+00	0.00E+00	0.00E+00	0.00E+00	0.00E+00	0.00E+00
2393	ALL	408839.2	3759090	1.09E-08	1YrCancerI	1.09E-08	0.00E+00	0.00E+00	0.00E+00	0.00E+00	0.00E+00	0.00E+00	0.00E+00	0.00E+00	0.00E+00	0.00E+00	0.00E+00
2394	ALL	408839.2	3758840	9.37E-09	1YrCancerI	9.37E-09	0.00E+00	0.00E+00	0.00E+00	0.00E+00	0.00E+00	0.00E+00	0.00E+00	0.00E+00	0.00E+00	0.00E+00	0.00E+00
2395	ALL	408839.2	3758590	9.12E-09	1YrCancerI	9.12E-09	0.00E+00	0.00E+00	0.00E+00	0.00E+00	0.00E+00	0.00E+00	0.00E+00	0.00E+00	0.00E+00	0.00E+00	0.00E+00

2396	ALL	408839.2	3758340	8.65E-09	1YrCancerI	8.65E-09	0.00E+00	0.00E+00	0.00E+00	0.00E+00	0.00E+00	0.00E+00	0.00E+00	0.00E+00	0.00E+00	0.00E+00	0.00E+00
2397	ALL	408593.1	3762090	3.31E-09	1YrCancerI	3.31E-09	0.00E+00	0.00E+00	0.00E+00	0.00E+00	0.00E+00	0.00E+00	0.00E+00	0.00E+00	0.00E+00	0.00E+00	0.00E+00
2398	ALL	408593.1	3761840	3.97E-09	1YrCancerI	3.97E-09	0.00E+00	0.00E+00	0.00E+00	0.00E+00	0.00E+00	0.00E+00	0.00E+00	0.00E+00	0.00E+00	0.00E+00	0.00E+00
2399	ALL	408593.1	3761590	4.73E-09	1YrCancerI	4.73E-09	0.00E+00	0.00E+00	0.00E+00	0.00E+00	0.00E+00	0.00E+00	0.00E+00	0.00E+00	0.00E+00	0.00E+00	0.00E+00
2400	ALL	408593.1	3761340	5.50E-09	1YrCancerI	5.50E-09	0.00E+00	0.00E+00	0.00E+00	0.00E+00	0.00E+00	0.00E+00	0.00E+00	0.00E+00	0.00E+00	0.00E+00	0.00E+00
2401	ALL	408593.1	3761090	6.54E-09	1YrCancerI	6.54E-09	0.00E+00	0.00E+00	0.00E+00	0.00E+00	0.00E+00	0.00E+00	0.00E+00	0.00E+00	0.00E+00	0.00E+00	0.00E+00
2402	ALL	408593.1	3760840	7.31E-09	1YrCancerI	7.31E-09	0.00E+00	0.00E+00	0.00E+00	0.00E+00	0.00E+00	0.00E+00	0.00E+00	0.00E+00	0.00E+00	0.00E+00	0.00E+00
2403	ALL	408593.1	3760590	7.67E-09	1YrCancerI	7.67E-09	0.00E+00	0.00E+00	0.00E+00	0.00E+00	0.00E+00	0.00E+00	0.00E+00	0.00E+00	0.00E+00	0.00E+00	0.00E+00
2404	ALL	408593.1	3760340	8.47E-09	1YrCancerI	8.47E-09	0.00E+00	0.00E+00	0.00E+00	0.00E+00	0.00E+00	0.00E+00	0.00E+00	0.00E+00	0.00E+00	0.00E+00	0.00E+00
2405	ALL	408593.1	3760090	9.05E-09	1YrCancerI	9.05E-09	0.00E+00	0.00E+00	0.00E+00	0.00E+00	0.00E+00	0.00E+00	0.00E+00	0.00E+00	0.00E+00	0.00E+00	0.00E+00
2406	ALL	408593.1	3759840	9.38E-09	1YrCancerI	9.38E-09	0.00E+00	0.00E+00	0.00E+00	0.00E+00	0.00E+00	0.00E+00	0.00E+00	0.00E+00	0.00E+00	0.00E+00	0.00E+00
2407	ALL	408593.1	3759590	9.44E-09	1YrCancerI	9.44E-09	0.00E+00	0.00E+00	0.00E+00	0.00E+00	0.00E+00	0.00E+00	0.00E+00	0.00E+00	0.00E+00	0.00E+00	0.00E+00
2408	ALL	408593.1	3759340	1.04E-08	1YrCancerI	1.04E-08	0.00E+00	0.00E+00	0.00E+00	0.00E+00	0.00E+00	0.00E+00	0.00E+00	0.00E+00	0.00E+00	0.00E+00	0.00E+00
2409	ALL	408593.1	3759090	1.16E-08	1YrCancerI	1.16E-08	0.00E+00	0.00E+00	0.00E+00	0.00E+00	0.00E+00	0.00E+00	0.00E+00	0.00E+00	0.00E+00	0.00E+00	0.00E+00
2410	ALL	408593.1	3758840	1.07E-08	1YrCancerI	1.07E-08	0.00E+00	0.00E+00	0.00E+00	0.00E+00	0.00E+00	0.00E+00	0.00E+00	0.00E+00	0.00E+00	0.00E+00	0.00E+00
2411	ALL	408593.1	3758590	9.84E-09	1YrCancerI	9.84E-09	0.00E+00	0.00E+00	0.00E+00	0.00E+00	0.00E+00	0.00E+00	0.00E+00	0.00E+00	0.00E+00	0.00E+00	0.00E+00
2412	ALL	408593.1	3758340	9.58E-09	1YrCancerI	9.58E-09	0.00E+00	0.00E+00	0.00E+00	0.00E+00	0.00E+00	0.00E+00	0.00E+00	0.00E+00	0.00E+00	0.00E+00	0.00E+00
2413	ALL	408346.9	3762090	2.62E-09	1YrCancerI	2.62E-09	0.00E+00	0.00E+00	0.00E+00	0.00E+00	0.00E+00	0.00E+00	0.00E+00	0.00E+00	0.00E+00	0.00E+00	0.00E+00
2414	ALL	408346.9	3761840	2.96E-09	1YrCancerI	2.96E-09	0.00E+00	0.00E+00	0.00E+00	0.00E+00	0.00E+00	0.00E+00	0.00E+00	0.00E+00	0.00E+00	0.00E+00	0.00E+00
2415	ALL	408346.9	3761590	3.53E-09	1YrCancerI	3.53E-09	0.00E+00	0.00E+00	0.00E+00	0.00E+00	0.00E+00	0.00E+00	0.00E+00	0.00E+00	0.00E+00	0.00E+00	0.00E+00
2416	ALL	408346.9	3761340	4.12E-09	1YrCancerI	4.12E-09	0.00E+00	0.00E+00	0.00E+00	0.00E+00	0.00E+00	0.00E+00	0.00E+00	0.00E+00	0.00E+00	0.00E+00	0.00E+00
2417	ALL	408346.9	3761090	4.77E-09	1YrCancerI	4.77E-09	0.00E+00	0.00E+00	0.00E+00	0.00E+00	0.00E+00	0.00E+00	0.00E+00	0.00E+00	0.00E+00	0.00E+00	0.00E+00
2418	ALL	408346.9	3760840	5.43E-09	1YrCancerI	5.43E-09	0.00E+00	0.00E+00	0.00E+00	0.00E+00	0.00E+00	0.00E+00	0.00E+00	0.00E+00	0.00E+00	0.00E+00	0.00E+00
2419	ALL	408346.9	3760590	6.14E-09	1YrCancerI	6.14E-09	0.00E+00	0.00E+00	0.00E+00	0.00E+00	0.00E+00	0.00E+00	0.00E+00	0.00E+00	0.00E+00	0.00E+00	0.00E+00
2420	ALL	408346.9	3760340	6.90E-09	1YrCancerI	6.90E-09	0.00E+00	0.00E+00	0.00E+00	0.00E+00	0.00E+00	0.00E+00	0.00E+00	0.00E+00	0.00E+00	0.00E+00	0.00E+00
2421	ALL	408346.9	3760090	7.81E-09	1YrCancerI	7.81E-09	0.00E+00	0.00E+00	0.00E+00	0.00E+00	0.00E+00	0.00E+00	0.00E+00	0.00E+00	0.00E+00	0.00E+00	0.00E+00
2422	ALL	408346.9	3759840	8.82E-09	1YrCancerI	8.82E-09	0.00E+00	0.00E+00	0.00E+00	0.00E+00	0.00E+00	0.00E+00	0.00E+00	0.00E+00	0.00E+00	0.00E+00	0.00E+00
2423	ALL	408346.9	3759590	9.51E-09	1YrCancerI	9.51E-09	0.00E+00	0.00E+00	0.00E+00	0.00E+00	0.00E+00	0.00E+00	0.00E+00	0.00E+00	0.00E+00	0.00E+00	0.00E+00
2424	ALL	408346.9	3759340	9.67E-09	1YrCancerI	9.67E-09	0.00E+00	0.00E+00	0.00E+00	0.00E+00	0.00E+00	0.00E+00	0.00E+00	0.00E+00	0.00E+00	0.00E+00	0.00E+00
2425	ALL	408346.9	3759090	1.19E-08	1YrCancerI	1.19E-08	0.00E+00	0.00E+00	0.00E+00	0.00E+00	0.00E+00	0.00E+00	0.00E+00	0.00E+00	0.00E+00	0.00E+00	0.00E+00
2426	ALL	408346.9	3758840	1.17E-08	1YrCancerI	1.17E-08	0.00E+00	0.00E+00	0.00E+00	0.00E+00	0.00E+00	0.00E+00	0.00E+00	0.00E+00	0.00E+00	0.00E+00	0.00E+00
2427	ALL	408346.9	3758590	1.04E-08	1YrCancerI	1.04E-08	0.00E+00	0.00E+00	0.00E+00	0.00E+00	0.00E+00	0.00E+00	0.00E+00	0.00E+00	0.00E+00	0.00E+00	0.00E+00
2428	ALL	408346.9	3758340	1.02E-08	1YrCancerI	1.02E-08	0.00E+00	0.00E+00	0.00E+00	0.00E+00	0.00E+00	0.00E+00	0.00E+00	0.00E+00	0.00E+00	0.00E+00	0.00E+00
2429	ALL	408100.8	3762090	2.10E-09	1YrCancerI	2.10E-09	0.00E+00	0.00E+00	0.00E+00	0.00E+00	0.00E+00	0.00E+00	0.00E+00	0.00E+00	0.00E+00	0.00E+00	0.00E+00
2430	ALL	408100.8	3761840	2.27E-09	1YrCancerI	2.27E-09	0.00E+00	0.00E+00	0.00E+00	0.00E+00	0.00E+00	0.00E+00	0.00E+00	0.00E+00	0.00E+00	0.00E+00	0.00E+00
2431	ALL	408100.8	3761590	2.91E-09	1YrCancerI	2.91E-09	0.00E+00	0.00E+00	0.00E+00	0.00E+00	0.00E+00	0.00E+00	0.00E+00	0.00E+00	0.00E+00	0.00E+00	0.00E+00
2432	ALL	408100.8	3761340	3.37E-09	1YrCancerI	3.37E-09	0.00E+00	0.00E+00	0.00E+00	0.00E+00	0.00E+00	0.00E+00	0.00E+00	0.00E+00	0.00E+00	0.00E+00	0.00E+00
2433	ALL	408100.8	3761090	3.60E-09	1YrCancerI	3.60E-09	0.00E+00	0.00E+00	0.00E+00	0.00E+00	0.00E+00	0.00E+00	0.00E+00	0.00E+00	0.00E+00	0.00E+00	0.00E+00
2434	ALL	408100.8	3760840	4.17E-09	1YrCancerI	4.17E-09	0.00E+00	0.00E+00	0.00E+00	0.00E+00	0.00E+00	0.00E+00	0.00E+00	0.00E+00	0.00E+00	0.00E+00	0.00E+00
2435	ALL	408100.8	3760590	5.05E-09	1YrCancerI	5.05E-09	0.00E+00	0.00E+00	0.00E+00	0.00E+00	0.00E+00	0.00E+00	0.00E+00	0.00E+00	0.00E+00	0.00E+00	0.00E+00
2436	ALL	408100.8	3760340	6.00E-09	1YrCancerI	6.00E-09	0.00E+00	0.00E+00	0.00E+00	0.00E+00	0.00E+00	0.00E+00	0.00E+00	0.00E+00	0.00E+00	0.00E+00	0.00E+00
2437	ALL	408100.8	3760090	6.89E-09	1YrCancerI	6.89E-09	0.00E+00	0.00E+00	0.00E+00	0.00E+00	0.00E+00	0.00E+00	0.00E+00	0.00E+00	0.00E+00	0.00E+00	0.00E+00
2438	ALL	408100.8	3759840	7.82E-09	1YrCancerI	7.82E-09	0.00E+00	0.00E+00	0.00E+00	0.00E+00	0.00E+00	0.00E+00	0.00E+00	0.00E+00	0.00E+00	0.00E+00	0.00E+00
2439	ALL	408100.8	3759590	9.23E-09	1YrCancerI	9.23E-09	0.00E+00	0.00E+00	0.00E+00	0.00E+00	0.00E+00	0.00E+00	0.00E+00	0.00E+00	0.00E+00	0.00E+00	0.00E+00
2440	ALL	408100.8	3759340	8.61E-09	1YrCancerI	8.61E-09	0.00E+00	0.00E+00	0.00E+00	0.00E+00	0.00E+00	0.00E+00	0.00E+00	0.00E+00	0.00E+00	0.00E+00	0.00E+00
2441	ALL	408100.8	3759090	1.04E-08	1YrCancerI	1.04E-08	0.00E+00	0.00E+00	0.00E+00	0.00E+00	0.00E+00	0.00E+00	0.00E+00	0.00E+00	0.00E+00	0.00E+00	0.00E+00
2442	ALL	408100.8	3758840	1.21E-08	1YrCancerI	1.21E-08	0.00E+00	0.00E+00	0.00E+00	0.00E+00	0.00E+00	0.00E+00	0.00E+00	0.00E+00	0.00E+00	0.00E+00	0.00E+00
2443	ALL	408100.8	3758590	1.13E-08	1YrCancerI	1.13E-08	0.00E+00	0.00E+00	0.00E+00	0.00E+00	0.00E+00	0.00E+00	0.00E+00	0.00E+00	0.00E+00	0.00E+00	0.00E+00
2444	ALL	408100.8	3758340	1.07E-08	1YrCancerI	1.07E-08	0.00E+00	0.00E+00	0.00E+00	0.00E+00	0.00E+00	0.00E+00	0.00E+00	0.00E+00	0.00E+00	0.00E+00	0.00E+00
2445	ALL	407854.6	3762090	1.84E-09	1YrCancerI	1.84E-09	0.00E+00	0.00E+00	0.00E+00	0.00E+00	0.00E+00	0.00E+00	0.00E+00	0.00E+00	0.00E+00	0.00E+00	0.00E+00
2446	ALL	407854.6	3761840	2.02E-09	1YrCancerI	2.02E-09	0.00E+00	0.00E+00	0.00E+00	0.00E+00	0.00E+00	0.00E+00	0.00E+00	0.00E+00	0.00E+00	0.00E+00	0.00E+00

2447	ALL	407854.6	3761590	2.35E-09	1YrCancerI	2.35E-09	0.00E+00	0.00E+00	0.00E+00	0.00E+00	0.00E+00	0.00E+00	0.00E+00	0.00E+00	0.00E+00	0.00E+00	0.00E+00
2448	ALL	407854.6	3761340	2.62E-09	1YrCancerI	2.62E-09	0.00E+00	0.00E+00	0.00E+00	0.00E+00	0.00E+00	0.00E+00	0.00E+00	0.00E+00	0.00E+00	0.00E+00	0.00E+00
2449	ALL	407854.6	3761090	2.90E-09	1YrCancerI	2.90E-09	0.00E+00	0.00E+00	0.00E+00	0.00E+00	0.00E+00	0.00E+00	0.00E+00	0.00E+00	0.00E+00	0.00E+00	0.00E+00
2450	ALL	407854.6	3760840	3.37E-09	1YrCancerI	3.37E-09	0.00E+00	0.00E+00	0.00E+00	0.00E+00	0.00E+00	0.00E+00	0.00E+00	0.00E+00	0.00E+00	0.00E+00	0.00E+00
2451	ALL	407854.6	3760590	4.08E-09	1YrCancerI	4.08E-09	0.00E+00	0.00E+00	0.00E+00	0.00E+00	0.00E+00	0.00E+00	0.00E+00	0.00E+00	0.00E+00	0.00E+00	0.00E+00
2452	ALL	407854.6	3760340	5.03E-09	1YrCancerI	5.03E-09	0.00E+00	0.00E+00	0.00E+00	0.00E+00	0.00E+00	0.00E+00	0.00E+00	0.00E+00	0.00E+00	0.00E+00	0.00E+00
2453	ALL	407854.6	3760090	6.02E-09	1YrCancerI	6.02E-09	0.00E+00	0.00E+00	0.00E+00	0.00E+00	0.00E+00	0.00E+00	0.00E+00	0.00E+00	0.00E+00	0.00E+00	0.00E+00
2454	ALL	407854.6	3759840	6.89E-09	1YrCancerI	6.89E-09	0.00E+00	0.00E+00	0.00E+00	0.00E+00	0.00E+00	0.00E+00	0.00E+00	0.00E+00	0.00E+00	0.00E+00	0.00E+00
2455	ALL	407854.6	3759590	8.46E-09	1YrCancerI	8.46E-09	0.00E+00	0.00E+00	0.00E+00	0.00E+00	0.00E+00	0.00E+00	0.00E+00	0.00E+00	0.00E+00	0.00E+00	0.00E+00
2456	ALL	407854.6	3759340	8.48E-09	1YrCancerI	8.48E-09	0.00E+00	0.00E+00	0.00E+00	0.00E+00	0.00E+00	0.00E+00	0.00E+00	0.00E+00	0.00E+00	0.00E+00	0.00E+00
2457	ALL	407854.6	3759090	9.45E-09	1YrCancerI	9.45E-09	0.00E+00	0.00E+00	0.00E+00	0.00E+00	0.00E+00	0.00E+00	0.00E+00	0.00E+00	0.00E+00	0.00E+00	0.00E+00
2458	ALL	407854.6	3758840	1.13E-08	1YrCancerI	1.13E-08	0.00E+00	0.00E+00	0.00E+00	0.00E+00	0.00E+00	0.00E+00	0.00E+00	0.00E+00	0.00E+00	0.00E+00	0.00E+00
2459	ALL	407854.6	3758590	1.11E-08	1YrCancerI	1.11E-08	0.00E+00	0.00E+00	0.00E+00	0.00E+00	0.00E+00	0.00E+00	0.00E+00	0.00E+00	0.00E+00	0.00E+00	0.00E+00
2460	ALL	407854.6	3758340	1.06E-08	1YrCancerI	1.06E-08	0.00E+00	0.00E+00	0.00E+00	0.00E+00	0.00E+00	0.00E+00	0.00E+00	0.00E+00	0.00E+00	0.00E+00	0.00E+00
2461	ALL	407608.5	3762090	1.60E-09	1YrCancerI	1.60E-09	0.00E+00	0.00E+00	0.00E+00	0.00E+00	0.00E+00	0.00E+00	0.00E+00	0.00E+00	0.00E+00	0.00E+00	0.00E+00
2462	ALL	407608.5	3761840	1.72E-09	1YrCancerI	1.72E-09	0.00E+00	0.00E+00	0.00E+00	0.00E+00	0.00E+00	0.00E+00	0.00E+00	0.00E+00	0.00E+00	0.00E+00	0.00E+00
2463	ALL	407608.5	3761590	1.86E-09	1YrCancerI	1.86E-09	0.00E+00	0.00E+00	0.00E+00	0.00E+00	0.00E+00	0.00E+00	0.00E+00	0.00E+00	0.00E+00	0.00E+00	0.00E+00
2464	ALL	407608.5	3761340	2.12E-09	1YrCancerI	2.12E-09	0.00E+00	0.00E+00	0.00E+00	0.00E+00	0.00E+00	0.00E+00	0.00E+00	0.00E+00	0.00E+00	0.00E+00	0.00E+00
2465	ALL	407608.5	3761090	2.41E-09	1YrCancerI	2.41E-09	0.00E+00	0.00E+00	0.00E+00	0.00E+00	0.00E+00	0.00E+00	0.00E+00	0.00E+00	0.00E+00	0.00E+00	0.00E+00
2466	ALL	407608.5	3760840	2.76E-09	1YrCancerI	2.76E-09	0.00E+00	0.00E+00	0.00E+00	0.00E+00	0.00E+00	0.00E+00	0.00E+00	0.00E+00	0.00E+00	0.00E+00	0.00E+00
2467	ALL	407608.5	3760590	3.34E-09	1YrCancerI	3.34E-09	0.00E+00	0.00E+00	0.00E+00	0.00E+00	0.00E+00	0.00E+00	0.00E+00	0.00E+00	0.00E+00	0.00E+00	0.00E+00
2468	ALL	407608.5	3760340	4.05E-09	1YrCancerI	4.05E-09	0.00E+00	0.00E+00	0.00E+00	0.00E+00	0.00E+00	0.00E+00	0.00E+00	0.00E+00	0.00E+00	0.00E+00	0.00E+00
2469	ALL	407608.5	3760090	4.95E-09	1YrCancerI	4.95E-09	0.00E+00	0.00E+00	0.00E+00	0.00E+00	0.00E+00	0.00E+00	0.00E+00	0.00E+00	0.00E+00	0.00E+00	0.00E+00
2470	ALL	407608.5	3759840	5.61E-09	1YrCancerI	5.61E-09	0.00E+00	0.00E+00	0.00E+00	0.00E+00	0.00E+00	0.00E+00	0.00E+00	0.00E+00	0.00E+00	0.00E+00	0.00E+00
2471	ALL	407608.5	3759590	7.07E-09	1YrCancerI	7.07E-09	0.00E+00	0.00E+00	0.00E+00	0.00E+00	0.00E+00	0.00E+00	0.00E+00	0.00E+00	0.00E+00	0.00E+00	0.00E+00
2472	ALL	407608.5	3759340	8.61E-09	1YrCancerI	8.61E-09	0.00E+00	0.00E+00	0.00E+00	0.00E+00	0.00E+00	0.00E+00	0.00E+00	0.00E+00	0.00E+00	0.00E+00	0.00E+00
2473	ALL	407608.5	3759090	9.84E-09	1YrCancerI	9.84E-09	0.00E+00	0.00E+00	0.00E+00	0.00E+00	0.00E+00	0.00E+00	0.00E+00	0.00E+00	0.00E+00	0.00E+00	0.00E+00
2474	ALL	407608.5	3758840	1.06E-08	1YrCancerI	1.06E-08	0.00E+00	0.00E+00	0.00E+00	0.00E+00	0.00E+00	0.00E+00	0.00E+00	0.00E+00	0.00E+00	0.00E+00	0.00E+00
2475	ALL	407608.5	3758590	1.05E-08	1YrCancerI	1.05E-08	0.00E+00	0.00E+00	0.00E+00	0.00E+00	0.00E+00	0.00E+00	0.00E+00	0.00E+00	0.00E+00	0.00E+00	0.00E+00
2476	ALL	407608.5	3758340	1.02E-08	1YrCancerI	1.02E-08	0.00E+00	0.00E+00	0.00E+00	0.00E+00	0.00E+00	0.00E+00	0.00E+00	0.00E+00	0.00E+00	0.00E+00	0.00E+00
2477	ALL	407362.3	3762090	8.56E-10	1YrCancerI	8.56E-10	0.00E+00	0.00E+00	0.00E+00	0.00E+00	0.00E+00	0.00E+00	0.00E+00	0.00E+00	0.00E+00	0.00E+00	0.00E+00
2478	ALL	407362.3	3761840	8.90E-10	1YrCancerI	8.90E-10	0.00E+00	0.00E+00	0.00E+00	0.00E+00	0.00E+00	0.00E+00	0.00E+00	0.00E+00	0.00E+00	0.00E+00	0.00E+00
2479	ALL	407362.3	3761590	9.30E-10	1YrCancerI	9.30E-10	0.00E+00	0.00E+00	0.00E+00	0.00E+00	0.00E+00	0.00E+00	0.00E+00	0.00E+00	0.00E+00	0.00E+00	0.00E+00
2480	ALL	407362.3	3761340	1.27E-09	1YrCancerI	1.27E-09	0.00E+00	0.00E+00	0.00E+00	0.00E+00	0.00E+00	0.00E+00	0.00E+00	0.00E+00	0.00E+00	0.00E+00	0.00E+00
2481	ALL	407362.3	3761090	2.06E-09	1YrCancerI	2.06E-09	0.00E+00	0.00E+00	0.00E+00	0.00E+00	0.00E+00	0.00E+00	0.00E+00	0.00E+00	0.00E+00	0.00E+00	0.00E+00
2482	ALL	407362.3	3760840	2.38E-09	1YrCancerI	2.38E-09	0.00E+00	0.00E+00	0.00E+00	0.00E+00	0.00E+00	0.00E+00	0.00E+00	0.00E+00	0.00E+00	0.00E+00	0.00E+00
2483	ALL	407362.3	3760590	3.13E-09	1YrCancerI	3.13E-09	0.00E+00	0.00E+00	0.00E+00	0.00E+00	0.00E+00	0.00E+00	0.00E+00	0.00E+00	0.00E+00	0.00E+00	0.00E+00
2484	ALL	407362.3	3760340	4.87E-09	1YrCancerI	4.87E-09	0.00E+00	0.00E+00	0.00E+00	0.00E+00	0.00E+00	0.00E+00	0.00E+00	0.00E+00	0.00E+00	0.00E+00	0.00E+00
2485	ALL	407362.3	3760090	4.64E-09	1YrCancerI	4.64E-09	0.00E+00	0.00E+00	0.00E+00	0.00E+00	0.00E+00	0.00E+00	0.00E+00	0.00E+00	0.00E+00	0.00E+00	0.00E+00
2486	ALL	407362.3	3759840	5.19E-09	1YrCancerI	5.19E-09	0.00E+00	0.00E+00	0.00E+00	0.00E+00	0.00E+00	0.00E+00	0.00E+00	0.00E+00	0.00E+00	0.00E+00	0.00E+00
2487	ALL	407362.3	3759590	6.32E-09	1YrCancerI	6.32E-09	0.00E+00	0.00E+00	0.00E+00	0.00E+00	0.00E+00	0.00E+00	0.00E+00	0.00E+00	0.00E+00	0.00E+00	0.00E+00
2488	ALL	407362.3	3759340	8.30E-09	1YrCancerI	8.30E-09	0.00E+00	0.00E+00	0.00E+00	0.00E+00	0.00E+00	0.00E+00	0.00E+00	0.00E+00	0.00E+00	0.00E+00	0.00E+00
2489	ALL	407362.3	3759090	9.37E-09	1YrCancerI	9.37E-09	0.00E+00	0.00E+00	0.00E+00	0.00E+00	0.00E+00	0.00E+00	0.00E+00	0.00E+00	0.00E+00	0.00E+00	0.00E+00
2490	ALL	407362.3	3758840	9.78E-09	1YrCancerI	9.78E-09	0.00E+00	0.00E+00	0.00E+00	0.00E+00	0.00E+00	0.00E+00	0.00E+00	0.00E+00	0.00E+00	0.00E+00	0.00E+00
2491	ALL	407362.3	3758590	9.79E-09	1YrCancerI	9.79E-09	0.00E+00	0.00E+00	0.00E+00	0.00E+00	0.00E+00	0.00E+00	0.00E+00	0.00E+00	0.00E+00	0.00E+00	0.00E+00
2492	ALL	407362.3	3758340	9.66E-09	1YrCancerI	9.66E-09	0.00E+00	0.00E+00	0.00E+00	0.00E+00	0.00E+00	0.00E+00	0.00E+00	0.00E+00	0.00E+00	0.00E+00	0.00E+00
2493	ALL	407116.2	3762090	9.09E-10	1YrCancerI	9.09E-10	0.00E+00	0.00E+00	0.00E+00	0.00E+00	0.00E+00	0.00E+00	0.00E+00	0.00E+00	0.00E+00	0.00E+00	0.00E+00
2494	ALL	407116.2	3761840	9.18E-10	1YrCancerI	9.18E-10	0.00E+00	0.00E+00	0.00E+00	0.00E+00	0.00E+00	0.00E+00	0.00E+00	0.00E+00	0.00E+00	0.00E+00	0.00E+00
2495	ALL	407116.2	3761590	9.42E-10	1YrCancerI	9.42E-10	0.00E+00	0.00E+00	0.00E+00	0.00E+00	0.00E+00	0.00E+00	0.00E+00	0.00E+00	0.00E+00	0.00E+00	0.00E+00
2496	ALL	407116.2	3761340	1.63E-09	1YrCancerI	1.63E-09	0.00E+00	0.00E+00	0.00E+00	0.00E+00	0.00E+00	0.00E+00	0.00E+00	0.00E+00	0.00E+00	0.00E+00	0.00E+00
2497	ALL	407116.2	3761090	2.00E-09	1YrCancerI	2.00E-09	0.00E+00	0.00E+00	0.00E+00	0.00E+00	0.00E+00	0.00E+00	0.00E+00	0.00E+00	0.00E+00	0.00E+00	0.00E+00

2498	ALL	407116.2	3760840	2.15E-09	1YrCancerI	2.15E-09	0.00E+00	0.00E+00	0.00E+00	0.00E+00	0.00E+00	0.00E+00	0.00E+00	0.00E+00	0.00E+00	0.00E+00	0.00E+00
2499	ALL	407116.2	3760590	2.77E-09	1YrCancerI	2.77E-09	0.00E+00	0.00E+00	0.00E+00	0.00E+00	0.00E+00	0.00E+00	0.00E+00	0.00E+00	0.00E+00	0.00E+00	0.00E+00
2500	ALL	407116.2	3760340	4.29E-09	1YrCancerI	4.29E-09	0.00E+00	0.00E+00	0.00E+00	0.00E+00	0.00E+00	0.00E+00	0.00E+00	0.00E+00	0.00E+00	0.00E+00	0.00E+00
2501	ALL	407116.2	3760090	5.04E-09	1YrCancerI	5.04E-09	0.00E+00	0.00E+00	0.00E+00	0.00E+00	0.00E+00	0.00E+00	0.00E+00	0.00E+00	0.00E+00	0.00E+00	0.00E+00
2502	ALL	407116.2	3759840	5.83E-09	1YrCancerI	5.83E-09	0.00E+00	0.00E+00	0.00E+00	0.00E+00	0.00E+00	0.00E+00	0.00E+00	0.00E+00	0.00E+00	0.00E+00	0.00E+00
2503	ALL	407116.2	3759590	6.49E-09	1YrCancerI	6.49E-09	0.00E+00	0.00E+00	0.00E+00	0.00E+00	0.00E+00	0.00E+00	0.00E+00	0.00E+00	0.00E+00	0.00E+00	0.00E+00
2504	ALL	407116.2	3759340	7.53E-09	1YrCancerI	7.53E-09	0.00E+00	0.00E+00	0.00E+00	0.00E+00	0.00E+00	0.00E+00	0.00E+00	0.00E+00	0.00E+00	0.00E+00	0.00E+00
2505	ALL	407116.2	3759090	8.49E-09	1YrCancerI	8.49E-09	0.00E+00	0.00E+00	0.00E+00	0.00E+00	0.00E+00	0.00E+00	0.00E+00	0.00E+00	0.00E+00	0.00E+00	0.00E+00
2506	ALL	407116.2	3758840	8.87E-09	1YrCancerI	8.87E-09	0.00E+00	0.00E+00	0.00E+00	0.00E+00	0.00E+00	0.00E+00	0.00E+00	0.00E+00	0.00E+00	0.00E+00	0.00E+00
2507	ALL	407116.2	3758590	8.99E-09	1YrCancerI	8.99E-09	0.00E+00	0.00E+00	0.00E+00	0.00E+00	0.00E+00	0.00E+00	0.00E+00	0.00E+00	0.00E+00	0.00E+00	0.00E+00
2508	ALL	407116.2	3758340	9.00E-09	1YrCancerI	9.00E-09	0.00E+00	0.00E+00	0.00E+00	0.00E+00	0.00E+00	0.00E+00	0.00E+00	0.00E+00	0.00E+00	0.00E+00	0.00E+00
2509	ALL	406870	3762090	1.21E-09	1YrCancerI	1.21E-09	0.00E+00	0.00E+00	0.00E+00	0.00E+00	0.00E+00	0.00E+00	0.00E+00	0.00E+00	0.00E+00	0.00E+00	0.00E+00
2510	ALL	406870	3761840	1.05E-09	1YrCancerI	1.05E-09	0.00E+00	0.00E+00	0.00E+00	0.00E+00	0.00E+00	0.00E+00	0.00E+00	0.00E+00	0.00E+00	0.00E+00	0.00E+00
2511	ALL	406870	3761590	9.42E-10	1YrCancerI	9.42E-10	0.00E+00	0.00E+00	0.00E+00	0.00E+00	0.00E+00	0.00E+00	0.00E+00	0.00E+00	0.00E+00	0.00E+00	0.00E+00
2512	ALL	406870	3761340	1.49E-09	1YrCancerI	1.49E-09	0.00E+00	0.00E+00	0.00E+00	0.00E+00	0.00E+00	0.00E+00	0.00E+00	0.00E+00	0.00E+00	0.00E+00	0.00E+00
2513	ALL	406870	3761090	2.05E-09	1YrCancerI	2.05E-09	0.00E+00	0.00E+00	0.00E+00	0.00E+00	0.00E+00	0.00E+00	0.00E+00	0.00E+00	0.00E+00	0.00E+00	0.00E+00
2514	ALL	406870	3760840	2.00E-09	1YrCancerI	2.00E-09	0.00E+00	0.00E+00	0.00E+00	0.00E+00	0.00E+00	0.00E+00	0.00E+00	0.00E+00	0.00E+00	0.00E+00	0.00E+00
2515	ALL	406870	3760590	2.54E-09	1YrCancerI	2.54E-09	0.00E+00	0.00E+00	0.00E+00	0.00E+00	0.00E+00	0.00E+00	0.00E+00	0.00E+00	0.00E+00	0.00E+00	0.00E+00
2516	ALL	406870	3760340	2.83E-09	1YrCancerI	2.83E-09	0.00E+00	0.00E+00	0.00E+00	0.00E+00	0.00E+00	0.00E+00	0.00E+00	0.00E+00	0.00E+00	0.00E+00	0.00E+00
2517	ALL	406870	3760090	3.32E-09	1YrCancerI	3.32E-09	0.00E+00	0.00E+00	0.00E+00	0.00E+00	0.00E+00	0.00E+00	0.00E+00	0.00E+00	0.00E+00	0.00E+00	0.00E+00
2518	ALL	406870	3759840	3.86E-09	1YrCancerI	3.86E-09	0.00E+00	0.00E+00	0.00E+00	0.00E+00	0.00E+00	0.00E+00	0.00E+00	0.00E+00	0.00E+00	0.00E+00	0.00E+00
2519	ALL	406870	3759590	5.43E-09	1YrCancerI	5.43E-09	0.00E+00	0.00E+00	0.00E+00	0.00E+00	0.00E+00	0.00E+00	0.00E+00	0.00E+00	0.00E+00	0.00E+00	0.00E+00
2520	ALL	406870	3759340	6.64E-09	1YrCancerI	6.64E-09	0.00E+00	0.00E+00	0.00E+00	0.00E+00	0.00E+00	0.00E+00	0.00E+00	0.00E+00	0.00E+00	0.00E+00	0.00E+00
2521	ALL	406870	3759090	7.58E-09	1YrCancerI	7.58E-09	0.00E+00	0.00E+00	0.00E+00	0.00E+00	0.00E+00	0.00E+00	0.00E+00	0.00E+00	0.00E+00	0.00E+00	0.00E+00
2522	ALL	406870	3758840	7.97E-09	1YrCancerI	7.97E-09	0.00E+00	0.00E+00	0.00E+00	0.00E+00	0.00E+00	0.00E+00	0.00E+00	0.00E+00	0.00E+00	0.00E+00	0.00E+00
2523	ALL	406870	3758590	8.19E-09	1YrCancerI	8.19E-09	0.00E+00	0.00E+00	0.00E+00	0.00E+00	0.00E+00	0.00E+00	0.00E+00	0.00E+00	0.00E+00	0.00E+00	0.00E+00
2524	ALL	406870	3758340	8.25E-09	1YrCancerI	8.25E-09	0.00E+00	0.00E+00	0.00E+00	0.00E+00	0.00E+00	0.00E+00	0.00E+00	0.00E+00	0.00E+00	0.00E+00	0.00E+00
2525	ALL	410620	3762340	5.71E-08	1YrCancerI	5.71E-08	0.00E+00	0.00E+00	0.00E+00	0.00E+00	0.00E+00	0.00E+00	0.00E+00	0.00E+00	0.00E+00	0.00E+00	0.00E+00
2526	ALL	410620	3762586	4.53E-08	1YrCancerI	4.53E-08	0.00E+00	0.00E+00	0.00E+00	0.00E+00	0.00E+00	0.00E+00	0.00E+00	0.00E+00	0.00E+00	0.00E+00	0.00E+00
2527	ALL	410620	3762832	3.23E-08	1YrCancerI	3.23E-08	0.00E+00	0.00E+00	0.00E+00	0.00E+00	0.00E+00	0.00E+00	0.00E+00	0.00E+00	0.00E+00	0.00E+00	0.00E+00
2528	ALL	410620	3763079	2.28E-08	1YrCancerI	2.28E-08	0.00E+00	0.00E+00	0.00E+00	0.00E+00	0.00E+00	0.00E+00	0.00E+00	0.00E+00	0.00E+00	0.00E+00	0.00E+00
2529	ALL	410620	3763325	1.77E-08	1YrCancerI	1.77E-08	0.00E+00	0.00E+00	0.00E+00	0.00E+00	0.00E+00	0.00E+00	0.00E+00	0.00E+00	0.00E+00	0.00E+00	0.00E+00
2530	ALL	410620	3763571	1.39E-08	1YrCancerI	1.39E-08	0.00E+00	0.00E+00	0.00E+00	0.00E+00	0.00E+00	0.00E+00	0.00E+00	0.00E+00	0.00E+00	0.00E+00	0.00E+00
2531	ALL	410620	3763817	1.10E-08	1YrCancerI	1.10E-08	0.00E+00	0.00E+00	0.00E+00	0.00E+00	0.00E+00	0.00E+00	0.00E+00	0.00E+00	0.00E+00	0.00E+00	0.00E+00
2532	ALL	410620	3764063	9.40E-09	1YrCancerI	9.40E-09	0.00E+00	0.00E+00	0.00E+00	0.00E+00	0.00E+00	0.00E+00	0.00E+00	0.00E+00	0.00E+00	0.00E+00	0.00E+00
2533	ALL	410620	3764309	8.20E-09	1YrCancerI	8.20E-09	0.00E+00	0.00E+00	0.00E+00	0.00E+00	0.00E+00	0.00E+00	0.00E+00	0.00E+00	0.00E+00	0.00E+00	0.00E+00
2534	ALL	410620	3764556	7.60E-09	1YrCancerI	7.60E-09	0.00E+00	0.00E+00	0.00E+00	0.00E+00	0.00E+00	0.00E+00	0.00E+00	0.00E+00	0.00E+00	0.00E+00	0.00E+00
2535	ALL	410620	3764802	7.29E-09	1YrCancerI	7.29E-09	0.00E+00	0.00E+00	0.00E+00	0.00E+00	0.00E+00	0.00E+00	0.00E+00	0.00E+00	0.00E+00	0.00E+00	0.00E+00
2536	ALL	410620	3765048	7.07E-09	1YrCancerI	7.07E-09	0.00E+00	0.00E+00	0.00E+00	0.00E+00	0.00E+00	0.00E+00	0.00E+00	0.00E+00	0.00E+00	0.00E+00	0.00E+00
2537	ALL	410620	3765294	6.77E-09	1YrCancerI	6.77E-09	0.00E+00	0.00E+00	0.00E+00	0.00E+00	0.00E+00	0.00E+00	0.00E+00	0.00E+00	0.00E+00	0.00E+00	0.00E+00
2538	ALL	410620	3765540	6.54E-09	1YrCancerI	6.54E-09	0.00E+00	0.00E+00	0.00E+00	0.00E+00	0.00E+00	0.00E+00	0.00E+00	0.00E+00	0.00E+00	0.00E+00	0.00E+00
2539	ALL	410620	3765786	6.37E-09	1YrCancerI	6.37E-09	0.00E+00	0.00E+00	0.00E+00	0.00E+00	0.00E+00	0.00E+00	0.00E+00	0.00E+00	0.00E+00	0.00E+00	0.00E+00
2540	ALL	410620	3766032	6.25E-09	1YrCancerI	6.25E-09	0.00E+00	0.00E+00	0.00E+00	0.00E+00	0.00E+00	0.00E+00	0.00E+00	0.00E+00	0.00E+00	0.00E+00	0.00E+00
2541	ALL	410620	3766279	6.14E-09	1YrCancerI	6.14E-09	0.00E+00	0.00E+00	0.00E+00	0.00E+00	0.00E+00	0.00E+00	0.00E+00	0.00E+00	0.00E+00	0.00E+00	0.00E+00
2542	ALL	410620	3766525	6.01E-09	1YrCancerI	6.01E-09	0.00E+00	0.00E+00	0.00E+00	0.00E+00	0.00E+00	0.00E+00	0.00E+00	0.00E+00	0.00E+00	0.00E+00	0.00E+00
2543	ALL	410620	3766771	5.84E-09	1YrCancerI	5.84E-09	0.00E+00	0.00E+00	0.00E+00	0.00E+00	0.00E+00	0.00E+00	0.00E+00	0.00E+00	0.00E+00	0.00E+00	0.00E+00
2544	ALL	410620	3767017	5.67E-09	1YrCancerI	5.67E-09	0.00E+00	0.00E+00	0.00E+00	0.00E+00	0.00E+00	0.00E+00	0.00E+00	0.00E+00	0.00E+00	0.00E+00	0.00E+00
2545	ALL	410620	3767263	5.49E-09	1YrCancerI	5.49E-09	0.00E+00	0.00E+00	0.00E+00	0.00E+00	0.00E+00	0.00E+00	0.00E+00	0.00E+00	0.00E+00	0.00E+00	0.00E+00
2546	ALL	410620	3767509	5.26E-09	1YrCancerI	5.26E-09	0.00E+00	0.00E+00	0.00E+00	0.00E+00	0.00E+00	0.00E+00	0.00E+00	0.00E+00	0.00E+00	0.00E+00	0.00E+00
2547	ALL	410620	3767756	5.06E-09	1YrCancerI	5.06E-09	0.00E+00	0.00E+00	0.00E+00	0.00E+00	0.00E+00	0.00E+00	0.00E+00	0.00E+00	0.00E+00	0.00E+00	0.00E+00
2548	ALL	410620	3768002	4.85E-09	1YrCancerI	4.85E-09	0.00E+00	0.00E+00	0.00E+00	0.00E+00	0.00E+00	0.00E+00	0.00E+00	0.00E+00	0.00E+00	0.00E+00	0.00E+00

2549	ALL	410620	3768248	4.65E-09	1YrCancerI	4.65E-09	0.00E+00	0.00E+00	0.00E+00	0.00E+00	0.00E+00	0.00E+00	0.00E+00	0.00E+00	0.00E+00	0.00E+00	0.00E+00
2550	ALL	410620	3768494	4.45E-09	1YrCancerI	4.45E-09	0.00E+00	0.00E+00	0.00E+00	0.00E+00	0.00E+00	0.00E+00	0.00E+00	0.00E+00	0.00E+00	0.00E+00	0.00E+00
2551	ALL	410620	3768740	4.27E-09	1YrCancerI	4.27E-09	0.00E+00	0.00E+00	0.00E+00	0.00E+00	0.00E+00	0.00E+00	0.00E+00	0.00E+00	0.00E+00	0.00E+00	0.00E+00
2552	ALL	410370	3762340	3.61E-08	1YrCancerI	3.61E-08	0.00E+00	0.00E+00	0.00E+00	0.00E+00	0.00E+00	0.00E+00	0.00E+00	0.00E+00	0.00E+00	0.00E+00	0.00E+00
2553	ALL	410370	3762586	2.66E-08	1YrCancerI	2.66E-08	0.00E+00	0.00E+00	0.00E+00	0.00E+00	0.00E+00	0.00E+00	0.00E+00	0.00E+00	0.00E+00	0.00E+00	0.00E+00
2554	ALL	410370	3762832	2.09E-08	1YrCancerI	2.09E-08	0.00E+00	0.00E+00	0.00E+00	0.00E+00	0.00E+00	0.00E+00	0.00E+00	0.00E+00	0.00E+00	0.00E+00	0.00E+00
2555	ALL	410370	3763079	1.61E-08	1YrCancerI	1.61E-08	0.00E+00	0.00E+00	0.00E+00	0.00E+00	0.00E+00	0.00E+00	0.00E+00	0.00E+00	0.00E+00	0.00E+00	0.00E+00
2556	ALL	410370	3763325	1.33E-08	1YrCancerI	1.33E-08	0.00E+00	0.00E+00	0.00E+00	0.00E+00	0.00E+00	0.00E+00	0.00E+00	0.00E+00	0.00E+00	0.00E+00	0.00E+00
2557	ALL	410370	3763571	1.07E-08	1YrCancerI	1.07E-08	0.00E+00	0.00E+00	0.00E+00	0.00E+00	0.00E+00	0.00E+00	0.00E+00	0.00E+00	0.00E+00	0.00E+00	0.00E+00
2558	ALL	410370	3763817	8.71E-09	1YrCancerI	8.71E-09	0.00E+00	0.00E+00	0.00E+00	0.00E+00	0.00E+00	0.00E+00	0.00E+00	0.00E+00	0.00E+00	0.00E+00	0.00E+00
2559	ALL	410370	3764063	7.56E-09	1YrCancerI	7.56E-09	0.00E+00	0.00E+00	0.00E+00	0.00E+00	0.00E+00	0.00E+00	0.00E+00	0.00E+00	0.00E+00	0.00E+00	0.00E+00
2560	ALL	410370	3764309	6.69E-09	1YrCancerI	6.69E-09	0.00E+00	0.00E+00	0.00E+00	0.00E+00	0.00E+00	0.00E+00	0.00E+00	0.00E+00	0.00E+00	0.00E+00	0.00E+00
2561	ALL	410370	3764556	6.05E-09	1YrCancerI	6.05E-09	0.00E+00	0.00E+00	0.00E+00	0.00E+00	0.00E+00	0.00E+00	0.00E+00	0.00E+00	0.00E+00	0.00E+00	0.00E+00
2562	ALL	410370	3764802	5.76E-09	1YrCancerI	5.76E-09	0.00E+00	0.00E+00	0.00E+00	0.00E+00	0.00E+00	0.00E+00	0.00E+00	0.00E+00	0.00E+00	0.00E+00	0.00E+00
2563	ALL	410370	3765048	5.65E-09	1YrCancerI	5.65E-09	0.00E+00	0.00E+00	0.00E+00	0.00E+00	0.00E+00	0.00E+00	0.00E+00	0.00E+00	0.00E+00	0.00E+00	0.00E+00
2564	ALL	410370	3765294	5.49E-09	1YrCancerI	5.49E-09	0.00E+00	0.00E+00	0.00E+00	0.00E+00	0.00E+00	0.00E+00	0.00E+00	0.00E+00	0.00E+00	0.00E+00	0.00E+00
2565	ALL	410370	3765540	5.26E-09	1YrCancerI	5.26E-09	0.00E+00	0.00E+00	0.00E+00	0.00E+00	0.00E+00	0.00E+00	0.00E+00	0.00E+00	0.00E+00	0.00E+00	0.00E+00
2566	ALL	410370	3765786	5.07E-09	1YrCancerI	5.07E-09	0.00E+00	0.00E+00	0.00E+00	0.00E+00	0.00E+00	0.00E+00	0.00E+00	0.00E+00	0.00E+00	0.00E+00	0.00E+00
2567	ALL	410370	3766032	4.97E-09	1YrCancerI	4.97E-09	0.00E+00	0.00E+00	0.00E+00	0.00E+00	0.00E+00	0.00E+00	0.00E+00	0.00E+00	0.00E+00	0.00E+00	0.00E+00
2568	ALL	410370	3766279	4.88E-09	1YrCancerI	4.88E-09	0.00E+00	0.00E+00	0.00E+00	0.00E+00	0.00E+00	0.00E+00	0.00E+00	0.00E+00	0.00E+00	0.00E+00	0.00E+00
2569	ALL	410370	3766525	4.82E-09	1YrCancerI	4.82E-09	0.00E+00	0.00E+00	0.00E+00	0.00E+00	0.00E+00	0.00E+00	0.00E+00	0.00E+00	0.00E+00	0.00E+00	0.00E+00
2570	ALL	410370	3766771	4.73E-09	1YrCancerI	4.73E-09	0.00E+00	0.00E+00	0.00E+00	0.00E+00	0.00E+00	0.00E+00	0.00E+00	0.00E+00	0.00E+00	0.00E+00	0.00E+00
2571	ALL	410370	3767017	4.64E-09	1YrCancerI	4.64E-09	0.00E+00	0.00E+00	0.00E+00	0.00E+00	0.00E+00	0.00E+00	0.00E+00	0.00E+00	0.00E+00	0.00E+00	0.00E+00
2572	ALL	410370	3767263	4.56E-09	1YrCancerI	4.56E-09	0.00E+00	0.00E+00	0.00E+00	0.00E+00	0.00E+00	0.00E+00	0.00E+00	0.00E+00	0.00E+00	0.00E+00	0.00E+00
2573	ALL	410370	3767509	4.44E-09	1YrCancerI	4.44E-09	0.00E+00	0.00E+00	0.00E+00	0.00E+00	0.00E+00	0.00E+00	0.00E+00	0.00E+00	0.00E+00	0.00E+00	0.00E+00
2574	ALL	410370	3767756	4.31E-09	1YrCancerI	4.31E-09	0.00E+00	0.00E+00	0.00E+00	0.00E+00	0.00E+00	0.00E+00	0.00E+00	0.00E+00	0.00E+00	0.00E+00	0.00E+00
2575	ALL	410370	3768002	4.19E-09	1YrCancerI	4.19E-09	0.00E+00	0.00E+00	0.00E+00	0.00E+00	0.00E+00	0.00E+00	0.00E+00	0.00E+00	0.00E+00	0.00E+00	0.00E+00
2576	ALL	410370	3768248	4.06E-09	1YrCancerI	4.06E-09	0.00E+00	0.00E+00	0.00E+00	0.00E+00	0.00E+00	0.00E+00	0.00E+00	0.00E+00	0.00E+00	0.00E+00	0.00E+00
2577	ALL	410370	3768494	3.92E-09	1YrCancerI	3.92E-09	0.00E+00	0.00E+00	0.00E+00	0.00E+00	0.00E+00	0.00E+00	0.00E+00	0.00E+00	0.00E+00	0.00E+00	0.00E+00
2578	ALL	410370	3768740	3.79E-09	1YrCancerI	3.79E-09	0.00E+00	0.00E+00	0.00E+00	0.00E+00	0.00E+00	0.00E+00	0.00E+00	0.00E+00	0.00E+00	0.00E+00	0.00E+00
2579	ALL	410120	3762340	2.55E-08	1YrCancerI	2.55E-08	0.00E+00	0.00E+00	0.00E+00	0.00E+00	0.00E+00	0.00E+00	0.00E+00	0.00E+00	0.00E+00	0.00E+00	0.00E+00
2580	ALL	410120	3762586	1.94E-08	1YrCancerI	1.94E-08	0.00E+00	0.00E+00	0.00E+00	0.00E+00	0.00E+00	0.00E+00	0.00E+00	0.00E+00	0.00E+00	0.00E+00	0.00E+00
2581	ALL	410120	3762832	1.48E-08	1YrCancerI	1.48E-08	0.00E+00	0.00E+00	0.00E+00	0.00E+00	0.00E+00	0.00E+00	0.00E+00	0.00E+00	0.00E+00	0.00E+00	0.00E+00
2582	ALL	410120	3763079	1.21E-08	1YrCancerI	1.21E-08	0.00E+00	0.00E+00	0.00E+00	0.00E+00	0.00E+00	0.00E+00	0.00E+00	0.00E+00	0.00E+00	0.00E+00	0.00E+00
2583	ALL	410120	3763325	1.04E-08	1YrCancerI	1.04E-08	0.00E+00	0.00E+00	0.00E+00	0.00E+00	0.00E+00	0.00E+00	0.00E+00	0.00E+00	0.00E+00	0.00E+00	0.00E+00
2584	ALL	410120	3763571	8.61E-09	1YrCancerI	8.61E-09	0.00E+00	0.00E+00	0.00E+00	0.00E+00	0.00E+00	0.00E+00	0.00E+00	0.00E+00	0.00E+00	0.00E+00	0.00E+00
2585	ALL	410120	3763817	7.09E-09	1YrCancerI	7.09E-09	0.00E+00	0.00E+00	0.00E+00	0.00E+00	0.00E+00	0.00E+00	0.00E+00	0.00E+00	0.00E+00	0.00E+00	0.00E+00
2586	ALL	410120	3764063	6.20E-09	1YrCancerI	6.20E-09	0.00E+00	0.00E+00	0.00E+00	0.00E+00	0.00E+00	0.00E+00	0.00E+00	0.00E+00	0.00E+00	0.00E+00	0.00E+00
2587	ALL	410120	3764309	5.62E-09	1YrCancerI	5.62E-09	0.00E+00	0.00E+00	0.00E+00	0.00E+00	0.00E+00	0.00E+00	0.00E+00	0.00E+00	0.00E+00	0.00E+00	0.00E+00
2588	ALL	410120	3764556	5.05E-09	1YrCancerI	5.05E-09	0.00E+00	0.00E+00	0.00E+00	0.00E+00	0.00E+00	0.00E+00	0.00E+00	0.00E+00	0.00E+00	0.00E+00	0.00E+00
2589	ALL	410120	3764802	4.70E-09	1YrCancerI	4.70E-09	0.00E+00	0.00E+00	0.00E+00	0.00E+00	0.00E+00	0.00E+00	0.00E+00	0.00E+00	0.00E+00	0.00E+00	0.00E+00
2590	ALL	410120	3765048	4.60E-09	1YrCancerI	4.60E-09	0.00E+00	0.00E+00	0.00E+00	0.00E+00	0.00E+00	0.00E+00	0.00E+00	0.00E+00	0.00E+00	0.00E+00	0.00E+00
2591	ALL	410120	3765294	4.53E-09	1YrCancerI	4.53E-09	0.00E+00	0.00E+00	0.00E+00	0.00E+00	0.00E+00	0.00E+00	0.00E+00	0.00E+00	0.00E+00	0.00E+00	0.00E+00
2592	ALL	410120	3765540	4.40E-09	1YrCancerI	4.40E-09	0.00E+00	0.00E+00	0.00E+00	0.00E+00	0.00E+00	0.00E+00	0.00E+00	0.00E+00	0.00E+00	0.00E+00	0.00E+00
2593	ALL	410120	3765786	4.23E-09	1YrCancerI	4.23E-09	0.00E+00	0.00E+00	0.00E+00	0.00E+00	0.00E+00	0.00E+00	0.00E+00	0.00E+00	0.00E+00	0.00E+00	0.00E+00
2594	ALL	410120	3766032	4.11E-09	1YrCancerI	4.11E-09	0.00E+00	0.00E+00	0.00E+00	0.00E+00	0.00E+00	0.00E+00	0.00E+00	0.00E+00	0.00E+00	0.00E+00	0.00E+00
2595	ALL	410120	3766279	4.01E-09	1YrCancerI	4.01E-09	0.00E+00	0.00E+00	0.00E+00	0.00E+00	0.00E+00	0.00E+00	0.00E+00	0.00E+00	0.00E+00	0.00E+00	0.00E+00
2596	ALL	410120	3766525	3.94E-09	1YrCancerI	3.94E-09	0.00E+00	0.00E+00	0.00E+00	0.00E+00	0.00E+00	0.00E+00	0.00E+00	0.00E+00	0.00E+00	0.00E+00	0.00E+00
2597	ALL	410120	3766771	3.87E-09	1YrCancerI	3.87E-09	0.00E+00	0.00E+00	0.00E+00	0.00E+00	0.00E+00	0.00E+00	0.00E+00	0.00E+00	0.00E+00	0.00E+00	0.00E+00
2598	ALL	410120	3767017	3.84E-09	1YrCancerI	3.84E-09	0.00E+00	0.00E+00	0.00E+00	0.00E+00	0.00E+00	0.00E+00	0.00E+00	0.00E+00	0.00E+00	0.00E+00	0.00E+00
2599	ALL	410120	3767263	3.79E-09	1YrCancerI	3.79E-09	0.00E+00	0.00E+00	0.00E+00	0.00E+00	0.00E+00	0.00E+00	0.00E+00	0.00E+00	0.00E+00	0.00E+00	0.00E+00

2600	ALL	410120	3767509	3.74E-09	1YrCancerI	3.74E-09	0.00E+00	0.00E+00	0.00E+00	0.00E+00	0.00E+00	0.00E+00	0.00E+00	0.00E+00	0.00E+00	0.00E+00	0.00E+00
2601	ALL	410120	3767756	3.65E-09	1YrCancerI	3.65E-09	0.00E+00	0.00E+00	0.00E+00	0.00E+00	0.00E+00	0.00E+00	0.00E+00	0.00E+00	0.00E+00	0.00E+00	0.00E+00
2602	ALL	410120	3768002	3.59E-09	1YrCancerI	3.59E-09	0.00E+00	0.00E+00	0.00E+00	0.00E+00	0.00E+00	0.00E+00	0.00E+00	0.00E+00	0.00E+00	0.00E+00	0.00E+00
2603	ALL	410120	3768248	3.52E-09	1YrCancerI	3.52E-09	0.00E+00	0.00E+00	0.00E+00	0.00E+00	0.00E+00	0.00E+00	0.00E+00	0.00E+00	0.00E+00	0.00E+00	0.00E+00
2604	ALL	410120	3768494	3.43E-09	1YrCancerI	3.43E-09	0.00E+00	0.00E+00	0.00E+00	0.00E+00	0.00E+00	0.00E+00	0.00E+00	0.00E+00	0.00E+00	0.00E+00	0.00E+00
2605	ALL	410120	3768740	3.34E-09	1YrCancerI	3.34E-09	0.00E+00	0.00E+00	0.00E+00	0.00E+00	0.00E+00	0.00E+00	0.00E+00	0.00E+00	0.00E+00	0.00E+00	0.00E+00
2606	ALL	409870	3762340	1.62E-08	1YrCancerI	1.62E-08	0.00E+00	0.00E+00	0.00E+00	0.00E+00	0.00E+00	0.00E+00	0.00E+00	0.00E+00	0.00E+00	0.00E+00	0.00E+00
2607	ALL	409870	3762586	1.39E-08	1YrCancerI	1.39E-08	0.00E+00	0.00E+00	0.00E+00	0.00E+00	0.00E+00	0.00E+00	0.00E+00	0.00E+00	0.00E+00	0.00E+00	0.00E+00
2608	ALL	409870	3762832	1.12E-08	1YrCancerI	1.12E-08	0.00E+00	0.00E+00	0.00E+00	0.00E+00	0.00E+00	0.00E+00	0.00E+00	0.00E+00	0.00E+00	0.00E+00	0.00E+00
2609	ALL	409870	3763079	9.54E-09	1YrCancerI	9.54E-09	0.00E+00	0.00E+00	0.00E+00	0.00E+00	0.00E+00	0.00E+00	0.00E+00	0.00E+00	0.00E+00	0.00E+00	0.00E+00
2610	ALL	409870	3763325	8.37E-09	1YrCancerI	8.37E-09	0.00E+00	0.00E+00	0.00E+00	0.00E+00	0.00E+00	0.00E+00	0.00E+00	0.00E+00	0.00E+00	0.00E+00	0.00E+00
2611	ALL	409870	3763571	7.11E-09	1YrCancerI	7.11E-09	0.00E+00	0.00E+00	0.00E+00	0.00E+00	0.00E+00	0.00E+00	0.00E+00	0.00E+00	0.00E+00	0.00E+00	0.00E+00
2612	ALL	409870	3763817	5.94E-09	1YrCancerI	5.94E-09	0.00E+00	0.00E+00	0.00E+00	0.00E+00	0.00E+00	0.00E+00	0.00E+00	0.00E+00	0.00E+00	0.00E+00	0.00E+00
2613	ALL	409870	3764063	5.22E-09	1YrCancerI	5.22E-09	0.00E+00	0.00E+00	0.00E+00	0.00E+00	0.00E+00	0.00E+00	0.00E+00	0.00E+00	0.00E+00	0.00E+00	0.00E+00
2614	ALL	409870	3764309	4.80E-09	1YrCancerI	4.80E-09	0.00E+00	0.00E+00	0.00E+00	0.00E+00	0.00E+00	0.00E+00	0.00E+00	0.00E+00	0.00E+00	0.00E+00	0.00E+00
2615	ALL	409870	3764556	4.34E-09	1YrCancerI	4.34E-09	0.00E+00	0.00E+00	0.00E+00	0.00E+00	0.00E+00	0.00E+00	0.00E+00	0.00E+00	0.00E+00	0.00E+00	0.00E+00
2616	ALL	409870	3764802	3.98E-09	1YrCancerI	3.98E-09	0.00E+00	0.00E+00	0.00E+00	0.00E+00	0.00E+00	0.00E+00	0.00E+00	0.00E+00	0.00E+00	0.00E+00	0.00E+00
2617	ALL	409870	3765048	3.80E-09	1YrCancerI	3.80E-09	0.00E+00	0.00E+00	0.00E+00	0.00E+00	0.00E+00	0.00E+00	0.00E+00	0.00E+00	0.00E+00	0.00E+00	0.00E+00
2618	ALL	409870	3765294	3.78E-09	1YrCancerI	3.78E-09	0.00E+00	0.00E+00	0.00E+00	0.00E+00	0.00E+00	0.00E+00	0.00E+00	0.00E+00	0.00E+00	0.00E+00	0.00E+00
2619	ALL	409870	3765540	3.73E-09	1YrCancerI	3.73E-09	0.00E+00	0.00E+00	0.00E+00	0.00E+00	0.00E+00	0.00E+00	0.00E+00	0.00E+00	0.00E+00	0.00E+00	0.00E+00
2620	ALL	409870	3765786	3.64E-09	1YrCancerI	3.64E-09	0.00E+00	0.00E+00	0.00E+00	0.00E+00	0.00E+00	0.00E+00	0.00E+00	0.00E+00	0.00E+00	0.00E+00	0.00E+00
2621	ALL	409870	3766032	3.51E-09	1YrCancerI	3.51E-09	0.00E+00	0.00E+00	0.00E+00	0.00E+00	0.00E+00	0.00E+00	0.00E+00	0.00E+00	0.00E+00	0.00E+00	0.00E+00
2622	ALL	409870	3766279	3.41E-09	1YrCancerI	3.41E-09	0.00E+00	0.00E+00	0.00E+00	0.00E+00	0.00E+00	0.00E+00	0.00E+00	0.00E+00	0.00E+00	0.00E+00	0.00E+00
2623	ALL	409870	3766525	3.33E-09	1YrCancerI	3.33E-09	0.00E+00	0.00E+00	0.00E+00	0.00E+00	0.00E+00	0.00E+00	0.00E+00	0.00E+00	0.00E+00	0.00E+00	0.00E+00
2624	ALL	409870	3766771	3.25E-09	1YrCancerI	3.25E-09	0.00E+00	0.00E+00	0.00E+00	0.00E+00	0.00E+00	0.00E+00	0.00E+00	0.00E+00	0.00E+00	0.00E+00	0.00E+00
2625	ALL	409870	3767017	3.20E-09	1YrCancerI	3.20E-09	0.00E+00	0.00E+00	0.00E+00	0.00E+00	0.00E+00	0.00E+00	0.00E+00	0.00E+00	0.00E+00	0.00E+00	0.00E+00
2626	ALL	409870	3767263	3.17E-09	1YrCancerI	3.17E-09	0.00E+00	0.00E+00	0.00E+00	0.00E+00	0.00E+00	0.00E+00	0.00E+00	0.00E+00	0.00E+00	0.00E+00	0.00E+00
2627	ALL	409870	3767509	3.15E-09	1YrCancerI	3.15E-09	0.00E+00	0.00E+00	0.00E+00	0.00E+00	0.00E+00	0.00E+00	0.00E+00	0.00E+00	0.00E+00	0.00E+00	0.00E+00
2628	ALL	409870	3767756	3.11E-09	1YrCancerI	3.11E-09	0.00E+00	0.00E+00	0.00E+00	0.00E+00	0.00E+00	0.00E+00	0.00E+00	0.00E+00	0.00E+00	0.00E+00	0.00E+00
2629	ALL	409870	3768002	3.07E-09	1YrCancerI	3.07E-09	0.00E+00	0.00E+00	0.00E+00	0.00E+00	0.00E+00	0.00E+00	0.00E+00	0.00E+00	0.00E+00	0.00E+00	0.00E+00
2630	ALL	409870	3768248	3.04E-09	1YrCancerI	3.04E-09	0.00E+00	0.00E+00	0.00E+00	0.00E+00	0.00E+00	0.00E+00	0.00E+00	0.00E+00	0.00E+00	0.00E+00	0.00E+00
2631	ALL	409870	3768494	2.98E-09	1YrCancerI	2.98E-09	0.00E+00	0.00E+00	0.00E+00	0.00E+00	0.00E+00	0.00E+00	0.00E+00	0.00E+00	0.00E+00	0.00E+00	0.00E+00
2632	ALL	409870	3768740	2.93E-09	1YrCancerI	2.93E-09	0.00E+00	0.00E+00	0.00E+00	0.00E+00	0.00E+00	0.00E+00	0.00E+00	0.00E+00	0.00E+00	0.00E+00	0.00E+00
2633	ALL	409620	3762340	1.07E-08	1YrCancerI	1.07E-08	0.00E+00	0.00E+00	0.00E+00	0.00E+00	0.00E+00	0.00E+00	0.00E+00	0.00E+00	0.00E+00	0.00E+00	0.00E+00
2634	ALL	409620	3762586	8.86E-09	1YrCancerI	8.86E-09	0.00E+00	0.00E+00	0.00E+00	0.00E+00	0.00E+00	0.00E+00	0.00E+00	0.00E+00	0.00E+00	0.00E+00	0.00E+00
2635	ALL	409620	3762832	8.28E-09	1YrCancerI	8.28E-09	0.00E+00	0.00E+00	0.00E+00	0.00E+00	0.00E+00	0.00E+00	0.00E+00	0.00E+00	0.00E+00	0.00E+00	0.00E+00
2636	ALL	409620	3763079	7.78E-09	1YrCancerI	7.78E-09	0.00E+00	0.00E+00	0.00E+00	0.00E+00	0.00E+00	0.00E+00	0.00E+00	0.00E+00	0.00E+00	0.00E+00	0.00E+00
2637	ALL	409620	3763325	6.95E-09	1YrCancerI	6.95E-09	0.00E+00	0.00E+00	0.00E+00	0.00E+00	0.00E+00	0.00E+00	0.00E+00	0.00E+00	0.00E+00	0.00E+00	0.00E+00
2638	ALL	409620	3763571	5.99E-09	1YrCancerI	5.99E-09	0.00E+00	0.00E+00	0.00E+00	0.00E+00	0.00E+00	0.00E+00	0.00E+00	0.00E+00	0.00E+00	0.00E+00	0.00E+00
2639	ALL	409620	3763817	5.09E-09	1YrCancerI	5.09E-09	0.00E+00	0.00E+00	0.00E+00	0.00E+00	0.00E+00	0.00E+00	0.00E+00	0.00E+00	0.00E+00	0.00E+00	0.00E+00
2640	ALL	409620	3764063	4.46E-09	1YrCancerI	4.46E-09	0.00E+00	0.00E+00	0.00E+00	0.00E+00	0.00E+00	0.00E+00	0.00E+00	0.00E+00	0.00E+00	0.00E+00	0.00E+00
2641	ALL	409620	3764309	4.14E-09	1YrCancerI	4.14E-09	0.00E+00	0.00E+00	0.00E+00	0.00E+00	0.00E+00	0.00E+00	0.00E+00	0.00E+00	0.00E+00	0.00E+00	0.00E+00
2642	ALL	409620	3764556	3.80E-09	1YrCancerI	3.80E-09	0.00E+00	0.00E+00	0.00E+00	0.00E+00	0.00E+00	0.00E+00	0.00E+00	0.00E+00	0.00E+00	0.00E+00	0.00E+00
2643	ALL	409620	3764802	3.47E-09	1YrCancerI	3.47E-09	0.00E+00	0.00E+00	0.00E+00	0.00E+00	0.00E+00	0.00E+00	0.00E+00	0.00E+00	0.00E+00	0.00E+00	0.00E+00
2644	ALL	409620	3765048	3.25E-09	1YrCancerI	3.25E-09	0.00E+00	0.00E+00	0.00E+00	0.00E+00	0.00E+00	0.00E+00	0.00E+00	0.00E+00	0.00E+00	0.00E+00	0.00E+00
2645	ALL	409620	3765294	3.20E-09	1YrCancerI	3.20E-09	0.00E+00	0.00E+00	0.00E+00	0.00E+00	0.00E+00	0.00E+00	0.00E+00	0.00E+00	0.00E+00	0.00E+00	0.00E+00
2646	ALL	409620	3765540	3.19E-09	1YrCancerI	3.19E-09	0.00E+00	0.00E+00	0.00E+00	0.00E+00	0.00E+00	0.00E+00	0.00E+00	0.00E+00	0.00E+00	0.00E+00	0.00E+00
2647	ALL	409620	3765786	3.15E-09	1YrCancerI	3.15E-09	0.00E+00	0.00E+00	0.00E+00	0.00E+00	0.00E+00	0.00E+00	0.00E+00	0.00E+00	0.00E+00	0.00E+00	0.00E+00
2648	ALL	409620	3766032	3.06E-09	1YrCancerI	3.06E-09	0.00E+00	0.00E+00	0.00E+00	0.00E+00	0.00E+00	0.00E+00	0.00E+00	0.00E+00	0.00E+00	0.00E+00	0.00E+00
2649	ALL	409620	3766279	2.98E-09	1YrCancerI	2.98E-09	0.00E+00	0.00E+00	0.00E+00	0.00E+00	0.00E+00	0.00E+00	0.00E+00	0.00E+00	0.00E+00	0.00E+00	0.00E+00
2650	ALL	409620	3766525	2.88E-09	1YrCancerI	2.88E-09	0.00E+00	0.00E+00	0.00E+00	0.00E+00	0.00E+00	0.00E+00	0.00E+00	0.00E+00	0.00E+00	0.00E+00	0.00E+00

2651	ALL	409620	3766771	2.81E-09	1YrCancerI	2.81E-09	0.00E+00	0.00E+00	0.00E+00	0.00E+00	0.00E+00	0.00E+00	0.00E+00	0.00E+00	0.00E+00	0.00E+00	0.00E+00
2652	ALL	409620	3767017	2.74E-09	1YrCancerI	2.74E-09	0.00E+00	0.00E+00	0.00E+00	0.00E+00	0.00E+00	0.00E+00	0.00E+00	0.00E+00	0.00E+00	0.00E+00	0.00E+00
2653	ALL	409620	3767263	2.71E-09	1YrCancerI	2.71E-09	0.00E+00	0.00E+00	0.00E+00	0.00E+00	0.00E+00	0.00E+00	0.00E+00	0.00E+00	0.00E+00	0.00E+00	0.00E+00
2654	ALL	409620	3767509	2.69E-09	1YrCancerI	2.69E-09	0.00E+00	0.00E+00	0.00E+00	0.00E+00	0.00E+00	0.00E+00	0.00E+00	0.00E+00	0.00E+00	0.00E+00	0.00E+00
2655	ALL	409620	3767756	2.66E-09	1YrCancerI	2.66E-09	0.00E+00	0.00E+00	0.00E+00	0.00E+00	0.00E+00	0.00E+00	0.00E+00	0.00E+00	0.00E+00	0.00E+00	0.00E+00
2656	ALL	409620	3768002	2.63E-09	1YrCancerI	2.63E-09	0.00E+00	0.00E+00	0.00E+00	0.00E+00	0.00E+00	0.00E+00	0.00E+00	0.00E+00	0.00E+00	0.00E+00	0.00E+00
2657	ALL	409620	3768248	2.61E-09	1YrCancerI	2.61E-09	0.00E+00	0.00E+00	0.00E+00	0.00E+00	0.00E+00	0.00E+00	0.00E+00	0.00E+00	0.00E+00	0.00E+00	0.00E+00
2658	ALL	409620	3768494	2.59E-09	1YrCancerI	2.59E-09	0.00E+00	0.00E+00	0.00E+00	0.00E+00	0.00E+00	0.00E+00	0.00E+00	0.00E+00	0.00E+00	0.00E+00	0.00E+00
2659	ALL	409620	3768740	2.56E-09	1YrCancerI	2.56E-09	0.00E+00	0.00E+00	0.00E+00	0.00E+00	0.00E+00	0.00E+00	0.00E+00	0.00E+00	0.00E+00	0.00E+00	0.00E+00
2660	ALL	409370	3762340	7.92E-09	1YrCancerI	7.92E-09	0.00E+00	0.00E+00	0.00E+00	0.00E+00	0.00E+00	0.00E+00	0.00E+00	0.00E+00	0.00E+00	0.00E+00	0.00E+00
2661	ALL	409370	3762586	6.91E-09	1YrCancerI	6.91E-09	0.00E+00	0.00E+00	0.00E+00	0.00E+00	0.00E+00	0.00E+00	0.00E+00	0.00E+00	0.00E+00	0.00E+00	0.00E+00
2662	ALL	409370	3762832	6.56E-09	1YrCancerI	6.56E-09	0.00E+00	0.00E+00	0.00E+00	0.00E+00	0.00E+00	0.00E+00	0.00E+00	0.00E+00	0.00E+00	0.00E+00	0.00E+00
2663	ALL	409370	3763079	6.29E-09	1YrCancerI	6.29E-09	0.00E+00	0.00E+00	0.00E+00	0.00E+00	0.00E+00	0.00E+00	0.00E+00	0.00E+00	0.00E+00	0.00E+00	0.00E+00
2664	ALL	409370	3763325	5.87E-09	1YrCancerI	5.87E-09	0.00E+00	0.00E+00	0.00E+00	0.00E+00	0.00E+00	0.00E+00	0.00E+00	0.00E+00	0.00E+00	0.00E+00	0.00E+00
2665	ALL	409370	3763571	5.07E-09	1YrCancerI	5.07E-09	0.00E+00	0.00E+00	0.00E+00	0.00E+00	0.00E+00	0.00E+00	0.00E+00	0.00E+00	0.00E+00	0.00E+00	0.00E+00
2666	ALL	409370	3763817	4.33E-09	1YrCancerI	4.33E-09	0.00E+00	0.00E+00	0.00E+00	0.00E+00	0.00E+00	0.00E+00	0.00E+00	0.00E+00	0.00E+00	0.00E+00	0.00E+00
2667	ALL	409370	3764063	3.90E-09	1YrCancerI	3.90E-09	0.00E+00	0.00E+00	0.00E+00	0.00E+00	0.00E+00	0.00E+00	0.00E+00	0.00E+00	0.00E+00	0.00E+00	0.00E+00
2668	ALL	409370	3764309	3.62E-09	1YrCancerI	3.62E-09	0.00E+00	0.00E+00	0.00E+00	0.00E+00	0.00E+00	0.00E+00	0.00E+00	0.00E+00	0.00E+00	0.00E+00	0.00E+00
2669	ALL	409370	3764556	3.37E-09	1YrCancerI	3.37E-09	0.00E+00	0.00E+00	0.00E+00	0.00E+00	0.00E+00	0.00E+00	0.00E+00	0.00E+00	0.00E+00	0.00E+00	0.00E+00
2670	ALL	409370	3764802	3.10E-09	1YrCancerI	3.10E-09	0.00E+00	0.00E+00	0.00E+00	0.00E+00	0.00E+00	0.00E+00	0.00E+00	0.00E+00	0.00E+00	0.00E+00	0.00E+00
2671	ALL	409370	3765048	2.85E-09	1YrCancerI	2.85E-09	0.00E+00	0.00E+00	0.00E+00	0.00E+00	0.00E+00	0.00E+00	0.00E+00	0.00E+00	0.00E+00	0.00E+00	0.00E+00
2672	ALL	409370	3765294	2.76E-09	1YrCancerI	2.76E-09	0.00E+00	0.00E+00	0.00E+00	0.00E+00	0.00E+00	0.00E+00	0.00E+00	0.00E+00	0.00E+00	0.00E+00	0.00E+00
2673	ALL	409370	3765540	2.73E-09	1YrCancerI	2.73E-09	0.00E+00	0.00E+00	0.00E+00	0.00E+00	0.00E+00	0.00E+00	0.00E+00	0.00E+00	0.00E+00	0.00E+00	0.00E+00
2674	ALL	409370	3765786	2.73E-09	1YrCancerI	2.73E-09	0.00E+00	0.00E+00	0.00E+00	0.00E+00	0.00E+00	0.00E+00	0.00E+00	0.00E+00	0.00E+00	0.00E+00	0.00E+00
2675	ALL	409370	3766032	2.68E-09	1YrCancerI	2.68E-09	0.00E+00	0.00E+00	0.00E+00	0.00E+00	0.00E+00	0.00E+00	0.00E+00	0.00E+00	0.00E+00	0.00E+00	0.00E+00
2676	ALL	409370	3766279	2.63E-09	1YrCancerI	2.63E-09	0.00E+00	0.00E+00	0.00E+00	0.00E+00	0.00E+00	0.00E+00	0.00E+00	0.00E+00	0.00E+00	0.00E+00	0.00E+00
2677	ALL	409370	3766525	2.55E-09	1YrCancerI	2.55E-09	0.00E+00	0.00E+00	0.00E+00	0.00E+00	0.00E+00	0.00E+00	0.00E+00	0.00E+00	0.00E+00	0.00E+00	0.00E+00
2678	ALL	409370	3766771	2.47E-09	1YrCancerI	2.47E-09	0.00E+00	0.00E+00	0.00E+00	0.00E+00	0.00E+00	0.00E+00	0.00E+00	0.00E+00	0.00E+00	0.00E+00	0.00E+00
2679	ALL	409370	3767017	2.41E-09	1YrCancerI	2.41E-09	0.00E+00	0.00E+00	0.00E+00	0.00E+00	0.00E+00	0.00E+00	0.00E+00	0.00E+00	0.00E+00	0.00E+00	0.00E+00
2680	ALL	409370	3767263	2.37E-09	1YrCancerI	2.37E-09	0.00E+00	0.00E+00	0.00E+00	0.00E+00	0.00E+00	0.00E+00	0.00E+00	0.00E+00	0.00E+00	0.00E+00	0.00E+00
2681	ALL	409370	3767509	2.34E-09	1YrCancerI	2.34E-09	0.00E+00	0.00E+00	0.00E+00	0.00E+00	0.00E+00	0.00E+00	0.00E+00	0.00E+00	0.00E+00	0.00E+00	0.00E+00
2682	ALL	409370	3767756	2.31E-09	1YrCancerI	2.31E-09	0.00E+00	0.00E+00	0.00E+00	0.00E+00	0.00E+00	0.00E+00	0.00E+00	0.00E+00	0.00E+00	0.00E+00	0.00E+00
2683	ALL	409370	3768002	2.28E-09	1YrCancerI	2.28E-09	0.00E+00	0.00E+00	0.00E+00	0.00E+00	0.00E+00	0.00E+00	0.00E+00	0.00E+00	0.00E+00	0.00E+00	0.00E+00
2684	ALL	409370	3768248	2.27E-09	1YrCancerI	2.27E-09	0.00E+00	0.00E+00	0.00E+00	0.00E+00	0.00E+00	0.00E+00	0.00E+00	0.00E+00	0.00E+00	0.00E+00	0.00E+00
2685	ALL	409370	3768494	2.26E-09	1YrCancerI	2.26E-09	0.00E+00	0.00E+00	0.00E+00	0.00E+00	0.00E+00	0.00E+00	0.00E+00	0.00E+00	0.00E+00	0.00E+00	0.00E+00
2686	ALL	409370	3768740	2.24E-09	1YrCancerI	2.24E-09	0.00E+00	0.00E+00	0.00E+00	0.00E+00	0.00E+00	0.00E+00	0.00E+00	0.00E+00	0.00E+00	0.00E+00	0.00E+00
2687	ALL	409120	3762340	6.56E-09	1YrCancerI	6.56E-09	0.00E+00	0.00E+00	0.00E+00	0.00E+00	0.00E+00	0.00E+00	0.00E+00	0.00E+00	0.00E+00	0.00E+00	0.00E+00
2688	ALL	409120	3762586	6.05E-09	1YrCancerI	6.05E-09	0.00E+00	0.00E+00	0.00E+00	0.00E+00	0.00E+00	0.00E+00	0.00E+00	0.00E+00	0.00E+00	0.00E+00	0.00E+00
2689	ALL	409120	3762832	5.33E-09	1YrCancerI	5.33E-09	0.00E+00	0.00E+00	0.00E+00	0.00E+00	0.00E+00	0.00E+00	0.00E+00	0.00E+00	0.00E+00	0.00E+00	0.00E+00
2690	ALL	409120	3763079	5.11E-09	1YrCancerI	5.11E-09	0.00E+00	0.00E+00	0.00E+00	0.00E+00	0.00E+00	0.00E+00	0.00E+00	0.00E+00	0.00E+00	0.00E+00	0.00E+00
2691	ALL	409120	3763325	5.02E-09	1YrCancerI	5.02E-09	0.00E+00	0.00E+00	0.00E+00	0.00E+00	0.00E+00	0.00E+00	0.00E+00	0.00E+00	0.00E+00	0.00E+00	0.00E+00
2692	ALL	409120	3763571	4.37E-09	1YrCancerI	4.37E-09	0.00E+00	0.00E+00	0.00E+00	0.00E+00	0.00E+00	0.00E+00	0.00E+00	0.00E+00	0.00E+00	0.00E+00	0.00E+00
2693	ALL	409120	3763817	3.74E-09	1YrCancerI	3.74E-09	0.00E+00	0.00E+00	0.00E+00	0.00E+00	0.00E+00	0.00E+00	0.00E+00	0.00E+00	0.00E+00	0.00E+00	0.00E+00
2694	ALL	409120	3764063	3.43E-09	1YrCancerI	3.43E-09	0.00E+00	0.00E+00	0.00E+00	0.00E+00	0.00E+00	0.00E+00	0.00E+00	0.00E+00	0.00E+00	0.00E+00	0.00E+00
2695	ALL	409120	3764309	3.18E-09	1YrCancerI	3.18E-09	0.00E+00	0.00E+00	0.00E+00	0.00E+00	0.00E+00	0.00E+00	0.00E+00	0.00E+00	0.00E+00	0.00E+00	0.00E+00
2696	ALL	409120	3764556	3.01E-09	1YrCancerI	3.01E-09	0.00E+00	0.00E+00	0.00E+00	0.00E+00	0.00E+00	0.00E+00	0.00E+00	0.00E+00	0.00E+00	0.00E+00	0.00E+00
2697	ALL	409120	3764802	2.79E-09	1YrCancerI	2.79E-09	0.00E+00	0.00E+00	0.00E+00	0.00E+00	0.00E+00	0.00E+00	0.00E+00	0.00E+00	0.00E+00	0.00E+00	0.00E+00
2698	ALL	409120	3765048	2.55E-09	1YrCancerI	2.55E-09	0.00E+00	0.00E+00	0.00E+00	0.00E+00	0.00E+00	0.00E+00	0.00E+00	0.00E+00	0.00E+00	0.00E+00	0.00E+00
2699	ALL	409120	3765294	2.43E-09	1YrCancerI	2.43E-09	0.00E+00	0.00E+00	0.00E+00	0.00E+00	0.00E+00	0.00E+00	0.00E+00	0.00E+00	0.00E+00	0.00E+00	0.00E+00
2700	ALL	409120	3765540	2.37E-09	1YrCancerI	2.37E-09	0.00E+00	0.00E+00	0.00E+00	0.00E+00	0.00E+00	0.00E+00	0.00E+00	0.00E+00	0.00E+00	0.00E+00	0.00E+00
2701	ALL	409120	3765786	2.37E-09	1YrCancerI	2.37E-09	0.00E+00	0.00E+00	0.00E+00	0.00E+00	0.00E+00	0.00E+00	0.00E+00	0.00E+00	0.00E+00	0.00E+00	0.00E+00

2702	ALL	409120	3766032	2.35E-09	1YrCancerI	2.35E-09	0.00E+00	0.00E+00	0.00E+00	0.00E+00	0.00E+00	0.00E+00	0.00E+00	0.00E+00	0.00E+00	0.00E+00	0.00E+00
2703	ALL	409120	3766279	2.33E-09	1YrCancerI	2.33E-09	0.00E+00	0.00E+00	0.00E+00	0.00E+00	0.00E+00	0.00E+00	0.00E+00	0.00E+00	0.00E+00	0.00E+00	0.00E+00
2704	ALL	409120	3766525	2.27E-09	1YrCancerI	2.27E-09	0.00E+00	0.00E+00	0.00E+00	0.00E+00	0.00E+00	0.00E+00	0.00E+00	0.00E+00	0.00E+00	0.00E+00	0.00E+00
2705	ALL	409120	3766771	2.21E-09	1YrCancerI	2.21E-09	0.00E+00	0.00E+00	0.00E+00	0.00E+00	0.00E+00	0.00E+00	0.00E+00	0.00E+00	0.00E+00	0.00E+00	0.00E+00
2706	ALL	409120	3767017	2.16E-09	1YrCancerI	2.16E-09	0.00E+00	0.00E+00	0.00E+00	0.00E+00	0.00E+00	0.00E+00	0.00E+00	0.00E+00	0.00E+00	0.00E+00	0.00E+00
2707	ALL	409120	3767263	2.11E-09	1YrCancerI	2.11E-09	0.00E+00	0.00E+00	0.00E+00	0.00E+00	0.00E+00	0.00E+00	0.00E+00	0.00E+00	0.00E+00	0.00E+00	0.00E+00
2708	ALL	409120	3767509	2.07E-09	1YrCancerI	2.07E-09	0.00E+00	0.00E+00	0.00E+00	0.00E+00	0.00E+00	0.00E+00	0.00E+00	0.00E+00	0.00E+00	0.00E+00	0.00E+00
2709	ALL	409120	3767756	2.04E-09	1YrCancerI	2.04E-09	0.00E+00	0.00E+00	0.00E+00	0.00E+00	0.00E+00	0.00E+00	0.00E+00	0.00E+00	0.00E+00	0.00E+00	0.00E+00
2710	ALL	409120	3768002	2.01E-09	1YrCancerI	2.01E-09	0.00E+00	0.00E+00	0.00E+00	0.00E+00	0.00E+00	0.00E+00	0.00E+00	0.00E+00	0.00E+00	0.00E+00	0.00E+00
2711	ALL	409120	3768248	1.99E-09	1YrCancerI	1.99E-09	0.00E+00	0.00E+00	0.00E+00	0.00E+00	0.00E+00	0.00E+00	0.00E+00	0.00E+00	0.00E+00	0.00E+00	0.00E+00
2712	ALL	409120	3768494	1.99E-09	1YrCancerI	1.99E-09	0.00E+00	0.00E+00	0.00E+00	0.00E+00	0.00E+00	0.00E+00	0.00E+00	0.00E+00	0.00E+00	0.00E+00	0.00E+00
2713	ALL	409120	3768740	1.97E-09	1YrCancerI	1.97E-09	0.00E+00	0.00E+00	0.00E+00	0.00E+00	0.00E+00	0.00E+00	0.00E+00	0.00E+00	0.00E+00	0.00E+00	0.00E+00
2714	ALL	408870	3762340	4.02E-09	1YrCancerI	4.02E-09	0.00E+00	0.00E+00	0.00E+00	0.00E+00	0.00E+00	0.00E+00	0.00E+00	0.00E+00	0.00E+00	0.00E+00	0.00E+00
2715	ALL	408870	3762586	3.62E-09	1YrCancerI	3.62E-09	0.00E+00	0.00E+00	0.00E+00	0.00E+00	0.00E+00	0.00E+00	0.00E+00	0.00E+00	0.00E+00	0.00E+00	0.00E+00
2716	ALL	408870	3762832	3.87E-09	1YrCancerI	3.87E-09	0.00E+00	0.00E+00	0.00E+00	0.00E+00	0.00E+00	0.00E+00	0.00E+00	0.00E+00	0.00E+00	0.00E+00	0.00E+00
2717	ALL	408870	3763079	4.04E-09	1YrCancerI	4.04E-09	0.00E+00	0.00E+00	0.00E+00	0.00E+00	0.00E+00	0.00E+00	0.00E+00	0.00E+00	0.00E+00	0.00E+00	0.00E+00
2718	ALL	408870	3763325	4.32E-09	1YrCancerI	4.32E-09	0.00E+00	0.00E+00	0.00E+00	0.00E+00	0.00E+00	0.00E+00	0.00E+00	0.00E+00	0.00E+00	0.00E+00	0.00E+00
2719	ALL	408870	3763571	3.81E-09	1YrCancerI	3.81E-09	0.00E+00	0.00E+00	0.00E+00	0.00E+00	0.00E+00	0.00E+00	0.00E+00	0.00E+00	0.00E+00	0.00E+00	0.00E+00
2720	ALL	408870	3763817	3.29E-09	1YrCancerI	3.29E-09	0.00E+00	0.00E+00	0.00E+00	0.00E+00	0.00E+00	0.00E+00	0.00E+00	0.00E+00	0.00E+00	0.00E+00	0.00E+00
2721	ALL	408870	3764063	3.05E-09	1YrCancerI	3.05E-09	0.00E+00	0.00E+00	0.00E+00	0.00E+00	0.00E+00	0.00E+00	0.00E+00	0.00E+00	0.00E+00	0.00E+00	0.00E+00
2722	ALL	408870	3764309	2.83E-09	1YrCancerI	2.83E-09	0.00E+00	0.00E+00	0.00E+00	0.00E+00	0.00E+00	0.00E+00	0.00E+00	0.00E+00	0.00E+00	0.00E+00	0.00E+00
2723	ALL	408870	3764556	2.69E-09	1YrCancerI	2.69E-09	0.00E+00	0.00E+00	0.00E+00	0.00E+00	0.00E+00	0.00E+00	0.00E+00	0.00E+00	0.00E+00	0.00E+00	0.00E+00
2724	ALL	408870	3764802	2.53E-09	1YrCancerI	2.53E-09	0.00E+00	0.00E+00	0.00E+00	0.00E+00	0.00E+00	0.00E+00	0.00E+00	0.00E+00	0.00E+00	0.00E+00	0.00E+00
2725	ALL	408870	3765048	2.32E-09	1YrCancerI	2.32E-09	0.00E+00	0.00E+00	0.00E+00	0.00E+00	0.00E+00	0.00E+00	0.00E+00	0.00E+00	0.00E+00	0.00E+00	0.00E+00
2726	ALL	408870	3765294	2.18E-09	1YrCancerI	2.18E-09	0.00E+00	0.00E+00	0.00E+00	0.00E+00	0.00E+00	0.00E+00	0.00E+00	0.00E+00	0.00E+00	0.00E+00	0.00E+00
2727	ALL	408870	3765540	2.10E-09	1YrCancerI	2.10E-09	0.00E+00	0.00E+00	0.00E+00	0.00E+00	0.00E+00	0.00E+00	0.00E+00	0.00E+00	0.00E+00	0.00E+00	0.00E+00
2728	ALL	408870	3765786	2.08E-09	1YrCancerI	2.08E-09	0.00E+00	0.00E+00	0.00E+00	0.00E+00	0.00E+00	0.00E+00	0.00E+00	0.00E+00	0.00E+00	0.00E+00	0.00E+00
2729	ALL	408870	3766032	2.07E-09	1YrCancerI	2.07E-09	0.00E+00	0.00E+00	0.00E+00	0.00E+00	0.00E+00	0.00E+00	0.00E+00	0.00E+00	0.00E+00	0.00E+00	0.00E+00
2730	ALL	408870	3766279	2.07E-09	1YrCancerI	2.07E-09	0.00E+00	0.00E+00	0.00E+00	0.00E+00	0.00E+00	0.00E+00	0.00E+00	0.00E+00	0.00E+00	0.00E+00	0.00E+00
2731	ALL	408870	3766525	2.05E-09	1YrCancerI	2.05E-09	0.00E+00	0.00E+00	0.00E+00	0.00E+00	0.00E+00	0.00E+00	0.00E+00	0.00E+00	0.00E+00	0.00E+00	0.00E+00
2732	ALL	408870	3766771	2.00E-09	1YrCancerI	2.00E-09	0.00E+00	0.00E+00	0.00E+00	0.00E+00	0.00E+00	0.00E+00	0.00E+00	0.00E+00	0.00E+00	0.00E+00	0.00E+00
2733	ALL	408870	3767017	1.95E-09	1YrCancerI	1.95E-09	0.00E+00	0.00E+00	0.00E+00	0.00E+00	0.00E+00	0.00E+00	0.00E+00	0.00E+00	0.00E+00	0.00E+00	0.00E+00
2734	ALL	408870	3767263	1.90E-09	1YrCancerI	1.90E-09	0.00E+00	0.00E+00	0.00E+00	0.00E+00	0.00E+00	0.00E+00	0.00E+00	0.00E+00	0.00E+00	0.00E+00	0.00E+00
2735	ALL	408870	3767509	1.85E-09	1YrCancerI	1.85E-09	0.00E+00	0.00E+00	0.00E+00	0.00E+00	0.00E+00	0.00E+00	0.00E+00	0.00E+00	0.00E+00	0.00E+00	0.00E+00
2736	ALL	408870	3767756	1.82E-09	1YrCancerI	1.82E-09	0.00E+00	0.00E+00	0.00E+00	0.00E+00	0.00E+00	0.00E+00	0.00E+00	0.00E+00	0.00E+00	0.00E+00	0.00E+00
2737	ALL	408870	3768002	1.79E-09	1YrCancerI	1.79E-09	0.00E+00	0.00E+00	0.00E+00	0.00E+00	0.00E+00	0.00E+00	0.00E+00	0.00E+00	0.00E+00	0.00E+00	0.00E+00
2738	ALL	408870	3768248	1.77E-09	1YrCancerI	1.77E-09	0.00E+00	0.00E+00	0.00E+00	0.00E+00	0.00E+00	0.00E+00	0.00E+00	0.00E+00	0.00E+00	0.00E+00	0.00E+00
2739	ALL	408870	3768494	1.76E-09	1YrCancerI	1.76E-09	0.00E+00	0.00E+00	0.00E+00	0.00E+00	0.00E+00	0.00E+00	0.00E+00	0.00E+00	0.00E+00	0.00E+00	0.00E+00
2740	ALL	408870	3768740	1.75E-09	1YrCancerI	1.75E-09	0.00E+00	0.00E+00	0.00E+00	0.00E+00	0.00E+00	0.00E+00	0.00E+00	0.00E+00	0.00E+00	0.00E+00	0.00E+00
2741	ALL	408620	3762340	3.02E-09	1YrCancerI	3.02E-09	0.00E+00	0.00E+00	0.00E+00	0.00E+00	0.00E+00	0.00E+00	0.00E+00	0.00E+00	0.00E+00	0.00E+00	0.00E+00
2742	ALL	408620	3762586	2.77E-09	1YrCancerI	2.77E-09	0.00E+00	0.00E+00	0.00E+00	0.00E+00	0.00E+00	0.00E+00	0.00E+00	0.00E+00	0.00E+00	0.00E+00	0.00E+00
2743	ALL	408620	3762832	3.03E-09	1YrCancerI	3.03E-09	0.00E+00	0.00E+00	0.00E+00	0.00E+00	0.00E+00	0.00E+00	0.00E+00	0.00E+00	0.00E+00	0.00E+00	0.00E+00
2744	ALL	408620	3763079	3.28E-09	1YrCancerI	3.28E-09	0.00E+00	0.00E+00	0.00E+00	0.00E+00	0.00E+00	0.00E+00	0.00E+00	0.00E+00	0.00E+00	0.00E+00	0.00E+00
2745	ALL	408620	3763325	3.63E-09	1YrCancerI	3.63E-09	0.00E+00	0.00E+00	0.00E+00	0.00E+00	0.00E+00	0.00E+00	0.00E+00	0.00E+00	0.00E+00	0.00E+00	0.00E+00
2746	ALL	408620	3763571	3.36E-09	1YrCancerI	3.36E-09	0.00E+00	0.00E+00	0.00E+00	0.00E+00	0.00E+00	0.00E+00	0.00E+00	0.00E+00	0.00E+00	0.00E+00	0.00E+00
2747	ALL	408620	3763817	2.90E-09	1YrCancerI	2.90E-09	0.00E+00	0.00E+00	0.00E+00	0.00E+00	0.00E+00	0.00E+00	0.00E+00	0.00E+00	0.00E+00	0.00E+00	0.00E+00
2748	ALL	408620	3764063	2.66E-09	1YrCancerI	2.66E-09	0.00E+00	0.00E+00	0.00E+00	0.00E+00	0.00E+00	0.00E+00	0.00E+00	0.00E+00	0.00E+00	0.00E+00	0.00E+00
2749	ALL	408620	3764309	2.53E-09	1YrCancerI	2.53E-09	0.00E+00	0.00E+00	0.00E+00	0.00E+00	0.00E+00	0.00E+00	0.00E+00	0.00E+00	0.00E+00	0.00E+00	0.00E+00
2750	ALL	408620	3764556	2.42E-09	1YrCancerI	2.42E-09	0.00E+00	0.00E+00	0.00E+00	0.00E+00	0.00E+00	0.00E+00	0.00E+00	0.00E+00	0.00E+00	0.00E+00	0.00E+00
2751	ALL	408620	3764802	2.30E-09	1YrCancerI	2.30E-09	0.00E+00	0.00E+00	0.00E+00	0.00E+00	0.00E+00	0.00E+00	0.00E+00	0.00E+00	0.00E+00	0.00E+00	0.00E+00
2752	ALL	408620	3765048	2.13E-09	1YrCancerI	2.13E-09	0.00E+00	0.00E+00	0.00E+00	0.00E+00	0.00E+00	0.00E+00	0.00E+00	0.00E+00	0.00E+00	0.00E+00	0.00E+00

2753	ALL	408620	3765294	1.99E-09	1YrCancerI	1.99E-09	0.00E+00	0.00E+00	0.00E+00	0.00E+00	0.00E+00	0.00E+00	0.00E+00	0.00E+00	0.00E+00	0.00E+00	0.00E+00
2754	ALL	408620	3765540	1.88E-09	1YrCancerI	1.88E-09	0.00E+00	0.00E+00	0.00E+00	0.00E+00	0.00E+00	0.00E+00	0.00E+00	0.00E+00	0.00E+00	0.00E+00	0.00E+00
2755	ALL	408620	3765786	1.84E-09	1YrCancerI	1.84E-09	0.00E+00	0.00E+00	0.00E+00	0.00E+00	0.00E+00	0.00E+00	0.00E+00	0.00E+00	0.00E+00	0.00E+00	0.00E+00
2756	ALL	408620	3766032	1.84E-09	1YrCancerI	1.84E-09	0.00E+00	0.00E+00	0.00E+00	0.00E+00	0.00E+00	0.00E+00	0.00E+00	0.00E+00	0.00E+00	0.00E+00	0.00E+00
2757	ALL	408620	3766279	1.84E-09	1YrCancerI	1.84E-09	0.00E+00	0.00E+00	0.00E+00	0.00E+00	0.00E+00	0.00E+00	0.00E+00	0.00E+00	0.00E+00	0.00E+00	0.00E+00
2758	ALL	408620	3766525	1.84E-09	1YrCancerI	1.84E-09	0.00E+00	0.00E+00	0.00E+00	0.00E+00	0.00E+00	0.00E+00	0.00E+00	0.00E+00	0.00E+00	0.00E+00	0.00E+00
2759	ALL	408620	3766771	1.82E-09	1YrCancerI	1.82E-09	0.00E+00	0.00E+00	0.00E+00	0.00E+00	0.00E+00	0.00E+00	0.00E+00	0.00E+00	0.00E+00	0.00E+00	0.00E+00
2760	ALL	408620	3767017	1.78E-09	1YrCancerI	1.78E-09	0.00E+00	0.00E+00	0.00E+00	0.00E+00	0.00E+00	0.00E+00	0.00E+00	0.00E+00	0.00E+00	0.00E+00	0.00E+00
2761	ALL	408620	3767263	1.73E-09	1YrCancerI	1.73E-09	0.00E+00	0.00E+00	0.00E+00	0.00E+00	0.00E+00	0.00E+00	0.00E+00	0.00E+00	0.00E+00	0.00E+00	0.00E+00
2762	ALL	408620	3767509	1.69E-09	1YrCancerI	1.69E-09	0.00E+00	0.00E+00	0.00E+00	0.00E+00	0.00E+00	0.00E+00	0.00E+00	0.00E+00	0.00E+00	0.00E+00	0.00E+00
2763	ALL	408620	3767756	1.65E-09	1YrCancerI	1.65E-09	0.00E+00	0.00E+00	0.00E+00	0.00E+00	0.00E+00	0.00E+00	0.00E+00	0.00E+00	0.00E+00	0.00E+00	0.00E+00
2764	ALL	408620	3768002	1.62E-09	1YrCancerI	1.62E-09	0.00E+00	0.00E+00	0.00E+00	0.00E+00	0.00E+00	0.00E+00	0.00E+00	0.00E+00	0.00E+00	0.00E+00	0.00E+00
2765	ALL	408620	3768248	1.60E-09	1YrCancerI	1.60E-09	0.00E+00	0.00E+00	0.00E+00	0.00E+00	0.00E+00	0.00E+00	0.00E+00	0.00E+00	0.00E+00	0.00E+00	0.00E+00
2766	ALL	408620	3768494	1.58E-09	1YrCancerI	1.58E-09	0.00E+00	0.00E+00	0.00E+00	0.00E+00	0.00E+00	0.00E+00	0.00E+00	0.00E+00	0.00E+00	0.00E+00	0.00E+00
2767	ALL	408620	3768740	1.57E-09	1YrCancerI	1.57E-09	0.00E+00	0.00E+00	0.00E+00	0.00E+00	0.00E+00	0.00E+00	0.00E+00	0.00E+00	0.00E+00	0.00E+00	0.00E+00
2768	ALL	408370	3762340	2.38E-09	1YrCancerI	2.38E-09	0.00E+00	0.00E+00	0.00E+00	0.00E+00	0.00E+00	0.00E+00	0.00E+00	0.00E+00	0.00E+00	0.00E+00	0.00E+00
2769	ALL	408370	3762586	2.24E-09	1YrCancerI	2.24E-09	0.00E+00	0.00E+00	0.00E+00	0.00E+00	0.00E+00	0.00E+00	0.00E+00	0.00E+00	0.00E+00	0.00E+00	0.00E+00
2770	ALL	408370	3762832	2.66E-09	1YrCancerI	2.66E-09	0.00E+00	0.00E+00	0.00E+00	0.00E+00	0.00E+00	0.00E+00	0.00E+00	0.00E+00	0.00E+00	0.00E+00	0.00E+00
2771	ALL	408370	3763079	2.73E-09	1YrCancerI	2.73E-09	0.00E+00	0.00E+00	0.00E+00	0.00E+00	0.00E+00	0.00E+00	0.00E+00	0.00E+00	0.00E+00	0.00E+00	0.00E+00
2772	ALL	408370	3763325	3.21E-09	1YrCancerI	3.21E-09	0.00E+00	0.00E+00	0.00E+00	0.00E+00	0.00E+00	0.00E+00	0.00E+00	0.00E+00	0.00E+00	0.00E+00	0.00E+00
2773	ALL	408370	3763571	2.92E-09	1YrCancerI	2.92E-09	0.00E+00	0.00E+00	0.00E+00	0.00E+00	0.00E+00	0.00E+00	0.00E+00	0.00E+00	0.00E+00	0.00E+00	0.00E+00
2774	ALL	408370	3763817	2.60E-09	1YrCancerI	2.60E-09	0.00E+00	0.00E+00	0.00E+00	0.00E+00	0.00E+00	0.00E+00	0.00E+00	0.00E+00	0.00E+00	0.00E+00	0.00E+00
2775	ALL	408370	3764063	2.35E-09	1YrCancerI	2.35E-09	0.00E+00	0.00E+00	0.00E+00	0.00E+00	0.00E+00	0.00E+00	0.00E+00	0.00E+00	0.00E+00	0.00E+00	0.00E+00
2776	ALL	408370	3764309	2.23E-09	1YrCancerI	2.23E-09	0.00E+00	0.00E+00	0.00E+00	0.00E+00	0.00E+00	0.00E+00	0.00E+00	0.00E+00	0.00E+00	0.00E+00	0.00E+00
2777	ALL	408370	3764556	2.19E-09	1YrCancerI	2.19E-09	0.00E+00	0.00E+00	0.00E+00	0.00E+00	0.00E+00	0.00E+00	0.00E+00	0.00E+00	0.00E+00	0.00E+00	0.00E+00
2778	ALL	408370	3764802	2.12E-09	1YrCancerI	2.12E-09	0.00E+00	0.00E+00	0.00E+00	0.00E+00	0.00E+00	0.00E+00	0.00E+00	0.00E+00	0.00E+00	0.00E+00	0.00E+00
2779	ALL	408370	3765048	1.97E-09	1YrCancerI	1.97E-09	0.00E+00	0.00E+00	0.00E+00	0.00E+00	0.00E+00	0.00E+00	0.00E+00	0.00E+00	0.00E+00	0.00E+00	0.00E+00
2780	ALL	408370	3765294	1.84E-09	1YrCancerI	1.84E-09	0.00E+00	0.00E+00	0.00E+00	0.00E+00	0.00E+00	0.00E+00	0.00E+00	0.00E+00	0.00E+00	0.00E+00	0.00E+00
2781	ALL	408370	3765540	1.73E-09	1YrCancerI	1.73E-09	0.00E+00	0.00E+00	0.00E+00	0.00E+00	0.00E+00	0.00E+00	0.00E+00	0.00E+00	0.00E+00	0.00E+00	0.00E+00
2782	ALL	408370	3765786	1.66E-09	1YrCancerI	1.66E-09	0.00E+00	0.00E+00	0.00E+00	0.00E+00	0.00E+00	0.00E+00	0.00E+00	0.00E+00	0.00E+00	0.00E+00	0.00E+00
2783	ALL	408370	3766032	1.65E-09	1YrCancerI	1.65E-09	0.00E+00	0.00E+00	0.00E+00	0.00E+00	0.00E+00	0.00E+00	0.00E+00	0.00E+00	0.00E+00	0.00E+00	0.00E+00
2784	ALL	408370	3766279	1.67E-09	1YrCancerI	1.67E-09	0.00E+00	0.00E+00	0.00E+00	0.00E+00	0.00E+00	0.00E+00	0.00E+00	0.00E+00	0.00E+00	0.00E+00	0.00E+00
2785	ALL	408370	3766525	1.67E-09	1YrCancerI	1.67E-09	0.00E+00	0.00E+00	0.00E+00	0.00E+00	0.00E+00	0.00E+00	0.00E+00	0.00E+00	0.00E+00	0.00E+00	0.00E+00
2786	ALL	408370	3766771	1.65E-09	1YrCancerI	1.65E-09	0.00E+00	0.00E+00	0.00E+00	0.00E+00	0.00E+00	0.00E+00	0.00E+00	0.00E+00	0.00E+00	0.00E+00	0.00E+00
2787	ALL	408370	3767017	1.63E-09	1YrCancerI	1.63E-09	0.00E+00	0.00E+00	0.00E+00	0.00E+00	0.00E+00	0.00E+00	0.00E+00	0.00E+00	0.00E+00	0.00E+00	0.00E+00
2788	ALL	408370	3767263	1.59E-09	1YrCancerI	1.59E-09	0.00E+00	0.00E+00	0.00E+00	0.00E+00	0.00E+00	0.00E+00	0.00E+00	0.00E+00	0.00E+00	0.00E+00	0.00E+00
2789	ALL	408370	3767509	1.55E-09	1YrCancerI	1.55E-09	0.00E+00	0.00E+00	0.00E+00	0.00E+00	0.00E+00	0.00E+00	0.00E+00	0.00E+00	0.00E+00	0.00E+00	0.00E+00
2790	ALL	408370	3767756	1.52E-09	1YrCancerI	1.52E-09	0.00E+00	0.00E+00	0.00E+00	0.00E+00	0.00E+00	0.00E+00	0.00E+00	0.00E+00	0.00E+00	0.00E+00	0.00E+00
2791	ALL	408370	3768002	1.49E-09	1YrCancerI	1.49E-09	0.00E+00	0.00E+00	0.00E+00	0.00E+00	0.00E+00	0.00E+00	0.00E+00	0.00E+00	0.00E+00	0.00E+00	0.00E+00
2792	ALL	408370	3768248	1.46E-09	1YrCancerI	1.46E-09	0.00E+00	0.00E+00	0.00E+00	0.00E+00	0.00E+00	0.00E+00	0.00E+00	0.00E+00	0.00E+00	0.00E+00	0.00E+00
2793	ALL	408370	3768494	1.44E-09	1YrCancerI	1.44E-09	0.00E+00	0.00E+00	0.00E+00	0.00E+00	0.00E+00	0.00E+00	0.00E+00	0.00E+00	0.00E+00	0.00E+00	0.00E+00
2794	ALL	408370	3768740	1.42E-09	1YrCancerI	1.42E-09	0.00E+00	0.00E+00	0.00E+00	0.00E+00	0.00E+00	0.00E+00	0.00E+00	0.00E+00	0.00E+00	0.00E+00	0.00E+00
2795	ALL	408120	3762340	1.87E-09	1YrCancerI	1.87E-09	0.00E+00	0.00E+00	0.00E+00	0.00E+00	0.00E+00	0.00E+00	0.00E+00	0.00E+00	0.00E+00	0.00E+00	0.00E+00
2796	ALL	408120	3762586	1.80E-09	1YrCancerI	1.80E-09	0.00E+00	0.00E+00	0.00E+00	0.00E+00	0.00E+00	0.00E+00	0.00E+00	0.00E+00	0.00E+00	0.00E+00	0.00E+00
2797	ALL	408120	3762832	2.14E-09	1YrCancerI	2.14E-09	0.00E+00	0.00E+00	0.00E+00	0.00E+00	0.00E+00	0.00E+00	0.00E+00	0.00E+00	0.00E+00	0.00E+00	0.00E+00
2798	ALL	408120	3763079	2.12E-09	1YrCancerI	2.12E-09	0.00E+00	0.00E+00	0.00E+00	0.00E+00	0.00E+00	0.00E+00	0.00E+00	0.00E+00	0.00E+00	0.00E+00	0.00E+00
2799	ALL	408120	3763325	2.94E-09	1YrCancerI	2.94E-09	0.00E+00	0.00E+00	0.00E+00	0.00E+00	0.00E+00	0.00E+00	0.00E+00	0.00E+00	0.00E+00	0.00E+00	0.00E+00
2800	ALL	408120	3763571	2.54E-09	1YrCancerI	2.54E-09	0.00E+00	0.00E+00	0.00E+00	0.00E+00	0.00E+00	0.00E+00	0.00E+00	0.00E+00	0.00E+00	0.00E+00	0.00E+00
2801	ALL	408120	3763817	2.29E-09	1YrCancerI	2.29E-09	0.00E+00	0.00E+00	0.00E+00	0.00E+00	0.00E+00	0.00E+00	0.00E+00	0.00E+00	0.00E+00	0.00E+00	0.00E+00
2802	ALL	408120	3764063	2.10E-09	1YrCancerI	2.10E-09	0.00E+00	0.00E+00	0.00E+00	0.00E+00	0.00E+00	0.00E+00	0.00E+00	0.00E+00	0.00E+00	0.00E+00	0.00E+00
2803	ALL	408120	3764309	1.94E-09	1YrCancerI	1.94E-09	0.00E+00	0.00E+00	0.00E+00	0.00E+00	0.00E+00	0.00E+00	0.00E+00	0.00E+00	0.00E+00	0.00E+00	0.00E+00

2804	ALL	408120	3764556	1.77E-09	1YrCancerI	1.77E-09	0.00E+00	0.00E+00	0.00E+00	0.00E+00	0.00E+00	0.00E+00	0.00E+00	0.00E+00	0.00E+00	0.00E+00	0.00E+00
2805	ALL	408120	3764802	1.79E-09	1YrCancerI	1.79E-09	0.00E+00	0.00E+00	0.00E+00	0.00E+00	0.00E+00	0.00E+00	0.00E+00	0.00E+00	0.00E+00	0.00E+00	0.00E+00
2806	ALL	408120	3765048	1.63E-09	1YrCancerI	1.63E-09	0.00E+00	0.00E+00	0.00E+00	0.00E+00	0.00E+00	0.00E+00	0.00E+00	0.00E+00	0.00E+00	0.00E+00	0.00E+00
2807	ALL	408120	3765294	1.60E-09	1YrCancerI	1.60E-09	0.00E+00	0.00E+00	0.00E+00	0.00E+00	0.00E+00	0.00E+00	0.00E+00	0.00E+00	0.00E+00	0.00E+00	0.00E+00
2808	ALL	408120	3765540	1.60E-09	1YrCancerI	1.60E-09	0.00E+00	0.00E+00	0.00E+00	0.00E+00	0.00E+00	0.00E+00	0.00E+00	0.00E+00	0.00E+00	0.00E+00	0.00E+00
2809	ALL	408120	3765786	1.51E-09	1YrCancerI	1.51E-09	0.00E+00	0.00E+00	0.00E+00	0.00E+00	0.00E+00	0.00E+00	0.00E+00	0.00E+00	0.00E+00	0.00E+00	0.00E+00
2810	ALL	408120	3766032	1.49E-09	1YrCancerI	1.49E-09	0.00E+00	0.00E+00	0.00E+00	0.00E+00	0.00E+00	0.00E+00	0.00E+00	0.00E+00	0.00E+00	0.00E+00	0.00E+00
2811	ALL	408120	3766279	1.50E-09	1YrCancerI	1.50E-09	0.00E+00	0.00E+00	0.00E+00	0.00E+00	0.00E+00	0.00E+00	0.00E+00	0.00E+00	0.00E+00	0.00E+00	0.00E+00
2812	ALL	408120	3766525	1.50E-09	1YrCancerI	1.50E-09	0.00E+00	0.00E+00	0.00E+00	0.00E+00	0.00E+00	0.00E+00	0.00E+00	0.00E+00	0.00E+00	0.00E+00	0.00E+00
2813	ALL	408120	3766771	1.50E-09	1YrCancerI	1.50E-09	0.00E+00	0.00E+00	0.00E+00	0.00E+00	0.00E+00	0.00E+00	0.00E+00	0.00E+00	0.00E+00	0.00E+00	0.00E+00
2814	ALL	408120	3767017	1.49E-09	1YrCancerI	1.49E-09	0.00E+00	0.00E+00	0.00E+00	0.00E+00	0.00E+00	0.00E+00	0.00E+00	0.00E+00	0.00E+00	0.00E+00	0.00E+00
2815	ALL	408120	3767263	1.46E-09	1YrCancerI	1.46E-09	0.00E+00	0.00E+00	0.00E+00	0.00E+00	0.00E+00	0.00E+00	0.00E+00	0.00E+00	0.00E+00	0.00E+00	0.00E+00
2816	ALL	408120	3767509	1.44E-09	1YrCancerI	1.44E-09	0.00E+00	0.00E+00	0.00E+00	0.00E+00	0.00E+00	0.00E+00	0.00E+00	0.00E+00	0.00E+00	0.00E+00	0.00E+00
2817	ALL	408120	3767756	1.40E-09	1YrCancerI	1.40E-09	0.00E+00	0.00E+00	0.00E+00	0.00E+00	0.00E+00	0.00E+00	0.00E+00	0.00E+00	0.00E+00	0.00E+00	0.00E+00
2818	ALL	408120	3768002	1.38E-09	1YrCancerI	1.38E-09	0.00E+00	0.00E+00	0.00E+00	0.00E+00	0.00E+00	0.00E+00	0.00E+00	0.00E+00	0.00E+00	0.00E+00	0.00E+00
2819	ALL	408120	3768248	1.34E-09	1YrCancerI	1.34E-09	0.00E+00	0.00E+00	0.00E+00	0.00E+00	0.00E+00	0.00E+00	0.00E+00	0.00E+00	0.00E+00	0.00E+00	0.00E+00
2820	ALL	408120	3768494	1.32E-09	1YrCancerI	1.32E-09	0.00E+00	0.00E+00	0.00E+00	0.00E+00	0.00E+00	0.00E+00	0.00E+00	0.00E+00	0.00E+00	0.00E+00	0.00E+00
2821	ALL	408120	3768740	1.30E-09	1YrCancerI	1.30E-09	0.00E+00	0.00E+00	0.00E+00	0.00E+00	0.00E+00	0.00E+00	0.00E+00	0.00E+00	0.00E+00	0.00E+00	0.00E+00
2822	ALL	407870	3762340	1.76E-09	1YrCancerI	1.76E-09	0.00E+00	0.00E+00	0.00E+00	0.00E+00	0.00E+00	0.00E+00	0.00E+00	0.00E+00	0.00E+00	0.00E+00	0.00E+00
2823	ALL	407870	3762586	1.77E-09	1YrCancerI	1.77E-09	0.00E+00	0.00E+00	0.00E+00	0.00E+00	0.00E+00	0.00E+00	0.00E+00	0.00E+00	0.00E+00	0.00E+00	0.00E+00
2824	ALL	407870	3762832	1.55E-09	1YrCancerI	1.55E-09	0.00E+00	0.00E+00	0.00E+00	0.00E+00	0.00E+00	0.00E+00	0.00E+00	0.00E+00	0.00E+00	0.00E+00	0.00E+00
2825	ALL	407870	3763079	1.71E-09	1YrCancerI	1.71E-09	0.00E+00	0.00E+00	0.00E+00	0.00E+00	0.00E+00	0.00E+00	0.00E+00	0.00E+00	0.00E+00	0.00E+00	0.00E+00
2826	ALL	407870	3763325	2.37E-09	1YrCancerI	2.37E-09	0.00E+00	0.00E+00	0.00E+00	0.00E+00	0.00E+00	0.00E+00	0.00E+00	0.00E+00	0.00E+00	0.00E+00	0.00E+00
2827	ALL	407870	3763571	2.17E-09	1YrCancerI	2.17E-09	0.00E+00	0.00E+00	0.00E+00	0.00E+00	0.00E+00	0.00E+00	0.00E+00	0.00E+00	0.00E+00	0.00E+00	0.00E+00
2828	ALL	407870	3763817	2.00E-09	1YrCancerI	2.00E-09	0.00E+00	0.00E+00	0.00E+00	0.00E+00	0.00E+00	0.00E+00	0.00E+00	0.00E+00	0.00E+00	0.00E+00	0.00E+00
2829	ALL	407870	3764063	1.76E-09	1YrCancerI	1.76E-09	0.00E+00	0.00E+00	0.00E+00	0.00E+00	0.00E+00	0.00E+00	0.00E+00	0.00E+00	0.00E+00	0.00E+00	0.00E+00
2830	ALL	407870	3764309	1.65E-09	1YrCancerI	1.65E-09	0.00E+00	0.00E+00	0.00E+00	0.00E+00	0.00E+00	0.00E+00	0.00E+00	0.00E+00	0.00E+00	0.00E+00	0.00E+00
2831	ALL	407870	3764556	1.20E-09	1YrCancerI	1.20E-09	0.00E+00	0.00E+00	0.00E+00	0.00E+00	0.00E+00	0.00E+00	0.00E+00	0.00E+00	0.00E+00	0.00E+00	0.00E+00
2832	ALL	407870	3764802	1.26E-09	1YrCancerI	1.26E-09	0.00E+00	0.00E+00	0.00E+00	0.00E+00	0.00E+00	0.00E+00	0.00E+00	0.00E+00	0.00E+00	0.00E+00	0.00E+00
2833	ALL	407870	3765048	1.24E-09	1YrCancerI	1.24E-09	0.00E+00	0.00E+00	0.00E+00	0.00E+00	0.00E+00	0.00E+00	0.00E+00	0.00E+00	0.00E+00	0.00E+00	0.00E+00
2834	ALL	407870	3765294	1.22E-09	1YrCancerI	1.22E-09	0.00E+00	0.00E+00	0.00E+00	0.00E+00	0.00E+00	0.00E+00	0.00E+00	0.00E+00	0.00E+00	0.00E+00	0.00E+00
2835	ALL	407870	3765540	1.46E-09	1YrCancerI	1.46E-09	0.00E+00	0.00E+00	0.00E+00	0.00E+00	0.00E+00	0.00E+00	0.00E+00	0.00E+00	0.00E+00	0.00E+00	0.00E+00
2836	ALL	407870	3765786	1.41E-09	1YrCancerI	1.41E-09	0.00E+00	0.00E+00	0.00E+00	0.00E+00	0.00E+00	0.00E+00	0.00E+00	0.00E+00	0.00E+00	0.00E+00	0.00E+00
2837	ALL	407870	3766032	1.36E-09	1YrCancerI	1.36E-09	0.00E+00	0.00E+00	0.00E+00	0.00E+00	0.00E+00	0.00E+00	0.00E+00	0.00E+00	0.00E+00	0.00E+00	0.00E+00
2838	ALL	407870	3766279	1.35E-09	1YrCancerI	1.35E-09	0.00E+00	0.00E+00	0.00E+00	0.00E+00	0.00E+00	0.00E+00	0.00E+00	0.00E+00	0.00E+00	0.00E+00	0.00E+00
2839	ALL	407870	3766525	1.36E-09	1YrCancerI	1.36E-09	0.00E+00	0.00E+00	0.00E+00	0.00E+00	0.00E+00	0.00E+00	0.00E+00	0.00E+00	0.00E+00	0.00E+00	0.00E+00
2840	ALL	407870	3766771	1.37E-09	1YrCancerI	1.37E-09	0.00E+00	0.00E+00	0.00E+00	0.00E+00	0.00E+00	0.00E+00	0.00E+00	0.00E+00	0.00E+00	0.00E+00	0.00E+00
2841	ALL	407870	3767017	1.36E-09	1YrCancerI	1.36E-09	0.00E+00	0.00E+00	0.00E+00	0.00E+00	0.00E+00	0.00E+00	0.00E+00	0.00E+00	0.00E+00	0.00E+00	0.00E+00
2842	ALL	407870	3767263	1.35E-09	1YrCancerI	1.35E-09	0.00E+00	0.00E+00	0.00E+00	0.00E+00	0.00E+00	0.00E+00	0.00E+00	0.00E+00	0.00E+00	0.00E+00	0.00E+00
2843	ALL	407870	3767509	1.33E-09	1YrCancerI	1.33E-09	0.00E+00	0.00E+00	0.00E+00	0.00E+00	0.00E+00	0.00E+00	0.00E+00	0.00E+00	0.00E+00	0.00E+00	0.00E+00
2844	ALL	407870	3767756	1.31E-09	1YrCancerI	1.31E-09	0.00E+00	0.00E+00	0.00E+00	0.00E+00	0.00E+00	0.00E+00	0.00E+00	0.00E+00	0.00E+00	0.00E+00	0.00E+00
2845	ALL	407870	3768002	1.28E-09	1YrCancerI	1.28E-09	0.00E+00	0.00E+00	0.00E+00	0.00E+00	0.00E+00	0.00E+00	0.00E+00	0.00E+00	0.00E+00	0.00E+00	0.00E+00
2846	ALL	407870	3768248	1.25E-09	1YrCancerI	1.25E-09	0.00E+00	0.00E+00	0.00E+00	0.00E+00	0.00E+00	0.00E+00	0.00E+00	0.00E+00	0.00E+00	0.00E+00	0.00E+00
2847	ALL	407870	3768494	1.22E-09	1YrCancerI	1.22E-09	0.00E+00	0.00E+00	0.00E+00	0.00E+00	0.00E+00	0.00E+00	0.00E+00	0.00E+00	0.00E+00	0.00E+00	0.00E+00
2848	ALL	407870	3768740	1.21E-09	1YrCancerI	1.21E-09	0.00E+00	0.00E+00	0.00E+00	0.00E+00	0.00E+00	0.00E+00	0.00E+00	0.00E+00	0.00E+00	0.00E+00	0.00E+00
2849	ALL	407620	3762340	1.64E-09	1YrCancerI	1.64E-09	0.00E+00	0.00E+00	0.00E+00	0.00E+00	0.00E+00	0.00E+00	0.00E+00	0.00E+00	0.00E+00	0.00E+00	0.00E+00
2850	ALL	407620	3762586	1.74E-09	1YrCancerI	1.74E-09	0.00E+00	0.00E+00	0.00E+00	0.00E+00	0.00E+00	0.00E+00	0.00E+00	0.00E+00	0.00E+00	0.00E+00	0.00E+00
2851	ALL	407620	3762832	1.30E-09	1YrCancerI	1.30E-09	0.00E+00	0.00E+00	0.00E+00	0.00E+00	0.00E+00	0.00E+00	0.00E+00	0.00E+00	0.00E+00	0.00E+00	0.00E+00
2852	ALL	407620	3763079	1.58E-09	1YrCancerI	1.58E-09	0.00E+00	0.00E+00	0.00E+00	0.00E+00	0.00E+00	0.00E+00	0.00E+00	0.00E+00	0.00E+00	0.00E+00	0.00E+00
2853	ALL	407620	3763325	1.79E-09	1YrCancerI	1.79E-09	0.00E+00	0.00E+00	0.00E+00	0.00E+00	0.00E+00	0.00E+00	0.00E+00	0.00E+00	0.00E+00	0.00E+00	0.00E+00
2854	ALL	407620	3763571	1.73E-09	1YrCancerI	1.73E-09	0.00E+00	0.00E+00	0.00E+00	0.00E+00	0.00E+00	0.00E+00	0.00E+00	0.00E+00	0.00E+00	0.00E+00	0.00E+00

2855	ALL	407620	3763817	1.63E-09	1YrCancerI	1.63E-09	0.00E+00	0.00E+00	0.00E+00	0.00E+00	0.00E+00	0.00E+00	0.00E+00	0.00E+00	0.00E+00	0.00E+00	0.00E+00
2856	ALL	407620	3764063	1.34E-09	1YrCancerI	1.34E-09	0.00E+00	0.00E+00	0.00E+00	0.00E+00	0.00E+00	0.00E+00	0.00E+00	0.00E+00	0.00E+00	0.00E+00	0.00E+00
2857	ALL	407620	3764309	1.46E-09	1YrCancerI	1.46E-09	0.00E+00	0.00E+00	0.00E+00	0.00E+00	0.00E+00	0.00E+00	0.00E+00	0.00E+00	0.00E+00	0.00E+00	0.00E+00
2858	ALL	407620	3764556	1.05E-09	1YrCancerI	1.05E-09	0.00E+00	0.00E+00	0.00E+00	0.00E+00	0.00E+00	0.00E+00	0.00E+00	0.00E+00	0.00E+00	0.00E+00	0.00E+00
2859	ALL	407620	3764802	1.03E-09	1YrCancerI	1.03E-09	0.00E+00	0.00E+00	0.00E+00	0.00E+00	0.00E+00	0.00E+00	0.00E+00	0.00E+00	0.00E+00	0.00E+00	0.00E+00
2860	ALL	407620	3765048	1.07E-09	1YrCancerI	1.07E-09	0.00E+00	0.00E+00	0.00E+00	0.00E+00	0.00E+00	0.00E+00	0.00E+00	0.00E+00	0.00E+00	0.00E+00	0.00E+00
2861	ALL	407620	3765294	1.12E-09	1YrCancerI	1.12E-09	0.00E+00	0.00E+00	0.00E+00	0.00E+00	0.00E+00	0.00E+00	0.00E+00	0.00E+00	0.00E+00	0.00E+00	0.00E+00
2862	ALL	407620	3765540	1.36E-09	1YrCancerI	1.36E-09	0.00E+00	0.00E+00	0.00E+00	0.00E+00	0.00E+00	0.00E+00	0.00E+00	0.00E+00	0.00E+00	0.00E+00	0.00E+00
2863	ALL	407620	3765786	1.32E-09	1YrCancerI	1.32E-09	0.00E+00	0.00E+00	0.00E+00	0.00E+00	0.00E+00	0.00E+00	0.00E+00	0.00E+00	0.00E+00	0.00E+00	0.00E+00
2864	ALL	407620	3766032	1.25E-09	1YrCancerI	1.25E-09	0.00E+00	0.00E+00	0.00E+00	0.00E+00	0.00E+00	0.00E+00	0.00E+00	0.00E+00	0.00E+00	0.00E+00	0.00E+00
2865	ALL	407620	3766279	1.24E-09	1YrCancerI	1.24E-09	0.00E+00	0.00E+00	0.00E+00	0.00E+00	0.00E+00	0.00E+00	0.00E+00	0.00E+00	0.00E+00	0.00E+00	0.00E+00
2866	ALL	407620	3766525	1.21E-09	1YrCancerI	1.21E-09	0.00E+00	0.00E+00	0.00E+00	0.00E+00	0.00E+00	0.00E+00	0.00E+00	0.00E+00	0.00E+00	0.00E+00	0.00E+00
2867	ALL	407620	3766771	1.24E-09	1YrCancerI	1.24E-09	0.00E+00	0.00E+00	0.00E+00	0.00E+00	0.00E+00	0.00E+00	0.00E+00	0.00E+00	0.00E+00	0.00E+00	0.00E+00
2868	ALL	407620	3767017	1.24E-09	1YrCancerI	1.24E-09	0.00E+00	0.00E+00	0.00E+00	0.00E+00	0.00E+00	0.00E+00	0.00E+00	0.00E+00	0.00E+00	0.00E+00	0.00E+00
2869	ALL	407620	3767263	1.24E-09	1YrCancerI	1.24E-09	0.00E+00	0.00E+00	0.00E+00	0.00E+00	0.00E+00	0.00E+00	0.00E+00	0.00E+00	0.00E+00	0.00E+00	0.00E+00
2870	ALL	407620	3767509	1.22E-09	1YrCancerI	1.22E-09	0.00E+00	0.00E+00	0.00E+00	0.00E+00	0.00E+00	0.00E+00	0.00E+00	0.00E+00	0.00E+00	0.00E+00	0.00E+00
2871	ALL	407620	3767756	1.21E-09	1YrCancerI	1.21E-09	0.00E+00	0.00E+00	0.00E+00	0.00E+00	0.00E+00	0.00E+00	0.00E+00	0.00E+00	0.00E+00	0.00E+00	0.00E+00
2872	ALL	407620	3768002	1.19E-09	1YrCancerI	1.19E-09	0.00E+00	0.00E+00	0.00E+00	0.00E+00	0.00E+00	0.00E+00	0.00E+00	0.00E+00	0.00E+00	0.00E+00	0.00E+00
2873	ALL	407620	3768248	1.17E-09	1YrCancerI	1.17E-09	0.00E+00	0.00E+00	0.00E+00	0.00E+00	0.00E+00	0.00E+00	0.00E+00	0.00E+00	0.00E+00	0.00E+00	0.00E+00
2874	ALL	407620	3768494	1.15E-09	1YrCancerI	1.15E-09	0.00E+00	0.00E+00	0.00E+00	0.00E+00	0.00E+00	0.00E+00	0.00E+00	0.00E+00	0.00E+00	0.00E+00	0.00E+00
2875	ALL	407620	3768740	1.12E-09	1YrCancerI	1.12E-09	0.00E+00	0.00E+00	0.00E+00	0.00E+00	0.00E+00	0.00E+00	0.00E+00	0.00E+00	0.00E+00	0.00E+00	0.00E+00
2876	ALL	407370	3762340	9.06E-10	1YrCancerI	9.06E-10	0.00E+00	0.00E+00	0.00E+00	0.00E+00	0.00E+00	0.00E+00	0.00E+00	0.00E+00	0.00E+00	0.00E+00	0.00E+00
2877	ALL	407370	3762586	1.36E-09	1YrCancerI	1.36E-09	0.00E+00	0.00E+00	0.00E+00	0.00E+00	0.00E+00	0.00E+00	0.00E+00	0.00E+00	0.00E+00	0.00E+00	0.00E+00
2878	ALL	407370	3762832	1.09E-09	1YrCancerI	1.09E-09	0.00E+00	0.00E+00	0.00E+00	0.00E+00	0.00E+00	0.00E+00	0.00E+00	0.00E+00	0.00E+00	0.00E+00	0.00E+00
2879	ALL	407370	3763079	1.43E-09	1YrCancerI	1.43E-09	0.00E+00	0.00E+00	0.00E+00	0.00E+00	0.00E+00	0.00E+00	0.00E+00	0.00E+00	0.00E+00	0.00E+00	0.00E+00
2880	ALL	407370	3763325	1.54E-09	1YrCancerI	1.54E-09	0.00E+00	0.00E+00	0.00E+00	0.00E+00	0.00E+00	0.00E+00	0.00E+00	0.00E+00	0.00E+00	0.00E+00	0.00E+00
2881	ALL	407370	3763571	1.41E-09	1YrCancerI	1.41E-09	0.00E+00	0.00E+00	0.00E+00	0.00E+00	0.00E+00	0.00E+00	0.00E+00	0.00E+00	0.00E+00	0.00E+00	0.00E+00
2882	ALL	407370	3763817	1.17E-09	1YrCancerI	1.17E-09	0.00E+00	0.00E+00	0.00E+00	0.00E+00	0.00E+00	0.00E+00	0.00E+00	0.00E+00	0.00E+00	0.00E+00	0.00E+00
2883	ALL	407370	3764063	1.12E-09	1YrCancerI	1.12E-09	0.00E+00	0.00E+00	0.00E+00	0.00E+00	0.00E+00	0.00E+00	0.00E+00	0.00E+00	0.00E+00	0.00E+00	0.00E+00
2884	ALL	407370	3764309	1.27E-09	1YrCancerI	1.27E-09	0.00E+00	0.00E+00	0.00E+00	0.00E+00	0.00E+00	0.00E+00	0.00E+00	0.00E+00	0.00E+00	0.00E+00	0.00E+00
2885	ALL	407370	3764556	1.20E-09	1YrCancerI	1.20E-09	0.00E+00	0.00E+00	0.00E+00	0.00E+00	0.00E+00	0.00E+00	0.00E+00	0.00E+00	0.00E+00	0.00E+00	0.00E+00
2886	ALL	407370	3764802	1.01E-09	1YrCancerI	1.01E-09	0.00E+00	0.00E+00	0.00E+00	0.00E+00	0.00E+00	0.00E+00	0.00E+00	0.00E+00	0.00E+00	0.00E+00	0.00E+00
2887	ALL	407370	3765048	9.61E-10	1YrCancerI	9.61E-10	0.00E+00	0.00E+00	0.00E+00	0.00E+00	0.00E+00	0.00E+00	0.00E+00	0.00E+00	0.00E+00	0.00E+00	0.00E+00
2888	ALL	407370	3765294	1.02E-09	1YrCancerI	1.02E-09	0.00E+00	0.00E+00	0.00E+00	0.00E+00	0.00E+00	0.00E+00	0.00E+00	0.00E+00	0.00E+00	0.00E+00	0.00E+00
2889	ALL	407370	3765540	1.11E-09	1YrCancerI	1.11E-09	0.00E+00	0.00E+00	0.00E+00	0.00E+00	0.00E+00	0.00E+00	0.00E+00	0.00E+00	0.00E+00	0.00E+00	0.00E+00
2890	ALL	407370	3765786	1.24E-09	1YrCancerI	1.24E-09	0.00E+00	0.00E+00	0.00E+00	0.00E+00	0.00E+00	0.00E+00	0.00E+00	0.00E+00	0.00E+00	0.00E+00	0.00E+00
2891	ALL	407370	3766032	1.17E-09	1YrCancerI	1.17E-09	0.00E+00	0.00E+00	0.00E+00	0.00E+00	0.00E+00	0.00E+00	0.00E+00	0.00E+00	0.00E+00	0.00E+00	0.00E+00
2892	ALL	407370	3766279	1.14E-09	1YrCancerI	1.14E-09	0.00E+00	0.00E+00	0.00E+00	0.00E+00	0.00E+00	0.00E+00	0.00E+00	0.00E+00	0.00E+00	0.00E+00	0.00E+00
2893	ALL	407370	3766525	1.13E-09	1YrCancerI	1.13E-09	0.00E+00	0.00E+00	0.00E+00	0.00E+00	0.00E+00	0.00E+00	0.00E+00	0.00E+00	0.00E+00	0.00E+00	0.00E+00
2894	ALL	407370	3766771	1.13E-09	1YrCancerI	1.13E-09	0.00E+00	0.00E+00	0.00E+00	0.00E+00	0.00E+00	0.00E+00	0.00E+00	0.00E+00	0.00E+00	0.00E+00	0.00E+00
2895	ALL	407370	3767017	1.14E-09	1YrCancerI	1.14E-09	0.00E+00	0.00E+00	0.00E+00	0.00E+00	0.00E+00	0.00E+00	0.00E+00	0.00E+00	0.00E+00	0.00E+00	0.00E+00
2896	ALL	407370	3767263	1.14E-09	1YrCancerI	1.14E-09	0.00E+00	0.00E+00	0.00E+00	0.00E+00	0.00E+00	0.00E+00	0.00E+00	0.00E+00	0.00E+00	0.00E+00	0.00E+00
2897	ALL	407370	3767509	1.13E-09	1YrCancerI	1.13E-09	0.00E+00	0.00E+00	0.00E+00	0.00E+00	0.00E+00	0.00E+00	0.00E+00	0.00E+00	0.00E+00	0.00E+00	0.00E+00
2898	ALL	407370	3767756	1.12E-09	1YrCancerI	1.12E-09	0.00E+00	0.00E+00	0.00E+00	0.00E+00	0.00E+00	0.00E+00	0.00E+00	0.00E+00	0.00E+00	0.00E+00	0.00E+00
2899	ALL	407370	3768002	1.11E-09	1YrCancerI	1.11E-09	0.00E+00	0.00E+00	0.00E+00	0.00E+00	0.00E+00	0.00E+00	0.00E+00	0.00E+00	0.00E+00	0.00E+00	0.00E+00
2900	ALL	407370	3768248	1.09E-09	1YrCancerI	1.09E-09	0.00E+00	0.00E+00	0.00E+00	0.00E+00	0.00E+00	0.00E+00	0.00E+00	0.00E+00	0.00E+00	0.00E+00	0.00E+00
2901	ALL	407370	3768494	1.07E-09	1YrCancerI	1.07E-09	0.00E+00	0.00E+00	0.00E+00	0.00E+00	0.00E+00	0.00E+00	0.00E+00	0.00E+00	0.00E+00	0.00E+00	0.00E+00
2902	ALL	407370	3768740	1.05E-09	1YrCancerI	1.05E-09	0.00E+00	0.00E+00	0.00E+00	0.00E+00	0.00E+00	0.00E+00	0.00E+00	0.00E+00	0.00E+00	0.00E+00	0.00E+00
2903	ALL	407120	3762340	8.23E-10	1YrCancerI	8.23E-10	0.00E+00	0.00E+00	0.00E+00	0.00E+00	0.00E+00	0.00E+00	0.00E+00	0.00E+00	0.00E+00	0.00E+00	0.00E+00
2904	ALL	407120	3762586	1.08E-09	1YrCancerI	1.08E-09	0.00E+00	0.00E+00	0.00E+00	0.00E+00	0.00E+00	0.00E+00	0.00E+00	0.00E+00	0.00E+00	0.00E+00	0.00E+00
2905	ALL	407120	3762832	9.67E-10	1YrCancerI	9.67E-10	0.00E+00	0.00E+00	0.00E+00	0.00E+00	0.00E+00	0.00E+00	0.00E+00	0.00E+00	0.00E+00	0.00E+00	0.00E+00

2906	ALL	407120	3763079	1.21E-09	1YrCancerI	1.21E-09	0.00E+00	0.00E+00	0.00E+00	0.00E+00	0.00E+00	0.00E+00	0.00E+00	0.00E+00	0.00E+00	0.00E+00	0.00E+00
2907	ALL	407120	3763325	1.36E-09	1YrCancerI	1.36E-09	0.00E+00	0.00E+00	0.00E+00	0.00E+00	0.00E+00	0.00E+00	0.00E+00	0.00E+00	0.00E+00	0.00E+00	0.00E+00
2908	ALL	407120	3763571	1.22E-09	1YrCancerI	1.22E-09	0.00E+00	0.00E+00	0.00E+00	0.00E+00	0.00E+00	0.00E+00	0.00E+00	0.00E+00	0.00E+00	0.00E+00	0.00E+00
2909	ALL	407120	3763817	9.42E-10	1YrCancerI	9.42E-10	0.00E+00	0.00E+00	0.00E+00	0.00E+00	0.00E+00	0.00E+00	0.00E+00	0.00E+00	0.00E+00	0.00E+00	0.00E+00
2910	ALL	407120	3764063	9.70E-10	1YrCancerI	9.70E-10	0.00E+00	0.00E+00	0.00E+00	0.00E+00	0.00E+00	0.00E+00	0.00E+00	0.00E+00	0.00E+00	0.00E+00	0.00E+00
2911	ALL	407120	3764309	9.61E-10	1YrCancerI	9.61E-10	0.00E+00	0.00E+00	0.00E+00	0.00E+00	0.00E+00	0.00E+00	0.00E+00	0.00E+00	0.00E+00	0.00E+00	0.00E+00
2912	ALL	407120	3764556	9.61E-10	1YrCancerI	9.61E-10	0.00E+00	0.00E+00	0.00E+00	0.00E+00	0.00E+00	0.00E+00	0.00E+00	0.00E+00	0.00E+00	0.00E+00	0.00E+00
2913	ALL	407120	3764802	1.02E-09	1YrCancerI	1.02E-09	0.00E+00	0.00E+00	0.00E+00	0.00E+00	0.00E+00	0.00E+00	0.00E+00	0.00E+00	0.00E+00	0.00E+00	0.00E+00
2914	ALL	407120	3765048	8.96E-10	1YrCancerI	8.96E-10	0.00E+00	0.00E+00	0.00E+00	0.00E+00	0.00E+00	0.00E+00	0.00E+00	0.00E+00	0.00E+00	0.00E+00	0.00E+00
2915	ALL	407120	3765294	1.04E-09	1YrCancerI	1.04E-09	0.00E+00	0.00E+00	0.00E+00	0.00E+00	0.00E+00	0.00E+00	0.00E+00	0.00E+00	0.00E+00	0.00E+00	0.00E+00
2916	ALL	407120	3765540	1.14E-09	1YrCancerI	1.14E-09	0.00E+00	0.00E+00	0.00E+00	0.00E+00	0.00E+00	0.00E+00	0.00E+00	0.00E+00	0.00E+00	0.00E+00	0.00E+00
2917	ALL	407120	3765786	1.18E-09	1YrCancerI	1.18E-09	0.00E+00	0.00E+00	0.00E+00	0.00E+00	0.00E+00	0.00E+00	0.00E+00	0.00E+00	0.00E+00	0.00E+00	0.00E+00
2918	ALL	407120	3766032	1.11E-09	1YrCancerI	1.11E-09	0.00E+00	0.00E+00	0.00E+00	0.00E+00	0.00E+00	0.00E+00	0.00E+00	0.00E+00	0.00E+00	0.00E+00	0.00E+00
2919	ALL	407120	3766279	1.07E-09	1YrCancerI	1.07E-09	0.00E+00	0.00E+00	0.00E+00	0.00E+00	0.00E+00	0.00E+00	0.00E+00	0.00E+00	0.00E+00	0.00E+00	0.00E+00
2920	ALL	407120	3766525	1.04E-09	1YrCancerI	1.04E-09	0.00E+00	0.00E+00	0.00E+00	0.00E+00	0.00E+00	0.00E+00	0.00E+00	0.00E+00	0.00E+00	0.00E+00	0.00E+00
2921	ALL	407120	3766771	1.03E-09	1YrCancerI	1.03E-09	0.00E+00	0.00E+00	0.00E+00	0.00E+00	0.00E+00	0.00E+00	0.00E+00	0.00E+00	0.00E+00	0.00E+00	0.00E+00
2922	ALL	407120	3767017	1.04E-09	1YrCancerI	1.04E-09	0.00E+00	0.00E+00	0.00E+00	0.00E+00	0.00E+00	0.00E+00	0.00E+00	0.00E+00	0.00E+00	0.00E+00	0.00E+00
2923	ALL	407120	3767263	1.05E-09	1YrCancerI	1.05E-09	0.00E+00	0.00E+00	0.00E+00	0.00E+00	0.00E+00	0.00E+00	0.00E+00	0.00E+00	0.00E+00	0.00E+00	0.00E+00
2924	ALL	407120	3767509	1.05E-09	1YrCancerI	1.05E-09	0.00E+00	0.00E+00	0.00E+00	0.00E+00	0.00E+00	0.00E+00	0.00E+00	0.00E+00	0.00E+00	0.00E+00	0.00E+00
2925	ALL	407120	3767756	1.04E-09	1YrCancerI	1.04E-09	0.00E+00	0.00E+00	0.00E+00	0.00E+00	0.00E+00	0.00E+00	0.00E+00	0.00E+00	0.00E+00	0.00E+00	0.00E+00
2926	ALL	407120	3768002	1.03E-09	1YrCancerI	1.03E-09	0.00E+00	0.00E+00	0.00E+00	0.00E+00	0.00E+00	0.00E+00	0.00E+00	0.00E+00	0.00E+00	0.00E+00	0.00E+00
2927	ALL	407120	3768248	1.02E-09	1YrCancerI	1.02E-09	0.00E+00	0.00E+00	0.00E+00	0.00E+00	0.00E+00	0.00E+00	0.00E+00	0.00E+00	0.00E+00	0.00E+00	0.00E+00
2928	ALL	407120	3768494	1.00E-09	1YrCancerI	1.00E-09	0.00E+00	0.00E+00	0.00E+00	0.00E+00	0.00E+00	0.00E+00	0.00E+00	0.00E+00	0.00E+00	0.00E+00	0.00E+00
2929	ALL	407120	3768740	9.88E-10	1YrCancerI	9.88E-10	0.00E+00	0.00E+00	0.00E+00	0.00E+00	0.00E+00	0.00E+00	0.00E+00	0.00E+00	0.00E+00	0.00E+00	0.00E+00
2930	ALL	406870	3762340	1.11E-09	1YrCancerI	1.11E-09	0.00E+00	0.00E+00	0.00E+00	0.00E+00	0.00E+00	0.00E+00	0.00E+00	0.00E+00	0.00E+00	0.00E+00	0.00E+00
2931	ALL	406870	3762586	1.05E-09	1YrCancerI	1.05E-09	0.00E+00	0.00E+00	0.00E+00	0.00E+00	0.00E+00	0.00E+00	0.00E+00	0.00E+00	0.00E+00	0.00E+00	0.00E+00
2932	ALL	406870	3762832	9.09E-10	1YrCancerI	9.09E-10	0.00E+00	0.00E+00	0.00E+00	0.00E+00	0.00E+00	0.00E+00	0.00E+00	0.00E+00	0.00E+00	0.00E+00	0.00E+00
2933	ALL	406870	3763079	1.10E-09	1YrCancerI	1.10E-09	0.00E+00	0.00E+00	0.00E+00	0.00E+00	0.00E+00	0.00E+00	0.00E+00	0.00E+00	0.00E+00	0.00E+00	0.00E+00
2934	ALL	406870	3763325	1.19E-09	1YrCancerI	1.19E-09	0.00E+00	0.00E+00	0.00E+00	0.00E+00	0.00E+00	0.00E+00	0.00E+00	0.00E+00	0.00E+00	0.00E+00	0.00E+00
2935	ALL	406870	3763571	1.03E-09	1YrCancerI	1.03E-09	0.00E+00	0.00E+00	0.00E+00	0.00E+00	0.00E+00	0.00E+00	0.00E+00	0.00E+00	0.00E+00	0.00E+00	0.00E+00
2936	ALL	406870	3763817	8.56E-10	1YrCancerI	8.56E-10	0.00E+00	0.00E+00	0.00E+00	0.00E+00	0.00E+00	0.00E+00	0.00E+00	0.00E+00	0.00E+00	0.00E+00	0.00E+00
2937	ALL	406870	3764063	8.90E-10	1YrCancerI	8.90E-10	0.00E+00	0.00E+00	0.00E+00	0.00E+00	0.00E+00	0.00E+00	0.00E+00	0.00E+00	0.00E+00	0.00E+00	0.00E+00
2938	ALL	406870	3764309	8.56E-10	1YrCancerI	8.56E-10	0.00E+00	0.00E+00	0.00E+00	0.00E+00	0.00E+00	0.00E+00	0.00E+00	0.00E+00	0.00E+00	0.00E+00	0.00E+00
2939	ALL	406870	3764556	7.92E-10	1YrCancerI	7.92E-10	0.00E+00	0.00E+00	0.00E+00	0.00E+00	0.00E+00	0.00E+00	0.00E+00	0.00E+00	0.00E+00	0.00E+00	0.00E+00
2940	ALL	406870	3764802	8.47E-10	1YrCancerI	8.47E-10	0.00E+00	0.00E+00	0.00E+00	0.00E+00	0.00E+00	0.00E+00	0.00E+00	0.00E+00	0.00E+00	0.00E+00	0.00E+00
2941	ALL	406870	3765048	8.87E-10	1YrCancerI	8.87E-10	0.00E+00	0.00E+00	0.00E+00	0.00E+00	0.00E+00	0.00E+00	0.00E+00	0.00E+00	0.00E+00	0.00E+00	0.00E+00
2942	ALL	406870	3765294	1.00E-09	1YrCancerI	1.00E-09	0.00E+00	0.00E+00	0.00E+00	0.00E+00	0.00E+00	0.00E+00	0.00E+00	0.00E+00	0.00E+00	0.00E+00	0.00E+00
2943	ALL	406870	3765540	1.05E-09	1YrCancerI	1.05E-09	0.00E+00	0.00E+00	0.00E+00	0.00E+00	0.00E+00	0.00E+00	0.00E+00	0.00E+00	0.00E+00	0.00E+00	0.00E+00
2944	ALL	406870	3765786	1.12E-09	1YrCancerI	1.12E-09	0.00E+00	0.00E+00	0.00E+00	0.00E+00	0.00E+00	0.00E+00	0.00E+00	0.00E+00	0.00E+00	0.00E+00	0.00E+00
2945	ALL	406870	3766032	1.05E-09	1YrCancerI	1.05E-09	0.00E+00	0.00E+00	0.00E+00	0.00E+00	0.00E+00	0.00E+00	0.00E+00	0.00E+00	0.00E+00	0.00E+00	0.00E+00
2946	ALL	406870	3766279	1.00E-09	1YrCancerI	1.00E-09	0.00E+00	0.00E+00	0.00E+00	0.00E+00	0.00E+00	0.00E+00	0.00E+00	0.00E+00	0.00E+00	0.00E+00	0.00E+00
2947	ALL	406870	3766525	9.70E-10	1YrCancerI	9.70E-10	0.00E+00	0.00E+00	0.00E+00	0.00E+00	0.00E+00	0.00E+00	0.00E+00	0.00E+00	0.00E+00	0.00E+00	0.00E+00
2948	ALL	406870	3766771	9.55E-10	1YrCancerI	9.55E-10	0.00E+00	0.00E+00	0.00E+00	0.00E+00	0.00E+00	0.00E+00	0.00E+00	0.00E+00	0.00E+00	0.00E+00	0.00E+00
2949	ALL	406870	3767017	9.55E-10	1YrCancerI	9.55E-10	0.00E+00	0.00E+00	0.00E+00	0.00E+00	0.00E+00	0.00E+00	0.00E+00	0.00E+00	0.00E+00	0.00E+00	0.00E+00
2950	ALL	406870	3767263	9.64E-10	1YrCancerI	9.64E-10	0.00E+00	0.00E+00	0.00E+00	0.00E+00	0.00E+00	0.00E+00	0.00E+00	0.00E+00	0.00E+00	0.00E+00	0.00E+00
2951	ALL	406870	3767509	9.64E-10	1YrCancerI	9.64E-10	0.00E+00	0.00E+00	0.00E+00	0.00E+00	0.00E+00	0.00E+00	0.00E+00	0.00E+00	0.00E+00	0.00E+00	0.00E+00
2952	ALL	406870	3767756	9.67E-10	1YrCancerI	9.67E-10	0.00E+00	0.00E+00	0.00E+00	0.00E+00	0.00E+00	0.00E+00	0.00E+00	0.00E+00	0.00E+00	0.00E+00	0.00E+00
2953	ALL	406870	3768002	9.61E-10	1YrCancerI	9.61E-10	0.00E+00	0.00E+00	0.00E+00	0.00E+00	0.00E+00	0.00E+00	0.00E+00	0.00E+00	0.00E+00	0.00E+00	0.00E+00
2954	ALL	406870	3768248	9.55E-10	1YrCancerI	9.55E-10	0.00E+00	0.00E+00	0.00E+00	0.00E+00	0.00E+00	0.00E+00	0.00E+00	0.00E+00	0.00E+00	0.00E+00	0.00E+00
2955	ALL	406870	3768494	9.42E-10	1YrCancerI	9.42E-10	0.00E+00	0.00E+00	0.00E+00	0.00E+00	0.00E+00	0.00E+00	0.00E+00	0.00E+00	0.00E+00	0.00E+00	0.00E+00
2956	ALL	406870	3768740	9.30E-10	1YrCancerI	9.30E-10	0.00E+00	0.00E+00	0.00E+00	0.00E+00	0.00E+00	0.00E+00	0.00E+00	0.00E+00	0.00E+00	0.00E+00	0.00E+00

2957	ALL	406870	3769226	8.96E-10	1YrCancerI	8.96E-10	0.00E+00	0.00E+00	0.00E+00	0.00E+00	0.00E+00	0.00E+00	0.00E+00	0.00E+00	0.00E+00	0.00E+00	0.00E+00
2958	ALL	406870	3769712	8.75E-10	1YrCancerI	8.75E-10	0.00E+00	0.00E+00	0.00E+00	0.00E+00	0.00E+00	0.00E+00	0.00E+00	0.00E+00	0.00E+00	0.00E+00	0.00E+00
2959	ALL	406870	3770197	8.44E-10	1YrCancerI	8.44E-10	0.00E+00	0.00E+00	0.00E+00	0.00E+00	0.00E+00	0.00E+00	0.00E+00	0.00E+00	0.00E+00	0.00E+00	0.00E+00
2960	ALL	406870	3770683	8.26E-10	1YrCancerI	8.26E-10	0.00E+00	0.00E+00	0.00E+00	0.00E+00	0.00E+00	0.00E+00	0.00E+00	0.00E+00	0.00E+00	0.00E+00	0.00E+00
2961	ALL	406870	3771169	8.17E-10	1YrCancerI	8.17E-10	0.00E+00	0.00E+00	0.00E+00	0.00E+00	0.00E+00	0.00E+00	0.00E+00	0.00E+00	0.00E+00	0.00E+00	0.00E+00
2962	ALL	406870	3771654	8.07E-10	1YrCancerI	8.07E-10	0.00E+00	0.00E+00	0.00E+00	0.00E+00	0.00E+00	0.00E+00	0.00E+00	0.00E+00	0.00E+00	0.00E+00	0.00E+00
2963	ALL	406870	3772140	8.04E-10	1YrCancerI	8.04E-10	0.00E+00	0.00E+00	0.00E+00	0.00E+00	0.00E+00	0.00E+00	0.00E+00	0.00E+00	0.00E+00	0.00E+00	0.00E+00
2964	ALL	406870	3772626	7.92E-10	1YrCancerI	7.92E-10	0.00E+00	0.00E+00	0.00E+00	0.00E+00	0.00E+00	0.00E+00	0.00E+00	0.00E+00	0.00E+00	0.00E+00	0.00E+00
2965	ALL	406870	3773112	7.92E-10	1YrCancerI	7.92E-10	0.00E+00	0.00E+00	0.00E+00	0.00E+00	0.00E+00	0.00E+00	0.00E+00	0.00E+00	0.00E+00	0.00E+00	0.00E+00
2966	ALL	406870	3773597	7.86E-10	1YrCancerI	7.86E-10	0.00E+00	0.00E+00	0.00E+00	0.00E+00	0.00E+00	0.00E+00	0.00E+00	0.00E+00	0.00E+00	0.00E+00	0.00E+00
2967	ALL	406870	3774083	7.74E-10	1YrCancerI	7.74E-10	0.00E+00	0.00E+00	0.00E+00	0.00E+00	0.00E+00	0.00E+00	0.00E+00	0.00E+00	0.00E+00	0.00E+00	0.00E+00
2968	ALL	406870	3774569	7.74E-10	1YrCancerI	7.74E-10	0.00E+00	0.00E+00	0.00E+00	0.00E+00	0.00E+00	0.00E+00	0.00E+00	0.00E+00	0.00E+00	0.00E+00	0.00E+00
2969	ALL	406870	3775054	7.70E-10	1YrCancerI	7.70E-10	0.00E+00	0.00E+00	0.00E+00	0.00E+00	0.00E+00	0.00E+00	0.00E+00	0.00E+00	0.00E+00	0.00E+00	0.00E+00
2970	ALL	406870	3775540	7.61E-10	1YrCancerI	7.61E-10	0.00E+00	0.00E+00	0.00E+00	0.00E+00	0.00E+00	0.00E+00	0.00E+00	0.00E+00	0.00E+00	0.00E+00	0.00E+00
2971	ALL	407361.4	3769226	1.00E-09	1YrCancerI	1.00E-09	0.00E+00	0.00E+00	0.00E+00	0.00E+00	0.00E+00	0.00E+00	0.00E+00	0.00E+00	0.00E+00	0.00E+00	0.00E+00
2972	ALL	407361.4	3769712	9.85E-10	1YrCancerI	9.85E-10	0.00E+00	0.00E+00	0.00E+00	0.00E+00	0.00E+00	0.00E+00	0.00E+00	0.00E+00	0.00E+00	0.00E+00	0.00E+00
2973	ALL	407361.4	3770197	9.61E-10	1YrCancerI	9.61E-10	0.00E+00	0.00E+00	0.00E+00	0.00E+00	0.00E+00	0.00E+00	0.00E+00	0.00E+00	0.00E+00	0.00E+00	0.00E+00
2974	ALL	407361.4	3770683	9.45E-10	1YrCancerI	9.45E-10	0.00E+00	0.00E+00	0.00E+00	0.00E+00	0.00E+00	0.00E+00	0.00E+00	0.00E+00	0.00E+00	0.00E+00	0.00E+00
2975	ALL	407361.4	3771169	9.39E-10	1YrCancerI	9.39E-10	0.00E+00	0.00E+00	0.00E+00	0.00E+00	0.00E+00	0.00E+00	0.00E+00	0.00E+00	0.00E+00	0.00E+00	0.00E+00
2976	ALL	407361.4	3771654	9.30E-10	1YrCancerI	9.30E-10	0.00E+00	0.00E+00	0.00E+00	0.00E+00	0.00E+00	0.00E+00	0.00E+00	0.00E+00	0.00E+00	0.00E+00	0.00E+00
2977	ALL	407361.4	3772140	9.27E-10	1YrCancerI	9.27E-10	0.00E+00	0.00E+00	0.00E+00	0.00E+00	0.00E+00	0.00E+00	0.00E+00	0.00E+00	0.00E+00	0.00E+00	0.00E+00
2978	ALL	407361.4	3772626	9.12E-10	1YrCancerI	9.12E-10	0.00E+00	0.00E+00	0.00E+00	0.00E+00	0.00E+00	0.00E+00	0.00E+00	0.00E+00	0.00E+00	0.00E+00	0.00E+00
2979	ALL	407361.4	3773112	9.12E-10	1YrCancerI	9.12E-10	0.00E+00	0.00E+00	0.00E+00	0.00E+00	0.00E+00	0.00E+00	0.00E+00	0.00E+00	0.00E+00	0.00E+00	0.00E+00
2980	ALL	407361.4	3773597	9.02E-10	1YrCancerI	9.02E-10	0.00E+00	0.00E+00	0.00E+00	0.00E+00	0.00E+00	0.00E+00	0.00E+00	0.00E+00	0.00E+00	0.00E+00	0.00E+00
2981	ALL	407361.4	3774083	8.81E-10	1YrCancerI	8.81E-10	0.00E+00	0.00E+00	0.00E+00	0.00E+00	0.00E+00	0.00E+00	0.00E+00	0.00E+00	0.00E+00	0.00E+00	0.00E+00
2982	ALL	407361.4	3774569	8.78E-10	1YrCancerI	8.78E-10	0.00E+00	0.00E+00	0.00E+00	0.00E+00	0.00E+00	0.00E+00	0.00E+00	0.00E+00	0.00E+00	0.00E+00	0.00E+00
2983	ALL	407361.4	3775054	8.72E-10	1YrCancerI	8.72E-10	0.00E+00	0.00E+00	0.00E+00	0.00E+00	0.00E+00	0.00E+00	0.00E+00	0.00E+00	0.00E+00	0.00E+00	0.00E+00
2984	ALL	407361.4	3775540	8.56E-10	1YrCancerI	8.56E-10	0.00E+00	0.00E+00	0.00E+00	0.00E+00	0.00E+00	0.00E+00	0.00E+00	0.00E+00	0.00E+00	0.00E+00	0.00E+00
2985	ALL	407852.8	3769226	1.15E-09	1YrCancerI	1.15E-09	0.00E+00	0.00E+00	0.00E+00	0.00E+00	0.00E+00	0.00E+00	0.00E+00	0.00E+00	0.00E+00	0.00E+00	0.00E+00
2986	ALL	407852.8	3769712	1.14E-09	1YrCancerI	1.14E-09	0.00E+00	0.00E+00	0.00E+00	0.00E+00	0.00E+00	0.00E+00	0.00E+00	0.00E+00	0.00E+00	0.00E+00	0.00E+00
2987	ALL	407852.8	3770197	1.12E-09	1YrCancerI	1.12E-09	0.00E+00	0.00E+00	0.00E+00	0.00E+00	0.00E+00	0.00E+00	0.00E+00	0.00E+00	0.00E+00	0.00E+00	0.00E+00
2988	ALL	407852.8	3770683	1.11E-09	1YrCancerI	1.11E-09	0.00E+00	0.00E+00	0.00E+00	0.00E+00	0.00E+00	0.00E+00	0.00E+00	0.00E+00	0.00E+00	0.00E+00	0.00E+00
2989	ALL	407852.8	3771169	1.11E-09	1YrCancerI	1.11E-09	0.00E+00	0.00E+00	0.00E+00	0.00E+00	0.00E+00	0.00E+00	0.00E+00	0.00E+00	0.00E+00	0.00E+00	0.00E+00
2990	ALL	407852.8	3771654	1.09E-09	1YrCancerI	1.09E-09	0.00E+00	0.00E+00	0.00E+00	0.00E+00	0.00E+00	0.00E+00	0.00E+00	0.00E+00	0.00E+00	0.00E+00	0.00E+00
2991	ALL	407852.8	3772140	1.08E-09	1YrCancerI	1.08E-09	0.00E+00	0.00E+00	0.00E+00	0.00E+00	0.00E+00	0.00E+00	0.00E+00	0.00E+00	0.00E+00	0.00E+00	0.00E+00
2992	ALL	407852.8	3772626	1.06E-09	1YrCancerI	1.06E-09	0.00E+00	0.00E+00	0.00E+00	0.00E+00	0.00E+00	0.00E+00	0.00E+00	0.00E+00	0.00E+00	0.00E+00	0.00E+00
2993	ALL	407852.8	3773112	1.05E-09	1YrCancerI	1.05E-09	0.00E+00	0.00E+00	0.00E+00	0.00E+00	0.00E+00	0.00E+00	0.00E+00	0.00E+00	0.00E+00	0.00E+00	0.00E+00
2994	ALL	407852.8	3773597	1.04E-09	1YrCancerI	1.04E-09	0.00E+00	0.00E+00	0.00E+00	0.00E+00	0.00E+00	0.00E+00	0.00E+00	0.00E+00	0.00E+00	0.00E+00	0.00E+00
2995	ALL	407852.8	3774083	1.00E-09	1YrCancerI	1.00E-09	0.00E+00	0.00E+00	0.00E+00	0.00E+00	0.00E+00	0.00E+00	0.00E+00	0.00E+00	0.00E+00	0.00E+00	0.00E+00
2996	ALL	407852.8	3774569	9.98E-10	1YrCancerI	9.98E-10	0.00E+00	0.00E+00	0.00E+00	0.00E+00	0.00E+00	0.00E+00	0.00E+00	0.00E+00	0.00E+00	0.00E+00	0.00E+00
2997	ALL	407852.8	3775054	9.82E-10	1YrCancerI	9.82E-10	0.00E+00	0.00E+00	0.00E+00	0.00E+00	0.00E+00	0.00E+00	0.00E+00	0.00E+00	0.00E+00	0.00E+00	0.00E+00
2998	ALL	407852.8	3775540	9.52E-10	1YrCancerI	9.52E-10	0.00E+00	0.00E+00	0.00E+00	0.00E+00	0.00E+00	0.00E+00	0.00E+00	0.00E+00	0.00E+00	0.00E+00	0.00E+00
2999	ALL	408344.3	3769226	1.38E-09	1YrCancerI	1.38E-09	0.00E+00	0.00E+00	0.00E+00	0.00E+00	0.00E+00	0.00E+00	0.00E+00	0.00E+00	0.00E+00	0.00E+00	0.00E+00
3000	ALL	408344.3	3769712	1.36E-09	1YrCancerI	1.36E-09	0.00E+00	0.00E+00	0.00E+00	0.00E+00	0.00E+00	0.00E+00	0.00E+00	0.00E+00	0.00E+00	0.00E+00	0.00E+00
3001	ALL	408344.3	3770197	1.35E-09	1YrCancerI	1.35E-09	0.00E+00	0.00E+00	0.00E+00	0.00E+00	0.00E+00	0.00E+00	0.00E+00	0.00E+00	0.00E+00	0.00E+00	0.00E+00
3002	ALL	408344.3	3770683	1.34E-09	1YrCancerI	1.34E-09	0.00E+00	0.00E+00	0.00E+00	0.00E+00	0.00E+00	0.00E+00	0.00E+00	0.00E+00	0.00E+00	0.00E+00	0.00E+00
3003	ALL	408344.3	3771169	1.32E-09	1YrCancerI	1.32E-09	0.00E+00	0.00E+00	0.00E+00	0.00E+00	0.00E+00	0.00E+00	0.00E+00	0.00E+00	0.00E+00	0.00E+00	0.00E+00
3004	ALL	408344.3	3771654	1.30E-09	1YrCancerI	1.30E-09	0.00E+00	0.00E+00	0.00E+00	0.00E+00	0.00E+00	0.00E+00	0.00E+00	0.00E+00	0.00E+00	0.00E+00	0.00E+00
3005	ALL	408344.3	3772140	1.28E-09	1YrCancerI	1.28E-09	0.00E+00	0.00E+00	0.00E+00	0.00E+00	0.00E+00	0.00E+00	0.00E+00	0.00E+00	0.00E+00	0.00E+00	0.00E+00
3006	ALL	408344.3	3772626	1.26E-09	1YrCancerI	1.26E-09	0.00E+00	0.00E+00	0.00E+00	0.00E+00	0.00E+00	0.00E+00	0.00E+00	0.00E+00	0.00E+00	0.00E+00	0.00E+00
3007	ALL	408344.3	3773112	1.22E-09	1YrCancerI	1.22E-09	0.00E+00	0.00E+00	0.00E+00	0.00E+00	0.00E+00	0.00E+00	0.00E+00	0.00E+00	0.00E+00	0.00E+00	0.00E+00

3008	ALL	408344.3	3773597	1.18E-09	1YrCancerI	1.18E-09	0.00E+00	0.00E+00	0.00E+00	0.00E+00	0.00E+00	0.00E+00	0.00E+00	0.00E+00	0.00E+00	0.00E+00	0.00E+00
3009	ALL	408344.3	3774083	1.16E-09	1YrCancerI	1.16E-09	0.00E+00	0.00E+00	0.00E+00	0.00E+00	0.00E+00	0.00E+00	0.00E+00	0.00E+00	0.00E+00	0.00E+00	0.00E+00
3010	ALL	408344.3	3774569	1.12E-09	1YrCancerI	1.12E-09	0.00E+00	0.00E+00	0.00E+00	0.00E+00	0.00E+00	0.00E+00	0.00E+00	0.00E+00	0.00E+00	0.00E+00	0.00E+00
3011	ALL	408344.3	3775054	1.10E-09	1YrCancerI	1.10E-09	0.00E+00	0.00E+00	0.00E+00	0.00E+00	0.00E+00	0.00E+00	0.00E+00	0.00E+00	0.00E+00	0.00E+00	0.00E+00
3012	ALL	408344.3	3775540	1.06E-09	1YrCancerI	1.06E-09	0.00E+00	0.00E+00	0.00E+00	0.00E+00	0.00E+00	0.00E+00	0.00E+00	0.00E+00	0.00E+00	0.00E+00	0.00E+00
3013	ALL	408835.7	3769226	1.70E-09	1YrCancerI	1.70E-09	0.00E+00	0.00E+00	0.00E+00	0.00E+00	0.00E+00	0.00E+00	0.00E+00	0.00E+00	0.00E+00	0.00E+00	0.00E+00
3014	ALL	408835.7	3769712	1.67E-09	1YrCancerI	1.67E-09	0.00E+00	0.00E+00	0.00E+00	0.00E+00	0.00E+00	0.00E+00	0.00E+00	0.00E+00	0.00E+00	0.00E+00	0.00E+00
3015	ALL	408835.7	3770197	1.65E-09	1YrCancerI	1.65E-09	0.00E+00	0.00E+00	0.00E+00	0.00E+00	0.00E+00	0.00E+00	0.00E+00	0.00E+00	0.00E+00	0.00E+00	0.00E+00
3016	ALL	408835.7	3770683	1.62E-09	1YrCancerI	1.62E-09	0.00E+00	0.00E+00	0.00E+00	0.00E+00	0.00E+00	0.00E+00	0.00E+00	0.00E+00	0.00E+00	0.00E+00	0.00E+00
3017	ALL	408835.7	3771169	1.59E-09	1YrCancerI	1.59E-09	0.00E+00	0.00E+00	0.00E+00	0.00E+00	0.00E+00	0.00E+00	0.00E+00	0.00E+00	0.00E+00	0.00E+00	0.00E+00
3018	ALL	408835.7	3771654	1.54E-09	1YrCancerI	1.54E-09	0.00E+00	0.00E+00	0.00E+00	0.00E+00	0.00E+00	0.00E+00	0.00E+00	0.00E+00	0.00E+00	0.00E+00	0.00E+00
3019	ALL	408835.7	3772140	1.50E-09	1YrCancerI	1.50E-09	0.00E+00	0.00E+00	0.00E+00	0.00E+00	0.00E+00	0.00E+00	0.00E+00	0.00E+00	0.00E+00	0.00E+00	0.00E+00
3020	ALL	408835.7	3772626	1.42E-09	1YrCancerI	1.42E-09	0.00E+00	0.00E+00	0.00E+00	0.00E+00	0.00E+00	0.00E+00	0.00E+00	0.00E+00	0.00E+00	0.00E+00	0.00E+00
3021	ALL	408835.7	3773112	1.41E-09	1YrCancerI	1.41E-09	0.00E+00	0.00E+00	0.00E+00	0.00E+00	0.00E+00	0.00E+00	0.00E+00	0.00E+00	0.00E+00	0.00E+00	0.00E+00
3022	ALL	408835.7	3773597	1.35E-09	1YrCancerI	1.35E-09	0.00E+00	0.00E+00	0.00E+00	0.00E+00	0.00E+00	0.00E+00	0.00E+00	0.00E+00	0.00E+00	0.00E+00	0.00E+00
3023	ALL	408835.7	3774083	1.30E-09	1YrCancerI	1.30E-09	0.00E+00	0.00E+00	0.00E+00	0.00E+00	0.00E+00	0.00E+00	0.00E+00	0.00E+00	0.00E+00	0.00E+00	0.00E+00
3024	ALL	408835.7	3774569	1.26E-09	1YrCancerI	1.26E-09	0.00E+00	0.00E+00	0.00E+00	0.00E+00	0.00E+00	0.00E+00	0.00E+00	0.00E+00	0.00E+00	0.00E+00	0.00E+00
3025	ALL	408835.7	3775054	1.22E-09	1YrCancerI	1.22E-09	0.00E+00	0.00E+00	0.00E+00	0.00E+00	0.00E+00	0.00E+00	0.00E+00	0.00E+00	0.00E+00	0.00E+00	0.00E+00
3026	ALL	408835.7	3775540	1.17E-09	1YrCancerI	1.17E-09	0.00E+00	0.00E+00	0.00E+00	0.00E+00	0.00E+00	0.00E+00	0.00E+00	0.00E+00	0.00E+00	0.00E+00	0.00E+00
3027	ALL	409327.2	3769226	2.15E-09	1YrCancerI	2.15E-09	0.00E+00	0.00E+00	0.00E+00	0.00E+00	0.00E+00	0.00E+00	0.00E+00	0.00E+00	0.00E+00	0.00E+00	0.00E+00
3028	ALL	409327.2	3769712	2.09E-09	1YrCancerI	2.09E-09	0.00E+00	0.00E+00	0.00E+00	0.00E+00	0.00E+00	0.00E+00	0.00E+00	0.00E+00	0.00E+00	0.00E+00	0.00E+00
3029	ALL	409327.2	3770197	2.03E-09	1YrCancerI	2.03E-09	0.00E+00	0.00E+00	0.00E+00	0.00E+00	0.00E+00	0.00E+00	0.00E+00	0.00E+00	0.00E+00	0.00E+00	0.00E+00
3030	ALL	409327.2	3770683	1.97E-09	1YrCancerI	1.97E-09	0.00E+00	0.00E+00	0.00E+00	0.00E+00	0.00E+00	0.00E+00	0.00E+00	0.00E+00	0.00E+00	0.00E+00	0.00E+00
3031	ALL	409327.2	3771169	1.90E-09	1YrCancerI	1.90E-09	0.00E+00	0.00E+00	0.00E+00	0.00E+00	0.00E+00	0.00E+00	0.00E+00	0.00E+00	0.00E+00	0.00E+00	0.00E+00
3032	ALL	409327.2	3771654	1.82E-09	1YrCancerI	1.82E-09	0.00E+00	0.00E+00	0.00E+00	0.00E+00	0.00E+00	0.00E+00	0.00E+00	0.00E+00	0.00E+00	0.00E+00	0.00E+00
3033	ALL	409327.2	3772140	1.74E-09	1YrCancerI	1.74E-09	0.00E+00	0.00E+00	0.00E+00	0.00E+00	0.00E+00	0.00E+00	0.00E+00	0.00E+00	0.00E+00	0.00E+00	0.00E+00
3034	ALL	409327.2	3772626	1.67E-09	1YrCancerI	1.67E-09	0.00E+00	0.00E+00	0.00E+00	0.00E+00	0.00E+00	0.00E+00	0.00E+00	0.00E+00	0.00E+00	0.00E+00	0.00E+00
3035	ALL	409327.2	3773112	1.60E-09	1YrCancerI	1.60E-09	0.00E+00	0.00E+00	0.00E+00	0.00E+00	0.00E+00	0.00E+00	0.00E+00	0.00E+00	0.00E+00	0.00E+00	0.00E+00
3036	ALL	409327.2	3773597	1.53E-09	1YrCancerI	1.53E-09	0.00E+00	0.00E+00	0.00E+00	0.00E+00	0.00E+00	0.00E+00	0.00E+00	0.00E+00	0.00E+00	0.00E+00	0.00E+00
3037	ALL	409327.2	3774083	1.46E-09	1YrCancerI	1.46E-09	0.00E+00	0.00E+00	0.00E+00	0.00E+00	0.00E+00	0.00E+00	0.00E+00	0.00E+00	0.00E+00	0.00E+00	0.00E+00
3038	ALL	409327.2	3774569	1.40E-09	1YrCancerI	1.40E-09	0.00E+00	0.00E+00	0.00E+00	0.00E+00	0.00E+00	0.00E+00	0.00E+00	0.00E+00	0.00E+00	0.00E+00	0.00E+00
3039	ALL	409327.2	3775054	1.32E-09	1YrCancerI	1.32E-09	0.00E+00	0.00E+00	0.00E+00	0.00E+00	0.00E+00	0.00E+00	0.00E+00	0.00E+00	0.00E+00	0.00E+00	0.00E+00
3040	ALL	409327.2	3775540	1.28E-09	1YrCancerI	1.28E-09	0.00E+00	0.00E+00	0.00E+00	0.00E+00	0.00E+00	0.00E+00	0.00E+00	0.00E+00	0.00E+00	0.00E+00	0.00E+00
3041	ALL	409818.6	3769226	2.74E-09	1YrCancerI	2.74E-09	0.00E+00	0.00E+00	0.00E+00	0.00E+00	0.00E+00	0.00E+00	0.00E+00	0.00E+00	0.00E+00	0.00E+00	0.00E+00
3042	ALL	409818.6	3769712	2.61E-09	1YrCancerI	2.61E-09	0.00E+00	0.00E+00	0.00E+00	0.00E+00	0.00E+00	0.00E+00	0.00E+00	0.00E+00	0.00E+00	0.00E+00	0.00E+00
3043	ALL	409818.6	3770197	2.48E-09	1YrCancerI	2.48E-09	0.00E+00	0.00E+00	0.00E+00	0.00E+00	0.00E+00	0.00E+00	0.00E+00	0.00E+00	0.00E+00	0.00E+00	0.00E+00
3044	ALL	409818.6	3770683	2.36E-09	1YrCancerI	2.36E-09	0.00E+00	0.00E+00	0.00E+00	0.00E+00	0.00E+00	0.00E+00	0.00E+00	0.00E+00	0.00E+00	0.00E+00	0.00E+00
3045	ALL	409818.6	3771169	2.23E-09	1YrCancerI	2.23E-09	0.00E+00	0.00E+00	0.00E+00	0.00E+00	0.00E+00	0.00E+00	0.00E+00	0.00E+00	0.00E+00	0.00E+00	0.00E+00
3046	ALL	409818.6	3771654	2.12E-09	1YrCancerI	2.12E-09	0.00E+00	0.00E+00	0.00E+00	0.00E+00	0.00E+00	0.00E+00	0.00E+00	0.00E+00	0.00E+00	0.00E+00	0.00E+00
3047	ALL	409818.6	3772140	2.00E-09	1YrCancerI	2.00E-09	0.00E+00	0.00E+00	0.00E+00	0.00E+00	0.00E+00	0.00E+00	0.00E+00	0.00E+00	0.00E+00	0.00E+00	0.00E+00
3048	ALL	409818.6	3772626	1.89E-09	1YrCancerI	1.89E-09	0.00E+00	0.00E+00	0.00E+00	0.00E+00	0.00E+00	0.00E+00	0.00E+00	0.00E+00	0.00E+00	0.00E+00	0.00E+00
3049	ALL	409818.6	3773112	1.80E-09	1YrCancerI	1.80E-09	0.00E+00	0.00E+00	0.00E+00	0.00E+00	0.00E+00	0.00E+00	0.00E+00	0.00E+00	0.00E+00	0.00E+00	0.00E+00
3050	ALL	409818.6	3773597	1.69E-09	1YrCancerI	1.69E-09	0.00E+00	0.00E+00	0.00E+00	0.00E+00	0.00E+00	0.00E+00	0.00E+00	0.00E+00	0.00E+00	0.00E+00	0.00E+00
3051	ALL	409818.6	3774083	1.61E-09	1YrCancerI	1.61E-09	0.00E+00	0.00E+00	0.00E+00	0.00E+00	0.00E+00	0.00E+00	0.00E+00	0.00E+00	0.00E+00	0.00E+00	0.00E+00
3052	ALL	409818.6	3774569	1.53E-09	1YrCancerI	1.53E-09	0.00E+00	0.00E+00	0.00E+00	0.00E+00	0.00E+00	0.00E+00	0.00E+00	0.00E+00	0.00E+00	0.00E+00	0.00E+00
3053	ALL	409818.6	3775054	1.44E-09	1YrCancerI	1.44E-09	0.00E+00	0.00E+00	0.00E+00	0.00E+00	0.00E+00	0.00E+00	0.00E+00	0.00E+00	0.00E+00	0.00E+00	0.00E+00
3054	ALL	409818.6	3775540	1.36E-09	1YrCancerI	1.36E-09	0.00E+00	0.00E+00	0.00E+00	0.00E+00	0.00E+00	0.00E+00	0.00E+00	0.00E+00	0.00E+00	0.00E+00	0.00E+00
3055	ALL	410310	3769226	3.43E-09	1YrCancerI	3.43E-09	0.00E+00	0.00E+00	0.00E+00	0.00E+00	0.00E+00	0.00E+00	0.00E+00	0.00E+00	0.00E+00	0.00E+00	0.00E+00
3056	ALL	410310	3769712	3.20E-09	1YrCancerI	3.20E-09	0.00E+00	0.00E+00	0.00E+00	0.00E+00	0.00E+00	0.00E+00	0.00E+00	0.00E+00	0.00E+00	0.00E+00	0.00E+00
3057	ALL	410310	3770197	2.97E-09	1YrCancerI	2.97E-09	0.00E+00	0.00E+00	0.00E+00	0.00E+00	0.00E+00	0.00E+00	0.00E+00	0.00E+00	0.00E+00	0.00E+00	0.00E+00
3058	ALL	410310	3770683	2.78E-09	1YrCancerI	2.78E-09	0.00E+00	0.00E+00	0.00E+00	0.00E+00	0.00E+00	0.00E+00	0.00E+00	0.00E+00	0.00E+00	0.00E+00	0.00E+00

3059	ALL	410310	3771169	2.59E-09	1YrCancerI	2.59E-09	0.00E+00	0.00E+00	0.00E+00	0.00E+00	0.00E+00	0.00E+00	0.00E+00	0.00E+00	0.00E+00	0.00E+00	0.00E+00
3060	ALL	410310	3771654	2.42E-09	1YrCancerI	2.42E-09	0.00E+00	0.00E+00	0.00E+00	0.00E+00	0.00E+00	0.00E+00	0.00E+00	0.00E+00	0.00E+00	0.00E+00	0.00E+00
3061	ALL	410310	3772140	2.27E-09	1YrCancerI	2.27E-09	0.00E+00	0.00E+00	0.00E+00	0.00E+00	0.00E+00	0.00E+00	0.00E+00	0.00E+00	0.00E+00	0.00E+00	0.00E+00
3062	ALL	410310	3772626	2.13E-09	1YrCancerI	2.13E-09	0.00E+00	0.00E+00	0.00E+00	0.00E+00	0.00E+00	0.00E+00	0.00E+00	0.00E+00	0.00E+00	0.00E+00	0.00E+00
3063	ALL	410310	3773112	2.00E-09	1YrCancerI	2.00E-09	0.00E+00	0.00E+00	0.00E+00	0.00E+00	0.00E+00	0.00E+00	0.00E+00	0.00E+00	0.00E+00	0.00E+00	0.00E+00
3064	ALL	410310	3773597	1.85E-09	1YrCancerI	1.85E-09	0.00E+00	0.00E+00	0.00E+00	0.00E+00	0.00E+00	0.00E+00	0.00E+00	0.00E+00	0.00E+00	0.00E+00	0.00E+00
3065	ALL	410310	3774083	1.78E-09	1YrCancerI	1.78E-09	0.00E+00	0.00E+00	0.00E+00	0.00E+00	0.00E+00	0.00E+00	0.00E+00	0.00E+00	0.00E+00	0.00E+00	0.00E+00
3066	ALL	410310	3774569	1.62E-09	1YrCancerI	1.62E-09	0.00E+00	0.00E+00	0.00E+00	0.00E+00	0.00E+00	0.00E+00	0.00E+00	0.00E+00	0.00E+00	0.00E+00	0.00E+00
3067	ALL	410310	3775054	1.54E-09	1YrCancerI	1.54E-09	0.00E+00	0.00E+00	0.00E+00	0.00E+00	0.00E+00	0.00E+00	0.00E+00	0.00E+00	0.00E+00	0.00E+00	0.00E+00
3068	ALL	410310	3775540	1.39E-09	1YrCancerI	1.39E-09	0.00E+00	0.00E+00	0.00E+00	0.00E+00	0.00E+00	0.00E+00	0.00E+00	0.00E+00	0.00E+00	0.00E+00	0.00E+00
3069	ALL	410801.4	3769226	4.21E-09	1YrCancerI	4.21E-09	0.00E+00	0.00E+00	0.00E+00	0.00E+00	0.00E+00	0.00E+00	0.00E+00	0.00E+00	0.00E+00	0.00E+00	0.00E+00
3070	ALL	410801.4	3769712	3.84E-09	1YrCancerI	3.84E-09	0.00E+00	0.00E+00	0.00E+00	0.00E+00	0.00E+00	0.00E+00	0.00E+00	0.00E+00	0.00E+00	0.00E+00	0.00E+00
3071	ALL	410801.4	3770197	3.52E-09	1YrCancerI	3.52E-09	0.00E+00	0.00E+00	0.00E+00	0.00E+00	0.00E+00	0.00E+00	0.00E+00	0.00E+00	0.00E+00	0.00E+00	0.00E+00
3072	ALL	410801.4	3770683	3.24E-09	1YrCancerI	3.24E-09	0.00E+00	0.00E+00	0.00E+00	0.00E+00	0.00E+00	0.00E+00	0.00E+00	0.00E+00	0.00E+00	0.00E+00	0.00E+00
3073	ALL	410801.4	3771169	2.99E-09	1YrCancerI	2.99E-09	0.00E+00	0.00E+00	0.00E+00	0.00E+00	0.00E+00	0.00E+00	0.00E+00	0.00E+00	0.00E+00	0.00E+00	0.00E+00
3074	ALL	410801.4	3771654	2.76E-09	1YrCancerI	2.76E-09	0.00E+00	0.00E+00	0.00E+00	0.00E+00	0.00E+00	0.00E+00	0.00E+00	0.00E+00	0.00E+00	0.00E+00	0.00E+00
3075	ALL	410801.4	3772140	2.57E-09	1YrCancerI	2.57E-09	0.00E+00	0.00E+00	0.00E+00	0.00E+00	0.00E+00	0.00E+00	0.00E+00	0.00E+00	0.00E+00	0.00E+00	0.00E+00
3076	ALL	410801.4	3772626	2.40E-09	1YrCancerI	2.40E-09	0.00E+00	0.00E+00	0.00E+00	0.00E+00	0.00E+00	0.00E+00	0.00E+00	0.00E+00	0.00E+00	0.00E+00	0.00E+00
3077	ALL	410801.4	3773112	2.24E-09	1YrCancerI	2.24E-09	0.00E+00	0.00E+00	0.00E+00	0.00E+00	0.00E+00	0.00E+00	0.00E+00	0.00E+00	0.00E+00	0.00E+00	0.00E+00
3078	ALL	410801.4	3773597	2.05E-09	1YrCancerI	2.05E-09	0.00E+00	0.00E+00	0.00E+00	0.00E+00	0.00E+00	0.00E+00	0.00E+00	0.00E+00	0.00E+00	0.00E+00	0.00E+00
3079	ALL	410801.4	3774083	1.92E-09	1YrCancerI	1.92E-09	0.00E+00	0.00E+00	0.00E+00	0.00E+00	0.00E+00	0.00E+00	0.00E+00	0.00E+00	0.00E+00	0.00E+00	0.00E+00
3080	ALL	410801.4	3774569	1.81E-09	1YrCancerI	1.81E-09	0.00E+00	0.00E+00	0.00E+00	0.00E+00	0.00E+00	0.00E+00	0.00E+00	0.00E+00	0.00E+00	0.00E+00	0.00E+00
3081	ALL	410801.4	3775054	1.66E-09	1YrCancerI	1.66E-09	0.00E+00	0.00E+00	0.00E+00	0.00E+00	0.00E+00	0.00E+00	0.00E+00	0.00E+00	0.00E+00	0.00E+00	0.00E+00
3082	ALL	410801.4	3775540	1.63E-09	1YrCancerI	1.63E-09	0.00E+00	0.00E+00	0.00E+00	0.00E+00	0.00E+00	0.00E+00	0.00E+00	0.00E+00	0.00E+00	0.00E+00	0.00E+00
3083	ALL	411292.8	3769226	5.09E-09	1YrCancerI	5.09E-09	0.00E+00	0.00E+00	0.00E+00	0.00E+00	0.00E+00	0.00E+00	0.00E+00	0.00E+00	0.00E+00	0.00E+00	0.00E+00
3084	ALL	411292.8	3769712	4.58E-09	1YrCancerI	4.58E-09	0.00E+00	0.00E+00	0.00E+00	0.00E+00	0.00E+00	0.00E+00	0.00E+00	0.00E+00	0.00E+00	0.00E+00	0.00E+00
3085	ALL	411292.8	3770197	4.13E-09	1YrCancerI	4.13E-09	0.00E+00	0.00E+00	0.00E+00	0.00E+00	0.00E+00	0.00E+00	0.00E+00	0.00E+00	0.00E+00	0.00E+00	0.00E+00
3086	ALL	411292.8	3770683	3.76E-09	1YrCancerI	3.76E-09	0.00E+00	0.00E+00	0.00E+00	0.00E+00	0.00E+00	0.00E+00	0.00E+00	0.00E+00	0.00E+00	0.00E+00	0.00E+00
3087	ALL	411292.8	3771169	3.43E-09	1YrCancerI	3.43E-09	0.00E+00	0.00E+00	0.00E+00	0.00E+00	0.00E+00	0.00E+00	0.00E+00	0.00E+00	0.00E+00	0.00E+00	0.00E+00
3088	ALL	411292.8	3771654	3.15E-09	1YrCancerI	3.15E-09	0.00E+00	0.00E+00	0.00E+00	0.00E+00	0.00E+00	0.00E+00	0.00E+00	0.00E+00	0.00E+00	0.00E+00	0.00E+00
3089	ALL	411292.8	3772140	2.90E-09	1YrCancerI	2.90E-09	0.00E+00	0.00E+00	0.00E+00	0.00E+00	0.00E+00	0.00E+00	0.00E+00	0.00E+00	0.00E+00	0.00E+00	0.00E+00
3090	ALL	411292.8	3772626	2.69E-09	1YrCancerI	2.69E-09	0.00E+00	0.00E+00	0.00E+00	0.00E+00	0.00E+00	0.00E+00	0.00E+00	0.00E+00	0.00E+00	0.00E+00	0.00E+00
3091	ALL	411292.8	3773112	2.45E-09	1YrCancerI	2.45E-09	0.00E+00	0.00E+00	0.00E+00	0.00E+00	0.00E+00	0.00E+00	0.00E+00	0.00E+00	0.00E+00	0.00E+00	0.00E+00
3092	ALL	411292.8	3773597	2.28E-09	1YrCancerI	2.28E-09	0.00E+00	0.00E+00	0.00E+00	0.00E+00	0.00E+00	0.00E+00	0.00E+00	0.00E+00	0.00E+00	0.00E+00	0.00E+00
3093	ALL	411292.8	3774083	2.13E-09	1YrCancerI	2.13E-09	0.00E+00	0.00E+00	0.00E+00	0.00E+00	0.00E+00	0.00E+00	0.00E+00	0.00E+00	0.00E+00	0.00E+00	0.00E+00
3094	ALL	411292.8	3774569	1.97E-09	1YrCancerI	1.97E-09	0.00E+00	0.00E+00	0.00E+00	0.00E+00	0.00E+00	0.00E+00	0.00E+00	0.00E+00	0.00E+00	0.00E+00	0.00E+00
3095	ALL	411292.8	3775054	1.87E-09	1YrCancerI	1.87E-09	0.00E+00	0.00E+00	0.00E+00	0.00E+00	0.00E+00	0.00E+00	0.00E+00	0.00E+00	0.00E+00	0.00E+00	0.00E+00
3096	ALL	411292.8	3775540	1.77E-09	1YrCancerI	1.77E-09	0.00E+00	0.00E+00	0.00E+00	0.00E+00	0.00E+00	0.00E+00	0.00E+00	0.00E+00	0.00E+00	0.00E+00	0.00E+00
3097	ALL	411784.3	3769226	5.96E-09	1YrCancerI	5.96E-09	0.00E+00	0.00E+00	0.00E+00	0.00E+00	0.00E+00	0.00E+00	0.00E+00	0.00E+00	0.00E+00	0.00E+00	0.00E+00
3098	ALL	411784.3	3769712	5.26E-09	1YrCancerI	5.26E-09	0.00E+00	0.00E+00	0.00E+00	0.00E+00	0.00E+00	0.00E+00	0.00E+00	0.00E+00	0.00E+00	0.00E+00	0.00E+00
3099	ALL	411784.3	3770197	4.69E-09	1YrCancerI	4.69E-09	0.00E+00	0.00E+00	0.00E+00	0.00E+00	0.00E+00	0.00E+00	0.00E+00	0.00E+00	0.00E+00	0.00E+00	0.00E+00
3100	ALL	411784.3	3770683	4.21E-09	1YrCancerI	4.21E-09	0.00E+00	0.00E+00	0.00E+00	0.00E+00	0.00E+00	0.00E+00	0.00E+00	0.00E+00	0.00E+00	0.00E+00	0.00E+00
3101	ALL	411784.3	3771169	3.81E-09	1YrCancerI	3.81E-09	0.00E+00	0.00E+00	0.00E+00	0.00E+00	0.00E+00	0.00E+00	0.00E+00	0.00E+00	0.00E+00	0.00E+00	0.00E+00
3102	ALL	411784.3	3771654	3.46E-09	1YrCancerI	3.46E-09	0.00E+00	0.00E+00	0.00E+00	0.00E+00	0.00E+00	0.00E+00	0.00E+00	0.00E+00	0.00E+00	0.00E+00	0.00E+00
3103	ALL	411784.3	3772140	3.17E-09	1YrCancerI	3.17E-09	0.00E+00	0.00E+00	0.00E+00	0.00E+00	0.00E+00	0.00E+00	0.00E+00	0.00E+00	0.00E+00	0.00E+00	0.00E+00
3104	ALL	411784.3	3772626	2.91E-09	1YrCancerI	2.91E-09	0.00E+00	0.00E+00	0.00E+00	0.00E+00	0.00E+00	0.00E+00	0.00E+00	0.00E+00	0.00E+00	0.00E+00	0.00E+00
3105	ALL	411784.3	3773112	2.64E-09	1YrCancerI	2.64E-09	0.00E+00	0.00E+00	0.00E+00	0.00E+00	0.00E+00	0.00E+00	0.00E+00	0.00E+00	0.00E+00	0.00E+00	0.00E+00
3106	ALL	411784.3	3773597	2.45E-09	1YrCancerI	2.45E-09	0.00E+00	0.00E+00	0.00E+00	0.00E+00	0.00E+00	0.00E+00	0.00E+00	0.00E+00	0.00E+00	0.00E+00	0.00E+00
3107	ALL	411784.3	3774083	2.27E-09	1YrCancerI	2.27E-09	0.00E+00	0.00E+00	0.00E+00	0.00E+00	0.00E+00	0.00E+00	0.00E+00	0.00E+00	0.00E+00	0.00E+00	0.00E+00
3108	ALL	411784.3	3774569	2.08E-09	1YrCancerI	2.08E-09	0.00E+00	0.00E+00	0.00E+00	0.00E+00	0.00E+00	0.00E+00	0.00E+00	0.00E+00	0.00E+00	0.00E+00	0.00E+00
3109	ALL	411784.3	3775054	1.97E-09	1YrCancerI	1.97E-09	0.00E+00	0.00E+00	0.00E+00	0.00E+00	0.00E+00	0.00E+00	0.00E+00	0.00E+00	0.00E+00	0.00E+00	0.00E+00

3110	ALL	411784.3	3775540	1.84E-09	1YrCancerI	1.84E-09	0.00E+00	0.00E+00	0.00E+00	0.00E+00	0.00E+00	0.00E+00	0.00E+00	0.00E+00	0.00E+00	0.00E+00	0.00E+00
3111	ALL	412275.7	3769226	6.55E-09	1YrCancerI	6.55E-09	0.00E+00	0.00E+00	0.00E+00	0.00E+00	0.00E+00	0.00E+00	0.00E+00	0.00E+00	0.00E+00	0.00E+00	0.00E+00
3112	ALL	412275.7	3769712	5.75E-09	1YrCancerI	5.75E-09	0.00E+00	0.00E+00	0.00E+00	0.00E+00	0.00E+00	0.00E+00	0.00E+00	0.00E+00	0.00E+00	0.00E+00	0.00E+00
3113	ALL	412275.7	3770197	5.08E-09	1YrCancerI	5.08E-09	0.00E+00	0.00E+00	0.00E+00	0.00E+00	0.00E+00	0.00E+00	0.00E+00	0.00E+00	0.00E+00	0.00E+00	0.00E+00
3114	ALL	412275.7	3770683	4.54E-09	1YrCancerI	4.54E-09	0.00E+00	0.00E+00	0.00E+00	0.00E+00	0.00E+00	0.00E+00	0.00E+00	0.00E+00	0.00E+00	0.00E+00	0.00E+00
3115	ALL	412275.7	3771169	4.08E-09	1YrCancerI	4.08E-09	0.00E+00	0.00E+00	0.00E+00	0.00E+00	0.00E+00	0.00E+00	0.00E+00	0.00E+00	0.00E+00	0.00E+00	0.00E+00
3116	ALL	412275.7	3771654	3.70E-09	1YrCancerI	3.70E-09	0.00E+00	0.00E+00	0.00E+00	0.00E+00	0.00E+00	0.00E+00	0.00E+00	0.00E+00	0.00E+00	0.00E+00	0.00E+00
3117	ALL	412275.7	3772140	3.36E-09	1YrCancerI	3.36E-09	0.00E+00	0.00E+00	0.00E+00	0.00E+00	0.00E+00	0.00E+00	0.00E+00	0.00E+00	0.00E+00	0.00E+00	0.00E+00
3118	ALL	412275.7	3772626	3.05E-09	1YrCancerI	3.05E-09	0.00E+00	0.00E+00	0.00E+00	0.00E+00	0.00E+00	0.00E+00	0.00E+00	0.00E+00	0.00E+00	0.00E+00	0.00E+00
3119	ALL	412275.7	3773112	2.79E-09	1YrCancerI	2.79E-09	0.00E+00	0.00E+00	0.00E+00	0.00E+00	0.00E+00	0.00E+00	0.00E+00	0.00E+00	0.00E+00	0.00E+00	0.00E+00
3120	ALL	412275.7	3773597	2.60E-09	1YrCancerI	2.60E-09	0.00E+00	0.00E+00	0.00E+00	0.00E+00	0.00E+00	0.00E+00	0.00E+00	0.00E+00	0.00E+00	0.00E+00	0.00E+00
3121	ALL	412275.7	3774083	2.37E-09	1YrCancerI	2.37E-09	0.00E+00	0.00E+00	0.00E+00	0.00E+00	0.00E+00	0.00E+00	0.00E+00	0.00E+00	0.00E+00	0.00E+00	0.00E+00
3122	ALL	412275.7	3774569	2.09E-09	1YrCancerI	2.09E-09	0.00E+00	0.00E+00	0.00E+00	0.00E+00	0.00E+00	0.00E+00	0.00E+00	0.00E+00	0.00E+00	0.00E+00	0.00E+00
3123	ALL	412275.7	3775054	2.04E-09	1YrCancerI	2.04E-09	0.00E+00	0.00E+00	0.00E+00	0.00E+00	0.00E+00	0.00E+00	0.00E+00	0.00E+00	0.00E+00	0.00E+00	0.00E+00
3124	ALL	412275.7	3775540	1.89E-09	1YrCancerI	1.89E-09	0.00E+00	0.00E+00	0.00E+00	0.00E+00	0.00E+00	0.00E+00	0.00E+00	0.00E+00	0.00E+00	0.00E+00	0.00E+00
3125	ALL	412767.2	3769226	7.12E-09	1YrCancerI	7.12E-09	0.00E+00	0.00E+00	0.00E+00	0.00E+00	0.00E+00	0.00E+00	0.00E+00	0.00E+00	0.00E+00	0.00E+00	0.00E+00
3126	ALL	412767.2	3769712	6.21E-09	1YrCancerI	6.21E-09	0.00E+00	0.00E+00	0.00E+00	0.00E+00	0.00E+00	0.00E+00	0.00E+00	0.00E+00	0.00E+00	0.00E+00	0.00E+00
3127	ALL	412767.2	3770197	5.46E-09	1YrCancerI	5.46E-09	0.00E+00	0.00E+00	0.00E+00	0.00E+00	0.00E+00	0.00E+00	0.00E+00	0.00E+00	0.00E+00	0.00E+00	0.00E+00
3128	ALL	412767.2	3770683	4.86E-09	1YrCancerI	4.86E-09	0.00E+00	0.00E+00	0.00E+00	0.00E+00	0.00E+00	0.00E+00	0.00E+00	0.00E+00	0.00E+00	0.00E+00	0.00E+00
3129	ALL	412767.2	3771169	4.36E-09	1YrCancerI	4.36E-09	0.00E+00	0.00E+00	0.00E+00	0.00E+00	0.00E+00	0.00E+00	0.00E+00	0.00E+00	0.00E+00	0.00E+00	0.00E+00
3130	ALL	412767.2	3771654	3.93E-09	1YrCancerI	3.93E-09	0.00E+00	0.00E+00	0.00E+00	0.00E+00	0.00E+00	0.00E+00	0.00E+00	0.00E+00	0.00E+00	0.00E+00	0.00E+00
3131	ALL	412767.2	3772140	3.59E-09	1YrCancerI	3.59E-09	0.00E+00	0.00E+00	0.00E+00	0.00E+00	0.00E+00	0.00E+00	0.00E+00	0.00E+00	0.00E+00	0.00E+00	0.00E+00
3132	ALL	412767.2	3772626	3.28E-09	1YrCancerI	3.28E-09	0.00E+00	0.00E+00	0.00E+00	0.00E+00	0.00E+00	0.00E+00	0.00E+00	0.00E+00	0.00E+00	0.00E+00	0.00E+00
3133	ALL	412767.2	3773112	2.97E-09	1YrCancerI	2.97E-09	0.00E+00	0.00E+00	0.00E+00	0.00E+00	0.00E+00	0.00E+00	0.00E+00	0.00E+00	0.00E+00	0.00E+00	0.00E+00
3134	ALL	412767.2	3773597	2.75E-09	1YrCancerI	2.75E-09	0.00E+00	0.00E+00	0.00E+00	0.00E+00	0.00E+00	0.00E+00	0.00E+00	0.00E+00	0.00E+00	0.00E+00	0.00E+00
3135	ALL	412767.2	3774083	2.55E-09	1YrCancerI	2.55E-09	0.00E+00	0.00E+00	0.00E+00	0.00E+00	0.00E+00	0.00E+00	0.00E+00	0.00E+00	0.00E+00	0.00E+00	0.00E+00
3136	ALL	412767.2	3774569	2.34E-09	1YrCancerI	2.34E-09	0.00E+00	0.00E+00	0.00E+00	0.00E+00	0.00E+00	0.00E+00	0.00E+00	0.00E+00	0.00E+00	0.00E+00	0.00E+00
3137	ALL	412767.2	3775054	2.18E-09	1YrCancerI	2.18E-09	0.00E+00	0.00E+00	0.00E+00	0.00E+00	0.00E+00	0.00E+00	0.00E+00	0.00E+00	0.00E+00	0.00E+00	0.00E+00
3138	ALL	412767.2	3775540	2.04E-09	1YrCancerI	2.04E-09	0.00E+00	0.00E+00	0.00E+00	0.00E+00	0.00E+00	0.00E+00	0.00E+00	0.00E+00	0.00E+00	0.00E+00	0.00E+00
3139	ALL	413258.6	3769226	7.47E-09	1YrCancerI	7.47E-09	0.00E+00	0.00E+00	0.00E+00	0.00E+00	0.00E+00	0.00E+00	0.00E+00	0.00E+00	0.00E+00	0.00E+00	0.00E+00
3140	ALL	413258.6	3769712	6.56E-09	1YrCancerI	6.56E-09	0.00E+00	0.00E+00	0.00E+00	0.00E+00	0.00E+00	0.00E+00	0.00E+00	0.00E+00	0.00E+00	0.00E+00	0.00E+00
3141	ALL	413258.6	3770197	5.80E-09	1YrCancerI	5.80E-09	0.00E+00	0.00E+00	0.00E+00	0.00E+00	0.00E+00	0.00E+00	0.00E+00	0.00E+00	0.00E+00	0.00E+00	0.00E+00
3142	ALL	413258.6	3770683	5.16E-09	1YrCancerI	5.16E-09	0.00E+00	0.00E+00	0.00E+00	0.00E+00	0.00E+00	0.00E+00	0.00E+00	0.00E+00	0.00E+00	0.00E+00	0.00E+00
3143	ALL	413258.6	3771169	4.63E-09	1YrCancerI	4.63E-09	0.00E+00	0.00E+00	0.00E+00	0.00E+00	0.00E+00	0.00E+00	0.00E+00	0.00E+00	0.00E+00	0.00E+00	0.00E+00
3144	ALL	413258.6	3771654	4.26E-09	1YrCancerI	4.26E-09	0.00E+00	0.00E+00	0.00E+00	0.00E+00	0.00E+00	0.00E+00	0.00E+00	0.00E+00	0.00E+00	0.00E+00	0.00E+00
3145	ALL	413258.6	3772140	3.85E-09	1YrCancerI	3.85E-09	0.00E+00	0.00E+00	0.00E+00	0.00E+00	0.00E+00	0.00E+00	0.00E+00	0.00E+00	0.00E+00	0.00E+00	0.00E+00
3146	ALL	413258.6	3772626	3.54E-09	1YrCancerI	3.54E-09	0.00E+00	0.00E+00	0.00E+00	0.00E+00	0.00E+00	0.00E+00	0.00E+00	0.00E+00	0.00E+00	0.00E+00	0.00E+00
3147	ALL	413258.6	3773112	3.25E-09	1YrCancerI	3.25E-09	0.00E+00	0.00E+00	0.00E+00	0.00E+00	0.00E+00	0.00E+00	0.00E+00	0.00E+00	0.00E+00	0.00E+00	0.00E+00
3148	ALL	413258.6	3773597	2.92E-09	1YrCancerI	2.92E-09	0.00E+00	0.00E+00	0.00E+00	0.00E+00	0.00E+00	0.00E+00	0.00E+00	0.00E+00	0.00E+00	0.00E+00	0.00E+00
3149	ALL	413258.6	3774083	2.77E-09	1YrCancerI	2.77E-09	0.00E+00	0.00E+00	0.00E+00	0.00E+00	0.00E+00	0.00E+00	0.00E+00	0.00E+00	0.00E+00	0.00E+00	0.00E+00
3150	ALL	413258.6	3774569	2.55E-09	1YrCancerI	2.55E-09	0.00E+00	0.00E+00	0.00E+00	0.00E+00	0.00E+00	0.00E+00	0.00E+00	0.00E+00	0.00E+00	0.00E+00	0.00E+00
3151	ALL	413258.6	3775054	2.37E-09	1YrCancerI	2.37E-09	0.00E+00	0.00E+00	0.00E+00	0.00E+00	0.00E+00	0.00E+00	0.00E+00	0.00E+00	0.00E+00	0.00E+00	0.00E+00
3152	ALL	413258.6	3775540	2.19E-09	1YrCancerI	2.19E-09	0.00E+00	0.00E+00	0.00E+00	0.00E+00	0.00E+00	0.00E+00	0.00E+00	0.00E+00	0.00E+00	0.00E+00	0.00E+00
3153	ALL	413750	3769226	7.30E-09	1YrCancerI	7.30E-09	0.00E+00	0.00E+00	0.00E+00	0.00E+00	0.00E+00	0.00E+00	0.00E+00	0.00E+00	0.00E+00	0.00E+00	0.00E+00
3154	ALL	413750	3769712	6.51E-09	1YrCancerI	6.51E-09	0.00E+00	0.00E+00	0.00E+00	0.00E+00	0.00E+00	0.00E+00	0.00E+00	0.00E+00	0.00E+00	0.00E+00	0.00E+00
3155	ALL	413750	3770197	5.84E-09	1YrCancerI	5.84E-09	0.00E+00	0.00E+00	0.00E+00	0.00E+00	0.00E+00	0.00E+00	0.00E+00	0.00E+00	0.00E+00	0.00E+00	0.00E+00
3156	ALL	413750	3770683	5.35E-09	1YrCancerI	5.35E-09	0.00E+00	0.00E+00	0.00E+00	0.00E+00	0.00E+00	0.00E+00	0.00E+00	0.00E+00	0.00E+00	0.00E+00	0.00E+00
3157	ALL	413750	3771169	4.87E-09	1YrCancerI	4.87E-09	0.00E+00	0.00E+00	0.00E+00	0.00E+00	0.00E+00	0.00E+00	0.00E+00	0.00E+00	0.00E+00	0.00E+00	0.00E+00
3158	ALL	413750	3771654	4.43E-09	1YrCancerI	4.43E-09	0.00E+00	0.00E+00	0.00E+00	0.00E+00	0.00E+00	0.00E+00	0.00E+00	0.00E+00	0.00E+00	0.00E+00	0.00E+00
3159	ALL	413750	3772140	4.04E-09	1YrCancerI	4.04E-09	0.00E+00	0.00E+00	0.00E+00	0.00E+00	0.00E+00	0.00E+00	0.00E+00	0.00E+00	0.00E+00	0.00E+00	0.00E+00
3160	ALL	413750	3772626	3.70E-09	1YrCancerI	3.70E-09	0.00E+00	0.00E+00	0.00E+00	0.00E+00	0.00E+00	0.00E+00	0.00E+00	0.00E+00	0.00E+00	0.00E+00	0.00E+00

3161	ALL	413750	3773112	3.40E-09	1YrCancerI	3.40E-09	0.00E+00	0.00E+00	0.00E+00	0.00E+00	0.00E+00	0.00E+00	0.00E+00	0.00E+00	0.00E+00	0.00E+00	0.00E+00
3162	ALL	413750	3773597	3.12E-09	1YrCancerI	3.12E-09	0.00E+00	0.00E+00	0.00E+00	0.00E+00	0.00E+00	0.00E+00	0.00E+00	0.00E+00	0.00E+00	0.00E+00	0.00E+00
3163	ALL	413750	3774083	2.90E-09	1YrCancerI	2.90E-09	0.00E+00	0.00E+00	0.00E+00	0.00E+00	0.00E+00	0.00E+00	0.00E+00	0.00E+00	0.00E+00	0.00E+00	0.00E+00
3164	ALL	413750	3774569	2.68E-09	1YrCancerI	2.68E-09	0.00E+00	0.00E+00	0.00E+00	0.00E+00	0.00E+00	0.00E+00	0.00E+00	0.00E+00	0.00E+00	0.00E+00	0.00E+00
3165	ALL	413750	3775054	2.50E-09	1YrCancerI	2.50E-09	0.00E+00	0.00E+00	0.00E+00	0.00E+00	0.00E+00	0.00E+00	0.00E+00	0.00E+00	0.00E+00	0.00E+00	0.00E+00
3166	ALL	413750	3775540	2.27E-09	1YrCancerI	2.27E-09	0.00E+00	0.00E+00	0.00E+00	0.00E+00	0.00E+00	0.00E+00	0.00E+00	0.00E+00	0.00E+00	0.00E+00	0.00E+00
3167	ALL	414241.4	3769226	6.69E-09	1YrCancerI	6.69E-09	0.00E+00	0.00E+00	0.00E+00	0.00E+00	0.00E+00	0.00E+00	0.00E+00	0.00E+00	0.00E+00	0.00E+00	0.00E+00
3168	ALL	414241.4	3769712	6.14E-09	1YrCancerI	6.14E-09	0.00E+00	0.00E+00	0.00E+00	0.00E+00	0.00E+00	0.00E+00	0.00E+00	0.00E+00	0.00E+00	0.00E+00	0.00E+00
3169	ALL	414241.4	3770197	5.61E-09	1YrCancerI	5.61E-09	0.00E+00	0.00E+00	0.00E+00	0.00E+00	0.00E+00	0.00E+00	0.00E+00	0.00E+00	0.00E+00	0.00E+00	0.00E+00
3170	ALL	414241.4	3770683	5.16E-09	1YrCancerI	5.16E-09	0.00E+00	0.00E+00	0.00E+00	0.00E+00	0.00E+00	0.00E+00	0.00E+00	0.00E+00	0.00E+00	0.00E+00	0.00E+00
3171	ALL	414241.4	3771169	4.75E-09	1YrCancerI	4.75E-09	0.00E+00	0.00E+00	0.00E+00	0.00E+00	0.00E+00	0.00E+00	0.00E+00	0.00E+00	0.00E+00	0.00E+00	0.00E+00
3172	ALL	414241.4	3771654	4.37E-09	1YrCancerI	4.37E-09	0.00E+00	0.00E+00	0.00E+00	0.00E+00	0.00E+00	0.00E+00	0.00E+00	0.00E+00	0.00E+00	0.00E+00	0.00E+00
3173	ALL	414241.4	3772140	4.02E-09	1YrCancerI	4.02E-09	0.00E+00	0.00E+00	0.00E+00	0.00E+00	0.00E+00	0.00E+00	0.00E+00	0.00E+00	0.00E+00	0.00E+00	0.00E+00
3174	ALL	414241.4	3772626	3.71E-09	1YrCancerI	3.71E-09	0.00E+00	0.00E+00	0.00E+00	0.00E+00	0.00E+00	0.00E+00	0.00E+00	0.00E+00	0.00E+00	0.00E+00	0.00E+00
3175	ALL	414241.4	3773112	3.43E-09	1YrCancerI	3.43E-09	0.00E+00	0.00E+00	0.00E+00	0.00E+00	0.00E+00	0.00E+00	0.00E+00	0.00E+00	0.00E+00	0.00E+00	0.00E+00
3176	ALL	414241.4	3773597	3.12E-09	1YrCancerI	3.12E-09	0.00E+00	0.00E+00	0.00E+00	0.00E+00	0.00E+00	0.00E+00	0.00E+00	0.00E+00	0.00E+00	0.00E+00	0.00E+00
3177	ALL	414241.4	3774083	2.94E-09	1YrCancerI	2.94E-09	0.00E+00	0.00E+00	0.00E+00	0.00E+00	0.00E+00	0.00E+00	0.00E+00	0.00E+00	0.00E+00	0.00E+00	0.00E+00
3178	ALL	414241.4	3774569	2.74E-09	1YrCancerI	2.74E-09	0.00E+00	0.00E+00	0.00E+00	0.00E+00	0.00E+00	0.00E+00	0.00E+00	0.00E+00	0.00E+00	0.00E+00	0.00E+00
3179	ALL	414241.4	3775054	2.54E-09	1YrCancerI	2.54E-09	0.00E+00	0.00E+00	0.00E+00	0.00E+00	0.00E+00	0.00E+00	0.00E+00	0.00E+00	0.00E+00	0.00E+00	0.00E+00
3180	ALL	414241.4	3775540	2.32E-09	1YrCancerI	2.32E-09	0.00E+00	0.00E+00	0.00E+00	0.00E+00	0.00E+00	0.00E+00	0.00E+00	0.00E+00	0.00E+00	0.00E+00	0.00E+00
3181	ALL	414732.8	3769226	5.89E-09	1YrCancerI	5.89E-09	0.00E+00	0.00E+00	0.00E+00	0.00E+00	0.00E+00	0.00E+00	0.00E+00	0.00E+00	0.00E+00	0.00E+00	0.00E+00
3182	ALL	414732.8	3769712	5.48E-09	1YrCancerI	5.48E-09	0.00E+00	0.00E+00	0.00E+00	0.00E+00	0.00E+00	0.00E+00	0.00E+00	0.00E+00	0.00E+00	0.00E+00	0.00E+00
3183	ALL	414732.8	3770197	5.10E-09	1YrCancerI	5.10E-09	0.00E+00	0.00E+00	0.00E+00	0.00E+00	0.00E+00	0.00E+00	0.00E+00	0.00E+00	0.00E+00	0.00E+00	0.00E+00
3184	ALL	414732.8	3770683	4.75E-09	1YrCancerI	4.75E-09	0.00E+00	0.00E+00	0.00E+00	0.00E+00	0.00E+00	0.00E+00	0.00E+00	0.00E+00	0.00E+00	0.00E+00	0.00E+00
3185	ALL	414732.8	3771169	4.41E-09	1YrCancerI	4.41E-09	0.00E+00	0.00E+00	0.00E+00	0.00E+00	0.00E+00	0.00E+00	0.00E+00	0.00E+00	0.00E+00	0.00E+00	0.00E+00
3186	ALL	414732.8	3771654	4.12E-09	1YrCancerI	4.12E-09	0.00E+00	0.00E+00	0.00E+00	0.00E+00	0.00E+00	0.00E+00	0.00E+00	0.00E+00	0.00E+00	0.00E+00	0.00E+00
3187	ALL	414732.8	3772140	3.86E-09	1YrCancerI	3.86E-09	0.00E+00	0.00E+00	0.00E+00	0.00E+00	0.00E+00	0.00E+00	0.00E+00	0.00E+00	0.00E+00	0.00E+00	0.00E+00
3188	ALL	414732.8	3772626	3.60E-09	1YrCancerI	3.60E-09	0.00E+00	0.00E+00	0.00E+00	0.00E+00	0.00E+00	0.00E+00	0.00E+00	0.00E+00	0.00E+00	0.00E+00	0.00E+00
3189	ALL	414732.8	3773112	3.36E-09	1YrCancerI	3.36E-09	0.00E+00	0.00E+00	0.00E+00	0.00E+00	0.00E+00	0.00E+00	0.00E+00	0.00E+00	0.00E+00	0.00E+00	0.00E+00
3190	ALL	414732.8	3773597	3.13E-09	1YrCancerI	3.13E-09	0.00E+00	0.00E+00	0.00E+00	0.00E+00	0.00E+00	0.00E+00	0.00E+00	0.00E+00	0.00E+00	0.00E+00	0.00E+00
3191	ALL	414732.8	3774083	2.93E-09	1YrCancerI	2.93E-09	0.00E+00	0.00E+00	0.00E+00	0.00E+00	0.00E+00	0.00E+00	0.00E+00	0.00E+00	0.00E+00	0.00E+00	0.00E+00
3192	ALL	414732.8	3774569	2.74E-09	1YrCancerI	2.74E-09	0.00E+00	0.00E+00	0.00E+00	0.00E+00	0.00E+00	0.00E+00	0.00E+00	0.00E+00	0.00E+00	0.00E+00	0.00E+00
3193	ALL	414732.8	3775054	2.57E-09	1YrCancerI	2.57E-09	0.00E+00	0.00E+00	0.00E+00	0.00E+00	0.00E+00	0.00E+00	0.00E+00	0.00E+00	0.00E+00	0.00E+00	0.00E+00
3194	ALL	414732.8	3775540	2.37E-09	1YrCancerI	2.37E-09	0.00E+00	0.00E+00	0.00E+00	0.00E+00	0.00E+00	0.00E+00	0.00E+00	0.00E+00	0.00E+00	0.00E+00	0.00E+00
3195	ALL	415224.3	3769226	5.17E-09	1YrCancerI	5.17E-09	0.00E+00	0.00E+00	0.00E+00	0.00E+00	0.00E+00	0.00E+00	0.00E+00	0.00E+00	0.00E+00	0.00E+00	0.00E+00
3196	ALL	415224.3	3769712	4.84E-09	1YrCancerI	4.84E-09	0.00E+00	0.00E+00	0.00E+00	0.00E+00	0.00E+00	0.00E+00	0.00E+00	0.00E+00	0.00E+00	0.00E+00	0.00E+00
3197	ALL	415224.3	3770197	4.59E-09	1YrCancerI	4.59E-09	0.00E+00	0.00E+00	0.00E+00	0.00E+00	0.00E+00	0.00E+00	0.00E+00	0.00E+00	0.00E+00	0.00E+00	0.00E+00
3198	ALL	415224.3	3770683	4.29E-09	1YrCancerI	4.29E-09	0.00E+00	0.00E+00	0.00E+00	0.00E+00	0.00E+00	0.00E+00	0.00E+00	0.00E+00	0.00E+00	0.00E+00	0.00E+00
3199	ALL	415224.3	3771169	3.99E-09	1YrCancerI	3.99E-09	0.00E+00	0.00E+00	0.00E+00	0.00E+00	0.00E+00	0.00E+00	0.00E+00	0.00E+00	0.00E+00	0.00E+00	0.00E+00
3200	ALL	415224.3	3771654	3.78E-09	1YrCancerI	3.78E-09	0.00E+00	0.00E+00	0.00E+00	0.00E+00	0.00E+00	0.00E+00	0.00E+00	0.00E+00	0.00E+00	0.00E+00	0.00E+00
3201	ALL	415224.3	3772140	3.56E-09	1YrCancerI	3.56E-09	0.00E+00	0.00E+00	0.00E+00	0.00E+00	0.00E+00	0.00E+00	0.00E+00	0.00E+00	0.00E+00	0.00E+00	0.00E+00
3202	ALL	415224.3	3772626	3.37E-09	1YrCancerI	3.37E-09	0.00E+00	0.00E+00	0.00E+00	0.00E+00	0.00E+00	0.00E+00	0.00E+00	0.00E+00	0.00E+00	0.00E+00	0.00E+00
3203	ALL	415224.3	3773112	3.19E-09	1YrCancerI	3.19E-09	0.00E+00	0.00E+00	0.00E+00	0.00E+00	0.00E+00	0.00E+00	0.00E+00	0.00E+00	0.00E+00	0.00E+00	0.00E+00
3204	ALL	415224.3	3773597	2.99E-09	1YrCancerI	2.99E-09	0.00E+00	0.00E+00	0.00E+00	0.00E+00	0.00E+00	0.00E+00	0.00E+00	0.00E+00	0.00E+00	0.00E+00	0.00E+00
3205	ALL	415224.3	3774083	2.85E-09	1YrCancerI	2.85E-09	0.00E+00	0.00E+00	0.00E+00	0.00E+00	0.00E+00	0.00E+00	0.00E+00	0.00E+00	0.00E+00	0.00E+00	0.00E+00
3206	ALL	415224.3	3774569	2.69E-09	1YrCancerI	2.69E-09	0.00E+00	0.00E+00	0.00E+00	0.00E+00	0.00E+00	0.00E+00	0.00E+00	0.00E+00	0.00E+00	0.00E+00	0.00E+00
3207	ALL	415224.3	3775054	2.52E-09	1YrCancerI	2.52E-09	0.00E+00	0.00E+00	0.00E+00	0.00E+00	0.00E+00	0.00E+00	0.00E+00	0.00E+00	0.00E+00	0.00E+00	0.00E+00
3208	ALL	415224.3	3775540	2.37E-09	1YrCancerI	2.37E-09	0.00E+00	0.00E+00	0.00E+00	0.00E+00	0.00E+00	0.00E+00	0.00E+00	0.00E+00	0.00E+00	0.00E+00	0.00E+00
3209	ALL	415715.7	3769226	4.53E-09	1YrCancerI	4.53E-09	0.00E+00	0.00E+00	0.00E+00	0.00E+00	0.00E+00	0.00E+00	0.00E+00	0.00E+00	0.00E+00	0.00E+00	0.00E+00
3210	ALL	415715.7	3769712	4.27E-09	1YrCancerI	4.27E-09	0.00E+00	0.00E+00	0.00E+00	0.00E+00	0.00E+00	0.00E+00	0.00E+00	0.00E+00	0.00E+00	0.00E+00	0.00E+00
3211	ALL	415715.7	3770197	4.07E-09	1YrCancerI	4.07E-09	0.00E+00	0.00E+00	0.00E+00	0.00E+00	0.00E+00	0.00E+00	0.00E+00	0.00E+00	0.00E+00	0.00E+00	0.00E+00

3212	ALL	415715.7	3770683	3.88E-09	1YrCancerI	3.88E-09	0.00E+00	0.00E+00	0.00E+00	0.00E+00	0.00E+00	0.00E+00	0.00E+00	0.00E+00	0.00E+00	0.00E+00	0.00E+00
3213	ALL	415715.7	3771169	3.66E-09	1YrCancerI	3.66E-09	0.00E+00	0.00E+00	0.00E+00	0.00E+00	0.00E+00	0.00E+00	0.00E+00	0.00E+00	0.00E+00	0.00E+00	0.00E+00
3214	ALL	415715.7	3771654	3.47E-09	1YrCancerI	3.47E-09	0.00E+00	0.00E+00	0.00E+00	0.00E+00	0.00E+00	0.00E+00	0.00E+00	0.00E+00	0.00E+00	0.00E+00	0.00E+00
3215	ALL	415715.7	3772140	3.26E-09	1YrCancerI	3.26E-09	0.00E+00	0.00E+00	0.00E+00	0.00E+00	0.00E+00	0.00E+00	0.00E+00	0.00E+00	0.00E+00	0.00E+00	0.00E+00
3216	ALL	415715.7	3772626	3.08E-09	1YrCancerI	3.08E-09	0.00E+00	0.00E+00	0.00E+00	0.00E+00	0.00E+00	0.00E+00	0.00E+00	0.00E+00	0.00E+00	0.00E+00	0.00E+00
3217	ALL	415715.7	3773112	2.93E-09	1YrCancerI	2.93E-09	0.00E+00	0.00E+00	0.00E+00	0.00E+00	0.00E+00	0.00E+00	0.00E+00	0.00E+00	0.00E+00	0.00E+00	0.00E+00
3218	ALL	415715.7	3773597	2.77E-09	1YrCancerI	2.77E-09	0.00E+00	0.00E+00	0.00E+00	0.00E+00	0.00E+00	0.00E+00	0.00E+00	0.00E+00	0.00E+00	0.00E+00	0.00E+00
3219	ALL	415715.7	3774083	2.67E-09	1YrCancerI	2.67E-09	0.00E+00	0.00E+00	0.00E+00	0.00E+00	0.00E+00	0.00E+00	0.00E+00	0.00E+00	0.00E+00	0.00E+00	0.00E+00
3220	ALL	415715.7	3774569	2.55E-09	1YrCancerI	2.55E-09	0.00E+00	0.00E+00	0.00E+00	0.00E+00	0.00E+00	0.00E+00	0.00E+00	0.00E+00	0.00E+00	0.00E+00	0.00E+00
3221	ALL	415715.7	3775054	2.43E-09	1YrCancerI	2.43E-09	0.00E+00	0.00E+00	0.00E+00	0.00E+00	0.00E+00	0.00E+00	0.00E+00	0.00E+00	0.00E+00	0.00E+00	0.00E+00
3222	ALL	415715.7	3775540	2.30E-09	1YrCancerI	2.30E-09	0.00E+00	0.00E+00	0.00E+00	0.00E+00	0.00E+00	0.00E+00	0.00E+00	0.00E+00	0.00E+00	0.00E+00	0.00E+00
3223	ALL	416207.2	3769226	4.30E-09	1YrCancerI	4.30E-09	0.00E+00	0.00E+00	0.00E+00	0.00E+00	0.00E+00	0.00E+00	0.00E+00	0.00E+00	0.00E+00	0.00E+00	0.00E+00
3224	ALL	416207.2	3769712	3.90E-09	1YrCancerI	3.90E-09	0.00E+00	0.00E+00	0.00E+00	0.00E+00	0.00E+00	0.00E+00	0.00E+00	0.00E+00	0.00E+00	0.00E+00	0.00E+00
3225	ALL	416207.2	3770197	3.62E-09	1YrCancerI	3.62E-09	0.00E+00	0.00E+00	0.00E+00	0.00E+00	0.00E+00	0.00E+00	0.00E+00	0.00E+00	0.00E+00	0.00E+00	0.00E+00
3226	ALL	416207.2	3770683	3.43E-09	1YrCancerI	3.43E-09	0.00E+00	0.00E+00	0.00E+00	0.00E+00	0.00E+00	0.00E+00	0.00E+00	0.00E+00	0.00E+00	0.00E+00	0.00E+00
3227	ALL	416207.2	3771169	3.31E-09	1YrCancerI	3.31E-09	0.00E+00	0.00E+00	0.00E+00	0.00E+00	0.00E+00	0.00E+00	0.00E+00	0.00E+00	0.00E+00	0.00E+00	0.00E+00
3228	ALL	416207.2	3771654	3.18E-09	1YrCancerI	3.18E-09	0.00E+00	0.00E+00	0.00E+00	0.00E+00	0.00E+00	0.00E+00	0.00E+00	0.00E+00	0.00E+00	0.00E+00	0.00E+00
3229	ALL	416207.2	3772140	3.03E-09	1YrCancerI	3.03E-09	0.00E+00	0.00E+00	0.00E+00	0.00E+00	0.00E+00	0.00E+00	0.00E+00	0.00E+00	0.00E+00	0.00E+00	0.00E+00
3230	ALL	416207.2	3772626	2.88E-09	1YrCancerI	2.88E-09	0.00E+00	0.00E+00	0.00E+00	0.00E+00	0.00E+00	0.00E+00	0.00E+00	0.00E+00	0.00E+00	0.00E+00	0.00E+00
3231	ALL	416207.2	3773112	2.74E-09	1YrCancerI	2.74E-09	0.00E+00	0.00E+00	0.00E+00	0.00E+00	0.00E+00	0.00E+00	0.00E+00	0.00E+00	0.00E+00	0.00E+00	0.00E+00
3232	ALL	416207.2	3773597	2.56E-09	1YrCancerI	2.56E-09	0.00E+00	0.00E+00	0.00E+00	0.00E+00	0.00E+00	0.00E+00	0.00E+00	0.00E+00	0.00E+00	0.00E+00	0.00E+00
3233	ALL	416207.2	3774083	2.48E-09	1YrCancerI	2.48E-09	0.00E+00	0.00E+00	0.00E+00	0.00E+00	0.00E+00	0.00E+00	0.00E+00	0.00E+00	0.00E+00	0.00E+00	0.00E+00
3234	ALL	416207.2	3774569	2.35E-09	1YrCancerI	2.35E-09	0.00E+00	0.00E+00	0.00E+00	0.00E+00	0.00E+00	0.00E+00	0.00E+00	0.00E+00	0.00E+00	0.00E+00	0.00E+00
3235	ALL	416207.2	3775054	2.28E-09	1YrCancerI	2.28E-09	0.00E+00	0.00E+00	0.00E+00	0.00E+00	0.00E+00	0.00E+00	0.00E+00	0.00E+00	0.00E+00	0.00E+00	0.00E+00
3236	ALL	416207.2	3775540	2.16E-09	1YrCancerI	2.16E-09	0.00E+00	0.00E+00	0.00E+00	0.00E+00	0.00E+00	0.00E+00	0.00E+00	0.00E+00	0.00E+00	0.00E+00	0.00E+00
3237	ALL	416698.6	3769226	4.17E-09	1YrCancerI	4.17E-09	0.00E+00	0.00E+00	0.00E+00	0.00E+00	0.00E+00	0.00E+00	0.00E+00	0.00E+00	0.00E+00	0.00E+00	0.00E+00
3238	ALL	416698.6	3769712	3.74E-09	1YrCancerI	3.74E-09	0.00E+00	0.00E+00	0.00E+00	0.00E+00	0.00E+00	0.00E+00	0.00E+00	0.00E+00	0.00E+00	0.00E+00	0.00E+00
3239	ALL	416698.6	3770197	3.37E-09	1YrCancerI	3.37E-09	0.00E+00	0.00E+00	0.00E+00	0.00E+00	0.00E+00	0.00E+00	0.00E+00	0.00E+00	0.00E+00	0.00E+00	0.00E+00
3240	ALL	416698.6	3770683	3.12E-09	1YrCancerI	3.12E-09	0.00E+00	0.00E+00	0.00E+00	0.00E+00	0.00E+00	0.00E+00	0.00E+00	0.00E+00	0.00E+00	0.00E+00	0.00E+00
3241	ALL	416698.6	3771169	2.97E-09	1YrCancerI	2.97E-09	0.00E+00	0.00E+00	0.00E+00	0.00E+00	0.00E+00	0.00E+00	0.00E+00	0.00E+00	0.00E+00	0.00E+00	0.00E+00
3242	ALL	416698.6	3771654	2.84E-09	1YrCancerI	2.84E-09	0.00E+00	0.00E+00	0.00E+00	0.00E+00	0.00E+00	0.00E+00	0.00E+00	0.00E+00	0.00E+00	0.00E+00	0.00E+00
3243	ALL	416698.6	3772140	2.74E-09	1YrCancerI	2.74E-09	0.00E+00	0.00E+00	0.00E+00	0.00E+00	0.00E+00	0.00E+00	0.00E+00	0.00E+00	0.00E+00	0.00E+00	0.00E+00
3244	ALL	416698.6	3772626	2.66E-09	1YrCancerI	2.66E-09	0.00E+00	0.00E+00	0.00E+00	0.00E+00	0.00E+00	0.00E+00	0.00E+00	0.00E+00	0.00E+00	0.00E+00	0.00E+00
3245	ALL	416698.6	3773112	2.55E-09	1YrCancerI	2.55E-09	0.00E+00	0.00E+00	0.00E+00	0.00E+00	0.00E+00	0.00E+00	0.00E+00	0.00E+00	0.00E+00	0.00E+00	0.00E+00
3246	ALL	416698.6	3773597	2.42E-09	1YrCancerI	2.42E-09	0.00E+00	0.00E+00	0.00E+00	0.00E+00	0.00E+00	0.00E+00	0.00E+00	0.00E+00	0.00E+00	0.00E+00	0.00E+00
3247	ALL	416698.6	3774083	2.31E-09	1YrCancerI	2.31E-09	0.00E+00	0.00E+00	0.00E+00	0.00E+00	0.00E+00	0.00E+00	0.00E+00	0.00E+00	0.00E+00	0.00E+00	0.00E+00
3248	ALL	416698.6	3774569	2.21E-09	1YrCancerI	2.21E-09	0.00E+00	0.00E+00	0.00E+00	0.00E+00	0.00E+00	0.00E+00	0.00E+00	0.00E+00	0.00E+00	0.00E+00	0.00E+00
3249	ALL	416698.6	3775054	2.11E-09	1YrCancerI	2.11E-09	0.00E+00	0.00E+00	0.00E+00	0.00E+00	0.00E+00	0.00E+00	0.00E+00	0.00E+00	0.00E+00	0.00E+00	0.00E+00
3250	ALL	416698.6	3775540	2.01E-09	1YrCancerI	2.01E-09	0.00E+00	0.00E+00	0.00E+00	0.00E+00	0.00E+00	0.00E+00	0.00E+00	0.00E+00	0.00E+00	0.00E+00	0.00E+00
3251	ALL	417190	3769226	4.15E-09	1YrCancerI	4.15E-09	0.00E+00	0.00E+00	0.00E+00	0.00E+00	0.00E+00	0.00E+00	0.00E+00	0.00E+00	0.00E+00	0.00E+00	0.00E+00
3252	ALL	417190	3769712	3.64E-09	1YrCancerI	3.64E-09	0.00E+00	0.00E+00	0.00E+00	0.00E+00	0.00E+00	0.00E+00	0.00E+00	0.00E+00	0.00E+00	0.00E+00	0.00E+00
3253	ALL	417190	3770197	3.32E-09	1YrCancerI	3.32E-09	0.00E+00	0.00E+00	0.00E+00	0.00E+00	0.00E+00	0.00E+00	0.00E+00	0.00E+00	0.00E+00	0.00E+00	0.00E+00
3254	ALL	417190	3770683	3.01E-09	1YrCancerI	3.01E-09	0.00E+00	0.00E+00	0.00E+00	0.00E+00	0.00E+00	0.00E+00	0.00E+00	0.00E+00	0.00E+00	0.00E+00	0.00E+00
3255	ALL	417190	3771169	2.77E-09	1YrCancerI	2.77E-09	0.00E+00	0.00E+00	0.00E+00	0.00E+00	0.00E+00	0.00E+00	0.00E+00	0.00E+00	0.00E+00	0.00E+00	0.00E+00
3256	ALL	417190	3771654	2.58E-09	1YrCancerI	2.58E-09	0.00E+00	0.00E+00	0.00E+00	0.00E+00	0.00E+00	0.00E+00	0.00E+00	0.00E+00	0.00E+00	0.00E+00	0.00E+00
3257	ALL	417190	3772140	2.44E-09	1YrCancerI	2.44E-09	0.00E+00	0.00E+00	0.00E+00	0.00E+00	0.00E+00	0.00E+00	0.00E+00	0.00E+00	0.00E+00	0.00E+00	0.00E+00
3258	ALL	417190	3772626	2.39E-09	1YrCancerI	2.39E-09	0.00E+00	0.00E+00	0.00E+00	0.00E+00	0.00E+00	0.00E+00	0.00E+00	0.00E+00	0.00E+00	0.00E+00	0.00E+00
3259	ALL	417190	3773112	2.32E-09	1YrCancerI	2.32E-09	0.00E+00	0.00E+00	0.00E+00	0.00E+00	0.00E+00	0.00E+00	0.00E+00	0.00E+00	0.00E+00	0.00E+00	0.00E+00
3260	ALL	417190	3773597	2.28E-09	1YrCancerI	2.28E-09	0.00E+00	0.00E+00	0.00E+00	0.00E+00	0.00E+00	0.00E+00	0.00E+00	0.00E+00	0.00E+00	0.00E+00	0.00E+00
3261	ALL	417190	3774083	2.20E-09	1YrCancerI	2.20E-09	0.00E+00	0.00E+00	0.00E+00	0.00E+00	0.00E+00	0.00E+00	0.00E+00	0.00E+00	0.00E+00	0.00E+00	0.00E+00
3262	ALL	417190	3774569	2.08E-09	1YrCancerI	2.08E-09	0.00E+00	0.00E+00	0.00E+00	0.00E+00	0.00E+00	0.00E+00	0.00E+00	0.00E+00	0.00E+00	0.00E+00	0.00E+00

3263	ALL	417190	3775054	1.99E-09	1YrCancerI	1.99E-09	0.00E+00	0.00E+00	0.00E+00	0.00E+00	0.00E+00	0.00E+00	0.00E+00	0.00E+00	0.00E+00	0.00E+00	0.00E+00
3264	ALL	417190	3775540	1.88E-09	1YrCancerI	1.88E-09	0.00E+00	0.00E+00	0.00E+00	0.00E+00	0.00E+00	0.00E+00	0.00E+00	0.00E+00	0.00E+00	0.00E+00	0.00E+00
3265	ALL	417681.4	3769226	4.07E-09	1YrCancerI	4.07E-09	0.00E+00	0.00E+00	0.00E+00	0.00E+00	0.00E+00	0.00E+00	0.00E+00	0.00E+00	0.00E+00	0.00E+00	0.00E+00
3266	ALL	417681.4	3769712	3.66E-09	1YrCancerI	3.66E-09	0.00E+00	0.00E+00	0.00E+00	0.00E+00	0.00E+00	0.00E+00	0.00E+00	0.00E+00	0.00E+00	0.00E+00	0.00E+00
3267	ALL	417681.4	3770197	3.31E-09	1YrCancerI	3.31E-09	0.00E+00	0.00E+00	0.00E+00	0.00E+00	0.00E+00	0.00E+00	0.00E+00	0.00E+00	0.00E+00	0.00E+00	0.00E+00
3268	ALL	417681.4	3770683	2.94E-09	1YrCancerI	2.94E-09	0.00E+00	0.00E+00	0.00E+00	0.00E+00	0.00E+00	0.00E+00	0.00E+00	0.00E+00	0.00E+00	0.00E+00	0.00E+00
3269	ALL	417681.4	3771169	2.66E-09	1YrCancerI	2.66E-09	0.00E+00	0.00E+00	0.00E+00	0.00E+00	0.00E+00	0.00E+00	0.00E+00	0.00E+00	0.00E+00	0.00E+00	0.00E+00
3270	ALL	417681.4	3771654	2.45E-09	1YrCancerI	2.45E-09	0.00E+00	0.00E+00	0.00E+00	0.00E+00	0.00E+00	0.00E+00	0.00E+00	0.00E+00	0.00E+00	0.00E+00	0.00E+00
3271	ALL	417681.4	3772140	2.26E-09	1YrCancerI	2.26E-09	0.00E+00	0.00E+00	0.00E+00	0.00E+00	0.00E+00	0.00E+00	0.00E+00	0.00E+00	0.00E+00	0.00E+00	0.00E+00
3272	ALL	417681.4	3772626	2.14E-09	1YrCancerI	2.14E-09	0.00E+00	0.00E+00	0.00E+00	0.00E+00	0.00E+00	0.00E+00	0.00E+00	0.00E+00	0.00E+00	0.00E+00	0.00E+00
3273	ALL	417681.4	3773112	2.05E-09	1YrCancerI	2.05E-09	0.00E+00	0.00E+00	0.00E+00	0.00E+00	0.00E+00	0.00E+00	0.00E+00	0.00E+00	0.00E+00	0.00E+00	0.00E+00
3274	ALL	417681.4	3773597	2.04E-09	1YrCancerI	2.04E-09	0.00E+00	0.00E+00	0.00E+00	0.00E+00	0.00E+00	0.00E+00	0.00E+00	0.00E+00	0.00E+00	0.00E+00	0.00E+00
3275	ALL	417681.4	3774083	2.02E-09	1YrCancerI	2.02E-09	0.00E+00	0.00E+00	0.00E+00	0.00E+00	0.00E+00	0.00E+00	0.00E+00	0.00E+00	0.00E+00	0.00E+00	0.00E+00
3276	ALL	417681.4	3774569	1.96E-09	1YrCancerI	1.96E-09	0.00E+00	0.00E+00	0.00E+00	0.00E+00	0.00E+00	0.00E+00	0.00E+00	0.00E+00	0.00E+00	0.00E+00	0.00E+00
3277	ALL	417681.4	3775054	1.90E-09	1YrCancerI	1.90E-09	0.00E+00	0.00E+00	0.00E+00	0.00E+00	0.00E+00	0.00E+00	0.00E+00	0.00E+00	0.00E+00	0.00E+00	0.00E+00
3278	ALL	417681.4	3775540	1.80E-09	1YrCancerI	1.80E-09	0.00E+00	0.00E+00	0.00E+00	0.00E+00	0.00E+00	0.00E+00	0.00E+00	0.00E+00	0.00E+00	0.00E+00	0.00E+00
3279	ALL	418172.8	3769226	3.80E-09	1YrCancerI	3.80E-09	0.00E+00	0.00E+00	0.00E+00	0.00E+00	0.00E+00	0.00E+00	0.00E+00	0.00E+00	0.00E+00	0.00E+00	0.00E+00
3280	ALL	418172.8	3769712	3.57E-09	1YrCancerI	3.57E-09	0.00E+00	0.00E+00	0.00E+00	0.00E+00	0.00E+00	0.00E+00	0.00E+00	0.00E+00	0.00E+00	0.00E+00	0.00E+00
3281	ALL	418172.8	3770197	3.28E-09	1YrCancerI	3.28E-09	0.00E+00	0.00E+00	0.00E+00	0.00E+00	0.00E+00	0.00E+00	0.00E+00	0.00E+00	0.00E+00	0.00E+00	0.00E+00
3282	ALL	418172.8	3770683	2.90E-09	1YrCancerI	2.90E-09	0.00E+00	0.00E+00	0.00E+00	0.00E+00	0.00E+00	0.00E+00	0.00E+00	0.00E+00	0.00E+00	0.00E+00	0.00E+00
3283	ALL	418172.8	3771169	2.63E-09	1YrCancerI	2.63E-09	0.00E+00	0.00E+00	0.00E+00	0.00E+00	0.00E+00	0.00E+00	0.00E+00	0.00E+00	0.00E+00	0.00E+00	0.00E+00
3284	ALL	418172.8	3771654	2.40E-09	1YrCancerI	2.40E-09	0.00E+00	0.00E+00	0.00E+00	0.00E+00	0.00E+00	0.00E+00	0.00E+00	0.00E+00	0.00E+00	0.00E+00	0.00E+00
3285	ALL	418172.8	3772140	2.18E-09	1YrCancerI	2.18E-09	0.00E+00	0.00E+00	0.00E+00	0.00E+00	0.00E+00	0.00E+00	0.00E+00	0.00E+00	0.00E+00	0.00E+00	0.00E+00
3286	ALL	418172.8	3772626	2.05E-09	1YrCancerI	2.05E-09	0.00E+00	0.00E+00	0.00E+00	0.00E+00	0.00E+00	0.00E+00	0.00E+00	0.00E+00	0.00E+00	0.00E+00	0.00E+00
3287	ALL	418172.8	3773112	1.90E-09	1YrCancerI	1.90E-09	0.00E+00	0.00E+00	0.00E+00	0.00E+00	0.00E+00	0.00E+00	0.00E+00	0.00E+00	0.00E+00	0.00E+00	0.00E+00
3288	ALL	418172.8	3773597	1.82E-09	1YrCancerI	1.82E-09	0.00E+00	0.00E+00	0.00E+00	0.00E+00	0.00E+00	0.00E+00	0.00E+00	0.00E+00	0.00E+00	0.00E+00	0.00E+00
3289	ALL	418172.8	3774083	1.83E-09	1YrCancerI	1.83E-09	0.00E+00	0.00E+00	0.00E+00	0.00E+00	0.00E+00	0.00E+00	0.00E+00	0.00E+00	0.00E+00	0.00E+00	0.00E+00
3290	ALL	418172.8	3774569	1.77E-09	1YrCancerI	1.77E-09	0.00E+00	0.00E+00	0.00E+00	0.00E+00	0.00E+00	0.00E+00	0.00E+00	0.00E+00	0.00E+00	0.00E+00	0.00E+00
3291	ALL	418172.8	3775054	1.74E-09	1YrCancerI	1.74E-09	0.00E+00	0.00E+00	0.00E+00	0.00E+00	0.00E+00	0.00E+00	0.00E+00	0.00E+00	0.00E+00	0.00E+00	0.00E+00
3292	ALL	418172.8	3775540	1.69E-09	1YrCancerI	1.69E-09	0.00E+00	0.00E+00	0.00E+00	0.00E+00	0.00E+00	0.00E+00	0.00E+00	0.00E+00	0.00E+00	0.00E+00	0.00E+00
3293	ALL	418664.3	3769226	3.62E-09	1YrCancerI	3.62E-09	0.00E+00	0.00E+00	0.00E+00	0.00E+00	0.00E+00	0.00E+00	0.00E+00	0.00E+00	0.00E+00	0.00E+00	0.00E+00
3294	ALL	418664.3	3769712	3.38E-09	1YrCancerI	3.38E-09	0.00E+00	0.00E+00	0.00E+00	0.00E+00	0.00E+00	0.00E+00	0.00E+00	0.00E+00	0.00E+00	0.00E+00	0.00E+00
3295	ALL	418664.3	3770197	3.16E-09	1YrCancerI	3.16E-09	0.00E+00	0.00E+00	0.00E+00	0.00E+00	0.00E+00	0.00E+00	0.00E+00	0.00E+00	0.00E+00	0.00E+00	0.00E+00
3296	ALL	418664.3	3770683	2.86E-09	1YrCancerI	2.86E-09	0.00E+00	0.00E+00	0.00E+00	0.00E+00	0.00E+00	0.00E+00	0.00E+00	0.00E+00	0.00E+00	0.00E+00	0.00E+00
3297	ALL	418664.3	3771169	2.58E-09	1YrCancerI	2.58E-09	0.00E+00	0.00E+00	0.00E+00	0.00E+00	0.00E+00	0.00E+00	0.00E+00	0.00E+00	0.00E+00	0.00E+00	0.00E+00
3298	ALL	418664.3	3771654	2.35E-09	1YrCancerI	2.35E-09	0.00E+00	0.00E+00	0.00E+00	0.00E+00	0.00E+00	0.00E+00	0.00E+00	0.00E+00	0.00E+00	0.00E+00	0.00E+00
3299	ALL	418664.3	3772140	2.16E-09	1YrCancerI	2.16E-09	0.00E+00	0.00E+00	0.00E+00	0.00E+00	0.00E+00	0.00E+00	0.00E+00	0.00E+00	0.00E+00	0.00E+00	0.00E+00
3300	ALL	418664.3	3772626	1.97E-09	1YrCancerI	1.97E-09	0.00E+00	0.00E+00	0.00E+00	0.00E+00	0.00E+00	0.00E+00	0.00E+00	0.00E+00	0.00E+00	0.00E+00	0.00E+00
3301	ALL	418664.3	3773112	1.83E-09	1YrCancerI	1.83E-09	0.00E+00	0.00E+00	0.00E+00	0.00E+00	0.00E+00	0.00E+00	0.00E+00	0.00E+00	0.00E+00	0.00E+00	0.00E+00
3302	ALL	418664.3	3773597	1.80E-09	1YrCancerI	1.80E-09	0.00E+00	0.00E+00	0.00E+00	0.00E+00	0.00E+00	0.00E+00	0.00E+00	0.00E+00	0.00E+00	0.00E+00	0.00E+00
3303	ALL	418664.3	3774083	1.63E-09	1YrCancerI	1.63E-09	0.00E+00	0.00E+00	0.00E+00	0.00E+00	0.00E+00	0.00E+00	0.00E+00	0.00E+00	0.00E+00	0.00E+00	0.00E+00
3304	ALL	418664.3	3774569	1.61E-09	1YrCancerI	1.61E-09	0.00E+00	0.00E+00	0.00E+00	0.00E+00	0.00E+00	0.00E+00	0.00E+00	0.00E+00	0.00E+00	0.00E+00	0.00E+00
3305	ALL	418664.3	3775054	1.56E-09	1YrCancerI	1.56E-09	0.00E+00	0.00E+00	0.00E+00	0.00E+00	0.00E+00	0.00E+00	0.00E+00	0.00E+00	0.00E+00	0.00E+00	0.00E+00
3306	ALL	418664.3	3775540	1.59E-09	1YrCancerI	1.59E-09	0.00E+00	0.00E+00	0.00E+00	0.00E+00	0.00E+00	0.00E+00	0.00E+00	0.00E+00	0.00E+00	0.00E+00	0.00E+00
3307	ALL	419155.7	3769226	3.01E-09	1YrCancerI	3.01E-09	0.00E+00	0.00E+00	0.00E+00	0.00E+00	0.00E+00	0.00E+00	0.00E+00	0.00E+00	0.00E+00	0.00E+00	0.00E+00
3308	ALL	419155.7	3769712	3.18E-09	1YrCancerI	3.18E-09	0.00E+00	0.00E+00	0.00E+00	0.00E+00	0.00E+00	0.00E+00	0.00E+00	0.00E+00	0.00E+00	0.00E+00	0.00E+00
3309	ALL	419155.7	3770197	3.10E-09	1YrCancerI	3.10E-09	0.00E+00	0.00E+00	0.00E+00	0.00E+00	0.00E+00	0.00E+00	0.00E+00	0.00E+00	0.00E+00	0.00E+00	0.00E+00
3310	ALL	419155.7	3770683	2.87E-09	1YrCancerI	2.87E-09	0.00E+00	0.00E+00	0.00E+00	0.00E+00	0.00E+00	0.00E+00	0.00E+00	0.00E+00	0.00E+00	0.00E+00	0.00E+00
3311	ALL	419155.7	3771169	2.50E-09	1YrCancerI	2.50E-09	0.00E+00	0.00E+00	0.00E+00	0.00E+00	0.00E+00	0.00E+00	0.00E+00	0.00E+00	0.00E+00	0.00E+00	0.00E+00
3312	ALL	419155.7	3771654	2.31E-09	1YrCancerI	2.31E-09	0.00E+00	0.00E+00	0.00E+00	0.00E+00	0.00E+00	0.00E+00	0.00E+00	0.00E+00	0.00E+00	0.00E+00	0.00E+00
3313	ALL	419155.7	3772140	2.10E-09	1YrCancerI	2.10E-09	0.00E+00	0.00E+00	0.00E+00	0.00E+00	0.00E+00	0.00E+00	0.00E+00	0.00E+00	0.00E+00	0.00E+00	0.00E+00

3314	ALL	419155.7	3772626	1.92E-09	1YrCancerI	1.92E-09	0.00E+00	0.00E+00	0.00E+00	0.00E+00	0.00E+00	0.00E+00	0.00E+00	0.00E+00	0.00E+00	0.00E+00	0.00E+00
3315	ALL	419155.7	3773112	1.76E-09	1YrCancerI	1.76E-09	0.00E+00	0.00E+00	0.00E+00	0.00E+00	0.00E+00	0.00E+00	0.00E+00	0.00E+00	0.00E+00	0.00E+00	0.00E+00
3316	ALL	419155.7	3773597	1.69E-09	1YrCancerI	1.69E-09	0.00E+00	0.00E+00	0.00E+00	0.00E+00	0.00E+00	0.00E+00	0.00E+00	0.00E+00	0.00E+00	0.00E+00	0.00E+00
3317	ALL	419155.7	3774083	1.56E-09	1YrCancerI	1.56E-09	0.00E+00	0.00E+00	0.00E+00	0.00E+00	0.00E+00	0.00E+00	0.00E+00	0.00E+00	0.00E+00	0.00E+00	0.00E+00
3318	ALL	419155.7	3774569	1.48E-09	1YrCancerI	1.48E-09	0.00E+00	0.00E+00	0.00E+00	0.00E+00	0.00E+00	0.00E+00	0.00E+00	0.00E+00	0.00E+00	0.00E+00	0.00E+00
3319	ALL	419155.7	3775054	1.43E-09	1YrCancerI	1.43E-09	0.00E+00	0.00E+00	0.00E+00	0.00E+00	0.00E+00	0.00E+00	0.00E+00	0.00E+00	0.00E+00	0.00E+00	0.00E+00
3320	ALL	419155.7	3775540	1.42E-09	1YrCancerI	1.42E-09	0.00E+00	0.00E+00	0.00E+00	0.00E+00	0.00E+00	0.00E+00	0.00E+00	0.00E+00	0.00E+00	0.00E+00	0.00E+00
3321	ALL	419647.2	3769226	2.88E-09	1YrCancerI	2.88E-09	0.00E+00	0.00E+00	0.00E+00	0.00E+00	0.00E+00	0.00E+00	0.00E+00	0.00E+00	0.00E+00	0.00E+00	0.00E+00
3322	ALL	419647.2	3769712	3.05E-09	1YrCancerI	3.05E-09	0.00E+00	0.00E+00	0.00E+00	0.00E+00	0.00E+00	0.00E+00	0.00E+00	0.00E+00	0.00E+00	0.00E+00	0.00E+00
3323	ALL	419647.2	3770197	2.92E-09	1YrCancerI	2.92E-09	0.00E+00	0.00E+00	0.00E+00	0.00E+00	0.00E+00	0.00E+00	0.00E+00	0.00E+00	0.00E+00	0.00E+00	0.00E+00
3324	ALL	419647.2	3770683	2.69E-09	1YrCancerI	2.69E-09	0.00E+00	0.00E+00	0.00E+00	0.00E+00	0.00E+00	0.00E+00	0.00E+00	0.00E+00	0.00E+00	0.00E+00	0.00E+00
3325	ALL	419647.2	3771169	2.46E-09	1YrCancerI	2.46E-09	0.00E+00	0.00E+00	0.00E+00	0.00E+00	0.00E+00	0.00E+00	0.00E+00	0.00E+00	0.00E+00	0.00E+00	0.00E+00
3326	ALL	419647.2	3771654	2.23E-09	1YrCancerI	2.23E-09	0.00E+00	0.00E+00	0.00E+00	0.00E+00	0.00E+00	0.00E+00	0.00E+00	0.00E+00	0.00E+00	0.00E+00	0.00E+00
3327	ALL	419647.2	3772140	2.06E-09	1YrCancerI	2.06E-09	0.00E+00	0.00E+00	0.00E+00	0.00E+00	0.00E+00	0.00E+00	0.00E+00	0.00E+00	0.00E+00	0.00E+00	0.00E+00
3328	ALL	419647.2	3772626	1.86E-09	1YrCancerI	1.86E-09	0.00E+00	0.00E+00	0.00E+00	0.00E+00	0.00E+00	0.00E+00	0.00E+00	0.00E+00	0.00E+00	0.00E+00	0.00E+00
3329	ALL	419647.2	3773112	1.70E-09	1YrCancerI	1.70E-09	0.00E+00	0.00E+00	0.00E+00	0.00E+00	0.00E+00	0.00E+00	0.00E+00	0.00E+00	0.00E+00	0.00E+00	0.00E+00
3330	ALL	419647.2	3773597	1.65E-09	1YrCancerI	1.65E-09	0.00E+00	0.00E+00	0.00E+00	0.00E+00	0.00E+00	0.00E+00	0.00E+00	0.00E+00	0.00E+00	0.00E+00	0.00E+00
3331	ALL	419647.2	3774083	1.52E-09	1YrCancerI	1.52E-09	0.00E+00	0.00E+00	0.00E+00	0.00E+00	0.00E+00	0.00E+00	0.00E+00	0.00E+00	0.00E+00	0.00E+00	0.00E+00
3332	ALL	419647.2	3774569	1.43E-09	1YrCancerI	1.43E-09	0.00E+00	0.00E+00	0.00E+00	0.00E+00	0.00E+00	0.00E+00	0.00E+00	0.00E+00	0.00E+00	0.00E+00	0.00E+00
3333	ALL	419647.2	3775054	1.34E-09	1YrCancerI	1.34E-09	0.00E+00	0.00E+00	0.00E+00	0.00E+00	0.00E+00	0.00E+00	0.00E+00	0.00E+00	0.00E+00	0.00E+00	0.00E+00
3334	ALL	419647.2	3775540	1.31E-09	1YrCancerI	1.31E-09	0.00E+00	0.00E+00	0.00E+00	0.00E+00	0.00E+00	0.00E+00	0.00E+00	0.00E+00	0.00E+00	0.00E+00	0.00E+00
3335	ALL	420138.6	3769226	2.32E-09	1YrCancerI	2.32E-09	0.00E+00	0.00E+00	0.00E+00	0.00E+00	0.00E+00	0.00E+00	0.00E+00	0.00E+00	0.00E+00	0.00E+00	0.00E+00
3336	ALL	420138.6	3769712	2.71E-09	1YrCancerI	2.71E-09	0.00E+00	0.00E+00	0.00E+00	0.00E+00	0.00E+00	0.00E+00	0.00E+00	0.00E+00	0.00E+00	0.00E+00	0.00E+00
3337	ALL	420138.6	3770197	2.72E-09	1YrCancerI	2.72E-09	0.00E+00	0.00E+00	0.00E+00	0.00E+00	0.00E+00	0.00E+00	0.00E+00	0.00E+00	0.00E+00	0.00E+00	0.00E+00
3338	ALL	420138.6	3770683	2.46E-09	1YrCancerI	2.46E-09	0.00E+00	0.00E+00	0.00E+00	0.00E+00	0.00E+00	0.00E+00	0.00E+00	0.00E+00	0.00E+00	0.00E+00	0.00E+00
3339	ALL	420138.6	3771169	2.41E-09	1YrCancerI	2.41E-09	0.00E+00	0.00E+00	0.00E+00	0.00E+00	0.00E+00	0.00E+00	0.00E+00	0.00E+00	0.00E+00	0.00E+00	0.00E+00
3340	ALL	420138.6	3771654	2.14E-09	1YrCancerI	2.14E-09	0.00E+00	0.00E+00	0.00E+00	0.00E+00	0.00E+00	0.00E+00	0.00E+00	0.00E+00	0.00E+00	0.00E+00	0.00E+00
3341	ALL	420138.6	3772140	2.05E-09	1YrCancerI	2.05E-09	0.00E+00	0.00E+00	0.00E+00	0.00E+00	0.00E+00	0.00E+00	0.00E+00	0.00E+00	0.00E+00	0.00E+00	0.00E+00
3342	ALL	420138.6	3772626	1.83E-09	1YrCancerI	1.83E-09	0.00E+00	0.00E+00	0.00E+00	0.00E+00	0.00E+00	0.00E+00	0.00E+00	0.00E+00	0.00E+00	0.00E+00	0.00E+00
3343	ALL	420138.6	3773112	1.73E-09	1YrCancerI	1.73E-09	0.00E+00	0.00E+00	0.00E+00	0.00E+00	0.00E+00	0.00E+00	0.00E+00	0.00E+00	0.00E+00	0.00E+00	0.00E+00
3344	ALL	420138.6	3773597	1.55E-09	1YrCancerI	1.55E-09	0.00E+00	0.00E+00	0.00E+00	0.00E+00	0.00E+00	0.00E+00	0.00E+00	0.00E+00	0.00E+00	0.00E+00	0.00E+00
3345	ALL	420138.6	3774083	1.49E-09	1YrCancerI	1.49E-09	0.00E+00	0.00E+00	0.00E+00	0.00E+00	0.00E+00	0.00E+00	0.00E+00	0.00E+00	0.00E+00	0.00E+00	0.00E+00
3346	ALL	420138.6	3774569	1.38E-09	1YrCancerI	1.38E-09	0.00E+00	0.00E+00	0.00E+00	0.00E+00	0.00E+00	0.00E+00	0.00E+00	0.00E+00	0.00E+00	0.00E+00	0.00E+00
3347	ALL	420138.6	3775054	1.30E-09	1YrCancerI	1.30E-09	0.00E+00	0.00E+00	0.00E+00	0.00E+00	0.00E+00	0.00E+00	0.00E+00	0.00E+00	0.00E+00	0.00E+00	0.00E+00
3348	ALL	420138.6	3775540	1.21E-09	1YrCancerI	1.21E-09	0.00E+00	0.00E+00	0.00E+00	0.00E+00	0.00E+00	0.00E+00	0.00E+00	0.00E+00	0.00E+00	0.00E+00	0.00E+00
3349	ALL	420630	3769226	1.80E-09	1YrCancerI	1.80E-09	0.00E+00	0.00E+00	0.00E+00	0.00E+00	0.00E+00	0.00E+00	0.00E+00	0.00E+00	0.00E+00	0.00E+00	0.00E+00
3350	ALL	420630	3769712	1.81E-09	1YrCancerI	1.81E-09	0.00E+00	0.00E+00	0.00E+00	0.00E+00	0.00E+00	0.00E+00	0.00E+00	0.00E+00	0.00E+00	0.00E+00	0.00E+00
3351	ALL	420630	3770197	2.38E-09	1YrCancerI	2.38E-09	0.00E+00	0.00E+00	0.00E+00	0.00E+00	0.00E+00	0.00E+00	0.00E+00	0.00E+00	0.00E+00	0.00E+00	0.00E+00
3352	ALL	420630	3770683	2.34E-09	1YrCancerI	2.34E-09	0.00E+00	0.00E+00	0.00E+00	0.00E+00	0.00E+00	0.00E+00	0.00E+00	0.00E+00	0.00E+00	0.00E+00	0.00E+00
3353	ALL	420630	3771169	2.28E-09	1YrCancerI	2.28E-09	0.00E+00	0.00E+00	0.00E+00	0.00E+00	0.00E+00	0.00E+00	0.00E+00	0.00E+00	0.00E+00	0.00E+00	0.00E+00
3354	ALL	420630	3771654	2.08E-09	1YrCancerI	2.08E-09	0.00E+00	0.00E+00	0.00E+00	0.00E+00	0.00E+00	0.00E+00	0.00E+00	0.00E+00	0.00E+00	0.00E+00	0.00E+00
3355	ALL	420630	3772140	2.00E-09	1YrCancerI	2.00E-09	0.00E+00	0.00E+00	0.00E+00	0.00E+00	0.00E+00	0.00E+00	0.00E+00	0.00E+00	0.00E+00	0.00E+00	0.00E+00
3356	ALL	420630	3772626	1.79E-09	1YrCancerI	1.79E-09	0.00E+00	0.00E+00	0.00E+00	0.00E+00	0.00E+00	0.00E+00	0.00E+00	0.00E+00	0.00E+00	0.00E+00	0.00E+00
3357	ALL	420630	3773112	1.74E-09	1YrCancerI	1.74E-09	0.00E+00	0.00E+00	0.00E+00	0.00E+00	0.00E+00	0.00E+00	0.00E+00	0.00E+00	0.00E+00	0.00E+00	0.00E+00
3358	ALL	420630	3773597	1.58E-09	1YrCancerI	1.58E-09	0.00E+00	0.00E+00	0.00E+00	0.00E+00	0.00E+00	0.00E+00	0.00E+00	0.00E+00	0.00E+00	0.00E+00	0.00E+00
3359	ALL	420630	3774083	1.46E-09	1YrCancerI	1.46E-09	0.00E+00	0.00E+00	0.00E+00	0.00E+00	0.00E+00	0.00E+00	0.00E+00	0.00E+00	0.00E+00	0.00E+00	0.00E+00
3360	ALL	420630	3774569	1.31E-09	1YrCancerI	1.31E-09	0.00E+00	0.00E+00	0.00E+00	0.00E+00	0.00E+00	0.00E+00	0.00E+00	0.00E+00	0.00E+00	0.00E+00	0.00E+00
3361	ALL	420630	3775054	1.30E-09	1YrCancerI	1.30E-09	0.00E+00	0.00E+00	0.00E+00	0.00E+00	0.00E+00	0.00E+00	0.00E+00	0.00E+00	0.00E+00	0.00E+00	0.00E+00
3362	ALL	420630	3775540	1.02E-09	1YrCancerI	1.02E-09	0.00E+00	0.00E+00	0.00E+00	0.00E+00	0.00E+00	0.00E+00	0.00E+00	0.00E+00	0.00E+00	0.00E+00	0.00E+00
3363	ALL	421121.4	3769226	1.37E-09	1YrCancerI	1.37E-09	0.00E+00	0.00E+00	0.00E+00	0.00E+00	0.00E+00	0.00E+00	0.00E+00	0.00E+00	0.00E+00	0.00E+00	0.00E+00
3364	ALL	421121.4	3769712	1.60E-09	1YrCancerI	1.60E-09	0.00E+00	0.00E+00	0.00E+00	0.00E+00	0.00E+00	0.00E+00	0.00E+00	0.00E+00	0.00E+00	0.00E+00	0.00E+00

3365	ALL	421121.4	3770197	1.82E-09	1YrCancerI	1.82E-09	0.00E+00	0.00E+00	0.00E+00	0.00E+00	0.00E+00	0.00E+00	0.00E+00	0.00E+00	0.00E+00	0.00E+00	0.00E+00
3366	ALL	421121.4	3770683	2.07E-09	1YrCancerI	2.07E-09	0.00E+00	0.00E+00	0.00E+00	0.00E+00	0.00E+00	0.00E+00	0.00E+00	0.00E+00	0.00E+00	0.00E+00	0.00E+00
3367	ALL	421121.4	3771169	1.96E-09	1YrCancerI	1.96E-09	0.00E+00	0.00E+00	0.00E+00	0.00E+00	0.00E+00	0.00E+00	0.00E+00	0.00E+00	0.00E+00	0.00E+00	0.00E+00
3368	ALL	421121.4	3771654	2.18E-09	1YrCancerI	2.18E-09	0.00E+00	0.00E+00	0.00E+00	0.00E+00	0.00E+00	0.00E+00	0.00E+00	0.00E+00	0.00E+00	0.00E+00	0.00E+00
3369	ALL	421121.4	3772140	1.81E-09	1YrCancerI	1.81E-09	0.00E+00	0.00E+00	0.00E+00	0.00E+00	0.00E+00	0.00E+00	0.00E+00	0.00E+00	0.00E+00	0.00E+00	0.00E+00
3370	ALL	421121.4	3772626	1.74E-09	1YrCancerI	1.74E-09	0.00E+00	0.00E+00	0.00E+00	0.00E+00	0.00E+00	0.00E+00	0.00E+00	0.00E+00	0.00E+00	0.00E+00	0.00E+00
3371	ALL	421121.4	3773112	1.71E-09	1YrCancerI	1.71E-09	0.00E+00	0.00E+00	0.00E+00	0.00E+00	0.00E+00	0.00E+00	0.00E+00	0.00E+00	0.00E+00	0.00E+00	0.00E+00
3372	ALL	421121.4	3773597	1.50E-09	1YrCancerI	1.50E-09	0.00E+00	0.00E+00	0.00E+00	0.00E+00	0.00E+00	0.00E+00	0.00E+00	0.00E+00	0.00E+00	0.00E+00	0.00E+00
3373	ALL	421121.4	3774083	1.39E-09	1YrCancerI	1.39E-09	0.00E+00	0.00E+00	0.00E+00	0.00E+00	0.00E+00	0.00E+00	0.00E+00	0.00E+00	0.00E+00	0.00E+00	0.00E+00
3374	ALL	421121.4	3774569	1.29E-09	1YrCancerI	1.29E-09	0.00E+00	0.00E+00	0.00E+00	0.00E+00	0.00E+00	0.00E+00	0.00E+00	0.00E+00	0.00E+00	0.00E+00	0.00E+00
3375	ALL	421121.4	3775054	1.21E-09	1YrCancerI	1.21E-09	0.00E+00	0.00E+00	0.00E+00	0.00E+00	0.00E+00	0.00E+00	0.00E+00	0.00E+00	0.00E+00	0.00E+00	0.00E+00
3376	ALL	421121.4	3775540	1.09E-09	1YrCancerI	1.09E-09	0.00E+00	0.00E+00	0.00E+00	0.00E+00	0.00E+00	0.00E+00	0.00E+00	0.00E+00	0.00E+00	0.00E+00	0.00E+00
3377	ALL	421612.8	3769226	1.11E-09	1YrCancerI	1.11E-09	0.00E+00	0.00E+00	0.00E+00	0.00E+00	0.00E+00	0.00E+00	0.00E+00	0.00E+00	0.00E+00	0.00E+00	0.00E+00
3378	ALL	421612.8	3769712	1.40E-09	1YrCancerI	1.40E-09	0.00E+00	0.00E+00	0.00E+00	0.00E+00	0.00E+00	0.00E+00	0.00E+00	0.00E+00	0.00E+00	0.00E+00	0.00E+00
3379	ALL	421612.8	3770197	1.40E-09	1YrCancerI	1.40E-09	0.00E+00	0.00E+00	0.00E+00	0.00E+00	0.00E+00	0.00E+00	0.00E+00	0.00E+00	0.00E+00	0.00E+00	0.00E+00
3380	ALL	421612.8	3770683	1.69E-09	1YrCancerI	1.69E-09	0.00E+00	0.00E+00	0.00E+00	0.00E+00	0.00E+00	0.00E+00	0.00E+00	0.00E+00	0.00E+00	0.00E+00	0.00E+00
3381	ALL	421612.8	3771169	1.60E-09	1YrCancerI	1.60E-09	0.00E+00	0.00E+00	0.00E+00	0.00E+00	0.00E+00	0.00E+00	0.00E+00	0.00E+00	0.00E+00	0.00E+00	0.00E+00
3382	ALL	421612.8	3771654	1.94E-09	1YrCancerI	1.94E-09	0.00E+00	0.00E+00	0.00E+00	0.00E+00	0.00E+00	0.00E+00	0.00E+00	0.00E+00	0.00E+00	0.00E+00	0.00E+00
3383	ALL	421612.8	3772140	1.88E-09	1YrCancerI	1.88E-09	0.00E+00	0.00E+00	0.00E+00	0.00E+00	0.00E+00	0.00E+00	0.00E+00	0.00E+00	0.00E+00	0.00E+00	0.00E+00
3384	ALL	421612.8	3772626	1.62E-09	1YrCancerI	1.62E-09	0.00E+00	0.00E+00	0.00E+00	0.00E+00	0.00E+00	0.00E+00	0.00E+00	0.00E+00	0.00E+00	0.00E+00	0.00E+00
3385	ALL	421612.8	3773112	1.62E-09	1YrCancerI	1.62E-09	0.00E+00	0.00E+00	0.00E+00	0.00E+00	0.00E+00	0.00E+00	0.00E+00	0.00E+00	0.00E+00	0.00E+00	0.00E+00
3386	ALL	421612.8	3773597	1.46E-09	1YrCancerI	1.46E-09	0.00E+00	0.00E+00	0.00E+00	0.00E+00	0.00E+00	0.00E+00	0.00E+00	0.00E+00	0.00E+00	0.00E+00	0.00E+00
3387	ALL	421612.8	3774083	1.37E-09	1YrCancerI	1.37E-09	0.00E+00	0.00E+00	0.00E+00	0.00E+00	0.00E+00	0.00E+00	0.00E+00	0.00E+00	0.00E+00	0.00E+00	0.00E+00
3388	ALL	421612.8	3774569	1.25E-09	1YrCancerI	1.25E-09	0.00E+00	0.00E+00	0.00E+00	0.00E+00	0.00E+00	0.00E+00	0.00E+00	0.00E+00	0.00E+00	0.00E+00	0.00E+00
3389	ALL	421612.8	3775054	1.18E-09	1YrCancerI	1.18E-09	0.00E+00	0.00E+00	0.00E+00	0.00E+00	0.00E+00	0.00E+00	0.00E+00	0.00E+00	0.00E+00	0.00E+00	0.00E+00
3390	ALL	421612.8	3775540	1.09E-09	1YrCancerI	1.09E-09	0.00E+00	0.00E+00	0.00E+00	0.00E+00	0.00E+00	0.00E+00	0.00E+00	0.00E+00	0.00E+00	0.00E+00	0.00E+00
3391	ALL	422104.3	3769226	9.85E-10	1YrCancerI	9.85E-10	0.00E+00	0.00E+00	0.00E+00	0.00E+00	0.00E+00	0.00E+00	0.00E+00	0.00E+00	0.00E+00	0.00E+00	0.00E+00
3392	ALL	422104.3	3769712	1.10E-09	1YrCancerI	1.10E-09	0.00E+00	0.00E+00	0.00E+00	0.00E+00	0.00E+00	0.00E+00	0.00E+00	0.00E+00	0.00E+00	0.00E+00	0.00E+00
3393	ALL	422104.3	3770197	1.19E-09	1YrCancerI	1.19E-09	0.00E+00	0.00E+00	0.00E+00	0.00E+00	0.00E+00	0.00E+00	0.00E+00	0.00E+00	0.00E+00	0.00E+00	0.00E+00
3394	ALL	422104.3	3770683	1.28E-09	1YrCancerI	1.28E-09	0.00E+00	0.00E+00	0.00E+00	0.00E+00	0.00E+00	0.00E+00	0.00E+00	0.00E+00	0.00E+00	0.00E+00	0.00E+00
3395	ALL	422104.3	3771169	1.40E-09	1YrCancerI	1.40E-09	0.00E+00	0.00E+00	0.00E+00	0.00E+00	0.00E+00	0.00E+00	0.00E+00	0.00E+00	0.00E+00	0.00E+00	0.00E+00
3396	ALL	422104.3	3771654	1.75E-09	1YrCancerI	1.75E-09	0.00E+00	0.00E+00	0.00E+00	0.00E+00	0.00E+00	0.00E+00	0.00E+00	0.00E+00	0.00E+00	0.00E+00	0.00E+00
3397	ALL	422104.3	3772140	1.84E-09	1YrCancerI	1.84E-09	0.00E+00	0.00E+00	0.00E+00	0.00E+00	0.00E+00	0.00E+00	0.00E+00	0.00E+00	0.00E+00	0.00E+00	0.00E+00
3398	ALL	422104.3	3772626	1.69E-09	1YrCancerI	1.69E-09	0.00E+00	0.00E+00	0.00E+00	0.00E+00	0.00E+00	0.00E+00	0.00E+00	0.00E+00	0.00E+00	0.00E+00	0.00E+00
3399	ALL	422104.3	3773112	1.47E-09	1YrCancerI	1.47E-09	0.00E+00	0.00E+00	0.00E+00	0.00E+00	0.00E+00	0.00E+00	0.00E+00	0.00E+00	0.00E+00	0.00E+00	0.00E+00
3400	ALL	422104.3	3773597	1.39E-09	1YrCancerI	1.39E-09	0.00E+00	0.00E+00	0.00E+00	0.00E+00	0.00E+00	0.00E+00	0.00E+00	0.00E+00	0.00E+00	0.00E+00	0.00E+00
3401	ALL	422104.3	3774083	1.33E-09	1YrCancerI	1.33E-09	0.00E+00	0.00E+00	0.00E+00	0.00E+00	0.00E+00	0.00E+00	0.00E+00	0.00E+00	0.00E+00	0.00E+00	0.00E+00
3402	ALL	422104.3	3774569	1.23E-09	1YrCancerI	1.23E-09	0.00E+00	0.00E+00	0.00E+00	0.00E+00	0.00E+00	0.00E+00	0.00E+00	0.00E+00	0.00E+00	0.00E+00	0.00E+00
3403	ALL	422104.3	3775054	1.15E-09	1YrCancerI	1.15E-09	0.00E+00	0.00E+00	0.00E+00	0.00E+00	0.00E+00	0.00E+00	0.00E+00	0.00E+00	0.00E+00	0.00E+00	0.00E+00
3404	ALL	422104.3	3775540	1.07E-09	1YrCancerI	1.07E-09	0.00E+00	0.00E+00	0.00E+00	0.00E+00	0.00E+00	0.00E+00	0.00E+00	0.00E+00	0.00E+00	0.00E+00	0.00E+00
3405	ALL	422595.7	3769226	9.15E-10	1YrCancerI	9.15E-10	0.00E+00	0.00E+00	0.00E+00	0.00E+00	0.00E+00	0.00E+00	0.00E+00	0.00E+00	0.00E+00	0.00E+00	0.00E+00
3406	ALL	422595.7	3769712	9.49E-10	1YrCancerI	9.49E-10	0.00E+00	0.00E+00	0.00E+00	0.00E+00	0.00E+00	0.00E+00	0.00E+00	0.00E+00	0.00E+00	0.00E+00	0.00E+00
3407	ALL	422595.7	3770197	1.12E-09	1YrCancerI	1.12E-09	0.00E+00	0.00E+00	0.00E+00	0.00E+00	0.00E+00	0.00E+00	0.00E+00	0.00E+00	0.00E+00	0.00E+00	0.00E+00
3408	ALL	422595.7	3770683	1.15E-09	1YrCancerI	1.15E-09	0.00E+00	0.00E+00	0.00E+00	0.00E+00	0.00E+00	0.00E+00	0.00E+00	0.00E+00	0.00E+00	0.00E+00	0.00E+00
3409	ALL	422595.7	3771169	1.47E-09	1YrCancerI	1.47E-09	0.00E+00	0.00E+00	0.00E+00	0.00E+00	0.00E+00	0.00E+00	0.00E+00	0.00E+00	0.00E+00	0.00E+00	0.00E+00
3410	ALL	422595.7	3771654	1.55E-09	1YrCancerI	1.55E-09	0.00E+00	0.00E+00	0.00E+00	0.00E+00	0.00E+00	0.00E+00	0.00E+00	0.00E+00	0.00E+00	0.00E+00	0.00E+00
3411	ALL	422595.7	3772140	1.57E-09	1YrCancerI	1.57E-09	0.00E+00	0.00E+00	0.00E+00	0.00E+00	0.00E+00	0.00E+00	0.00E+00	0.00E+00	0.00E+00	0.00E+00	0.00E+00
3412	ALL	422595.7	3772626	1.47E-09	1YrCancerI	1.47E-09	0.00E+00	0.00E+00	0.00E+00	0.00E+00	0.00E+00	0.00E+00	0.00E+00	0.00E+00	0.00E+00	0.00E+00	0.00E+00
3413	ALL	422595.7	3773112	1.40E-09	1YrCancerI	1.40E-09	0.00E+00	0.00E+00	0.00E+00	0.00E+00	0.00E+00	0.00E+00	0.00E+00	0.00E+00	0.00E+00	0.00E+00	0.00E+00
3414	ALL	422595.7	3773597	1.31E-09	1YrCancerI	1.31E-09	0.00E+00	0.00E+00	0.00E+00	0.00E+00	0.00E+00	0.00E+00	0.00E+00	0.00E+00	0.00E+00	0.00E+00	0.00E+00
3415	ALL	422595.7	3774083	1.26E-09	1YrCancerI	1.26E-09	0.00E+00	0.00E+00	0.00E+00	0.00E+00	0.00E+00	0.00E+00	0.00E+00	0.00E+00	0.00E+00	0.00E+00	0.00E+00

3416	ALL	422595.7	3774569	1.19E-09	1YrCancerI	1.19E-09	0.00E+00	0.00E+00	0.00E+00	0.00E+00	0.00E+00	0.00E+00	0.00E+00	0.00E+00	0.00E+00	0.00E+00	0.00E+00
3417	ALL	422595.7	3775054	1.11E-09	1YrCancerI	1.11E-09	0.00E+00	0.00E+00	0.00E+00	0.00E+00	0.00E+00	0.00E+00	0.00E+00	0.00E+00	0.00E+00	0.00E+00	0.00E+00
3418	ALL	422595.7	3775540	1.07E-09	1YrCancerI	1.07E-09	0.00E+00	0.00E+00	0.00E+00	0.00E+00	0.00E+00	0.00E+00	0.00E+00	0.00E+00	0.00E+00	0.00E+00	0.00E+00
3419	ALL	423087.2	3769226	8.13E-10	1YrCancerI	8.13E-10	0.00E+00	0.00E+00	0.00E+00	0.00E+00	0.00E+00	0.00E+00	0.00E+00	0.00E+00	0.00E+00	0.00E+00	0.00E+00
3420	ALL	423087.2	3769712	9.52E-10	1YrCancerI	9.52E-10	0.00E+00	0.00E+00	0.00E+00	0.00E+00	0.00E+00	0.00E+00	0.00E+00	0.00E+00	0.00E+00	0.00E+00	0.00E+00
3421	ALL	423087.2	3770197	1.03E-09	1YrCancerI	1.03E-09	0.00E+00	0.00E+00	0.00E+00	0.00E+00	0.00E+00	0.00E+00	0.00E+00	0.00E+00	0.00E+00	0.00E+00	0.00E+00
3422	ALL	423087.2	3770683	1.08E-09	1YrCancerI	1.08E-09	0.00E+00	0.00E+00	0.00E+00	0.00E+00	0.00E+00	0.00E+00	0.00E+00	0.00E+00	0.00E+00	0.00E+00	0.00E+00
3423	ALL	423087.2	3771169	1.25E-09	1YrCancerI	1.25E-09	0.00E+00	0.00E+00	0.00E+00	0.00E+00	0.00E+00	0.00E+00	0.00E+00	0.00E+00	0.00E+00	0.00E+00	0.00E+00
3424	ALL	423087.2	3771654	1.22E-09	1YrCancerI	1.22E-09	0.00E+00	0.00E+00	0.00E+00	0.00E+00	0.00E+00	0.00E+00	0.00E+00	0.00E+00	0.00E+00	0.00E+00	0.00E+00
3425	ALL	423087.2	3772140	1.34E-09	1YrCancerI	1.34E-09	0.00E+00	0.00E+00	0.00E+00	0.00E+00	0.00E+00	0.00E+00	0.00E+00	0.00E+00	0.00E+00	0.00E+00	0.00E+00
3426	ALL	423087.2	3772626	1.58E-09	1YrCancerI	1.58E-09	0.00E+00	0.00E+00	0.00E+00	0.00E+00	0.00E+00	0.00E+00	0.00E+00	0.00E+00	0.00E+00	0.00E+00	0.00E+00
3427	ALL	423087.2	3773112	1.34E-09	1YrCancerI	1.34E-09	0.00E+00	0.00E+00	0.00E+00	0.00E+00	0.00E+00	0.00E+00	0.00E+00	0.00E+00	0.00E+00	0.00E+00	0.00E+00
3428	ALL	423087.2	3773597	1.26E-09	1YrCancerI	1.26E-09	0.00E+00	0.00E+00	0.00E+00	0.00E+00	0.00E+00	0.00E+00	0.00E+00	0.00E+00	0.00E+00	0.00E+00	0.00E+00
3429	ALL	423087.2	3774083	1.17E-09	1YrCancerI	1.17E-09	0.00E+00	0.00E+00	0.00E+00	0.00E+00	0.00E+00	0.00E+00	0.00E+00	0.00E+00	0.00E+00	0.00E+00	0.00E+00
3430	ALL	423087.2	3774569	1.16E-09	1YrCancerI	1.16E-09	0.00E+00	0.00E+00	0.00E+00	0.00E+00	0.00E+00	0.00E+00	0.00E+00	0.00E+00	0.00E+00	0.00E+00	0.00E+00
3431	ALL	423087.2	3775054	1.09E-09	1YrCancerI	1.09E-09	0.00E+00	0.00E+00	0.00E+00	0.00E+00	0.00E+00	0.00E+00	0.00E+00	0.00E+00	0.00E+00	0.00E+00	0.00E+00
3432	ALL	423087.2	3775540	1.05E-09	1YrCancerI	1.05E-09	0.00E+00	0.00E+00	0.00E+00	0.00E+00	0.00E+00	0.00E+00	0.00E+00	0.00E+00	0.00E+00	0.00E+00	0.00E+00
3433	ALL	423578.6	3769226	7.77E-10	1YrCancerI	7.77E-10	0.00E+00	0.00E+00	0.00E+00	0.00E+00	0.00E+00	0.00E+00	0.00E+00	0.00E+00	0.00E+00	0.00E+00	0.00E+00
3434	ALL	423578.6	3769712	8.53E-10	1YrCancerI	8.53E-10	0.00E+00	0.00E+00	0.00E+00	0.00E+00	0.00E+00	0.00E+00	0.00E+00	0.00E+00	0.00E+00	0.00E+00	0.00E+00
3435	ALL	423578.6	3770197	9.55E-10	1YrCancerI	9.55E-10	0.00E+00	0.00E+00	0.00E+00	0.00E+00	0.00E+00	0.00E+00	0.00E+00	0.00E+00	0.00E+00	0.00E+00	0.00E+00
3436	ALL	423578.6	3770683	1.12E-09	1YrCancerI	1.12E-09	0.00E+00	0.00E+00	0.00E+00	0.00E+00	0.00E+00	0.00E+00	0.00E+00	0.00E+00	0.00E+00	0.00E+00	0.00E+00
3437	ALL	423578.6	3771169	1.03E-09	1YrCancerI	1.03E-09	0.00E+00	0.00E+00	0.00E+00	0.00E+00	0.00E+00	0.00E+00	0.00E+00	0.00E+00	0.00E+00	0.00E+00	0.00E+00
3438	ALL	423578.6	3771654	1.06E-09	1YrCancerI	1.06E-09	0.00E+00	0.00E+00	0.00E+00	0.00E+00	0.00E+00	0.00E+00	0.00E+00	0.00E+00	0.00E+00	0.00E+00	0.00E+00
3439	ALL	423578.6	3772140	1.25E-09	1YrCancerI	1.25E-09	0.00E+00	0.00E+00	0.00E+00	0.00E+00	0.00E+00	0.00E+00	0.00E+00	0.00E+00	0.00E+00	0.00E+00	0.00E+00
3440	ALL	423578.6	3772626	1.42E-09	1YrCancerI	1.42E-09	0.00E+00	0.00E+00	0.00E+00	0.00E+00	0.00E+00	0.00E+00	0.00E+00	0.00E+00	0.00E+00	0.00E+00	0.00E+00
3441	ALL	423578.6	3773112	1.31E-09	1YrCancerI	1.31E-09	0.00E+00	0.00E+00	0.00E+00	0.00E+00	0.00E+00	0.00E+00	0.00E+00	0.00E+00	0.00E+00	0.00E+00	0.00E+00
3442	ALL	423578.6	3773597	1.21E-09	1YrCancerI	1.21E-09	0.00E+00	0.00E+00	0.00E+00	0.00E+00	0.00E+00	0.00E+00	0.00E+00	0.00E+00	0.00E+00	0.00E+00	0.00E+00
3443	ALL	423578.6	3774083	1.11E-09	1YrCancerI	1.11E-09	0.00E+00	0.00E+00	0.00E+00	0.00E+00	0.00E+00	0.00E+00	0.00E+00	0.00E+00	0.00E+00	0.00E+00	0.00E+00
3444	ALL	423578.6	3774569	1.06E-09	1YrCancerI	1.06E-09	0.00E+00	0.00E+00	0.00E+00	0.00E+00	0.00E+00	0.00E+00	0.00E+00	0.00E+00	0.00E+00	0.00E+00	0.00E+00
3445	ALL	423578.6	3775054	1.07E-09	1YrCancerI	1.07E-09	0.00E+00	0.00E+00	0.00E+00	0.00E+00	0.00E+00	0.00E+00	0.00E+00	0.00E+00	0.00E+00	0.00E+00	0.00E+00
3446	ALL	423578.6	3775540	1.04E-09	1YrCancerI	1.04E-09	0.00E+00	0.00E+00	0.00E+00	0.00E+00	0.00E+00	0.00E+00	0.00E+00	0.00E+00	0.00E+00	0.00E+00	0.00E+00
3447	ALL	424070	3769226	8.41E-10	1YrCancerI	8.41E-10	0.00E+00	0.00E+00	0.00E+00	0.00E+00	0.00E+00	0.00E+00	0.00E+00	0.00E+00	0.00E+00	0.00E+00	0.00E+00
3448	ALL	424070	3769712	7.83E-10	1YrCancerI	7.83E-10	0.00E+00	0.00E+00	0.00E+00	0.00E+00	0.00E+00	0.00E+00	0.00E+00	0.00E+00	0.00E+00	0.00E+00	0.00E+00
3449	ALL	424070	3770197	7.70E-10	1YrCancerI	7.70E-10	0.00E+00	0.00E+00	0.00E+00	0.00E+00	0.00E+00	0.00E+00	0.00E+00	0.00E+00	0.00E+00	0.00E+00	0.00E+00
3450	ALL	424070	3770683	9.24E-10	1YrCancerI	9.24E-10	0.00E+00	0.00E+00	0.00E+00	0.00E+00	0.00E+00	0.00E+00	0.00E+00	0.00E+00	0.00E+00	0.00E+00	0.00E+00
3451	ALL	424070	3771169	8.90E-10	1YrCancerI	8.90E-10	0.00E+00	0.00E+00	0.00E+00	0.00E+00	0.00E+00	0.00E+00	0.00E+00	0.00E+00	0.00E+00	0.00E+00	0.00E+00
3452	ALL	424070	3771654	9.67E-10	1YrCancerI	9.67E-10	0.00E+00	0.00E+00	0.00E+00	0.00E+00	0.00E+00	0.00E+00	0.00E+00	0.00E+00	0.00E+00	0.00E+00	0.00E+00
3453	ALL	424070	3772140	1.03E-09	1YrCancerI	1.03E-09	0.00E+00	0.00E+00	0.00E+00	0.00E+00	0.00E+00	0.00E+00	0.00E+00	0.00E+00	0.00E+00	0.00E+00	0.00E+00
3454	ALL	424070	3772626	1.28E-09	1YrCancerI	1.28E-09	0.00E+00	0.00E+00	0.00E+00	0.00E+00	0.00E+00	0.00E+00	0.00E+00	0.00E+00	0.00E+00	0.00E+00	0.00E+00
3455	ALL	424070	3773112	1.19E-09	1YrCancerI	1.19E-09	0.00E+00	0.00E+00	0.00E+00	0.00E+00	0.00E+00	0.00E+00	0.00E+00	0.00E+00	0.00E+00	0.00E+00	0.00E+00
3456	ALL	424070	3773597	1.14E-09	1YrCancerI	1.14E-09	0.00E+00	0.00E+00	0.00E+00	0.00E+00	0.00E+00	0.00E+00	0.00E+00	0.00E+00	0.00E+00	0.00E+00	0.00E+00
3457	ALL	424070	3774083	1.08E-09	1YrCancerI	1.08E-09	0.00E+00	0.00E+00	0.00E+00	0.00E+00	0.00E+00	0.00E+00	0.00E+00	0.00E+00	0.00E+00	0.00E+00	0.00E+00
3458	ALL	424070	3774569	9.98E-10	1YrCancerI	9.98E-10	0.00E+00	0.00E+00	0.00E+00	0.00E+00	0.00E+00	0.00E+00	0.00E+00	0.00E+00	0.00E+00	0.00E+00	0.00E+00
3459	ALL	424070	3775054	9.88E-10	1YrCancerI	9.88E-10	0.00E+00	0.00E+00	0.00E+00	0.00E+00	0.00E+00	0.00E+00	0.00E+00	0.00E+00	0.00E+00	0.00E+00	0.00E+00
3460	ALL	424070	3775540	9.52E-10	1YrCancerI	9.52E-10	0.00E+00	0.00E+00	0.00E+00	0.00E+00	0.00E+00	0.00E+00	0.00E+00	0.00E+00	0.00E+00	0.00E+00	0.00E+00
3461	ALL	417755.7	3768740	4.24E-09	1YrCancerI	4.24E-09	0.00E+00	0.00E+00	0.00E+00	0.00E+00	0.00E+00	0.00E+00	0.00E+00	0.00E+00	0.00E+00	0.00E+00	0.00E+00
3462	ALL	417755.7	3768249	3.43E-09	1YrCancerI	3.43E-09	0.00E+00	0.00E+00	0.00E+00	0.00E+00	0.00E+00	0.00E+00	0.00E+00	0.00E+00	0.00E+00	0.00E+00	0.00E+00
3463	ALL	417755.7	3767757	3.06E-09	1YrCancerI	3.06E-09	0.00E+00	0.00E+00	0.00E+00	0.00E+00	0.00E+00	0.00E+00	0.00E+00	0.00E+00	0.00E+00	0.00E+00	0.00E+00
3464	ALL	417755.7	3767266	2.61E-09	1YrCancerI	2.61E-09	0.00E+00	0.00E+00	0.00E+00	0.00E+00	0.00E+00	0.00E+00	0.00E+00	0.00E+00	0.00E+00	0.00E+00	0.00E+00
3465	ALL	417755.7	3766774	2.17E-09	1YrCancerI	2.17E-09	0.00E+00	0.00E+00	0.00E+00	0.00E+00	0.00E+00	0.00E+00	0.00E+00	0.00E+00	0.00E+00	0.00E+00	0.00E+00
3466	ALL	417755.7	3766283	2.14E-09	1YrCancerI	2.14E-09	0.00E+00	0.00E+00	0.00E+00	0.00E+00	0.00E+00	0.00E+00	0.00E+00	0.00E+00	0.00E+00	0.00E+00	0.00E+00

3467	ALL	417755.7	3765792	2.03E-09	1YrCancerI	2.03E-09	0.00E+00	0.00E+00	0.00E+00	0.00E+00	0.00E+00	0.00E+00	0.00E+00	0.00E+00	0.00E+00	0.00E+00	0.00E+00
3468	ALL	417755.7	3765300	1.49E-09	1YrCancerI	1.49E-09	0.00E+00	0.00E+00	0.00E+00	0.00E+00	0.00E+00	0.00E+00	0.00E+00	0.00E+00	0.00E+00	0.00E+00	0.00E+00
3469	ALL	417755.7	3764809	1.49E-09	1YrCancerI	1.49E-09	0.00E+00	0.00E+00	0.00E+00	0.00E+00	0.00E+00	0.00E+00	0.00E+00	0.00E+00	0.00E+00	0.00E+00	0.00E+00
3470	ALL	417755.7	3764317	1.11E-09	1YrCancerI	1.11E-09	0.00E+00	0.00E+00	0.00E+00	0.00E+00	0.00E+00	0.00E+00	0.00E+00	0.00E+00	0.00E+00	0.00E+00	0.00E+00
3471	ALL	417755.7	3763826	1.05E-09	1YrCancerI	1.05E-09	0.00E+00	0.00E+00	0.00E+00	0.00E+00	0.00E+00	0.00E+00	0.00E+00	0.00E+00	0.00E+00	0.00E+00	0.00E+00
3472	ALL	417755.7	3763334	8.78E-10	1YrCancerI	8.78E-10	0.00E+00	0.00E+00	0.00E+00	0.00E+00	0.00E+00	0.00E+00	0.00E+00	0.00E+00	0.00E+00	0.00E+00	0.00E+00
3473	ALL	417755.7	3762843	7.61E-10	1YrCancerI	7.61E-10	0.00E+00	0.00E+00	0.00E+00	0.00E+00	0.00E+00	0.00E+00	0.00E+00	0.00E+00	0.00E+00	0.00E+00	0.00E+00
3474	ALL	417755.7	3762352	5.65E-10	1YrCancerI	5.65E-10	0.00E+00	0.00E+00	0.00E+00	0.00E+00	0.00E+00	0.00E+00	0.00E+00	0.00E+00	0.00E+00	0.00E+00	0.00E+00
3475	ALL	417755.7	3761860	4.60E-10	1YrCancerI	4.60E-10	0.00E+00	0.00E+00	0.00E+00	0.00E+00	0.00E+00	0.00E+00	0.00E+00	0.00E+00	0.00E+00	0.00E+00	0.00E+00
3476	ALL	417755.7	3761369	4.39E-10	1YrCancerI	4.39E-10	0.00E+00	0.00E+00	0.00E+00	0.00E+00	0.00E+00	0.00E+00	0.00E+00	0.00E+00	0.00E+00	0.00E+00	0.00E+00
3477	ALL	417755.7	3760877	4.05E-10	1YrCancerI	4.05E-10	0.00E+00	0.00E+00	0.00E+00	0.00E+00	0.00E+00	0.00E+00	0.00E+00	0.00E+00	0.00E+00	0.00E+00	0.00E+00
3478	ALL	417755.7	3760386	3.53E-10	1YrCancerI	3.53E-10	0.00E+00	0.00E+00	0.00E+00	0.00E+00	0.00E+00	0.00E+00	0.00E+00	0.00E+00	0.00E+00	0.00E+00	0.00E+00
3479	ALL	417755.7	3759894	3.22E-10	1YrCancerI	3.22E-10	0.00E+00	0.00E+00	0.00E+00	0.00E+00	0.00E+00	0.00E+00	0.00E+00	0.00E+00	0.00E+00	0.00E+00	0.00E+00
3480	ALL	417755.7	3759403	3.10E-10	1YrCancerI	3.10E-10	0.00E+00	0.00E+00	0.00E+00	0.00E+00	0.00E+00	0.00E+00	0.00E+00	0.00E+00	0.00E+00	0.00E+00	0.00E+00
3481	ALL	417755.7	3758912	2.95E-10	1YrCancerI	2.95E-10	0.00E+00	0.00E+00	0.00E+00	0.00E+00	0.00E+00	0.00E+00	0.00E+00	0.00E+00	0.00E+00	0.00E+00	0.00E+00
3482	ALL	417755.7	3758420	2.33E-10	1YrCancerI	2.33E-10	0.00E+00	0.00E+00	0.00E+00	0.00E+00	0.00E+00	0.00E+00	0.00E+00	0.00E+00	0.00E+00	0.00E+00	0.00E+00
3483	ALL	417755.7	3757929	1.53E-10	1YrCancerI	1.53E-10	0.00E+00	0.00E+00	0.00E+00	0.00E+00	0.00E+00	0.00E+00	0.00E+00	0.00E+00	0.00E+00	0.00E+00	0.00E+00
3484	ALL	417755.7	3757437	1.14E-10	1YrCancerI	1.14E-10	0.00E+00	0.00E+00	0.00E+00	0.00E+00	0.00E+00	0.00E+00	0.00E+00	0.00E+00	0.00E+00	0.00E+00	0.00E+00
3485	ALL	417755.7	3756946	1.60E-10	1YrCancerI	1.60E-10	0.00E+00	0.00E+00	0.00E+00	0.00E+00	0.00E+00	0.00E+00	0.00E+00	0.00E+00	0.00E+00	0.00E+00	0.00E+00
3486	ALL	417755.7	3756454	1.75E-10	1YrCancerI	1.75E-10	0.00E+00	0.00E+00	0.00E+00	0.00E+00	0.00E+00	0.00E+00	0.00E+00	0.00E+00	0.00E+00	0.00E+00	0.00E+00
3487	ALL	417755.7	3755963	1.87E-10	1YrCancerI	1.87E-10	0.00E+00	0.00E+00	0.00E+00	0.00E+00	0.00E+00	0.00E+00	0.00E+00	0.00E+00	0.00E+00	0.00E+00	0.00E+00
3488	ALL	417755.7	3755472	1.93E-10	1YrCancerI	1.93E-10	0.00E+00	0.00E+00	0.00E+00	0.00E+00	0.00E+00	0.00E+00	0.00E+00	0.00E+00	0.00E+00	0.00E+00	0.00E+00
3489	ALL	417755.7	3754980	2.09E-10	1YrCancerI	2.09E-10	0.00E+00	0.00E+00	0.00E+00	0.00E+00	0.00E+00	0.00E+00	0.00E+00	0.00E+00	0.00E+00	0.00E+00	0.00E+00
3490	ALL	417755.7	3754489	2.09E-10	1YrCancerI	2.09E-10	0.00E+00	0.00E+00	0.00E+00	0.00E+00	0.00E+00	0.00E+00	0.00E+00	0.00E+00	0.00E+00	0.00E+00	0.00E+00
3491	ALL	417755.7	3753997	2.06E-10	1YrCancerI	2.06E-10	0.00E+00	0.00E+00	0.00E+00	0.00E+00	0.00E+00	0.00E+00	0.00E+00	0.00E+00	0.00E+00	0.00E+00	0.00E+00
3492	ALL	417755.7	3753506	2.00E-10	1YrCancerI	2.00E-10	0.00E+00	0.00E+00	0.00E+00	0.00E+00	0.00E+00	0.00E+00	0.00E+00	0.00E+00	0.00E+00	0.00E+00	0.00E+00
3493	ALL	417755.7	3753014	1.93E-10	1YrCancerI	1.93E-10	0.00E+00	0.00E+00	0.00E+00	0.00E+00	0.00E+00	0.00E+00	0.00E+00	0.00E+00	0.00E+00	0.00E+00	0.00E+00
3494	ALL	417755.7	3752523	1.87E-10	1YrCancerI	1.87E-10	0.00E+00	0.00E+00	0.00E+00	0.00E+00	0.00E+00	0.00E+00	0.00E+00	0.00E+00	0.00E+00	0.00E+00	0.00E+00
3495	ALL	417755.7	3752032	1.81E-10	1YrCancerI	1.81E-10	0.00E+00	0.00E+00	0.00E+00	0.00E+00	0.00E+00	0.00E+00	0.00E+00	0.00E+00	0.00E+00	0.00E+00	0.00E+00
3496	ALL	417755.7	3751540	1.78E-10	1YrCancerI	1.78E-10	0.00E+00	0.00E+00	0.00E+00	0.00E+00	0.00E+00	0.00E+00	0.00E+00	0.00E+00	0.00E+00	0.00E+00	0.00E+00
3497	ALL	418241.4	3768740	3.47E-09	1YrCancerI	3.47E-09	0.00E+00	0.00E+00	0.00E+00	0.00E+00	0.00E+00	0.00E+00	0.00E+00	0.00E+00	0.00E+00	0.00E+00	0.00E+00
3498	ALL	418241.4	3768249	3.55E-09	1YrCancerI	3.55E-09	0.00E+00	0.00E+00	0.00E+00	0.00E+00	0.00E+00	0.00E+00	0.00E+00	0.00E+00	0.00E+00	0.00E+00	0.00E+00
3499	ALL	418241.4	3767757	2.34E-09	1YrCancerI	2.34E-09	0.00E+00	0.00E+00	0.00E+00	0.00E+00	0.00E+00	0.00E+00	0.00E+00	0.00E+00	0.00E+00	0.00E+00	0.00E+00
3500	ALL	418241.4	3767266	2.11E-09	1YrCancerI	2.11E-09	0.00E+00	0.00E+00	0.00E+00	0.00E+00	0.00E+00	0.00E+00	0.00E+00	0.00E+00	0.00E+00	0.00E+00	0.00E+00
3501	ALL	418241.4	3766774	1.97E-09	1YrCancerI	1.97E-09	0.00E+00	0.00E+00	0.00E+00	0.00E+00	0.00E+00	0.00E+00	0.00E+00	0.00E+00	0.00E+00	0.00E+00	0.00E+00
3502	ALL	418241.4	3766283	1.80E-09	1YrCancerI	1.80E-09	0.00E+00	0.00E+00	0.00E+00	0.00E+00	0.00E+00	0.00E+00	0.00E+00	0.00E+00	0.00E+00	0.00E+00	0.00E+00
3503	ALL	418241.4	3765792	1.31E-09	1YrCancerI	1.31E-09	0.00E+00	0.00E+00	0.00E+00	0.00E+00	0.00E+00	0.00E+00	0.00E+00	0.00E+00	0.00E+00	0.00E+00	0.00E+00
3504	ALL	418241.4	3765300	1.25E-09	1YrCancerI	1.25E-09	0.00E+00	0.00E+00	0.00E+00	0.00E+00	0.00E+00	0.00E+00	0.00E+00	0.00E+00	0.00E+00	0.00E+00	0.00E+00
3505	ALL	418241.4	3764809	1.03E-09	1YrCancerI	1.03E-09	0.00E+00	0.00E+00	0.00E+00	0.00E+00	0.00E+00	0.00E+00	0.00E+00	0.00E+00	0.00E+00	0.00E+00	0.00E+00
3506	ALL	418241.4	3764317	1.06E-09	1YrCancerI	1.06E-09	0.00E+00	0.00E+00	0.00E+00	0.00E+00	0.00E+00	0.00E+00	0.00E+00	0.00E+00	0.00E+00	0.00E+00	0.00E+00
3507	ALL	418241.4	3763826	9.18E-10	1YrCancerI	9.18E-10	0.00E+00	0.00E+00	0.00E+00	0.00E+00	0.00E+00	0.00E+00	0.00E+00	0.00E+00	0.00E+00	0.00E+00	0.00E+00
3508	ALL	418241.4	3763334	7.83E-10	1YrCancerI	7.83E-10	0.00E+00	0.00E+00	0.00E+00	0.00E+00	0.00E+00	0.00E+00	0.00E+00	0.00E+00	0.00E+00	0.00E+00	0.00E+00
3509	ALL	418241.4	3762843	6.88E-10	1YrCancerI	6.88E-10	0.00E+00	0.00E+00	0.00E+00	0.00E+00	0.00E+00	0.00E+00	0.00E+00	0.00E+00	0.00E+00	0.00E+00	0.00E+00
3510	ALL	418241.4	3762352	5.34E-10	1YrCancerI	5.34E-10	0.00E+00	0.00E+00	0.00E+00	0.00E+00	0.00E+00	0.00E+00	0.00E+00	0.00E+00	0.00E+00	0.00E+00	0.00E+00
3511	ALL	418241.4	3761860	4.05E-10	1YrCancerI	4.05E-10	0.00E+00	0.00E+00	0.00E+00	0.00E+00	0.00E+00	0.00E+00	0.00E+00	0.00E+00	0.00E+00	0.00E+00	0.00E+00
3512	ALL	418241.4	3761369	3.93E-10	1YrCancerI	3.93E-10	0.00E+00	0.00E+00	0.00E+00	0.00E+00	0.00E+00	0.00E+00	0.00E+00	0.00E+00	0.00E+00	0.00E+00	0.00E+00
3513	ALL	418241.4	3760877	3.62E-10	1YrCancerI	3.62E-10	0.00E+00	0.00E+00	0.00E+00	0.00E+00	0.00E+00	0.00E+00	0.00E+00	0.00E+00	0.00E+00	0.00E+00	0.00E+00
3514	ALL	418241.4	3760386	3.32E-10	1YrCancerI	3.32E-10	0.00E+00	0.00E+00	0.00E+00	0.00E+00	0.00E+00	0.00E+00	0.00E+00	0.00E+00	0.00E+00	0.00E+00	0.00E+00
3515	ALL	418241.4	3759894	2.82E-10	1YrCancerI	2.82E-10	0.00E+00	0.00E+00	0.00E+00	0.00E+00	0.00E+00	0.00E+00	0.00E+00	0.00E+00	0.00E+00	0.00E+00	0.00E+00
3516	ALL	418241.4	3759403	2.43E-10	1YrCancerI	2.43E-10	0.00E+00	0.00E+00	0.00E+00	0.00E+00	0.00E+00	0.00E+00	0.00E+00	0.00E+00	0.00E+00	0.00E+00	0.00E+00
3517	ALL	418241.4	3758912	2.46E-10	1YrCancerI	2.46E-10	0.00E+00	0.00E+00	0.00E+00	0.00E+00	0.00E+00	0.00E+00	0.00E+00	0.00E+00	0.00E+00	0.00E+00	0.00E+00

3518	ALL	418241.4	3758420	2.12E-10	1YrCancerI	2.12E-10	0.00E+00	0.00E+00	0.00E+00	0.00E+00	0.00E+00	0.00E+00	0.00E+00	0.00E+00	0.00E+00	0.00E+00	0.00E+00
3519	ALL	418241.4	3757929	1.69E-10	1YrCancerI	1.69E-10	0.00E+00	0.00E+00	0.00E+00	0.00E+00	0.00E+00	0.00E+00	0.00E+00	0.00E+00	0.00E+00	0.00E+00	0.00E+00
3520	ALL	418241.4	3757437	1.81E-10	1YrCancerI	1.81E-10	0.00E+00	0.00E+00	0.00E+00	0.00E+00	0.00E+00	0.00E+00	0.00E+00	0.00E+00	0.00E+00	0.00E+00	0.00E+00
3521	ALL	418241.4	3756946	1.57E-10	1YrCancerI	1.57E-10	0.00E+00	0.00E+00	0.00E+00	0.00E+00	0.00E+00	0.00E+00	0.00E+00	0.00E+00	0.00E+00	0.00E+00	0.00E+00
3522	ALL	418241.4	3756454	1.90E-10	1YrCancerI	1.90E-10	0.00E+00	0.00E+00	0.00E+00	0.00E+00	0.00E+00	0.00E+00	0.00E+00	0.00E+00	0.00E+00	0.00E+00	0.00E+00
3523	ALL	418241.4	3755963	1.90E-10	1YrCancerI	1.90E-10	0.00E+00	0.00E+00	0.00E+00	0.00E+00	0.00E+00	0.00E+00	0.00E+00	0.00E+00	0.00E+00	0.00E+00	0.00E+00
3524	ALL	418241.4	3755472	1.69E-10	1YrCancerI	1.69E-10	0.00E+00	0.00E+00	0.00E+00	0.00E+00	0.00E+00	0.00E+00	0.00E+00	0.00E+00	0.00E+00	0.00E+00	0.00E+00
3525	ALL	418241.4	3754980	1.63E-10	1YrCancerI	1.63E-10	0.00E+00	0.00E+00	0.00E+00	0.00E+00	0.00E+00	0.00E+00	0.00E+00	0.00E+00	0.00E+00	0.00E+00	0.00E+00
3526	ALL	418241.4	3754489	1.81E-10	1YrCancerI	1.81E-10	0.00E+00	0.00E+00	0.00E+00	0.00E+00	0.00E+00	0.00E+00	0.00E+00	0.00E+00	0.00E+00	0.00E+00	0.00E+00
3527	ALL	418241.4	3753997	1.84E-10	1YrCancerI	1.84E-10	0.00E+00	0.00E+00	0.00E+00	0.00E+00	0.00E+00	0.00E+00	0.00E+00	0.00E+00	0.00E+00	0.00E+00	0.00E+00
3528	ALL	418241.4	3753506	1.84E-10	1YrCancerI	1.84E-10	0.00E+00	0.00E+00	0.00E+00	0.00E+00	0.00E+00	0.00E+00	0.00E+00	0.00E+00	0.00E+00	0.00E+00	0.00E+00
3529	ALL	418241.4	3753014	1.78E-10	1YrCancerI	1.78E-10	0.00E+00	0.00E+00	0.00E+00	0.00E+00	0.00E+00	0.00E+00	0.00E+00	0.00E+00	0.00E+00	0.00E+00	0.00E+00
3530	ALL	418241.4	3752523	1.75E-10	1YrCancerI	1.75E-10	0.00E+00	0.00E+00	0.00E+00	0.00E+00	0.00E+00	0.00E+00	0.00E+00	0.00E+00	0.00E+00	0.00E+00	0.00E+00
3531	ALL	418241.4	3752032	1.72E-10	1YrCancerI	1.72E-10	0.00E+00	0.00E+00	0.00E+00	0.00E+00	0.00E+00	0.00E+00	0.00E+00	0.00E+00	0.00E+00	0.00E+00	0.00E+00
3532	ALL	418241.4	3751540	1.66E-10	1YrCancerI	1.66E-10	0.00E+00	0.00E+00	0.00E+00	0.00E+00	0.00E+00	0.00E+00	0.00E+00	0.00E+00	0.00E+00	0.00E+00	0.00E+00
3533	ALL	418727.2	3768740	3.29E-09	1YrCancerI	3.29E-09	0.00E+00	0.00E+00	0.00E+00	0.00E+00	0.00E+00	0.00E+00	0.00E+00	0.00E+00	0.00E+00	0.00E+00	0.00E+00
3534	ALL	418727.2	3768249	2.41E-09	1YrCancerI	2.41E-09	0.00E+00	0.00E+00	0.00E+00	0.00E+00	0.00E+00	0.00E+00	0.00E+00	0.00E+00	0.00E+00	0.00E+00	0.00E+00
3535	ALL	418727.2	3767757	2.12E-09	1YrCancerI	2.12E-09	0.00E+00	0.00E+00	0.00E+00	0.00E+00	0.00E+00	0.00E+00	0.00E+00	0.00E+00	0.00E+00	0.00E+00	0.00E+00
3536	ALL	418727.2	3767266	1.83E-09	1YrCancerI	1.83E-09	0.00E+00	0.00E+00	0.00E+00	0.00E+00	0.00E+00	0.00E+00	0.00E+00	0.00E+00	0.00E+00	0.00E+00	0.00E+00
3537	ALL	418727.2	3766774	1.61E-09	1YrCancerI	1.61E-09	0.00E+00	0.00E+00	0.00E+00	0.00E+00	0.00E+00	0.00E+00	0.00E+00	0.00E+00	0.00E+00	0.00E+00	0.00E+00
3538	ALL	418727.2	3766283	1.34E-09	1YrCancerI	1.34E-09	0.00E+00	0.00E+00	0.00E+00	0.00E+00	0.00E+00	0.00E+00	0.00E+00	0.00E+00	0.00E+00	0.00E+00	0.00E+00
3539	ALL	418727.2	3765792	1.10E-09	1YrCancerI	1.10E-09	0.00E+00	0.00E+00	0.00E+00	0.00E+00	0.00E+00	0.00E+00	0.00E+00	0.00E+00	0.00E+00	0.00E+00	0.00E+00
3540	ALL	418727.2	3765300	1.07E-09	1YrCancerI	1.07E-09	0.00E+00	0.00E+00	0.00E+00	0.00E+00	0.00E+00	0.00E+00	0.00E+00	0.00E+00	0.00E+00	0.00E+00	0.00E+00
3541	ALL	418727.2	3764809	9.73E-10	1YrCancerI	9.73E-10	0.00E+00	0.00E+00	0.00E+00	0.00E+00	0.00E+00	0.00E+00	0.00E+00	0.00E+00	0.00E+00	0.00E+00	0.00E+00
3542	ALL	418727.2	3764317	7.00E-10	1YrCancerI	7.00E-10	0.00E+00	0.00E+00	0.00E+00	0.00E+00	0.00E+00	0.00E+00	0.00E+00	0.00E+00	0.00E+00	0.00E+00	0.00E+00
3543	ALL	418727.2	3763826	7.80E-10	1YrCancerI	7.80E-10	0.00E+00	0.00E+00	0.00E+00	0.00E+00	0.00E+00	0.00E+00	0.00E+00	0.00E+00	0.00E+00	0.00E+00	0.00E+00
3544	ALL	418727.2	3763334	6.81E-10	1YrCancerI	6.81E-10	0.00E+00	0.00E+00	0.00E+00	0.00E+00	0.00E+00	0.00E+00	0.00E+00	0.00E+00	0.00E+00	0.00E+00	0.00E+00
3545	ALL	418727.2	3762843	6.08E-10	1YrCancerI	6.08E-10	0.00E+00	0.00E+00	0.00E+00	0.00E+00	0.00E+00	0.00E+00	0.00E+00	0.00E+00	0.00E+00	0.00E+00	0.00E+00
3546	ALL	418727.2	3762352	5.06E-10	1YrCancerI	5.06E-10	0.00E+00	0.00E+00	0.00E+00	0.00E+00	0.00E+00	0.00E+00	0.00E+00	0.00E+00	0.00E+00	0.00E+00	0.00E+00
3547	ALL	418727.2	3761860	3.71E-10	1YrCancerI	3.71E-10	0.00E+00	0.00E+00	0.00E+00	0.00E+00	0.00E+00	0.00E+00	0.00E+00	0.00E+00	0.00E+00	0.00E+00	0.00E+00
3548	ALL	418727.2	3761369	3.56E-10	1YrCancerI	3.56E-10	0.00E+00	0.00E+00	0.00E+00	0.00E+00	0.00E+00	0.00E+00	0.00E+00	0.00E+00	0.00E+00	0.00E+00	0.00E+00
3549	ALL	418727.2	3760877	3.25E-10	1YrCancerI	3.25E-10	0.00E+00	0.00E+00	0.00E+00	0.00E+00	0.00E+00	0.00E+00	0.00E+00	0.00E+00	0.00E+00	0.00E+00	0.00E+00
3550	ALL	418727.2	3760386	3.07E-10	1YrCancerI	3.07E-10	0.00E+00	0.00E+00	0.00E+00	0.00E+00	0.00E+00	0.00E+00	0.00E+00	0.00E+00	0.00E+00	0.00E+00	0.00E+00
3551	ALL	418727.2	3759894	2.55E-10	1YrCancerI	2.55E-10	0.00E+00	0.00E+00	0.00E+00	0.00E+00	0.00E+00	0.00E+00	0.00E+00	0.00E+00	0.00E+00	0.00E+00	0.00E+00
3552	ALL	418727.2	3759403	2.12E-10	1YrCancerI	2.12E-10	0.00E+00	0.00E+00	0.00E+00	0.00E+00	0.00E+00	0.00E+00	0.00E+00	0.00E+00	0.00E+00	0.00E+00	0.00E+00
3553	ALL	418727.2	3758912	1.84E-10	1YrCancerI	1.84E-10	0.00E+00	0.00E+00	0.00E+00	0.00E+00	0.00E+00	0.00E+00	0.00E+00	0.00E+00	0.00E+00	0.00E+00	0.00E+00
3554	ALL	418727.2	3758420	1.93E-10	1YrCancerI	1.93E-10	0.00E+00	0.00E+00	0.00E+00	0.00E+00	0.00E+00	0.00E+00	0.00E+00	0.00E+00	0.00E+00	0.00E+00	0.00E+00
3555	ALL	418727.2	3757929	1.90E-10	1YrCancerI	1.90E-10	0.00E+00	0.00E+00	0.00E+00	0.00E+00	0.00E+00	0.00E+00	0.00E+00	0.00E+00	0.00E+00	0.00E+00	0.00E+00
3556	ALL	418727.2	3757437	1.75E-10	1YrCancerI	1.75E-10	0.00E+00	0.00E+00	0.00E+00	0.00E+00	0.00E+00	0.00E+00	0.00E+00	0.00E+00	0.00E+00	0.00E+00	0.00E+00
3557	ALL	418727.2	3756946	1.69E-10	1YrCancerI	1.69E-10	0.00E+00	0.00E+00	0.00E+00	0.00E+00	0.00E+00	0.00E+00	0.00E+00	0.00E+00	0.00E+00	0.00E+00	0.00E+00
3558	ALL	418727.2	3756454	1.90E-10	1YrCancerI	1.90E-10	0.00E+00	0.00E+00	0.00E+00	0.00E+00	0.00E+00	0.00E+00	0.00E+00	0.00E+00	0.00E+00	0.00E+00	0.00E+00
3559	ALL	418727.2	3755963	1.84E-10	1YrCancerI	1.84E-10	0.00E+00	0.00E+00	0.00E+00	0.00E+00	0.00E+00	0.00E+00	0.00E+00	0.00E+00	0.00E+00	0.00E+00	0.00E+00
3560	ALL	418727.2	3755472	1.75E-10	1YrCancerI	1.75E-10	0.00E+00	0.00E+00	0.00E+00	0.00E+00	0.00E+00	0.00E+00	0.00E+00	0.00E+00	0.00E+00	0.00E+00	0.00E+00
3561	ALL	418727.2	3754980	1.57E-10	1YrCancerI	1.57E-10	0.00E+00	0.00E+00	0.00E+00	0.00E+00	0.00E+00	0.00E+00	0.00E+00	0.00E+00	0.00E+00	0.00E+00	0.00E+00
3562	ALL	418727.2	3754489	1.53E-10	1YrCancerI	1.53E-10	0.00E+00	0.00E+00	0.00E+00	0.00E+00	0.00E+00	0.00E+00	0.00E+00	0.00E+00	0.00E+00	0.00E+00	0.00E+00
3563	ALL	418727.2	3753997	1.66E-10	1YrCancerI	1.66E-10	0.00E+00	0.00E+00	0.00E+00	0.00E+00	0.00E+00	0.00E+00	0.00E+00	0.00E+00	0.00E+00	0.00E+00	0.00E+00
3564	ALL	418727.2	3753506	1.69E-10	1YrCancerI	1.69E-10	0.00E+00	0.00E+00	0.00E+00	0.00E+00	0.00E+00	0.00E+00	0.00E+00	0.00E+00	0.00E+00	0.00E+00	0.00E+00
3565	ALL	418727.2	3753014	1.66E-10	1YrCancerI	1.66E-10	0.00E+00	0.00E+00	0.00E+00	0.00E+00	0.00E+00	0.00E+00	0.00E+00	0.00E+00	0.00E+00	0.00E+00	0.00E+00
3566	ALL	418727.2	3752523	1.63E-10	1YrCancerI	1.63E-10	0.00E+00	0.00E+00	0.00E+00	0.00E+00	0.00E+00	0.00E+00	0.00E+00	0.00E+00	0.00E+00	0.00E+00	0.00E+00
3567	ALL	418727.2	3752032	1.60E-10	1YrCancerI	1.60E-10	0.00E+00	0.00E+00	0.00E+00	0.00E+00	0.00E+00	0.00E+00	0.00E+00	0.00E+00	0.00E+00	0.00E+00	0.00E+00
3568	ALL	418727.2	3751540	1.57E-10	1YrCancerI	1.57E-10	0.00E+00	0.00E+00	0.00E+00	0.00E+00	0.00E+00	0.00E+00	0.00E+00	0.00E+00	0.00E+00	0.00E+00	0.00E+00

3569	ALL	419212.8	3768740	2.26E-09	1YrCancerI	2.26E-09	0.00E+00	0.00E+00	0.00E+00	0.00E+00	0.00E+00	0.00E+00	0.00E+00	0.00E+00	0.00E+00	0.00E+00	0.00E+00
3570	ALL	419212.8	3768249	1.87E-09	1YrCancerI	1.87E-09	0.00E+00	0.00E+00	0.00E+00	0.00E+00	0.00E+00	0.00E+00	0.00E+00	0.00E+00	0.00E+00	0.00E+00	0.00E+00
3571	ALL	419212.8	3767757	1.73E-09	1YrCancerI	1.73E-09	0.00E+00	0.00E+00	0.00E+00	0.00E+00	0.00E+00	0.00E+00	0.00E+00	0.00E+00	0.00E+00	0.00E+00	0.00E+00
3572	ALL	419212.8	3767266	1.40E-09	1YrCancerI	1.40E-09	0.00E+00	0.00E+00	0.00E+00	0.00E+00	0.00E+00	0.00E+00	0.00E+00	0.00E+00	0.00E+00	0.00E+00	0.00E+00
3573	ALL	419212.8	3766774	1.34E-09	1YrCancerI	1.34E-09	0.00E+00	0.00E+00	0.00E+00	0.00E+00	0.00E+00	0.00E+00	0.00E+00	0.00E+00	0.00E+00	0.00E+00	0.00E+00
3574	ALL	419212.8	3766283	1.24E-09	1YrCancerI	1.24E-09	0.00E+00	0.00E+00	0.00E+00	0.00E+00	0.00E+00	0.00E+00	0.00E+00	0.00E+00	0.00E+00	0.00E+00	0.00E+00
3575	ALL	419212.8	3765792	1.05E-09	1YrCancerI	1.05E-09	0.00E+00	0.00E+00	0.00E+00	0.00E+00	0.00E+00	0.00E+00	0.00E+00	0.00E+00	0.00E+00	0.00E+00	0.00E+00
3576	ALL	419212.8	3765300	9.27E-10	1YrCancerI	9.27E-10	0.00E+00	0.00E+00	0.00E+00	0.00E+00	0.00E+00	0.00E+00	0.00E+00	0.00E+00	0.00E+00	0.00E+00	0.00E+00
3577	ALL	419212.8	3764809	6.91E-10	1YrCancerI	6.91E-10	0.00E+00	0.00E+00	0.00E+00	0.00E+00	0.00E+00	0.00E+00	0.00E+00	0.00E+00	0.00E+00	0.00E+00	0.00E+00
3578	ALL	419212.8	3764317	7.52E-10	1YrCancerI	7.52E-10	0.00E+00	0.00E+00	0.00E+00	0.00E+00	0.00E+00	0.00E+00	0.00E+00	0.00E+00	0.00E+00	0.00E+00	0.00E+00
3579	ALL	419212.8	3763826	6.85E-10	1YrCancerI	6.85E-10	0.00E+00	0.00E+00	0.00E+00	0.00E+00	0.00E+00	0.00E+00	0.00E+00	0.00E+00	0.00E+00	0.00E+00	0.00E+00
3580	ALL	419212.8	3763334	5.68E-10	1YrCancerI	5.68E-10	0.00E+00	0.00E+00	0.00E+00	0.00E+00	0.00E+00	0.00E+00	0.00E+00	0.00E+00	0.00E+00	0.00E+00	0.00E+00
3581	ALL	419212.8	3762843	5.59E-10	1YrCancerI	5.59E-10	0.00E+00	0.00E+00	0.00E+00	0.00E+00	0.00E+00	0.00E+00	0.00E+00	0.00E+00	0.00E+00	0.00E+00	0.00E+00
3582	ALL	419212.8	3762352	4.79E-10	1YrCancerI	4.79E-10	0.00E+00	0.00E+00	0.00E+00	0.00E+00	0.00E+00	0.00E+00	0.00E+00	0.00E+00	0.00E+00	0.00E+00	0.00E+00
3583	ALL	419212.8	3761860	3.53E-10	1YrCancerI	3.53E-10	0.00E+00	0.00E+00	0.00E+00	0.00E+00	0.00E+00	0.00E+00	0.00E+00	0.00E+00	0.00E+00	0.00E+00	0.00E+00
3584	ALL	419212.8	3761369	3.19E-10	1YrCancerI	3.19E-10	0.00E+00	0.00E+00	0.00E+00	0.00E+00	0.00E+00	0.00E+00	0.00E+00	0.00E+00	0.00E+00	0.00E+00	0.00E+00
3585	ALL	419212.8	3760877	3.04E-10	1YrCancerI	3.04E-10	0.00E+00	0.00E+00	0.00E+00	0.00E+00	0.00E+00	0.00E+00	0.00E+00	0.00E+00	0.00E+00	0.00E+00	0.00E+00
3586	ALL	419212.8	3760386	2.76E-10	1YrCancerI	2.76E-10	0.00E+00	0.00E+00	0.00E+00	0.00E+00	0.00E+00	0.00E+00	0.00E+00	0.00E+00	0.00E+00	0.00E+00	0.00E+00
3587	ALL	419212.8	3759894	2.39E-10	1YrCancerI	2.39E-10	0.00E+00	0.00E+00	0.00E+00	0.00E+00	0.00E+00	0.00E+00	0.00E+00	0.00E+00	0.00E+00	0.00E+00	0.00E+00
3588	ALL	419212.8	3759403	1.93E-10	1YrCancerI	1.93E-10	0.00E+00	0.00E+00	0.00E+00	0.00E+00	0.00E+00	0.00E+00	0.00E+00	0.00E+00	0.00E+00	0.00E+00	0.00E+00
3589	ALL	419212.8	3758912	1.78E-10	1YrCancerI	1.78E-10	0.00E+00	0.00E+00	0.00E+00	0.00E+00	0.00E+00	0.00E+00	0.00E+00	0.00E+00	0.00E+00	0.00E+00	0.00E+00
3590	ALL	419212.8	3758420	1.66E-10	1YrCancerI	1.66E-10	0.00E+00	0.00E+00	0.00E+00	0.00E+00	0.00E+00	0.00E+00	0.00E+00	0.00E+00	0.00E+00	0.00E+00	0.00E+00
3591	ALL	419212.8	3757929	1.84E-10	1YrCancerI	1.84E-10	0.00E+00	0.00E+00	0.00E+00	0.00E+00	0.00E+00	0.00E+00	0.00E+00	0.00E+00	0.00E+00	0.00E+00	0.00E+00
3592	ALL	419212.8	3757437	1.57E-10	1YrCancerI	1.57E-10	0.00E+00	0.00E+00	0.00E+00	0.00E+00	0.00E+00	0.00E+00	0.00E+00	0.00E+00	0.00E+00	0.00E+00	0.00E+00
3593	ALL	419212.8	3756946	1.75E-10	1YrCancerI	1.75E-10	0.00E+00	0.00E+00	0.00E+00	0.00E+00	0.00E+00	0.00E+00	0.00E+00	0.00E+00	0.00E+00	0.00E+00	0.00E+00
3594	ALL	419212.8	3756454	2.15E-10	1YrCancerI	2.15E-10	0.00E+00	0.00E+00	0.00E+00	0.00E+00	0.00E+00	0.00E+00	0.00E+00	0.00E+00	0.00E+00	0.00E+00	0.00E+00
3595	ALL	419212.8	3755963	1.84E-10	1YrCancerI	1.84E-10	0.00E+00	0.00E+00	0.00E+00	0.00E+00	0.00E+00	0.00E+00	0.00E+00	0.00E+00	0.00E+00	0.00E+00	0.00E+00
3596	ALL	419212.8	3755472	1.69E-10	1YrCancerI	1.69E-10	0.00E+00	0.00E+00	0.00E+00	0.00E+00	0.00E+00	0.00E+00	0.00E+00	0.00E+00	0.00E+00	0.00E+00	0.00E+00
3597	ALL	419212.8	3754980	1.60E-10	1YrCancerI	1.60E-10	0.00E+00	0.00E+00	0.00E+00	0.00E+00	0.00E+00	0.00E+00	0.00E+00	0.00E+00	0.00E+00	0.00E+00	0.00E+00
3598	ALL	419212.8	3754489	1.47E-10	1YrCancerI	1.47E-10	0.00E+00	0.00E+00	0.00E+00	0.00E+00	0.00E+00	0.00E+00	0.00E+00	0.00E+00	0.00E+00	0.00E+00	0.00E+00
3599	ALL	419212.8	3753997	1.47E-10	1YrCancerI	1.47E-10	0.00E+00	0.00E+00	0.00E+00	0.00E+00	0.00E+00	0.00E+00	0.00E+00	0.00E+00	0.00E+00	0.00E+00	0.00E+00
3600	ALL	419212.8	3753506	1.57E-10	1YrCancerI	1.57E-10	0.00E+00	0.00E+00	0.00E+00	0.00E+00	0.00E+00	0.00E+00	0.00E+00	0.00E+00	0.00E+00	0.00E+00	0.00E+00
3601	ALL	419212.8	3753014	1.53E-10	1YrCancerI	1.53E-10	0.00E+00	0.00E+00	0.00E+00	0.00E+00	0.00E+00	0.00E+00	0.00E+00	0.00E+00	0.00E+00	0.00E+00	0.00E+00
3602	ALL	419212.8	3752523	1.50E-10	1YrCancerI	1.50E-10	0.00E+00	0.00E+00	0.00E+00	0.00E+00	0.00E+00	0.00E+00	0.00E+00	0.00E+00	0.00E+00	0.00E+00	0.00E+00
3603	ALL	419212.8	3752032	1.47E-10	1YrCancerI	1.47E-10	0.00E+00	0.00E+00	0.00E+00	0.00E+00	0.00E+00	0.00E+00	0.00E+00	0.00E+00	0.00E+00	0.00E+00	0.00E+00
3604	ALL	419212.8	3751540	1.44E-10	1YrCancerI	1.44E-10	0.00E+00	0.00E+00	0.00E+00	0.00E+00	0.00E+00	0.00E+00	0.00E+00	0.00E+00	0.00E+00	0.00E+00	0.00E+00
3605	ALL	419698.6	3768740	2.46E-09	1YrCancerI	2.46E-09	0.00E+00	0.00E+00	0.00E+00	0.00E+00	0.00E+00	0.00E+00	0.00E+00	0.00E+00	0.00E+00	0.00E+00	0.00E+00
3606	ALL	419698.6	3768249	1.87E-09	1YrCancerI	1.87E-09	0.00E+00	0.00E+00	0.00E+00	0.00E+00	0.00E+00	0.00E+00	0.00E+00	0.00E+00	0.00E+00	0.00E+00	0.00E+00
3607	ALL	419698.6	3767757	1.58E-09	1YrCancerI	1.58E-09	0.00E+00	0.00E+00	0.00E+00	0.00E+00	0.00E+00	0.00E+00	0.00E+00	0.00E+00	0.00E+00	0.00E+00	0.00E+00
3608	ALL	419698.6	3767266	1.22E-09	1YrCancerI	1.22E-09	0.00E+00	0.00E+00	0.00E+00	0.00E+00	0.00E+00	0.00E+00	0.00E+00	0.00E+00	0.00E+00	0.00E+00	0.00E+00
3609	ALL	419698.6	3766774	1.13E-09	1YrCancerI	1.13E-09	0.00E+00	0.00E+00	0.00E+00	0.00E+00	0.00E+00	0.00E+00	0.00E+00	0.00E+00	0.00E+00	0.00E+00	0.00E+00
3610	ALL	419698.6	3766283	8.78E-10	1YrCancerI	8.78E-10	0.00E+00	0.00E+00	0.00E+00	0.00E+00	0.00E+00	0.00E+00	0.00E+00	0.00E+00	0.00E+00	0.00E+00	0.00E+00
3611	ALL	419698.6	3765792	1.02E-09	1YrCancerI	1.02E-09	0.00E+00	0.00E+00	0.00E+00	0.00E+00	0.00E+00	0.00E+00	0.00E+00	0.00E+00	0.00E+00	0.00E+00	0.00E+00
3612	ALL	419698.6	3765300	8.87E-10	1YrCancerI	8.87E-10	0.00E+00	0.00E+00	0.00E+00	0.00E+00	0.00E+00	0.00E+00	0.00E+00	0.00E+00	0.00E+00	0.00E+00	0.00E+00
3613	ALL	419698.6	3764809	6.20E-10	1YrCancerI	6.20E-10	0.00E+00	0.00E+00	0.00E+00	0.00E+00	0.00E+00	0.00E+00	0.00E+00	0.00E+00	0.00E+00	0.00E+00	0.00E+00
3614	ALL	419698.6	3764317	6.75E-10	1YrCancerI	6.75E-10	0.00E+00	0.00E+00	0.00E+00	0.00E+00	0.00E+00	0.00E+00	0.00E+00	0.00E+00	0.00E+00	0.00E+00	0.00E+00
3615	ALL	419698.6	3763826	5.99E-10	1YrCancerI	5.99E-10	0.00E+00	0.00E+00	0.00E+00	0.00E+00	0.00E+00	0.00E+00	0.00E+00	0.00E+00	0.00E+00	0.00E+00	0.00E+00
3616	ALL	419698.6	3763334	5.13E-10	1YrCancerI	5.13E-10	0.00E+00	0.00E+00	0.00E+00	0.00E+00	0.00E+00	0.00E+00	0.00E+00	0.00E+00	0.00E+00	0.00E+00	0.00E+00
3617	ALL	419698.6	3762843	5.13E-10	1YrCancerI	5.13E-10	0.00E+00	0.00E+00	0.00E+00	0.00E+00	0.00E+00	0.00E+00	0.00E+00	0.00E+00	0.00E+00	0.00E+00	0.00E+00
3618	ALL	419698.6	3762352	4.51E-10	1YrCancerI	4.51E-10	0.00E+00	0.00E+00	0.00E+00	0.00E+00	0.00E+00	0.00E+00	0.00E+00	0.00E+00	0.00E+00	0.00E+00	0.00E+00
3619	ALL	419698.6	3761860	3.35E-10	1YrCancerI	3.35E-10	0.00E+00	0.00E+00	0.00E+00	0.00E+00	0.00E+00	0.00E+00	0.00E+00	0.00E+00	0.00E+00	0.00E+00	0.00E+00

3620	ALL	419698.6	3761369	2.79E-10	1YrCancerI	2.79E-10	0.00E+00	0.00E+00	0.00E+00	0.00E+00	0.00E+00	0.00E+00	0.00E+00	0.00E+00	0.00E+00	0.00E+00	0.00E+00
3621	ALL	419698.6	3760877	2.82E-10	1YrCancerI	2.82E-10	0.00E+00	0.00E+00	0.00E+00	0.00E+00	0.00E+00	0.00E+00	0.00E+00	0.00E+00	0.00E+00	0.00E+00	0.00E+00
3622	ALL	419698.6	3760386	2.30E-10	1YrCancerI	2.30E-10	0.00E+00	0.00E+00	0.00E+00	0.00E+00	0.00E+00	0.00E+00	0.00E+00	0.00E+00	0.00E+00	0.00E+00	0.00E+00
3623	ALL	419698.6	3759894	2.15E-10	1YrCancerI	2.15E-10	0.00E+00	0.00E+00	0.00E+00	0.00E+00	0.00E+00	0.00E+00	0.00E+00	0.00E+00	0.00E+00	0.00E+00	0.00E+00
3624	ALL	419698.6	3759403	1.78E-10	1YrCancerI	1.78E-10	0.00E+00	0.00E+00	0.00E+00	0.00E+00	0.00E+00	0.00E+00	0.00E+00	0.00E+00	0.00E+00	0.00E+00	0.00E+00
3625	ALL	419698.6	3758912	1.47E-10	1YrCancerI	1.47E-10	0.00E+00	0.00E+00	0.00E+00	0.00E+00	0.00E+00	0.00E+00	0.00E+00	0.00E+00	0.00E+00	0.00E+00	0.00E+00
3626	ALL	419698.6	3758420	1.66E-10	1YrCancerI	1.66E-10	0.00E+00	0.00E+00	0.00E+00	0.00E+00	0.00E+00	0.00E+00	0.00E+00	0.00E+00	0.00E+00	0.00E+00	0.00E+00
3627	ALL	419698.6	3757929	1.90E-10	1YrCancerI	1.90E-10	0.00E+00	0.00E+00	0.00E+00	0.00E+00	0.00E+00	0.00E+00	0.00E+00	0.00E+00	0.00E+00	0.00E+00	0.00E+00
3628	ALL	419698.6	3757437	1.90E-10	1YrCancerI	1.90E-10	0.00E+00	0.00E+00	0.00E+00	0.00E+00	0.00E+00	0.00E+00	0.00E+00	0.00E+00	0.00E+00	0.00E+00	0.00E+00
3629	ALL	419698.6	3756946	2.24E-10	1YrCancerI	2.24E-10	0.00E+00	0.00E+00	0.00E+00	0.00E+00	0.00E+00	0.00E+00	0.00E+00	0.00E+00	0.00E+00	0.00E+00	0.00E+00
3630	ALL	419698.6	3756454	2.18E-10	1YrCancerI	2.18E-10	0.00E+00	0.00E+00	0.00E+00	0.00E+00	0.00E+00	0.00E+00	0.00E+00	0.00E+00	0.00E+00	0.00E+00	0.00E+00
3631	ALL	419698.6	3755963	1.78E-10	1YrCancerI	1.78E-10	0.00E+00	0.00E+00	0.00E+00	0.00E+00	0.00E+00	0.00E+00	0.00E+00	0.00E+00	0.00E+00	0.00E+00	0.00E+00
3632	ALL	419698.6	3755472	1.69E-10	1YrCancerI	1.69E-10	0.00E+00	0.00E+00	0.00E+00	0.00E+00	0.00E+00	0.00E+00	0.00E+00	0.00E+00	0.00E+00	0.00E+00	0.00E+00
3633	ALL	419698.6	3754980	1.53E-10	1YrCancerI	1.53E-10	0.00E+00	0.00E+00	0.00E+00	0.00E+00	0.00E+00	0.00E+00	0.00E+00	0.00E+00	0.00E+00	0.00E+00	0.00E+00
3634	ALL	419698.6	3754489	1.47E-10	1YrCancerI	1.47E-10	0.00E+00	0.00E+00	0.00E+00	0.00E+00	0.00E+00	0.00E+00	0.00E+00	0.00E+00	0.00E+00	0.00E+00	0.00E+00
3635	ALL	419698.6	3753997	1.41E-10	1YrCancerI	1.41E-10	0.00E+00	0.00E+00	0.00E+00	0.00E+00	0.00E+00	0.00E+00	0.00E+00	0.00E+00	0.00E+00	0.00E+00	0.00E+00
3636	ALL	419698.6	3753506	1.35E-10	1YrCancerI	1.35E-10	0.00E+00	0.00E+00	0.00E+00	0.00E+00	0.00E+00	0.00E+00	0.00E+00	0.00E+00	0.00E+00	0.00E+00	0.00E+00
3637	ALL	419698.6	3753014	1.38E-10	1YrCancerI	1.38E-10	0.00E+00	0.00E+00	0.00E+00	0.00E+00	0.00E+00	0.00E+00	0.00E+00	0.00E+00	0.00E+00	0.00E+00	0.00E+00
3638	ALL	419698.6	3752523	1.41E-10	1YrCancerI	1.41E-10	0.00E+00	0.00E+00	0.00E+00	0.00E+00	0.00E+00	0.00E+00	0.00E+00	0.00E+00	0.00E+00	0.00E+00	0.00E+00
3639	ALL	419698.6	3752032	1.38E-10	1YrCancerI	1.38E-10	0.00E+00	0.00E+00	0.00E+00	0.00E+00	0.00E+00	0.00E+00	0.00E+00	0.00E+00	0.00E+00	0.00E+00	0.00E+00
3640	ALL	419698.6	3751540	1.35E-10	1YrCancerI	1.35E-10	0.00E+00	0.00E+00	0.00E+00	0.00E+00	0.00E+00	0.00E+00	0.00E+00	0.00E+00	0.00E+00	0.00E+00	0.00E+00
3641	ALL	420184.3	3768740	1.85E-09	1YrCancerI	1.85E-09	0.00E+00	0.00E+00	0.00E+00	0.00E+00	0.00E+00	0.00E+00	0.00E+00	0.00E+00	0.00E+00	0.00E+00	0.00E+00
3642	ALL	420184.3	3768249	1.63E-09	1YrCancerI	1.63E-09	0.00E+00	0.00E+00	0.00E+00	0.00E+00	0.00E+00	0.00E+00	0.00E+00	0.00E+00	0.00E+00	0.00E+00	0.00E+00
3643	ALL	420184.3	3767757	1.23E-09	1YrCancerI	1.23E-09	0.00E+00	0.00E+00	0.00E+00	0.00E+00	0.00E+00	0.00E+00	0.00E+00	0.00E+00	0.00E+00	0.00E+00	0.00E+00
3644	ALL	420184.3	3767266	1.12E-09	1YrCancerI	1.12E-09	0.00E+00	0.00E+00	0.00E+00	0.00E+00	0.00E+00	0.00E+00	0.00E+00	0.00E+00	0.00E+00	0.00E+00	0.00E+00
3645	ALL	420184.3	3766774	9.88E-10	1YrCancerI	9.88E-10	0.00E+00	0.00E+00	0.00E+00	0.00E+00	0.00E+00	0.00E+00	0.00E+00	0.00E+00	0.00E+00	0.00E+00	0.00E+00
3646	ALL	420184.3	3766283	9.21E-10	1YrCancerI	9.21E-10	0.00E+00	0.00E+00	0.00E+00	0.00E+00	0.00E+00	0.00E+00	0.00E+00	0.00E+00	0.00E+00	0.00E+00	0.00E+00
3647	ALL	420184.3	3765792	8.26E-10	1YrCancerI	8.26E-10	0.00E+00	0.00E+00	0.00E+00	0.00E+00	0.00E+00	0.00E+00	0.00E+00	0.00E+00	0.00E+00	0.00E+00	0.00E+00
3648	ALL	420184.3	3765300	6.91E-10	1YrCancerI	6.91E-10	0.00E+00	0.00E+00	0.00E+00	0.00E+00	0.00E+00	0.00E+00	0.00E+00	0.00E+00	0.00E+00	0.00E+00	0.00E+00
3649	ALL	420184.3	3764809	7.06E-10	1YrCancerI	7.06E-10	0.00E+00	0.00E+00	0.00E+00	0.00E+00	0.00E+00	0.00E+00	0.00E+00	0.00E+00	0.00E+00	0.00E+00	0.00E+00
3650	ALL	420184.3	3764317	6.23E-10	1YrCancerI	6.23E-10	0.00E+00	0.00E+00	0.00E+00	0.00E+00	0.00E+00	0.00E+00	0.00E+00	0.00E+00	0.00E+00	0.00E+00	0.00E+00
3651	ALL	420184.3	3763826	5.68E-10	1YrCancerI	5.68E-10	0.00E+00	0.00E+00	0.00E+00	0.00E+00	0.00E+00	0.00E+00	0.00E+00	0.00E+00	0.00E+00	0.00E+00	0.00E+00
3652	ALL	420184.3	3763334	4.88E-10	1YrCancerI	4.88E-10	0.00E+00	0.00E+00	0.00E+00	0.00E+00	0.00E+00	0.00E+00	0.00E+00	0.00E+00	0.00E+00	0.00E+00	0.00E+00
3653	ALL	420184.3	3762843	4.70E-10	1YrCancerI	4.70E-10	0.00E+00	0.00E+00	0.00E+00	0.00E+00	0.00E+00	0.00E+00	0.00E+00	0.00E+00	0.00E+00	0.00E+00	0.00E+00
3654	ALL	420184.3	3762352	4.24E-10	1YrCancerI	4.24E-10	0.00E+00	0.00E+00	0.00E+00	0.00E+00	0.00E+00	0.00E+00	0.00E+00	0.00E+00	0.00E+00	0.00E+00	0.00E+00
3655	ALL	420184.3	3761860	3.22E-10	1YrCancerI	3.22E-10	0.00E+00	0.00E+00	0.00E+00	0.00E+00	0.00E+00	0.00E+00	0.00E+00	0.00E+00	0.00E+00	0.00E+00	0.00E+00
3656	ALL	420184.3	3761369	2.46E-10	1YrCancerI	2.46E-10	0.00E+00	0.00E+00	0.00E+00	0.00E+00	0.00E+00	0.00E+00	0.00E+00	0.00E+00	0.00E+00	0.00E+00	0.00E+00
3657	ALL	420184.3	3760877	2.39E-10	1YrCancerI	2.39E-10	0.00E+00	0.00E+00	0.00E+00	0.00E+00	0.00E+00	0.00E+00	0.00E+00	0.00E+00	0.00E+00	0.00E+00	0.00E+00
3658	ALL	420184.3	3760386	2.03E-10	1YrCancerI	2.03E-10	0.00E+00	0.00E+00	0.00E+00	0.00E+00	0.00E+00	0.00E+00	0.00E+00	0.00E+00	0.00E+00	0.00E+00	0.00E+00
3659	ALL	420184.3	3759894	1.87E-10	1YrCancerI	1.87E-10	0.00E+00	0.00E+00	0.00E+00	0.00E+00	0.00E+00	0.00E+00	0.00E+00	0.00E+00	0.00E+00	0.00E+00	0.00E+00
3660	ALL	420184.3	3759403	1.63E-10	1YrCancerI	1.63E-10	0.00E+00	0.00E+00	0.00E+00	0.00E+00	0.00E+00	0.00E+00	0.00E+00	0.00E+00	0.00E+00	0.00E+00	0.00E+00
3661	ALL	420184.3	3758912	1.44E-10	1YrCancerI	1.44E-10	0.00E+00	0.00E+00	0.00E+00	0.00E+00	0.00E+00	0.00E+00	0.00E+00	0.00E+00	0.00E+00	0.00E+00	0.00E+00
3662	ALL	420184.3	3758420	1.63E-10	1YrCancerI	1.63E-10	0.00E+00	0.00E+00	0.00E+00	0.00E+00	0.00E+00	0.00E+00	0.00E+00	0.00E+00	0.00E+00	0.00E+00	0.00E+00
3663	ALL	420184.3	3757929	1.69E-10	1YrCancerI	1.69E-10	0.00E+00	0.00E+00	0.00E+00	0.00E+00	0.00E+00	0.00E+00	0.00E+00	0.00E+00	0.00E+00	0.00E+00	0.00E+00
3664	ALL	420184.3	3757437	2.06E-10	1YrCancerI	2.06E-10	0.00E+00	0.00E+00	0.00E+00	0.00E+00	0.00E+00	0.00E+00	0.00E+00	0.00E+00	0.00E+00	0.00E+00	0.00E+00
3665	ALL	420184.3	3756946	1.87E-10	1YrCancerI	1.87E-10	0.00E+00	0.00E+00	0.00E+00	0.00E+00	0.00E+00	0.00E+00	0.00E+00	0.00E+00	0.00E+00	0.00E+00	0.00E+00
3666	ALL	420184.3	3756454	1.72E-10	1YrCancerI	1.72E-10	0.00E+00	0.00E+00	0.00E+00	0.00E+00	0.00E+00	0.00E+00	0.00E+00	0.00E+00	0.00E+00	0.00E+00	0.00E+00
3667	ALL	420184.3	3755963	1.78E-10	1YrCancerI	1.78E-10	0.00E+00	0.00E+00	0.00E+00	0.00E+00	0.00E+00	0.00E+00	0.00E+00	0.00E+00	0.00E+00	0.00E+00	0.00E+00
3668	ALL	420184.3	3755472	1.81E-10	1YrCancerI	1.81E-10	0.00E+00	0.00E+00	0.00E+00	0.00E+00	0.00E+00	0.00E+00	0.00E+00	0.00E+00	0.00E+00	0.00E+00	0.00E+00
3669	ALL	420184.3	3754980	1.53E-10	1YrCancerI	1.53E-10	0.00E+00	0.00E+00	0.00E+00	0.00E+00	0.00E+00	0.00E+00	0.00E+00	0.00E+00	0.00E+00	0.00E+00	0.00E+00
3670	ALL	420184.3	3754489	1.38E-10	1YrCancerI	1.38E-10	0.00E+00	0.00E+00	0.00E+00	0.00E+00	0.00E+00	0.00E+00	0.00E+00	0.00E+00	0.00E+00	0.00E+00	0.00E+00

3671	ALL	420184.3	3753997	1.41E-10	1YrCancerI	1.41E-10	0.00E+00	0.00E+00	0.00E+00	0.00E+00	0.00E+00	0.00E+00	0.00E+00	0.00E+00	0.00E+00	0.00E+00	0.00E+00
3672	ALL	420184.3	3753506	1.32E-10	1YrCancerI	1.32E-10	0.00E+00	0.00E+00	0.00E+00	0.00E+00	0.00E+00	0.00E+00	0.00E+00	0.00E+00	0.00E+00	0.00E+00	0.00E+00
3673	ALL	420184.3	3753014	1.29E-10	1YrCancerI	1.29E-10	0.00E+00	0.00E+00	0.00E+00	0.00E+00	0.00E+00	0.00E+00	0.00E+00	0.00E+00	0.00E+00	0.00E+00	0.00E+00
3674	ALL	420184.3	3752523	1.32E-10	1YrCancerI	1.32E-10	0.00E+00	0.00E+00	0.00E+00	0.00E+00	0.00E+00	0.00E+00	0.00E+00	0.00E+00	0.00E+00	0.00E+00	0.00E+00
3675	ALL	420184.3	3752032	1.29E-10	1YrCancerI	1.29E-10	0.00E+00	0.00E+00	0.00E+00	0.00E+00	0.00E+00	0.00E+00	0.00E+00	0.00E+00	0.00E+00	0.00E+00	0.00E+00
3676	ALL	420184.3	3751540	1.26E-10	1YrCancerI	1.26E-10	0.00E+00	0.00E+00	0.00E+00	0.00E+00	0.00E+00	0.00E+00	0.00E+00	0.00E+00	0.00E+00	0.00E+00	0.00E+00
3677	ALL	420670	3768740	1.49E-09	1YrCancerI	1.49E-09	0.00E+00	0.00E+00	0.00E+00	0.00E+00	0.00E+00	0.00E+00	0.00E+00	0.00E+00	0.00E+00	0.00E+00	0.00E+00
3678	ALL	420670	3768249	1.30E-09	1YrCancerI	1.30E-09	0.00E+00	0.00E+00	0.00E+00	0.00E+00	0.00E+00	0.00E+00	0.00E+00	0.00E+00	0.00E+00	0.00E+00	0.00E+00
3679	ALL	420670	3767757	1.11E-09	1YrCancerI	1.11E-09	0.00E+00	0.00E+00	0.00E+00	0.00E+00	0.00E+00	0.00E+00	0.00E+00	0.00E+00	0.00E+00	0.00E+00	0.00E+00
3680	ALL	420670	3767266	1.10E-09	1YrCancerI	1.10E-09	0.00E+00	0.00E+00	0.00E+00	0.00E+00	0.00E+00	0.00E+00	0.00E+00	0.00E+00	0.00E+00	0.00E+00	0.00E+00
3681	ALL	420670	3766774	1.01E-09	1YrCancerI	1.01E-09	0.00E+00	0.00E+00	0.00E+00	0.00E+00	0.00E+00	0.00E+00	0.00E+00	0.00E+00	0.00E+00	0.00E+00	0.00E+00
3682	ALL	420670	3766283	7.95E-10	1YrCancerI	7.95E-10	0.00E+00	0.00E+00	0.00E+00	0.00E+00	0.00E+00	0.00E+00	0.00E+00	0.00E+00	0.00E+00	0.00E+00	0.00E+00
3683	ALL	420670	3765792	7.67E-10	1YrCancerI	7.67E-10	0.00E+00	0.00E+00	0.00E+00	0.00E+00	0.00E+00	0.00E+00	0.00E+00	0.00E+00	0.00E+00	0.00E+00	0.00E+00
3684	ALL	420670	3765300	6.26E-10	1YrCancerI	6.26E-10	0.00E+00	0.00E+00	0.00E+00	0.00E+00	0.00E+00	0.00E+00	0.00E+00	0.00E+00	0.00E+00	0.00E+00	0.00E+00
3685	ALL	420670	3764809	6.14E-10	1YrCancerI	6.14E-10	0.00E+00	0.00E+00	0.00E+00	0.00E+00	0.00E+00	0.00E+00	0.00E+00	0.00E+00	0.00E+00	0.00E+00	0.00E+00
3686	ALL	420670	3764317	5.62E-10	1YrCancerI	5.62E-10	0.00E+00	0.00E+00	0.00E+00	0.00E+00	0.00E+00	0.00E+00	0.00E+00	0.00E+00	0.00E+00	0.00E+00	0.00E+00
3687	ALL	420670	3763826	5.22E-10	1YrCancerI	5.22E-10	0.00E+00	0.00E+00	0.00E+00	0.00E+00	0.00E+00	0.00E+00	0.00E+00	0.00E+00	0.00E+00	0.00E+00	0.00E+00
3688	ALL	420670	3763334	4.64E-10	1YrCancerI	4.64E-10	0.00E+00	0.00E+00	0.00E+00	0.00E+00	0.00E+00	0.00E+00	0.00E+00	0.00E+00	0.00E+00	0.00E+00	0.00E+00
3689	ALL	420670	3762843	4.30E-10	1YrCancerI	4.30E-10	0.00E+00	0.00E+00	0.00E+00	0.00E+00	0.00E+00	0.00E+00	0.00E+00	0.00E+00	0.00E+00	0.00E+00	0.00E+00
3690	ALL	420670	3762352	3.90E-10	1YrCancerI	3.90E-10	0.00E+00	0.00E+00	0.00E+00	0.00E+00	0.00E+00	0.00E+00	0.00E+00	0.00E+00	0.00E+00	0.00E+00	0.00E+00
3691	ALL	420670	3761860	3.07E-10	1YrCancerI	3.07E-10	0.00E+00	0.00E+00	0.00E+00	0.00E+00	0.00E+00	0.00E+00	0.00E+00	0.00E+00	0.00E+00	0.00E+00	0.00E+00
3692	ALL	420670	3761369	2.15E-10	1YrCancerI	2.15E-10	0.00E+00	0.00E+00	0.00E+00	0.00E+00	0.00E+00	0.00E+00	0.00E+00	0.00E+00	0.00E+00	0.00E+00	0.00E+00
3693	ALL	420670	3760877	2.00E-10	1YrCancerI	2.00E-10	0.00E+00	0.00E+00	0.00E+00	0.00E+00	0.00E+00	0.00E+00	0.00E+00	0.00E+00	0.00E+00	0.00E+00	0.00E+00
3694	ALL	420670	3760386	1.93E-10	1YrCancerI	1.93E-10	0.00E+00	0.00E+00	0.00E+00	0.00E+00	0.00E+00	0.00E+00	0.00E+00	0.00E+00	0.00E+00	0.00E+00	0.00E+00
3695	ALL	420670	3759894	1.69E-10	1YrCancerI	1.69E-10	0.00E+00	0.00E+00	0.00E+00	0.00E+00	0.00E+00	0.00E+00	0.00E+00	0.00E+00	0.00E+00	0.00E+00	0.00E+00
3696	ALL	420670	3759403	1.50E-10	1YrCancerI	1.50E-10	0.00E+00	0.00E+00	0.00E+00	0.00E+00	0.00E+00	0.00E+00	0.00E+00	0.00E+00	0.00E+00	0.00E+00	0.00E+00
3697	ALL	420670	3758912	1.57E-10	1YrCancerI	1.57E-10	0.00E+00	0.00E+00	0.00E+00	0.00E+00	0.00E+00	0.00E+00	0.00E+00	0.00E+00	0.00E+00	0.00E+00	0.00E+00
3698	ALL	420670	3758420	1.50E-10	1YrCancerI	1.50E-10	0.00E+00	0.00E+00	0.00E+00	0.00E+00	0.00E+00	0.00E+00	0.00E+00	0.00E+00	0.00E+00	0.00E+00	0.00E+00
3699	ALL	420670	3757929	1.63E-10	1YrCancerI	1.63E-10	0.00E+00	0.00E+00	0.00E+00	0.00E+00	0.00E+00	0.00E+00	0.00E+00	0.00E+00	0.00E+00	0.00E+00	0.00E+00
3700	ALL	420670	3757437	1.72E-10	1YrCancerI	1.72E-10	0.00E+00	0.00E+00	0.00E+00	0.00E+00	0.00E+00	0.00E+00	0.00E+00	0.00E+00	0.00E+00	0.00E+00	0.00E+00
3701	ALL	420670	3756946	1.41E-10	1YrCancerI	1.41E-10	0.00E+00	0.00E+00	0.00E+00	0.00E+00	0.00E+00	0.00E+00	0.00E+00	0.00E+00	0.00E+00	0.00E+00	0.00E+00
3702	ALL	420670	3756454	1.41E-10	1YrCancerI	1.41E-10	0.00E+00	0.00E+00	0.00E+00	0.00E+00	0.00E+00	0.00E+00	0.00E+00	0.00E+00	0.00E+00	0.00E+00	0.00E+00
3703	ALL	420670	3755963	1.72E-10	1YrCancerI	1.72E-10	0.00E+00	0.00E+00	0.00E+00	0.00E+00	0.00E+00	0.00E+00	0.00E+00	0.00E+00	0.00E+00	0.00E+00	0.00E+00
3704	ALL	420670	3755472	1.84E-10	1YrCancerI	1.84E-10	0.00E+00	0.00E+00	0.00E+00	0.00E+00	0.00E+00	0.00E+00	0.00E+00	0.00E+00	0.00E+00	0.00E+00	0.00E+00
3705	ALL	420670	3754980	1.66E-10	1YrCancerI	1.66E-10	0.00E+00	0.00E+00	0.00E+00	0.00E+00	0.00E+00	0.00E+00	0.00E+00	0.00E+00	0.00E+00	0.00E+00	0.00E+00
3706	ALL	420670	3754489	1.44E-10	1YrCancerI	1.44E-10	0.00E+00	0.00E+00	0.00E+00	0.00E+00	0.00E+00	0.00E+00	0.00E+00	0.00E+00	0.00E+00	0.00E+00	0.00E+00
3707	ALL	420670	3753997	1.35E-10	1YrCancerI	1.35E-10	0.00E+00	0.00E+00	0.00E+00	0.00E+00	0.00E+00	0.00E+00	0.00E+00	0.00E+00	0.00E+00	0.00E+00	0.00E+00
3708	ALL	420670	3753506	1.32E-10	1YrCancerI	1.32E-10	0.00E+00	0.00E+00	0.00E+00	0.00E+00	0.00E+00	0.00E+00	0.00E+00	0.00E+00	0.00E+00	0.00E+00	0.00E+00
3709	ALL	420670	3753014	1.26E-10	1YrCancerI	1.26E-10	0.00E+00	0.00E+00	0.00E+00	0.00E+00	0.00E+00	0.00E+00	0.00E+00	0.00E+00	0.00E+00	0.00E+00	0.00E+00
3710	ALL	420670	3752523	1.26E-10	1YrCancerI	1.26E-10	0.00E+00	0.00E+00	0.00E+00	0.00E+00	0.00E+00	0.00E+00	0.00E+00	0.00E+00	0.00E+00	0.00E+00	0.00E+00
3711	ALL	420670	3752032	1.20E-10	1YrCancerI	1.20E-10	0.00E+00	0.00E+00	0.00E+00	0.00E+00	0.00E+00	0.00E+00	0.00E+00	0.00E+00	0.00E+00	0.00E+00	0.00E+00
3712	ALL	420670	3751540	1.17E-10	1YrCancerI	1.17E-10	0.00E+00	0.00E+00	0.00E+00	0.00E+00	0.00E+00	0.00E+00	0.00E+00	0.00E+00	0.00E+00	0.00E+00	0.00E+00
3713	ALL	421155.7	3768740	1.14E-09	1YrCancerI	1.14E-09	0.00E+00	0.00E+00	0.00E+00	0.00E+00	0.00E+00	0.00E+00	0.00E+00	0.00E+00	0.00E+00	0.00E+00	0.00E+00
3714	ALL	421155.7	3768249	1.18E-09	1YrCancerI	1.18E-09	0.00E+00	0.00E+00	0.00E+00	0.00E+00	0.00E+00	0.00E+00	0.00E+00	0.00E+00	0.00E+00	0.00E+00	0.00E+00
3715	ALL	421155.7	3767757	1.13E-09	1YrCancerI	1.13E-09	0.00E+00	0.00E+00	0.00E+00	0.00E+00	0.00E+00	0.00E+00	0.00E+00	0.00E+00	0.00E+00	0.00E+00	0.00E+00
3716	ALL	421155.7	3767266	1.03E-09	1YrCancerI	1.03E-09	0.00E+00	0.00E+00	0.00E+00	0.00E+00	0.00E+00	0.00E+00	0.00E+00	0.00E+00	0.00E+00	0.00E+00	0.00E+00
3717	ALL	421155.7	3766774	6.88E-10	1YrCancerI	6.88E-10	0.00E+00	0.00E+00	0.00E+00	0.00E+00	0.00E+00	0.00E+00	0.00E+00	0.00E+00	0.00E+00	0.00E+00	0.00E+00
3718	ALL	421155.7	3766283	6.60E-10	1YrCancerI	6.60E-10	0.00E+00	0.00E+00	0.00E+00	0.00E+00	0.00E+00	0.00E+00	0.00E+00	0.00E+00	0.00E+00	0.00E+00	0.00E+00
3719	ALL	421155.7	3765792	6.20E-10	1YrCancerI	6.20E-10	0.00E+00	0.00E+00	0.00E+00	0.00E+00	0.00E+00	0.00E+00	0.00E+00	0.00E+00	0.00E+00	0.00E+00	0.00E+00
3720	ALL	421155.7	3765300	5.86E-10	1YrCancerI	5.86E-10	0.00E+00	0.00E+00	0.00E+00	0.00E+00	0.00E+00	0.00E+00	0.00E+00	0.00E+00	0.00E+00	0.00E+00	0.00E+00
3721	ALL	421155.7	3764809	5.71E-10	1YrCancerI	5.71E-10	0.00E+00	0.00E+00	0.00E+00	0.00E+00	0.00E+00	0.00E+00	0.00E+00	0.00E+00	0.00E+00	0.00E+00	0.00E+00

3722	ALL	421155.7	3764317	5.10E-10	1YrCancerI	5.10E-10	0.00E+00	0.00E+00	0.00E+00	0.00E+00	0.00E+00	0.00E+00	0.00E+00	0.00E+00	0.00E+00	0.00E+00	0.00E+00
3723	ALL	421155.7	3763826	4.79E-10	1YrCancerI	4.79E-10	0.00E+00	0.00E+00	0.00E+00	0.00E+00	0.00E+00	0.00E+00	0.00E+00	0.00E+00	0.00E+00	0.00E+00	0.00E+00
3724	ALL	421155.7	3763334	4.21E-10	1YrCancerI	4.21E-10	0.00E+00	0.00E+00	0.00E+00	0.00E+00	0.00E+00	0.00E+00	0.00E+00	0.00E+00	0.00E+00	0.00E+00	0.00E+00
3725	ALL	421155.7	3762843	3.93E-10	1YrCancerI	3.93E-10	0.00E+00	0.00E+00	0.00E+00	0.00E+00	0.00E+00	0.00E+00	0.00E+00	0.00E+00	0.00E+00	0.00E+00	0.00E+00
3726	ALL	421155.7	3762352	3.65E-10	1YrCancerI	3.65E-10	0.00E+00	0.00E+00	0.00E+00	0.00E+00	0.00E+00	0.00E+00	0.00E+00	0.00E+00	0.00E+00	0.00E+00	0.00E+00
3727	ALL	421155.7	3761860	2.89E-10	1YrCancerI	2.89E-10	0.00E+00	0.00E+00	0.00E+00	0.00E+00	0.00E+00	0.00E+00	0.00E+00	0.00E+00	0.00E+00	0.00E+00	0.00E+00
3728	ALL	421155.7	3761369	1.90E-10	1YrCancerI	1.90E-10	0.00E+00	0.00E+00	0.00E+00	0.00E+00	0.00E+00	0.00E+00	0.00E+00	0.00E+00	0.00E+00	0.00E+00	0.00E+00
3729	ALL	421155.7	3760877	1.66E-10	1YrCancerI	1.66E-10	0.00E+00	0.00E+00	0.00E+00	0.00E+00	0.00E+00	0.00E+00	0.00E+00	0.00E+00	0.00E+00	0.00E+00	0.00E+00
3730	ALL	421155.7	3760386	1.60E-10	1YrCancerI	1.60E-10	0.00E+00	0.00E+00	0.00E+00	0.00E+00	0.00E+00	0.00E+00	0.00E+00	0.00E+00	0.00E+00	0.00E+00	0.00E+00
3731	ALL	421155.7	3759894	1.60E-10	1YrCancerI	1.60E-10	0.00E+00	0.00E+00	0.00E+00	0.00E+00	0.00E+00	0.00E+00	0.00E+00	0.00E+00	0.00E+00	0.00E+00	0.00E+00
3732	ALL	421155.7	3759403	1.69E-10	1YrCancerI	1.69E-10	0.00E+00	0.00E+00	0.00E+00	0.00E+00	0.00E+00	0.00E+00	0.00E+00	0.00E+00	0.00E+00	0.00E+00	0.00E+00
3733	ALL	421155.7	3758912	1.63E-10	1YrCancerI	1.63E-10	0.00E+00	0.00E+00	0.00E+00	0.00E+00	0.00E+00	0.00E+00	0.00E+00	0.00E+00	0.00E+00	0.00E+00	0.00E+00
3734	ALL	421155.7	3758420	1.44E-10	1YrCancerI	1.44E-10	0.00E+00	0.00E+00	0.00E+00	0.00E+00	0.00E+00	0.00E+00	0.00E+00	0.00E+00	0.00E+00	0.00E+00	0.00E+00
3735	ALL	421155.7	3757929	1.41E-10	1YrCancerI	1.41E-10	0.00E+00	0.00E+00	0.00E+00	0.00E+00	0.00E+00	0.00E+00	0.00E+00	0.00E+00	0.00E+00	0.00E+00	0.00E+00
3736	ALL	421155.7	3757437	1.17E-10	1YrCancerI	1.17E-10	0.00E+00	0.00E+00	0.00E+00	0.00E+00	0.00E+00	0.00E+00	0.00E+00	0.00E+00	0.00E+00	0.00E+00	0.00E+00
3737	ALL	421155.7	3756946	1.29E-10	1YrCancerI	1.29E-10	0.00E+00	0.00E+00	0.00E+00	0.00E+00	0.00E+00	0.00E+00	0.00E+00	0.00E+00	0.00E+00	0.00E+00	0.00E+00
3738	ALL	421155.7	3756454	1.50E-10	1YrCancerI	1.50E-10	0.00E+00	0.00E+00	0.00E+00	0.00E+00	0.00E+00	0.00E+00	0.00E+00	0.00E+00	0.00E+00	0.00E+00	0.00E+00
3739	ALL	421155.7	3755963	1.63E-10	1YrCancerI	1.63E-10	0.00E+00	0.00E+00	0.00E+00	0.00E+00	0.00E+00	0.00E+00	0.00E+00	0.00E+00	0.00E+00	0.00E+00	0.00E+00
3740	ALL	421155.7	3755472	1.75E-10	1YrCancerI	1.75E-10	0.00E+00	0.00E+00	0.00E+00	0.00E+00	0.00E+00	0.00E+00	0.00E+00	0.00E+00	0.00E+00	0.00E+00	0.00E+00
3741	ALL	421155.7	3754980	1.57E-10	1YrCancerI	1.57E-10	0.00E+00	0.00E+00	0.00E+00	0.00E+00	0.00E+00	0.00E+00	0.00E+00	0.00E+00	0.00E+00	0.00E+00	0.00E+00
3742	ALL	421155.7	3754489	1.57E-10	1YrCancerI	1.57E-10	0.00E+00	0.00E+00	0.00E+00	0.00E+00	0.00E+00	0.00E+00	0.00E+00	0.00E+00	0.00E+00	0.00E+00	0.00E+00
3743	ALL	421155.7	3753997	1.41E-10	1YrCancerI	1.41E-10	0.00E+00	0.00E+00	0.00E+00	0.00E+00	0.00E+00	0.00E+00	0.00E+00	0.00E+00	0.00E+00	0.00E+00	0.00E+00
3744	ALL	421155.7	3753506	1.32E-10	1YrCancerI	1.32E-10	0.00E+00	0.00E+00	0.00E+00	0.00E+00	0.00E+00	0.00E+00	0.00E+00	0.00E+00	0.00E+00	0.00E+00	0.00E+00
3745	ALL	421155.7	3753014	1.26E-10	1YrCancerI	1.26E-10	0.00E+00	0.00E+00	0.00E+00	0.00E+00	0.00E+00	0.00E+00	0.00E+00	0.00E+00	0.00E+00	0.00E+00	0.00E+00
3746	ALL	421155.7	3752523	1.20E-10	1YrCancerI	1.20E-10	0.00E+00	0.00E+00	0.00E+00	0.00E+00	0.00E+00	0.00E+00	0.00E+00	0.00E+00	0.00E+00	0.00E+00	0.00E+00
3747	ALL	421155.7	3752032	1.17E-10	1YrCancerI	1.17E-10	0.00E+00	0.00E+00	0.00E+00	0.00E+00	0.00E+00	0.00E+00	0.00E+00	0.00E+00	0.00E+00	0.00E+00	0.00E+00
3748	ALL	421155.7	3751540	1.14E-10	1YrCancerI	1.14E-10	0.00E+00	0.00E+00	0.00E+00	0.00E+00	0.00E+00	0.00E+00	0.00E+00	0.00E+00	0.00E+00	0.00E+00	0.00E+00
3749	ALL	421641.4	3768740	9.15E-10	1YrCancerI	9.15E-10	0.00E+00	0.00E+00	0.00E+00	0.00E+00	0.00E+00	0.00E+00	0.00E+00	0.00E+00	0.00E+00	0.00E+00	0.00E+00
3750	ALL	421641.4	3768249	1.09E-09	1YrCancerI	1.09E-09	0.00E+00	0.00E+00	0.00E+00	0.00E+00	0.00E+00	0.00E+00	0.00E+00	0.00E+00	0.00E+00	0.00E+00	0.00E+00
3751	ALL	421641.4	3767757	1.03E-09	1YrCancerI	1.03E-09	0.00E+00	0.00E+00	0.00E+00	0.00E+00	0.00E+00	0.00E+00	0.00E+00	0.00E+00	0.00E+00	0.00E+00	0.00E+00
3752	ALL	421641.4	3767266	8.81E-10	1YrCancerI	8.81E-10	0.00E+00	0.00E+00	0.00E+00	0.00E+00	0.00E+00	0.00E+00	0.00E+00	0.00E+00	0.00E+00	0.00E+00	0.00E+00
3753	ALL	421641.4	3766774	6.05E-10	1YrCancerI	6.05E-10	0.00E+00	0.00E+00	0.00E+00	0.00E+00	0.00E+00	0.00E+00	0.00E+00	0.00E+00	0.00E+00	0.00E+00	0.00E+00
3754	ALL	421641.4	3766283	5.71E-10	1YrCancerI	5.71E-10	0.00E+00	0.00E+00	0.00E+00	0.00E+00	0.00E+00	0.00E+00	0.00E+00	0.00E+00	0.00E+00	0.00E+00	0.00E+00
3755	ALL	421641.4	3765792	6.05E-10	1YrCancerI	6.05E-10	0.00E+00	0.00E+00	0.00E+00	0.00E+00	0.00E+00	0.00E+00	0.00E+00	0.00E+00	0.00E+00	0.00E+00	0.00E+00
3756	ALL	421641.4	3765300	5.68E-10	1YrCancerI	5.68E-10	0.00E+00	0.00E+00	0.00E+00	0.00E+00	0.00E+00	0.00E+00	0.00E+00	0.00E+00	0.00E+00	0.00E+00	0.00E+00
3757	ALL	421641.4	3764809	5.22E-10	1YrCancerI	5.22E-10	0.00E+00	0.00E+00	0.00E+00	0.00E+00	0.00E+00	0.00E+00	0.00E+00	0.00E+00	0.00E+00	0.00E+00	0.00E+00
3758	ALL	421641.4	3764317	4.73E-10	1YrCancerI	4.73E-10	0.00E+00	0.00E+00	0.00E+00	0.00E+00	0.00E+00	0.00E+00	0.00E+00	0.00E+00	0.00E+00	0.00E+00	0.00E+00
3759	ALL	421641.4	3763826	4.33E-10	1YrCancerI	4.33E-10	0.00E+00	0.00E+00	0.00E+00	0.00E+00	0.00E+00	0.00E+00	0.00E+00	0.00E+00	0.00E+00	0.00E+00	0.00E+00
3760	ALL	421641.4	3763334	3.87E-10	1YrCancerI	3.87E-10	0.00E+00	0.00E+00	0.00E+00	0.00E+00	0.00E+00	0.00E+00	0.00E+00	0.00E+00	0.00E+00	0.00E+00	0.00E+00
3761	ALL	421641.4	3762843	3.62E-10	1YrCancerI	3.62E-10	0.00E+00	0.00E+00	0.00E+00	0.00E+00	0.00E+00	0.00E+00	0.00E+00	0.00E+00	0.00E+00	0.00E+00	0.00E+00
3762	ALL	421641.4	3762352	3.38E-10	1YrCancerI	3.38E-10	0.00E+00	0.00E+00	0.00E+00	0.00E+00	0.00E+00	0.00E+00	0.00E+00	0.00E+00	0.00E+00	0.00E+00	0.00E+00
3763	ALL	421641.4	3761860	2.61E-10	1YrCancerI	2.61E-10	0.00E+00	0.00E+00	0.00E+00	0.00E+00	0.00E+00	0.00E+00	0.00E+00	0.00E+00	0.00E+00	0.00E+00	0.00E+00
3764	ALL	421641.4	3761369	1.81E-10	1YrCancerI	1.81E-10	0.00E+00	0.00E+00	0.00E+00	0.00E+00	0.00E+00	0.00E+00	0.00E+00	0.00E+00	0.00E+00	0.00E+00	0.00E+00
3765	ALL	421641.4	3760877	1.60E-10	1YrCancerI	1.60E-10	0.00E+00	0.00E+00	0.00E+00	0.00E+00	0.00E+00	0.00E+00	0.00E+00	0.00E+00	0.00E+00	0.00E+00	0.00E+00
3766	ALL	421641.4	3760386	1.50E-10	1YrCancerI	1.50E-10	0.00E+00	0.00E+00	0.00E+00	0.00E+00	0.00E+00	0.00E+00	0.00E+00	0.00E+00	0.00E+00	0.00E+00	0.00E+00
3767	ALL	421641.4	3759894	1.63E-10	1YrCancerI	1.63E-10	0.00E+00	0.00E+00	0.00E+00	0.00E+00	0.00E+00	0.00E+00	0.00E+00	0.00E+00	0.00E+00	0.00E+00	0.00E+00
3768	ALL	421641.4	3759403	1.60E-10	1YrCancerI	1.60E-10	0.00E+00	0.00E+00	0.00E+00	0.00E+00	0.00E+00	0.00E+00	0.00E+00	0.00E+00	0.00E+00	0.00E+00	0.00E+00
3769	ALL	421641.4	3758912	1.60E-10	1YrCancerI	1.60E-10	0.00E+00	0.00E+00	0.00E+00	0.00E+00	0.00E+00	0.00E+00	0.00E+00	0.00E+00	0.00E+00	0.00E+00	0.00E+00
3770	ALL	421641.4	3758420	1.41E-10	1YrCancerI	1.41E-10	0.00E+00	0.00E+00	0.00E+00	0.00E+00	0.00E+00	0.00E+00	0.00E+00	0.00E+00	0.00E+00	0.00E+00	0.00E+00
3771	ALL	421641.4	3757929	1.23E-10	1YrCancerI	1.23E-10	0.00E+00	0.00E+00	0.00E+00	0.00E+00	0.00E+00	0.00E+00	0.00E+00	0.00E+00	0.00E+00	0.00E+00	0.00E+00
3772	ALL	421641.4	3757437	1.17E-10	1YrCancerI	1.17E-10	0.00E+00	0.00E+00	0.00E+00	0.00E+00	0.00E+00	0.00E+00	0.00E+00	0.00E+00	0.00E+00	0.00E+00	0.00E+00

3773	ALL	421641.4	3756946	1.29E-10	1YrCancerI	1.29E-10	0.00E+00	0.00E+00	0.00E+00	0.00E+00	0.00E+00	0.00E+00	0.00E+00	0.00E+00	0.00E+00	0.00E+00	0.00E+00
3774	ALL	421641.4	3756454	1.53E-10	1YrCancerI	1.53E-10	0.00E+00	0.00E+00	0.00E+00	0.00E+00	0.00E+00	0.00E+00	0.00E+00	0.00E+00	0.00E+00	0.00E+00	0.00E+00
3775	ALL	421641.4	3755963	1.69E-10	1YrCancerI	1.69E-10	0.00E+00	0.00E+00	0.00E+00	0.00E+00	0.00E+00	0.00E+00	0.00E+00	0.00E+00	0.00E+00	0.00E+00	0.00E+00
3776	ALL	421641.4	3755472	1.41E-10	1YrCancerI	1.41E-10	0.00E+00	0.00E+00	0.00E+00	0.00E+00	0.00E+00	0.00E+00	0.00E+00	0.00E+00	0.00E+00	0.00E+00	0.00E+00
3777	ALL	421641.4	3754980	1.57E-10	1YrCancerI	1.57E-10	0.00E+00	0.00E+00	0.00E+00	0.00E+00	0.00E+00	0.00E+00	0.00E+00	0.00E+00	0.00E+00	0.00E+00	0.00E+00
3778	ALL	421641.4	3754489	1.60E-10	1YrCancerI	1.60E-10	0.00E+00	0.00E+00	0.00E+00	0.00E+00	0.00E+00	0.00E+00	0.00E+00	0.00E+00	0.00E+00	0.00E+00	0.00E+00
3779	ALL	421641.4	3753997	1.47E-10	1YrCancerI	1.47E-10	0.00E+00	0.00E+00	0.00E+00	0.00E+00	0.00E+00	0.00E+00	0.00E+00	0.00E+00	0.00E+00	0.00E+00	0.00E+00
3780	ALL	421641.4	3753506	1.35E-10	1YrCancerI	1.35E-10	0.00E+00	0.00E+00	0.00E+00	0.00E+00	0.00E+00	0.00E+00	0.00E+00	0.00E+00	0.00E+00	0.00E+00	0.00E+00
3781	ALL	421641.4	3753014	1.26E-10	1YrCancerI	1.26E-10	0.00E+00	0.00E+00	0.00E+00	0.00E+00	0.00E+00	0.00E+00	0.00E+00	0.00E+00	0.00E+00	0.00E+00	0.00E+00
3782	ALL	421641.4	3752523	1.17E-10	1YrCancerI	1.17E-10	0.00E+00	0.00E+00	0.00E+00	0.00E+00	0.00E+00	0.00E+00	0.00E+00	0.00E+00	0.00E+00	0.00E+00	0.00E+00
3783	ALL	421641.4	3752032	1.14E-10	1YrCancerI	1.14E-10	0.00E+00	0.00E+00	0.00E+00	0.00E+00	0.00E+00	0.00E+00	0.00E+00	0.00E+00	0.00E+00	0.00E+00	0.00E+00
3784	ALL	421641.4	3751540	1.07E-10	1YrCancerI	1.07E-10	0.00E+00	0.00E+00	0.00E+00	0.00E+00	0.00E+00	0.00E+00	0.00E+00	0.00E+00	0.00E+00	0.00E+00	0.00E+00
3785	ALL	422127.2	3768740	9.42E-10	1YrCancerI	9.42E-10	0.00E+00	0.00E+00	0.00E+00	0.00E+00	0.00E+00	0.00E+00	0.00E+00	0.00E+00	0.00E+00	0.00E+00	0.00E+00
3786	ALL	422127.2	3768249	9.55E-10	1YrCancerI	9.55E-10	0.00E+00	0.00E+00	0.00E+00	0.00E+00	0.00E+00	0.00E+00	0.00E+00	0.00E+00	0.00E+00	0.00E+00	0.00E+00
3787	ALL	422127.2	3767757	8.56E-10	1YrCancerI	8.56E-10	0.00E+00	0.00E+00	0.00E+00	0.00E+00	0.00E+00	0.00E+00	0.00E+00	0.00E+00	0.00E+00	0.00E+00	0.00E+00
3788	ALL	422127.2	3767266	7.74E-10	1YrCancerI	7.74E-10	0.00E+00	0.00E+00	0.00E+00	0.00E+00	0.00E+00	0.00E+00	0.00E+00	0.00E+00	0.00E+00	0.00E+00	0.00E+00
3789	ALL	422127.2	3766774	6.32E-10	1YrCancerI	6.32E-10	0.00E+00	0.00E+00	0.00E+00	0.00E+00	0.00E+00	0.00E+00	0.00E+00	0.00E+00	0.00E+00	0.00E+00	0.00E+00
3790	ALL	422127.2	3766283	5.74E-10	1YrCancerI	5.74E-10	0.00E+00	0.00E+00	0.00E+00	0.00E+00	0.00E+00	0.00E+00	0.00E+00	0.00E+00	0.00E+00	0.00E+00	0.00E+00
3791	ALL	422127.2	3765792	5.00E-10	1YrCancerI	5.00E-10	0.00E+00	0.00E+00	0.00E+00	0.00E+00	0.00E+00	0.00E+00	0.00E+00	0.00E+00	0.00E+00	0.00E+00	0.00E+00
3792	ALL	422127.2	3765300	4.97E-10	1YrCancerI	4.97E-10	0.00E+00	0.00E+00	0.00E+00	0.00E+00	0.00E+00	0.00E+00	0.00E+00	0.00E+00	0.00E+00	0.00E+00	0.00E+00
3793	ALL	422127.2	3764809	4.51E-10	1YrCancerI	4.51E-10	0.00E+00	0.00E+00	0.00E+00	0.00E+00	0.00E+00	0.00E+00	0.00E+00	0.00E+00	0.00E+00	0.00E+00	0.00E+00
3794	ALL	422127.2	3764317	4.24E-10	1YrCancerI	4.24E-10	0.00E+00	0.00E+00	0.00E+00	0.00E+00	0.00E+00	0.00E+00	0.00E+00	0.00E+00	0.00E+00	0.00E+00	0.00E+00
3795	ALL	422127.2	3763826	4.02E-10	1YrCancerI	4.02E-10	0.00E+00	0.00E+00	0.00E+00	0.00E+00	0.00E+00	0.00E+00	0.00E+00	0.00E+00	0.00E+00	0.00E+00	0.00E+00
3796	ALL	422127.2	3763334	3.65E-10	1YrCancerI	3.65E-10	0.00E+00	0.00E+00	0.00E+00	0.00E+00	0.00E+00	0.00E+00	0.00E+00	0.00E+00	0.00E+00	0.00E+00	0.00E+00
3797	ALL	422127.2	3762843	3.38E-10	1YrCancerI	3.38E-10	0.00E+00	0.00E+00	0.00E+00	0.00E+00	0.00E+00	0.00E+00	0.00E+00	0.00E+00	0.00E+00	0.00E+00	0.00E+00
3798	ALL	422127.2	3762352	3.16E-10	1YrCancerI	3.16E-10	0.00E+00	0.00E+00	0.00E+00	0.00E+00	0.00E+00	0.00E+00	0.00E+00	0.00E+00	0.00E+00	0.00E+00	0.00E+00
3799	ALL	422127.2	3761860	2.52E-10	1YrCancerI	2.52E-10	0.00E+00	0.00E+00	0.00E+00	0.00E+00	0.00E+00	0.00E+00	0.00E+00	0.00E+00	0.00E+00	0.00E+00	0.00E+00
3800	ALL	422127.2	3761369	1.84E-10	1YrCancerI	1.84E-10	0.00E+00	0.00E+00	0.00E+00	0.00E+00	0.00E+00	0.00E+00	0.00E+00	0.00E+00	0.00E+00	0.00E+00	0.00E+00
3801	ALL	422127.2	3760877	1.50E-10	1YrCancerI	1.50E-10	0.00E+00	0.00E+00	0.00E+00	0.00E+00	0.00E+00	0.00E+00	0.00E+00	0.00E+00	0.00E+00	0.00E+00	0.00E+00
3802	ALL	422127.2	3760386	1.66E-10	1YrCancerI	1.66E-10	0.00E+00	0.00E+00	0.00E+00	0.00E+00	0.00E+00	0.00E+00	0.00E+00	0.00E+00	0.00E+00	0.00E+00	0.00E+00
3803	ALL	422127.2	3759894	1.63E-10	1YrCancerI	1.63E-10	0.00E+00	0.00E+00	0.00E+00	0.00E+00	0.00E+00	0.00E+00	0.00E+00	0.00E+00	0.00E+00	0.00E+00	0.00E+00
3804	ALL	422127.2	3759403	1.50E-10	1YrCancerI	1.50E-10	0.00E+00	0.00E+00	0.00E+00	0.00E+00	0.00E+00	0.00E+00	0.00E+00	0.00E+00	0.00E+00	0.00E+00	0.00E+00
3805	ALL	422127.2	3758912	1.53E-10	1YrCancerI	1.53E-10	0.00E+00	0.00E+00	0.00E+00	0.00E+00	0.00E+00	0.00E+00	0.00E+00	0.00E+00	0.00E+00	0.00E+00	0.00E+00
3806	ALL	422127.2	3758420	1.35E-10	1YrCancerI	1.35E-10	0.00E+00	0.00E+00	0.00E+00	0.00E+00	0.00E+00	0.00E+00	0.00E+00	0.00E+00	0.00E+00	0.00E+00	0.00E+00
3807	ALL	422127.2	3757929	1.11E-10	1YrCancerI	1.11E-10	0.00E+00	0.00E+00	0.00E+00	0.00E+00	0.00E+00	0.00E+00	0.00E+00	0.00E+00	0.00E+00	0.00E+00	0.00E+00
3808	ALL	422127.2	3757437	1.07E-10	1YrCancerI	1.07E-10	0.00E+00	0.00E+00	0.00E+00	0.00E+00	0.00E+00	0.00E+00	0.00E+00	0.00E+00	0.00E+00	0.00E+00	0.00E+00
3809	ALL	422127.2	3756946	1.23E-10	1YrCancerI	1.23E-10	0.00E+00	0.00E+00	0.00E+00	0.00E+00	0.00E+00	0.00E+00	0.00E+00	0.00E+00	0.00E+00	0.00E+00	0.00E+00
3810	ALL	422127.2	3756454	1.35E-10	1YrCancerI	1.35E-10	0.00E+00	0.00E+00	0.00E+00	0.00E+00	0.00E+00	0.00E+00	0.00E+00	0.00E+00	0.00E+00	0.00E+00	0.00E+00
3811	ALL	422127.2	3755963	1.17E-10	1YrCancerI	1.17E-10	0.00E+00	0.00E+00	0.00E+00	0.00E+00	0.00E+00	0.00E+00	0.00E+00	0.00E+00	0.00E+00	0.00E+00	0.00E+00
3812	ALL	422127.2	3755472	1.35E-10	1YrCancerI	1.35E-10	0.00E+00	0.00E+00	0.00E+00	0.00E+00	0.00E+00	0.00E+00	0.00E+00	0.00E+00	0.00E+00	0.00E+00	0.00E+00
3813	ALL	422127.2	3754980	1.38E-10	1YrCancerI	1.38E-10	0.00E+00	0.00E+00	0.00E+00	0.00E+00	0.00E+00	0.00E+00	0.00E+00	0.00E+00	0.00E+00	0.00E+00	0.00E+00
3814	ALL	422127.2	3754489	1.53E-10	1YrCancerI	1.53E-10	0.00E+00	0.00E+00	0.00E+00	0.00E+00	0.00E+00	0.00E+00	0.00E+00	0.00E+00	0.00E+00	0.00E+00	0.00E+00
3815	ALL	422127.2	3753997	1.47E-10	1YrCancerI	1.47E-10	0.00E+00	0.00E+00	0.00E+00	0.00E+00	0.00E+00	0.00E+00	0.00E+00	0.00E+00	0.00E+00	0.00E+00	0.00E+00
3816	ALL	422127.2	3753506	1.38E-10	1YrCancerI	1.38E-10	0.00E+00	0.00E+00	0.00E+00	0.00E+00	0.00E+00	0.00E+00	0.00E+00	0.00E+00	0.00E+00	0.00E+00	0.00E+00
3817	ALL	422127.2	3753014	1.26E-10	1YrCancerI	1.26E-10	0.00E+00	0.00E+00	0.00E+00	0.00E+00	0.00E+00	0.00E+00	0.00E+00	0.00E+00	0.00E+00	0.00E+00	0.00E+00
3818	ALL	422127.2	3752523	1.17E-10	1YrCancerI	1.17E-10	0.00E+00	0.00E+00	0.00E+00	0.00E+00	0.00E+00	0.00E+00	0.00E+00	0.00E+00	0.00E+00	0.00E+00	0.00E+00
3819	ALL	422127.2	3752032	1.11E-10	1YrCancerI	1.11E-10	0.00E+00	0.00E+00	0.00E+00	0.00E+00	0.00E+00	0.00E+00	0.00E+00	0.00E+00	0.00E+00	0.00E+00	0.00E+00
3820	ALL	422127.2	3751540	1.07E-10	1YrCancerI	1.07E-10	0.00E+00	0.00E+00	0.00E+00	0.00E+00	0.00E+00	0.00E+00	0.00E+00	0.00E+00	0.00E+00	0.00E+00	0.00E+00
3821	ALL	422612.8	3768740	8.56E-10	1YrCancerI	8.56E-10	0.00E+00	0.00E+00	0.00E+00	0.00E+00	0.00E+00	0.00E+00	0.00E+00	0.00E+00	0.00E+00	0.00E+00	0.00E+00
3822	ALL	422612.8	3768249	7.98E-10	1YrCancerI	7.98E-10	0.00E+00	0.00E+00	0.00E+00	0.00E+00	0.00E+00	0.00E+00	0.00E+00	0.00E+00	0.00E+00	0.00E+00	0.00E+00
3823	ALL	422612.8	3767757	7.98E-10	1YrCancerI	7.98E-10	0.00E+00	0.00E+00	0.00E+00	0.00E+00	0.00E+00	0.00E+00	0.00E+00	0.00E+00	0.00E+00	0.00E+00	0.00E+00

3824	ALL	422612.8	3767266	6.32E-10	1YrCancerI	6.32E-10	0.00E+00	0.00E+00	0.00E+00	0.00E+00	0.00E+00	0.00E+00	0.00E+00	0.00E+00	0.00E+00	0.00E+00	0.00E+00
3825	ALL	422612.8	3766774	6.32E-10	1YrCancerI	6.32E-10	0.00E+00	0.00E+00	0.00E+00	0.00E+00	0.00E+00	0.00E+00	0.00E+00	0.00E+00	0.00E+00	0.00E+00	0.00E+00
3826	ALL	422612.8	3766283	6.05E-10	1YrCancerI	6.05E-10	0.00E+00	0.00E+00	0.00E+00	0.00E+00	0.00E+00	0.00E+00	0.00E+00	0.00E+00	0.00E+00	0.00E+00	0.00E+00
3827	ALL	422612.8	3765792	4.70E-10	1YrCancerI	4.70E-10	0.00E+00	0.00E+00	0.00E+00	0.00E+00	0.00E+00	0.00E+00	0.00E+00	0.00E+00	0.00E+00	0.00E+00	0.00E+00
3828	ALL	422612.8	3765300	4.67E-10	1YrCancerI	4.67E-10	0.00E+00	0.00E+00	0.00E+00	0.00E+00	0.00E+00	0.00E+00	0.00E+00	0.00E+00	0.00E+00	0.00E+00	0.00E+00
3829	ALL	422612.8	3764809	4.24E-10	1YrCancerI	4.24E-10	0.00E+00	0.00E+00	0.00E+00	0.00E+00	0.00E+00	0.00E+00	0.00E+00	0.00E+00	0.00E+00	0.00E+00	0.00E+00
3830	ALL	422612.8	3764317	3.96E-10	1YrCancerI	3.96E-10	0.00E+00	0.00E+00	0.00E+00	0.00E+00	0.00E+00	0.00E+00	0.00E+00	0.00E+00	0.00E+00	0.00E+00	0.00E+00
3831	ALL	422612.8	3763826	3.74E-10	1YrCancerI	3.74E-10	0.00E+00	0.00E+00	0.00E+00	0.00E+00	0.00E+00	0.00E+00	0.00E+00	0.00E+00	0.00E+00	0.00E+00	0.00E+00
3832	ALL	422612.8	3763334	3.32E-10	1YrCancerI	3.32E-10	0.00E+00	0.00E+00	0.00E+00	0.00E+00	0.00E+00	0.00E+00	0.00E+00	0.00E+00	0.00E+00	0.00E+00	0.00E+00
3833	ALL	422612.8	3762843	2.95E-10	1YrCancerI	2.95E-10	0.00E+00	0.00E+00	0.00E+00	0.00E+00	0.00E+00	0.00E+00	0.00E+00	0.00E+00	0.00E+00	0.00E+00	0.00E+00
3834	ALL	422612.8	3762352	2.89E-10	1YrCancerI	2.89E-10	0.00E+00	0.00E+00	0.00E+00	0.00E+00	0.00E+00	0.00E+00	0.00E+00	0.00E+00	0.00E+00	0.00E+00	0.00E+00
3835	ALL	422612.8	3761860	2.33E-10	1YrCancerI	2.33E-10	0.00E+00	0.00E+00	0.00E+00	0.00E+00	0.00E+00	0.00E+00	0.00E+00	0.00E+00	0.00E+00	0.00E+00	0.00E+00
3836	ALL	422612.8	3761369	1.60E-10	1YrCancerI	1.60E-10	0.00E+00	0.00E+00	0.00E+00	0.00E+00	0.00E+00	0.00E+00	0.00E+00	0.00E+00	0.00E+00	0.00E+00	0.00E+00
3837	ALL	422612.8	3760877	1.35E-10	1YrCancerI	1.35E-10	0.00E+00	0.00E+00	0.00E+00	0.00E+00	0.00E+00	0.00E+00	0.00E+00	0.00E+00	0.00E+00	0.00E+00	0.00E+00
3838	ALL	422612.8	3760386	1.50E-10	1YrCancerI	1.50E-10	0.00E+00	0.00E+00	0.00E+00	0.00E+00	0.00E+00	0.00E+00	0.00E+00	0.00E+00	0.00E+00	0.00E+00	0.00E+00
3839	ALL	422612.8	3759894	1.60E-10	1YrCancerI	1.60E-10	0.00E+00	0.00E+00	0.00E+00	0.00E+00	0.00E+00	0.00E+00	0.00E+00	0.00E+00	0.00E+00	0.00E+00	0.00E+00
3840	ALL	422612.8	3759403	1.41E-10	1YrCancerI	1.41E-10	0.00E+00	0.00E+00	0.00E+00	0.00E+00	0.00E+00	0.00E+00	0.00E+00	0.00E+00	0.00E+00	0.00E+00	0.00E+00
3841	ALL	422612.8	3758912	1.20E-10	1YrCancerI	1.20E-10	0.00E+00	0.00E+00	0.00E+00	0.00E+00	0.00E+00	0.00E+00	0.00E+00	0.00E+00	0.00E+00	0.00E+00	0.00E+00
3842	ALL	422612.8	3758420	1.17E-10	1YrCancerI	1.17E-10	0.00E+00	0.00E+00	0.00E+00	0.00E+00	0.00E+00	0.00E+00	0.00E+00	0.00E+00	0.00E+00	0.00E+00	0.00E+00
3843	ALL	422612.8	3757929	1.20E-10	1YrCancerI	1.20E-10	0.00E+00	0.00E+00	0.00E+00	0.00E+00	0.00E+00	0.00E+00	0.00E+00	0.00E+00	0.00E+00	0.00E+00	0.00E+00
3844	ALL	422612.8	3757437	1.17E-10	1YrCancerI	1.17E-10	0.00E+00	0.00E+00	0.00E+00	0.00E+00	0.00E+00	0.00E+00	0.00E+00	0.00E+00	0.00E+00	0.00E+00	0.00E+00
3845	ALL	422612.8	3756946	1.20E-10	1YrCancerI	1.20E-10	0.00E+00	0.00E+00	0.00E+00	0.00E+00	0.00E+00	0.00E+00	0.00E+00	0.00E+00	0.00E+00	0.00E+00	0.00E+00
3846	ALL	422612.8	3756454	1.01E-10	1YrCancerI	1.01E-10	0.00E+00	0.00E+00	0.00E+00	0.00E+00	0.00E+00	0.00E+00	0.00E+00	0.00E+00	0.00E+00	0.00E+00	0.00E+00
3847	ALL	422612.8	3755963	1.01E-10	1YrCancerI	1.01E-10	0.00E+00	0.00E+00	0.00E+00	0.00E+00	0.00E+00	0.00E+00	0.00E+00	0.00E+00	0.00E+00	0.00E+00	0.00E+00
3848	ALL	422612.8	3755472	1.11E-10	1YrCancerI	1.11E-10	0.00E+00	0.00E+00	0.00E+00	0.00E+00	0.00E+00	0.00E+00	0.00E+00	0.00E+00	0.00E+00	0.00E+00	0.00E+00
3849	ALL	422612.8	3754980	1.29E-10	1YrCancerI	1.29E-10	0.00E+00	0.00E+00	0.00E+00	0.00E+00	0.00E+00	0.00E+00	0.00E+00	0.00E+00	0.00E+00	0.00E+00	0.00E+00
3850	ALL	422612.8	3754489	1.38E-10	1YrCancerI	1.38E-10	0.00E+00	0.00E+00	0.00E+00	0.00E+00	0.00E+00	0.00E+00	0.00E+00	0.00E+00	0.00E+00	0.00E+00	0.00E+00
3851	ALL	422612.8	3753997	1.44E-10	1YrCancerI	1.44E-10	0.00E+00	0.00E+00	0.00E+00	0.00E+00	0.00E+00	0.00E+00	0.00E+00	0.00E+00	0.00E+00	0.00E+00	0.00E+00
3852	ALL	422612.8	3753506	1.38E-10	1YrCancerI	1.38E-10	0.00E+00	0.00E+00	0.00E+00	0.00E+00	0.00E+00	0.00E+00	0.00E+00	0.00E+00	0.00E+00	0.00E+00	0.00E+00
3853	ALL	422612.8	3753014	1.29E-10	1YrCancerI	1.29E-10	0.00E+00	0.00E+00	0.00E+00	0.00E+00	0.00E+00	0.00E+00	0.00E+00	0.00E+00	0.00E+00	0.00E+00	0.00E+00
3854	ALL	422612.8	3752523	1.17E-10	1YrCancerI	1.17E-10	0.00E+00	0.00E+00	0.00E+00	0.00E+00	0.00E+00	0.00E+00	0.00E+00	0.00E+00	0.00E+00	0.00E+00	0.00E+00
3855	ALL	422612.8	3752032	1.11E-10	1YrCancerI	1.11E-10	0.00E+00	0.00E+00	0.00E+00	0.00E+00	0.00E+00	0.00E+00	0.00E+00	0.00E+00	0.00E+00	0.00E+00	0.00E+00
3856	ALL	422612.8	3751540	1.04E-10	1YrCancerI	1.04E-10	0.00E+00	0.00E+00	0.00E+00	0.00E+00	0.00E+00	0.00E+00	0.00E+00	0.00E+00	0.00E+00	0.00E+00	0.00E+00
3857	ALL	423098.6	3768740	8.01E-10	1YrCancerI	8.01E-10	0.00E+00	0.00E+00	0.00E+00	0.00E+00	0.00E+00	0.00E+00	0.00E+00	0.00E+00	0.00E+00	0.00E+00	0.00E+00
3858	ALL	423098.6	3768249	6.88E-10	1YrCancerI	6.88E-10	0.00E+00	0.00E+00	0.00E+00	0.00E+00	0.00E+00	0.00E+00	0.00E+00	0.00E+00	0.00E+00	0.00E+00	0.00E+00
3859	ALL	423098.6	3767757	6.72E-10	1YrCancerI	6.72E-10	0.00E+00	0.00E+00	0.00E+00	0.00E+00	0.00E+00	0.00E+00	0.00E+00	0.00E+00	0.00E+00	0.00E+00	0.00E+00
3860	ALL	423098.6	3767266	5.43E-10	1YrCancerI	5.43E-10	0.00E+00	0.00E+00	0.00E+00	0.00E+00	0.00E+00	0.00E+00	0.00E+00	0.00E+00	0.00E+00	0.00E+00	0.00E+00
3861	ALL	423098.6	3766774	5.34E-10	1YrCancerI	5.34E-10	0.00E+00	0.00E+00	0.00E+00	0.00E+00	0.00E+00	0.00E+00	0.00E+00	0.00E+00	0.00E+00	0.00E+00	0.00E+00
3862	ALL	423098.6	3766283	4.88E-10	1YrCancerI	4.88E-10	0.00E+00	0.00E+00	0.00E+00	0.00E+00	0.00E+00	0.00E+00	0.00E+00	0.00E+00	0.00E+00	0.00E+00	0.00E+00
3863	ALL	423098.6	3765792	4.48E-10	1YrCancerI	4.48E-10	0.00E+00	0.00E+00	0.00E+00	0.00E+00	0.00E+00	0.00E+00	0.00E+00	0.00E+00	0.00E+00	0.00E+00	0.00E+00
3864	ALL	423098.6	3765300	4.39E-10	1YrCancerI	4.39E-10	0.00E+00	0.00E+00	0.00E+00	0.00E+00	0.00E+00	0.00E+00	0.00E+00	0.00E+00	0.00E+00	0.00E+00	0.00E+00
3865	ALL	423098.6	3764809	3.99E-10	1YrCancerI	3.99E-10	0.00E+00	0.00E+00	0.00E+00	0.00E+00	0.00E+00	0.00E+00	0.00E+00	0.00E+00	0.00E+00	0.00E+00	0.00E+00
3866	ALL	423098.6	3764317	3.78E-10	1YrCancerI	3.78E-10	0.00E+00	0.00E+00	0.00E+00	0.00E+00	0.00E+00	0.00E+00	0.00E+00	0.00E+00	0.00E+00	0.00E+00	0.00E+00
3867	ALL	423098.6	3763826	3.41E-10	1YrCancerI	3.41E-10	0.00E+00	0.00E+00	0.00E+00	0.00E+00	0.00E+00	0.00E+00	0.00E+00	0.00E+00	0.00E+00	0.00E+00	0.00E+00
3868	ALL	423098.6	3763334	2.76E-10	1YrCancerI	2.76E-10	0.00E+00	0.00E+00	0.00E+00	0.00E+00	0.00E+00	0.00E+00	0.00E+00	0.00E+00	0.00E+00	0.00E+00	0.00E+00
3869	ALL	423098.6	3762843	2.89E-10	1YrCancerI	2.89E-10	0.00E+00	0.00E+00	0.00E+00	0.00E+00	0.00E+00	0.00E+00	0.00E+00	0.00E+00	0.00E+00	0.00E+00	0.00E+00
3870	ALL	423098.6	3762352	2.55E-10	1YrCancerI	2.55E-10	0.00E+00	0.00E+00	0.00E+00	0.00E+00	0.00E+00	0.00E+00	0.00E+00	0.00E+00	0.00E+00	0.00E+00	0.00E+00
3871	ALL	423098.6	3761860	1.93E-10	1YrCancerI	1.93E-10	0.00E+00	0.00E+00	0.00E+00	0.00E+00	0.00E+00	0.00E+00	0.00E+00	0.00E+00	0.00E+00	0.00E+00	0.00E+00
3872	ALL	423098.6	3761369	1.57E-10	1YrCancerI	1.57E-10	0.00E+00	0.00E+00	0.00E+00	0.00E+00	0.00E+00	0.00E+00	0.00E+00	0.00E+00	0.00E+00	0.00E+00	0.00E+00
3873	ALL	423098.6	3760877	1.32E-10	1YrCancerI	1.32E-10	0.00E+00	0.00E+00	0.00E+00	0.00E+00	0.00E+00	0.00E+00	0.00E+00	0.00E+00	0.00E+00	0.00E+00	0.00E+00
3874	ALL	423098.6	3760386	1.35E-10	1YrCancerI	1.35E-10	0.00E+00	0.00E+00	0.00E+00	0.00E+00	0.00E+00	0.00E+00	0.00E+00	0.00E+00	0.00E+00	0.00E+00	0.00E+00

3875	ALL	423098.6	3759894	1.50E-10	1YrCancerI	1.50E-10	0.00E+00	0.00E+00	0.00E+00	0.00E+00	0.00E+00	0.00E+00	0.00E+00	0.00E+00	0.00E+00	0.00E+00	0.00E+00
3876	ALL	423098.6	3759403	1.17E-10	1YrCancerI	1.17E-10	0.00E+00	0.00E+00	0.00E+00	0.00E+00	0.00E+00	0.00E+00	0.00E+00	0.00E+00	0.00E+00	0.00E+00	0.00E+00
3877	ALL	423098.6	3758912	1.07E-10	1YrCancerI	1.07E-10	0.00E+00	0.00E+00	0.00E+00	0.00E+00	0.00E+00	0.00E+00	0.00E+00	0.00E+00	0.00E+00	0.00E+00	0.00E+00
3878	ALL	423098.6	3758420	1.32E-10	1YrCancerI	1.32E-10	0.00E+00	0.00E+00	0.00E+00	0.00E+00	0.00E+00	0.00E+00	0.00E+00	0.00E+00	0.00E+00	0.00E+00	0.00E+00
3879	ALL	423098.6	3757929	1.29E-10	1YrCancerI	1.29E-10	0.00E+00	0.00E+00	0.00E+00	0.00E+00	0.00E+00	0.00E+00	0.00E+00	0.00E+00	0.00E+00	0.00E+00	0.00E+00
3880	ALL	423098.6	3757437	1.14E-10	1YrCancerI	1.14E-10	0.00E+00	0.00E+00	0.00E+00	0.00E+00	0.00E+00	0.00E+00	0.00E+00	0.00E+00	0.00E+00	0.00E+00	0.00E+00
3881	ALL	423098.6	3756946	1.04E-10	1YrCancerI	1.04E-10	0.00E+00	0.00E+00	0.00E+00	0.00E+00	0.00E+00	0.00E+00	0.00E+00	0.00E+00	0.00E+00	0.00E+00	0.00E+00
3882	ALL	423098.6	3756454	8.90E-11	1YrCancerI	8.90E-11	0.00E+00	0.00E+00	0.00E+00	0.00E+00	0.00E+00	0.00E+00	0.00E+00	0.00E+00	0.00E+00	0.00E+00	0.00E+00
3883	ALL	423098.6	3755963	7.98E-11	1YrCancerI	7.98E-11	0.00E+00	0.00E+00	0.00E+00	0.00E+00	0.00E+00	0.00E+00	0.00E+00	0.00E+00	0.00E+00	0.00E+00	0.00E+00
3884	ALL	423098.6	3755472	9.82E-11	1YrCancerI	9.82E-11	0.00E+00	0.00E+00	0.00E+00	0.00E+00	0.00E+00	0.00E+00	0.00E+00	0.00E+00	0.00E+00	0.00E+00	0.00E+00
3885	ALL	423098.6	3754980	1.20E-10	1YrCancerI	1.20E-10	0.00E+00	0.00E+00	0.00E+00	0.00E+00	0.00E+00	0.00E+00	0.00E+00	0.00E+00	0.00E+00	0.00E+00	0.00E+00
3886	ALL	423098.6	3754489	1.29E-10	1YrCancerI	1.29E-10	0.00E+00	0.00E+00	0.00E+00	0.00E+00	0.00E+00	0.00E+00	0.00E+00	0.00E+00	0.00E+00	0.00E+00	0.00E+00
3887	ALL	423098.6	3753997	1.35E-10	1YrCancerI	1.35E-10	0.00E+00	0.00E+00	0.00E+00	0.00E+00	0.00E+00	0.00E+00	0.00E+00	0.00E+00	0.00E+00	0.00E+00	0.00E+00
3888	ALL	423098.6	3753506	1.32E-10	1YrCancerI	1.32E-10	0.00E+00	0.00E+00	0.00E+00	0.00E+00	0.00E+00	0.00E+00	0.00E+00	0.00E+00	0.00E+00	0.00E+00	0.00E+00
3889	ALL	423098.6	3753014	1.26E-10	1YrCancerI	1.26E-10	0.00E+00	0.00E+00	0.00E+00	0.00E+00	0.00E+00	0.00E+00	0.00E+00	0.00E+00	0.00E+00	0.00E+00	0.00E+00
3890	ALL	423098.6	3752523	1.17E-10	1YrCancerI	1.17E-10	0.00E+00	0.00E+00	0.00E+00	0.00E+00	0.00E+00	0.00E+00	0.00E+00	0.00E+00	0.00E+00	0.00E+00	0.00E+00
3891	ALL	423098.6	3752032	1.11E-10	1YrCancerI	1.11E-10	0.00E+00	0.00E+00	0.00E+00	0.00E+00	0.00E+00	0.00E+00	0.00E+00	0.00E+00	0.00E+00	0.00E+00	0.00E+00
3892	ALL	423098.6	3751540	1.04E-10	1YrCancerI	1.04E-10	0.00E+00	0.00E+00	0.00E+00	0.00E+00	0.00E+00	0.00E+00	0.00E+00	0.00E+00	0.00E+00	0.00E+00	0.00E+00
3893	ALL	423584.3	3768740	7.86E-10	1YrCancerI	7.86E-10	0.00E+00	0.00E+00	0.00E+00	0.00E+00	0.00E+00	0.00E+00	0.00E+00	0.00E+00	0.00E+00	0.00E+00	0.00E+00
3894	ALL	423584.3	3768249	6.32E-10	1YrCancerI	6.32E-10	0.00E+00	0.00E+00	0.00E+00	0.00E+00	0.00E+00	0.00E+00	0.00E+00	0.00E+00	0.00E+00	0.00E+00	0.00E+00
3895	ALL	423584.3	3767757	5.46E-10	1YrCancerI	5.46E-10	0.00E+00	0.00E+00	0.00E+00	0.00E+00	0.00E+00	0.00E+00	0.00E+00	0.00E+00	0.00E+00	0.00E+00	0.00E+00
3896	ALL	423584.3	3767266	4.45E-10	1YrCancerI	4.45E-10	0.00E+00	0.00E+00	0.00E+00	0.00E+00	0.00E+00	0.00E+00	0.00E+00	0.00E+00	0.00E+00	0.00E+00	0.00E+00
3897	ALL	423584.3	3766774	4.48E-10	1YrCancerI	4.48E-10	0.00E+00	0.00E+00	0.00E+00	0.00E+00	0.00E+00	0.00E+00	0.00E+00	0.00E+00	0.00E+00	0.00E+00	0.00E+00
3898	ALL	423584.3	3766283	4.33E-10	1YrCancerI	4.33E-10	0.00E+00	0.00E+00	0.00E+00	0.00E+00	0.00E+00	0.00E+00	0.00E+00	0.00E+00	0.00E+00	0.00E+00	0.00E+00
3899	ALL	423584.3	3765792	4.36E-10	1YrCancerI	4.36E-10	0.00E+00	0.00E+00	0.00E+00	0.00E+00	0.00E+00	0.00E+00	0.00E+00	0.00E+00	0.00E+00	0.00E+00	0.00E+00
3900	ALL	423584.3	3765300	3.96E-10	1YrCancerI	3.96E-10	0.00E+00	0.00E+00	0.00E+00	0.00E+00	0.00E+00	0.00E+00	0.00E+00	0.00E+00	0.00E+00	0.00E+00	0.00E+00
3901	ALL	423584.3	3764809	3.47E-10	1YrCancerI	3.47E-10	0.00E+00	0.00E+00	0.00E+00	0.00E+00	0.00E+00	0.00E+00	0.00E+00	0.00E+00	0.00E+00	0.00E+00	0.00E+00
3902	ALL	423584.3	3764317	3.10E-10	1YrCancerI	3.10E-10	0.00E+00	0.00E+00	0.00E+00	0.00E+00	0.00E+00	0.00E+00	0.00E+00	0.00E+00	0.00E+00	0.00E+00	0.00E+00
3903	ALL	423584.3	3763826	2.58E-10	1YrCancerI	2.58E-10	0.00E+00	0.00E+00	0.00E+00	0.00E+00	0.00E+00	0.00E+00	0.00E+00	0.00E+00	0.00E+00	0.00E+00	0.00E+00
3904	ALL	423584.3	3763334	2.73E-10	1YrCancerI	2.73E-10	0.00E+00	0.00E+00	0.00E+00	0.00E+00	0.00E+00	0.00E+00	0.00E+00	0.00E+00	0.00E+00	0.00E+00	0.00E+00
3905	ALL	423584.3	3762843	2.52E-10	1YrCancerI	2.52E-10	0.00E+00	0.00E+00	0.00E+00	0.00E+00	0.00E+00	0.00E+00	0.00E+00	0.00E+00	0.00E+00	0.00E+00	0.00E+00
3906	ALL	423584.3	3762352	2.06E-10	1YrCancerI	2.06E-10	0.00E+00	0.00E+00	0.00E+00	0.00E+00	0.00E+00	0.00E+00	0.00E+00	0.00E+00	0.00E+00	0.00E+00	0.00E+00
3907	ALL	423584.3	3761860	1.81E-10	1YrCancerI	1.81E-10	0.00E+00	0.00E+00	0.00E+00	0.00E+00	0.00E+00	0.00E+00	0.00E+00	0.00E+00	0.00E+00	0.00E+00	0.00E+00
3908	ALL	423584.3	3761369	1.57E-10	1YrCancerI	1.57E-10	0.00E+00	0.00E+00	0.00E+00	0.00E+00	0.00E+00	0.00E+00	0.00E+00	0.00E+00	0.00E+00	0.00E+00	0.00E+00
3909	ALL	423584.3	3760877	1.38E-10	1YrCancerI	1.38E-10	0.00E+00	0.00E+00	0.00E+00	0.00E+00	0.00E+00	0.00E+00	0.00E+00	0.00E+00	0.00E+00	0.00E+00	0.00E+00
3910	ALL	423584.3	3760386	1.20E-10	1YrCancerI	1.20E-10	0.00E+00	0.00E+00	0.00E+00	0.00E+00	0.00E+00	0.00E+00	0.00E+00	0.00E+00	0.00E+00	0.00E+00	0.00E+00
3911	ALL	423584.3	3759894	1.20E-10	1YrCancerI	1.20E-10	0.00E+00	0.00E+00	0.00E+00	0.00E+00	0.00E+00	0.00E+00	0.00E+00	0.00E+00	0.00E+00	0.00E+00	0.00E+00
3912	ALL	423584.3	3759403	1.17E-10	1YrCancerI	1.17E-10	0.00E+00	0.00E+00	0.00E+00	0.00E+00	0.00E+00	0.00E+00	0.00E+00	0.00E+00	0.00E+00	0.00E+00	0.00E+00
3913	ALL	423584.3	3758912	1.07E-10	1YrCancerI	1.07E-10	0.00E+00	0.00E+00	0.00E+00	0.00E+00	0.00E+00	0.00E+00	0.00E+00	0.00E+00	0.00E+00	0.00E+00	0.00E+00
3914	ALL	423584.3	3758420	1.29E-10	1YrCancerI	1.29E-10	0.00E+00	0.00E+00	0.00E+00	0.00E+00	0.00E+00	0.00E+00	0.00E+00	0.00E+00	0.00E+00	0.00E+00	0.00E+00
3915	ALL	423584.3	3757929	1.26E-10	1YrCancerI	1.26E-10	0.00E+00	0.00E+00	0.00E+00	0.00E+00	0.00E+00	0.00E+00	0.00E+00	0.00E+00	0.00E+00	0.00E+00	0.00E+00
3916	ALL	423584.3	3757437	1.01E-10	1YrCancerI	1.01E-10	0.00E+00	0.00E+00	0.00E+00	0.00E+00	0.00E+00	0.00E+00	0.00E+00	0.00E+00	0.00E+00	0.00E+00	0.00E+00
3917	ALL	423584.3	3756946	7.98E-11	1YrCancerI	7.98E-11	0.00E+00	0.00E+00	0.00E+00	0.00E+00	0.00E+00	0.00E+00	0.00E+00	0.00E+00	0.00E+00	0.00E+00	0.00E+00
3918	ALL	423584.3	3756454	7.37E-11	1YrCancerI	7.37E-11	0.00E+00	0.00E+00	0.00E+00	0.00E+00	0.00E+00	0.00E+00	0.00E+00	0.00E+00	0.00E+00	0.00E+00	0.00E+00
3919	ALL	423584.3	3755963	7.37E-11	1YrCancerI	7.37E-11	0.00E+00	0.00E+00	0.00E+00	0.00E+00	0.00E+00	0.00E+00	0.00E+00	0.00E+00	0.00E+00	0.00E+00	0.00E+00
3920	ALL	423584.3	3755472	7.67E-11	1YrCancerI	7.67E-11	0.00E+00	0.00E+00	0.00E+00	0.00E+00	0.00E+00	0.00E+00	0.00E+00	0.00E+00	0.00E+00	0.00E+00	0.00E+00
3921	ALL	423584.3	3754980	1.01E-10	1YrCancerI	1.01E-10	0.00E+00	0.00E+00	0.00E+00	0.00E+00	0.00E+00	0.00E+00	0.00E+00	0.00E+00	0.00E+00	0.00E+00	0.00E+00
3922	ALL	423584.3	3754489	1.17E-10	1YrCancerI	1.17E-10	0.00E+00	0.00E+00	0.00E+00	0.00E+00	0.00E+00	0.00E+00	0.00E+00	0.00E+00	0.00E+00	0.00E+00	0.00E+00
3923	ALL	423584.3	3753997	1.29E-10	1YrCancerI	1.29E-10	0.00E+00	0.00E+00	0.00E+00	0.00E+00	0.00E+00	0.00E+00	0.00E+00	0.00E+00	0.00E+00	0.00E+00	0.00E+00
3924	ALL	423584.3	3753506	1.26E-10	1YrCancerI	1.26E-10	0.00E+00	0.00E+00	0.00E+00	0.00E+00	0.00E+00	0.00E+00	0.00E+00	0.00E+00	0.00E+00	0.00E+00	0.00E+00
3925	ALL	423584.3	3753014	1.11E-10	1YrCancerI	1.11E-10	0.00E+00	0.00E+00	0.00E+00	0.00E+00	0.00E+00	0.00E+00	0.00E+00	0.00E+00	0.00E+00	0.00E+00	0.00E+00

3926	ALL	423584.3	3752523	1.20E-10	1YrCancerI	1.20E-10	0.00E+00	0.00E+00	0.00E+00	0.00E+00	0.00E+00	0.00E+00	0.00E+00	0.00E+00	0.00E+00	0.00E+00	0.00E+00
3927	ALL	423584.3	3752032	1.11E-10	1YrCancerI	1.11E-10	0.00E+00	0.00E+00	0.00E+00	0.00E+00	0.00E+00	0.00E+00	0.00E+00	0.00E+00	0.00E+00	0.00E+00	0.00E+00
3928	ALL	423584.3	3751540	1.04E-10	1YrCancerI	1.04E-10	0.00E+00	0.00E+00	0.00E+00	0.00E+00	0.00E+00	0.00E+00	0.00E+00	0.00E+00	0.00E+00	0.00E+00	0.00E+00
3929	ALL	424070	3768740	7.80E-10	1YrCancerI	7.80E-10	0.00E+00	0.00E+00	0.00E+00	0.00E+00	0.00E+00	0.00E+00	0.00E+00	0.00E+00	0.00E+00	0.00E+00	0.00E+00
3930	ALL	424070	3768249	6.63E-10	1YrCancerI	6.63E-10	0.00E+00	0.00E+00	0.00E+00	0.00E+00	0.00E+00	0.00E+00	0.00E+00	0.00E+00	0.00E+00	0.00E+00	0.00E+00
3931	ALL	424070	3767757	5.40E-10	1YrCancerI	5.40E-10	0.00E+00	0.00E+00	0.00E+00	0.00E+00	0.00E+00	0.00E+00	0.00E+00	0.00E+00	0.00E+00	0.00E+00	0.00E+00
3932	ALL	424070	3767266	5.06E-10	1YrCancerI	5.06E-10	0.00E+00	0.00E+00	0.00E+00	0.00E+00	0.00E+00	0.00E+00	0.00E+00	0.00E+00	0.00E+00	0.00E+00	0.00E+00
3933	ALL	424070	3766774	5.03E-10	1YrCancerI	5.03E-10	0.00E+00	0.00E+00	0.00E+00	0.00E+00	0.00E+00	0.00E+00	0.00E+00	0.00E+00	0.00E+00	0.00E+00	0.00E+00
3934	ALL	424070	3766283	4.42E-10	1YrCancerI	4.42E-10	0.00E+00	0.00E+00	0.00E+00	0.00E+00	0.00E+00	0.00E+00	0.00E+00	0.00E+00	0.00E+00	0.00E+00	0.00E+00
3935	ALL	424070	3765792	3.84E-10	1YrCancerI	3.84E-10	0.00E+00	0.00E+00	0.00E+00	0.00E+00	0.00E+00	0.00E+00	0.00E+00	0.00E+00	0.00E+00	0.00E+00	0.00E+00
3936	ALL	424070	3765300	3.25E-10	1YrCancerI	3.25E-10	0.00E+00	0.00E+00	0.00E+00	0.00E+00	0.00E+00	0.00E+00	0.00E+00	0.00E+00	0.00E+00	0.00E+00	0.00E+00
3937	ALL	424070	3764809	2.89E-10	1YrCancerI	2.89E-10	0.00E+00	0.00E+00	0.00E+00	0.00E+00	0.00E+00	0.00E+00	0.00E+00	0.00E+00	0.00E+00	0.00E+00	0.00E+00
3938	ALL	424070	3764317	2.61E-10	1YrCancerI	2.61E-10	0.00E+00	0.00E+00	0.00E+00	0.00E+00	0.00E+00	0.00E+00	0.00E+00	0.00E+00	0.00E+00	0.00E+00	0.00E+00
3939	ALL	424070	3763826	2.73E-10	1YrCancerI	2.73E-10	0.00E+00	0.00E+00	0.00E+00	0.00E+00	0.00E+00	0.00E+00	0.00E+00	0.00E+00	0.00E+00	0.00E+00	0.00E+00
3940	ALL	424070	3763334	2.46E-10	1YrCancerI	2.46E-10	0.00E+00	0.00E+00	0.00E+00	0.00E+00	0.00E+00	0.00E+00	0.00E+00	0.00E+00	0.00E+00	0.00E+00	0.00E+00
3941	ALL	424070	3762843	2.18E-10	1YrCancerI	2.18E-10	0.00E+00	0.00E+00	0.00E+00	0.00E+00	0.00E+00	0.00E+00	0.00E+00	0.00E+00	0.00E+00	0.00E+00	0.00E+00
3942	ALL	424070	3762352	1.69E-10	1YrCancerI	1.69E-10	0.00E+00	0.00E+00	0.00E+00	0.00E+00	0.00E+00	0.00E+00	0.00E+00	0.00E+00	0.00E+00	0.00E+00	0.00E+00
3943	ALL	424070	3761860	1.66E-10	1YrCancerI	1.66E-10	0.00E+00	0.00E+00	0.00E+00	0.00E+00	0.00E+00	0.00E+00	0.00E+00	0.00E+00	0.00E+00	0.00E+00	0.00E+00
3944	ALL	424070	3761369	1.53E-10	1YrCancerI	1.53E-10	0.00E+00	0.00E+00	0.00E+00	0.00E+00	0.00E+00	0.00E+00	0.00E+00	0.00E+00	0.00E+00	0.00E+00	0.00E+00
3945	ALL	424070	3760877	1.17E-10	1YrCancerI	1.17E-10	0.00E+00	0.00E+00	0.00E+00	0.00E+00	0.00E+00	0.00E+00	0.00E+00	0.00E+00	0.00E+00	0.00E+00	0.00E+00
3946	ALL	424070	3760386	9.82E-11	1YrCancerI	9.82E-11	0.00E+00	0.00E+00	0.00E+00	0.00E+00	0.00E+00	0.00E+00	0.00E+00	0.00E+00	0.00E+00	0.00E+00	0.00E+00
3947	ALL	424070	3759894	1.07E-10	1YrCancerI	1.07E-10	0.00E+00	0.00E+00	0.00E+00	0.00E+00	0.00E+00	0.00E+00	0.00E+00	0.00E+00	0.00E+00	0.00E+00	0.00E+00
3948	ALL	424070	3759403	1.17E-10	1YrCancerI	1.17E-10	0.00E+00	0.00E+00	0.00E+00	0.00E+00	0.00E+00	0.00E+00	0.00E+00	0.00E+00	0.00E+00	0.00E+00	0.00E+00
3949	ALL	424070	3758912	1.23E-10	1YrCancerI	1.23E-10	0.00E+00	0.00E+00	0.00E+00	0.00E+00	0.00E+00	0.00E+00	0.00E+00	0.00E+00	0.00E+00	0.00E+00	0.00E+00
3950	ALL	424070	3758420	1.20E-10	1YrCancerI	1.20E-10	0.00E+00	0.00E+00	0.00E+00	0.00E+00	0.00E+00	0.00E+00	0.00E+00	0.00E+00	0.00E+00	0.00E+00	0.00E+00
3951	ALL	424070	3757929	1.04E-10	1YrCancerI	1.04E-10	0.00E+00	0.00E+00	0.00E+00	0.00E+00	0.00E+00	0.00E+00	0.00E+00	0.00E+00	0.00E+00	0.00E+00	0.00E+00
3952	ALL	424070	3757437	9.21E-11	1YrCancerI	9.21E-11	0.00E+00	0.00E+00	0.00E+00	0.00E+00	0.00E+00	0.00E+00	0.00E+00	0.00E+00	0.00E+00	0.00E+00	0.00E+00
3953	ALL	424070	3756946	7.37E-11	1YrCancerI	7.37E-11	0.00E+00	0.00E+00	0.00E+00	0.00E+00	0.00E+00	0.00E+00	0.00E+00	0.00E+00	0.00E+00	0.00E+00	0.00E+00
3954	ALL	424070	3756454	6.75E-11	1YrCancerI	6.75E-11	0.00E+00	0.00E+00	0.00E+00	0.00E+00	0.00E+00	0.00E+00	0.00E+00	0.00E+00	0.00E+00	0.00E+00	0.00E+00
3955	ALL	424070	3755963	6.75E-11	1YrCancerI	6.75E-11	0.00E+00	0.00E+00	0.00E+00	0.00E+00	0.00E+00	0.00E+00	0.00E+00	0.00E+00	0.00E+00	0.00E+00	0.00E+00
3956	ALL	424070	3755472	7.98E-11	1YrCancerI	7.98E-11	0.00E+00	0.00E+00	0.00E+00	0.00E+00	0.00E+00	0.00E+00	0.00E+00	0.00E+00	0.00E+00	0.00E+00	0.00E+00
3957	ALL	424070	3754980	9.82E-11	1YrCancerI	9.82E-11	0.00E+00	0.00E+00	0.00E+00	0.00E+00	0.00E+00	0.00E+00	0.00E+00	0.00E+00	0.00E+00	0.00E+00	0.00E+00
3958	ALL	424070	3754489	9.52E-11	1YrCancerI	9.52E-11	0.00E+00	0.00E+00	0.00E+00	0.00E+00	0.00E+00	0.00E+00	0.00E+00	0.00E+00	0.00E+00	0.00E+00	0.00E+00
3959	ALL	424070	3753997	1.14E-10	1YrCancerI	1.14E-10	0.00E+00	0.00E+00	0.00E+00	0.00E+00	0.00E+00	0.00E+00	0.00E+00	0.00E+00	0.00E+00	0.00E+00	0.00E+00
3960	ALL	424070	3753506	1.20E-10	1YrCancerI	1.20E-10	0.00E+00	0.00E+00	0.00E+00	0.00E+00	0.00E+00	0.00E+00	0.00E+00	0.00E+00	0.00E+00	0.00E+00	0.00E+00
3961	ALL	424070	3753014	1.17E-10	1YrCancerI	1.17E-10	0.00E+00	0.00E+00	0.00E+00	0.00E+00	0.00E+00	0.00E+00	0.00E+00	0.00E+00	0.00E+00	0.00E+00	0.00E+00
3962	ALL	424070	3752523	1.11E-10	1YrCancerI	1.11E-10	0.00E+00	0.00E+00	0.00E+00	0.00E+00	0.00E+00	0.00E+00	0.00E+00	0.00E+00	0.00E+00	0.00E+00	0.00E+00
3963	ALL	424070	3752032	1.14E-10	1YrCancerI	1.14E-10	0.00E+00	0.00E+00	0.00E+00	0.00E+00	0.00E+00	0.00E+00	0.00E+00	0.00E+00	0.00E+00	0.00E+00	0.00E+00
3964	ALL	424070	3751540	1.04E-10	1YrCancerI	1.04E-10	0.00E+00	0.00E+00	0.00E+00	0.00E+00	0.00E+00	0.00E+00	0.00E+00	0.00E+00	0.00E+00	0.00E+00	0.00E+00
3965	ALL	417270	3757854	1.32E-10	1YrCancerI	1.32E-10	0.00E+00	0.00E+00	0.00E+00	0.00E+00	0.00E+00	0.00E+00	0.00E+00	0.00E+00	0.00E+00	0.00E+00	0.00E+00
3966	ALL	417270	3757369	1.23E-10	1YrCancerI	1.23E-10	0.00E+00	0.00E+00	0.00E+00	0.00E+00	0.00E+00	0.00E+00	0.00E+00	0.00E+00	0.00E+00	0.00E+00	0.00E+00
3967	ALL	417270	3756883	1.69E-10	1YrCancerI	1.69E-10	0.00E+00	0.00E+00	0.00E+00	0.00E+00	0.00E+00	0.00E+00	0.00E+00	0.00E+00	0.00E+00	0.00E+00	0.00E+00
3968	ALL	417270	3756397	1.69E-10	1YrCancerI	1.69E-10	0.00E+00	0.00E+00	0.00E+00	0.00E+00	0.00E+00	0.00E+00	0.00E+00	0.00E+00	0.00E+00	0.00E+00	0.00E+00
3969	ALL	417270	3755912	2.21E-10	1YrCancerI	2.21E-10	0.00E+00	0.00E+00	0.00E+00	0.00E+00	0.00E+00	0.00E+00	0.00E+00	0.00E+00	0.00E+00	0.00E+00	0.00E+00
3970	ALL	417270	3755426	2.39E-10	1YrCancerI	2.39E-10	0.00E+00	0.00E+00	0.00E+00	0.00E+00	0.00E+00	0.00E+00	0.00E+00	0.00E+00	0.00E+00	0.00E+00	0.00E+00
3971	ALL	417270	3754940	2.33E-10	1YrCancerI	2.33E-10	0.00E+00	0.00E+00	0.00E+00	0.00E+00	0.00E+00	0.00E+00	0.00E+00	0.00E+00	0.00E+00	0.00E+00	0.00E+00
3972	ALL	417270	3754454	2.27E-10	1YrCancerI	2.27E-10	0.00E+00	0.00E+00	0.00E+00	0.00E+00	0.00E+00	0.00E+00	0.00E+00	0.00E+00	0.00E+00	0.00E+00	0.00E+00
3973	ALL	417270	3753969	2.24E-10	1YrCancerI	2.24E-10	0.00E+00	0.00E+00	0.00E+00	0.00E+00	0.00E+00	0.00E+00	0.00E+00	0.00E+00	0.00E+00	0.00E+00	0.00E+00
3974	ALL	417270	3753483	2.15E-10	1YrCancerI	2.15E-10	0.00E+00	0.00E+00	0.00E+00	0.00E+00	0.00E+00	0.00E+00	0.00E+00	0.00E+00	0.00E+00	0.00E+00	0.00E+00
3975	ALL	417270	3752997	2.09E-10	1YrCancerI	2.09E-10	0.00E+00	0.00E+00	0.00E+00	0.00E+00	0.00E+00	0.00E+00	0.00E+00	0.00E+00	0.00E+00	0.00E+00	0.00E+00
3976	ALL	417270	3752512	2.00E-10	1YrCancerI	2.00E-10	0.00E+00	0.00E+00	0.00E+00	0.00E+00	0.00E+00	0.00E+00	0.00E+00	0.00E+00	0.00E+00	0.00E+00	0.00E+00

3977	ALL	417270	3752026	1.93E-10	1YrCancerI	1.93E-10	0.00E+00	0.00E+00	0.00E+00	0.00E+00	0.00E+00	0.00E+00	0.00E+00	0.00E+00	0.00E+00	0.00E+00	0.00E+00
3978	ALL	417270	3751540	1.87E-10	1YrCancerI	1.87E-10	0.00E+00	0.00E+00	0.00E+00	0.00E+00	0.00E+00	0.00E+00	0.00E+00	0.00E+00	0.00E+00	0.00E+00	0.00E+00
3979	ALL	416778.6	3757854	1.41E-10	1YrCancerI	1.41E-10	0.00E+00	0.00E+00	0.00E+00	0.00E+00	0.00E+00	0.00E+00	0.00E+00	0.00E+00	0.00E+00	0.00E+00	0.00E+00
3980	ALL	416778.6	3757369	1.38E-10	1YrCancerI	1.38E-10	0.00E+00	0.00E+00	0.00E+00	0.00E+00	0.00E+00	0.00E+00	0.00E+00	0.00E+00	0.00E+00	0.00E+00	0.00E+00
3981	ALL	416778.6	3756883	1.87E-10	1YrCancerI	1.87E-10	0.00E+00	0.00E+00	0.00E+00	0.00E+00	0.00E+00	0.00E+00	0.00E+00	0.00E+00	0.00E+00	0.00E+00	0.00E+00
3982	ALL	416778.6	3756397	2.33E-10	1YrCancerI	2.33E-10	0.00E+00	0.00E+00	0.00E+00	0.00E+00	0.00E+00	0.00E+00	0.00E+00	0.00E+00	0.00E+00	0.00E+00	0.00E+00
3983	ALL	416778.6	3755912	2.61E-10	1YrCancerI	2.61E-10	0.00E+00	0.00E+00	0.00E+00	0.00E+00	0.00E+00	0.00E+00	0.00E+00	0.00E+00	0.00E+00	0.00E+00	0.00E+00
3984	ALL	416778.6	3755426	2.61E-10	1YrCancerI	2.61E-10	0.00E+00	0.00E+00	0.00E+00	0.00E+00	0.00E+00	0.00E+00	0.00E+00	0.00E+00	0.00E+00	0.00E+00	0.00E+00
3985	ALL	416778.6	3754940	2.58E-10	1YrCancerI	2.58E-10	0.00E+00	0.00E+00	0.00E+00	0.00E+00	0.00E+00	0.00E+00	0.00E+00	0.00E+00	0.00E+00	0.00E+00	0.00E+00
3986	ALL	416778.6	3754454	2.52E-10	1YrCancerI	2.52E-10	0.00E+00	0.00E+00	0.00E+00	0.00E+00	0.00E+00	0.00E+00	0.00E+00	0.00E+00	0.00E+00	0.00E+00	0.00E+00
3987	ALL	416778.6	3753969	2.43E-10	1YrCancerI	2.43E-10	0.00E+00	0.00E+00	0.00E+00	0.00E+00	0.00E+00	0.00E+00	0.00E+00	0.00E+00	0.00E+00	0.00E+00	0.00E+00
3988	ALL	416778.6	3753483	2.30E-10	1YrCancerI	2.30E-10	0.00E+00	0.00E+00	0.00E+00	0.00E+00	0.00E+00	0.00E+00	0.00E+00	0.00E+00	0.00E+00	0.00E+00	0.00E+00
3989	ALL	416778.6	3752997	2.21E-10	1YrCancerI	2.21E-10	0.00E+00	0.00E+00	0.00E+00	0.00E+00	0.00E+00	0.00E+00	0.00E+00	0.00E+00	0.00E+00	0.00E+00	0.00E+00
3990	ALL	416778.6	3752512	2.12E-10	1YrCancerI	2.12E-10	0.00E+00	0.00E+00	0.00E+00	0.00E+00	0.00E+00	0.00E+00	0.00E+00	0.00E+00	0.00E+00	0.00E+00	0.00E+00
3991	ALL	416778.6	3752026	2.03E-10	1YrCancerI	2.03E-10	0.00E+00	0.00E+00	0.00E+00	0.00E+00	0.00E+00	0.00E+00	0.00E+00	0.00E+00	0.00E+00	0.00E+00	0.00E+00
3992	ALL	416778.6	3751540	1.93E-10	1YrCancerI	1.93E-10	0.00E+00	0.00E+00	0.00E+00	0.00E+00	0.00E+00	0.00E+00	0.00E+00	0.00E+00	0.00E+00	0.00E+00	0.00E+00
3993	ALL	416287.2	3757854	1.63E-10	1YrCancerI	1.63E-10	0.00E+00	0.00E+00	0.00E+00	0.00E+00	0.00E+00	0.00E+00	0.00E+00	0.00E+00	0.00E+00	0.00E+00	0.00E+00
3994	ALL	416287.2	3757369	2.00E-10	1YrCancerI	2.00E-10	0.00E+00	0.00E+00	0.00E+00	0.00E+00	0.00E+00	0.00E+00	0.00E+00	0.00E+00	0.00E+00	0.00E+00	0.00E+00
3995	ALL	416287.2	3756883	2.52E-10	1YrCancerI	2.52E-10	0.00E+00	0.00E+00	0.00E+00	0.00E+00	0.00E+00	0.00E+00	0.00E+00	0.00E+00	0.00E+00	0.00E+00	0.00E+00
3996	ALL	416287.2	3756397	2.92E-10	1YrCancerI	2.92E-10	0.00E+00	0.00E+00	0.00E+00	0.00E+00	0.00E+00	0.00E+00	0.00E+00	0.00E+00	0.00E+00	0.00E+00	0.00E+00
3997	ALL	416287.2	3755912	2.79E-10	1YrCancerI	2.79E-10	0.00E+00	0.00E+00	0.00E+00	0.00E+00	0.00E+00	0.00E+00	0.00E+00	0.00E+00	0.00E+00	0.00E+00	0.00E+00
3998	ALL	416287.2	3755426	2.82E-10	1YrCancerI	2.82E-10	0.00E+00	0.00E+00	0.00E+00	0.00E+00	0.00E+00	0.00E+00	0.00E+00	0.00E+00	0.00E+00	0.00E+00	0.00E+00
3999	ALL	416287.2	3754940	2.79E-10	1YrCancerI	2.79E-10	0.00E+00	0.00E+00	0.00E+00	0.00E+00	0.00E+00	0.00E+00	0.00E+00	0.00E+00	0.00E+00	0.00E+00	0.00E+00
4000	ALL	416287.2	3754454	2.70E-10	1YrCancerI	2.70E-10	0.00E+00	0.00E+00	0.00E+00	0.00E+00	0.00E+00	0.00E+00	0.00E+00	0.00E+00	0.00E+00	0.00E+00	0.00E+00
4001	ALL	416287.2	3753969	2.58E-10	1YrCancerI	2.58E-10	0.00E+00	0.00E+00	0.00E+00	0.00E+00	0.00E+00	0.00E+00	0.00E+00	0.00E+00	0.00E+00	0.00E+00	0.00E+00
4002	ALL	416287.2	3753483	2.46E-10	1YrCancerI	2.46E-10	0.00E+00	0.00E+00	0.00E+00	0.00E+00	0.00E+00	0.00E+00	0.00E+00	0.00E+00	0.00E+00	0.00E+00	0.00E+00
4003	ALL	416287.2	3752997	2.33E-10	1YrCancerI	2.33E-10	0.00E+00	0.00E+00	0.00E+00	0.00E+00	0.00E+00	0.00E+00	0.00E+00	0.00E+00	0.00E+00	0.00E+00	0.00E+00
4004	ALL	416287.2	3752512	2.24E-10	1YrCancerI	2.24E-10	0.00E+00	0.00E+00	0.00E+00	0.00E+00	0.00E+00	0.00E+00	0.00E+00	0.00E+00	0.00E+00	0.00E+00	0.00E+00
4005	ALL	416287.2	3752026	2.15E-10	1YrCancerI	2.15E-10	0.00E+00	0.00E+00	0.00E+00	0.00E+00	0.00E+00	0.00E+00	0.00E+00	0.00E+00	0.00E+00	0.00E+00	0.00E+00
4006	ALL	416287.2	3751540	2.06E-10	1YrCancerI	2.06E-10	0.00E+00	0.00E+00	0.00E+00	0.00E+00	0.00E+00	0.00E+00	0.00E+00	0.00E+00	0.00E+00	0.00E+00	0.00E+00
4007	ALL	415795.7	3757854	2.43E-10	1YrCancerI	2.43E-10	0.00E+00	0.00E+00	0.00E+00	0.00E+00	0.00E+00	0.00E+00	0.00E+00	0.00E+00	0.00E+00	0.00E+00	0.00E+00
4008	ALL	415795.7	3757369	2.46E-10	1YrCancerI	2.46E-10	0.00E+00	0.00E+00	0.00E+00	0.00E+00	0.00E+00	0.00E+00	0.00E+00	0.00E+00	0.00E+00	0.00E+00	0.00E+00
4009	ALL	415795.7	3756883	2.73E-10	1YrCancerI	2.73E-10	0.00E+00	0.00E+00	0.00E+00	0.00E+00	0.00E+00	0.00E+00	0.00E+00	0.00E+00	0.00E+00	0.00E+00	0.00E+00
4010	ALL	415795.7	3756397	3.13E-10	1YrCancerI	3.13E-10	0.00E+00	0.00E+00	0.00E+00	0.00E+00	0.00E+00	0.00E+00	0.00E+00	0.00E+00	0.00E+00	0.00E+00	0.00E+00
4011	ALL	415795.7	3755912	3.19E-10	1YrCancerI	3.19E-10	0.00E+00	0.00E+00	0.00E+00	0.00E+00	0.00E+00	0.00E+00	0.00E+00	0.00E+00	0.00E+00	0.00E+00	0.00E+00
4012	ALL	415795.7	3755426	3.16E-10	1YrCancerI	3.16E-10	0.00E+00	0.00E+00	0.00E+00	0.00E+00	0.00E+00	0.00E+00	0.00E+00	0.00E+00	0.00E+00	0.00E+00	0.00E+00
4013	ALL	415795.7	3754940	3.04E-10	1YrCancerI	3.04E-10	0.00E+00	0.00E+00	0.00E+00	0.00E+00	0.00E+00	0.00E+00	0.00E+00	0.00E+00	0.00E+00	0.00E+00	0.00E+00
4014	ALL	415795.7	3754454	2.92E-10	1YrCancerI	2.92E-10	0.00E+00	0.00E+00	0.00E+00	0.00E+00	0.00E+00	0.00E+00	0.00E+00	0.00E+00	0.00E+00	0.00E+00	0.00E+00
4015	ALL	415795.7	3753969	2.76E-10	1YrCancerI	2.76E-10	0.00E+00	0.00E+00	0.00E+00	0.00E+00	0.00E+00	0.00E+00	0.00E+00	0.00E+00	0.00E+00	0.00E+00	0.00E+00
4016	ALL	415795.7	3753483	2.64E-10	1YrCancerI	2.64E-10	0.00E+00	0.00E+00	0.00E+00	0.00E+00	0.00E+00	0.00E+00	0.00E+00	0.00E+00	0.00E+00	0.00E+00	0.00E+00
4017	ALL	415795.7	3752997	2.52E-10	1YrCancerI	2.52E-10	0.00E+00	0.00E+00	0.00E+00	0.00E+00	0.00E+00	0.00E+00	0.00E+00	0.00E+00	0.00E+00	0.00E+00	0.00E+00
4018	ALL	415795.7	3752512	2.39E-10	1YrCancerI	2.39E-10	0.00E+00	0.00E+00	0.00E+00	0.00E+00	0.00E+00	0.00E+00	0.00E+00	0.00E+00	0.00E+00	0.00E+00	0.00E+00
4019	ALL	415795.7	3752026	2.30E-10	1YrCancerI	2.30E-10	0.00E+00	0.00E+00	0.00E+00	0.00E+00	0.00E+00	0.00E+00	0.00E+00	0.00E+00	0.00E+00	0.00E+00	0.00E+00
4020	ALL	415795.7	3751540	2.21E-10	1YrCancerI	2.21E-10	0.00E+00	0.00E+00	0.00E+00	0.00E+00	0.00E+00	0.00E+00	0.00E+00	0.00E+00	0.00E+00	0.00E+00	0.00E+00
4021	ALL	415304.3	3757854	2.76E-10	1YrCancerI	2.76E-10	0.00E+00	0.00E+00	0.00E+00	0.00E+00	0.00E+00	0.00E+00	0.00E+00	0.00E+00	0.00E+00	0.00E+00	0.00E+00
4022	ALL	415304.3	3757369	2.98E-10	1YrCancerI	2.98E-10	0.00E+00	0.00E+00	0.00E+00	0.00E+00	0.00E+00	0.00E+00	0.00E+00	0.00E+00	0.00E+00	0.00E+00	0.00E+00
4023	ALL	415304.3	3756883	3.53E-10	1YrCancerI	3.53E-10	0.00E+00	0.00E+00	0.00E+00	0.00E+00	0.00E+00	0.00E+00	0.00E+00	0.00E+00	0.00E+00	0.00E+00	0.00E+00
4024	ALL	415304.3	3756397	3.68E-10	1YrCancerI	3.68E-10	0.00E+00	0.00E+00	0.00E+00	0.00E+00	0.00E+00	0.00E+00	0.00E+00	0.00E+00	0.00E+00	0.00E+00	0.00E+00
4025	ALL	415304.3	3755912	3.65E-10	1YrCancerI	3.65E-10	0.00E+00	0.00E+00	0.00E+00	0.00E+00	0.00E+00	0.00E+00	0.00E+00	0.00E+00	0.00E+00	0.00E+00	0.00E+00
4026	ALL	415304.3	3755426	3.50E-10	1YrCancerI	3.50E-10	0.00E+00	0.00E+00	0.00E+00	0.00E+00	0.00E+00	0.00E+00	0.00E+00	0.00E+00	0.00E+00	0.00E+00	0.00E+00
4027	ALL	415304.3	3754940	3.35E-10	1YrCancerI	3.35E-10	0.00E+00	0.00E+00	0.00E+00	0.00E+00	0.00E+00	0.00E+00	0.00E+00	0.00E+00	0.00E+00	0.00E+00	0.00E+00

4028	ALL	415304.3	3754454	3.16E-10	1YrCancerI	3.16E-10	0.00E+00	0.00E+00	0.00E+00	0.00E+00	0.00E+00	0.00E+00	0.00E+00	0.00E+00	0.00E+00	0.00E+00	0.00E+00
4029	ALL	415304.3	3753969	2.98E-10	1YrCancerI	2.98E-10	0.00E+00	0.00E+00	0.00E+00	0.00E+00	0.00E+00	0.00E+00	0.00E+00	0.00E+00	0.00E+00	0.00E+00	0.00E+00
4030	ALL	415304.3	3753483	2.85E-10	1YrCancerI	2.85E-10	0.00E+00	0.00E+00	0.00E+00	0.00E+00	0.00E+00	0.00E+00	0.00E+00	0.00E+00	0.00E+00	0.00E+00	0.00E+00
4031	ALL	415304.3	3752997	2.70E-10	1YrCancerI	2.70E-10	0.00E+00	0.00E+00	0.00E+00	0.00E+00	0.00E+00	0.00E+00	0.00E+00	0.00E+00	0.00E+00	0.00E+00	0.00E+00
4032	ALL	415304.3	3752512	2.61E-10	1YrCancerI	2.61E-10	0.00E+00	0.00E+00	0.00E+00	0.00E+00	0.00E+00	0.00E+00	0.00E+00	0.00E+00	0.00E+00	0.00E+00	0.00E+00
4033	ALL	415304.3	3752026	2.49E-10	1YrCancerI	2.49E-10	0.00E+00	0.00E+00	0.00E+00	0.00E+00	0.00E+00	0.00E+00	0.00E+00	0.00E+00	0.00E+00	0.00E+00	0.00E+00
4034	ALL	415304.3	3751540	2.39E-10	1YrCancerI	2.39E-10	0.00E+00	0.00E+00	0.00E+00	0.00E+00	0.00E+00	0.00E+00	0.00E+00	0.00E+00	0.00E+00	0.00E+00	0.00E+00
4035	ALL	414812.8	3757854	3.56E-10	1YrCancerI	3.56E-10	0.00E+00	0.00E+00	0.00E+00	0.00E+00	0.00E+00	0.00E+00	0.00E+00	0.00E+00	0.00E+00	0.00E+00	0.00E+00
4036	ALL	414812.8	3757369	3.65E-10	1YrCancerI	3.65E-10	0.00E+00	0.00E+00	0.00E+00	0.00E+00	0.00E+00	0.00E+00	0.00E+00	0.00E+00	0.00E+00	0.00E+00	0.00E+00
4037	ALL	414812.8	3756883	4.21E-10	1YrCancerI	4.21E-10	0.00E+00	0.00E+00	0.00E+00	0.00E+00	0.00E+00	0.00E+00	0.00E+00	0.00E+00	0.00E+00	0.00E+00	0.00E+00
4038	ALL	414812.8	3756397	4.21E-10	1YrCancerI	4.21E-10	0.00E+00	0.00E+00	0.00E+00	0.00E+00	0.00E+00	0.00E+00	0.00E+00	0.00E+00	0.00E+00	0.00E+00	0.00E+00
4039	ALL	414812.8	3755912	4.05E-10	1YrCancerI	4.05E-10	0.00E+00	0.00E+00	0.00E+00	0.00E+00	0.00E+00	0.00E+00	0.00E+00	0.00E+00	0.00E+00	0.00E+00	0.00E+00
4040	ALL	414812.8	3755426	3.87E-10	1YrCancerI	3.87E-10	0.00E+00	0.00E+00	0.00E+00	0.00E+00	0.00E+00	0.00E+00	0.00E+00	0.00E+00	0.00E+00	0.00E+00	0.00E+00
4041	ALL	414812.8	3754940	3.65E-10	1YrCancerI	3.65E-10	0.00E+00	0.00E+00	0.00E+00	0.00E+00	0.00E+00	0.00E+00	0.00E+00	0.00E+00	0.00E+00	0.00E+00	0.00E+00
4042	ALL	414812.8	3754454	3.47E-10	1YrCancerI	3.47E-10	0.00E+00	0.00E+00	0.00E+00	0.00E+00	0.00E+00	0.00E+00	0.00E+00	0.00E+00	0.00E+00	0.00E+00	0.00E+00
4043	ALL	414812.8	3753969	3.28E-10	1YrCancerI	3.28E-10	0.00E+00	0.00E+00	0.00E+00	0.00E+00	0.00E+00	0.00E+00	0.00E+00	0.00E+00	0.00E+00	0.00E+00	0.00E+00
4044	ALL	414812.8	3753483	3.13E-10	1YrCancerI	3.13E-10	0.00E+00	0.00E+00	0.00E+00	0.00E+00	0.00E+00	0.00E+00	0.00E+00	0.00E+00	0.00E+00	0.00E+00	0.00E+00
4045	ALL	414812.8	3752997	2.98E-10	1YrCancerI	2.98E-10	0.00E+00	0.00E+00	0.00E+00	0.00E+00	0.00E+00	0.00E+00	0.00E+00	0.00E+00	0.00E+00	0.00E+00	0.00E+00
4046	ALL	414812.8	3752512	2.85E-10	1YrCancerI	2.85E-10	0.00E+00	0.00E+00	0.00E+00	0.00E+00	0.00E+00	0.00E+00	0.00E+00	0.00E+00	0.00E+00	0.00E+00	0.00E+00
4047	ALL	414812.8	3752026	2.73E-10	1YrCancerI	2.73E-10	0.00E+00	0.00E+00	0.00E+00	0.00E+00	0.00E+00	0.00E+00	0.00E+00	0.00E+00	0.00E+00	0.00E+00	0.00E+00
4048	ALL	414812.8	3751540	2.61E-10	1YrCancerI	2.61E-10	0.00E+00	0.00E+00	0.00E+00	0.00E+00	0.00E+00	0.00E+00	0.00E+00	0.00E+00	0.00E+00	0.00E+00	0.00E+00
4049	ALL	414321.4	3757854	3.65E-10	1YrCancerI	3.65E-10	0.00E+00	0.00E+00	0.00E+00	0.00E+00	0.00E+00	0.00E+00	0.00E+00	0.00E+00	0.00E+00	0.00E+00	0.00E+00
4050	ALL	414321.4	3757369	4.51E-10	1YrCancerI	4.51E-10	0.00E+00	0.00E+00	0.00E+00	0.00E+00	0.00E+00	0.00E+00	0.00E+00	0.00E+00	0.00E+00	0.00E+00	0.00E+00
4051	ALL	414321.4	3756883	4.76E-10	1YrCancerI	4.76E-10	0.00E+00	0.00E+00	0.00E+00	0.00E+00	0.00E+00	0.00E+00	0.00E+00	0.00E+00	0.00E+00	0.00E+00	0.00E+00
4052	ALL	414321.4	3756397	4.73E-10	1YrCancerI	4.73E-10	0.00E+00	0.00E+00	0.00E+00	0.00E+00	0.00E+00	0.00E+00	0.00E+00	0.00E+00	0.00E+00	0.00E+00	0.00E+00
4053	ALL	414321.4	3755912	4.51E-10	1YrCancerI	4.51E-10	0.00E+00	0.00E+00	0.00E+00	0.00E+00	0.00E+00	0.00E+00	0.00E+00	0.00E+00	0.00E+00	0.00E+00	0.00E+00
4054	ALL	414321.4	3755426	4.27E-10	1YrCancerI	4.27E-10	0.00E+00	0.00E+00	0.00E+00	0.00E+00	0.00E+00	0.00E+00	0.00E+00	0.00E+00	0.00E+00	0.00E+00	0.00E+00
4055	ALL	414321.4	3754940	4.05E-10	1YrCancerI	4.05E-10	0.00E+00	0.00E+00	0.00E+00	0.00E+00	0.00E+00	0.00E+00	0.00E+00	0.00E+00	0.00E+00	0.00E+00	0.00E+00
4056	ALL	414321.4	3754454	3.87E-10	1YrCancerI	3.87E-10	0.00E+00	0.00E+00	0.00E+00	0.00E+00	0.00E+00	0.00E+00	0.00E+00	0.00E+00	0.00E+00	0.00E+00	0.00E+00
4057	ALL	414321.4	3753969	3.65E-10	1YrCancerI	3.65E-10	0.00E+00	0.00E+00	0.00E+00	0.00E+00	0.00E+00	0.00E+00	0.00E+00	0.00E+00	0.00E+00	0.00E+00	0.00E+00
4058	ALL	414321.4	3753483	3.47E-10	1YrCancerI	3.47E-10	0.00E+00	0.00E+00	0.00E+00	0.00E+00	0.00E+00	0.00E+00	0.00E+00	0.00E+00	0.00E+00	0.00E+00	0.00E+00
4059	ALL	414321.4	3752997	3.32E-10	1YrCancerI	3.32E-10	0.00E+00	0.00E+00	0.00E+00	0.00E+00	0.00E+00	0.00E+00	0.00E+00	0.00E+00	0.00E+00	0.00E+00	0.00E+00
4060	ALL	414321.4	3752512	3.16E-10	1YrCancerI	3.16E-10	0.00E+00	0.00E+00	0.00E+00	0.00E+00	0.00E+00	0.00E+00	0.00E+00	0.00E+00	0.00E+00	0.00E+00	0.00E+00
4061	ALL	414321.4	3752026	3.01E-10	1YrCancerI	3.01E-10	0.00E+00	0.00E+00	0.00E+00	0.00E+00	0.00E+00	0.00E+00	0.00E+00	0.00E+00	0.00E+00	0.00E+00	0.00E+00
4062	ALL	414321.4	3751540	2.89E-10	1YrCancerI	2.89E-10	0.00E+00	0.00E+00	0.00E+00	0.00E+00	0.00E+00	0.00E+00	0.00E+00	0.00E+00	0.00E+00	0.00E+00	0.00E+00
4063	ALL	413830	3757854	4.51E-10	1YrCancerI	4.51E-10	0.00E+00	0.00E+00	0.00E+00	0.00E+00	0.00E+00	0.00E+00	0.00E+00	0.00E+00	0.00E+00	0.00E+00	0.00E+00
4064	ALL	413830	3757369	5.19E-10	1YrCancerI	5.19E-10	0.00E+00	0.00E+00	0.00E+00	0.00E+00	0.00E+00	0.00E+00	0.00E+00	0.00E+00	0.00E+00	0.00E+00	0.00E+00
4065	ALL	413830	3756883	5.40E-10	1YrCancerI	5.40E-10	0.00E+00	0.00E+00	0.00E+00	0.00E+00	0.00E+00	0.00E+00	0.00E+00	0.00E+00	0.00E+00	0.00E+00	0.00E+00
4066	ALL	413830	3756397	5.25E-10	1YrCancerI	5.25E-10	0.00E+00	0.00E+00	0.00E+00	0.00E+00	0.00E+00	0.00E+00	0.00E+00	0.00E+00	0.00E+00	0.00E+00	0.00E+00
4067	ALL	413830	3755912	5.06E-10	1YrCancerI	5.06E-10	0.00E+00	0.00E+00	0.00E+00	0.00E+00	0.00E+00	0.00E+00	0.00E+00	0.00E+00	0.00E+00	0.00E+00	0.00E+00
4068	ALL	413830	3755426	4.79E-10	1YrCancerI	4.79E-10	0.00E+00	0.00E+00	0.00E+00	0.00E+00	0.00E+00	0.00E+00	0.00E+00	0.00E+00	0.00E+00	0.00E+00	0.00E+00
4069	ALL	413830	3754940	4.54E-10	1YrCancerI	4.54E-10	0.00E+00	0.00E+00	0.00E+00	0.00E+00	0.00E+00	0.00E+00	0.00E+00	0.00E+00	0.00E+00	0.00E+00	0.00E+00
4070	ALL	413830	3754454	4.33E-10	1YrCancerI	4.33E-10	0.00E+00	0.00E+00	0.00E+00	0.00E+00	0.00E+00	0.00E+00	0.00E+00	0.00E+00	0.00E+00	0.00E+00	0.00E+00
4071	ALL	413830	3753969	4.11E-10	1YrCancerI	4.11E-10	0.00E+00	0.00E+00	0.00E+00	0.00E+00	0.00E+00	0.00E+00	0.00E+00	0.00E+00	0.00E+00	0.00E+00	0.00E+00
4072	ALL	413830	3753483	3.90E-10	1YrCancerI	3.90E-10	0.00E+00	0.00E+00	0.00E+00	0.00E+00	0.00E+00	0.00E+00	0.00E+00	0.00E+00	0.00E+00	0.00E+00	0.00E+00
4073	ALL	413830	3752997	3.68E-10	1YrCancerI	3.68E-10	0.00E+00	0.00E+00	0.00E+00	0.00E+00	0.00E+00	0.00E+00	0.00E+00	0.00E+00	0.00E+00	0.00E+00	0.00E+00
4074	ALL	413830	3752512	3.53E-10	1YrCancerI	3.53E-10	0.00E+00	0.00E+00	0.00E+00	0.00E+00	0.00E+00	0.00E+00	0.00E+00	0.00E+00	0.00E+00	0.00E+00	0.00E+00
4075	ALL	413830	3752026	3.35E-10	1YrCancerI	3.35E-10	0.00E+00	0.00E+00	0.00E+00	0.00E+00	0.00E+00	0.00E+00	0.00E+00	0.00E+00	0.00E+00	0.00E+00	0.00E+00
4076	ALL	413830	3751540	3.19E-10	1YrCancerI	3.19E-10	0.00E+00	0.00E+00	0.00E+00	0.00E+00	0.00E+00	0.00E+00	0.00E+00	0.00E+00	0.00E+00	0.00E+00	0.00E+00
4077	ALL	413338.6	3757854	5.28E-10	1YrCancerI	5.28E-10	0.00E+00	0.00E+00	0.00E+00	0.00E+00	0.00E+00	0.00E+00	0.00E+00	0.00E+00	0.00E+00	0.00E+00	0.00E+00
4078	ALL	413338.6	3757369	6.08E-10	1YrCancerI	6.08E-10	0.00E+00	0.00E+00	0.00E+00	0.00E+00	0.00E+00	0.00E+00	0.00E+00	0.00E+00	0.00E+00	0.00E+00	0.00E+00

4079	ALL	413338.6	3756883	5.86E-10	1YrCancerI	5.86E-10	0.00E+00	0.00E+00	0.00E+00	0.00E+00	0.00E+00	0.00E+00	0.00E+00	0.00E+00	0.00E+00	0.00E+00	0.00E+00
4080	ALL	413338.6	3756397	6.05E-10	1YrCancerI	6.05E-10	0.00E+00	0.00E+00	0.00E+00	0.00E+00	0.00E+00	0.00E+00	0.00E+00	0.00E+00	0.00E+00	0.00E+00	0.00E+00
4081	ALL	413338.6	3755912	5.92E-10	1YrCancerI	5.92E-10	0.00E+00	0.00E+00	0.00E+00	0.00E+00	0.00E+00	0.00E+00	0.00E+00	0.00E+00	0.00E+00	0.00E+00	0.00E+00
4082	ALL	413338.6	3755426	5.59E-10	1YrCancerI	5.59E-10	0.00E+00	0.00E+00	0.00E+00	0.00E+00	0.00E+00	0.00E+00	0.00E+00	0.00E+00	0.00E+00	0.00E+00	0.00E+00
4083	ALL	413338.6	3754940	5.25E-10	1YrCancerI	5.25E-10	0.00E+00	0.00E+00	0.00E+00	0.00E+00	0.00E+00	0.00E+00	0.00E+00	0.00E+00	0.00E+00	0.00E+00	0.00E+00
4084	ALL	413338.6	3754454	4.94E-10	1YrCancerI	4.94E-10	0.00E+00	0.00E+00	0.00E+00	0.00E+00	0.00E+00	0.00E+00	0.00E+00	0.00E+00	0.00E+00	0.00E+00	0.00E+00
4085	ALL	413338.6	3753969	4.67E-10	1YrCancerI	4.67E-10	0.00E+00	0.00E+00	0.00E+00	0.00E+00	0.00E+00	0.00E+00	0.00E+00	0.00E+00	0.00E+00	0.00E+00	0.00E+00
4086	ALL	413338.6	3753483	4.39E-10	1YrCancerI	4.39E-10	0.00E+00	0.00E+00	0.00E+00	0.00E+00	0.00E+00	0.00E+00	0.00E+00	0.00E+00	0.00E+00	0.00E+00	0.00E+00
4087	ALL	413338.6	3752997	4.14E-10	1YrCancerI	4.14E-10	0.00E+00	0.00E+00	0.00E+00	0.00E+00	0.00E+00	0.00E+00	0.00E+00	0.00E+00	0.00E+00	0.00E+00	0.00E+00
4088	ALL	413338.6	3752512	3.93E-10	1YrCancerI	3.93E-10	0.00E+00	0.00E+00	0.00E+00	0.00E+00	0.00E+00	0.00E+00	0.00E+00	0.00E+00	0.00E+00	0.00E+00	0.00E+00
4089	ALL	413338.6	3752026	3.74E-10	1YrCancerI	3.74E-10	0.00E+00	0.00E+00	0.00E+00	0.00E+00	0.00E+00	0.00E+00	0.00E+00	0.00E+00	0.00E+00	0.00E+00	0.00E+00
4090	ALL	413338.6	3751540	3.53E-10	1YrCancerI	3.53E-10	0.00E+00	0.00E+00	0.00E+00	0.00E+00	0.00E+00	0.00E+00	0.00E+00	0.00E+00	0.00E+00	0.00E+00	0.00E+00
4091	ALL	412847.2	3757854	7.06E-10	1YrCancerI	7.06E-10	0.00E+00	0.00E+00	0.00E+00	0.00E+00	0.00E+00	0.00E+00	0.00E+00	0.00E+00	0.00E+00	0.00E+00	0.00E+00
4092	ALL	412847.2	3757369	7.89E-10	1YrCancerI	7.89E-10	0.00E+00	0.00E+00	0.00E+00	0.00E+00	0.00E+00	0.00E+00	0.00E+00	0.00E+00	0.00E+00	0.00E+00	0.00E+00
4093	ALL	412847.2	3756883	7.98E-10	1YrCancerI	7.98E-10	0.00E+00	0.00E+00	0.00E+00	0.00E+00	0.00E+00	0.00E+00	0.00E+00	0.00E+00	0.00E+00	0.00E+00	0.00E+00
4094	ALL	412847.2	3756397	7.67E-10	1YrCancerI	7.67E-10	0.00E+00	0.00E+00	0.00E+00	0.00E+00	0.00E+00	0.00E+00	0.00E+00	0.00E+00	0.00E+00	0.00E+00	0.00E+00
4095	ALL	412847.2	3755912	7.06E-10	1YrCancerI	7.06E-10	0.00E+00	0.00E+00	0.00E+00	0.00E+00	0.00E+00	0.00E+00	0.00E+00	0.00E+00	0.00E+00	0.00E+00	0.00E+00
4096	ALL	412847.2	3755426	6.51E-10	1YrCancerI	6.51E-10	0.00E+00	0.00E+00	0.00E+00	0.00E+00	0.00E+00	0.00E+00	0.00E+00	0.00E+00	0.00E+00	0.00E+00	0.00E+00
4097	ALL	412847.2	3754940	6.05E-10	1YrCancerI	6.05E-10	0.00E+00	0.00E+00	0.00E+00	0.00E+00	0.00E+00	0.00E+00	0.00E+00	0.00E+00	0.00E+00	0.00E+00	0.00E+00
4098	ALL	412847.2	3754454	5.62E-10	1YrCancerI	5.62E-10	0.00E+00	0.00E+00	0.00E+00	0.00E+00	0.00E+00	0.00E+00	0.00E+00	0.00E+00	0.00E+00	0.00E+00	0.00E+00
4099	ALL	412847.2	3753969	5.25E-10	1YrCancerI	5.25E-10	0.00E+00	0.00E+00	0.00E+00	0.00E+00	0.00E+00	0.00E+00	0.00E+00	0.00E+00	0.00E+00	0.00E+00	0.00E+00
4100	ALL	412847.2	3753483	4.94E-10	1YrCancerI	4.94E-10	0.00E+00	0.00E+00	0.00E+00	0.00E+00	0.00E+00	0.00E+00	0.00E+00	0.00E+00	0.00E+00	0.00E+00	0.00E+00
4101	ALL	412847.2	3752997	4.64E-10	1YrCancerI	4.64E-10	0.00E+00	0.00E+00	0.00E+00	0.00E+00	0.00E+00	0.00E+00	0.00E+00	0.00E+00	0.00E+00	0.00E+00	0.00E+00
4102	ALL	412847.2	3752512	4.39E-10	1YrCancerI	4.39E-10	0.00E+00	0.00E+00	0.00E+00	0.00E+00	0.00E+00	0.00E+00	0.00E+00	0.00E+00	0.00E+00	0.00E+00	0.00E+00
4103	ALL	412847.2	3752026	4.11E-10	1YrCancerI	4.11E-10	0.00E+00	0.00E+00	0.00E+00	0.00E+00	0.00E+00	0.00E+00	0.00E+00	0.00E+00	0.00E+00	0.00E+00	0.00E+00
4104	ALL	412847.2	3751540	3.87E-10	1YrCancerI	3.87E-10	0.00E+00	0.00E+00	0.00E+00	0.00E+00	0.00E+00	0.00E+00	0.00E+00	0.00E+00	0.00E+00	0.00E+00	0.00E+00
4105	ALL	412355.7	3757854	9.85E-10	1YrCancerI	9.85E-10	0.00E+00	0.00E+00	0.00E+00	0.00E+00	0.00E+00	0.00E+00	0.00E+00	0.00E+00	0.00E+00	0.00E+00	0.00E+00
4106	ALL	412355.7	3757369	8.04E-10	1YrCancerI	8.04E-10	0.00E+00	0.00E+00	0.00E+00	0.00E+00	0.00E+00	0.00E+00	0.00E+00	0.00E+00	0.00E+00	0.00E+00	0.00E+00
4107	ALL	412355.7	3756883	8.90E-10	1YrCancerI	8.90E-10	0.00E+00	0.00E+00	0.00E+00	0.00E+00	0.00E+00	0.00E+00	0.00E+00	0.00E+00	0.00E+00	0.00E+00	0.00E+00
4108	ALL	412355.7	3756397	8.69E-10	1YrCancerI	8.69E-10	0.00E+00	0.00E+00	0.00E+00	0.00E+00	0.00E+00	0.00E+00	0.00E+00	0.00E+00	0.00E+00	0.00E+00	0.00E+00
4109	ALL	412355.7	3755912	7.95E-10	1YrCancerI	7.95E-10	0.00E+00	0.00E+00	0.00E+00	0.00E+00	0.00E+00	0.00E+00	0.00E+00	0.00E+00	0.00E+00	0.00E+00	0.00E+00
4110	ALL	412355.7	3755426	7.24E-10	1YrCancerI	7.24E-10	0.00E+00	0.00E+00	0.00E+00	0.00E+00	0.00E+00	0.00E+00	0.00E+00	0.00E+00	0.00E+00	0.00E+00	0.00E+00
4111	ALL	412355.7	3754940	6.66E-10	1YrCancerI	6.66E-10	0.00E+00	0.00E+00	0.00E+00	0.00E+00	0.00E+00	0.00E+00	0.00E+00	0.00E+00	0.00E+00	0.00E+00	0.00E+00
4112	ALL	412355.7	3754454	6.17E-10	1YrCancerI	6.17E-10	0.00E+00	0.00E+00	0.00E+00	0.00E+00	0.00E+00	0.00E+00	0.00E+00	0.00E+00	0.00E+00	0.00E+00	0.00E+00
4113	ALL	412355.7	3753969	5.71E-10	1YrCancerI	5.71E-10	0.00E+00	0.00E+00	0.00E+00	0.00E+00	0.00E+00	0.00E+00	0.00E+00	0.00E+00	0.00E+00	0.00E+00	0.00E+00
4114	ALL	412355.7	3753483	5.31E-10	1YrCancerI	5.31E-10	0.00E+00	0.00E+00	0.00E+00	0.00E+00	0.00E+00	0.00E+00	0.00E+00	0.00E+00	0.00E+00	0.00E+00	0.00E+00
4115	ALL	412355.7	3752997	4.97E-10	1YrCancerI	4.97E-10	0.00E+00	0.00E+00	0.00E+00	0.00E+00	0.00E+00	0.00E+00	0.00E+00	0.00E+00	0.00E+00	0.00E+00	0.00E+00
4116	ALL	412355.7	3752512	4.67E-10	1YrCancerI	4.67E-10	0.00E+00	0.00E+00	0.00E+00	0.00E+00	0.00E+00	0.00E+00	0.00E+00	0.00E+00	0.00E+00	0.00E+00	0.00E+00
4117	ALL	412355.7	3752026	4.39E-10	1YrCancerI	4.39E-10	0.00E+00	0.00E+00	0.00E+00	0.00E+00	0.00E+00	0.00E+00	0.00E+00	0.00E+00	0.00E+00	0.00E+00	0.00E+00
4118	ALL	412355.7	3751540	4.14E-10	1YrCancerI	4.14E-10	0.00E+00	0.00E+00	0.00E+00	0.00E+00	0.00E+00	0.00E+00	0.00E+00	0.00E+00	0.00E+00	0.00E+00	0.00E+00
4119	ALL	411864.3	3757854	1.11E-09	1YrCancerI	1.11E-09	0.00E+00	0.00E+00	0.00E+00	0.00E+00	0.00E+00	0.00E+00	0.00E+00	0.00E+00	0.00E+00	0.00E+00	0.00E+00
4120	ALL	411864.3	3757369	8.66E-10	1YrCancerI	8.66E-10	0.00E+00	0.00E+00	0.00E+00	0.00E+00	0.00E+00	0.00E+00	0.00E+00	0.00E+00	0.00E+00	0.00E+00	0.00E+00
4121	ALL	411864.3	3756883	9.06E-10	1YrCancerI	9.06E-10	0.00E+00	0.00E+00	0.00E+00	0.00E+00	0.00E+00	0.00E+00	0.00E+00	0.00E+00	0.00E+00	0.00E+00	0.00E+00
4122	ALL	411864.3	3756397	9.18E-10	1YrCancerI	9.18E-10	0.00E+00	0.00E+00	0.00E+00	0.00E+00	0.00E+00	0.00E+00	0.00E+00	0.00E+00	0.00E+00	0.00E+00	0.00E+00
4123	ALL	411864.3	3755912	8.59E-10	1YrCancerI	8.59E-10	0.00E+00	0.00E+00	0.00E+00	0.00E+00	0.00E+00	0.00E+00	0.00E+00	0.00E+00	0.00E+00	0.00E+00	0.00E+00
4124	ALL	411864.3	3755426	7.80E-10	1YrCancerI	7.80E-10	0.00E+00	0.00E+00	0.00E+00	0.00E+00	0.00E+00	0.00E+00	0.00E+00	0.00E+00	0.00E+00	0.00E+00	0.00E+00
4125	ALL	411864.3	3754940	7.12E-10	1YrCancerI	7.12E-10	0.00E+00	0.00E+00	0.00E+00	0.00E+00	0.00E+00	0.00E+00	0.00E+00	0.00E+00	0.00E+00	0.00E+00	0.00E+00
4126	ALL	411864.3	3754454	6.54E-10	1YrCancerI	6.54E-10	0.00E+00	0.00E+00	0.00E+00	0.00E+00	0.00E+00	0.00E+00	0.00E+00	0.00E+00	0.00E+00	0.00E+00	0.00E+00
4127	ALL	411864.3	3753969	6.05E-10	1YrCancerI	6.05E-10	0.00E+00	0.00E+00	0.00E+00	0.00E+00	0.00E+00	0.00E+00	0.00E+00	0.00E+00	0.00E+00	0.00E+00	0.00E+00
4128	ALL	411864.3	3753483	5.59E-10	1YrCancerI	5.59E-10	0.00E+00	0.00E+00	0.00E+00	0.00E+00	0.00E+00	0.00E+00	0.00E+00	0.00E+00	0.00E+00	0.00E+00	0.00E+00
4129	ALL	411864.3	3752997	5.22E-10	1YrCancerI	5.22E-10	0.00E+00	0.00E+00	0.00E+00	0.00E+00	0.00E+00	0.00E+00	0.00E+00	0.00E+00	0.00E+00	0.00E+00	0.00E+00

4130	ALL	411864.3	3752512	4.85E-10	1YrCancerI	4.85E-10	0.00E+00	0.00E+00	0.00E+00	0.00E+00	0.00E+00	0.00E+00	0.00E+00	0.00E+00	0.00E+00	0.00E+00	0.00E+00
4131	ALL	411864.3	3752026	4.57E-10	1YrCancerI	4.57E-10	0.00E+00	0.00E+00	0.00E+00	0.00E+00	0.00E+00	0.00E+00	0.00E+00	0.00E+00	0.00E+00	0.00E+00	0.00E+00
4132	ALL	411864.3	3751540	4.30E-10	1YrCancerI	4.30E-10	0.00E+00	0.00E+00	0.00E+00	0.00E+00	0.00E+00	0.00E+00	0.00E+00	0.00E+00	0.00E+00	0.00E+00	0.00E+00
4133	ALL	411372.8	3757854	1.49E-09	1YrCancerI	1.49E-09	0.00E+00	0.00E+00	0.00E+00	0.00E+00	0.00E+00	0.00E+00	0.00E+00	0.00E+00	0.00E+00	0.00E+00	0.00E+00
4134	ALL	411372.8	3757369	1.29E-09	1YrCancerI	1.29E-09	0.00E+00	0.00E+00	0.00E+00	0.00E+00	0.00E+00	0.00E+00	0.00E+00	0.00E+00	0.00E+00	0.00E+00	0.00E+00
4135	ALL	411372.8	3756883	1.14E-09	1YrCancerI	1.14E-09	0.00E+00	0.00E+00	0.00E+00	0.00E+00	0.00E+00	0.00E+00	0.00E+00	0.00E+00	0.00E+00	0.00E+00	0.00E+00
4136	ALL	411372.8	3756397	1.12E-09	1YrCancerI	1.12E-09	0.00E+00	0.00E+00	0.00E+00	0.00E+00	0.00E+00	0.00E+00	0.00E+00	0.00E+00	0.00E+00	0.00E+00	0.00E+00
4137	ALL	411372.8	3755912	1.03E-09	1YrCancerI	1.03E-09	0.00E+00	0.00E+00	0.00E+00	0.00E+00	0.00E+00	0.00E+00	0.00E+00	0.00E+00	0.00E+00	0.00E+00	0.00E+00
4138	ALL	411372.8	3755426	9.12E-10	1YrCancerI	9.12E-10	0.00E+00	0.00E+00	0.00E+00	0.00E+00	0.00E+00	0.00E+00	0.00E+00	0.00E+00	0.00E+00	0.00E+00	0.00E+00
4139	ALL	411372.8	3754940	8.20E-10	1YrCancerI	8.20E-10	0.00E+00	0.00E+00	0.00E+00	0.00E+00	0.00E+00	0.00E+00	0.00E+00	0.00E+00	0.00E+00	0.00E+00	0.00E+00
4140	ALL	411372.8	3754454	7.40E-10	1YrCancerI	7.40E-10	0.00E+00	0.00E+00	0.00E+00	0.00E+00	0.00E+00	0.00E+00	0.00E+00	0.00E+00	0.00E+00	0.00E+00	0.00E+00
4141	ALL	411372.8	3753969	6.75E-10	1YrCancerI	6.75E-10	0.00E+00	0.00E+00	0.00E+00	0.00E+00	0.00E+00	0.00E+00	0.00E+00	0.00E+00	0.00E+00	0.00E+00	0.00E+00
4142	ALL	411372.8	3753483	6.20E-10	1YrCancerI	6.20E-10	0.00E+00	0.00E+00	0.00E+00	0.00E+00	0.00E+00	0.00E+00	0.00E+00	0.00E+00	0.00E+00	0.00E+00	0.00E+00
4143	ALL	411372.8	3752997	5.71E-10	1YrCancerI	5.71E-10	0.00E+00	0.00E+00	0.00E+00	0.00E+00	0.00E+00	0.00E+00	0.00E+00	0.00E+00	0.00E+00	0.00E+00	0.00E+00
4144	ALL	411372.8	3752512	5.28E-10	1YrCancerI	5.28E-10	0.00E+00	0.00E+00	0.00E+00	0.00E+00	0.00E+00	0.00E+00	0.00E+00	0.00E+00	0.00E+00	0.00E+00	0.00E+00
4145	ALL	411372.8	3752026	4.91E-10	1YrCancerI	4.91E-10	0.00E+00	0.00E+00	0.00E+00	0.00E+00	0.00E+00	0.00E+00	0.00E+00	0.00E+00	0.00E+00	0.00E+00	0.00E+00
4146	ALL	411372.8	3751540	4.60E-10	1YrCancerI	4.60E-10	0.00E+00	0.00E+00	0.00E+00	0.00E+00	0.00E+00	0.00E+00	0.00E+00	0.00E+00	0.00E+00	0.00E+00	0.00E+00
4147	ALL	410881.4	3757854	2.26E-09	1YrCancerI	2.26E-09	0.00E+00	0.00E+00	0.00E+00	0.00E+00	0.00E+00	0.00E+00	0.00E+00	0.00E+00	0.00E+00	0.00E+00	0.00E+00
4148	ALL	410881.4	3757369	1.96E-09	1YrCancerI	1.96E-09	0.00E+00	0.00E+00	0.00E+00	0.00E+00	0.00E+00	0.00E+00	0.00E+00	0.00E+00	0.00E+00	0.00E+00	0.00E+00
4149	ALL	410881.4	3756883	1.73E-09	1YrCancerI	1.73E-09	0.00E+00	0.00E+00	0.00E+00	0.00E+00	0.00E+00	0.00E+00	0.00E+00	0.00E+00	0.00E+00	0.00E+00	0.00E+00
4150	ALL	410881.4	3756397	1.56E-09	1YrCancerI	1.56E-09	0.00E+00	0.00E+00	0.00E+00	0.00E+00	0.00E+00	0.00E+00	0.00E+00	0.00E+00	0.00E+00	0.00E+00	0.00E+00
4151	ALL	410881.4	3755912	1.36E-09	1YrCancerI	1.36E-09	0.00E+00	0.00E+00	0.00E+00	0.00E+00	0.00E+00	0.00E+00	0.00E+00	0.00E+00	0.00E+00	0.00E+00	0.00E+00
4152	ALL	410881.4	3755426	1.19E-09	1YrCancerI	1.19E-09	0.00E+00	0.00E+00	0.00E+00	0.00E+00	0.00E+00	0.00E+00	0.00E+00	0.00E+00	0.00E+00	0.00E+00	0.00E+00
4153	ALL	410881.4	3754940	1.04E-09	1YrCancerI	1.04E-09	0.00E+00	0.00E+00	0.00E+00	0.00E+00	0.00E+00	0.00E+00	0.00E+00	0.00E+00	0.00E+00	0.00E+00	0.00E+00
4154	ALL	410881.4	3754454	9.27E-10	1YrCancerI	9.27E-10	0.00E+00	0.00E+00	0.00E+00	0.00E+00	0.00E+00	0.00E+00	0.00E+00	0.00E+00	0.00E+00	0.00E+00	0.00E+00
4155	ALL	410881.4	3753969	8.32E-10	1YrCancerI	8.32E-10	0.00E+00	0.00E+00	0.00E+00	0.00E+00	0.00E+00	0.00E+00	0.00E+00	0.00E+00	0.00E+00	0.00E+00	0.00E+00
4156	ALL	410881.4	3753483	7.49E-10	1YrCancerI	7.49E-10	0.00E+00	0.00E+00	0.00E+00	0.00E+00	0.00E+00	0.00E+00	0.00E+00	0.00E+00	0.00E+00	0.00E+00	0.00E+00
4157	ALL	410881.4	3752997	6.81E-10	1YrCancerI	6.81E-10	0.00E+00	0.00E+00	0.00E+00	0.00E+00	0.00E+00	0.00E+00	0.00E+00	0.00E+00	0.00E+00	0.00E+00	0.00E+00
4158	ALL	410881.4	3752512	6.17E-10	1YrCancerI	6.17E-10	0.00E+00	0.00E+00	0.00E+00	0.00E+00	0.00E+00	0.00E+00	0.00E+00	0.00E+00	0.00E+00	0.00E+00	0.00E+00
4159	ALL	410881.4	3752026	5.68E-10	1YrCancerI	5.68E-10	0.00E+00	0.00E+00	0.00E+00	0.00E+00	0.00E+00	0.00E+00	0.00E+00	0.00E+00	0.00E+00	0.00E+00	0.00E+00
4160	ALL	410881.4	3751540	5.25E-10	1YrCancerI	5.25E-10	0.00E+00	0.00E+00	0.00E+00	0.00E+00	0.00E+00	0.00E+00	0.00E+00	0.00E+00	0.00E+00	0.00E+00	0.00E+00
4161	ALL	410390	3757854	3.18E-09	1YrCancerI	3.18E-09	0.00E+00	0.00E+00	0.00E+00	0.00E+00	0.00E+00	0.00E+00	0.00E+00	0.00E+00	0.00E+00	0.00E+00	0.00E+00
4162	ALL	410390	3757369	2.74E-09	1YrCancerI	2.74E-09	0.00E+00	0.00E+00	0.00E+00	0.00E+00	0.00E+00	0.00E+00	0.00E+00	0.00E+00	0.00E+00	0.00E+00	0.00E+00
4163	ALL	410390	3756883	2.42E-09	1YrCancerI	2.42E-09	0.00E+00	0.00E+00	0.00E+00	0.00E+00	0.00E+00	0.00E+00	0.00E+00	0.00E+00	0.00E+00	0.00E+00	0.00E+00
4164	ALL	410390	3756397	2.13E-09	1YrCancerI	2.13E-09	0.00E+00	0.00E+00	0.00E+00	0.00E+00	0.00E+00	0.00E+00	0.00E+00	0.00E+00	0.00E+00	0.00E+00	0.00E+00
4165	ALL	410390	3755912	1.88E-09	1YrCancerI	1.88E-09	0.00E+00	0.00E+00	0.00E+00	0.00E+00	0.00E+00	0.00E+00	0.00E+00	0.00E+00	0.00E+00	0.00E+00	0.00E+00
4166	ALL	410390	3755426	1.61E-09	1YrCancerI	1.61E-09	0.00E+00	0.00E+00	0.00E+00	0.00E+00	0.00E+00	0.00E+00	0.00E+00	0.00E+00	0.00E+00	0.00E+00	0.00E+00
4167	ALL	410390	3754940	1.39E-09	1YrCancerI	1.39E-09	0.00E+00	0.00E+00	0.00E+00	0.00E+00	0.00E+00	0.00E+00	0.00E+00	0.00E+00	0.00E+00	0.00E+00	0.00E+00
4168	ALL	410390	3754454	1.21E-09	1YrCancerI	1.21E-09	0.00E+00	0.00E+00	0.00E+00	0.00E+00	0.00E+00	0.00E+00	0.00E+00	0.00E+00	0.00E+00	0.00E+00	0.00E+00
4169	ALL	410390	3753969	1.07E-09	1YrCancerI	1.07E-09	0.00E+00	0.00E+00	0.00E+00	0.00E+00	0.00E+00	0.00E+00	0.00E+00	0.00E+00	0.00E+00	0.00E+00	0.00E+00
4170	ALL	410390	3753483	9.49E-10	1YrCancerI	9.49E-10	0.00E+00	0.00E+00	0.00E+00	0.00E+00	0.00E+00	0.00E+00	0.00E+00	0.00E+00	0.00E+00	0.00E+00	0.00E+00
4171	ALL	410390	3752997	8.59E-10	1YrCancerI	8.59E-10	0.00E+00	0.00E+00	0.00E+00	0.00E+00	0.00E+00	0.00E+00	0.00E+00	0.00E+00	0.00E+00	0.00E+00	0.00E+00
4172	ALL	410390	3752512	7.67E-10	1YrCancerI	7.67E-10	0.00E+00	0.00E+00	0.00E+00	0.00E+00	0.00E+00	0.00E+00	0.00E+00	0.00E+00	0.00E+00	0.00E+00	0.00E+00
4173	ALL	410390	3752026	6.85E-10	1YrCancerI	6.85E-10	0.00E+00	0.00E+00	0.00E+00	0.00E+00	0.00E+00	0.00E+00	0.00E+00	0.00E+00	0.00E+00	0.00E+00	0.00E+00
4174	ALL	410390	3751540	6.26E-10	1YrCancerI	6.26E-10	0.00E+00	0.00E+00	0.00E+00	0.00E+00	0.00E+00	0.00E+00	0.00E+00	0.00E+00	0.00E+00	0.00E+00	0.00E+00
4175	ALL	409898.6	3757854	4.27E-09	1YrCancerI	4.27E-09	0.00E+00	0.00E+00	0.00E+00	0.00E+00	0.00E+00	0.00E+00	0.00E+00	0.00E+00	0.00E+00	0.00E+00	0.00E+00
4176	ALL	409898.6	3757369	3.56E-09	1YrCancerI	3.56E-09	0.00E+00	0.00E+00	0.00E+00	0.00E+00	0.00E+00	0.00E+00	0.00E+00	0.00E+00	0.00E+00	0.00E+00	0.00E+00
4177	ALL	409898.6	3756883	3.28E-09	1YrCancerI	3.28E-09	0.00E+00	0.00E+00	0.00E+00	0.00E+00	0.00E+00	0.00E+00	0.00E+00	0.00E+00	0.00E+00	0.00E+00	0.00E+00
4178	ALL	409898.6	3756397	2.89E-09	1YrCancerI	2.89E-09	0.00E+00	0.00E+00	0.00E+00	0.00E+00	0.00E+00	0.00E+00	0.00E+00	0.00E+00	0.00E+00	0.00E+00	0.00E+00
4179	ALL	409898.6	3755912	2.43E-09	1YrCancerI	2.43E-09	0.00E+00	0.00E+00	0.00E+00	0.00E+00	0.00E+00	0.00E+00	0.00E+00	0.00E+00	0.00E+00	0.00E+00	0.00E+00
4180	ALL	409898.6	3755426	2.05E-09	1YrCancerI	2.05E-09	0.00E+00	0.00E+00	0.00E+00	0.00E+00	0.00E+00	0.00E+00	0.00E+00	0.00E+00	0.00E+00	0.00E+00	0.00E+00

4181	ALL	409898.6	3754940	1.75E-09	1YrCancerI	1.75E-09	0.00E+00	0.00E+00	0.00E+00	0.00E+00	0.00E+00	0.00E+00	0.00E+00	0.00E+00	0.00E+00	0.00E+00	0.00E+00
4182	ALL	409898.6	3754454	1.51E-09	1YrCancerI	1.51E-09	0.00E+00	0.00E+00	0.00E+00	0.00E+00	0.00E+00	0.00E+00	0.00E+00	0.00E+00	0.00E+00	0.00E+00	0.00E+00
4183	ALL	409898.6	3753969	1.32E-09	1YrCancerI	1.32E-09	0.00E+00	0.00E+00	0.00E+00	0.00E+00	0.00E+00	0.00E+00	0.00E+00	0.00E+00	0.00E+00	0.00E+00	0.00E+00
4184	ALL	409898.6	3753483	1.16E-09	1YrCancerI	1.16E-09	0.00E+00	0.00E+00	0.00E+00	0.00E+00	0.00E+00	0.00E+00	0.00E+00	0.00E+00	0.00E+00	0.00E+00	0.00E+00
4185	ALL	409898.6	3752997	1.03E-09	1YrCancerI	1.03E-09	0.00E+00	0.00E+00	0.00E+00	0.00E+00	0.00E+00	0.00E+00	0.00E+00	0.00E+00	0.00E+00	0.00E+00	0.00E+00
4186	ALL	409898.6	3752512	9.33E-10	1YrCancerI	9.33E-10	0.00E+00	0.00E+00	0.00E+00	0.00E+00	0.00E+00	0.00E+00	0.00E+00	0.00E+00	0.00E+00	0.00E+00	0.00E+00
4187	ALL	409898.6	3752026	8.35E-10	1YrCancerI	8.35E-10	0.00E+00	0.00E+00	0.00E+00	0.00E+00	0.00E+00	0.00E+00	0.00E+00	0.00E+00	0.00E+00	0.00E+00	0.00E+00
4188	ALL	409898.6	3751540	7.55E-10	1YrCancerI	7.55E-10	0.00E+00	0.00E+00	0.00E+00	0.00E+00	0.00E+00	0.00E+00	0.00E+00	0.00E+00	0.00E+00	0.00E+00	0.00E+00
4189	ALL	409407.2	3757854	5.58E-09	1YrCancerI	5.58E-09	0.00E+00	0.00E+00	0.00E+00	0.00E+00	0.00E+00	0.00E+00	0.00E+00	0.00E+00	0.00E+00	0.00E+00	0.00E+00
4190	ALL	409407.2	3757369	4.91E-09	1YrCancerI	4.91E-09	0.00E+00	0.00E+00	0.00E+00	0.00E+00	0.00E+00	0.00E+00	0.00E+00	0.00E+00	0.00E+00	0.00E+00	0.00E+00
4191	ALL	409407.2	3756883	4.32E-09	1YrCancerI	4.32E-09	0.00E+00	0.00E+00	0.00E+00	0.00E+00	0.00E+00	0.00E+00	0.00E+00	0.00E+00	0.00E+00	0.00E+00	0.00E+00
4192	ALL	409407.2	3756397	3.68E-09	1YrCancerI	3.68E-09	0.00E+00	0.00E+00	0.00E+00	0.00E+00	0.00E+00	0.00E+00	0.00E+00	0.00E+00	0.00E+00	0.00E+00	0.00E+00
4193	ALL	409407.2	3755912	3.06E-09	1YrCancerI	3.06E-09	0.00E+00	0.00E+00	0.00E+00	0.00E+00	0.00E+00	0.00E+00	0.00E+00	0.00E+00	0.00E+00	0.00E+00	0.00E+00
4194	ALL	409407.2	3755426	2.57E-09	1YrCancerI	2.57E-09	0.00E+00	0.00E+00	0.00E+00	0.00E+00	0.00E+00	0.00E+00	0.00E+00	0.00E+00	0.00E+00	0.00E+00	0.00E+00
4195	ALL	409407.2	3754940	2.18E-09	1YrCancerI	2.18E-09	0.00E+00	0.00E+00	0.00E+00	0.00E+00	0.00E+00	0.00E+00	0.00E+00	0.00E+00	0.00E+00	0.00E+00	0.00E+00
4196	ALL	409407.2	3754454	1.87E-09	1YrCancerI	1.87E-09	0.00E+00	0.00E+00	0.00E+00	0.00E+00	0.00E+00	0.00E+00	0.00E+00	0.00E+00	0.00E+00	0.00E+00	0.00E+00
4197	ALL	409407.2	3753969	1.62E-09	1YrCancerI	1.62E-09	0.00E+00	0.00E+00	0.00E+00	0.00E+00	0.00E+00	0.00E+00	0.00E+00	0.00E+00	0.00E+00	0.00E+00	0.00E+00
4198	ALL	409407.2	3753483	1.42E-09	1YrCancerI	1.42E-09	0.00E+00	0.00E+00	0.00E+00	0.00E+00	0.00E+00	0.00E+00	0.00E+00	0.00E+00	0.00E+00	0.00E+00	0.00E+00
4199	ALL	409407.2	3752997	1.26E-09	1YrCancerI	1.26E-09	0.00E+00	0.00E+00	0.00E+00	0.00E+00	0.00E+00	0.00E+00	0.00E+00	0.00E+00	0.00E+00	0.00E+00	0.00E+00
4200	ALL	409407.2	3752512	1.12E-09	1YrCancerI	1.12E-09	0.00E+00	0.00E+00	0.00E+00	0.00E+00	0.00E+00	0.00E+00	0.00E+00	0.00E+00	0.00E+00	0.00E+00	0.00E+00
4201	ALL	409407.2	3752026	1.01E-09	1YrCancerI	1.01E-09	0.00E+00	0.00E+00	0.00E+00	0.00E+00	0.00E+00	0.00E+00	0.00E+00	0.00E+00	0.00E+00	0.00E+00	0.00E+00
4202	ALL	409407.2	3751540	9.27E-10	1YrCancerI	9.27E-10	0.00E+00	0.00E+00	0.00E+00	0.00E+00	0.00E+00	0.00E+00	0.00E+00	0.00E+00	0.00E+00	0.00E+00	0.00E+00
4203	ALL	408915.7	3757854	7.47E-09	1YrCancerI	7.47E-09	0.00E+00	0.00E+00	0.00E+00	0.00E+00	0.00E+00	0.00E+00	0.00E+00	0.00E+00	0.00E+00	0.00E+00	0.00E+00
4204	ALL	408915.7	3757369	6.43E-09	1YrCancerI	6.43E-09	0.00E+00	0.00E+00	0.00E+00	0.00E+00	0.00E+00	0.00E+00	0.00E+00	0.00E+00	0.00E+00	0.00E+00	0.00E+00
4205	ALL	408915.7	3756883	5.33E-09	1YrCancerI	5.33E-09	0.00E+00	0.00E+00	0.00E+00	0.00E+00	0.00E+00	0.00E+00	0.00E+00	0.00E+00	0.00E+00	0.00E+00	0.00E+00
4206	ALL	408915.7	3756397	4.49E-09	1YrCancerI	4.49E-09	0.00E+00	0.00E+00	0.00E+00	0.00E+00	0.00E+00	0.00E+00	0.00E+00	0.00E+00	0.00E+00	0.00E+00	0.00E+00
4207	ALL	408915.7	3755912	3.74E-09	1YrCancerI	3.74E-09	0.00E+00	0.00E+00	0.00E+00	0.00E+00	0.00E+00	0.00E+00	0.00E+00	0.00E+00	0.00E+00	0.00E+00	0.00E+00
4208	ALL	408915.7	3755426	3.14E-09	1YrCancerI	3.14E-09	0.00E+00	0.00E+00	0.00E+00	0.00E+00	0.00E+00	0.00E+00	0.00E+00	0.00E+00	0.00E+00	0.00E+00	0.00E+00
4209	ALL	408915.7	3754940	2.67E-09	1YrCancerI	2.67E-09	0.00E+00	0.00E+00	0.00E+00	0.00E+00	0.00E+00	0.00E+00	0.00E+00	0.00E+00	0.00E+00	0.00E+00	0.00E+00
4210	ALL	408915.7	3754454	2.28E-09	1YrCancerI	2.28E-09	0.00E+00	0.00E+00	0.00E+00	0.00E+00	0.00E+00	0.00E+00	0.00E+00	0.00E+00	0.00E+00	0.00E+00	0.00E+00
4211	ALL	408915.7	3753969	1.97E-09	1YrCancerI	1.97E-09	0.00E+00	0.00E+00	0.00E+00	0.00E+00	0.00E+00	0.00E+00	0.00E+00	0.00E+00	0.00E+00	0.00E+00	0.00E+00
4212	ALL	408915.7	3753483	1.71E-09	1YrCancerI	1.71E-09	0.00E+00	0.00E+00	0.00E+00	0.00E+00	0.00E+00	0.00E+00	0.00E+00	0.00E+00	0.00E+00	0.00E+00	0.00E+00
4213	ALL	408915.7	3752997	1.51E-09	1YrCancerI	1.51E-09	0.00E+00	0.00E+00	0.00E+00	0.00E+00	0.00E+00	0.00E+00	0.00E+00	0.00E+00	0.00E+00	0.00E+00	0.00E+00
4214	ALL	408915.7	3752512	1.34E-09	1YrCancerI	1.34E-09	0.00E+00	0.00E+00	0.00E+00	0.00E+00	0.00E+00	0.00E+00	0.00E+00	0.00E+00	0.00E+00	0.00E+00	0.00E+00
4215	ALL	408915.7	3752026	1.19E-09	1YrCancerI	1.19E-09	0.00E+00	0.00E+00	0.00E+00	0.00E+00	0.00E+00	0.00E+00	0.00E+00	0.00E+00	0.00E+00	0.00E+00	0.00E+00
4216	ALL	408915.7	3751540	1.07E-09	1YrCancerI	1.07E-09	0.00E+00	0.00E+00	0.00E+00	0.00E+00	0.00E+00	0.00E+00	0.00E+00	0.00E+00	0.00E+00	0.00E+00	0.00E+00
4217	ALL	408424.3	3757854	8.98E-09	1YrCancerI	8.98E-09	0.00E+00	0.00E+00	0.00E+00	0.00E+00	0.00E+00	0.00E+00	0.00E+00	0.00E+00	0.00E+00	0.00E+00	0.00E+00
4218	ALL	408424.3	3757369	7.43E-09	1YrCancerI	7.43E-09	0.00E+00	0.00E+00	0.00E+00	0.00E+00	0.00E+00	0.00E+00	0.00E+00	0.00E+00	0.00E+00	0.00E+00	0.00E+00
4219	ALL	408424.3	3756883	6.24E-09	1YrCancerI	6.24E-09	0.00E+00	0.00E+00	0.00E+00	0.00E+00	0.00E+00	0.00E+00	0.00E+00	0.00E+00	0.00E+00	0.00E+00	0.00E+00
4220	ALL	408424.3	3756397	5.23E-09	1YrCancerI	5.23E-09	0.00E+00	0.00E+00	0.00E+00	0.00E+00	0.00E+00	0.00E+00	0.00E+00	0.00E+00	0.00E+00	0.00E+00	0.00E+00
4221	ALL	408424.3	3755912	4.40E-09	1YrCancerI	4.40E-09	0.00E+00	0.00E+00	0.00E+00	0.00E+00	0.00E+00	0.00E+00	0.00E+00	0.00E+00	0.00E+00	0.00E+00	0.00E+00
4222	ALL	408424.3	3755426	3.72E-09	1YrCancerI	3.72E-09	0.00E+00	0.00E+00	0.00E+00	0.00E+00	0.00E+00	0.00E+00	0.00E+00	0.00E+00	0.00E+00	0.00E+00	0.00E+00
4223	ALL	408424.3	3754940	3.17E-09	1YrCancerI	3.17E-09	0.00E+00	0.00E+00	0.00E+00	0.00E+00	0.00E+00	0.00E+00	0.00E+00	0.00E+00	0.00E+00	0.00E+00	0.00E+00
4224	ALL	408424.3	3754454	2.72E-09	1YrCancerI	2.72E-09	0.00E+00	0.00E+00	0.00E+00	0.00E+00	0.00E+00	0.00E+00	0.00E+00	0.00E+00	0.00E+00	0.00E+00	0.00E+00
4225	ALL	408424.3	3753969	2.35E-09	1YrCancerI	2.35E-09	0.00E+00	0.00E+00	0.00E+00	0.00E+00	0.00E+00	0.00E+00	0.00E+00	0.00E+00	0.00E+00	0.00E+00	0.00E+00
4226	ALL	408424.3	3753483	2.04E-09	1YrCancerI	2.04E-09	0.00E+00	0.00E+00	0.00E+00	0.00E+00	0.00E+00	0.00E+00	0.00E+00	0.00E+00	0.00E+00	0.00E+00	0.00E+00
4227	ALL	408424.3	3752997	1.79E-09	1YrCancerI	1.79E-09	0.00E+00	0.00E+00	0.00E+00	0.00E+00	0.00E+00	0.00E+00	0.00E+00	0.00E+00	0.00E+00	0.00E+00	0.00E+00
4228	ALL	408424.3	3752512	1.58E-09	1YrCancerI	1.58E-09	0.00E+00	0.00E+00	0.00E+00	0.00E+00	0.00E+00	0.00E+00	0.00E+00	0.00E+00	0.00E+00	0.00E+00	0.00E+00
4229	ALL	408424.3	3752026	1.40E-09	1YrCancerI	1.40E-09	0.00E+00	0.00E+00	0.00E+00	0.00E+00	0.00E+00	0.00E+00	0.00E+00	0.00E+00	0.00E+00	0.00E+00	0.00E+00
4230	ALL	408424.3	3751540	1.25E-09	1YrCancerI	1.25E-09	0.00E+00	0.00E+00	0.00E+00	0.00E+00	0.00E+00	0.00E+00	0.00E+00	0.00E+00	0.00E+00	0.00E+00	0.00E+00
4231	ALL	407932.8	3757854	9.38E-09	1YrCancerI	9.38E-09	0.00E+00	0.00E+00	0.00E+00	0.00E+00	0.00E+00	0.00E+00	0.00E+00	0.00E+00	0.00E+00	0.00E+00	0.00E+00

4232	ALL	407932.8	3757369	8.07E-09	1YrCancerI	8.07E-09	0.00E+00	0.00E+00	0.00E+00	0.00E+00	0.00E+00	0.00E+00	0.00E+00	0.00E+00	0.00E+00	0.00E+00	0.00E+00
4233	ALL	407932.8	3756883	6.84E-09	1YrCancerI	6.84E-09	0.00E+00	0.00E+00	0.00E+00	0.00E+00	0.00E+00	0.00E+00	0.00E+00	0.00E+00	0.00E+00	0.00E+00	0.00E+00
4234	ALL	407932.8	3756397	5.84E-09	1YrCancerI	5.84E-09	0.00E+00	0.00E+00	0.00E+00	0.00E+00	0.00E+00	0.00E+00	0.00E+00	0.00E+00	0.00E+00	0.00E+00	0.00E+00
4235	ALL	407932.8	3755912	4.98E-09	1YrCancerI	4.98E-09	0.00E+00	0.00E+00	0.00E+00	0.00E+00	0.00E+00	0.00E+00	0.00E+00	0.00E+00	0.00E+00	0.00E+00	0.00E+00
4236	ALL	407932.8	3755426	4.26E-09	1YrCancerI	4.26E-09	0.00E+00	0.00E+00	0.00E+00	0.00E+00	0.00E+00	0.00E+00	0.00E+00	0.00E+00	0.00E+00	0.00E+00	0.00E+00
4237	ALL	407932.8	3754940	3.65E-09	1YrCancerI	3.65E-09	0.00E+00	0.00E+00	0.00E+00	0.00E+00	0.00E+00	0.00E+00	0.00E+00	0.00E+00	0.00E+00	0.00E+00	0.00E+00
4238	ALL	407932.8	3754454	3.15E-09	1YrCancerI	3.15E-09	0.00E+00	0.00E+00	0.00E+00	0.00E+00	0.00E+00	0.00E+00	0.00E+00	0.00E+00	0.00E+00	0.00E+00	0.00E+00
4239	ALL	407932.8	3753969	2.73E-09	1YrCancerI	2.73E-09	0.00E+00	0.00E+00	0.00E+00	0.00E+00	0.00E+00	0.00E+00	0.00E+00	0.00E+00	0.00E+00	0.00E+00	0.00E+00
4240	ALL	407932.8	3753483	2.38E-09	1YrCancerI	2.38E-09	0.00E+00	0.00E+00	0.00E+00	0.00E+00	0.00E+00	0.00E+00	0.00E+00	0.00E+00	0.00E+00	0.00E+00	0.00E+00
4241	ALL	407932.8	3752997	2.08E-09	1YrCancerI	2.08E-09	0.00E+00	0.00E+00	0.00E+00	0.00E+00	0.00E+00	0.00E+00	0.00E+00	0.00E+00	0.00E+00	0.00E+00	0.00E+00
4242	ALL	407932.8	3752512	1.84E-09	1YrCancerI	1.84E-09	0.00E+00	0.00E+00	0.00E+00	0.00E+00	0.00E+00	0.00E+00	0.00E+00	0.00E+00	0.00E+00	0.00E+00	0.00E+00
4243	ALL	407932.8	3752026	1.63E-09	1YrCancerI	1.63E-09	0.00E+00	0.00E+00	0.00E+00	0.00E+00	0.00E+00	0.00E+00	0.00E+00	0.00E+00	0.00E+00	0.00E+00	0.00E+00
4244	ALL	407932.8	3751540	1.46E-09	1YrCancerI	1.46E-09	0.00E+00	0.00E+00	0.00E+00	0.00E+00	0.00E+00	0.00E+00	0.00E+00	0.00E+00	0.00E+00	0.00E+00	0.00E+00
4245	ALL	407441.4	3757854	9.11E-09	1YrCancerI	9.11E-09	0.00E+00	0.00E+00	0.00E+00	0.00E+00	0.00E+00	0.00E+00	0.00E+00	0.00E+00	0.00E+00	0.00E+00	0.00E+00
4246	ALL	407441.4	3757369	8.00E-09	1YrCancerI	8.00E-09	0.00E+00	0.00E+00	0.00E+00	0.00E+00	0.00E+00	0.00E+00	0.00E+00	0.00E+00	0.00E+00	0.00E+00	0.00E+00
4247	ALL	407441.4	3756883	7.08E-09	1YrCancerI	7.08E-09	0.00E+00	0.00E+00	0.00E+00	0.00E+00	0.00E+00	0.00E+00	0.00E+00	0.00E+00	0.00E+00	0.00E+00	0.00E+00
4248	ALL	407441.4	3756397	6.20E-09	1YrCancerI	6.20E-09	0.00E+00	0.00E+00	0.00E+00	0.00E+00	0.00E+00	0.00E+00	0.00E+00	0.00E+00	0.00E+00	0.00E+00	0.00E+00
4249	ALL	407441.4	3755912	5.38E-09	1YrCancerI	5.38E-09	0.00E+00	0.00E+00	0.00E+00	0.00E+00	0.00E+00	0.00E+00	0.00E+00	0.00E+00	0.00E+00	0.00E+00	0.00E+00
4250	ALL	407441.4	3755426	4.65E-09	1YrCancerI	4.65E-09	0.00E+00	0.00E+00	0.00E+00	0.00E+00	0.00E+00	0.00E+00	0.00E+00	0.00E+00	0.00E+00	0.00E+00	0.00E+00
4251	ALL	407441.4	3754940	4.04E-09	1YrCancerI	4.04E-09	0.00E+00	0.00E+00	0.00E+00	0.00E+00	0.00E+00	0.00E+00	0.00E+00	0.00E+00	0.00E+00	0.00E+00	0.00E+00
4252	ALL	407441.4	3754454	3.52E-09	1YrCancerI	3.52E-09	0.00E+00	0.00E+00	0.00E+00	0.00E+00	0.00E+00	0.00E+00	0.00E+00	0.00E+00	0.00E+00	0.00E+00	0.00E+00
4253	ALL	407441.4	3753969	3.08E-09	1YrCancerI	3.08E-09	0.00E+00	0.00E+00	0.00E+00	0.00E+00	0.00E+00	0.00E+00	0.00E+00	0.00E+00	0.00E+00	0.00E+00	0.00E+00
4254	ALL	407441.4	3753483	2.70E-09	1YrCancerI	2.70E-09	0.00E+00	0.00E+00	0.00E+00	0.00E+00	0.00E+00	0.00E+00	0.00E+00	0.00E+00	0.00E+00	0.00E+00	0.00E+00
4255	ALL	407441.4	3752997	2.38E-09	1YrCancerI	2.38E-09	0.00E+00	0.00E+00	0.00E+00	0.00E+00	0.00E+00	0.00E+00	0.00E+00	0.00E+00	0.00E+00	0.00E+00	0.00E+00
4256	ALL	407441.4	3752512	2.11E-09	1YrCancerI	2.11E-09	0.00E+00	0.00E+00	0.00E+00	0.00E+00	0.00E+00	0.00E+00	0.00E+00	0.00E+00	0.00E+00	0.00E+00	0.00E+00
4257	ALL	407441.4	3752026	1.87E-09	1YrCancerI	1.87E-09	0.00E+00	0.00E+00	0.00E+00	0.00E+00	0.00E+00	0.00E+00	0.00E+00	0.00E+00	0.00E+00	0.00E+00	0.00E+00
4258	ALL	407441.4	3751540	1.66E-09	1YrCancerI	1.66E-09	0.00E+00	0.00E+00	0.00E+00	0.00E+00	0.00E+00	0.00E+00	0.00E+00	0.00E+00	0.00E+00	0.00E+00	0.00E+00
4259	ALL	406950	3757854	8.14E-09	1YrCancerI	8.14E-09	0.00E+00	0.00E+00	0.00E+00	0.00E+00	0.00E+00	0.00E+00	0.00E+00	0.00E+00	0.00E+00	0.00E+00	0.00E+00
4260	ALL	406950	3757369	7.66E-09	1YrCancerI	7.66E-09	0.00E+00	0.00E+00	0.00E+00	0.00E+00	0.00E+00	0.00E+00	0.00E+00	0.00E+00	0.00E+00	0.00E+00	0.00E+00
4261	ALL	406950	3756883	7.02E-09	1YrCancerI	7.02E-09	0.00E+00	0.00E+00	0.00E+00	0.00E+00	0.00E+00	0.00E+00	0.00E+00	0.00E+00	0.00E+00	0.00E+00	0.00E+00
4262	ALL	406950	3756397	6.33E-09	1YrCancerI	6.33E-09	0.00E+00	0.00E+00	0.00E+00	0.00E+00	0.00E+00	0.00E+00	0.00E+00	0.00E+00	0.00E+00	0.00E+00	0.00E+00
4263	ALL	406950	3755912	5.62E-09	1YrCancerI	5.62E-09	0.00E+00	0.00E+00	0.00E+00	0.00E+00	0.00E+00	0.00E+00	0.00E+00	0.00E+00	0.00E+00	0.00E+00	0.00E+00
4264	ALL	406950	3755426	4.95E-09	1YrCancerI	4.95E-09	0.00E+00	0.00E+00	0.00E+00	0.00E+00	0.00E+00	0.00E+00	0.00E+00	0.00E+00	0.00E+00	0.00E+00	0.00E+00
4265	ALL	406950	3754940	4.37E-09	1YrCancerI	4.37E-09	0.00E+00	0.00E+00	0.00E+00	0.00E+00	0.00E+00	0.00E+00	0.00E+00	0.00E+00	0.00E+00	0.00E+00	0.00E+00
4266	ALL	406950	3754454	3.86E-09	1YrCancerI	3.86E-09	0.00E+00	0.00E+00	0.00E+00	0.00E+00	0.00E+00	0.00E+00	0.00E+00	0.00E+00	0.00E+00	0.00E+00	0.00E+00
4267	ALL	406950	3753969	3.40E-09	1YrCancerI	3.40E-09	0.00E+00	0.00E+00	0.00E+00	0.00E+00	0.00E+00	0.00E+00	0.00E+00	0.00E+00	0.00E+00	0.00E+00	0.00E+00
4268	ALL	406950	3753483	3.01E-09	1YrCancerI	3.01E-09	0.00E+00	0.00E+00	0.00E+00	0.00E+00	0.00E+00	0.00E+00	0.00E+00	0.00E+00	0.00E+00	0.00E+00	0.00E+00
4269	ALL	406950	3752997	2.66E-09	1YrCancerI	2.66E-09	0.00E+00	0.00E+00	0.00E+00	0.00E+00	0.00E+00	0.00E+00	0.00E+00	0.00E+00	0.00E+00	0.00E+00	0.00E+00
4270	ALL	406950	3752512	2.36E-09	1YrCancerI	2.36E-09	0.00E+00	0.00E+00	0.00E+00	0.00E+00	0.00E+00	0.00E+00	0.00E+00	0.00E+00	0.00E+00	0.00E+00	0.00E+00
4271	ALL	406950	3752026	2.09E-09	1YrCancerI	2.09E-09	0.00E+00	0.00E+00	0.00E+00	0.00E+00	0.00E+00	0.00E+00	0.00E+00	0.00E+00	0.00E+00	0.00E+00	0.00E+00
4272	ALL	406950	3751540	1.87E-09	1YrCancerI	1.87E-09	0.00E+00	0.00E+00	0.00E+00	0.00E+00	0.00E+00	0.00E+00	0.00E+00	0.00E+00	0.00E+00	0.00E+00	0.00E+00
4273	ALL	406458.6	3757854	7.18E-09	1YrCancerI	7.18E-09	0.00E+00	0.00E+00	0.00E+00	0.00E+00	0.00E+00	0.00E+00	0.00E+00	0.00E+00	0.00E+00	0.00E+00	0.00E+00
4274	ALL	406458.6	3757369	7.03E-09	1YrCancerI	7.03E-09	0.00E+00	0.00E+00	0.00E+00	0.00E+00	0.00E+00	0.00E+00	0.00E+00	0.00E+00	0.00E+00	0.00E+00	0.00E+00
4275	ALL	406458.6	3756883	6.68E-09	1YrCancerI	6.68E-09	0.00E+00	0.00E+00	0.00E+00	0.00E+00	0.00E+00	0.00E+00	0.00E+00	0.00E+00	0.00E+00	0.00E+00	0.00E+00
4276	ALL	406458.6	3756397	6.21E-09	1YrCancerI	6.21E-09	0.00E+00	0.00E+00	0.00E+00	0.00E+00	0.00E+00	0.00E+00	0.00E+00	0.00E+00	0.00E+00	0.00E+00	0.00E+00
4277	ALL	406458.6	3755912	5.66E-09	1YrCancerI	5.66E-09	0.00E+00	0.00E+00	0.00E+00	0.00E+00	0.00E+00	0.00E+00	0.00E+00	0.00E+00	0.00E+00	0.00E+00	0.00E+00
4278	ALL	406458.6	3755426	5.12E-09	1YrCancerI	5.12E-09	0.00E+00	0.00E+00	0.00E+00	0.00E+00	0.00E+00	0.00E+00	0.00E+00	0.00E+00	0.00E+00	0.00E+00	0.00E+00
4279	ALL	406458.6	3754940	4.60E-09	1YrCancerI	4.60E-09	0.00E+00	0.00E+00	0.00E+00	0.00E+00	0.00E+00	0.00E+00	0.00E+00	0.00E+00	0.00E+00	0.00E+00	0.00E+00
4280	ALL	406458.6	3754454	4.12E-09	1YrCancerI	4.12E-09	0.00E+00	0.00E+00	0.00E+00	0.00E+00	0.00E+00	0.00E+00	0.00E+00	0.00E+00	0.00E+00	0.00E+00	0.00E+00
4281	ALL	406458.6	3753969	3.67E-09	1YrCancerI	3.67E-09	0.00E+00	0.00E+00	0.00E+00	0.00E+00	0.00E+00	0.00E+00	0.00E+00	0.00E+00	0.00E+00	0.00E+00	0.00E+00
4282	ALL	406458.6	3753483	3.26E-09	1YrCancerI	3.26E-09	0.00E+00	0.00E+00	0.00E+00	0.00E+00	0.00E+00	0.00E+00	0.00E+00	0.00E+00	0.00E+00	0.00E+00	0.00E+00

4283	ALL	406458.6	3752997	2.90E-09	1YrCancerI	2.90E-09	0.00E+00	0.00E+00	0.00E+00	0.00E+00	0.00E+00	0.00E+00	0.00E+00	0.00E+00	0.00E+00	0.00E+00	0.00E+00
4284	ALL	406458.6	3752512	2.58E-09	1YrCancerI	2.58E-09	0.00E+00	0.00E+00	0.00E+00	0.00E+00	0.00E+00	0.00E+00	0.00E+00	0.00E+00	0.00E+00	0.00E+00	0.00E+00
4285	ALL	406458.6	3752026	2.31E-09	1YrCancerI	2.31E-09	0.00E+00	0.00E+00	0.00E+00	0.00E+00	0.00E+00	0.00E+00	0.00E+00	0.00E+00	0.00E+00	0.00E+00	0.00E+00
4286	ALL	406458.6	3751540	2.07E-09	1YrCancerI	2.07E-09	0.00E+00	0.00E+00	0.00E+00	0.00E+00	0.00E+00	0.00E+00	0.00E+00	0.00E+00	0.00E+00	0.00E+00	0.00E+00
4287	ALL	405967.2	3757854	6.13E-09	1YrCancerI	6.13E-09	0.00E+00	0.00E+00	0.00E+00	0.00E+00	0.00E+00	0.00E+00	0.00E+00	0.00E+00	0.00E+00	0.00E+00	0.00E+00
4288	ALL	405967.2	3757369	6.23E-09	1YrCancerI	6.23E-09	0.00E+00	0.00E+00	0.00E+00	0.00E+00	0.00E+00	0.00E+00	0.00E+00	0.00E+00	0.00E+00	0.00E+00	0.00E+00
4289	ALL	405967.2	3756883	6.13E-09	1YrCancerI	6.13E-09	0.00E+00	0.00E+00	0.00E+00	0.00E+00	0.00E+00	0.00E+00	0.00E+00	0.00E+00	0.00E+00	0.00E+00	0.00E+00
4290	ALL	405967.2	3756397	5.89E-09	1YrCancerI	5.89E-09	0.00E+00	0.00E+00	0.00E+00	0.00E+00	0.00E+00	0.00E+00	0.00E+00	0.00E+00	0.00E+00	0.00E+00	0.00E+00
4291	ALL	405967.2	3755912	5.53E-09	1YrCancerI	5.53E-09	0.00E+00	0.00E+00	0.00E+00	0.00E+00	0.00E+00	0.00E+00	0.00E+00	0.00E+00	0.00E+00	0.00E+00	0.00E+00
4292	ALL	405967.2	3755426	5.13E-09	1YrCancerI	5.13E-09	0.00E+00	0.00E+00	0.00E+00	0.00E+00	0.00E+00	0.00E+00	0.00E+00	0.00E+00	0.00E+00	0.00E+00	0.00E+00
4293	ALL	405967.2	3754940	4.70E-09	1YrCancerI	4.70E-09	0.00E+00	0.00E+00	0.00E+00	0.00E+00	0.00E+00	0.00E+00	0.00E+00	0.00E+00	0.00E+00	0.00E+00	0.00E+00
4294	ALL	405967.2	3754454	4.27E-09	1YrCancerI	4.27E-09	0.00E+00	0.00E+00	0.00E+00	0.00E+00	0.00E+00	0.00E+00	0.00E+00	0.00E+00	0.00E+00	0.00E+00	0.00E+00
4295	ALL	405967.2	3753969	3.86E-09	1YrCancerI	3.86E-09	0.00E+00	0.00E+00	0.00E+00	0.00E+00	0.00E+00	0.00E+00	0.00E+00	0.00E+00	0.00E+00	0.00E+00	0.00E+00
4296	ALL	405967.2	3753483	3.47E-09	1YrCancerI	3.47E-09	0.00E+00	0.00E+00	0.00E+00	0.00E+00	0.00E+00	0.00E+00	0.00E+00	0.00E+00	0.00E+00	0.00E+00	0.00E+00
4297	ALL	405967.2	3752997	3.11E-09	1YrCancerI	3.11E-09	0.00E+00	0.00E+00	0.00E+00	0.00E+00	0.00E+00	0.00E+00	0.00E+00	0.00E+00	0.00E+00	0.00E+00	0.00E+00
4298	ALL	405967.2	3752512	2.79E-09	1YrCancerI	2.79E-09	0.00E+00	0.00E+00	0.00E+00	0.00E+00	0.00E+00	0.00E+00	0.00E+00	0.00E+00	0.00E+00	0.00E+00	0.00E+00
4299	ALL	405967.2	3752026	2.51E-09	1YrCancerI	2.51E-09	0.00E+00	0.00E+00	0.00E+00	0.00E+00	0.00E+00	0.00E+00	0.00E+00	0.00E+00	0.00E+00	0.00E+00	0.00E+00
4300	ALL	405967.2	3751540	2.26E-09	1YrCancerI	2.26E-09	0.00E+00	0.00E+00	0.00E+00	0.00E+00	0.00E+00	0.00E+00	0.00E+00	0.00E+00	0.00E+00	0.00E+00	0.00E+00
4301	ALL	405475.7	3757854	5.14E-09	1YrCancerI	5.14E-09	0.00E+00	0.00E+00	0.00E+00	0.00E+00	0.00E+00	0.00E+00	0.00E+00	0.00E+00	0.00E+00	0.00E+00	0.00E+00
4302	ALL	405475.7	3757369	5.39E-09	1YrCancerI	5.39E-09	0.00E+00	0.00E+00	0.00E+00	0.00E+00	0.00E+00	0.00E+00	0.00E+00	0.00E+00	0.00E+00	0.00E+00	0.00E+00
4303	ALL	405475.7	3756883	5.48E-09	1YrCancerI	5.48E-09	0.00E+00	0.00E+00	0.00E+00	0.00E+00	0.00E+00	0.00E+00	0.00E+00	0.00E+00	0.00E+00	0.00E+00	0.00E+00
4304	ALL	405475.7	3756397	5.43E-09	1YrCancerI	5.43E-09	0.00E+00	0.00E+00	0.00E+00	0.00E+00	0.00E+00	0.00E+00	0.00E+00	0.00E+00	0.00E+00	0.00E+00	0.00E+00
4305	ALL	405475.7	3755912	5.25E-09	1YrCancerI	5.25E-09	0.00E+00	0.00E+00	0.00E+00	0.00E+00	0.00E+00	0.00E+00	0.00E+00	0.00E+00	0.00E+00	0.00E+00	0.00E+00
4306	ALL	405475.7	3755426	4.99E-09	1YrCancerI	4.99E-09	0.00E+00	0.00E+00	0.00E+00	0.00E+00	0.00E+00	0.00E+00	0.00E+00	0.00E+00	0.00E+00	0.00E+00	0.00E+00
4307	ALL	405475.7	3754940	4.67E-09	1YrCancerI	4.67E-09	0.00E+00	0.00E+00	0.00E+00	0.00E+00	0.00E+00	0.00E+00	0.00E+00	0.00E+00	0.00E+00	0.00E+00	0.00E+00
4308	ALL	405475.7	3754454	4.32E-09	1YrCancerI	4.32E-09	0.00E+00	0.00E+00	0.00E+00	0.00E+00	0.00E+00	0.00E+00	0.00E+00	0.00E+00	0.00E+00	0.00E+00	0.00E+00
4309	ALL	405475.7	3753969	3.95E-09	1YrCancerI	3.95E-09	0.00E+00	0.00E+00	0.00E+00	0.00E+00	0.00E+00	0.00E+00	0.00E+00	0.00E+00	0.00E+00	0.00E+00	0.00E+00
4310	ALL	405475.7	3753483	3.59E-09	1YrCancerI	3.59E-09	0.00E+00	0.00E+00	0.00E+00	0.00E+00	0.00E+00	0.00E+00	0.00E+00	0.00E+00	0.00E+00	0.00E+00	0.00E+00
4311	ALL	405475.7	3752997	3.26E-09	1YrCancerI	3.26E-09	0.00E+00	0.00E+00	0.00E+00	0.00E+00	0.00E+00	0.00E+00	0.00E+00	0.00E+00	0.00E+00	0.00E+00	0.00E+00
4312	ALL	405475.7	3752512	2.95E-09	1YrCancerI	2.95E-09	0.00E+00	0.00E+00	0.00E+00	0.00E+00	0.00E+00	0.00E+00	0.00E+00	0.00E+00	0.00E+00	0.00E+00	0.00E+00
4313	ALL	405475.7	3752026	2.68E-09	1YrCancerI	2.68E-09	0.00E+00	0.00E+00	0.00E+00	0.00E+00	0.00E+00	0.00E+00	0.00E+00	0.00E+00	0.00E+00	0.00E+00	0.00E+00
4314	ALL	405475.7	3751540	2.43E-09	1YrCancerI	2.43E-09	0.00E+00	0.00E+00	0.00E+00	0.00E+00	0.00E+00	0.00E+00	0.00E+00	0.00E+00	0.00E+00	0.00E+00	0.00E+00
4315	ALL	404984.3	3757854	4.25E-09	1YrCancerI	4.25E-09	0.00E+00	0.00E+00	0.00E+00	0.00E+00	0.00E+00	0.00E+00	0.00E+00	0.00E+00	0.00E+00	0.00E+00	0.00E+00
4316	ALL	404984.3	3757369	4.59E-09	1YrCancerI	4.59E-09	0.00E+00	0.00E+00	0.00E+00	0.00E+00	0.00E+00	0.00E+00	0.00E+00	0.00E+00	0.00E+00	0.00E+00	0.00E+00
4317	ALL	404984.3	3756883	4.80E-09	1YrCancerI	4.80E-09	0.00E+00	0.00E+00	0.00E+00	0.00E+00	0.00E+00	0.00E+00	0.00E+00	0.00E+00	0.00E+00	0.00E+00	0.00E+00
4318	ALL	404984.3	3756397	4.89E-09	1YrCancerI	4.89E-09	0.00E+00	0.00E+00	0.00E+00	0.00E+00	0.00E+00	0.00E+00	0.00E+00	0.00E+00	0.00E+00	0.00E+00	0.00E+00
4319	ALL	404984.3	3755912	4.85E-09	1YrCancerI	4.85E-09	0.00E+00	0.00E+00	0.00E+00	0.00E+00	0.00E+00	0.00E+00	0.00E+00	0.00E+00	0.00E+00	0.00E+00	0.00E+00
4320	ALL	404984.3	3755426	4.72E-09	1YrCancerI	4.72E-09	0.00E+00	0.00E+00	0.00E+00	0.00E+00	0.00E+00	0.00E+00	0.00E+00	0.00E+00	0.00E+00	0.00E+00	0.00E+00
4321	ALL	404984.3	3754940	4.52E-09	1YrCancerI	4.52E-09	0.00E+00	0.00E+00	0.00E+00	0.00E+00	0.00E+00	0.00E+00	0.00E+00	0.00E+00	0.00E+00	0.00E+00	0.00E+00
4322	ALL	404984.3	3754454	4.25E-09	1YrCancerI	4.25E-09	0.00E+00	0.00E+00	0.00E+00	0.00E+00	0.00E+00	0.00E+00	0.00E+00	0.00E+00	0.00E+00	0.00E+00	0.00E+00
4323	ALL	404984.3	3753969	3.95E-09	1YrCancerI	3.95E-09	0.00E+00	0.00E+00	0.00E+00	0.00E+00	0.00E+00	0.00E+00	0.00E+00	0.00E+00	0.00E+00	0.00E+00	0.00E+00
4324	ALL	404984.3	3753483	3.64E-09	1YrCancerI	3.64E-09	0.00E+00	0.00E+00	0.00E+00	0.00E+00	0.00E+00	0.00E+00	0.00E+00	0.00E+00	0.00E+00	0.00E+00	0.00E+00
4325	ALL	404984.3	3752997	3.35E-09	1YrCancerI	3.35E-09	0.00E+00	0.00E+00	0.00E+00	0.00E+00	0.00E+00	0.00E+00	0.00E+00	0.00E+00	0.00E+00	0.00E+00	0.00E+00
4326	ALL	404984.3	3752512	3.07E-09	1YrCancerI	3.07E-09	0.00E+00	0.00E+00	0.00E+00	0.00E+00	0.00E+00	0.00E+00	0.00E+00	0.00E+00	0.00E+00	0.00E+00	0.00E+00
4327	ALL	404984.3	3752026	2.81E-09	1YrCancerI	2.81E-09	0.00E+00	0.00E+00	0.00E+00	0.00E+00	0.00E+00	0.00E+00	0.00E+00	0.00E+00	0.00E+00	0.00E+00	0.00E+00
4328	ALL	404984.3	3751540	2.57E-09	1YrCancerI	2.57E-09	0.00E+00	0.00E+00	0.00E+00	0.00E+00	0.00E+00	0.00E+00	0.00E+00	0.00E+00	0.00E+00	0.00E+00	0.00E+00
4329	ALL	404492.8	3757854	3.50E-09	1YrCancerI	3.50E-09	0.00E+00	0.00E+00	0.00E+00	0.00E+00	0.00E+00	0.00E+00	0.00E+00	0.00E+00	0.00E+00	0.00E+00	0.00E+00
4330	ALL	404492.8	3757369	3.86E-09	1YrCancerI	3.86E-09	0.00E+00	0.00E+00	0.00E+00	0.00E+00	0.00E+00	0.00E+00	0.00E+00	0.00E+00	0.00E+00	0.00E+00	0.00E+00
4331	ALL	404492.8	3756883	4.14E-09	1YrCancerI	4.14E-09	0.00E+00	0.00E+00	0.00E+00	0.00E+00	0.00E+00	0.00E+00	0.00E+00	0.00E+00	0.00E+00	0.00E+00	0.00E+00
4332	ALL	404492.8	3756397	4.32E-09	1YrCancerI	4.32E-09	0.00E+00	0.00E+00	0.00E+00	0.00E+00	0.00E+00	0.00E+00	0.00E+00	0.00E+00	0.00E+00	0.00E+00	0.00E+00
4333	ALL	404492.8	3755912	4.39E-09	1YrCancerI	4.39E-09	0.00E+00	0.00E+00	0.00E+00	0.00E+00	0.00E+00	0.00E+00	0.00E+00	0.00E+00	0.00E+00	0.00E+00	0.00E+00

4334	ALL	404492.8	3755426	4.37E-09	1YrCancerI	4.37E-09	0.00E+00	0.00E+00	0.00E+00	0.00E+00	0.00E+00	0.00E+00	0.00E+00	0.00E+00	0.00E+00	0.00E+00	0.00E+00
4335	ALL	404492.8	3754940	4.27E-09	1YrCancerI	4.27E-09	0.00E+00	0.00E+00	0.00E+00	0.00E+00	0.00E+00	0.00E+00	0.00E+00	0.00E+00	0.00E+00	0.00E+00	0.00E+00
4336	ALL	404492.8	3754454	4.09E-09	1YrCancerI	4.09E-09	0.00E+00	0.00E+00	0.00E+00	0.00E+00	0.00E+00	0.00E+00	0.00E+00	0.00E+00	0.00E+00	0.00E+00	0.00E+00
4337	ALL	404492.8	3753969	3.87E-09	1YrCancerI	3.87E-09	0.00E+00	0.00E+00	0.00E+00	0.00E+00	0.00E+00	0.00E+00	0.00E+00	0.00E+00	0.00E+00	0.00E+00	0.00E+00
4338	ALL	404492.8	3753483	3.63E-09	1YrCancerI	3.63E-09	0.00E+00	0.00E+00	0.00E+00	0.00E+00	0.00E+00	0.00E+00	0.00E+00	0.00E+00	0.00E+00	0.00E+00	0.00E+00
4339	ALL	404492.8	3752997	3.39E-09	1YrCancerI	3.39E-09	0.00E+00	0.00E+00	0.00E+00	0.00E+00	0.00E+00	0.00E+00	0.00E+00	0.00E+00	0.00E+00	0.00E+00	0.00E+00
4340	ALL	404492.8	3752512	3.14E-09	1YrCancerI	3.14E-09	0.00E+00	0.00E+00	0.00E+00	0.00E+00	0.00E+00	0.00E+00	0.00E+00	0.00E+00	0.00E+00	0.00E+00	0.00E+00
4341	ALL	404492.8	3752026	2.90E-09	1YrCancerI	2.90E-09	0.00E+00	0.00E+00	0.00E+00	0.00E+00	0.00E+00	0.00E+00	0.00E+00	0.00E+00	0.00E+00	0.00E+00	0.00E+00
4342	ALL	404492.8	3751540	2.67E-09	1YrCancerI	2.67E-09	0.00E+00	0.00E+00	0.00E+00	0.00E+00	0.00E+00	0.00E+00	0.00E+00	0.00E+00	0.00E+00	0.00E+00	0.00E+00
4343	ALL	404001.4	3757854	2.89E-09	1YrCancerI	2.89E-09	0.00E+00	0.00E+00	0.00E+00	0.00E+00	0.00E+00	0.00E+00	0.00E+00	0.00E+00	0.00E+00	0.00E+00	0.00E+00
4344	ALL	404001.4	3757369	3.24E-09	1YrCancerI	3.24E-09	0.00E+00	0.00E+00	0.00E+00	0.00E+00	0.00E+00	0.00E+00	0.00E+00	0.00E+00	0.00E+00	0.00E+00	0.00E+00
4345	ALL	404001.4	3756883	3.54E-09	1YrCancerI	3.54E-09	0.00E+00	0.00E+00	0.00E+00	0.00E+00	0.00E+00	0.00E+00	0.00E+00	0.00E+00	0.00E+00	0.00E+00	0.00E+00
4346	ALL	404001.4	3756397	3.76E-09	1YrCancerI	3.76E-09	0.00E+00	0.00E+00	0.00E+00	0.00E+00	0.00E+00	0.00E+00	0.00E+00	0.00E+00	0.00E+00	0.00E+00	0.00E+00
4347	ALL	404001.4	3755912	3.91E-09	1YrCancerI	3.91E-09	0.00E+00	0.00E+00	0.00E+00	0.00E+00	0.00E+00	0.00E+00	0.00E+00	0.00E+00	0.00E+00	0.00E+00	0.00E+00
4348	ALL	404001.4	3755426	3.97E-09	1YrCancerI	3.97E-09	0.00E+00	0.00E+00	0.00E+00	0.00E+00	0.00E+00	0.00E+00	0.00E+00	0.00E+00	0.00E+00	0.00E+00	0.00E+00
4349	ALL	404001.4	3754940	3.96E-09	1YrCancerI	3.96E-09	0.00E+00	0.00E+00	0.00E+00	0.00E+00	0.00E+00	0.00E+00	0.00E+00	0.00E+00	0.00E+00	0.00E+00	0.00E+00
4350	ALL	404001.4	3754454	3.87E-09	1YrCancerI	3.87E-09	0.00E+00	0.00E+00	0.00E+00	0.00E+00	0.00E+00	0.00E+00	0.00E+00	0.00E+00	0.00E+00	0.00E+00	0.00E+00
4351	ALL	404001.4	3753969	3.73E-09	1YrCancerI	3.73E-09	0.00E+00	0.00E+00	0.00E+00	0.00E+00	0.00E+00	0.00E+00	0.00E+00	0.00E+00	0.00E+00	0.00E+00	0.00E+00
4352	ALL	404001.4	3753483	3.55E-09	1YrCancerI	3.55E-09	0.00E+00	0.00E+00	0.00E+00	0.00E+00	0.00E+00	0.00E+00	0.00E+00	0.00E+00	0.00E+00	0.00E+00	0.00E+00
4353	ALL	404001.4	3752997	3.36E-09	1YrCancerI	3.36E-09	0.00E+00	0.00E+00	0.00E+00	0.00E+00	0.00E+00	0.00E+00	0.00E+00	0.00E+00	0.00E+00	0.00E+00	0.00E+00
4354	ALL	404001.4	3752512	3.16E-09	1YrCancerI	3.16E-09	0.00E+00	0.00E+00	0.00E+00	0.00E+00	0.00E+00	0.00E+00	0.00E+00	0.00E+00	0.00E+00	0.00E+00	0.00E+00
4355	ALL	404001.4	3752026	2.94E-09	1YrCancerI	2.94E-09	0.00E+00	0.00E+00	0.00E+00	0.00E+00	0.00E+00	0.00E+00	0.00E+00	0.00E+00	0.00E+00	0.00E+00	0.00E+00
4356	ALL	404001.4	3751540	2.74E-09	1YrCancerI	2.74E-09	0.00E+00	0.00E+00	0.00E+00	0.00E+00	0.00E+00	0.00E+00	0.00E+00	0.00E+00	0.00E+00	0.00E+00	0.00E+00
4357	ALL	403510	3757854	2.39E-09	1YrCancerI	2.39E-09	0.00E+00	0.00E+00	0.00E+00	0.00E+00	0.00E+00	0.00E+00	0.00E+00	0.00E+00	0.00E+00	0.00E+00	0.00E+00
4358	ALL	403510	3757369	2.71E-09	1YrCancerI	2.71E-09	0.00E+00	0.00E+00	0.00E+00	0.00E+00	0.00E+00	0.00E+00	0.00E+00	0.00E+00	0.00E+00	0.00E+00	0.00E+00
4359	ALL	403510	3756883	3.00E-09	1YrCancerI	3.00E-09	0.00E+00	0.00E+00	0.00E+00	0.00E+00	0.00E+00	0.00E+00	0.00E+00	0.00E+00	0.00E+00	0.00E+00	0.00E+00
4360	ALL	403510	3756397	3.25E-09	1YrCancerI	3.25E-09	0.00E+00	0.00E+00	0.00E+00	0.00E+00	0.00E+00	0.00E+00	0.00E+00	0.00E+00	0.00E+00	0.00E+00	0.00E+00
4361	ALL	403510	3755912	3.44E-09	1YrCancerI	3.44E-09	0.00E+00	0.00E+00	0.00E+00	0.00E+00	0.00E+00	0.00E+00	0.00E+00	0.00E+00	0.00E+00	0.00E+00	0.00E+00
4362	ALL	403510	3755426	3.56E-09	1YrCancerI	3.56E-09	0.00E+00	0.00E+00	0.00E+00	0.00E+00	0.00E+00	0.00E+00	0.00E+00	0.00E+00	0.00E+00	0.00E+00	0.00E+00
4363	ALL	403510	3754940	3.62E-09	1YrCancerI	3.62E-09	0.00E+00	0.00E+00	0.00E+00	0.00E+00	0.00E+00	0.00E+00	0.00E+00	0.00E+00	0.00E+00	0.00E+00	0.00E+00
4364	ALL	403510	3754454	3.60E-09	1YrCancerI	3.60E-09	0.00E+00	0.00E+00	0.00E+00	0.00E+00	0.00E+00	0.00E+00	0.00E+00	0.00E+00	0.00E+00	0.00E+00	0.00E+00
4365	ALL	403510	3753969	3.54E-09	1YrCancerI	3.54E-09	0.00E+00	0.00E+00	0.00E+00	0.00E+00	0.00E+00	0.00E+00	0.00E+00	0.00E+00	0.00E+00	0.00E+00	0.00E+00
4366	ALL	403510	3753483	3.42E-09	1YrCancerI	3.42E-09	0.00E+00	0.00E+00	0.00E+00	0.00E+00	0.00E+00	0.00E+00	0.00E+00	0.00E+00	0.00E+00	0.00E+00	0.00E+00
4367	ALL	403510	3752997	3.28E-09	1YrCancerI	3.28E-09	0.00E+00	0.00E+00	0.00E+00	0.00E+00	0.00E+00	0.00E+00	0.00E+00	0.00E+00	0.00E+00	0.00E+00	0.00E+00
4368	ALL	403510	3752512	3.12E-09	1YrCancerI	3.12E-09	0.00E+00	0.00E+00	0.00E+00	0.00E+00	0.00E+00	0.00E+00	0.00E+00	0.00E+00	0.00E+00	0.00E+00	0.00E+00
4369	ALL	403510	3752026	2.94E-09	1YrCancerI	2.94E-09	0.00E+00	0.00E+00	0.00E+00	0.00E+00	0.00E+00	0.00E+00	0.00E+00	0.00E+00	0.00E+00	0.00E+00	0.00E+00
4370	ALL	403510	3751540	2.76E-09	1YrCancerI	2.76E-09	0.00E+00	0.00E+00	0.00E+00	0.00E+00	0.00E+00	0.00E+00	0.00E+00	0.00E+00	0.00E+00	0.00E+00	0.00E+00
4371	ALL	403018.6	3757854	2.00E-09	1YrCancerI	2.00E-09	0.00E+00	0.00E+00	0.00E+00	0.00E+00	0.00E+00	0.00E+00	0.00E+00	0.00E+00	0.00E+00	0.00E+00	0.00E+00
4372	ALL	403018.6	3757369	2.27E-09	1YrCancerI	2.27E-09	0.00E+00	0.00E+00	0.00E+00	0.00E+00	0.00E+00	0.00E+00	0.00E+00	0.00E+00	0.00E+00	0.00E+00	0.00E+00
4373	ALL	403018.6	3756883	2.54E-09	1YrCancerI	2.54E-09	0.00E+00	0.00E+00	0.00E+00	0.00E+00	0.00E+00	0.00E+00	0.00E+00	0.00E+00	0.00E+00	0.00E+00	0.00E+00
4374	ALL	403018.6	3756397	2.79E-09	1YrCancerI	2.79E-09	0.00E+00	0.00E+00	0.00E+00	0.00E+00	0.00E+00	0.00E+00	0.00E+00	0.00E+00	0.00E+00	0.00E+00	0.00E+00
4375	ALL	403018.6	3755912	3.00E-09	1YrCancerI	3.00E-09	0.00E+00	0.00E+00	0.00E+00	0.00E+00	0.00E+00	0.00E+00	0.00E+00	0.00E+00	0.00E+00	0.00E+00	0.00E+00
4376	ALL	403018.6	3755426	3.16E-09	1YrCancerI	3.16E-09	0.00E+00	0.00E+00	0.00E+00	0.00E+00	0.00E+00	0.00E+00	0.00E+00	0.00E+00	0.00E+00	0.00E+00	0.00E+00
4377	ALL	403018.6	3754940	3.26E-09	1YrCancerI	3.26E-09	0.00E+00	0.00E+00	0.00E+00	0.00E+00	0.00E+00	0.00E+00	0.00E+00	0.00E+00	0.00E+00	0.00E+00	0.00E+00
4378	ALL	403018.6	3754454	3.31E-09	1YrCancerI	3.31E-09	0.00E+00	0.00E+00	0.00E+00	0.00E+00	0.00E+00	0.00E+00	0.00E+00	0.00E+00	0.00E+00	0.00E+00	0.00E+00
4379	ALL	403018.6	3753969	3.30E-09	1YrCancerI	3.30E-09	0.00E+00	0.00E+00	0.00E+00	0.00E+00	0.00E+00	0.00E+00	0.00E+00	0.00E+00	0.00E+00	0.00E+00	0.00E+00
4380	ALL	403018.6	3753483	3.25E-09	1YrCancerI	3.25E-09	0.00E+00	0.00E+00	0.00E+00	0.00E+00	0.00E+00	0.00E+00	0.00E+00	0.00E+00	0.00E+00	0.00E+00	0.00E+00
4381	ALL	403018.6	3752997	3.16E-09	1YrCancerI	3.16E-09	0.00E+00	0.00E+00	0.00E+00	0.00E+00	0.00E+00	0.00E+00	0.00E+00	0.00E+00	0.00E+00	0.00E+00	0.00E+00
4382	ALL	403018.6	3752512	3.04E-09	1YrCancerI	3.04E-09	0.00E+00	0.00E+00	0.00E+00	0.00E+00	0.00E+00	0.00E+00	0.00E+00	0.00E+00	0.00E+00	0.00E+00	0.00E+00
4383	ALL	403018.6	3752026	2.90E-09	1YrCancerI	2.90E-09	0.00E+00	0.00E+00	0.00E+00	0.00E+00	0.00E+00	0.00E+00	0.00E+00	0.00E+00	0.00E+00	0.00E+00	0.00E+00
4384	ALL	403018.6	3751540	2.75E-09	1YrCancerI	2.75E-09	0.00E+00	0.00E+00	0.00E+00	0.00E+00	0.00E+00	0.00E+00	0.00E+00	0.00E+00	0.00E+00	0.00E+00	0.00E+00

4385	ALL	402527.2	3757854	1.69E-09	1YrCancerI	1.69E-09	0.00E+00	0.00E+00	0.00E+00	0.00E+00	0.00E+00	0.00E+00	0.00E+00	0.00E+00	0.00E+00	0.00E+00	0.00E+00
4386	ALL	402527.2	3757369	1.92E-09	1YrCancerI	1.92E-09	0.00E+00	0.00E+00	0.00E+00	0.00E+00	0.00E+00	0.00E+00	0.00E+00	0.00E+00	0.00E+00	0.00E+00	0.00E+00
4387	ALL	402527.2	3756883	2.16E-09	1YrCancerI	2.16E-09	0.00E+00	0.00E+00	0.00E+00	0.00E+00	0.00E+00	0.00E+00	0.00E+00	0.00E+00	0.00E+00	0.00E+00	0.00E+00
4388	ALL	402527.2	3756397	2.39E-09	1YrCancerI	2.39E-09	0.00E+00	0.00E+00	0.00E+00	0.00E+00	0.00E+00	0.00E+00	0.00E+00	0.00E+00	0.00E+00	0.00E+00	0.00E+00
4389	ALL	402527.2	3755912	2.60E-09	1YrCancerI	2.60E-09	0.00E+00	0.00E+00	0.00E+00	0.00E+00	0.00E+00	0.00E+00	0.00E+00	0.00E+00	0.00E+00	0.00E+00	0.00E+00
4390	ALL	402527.2	3755426	2.78E-09	1YrCancerI	2.78E-09	0.00E+00	0.00E+00	0.00E+00	0.00E+00	0.00E+00	0.00E+00	0.00E+00	0.00E+00	0.00E+00	0.00E+00	0.00E+00
4391	ALL	402527.2	3754940	2.91E-09	1YrCancerI	2.91E-09	0.00E+00	0.00E+00	0.00E+00	0.00E+00	0.00E+00	0.00E+00	0.00E+00	0.00E+00	0.00E+00	0.00E+00	0.00E+00
4392	ALL	402527.2	3754454	3.00E-09	1YrCancerI	3.00E-09	0.00E+00	0.00E+00	0.00E+00	0.00E+00	0.00E+00	0.00E+00	0.00E+00	0.00E+00	0.00E+00	0.00E+00	0.00E+00
4393	ALL	402527.2	3753969	3.04E-09	1YrCancerI	3.04E-09	0.00E+00	0.00E+00	0.00E+00	0.00E+00	0.00E+00	0.00E+00	0.00E+00	0.00E+00	0.00E+00	0.00E+00	0.00E+00
4394	ALL	402527.2	3753483	3.04E-09	1YrCancerI	3.04E-09	0.00E+00	0.00E+00	0.00E+00	0.00E+00	0.00E+00	0.00E+00	0.00E+00	0.00E+00	0.00E+00	0.00E+00	0.00E+00
4395	ALL	402527.2	3752997	3.00E-09	1YrCancerI	3.00E-09	0.00E+00	0.00E+00	0.00E+00	0.00E+00	0.00E+00	0.00E+00	0.00E+00	0.00E+00	0.00E+00	0.00E+00	0.00E+00
4396	ALL	402527.2	3752512	2.93E-09	1YrCancerI	2.93E-09	0.00E+00	0.00E+00	0.00E+00	0.00E+00	0.00E+00	0.00E+00	0.00E+00	0.00E+00	0.00E+00	0.00E+00	0.00E+00
4397	ALL	402527.2	3752026	2.82E-09	1YrCancerI	2.82E-09	0.00E+00	0.00E+00	0.00E+00	0.00E+00	0.00E+00	0.00E+00	0.00E+00	0.00E+00	0.00E+00	0.00E+00	0.00E+00
4398	ALL	402527.2	3751540	2.71E-09	1YrCancerI	2.71E-09	0.00E+00	0.00E+00	0.00E+00	0.00E+00	0.00E+00	0.00E+00	0.00E+00	0.00E+00	0.00E+00	0.00E+00	0.00E+00
4399	ALL	402035.7	3757854	1.45E-09	1YrCancerI	1.45E-09	0.00E+00	0.00E+00	0.00E+00	0.00E+00	0.00E+00	0.00E+00	0.00E+00	0.00E+00	0.00E+00	0.00E+00	0.00E+00
4400	ALL	402035.7	3757369	1.64E-09	1YrCancerI	1.64E-09	0.00E+00	0.00E+00	0.00E+00	0.00E+00	0.00E+00	0.00E+00	0.00E+00	0.00E+00	0.00E+00	0.00E+00	0.00E+00
4401	ALL	402035.7	3756883	1.84E-09	1YrCancerI	1.84E-09	0.00E+00	0.00E+00	0.00E+00	0.00E+00	0.00E+00	0.00E+00	0.00E+00	0.00E+00	0.00E+00	0.00E+00	0.00E+00
4402	ALL	402035.7	3756397	2.05E-09	1YrCancerI	2.05E-09	0.00E+00	0.00E+00	0.00E+00	0.00E+00	0.00E+00	0.00E+00	0.00E+00	0.00E+00	0.00E+00	0.00E+00	0.00E+00
4403	ALL	402035.7	3755912	2.25E-09	1YrCancerI	2.25E-09	0.00E+00	0.00E+00	0.00E+00	0.00E+00	0.00E+00	0.00E+00	0.00E+00	0.00E+00	0.00E+00	0.00E+00	0.00E+00
4404	ALL	402035.7	3755426	2.43E-09	1YrCancerI	2.43E-09	0.00E+00	0.00E+00	0.00E+00	0.00E+00	0.00E+00	0.00E+00	0.00E+00	0.00E+00	0.00E+00	0.00E+00	0.00E+00
4405	ALL	402035.7	3754940	2.58E-09	1YrCancerI	2.58E-09	0.00E+00	0.00E+00	0.00E+00	0.00E+00	0.00E+00	0.00E+00	0.00E+00	0.00E+00	0.00E+00	0.00E+00	0.00E+00
4406	ALL	402035.7	3754454	2.70E-09	1YrCancerI	2.70E-09	0.00E+00	0.00E+00	0.00E+00	0.00E+00	0.00E+00	0.00E+00	0.00E+00	0.00E+00	0.00E+00	0.00E+00	0.00E+00
4407	ALL	402035.7	3753969	2.77E-09	1YrCancerI	2.77E-09	0.00E+00	0.00E+00	0.00E+00	0.00E+00	0.00E+00	0.00E+00	0.00E+00	0.00E+00	0.00E+00	0.00E+00	0.00E+00
4408	ALL	402035.7	3753483	2.81E-09	1YrCancerI	2.81E-09	0.00E+00	0.00E+00	0.00E+00	0.00E+00	0.00E+00	0.00E+00	0.00E+00	0.00E+00	0.00E+00	0.00E+00	0.00E+00
4409	ALL	402035.7	3752997	2.81E-09	1YrCancerI	2.81E-09	0.00E+00	0.00E+00	0.00E+00	0.00E+00	0.00E+00	0.00E+00	0.00E+00	0.00E+00	0.00E+00	0.00E+00	0.00E+00
4410	ALL	402035.7	3752512	2.78E-09	1YrCancerI	2.78E-09	0.00E+00	0.00E+00	0.00E+00	0.00E+00	0.00E+00	0.00E+00	0.00E+00	0.00E+00	0.00E+00	0.00E+00	0.00E+00
4411	ALL	402035.7	3752026	2.72E-09	1YrCancerI	2.72E-09	0.00E+00	0.00E+00	0.00E+00	0.00E+00	0.00E+00	0.00E+00	0.00E+00	0.00E+00	0.00E+00	0.00E+00	0.00E+00
4412	ALL	402035.7	3751540	2.63E-09	1YrCancerI	2.63E-09	0.00E+00	0.00E+00	0.00E+00	0.00E+00	0.00E+00	0.00E+00	0.00E+00	0.00E+00	0.00E+00	0.00E+00	0.00E+00
4413	ALL	401544.3	3757854	1.25E-09	1YrCancerI	1.25E-09	0.00E+00	0.00E+00	0.00E+00	0.00E+00	0.00E+00	0.00E+00	0.00E+00	0.00E+00	0.00E+00	0.00E+00	0.00E+00
4414	ALL	401544.3	3757369	1.41E-09	1YrCancerI	1.41E-09	0.00E+00	0.00E+00	0.00E+00	0.00E+00	0.00E+00	0.00E+00	0.00E+00	0.00E+00	0.00E+00	0.00E+00	0.00E+00
4415	ALL	401544.3	3756883	1.58E-09	1YrCancerI	1.58E-09	0.00E+00	0.00E+00	0.00E+00	0.00E+00	0.00E+00	0.00E+00	0.00E+00	0.00E+00	0.00E+00	0.00E+00	0.00E+00
4416	ALL	401544.3	3756397	1.76E-09	1YrCancerI	1.76E-09	0.00E+00	0.00E+00	0.00E+00	0.00E+00	0.00E+00	0.00E+00	0.00E+00	0.00E+00	0.00E+00	0.00E+00	0.00E+00
4417	ALL	401544.3	3755912	1.95E-09	1YrCancerI	1.95E-09	0.00E+00	0.00E+00	0.00E+00	0.00E+00	0.00E+00	0.00E+00	0.00E+00	0.00E+00	0.00E+00	0.00E+00	0.00E+00
4418	ALL	401544.3	3755426	2.12E-09	1YrCancerI	2.12E-09	0.00E+00	0.00E+00	0.00E+00	0.00E+00	0.00E+00	0.00E+00	0.00E+00	0.00E+00	0.00E+00	0.00E+00	0.00E+00
4419	ALL	401544.3	3754940	2.28E-09	1YrCancerI	2.28E-09	0.00E+00	0.00E+00	0.00E+00	0.00E+00	0.00E+00	0.00E+00	0.00E+00	0.00E+00	0.00E+00	0.00E+00	0.00E+00
4420	ALL	401544.3	3754454	2.41E-09	1YrCancerI	2.41E-09	0.00E+00	0.00E+00	0.00E+00	0.00E+00	0.00E+00	0.00E+00	0.00E+00	0.00E+00	0.00E+00	0.00E+00	0.00E+00
4421	ALL	401544.3	3753969	2.51E-09	1YrCancerI	2.51E-09	0.00E+00	0.00E+00	0.00E+00	0.00E+00	0.00E+00	0.00E+00	0.00E+00	0.00E+00	0.00E+00	0.00E+00	0.00E+00
4422	ALL	401544.3	3753483	2.58E-09	1YrCancerI	2.58E-09	0.00E+00	0.00E+00	0.00E+00	0.00E+00	0.00E+00	0.00E+00	0.00E+00	0.00E+00	0.00E+00	0.00E+00	0.00E+00
4423	ALL	401544.3	3752997	2.61E-09	1YrCancerI	2.61E-09	0.00E+00	0.00E+00	0.00E+00	0.00E+00	0.00E+00	0.00E+00	0.00E+00	0.00E+00	0.00E+00	0.00E+00	0.00E+00
4424	ALL	401544.3	3752512	2.61E-09	1YrCancerI	2.61E-09	0.00E+00	0.00E+00	0.00E+00	0.00E+00	0.00E+00	0.00E+00	0.00E+00	0.00E+00	0.00E+00	0.00E+00	0.00E+00
4425	ALL	401544.3	3752026	2.58E-09	1YrCancerI	2.58E-09	0.00E+00	0.00E+00	0.00E+00	0.00E+00	0.00E+00	0.00E+00	0.00E+00	0.00E+00	0.00E+00	0.00E+00	0.00E+00
4426	ALL	401544.3	3751540	2.53E-09	1YrCancerI	2.53E-09	0.00E+00	0.00E+00	0.00E+00	0.00E+00	0.00E+00	0.00E+00	0.00E+00	0.00E+00	0.00E+00	0.00E+00	0.00E+00
4427	ALL	401052.8	3757854	1.09E-09	1YrCancerI	1.09E-09	0.00E+00	0.00E+00	0.00E+00	0.00E+00	0.00E+00	0.00E+00	0.00E+00	0.00E+00	0.00E+00	0.00E+00	0.00E+00
4428	ALL	401052.8	3757369	1.22E-09	1YrCancerI	1.22E-09	0.00E+00	0.00E+00	0.00E+00	0.00E+00	0.00E+00	0.00E+00	0.00E+00	0.00E+00	0.00E+00	0.00E+00	0.00E+00
4429	ALL	401052.8	3756883	1.36E-09	1YrCancerI	1.36E-09	0.00E+00	0.00E+00	0.00E+00	0.00E+00	0.00E+00	0.00E+00	0.00E+00	0.00E+00	0.00E+00	0.00E+00	0.00E+00
4430	ALL	401052.8	3756397	1.52E-09	1YrCancerI	1.52E-09	0.00E+00	0.00E+00	0.00E+00	0.00E+00	0.00E+00	0.00E+00	0.00E+00	0.00E+00	0.00E+00	0.00E+00	0.00E+00
4431	ALL	401052.8	3755912	1.69E-09	1YrCancerI	1.69E-09	0.00E+00	0.00E+00	0.00E+00	0.00E+00	0.00E+00	0.00E+00	0.00E+00	0.00E+00	0.00E+00	0.00E+00	0.00E+00
4432	ALL	401052.8	3755426	1.85E-09	1YrCancerI	1.85E-09	0.00E+00	0.00E+00	0.00E+00	0.00E+00	0.00E+00	0.00E+00	0.00E+00	0.00E+00	0.00E+00	0.00E+00	0.00E+00
4433	ALL	401052.8	3754940	2.01E-09	1YrCancerI	2.01E-09	0.00E+00	0.00E+00	0.00E+00	0.00E+00	0.00E+00	0.00E+00	0.00E+00	0.00E+00	0.00E+00	0.00E+00	0.00E+00
4434	ALL	401052.8	3754454	2.14E-09	1YrCancerI	2.14E-09	0.00E+00	0.00E+00	0.00E+00	0.00E+00	0.00E+00	0.00E+00	0.00E+00	0.00E+00	0.00E+00	0.00E+00	0.00E+00
4435	ALL	401052.8	3753969	2.26E-09	1YrCancerI	2.26E-09	0.00E+00	0.00E+00	0.00E+00	0.00E+00	0.00E+00	0.00E+00	0.00E+00	0.00E+00	0.00E+00	0.00E+00	0.00E+00

4436	ALL	401052.8	3753483	2.34E-09	1YrCancerI	2.34E-09	0.00E+00	0.00E+00	0.00E+00	0.00E+00	0.00E+00	0.00E+00	0.00E+00	0.00E+00	0.00E+00	0.00E+00	0.00E+00
4437	ALL	401052.8	3752997	2.40E-09	1YrCancerI	2.40E-09	0.00E+00	0.00E+00	0.00E+00	0.00E+00	0.00E+00	0.00E+00	0.00E+00	0.00E+00	0.00E+00	0.00E+00	0.00E+00
4438	ALL	401052.8	3752512	2.43E-09	1YrCancerI	2.43E-09	0.00E+00	0.00E+00	0.00E+00	0.00E+00	0.00E+00	0.00E+00	0.00E+00	0.00E+00	0.00E+00	0.00E+00	0.00E+00
4439	ALL	401052.8	3752026	2.43E-09	1YrCancerI	2.43E-09	0.00E+00	0.00E+00	0.00E+00	0.00E+00	0.00E+00	0.00E+00	0.00E+00	0.00E+00	0.00E+00	0.00E+00	0.00E+00
4440	ALL	401052.8	3751540	2.41E-09	1YrCancerI	2.41E-09	0.00E+00	0.00E+00	0.00E+00	0.00E+00	0.00E+00	0.00E+00	0.00E+00	0.00E+00	0.00E+00	0.00E+00	0.00E+00
4441	ALL	400561.4	3757854	9.64E-10	1YrCancerI	9.64E-10	0.00E+00	0.00E+00	0.00E+00	0.00E+00	0.00E+00	0.00E+00	0.00E+00	0.00E+00	0.00E+00	0.00E+00	0.00E+00
4442	ALL	400561.4	3757369	1.07E-09	1YrCancerI	1.07E-09	0.00E+00	0.00E+00	0.00E+00	0.00E+00	0.00E+00	0.00E+00	0.00E+00	0.00E+00	0.00E+00	0.00E+00	0.00E+00
4443	ALL	400561.4	3756883	1.19E-09	1YrCancerI	1.19E-09	0.00E+00	0.00E+00	0.00E+00	0.00E+00	0.00E+00	0.00E+00	0.00E+00	0.00E+00	0.00E+00	0.00E+00	0.00E+00
4444	ALL	400561.4	3756397	1.32E-09	1YrCancerI	1.32E-09	0.00E+00	0.00E+00	0.00E+00	0.00E+00	0.00E+00	0.00E+00	0.00E+00	0.00E+00	0.00E+00	0.00E+00	0.00E+00
4445	ALL	400561.4	3755912	1.47E-09	1YrCancerI	1.47E-09	0.00E+00	0.00E+00	0.00E+00	0.00E+00	0.00E+00	0.00E+00	0.00E+00	0.00E+00	0.00E+00	0.00E+00	0.00E+00
4446	ALL	400561.4	3755426	1.62E-09	1YrCancerI	1.62E-09	0.00E+00	0.00E+00	0.00E+00	0.00E+00	0.00E+00	0.00E+00	0.00E+00	0.00E+00	0.00E+00	0.00E+00	0.00E+00
4447	ALL	400561.4	3754940	1.77E-09	1YrCancerI	1.77E-09	0.00E+00	0.00E+00	0.00E+00	0.00E+00	0.00E+00	0.00E+00	0.00E+00	0.00E+00	0.00E+00	0.00E+00	0.00E+00
4448	ALL	400561.4	3754454	1.90E-09	1YrCancerI	1.90E-09	0.00E+00	0.00E+00	0.00E+00	0.00E+00	0.00E+00	0.00E+00	0.00E+00	0.00E+00	0.00E+00	0.00E+00	0.00E+00
4449	ALL	400561.4	3753969	2.02E-09	1YrCancerI	2.02E-09	0.00E+00	0.00E+00	0.00E+00	0.00E+00	0.00E+00	0.00E+00	0.00E+00	0.00E+00	0.00E+00	0.00E+00	0.00E+00
4450	ALL	400561.4	3753483	2.12E-09	1YrCancerI	2.12E-09	0.00E+00	0.00E+00	0.00E+00	0.00E+00	0.00E+00	0.00E+00	0.00E+00	0.00E+00	0.00E+00	0.00E+00	0.00E+00
4451	ALL	400561.4	3752997	2.19E-09	1YrCancerI	2.19E-09	0.00E+00	0.00E+00	0.00E+00	0.00E+00	0.00E+00	0.00E+00	0.00E+00	0.00E+00	0.00E+00	0.00E+00	0.00E+00
4452	ALL	400561.4	3752512	2.24E-09	1YrCancerI	2.24E-09	0.00E+00	0.00E+00	0.00E+00	0.00E+00	0.00E+00	0.00E+00	0.00E+00	0.00E+00	0.00E+00	0.00E+00	0.00E+00
4453	ALL	400561.4	3752026	2.27E-09	1YrCancerI	2.27E-09	0.00E+00	0.00E+00	0.00E+00	0.00E+00	0.00E+00	0.00E+00	0.00E+00	0.00E+00	0.00E+00	0.00E+00	0.00E+00
4454	ALL	400561.4	3751540	2.27E-09	1YrCancerI	2.27E-09	0.00E+00	0.00E+00	0.00E+00	0.00E+00	0.00E+00	0.00E+00	0.00E+00	0.00E+00	0.00E+00	0.00E+00	0.00E+00
4455	ALL	400070	3757854	8.59E-10	1YrCancerI	8.59E-10	0.00E+00	0.00E+00	0.00E+00	0.00E+00	0.00E+00	0.00E+00	0.00E+00	0.00E+00	0.00E+00	0.00E+00	0.00E+00
4456	ALL	400070	3757369	9.45E-10	1YrCancerI	9.45E-10	0.00E+00	0.00E+00	0.00E+00	0.00E+00	0.00E+00	0.00E+00	0.00E+00	0.00E+00	0.00E+00	0.00E+00	0.00E+00
4457	ALL	400070	3756883	1.05E-09	1YrCancerI	1.05E-09	0.00E+00	0.00E+00	0.00E+00	0.00E+00	0.00E+00	0.00E+00	0.00E+00	0.00E+00	0.00E+00	0.00E+00	0.00E+00
4458	ALL	400070	3756397	1.16E-09	1YrCancerI	1.16E-09	0.00E+00	0.00E+00	0.00E+00	0.00E+00	0.00E+00	0.00E+00	0.00E+00	0.00E+00	0.00E+00	0.00E+00	0.00E+00
4459	ALL	400070	3755912	1.28E-09	1YrCancerI	1.28E-09	0.00E+00	0.00E+00	0.00E+00	0.00E+00	0.00E+00	0.00E+00	0.00E+00	0.00E+00	0.00E+00	0.00E+00	0.00E+00
4460	ALL	400070	3755426	1.42E-09	1YrCancerI	1.42E-09	0.00E+00	0.00E+00	0.00E+00	0.00E+00	0.00E+00	0.00E+00	0.00E+00	0.00E+00	0.00E+00	0.00E+00	0.00E+00
4461	ALL	400070	3754940	1.55E-09	1YrCancerI	1.55E-09	0.00E+00	0.00E+00	0.00E+00	0.00E+00	0.00E+00	0.00E+00	0.00E+00	0.00E+00	0.00E+00	0.00E+00	0.00E+00
4462	ALL	400070	3754454	1.68E-09	1YrCancerI	1.68E-09	0.00E+00	0.00E+00	0.00E+00	0.00E+00	0.00E+00	0.00E+00	0.00E+00	0.00E+00	0.00E+00	0.00E+00	0.00E+00
4463	ALL	400070	3753969	1.80E-09	1YrCancerI	1.80E-09	0.00E+00	0.00E+00	0.00E+00	0.00E+00	0.00E+00	0.00E+00	0.00E+00	0.00E+00	0.00E+00	0.00E+00	0.00E+00
4464	ALL	400070	3753483	1.91E-09	1YrCancerI	1.91E-09	0.00E+00	0.00E+00	0.00E+00	0.00E+00	0.00E+00	0.00E+00	0.00E+00	0.00E+00	0.00E+00	0.00E+00	0.00E+00
4465	ALL	400070	3752997	1.99E-09	1YrCancerI	1.99E-09	0.00E+00	0.00E+00	0.00E+00	0.00E+00	0.00E+00	0.00E+00	0.00E+00	0.00E+00	0.00E+00	0.00E+00	0.00E+00
4466	ALL	400070	3752512	2.05E-09	1YrCancerI	2.05E-09	0.00E+00	0.00E+00	0.00E+00	0.00E+00	0.00E+00	0.00E+00	0.00E+00	0.00E+00	0.00E+00	0.00E+00	0.00E+00
4467	ALL	400070	3752026	2.10E-09	1YrCancerI	2.10E-09	0.00E+00	0.00E+00	0.00E+00	0.00E+00	0.00E+00	0.00E+00	0.00E+00	0.00E+00	0.00E+00	0.00E+00	0.00E+00
4468	ALL	400070	3751540	2.12E-09	1YrCancerI	2.12E-09	0.00E+00	0.00E+00	0.00E+00	0.00E+00	0.00E+00	0.00E+00	0.00E+00	0.00E+00	0.00E+00	0.00E+00	0.00E+00
4469	ALL	406384.3	3758340	6.84E-09	1YrCancerI	6.84E-09	0.00E+00	0.00E+00	0.00E+00	0.00E+00	0.00E+00	0.00E+00	0.00E+00	0.00E+00	0.00E+00	0.00E+00	0.00E+00
4470	ALL	406384.3	3758832	6.34E-09	1YrCancerI	6.34E-09	0.00E+00	0.00E+00	0.00E+00	0.00E+00	0.00E+00	0.00E+00	0.00E+00	0.00E+00	0.00E+00	0.00E+00	0.00E+00
4471	ALL	406384.3	3759323	5.41E-09	1YrCancerI	5.41E-09	0.00E+00	0.00E+00	0.00E+00	0.00E+00	0.00E+00	0.00E+00	0.00E+00	0.00E+00	0.00E+00	0.00E+00	0.00E+00
4472	ALL	406384.3	3759814	3.69E-09	1YrCancerI	3.69E-09	0.00E+00	0.00E+00	0.00E+00	0.00E+00	0.00E+00	0.00E+00	0.00E+00	0.00E+00	0.00E+00	0.00E+00	0.00E+00
4473	ALL	406384.3	3760306	2.95E-09	1YrCancerI	2.95E-09	0.00E+00	0.00E+00	0.00E+00	0.00E+00	0.00E+00	0.00E+00	0.00E+00	0.00E+00	0.00E+00	0.00E+00	0.00E+00
4474	ALL	406384.3	3760797	1.88E-09	1YrCancerI	1.88E-09	0.00E+00	0.00E+00	0.00E+00	0.00E+00	0.00E+00	0.00E+00	0.00E+00	0.00E+00	0.00E+00	0.00E+00	0.00E+00
4475	ALL	406384.3	3761289	1.39E-09	1YrCancerI	1.39E-09	0.00E+00	0.00E+00	0.00E+00	0.00E+00	0.00E+00	0.00E+00	0.00E+00	0.00E+00	0.00E+00	0.00E+00	0.00E+00
4476	ALL	406384.3	3761780	1.31E-09	1YrCancerI	1.31E-09	0.00E+00	0.00E+00	0.00E+00	0.00E+00	0.00E+00	0.00E+00	0.00E+00	0.00E+00	0.00E+00	0.00E+00	0.00E+00
4477	ALL	406384.3	3762272	1.21E-09	1YrCancerI	1.21E-09	0.00E+00	0.00E+00	0.00E+00	0.00E+00	0.00E+00	0.00E+00	0.00E+00	0.00E+00	0.00E+00	0.00E+00	0.00E+00
4478	ALL	406384.3	3762763	7.86E-10	1YrCancerI	7.86E-10	0.00E+00	0.00E+00	0.00E+00	0.00E+00	0.00E+00	0.00E+00	0.00E+00	0.00E+00	0.00E+00	0.00E+00	0.00E+00
4479	ALL	406384.3	3763254	1.01E-09	1YrCancerI	1.01E-09	0.00E+00	0.00E+00	0.00E+00	0.00E+00	0.00E+00	0.00E+00	0.00E+00	0.00E+00	0.00E+00	0.00E+00	0.00E+00
4480	ALL	406384.3	3763746	7.77E-10	1YrCancerI	7.77E-10	0.00E+00	0.00E+00	0.00E+00	0.00E+00	0.00E+00	0.00E+00	0.00E+00	0.00E+00	0.00E+00	0.00E+00	0.00E+00
4481	ALL	406384.3	3764237	6.85E-10	1YrCancerI	6.85E-10	0.00E+00	0.00E+00	0.00E+00	0.00E+00	0.00E+00	0.00E+00	0.00E+00	0.00E+00	0.00E+00	0.00E+00	0.00E+00
4482	ALL	406384.3	3764729	6.23E-10	1YrCancerI	6.23E-10	0.00E+00	0.00E+00	0.00E+00	0.00E+00	0.00E+00	0.00E+00	0.00E+00	0.00E+00	0.00E+00	0.00E+00	0.00E+00
4483	ALL	406384.3	3765220	9.27E-10	1YrCancerI	9.27E-10	0.00E+00	0.00E+00	0.00E+00	0.00E+00	0.00E+00	0.00E+00	0.00E+00	0.00E+00	0.00E+00	0.00E+00	0.00E+00
4484	ALL	406384.3	3765712	1.03E-09	1YrCancerI	1.03E-09	0.00E+00	0.00E+00	0.00E+00	0.00E+00	0.00E+00	0.00E+00	0.00E+00	0.00E+00	0.00E+00	0.00E+00	0.00E+00
4485	ALL	406384.3	3766203	9.21E-10	1YrCancerI	9.21E-10	0.00E+00	0.00E+00	0.00E+00	0.00E+00	0.00E+00	0.00E+00	0.00E+00	0.00E+00	0.00E+00	0.00E+00	0.00E+00
4486	ALL	406384.3	3766694	8.47E-10	1YrCancerI	8.47E-10	0.00E+00	0.00E+00	0.00E+00	0.00E+00	0.00E+00	0.00E+00	0.00E+00	0.00E+00	0.00E+00	0.00E+00	0.00E+00

4487	ALL	406384.3	3767186	8.26E-10	1YrCancerI	8.26E-10	0.00E+00	0.00E+00	0.00E+00	0.00E+00	0.00E+00	0.00E+00	0.00E+00	0.00E+00	0.00E+00	0.00E+00	0.00E+00
4488	ALL	406384.3	3767677	8.32E-10	1YrCancerI	8.32E-10	0.00E+00	0.00E+00	0.00E+00	0.00E+00	0.00E+00	0.00E+00	0.00E+00	0.00E+00	0.00E+00	0.00E+00	0.00E+00
4489	ALL	406384.3	3768169	8.38E-10	1YrCancerI	8.38E-10	0.00E+00	0.00E+00	0.00E+00	0.00E+00	0.00E+00	0.00E+00	0.00E+00	0.00E+00	0.00E+00	0.00E+00	0.00E+00
4490	ALL	406384.3	3768660	8.29E-10	1YrCancerI	8.29E-10	0.00E+00	0.00E+00	0.00E+00	0.00E+00	0.00E+00	0.00E+00	0.00E+00	0.00E+00	0.00E+00	0.00E+00	0.00E+00
4491	ALL	406384.3	3769152	8.10E-10	1YrCancerI	8.10E-10	0.00E+00	0.00E+00	0.00E+00	0.00E+00	0.00E+00	0.00E+00	0.00E+00	0.00E+00	0.00E+00	0.00E+00	0.00E+00
4492	ALL	406384.3	3769643	7.89E-10	1YrCancerI	7.89E-10	0.00E+00	0.00E+00	0.00E+00	0.00E+00	0.00E+00	0.00E+00	0.00E+00	0.00E+00	0.00E+00	0.00E+00	0.00E+00
4493	ALL	406384.3	3770134	7.64E-10	1YrCancerI	7.64E-10	0.00E+00	0.00E+00	0.00E+00	0.00E+00	0.00E+00	0.00E+00	0.00E+00	0.00E+00	0.00E+00	0.00E+00	0.00E+00
4494	ALL	406384.3	3770626	7.40E-10	1YrCancerI	7.40E-10	0.00E+00	0.00E+00	0.00E+00	0.00E+00	0.00E+00	0.00E+00	0.00E+00	0.00E+00	0.00E+00	0.00E+00	0.00E+00
4495	ALL	406384.3	3771117	7.24E-10	1YrCancerI	7.24E-10	0.00E+00	0.00E+00	0.00E+00	0.00E+00	0.00E+00	0.00E+00	0.00E+00	0.00E+00	0.00E+00	0.00E+00	0.00E+00
4496	ALL	406384.3	3771609	7.12E-10	1YrCancerI	7.12E-10	0.00E+00	0.00E+00	0.00E+00	0.00E+00	0.00E+00	0.00E+00	0.00E+00	0.00E+00	0.00E+00	0.00E+00	0.00E+00
4497	ALL	406384.3	3772100	7.06E-10	1YrCancerI	7.06E-10	0.00E+00	0.00E+00	0.00E+00	0.00E+00	0.00E+00	0.00E+00	0.00E+00	0.00E+00	0.00E+00	0.00E+00	0.00E+00
4498	ALL	406384.3	3772592	7.00E-10	1YrCancerI	7.00E-10	0.00E+00	0.00E+00	0.00E+00	0.00E+00	0.00E+00	0.00E+00	0.00E+00	0.00E+00	0.00E+00	0.00E+00	0.00E+00
4499	ALL	406384.3	3773083	6.97E-10	1YrCancerI	6.97E-10	0.00E+00	0.00E+00	0.00E+00	0.00E+00	0.00E+00	0.00E+00	0.00E+00	0.00E+00	0.00E+00	0.00E+00	0.00E+00
4500	ALL	406384.3	3773574	6.91E-10	1YrCancerI	6.91E-10	0.00E+00	0.00E+00	0.00E+00	0.00E+00	0.00E+00	0.00E+00	0.00E+00	0.00E+00	0.00E+00	0.00E+00	0.00E+00
4501	ALL	406384.3	3774066	6.88E-10	1YrCancerI	6.88E-10	0.00E+00	0.00E+00	0.00E+00	0.00E+00	0.00E+00	0.00E+00	0.00E+00	0.00E+00	0.00E+00	0.00E+00	0.00E+00
4502	ALL	406384.3	3774557	6.85E-10	1YrCancerI	6.85E-10	0.00E+00	0.00E+00	0.00E+00	0.00E+00	0.00E+00	0.00E+00	0.00E+00	0.00E+00	0.00E+00	0.00E+00	0.00E+00
4503	ALL	406384.3	3775049	6.78E-10	1YrCancerI	6.78E-10	0.00E+00	0.00E+00	0.00E+00	0.00E+00	0.00E+00	0.00E+00	0.00E+00	0.00E+00	0.00E+00	0.00E+00	0.00E+00
4504	ALL	406384.3	3775540	6.75E-10	1YrCancerI	6.75E-10	0.00E+00	0.00E+00	0.00E+00	0.00E+00	0.00E+00	0.00E+00	0.00E+00	0.00E+00	0.00E+00	0.00E+00	0.00E+00
4505	ALL	405898.6	3758340	5.64E-09	1YrCancerI	5.64E-09	0.00E+00	0.00E+00	0.00E+00	0.00E+00	0.00E+00	0.00E+00	0.00E+00	0.00E+00	0.00E+00	0.00E+00	0.00E+00
4506	ALL	405898.6	3758832	5.07E-09	1YrCancerI	5.07E-09	0.00E+00	0.00E+00	0.00E+00	0.00E+00	0.00E+00	0.00E+00	0.00E+00	0.00E+00	0.00E+00	0.00E+00	0.00E+00
4507	ALL	405898.6	3759323	4.19E-09	1YrCancerI	4.19E-09	0.00E+00	0.00E+00	0.00E+00	0.00E+00	0.00E+00	0.00E+00	0.00E+00	0.00E+00	0.00E+00	0.00E+00	0.00E+00
4508	ALL	405898.6	3759814	2.87E-09	1YrCancerI	2.87E-09	0.00E+00	0.00E+00	0.00E+00	0.00E+00	0.00E+00	0.00E+00	0.00E+00	0.00E+00	0.00E+00	0.00E+00	0.00E+00
4509	ALL	405898.6	3760306	2.38E-09	1YrCancerI	2.38E-09	0.00E+00	0.00E+00	0.00E+00	0.00E+00	0.00E+00	0.00E+00	0.00E+00	0.00E+00	0.00E+00	0.00E+00	0.00E+00
4510	ALL	405898.6	3760797	1.93E-09	1YrCancerI	1.93E-09	0.00E+00	0.00E+00	0.00E+00	0.00E+00	0.00E+00	0.00E+00	0.00E+00	0.00E+00	0.00E+00	0.00E+00	0.00E+00
4511	ALL	405898.6	3761289	1.43E-09	1YrCancerI	1.43E-09	0.00E+00	0.00E+00	0.00E+00	0.00E+00	0.00E+00	0.00E+00	0.00E+00	0.00E+00	0.00E+00	0.00E+00	0.00E+00
4512	ALL	405898.6	3761780	1.22E-09	1YrCancerI	1.22E-09	0.00E+00	0.00E+00	0.00E+00	0.00E+00	0.00E+00	0.00E+00	0.00E+00	0.00E+00	0.00E+00	0.00E+00	0.00E+00
4513	ALL	405898.6	3762272	1.02E-09	1YrCancerI	1.02E-09	0.00E+00	0.00E+00	0.00E+00	0.00E+00	0.00E+00	0.00E+00	0.00E+00	0.00E+00	0.00E+00	0.00E+00	0.00E+00
4514	ALL	405898.6	3762763	8.78E-10	1YrCancerI	8.78E-10	0.00E+00	0.00E+00	0.00E+00	0.00E+00	0.00E+00	0.00E+00	0.00E+00	0.00E+00	0.00E+00	0.00E+00	0.00E+00
4515	ALL	405898.6	3763254	9.49E-10	1YrCancerI	9.49E-10	0.00E+00	0.00E+00	0.00E+00	0.00E+00	0.00E+00	0.00E+00	0.00E+00	0.00E+00	0.00E+00	0.00E+00	0.00E+00
4516	ALL	405898.6	3763746	8.26E-10	1YrCancerI	8.26E-10	0.00E+00	0.00E+00	0.00E+00	0.00E+00	0.00E+00	0.00E+00	0.00E+00	0.00E+00	0.00E+00	0.00E+00	0.00E+00
4517	ALL	405898.6	3764237	6.45E-10	1YrCancerI	6.45E-10	0.00E+00	0.00E+00	0.00E+00	0.00E+00	0.00E+00	0.00E+00	0.00E+00	0.00E+00	0.00E+00	0.00E+00	0.00E+00
4518	ALL	405898.6	3764729	6.11E-10	1YrCancerI	6.11E-10	0.00E+00	0.00E+00	0.00E+00	0.00E+00	0.00E+00	0.00E+00	0.00E+00	0.00E+00	0.00E+00	0.00E+00	0.00E+00
4519	ALL	405898.6	3765220	9.30E-10	1YrCancerI	9.30E-10	0.00E+00	0.00E+00	0.00E+00	0.00E+00	0.00E+00	0.00E+00	0.00E+00	0.00E+00	0.00E+00	0.00E+00	0.00E+00
4520	ALL	405898.6	3765712	9.30E-10	1YrCancerI	9.30E-10	0.00E+00	0.00E+00	0.00E+00	0.00E+00	0.00E+00	0.00E+00	0.00E+00	0.00E+00	0.00E+00	0.00E+00	0.00E+00
4521	ALL	405898.6	3766203	8.44E-10	1YrCancerI	8.44E-10	0.00E+00	0.00E+00	0.00E+00	0.00E+00	0.00E+00	0.00E+00	0.00E+00	0.00E+00	0.00E+00	0.00E+00	0.00E+00
4522	ALL	405898.6	3766694	7.67E-10	1YrCancerI	7.67E-10	0.00E+00	0.00E+00	0.00E+00	0.00E+00	0.00E+00	0.00E+00	0.00E+00	0.00E+00	0.00E+00	0.00E+00	0.00E+00
4523	ALL	405898.6	3767186	7.24E-10	1YrCancerI	7.24E-10	0.00E+00	0.00E+00	0.00E+00	0.00E+00	0.00E+00	0.00E+00	0.00E+00	0.00E+00	0.00E+00	0.00E+00	0.00E+00
4524	ALL	405898.6	3767677	7.21E-10	1YrCancerI	7.21E-10	0.00E+00	0.00E+00	0.00E+00	0.00E+00	0.00E+00	0.00E+00	0.00E+00	0.00E+00	0.00E+00	0.00E+00	0.00E+00
4525	ALL	405898.6	3768169	7.34E-10	1YrCancerI	7.34E-10	0.00E+00	0.00E+00	0.00E+00	0.00E+00	0.00E+00	0.00E+00	0.00E+00	0.00E+00	0.00E+00	0.00E+00	0.00E+00
4526	ALL	405898.6	3768660	7.37E-10	1YrCancerI	7.37E-10	0.00E+00	0.00E+00	0.00E+00	0.00E+00	0.00E+00	0.00E+00	0.00E+00	0.00E+00	0.00E+00	0.00E+00	0.00E+00
4527	ALL	405898.6	3769152	7.31E-10	1YrCancerI	7.31E-10	0.00E+00	0.00E+00	0.00E+00	0.00E+00	0.00E+00	0.00E+00	0.00E+00	0.00E+00	0.00E+00	0.00E+00	0.00E+00
4528	ALL	405898.6	3769643	7.15E-10	1YrCancerI	7.15E-10	0.00E+00	0.00E+00	0.00E+00	0.00E+00	0.00E+00	0.00E+00	0.00E+00	0.00E+00	0.00E+00	0.00E+00	0.00E+00
4529	ALL	405898.6	3770134	6.94E-10	1YrCancerI	6.94E-10	0.00E+00	0.00E+00	0.00E+00	0.00E+00	0.00E+00	0.00E+00	0.00E+00	0.00E+00	0.00E+00	0.00E+00	0.00E+00
4530	ALL	405898.6	3770626	6.72E-10	1YrCancerI	6.72E-10	0.00E+00	0.00E+00	0.00E+00	0.00E+00	0.00E+00	0.00E+00	0.00E+00	0.00E+00	0.00E+00	0.00E+00	0.00E+00
4531	ALL	405898.6	3771117	6.54E-10	1YrCancerI	6.54E-10	0.00E+00	0.00E+00	0.00E+00	0.00E+00	0.00E+00	0.00E+00	0.00E+00	0.00E+00	0.00E+00	0.00E+00	0.00E+00
4532	ALL	405898.6	3771609	6.42E-10	1YrCancerI	6.42E-10	0.00E+00	0.00E+00	0.00E+00	0.00E+00	0.00E+00	0.00E+00	0.00E+00	0.00E+00	0.00E+00	0.00E+00	0.00E+00
4533	ALL	405898.6	3772100	6.29E-10	1YrCancerI	6.29E-10	0.00E+00	0.00E+00	0.00E+00	0.00E+00	0.00E+00	0.00E+00	0.00E+00	0.00E+00	0.00E+00	0.00E+00	0.00E+00
4534	ALL	405898.6	3772592	6.23E-10	1YrCancerI	6.23E-10	0.00E+00	0.00E+00	0.00E+00	0.00E+00	0.00E+00	0.00E+00	0.00E+00	0.00E+00	0.00E+00	0.00E+00	0.00E+00
4535	ALL	405898.6	3773083	6.20E-10	1YrCancerI	6.20E-10	0.00E+00	0.00E+00	0.00E+00	0.00E+00	0.00E+00	0.00E+00	0.00E+00	0.00E+00	0.00E+00	0.00E+00	0.00E+00
4536	ALL	405898.6	3773574	6.14E-10	1YrCancerI	6.14E-10	0.00E+00	0.00E+00	0.00E+00	0.00E+00	0.00E+00	0.00E+00	0.00E+00	0.00E+00	0.00E+00	0.00E+00	0.00E+00
4537	ALL	405898.6	3774066	6.11E-10	1YrCancerI	6.11E-10	0.00E+00	0.00E+00	0.00E+00	0.00E+00	0.00E+00	0.00E+00	0.00E+00	0.00E+00	0.00E+00	0.00E+00	0.00E+00

4538	ALL	405898.6	3774557	6.08E-10	1YrCancerI	6.08E-10	0.00E+00	0.00E+00	0.00E+00	0.00E+00	0.00E+00	0.00E+00	0.00E+00	0.00E+00	0.00E+00	0.00E+00	0.00E+00
4539	ALL	405898.6	3775049	6.05E-10	1YrCancerI	6.05E-10	0.00E+00	0.00E+00	0.00E+00	0.00E+00	0.00E+00	0.00E+00	0.00E+00	0.00E+00	0.00E+00	0.00E+00	0.00E+00
4540	ALL	405898.6	3775540	6.02E-10	1YrCancerI	6.02E-10	0.00E+00	0.00E+00	0.00E+00	0.00E+00	0.00E+00	0.00E+00	0.00E+00	0.00E+00	0.00E+00	0.00E+00	0.00E+00
4541	ALL	405412.8	3758340	4.59E-09	1YrCancerI	4.59E-09	0.00E+00	0.00E+00	0.00E+00	0.00E+00	0.00E+00	0.00E+00	0.00E+00	0.00E+00	0.00E+00	0.00E+00	0.00E+00
4542	ALL	405412.8	3758832	4.03E-09	1YrCancerI	4.03E-09	0.00E+00	0.00E+00	0.00E+00	0.00E+00	0.00E+00	0.00E+00	0.00E+00	0.00E+00	0.00E+00	0.00E+00	0.00E+00
4543	ALL	405412.8	3759323	3.43E-09	1YrCancerI	3.43E-09	0.00E+00	0.00E+00	0.00E+00	0.00E+00	0.00E+00	0.00E+00	0.00E+00	0.00E+00	0.00E+00	0.00E+00	0.00E+00
4544	ALL	405412.8	3759814	2.62E-09	1YrCancerI	2.62E-09	0.00E+00	0.00E+00	0.00E+00	0.00E+00	0.00E+00	0.00E+00	0.00E+00	0.00E+00	0.00E+00	0.00E+00	0.00E+00
4545	ALL	405412.8	3760306	2.09E-09	1YrCancerI	2.09E-09	0.00E+00	0.00E+00	0.00E+00	0.00E+00	0.00E+00	0.00E+00	0.00E+00	0.00E+00	0.00E+00	0.00E+00	0.00E+00
4546	ALL	405412.8	3760797	1.64E-09	1YrCancerI	1.64E-09	0.00E+00	0.00E+00	0.00E+00	0.00E+00	0.00E+00	0.00E+00	0.00E+00	0.00E+00	0.00E+00	0.00E+00	0.00E+00
4547	ALL	405412.8	3761289	1.37E-09	1YrCancerI	1.37E-09	0.00E+00	0.00E+00	0.00E+00	0.00E+00	0.00E+00	0.00E+00	0.00E+00	0.00E+00	0.00E+00	0.00E+00	0.00E+00
4548	ALL	405412.8	3761780	1.07E-09	1YrCancerI	1.07E-09	0.00E+00	0.00E+00	0.00E+00	0.00E+00	0.00E+00	0.00E+00	0.00E+00	0.00E+00	0.00E+00	0.00E+00	0.00E+00
4549	ALL	405412.8	3762272	8.66E-10	1YrCancerI	8.66E-10	0.00E+00	0.00E+00	0.00E+00	0.00E+00	0.00E+00	0.00E+00	0.00E+00	0.00E+00	0.00E+00	0.00E+00	0.00E+00
4550	ALL	405412.8	3762763	8.78E-10	1YrCancerI	8.78E-10	0.00E+00	0.00E+00	0.00E+00	0.00E+00	0.00E+00	0.00E+00	0.00E+00	0.00E+00	0.00E+00	0.00E+00	0.00E+00
4551	ALL	405412.8	3763254	9.58E-10	1YrCancerI	9.58E-10	0.00E+00	0.00E+00	0.00E+00	0.00E+00	0.00E+00	0.00E+00	0.00E+00	0.00E+00	0.00E+00	0.00E+00	0.00E+00
4552	ALL	405412.8	3763746	7.49E-10	1YrCancerI	7.49E-10	0.00E+00	0.00E+00	0.00E+00	0.00E+00	0.00E+00	0.00E+00	0.00E+00	0.00E+00	0.00E+00	0.00E+00	0.00E+00
4553	ALL	405412.8	3764237	6.69E-10	1YrCancerI	6.69E-10	0.00E+00	0.00E+00	0.00E+00	0.00E+00	0.00E+00	0.00E+00	0.00E+00	0.00E+00	0.00E+00	0.00E+00	0.00E+00
4554	ALL	405412.8	3764729	5.77E-10	1YrCancerI	5.77E-10	0.00E+00	0.00E+00	0.00E+00	0.00E+00	0.00E+00	0.00E+00	0.00E+00	0.00E+00	0.00E+00	0.00E+00	0.00E+00
4555	ALL	405412.8	3765220	7.70E-10	1YrCancerI	7.70E-10	0.00E+00	0.00E+00	0.00E+00	0.00E+00	0.00E+00	0.00E+00	0.00E+00	0.00E+00	0.00E+00	0.00E+00	0.00E+00
4556	ALL	405412.8	3765712	8.35E-10	1YrCancerI	8.35E-10	0.00E+00	0.00E+00	0.00E+00	0.00E+00	0.00E+00	0.00E+00	0.00E+00	0.00E+00	0.00E+00	0.00E+00	0.00E+00
4557	ALL	405412.8	3766203	7.77E-10	1YrCancerI	7.77E-10	0.00E+00	0.00E+00	0.00E+00	0.00E+00	0.00E+00	0.00E+00	0.00E+00	0.00E+00	0.00E+00	0.00E+00	0.00E+00
4558	ALL	405412.8	3766694	7.09E-10	1YrCancerI	7.09E-10	0.00E+00	0.00E+00	0.00E+00	0.00E+00	0.00E+00	0.00E+00	0.00E+00	0.00E+00	0.00E+00	0.00E+00	0.00E+00
4559	ALL	405412.8	3767186	6.54E-10	1YrCancerI	6.54E-10	0.00E+00	0.00E+00	0.00E+00	0.00E+00	0.00E+00	0.00E+00	0.00E+00	0.00E+00	0.00E+00	0.00E+00	0.00E+00
4560	ALL	405412.8	3767677	6.38E-10	1YrCancerI	6.38E-10	0.00E+00	0.00E+00	0.00E+00	0.00E+00	0.00E+00	0.00E+00	0.00E+00	0.00E+00	0.00E+00	0.00E+00	0.00E+00
4561	ALL	405412.8	3768169	6.45E-10	1YrCancerI	6.45E-10	0.00E+00	0.00E+00	0.00E+00	0.00E+00	0.00E+00	0.00E+00	0.00E+00	0.00E+00	0.00E+00	0.00E+00	0.00E+00
4562	ALL	405412.8	3768660	6.54E-10	1YrCancerI	6.54E-10	0.00E+00	0.00E+00	0.00E+00	0.00E+00	0.00E+00	0.00E+00	0.00E+00	0.00E+00	0.00E+00	0.00E+00	0.00E+00
4563	ALL	405412.8	3769152	6.57E-10	1YrCancerI	6.57E-10	0.00E+00	0.00E+00	0.00E+00	0.00E+00	0.00E+00	0.00E+00	0.00E+00	0.00E+00	0.00E+00	0.00E+00	0.00E+00
4564	ALL	405412.8	3769643	6.48E-10	1YrCancerI	6.48E-10	0.00E+00	0.00E+00	0.00E+00	0.00E+00	0.00E+00	0.00E+00	0.00E+00	0.00E+00	0.00E+00	0.00E+00	0.00E+00
4565	ALL	405412.8	3770134	6.35E-10	1YrCancerI	6.35E-10	0.00E+00	0.00E+00	0.00E+00	0.00E+00	0.00E+00	0.00E+00	0.00E+00	0.00E+00	0.00E+00	0.00E+00	0.00E+00
4566	ALL	405412.8	3770626	6.17E-10	1YrCancerI	6.17E-10	0.00E+00	0.00E+00	0.00E+00	0.00E+00	0.00E+00	0.00E+00	0.00E+00	0.00E+00	0.00E+00	0.00E+00	0.00E+00
4567	ALL	405412.8	3771117	5.99E-10	1YrCancerI	5.99E-10	0.00E+00	0.00E+00	0.00E+00	0.00E+00	0.00E+00	0.00E+00	0.00E+00	0.00E+00	0.00E+00	0.00E+00	0.00E+00
4568	ALL	405412.8	3771609	5.83E-10	1YrCancerI	5.83E-10	0.00E+00	0.00E+00	0.00E+00	0.00E+00	0.00E+00	0.00E+00	0.00E+00	0.00E+00	0.00E+00	0.00E+00	0.00E+00
4569	ALL	405412.8	3772100	5.71E-10	1YrCancerI	5.71E-10	0.00E+00	0.00E+00	0.00E+00	0.00E+00	0.00E+00	0.00E+00	0.00E+00	0.00E+00	0.00E+00	0.00E+00	0.00E+00
4570	ALL	405412.8	3772592	5.62E-10	1YrCancerI	5.62E-10	0.00E+00	0.00E+00	0.00E+00	0.00E+00	0.00E+00	0.00E+00	0.00E+00	0.00E+00	0.00E+00	0.00E+00	0.00E+00
4571	ALL	405412.8	3773083	5.56E-10	1YrCancerI	5.56E-10	0.00E+00	0.00E+00	0.00E+00	0.00E+00	0.00E+00	0.00E+00	0.00E+00	0.00E+00	0.00E+00	0.00E+00	0.00E+00
4572	ALL	405412.8	3773574	5.53E-10	1YrCancerI	5.53E-10	0.00E+00	0.00E+00	0.00E+00	0.00E+00	0.00E+00	0.00E+00	0.00E+00	0.00E+00	0.00E+00	0.00E+00	0.00E+00
4573	ALL	405412.8	3774066	5.49E-10	1YrCancerI	5.49E-10	0.00E+00	0.00E+00	0.00E+00	0.00E+00	0.00E+00	0.00E+00	0.00E+00	0.00E+00	0.00E+00	0.00E+00	0.00E+00
4574	ALL	405412.8	3774557	5.46E-10	1YrCancerI	5.46E-10	0.00E+00	0.00E+00	0.00E+00	0.00E+00	0.00E+00	0.00E+00	0.00E+00	0.00E+00	0.00E+00	0.00E+00	0.00E+00
4575	ALL	405412.8	3775049	5.43E-10	1YrCancerI	5.43E-10	0.00E+00	0.00E+00	0.00E+00	0.00E+00	0.00E+00	0.00E+00	0.00E+00	0.00E+00	0.00E+00	0.00E+00	0.00E+00
4576	ALL	405412.8	3775540	5.40E-10	1YrCancerI	5.40E-10	0.00E+00	0.00E+00	0.00E+00	0.00E+00	0.00E+00	0.00E+00	0.00E+00	0.00E+00	0.00E+00	0.00E+00	0.00E+00
4577	ALL	404927.2	3758340	3.72E-09	1YrCancerI	3.72E-09	0.00E+00	0.00E+00	0.00E+00	0.00E+00	0.00E+00	0.00E+00	0.00E+00	0.00E+00	0.00E+00	0.00E+00	0.00E+00
4578	ALL	404927.2	3758832	3.23E-09	1YrCancerI	3.23E-09	0.00E+00	0.00E+00	0.00E+00	0.00E+00	0.00E+00	0.00E+00	0.00E+00	0.00E+00	0.00E+00	0.00E+00	0.00E+00
4579	ALL	404927.2	3759323	2.74E-09	1YrCancerI	2.74E-09	0.00E+00	0.00E+00	0.00E+00	0.00E+00	0.00E+00	0.00E+00	0.00E+00	0.00E+00	0.00E+00	0.00E+00	0.00E+00
4580	ALL	404927.2	3759814	2.32E-09	1YrCancerI	2.32E-09	0.00E+00	0.00E+00	0.00E+00	0.00E+00	0.00E+00	0.00E+00	0.00E+00	0.00E+00	0.00E+00	0.00E+00	0.00E+00
4581	ALL	404927.2	3760306	1.86E-09	1YrCancerI	1.86E-09	0.00E+00	0.00E+00	0.00E+00	0.00E+00	0.00E+00	0.00E+00	0.00E+00	0.00E+00	0.00E+00	0.00E+00	0.00E+00
4582	ALL	404927.2	3760797	1.58E-09	1YrCancerI	1.58E-09	0.00E+00	0.00E+00	0.00E+00	0.00E+00	0.00E+00	0.00E+00	0.00E+00	0.00E+00	0.00E+00	0.00E+00	0.00E+00
4583	ALL	404927.2	3761289	1.34E-09	1YrCancerI	1.34E-09	0.00E+00	0.00E+00	0.00E+00	0.00E+00	0.00E+00	0.00E+00	0.00E+00	0.00E+00	0.00E+00	0.00E+00	0.00E+00
4584	ALL	404927.2	3761780	1.16E-09	1YrCancerI	1.16E-09	0.00E+00	0.00E+00	0.00E+00	0.00E+00	0.00E+00	0.00E+00	0.00E+00	0.00E+00	0.00E+00	0.00E+00	0.00E+00
4585	ALL	404927.2	3762272	8.75E-10	1YrCancerI	8.75E-10	0.00E+00	0.00E+00	0.00E+00	0.00E+00	0.00E+00	0.00E+00	0.00E+00	0.00E+00	0.00E+00	0.00E+00	0.00E+00
4586	ALL	404927.2	3762763	8.56E-10	1YrCancerI	8.56E-10	0.00E+00	0.00E+00	0.00E+00	0.00E+00	0.00E+00	0.00E+00	0.00E+00	0.00E+00	0.00E+00	0.00E+00	0.00E+00
4587	ALL	404927.2	3763254	1.04E-09	1YrCancerI	1.04E-09	0.00E+00	0.00E+00	0.00E+00	0.00E+00	0.00E+00	0.00E+00	0.00E+00	0.00E+00	0.00E+00	0.00E+00	0.00E+00
4588	ALL	404927.2	3763746	7.95E-10	1YrCancerI	7.95E-10	0.00E+00	0.00E+00	0.00E+00	0.00E+00	0.00E+00	0.00E+00	0.00E+00	0.00E+00	0.00E+00	0.00E+00	0.00E+00

4589	ALL	404927.2	3764237	7.74E-10	1YrCancerI	7.74E-10	0.00E+00	0.00E+00	0.00E+00	0.00E+00	0.00E+00	0.00E+00	0.00E+00	0.00E+00	0.00E+00	0.00E+00	0.00E+00
4590	ALL	404927.2	3764729	7.40E-10	1YrCancerI	7.40E-10	0.00E+00	0.00E+00	0.00E+00	0.00E+00	0.00E+00	0.00E+00	0.00E+00	0.00E+00	0.00E+00	0.00E+00	0.00E+00
4591	ALL	404927.2	3765220	7.55E-10	1YrCancerI	7.55E-10	0.00E+00	0.00E+00	0.00E+00	0.00E+00	0.00E+00	0.00E+00	0.00E+00	0.00E+00	0.00E+00	0.00E+00	0.00E+00
4592	ALL	404927.2	3765712	7.49E-10	1YrCancerI	7.49E-10	0.00E+00	0.00E+00	0.00E+00	0.00E+00	0.00E+00	0.00E+00	0.00E+00	0.00E+00	0.00E+00	0.00E+00	0.00E+00
4593	ALL	404927.2	3766203	7.15E-10	1YrCancerI	7.15E-10	0.00E+00	0.00E+00	0.00E+00	0.00E+00	0.00E+00	0.00E+00	0.00E+00	0.00E+00	0.00E+00	0.00E+00	0.00E+00
4594	ALL	404927.2	3766694	6.60E-10	1YrCancerI	6.60E-10	0.00E+00	0.00E+00	0.00E+00	0.00E+00	0.00E+00	0.00E+00	0.00E+00	0.00E+00	0.00E+00	0.00E+00	0.00E+00
4595	ALL	404927.2	3767186	6.05E-10	1YrCancerI	6.05E-10	0.00E+00	0.00E+00	0.00E+00	0.00E+00	0.00E+00	0.00E+00	0.00E+00	0.00E+00	0.00E+00	0.00E+00	0.00E+00
4596	ALL	404927.2	3767677	5.74E-10	1YrCancerI	5.74E-10	0.00E+00	0.00E+00	0.00E+00	0.00E+00	0.00E+00	0.00E+00	0.00E+00	0.00E+00	0.00E+00	0.00E+00	0.00E+00
4597	ALL	404927.2	3768169	5.71E-10	1YrCancerI	5.71E-10	0.00E+00	0.00E+00	0.00E+00	0.00E+00	0.00E+00	0.00E+00	0.00E+00	0.00E+00	0.00E+00	0.00E+00	0.00E+00
4598	ALL	404927.2	3768660	5.80E-10	1YrCancerI	5.80E-10	0.00E+00	0.00E+00	0.00E+00	0.00E+00	0.00E+00	0.00E+00	0.00E+00	0.00E+00	0.00E+00	0.00E+00	0.00E+00
4599	ALL	404927.2	3769152	5.89E-10	1YrCancerI	5.89E-10	0.00E+00	0.00E+00	0.00E+00	0.00E+00	0.00E+00	0.00E+00	0.00E+00	0.00E+00	0.00E+00	0.00E+00	0.00E+00
4600	ALL	404927.2	3769643	5.89E-10	1YrCancerI	5.89E-10	0.00E+00	0.00E+00	0.00E+00	0.00E+00	0.00E+00	0.00E+00	0.00E+00	0.00E+00	0.00E+00	0.00E+00	0.00E+00
4601	ALL	404927.2	3770134	5.80E-10	1YrCancerI	5.80E-10	0.00E+00	0.00E+00	0.00E+00	0.00E+00	0.00E+00	0.00E+00	0.00E+00	0.00E+00	0.00E+00	0.00E+00	0.00E+00
4602	ALL	404927.2	3770626	5.68E-10	1YrCancerI	5.68E-10	0.00E+00	0.00E+00	0.00E+00	0.00E+00	0.00E+00	0.00E+00	0.00E+00	0.00E+00	0.00E+00	0.00E+00	0.00E+00
4603	ALL	404927.2	3771117	5.56E-10	1YrCancerI	5.56E-10	0.00E+00	0.00E+00	0.00E+00	0.00E+00	0.00E+00	0.00E+00	0.00E+00	0.00E+00	0.00E+00	0.00E+00	0.00E+00
4604	ALL	404927.2	3771609	5.40E-10	1YrCancerI	5.40E-10	0.00E+00	0.00E+00	0.00E+00	0.00E+00	0.00E+00	0.00E+00	0.00E+00	0.00E+00	0.00E+00	0.00E+00	0.00E+00
4605	ALL	404927.2	3772100	5.25E-10	1YrCancerI	5.25E-10	0.00E+00	0.00E+00	0.00E+00	0.00E+00	0.00E+00	0.00E+00	0.00E+00	0.00E+00	0.00E+00	0.00E+00	0.00E+00
4606	ALL	404927.2	3772592	5.13E-10	1YrCancerI	5.13E-10	0.00E+00	0.00E+00	0.00E+00	0.00E+00	0.00E+00	0.00E+00	0.00E+00	0.00E+00	0.00E+00	0.00E+00	0.00E+00
4607	ALL	404927.2	3773083	5.06E-10	1YrCancerI	5.06E-10	0.00E+00	0.00E+00	0.00E+00	0.00E+00	0.00E+00	0.00E+00	0.00E+00	0.00E+00	0.00E+00	0.00E+00	0.00E+00
4608	ALL	404927.2	3773574	5.00E-10	1YrCancerI	5.00E-10	0.00E+00	0.00E+00	0.00E+00	0.00E+00	0.00E+00	0.00E+00	0.00E+00	0.00E+00	0.00E+00	0.00E+00	0.00E+00
4609	ALL	404927.2	3774066	4.97E-10	1YrCancerI	4.97E-10	0.00E+00	0.00E+00	0.00E+00	0.00E+00	0.00E+00	0.00E+00	0.00E+00	0.00E+00	0.00E+00	0.00E+00	0.00E+00
4610	ALL	404927.2	3774557	4.94E-10	1YrCancerI	4.94E-10	0.00E+00	0.00E+00	0.00E+00	0.00E+00	0.00E+00	0.00E+00	0.00E+00	0.00E+00	0.00E+00	0.00E+00	0.00E+00
4611	ALL	404927.2	3775049	4.91E-10	1YrCancerI	4.91E-10	0.00E+00	0.00E+00	0.00E+00	0.00E+00	0.00E+00	0.00E+00	0.00E+00	0.00E+00	0.00E+00	0.00E+00	0.00E+00
4612	ALL	404927.2	3775540	4.88E-10	1YrCancerI	4.88E-10	0.00E+00	0.00E+00	0.00E+00	0.00E+00	0.00E+00	0.00E+00	0.00E+00	0.00E+00	0.00E+00	0.00E+00	0.00E+00
4613	ALL	404441.4	3758340	3.02E-09	1YrCancerI	3.02E-09	0.00E+00	0.00E+00	0.00E+00	0.00E+00	0.00E+00	0.00E+00	0.00E+00	0.00E+00	0.00E+00	0.00E+00	0.00E+00
4614	ALL	404441.4	3758832	2.61E-09	1YrCancerI	2.61E-09	0.00E+00	0.00E+00	0.00E+00	0.00E+00	0.00E+00	0.00E+00	0.00E+00	0.00E+00	0.00E+00	0.00E+00	0.00E+00
4615	ALL	404441.4	3759323	2.23E-09	1YrCancerI	2.23E-09	0.00E+00	0.00E+00	0.00E+00	0.00E+00	0.00E+00	0.00E+00	0.00E+00	0.00E+00	0.00E+00	0.00E+00	0.00E+00
4616	ALL	404441.4	3759814	1.91E-09	1YrCancerI	1.91E-09	0.00E+00	0.00E+00	0.00E+00	0.00E+00	0.00E+00	0.00E+00	0.00E+00	0.00E+00	0.00E+00	0.00E+00	0.00E+00
4617	ALL	404441.4	3760306	1.67E-09	1YrCancerI	1.67E-09	0.00E+00	0.00E+00	0.00E+00	0.00E+00	0.00E+00	0.00E+00	0.00E+00	0.00E+00	0.00E+00	0.00E+00	0.00E+00
4618	ALL	404441.4	3760797	1.48E-09	1YrCancerI	1.48E-09	0.00E+00	0.00E+00	0.00E+00	0.00E+00	0.00E+00	0.00E+00	0.00E+00	0.00E+00	0.00E+00	0.00E+00	0.00E+00
4619	ALL	404441.4	3761289	1.27E-09	1YrCancerI	1.27E-09	0.00E+00	0.00E+00	0.00E+00	0.00E+00	0.00E+00	0.00E+00	0.00E+00	0.00E+00	0.00E+00	0.00E+00	0.00E+00
4620	ALL	404441.4	3761780	1.11E-09	1YrCancerI	1.11E-09	0.00E+00	0.00E+00	0.00E+00	0.00E+00	0.00E+00	0.00E+00	0.00E+00	0.00E+00	0.00E+00	0.00E+00	0.00E+00
4621	ALL	404441.4	3762272	8.41E-10	1YrCancerI	8.41E-10	0.00E+00	0.00E+00	0.00E+00	0.00E+00	0.00E+00	0.00E+00	0.00E+00	0.00E+00	0.00E+00	0.00E+00	0.00E+00
4622	ALL	404441.4	3762763	8.38E-10	1YrCancerI	8.38E-10	0.00E+00	0.00E+00	0.00E+00	0.00E+00	0.00E+00	0.00E+00	0.00E+00	0.00E+00	0.00E+00	0.00E+00	0.00E+00
4623	ALL	404441.4	3763254	8.38E-10	1YrCancerI	8.38E-10	0.00E+00	0.00E+00	0.00E+00	0.00E+00	0.00E+00	0.00E+00	0.00E+00	0.00E+00	0.00E+00	0.00E+00	0.00E+00
4624	ALL	404441.4	3763746	9.02E-10	1YrCancerI	9.02E-10	0.00E+00	0.00E+00	0.00E+00	0.00E+00	0.00E+00	0.00E+00	0.00E+00	0.00E+00	0.00E+00	0.00E+00	0.00E+00
4625	ALL	404441.4	3764237	8.01E-10	1YrCancerI	8.01E-10	0.00E+00	0.00E+00	0.00E+00	0.00E+00	0.00E+00	0.00E+00	0.00E+00	0.00E+00	0.00E+00	0.00E+00	0.00E+00
4626	ALL	404441.4	3764729	7.18E-10	1YrCancerI	7.18E-10	0.00E+00	0.00E+00	0.00E+00	0.00E+00	0.00E+00	0.00E+00	0.00E+00	0.00E+00	0.00E+00	0.00E+00	0.00E+00
4627	ALL	404441.4	3765220	6.94E-10	1YrCancerI	6.94E-10	0.00E+00	0.00E+00	0.00E+00	0.00E+00	0.00E+00	0.00E+00	0.00E+00	0.00E+00	0.00E+00	0.00E+00	0.00E+00
4628	ALL	404441.4	3765712	6.78E-10	1YrCancerI	6.78E-10	0.00E+00	0.00E+00	0.00E+00	0.00E+00	0.00E+00	0.00E+00	0.00E+00	0.00E+00	0.00E+00	0.00E+00	0.00E+00
4629	ALL	404441.4	3766203	6.57E-10	1YrCancerI	6.57E-10	0.00E+00	0.00E+00	0.00E+00	0.00E+00	0.00E+00	0.00E+00	0.00E+00	0.00E+00	0.00E+00	0.00E+00	0.00E+00
4630	ALL	404441.4	3766694	6.14E-10	1YrCancerI	6.14E-10	0.00E+00	0.00E+00	0.00E+00	0.00E+00	0.00E+00	0.00E+00	0.00E+00	0.00E+00	0.00E+00	0.00E+00	0.00E+00
4631	ALL	404441.4	3767186	5.65E-10	1YrCancerI	5.65E-10	0.00E+00	0.00E+00	0.00E+00	0.00E+00	0.00E+00	0.00E+00	0.00E+00	0.00E+00	0.00E+00	0.00E+00	0.00E+00
4632	ALL	404441.4	3767677	5.28E-10	1YrCancerI	5.28E-10	0.00E+00	0.00E+00	0.00E+00	0.00E+00	0.00E+00	0.00E+00	0.00E+00	0.00E+00	0.00E+00	0.00E+00	0.00E+00
4633	ALL	404441.4	3768169	5.13E-10	1YrCancerI	5.13E-10	0.00E+00	0.00E+00	0.00E+00	0.00E+00	0.00E+00	0.00E+00	0.00E+00	0.00E+00	0.00E+00	0.00E+00	0.00E+00
4634	ALL	404441.4	3768660	5.19E-10	1YrCancerI	5.19E-10	0.00E+00	0.00E+00	0.00E+00	0.00E+00	0.00E+00	0.00E+00	0.00E+00	0.00E+00	0.00E+00	0.00E+00	0.00E+00
4635	ALL	404441.4	3769152	5.28E-10	1YrCancerI	5.28E-10	0.00E+00	0.00E+00	0.00E+00	0.00E+00	0.00E+00	0.00E+00	0.00E+00	0.00E+00	0.00E+00	0.00E+00	0.00E+00
4636	ALL	404441.4	3769643	5.34E-10	1YrCancerI	5.34E-10	0.00E+00	0.00E+00	0.00E+00	0.00E+00	0.00E+00	0.00E+00	0.00E+00	0.00E+00	0.00E+00	0.00E+00	0.00E+00
4637	ALL	404441.4	3770134	5.31E-10	1YrCancerI	5.31E-10	0.00E+00	0.00E+00	0.00E+00	0.00E+00	0.00E+00	0.00E+00	0.00E+00	0.00E+00	0.00E+00	0.00E+00	0.00E+00
4638	ALL	404441.4	3770626	5.25E-10	1YrCancerI	5.25E-10	0.00E+00	0.00E+00	0.00E+00	0.00E+00	0.00E+00	0.00E+00	0.00E+00	0.00E+00	0.00E+00	0.00E+00	0.00E+00
4639	ALL	404441.4	3771117	5.13E-10	1YrCancerI	5.13E-10	0.00E+00	0.00E+00	0.00E+00	0.00E+00	0.00E+00	0.00E+00	0.00E+00	0.00E+00	0.00E+00	0.00E+00	0.00E+00

4640	ALL	404441.4	3771609	5.00E-10	1YrCancerI	5.00E-10	0.00E+00	0.00E+00	0.00E+00	0.00E+00	0.00E+00	0.00E+00	0.00E+00	0.00E+00	0.00E+00	0.00E+00	0.00E+00
4641	ALL	404441.4	3772100	4.88E-10	1YrCancerI	4.88E-10	0.00E+00	0.00E+00	0.00E+00	0.00E+00	0.00E+00	0.00E+00	0.00E+00	0.00E+00	0.00E+00	0.00E+00	0.00E+00
4642	ALL	404441.4	3772592	4.76E-10	1YrCancerI	4.76E-10	0.00E+00	0.00E+00	0.00E+00	0.00E+00	0.00E+00	0.00E+00	0.00E+00	0.00E+00	0.00E+00	0.00E+00	0.00E+00
4643	ALL	404441.4	3773083	4.67E-10	1YrCancerI	4.67E-10	0.00E+00	0.00E+00	0.00E+00	0.00E+00	0.00E+00	0.00E+00	0.00E+00	0.00E+00	0.00E+00	0.00E+00	0.00E+00
4644	ALL	404441.4	3773574	4.57E-10	1YrCancerI	4.57E-10	0.00E+00	0.00E+00	0.00E+00	0.00E+00	0.00E+00	0.00E+00	0.00E+00	0.00E+00	0.00E+00	0.00E+00	0.00E+00
4645	ALL	404441.4	3774066	4.54E-10	1YrCancerI	4.54E-10	0.00E+00	0.00E+00	0.00E+00	0.00E+00	0.00E+00	0.00E+00	0.00E+00	0.00E+00	0.00E+00	0.00E+00	0.00E+00
4646	ALL	404441.4	3774557	4.51E-10	1YrCancerI	4.51E-10	0.00E+00	0.00E+00	0.00E+00	0.00E+00	0.00E+00	0.00E+00	0.00E+00	0.00E+00	0.00E+00	0.00E+00	0.00E+00
4647	ALL	404441.4	3775049	4.48E-10	1YrCancerI	4.48E-10	0.00E+00	0.00E+00	0.00E+00	0.00E+00	0.00E+00	0.00E+00	0.00E+00	0.00E+00	0.00E+00	0.00E+00	0.00E+00
4648	ALL	404441.4	3775540	4.45E-10	1YrCancerI	4.45E-10	0.00E+00	0.00E+00	0.00E+00	0.00E+00	0.00E+00	0.00E+00	0.00E+00	0.00E+00	0.00E+00	0.00E+00	0.00E+00
4649	ALL	403955.7	3758340	2.48E-09	1YrCancerI	2.48E-09	0.00E+00	0.00E+00	0.00E+00	0.00E+00	0.00E+00	0.00E+00	0.00E+00	0.00E+00	0.00E+00	0.00E+00	0.00E+00
4650	ALL	403955.7	3758832	2.14E-09	1YrCancerI	2.14E-09	0.00E+00	0.00E+00	0.00E+00	0.00E+00	0.00E+00	0.00E+00	0.00E+00	0.00E+00	0.00E+00	0.00E+00	0.00E+00
4651	ALL	403955.7	3759323	1.85E-09	1YrCancerI	1.85E-09	0.00E+00	0.00E+00	0.00E+00	0.00E+00	0.00E+00	0.00E+00	0.00E+00	0.00E+00	0.00E+00	0.00E+00	0.00E+00
4652	ALL	403955.7	3759814	1.61E-09	1YrCancerI	1.61E-09	0.00E+00	0.00E+00	0.00E+00	0.00E+00	0.00E+00	0.00E+00	0.00E+00	0.00E+00	0.00E+00	0.00E+00	0.00E+00
4653	ALL	403955.7	3760306	1.43E-09	1YrCancerI	1.43E-09	0.00E+00	0.00E+00	0.00E+00	0.00E+00	0.00E+00	0.00E+00	0.00E+00	0.00E+00	0.00E+00	0.00E+00	0.00E+00
4654	ALL	403955.7	3760797	1.29E-09	1YrCancerI	1.29E-09	0.00E+00	0.00E+00	0.00E+00	0.00E+00	0.00E+00	0.00E+00	0.00E+00	0.00E+00	0.00E+00	0.00E+00	0.00E+00
4655	ALL	403955.7	3761289	1.18E-09	1YrCancerI	1.18E-09	0.00E+00	0.00E+00	0.00E+00	0.00E+00	0.00E+00	0.00E+00	0.00E+00	0.00E+00	0.00E+00	0.00E+00	0.00E+00
4656	ALL	403955.7	3761780	1.06E-09	1YrCancerI	1.06E-09	0.00E+00	0.00E+00	0.00E+00	0.00E+00	0.00E+00	0.00E+00	0.00E+00	0.00E+00	0.00E+00	0.00E+00	0.00E+00
4657	ALL	403955.7	3762272	7.95E-10	1YrCancerI	7.95E-10	0.00E+00	0.00E+00	0.00E+00	0.00E+00	0.00E+00	0.00E+00	0.00E+00	0.00E+00	0.00E+00	0.00E+00	0.00E+00
4658	ALL	403955.7	3762763	8.38E-10	1YrCancerI	8.38E-10	0.00E+00	0.00E+00	0.00E+00	0.00E+00	0.00E+00	0.00E+00	0.00E+00	0.00E+00	0.00E+00	0.00E+00	0.00E+00
4659	ALL	403955.7	3763254	9.02E-10	1YrCancerI	9.02E-10	0.00E+00	0.00E+00	0.00E+00	0.00E+00	0.00E+00	0.00E+00	0.00E+00	0.00E+00	0.00E+00	0.00E+00	0.00E+00
4660	ALL	403955.7	3763746	8.35E-10	1YrCancerI	8.35E-10	0.00E+00	0.00E+00	0.00E+00	0.00E+00	0.00E+00	0.00E+00	0.00E+00	0.00E+00	0.00E+00	0.00E+00	0.00E+00
4661	ALL	403955.7	3764237	7.52E-10	1YrCancerI	7.52E-10	0.00E+00	0.00E+00	0.00E+00	0.00E+00	0.00E+00	0.00E+00	0.00E+00	0.00E+00	0.00E+00	0.00E+00	0.00E+00
4662	ALL	403955.7	3764729	6.78E-10	1YrCancerI	6.78E-10	0.00E+00	0.00E+00	0.00E+00	0.00E+00	0.00E+00	0.00E+00	0.00E+00	0.00E+00	0.00E+00	0.00E+00	0.00E+00
4663	ALL	403955.7	3765220	6.29E-10	1YrCancerI	6.29E-10	0.00E+00	0.00E+00	0.00E+00	0.00E+00	0.00E+00	0.00E+00	0.00E+00	0.00E+00	0.00E+00	0.00E+00	0.00E+00
4664	ALL	403955.7	3765712	6.14E-10	1YrCancerI	6.14E-10	0.00E+00	0.00E+00	0.00E+00	0.00E+00	0.00E+00	0.00E+00	0.00E+00	0.00E+00	0.00E+00	0.00E+00	0.00E+00
4665	ALL	403955.7	3766203	6.05E-10	1YrCancerI	6.05E-10	0.00E+00	0.00E+00	0.00E+00	0.00E+00	0.00E+00	0.00E+00	0.00E+00	0.00E+00	0.00E+00	0.00E+00	0.00E+00
4666	ALL	403955.7	3766694	5.74E-10	1YrCancerI	5.74E-10	0.00E+00	0.00E+00	0.00E+00	0.00E+00	0.00E+00	0.00E+00	0.00E+00	0.00E+00	0.00E+00	0.00E+00	0.00E+00
4667	ALL	403955.7	3767186	5.31E-10	1YrCancerI	5.31E-10	0.00E+00	0.00E+00	0.00E+00	0.00E+00	0.00E+00	0.00E+00	0.00E+00	0.00E+00	0.00E+00	0.00E+00	0.00E+00
4668	ALL	403955.7	3767677	4.91E-10	1YrCancerI	4.91E-10	0.00E+00	0.00E+00	0.00E+00	0.00E+00	0.00E+00	0.00E+00	0.00E+00	0.00E+00	0.00E+00	0.00E+00	0.00E+00
4669	ALL	403955.7	3768169	4.70E-10	1YrCancerI	4.70E-10	0.00E+00	0.00E+00	0.00E+00	0.00E+00	0.00E+00	0.00E+00	0.00E+00	0.00E+00	0.00E+00	0.00E+00	0.00E+00
4670	ALL	403955.7	3768660	4.64E-10	1YrCancerI	4.64E-10	0.00E+00	0.00E+00	0.00E+00	0.00E+00	0.00E+00	0.00E+00	0.00E+00	0.00E+00	0.00E+00	0.00E+00	0.00E+00
4671	ALL	403955.7	3769152	4.73E-10	1YrCancerI	4.73E-10	0.00E+00	0.00E+00	0.00E+00	0.00E+00	0.00E+00	0.00E+00	0.00E+00	0.00E+00	0.00E+00	0.00E+00	0.00E+00
4672	ALL	403955.7	3769643	4.82E-10	1YrCancerI	4.82E-10	0.00E+00	0.00E+00	0.00E+00	0.00E+00	0.00E+00	0.00E+00	0.00E+00	0.00E+00	0.00E+00	0.00E+00	0.00E+00
4673	ALL	403955.7	3770134	4.85E-10	1YrCancerI	4.85E-10	0.00E+00	0.00E+00	0.00E+00	0.00E+00	0.00E+00	0.00E+00	0.00E+00	0.00E+00	0.00E+00	0.00E+00	0.00E+00
4674	ALL	403955.7	3770626	4.82E-10	1YrCancerI	4.82E-10	0.00E+00	0.00E+00	0.00E+00	0.00E+00	0.00E+00	0.00E+00	0.00E+00	0.00E+00	0.00E+00	0.00E+00	0.00E+00
4675	ALL	403955.7	3771117	4.76E-10	1YrCancerI	4.76E-10	0.00E+00	0.00E+00	0.00E+00	0.00E+00	0.00E+00	0.00E+00	0.00E+00	0.00E+00	0.00E+00	0.00E+00	0.00E+00
4676	ALL	403955.7	3771609	4.67E-10	1YrCancerI	4.67E-10	0.00E+00	0.00E+00	0.00E+00	0.00E+00	0.00E+00	0.00E+00	0.00E+00	0.00E+00	0.00E+00	0.00E+00	0.00E+00
4677	ALL	403955.7	3772100	4.54E-10	1YrCancerI	4.54E-10	0.00E+00	0.00E+00	0.00E+00	0.00E+00	0.00E+00	0.00E+00	0.00E+00	0.00E+00	0.00E+00	0.00E+00	0.00E+00
4678	ALL	403955.7	3772592	4.45E-10	1YrCancerI	4.45E-10	0.00E+00	0.00E+00	0.00E+00	0.00E+00	0.00E+00	0.00E+00	0.00E+00	0.00E+00	0.00E+00	0.00E+00	0.00E+00
4679	ALL	403955.7	3773083	4.33E-10	1YrCancerI	4.33E-10	0.00E+00	0.00E+00	0.00E+00	0.00E+00	0.00E+00	0.00E+00	0.00E+00	0.00E+00	0.00E+00	0.00E+00	0.00E+00
4680	ALL	403955.7	3773574	4.27E-10	1YrCancerI	4.27E-10	0.00E+00	0.00E+00	0.00E+00	0.00E+00	0.00E+00	0.00E+00	0.00E+00	0.00E+00	0.00E+00	0.00E+00	0.00E+00
4681	ALL	403955.7	3774066	4.17E-10	1YrCancerI	4.17E-10	0.00E+00	0.00E+00	0.00E+00	0.00E+00	0.00E+00	0.00E+00	0.00E+00	0.00E+00	0.00E+00	0.00E+00	0.00E+00
4682	ALL	403955.7	3774557	4.14E-10	1YrCancerI	4.14E-10	0.00E+00	0.00E+00	0.00E+00	0.00E+00	0.00E+00	0.00E+00	0.00E+00	0.00E+00	0.00E+00	0.00E+00	0.00E+00
4683	ALL	403955.7	3775049	4.11E-10	1YrCancerI	4.11E-10	0.00E+00	0.00E+00	0.00E+00	0.00E+00	0.00E+00	0.00E+00	0.00E+00	0.00E+00	0.00E+00	0.00E+00	0.00E+00
4684	ALL	403955.7	3775540	4.08E-10	1YrCancerI	4.08E-10	0.00E+00	0.00E+00	0.00E+00	0.00E+00	0.00E+00	0.00E+00	0.00E+00	0.00E+00	0.00E+00	0.00E+00	0.00E+00
4685	ALL	403470	3758340	2.06E-09	1YrCancerI	2.06E-09	0.00E+00	0.00E+00	0.00E+00	0.00E+00	0.00E+00	0.00E+00	0.00E+00	0.00E+00	0.00E+00	0.00E+00	0.00E+00
4686	ALL	403470	3758832	1.79E-09	1YrCancerI	1.79E-09	0.00E+00	0.00E+00	0.00E+00	0.00E+00	0.00E+00	0.00E+00	0.00E+00	0.00E+00	0.00E+00	0.00E+00	0.00E+00
4687	ALL	403470	3759323	1.56E-09	1YrCancerI	1.56E-09	0.00E+00	0.00E+00	0.00E+00	0.00E+00	0.00E+00	0.00E+00	0.00E+00	0.00E+00	0.00E+00	0.00E+00	0.00E+00
4688	ALL	403470	3759814	1.38E-09	1YrCancerI	1.38E-09	0.00E+00	0.00E+00	0.00E+00	0.00E+00	0.00E+00	0.00E+00	0.00E+00	0.00E+00	0.00E+00	0.00E+00	0.00E+00
4689	ALL	403470	3760306	1.24E-09	1YrCancerI	1.24E-09	0.00E+00	0.00E+00	0.00E+00	0.00E+00	0.00E+00	0.00E+00	0.00E+00	0.00E+00	0.00E+00	0.00E+00	0.00E+00
4690	ALL	403470	3760797	1.14E-09	1YrCancerI	1.14E-09	0.00E+00	0.00E+00	0.00E+00	0.00E+00	0.00E+00	0.00E+00	0.00E+00	0.00E+00	0.00E+00	0.00E+00	0.00E+00

4691	ALL	403470	3761289	1.07E-09	1YrCancerI	1.07E-09	0.00E+00	0.00E+00	0.00E+00	0.00E+00	0.00E+00	0.00E+00	0.00E+00	0.00E+00	0.00E+00	0.00E+00	0.00E+00
4692	ALL	403470	3761780	1.01E-09	1YrCancerI	1.01E-09	0.00E+00	0.00E+00	0.00E+00	0.00E+00	0.00E+00	0.00E+00	0.00E+00	0.00E+00	0.00E+00	0.00E+00	0.00E+00
4693	ALL	403470	3762272	8.72E-10	1YrCancerI	8.72E-10	0.00E+00	0.00E+00	0.00E+00	0.00E+00	0.00E+00	0.00E+00	0.00E+00	0.00E+00	0.00E+00	0.00E+00	0.00E+00
4694	ALL	403470	3762763	8.29E-10	1YrCancerI	8.29E-10	0.00E+00	0.00E+00	0.00E+00	0.00E+00	0.00E+00	0.00E+00	0.00E+00	0.00E+00	0.00E+00	0.00E+00	0.00E+00
4695	ALL	403470	3763254	8.35E-10	1YrCancerI	8.35E-10	0.00E+00	0.00E+00	0.00E+00	0.00E+00	0.00E+00	0.00E+00	0.00E+00	0.00E+00	0.00E+00	0.00E+00	0.00E+00
4696	ALL	403470	3763746	7.64E-10	1YrCancerI	7.64E-10	0.00E+00	0.00E+00	0.00E+00	0.00E+00	0.00E+00	0.00E+00	0.00E+00	0.00E+00	0.00E+00	0.00E+00	0.00E+00
4697	ALL	403470	3764237	6.88E-10	1YrCancerI	6.88E-10	0.00E+00	0.00E+00	0.00E+00	0.00E+00	0.00E+00	0.00E+00	0.00E+00	0.00E+00	0.00E+00	0.00E+00	0.00E+00
4698	ALL	403470	3764729	6.20E-10	1YrCancerI	6.20E-10	0.00E+00	0.00E+00	0.00E+00	0.00E+00	0.00E+00	0.00E+00	0.00E+00	0.00E+00	0.00E+00	0.00E+00	0.00E+00
4699	ALL	403470	3765220	5.77E-10	1YrCancerI	5.77E-10	0.00E+00	0.00E+00	0.00E+00	0.00E+00	0.00E+00	0.00E+00	0.00E+00	0.00E+00	0.00E+00	0.00E+00	0.00E+00
4700	ALL	403470	3765712	5.59E-10	1YrCancerI	5.59E-10	0.00E+00	0.00E+00	0.00E+00	0.00E+00	0.00E+00	0.00E+00	0.00E+00	0.00E+00	0.00E+00	0.00E+00	0.00E+00
4701	ALL	403470	3766203	5.53E-10	1YrCancerI	5.53E-10	0.00E+00	0.00E+00	0.00E+00	0.00E+00	0.00E+00	0.00E+00	0.00E+00	0.00E+00	0.00E+00	0.00E+00	0.00E+00
4702	ALL	403470	3766694	5.37E-10	1YrCancerI	5.37E-10	0.00E+00	0.00E+00	0.00E+00	0.00E+00	0.00E+00	0.00E+00	0.00E+00	0.00E+00	0.00E+00	0.00E+00	0.00E+00
4703	ALL	403470	3767186	5.00E-10	1YrCancerI	5.00E-10	0.00E+00	0.00E+00	0.00E+00	0.00E+00	0.00E+00	0.00E+00	0.00E+00	0.00E+00	0.00E+00	0.00E+00	0.00E+00
4704	ALL	403470	3767677	4.64E-10	1YrCancerI	4.64E-10	0.00E+00	0.00E+00	0.00E+00	0.00E+00	0.00E+00	0.00E+00	0.00E+00	0.00E+00	0.00E+00	0.00E+00	0.00E+00
4705	ALL	403470	3768169	4.36E-10	1YrCancerI	4.36E-10	0.00E+00	0.00E+00	0.00E+00	0.00E+00	0.00E+00	0.00E+00	0.00E+00	0.00E+00	0.00E+00	0.00E+00	0.00E+00
4706	ALL	403470	3768660	4.24E-10	1YrCancerI	4.24E-10	0.00E+00	0.00E+00	0.00E+00	0.00E+00	0.00E+00	0.00E+00	0.00E+00	0.00E+00	0.00E+00	0.00E+00	0.00E+00
4707	ALL	403470	3769152	4.27E-10	1YrCancerI	4.27E-10	0.00E+00	0.00E+00	0.00E+00	0.00E+00	0.00E+00	0.00E+00	0.00E+00	0.00E+00	0.00E+00	0.00E+00	0.00E+00
4708	ALL	403470	3769643	4.36E-10	1YrCancerI	4.36E-10	0.00E+00	0.00E+00	0.00E+00	0.00E+00	0.00E+00	0.00E+00	0.00E+00	0.00E+00	0.00E+00	0.00E+00	0.00E+00
4709	ALL	403470	3770134	4.42E-10	1YrCancerI	4.42E-10	0.00E+00	0.00E+00	0.00E+00	0.00E+00	0.00E+00	0.00E+00	0.00E+00	0.00E+00	0.00E+00	0.00E+00	0.00E+00
4710	ALL	403470	3770626	4.42E-10	1YrCancerI	4.42E-10	0.00E+00	0.00E+00	0.00E+00	0.00E+00	0.00E+00	0.00E+00	0.00E+00	0.00E+00	0.00E+00	0.00E+00	0.00E+00
4711	ALL	403470	3771117	4.39E-10	1YrCancerI	4.39E-10	0.00E+00	0.00E+00	0.00E+00	0.00E+00	0.00E+00	0.00E+00	0.00E+00	0.00E+00	0.00E+00	0.00E+00	0.00E+00
4712	ALL	403470	3771609	4.36E-10	1YrCancerI	4.36E-10	0.00E+00	0.00E+00	0.00E+00	0.00E+00	0.00E+00	0.00E+00	0.00E+00	0.00E+00	0.00E+00	0.00E+00	0.00E+00
4713	ALL	403470	3772100	4.27E-10	1YrCancerI	4.27E-10	0.00E+00	0.00E+00	0.00E+00	0.00E+00	0.00E+00	0.00E+00	0.00E+00	0.00E+00	0.00E+00	0.00E+00	0.00E+00
4714	ALL	403470	3772592	4.17E-10	1YrCancerI	4.17E-10	0.00E+00	0.00E+00	0.00E+00	0.00E+00	0.00E+00	0.00E+00	0.00E+00	0.00E+00	0.00E+00	0.00E+00	0.00E+00
4715	ALL	403470	3773083	4.08E-10	1YrCancerI	4.08E-10	0.00E+00	0.00E+00	0.00E+00	0.00E+00	0.00E+00	0.00E+00	0.00E+00	0.00E+00	0.00E+00	0.00E+00	0.00E+00
4716	ALL	403470	3773574	3.99E-10	1YrCancerI	3.99E-10	0.00E+00	0.00E+00	0.00E+00	0.00E+00	0.00E+00	0.00E+00	0.00E+00	0.00E+00	0.00E+00	0.00E+00	0.00E+00
4717	ALL	403470	3774066	3.90E-10	1YrCancerI	3.90E-10	0.00E+00	0.00E+00	0.00E+00	0.00E+00	0.00E+00	0.00E+00	0.00E+00	0.00E+00	0.00E+00	0.00E+00	0.00E+00
4718	ALL	403470	3774557	3.87E-10	1YrCancerI	3.87E-10	0.00E+00	0.00E+00	0.00E+00	0.00E+00	0.00E+00	0.00E+00	0.00E+00	0.00E+00	0.00E+00	0.00E+00	0.00E+00
4719	ALL	403470	3775049	3.74E-10	1YrCancerI	3.74E-10	0.00E+00	0.00E+00	0.00E+00	0.00E+00	0.00E+00	0.00E+00	0.00E+00	0.00E+00	0.00E+00	0.00E+00	0.00E+00
4720	ALL	403470	3775540	3.74E-10	1YrCancerI	3.74E-10	0.00E+00	0.00E+00	0.00E+00	0.00E+00	0.00E+00	0.00E+00	0.00E+00	0.00E+00	0.00E+00	0.00E+00	0.00E+00
4721	ALL	402984.3	3758340	1.73E-09	1YrCancerI	1.73E-09	0.00E+00	0.00E+00	0.00E+00	0.00E+00	0.00E+00	0.00E+00	0.00E+00	0.00E+00	0.00E+00	0.00E+00	0.00E+00
4722	ALL	402984.3	3758832	1.51E-09	1YrCancerI	1.51E-09	0.00E+00	0.00E+00	0.00E+00	0.00E+00	0.00E+00	0.00E+00	0.00E+00	0.00E+00	0.00E+00	0.00E+00	0.00E+00
4723	ALL	402984.3	3759323	1.34E-09	1YrCancerI	1.34E-09	0.00E+00	0.00E+00	0.00E+00	0.00E+00	0.00E+00	0.00E+00	0.00E+00	0.00E+00	0.00E+00	0.00E+00	0.00E+00
4724	ALL	402984.3	3759814	1.20E-09	1YrCancerI	1.20E-09	0.00E+00	0.00E+00	0.00E+00	0.00E+00	0.00E+00	0.00E+00	0.00E+00	0.00E+00	0.00E+00	0.00E+00	0.00E+00
4725	ALL	402984.3	3760306	1.09E-09	1YrCancerI	1.09E-09	0.00E+00	0.00E+00	0.00E+00	0.00E+00	0.00E+00	0.00E+00	0.00E+00	0.00E+00	0.00E+00	0.00E+00	0.00E+00
4726	ALL	402984.3	3760797	1.01E-09	1YrCancerI	1.01E-09	0.00E+00	0.00E+00	0.00E+00	0.00E+00	0.00E+00	0.00E+00	0.00E+00	0.00E+00	0.00E+00	0.00E+00	0.00E+00
4727	ALL	402984.3	3761289	9.58E-10	1YrCancerI	9.58E-10	0.00E+00	0.00E+00	0.00E+00	0.00E+00	0.00E+00	0.00E+00	0.00E+00	0.00E+00	0.00E+00	0.00E+00	0.00E+00
4728	ALL	402984.3	3761780	9.21E-10	1YrCancerI	9.21E-10	0.00E+00	0.00E+00	0.00E+00	0.00E+00	0.00E+00	0.00E+00	0.00E+00	0.00E+00	0.00E+00	0.00E+00	0.00E+00
4729	ALL	402984.3	3762272	8.75E-10	1YrCancerI	8.75E-10	0.00E+00	0.00E+00	0.00E+00	0.00E+00	0.00E+00	0.00E+00	0.00E+00	0.00E+00	0.00E+00	0.00E+00	0.00E+00
4730	ALL	402984.3	3762763	8.44E-10	1YrCancerI	8.44E-10	0.00E+00	0.00E+00	0.00E+00	0.00E+00	0.00E+00	0.00E+00	0.00E+00	0.00E+00	0.00E+00	0.00E+00	0.00E+00
4731	ALL	402984.3	3763254	8.10E-10	1YrCancerI	8.10E-10	0.00E+00	0.00E+00	0.00E+00	0.00E+00	0.00E+00	0.00E+00	0.00E+00	0.00E+00	0.00E+00	0.00E+00	0.00E+00
4732	ALL	402984.3	3763746	7.09E-10	1YrCancerI	7.09E-10	0.00E+00	0.00E+00	0.00E+00	0.00E+00	0.00E+00	0.00E+00	0.00E+00	0.00E+00	0.00E+00	0.00E+00	0.00E+00
4733	ALL	402984.3	3764237	6.32E-10	1YrCancerI	6.32E-10	0.00E+00	0.00E+00	0.00E+00	0.00E+00	0.00E+00	0.00E+00	0.00E+00	0.00E+00	0.00E+00	0.00E+00	0.00E+00
4734	ALL	402984.3	3764729	5.71E-10	1YrCancerI	5.71E-10	0.00E+00	0.00E+00	0.00E+00	0.00E+00	0.00E+00	0.00E+00	0.00E+00	0.00E+00	0.00E+00	0.00E+00	0.00E+00
4735	ALL	402984.3	3765220	5.31E-10	1YrCancerI	5.31E-10	0.00E+00	0.00E+00	0.00E+00	0.00E+00	0.00E+00	0.00E+00	0.00E+00	0.00E+00	0.00E+00	0.00E+00	0.00E+00
4736	ALL	402984.3	3765712	5.13E-10	1YrCancerI	5.13E-10	0.00E+00	0.00E+00	0.00E+00	0.00E+00	0.00E+00	0.00E+00	0.00E+00	0.00E+00	0.00E+00	0.00E+00	0.00E+00
4737	ALL	402984.3	3766203	5.10E-10	1YrCancerI	5.10E-10	0.00E+00	0.00E+00	0.00E+00	0.00E+00	0.00E+00	0.00E+00	0.00E+00	0.00E+00	0.00E+00	0.00E+00	0.00E+00
4738	ALL	402984.3	3766694	5.00E-10	1YrCancerI	5.00E-10	0.00E+00	0.00E+00	0.00E+00	0.00E+00	0.00E+00	0.00E+00	0.00E+00	0.00E+00	0.00E+00	0.00E+00	0.00E+00
4739	ALL	402984.3	3767186	4.73E-10	1YrCancerI	4.73E-10	0.00E+00	0.00E+00	0.00E+00	0.00E+00	0.00E+00	0.00E+00	0.00E+00	0.00E+00	0.00E+00	0.00E+00	0.00E+00
4740	ALL	402984.3	3767677	4.39E-10	1YrCancerI	4.39E-10	0.00E+00	0.00E+00	0.00E+00	0.00E+00	0.00E+00	0.00E+00	0.00E+00	0.00E+00	0.00E+00	0.00E+00	0.00E+00
4741	ALL	402984.3	3768169	4.11E-10	1YrCancerI	4.11E-10	0.00E+00	0.00E+00	0.00E+00	0.00E+00	0.00E+00	0.00E+00	0.00E+00	0.00E+00	0.00E+00	0.00E+00	0.00E+00

4742	ALL	402984.3	3768660	3.93E-10	1YrCancerI	3.93E-10	0.00E+00	0.00E+00	0.00E+00	0.00E+00	0.00E+00	0.00E+00	0.00E+00	0.00E+00	0.00E+00	0.00E+00	0.00E+00
4743	ALL	402984.3	3769152	3.87E-10	1YrCancerI	3.87E-10	0.00E+00	0.00E+00	0.00E+00	0.00E+00	0.00E+00	0.00E+00	0.00E+00	0.00E+00	0.00E+00	0.00E+00	0.00E+00
4744	ALL	402984.3	3769643	3.93E-10	1YrCancerI	3.93E-10	0.00E+00	0.00E+00	0.00E+00	0.00E+00	0.00E+00	0.00E+00	0.00E+00	0.00E+00	0.00E+00	0.00E+00	0.00E+00
4745	ALL	402984.3	3770134	4.02E-10	1YrCancerI	4.02E-10	0.00E+00	0.00E+00	0.00E+00	0.00E+00	0.00E+00	0.00E+00	0.00E+00	0.00E+00	0.00E+00	0.00E+00	0.00E+00
4746	ALL	402984.3	3770626	4.08E-10	1YrCancerI	4.08E-10	0.00E+00	0.00E+00	0.00E+00	0.00E+00	0.00E+00	0.00E+00	0.00E+00	0.00E+00	0.00E+00	0.00E+00	0.00E+00
4747	ALL	402984.3	3771117	4.08E-10	1YrCancerI	4.08E-10	0.00E+00	0.00E+00	0.00E+00	0.00E+00	0.00E+00	0.00E+00	0.00E+00	0.00E+00	0.00E+00	0.00E+00	0.00E+00
4748	ALL	402984.3	3771609	4.05E-10	1YrCancerI	4.05E-10	0.00E+00	0.00E+00	0.00E+00	0.00E+00	0.00E+00	0.00E+00	0.00E+00	0.00E+00	0.00E+00	0.00E+00	0.00E+00
4749	ALL	402984.3	3772100	3.99E-10	1YrCancerI	3.99E-10	0.00E+00	0.00E+00	0.00E+00	0.00E+00	0.00E+00	0.00E+00	0.00E+00	0.00E+00	0.00E+00	0.00E+00	0.00E+00
4750	ALL	402984.3	3772592	3.93E-10	1YrCancerI	3.93E-10	0.00E+00	0.00E+00	0.00E+00	0.00E+00	0.00E+00	0.00E+00	0.00E+00	0.00E+00	0.00E+00	0.00E+00	0.00E+00
4751	ALL	402984.3	3773083	3.84E-10	1YrCancerI	3.84E-10	0.00E+00	0.00E+00	0.00E+00	0.00E+00	0.00E+00	0.00E+00	0.00E+00	0.00E+00	0.00E+00	0.00E+00	0.00E+00
4752	ALL	402984.3	3773574	3.74E-10	1YrCancerI	3.74E-10	0.00E+00	0.00E+00	0.00E+00	0.00E+00	0.00E+00	0.00E+00	0.00E+00	0.00E+00	0.00E+00	0.00E+00	0.00E+00
4753	ALL	402984.3	3774066	3.68E-10	1YrCancerI	3.68E-10	0.00E+00	0.00E+00	0.00E+00	0.00E+00	0.00E+00	0.00E+00	0.00E+00	0.00E+00	0.00E+00	0.00E+00	0.00E+00
4754	ALL	402984.3	3774557	3.59E-10	1YrCancerI	3.59E-10	0.00E+00	0.00E+00	0.00E+00	0.00E+00	0.00E+00	0.00E+00	0.00E+00	0.00E+00	0.00E+00	0.00E+00	0.00E+00
4755	ALL	402984.3	3775049	3.44E-10	1YrCancerI	3.44E-10	0.00E+00	0.00E+00	0.00E+00	0.00E+00	0.00E+00	0.00E+00	0.00E+00	0.00E+00	0.00E+00	0.00E+00	0.00E+00
4756	ALL	402984.3	3775540	3.41E-10	1YrCancerI	3.41E-10	0.00E+00	0.00E+00	0.00E+00	0.00E+00	0.00E+00	0.00E+00	0.00E+00	0.00E+00	0.00E+00	0.00E+00	0.00E+00
4757	ALL	402498.6	3758340	1.48E-09	1YrCancerI	1.48E-09	0.00E+00	0.00E+00	0.00E+00	0.00E+00	0.00E+00	0.00E+00	0.00E+00	0.00E+00	0.00E+00	0.00E+00	0.00E+00
4758	ALL	402498.6	3758832	1.30E-09	1YrCancerI	1.30E-09	0.00E+00	0.00E+00	0.00E+00	0.00E+00	0.00E+00	0.00E+00	0.00E+00	0.00E+00	0.00E+00	0.00E+00	0.00E+00
4759	ALL	402498.6	3759323	1.16E-09	1YrCancerI	1.16E-09	0.00E+00	0.00E+00	0.00E+00	0.00E+00	0.00E+00	0.00E+00	0.00E+00	0.00E+00	0.00E+00	0.00E+00	0.00E+00
4760	ALL	402498.6	3759814	1.06E-09	1YrCancerI	1.06E-09	0.00E+00	0.00E+00	0.00E+00	0.00E+00	0.00E+00	0.00E+00	0.00E+00	0.00E+00	0.00E+00	0.00E+00	0.00E+00
4761	ALL	402498.6	3760306	9.70E-10	1YrCancerI	9.70E-10	0.00E+00	0.00E+00	0.00E+00	0.00E+00	0.00E+00	0.00E+00	0.00E+00	0.00E+00	0.00E+00	0.00E+00	0.00E+00
4762	ALL	402498.6	3760797	9.06E-10	1YrCancerI	9.06E-10	0.00E+00	0.00E+00	0.00E+00	0.00E+00	0.00E+00	0.00E+00	0.00E+00	0.00E+00	0.00E+00	0.00E+00	0.00E+00
4763	ALL	402498.6	3761289	8.66E-10	1YrCancerI	8.66E-10	0.00E+00	0.00E+00	0.00E+00	0.00E+00	0.00E+00	0.00E+00	0.00E+00	0.00E+00	0.00E+00	0.00E+00	0.00E+00
4764	ALL	402498.6	3761780	8.35E-10	1YrCancerI	8.35E-10	0.00E+00	0.00E+00	0.00E+00	0.00E+00	0.00E+00	0.00E+00	0.00E+00	0.00E+00	0.00E+00	0.00E+00	0.00E+00
4765	ALL	402498.6	3762272	8.10E-10	1YrCancerI	8.10E-10	0.00E+00	0.00E+00	0.00E+00	0.00E+00	0.00E+00	0.00E+00	0.00E+00	0.00E+00	0.00E+00	0.00E+00	0.00E+00
4766	ALL	402498.6	3762763	7.80E-10	1YrCancerI	7.80E-10	0.00E+00	0.00E+00	0.00E+00	0.00E+00	0.00E+00	0.00E+00	0.00E+00	0.00E+00	0.00E+00	0.00E+00	0.00E+00
4767	ALL	402498.6	3763254	7.24E-10	1YrCancerI	7.24E-10	0.00E+00	0.00E+00	0.00E+00	0.00E+00	0.00E+00	0.00E+00	0.00E+00	0.00E+00	0.00E+00	0.00E+00	0.00E+00
4768	ALL	402498.6	3763746	6.51E-10	1YrCancerI	6.51E-10	0.00E+00	0.00E+00	0.00E+00	0.00E+00	0.00E+00	0.00E+00	0.00E+00	0.00E+00	0.00E+00	0.00E+00	0.00E+00
4769	ALL	402498.6	3764237	5.83E-10	1YrCancerI	5.83E-10	0.00E+00	0.00E+00	0.00E+00	0.00E+00	0.00E+00	0.00E+00	0.00E+00	0.00E+00	0.00E+00	0.00E+00	0.00E+00
4770	ALL	402498.6	3764729	5.31E-10	1YrCancerI	5.31E-10	0.00E+00	0.00E+00	0.00E+00	0.00E+00	0.00E+00	0.00E+00	0.00E+00	0.00E+00	0.00E+00	0.00E+00	0.00E+00
4771	ALL	402498.6	3765220	4.94E-10	1YrCancerI	4.94E-10	0.00E+00	0.00E+00	0.00E+00	0.00E+00	0.00E+00	0.00E+00	0.00E+00	0.00E+00	0.00E+00	0.00E+00	0.00E+00
4772	ALL	402498.6	3765712	4.73E-10	1YrCancerI	4.73E-10	0.00E+00	0.00E+00	0.00E+00	0.00E+00	0.00E+00	0.00E+00	0.00E+00	0.00E+00	0.00E+00	0.00E+00	0.00E+00
4773	ALL	402498.6	3766203	4.70E-10	1YrCancerI	4.70E-10	0.00E+00	0.00E+00	0.00E+00	0.00E+00	0.00E+00	0.00E+00	0.00E+00	0.00E+00	0.00E+00	0.00E+00	0.00E+00
4774	ALL	402498.6	3766694	4.64E-10	1YrCancerI	4.64E-10	0.00E+00	0.00E+00	0.00E+00	0.00E+00	0.00E+00	0.00E+00	0.00E+00	0.00E+00	0.00E+00	0.00E+00	0.00E+00
4775	ALL	402498.6	3767186	4.45E-10	1YrCancerI	4.45E-10	0.00E+00	0.00E+00	0.00E+00	0.00E+00	0.00E+00	0.00E+00	0.00E+00	0.00E+00	0.00E+00	0.00E+00	0.00E+00
4776	ALL	402498.6	3767677	4.17E-10	1YrCancerI	4.17E-10	0.00E+00	0.00E+00	0.00E+00	0.00E+00	0.00E+00	0.00E+00	0.00E+00	0.00E+00	0.00E+00	0.00E+00	0.00E+00
4777	ALL	402498.6	3768169	3.90E-10	1YrCancerI	3.90E-10	0.00E+00	0.00E+00	0.00E+00	0.00E+00	0.00E+00	0.00E+00	0.00E+00	0.00E+00	0.00E+00	0.00E+00	0.00E+00
4778	ALL	402498.6	3768660	3.68E-10	1YrCancerI	3.68E-10	0.00E+00	0.00E+00	0.00E+00	0.00E+00	0.00E+00	0.00E+00	0.00E+00	0.00E+00	0.00E+00	0.00E+00	0.00E+00
4779	ALL	402498.6	3769152	3.59E-10	1YrCancerI	3.59E-10	0.00E+00	0.00E+00	0.00E+00	0.00E+00	0.00E+00	0.00E+00	0.00E+00	0.00E+00	0.00E+00	0.00E+00	0.00E+00
4780	ALL	402498.6	3769643	3.59E-10	1YrCancerI	3.59E-10	0.00E+00	0.00E+00	0.00E+00	0.00E+00	0.00E+00	0.00E+00	0.00E+00	0.00E+00	0.00E+00	0.00E+00	0.00E+00
4781	ALL	402498.6	3770134	3.65E-10	1YrCancerI	3.65E-10	0.00E+00	0.00E+00	0.00E+00	0.00E+00	0.00E+00	0.00E+00	0.00E+00	0.00E+00	0.00E+00	0.00E+00	0.00E+00
4782	ALL	402498.6	3770626	3.74E-10	1YrCancerI	3.74E-10	0.00E+00	0.00E+00	0.00E+00	0.00E+00	0.00E+00	0.00E+00	0.00E+00	0.00E+00	0.00E+00	0.00E+00	0.00E+00
4783	ALL	402498.6	3771117	3.78E-10	1YrCancerI	3.78E-10	0.00E+00	0.00E+00	0.00E+00	0.00E+00	0.00E+00	0.00E+00	0.00E+00	0.00E+00	0.00E+00	0.00E+00	0.00E+00
4784	ALL	402498.6	3771609	3.78E-10	1YrCancerI	3.78E-10	0.00E+00	0.00E+00	0.00E+00	0.00E+00	0.00E+00	0.00E+00	0.00E+00	0.00E+00	0.00E+00	0.00E+00	0.00E+00
4785	ALL	402498.6	3772100	3.74E-10	1YrCancerI	3.74E-10	0.00E+00	0.00E+00	0.00E+00	0.00E+00	0.00E+00	0.00E+00	0.00E+00	0.00E+00	0.00E+00	0.00E+00	0.00E+00
4786	ALL	402498.6	3772592	3.68E-10	1YrCancerI	3.68E-10	0.00E+00	0.00E+00	0.00E+00	0.00E+00	0.00E+00	0.00E+00	0.00E+00	0.00E+00	0.00E+00	0.00E+00	0.00E+00
4787	ALL	402498.6	3773083	3.62E-10	1YrCancerI	3.62E-10	0.00E+00	0.00E+00	0.00E+00	0.00E+00	0.00E+00	0.00E+00	0.00E+00	0.00E+00	0.00E+00	0.00E+00	0.00E+00
4788	ALL	402498.6	3773574	3.56E-10	1YrCancerI	3.56E-10	0.00E+00	0.00E+00	0.00E+00	0.00E+00	0.00E+00	0.00E+00	0.00E+00	0.00E+00	0.00E+00	0.00E+00	0.00E+00
4789	ALL	402498.6	3774066	3.50E-10	1YrCancerI	3.50E-10	0.00E+00	0.00E+00	0.00E+00	0.00E+00	0.00E+00	0.00E+00	0.00E+00	0.00E+00	0.00E+00	0.00E+00	0.00E+00
4790	ALL	402498.6	3774557	3.35E-10	1YrCancerI	3.35E-10	0.00E+00	0.00E+00	0.00E+00	0.00E+00	0.00E+00	0.00E+00	0.00E+00	0.00E+00	0.00E+00	0.00E+00	0.00E+00
4791	ALL	402498.6	3775049	3.22E-10	1YrCancerI	3.22E-10	0.00E+00	0.00E+00	0.00E+00	0.00E+00	0.00E+00	0.00E+00	0.00E+00	0.00E+00	0.00E+00	0.00E+00	0.00E+00
4792	ALL	402498.6	3775540	3.13E-10	1YrCancerI	3.13E-10	0.00E+00	0.00E+00	0.00E+00	0.00E+00	0.00E+00	0.00E+00	0.00E+00	0.00E+00	0.00E+00	0.00E+00	0.00E+00

4793	ALL	402012.8	3758340	1.27E-09	1YrCancerI	1.27E-09	0.00E+00	0.00E+00	0.00E+00	0.00E+00	0.00E+00	0.00E+00	0.00E+00	0.00E+00	0.00E+00	0.00E+00	0.00E+00
4794	ALL	402012.8	3758832	1.14E-09	1YrCancerI	1.14E-09	0.00E+00	0.00E+00	0.00E+00	0.00E+00	0.00E+00	0.00E+00	0.00E+00	0.00E+00	0.00E+00	0.00E+00	0.00E+00
4795	ALL	402012.8	3759323	1.03E-09	1YrCancerI	1.03E-09	0.00E+00	0.00E+00	0.00E+00	0.00E+00	0.00E+00	0.00E+00	0.00E+00	0.00E+00	0.00E+00	0.00E+00	0.00E+00
4796	ALL	402012.8	3759814	9.42E-10	1YrCancerI	9.42E-10	0.00E+00	0.00E+00	0.00E+00	0.00E+00	0.00E+00	0.00E+00	0.00E+00	0.00E+00	0.00E+00	0.00E+00	0.00E+00
4797	ALL	402012.8	3760306	8.72E-10	1YrCancerI	8.72E-10	0.00E+00	0.00E+00	0.00E+00	0.00E+00	0.00E+00	0.00E+00	0.00E+00	0.00E+00	0.00E+00	0.00E+00	0.00E+00
4798	ALL	402012.8	3760797	8.23E-10	1YrCancerI	8.23E-10	0.00E+00	0.00E+00	0.00E+00	0.00E+00	0.00E+00	0.00E+00	0.00E+00	0.00E+00	0.00E+00	0.00E+00	0.00E+00
4799	ALL	402012.8	3761289	7.86E-10	1YrCancerI	7.86E-10	0.00E+00	0.00E+00	0.00E+00	0.00E+00	0.00E+00	0.00E+00	0.00E+00	0.00E+00	0.00E+00	0.00E+00	0.00E+00
4800	ALL	402012.8	3761780	7.58E-10	1YrCancerI	7.58E-10	0.00E+00	0.00E+00	0.00E+00	0.00E+00	0.00E+00	0.00E+00	0.00E+00	0.00E+00	0.00E+00	0.00E+00	0.00E+00
4801	ALL	402012.8	3762272	7.40E-10	1YrCancerI	7.40E-10	0.00E+00	0.00E+00	0.00E+00	0.00E+00	0.00E+00	0.00E+00	0.00E+00	0.00E+00	0.00E+00	0.00E+00	0.00E+00
4802	ALL	402012.8	3762763	7.12E-10	1YrCancerI	7.12E-10	0.00E+00	0.00E+00	0.00E+00	0.00E+00	0.00E+00	0.00E+00	0.00E+00	0.00E+00	0.00E+00	0.00E+00	0.00E+00
4803	ALL	402012.8	3763254	6.63E-10	1YrCancerI	6.63E-10	0.00E+00	0.00E+00	0.00E+00	0.00E+00	0.00E+00	0.00E+00	0.00E+00	0.00E+00	0.00E+00	0.00E+00	0.00E+00
4804	ALL	402012.8	3763746	5.96E-10	1YrCancerI	5.96E-10	0.00E+00	0.00E+00	0.00E+00	0.00E+00	0.00E+00	0.00E+00	0.00E+00	0.00E+00	0.00E+00	0.00E+00	0.00E+00
4805	ALL	402012.8	3764237	5.40E-10	1YrCancerI	5.40E-10	0.00E+00	0.00E+00	0.00E+00	0.00E+00	0.00E+00	0.00E+00	0.00E+00	0.00E+00	0.00E+00	0.00E+00	0.00E+00
4806	ALL	402012.8	3764729	4.94E-10	1YrCancerI	4.94E-10	0.00E+00	0.00E+00	0.00E+00	0.00E+00	0.00E+00	0.00E+00	0.00E+00	0.00E+00	0.00E+00	0.00E+00	0.00E+00
4807	ALL	402012.8	3765220	4.60E-10	1YrCancerI	4.60E-10	0.00E+00	0.00E+00	0.00E+00	0.00E+00	0.00E+00	0.00E+00	0.00E+00	0.00E+00	0.00E+00	0.00E+00	0.00E+00
4808	ALL	402012.8	3765712	4.36E-10	1YrCancerI	4.36E-10	0.00E+00	0.00E+00	0.00E+00	0.00E+00	0.00E+00	0.00E+00	0.00E+00	0.00E+00	0.00E+00	0.00E+00	0.00E+00
4809	ALL	402012.8	3766203	4.33E-10	1YrCancerI	4.33E-10	0.00E+00	0.00E+00	0.00E+00	0.00E+00	0.00E+00	0.00E+00	0.00E+00	0.00E+00	0.00E+00	0.00E+00	0.00E+00
4810	ALL	402012.8	3766694	4.33E-10	1YrCancerI	4.33E-10	0.00E+00	0.00E+00	0.00E+00	0.00E+00	0.00E+00	0.00E+00	0.00E+00	0.00E+00	0.00E+00	0.00E+00	0.00E+00
4811	ALL	402012.8	3767186	4.21E-10	1YrCancerI	4.21E-10	0.00E+00	0.00E+00	0.00E+00	0.00E+00	0.00E+00	0.00E+00	0.00E+00	0.00E+00	0.00E+00	0.00E+00	0.00E+00
4812	ALL	402012.8	3767677	3.99E-10	1YrCancerI	3.99E-10	0.00E+00	0.00E+00	0.00E+00	0.00E+00	0.00E+00	0.00E+00	0.00E+00	0.00E+00	0.00E+00	0.00E+00	0.00E+00
4813	ALL	402012.8	3768169	3.74E-10	1YrCancerI	3.74E-10	0.00E+00	0.00E+00	0.00E+00	0.00E+00	0.00E+00	0.00E+00	0.00E+00	0.00E+00	0.00E+00	0.00E+00	0.00E+00
4814	ALL	402012.8	3768660	3.50E-10	1YrCancerI	3.50E-10	0.00E+00	0.00E+00	0.00E+00	0.00E+00	0.00E+00	0.00E+00	0.00E+00	0.00E+00	0.00E+00	0.00E+00	0.00E+00
4815	ALL	402012.8	3769152	3.35E-10	1YrCancerI	3.35E-10	0.00E+00	0.00E+00	0.00E+00	0.00E+00	0.00E+00	0.00E+00	0.00E+00	0.00E+00	0.00E+00	0.00E+00	0.00E+00
4816	ALL	402012.8	3769643	3.32E-10	1YrCancerI	3.32E-10	0.00E+00	0.00E+00	0.00E+00	0.00E+00	0.00E+00	0.00E+00	0.00E+00	0.00E+00	0.00E+00	0.00E+00	0.00E+00
4817	ALL	402012.8	3770134	3.35E-10	1YrCancerI	3.35E-10	0.00E+00	0.00E+00	0.00E+00	0.00E+00	0.00E+00	0.00E+00	0.00E+00	0.00E+00	0.00E+00	0.00E+00	0.00E+00
4818	ALL	402012.8	3770626	3.44E-10	1YrCancerI	3.44E-10	0.00E+00	0.00E+00	0.00E+00	0.00E+00	0.00E+00	0.00E+00	0.00E+00	0.00E+00	0.00E+00	0.00E+00	0.00E+00
4819	ALL	402012.8	3771117	3.47E-10	1YrCancerI	3.47E-10	0.00E+00	0.00E+00	0.00E+00	0.00E+00	0.00E+00	0.00E+00	0.00E+00	0.00E+00	0.00E+00	0.00E+00	0.00E+00
4820	ALL	402012.8	3771609	3.50E-10	1YrCancerI	3.50E-10	0.00E+00	0.00E+00	0.00E+00	0.00E+00	0.00E+00	0.00E+00	0.00E+00	0.00E+00	0.00E+00	0.00E+00	0.00E+00
4821	ALL	402012.8	3772100	3.50E-10	1YrCancerI	3.50E-10	0.00E+00	0.00E+00	0.00E+00	0.00E+00	0.00E+00	0.00E+00	0.00E+00	0.00E+00	0.00E+00	0.00E+00	0.00E+00
4822	ALL	402012.8	3772592	3.47E-10	1YrCancerI	3.47E-10	0.00E+00	0.00E+00	0.00E+00	0.00E+00	0.00E+00	0.00E+00	0.00E+00	0.00E+00	0.00E+00	0.00E+00	0.00E+00
4823	ALL	402012.8	3773083	3.44E-10	1YrCancerI	3.44E-10	0.00E+00	0.00E+00	0.00E+00	0.00E+00	0.00E+00	0.00E+00	0.00E+00	0.00E+00	0.00E+00	0.00E+00	0.00E+00
4824	ALL	402012.8	3773574	3.38E-10	1YrCancerI	3.38E-10	0.00E+00	0.00E+00	0.00E+00	0.00E+00	0.00E+00	0.00E+00	0.00E+00	0.00E+00	0.00E+00	0.00E+00	0.00E+00
4825	ALL	402012.8	3774066	3.32E-10	1YrCancerI	3.32E-10	0.00E+00	0.00E+00	0.00E+00	0.00E+00	0.00E+00	0.00E+00	0.00E+00	0.00E+00	0.00E+00	0.00E+00	0.00E+00
4826	ALL	402012.8	3774557	3.19E-10	1YrCancerI	3.19E-10	0.00E+00	0.00E+00	0.00E+00	0.00E+00	0.00E+00	0.00E+00	0.00E+00	0.00E+00	0.00E+00	0.00E+00	0.00E+00
4827	ALL	402012.8	3775049	3.07E-10	1YrCancerI	3.07E-10	0.00E+00	0.00E+00	0.00E+00	0.00E+00	0.00E+00	0.00E+00	0.00E+00	0.00E+00	0.00E+00	0.00E+00	0.00E+00
4828	ALL	402012.8	3775540	2.95E-10	1YrCancerI	2.95E-10	0.00E+00	0.00E+00	0.00E+00	0.00E+00	0.00E+00	0.00E+00	0.00E+00	0.00E+00	0.00E+00	0.00E+00	0.00E+00
4829	ALL	401527.2	3758340	1.11E-09	1YrCancerI	1.11E-09	0.00E+00	0.00E+00	0.00E+00	0.00E+00	0.00E+00	0.00E+00	0.00E+00	0.00E+00	0.00E+00	0.00E+00	0.00E+00
4830	ALL	401527.2	3758832	1.00E-09	1YrCancerI	1.00E-09	0.00E+00	0.00E+00	0.00E+00	0.00E+00	0.00E+00	0.00E+00	0.00E+00	0.00E+00	0.00E+00	0.00E+00	0.00E+00
4831	ALL	401527.2	3759323	9.18E-10	1YrCancerI	9.18E-10	0.00E+00	0.00E+00	0.00E+00	0.00E+00	0.00E+00	0.00E+00	0.00E+00	0.00E+00	0.00E+00	0.00E+00	0.00E+00
4832	ALL	401527.2	3759814	8.47E-10	1YrCancerI	8.47E-10	0.00E+00	0.00E+00	0.00E+00	0.00E+00	0.00E+00	0.00E+00	0.00E+00	0.00E+00	0.00E+00	0.00E+00	0.00E+00
4833	ALL	401527.2	3760306	7.92E-10	1YrCancerI	7.92E-10	0.00E+00	0.00E+00	0.00E+00	0.00E+00	0.00E+00	0.00E+00	0.00E+00	0.00E+00	0.00E+00	0.00E+00	0.00E+00
4834	ALL	401527.2	3760797	7.52E-10	1YrCancerI	7.52E-10	0.00E+00	0.00E+00	0.00E+00	0.00E+00	0.00E+00	0.00E+00	0.00E+00	0.00E+00	0.00E+00	0.00E+00	0.00E+00
4835	ALL	401527.2	3761289	7.21E-10	1YrCancerI	7.21E-10	0.00E+00	0.00E+00	0.00E+00	0.00E+00	0.00E+00	0.00E+00	0.00E+00	0.00E+00	0.00E+00	0.00E+00	0.00E+00
4836	ALL	401527.2	3761780	6.97E-10	1YrCancerI	6.97E-10	0.00E+00	0.00E+00	0.00E+00	0.00E+00	0.00E+00	0.00E+00	0.00E+00	0.00E+00	0.00E+00	0.00E+00	0.00E+00
4837	ALL	401527.2	3762272	6.75E-10	1YrCancerI	6.75E-10	0.00E+00	0.00E+00	0.00E+00	0.00E+00	0.00E+00	0.00E+00	0.00E+00	0.00E+00	0.00E+00	0.00E+00	0.00E+00
4838	ALL	401527.2	3762763	6.54E-10	1YrCancerI	6.54E-10	0.00E+00	0.00E+00	0.00E+00	0.00E+00	0.00E+00	0.00E+00	0.00E+00	0.00E+00	0.00E+00	0.00E+00	0.00E+00
4839	ALL	401527.2	3763254	6.08E-10	1YrCancerI	6.08E-10	0.00E+00	0.00E+00	0.00E+00	0.00E+00	0.00E+00	0.00E+00	0.00E+00	0.00E+00	0.00E+00	0.00E+00	0.00E+00
4840	ALL	401527.2	3763746	5.53E-10	1YrCancerI	5.53E-10	0.00E+00	0.00E+00	0.00E+00	0.00E+00	0.00E+00	0.00E+00	0.00E+00	0.00E+00	0.00E+00	0.00E+00	0.00E+00
4841	ALL	401527.2	3764237	5.03E-10	1YrCancerI	5.03E-10	0.00E+00	0.00E+00	0.00E+00	0.00E+00	0.00E+00	0.00E+00	0.00E+00	0.00E+00	0.00E+00	0.00E+00	0.00E+00
4842	ALL	401527.2	3764729	4.64E-10	1YrCancerI	4.64E-10	0.00E+00	0.00E+00	0.00E+00	0.00E+00	0.00E+00	0.00E+00	0.00E+00	0.00E+00	0.00E+00	0.00E+00	0.00E+00
4843	ALL	401527.2	3765220	4.30E-10	1YrCancerI	4.30E-10	0.00E+00	0.00E+00	0.00E+00	0.00E+00	0.00E+00	0.00E+00	0.00E+00	0.00E+00	0.00E+00	0.00E+00	0.00E+00

4844	ALL	401527.2	3765712	4.08E-10	1YrCancerI	4.08E-10	0.00E+00	0.00E+00	0.00E+00	0.00E+00	0.00E+00	0.00E+00	0.00E+00	0.00E+00	0.00E+00	0.00E+00	0.00E+00
4845	ALL	401527.2	3766203	4.02E-10	1YrCancerI	4.02E-10	0.00E+00	0.00E+00	0.00E+00	0.00E+00	0.00E+00	0.00E+00	0.00E+00	0.00E+00	0.00E+00	0.00E+00	0.00E+00
4846	ALL	401527.2	3766694	4.02E-10	1YrCancerI	4.02E-10	0.00E+00	0.00E+00	0.00E+00	0.00E+00	0.00E+00	0.00E+00	0.00E+00	0.00E+00	0.00E+00	0.00E+00	0.00E+00
4847	ALL	401527.2	3767186	3.96E-10	1YrCancerI	3.96E-10	0.00E+00	0.00E+00	0.00E+00	0.00E+00	0.00E+00	0.00E+00	0.00E+00	0.00E+00	0.00E+00	0.00E+00	0.00E+00
4848	ALL	401527.2	3767677	3.81E-10	1YrCancerI	3.81E-10	0.00E+00	0.00E+00	0.00E+00	0.00E+00	0.00E+00	0.00E+00	0.00E+00	0.00E+00	0.00E+00	0.00E+00	0.00E+00
4849	ALL	401527.2	3768169	3.56E-10	1YrCancerI	3.56E-10	0.00E+00	0.00E+00	0.00E+00	0.00E+00	0.00E+00	0.00E+00	0.00E+00	0.00E+00	0.00E+00	0.00E+00	0.00E+00
4850	ALL	401527.2	3768660	3.35E-10	1YrCancerI	3.35E-10	0.00E+00	0.00E+00	0.00E+00	0.00E+00	0.00E+00	0.00E+00	0.00E+00	0.00E+00	0.00E+00	0.00E+00	0.00E+00
4851	ALL	401527.2	3769152	3.16E-10	1YrCancerI	3.16E-10	0.00E+00	0.00E+00	0.00E+00	0.00E+00	0.00E+00	0.00E+00	0.00E+00	0.00E+00	0.00E+00	0.00E+00	0.00E+00
4852	ALL	401527.2	3769643	3.07E-10	1YrCancerI	3.07E-10	0.00E+00	0.00E+00	0.00E+00	0.00E+00	0.00E+00	0.00E+00	0.00E+00	0.00E+00	0.00E+00	0.00E+00	0.00E+00
4853	ALL	401527.2	3770134	3.07E-10	1YrCancerI	3.07E-10	0.00E+00	0.00E+00	0.00E+00	0.00E+00	0.00E+00	0.00E+00	0.00E+00	0.00E+00	0.00E+00	0.00E+00	0.00E+00
4854	ALL	401527.2	3770626	3.13E-10	1YrCancerI	3.13E-10	0.00E+00	0.00E+00	0.00E+00	0.00E+00	0.00E+00	0.00E+00	0.00E+00	0.00E+00	0.00E+00	0.00E+00	0.00E+00
4855	ALL	401527.2	3771117	3.22E-10	1YrCancerI	3.22E-10	0.00E+00	0.00E+00	0.00E+00	0.00E+00	0.00E+00	0.00E+00	0.00E+00	0.00E+00	0.00E+00	0.00E+00	0.00E+00
4856	ALL	401527.2	3771609	3.25E-10	1YrCancerI	3.25E-10	0.00E+00	0.00E+00	0.00E+00	0.00E+00	0.00E+00	0.00E+00	0.00E+00	0.00E+00	0.00E+00	0.00E+00	0.00E+00
4857	ALL	401527.2	3772100	3.25E-10	1YrCancerI	3.25E-10	0.00E+00	0.00E+00	0.00E+00	0.00E+00	0.00E+00	0.00E+00	0.00E+00	0.00E+00	0.00E+00	0.00E+00	0.00E+00
4858	ALL	401527.2	3772592	3.25E-10	1YrCancerI	3.25E-10	0.00E+00	0.00E+00	0.00E+00	0.00E+00	0.00E+00	0.00E+00	0.00E+00	0.00E+00	0.00E+00	0.00E+00	0.00E+00
4859	ALL	401527.2	3773083	3.22E-10	1YrCancerI	3.22E-10	0.00E+00	0.00E+00	0.00E+00	0.00E+00	0.00E+00	0.00E+00	0.00E+00	0.00E+00	0.00E+00	0.00E+00	0.00E+00
4860	ALL	401527.2	3773574	3.19E-10	1YrCancerI	3.19E-10	0.00E+00	0.00E+00	0.00E+00	0.00E+00	0.00E+00	0.00E+00	0.00E+00	0.00E+00	0.00E+00	0.00E+00	0.00E+00
4861	ALL	401527.2	3774066	3.16E-10	1YrCancerI	3.16E-10	0.00E+00	0.00E+00	0.00E+00	0.00E+00	0.00E+00	0.00E+00	0.00E+00	0.00E+00	0.00E+00	0.00E+00	0.00E+00
4862	ALL	401527.2	3774557	3.10E-10	1YrCancerI	3.10E-10	0.00E+00	0.00E+00	0.00E+00	0.00E+00	0.00E+00	0.00E+00	0.00E+00	0.00E+00	0.00E+00	0.00E+00	0.00E+00
4863	ALL	401527.2	3775049	2.98E-10	1YrCancerI	2.98E-10	0.00E+00	0.00E+00	0.00E+00	0.00E+00	0.00E+00	0.00E+00	0.00E+00	0.00E+00	0.00E+00	0.00E+00	0.00E+00
4864	ALL	401527.2	3775540	2.85E-10	1YrCancerI	2.85E-10	0.00E+00	0.00E+00	0.00E+00	0.00E+00	0.00E+00	0.00E+00	0.00E+00	0.00E+00	0.00E+00	0.00E+00	0.00E+00
4865	ALL	401041.4	3758340	9.82E-10	1YrCancerI	9.82E-10	0.00E+00	0.00E+00	0.00E+00	0.00E+00	0.00E+00	0.00E+00	0.00E+00	0.00E+00	0.00E+00	0.00E+00	0.00E+00
4866	ALL	401041.4	3758832	8.96E-10	1YrCancerI	8.96E-10	0.00E+00	0.00E+00	0.00E+00	0.00E+00	0.00E+00	0.00E+00	0.00E+00	0.00E+00	0.00E+00	0.00E+00	0.00E+00
4867	ALL	401041.4	3759323	8.26E-10	1YrCancerI	8.26E-10	0.00E+00	0.00E+00	0.00E+00	0.00E+00	0.00E+00	0.00E+00	0.00E+00	0.00E+00	0.00E+00	0.00E+00	0.00E+00
4868	ALL	401041.4	3759814	7.70E-10	1YrCancerI	7.70E-10	0.00E+00	0.00E+00	0.00E+00	0.00E+00	0.00E+00	0.00E+00	0.00E+00	0.00E+00	0.00E+00	0.00E+00	0.00E+00
4869	ALL	401041.4	3760306	7.24E-10	1YrCancerI	7.24E-10	0.00E+00	0.00E+00	0.00E+00	0.00E+00	0.00E+00	0.00E+00	0.00E+00	0.00E+00	0.00E+00	0.00E+00	0.00E+00
4870	ALL	401041.4	3760797	6.91E-10	1YrCancerI	6.91E-10	0.00E+00	0.00E+00	0.00E+00	0.00E+00	0.00E+00	0.00E+00	0.00E+00	0.00E+00	0.00E+00	0.00E+00	0.00E+00
4871	ALL	401041.4	3761289	6.66E-10	1YrCancerI	6.66E-10	0.00E+00	0.00E+00	0.00E+00	0.00E+00	0.00E+00	0.00E+00	0.00E+00	0.00E+00	0.00E+00	0.00E+00	0.00E+00
4872	ALL	401041.4	3761780	6.45E-10	1YrCancerI	6.45E-10	0.00E+00	0.00E+00	0.00E+00	0.00E+00	0.00E+00	0.00E+00	0.00E+00	0.00E+00	0.00E+00	0.00E+00	0.00E+00
4873	ALL	401041.4	3762272	6.26E-10	1YrCancerI	6.26E-10	0.00E+00	0.00E+00	0.00E+00	0.00E+00	0.00E+00	0.00E+00	0.00E+00	0.00E+00	0.00E+00	0.00E+00	0.00E+00
4874	ALL	401041.4	3762763	6.05E-10	1YrCancerI	6.05E-10	0.00E+00	0.00E+00	0.00E+00	0.00E+00	0.00E+00	0.00E+00	0.00E+00	0.00E+00	0.00E+00	0.00E+00	0.00E+00
4875	ALL	401041.4	3763254	5.65E-10	1YrCancerI	5.65E-10	0.00E+00	0.00E+00	0.00E+00	0.00E+00	0.00E+00	0.00E+00	0.00E+00	0.00E+00	0.00E+00	0.00E+00	0.00E+00
4876	ALL	401041.4	3763746	5.16E-10	1YrCancerI	5.16E-10	0.00E+00	0.00E+00	0.00E+00	0.00E+00	0.00E+00	0.00E+00	0.00E+00	0.00E+00	0.00E+00	0.00E+00	0.00E+00
4877	ALL	401041.4	3764237	4.70E-10	1YrCancerI	4.70E-10	0.00E+00	0.00E+00	0.00E+00	0.00E+00	0.00E+00	0.00E+00	0.00E+00	0.00E+00	0.00E+00	0.00E+00	0.00E+00
4878	ALL	401041.4	3764729	4.36E-10	1YrCancerI	4.36E-10	0.00E+00	0.00E+00	0.00E+00	0.00E+00	0.00E+00	0.00E+00	0.00E+00	0.00E+00	0.00E+00	0.00E+00	0.00E+00
4879	ALL	401041.4	3765220	4.02E-10	1YrCancerI	4.02E-10	0.00E+00	0.00E+00	0.00E+00	0.00E+00	0.00E+00	0.00E+00	0.00E+00	0.00E+00	0.00E+00	0.00E+00	0.00E+00
4880	ALL	401041.4	3765712	3.81E-10	1YrCancerI	3.81E-10	0.00E+00	0.00E+00	0.00E+00	0.00E+00	0.00E+00	0.00E+00	0.00E+00	0.00E+00	0.00E+00	0.00E+00	0.00E+00
4881	ALL	401041.4	3766203	3.74E-10	1YrCancerI	3.74E-10	0.00E+00	0.00E+00	0.00E+00	0.00E+00	0.00E+00	0.00E+00	0.00E+00	0.00E+00	0.00E+00	0.00E+00	0.00E+00
4882	ALL	401041.4	3766694	3.74E-10	1YrCancerI	3.74E-10	0.00E+00	0.00E+00	0.00E+00	0.00E+00	0.00E+00	0.00E+00	0.00E+00	0.00E+00	0.00E+00	0.00E+00	0.00E+00
4883	ALL	401041.4	3767186	3.74E-10	1YrCancerI	3.74E-10	0.00E+00	0.00E+00	0.00E+00	0.00E+00	0.00E+00	0.00E+00	0.00E+00	0.00E+00	0.00E+00	0.00E+00	0.00E+00
4884	ALL	401041.4	3767677	3.62E-10	1YrCancerI	3.62E-10	0.00E+00	0.00E+00	0.00E+00	0.00E+00	0.00E+00	0.00E+00	0.00E+00	0.00E+00	0.00E+00	0.00E+00	0.00E+00
4885	ALL	401041.4	3768169	3.44E-10	1YrCancerI	3.44E-10	0.00E+00	0.00E+00	0.00E+00	0.00E+00	0.00E+00	0.00E+00	0.00E+00	0.00E+00	0.00E+00	0.00E+00	0.00E+00
4886	ALL	401041.4	3768660	3.22E-10	1YrCancerI	3.22E-10	0.00E+00	0.00E+00	0.00E+00	0.00E+00	0.00E+00	0.00E+00	0.00E+00	0.00E+00	0.00E+00	0.00E+00	0.00E+00
4887	ALL	401041.4	3769152	3.04E-10	1YrCancerI	3.04E-10	0.00E+00	0.00E+00	0.00E+00	0.00E+00	0.00E+00	0.00E+00	0.00E+00	0.00E+00	0.00E+00	0.00E+00	0.00E+00
4888	ALL	401041.4	3769643	2.92E-10	1YrCancerI	2.92E-10	0.00E+00	0.00E+00	0.00E+00	0.00E+00	0.00E+00	0.00E+00	0.00E+00	0.00E+00	0.00E+00	0.00E+00	0.00E+00
4889	ALL	401041.4	3770134	2.85E-10	1YrCancerI	2.85E-10	0.00E+00	0.00E+00	0.00E+00	0.00E+00	0.00E+00	0.00E+00	0.00E+00	0.00E+00	0.00E+00	0.00E+00	0.00E+00
4890	ALL	401041.4	3770626	2.89E-10	1YrCancerI	2.89E-10	0.00E+00	0.00E+00	0.00E+00	0.00E+00	0.00E+00	0.00E+00	0.00E+00	0.00E+00	0.00E+00	0.00E+00	0.00E+00
4891	ALL	401041.4	3771117	2.95E-10	1YrCancerI	2.95E-10	0.00E+00	0.00E+00	0.00E+00	0.00E+00	0.00E+00	0.00E+00	0.00E+00	0.00E+00	0.00E+00	0.00E+00	0.00E+00
4892	ALL	401041.4	3771609	3.01E-10	1YrCancerI	3.01E-10	0.00E+00	0.00E+00	0.00E+00	0.00E+00	0.00E+00	0.00E+00	0.00E+00	0.00E+00	0.00E+00	0.00E+00	0.00E+00
4893	ALL	401041.4	3772100	3.04E-10	1YrCancerI	3.04E-10	0.00E+00	0.00E+00	0.00E+00	0.00E+00	0.00E+00	0.00E+00	0.00E+00	0.00E+00	0.00E+00	0.00E+00	0.00E+00
4894	ALL	401041.4	3772592	3.04E-10	1YrCancerI	3.04E-10	0.00E+00	0.00E+00	0.00E+00	0.00E+00	0.00E+00	0.00E+00	0.00E+00	0.00E+00	0.00E+00	0.00E+00	0.00E+00

4895	ALL	401041.4	3773083	3.04E-10	1YrCancerI	3.04E-10	0.00E+00	0.00E+00	0.00E+00	0.00E+00	0.00E+00	0.00E+00	0.00E+00	0.00E+00	0.00E+00	0.00E+00	0.00E+00
4896	ALL	401041.4	3773574	3.01E-10	1YrCancerI	3.01E-10	0.00E+00	0.00E+00	0.00E+00	0.00E+00	0.00E+00	0.00E+00	0.00E+00	0.00E+00	0.00E+00	0.00E+00	0.00E+00
4897	ALL	401041.4	3774066	3.01E-10	1YrCancerI	3.01E-10	0.00E+00	0.00E+00	0.00E+00	0.00E+00	0.00E+00	0.00E+00	0.00E+00	0.00E+00	0.00E+00	0.00E+00	0.00E+00
4898	ALL	401041.4	3774557	2.98E-10	1YrCancerI	2.98E-10	0.00E+00	0.00E+00	0.00E+00	0.00E+00	0.00E+00	0.00E+00	0.00E+00	0.00E+00	0.00E+00	0.00E+00	0.00E+00
4899	ALL	401041.4	3775049	2.89E-10	1YrCancerI	2.89E-10	0.00E+00	0.00E+00	0.00E+00	0.00E+00	0.00E+00	0.00E+00	0.00E+00	0.00E+00	0.00E+00	0.00E+00	0.00E+00
4900	ALL	401041.4	3775540	2.76E-10	1YrCancerI	2.76E-10	0.00E+00	0.00E+00	0.00E+00	0.00E+00	0.00E+00	0.00E+00	0.00E+00	0.00E+00	0.00E+00	0.00E+00	0.00E+00
4901	ALL	400555.7	3758340	8.78E-10	1YrCancerI	8.78E-10	0.00E+00	0.00E+00	0.00E+00	0.00E+00	0.00E+00	0.00E+00	0.00E+00	0.00E+00	0.00E+00	0.00E+00	0.00E+00
4902	ALL	400555.7	3758832	8.07E-10	1YrCancerI	8.07E-10	0.00E+00	0.00E+00	0.00E+00	0.00E+00	0.00E+00	0.00E+00	0.00E+00	0.00E+00	0.00E+00	0.00E+00	0.00E+00
4903	ALL	400555.7	3759323	7.52E-10	1YrCancerI	7.52E-10	0.00E+00	0.00E+00	0.00E+00	0.00E+00	0.00E+00	0.00E+00	0.00E+00	0.00E+00	0.00E+00	0.00E+00	0.00E+00
4904	ALL	400555.7	3759814	7.03E-10	1YrCancerI	7.03E-10	0.00E+00	0.00E+00	0.00E+00	0.00E+00	0.00E+00	0.00E+00	0.00E+00	0.00E+00	0.00E+00	0.00E+00	0.00E+00
4905	ALL	400555.7	3760306	6.66E-10	1YrCancerI	6.66E-10	0.00E+00	0.00E+00	0.00E+00	0.00E+00	0.00E+00	0.00E+00	0.00E+00	0.00E+00	0.00E+00	0.00E+00	0.00E+00
4906	ALL	400555.7	3760797	6.42E-10	1YrCancerI	6.42E-10	0.00E+00	0.00E+00	0.00E+00	0.00E+00	0.00E+00	0.00E+00	0.00E+00	0.00E+00	0.00E+00	0.00E+00	0.00E+00
4907	ALL	400555.7	3761289	6.17E-10	1YrCancerI	6.17E-10	0.00E+00	0.00E+00	0.00E+00	0.00E+00	0.00E+00	0.00E+00	0.00E+00	0.00E+00	0.00E+00	0.00E+00	0.00E+00
4908	ALL	400555.7	3761780	5.99E-10	1YrCancerI	5.99E-10	0.00E+00	0.00E+00	0.00E+00	0.00E+00	0.00E+00	0.00E+00	0.00E+00	0.00E+00	0.00E+00	0.00E+00	0.00E+00
4909	ALL	400555.7	3762272	5.83E-10	1YrCancerI	5.83E-10	0.00E+00	0.00E+00	0.00E+00	0.00E+00	0.00E+00	0.00E+00	0.00E+00	0.00E+00	0.00E+00	0.00E+00	0.00E+00
4910	ALL	400555.7	3762763	5.62E-10	1YrCancerI	5.62E-10	0.00E+00	0.00E+00	0.00E+00	0.00E+00	0.00E+00	0.00E+00	0.00E+00	0.00E+00	0.00E+00	0.00E+00	0.00E+00
4911	ALL	400555.7	3763254	5.25E-10	1YrCancerI	5.25E-10	0.00E+00	0.00E+00	0.00E+00	0.00E+00	0.00E+00	0.00E+00	0.00E+00	0.00E+00	0.00E+00	0.00E+00	0.00E+00
4912	ALL	400555.7	3763746	4.82E-10	1YrCancerI	4.82E-10	0.00E+00	0.00E+00	0.00E+00	0.00E+00	0.00E+00	0.00E+00	0.00E+00	0.00E+00	0.00E+00	0.00E+00	0.00E+00
4913	ALL	400555.7	3764237	4.42E-10	1YrCancerI	4.42E-10	0.00E+00	0.00E+00	0.00E+00	0.00E+00	0.00E+00	0.00E+00	0.00E+00	0.00E+00	0.00E+00	0.00E+00	0.00E+00
4914	ALL	400555.7	3764729	4.08E-10	1YrCancerI	4.08E-10	0.00E+00	0.00E+00	0.00E+00	0.00E+00	0.00E+00	0.00E+00	0.00E+00	0.00E+00	0.00E+00	0.00E+00	0.00E+00
4915	ALL	400555.7	3765220	3.81E-10	1YrCancerI	3.81E-10	0.00E+00	0.00E+00	0.00E+00	0.00E+00	0.00E+00	0.00E+00	0.00E+00	0.00E+00	0.00E+00	0.00E+00	0.00E+00
4916	ALL	400555.7	3765712	3.59E-10	1YrCancerI	3.59E-10	0.00E+00	0.00E+00	0.00E+00	0.00E+00	0.00E+00	0.00E+00	0.00E+00	0.00E+00	0.00E+00	0.00E+00	0.00E+00
4917	ALL	400555.7	3766203	3.50E-10	1YrCancerI	3.50E-10	0.00E+00	0.00E+00	0.00E+00	0.00E+00	0.00E+00	0.00E+00	0.00E+00	0.00E+00	0.00E+00	0.00E+00	0.00E+00
4918	ALL	400555.7	3766694	3.53E-10	1YrCancerI	3.53E-10	0.00E+00	0.00E+00	0.00E+00	0.00E+00	0.00E+00	0.00E+00	0.00E+00	0.00E+00	0.00E+00	0.00E+00	0.00E+00
4919	ALL	400555.7	3767186	3.53E-10	1YrCancerI	3.53E-10	0.00E+00	0.00E+00	0.00E+00	0.00E+00	0.00E+00	0.00E+00	0.00E+00	0.00E+00	0.00E+00	0.00E+00	0.00E+00
4920	ALL	400555.7	3767677	3.44E-10	1YrCancerI	3.44E-10	0.00E+00	0.00E+00	0.00E+00	0.00E+00	0.00E+00	0.00E+00	0.00E+00	0.00E+00	0.00E+00	0.00E+00	0.00E+00
4921	ALL	400555.7	3768169	3.32E-10	1YrCancerI	3.32E-10	0.00E+00	0.00E+00	0.00E+00	0.00E+00	0.00E+00	0.00E+00	0.00E+00	0.00E+00	0.00E+00	0.00E+00	0.00E+00
4922	ALL	400555.7	3768660	3.10E-10	1YrCancerI	3.10E-10	0.00E+00	0.00E+00	0.00E+00	0.00E+00	0.00E+00	0.00E+00	0.00E+00	0.00E+00	0.00E+00	0.00E+00	0.00E+00
4923	ALL	400555.7	3769152	2.92E-10	1YrCancerI	2.92E-10	0.00E+00	0.00E+00	0.00E+00	0.00E+00	0.00E+00	0.00E+00	0.00E+00	0.00E+00	0.00E+00	0.00E+00	0.00E+00
4924	ALL	400555.7	3769643	2.79E-10	1YrCancerI	2.79E-10	0.00E+00	0.00E+00	0.00E+00	0.00E+00	0.00E+00	0.00E+00	0.00E+00	0.00E+00	0.00E+00	0.00E+00	0.00E+00
4925	ALL	400555.7	3770134	2.70E-10	1YrCancerI	2.70E-10	0.00E+00	0.00E+00	0.00E+00	0.00E+00	0.00E+00	0.00E+00	0.00E+00	0.00E+00	0.00E+00	0.00E+00	0.00E+00
4926	ALL	400555.7	3770626	2.67E-10	1YrCancerI	2.67E-10	0.00E+00	0.00E+00	0.00E+00	0.00E+00	0.00E+00	0.00E+00	0.00E+00	0.00E+00	0.00E+00	0.00E+00	0.00E+00
4927	ALL	400555.7	3771117	2.73E-10	1YrCancerI	2.73E-10	0.00E+00	0.00E+00	0.00E+00	0.00E+00	0.00E+00	0.00E+00	0.00E+00	0.00E+00	0.00E+00	0.00E+00	0.00E+00
4928	ALL	400555.7	3771609	2.79E-10	1YrCancerI	2.79E-10	0.00E+00	0.00E+00	0.00E+00	0.00E+00	0.00E+00	0.00E+00	0.00E+00	0.00E+00	0.00E+00	0.00E+00	0.00E+00
4929	ALL	400555.7	3772100	2.85E-10	1YrCancerI	2.85E-10	0.00E+00	0.00E+00	0.00E+00	0.00E+00	0.00E+00	0.00E+00	0.00E+00	0.00E+00	0.00E+00	0.00E+00	0.00E+00
4930	ALL	400555.7	3772592	2.85E-10	1YrCancerI	2.85E-10	0.00E+00	0.00E+00	0.00E+00	0.00E+00	0.00E+00	0.00E+00	0.00E+00	0.00E+00	0.00E+00	0.00E+00	0.00E+00
4931	ALL	400555.7	3773083	2.85E-10	1YrCancerI	2.85E-10	0.00E+00	0.00E+00	0.00E+00	0.00E+00	0.00E+00	0.00E+00	0.00E+00	0.00E+00	0.00E+00	0.00E+00	0.00E+00
4932	ALL	400555.7	3773574	2.85E-10	1YrCancerI	2.85E-10	0.00E+00	0.00E+00	0.00E+00	0.00E+00	0.00E+00	0.00E+00	0.00E+00	0.00E+00	0.00E+00	0.00E+00	0.00E+00
4933	ALL	400555.7	3774066	2.85E-10	1YrCancerI	2.85E-10	0.00E+00	0.00E+00	0.00E+00	0.00E+00	0.00E+00	0.00E+00	0.00E+00	0.00E+00	0.00E+00	0.00E+00	0.00E+00
4934	ALL	400555.7	3774557	2.82E-10	1YrCancerI	2.82E-10	0.00E+00	0.00E+00	0.00E+00	0.00E+00	0.00E+00	0.00E+00	0.00E+00	0.00E+00	0.00E+00	0.00E+00	0.00E+00
4935	ALL	400555.7	3775049	2.79E-10	1YrCancerI	2.79E-10	0.00E+00	0.00E+00	0.00E+00	0.00E+00	0.00E+00	0.00E+00	0.00E+00	0.00E+00	0.00E+00	0.00E+00	0.00E+00
4936	ALL	400555.7	3775540	2.70E-10	1YrCancerI	2.70E-10	0.00E+00	0.00E+00	0.00E+00	0.00E+00	0.00E+00	0.00E+00	0.00E+00	0.00E+00	0.00E+00	0.00E+00	0.00E+00
4937	ALL	400070	3758340	7.89E-10	1YrCancerI	7.89E-10	0.00E+00	0.00E+00	0.00E+00	0.00E+00	0.00E+00	0.00E+00	0.00E+00	0.00E+00	0.00E+00	0.00E+00	0.00E+00
4938	ALL	400070	3758832	7.34E-10	1YrCancerI	7.34E-10	0.00E+00	0.00E+00	0.00E+00	0.00E+00	0.00E+00	0.00E+00	0.00E+00	0.00E+00	0.00E+00	0.00E+00	0.00E+00
4939	ALL	400070	3759323	6.85E-10	1YrCancerI	6.85E-10	0.00E+00	0.00E+00	0.00E+00	0.00E+00	0.00E+00	0.00E+00	0.00E+00	0.00E+00	0.00E+00	0.00E+00	0.00E+00
4940	ALL	400070	3759814	6.45E-10	1YrCancerI	6.45E-10	0.00E+00	0.00E+00	0.00E+00	0.00E+00	0.00E+00	0.00E+00	0.00E+00	0.00E+00	0.00E+00	0.00E+00	0.00E+00
4941	ALL	400070	3760306	6.17E-10	1YrCancerI	6.17E-10	0.00E+00	0.00E+00	0.00E+00	0.00E+00	0.00E+00	0.00E+00	0.00E+00	0.00E+00	0.00E+00	0.00E+00	0.00E+00
4942	ALL	400070	3760797	5.96E-10	1YrCancerI	5.96E-10	0.00E+00	0.00E+00	0.00E+00	0.00E+00	0.00E+00	0.00E+00	0.00E+00	0.00E+00	0.00E+00	0.00E+00	0.00E+00
4943	ALL	400070	3761289	5.74E-10	1YrCancerI	5.74E-10	0.00E+00	0.00E+00	0.00E+00	0.00E+00	0.00E+00	0.00E+00	0.00E+00	0.00E+00	0.00E+00	0.00E+00	0.00E+00
4944	ALL	400070	3761780	5.59E-10	1YrCancerI	5.59E-10	0.00E+00	0.00E+00	0.00E+00	0.00E+00	0.00E+00	0.00E+00	0.00E+00	0.00E+00	0.00E+00	0.00E+00	0.00E+00
4945	ALL	400070	3762272	5.46E-10	1YrCancerI	5.46E-10	0.00E+00	0.00E+00	0.00E+00	0.00E+00	0.00E+00	0.00E+00	0.00E+00	0.00E+00	0.00E+00	0.00E+00	0.00E+00

4946	ALL	400070	3762763	5.25E-10	1YrCancerI	5.25E-10	0.00E+00	0.00E+00	0.00E+00	0.00E+00	0.00E+00	0.00E+00	0.00E+00	0.00E+00	0.00E+00	0.00E+00	0.00E+00
4947	ALL	400070	3763254	4.91E-10	1YrCancerI	4.91E-10	0.00E+00	0.00E+00	0.00E+00	0.00E+00	0.00E+00	0.00E+00	0.00E+00	0.00E+00	0.00E+00	0.00E+00	0.00E+00
4948	ALL	400070	3763746	4.51E-10	1YrCancerI	4.51E-10	0.00E+00	0.00E+00	0.00E+00	0.00E+00	0.00E+00	0.00E+00	0.00E+00	0.00E+00	0.00E+00	0.00E+00	0.00E+00
4949	ALL	400070	3764237	4.14E-10	1YrCancerI	4.14E-10	0.00E+00	0.00E+00	0.00E+00	0.00E+00	0.00E+00	0.00E+00	0.00E+00	0.00E+00	0.00E+00	0.00E+00	0.00E+00
4950	ALL	400070	3764729	3.87E-10	1YrCancerI	3.87E-10	0.00E+00	0.00E+00	0.00E+00	0.00E+00	0.00E+00	0.00E+00	0.00E+00	0.00E+00	0.00E+00	0.00E+00	0.00E+00
4951	ALL	400070	3765220	3.59E-10	1YrCancerI	3.59E-10	0.00E+00	0.00E+00	0.00E+00	0.00E+00	0.00E+00	0.00E+00	0.00E+00	0.00E+00	0.00E+00	0.00E+00	0.00E+00
4952	ALL	400070	3765712	3.41E-10	1YrCancerI	3.41E-10	0.00E+00	0.00E+00	0.00E+00	0.00E+00	0.00E+00	0.00E+00	0.00E+00	0.00E+00	0.00E+00	0.00E+00	0.00E+00
4953	ALL	400070	3766203	3.32E-10	1YrCancerI	3.32E-10	0.00E+00	0.00E+00	0.00E+00	0.00E+00	0.00E+00	0.00E+00	0.00E+00	0.00E+00	0.00E+00	0.00E+00	0.00E+00
4954	ALL	400070	3766694	3.35E-10	1YrCancerI	3.35E-10	0.00E+00	0.00E+00	0.00E+00	0.00E+00	0.00E+00	0.00E+00	0.00E+00	0.00E+00	0.00E+00	0.00E+00	0.00E+00
4955	ALL	400070	3767186	3.32E-10	1YrCancerI	3.32E-10	0.00E+00	0.00E+00	0.00E+00	0.00E+00	0.00E+00	0.00E+00	0.00E+00	0.00E+00	0.00E+00	0.00E+00	0.00E+00
4956	ALL	400070	3767677	3.28E-10	1YrCancerI	3.28E-10	0.00E+00	0.00E+00	0.00E+00	0.00E+00	0.00E+00	0.00E+00	0.00E+00	0.00E+00	0.00E+00	0.00E+00	0.00E+00
4957	ALL	400070	3768169	3.16E-10	1YrCancerI	3.16E-10	0.00E+00	0.00E+00	0.00E+00	0.00E+00	0.00E+00	0.00E+00	0.00E+00	0.00E+00	0.00E+00	0.00E+00	0.00E+00
4958	ALL	400070	3768660	3.01E-10	1YrCancerI	3.01E-10	0.00E+00	0.00E+00	0.00E+00	0.00E+00	0.00E+00	0.00E+00	0.00E+00	0.00E+00	0.00E+00	0.00E+00	0.00E+00
4959	ALL	400070	3769152	2.82E-10	1YrCancerI	2.82E-10	0.00E+00	0.00E+00	0.00E+00	0.00E+00	0.00E+00	0.00E+00	0.00E+00	0.00E+00	0.00E+00	0.00E+00	0.00E+00
4960	ALL	400070	3769643	2.67E-10	1YrCancerI	2.67E-10	0.00E+00	0.00E+00	0.00E+00	0.00E+00	0.00E+00	0.00E+00	0.00E+00	0.00E+00	0.00E+00	0.00E+00	0.00E+00
4961	ALL	400070	3770134	2.55E-10	1YrCancerI	2.55E-10	0.00E+00	0.00E+00	0.00E+00	0.00E+00	0.00E+00	0.00E+00	0.00E+00	0.00E+00	0.00E+00	0.00E+00	0.00E+00
4962	ALL	400070	3770626	2.52E-10	1YrCancerI	2.52E-10	0.00E+00	0.00E+00	0.00E+00	0.00E+00	0.00E+00	0.00E+00	0.00E+00	0.00E+00	0.00E+00	0.00E+00	0.00E+00
4963	ALL	400070	3771117	2.52E-10	1YrCancerI	2.52E-10	0.00E+00	0.00E+00	0.00E+00	0.00E+00	0.00E+00	0.00E+00	0.00E+00	0.00E+00	0.00E+00	0.00E+00	0.00E+00
4964	ALL	400070	3771609	2.58E-10	1YrCancerI	2.58E-10	0.00E+00	0.00E+00	0.00E+00	0.00E+00	0.00E+00	0.00E+00	0.00E+00	0.00E+00	0.00E+00	0.00E+00	0.00E+00
4965	ALL	400070	3772100	2.64E-10	1YrCancerI	2.64E-10	0.00E+00	0.00E+00	0.00E+00	0.00E+00	0.00E+00	0.00E+00	0.00E+00	0.00E+00	0.00E+00	0.00E+00	0.00E+00
4966	ALL	400070	3772592	2.67E-10	1YrCancerI	2.67E-10	0.00E+00	0.00E+00	0.00E+00	0.00E+00	0.00E+00	0.00E+00	0.00E+00	0.00E+00	0.00E+00	0.00E+00	0.00E+00
4967	ALL	400070	3773083	2.70E-10	1YrCancerI	2.70E-10	0.00E+00	0.00E+00	0.00E+00	0.00E+00	0.00E+00	0.00E+00	0.00E+00	0.00E+00	0.00E+00	0.00E+00	0.00E+00
4968	ALL	400070	3773574	2.70E-10	1YrCancerI	2.70E-10	0.00E+00	0.00E+00	0.00E+00	0.00E+00	0.00E+00	0.00E+00	0.00E+00	0.00E+00	0.00E+00	0.00E+00	0.00E+00
4969	ALL	400070	3774066	2.67E-10	1YrCancerI	2.67E-10	0.00E+00	0.00E+00	0.00E+00	0.00E+00	0.00E+00	0.00E+00	0.00E+00	0.00E+00	0.00E+00	0.00E+00	0.00E+00
4970	ALL	400070	3774557	2.67E-10	1YrCancerI	2.67E-10	0.00E+00	0.00E+00	0.00E+00	0.00E+00	0.00E+00	0.00E+00	0.00E+00	0.00E+00	0.00E+00	0.00E+00	0.00E+00
4971	ALL	400070	3775049	2.67E-10	1YrCancerI	2.67E-10	0.00E+00	0.00E+00	0.00E+00	0.00E+00	0.00E+00	0.00E+00	0.00E+00	0.00E+00	0.00E+00	0.00E+00	0.00E+00
4972	ALL	400070	3775540	2.61E-10	1YrCancerI	2.61E-10	0.00E+00	0.00E+00	0.00E+00	0.00E+00	0.00E+00	0.00E+00	0.00E+00	0.00E+00	0.00E+00	0.00E+00	0.00E+00
4973	ALL	412195.7	3763635	5.12E-06	1YrCancerI	5.12E-06	0.00E+00	0.00E+00	0.00E+00	0.00E+00	0.00E+00	0.00E+00	0.00E+00	0.00E+00	0.00E+00	0.00E+00	0.00E+00
4974	ALL	412181	3763679	7.18E-06	1YrCancerI	7.18E-06	0.00E+00	0.00E+00	0.00E+00	0.00E+00	0.00E+00	0.00E+00	0.00E+00	0.00E+00	0.00E+00	0.00E+00	0.00E+00
4975	ALL	412137.5	3763696	5.57E-06	1YrCancerI	5.57E-06	0.00E+00	0.00E+00	0.00E+00	0.00E+00	0.00E+00	0.00E+00	0.00E+00	0.00E+00	0.00E+00	0.00E+00	0.00E+00
4976	ALL	412091.1	3763577	1.27E-05	1YrCancerI	1.27E-05	0.00E+00	0.00E+00	0.00E+00	0.00E+00	0.00E+00	0.00E+00	0.00E+00	0.00E+00	0.00E+00	0.00E+00	0.00E+00
4977	ALL	412002.9	3763617	3.55E-06	1YrCancerI	3.55E-06	0.00E+00	0.00E+00	0.00E+00	0.00E+00	0.00E+00	0.00E+00	0.00E+00	0.00E+00	0.00E+00	0.00E+00	0.00E+00
4978	ALL	411983.5	3763559	4.05E-06	1YrCancerI	4.05E-06	0.00E+00	0.00E+00	0.00E+00	0.00E+00	0.00E+00	0.00E+00	0.00E+00	0.00E+00	0.00E+00	0.00E+00	0.00E+00
4979	ALL	412032.3	3763543	9.08E-06	1YrCancerI	9.08E-06	0.00E+00	0.00E+00	0.00E+00	0.00E+00	0.00E+00	0.00E+00	0.00E+00	0.00E+00	0.00E+00	0.00E+00	0.00E+00
4980	ALL	411994	3763447	5.16E-06	1YrCancerI	5.16E-06	0.00E+00	0.00E+00	0.00E+00	0.00E+00	0.00E+00	0.00E+00	0.00E+00	0.00E+00	0.00E+00	0.00E+00	0.00E+00
4981	ALL	412106.9	3763403	1.82E-06	1YrCancerI	1.82E-06	0.00E+00	0.00E+00	0.00E+00	0.00E+00	0.00E+00	0.00E+00	0.00E+00	0.00E+00	0.00E+00	0.00E+00	0.00E+00
4982	ALL	412194	3763635	5.58E-06	1YrCancerI	5.58E-06	0.00E+00	0.00E+00	0.00E+00	0.00E+00	0.00E+00	0.00E+00	0.00E+00	0.00E+00	0.00E+00	0.00E+00	0.00E+00
4983	ALL	412190.8	3763650	6.52E-06	1YrCancerI	6.52E-06	0.00E+00	0.00E+00	0.00E+00	0.00E+00	0.00E+00	0.00E+00	0.00E+00	0.00E+00	0.00E+00	0.00E+00	0.00E+00
4984	ALL	412185.9	3763664	7.17E-06	1YrCancerI	7.17E-06	0.00E+00	0.00E+00	0.00E+00	0.00E+00	0.00E+00	0.00E+00	0.00E+00	0.00E+00	0.00E+00	0.00E+00	0.00E+00
4985	ALL	412166.5	3763684	7.86E-06	1YrCancerI	7.86E-06	0.00E+00	0.00E+00	0.00E+00	0.00E+00	0.00E+00	0.00E+00	0.00E+00	0.00E+00	0.00E+00	0.00E+00	0.00E+00
4986	ALL	412152	3763690	7.48E-06	1YrCancerI	7.48E-06	0.00E+00	0.00E+00	0.00E+00	0.00E+00	0.00E+00	0.00E+00	0.00E+00	0.00E+00	0.00E+00	0.00E+00	0.00E+00
4987	ALL	412130.9	3763679	7.16E-06	1YrCancerI	7.16E-06	0.00E+00	0.00E+00	0.00E+00	0.00E+00	0.00E+00	0.00E+00	0.00E+00	0.00E+00	0.00E+00	0.00E+00	0.00E+00
4988	ALL	412124.2	3763662	8.00E-06	1YrCancerI	8.00E-06	0.00E+00	0.00E+00	0.00E+00	0.00E+00	0.00E+00	0.00E+00	0.00E+00	0.00E+00	0.00E+00	0.00E+00	0.00E+00
4989	ALL	412117.6	3763645	8.77E-06	1YrCancerI	8.77E-06	0.00E+00	0.00E+00	0.00E+00	0.00E+00	0.00E+00	0.00E+00	0.00E+00	0.00E+00	0.00E+00	0.00E+00	0.00E+00
4990	ALL	412111	3763628	9.49E-06	1YrCancerI	9.49E-06	0.00E+00	0.00E+00	0.00E+00	0.00E+00	0.00E+00	0.00E+00	0.00E+00	0.00E+00	0.00E+00	0.00E+00	0.00E+00
4991	ALL	412104.3	3763611	1.03E-05	1YrCancerI	1.03E-05	0.00E+00	0.00E+00	0.00E+00	0.00E+00	0.00E+00	0.00E+00	0.00E+00	0.00E+00	0.00E+00	0.00E+00	0.00E+00
4992	ALL	412097.7	3763594	1.13E-05	1YrCancerI	1.13E-05	0.00E+00	0.00E+00	0.00E+00	0.00E+00	0.00E+00	0.00E+00	0.00E+00	0.00E+00	0.00E+00	0.00E+00	0.00E+00
4993	ALL	412073.4	3763585	9.95E-06	1YrCancerI	9.95E-06	0.00E+00	0.00E+00	0.00E+00	0.00E+00	0.00E+00	0.00E+00	0.00E+00	0.00E+00	0.00E+00	0.00E+00	0.00E+00
4994	ALL	412055.8	3763593	8.48E-06	1YrCancerI	8.48E-06	0.00E+00	0.00E+00	0.00E+00	0.00E+00	0.00E+00	0.00E+00	0.00E+00	0.00E+00	0.00E+00	0.00E+00	0.00E+00
4995	ALL	412038.1	3763601	7.37E-06	1YrCancerI	7.37E-06	0.00E+00	0.00E+00	0.00E+00	0.00E+00	0.00E+00	0.00E+00	0.00E+00	0.00E+00	0.00E+00	0.00E+00	0.00E+00
4996	ALL	412020.5	3763609	6.20E-06	1YrCancerI	6.20E-06	0.00E+00	0.00E+00	0.00E+00	0.00E+00	0.00E+00	0.00E+00	0.00E+00	0.00E+00	0.00E+00	0.00E+00	0.00E+00

4997	ALL	411998	3763602	4.69E-06	1YrCancerI	4.69E-06	0.00E+00	0.00E+00	0.00E+00	0.00E+00	0.00E+00	0.00E+00	0.00E+00	0.00E+00	0.00E+00	0.00E+00	0.00E+00
4998	ALL	411993.2	3763588	5.29E-06	1YrCancerI	5.29E-06	0.00E+00	0.00E+00	0.00E+00	0.00E+00	0.00E+00	0.00E+00	0.00E+00	0.00E+00	0.00E+00	0.00E+00	0.00E+00
4999	ALL	411988.3	3763573	4.83E-06	1YrCancerI	4.83E-06	0.00E+00	0.00E+00	0.00E+00	0.00E+00	0.00E+00	0.00E+00	0.00E+00	0.00E+00	0.00E+00	0.00E+00	0.00E+00
5000	ALL	411999.7	3763553	5.33E-06	1YrCancerI	5.33E-06	0.00E+00	0.00E+00	0.00E+00	0.00E+00	0.00E+00	0.00E+00	0.00E+00	0.00E+00	0.00E+00	0.00E+00	0.00E+00
5001	ALL	412016	3763548	6.53E-06	1YrCancerI	6.53E-06	0.00E+00	0.00E+00	0.00E+00	0.00E+00	0.00E+00	0.00E+00	0.00E+00	0.00E+00	0.00E+00	0.00E+00	0.00E+00
5002	ALL	412025.9	3763527	8.34E-06	1YrCancerI	8.34E-06	0.00E+00	0.00E+00	0.00E+00	0.00E+00	0.00E+00	0.00E+00	0.00E+00	0.00E+00	0.00E+00	0.00E+00	0.00E+00
5003	ALL	412019.5	3763511	7.76E-06	1YrCancerI	7.76E-06	0.00E+00	0.00E+00	0.00E+00	0.00E+00	0.00E+00	0.00E+00	0.00E+00	0.00E+00	0.00E+00	0.00E+00	0.00E+00
5004	ALL	412013.2	3763495	7.22E-06	1YrCancerI	7.22E-06	0.00E+00	0.00E+00	0.00E+00	0.00E+00	0.00E+00	0.00E+00	0.00E+00	0.00E+00	0.00E+00	0.00E+00	0.00E+00
5005	ALL	412006.8	3763479	6.75E-06	1YrCancerI	6.75E-06	0.00E+00	0.00E+00	0.00E+00	0.00E+00	0.00E+00	0.00E+00	0.00E+00	0.00E+00	0.00E+00	0.00E+00	0.00E+00
5006	ALL	412000.4	3763463	6.13E-06	1YrCancerI	6.13E-06	0.00E+00	0.00E+00	0.00E+00	0.00E+00	0.00E+00	0.00E+00	0.00E+00	0.00E+00	0.00E+00	0.00E+00	0.00E+00
5007	ALL	412010.2	3763441	6.09E-06	1YrCancerI	6.09E-06	0.00E+00	0.00E+00	0.00E+00	0.00E+00	0.00E+00	0.00E+00	0.00E+00	0.00E+00	0.00E+00	0.00E+00	0.00E+00
5008	ALL	412026.3	3763435	6.29E-06	1YrCancerI	6.29E-06	0.00E+00	0.00E+00	0.00E+00	0.00E+00	0.00E+00	0.00E+00	0.00E+00	0.00E+00	0.00E+00	0.00E+00	0.00E+00
5009	ALL	412042.4	3763428	6.23E-06	1YrCancerI	6.23E-06	0.00E+00	0.00E+00	0.00E+00	0.00E+00	0.00E+00	0.00E+00	0.00E+00	0.00E+00	0.00E+00	0.00E+00	0.00E+00
5010	ALL	412058.6	3763422	5.91E-06	1YrCancerI	5.91E-06	0.00E+00	0.00E+00	0.00E+00	0.00E+00	0.00E+00	0.00E+00	0.00E+00	0.00E+00	0.00E+00	0.00E+00	0.00E+00
5011	ALL	412074.7	3763416	5.30E-06	1YrCancerI	5.30E-06	0.00E+00	0.00E+00	0.00E+00	0.00E+00	0.00E+00	0.00E+00	0.00E+00	0.00E+00	0.00E+00	0.00E+00	0.00E+00
5012	ALL	412090.8	3763409	4.16E-06	1YrCancerI	4.16E-06	0.00E+00	0.00E+00	0.00E+00	0.00E+00	0.00E+00	0.00E+00	0.00E+00	0.00E+00	0.00E+00	0.00E+00	0.00E+00
5013	ALL	412113.6	3763421	2.78E-06	1YrCancerI	2.78E-06	0.00E+00	0.00E+00	0.00E+00	0.00E+00	0.00E+00	0.00E+00	0.00E+00	0.00E+00	0.00E+00	0.00E+00	0.00E+00
5014	ALL	412120.3	3763438	3.58E-06	1YrCancerI	3.58E-06	0.00E+00	0.00E+00	0.00E+00	0.00E+00	0.00E+00	0.00E+00	0.00E+00	0.00E+00	0.00E+00	0.00E+00	0.00E+00
5015	ALL	412127	3763456	4.13E-06	1YrCancerI	4.13E-06	0.00E+00	0.00E+00	0.00E+00	0.00E+00	0.00E+00	0.00E+00	0.00E+00	0.00E+00	0.00E+00	0.00E+00	0.00E+00
5016	ALL	412133.7	3763474	4.51E-06	1YrCancerI	4.51E-06	0.00E+00	0.00E+00	0.00E+00	0.00E+00	0.00E+00	0.00E+00	0.00E+00	0.00E+00	0.00E+00	0.00E+00	0.00E+00
5017	ALL	412140.4	3763492	4.84E-06	1YrCancerI	4.84E-06	0.00E+00	0.00E+00	0.00E+00	0.00E+00	0.00E+00	0.00E+00	0.00E+00	0.00E+00	0.00E+00	0.00E+00	0.00E+00
5018	ALL	412147.1	3763510	5.24E-06	1YrCancerI	5.24E-06	0.00E+00	0.00E+00	0.00E+00	0.00E+00	0.00E+00	0.00E+00	0.00E+00	0.00E+00	0.00E+00	0.00E+00	0.00E+00
5019	ALL	412153.8	3763528	5.57E-06	1YrCancerI	5.57E-06	0.00E+00	0.00E+00	0.00E+00	0.00E+00	0.00E+00	0.00E+00	0.00E+00	0.00E+00	0.00E+00	0.00E+00	0.00E+00
5020	ALL	412160.5	3763546	5.84E-06	1YrCancerI	5.84E-06	0.00E+00	0.00E+00	0.00E+00	0.00E+00	0.00E+00	0.00E+00	0.00E+00	0.00E+00	0.00E+00	0.00E+00	0.00E+00
5021	ALL	412167.2	3763564	6.03E-06	1YrCancerI	6.03E-06	0.00E+00	0.00E+00	0.00E+00	0.00E+00	0.00E+00	0.00E+00	0.00E+00	0.00E+00	0.00E+00	0.00E+00	0.00E+00
5022	ALL	412173.9	3763581	6.14E-06	1YrCancerI	6.14E-06	0.00E+00	0.00E+00	0.00E+00	0.00E+00	0.00E+00	0.00E+00	0.00E+00	0.00E+00	0.00E+00	0.00E+00	0.00E+00
5023	ALL	412180.6	3763599	6.14E-06	1YrCancerI	6.14E-06	0.00E+00	0.00E+00	0.00E+00	0.00E+00	0.00E+00	0.00E+00	0.00E+00	0.00E+00	0.00E+00	0.00E+00	0.00E+00
5024	ALL	412187.3	3763617	6.00E-06	1YrCancerI	6.00E-06	0.00E+00	0.00E+00	0.00E+00	0.00E+00	0.00E+00	0.00E+00	0.00E+00	0.00E+00	0.00E+00	0.00E+00	0.00E+00

*HARP - HRACalc v22118 6/2/2025 6:17:08 PM - Cancer Risk - Input File: C:\Users\DWaymire\OneDrive - TRC\Documents\Projects\MariciBess\HARP_2\MBess1YrExp\hra\MBCRWk1YrHRAInput.hra

REC	GRP	NETID	X	Y	RISK_SUM	SCENARIO	INH_RISK	SOIL_RISK	DERMAL_R	MMILK_RIS	WATER_RIS	FISH_RISK	CROP_RISK	BEEF_RISK	DAIRY_RISK	PIG_RISK	CHICKEN_I	EGG_RISK
1	ALL		411370	3762840	2.66E-09	1YrCancerI	2.66E-09	0.00E+00	0.00E+00	0.00E+00	0.00E+00	0.00E+00	0.00E+00	0.00E+00	0.00E+00	0.00E+00	0.00E+00	0.00E+00
2	ALL		411370	3762890	2.66E-09	1YrCancerI	2.66E-09	0.00E+00	0.00E+00	0.00E+00	0.00E+00	0.00E+00	0.00E+00	0.00E+00	0.00E+00	0.00E+00	0.00E+00	0.00E+00
3	ALL		411370	3762940	2.60E-09	1YrCancerI	2.60E-09	0.00E+00	0.00E+00	0.00E+00	0.00E+00	0.00E+00	0.00E+00	0.00E+00	0.00E+00	0.00E+00	0.00E+00	0.00E+00
4	ALL		411370	3762990	2.49E-09	1YrCancerI	2.49E-09	0.00E+00	0.00E+00	0.00E+00	0.00E+00	0.00E+00	0.00E+00	0.00E+00	0.00E+00	0.00E+00	0.00E+00	0.00E+00
5	ALL		411370	3763040	2.34E-09	1YrCancerI	2.34E-09	0.00E+00	0.00E+00	0.00E+00	0.00E+00	0.00E+00	0.00E+00	0.00E+00	0.00E+00	0.00E+00	0.00E+00	0.00E+00
6	ALL		411370	3763090	2.14E-09	1YrCancerI	2.14E-09	0.00E+00	0.00E+00	0.00E+00	0.00E+00	0.00E+00	0.00E+00	0.00E+00	0.00E+00	0.00E+00	0.00E+00	0.00E+00
7	ALL		411370	3763140	1.92E-09	1YrCancerI	1.92E-09	0.00E+00	0.00E+00	0.00E+00	0.00E+00	0.00E+00	0.00E+00	0.00E+00	0.00E+00	0.00E+00	0.00E+00	0.00E+00
8	ALL		411370	3763190	1.70E-09	1YrCancerI	1.70E-09	0.00E+00	0.00E+00	0.00E+00	0.00E+00	0.00E+00	0.00E+00	0.00E+00	0.00E+00	0.00E+00	0.00E+00	0.00E+00
9	ALL		411370	3763240	1.48E-09	1YrCancerI	1.48E-09	0.00E+00	0.00E+00	0.00E+00	0.00E+00	0.00E+00	0.00E+00	0.00E+00	0.00E+00	0.00E+00	0.00E+00	0.00E+00
10	ALL		411370	3763290	1.29E-09	1YrCancerI	1.29E-09	0.00E+00	0.00E+00	0.00E+00	0.00E+00	0.00E+00	0.00E+00	0.00E+00	0.00E+00	0.00E+00	0.00E+00	0.00E+00
11	ALL		411370	3763340	1.13E-09	1YrCancerI	1.13E-09	0.00E+00	0.00E+00	0.00E+00	0.00E+00	0.00E+00	0.00E+00	0.00E+00	0.00E+00	0.00E+00	0.00E+00	0.00E+00
12	ALL		411370	3763390	1.00E-09	1YrCancerI	1.00E-09	0.00E+00	0.00E+00	0.00E+00	0.00E+00	0.00E+00	0.00E+00	0.00E+00	0.00E+00	0.00E+00	0.00E+00	0.00E+00
13	ALL		411370	3763440	8.89E-10	1YrCancerI	8.89E-10	0.00E+00	0.00E+00	0.00E+00	0.00E+00	0.00E+00	0.00E+00	0.00E+00	0.00E+00	0.00E+00	0.00E+00	0.00E+00
14	ALL		411370	3763490	7.89E-10	1YrCancerI	7.89E-10	0.00E+00	0.00E+00	0.00E+00	0.00E+00	0.00E+00	0.00E+00	0.00E+00	0.00E+00	0.00E+00	0.00E+00	0.00E+00
15	ALL		411370	3763540	7.06E-10	1YrCancerI	7.06E-10	0.00E+00	0.00E+00	0.00E+00	0.00E+00	0.00E+00	0.00E+00	0.00E+00	0.00E+00	0.00E+00	0.00E+00	0.00E+00
16	ALL		411370	3763590	6.34E-10	1YrCancerI	6.34E-10	0.00E+00	0.00E+00	0.00E+00	0.00E+00	0.00E+00	0.00E+00	0.00E+00	0.00E+00	0.00E+00	0.00E+00	0.00E+00
17	ALL		411370	3763640	5.77E-10	1YrCancerI	5.77E-10	0.00E+00	0.00E+00	0.00E+00	0.00E+00	0.00E+00	0.00E+00	0.00E+00	0.00E+00	0.00E+00	0.00E+00	0.00E+00
18	ALL		411370	3763690	5.30E-10	1YrCancerI	5.30E-10	0.00E+00	0.00E+00	0.00E+00	0.00E+00	0.00E+00	0.00E+00	0.00E+00	0.00E+00	0.00E+00	0.00E+00	0.00E+00
19	ALL		411370	3763740	4.92E-10	1YrCancerI	4.92E-10	0.00E+00	0.00E+00	0.00E+00	0.00E+00	0.00E+00	0.00E+00	0.00E+00	0.00E+00	0.00E+00	0.00E+00	0.00E+00
20	ALL		411370	3763790	4.60E-10	1YrCancerI	4.60E-10	0.00E+00	0.00E+00	0.00E+00	0.00E+00	0.00E+00	0.00E+00	0.00E+00	0.00E+00	0.00E+00	0.00E+00	0.00E+00
21	ALL		411370	3763840	4.34E-10	1YrCancerI	4.34E-10	0.00E+00	0.00E+00	0.00E+00	0.00E+00	0.00E+00	0.00E+00	0.00E+00	0.00E+00	0.00E+00	0.00E+00	0.00E+00
22	ALL		411370	3763890	4.12E-10	1YrCancerI	4.12E-10	0.00E+00	0.00E+00	0.00E+00	0.00E+00	0.00E+00	0.00E+00	0.00E+00	0.00E+00	0.00E+00	0.00E+00	0.00E+00
23	ALL		411370	3763940	3.94E-10	1YrCancerI	3.94E-10	0.00E+00	0.00E+00	0.00E+00	0.00E+00	0.00E+00	0.00E+00	0.00E+00	0.00E+00	0.00E+00	0.00E+00	0.00E+00
24	ALL		411370	3763990	3.79E-10	1YrCancerI	3.79E-10	0.00E+00	0.00E+00	0.00E+00	0.00E+00	0.00E+00	0.00E+00	0.00E+00	0.00E+00	0.00E+00	0.00E+00	0.00E+00
25	ALL		411370	3764040	3.68E-10	1YrCancerI	3.68E-10	0.00E+00	0.00E+00	0.00E+00	0.00E+00	0.00E+00	0.00E+00	0.00E+00	0.00E+00	0.00E+00	0.00E+00	0.00E+00
26	ALL		411370	3764090	3.58E-10	1YrCancerI	3.58E-10	0.00E+00	0.00E+00	0.00E+00	0.00E+00	0.00E+00	0.00E+00	0.00E+00	0.00E+00	0.00E+00	0.00E+00	0.00E+00
27	ALL		411370	3764140	3.49E-10	1YrCancerI	3.49E-10	0.00E+00	0.00E+00	0.00E+00	0.00E+00	0.00E+00	0.00E+00	0.00E+00	0.00E+00	0.00E+00	0.00E+00	0.00E+00
28	ALL		411370	3764190	3.44E-10	1YrCancerI	3.44E-10	0.00E+00	0.00E+00	0.00E+00	0.00E+00	0.00E+00	0.00E+00	0.00E+00	0.00E+00	0.00E+00	0.00E+00	0.00E+00
29	ALL		411370	3764240	3.41E-10	1YrCancerI	3.41E-10	0.00E+00	0.00E+00	0.00E+00	0.00E+00	0.00E+00	0.00E+00	0.00E+00	0.00E+00	0.00E+00	0.00E+00	0.00E+00
30	ALL		411420	3762840	2.92E-09	1YrCancerI	2.92E-09	0.00E+00	0.00E+00	0.00E+00	0.00E+00	0.00E+00	0.00E+00	0.00E+00	0.00E+00	0.00E+00	0.00E+00	0.00E+00
31	ALL		411420	3762890	2.98E-09	1YrCancerI	2.98E-09	0.00E+00	0.00E+00	0.00E+00	0.00E+00	0.00E+00	0.00E+00	0.00E+00	0.00E+00	0.00E+00	0.00E+00	0.00E+00
32	ALL		411420	3762940	2.97E-09	1YrCancerI	2.97E-09	0.00E+00	0.00E+00	0.00E+00	0.00E+00	0.00E+00	0.00E+00	0.00E+00	0.00E+00	0.00E+00	0.00E+00	0.00E+00
33	ALL		411420	3762990	2.90E-09	1YrCancerI	2.90E-09	0.00E+00	0.00E+00	0.00E+00	0.00E+00	0.00E+00	0.00E+00	0.00E+00	0.00E+00	0.00E+00	0.00E+00	0.00E+00
34	ALL		411420	3763040	2.77E-09	1YrCancerI	2.77E-09	0.00E+00	0.00E+00	0.00E+00	0.00E+00	0.00E+00	0.00E+00	0.00E+00	0.00E+00	0.00E+00	0.00E+00	0.00E+00
35	ALL		411420	3763090	2.57E-09	1YrCancerI	2.57E-09	0.00E+00	0.00E+00	0.00E+00	0.00E+00	0.00E+00	0.00E+00	0.00E+00	0.00E+00	0.00E+00	0.00E+00	0.00E+00
36	ALL		411420	3763140	2.33E-09	1YrCancerI	2.33E-09	0.00E+00	0.00E+00	0.00E+00	0.00E+00	0.00E+00	0.00E+00	0.00E+00	0.00E+00	0.00E+00	0.00E+00	0.00E+00
37	ALL		411420	3763190	2.06E-09	1YrCancerI	2.06E-09	0.00E+00	0.00E+00	0.00E+00	0.00E+00	0.00E+00	0.00E+00	0.00E+00	0.00E+00	0.00E+00	0.00E+00	0.00E+00
38	ALL		411420	3763240	1.80E-09	1YrCancerI	1.80E-09	0.00E+00	0.00E+00	0.00E+00	0.00E+00	0.00E+00	0.00E+00	0.00E+00	0.00E+00	0.00E+00	0.00E+00	0.00E+00
39	ALL		411420	3763290	1.55E-09	1YrCancerI	1.55E-09	0.00E+00	0.00E+00	0.00E+00	0.00E+00	0.00E+00	0.00E+00	0.00E+00	0.00E+00	0.00E+00	0.00E+00	0.00E+00
40	ALL		411420	3763340	1.35E-09	1YrCancerI	1.35E-09	0.00E+00	0.00E+00	0.00E+00	0.00E+00	0.00E+00	0.00E+00	0.00E+00	0.00E+00	0.00E+00	0.00E+00	0.00E+00
41	ALL		411420	3763390	1.17E-09	1YrCancerI	1.17E-09	0.00E+00	0.00E+00	0.00E+00	0.00E+00	0.00E+00	0.00E+00	0.00E+00	0.00E+00	0.00E+00	0.00E+00	0.00E+00
42	ALL		411420	3763440	1.03E-09	1YrCancerI	1.03E-09	0.00E+00	0.00E+00	0.00E+00	0.00E+00	0.00E+00	0.00E+00	0.00E+00	0.00E+00	0.00E+00	0.00E+00	0.00E+00
43	ALL		411420	3763490	9.05E-10	1YrCancerI	9.05E-10	0.00E+00	0.00E+00	0.00E+00	0.00E+00	0.00E+00	0.00E+00	0.00E+00	0.00E+00	0.00E+00	0.00E+00	0.00E+00
44	ALL		411420	3763540	8.01E-10	1YrCancerI	8.01E-10	0.00E+00	0.00E+00	0.00E+00	0.00E+00	0.00E+00	0.00E+00	0.00E+00	0.00E+00	0.00E+00	0.00E+00	0.00E+00
45	ALL		411420	3763590	7.14E-10	1YrCancerI	7.14E-10	0.00E+00	0.00E+00	0.00E+00	0.00E+00	0.00E+00	0.00E+00	0.00E+00	0.00E+00	0.00E+00	0.00E+00	0.00E+00
46	ALL		411420	3763640	6.46E-10	1YrCancerI	6.46E-10	0.00E+00	0.00E+00	0.00E+00	0.00E+00	0.00E+00	0.00E+00	0.00E+00	0.00E+00	0.00E+00	0.00E+00	0.00E+00
47	ALL		411420	3763690	5.90E-10	1YrCancerI	5.90E-10	0.00E+00	0.00E+00	0.00E+00	0.00E+00	0.00E+00	0.00E+00	0.00E+00	0.00E+00	0.00E+00	0.00E+00	0.00E+00
48	ALL		411420	3763740	5.46E-10	1YrCancerI	5.46E-10	0.00E+00	0.00E+00	0.00E+00	0.00E+00	0.00E+00	0.00E+00	0.00E+00	0.00E+00	0.00E+00	0.00E+00	0.00E+00
49	ALL		411420	3763790	5.09E-10	1YrCancerI	5.09E-10	0.00E+00	0.00E+00	0.00E+00	0.00E+00	0.00E+00	0.00E+00	0.00E+00	0.00E+00	0.00E+00	0.00E+00	0.00E+00

50	ALL	411420	3763840	4.79E-10	1YrCancerI	4.79E-10	0.00E+00	0.00E+00	0.00E+00	0.00E+00	0.00E+00	0.00E+00	0.00E+00	0.00E+00	0.00E+00	0.00E+00	0.00E+00
51	ALL	411420	3763890	4.55E-10	1YrCancerI	4.55E-10	0.00E+00	0.00E+00	0.00E+00	0.00E+00	0.00E+00	0.00E+00	0.00E+00	0.00E+00	0.00E+00	0.00E+00	0.00E+00
52	ALL	411420	3763940	4.35E-10	1YrCancerI	4.35E-10	0.00E+00	0.00E+00	0.00E+00	0.00E+00	0.00E+00	0.00E+00	0.00E+00	0.00E+00	0.00E+00	0.00E+00	0.00E+00
53	ALL	411420	3763990	4.20E-10	1YrCancerI	4.20E-10	0.00E+00	0.00E+00	0.00E+00	0.00E+00	0.00E+00	0.00E+00	0.00E+00	0.00E+00	0.00E+00	0.00E+00	0.00E+00
54	ALL	411420	3764040	4.08E-10	1YrCancerI	4.08E-10	0.00E+00	0.00E+00	0.00E+00	0.00E+00	0.00E+00	0.00E+00	0.00E+00	0.00E+00	0.00E+00	0.00E+00	0.00E+00
55	ALL	411420	3764090	3.98E-10	1YrCancerI	3.98E-10	0.00E+00	0.00E+00	0.00E+00	0.00E+00	0.00E+00	0.00E+00	0.00E+00	0.00E+00	0.00E+00	0.00E+00	0.00E+00
56	ALL	411420	3764140	3.89E-10	1YrCancerI	3.89E-10	0.00E+00	0.00E+00	0.00E+00	0.00E+00	0.00E+00	0.00E+00	0.00E+00	0.00E+00	0.00E+00	0.00E+00	0.00E+00
57	ALL	411420	3764190	3.85E-10	1YrCancerI	3.85E-10	0.00E+00	0.00E+00	0.00E+00	0.00E+00	0.00E+00	0.00E+00	0.00E+00	0.00E+00	0.00E+00	0.00E+00	0.00E+00
58	ALL	411420	3764240	3.80E-10	1YrCancerI	3.80E-10	0.00E+00	0.00E+00	0.00E+00	0.00E+00	0.00E+00	0.00E+00	0.00E+00	0.00E+00	0.00E+00	0.00E+00	0.00E+00
59	ALL	411470	3762840	3.16E-09	1YrCancerI	3.16E-09	0.00E+00	0.00E+00	0.00E+00	0.00E+00	0.00E+00	0.00E+00	0.00E+00	0.00E+00	0.00E+00	0.00E+00	0.00E+00
60	ALL	411470	3762890	3.29E-09	1YrCancerI	3.29E-09	0.00E+00	0.00E+00	0.00E+00	0.00E+00	0.00E+00	0.00E+00	0.00E+00	0.00E+00	0.00E+00	0.00E+00	0.00E+00
61	ALL	411470	3762940	3.36E-09	1YrCancerI	3.36E-09	0.00E+00	0.00E+00	0.00E+00	0.00E+00	0.00E+00	0.00E+00	0.00E+00	0.00E+00	0.00E+00	0.00E+00	0.00E+00
62	ALL	411470	3762990	3.36E-09	1YrCancerI	3.36E-09	0.00E+00	0.00E+00	0.00E+00	0.00E+00	0.00E+00	0.00E+00	0.00E+00	0.00E+00	0.00E+00	0.00E+00	0.00E+00
63	ALL	411470	3763040	3.27E-09	1YrCancerI	3.27E-09	0.00E+00	0.00E+00	0.00E+00	0.00E+00	0.00E+00	0.00E+00	0.00E+00	0.00E+00	0.00E+00	0.00E+00	0.00E+00
64	ALL	411470	3763090	3.09E-09	1YrCancerI	3.09E-09	0.00E+00	0.00E+00	0.00E+00	0.00E+00	0.00E+00	0.00E+00	0.00E+00	0.00E+00	0.00E+00	0.00E+00	0.00E+00
65	ALL	411470	3763140	2.84E-09	1YrCancerI	2.84E-09	0.00E+00	0.00E+00	0.00E+00	0.00E+00	0.00E+00	0.00E+00	0.00E+00	0.00E+00	0.00E+00	0.00E+00	0.00E+00
66	ALL	411470	3763190	2.54E-09	1YrCancerI	2.54E-09	0.00E+00	0.00E+00	0.00E+00	0.00E+00	0.00E+00	0.00E+00	0.00E+00	0.00E+00	0.00E+00	0.00E+00	0.00E+00
67	ALL	411470	3763240	2.21E-09	1YrCancerI	2.21E-09	0.00E+00	0.00E+00	0.00E+00	0.00E+00	0.00E+00	0.00E+00	0.00E+00	0.00E+00	0.00E+00	0.00E+00	0.00E+00
68	ALL	411470	3763290	1.90E-09	1YrCancerI	1.90E-09	0.00E+00	0.00E+00	0.00E+00	0.00E+00	0.00E+00	0.00E+00	0.00E+00	0.00E+00	0.00E+00	0.00E+00	0.00E+00
69	ALL	411470	3763340	1.63E-09	1YrCancerI	1.63E-09	0.00E+00	0.00E+00	0.00E+00	0.00E+00	0.00E+00	0.00E+00	0.00E+00	0.00E+00	0.00E+00	0.00E+00	0.00E+00
70	ALL	411470	3763390	1.40E-09	1YrCancerI	1.40E-09	0.00E+00	0.00E+00	0.00E+00	0.00E+00	0.00E+00	0.00E+00	0.00E+00	0.00E+00	0.00E+00	0.00E+00	0.00E+00
71	ALL	411470	3763440	1.21E-09	1YrCancerI	1.21E-09	0.00E+00	0.00E+00	0.00E+00	0.00E+00	0.00E+00	0.00E+00	0.00E+00	0.00E+00	0.00E+00	0.00E+00	0.00E+00
72	ALL	411470	3763490	1.05E-09	1YrCancerI	1.05E-09	0.00E+00	0.00E+00	0.00E+00	0.00E+00	0.00E+00	0.00E+00	0.00E+00	0.00E+00	0.00E+00	0.00E+00	0.00E+00
73	ALL	411470	3763540	9.20E-10	1YrCancerI	9.20E-10	0.00E+00	0.00E+00	0.00E+00	0.00E+00	0.00E+00	0.00E+00	0.00E+00	0.00E+00	0.00E+00	0.00E+00	0.00E+00
74	ALL	411470	3763590	8.12E-10	1YrCancerI	8.12E-10	0.00E+00	0.00E+00	0.00E+00	0.00E+00	0.00E+00	0.00E+00	0.00E+00	0.00E+00	0.00E+00	0.00E+00	0.00E+00
75	ALL	411470	3763640	7.30E-10	1YrCancerI	7.30E-10	0.00E+00	0.00E+00	0.00E+00	0.00E+00	0.00E+00	0.00E+00	0.00E+00	0.00E+00	0.00E+00	0.00E+00	0.00E+00
76	ALL	411470	3763690	6.63E-10	1YrCancerI	6.63E-10	0.00E+00	0.00E+00	0.00E+00	0.00E+00	0.00E+00	0.00E+00	0.00E+00	0.00E+00	0.00E+00	0.00E+00	0.00E+00
77	ALL	411470	3763740	6.10E-10	1YrCancerI	6.10E-10	0.00E+00	0.00E+00	0.00E+00	0.00E+00	0.00E+00	0.00E+00	0.00E+00	0.00E+00	0.00E+00	0.00E+00	0.00E+00
78	ALL	411470	3763790	5.68E-10	1YrCancerI	5.68E-10	0.00E+00	0.00E+00	0.00E+00	0.00E+00	0.00E+00	0.00E+00	0.00E+00	0.00E+00	0.00E+00	0.00E+00	0.00E+00
79	ALL	411470	3763840	5.33E-10	1YrCancerI	5.33E-10	0.00E+00	0.00E+00	0.00E+00	0.00E+00	0.00E+00	0.00E+00	0.00E+00	0.00E+00	0.00E+00	0.00E+00	0.00E+00
80	ALL	411470	3763890	5.06E-10	1YrCancerI	5.06E-10	0.00E+00	0.00E+00	0.00E+00	0.00E+00	0.00E+00	0.00E+00	0.00E+00	0.00E+00	0.00E+00	0.00E+00	0.00E+00
81	ALL	411470	3763940	4.86E-10	1YrCancerI	4.86E-10	0.00E+00	0.00E+00	0.00E+00	0.00E+00	0.00E+00	0.00E+00	0.00E+00	0.00E+00	0.00E+00	0.00E+00	0.00E+00
82	ALL	411470	3763990	4.70E-10	1YrCancerI	4.70E-10	0.00E+00	0.00E+00	0.00E+00	0.00E+00	0.00E+00	0.00E+00	0.00E+00	0.00E+00	0.00E+00	0.00E+00	0.00E+00
83	ALL	411470	3764040	4.58E-10	1YrCancerI	4.58E-10	0.00E+00	0.00E+00	0.00E+00	0.00E+00	0.00E+00	0.00E+00	0.00E+00	0.00E+00	0.00E+00	0.00E+00	0.00E+00
84	ALL	411470	3764090	4.48E-10	1YrCancerI	4.48E-10	0.00E+00	0.00E+00	0.00E+00	0.00E+00	0.00E+00	0.00E+00	0.00E+00	0.00E+00	0.00E+00	0.00E+00	0.00E+00
85	ALL	411470	3764140	4.39E-10	1YrCancerI	4.39E-10	0.00E+00	0.00E+00	0.00E+00	0.00E+00	0.00E+00	0.00E+00	0.00E+00	0.00E+00	0.00E+00	0.00E+00	0.00E+00
86	ALL	411470	3764190	4.33E-10	1YrCancerI	4.33E-10	0.00E+00	0.00E+00	0.00E+00	0.00E+00	0.00E+00	0.00E+00	0.00E+00	0.00E+00	0.00E+00	0.00E+00	0.00E+00
87	ALL	411470	3764240	4.28E-10	1YrCancerI	4.28E-10	0.00E+00	0.00E+00	0.00E+00	0.00E+00	0.00E+00	0.00E+00	0.00E+00	0.00E+00	0.00E+00	0.00E+00	0.00E+00
88	ALL	411520	3762840	3.36E-09	1YrCancerI	3.36E-09	0.00E+00	0.00E+00	0.00E+00	0.00E+00	0.00E+00	0.00E+00	0.00E+00	0.00E+00	0.00E+00	0.00E+00	0.00E+00
89	ALL	411520	3762890	3.58E-09	1YrCancerI	3.58E-09	0.00E+00	0.00E+00	0.00E+00	0.00E+00	0.00E+00	0.00E+00	0.00E+00	0.00E+00	0.00E+00	0.00E+00	0.00E+00
90	ALL	411520	3762940	3.75E-09	1YrCancerI	3.75E-09	0.00E+00	0.00E+00	0.00E+00	0.00E+00	0.00E+00	0.00E+00	0.00E+00	0.00E+00	0.00E+00	0.00E+00	0.00E+00
91	ALL	411520	3762990	3.84E-09	1YrCancerI	3.84E-09	0.00E+00	0.00E+00	0.00E+00	0.00E+00	0.00E+00	0.00E+00	0.00E+00	0.00E+00	0.00E+00	0.00E+00	0.00E+00
92	ALL	411520	3763040	3.83E-09	1YrCancerI	3.83E-09	0.00E+00	0.00E+00	0.00E+00	0.00E+00	0.00E+00	0.00E+00	0.00E+00	0.00E+00	0.00E+00	0.00E+00	0.00E+00
93	ALL	411520	3763090	3.70E-09	1YrCancerI	3.70E-09	0.00E+00	0.00E+00	0.00E+00	0.00E+00	0.00E+00	0.00E+00	0.00E+00	0.00E+00	0.00E+00	0.00E+00	0.00E+00
94	ALL	411520	3763140	3.47E-09	1YrCancerI	3.47E-09	0.00E+00	0.00E+00	0.00E+00	0.00E+00	0.00E+00	0.00E+00	0.00E+00	0.00E+00	0.00E+00	0.00E+00	0.00E+00
95	ALL	411520	3763190	3.15E-09	1YrCancerI	3.15E-09	0.00E+00	0.00E+00	0.00E+00	0.00E+00	0.00E+00	0.00E+00	0.00E+00	0.00E+00	0.00E+00	0.00E+00	0.00E+00
96	ALL	411520	3763240	2.77E-09	1YrCancerI	2.77E-09	0.00E+00	0.00E+00	0.00E+00	0.00E+00	0.00E+00	0.00E+00	0.00E+00	0.00E+00	0.00E+00	0.00E+00	0.00E+00
97	ALL	411520	3763290	2.38E-09	1YrCancerI	2.38E-09	0.00E+00	0.00E+00	0.00E+00	0.00E+00	0.00E+00	0.00E+00	0.00E+00	0.00E+00	0.00E+00	0.00E+00	0.00E+00
98	ALL	411520	3763340	2.02E-09	1YrCancerI	2.02E-09	0.00E+00	0.00E+00	0.00E+00	0.00E+00	0.00E+00	0.00E+00	0.00E+00	0.00E+00	0.00E+00	0.00E+00	0.00E+00
99	ALL	411520	3763390	1.71E-09	1YrCancerI	1.71E-09	0.00E+00	0.00E+00	0.00E+00	0.00E+00	0.00E+00	0.00E+00	0.00E+00	0.00E+00	0.00E+00	0.00E+00	0.00E+00
100	ALL	411520	3763440	1.45E-09	1YrCancerI	1.45E-09	0.00E+00	0.00E+00	0.00E+00	0.00E+00	0.00E+00	0.00E+00	0.00E+00	0.00E+00	0.00E+00	0.00E+00	0.00E+00

101	ALL	411520	3763490	1.24E-09	1YrCancerI	1.24E-09	0.00E+00	0.00E+00	0.00E+00	0.00E+00	0.00E+00	0.00E+00	0.00E+00	0.00E+00	0.00E+00	0.00E+00	0.00E+00
102	ALL	411520	3763540	1.07E-09	1YrCancerI	1.07E-09	0.00E+00	0.00E+00	0.00E+00	0.00E+00	0.00E+00	0.00E+00	0.00E+00	0.00E+00	0.00E+00	0.00E+00	0.00E+00
103	ALL	411520	3763590	9.35E-10	1YrCancerI	9.35E-10	0.00E+00	0.00E+00	0.00E+00	0.00E+00	0.00E+00	0.00E+00	0.00E+00	0.00E+00	0.00E+00	0.00E+00	0.00E+00
104	ALL	411520	3763640	8.33E-10	1YrCancerI	8.33E-10	0.00E+00	0.00E+00	0.00E+00	0.00E+00	0.00E+00	0.00E+00	0.00E+00	0.00E+00	0.00E+00	0.00E+00	0.00E+00
105	ALL	411520	3763690	7.53E-10	1YrCancerI	7.53E-10	0.00E+00	0.00E+00	0.00E+00	0.00E+00	0.00E+00	0.00E+00	0.00E+00	0.00E+00	0.00E+00	0.00E+00	0.00E+00
106	ALL	411520	3763740	6.89E-10	1YrCancerI	6.89E-10	0.00E+00	0.00E+00	0.00E+00	0.00E+00	0.00E+00	0.00E+00	0.00E+00	0.00E+00	0.00E+00	0.00E+00	0.00E+00
107	ALL	411520	3763790	6.39E-10	1YrCancerI	6.39E-10	0.00E+00	0.00E+00	0.00E+00	0.00E+00	0.00E+00	0.00E+00	0.00E+00	0.00E+00	0.00E+00	0.00E+00	0.00E+00
108	ALL	411520	3763840	5.98E-10	1YrCancerI	5.98E-10	0.00E+00	0.00E+00	0.00E+00	0.00E+00	0.00E+00	0.00E+00	0.00E+00	0.00E+00	0.00E+00	0.00E+00	0.00E+00
109	ALL	411520	3763890	5.69E-10	1YrCancerI	5.69E-10	0.00E+00	0.00E+00	0.00E+00	0.00E+00	0.00E+00	0.00E+00	0.00E+00	0.00E+00	0.00E+00	0.00E+00	0.00E+00
110	ALL	411520	3763940	5.48E-10	1YrCancerI	5.48E-10	0.00E+00	0.00E+00	0.00E+00	0.00E+00	0.00E+00	0.00E+00	0.00E+00	0.00E+00	0.00E+00	0.00E+00	0.00E+00
111	ALL	411520	3763990	5.33E-10	1YrCancerI	5.33E-10	0.00E+00	0.00E+00	0.00E+00	0.00E+00	0.00E+00	0.00E+00	0.00E+00	0.00E+00	0.00E+00	0.00E+00	0.00E+00
112	ALL	411520	3764040	5.21E-10	1YrCancerI	5.21E-10	0.00E+00	0.00E+00	0.00E+00	0.00E+00	0.00E+00	0.00E+00	0.00E+00	0.00E+00	0.00E+00	0.00E+00	0.00E+00
113	ALL	411520	3764090	5.10E-10	1YrCancerI	5.10E-10	0.00E+00	0.00E+00	0.00E+00	0.00E+00	0.00E+00	0.00E+00	0.00E+00	0.00E+00	0.00E+00	0.00E+00	0.00E+00
114	ALL	411520	3764140	5.00E-10	1YrCancerI	5.00E-10	0.00E+00	0.00E+00	0.00E+00	0.00E+00	0.00E+00	0.00E+00	0.00E+00	0.00E+00	0.00E+00	0.00E+00	0.00E+00
115	ALL	411520	3764190	4.93E-10	1YrCancerI	4.93E-10	0.00E+00	0.00E+00	0.00E+00	0.00E+00	0.00E+00	0.00E+00	0.00E+00	0.00E+00	0.00E+00	0.00E+00	0.00E+00
116	ALL	411520	3764240	4.87E-10	1YrCancerI	4.87E-10	0.00E+00	0.00E+00	0.00E+00	0.00E+00	0.00E+00	0.00E+00	0.00E+00	0.00E+00	0.00E+00	0.00E+00	0.00E+00
117	ALL	411570	3762840	3.68E-09	1YrCancerI	3.68E-09	0.00E+00	0.00E+00	0.00E+00	0.00E+00	0.00E+00	0.00E+00	0.00E+00	0.00E+00	0.00E+00	0.00E+00	0.00E+00
118	ALL	411570	3762890	3.80E-09	1YrCancerI	3.80E-09	0.00E+00	0.00E+00	0.00E+00	0.00E+00	0.00E+00	0.00E+00	0.00E+00	0.00E+00	0.00E+00	0.00E+00	0.00E+00
119	ALL	411570	3762940	4.09E-09	1YrCancerI	4.09E-09	0.00E+00	0.00E+00	0.00E+00	0.00E+00	0.00E+00	0.00E+00	0.00E+00	0.00E+00	0.00E+00	0.00E+00	0.00E+00
120	ALL	411570	3762990	4.31E-09	1YrCancerI	4.31E-09	0.00E+00	0.00E+00	0.00E+00	0.00E+00	0.00E+00	0.00E+00	0.00E+00	0.00E+00	0.00E+00	0.00E+00	0.00E+00
121	ALL	411570	3763040	4.43E-09	1YrCancerI	4.43E-09	0.00E+00	0.00E+00	0.00E+00	0.00E+00	0.00E+00	0.00E+00	0.00E+00	0.00E+00	0.00E+00	0.00E+00	0.00E+00
122	ALL	411570	3763090	4.41E-09	1YrCancerI	4.41E-09	0.00E+00	0.00E+00	0.00E+00	0.00E+00	0.00E+00	0.00E+00	0.00E+00	0.00E+00	0.00E+00	0.00E+00	0.00E+00
123	ALL	411570	3763140	4.25E-09	1YrCancerI	4.25E-09	0.00E+00	0.00E+00	0.00E+00	0.00E+00	0.00E+00	0.00E+00	0.00E+00	0.00E+00	0.00E+00	0.00E+00	0.00E+00
124	ALL	411570	3763190	3.93E-09	1YrCancerI	3.93E-09	0.00E+00	0.00E+00	0.00E+00	0.00E+00	0.00E+00	0.00E+00	0.00E+00	0.00E+00	0.00E+00	0.00E+00	0.00E+00
125	ALL	411570	3763240	3.51E-09	1YrCancerI	3.51E-09	0.00E+00	0.00E+00	0.00E+00	0.00E+00	0.00E+00	0.00E+00	0.00E+00	0.00E+00	0.00E+00	0.00E+00	0.00E+00
126	ALL	411570	3763290	3.03E-09	1YrCancerI	3.03E-09	0.00E+00	0.00E+00	0.00E+00	0.00E+00	0.00E+00	0.00E+00	0.00E+00	0.00E+00	0.00E+00	0.00E+00	0.00E+00
127	ALL	411570	3763340	2.56E-09	1YrCancerI	2.56E-09	0.00E+00	0.00E+00	0.00E+00	0.00E+00	0.00E+00	0.00E+00	0.00E+00	0.00E+00	0.00E+00	0.00E+00	0.00E+00
128	ALL	411570	3763390	2.13E-09	1YrCancerI	2.13E-09	0.00E+00	0.00E+00	0.00E+00	0.00E+00	0.00E+00	0.00E+00	0.00E+00	0.00E+00	0.00E+00	0.00E+00	0.00E+00
129	ALL	411570	3763440	1.78E-09	1YrCancerI	1.78E-09	0.00E+00	0.00E+00	0.00E+00	0.00E+00	0.00E+00	0.00E+00	0.00E+00	0.00E+00	0.00E+00	0.00E+00	0.00E+00
130	ALL	411570	3763490	1.49E-09	1YrCancerI	1.49E-09	0.00E+00	0.00E+00	0.00E+00	0.00E+00	0.00E+00	0.00E+00	0.00E+00	0.00E+00	0.00E+00	0.00E+00	0.00E+00
131	ALL	411570	3763540	1.26E-09	1YrCancerI	1.26E-09	0.00E+00	0.00E+00	0.00E+00	0.00E+00	0.00E+00	0.00E+00	0.00E+00	0.00E+00	0.00E+00	0.00E+00	0.00E+00
132	ALL	411570	3763590	1.09E-09	1YrCancerI	1.09E-09	0.00E+00	0.00E+00	0.00E+00	0.00E+00	0.00E+00	0.00E+00	0.00E+00	0.00E+00	0.00E+00	0.00E+00	0.00E+00
133	ALL	411570	3763640	9.61E-10	1YrCancerI	9.61E-10	0.00E+00	0.00E+00	0.00E+00	0.00E+00	0.00E+00	0.00E+00	0.00E+00	0.00E+00	0.00E+00	0.00E+00	0.00E+00
134	ALL	411570	3763690	8.63E-10	1YrCancerI	8.63E-10	0.00E+00	0.00E+00	0.00E+00	0.00E+00	0.00E+00	0.00E+00	0.00E+00	0.00E+00	0.00E+00	0.00E+00	0.00E+00
135	ALL	411570	3763740	7.86E-10	1YrCancerI	7.86E-10	0.00E+00	0.00E+00	0.00E+00	0.00E+00	0.00E+00	0.00E+00	0.00E+00	0.00E+00	0.00E+00	0.00E+00	0.00E+00
136	ALL	411570	3763790	7.27E-10	1YrCancerI	7.27E-10	0.00E+00	0.00E+00	0.00E+00	0.00E+00	0.00E+00	0.00E+00	0.00E+00	0.00E+00	0.00E+00	0.00E+00	0.00E+00
137	ALL	411570	3763840	6.82E-10	1YrCancerI	6.82E-10	0.00E+00	0.00E+00	0.00E+00	0.00E+00	0.00E+00	0.00E+00	0.00E+00	0.00E+00	0.00E+00	0.00E+00	0.00E+00
138	ALL	411570	3763890	6.50E-10	1YrCancerI	6.50E-10	0.00E+00	0.00E+00	0.00E+00	0.00E+00	0.00E+00	0.00E+00	0.00E+00	0.00E+00	0.00E+00	0.00E+00	0.00E+00
139	ALL	411570	3763940	6.29E-10	1YrCancerI	6.29E-10	0.00E+00	0.00E+00	0.00E+00	0.00E+00	0.00E+00	0.00E+00	0.00E+00	0.00E+00	0.00E+00	0.00E+00	0.00E+00
140	ALL	411570	3763990	6.12E-10	1YrCancerI	6.12E-10	0.00E+00	0.00E+00	0.00E+00	0.00E+00	0.00E+00	0.00E+00	0.00E+00	0.00E+00	0.00E+00	0.00E+00	0.00E+00
141	ALL	411570	3764040	5.99E-10	1YrCancerI	5.99E-10	0.00E+00	0.00E+00	0.00E+00	0.00E+00	0.00E+00	0.00E+00	0.00E+00	0.00E+00	0.00E+00	0.00E+00	0.00E+00
142	ALL	411570	3764090	5.87E-10	1YrCancerI	5.87E-10	0.00E+00	0.00E+00	0.00E+00	0.00E+00	0.00E+00	0.00E+00	0.00E+00	0.00E+00	0.00E+00	0.00E+00	0.00E+00
143	ALL	411570	3764140	5.76E-10	1YrCancerI	5.76E-10	0.00E+00	0.00E+00	0.00E+00	0.00E+00	0.00E+00	0.00E+00	0.00E+00	0.00E+00	0.00E+00	0.00E+00	0.00E+00
144	ALL	411570	3764190	5.68E-10	1YrCancerI	5.68E-10	0.00E+00	0.00E+00	0.00E+00	0.00E+00	0.00E+00	0.00E+00	0.00E+00	0.00E+00	0.00E+00	0.00E+00	0.00E+00
145	ALL	411570	3764240	5.60E-10	1YrCancerI	5.60E-10	0.00E+00	0.00E+00	0.00E+00	0.00E+00	0.00E+00	0.00E+00	0.00E+00	0.00E+00	0.00E+00	0.00E+00	0.00E+00
146	ALL	411620	3762840	3.71E-09	1YrCancerI	3.71E-09	0.00E+00	0.00E+00	0.00E+00	0.00E+00	0.00E+00	0.00E+00	0.00E+00	0.00E+00	0.00E+00	0.00E+00	0.00E+00
147	ALL	411620	3762890	4.16E-09	1YrCancerI	4.16E-09	0.00E+00	0.00E+00	0.00E+00	0.00E+00	0.00E+00	0.00E+00	0.00E+00	0.00E+00	0.00E+00	0.00E+00	0.00E+00
148	ALL	411620	3762940	4.35E-09	1YrCancerI	4.35E-09	0.00E+00	0.00E+00	0.00E+00	0.00E+00	0.00E+00	0.00E+00	0.00E+00	0.00E+00	0.00E+00	0.00E+00	0.00E+00
149	ALL	411620	3762990	4.73E-09	1YrCancerI	4.73E-09	0.00E+00	0.00E+00	0.00E+00	0.00E+00	0.00E+00	0.00E+00	0.00E+00	0.00E+00	0.00E+00	0.00E+00	0.00E+00
150	ALL	411620	3763040	5.02E-09	1YrCancerI	5.02E-09	0.00E+00	0.00E+00	0.00E+00	0.00E+00	0.00E+00	0.00E+00	0.00E+00	0.00E+00	0.00E+00	0.00E+00	0.00E+00
151	ALL	411620	3763090	5.18E-09	1YrCancerI	5.18E-09	0.00E+00	0.00E+00	0.00E+00	0.00E+00	0.00E+00	0.00E+00	0.00E+00	0.00E+00	0.00E+00	0.00E+00	0.00E+00

152	ALL	411620	3763140	5.16E-09	1YrCancerI	5.16E-09	0.00E+00	0.00E+00	0.00E+00	0.00E+00	0.00E+00	0.00E+00	0.00E+00	0.00E+00	0.00E+00	0.00E+00	0.00E+00
153	ALL	411620	3763190	4.93E-09	1YrCancerI	4.93E-09	0.00E+00	0.00E+00	0.00E+00	0.00E+00	0.00E+00	0.00E+00	0.00E+00	0.00E+00	0.00E+00	0.00E+00	0.00E+00
154	ALL	411620	3763240	4.51E-09	1YrCancerI	4.51E-09	0.00E+00	0.00E+00	0.00E+00	0.00E+00	0.00E+00	0.00E+00	0.00E+00	0.00E+00	0.00E+00	0.00E+00	0.00E+00
155	ALL	411620	3763290	3.95E-09	1YrCancerI	3.95E-09	0.00E+00	0.00E+00	0.00E+00	0.00E+00	0.00E+00	0.00E+00	0.00E+00	0.00E+00	0.00E+00	0.00E+00	0.00E+00
156	ALL	411620	3763340	3.33E-09	1YrCancerI	3.33E-09	0.00E+00	0.00E+00	0.00E+00	0.00E+00	0.00E+00	0.00E+00	0.00E+00	0.00E+00	0.00E+00	0.00E+00	0.00E+00
157	ALL	411620	3763390	2.75E-09	1YrCancerI	2.75E-09	0.00E+00	0.00E+00	0.00E+00	0.00E+00	0.00E+00	0.00E+00	0.00E+00	0.00E+00	0.00E+00	0.00E+00	0.00E+00
158	ALL	411620	3763440	2.24E-09	1YrCancerI	2.24E-09	0.00E+00	0.00E+00	0.00E+00	0.00E+00	0.00E+00	0.00E+00	0.00E+00	0.00E+00	0.00E+00	0.00E+00	0.00E+00
159	ALL	411620	3763490	1.83E-09	1YrCancerI	1.83E-09	0.00E+00	0.00E+00	0.00E+00	0.00E+00	0.00E+00	0.00E+00	0.00E+00	0.00E+00	0.00E+00	0.00E+00	0.00E+00
160	ALL	411620	3763540	1.52E-09	1YrCancerI	1.52E-09	0.00E+00	0.00E+00	0.00E+00	0.00E+00	0.00E+00	0.00E+00	0.00E+00	0.00E+00	0.00E+00	0.00E+00	0.00E+00
161	ALL	411620	3763590	1.29E-09	1YrCancerI	1.29E-09	0.00E+00	0.00E+00	0.00E+00	0.00E+00	0.00E+00	0.00E+00	0.00E+00	0.00E+00	0.00E+00	0.00E+00	0.00E+00
162	ALL	411620	3763640	1.13E-09	1YrCancerI	1.13E-09	0.00E+00	0.00E+00	0.00E+00	0.00E+00	0.00E+00	0.00E+00	0.00E+00	0.00E+00	0.00E+00	0.00E+00	0.00E+00
163	ALL	411620	3763690	1.00E-09	1YrCancerI	1.00E-09	0.00E+00	0.00E+00	0.00E+00	0.00E+00	0.00E+00	0.00E+00	0.00E+00	0.00E+00	0.00E+00	0.00E+00	0.00E+00
164	ALL	411620	3763740	9.09E-10	1YrCancerI	9.09E-10	0.00E+00	0.00E+00	0.00E+00	0.00E+00	0.00E+00	0.00E+00	0.00E+00	0.00E+00	0.00E+00	0.00E+00	0.00E+00
165	ALL	411620	3763790	8.41E-10	1YrCancerI	8.41E-10	0.00E+00	0.00E+00	0.00E+00	0.00E+00	0.00E+00	0.00E+00	0.00E+00	0.00E+00	0.00E+00	0.00E+00	0.00E+00
166	ALL	411620	3763840	7.90E-10	1YrCancerI	7.90E-10	0.00E+00	0.00E+00	0.00E+00	0.00E+00	0.00E+00	0.00E+00	0.00E+00	0.00E+00	0.00E+00	0.00E+00	0.00E+00
167	ALL	411620	3763890	7.56E-10	1YrCancerI	7.56E-10	0.00E+00	0.00E+00	0.00E+00	0.00E+00	0.00E+00	0.00E+00	0.00E+00	0.00E+00	0.00E+00	0.00E+00	0.00E+00
168	ALL	411620	3763940	7.32E-10	1YrCancerI	7.32E-10	0.00E+00	0.00E+00	0.00E+00	0.00E+00	0.00E+00	0.00E+00	0.00E+00	0.00E+00	0.00E+00	0.00E+00	0.00E+00
169	ALL	411620	3763990	7.15E-10	1YrCancerI	7.15E-10	0.00E+00	0.00E+00	0.00E+00	0.00E+00	0.00E+00	0.00E+00	0.00E+00	0.00E+00	0.00E+00	0.00E+00	0.00E+00
170	ALL	411620	3764040	7.00E-10	1YrCancerI	7.00E-10	0.00E+00	0.00E+00	0.00E+00	0.00E+00	0.00E+00	0.00E+00	0.00E+00	0.00E+00	0.00E+00	0.00E+00	0.00E+00
171	ALL	411620	3764090	6.86E-10	1YrCancerI	6.86E-10	0.00E+00	0.00E+00	0.00E+00	0.00E+00	0.00E+00	0.00E+00	0.00E+00	0.00E+00	0.00E+00	0.00E+00	0.00E+00
172	ALL	411620	3764140	6.74E-10	1YrCancerI	6.74E-10	0.00E+00	0.00E+00	0.00E+00	0.00E+00	0.00E+00	0.00E+00	0.00E+00	0.00E+00	0.00E+00	0.00E+00	0.00E+00
173	ALL	411620	3764190	6.64E-10	1YrCancerI	6.64E-10	0.00E+00	0.00E+00	0.00E+00	0.00E+00	0.00E+00	0.00E+00	0.00E+00	0.00E+00	0.00E+00	0.00E+00	0.00E+00
174	ALL	411620	3764240	6.54E-10	1YrCancerI	6.54E-10	0.00E+00	0.00E+00	0.00E+00	0.00E+00	0.00E+00	0.00E+00	0.00E+00	0.00E+00	0.00E+00	0.00E+00	0.00E+00
175	ALL	411670	3762840	3.56E-09	1YrCancerI	3.56E-09	0.00E+00	0.00E+00	0.00E+00	0.00E+00	0.00E+00	0.00E+00	0.00E+00	0.00E+00	0.00E+00	0.00E+00	0.00E+00
176	ALL	411670	3762890	4.13E-09	1YrCancerI	4.13E-09	0.00E+00	0.00E+00	0.00E+00	0.00E+00	0.00E+00	0.00E+00	0.00E+00	0.00E+00	0.00E+00	0.00E+00	0.00E+00
177	ALL	411670	3762940	4.69E-09	1YrCancerI	4.69E-09	0.00E+00	0.00E+00	0.00E+00	0.00E+00	0.00E+00	0.00E+00	0.00E+00	0.00E+00	0.00E+00	0.00E+00	0.00E+00
178	ALL	411670	3762990	5.04E-09	1YrCancerI	5.04E-09	0.00E+00	0.00E+00	0.00E+00	0.00E+00	0.00E+00	0.00E+00	0.00E+00	0.00E+00	0.00E+00	0.00E+00	0.00E+00
179	ALL	411670	3763040	5.55E-09	1YrCancerI	5.55E-09	0.00E+00	0.00E+00	0.00E+00	0.00E+00	0.00E+00	0.00E+00	0.00E+00	0.00E+00	0.00E+00	0.00E+00	0.00E+00
180	ALL	411670	3763090	5.96E-09	1YrCancerI	5.96E-09	0.00E+00	0.00E+00	0.00E+00	0.00E+00	0.00E+00	0.00E+00	0.00E+00	0.00E+00	0.00E+00	0.00E+00	0.00E+00
181	ALL	411670	3763140	6.18E-09	1YrCancerI	6.18E-09	0.00E+00	0.00E+00	0.00E+00	0.00E+00	0.00E+00	0.00E+00	0.00E+00	0.00E+00	0.00E+00	0.00E+00	0.00E+00
182	ALL	411670	3763190	6.14E-09	1YrCancerI	6.14E-09	0.00E+00	0.00E+00	0.00E+00	0.00E+00	0.00E+00	0.00E+00	0.00E+00	0.00E+00	0.00E+00	0.00E+00	0.00E+00
183	ALL	411670	3763240	5.82E-09	1YrCancerI	5.82E-09	0.00E+00	0.00E+00	0.00E+00	0.00E+00	0.00E+00	0.00E+00	0.00E+00	0.00E+00	0.00E+00	0.00E+00	0.00E+00
184	ALL	411670	3763290	5.22E-09	1YrCancerI	5.22E-09	0.00E+00	0.00E+00	0.00E+00	0.00E+00	0.00E+00	0.00E+00	0.00E+00	0.00E+00	0.00E+00	0.00E+00	0.00E+00
185	ALL	411670	3763340	4.45E-09	1YrCancerI	4.45E-09	0.00E+00	0.00E+00	0.00E+00	0.00E+00	0.00E+00	0.00E+00	0.00E+00	0.00E+00	0.00E+00	0.00E+00	0.00E+00
186	ALL	411670	3763390	3.65E-09	1YrCancerI	3.65E-09	0.00E+00	0.00E+00	0.00E+00	0.00E+00	0.00E+00	0.00E+00	0.00E+00	0.00E+00	0.00E+00	0.00E+00	0.00E+00
187	ALL	411670	3763440	2.92E-09	1YrCancerI	2.92E-09	0.00E+00	0.00E+00	0.00E+00	0.00E+00	0.00E+00	0.00E+00	0.00E+00	0.00E+00	0.00E+00	0.00E+00	0.00E+00
188	ALL	411670	3763490	2.31E-09	1YrCancerI	2.31E-09	0.00E+00	0.00E+00	0.00E+00	0.00E+00	0.00E+00	0.00E+00	0.00E+00	0.00E+00	0.00E+00	0.00E+00	0.00E+00
189	ALL	411670	3763540	1.87E-09	1YrCancerI	1.87E-09	0.00E+00	0.00E+00	0.00E+00	0.00E+00	0.00E+00	0.00E+00	0.00E+00	0.00E+00	0.00E+00	0.00E+00	0.00E+00
190	ALL	411670	3763590	1.56E-09	1YrCancerI	1.56E-09	0.00E+00	0.00E+00	0.00E+00	0.00E+00	0.00E+00	0.00E+00	0.00E+00	0.00E+00	0.00E+00	0.00E+00	0.00E+00
191	ALL	411670	3763640	1.34E-09	1YrCancerI	1.34E-09	0.00E+00	0.00E+00	0.00E+00	0.00E+00	0.00E+00	0.00E+00	0.00E+00	0.00E+00	0.00E+00	0.00E+00	0.00E+00
192	ALL	411670	3763690	1.19E-09	1YrCancerI	1.19E-09	0.00E+00	0.00E+00	0.00E+00	0.00E+00	0.00E+00	0.00E+00	0.00E+00	0.00E+00	0.00E+00	0.00E+00	0.00E+00
193	ALL	411670	3763740	1.07E-09	1YrCancerI	1.07E-09	0.00E+00	0.00E+00	0.00E+00	0.00E+00	0.00E+00	0.00E+00	0.00E+00	0.00E+00	0.00E+00	0.00E+00	0.00E+00
194	ALL	411670	3763790	9.91E-10	1YrCancerI	9.91E-10	0.00E+00	0.00E+00	0.00E+00	0.00E+00	0.00E+00	0.00E+00	0.00E+00	0.00E+00	0.00E+00	0.00E+00	0.00E+00
195	ALL	411670	3763840	9.35E-10	1YrCancerI	9.35E-10	0.00E+00	0.00E+00	0.00E+00	0.00E+00	0.00E+00	0.00E+00	0.00E+00	0.00E+00	0.00E+00	0.00E+00	0.00E+00
196	ALL	411670	3763890	8.97E-10	1YrCancerI	8.97E-10	0.00E+00	0.00E+00	0.00E+00	0.00E+00	0.00E+00	0.00E+00	0.00E+00	0.00E+00	0.00E+00	0.00E+00	0.00E+00
197	ALL	411670	3763940	8.72E-10	1YrCancerI	8.72E-10	0.00E+00	0.00E+00	0.00E+00	0.00E+00	0.00E+00	0.00E+00	0.00E+00	0.00E+00	0.00E+00	0.00E+00	0.00E+00
198	ALL	411670	3763990	8.51E-10	1YrCancerI	8.51E-10	0.00E+00	0.00E+00	0.00E+00	0.00E+00	0.00E+00	0.00E+00	0.00E+00	0.00E+00	0.00E+00	0.00E+00	0.00E+00
199	ALL	411670	3764040	8.34E-10	1YrCancerI	8.34E-10	0.00E+00	0.00E+00	0.00E+00	0.00E+00	0.00E+00	0.00E+00	0.00E+00	0.00E+00	0.00E+00	0.00E+00	0.00E+00
200	ALL	411670	3764090	8.18E-10	1YrCancerI	8.18E-10	0.00E+00	0.00E+00	0.00E+00	0.00E+00	0.00E+00	0.00E+00	0.00E+00	0.00E+00	0.00E+00	0.00E+00	0.00E+00
201	ALL	411670	3764140	8.02E-10	1YrCancerI	8.02E-10	0.00E+00	0.00E+00	0.00E+00	0.00E+00	0.00E+00	0.00E+00	0.00E+00	0.00E+00	0.00E+00	0.00E+00	0.00E+00
202	ALL	411670	3764190	7.88E-10	1YrCancerI	7.88E-10	0.00E+00	0.00E+00	0.00E+00	0.00E+00	0.00E+00	0.00E+00	0.00E+00	0.00E+00	0.00E+00	0.00E+00	0.00E+00

203	ALL	411670	3764240	7.73E-10	1YrCancerI	7.73E-10	0.00E+00	0.00E+00	0.00E+00	0.00E+00	0.00E+00	0.00E+00	0.00E+00	0.00E+00	0.00E+00	0.00E+00	0.00E+00
204	ALL	411720	3762840	3.28E-09	1YrCancerI	3.28E-09	0.00E+00	0.00E+00	0.00E+00	0.00E+00	0.00E+00	0.00E+00	0.00E+00	0.00E+00	0.00E+00	0.00E+00	0.00E+00
205	ALL	411720	3762890	3.91E-09	1YrCancerI	3.91E-09	0.00E+00	0.00E+00	0.00E+00	0.00E+00	0.00E+00	0.00E+00	0.00E+00	0.00E+00	0.00E+00	0.00E+00	0.00E+00
206	ALL	411720	3762940	4.45E-09	1YrCancerI	4.45E-09	0.00E+00	0.00E+00	0.00E+00	0.00E+00	0.00E+00	0.00E+00	0.00E+00	0.00E+00	0.00E+00	0.00E+00	0.00E+00
207	ALL	411720	3762990	5.17E-09	1YrCancerI	5.17E-09	0.00E+00	0.00E+00	0.00E+00	0.00E+00	0.00E+00	0.00E+00	0.00E+00	0.00E+00	0.00E+00	0.00E+00	0.00E+00
208	ALL	411720	3763040	5.91E-09	1YrCancerI	5.91E-09	0.00E+00	0.00E+00	0.00E+00	0.00E+00	0.00E+00	0.00E+00	0.00E+00	0.00E+00	0.00E+00	0.00E+00	0.00E+00
209	ALL	411720	3763090	6.63E-09	1YrCancerI	6.63E-09	0.00E+00	0.00E+00	0.00E+00	0.00E+00	0.00E+00	0.00E+00	0.00E+00	0.00E+00	0.00E+00	0.00E+00	0.00E+00
210	ALL	411720	3763140	7.21E-09	1YrCancerI	7.21E-09	0.00E+00	0.00E+00	0.00E+00	0.00E+00	0.00E+00	0.00E+00	0.00E+00	0.00E+00	0.00E+00	0.00E+00	0.00E+00
211	ALL	411720	3763190	7.54E-09	1YrCancerI	7.54E-09	0.00E+00	0.00E+00	0.00E+00	0.00E+00	0.00E+00	0.00E+00	0.00E+00	0.00E+00	0.00E+00	0.00E+00	0.00E+00
212	ALL	411720	3763240	7.48E-09	1YrCancerI	7.48E-09	0.00E+00	0.00E+00	0.00E+00	0.00E+00	0.00E+00	0.00E+00	0.00E+00	0.00E+00	0.00E+00	0.00E+00	0.00E+00
213	ALL	411720	3763290	6.98E-09	1YrCancerI	6.98E-09	0.00E+00	0.00E+00	0.00E+00	0.00E+00	0.00E+00	0.00E+00	0.00E+00	0.00E+00	0.00E+00	0.00E+00	0.00E+00
214	ALL	411720	3763340	6.11E-09	1YrCancerI	6.11E-09	0.00E+00	0.00E+00	0.00E+00	0.00E+00	0.00E+00	0.00E+00	0.00E+00	0.00E+00	0.00E+00	0.00E+00	0.00E+00
215	ALL	411720	3763390	5.05E-09	1YrCancerI	5.05E-09	0.00E+00	0.00E+00	0.00E+00	0.00E+00	0.00E+00	0.00E+00	0.00E+00	0.00E+00	0.00E+00	0.00E+00	0.00E+00
216	ALL	411720	3763440	3.98E-09	1YrCancerI	3.98E-09	0.00E+00	0.00E+00	0.00E+00	0.00E+00	0.00E+00	0.00E+00	0.00E+00	0.00E+00	0.00E+00	0.00E+00	0.00E+00
217	ALL	411720	3763490	3.05E-09	1YrCancerI	3.05E-09	0.00E+00	0.00E+00	0.00E+00	0.00E+00	0.00E+00	0.00E+00	0.00E+00	0.00E+00	0.00E+00	0.00E+00	0.00E+00
218	ALL	411720	3763540	2.38E-09	1YrCancerI	2.38E-09	0.00E+00	0.00E+00	0.00E+00	0.00E+00	0.00E+00	0.00E+00	0.00E+00	0.00E+00	0.00E+00	0.00E+00	0.00E+00
219	ALL	411720	3763590	1.93E-09	1YrCancerI	1.93E-09	0.00E+00	0.00E+00	0.00E+00	0.00E+00	0.00E+00	0.00E+00	0.00E+00	0.00E+00	0.00E+00	0.00E+00	0.00E+00
220	ALL	411720	3763640	1.64E-09	1YrCancerI	1.64E-09	0.00E+00	0.00E+00	0.00E+00	0.00E+00	0.00E+00	0.00E+00	0.00E+00	0.00E+00	0.00E+00	0.00E+00	0.00E+00
221	ALL	411720	3763690	1.44E-09	1YrCancerI	1.44E-09	0.00E+00	0.00E+00	0.00E+00	0.00E+00	0.00E+00	0.00E+00	0.00E+00	0.00E+00	0.00E+00	0.00E+00	0.00E+00
222	ALL	411720	3763740	1.29E-09	1YrCancerI	1.29E-09	0.00E+00	0.00E+00	0.00E+00	0.00E+00	0.00E+00	0.00E+00	0.00E+00	0.00E+00	0.00E+00	0.00E+00	0.00E+00
223	ALL	411720	3763790	1.20E-09	1YrCancerI	1.20E-09	0.00E+00	0.00E+00	0.00E+00	0.00E+00	0.00E+00	0.00E+00	0.00E+00	0.00E+00	0.00E+00	0.00E+00	0.00E+00
224	ALL	411720	3763840	1.14E-09	1YrCancerI	1.14E-09	0.00E+00	0.00E+00	0.00E+00	0.00E+00	0.00E+00	0.00E+00	0.00E+00	0.00E+00	0.00E+00	0.00E+00	0.00E+00
225	ALL	411720	3763890	1.09E-09	1YrCancerI	1.09E-09	0.00E+00	0.00E+00	0.00E+00	0.00E+00	0.00E+00	0.00E+00	0.00E+00	0.00E+00	0.00E+00	0.00E+00	0.00E+00
226	ALL	411720	3763940	1.06E-09	1YrCancerI	1.06E-09	0.00E+00	0.00E+00	0.00E+00	0.00E+00	0.00E+00	0.00E+00	0.00E+00	0.00E+00	0.00E+00	0.00E+00	0.00E+00
227	ALL	411720	3763990	1.04E-09	1YrCancerI	1.04E-09	0.00E+00	0.00E+00	0.00E+00	0.00E+00	0.00E+00	0.00E+00	0.00E+00	0.00E+00	0.00E+00	0.00E+00	0.00E+00
228	ALL	411720	3764040	1.02E-09	1YrCancerI	1.02E-09	0.00E+00	0.00E+00	0.00E+00	0.00E+00	0.00E+00	0.00E+00	0.00E+00	0.00E+00	0.00E+00	0.00E+00	0.00E+00
229	ALL	411720	3764090	9.93E-10	1YrCancerI	9.93E-10	0.00E+00	0.00E+00	0.00E+00	0.00E+00	0.00E+00	0.00E+00	0.00E+00	0.00E+00	0.00E+00	0.00E+00	0.00E+00
230	ALL	411720	3764140	9.69E-10	1YrCancerI	9.69E-10	0.00E+00	0.00E+00	0.00E+00	0.00E+00	0.00E+00	0.00E+00	0.00E+00	0.00E+00	0.00E+00	0.00E+00	0.00E+00
231	ALL	411720	3764190	9.47E-10	1YrCancerI	9.47E-10	0.00E+00	0.00E+00	0.00E+00	0.00E+00	0.00E+00	0.00E+00	0.00E+00	0.00E+00	0.00E+00	0.00E+00	0.00E+00
232	ALL	411720	3764240	9.23E-10	1YrCancerI	9.23E-10	0.00E+00	0.00E+00	0.00E+00	0.00E+00	0.00E+00	0.00E+00	0.00E+00	0.00E+00	0.00E+00	0.00E+00	0.00E+00
233	ALL	411770	3762840	2.91E-09	1YrCancerI	2.91E-09	0.00E+00	0.00E+00	0.00E+00	0.00E+00	0.00E+00	0.00E+00	0.00E+00	0.00E+00	0.00E+00	0.00E+00	0.00E+00
234	ALL	411770	3762890	3.54E-09	1YrCancerI	3.54E-09	0.00E+00	0.00E+00	0.00E+00	0.00E+00	0.00E+00	0.00E+00	0.00E+00	0.00E+00	0.00E+00	0.00E+00	0.00E+00
235	ALL	411770	3762940	4.22E-09	1YrCancerI	4.22E-09	0.00E+00	0.00E+00	0.00E+00	0.00E+00	0.00E+00	0.00E+00	0.00E+00	0.00E+00	0.00E+00	0.00E+00	0.00E+00
236	ALL	411770	3762990	5.05E-09	1YrCancerI	5.05E-09	0.00E+00	0.00E+00	0.00E+00	0.00E+00	0.00E+00	0.00E+00	0.00E+00	0.00E+00	0.00E+00	0.00E+00	0.00E+00
237	ALL	411770	3763040	6.00E-09	1YrCancerI	6.00E-09	0.00E+00	0.00E+00	0.00E+00	0.00E+00	0.00E+00	0.00E+00	0.00E+00	0.00E+00	0.00E+00	0.00E+00	0.00E+00
238	ALL	411770	3763090	7.05E-09	1YrCancerI	7.05E-09	0.00E+00	0.00E+00	0.00E+00	0.00E+00	0.00E+00	0.00E+00	0.00E+00	0.00E+00	0.00E+00	0.00E+00	0.00E+00
239	ALL	411770	3763140	8.09E-09	1YrCancerI	8.09E-09	0.00E+00	0.00E+00	0.00E+00	0.00E+00	0.00E+00	0.00E+00	0.00E+00	0.00E+00	0.00E+00	0.00E+00	0.00E+00
240	ALL	411770	3763190	8.97E-09	1YrCancerI	8.97E-09	0.00E+00	0.00E+00	0.00E+00	0.00E+00	0.00E+00	0.00E+00	0.00E+00	0.00E+00	0.00E+00	0.00E+00	0.00E+00
241	ALL	411770	3763240	9.47E-09	1YrCancerI	9.47E-09	0.00E+00	0.00E+00	0.00E+00	0.00E+00	0.00E+00	0.00E+00	0.00E+00	0.00E+00	0.00E+00	0.00E+00	0.00E+00
242	ALL	411770	3763290	9.35E-09	1YrCancerI	9.35E-09	0.00E+00	0.00E+00	0.00E+00	0.00E+00	0.00E+00	0.00E+00	0.00E+00	0.00E+00	0.00E+00	0.00E+00	0.00E+00
243	ALL	411770	3763340	8.55E-09	1YrCancerI	8.55E-09	0.00E+00	0.00E+00	0.00E+00	0.00E+00	0.00E+00	0.00E+00	0.00E+00	0.00E+00	0.00E+00	0.00E+00	0.00E+00
244	ALL	411770	3763390	7.25E-09	1YrCancerI	7.25E-09	0.00E+00	0.00E+00	0.00E+00	0.00E+00	0.00E+00	0.00E+00	0.00E+00	0.00E+00	0.00E+00	0.00E+00	0.00E+00
245	ALL	411770	3763440	5.72E-09	1YrCancerI	5.72E-09	0.00E+00	0.00E+00	0.00E+00	0.00E+00	0.00E+00	0.00E+00	0.00E+00	0.00E+00	0.00E+00	0.00E+00	0.00E+00
246	ALL	411770	3763490	4.24E-09	1YrCancerI	4.24E-09	0.00E+00	0.00E+00	0.00E+00	0.00E+00	0.00E+00	0.00E+00	0.00E+00	0.00E+00	0.00E+00	0.00E+00	0.00E+00
247	ALL	411770	3763540	3.17E-09	1YrCancerI	3.17E-09	0.00E+00	0.00E+00	0.00E+00	0.00E+00	0.00E+00	0.00E+00	0.00E+00	0.00E+00	0.00E+00	0.00E+00	0.00E+00
248	ALL	411770	3763590	2.48E-09	1YrCancerI	2.48E-09	0.00E+00	0.00E+00	0.00E+00	0.00E+00	0.00E+00	0.00E+00	0.00E+00	0.00E+00	0.00E+00	0.00E+00	0.00E+00
249	ALL	411770	3763640	2.07E-09	1YrCancerI	2.07E-09	0.00E+00	0.00E+00	0.00E+00	0.00E+00	0.00E+00	0.00E+00	0.00E+00	0.00E+00	0.00E+00	0.00E+00	0.00E+00
250	ALL	411770	3763690	1.81E-09	1YrCancerI	1.81E-09	0.00E+00	0.00E+00	0.00E+00	0.00E+00	0.00E+00	0.00E+00	0.00E+00	0.00E+00	0.00E+00	0.00E+00	0.00E+00
251	ALL	411770	3763740	1.62E-09	1YrCancerI	1.62E-09	0.00E+00	0.00E+00	0.00E+00	0.00E+00	0.00E+00	0.00E+00	0.00E+00	0.00E+00	0.00E+00	0.00E+00	0.00E+00
252	ALL	411770	3763790	1.51E-09	1YrCancerI	1.51E-09	0.00E+00	0.00E+00	0.00E+00	0.00E+00	0.00E+00	0.00E+00	0.00E+00	0.00E+00	0.00E+00	0.00E+00	0.00E+00
253	ALL	411770	3763840	1.43E-09	1YrCancerI	1.43E-09	0.00E+00	0.00E+00	0.00E+00	0.00E+00	0.00E+00	0.00E+00	0.00E+00	0.00E+00	0.00E+00	0.00E+00	0.00E+00

254	ALL	411770	3763890	1.38E-09	1YrCancerI	1.38E-09	0.00E+00	0.00E+00	0.00E+00	0.00E+00	0.00E+00	0.00E+00	0.00E+00	0.00E+00	0.00E+00	0.00E+00	0.00E+00
255	ALL	411770	3763940	1.34E-09	1YrCancerI	1.34E-09	0.00E+00	0.00E+00	0.00E+00	0.00E+00	0.00E+00	0.00E+00	0.00E+00	0.00E+00	0.00E+00	0.00E+00	0.00E+00
256	ALL	411770	3763990	1.30E-09	1YrCancerI	1.30E-09	0.00E+00	0.00E+00	0.00E+00	0.00E+00	0.00E+00	0.00E+00	0.00E+00	0.00E+00	0.00E+00	0.00E+00	0.00E+00
257	ALL	411770	3764040	1.27E-09	1YrCancerI	1.27E-09	0.00E+00	0.00E+00	0.00E+00	0.00E+00	0.00E+00	0.00E+00	0.00E+00	0.00E+00	0.00E+00	0.00E+00	0.00E+00
258	ALL	411770	3764090	1.23E-09	1YrCancerI	1.23E-09	0.00E+00	0.00E+00	0.00E+00	0.00E+00	0.00E+00	0.00E+00	0.00E+00	0.00E+00	0.00E+00	0.00E+00	0.00E+00
259	ALL	411770	3764140	1.19E-09	1YrCancerI	1.19E-09	0.00E+00	0.00E+00	0.00E+00	0.00E+00	0.00E+00	0.00E+00	0.00E+00	0.00E+00	0.00E+00	0.00E+00	0.00E+00
260	ALL	411770	3764190	1.15E-09	1YrCancerI	1.15E-09	0.00E+00	0.00E+00	0.00E+00	0.00E+00	0.00E+00	0.00E+00	0.00E+00	0.00E+00	0.00E+00	0.00E+00	0.00E+00
261	ALL	411770	3764240	1.11E-09	1YrCancerI	1.11E-09	0.00E+00	0.00E+00	0.00E+00	0.00E+00	0.00E+00	0.00E+00	0.00E+00	0.00E+00	0.00E+00	0.00E+00	0.00E+00
262	ALL	411820	3762840	2.49E-09	1YrCancerI	2.49E-09	0.00E+00	0.00E+00	0.00E+00	0.00E+00	0.00E+00	0.00E+00	0.00E+00	0.00E+00	0.00E+00	0.00E+00	0.00E+00
263	ALL	411820	3762890	3.12E-09	1YrCancerI	3.12E-09	0.00E+00	0.00E+00	0.00E+00	0.00E+00	0.00E+00	0.00E+00	0.00E+00	0.00E+00	0.00E+00	0.00E+00	0.00E+00
264	ALL	411820	3762940	3.80E-09	1YrCancerI	3.80E-09	0.00E+00	0.00E+00	0.00E+00	0.00E+00	0.00E+00	0.00E+00	0.00E+00	0.00E+00	0.00E+00	0.00E+00	0.00E+00
265	ALL	411820	3762990	4.67E-09	1YrCancerI	4.67E-09	0.00E+00	0.00E+00	0.00E+00	0.00E+00	0.00E+00	0.00E+00	0.00E+00	0.00E+00	0.00E+00	0.00E+00	0.00E+00
266	ALL	411820	3763040	5.75E-09	1YrCancerI	5.75E-09	0.00E+00	0.00E+00	0.00E+00	0.00E+00	0.00E+00	0.00E+00	0.00E+00	0.00E+00	0.00E+00	0.00E+00	0.00E+00
267	ALL	411820	3763090	7.06E-09	1YrCancerI	7.06E-09	0.00E+00	0.00E+00	0.00E+00	0.00E+00	0.00E+00	0.00E+00	0.00E+00	0.00E+00	0.00E+00	0.00E+00	0.00E+00
268	ALL	411820	3763140	8.57E-09	1YrCancerI	8.57E-09	0.00E+00	0.00E+00	0.00E+00	0.00E+00	0.00E+00	0.00E+00	0.00E+00	0.00E+00	0.00E+00	0.00E+00	0.00E+00
269	ALL	411820	3763190	1.02E-08	1YrCancerI	1.02E-08	0.00E+00	0.00E+00	0.00E+00	0.00E+00	0.00E+00	0.00E+00	0.00E+00	0.00E+00	0.00E+00	0.00E+00	0.00E+00
270	ALL	411820	3763240	1.16E-08	1YrCancerI	1.16E-08	0.00E+00	0.00E+00	0.00E+00	0.00E+00	0.00E+00	0.00E+00	0.00E+00	0.00E+00	0.00E+00	0.00E+00	0.00E+00
271	ALL	411820	3763290	1.23E-08	1YrCancerI	1.23E-08	0.00E+00	0.00E+00	0.00E+00	0.00E+00	0.00E+00	0.00E+00	0.00E+00	0.00E+00	0.00E+00	0.00E+00	0.00E+00
272	ALL	411820	3763340	1.21E-08	1YrCancerI	1.21E-08	0.00E+00	0.00E+00	0.00E+00	0.00E+00	0.00E+00	0.00E+00	0.00E+00	0.00E+00	0.00E+00	0.00E+00	0.00E+00
273	ALL	411820	3763390	1.08E-08	1YrCancerI	1.08E-08	0.00E+00	0.00E+00	0.00E+00	0.00E+00	0.00E+00	0.00E+00	0.00E+00	0.00E+00	0.00E+00	0.00E+00	0.00E+00
274	ALL	411820	3763440	8.70E-09	1YrCancerI	8.70E-09	0.00E+00	0.00E+00	0.00E+00	0.00E+00	0.00E+00	0.00E+00	0.00E+00	0.00E+00	0.00E+00	0.00E+00	0.00E+00
275	ALL	411820	3763490	6.28E-09	1YrCancerI	6.28E-09	0.00E+00	0.00E+00	0.00E+00	0.00E+00	0.00E+00	0.00E+00	0.00E+00	0.00E+00	0.00E+00	0.00E+00	0.00E+00
276	ALL	411820	3763540	4.50E-09	1YrCancerI	4.50E-09	0.00E+00	0.00E+00	0.00E+00	0.00E+00	0.00E+00	0.00E+00	0.00E+00	0.00E+00	0.00E+00	0.00E+00	0.00E+00
277	ALL	411820	3763590	3.36E-09	1YrCancerI	3.36E-09	0.00E+00	0.00E+00	0.00E+00	0.00E+00	0.00E+00	0.00E+00	0.00E+00	0.00E+00	0.00E+00	0.00E+00	0.00E+00
278	ALL	411820	3763640	2.75E-09	1YrCancerI	2.75E-09	0.00E+00	0.00E+00	0.00E+00	0.00E+00	0.00E+00	0.00E+00	0.00E+00	0.00E+00	0.00E+00	0.00E+00	0.00E+00
279	ALL	411820	3763690	2.39E-09	1YrCancerI	2.39E-09	0.00E+00	0.00E+00	0.00E+00	0.00E+00	0.00E+00	0.00E+00	0.00E+00	0.00E+00	0.00E+00	0.00E+00	0.00E+00
280	ALL	411820	3763740	2.15E-09	1YrCancerI	2.15E-09	0.00E+00	0.00E+00	0.00E+00	0.00E+00	0.00E+00	0.00E+00	0.00E+00	0.00E+00	0.00E+00	0.00E+00	0.00E+00
281	ALL	411820	3763790	2.00E-09	1YrCancerI	2.00E-09	0.00E+00	0.00E+00	0.00E+00	0.00E+00	0.00E+00	0.00E+00	0.00E+00	0.00E+00	0.00E+00	0.00E+00	0.00E+00
282	ALL	411820	3763840	1.89E-09	1YrCancerI	1.89E-09	0.00E+00	0.00E+00	0.00E+00	0.00E+00	0.00E+00	0.00E+00	0.00E+00	0.00E+00	0.00E+00	0.00E+00	0.00E+00
283	ALL	411820	3763890	1.81E-09	1YrCancerI	1.81E-09	0.00E+00	0.00E+00	0.00E+00	0.00E+00	0.00E+00	0.00E+00	0.00E+00	0.00E+00	0.00E+00	0.00E+00	0.00E+00
284	ALL	411820	3763940	1.75E-09	1YrCancerI	1.75E-09	0.00E+00	0.00E+00	0.00E+00	0.00E+00	0.00E+00	0.00E+00	0.00E+00	0.00E+00	0.00E+00	0.00E+00	0.00E+00
285	ALL	411820	3763990	1.68E-09	1YrCancerI	1.68E-09	0.00E+00	0.00E+00	0.00E+00	0.00E+00	0.00E+00	0.00E+00	0.00E+00	0.00E+00	0.00E+00	0.00E+00	0.00E+00
286	ALL	411820	3764040	1.61E-09	1YrCancerI	1.61E-09	0.00E+00	0.00E+00	0.00E+00	0.00E+00	0.00E+00	0.00E+00	0.00E+00	0.00E+00	0.00E+00	0.00E+00	0.00E+00
287	ALL	411820	3764090	1.54E-09	1YrCancerI	1.54E-09	0.00E+00	0.00E+00	0.00E+00	0.00E+00	0.00E+00	0.00E+00	0.00E+00	0.00E+00	0.00E+00	0.00E+00	0.00E+00
288	ALL	411820	3764140	1.47E-09	1YrCancerI	1.47E-09	0.00E+00	0.00E+00	0.00E+00	0.00E+00	0.00E+00	0.00E+00	0.00E+00	0.00E+00	0.00E+00	0.00E+00	0.00E+00
289	ALL	411820	3764190	1.41E-09	1YrCancerI	1.41E-09	0.00E+00	0.00E+00	0.00E+00	0.00E+00	0.00E+00	0.00E+00	0.00E+00	0.00E+00	0.00E+00	0.00E+00	0.00E+00
290	ALL	411820	3764240	1.34E-09	1YrCancerI	1.34E-09	0.00E+00	0.00E+00	0.00E+00	0.00E+00	0.00E+00	0.00E+00	0.00E+00	0.00E+00	0.00E+00	0.00E+00	0.00E+00
291	ALL	411870	3762840	2.04E-09	1YrCancerI	2.04E-09	0.00E+00	0.00E+00	0.00E+00	0.00E+00	0.00E+00	0.00E+00	0.00E+00	0.00E+00	0.00E+00	0.00E+00	0.00E+00
292	ALL	411870	3762890	2.63E-09	1YrCancerI	2.63E-09	0.00E+00	0.00E+00	0.00E+00	0.00E+00	0.00E+00	0.00E+00	0.00E+00	0.00E+00	0.00E+00	0.00E+00	0.00E+00
293	ALL	411870	3762940	3.25E-09	1YrCancerI	3.25E-09	0.00E+00	0.00E+00	0.00E+00	0.00E+00	0.00E+00	0.00E+00	0.00E+00	0.00E+00	0.00E+00	0.00E+00	0.00E+00
294	ALL	411870	3762990	4.06E-09	1YrCancerI	4.06E-09	0.00E+00	0.00E+00	0.00E+00	0.00E+00	0.00E+00	0.00E+00	0.00E+00	0.00E+00	0.00E+00	0.00E+00	0.00E+00
295	ALL	411870	3763040	5.13E-09	1YrCancerI	5.13E-09	0.00E+00	0.00E+00	0.00E+00	0.00E+00	0.00E+00	0.00E+00	0.00E+00	0.00E+00	0.00E+00	0.00E+00	0.00E+00
296	ALL	411870	3763090	6.55E-09	1YrCancerI	6.55E-09	0.00E+00	0.00E+00	0.00E+00	0.00E+00	0.00E+00	0.00E+00	0.00E+00	0.00E+00	0.00E+00	0.00E+00	0.00E+00
297	ALL	411870	3763140	8.40E-09	1YrCancerI	8.40E-09	0.00E+00	0.00E+00	0.00E+00	0.00E+00	0.00E+00	0.00E+00	0.00E+00	0.00E+00	0.00E+00	0.00E+00	0.00E+00
298	ALL	411870	3763190	1.07E-08	1YrCancerI	1.07E-08	0.00E+00	0.00E+00	0.00E+00	0.00E+00	0.00E+00	0.00E+00	0.00E+00	0.00E+00	0.00E+00	0.00E+00	0.00E+00
299	ALL	411870	3763240	1.33E-08	1YrCancerI	1.33E-08	0.00E+00	0.00E+00	0.00E+00	0.00E+00	0.00E+00	0.00E+00	0.00E+00	0.00E+00	0.00E+00	0.00E+00	0.00E+00
300	ALL	411870	3763290	1.57E-08	1YrCancerI	1.57E-08	0.00E+00	0.00E+00	0.00E+00	0.00E+00	0.00E+00	0.00E+00	0.00E+00	0.00E+00	0.00E+00	0.00E+00	0.00E+00
301	ALL	411870	3763340	1.71E-08	1YrCancerI	1.71E-08	0.00E+00	0.00E+00	0.00E+00	0.00E+00	0.00E+00	0.00E+00	0.00E+00	0.00E+00	0.00E+00	0.00E+00	0.00E+00
302	ALL	411870	3763390	1.66E-08	1YrCancerI	1.66E-08	0.00E+00	0.00E+00	0.00E+00	0.00E+00	0.00E+00	0.00E+00	0.00E+00	0.00E+00	0.00E+00	0.00E+00	0.00E+00
303	ALL	411870	3763440	1.39E-08	1YrCancerI	1.39E-08	0.00E+00	0.00E+00	0.00E+00	0.00E+00	0.00E+00	0.00E+00	0.00E+00	0.00E+00	0.00E+00	0.00E+00	0.00E+00
304	ALL	411870	3763490	1.01E-08	1YrCancerI	1.01E-08	0.00E+00	0.00E+00	0.00E+00	0.00E+00	0.00E+00	0.00E+00	0.00E+00	0.00E+00	0.00E+00	0.00E+00	0.00E+00

305	ALL	411870	3763540	7.07E-09	1YrCancerI	7.07E-09	0.00E+00	0.00E+00	0.00E+00	0.00E+00	0.00E+00	0.00E+00	0.00E+00	0.00E+00	0.00E+00	0.00E+00	0.00E+00
306	ALL	411870	3763590	4.94E-09	1YrCancerI	4.94E-09	0.00E+00	0.00E+00	0.00E+00	0.00E+00	0.00E+00	0.00E+00	0.00E+00	0.00E+00	0.00E+00	0.00E+00	0.00E+00
307	ALL	411870	3763640	3.93E-09	1YrCancerI	3.93E-09	0.00E+00	0.00E+00	0.00E+00	0.00E+00	0.00E+00	0.00E+00	0.00E+00	0.00E+00	0.00E+00	0.00E+00	0.00E+00
308	ALL	411870	3763690	3.42E-09	1YrCancerI	3.42E-09	0.00E+00	0.00E+00	0.00E+00	0.00E+00	0.00E+00	0.00E+00	0.00E+00	0.00E+00	0.00E+00	0.00E+00	0.00E+00
309	ALL	411870	3763740	3.09E-09	1YrCancerI	3.09E-09	0.00E+00	0.00E+00	0.00E+00	0.00E+00	0.00E+00	0.00E+00	0.00E+00	0.00E+00	0.00E+00	0.00E+00	0.00E+00
310	ALL	411870	3763790	2.83E-09	1YrCancerI	2.83E-09	0.00E+00	0.00E+00	0.00E+00	0.00E+00	0.00E+00	0.00E+00	0.00E+00	0.00E+00	0.00E+00	0.00E+00	0.00E+00
311	ALL	411870	3763840	2.62E-09	1YrCancerI	2.62E-09	0.00E+00	0.00E+00	0.00E+00	0.00E+00	0.00E+00	0.00E+00	0.00E+00	0.00E+00	0.00E+00	0.00E+00	0.00E+00
312	ALL	411870	3763890	2.46E-09	1YrCancerI	2.46E-09	0.00E+00	0.00E+00	0.00E+00	0.00E+00	0.00E+00	0.00E+00	0.00E+00	0.00E+00	0.00E+00	0.00E+00	0.00E+00
313	ALL	411870	3763940	2.34E-09	1YrCancerI	2.34E-09	0.00E+00	0.00E+00	0.00E+00	0.00E+00	0.00E+00	0.00E+00	0.00E+00	0.00E+00	0.00E+00	0.00E+00	0.00E+00
314	ALL	411870	3763990	2.20E-09	1YrCancerI	2.20E-09	0.00E+00	0.00E+00	0.00E+00	0.00E+00	0.00E+00	0.00E+00	0.00E+00	0.00E+00	0.00E+00	0.00E+00	0.00E+00
315	ALL	411870	3764040	2.07E-09	1YrCancerI	2.07E-09	0.00E+00	0.00E+00	0.00E+00	0.00E+00	0.00E+00	0.00E+00	0.00E+00	0.00E+00	0.00E+00	0.00E+00	0.00E+00
316	ALL	411870	3764090	1.94E-09	1YrCancerI	1.94E-09	0.00E+00	0.00E+00	0.00E+00	0.00E+00	0.00E+00	0.00E+00	0.00E+00	0.00E+00	0.00E+00	0.00E+00	0.00E+00
317	ALL	411870	3764140	1.81E-09	1YrCancerI	1.81E-09	0.00E+00	0.00E+00	0.00E+00	0.00E+00	0.00E+00	0.00E+00	0.00E+00	0.00E+00	0.00E+00	0.00E+00	0.00E+00
318	ALL	411870	3764190	1.71E-09	1YrCancerI	1.71E-09	0.00E+00	0.00E+00	0.00E+00	0.00E+00	0.00E+00	0.00E+00	0.00E+00	0.00E+00	0.00E+00	0.00E+00	0.00E+00
319	ALL	411870	3764240	1.61E-09	1YrCancerI	1.61E-09	0.00E+00	0.00E+00	0.00E+00	0.00E+00	0.00E+00	0.00E+00	0.00E+00	0.00E+00	0.00E+00	0.00E+00	0.00E+00
320	ALL	411920	3762840	1.63E-09	1YrCancerI	1.63E-09	0.00E+00	0.00E+00	0.00E+00	0.00E+00	0.00E+00	0.00E+00	0.00E+00	0.00E+00	0.00E+00	0.00E+00	0.00E+00
321	ALL	411920	3762890	2.12E-09	1YrCancerI	2.12E-09	0.00E+00	0.00E+00	0.00E+00	0.00E+00	0.00E+00	0.00E+00	0.00E+00	0.00E+00	0.00E+00	0.00E+00	0.00E+00
322	ALL	411920	3762940	2.62E-09	1YrCancerI	2.62E-09	0.00E+00	0.00E+00	0.00E+00	0.00E+00	0.00E+00	0.00E+00	0.00E+00	0.00E+00	0.00E+00	0.00E+00	0.00E+00
323	ALL	411920	3762990	3.31E-09	1YrCancerI	3.31E-09	0.00E+00	0.00E+00	0.00E+00	0.00E+00	0.00E+00	0.00E+00	0.00E+00	0.00E+00	0.00E+00	0.00E+00	0.00E+00
324	ALL	411920	3763040	4.24E-09	1YrCancerI	4.24E-09	0.00E+00	0.00E+00	0.00E+00	0.00E+00	0.00E+00	0.00E+00	0.00E+00	0.00E+00	0.00E+00	0.00E+00	0.00E+00
325	ALL	411920	3763090	5.57E-09	1YrCancerI	5.57E-09	0.00E+00	0.00E+00	0.00E+00	0.00E+00	0.00E+00	0.00E+00	0.00E+00	0.00E+00	0.00E+00	0.00E+00	0.00E+00
326	ALL	411920	3763140	7.44E-09	1YrCancerI	7.44E-09	0.00E+00	0.00E+00	0.00E+00	0.00E+00	0.00E+00	0.00E+00	0.00E+00	0.00E+00	0.00E+00	0.00E+00	0.00E+00
327	ALL	411920	3763190	1.01E-08	1YrCancerI	1.01E-08	0.00E+00	0.00E+00	0.00E+00	0.00E+00	0.00E+00	0.00E+00	0.00E+00	0.00E+00	0.00E+00	0.00E+00	0.00E+00
328	ALL	411920	3763240	1.37E-08	1YrCancerI	1.37E-08	0.00E+00	0.00E+00	0.00E+00	0.00E+00	0.00E+00	0.00E+00	0.00E+00	0.00E+00	0.00E+00	0.00E+00	0.00E+00
329	ALL	411920	3763290	1.83E-08	1YrCancerI	1.83E-08	0.00E+00	0.00E+00	0.00E+00	0.00E+00	0.00E+00	0.00E+00	0.00E+00	0.00E+00	0.00E+00	0.00E+00	0.00E+00
330	ALL	411920	3763340	2.31E-08	1YrCancerI	2.31E-08	0.00E+00	0.00E+00	0.00E+00	0.00E+00	0.00E+00	0.00E+00	0.00E+00	0.00E+00	0.00E+00	0.00E+00	0.00E+00
331	ALL	411920	3763390	2.58E-08	1YrCancerI	2.58E-08	0.00E+00	0.00E+00	0.00E+00	0.00E+00	0.00E+00	0.00E+00	0.00E+00	0.00E+00	0.00E+00	0.00E+00	0.00E+00
332	ALL	411920	3763440	2.32E-08	1YrCancerI	2.32E-08	0.00E+00	0.00E+00	0.00E+00	0.00E+00	0.00E+00	0.00E+00	0.00E+00	0.00E+00	0.00E+00	0.00E+00	0.00E+00
333	ALL	411920	3763490	1.81E-08	1YrCancerI	1.81E-08	0.00E+00	0.00E+00	0.00E+00	0.00E+00	0.00E+00	0.00E+00	0.00E+00	0.00E+00	0.00E+00	0.00E+00	0.00E+00
334	ALL	411920	3763540	1.36E-08	1YrCancerI	1.36E-08	0.00E+00	0.00E+00	0.00E+00	0.00E+00	0.00E+00	0.00E+00	0.00E+00	0.00E+00	0.00E+00	0.00E+00	0.00E+00
335	ALL	411920	3763590	8.57E-09	1YrCancerI	8.57E-09	0.00E+00	0.00E+00	0.00E+00	0.00E+00	0.00E+00	0.00E+00	0.00E+00	0.00E+00	0.00E+00	0.00E+00	0.00E+00
336	ALL	411920	3763640	6.47E-09	1YrCancerI	6.47E-09	0.00E+00	0.00E+00	0.00E+00	0.00E+00	0.00E+00	0.00E+00	0.00E+00	0.00E+00	0.00E+00	0.00E+00	0.00E+00
337	ALL	411920	3763690	5.59E-09	1YrCancerI	5.59E-09	0.00E+00	0.00E+00	0.00E+00	0.00E+00	0.00E+00	0.00E+00	0.00E+00	0.00E+00	0.00E+00	0.00E+00	0.00E+00
338	ALL	411920	3763740	4.93E-09	1YrCancerI	4.93E-09	0.00E+00	0.00E+00	0.00E+00	0.00E+00	0.00E+00	0.00E+00	0.00E+00	0.00E+00	0.00E+00	0.00E+00	0.00E+00
339	ALL	411920	3763790	4.30E-09	1YrCancerI	4.30E-09	0.00E+00	0.00E+00	0.00E+00	0.00E+00	0.00E+00	0.00E+00	0.00E+00	0.00E+00	0.00E+00	0.00E+00	0.00E+00
340	ALL	411920	3763840	3.79E-09	1YrCancerI	3.79E-09	0.00E+00	0.00E+00	0.00E+00	0.00E+00	0.00E+00	0.00E+00	0.00E+00	0.00E+00	0.00E+00	0.00E+00	0.00E+00
341	ALL	411920	3763890	3.43E-09	1YrCancerI	3.43E-09	0.00E+00	0.00E+00	0.00E+00	0.00E+00	0.00E+00	0.00E+00	0.00E+00	0.00E+00	0.00E+00	0.00E+00	0.00E+00
342	ALL	411920	3763940	3.15E-09	1YrCancerI	3.15E-09	0.00E+00	0.00E+00	0.00E+00	0.00E+00	0.00E+00	0.00E+00	0.00E+00	0.00E+00	0.00E+00	0.00E+00	0.00E+00
343	ALL	411920	3763990	2.89E-09	1YrCancerI	2.89E-09	0.00E+00	0.00E+00	0.00E+00	0.00E+00	0.00E+00	0.00E+00	0.00E+00	0.00E+00	0.00E+00	0.00E+00	0.00E+00
344	ALL	411920	3764040	2.64E-09	1YrCancerI	2.64E-09	0.00E+00	0.00E+00	0.00E+00	0.00E+00	0.00E+00	0.00E+00	0.00E+00	0.00E+00	0.00E+00	0.00E+00	0.00E+00
345	ALL	411920	3764090	2.42E-09	1YrCancerI	2.42E-09	0.00E+00	0.00E+00	0.00E+00	0.00E+00	0.00E+00	0.00E+00	0.00E+00	0.00E+00	0.00E+00	0.00E+00	0.00E+00
346	ALL	411920	3764140	2.23E-09	1YrCancerI	2.23E-09	0.00E+00	0.00E+00	0.00E+00	0.00E+00	0.00E+00	0.00E+00	0.00E+00	0.00E+00	0.00E+00	0.00E+00	0.00E+00
347	ALL	411920	3764190	2.06E-09	1YrCancerI	2.06E-09	0.00E+00	0.00E+00	0.00E+00	0.00E+00	0.00E+00	0.00E+00	0.00E+00	0.00E+00	0.00E+00	0.00E+00	0.00E+00
348	ALL	411920	3764240	1.91E-09	1YrCancerI	1.91E-09	0.00E+00	0.00E+00	0.00E+00	0.00E+00	0.00E+00	0.00E+00	0.00E+00	0.00E+00	0.00E+00	0.00E+00	0.00E+00
349	ALL	411970	3762840	1.36E-09	1YrCancerI	1.36E-09	0.00E+00	0.00E+00	0.00E+00	0.00E+00	0.00E+00	0.00E+00	0.00E+00	0.00E+00	0.00E+00	0.00E+00	0.00E+00
350	ALL	411970	3762890	1.65E-09	1YrCancerI	1.65E-09	0.00E+00	0.00E+00	0.00E+00	0.00E+00	0.00E+00	0.00E+00	0.00E+00	0.00E+00	0.00E+00	0.00E+00	0.00E+00
351	ALL	411970	3762940	2.02E-09	1YrCancerI	2.02E-09	0.00E+00	0.00E+00	0.00E+00	0.00E+00	0.00E+00	0.00E+00	0.00E+00	0.00E+00	0.00E+00	0.00E+00	0.00E+00
352	ALL	411970	3762990	2.54E-09	1YrCancerI	2.54E-09	0.00E+00	0.00E+00	0.00E+00	0.00E+00	0.00E+00	0.00E+00	0.00E+00	0.00E+00	0.00E+00	0.00E+00	0.00E+00
353	ALL	411970	3763040	3.26E-09	1YrCancerI	3.26E-09	0.00E+00	0.00E+00	0.00E+00	0.00E+00	0.00E+00	0.00E+00	0.00E+00	0.00E+00	0.00E+00	0.00E+00	0.00E+00
354	ALL	411970	3763090	4.31E-09	1YrCancerI	4.31E-09	0.00E+00	0.00E+00	0.00E+00	0.00E+00	0.00E+00	0.00E+00	0.00E+00	0.00E+00	0.00E+00	0.00E+00	0.00E+00
355	ALL	411970	3763140	5.88E-09	1YrCancerI	5.88E-09	0.00E+00	0.00E+00	0.00E+00	0.00E+00	0.00E+00	0.00E+00	0.00E+00	0.00E+00	0.00E+00	0.00E+00	0.00E+00

356	ALL	411970	3763190	8.32E-09	1YrCancerI	8.32E-09	0.00E+00	0.00E+00	0.00E+00	0.00E+00	0.00E+00	0.00E+00	0.00E+00	0.00E+00	0.00E+00	0.00E+00	0.00E+00
357	ALL	411970	3763240	1.22E-08	1YrCancerI	1.22E-08	0.00E+00	0.00E+00	0.00E+00	0.00E+00	0.00E+00	0.00E+00	0.00E+00	0.00E+00	0.00E+00	0.00E+00	0.00E+00
358	ALL	411970	3763290	1.83E-08	1YrCancerI	1.83E-08	0.00E+00	0.00E+00	0.00E+00	0.00E+00	0.00E+00	0.00E+00	0.00E+00	0.00E+00	0.00E+00	0.00E+00	0.00E+00
359	ALL	411970	3763340	2.76E-08	1YrCancerI	2.76E-08	0.00E+00	0.00E+00	0.00E+00	0.00E+00	0.00E+00	0.00E+00	0.00E+00	0.00E+00	0.00E+00	0.00E+00	0.00E+00
360	ALL	411970	3763390	3.89E-08	1YrCancerI	3.89E-08	0.00E+00	0.00E+00	0.00E+00	0.00E+00	0.00E+00	0.00E+00	0.00E+00	0.00E+00	0.00E+00	0.00E+00	0.00E+00
361	ALL	411970	3763440	4.42E-08	1YrCancerI	4.42E-08	0.00E+00	0.00E+00	0.00E+00	0.00E+00	0.00E+00	0.00E+00	0.00E+00	0.00E+00	0.00E+00	0.00E+00	0.00E+00
362	ALL	411970	3763490	3.55E-08	1YrCancerI	3.55E-08	0.00E+00	0.00E+00	0.00E+00	0.00E+00	0.00E+00	0.00E+00	0.00E+00	0.00E+00	0.00E+00	0.00E+00	0.00E+00
363	ALL	411970	3763540	3.71E-08	1YrCancerI	3.71E-08	0.00E+00	0.00E+00	0.00E+00	0.00E+00	0.00E+00	0.00E+00	0.00E+00	0.00E+00	0.00E+00	0.00E+00	0.00E+00
364	ALL	411970	3763590	2.34E-08	1YrCancerI	2.34E-08	0.00E+00	0.00E+00	0.00E+00	0.00E+00	0.00E+00	0.00E+00	0.00E+00	0.00E+00	0.00E+00	0.00E+00	0.00E+00
365	ALL	411970	3763640	1.43E-08	1YrCancerI	1.43E-08	0.00E+00	0.00E+00	0.00E+00	0.00E+00	0.00E+00	0.00E+00	0.00E+00	0.00E+00	0.00E+00	0.00E+00	0.00E+00
366	ALL	411970	3763690	1.08E-08	1YrCancerI	1.08E-08	0.00E+00	0.00E+00	0.00E+00	0.00E+00	0.00E+00	0.00E+00	0.00E+00	0.00E+00	0.00E+00	0.00E+00	0.00E+00
367	ALL	411970	3763740	8.51E-09	1YrCancerI	8.51E-09	0.00E+00	0.00E+00	0.00E+00	0.00E+00	0.00E+00	0.00E+00	0.00E+00	0.00E+00	0.00E+00	0.00E+00	0.00E+00
368	ALL	411970	3763790	6.70E-09	1YrCancerI	6.70E-09	0.00E+00	0.00E+00	0.00E+00	0.00E+00	0.00E+00	0.00E+00	0.00E+00	0.00E+00	0.00E+00	0.00E+00	0.00E+00
369	ALL	411970	3763840	5.50E-09	1YrCancerI	5.50E-09	0.00E+00	0.00E+00	0.00E+00	0.00E+00	0.00E+00	0.00E+00	0.00E+00	0.00E+00	0.00E+00	0.00E+00	0.00E+00
370	ALL	411970	3763890	4.75E-09	1YrCancerI	4.75E-09	0.00E+00	0.00E+00	0.00E+00	0.00E+00	0.00E+00	0.00E+00	0.00E+00	0.00E+00	0.00E+00	0.00E+00	0.00E+00
371	ALL	411970	3763940	4.20E-09	1YrCancerI	4.20E-09	0.00E+00	0.00E+00	0.00E+00	0.00E+00	0.00E+00	0.00E+00	0.00E+00	0.00E+00	0.00E+00	0.00E+00	0.00E+00
372	ALL	411970	3763990	3.73E-09	1YrCancerI	3.73E-09	0.00E+00	0.00E+00	0.00E+00	0.00E+00	0.00E+00	0.00E+00	0.00E+00	0.00E+00	0.00E+00	0.00E+00	0.00E+00
373	ALL	411970	3764040	3.33E-09	1YrCancerI	3.33E-09	0.00E+00	0.00E+00	0.00E+00	0.00E+00	0.00E+00	0.00E+00	0.00E+00	0.00E+00	0.00E+00	0.00E+00	0.00E+00
374	ALL	411970	3764090	2.98E-09	1YrCancerI	2.98E-09	0.00E+00	0.00E+00	0.00E+00	0.00E+00	0.00E+00	0.00E+00	0.00E+00	0.00E+00	0.00E+00	0.00E+00	0.00E+00
375	ALL	411970	3764140	2.69E-09	1YrCancerI	2.69E-09	0.00E+00	0.00E+00	0.00E+00	0.00E+00	0.00E+00	0.00E+00	0.00E+00	0.00E+00	0.00E+00	0.00E+00	0.00E+00
376	ALL	411970	3764190	2.44E-09	1YrCancerI	2.44E-09	0.00E+00	0.00E+00	0.00E+00	0.00E+00	0.00E+00	0.00E+00	0.00E+00	0.00E+00	0.00E+00	0.00E+00	0.00E+00
377	ALL	411970	3764240	2.22E-09	1YrCancerI	2.22E-09	0.00E+00	0.00E+00	0.00E+00	0.00E+00	0.00E+00	0.00E+00	0.00E+00	0.00E+00	0.00E+00	0.00E+00	0.00E+00
378	ALL	412020	3762840	1.05E-09	1YrCancerI	1.05E-09	0.00E+00	0.00E+00	0.00E+00	0.00E+00	0.00E+00	0.00E+00	0.00E+00	0.00E+00	0.00E+00	0.00E+00	0.00E+00
379	ALL	412020	3762890	1.25E-09	1YrCancerI	1.25E-09	0.00E+00	0.00E+00	0.00E+00	0.00E+00	0.00E+00	0.00E+00	0.00E+00	0.00E+00	0.00E+00	0.00E+00	0.00E+00
380	ALL	412020	3762940	1.51E-09	1YrCancerI	1.51E-09	0.00E+00	0.00E+00	0.00E+00	0.00E+00	0.00E+00	0.00E+00	0.00E+00	0.00E+00	0.00E+00	0.00E+00	0.00E+00
381	ALL	412020	3762990	1.86E-09	1YrCancerI	1.86E-09	0.00E+00	0.00E+00	0.00E+00	0.00E+00	0.00E+00	0.00E+00	0.00E+00	0.00E+00	0.00E+00	0.00E+00	0.00E+00
382	ALL	412020	3763040	2.36E-09	1YrCancerI	2.36E-09	0.00E+00	0.00E+00	0.00E+00	0.00E+00	0.00E+00	0.00E+00	0.00E+00	0.00E+00	0.00E+00	0.00E+00	0.00E+00
383	ALL	412020	3763090	3.07E-09	1YrCancerI	3.07E-09	0.00E+00	0.00E+00	0.00E+00	0.00E+00	0.00E+00	0.00E+00	0.00E+00	0.00E+00	0.00E+00	0.00E+00	0.00E+00
384	ALL	412020	3763140	4.15E-09	1YrCancerI	4.15E-09	0.00E+00	0.00E+00	0.00E+00	0.00E+00	0.00E+00	0.00E+00	0.00E+00	0.00E+00	0.00E+00	0.00E+00	0.00E+00
385	ALL	412020	3763190	5.89E-09	1YrCancerI	5.89E-09	0.00E+00	0.00E+00	0.00E+00	0.00E+00	0.00E+00	0.00E+00	0.00E+00	0.00E+00	0.00E+00	0.00E+00	0.00E+00
386	ALL	412020	3763240	8.89E-09	1YrCancerI	8.89E-09	0.00E+00	0.00E+00	0.00E+00	0.00E+00	0.00E+00	0.00E+00	0.00E+00	0.00E+00	0.00E+00	0.00E+00	0.00E+00
387	ALL	412020	3763290	1.45E-08	1YrCancerI	1.45E-08	0.00E+00	0.00E+00	0.00E+00	0.00E+00	0.00E+00	0.00E+00	0.00E+00	0.00E+00	0.00E+00	0.00E+00	0.00E+00
388	ALL	412020	3763340	2.58E-08	1YrCancerI	2.58E-08	0.00E+00	0.00E+00	0.00E+00	0.00E+00	0.00E+00	0.00E+00	0.00E+00	0.00E+00	0.00E+00	0.00E+00	0.00E+00
389	ALL	412020	3763390	4.80E-08	1YrCancerI	4.80E-08	0.00E+00	0.00E+00	0.00E+00	0.00E+00	0.00E+00	0.00E+00	0.00E+00	0.00E+00	0.00E+00	0.00E+00	0.00E+00
390	ALL	412020	3763540	9.63E-08	1YrCancerI	9.63E-08	0.00E+00	0.00E+00	0.00E+00	0.00E+00	0.00E+00	0.00E+00	0.00E+00	0.00E+00	0.00E+00	0.00E+00	0.00E+00
391	ALL	412020	3763640	3.87E-08	1YrCancerI	3.87E-08	0.00E+00	0.00E+00	0.00E+00	0.00E+00	0.00E+00	0.00E+00	0.00E+00	0.00E+00	0.00E+00	0.00E+00	0.00E+00
392	ALL	412020	3763690	2.01E-08	1YrCancerI	2.01E-08	0.00E+00	0.00E+00	0.00E+00	0.00E+00	0.00E+00	0.00E+00	0.00E+00	0.00E+00	0.00E+00	0.00E+00	0.00E+00
393	ALL	412020	3763740	1.37E-08	1YrCancerI	1.37E-08	0.00E+00	0.00E+00	0.00E+00	0.00E+00	0.00E+00	0.00E+00	0.00E+00	0.00E+00	0.00E+00	0.00E+00	0.00E+00
394	ALL	412020	3763790	9.92E-09	1YrCancerI	9.92E-09	0.00E+00	0.00E+00	0.00E+00	0.00E+00	0.00E+00	0.00E+00	0.00E+00	0.00E+00	0.00E+00	0.00E+00	0.00E+00
395	ALL	412020	3763840	7.74E-09	1YrCancerI	7.74E-09	0.00E+00	0.00E+00	0.00E+00	0.00E+00	0.00E+00	0.00E+00	0.00E+00	0.00E+00	0.00E+00	0.00E+00	0.00E+00
396	ALL	412020	3763890	6.37E-09	1YrCancerI	6.37E-09	0.00E+00	0.00E+00	0.00E+00	0.00E+00	0.00E+00	0.00E+00	0.00E+00	0.00E+00	0.00E+00	0.00E+00	0.00E+00
397	ALL	412020	3763940	5.41E-09	1YrCancerI	5.41E-09	0.00E+00	0.00E+00	0.00E+00	0.00E+00	0.00E+00	0.00E+00	0.00E+00	0.00E+00	0.00E+00	0.00E+00	0.00E+00
398	ALL	412020	3763990	4.66E-09	1YrCancerI	4.66E-09	0.00E+00	0.00E+00	0.00E+00	0.00E+00	0.00E+00	0.00E+00	0.00E+00	0.00E+00	0.00E+00	0.00E+00	0.00E+00
399	ALL	412020	3764040	4.05E-09	1YrCancerI	4.05E-09	0.00E+00	0.00E+00	0.00E+00	0.00E+00	0.00E+00	0.00E+00	0.00E+00	0.00E+00	0.00E+00	0.00E+00	0.00E+00
400	ALL	412020	3764090	3.56E-09	1YrCancerI	3.56E-09	0.00E+00	0.00E+00	0.00E+00	0.00E+00	0.00E+00	0.00E+00	0.00E+00	0.00E+00	0.00E+00	0.00E+00	0.00E+00
401	ALL	412020	3764140	3.15E-09	1YrCancerI	3.15E-09	0.00E+00	0.00E+00	0.00E+00	0.00E+00	0.00E+00	0.00E+00	0.00E+00	0.00E+00	0.00E+00	0.00E+00	0.00E+00
402	ALL	412020	3764190	2.80E-09	1YrCancerI	2.80E-09	0.00E+00	0.00E+00	0.00E+00	0.00E+00	0.00E+00	0.00E+00	0.00E+00	0.00E+00	0.00E+00	0.00E+00	0.00E+00
403	ALL	412020	3764240	2.51E-09	1YrCancerI	2.51E-09	0.00E+00	0.00E+00	0.00E+00	0.00E+00	0.00E+00	0.00E+00	0.00E+00	0.00E+00	0.00E+00	0.00E+00	0.00E+00
404	ALL	412070	3762840	8.15E-10	1YrCancerI	8.15E-10	0.00E+00	0.00E+00	0.00E+00	0.00E+00	0.00E+00	0.00E+00	0.00E+00	0.00E+00	0.00E+00	0.00E+00	0.00E+00
405	ALL	412070	3762890	9.48E-10	1YrCancerI	9.48E-10	0.00E+00	0.00E+00	0.00E+00	0.00E+00	0.00E+00	0.00E+00	0.00E+00	0.00E+00	0.00E+00	0.00E+00	0.00E+00
406	ALL	412070	3762940	1.12E-09	1YrCancerI	1.12E-09	0.00E+00	0.00E+00	0.00E+00	0.00E+00	0.00E+00	0.00E+00	0.00E+00	0.00E+00	0.00E+00	0.00E+00	0.00E+00

407	ALL	412070	3762990	1.35E-09	1YrCancerI	1.35E-09	0.00E+00	0.00E+00	0.00E+00	0.00E+00	0.00E+00	0.00E+00	0.00E+00	0.00E+00	0.00E+00	0.00E+00	0.00E+00
408	ALL	412070	3763040	1.65E-09	1YrCancerI	1.65E-09	0.00E+00	0.00E+00	0.00E+00	0.00E+00	0.00E+00	0.00E+00	0.00E+00	0.00E+00	0.00E+00	0.00E+00	0.00E+00
409	ALL	412070	3763090	2.08E-09	1YrCancerI	2.08E-09	0.00E+00	0.00E+00	0.00E+00	0.00E+00	0.00E+00	0.00E+00	0.00E+00	0.00E+00	0.00E+00	0.00E+00	0.00E+00
410	ALL	412070	3763140	2.71E-09	1YrCancerI	2.71E-09	0.00E+00	0.00E+00	0.00E+00	0.00E+00	0.00E+00	0.00E+00	0.00E+00	0.00E+00	0.00E+00	0.00E+00	0.00E+00
411	ALL	412070	3763190	3.69E-09	1YrCancerI	3.69E-09	0.00E+00	0.00E+00	0.00E+00	0.00E+00	0.00E+00	0.00E+00	0.00E+00	0.00E+00	0.00E+00	0.00E+00	0.00E+00
412	ALL	412070	3763240	5.36E-09	1YrCancerI	5.36E-09	0.00E+00	0.00E+00	0.00E+00	0.00E+00	0.00E+00	0.00E+00	0.00E+00	0.00E+00	0.00E+00	0.00E+00	0.00E+00
413	ALL	412070	3763290	8.58E-09	1YrCancerI	8.58E-09	0.00E+00	0.00E+00	0.00E+00	0.00E+00	0.00E+00	0.00E+00	0.00E+00	0.00E+00	0.00E+00	0.00E+00	0.00E+00
414	ALL	412070	3763340	1.64E-08	1YrCancerI	1.64E-08	0.00E+00	0.00E+00	0.00E+00	0.00E+00	0.00E+00	0.00E+00	0.00E+00	0.00E+00	0.00E+00	0.00E+00	0.00E+00
415	ALL	412070	3763390	4.30E-08	1YrCancerI	4.30E-08	0.00E+00	0.00E+00	0.00E+00	0.00E+00	0.00E+00	0.00E+00	0.00E+00	0.00E+00	0.00E+00	0.00E+00	0.00E+00
416	ALL	412070	3763590	1.31E-07	1YrCancerI	1.31E-07	0.00E+00	0.00E+00	0.00E+00	0.00E+00	0.00E+00	0.00E+00	0.00E+00	0.00E+00	0.00E+00	0.00E+00	0.00E+00
417	ALL	412070	3763640	5.50E-08	1YrCancerI	5.50E-08	0.00E+00	0.00E+00	0.00E+00	0.00E+00	0.00E+00	0.00E+00	0.00E+00	0.00E+00	0.00E+00	0.00E+00	0.00E+00
418	ALL	412070	3763690	3.00E-08	1YrCancerI	3.00E-08	0.00E+00	0.00E+00	0.00E+00	0.00E+00	0.00E+00	0.00E+00	0.00E+00	0.00E+00	0.00E+00	0.00E+00	0.00E+00
419	ALL	412070	3763740	1.97E-08	1YrCancerI	1.97E-08	0.00E+00	0.00E+00	0.00E+00	0.00E+00	0.00E+00	0.00E+00	0.00E+00	0.00E+00	0.00E+00	0.00E+00	0.00E+00
420	ALL	412070	3763790	1.37E-08	1YrCancerI	1.37E-08	0.00E+00	0.00E+00	0.00E+00	0.00E+00	0.00E+00	0.00E+00	0.00E+00	0.00E+00	0.00E+00	0.00E+00	0.00E+00
421	ALL	412070	3763840	1.03E-08	1YrCancerI	1.03E-08	0.00E+00	0.00E+00	0.00E+00	0.00E+00	0.00E+00	0.00E+00	0.00E+00	0.00E+00	0.00E+00	0.00E+00	0.00E+00
422	ALL	412070	3763890	8.10E-09	1YrCancerI	8.10E-09	0.00E+00	0.00E+00	0.00E+00	0.00E+00	0.00E+00	0.00E+00	0.00E+00	0.00E+00	0.00E+00	0.00E+00	0.00E+00
423	ALL	412070	3763940	6.61E-09	1YrCancerI	6.61E-09	0.00E+00	0.00E+00	0.00E+00	0.00E+00	0.00E+00	0.00E+00	0.00E+00	0.00E+00	0.00E+00	0.00E+00	0.00E+00
424	ALL	412070	3763990	5.55E-09	1YrCancerI	5.55E-09	0.00E+00	0.00E+00	0.00E+00	0.00E+00	0.00E+00	0.00E+00	0.00E+00	0.00E+00	0.00E+00	0.00E+00	0.00E+00
425	ALL	412070	3764040	4.74E-09	1YrCancerI	4.74E-09	0.00E+00	0.00E+00	0.00E+00	0.00E+00	0.00E+00	0.00E+00	0.00E+00	0.00E+00	0.00E+00	0.00E+00	0.00E+00
426	ALL	412070	3764090	4.09E-09	1YrCancerI	4.09E-09	0.00E+00	0.00E+00	0.00E+00	0.00E+00	0.00E+00	0.00E+00	0.00E+00	0.00E+00	0.00E+00	0.00E+00	0.00E+00
427	ALL	412070	3764140	3.56E-09	1YrCancerI	3.56E-09	0.00E+00	0.00E+00	0.00E+00	0.00E+00	0.00E+00	0.00E+00	0.00E+00	0.00E+00	0.00E+00	0.00E+00	0.00E+00
428	ALL	412070	3764190	3.13E-09	1YrCancerI	3.13E-09	0.00E+00	0.00E+00	0.00E+00	0.00E+00	0.00E+00	0.00E+00	0.00E+00	0.00E+00	0.00E+00	0.00E+00	0.00E+00
429	ALL	412070	3764240	2.77E-09	1YrCancerI	2.77E-09	0.00E+00	0.00E+00	0.00E+00	0.00E+00	0.00E+00	0.00E+00	0.00E+00	0.00E+00	0.00E+00	0.00E+00	0.00E+00
430	ALL	412120	3762840	6.40E-10	1YrCancerI	6.40E-10	0.00E+00	0.00E+00	0.00E+00	0.00E+00	0.00E+00	0.00E+00	0.00E+00	0.00E+00	0.00E+00	0.00E+00	0.00E+00
431	ALL	412120	3762890	7.30E-10	1YrCancerI	7.30E-10	0.00E+00	0.00E+00	0.00E+00	0.00E+00	0.00E+00	0.00E+00	0.00E+00	0.00E+00	0.00E+00	0.00E+00	0.00E+00
432	ALL	412120	3762940	8.41E-10	1YrCancerI	8.41E-10	0.00E+00	0.00E+00	0.00E+00	0.00E+00	0.00E+00	0.00E+00	0.00E+00	0.00E+00	0.00E+00	0.00E+00	0.00E+00
433	ALL	412120	3762990	9.83E-10	1YrCancerI	9.83E-10	0.00E+00	0.00E+00	0.00E+00	0.00E+00	0.00E+00	0.00E+00	0.00E+00	0.00E+00	0.00E+00	0.00E+00	0.00E+00
434	ALL	412120	3763040	1.17E-09	1YrCancerI	1.17E-09	0.00E+00	0.00E+00	0.00E+00	0.00E+00	0.00E+00	0.00E+00	0.00E+00	0.00E+00	0.00E+00	0.00E+00	0.00E+00
435	ALL	412120	3763090	1.42E-09	1YrCancerI	1.42E-09	0.00E+00	0.00E+00	0.00E+00	0.00E+00	0.00E+00	0.00E+00	0.00E+00	0.00E+00	0.00E+00	0.00E+00	0.00E+00
436	ALL	412120	3763140	1.75E-09	1YrCancerI	1.75E-09	0.00E+00	0.00E+00	0.00E+00	0.00E+00	0.00E+00	0.00E+00	0.00E+00	0.00E+00	0.00E+00	0.00E+00	0.00E+00
437	ALL	412120	3763190	2.24E-09	1YrCancerI	2.24E-09	0.00E+00	0.00E+00	0.00E+00	0.00E+00	0.00E+00	0.00E+00	0.00E+00	0.00E+00	0.00E+00	0.00E+00	0.00E+00
438	ALL	412120	3763240	2.98E-09	1YrCancerI	2.98E-09	0.00E+00	0.00E+00	0.00E+00	0.00E+00	0.00E+00	0.00E+00	0.00E+00	0.00E+00	0.00E+00	0.00E+00	0.00E+00
439	ALL	412120	3763290	4.21E-09	1YrCancerI	4.21E-09	0.00E+00	0.00E+00	0.00E+00	0.00E+00	0.00E+00	0.00E+00	0.00E+00	0.00E+00	0.00E+00	0.00E+00	0.00E+00
440	ALL	412120	3763340	6.60E-09	1YrCancerI	6.60E-09	0.00E+00	0.00E+00	0.00E+00	0.00E+00	0.00E+00	0.00E+00	0.00E+00	0.00E+00	0.00E+00	0.00E+00	0.00E+00
441	ALL	412120	3763390	1.27E-08	1YrCancerI	1.27E-08	0.00E+00	0.00E+00	0.00E+00	0.00E+00	0.00E+00	0.00E+00	0.00E+00	0.00E+00	0.00E+00	0.00E+00	0.00E+00
442	ALL	412120	3763690	5.47E-08	1YrCancerI	5.47E-08	0.00E+00	0.00E+00	0.00E+00	0.00E+00	0.00E+00	0.00E+00	0.00E+00	0.00E+00	0.00E+00	0.00E+00	0.00E+00
443	ALL	412120	3763740	2.88E-08	1YrCancerI	2.88E-08	0.00E+00	0.00E+00	0.00E+00	0.00E+00	0.00E+00	0.00E+00	0.00E+00	0.00E+00	0.00E+00	0.00E+00	0.00E+00
444	ALL	412120	3763790	1.80E-08	1YrCancerI	1.80E-08	0.00E+00	0.00E+00	0.00E+00	0.00E+00	0.00E+00	0.00E+00	0.00E+00	0.00E+00	0.00E+00	0.00E+00	0.00E+00
445	ALL	412120	3763840	1.26E-08	1YrCancerI	1.26E-08	0.00E+00	0.00E+00	0.00E+00	0.00E+00	0.00E+00	0.00E+00	0.00E+00	0.00E+00	0.00E+00	0.00E+00	0.00E+00
446	ALL	412120	3763890	9.55E-09	1YrCancerI	9.55E-09	0.00E+00	0.00E+00	0.00E+00	0.00E+00	0.00E+00	0.00E+00	0.00E+00	0.00E+00	0.00E+00	0.00E+00	0.00E+00
447	ALL	412120	3763940	7.56E-09	1YrCancerI	7.56E-09	0.00E+00	0.00E+00	0.00E+00	0.00E+00	0.00E+00	0.00E+00	0.00E+00	0.00E+00	0.00E+00	0.00E+00	0.00E+00
448	ALL	412120	3763990	6.25E-09	1YrCancerI	6.25E-09	0.00E+00	0.00E+00	0.00E+00	0.00E+00	0.00E+00	0.00E+00	0.00E+00	0.00E+00	0.00E+00	0.00E+00	0.00E+00
449	ALL	412120	3764040	5.27E-09	1YrCancerI	5.27E-09	0.00E+00	0.00E+00	0.00E+00	0.00E+00	0.00E+00	0.00E+00	0.00E+00	0.00E+00	0.00E+00	0.00E+00	0.00E+00
450	ALL	412120	3764090	4.49E-09	1YrCancerI	4.49E-09	0.00E+00	0.00E+00	0.00E+00	0.00E+00	0.00E+00	0.00E+00	0.00E+00	0.00E+00	0.00E+00	0.00E+00	0.00E+00
451	ALL	412120	3764140	3.87E-09	1YrCancerI	3.87E-09	0.00E+00	0.00E+00	0.00E+00	0.00E+00	0.00E+00	0.00E+00	0.00E+00	0.00E+00	0.00E+00	0.00E+00	0.00E+00
452	ALL	412120	3764190	3.37E-09	1YrCancerI	3.37E-09	0.00E+00	0.00E+00	0.00E+00	0.00E+00	0.00E+00	0.00E+00	0.00E+00	0.00E+00	0.00E+00	0.00E+00	0.00E+00
453	ALL	412120	3764240	2.97E-09	1YrCancerI	2.97E-09	0.00E+00	0.00E+00	0.00E+00	0.00E+00	0.00E+00	0.00E+00	0.00E+00	0.00E+00	0.00E+00	0.00E+00	0.00E+00
454	ALL	412170	3762840	5.15E-10	1YrCancerI	5.15E-10	0.00E+00	0.00E+00	0.00E+00	0.00E+00	0.00E+00	0.00E+00	0.00E+00	0.00E+00	0.00E+00	0.00E+00	0.00E+00
455	ALL	412170	3762890	5.76E-10	1YrCancerI	5.76E-10	0.00E+00	0.00E+00	0.00E+00	0.00E+00	0.00E+00	0.00E+00	0.00E+00	0.00E+00	0.00E+00	0.00E+00	0.00E+00
456	ALL	412170	3762940	6.51E-10	1YrCancerI	6.51E-10	0.00E+00	0.00E+00	0.00E+00	0.00E+00	0.00E+00	0.00E+00	0.00E+00	0.00E+00	0.00E+00	0.00E+00	0.00E+00
457	ALL	412170	3762990	7.43E-10	1YrCancerI	7.43E-10	0.00E+00	0.00E+00	0.00E+00	0.00E+00	0.00E+00	0.00E+00	0.00E+00	0.00E+00	0.00E+00	0.00E+00	0.00E+00

458	ALL	412170	3763040	8.58E-10	1YrCancerI	8.58E-10	0.00E+00	0.00E+00	0.00E+00	0.00E+00	0.00E+00	0.00E+00	0.00E+00	0.00E+00	0.00E+00	0.00E+00	0.00E+00
459	ALL	412170	3763090	1.00E-09	1YrCancerI	1.00E-09	0.00E+00	0.00E+00	0.00E+00	0.00E+00	0.00E+00	0.00E+00	0.00E+00	0.00E+00	0.00E+00	0.00E+00	0.00E+00
460	ALL	412170	3763140	1.19E-09	1YrCancerI	1.19E-09	0.00E+00	0.00E+00	0.00E+00	0.00E+00	0.00E+00	0.00E+00	0.00E+00	0.00E+00	0.00E+00	0.00E+00	0.00E+00
461	ALL	412170	3763190	1.44E-09	1YrCancerI	1.44E-09	0.00E+00	0.00E+00	0.00E+00	0.00E+00	0.00E+00	0.00E+00	0.00E+00	0.00E+00	0.00E+00	0.00E+00	0.00E+00
462	ALL	412170	3763240	1.78E-09	1YrCancerI	1.78E-09	0.00E+00	0.00E+00	0.00E+00	0.00E+00	0.00E+00	0.00E+00	0.00E+00	0.00E+00	0.00E+00	0.00E+00	0.00E+00
463	ALL	412170	3763290	2.29E-09	1YrCancerI	2.29E-09	0.00E+00	0.00E+00	0.00E+00	0.00E+00	0.00E+00	0.00E+00	0.00E+00	0.00E+00	0.00E+00	0.00E+00	0.00E+00
464	ALL	412170	3763340	3.11E-09	1YrCancerI	3.11E-09	0.00E+00	0.00E+00	0.00E+00	0.00E+00	0.00E+00	0.00E+00	0.00E+00	0.00E+00	0.00E+00	0.00E+00	0.00E+00
465	ALL	412170	3763390	4.73E-09	1YrCancerI	4.73E-09	0.00E+00	0.00E+00	0.00E+00	0.00E+00	0.00E+00	0.00E+00	0.00E+00	0.00E+00	0.00E+00	0.00E+00	0.00E+00
466	ALL	412170	3763440	1.06E-08	1YrCancerI	1.06E-08	0.00E+00	0.00E+00	0.00E+00	0.00E+00	0.00E+00	0.00E+00	0.00E+00	0.00E+00	0.00E+00	0.00E+00	0.00E+00
467	ALL	412170	3763490	2.50E-08	1YrCancerI	2.50E-08	0.00E+00	0.00E+00	0.00E+00	0.00E+00	0.00E+00	0.00E+00	0.00E+00	0.00E+00	0.00E+00	0.00E+00	0.00E+00
468	ALL	412170	3763540	5.27E-08	1YrCancerI	5.27E-08	0.00E+00	0.00E+00	0.00E+00	0.00E+00	0.00E+00	0.00E+00	0.00E+00	0.00E+00	0.00E+00	0.00E+00	0.00E+00
469	ALL	412170	3763690	9.63E-08	1YrCancerI	9.63E-08	0.00E+00	0.00E+00	0.00E+00	0.00E+00	0.00E+00	0.00E+00	0.00E+00	0.00E+00	0.00E+00	0.00E+00	0.00E+00
470	ALL	412170	3763740	3.56E-08	1YrCancerI	3.56E-08	0.00E+00	0.00E+00	0.00E+00	0.00E+00	0.00E+00	0.00E+00	0.00E+00	0.00E+00	0.00E+00	0.00E+00	0.00E+00
471	ALL	412170	3763790	2.03E-08	1YrCancerI	2.03E-08	0.00E+00	0.00E+00	0.00E+00	0.00E+00	0.00E+00	0.00E+00	0.00E+00	0.00E+00	0.00E+00	0.00E+00	0.00E+00
472	ALL	412170	3763840	1.37E-08	1YrCancerI	1.37E-08	0.00E+00	0.00E+00	0.00E+00	0.00E+00	0.00E+00	0.00E+00	0.00E+00	0.00E+00	0.00E+00	0.00E+00	0.00E+00
473	ALL	412170	3763890	1.02E-08	1YrCancerI	1.02E-08	0.00E+00	0.00E+00	0.00E+00	0.00E+00	0.00E+00	0.00E+00	0.00E+00	0.00E+00	0.00E+00	0.00E+00	0.00E+00
474	ALL	412170	3763940	8.02E-09	1YrCancerI	8.02E-09	0.00E+00	0.00E+00	0.00E+00	0.00E+00	0.00E+00	0.00E+00	0.00E+00	0.00E+00	0.00E+00	0.00E+00	0.00E+00
475	ALL	412170	3763990	6.59E-09	1YrCancerI	6.59E-09	0.00E+00	0.00E+00	0.00E+00	0.00E+00	0.00E+00	0.00E+00	0.00E+00	0.00E+00	0.00E+00	0.00E+00	0.00E+00
476	ALL	412170	3764040	5.54E-09	1YrCancerI	5.54E-09	0.00E+00	0.00E+00	0.00E+00	0.00E+00	0.00E+00	0.00E+00	0.00E+00	0.00E+00	0.00E+00	0.00E+00	0.00E+00
477	ALL	412170	3764090	4.70E-09	1YrCancerI	4.70E-09	0.00E+00	0.00E+00	0.00E+00	0.00E+00	0.00E+00	0.00E+00	0.00E+00	0.00E+00	0.00E+00	0.00E+00	0.00E+00
478	ALL	412170	3764140	4.05E-09	1YrCancerI	4.05E-09	0.00E+00	0.00E+00	0.00E+00	0.00E+00	0.00E+00	0.00E+00	0.00E+00	0.00E+00	0.00E+00	0.00E+00	0.00E+00
479	ALL	412170	3764190	3.52E-09	1YrCancerI	3.52E-09	0.00E+00	0.00E+00	0.00E+00	0.00E+00	0.00E+00	0.00E+00	0.00E+00	0.00E+00	0.00E+00	0.00E+00	0.00E+00
480	ALL	412170	3764240	3.09E-09	1YrCancerI	3.09E-09	0.00E+00	0.00E+00	0.00E+00	0.00E+00	0.00E+00	0.00E+00	0.00E+00	0.00E+00	0.00E+00	0.00E+00	0.00E+00
481	ALL	412220	3762840	4.24E-10	1YrCancerI	4.24E-10	0.00E+00	0.00E+00	0.00E+00	0.00E+00	0.00E+00	0.00E+00	0.00E+00	0.00E+00	0.00E+00	0.00E+00	0.00E+00
482	ALL	412220	3762890	4.68E-10	1YrCancerI	4.68E-10	0.00E+00	0.00E+00	0.00E+00	0.00E+00	0.00E+00	0.00E+00	0.00E+00	0.00E+00	0.00E+00	0.00E+00	0.00E+00
483	ALL	412220	3762940	4.92E-10	1YrCancerI	4.92E-10	0.00E+00	0.00E+00	0.00E+00	0.00E+00	0.00E+00	0.00E+00	0.00E+00	0.00E+00	0.00E+00	0.00E+00	0.00E+00
484	ALL	412220	3762990	5.84E-10	1YrCancerI	5.84E-10	0.00E+00	0.00E+00	0.00E+00	0.00E+00	0.00E+00	0.00E+00	0.00E+00	0.00E+00	0.00E+00	0.00E+00	0.00E+00
485	ALL	412220	3763040	6.60E-10	1YrCancerI	6.60E-10	0.00E+00	0.00E+00	0.00E+00	0.00E+00	0.00E+00	0.00E+00	0.00E+00	0.00E+00	0.00E+00	0.00E+00	0.00E+00
486	ALL	412220	3763090	7.54E-10	1YrCancerI	7.54E-10	0.00E+00	0.00E+00	0.00E+00	0.00E+00	0.00E+00	0.00E+00	0.00E+00	0.00E+00	0.00E+00	0.00E+00	0.00E+00
487	ALL	412220	3763140	8.70E-10	1YrCancerI	8.70E-10	0.00E+00	0.00E+00	0.00E+00	0.00E+00	0.00E+00	0.00E+00	0.00E+00	0.00E+00	0.00E+00	0.00E+00	0.00E+00
488	ALL	412220	3763190	1.01E-09	1YrCancerI	1.01E-09	0.00E+00	0.00E+00	0.00E+00	0.00E+00	0.00E+00	0.00E+00	0.00E+00	0.00E+00	0.00E+00	0.00E+00	0.00E+00
489	ALL	412220	3763240	1.21E-09	1YrCancerI	1.21E-09	0.00E+00	0.00E+00	0.00E+00	0.00E+00	0.00E+00	0.00E+00	0.00E+00	0.00E+00	0.00E+00	0.00E+00	0.00E+00
490	ALL	412220	3763290	1.48E-09	1YrCancerI	1.48E-09	0.00E+00	0.00E+00	0.00E+00	0.00E+00	0.00E+00	0.00E+00	0.00E+00	0.00E+00	0.00E+00	0.00E+00	0.00E+00
491	ALL	412220	3763340	1.88E-09	1YrCancerI	1.88E-09	0.00E+00	0.00E+00	0.00E+00	0.00E+00	0.00E+00	0.00E+00	0.00E+00	0.00E+00	0.00E+00	0.00E+00	0.00E+00
492	ALL	412220	3763390	2.64E-09	1YrCancerI	2.64E-09	0.00E+00	0.00E+00	0.00E+00	0.00E+00	0.00E+00	0.00E+00	0.00E+00	0.00E+00	0.00E+00	0.00E+00	0.00E+00
493	ALL	412220	3763440	4.70E-09	1YrCancerI	4.70E-09	0.00E+00	0.00E+00	0.00E+00	0.00E+00	0.00E+00	0.00E+00	0.00E+00	0.00E+00	0.00E+00	0.00E+00	0.00E+00
494	ALL	412220	3763490	9.42E-09	1YrCancerI	9.42E-09	0.00E+00	0.00E+00	0.00E+00	0.00E+00	0.00E+00	0.00E+00	0.00E+00	0.00E+00	0.00E+00	0.00E+00	0.00E+00
495	ALL	412220	3763540	1.71E-08	1YrCancerI	1.71E-08	0.00E+00	0.00E+00	0.00E+00	0.00E+00	0.00E+00	0.00E+00	0.00E+00	0.00E+00	0.00E+00	0.00E+00	0.00E+00
496	ALL	412220	3763590	2.73E-08	1YrCancerI	2.73E-08	0.00E+00	0.00E+00	0.00E+00	0.00E+00	0.00E+00	0.00E+00	0.00E+00	0.00E+00	0.00E+00	0.00E+00	0.00E+00
497	ALL	412220	3763640	4.02E-08	1YrCancerI	4.02E-08	0.00E+00	0.00E+00	0.00E+00	0.00E+00	0.00E+00	0.00E+00	0.00E+00	0.00E+00	0.00E+00	0.00E+00	0.00E+00
498	ALL	412220	3763690	4.12E-08	1YrCancerI	4.12E-08	0.00E+00	0.00E+00	0.00E+00	0.00E+00	0.00E+00	0.00E+00	0.00E+00	0.00E+00	0.00E+00	0.00E+00	0.00E+00
499	ALL	412220	3763740	2.79E-08	1YrCancerI	2.79E-08	0.00E+00	0.00E+00	0.00E+00	0.00E+00	0.00E+00	0.00E+00	0.00E+00	0.00E+00	0.00E+00	0.00E+00	0.00E+00
500	ALL	412220	3763790	1.85E-08	1YrCancerI	1.85E-08	0.00E+00	0.00E+00	0.00E+00	0.00E+00	0.00E+00	0.00E+00	0.00E+00	0.00E+00	0.00E+00	0.00E+00	0.00E+00
501	ALL	412220	3763840	1.31E-08	1YrCancerI	1.31E-08	0.00E+00	0.00E+00	0.00E+00	0.00E+00	0.00E+00	0.00E+00	0.00E+00	0.00E+00	0.00E+00	0.00E+00	0.00E+00
502	ALL	412220	3763890	9.96E-09	1YrCancerI	9.96E-09	0.00E+00	0.00E+00	0.00E+00	0.00E+00	0.00E+00	0.00E+00	0.00E+00	0.00E+00	0.00E+00	0.00E+00	0.00E+00
503	ALL	412220	3763940	7.92E-09	1YrCancerI	7.92E-09	0.00E+00	0.00E+00	0.00E+00	0.00E+00	0.00E+00	0.00E+00	0.00E+00	0.00E+00	0.00E+00	0.00E+00	0.00E+00
504	ALL	412220	3763990	6.56E-09	1YrCancerI	6.56E-09	0.00E+00	0.00E+00	0.00E+00	0.00E+00	0.00E+00	0.00E+00	0.00E+00	0.00E+00	0.00E+00	0.00E+00	0.00E+00
505	ALL	412220	3764040	5.54E-09	1YrCancerI	5.54E-09	0.00E+00	0.00E+00	0.00E+00	0.00E+00	0.00E+00	0.00E+00	0.00E+00	0.00E+00	0.00E+00	0.00E+00	0.00E+00
506	ALL	412220	3764090	4.73E-09	1YrCancerI	4.73E-09	0.00E+00	0.00E+00	0.00E+00	0.00E+00	0.00E+00	0.00E+00	0.00E+00	0.00E+00	0.00E+00	0.00E+00	0.00E+00
507	ALL	412220	3764140	4.08E-09	1YrCancerI	4.08E-09	0.00E+00	0.00E+00	0.00E+00	0.00E+00	0.00E+00	0.00E+00	0.00E+00	0.00E+00	0.00E+00	0.00E+00	0.00E+00
508	ALL	412220	3764190	3.56E-09	1YrCancerI	3.56E-09	0.00E+00	0.00E+00	0.00E+00	0.00E+00	0.00E+00	0.00E+00	0.00E+00	0.00E+00	0.00E+00	0.00E+00	0.00E+00

509	ALL	412220	3764240	3.14E-09	1YrCancerI	3.14E-09	0.00E+00	0.00E+00	0.00E+00	0.00E+00	0.00E+00	0.00E+00	0.00E+00	0.00E+00	0.00E+00	0.00E+00	0.00E+00
510	ALL	412270	3762840	3.58E-10	1YrCancerI	3.58E-10	0.00E+00	0.00E+00	0.00E+00	0.00E+00	0.00E+00	0.00E+00	0.00E+00	0.00E+00	0.00E+00	0.00E+00	0.00E+00
511	ALL	412270	3762890	3.76E-10	1YrCancerI	3.76E-10	0.00E+00	0.00E+00	0.00E+00	0.00E+00	0.00E+00	0.00E+00	0.00E+00	0.00E+00	0.00E+00	0.00E+00	0.00E+00
512	ALL	412270	3762940	4.11E-10	1YrCancerI	4.11E-10	0.00E+00	0.00E+00	0.00E+00	0.00E+00	0.00E+00	0.00E+00	0.00E+00	0.00E+00	0.00E+00	0.00E+00	0.00E+00
513	ALL	412270	3762990	4.75E-10	1YrCancerI	4.75E-10	0.00E+00	0.00E+00	0.00E+00	0.00E+00	0.00E+00	0.00E+00	0.00E+00	0.00E+00	0.00E+00	0.00E+00	0.00E+00
514	ALL	412270	3763040	5.30E-10	1YrCancerI	5.30E-10	0.00E+00	0.00E+00	0.00E+00	0.00E+00	0.00E+00	0.00E+00	0.00E+00	0.00E+00	0.00E+00	0.00E+00	0.00E+00
515	ALL	412270	3763090	5.95E-10	1YrCancerI	5.95E-10	0.00E+00	0.00E+00	0.00E+00	0.00E+00	0.00E+00	0.00E+00	0.00E+00	0.00E+00	0.00E+00	0.00E+00	0.00E+00
516	ALL	412270	3763140	6.73E-10	1YrCancerI	6.73E-10	0.00E+00	0.00E+00	0.00E+00	0.00E+00	0.00E+00	0.00E+00	0.00E+00	0.00E+00	0.00E+00	0.00E+00	0.00E+00
517	ALL	412270	3763190	7.69E-10	1YrCancerI	7.69E-10	0.00E+00	0.00E+00	0.00E+00	0.00E+00	0.00E+00	0.00E+00	0.00E+00	0.00E+00	0.00E+00	0.00E+00	0.00E+00
518	ALL	412270	3763240	8.94E-10	1YrCancerI	8.94E-10	0.00E+00	0.00E+00	0.00E+00	0.00E+00	0.00E+00	0.00E+00	0.00E+00	0.00E+00	0.00E+00	0.00E+00	0.00E+00
519	ALL	412270	3763290	1.07E-09	1YrCancerI	1.07E-09	0.00E+00	0.00E+00	0.00E+00	0.00E+00	0.00E+00	0.00E+00	0.00E+00	0.00E+00	0.00E+00	0.00E+00	0.00E+00
520	ALL	412270	3763340	1.32E-09	1YrCancerI	1.32E-09	0.00E+00	0.00E+00	0.00E+00	0.00E+00	0.00E+00	0.00E+00	0.00E+00	0.00E+00	0.00E+00	0.00E+00	0.00E+00
521	ALL	412270	3763390	1.77E-09	1YrCancerI	1.77E-09	0.00E+00	0.00E+00	0.00E+00	0.00E+00	0.00E+00	0.00E+00	0.00E+00	0.00E+00	0.00E+00	0.00E+00	0.00E+00
522	ALL	412270	3763440	2.81E-09	1YrCancerI	2.81E-09	0.00E+00	0.00E+00	0.00E+00	0.00E+00	0.00E+00	0.00E+00	0.00E+00	0.00E+00	0.00E+00	0.00E+00	0.00E+00
523	ALL	412270	3763490	4.99E-09	1YrCancerI	4.99E-09	0.00E+00	0.00E+00	0.00E+00	0.00E+00	0.00E+00	0.00E+00	0.00E+00	0.00E+00	0.00E+00	0.00E+00	0.00E+00
524	ALL	412270	3763540	8.60E-09	1YrCancerI	8.60E-09	0.00E+00	0.00E+00	0.00E+00	0.00E+00	0.00E+00	0.00E+00	0.00E+00	0.00E+00	0.00E+00	0.00E+00	0.00E+00
525	ALL	412270	3763590	1.33E-08	1YrCancerI	1.33E-08	0.00E+00	0.00E+00	0.00E+00	0.00E+00	0.00E+00	0.00E+00	0.00E+00	0.00E+00	0.00E+00	0.00E+00	0.00E+00
526	ALL	412270	3763640	1.85E-08	1YrCancerI	1.85E-08	0.00E+00	0.00E+00	0.00E+00	0.00E+00	0.00E+00	0.00E+00	0.00E+00	0.00E+00	0.00E+00	0.00E+00	0.00E+00
527	ALL	412270	3763690	2.13E-08	1YrCancerI	2.13E-08	0.00E+00	0.00E+00	0.00E+00	0.00E+00	0.00E+00	0.00E+00	0.00E+00	0.00E+00	0.00E+00	0.00E+00	0.00E+00
528	ALL	412270	3763740	1.90E-08	1YrCancerI	1.90E-08	0.00E+00	0.00E+00	0.00E+00	0.00E+00	0.00E+00	0.00E+00	0.00E+00	0.00E+00	0.00E+00	0.00E+00	0.00E+00
529	ALL	412270	3763790	1.49E-08	1YrCancerI	1.49E-08	0.00E+00	0.00E+00	0.00E+00	0.00E+00	0.00E+00	0.00E+00	0.00E+00	0.00E+00	0.00E+00	0.00E+00	0.00E+00
530	ALL	412270	3763840	1.15E-08	1YrCancerI	1.15E-08	0.00E+00	0.00E+00	0.00E+00	0.00E+00	0.00E+00	0.00E+00	0.00E+00	0.00E+00	0.00E+00	0.00E+00	0.00E+00
531	ALL	412270	3763890	9.10E-09	1YrCancerI	9.10E-09	0.00E+00	0.00E+00	0.00E+00	0.00E+00	0.00E+00	0.00E+00	0.00E+00	0.00E+00	0.00E+00	0.00E+00	0.00E+00
532	ALL	412270	3763940	7.41E-09	1YrCancerI	7.41E-09	0.00E+00	0.00E+00	0.00E+00	0.00E+00	0.00E+00	0.00E+00	0.00E+00	0.00E+00	0.00E+00	0.00E+00	0.00E+00
533	ALL	412270	3763990	6.23E-09	1YrCancerI	6.23E-09	0.00E+00	0.00E+00	0.00E+00	0.00E+00	0.00E+00	0.00E+00	0.00E+00	0.00E+00	0.00E+00	0.00E+00	0.00E+00
534	ALL	412270	3764040	5.32E-09	1YrCancerI	5.32E-09	0.00E+00	0.00E+00	0.00E+00	0.00E+00	0.00E+00	0.00E+00	0.00E+00	0.00E+00	0.00E+00	0.00E+00	0.00E+00
535	ALL	412270	3764090	4.59E-09	1YrCancerI	4.59E-09	0.00E+00	0.00E+00	0.00E+00	0.00E+00	0.00E+00	0.00E+00	0.00E+00	0.00E+00	0.00E+00	0.00E+00	0.00E+00
536	ALL	412270	3764140	4.00E-09	1YrCancerI	4.00E-09	0.00E+00	0.00E+00	0.00E+00	0.00E+00	0.00E+00	0.00E+00	0.00E+00	0.00E+00	0.00E+00	0.00E+00	0.00E+00
537	ALL	412270	3764190	3.52E-09	1YrCancerI	3.52E-09	0.00E+00	0.00E+00	0.00E+00	0.00E+00	0.00E+00	0.00E+00	0.00E+00	0.00E+00	0.00E+00	0.00E+00	0.00E+00
538	ALL	412270	3764240	3.12E-09	1YrCancerI	3.12E-09	0.00E+00	0.00E+00	0.00E+00	0.00E+00	0.00E+00	0.00E+00	0.00E+00	0.00E+00	0.00E+00	0.00E+00	0.00E+00
539	ALL	412320	3762840	3.07E-10	1YrCancerI	3.07E-10	0.00E+00	0.00E+00	0.00E+00	0.00E+00	0.00E+00	0.00E+00	0.00E+00	0.00E+00	0.00E+00	0.00E+00	0.00E+00
540	ALL	412320	3762890	3.33E-10	1YrCancerI	3.33E-10	0.00E+00	0.00E+00	0.00E+00	0.00E+00	0.00E+00	0.00E+00	0.00E+00	0.00E+00	0.00E+00	0.00E+00	0.00E+00
541	ALL	412320	3762940	3.62E-10	1YrCancerI	3.62E-10	0.00E+00	0.00E+00	0.00E+00	0.00E+00	0.00E+00	0.00E+00	0.00E+00	0.00E+00	0.00E+00	0.00E+00	0.00E+00
542	ALL	412320	3762990	3.98E-10	1YrCancerI	3.98E-10	0.00E+00	0.00E+00	0.00E+00	0.00E+00	0.00E+00	0.00E+00	0.00E+00	0.00E+00	0.00E+00	0.00E+00	0.00E+00
543	ALL	412320	3763040	4.39E-10	1YrCancerI	4.39E-10	0.00E+00	0.00E+00	0.00E+00	0.00E+00	0.00E+00	0.00E+00	0.00E+00	0.00E+00	0.00E+00	0.00E+00	0.00E+00
544	ALL	412320	3763090	4.87E-10	1YrCancerI	4.87E-10	0.00E+00	0.00E+00	0.00E+00	0.00E+00	0.00E+00	0.00E+00	0.00E+00	0.00E+00	0.00E+00	0.00E+00	0.00E+00
545	ALL	412320	3763140	5.45E-10	1YrCancerI	5.45E-10	0.00E+00	0.00E+00	0.00E+00	0.00E+00	0.00E+00	0.00E+00	0.00E+00	0.00E+00	0.00E+00	0.00E+00	0.00E+00
546	ALL	412320	3763190	6.14E-10	1YrCancerI	6.14E-10	0.00E+00	0.00E+00	0.00E+00	0.00E+00	0.00E+00	0.00E+00	0.00E+00	0.00E+00	0.00E+00	0.00E+00	0.00E+00
547	ALL	412320	3763240	7.04E-10	1YrCancerI	7.04E-10	0.00E+00	0.00E+00	0.00E+00	0.00E+00	0.00E+00	0.00E+00	0.00E+00	0.00E+00	0.00E+00	0.00E+00	0.00E+00
548	ALL	412320	3763290	8.25E-10	1YrCancerI	8.25E-10	0.00E+00	0.00E+00	0.00E+00	0.00E+00	0.00E+00	0.00E+00	0.00E+00	0.00E+00	0.00E+00	0.00E+00	0.00E+00
549	ALL	412320	3763340	9.99E-10	1YrCancerI	9.99E-10	0.00E+00	0.00E+00	0.00E+00	0.00E+00	0.00E+00	0.00E+00	0.00E+00	0.00E+00	0.00E+00	0.00E+00	0.00E+00
550	ALL	412320	3763390	1.31E-09	1YrCancerI	1.31E-09	0.00E+00	0.00E+00	0.00E+00	0.00E+00	0.00E+00	0.00E+00	0.00E+00	0.00E+00	0.00E+00	0.00E+00	0.00E+00
551	ALL	412320	3763440	1.92E-09	1YrCancerI	1.92E-09	0.00E+00	0.00E+00	0.00E+00	0.00E+00	0.00E+00	0.00E+00	0.00E+00	0.00E+00	0.00E+00	0.00E+00	0.00E+00
552	ALL	412320	3763490	3.12E-09	1YrCancerI	3.12E-09	0.00E+00	0.00E+00	0.00E+00	0.00E+00	0.00E+00	0.00E+00	0.00E+00	0.00E+00	0.00E+00	0.00E+00	0.00E+00
553	ALL	412320	3763540	5.13E-09	1YrCancerI	5.13E-09	0.00E+00	0.00E+00	0.00E+00	0.00E+00	0.00E+00	0.00E+00	0.00E+00	0.00E+00	0.00E+00	0.00E+00	0.00E+00
554	ALL	412320	3763590	7.83E-09	1YrCancerI	7.83E-09	0.00E+00	0.00E+00	0.00E+00	0.00E+00	0.00E+00	0.00E+00	0.00E+00	0.00E+00	0.00E+00	0.00E+00	0.00E+00
555	ALL	412320	3763640	1.09E-08	1YrCancerI	1.09E-08	0.00E+00	0.00E+00	0.00E+00	0.00E+00	0.00E+00	0.00E+00	0.00E+00	0.00E+00	0.00E+00	0.00E+00	0.00E+00
556	ALL	412320	3763690	1.30E-08	1YrCancerI	1.30E-08	0.00E+00	0.00E+00	0.00E+00	0.00E+00	0.00E+00	0.00E+00	0.00E+00	0.00E+00	0.00E+00	0.00E+00	0.00E+00
557	ALL	412320	3763740	1.30E-08	1YrCancerI	1.30E-08	0.00E+00	0.00E+00	0.00E+00	0.00E+00	0.00E+00	0.00E+00	0.00E+00	0.00E+00	0.00E+00	0.00E+00	0.00E+00
558	ALL	412320	3763790	1.15E-08	1YrCancerI	1.15E-08	0.00E+00	0.00E+00	0.00E+00	0.00E+00	0.00E+00	0.00E+00	0.00E+00	0.00E+00	0.00E+00	0.00E+00	0.00E+00
559	ALL	412320	3763840	9.64E-09	1YrCancerI	9.64E-09	0.00E+00	0.00E+00	0.00E+00	0.00E+00	0.00E+00	0.00E+00	0.00E+00	0.00E+00	0.00E+00	0.00E+00	0.00E+00

560	ALL	412320	3763890	8.00E-09	1YrCancerI	8.00E-09	0.00E+00	0.00E+00	0.00E+00	0.00E+00	0.00E+00	0.00E+00	0.00E+00	0.00E+00	0.00E+00	0.00E+00	0.00E+00
561	ALL	412320	3763940	6.70E-09	1YrCancerI	6.70E-09	0.00E+00	0.00E+00	0.00E+00	0.00E+00	0.00E+00	0.00E+00	0.00E+00	0.00E+00	0.00E+00	0.00E+00	0.00E+00
562	ALL	412320	3763990	5.72E-09	1YrCancerI	5.72E-09	0.00E+00	0.00E+00	0.00E+00	0.00E+00	0.00E+00	0.00E+00	0.00E+00	0.00E+00	0.00E+00	0.00E+00	0.00E+00
563	ALL	412320	3764040	4.95E-09	1YrCancerI	4.95E-09	0.00E+00	0.00E+00	0.00E+00	0.00E+00	0.00E+00	0.00E+00	0.00E+00	0.00E+00	0.00E+00	0.00E+00	0.00E+00
564	ALL	412320	3764090	4.33E-09	1YrCancerI	4.33E-09	0.00E+00	0.00E+00	0.00E+00	0.00E+00	0.00E+00	0.00E+00	0.00E+00	0.00E+00	0.00E+00	0.00E+00	0.00E+00
565	ALL	412320	3764140	3.82E-09	1YrCancerI	3.82E-09	0.00E+00	0.00E+00	0.00E+00	0.00E+00	0.00E+00	0.00E+00	0.00E+00	0.00E+00	0.00E+00	0.00E+00	0.00E+00
566	ALL	412320	3764190	3.39E-09	1YrCancerI	3.39E-09	0.00E+00	0.00E+00	0.00E+00	0.00E+00	0.00E+00	0.00E+00	0.00E+00	0.00E+00	0.00E+00	0.00E+00	0.00E+00
567	ALL	412320	3764240	3.03E-09	1YrCancerI	3.03E-09	0.00E+00	0.00E+00	0.00E+00	0.00E+00	0.00E+00	0.00E+00	0.00E+00	0.00E+00	0.00E+00	0.00E+00	0.00E+00
568	ALL	412370	3762840	2.68E-10	1YrCancerI	2.68E-10	0.00E+00	0.00E+00	0.00E+00	0.00E+00	0.00E+00	0.00E+00	0.00E+00	0.00E+00	0.00E+00	0.00E+00	0.00E+00
569	ALL	412370	3762890	2.88E-10	1YrCancerI	2.88E-10	0.00E+00	0.00E+00	0.00E+00	0.00E+00	0.00E+00	0.00E+00	0.00E+00	0.00E+00	0.00E+00	0.00E+00	0.00E+00
570	ALL	412370	3762940	3.12E-10	1YrCancerI	3.12E-10	0.00E+00	0.00E+00	0.00E+00	0.00E+00	0.00E+00	0.00E+00	0.00E+00	0.00E+00	0.00E+00	0.00E+00	0.00E+00
571	ALL	412370	3762990	3.40E-10	1YrCancerI	3.40E-10	0.00E+00	0.00E+00	0.00E+00	0.00E+00	0.00E+00	0.00E+00	0.00E+00	0.00E+00	0.00E+00	0.00E+00	0.00E+00
572	ALL	412370	3763040	3.73E-10	1YrCancerI	3.73E-10	0.00E+00	0.00E+00	0.00E+00	0.00E+00	0.00E+00	0.00E+00	0.00E+00	0.00E+00	0.00E+00	0.00E+00	0.00E+00
573	ALL	412370	3763090	4.11E-10	1YrCancerI	4.11E-10	0.00E+00	0.00E+00	0.00E+00	0.00E+00	0.00E+00	0.00E+00	0.00E+00	0.00E+00	0.00E+00	0.00E+00	0.00E+00
574	ALL	412370	3763140	4.55E-10	1YrCancerI	4.55E-10	0.00E+00	0.00E+00	0.00E+00	0.00E+00	0.00E+00	0.00E+00	0.00E+00	0.00E+00	0.00E+00	0.00E+00	0.00E+00
575	ALL	412370	3763190	5.08E-10	1YrCancerI	5.08E-10	0.00E+00	0.00E+00	0.00E+00	0.00E+00	0.00E+00	0.00E+00	0.00E+00	0.00E+00	0.00E+00	0.00E+00	0.00E+00
576	ALL	412370	3763240	5.76E-10	1YrCancerI	5.76E-10	0.00E+00	0.00E+00	0.00E+00	0.00E+00	0.00E+00	0.00E+00	0.00E+00	0.00E+00	0.00E+00	0.00E+00	0.00E+00
577	ALL	412370	3763290	6.67E-10	1YrCancerI	6.67E-10	0.00E+00	0.00E+00	0.00E+00	0.00E+00	0.00E+00	0.00E+00	0.00E+00	0.00E+00	0.00E+00	0.00E+00	0.00E+00
578	ALL	412370	3763340	7.96E-10	1YrCancerI	7.96E-10	0.00E+00	0.00E+00	0.00E+00	0.00E+00	0.00E+00	0.00E+00	0.00E+00	0.00E+00	0.00E+00	0.00E+00	0.00E+00
579	ALL	412370	3763390	1.02E-09	1YrCancerI	1.02E-09	0.00E+00	0.00E+00	0.00E+00	0.00E+00	0.00E+00	0.00E+00	0.00E+00	0.00E+00	0.00E+00	0.00E+00	0.00E+00
580	ALL	412370	3763440	1.42E-09	1YrCancerI	1.42E-09	0.00E+00	0.00E+00	0.00E+00	0.00E+00	0.00E+00	0.00E+00	0.00E+00	0.00E+00	0.00E+00	0.00E+00	0.00E+00
581	ALL	412370	3763490	2.15E-09	1YrCancerI	2.15E-09	0.00E+00	0.00E+00	0.00E+00	0.00E+00	0.00E+00	0.00E+00	0.00E+00	0.00E+00	0.00E+00	0.00E+00	0.00E+00
582	ALL	412370	3763540	3.39E-09	1YrCancerI	3.39E-09	0.00E+00	0.00E+00	0.00E+00	0.00E+00	0.00E+00	0.00E+00	0.00E+00	0.00E+00	0.00E+00	0.00E+00	0.00E+00
583	ALL	412370	3763590	5.08E-09	1YrCancerI	5.08E-09	0.00E+00	0.00E+00	0.00E+00	0.00E+00	0.00E+00	0.00E+00	0.00E+00	0.00E+00	0.00E+00	0.00E+00	0.00E+00
584	ALL	412370	3763640	7.04E-09	1YrCancerI	7.04E-09	0.00E+00	0.00E+00	0.00E+00	0.00E+00	0.00E+00	0.00E+00	0.00E+00	0.00E+00	0.00E+00	0.00E+00	0.00E+00
585	ALL	412370	3763690	8.66E-09	1YrCancerI	8.66E-09	0.00E+00	0.00E+00	0.00E+00	0.00E+00	0.00E+00	0.00E+00	0.00E+00	0.00E+00	0.00E+00	0.00E+00	0.00E+00
586	ALL	412370	3763740	9.24E-09	1YrCancerI	9.24E-09	0.00E+00	0.00E+00	0.00E+00	0.00E+00	0.00E+00	0.00E+00	0.00E+00	0.00E+00	0.00E+00	0.00E+00	0.00E+00
587	ALL	412370	3763790	8.87E-09	1YrCancerI	8.87E-09	0.00E+00	0.00E+00	0.00E+00	0.00E+00	0.00E+00	0.00E+00	0.00E+00	0.00E+00	0.00E+00	0.00E+00	0.00E+00
588	ALL	412370	3763840	7.95E-09	1YrCancerI	7.95E-09	0.00E+00	0.00E+00	0.00E+00	0.00E+00	0.00E+00	0.00E+00	0.00E+00	0.00E+00	0.00E+00	0.00E+00	0.00E+00
589	ALL	412370	3763890	6.91E-09	1YrCancerI	6.91E-09	0.00E+00	0.00E+00	0.00E+00	0.00E+00	0.00E+00	0.00E+00	0.00E+00	0.00E+00	0.00E+00	0.00E+00	0.00E+00
590	ALL	412370	3763940	5.96E-09	1YrCancerI	5.96E-09	0.00E+00	0.00E+00	0.00E+00	0.00E+00	0.00E+00	0.00E+00	0.00E+00	0.00E+00	0.00E+00	0.00E+00	0.00E+00
591	ALL	412370	3763990	5.17E-09	1YrCancerI	5.17E-09	0.00E+00	0.00E+00	0.00E+00	0.00E+00	0.00E+00	0.00E+00	0.00E+00	0.00E+00	0.00E+00	0.00E+00	0.00E+00
592	ALL	412370	3764040	4.52E-09	1YrCancerI	4.52E-09	0.00E+00	0.00E+00	0.00E+00	0.00E+00	0.00E+00	0.00E+00	0.00E+00	0.00E+00	0.00E+00	0.00E+00	0.00E+00
593	ALL	412370	3764090	4.01E-09	1YrCancerI	4.01E-09	0.00E+00	0.00E+00	0.00E+00	0.00E+00	0.00E+00	0.00E+00	0.00E+00	0.00E+00	0.00E+00	0.00E+00	0.00E+00
594	ALL	412370	3764140	3.58E-09	1YrCancerI	3.58E-09	0.00E+00	0.00E+00	0.00E+00	0.00E+00	0.00E+00	0.00E+00	0.00E+00	0.00E+00	0.00E+00	0.00E+00	0.00E+00
595	ALL	412370	3764190	3.21E-09	1YrCancerI	3.21E-09	0.00E+00	0.00E+00	0.00E+00	0.00E+00	0.00E+00	0.00E+00	0.00E+00	0.00E+00	0.00E+00	0.00E+00	0.00E+00
596	ALL	412370	3764240	2.90E-09	1YrCancerI	2.90E-09	0.00E+00	0.00E+00	0.00E+00	0.00E+00	0.00E+00	0.00E+00	0.00E+00	0.00E+00	0.00E+00	0.00E+00	0.00E+00
597	ALL	412420	3762840	2.36E-10	1YrCancerI	2.36E-10	0.00E+00	0.00E+00	0.00E+00	0.00E+00	0.00E+00	0.00E+00	0.00E+00	0.00E+00	0.00E+00	0.00E+00	0.00E+00
598	ALL	412420	3762890	2.54E-10	1YrCancerI	2.54E-10	0.00E+00	0.00E+00	0.00E+00	0.00E+00	0.00E+00	0.00E+00	0.00E+00	0.00E+00	0.00E+00	0.00E+00	0.00E+00
599	ALL	412420	3762940	2.74E-10	1YrCancerI	2.74E-10	0.00E+00	0.00E+00	0.00E+00	0.00E+00	0.00E+00	0.00E+00	0.00E+00	0.00E+00	0.00E+00	0.00E+00	0.00E+00
600	ALL	412420	3762990	2.97E-10	1YrCancerI	2.97E-10	0.00E+00	0.00E+00	0.00E+00	0.00E+00	0.00E+00	0.00E+00	0.00E+00	0.00E+00	0.00E+00	0.00E+00	0.00E+00
601	ALL	412420	3763040	3.23E-10	1YrCancerI	3.23E-10	0.00E+00	0.00E+00	0.00E+00	0.00E+00	0.00E+00	0.00E+00	0.00E+00	0.00E+00	0.00E+00	0.00E+00	0.00E+00
602	ALL	412420	3763090	3.54E-10	1YrCancerI	3.54E-10	0.00E+00	0.00E+00	0.00E+00	0.00E+00	0.00E+00	0.00E+00	0.00E+00	0.00E+00	0.00E+00	0.00E+00	0.00E+00
603	ALL	412420	3763140	3.90E-10	1YrCancerI	3.90E-10	0.00E+00	0.00E+00	0.00E+00	0.00E+00	0.00E+00	0.00E+00	0.00E+00	0.00E+00	0.00E+00	0.00E+00	0.00E+00
604	ALL	412420	3763190	4.31E-10	1YrCancerI	4.31E-10	0.00E+00	0.00E+00	0.00E+00	0.00E+00	0.00E+00	0.00E+00	0.00E+00	0.00E+00	0.00E+00	0.00E+00	0.00E+00
605	ALL	412420	3763240	4.84E-10	1YrCancerI	4.84E-10	0.00E+00	0.00E+00	0.00E+00	0.00E+00	0.00E+00	0.00E+00	0.00E+00	0.00E+00	0.00E+00	0.00E+00	0.00E+00
606	ALL	412420	3763290	5.54E-10	1YrCancerI	5.54E-10	0.00E+00	0.00E+00	0.00E+00	0.00E+00	0.00E+00	0.00E+00	0.00E+00	0.00E+00	0.00E+00	0.00E+00	0.00E+00
607	ALL	412420	3763340	6.55E-10	1YrCancerI	6.55E-10	0.00E+00	0.00E+00	0.00E+00	0.00E+00	0.00E+00	0.00E+00	0.00E+00	0.00E+00	0.00E+00	0.00E+00	0.00E+00
608	ALL	412420	3763390	8.21E-10	1YrCancerI	8.21E-10	0.00E+00	0.00E+00	0.00E+00	0.00E+00	0.00E+00	0.00E+00	0.00E+00	0.00E+00	0.00E+00	0.00E+00	0.00E+00
609	ALL	412420	3763440	1.10E-09	1YrCancerI	1.10E-09	0.00E+00	0.00E+00	0.00E+00	0.00E+00	0.00E+00	0.00E+00	0.00E+00	0.00E+00	0.00E+00	0.00E+00	0.00E+00
610	ALL	412420	3763490	1.59E-09	1YrCancerI	1.59E-09	0.00E+00	0.00E+00	0.00E+00	0.00E+00	0.00E+00	0.00E+00	0.00E+00	0.00E+00	0.00E+00	0.00E+00	0.00E+00

611	ALL	412420	3763540	2.39E-09	1YrCancerI	2.39E-09	0.00E+00	0.00E+00	0.00E+00	0.00E+00	0.00E+00	0.00E+00	0.00E+00	0.00E+00	0.00E+00	0.00E+00	0.00E+00
612	ALL	412420	3763590	3.52E-09	1YrCancerI	3.52E-09	0.00E+00	0.00E+00	0.00E+00	0.00E+00	0.00E+00	0.00E+00	0.00E+00	0.00E+00	0.00E+00	0.00E+00	0.00E+00
613	ALL	412420	3763640	4.84E-09	1YrCancerI	4.84E-09	0.00E+00	0.00E+00	0.00E+00	0.00E+00	0.00E+00	0.00E+00	0.00E+00	0.00E+00	0.00E+00	0.00E+00	0.00E+00
614	ALL	412420	3763690	6.06E-09	1YrCancerI	6.06E-09	0.00E+00	0.00E+00	0.00E+00	0.00E+00	0.00E+00	0.00E+00	0.00E+00	0.00E+00	0.00E+00	0.00E+00	0.00E+00
615	ALL	412420	3763740	6.75E-09	1YrCancerI	6.75E-09	0.00E+00	0.00E+00	0.00E+00	0.00E+00	0.00E+00	0.00E+00	0.00E+00	0.00E+00	0.00E+00	0.00E+00	0.00E+00
616	ALL	412420	3763790	6.86E-09	1YrCancerI	6.86E-09	0.00E+00	0.00E+00	0.00E+00	0.00E+00	0.00E+00	0.00E+00	0.00E+00	0.00E+00	0.00E+00	0.00E+00	0.00E+00
617	ALL	412420	3763840	6.52E-09	1YrCancerI	6.52E-09	0.00E+00	0.00E+00	0.00E+00	0.00E+00	0.00E+00	0.00E+00	0.00E+00	0.00E+00	0.00E+00	0.00E+00	0.00E+00
618	ALL	412420	3763890	5.92E-09	1YrCancerI	5.92E-09	0.00E+00	0.00E+00	0.00E+00	0.00E+00	0.00E+00	0.00E+00	0.00E+00	0.00E+00	0.00E+00	0.00E+00	0.00E+00
619	ALL	412420	3763940	5.26E-09	1YrCancerI	5.26E-09	0.00E+00	0.00E+00	0.00E+00	0.00E+00	0.00E+00	0.00E+00	0.00E+00	0.00E+00	0.00E+00	0.00E+00	0.00E+00
620	ALL	412420	3763990	4.64E-09	1YrCancerI	4.64E-09	0.00E+00	0.00E+00	0.00E+00	0.00E+00	0.00E+00	0.00E+00	0.00E+00	0.00E+00	0.00E+00	0.00E+00	0.00E+00
621	ALL	412420	3764040	4.10E-09	1YrCancerI	4.10E-09	0.00E+00	0.00E+00	0.00E+00	0.00E+00	0.00E+00	0.00E+00	0.00E+00	0.00E+00	0.00E+00	0.00E+00	0.00E+00
622	ALL	412420	3764090	3.69E-09	1YrCancerI	3.69E-09	0.00E+00	0.00E+00	0.00E+00	0.00E+00	0.00E+00	0.00E+00	0.00E+00	0.00E+00	0.00E+00	0.00E+00	0.00E+00
623	ALL	412420	3764140	3.33E-09	1YrCancerI	3.33E-09	0.00E+00	0.00E+00	0.00E+00	0.00E+00	0.00E+00	0.00E+00	0.00E+00	0.00E+00	0.00E+00	0.00E+00	0.00E+00
624	ALL	412420	3764190	3.01E-09	1YrCancerI	3.01E-09	0.00E+00	0.00E+00	0.00E+00	0.00E+00	0.00E+00	0.00E+00	0.00E+00	0.00E+00	0.00E+00	0.00E+00	0.00E+00
625	ALL	412420	3764240	2.73E-09	1YrCancerI	2.73E-09	0.00E+00	0.00E+00	0.00E+00	0.00E+00	0.00E+00	0.00E+00	0.00E+00	0.00E+00	0.00E+00	0.00E+00	0.00E+00
626	ALL	412470	3762840	2.11E-10	1YrCancerI	2.11E-10	0.00E+00	0.00E+00	0.00E+00	0.00E+00	0.00E+00	0.00E+00	0.00E+00	0.00E+00	0.00E+00	0.00E+00	0.00E+00
627	ALL	412470	3762890	2.26E-10	1YrCancerI	2.26E-10	0.00E+00	0.00E+00	0.00E+00	0.00E+00	0.00E+00	0.00E+00	0.00E+00	0.00E+00	0.00E+00	0.00E+00	0.00E+00
628	ALL	412470	3762940	2.43E-10	1YrCancerI	2.43E-10	0.00E+00	0.00E+00	0.00E+00	0.00E+00	0.00E+00	0.00E+00	0.00E+00	0.00E+00	0.00E+00	0.00E+00	0.00E+00
629	ALL	412470	3762990	2.62E-10	1YrCancerI	2.62E-10	0.00E+00	0.00E+00	0.00E+00	0.00E+00	0.00E+00	0.00E+00	0.00E+00	0.00E+00	0.00E+00	0.00E+00	0.00E+00
630	ALL	412470	3763040	2.85E-10	1YrCancerI	2.85E-10	0.00E+00	0.00E+00	0.00E+00	0.00E+00	0.00E+00	0.00E+00	0.00E+00	0.00E+00	0.00E+00	0.00E+00	0.00E+00
631	ALL	412470	3763090	3.10E-10	1YrCancerI	3.10E-10	0.00E+00	0.00E+00	0.00E+00	0.00E+00	0.00E+00	0.00E+00	0.00E+00	0.00E+00	0.00E+00	0.00E+00	0.00E+00
632	ALL	412470	3763140	3.39E-10	1YrCancerI	3.39E-10	0.00E+00	0.00E+00	0.00E+00	0.00E+00	0.00E+00	0.00E+00	0.00E+00	0.00E+00	0.00E+00	0.00E+00	0.00E+00
633	ALL	412470	3763190	3.72E-10	1YrCancerI	3.72E-10	0.00E+00	0.00E+00	0.00E+00	0.00E+00	0.00E+00	0.00E+00	0.00E+00	0.00E+00	0.00E+00	0.00E+00	0.00E+00
634	ALL	412470	3763240	4.14E-10	1YrCancerI	4.14E-10	0.00E+00	0.00E+00	0.00E+00	0.00E+00	0.00E+00	0.00E+00	0.00E+00	0.00E+00	0.00E+00	0.00E+00	0.00E+00
635	ALL	412470	3763290	4.71E-10	1YrCancerI	4.71E-10	0.00E+00	0.00E+00	0.00E+00	0.00E+00	0.00E+00	0.00E+00	0.00E+00	0.00E+00	0.00E+00	0.00E+00	0.00E+00
636	ALL	412470	3763340	5.52E-10	1YrCancerI	5.52E-10	0.00E+00	0.00E+00	0.00E+00	0.00E+00	0.00E+00	0.00E+00	0.00E+00	0.00E+00	0.00E+00	0.00E+00	0.00E+00
637	ALL	412470	3763390	6.80E-10	1YrCancerI	6.80E-10	0.00E+00	0.00E+00	0.00E+00	0.00E+00	0.00E+00	0.00E+00	0.00E+00	0.00E+00	0.00E+00	0.00E+00	0.00E+00
638	ALL	412470	3763440	8.88E-10	1YrCancerI	8.88E-10	0.00E+00	0.00E+00	0.00E+00	0.00E+00	0.00E+00	0.00E+00	0.00E+00	0.00E+00	0.00E+00	0.00E+00	0.00E+00
639	ALL	412470	3763490	1.23E-09	1YrCancerI	1.23E-09	0.00E+00	0.00E+00	0.00E+00	0.00E+00	0.00E+00	0.00E+00	0.00E+00	0.00E+00	0.00E+00	0.00E+00	0.00E+00
640	ALL	412470	3763540	1.78E-09	1YrCancerI	1.78E-09	0.00E+00	0.00E+00	0.00E+00	0.00E+00	0.00E+00	0.00E+00	0.00E+00	0.00E+00	0.00E+00	0.00E+00	0.00E+00
641	ALL	412470	3763590	2.55E-09	1YrCancerI	2.55E-09	0.00E+00	0.00E+00	0.00E+00	0.00E+00	0.00E+00	0.00E+00	0.00E+00	0.00E+00	0.00E+00	0.00E+00	0.00E+00
642	ALL	412470	3763640	3.48E-09	1YrCancerI	3.48E-09	0.00E+00	0.00E+00	0.00E+00	0.00E+00	0.00E+00	0.00E+00	0.00E+00	0.00E+00	0.00E+00	0.00E+00	0.00E+00
643	ALL	412470	3763690	4.39E-09	1YrCancerI	4.39E-09	0.00E+00	0.00E+00	0.00E+00	0.00E+00	0.00E+00	0.00E+00	0.00E+00	0.00E+00	0.00E+00	0.00E+00	0.00E+00
644	ALL	412470	3763740	5.05E-09	1YrCancerI	5.05E-09	0.00E+00	0.00E+00	0.00E+00	0.00E+00	0.00E+00	0.00E+00	0.00E+00	0.00E+00	0.00E+00	0.00E+00	0.00E+00
645	ALL	412470	3763790	5.37E-09	1YrCancerI	5.37E-09	0.00E+00	0.00E+00	0.00E+00	0.00E+00	0.00E+00	0.00E+00	0.00E+00	0.00E+00	0.00E+00	0.00E+00	0.00E+00
646	ALL	412470	3763840	5.35E-09	1YrCancerI	5.35E-09	0.00E+00	0.00E+00	0.00E+00	0.00E+00	0.00E+00	0.00E+00	0.00E+00	0.00E+00	0.00E+00	0.00E+00	0.00E+00
647	ALL	412470	3763890	5.07E-09	1YrCancerI	5.07E-09	0.00E+00	0.00E+00	0.00E+00	0.00E+00	0.00E+00	0.00E+00	0.00E+00	0.00E+00	0.00E+00	0.00E+00	0.00E+00
648	ALL	412470	3763940	4.64E-09	1YrCancerI	4.64E-09	0.00E+00	0.00E+00	0.00E+00	0.00E+00	0.00E+00	0.00E+00	0.00E+00	0.00E+00	0.00E+00	0.00E+00	0.00E+00
649	ALL	412470	3763990	4.19E-09	1YrCancerI	4.19E-09	0.00E+00	0.00E+00	0.00E+00	0.00E+00	0.00E+00	0.00E+00	0.00E+00	0.00E+00	0.00E+00	0.00E+00	0.00E+00
650	ALL	412470	3764040	3.76E-09	1YrCancerI	3.76E-09	0.00E+00	0.00E+00	0.00E+00	0.00E+00	0.00E+00	0.00E+00	0.00E+00	0.00E+00	0.00E+00	0.00E+00	0.00E+00
651	ALL	412470	3764090	3.40E-09	1YrCancerI	3.40E-09	0.00E+00	0.00E+00	0.00E+00	0.00E+00	0.00E+00	0.00E+00	0.00E+00	0.00E+00	0.00E+00	0.00E+00	0.00E+00
652	ALL	412470	3764140	3.09E-09	1YrCancerI	3.09E-09	0.00E+00	0.00E+00	0.00E+00	0.00E+00	0.00E+00	0.00E+00	0.00E+00	0.00E+00	0.00E+00	0.00E+00	0.00E+00
653	ALL	412470	3764190	2.80E-09	1YrCancerI	2.80E-09	0.00E+00	0.00E+00	0.00E+00	0.00E+00	0.00E+00	0.00E+00	0.00E+00	0.00E+00	0.00E+00	0.00E+00	0.00E+00
654	ALL	412470	3764240	2.56E-09	1YrCancerI	2.56E-09	0.00E+00	0.00E+00	0.00E+00	0.00E+00	0.00E+00	0.00E+00	0.00E+00	0.00E+00	0.00E+00	0.00E+00	0.00E+00
655	ALL	412520	3762840	1.91E-10	1YrCancerI	1.91E-10	0.00E+00	0.00E+00	0.00E+00	0.00E+00	0.00E+00	0.00E+00	0.00E+00	0.00E+00	0.00E+00	0.00E+00	0.00E+00
656	ALL	412520	3762890	2.03E-10	1YrCancerI	2.03E-10	0.00E+00	0.00E+00	0.00E+00	0.00E+00	0.00E+00	0.00E+00	0.00E+00	0.00E+00	0.00E+00	0.00E+00	0.00E+00
657	ALL	412520	3762940	2.18E-10	1YrCancerI	2.18E-10	0.00E+00	0.00E+00	0.00E+00	0.00E+00	0.00E+00	0.00E+00	0.00E+00	0.00E+00	0.00E+00	0.00E+00	0.00E+00
658	ALL	412520	3762990	2.35E-10	1YrCancerI	2.35E-10	0.00E+00	0.00E+00	0.00E+00	0.00E+00	0.00E+00	0.00E+00	0.00E+00	0.00E+00	0.00E+00	0.00E+00	0.00E+00
659	ALL	412520	3763040	2.54E-10	1YrCancerI	2.54E-10	0.00E+00	0.00E+00	0.00E+00	0.00E+00	0.00E+00	0.00E+00	0.00E+00	0.00E+00	0.00E+00	0.00E+00	0.00E+00
660	ALL	412520	3763090	2.74E-10	1YrCancerI	2.74E-10	0.00E+00	0.00E+00	0.00E+00	0.00E+00	0.00E+00	0.00E+00	0.00E+00	0.00E+00	0.00E+00	0.00E+00	0.00E+00
661	ALL	412520	3763140	2.98E-10	1YrCancerI	2.98E-10	0.00E+00	0.00E+00	0.00E+00	0.00E+00	0.00E+00	0.00E+00	0.00E+00	0.00E+00	0.00E+00	0.00E+00	0.00E+00

662	ALL	412520	3763190	3.25E-10	1YrCancerI	3.25E-10	0.00E+00	0.00E+00	0.00E+00	0.00E+00	0.00E+00	0.00E+00	0.00E+00	0.00E+00	0.00E+00	0.00E+00	0.00E+00
663	ALL	412520	3763240	3.60E-10	1YrCancerI	3.60E-10	0.00E+00	0.00E+00	0.00E+00	0.00E+00	0.00E+00	0.00E+00	0.00E+00	0.00E+00	0.00E+00	0.00E+00	0.00E+00
664	ALL	412520	3763290	4.07E-10	1YrCancerI	4.07E-10	0.00E+00	0.00E+00	0.00E+00	0.00E+00	0.00E+00	0.00E+00	0.00E+00	0.00E+00	0.00E+00	0.00E+00	0.00E+00
665	ALL	412520	3763340	4.74E-10	1YrCancerI	4.74E-10	0.00E+00	0.00E+00	0.00E+00	0.00E+00	0.00E+00	0.00E+00	0.00E+00	0.00E+00	0.00E+00	0.00E+00	0.00E+00
666	ALL	412520	3763390	5.76E-10	1YrCancerI	5.76E-10	0.00E+00	0.00E+00	0.00E+00	0.00E+00	0.00E+00	0.00E+00	0.00E+00	0.00E+00	0.00E+00	0.00E+00	0.00E+00
667	ALL	412520	3763440	7.35E-10	1YrCancerI	7.35E-10	0.00E+00	0.00E+00	0.00E+00	0.00E+00	0.00E+00	0.00E+00	0.00E+00	0.00E+00	0.00E+00	0.00E+00	0.00E+00
668	ALL	412520	3763490	9.84E-10	1YrCancerI	9.84E-10	0.00E+00	0.00E+00	0.00E+00	0.00E+00	0.00E+00	0.00E+00	0.00E+00	0.00E+00	0.00E+00	0.00E+00	0.00E+00
669	ALL	412520	3763540	1.38E-09	1YrCancerI	1.38E-09	0.00E+00	0.00E+00	0.00E+00	0.00E+00	0.00E+00	0.00E+00	0.00E+00	0.00E+00	0.00E+00	0.00E+00	0.00E+00
670	ALL	412520	3763590	1.93E-09	1YrCancerI	1.93E-09	0.00E+00	0.00E+00	0.00E+00	0.00E+00	0.00E+00	0.00E+00	0.00E+00	0.00E+00	0.00E+00	0.00E+00	0.00E+00
671	ALL	412520	3763640	2.59E-09	1YrCancerI	2.59E-09	0.00E+00	0.00E+00	0.00E+00	0.00E+00	0.00E+00	0.00E+00	0.00E+00	0.00E+00	0.00E+00	0.00E+00	0.00E+00
672	ALL	412520	3763690	3.28E-09	1YrCancerI	3.28E-09	0.00E+00	0.00E+00	0.00E+00	0.00E+00	0.00E+00	0.00E+00	0.00E+00	0.00E+00	0.00E+00	0.00E+00	0.00E+00
673	ALL	412520	3763740	3.86E-09	1YrCancerI	3.86E-09	0.00E+00	0.00E+00	0.00E+00	0.00E+00	0.00E+00	0.00E+00	0.00E+00	0.00E+00	0.00E+00	0.00E+00	0.00E+00
674	ALL	412520	3763790	4.25E-09	1YrCancerI	4.25E-09	0.00E+00	0.00E+00	0.00E+00	0.00E+00	0.00E+00	0.00E+00	0.00E+00	0.00E+00	0.00E+00	0.00E+00	0.00E+00
675	ALL	412520	3763840	4.40E-09	1YrCancerI	4.40E-09	0.00E+00	0.00E+00	0.00E+00	0.00E+00	0.00E+00	0.00E+00	0.00E+00	0.00E+00	0.00E+00	0.00E+00	0.00E+00
676	ALL	412520	3763890	4.32E-09	1YrCancerI	4.32E-09	0.00E+00	0.00E+00	0.00E+00	0.00E+00	0.00E+00	0.00E+00	0.00E+00	0.00E+00	0.00E+00	0.00E+00	0.00E+00
677	ALL	412520	3763940	4.09E-09	1YrCancerI	4.09E-09	0.00E+00	0.00E+00	0.00E+00	0.00E+00	0.00E+00	0.00E+00	0.00E+00	0.00E+00	0.00E+00	0.00E+00	0.00E+00
678	ALL	412520	3763990	3.79E-09	1YrCancerI	3.79E-09	0.00E+00	0.00E+00	0.00E+00	0.00E+00	0.00E+00	0.00E+00	0.00E+00	0.00E+00	0.00E+00	0.00E+00	0.00E+00
679	ALL	412520	3764040	3.46E-09	1YrCancerI	3.46E-09	0.00E+00	0.00E+00	0.00E+00	0.00E+00	0.00E+00	0.00E+00	0.00E+00	0.00E+00	0.00E+00	0.00E+00	0.00E+00
680	ALL	412520	3764090	3.15E-09	1YrCancerI	3.15E-09	0.00E+00	0.00E+00	0.00E+00	0.00E+00	0.00E+00	0.00E+00	0.00E+00	0.00E+00	0.00E+00	0.00E+00	0.00E+00
681	ALL	412520	3764140	2.86E-09	1YrCancerI	2.86E-09	0.00E+00	0.00E+00	0.00E+00	0.00E+00	0.00E+00	0.00E+00	0.00E+00	0.00E+00	0.00E+00	0.00E+00	0.00E+00
682	ALL	412520	3764190	2.61E-09	1YrCancerI	2.61E-09	0.00E+00	0.00E+00	0.00E+00	0.00E+00	0.00E+00	0.00E+00	0.00E+00	0.00E+00	0.00E+00	0.00E+00	0.00E+00
683	ALL	412520	3764240	2.39E-09	1YrCancerI	2.39E-09	0.00E+00	0.00E+00	0.00E+00	0.00E+00	0.00E+00	0.00E+00	0.00E+00	0.00E+00	0.00E+00	0.00E+00	0.00E+00
684	ALL	412570	3762840	1.73E-10	1YrCancerI	1.73E-10	0.00E+00	0.00E+00	0.00E+00	0.00E+00	0.00E+00	0.00E+00	0.00E+00	0.00E+00	0.00E+00	0.00E+00	0.00E+00
685	ALL	412570	3762890	1.85E-10	1YrCancerI	1.85E-10	0.00E+00	0.00E+00	0.00E+00	0.00E+00	0.00E+00	0.00E+00	0.00E+00	0.00E+00	0.00E+00	0.00E+00	0.00E+00
686	ALL	412570	3762940	1.98E-10	1YrCancerI	1.98E-10	0.00E+00	0.00E+00	0.00E+00	0.00E+00	0.00E+00	0.00E+00	0.00E+00	0.00E+00	0.00E+00	0.00E+00	0.00E+00
687	ALL	412570	3762990	2.12E-10	1YrCancerI	2.12E-10	0.00E+00	0.00E+00	0.00E+00	0.00E+00	0.00E+00	0.00E+00	0.00E+00	0.00E+00	0.00E+00	0.00E+00	0.00E+00
688	ALL	412570	3763040	2.28E-10	1YrCancerI	2.28E-10	0.00E+00	0.00E+00	0.00E+00	0.00E+00	0.00E+00	0.00E+00	0.00E+00	0.00E+00	0.00E+00	0.00E+00	0.00E+00
689	ALL	412570	3763090	2.45E-10	1YrCancerI	2.45E-10	0.00E+00	0.00E+00	0.00E+00	0.00E+00	0.00E+00	0.00E+00	0.00E+00	0.00E+00	0.00E+00	0.00E+00	0.00E+00
690	ALL	412570	3763140	2.65E-10	1YrCancerI	2.65E-10	0.00E+00	0.00E+00	0.00E+00	0.00E+00	0.00E+00	0.00E+00	0.00E+00	0.00E+00	0.00E+00	0.00E+00	0.00E+00
691	ALL	412570	3763190	2.87E-10	1YrCancerI	2.87E-10	0.00E+00	0.00E+00	0.00E+00	0.00E+00	0.00E+00	0.00E+00	0.00E+00	0.00E+00	0.00E+00	0.00E+00	0.00E+00
692	ALL	412570	3763240	3.16E-10	1YrCancerI	3.16E-10	0.00E+00	0.00E+00	0.00E+00	0.00E+00	0.00E+00	0.00E+00	0.00E+00	0.00E+00	0.00E+00	0.00E+00	0.00E+00
693	ALL	412570	3763290	3.56E-10	1YrCancerI	3.56E-10	0.00E+00	0.00E+00	0.00E+00	0.00E+00	0.00E+00	0.00E+00	0.00E+00	0.00E+00	0.00E+00	0.00E+00	0.00E+00
694	ALL	412570	3763340	4.13E-10	1YrCancerI	4.13E-10	0.00E+00	0.00E+00	0.00E+00	0.00E+00	0.00E+00	0.00E+00	0.00E+00	0.00E+00	0.00E+00	0.00E+00	0.00E+00
695	ALL	412570	3763390	4.97E-10	1YrCancerI	4.97E-10	0.00E+00	0.00E+00	0.00E+00	0.00E+00	0.00E+00	0.00E+00	0.00E+00	0.00E+00	0.00E+00	0.00E+00	0.00E+00
696	ALL	412570	3763440	6.22E-10	1YrCancerI	6.22E-10	0.00E+00	0.00E+00	0.00E+00	0.00E+00	0.00E+00	0.00E+00	0.00E+00	0.00E+00	0.00E+00	0.00E+00	0.00E+00
697	ALL	412570	3763490	8.11E-10	1YrCancerI	8.11E-10	0.00E+00	0.00E+00	0.00E+00	0.00E+00	0.00E+00	0.00E+00	0.00E+00	0.00E+00	0.00E+00	0.00E+00	0.00E+00
698	ALL	412570	3763540	1.10E-09	1YrCancerI	1.10E-09	0.00E+00	0.00E+00	0.00E+00	0.00E+00	0.00E+00	0.00E+00	0.00E+00	0.00E+00	0.00E+00	0.00E+00	0.00E+00
699	ALL	412570	3763590	1.50E-09	1YrCancerI	1.50E-09	0.00E+00	0.00E+00	0.00E+00	0.00E+00	0.00E+00	0.00E+00	0.00E+00	0.00E+00	0.00E+00	0.00E+00	0.00E+00
700	ALL	412570	3763640	1.99E-09	1YrCancerI	1.99E-09	0.00E+00	0.00E+00	0.00E+00	0.00E+00	0.00E+00	0.00E+00	0.00E+00	0.00E+00	0.00E+00	0.00E+00	0.00E+00
701	ALL	412570	3763690	2.52E-09	1YrCancerI	2.52E-09	0.00E+00	0.00E+00	0.00E+00	0.00E+00	0.00E+00	0.00E+00	0.00E+00	0.00E+00	0.00E+00	0.00E+00	0.00E+00
702	ALL	412570	3763740	3.01E-09	1YrCancerI	3.01E-09	0.00E+00	0.00E+00	0.00E+00	0.00E+00	0.00E+00	0.00E+00	0.00E+00	0.00E+00	0.00E+00	0.00E+00	0.00E+00
703	ALL	412570	3763790	3.40E-09	1YrCancerI	3.40E-09	0.00E+00	0.00E+00	0.00E+00	0.00E+00	0.00E+00	0.00E+00	0.00E+00	0.00E+00	0.00E+00	0.00E+00	0.00E+00
704	ALL	412570	3763840	3.63E-09	1YrCancerI	3.63E-09	0.00E+00	0.00E+00	0.00E+00	0.00E+00	0.00E+00	0.00E+00	0.00E+00	0.00E+00	0.00E+00	0.00E+00	0.00E+00
705	ALL	412570	3763890	3.69E-09	1YrCancerI	3.69E-09	0.00E+00	0.00E+00	0.00E+00	0.00E+00	0.00E+00	0.00E+00	0.00E+00	0.00E+00	0.00E+00	0.00E+00	0.00E+00
706	ALL	412570	3763940	3.59E-09	1YrCancerI	3.59E-09	0.00E+00	0.00E+00	0.00E+00	0.00E+00	0.00E+00	0.00E+00	0.00E+00	0.00E+00	0.00E+00	0.00E+00	0.00E+00
707	ALL	412570	3763990	3.41E-09	1YrCancerI	3.41E-09	0.00E+00	0.00E+00	0.00E+00	0.00E+00	0.00E+00	0.00E+00	0.00E+00	0.00E+00	0.00E+00	0.00E+00	0.00E+00
708	ALL	412570	3764040	3.17E-09	1YrCancerI	3.17E-09	0.00E+00	0.00E+00	0.00E+00	0.00E+00	0.00E+00	0.00E+00	0.00E+00	0.00E+00	0.00E+00	0.00E+00	0.00E+00
709	ALL	412570	3764090	2.91E-09	1YrCancerI	2.91E-09	0.00E+00	0.00E+00	0.00E+00	0.00E+00	0.00E+00	0.00E+00	0.00E+00	0.00E+00	0.00E+00	0.00E+00	0.00E+00
710	ALL	412570	3764140	2.66E-09	1YrCancerI	2.66E-09	0.00E+00	0.00E+00	0.00E+00	0.00E+00	0.00E+00	0.00E+00	0.00E+00	0.00E+00	0.00E+00	0.00E+00	0.00E+00
711	ALL	412570	3764190	2.44E-09	1YrCancerI	2.44E-09	0.00E+00	0.00E+00	0.00E+00	0.00E+00	0.00E+00	0.00E+00	0.00E+00	0.00E+00	0.00E+00	0.00E+00	0.00E+00
712	ALL	412570	3764240	2.24E-09	1YrCancerI	2.24E-09	0.00E+00	0.00E+00	0.00E+00	0.00E+00	0.00E+00	0.00E+00	0.00E+00	0.00E+00	0.00E+00	0.00E+00	0.00E+00

713	ALL	412620	3762840	1.59E-10	1YrCancerI	1.59E-10	0.00E+00	0.00E+00	0.00E+00	0.00E+00	0.00E+00	0.00E+00	0.00E+00	0.00E+00	0.00E+00	0.00E+00	0.00E+00
714	ALL	412620	3762890	1.69E-10	1YrCancerI	1.69E-10	0.00E+00	0.00E+00	0.00E+00	0.00E+00	0.00E+00	0.00E+00	0.00E+00	0.00E+00	0.00E+00	0.00E+00	0.00E+00
715	ALL	412620	3762940	1.80E-10	1YrCancerI	1.80E-10	0.00E+00	0.00E+00	0.00E+00	0.00E+00	0.00E+00	0.00E+00	0.00E+00	0.00E+00	0.00E+00	0.00E+00	0.00E+00
716	ALL	412620	3762990	1.93E-10	1YrCancerI	1.93E-10	0.00E+00	0.00E+00	0.00E+00	0.00E+00	0.00E+00	0.00E+00	0.00E+00	0.00E+00	0.00E+00	0.00E+00	0.00E+00
717	ALL	412620	3763040	2.06E-10	1YrCancerI	2.06E-10	0.00E+00	0.00E+00	0.00E+00	0.00E+00	0.00E+00	0.00E+00	0.00E+00	0.00E+00	0.00E+00	0.00E+00	0.00E+00
718	ALL	412620	3763090	2.21E-10	1YrCancerI	2.21E-10	0.00E+00	0.00E+00	0.00E+00	0.00E+00	0.00E+00	0.00E+00	0.00E+00	0.00E+00	0.00E+00	0.00E+00	0.00E+00
719	ALL	412620	3763140	2.37E-10	1YrCancerI	2.37E-10	0.00E+00	0.00E+00	0.00E+00	0.00E+00	0.00E+00	0.00E+00	0.00E+00	0.00E+00	0.00E+00	0.00E+00	0.00E+00
720	ALL	412620	3763190	2.56E-10	1YrCancerI	2.56E-10	0.00E+00	0.00E+00	0.00E+00	0.00E+00	0.00E+00	0.00E+00	0.00E+00	0.00E+00	0.00E+00	0.00E+00	0.00E+00
721	ALL	412620	3763240	2.81E-10	1YrCancerI	2.81E-10	0.00E+00	0.00E+00	0.00E+00	0.00E+00	0.00E+00	0.00E+00	0.00E+00	0.00E+00	0.00E+00	0.00E+00	0.00E+00
722	ALL	412620	3763290	3.15E-10	1YrCancerI	3.15E-10	0.00E+00	0.00E+00	0.00E+00	0.00E+00	0.00E+00	0.00E+00	0.00E+00	0.00E+00	0.00E+00	0.00E+00	0.00E+00
723	ALL	412620	3763340	3.64E-10	1YrCancerI	3.64E-10	0.00E+00	0.00E+00	0.00E+00	0.00E+00	0.00E+00	0.00E+00	0.00E+00	0.00E+00	0.00E+00	0.00E+00	0.00E+00
724	ALL	412620	3763390	4.34E-10	1YrCancerI	4.34E-10	0.00E+00	0.00E+00	0.00E+00	0.00E+00	0.00E+00	0.00E+00	0.00E+00	0.00E+00	0.00E+00	0.00E+00	0.00E+00
725	ALL	412620	3763440	5.35E-10	1YrCancerI	5.35E-10	0.00E+00	0.00E+00	0.00E+00	0.00E+00	0.00E+00	0.00E+00	0.00E+00	0.00E+00	0.00E+00	0.00E+00	0.00E+00
726	ALL	412620	3763490	6.83E-10	1YrCancerI	6.83E-10	0.00E+00	0.00E+00	0.00E+00	0.00E+00	0.00E+00	0.00E+00	0.00E+00	0.00E+00	0.00E+00	0.00E+00	0.00E+00
727	ALL	412620	3763540	9.02E-10	1YrCancerI	9.02E-10	0.00E+00	0.00E+00	0.00E+00	0.00E+00	0.00E+00	0.00E+00	0.00E+00	0.00E+00	0.00E+00	0.00E+00	0.00E+00
728	ALL	412620	3763590	1.20E-09	1YrCancerI	1.20E-09	0.00E+00	0.00E+00	0.00E+00	0.00E+00	0.00E+00	0.00E+00	0.00E+00	0.00E+00	0.00E+00	0.00E+00	0.00E+00
729	ALL	412620	3763640	1.57E-09	1YrCancerI	1.57E-09	0.00E+00	0.00E+00	0.00E+00	0.00E+00	0.00E+00	0.00E+00	0.00E+00	0.00E+00	0.00E+00	0.00E+00	0.00E+00
730	ALL	412620	3763690	1.98E-09	1YrCancerI	1.98E-09	0.00E+00	0.00E+00	0.00E+00	0.00E+00	0.00E+00	0.00E+00	0.00E+00	0.00E+00	0.00E+00	0.00E+00	0.00E+00
731	ALL	412620	3763740	2.38E-09	1YrCancerI	2.38E-09	0.00E+00	0.00E+00	0.00E+00	0.00E+00	0.00E+00	0.00E+00	0.00E+00	0.00E+00	0.00E+00	0.00E+00	0.00E+00
732	ALL	412620	3763790	2.74E-09	1YrCancerI	2.74E-09	0.00E+00	0.00E+00	0.00E+00	0.00E+00	0.00E+00	0.00E+00	0.00E+00	0.00E+00	0.00E+00	0.00E+00	0.00E+00
733	ALL	412620	3763840	3.00E-09	1YrCancerI	3.00E-09	0.00E+00	0.00E+00	0.00E+00	0.00E+00	0.00E+00	0.00E+00	0.00E+00	0.00E+00	0.00E+00	0.00E+00	0.00E+00
734	ALL	412620	3763890	3.13E-09	1YrCancerI	3.13E-09	0.00E+00	0.00E+00	0.00E+00	0.00E+00	0.00E+00	0.00E+00	0.00E+00	0.00E+00	0.00E+00	0.00E+00	0.00E+00
735	ALL	412620	3763940	3.14E-09	1YrCancerI	3.14E-09	0.00E+00	0.00E+00	0.00E+00	0.00E+00	0.00E+00	0.00E+00	0.00E+00	0.00E+00	0.00E+00	0.00E+00	0.00E+00
736	ALL	412620	3763990	3.04E-09	1YrCancerI	3.04E-09	0.00E+00	0.00E+00	0.00E+00	0.00E+00	0.00E+00	0.00E+00	0.00E+00	0.00E+00	0.00E+00	0.00E+00	0.00E+00
737	ALL	412620	3764040	2.88E-09	1YrCancerI	2.88E-09	0.00E+00	0.00E+00	0.00E+00	0.00E+00	0.00E+00	0.00E+00	0.00E+00	0.00E+00	0.00E+00	0.00E+00	0.00E+00
738	ALL	412620	3764090	2.68E-09	1YrCancerI	2.68E-09	0.00E+00	0.00E+00	0.00E+00	0.00E+00	0.00E+00	0.00E+00	0.00E+00	0.00E+00	0.00E+00	0.00E+00	0.00E+00
739	ALL	412620	3764140	2.48E-09	1YrCancerI	2.48E-09	0.00E+00	0.00E+00	0.00E+00	0.00E+00	0.00E+00	0.00E+00	0.00E+00	0.00E+00	0.00E+00	0.00E+00	0.00E+00
740	ALL	412620	3764190	2.28E-09	1YrCancerI	2.28E-09	0.00E+00	0.00E+00	0.00E+00	0.00E+00	0.00E+00	0.00E+00	0.00E+00	0.00E+00	0.00E+00	0.00E+00	0.00E+00
741	ALL	412620	3764240	2.11E-09	1YrCancerI	2.11E-09	0.00E+00	0.00E+00	0.00E+00	0.00E+00	0.00E+00	0.00E+00	0.00E+00	0.00E+00	0.00E+00	0.00E+00	0.00E+00
742	ALL	412670	3762840	1.47E-10	1YrCancerI	1.47E-10	0.00E+00	0.00E+00	0.00E+00	0.00E+00	0.00E+00	0.00E+00	0.00E+00	0.00E+00	0.00E+00	0.00E+00	0.00E+00
743	ALL	412670	3762890	1.55E-10	1YrCancerI	1.55E-10	0.00E+00	0.00E+00	0.00E+00	0.00E+00	0.00E+00	0.00E+00	0.00E+00	0.00E+00	0.00E+00	0.00E+00	0.00E+00
744	ALL	412670	3762940	1.65E-10	1YrCancerI	1.65E-10	0.00E+00	0.00E+00	0.00E+00	0.00E+00	0.00E+00	0.00E+00	0.00E+00	0.00E+00	0.00E+00	0.00E+00	0.00E+00
745	ALL	412670	3762990	1.76E-10	1YrCancerI	1.76E-10	0.00E+00	0.00E+00	0.00E+00	0.00E+00	0.00E+00	0.00E+00	0.00E+00	0.00E+00	0.00E+00	0.00E+00	0.00E+00
746	ALL	412670	3763040	1.88E-10	1YrCancerI	1.88E-10	0.00E+00	0.00E+00	0.00E+00	0.00E+00	0.00E+00	0.00E+00	0.00E+00	0.00E+00	0.00E+00	0.00E+00	0.00E+00
747	ALL	412670	3763090	2.00E-10	1YrCancerI	2.00E-10	0.00E+00	0.00E+00	0.00E+00	0.00E+00	0.00E+00	0.00E+00	0.00E+00	0.00E+00	0.00E+00	0.00E+00	0.00E+00
748	ALL	412670	3763140	2.13E-10	1YrCancerI	2.13E-10	0.00E+00	0.00E+00	0.00E+00	0.00E+00	0.00E+00	0.00E+00	0.00E+00	0.00E+00	0.00E+00	0.00E+00	0.00E+00
749	ALL	412670	3763190	2.30E-10	1YrCancerI	2.30E-10	0.00E+00	0.00E+00	0.00E+00	0.00E+00	0.00E+00	0.00E+00	0.00E+00	0.00E+00	0.00E+00	0.00E+00	0.00E+00
750	ALL	412670	3763240	2.52E-10	1YrCancerI	2.52E-10	0.00E+00	0.00E+00	0.00E+00	0.00E+00	0.00E+00	0.00E+00	0.00E+00	0.00E+00	0.00E+00	0.00E+00	0.00E+00
751	ALL	412670	3763290	2.82E-10	1YrCancerI	2.82E-10	0.00E+00	0.00E+00	0.00E+00	0.00E+00	0.00E+00	0.00E+00	0.00E+00	0.00E+00	0.00E+00	0.00E+00	0.00E+00
752	ALL	412670	3763340	3.24E-10	1YrCancerI	3.24E-10	0.00E+00	0.00E+00	0.00E+00	0.00E+00	0.00E+00	0.00E+00	0.00E+00	0.00E+00	0.00E+00	0.00E+00	0.00E+00
753	ALL	412670	3763390	3.83E-10	1YrCancerI	3.83E-10	0.00E+00	0.00E+00	0.00E+00	0.00E+00	0.00E+00	0.00E+00	0.00E+00	0.00E+00	0.00E+00	0.00E+00	0.00E+00
754	ALL	412670	3763440	4.66E-10	1YrCancerI	4.66E-10	0.00E+00	0.00E+00	0.00E+00	0.00E+00	0.00E+00	0.00E+00	0.00E+00	0.00E+00	0.00E+00	0.00E+00	0.00E+00
755	ALL	412670	3763490	5.84E-10	1YrCancerI	5.84E-10	0.00E+00	0.00E+00	0.00E+00	0.00E+00	0.00E+00	0.00E+00	0.00E+00	0.00E+00	0.00E+00	0.00E+00	0.00E+00
756	ALL	412670	3763540	7.53E-10	1YrCancerI	7.53E-10	0.00E+00	0.00E+00	0.00E+00	0.00E+00	0.00E+00	0.00E+00	0.00E+00	0.00E+00	0.00E+00	0.00E+00	0.00E+00
757	ALL	412670	3763590	9.78E-10	1YrCancerI	9.78E-10	0.00E+00	0.00E+00	0.00E+00	0.00E+00	0.00E+00	0.00E+00	0.00E+00	0.00E+00	0.00E+00	0.00E+00	0.00E+00
758	ALL	412670	3763640	1.26E-09	1YrCancerI	1.26E-09	0.00E+00	0.00E+00	0.00E+00	0.00E+00	0.00E+00	0.00E+00	0.00E+00	0.00E+00	0.00E+00	0.00E+00	0.00E+00
759	ALL	412670	3763690	1.58E-09	1YrCancerI	1.58E-09	0.00E+00	0.00E+00	0.00E+00	0.00E+00	0.00E+00	0.00E+00	0.00E+00	0.00E+00	0.00E+00	0.00E+00	0.00E+00
760	ALL	412670	3763740	1.91E-09	1YrCancerI	1.91E-09	0.00E+00	0.00E+00	0.00E+00	0.00E+00	0.00E+00	0.00E+00	0.00E+00	0.00E+00	0.00E+00	0.00E+00	0.00E+00
761	ALL	412670	3763790	2.23E-09	1YrCancerI	2.23E-09	0.00E+00	0.00E+00	0.00E+00	0.00E+00	0.00E+00	0.00E+00	0.00E+00	0.00E+00	0.00E+00	0.00E+00	0.00E+00
762	ALL	412670	3763840	2.49E-09	1YrCancerI	2.49E-09	0.00E+00	0.00E+00	0.00E+00	0.00E+00	0.00E+00	0.00E+00	0.00E+00	0.00E+00	0.00E+00	0.00E+00	0.00E+00
763	ALL	412670	3763890	2.65E-09	1YrCancerI	2.65E-09	0.00E+00	0.00E+00	0.00E+00	0.00E+00	0.00E+00	0.00E+00	0.00E+00	0.00E+00	0.00E+00	0.00E+00	0.00E+00

764	ALL	412670	3763940	2.72E-09	1YrCancerI	2.72E-09	0.00E+00	0.00E+00	0.00E+00	0.00E+00	0.00E+00	0.00E+00	0.00E+00	0.00E+00	0.00E+00	0.00E+00	0.00E+00
765	ALL	412670	3763990	2.69E-09	1YrCancerI	2.69E-09	0.00E+00	0.00E+00	0.00E+00	0.00E+00	0.00E+00	0.00E+00	0.00E+00	0.00E+00	0.00E+00	0.00E+00	0.00E+00
766	ALL	412670	3764040	2.60E-09	1YrCancerI	2.60E-09	0.00E+00	0.00E+00	0.00E+00	0.00E+00	0.00E+00	0.00E+00	0.00E+00	0.00E+00	0.00E+00	0.00E+00	0.00E+00
767	ALL	412670	3764090	2.46E-09	1YrCancerI	2.46E-09	0.00E+00	0.00E+00	0.00E+00	0.00E+00	0.00E+00	0.00E+00	0.00E+00	0.00E+00	0.00E+00	0.00E+00	0.00E+00
768	ALL	412670	3764140	2.30E-09	1YrCancerI	2.30E-09	0.00E+00	0.00E+00	0.00E+00	0.00E+00	0.00E+00	0.00E+00	0.00E+00	0.00E+00	0.00E+00	0.00E+00	0.00E+00
769	ALL	412670	3764190	2.14E-09	1YrCancerI	2.14E-09	0.00E+00	0.00E+00	0.00E+00	0.00E+00	0.00E+00	0.00E+00	0.00E+00	0.00E+00	0.00E+00	0.00E+00	0.00E+00
770	ALL	412670	3764240	1.98E-09	1YrCancerI	1.98E-09	0.00E+00	0.00E+00	0.00E+00	0.00E+00	0.00E+00	0.00E+00	0.00E+00	0.00E+00	0.00E+00	0.00E+00	0.00E+00
771	ALL	412720	3762840	1.36E-10	1YrCancerI	1.36E-10	0.00E+00	0.00E+00	0.00E+00	0.00E+00	0.00E+00	0.00E+00	0.00E+00	0.00E+00	0.00E+00	0.00E+00	0.00E+00
772	ALL	412720	3762890	1.44E-10	1YrCancerI	1.44E-10	0.00E+00	0.00E+00	0.00E+00	0.00E+00	0.00E+00	0.00E+00	0.00E+00	0.00E+00	0.00E+00	0.00E+00	0.00E+00
773	ALL	412720	3762940	1.53E-10	1YrCancerI	1.53E-10	0.00E+00	0.00E+00	0.00E+00	0.00E+00	0.00E+00	0.00E+00	0.00E+00	0.00E+00	0.00E+00	0.00E+00	0.00E+00
774	ALL	412720	3762990	1.62E-10	1YrCancerI	1.62E-10	0.00E+00	0.00E+00	0.00E+00	0.00E+00	0.00E+00	0.00E+00	0.00E+00	0.00E+00	0.00E+00	0.00E+00	0.00E+00
775	ALL	412720	3763040	1.71E-10	1YrCancerI	1.71E-10	0.00E+00	0.00E+00	0.00E+00	0.00E+00	0.00E+00	0.00E+00	0.00E+00	0.00E+00	0.00E+00	0.00E+00	0.00E+00
776	ALL	412720	3763090	1.81E-10	1YrCancerI	1.81E-10	0.00E+00	0.00E+00	0.00E+00	0.00E+00	0.00E+00	0.00E+00	0.00E+00	0.00E+00	0.00E+00	0.00E+00	0.00E+00
777	ALL	412720	3763140	1.93E-10	1YrCancerI	1.93E-10	0.00E+00	0.00E+00	0.00E+00	0.00E+00	0.00E+00	0.00E+00	0.00E+00	0.00E+00	0.00E+00	0.00E+00	0.00E+00
778	ALL	412720	3763190	2.08E-10	1YrCancerI	2.08E-10	0.00E+00	0.00E+00	0.00E+00	0.00E+00	0.00E+00	0.00E+00	0.00E+00	0.00E+00	0.00E+00	0.00E+00	0.00E+00
779	ALL	412720	3763240	2.28E-10	1YrCancerI	2.28E-10	0.00E+00	0.00E+00	0.00E+00	0.00E+00	0.00E+00	0.00E+00	0.00E+00	0.00E+00	0.00E+00	0.00E+00	0.00E+00
780	ALL	412720	3763290	2.55E-10	1YrCancerI	2.55E-10	0.00E+00	0.00E+00	0.00E+00	0.00E+00	0.00E+00	0.00E+00	0.00E+00	0.00E+00	0.00E+00	0.00E+00	0.00E+00
781	ALL	412720	3763340	2.92E-10	1YrCancerI	2.92E-10	0.00E+00	0.00E+00	0.00E+00	0.00E+00	0.00E+00	0.00E+00	0.00E+00	0.00E+00	0.00E+00	0.00E+00	0.00E+00
782	ALL	412720	3763390	3.41E-10	1YrCancerI	3.41E-10	0.00E+00	0.00E+00	0.00E+00	0.00E+00	0.00E+00	0.00E+00	0.00E+00	0.00E+00	0.00E+00	0.00E+00	0.00E+00
783	ALL	412720	3763440	4.11E-10	1YrCancerI	4.11E-10	0.00E+00	0.00E+00	0.00E+00	0.00E+00	0.00E+00	0.00E+00	0.00E+00	0.00E+00	0.00E+00	0.00E+00	0.00E+00
784	ALL	412720	3763490	5.08E-10	1YrCancerI	5.08E-10	0.00E+00	0.00E+00	0.00E+00	0.00E+00	0.00E+00	0.00E+00	0.00E+00	0.00E+00	0.00E+00	0.00E+00	0.00E+00
785	ALL	412720	3763540	6.40E-10	1YrCancerI	6.40E-10	0.00E+00	0.00E+00	0.00E+00	0.00E+00	0.00E+00	0.00E+00	0.00E+00	0.00E+00	0.00E+00	0.00E+00	0.00E+00
786	ALL	412720	3763590	8.14E-10	1YrCancerI	8.14E-10	0.00E+00	0.00E+00	0.00E+00	0.00E+00	0.00E+00	0.00E+00	0.00E+00	0.00E+00	0.00E+00	0.00E+00	0.00E+00
787	ALL	412720	3763640	1.03E-09	1YrCancerI	1.03E-09	0.00E+00	0.00E+00	0.00E+00	0.00E+00	0.00E+00	0.00E+00	0.00E+00	0.00E+00	0.00E+00	0.00E+00	0.00E+00
788	ALL	412720	3763690	1.29E-09	1YrCancerI	1.29E-09	0.00E+00	0.00E+00	0.00E+00	0.00E+00	0.00E+00	0.00E+00	0.00E+00	0.00E+00	0.00E+00	0.00E+00	0.00E+00
789	ALL	412720	3763740	1.56E-09	1YrCancerI	1.56E-09	0.00E+00	0.00E+00	0.00E+00	0.00E+00	0.00E+00	0.00E+00	0.00E+00	0.00E+00	0.00E+00	0.00E+00	0.00E+00
790	ALL	412720	3763790	1.83E-09	1YrCancerI	1.83E-09	0.00E+00	0.00E+00	0.00E+00	0.00E+00	0.00E+00	0.00E+00	0.00E+00	0.00E+00	0.00E+00	0.00E+00	0.00E+00
791	ALL	412720	3763840	2.07E-09	1YrCancerI	2.07E-09	0.00E+00	0.00E+00	0.00E+00	0.00E+00	0.00E+00	0.00E+00	0.00E+00	0.00E+00	0.00E+00	0.00E+00	0.00E+00
792	ALL	412720	3763890	2.25E-09	1YrCancerI	2.25E-09	0.00E+00	0.00E+00	0.00E+00	0.00E+00	0.00E+00	0.00E+00	0.00E+00	0.00E+00	0.00E+00	0.00E+00	0.00E+00
793	ALL	412720	3763940	2.35E-09	1YrCancerI	2.35E-09	0.00E+00	0.00E+00	0.00E+00	0.00E+00	0.00E+00	0.00E+00	0.00E+00	0.00E+00	0.00E+00	0.00E+00	0.00E+00
794	ALL	412720	3763990	2.37E-09	1YrCancerI	2.37E-09	0.00E+00	0.00E+00	0.00E+00	0.00E+00	0.00E+00	0.00E+00	0.00E+00	0.00E+00	0.00E+00	0.00E+00	0.00E+00
795	ALL	412720	3764040	2.33E-09	1YrCancerI	2.33E-09	0.00E+00	0.00E+00	0.00E+00	0.00E+00	0.00E+00	0.00E+00	0.00E+00	0.00E+00	0.00E+00	0.00E+00	0.00E+00
796	ALL	412720	3764090	2.24E-09	1YrCancerI	2.24E-09	0.00E+00	0.00E+00	0.00E+00	0.00E+00	0.00E+00	0.00E+00	0.00E+00	0.00E+00	0.00E+00	0.00E+00	0.00E+00
797	ALL	412720	3764140	2.12E-09	1YrCancerI	2.12E-09	0.00E+00	0.00E+00	0.00E+00	0.00E+00	0.00E+00	0.00E+00	0.00E+00	0.00E+00	0.00E+00	0.00E+00	0.00E+00
798	ALL	412720	3764190	2.00E-09	1YrCancerI	2.00E-09	0.00E+00	0.00E+00	0.00E+00	0.00E+00	0.00E+00	0.00E+00	0.00E+00	0.00E+00	0.00E+00	0.00E+00	0.00E+00
799	ALL	412720	3764240	1.87E-09	1YrCancerI	1.87E-09	0.00E+00	0.00E+00	0.00E+00	0.00E+00	0.00E+00	0.00E+00	0.00E+00	0.00E+00	0.00E+00	0.00E+00	0.00E+00
800	ALL	412770	3762840	1.27E-10	1YrCancerI	1.27E-10	0.00E+00	0.00E+00	0.00E+00	0.00E+00	0.00E+00	0.00E+00	0.00E+00	0.00E+00	0.00E+00	0.00E+00	0.00E+00
801	ALL	412770	3762890	1.35E-10	1YrCancerI	1.35E-10	0.00E+00	0.00E+00	0.00E+00	0.00E+00	0.00E+00	0.00E+00	0.00E+00	0.00E+00	0.00E+00	0.00E+00	0.00E+00
802	ALL	412770	3762940	1.42E-10	1YrCancerI	1.42E-10	0.00E+00	0.00E+00	0.00E+00	0.00E+00	0.00E+00	0.00E+00	0.00E+00	0.00E+00	0.00E+00	0.00E+00	0.00E+00
803	ALL	412770	3762990	1.49E-10	1YrCancerI	1.49E-10	0.00E+00	0.00E+00	0.00E+00	0.00E+00	0.00E+00	0.00E+00	0.00E+00	0.00E+00	0.00E+00	0.00E+00	0.00E+00
804	ALL	412770	3763040	1.57E-10	1YrCancerI	1.57E-10	0.00E+00	0.00E+00	0.00E+00	0.00E+00	0.00E+00	0.00E+00	0.00E+00	0.00E+00	0.00E+00	0.00E+00	0.00E+00
805	ALL	412770	3763090	1.66E-10	1YrCancerI	1.66E-10	0.00E+00	0.00E+00	0.00E+00	0.00E+00	0.00E+00	0.00E+00	0.00E+00	0.00E+00	0.00E+00	0.00E+00	0.00E+00
806	ALL	412770	3763140	1.76E-10	1YrCancerI	1.76E-10	0.00E+00	0.00E+00	0.00E+00	0.00E+00	0.00E+00	0.00E+00	0.00E+00	0.00E+00	0.00E+00	0.00E+00	0.00E+00
807	ALL	412770	3763190	1.90E-10	1YrCancerI	1.90E-10	0.00E+00	0.00E+00	0.00E+00	0.00E+00	0.00E+00	0.00E+00	0.00E+00	0.00E+00	0.00E+00	0.00E+00	0.00E+00
808	ALL	412770	3763240	2.08E-10	1YrCancerI	2.08E-10	0.00E+00	0.00E+00	0.00E+00	0.00E+00	0.00E+00	0.00E+00	0.00E+00	0.00E+00	0.00E+00	0.00E+00	0.00E+00
809	ALL	412770	3763290	2.32E-10	1YrCancerI	2.32E-10	0.00E+00	0.00E+00	0.00E+00	0.00E+00	0.00E+00	0.00E+00	0.00E+00	0.00E+00	0.00E+00	0.00E+00	0.00E+00
810	ALL	412770	3763340	2.64E-10	1YrCancerI	2.64E-10	0.00E+00	0.00E+00	0.00E+00	0.00E+00	0.00E+00	0.00E+00	0.00E+00	0.00E+00	0.00E+00	0.00E+00	0.00E+00
811	ALL	412770	3763390	3.07E-10	1YrCancerI	3.07E-10	0.00E+00	0.00E+00	0.00E+00	0.00E+00	0.00E+00	0.00E+00	0.00E+00	0.00E+00	0.00E+00	0.00E+00	0.00E+00
812	ALL	412770	3763440	3.67E-10	1YrCancerI	3.67E-10	0.00E+00	0.00E+00	0.00E+00	0.00E+00	0.00E+00	0.00E+00	0.00E+00	0.00E+00	0.00E+00	0.00E+00	0.00E+00
813	ALL	412770	3763490	4.46E-10	1YrCancerI	4.46E-10	0.00E+00	0.00E+00	0.00E+00	0.00E+00	0.00E+00	0.00E+00	0.00E+00	0.00E+00	0.00E+00	0.00E+00	0.00E+00
814	ALL	412770	3763540	5.52E-10	1YrCancerI	5.52E-10	0.00E+00	0.00E+00	0.00E+00	0.00E+00	0.00E+00	0.00E+00	0.00E+00	0.00E+00	0.00E+00	0.00E+00	0.00E+00

815	ALL	412770	3763590	6.90E-10	1YrCancerI	6.90E-10	0.00E+00	0.00E+00	0.00E+00	0.00E+00	0.00E+00	0.00E+00	0.00E+00	0.00E+00	0.00E+00	0.00E+00	0.00E+00
816	ALL	412770	3763640	8.63E-10	1YrCancerI	8.63E-10	0.00E+00	0.00E+00	0.00E+00	0.00E+00	0.00E+00	0.00E+00	0.00E+00	0.00E+00	0.00E+00	0.00E+00	0.00E+00
817	ALL	412770	3763690	1.07E-09	1YrCancerI	1.07E-09	0.00E+00	0.00E+00	0.00E+00	0.00E+00	0.00E+00	0.00E+00	0.00E+00	0.00E+00	0.00E+00	0.00E+00	0.00E+00
818	ALL	412770	3763740	1.29E-09	1YrCancerI	1.29E-09	0.00E+00	0.00E+00	0.00E+00	0.00E+00	0.00E+00	0.00E+00	0.00E+00	0.00E+00	0.00E+00	0.00E+00	0.00E+00
819	ALL	412770	3763790	1.52E-09	1YrCancerI	1.52E-09	0.00E+00	0.00E+00	0.00E+00	0.00E+00	0.00E+00	0.00E+00	0.00E+00	0.00E+00	0.00E+00	0.00E+00	0.00E+00
820	ALL	412770	3763840	1.73E-09	1YrCancerI	1.73E-09	0.00E+00	0.00E+00	0.00E+00	0.00E+00	0.00E+00	0.00E+00	0.00E+00	0.00E+00	0.00E+00	0.00E+00	0.00E+00
821	ALL	412770	3763890	1.91E-09	1YrCancerI	1.91E-09	0.00E+00	0.00E+00	0.00E+00	0.00E+00	0.00E+00	0.00E+00	0.00E+00	0.00E+00	0.00E+00	0.00E+00	0.00E+00
822	ALL	412770	3763940	2.02E-09	1YrCancerI	2.02E-09	0.00E+00	0.00E+00	0.00E+00	0.00E+00	0.00E+00	0.00E+00	0.00E+00	0.00E+00	0.00E+00	0.00E+00	0.00E+00
823	ALL	412770	3763990	2.08E-09	1YrCancerI	2.08E-09	0.00E+00	0.00E+00	0.00E+00	0.00E+00	0.00E+00	0.00E+00	0.00E+00	0.00E+00	0.00E+00	0.00E+00	0.00E+00
824	ALL	412770	3764040	2.08E-09	1YrCancerI	2.08E-09	0.00E+00	0.00E+00	0.00E+00	0.00E+00	0.00E+00	0.00E+00	0.00E+00	0.00E+00	0.00E+00	0.00E+00	0.00E+00
825	ALL	412770	3764090	2.03E-09	1YrCancerI	2.03E-09	0.00E+00	0.00E+00	0.00E+00	0.00E+00	0.00E+00	0.00E+00	0.00E+00	0.00E+00	0.00E+00	0.00E+00	0.00E+00
826	ALL	412770	3764140	1.95E-09	1YrCancerI	1.95E-09	0.00E+00	0.00E+00	0.00E+00	0.00E+00	0.00E+00	0.00E+00	0.00E+00	0.00E+00	0.00E+00	0.00E+00	0.00E+00
827	ALL	412770	3764190	1.86E-09	1YrCancerI	1.86E-09	0.00E+00	0.00E+00	0.00E+00	0.00E+00	0.00E+00	0.00E+00	0.00E+00	0.00E+00	0.00E+00	0.00E+00	0.00E+00
828	ALL	412770	3764240	1.75E-09	1YrCancerI	1.75E-09	0.00E+00	0.00E+00	0.00E+00	0.00E+00	0.00E+00	0.00E+00	0.00E+00	0.00E+00	0.00E+00	0.00E+00	0.00E+00
829	ALL	411370	3764340	3.34E-10	1YrCancerI	3.34E-10	0.00E+00	0.00E+00	0.00E+00	0.00E+00	0.00E+00	0.00E+00	0.00E+00	0.00E+00	0.00E+00	0.00E+00	0.00E+00
830	ALL	411370	3764440	3.26E-10	1YrCancerI	3.26E-10	0.00E+00	0.00E+00	0.00E+00	0.00E+00	0.00E+00	0.00E+00	0.00E+00	0.00E+00	0.00E+00	0.00E+00	0.00E+00
831	ALL	411370	3764540	3.17E-10	1YrCancerI	3.17E-10	0.00E+00	0.00E+00	0.00E+00	0.00E+00	0.00E+00	0.00E+00	0.00E+00	0.00E+00	0.00E+00	0.00E+00	0.00E+00
832	ALL	411370	3764640	3.10E-10	1YrCancerI	3.10E-10	0.00E+00	0.00E+00	0.00E+00	0.00E+00	0.00E+00	0.00E+00	0.00E+00	0.00E+00	0.00E+00	0.00E+00	0.00E+00
833	ALL	411370	3764740	3.04E-10	1YrCancerI	3.04E-10	0.00E+00	0.00E+00	0.00E+00	0.00E+00	0.00E+00	0.00E+00	0.00E+00	0.00E+00	0.00E+00	0.00E+00	0.00E+00
834	ALL	411470	3764340	4.19E-10	1YrCancerI	4.19E-10	0.00E+00	0.00E+00	0.00E+00	0.00E+00	0.00E+00	0.00E+00	0.00E+00	0.00E+00	0.00E+00	0.00E+00	0.00E+00
835	ALL	411470	3764440	4.08E-10	1YrCancerI	4.08E-10	0.00E+00	0.00E+00	0.00E+00	0.00E+00	0.00E+00	0.00E+00	0.00E+00	0.00E+00	0.00E+00	0.00E+00	0.00E+00
836	ALL	411470	3764540	3.95E-10	1YrCancerI	3.95E-10	0.00E+00	0.00E+00	0.00E+00	0.00E+00	0.00E+00	0.00E+00	0.00E+00	0.00E+00	0.00E+00	0.00E+00	0.00E+00
837	ALL	411470	3764640	3.86E-10	1YrCancerI	3.86E-10	0.00E+00	0.00E+00	0.00E+00	0.00E+00	0.00E+00	0.00E+00	0.00E+00	0.00E+00	0.00E+00	0.00E+00	0.00E+00
838	ALL	411470	3764740	3.75E-10	1YrCancerI	3.75E-10	0.00E+00	0.00E+00	0.00E+00	0.00E+00	0.00E+00	0.00E+00	0.00E+00	0.00E+00	0.00E+00	0.00E+00	0.00E+00
839	ALL	411570	3764340	5.47E-10	1YrCancerI	5.47E-10	0.00E+00	0.00E+00	0.00E+00	0.00E+00	0.00E+00	0.00E+00	0.00E+00	0.00E+00	0.00E+00	0.00E+00	0.00E+00
840	ALL	411570	3764440	5.27E-10	1YrCancerI	5.27E-10	0.00E+00	0.00E+00	0.00E+00	0.00E+00	0.00E+00	0.00E+00	0.00E+00	0.00E+00	0.00E+00	0.00E+00	0.00E+00
841	ALL	411570	3764540	5.06E-10	1YrCancerI	5.06E-10	0.00E+00	0.00E+00	0.00E+00	0.00E+00	0.00E+00	0.00E+00	0.00E+00	0.00E+00	0.00E+00	0.00E+00	0.00E+00
842	ALL	411570	3764640	4.88E-10	1YrCancerI	4.88E-10	0.00E+00	0.00E+00	0.00E+00	0.00E+00	0.00E+00	0.00E+00	0.00E+00	0.00E+00	0.00E+00	0.00E+00	0.00E+00
843	ALL	411570	3764740	4.68E-10	1YrCancerI	4.68E-10	0.00E+00	0.00E+00	0.00E+00	0.00E+00	0.00E+00	0.00E+00	0.00E+00	0.00E+00	0.00E+00	0.00E+00	0.00E+00
844	ALL	411670	3764340	7.40E-10	1YrCancerI	7.40E-10	0.00E+00	0.00E+00	0.00E+00	0.00E+00	0.00E+00	0.00E+00	0.00E+00	0.00E+00	0.00E+00	0.00E+00	0.00E+00
845	ALL	411670	3764440	6.99E-10	1YrCancerI	6.99E-10	0.00E+00	0.00E+00	0.00E+00	0.00E+00	0.00E+00	0.00E+00	0.00E+00	0.00E+00	0.00E+00	0.00E+00	0.00E+00
846	ALL	411670	3764540	6.60E-10	1YrCancerI	6.60E-10	0.00E+00	0.00E+00	0.00E+00	0.00E+00	0.00E+00	0.00E+00	0.00E+00	0.00E+00	0.00E+00	0.00E+00	0.00E+00
847	ALL	411670	3764640	6.24E-10	1YrCancerI	6.24E-10	0.00E+00	0.00E+00	0.00E+00	0.00E+00	0.00E+00	0.00E+00	0.00E+00	0.00E+00	0.00E+00	0.00E+00	0.00E+00
848	ALL	411670	3764740	5.86E-10	1YrCancerI	5.86E-10	0.00E+00	0.00E+00	0.00E+00	0.00E+00	0.00E+00	0.00E+00	0.00E+00	0.00E+00	0.00E+00	0.00E+00	0.00E+00
849	ALL	411770	3764340	1.03E-09	1YrCancerI	1.03E-09	0.00E+00	0.00E+00	0.00E+00	0.00E+00	0.00E+00	0.00E+00	0.00E+00	0.00E+00	0.00E+00	0.00E+00	0.00E+00
850	ALL	411770	3764440	9.38E-10	1YrCancerI	9.38E-10	0.00E+00	0.00E+00	0.00E+00	0.00E+00	0.00E+00	0.00E+00	0.00E+00	0.00E+00	0.00E+00	0.00E+00	0.00E+00
851	ALL	411770	3764540	8.60E-10	1YrCancerI	8.60E-10	0.00E+00	0.00E+00	0.00E+00	0.00E+00	0.00E+00	0.00E+00	0.00E+00	0.00E+00	0.00E+00	0.00E+00	0.00E+00
852	ALL	411770	3764640	7.92E-10	1YrCancerI	7.92E-10	0.00E+00	0.00E+00	0.00E+00	0.00E+00	0.00E+00	0.00E+00	0.00E+00	0.00E+00	0.00E+00	0.00E+00	0.00E+00
853	ALL	411770	3764740	7.26E-10	1YrCancerI	7.26E-10	0.00E+00	0.00E+00	0.00E+00	0.00E+00	0.00E+00	0.00E+00	0.00E+00	0.00E+00	0.00E+00	0.00E+00	0.00E+00
854	ALL	411870	3764340	1.41E-09	1YrCancerI	1.41E-09	0.00E+00	0.00E+00	0.00E+00	0.00E+00	0.00E+00	0.00E+00	0.00E+00	0.00E+00	0.00E+00	0.00E+00	0.00E+00
855	ALL	411870	3764440	1.24E-09	1YrCancerI	1.24E-09	0.00E+00	0.00E+00	0.00E+00	0.00E+00	0.00E+00	0.00E+00	0.00E+00	0.00E+00	0.00E+00	0.00E+00	0.00E+00
856	ALL	411870	3764540	1.10E-09	1YrCancerI	1.10E-09	0.00E+00	0.00E+00	0.00E+00	0.00E+00	0.00E+00	0.00E+00	0.00E+00	0.00E+00	0.00E+00	0.00E+00	0.00E+00
857	ALL	411870	3764640	9.81E-10	1YrCancerI	9.81E-10	0.00E+00	0.00E+00	0.00E+00	0.00E+00	0.00E+00	0.00E+00	0.00E+00	0.00E+00	0.00E+00	0.00E+00	0.00E+00
858	ALL	411870	3764740	8.78E-10	1YrCancerI	8.78E-10	0.00E+00	0.00E+00	0.00E+00	0.00E+00	0.00E+00	0.00E+00	0.00E+00	0.00E+00	0.00E+00	0.00E+00	0.00E+00
859	ALL	411970	3764340	1.85E-09	1YrCancerI	1.85E-09	0.00E+00	0.00E+00	0.00E+00	0.00E+00	0.00E+00	0.00E+00	0.00E+00	0.00E+00	0.00E+00	0.00E+00	0.00E+00
860	ALL	411970	3764440	1.56E-09	1YrCancerI	1.56E-09	0.00E+00	0.00E+00	0.00E+00	0.00E+00	0.00E+00	0.00E+00	0.00E+00	0.00E+00	0.00E+00	0.00E+00	0.00E+00
861	ALL	411970	3764540	1.34E-09	1YrCancerI	1.34E-09	0.00E+00	0.00E+00	0.00E+00	0.00E+00	0.00E+00	0.00E+00	0.00E+00	0.00E+00	0.00E+00	0.00E+00	0.00E+00
862	ALL	411970	3764640	1.17E-09	1YrCancerI	1.17E-09	0.00E+00	0.00E+00	0.00E+00	0.00E+00	0.00E+00	0.00E+00	0.00E+00	0.00E+00	0.00E+00	0.00E+00	0.00E+00
863	ALL	411970	3764740	1.02E-09	1YrCancerI	1.02E-09	0.00E+00	0.00E+00	0.00E+00	0.00E+00	0.00E+00	0.00E+00	0.00E+00	0.00E+00	0.00E+00	0.00E+00	0.00E+00
864	ALL	412070	3764340	2.23E-09	1YrCancerI	2.23E-09	0.00E+00	0.00E+00	0.00E+00	0.00E+00	0.00E+00	0.00E+00	0.00E+00	0.00E+00	0.00E+00	0.00E+00	0.00E+00
865	ALL	412070	3764440	1.83E-09	1YrCancerI	1.83E-09	0.00E+00	0.00E+00	0.00E+00	0.00E+00	0.00E+00	0.00E+00	0.00E+00	0.00E+00	0.00E+00	0.00E+00	0.00E+00

866	ALL	412070	3764540	1.54E-09	1YrCancerI	1.54E-09	0.00E+00	0.00E+00	0.00E+00	0.00E+00	0.00E+00	0.00E+00	0.00E+00	0.00E+00	0.00E+00	0.00E+00	0.00E+00
867	ALL	412070	3764640	1.32E-09	1YrCancerI	1.32E-09	0.00E+00	0.00E+00	0.00E+00	0.00E+00	0.00E+00	0.00E+00	0.00E+00	0.00E+00	0.00E+00	0.00E+00	0.00E+00
868	ALL	412070	3764740	1.14E-09	1YrCancerI	1.14E-09	0.00E+00	0.00E+00	0.00E+00	0.00E+00	0.00E+00	0.00E+00	0.00E+00	0.00E+00	0.00E+00	0.00E+00	0.00E+00
869	ALL	412170	3764340	2.46E-09	1YrCancerI	2.46E-09	0.00E+00	0.00E+00	0.00E+00	0.00E+00	0.00E+00	0.00E+00	0.00E+00	0.00E+00	0.00E+00	0.00E+00	0.00E+00
870	ALL	412170	3764440	2.01E-09	1YrCancerI	2.01E-09	0.00E+00	0.00E+00	0.00E+00	0.00E+00	0.00E+00	0.00E+00	0.00E+00	0.00E+00	0.00E+00	0.00E+00	0.00E+00
871	ALL	412170	3764540	1.69E-09	1YrCancerI	1.69E-09	0.00E+00	0.00E+00	0.00E+00	0.00E+00	0.00E+00	0.00E+00	0.00E+00	0.00E+00	0.00E+00	0.00E+00	0.00E+00
872	ALL	412170	3764640	1.44E-09	1YrCancerI	1.44E-09	0.00E+00	0.00E+00	0.00E+00	0.00E+00	0.00E+00	0.00E+00	0.00E+00	0.00E+00	0.00E+00	0.00E+00	0.00E+00
873	ALL	412170	3764740	1.23E-09	1YrCancerI	1.23E-09	0.00E+00	0.00E+00	0.00E+00	0.00E+00	0.00E+00	0.00E+00	0.00E+00	0.00E+00	0.00E+00	0.00E+00	0.00E+00
874	ALL	412270	3764340	2.51E-09	1YrCancerI	2.51E-09	0.00E+00	0.00E+00	0.00E+00	0.00E+00	0.00E+00	0.00E+00	0.00E+00	0.00E+00	0.00E+00	0.00E+00	0.00E+00
875	ALL	412270	3764440	2.07E-09	1YrCancerI	2.07E-09	0.00E+00	0.00E+00	0.00E+00	0.00E+00	0.00E+00	0.00E+00	0.00E+00	0.00E+00	0.00E+00	0.00E+00	0.00E+00
876	ALL	412270	3764540	1.75E-09	1YrCancerI	1.75E-09	0.00E+00	0.00E+00	0.00E+00	0.00E+00	0.00E+00	0.00E+00	0.00E+00	0.00E+00	0.00E+00	0.00E+00	0.00E+00
877	ALL	412270	3764640	1.49E-09	1YrCancerI	1.49E-09	0.00E+00	0.00E+00	0.00E+00	0.00E+00	0.00E+00	0.00E+00	0.00E+00	0.00E+00	0.00E+00	0.00E+00	0.00E+00
878	ALL	412270	3764740	1.28E-09	1YrCancerI	1.28E-09	0.00E+00	0.00E+00	0.00E+00	0.00E+00	0.00E+00	0.00E+00	0.00E+00	0.00E+00	0.00E+00	0.00E+00	0.00E+00
879	ALL	412370	3764340	2.39E-09	1YrCancerI	2.39E-09	0.00E+00	0.00E+00	0.00E+00	0.00E+00	0.00E+00	0.00E+00	0.00E+00	0.00E+00	0.00E+00	0.00E+00	0.00E+00
880	ALL	412370	3764440	2.01E-09	1YrCancerI	2.01E-09	0.00E+00	0.00E+00	0.00E+00	0.00E+00	0.00E+00	0.00E+00	0.00E+00	0.00E+00	0.00E+00	0.00E+00	0.00E+00
881	ALL	412370	3764540	1.71E-09	1YrCancerI	1.71E-09	0.00E+00	0.00E+00	0.00E+00	0.00E+00	0.00E+00	0.00E+00	0.00E+00	0.00E+00	0.00E+00	0.00E+00	0.00E+00
882	ALL	412370	3764640	1.48E-09	1YrCancerI	1.48E-09	0.00E+00	0.00E+00	0.00E+00	0.00E+00	0.00E+00	0.00E+00	0.00E+00	0.00E+00	0.00E+00	0.00E+00	0.00E+00
883	ALL	412370	3764740	1.28E-09	1YrCancerI	1.28E-09	0.00E+00	0.00E+00	0.00E+00	0.00E+00	0.00E+00	0.00E+00	0.00E+00	0.00E+00	0.00E+00	0.00E+00	0.00E+00
884	ALL	412470	3764340	2.16E-09	1YrCancerI	2.16E-09	0.00E+00	0.00E+00	0.00E+00	0.00E+00	0.00E+00	0.00E+00	0.00E+00	0.00E+00	0.00E+00	0.00E+00	0.00E+00
885	ALL	412470	3764440	1.85E-09	1YrCancerI	1.85E-09	0.00E+00	0.00E+00	0.00E+00	0.00E+00	0.00E+00	0.00E+00	0.00E+00	0.00E+00	0.00E+00	0.00E+00	0.00E+00
886	ALL	412470	3764540	1.61E-09	1YrCancerI	1.61E-09	0.00E+00	0.00E+00	0.00E+00	0.00E+00	0.00E+00	0.00E+00	0.00E+00	0.00E+00	0.00E+00	0.00E+00	0.00E+00
887	ALL	412470	3764640	1.41E-09	1YrCancerI	1.41E-09	0.00E+00	0.00E+00	0.00E+00	0.00E+00	0.00E+00	0.00E+00	0.00E+00	0.00E+00	0.00E+00	0.00E+00	0.00E+00
888	ALL	412470	3764740	1.24E-09	1YrCancerI	1.24E-09	0.00E+00	0.00E+00	0.00E+00	0.00E+00	0.00E+00	0.00E+00	0.00E+00	0.00E+00	0.00E+00	0.00E+00	0.00E+00
889	ALL	412570	3764340	1.91E-09	1YrCancerI	1.91E-09	0.00E+00	0.00E+00	0.00E+00	0.00E+00	0.00E+00	0.00E+00	0.00E+00	0.00E+00	0.00E+00	0.00E+00	0.00E+00
890	ALL	412570	3764440	1.66E-09	1YrCancerI	1.66E-09	0.00E+00	0.00E+00	0.00E+00	0.00E+00	0.00E+00	0.00E+00	0.00E+00	0.00E+00	0.00E+00	0.00E+00	0.00E+00
891	ALL	412570	3764540	1.46E-09	1YrCancerI	1.46E-09	0.00E+00	0.00E+00	0.00E+00	0.00E+00	0.00E+00	0.00E+00	0.00E+00	0.00E+00	0.00E+00	0.00E+00	0.00E+00
892	ALL	412570	3764640	1.29E-09	1YrCancerI	1.29E-09	0.00E+00	0.00E+00	0.00E+00	0.00E+00	0.00E+00	0.00E+00	0.00E+00	0.00E+00	0.00E+00	0.00E+00	0.00E+00
893	ALL	412570	3764740	1.16E-09	1YrCancerI	1.16E-09	0.00E+00	0.00E+00	0.00E+00	0.00E+00	0.00E+00	0.00E+00	0.00E+00	0.00E+00	0.00E+00	0.00E+00	0.00E+00
894	ALL	412670	3764340	1.71E-09	1YrCancerI	1.71E-09	0.00E+00	0.00E+00	0.00E+00	0.00E+00	0.00E+00	0.00E+00	0.00E+00	0.00E+00	0.00E+00	0.00E+00	0.00E+00
895	ALL	412670	3764440	1.43E-09	1YrCancerI	1.43E-09	0.00E+00	0.00E+00	0.00E+00	0.00E+00	0.00E+00	0.00E+00	0.00E+00	0.00E+00	0.00E+00	0.00E+00	0.00E+00
896	ALL	412670	3764540	1.27E-09	1YrCancerI	1.27E-09	0.00E+00	0.00E+00	0.00E+00	0.00E+00	0.00E+00	0.00E+00	0.00E+00	0.00E+00	0.00E+00	0.00E+00	0.00E+00
897	ALL	412670	3764640	1.14E-09	1YrCancerI	1.14E-09	0.00E+00	0.00E+00	0.00E+00	0.00E+00	0.00E+00	0.00E+00	0.00E+00	0.00E+00	0.00E+00	0.00E+00	0.00E+00
898	ALL	412670	3764740	1.06E-09	1YrCancerI	1.06E-09	0.00E+00	0.00E+00	0.00E+00	0.00E+00	0.00E+00	0.00E+00	0.00E+00	0.00E+00	0.00E+00	0.00E+00	0.00E+00
899	ALL	412770	3764340	1.52E-09	1YrCancerI	1.52E-09	0.00E+00	0.00E+00	0.00E+00	0.00E+00	0.00E+00	0.00E+00	0.00E+00	0.00E+00	0.00E+00	0.00E+00	0.00E+00
900	ALL	412770	3764440	1.26E-09	1YrCancerI	1.26E-09	0.00E+00	0.00E+00	0.00E+00	0.00E+00	0.00E+00	0.00E+00	0.00E+00	0.00E+00	0.00E+00	0.00E+00	0.00E+00
901	ALL	412770	3764540	1.09E-09	1YrCancerI	1.09E-09	0.00E+00	0.00E+00	0.00E+00	0.00E+00	0.00E+00	0.00E+00	0.00E+00	0.00E+00	0.00E+00	0.00E+00	0.00E+00
902	ALL	412770	3764640	9.70E-10	1YrCancerI	9.70E-10	0.00E+00	0.00E+00	0.00E+00	0.00E+00	0.00E+00	0.00E+00	0.00E+00	0.00E+00	0.00E+00	0.00E+00	0.00E+00
903	ALL	412770	3764740	8.98E-10	1YrCancerI	8.98E-10	0.00E+00	0.00E+00	0.00E+00	0.00E+00	0.00E+00	0.00E+00	0.00E+00	0.00E+00	0.00E+00	0.00E+00	0.00E+00
904	ALL	412870	3764340	1.40E-09	1YrCancerI	1.40E-09	0.00E+00	0.00E+00	0.00E+00	0.00E+00	0.00E+00	0.00E+00	0.00E+00	0.00E+00	0.00E+00	0.00E+00	0.00E+00
905	ALL	412870	3764440	1.15E-09	1YrCancerI	1.15E-09	0.00E+00	0.00E+00	0.00E+00	0.00E+00	0.00E+00	0.00E+00	0.00E+00	0.00E+00	0.00E+00	0.00E+00	0.00E+00
906	ALL	412870	3764540	9.19E-10	1YrCancerI	9.19E-10	0.00E+00	0.00E+00	0.00E+00	0.00E+00	0.00E+00	0.00E+00	0.00E+00	0.00E+00	0.00E+00	0.00E+00	0.00E+00
907	ALL	412870	3764640	7.82E-10	1YrCancerI	7.82E-10	0.00E+00	0.00E+00	0.00E+00	0.00E+00	0.00E+00	0.00E+00	0.00E+00	0.00E+00	0.00E+00	0.00E+00	0.00E+00
908	ALL	412870	3764740	6.66E-10	1YrCancerI	6.66E-10	0.00E+00	0.00E+00	0.00E+00	0.00E+00	0.00E+00	0.00E+00	0.00E+00	0.00E+00	0.00E+00	0.00E+00	0.00E+00
909	ALL	412970	3764340	1.26E-09	1YrCancerI	1.26E-09	0.00E+00	0.00E+00	0.00E+00	0.00E+00	0.00E+00	0.00E+00	0.00E+00	0.00E+00	0.00E+00	0.00E+00	0.00E+00
910	ALL	412970	3764440	1.03E-09	1YrCancerI	1.03E-09	0.00E+00	0.00E+00	0.00E+00	0.00E+00	0.00E+00	0.00E+00	0.00E+00	0.00E+00	0.00E+00	0.00E+00	0.00E+00
911	ALL	412970	3764540	7.59E-10	1YrCancerI	7.59E-10	0.00E+00	0.00E+00	0.00E+00	0.00E+00	0.00E+00	0.00E+00	0.00E+00	0.00E+00	0.00E+00	0.00E+00	0.00E+00
912	ALL	412970	3764640	6.34E-10	1YrCancerI	6.34E-10	0.00E+00	0.00E+00	0.00E+00	0.00E+00	0.00E+00	0.00E+00	0.00E+00	0.00E+00	0.00E+00	0.00E+00	0.00E+00
913	ALL	412970	3764740	4.98E-10	1YrCancerI	4.98E-10	0.00E+00	0.00E+00	0.00E+00	0.00E+00	0.00E+00	0.00E+00	0.00E+00	0.00E+00	0.00E+00	0.00E+00	0.00E+00
914	ALL	413070	3764340	1.10E-09	1YrCancerI	1.10E-09	0.00E+00	0.00E+00	0.00E+00	0.00E+00	0.00E+00	0.00E+00	0.00E+00	0.00E+00	0.00E+00	0.00E+00	0.00E+00
915	ALL	413070	3764440	8.94E-10	1YrCancerI	8.94E-10	0.00E+00	0.00E+00	0.00E+00	0.00E+00	0.00E+00	0.00E+00	0.00E+00	0.00E+00	0.00E+00	0.00E+00	0.00E+00
916	ALL	413070	3764540	6.77E-10	1YrCancerI	6.77E-10	0.00E+00	0.00E+00	0.00E+00	0.00E+00	0.00E+00	0.00E+00	0.00E+00	0.00E+00	0.00E+00	0.00E+00	0.00E+00

917	ALL	413070	3764640	5.94E-10	1YrCancerI	5.94E-10	0.00E+00	0.00E+00	0.00E+00	0.00E+00	0.00E+00	0.00E+00	0.00E+00	0.00E+00	0.00E+00	0.00E+00	0.00E+00
918	ALL	413070	3764740	4.84E-10	1YrCancerI	4.84E-10	0.00E+00	0.00E+00	0.00E+00	0.00E+00	0.00E+00	0.00E+00	0.00E+00	0.00E+00	0.00E+00	0.00E+00	0.00E+00
919	ALL	413170	3764340	9.45E-10	1YrCancerI	9.45E-10	0.00E+00	0.00E+00	0.00E+00	0.00E+00	0.00E+00	0.00E+00	0.00E+00	0.00E+00	0.00E+00	0.00E+00	0.00E+00
920	ALL	413170	3764440	7.77E-10	1YrCancerI	7.77E-10	0.00E+00	0.00E+00	0.00E+00	0.00E+00	0.00E+00	0.00E+00	0.00E+00	0.00E+00	0.00E+00	0.00E+00	0.00E+00
921	ALL	413170	3764540	6.44E-10	1YrCancerI	6.44E-10	0.00E+00	0.00E+00	0.00E+00	0.00E+00	0.00E+00	0.00E+00	0.00E+00	0.00E+00	0.00E+00	0.00E+00	0.00E+00
922	ALL	413170	3764640	6.35E-10	1YrCancerI	6.35E-10	0.00E+00	0.00E+00	0.00E+00	0.00E+00	0.00E+00	0.00E+00	0.00E+00	0.00E+00	0.00E+00	0.00E+00	0.00E+00
923	ALL	413170	3764740	5.19E-10	1YrCancerI	5.19E-10	0.00E+00	0.00E+00	0.00E+00	0.00E+00	0.00E+00	0.00E+00	0.00E+00	0.00E+00	0.00E+00	0.00E+00	0.00E+00
924	ALL	413270	3764340	8.06E-10	1YrCancerI	8.06E-10	0.00E+00	0.00E+00	0.00E+00	0.00E+00	0.00E+00	0.00E+00	0.00E+00	0.00E+00	0.00E+00	0.00E+00	0.00E+00
925	ALL	413270	3764440	7.06E-10	1YrCancerI	7.06E-10	0.00E+00	0.00E+00	0.00E+00	0.00E+00	0.00E+00	0.00E+00	0.00E+00	0.00E+00	0.00E+00	0.00E+00	0.00E+00
926	ALL	413270	3764540	6.44E-10	1YrCancerI	6.44E-10	0.00E+00	0.00E+00	0.00E+00	0.00E+00	0.00E+00	0.00E+00	0.00E+00	0.00E+00	0.00E+00	0.00E+00	0.00E+00
927	ALL	413270	3764640	6.12E-10	1YrCancerI	6.12E-10	0.00E+00	0.00E+00	0.00E+00	0.00E+00	0.00E+00	0.00E+00	0.00E+00	0.00E+00	0.00E+00	0.00E+00	0.00E+00
928	ALL	413270	3764740	5.11E-10	1YrCancerI	5.11E-10	0.00E+00	0.00E+00	0.00E+00	0.00E+00	0.00E+00	0.00E+00	0.00E+00	0.00E+00	0.00E+00	0.00E+00	0.00E+00
929	ALL	412870	3764240	1.57E-09	1YrCancerI	1.57E-09	0.00E+00	0.00E+00	0.00E+00	0.00E+00	0.00E+00	0.00E+00	0.00E+00	0.00E+00	0.00E+00	0.00E+00	0.00E+00
930	ALL	412870	3764140	1.64E-09	1YrCancerI	1.64E-09	0.00E+00	0.00E+00	0.00E+00	0.00E+00	0.00E+00	0.00E+00	0.00E+00	0.00E+00	0.00E+00	0.00E+00	0.00E+00
931	ALL	412870	3764040	1.65E-09	1YrCancerI	1.65E-09	0.00E+00	0.00E+00	0.00E+00	0.00E+00	0.00E+00	0.00E+00	0.00E+00	0.00E+00	0.00E+00	0.00E+00	0.00E+00
932	ALL	412870	3763940	1.51E-09	1YrCancerI	1.51E-09	0.00E+00	0.00E+00	0.00E+00	0.00E+00	0.00E+00	0.00E+00	0.00E+00	0.00E+00	0.00E+00	0.00E+00	0.00E+00
933	ALL	412870	3763840	1.24E-09	1YrCancerI	1.24E-09	0.00E+00	0.00E+00	0.00E+00	0.00E+00	0.00E+00	0.00E+00	0.00E+00	0.00E+00	0.00E+00	0.00E+00	0.00E+00
934	ALL	412870	3763740	9.09E-10	1YrCancerI	9.09E-10	0.00E+00	0.00E+00	0.00E+00	0.00E+00	0.00E+00	0.00E+00	0.00E+00	0.00E+00	0.00E+00	0.00E+00	0.00E+00
935	ALL	412870	3763640	6.26E-10	1YrCancerI	6.26E-10	0.00E+00	0.00E+00	0.00E+00	0.00E+00	0.00E+00	0.00E+00	0.00E+00	0.00E+00	0.00E+00	0.00E+00	0.00E+00
936	ALL	412870	3763540	4.25E-10	1YrCancerI	4.25E-10	0.00E+00	0.00E+00	0.00E+00	0.00E+00	0.00E+00	0.00E+00	0.00E+00	0.00E+00	0.00E+00	0.00E+00	0.00E+00
937	ALL	412870	3763440	2.98E-10	1YrCancerI	2.98E-10	0.00E+00	0.00E+00	0.00E+00	0.00E+00	0.00E+00	0.00E+00	0.00E+00	0.00E+00	0.00E+00	0.00E+00	0.00E+00
938	ALL	412870	3763340	2.21E-10	1YrCancerI	2.21E-10	0.00E+00	0.00E+00	0.00E+00	0.00E+00	0.00E+00	0.00E+00	0.00E+00	0.00E+00	0.00E+00	0.00E+00	0.00E+00
939	ALL	412870	3763240	1.75E-10	1YrCancerI	1.75E-10	0.00E+00	0.00E+00	0.00E+00	0.00E+00	0.00E+00	0.00E+00	0.00E+00	0.00E+00	0.00E+00	0.00E+00	0.00E+00
940	ALL	412870	3763140	1.49E-10	1YrCancerI	1.49E-10	0.00E+00	0.00E+00	0.00E+00	0.00E+00	0.00E+00	0.00E+00	0.00E+00	0.00E+00	0.00E+00	0.00E+00	0.00E+00
941	ALL	412870	3763040	1.33E-10	1YrCancerI	1.33E-10	0.00E+00	0.00E+00	0.00E+00	0.00E+00	0.00E+00	0.00E+00	0.00E+00	0.00E+00	0.00E+00	0.00E+00	0.00E+00
942	ALL	412870	3762940	1.22E-10	1YrCancerI	1.22E-10	0.00E+00	0.00E+00	0.00E+00	0.00E+00	0.00E+00	0.00E+00	0.00E+00	0.00E+00	0.00E+00	0.00E+00	0.00E+00
943	ALL	412870	3762840	1.13E-10	1YrCancerI	1.13E-10	0.00E+00	0.00E+00	0.00E+00	0.00E+00	0.00E+00	0.00E+00	0.00E+00	0.00E+00	0.00E+00	0.00E+00	0.00E+00
944	ALL	412870	3762740	1.02E-10	1YrCancerI	1.02E-10	0.00E+00	0.00E+00	0.00E+00	0.00E+00	0.00E+00	0.00E+00	0.00E+00	0.00E+00	0.00E+00	0.00E+00	0.00E+00
945	ALL	412870	3762640	9.06E-11	1YrCancerI	9.06E-11	0.00E+00	0.00E+00	0.00E+00	0.00E+00	0.00E+00	0.00E+00	0.00E+00	0.00E+00	0.00E+00	0.00E+00	0.00E+00
946	ALL	412870	3762540	8.49E-11	1YrCancerI	8.49E-11	0.00E+00	0.00E+00	0.00E+00	0.00E+00	0.00E+00	0.00E+00	0.00E+00	0.00E+00	0.00E+00	0.00E+00	0.00E+00
947	ALL	412870	3762440	7.62E-11	1YrCancerI	7.62E-11	0.00E+00	0.00E+00	0.00E+00	0.00E+00	0.00E+00	0.00E+00	0.00E+00	0.00E+00	0.00E+00	0.00E+00	0.00E+00
948	ALL	412870	3762340	6.96E-11	1YrCancerI	6.96E-11	0.00E+00	0.00E+00	0.00E+00	0.00E+00	0.00E+00	0.00E+00	0.00E+00	0.00E+00	0.00E+00	0.00E+00	0.00E+00
949	ALL	412970	3764240	1.38E-09	1YrCancerI	1.38E-09	0.00E+00	0.00E+00	0.00E+00	0.00E+00	0.00E+00	0.00E+00	0.00E+00	0.00E+00	0.00E+00	0.00E+00	0.00E+00
950	ALL	412970	3764140	1.36E-09	1YrCancerI	1.36E-09	0.00E+00	0.00E+00	0.00E+00	0.00E+00	0.00E+00	0.00E+00	0.00E+00	0.00E+00	0.00E+00	0.00E+00	0.00E+00
951	ALL	412970	3764040	1.30E-09	1YrCancerI	1.30E-09	0.00E+00	0.00E+00	0.00E+00	0.00E+00	0.00E+00	0.00E+00	0.00E+00	0.00E+00	0.00E+00	0.00E+00	0.00E+00
952	ALL	412970	3763940	1.14E-09	1YrCancerI	1.14E-09	0.00E+00	0.00E+00	0.00E+00	0.00E+00	0.00E+00	0.00E+00	0.00E+00	0.00E+00	0.00E+00	0.00E+00	0.00E+00
953	ALL	412970	3763840	9.14E-10	1YrCancerI	9.14E-10	0.00E+00	0.00E+00	0.00E+00	0.00E+00	0.00E+00	0.00E+00	0.00E+00	0.00E+00	0.00E+00	0.00E+00	0.00E+00
954	ALL	412970	3763740	6.71E-10	1YrCancerI	6.71E-10	0.00E+00	0.00E+00	0.00E+00	0.00E+00	0.00E+00	0.00E+00	0.00E+00	0.00E+00	0.00E+00	0.00E+00	0.00E+00
955	ALL	412970	3763640	4.76E-10	1YrCancerI	4.76E-10	0.00E+00	0.00E+00	0.00E+00	0.00E+00	0.00E+00	0.00E+00	0.00E+00	0.00E+00	0.00E+00	0.00E+00	0.00E+00
956	ALL	412970	3763540	3.39E-10	1YrCancerI	3.39E-10	0.00E+00	0.00E+00	0.00E+00	0.00E+00	0.00E+00	0.00E+00	0.00E+00	0.00E+00	0.00E+00	0.00E+00	0.00E+00
957	ALL	412970	3763440	2.48E-10	1YrCancerI	2.48E-10	0.00E+00	0.00E+00	0.00E+00	0.00E+00	0.00E+00	0.00E+00	0.00E+00	0.00E+00	0.00E+00	0.00E+00	0.00E+00
958	ALL	412970	3763340	1.89E-10	1YrCancerI	1.89E-10	0.00E+00	0.00E+00	0.00E+00	0.00E+00	0.00E+00	0.00E+00	0.00E+00	0.00E+00	0.00E+00	0.00E+00	0.00E+00
959	ALL	412970	3763240	1.52E-10	1YrCancerI	1.52E-10	0.00E+00	0.00E+00	0.00E+00	0.00E+00	0.00E+00	0.00E+00	0.00E+00	0.00E+00	0.00E+00	0.00E+00	0.00E+00
960	ALL	412970	3763140	1.28E-10	1YrCancerI	1.28E-10	0.00E+00	0.00E+00	0.00E+00	0.00E+00	0.00E+00	0.00E+00	0.00E+00	0.00E+00	0.00E+00	0.00E+00	0.00E+00
961	ALL	412970	3763040	1.15E-10	1YrCancerI	1.15E-10	0.00E+00	0.00E+00	0.00E+00	0.00E+00	0.00E+00	0.00E+00	0.00E+00	0.00E+00	0.00E+00	0.00E+00	0.00E+00
962	ALL	412970	3762940	1.06E-10	1YrCancerI	1.06E-10	0.00E+00	0.00E+00	0.00E+00	0.00E+00	0.00E+00	0.00E+00	0.00E+00	0.00E+00	0.00E+00	0.00E+00	0.00E+00
963	ALL	412970	3762840	9.89E-11	1YrCancerI	9.89E-11	0.00E+00	0.00E+00	0.00E+00	0.00E+00	0.00E+00	0.00E+00	0.00E+00	0.00E+00	0.00E+00	0.00E+00	0.00E+00
964	ALL	412970	3762740	9.19E-11	1YrCancerI	9.19E-11	0.00E+00	0.00E+00	0.00E+00	0.00E+00	0.00E+00	0.00E+00	0.00E+00	0.00E+00	0.00E+00	0.00E+00	0.00E+00
965	ALL	412970	3762640	8.39E-11	1YrCancerI	8.39E-11	0.00E+00	0.00E+00	0.00E+00	0.00E+00	0.00E+00	0.00E+00	0.00E+00	0.00E+00	0.00E+00	0.00E+00	0.00E+00
966	ALL	412970	3762540	7.61E-11	1YrCancerI	7.61E-11	0.00E+00	0.00E+00	0.00E+00	0.00E+00	0.00E+00	0.00E+00	0.00E+00	0.00E+00	0.00E+00	0.00E+00	0.00E+00
967	ALL	412970	3762440	6.90E-11	1YrCancerI	6.90E-11	0.00E+00	0.00E+00	0.00E+00	0.00E+00	0.00E+00	0.00E+00	0.00E+00	0.00E+00	0.00E+00	0.00E+00	0.00E+00

968	ALL	412970	3762340	6.23E-11	1YrCancerI	6.23E-11	0.00E+00	0.00E+00	0.00E+00	0.00E+00	0.00E+00	0.00E+00	0.00E+00	0.00E+00	0.00E+00	0.00E+00	0.00E+00
969	ALL	413070	3764240	1.18E-09	1YrCancerI	1.18E-09	0.00E+00	0.00E+00	0.00E+00	0.00E+00	0.00E+00	0.00E+00	0.00E+00	0.00E+00	0.00E+00	0.00E+00	0.00E+00
970	ALL	413070	3764140	1.14E-09	1YrCancerI	1.14E-09	0.00E+00	0.00E+00	0.00E+00	0.00E+00	0.00E+00	0.00E+00	0.00E+00	0.00E+00	0.00E+00	0.00E+00	0.00E+00
971	ALL	413070	3764040	1.02E-09	1YrCancerI	1.02E-09	0.00E+00	0.00E+00	0.00E+00	0.00E+00	0.00E+00	0.00E+00	0.00E+00	0.00E+00	0.00E+00	0.00E+00	0.00E+00
972	ALL	413070	3763940	8.50E-10	1YrCancerI	8.50E-10	0.00E+00	0.00E+00	0.00E+00	0.00E+00	0.00E+00	0.00E+00	0.00E+00	0.00E+00	0.00E+00	0.00E+00	0.00E+00
973	ALL	413070	3763840	6.91E-10	1YrCancerI	6.91E-10	0.00E+00	0.00E+00	0.00E+00	0.00E+00	0.00E+00	0.00E+00	0.00E+00	0.00E+00	0.00E+00	0.00E+00	0.00E+00
974	ALL	413070	3763740	5.15E-10	1YrCancerI	5.15E-10	0.00E+00	0.00E+00	0.00E+00	0.00E+00	0.00E+00	0.00E+00	0.00E+00	0.00E+00	0.00E+00	0.00E+00	0.00E+00
975	ALL	413070	3763640	3.76E-10	1YrCancerI	3.76E-10	0.00E+00	0.00E+00	0.00E+00	0.00E+00	0.00E+00	0.00E+00	0.00E+00	0.00E+00	0.00E+00	0.00E+00	0.00E+00
976	ALL	413070	3763540	2.78E-10	1YrCancerI	2.78E-10	0.00E+00	0.00E+00	0.00E+00	0.00E+00	0.00E+00	0.00E+00	0.00E+00	0.00E+00	0.00E+00	0.00E+00	0.00E+00
977	ALL	413070	3763440	2.10E-10	1YrCancerI	2.10E-10	0.00E+00	0.00E+00	0.00E+00	0.00E+00	0.00E+00	0.00E+00	0.00E+00	0.00E+00	0.00E+00	0.00E+00	0.00E+00
978	ALL	413070	3763340	1.64E-10	1YrCancerI	1.64E-10	0.00E+00	0.00E+00	0.00E+00	0.00E+00	0.00E+00	0.00E+00	0.00E+00	0.00E+00	0.00E+00	0.00E+00	0.00E+00
979	ALL	413070	3763240	1.33E-10	1YrCancerI	1.33E-10	0.00E+00	0.00E+00	0.00E+00	0.00E+00	0.00E+00	0.00E+00	0.00E+00	0.00E+00	0.00E+00	0.00E+00	0.00E+00
980	ALL	413070	3763140	1.12E-10	1YrCancerI	1.12E-10	0.00E+00	0.00E+00	0.00E+00	0.00E+00	0.00E+00	0.00E+00	0.00E+00	0.00E+00	0.00E+00	0.00E+00	0.00E+00
981	ALL	413070	3763040	1.00E-10	1YrCancerI	1.00E-10	0.00E+00	0.00E+00	0.00E+00	0.00E+00	0.00E+00	0.00E+00	0.00E+00	0.00E+00	0.00E+00	0.00E+00	0.00E+00
982	ALL	413070	3762940	9.25E-11	1YrCancerI	9.25E-11	0.00E+00	0.00E+00	0.00E+00	0.00E+00	0.00E+00	0.00E+00	0.00E+00	0.00E+00	0.00E+00	0.00E+00	0.00E+00
983	ALL	413070	3762840	8.66E-11	1YrCancerI	8.66E-11	0.00E+00	0.00E+00	0.00E+00	0.00E+00	0.00E+00	0.00E+00	0.00E+00	0.00E+00	0.00E+00	0.00E+00	0.00E+00
984	ALL	413070	3762740	8.26E-11	1YrCancerI	8.26E-11	0.00E+00	0.00E+00	0.00E+00	0.00E+00	0.00E+00	0.00E+00	0.00E+00	0.00E+00	0.00E+00	0.00E+00	0.00E+00
985	ALL	413070	3762640	7.69E-11	1YrCancerI	7.69E-11	0.00E+00	0.00E+00	0.00E+00	0.00E+00	0.00E+00	0.00E+00	0.00E+00	0.00E+00	0.00E+00	0.00E+00	0.00E+00
986	ALL	413070	3762540	7.05E-11	1YrCancerI	7.05E-11	0.00E+00	0.00E+00	0.00E+00	0.00E+00	0.00E+00	0.00E+00	0.00E+00	0.00E+00	0.00E+00	0.00E+00	0.00E+00
987	ALL	413070	3762440	6.44E-11	1YrCancerI	6.44E-11	0.00E+00	0.00E+00	0.00E+00	0.00E+00	0.00E+00	0.00E+00	0.00E+00	0.00E+00	0.00E+00	0.00E+00	0.00E+00
988	ALL	413070	3762340	5.83E-11	1YrCancerI	5.83E-11	0.00E+00	0.00E+00	0.00E+00	0.00E+00	0.00E+00	0.00E+00	0.00E+00	0.00E+00	0.00E+00	0.00E+00	0.00E+00
989	ALL	413170	3764240	9.63E-10	1YrCancerI	9.63E-10	0.00E+00	0.00E+00	0.00E+00	0.00E+00	0.00E+00	0.00E+00	0.00E+00	0.00E+00	0.00E+00	0.00E+00	0.00E+00
990	ALL	413170	3764140	9.25E-10	1YrCancerI	9.25E-10	0.00E+00	0.00E+00	0.00E+00	0.00E+00	0.00E+00	0.00E+00	0.00E+00	0.00E+00	0.00E+00	0.00E+00	0.00E+00
991	ALL	413170	3764040	7.86E-10	1YrCancerI	7.86E-10	0.00E+00	0.00E+00	0.00E+00	0.00E+00	0.00E+00	0.00E+00	0.00E+00	0.00E+00	0.00E+00	0.00E+00	0.00E+00
992	ALL	413170	3763940	6.39E-10	1YrCancerI	6.39E-10	0.00E+00	0.00E+00	0.00E+00	0.00E+00	0.00E+00	0.00E+00	0.00E+00	0.00E+00	0.00E+00	0.00E+00	0.00E+00
993	ALL	413170	3763840	5.06E-10	1YrCancerI	5.06E-10	0.00E+00	0.00E+00	0.00E+00	0.00E+00	0.00E+00	0.00E+00	0.00E+00	0.00E+00	0.00E+00	0.00E+00	0.00E+00
994	ALL	413170	3763740	4.06E-10	1YrCancerI	4.06E-10	0.00E+00	0.00E+00	0.00E+00	0.00E+00	0.00E+00	0.00E+00	0.00E+00	0.00E+00	0.00E+00	0.00E+00	0.00E+00
995	ALL	413170	3763640	3.05E-10	1YrCancerI	3.05E-10	0.00E+00	0.00E+00	0.00E+00	0.00E+00	0.00E+00	0.00E+00	0.00E+00	0.00E+00	0.00E+00	0.00E+00	0.00E+00
996	ALL	413170	3763540	2.33E-10	1YrCancerI	2.33E-10	0.00E+00	0.00E+00	0.00E+00	0.00E+00	0.00E+00	0.00E+00	0.00E+00	0.00E+00	0.00E+00	0.00E+00	0.00E+00
997	ALL	413170	3763440	1.81E-10	1YrCancerI	1.81E-10	0.00E+00	0.00E+00	0.00E+00	0.00E+00	0.00E+00	0.00E+00	0.00E+00	0.00E+00	0.00E+00	0.00E+00	0.00E+00
998	ALL	413170	3763340	1.45E-10	1YrCancerI	1.45E-10	0.00E+00	0.00E+00	0.00E+00	0.00E+00	0.00E+00	0.00E+00	0.00E+00	0.00E+00	0.00E+00	0.00E+00	0.00E+00
999	ALL	413170	3763240	1.18E-10	1YrCancerI	1.18E-10	0.00E+00	0.00E+00	0.00E+00	0.00E+00	0.00E+00	0.00E+00	0.00E+00	0.00E+00	0.00E+00	0.00E+00	0.00E+00
1000	ALL	413170	3763140	1.00E-10	1YrCancerI	1.00E-10	0.00E+00	0.00E+00	0.00E+00	0.00E+00	0.00E+00	0.00E+00	0.00E+00	0.00E+00	0.00E+00	0.00E+00	0.00E+00
1001	ALL	413170	3763040	8.87E-11	1YrCancerI	8.87E-11	0.00E+00	0.00E+00	0.00E+00	0.00E+00	0.00E+00	0.00E+00	0.00E+00	0.00E+00	0.00E+00	0.00E+00	0.00E+00
1002	ALL	413170	3762940	8.17E-11	1YrCancerI	8.17E-11	0.00E+00	0.00E+00	0.00E+00	0.00E+00	0.00E+00	0.00E+00	0.00E+00	0.00E+00	0.00E+00	0.00E+00	0.00E+00
1003	ALL	413170	3762840	7.68E-11	1YrCancerI	7.68E-11	0.00E+00	0.00E+00	0.00E+00	0.00E+00	0.00E+00	0.00E+00	0.00E+00	0.00E+00	0.00E+00	0.00E+00	0.00E+00
1004	ALL	413170	3762740	7.33E-11	1YrCancerI	7.33E-11	0.00E+00	0.00E+00	0.00E+00	0.00E+00	0.00E+00	0.00E+00	0.00E+00	0.00E+00	0.00E+00	0.00E+00	0.00E+00
1005	ALL	413170	3762640	7.00E-11	1YrCancerI	7.00E-11	0.00E+00	0.00E+00	0.00E+00	0.00E+00	0.00E+00	0.00E+00	0.00E+00	0.00E+00	0.00E+00	0.00E+00	0.00E+00
1006	ALL	413170	3762540	6.52E-11	1YrCancerI	6.52E-11	0.00E+00	0.00E+00	0.00E+00	0.00E+00	0.00E+00	0.00E+00	0.00E+00	0.00E+00	0.00E+00	0.00E+00	0.00E+00
1007	ALL	413170	3762440	6.04E-11	1YrCancerI	6.04E-11	0.00E+00	0.00E+00	0.00E+00	0.00E+00	0.00E+00	0.00E+00	0.00E+00	0.00E+00	0.00E+00	0.00E+00	0.00E+00
1008	ALL	413170	3762340	5.54E-11	1YrCancerI	5.54E-11	0.00E+00	0.00E+00	0.00E+00	0.00E+00	0.00E+00	0.00E+00	0.00E+00	0.00E+00	0.00E+00	0.00E+00	0.00E+00
1009	ALL	413270	3764240	7.70E-10	1YrCancerI	7.70E-10	0.00E+00	0.00E+00	0.00E+00	0.00E+00	0.00E+00	0.00E+00	0.00E+00	0.00E+00	0.00E+00	0.00E+00	0.00E+00
1010	ALL	413270	3764140	7.38E-10	1YrCancerI	7.38E-10	0.00E+00	0.00E+00	0.00E+00	0.00E+00	0.00E+00	0.00E+00	0.00E+00	0.00E+00	0.00E+00	0.00E+00	0.00E+00
1011	ALL	413270	3764040	6.16E-10	1YrCancerI	6.16E-10	0.00E+00	0.00E+00	0.00E+00	0.00E+00	0.00E+00	0.00E+00	0.00E+00	0.00E+00	0.00E+00	0.00E+00	0.00E+00
1012	ALL	413270	3763940	4.93E-10	1YrCancerI	4.93E-10	0.00E+00	0.00E+00	0.00E+00	0.00E+00	0.00E+00	0.00E+00	0.00E+00	0.00E+00	0.00E+00	0.00E+00	0.00E+00
1013	ALL	413270	3763840	3.89E-10	1YrCancerI	3.89E-10	0.00E+00	0.00E+00	0.00E+00	0.00E+00	0.00E+00	0.00E+00	0.00E+00	0.00E+00	0.00E+00	0.00E+00	0.00E+00
1014	ALL	413270	3763740	3.28E-10	1YrCancerI	3.28E-10	0.00E+00	0.00E+00	0.00E+00	0.00E+00	0.00E+00	0.00E+00	0.00E+00	0.00E+00	0.00E+00	0.00E+00	0.00E+00
1015	ALL	413270	3763640	2.53E-10	1YrCancerI	2.53E-10	0.00E+00	0.00E+00	0.00E+00	0.00E+00	0.00E+00	0.00E+00	0.00E+00	0.00E+00	0.00E+00	0.00E+00	0.00E+00
1016	ALL	413270	3763540	1.99E-10	1YrCancerI	1.99E-10	0.00E+00	0.00E+00	0.00E+00	0.00E+00	0.00E+00	0.00E+00	0.00E+00	0.00E+00	0.00E+00	0.00E+00	0.00E+00
1017	ALL	413270	3763440	1.59E-10	1YrCancerI	1.59E-10	0.00E+00	0.00E+00	0.00E+00	0.00E+00	0.00E+00	0.00E+00	0.00E+00	0.00E+00	0.00E+00	0.00E+00	0.00E+00
1018	ALL	413270	3763340	1.28E-10	1YrCancerI	1.28E-10	0.00E+00	0.00E+00	0.00E+00	0.00E+00	0.00E+00	0.00E+00	0.00E+00	0.00E+00	0.00E+00	0.00E+00	0.00E+00

1019	ALL	413270	3763240	1.06E-10	1YrCancerI	1.06E-10	0.00E+00	0.00E+00	0.00E+00	0.00E+00	0.00E+00	0.00E+00	0.00E+00	0.00E+00	0.00E+00	0.00E+00	0.00E+00
1020	ALL	413270	3763140	9.02E-11	1YrCancerI	9.02E-11	0.00E+00	0.00E+00	0.00E+00	0.00E+00	0.00E+00	0.00E+00	0.00E+00	0.00E+00	0.00E+00	0.00E+00	0.00E+00
1021	ALL	413270	3763040	7.97E-11	1YrCancerI	7.97E-11	0.00E+00	0.00E+00	0.00E+00	0.00E+00	0.00E+00	0.00E+00	0.00E+00	0.00E+00	0.00E+00	0.00E+00	0.00E+00
1022	ALL	413270	3762940	7.30E-11	1YrCancerI	7.30E-11	0.00E+00	0.00E+00	0.00E+00	0.00E+00	0.00E+00	0.00E+00	0.00E+00	0.00E+00	0.00E+00	0.00E+00	0.00E+00
1023	ALL	413270	3762840	6.86E-11	1YrCancerI	6.86E-11	0.00E+00	0.00E+00	0.00E+00	0.00E+00	0.00E+00	0.00E+00	0.00E+00	0.00E+00	0.00E+00	0.00E+00	0.00E+00
1024	ALL	413270	3762740	6.48E-11	1YrCancerI	6.48E-11	0.00E+00	0.00E+00	0.00E+00	0.00E+00	0.00E+00	0.00E+00	0.00E+00	0.00E+00	0.00E+00	0.00E+00	0.00E+00
1025	ALL	413270	3762640	6.30E-11	1YrCancerI	6.30E-11	0.00E+00	0.00E+00	0.00E+00	0.00E+00	0.00E+00	0.00E+00	0.00E+00	0.00E+00	0.00E+00	0.00E+00	0.00E+00
1026	ALL	413270	3762540	6.03E-11	1YrCancerI	6.03E-11	0.00E+00	0.00E+00	0.00E+00	0.00E+00	0.00E+00	0.00E+00	0.00E+00	0.00E+00	0.00E+00	0.00E+00	0.00E+00
1027	ALL	413270	3762440	5.68E-11	1YrCancerI	5.68E-11	0.00E+00	0.00E+00	0.00E+00	0.00E+00	0.00E+00	0.00E+00	0.00E+00	0.00E+00	0.00E+00	0.00E+00	0.00E+00
1028	ALL	413270	3762340	5.26E-11	1YrCancerI	5.26E-11	0.00E+00	0.00E+00	0.00E+00	0.00E+00	0.00E+00	0.00E+00	0.00E+00	0.00E+00	0.00E+00	0.00E+00	0.00E+00
1029	ALL	412770	3762740	1.13E-10	1YrCancerI	1.13E-10	0.00E+00	0.00E+00	0.00E+00	0.00E+00	0.00E+00	0.00E+00	0.00E+00	0.00E+00	0.00E+00	0.00E+00	0.00E+00
1030	ALL	412770	3762640	1.01E-10	1YrCancerI	1.01E-10	0.00E+00	0.00E+00	0.00E+00	0.00E+00	0.00E+00	0.00E+00	0.00E+00	0.00E+00	0.00E+00	0.00E+00	0.00E+00
1031	ALL	412770	3762540	9.52E-11	1YrCancerI	9.52E-11	0.00E+00	0.00E+00	0.00E+00	0.00E+00	0.00E+00	0.00E+00	0.00E+00	0.00E+00	0.00E+00	0.00E+00	0.00E+00
1032	ALL	412770	3762440	8.56E-11	1YrCancerI	8.56E-11	0.00E+00	0.00E+00	0.00E+00	0.00E+00	0.00E+00	0.00E+00	0.00E+00	0.00E+00	0.00E+00	0.00E+00	0.00E+00
1033	ALL	412770	3762340	7.88E-11	1YrCancerI	7.88E-11	0.00E+00	0.00E+00	0.00E+00	0.00E+00	0.00E+00	0.00E+00	0.00E+00	0.00E+00	0.00E+00	0.00E+00	0.00E+00
1034	ALL	412670	3762740	1.26E-10	1YrCancerI	1.26E-10	0.00E+00	0.00E+00	0.00E+00	0.00E+00	0.00E+00	0.00E+00	0.00E+00	0.00E+00	0.00E+00	0.00E+00	0.00E+00
1035	ALL	412670	3762640	1.15E-10	1YrCancerI	1.15E-10	0.00E+00	0.00E+00	0.00E+00	0.00E+00	0.00E+00	0.00E+00	0.00E+00	0.00E+00	0.00E+00	0.00E+00	0.00E+00
1036	ALL	412670	3762540	1.09E-10	1YrCancerI	1.09E-10	0.00E+00	0.00E+00	0.00E+00	0.00E+00	0.00E+00	0.00E+00	0.00E+00	0.00E+00	0.00E+00	0.00E+00	0.00E+00
1037	ALL	412670	3762440	9.79E-11	1YrCancerI	9.79E-11	0.00E+00	0.00E+00	0.00E+00	0.00E+00	0.00E+00	0.00E+00	0.00E+00	0.00E+00	0.00E+00	0.00E+00	0.00E+00
1038	ALL	412670	3762340	9.04E-11	1YrCancerI	9.04E-11	0.00E+00	0.00E+00	0.00E+00	0.00E+00	0.00E+00	0.00E+00	0.00E+00	0.00E+00	0.00E+00	0.00E+00	0.00E+00
1039	ALL	412570	3762740	1.47E-10	1YrCancerI	1.47E-10	0.00E+00	0.00E+00	0.00E+00	0.00E+00	0.00E+00	0.00E+00	0.00E+00	0.00E+00	0.00E+00	0.00E+00	0.00E+00
1040	ALL	412570	3762640	1.34E-10	1YrCancerI	1.34E-10	0.00E+00	0.00E+00	0.00E+00	0.00E+00	0.00E+00	0.00E+00	0.00E+00	0.00E+00	0.00E+00	0.00E+00	0.00E+00
1041	ALL	412570	3762540	1.21E-10	1YrCancerI	1.21E-10	0.00E+00	0.00E+00	0.00E+00	0.00E+00	0.00E+00	0.00E+00	0.00E+00	0.00E+00	0.00E+00	0.00E+00	0.00E+00
1042	ALL	412570	3762440	1.11E-10	1YrCancerI	1.11E-10	0.00E+00	0.00E+00	0.00E+00	0.00E+00	0.00E+00	0.00E+00	0.00E+00	0.00E+00	0.00E+00	0.00E+00	0.00E+00
1043	ALL	412570	3762340	1.02E-10	1YrCancerI	1.02E-10	0.00E+00	0.00E+00	0.00E+00	0.00E+00	0.00E+00	0.00E+00	0.00E+00	0.00E+00	0.00E+00	0.00E+00	0.00E+00
1044	ALL	412470	3762740	1.79E-10	1YrCancerI	1.79E-10	0.00E+00	0.00E+00	0.00E+00	0.00E+00	0.00E+00	0.00E+00	0.00E+00	0.00E+00	0.00E+00	0.00E+00	0.00E+00
1045	ALL	412470	3762640	1.62E-10	1YrCancerI	1.62E-10	0.00E+00	0.00E+00	0.00E+00	0.00E+00	0.00E+00	0.00E+00	0.00E+00	0.00E+00	0.00E+00	0.00E+00	0.00E+00
1046	ALL	412470	3762540	1.41E-10	1YrCancerI	1.41E-10	0.00E+00	0.00E+00	0.00E+00	0.00E+00	0.00E+00	0.00E+00	0.00E+00	0.00E+00	0.00E+00	0.00E+00	0.00E+00
1047	ALL	412470	3762440	1.27E-10	1YrCancerI	1.27E-10	0.00E+00	0.00E+00	0.00E+00	0.00E+00	0.00E+00	0.00E+00	0.00E+00	0.00E+00	0.00E+00	0.00E+00	0.00E+00
1048	ALL	412470	3762340	1.14E-10	1YrCancerI	1.14E-10	0.00E+00	0.00E+00	0.00E+00	0.00E+00	0.00E+00	0.00E+00	0.00E+00	0.00E+00	0.00E+00	0.00E+00	0.00E+00
1049	ALL	412370	3762740	2.25E-10	1YrCancerI	2.25E-10	0.00E+00	0.00E+00	0.00E+00	0.00E+00	0.00E+00	0.00E+00	0.00E+00	0.00E+00	0.00E+00	0.00E+00	0.00E+00
1050	ALL	412370	3762640	1.99E-10	1YrCancerI	1.99E-10	0.00E+00	0.00E+00	0.00E+00	0.00E+00	0.00E+00	0.00E+00	0.00E+00	0.00E+00	0.00E+00	0.00E+00	0.00E+00
1051	ALL	412370	3762540	1.69E-10	1YrCancerI	1.69E-10	0.00E+00	0.00E+00	0.00E+00	0.00E+00	0.00E+00	0.00E+00	0.00E+00	0.00E+00	0.00E+00	0.00E+00	0.00E+00
1052	ALL	412370	3762440	1.50E-10	1YrCancerI	1.50E-10	0.00E+00	0.00E+00	0.00E+00	0.00E+00	0.00E+00	0.00E+00	0.00E+00	0.00E+00	0.00E+00	0.00E+00	0.00E+00
1053	ALL	412370	3762340	1.33E-10	1YrCancerI	1.33E-10	0.00E+00	0.00E+00	0.00E+00	0.00E+00	0.00E+00	0.00E+00	0.00E+00	0.00E+00	0.00E+00	0.00E+00	0.00E+00
1054	ALL	412270	3762740	3.03E-10	1YrCancerI	3.03E-10	0.00E+00	0.00E+00	0.00E+00	0.00E+00	0.00E+00	0.00E+00	0.00E+00	0.00E+00	0.00E+00	0.00E+00	0.00E+00
1055	ALL	412270	3762640	2.48E-10	1YrCancerI	2.48E-10	0.00E+00	0.00E+00	0.00E+00	0.00E+00	0.00E+00	0.00E+00	0.00E+00	0.00E+00	0.00E+00	0.00E+00	0.00E+00
1056	ALL	412270	3762540	2.07E-10	1YrCancerI	2.07E-10	0.00E+00	0.00E+00	0.00E+00	0.00E+00	0.00E+00	0.00E+00	0.00E+00	0.00E+00	0.00E+00	0.00E+00	0.00E+00
1057	ALL	412270	3762440	1.81E-10	1YrCancerI	1.81E-10	0.00E+00	0.00E+00	0.00E+00	0.00E+00	0.00E+00	0.00E+00	0.00E+00	0.00E+00	0.00E+00	0.00E+00	0.00E+00
1058	ALL	412270	3762340	1.59E-10	1YrCancerI	1.59E-10	0.00E+00	0.00E+00	0.00E+00	0.00E+00	0.00E+00	0.00E+00	0.00E+00	0.00E+00	0.00E+00	0.00E+00	0.00E+00
1059	ALL	412170	3762740	4.19E-10	1YrCancerI	4.19E-10	0.00E+00	0.00E+00	0.00E+00	0.00E+00	0.00E+00	0.00E+00	0.00E+00	0.00E+00	0.00E+00	0.00E+00	0.00E+00
1060	ALL	412170	3762640	3.18E-10	1YrCancerI	3.18E-10	0.00E+00	0.00E+00	0.00E+00	0.00E+00	0.00E+00	0.00E+00	0.00E+00	0.00E+00	0.00E+00	0.00E+00	0.00E+00
1061	ALL	412170	3762540	2.61E-10	1YrCancerI	2.61E-10	0.00E+00	0.00E+00	0.00E+00	0.00E+00	0.00E+00	0.00E+00	0.00E+00	0.00E+00	0.00E+00	0.00E+00	0.00E+00
1062	ALL	412170	3762440	2.24E-10	1YrCancerI	2.24E-10	0.00E+00	0.00E+00	0.00E+00	0.00E+00	0.00E+00	0.00E+00	0.00E+00	0.00E+00	0.00E+00	0.00E+00	0.00E+00
1063	ALL	412170	3762340	1.92E-10	1YrCancerI	1.92E-10	0.00E+00	0.00E+00	0.00E+00	0.00E+00	0.00E+00	0.00E+00	0.00E+00	0.00E+00	0.00E+00	0.00E+00	0.00E+00
1064	ALL	412070	3762740	6.24E-10	1YrCancerI	6.24E-10	0.00E+00	0.00E+00	0.00E+00	0.00E+00	0.00E+00	0.00E+00	0.00E+00	0.00E+00	0.00E+00	0.00E+00	0.00E+00
1065	ALL	412070	3762640	4.29E-10	1YrCancerI	4.29E-10	0.00E+00	0.00E+00	0.00E+00	0.00E+00	0.00E+00	0.00E+00	0.00E+00	0.00E+00	0.00E+00	0.00E+00	0.00E+00
1066	ALL	412070	3762540	3.38E-10	1YrCancerI	3.38E-10	0.00E+00	0.00E+00	0.00E+00	0.00E+00	0.00E+00	0.00E+00	0.00E+00	0.00E+00	0.00E+00	0.00E+00	0.00E+00
1067	ALL	412070	3762440	2.80E-10	1YrCancerI	2.80E-10	0.00E+00	0.00E+00	0.00E+00	0.00E+00	0.00E+00	0.00E+00	0.00E+00	0.00E+00	0.00E+00	0.00E+00	0.00E+00
1068	ALL	412070	3762340	2.27E-10	1YrCancerI	2.27E-10	0.00E+00	0.00E+00	0.00E+00	0.00E+00	0.00E+00	0.00E+00	0.00E+00	0.00E+00	0.00E+00	0.00E+00	0.00E+00
1069	ALL	411970	3762740	9.81E-10	1YrCancerI	9.81E-10	0.00E+00	0.00E+00	0.00E+00	0.00E+00	0.00E+00	0.00E+00	0.00E+00	0.00E+00	0.00E+00	0.00E+00	0.00E+00

1070	ALL	411970	3762640	6.16E-10	1YrCancerI	6.16E-10	0.00E+00	0.00E+00	0.00E+00	0.00E+00	0.00E+00	0.00E+00	0.00E+00	0.00E+00	0.00E+00	0.00E+00	0.00E+00
1071	ALL	411970	3762540	4.67E-10	1YrCancerI	4.67E-10	0.00E+00	0.00E+00	0.00E+00	0.00E+00	0.00E+00	0.00E+00	0.00E+00	0.00E+00	0.00E+00	0.00E+00	0.00E+00
1072	ALL	411970	3762440	3.70E-10	1YrCancerI	3.70E-10	0.00E+00	0.00E+00	0.00E+00	0.00E+00	0.00E+00	0.00E+00	0.00E+00	0.00E+00	0.00E+00	0.00E+00	0.00E+00
1073	ALL	411970	3762340	2.83E-10	1YrCancerI	2.83E-10	0.00E+00	0.00E+00	0.00E+00	0.00E+00	0.00E+00	0.00E+00	0.00E+00	0.00E+00	0.00E+00	0.00E+00	0.00E+00
1074	ALL	411870	3762740	1.51E-09	1YrCancerI	1.51E-09	0.00E+00	0.00E+00	0.00E+00	0.00E+00	0.00E+00	0.00E+00	0.00E+00	0.00E+00	0.00E+00	0.00E+00	0.00E+00
1075	ALL	411870	3762640	9.52E-10	1YrCancerI	9.52E-10	0.00E+00	0.00E+00	0.00E+00	0.00E+00	0.00E+00	0.00E+00	0.00E+00	0.00E+00	0.00E+00	0.00E+00	0.00E+00
1076	ALL	411870	3762540	7.06E-10	1YrCancerI	7.06E-10	0.00E+00	0.00E+00	0.00E+00	0.00E+00	0.00E+00	0.00E+00	0.00E+00	0.00E+00	0.00E+00	0.00E+00	0.00E+00
1077	ALL	411870	3762440	5.42E-10	1YrCancerI	5.42E-10	0.00E+00	0.00E+00	0.00E+00	0.00E+00	0.00E+00	0.00E+00	0.00E+00	0.00E+00	0.00E+00	0.00E+00	0.00E+00
1078	ALL	411870	3762340	4.06E-10	1YrCancerI	4.06E-10	0.00E+00	0.00E+00	0.00E+00	0.00E+00	0.00E+00	0.00E+00	0.00E+00	0.00E+00	0.00E+00	0.00E+00	0.00E+00
1079	ALL	411770	3762740	2.06E-09	1YrCancerI	2.06E-09	0.00E+00	0.00E+00	0.00E+00	0.00E+00	0.00E+00	0.00E+00	0.00E+00	0.00E+00	0.00E+00	0.00E+00	0.00E+00
1080	ALL	411770	3762640	1.44E-09	1YrCancerI	1.44E-09	0.00E+00	0.00E+00	0.00E+00	0.00E+00	0.00E+00	0.00E+00	0.00E+00	0.00E+00	0.00E+00	0.00E+00	0.00E+00
1081	ALL	411770	3762540	1.02E-09	1YrCancerI	1.02E-09	0.00E+00	0.00E+00	0.00E+00	0.00E+00	0.00E+00	0.00E+00	0.00E+00	0.00E+00	0.00E+00	0.00E+00	0.00E+00
1082	ALL	411770	3762440	7.74E-10	1YrCancerI	7.74E-10	0.00E+00	0.00E+00	0.00E+00	0.00E+00	0.00E+00	0.00E+00	0.00E+00	0.00E+00	0.00E+00	0.00E+00	0.00E+00
1083	ALL	411770	3762340	5.76E-10	1YrCancerI	5.76E-10	0.00E+00	0.00E+00	0.00E+00	0.00E+00	0.00E+00	0.00E+00	0.00E+00	0.00E+00	0.00E+00	0.00E+00	0.00E+00
1084	ALL	411670	3762740	2.60E-09	1YrCancerI	2.60E-09	0.00E+00	0.00E+00	0.00E+00	0.00E+00	0.00E+00	0.00E+00	0.00E+00	0.00E+00	0.00E+00	0.00E+00	0.00E+00
1085	ALL	411670	3762640	1.94E-09	1YrCancerI	1.94E-09	0.00E+00	0.00E+00	0.00E+00	0.00E+00	0.00E+00	0.00E+00	0.00E+00	0.00E+00	0.00E+00	0.00E+00	0.00E+00
1086	ALL	411670	3762540	1.40E-09	1YrCancerI	1.40E-09	0.00E+00	0.00E+00	0.00E+00	0.00E+00	0.00E+00	0.00E+00	0.00E+00	0.00E+00	0.00E+00	0.00E+00	0.00E+00
1087	ALL	411670	3762440	1.05E-09	1YrCancerI	1.05E-09	0.00E+00	0.00E+00	0.00E+00	0.00E+00	0.00E+00	0.00E+00	0.00E+00	0.00E+00	0.00E+00	0.00E+00	0.00E+00
1088	ALL	411670	3762340	7.86E-10	1YrCancerI	7.86E-10	0.00E+00	0.00E+00	0.00E+00	0.00E+00	0.00E+00	0.00E+00	0.00E+00	0.00E+00	0.00E+00	0.00E+00	0.00E+00
1089	ALL	411570	3762740	2.84E-09	1YrCancerI	2.84E-09	0.00E+00	0.00E+00	0.00E+00	0.00E+00	0.00E+00	0.00E+00	0.00E+00	0.00E+00	0.00E+00	0.00E+00	0.00E+00
1090	ALL	411570	3762640	2.31E-09	1YrCancerI	2.31E-09	0.00E+00	0.00E+00	0.00E+00	0.00E+00	0.00E+00	0.00E+00	0.00E+00	0.00E+00	0.00E+00	0.00E+00	0.00E+00
1091	ALL	411570	3762540	1.79E-09	1YrCancerI	1.79E-09	0.00E+00	0.00E+00	0.00E+00	0.00E+00	0.00E+00	0.00E+00	0.00E+00	0.00E+00	0.00E+00	0.00E+00	0.00E+00
1092	ALL	411570	3762440	1.39E-09	1YrCancerI	1.39E-09	0.00E+00	0.00E+00	0.00E+00	0.00E+00	0.00E+00	0.00E+00	0.00E+00	0.00E+00	0.00E+00	0.00E+00	0.00E+00
1093	ALL	411570	3762340	1.05E-09	1YrCancerI	1.05E-09	0.00E+00	0.00E+00	0.00E+00	0.00E+00	0.00E+00	0.00E+00	0.00E+00	0.00E+00	0.00E+00	0.00E+00	0.00E+00
1094	ALL	411470	3762740	2.80E-09	1YrCancerI	2.80E-09	0.00E+00	0.00E+00	0.00E+00	0.00E+00	0.00E+00	0.00E+00	0.00E+00	0.00E+00	0.00E+00	0.00E+00	0.00E+00
1095	ALL	411470	3762640	2.37E-09	1YrCancerI	2.37E-09	0.00E+00	0.00E+00	0.00E+00	0.00E+00	0.00E+00	0.00E+00	0.00E+00	0.00E+00	0.00E+00	0.00E+00	0.00E+00
1096	ALL	411470	3762540	2.03E-09	1YrCancerI	2.03E-09	0.00E+00	0.00E+00	0.00E+00	0.00E+00	0.00E+00	0.00E+00	0.00E+00	0.00E+00	0.00E+00	0.00E+00	0.00E+00
1097	ALL	411470	3762440	1.64E-09	1YrCancerI	1.64E-09	0.00E+00	0.00E+00	0.00E+00	0.00E+00	0.00E+00	0.00E+00	0.00E+00	0.00E+00	0.00E+00	0.00E+00	0.00E+00
1098	ALL	411470	3762340	1.29E-09	1YrCancerI	1.29E-09	0.00E+00	0.00E+00	0.00E+00	0.00E+00	0.00E+00	0.00E+00	0.00E+00	0.00E+00	0.00E+00	0.00E+00	0.00E+00
1099	ALL	411370	3762740	2.54E-09	1YrCancerI	2.54E-09	0.00E+00	0.00E+00	0.00E+00	0.00E+00	0.00E+00	0.00E+00	0.00E+00	0.00E+00	0.00E+00	0.00E+00	0.00E+00
1100	ALL	411370	3762640	2.30E-09	1YrCancerI	2.30E-09	0.00E+00	0.00E+00	0.00E+00	0.00E+00	0.00E+00	0.00E+00	0.00E+00	0.00E+00	0.00E+00	0.00E+00	0.00E+00
1101	ALL	411370	3762540	2.01E-09	1YrCancerI	2.01E-09	0.00E+00	0.00E+00	0.00E+00	0.00E+00	0.00E+00	0.00E+00	0.00E+00	0.00E+00	0.00E+00	0.00E+00	0.00E+00
1102	ALL	411370	3762440	1.78E-09	1YrCancerI	1.78E-09	0.00E+00	0.00E+00	0.00E+00	0.00E+00	0.00E+00	0.00E+00	0.00E+00	0.00E+00	0.00E+00	0.00E+00	0.00E+00
1103	ALL	411370	3762340	1.48E-09	1YrCancerI	1.48E-09	0.00E+00	0.00E+00	0.00E+00	0.00E+00	0.00E+00	0.00E+00	0.00E+00	0.00E+00	0.00E+00	0.00E+00	0.00E+00
1104	ALL	411270	3762740	2.17E-09	1YrCancerI	2.17E-09	0.00E+00	0.00E+00	0.00E+00	0.00E+00	0.00E+00	0.00E+00	0.00E+00	0.00E+00	0.00E+00	0.00E+00	0.00E+00
1105	ALL	411270	3762640	2.09E-09	1YrCancerI	2.09E-09	0.00E+00	0.00E+00	0.00E+00	0.00E+00	0.00E+00	0.00E+00	0.00E+00	0.00E+00	0.00E+00	0.00E+00	0.00E+00
1106	ALL	411270	3762540	1.93E-09	1YrCancerI	1.93E-09	0.00E+00	0.00E+00	0.00E+00	0.00E+00	0.00E+00	0.00E+00	0.00E+00	0.00E+00	0.00E+00	0.00E+00	0.00E+00
1107	ALL	411270	3762440	1.72E-09	1YrCancerI	1.72E-09	0.00E+00	0.00E+00	0.00E+00	0.00E+00	0.00E+00	0.00E+00	0.00E+00	0.00E+00	0.00E+00	0.00E+00	0.00E+00
1108	ALL	411270	3762340	1.58E-09	1YrCancerI	1.58E-09	0.00E+00	0.00E+00	0.00E+00	0.00E+00	0.00E+00	0.00E+00	0.00E+00	0.00E+00	0.00E+00	0.00E+00	0.00E+00
1109	ALL	411170	3762740	1.79E-09	1YrCancerI	1.79E-09	0.00E+00	0.00E+00	0.00E+00	0.00E+00	0.00E+00	0.00E+00	0.00E+00	0.00E+00	0.00E+00	0.00E+00	0.00E+00
1110	ALL	411170	3762640	1.81E-09	1YrCancerI	1.81E-09	0.00E+00	0.00E+00	0.00E+00	0.00E+00	0.00E+00	0.00E+00	0.00E+00	0.00E+00	0.00E+00	0.00E+00	0.00E+00
1111	ALL	411170	3762540	1.76E-09	1YrCancerI	1.76E-09	0.00E+00	0.00E+00	0.00E+00	0.00E+00	0.00E+00	0.00E+00	0.00E+00	0.00E+00	0.00E+00	0.00E+00	0.00E+00
1112	ALL	411170	3762440	1.64E-09	1YrCancerI	1.64E-09	0.00E+00	0.00E+00	0.00E+00	0.00E+00	0.00E+00	0.00E+00	0.00E+00	0.00E+00	0.00E+00	0.00E+00	0.00E+00
1113	ALL	411170	3762340	1.59E-09	1YrCancerI	1.59E-09	0.00E+00	0.00E+00	0.00E+00	0.00E+00	0.00E+00	0.00E+00	0.00E+00	0.00E+00	0.00E+00	0.00E+00	0.00E+00
1114	ALL	411070	3762740	1.44E-09	1YrCancerI	1.44E-09	0.00E+00	0.00E+00	0.00E+00	0.00E+00	0.00E+00	0.00E+00	0.00E+00	0.00E+00	0.00E+00	0.00E+00	0.00E+00
1115	ALL	411070	3762640	1.52E-09	1YrCancerI	1.52E-09	0.00E+00	0.00E+00	0.00E+00	0.00E+00	0.00E+00	0.00E+00	0.00E+00	0.00E+00	0.00E+00	0.00E+00	0.00E+00
1116	ALL	411070	3762540	1.54E-09	1YrCancerI	1.54E-09	0.00E+00	0.00E+00	0.00E+00	0.00E+00	0.00E+00	0.00E+00	0.00E+00	0.00E+00	0.00E+00	0.00E+00	0.00E+00
1117	ALL	411070	3762440	1.50E-09	1YrCancerI	1.50E-09	0.00E+00	0.00E+00	0.00E+00	0.00E+00	0.00E+00	0.00E+00	0.00E+00	0.00E+00	0.00E+00	0.00E+00	0.00E+00
1118	ALL	411070	3762340	1.52E-09	1YrCancerI	1.52E-09	0.00E+00	0.00E+00	0.00E+00	0.00E+00	0.00E+00	0.00E+00	0.00E+00	0.00E+00	0.00E+00	0.00E+00	0.00E+00
1119	ALL	410970	3762740	1.15E-09	1YrCancerI	1.15E-09	0.00E+00	0.00E+00	0.00E+00	0.00E+00	0.00E+00	0.00E+00	0.00E+00	0.00E+00	0.00E+00	0.00E+00	0.00E+00
1120	ALL	410970	3762640	1.25E-09	1YrCancerI	1.25E-09	0.00E+00	0.00E+00	0.00E+00	0.00E+00	0.00E+00	0.00E+00	0.00E+00	0.00E+00	0.00E+00	0.00E+00	0.00E+00

1121	ALL	410970	3762540	1.32E-09	1YrCancerI	1.32E-09	0.00E+00	0.00E+00	0.00E+00	0.00E+00	0.00E+00	0.00E+00	0.00E+00	0.00E+00	0.00E+00	0.00E+00	0.00E+00
1122	ALL	410970	3762440	1.38E-09	1YrCancerI	1.38E-09	0.00E+00	0.00E+00	0.00E+00	0.00E+00	0.00E+00	0.00E+00	0.00E+00	0.00E+00	0.00E+00	0.00E+00	0.00E+00
1123	ALL	410970	3762340	1.40E-09	1YrCancerI	1.40E-09	0.00E+00	0.00E+00	0.00E+00	0.00E+00	0.00E+00	0.00E+00	0.00E+00	0.00E+00	0.00E+00	0.00E+00	0.00E+00
1124	ALL	410870	3762740	9.12E-10	1YrCancerI	9.12E-10	0.00E+00	0.00E+00	0.00E+00	0.00E+00	0.00E+00	0.00E+00	0.00E+00	0.00E+00	0.00E+00	0.00E+00	0.00E+00
1125	ALL	410870	3762640	1.02E-09	1YrCancerI	1.02E-09	0.00E+00	0.00E+00	0.00E+00	0.00E+00	0.00E+00	0.00E+00	0.00E+00	0.00E+00	0.00E+00	0.00E+00	0.00E+00
1126	ALL	410870	3762540	1.11E-09	1YrCancerI	1.11E-09	0.00E+00	0.00E+00	0.00E+00	0.00E+00	0.00E+00	0.00E+00	0.00E+00	0.00E+00	0.00E+00	0.00E+00	0.00E+00
1127	ALL	410870	3762440	1.19E-09	1YrCancerI	1.19E-09	0.00E+00	0.00E+00	0.00E+00	0.00E+00	0.00E+00	0.00E+00	0.00E+00	0.00E+00	0.00E+00	0.00E+00	0.00E+00
1128	ALL	410870	3762340	1.24E-09	1YrCancerI	1.24E-09	0.00E+00	0.00E+00	0.00E+00	0.00E+00	0.00E+00	0.00E+00	0.00E+00	0.00E+00	0.00E+00	0.00E+00	0.00E+00
1129	ALL	411270	3762840	2.13E-09	1YrCancerI	2.13E-09	0.00E+00	0.00E+00	0.00E+00	0.00E+00	0.00E+00	0.00E+00	0.00E+00	0.00E+00	0.00E+00	0.00E+00	0.00E+00
1130	ALL	411270	3762940	1.96E-09	1YrCancerI	1.96E-09	0.00E+00	0.00E+00	0.00E+00	0.00E+00	0.00E+00	0.00E+00	0.00E+00	0.00E+00	0.00E+00	0.00E+00	0.00E+00
1131	ALL	411270	3763040	1.67E-09	1YrCancerI	1.67E-09	0.00E+00	0.00E+00	0.00E+00	0.00E+00	0.00E+00	0.00E+00	0.00E+00	0.00E+00	0.00E+00	0.00E+00	0.00E+00
1132	ALL	411270	3763140	1.35E-09	1YrCancerI	1.35E-09	0.00E+00	0.00E+00	0.00E+00	0.00E+00	0.00E+00	0.00E+00	0.00E+00	0.00E+00	0.00E+00	0.00E+00	0.00E+00
1133	ALL	411270	3763240	1.05E-09	1YrCancerI	1.05E-09	0.00E+00	0.00E+00	0.00E+00	0.00E+00	0.00E+00	0.00E+00	0.00E+00	0.00E+00	0.00E+00	0.00E+00	0.00E+00
1134	ALL	411270	3763340	8.35E-10	1YrCancerI	8.35E-10	0.00E+00	0.00E+00	0.00E+00	0.00E+00	0.00E+00	0.00E+00	0.00E+00	0.00E+00	0.00E+00	0.00E+00	0.00E+00
1135	ALL	411270	3763440	6.85E-10	1YrCancerI	6.85E-10	0.00E+00	0.00E+00	0.00E+00	0.00E+00	0.00E+00	0.00E+00	0.00E+00	0.00E+00	0.00E+00	0.00E+00	0.00E+00
1136	ALL	411270	3763540	5.63E-10	1YrCancerI	5.63E-10	0.00E+00	0.00E+00	0.00E+00	0.00E+00	0.00E+00	0.00E+00	0.00E+00	0.00E+00	0.00E+00	0.00E+00	0.00E+00
1137	ALL	411270	3763640	4.71E-10	1YrCancerI	4.71E-10	0.00E+00	0.00E+00	0.00E+00	0.00E+00	0.00E+00	0.00E+00	0.00E+00	0.00E+00	0.00E+00	0.00E+00	0.00E+00
1138	ALL	411270	3763740	4.07E-10	1YrCancerI	4.07E-10	0.00E+00	0.00E+00	0.00E+00	0.00E+00	0.00E+00	0.00E+00	0.00E+00	0.00E+00	0.00E+00	0.00E+00	0.00E+00
1139	ALL	411270	3763840	3.62E-10	1YrCancerI	3.62E-10	0.00E+00	0.00E+00	0.00E+00	0.00E+00	0.00E+00	0.00E+00	0.00E+00	0.00E+00	0.00E+00	0.00E+00	0.00E+00
1140	ALL	411270	3763940	3.30E-10	1YrCancerI	3.30E-10	0.00E+00	0.00E+00	0.00E+00	0.00E+00	0.00E+00	0.00E+00	0.00E+00	0.00E+00	0.00E+00	0.00E+00	0.00E+00
1141	ALL	411270	3764040	3.07E-10	1YrCancerI	3.07E-10	0.00E+00	0.00E+00	0.00E+00	0.00E+00	0.00E+00	0.00E+00	0.00E+00	0.00E+00	0.00E+00	0.00E+00	0.00E+00
1142	ALL	411270	3764140	2.87E-10	1YrCancerI	2.87E-10	0.00E+00	0.00E+00	0.00E+00	0.00E+00	0.00E+00	0.00E+00	0.00E+00	0.00E+00	0.00E+00	0.00E+00	0.00E+00
1143	ALL	411270	3764240	2.80E-10	1YrCancerI	2.80E-10	0.00E+00	0.00E+00	0.00E+00	0.00E+00	0.00E+00	0.00E+00	0.00E+00	0.00E+00	0.00E+00	0.00E+00	0.00E+00
1144	ALL	411270	3764340	2.73E-10	1YrCancerI	2.73E-10	0.00E+00	0.00E+00	0.00E+00	0.00E+00	0.00E+00	0.00E+00	0.00E+00	0.00E+00	0.00E+00	0.00E+00	0.00E+00
1145	ALL	411270	3764440	2.68E-10	1YrCancerI	2.68E-10	0.00E+00	0.00E+00	0.00E+00	0.00E+00	0.00E+00	0.00E+00	0.00E+00	0.00E+00	0.00E+00	0.00E+00	0.00E+00
1146	ALL	411270	3764540	2.62E-10	1YrCancerI	2.62E-10	0.00E+00	0.00E+00	0.00E+00	0.00E+00	0.00E+00	0.00E+00	0.00E+00	0.00E+00	0.00E+00	0.00E+00	0.00E+00
1147	ALL	411270	3764640	2.55E-10	1YrCancerI	2.55E-10	0.00E+00	0.00E+00	0.00E+00	0.00E+00	0.00E+00	0.00E+00	0.00E+00	0.00E+00	0.00E+00	0.00E+00	0.00E+00
1148	ALL	411270	3764740	2.51E-10	1YrCancerI	2.51E-10	0.00E+00	0.00E+00	0.00E+00	0.00E+00	0.00E+00	0.00E+00	0.00E+00	0.00E+00	0.00E+00	0.00E+00	0.00E+00
1149	ALL	411170	3762840	1.67E-09	1YrCancerI	1.67E-09	0.00E+00	0.00E+00	0.00E+00	0.00E+00	0.00E+00	0.00E+00	0.00E+00	0.00E+00	0.00E+00	0.00E+00	0.00E+00
1150	ALL	411170	3762940	1.47E-09	1YrCancerI	1.47E-09	0.00E+00	0.00E+00	0.00E+00	0.00E+00	0.00E+00	0.00E+00	0.00E+00	0.00E+00	0.00E+00	0.00E+00	0.00E+00
1151	ALL	411170	3763040	1.22E-09	1YrCancerI	1.22E-09	0.00E+00	0.00E+00	0.00E+00	0.00E+00	0.00E+00	0.00E+00	0.00E+00	0.00E+00	0.00E+00	0.00E+00	0.00E+00
1152	ALL	411170	3763140	9.82E-10	1YrCancerI	9.82E-10	0.00E+00	0.00E+00	0.00E+00	0.00E+00	0.00E+00	0.00E+00	0.00E+00	0.00E+00	0.00E+00	0.00E+00	0.00E+00
1153	ALL	411170	3763240	7.87E-10	1YrCancerI	7.87E-10	0.00E+00	0.00E+00	0.00E+00	0.00E+00	0.00E+00	0.00E+00	0.00E+00	0.00E+00	0.00E+00	0.00E+00	0.00E+00
1154	ALL	411170	3763340	6.47E-10	1YrCancerI	6.47E-10	0.00E+00	0.00E+00	0.00E+00	0.00E+00	0.00E+00	0.00E+00	0.00E+00	0.00E+00	0.00E+00	0.00E+00	0.00E+00
1155	ALL	411170	3763440	5.48E-10	1YrCancerI	5.48E-10	0.00E+00	0.00E+00	0.00E+00	0.00E+00	0.00E+00	0.00E+00	0.00E+00	0.00E+00	0.00E+00	0.00E+00	0.00E+00
1156	ALL	411170	3763540	4.60E-10	1YrCancerI	4.60E-10	0.00E+00	0.00E+00	0.00E+00	0.00E+00	0.00E+00	0.00E+00	0.00E+00	0.00E+00	0.00E+00	0.00E+00	0.00E+00
1157	ALL	411170	3763640	3.93E-10	1YrCancerI	3.93E-10	0.00E+00	0.00E+00	0.00E+00	0.00E+00	0.00E+00	0.00E+00	0.00E+00	0.00E+00	0.00E+00	0.00E+00	0.00E+00
1158	ALL	411170	3763740	3.44E-10	1YrCancerI	3.44E-10	0.00E+00	0.00E+00	0.00E+00	0.00E+00	0.00E+00	0.00E+00	0.00E+00	0.00E+00	0.00E+00	0.00E+00	0.00E+00
1159	ALL	411170	3763840	3.09E-10	1YrCancerI	3.09E-10	0.00E+00	0.00E+00	0.00E+00	0.00E+00	0.00E+00	0.00E+00	0.00E+00	0.00E+00	0.00E+00	0.00E+00	0.00E+00
1160	ALL	411170	3763940	2.82E-10	1YrCancerI	2.82E-10	0.00E+00	0.00E+00	0.00E+00	0.00E+00	0.00E+00	0.00E+00	0.00E+00	0.00E+00	0.00E+00	0.00E+00	0.00E+00
1161	ALL	411170	3764040	2.61E-10	1YrCancerI	2.61E-10	0.00E+00	0.00E+00	0.00E+00	0.00E+00	0.00E+00	0.00E+00	0.00E+00	0.00E+00	0.00E+00	0.00E+00	0.00E+00
1162	ALL	411170	3764140	2.44E-10	1YrCancerI	2.44E-10	0.00E+00	0.00E+00	0.00E+00	0.00E+00	0.00E+00	0.00E+00	0.00E+00	0.00E+00	0.00E+00	0.00E+00	0.00E+00
1163	ALL	411170	3764240	2.36E-10	1YrCancerI	2.36E-10	0.00E+00	0.00E+00	0.00E+00	0.00E+00	0.00E+00	0.00E+00	0.00E+00	0.00E+00	0.00E+00	0.00E+00	0.00E+00
1164	ALL	411170	3764340	2.29E-10	1YrCancerI	2.29E-10	0.00E+00	0.00E+00	0.00E+00	0.00E+00	0.00E+00	0.00E+00	0.00E+00	0.00E+00	0.00E+00	0.00E+00	0.00E+00
1165	ALL	411170	3764440	2.26E-10	1YrCancerI	2.26E-10	0.00E+00	0.00E+00	0.00E+00	0.00E+00	0.00E+00	0.00E+00	0.00E+00	0.00E+00	0.00E+00	0.00E+00	0.00E+00
1166	ALL	411170	3764540	2.22E-10	1YrCancerI	2.22E-10	0.00E+00	0.00E+00	0.00E+00	0.00E+00	0.00E+00	0.00E+00	0.00E+00	0.00E+00	0.00E+00	0.00E+00	0.00E+00
1167	ALL	411170	3764640	2.16E-10	1YrCancerI	2.16E-10	0.00E+00	0.00E+00	0.00E+00	0.00E+00	0.00E+00	0.00E+00	0.00E+00	0.00E+00	0.00E+00	0.00E+00	0.00E+00
1168	ALL	411170	3764740	2.12E-10	1YrCancerI	2.12E-10	0.00E+00	0.00E+00	0.00E+00	0.00E+00	0.00E+00	0.00E+00	0.00E+00	0.00E+00	0.00E+00	0.00E+00	0.00E+00
1169	ALL	411070	3762840	1.29E-09	1YrCancerI	1.29E-09	0.00E+00	0.00E+00	0.00E+00	0.00E+00	0.00E+00	0.00E+00	0.00E+00	0.00E+00	0.00E+00	0.00E+00	0.00E+00
1170	ALL	411070	3762940	1.11E-09	1YrCancerI	1.11E-09	0.00E+00	0.00E+00	0.00E+00	0.00E+00	0.00E+00	0.00E+00	0.00E+00	0.00E+00	0.00E+00	0.00E+00	0.00E+00
1171	ALL	411070	3763040	9.15E-10	1YrCancerI	9.15E-10	0.00E+00	0.00E+00	0.00E+00	0.00E+00	0.00E+00	0.00E+00	0.00E+00	0.00E+00	0.00E+00	0.00E+00	0.00E+00

1172	ALL	411070	3763140	7.45E-10	1YrCancerI	7.45E-10	0.00E+00	0.00E+00	0.00E+00	0.00E+00	0.00E+00	0.00E+00	0.00E+00	0.00E+00	0.00E+00	0.00E+00	0.00E+00
1173	ALL	411070	3763240	6.13E-10	1YrCancerI	6.13E-10	0.00E+00	0.00E+00	0.00E+00	0.00E+00	0.00E+00	0.00E+00	0.00E+00	0.00E+00	0.00E+00	0.00E+00	0.00E+00
1174	ALL	411070	3763340	5.19E-10	1YrCancerI	5.19E-10	0.00E+00	0.00E+00	0.00E+00	0.00E+00	0.00E+00	0.00E+00	0.00E+00	0.00E+00	0.00E+00	0.00E+00	0.00E+00
1175	ALL	411070	3763440	4.50E-10	1YrCancerI	4.50E-10	0.00E+00	0.00E+00	0.00E+00	0.00E+00	0.00E+00	0.00E+00	0.00E+00	0.00E+00	0.00E+00	0.00E+00	0.00E+00
1176	ALL	411070	3763540	3.87E-10	1YrCancerI	3.87E-10	0.00E+00	0.00E+00	0.00E+00	0.00E+00	0.00E+00	0.00E+00	0.00E+00	0.00E+00	0.00E+00	0.00E+00	0.00E+00
1177	ALL	411070	3763640	3.34E-10	1YrCancerI	3.34E-10	0.00E+00	0.00E+00	0.00E+00	0.00E+00	0.00E+00	0.00E+00	0.00E+00	0.00E+00	0.00E+00	0.00E+00	0.00E+00
1178	ALL	411070	3763740	2.96E-10	1YrCancerI	2.96E-10	0.00E+00	0.00E+00	0.00E+00	0.00E+00	0.00E+00	0.00E+00	0.00E+00	0.00E+00	0.00E+00	0.00E+00	0.00E+00
1179	ALL	411070	3763840	2.67E-10	1YrCancerI	2.67E-10	0.00E+00	0.00E+00	0.00E+00	0.00E+00	0.00E+00	0.00E+00	0.00E+00	0.00E+00	0.00E+00	0.00E+00	0.00E+00
1180	ALL	411070	3763940	2.45E-10	1YrCancerI	2.45E-10	0.00E+00	0.00E+00	0.00E+00	0.00E+00	0.00E+00	0.00E+00	0.00E+00	0.00E+00	0.00E+00	0.00E+00	0.00E+00
1181	ALL	411070	3764040	2.27E-10	1YrCancerI	2.27E-10	0.00E+00	0.00E+00	0.00E+00	0.00E+00	0.00E+00	0.00E+00	0.00E+00	0.00E+00	0.00E+00	0.00E+00	0.00E+00
1182	ALL	411070	3764140	2.12E-10	1YrCancerI	2.12E-10	0.00E+00	0.00E+00	0.00E+00	0.00E+00	0.00E+00	0.00E+00	0.00E+00	0.00E+00	0.00E+00	0.00E+00	0.00E+00
1183	ALL	411070	3764240	2.03E-10	1YrCancerI	2.03E-10	0.00E+00	0.00E+00	0.00E+00	0.00E+00	0.00E+00	0.00E+00	0.00E+00	0.00E+00	0.00E+00	0.00E+00	0.00E+00
1184	ALL	411070	3764340	1.97E-10	1YrCancerI	1.97E-10	0.00E+00	0.00E+00	0.00E+00	0.00E+00	0.00E+00	0.00E+00	0.00E+00	0.00E+00	0.00E+00	0.00E+00	0.00E+00
1185	ALL	411070	3764440	1.94E-10	1YrCancerI	1.94E-10	0.00E+00	0.00E+00	0.00E+00	0.00E+00	0.00E+00	0.00E+00	0.00E+00	0.00E+00	0.00E+00	0.00E+00	0.00E+00
1186	ALL	411070	3764540	1.91E-10	1YrCancerI	1.91E-10	0.00E+00	0.00E+00	0.00E+00	0.00E+00	0.00E+00	0.00E+00	0.00E+00	0.00E+00	0.00E+00	0.00E+00	0.00E+00
1187	ALL	411070	3764640	1.86E-10	1YrCancerI	1.86E-10	0.00E+00	0.00E+00	0.00E+00	0.00E+00	0.00E+00	0.00E+00	0.00E+00	0.00E+00	0.00E+00	0.00E+00	0.00E+00
1188	ALL	411070	3764740	1.82E-10	1YrCancerI	1.82E-10	0.00E+00	0.00E+00	0.00E+00	0.00E+00	0.00E+00	0.00E+00	0.00E+00	0.00E+00	0.00E+00	0.00E+00	0.00E+00
1189	ALL	410970	3762840	1.00E-09	1YrCancerI	1.00E-09	0.00E+00	0.00E+00	0.00E+00	0.00E+00	0.00E+00	0.00E+00	0.00E+00	0.00E+00	0.00E+00	0.00E+00	0.00E+00
1190	ALL	410970	3762940	8.50E-10	1YrCancerI	8.50E-10	0.00E+00	0.00E+00	0.00E+00	0.00E+00	0.00E+00	0.00E+00	0.00E+00	0.00E+00	0.00E+00	0.00E+00	0.00E+00
1191	ALL	410970	3763040	7.06E-10	1YrCancerI	7.06E-10	0.00E+00	0.00E+00	0.00E+00	0.00E+00	0.00E+00	0.00E+00	0.00E+00	0.00E+00	0.00E+00	0.00E+00	0.00E+00
1192	ALL	410970	3763140	5.87E-10	1YrCancerI	5.87E-10	0.00E+00	0.00E+00	0.00E+00	0.00E+00	0.00E+00	0.00E+00	0.00E+00	0.00E+00	0.00E+00	0.00E+00	0.00E+00
1193	ALL	410970	3763240	4.95E-10	1YrCancerI	4.95E-10	0.00E+00	0.00E+00	0.00E+00	0.00E+00	0.00E+00	0.00E+00	0.00E+00	0.00E+00	0.00E+00	0.00E+00	0.00E+00
1194	ALL	410970	3763340	4.29E-10	1YrCancerI	4.29E-10	0.00E+00	0.00E+00	0.00E+00	0.00E+00	0.00E+00	0.00E+00	0.00E+00	0.00E+00	0.00E+00	0.00E+00	0.00E+00
1195	ALL	410970	3763440	3.78E-10	1YrCancerI	3.78E-10	0.00E+00	0.00E+00	0.00E+00	0.00E+00	0.00E+00	0.00E+00	0.00E+00	0.00E+00	0.00E+00	0.00E+00	0.00E+00
1196	ALL	410970	3763540	3.31E-10	1YrCancerI	3.31E-10	0.00E+00	0.00E+00	0.00E+00	0.00E+00	0.00E+00	0.00E+00	0.00E+00	0.00E+00	0.00E+00	0.00E+00	0.00E+00
1197	ALL	410970	3763640	2.88E-10	1YrCancerI	2.88E-10	0.00E+00	0.00E+00	0.00E+00	0.00E+00	0.00E+00	0.00E+00	0.00E+00	0.00E+00	0.00E+00	0.00E+00	0.00E+00
1198	ALL	410970	3763740	2.57E-10	1YrCancerI	2.57E-10	0.00E+00	0.00E+00	0.00E+00	0.00E+00	0.00E+00	0.00E+00	0.00E+00	0.00E+00	0.00E+00	0.00E+00	0.00E+00
1199	ALL	410970	3763840	2.34E-10	1YrCancerI	2.34E-10	0.00E+00	0.00E+00	0.00E+00	0.00E+00	0.00E+00	0.00E+00	0.00E+00	0.00E+00	0.00E+00	0.00E+00	0.00E+00
1200	ALL	410970	3763940	2.16E-10	1YrCancerI	2.16E-10	0.00E+00	0.00E+00	0.00E+00	0.00E+00	0.00E+00	0.00E+00	0.00E+00	0.00E+00	0.00E+00	0.00E+00	0.00E+00
1201	ALL	410970	3764040	2.00E-10	1YrCancerI	2.00E-10	0.00E+00	0.00E+00	0.00E+00	0.00E+00	0.00E+00	0.00E+00	0.00E+00	0.00E+00	0.00E+00	0.00E+00	0.00E+00
1202	ALL	410970	3764140	1.87E-10	1YrCancerI	1.87E-10	0.00E+00	0.00E+00	0.00E+00	0.00E+00	0.00E+00	0.00E+00	0.00E+00	0.00E+00	0.00E+00	0.00E+00	0.00E+00
1203	ALL	410970	3764240	1.78E-10	1YrCancerI	1.78E-10	0.00E+00	0.00E+00	0.00E+00	0.00E+00	0.00E+00	0.00E+00	0.00E+00	0.00E+00	0.00E+00	0.00E+00	0.00E+00
1204	ALL	410970	3764340	1.72E-10	1YrCancerI	1.72E-10	0.00E+00	0.00E+00	0.00E+00	0.00E+00	0.00E+00	0.00E+00	0.00E+00	0.00E+00	0.00E+00	0.00E+00	0.00E+00
1205	ALL	410970	3764440	1.69E-10	1YrCancerI	1.69E-10	0.00E+00	0.00E+00	0.00E+00	0.00E+00	0.00E+00	0.00E+00	0.00E+00	0.00E+00	0.00E+00	0.00E+00	0.00E+00
1206	ALL	410970	3764540	1.67E-10	1YrCancerI	1.67E-10	0.00E+00	0.00E+00	0.00E+00	0.00E+00	0.00E+00	0.00E+00	0.00E+00	0.00E+00	0.00E+00	0.00E+00	0.00E+00
1207	ALL	410970	3764640	1.63E-10	1YrCancerI	1.63E-10	0.00E+00	0.00E+00	0.00E+00	0.00E+00	0.00E+00	0.00E+00	0.00E+00	0.00E+00	0.00E+00	0.00E+00	0.00E+00
1208	ALL	410970	3764740	1.59E-10	1YrCancerI	1.59E-10	0.00E+00	0.00E+00	0.00E+00	0.00E+00	0.00E+00	0.00E+00	0.00E+00	0.00E+00	0.00E+00	0.00E+00	0.00E+00
1209	ALL	410870	3762840	7.89E-10	1YrCancerI	7.89E-10	0.00E+00	0.00E+00	0.00E+00	0.00E+00	0.00E+00	0.00E+00	0.00E+00	0.00E+00	0.00E+00	0.00E+00	0.00E+00
1210	ALL	410870	3762940	6.67E-10	1YrCancerI	6.67E-10	0.00E+00	0.00E+00	0.00E+00	0.00E+00	0.00E+00	0.00E+00	0.00E+00	0.00E+00	0.00E+00	0.00E+00	0.00E+00
1211	ALL	410870	3763040	5.61E-10	1YrCancerI	5.61E-10	0.00E+00	0.00E+00	0.00E+00	0.00E+00	0.00E+00	0.00E+00	0.00E+00	0.00E+00	0.00E+00	0.00E+00	0.00E+00
1212	ALL	410870	3763140	4.75E-10	1YrCancerI	4.75E-10	0.00E+00	0.00E+00	0.00E+00	0.00E+00	0.00E+00	0.00E+00	0.00E+00	0.00E+00	0.00E+00	0.00E+00	0.00E+00
1213	ALL	410870	3763240	4.10E-10	1YrCancerI	4.10E-10	0.00E+00	0.00E+00	0.00E+00	0.00E+00	0.00E+00	0.00E+00	0.00E+00	0.00E+00	0.00E+00	0.00E+00	0.00E+00
1214	ALL	410870	3763340	3.62E-10	1YrCancerI	3.62E-10	0.00E+00	0.00E+00	0.00E+00	0.00E+00	0.00E+00	0.00E+00	0.00E+00	0.00E+00	0.00E+00	0.00E+00	0.00E+00
1215	ALL	410870	3763440	3.23E-10	1YrCancerI	3.23E-10	0.00E+00	0.00E+00	0.00E+00	0.00E+00	0.00E+00	0.00E+00	0.00E+00	0.00E+00	0.00E+00	0.00E+00	0.00E+00
1216	ALL	410870	3763540	2.88E-10	1YrCancerI	2.88E-10	0.00E+00	0.00E+00	0.00E+00	0.00E+00	0.00E+00	0.00E+00	0.00E+00	0.00E+00	0.00E+00	0.00E+00	0.00E+00
1217	ALL	410870	3763640	2.53E-10	1YrCancerI	2.53E-10	0.00E+00	0.00E+00	0.00E+00	0.00E+00	0.00E+00	0.00E+00	0.00E+00	0.00E+00	0.00E+00	0.00E+00	0.00E+00
1218	ALL	410870	3763740	2.26E-10	1YrCancerI	2.26E-10	0.00E+00	0.00E+00	0.00E+00	0.00E+00	0.00E+00	0.00E+00	0.00E+00	0.00E+00	0.00E+00	0.00E+00	0.00E+00
1219	ALL	410870	3763840	2.06E-10	1YrCancerI	2.06E-10	0.00E+00	0.00E+00	0.00E+00	0.00E+00	0.00E+00	0.00E+00	0.00E+00	0.00E+00	0.00E+00	0.00E+00	0.00E+00
1220	ALL	410870	3763940	1.91E-10	1YrCancerI	1.91E-10	0.00E+00	0.00E+00	0.00E+00	0.00E+00	0.00E+00	0.00E+00	0.00E+00	0.00E+00	0.00E+00	0.00E+00	0.00E+00
1221	ALL	410870	3764040	1.79E-10	1YrCancerI	1.79E-10	0.00E+00	0.00E+00	0.00E+00	0.00E+00	0.00E+00	0.00E+00	0.00E+00	0.00E+00	0.00E+00	0.00E+00	0.00E+00
1222	ALL	410870	3764140	1.67E-10	1YrCancerI	1.67E-10	0.00E+00	0.00E+00	0.00E+00	0.00E+00	0.00E+00	0.00E+00	0.00E+00	0.00E+00	0.00E+00	0.00E+00	0.00E+00

1223	ALL	410870	3764240	1.58E-10	1YrCancerI	1.58E-10	0.00E+00	0.00E+00	0.00E+00	0.00E+00	0.00E+00	0.00E+00	0.00E+00	0.00E+00	0.00E+00	0.00E+00	0.00E+00
1224	ALL	410870	3764340	1.52E-10	1YrCancerI	1.52E-10	0.00E+00	0.00E+00	0.00E+00	0.00E+00	0.00E+00	0.00E+00	0.00E+00	0.00E+00	0.00E+00	0.00E+00	0.00E+00
1225	ALL	410870	3764440	1.49E-10	1YrCancerI	1.49E-10	0.00E+00	0.00E+00	0.00E+00	0.00E+00	0.00E+00	0.00E+00	0.00E+00	0.00E+00	0.00E+00	0.00E+00	0.00E+00
1226	ALL	410870	3764540	1.47E-10	1YrCancerI	1.47E-10	0.00E+00	0.00E+00	0.00E+00	0.00E+00	0.00E+00	0.00E+00	0.00E+00	0.00E+00	0.00E+00	0.00E+00	0.00E+00
1227	ALL	410870	3764640	1.44E-10	1YrCancerI	1.44E-10	0.00E+00	0.00E+00	0.00E+00	0.00E+00	0.00E+00	0.00E+00	0.00E+00	0.00E+00	0.00E+00	0.00E+00	0.00E+00
1228	ALL	410870	3764740	1.41E-10	1YrCancerI	1.41E-10	0.00E+00	0.00E+00	0.00E+00	0.00E+00	0.00E+00	0.00E+00	0.00E+00	0.00E+00	0.00E+00	0.00E+00	0.00E+00
1229	ALL	410870	3764990	1.34E-10	1YrCancerI	1.34E-10	0.00E+00	0.00E+00	0.00E+00	0.00E+00	0.00E+00	0.00E+00	0.00E+00	0.00E+00	0.00E+00	0.00E+00	0.00E+00
1230	ALL	410870	3765240	1.29E-10	1YrCancerI	1.29E-10	0.00E+00	0.00E+00	0.00E+00	0.00E+00	0.00E+00	0.00E+00	0.00E+00	0.00E+00	0.00E+00	0.00E+00	0.00E+00
1231	ALL	410870	3765490	1.25E-10	1YrCancerI	1.25E-10	0.00E+00	0.00E+00	0.00E+00	0.00E+00	0.00E+00	0.00E+00	0.00E+00	0.00E+00	0.00E+00	0.00E+00	0.00E+00
1232	ALL	410870	3765740	1.22E-10	1YrCancerI	1.22E-10	0.00E+00	0.00E+00	0.00E+00	0.00E+00	0.00E+00	0.00E+00	0.00E+00	0.00E+00	0.00E+00	0.00E+00	0.00E+00
1233	ALL	410870	3765990	1.19E-10	1YrCancerI	1.19E-10	0.00E+00	0.00E+00	0.00E+00	0.00E+00	0.00E+00	0.00E+00	0.00E+00	0.00E+00	0.00E+00	0.00E+00	0.00E+00
1234	ALL	410870	3766240	1.15E-10	1YrCancerI	1.15E-10	0.00E+00	0.00E+00	0.00E+00	0.00E+00	0.00E+00	0.00E+00	0.00E+00	0.00E+00	0.00E+00	0.00E+00	0.00E+00
1235	ALL	410870	3766490	1.10E-10	1YrCancerI	1.10E-10	0.00E+00	0.00E+00	0.00E+00	0.00E+00	0.00E+00	0.00E+00	0.00E+00	0.00E+00	0.00E+00	0.00E+00	0.00E+00
1236	ALL	410870	3766740	1.05E-10	1YrCancerI	1.05E-10	0.00E+00	0.00E+00	0.00E+00	0.00E+00	0.00E+00	0.00E+00	0.00E+00	0.00E+00	0.00E+00	0.00E+00	0.00E+00
1237	ALL	410870	3766990	1.00E-10	1YrCancerI	1.00E-10	0.00E+00	0.00E+00	0.00E+00	0.00E+00	0.00E+00	0.00E+00	0.00E+00	0.00E+00	0.00E+00	0.00E+00	0.00E+00
1238	ALL	410870	3767240	9.55E-11	1YrCancerI	9.55E-11	0.00E+00	0.00E+00	0.00E+00	0.00E+00	0.00E+00	0.00E+00	0.00E+00	0.00E+00	0.00E+00	0.00E+00	0.00E+00
1239	ALL	410870	3767490	9.02E-11	1YrCancerI	9.02E-11	0.00E+00	0.00E+00	0.00E+00	0.00E+00	0.00E+00	0.00E+00	0.00E+00	0.00E+00	0.00E+00	0.00E+00	0.00E+00
1240	ALL	410870	3767740	8.56E-11	1YrCancerI	8.56E-11	0.00E+00	0.00E+00	0.00E+00	0.00E+00	0.00E+00	0.00E+00	0.00E+00	0.00E+00	0.00E+00	0.00E+00	0.00E+00
1241	ALL	410870	3767990	8.12E-11	1YrCancerI	8.12E-11	0.00E+00	0.00E+00	0.00E+00	0.00E+00	0.00E+00	0.00E+00	0.00E+00	0.00E+00	0.00E+00	0.00E+00	0.00E+00
1242	ALL	410870	3768240	7.70E-11	1YrCancerI	7.70E-11	0.00E+00	0.00E+00	0.00E+00	0.00E+00	0.00E+00	0.00E+00	0.00E+00	0.00E+00	0.00E+00	0.00E+00	0.00E+00
1243	ALL	410870	3768490	7.31E-11	1YrCancerI	7.31E-11	0.00E+00	0.00E+00	0.00E+00	0.00E+00	0.00E+00	0.00E+00	0.00E+00	0.00E+00	0.00E+00	0.00E+00	0.00E+00
1244	ALL	410870	3768740	6.95E-11	1YrCancerI	6.95E-11	0.00E+00	0.00E+00	0.00E+00	0.00E+00	0.00E+00	0.00E+00	0.00E+00	0.00E+00	0.00E+00	0.00E+00	0.00E+00
1245	ALL	411116.2	3764990	1.86E-10	1YrCancerI	1.86E-10	0.00E+00	0.00E+00	0.00E+00	0.00E+00	0.00E+00	0.00E+00	0.00E+00	0.00E+00	0.00E+00	0.00E+00	0.00E+00
1246	ALL	411116.2	3765240	1.79E-10	1YrCancerI	1.79E-10	0.00E+00	0.00E+00	0.00E+00	0.00E+00	0.00E+00	0.00E+00	0.00E+00	0.00E+00	0.00E+00	0.00E+00	0.00E+00
1247	ALL	411116.2	3765490	1.74E-10	1YrCancerI	1.74E-10	0.00E+00	0.00E+00	0.00E+00	0.00E+00	0.00E+00	0.00E+00	0.00E+00	0.00E+00	0.00E+00	0.00E+00	0.00E+00
1248	ALL	411116.2	3765740	1.65E-10	1YrCancerI	1.65E-10	0.00E+00	0.00E+00	0.00E+00	0.00E+00	0.00E+00	0.00E+00	0.00E+00	0.00E+00	0.00E+00	0.00E+00	0.00E+00
1249	ALL	411116.2	3765990	1.56E-10	1YrCancerI	1.56E-10	0.00E+00	0.00E+00	0.00E+00	0.00E+00	0.00E+00	0.00E+00	0.00E+00	0.00E+00	0.00E+00	0.00E+00	0.00E+00
1250	ALL	411116.2	3766240	1.47E-10	1YrCancerI	1.47E-10	0.00E+00	0.00E+00	0.00E+00	0.00E+00	0.00E+00	0.00E+00	0.00E+00	0.00E+00	0.00E+00	0.00E+00	0.00E+00
1251	ALL	411116.2	3766490	1.37E-10	1YrCancerI	1.37E-10	0.00E+00	0.00E+00	0.00E+00	0.00E+00	0.00E+00	0.00E+00	0.00E+00	0.00E+00	0.00E+00	0.00E+00	0.00E+00
1252	ALL	411116.2	3766740	1.29E-10	1YrCancerI	1.29E-10	0.00E+00	0.00E+00	0.00E+00	0.00E+00	0.00E+00	0.00E+00	0.00E+00	0.00E+00	0.00E+00	0.00E+00	0.00E+00
1253	ALL	411116.2	3766990	1.20E-10	1YrCancerI	1.20E-10	0.00E+00	0.00E+00	0.00E+00	0.00E+00	0.00E+00	0.00E+00	0.00E+00	0.00E+00	0.00E+00	0.00E+00	0.00E+00
1254	ALL	411116.2	3767240	1.13E-10	1YrCancerI	1.13E-10	0.00E+00	0.00E+00	0.00E+00	0.00E+00	0.00E+00	0.00E+00	0.00E+00	0.00E+00	0.00E+00	0.00E+00	0.00E+00
1255	ALL	411116.2	3767490	1.05E-10	1YrCancerI	1.05E-10	0.00E+00	0.00E+00	0.00E+00	0.00E+00	0.00E+00	0.00E+00	0.00E+00	0.00E+00	0.00E+00	0.00E+00	0.00E+00
1256	ALL	411116.2	3767740	9.88E-11	1YrCancerI	9.88E-11	0.00E+00	0.00E+00	0.00E+00	0.00E+00	0.00E+00	0.00E+00	0.00E+00	0.00E+00	0.00E+00	0.00E+00	0.00E+00
1257	ALL	411116.2	3767990	9.25E-11	1YrCancerI	9.25E-11	0.00E+00	0.00E+00	0.00E+00	0.00E+00	0.00E+00	0.00E+00	0.00E+00	0.00E+00	0.00E+00	0.00E+00	0.00E+00
1258	ALL	411116.2	3768240	8.69E-11	1YrCancerI	8.69E-11	0.00E+00	0.00E+00	0.00E+00	0.00E+00	0.00E+00	0.00E+00	0.00E+00	0.00E+00	0.00E+00	0.00E+00	0.00E+00
1259	ALL	411116.2	3768490	8.19E-11	1YrCancerI	8.19E-11	0.00E+00	0.00E+00	0.00E+00	0.00E+00	0.00E+00	0.00E+00	0.00E+00	0.00E+00	0.00E+00	0.00E+00	0.00E+00
1260	ALL	411116.2	3768740	7.74E-11	1YrCancerI	7.74E-11	0.00E+00	0.00E+00	0.00E+00	0.00E+00	0.00E+00	0.00E+00	0.00E+00	0.00E+00	0.00E+00	0.00E+00	0.00E+00
1261	ALL	411362.3	3764990	2.82E-10	1YrCancerI	2.82E-10	0.00E+00	0.00E+00	0.00E+00	0.00E+00	0.00E+00	0.00E+00	0.00E+00	0.00E+00	0.00E+00	0.00E+00	0.00E+00
1262	ALL	411362.3	3765240	2.62E-10	1YrCancerI	2.62E-10	0.00E+00	0.00E+00	0.00E+00	0.00E+00	0.00E+00	0.00E+00	0.00E+00	0.00E+00	0.00E+00	0.00E+00	0.00E+00
1263	ALL	411362.3	3765490	2.44E-10	1YrCancerI	2.44E-10	0.00E+00	0.00E+00	0.00E+00	0.00E+00	0.00E+00	0.00E+00	0.00E+00	0.00E+00	0.00E+00	0.00E+00	0.00E+00
1264	ALL	411362.3	3765740	2.22E-10	1YrCancerI	2.22E-10	0.00E+00	0.00E+00	0.00E+00	0.00E+00	0.00E+00	0.00E+00	0.00E+00	0.00E+00	0.00E+00	0.00E+00	0.00E+00
1265	ALL	411362.3	3765990	2.02E-10	1YrCancerI	2.02E-10	0.00E+00	0.00E+00	0.00E+00	0.00E+00	0.00E+00	0.00E+00	0.00E+00	0.00E+00	0.00E+00	0.00E+00	0.00E+00
1266	ALL	411362.3	3766240	1.86E-10	1YrCancerI	1.86E-10	0.00E+00	0.00E+00	0.00E+00	0.00E+00	0.00E+00	0.00E+00	0.00E+00	0.00E+00	0.00E+00	0.00E+00	0.00E+00
1267	ALL	411362.3	3766490	1.69E-10	1YrCancerI	1.69E-10	0.00E+00	0.00E+00	0.00E+00	0.00E+00	0.00E+00	0.00E+00	0.00E+00	0.00E+00	0.00E+00	0.00E+00	0.00E+00
1268	ALL	411362.3	3766740	1.56E-10	1YrCancerI	1.56E-10	0.00E+00	0.00E+00	0.00E+00	0.00E+00	0.00E+00	0.00E+00	0.00E+00	0.00E+00	0.00E+00	0.00E+00	0.00E+00
1269	ALL	411362.3	3766990	1.42E-10	1YrCancerI	1.42E-10	0.00E+00	0.00E+00	0.00E+00	0.00E+00	0.00E+00	0.00E+00	0.00E+00	0.00E+00	0.00E+00	0.00E+00	0.00E+00
1270	ALL	411362.3	3767240	1.32E-10	1YrCancerI	1.32E-10	0.00E+00	0.00E+00	0.00E+00	0.00E+00	0.00E+00	0.00E+00	0.00E+00	0.00E+00	0.00E+00	0.00E+00	0.00E+00
1271	ALL	411362.3	3767490	1.22E-10	1YrCancerI	1.22E-10	0.00E+00	0.00E+00	0.00E+00	0.00E+00	0.00E+00	0.00E+00	0.00E+00	0.00E+00	0.00E+00	0.00E+00	0.00E+00
1272	ALL	411362.3	3767740	1.13E-10	1YrCancerI	1.13E-10	0.00E+00	0.00E+00	0.00E+00	0.00E+00	0.00E+00	0.00E+00	0.00E+00	0.00E+00	0.00E+00	0.00E+00	0.00E+00
1273	ALL	411362.3	3767990	1.05E-10	1YrCancerI	1.05E-10	0.00E+00	0.00E+00	0.00E+00	0.00E+00	0.00E+00	0.00E+00	0.00E+00	0.00E+00	0.00E+00	0.00E+00	0.00E+00

1274	ALL	411362.3	3768240	9.76E-11	1YrCancerI	9.76E-11	0.00E+00	0.00E+00	0.00E+00	0.00E+00	0.00E+00	0.00E+00	0.00E+00	0.00E+00	0.00E+00	0.00E+00	0.00E+00
1275	ALL	411362.3	3768490	9.16E-11	1YrCancerI	9.16E-11	0.00E+00	0.00E+00	0.00E+00	0.00E+00	0.00E+00	0.00E+00	0.00E+00	0.00E+00	0.00E+00	0.00E+00	0.00E+00
1276	ALL	411362.3	3768740	8.58E-11	1YrCancerI	8.58E-11	0.00E+00	0.00E+00	0.00E+00	0.00E+00	0.00E+00	0.00E+00	0.00E+00	0.00E+00	0.00E+00	0.00E+00	0.00E+00
1277	ALL	411608.5	3764990	4.41E-10	1YrCancerI	4.41E-10	0.00E+00	0.00E+00	0.00E+00	0.00E+00	0.00E+00	0.00E+00	0.00E+00	0.00E+00	0.00E+00	0.00E+00	0.00E+00
1278	ALL	411608.5	3765240	3.84E-10	1YrCancerI	3.84E-10	0.00E+00	0.00E+00	0.00E+00	0.00E+00	0.00E+00	0.00E+00	0.00E+00	0.00E+00	0.00E+00	0.00E+00	0.00E+00
1279	ALL	411608.5	3765490	3.36E-10	1YrCancerI	3.36E-10	0.00E+00	0.00E+00	0.00E+00	0.00E+00	0.00E+00	0.00E+00	0.00E+00	0.00E+00	0.00E+00	0.00E+00	0.00E+00
1280	ALL	411608.5	3765740	2.93E-10	1YrCancerI	2.93E-10	0.00E+00	0.00E+00	0.00E+00	0.00E+00	0.00E+00	0.00E+00	0.00E+00	0.00E+00	0.00E+00	0.00E+00	0.00E+00
1281	ALL	411608.5	3765990	2.58E-10	1YrCancerI	2.58E-10	0.00E+00	0.00E+00	0.00E+00	0.00E+00	0.00E+00	0.00E+00	0.00E+00	0.00E+00	0.00E+00	0.00E+00	0.00E+00
1282	ALL	411608.5	3766240	2.30E-10	1YrCancerI	2.30E-10	0.00E+00	0.00E+00	0.00E+00	0.00E+00	0.00E+00	0.00E+00	0.00E+00	0.00E+00	0.00E+00	0.00E+00	0.00E+00
1283	ALL	411608.5	3766490	2.04E-10	1YrCancerI	2.04E-10	0.00E+00	0.00E+00	0.00E+00	0.00E+00	0.00E+00	0.00E+00	0.00E+00	0.00E+00	0.00E+00	0.00E+00	0.00E+00
1284	ALL	411608.5	3766740	1.85E-10	1YrCancerI	1.85E-10	0.00E+00	0.00E+00	0.00E+00	0.00E+00	0.00E+00	0.00E+00	0.00E+00	0.00E+00	0.00E+00	0.00E+00	0.00E+00
1285	ALL	411608.5	3766990	1.67E-10	1YrCancerI	1.67E-10	0.00E+00	0.00E+00	0.00E+00	0.00E+00	0.00E+00	0.00E+00	0.00E+00	0.00E+00	0.00E+00	0.00E+00	0.00E+00
1286	ALL	411608.5	3767240	1.52E-10	1YrCancerI	1.52E-10	0.00E+00	0.00E+00	0.00E+00	0.00E+00	0.00E+00	0.00E+00	0.00E+00	0.00E+00	0.00E+00	0.00E+00	0.00E+00
1287	ALL	411608.5	3767490	1.39E-10	1YrCancerI	1.39E-10	0.00E+00	0.00E+00	0.00E+00	0.00E+00	0.00E+00	0.00E+00	0.00E+00	0.00E+00	0.00E+00	0.00E+00	0.00E+00
1288	ALL	411608.5	3767740	1.28E-10	1YrCancerI	1.28E-10	0.00E+00	0.00E+00	0.00E+00	0.00E+00	0.00E+00	0.00E+00	0.00E+00	0.00E+00	0.00E+00	0.00E+00	0.00E+00
1289	ALL	411608.5	3767990	1.18E-10	1YrCancerI	1.18E-10	0.00E+00	0.00E+00	0.00E+00	0.00E+00	0.00E+00	0.00E+00	0.00E+00	0.00E+00	0.00E+00	0.00E+00	0.00E+00
1290	ALL	411608.5	3768240	1.09E-10	1YrCancerI	1.09E-10	0.00E+00	0.00E+00	0.00E+00	0.00E+00	0.00E+00	0.00E+00	0.00E+00	0.00E+00	0.00E+00	0.00E+00	0.00E+00
1291	ALL	411608.5	3768490	1.01E-10	1YrCancerI	1.01E-10	0.00E+00	0.00E+00	0.00E+00	0.00E+00	0.00E+00	0.00E+00	0.00E+00	0.00E+00	0.00E+00	0.00E+00	0.00E+00
1292	ALL	411608.5	3768740	9.40E-11	1YrCancerI	9.40E-11	0.00E+00	0.00E+00	0.00E+00	0.00E+00	0.00E+00	0.00E+00	0.00E+00	0.00E+00	0.00E+00	0.00E+00	0.00E+00
1293	ALL	411854.6	3764990	6.66E-10	1YrCancerI	6.66E-10	0.00E+00	0.00E+00	0.00E+00	0.00E+00	0.00E+00	0.00E+00	0.00E+00	0.00E+00	0.00E+00	0.00E+00	0.00E+00
1294	ALL	411854.6	3765240	5.35E-10	1YrCancerI	5.35E-10	0.00E+00	0.00E+00	0.00E+00	0.00E+00	0.00E+00	0.00E+00	0.00E+00	0.00E+00	0.00E+00	0.00E+00	0.00E+00
1295	ALL	411854.6	3765490	4.40E-10	1YrCancerI	4.40E-10	0.00E+00	0.00E+00	0.00E+00	0.00E+00	0.00E+00	0.00E+00	0.00E+00	0.00E+00	0.00E+00	0.00E+00	0.00E+00
1296	ALL	411854.6	3765740	3.70E-10	1YrCancerI	3.70E-10	0.00E+00	0.00E+00	0.00E+00	0.00E+00	0.00E+00	0.00E+00	0.00E+00	0.00E+00	0.00E+00	0.00E+00	0.00E+00
1297	ALL	411854.6	3765990	3.16E-10	1YrCancerI	3.16E-10	0.00E+00	0.00E+00	0.00E+00	0.00E+00	0.00E+00	0.00E+00	0.00E+00	0.00E+00	0.00E+00	0.00E+00	0.00E+00
1298	ALL	411854.6	3766240	2.74E-10	1YrCancerI	2.74E-10	0.00E+00	0.00E+00	0.00E+00	0.00E+00	0.00E+00	0.00E+00	0.00E+00	0.00E+00	0.00E+00	0.00E+00	0.00E+00
1299	ALL	411854.6	3766490	2.39E-10	1YrCancerI	2.39E-10	0.00E+00	0.00E+00	0.00E+00	0.00E+00	0.00E+00	0.00E+00	0.00E+00	0.00E+00	0.00E+00	0.00E+00	0.00E+00
1300	ALL	411854.6	3766740	2.12E-10	1YrCancerI	2.12E-10	0.00E+00	0.00E+00	0.00E+00	0.00E+00	0.00E+00	0.00E+00	0.00E+00	0.00E+00	0.00E+00	0.00E+00	0.00E+00
1301	ALL	411854.6	3766990	1.90E-10	1YrCancerI	1.90E-10	0.00E+00	0.00E+00	0.00E+00	0.00E+00	0.00E+00	0.00E+00	0.00E+00	0.00E+00	0.00E+00	0.00E+00	0.00E+00
1302	ALL	411854.6	3767240	1.70E-10	1YrCancerI	1.70E-10	0.00E+00	0.00E+00	0.00E+00	0.00E+00	0.00E+00	0.00E+00	0.00E+00	0.00E+00	0.00E+00	0.00E+00	0.00E+00
1303	ALL	411854.6	3767490	1.54E-10	1YrCancerI	1.54E-10	0.00E+00	0.00E+00	0.00E+00	0.00E+00	0.00E+00	0.00E+00	0.00E+00	0.00E+00	0.00E+00	0.00E+00	0.00E+00
1304	ALL	411854.6	3767740	1.40E-10	1YrCancerI	1.40E-10	0.00E+00	0.00E+00	0.00E+00	0.00E+00	0.00E+00	0.00E+00	0.00E+00	0.00E+00	0.00E+00	0.00E+00	0.00E+00
1305	ALL	411854.6	3767990	1.29E-10	1YrCancerI	1.29E-10	0.00E+00	0.00E+00	0.00E+00	0.00E+00	0.00E+00	0.00E+00	0.00E+00	0.00E+00	0.00E+00	0.00E+00	0.00E+00
1306	ALL	411854.6	3768240	1.18E-10	1YrCancerI	1.18E-10	0.00E+00	0.00E+00	0.00E+00	0.00E+00	0.00E+00	0.00E+00	0.00E+00	0.00E+00	0.00E+00	0.00E+00	0.00E+00
1307	ALL	411854.6	3768490	1.09E-10	1YrCancerI	1.09E-10	0.00E+00	0.00E+00	0.00E+00	0.00E+00	0.00E+00	0.00E+00	0.00E+00	0.00E+00	0.00E+00	0.00E+00	0.00E+00
1308	ALL	411854.6	3768740	1.01E-10	1YrCancerI	1.01E-10	0.00E+00	0.00E+00	0.00E+00	0.00E+00	0.00E+00	0.00E+00	0.00E+00	0.00E+00	0.00E+00	0.00E+00	0.00E+00
1309	ALL	412100.8	3764990	8.54E-10	1YrCancerI	8.54E-10	0.00E+00	0.00E+00	0.00E+00	0.00E+00	0.00E+00	0.00E+00	0.00E+00	0.00E+00	0.00E+00	0.00E+00	0.00E+00
1310	ALL	412100.8	3765240	6.59E-10	1YrCancerI	6.59E-10	0.00E+00	0.00E+00	0.00E+00	0.00E+00	0.00E+00	0.00E+00	0.00E+00	0.00E+00	0.00E+00	0.00E+00	0.00E+00
1311	ALL	412100.8	3765490	5.27E-10	1YrCancerI	5.27E-10	0.00E+00	0.00E+00	0.00E+00	0.00E+00	0.00E+00	0.00E+00	0.00E+00	0.00E+00	0.00E+00	0.00E+00	0.00E+00
1312	ALL	412100.8	3765740	4.28E-10	1YrCancerI	4.28E-10	0.00E+00	0.00E+00	0.00E+00	0.00E+00	0.00E+00	0.00E+00	0.00E+00	0.00E+00	0.00E+00	0.00E+00	0.00E+00
1313	ALL	412100.8	3765990	3.60E-10	1YrCancerI	3.60E-10	0.00E+00	0.00E+00	0.00E+00	0.00E+00	0.00E+00	0.00E+00	0.00E+00	0.00E+00	0.00E+00	0.00E+00	0.00E+00
1314	ALL	412100.8	3766240	3.07E-10	1YrCancerI	3.07E-10	0.00E+00	0.00E+00	0.00E+00	0.00E+00	0.00E+00	0.00E+00	0.00E+00	0.00E+00	0.00E+00	0.00E+00	0.00E+00
1315	ALL	412100.8	3766490	2.66E-10	1YrCancerI	2.66E-10	0.00E+00	0.00E+00	0.00E+00	0.00E+00	0.00E+00	0.00E+00	0.00E+00	0.00E+00	0.00E+00	0.00E+00	0.00E+00
1316	ALL	412100.8	3766740	2.33E-10	1YrCancerI	2.33E-10	0.00E+00	0.00E+00	0.00E+00	0.00E+00	0.00E+00	0.00E+00	0.00E+00	0.00E+00	0.00E+00	0.00E+00	0.00E+00
1317	ALL	412100.8	3766990	2.07E-10	1YrCancerI	2.07E-10	0.00E+00	0.00E+00	0.00E+00	0.00E+00	0.00E+00	0.00E+00	0.00E+00	0.00E+00	0.00E+00	0.00E+00	0.00E+00
1318	ALL	412100.8	3767240	1.85E-10	1YrCancerI	1.85E-10	0.00E+00	0.00E+00	0.00E+00	0.00E+00	0.00E+00	0.00E+00	0.00E+00	0.00E+00	0.00E+00	0.00E+00	0.00E+00
1319	ALL	412100.8	3767490	1.66E-10	1YrCancerI	1.66E-10	0.00E+00	0.00E+00	0.00E+00	0.00E+00	0.00E+00	0.00E+00	0.00E+00	0.00E+00	0.00E+00	0.00E+00	0.00E+00
1320	ALL	412100.8	3767740	1.50E-10	1YrCancerI	1.50E-10	0.00E+00	0.00E+00	0.00E+00	0.00E+00	0.00E+00	0.00E+00	0.00E+00	0.00E+00	0.00E+00	0.00E+00	0.00E+00
1321	ALL	412100.8	3767990	1.37E-10	1YrCancerI	1.37E-10	0.00E+00	0.00E+00	0.00E+00	0.00E+00	0.00E+00	0.00E+00	0.00E+00	0.00E+00	0.00E+00	0.00E+00	0.00E+00
1322	ALL	412100.8	3768240	1.25E-10	1YrCancerI	1.25E-10	0.00E+00	0.00E+00	0.00E+00	0.00E+00	0.00E+00	0.00E+00	0.00E+00	0.00E+00	0.00E+00	0.00E+00	0.00E+00
1323	ALL	412100.8	3768490	1.15E-10	1YrCancerI	1.15E-10	0.00E+00	0.00E+00	0.00E+00	0.00E+00	0.00E+00	0.00E+00	0.00E+00	0.00E+00	0.00E+00	0.00E+00	0.00E+00
1324	ALL	412100.8	3768740	1.07E-10	1YrCancerI	1.07E-10	0.00E+00	0.00E+00	0.00E+00	0.00E+00	0.00E+00	0.00E+00	0.00E+00	0.00E+00	0.00E+00	0.00E+00	0.00E+00

1325	ALL	412346.9	3764990	9.44E-10	1YrCancerI	9.44E-10	0.00E+00	0.00E+00	0.00E+00	0.00E+00	0.00E+00	0.00E+00	0.00E+00	0.00E+00	0.00E+00	0.00E+00	0.00E+00
1326	ALL	412346.9	3765240	7.25E-10	1YrCancerI	7.25E-10	0.00E+00	0.00E+00	0.00E+00	0.00E+00	0.00E+00	0.00E+00	0.00E+00	0.00E+00	0.00E+00	0.00E+00	0.00E+00
1327	ALL	412346.9	3765490	5.75E-10	1YrCancerI	5.75E-10	0.00E+00	0.00E+00	0.00E+00	0.00E+00	0.00E+00	0.00E+00	0.00E+00	0.00E+00	0.00E+00	0.00E+00	0.00E+00
1328	ALL	412346.9	3765740	4.66E-10	1YrCancerI	4.66E-10	0.00E+00	0.00E+00	0.00E+00	0.00E+00	0.00E+00	0.00E+00	0.00E+00	0.00E+00	0.00E+00	0.00E+00	0.00E+00
1329	ALL	412346.9	3765990	3.91E-10	1YrCancerI	3.91E-10	0.00E+00	0.00E+00	0.00E+00	0.00E+00	0.00E+00	0.00E+00	0.00E+00	0.00E+00	0.00E+00	0.00E+00	0.00E+00
1330	ALL	412346.9	3766240	3.31E-10	1YrCancerI	3.31E-10	0.00E+00	0.00E+00	0.00E+00	0.00E+00	0.00E+00	0.00E+00	0.00E+00	0.00E+00	0.00E+00	0.00E+00	0.00E+00
1331	ALL	412346.9	3766490	2.86E-10	1YrCancerI	2.86E-10	0.00E+00	0.00E+00	0.00E+00	0.00E+00	0.00E+00	0.00E+00	0.00E+00	0.00E+00	0.00E+00	0.00E+00	0.00E+00
1332	ALL	412346.9	3766740	2.50E-10	1YrCancerI	2.50E-10	0.00E+00	0.00E+00	0.00E+00	0.00E+00	0.00E+00	0.00E+00	0.00E+00	0.00E+00	0.00E+00	0.00E+00	0.00E+00
1333	ALL	412346.9	3766990	2.20E-10	1YrCancerI	2.20E-10	0.00E+00	0.00E+00	0.00E+00	0.00E+00	0.00E+00	0.00E+00	0.00E+00	0.00E+00	0.00E+00	0.00E+00	0.00E+00
1334	ALL	412346.9	3767240	1.96E-10	1YrCancerI	1.96E-10	0.00E+00	0.00E+00	0.00E+00	0.00E+00	0.00E+00	0.00E+00	0.00E+00	0.00E+00	0.00E+00	0.00E+00	0.00E+00
1335	ALL	412346.9	3767490	1.76E-10	1YrCancerI	1.76E-10	0.00E+00	0.00E+00	0.00E+00	0.00E+00	0.00E+00	0.00E+00	0.00E+00	0.00E+00	0.00E+00	0.00E+00	0.00E+00
1336	ALL	412346.9	3767740	1.59E-10	1YrCancerI	1.59E-10	0.00E+00	0.00E+00	0.00E+00	0.00E+00	0.00E+00	0.00E+00	0.00E+00	0.00E+00	0.00E+00	0.00E+00	0.00E+00
1337	ALL	412346.9	3767990	1.44E-10	1YrCancerI	1.44E-10	0.00E+00	0.00E+00	0.00E+00	0.00E+00	0.00E+00	0.00E+00	0.00E+00	0.00E+00	0.00E+00	0.00E+00	0.00E+00
1338	ALL	412346.9	3768240	1.32E-10	1YrCancerI	1.32E-10	0.00E+00	0.00E+00	0.00E+00	0.00E+00	0.00E+00	0.00E+00	0.00E+00	0.00E+00	0.00E+00	0.00E+00	0.00E+00
1339	ALL	412346.9	3768490	1.21E-10	1YrCancerI	1.21E-10	0.00E+00	0.00E+00	0.00E+00	0.00E+00	0.00E+00	0.00E+00	0.00E+00	0.00E+00	0.00E+00	0.00E+00	0.00E+00
1340	ALL	412346.9	3768740	1.12E-10	1YrCancerI	1.12E-10	0.00E+00	0.00E+00	0.00E+00	0.00E+00	0.00E+00	0.00E+00	0.00E+00	0.00E+00	0.00E+00	0.00E+00	0.00E+00
1341	ALL	412593.1	3764990	9.06E-10	1YrCancerI	9.06E-10	0.00E+00	0.00E+00	0.00E+00	0.00E+00	0.00E+00	0.00E+00	0.00E+00	0.00E+00	0.00E+00	0.00E+00	0.00E+00
1342	ALL	412593.1	3765240	7.35E-10	1YrCancerI	7.35E-10	0.00E+00	0.00E+00	0.00E+00	0.00E+00	0.00E+00	0.00E+00	0.00E+00	0.00E+00	0.00E+00	0.00E+00	0.00E+00
1343	ALL	412593.1	3765490	5.81E-10	1YrCancerI	5.81E-10	0.00E+00	0.00E+00	0.00E+00	0.00E+00	0.00E+00	0.00E+00	0.00E+00	0.00E+00	0.00E+00	0.00E+00	0.00E+00
1344	ALL	412593.1	3765740	4.82E-10	1YrCancerI	4.82E-10	0.00E+00	0.00E+00	0.00E+00	0.00E+00	0.00E+00	0.00E+00	0.00E+00	0.00E+00	0.00E+00	0.00E+00	0.00E+00
1345	ALL	412593.1	3765990	4.05E-10	1YrCancerI	4.05E-10	0.00E+00	0.00E+00	0.00E+00	0.00E+00	0.00E+00	0.00E+00	0.00E+00	0.00E+00	0.00E+00	0.00E+00	0.00E+00
1346	ALL	412593.1	3766240	3.46E-10	1YrCancerI	3.46E-10	0.00E+00	0.00E+00	0.00E+00	0.00E+00	0.00E+00	0.00E+00	0.00E+00	0.00E+00	0.00E+00	0.00E+00	0.00E+00
1347	ALL	412593.1	3766490	3.00E-10	1YrCancerI	3.00E-10	0.00E+00	0.00E+00	0.00E+00	0.00E+00	0.00E+00	0.00E+00	0.00E+00	0.00E+00	0.00E+00	0.00E+00	0.00E+00
1348	ALL	412593.1	3766740	2.62E-10	1YrCancerI	2.62E-10	0.00E+00	0.00E+00	0.00E+00	0.00E+00	0.00E+00	0.00E+00	0.00E+00	0.00E+00	0.00E+00	0.00E+00	0.00E+00
1349	ALL	412593.1	3766990	2.32E-10	1YrCancerI	2.32E-10	0.00E+00	0.00E+00	0.00E+00	0.00E+00	0.00E+00	0.00E+00	0.00E+00	0.00E+00	0.00E+00	0.00E+00	0.00E+00
1350	ALL	412593.1	3767240	2.06E-10	1YrCancerI	2.06E-10	0.00E+00	0.00E+00	0.00E+00	0.00E+00	0.00E+00	0.00E+00	0.00E+00	0.00E+00	0.00E+00	0.00E+00	0.00E+00
1351	ALL	412593.1	3767490	1.85E-10	1YrCancerI	1.85E-10	0.00E+00	0.00E+00	0.00E+00	0.00E+00	0.00E+00	0.00E+00	0.00E+00	0.00E+00	0.00E+00	0.00E+00	0.00E+00
1352	ALL	412593.1	3767740	1.67E-10	1YrCancerI	1.67E-10	0.00E+00	0.00E+00	0.00E+00	0.00E+00	0.00E+00	0.00E+00	0.00E+00	0.00E+00	0.00E+00	0.00E+00	0.00E+00
1353	ALL	412593.1	3767990	1.51E-10	1YrCancerI	1.51E-10	0.00E+00	0.00E+00	0.00E+00	0.00E+00	0.00E+00	0.00E+00	0.00E+00	0.00E+00	0.00E+00	0.00E+00	0.00E+00
1354	ALL	412593.1	3768240	1.38E-10	1YrCancerI	1.38E-10	0.00E+00	0.00E+00	0.00E+00	0.00E+00	0.00E+00	0.00E+00	0.00E+00	0.00E+00	0.00E+00	0.00E+00	0.00E+00
1355	ALL	412593.1	3768490	1.27E-10	1YrCancerI	1.27E-10	0.00E+00	0.00E+00	0.00E+00	0.00E+00	0.00E+00	0.00E+00	0.00E+00	0.00E+00	0.00E+00	0.00E+00	0.00E+00
1356	ALL	412593.1	3768740	1.17E-10	1YrCancerI	1.17E-10	0.00E+00	0.00E+00	0.00E+00	0.00E+00	0.00E+00	0.00E+00	0.00E+00	0.00E+00	0.00E+00	0.00E+00	0.00E+00
1357	ALL	412839.2	3764990	6.16E-10	1YrCancerI	6.16E-10	0.00E+00	0.00E+00	0.00E+00	0.00E+00	0.00E+00	0.00E+00	0.00E+00	0.00E+00	0.00E+00	0.00E+00	0.00E+00
1358	ALL	412839.2	3765240	4.89E-10	1YrCancerI	4.89E-10	0.00E+00	0.00E+00	0.00E+00	0.00E+00	0.00E+00	0.00E+00	0.00E+00	0.00E+00	0.00E+00	0.00E+00	0.00E+00
1359	ALL	412839.2	3765490	5.29E-10	1YrCancerI	5.29E-10	0.00E+00	0.00E+00	0.00E+00	0.00E+00	0.00E+00	0.00E+00	0.00E+00	0.00E+00	0.00E+00	0.00E+00	0.00E+00
1360	ALL	412839.2	3765740	4.54E-10	1YrCancerI	4.54E-10	0.00E+00	0.00E+00	0.00E+00	0.00E+00	0.00E+00	0.00E+00	0.00E+00	0.00E+00	0.00E+00	0.00E+00	0.00E+00
1361	ALL	412839.2	3765990	3.91E-10	1YrCancerI	3.91E-10	0.00E+00	0.00E+00	0.00E+00	0.00E+00	0.00E+00	0.00E+00	0.00E+00	0.00E+00	0.00E+00	0.00E+00	0.00E+00
1362	ALL	412839.2	3766240	3.41E-10	1YrCancerI	3.41E-10	0.00E+00	0.00E+00	0.00E+00	0.00E+00	0.00E+00	0.00E+00	0.00E+00	0.00E+00	0.00E+00	0.00E+00	0.00E+00
1363	ALL	412839.2	3766490	2.99E-10	1YrCancerI	2.99E-10	0.00E+00	0.00E+00	0.00E+00	0.00E+00	0.00E+00	0.00E+00	0.00E+00	0.00E+00	0.00E+00	0.00E+00	0.00E+00
1364	ALL	412839.2	3766740	2.66E-10	1YrCancerI	2.66E-10	0.00E+00	0.00E+00	0.00E+00	0.00E+00	0.00E+00	0.00E+00	0.00E+00	0.00E+00	0.00E+00	0.00E+00	0.00E+00
1365	ALL	412839.2	3766990	2.37E-10	1YrCancerI	2.37E-10	0.00E+00	0.00E+00	0.00E+00	0.00E+00	0.00E+00	0.00E+00	0.00E+00	0.00E+00	0.00E+00	0.00E+00	0.00E+00
1366	ALL	412839.2	3767240	2.12E-10	1YrCancerI	2.12E-10	0.00E+00	0.00E+00	0.00E+00	0.00E+00	0.00E+00	0.00E+00	0.00E+00	0.00E+00	0.00E+00	0.00E+00	0.00E+00
1367	ALL	412839.2	3767490	1.91E-10	1YrCancerI	1.91E-10	0.00E+00	0.00E+00	0.00E+00	0.00E+00	0.00E+00	0.00E+00	0.00E+00	0.00E+00	0.00E+00	0.00E+00	0.00E+00
1368	ALL	412839.2	3767740	1.73E-10	1YrCancerI	1.73E-10	0.00E+00	0.00E+00	0.00E+00	0.00E+00	0.00E+00	0.00E+00	0.00E+00	0.00E+00	0.00E+00	0.00E+00	0.00E+00
1369	ALL	412839.2	3767990	1.57E-10	1YrCancerI	1.57E-10	0.00E+00	0.00E+00	0.00E+00	0.00E+00	0.00E+00	0.00E+00	0.00E+00	0.00E+00	0.00E+00	0.00E+00	0.00E+00
1370	ALL	412839.2	3768240	1.43E-10	1YrCancerI	1.43E-10	0.00E+00	0.00E+00	0.00E+00	0.00E+00	0.00E+00	0.00E+00	0.00E+00	0.00E+00	0.00E+00	0.00E+00	0.00E+00
1371	ALL	412839.2	3768490	1.32E-10	1YrCancerI	1.32E-10	0.00E+00	0.00E+00	0.00E+00	0.00E+00	0.00E+00	0.00E+00	0.00E+00	0.00E+00	0.00E+00	0.00E+00	0.00E+00
1372	ALL	412839.2	3768740	1.21E-10	1YrCancerI	1.21E-10	0.00E+00	0.00E+00	0.00E+00	0.00E+00	0.00E+00	0.00E+00	0.00E+00	0.00E+00	0.00E+00	0.00E+00	0.00E+00
1373	ALL	413085.4	3764990	3.24E-10	1YrCancerI	3.24E-10	0.00E+00	0.00E+00	0.00E+00	0.00E+00	0.00E+00	0.00E+00	0.00E+00	0.00E+00	0.00E+00	0.00E+00	0.00E+00
1374	ALL	413085.4	3765240	2.86E-10	1YrCancerI	2.86E-10	0.00E+00	0.00E+00	0.00E+00	0.00E+00	0.00E+00	0.00E+00	0.00E+00	0.00E+00	0.00E+00	0.00E+00	0.00E+00
1375	ALL	413085.4	3765490	4.14E-10	1YrCancerI	4.14E-10	0.00E+00	0.00E+00	0.00E+00	0.00E+00	0.00E+00	0.00E+00	0.00E+00	0.00E+00	0.00E+00	0.00E+00	0.00E+00

1376	ALL	413085.4	3765740	3.99E-10	1YrCancerI	3.99E-10	0.00E+00	0.00E+00	0.00E+00	0.00E+00	0.00E+00	0.00E+00	0.00E+00	0.00E+00	0.00E+00	0.00E+00	0.00E+00
1377	ALL	413085.4	3765990	3.54E-10	1YrCancerI	3.54E-10	0.00E+00	0.00E+00	0.00E+00	0.00E+00	0.00E+00	0.00E+00	0.00E+00	0.00E+00	0.00E+00	0.00E+00	0.00E+00
1378	ALL	413085.4	3766240	3.16E-10	1YrCancerI	3.16E-10	0.00E+00	0.00E+00	0.00E+00	0.00E+00	0.00E+00	0.00E+00	0.00E+00	0.00E+00	0.00E+00	0.00E+00	0.00E+00
1379	ALL	413085.4	3766490	2.84E-10	1YrCancerI	2.84E-10	0.00E+00	0.00E+00	0.00E+00	0.00E+00	0.00E+00	0.00E+00	0.00E+00	0.00E+00	0.00E+00	0.00E+00	0.00E+00
1380	ALL	413085.4	3766740	2.56E-10	1YrCancerI	2.56E-10	0.00E+00	0.00E+00	0.00E+00	0.00E+00	0.00E+00	0.00E+00	0.00E+00	0.00E+00	0.00E+00	0.00E+00	0.00E+00
1381	ALL	413085.4	3766990	2.31E-10	1YrCancerI	2.31E-10	0.00E+00	0.00E+00	0.00E+00	0.00E+00	0.00E+00	0.00E+00	0.00E+00	0.00E+00	0.00E+00	0.00E+00	0.00E+00
1382	ALL	413085.4	3767240	2.09E-10	1YrCancerI	2.09E-10	0.00E+00	0.00E+00	0.00E+00	0.00E+00	0.00E+00	0.00E+00	0.00E+00	0.00E+00	0.00E+00	0.00E+00	0.00E+00
1383	ALL	413085.4	3767490	1.91E-10	1YrCancerI	1.91E-10	0.00E+00	0.00E+00	0.00E+00	0.00E+00	0.00E+00	0.00E+00	0.00E+00	0.00E+00	0.00E+00	0.00E+00	0.00E+00
1384	ALL	413085.4	3767740	1.74E-10	1YrCancerI	1.74E-10	0.00E+00	0.00E+00	0.00E+00	0.00E+00	0.00E+00	0.00E+00	0.00E+00	0.00E+00	0.00E+00	0.00E+00	0.00E+00
1385	ALL	413085.4	3767990	1.59E-10	1YrCancerI	1.59E-10	0.00E+00	0.00E+00	0.00E+00	0.00E+00	0.00E+00	0.00E+00	0.00E+00	0.00E+00	0.00E+00	0.00E+00	0.00E+00
1386	ALL	413085.4	3768240	1.46E-10	1YrCancerI	1.46E-10	0.00E+00	0.00E+00	0.00E+00	0.00E+00	0.00E+00	0.00E+00	0.00E+00	0.00E+00	0.00E+00	0.00E+00	0.00E+00
1387	ALL	413085.4	3768490	1.35E-10	1YrCancerI	1.35E-10	0.00E+00	0.00E+00	0.00E+00	0.00E+00	0.00E+00	0.00E+00	0.00E+00	0.00E+00	0.00E+00	0.00E+00	0.00E+00
1388	ALL	413085.4	3768740	1.24E-10	1YrCancerI	1.24E-10	0.00E+00	0.00E+00	0.00E+00	0.00E+00	0.00E+00	0.00E+00	0.00E+00	0.00E+00	0.00E+00	0.00E+00	0.00E+00
1389	ALL	413331.5	3764990	3.01E-10	1YrCancerI	3.01E-10	0.00E+00	0.00E+00	0.00E+00	0.00E+00	0.00E+00	0.00E+00	0.00E+00	0.00E+00	0.00E+00	0.00E+00	0.00E+00
1390	ALL	413331.5	3765240	2.36E-10	1YrCancerI	2.36E-10	0.00E+00	0.00E+00	0.00E+00	0.00E+00	0.00E+00	0.00E+00	0.00E+00	0.00E+00	0.00E+00	0.00E+00	0.00E+00
1391	ALL	413331.5	3765490	3.30E-10	1YrCancerI	3.30E-10	0.00E+00	0.00E+00	0.00E+00	0.00E+00	0.00E+00	0.00E+00	0.00E+00	0.00E+00	0.00E+00	0.00E+00	0.00E+00
1392	ALL	413331.5	3765740	3.48E-10	1YrCancerI	3.48E-10	0.00E+00	0.00E+00	0.00E+00	0.00E+00	0.00E+00	0.00E+00	0.00E+00	0.00E+00	0.00E+00	0.00E+00	0.00E+00
1393	ALL	413331.5	3765990	3.11E-10	1YrCancerI	3.11E-10	0.00E+00	0.00E+00	0.00E+00	0.00E+00	0.00E+00	0.00E+00	0.00E+00	0.00E+00	0.00E+00	0.00E+00	0.00E+00
1394	ALL	413331.5	3766240	2.82E-10	1YrCancerI	2.82E-10	0.00E+00	0.00E+00	0.00E+00	0.00E+00	0.00E+00	0.00E+00	0.00E+00	0.00E+00	0.00E+00	0.00E+00	0.00E+00
1395	ALL	413331.5	3766490	2.58E-10	1YrCancerI	2.58E-10	0.00E+00	0.00E+00	0.00E+00	0.00E+00	0.00E+00	0.00E+00	0.00E+00	0.00E+00	0.00E+00	0.00E+00	0.00E+00
1396	ALL	413331.5	3766740	2.36E-10	1YrCancerI	2.36E-10	0.00E+00	0.00E+00	0.00E+00	0.00E+00	0.00E+00	0.00E+00	0.00E+00	0.00E+00	0.00E+00	0.00E+00	0.00E+00
1397	ALL	413331.5	3766990	2.17E-10	1YrCancerI	2.17E-10	0.00E+00	0.00E+00	0.00E+00	0.00E+00	0.00E+00	0.00E+00	0.00E+00	0.00E+00	0.00E+00	0.00E+00	0.00E+00
1398	ALL	413331.5	3767240	1.99E-10	1YrCancerI	1.99E-10	0.00E+00	0.00E+00	0.00E+00	0.00E+00	0.00E+00	0.00E+00	0.00E+00	0.00E+00	0.00E+00	0.00E+00	0.00E+00
1399	ALL	413331.5	3767490	1.84E-10	1YrCancerI	1.84E-10	0.00E+00	0.00E+00	0.00E+00	0.00E+00	0.00E+00	0.00E+00	0.00E+00	0.00E+00	0.00E+00	0.00E+00	0.00E+00
1400	ALL	413331.5	3767740	1.69E-10	1YrCancerI	1.69E-10	0.00E+00	0.00E+00	0.00E+00	0.00E+00	0.00E+00	0.00E+00	0.00E+00	0.00E+00	0.00E+00	0.00E+00	0.00E+00
1401	ALL	413331.5	3767990	1.56E-10	1YrCancerI	1.56E-10	0.00E+00	0.00E+00	0.00E+00	0.00E+00	0.00E+00	0.00E+00	0.00E+00	0.00E+00	0.00E+00	0.00E+00	0.00E+00
1402	ALL	413331.5	3768240	1.45E-10	1YrCancerI	1.45E-10	0.00E+00	0.00E+00	0.00E+00	0.00E+00	0.00E+00	0.00E+00	0.00E+00	0.00E+00	0.00E+00	0.00E+00	0.00E+00
1403	ALL	413331.5	3768490	1.34E-10	1YrCancerI	1.34E-10	0.00E+00	0.00E+00	0.00E+00	0.00E+00	0.00E+00	0.00E+00	0.00E+00	0.00E+00	0.00E+00	0.00E+00	0.00E+00
1404	ALL	413331.5	3768740	1.24E-10	1YrCancerI	1.24E-10	0.00E+00	0.00E+00	0.00E+00	0.00E+00	0.00E+00	0.00E+00	0.00E+00	0.00E+00	0.00E+00	0.00E+00	0.00E+00
1405	ALL	413577.7	3764990	2.89E-10	1YrCancerI	2.89E-10	0.00E+00	0.00E+00	0.00E+00	0.00E+00	0.00E+00	0.00E+00	0.00E+00	0.00E+00	0.00E+00	0.00E+00	0.00E+00
1406	ALL	413577.7	3765240	2.29E-10	1YrCancerI	2.29E-10	0.00E+00	0.00E+00	0.00E+00	0.00E+00	0.00E+00	0.00E+00	0.00E+00	0.00E+00	0.00E+00	0.00E+00	0.00E+00
1407	ALL	413577.7	3765490	2.58E-10	1YrCancerI	2.58E-10	0.00E+00	0.00E+00	0.00E+00	0.00E+00	0.00E+00	0.00E+00	0.00E+00	0.00E+00	0.00E+00	0.00E+00	0.00E+00
1408	ALL	413577.7	3765740	3.13E-10	1YrCancerI	3.13E-10	0.00E+00	0.00E+00	0.00E+00	0.00E+00	0.00E+00	0.00E+00	0.00E+00	0.00E+00	0.00E+00	0.00E+00	0.00E+00
1409	ALL	413577.7	3765990	2.78E-10	1YrCancerI	2.78E-10	0.00E+00	0.00E+00	0.00E+00	0.00E+00	0.00E+00	0.00E+00	0.00E+00	0.00E+00	0.00E+00	0.00E+00	0.00E+00
1410	ALL	413577.7	3766240	2.51E-10	1YrCancerI	2.51E-10	0.00E+00	0.00E+00	0.00E+00	0.00E+00	0.00E+00	0.00E+00	0.00E+00	0.00E+00	0.00E+00	0.00E+00	0.00E+00
1411	ALL	413577.7	3766490	2.31E-10	1YrCancerI	2.31E-10	0.00E+00	0.00E+00	0.00E+00	0.00E+00	0.00E+00	0.00E+00	0.00E+00	0.00E+00	0.00E+00	0.00E+00	0.00E+00
1412	ALL	413577.7	3766740	2.14E-10	1YrCancerI	2.14E-10	0.00E+00	0.00E+00	0.00E+00	0.00E+00	0.00E+00	0.00E+00	0.00E+00	0.00E+00	0.00E+00	0.00E+00	0.00E+00
1413	ALL	413577.7	3766990	1.98E-10	1YrCancerI	1.98E-10	0.00E+00	0.00E+00	0.00E+00	0.00E+00	0.00E+00	0.00E+00	0.00E+00	0.00E+00	0.00E+00	0.00E+00	0.00E+00
1414	ALL	413577.7	3767240	1.84E-10	1YrCancerI	1.84E-10	0.00E+00	0.00E+00	0.00E+00	0.00E+00	0.00E+00	0.00E+00	0.00E+00	0.00E+00	0.00E+00	0.00E+00	0.00E+00
1415	ALL	413577.7	3767490	1.72E-10	1YrCancerI	1.72E-10	0.00E+00	0.00E+00	0.00E+00	0.00E+00	0.00E+00	0.00E+00	0.00E+00	0.00E+00	0.00E+00	0.00E+00	0.00E+00
1416	ALL	413577.7	3767740	1.60E-10	1YrCancerI	1.60E-10	0.00E+00	0.00E+00	0.00E+00	0.00E+00	0.00E+00	0.00E+00	0.00E+00	0.00E+00	0.00E+00	0.00E+00	0.00E+00
1417	ALL	413577.7	3767990	1.49E-10	1YrCancerI	1.49E-10	0.00E+00	0.00E+00	0.00E+00	0.00E+00	0.00E+00	0.00E+00	0.00E+00	0.00E+00	0.00E+00	0.00E+00	0.00E+00
1418	ALL	413577.7	3768240	1.40E-10	1YrCancerI	1.40E-10	0.00E+00	0.00E+00	0.00E+00	0.00E+00	0.00E+00	0.00E+00	0.00E+00	0.00E+00	0.00E+00	0.00E+00	0.00E+00
1419	ALL	413577.7	3768490	1.31E-10	1YrCancerI	1.31E-10	0.00E+00	0.00E+00	0.00E+00	0.00E+00	0.00E+00	0.00E+00	0.00E+00	0.00E+00	0.00E+00	0.00E+00	0.00E+00
1420	ALL	413577.7	3768740	1.22E-10	1YrCancerI	1.22E-10	0.00E+00	0.00E+00	0.00E+00	0.00E+00	0.00E+00	0.00E+00	0.00E+00	0.00E+00	0.00E+00	0.00E+00	0.00E+00
1421	ALL	413823.8	3764990	2.64E-10	1YrCancerI	2.64E-10	0.00E+00	0.00E+00	0.00E+00	0.00E+00	0.00E+00	0.00E+00	0.00E+00	0.00E+00	0.00E+00	0.00E+00	0.00E+00
1422	ALL	413823.8	3765240	2.25E-10	1YrCancerI	2.25E-10	0.00E+00	0.00E+00	0.00E+00	0.00E+00	0.00E+00	0.00E+00	0.00E+00	0.00E+00	0.00E+00	0.00E+00	0.00E+00
1423	ALL	413823.8	3765490	2.69E-10	1YrCancerI	2.69E-10	0.00E+00	0.00E+00	0.00E+00	0.00E+00	0.00E+00	0.00E+00	0.00E+00	0.00E+00	0.00E+00	0.00E+00	0.00E+00
1424	ALL	413823.8	3765740	2.91E-10	1YrCancerI	2.91E-10	0.00E+00	0.00E+00	0.00E+00	0.00E+00	0.00E+00	0.00E+00	0.00E+00	0.00E+00	0.00E+00	0.00E+00	0.00E+00
1425	ALL	413823.8	3765990	2.56E-10	1YrCancerI	2.56E-10	0.00E+00	0.00E+00	0.00E+00	0.00E+00	0.00E+00	0.00E+00	0.00E+00	0.00E+00	0.00E+00	0.00E+00	0.00E+00
1426	ALL	413823.8	3766240	2.29E-10	1YrCancerI	2.29E-10	0.00E+00	0.00E+00	0.00E+00	0.00E+00	0.00E+00	0.00E+00	0.00E+00	0.00E+00	0.00E+00	0.00E+00	0.00E+00

1427	ALL	413823.8	3766490	2.10E-10	1YrCancerI	2.10E-10	0.00E+00	0.00E+00	0.00E+00	0.00E+00	0.00E+00	0.00E+00	0.00E+00	0.00E+00	0.00E+00	0.00E+00	0.00E+00
1428	ALL	413823.8	3766740	1.94E-10	1YrCancerI	1.94E-10	0.00E+00	0.00E+00	0.00E+00	0.00E+00	0.00E+00	0.00E+00	0.00E+00	0.00E+00	0.00E+00	0.00E+00	0.00E+00
1429	ALL	413823.8	3766990	1.80E-10	1YrCancerI	1.80E-10	0.00E+00	0.00E+00	0.00E+00	0.00E+00	0.00E+00	0.00E+00	0.00E+00	0.00E+00	0.00E+00	0.00E+00	0.00E+00
1430	ALL	413823.8	3767240	1.69E-10	1YrCancerI	1.69E-10	0.00E+00	0.00E+00	0.00E+00	0.00E+00	0.00E+00	0.00E+00	0.00E+00	0.00E+00	0.00E+00	0.00E+00	0.00E+00
1431	ALL	413823.8	3767490	1.58E-10	1YrCancerI	1.58E-10	0.00E+00	0.00E+00	0.00E+00	0.00E+00	0.00E+00	0.00E+00	0.00E+00	0.00E+00	0.00E+00	0.00E+00	0.00E+00
1432	ALL	413823.8	3767740	1.49E-10	1YrCancerI	1.49E-10	0.00E+00	0.00E+00	0.00E+00	0.00E+00	0.00E+00	0.00E+00	0.00E+00	0.00E+00	0.00E+00	0.00E+00	0.00E+00
1433	ALL	413823.8	3767990	1.40E-10	1YrCancerI	1.40E-10	0.00E+00	0.00E+00	0.00E+00	0.00E+00	0.00E+00	0.00E+00	0.00E+00	0.00E+00	0.00E+00	0.00E+00	0.00E+00
1434	ALL	413823.8	3768240	1.32E-10	1YrCancerI	1.32E-10	0.00E+00	0.00E+00	0.00E+00	0.00E+00	0.00E+00	0.00E+00	0.00E+00	0.00E+00	0.00E+00	0.00E+00	0.00E+00
1435	ALL	413823.8	3768490	1.25E-10	1YrCancerI	1.25E-10	0.00E+00	0.00E+00	0.00E+00	0.00E+00	0.00E+00	0.00E+00	0.00E+00	0.00E+00	0.00E+00	0.00E+00	0.00E+00
1436	ALL	413823.8	3768740	1.17E-10	1YrCancerI	1.17E-10	0.00E+00	0.00E+00	0.00E+00	0.00E+00	0.00E+00	0.00E+00	0.00E+00	0.00E+00	0.00E+00	0.00E+00	0.00E+00
1437	ALL	414070	3764990	2.20E-10	1YrCancerI	2.20E-10	0.00E+00	0.00E+00	0.00E+00	0.00E+00	0.00E+00	0.00E+00	0.00E+00	0.00E+00	0.00E+00	0.00E+00	0.00E+00
1438	ALL	414070	3765240	2.25E-10	1YrCancerI	2.25E-10	0.00E+00	0.00E+00	0.00E+00	0.00E+00	0.00E+00	0.00E+00	0.00E+00	0.00E+00	0.00E+00	0.00E+00	0.00E+00
1439	ALL	414070	3765490	2.96E-10	1YrCancerI	2.96E-10	0.00E+00	0.00E+00	0.00E+00	0.00E+00	0.00E+00	0.00E+00	0.00E+00	0.00E+00	0.00E+00	0.00E+00	0.00E+00
1440	ALL	414070	3765740	2.74E-10	1YrCancerI	2.74E-10	0.00E+00	0.00E+00	0.00E+00	0.00E+00	0.00E+00	0.00E+00	0.00E+00	0.00E+00	0.00E+00	0.00E+00	0.00E+00
1441	ALL	414070	3765990	2.42E-10	1YrCancerI	2.42E-10	0.00E+00	0.00E+00	0.00E+00	0.00E+00	0.00E+00	0.00E+00	0.00E+00	0.00E+00	0.00E+00	0.00E+00	0.00E+00
1442	ALL	414070	3766240	2.14E-10	1YrCancerI	2.14E-10	0.00E+00	0.00E+00	0.00E+00	0.00E+00	0.00E+00	0.00E+00	0.00E+00	0.00E+00	0.00E+00	0.00E+00	0.00E+00
1443	ALL	414070	3766490	1.94E-10	1YrCancerI	1.94E-10	0.00E+00	0.00E+00	0.00E+00	0.00E+00	0.00E+00	0.00E+00	0.00E+00	0.00E+00	0.00E+00	0.00E+00	0.00E+00
1444	ALL	414070	3766740	1.78E-10	1YrCancerI	1.78E-10	0.00E+00	0.00E+00	0.00E+00	0.00E+00	0.00E+00	0.00E+00	0.00E+00	0.00E+00	0.00E+00	0.00E+00	0.00E+00
1445	ALL	414070	3766990	1.65E-10	1YrCancerI	1.65E-10	0.00E+00	0.00E+00	0.00E+00	0.00E+00	0.00E+00	0.00E+00	0.00E+00	0.00E+00	0.00E+00	0.00E+00	0.00E+00
1446	ALL	414070	3767240	1.55E-10	1YrCancerI	1.55E-10	0.00E+00	0.00E+00	0.00E+00	0.00E+00	0.00E+00	0.00E+00	0.00E+00	0.00E+00	0.00E+00	0.00E+00	0.00E+00
1447	ALL	414070	3767490	1.46E-10	1YrCancerI	1.46E-10	0.00E+00	0.00E+00	0.00E+00	0.00E+00	0.00E+00	0.00E+00	0.00E+00	0.00E+00	0.00E+00	0.00E+00	0.00E+00
1448	ALL	414070	3767740	1.38E-10	1YrCancerI	1.38E-10	0.00E+00	0.00E+00	0.00E+00	0.00E+00	0.00E+00	0.00E+00	0.00E+00	0.00E+00	0.00E+00	0.00E+00	0.00E+00
1449	ALL	414070	3767990	1.30E-10	1YrCancerI	1.30E-10	0.00E+00	0.00E+00	0.00E+00	0.00E+00	0.00E+00	0.00E+00	0.00E+00	0.00E+00	0.00E+00	0.00E+00	0.00E+00
1450	ALL	414070	3768240	1.23E-10	1YrCancerI	1.23E-10	0.00E+00	0.00E+00	0.00E+00	0.00E+00	0.00E+00	0.00E+00	0.00E+00	0.00E+00	0.00E+00	0.00E+00	0.00E+00
1451	ALL	414070	3768490	1.17E-10	1YrCancerI	1.17E-10	0.00E+00	0.00E+00	0.00E+00	0.00E+00	0.00E+00	0.00E+00	0.00E+00	0.00E+00	0.00E+00	0.00E+00	0.00E+00
1452	ALL	414070	3768740	1.11E-10	1YrCancerI	1.11E-10	0.00E+00	0.00E+00	0.00E+00	0.00E+00	0.00E+00	0.00E+00	0.00E+00	0.00E+00	0.00E+00	0.00E+00	0.00E+00
1453	ALL	414316.2	3764990	1.93E-10	1YrCancerI	1.93E-10	0.00E+00	0.00E+00	0.00E+00	0.00E+00	0.00E+00	0.00E+00	0.00E+00	0.00E+00	0.00E+00	0.00E+00	0.00E+00
1454	ALL	414316.2	3765240	2.80E-10	1YrCancerI	2.80E-10	0.00E+00	0.00E+00	0.00E+00	0.00E+00	0.00E+00	0.00E+00	0.00E+00	0.00E+00	0.00E+00	0.00E+00	0.00E+00
1455	ALL	414316.2	3765490	2.93E-10	1YrCancerI	2.93E-10	0.00E+00	0.00E+00	0.00E+00	0.00E+00	0.00E+00	0.00E+00	0.00E+00	0.00E+00	0.00E+00	0.00E+00	0.00E+00
1456	ALL	414316.2	3765740	2.57E-10	1YrCancerI	2.57E-10	0.00E+00	0.00E+00	0.00E+00	0.00E+00	0.00E+00	0.00E+00	0.00E+00	0.00E+00	0.00E+00	0.00E+00	0.00E+00
1457	ALL	414316.2	3765990	2.30E-10	1YrCancerI	2.30E-10	0.00E+00	0.00E+00	0.00E+00	0.00E+00	0.00E+00	0.00E+00	0.00E+00	0.00E+00	0.00E+00	0.00E+00	0.00E+00
1458	ALL	414316.2	3766240	2.05E-10	1YrCancerI	2.05E-10	0.00E+00	0.00E+00	0.00E+00	0.00E+00	0.00E+00	0.00E+00	0.00E+00	0.00E+00	0.00E+00	0.00E+00	0.00E+00
1459	ALL	414316.2	3766490	1.84E-10	1YrCancerI	1.84E-10	0.00E+00	0.00E+00	0.00E+00	0.00E+00	0.00E+00	0.00E+00	0.00E+00	0.00E+00	0.00E+00	0.00E+00	0.00E+00
1460	ALL	414316.2	3766740	1.67E-10	1YrCancerI	1.67E-10	0.00E+00	0.00E+00	0.00E+00	0.00E+00	0.00E+00	0.00E+00	0.00E+00	0.00E+00	0.00E+00	0.00E+00	0.00E+00
1461	ALL	414316.2	3766990	1.54E-10	1YrCancerI	1.54E-10	0.00E+00	0.00E+00	0.00E+00	0.00E+00	0.00E+00	0.00E+00	0.00E+00	0.00E+00	0.00E+00	0.00E+00	0.00E+00
1462	ALL	414316.2	3767240	1.43E-10	1YrCancerI	1.43E-10	0.00E+00	0.00E+00	0.00E+00	0.00E+00	0.00E+00	0.00E+00	0.00E+00	0.00E+00	0.00E+00	0.00E+00	0.00E+00
1463	ALL	414316.2	3767490	1.35E-10	1YrCancerI	1.35E-10	0.00E+00	0.00E+00	0.00E+00	0.00E+00	0.00E+00	0.00E+00	0.00E+00	0.00E+00	0.00E+00	0.00E+00	0.00E+00
1464	ALL	414316.2	3767740	1.27E-10	1YrCancerI	1.27E-10	0.00E+00	0.00E+00	0.00E+00	0.00E+00	0.00E+00	0.00E+00	0.00E+00	0.00E+00	0.00E+00	0.00E+00	0.00E+00
1465	ALL	414316.2	3767990	1.21E-10	1YrCancerI	1.21E-10	0.00E+00	0.00E+00	0.00E+00	0.00E+00	0.00E+00	0.00E+00	0.00E+00	0.00E+00	0.00E+00	0.00E+00	0.00E+00
1466	ALL	414316.2	3768240	1.14E-10	1YrCancerI	1.14E-10	0.00E+00	0.00E+00	0.00E+00	0.00E+00	0.00E+00	0.00E+00	0.00E+00	0.00E+00	0.00E+00	0.00E+00	0.00E+00
1467	ALL	414316.2	3768490	1.09E-10	1YrCancerI	1.09E-10	0.00E+00	0.00E+00	0.00E+00	0.00E+00	0.00E+00	0.00E+00	0.00E+00	0.00E+00	0.00E+00	0.00E+00	0.00E+00
1468	ALL	414316.2	3768740	1.04E-10	1YrCancerI	1.04E-10	0.00E+00	0.00E+00	0.00E+00	0.00E+00	0.00E+00	0.00E+00	0.00E+00	0.00E+00	0.00E+00	0.00E+00	0.00E+00
1469	ALL	414562.3	3764990	1.82E-10	1YrCancerI	1.82E-10	0.00E+00	0.00E+00	0.00E+00	0.00E+00	0.00E+00	0.00E+00	0.00E+00	0.00E+00	0.00E+00	0.00E+00	0.00E+00
1470	ALL	414562.3	3765240	2.58E-10	1YrCancerI	2.58E-10	0.00E+00	0.00E+00	0.00E+00	0.00E+00	0.00E+00	0.00E+00	0.00E+00	0.00E+00	0.00E+00	0.00E+00	0.00E+00
1471	ALL	414562.3	3765490	2.60E-10	1YrCancerI	2.60E-10	0.00E+00	0.00E+00	0.00E+00	0.00E+00	0.00E+00	0.00E+00	0.00E+00	0.00E+00	0.00E+00	0.00E+00	0.00E+00
1472	ALL	414562.3	3765740	2.36E-10	1YrCancerI	2.36E-10	0.00E+00	0.00E+00	0.00E+00	0.00E+00	0.00E+00	0.00E+00	0.00E+00	0.00E+00	0.00E+00	0.00E+00	0.00E+00
1473	ALL	414562.3	3765990	2.17E-10	1YrCancerI	2.17E-10	0.00E+00	0.00E+00	0.00E+00	0.00E+00	0.00E+00	0.00E+00	0.00E+00	0.00E+00	0.00E+00	0.00E+00	0.00E+00
1474	ALL	414562.3	3766240	1.96E-10	1YrCancerI	1.96E-10	0.00E+00	0.00E+00	0.00E+00	0.00E+00	0.00E+00	0.00E+00	0.00E+00	0.00E+00	0.00E+00	0.00E+00	0.00E+00
1475	ALL	414562.3	3766490	1.76E-10	1YrCancerI	1.76E-10	0.00E+00	0.00E+00	0.00E+00	0.00E+00	0.00E+00	0.00E+00	0.00E+00	0.00E+00	0.00E+00	0.00E+00	0.00E+00
1476	ALL	414562.3	3766740	1.60E-10	1YrCancerI	1.60E-10	0.00E+00	0.00E+00	0.00E+00	0.00E+00	0.00E+00	0.00E+00	0.00E+00	0.00E+00	0.00E+00	0.00E+00	0.00E+00
1477	ALL	414562.3	3766990	1.46E-10	1YrCancerI	1.46E-10	0.00E+00	0.00E+00	0.00E+00	0.00E+00	0.00E+00	0.00E+00	0.00E+00	0.00E+00	0.00E+00	0.00E+00	0.00E+00

1478	ALL	414562.3	3767240	1.30E-10	1YrCancerI	1.30E-10	0.00E+00	0.00E+00	0.00E+00	0.00E+00	0.00E+00	0.00E+00	0.00E+00	0.00E+00	0.00E+00	0.00E+00	0.00E+00
1479	ALL	414562.3	3767490	1.26E-10	1YrCancerI	1.26E-10	0.00E+00	0.00E+00	0.00E+00	0.00E+00	0.00E+00	0.00E+00	0.00E+00	0.00E+00	0.00E+00	0.00E+00	0.00E+00
1480	ALL	414562.3	3767740	1.19E-10	1YrCancerI	1.19E-10	0.00E+00	0.00E+00	0.00E+00	0.00E+00	0.00E+00	0.00E+00	0.00E+00	0.00E+00	0.00E+00	0.00E+00	0.00E+00
1481	ALL	414562.3	3767990	1.13E-10	1YrCancerI	1.13E-10	0.00E+00	0.00E+00	0.00E+00	0.00E+00	0.00E+00	0.00E+00	0.00E+00	0.00E+00	0.00E+00	0.00E+00	0.00E+00
1482	ALL	414562.3	3768240	1.04E-10	1YrCancerI	1.04E-10	0.00E+00	0.00E+00	0.00E+00	0.00E+00	0.00E+00	0.00E+00	0.00E+00	0.00E+00	0.00E+00	0.00E+00	0.00E+00
1483	ALL	414562.3	3768490	1.01E-10	1YrCancerI	1.01E-10	0.00E+00	0.00E+00	0.00E+00	0.00E+00	0.00E+00	0.00E+00	0.00E+00	0.00E+00	0.00E+00	0.00E+00	0.00E+00
1484	ALL	414562.3	3768740	9.66E-11	1YrCancerI	9.66E-11	0.00E+00	0.00E+00	0.00E+00	0.00E+00	0.00E+00	0.00E+00	0.00E+00	0.00E+00	0.00E+00	0.00E+00	0.00E+00
1485	ALL	414808.5	3764990	1.73E-10	1YrCancerI	1.73E-10	0.00E+00	0.00E+00	0.00E+00	0.00E+00	0.00E+00	0.00E+00	0.00E+00	0.00E+00	0.00E+00	0.00E+00	0.00E+00
1486	ALL	414808.5	3765240	2.17E-10	1YrCancerI	2.17E-10	0.00E+00	0.00E+00	0.00E+00	0.00E+00	0.00E+00	0.00E+00	0.00E+00	0.00E+00	0.00E+00	0.00E+00	0.00E+00
1487	ALL	414808.5	3765490	2.24E-10	1YrCancerI	2.24E-10	0.00E+00	0.00E+00	0.00E+00	0.00E+00	0.00E+00	0.00E+00	0.00E+00	0.00E+00	0.00E+00	0.00E+00	0.00E+00
1488	ALL	414808.5	3765740	2.13E-10	1YrCancerI	2.13E-10	0.00E+00	0.00E+00	0.00E+00	0.00E+00	0.00E+00	0.00E+00	0.00E+00	0.00E+00	0.00E+00	0.00E+00	0.00E+00
1489	ALL	414808.5	3765990	2.02E-10	1YrCancerI	2.02E-10	0.00E+00	0.00E+00	0.00E+00	0.00E+00	0.00E+00	0.00E+00	0.00E+00	0.00E+00	0.00E+00	0.00E+00	0.00E+00
1490	ALL	414808.5	3766240	1.89E-10	1YrCancerI	1.89E-10	0.00E+00	0.00E+00	0.00E+00	0.00E+00	0.00E+00	0.00E+00	0.00E+00	0.00E+00	0.00E+00	0.00E+00	0.00E+00
1491	ALL	414808.5	3766490	1.70E-10	1YrCancerI	1.70E-10	0.00E+00	0.00E+00	0.00E+00	0.00E+00	0.00E+00	0.00E+00	0.00E+00	0.00E+00	0.00E+00	0.00E+00	0.00E+00
1492	ALL	414808.5	3766740	1.54E-10	1YrCancerI	1.54E-10	0.00E+00	0.00E+00	0.00E+00	0.00E+00	0.00E+00	0.00E+00	0.00E+00	0.00E+00	0.00E+00	0.00E+00	0.00E+00
1493	ALL	414808.5	3766990	1.41E-10	1YrCancerI	1.41E-10	0.00E+00	0.00E+00	0.00E+00	0.00E+00	0.00E+00	0.00E+00	0.00E+00	0.00E+00	0.00E+00	0.00E+00	0.00E+00
1494	ALL	414808.5	3767240	1.17E-10	1YrCancerI	1.17E-10	0.00E+00	0.00E+00	0.00E+00	0.00E+00	0.00E+00	0.00E+00	0.00E+00	0.00E+00	0.00E+00	0.00E+00	0.00E+00
1495	ALL	414808.5	3767490	1.15E-10	1YrCancerI	1.15E-10	0.00E+00	0.00E+00	0.00E+00	0.00E+00	0.00E+00	0.00E+00	0.00E+00	0.00E+00	0.00E+00	0.00E+00	0.00E+00
1496	ALL	414808.5	3767740	1.12E-10	1YrCancerI	1.12E-10	0.00E+00	0.00E+00	0.00E+00	0.00E+00	0.00E+00	0.00E+00	0.00E+00	0.00E+00	0.00E+00	0.00E+00	0.00E+00
1497	ALL	414808.5	3767990	1.02E-10	1YrCancerI	1.02E-10	0.00E+00	0.00E+00	0.00E+00	0.00E+00	0.00E+00	0.00E+00	0.00E+00	0.00E+00	0.00E+00	0.00E+00	0.00E+00
1498	ALL	414808.5	3768240	9.67E-11	1YrCancerI	9.67E-11	0.00E+00	0.00E+00	0.00E+00	0.00E+00	0.00E+00	0.00E+00	0.00E+00	0.00E+00	0.00E+00	0.00E+00	0.00E+00
1499	ALL	414808.5	3768490	9.38E-11	1YrCancerI	9.38E-11	0.00E+00	0.00E+00	0.00E+00	0.00E+00	0.00E+00	0.00E+00	0.00E+00	0.00E+00	0.00E+00	0.00E+00	0.00E+00
1500	ALL	414808.5	3768740	8.98E-11	1YrCancerI	8.98E-11	0.00E+00	0.00E+00	0.00E+00	0.00E+00	0.00E+00	0.00E+00	0.00E+00	0.00E+00	0.00E+00	0.00E+00	0.00E+00
1501	ALL	415054.6	3764990	1.56E-10	1YrCancerI	1.56E-10	0.00E+00	0.00E+00	0.00E+00	0.00E+00	0.00E+00	0.00E+00	0.00E+00	0.00E+00	0.00E+00	0.00E+00	0.00E+00
1502	ALL	415054.6	3765240	1.80E-10	1YrCancerI	1.80E-10	0.00E+00	0.00E+00	0.00E+00	0.00E+00	0.00E+00	0.00E+00	0.00E+00	0.00E+00	0.00E+00	0.00E+00	0.00E+00
1503	ALL	415054.6	3765490	1.92E-10	1YrCancerI	1.92E-10	0.00E+00	0.00E+00	0.00E+00	0.00E+00	0.00E+00	0.00E+00	0.00E+00	0.00E+00	0.00E+00	0.00E+00	0.00E+00
1504	ALL	415054.6	3765740	1.96E-10	1YrCancerI	1.96E-10	0.00E+00	0.00E+00	0.00E+00	0.00E+00	0.00E+00	0.00E+00	0.00E+00	0.00E+00	0.00E+00	0.00E+00	0.00E+00
1505	ALL	415054.6	3765990	1.92E-10	1YrCancerI	1.92E-10	0.00E+00	0.00E+00	0.00E+00	0.00E+00	0.00E+00	0.00E+00	0.00E+00	0.00E+00	0.00E+00	0.00E+00	0.00E+00
1506	ALL	415054.6	3766240	1.81E-10	1YrCancerI	1.81E-10	0.00E+00	0.00E+00	0.00E+00	0.00E+00	0.00E+00	0.00E+00	0.00E+00	0.00E+00	0.00E+00	0.00E+00	0.00E+00
1507	ALL	415054.6	3766490	1.62E-10	1YrCancerI	1.62E-10	0.00E+00	0.00E+00	0.00E+00	0.00E+00	0.00E+00	0.00E+00	0.00E+00	0.00E+00	0.00E+00	0.00E+00	0.00E+00
1508	ALL	415054.6	3766740	1.49E-10	1YrCancerI	1.49E-10	0.00E+00	0.00E+00	0.00E+00	0.00E+00	0.00E+00	0.00E+00	0.00E+00	0.00E+00	0.00E+00	0.00E+00	0.00E+00
1509	ALL	415054.6	3766990	1.35E-10	1YrCancerI	1.35E-10	0.00E+00	0.00E+00	0.00E+00	0.00E+00	0.00E+00	0.00E+00	0.00E+00	0.00E+00	0.00E+00	0.00E+00	0.00E+00
1510	ALL	415054.6	3767240	1.13E-10	1YrCancerI	1.13E-10	0.00E+00	0.00E+00	0.00E+00	0.00E+00	0.00E+00	0.00E+00	0.00E+00	0.00E+00	0.00E+00	0.00E+00	0.00E+00
1511	ALL	415054.6	3767490	1.10E-10	1YrCancerI	1.10E-10	0.00E+00	0.00E+00	0.00E+00	0.00E+00	0.00E+00	0.00E+00	0.00E+00	0.00E+00	0.00E+00	0.00E+00	0.00E+00
1512	ALL	415054.6	3767740	1.04E-10	1YrCancerI	1.04E-10	0.00E+00	0.00E+00	0.00E+00	0.00E+00	0.00E+00	0.00E+00	0.00E+00	0.00E+00	0.00E+00	0.00E+00	0.00E+00
1513	ALL	415054.6	3767990	9.53E-11	1YrCancerI	9.53E-11	0.00E+00	0.00E+00	0.00E+00	0.00E+00	0.00E+00	0.00E+00	0.00E+00	0.00E+00	0.00E+00	0.00E+00	0.00E+00
1514	ALL	415054.6	3768240	9.09E-11	1YrCancerI	9.09E-11	0.00E+00	0.00E+00	0.00E+00	0.00E+00	0.00E+00	0.00E+00	0.00E+00	0.00E+00	0.00E+00	0.00E+00	0.00E+00
1515	ALL	415054.6	3768490	8.82E-11	1YrCancerI	8.82E-11	0.00E+00	0.00E+00	0.00E+00	0.00E+00	0.00E+00	0.00E+00	0.00E+00	0.00E+00	0.00E+00	0.00E+00	0.00E+00
1516	ALL	415054.6	3768740	8.38E-11	1YrCancerI	8.38E-11	0.00E+00	0.00E+00	0.00E+00	0.00E+00	0.00E+00	0.00E+00	0.00E+00	0.00E+00	0.00E+00	0.00E+00	0.00E+00
1517	ALL	415300.8	3764990	1.20E-10	1YrCancerI	1.20E-10	0.00E+00	0.00E+00	0.00E+00	0.00E+00	0.00E+00	0.00E+00	0.00E+00	0.00E+00	0.00E+00	0.00E+00	0.00E+00
1518	ALL	415300.8	3765240	1.48E-10	1YrCancerI	1.48E-10	0.00E+00	0.00E+00	0.00E+00	0.00E+00	0.00E+00	0.00E+00	0.00E+00	0.00E+00	0.00E+00	0.00E+00	0.00E+00
1519	ALL	415300.8	3765490	1.63E-10	1YrCancerI	1.63E-10	0.00E+00	0.00E+00	0.00E+00	0.00E+00	0.00E+00	0.00E+00	0.00E+00	0.00E+00	0.00E+00	0.00E+00	0.00E+00
1520	ALL	415300.8	3765740	1.72E-10	1YrCancerI	1.72E-10	0.00E+00	0.00E+00	0.00E+00	0.00E+00	0.00E+00	0.00E+00	0.00E+00	0.00E+00	0.00E+00	0.00E+00	0.00E+00
1521	ALL	415300.8	3765990	1.73E-10	1YrCancerI	1.73E-10	0.00E+00	0.00E+00	0.00E+00	0.00E+00	0.00E+00	0.00E+00	0.00E+00	0.00E+00	0.00E+00	0.00E+00	0.00E+00
1522	ALL	415300.8	3766240	1.67E-10	1YrCancerI	1.67E-10	0.00E+00	0.00E+00	0.00E+00	0.00E+00	0.00E+00	0.00E+00	0.00E+00	0.00E+00	0.00E+00	0.00E+00	0.00E+00
1523	ALL	415300.8	3766490	1.58E-10	1YrCancerI	1.58E-10	0.00E+00	0.00E+00	0.00E+00	0.00E+00	0.00E+00	0.00E+00	0.00E+00	0.00E+00	0.00E+00	0.00E+00	0.00E+00
1524	ALL	415300.8	3766740	1.40E-10	1YrCancerI	1.40E-10	0.00E+00	0.00E+00	0.00E+00	0.00E+00	0.00E+00	0.00E+00	0.00E+00	0.00E+00	0.00E+00	0.00E+00	0.00E+00
1525	ALL	415300.8	3766990	1.29E-10	1YrCancerI	1.29E-10	0.00E+00	0.00E+00	0.00E+00	0.00E+00	0.00E+00	0.00E+00	0.00E+00	0.00E+00	0.00E+00	0.00E+00	0.00E+00
1526	ALL	415300.8	3767240	1.09E-10	1YrCancerI	1.09E-10	0.00E+00	0.00E+00	0.00E+00	0.00E+00	0.00E+00	0.00E+00	0.00E+00	0.00E+00	0.00E+00	0.00E+00	0.00E+00
1527	ALL	415300.8	3767490	1.00E-10	1YrCancerI	1.00E-10	0.00E+00	0.00E+00	0.00E+00	0.00E+00	0.00E+00	0.00E+00	0.00E+00	0.00E+00	0.00E+00	0.00E+00	0.00E+00
1528	ALL	415300.8	3767740	9.84E-11	1YrCancerI	9.84E-11	0.00E+00	0.00E+00	0.00E+00	0.00E+00	0.00E+00	0.00E+00	0.00E+00	0.00E+00	0.00E+00	0.00E+00	0.00E+00

1529	ALL	415300.8	3767990	9.10E-11	1YrCancerI	9.10E-11	0.00E+00	0.00E+00	0.00E+00	0.00E+00	0.00E+00	0.00E+00	0.00E+00	0.00E+00	0.00E+00	0.00E+00	0.00E+00
1530	ALL	415300.8	3768240	8.64E-11	1YrCancerI	8.64E-11	0.00E+00	0.00E+00	0.00E+00	0.00E+00	0.00E+00	0.00E+00	0.00E+00	0.00E+00	0.00E+00	0.00E+00	0.00E+00
1531	ALL	415300.8	3768490	8.32E-11	1YrCancerI	8.32E-11	0.00E+00	0.00E+00	0.00E+00	0.00E+00	0.00E+00	0.00E+00	0.00E+00	0.00E+00	0.00E+00	0.00E+00	0.00E+00
1532	ALL	415300.8	3768740	7.78E-11	1YrCancerI	7.78E-11	0.00E+00	0.00E+00	0.00E+00	0.00E+00	0.00E+00	0.00E+00	0.00E+00	0.00E+00	0.00E+00	0.00E+00	0.00E+00
1533	ALL	415546.9	3764990	9.10E-11	1YrCancerI	9.10E-11	0.00E+00	0.00E+00	0.00E+00	0.00E+00	0.00E+00	0.00E+00	0.00E+00	0.00E+00	0.00E+00	0.00E+00	0.00E+00
1534	ALL	415546.9	3765240	1.20E-10	1YrCancerI	1.20E-10	0.00E+00	0.00E+00	0.00E+00	0.00E+00	0.00E+00	0.00E+00	0.00E+00	0.00E+00	0.00E+00	0.00E+00	0.00E+00
1535	ALL	415546.9	3765490	1.39E-10	1YrCancerI	1.39E-10	0.00E+00	0.00E+00	0.00E+00	0.00E+00	0.00E+00	0.00E+00	0.00E+00	0.00E+00	0.00E+00	0.00E+00	0.00E+00
1536	ALL	415546.9	3765740	1.49E-10	1YrCancerI	1.49E-10	0.00E+00	0.00E+00	0.00E+00	0.00E+00	0.00E+00	0.00E+00	0.00E+00	0.00E+00	0.00E+00	0.00E+00	0.00E+00
1537	ALL	415546.9	3765990	1.53E-10	1YrCancerI	1.53E-10	0.00E+00	0.00E+00	0.00E+00	0.00E+00	0.00E+00	0.00E+00	0.00E+00	0.00E+00	0.00E+00	0.00E+00	0.00E+00
1538	ALL	415546.9	3766240	1.40E-10	1YrCancerI	1.40E-10	0.00E+00	0.00E+00	0.00E+00	0.00E+00	0.00E+00	0.00E+00	0.00E+00	0.00E+00	0.00E+00	0.00E+00	0.00E+00
1539	ALL	415546.9	3766490	1.19E-10	1YrCancerI	1.19E-10	0.00E+00	0.00E+00	0.00E+00	0.00E+00	0.00E+00	0.00E+00	0.00E+00	0.00E+00	0.00E+00	0.00E+00	0.00E+00
1540	ALL	415546.9	3766740	1.11E-10	1YrCancerI	1.11E-10	0.00E+00	0.00E+00	0.00E+00	0.00E+00	0.00E+00	0.00E+00	0.00E+00	0.00E+00	0.00E+00	0.00E+00	0.00E+00
1541	ALL	415546.9	3766990	1.05E-10	1YrCancerI	1.05E-10	0.00E+00	0.00E+00	0.00E+00	0.00E+00	0.00E+00	0.00E+00	0.00E+00	0.00E+00	0.00E+00	0.00E+00	0.00E+00
1542	ALL	415546.9	3767240	1.10E-10	1YrCancerI	1.10E-10	0.00E+00	0.00E+00	0.00E+00	0.00E+00	0.00E+00	0.00E+00	0.00E+00	0.00E+00	0.00E+00	0.00E+00	0.00E+00
1543	ALL	415546.9	3767490	8.97E-11	1YrCancerI	8.97E-11	0.00E+00	0.00E+00	0.00E+00	0.00E+00	0.00E+00	0.00E+00	0.00E+00	0.00E+00	0.00E+00	0.00E+00	0.00E+00
1544	ALL	415546.9	3767740	9.69E-11	1YrCancerI	9.69E-11	0.00E+00	0.00E+00	0.00E+00	0.00E+00	0.00E+00	0.00E+00	0.00E+00	0.00E+00	0.00E+00	0.00E+00	0.00E+00
1545	ALL	415546.9	3767990	8.89E-11	1YrCancerI	8.89E-11	0.00E+00	0.00E+00	0.00E+00	0.00E+00	0.00E+00	0.00E+00	0.00E+00	0.00E+00	0.00E+00	0.00E+00	0.00E+00
1546	ALL	415546.9	3768240	8.31E-11	1YrCancerI	8.31E-11	0.00E+00	0.00E+00	0.00E+00	0.00E+00	0.00E+00	0.00E+00	0.00E+00	0.00E+00	0.00E+00	0.00E+00	0.00E+00
1547	ALL	415546.9	3768490	7.82E-11	1YrCancerI	7.82E-11	0.00E+00	0.00E+00	0.00E+00	0.00E+00	0.00E+00	0.00E+00	0.00E+00	0.00E+00	0.00E+00	0.00E+00	0.00E+00
1548	ALL	415546.9	3768740	7.45E-11	1YrCancerI	7.45E-11	0.00E+00	0.00E+00	0.00E+00	0.00E+00	0.00E+00	0.00E+00	0.00E+00	0.00E+00	0.00E+00	0.00E+00	0.00E+00
1549	ALL	415793.1	3764990	6.89E-11	1YrCancerI	6.89E-11	0.00E+00	0.00E+00	0.00E+00	0.00E+00	0.00E+00	0.00E+00	0.00E+00	0.00E+00	0.00E+00	0.00E+00	0.00E+00
1550	ALL	415793.1	3765240	9.63E-11	1YrCancerI	9.63E-11	0.00E+00	0.00E+00	0.00E+00	0.00E+00	0.00E+00	0.00E+00	0.00E+00	0.00E+00	0.00E+00	0.00E+00	0.00E+00
1551	ALL	415793.1	3765490	1.18E-10	1YrCancerI	1.18E-10	0.00E+00	0.00E+00	0.00E+00	0.00E+00	0.00E+00	0.00E+00	0.00E+00	0.00E+00	0.00E+00	0.00E+00	0.00E+00
1552	ALL	415793.1	3765740	1.29E-10	1YrCancerI	1.29E-10	0.00E+00	0.00E+00	0.00E+00	0.00E+00	0.00E+00	0.00E+00	0.00E+00	0.00E+00	0.00E+00	0.00E+00	0.00E+00
1553	ALL	415793.1	3765990	1.33E-10	1YrCancerI	1.33E-10	0.00E+00	0.00E+00	0.00E+00	0.00E+00	0.00E+00	0.00E+00	0.00E+00	0.00E+00	0.00E+00	0.00E+00	0.00E+00
1554	ALL	415793.1	3766240	1.30E-10	1YrCancerI	1.30E-10	0.00E+00	0.00E+00	0.00E+00	0.00E+00	0.00E+00	0.00E+00	0.00E+00	0.00E+00	0.00E+00	0.00E+00	0.00E+00
1555	ALL	415793.1	3766490	1.27E-10	1YrCancerI	1.27E-10	0.00E+00	0.00E+00	0.00E+00	0.00E+00	0.00E+00	0.00E+00	0.00E+00	0.00E+00	0.00E+00	0.00E+00	0.00E+00
1556	ALL	415793.1	3766740	1.03E-10	1YrCancerI	1.03E-10	0.00E+00	0.00E+00	0.00E+00	0.00E+00	0.00E+00	0.00E+00	0.00E+00	0.00E+00	0.00E+00	0.00E+00	0.00E+00
1557	ALL	415793.1	3766990	9.60E-11	1YrCancerI	9.60E-11	0.00E+00	0.00E+00	0.00E+00	0.00E+00	0.00E+00	0.00E+00	0.00E+00	0.00E+00	0.00E+00	0.00E+00	0.00E+00
1558	ALL	415793.1	3767240	9.49E-11	1YrCancerI	9.49E-11	0.00E+00	0.00E+00	0.00E+00	0.00E+00	0.00E+00	0.00E+00	0.00E+00	0.00E+00	0.00E+00	0.00E+00	0.00E+00
1559	ALL	415793.1	3767490	1.01E-10	1YrCancerI	1.01E-10	0.00E+00	0.00E+00	0.00E+00	0.00E+00	0.00E+00	0.00E+00	0.00E+00	0.00E+00	0.00E+00	0.00E+00	0.00E+00
1560	ALL	415793.1	3767740	8.74E-11	1YrCancerI	8.74E-11	0.00E+00	0.00E+00	0.00E+00	0.00E+00	0.00E+00	0.00E+00	0.00E+00	0.00E+00	0.00E+00	0.00E+00	0.00E+00
1561	ALL	415793.1	3767990	8.81E-11	1YrCancerI	8.81E-11	0.00E+00	0.00E+00	0.00E+00	0.00E+00	0.00E+00	0.00E+00	0.00E+00	0.00E+00	0.00E+00	0.00E+00	0.00E+00
1562	ALL	415793.1	3768240	8.16E-11	1YrCancerI	8.16E-11	0.00E+00	0.00E+00	0.00E+00	0.00E+00	0.00E+00	0.00E+00	0.00E+00	0.00E+00	0.00E+00	0.00E+00	0.00E+00
1563	ALL	415793.1	3768490	7.65E-11	1YrCancerI	7.65E-11	0.00E+00	0.00E+00	0.00E+00	0.00E+00	0.00E+00	0.00E+00	0.00E+00	0.00E+00	0.00E+00	0.00E+00	0.00E+00
1564	ALL	415793.1	3768740	7.28E-11	1YrCancerI	7.28E-11	0.00E+00	0.00E+00	0.00E+00	0.00E+00	0.00E+00	0.00E+00	0.00E+00	0.00E+00	0.00E+00	0.00E+00	0.00E+00
1565	ALL	416039.2	3764990	5.76E-11	1YrCancerI	5.76E-11	0.00E+00	0.00E+00	0.00E+00	0.00E+00	0.00E+00	0.00E+00	0.00E+00	0.00E+00	0.00E+00	0.00E+00	0.00E+00
1566	ALL	416039.2	3765240	7.96E-11	1YrCancerI	7.96E-11	0.00E+00	0.00E+00	0.00E+00	0.00E+00	0.00E+00	0.00E+00	0.00E+00	0.00E+00	0.00E+00	0.00E+00	0.00E+00
1567	ALL	416039.2	3765490	9.80E-11	1YrCancerI	9.80E-11	0.00E+00	0.00E+00	0.00E+00	0.00E+00	0.00E+00	0.00E+00	0.00E+00	0.00E+00	0.00E+00	0.00E+00	0.00E+00
1568	ALL	416039.2	3765740	1.10E-10	1YrCancerI	1.10E-10	0.00E+00	0.00E+00	0.00E+00	0.00E+00	0.00E+00	0.00E+00	0.00E+00	0.00E+00	0.00E+00	0.00E+00	0.00E+00
1569	ALL	416039.2	3765990	1.11E-10	1YrCancerI	1.11E-10	0.00E+00	0.00E+00	0.00E+00	0.00E+00	0.00E+00	0.00E+00	0.00E+00	0.00E+00	0.00E+00	0.00E+00	0.00E+00
1570	ALL	416039.2	3766240	8.40E-11	1YrCancerI	8.40E-11	0.00E+00	0.00E+00	0.00E+00	0.00E+00	0.00E+00	0.00E+00	0.00E+00	0.00E+00	0.00E+00	0.00E+00	0.00E+00
1571	ALL	416039.2	3766490	1.07E-10	1YrCancerI	1.07E-10	0.00E+00	0.00E+00	0.00E+00	0.00E+00	0.00E+00	0.00E+00	0.00E+00	0.00E+00	0.00E+00	0.00E+00	0.00E+00
1572	ALL	416039.2	3766740	7.99E-11	1YrCancerI	7.99E-11	0.00E+00	0.00E+00	0.00E+00	0.00E+00	0.00E+00	0.00E+00	0.00E+00	0.00E+00	0.00E+00	0.00E+00	0.00E+00
1573	ALL	416039.2	3766990	7.22E-11	1YrCancerI	7.22E-11	0.00E+00	0.00E+00	0.00E+00	0.00E+00	0.00E+00	0.00E+00	0.00E+00	0.00E+00	0.00E+00	0.00E+00	0.00E+00
1574	ALL	416039.2	3767240	7.96E-11	1YrCancerI	7.96E-11	0.00E+00	0.00E+00	0.00E+00	0.00E+00	0.00E+00	0.00E+00	0.00E+00	0.00E+00	0.00E+00	0.00E+00	0.00E+00
1575	ALL	416039.2	3767490	8.51E-11	1YrCancerI	8.51E-11	0.00E+00	0.00E+00	0.00E+00	0.00E+00	0.00E+00	0.00E+00	0.00E+00	0.00E+00	0.00E+00	0.00E+00	0.00E+00
1576	ALL	416039.2	3767740	8.47E-11	1YrCancerI	8.47E-11	0.00E+00	0.00E+00	0.00E+00	0.00E+00	0.00E+00	0.00E+00	0.00E+00	0.00E+00	0.00E+00	0.00E+00	0.00E+00
1577	ALL	416039.2	3767990	8.81E-11	1YrCancerI	8.81E-11	0.00E+00	0.00E+00	0.00E+00	0.00E+00	0.00E+00	0.00E+00	0.00E+00	0.00E+00	0.00E+00	0.00E+00	0.00E+00
1578	ALL	416039.2	3768240	8.01E-11	1YrCancerI	8.01E-11	0.00E+00	0.00E+00	0.00E+00	0.00E+00	0.00E+00	0.00E+00	0.00E+00	0.00E+00	0.00E+00	0.00E+00	0.00E+00
1579	ALL	416039.2	3768490	7.54E-11	1YrCancerI	7.54E-11	0.00E+00	0.00E+00	0.00E+00	0.00E+00	0.00E+00	0.00E+00	0.00E+00	0.00E+00	0.00E+00	0.00E+00	0.00E+00

1580	ALL	416039.2	3768740	7.12E-11	1YrCancerI	7.12E-11	0.00E+00	0.00E+00	0.00E+00	0.00E+00	0.00E+00	0.00E+00	0.00E+00	0.00E+00	0.00E+00	0.00E+00	0.00E+00
1581	ALL	416285.4	3764990	4.45E-11	1YrCancerI	4.45E-11	0.00E+00	0.00E+00	0.00E+00	0.00E+00	0.00E+00	0.00E+00	0.00E+00	0.00E+00	0.00E+00	0.00E+00	0.00E+00
1582	ALL	416285.4	3765240	6.52E-11	1YrCancerI	6.52E-11	0.00E+00	0.00E+00	0.00E+00	0.00E+00	0.00E+00	0.00E+00	0.00E+00	0.00E+00	0.00E+00	0.00E+00	0.00E+00
1583	ALL	416285.4	3765490	7.66E-11	1YrCancerI	7.66E-11	0.00E+00	0.00E+00	0.00E+00	0.00E+00	0.00E+00	0.00E+00	0.00E+00	0.00E+00	0.00E+00	0.00E+00	0.00E+00
1584	ALL	416285.4	3765740	9.05E-11	1YrCancerI	9.05E-11	0.00E+00	0.00E+00	0.00E+00	0.00E+00	0.00E+00	0.00E+00	0.00E+00	0.00E+00	0.00E+00	0.00E+00	0.00E+00
1585	ALL	416285.4	3765990	8.11E-11	1YrCancerI	8.11E-11	0.00E+00	0.00E+00	0.00E+00	0.00E+00	0.00E+00	0.00E+00	0.00E+00	0.00E+00	0.00E+00	0.00E+00	0.00E+00
1586	ALL	416285.4	3766240	6.92E-11	1YrCancerI	6.92E-11	0.00E+00	0.00E+00	0.00E+00	0.00E+00	0.00E+00	0.00E+00	0.00E+00	0.00E+00	0.00E+00	0.00E+00	0.00E+00
1587	ALL	416285.4	3766490	9.02E-11	1YrCancerI	9.02E-11	0.00E+00	0.00E+00	0.00E+00	0.00E+00	0.00E+00	0.00E+00	0.00E+00	0.00E+00	0.00E+00	0.00E+00	0.00E+00
1588	ALL	416285.4	3766740	8.98E-11	1YrCancerI	8.98E-11	0.00E+00	0.00E+00	0.00E+00	0.00E+00	0.00E+00	0.00E+00	0.00E+00	0.00E+00	0.00E+00	0.00E+00	0.00E+00
1589	ALL	416285.4	3766990	6.93E-11	1YrCancerI	6.93E-11	0.00E+00	0.00E+00	0.00E+00	0.00E+00	0.00E+00	0.00E+00	0.00E+00	0.00E+00	0.00E+00	0.00E+00	0.00E+00
1590	ALL	416285.4	3767240	6.56E-11	1YrCancerI	6.56E-11	0.00E+00	0.00E+00	0.00E+00	0.00E+00	0.00E+00	0.00E+00	0.00E+00	0.00E+00	0.00E+00	0.00E+00	0.00E+00
1591	ALL	416285.4	3767490	7.21E-11	1YrCancerI	7.21E-11	0.00E+00	0.00E+00	0.00E+00	0.00E+00	0.00E+00	0.00E+00	0.00E+00	0.00E+00	0.00E+00	0.00E+00	0.00E+00
1592	ALL	416285.4	3767740	8.83E-11	1YrCancerI	8.83E-11	0.00E+00	0.00E+00	0.00E+00	0.00E+00	0.00E+00	0.00E+00	0.00E+00	0.00E+00	0.00E+00	0.00E+00	0.00E+00
1593	ALL	416285.4	3767990	8.48E-11	1YrCancerI	8.48E-11	0.00E+00	0.00E+00	0.00E+00	0.00E+00	0.00E+00	0.00E+00	0.00E+00	0.00E+00	0.00E+00	0.00E+00	0.00E+00
1594	ALL	416285.4	3768240	7.95E-11	1YrCancerI	7.95E-11	0.00E+00	0.00E+00	0.00E+00	0.00E+00	0.00E+00	0.00E+00	0.00E+00	0.00E+00	0.00E+00	0.00E+00	0.00E+00
1595	ALL	416285.4	3768490	7.53E-11	1YrCancerI	7.53E-11	0.00E+00	0.00E+00	0.00E+00	0.00E+00	0.00E+00	0.00E+00	0.00E+00	0.00E+00	0.00E+00	0.00E+00	0.00E+00
1596	ALL	416285.4	3768740	7.05E-11	1YrCancerI	7.05E-11	0.00E+00	0.00E+00	0.00E+00	0.00E+00	0.00E+00	0.00E+00	0.00E+00	0.00E+00	0.00E+00	0.00E+00	0.00E+00
1597	ALL	416531.5	3764990	4.05E-11	1YrCancerI	4.05E-11	0.00E+00	0.00E+00	0.00E+00	0.00E+00	0.00E+00	0.00E+00	0.00E+00	0.00E+00	0.00E+00	0.00E+00	0.00E+00
1598	ALL	416531.5	3765240	4.79E-11	1YrCancerI	4.79E-11	0.00E+00	0.00E+00	0.00E+00	0.00E+00	0.00E+00	0.00E+00	0.00E+00	0.00E+00	0.00E+00	0.00E+00	0.00E+00
1599	ALL	416531.5	3765490	6.25E-11	1YrCancerI	6.25E-11	0.00E+00	0.00E+00	0.00E+00	0.00E+00	0.00E+00	0.00E+00	0.00E+00	0.00E+00	0.00E+00	0.00E+00	0.00E+00
1600	ALL	416531.5	3765740	7.07E-11	1YrCancerI	7.07E-11	0.00E+00	0.00E+00	0.00E+00	0.00E+00	0.00E+00	0.00E+00	0.00E+00	0.00E+00	0.00E+00	0.00E+00	0.00E+00
1601	ALL	416531.5	3765990	6.56E-11	1YrCancerI	6.56E-11	0.00E+00	0.00E+00	0.00E+00	0.00E+00	0.00E+00	0.00E+00	0.00E+00	0.00E+00	0.00E+00	0.00E+00	0.00E+00
1602	ALL	416531.5	3766240	8.16E-11	1YrCancerI	8.16E-11	0.00E+00	0.00E+00	0.00E+00	0.00E+00	0.00E+00	0.00E+00	0.00E+00	0.00E+00	0.00E+00	0.00E+00	0.00E+00
1603	ALL	416531.5	3766490	6.68E-11	1YrCancerI	6.68E-11	0.00E+00	0.00E+00	0.00E+00	0.00E+00	0.00E+00	0.00E+00	0.00E+00	0.00E+00	0.00E+00	0.00E+00	0.00E+00
1604	ALL	416531.5	3766740	7.45E-11	1YrCancerI	7.45E-11	0.00E+00	0.00E+00	0.00E+00	0.00E+00	0.00E+00	0.00E+00	0.00E+00	0.00E+00	0.00E+00	0.00E+00	0.00E+00
1605	ALL	416531.5	3766990	6.19E-11	1YrCancerI	6.19E-11	0.00E+00	0.00E+00	0.00E+00	0.00E+00	0.00E+00	0.00E+00	0.00E+00	0.00E+00	0.00E+00	0.00E+00	0.00E+00
1606	ALL	416531.5	3767240	6.25E-11	1YrCancerI	6.25E-11	0.00E+00	0.00E+00	0.00E+00	0.00E+00	0.00E+00	0.00E+00	0.00E+00	0.00E+00	0.00E+00	0.00E+00	0.00E+00
1607	ALL	416531.5	3767490	6.94E-11	1YrCancerI	6.94E-11	0.00E+00	0.00E+00	0.00E+00	0.00E+00	0.00E+00	0.00E+00	0.00E+00	0.00E+00	0.00E+00	0.00E+00	0.00E+00
1608	ALL	416531.5	3767740	8.07E-11	1YrCancerI	8.07E-11	0.00E+00	0.00E+00	0.00E+00	0.00E+00	0.00E+00	0.00E+00	0.00E+00	0.00E+00	0.00E+00	0.00E+00	0.00E+00
1609	ALL	416531.5	3767990	8.05E-11	1YrCancerI	8.05E-11	0.00E+00	0.00E+00	0.00E+00	0.00E+00	0.00E+00	0.00E+00	0.00E+00	0.00E+00	0.00E+00	0.00E+00	0.00E+00
1610	ALL	416531.5	3768240	7.97E-11	1YrCancerI	7.97E-11	0.00E+00	0.00E+00	0.00E+00	0.00E+00	0.00E+00	0.00E+00	0.00E+00	0.00E+00	0.00E+00	0.00E+00	0.00E+00
1611	ALL	416531.5	3768490	7.50E-11	1YrCancerI	7.50E-11	0.00E+00	0.00E+00	0.00E+00	0.00E+00	0.00E+00	0.00E+00	0.00E+00	0.00E+00	0.00E+00	0.00E+00	0.00E+00
1612	ALL	416531.5	3768740	6.98E-11	1YrCancerI	6.98E-11	0.00E+00	0.00E+00	0.00E+00	0.00E+00	0.00E+00	0.00E+00	0.00E+00	0.00E+00	0.00E+00	0.00E+00	0.00E+00
1613	ALL	416777.7	3764990	2.87E-11	1YrCancerI	2.87E-11	0.00E+00	0.00E+00	0.00E+00	0.00E+00	0.00E+00	0.00E+00	0.00E+00	0.00E+00	0.00E+00	0.00E+00	0.00E+00
1614	ALL	416777.7	3765240	3.34E-11	1YrCancerI	3.34E-11	0.00E+00	0.00E+00	0.00E+00	0.00E+00	0.00E+00	0.00E+00	0.00E+00	0.00E+00	0.00E+00	0.00E+00	0.00E+00
1615	ALL	416777.7	3765490	4.64E-11	1YrCancerI	4.64E-11	0.00E+00	0.00E+00	0.00E+00	0.00E+00	0.00E+00	0.00E+00	0.00E+00	0.00E+00	0.00E+00	0.00E+00	0.00E+00
1616	ALL	416777.7	3765740	5.16E-11	1YrCancerI	5.16E-11	0.00E+00	0.00E+00	0.00E+00	0.00E+00	0.00E+00	0.00E+00	0.00E+00	0.00E+00	0.00E+00	0.00E+00	0.00E+00
1617	ALL	416777.7	3765990	5.61E-11	1YrCancerI	5.61E-11	0.00E+00	0.00E+00	0.00E+00	0.00E+00	0.00E+00	0.00E+00	0.00E+00	0.00E+00	0.00E+00	0.00E+00	0.00E+00
1618	ALL	416777.7	3766240	5.68E-11	1YrCancerI	5.68E-11	0.00E+00	0.00E+00	0.00E+00	0.00E+00	0.00E+00	0.00E+00	0.00E+00	0.00E+00	0.00E+00	0.00E+00	0.00E+00
1619	ALL	416777.7	3766490	5.31E-11	1YrCancerI	5.31E-11	0.00E+00	0.00E+00	0.00E+00	0.00E+00	0.00E+00	0.00E+00	0.00E+00	0.00E+00	0.00E+00	0.00E+00	0.00E+00
1620	ALL	416777.7	3766740	5.40E-11	1YrCancerI	5.40E-11	0.00E+00	0.00E+00	0.00E+00	0.00E+00	0.00E+00	0.00E+00	0.00E+00	0.00E+00	0.00E+00	0.00E+00	0.00E+00
1621	ALL	416777.7	3766990	5.46E-11	1YrCancerI	5.46E-11	0.00E+00	0.00E+00	0.00E+00	0.00E+00	0.00E+00	0.00E+00	0.00E+00	0.00E+00	0.00E+00	0.00E+00	0.00E+00
1622	ALL	416777.7	3767240	5.80E-11	1YrCancerI	5.80E-11	0.00E+00	0.00E+00	0.00E+00	0.00E+00	0.00E+00	0.00E+00	0.00E+00	0.00E+00	0.00E+00	0.00E+00	0.00E+00
1623	ALL	416777.7	3767490	7.12E-11	1YrCancerI	7.12E-11	0.00E+00	0.00E+00	0.00E+00	0.00E+00	0.00E+00	0.00E+00	0.00E+00	0.00E+00	0.00E+00	0.00E+00	0.00E+00
1624	ALL	416777.7	3767740	7.37E-11	1YrCancerI	7.37E-11	0.00E+00	0.00E+00	0.00E+00	0.00E+00	0.00E+00	0.00E+00	0.00E+00	0.00E+00	0.00E+00	0.00E+00	0.00E+00
1625	ALL	416777.7	3767990	7.41E-11	1YrCancerI	7.41E-11	0.00E+00	0.00E+00	0.00E+00	0.00E+00	0.00E+00	0.00E+00	0.00E+00	0.00E+00	0.00E+00	0.00E+00	0.00E+00
1626	ALL	416777.7	3768240	7.71E-11	1YrCancerI	7.71E-11	0.00E+00	0.00E+00	0.00E+00	0.00E+00	0.00E+00	0.00E+00	0.00E+00	0.00E+00	0.00E+00	0.00E+00	0.00E+00
1627	ALL	416777.7	3768490	7.38E-11	1YrCancerI	7.38E-11	0.00E+00	0.00E+00	0.00E+00	0.00E+00	0.00E+00	0.00E+00	0.00E+00	0.00E+00	0.00E+00	0.00E+00	0.00E+00
1628	ALL	416777.7	3768740	6.89E-11	1YrCancerI	6.89E-11	0.00E+00	0.00E+00	0.00E+00	0.00E+00	0.00E+00	0.00E+00	0.00E+00	0.00E+00	0.00E+00	0.00E+00	0.00E+00
1629	ALL	417023.8	3764990	2.31E-11	1YrCancerI	2.31E-11	0.00E+00	0.00E+00	0.00E+00	0.00E+00	0.00E+00	0.00E+00	0.00E+00	0.00E+00	0.00E+00	0.00E+00	0.00E+00
1630	ALL	417023.8	3765240	2.88E-11	1YrCancerI	2.88E-11	0.00E+00	0.00E+00	0.00E+00	0.00E+00	0.00E+00	0.00E+00	0.00E+00	0.00E+00	0.00E+00	0.00E+00	0.00E+00

1631	ALL	417023.8	3765490	3.44E-11	1YrCancerI	3.44E-11	0.00E+00	0.00E+00	0.00E+00	0.00E+00	0.00E+00	0.00E+00	0.00E+00	0.00E+00	0.00E+00	0.00E+00	0.00E+00
1632	ALL	417023.8	3765740	3.76E-11	1YrCancerI	3.76E-11	0.00E+00	0.00E+00	0.00E+00	0.00E+00	0.00E+00	0.00E+00	0.00E+00	0.00E+00	0.00E+00	0.00E+00	0.00E+00
1633	ALL	417023.8	3765990	4.33E-11	1YrCancerI	4.33E-11	0.00E+00	0.00E+00	0.00E+00	0.00E+00	0.00E+00	0.00E+00	0.00E+00	0.00E+00	0.00E+00	0.00E+00	0.00E+00
1634	ALL	417023.8	3766240	4.64E-11	1YrCancerI	4.64E-11	0.00E+00	0.00E+00	0.00E+00	0.00E+00	0.00E+00	0.00E+00	0.00E+00	0.00E+00	0.00E+00	0.00E+00	0.00E+00
1635	ALL	417023.8	3766490	4.48E-11	1YrCancerI	4.48E-11	0.00E+00	0.00E+00	0.00E+00	0.00E+00	0.00E+00	0.00E+00	0.00E+00	0.00E+00	0.00E+00	0.00E+00	0.00E+00
1636	ALL	417023.8	3766740	4.58E-11	1YrCancerI	4.58E-11	0.00E+00	0.00E+00	0.00E+00	0.00E+00	0.00E+00	0.00E+00	0.00E+00	0.00E+00	0.00E+00	0.00E+00	0.00E+00
1637	ALL	417023.8	3766990	4.96E-11	1YrCancerI	4.96E-11	0.00E+00	0.00E+00	0.00E+00	0.00E+00	0.00E+00	0.00E+00	0.00E+00	0.00E+00	0.00E+00	0.00E+00	0.00E+00
1638	ALL	417023.8	3767240	5.42E-11	1YrCancerI	5.42E-11	0.00E+00	0.00E+00	0.00E+00	0.00E+00	0.00E+00	0.00E+00	0.00E+00	0.00E+00	0.00E+00	0.00E+00	0.00E+00
1639	ALL	417023.8	3767490	5.46E-11	1YrCancerI	5.46E-11	0.00E+00	0.00E+00	0.00E+00	0.00E+00	0.00E+00	0.00E+00	0.00E+00	0.00E+00	0.00E+00	0.00E+00	0.00E+00
1640	ALL	417023.8	3767740	5.79E-11	1YrCancerI	5.79E-11	0.00E+00	0.00E+00	0.00E+00	0.00E+00	0.00E+00	0.00E+00	0.00E+00	0.00E+00	0.00E+00	0.00E+00	0.00E+00
1641	ALL	417023.8	3767990	5.66E-11	1YrCancerI	5.66E-11	0.00E+00	0.00E+00	0.00E+00	0.00E+00	0.00E+00	0.00E+00	0.00E+00	0.00E+00	0.00E+00	0.00E+00	0.00E+00
1642	ALL	417023.8	3768240	6.59E-11	1YrCancerI	6.59E-11	0.00E+00	0.00E+00	0.00E+00	0.00E+00	0.00E+00	0.00E+00	0.00E+00	0.00E+00	0.00E+00	0.00E+00	0.00E+00
1643	ALL	417023.8	3768490	6.93E-11	1YrCancerI	6.93E-11	0.00E+00	0.00E+00	0.00E+00	0.00E+00	0.00E+00	0.00E+00	0.00E+00	0.00E+00	0.00E+00	0.00E+00	0.00E+00
1644	ALL	417023.8	3768740	6.67E-11	1YrCancerI	6.67E-11	0.00E+00	0.00E+00	0.00E+00	0.00E+00	0.00E+00	0.00E+00	0.00E+00	0.00E+00	0.00E+00	0.00E+00	0.00E+00
1645	ALL	417270	3764990	2.45E-11	1YrCancerI	2.45E-11	0.00E+00	0.00E+00	0.00E+00	0.00E+00	0.00E+00	0.00E+00	0.00E+00	0.00E+00	0.00E+00	0.00E+00	0.00E+00
1646	ALL	417270	3765240	2.99E-11	1YrCancerI	2.99E-11	0.00E+00	0.00E+00	0.00E+00	0.00E+00	0.00E+00	0.00E+00	0.00E+00	0.00E+00	0.00E+00	0.00E+00	0.00E+00
1647	ALL	417270	3765490	3.07E-11	1YrCancerI	3.07E-11	0.00E+00	0.00E+00	0.00E+00	0.00E+00	0.00E+00	0.00E+00	0.00E+00	0.00E+00	0.00E+00	0.00E+00	0.00E+00
1648	ALL	417270	3765740	3.22E-11	1YrCancerI	3.22E-11	0.00E+00	0.00E+00	0.00E+00	0.00E+00	0.00E+00	0.00E+00	0.00E+00	0.00E+00	0.00E+00	0.00E+00	0.00E+00
1649	ALL	417270	3765990	3.67E-11	1YrCancerI	3.67E-11	0.00E+00	0.00E+00	0.00E+00	0.00E+00	0.00E+00	0.00E+00	0.00E+00	0.00E+00	0.00E+00	0.00E+00	0.00E+00
1650	ALL	417270	3766240	4.10E-11	1YrCancerI	4.10E-11	0.00E+00	0.00E+00	0.00E+00	0.00E+00	0.00E+00	0.00E+00	0.00E+00	0.00E+00	0.00E+00	0.00E+00	0.00E+00
1651	ALL	417270	3766490	4.26E-11	1YrCancerI	4.26E-11	0.00E+00	0.00E+00	0.00E+00	0.00E+00	0.00E+00	0.00E+00	0.00E+00	0.00E+00	0.00E+00	0.00E+00	0.00E+00
1652	ALL	417270	3766740	4.11E-11	1YrCancerI	4.11E-11	0.00E+00	0.00E+00	0.00E+00	0.00E+00	0.00E+00	0.00E+00	0.00E+00	0.00E+00	0.00E+00	0.00E+00	0.00E+00
1653	ALL	417270	3766990	4.44E-11	1YrCancerI	4.44E-11	0.00E+00	0.00E+00	0.00E+00	0.00E+00	0.00E+00	0.00E+00	0.00E+00	0.00E+00	0.00E+00	0.00E+00	0.00E+00
1654	ALL	417270	3767240	4.55E-11	1YrCancerI	4.55E-11	0.00E+00	0.00E+00	0.00E+00	0.00E+00	0.00E+00	0.00E+00	0.00E+00	0.00E+00	0.00E+00	0.00E+00	0.00E+00
1655	ALL	417270	3767490	4.79E-11	1YrCancerI	4.79E-11	0.00E+00	0.00E+00	0.00E+00	0.00E+00	0.00E+00	0.00E+00	0.00E+00	0.00E+00	0.00E+00	0.00E+00	0.00E+00
1656	ALL	417270	3767740	5.14E-11	1YrCancerI	5.14E-11	0.00E+00	0.00E+00	0.00E+00	0.00E+00	0.00E+00	0.00E+00	0.00E+00	0.00E+00	0.00E+00	0.00E+00	0.00E+00
1657	ALL	417270	3767990	6.41E-11	1YrCancerI	6.41E-11	0.00E+00	0.00E+00	0.00E+00	0.00E+00	0.00E+00	0.00E+00	0.00E+00	0.00E+00	0.00E+00	0.00E+00	0.00E+00
1658	ALL	417270	3768240	6.66E-11	1YrCancerI	6.66E-11	0.00E+00	0.00E+00	0.00E+00	0.00E+00	0.00E+00	0.00E+00	0.00E+00	0.00E+00	0.00E+00	0.00E+00	0.00E+00
1659	ALL	417270	3768490	6.61E-11	1YrCancerI	6.61E-11	0.00E+00	0.00E+00	0.00E+00	0.00E+00	0.00E+00	0.00E+00	0.00E+00	0.00E+00	0.00E+00	0.00E+00	0.00E+00
1660	ALL	417270	3768740	6.30E-11	1YrCancerI	6.30E-11	0.00E+00	0.00E+00	0.00E+00	0.00E+00	0.00E+00	0.00E+00	0.00E+00	0.00E+00	0.00E+00	0.00E+00	0.00E+00
1661	ALL	413520	3764740	3.86E-10	1YrCancerI	3.86E-10	0.00E+00	0.00E+00	0.00E+00	0.00E+00	0.00E+00	0.00E+00	0.00E+00	0.00E+00	0.00E+00	0.00E+00	0.00E+00
1662	ALL	413520	3764494	6.00E-10	1YrCancerI	6.00E-10	0.00E+00	0.00E+00	0.00E+00	0.00E+00	0.00E+00	0.00E+00	0.00E+00	0.00E+00	0.00E+00	0.00E+00	0.00E+00
1663	ALL	413520	3764248	5.11E-10	1YrCancerI	5.11E-10	0.00E+00	0.00E+00	0.00E+00	0.00E+00	0.00E+00	0.00E+00	0.00E+00	0.00E+00	0.00E+00	0.00E+00	0.00E+00
1664	ALL	413520	3764002	3.31E-10	1YrCancerI	3.31E-10	0.00E+00	0.00E+00	0.00E+00	0.00E+00	0.00E+00	0.00E+00	0.00E+00	0.00E+00	0.00E+00	0.00E+00	0.00E+00
1665	ALL	413520	3763756	2.17E-10	1YrCancerI	2.17E-10	0.00E+00	0.00E+00	0.00E+00	0.00E+00	0.00E+00	0.00E+00	0.00E+00	0.00E+00	0.00E+00	0.00E+00	0.00E+00
1666	ALL	413520	3763509	1.34E-10	1YrCancerI	1.34E-10	0.00E+00	0.00E+00	0.00E+00	0.00E+00	0.00E+00	0.00E+00	0.00E+00	0.00E+00	0.00E+00	0.00E+00	0.00E+00
1667	ALL	413520	3763263	8.73E-11	1YrCancerI	8.73E-11	0.00E+00	0.00E+00	0.00E+00	0.00E+00	0.00E+00	0.00E+00	0.00E+00	0.00E+00	0.00E+00	0.00E+00	0.00E+00
1668	ALL	413520	3763017	6.20E-11	1YrCancerI	6.20E-11	0.00E+00	0.00E+00	0.00E+00	0.00E+00	0.00E+00	0.00E+00	0.00E+00	0.00E+00	0.00E+00	0.00E+00	0.00E+00
1669	ALL	413520	3762771	4.98E-11	1YrCancerI	4.98E-11	0.00E+00	0.00E+00	0.00E+00	0.00E+00	0.00E+00	0.00E+00	0.00E+00	0.00E+00	0.00E+00	0.00E+00	0.00E+00
1670	ALL	413520	3762525	4.70E-11	1YrCancerI	4.70E-11	0.00E+00	0.00E+00	0.00E+00	0.00E+00	0.00E+00	0.00E+00	0.00E+00	0.00E+00	0.00E+00	0.00E+00	0.00E+00
1671	ALL	413520	3762279	4.36E-11	1YrCancerI	4.36E-11	0.00E+00	0.00E+00	0.00E+00	0.00E+00	0.00E+00	0.00E+00	0.00E+00	0.00E+00	0.00E+00	0.00E+00	0.00E+00
1672	ALL	413520	3762032	3.66E-11	1YrCancerI	3.66E-11	0.00E+00	0.00E+00	0.00E+00	0.00E+00	0.00E+00	0.00E+00	0.00E+00	0.00E+00	0.00E+00	0.00E+00	0.00E+00
1673	ALL	413520	3761786	2.82E-11	1YrCancerI	2.82E-11	0.00E+00	0.00E+00	0.00E+00	0.00E+00	0.00E+00	0.00E+00	0.00E+00	0.00E+00	0.00E+00	0.00E+00	0.00E+00
1674	ALL	413520	3761540	2.31E-11	1YrCancerI	2.31E-11	0.00E+00	0.00E+00	0.00E+00	0.00E+00	0.00E+00	0.00E+00	0.00E+00	0.00E+00	0.00E+00	0.00E+00	0.00E+00
1675	ALL	413520	3761294	2.08E-11	1YrCancerI	2.08E-11	0.00E+00	0.00E+00	0.00E+00	0.00E+00	0.00E+00	0.00E+00	0.00E+00	0.00E+00	0.00E+00	0.00E+00	0.00E+00
1676	ALL	413520	3761048	1.83E-11	1YrCancerI	1.83E-11	0.00E+00	0.00E+00	0.00E+00	0.00E+00	0.00E+00	0.00E+00	0.00E+00	0.00E+00	0.00E+00	0.00E+00	0.00E+00
1677	ALL	413520	3760802	1.57E-11	1YrCancerI	1.57E-11	0.00E+00	0.00E+00	0.00E+00	0.00E+00	0.00E+00	0.00E+00	0.00E+00	0.00E+00	0.00E+00	0.00E+00	0.00E+00
1678	ALL	413520	3760556	1.30E-11	1YrCancerI	1.30E-11	0.00E+00	0.00E+00	0.00E+00	0.00E+00	0.00E+00	0.00E+00	0.00E+00	0.00E+00	0.00E+00	0.00E+00	0.00E+00
1679	ALL	413520	3760309	1.15E-11	1YrCancerI	1.15E-11	0.00E+00	0.00E+00	0.00E+00	0.00E+00	0.00E+00	0.00E+00	0.00E+00	0.00E+00	0.00E+00	0.00E+00	0.00E+00
1680	ALL	413520	3760063	9.94E-12	1YrCancerI	9.94E-12	0.00E+00	0.00E+00	0.00E+00	0.00E+00	0.00E+00	0.00E+00	0.00E+00	0.00E+00	0.00E+00	0.00E+00	0.00E+00
1681	ALL	413520	3759817	9.36E-12	1YrCancerI	9.36E-12	0.00E+00	0.00E+00	0.00E+00	0.00E+00	0.00E+00	0.00E+00	0.00E+00	0.00E+00	0.00E+00	0.00E+00	0.00E+00

1682	ALL	413520	3759571	8.96E-12	1YrCancerI	8.96E-12	0.00E+00	0.00E+00	0.00E+00	0.00E+00	0.00E+00	0.00E+00	0.00E+00	0.00E+00	0.00E+00	0.00E+00	0.00E+00
1683	ALL	413520	3759325	7.67E-12	1YrCancerI	7.67E-12	0.00E+00	0.00E+00	0.00E+00	0.00E+00	0.00E+00	0.00E+00	0.00E+00	0.00E+00	0.00E+00	0.00E+00	0.00E+00
1684	ALL	413520	3759079	7.36E-12	1YrCancerI	7.36E-12	0.00E+00	0.00E+00	0.00E+00	0.00E+00	0.00E+00	0.00E+00	0.00E+00	0.00E+00	0.00E+00	0.00E+00	0.00E+00
1685	ALL	413520	3758832	7.27E-12	1YrCancerI	7.27E-12	0.00E+00	0.00E+00	0.00E+00	0.00E+00	0.00E+00	0.00E+00	0.00E+00	0.00E+00	0.00E+00	0.00E+00	0.00E+00
1686	ALL	413520	3758586	7.04E-12	1YrCancerI	7.04E-12	0.00E+00	0.00E+00	0.00E+00	0.00E+00	0.00E+00	0.00E+00	0.00E+00	0.00E+00	0.00E+00	0.00E+00	0.00E+00
1687	ALL	413520	3758340	7.49E-12	1YrCancerI	7.49E-12	0.00E+00	0.00E+00	0.00E+00	0.00E+00	0.00E+00	0.00E+00	0.00E+00	0.00E+00	0.00E+00	0.00E+00	0.00E+00
1688	ALL	413770	3764740	2.90E-10	1YrCancerI	2.90E-10	0.00E+00	0.00E+00	0.00E+00	0.00E+00	0.00E+00	0.00E+00	0.00E+00	0.00E+00	0.00E+00	0.00E+00	0.00E+00
1689	ALL	413770	3764494	3.98E-10	1YrCancerI	3.98E-10	0.00E+00	0.00E+00	0.00E+00	0.00E+00	0.00E+00	0.00E+00	0.00E+00	0.00E+00	0.00E+00	0.00E+00	0.00E+00
1690	ALL	413770	3764248	3.27E-10	1YrCancerI	3.27E-10	0.00E+00	0.00E+00	0.00E+00	0.00E+00	0.00E+00	0.00E+00	0.00E+00	0.00E+00	0.00E+00	0.00E+00	0.00E+00
1691	ALL	413770	3764002	2.19E-10	1YrCancerI	2.19E-10	0.00E+00	0.00E+00	0.00E+00	0.00E+00	0.00E+00	0.00E+00	0.00E+00	0.00E+00	0.00E+00	0.00E+00	0.00E+00
1692	ALL	413770	3763756	1.52E-10	1YrCancerI	1.52E-10	0.00E+00	0.00E+00	0.00E+00	0.00E+00	0.00E+00	0.00E+00	0.00E+00	0.00E+00	0.00E+00	0.00E+00	0.00E+00
1693	ALL	413770	3763509	1.02E-10	1YrCancerI	1.02E-10	0.00E+00	0.00E+00	0.00E+00	0.00E+00	0.00E+00	0.00E+00	0.00E+00	0.00E+00	0.00E+00	0.00E+00	0.00E+00
1694	ALL	413770	3763263	7.11E-11	1YrCancerI	7.11E-11	0.00E+00	0.00E+00	0.00E+00	0.00E+00	0.00E+00	0.00E+00	0.00E+00	0.00E+00	0.00E+00	0.00E+00	0.00E+00
1695	ALL	413770	3763017	4.91E-11	1YrCancerI	4.91E-11	0.00E+00	0.00E+00	0.00E+00	0.00E+00	0.00E+00	0.00E+00	0.00E+00	0.00E+00	0.00E+00	0.00E+00	0.00E+00
1696	ALL	413770	3762771	4.06E-11	1YrCancerI	4.06E-11	0.00E+00	0.00E+00	0.00E+00	0.00E+00	0.00E+00	0.00E+00	0.00E+00	0.00E+00	0.00E+00	0.00E+00	0.00E+00
1697	ALL	413770	3762525	3.81E-11	1YrCancerI	3.81E-11	0.00E+00	0.00E+00	0.00E+00	0.00E+00	0.00E+00	0.00E+00	0.00E+00	0.00E+00	0.00E+00	0.00E+00	0.00E+00
1698	ALL	413770	3762279	3.63E-11	1YrCancerI	3.63E-11	0.00E+00	0.00E+00	0.00E+00	0.00E+00	0.00E+00	0.00E+00	0.00E+00	0.00E+00	0.00E+00	0.00E+00	0.00E+00
1699	ALL	413770	3762032	3.41E-11	1YrCancerI	3.41E-11	0.00E+00	0.00E+00	0.00E+00	0.00E+00	0.00E+00	0.00E+00	0.00E+00	0.00E+00	0.00E+00	0.00E+00	0.00E+00
1700	ALL	413770	3761786	2.75E-11	1YrCancerI	2.75E-11	0.00E+00	0.00E+00	0.00E+00	0.00E+00	0.00E+00	0.00E+00	0.00E+00	0.00E+00	0.00E+00	0.00E+00	0.00E+00
1701	ALL	413770	3761540	2.05E-11	1YrCancerI	2.05E-11	0.00E+00	0.00E+00	0.00E+00	0.00E+00	0.00E+00	0.00E+00	0.00E+00	0.00E+00	0.00E+00	0.00E+00	0.00E+00
1702	ALL	413770	3761294	1.66E-11	1YrCancerI	1.66E-11	0.00E+00	0.00E+00	0.00E+00	0.00E+00	0.00E+00	0.00E+00	0.00E+00	0.00E+00	0.00E+00	0.00E+00	0.00E+00
1703	ALL	413770	3761048	1.50E-11	1YrCancerI	1.50E-11	0.00E+00	0.00E+00	0.00E+00	0.00E+00	0.00E+00	0.00E+00	0.00E+00	0.00E+00	0.00E+00	0.00E+00	0.00E+00
1704	ALL	413770	3760802	1.44E-11	1YrCancerI	1.44E-11	0.00E+00	0.00E+00	0.00E+00	0.00E+00	0.00E+00	0.00E+00	0.00E+00	0.00E+00	0.00E+00	0.00E+00	0.00E+00
1705	ALL	413770	3760556	1.25E-11	1YrCancerI	1.25E-11	0.00E+00	0.00E+00	0.00E+00	0.00E+00	0.00E+00	0.00E+00	0.00E+00	0.00E+00	0.00E+00	0.00E+00	0.00E+00
1706	ALL	413770	3760309	1.06E-11	1YrCancerI	1.06E-11	0.00E+00	0.00E+00	0.00E+00	0.00E+00	0.00E+00	0.00E+00	0.00E+00	0.00E+00	0.00E+00	0.00E+00	0.00E+00
1707	ALL	413770	3760063	9.76E-12	1YrCancerI	9.76E-12	0.00E+00	0.00E+00	0.00E+00	0.00E+00	0.00E+00	0.00E+00	0.00E+00	0.00E+00	0.00E+00	0.00E+00	0.00E+00
1708	ALL	413770	3759817	9.27E-12	1YrCancerI	9.27E-12	0.00E+00	0.00E+00	0.00E+00	0.00E+00	0.00E+00	0.00E+00	0.00E+00	0.00E+00	0.00E+00	0.00E+00	0.00E+00
1709	ALL	413770	3759571	9.01E-12	1YrCancerI	9.01E-12	0.00E+00	0.00E+00	0.00E+00	0.00E+00	0.00E+00	0.00E+00	0.00E+00	0.00E+00	0.00E+00	0.00E+00	0.00E+00
1710	ALL	413770	3759325	8.07E-12	1YrCancerI	8.07E-12	0.00E+00	0.00E+00	0.00E+00	0.00E+00	0.00E+00	0.00E+00	0.00E+00	0.00E+00	0.00E+00	0.00E+00	0.00E+00
1711	ALL	413770	3759079	7.40E-12	1YrCancerI	7.40E-12	0.00E+00	0.00E+00	0.00E+00	0.00E+00	0.00E+00	0.00E+00	0.00E+00	0.00E+00	0.00E+00	0.00E+00	0.00E+00
1712	ALL	413770	3758832	7.18E-12	1YrCancerI	7.18E-12	0.00E+00	0.00E+00	0.00E+00	0.00E+00	0.00E+00	0.00E+00	0.00E+00	0.00E+00	0.00E+00	0.00E+00	0.00E+00
1713	ALL	413770	3758586	6.78E-12	1YrCancerI	6.78E-12	0.00E+00	0.00E+00	0.00E+00	0.00E+00	0.00E+00	0.00E+00	0.00E+00	0.00E+00	0.00E+00	0.00E+00	0.00E+00
1714	ALL	413770	3758340	6.51E-12	1YrCancerI	6.51E-12	0.00E+00	0.00E+00	0.00E+00	0.00E+00	0.00E+00	0.00E+00	0.00E+00	0.00E+00	0.00E+00	0.00E+00	0.00E+00
1715	ALL	414020	3764740	2.27E-10	1YrCancerI	2.27E-10	0.00E+00	0.00E+00	0.00E+00	0.00E+00	0.00E+00	0.00E+00	0.00E+00	0.00E+00	0.00E+00	0.00E+00	0.00E+00
1716	ALL	414020	3764494	2.37E-10	1YrCancerI	2.37E-10	0.00E+00	0.00E+00	0.00E+00	0.00E+00	0.00E+00	0.00E+00	0.00E+00	0.00E+00	0.00E+00	0.00E+00	0.00E+00
1717	ALL	414020	3764248	2.19E-10	1YrCancerI	2.19E-10	0.00E+00	0.00E+00	0.00E+00	0.00E+00	0.00E+00	0.00E+00	0.00E+00	0.00E+00	0.00E+00	0.00E+00	0.00E+00
1718	ALL	414020	3764002	1.48E-10	1YrCancerI	1.48E-10	0.00E+00	0.00E+00	0.00E+00	0.00E+00	0.00E+00	0.00E+00	0.00E+00	0.00E+00	0.00E+00	0.00E+00	0.00E+00
1719	ALL	414020	3763756	1.05E-10	1YrCancerI	1.05E-10	0.00E+00	0.00E+00	0.00E+00	0.00E+00	0.00E+00	0.00E+00	0.00E+00	0.00E+00	0.00E+00	0.00E+00	0.00E+00
1720	ALL	414020	3763509	8.12E-11	1YrCancerI	8.12E-11	0.00E+00	0.00E+00	0.00E+00	0.00E+00	0.00E+00	0.00E+00	0.00E+00	0.00E+00	0.00E+00	0.00E+00	0.00E+00
1721	ALL	414020	3763263	5.93E-11	1YrCancerI	5.93E-11	0.00E+00	0.00E+00	0.00E+00	0.00E+00	0.00E+00	0.00E+00	0.00E+00	0.00E+00	0.00E+00	0.00E+00	0.00E+00
1722	ALL	414020	3763017	4.42E-11	1YrCancerI	4.42E-11	0.00E+00	0.00E+00	0.00E+00	0.00E+00	0.00E+00	0.00E+00	0.00E+00	0.00E+00	0.00E+00	0.00E+00	0.00E+00
1723	ALL	414020	3762771	3.58E-11	1YrCancerI	3.58E-11	0.00E+00	0.00E+00	0.00E+00	0.00E+00	0.00E+00	0.00E+00	0.00E+00	0.00E+00	0.00E+00	0.00E+00	0.00E+00
1724	ALL	414020	3762525	3.09E-11	1YrCancerI	3.09E-11	0.00E+00	0.00E+00	0.00E+00	0.00E+00	0.00E+00	0.00E+00	0.00E+00	0.00E+00	0.00E+00	0.00E+00	0.00E+00
1725	ALL	414020	3762279	2.92E-11	1YrCancerI	2.92E-11	0.00E+00	0.00E+00	0.00E+00	0.00E+00	0.00E+00	0.00E+00	0.00E+00	0.00E+00	0.00E+00	0.00E+00	0.00E+00
1726	ALL	414020	3762032	2.89E-11	1YrCancerI	2.89E-11	0.00E+00	0.00E+00	0.00E+00	0.00E+00	0.00E+00	0.00E+00	0.00E+00	0.00E+00	0.00E+00	0.00E+00	0.00E+00
1727	ALL	414020	3761786	2.65E-11	1YrCancerI	2.65E-11	0.00E+00	0.00E+00	0.00E+00	0.00E+00	0.00E+00	0.00E+00	0.00E+00	0.00E+00	0.00E+00	0.00E+00	0.00E+00
1728	ALL	414020	3761540	2.07E-11	1YrCancerI	2.07E-11	0.00E+00	0.00E+00	0.00E+00	0.00E+00	0.00E+00	0.00E+00	0.00E+00	0.00E+00	0.00E+00	0.00E+00	0.00E+00
1729	ALL	414020	3761294	1.56E-11	1YrCancerI	1.56E-11	0.00E+00	0.00E+00	0.00E+00	0.00E+00	0.00E+00	0.00E+00	0.00E+00	0.00E+00	0.00E+00	0.00E+00	0.00E+00
1730	ALL	414020	3761048	1.28E-11	1YrCancerI	1.28E-11	0.00E+00	0.00E+00	0.00E+00	0.00E+00	0.00E+00	0.00E+00	0.00E+00	0.00E+00	0.00E+00	0.00E+00	0.00E+00
1731	ALL	414020	3760802	1.23E-11	1YrCancerI	1.23E-11	0.00E+00	0.00E+00	0.00E+00	0.00E+00	0.00E+00	0.00E+00	0.00E+00	0.00E+00	0.00E+00	0.00E+00	0.00E+00
1732	ALL	414020	3760556	1.21E-11	1YrCancerI	1.21E-11	0.00E+00	0.00E+00	0.00E+00	0.00E+00	0.00E+00	0.00E+00	0.00E+00	0.00E+00	0.00E+00	0.00E+00	0.00E+00

1733	ALL	414020	3760309	1.08E-11	1YrCancerI	1.08E-11	0.00E+00	0.00E+00	0.00E+00	0.00E+00	0.00E+00	0.00E+00	0.00E+00	0.00E+00	0.00E+00	0.00E+00	0.00E+00
1734	ALL	414020	3760063	9.23E-12	1YrCancerI	9.23E-12	0.00E+00	0.00E+00	0.00E+00	0.00E+00	0.00E+00	0.00E+00	0.00E+00	0.00E+00	0.00E+00	0.00E+00	0.00E+00
1735	ALL	414020	3759817	8.43E-12	1YrCancerI	8.43E-12	0.00E+00	0.00E+00	0.00E+00	0.00E+00	0.00E+00	0.00E+00	0.00E+00	0.00E+00	0.00E+00	0.00E+00	0.00E+00
1736	ALL	414020	3759571	7.94E-12	1YrCancerI	7.94E-12	0.00E+00	0.00E+00	0.00E+00	0.00E+00	0.00E+00	0.00E+00	0.00E+00	0.00E+00	0.00E+00	0.00E+00	0.00E+00
1737	ALL	414020	3759325	7.27E-12	1YrCancerI	7.27E-12	0.00E+00	0.00E+00	0.00E+00	0.00E+00	0.00E+00	0.00E+00	0.00E+00	0.00E+00	0.00E+00	0.00E+00	0.00E+00
1738	ALL	414020	3759079	7.40E-12	1YrCancerI	7.40E-12	0.00E+00	0.00E+00	0.00E+00	0.00E+00	0.00E+00	0.00E+00	0.00E+00	0.00E+00	0.00E+00	0.00E+00	0.00E+00
1739	ALL	414020	3758832	7.31E-12	1YrCancerI	7.31E-12	0.00E+00	0.00E+00	0.00E+00	0.00E+00	0.00E+00	0.00E+00	0.00E+00	0.00E+00	0.00E+00	0.00E+00	0.00E+00
1740	ALL	414020	3758586	6.87E-12	1YrCancerI	6.87E-12	0.00E+00	0.00E+00	0.00E+00	0.00E+00	0.00E+00	0.00E+00	0.00E+00	0.00E+00	0.00E+00	0.00E+00	0.00E+00
1741	ALL	414020	3758340	6.20E-12	1YrCancerI	6.20E-12	0.00E+00	0.00E+00	0.00E+00	0.00E+00	0.00E+00	0.00E+00	0.00E+00	0.00E+00	0.00E+00	0.00E+00	0.00E+00
1742	ALL	414270	3764740	1.70E-10	1YrCancerI	1.70E-10	0.00E+00	0.00E+00	0.00E+00	0.00E+00	0.00E+00	0.00E+00	0.00E+00	0.00E+00	0.00E+00	0.00E+00	0.00E+00
1743	ALL	414270	3764494	1.56E-10	1YrCancerI	1.56E-10	0.00E+00	0.00E+00	0.00E+00	0.00E+00	0.00E+00	0.00E+00	0.00E+00	0.00E+00	0.00E+00	0.00E+00	0.00E+00
1744	ALL	414270	3764248	1.44E-10	1YrCancerI	1.44E-10	0.00E+00	0.00E+00	0.00E+00	0.00E+00	0.00E+00	0.00E+00	0.00E+00	0.00E+00	0.00E+00	0.00E+00	0.00E+00
1745	ALL	414270	3764002	1.07E-10	1YrCancerI	1.07E-10	0.00E+00	0.00E+00	0.00E+00	0.00E+00	0.00E+00	0.00E+00	0.00E+00	0.00E+00	0.00E+00	0.00E+00	0.00E+00
1746	ALL	414270	3763756	8.21E-11	1YrCancerI	8.21E-11	0.00E+00	0.00E+00	0.00E+00	0.00E+00	0.00E+00	0.00E+00	0.00E+00	0.00E+00	0.00E+00	0.00E+00	0.00E+00
1747	ALL	414270	3763509	6.64E-11	1YrCancerI	6.64E-11	0.00E+00	0.00E+00	0.00E+00	0.00E+00	0.00E+00	0.00E+00	0.00E+00	0.00E+00	0.00E+00	0.00E+00	0.00E+00
1748	ALL	414270	3763263	4.92E-11	1YrCancerI	4.92E-11	0.00E+00	0.00E+00	0.00E+00	0.00E+00	0.00E+00	0.00E+00	0.00E+00	0.00E+00	0.00E+00	0.00E+00	0.00E+00
1749	ALL	414270	3763017	3.85E-11	1YrCancerI	3.85E-11	0.00E+00	0.00E+00	0.00E+00	0.00E+00	0.00E+00	0.00E+00	0.00E+00	0.00E+00	0.00E+00	0.00E+00	0.00E+00
1750	ALL	414270	3762771	3.12E-11	1YrCancerI	3.12E-11	0.00E+00	0.00E+00	0.00E+00	0.00E+00	0.00E+00	0.00E+00	0.00E+00	0.00E+00	0.00E+00	0.00E+00	0.00E+00
1751	ALL	414270	3762525	2.60E-11	1YrCancerI	2.60E-11	0.00E+00	0.00E+00	0.00E+00	0.00E+00	0.00E+00	0.00E+00	0.00E+00	0.00E+00	0.00E+00	0.00E+00	0.00E+00
1752	ALL	414270	3762279	2.39E-11	1YrCancerI	2.39E-11	0.00E+00	0.00E+00	0.00E+00	0.00E+00	0.00E+00	0.00E+00	0.00E+00	0.00E+00	0.00E+00	0.00E+00	0.00E+00
1753	ALL	414270	3762032	2.34E-11	1YrCancerI	2.34E-11	0.00E+00	0.00E+00	0.00E+00	0.00E+00	0.00E+00	0.00E+00	0.00E+00	0.00E+00	0.00E+00	0.00E+00	0.00E+00
1754	ALL	414270	3761786	2.32E-11	1YrCancerI	2.32E-11	0.00E+00	0.00E+00	0.00E+00	0.00E+00	0.00E+00	0.00E+00	0.00E+00	0.00E+00	0.00E+00	0.00E+00	0.00E+00
1755	ALL	414270	3761540	2.08E-11	1YrCancerI	2.08E-11	0.00E+00	0.00E+00	0.00E+00	0.00E+00	0.00E+00	0.00E+00	0.00E+00	0.00E+00	0.00E+00	0.00E+00	0.00E+00
1756	ALL	414270	3761294	1.65E-11	1YrCancerI	1.65E-11	0.00E+00	0.00E+00	0.00E+00	0.00E+00	0.00E+00	0.00E+00	0.00E+00	0.00E+00	0.00E+00	0.00E+00	0.00E+00
1757	ALL	414270	3761048	1.28E-11	1YrCancerI	1.28E-11	0.00E+00	0.00E+00	0.00E+00	0.00E+00	0.00E+00	0.00E+00	0.00E+00	0.00E+00	0.00E+00	0.00E+00	0.00E+00
1758	ALL	414270	3760802	1.10E-11	1YrCancerI	1.10E-11	0.00E+00	0.00E+00	0.00E+00	0.00E+00	0.00E+00	0.00E+00	0.00E+00	0.00E+00	0.00E+00	0.00E+00	0.00E+00
1759	ALL	414270	3760556	1.01E-11	1YrCancerI	1.01E-11	0.00E+00	0.00E+00	0.00E+00	0.00E+00	0.00E+00	0.00E+00	0.00E+00	0.00E+00	0.00E+00	0.00E+00	0.00E+00
1760	ALL	414270	3760309	9.18E-12	1YrCancerI	9.18E-12	0.00E+00	0.00E+00	0.00E+00	0.00E+00	0.00E+00	0.00E+00	0.00E+00	0.00E+00	0.00E+00	0.00E+00	0.00E+00
1761	ALL	414270	3760063	8.47E-12	1YrCancerI	8.47E-12	0.00E+00	0.00E+00	0.00E+00	0.00E+00	0.00E+00	0.00E+00	0.00E+00	0.00E+00	0.00E+00	0.00E+00	0.00E+00
1762	ALL	414270	3759817	7.36E-12	1YrCancerI	7.36E-12	0.00E+00	0.00E+00	0.00E+00	0.00E+00	0.00E+00	0.00E+00	0.00E+00	0.00E+00	0.00E+00	0.00E+00	0.00E+00
1763	ALL	414270	3759571	6.55E-12	1YrCancerI	6.55E-12	0.00E+00	0.00E+00	0.00E+00	0.00E+00	0.00E+00	0.00E+00	0.00E+00	0.00E+00	0.00E+00	0.00E+00	0.00E+00
1764	ALL	414270	3759325	6.38E-12	1YrCancerI	6.38E-12	0.00E+00	0.00E+00	0.00E+00	0.00E+00	0.00E+00	0.00E+00	0.00E+00	0.00E+00	0.00E+00	0.00E+00	0.00E+00
1765	ALL	414270	3759079	6.69E-12	1YrCancerI	6.69E-12	0.00E+00	0.00E+00	0.00E+00	0.00E+00	0.00E+00	0.00E+00	0.00E+00	0.00E+00	0.00E+00	0.00E+00	0.00E+00
1766	ALL	414270	3758832	6.78E-12	1YrCancerI	6.78E-12	0.00E+00	0.00E+00	0.00E+00	0.00E+00	0.00E+00	0.00E+00	0.00E+00	0.00E+00	0.00E+00	0.00E+00	0.00E+00
1767	ALL	414270	3758586	6.64E-12	1YrCancerI	6.64E-12	0.00E+00	0.00E+00	0.00E+00	0.00E+00	0.00E+00	0.00E+00	0.00E+00	0.00E+00	0.00E+00	0.00E+00	0.00E+00
1768	ALL	414270	3758340	6.24E-12	1YrCancerI	6.24E-12	0.00E+00	0.00E+00	0.00E+00	0.00E+00	0.00E+00	0.00E+00	0.00E+00	0.00E+00	0.00E+00	0.00E+00	0.00E+00
1769	ALL	414520	3764740	1.27E-10	1YrCancerI	1.27E-10	0.00E+00	0.00E+00	0.00E+00	0.00E+00	0.00E+00	0.00E+00	0.00E+00	0.00E+00	0.00E+00	0.00E+00	0.00E+00
1770	ALL	414520	3764494	1.26E-10	1YrCancerI	1.26E-10	0.00E+00	0.00E+00	0.00E+00	0.00E+00	0.00E+00	0.00E+00	0.00E+00	0.00E+00	0.00E+00	0.00E+00	0.00E+00
1771	ALL	414520	3764248	1.10E-10	1YrCancerI	1.10E-10	0.00E+00	0.00E+00	0.00E+00	0.00E+00	0.00E+00	0.00E+00	0.00E+00	0.00E+00	0.00E+00	0.00E+00	0.00E+00
1772	ALL	414520	3764002	8.58E-11	1YrCancerI	8.58E-11	0.00E+00	0.00E+00	0.00E+00	0.00E+00	0.00E+00	0.00E+00	0.00E+00	0.00E+00	0.00E+00	0.00E+00	0.00E+00
1773	ALL	414520	3763756	6.74E-11	1YrCancerI	6.74E-11	0.00E+00	0.00E+00	0.00E+00	0.00E+00	0.00E+00	0.00E+00	0.00E+00	0.00E+00	0.00E+00	0.00E+00	0.00E+00
1774	ALL	414520	3763509	5.56E-11	1YrCancerI	5.56E-11	0.00E+00	0.00E+00	0.00E+00	0.00E+00	0.00E+00	0.00E+00	0.00E+00	0.00E+00	0.00E+00	0.00E+00	0.00E+00
1775	ALL	414520	3763263	4.36E-11	1YrCancerI	4.36E-11	0.00E+00	0.00E+00	0.00E+00	0.00E+00	0.00E+00	0.00E+00	0.00E+00	0.00E+00	0.00E+00	0.00E+00	0.00E+00
1776	ALL	414520	3763017	3.30E-11	1YrCancerI	3.30E-11	0.00E+00	0.00E+00	0.00E+00	0.00E+00	0.00E+00	0.00E+00	0.00E+00	0.00E+00	0.00E+00	0.00E+00	0.00E+00
1777	ALL	414520	3762771	2.76E-11	1YrCancerI	2.76E-11	0.00E+00	0.00E+00	0.00E+00	0.00E+00	0.00E+00	0.00E+00	0.00E+00	0.00E+00	0.00E+00	0.00E+00	0.00E+00
1778	ALL	414520	3762525	2.28E-11	1YrCancerI	2.28E-11	0.00E+00	0.00E+00	0.00E+00	0.00E+00	0.00E+00	0.00E+00	0.00E+00	0.00E+00	0.00E+00	0.00E+00	0.00E+00
1779	ALL	414520	3762279	2.09E-11	1YrCancerI	2.09E-11	0.00E+00	0.00E+00	0.00E+00	0.00E+00	0.00E+00	0.00E+00	0.00E+00	0.00E+00	0.00E+00	0.00E+00	0.00E+00
1780	ALL	414520	3762032	1.96E-11	1YrCancerI	1.96E-11	0.00E+00	0.00E+00	0.00E+00	0.00E+00	0.00E+00	0.00E+00	0.00E+00	0.00E+00	0.00E+00	0.00E+00	0.00E+00
1781	ALL	414520	3761786	1.97E-11	1YrCancerI	1.97E-11	0.00E+00	0.00E+00	0.00E+00	0.00E+00	0.00E+00	0.00E+00	0.00E+00	0.00E+00	0.00E+00	0.00E+00	0.00E+00
1782	ALL	414520	3761540	1.93E-11	1YrCancerI	1.93E-11	0.00E+00	0.00E+00	0.00E+00	0.00E+00	0.00E+00	0.00E+00	0.00E+00	0.00E+00	0.00E+00	0.00E+00	0.00E+00
1783	ALL	414520	3761294	1.70E-11	1YrCancerI	1.70E-11	0.00E+00	0.00E+00	0.00E+00	0.00E+00	0.00E+00	0.00E+00	0.00E+00	0.00E+00	0.00E+00	0.00E+00	0.00E+00

1784	ALL	414520	3761048	1.36E-11	1YrCancerI	1.36E-11	0.00E+00	0.00E+00	0.00E+00	0.00E+00	0.00E+00	0.00E+00	0.00E+00	0.00E+00	0.00E+00	0.00E+00	0.00E+00
1785	ALL	414520	3760802	1.10E-11	1YrCancerI	1.10E-11	0.00E+00	0.00E+00	0.00E+00	0.00E+00	0.00E+00	0.00E+00	0.00E+00	0.00E+00	0.00E+00	0.00E+00	0.00E+00
1786	ALL	414520	3760556	8.87E-12	1YrCancerI	8.87E-12	0.00E+00	0.00E+00	0.00E+00	0.00E+00	0.00E+00	0.00E+00	0.00E+00	0.00E+00	0.00E+00	0.00E+00	0.00E+00
1787	ALL	414520	3760309	7.40E-12	1YrCancerI	7.40E-12	0.00E+00	0.00E+00	0.00E+00	0.00E+00	0.00E+00	0.00E+00	0.00E+00	0.00E+00	0.00E+00	0.00E+00	0.00E+00
1788	ALL	414520	3760063	7.00E-12	1YrCancerI	7.00E-12	0.00E+00	0.00E+00	0.00E+00	0.00E+00	0.00E+00	0.00E+00	0.00E+00	0.00E+00	0.00E+00	0.00E+00	0.00E+00
1789	ALL	414520	3759817	6.96E-12	1YrCancerI	6.96E-12	0.00E+00	0.00E+00	0.00E+00	0.00E+00	0.00E+00	0.00E+00	0.00E+00	0.00E+00	0.00E+00	0.00E+00	0.00E+00
1790	ALL	414520	3759571	6.29E-12	1YrCancerI	6.29E-12	0.00E+00	0.00E+00	0.00E+00	0.00E+00	0.00E+00	0.00E+00	0.00E+00	0.00E+00	0.00E+00	0.00E+00	0.00E+00
1791	ALL	414520	3759325	5.89E-12	1YrCancerI	5.89E-12	0.00E+00	0.00E+00	0.00E+00	0.00E+00	0.00E+00	0.00E+00	0.00E+00	0.00E+00	0.00E+00	0.00E+00	0.00E+00
1792	ALL	414520	3759079	5.66E-12	1YrCancerI	5.66E-12	0.00E+00	0.00E+00	0.00E+00	0.00E+00	0.00E+00	0.00E+00	0.00E+00	0.00E+00	0.00E+00	0.00E+00	0.00E+00
1793	ALL	414520	3758832	6.15E-12	1YrCancerI	6.15E-12	0.00E+00	0.00E+00	0.00E+00	0.00E+00	0.00E+00	0.00E+00	0.00E+00	0.00E+00	0.00E+00	0.00E+00	0.00E+00
1794	ALL	414520	3758586	6.15E-12	1YrCancerI	6.15E-12	0.00E+00	0.00E+00	0.00E+00	0.00E+00	0.00E+00	0.00E+00	0.00E+00	0.00E+00	0.00E+00	0.00E+00	0.00E+00
1795	ALL	414520	3758340	5.80E-12	1YrCancerI	5.80E-12	0.00E+00	0.00E+00	0.00E+00	0.00E+00	0.00E+00	0.00E+00	0.00E+00	0.00E+00	0.00E+00	0.00E+00	0.00E+00
1796	ALL	414770	3764740	1.19E-10	1YrCancerI	1.19E-10	0.00E+00	0.00E+00	0.00E+00	0.00E+00	0.00E+00	0.00E+00	0.00E+00	0.00E+00	0.00E+00	0.00E+00	0.00E+00
1797	ALL	414770	3764494	1.15E-10	1YrCancerI	1.15E-10	0.00E+00	0.00E+00	0.00E+00	0.00E+00	0.00E+00	0.00E+00	0.00E+00	0.00E+00	0.00E+00	0.00E+00	0.00E+00
1798	ALL	414770	3764248	8.96E-11	1YrCancerI	8.96E-11	0.00E+00	0.00E+00	0.00E+00	0.00E+00	0.00E+00	0.00E+00	0.00E+00	0.00E+00	0.00E+00	0.00E+00	0.00E+00
1799	ALL	414770	3764002	6.96E-11	1YrCancerI	6.96E-11	0.00E+00	0.00E+00	0.00E+00	0.00E+00	0.00E+00	0.00E+00	0.00E+00	0.00E+00	0.00E+00	0.00E+00	0.00E+00
1800	ALL	414770	3763756	5.66E-11	1YrCancerI	5.66E-11	0.00E+00	0.00E+00	0.00E+00	0.00E+00	0.00E+00	0.00E+00	0.00E+00	0.00E+00	0.00E+00	0.00E+00	0.00E+00
1801	ALL	414770	3763509	4.73E-11	1YrCancerI	4.73E-11	0.00E+00	0.00E+00	0.00E+00	0.00E+00	0.00E+00	0.00E+00	0.00E+00	0.00E+00	0.00E+00	0.00E+00	0.00E+00
1802	ALL	414770	3763263	3.82E-11	1YrCancerI	3.82E-11	0.00E+00	0.00E+00	0.00E+00	0.00E+00	0.00E+00	0.00E+00	0.00E+00	0.00E+00	0.00E+00	0.00E+00	0.00E+00
1803	ALL	414770	3763017	3.04E-11	1YrCancerI	3.04E-11	0.00E+00	0.00E+00	0.00E+00	0.00E+00	0.00E+00	0.00E+00	0.00E+00	0.00E+00	0.00E+00	0.00E+00	0.00E+00
1804	ALL	414770	3762771	2.34E-11	1YrCancerI	2.34E-11	0.00E+00	0.00E+00	0.00E+00	0.00E+00	0.00E+00	0.00E+00	0.00E+00	0.00E+00	0.00E+00	0.00E+00	0.00E+00
1805	ALL	414770	3762525	2.02E-11	1YrCancerI	2.02E-11	0.00E+00	0.00E+00	0.00E+00	0.00E+00	0.00E+00	0.00E+00	0.00E+00	0.00E+00	0.00E+00	0.00E+00	0.00E+00
1806	ALL	414770	3762279	1.84E-11	1YrCancerI	1.84E-11	0.00E+00	0.00E+00	0.00E+00	0.00E+00	0.00E+00	0.00E+00	0.00E+00	0.00E+00	0.00E+00	0.00E+00	0.00E+00
1807	ALL	414770	3762032	1.68E-11	1YrCancerI	1.68E-11	0.00E+00	0.00E+00	0.00E+00	0.00E+00	0.00E+00	0.00E+00	0.00E+00	0.00E+00	0.00E+00	0.00E+00	0.00E+00
1808	ALL	414770	3761786	1.61E-11	1YrCancerI	1.61E-11	0.00E+00	0.00E+00	0.00E+00	0.00E+00	0.00E+00	0.00E+00	0.00E+00	0.00E+00	0.00E+00	0.00E+00	0.00E+00
1809	ALL	414770	3761540	1.62E-11	1YrCancerI	1.62E-11	0.00E+00	0.00E+00	0.00E+00	0.00E+00	0.00E+00	0.00E+00	0.00E+00	0.00E+00	0.00E+00	0.00E+00	0.00E+00
1810	ALL	414770	3761294	1.57E-11	1YrCancerI	1.57E-11	0.00E+00	0.00E+00	0.00E+00	0.00E+00	0.00E+00	0.00E+00	0.00E+00	0.00E+00	0.00E+00	0.00E+00	0.00E+00
1811	ALL	414770	3761048	1.39E-11	1YrCancerI	1.39E-11	0.00E+00	0.00E+00	0.00E+00	0.00E+00	0.00E+00	0.00E+00	0.00E+00	0.00E+00	0.00E+00	0.00E+00	0.00E+00
1812	ALL	414770	3760802	1.10E-11	1YrCancerI	1.10E-11	0.00E+00	0.00E+00	0.00E+00	0.00E+00	0.00E+00	0.00E+00	0.00E+00	0.00E+00	0.00E+00	0.00E+00	0.00E+00
1813	ALL	414770	3760556	8.34E-12	1YrCancerI	8.34E-12	0.00E+00	0.00E+00	0.00E+00	0.00E+00	0.00E+00	0.00E+00	0.00E+00	0.00E+00	0.00E+00	0.00E+00	0.00E+00
1814	ALL	414770	3760309	7.00E-12	1YrCancerI	7.00E-12	0.00E+00	0.00E+00	0.00E+00	0.00E+00	0.00E+00	0.00E+00	0.00E+00	0.00E+00	0.00E+00	0.00E+00	0.00E+00
1815	ALL	414770	3760063	6.15E-12	1YrCancerI	6.15E-12	0.00E+00	0.00E+00	0.00E+00	0.00E+00	0.00E+00	0.00E+00	0.00E+00	0.00E+00	0.00E+00	0.00E+00	0.00E+00
1816	ALL	414770	3759817	5.93E-12	1YrCancerI	5.93E-12	0.00E+00	0.00E+00	0.00E+00	0.00E+00	0.00E+00	0.00E+00	0.00E+00	0.00E+00	0.00E+00	0.00E+00	0.00E+00
1817	ALL	414770	3759571	5.97E-12	1YrCancerI	5.97E-12	0.00E+00	0.00E+00	0.00E+00	0.00E+00	0.00E+00	0.00E+00	0.00E+00	0.00E+00	0.00E+00	0.00E+00	0.00E+00
1818	ALL	414770	3759325	5.80E-12	1YrCancerI	5.80E-12	0.00E+00	0.00E+00	0.00E+00	0.00E+00	0.00E+00	0.00E+00	0.00E+00	0.00E+00	0.00E+00	0.00E+00	0.00E+00
1819	ALL	414770	3759079	5.93E-12	1YrCancerI	5.93E-12	0.00E+00	0.00E+00	0.00E+00	0.00E+00	0.00E+00	0.00E+00	0.00E+00	0.00E+00	0.00E+00	0.00E+00	0.00E+00
1820	ALL	414770	3758832	5.93E-12	1YrCancerI	5.93E-12	0.00E+00	0.00E+00	0.00E+00	0.00E+00	0.00E+00	0.00E+00	0.00E+00	0.00E+00	0.00E+00	0.00E+00	0.00E+00
1821	ALL	414770	3758586	5.75E-12	1YrCancerI	5.75E-12	0.00E+00	0.00E+00	0.00E+00	0.00E+00	0.00E+00	0.00E+00	0.00E+00	0.00E+00	0.00E+00	0.00E+00	0.00E+00
1822	ALL	414770	3758340	5.35E-12	1YrCancerI	5.35E-12	0.00E+00	0.00E+00	0.00E+00	0.00E+00	0.00E+00	0.00E+00	0.00E+00	0.00E+00	0.00E+00	0.00E+00	0.00E+00
1823	ALL	415020	3764740	1.24E-10	1YrCancerI	1.24E-10	0.00E+00	0.00E+00	0.00E+00	0.00E+00	0.00E+00	0.00E+00	0.00E+00	0.00E+00	0.00E+00	0.00E+00	0.00E+00
1824	ALL	415020	3764494	9.54E-11	1YrCancerI	9.54E-11	0.00E+00	0.00E+00	0.00E+00	0.00E+00	0.00E+00	0.00E+00	0.00E+00	0.00E+00	0.00E+00	0.00E+00	0.00E+00
1825	ALL	415020	3764248	7.37E-11	1YrCancerI	7.37E-11	0.00E+00	0.00E+00	0.00E+00	0.00E+00	0.00E+00	0.00E+00	0.00E+00	0.00E+00	0.00E+00	0.00E+00	0.00E+00
1826	ALL	415020	3764002	5.73E-11	1YrCancerI	5.73E-11	0.00E+00	0.00E+00	0.00E+00	0.00E+00	0.00E+00	0.00E+00	0.00E+00	0.00E+00	0.00E+00	0.00E+00	0.00E+00
1827	ALL	415020	3763756	4.77E-11	1YrCancerI	4.77E-11	0.00E+00	0.00E+00	0.00E+00	0.00E+00	0.00E+00	0.00E+00	0.00E+00	0.00E+00	0.00E+00	0.00E+00	0.00E+00
1828	ALL	415020	3763509	4.10E-11	1YrCancerI	4.10E-11	0.00E+00	0.00E+00	0.00E+00	0.00E+00	0.00E+00	0.00E+00	0.00E+00	0.00E+00	0.00E+00	0.00E+00	0.00E+00
1829	ALL	415020	3763263	3.38E-11	1YrCancerI	3.38E-11	0.00E+00	0.00E+00	0.00E+00	0.00E+00	0.00E+00	0.00E+00	0.00E+00	0.00E+00	0.00E+00	0.00E+00	0.00E+00
1830	ALL	415020	3763017	2.74E-11	1YrCancerI	2.74E-11	0.00E+00	0.00E+00	0.00E+00	0.00E+00	0.00E+00	0.00E+00	0.00E+00	0.00E+00	0.00E+00	0.00E+00	0.00E+00
1831	ALL	415020	3762771	2.10E-11	1YrCancerI	2.10E-11	0.00E+00	0.00E+00	0.00E+00	0.00E+00	0.00E+00	0.00E+00	0.00E+00	0.00E+00	0.00E+00	0.00E+00	0.00E+00
1832	ALL	415020	3762525	1.84E-11	1YrCancerI	1.84E-11	0.00E+00	0.00E+00	0.00E+00	0.00E+00	0.00E+00	0.00E+00	0.00E+00	0.00E+00	0.00E+00	0.00E+00	0.00E+00
1833	ALL	415020	3762279	1.66E-11	1YrCancerI	1.66E-11	0.00E+00	0.00E+00	0.00E+00	0.00E+00	0.00E+00	0.00E+00	0.00E+00	0.00E+00	0.00E+00	0.00E+00	0.00E+00
1834	ALL	415020	3762032	1.52E-11	1YrCancerI	1.52E-11	0.00E+00	0.00E+00	0.00E+00	0.00E+00	0.00E+00	0.00E+00	0.00E+00	0.00E+00	0.00E+00	0.00E+00	0.00E+00

1835	ALL	415020	3761786	1.40E-11	1YrCancerI	1.40E-11	0.00E+00	0.00E+00	0.00E+00	0.00E+00	0.00E+00	0.00E+00	0.00E+00	0.00E+00	0.00E+00	0.00E+00	0.00E+00
1836	ALL	415020	3761540	1.37E-11	1YrCancerI	1.37E-11	0.00E+00	0.00E+00	0.00E+00	0.00E+00	0.00E+00	0.00E+00	0.00E+00	0.00E+00	0.00E+00	0.00E+00	0.00E+00
1837	ALL	415020	3761294	1.37E-11	1YrCancerI	1.37E-11	0.00E+00	0.00E+00	0.00E+00	0.00E+00	0.00E+00	0.00E+00	0.00E+00	0.00E+00	0.00E+00	0.00E+00	0.00E+00
1838	ALL	415020	3761048	1.30E-11	1YrCancerI	1.30E-11	0.00E+00	0.00E+00	0.00E+00	0.00E+00	0.00E+00	0.00E+00	0.00E+00	0.00E+00	0.00E+00	0.00E+00	0.00E+00
1839	ALL	415020	3760802	1.15E-11	1YrCancerI	1.15E-11	0.00E+00	0.00E+00	0.00E+00	0.00E+00	0.00E+00	0.00E+00	0.00E+00	0.00E+00	0.00E+00	0.00E+00	0.00E+00
1840	ALL	415020	3760556	9.32E-12	1YrCancerI	9.32E-12	0.00E+00	0.00E+00	0.00E+00	0.00E+00	0.00E+00	0.00E+00	0.00E+00	0.00E+00	0.00E+00	0.00E+00	0.00E+00
1841	ALL	415020	3760309	7.53E-12	1YrCancerI	7.53E-12	0.00E+00	0.00E+00	0.00E+00	0.00E+00	0.00E+00	0.00E+00	0.00E+00	0.00E+00	0.00E+00	0.00E+00	0.00E+00
1842	ALL	415020	3760063	6.64E-12	1YrCancerI	6.64E-12	0.00E+00	0.00E+00	0.00E+00	0.00E+00	0.00E+00	0.00E+00	0.00E+00	0.00E+00	0.00E+00	0.00E+00	0.00E+00
1843	ALL	415020	3759817	5.97E-12	1YrCancerI	5.97E-12	0.00E+00	0.00E+00	0.00E+00	0.00E+00	0.00E+00	0.00E+00	0.00E+00	0.00E+00	0.00E+00	0.00E+00	0.00E+00
1844	ALL	415020	3759571	5.53E-12	1YrCancerI	5.53E-12	0.00E+00	0.00E+00	0.00E+00	0.00E+00	0.00E+00	0.00E+00	0.00E+00	0.00E+00	0.00E+00	0.00E+00	0.00E+00
1845	ALL	415020	3759325	5.48E-12	1YrCancerI	5.48E-12	0.00E+00	0.00E+00	0.00E+00	0.00E+00	0.00E+00	0.00E+00	0.00E+00	0.00E+00	0.00E+00	0.00E+00	0.00E+00
1846	ALL	415020	3759079	5.75E-12	1YrCancerI	5.75E-12	0.00E+00	0.00E+00	0.00E+00	0.00E+00	0.00E+00	0.00E+00	0.00E+00	0.00E+00	0.00E+00	0.00E+00	0.00E+00
1847	ALL	415020	3758832	5.93E-12	1YrCancerI	5.93E-12	0.00E+00	0.00E+00	0.00E+00	0.00E+00	0.00E+00	0.00E+00	0.00E+00	0.00E+00	0.00E+00	0.00E+00	0.00E+00
1848	ALL	415020	3758586	5.62E-12	1YrCancerI	5.62E-12	0.00E+00	0.00E+00	0.00E+00	0.00E+00	0.00E+00	0.00E+00	0.00E+00	0.00E+00	0.00E+00	0.00E+00	0.00E+00
1849	ALL	415020	3758340	5.17E-12	1YrCancerI	5.17E-12	0.00E+00	0.00E+00	0.00E+00	0.00E+00	0.00E+00	0.00E+00	0.00E+00	0.00E+00	0.00E+00	0.00E+00	0.00E+00
1850	ALL	415270	3764740	1.01E-10	1YrCancerI	1.01E-10	0.00E+00	0.00E+00	0.00E+00	0.00E+00	0.00E+00	0.00E+00	0.00E+00	0.00E+00	0.00E+00	0.00E+00	0.00E+00
1851	ALL	415270	3764494	7.67E-11	1YrCancerI	7.67E-11	0.00E+00	0.00E+00	0.00E+00	0.00E+00	0.00E+00	0.00E+00	0.00E+00	0.00E+00	0.00E+00	0.00E+00	0.00E+00
1852	ALL	415270	3764248	5.94E-11	1YrCancerI	5.94E-11	0.00E+00	0.00E+00	0.00E+00	0.00E+00	0.00E+00	0.00E+00	0.00E+00	0.00E+00	0.00E+00	0.00E+00	0.00E+00
1853	ALL	415270	3764002	4.89E-11	1YrCancerI	4.89E-11	0.00E+00	0.00E+00	0.00E+00	0.00E+00	0.00E+00	0.00E+00	0.00E+00	0.00E+00	0.00E+00	0.00E+00	0.00E+00
1854	ALL	415270	3763756	4.06E-11	1YrCancerI	4.06E-11	0.00E+00	0.00E+00	0.00E+00	0.00E+00	0.00E+00	0.00E+00	0.00E+00	0.00E+00	0.00E+00	0.00E+00	0.00E+00
1855	ALL	415270	3763509	3.59E-11	1YrCancerI	3.59E-11	0.00E+00	0.00E+00	0.00E+00	0.00E+00	0.00E+00	0.00E+00	0.00E+00	0.00E+00	0.00E+00	0.00E+00	0.00E+00
1856	ALL	415270	3763263	2.97E-11	1YrCancerI	2.97E-11	0.00E+00	0.00E+00	0.00E+00	0.00E+00	0.00E+00	0.00E+00	0.00E+00	0.00E+00	0.00E+00	0.00E+00	0.00E+00
1857	ALL	415270	3763017	2.49E-11	1YrCancerI	2.49E-11	0.00E+00	0.00E+00	0.00E+00	0.00E+00	0.00E+00	0.00E+00	0.00E+00	0.00E+00	0.00E+00	0.00E+00	0.00E+00
1858	ALL	415270	3762771	1.90E-11	1YrCancerI	1.90E-11	0.00E+00	0.00E+00	0.00E+00	0.00E+00	0.00E+00	0.00E+00	0.00E+00	0.00E+00	0.00E+00	0.00E+00	0.00E+00
1859	ALL	415270	3762525	1.66E-11	1YrCancerI	1.66E-11	0.00E+00	0.00E+00	0.00E+00	0.00E+00	0.00E+00	0.00E+00	0.00E+00	0.00E+00	0.00E+00	0.00E+00	0.00E+00
1860	ALL	415270	3762279	1.51E-11	1YrCancerI	1.51E-11	0.00E+00	0.00E+00	0.00E+00	0.00E+00	0.00E+00	0.00E+00	0.00E+00	0.00E+00	0.00E+00	0.00E+00	0.00E+00
1861	ALL	415270	3762032	1.38E-11	1YrCancerI	1.38E-11	0.00E+00	0.00E+00	0.00E+00	0.00E+00	0.00E+00	0.00E+00	0.00E+00	0.00E+00	0.00E+00	0.00E+00	0.00E+00
1862	ALL	415270	3761786	1.25E-11	1YrCancerI	1.25E-11	0.00E+00	0.00E+00	0.00E+00	0.00E+00	0.00E+00	0.00E+00	0.00E+00	0.00E+00	0.00E+00	0.00E+00	0.00E+00
1863	ALL	415270	3761540	1.16E-11	1YrCancerI	1.16E-11	0.00E+00	0.00E+00	0.00E+00	0.00E+00	0.00E+00	0.00E+00	0.00E+00	0.00E+00	0.00E+00	0.00E+00	0.00E+00
1864	ALL	415270	3761294	1.15E-11	1YrCancerI	1.15E-11	0.00E+00	0.00E+00	0.00E+00	0.00E+00	0.00E+00	0.00E+00	0.00E+00	0.00E+00	0.00E+00	0.00E+00	0.00E+00
1865	ALL	415270	3761048	1.15E-11	1YrCancerI	1.15E-11	0.00E+00	0.00E+00	0.00E+00	0.00E+00	0.00E+00	0.00E+00	0.00E+00	0.00E+00	0.00E+00	0.00E+00	0.00E+00
1866	ALL	415270	3760802	1.12E-11	1YrCancerI	1.12E-11	0.00E+00	0.00E+00	0.00E+00	0.00E+00	0.00E+00	0.00E+00	0.00E+00	0.00E+00	0.00E+00	0.00E+00	0.00E+00
1867	ALL	415270	3760556	1.04E-11	1YrCancerI	1.04E-11	0.00E+00	0.00E+00	0.00E+00	0.00E+00	0.00E+00	0.00E+00	0.00E+00	0.00E+00	0.00E+00	0.00E+00	0.00E+00
1868	ALL	415270	3760309	9.05E-12	1YrCancerI	9.05E-12	0.00E+00	0.00E+00	0.00E+00	0.00E+00	0.00E+00	0.00E+00	0.00E+00	0.00E+00	0.00E+00	0.00E+00	0.00E+00
1869	ALL	415270	3760063	7.80E-12	1YrCancerI	7.80E-12	0.00E+00	0.00E+00	0.00E+00	0.00E+00	0.00E+00	0.00E+00	0.00E+00	0.00E+00	0.00E+00	0.00E+00	0.00E+00
1870	ALL	415270	3759817	6.82E-12	1YrCancerI	6.82E-12	0.00E+00	0.00E+00	0.00E+00	0.00E+00	0.00E+00	0.00E+00	0.00E+00	0.00E+00	0.00E+00	0.00E+00	0.00E+00
1871	ALL	415270	3759571	6.20E-12	1YrCancerI	6.20E-12	0.00E+00	0.00E+00	0.00E+00	0.00E+00	0.00E+00	0.00E+00	0.00E+00	0.00E+00	0.00E+00	0.00E+00	0.00E+00
1872	ALL	415270	3759325	5.80E-12	1YrCancerI	5.80E-12	0.00E+00	0.00E+00	0.00E+00	0.00E+00	0.00E+00	0.00E+00	0.00E+00	0.00E+00	0.00E+00	0.00E+00	0.00E+00
1873	ALL	415270	3759079	5.75E-12	1YrCancerI	5.75E-12	0.00E+00	0.00E+00	0.00E+00	0.00E+00	0.00E+00	0.00E+00	0.00E+00	0.00E+00	0.00E+00	0.00E+00	0.00E+00
1874	ALL	415270	3758832	5.89E-12	1YrCancerI	5.89E-12	0.00E+00	0.00E+00	0.00E+00	0.00E+00	0.00E+00	0.00E+00	0.00E+00	0.00E+00	0.00E+00	0.00E+00	0.00E+00
1875	ALL	415270	3758586	5.26E-12	1YrCancerI	5.26E-12	0.00E+00	0.00E+00	0.00E+00	0.00E+00	0.00E+00	0.00E+00	0.00E+00	0.00E+00	0.00E+00	0.00E+00	0.00E+00
1876	ALL	415270	3758340	4.99E-12	1YrCancerI	4.99E-12	0.00E+00	0.00E+00	0.00E+00	0.00E+00	0.00E+00	0.00E+00	0.00E+00	0.00E+00	0.00E+00	0.00E+00	0.00E+00
1877	ALL	415520	3764740	7.60E-11	1YrCancerI	7.60E-11	0.00E+00	0.00E+00	0.00E+00	0.00E+00	0.00E+00	0.00E+00	0.00E+00	0.00E+00	0.00E+00	0.00E+00	0.00E+00
1878	ALL	415520	3764494	6.18E-11	1YrCancerI	6.18E-11	0.00E+00	0.00E+00	0.00E+00	0.00E+00	0.00E+00	0.00E+00	0.00E+00	0.00E+00	0.00E+00	0.00E+00	0.00E+00
1879	ALL	415520	3764248	5.01E-11	1YrCancerI	5.01E-11	0.00E+00	0.00E+00	0.00E+00	0.00E+00	0.00E+00	0.00E+00	0.00E+00	0.00E+00	0.00E+00	0.00E+00	0.00E+00
1880	ALL	415520	3764002	4.17E-11	1YrCancerI	4.17E-11	0.00E+00	0.00E+00	0.00E+00	0.00E+00	0.00E+00	0.00E+00	0.00E+00	0.00E+00	0.00E+00	0.00E+00	0.00E+00
1881	ALL	415520	3763756	3.57E-11	1YrCancerI	3.57E-11	0.00E+00	0.00E+00	0.00E+00	0.00E+00	0.00E+00	0.00E+00	0.00E+00	0.00E+00	0.00E+00	0.00E+00	0.00E+00
1882	ALL	415520	3763509	3.17E-11	1YrCancerI	3.17E-11	0.00E+00	0.00E+00	0.00E+00	0.00E+00	0.00E+00	0.00E+00	0.00E+00	0.00E+00	0.00E+00	0.00E+00	0.00E+00
1883	ALL	415520	3763263	2.67E-11	1YrCancerI	2.67E-11	0.00E+00	0.00E+00	0.00E+00	0.00E+00	0.00E+00	0.00E+00	0.00E+00	0.00E+00	0.00E+00	0.00E+00	0.00E+00
1884	ALL	415520	3763017	2.22E-11	1YrCancerI	2.22E-11	0.00E+00	0.00E+00	0.00E+00	0.00E+00	0.00E+00	0.00E+00	0.00E+00	0.00E+00	0.00E+00	0.00E+00	0.00E+00
1885	ALL	415520	3762771	1.76E-11	1YrCancerI	1.76E-11	0.00E+00	0.00E+00	0.00E+00	0.00E+00	0.00E+00	0.00E+00	0.00E+00	0.00E+00	0.00E+00	0.00E+00	0.00E+00

1886	ALL	415520	3762525	1.52E-11	1YrCancerI	1.52E-11	0.00E+00	0.00E+00	0.00E+00	0.00E+00	0.00E+00	0.00E+00	0.00E+00	0.00E+00	0.00E+00	0.00E+00	0.00E+00
1887	ALL	415520	3762279	1.38E-11	1YrCancerI	1.38E-11	0.00E+00	0.00E+00	0.00E+00	0.00E+00	0.00E+00	0.00E+00	0.00E+00	0.00E+00	0.00E+00	0.00E+00	0.00E+00
1888	ALL	415520	3762032	1.27E-11	1YrCancerI	1.27E-11	0.00E+00	0.00E+00	0.00E+00	0.00E+00	0.00E+00	0.00E+00	0.00E+00	0.00E+00	0.00E+00	0.00E+00	0.00E+00
1889	ALL	415520	3761786	1.17E-11	1YrCancerI	1.17E-11	0.00E+00	0.00E+00	0.00E+00	0.00E+00	0.00E+00	0.00E+00	0.00E+00	0.00E+00	0.00E+00	0.00E+00	0.00E+00
1890	ALL	415520	3761540	1.07E-11	1YrCancerI	1.07E-11	0.00E+00	0.00E+00	0.00E+00	0.00E+00	0.00E+00	0.00E+00	0.00E+00	0.00E+00	0.00E+00	0.00E+00	0.00E+00
1891	ALL	415520	3761294	1.03E-11	1YrCancerI	1.03E-11	0.00E+00	0.00E+00	0.00E+00	0.00E+00	0.00E+00	0.00E+00	0.00E+00	0.00E+00	0.00E+00	0.00E+00	0.00E+00
1892	ALL	415520	3761048	1.05E-11	1YrCancerI	1.05E-11	0.00E+00	0.00E+00	0.00E+00	0.00E+00	0.00E+00	0.00E+00	0.00E+00	0.00E+00	0.00E+00	0.00E+00	0.00E+00
1893	ALL	415520	3760802	1.07E-11	1YrCancerI	1.07E-11	0.00E+00	0.00E+00	0.00E+00	0.00E+00	0.00E+00	0.00E+00	0.00E+00	0.00E+00	0.00E+00	0.00E+00	0.00E+00
1894	ALL	415520	3760556	1.03E-11	1YrCancerI	1.03E-11	0.00E+00	0.00E+00	0.00E+00	0.00E+00	0.00E+00	0.00E+00	0.00E+00	0.00E+00	0.00E+00	0.00E+00	0.00E+00
1895	ALL	415520	3760309	9.41E-12	1YrCancerI	9.41E-12	0.00E+00	0.00E+00	0.00E+00	0.00E+00	0.00E+00	0.00E+00	0.00E+00	0.00E+00	0.00E+00	0.00E+00	0.00E+00
1896	ALL	415520	3760063	8.34E-12	1YrCancerI	8.34E-12	0.00E+00	0.00E+00	0.00E+00	0.00E+00	0.00E+00	0.00E+00	0.00E+00	0.00E+00	0.00E+00	0.00E+00	0.00E+00
1897	ALL	415520	3759817	7.31E-12	1YrCancerI	7.31E-12	0.00E+00	0.00E+00	0.00E+00	0.00E+00	0.00E+00	0.00E+00	0.00E+00	0.00E+00	0.00E+00	0.00E+00	0.00E+00
1898	ALL	415520	3759571	6.60E-12	1YrCancerI	6.60E-12	0.00E+00	0.00E+00	0.00E+00	0.00E+00	0.00E+00	0.00E+00	0.00E+00	0.00E+00	0.00E+00	0.00E+00	0.00E+00
1899	ALL	415520	3759325	6.11E-12	1YrCancerI	6.11E-12	0.00E+00	0.00E+00	0.00E+00	0.00E+00	0.00E+00	0.00E+00	0.00E+00	0.00E+00	0.00E+00	0.00E+00	0.00E+00
1900	ALL	415520	3759079	5.62E-12	1YrCancerI	5.62E-12	0.00E+00	0.00E+00	0.00E+00	0.00E+00	0.00E+00	0.00E+00	0.00E+00	0.00E+00	0.00E+00	0.00E+00	0.00E+00
1901	ALL	415520	3758832	4.95E-12	1YrCancerI	4.95E-12	0.00E+00	0.00E+00	0.00E+00	0.00E+00	0.00E+00	0.00E+00	0.00E+00	0.00E+00	0.00E+00	0.00E+00	0.00E+00
1902	ALL	415520	3758586	4.50E-12	1YrCancerI	4.50E-12	0.00E+00	0.00E+00	0.00E+00	0.00E+00	0.00E+00	0.00E+00	0.00E+00	0.00E+00	0.00E+00	0.00E+00	0.00E+00
1903	ALL	415520	3758340	4.46E-12	1YrCancerI	4.46E-12	0.00E+00	0.00E+00	0.00E+00	0.00E+00	0.00E+00	0.00E+00	0.00E+00	0.00E+00	0.00E+00	0.00E+00	0.00E+00
1904	ALL	415770	3764740	5.95E-11	1YrCancerI	5.95E-11	0.00E+00	0.00E+00	0.00E+00	0.00E+00	0.00E+00	0.00E+00	0.00E+00	0.00E+00	0.00E+00	0.00E+00	0.00E+00
1905	ALL	415770	3764494	5.19E-11	1YrCancerI	5.19E-11	0.00E+00	0.00E+00	0.00E+00	0.00E+00	0.00E+00	0.00E+00	0.00E+00	0.00E+00	0.00E+00	0.00E+00	0.00E+00
1906	ALL	415770	3764248	4.22E-11	1YrCancerI	4.22E-11	0.00E+00	0.00E+00	0.00E+00	0.00E+00	0.00E+00	0.00E+00	0.00E+00	0.00E+00	0.00E+00	0.00E+00	0.00E+00
1907	ALL	415770	3764002	3.61E-11	1YrCancerI	3.61E-11	0.00E+00	0.00E+00	0.00E+00	0.00E+00	0.00E+00	0.00E+00	0.00E+00	0.00E+00	0.00E+00	0.00E+00	0.00E+00
1908	ALL	415770	3763756	3.15E-11	1YrCancerI	3.15E-11	0.00E+00	0.00E+00	0.00E+00	0.00E+00	0.00E+00	0.00E+00	0.00E+00	0.00E+00	0.00E+00	0.00E+00	0.00E+00
1909	ALL	415770	3763509	2.79E-11	1YrCancerI	2.79E-11	0.00E+00	0.00E+00	0.00E+00	0.00E+00	0.00E+00	0.00E+00	0.00E+00	0.00E+00	0.00E+00	0.00E+00	0.00E+00
1910	ALL	415770	3763263	2.41E-11	1YrCancerI	2.41E-11	0.00E+00	0.00E+00	0.00E+00	0.00E+00	0.00E+00	0.00E+00	0.00E+00	0.00E+00	0.00E+00	0.00E+00	0.00E+00
1911	ALL	415770	3763017	2.05E-11	1YrCancerI	2.05E-11	0.00E+00	0.00E+00	0.00E+00	0.00E+00	0.00E+00	0.00E+00	0.00E+00	0.00E+00	0.00E+00	0.00E+00	0.00E+00
1912	ALL	415770	3762771	1.66E-11	1YrCancerI	1.66E-11	0.00E+00	0.00E+00	0.00E+00	0.00E+00	0.00E+00	0.00E+00	0.00E+00	0.00E+00	0.00E+00	0.00E+00	0.00E+00
1913	ALL	415770	3762525	1.41E-11	1YrCancerI	1.41E-11	0.00E+00	0.00E+00	0.00E+00	0.00E+00	0.00E+00	0.00E+00	0.00E+00	0.00E+00	0.00E+00	0.00E+00	0.00E+00
1914	ALL	415770	3762279	1.28E-11	1YrCancerI	1.28E-11	0.00E+00	0.00E+00	0.00E+00	0.00E+00	0.00E+00	0.00E+00	0.00E+00	0.00E+00	0.00E+00	0.00E+00	0.00E+00
1915	ALL	415770	3762032	1.19E-11	1YrCancerI	1.19E-11	0.00E+00	0.00E+00	0.00E+00	0.00E+00	0.00E+00	0.00E+00	0.00E+00	0.00E+00	0.00E+00	0.00E+00	0.00E+00
1916	ALL	415770	3761786	1.11E-11	1YrCancerI	1.11E-11	0.00E+00	0.00E+00	0.00E+00	0.00E+00	0.00E+00	0.00E+00	0.00E+00	0.00E+00	0.00E+00	0.00E+00	0.00E+00
1917	ALL	415770	3761540	1.03E-11	1YrCancerI	1.03E-11	0.00E+00	0.00E+00	0.00E+00	0.00E+00	0.00E+00	0.00E+00	0.00E+00	0.00E+00	0.00E+00	0.00E+00	0.00E+00
1918	ALL	415770	3761294	9.68E-12	1YrCancerI	9.68E-12	0.00E+00	0.00E+00	0.00E+00	0.00E+00	0.00E+00	0.00E+00	0.00E+00	0.00E+00	0.00E+00	0.00E+00	0.00E+00
1919	ALL	415770	3761048	9.63E-12	1YrCancerI	9.63E-12	0.00E+00	0.00E+00	0.00E+00	0.00E+00	0.00E+00	0.00E+00	0.00E+00	0.00E+00	0.00E+00	0.00E+00	0.00E+00
1920	ALL	415770	3760802	9.90E-12	1YrCancerI	9.90E-12	0.00E+00	0.00E+00	0.00E+00	0.00E+00	0.00E+00	0.00E+00	0.00E+00	0.00E+00	0.00E+00	0.00E+00	0.00E+00
1921	ALL	415770	3760556	9.90E-12	1YrCancerI	9.90E-12	0.00E+00	0.00E+00	0.00E+00	0.00E+00	0.00E+00	0.00E+00	0.00E+00	0.00E+00	0.00E+00	0.00E+00	0.00E+00
1922	ALL	415770	3760309	9.45E-12	1YrCancerI	9.45E-12	0.00E+00	0.00E+00	0.00E+00	0.00E+00	0.00E+00	0.00E+00	0.00E+00	0.00E+00	0.00E+00	0.00E+00	0.00E+00
1923	ALL	415770	3760063	8.65E-12	1YrCancerI	8.65E-12	0.00E+00	0.00E+00	0.00E+00	0.00E+00	0.00E+00	0.00E+00	0.00E+00	0.00E+00	0.00E+00	0.00E+00	0.00E+00
1924	ALL	415770	3759817	7.62E-12	1YrCancerI	7.62E-12	0.00E+00	0.00E+00	0.00E+00	0.00E+00	0.00E+00	0.00E+00	0.00E+00	0.00E+00	0.00E+00	0.00E+00	0.00E+00
1925	ALL	415770	3759571	6.69E-12	1YrCancerI	6.69E-12	0.00E+00	0.00E+00	0.00E+00	0.00E+00	0.00E+00	0.00E+00	0.00E+00	0.00E+00	0.00E+00	0.00E+00	0.00E+00
1926	ALL	415770	3759325	6.11E-12	1YrCancerI	6.11E-12	0.00E+00	0.00E+00	0.00E+00	0.00E+00	0.00E+00	0.00E+00	0.00E+00	0.00E+00	0.00E+00	0.00E+00	0.00E+00
1927	ALL	415770	3759079	5.44E-12	1YrCancerI	5.44E-12	0.00E+00	0.00E+00	0.00E+00	0.00E+00	0.00E+00	0.00E+00	0.00E+00	0.00E+00	0.00E+00	0.00E+00	0.00E+00
1928	ALL	415770	3758832	4.46E-12	1YrCancerI	4.46E-12	0.00E+00	0.00E+00	0.00E+00	0.00E+00	0.00E+00	0.00E+00	0.00E+00	0.00E+00	0.00E+00	0.00E+00	0.00E+00
1929	ALL	415770	3758586	3.88E-12	1YrCancerI	3.88E-12	0.00E+00	0.00E+00	0.00E+00	0.00E+00	0.00E+00	0.00E+00	0.00E+00	0.00E+00	0.00E+00	0.00E+00	0.00E+00
1930	ALL	415770	3758340	3.48E-12	1YrCancerI	3.48E-12	0.00E+00	0.00E+00	0.00E+00	0.00E+00	0.00E+00	0.00E+00	0.00E+00	0.00E+00	0.00E+00	0.00E+00	0.00E+00
1931	ALL	416020	3764740	5.15E-11	1YrCancerI	5.15E-11	0.00E+00	0.00E+00	0.00E+00	0.00E+00	0.00E+00	0.00E+00	0.00E+00	0.00E+00	0.00E+00	0.00E+00	0.00E+00
1932	ALL	416020	3764494	4.36E-11	1YrCancerI	4.36E-11	0.00E+00	0.00E+00	0.00E+00	0.00E+00	0.00E+00	0.00E+00	0.00E+00	0.00E+00	0.00E+00	0.00E+00	0.00E+00
1933	ALL	416020	3764248	3.56E-11	1YrCancerI	3.56E-11	0.00E+00	0.00E+00	0.00E+00	0.00E+00	0.00E+00	0.00E+00	0.00E+00	0.00E+00	0.00E+00	0.00E+00	0.00E+00
1934	ALL	416020	3764002	3.13E-11	1YrCancerI	3.13E-11	0.00E+00	0.00E+00	0.00E+00	0.00E+00	0.00E+00	0.00E+00	0.00E+00	0.00E+00	0.00E+00	0.00E+00	0.00E+00
1935	ALL	416020	3763756	2.81E-11	1YrCancerI	2.81E-11	0.00E+00	0.00E+00	0.00E+00	0.00E+00	0.00E+00	0.00E+00	0.00E+00	0.00E+00	0.00E+00	0.00E+00	0.00E+00
1936	ALL	416020	3763509	2.51E-11	1YrCancerI	2.51E-11	0.00E+00	0.00E+00	0.00E+00	0.00E+00	0.00E+00	0.00E+00	0.00E+00	0.00E+00	0.00E+00	0.00E+00	0.00E+00

1937	ALL	416020	3763263	2.21E-11	1YrCancerI	2.21E-11	0.00E+00	0.00E+00	0.00E+00	0.00E+00	0.00E+00	0.00E+00	0.00E+00	0.00E+00	0.00E+00	0.00E+00	0.00E+00
1938	ALL	416020	3763017	1.90E-11	1YrCancerI	1.90E-11	0.00E+00	0.00E+00	0.00E+00	0.00E+00	0.00E+00	0.00E+00	0.00E+00	0.00E+00	0.00E+00	0.00E+00	0.00E+00
1939	ALL	416020	3762771	1.56E-11	1YrCancerI	1.56E-11	0.00E+00	0.00E+00	0.00E+00	0.00E+00	0.00E+00	0.00E+00	0.00E+00	0.00E+00	0.00E+00	0.00E+00	0.00E+00
1940	ALL	416020	3762525	1.26E-11	1YrCancerI	1.26E-11	0.00E+00	0.00E+00	0.00E+00	0.00E+00	0.00E+00	0.00E+00	0.00E+00	0.00E+00	0.00E+00	0.00E+00	0.00E+00
1941	ALL	416020	3762279	1.15E-11	1YrCancerI	1.15E-11	0.00E+00	0.00E+00	0.00E+00	0.00E+00	0.00E+00	0.00E+00	0.00E+00	0.00E+00	0.00E+00	0.00E+00	0.00E+00
1942	ALL	416020	3762032	1.08E-11	1YrCancerI	1.08E-11	0.00E+00	0.00E+00	0.00E+00	0.00E+00	0.00E+00	0.00E+00	0.00E+00	0.00E+00	0.00E+00	0.00E+00	0.00E+00
1943	ALL	416020	3761786	1.02E-11	1YrCancerI	1.02E-11	0.00E+00	0.00E+00	0.00E+00	0.00E+00	0.00E+00	0.00E+00	0.00E+00	0.00E+00	0.00E+00	0.00E+00	0.00E+00
1944	ALL	416020	3761540	9.50E-12	1YrCancerI	9.50E-12	0.00E+00	0.00E+00	0.00E+00	0.00E+00	0.00E+00	0.00E+00	0.00E+00	0.00E+00	0.00E+00	0.00E+00	0.00E+00
1945	ALL	416020	3761294	8.78E-12	1YrCancerI	8.78E-12	0.00E+00	0.00E+00	0.00E+00	0.00E+00	0.00E+00	0.00E+00	0.00E+00	0.00E+00	0.00E+00	0.00E+00	0.00E+00
1946	ALL	416020	3761048	8.52E-12	1YrCancerI	8.52E-12	0.00E+00	0.00E+00	0.00E+00	0.00E+00	0.00E+00	0.00E+00	0.00E+00	0.00E+00	0.00E+00	0.00E+00	0.00E+00
1947	ALL	416020	3760802	8.65E-12	1YrCancerI	8.65E-12	0.00E+00	0.00E+00	0.00E+00	0.00E+00	0.00E+00	0.00E+00	0.00E+00	0.00E+00	0.00E+00	0.00E+00	0.00E+00
1948	ALL	416020	3760556	8.92E-12	1YrCancerI	8.92E-12	0.00E+00	0.00E+00	0.00E+00	0.00E+00	0.00E+00	0.00E+00	0.00E+00	0.00E+00	0.00E+00	0.00E+00	0.00E+00
1949	ALL	416020	3760309	8.92E-12	1YrCancerI	8.92E-12	0.00E+00	0.00E+00	0.00E+00	0.00E+00	0.00E+00	0.00E+00	0.00E+00	0.00E+00	0.00E+00	0.00E+00	0.00E+00
1950	ALL	416020	3760063	8.47E-12	1YrCancerI	8.47E-12	0.00E+00	0.00E+00	0.00E+00	0.00E+00	0.00E+00	0.00E+00	0.00E+00	0.00E+00	0.00E+00	0.00E+00	0.00E+00
1951	ALL	416020	3759817	7.80E-12	1YrCancerI	7.80E-12	0.00E+00	0.00E+00	0.00E+00	0.00E+00	0.00E+00	0.00E+00	0.00E+00	0.00E+00	0.00E+00	0.00E+00	0.00E+00
1952	ALL	416020	3759571	7.00E-12	1YrCancerI	7.00E-12	0.00E+00	0.00E+00	0.00E+00	0.00E+00	0.00E+00	0.00E+00	0.00E+00	0.00E+00	0.00E+00	0.00E+00	0.00E+00
1953	ALL	416020	3759325	6.15E-12	1YrCancerI	6.15E-12	0.00E+00	0.00E+00	0.00E+00	0.00E+00	0.00E+00	0.00E+00	0.00E+00	0.00E+00	0.00E+00	0.00E+00	0.00E+00
1954	ALL	416020	3759079	5.39E-12	1YrCancerI	5.39E-12	0.00E+00	0.00E+00	0.00E+00	0.00E+00	0.00E+00	0.00E+00	0.00E+00	0.00E+00	0.00E+00	0.00E+00	0.00E+00
1955	ALL	416020	3758832	4.41E-12	1YrCancerI	4.41E-12	0.00E+00	0.00E+00	0.00E+00	0.00E+00	0.00E+00	0.00E+00	0.00E+00	0.00E+00	0.00E+00	0.00E+00	0.00E+00
1956	ALL	416020	3758586	3.88E-12	1YrCancerI	3.88E-12	0.00E+00	0.00E+00	0.00E+00	0.00E+00	0.00E+00	0.00E+00	0.00E+00	0.00E+00	0.00E+00	0.00E+00	0.00E+00
1957	ALL	416020	3758340	3.17E-12	1YrCancerI	3.17E-12	0.00E+00	0.00E+00	0.00E+00	0.00E+00	0.00E+00	0.00E+00	0.00E+00	0.00E+00	0.00E+00	0.00E+00	0.00E+00
1958	ALL	416270	3764740	4.15E-11	1YrCancerI	4.15E-11	0.00E+00	0.00E+00	0.00E+00	0.00E+00	0.00E+00	0.00E+00	0.00E+00	0.00E+00	0.00E+00	0.00E+00	0.00E+00
1959	ALL	416270	3764494	3.73E-11	1YrCancerI	3.73E-11	0.00E+00	0.00E+00	0.00E+00	0.00E+00	0.00E+00	0.00E+00	0.00E+00	0.00E+00	0.00E+00	0.00E+00	0.00E+00
1960	ALL	416270	3764248	3.01E-11	1YrCancerI	3.01E-11	0.00E+00	0.00E+00	0.00E+00	0.00E+00	0.00E+00	0.00E+00	0.00E+00	0.00E+00	0.00E+00	0.00E+00	0.00E+00
1961	ALL	416270	3764002	2.82E-11	1YrCancerI	2.82E-11	0.00E+00	0.00E+00	0.00E+00	0.00E+00	0.00E+00	0.00E+00	0.00E+00	0.00E+00	0.00E+00	0.00E+00	0.00E+00
1962	ALL	416270	3763756	2.53E-11	1YrCancerI	2.53E-11	0.00E+00	0.00E+00	0.00E+00	0.00E+00	0.00E+00	0.00E+00	0.00E+00	0.00E+00	0.00E+00	0.00E+00	0.00E+00
1963	ALL	416270	3763509	2.24E-11	1YrCancerI	2.24E-11	0.00E+00	0.00E+00	0.00E+00	0.00E+00	0.00E+00	0.00E+00	0.00E+00	0.00E+00	0.00E+00	0.00E+00	0.00E+00
1964	ALL	416270	3763263	2.02E-11	1YrCancerI	2.02E-11	0.00E+00	0.00E+00	0.00E+00	0.00E+00	0.00E+00	0.00E+00	0.00E+00	0.00E+00	0.00E+00	0.00E+00	0.00E+00
1965	ALL	416270	3763017	1.76E-11	1YrCancerI	1.76E-11	0.00E+00	0.00E+00	0.00E+00	0.00E+00	0.00E+00	0.00E+00	0.00E+00	0.00E+00	0.00E+00	0.00E+00	0.00E+00
1966	ALL	416270	3762771	1.48E-11	1YrCancerI	1.48E-11	0.00E+00	0.00E+00	0.00E+00	0.00E+00	0.00E+00	0.00E+00	0.00E+00	0.00E+00	0.00E+00	0.00E+00	0.00E+00
1967	ALL	416270	3762525	1.16E-11	1YrCancerI	1.16E-11	0.00E+00	0.00E+00	0.00E+00	0.00E+00	0.00E+00	0.00E+00	0.00E+00	0.00E+00	0.00E+00	0.00E+00	0.00E+00
1968	ALL	416270	3762279	1.05E-11	1YrCancerI	1.05E-11	0.00E+00	0.00E+00	0.00E+00	0.00E+00	0.00E+00	0.00E+00	0.00E+00	0.00E+00	0.00E+00	0.00E+00	0.00E+00
1969	ALL	416270	3762032	1.00E-11	1YrCancerI	1.00E-11	0.00E+00	0.00E+00	0.00E+00	0.00E+00	0.00E+00	0.00E+00	0.00E+00	0.00E+00	0.00E+00	0.00E+00	0.00E+00
1970	ALL	416270	3761786	9.45E-12	1YrCancerI	9.45E-12	0.00E+00	0.00E+00	0.00E+00	0.00E+00	0.00E+00	0.00E+00	0.00E+00	0.00E+00	0.00E+00	0.00E+00	0.00E+00
1971	ALL	416270	3761540	8.92E-12	1YrCancerI	8.92E-12	0.00E+00	0.00E+00	0.00E+00	0.00E+00	0.00E+00	0.00E+00	0.00E+00	0.00E+00	0.00E+00	0.00E+00	0.00E+00
1972	ALL	416270	3761294	8.34E-12	1YrCancerI	8.34E-12	0.00E+00	0.00E+00	0.00E+00	0.00E+00	0.00E+00	0.00E+00	0.00E+00	0.00E+00	0.00E+00	0.00E+00	0.00E+00
1973	ALL	416270	3761048	7.80E-12	1YrCancerI	7.80E-12	0.00E+00	0.00E+00	0.00E+00	0.00E+00	0.00E+00	0.00E+00	0.00E+00	0.00E+00	0.00E+00	0.00E+00	0.00E+00
1974	ALL	416270	3760802	7.71E-12	1YrCancerI	7.71E-12	0.00E+00	0.00E+00	0.00E+00	0.00E+00	0.00E+00	0.00E+00	0.00E+00	0.00E+00	0.00E+00	0.00E+00	0.00E+00
1975	ALL	416270	3760556	7.94E-12	1YrCancerI	7.94E-12	0.00E+00	0.00E+00	0.00E+00	0.00E+00	0.00E+00	0.00E+00	0.00E+00	0.00E+00	0.00E+00	0.00E+00	0.00E+00
1976	ALL	416270	3760309	8.16E-12	1YrCancerI	8.16E-12	0.00E+00	0.00E+00	0.00E+00	0.00E+00	0.00E+00	0.00E+00	0.00E+00	0.00E+00	0.00E+00	0.00E+00	0.00E+00
1977	ALL	416270	3760063	8.07E-12	1YrCancerI	8.07E-12	0.00E+00	0.00E+00	0.00E+00	0.00E+00	0.00E+00	0.00E+00	0.00E+00	0.00E+00	0.00E+00	0.00E+00	0.00E+00
1978	ALL	416270	3759817	7.71E-12	1YrCancerI	7.71E-12	0.00E+00	0.00E+00	0.00E+00	0.00E+00	0.00E+00	0.00E+00	0.00E+00	0.00E+00	0.00E+00	0.00E+00	0.00E+00
1979	ALL	416270	3759571	7.18E-12	1YrCancerI	7.18E-12	0.00E+00	0.00E+00	0.00E+00	0.00E+00	0.00E+00	0.00E+00	0.00E+00	0.00E+00	0.00E+00	0.00E+00	0.00E+00
1980	ALL	416270	3759325	6.42E-12	1YrCancerI	6.42E-12	0.00E+00	0.00E+00	0.00E+00	0.00E+00	0.00E+00	0.00E+00	0.00E+00	0.00E+00	0.00E+00	0.00E+00	0.00E+00
1981	ALL	416270	3759079	5.39E-12	1YrCancerI	5.39E-12	0.00E+00	0.00E+00	0.00E+00	0.00E+00	0.00E+00	0.00E+00	0.00E+00	0.00E+00	0.00E+00	0.00E+00	0.00E+00
1982	ALL	416270	3758832	4.15E-12	1YrCancerI	4.15E-12	0.00E+00	0.00E+00	0.00E+00	0.00E+00	0.00E+00	0.00E+00	0.00E+00	0.00E+00	0.00E+00	0.00E+00	0.00E+00
1983	ALL	416270	3758586	3.48E-12	1YrCancerI	3.48E-12	0.00E+00	0.00E+00	0.00E+00	0.00E+00	0.00E+00	0.00E+00	0.00E+00	0.00E+00	0.00E+00	0.00E+00	0.00E+00
1984	ALL	416270	3758340	2.85E-12	1YrCancerI	2.85E-12	0.00E+00	0.00E+00	0.00E+00	0.00E+00	0.00E+00	0.00E+00	0.00E+00	0.00E+00	0.00E+00	0.00E+00	0.00E+00
1985	ALL	416520	3764740	3.54E-11	1YrCancerI	3.54E-11	0.00E+00	0.00E+00	0.00E+00	0.00E+00	0.00E+00	0.00E+00	0.00E+00	0.00E+00	0.00E+00	0.00E+00	0.00E+00
1986	ALL	416520	3764494	3.19E-11	1YrCancerI	3.19E-11	0.00E+00	0.00E+00	0.00E+00	0.00E+00	0.00E+00	0.00E+00	0.00E+00	0.00E+00	0.00E+00	0.00E+00	0.00E+00
1987	ALL	416520	3764248	2.62E-11	1YrCancerI	2.62E-11	0.00E+00	0.00E+00	0.00E+00	0.00E+00	0.00E+00	0.00E+00	0.00E+00	0.00E+00	0.00E+00	0.00E+00	0.00E+00

1988	ALL	416520	3764002	2.54E-11	1YrCancerI	2.54E-11	0.00E+00	0.00E+00	0.00E+00	0.00E+00	0.00E+00	0.00E+00	0.00E+00	0.00E+00	0.00E+00	0.00E+00	0.00E+00
1989	ALL	416520	3763756	2.26E-11	1YrCancerI	2.26E-11	0.00E+00	0.00E+00	0.00E+00	0.00E+00	0.00E+00	0.00E+00	0.00E+00	0.00E+00	0.00E+00	0.00E+00	0.00E+00
1990	ALL	416520	3763509	2.04E-11	1YrCancerI	2.04E-11	0.00E+00	0.00E+00	0.00E+00	0.00E+00	0.00E+00	0.00E+00	0.00E+00	0.00E+00	0.00E+00	0.00E+00	0.00E+00
1991	ALL	416520	3763263	1.85E-11	1YrCancerI	1.85E-11	0.00E+00	0.00E+00	0.00E+00	0.00E+00	0.00E+00	0.00E+00	0.00E+00	0.00E+00	0.00E+00	0.00E+00	0.00E+00
1992	ALL	416520	3763017	1.64E-11	1YrCancerI	1.64E-11	0.00E+00	0.00E+00	0.00E+00	0.00E+00	0.00E+00	0.00E+00	0.00E+00	0.00E+00	0.00E+00	0.00E+00	0.00E+00
1993	ALL	416520	3762771	1.39E-11	1YrCancerI	1.39E-11	0.00E+00	0.00E+00	0.00E+00	0.00E+00	0.00E+00	0.00E+00	0.00E+00	0.00E+00	0.00E+00	0.00E+00	0.00E+00
1994	ALL	416520	3762525	1.13E-11	1YrCancerI	1.13E-11	0.00E+00	0.00E+00	0.00E+00	0.00E+00	0.00E+00	0.00E+00	0.00E+00	0.00E+00	0.00E+00	0.00E+00	0.00E+00
1995	ALL	416520	3762279	9.94E-12	1YrCancerI	9.94E-12	0.00E+00	0.00E+00	0.00E+00	0.00E+00	0.00E+00	0.00E+00	0.00E+00	0.00E+00	0.00E+00	0.00E+00	0.00E+00
1996	ALL	416520	3762032	9.45E-12	1YrCancerI	9.45E-12	0.00E+00	0.00E+00	0.00E+00	0.00E+00	0.00E+00	0.00E+00	0.00E+00	0.00E+00	0.00E+00	0.00E+00	0.00E+00
1997	ALL	416520	3761786	8.96E-12	1YrCancerI	8.96E-12	0.00E+00	0.00E+00	0.00E+00	0.00E+00	0.00E+00	0.00E+00	0.00E+00	0.00E+00	0.00E+00	0.00E+00	0.00E+00
1998	ALL	416520	3761540	8.47E-12	1YrCancerI	8.47E-12	0.00E+00	0.00E+00	0.00E+00	0.00E+00	0.00E+00	0.00E+00	0.00E+00	0.00E+00	0.00E+00	0.00E+00	0.00E+00
1999	ALL	416520	3761294	8.03E-12	1YrCancerI	8.03E-12	0.00E+00	0.00E+00	0.00E+00	0.00E+00	0.00E+00	0.00E+00	0.00E+00	0.00E+00	0.00E+00	0.00E+00	0.00E+00
2000	ALL	416520	3761048	7.45E-12	1YrCancerI	7.45E-12	0.00E+00	0.00E+00	0.00E+00	0.00E+00	0.00E+00	0.00E+00	0.00E+00	0.00E+00	0.00E+00	0.00E+00	0.00E+00
2001	ALL	416520	3760802	7.09E-12	1YrCancerI	7.09E-12	0.00E+00	0.00E+00	0.00E+00	0.00E+00	0.00E+00	0.00E+00	0.00E+00	0.00E+00	0.00E+00	0.00E+00	0.00E+00
2002	ALL	416520	3760556	7.13E-12	1YrCancerI	7.13E-12	0.00E+00	0.00E+00	0.00E+00	0.00E+00	0.00E+00	0.00E+00	0.00E+00	0.00E+00	0.00E+00	0.00E+00	0.00E+00
2003	ALL	416520	3760309	7.36E-12	1YrCancerI	7.36E-12	0.00E+00	0.00E+00	0.00E+00	0.00E+00	0.00E+00	0.00E+00	0.00E+00	0.00E+00	0.00E+00	0.00E+00	0.00E+00
2004	ALL	416520	3760063	7.49E-12	1YrCancerI	7.49E-12	0.00E+00	0.00E+00	0.00E+00	0.00E+00	0.00E+00	0.00E+00	0.00E+00	0.00E+00	0.00E+00	0.00E+00	0.00E+00
2005	ALL	416520	3759817	7.31E-12	1YrCancerI	7.31E-12	0.00E+00	0.00E+00	0.00E+00	0.00E+00	0.00E+00	0.00E+00	0.00E+00	0.00E+00	0.00E+00	0.00E+00	0.00E+00
2006	ALL	416520	3759571	7.04E-12	1YrCancerI	7.04E-12	0.00E+00	0.00E+00	0.00E+00	0.00E+00	0.00E+00	0.00E+00	0.00E+00	0.00E+00	0.00E+00	0.00E+00	0.00E+00
2007	ALL	416520	3759325	6.60E-12	1YrCancerI	6.60E-12	0.00E+00	0.00E+00	0.00E+00	0.00E+00	0.00E+00	0.00E+00	0.00E+00	0.00E+00	0.00E+00	0.00E+00	0.00E+00
2008	ALL	416520	3759079	5.57E-12	1YrCancerI	5.57E-12	0.00E+00	0.00E+00	0.00E+00	0.00E+00	0.00E+00	0.00E+00	0.00E+00	0.00E+00	0.00E+00	0.00E+00	0.00E+00
2009	ALL	416520	3758832	4.28E-12	1YrCancerI	4.28E-12	0.00E+00	0.00E+00	0.00E+00	0.00E+00	0.00E+00	0.00E+00	0.00E+00	0.00E+00	0.00E+00	0.00E+00	0.00E+00
2010	ALL	416520	3758586	3.34E-12	1YrCancerI	3.34E-12	0.00E+00	0.00E+00	0.00E+00	0.00E+00	0.00E+00	0.00E+00	0.00E+00	0.00E+00	0.00E+00	0.00E+00	0.00E+00
2011	ALL	416520	3758340	2.54E-12	1YrCancerI	2.54E-12	0.00E+00	0.00E+00	0.00E+00	0.00E+00	0.00E+00	0.00E+00	0.00E+00	0.00E+00	0.00E+00	0.00E+00	0.00E+00
2012	ALL	416770	3764740	2.66E-11	1YrCancerI	2.66E-11	0.00E+00	0.00E+00	0.00E+00	0.00E+00	0.00E+00	0.00E+00	0.00E+00	0.00E+00	0.00E+00	0.00E+00	0.00E+00
2013	ALL	416770	3764494	2.56E-11	1YrCancerI	2.56E-11	0.00E+00	0.00E+00	0.00E+00	0.00E+00	0.00E+00	0.00E+00	0.00E+00	0.00E+00	0.00E+00	0.00E+00	0.00E+00
2014	ALL	416770	3764248	2.28E-11	1YrCancerI	2.28E-11	0.00E+00	0.00E+00	0.00E+00	0.00E+00	0.00E+00	0.00E+00	0.00E+00	0.00E+00	0.00E+00	0.00E+00	0.00E+00
2015	ALL	416770	3764002	2.28E-11	1YrCancerI	2.28E-11	0.00E+00	0.00E+00	0.00E+00	0.00E+00	0.00E+00	0.00E+00	0.00E+00	0.00E+00	0.00E+00	0.00E+00	0.00E+00
2016	ALL	416770	3763756	2.05E-11	1YrCancerI	2.05E-11	0.00E+00	0.00E+00	0.00E+00	0.00E+00	0.00E+00	0.00E+00	0.00E+00	0.00E+00	0.00E+00	0.00E+00	0.00E+00
2017	ALL	416770	3763509	1.87E-11	1YrCancerI	1.87E-11	0.00E+00	0.00E+00	0.00E+00	0.00E+00	0.00E+00	0.00E+00	0.00E+00	0.00E+00	0.00E+00	0.00E+00	0.00E+00
2018	ALL	416770	3763263	1.70E-11	1YrCancerI	1.70E-11	0.00E+00	0.00E+00	0.00E+00	0.00E+00	0.00E+00	0.00E+00	0.00E+00	0.00E+00	0.00E+00	0.00E+00	0.00E+00
2019	ALL	416770	3763017	1.52E-11	1YrCancerI	1.52E-11	0.00E+00	0.00E+00	0.00E+00	0.00E+00	0.00E+00	0.00E+00	0.00E+00	0.00E+00	0.00E+00	0.00E+00	0.00E+00
2020	ALL	416770	3762771	1.32E-11	1YrCancerI	1.32E-11	0.00E+00	0.00E+00	0.00E+00	0.00E+00	0.00E+00	0.00E+00	0.00E+00	0.00E+00	0.00E+00	0.00E+00	0.00E+00
2021	ALL	416770	3762525	1.08E-11	1YrCancerI	1.08E-11	0.00E+00	0.00E+00	0.00E+00	0.00E+00	0.00E+00	0.00E+00	0.00E+00	0.00E+00	0.00E+00	0.00E+00	0.00E+00
2022	ALL	416770	3762279	9.27E-12	1YrCancerI	9.27E-12	0.00E+00	0.00E+00	0.00E+00	0.00E+00	0.00E+00	0.00E+00	0.00E+00	0.00E+00	0.00E+00	0.00E+00	0.00E+00
2023	ALL	416770	3762032	8.78E-12	1YrCancerI	8.78E-12	0.00E+00	0.00E+00	0.00E+00	0.00E+00	0.00E+00	0.00E+00	0.00E+00	0.00E+00	0.00E+00	0.00E+00	0.00E+00
2024	ALL	416770	3761786	8.43E-12	1YrCancerI	8.43E-12	0.00E+00	0.00E+00	0.00E+00	0.00E+00	0.00E+00	0.00E+00	0.00E+00	0.00E+00	0.00E+00	0.00E+00	0.00E+00
2025	ALL	416770	3761540	7.98E-12	1YrCancerI	7.98E-12	0.00E+00	0.00E+00	0.00E+00	0.00E+00	0.00E+00	0.00E+00	0.00E+00	0.00E+00	0.00E+00	0.00E+00	0.00E+00
2026	ALL	416770	3761294	7.62E-12	1YrCancerI	7.62E-12	0.00E+00	0.00E+00	0.00E+00	0.00E+00	0.00E+00	0.00E+00	0.00E+00	0.00E+00	0.00E+00	0.00E+00	0.00E+00
2027	ALL	416770	3761048	7.18E-12	1YrCancerI	7.18E-12	0.00E+00	0.00E+00	0.00E+00	0.00E+00	0.00E+00	0.00E+00	0.00E+00	0.00E+00	0.00E+00	0.00E+00	0.00E+00
2028	ALL	416770	3760802	6.69E-12	1YrCancerI	6.69E-12	0.00E+00	0.00E+00	0.00E+00	0.00E+00	0.00E+00	0.00E+00	0.00E+00	0.00E+00	0.00E+00	0.00E+00	0.00E+00
2029	ALL	416770	3760556	6.55E-12	1YrCancerI	6.55E-12	0.00E+00	0.00E+00	0.00E+00	0.00E+00	0.00E+00	0.00E+00	0.00E+00	0.00E+00	0.00E+00	0.00E+00	0.00E+00
2030	ALL	416770	3760309	6.60E-12	1YrCancerI	6.60E-12	0.00E+00	0.00E+00	0.00E+00	0.00E+00	0.00E+00	0.00E+00	0.00E+00	0.00E+00	0.00E+00	0.00E+00	0.00E+00
2031	ALL	416770	3760063	6.82E-12	1YrCancerI	6.82E-12	0.00E+00	0.00E+00	0.00E+00	0.00E+00	0.00E+00	0.00E+00	0.00E+00	0.00E+00	0.00E+00	0.00E+00	0.00E+00
2032	ALL	416770	3759817	6.82E-12	1YrCancerI	6.82E-12	0.00E+00	0.00E+00	0.00E+00	0.00E+00	0.00E+00	0.00E+00	0.00E+00	0.00E+00	0.00E+00	0.00E+00	0.00E+00
2033	ALL	416770	3759571	6.73E-12	1YrCancerI	6.73E-12	0.00E+00	0.00E+00	0.00E+00	0.00E+00	0.00E+00	0.00E+00	0.00E+00	0.00E+00	0.00E+00	0.00E+00	0.00E+00
2034	ALL	416770	3759325	6.42E-12	1YrCancerI	6.42E-12	0.00E+00	0.00E+00	0.00E+00	0.00E+00	0.00E+00	0.00E+00	0.00E+00	0.00E+00	0.00E+00	0.00E+00	0.00E+00
2035	ALL	416770	3759079	5.53E-12	1YrCancerI	5.53E-12	0.00E+00	0.00E+00	0.00E+00	0.00E+00	0.00E+00	0.00E+00	0.00E+00	0.00E+00	0.00E+00	0.00E+00	0.00E+00
2036	ALL	416770	3758832	4.41E-12	1YrCancerI	4.41E-12	0.00E+00	0.00E+00	0.00E+00	0.00E+00	0.00E+00	0.00E+00	0.00E+00	0.00E+00	0.00E+00	0.00E+00	0.00E+00
2037	ALL	416770	3758586	3.43E-12	1YrCancerI	3.43E-12	0.00E+00	0.00E+00	0.00E+00	0.00E+00	0.00E+00	0.00E+00	0.00E+00	0.00E+00	0.00E+00	0.00E+00	0.00E+00
2038	ALL	416770	3758340	2.76E-12	1YrCancerI	2.76E-12	0.00E+00	0.00E+00	0.00E+00	0.00E+00	0.00E+00	0.00E+00	0.00E+00	0.00E+00	0.00E+00	0.00E+00	0.00E+00

2039	ALL	417020	3764740	2.13E-11	1YrCancerI	2.13E-11	0.00E+00	0.00E+00	0.00E+00	0.00E+00	0.00E+00	0.00E+00	0.00E+00	0.00E+00	0.00E+00	0.00E+00	0.00E+00
2040	ALL	417020	3764494	2.16E-11	1YrCancerI	2.16E-11	0.00E+00	0.00E+00	0.00E+00	0.00E+00	0.00E+00	0.00E+00	0.00E+00	0.00E+00	0.00E+00	0.00E+00	0.00E+00
2041	ALL	417020	3764248	2.01E-11	1YrCancerI	2.01E-11	0.00E+00	0.00E+00	0.00E+00	0.00E+00	0.00E+00	0.00E+00	0.00E+00	0.00E+00	0.00E+00	0.00E+00	0.00E+00
2042	ALL	417020	3764002	2.07E-11	1YrCancerI	2.07E-11	0.00E+00	0.00E+00	0.00E+00	0.00E+00	0.00E+00	0.00E+00	0.00E+00	0.00E+00	0.00E+00	0.00E+00	0.00E+00
2043	ALL	417020	3763756	1.86E-11	1YrCancerI	1.86E-11	0.00E+00	0.00E+00	0.00E+00	0.00E+00	0.00E+00	0.00E+00	0.00E+00	0.00E+00	0.00E+00	0.00E+00	0.00E+00
2044	ALL	417020	3763509	1.72E-11	1YrCancerI	1.72E-11	0.00E+00	0.00E+00	0.00E+00	0.00E+00	0.00E+00	0.00E+00	0.00E+00	0.00E+00	0.00E+00	0.00E+00	0.00E+00
2045	ALL	417020	3763263	1.56E-11	1YrCancerI	1.56E-11	0.00E+00	0.00E+00	0.00E+00	0.00E+00	0.00E+00	0.00E+00	0.00E+00	0.00E+00	0.00E+00	0.00E+00	0.00E+00
2046	ALL	417020	3763017	1.43E-11	1YrCancerI	1.43E-11	0.00E+00	0.00E+00	0.00E+00	0.00E+00	0.00E+00	0.00E+00	0.00E+00	0.00E+00	0.00E+00	0.00E+00	0.00E+00
2047	ALL	417020	3762771	1.25E-11	1YrCancerI	1.25E-11	0.00E+00	0.00E+00	0.00E+00	0.00E+00	0.00E+00	0.00E+00	0.00E+00	0.00E+00	0.00E+00	0.00E+00	0.00E+00
2048	ALL	417020	3762525	1.04E-11	1YrCancerI	1.04E-11	0.00E+00	0.00E+00	0.00E+00	0.00E+00	0.00E+00	0.00E+00	0.00E+00	0.00E+00	0.00E+00	0.00E+00	0.00E+00
2049	ALL	417020	3762279	8.83E-12	1YrCancerI	8.83E-12	0.00E+00	0.00E+00	0.00E+00	0.00E+00	0.00E+00	0.00E+00	0.00E+00	0.00E+00	0.00E+00	0.00E+00	0.00E+00
2050	ALL	417020	3762032	8.25E-12	1YrCancerI	8.25E-12	0.00E+00	0.00E+00	0.00E+00	0.00E+00	0.00E+00	0.00E+00	0.00E+00	0.00E+00	0.00E+00	0.00E+00	0.00E+00
2051	ALL	417020	3761786	7.98E-12	1YrCancerI	7.98E-12	0.00E+00	0.00E+00	0.00E+00	0.00E+00	0.00E+00	0.00E+00	0.00E+00	0.00E+00	0.00E+00	0.00E+00	0.00E+00
2052	ALL	417020	3761540	7.58E-12	1YrCancerI	7.58E-12	0.00E+00	0.00E+00	0.00E+00	0.00E+00	0.00E+00	0.00E+00	0.00E+00	0.00E+00	0.00E+00	0.00E+00	0.00E+00
2053	ALL	417020	3761294	7.27E-12	1YrCancerI	7.27E-12	0.00E+00	0.00E+00	0.00E+00	0.00E+00	0.00E+00	0.00E+00	0.00E+00	0.00E+00	0.00E+00	0.00E+00	0.00E+00
2054	ALL	417020	3761048	6.91E-12	1YrCancerI	6.91E-12	0.00E+00	0.00E+00	0.00E+00	0.00E+00	0.00E+00	0.00E+00	0.00E+00	0.00E+00	0.00E+00	0.00E+00	0.00E+00
2055	ALL	417020	3760802	6.46E-12	1YrCancerI	6.46E-12	0.00E+00	0.00E+00	0.00E+00	0.00E+00	0.00E+00	0.00E+00	0.00E+00	0.00E+00	0.00E+00	0.00E+00	0.00E+00
2056	ALL	417020	3760556	6.11E-12	1YrCancerI	6.11E-12	0.00E+00	0.00E+00	0.00E+00	0.00E+00	0.00E+00	0.00E+00	0.00E+00	0.00E+00	0.00E+00	0.00E+00	0.00E+00
2057	ALL	417020	3760309	6.02E-12	1YrCancerI	6.02E-12	0.00E+00	0.00E+00	0.00E+00	0.00E+00	0.00E+00	0.00E+00	0.00E+00	0.00E+00	0.00E+00	0.00E+00	0.00E+00
2058	ALL	417020	3760063	6.11E-12	1YrCancerI	6.11E-12	0.00E+00	0.00E+00	0.00E+00	0.00E+00	0.00E+00	0.00E+00	0.00E+00	0.00E+00	0.00E+00	0.00E+00	0.00E+00
2059	ALL	417020	3759817	6.24E-12	1YrCancerI	6.24E-12	0.00E+00	0.00E+00	0.00E+00	0.00E+00	0.00E+00	0.00E+00	0.00E+00	0.00E+00	0.00E+00	0.00E+00	0.00E+00
2060	ALL	417020	3759571	6.29E-12	1YrCancerI	6.29E-12	0.00E+00	0.00E+00	0.00E+00	0.00E+00	0.00E+00	0.00E+00	0.00E+00	0.00E+00	0.00E+00	0.00E+00	0.00E+00
2061	ALL	417020	3759325	6.06E-12	1YrCancerI	6.06E-12	0.00E+00	0.00E+00	0.00E+00	0.00E+00	0.00E+00	0.00E+00	0.00E+00	0.00E+00	0.00E+00	0.00E+00	0.00E+00
2062	ALL	417020	3759079	5.31E-12	1YrCancerI	5.31E-12	0.00E+00	0.00E+00	0.00E+00	0.00E+00	0.00E+00	0.00E+00	0.00E+00	0.00E+00	0.00E+00	0.00E+00	0.00E+00
2063	ALL	417020	3758832	4.59E-12	1YrCancerI	4.59E-12	0.00E+00	0.00E+00	0.00E+00	0.00E+00	0.00E+00	0.00E+00	0.00E+00	0.00E+00	0.00E+00	0.00E+00	0.00E+00
2064	ALL	417020	3758586	4.01E-12	1YrCancerI	4.01E-12	0.00E+00	0.00E+00	0.00E+00	0.00E+00	0.00E+00	0.00E+00	0.00E+00	0.00E+00	0.00E+00	0.00E+00	0.00E+00
2065	ALL	417020	3758340	3.25E-12	1YrCancerI	3.25E-12	0.00E+00	0.00E+00	0.00E+00	0.00E+00	0.00E+00	0.00E+00	0.00E+00	0.00E+00	0.00E+00	0.00E+00	0.00E+00
2066	ALL	417270	3764740	2.07E-11	1YrCancerI	2.07E-11	0.00E+00	0.00E+00	0.00E+00	0.00E+00	0.00E+00	0.00E+00	0.00E+00	0.00E+00	0.00E+00	0.00E+00	0.00E+00
2067	ALL	417270	3764494	1.91E-11	1YrCancerI	1.91E-11	0.00E+00	0.00E+00	0.00E+00	0.00E+00	0.00E+00	0.00E+00	0.00E+00	0.00E+00	0.00E+00	0.00E+00	0.00E+00
2068	ALL	417270	3764248	1.78E-11	1YrCancerI	1.78E-11	0.00E+00	0.00E+00	0.00E+00	0.00E+00	0.00E+00	0.00E+00	0.00E+00	0.00E+00	0.00E+00	0.00E+00	0.00E+00
2069	ALL	417270	3764002	1.89E-11	1YrCancerI	1.89E-11	0.00E+00	0.00E+00	0.00E+00	0.00E+00	0.00E+00	0.00E+00	0.00E+00	0.00E+00	0.00E+00	0.00E+00	0.00E+00
2070	ALL	417270	3763756	1.70E-11	1YrCancerI	1.70E-11	0.00E+00	0.00E+00	0.00E+00	0.00E+00	0.00E+00	0.00E+00	0.00E+00	0.00E+00	0.00E+00	0.00E+00	0.00E+00
2071	ALL	417270	3763509	1.58E-11	1YrCancerI	1.58E-11	0.00E+00	0.00E+00	0.00E+00	0.00E+00	0.00E+00	0.00E+00	0.00E+00	0.00E+00	0.00E+00	0.00E+00	0.00E+00
2072	ALL	417270	3763263	1.44E-11	1YrCancerI	1.44E-11	0.00E+00	0.00E+00	0.00E+00	0.00E+00	0.00E+00	0.00E+00	0.00E+00	0.00E+00	0.00E+00	0.00E+00	0.00E+00
2073	ALL	417270	3763017	1.34E-11	1YrCancerI	1.34E-11	0.00E+00	0.00E+00	0.00E+00	0.00E+00	0.00E+00	0.00E+00	0.00E+00	0.00E+00	0.00E+00	0.00E+00	0.00E+00
2074	ALL	417270	3762771	1.19E-11	1YrCancerI	1.19E-11	0.00E+00	0.00E+00	0.00E+00	0.00E+00	0.00E+00	0.00E+00	0.00E+00	0.00E+00	0.00E+00	0.00E+00	0.00E+00
2075	ALL	417270	3762525	1.02E-11	1YrCancerI	1.02E-11	0.00E+00	0.00E+00	0.00E+00	0.00E+00	0.00E+00	0.00E+00	0.00E+00	0.00E+00	0.00E+00	0.00E+00	0.00E+00
2076	ALL	417270	3762279	8.78E-12	1YrCancerI	8.78E-12	0.00E+00	0.00E+00	0.00E+00	0.00E+00	0.00E+00	0.00E+00	0.00E+00	0.00E+00	0.00E+00	0.00E+00	0.00E+00
2077	ALL	417270	3762032	7.98E-12	1YrCancerI	7.98E-12	0.00E+00	0.00E+00	0.00E+00	0.00E+00	0.00E+00	0.00E+00	0.00E+00	0.00E+00	0.00E+00	0.00E+00	0.00E+00
2078	ALL	417270	3761786	7.58E-12	1YrCancerI	7.58E-12	0.00E+00	0.00E+00	0.00E+00	0.00E+00	0.00E+00	0.00E+00	0.00E+00	0.00E+00	0.00E+00	0.00E+00	0.00E+00
2079	ALL	417270	3761540	7.27E-12	1YrCancerI	7.27E-12	0.00E+00	0.00E+00	0.00E+00	0.00E+00	0.00E+00	0.00E+00	0.00E+00	0.00E+00	0.00E+00	0.00E+00	0.00E+00
2080	ALL	417270	3761294	6.96E-12	1YrCancerI	6.96E-12	0.00E+00	0.00E+00	0.00E+00	0.00E+00	0.00E+00	0.00E+00	0.00E+00	0.00E+00	0.00E+00	0.00E+00	0.00E+00
2081	ALL	417270	3761048	6.64E-12	1YrCancerI	6.64E-12	0.00E+00	0.00E+00	0.00E+00	0.00E+00	0.00E+00	0.00E+00	0.00E+00	0.00E+00	0.00E+00	0.00E+00	0.00E+00
2082	ALL	417270	3760802	6.24E-12	1YrCancerI	6.24E-12	0.00E+00	0.00E+00	0.00E+00	0.00E+00	0.00E+00	0.00E+00	0.00E+00	0.00E+00	0.00E+00	0.00E+00	0.00E+00
2083	ALL	417270	3760556	5.84E-12	1YrCancerI	5.84E-12	0.00E+00	0.00E+00	0.00E+00	0.00E+00	0.00E+00	0.00E+00	0.00E+00	0.00E+00	0.00E+00	0.00E+00	0.00E+00
2084	ALL	417270	3760309	5.57E-12	1YrCancerI	5.57E-12	0.00E+00	0.00E+00	0.00E+00	0.00E+00	0.00E+00	0.00E+00	0.00E+00	0.00E+00	0.00E+00	0.00E+00	0.00E+00
2085	ALL	417270	3760063	5.53E-12	1YrCancerI	5.53E-12	0.00E+00	0.00E+00	0.00E+00	0.00E+00	0.00E+00	0.00E+00	0.00E+00	0.00E+00	0.00E+00	0.00E+00	0.00E+00
2086	ALL	417270	3759817	5.66E-12	1YrCancerI	5.66E-12	0.00E+00	0.00E+00	0.00E+00	0.00E+00	0.00E+00	0.00E+00	0.00E+00	0.00E+00	0.00E+00	0.00E+00	0.00E+00
2087	ALL	417270	3759571	5.80E-12	1YrCancerI	5.80E-12	0.00E+00	0.00E+00	0.00E+00	0.00E+00	0.00E+00	0.00E+00	0.00E+00	0.00E+00	0.00E+00	0.00E+00	0.00E+00
2088	ALL	417270	3759325	5.80E-12	1YrCancerI	5.80E-12	0.00E+00	0.00E+00	0.00E+00	0.00E+00	0.00E+00	0.00E+00	0.00E+00	0.00E+00	0.00E+00	0.00E+00	0.00E+00
2089	ALL	417270	3759079	5.35E-12	1YrCancerI	5.35E-12	0.00E+00	0.00E+00	0.00E+00	0.00E+00	0.00E+00	0.00E+00	0.00E+00	0.00E+00	0.00E+00	0.00E+00	0.00E+00

2090	ALL	417270	3758832	4.73E-12	1YrCancerI	4.73E-12	0.00E+00	0.00E+00	0.00E+00	0.00E+00	0.00E+00	0.00E+00	0.00E+00	0.00E+00	0.00E+00	0.00E+00	0.00E+00
2091	ALL	417270	3758586	4.15E-12	1YrCancerI	4.15E-12	0.00E+00	0.00E+00	0.00E+00	0.00E+00	0.00E+00	0.00E+00	0.00E+00	0.00E+00	0.00E+00	0.00E+00	0.00E+00
2092	ALL	417270	3758340	3.57E-12	1YrCancerI	3.57E-12	0.00E+00	0.00E+00	0.00E+00	0.00E+00	0.00E+00	0.00E+00	0.00E+00	0.00E+00	0.00E+00	0.00E+00	0.00E+00
2093	ALL	413270	3762090	4.11E-11	1YrCancerI	4.11E-11	0.00E+00	0.00E+00	0.00E+00	0.00E+00	0.00E+00	0.00E+00	0.00E+00	0.00E+00	0.00E+00	0.00E+00	0.00E+00
2094	ALL	413270	3761840	3.38E-11	1YrCancerI	3.38E-11	0.00E+00	0.00E+00	0.00E+00	0.00E+00	0.00E+00	0.00E+00	0.00E+00	0.00E+00	0.00E+00	0.00E+00	0.00E+00
2095	ALL	413270	3761590	2.95E-11	1YrCancerI	2.95E-11	0.00E+00	0.00E+00	0.00E+00	0.00E+00	0.00E+00	0.00E+00	0.00E+00	0.00E+00	0.00E+00	0.00E+00	0.00E+00
2096	ALL	413270	3761340	2.54E-11	1YrCancerI	2.54E-11	0.00E+00	0.00E+00	0.00E+00	0.00E+00	0.00E+00	0.00E+00	0.00E+00	0.00E+00	0.00E+00	0.00E+00	0.00E+00
2097	ALL	413270	3761090	2.18E-11	1YrCancerI	2.18E-11	0.00E+00	0.00E+00	0.00E+00	0.00E+00	0.00E+00	0.00E+00	0.00E+00	0.00E+00	0.00E+00	0.00E+00	0.00E+00
2098	ALL	413270	3760840	1.94E-11	1YrCancerI	1.94E-11	0.00E+00	0.00E+00	0.00E+00	0.00E+00	0.00E+00	0.00E+00	0.00E+00	0.00E+00	0.00E+00	0.00E+00	0.00E+00
2099	ALL	413270	3760590	1.57E-11	1YrCancerI	1.57E-11	0.00E+00	0.00E+00	0.00E+00	0.00E+00	0.00E+00	0.00E+00	0.00E+00	0.00E+00	0.00E+00	0.00E+00	0.00E+00
2100	ALL	413270	3760340	1.32E-11	1YrCancerI	1.32E-11	0.00E+00	0.00E+00	0.00E+00	0.00E+00	0.00E+00	0.00E+00	0.00E+00	0.00E+00	0.00E+00	0.00E+00	0.00E+00
2101	ALL	413270	3760090	1.12E-11	1YrCancerI	1.12E-11	0.00E+00	0.00E+00	0.00E+00	0.00E+00	0.00E+00	0.00E+00	0.00E+00	0.00E+00	0.00E+00	0.00E+00	0.00E+00
2102	ALL	413270	3759840	8.96E-12	1YrCancerI	8.96E-12	0.00E+00	0.00E+00	0.00E+00	0.00E+00	0.00E+00	0.00E+00	0.00E+00	0.00E+00	0.00E+00	0.00E+00	0.00E+00
2103	ALL	413270	3759590	7.00E-12	1YrCancerI	7.00E-12	0.00E+00	0.00E+00	0.00E+00	0.00E+00	0.00E+00	0.00E+00	0.00E+00	0.00E+00	0.00E+00	0.00E+00	0.00E+00
2104	ALL	413270	3759340	6.38E-12	1YrCancerI	6.38E-12	0.00E+00	0.00E+00	0.00E+00	0.00E+00	0.00E+00	0.00E+00	0.00E+00	0.00E+00	0.00E+00	0.00E+00	0.00E+00
2105	ALL	413270	3759090	6.73E-12	1YrCancerI	6.73E-12	0.00E+00	0.00E+00	0.00E+00	0.00E+00	0.00E+00	0.00E+00	0.00E+00	0.00E+00	0.00E+00	0.00E+00	0.00E+00
2106	ALL	413270	3758840	7.62E-12	1YrCancerI	7.62E-12	0.00E+00	0.00E+00	0.00E+00	0.00E+00	0.00E+00	0.00E+00	0.00E+00	0.00E+00	0.00E+00	0.00E+00	0.00E+00
2107	ALL	413270	3758590	8.34E-12	1YrCancerI	8.34E-12	0.00E+00	0.00E+00	0.00E+00	0.00E+00	0.00E+00	0.00E+00	0.00E+00	0.00E+00	0.00E+00	0.00E+00	0.00E+00
2108	ALL	413270	3758340	8.34E-12	1YrCancerI	8.34E-12	0.00E+00	0.00E+00	0.00E+00	0.00E+00	0.00E+00	0.00E+00	0.00E+00	0.00E+00	0.00E+00	0.00E+00	0.00E+00
2109	ALL	413023.8	3762090	4.93E-11	1YrCancerI	4.93E-11	0.00E+00	0.00E+00	0.00E+00	0.00E+00	0.00E+00	0.00E+00	0.00E+00	0.00E+00	0.00E+00	0.00E+00	0.00E+00
2110	ALL	413023.8	3761840	4.28E-11	1YrCancerI	4.28E-11	0.00E+00	0.00E+00	0.00E+00	0.00E+00	0.00E+00	0.00E+00	0.00E+00	0.00E+00	0.00E+00	0.00E+00	0.00E+00
2111	ALL	413023.8	3761590	3.62E-11	1YrCancerI	3.62E-11	0.00E+00	0.00E+00	0.00E+00	0.00E+00	0.00E+00	0.00E+00	0.00E+00	0.00E+00	0.00E+00	0.00E+00	0.00E+00
2112	ALL	413023.8	3761340	3.08E-11	1YrCancerI	3.08E-11	0.00E+00	0.00E+00	0.00E+00	0.00E+00	0.00E+00	0.00E+00	0.00E+00	0.00E+00	0.00E+00	0.00E+00	0.00E+00
2113	ALL	413023.8	3761090	2.57E-11	1YrCancerI	2.57E-11	0.00E+00	0.00E+00	0.00E+00	0.00E+00	0.00E+00	0.00E+00	0.00E+00	0.00E+00	0.00E+00	0.00E+00	0.00E+00
2114	ALL	413023.8	3760840	2.16E-11	1YrCancerI	2.16E-11	0.00E+00	0.00E+00	0.00E+00	0.00E+00	0.00E+00	0.00E+00	0.00E+00	0.00E+00	0.00E+00	0.00E+00	0.00E+00
2115	ALL	413023.8	3760590	1.71E-11	1YrCancerI	1.71E-11	0.00E+00	0.00E+00	0.00E+00	0.00E+00	0.00E+00	0.00E+00	0.00E+00	0.00E+00	0.00E+00	0.00E+00	0.00E+00
2116	ALL	413023.8	3760340	1.48E-11	1YrCancerI	1.48E-11	0.00E+00	0.00E+00	0.00E+00	0.00E+00	0.00E+00	0.00E+00	0.00E+00	0.00E+00	0.00E+00	0.00E+00	0.00E+00
2117	ALL	413023.8	3760090	1.23E-11	1YrCancerI	1.23E-11	0.00E+00	0.00E+00	0.00E+00	0.00E+00	0.00E+00	0.00E+00	0.00E+00	0.00E+00	0.00E+00	0.00E+00	0.00E+00
2118	ALL	413023.8	3759840	8.20E-12	1YrCancerI	8.20E-12	0.00E+00	0.00E+00	0.00E+00	0.00E+00	0.00E+00	0.00E+00	0.00E+00	0.00E+00	0.00E+00	0.00E+00	0.00E+00
2119	ALL	413023.8	3759590	5.93E-12	1YrCancerI	5.93E-12	0.00E+00	0.00E+00	0.00E+00	0.00E+00	0.00E+00	0.00E+00	0.00E+00	0.00E+00	0.00E+00	0.00E+00	0.00E+00
2120	ALL	413023.8	3759340	6.69E-12	1YrCancerI	6.69E-12	0.00E+00	0.00E+00	0.00E+00	0.00E+00	0.00E+00	0.00E+00	0.00E+00	0.00E+00	0.00E+00	0.00E+00	0.00E+00
2121	ALL	413023.8	3759090	7.67E-12	1YrCancerI	7.67E-12	0.00E+00	0.00E+00	0.00E+00	0.00E+00	0.00E+00	0.00E+00	0.00E+00	0.00E+00	0.00E+00	0.00E+00	0.00E+00
2122	ALL	413023.8	3758840	8.87E-12	1YrCancerI	8.87E-12	0.00E+00	0.00E+00	0.00E+00	0.00E+00	0.00E+00	0.00E+00	0.00E+00	0.00E+00	0.00E+00	0.00E+00	0.00E+00
2123	ALL	413023.8	3758590	9.81E-12	1YrCancerI	9.81E-12	0.00E+00	0.00E+00	0.00E+00	0.00E+00	0.00E+00	0.00E+00	0.00E+00	0.00E+00	0.00E+00	0.00E+00	0.00E+00
2124	ALL	413023.8	3758340	9.63E-12	1YrCancerI	9.63E-12	0.00E+00	0.00E+00	0.00E+00	0.00E+00	0.00E+00	0.00E+00	0.00E+00	0.00E+00	0.00E+00	0.00E+00	0.00E+00
2125	ALL	412777.7	3762090	6.57E-11	1YrCancerI	6.57E-11	0.00E+00	0.00E+00	0.00E+00	0.00E+00	0.00E+00	0.00E+00	0.00E+00	0.00E+00	0.00E+00	0.00E+00	0.00E+00
2126	ALL	412777.7	3761840	5.49E-11	1YrCancerI	5.49E-11	0.00E+00	0.00E+00	0.00E+00	0.00E+00	0.00E+00	0.00E+00	0.00E+00	0.00E+00	0.00E+00	0.00E+00	0.00E+00
2127	ALL	412777.7	3761590	4.51E-11	1YrCancerI	4.51E-11	0.00E+00	0.00E+00	0.00E+00	0.00E+00	0.00E+00	0.00E+00	0.00E+00	0.00E+00	0.00E+00	0.00E+00	0.00E+00
2128	ALL	412777.7	3761340	3.67E-11	1YrCancerI	3.67E-11	0.00E+00	0.00E+00	0.00E+00	0.00E+00	0.00E+00	0.00E+00	0.00E+00	0.00E+00	0.00E+00	0.00E+00	0.00E+00
2129	ALL	412777.7	3761090	2.98E-11	1YrCancerI	2.98E-11	0.00E+00	0.00E+00	0.00E+00	0.00E+00	0.00E+00	0.00E+00	0.00E+00	0.00E+00	0.00E+00	0.00E+00	0.00E+00
2130	ALL	412777.7	3760840	2.49E-11	1YrCancerI	2.49E-11	0.00E+00	0.00E+00	0.00E+00	0.00E+00	0.00E+00	0.00E+00	0.00E+00	0.00E+00	0.00E+00	0.00E+00	0.00E+00
2131	ALL	412777.7	3760590	1.90E-11	1YrCancerI	1.90E-11	0.00E+00	0.00E+00	0.00E+00	0.00E+00	0.00E+00	0.00E+00	0.00E+00	0.00E+00	0.00E+00	0.00E+00	0.00E+00
2132	ALL	412777.7	3760340	1.63E-11	1YrCancerI	1.63E-11	0.00E+00	0.00E+00	0.00E+00	0.00E+00	0.00E+00	0.00E+00	0.00E+00	0.00E+00	0.00E+00	0.00E+00	0.00E+00
2133	ALL	412777.7	3760090	1.24E-11	1YrCancerI	1.24E-11	0.00E+00	0.00E+00	0.00E+00	0.00E+00	0.00E+00	0.00E+00	0.00E+00	0.00E+00	0.00E+00	0.00E+00	0.00E+00
2134	ALL	412777.7	3759840	8.20E-12	1YrCancerI	8.20E-12	0.00E+00	0.00E+00	0.00E+00	0.00E+00	0.00E+00	0.00E+00	0.00E+00	0.00E+00	0.00E+00	0.00E+00	0.00E+00
2135	ALL	412777.7	3759590	6.29E-12	1YrCancerI	6.29E-12	0.00E+00	0.00E+00	0.00E+00	0.00E+00	0.00E+00	0.00E+00	0.00E+00	0.00E+00	0.00E+00	0.00E+00	0.00E+00
2136	ALL	412777.7	3759340	7.04E-12	1YrCancerI	7.04E-12	0.00E+00	0.00E+00	0.00E+00	0.00E+00	0.00E+00	0.00E+00	0.00E+00	0.00E+00	0.00E+00	0.00E+00	0.00E+00
2137	ALL	412777.7	3759090	9.05E-12	1YrCancerI	9.05E-12	0.00E+00	0.00E+00	0.00E+00	0.00E+00	0.00E+00	0.00E+00	0.00E+00	0.00E+00	0.00E+00	0.00E+00	0.00E+00
2138	ALL	412777.7	3758840	1.07E-11	1YrCancerI	1.07E-11	0.00E+00	0.00E+00	0.00E+00	0.00E+00	0.00E+00	0.00E+00	0.00E+00	0.00E+00	0.00E+00	0.00E+00	0.00E+00
2139	ALL	412777.7	3758590	1.17E-11	1YrCancerI	1.17E-11	0.00E+00	0.00E+00	0.00E+00	0.00E+00	0.00E+00	0.00E+00	0.00E+00	0.00E+00	0.00E+00	0.00E+00	0.00E+00
2140	ALL	412777.7	3758340	1.15E-11	1YrCancerI	1.15E-11	0.00E+00	0.00E+00	0.00E+00	0.00E+00	0.00E+00	0.00E+00	0.00E+00	0.00E+00	0.00E+00	0.00E+00	0.00E+00

2141	ALL	412531.5	3762090	8.28E-11	1YrCancerI	8.28E-11	0.00E+00	0.00E+00	0.00E+00	0.00E+00	0.00E+00	0.00E+00	0.00E+00	0.00E+00	0.00E+00	0.00E+00	0.00E+00
2142	ALL	412531.5	3761840	6.53E-11	1YrCancerI	6.53E-11	0.00E+00	0.00E+00	0.00E+00	0.00E+00	0.00E+00	0.00E+00	0.00E+00	0.00E+00	0.00E+00	0.00E+00	0.00E+00
2143	ALL	412531.5	3761590	5.19E-11	1YrCancerI	5.19E-11	0.00E+00	0.00E+00	0.00E+00	0.00E+00	0.00E+00	0.00E+00	0.00E+00	0.00E+00	0.00E+00	0.00E+00	0.00E+00
2144	ALL	412531.5	3761340	4.26E-11	1YrCancerI	4.26E-11	0.00E+00	0.00E+00	0.00E+00	0.00E+00	0.00E+00	0.00E+00	0.00E+00	0.00E+00	0.00E+00	0.00E+00	0.00E+00
2145	ALL	412531.5	3761090	3.61E-11	1YrCancerI	3.61E-11	0.00E+00	0.00E+00	0.00E+00	0.00E+00	0.00E+00	0.00E+00	0.00E+00	0.00E+00	0.00E+00	0.00E+00	0.00E+00
2146	ALL	412531.5	3760840	3.10E-11	1YrCancerI	3.10E-11	0.00E+00	0.00E+00	0.00E+00	0.00E+00	0.00E+00	0.00E+00	0.00E+00	0.00E+00	0.00E+00	0.00E+00	0.00E+00
2147	ALL	412531.5	3760590	2.43E-11	1YrCancerI	2.43E-11	0.00E+00	0.00E+00	0.00E+00	0.00E+00	0.00E+00	0.00E+00	0.00E+00	0.00E+00	0.00E+00	0.00E+00	0.00E+00
2148	ALL	412531.5	3760340	2.04E-11	1YrCancerI	2.04E-11	0.00E+00	0.00E+00	0.00E+00	0.00E+00	0.00E+00	0.00E+00	0.00E+00	0.00E+00	0.00E+00	0.00E+00	0.00E+00
2149	ALL	412531.5	3760090	1.69E-11	1YrCancerI	1.69E-11	0.00E+00	0.00E+00	0.00E+00	0.00E+00	0.00E+00	0.00E+00	0.00E+00	0.00E+00	0.00E+00	0.00E+00	0.00E+00
2150	ALL	412531.5	3759840	1.17E-11	1YrCancerI	1.17E-11	0.00E+00	0.00E+00	0.00E+00	0.00E+00	0.00E+00	0.00E+00	0.00E+00	0.00E+00	0.00E+00	0.00E+00	0.00E+00
2151	ALL	412531.5	3759590	8.87E-12	1YrCancerI	8.87E-12	0.00E+00	0.00E+00	0.00E+00	0.00E+00	0.00E+00	0.00E+00	0.00E+00	0.00E+00	0.00E+00	0.00E+00	0.00E+00
2152	ALL	412531.5	3759340	8.87E-12	1YrCancerI	8.87E-12	0.00E+00	0.00E+00	0.00E+00	0.00E+00	0.00E+00	0.00E+00	0.00E+00	0.00E+00	0.00E+00	0.00E+00	0.00E+00
2153	ALL	412531.5	3759090	1.11E-11	1YrCancerI	1.11E-11	0.00E+00	0.00E+00	0.00E+00	0.00E+00	0.00E+00	0.00E+00	0.00E+00	0.00E+00	0.00E+00	0.00E+00	0.00E+00
2154	ALL	412531.5	3758840	1.25E-11	1YrCancerI	1.25E-11	0.00E+00	0.00E+00	0.00E+00	0.00E+00	0.00E+00	0.00E+00	0.00E+00	0.00E+00	0.00E+00	0.00E+00	0.00E+00
2155	ALL	412531.5	3758590	1.34E-11	1YrCancerI	1.34E-11	0.00E+00	0.00E+00	0.00E+00	0.00E+00	0.00E+00	0.00E+00	0.00E+00	0.00E+00	0.00E+00	0.00E+00	0.00E+00
2156	ALL	412531.5	3758340	1.32E-11	1YrCancerI	1.32E-11	0.00E+00	0.00E+00	0.00E+00	0.00E+00	0.00E+00	0.00E+00	0.00E+00	0.00E+00	0.00E+00	0.00E+00	0.00E+00
2157	ALL	412285.4	3762090	1.15E-10	1YrCancerI	1.15E-10	0.00E+00	0.00E+00	0.00E+00	0.00E+00	0.00E+00	0.00E+00	0.00E+00	0.00E+00	0.00E+00	0.00E+00	0.00E+00
2158	ALL	412285.4	3761840	8.94E-11	1YrCancerI	8.94E-11	0.00E+00	0.00E+00	0.00E+00	0.00E+00	0.00E+00	0.00E+00	0.00E+00	0.00E+00	0.00E+00	0.00E+00	0.00E+00
2159	ALL	412285.4	3761590	7.11E-11	1YrCancerI	7.11E-11	0.00E+00	0.00E+00	0.00E+00	0.00E+00	0.00E+00	0.00E+00	0.00E+00	0.00E+00	0.00E+00	0.00E+00	0.00E+00
2160	ALL	412285.4	3761340	5.76E-11	1YrCancerI	5.76E-11	0.00E+00	0.00E+00	0.00E+00	0.00E+00	0.00E+00	0.00E+00	0.00E+00	0.00E+00	0.00E+00	0.00E+00	0.00E+00
2161	ALL	412285.4	3761090	4.76E-11	1YrCancerI	4.76E-11	0.00E+00	0.00E+00	0.00E+00	0.00E+00	0.00E+00	0.00E+00	0.00E+00	0.00E+00	0.00E+00	0.00E+00	0.00E+00
2162	ALL	412285.4	3760840	3.82E-11	1YrCancerI	3.82E-11	0.00E+00	0.00E+00	0.00E+00	0.00E+00	0.00E+00	0.00E+00	0.00E+00	0.00E+00	0.00E+00	0.00E+00	0.00E+00
2163	ALL	412285.4	3760590	3.00E-11	1YrCancerI	3.00E-11	0.00E+00	0.00E+00	0.00E+00	0.00E+00	0.00E+00	0.00E+00	0.00E+00	0.00E+00	0.00E+00	0.00E+00	0.00E+00
2164	ALL	412285.4	3760340	2.53E-11	1YrCancerI	2.53E-11	0.00E+00	0.00E+00	0.00E+00	0.00E+00	0.00E+00	0.00E+00	0.00E+00	0.00E+00	0.00E+00	0.00E+00	0.00E+00
2165	ALL	412285.4	3760090	2.06E-11	1YrCancerI	2.06E-11	0.00E+00	0.00E+00	0.00E+00	0.00E+00	0.00E+00	0.00E+00	0.00E+00	0.00E+00	0.00E+00	0.00E+00	0.00E+00
2166	ALL	412285.4	3759840	1.36E-11	1YrCancerI	1.36E-11	0.00E+00	0.00E+00	0.00E+00	0.00E+00	0.00E+00	0.00E+00	0.00E+00	0.00E+00	0.00E+00	0.00E+00	0.00E+00
2167	ALL	412285.4	3759590	1.09E-11	1YrCancerI	1.09E-11	0.00E+00	0.00E+00	0.00E+00	0.00E+00	0.00E+00	0.00E+00	0.00E+00	0.00E+00	0.00E+00	0.00E+00	0.00E+00
2168	ALL	412285.4	3759340	1.06E-11	1YrCancerI	1.06E-11	0.00E+00	0.00E+00	0.00E+00	0.00E+00	0.00E+00	0.00E+00	0.00E+00	0.00E+00	0.00E+00	0.00E+00	0.00E+00
2169	ALL	412285.4	3759090	1.34E-11	1YrCancerI	1.34E-11	0.00E+00	0.00E+00	0.00E+00	0.00E+00	0.00E+00	0.00E+00	0.00E+00	0.00E+00	0.00E+00	0.00E+00	0.00E+00
2170	ALL	412285.4	3758840	1.36E-11	1YrCancerI	1.36E-11	0.00E+00	0.00E+00	0.00E+00	0.00E+00	0.00E+00	0.00E+00	0.00E+00	0.00E+00	0.00E+00	0.00E+00	0.00E+00
2171	ALL	412285.4	3758590	1.42E-11	1YrCancerI	1.42E-11	0.00E+00	0.00E+00	0.00E+00	0.00E+00	0.00E+00	0.00E+00	0.00E+00	0.00E+00	0.00E+00	0.00E+00	0.00E+00
2172	ALL	412285.4	3758340	1.42E-11	1YrCancerI	1.42E-11	0.00E+00	0.00E+00	0.00E+00	0.00E+00	0.00E+00	0.00E+00	0.00E+00	0.00E+00	0.00E+00	0.00E+00	0.00E+00
2173	ALL	412039.2	3762090	1.43E-10	1YrCancerI	1.43E-10	0.00E+00	0.00E+00	0.00E+00	0.00E+00	0.00E+00	0.00E+00	0.00E+00	0.00E+00	0.00E+00	0.00E+00	0.00E+00
2174	ALL	412039.2	3761840	9.75E-11	1YrCancerI	9.75E-11	0.00E+00	0.00E+00	0.00E+00	0.00E+00	0.00E+00	0.00E+00	0.00E+00	0.00E+00	0.00E+00	0.00E+00	0.00E+00
2175	ALL	412039.2	3761590	7.74E-11	1YrCancerI	7.74E-11	0.00E+00	0.00E+00	0.00E+00	0.00E+00	0.00E+00	0.00E+00	0.00E+00	0.00E+00	0.00E+00	0.00E+00	0.00E+00
2176	ALL	412039.2	3761340	6.22E-11	1YrCancerI	6.22E-11	0.00E+00	0.00E+00	0.00E+00	0.00E+00	0.00E+00	0.00E+00	0.00E+00	0.00E+00	0.00E+00	0.00E+00	0.00E+00
2177	ALL	412039.2	3761090	5.06E-11	1YrCancerI	5.06E-11	0.00E+00	0.00E+00	0.00E+00	0.00E+00	0.00E+00	0.00E+00	0.00E+00	0.00E+00	0.00E+00	0.00E+00	0.00E+00
2178	ALL	412039.2	3760840	4.04E-11	1YrCancerI	4.04E-11	0.00E+00	0.00E+00	0.00E+00	0.00E+00	0.00E+00	0.00E+00	0.00E+00	0.00E+00	0.00E+00	0.00E+00	0.00E+00
2179	ALL	412039.2	3760590	3.17E-11	1YrCancerI	3.17E-11	0.00E+00	0.00E+00	0.00E+00	0.00E+00	0.00E+00	0.00E+00	0.00E+00	0.00E+00	0.00E+00	0.00E+00	0.00E+00
2180	ALL	412039.2	3760340	2.70E-11	1YrCancerI	2.70E-11	0.00E+00	0.00E+00	0.00E+00	0.00E+00	0.00E+00	0.00E+00	0.00E+00	0.00E+00	0.00E+00	0.00E+00	0.00E+00
2181	ALL	412039.2	3760090	2.23E-11	1YrCancerI	2.23E-11	0.00E+00	0.00E+00	0.00E+00	0.00E+00	0.00E+00	0.00E+00	0.00E+00	0.00E+00	0.00E+00	0.00E+00	0.00E+00
2182	ALL	412039.2	3759840	1.81E-11	1YrCancerI	1.81E-11	0.00E+00	0.00E+00	0.00E+00	0.00E+00	0.00E+00	0.00E+00	0.00E+00	0.00E+00	0.00E+00	0.00E+00	0.00E+00
2183	ALL	412039.2	3759590	1.34E-11	1YrCancerI	1.34E-11	0.00E+00	0.00E+00	0.00E+00	0.00E+00	0.00E+00	0.00E+00	0.00E+00	0.00E+00	0.00E+00	0.00E+00	0.00E+00
2184	ALL	412039.2	3759340	1.26E-11	1YrCancerI	1.26E-11	0.00E+00	0.00E+00	0.00E+00	0.00E+00	0.00E+00	0.00E+00	0.00E+00	0.00E+00	0.00E+00	0.00E+00	0.00E+00
2185	ALL	412039.2	3759090	1.48E-11	1YrCancerI	1.48E-11	0.00E+00	0.00E+00	0.00E+00	0.00E+00	0.00E+00	0.00E+00	0.00E+00	0.00E+00	0.00E+00	0.00E+00	0.00E+00
2186	ALL	412039.2	3758840	1.47E-11	1YrCancerI	1.47E-11	0.00E+00	0.00E+00	0.00E+00	0.00E+00	0.00E+00	0.00E+00	0.00E+00	0.00E+00	0.00E+00	0.00E+00	0.00E+00
2187	ALL	412039.2	3758590	1.48E-11	1YrCancerI	1.48E-11	0.00E+00	0.00E+00	0.00E+00	0.00E+00	0.00E+00	0.00E+00	0.00E+00	0.00E+00	0.00E+00	0.00E+00	0.00E+00
2188	ALL	412039.2	3758340	1.47E-11	1YrCancerI	1.47E-11	0.00E+00	0.00E+00	0.00E+00	0.00E+00	0.00E+00	0.00E+00	0.00E+00	0.00E+00	0.00E+00	0.00E+00	0.00E+00
2189	ALL	411793.1	3762090	2.54E-10	1YrCancerI	2.54E-10	0.00E+00	0.00E+00	0.00E+00	0.00E+00	0.00E+00	0.00E+00	0.00E+00	0.00E+00	0.00E+00	0.00E+00	0.00E+00
2190	ALL	411793.1	3761840	1.44E-10	1YrCancerI	1.44E-10	0.00E+00	0.00E+00	0.00E+00	0.00E+00	0.00E+00	0.00E+00	0.00E+00	0.00E+00	0.00E+00	0.00E+00	0.00E+00
2191	ALL	411793.1	3761590	1.03E-10	1YrCancerI	1.03E-10	0.00E+00	0.00E+00	0.00E+00	0.00E+00	0.00E+00	0.00E+00	0.00E+00	0.00E+00	0.00E+00	0.00E+00	0.00E+00

2192	ALL	411793.1	3761340	8.06E-11	1YrCancerI	8.06E-11	0.00E+00	0.00E+00	0.00E+00	0.00E+00	0.00E+00	0.00E+00	0.00E+00	0.00E+00	0.00E+00	0.00E+00	0.00E+00
2193	ALL	411793.1	3761090	6.58E-11	1YrCancerI	6.58E-11	0.00E+00	0.00E+00	0.00E+00	0.00E+00	0.00E+00	0.00E+00	0.00E+00	0.00E+00	0.00E+00	0.00E+00	0.00E+00
2194	ALL	411793.1	3760840	5.13E-11	1YrCancerI	5.13E-11	0.00E+00	0.00E+00	0.00E+00	0.00E+00	0.00E+00	0.00E+00	0.00E+00	0.00E+00	0.00E+00	0.00E+00	0.00E+00
2195	ALL	411793.1	3760590	3.87E-11	1YrCancerI	3.87E-11	0.00E+00	0.00E+00	0.00E+00	0.00E+00	0.00E+00	0.00E+00	0.00E+00	0.00E+00	0.00E+00	0.00E+00	0.00E+00
2196	ALL	411793.1	3760340	3.18E-11	1YrCancerI	3.18E-11	0.00E+00	0.00E+00	0.00E+00	0.00E+00	0.00E+00	0.00E+00	0.00E+00	0.00E+00	0.00E+00	0.00E+00	0.00E+00
2197	ALL	411793.1	3760090	2.70E-11	1YrCancerI	2.70E-11	0.00E+00	0.00E+00	0.00E+00	0.00E+00	0.00E+00	0.00E+00	0.00E+00	0.00E+00	0.00E+00	0.00E+00	0.00E+00
2198	ALL	411793.1	3759840	2.10E-11	1YrCancerI	2.10E-11	0.00E+00	0.00E+00	0.00E+00	0.00E+00	0.00E+00	0.00E+00	0.00E+00	0.00E+00	0.00E+00	0.00E+00	0.00E+00
2199	ALL	411793.1	3759590	1.55E-11	1YrCancerI	1.55E-11	0.00E+00	0.00E+00	0.00E+00	0.00E+00	0.00E+00	0.00E+00	0.00E+00	0.00E+00	0.00E+00	0.00E+00	0.00E+00
2200	ALL	411793.1	3759340	1.40E-11	1YrCancerI	1.40E-11	0.00E+00	0.00E+00	0.00E+00	0.00E+00	0.00E+00	0.00E+00	0.00E+00	0.00E+00	0.00E+00	0.00E+00	0.00E+00
2201	ALL	411793.1	3759090	1.60E-11	1YrCancerI	1.60E-11	0.00E+00	0.00E+00	0.00E+00	0.00E+00	0.00E+00	0.00E+00	0.00E+00	0.00E+00	0.00E+00	0.00E+00	0.00E+00
2202	ALL	411793.1	3758840	1.65E-11	1YrCancerI	1.65E-11	0.00E+00	0.00E+00	0.00E+00	0.00E+00	0.00E+00	0.00E+00	0.00E+00	0.00E+00	0.00E+00	0.00E+00	0.00E+00
2203	ALL	411793.1	3758590	1.57E-11	1YrCancerI	1.57E-11	0.00E+00	0.00E+00	0.00E+00	0.00E+00	0.00E+00	0.00E+00	0.00E+00	0.00E+00	0.00E+00	0.00E+00	0.00E+00
2204	ALL	411793.1	3758340	1.54E-11	1YrCancerI	1.54E-11	0.00E+00	0.00E+00	0.00E+00	0.00E+00	0.00E+00	0.00E+00	0.00E+00	0.00E+00	0.00E+00	0.00E+00	0.00E+00
2205	ALL	411546.9	3762090	5.43E-10	1YrCancerI	5.43E-10	0.00E+00	0.00E+00	0.00E+00	0.00E+00	0.00E+00	0.00E+00	0.00E+00	0.00E+00	0.00E+00	0.00E+00	0.00E+00
2206	ALL	411546.9	3761840	2.83E-10	1YrCancerI	2.83E-10	0.00E+00	0.00E+00	0.00E+00	0.00E+00	0.00E+00	0.00E+00	0.00E+00	0.00E+00	0.00E+00	0.00E+00	0.00E+00
2207	ALL	411546.9	3761590	1.77E-10	1YrCancerI	1.77E-10	0.00E+00	0.00E+00	0.00E+00	0.00E+00	0.00E+00	0.00E+00	0.00E+00	0.00E+00	0.00E+00	0.00E+00	0.00E+00
2208	ALL	411546.9	3761340	1.31E-10	1YrCancerI	1.31E-10	0.00E+00	0.00E+00	0.00E+00	0.00E+00	0.00E+00	0.00E+00	0.00E+00	0.00E+00	0.00E+00	0.00E+00	0.00E+00
2209	ALL	411546.9	3761090	1.03E-10	1YrCancerI	1.03E-10	0.00E+00	0.00E+00	0.00E+00	0.00E+00	0.00E+00	0.00E+00	0.00E+00	0.00E+00	0.00E+00	0.00E+00	0.00E+00
2210	ALL	411546.9	3760840	8.10E-11	1YrCancerI	8.10E-11	0.00E+00	0.00E+00	0.00E+00	0.00E+00	0.00E+00	0.00E+00	0.00E+00	0.00E+00	0.00E+00	0.00E+00	0.00E+00
2211	ALL	411546.9	3760590	5.83E-11	1YrCancerI	5.83E-11	0.00E+00	0.00E+00	0.00E+00	0.00E+00	0.00E+00	0.00E+00	0.00E+00	0.00E+00	0.00E+00	0.00E+00	0.00E+00
2212	ALL	411546.9	3760340	4.51E-11	1YrCancerI	4.51E-11	0.00E+00	0.00E+00	0.00E+00	0.00E+00	0.00E+00	0.00E+00	0.00E+00	0.00E+00	0.00E+00	0.00E+00	0.00E+00
2213	ALL	411546.9	3760090	3.51E-11	1YrCancerI	3.51E-11	0.00E+00	0.00E+00	0.00E+00	0.00E+00	0.00E+00	0.00E+00	0.00E+00	0.00E+00	0.00E+00	0.00E+00	0.00E+00
2214	ALL	411546.9	3759840	2.86E-11	1YrCancerI	2.86E-11	0.00E+00	0.00E+00	0.00E+00	0.00E+00	0.00E+00	0.00E+00	0.00E+00	0.00E+00	0.00E+00	0.00E+00	0.00E+00
2215	ALL	411546.9	3759590	2.27E-11	1YrCancerI	2.27E-11	0.00E+00	0.00E+00	0.00E+00	0.00E+00	0.00E+00	0.00E+00	0.00E+00	0.00E+00	0.00E+00	0.00E+00	0.00E+00
2216	ALL	411546.9	3759340	1.88E-11	1YrCancerI	1.88E-11	0.00E+00	0.00E+00	0.00E+00	0.00E+00	0.00E+00	0.00E+00	0.00E+00	0.00E+00	0.00E+00	0.00E+00	0.00E+00
2217	ALL	411546.9	3759090	1.95E-11	1YrCancerI	1.95E-11	0.00E+00	0.00E+00	0.00E+00	0.00E+00	0.00E+00	0.00E+00	0.00E+00	0.00E+00	0.00E+00	0.00E+00	0.00E+00
2218	ALL	411546.9	3758840	2.02E-11	1YrCancerI	2.02E-11	0.00E+00	0.00E+00	0.00E+00	0.00E+00	0.00E+00	0.00E+00	0.00E+00	0.00E+00	0.00E+00	0.00E+00	0.00E+00
2219	ALL	411546.9	3758590	1.88E-11	1YrCancerI	1.88E-11	0.00E+00	0.00E+00	0.00E+00	0.00E+00	0.00E+00	0.00E+00	0.00E+00	0.00E+00	0.00E+00	0.00E+00	0.00E+00
2220	ALL	411546.9	3758340	1.81E-11	1YrCancerI	1.81E-11	0.00E+00	0.00E+00	0.00E+00	0.00E+00	0.00E+00	0.00E+00	0.00E+00	0.00E+00	0.00E+00	0.00E+00	0.00E+00
2221	ALL	411300.8	3762090	9.17E-10	1YrCancerI	9.17E-10	0.00E+00	0.00E+00	0.00E+00	0.00E+00	0.00E+00	0.00E+00	0.00E+00	0.00E+00	0.00E+00	0.00E+00	0.00E+00
2222	ALL	411300.8	3761840	5.00E-10	1YrCancerI	5.00E-10	0.00E+00	0.00E+00	0.00E+00	0.00E+00	0.00E+00	0.00E+00	0.00E+00	0.00E+00	0.00E+00	0.00E+00	0.00E+00
2223	ALL	411300.8	3761590	2.90E-10	1YrCancerI	2.90E-10	0.00E+00	0.00E+00	0.00E+00	0.00E+00	0.00E+00	0.00E+00	0.00E+00	0.00E+00	0.00E+00	0.00E+00	0.00E+00
2224	ALL	411300.8	3761340	1.98E-10	1YrCancerI	1.98E-10	0.00E+00	0.00E+00	0.00E+00	0.00E+00	0.00E+00	0.00E+00	0.00E+00	0.00E+00	0.00E+00	0.00E+00	0.00E+00
2225	ALL	411300.8	3761090	1.52E-10	1YrCancerI	1.52E-10	0.00E+00	0.00E+00	0.00E+00	0.00E+00	0.00E+00	0.00E+00	0.00E+00	0.00E+00	0.00E+00	0.00E+00	0.00E+00
2226	ALL	411300.8	3760840	1.20E-10	1YrCancerI	1.20E-10	0.00E+00	0.00E+00	0.00E+00	0.00E+00	0.00E+00	0.00E+00	0.00E+00	0.00E+00	0.00E+00	0.00E+00	0.00E+00
2227	ALL	411300.8	3760590	8.89E-11	1YrCancerI	8.89E-11	0.00E+00	0.00E+00	0.00E+00	0.00E+00	0.00E+00	0.00E+00	0.00E+00	0.00E+00	0.00E+00	0.00E+00	0.00E+00
2228	ALL	411300.8	3760340	6.42E-11	1YrCancerI	6.42E-11	0.00E+00	0.00E+00	0.00E+00	0.00E+00	0.00E+00	0.00E+00	0.00E+00	0.00E+00	0.00E+00	0.00E+00	0.00E+00
2229	ALL	411300.8	3760090	5.17E-11	1YrCancerI	5.17E-11	0.00E+00	0.00E+00	0.00E+00	0.00E+00	0.00E+00	0.00E+00	0.00E+00	0.00E+00	0.00E+00	0.00E+00	0.00E+00
2230	ALL	411300.8	3759840	4.06E-11	1YrCancerI	4.06E-11	0.00E+00	0.00E+00	0.00E+00	0.00E+00	0.00E+00	0.00E+00	0.00E+00	0.00E+00	0.00E+00	0.00E+00	0.00E+00
2231	ALL	411300.8	3759590	3.39E-11	1YrCancerI	3.39E-11	0.00E+00	0.00E+00	0.00E+00	0.00E+00	0.00E+00	0.00E+00	0.00E+00	0.00E+00	0.00E+00	0.00E+00	0.00E+00
2232	ALL	411300.8	3759340	2.92E-11	1YrCancerI	2.92E-11	0.00E+00	0.00E+00	0.00E+00	0.00E+00	0.00E+00	0.00E+00	0.00E+00	0.00E+00	0.00E+00	0.00E+00	0.00E+00
2233	ALL	411300.8	3759090	2.67E-11	1YrCancerI	2.67E-11	0.00E+00	0.00E+00	0.00E+00	0.00E+00	0.00E+00	0.00E+00	0.00E+00	0.00E+00	0.00E+00	0.00E+00	0.00E+00
2234	ALL	411300.8	3758840	2.60E-11	1YrCancerI	2.60E-11	0.00E+00	0.00E+00	0.00E+00	0.00E+00	0.00E+00	0.00E+00	0.00E+00	0.00E+00	0.00E+00	0.00E+00	0.00E+00
2235	ALL	411300.8	3758590	2.41E-11	1YrCancerI	2.41E-11	0.00E+00	0.00E+00	0.00E+00	0.00E+00	0.00E+00	0.00E+00	0.00E+00	0.00E+00	0.00E+00	0.00E+00	0.00E+00
2236	ALL	411300.8	3758340	2.37E-11	1YrCancerI	2.37E-11	0.00E+00	0.00E+00	0.00E+00	0.00E+00	0.00E+00	0.00E+00	0.00E+00	0.00E+00	0.00E+00	0.00E+00	0.00E+00
2237	ALL	411054.6	3762090	1.13E-09	1YrCancerI	1.13E-09	0.00E+00	0.00E+00	0.00E+00	0.00E+00	0.00E+00	0.00E+00	0.00E+00	0.00E+00	0.00E+00	0.00E+00	0.00E+00
2238	ALL	411054.6	3761840	7.03E-10	1YrCancerI	7.03E-10	0.00E+00	0.00E+00	0.00E+00	0.00E+00	0.00E+00	0.00E+00	0.00E+00	0.00E+00	0.00E+00	0.00E+00	0.00E+00
2239	ALL	411054.6	3761590	4.13E-10	1YrCancerI	4.13E-10	0.00E+00	0.00E+00	0.00E+00	0.00E+00	0.00E+00	0.00E+00	0.00E+00	0.00E+00	0.00E+00	0.00E+00	0.00E+00
2240	ALL	411054.6	3761340	2.82E-10	1YrCancerI	2.82E-10	0.00E+00	0.00E+00	0.00E+00	0.00E+00	0.00E+00	0.00E+00	0.00E+00	0.00E+00	0.00E+00	0.00E+00	0.00E+00
2241	ALL	411054.6	3761090	2.13E-10	1YrCancerI	2.13E-10	0.00E+00	0.00E+00	0.00E+00	0.00E+00	0.00E+00	0.00E+00	0.00E+00	0.00E+00	0.00E+00	0.00E+00	0.00E+00
2242	ALL	411054.6	3760840	1.66E-10	1YrCancerI	1.66E-10	0.00E+00	0.00E+00	0.00E+00	0.00E+00	0.00E+00	0.00E+00	0.00E+00	0.00E+00	0.00E+00	0.00E+00	0.00E+00

2243	ALL	411054.6	3760590	1.25E-10	1YrCancerI	1.25E-10	0.00E+00	0.00E+00	0.00E+00	0.00E+00	0.00E+00	0.00E+00	0.00E+00	0.00E+00	0.00E+00	0.00E+00	0.00E+00
2244	ALL	411054.6	3760340	8.75E-11	1YrCancerI	8.75E-11	0.00E+00	0.00E+00	0.00E+00	0.00E+00	0.00E+00	0.00E+00	0.00E+00	0.00E+00	0.00E+00	0.00E+00	0.00E+00
2245	ALL	411054.6	3760090	6.84E-11	1YrCancerI	6.84E-11	0.00E+00	0.00E+00	0.00E+00	0.00E+00	0.00E+00	0.00E+00	0.00E+00	0.00E+00	0.00E+00	0.00E+00	0.00E+00
2246	ALL	411054.6	3759840	5.42E-11	1YrCancerI	5.42E-11	0.00E+00	0.00E+00	0.00E+00	0.00E+00	0.00E+00	0.00E+00	0.00E+00	0.00E+00	0.00E+00	0.00E+00	0.00E+00
2247	ALL	411054.6	3759590	4.59E-11	1YrCancerI	4.59E-11	0.00E+00	0.00E+00	0.00E+00	0.00E+00	0.00E+00	0.00E+00	0.00E+00	0.00E+00	0.00E+00	0.00E+00	0.00E+00
2248	ALL	411054.6	3759340	3.88E-11	1YrCancerI	3.88E-11	0.00E+00	0.00E+00	0.00E+00	0.00E+00	0.00E+00	0.00E+00	0.00E+00	0.00E+00	0.00E+00	0.00E+00	0.00E+00
2249	ALL	411054.6	3759090	3.42E-11	1YrCancerI	3.42E-11	0.00E+00	0.00E+00	0.00E+00	0.00E+00	0.00E+00	0.00E+00	0.00E+00	0.00E+00	0.00E+00	0.00E+00	0.00E+00
2250	ALL	411054.6	3758840	3.22E-11	1YrCancerI	3.22E-11	0.00E+00	0.00E+00	0.00E+00	0.00E+00	0.00E+00	0.00E+00	0.00E+00	0.00E+00	0.00E+00	0.00E+00	0.00E+00
2251	ALL	411054.6	3758590	2.99E-11	1YrCancerI	2.99E-11	0.00E+00	0.00E+00	0.00E+00	0.00E+00	0.00E+00	0.00E+00	0.00E+00	0.00E+00	0.00E+00	0.00E+00	0.00E+00
2252	ALL	411054.6	3758340	2.97E-11	1YrCancerI	2.97E-11	0.00E+00	0.00E+00	0.00E+00	0.00E+00	0.00E+00	0.00E+00	0.00E+00	0.00E+00	0.00E+00	0.00E+00	0.00E+00
2253	ALL	410808.5	3762090	1.06E-09	1YrCancerI	1.06E-09	0.00E+00	0.00E+00	0.00E+00	0.00E+00	0.00E+00	0.00E+00	0.00E+00	0.00E+00	0.00E+00	0.00E+00	0.00E+00
2254	ALL	410808.5	3761840	7.97E-10	1YrCancerI	7.97E-10	0.00E+00	0.00E+00	0.00E+00	0.00E+00	0.00E+00	0.00E+00	0.00E+00	0.00E+00	0.00E+00	0.00E+00	0.00E+00
2255	ALL	410808.5	3761590	5.26E-10	1YrCancerI	5.26E-10	0.00E+00	0.00E+00	0.00E+00	0.00E+00	0.00E+00	0.00E+00	0.00E+00	0.00E+00	0.00E+00	0.00E+00	0.00E+00
2256	ALL	410808.5	3761340	3.56E-10	1YrCancerI	3.56E-10	0.00E+00	0.00E+00	0.00E+00	0.00E+00	0.00E+00	0.00E+00	0.00E+00	0.00E+00	0.00E+00	0.00E+00	0.00E+00
2257	ALL	410808.5	3761090	2.71E-10	1YrCancerI	2.71E-10	0.00E+00	0.00E+00	0.00E+00	0.00E+00	0.00E+00	0.00E+00	0.00E+00	0.00E+00	0.00E+00	0.00E+00	0.00E+00
2258	ALL	410808.5	3760840	2.17E-10	1YrCancerI	2.17E-10	0.00E+00	0.00E+00	0.00E+00	0.00E+00	0.00E+00	0.00E+00	0.00E+00	0.00E+00	0.00E+00	0.00E+00	0.00E+00
2259	ALL	410808.5	3760590	1.68E-10	1YrCancerI	1.68E-10	0.00E+00	0.00E+00	0.00E+00	0.00E+00	0.00E+00	0.00E+00	0.00E+00	0.00E+00	0.00E+00	0.00E+00	0.00E+00
2260	ALL	410808.5	3760340	1.21E-10	1YrCancerI	1.21E-10	0.00E+00	0.00E+00	0.00E+00	0.00E+00	0.00E+00	0.00E+00	0.00E+00	0.00E+00	0.00E+00	0.00E+00	0.00E+00
2261	ALL	410808.5	3760090	9.20E-11	1YrCancerI	9.20E-11	0.00E+00	0.00E+00	0.00E+00	0.00E+00	0.00E+00	0.00E+00	0.00E+00	0.00E+00	0.00E+00	0.00E+00	0.00E+00
2262	ALL	410808.5	3759840	7.40E-11	1YrCancerI	7.40E-11	0.00E+00	0.00E+00	0.00E+00	0.00E+00	0.00E+00	0.00E+00	0.00E+00	0.00E+00	0.00E+00	0.00E+00	0.00E+00
2263	ALL	410808.5	3759590	6.18E-11	1YrCancerI	6.18E-11	0.00E+00	0.00E+00	0.00E+00	0.00E+00	0.00E+00	0.00E+00	0.00E+00	0.00E+00	0.00E+00	0.00E+00	0.00E+00
2264	ALL	410808.5	3759340	5.15E-11	1YrCancerI	5.15E-11	0.00E+00	0.00E+00	0.00E+00	0.00E+00	0.00E+00	0.00E+00	0.00E+00	0.00E+00	0.00E+00	0.00E+00	0.00E+00
2265	ALL	410808.5	3759090	4.19E-11	1YrCancerI	4.19E-11	0.00E+00	0.00E+00	0.00E+00	0.00E+00	0.00E+00	0.00E+00	0.00E+00	0.00E+00	0.00E+00	0.00E+00	0.00E+00
2266	ALL	410808.5	3758840	3.91E-11	1YrCancerI	3.91E-11	0.00E+00	0.00E+00	0.00E+00	0.00E+00	0.00E+00	0.00E+00	0.00E+00	0.00E+00	0.00E+00	0.00E+00	0.00E+00
2267	ALL	410808.5	3758590	3.65E-11	1YrCancerI	3.65E-11	0.00E+00	0.00E+00	0.00E+00	0.00E+00	0.00E+00	0.00E+00	0.00E+00	0.00E+00	0.00E+00	0.00E+00	0.00E+00
2268	ALL	410808.5	3758340	3.61E-11	1YrCancerI	3.61E-11	0.00E+00	0.00E+00	0.00E+00	0.00E+00	0.00E+00	0.00E+00	0.00E+00	0.00E+00	0.00E+00	0.00E+00	0.00E+00
2269	ALL	410562.3	3762090	8.46E-10	1YrCancerI	8.46E-10	0.00E+00	0.00E+00	0.00E+00	0.00E+00	0.00E+00	0.00E+00	0.00E+00	0.00E+00	0.00E+00	0.00E+00	0.00E+00
2270	ALL	410562.3	3761840	7.70E-10	1YrCancerI	7.70E-10	0.00E+00	0.00E+00	0.00E+00	0.00E+00	0.00E+00	0.00E+00	0.00E+00	0.00E+00	0.00E+00	0.00E+00	0.00E+00
2271	ALL	410562.3	3761590	5.87E-10	1YrCancerI	5.87E-10	0.00E+00	0.00E+00	0.00E+00	0.00E+00	0.00E+00	0.00E+00	0.00E+00	0.00E+00	0.00E+00	0.00E+00	0.00E+00
2272	ALL	410562.3	3761340	4.22E-10	1YrCancerI	4.22E-10	0.00E+00	0.00E+00	0.00E+00	0.00E+00	0.00E+00	0.00E+00	0.00E+00	0.00E+00	0.00E+00	0.00E+00	0.00E+00
2273	ALL	410562.3	3761090	3.27E-10	1YrCancerI	3.27E-10	0.00E+00	0.00E+00	0.00E+00	0.00E+00	0.00E+00	0.00E+00	0.00E+00	0.00E+00	0.00E+00	0.00E+00	0.00E+00
2274	ALL	410562.3	3760840	2.62E-10	1YrCancerI	2.62E-10	0.00E+00	0.00E+00	0.00E+00	0.00E+00	0.00E+00	0.00E+00	0.00E+00	0.00E+00	0.00E+00	0.00E+00	0.00E+00
2275	ALL	410562.3	3760590	2.13E-10	1YrCancerI	2.13E-10	0.00E+00	0.00E+00	0.00E+00	0.00E+00	0.00E+00	0.00E+00	0.00E+00	0.00E+00	0.00E+00	0.00E+00	0.00E+00
2276	ALL	410562.3	3760340	1.71E-10	1YrCancerI	1.71E-10	0.00E+00	0.00E+00	0.00E+00	0.00E+00	0.00E+00	0.00E+00	0.00E+00	0.00E+00	0.00E+00	0.00E+00	0.00E+00
2277	ALL	410562.3	3760090	1.27E-10	1YrCancerI	1.27E-10	0.00E+00	0.00E+00	0.00E+00	0.00E+00	0.00E+00	0.00E+00	0.00E+00	0.00E+00	0.00E+00	0.00E+00	0.00E+00
2278	ALL	410562.3	3759840	9.63E-11	1YrCancerI	9.63E-11	0.00E+00	0.00E+00	0.00E+00	0.00E+00	0.00E+00	0.00E+00	0.00E+00	0.00E+00	0.00E+00	0.00E+00	0.00E+00
2279	ALL	410562.3	3759590	7.81E-11	1YrCancerI	7.81E-11	0.00E+00	0.00E+00	0.00E+00	0.00E+00	0.00E+00	0.00E+00	0.00E+00	0.00E+00	0.00E+00	0.00E+00	0.00E+00
2280	ALL	410562.3	3759340	6.48E-11	1YrCancerI	6.48E-11	0.00E+00	0.00E+00	0.00E+00	0.00E+00	0.00E+00	0.00E+00	0.00E+00	0.00E+00	0.00E+00	0.00E+00	0.00E+00
2281	ALL	410562.3	3759090	5.45E-11	1YrCancerI	5.45E-11	0.00E+00	0.00E+00	0.00E+00	0.00E+00	0.00E+00	0.00E+00	0.00E+00	0.00E+00	0.00E+00	0.00E+00	0.00E+00
2282	ALL	410562.3	3758840	4.81E-11	1YrCancerI	4.81E-11	0.00E+00	0.00E+00	0.00E+00	0.00E+00	0.00E+00	0.00E+00	0.00E+00	0.00E+00	0.00E+00	0.00E+00	0.00E+00
2283	ALL	410562.3	3758590	4.51E-11	1YrCancerI	4.51E-11	0.00E+00	0.00E+00	0.00E+00	0.00E+00	0.00E+00	0.00E+00	0.00E+00	0.00E+00	0.00E+00	0.00E+00	0.00E+00
2284	ALL	410562.3	3758340	4.44E-11	1YrCancerI	4.44E-11	0.00E+00	0.00E+00	0.00E+00	0.00E+00	0.00E+00	0.00E+00	0.00E+00	0.00E+00	0.00E+00	0.00E+00	0.00E+00
2285	ALL	410316.2	3762090	5.93E-10	1YrCancerI	5.93E-10	0.00E+00	0.00E+00	0.00E+00	0.00E+00	0.00E+00	0.00E+00	0.00E+00	0.00E+00	0.00E+00	0.00E+00	0.00E+00
2286	ALL	410316.2	3761840	6.15E-10	1YrCancerI	6.15E-10	0.00E+00	0.00E+00	0.00E+00	0.00E+00	0.00E+00	0.00E+00	0.00E+00	0.00E+00	0.00E+00	0.00E+00	0.00E+00
2287	ALL	410316.2	3761590	5.40E-10	1YrCancerI	5.40E-10	0.00E+00	0.00E+00	0.00E+00	0.00E+00	0.00E+00	0.00E+00	0.00E+00	0.00E+00	0.00E+00	0.00E+00	0.00E+00
2288	ALL	410316.2	3761340	4.43E-10	1YrCancerI	4.43E-10	0.00E+00	0.00E+00	0.00E+00	0.00E+00	0.00E+00	0.00E+00	0.00E+00	0.00E+00	0.00E+00	0.00E+00	0.00E+00
2289	ALL	410316.2	3761090	3.67E-10	1YrCancerI	3.67E-10	0.00E+00	0.00E+00	0.00E+00	0.00E+00	0.00E+00	0.00E+00	0.00E+00	0.00E+00	0.00E+00	0.00E+00	0.00E+00
2290	ALL	410316.2	3760840	3.05E-10	1YrCancerI	3.05E-10	0.00E+00	0.00E+00	0.00E+00	0.00E+00	0.00E+00	0.00E+00	0.00E+00	0.00E+00	0.00E+00	0.00E+00	0.00E+00
2291	ALL	410316.2	3760590	2.48E-10	1YrCancerI	2.48E-10	0.00E+00	0.00E+00	0.00E+00	0.00E+00	0.00E+00	0.00E+00	0.00E+00	0.00E+00	0.00E+00	0.00E+00	0.00E+00
2292	ALL	410316.2	3760340	2.06E-10	1YrCancerI	2.06E-10	0.00E+00	0.00E+00	0.00E+00	0.00E+00	0.00E+00	0.00E+00	0.00E+00	0.00E+00	0.00E+00	0.00E+00	0.00E+00
2293	ALL	410316.2	3760090	1.62E-10	1YrCancerI	1.62E-10	0.00E+00	0.00E+00	0.00E+00	0.00E+00	0.00E+00	0.00E+00	0.00E+00	0.00E+00	0.00E+00	0.00E+00	0.00E+00

2294	ALL	410316.2	3759840	1.17E-10	1YrCancerI	1.17E-10	0.00E+00	0.00E+00	0.00E+00	0.00E+00	0.00E+00	0.00E+00	0.00E+00	0.00E+00	0.00E+00	0.00E+00	0.00E+00
2295	ALL	410316.2	3759590	9.30E-11	1YrCancerI	9.30E-11	0.00E+00	0.00E+00	0.00E+00	0.00E+00	0.00E+00	0.00E+00	0.00E+00	0.00E+00	0.00E+00	0.00E+00	0.00E+00
2296	ALL	410316.2	3759340	7.43E-11	1YrCancerI	7.43E-11	0.00E+00	0.00E+00	0.00E+00	0.00E+00	0.00E+00	0.00E+00	0.00E+00	0.00E+00	0.00E+00	0.00E+00	0.00E+00
2297	ALL	410316.2	3759090	6.68E-11	1YrCancerI	6.68E-11	0.00E+00	0.00E+00	0.00E+00	0.00E+00	0.00E+00	0.00E+00	0.00E+00	0.00E+00	0.00E+00	0.00E+00	0.00E+00
2298	ALL	410316.2	3758840	6.01E-11	1YrCancerI	6.01E-11	0.00E+00	0.00E+00	0.00E+00	0.00E+00	0.00E+00	0.00E+00	0.00E+00	0.00E+00	0.00E+00	0.00E+00	0.00E+00
2299	ALL	410316.2	3758590	5.72E-11	1YrCancerI	5.72E-11	0.00E+00	0.00E+00	0.00E+00	0.00E+00	0.00E+00	0.00E+00	0.00E+00	0.00E+00	0.00E+00	0.00E+00	0.00E+00
2300	ALL	410316.2	3758340	5.64E-11	1YrCancerI	5.64E-11	0.00E+00	0.00E+00	0.00E+00	0.00E+00	0.00E+00	0.00E+00	0.00E+00	0.00E+00	0.00E+00	0.00E+00	0.00E+00
2301	ALL	410070	3762090	4.16E-10	1YrCancerI	4.16E-10	0.00E+00	0.00E+00	0.00E+00	0.00E+00	0.00E+00	0.00E+00	0.00E+00	0.00E+00	0.00E+00	0.00E+00	0.00E+00
2302	ALL	410070	3761840	4.86E-10	1YrCancerI	4.86E-10	0.00E+00	0.00E+00	0.00E+00	0.00E+00	0.00E+00	0.00E+00	0.00E+00	0.00E+00	0.00E+00	0.00E+00	0.00E+00
2303	ALL	410070	3761590	4.83E-10	1YrCancerI	4.83E-10	0.00E+00	0.00E+00	0.00E+00	0.00E+00	0.00E+00	0.00E+00	0.00E+00	0.00E+00	0.00E+00	0.00E+00	0.00E+00
2304	ALL	410070	3761340	4.35E-10	1YrCancerI	4.35E-10	0.00E+00	0.00E+00	0.00E+00	0.00E+00	0.00E+00	0.00E+00	0.00E+00	0.00E+00	0.00E+00	0.00E+00	0.00E+00
2305	ALL	410070	3761090	3.84E-10	1YrCancerI	3.84E-10	0.00E+00	0.00E+00	0.00E+00	0.00E+00	0.00E+00	0.00E+00	0.00E+00	0.00E+00	0.00E+00	0.00E+00	0.00E+00
2306	ALL	410070	3760840	3.32E-10	1YrCancerI	3.32E-10	0.00E+00	0.00E+00	0.00E+00	0.00E+00	0.00E+00	0.00E+00	0.00E+00	0.00E+00	0.00E+00	0.00E+00	0.00E+00
2307	ALL	410070	3760590	2.80E-10	1YrCancerI	2.80E-10	0.00E+00	0.00E+00	0.00E+00	0.00E+00	0.00E+00	0.00E+00	0.00E+00	0.00E+00	0.00E+00	0.00E+00	0.00E+00
2308	ALL	410070	3760340	2.33E-10	1YrCancerI	2.33E-10	0.00E+00	0.00E+00	0.00E+00	0.00E+00	0.00E+00	0.00E+00	0.00E+00	0.00E+00	0.00E+00	0.00E+00	0.00E+00
2309	ALL	410070	3760090	1.86E-10	1YrCancerI	1.86E-10	0.00E+00	0.00E+00	0.00E+00	0.00E+00	0.00E+00	0.00E+00	0.00E+00	0.00E+00	0.00E+00	0.00E+00	0.00E+00
2310	ALL	410070	3759840	1.31E-10	1YrCancerI	1.31E-10	0.00E+00	0.00E+00	0.00E+00	0.00E+00	0.00E+00	0.00E+00	0.00E+00	0.00E+00	0.00E+00	0.00E+00	0.00E+00
2311	ALL	410070	3759590	1.06E-10	1YrCancerI	1.06E-10	0.00E+00	0.00E+00	0.00E+00	0.00E+00	0.00E+00	0.00E+00	0.00E+00	0.00E+00	0.00E+00	0.00E+00	0.00E+00
2312	ALL	410070	3759340	8.52E-11	1YrCancerI	8.52E-11	0.00E+00	0.00E+00	0.00E+00	0.00E+00	0.00E+00	0.00E+00	0.00E+00	0.00E+00	0.00E+00	0.00E+00	0.00E+00
2313	ALL	410070	3759090	7.91E-11	1YrCancerI	7.91E-11	0.00E+00	0.00E+00	0.00E+00	0.00E+00	0.00E+00	0.00E+00	0.00E+00	0.00E+00	0.00E+00	0.00E+00	0.00E+00
2314	ALL	410070	3758840	7.30E-11	1YrCancerI	7.30E-11	0.00E+00	0.00E+00	0.00E+00	0.00E+00	0.00E+00	0.00E+00	0.00E+00	0.00E+00	0.00E+00	0.00E+00	0.00E+00
2315	ALL	410070	3758590	7.03E-11	1YrCancerI	7.03E-11	0.00E+00	0.00E+00	0.00E+00	0.00E+00	0.00E+00	0.00E+00	0.00E+00	0.00E+00	0.00E+00	0.00E+00	0.00E+00
2316	ALL	410070	3758340	6.84E-11	1YrCancerI	6.84E-11	0.00E+00	0.00E+00	0.00E+00	0.00E+00	0.00E+00	0.00E+00	0.00E+00	0.00E+00	0.00E+00	0.00E+00	0.00E+00
2317	ALL	409823.8	3762090	2.76E-10	1YrCancerI	2.76E-10	0.00E+00	0.00E+00	0.00E+00	0.00E+00	0.00E+00	0.00E+00	0.00E+00	0.00E+00	0.00E+00	0.00E+00	0.00E+00
2318	ALL	409823.8	3761840	3.42E-10	1YrCancerI	3.42E-10	0.00E+00	0.00E+00	0.00E+00	0.00E+00	0.00E+00	0.00E+00	0.00E+00	0.00E+00	0.00E+00	0.00E+00	0.00E+00
2319	ALL	409823.8	3761590	3.74E-10	1YrCancerI	3.74E-10	0.00E+00	0.00E+00	0.00E+00	0.00E+00	0.00E+00	0.00E+00	0.00E+00	0.00E+00	0.00E+00	0.00E+00	0.00E+00
2320	ALL	409823.8	3761340	3.68E-10	1YrCancerI	3.68E-10	0.00E+00	0.00E+00	0.00E+00	0.00E+00	0.00E+00	0.00E+00	0.00E+00	0.00E+00	0.00E+00	0.00E+00	0.00E+00
2321	ALL	409823.8	3761090	3.51E-10	1YrCancerI	3.51E-10	0.00E+00	0.00E+00	0.00E+00	0.00E+00	0.00E+00	0.00E+00	0.00E+00	0.00E+00	0.00E+00	0.00E+00	0.00E+00
2322	ALL	409823.8	3760840	3.23E-10	1YrCancerI	3.23E-10	0.00E+00	0.00E+00	0.00E+00	0.00E+00	0.00E+00	0.00E+00	0.00E+00	0.00E+00	0.00E+00	0.00E+00	0.00E+00
2323	ALL	409823.8	3760590	2.88E-10	1YrCancerI	2.88E-10	0.00E+00	0.00E+00	0.00E+00	0.00E+00	0.00E+00	0.00E+00	0.00E+00	0.00E+00	0.00E+00	0.00E+00	0.00E+00
2324	ALL	409823.8	3760340	2.51E-10	1YrCancerI	2.51E-10	0.00E+00	0.00E+00	0.00E+00	0.00E+00	0.00E+00	0.00E+00	0.00E+00	0.00E+00	0.00E+00	0.00E+00	0.00E+00
2325	ALL	409823.8	3760090	1.91E-10	1YrCancerI	1.91E-10	0.00E+00	0.00E+00	0.00E+00	0.00E+00	0.00E+00	0.00E+00	0.00E+00	0.00E+00	0.00E+00	0.00E+00	0.00E+00
2326	ALL	409823.8	3759840	1.43E-10	1YrCancerI	1.43E-10	0.00E+00	0.00E+00	0.00E+00	0.00E+00	0.00E+00	0.00E+00	0.00E+00	0.00E+00	0.00E+00	0.00E+00	0.00E+00
2327	ALL	409823.8	3759590	1.17E-10	1YrCancerI	1.17E-10	0.00E+00	0.00E+00	0.00E+00	0.00E+00	0.00E+00	0.00E+00	0.00E+00	0.00E+00	0.00E+00	0.00E+00	0.00E+00
2328	ALL	409823.8	3759340	9.72E-11	1YrCancerI	9.72E-11	0.00E+00	0.00E+00	0.00E+00	0.00E+00	0.00E+00	0.00E+00	0.00E+00	0.00E+00	0.00E+00	0.00E+00	0.00E+00
2329	ALL	409823.8	3759090	9.07E-11	1YrCancerI	9.07E-11	0.00E+00	0.00E+00	0.00E+00	0.00E+00	0.00E+00	0.00E+00	0.00E+00	0.00E+00	0.00E+00	0.00E+00	0.00E+00
2330	ALL	409823.8	3758840	8.29E-11	1YrCancerI	8.29E-11	0.00E+00	0.00E+00	0.00E+00	0.00E+00	0.00E+00	0.00E+00	0.00E+00	0.00E+00	0.00E+00	0.00E+00	0.00E+00
2331	ALL	409823.8	3758590	7.82E-11	1YrCancerI	7.82E-11	0.00E+00	0.00E+00	0.00E+00	0.00E+00	0.00E+00	0.00E+00	0.00E+00	0.00E+00	0.00E+00	0.00E+00	0.00E+00
2332	ALL	409823.8	3758340	7.53E-11	1YrCancerI	7.53E-11	0.00E+00	0.00E+00	0.00E+00	0.00E+00	0.00E+00	0.00E+00	0.00E+00	0.00E+00	0.00E+00	0.00E+00	0.00E+00
2333	ALL	409577.7	3762090	1.82E-10	1YrCancerI	1.82E-10	0.00E+00	0.00E+00	0.00E+00	0.00E+00	0.00E+00	0.00E+00	0.00E+00	0.00E+00	0.00E+00	0.00E+00	0.00E+00
2334	ALL	409577.7	3761840	2.28E-10	1YrCancerI	2.28E-10	0.00E+00	0.00E+00	0.00E+00	0.00E+00	0.00E+00	0.00E+00	0.00E+00	0.00E+00	0.00E+00	0.00E+00	0.00E+00
2335	ALL	409577.7	3761590	2.69E-10	1YrCancerI	2.69E-10	0.00E+00	0.00E+00	0.00E+00	0.00E+00	0.00E+00	0.00E+00	0.00E+00	0.00E+00	0.00E+00	0.00E+00	0.00E+00
2336	ALL	409577.7	3761340	2.87E-10	1YrCancerI	2.87E-10	0.00E+00	0.00E+00	0.00E+00	0.00E+00	0.00E+00	0.00E+00	0.00E+00	0.00E+00	0.00E+00	0.00E+00	0.00E+00
2337	ALL	409577.7	3761090	2.92E-10	1YrCancerI	2.92E-10	0.00E+00	0.00E+00	0.00E+00	0.00E+00	0.00E+00	0.00E+00	0.00E+00	0.00E+00	0.00E+00	0.00E+00	0.00E+00
2338	ALL	409577.7	3760840	2.90E-10	1YrCancerI	2.90E-10	0.00E+00	0.00E+00	0.00E+00	0.00E+00	0.00E+00	0.00E+00	0.00E+00	0.00E+00	0.00E+00	0.00E+00	0.00E+00
2339	ALL	409577.7	3760590	2.78E-10	1YrCancerI	2.78E-10	0.00E+00	0.00E+00	0.00E+00	0.00E+00	0.00E+00	0.00E+00	0.00E+00	0.00E+00	0.00E+00	0.00E+00	0.00E+00
2340	ALL	409577.7	3760340	2.50E-10	1YrCancerI	2.50E-10	0.00E+00	0.00E+00	0.00E+00	0.00E+00	0.00E+00	0.00E+00	0.00E+00	0.00E+00	0.00E+00	0.00E+00	0.00E+00
2341	ALL	409577.7	3760090	1.88E-10	1YrCancerI	1.88E-10	0.00E+00	0.00E+00	0.00E+00	0.00E+00	0.00E+00	0.00E+00	0.00E+00	0.00E+00	0.00E+00	0.00E+00	0.00E+00
2342	ALL	409577.7	3759840	1.54E-10	1YrCancerI	1.54E-10	0.00E+00	0.00E+00	0.00E+00	0.00E+00	0.00E+00	0.00E+00	0.00E+00	0.00E+00	0.00E+00	0.00E+00	0.00E+00
2343	ALL	409577.7	3759590	1.31E-10	1YrCancerI	1.31E-10	0.00E+00	0.00E+00	0.00E+00	0.00E+00	0.00E+00	0.00E+00	0.00E+00	0.00E+00	0.00E+00	0.00E+00	0.00E+00
2344	ALL	409577.7	3759340	1.13E-10	1YrCancerI	1.13E-10	0.00E+00	0.00E+00	0.00E+00	0.00E+00	0.00E+00	0.00E+00	0.00E+00	0.00E+00	0.00E+00	0.00E+00	0.00E+00

2345	ALL	409577.7	3759090	1.01E-10	1YrCancerI	1.01E-10	0.00E+00	0.00E+00	0.00E+00	0.00E+00	0.00E+00	0.00E+00	0.00E+00	0.00E+00	0.00E+00	0.00E+00	0.00E+00
2346	ALL	409577.7	3758840	9.02E-11	1YrCancerI	9.02E-11	0.00E+00	0.00E+00	0.00E+00	0.00E+00	0.00E+00	0.00E+00	0.00E+00	0.00E+00	0.00E+00	0.00E+00	0.00E+00
2347	ALL	409577.7	3758590	8.37E-11	1YrCancerI	8.37E-11	0.00E+00	0.00E+00	0.00E+00	0.00E+00	0.00E+00	0.00E+00	0.00E+00	0.00E+00	0.00E+00	0.00E+00	0.00E+00
2348	ALL	409577.7	3758340	8.11E-11	1YrCancerI	8.11E-11	0.00E+00	0.00E+00	0.00E+00	0.00E+00	0.00E+00	0.00E+00	0.00E+00	0.00E+00	0.00E+00	0.00E+00	0.00E+00
2349	ALL	409331.5	3762090	1.32E-10	1YrCancerI	1.32E-10	0.00E+00	0.00E+00	0.00E+00	0.00E+00	0.00E+00	0.00E+00	0.00E+00	0.00E+00	0.00E+00	0.00E+00	0.00E+00
2350	ALL	409331.5	3761840	1.60E-10	1YrCancerI	1.60E-10	0.00E+00	0.00E+00	0.00E+00	0.00E+00	0.00E+00	0.00E+00	0.00E+00	0.00E+00	0.00E+00	0.00E+00	0.00E+00
2351	ALL	409331.5	3761590	1.96E-10	1YrCancerI	1.96E-10	0.00E+00	0.00E+00	0.00E+00	0.00E+00	0.00E+00	0.00E+00	0.00E+00	0.00E+00	0.00E+00	0.00E+00	0.00E+00
2352	ALL	409331.5	3761340	2.26E-10	1YrCancerI	2.26E-10	0.00E+00	0.00E+00	0.00E+00	0.00E+00	0.00E+00	0.00E+00	0.00E+00	0.00E+00	0.00E+00	0.00E+00	0.00E+00
2353	ALL	409331.5	3761090	2.40E-10	1YrCancerI	2.40E-10	0.00E+00	0.00E+00	0.00E+00	0.00E+00	0.00E+00	0.00E+00	0.00E+00	0.00E+00	0.00E+00	0.00E+00	0.00E+00
2354	ALL	409331.5	3760840	2.51E-10	1YrCancerI	2.51E-10	0.00E+00	0.00E+00	0.00E+00	0.00E+00	0.00E+00	0.00E+00	0.00E+00	0.00E+00	0.00E+00	0.00E+00	0.00E+00
2355	ALL	409331.5	3760590	2.51E-10	1YrCancerI	2.51E-10	0.00E+00	0.00E+00	0.00E+00	0.00E+00	0.00E+00	0.00E+00	0.00E+00	0.00E+00	0.00E+00	0.00E+00	0.00E+00
2356	ALL	409331.5	3760340	2.35E-10	1YrCancerI	2.35E-10	0.00E+00	0.00E+00	0.00E+00	0.00E+00	0.00E+00	0.00E+00	0.00E+00	0.00E+00	0.00E+00	0.00E+00	0.00E+00
2357	ALL	409331.5	3760090	1.87E-10	1YrCancerI	1.87E-10	0.00E+00	0.00E+00	0.00E+00	0.00E+00	0.00E+00	0.00E+00	0.00E+00	0.00E+00	0.00E+00	0.00E+00	0.00E+00
2358	ALL	409331.5	3759840	1.59E-10	1YrCancerI	1.59E-10	0.00E+00	0.00E+00	0.00E+00	0.00E+00	0.00E+00	0.00E+00	0.00E+00	0.00E+00	0.00E+00	0.00E+00	0.00E+00
2359	ALL	409331.5	3759590	1.42E-10	1YrCancerI	1.42E-10	0.00E+00	0.00E+00	0.00E+00	0.00E+00	0.00E+00	0.00E+00	0.00E+00	0.00E+00	0.00E+00	0.00E+00	0.00E+00
2360	ALL	409331.5	3759340	1.25E-10	1YrCancerI	1.25E-10	0.00E+00	0.00E+00	0.00E+00	0.00E+00	0.00E+00	0.00E+00	0.00E+00	0.00E+00	0.00E+00	0.00E+00	0.00E+00
2361	ALL	409331.5	3759090	1.10E-10	1YrCancerI	1.10E-10	0.00E+00	0.00E+00	0.00E+00	0.00E+00	0.00E+00	0.00E+00	0.00E+00	0.00E+00	0.00E+00	0.00E+00	0.00E+00
2362	ALL	409331.5	3758840	9.90E-11	1YrCancerI	9.90E-11	0.00E+00	0.00E+00	0.00E+00	0.00E+00	0.00E+00	0.00E+00	0.00E+00	0.00E+00	0.00E+00	0.00E+00	0.00E+00
2363	ALL	409331.5	3758590	9.99E-11	1YrCancerI	9.99E-11	0.00E+00	0.00E+00	0.00E+00	0.00E+00	0.00E+00	0.00E+00	0.00E+00	0.00E+00	0.00E+00	0.00E+00	0.00E+00
2364	ALL	409331.5	3758340	9.92E-11	1YrCancerI	9.92E-11	0.00E+00	0.00E+00	0.00E+00	0.00E+00	0.00E+00	0.00E+00	0.00E+00	0.00E+00	0.00E+00	0.00E+00	0.00E+00
2365	ALL	409085.4	3762090	1.03E-10	1YrCancerI	1.03E-10	0.00E+00	0.00E+00	0.00E+00	0.00E+00	0.00E+00	0.00E+00	0.00E+00	0.00E+00	0.00E+00	0.00E+00	0.00E+00
2366	ALL	409085.4	3761840	1.24E-10	1YrCancerI	1.24E-10	0.00E+00	0.00E+00	0.00E+00	0.00E+00	0.00E+00	0.00E+00	0.00E+00	0.00E+00	0.00E+00	0.00E+00	0.00E+00
2367	ALL	409085.4	3761590	1.49E-10	1YrCancerI	1.49E-10	0.00E+00	0.00E+00	0.00E+00	0.00E+00	0.00E+00	0.00E+00	0.00E+00	0.00E+00	0.00E+00	0.00E+00	0.00E+00
2368	ALL	409085.4	3761340	1.80E-10	1YrCancerI	1.80E-10	0.00E+00	0.00E+00	0.00E+00	0.00E+00	0.00E+00	0.00E+00	0.00E+00	0.00E+00	0.00E+00	0.00E+00	0.00E+00
2369	ALL	409085.4	3761090	2.04E-10	1YrCancerI	2.04E-10	0.00E+00	0.00E+00	0.00E+00	0.00E+00	0.00E+00	0.00E+00	0.00E+00	0.00E+00	0.00E+00	0.00E+00	0.00E+00
2370	ALL	409085.4	3760840	2.03E-10	1YrCancerI	2.03E-10	0.00E+00	0.00E+00	0.00E+00	0.00E+00	0.00E+00	0.00E+00	0.00E+00	0.00E+00	0.00E+00	0.00E+00	0.00E+00
2371	ALL	409085.4	3760590	1.95E-10	1YrCancerI	1.95E-10	0.00E+00	0.00E+00	0.00E+00	0.00E+00	0.00E+00	0.00E+00	0.00E+00	0.00E+00	0.00E+00	0.00E+00	0.00E+00
2372	ALL	409085.4	3760340	1.86E-10	1YrCancerI	1.86E-10	0.00E+00	0.00E+00	0.00E+00	0.00E+00	0.00E+00	0.00E+00	0.00E+00	0.00E+00	0.00E+00	0.00E+00	0.00E+00
2373	ALL	409085.4	3760090	1.69E-10	1YrCancerI	1.69E-10	0.00E+00	0.00E+00	0.00E+00	0.00E+00	0.00E+00	0.00E+00	0.00E+00	0.00E+00	0.00E+00	0.00E+00	0.00E+00
2374	ALL	409085.4	3759840	1.56E-10	1YrCancerI	1.56E-10	0.00E+00	0.00E+00	0.00E+00	0.00E+00	0.00E+00	0.00E+00	0.00E+00	0.00E+00	0.00E+00	0.00E+00	0.00E+00
2375	ALL	409085.4	3759590	1.45E-10	1YrCancerI	1.45E-10	0.00E+00	0.00E+00	0.00E+00	0.00E+00	0.00E+00	0.00E+00	0.00E+00	0.00E+00	0.00E+00	0.00E+00	0.00E+00
2376	ALL	409085.4	3759340	1.36E-10	1YrCancerI	1.36E-10	0.00E+00	0.00E+00	0.00E+00	0.00E+00	0.00E+00	0.00E+00	0.00E+00	0.00E+00	0.00E+00	0.00E+00	0.00E+00
2377	ALL	409085.4	3759090	1.27E-10	1YrCancerI	1.27E-10	0.00E+00	0.00E+00	0.00E+00	0.00E+00	0.00E+00	0.00E+00	0.00E+00	0.00E+00	0.00E+00	0.00E+00	0.00E+00
2378	ALL	409085.4	3758840	1.12E-10	1YrCancerI	1.12E-10	0.00E+00	0.00E+00	0.00E+00	0.00E+00	0.00E+00	0.00E+00	0.00E+00	0.00E+00	0.00E+00	0.00E+00	0.00E+00
2379	ALL	409085.4	3758590	1.17E-10	1YrCancerI	1.17E-10	0.00E+00	0.00E+00	0.00E+00	0.00E+00	0.00E+00	0.00E+00	0.00E+00	0.00E+00	0.00E+00	0.00E+00	0.00E+00
2380	ALL	409085.4	3758340	1.12E-10	1YrCancerI	1.12E-10	0.00E+00	0.00E+00	0.00E+00	0.00E+00	0.00E+00	0.00E+00	0.00E+00	0.00E+00	0.00E+00	0.00E+00	0.00E+00
2381	ALL	408839.2	3762090	6.46E-11	1YrCancerI	6.46E-11	0.00E+00	0.00E+00	0.00E+00	0.00E+00	0.00E+00	0.00E+00	0.00E+00	0.00E+00	0.00E+00	0.00E+00	0.00E+00
2382	ALL	408839.2	3761840	8.06E-11	1YrCancerI	8.06E-11	0.00E+00	0.00E+00	0.00E+00	0.00E+00	0.00E+00	0.00E+00	0.00E+00	0.00E+00	0.00E+00	0.00E+00	0.00E+00
2383	ALL	408839.2	3761590	9.63E-11	1YrCancerI	9.63E-11	0.00E+00	0.00E+00	0.00E+00	0.00E+00	0.00E+00	0.00E+00	0.00E+00	0.00E+00	0.00E+00	0.00E+00	0.00E+00
2384	ALL	408839.2	3761340	1.16E-10	1YrCancerI	1.16E-10	0.00E+00	0.00E+00	0.00E+00	0.00E+00	0.00E+00	0.00E+00	0.00E+00	0.00E+00	0.00E+00	0.00E+00	0.00E+00
2385	ALL	408839.2	3761090	1.39E-10	1YrCancerI	1.39E-10	0.00E+00	0.00E+00	0.00E+00	0.00E+00	0.00E+00	0.00E+00	0.00E+00	0.00E+00	0.00E+00	0.00E+00	0.00E+00
2386	ALL	408839.2	3760840	1.43E-10	1YrCancerI	1.43E-10	0.00E+00	0.00E+00	0.00E+00	0.00E+00	0.00E+00	0.00E+00	0.00E+00	0.00E+00	0.00E+00	0.00E+00	0.00E+00
2387	ALL	408839.2	3760590	1.43E-10	1YrCancerI	1.43E-10	0.00E+00	0.00E+00	0.00E+00	0.00E+00	0.00E+00	0.00E+00	0.00E+00	0.00E+00	0.00E+00	0.00E+00	0.00E+00
2388	ALL	408839.2	3760340	1.49E-10	1YrCancerI	1.49E-10	0.00E+00	0.00E+00	0.00E+00	0.00E+00	0.00E+00	0.00E+00	0.00E+00	0.00E+00	0.00E+00	0.00E+00	0.00E+00
2389	ALL	408839.2	3760090	1.51E-10	1YrCancerI	1.51E-10	0.00E+00	0.00E+00	0.00E+00	0.00E+00	0.00E+00	0.00E+00	0.00E+00	0.00E+00	0.00E+00	0.00E+00	0.00E+00
2390	ALL	408839.2	3759840	1.48E-10	1YrCancerI	1.48E-10	0.00E+00	0.00E+00	0.00E+00	0.00E+00	0.00E+00	0.00E+00	0.00E+00	0.00E+00	0.00E+00	0.00E+00	0.00E+00
2391	ALL	408839.2	3759590	1.42E-10	1YrCancerI	1.42E-10	0.00E+00	0.00E+00	0.00E+00	0.00E+00	0.00E+00	0.00E+00	0.00E+00	0.00E+00	0.00E+00	0.00E+00	0.00E+00
2392	ALL	408839.2	3759340	1.46E-10	1YrCancerI	1.46E-10	0.00E+00	0.00E+00	0.00E+00	0.00E+00	0.00E+00	0.00E+00	0.00E+00	0.00E+00	0.00E+00	0.00E+00	0.00E+00
2393	ALL	408839.2	3759090	1.59E-10	1YrCancerI	1.59E-10	0.00E+00	0.00E+00	0.00E+00	0.00E+00	0.00E+00	0.00E+00	0.00E+00	0.00E+00	0.00E+00	0.00E+00	0.00E+00
2394	ALL	408839.2	3758840	1.36E-10	1YrCancerI	1.36E-10	0.00E+00	0.00E+00	0.00E+00	0.00E+00	0.00E+00	0.00E+00	0.00E+00	0.00E+00	0.00E+00	0.00E+00	0.00E+00
2395	ALL	408839.2	3758590	1.32E-10	1YrCancerI	1.32E-10	0.00E+00	0.00E+00	0.00E+00	0.00E+00	0.00E+00	0.00E+00	0.00E+00	0.00E+00	0.00E+00	0.00E+00	0.00E+00

2396	ALL	408839.2	3758340	1.26E-10	1YrCancerI	1.26E-10	0.00E+00	0.00E+00	0.00E+00	0.00E+00	0.00E+00	0.00E+00	0.00E+00	0.00E+00	0.00E+00	0.00E+00	0.00E+00
2397	ALL	408593.1	3762090	4.81E-11	1YrCancerI	4.81E-11	0.00E+00	0.00E+00	0.00E+00	0.00E+00	0.00E+00	0.00E+00	0.00E+00	0.00E+00	0.00E+00	0.00E+00	0.00E+00
2398	ALL	408593.1	3761840	5.77E-11	1YrCancerI	5.77E-11	0.00E+00	0.00E+00	0.00E+00	0.00E+00	0.00E+00	0.00E+00	0.00E+00	0.00E+00	0.00E+00	0.00E+00	0.00E+00
2399	ALL	408593.1	3761590	6.87E-11	1YrCancerI	6.87E-11	0.00E+00	0.00E+00	0.00E+00	0.00E+00	0.00E+00	0.00E+00	0.00E+00	0.00E+00	0.00E+00	0.00E+00	0.00E+00
2400	ALL	408593.1	3761340	7.99E-11	1YrCancerI	7.99E-11	0.00E+00	0.00E+00	0.00E+00	0.00E+00	0.00E+00	0.00E+00	0.00E+00	0.00E+00	0.00E+00	0.00E+00	0.00E+00
2401	ALL	408593.1	3761090	9.49E-11	1YrCancerI	9.49E-11	0.00E+00	0.00E+00	0.00E+00	0.00E+00	0.00E+00	0.00E+00	0.00E+00	0.00E+00	0.00E+00	0.00E+00	0.00E+00
2402	ALL	408593.1	3760840	1.06E-10	1YrCancerI	1.06E-10	0.00E+00	0.00E+00	0.00E+00	0.00E+00	0.00E+00	0.00E+00	0.00E+00	0.00E+00	0.00E+00	0.00E+00	0.00E+00
2403	ALL	408593.1	3760590	1.11E-10	1YrCancerI	1.11E-10	0.00E+00	0.00E+00	0.00E+00	0.00E+00	0.00E+00	0.00E+00	0.00E+00	0.00E+00	0.00E+00	0.00E+00	0.00E+00
2404	ALL	408593.1	3760340	1.23E-10	1YrCancerI	1.23E-10	0.00E+00	0.00E+00	0.00E+00	0.00E+00	0.00E+00	0.00E+00	0.00E+00	0.00E+00	0.00E+00	0.00E+00	0.00E+00
2405	ALL	408593.1	3760090	1.31E-10	1YrCancerI	1.31E-10	0.00E+00	0.00E+00	0.00E+00	0.00E+00	0.00E+00	0.00E+00	0.00E+00	0.00E+00	0.00E+00	0.00E+00	0.00E+00
2406	ALL	408593.1	3759840	1.36E-10	1YrCancerI	1.36E-10	0.00E+00	0.00E+00	0.00E+00	0.00E+00	0.00E+00	0.00E+00	0.00E+00	0.00E+00	0.00E+00	0.00E+00	0.00E+00
2407	ALL	408593.1	3759590	1.37E-10	1YrCancerI	1.37E-10	0.00E+00	0.00E+00	0.00E+00	0.00E+00	0.00E+00	0.00E+00	0.00E+00	0.00E+00	0.00E+00	0.00E+00	0.00E+00
2408	ALL	408593.1	3759340	1.52E-10	1YrCancerI	1.52E-10	0.00E+00	0.00E+00	0.00E+00	0.00E+00	0.00E+00	0.00E+00	0.00E+00	0.00E+00	0.00E+00	0.00E+00	0.00E+00
2409	ALL	408593.1	3759090	1.68E-10	1YrCancerI	1.68E-10	0.00E+00	0.00E+00	0.00E+00	0.00E+00	0.00E+00	0.00E+00	0.00E+00	0.00E+00	0.00E+00	0.00E+00	0.00E+00
2410	ALL	408593.1	3758840	1.55E-10	1YrCancerI	1.55E-10	0.00E+00	0.00E+00	0.00E+00	0.00E+00	0.00E+00	0.00E+00	0.00E+00	0.00E+00	0.00E+00	0.00E+00	0.00E+00
2411	ALL	408593.1	3758590	1.43E-10	1YrCancerI	1.43E-10	0.00E+00	0.00E+00	0.00E+00	0.00E+00	0.00E+00	0.00E+00	0.00E+00	0.00E+00	0.00E+00	0.00E+00	0.00E+00
2412	ALL	408593.1	3758340	1.39E-10	1YrCancerI	1.39E-10	0.00E+00	0.00E+00	0.00E+00	0.00E+00	0.00E+00	0.00E+00	0.00E+00	0.00E+00	0.00E+00	0.00E+00	0.00E+00
2413	ALL	408346.9	3762090	3.81E-11	1YrCancerI	3.81E-11	0.00E+00	0.00E+00	0.00E+00	0.00E+00	0.00E+00	0.00E+00	0.00E+00	0.00E+00	0.00E+00	0.00E+00	0.00E+00
2414	ALL	408346.9	3761840	4.29E-11	1YrCancerI	4.29E-11	0.00E+00	0.00E+00	0.00E+00	0.00E+00	0.00E+00	0.00E+00	0.00E+00	0.00E+00	0.00E+00	0.00E+00	0.00E+00
2415	ALL	408346.9	3761590	5.13E-11	1YrCancerI	5.13E-11	0.00E+00	0.00E+00	0.00E+00	0.00E+00	0.00E+00	0.00E+00	0.00E+00	0.00E+00	0.00E+00	0.00E+00	0.00E+00
2416	ALL	408346.9	3761340	5.98E-11	1YrCancerI	5.98E-11	0.00E+00	0.00E+00	0.00E+00	0.00E+00	0.00E+00	0.00E+00	0.00E+00	0.00E+00	0.00E+00	0.00E+00	0.00E+00
2417	ALL	408346.9	3761090	6.93E-11	1YrCancerI	6.93E-11	0.00E+00	0.00E+00	0.00E+00	0.00E+00	0.00E+00	0.00E+00	0.00E+00	0.00E+00	0.00E+00	0.00E+00	0.00E+00
2418	ALL	408346.9	3760840	7.88E-11	1YrCancerI	7.88E-11	0.00E+00	0.00E+00	0.00E+00	0.00E+00	0.00E+00	0.00E+00	0.00E+00	0.00E+00	0.00E+00	0.00E+00	0.00E+00
2419	ALL	408346.9	3760590	8.91E-11	1YrCancerI	8.91E-11	0.00E+00	0.00E+00	0.00E+00	0.00E+00	0.00E+00	0.00E+00	0.00E+00	0.00E+00	0.00E+00	0.00E+00	0.00E+00
2420	ALL	408346.9	3760340	1.00E-10	1YrCancerI	1.00E-10	0.00E+00	0.00E+00	0.00E+00	0.00E+00	0.00E+00	0.00E+00	0.00E+00	0.00E+00	0.00E+00	0.00E+00	0.00E+00
2421	ALL	408346.9	3760090	1.13E-10	1YrCancerI	1.13E-10	0.00E+00	0.00E+00	0.00E+00	0.00E+00	0.00E+00	0.00E+00	0.00E+00	0.00E+00	0.00E+00	0.00E+00	0.00E+00
2422	ALL	408346.9	3759840	1.28E-10	1YrCancerI	1.28E-10	0.00E+00	0.00E+00	0.00E+00	0.00E+00	0.00E+00	0.00E+00	0.00E+00	0.00E+00	0.00E+00	0.00E+00	0.00E+00
2423	ALL	408346.9	3759590	1.38E-10	1YrCancerI	1.38E-10	0.00E+00	0.00E+00	0.00E+00	0.00E+00	0.00E+00	0.00E+00	0.00E+00	0.00E+00	0.00E+00	0.00E+00	0.00E+00
2424	ALL	408346.9	3759340	1.40E-10	1YrCancerI	1.40E-10	0.00E+00	0.00E+00	0.00E+00	0.00E+00	0.00E+00	0.00E+00	0.00E+00	0.00E+00	0.00E+00	0.00E+00	0.00E+00
2425	ALL	408346.9	3759090	1.74E-10	1YrCancerI	1.74E-10	0.00E+00	0.00E+00	0.00E+00	0.00E+00	0.00E+00	0.00E+00	0.00E+00	0.00E+00	0.00E+00	0.00E+00	0.00E+00
2426	ALL	408346.9	3758840	1.70E-10	1YrCancerI	1.70E-10	0.00E+00	0.00E+00	0.00E+00	0.00E+00	0.00E+00	0.00E+00	0.00E+00	0.00E+00	0.00E+00	0.00E+00	0.00E+00
2427	ALL	408346.9	3758590	1.51E-10	1YrCancerI	1.51E-10	0.00E+00	0.00E+00	0.00E+00	0.00E+00	0.00E+00	0.00E+00	0.00E+00	0.00E+00	0.00E+00	0.00E+00	0.00E+00
2428	ALL	408346.9	3758340	1.48E-10	1YrCancerI	1.48E-10	0.00E+00	0.00E+00	0.00E+00	0.00E+00	0.00E+00	0.00E+00	0.00E+00	0.00E+00	0.00E+00	0.00E+00	0.00E+00
2429	ALL	408100.8	3762090	3.05E-11	1YrCancerI	3.05E-11	0.00E+00	0.00E+00	0.00E+00	0.00E+00	0.00E+00	0.00E+00	0.00E+00	0.00E+00	0.00E+00	0.00E+00	0.00E+00
2430	ALL	408100.8	3761840	3.30E-11	1YrCancerI	3.30E-11	0.00E+00	0.00E+00	0.00E+00	0.00E+00	0.00E+00	0.00E+00	0.00E+00	0.00E+00	0.00E+00	0.00E+00	0.00E+00
2431	ALL	408100.8	3761590	4.23E-11	1YrCancerI	4.23E-11	0.00E+00	0.00E+00	0.00E+00	0.00E+00	0.00E+00	0.00E+00	0.00E+00	0.00E+00	0.00E+00	0.00E+00	0.00E+00
2432	ALL	408100.8	3761340	4.90E-11	1YrCancerI	4.90E-11	0.00E+00	0.00E+00	0.00E+00	0.00E+00	0.00E+00	0.00E+00	0.00E+00	0.00E+00	0.00E+00	0.00E+00	0.00E+00
2433	ALL	408100.8	3761090	5.23E-11	1YrCancerI	5.23E-11	0.00E+00	0.00E+00	0.00E+00	0.00E+00	0.00E+00	0.00E+00	0.00E+00	0.00E+00	0.00E+00	0.00E+00	0.00E+00
2434	ALL	408100.8	3760840	6.05E-11	1YrCancerI	6.05E-11	0.00E+00	0.00E+00	0.00E+00	0.00E+00	0.00E+00	0.00E+00	0.00E+00	0.00E+00	0.00E+00	0.00E+00	0.00E+00
2435	ALL	408100.8	3760590	7.34E-11	1YrCancerI	7.34E-11	0.00E+00	0.00E+00	0.00E+00	0.00E+00	0.00E+00	0.00E+00	0.00E+00	0.00E+00	0.00E+00	0.00E+00	0.00E+00
2436	ALL	408100.8	3760340	8.71E-11	1YrCancerI	8.71E-11	0.00E+00	0.00E+00	0.00E+00	0.00E+00	0.00E+00	0.00E+00	0.00E+00	0.00E+00	0.00E+00	0.00E+00	0.00E+00
2437	ALL	408100.8	3760090	1.00E-10	1YrCancerI	1.00E-10	0.00E+00	0.00E+00	0.00E+00	0.00E+00	0.00E+00	0.00E+00	0.00E+00	0.00E+00	0.00E+00	0.00E+00	0.00E+00
2438	ALL	408100.8	3759840	1.14E-10	1YrCancerI	1.14E-10	0.00E+00	0.00E+00	0.00E+00	0.00E+00	0.00E+00	0.00E+00	0.00E+00	0.00E+00	0.00E+00	0.00E+00	0.00E+00
2439	ALL	408100.8	3759590	1.34E-10	1YrCancerI	1.34E-10	0.00E+00	0.00E+00	0.00E+00	0.00E+00	0.00E+00	0.00E+00	0.00E+00	0.00E+00	0.00E+00	0.00E+00	0.00E+00
2440	ALL	408100.8	3759340	1.25E-10	1YrCancerI	1.25E-10	0.00E+00	0.00E+00	0.00E+00	0.00E+00	0.00E+00	0.00E+00	0.00E+00	0.00E+00	0.00E+00	0.00E+00	0.00E+00
2441	ALL	408100.8	3759090	1.51E-10	1YrCancerI	1.51E-10	0.00E+00	0.00E+00	0.00E+00	0.00E+00	0.00E+00	0.00E+00	0.00E+00	0.00E+00	0.00E+00	0.00E+00	0.00E+00
2442	ALL	408100.8	3758840	1.75E-10	1YrCancerI	1.75E-10	0.00E+00	0.00E+00	0.00E+00	0.00E+00	0.00E+00	0.00E+00	0.00E+00	0.00E+00	0.00E+00	0.00E+00	0.00E+00
2443	ALL	408100.8	3758590	1.65E-10	1YrCancerI	1.65E-10	0.00E+00	0.00E+00	0.00E+00	0.00E+00	0.00E+00	0.00E+00	0.00E+00	0.00E+00	0.00E+00	0.00E+00	0.00E+00
2444	ALL	408100.8	3758340	1.55E-10	1YrCancerI	1.55E-10	0.00E+00	0.00E+00	0.00E+00	0.00E+00	0.00E+00	0.00E+00	0.00E+00	0.00E+00	0.00E+00	0.00E+00	0.00E+00
2445	ALL	407854.6	3762090	2.68E-11	1YrCancerI	2.68E-11	0.00E+00	0.00E+00	0.00E+00	0.00E+00	0.00E+00	0.00E+00	0.00E+00	0.00E+00	0.00E+00	0.00E+00	0.00E+00
2446	ALL	407854.6	3761840	2.93E-11	1YrCancerI	2.93E-11	0.00E+00	0.00E+00	0.00E+00	0.00E+00	0.00E+00	0.00E+00	0.00E+00	0.00E+00	0.00E+00	0.00E+00	0.00E+00

2447	ALL	407854.6	3761590	3.42E-11	1YrCancerI	3.42E-11	0.00E+00	0.00E+00	0.00E+00	0.00E+00	0.00E+00	0.00E+00	0.00E+00	0.00E+00	0.00E+00	0.00E+00	0.00E+00
2448	ALL	407854.6	3761340	3.80E-11	1YrCancerI	3.80E-11	0.00E+00	0.00E+00	0.00E+00	0.00E+00	0.00E+00	0.00E+00	0.00E+00	0.00E+00	0.00E+00	0.00E+00	0.00E+00
2449	ALL	407854.6	3761090	4.22E-11	1YrCancerI	4.22E-11	0.00E+00	0.00E+00	0.00E+00	0.00E+00	0.00E+00	0.00E+00	0.00E+00	0.00E+00	0.00E+00	0.00E+00	0.00E+00
2450	ALL	407854.6	3760840	4.90E-11	1YrCancerI	4.90E-11	0.00E+00	0.00E+00	0.00E+00	0.00E+00	0.00E+00	0.00E+00	0.00E+00	0.00E+00	0.00E+00	0.00E+00	0.00E+00
2451	ALL	407854.6	3760590	5.92E-11	1YrCancerI	5.92E-11	0.00E+00	0.00E+00	0.00E+00	0.00E+00	0.00E+00	0.00E+00	0.00E+00	0.00E+00	0.00E+00	0.00E+00	0.00E+00
2452	ALL	407854.6	3760340	7.31E-11	1YrCancerI	7.31E-11	0.00E+00	0.00E+00	0.00E+00	0.00E+00	0.00E+00	0.00E+00	0.00E+00	0.00E+00	0.00E+00	0.00E+00	0.00E+00
2453	ALL	407854.6	3760090	8.75E-11	1YrCancerI	8.75E-11	0.00E+00	0.00E+00	0.00E+00	0.00E+00	0.00E+00	0.00E+00	0.00E+00	0.00E+00	0.00E+00	0.00E+00	0.00E+00
2454	ALL	407854.6	3759840	1.00E-10	1YrCancerI	1.00E-10	0.00E+00	0.00E+00	0.00E+00	0.00E+00	0.00E+00	0.00E+00	0.00E+00	0.00E+00	0.00E+00	0.00E+00	0.00E+00
2455	ALL	407854.6	3759590	1.23E-10	1YrCancerI	1.23E-10	0.00E+00	0.00E+00	0.00E+00	0.00E+00	0.00E+00	0.00E+00	0.00E+00	0.00E+00	0.00E+00	0.00E+00	0.00E+00
2456	ALL	407854.6	3759340	1.23E-10	1YrCancerI	1.23E-10	0.00E+00	0.00E+00	0.00E+00	0.00E+00	0.00E+00	0.00E+00	0.00E+00	0.00E+00	0.00E+00	0.00E+00	0.00E+00
2457	ALL	407854.6	3759090	1.37E-10	1YrCancerI	1.37E-10	0.00E+00	0.00E+00	0.00E+00	0.00E+00	0.00E+00	0.00E+00	0.00E+00	0.00E+00	0.00E+00	0.00E+00	0.00E+00
2458	ALL	407854.6	3758840	1.64E-10	1YrCancerI	1.64E-10	0.00E+00	0.00E+00	0.00E+00	0.00E+00	0.00E+00	0.00E+00	0.00E+00	0.00E+00	0.00E+00	0.00E+00	0.00E+00
2459	ALL	407854.6	3758590	1.62E-10	1YrCancerI	1.62E-10	0.00E+00	0.00E+00	0.00E+00	0.00E+00	0.00E+00	0.00E+00	0.00E+00	0.00E+00	0.00E+00	0.00E+00	0.00E+00
2460	ALL	407854.6	3758340	1.54E-10	1YrCancerI	1.54E-10	0.00E+00	0.00E+00	0.00E+00	0.00E+00	0.00E+00	0.00E+00	0.00E+00	0.00E+00	0.00E+00	0.00E+00	0.00E+00
2461	ALL	407608.5	3762090	2.33E-11	1YrCancerI	2.33E-11	0.00E+00	0.00E+00	0.00E+00	0.00E+00	0.00E+00	0.00E+00	0.00E+00	0.00E+00	0.00E+00	0.00E+00	0.00E+00
2462	ALL	407608.5	3761840	2.50E-11	1YrCancerI	2.50E-11	0.00E+00	0.00E+00	0.00E+00	0.00E+00	0.00E+00	0.00E+00	0.00E+00	0.00E+00	0.00E+00	0.00E+00	0.00E+00
2463	ALL	407608.5	3761590	2.71E-11	1YrCancerI	2.71E-11	0.00E+00	0.00E+00	0.00E+00	0.00E+00	0.00E+00	0.00E+00	0.00E+00	0.00E+00	0.00E+00	0.00E+00	0.00E+00
2464	ALL	407608.5	3761340	3.09E-11	1YrCancerI	3.09E-11	0.00E+00	0.00E+00	0.00E+00	0.00E+00	0.00E+00	0.00E+00	0.00E+00	0.00E+00	0.00E+00	0.00E+00	0.00E+00
2465	ALL	407608.5	3761090	3.50E-11	1YrCancerI	3.50E-11	0.00E+00	0.00E+00	0.00E+00	0.00E+00	0.00E+00	0.00E+00	0.00E+00	0.00E+00	0.00E+00	0.00E+00	0.00E+00
2466	ALL	407608.5	3760840	4.00E-11	1YrCancerI	4.00E-11	0.00E+00	0.00E+00	0.00E+00	0.00E+00	0.00E+00	0.00E+00	0.00E+00	0.00E+00	0.00E+00	0.00E+00	0.00E+00
2467	ALL	407608.5	3760590	4.85E-11	1YrCancerI	4.85E-11	0.00E+00	0.00E+00	0.00E+00	0.00E+00	0.00E+00	0.00E+00	0.00E+00	0.00E+00	0.00E+00	0.00E+00	0.00E+00
2468	ALL	407608.5	3760340	5.89E-11	1YrCancerI	5.89E-11	0.00E+00	0.00E+00	0.00E+00	0.00E+00	0.00E+00	0.00E+00	0.00E+00	0.00E+00	0.00E+00	0.00E+00	0.00E+00
2469	ALL	407608.5	3760090	7.20E-11	1YrCancerI	7.20E-11	0.00E+00	0.00E+00	0.00E+00	0.00E+00	0.00E+00	0.00E+00	0.00E+00	0.00E+00	0.00E+00	0.00E+00	0.00E+00
2470	ALL	407608.5	3759840	8.15E-11	1YrCancerI	8.15E-11	0.00E+00	0.00E+00	0.00E+00	0.00E+00	0.00E+00	0.00E+00	0.00E+00	0.00E+00	0.00E+00	0.00E+00	0.00E+00
2471	ALL	407608.5	3759590	1.03E-10	1YrCancerI	1.03E-10	0.00E+00	0.00E+00	0.00E+00	0.00E+00	0.00E+00	0.00E+00	0.00E+00	0.00E+00	0.00E+00	0.00E+00	0.00E+00
2472	ALL	407608.5	3759340	1.25E-10	1YrCancerI	1.25E-10	0.00E+00	0.00E+00	0.00E+00	0.00E+00	0.00E+00	0.00E+00	0.00E+00	0.00E+00	0.00E+00	0.00E+00	0.00E+00
2473	ALL	407608.5	3759090	1.43E-10	1YrCancerI	1.43E-10	0.00E+00	0.00E+00	0.00E+00	0.00E+00	0.00E+00	0.00E+00	0.00E+00	0.00E+00	0.00E+00	0.00E+00	0.00E+00
2474	ALL	407608.5	3758840	1.54E-10	1YrCancerI	1.54E-10	0.00E+00	0.00E+00	0.00E+00	0.00E+00	0.00E+00	0.00E+00	0.00E+00	0.00E+00	0.00E+00	0.00E+00	0.00E+00
2475	ALL	407608.5	3758590	1.53E-10	1YrCancerI	1.53E-10	0.00E+00	0.00E+00	0.00E+00	0.00E+00	0.00E+00	0.00E+00	0.00E+00	0.00E+00	0.00E+00	0.00E+00	0.00E+00
2476	ALL	407608.5	3758340	1.48E-10	1YrCancerI	1.48E-10	0.00E+00	0.00E+00	0.00E+00	0.00E+00	0.00E+00	0.00E+00	0.00E+00	0.00E+00	0.00E+00	0.00E+00	0.00E+00
2477	ALL	407362.3	3762090	1.24E-11	1YrCancerI	1.24E-11	0.00E+00	0.00E+00	0.00E+00	0.00E+00	0.00E+00	0.00E+00	0.00E+00	0.00E+00	0.00E+00	0.00E+00	0.00E+00
2478	ALL	407362.3	3761840	1.29E-11	1YrCancerI	1.29E-11	0.00E+00	0.00E+00	0.00E+00	0.00E+00	0.00E+00	0.00E+00	0.00E+00	0.00E+00	0.00E+00	0.00E+00	0.00E+00
2479	ALL	407362.3	3761590	1.35E-11	1YrCancerI	1.35E-11	0.00E+00	0.00E+00	0.00E+00	0.00E+00	0.00E+00	0.00E+00	0.00E+00	0.00E+00	0.00E+00	0.00E+00	0.00E+00
2480	ALL	407362.3	3761340	1.85E-11	1YrCancerI	1.85E-11	0.00E+00	0.00E+00	0.00E+00	0.00E+00	0.00E+00	0.00E+00	0.00E+00	0.00E+00	0.00E+00	0.00E+00	0.00E+00
2481	ALL	407362.3	3761090	2.99E-11	1YrCancerI	2.99E-11	0.00E+00	0.00E+00	0.00E+00	0.00E+00	0.00E+00	0.00E+00	0.00E+00	0.00E+00	0.00E+00	0.00E+00	0.00E+00
2482	ALL	407362.3	3760840	3.46E-11	1YrCancerI	3.46E-11	0.00E+00	0.00E+00	0.00E+00	0.00E+00	0.00E+00	0.00E+00	0.00E+00	0.00E+00	0.00E+00	0.00E+00	0.00E+00
2483	ALL	407362.3	3760590	4.55E-11	1YrCancerI	4.55E-11	0.00E+00	0.00E+00	0.00E+00	0.00E+00	0.00E+00	0.00E+00	0.00E+00	0.00E+00	0.00E+00	0.00E+00	0.00E+00
2484	ALL	407362.3	3760340	7.08E-11	1YrCancerI	7.08E-11	0.00E+00	0.00E+00	0.00E+00	0.00E+00	0.00E+00	0.00E+00	0.00E+00	0.00E+00	0.00E+00	0.00E+00	0.00E+00
2485	ALL	407362.3	3760090	6.74E-11	1YrCancerI	6.74E-11	0.00E+00	0.00E+00	0.00E+00	0.00E+00	0.00E+00	0.00E+00	0.00E+00	0.00E+00	0.00E+00	0.00E+00	0.00E+00
2486	ALL	407362.3	3759840	7.54E-11	1YrCancerI	7.54E-11	0.00E+00	0.00E+00	0.00E+00	0.00E+00	0.00E+00	0.00E+00	0.00E+00	0.00E+00	0.00E+00	0.00E+00	0.00E+00
2487	ALL	407362.3	3759590	9.18E-11	1YrCancerI	9.18E-11	0.00E+00	0.00E+00	0.00E+00	0.00E+00	0.00E+00	0.00E+00	0.00E+00	0.00E+00	0.00E+00	0.00E+00	0.00E+00
2488	ALL	407362.3	3759340	1.21E-10	1YrCancerI	1.21E-10	0.00E+00	0.00E+00	0.00E+00	0.00E+00	0.00E+00	0.00E+00	0.00E+00	0.00E+00	0.00E+00	0.00E+00	0.00E+00
2489	ALL	407362.3	3759090	1.36E-10	1YrCancerI	1.36E-10	0.00E+00	0.00E+00	0.00E+00	0.00E+00	0.00E+00	0.00E+00	0.00E+00	0.00E+00	0.00E+00	0.00E+00	0.00E+00
2490	ALL	407362.3	3758840	1.42E-10	1YrCancerI	1.42E-10	0.00E+00	0.00E+00	0.00E+00	0.00E+00	0.00E+00	0.00E+00	0.00E+00	0.00E+00	0.00E+00	0.00E+00	0.00E+00
2491	ALL	407362.3	3758590	1.42E-10	1YrCancerI	1.42E-10	0.00E+00	0.00E+00	0.00E+00	0.00E+00	0.00E+00	0.00E+00	0.00E+00	0.00E+00	0.00E+00	0.00E+00	0.00E+00
2492	ALL	407362.3	3758340	1.40E-10	1YrCancerI	1.40E-10	0.00E+00	0.00E+00	0.00E+00	0.00E+00	0.00E+00	0.00E+00	0.00E+00	0.00E+00	0.00E+00	0.00E+00	0.00E+00
2493	ALL	407116.2	3762090	1.32E-11	1YrCancerI	1.32E-11	0.00E+00	0.00E+00	0.00E+00	0.00E+00	0.00E+00	0.00E+00	0.00E+00	0.00E+00	0.00E+00	0.00E+00	0.00E+00
2494	ALL	407116.2	3761840	1.33E-11	1YrCancerI	1.33E-11	0.00E+00	0.00E+00	0.00E+00	0.00E+00	0.00E+00	0.00E+00	0.00E+00	0.00E+00	0.00E+00	0.00E+00	0.00E+00
2495	ALL	407116.2	3761590	1.37E-11	1YrCancerI	1.37E-11	0.00E+00	0.00E+00	0.00E+00	0.00E+00	0.00E+00	0.00E+00	0.00E+00	0.00E+00	0.00E+00	0.00E+00	0.00E+00
2496	ALL	407116.2	3761340	2.37E-11	1YrCancerI	2.37E-11	0.00E+00	0.00E+00	0.00E+00	0.00E+00	0.00E+00	0.00E+00	0.00E+00	0.00E+00	0.00E+00	0.00E+00	0.00E+00
2497	ALL	407116.2	3761090	2.90E-11	1YrCancerI	2.90E-11	0.00E+00	0.00E+00	0.00E+00	0.00E+00	0.00E+00	0.00E+00	0.00E+00	0.00E+00	0.00E+00	0.00E+00	0.00E+00

2498	ALL	407116.2	3760840	3.12E-11	1YrCancerI	3.12E-11	0.00E+00	0.00E+00	0.00E+00	0.00E+00	0.00E+00	0.00E+00	0.00E+00	0.00E+00	0.00E+00	0.00E+00	0.00E+00
2499	ALL	407116.2	3760590	4.02E-11	1YrCancerI	4.02E-11	0.00E+00	0.00E+00	0.00E+00	0.00E+00	0.00E+00	0.00E+00	0.00E+00	0.00E+00	0.00E+00	0.00E+00	0.00E+00
2500	ALL	407116.2	3760340	6.22E-11	1YrCancerI	6.22E-11	0.00E+00	0.00E+00	0.00E+00	0.00E+00	0.00E+00	0.00E+00	0.00E+00	0.00E+00	0.00E+00	0.00E+00	0.00E+00
2501	ALL	407116.2	3760090	7.33E-11	1YrCancerI	7.33E-11	0.00E+00	0.00E+00	0.00E+00	0.00E+00	0.00E+00	0.00E+00	0.00E+00	0.00E+00	0.00E+00	0.00E+00	0.00E+00
2502	ALL	407116.2	3759840	8.46E-11	1YrCancerI	8.46E-11	0.00E+00	0.00E+00	0.00E+00	0.00E+00	0.00E+00	0.00E+00	0.00E+00	0.00E+00	0.00E+00	0.00E+00	0.00E+00
2503	ALL	407116.2	3759590	9.43E-11	1YrCancerI	9.43E-11	0.00E+00	0.00E+00	0.00E+00	0.00E+00	0.00E+00	0.00E+00	0.00E+00	0.00E+00	0.00E+00	0.00E+00	0.00E+00
2504	ALL	407116.2	3759340	1.09E-10	1YrCancerI	1.09E-10	0.00E+00	0.00E+00	0.00E+00	0.00E+00	0.00E+00	0.00E+00	0.00E+00	0.00E+00	0.00E+00	0.00E+00	0.00E+00
2505	ALL	407116.2	3759090	1.23E-10	1YrCancerI	1.23E-10	0.00E+00	0.00E+00	0.00E+00	0.00E+00	0.00E+00	0.00E+00	0.00E+00	0.00E+00	0.00E+00	0.00E+00	0.00E+00
2506	ALL	407116.2	3758840	1.29E-10	1YrCancerI	1.29E-10	0.00E+00	0.00E+00	0.00E+00	0.00E+00	0.00E+00	0.00E+00	0.00E+00	0.00E+00	0.00E+00	0.00E+00	0.00E+00
2507	ALL	407116.2	3758590	1.31E-10	1YrCancerI	1.31E-10	0.00E+00	0.00E+00	0.00E+00	0.00E+00	0.00E+00	0.00E+00	0.00E+00	0.00E+00	0.00E+00	0.00E+00	0.00E+00
2508	ALL	407116.2	3758340	1.31E-10	1YrCancerI	1.31E-10	0.00E+00	0.00E+00	0.00E+00	0.00E+00	0.00E+00	0.00E+00	0.00E+00	0.00E+00	0.00E+00	0.00E+00	0.00E+00
2509	ALL	406870	3762090	1.75E-11	1YrCancerI	1.75E-11	0.00E+00	0.00E+00	0.00E+00	0.00E+00	0.00E+00	0.00E+00	0.00E+00	0.00E+00	0.00E+00	0.00E+00	0.00E+00
2510	ALL	406870	3761840	1.52E-11	1YrCancerI	1.52E-11	0.00E+00	0.00E+00	0.00E+00	0.00E+00	0.00E+00	0.00E+00	0.00E+00	0.00E+00	0.00E+00	0.00E+00	0.00E+00
2511	ALL	406870	3761590	1.37E-11	1YrCancerI	1.37E-11	0.00E+00	0.00E+00	0.00E+00	0.00E+00	0.00E+00	0.00E+00	0.00E+00	0.00E+00	0.00E+00	0.00E+00	0.00E+00
2512	ALL	406870	3761340	2.16E-11	1YrCancerI	2.16E-11	0.00E+00	0.00E+00	0.00E+00	0.00E+00	0.00E+00	0.00E+00	0.00E+00	0.00E+00	0.00E+00	0.00E+00	0.00E+00
2513	ALL	406870	3761090	2.98E-11	1YrCancerI	2.98E-11	0.00E+00	0.00E+00	0.00E+00	0.00E+00	0.00E+00	0.00E+00	0.00E+00	0.00E+00	0.00E+00	0.00E+00	0.00E+00
2514	ALL	406870	3760840	2.90E-11	1YrCancerI	2.90E-11	0.00E+00	0.00E+00	0.00E+00	0.00E+00	0.00E+00	0.00E+00	0.00E+00	0.00E+00	0.00E+00	0.00E+00	0.00E+00
2515	ALL	406870	3760590	3.69E-11	1YrCancerI	3.69E-11	0.00E+00	0.00E+00	0.00E+00	0.00E+00	0.00E+00	0.00E+00	0.00E+00	0.00E+00	0.00E+00	0.00E+00	0.00E+00
2516	ALL	406870	3760340	4.11E-11	1YrCancerI	4.11E-11	0.00E+00	0.00E+00	0.00E+00	0.00E+00	0.00E+00	0.00E+00	0.00E+00	0.00E+00	0.00E+00	0.00E+00	0.00E+00
2517	ALL	406870	3760090	4.83E-11	1YrCancerI	4.83E-11	0.00E+00	0.00E+00	0.00E+00	0.00E+00	0.00E+00	0.00E+00	0.00E+00	0.00E+00	0.00E+00	0.00E+00	0.00E+00
2518	ALL	406870	3759840	5.61E-11	1YrCancerI	5.61E-11	0.00E+00	0.00E+00	0.00E+00	0.00E+00	0.00E+00	0.00E+00	0.00E+00	0.00E+00	0.00E+00	0.00E+00	0.00E+00
2519	ALL	406870	3759590	7.88E-11	1YrCancerI	7.88E-11	0.00E+00	0.00E+00	0.00E+00	0.00E+00	0.00E+00	0.00E+00	0.00E+00	0.00E+00	0.00E+00	0.00E+00	0.00E+00
2520	ALL	406870	3759340	9.65E-11	1YrCancerI	9.65E-11	0.00E+00	0.00E+00	0.00E+00	0.00E+00	0.00E+00	0.00E+00	0.00E+00	0.00E+00	0.00E+00	0.00E+00	0.00E+00
2521	ALL	406870	3759090	1.10E-10	1YrCancerI	1.10E-10	0.00E+00	0.00E+00	0.00E+00	0.00E+00	0.00E+00	0.00E+00	0.00E+00	0.00E+00	0.00E+00	0.00E+00	0.00E+00
2522	ALL	406870	3758840	1.16E-10	1YrCancerI	1.16E-10	0.00E+00	0.00E+00	0.00E+00	0.00E+00	0.00E+00	0.00E+00	0.00E+00	0.00E+00	0.00E+00	0.00E+00	0.00E+00
2523	ALL	406870	3758590	1.19E-10	1YrCancerI	1.19E-10	0.00E+00	0.00E+00	0.00E+00	0.00E+00	0.00E+00	0.00E+00	0.00E+00	0.00E+00	0.00E+00	0.00E+00	0.00E+00
2524	ALL	406870	3758340	1.20E-10	1YrCancerI	1.20E-10	0.00E+00	0.00E+00	0.00E+00	0.00E+00	0.00E+00	0.00E+00	0.00E+00	0.00E+00	0.00E+00	0.00E+00	0.00E+00
2525	ALL	410620	3762340	8.29E-10	1YrCancerI	8.29E-10	0.00E+00	0.00E+00	0.00E+00	0.00E+00	0.00E+00	0.00E+00	0.00E+00	0.00E+00	0.00E+00	0.00E+00	0.00E+00
2526	ALL	410620	3762586	6.57E-10	1YrCancerI	6.57E-10	0.00E+00	0.00E+00	0.00E+00	0.00E+00	0.00E+00	0.00E+00	0.00E+00	0.00E+00	0.00E+00	0.00E+00	0.00E+00
2527	ALL	410620	3762832	4.69E-10	1YrCancerI	4.69E-10	0.00E+00	0.00E+00	0.00E+00	0.00E+00	0.00E+00	0.00E+00	0.00E+00	0.00E+00	0.00E+00	0.00E+00	0.00E+00
2528	ALL	410620	3763079	3.32E-10	1YrCancerI	3.32E-10	0.00E+00	0.00E+00	0.00E+00	0.00E+00	0.00E+00	0.00E+00	0.00E+00	0.00E+00	0.00E+00	0.00E+00	0.00E+00
2529	ALL	410620	3763325	2.57E-10	1YrCancerI	2.57E-10	0.00E+00	0.00E+00	0.00E+00	0.00E+00	0.00E+00	0.00E+00	0.00E+00	0.00E+00	0.00E+00	0.00E+00	0.00E+00
2530	ALL	410620	3763571	2.03E-10	1YrCancerI	2.03E-10	0.00E+00	0.00E+00	0.00E+00	0.00E+00	0.00E+00	0.00E+00	0.00E+00	0.00E+00	0.00E+00	0.00E+00	0.00E+00
2531	ALL	410620	3763817	1.60E-10	1YrCancerI	1.60E-10	0.00E+00	0.00E+00	0.00E+00	0.00E+00	0.00E+00	0.00E+00	0.00E+00	0.00E+00	0.00E+00	0.00E+00	0.00E+00
2532	ALL	410620	3764063	1.36E-10	1YrCancerI	1.36E-10	0.00E+00	0.00E+00	0.00E+00	0.00E+00	0.00E+00	0.00E+00	0.00E+00	0.00E+00	0.00E+00	0.00E+00	0.00E+00
2533	ALL	410620	3764309	1.19E-10	1YrCancerI	1.19E-10	0.00E+00	0.00E+00	0.00E+00	0.00E+00	0.00E+00	0.00E+00	0.00E+00	0.00E+00	0.00E+00	0.00E+00	0.00E+00
2534	ALL	410620	3764556	1.10E-10	1YrCancerI	1.10E-10	0.00E+00	0.00E+00	0.00E+00	0.00E+00	0.00E+00	0.00E+00	0.00E+00	0.00E+00	0.00E+00	0.00E+00	0.00E+00
2535	ALL	410620	3764802	1.06E-10	1YrCancerI	1.06E-10	0.00E+00	0.00E+00	0.00E+00	0.00E+00	0.00E+00	0.00E+00	0.00E+00	0.00E+00	0.00E+00	0.00E+00	0.00E+00
2536	ALL	410620	3765048	1.03E-10	1YrCancerI	1.03E-10	0.00E+00	0.00E+00	0.00E+00	0.00E+00	0.00E+00	0.00E+00	0.00E+00	0.00E+00	0.00E+00	0.00E+00	0.00E+00
2537	ALL	410620	3765294	9.84E-11	1YrCancerI	9.84E-11	0.00E+00	0.00E+00	0.00E+00	0.00E+00	0.00E+00	0.00E+00	0.00E+00	0.00E+00	0.00E+00	0.00E+00	0.00E+00
2538	ALL	410620	3765540	9.50E-11	1YrCancerI	9.50E-11	0.00E+00	0.00E+00	0.00E+00	0.00E+00	0.00E+00	0.00E+00	0.00E+00	0.00E+00	0.00E+00	0.00E+00	0.00E+00
2539	ALL	410620	3765786	9.26E-11	1YrCancerI	9.26E-11	0.00E+00	0.00E+00	0.00E+00	0.00E+00	0.00E+00	0.00E+00	0.00E+00	0.00E+00	0.00E+00	0.00E+00	0.00E+00
2540	ALL	410620	3766032	9.07E-11	1YrCancerI	9.07E-11	0.00E+00	0.00E+00	0.00E+00	0.00E+00	0.00E+00	0.00E+00	0.00E+00	0.00E+00	0.00E+00	0.00E+00	0.00E+00
2541	ALL	410620	3766279	8.92E-11	1YrCancerI	8.92E-11	0.00E+00	0.00E+00	0.00E+00	0.00E+00	0.00E+00	0.00E+00	0.00E+00	0.00E+00	0.00E+00	0.00E+00	0.00E+00
2542	ALL	410620	3766525	8.73E-11	1YrCancerI	8.73E-11	0.00E+00	0.00E+00	0.00E+00	0.00E+00	0.00E+00	0.00E+00	0.00E+00	0.00E+00	0.00E+00	0.00E+00	0.00E+00
2543	ALL	410620	3766771	8.48E-11	1YrCancerI	8.48E-11	0.00E+00	0.00E+00	0.00E+00	0.00E+00	0.00E+00	0.00E+00	0.00E+00	0.00E+00	0.00E+00	0.00E+00	0.00E+00
2544	ALL	410620	3767017	8.23E-11	1YrCancerI	8.23E-11	0.00E+00	0.00E+00	0.00E+00	0.00E+00	0.00E+00	0.00E+00	0.00E+00	0.00E+00	0.00E+00	0.00E+00	0.00E+00
2545	ALL	410620	3767263	7.97E-11	1YrCancerI	7.97E-11	0.00E+00	0.00E+00	0.00E+00	0.00E+00	0.00E+00	0.00E+00	0.00E+00	0.00E+00	0.00E+00	0.00E+00	0.00E+00
2546	ALL	410620	3767509	7.64E-11	1YrCancerI	7.64E-11	0.00E+00	0.00E+00	0.00E+00	0.00E+00	0.00E+00	0.00E+00	0.00E+00	0.00E+00	0.00E+00	0.00E+00	0.00E+00
2547	ALL	410620	3767756	7.34E-11	1YrCancerI	7.34E-11	0.00E+00	0.00E+00	0.00E+00	0.00E+00	0.00E+00	0.00E+00	0.00E+00	0.00E+00	0.00E+00	0.00E+00	0.00E+00
2548	ALL	410620	3768002	7.05E-11	1YrCancerI	7.05E-11	0.00E+00	0.00E+00	0.00E+00	0.00E+00	0.00E+00	0.00E+00	0.00E+00	0.00E+00	0.00E+00	0.00E+00	0.00E+00

2549	ALL	410620	3768248	6.76E-11	1YrCancerI	6.76E-11	0.00E+00	0.00E+00	0.00E+00	0.00E+00	0.00E+00	0.00E+00	0.00E+00	0.00E+00	0.00E+00	0.00E+00	0.00E+00
2550	ALL	410620	3768494	6.46E-11	1YrCancerI	6.46E-11	0.00E+00	0.00E+00	0.00E+00	0.00E+00	0.00E+00	0.00E+00	0.00E+00	0.00E+00	0.00E+00	0.00E+00	0.00E+00
2551	ALL	410620	3768740	6.21E-11	1YrCancerI	6.21E-11	0.00E+00	0.00E+00	0.00E+00	0.00E+00	0.00E+00	0.00E+00	0.00E+00	0.00E+00	0.00E+00	0.00E+00	0.00E+00
2552	ALL	410370	3762340	5.25E-10	1YrCancerI	5.25E-10	0.00E+00	0.00E+00	0.00E+00	0.00E+00	0.00E+00	0.00E+00	0.00E+00	0.00E+00	0.00E+00	0.00E+00	0.00E+00
2553	ALL	410370	3762586	3.86E-10	1YrCancerI	3.86E-10	0.00E+00	0.00E+00	0.00E+00	0.00E+00	0.00E+00	0.00E+00	0.00E+00	0.00E+00	0.00E+00	0.00E+00	0.00E+00
2554	ALL	410370	3762832	3.04E-10	1YrCancerI	3.04E-10	0.00E+00	0.00E+00	0.00E+00	0.00E+00	0.00E+00	0.00E+00	0.00E+00	0.00E+00	0.00E+00	0.00E+00	0.00E+00
2555	ALL	410370	3763079	2.33E-10	1YrCancerI	2.33E-10	0.00E+00	0.00E+00	0.00E+00	0.00E+00	0.00E+00	0.00E+00	0.00E+00	0.00E+00	0.00E+00	0.00E+00	0.00E+00
2556	ALL	410370	3763325	1.93E-10	1YrCancerI	1.93E-10	0.00E+00	0.00E+00	0.00E+00	0.00E+00	0.00E+00	0.00E+00	0.00E+00	0.00E+00	0.00E+00	0.00E+00	0.00E+00
2557	ALL	410370	3763571	1.56E-10	1YrCancerI	1.56E-10	0.00E+00	0.00E+00	0.00E+00	0.00E+00	0.00E+00	0.00E+00	0.00E+00	0.00E+00	0.00E+00	0.00E+00	0.00E+00
2558	ALL	410370	3763817	1.27E-10	1YrCancerI	1.27E-10	0.00E+00	0.00E+00	0.00E+00	0.00E+00	0.00E+00	0.00E+00	0.00E+00	0.00E+00	0.00E+00	0.00E+00	0.00E+00
2559	ALL	410370	3764063	1.10E-10	1YrCancerI	1.10E-10	0.00E+00	0.00E+00	0.00E+00	0.00E+00	0.00E+00	0.00E+00	0.00E+00	0.00E+00	0.00E+00	0.00E+00	0.00E+00
2560	ALL	410370	3764309	9.72E-11	1YrCancerI	9.72E-11	0.00E+00	0.00E+00	0.00E+00	0.00E+00	0.00E+00	0.00E+00	0.00E+00	0.00E+00	0.00E+00	0.00E+00	0.00E+00
2561	ALL	410370	3764556	8.79E-11	1YrCancerI	8.79E-11	0.00E+00	0.00E+00	0.00E+00	0.00E+00	0.00E+00	0.00E+00	0.00E+00	0.00E+00	0.00E+00	0.00E+00	0.00E+00
2562	ALL	410370	3764802	8.37E-11	1YrCancerI	8.37E-11	0.00E+00	0.00E+00	0.00E+00	0.00E+00	0.00E+00	0.00E+00	0.00E+00	0.00E+00	0.00E+00	0.00E+00	0.00E+00
2563	ALL	410370	3765048	8.21E-11	1YrCancerI	8.21E-11	0.00E+00	0.00E+00	0.00E+00	0.00E+00	0.00E+00	0.00E+00	0.00E+00	0.00E+00	0.00E+00	0.00E+00	0.00E+00
2564	ALL	410370	3765294	7.97E-11	1YrCancerI	7.97E-11	0.00E+00	0.00E+00	0.00E+00	0.00E+00	0.00E+00	0.00E+00	0.00E+00	0.00E+00	0.00E+00	0.00E+00	0.00E+00
2565	ALL	410370	3765540	7.63E-11	1YrCancerI	7.63E-11	0.00E+00	0.00E+00	0.00E+00	0.00E+00	0.00E+00	0.00E+00	0.00E+00	0.00E+00	0.00E+00	0.00E+00	0.00E+00
2566	ALL	410370	3765786	7.36E-11	1YrCancerI	7.36E-11	0.00E+00	0.00E+00	0.00E+00	0.00E+00	0.00E+00	0.00E+00	0.00E+00	0.00E+00	0.00E+00	0.00E+00	0.00E+00
2567	ALL	410370	3766032	7.22E-11	1YrCancerI	7.22E-11	0.00E+00	0.00E+00	0.00E+00	0.00E+00	0.00E+00	0.00E+00	0.00E+00	0.00E+00	0.00E+00	0.00E+00	0.00E+00
2568	ALL	410370	3766279	7.09E-11	1YrCancerI	7.09E-11	0.00E+00	0.00E+00	0.00E+00	0.00E+00	0.00E+00	0.00E+00	0.00E+00	0.00E+00	0.00E+00	0.00E+00	0.00E+00
2569	ALL	410370	3766525	7.00E-11	1YrCancerI	7.00E-11	0.00E+00	0.00E+00	0.00E+00	0.00E+00	0.00E+00	0.00E+00	0.00E+00	0.00E+00	0.00E+00	0.00E+00	0.00E+00
2570	ALL	410370	3766771	6.87E-11	1YrCancerI	6.87E-11	0.00E+00	0.00E+00	0.00E+00	0.00E+00	0.00E+00	0.00E+00	0.00E+00	0.00E+00	0.00E+00	0.00E+00	0.00E+00
2571	ALL	410370	3767017	6.74E-11	1YrCancerI	6.74E-11	0.00E+00	0.00E+00	0.00E+00	0.00E+00	0.00E+00	0.00E+00	0.00E+00	0.00E+00	0.00E+00	0.00E+00	0.00E+00
2572	ALL	410370	3767263	6.63E-11	1YrCancerI	6.63E-11	0.00E+00	0.00E+00	0.00E+00	0.00E+00	0.00E+00	0.00E+00	0.00E+00	0.00E+00	0.00E+00	0.00E+00	0.00E+00
2573	ALL	410370	3767509	6.45E-11	1YrCancerI	6.45E-11	0.00E+00	0.00E+00	0.00E+00	0.00E+00	0.00E+00	0.00E+00	0.00E+00	0.00E+00	0.00E+00	0.00E+00	0.00E+00
2574	ALL	410370	3767756	6.26E-11	1YrCancerI	6.26E-11	0.00E+00	0.00E+00	0.00E+00	0.00E+00	0.00E+00	0.00E+00	0.00E+00	0.00E+00	0.00E+00	0.00E+00	0.00E+00
2575	ALL	410370	3768002	6.09E-11	1YrCancerI	6.09E-11	0.00E+00	0.00E+00	0.00E+00	0.00E+00	0.00E+00	0.00E+00	0.00E+00	0.00E+00	0.00E+00	0.00E+00	0.00E+00
2576	ALL	410370	3768248	5.90E-11	1YrCancerI	5.90E-11	0.00E+00	0.00E+00	0.00E+00	0.00E+00	0.00E+00	0.00E+00	0.00E+00	0.00E+00	0.00E+00	0.00E+00	0.00E+00
2577	ALL	410370	3768494	5.70E-11	1YrCancerI	5.70E-11	0.00E+00	0.00E+00	0.00E+00	0.00E+00	0.00E+00	0.00E+00	0.00E+00	0.00E+00	0.00E+00	0.00E+00	0.00E+00
2578	ALL	410370	3768740	5.51E-11	1YrCancerI	5.51E-11	0.00E+00	0.00E+00	0.00E+00	0.00E+00	0.00E+00	0.00E+00	0.00E+00	0.00E+00	0.00E+00	0.00E+00	0.00E+00
2579	ALL	410120	3762340	3.70E-10	1YrCancerI	3.70E-10	0.00E+00	0.00E+00	0.00E+00	0.00E+00	0.00E+00	0.00E+00	0.00E+00	0.00E+00	0.00E+00	0.00E+00	0.00E+00
2580	ALL	410120	3762586	2.81E-10	1YrCancerI	2.81E-10	0.00E+00	0.00E+00	0.00E+00	0.00E+00	0.00E+00	0.00E+00	0.00E+00	0.00E+00	0.00E+00	0.00E+00	0.00E+00
2581	ALL	410120	3762832	2.14E-10	1YrCancerI	2.14E-10	0.00E+00	0.00E+00	0.00E+00	0.00E+00	0.00E+00	0.00E+00	0.00E+00	0.00E+00	0.00E+00	0.00E+00	0.00E+00
2582	ALL	410120	3763079	1.75E-10	1YrCancerI	1.75E-10	0.00E+00	0.00E+00	0.00E+00	0.00E+00	0.00E+00	0.00E+00	0.00E+00	0.00E+00	0.00E+00	0.00E+00	0.00E+00
2583	ALL	410120	3763325	1.51E-10	1YrCancerI	1.51E-10	0.00E+00	0.00E+00	0.00E+00	0.00E+00	0.00E+00	0.00E+00	0.00E+00	0.00E+00	0.00E+00	0.00E+00	0.00E+00
2584	ALL	410120	3763571	1.25E-10	1YrCancerI	1.25E-10	0.00E+00	0.00E+00	0.00E+00	0.00E+00	0.00E+00	0.00E+00	0.00E+00	0.00E+00	0.00E+00	0.00E+00	0.00E+00
2585	ALL	410120	3763817	1.03E-10	1YrCancerI	1.03E-10	0.00E+00	0.00E+00	0.00E+00	0.00E+00	0.00E+00	0.00E+00	0.00E+00	0.00E+00	0.00E+00	0.00E+00	0.00E+00
2586	ALL	410120	3764063	9.01E-11	1YrCancerI	9.01E-11	0.00E+00	0.00E+00	0.00E+00	0.00E+00	0.00E+00	0.00E+00	0.00E+00	0.00E+00	0.00E+00	0.00E+00	0.00E+00
2587	ALL	410120	3764309	8.17E-11	1YrCancerI	8.17E-11	0.00E+00	0.00E+00	0.00E+00	0.00E+00	0.00E+00	0.00E+00	0.00E+00	0.00E+00	0.00E+00	0.00E+00	0.00E+00
2588	ALL	410120	3764556	7.33E-11	1YrCancerI	7.33E-11	0.00E+00	0.00E+00	0.00E+00	0.00E+00	0.00E+00	0.00E+00	0.00E+00	0.00E+00	0.00E+00	0.00E+00	0.00E+00
2589	ALL	410120	3764802	6.83E-11	1YrCancerI	6.83E-11	0.00E+00	0.00E+00	0.00E+00	0.00E+00	0.00E+00	0.00E+00	0.00E+00	0.00E+00	0.00E+00	0.00E+00	0.00E+00
2590	ALL	410120	3765048	6.69E-11	1YrCancerI	6.69E-11	0.00E+00	0.00E+00	0.00E+00	0.00E+00	0.00E+00	0.00E+00	0.00E+00	0.00E+00	0.00E+00	0.00E+00	0.00E+00
2591	ALL	410120	3765294	6.58E-11	1YrCancerI	6.58E-11	0.00E+00	0.00E+00	0.00E+00	0.00E+00	0.00E+00	0.00E+00	0.00E+00	0.00E+00	0.00E+00	0.00E+00	0.00E+00
2592	ALL	410120	3765540	6.38E-11	1YrCancerI	6.38E-11	0.00E+00	0.00E+00	0.00E+00	0.00E+00	0.00E+00	0.00E+00	0.00E+00	0.00E+00	0.00E+00	0.00E+00	0.00E+00
2593	ALL	410120	3765786	6.14E-11	1YrCancerI	6.14E-11	0.00E+00	0.00E+00	0.00E+00	0.00E+00	0.00E+00	0.00E+00	0.00E+00	0.00E+00	0.00E+00	0.00E+00	0.00E+00
2594	ALL	410120	3766032	5.97E-11	1YrCancerI	5.97E-11	0.00E+00	0.00E+00	0.00E+00	0.00E+00	0.00E+00	0.00E+00	0.00E+00	0.00E+00	0.00E+00	0.00E+00	0.00E+00
2595	ALL	410120	3766279	5.82E-11	1YrCancerI	5.82E-11	0.00E+00	0.00E+00	0.00E+00	0.00E+00	0.00E+00	0.00E+00	0.00E+00	0.00E+00	0.00E+00	0.00E+00	0.00E+00
2596	ALL	410120	3766525	5.73E-11	1YrCancerI	5.73E-11	0.00E+00	0.00E+00	0.00E+00	0.00E+00	0.00E+00	0.00E+00	0.00E+00	0.00E+00	0.00E+00	0.00E+00	0.00E+00
2597	ALL	410120	3766771	5.63E-11	1YrCancerI	5.63E-11	0.00E+00	0.00E+00	0.00E+00	0.00E+00	0.00E+00	0.00E+00	0.00E+00	0.00E+00	0.00E+00	0.00E+00	0.00E+00
2598	ALL	410120	3767017	5.58E-11	1YrCancerI	5.58E-11	0.00E+00	0.00E+00	0.00E+00	0.00E+00	0.00E+00	0.00E+00	0.00E+00	0.00E+00	0.00E+00	0.00E+00	0.00E+00
2599	ALL	410120	3767263	5.50E-11	1YrCancerI	5.50E-11	0.00E+00	0.00E+00	0.00E+00	0.00E+00	0.00E+00	0.00E+00	0.00E+00	0.00E+00	0.00E+00	0.00E+00	0.00E+00

2600	ALL	410120	3767509	5.43E-11	1YrCancerI	5.43E-11	0.00E+00	0.00E+00	0.00E+00	0.00E+00	0.00E+00	0.00E+00	0.00E+00	0.00E+00	0.00E+00	0.00E+00	0.00E+00
2601	ALL	410120	3767756	5.30E-11	1YrCancerI	5.30E-11	0.00E+00	0.00E+00	0.00E+00	0.00E+00	0.00E+00	0.00E+00	0.00E+00	0.00E+00	0.00E+00	0.00E+00	0.00E+00
2602	ALL	410120	3768002	5.22E-11	1YrCancerI	5.22E-11	0.00E+00	0.00E+00	0.00E+00	0.00E+00	0.00E+00	0.00E+00	0.00E+00	0.00E+00	0.00E+00	0.00E+00	0.00E+00
2603	ALL	410120	3768248	5.11E-11	1YrCancerI	5.11E-11	0.00E+00	0.00E+00	0.00E+00	0.00E+00	0.00E+00	0.00E+00	0.00E+00	0.00E+00	0.00E+00	0.00E+00	0.00E+00
2604	ALL	410120	3768494	4.98E-11	1YrCancerI	4.98E-11	0.00E+00	0.00E+00	0.00E+00	0.00E+00	0.00E+00	0.00E+00	0.00E+00	0.00E+00	0.00E+00	0.00E+00	0.00E+00
2605	ALL	410120	3768740	4.85E-11	1YrCancerI	4.85E-11	0.00E+00	0.00E+00	0.00E+00	0.00E+00	0.00E+00	0.00E+00	0.00E+00	0.00E+00	0.00E+00	0.00E+00	0.00E+00
2606	ALL	409870	3762340	2.36E-10	1YrCancerI	2.36E-10	0.00E+00	0.00E+00	0.00E+00	0.00E+00	0.00E+00	0.00E+00	0.00E+00	0.00E+00	0.00E+00	0.00E+00	0.00E+00
2607	ALL	409870	3762586	2.02E-10	1YrCancerI	2.02E-10	0.00E+00	0.00E+00	0.00E+00	0.00E+00	0.00E+00	0.00E+00	0.00E+00	0.00E+00	0.00E+00	0.00E+00	0.00E+00
2608	ALL	409870	3762832	1.62E-10	1YrCancerI	1.62E-10	0.00E+00	0.00E+00	0.00E+00	0.00E+00	0.00E+00	0.00E+00	0.00E+00	0.00E+00	0.00E+00	0.00E+00	0.00E+00
2609	ALL	409870	3763079	1.39E-10	1YrCancerI	1.39E-10	0.00E+00	0.00E+00	0.00E+00	0.00E+00	0.00E+00	0.00E+00	0.00E+00	0.00E+00	0.00E+00	0.00E+00	0.00E+00
2610	ALL	409870	3763325	1.22E-10	1YrCancerI	1.22E-10	0.00E+00	0.00E+00	0.00E+00	0.00E+00	0.00E+00	0.00E+00	0.00E+00	0.00E+00	0.00E+00	0.00E+00	0.00E+00
2611	ALL	409870	3763571	1.03E-10	1YrCancerI	1.03E-10	0.00E+00	0.00E+00	0.00E+00	0.00E+00	0.00E+00	0.00E+00	0.00E+00	0.00E+00	0.00E+00	0.00E+00	0.00E+00
2612	ALL	409870	3763817	8.62E-11	1YrCancerI	8.62E-11	0.00E+00	0.00E+00	0.00E+00	0.00E+00	0.00E+00	0.00E+00	0.00E+00	0.00E+00	0.00E+00	0.00E+00	0.00E+00
2613	ALL	409870	3764063	7.58E-11	1YrCancerI	7.58E-11	0.00E+00	0.00E+00	0.00E+00	0.00E+00	0.00E+00	0.00E+00	0.00E+00	0.00E+00	0.00E+00	0.00E+00	0.00E+00
2614	ALL	409870	3764309	6.97E-11	1YrCancerI	6.97E-11	0.00E+00	0.00E+00	0.00E+00	0.00E+00	0.00E+00	0.00E+00	0.00E+00	0.00E+00	0.00E+00	0.00E+00	0.00E+00
2615	ALL	409870	3764556	6.30E-11	1YrCancerI	6.30E-11	0.00E+00	0.00E+00	0.00E+00	0.00E+00	0.00E+00	0.00E+00	0.00E+00	0.00E+00	0.00E+00	0.00E+00	0.00E+00
2616	ALL	409870	3764802	5.78E-11	1YrCancerI	5.78E-11	0.00E+00	0.00E+00	0.00E+00	0.00E+00	0.00E+00	0.00E+00	0.00E+00	0.00E+00	0.00E+00	0.00E+00	0.00E+00
2617	ALL	409870	3765048	5.52E-11	1YrCancerI	5.52E-11	0.00E+00	0.00E+00	0.00E+00	0.00E+00	0.00E+00	0.00E+00	0.00E+00	0.00E+00	0.00E+00	0.00E+00	0.00E+00
2618	ALL	409870	3765294	5.50E-11	1YrCancerI	5.50E-11	0.00E+00	0.00E+00	0.00E+00	0.00E+00	0.00E+00	0.00E+00	0.00E+00	0.00E+00	0.00E+00	0.00E+00	0.00E+00
2619	ALL	409870	3765540	5.42E-11	1YrCancerI	5.42E-11	0.00E+00	0.00E+00	0.00E+00	0.00E+00	0.00E+00	0.00E+00	0.00E+00	0.00E+00	0.00E+00	0.00E+00	0.00E+00
2620	ALL	409870	3765786	5.28E-11	1YrCancerI	5.28E-11	0.00E+00	0.00E+00	0.00E+00	0.00E+00	0.00E+00	0.00E+00	0.00E+00	0.00E+00	0.00E+00	0.00E+00	0.00E+00
2621	ALL	409870	3766032	5.11E-11	1YrCancerI	5.11E-11	0.00E+00	0.00E+00	0.00E+00	0.00E+00	0.00E+00	0.00E+00	0.00E+00	0.00E+00	0.00E+00	0.00E+00	0.00E+00
2622	ALL	409870	3766279	4.95E-11	1YrCancerI	4.95E-11	0.00E+00	0.00E+00	0.00E+00	0.00E+00	0.00E+00	0.00E+00	0.00E+00	0.00E+00	0.00E+00	0.00E+00	0.00E+00
2623	ALL	409870	3766525	4.83E-11	1YrCancerI	4.83E-11	0.00E+00	0.00E+00	0.00E+00	0.00E+00	0.00E+00	0.00E+00	0.00E+00	0.00E+00	0.00E+00	0.00E+00	0.00E+00
2624	ALL	409870	3766771	4.72E-11	1YrCancerI	4.72E-11	0.00E+00	0.00E+00	0.00E+00	0.00E+00	0.00E+00	0.00E+00	0.00E+00	0.00E+00	0.00E+00	0.00E+00	0.00E+00
2625	ALL	409870	3767017	4.65E-11	1YrCancerI	4.65E-11	0.00E+00	0.00E+00	0.00E+00	0.00E+00	0.00E+00	0.00E+00	0.00E+00	0.00E+00	0.00E+00	0.00E+00	0.00E+00
2626	ALL	409870	3767263	4.61E-11	1YrCancerI	4.61E-11	0.00E+00	0.00E+00	0.00E+00	0.00E+00	0.00E+00	0.00E+00	0.00E+00	0.00E+00	0.00E+00	0.00E+00	0.00E+00
2627	ALL	409870	3767509	4.58E-11	1YrCancerI	4.58E-11	0.00E+00	0.00E+00	0.00E+00	0.00E+00	0.00E+00	0.00E+00	0.00E+00	0.00E+00	0.00E+00	0.00E+00	0.00E+00
2628	ALL	409870	3767756	4.51E-11	1YrCancerI	4.51E-11	0.00E+00	0.00E+00	0.00E+00	0.00E+00	0.00E+00	0.00E+00	0.00E+00	0.00E+00	0.00E+00	0.00E+00	0.00E+00
2629	ALL	409870	3768002	4.46E-11	1YrCancerI	4.46E-11	0.00E+00	0.00E+00	0.00E+00	0.00E+00	0.00E+00	0.00E+00	0.00E+00	0.00E+00	0.00E+00	0.00E+00	0.00E+00
2630	ALL	409870	3768248	4.41E-11	1YrCancerI	4.41E-11	0.00E+00	0.00E+00	0.00E+00	0.00E+00	0.00E+00	0.00E+00	0.00E+00	0.00E+00	0.00E+00	0.00E+00	0.00E+00
2631	ALL	409870	3768494	4.33E-11	1YrCancerI	4.33E-11	0.00E+00	0.00E+00	0.00E+00	0.00E+00	0.00E+00	0.00E+00	0.00E+00	0.00E+00	0.00E+00	0.00E+00	0.00E+00
2632	ALL	409870	3768740	4.25E-11	1YrCancerI	4.25E-11	0.00E+00	0.00E+00	0.00E+00	0.00E+00	0.00E+00	0.00E+00	0.00E+00	0.00E+00	0.00E+00	0.00E+00	0.00E+00
2633	ALL	409620	3762340	1.55E-10	1YrCancerI	1.55E-10	0.00E+00	0.00E+00	0.00E+00	0.00E+00	0.00E+00	0.00E+00	0.00E+00	0.00E+00	0.00E+00	0.00E+00	0.00E+00
2634	ALL	409620	3762586	1.29E-10	1YrCancerI	1.29E-10	0.00E+00	0.00E+00	0.00E+00	0.00E+00	0.00E+00	0.00E+00	0.00E+00	0.00E+00	0.00E+00	0.00E+00	0.00E+00
2635	ALL	409620	3762832	1.20E-10	1YrCancerI	1.20E-10	0.00E+00	0.00E+00	0.00E+00	0.00E+00	0.00E+00	0.00E+00	0.00E+00	0.00E+00	0.00E+00	0.00E+00	0.00E+00
2636	ALL	409620	3763079	1.13E-10	1YrCancerI	1.13E-10	0.00E+00	0.00E+00	0.00E+00	0.00E+00	0.00E+00	0.00E+00	0.00E+00	0.00E+00	0.00E+00	0.00E+00	0.00E+00
2637	ALL	409620	3763325	1.01E-10	1YrCancerI	1.01E-10	0.00E+00	0.00E+00	0.00E+00	0.00E+00	0.00E+00	0.00E+00	0.00E+00	0.00E+00	0.00E+00	0.00E+00	0.00E+00
2638	ALL	409620	3763571	8.69E-11	1YrCancerI	8.69E-11	0.00E+00	0.00E+00	0.00E+00	0.00E+00	0.00E+00	0.00E+00	0.00E+00	0.00E+00	0.00E+00	0.00E+00	0.00E+00
2639	ALL	409620	3763817	7.39E-11	1YrCancerI	7.39E-11	0.00E+00	0.00E+00	0.00E+00	0.00E+00	0.00E+00	0.00E+00	0.00E+00	0.00E+00	0.00E+00	0.00E+00	0.00E+00
2640	ALL	409620	3764063	6.48E-11	1YrCancerI	6.48E-11	0.00E+00	0.00E+00	0.00E+00	0.00E+00	0.00E+00	0.00E+00	0.00E+00	0.00E+00	0.00E+00	0.00E+00	0.00E+00
2641	ALL	409620	3764309	6.01E-11	1YrCancerI	6.01E-11	0.00E+00	0.00E+00	0.00E+00	0.00E+00	0.00E+00	0.00E+00	0.00E+00	0.00E+00	0.00E+00	0.00E+00	0.00E+00
2642	ALL	409620	3764556	5.52E-11	1YrCancerI	5.52E-11	0.00E+00	0.00E+00	0.00E+00	0.00E+00	0.00E+00	0.00E+00	0.00E+00	0.00E+00	0.00E+00	0.00E+00	0.00E+00
2643	ALL	409620	3764802	5.05E-11	1YrCancerI	5.05E-11	0.00E+00	0.00E+00	0.00E+00	0.00E+00	0.00E+00	0.00E+00	0.00E+00	0.00E+00	0.00E+00	0.00E+00	0.00E+00
2644	ALL	409620	3765048	4.72E-11	1YrCancerI	4.72E-11	0.00E+00	0.00E+00	0.00E+00	0.00E+00	0.00E+00	0.00E+00	0.00E+00	0.00E+00	0.00E+00	0.00E+00	0.00E+00
2645	ALL	409620	3765294	4.65E-11	1YrCancerI	4.65E-11	0.00E+00	0.00E+00	0.00E+00	0.00E+00	0.00E+00	0.00E+00	0.00E+00	0.00E+00	0.00E+00	0.00E+00	0.00E+00
2646	ALL	409620	3765540	4.63E-11	1YrCancerI	4.63E-11	0.00E+00	0.00E+00	0.00E+00	0.00E+00	0.00E+00	0.00E+00	0.00E+00	0.00E+00	0.00E+00	0.00E+00	0.00E+00
2647	ALL	409620	3765786	4.57E-11	1YrCancerI	4.57E-11	0.00E+00	0.00E+00	0.00E+00	0.00E+00	0.00E+00	0.00E+00	0.00E+00	0.00E+00	0.00E+00	0.00E+00	0.00E+00
2648	ALL	409620	3766032	4.44E-11	1YrCancerI	4.44E-11	0.00E+00	0.00E+00	0.00E+00	0.00E+00	0.00E+00	0.00E+00	0.00E+00	0.00E+00	0.00E+00	0.00E+00	0.00E+00
2649	ALL	409620	3766279	4.32E-11	1YrCancerI	4.32E-11	0.00E+00	0.00E+00	0.00E+00	0.00E+00	0.00E+00	0.00E+00	0.00E+00	0.00E+00	0.00E+00	0.00E+00	0.00E+00
2650	ALL	409620	3766525	4.18E-11	1YrCancerI	4.18E-11	0.00E+00	0.00E+00	0.00E+00	0.00E+00	0.00E+00	0.00E+00	0.00E+00	0.00E+00	0.00E+00	0.00E+00	0.00E+00

2651	ALL	409620	3766771	4.08E-11	1YrCancerI	4.08E-11	0.00E+00	0.00E+00	0.00E+00	0.00E+00	0.00E+00	0.00E+00	0.00E+00	0.00E+00	0.00E+00	0.00E+00	0.00E+00
2652	ALL	409620	3767017	3.99E-11	1YrCancerI	3.99E-11	0.00E+00	0.00E+00	0.00E+00	0.00E+00	0.00E+00	0.00E+00	0.00E+00	0.00E+00	0.00E+00	0.00E+00	0.00E+00
2653	ALL	409620	3767263	3.94E-11	1YrCancerI	3.94E-11	0.00E+00	0.00E+00	0.00E+00	0.00E+00	0.00E+00	0.00E+00	0.00E+00	0.00E+00	0.00E+00	0.00E+00	0.00E+00
2654	ALL	409620	3767509	3.90E-11	1YrCancerI	3.90E-11	0.00E+00	0.00E+00	0.00E+00	0.00E+00	0.00E+00	0.00E+00	0.00E+00	0.00E+00	0.00E+00	0.00E+00	0.00E+00
2655	ALL	409620	3767756	3.87E-11	1YrCancerI	3.87E-11	0.00E+00	0.00E+00	0.00E+00	0.00E+00	0.00E+00	0.00E+00	0.00E+00	0.00E+00	0.00E+00	0.00E+00	0.00E+00
2656	ALL	409620	3768002	3.83E-11	1YrCancerI	3.83E-11	0.00E+00	0.00E+00	0.00E+00	0.00E+00	0.00E+00	0.00E+00	0.00E+00	0.00E+00	0.00E+00	0.00E+00	0.00E+00
2657	ALL	409620	3768248	3.79E-11	1YrCancerI	3.79E-11	0.00E+00	0.00E+00	0.00E+00	0.00E+00	0.00E+00	0.00E+00	0.00E+00	0.00E+00	0.00E+00	0.00E+00	0.00E+00
2658	ALL	409620	3768494	3.76E-11	1YrCancerI	3.76E-11	0.00E+00	0.00E+00	0.00E+00	0.00E+00	0.00E+00	0.00E+00	0.00E+00	0.00E+00	0.00E+00	0.00E+00	0.00E+00
2659	ALL	409620	3768740	3.71E-11	1YrCancerI	3.71E-11	0.00E+00	0.00E+00	0.00E+00	0.00E+00	0.00E+00	0.00E+00	0.00E+00	0.00E+00	0.00E+00	0.00E+00	0.00E+00
2660	ALL	409370	3762340	1.15E-10	1YrCancerI	1.15E-10	0.00E+00	0.00E+00	0.00E+00	0.00E+00	0.00E+00	0.00E+00	0.00E+00	0.00E+00	0.00E+00	0.00E+00	0.00E+00
2661	ALL	409370	3762586	1.00E-10	1YrCancerI	1.00E-10	0.00E+00	0.00E+00	0.00E+00	0.00E+00	0.00E+00	0.00E+00	0.00E+00	0.00E+00	0.00E+00	0.00E+00	0.00E+00
2662	ALL	409370	3762832	9.53E-11	1YrCancerI	9.53E-11	0.00E+00	0.00E+00	0.00E+00	0.00E+00	0.00E+00	0.00E+00	0.00E+00	0.00E+00	0.00E+00	0.00E+00	0.00E+00
2663	ALL	409370	3763079	9.14E-11	1YrCancerI	9.14E-11	0.00E+00	0.00E+00	0.00E+00	0.00E+00	0.00E+00	0.00E+00	0.00E+00	0.00E+00	0.00E+00	0.00E+00	0.00E+00
2664	ALL	409370	3763325	8.52E-11	1YrCancerI	8.52E-11	0.00E+00	0.00E+00	0.00E+00	0.00E+00	0.00E+00	0.00E+00	0.00E+00	0.00E+00	0.00E+00	0.00E+00	0.00E+00
2665	ALL	409370	3763571	7.37E-11	1YrCancerI	7.37E-11	0.00E+00	0.00E+00	0.00E+00	0.00E+00	0.00E+00	0.00E+00	0.00E+00	0.00E+00	0.00E+00	0.00E+00	0.00E+00
2666	ALL	409370	3763817	6.29E-11	1YrCancerI	6.29E-11	0.00E+00	0.00E+00	0.00E+00	0.00E+00	0.00E+00	0.00E+00	0.00E+00	0.00E+00	0.00E+00	0.00E+00	0.00E+00
2667	ALL	409370	3764063	5.66E-11	1YrCancerI	5.66E-11	0.00E+00	0.00E+00	0.00E+00	0.00E+00	0.00E+00	0.00E+00	0.00E+00	0.00E+00	0.00E+00	0.00E+00	0.00E+00
2668	ALL	409370	3764309	5.25E-11	1YrCancerI	5.25E-11	0.00E+00	0.00E+00	0.00E+00	0.00E+00	0.00E+00	0.00E+00	0.00E+00	0.00E+00	0.00E+00	0.00E+00	0.00E+00
2669	ALL	409370	3764556	4.90E-11	1YrCancerI	4.90E-11	0.00E+00	0.00E+00	0.00E+00	0.00E+00	0.00E+00	0.00E+00	0.00E+00	0.00E+00	0.00E+00	0.00E+00	0.00E+00
2670	ALL	409370	3764802	4.50E-11	1YrCancerI	4.50E-11	0.00E+00	0.00E+00	0.00E+00	0.00E+00	0.00E+00	0.00E+00	0.00E+00	0.00E+00	0.00E+00	0.00E+00	0.00E+00
2671	ALL	409370	3765048	4.15E-11	1YrCancerI	4.15E-11	0.00E+00	0.00E+00	0.00E+00	0.00E+00	0.00E+00	0.00E+00	0.00E+00	0.00E+00	0.00E+00	0.00E+00	0.00E+00
2672	ALL	409370	3765294	4.00E-11	1YrCancerI	4.00E-11	0.00E+00	0.00E+00	0.00E+00	0.00E+00	0.00E+00	0.00E+00	0.00E+00	0.00E+00	0.00E+00	0.00E+00	0.00E+00
2673	ALL	409370	3765540	3.97E-11	1YrCancerI	3.97E-11	0.00E+00	0.00E+00	0.00E+00	0.00E+00	0.00E+00	0.00E+00	0.00E+00	0.00E+00	0.00E+00	0.00E+00	0.00E+00
2674	ALL	409370	3765786	3.96E-11	1YrCancerI	3.96E-11	0.00E+00	0.00E+00	0.00E+00	0.00E+00	0.00E+00	0.00E+00	0.00E+00	0.00E+00	0.00E+00	0.00E+00	0.00E+00
2675	ALL	409370	3766032	3.89E-11	1YrCancerI	3.89E-11	0.00E+00	0.00E+00	0.00E+00	0.00E+00	0.00E+00	0.00E+00	0.00E+00	0.00E+00	0.00E+00	0.00E+00	0.00E+00
2676	ALL	409370	3766279	3.82E-11	1YrCancerI	3.82E-11	0.00E+00	0.00E+00	0.00E+00	0.00E+00	0.00E+00	0.00E+00	0.00E+00	0.00E+00	0.00E+00	0.00E+00	0.00E+00
2677	ALL	409370	3766525	3.70E-11	1YrCancerI	3.70E-11	0.00E+00	0.00E+00	0.00E+00	0.00E+00	0.00E+00	0.00E+00	0.00E+00	0.00E+00	0.00E+00	0.00E+00	0.00E+00
2678	ALL	409370	3766771	3.59E-11	1YrCancerI	3.59E-11	0.00E+00	0.00E+00	0.00E+00	0.00E+00	0.00E+00	0.00E+00	0.00E+00	0.00E+00	0.00E+00	0.00E+00	0.00E+00
2679	ALL	409370	3767017	3.50E-11	1YrCancerI	3.50E-11	0.00E+00	0.00E+00	0.00E+00	0.00E+00	0.00E+00	0.00E+00	0.00E+00	0.00E+00	0.00E+00	0.00E+00	0.00E+00
2680	ALL	409370	3767263	3.44E-11	1YrCancerI	3.44E-11	0.00E+00	0.00E+00	0.00E+00	0.00E+00	0.00E+00	0.00E+00	0.00E+00	0.00E+00	0.00E+00	0.00E+00	0.00E+00
2681	ALL	409370	3767509	3.39E-11	1YrCancerI	3.39E-11	0.00E+00	0.00E+00	0.00E+00	0.00E+00	0.00E+00	0.00E+00	0.00E+00	0.00E+00	0.00E+00	0.00E+00	0.00E+00
2682	ALL	409370	3767756	3.35E-11	1YrCancerI	3.35E-11	0.00E+00	0.00E+00	0.00E+00	0.00E+00	0.00E+00	0.00E+00	0.00E+00	0.00E+00	0.00E+00	0.00E+00	0.00E+00
2683	ALL	409370	3768002	3.32E-11	1YrCancerI	3.32E-11	0.00E+00	0.00E+00	0.00E+00	0.00E+00	0.00E+00	0.00E+00	0.00E+00	0.00E+00	0.00E+00	0.00E+00	0.00E+00
2684	ALL	409370	3768248	3.29E-11	1YrCancerI	3.29E-11	0.00E+00	0.00E+00	0.00E+00	0.00E+00	0.00E+00	0.00E+00	0.00E+00	0.00E+00	0.00E+00	0.00E+00	0.00E+00
2685	ALL	409370	3768494	3.28E-11	1YrCancerI	3.28E-11	0.00E+00	0.00E+00	0.00E+00	0.00E+00	0.00E+00	0.00E+00	0.00E+00	0.00E+00	0.00E+00	0.00E+00	0.00E+00
2686	ALL	409370	3768740	3.25E-11	1YrCancerI	3.25E-11	0.00E+00	0.00E+00	0.00E+00	0.00E+00	0.00E+00	0.00E+00	0.00E+00	0.00E+00	0.00E+00	0.00E+00	0.00E+00
2687	ALL	409120	3762340	9.52E-11	1YrCancerI	9.52E-11	0.00E+00	0.00E+00	0.00E+00	0.00E+00	0.00E+00	0.00E+00	0.00E+00	0.00E+00	0.00E+00	0.00E+00	0.00E+00
2688	ALL	409120	3762586	8.79E-11	1YrCancerI	8.79E-11	0.00E+00	0.00E+00	0.00E+00	0.00E+00	0.00E+00	0.00E+00	0.00E+00	0.00E+00	0.00E+00	0.00E+00	0.00E+00
2689	ALL	409120	3762832	7.74E-11	1YrCancerI	7.74E-11	0.00E+00	0.00E+00	0.00E+00	0.00E+00	0.00E+00	0.00E+00	0.00E+00	0.00E+00	0.00E+00	0.00E+00	0.00E+00
2690	ALL	409120	3763079	7.42E-11	1YrCancerI	7.42E-11	0.00E+00	0.00E+00	0.00E+00	0.00E+00	0.00E+00	0.00E+00	0.00E+00	0.00E+00	0.00E+00	0.00E+00	0.00E+00
2691	ALL	409120	3763325	7.29E-11	1YrCancerI	7.29E-11	0.00E+00	0.00E+00	0.00E+00	0.00E+00	0.00E+00	0.00E+00	0.00E+00	0.00E+00	0.00E+00	0.00E+00	0.00E+00
2692	ALL	409120	3763571	6.34E-11	1YrCancerI	6.34E-11	0.00E+00	0.00E+00	0.00E+00	0.00E+00	0.00E+00	0.00E+00	0.00E+00	0.00E+00	0.00E+00	0.00E+00	0.00E+00
2693	ALL	409120	3763817	5.43E-11	1YrCancerI	5.43E-11	0.00E+00	0.00E+00	0.00E+00	0.00E+00	0.00E+00	0.00E+00	0.00E+00	0.00E+00	0.00E+00	0.00E+00	0.00E+00
2694	ALL	409120	3764063	4.98E-11	1YrCancerI	4.98E-11	0.00E+00	0.00E+00	0.00E+00	0.00E+00	0.00E+00	0.00E+00	0.00E+00	0.00E+00	0.00E+00	0.00E+00	0.00E+00
2695	ALL	409120	3764309	4.62E-11	1YrCancerI	4.62E-11	0.00E+00	0.00E+00	0.00E+00	0.00E+00	0.00E+00	0.00E+00	0.00E+00	0.00E+00	0.00E+00	0.00E+00	0.00E+00
2696	ALL	409120	3764556	4.36E-11	1YrCancerI	4.36E-11	0.00E+00	0.00E+00	0.00E+00	0.00E+00	0.00E+00	0.00E+00	0.00E+00	0.00E+00	0.00E+00	0.00E+00	0.00E+00
2697	ALL	409120	3764802	4.05E-11	1YrCancerI	4.05E-11	0.00E+00	0.00E+00	0.00E+00	0.00E+00	0.00E+00	0.00E+00	0.00E+00	0.00E+00	0.00E+00	0.00E+00	0.00E+00
2698	ALL	409120	3765048	3.71E-11	1YrCancerI	3.71E-11	0.00E+00	0.00E+00	0.00E+00	0.00E+00	0.00E+00	0.00E+00	0.00E+00	0.00E+00	0.00E+00	0.00E+00	0.00E+00
2699	ALL	409120	3765294	3.52E-11	1YrCancerI	3.52E-11	0.00E+00	0.00E+00	0.00E+00	0.00E+00	0.00E+00	0.00E+00	0.00E+00	0.00E+00	0.00E+00	0.00E+00	0.00E+00
2700	ALL	409120	3765540	3.45E-11	1YrCancerI	3.45E-11	0.00E+00	0.00E+00	0.00E+00	0.00E+00	0.00E+00	0.00E+00	0.00E+00	0.00E+00	0.00E+00	0.00E+00	0.00E+00
2701	ALL	409120	3765786	3.45E-11	1YrCancerI	3.45E-11	0.00E+00	0.00E+00	0.00E+00	0.00E+00	0.00E+00	0.00E+00	0.00E+00	0.00E+00	0.00E+00	0.00E+00	0.00E+00

2702	ALL	409120	3766032	3.42E-11	1YrCancerI	3.42E-11	0.00E+00	0.00E+00	0.00E+00	0.00E+00	0.00E+00	0.00E+00	0.00E+00	0.00E+00	0.00E+00	0.00E+00	0.00E+00
2703	ALL	409120	3766279	3.38E-11	1YrCancerI	3.38E-11	0.00E+00	0.00E+00	0.00E+00	0.00E+00	0.00E+00	0.00E+00	0.00E+00	0.00E+00	0.00E+00	0.00E+00	0.00E+00
2704	ALL	409120	3766525	3.30E-11	1YrCancerI	3.30E-11	0.00E+00	0.00E+00	0.00E+00	0.00E+00	0.00E+00	0.00E+00	0.00E+00	0.00E+00	0.00E+00	0.00E+00	0.00E+00
2705	ALL	409120	3766771	3.21E-11	1YrCancerI	3.21E-11	0.00E+00	0.00E+00	0.00E+00	0.00E+00	0.00E+00	0.00E+00	0.00E+00	0.00E+00	0.00E+00	0.00E+00	0.00E+00
2706	ALL	409120	3767017	3.13E-11	1YrCancerI	3.13E-11	0.00E+00	0.00E+00	0.00E+00	0.00E+00	0.00E+00	0.00E+00	0.00E+00	0.00E+00	0.00E+00	0.00E+00	0.00E+00
2707	ALL	409120	3767263	3.06E-11	1YrCancerI	3.06E-11	0.00E+00	0.00E+00	0.00E+00	0.00E+00	0.00E+00	0.00E+00	0.00E+00	0.00E+00	0.00E+00	0.00E+00	0.00E+00
2708	ALL	409120	3767509	3.00E-11	1YrCancerI	3.00E-11	0.00E+00	0.00E+00	0.00E+00	0.00E+00	0.00E+00	0.00E+00	0.00E+00	0.00E+00	0.00E+00	0.00E+00	0.00E+00
2709	ALL	409120	3767756	2.96E-11	1YrCancerI	2.96E-11	0.00E+00	0.00E+00	0.00E+00	0.00E+00	0.00E+00	0.00E+00	0.00E+00	0.00E+00	0.00E+00	0.00E+00	0.00E+00
2710	ALL	409120	3768002	2.92E-11	1YrCancerI	2.92E-11	0.00E+00	0.00E+00	0.00E+00	0.00E+00	0.00E+00	0.00E+00	0.00E+00	0.00E+00	0.00E+00	0.00E+00	0.00E+00
2711	ALL	409120	3768248	2.89E-11	1YrCancerI	2.89E-11	0.00E+00	0.00E+00	0.00E+00	0.00E+00	0.00E+00	0.00E+00	0.00E+00	0.00E+00	0.00E+00	0.00E+00	0.00E+00
2712	ALL	409120	3768494	2.88E-11	1YrCancerI	2.88E-11	0.00E+00	0.00E+00	0.00E+00	0.00E+00	0.00E+00	0.00E+00	0.00E+00	0.00E+00	0.00E+00	0.00E+00	0.00E+00
2713	ALL	409120	3768740	2.86E-11	1YrCancerI	2.86E-11	0.00E+00	0.00E+00	0.00E+00	0.00E+00	0.00E+00	0.00E+00	0.00E+00	0.00E+00	0.00E+00	0.00E+00	0.00E+00
2714	ALL	408870	3762340	5.83E-11	1YrCancerI	5.83E-11	0.00E+00	0.00E+00	0.00E+00	0.00E+00	0.00E+00	0.00E+00	0.00E+00	0.00E+00	0.00E+00	0.00E+00	0.00E+00
2715	ALL	408870	3762586	5.26E-11	1YrCancerI	5.26E-11	0.00E+00	0.00E+00	0.00E+00	0.00E+00	0.00E+00	0.00E+00	0.00E+00	0.00E+00	0.00E+00	0.00E+00	0.00E+00
2716	ALL	408870	3762832	5.62E-11	1YrCancerI	5.62E-11	0.00E+00	0.00E+00	0.00E+00	0.00E+00	0.00E+00	0.00E+00	0.00E+00	0.00E+00	0.00E+00	0.00E+00	0.00E+00
2717	ALL	408870	3763079	5.87E-11	1YrCancerI	5.87E-11	0.00E+00	0.00E+00	0.00E+00	0.00E+00	0.00E+00	0.00E+00	0.00E+00	0.00E+00	0.00E+00	0.00E+00	0.00E+00
2718	ALL	408870	3763325	6.28E-11	1YrCancerI	6.28E-11	0.00E+00	0.00E+00	0.00E+00	0.00E+00	0.00E+00	0.00E+00	0.00E+00	0.00E+00	0.00E+00	0.00E+00	0.00E+00
2719	ALL	408870	3763571	5.53E-11	1YrCancerI	5.53E-11	0.00E+00	0.00E+00	0.00E+00	0.00E+00	0.00E+00	0.00E+00	0.00E+00	0.00E+00	0.00E+00	0.00E+00	0.00E+00
2720	ALL	408870	3763817	4.78E-11	1YrCancerI	4.78E-11	0.00E+00	0.00E+00	0.00E+00	0.00E+00	0.00E+00	0.00E+00	0.00E+00	0.00E+00	0.00E+00	0.00E+00	0.00E+00
2721	ALL	408870	3764063	4.43E-11	1YrCancerI	4.43E-11	0.00E+00	0.00E+00	0.00E+00	0.00E+00	0.00E+00	0.00E+00	0.00E+00	0.00E+00	0.00E+00	0.00E+00	0.00E+00
2722	ALL	408870	3764309	4.11E-11	1YrCancerI	4.11E-11	0.00E+00	0.00E+00	0.00E+00	0.00E+00	0.00E+00	0.00E+00	0.00E+00	0.00E+00	0.00E+00	0.00E+00	0.00E+00
2723	ALL	408870	3764556	3.91E-11	1YrCancerI	3.91E-11	0.00E+00	0.00E+00	0.00E+00	0.00E+00	0.00E+00	0.00E+00	0.00E+00	0.00E+00	0.00E+00	0.00E+00	0.00E+00
2724	ALL	408870	3764802	3.68E-11	1YrCancerI	3.68E-11	0.00E+00	0.00E+00	0.00E+00	0.00E+00	0.00E+00	0.00E+00	0.00E+00	0.00E+00	0.00E+00	0.00E+00	0.00E+00
2725	ALL	408870	3765048	3.38E-11	1YrCancerI	3.38E-11	0.00E+00	0.00E+00	0.00E+00	0.00E+00	0.00E+00	0.00E+00	0.00E+00	0.00E+00	0.00E+00	0.00E+00	0.00E+00
2726	ALL	408870	3765294	3.17E-11	1YrCancerI	3.17E-11	0.00E+00	0.00E+00	0.00E+00	0.00E+00	0.00E+00	0.00E+00	0.00E+00	0.00E+00	0.00E+00	0.00E+00	0.00E+00
2727	ALL	408870	3765540	3.05E-11	1YrCancerI	3.05E-11	0.00E+00	0.00E+00	0.00E+00	0.00E+00	0.00E+00	0.00E+00	0.00E+00	0.00E+00	0.00E+00	0.00E+00	0.00E+00
2728	ALL	408870	3765786	3.02E-11	1YrCancerI	3.02E-11	0.00E+00	0.00E+00	0.00E+00	0.00E+00	0.00E+00	0.00E+00	0.00E+00	0.00E+00	0.00E+00	0.00E+00	0.00E+00
2729	ALL	408870	3766032	3.01E-11	1YrCancerI	3.01E-11	0.00E+00	0.00E+00	0.00E+00	0.00E+00	0.00E+00	0.00E+00	0.00E+00	0.00E+00	0.00E+00	0.00E+00	0.00E+00
2730	ALL	408870	3766279	3.01E-11	1YrCancerI	3.01E-11	0.00E+00	0.00E+00	0.00E+00	0.00E+00	0.00E+00	0.00E+00	0.00E+00	0.00E+00	0.00E+00	0.00E+00	0.00E+00
2731	ALL	408870	3766525	2.97E-11	1YrCancerI	2.97E-11	0.00E+00	0.00E+00	0.00E+00	0.00E+00	0.00E+00	0.00E+00	0.00E+00	0.00E+00	0.00E+00	0.00E+00	0.00E+00
2732	ALL	408870	3766771	2.91E-11	1YrCancerI	2.91E-11	0.00E+00	0.00E+00	0.00E+00	0.00E+00	0.00E+00	0.00E+00	0.00E+00	0.00E+00	0.00E+00	0.00E+00	0.00E+00
2733	ALL	408870	3767017	2.84E-11	1YrCancerI	2.84E-11	0.00E+00	0.00E+00	0.00E+00	0.00E+00	0.00E+00	0.00E+00	0.00E+00	0.00E+00	0.00E+00	0.00E+00	0.00E+00
2734	ALL	408870	3767263	2.76E-11	1YrCancerI	2.76E-11	0.00E+00	0.00E+00	0.00E+00	0.00E+00	0.00E+00	0.00E+00	0.00E+00	0.00E+00	0.00E+00	0.00E+00	0.00E+00
2735	ALL	408870	3767509	2.69E-11	1YrCancerI	2.69E-11	0.00E+00	0.00E+00	0.00E+00	0.00E+00	0.00E+00	0.00E+00	0.00E+00	0.00E+00	0.00E+00	0.00E+00	0.00E+00
2736	ALL	408870	3767756	2.65E-11	1YrCancerI	2.65E-11	0.00E+00	0.00E+00	0.00E+00	0.00E+00	0.00E+00	0.00E+00	0.00E+00	0.00E+00	0.00E+00	0.00E+00	0.00E+00
2737	ALL	408870	3768002	2.60E-11	1YrCancerI	2.60E-11	0.00E+00	0.00E+00	0.00E+00	0.00E+00	0.00E+00	0.00E+00	0.00E+00	0.00E+00	0.00E+00	0.00E+00	0.00E+00
2738	ALL	408870	3768248	2.57E-11	1YrCancerI	2.57E-11	0.00E+00	0.00E+00	0.00E+00	0.00E+00	0.00E+00	0.00E+00	0.00E+00	0.00E+00	0.00E+00	0.00E+00	0.00E+00
2739	ALL	408870	3768494	2.56E-11	1YrCancerI	2.56E-11	0.00E+00	0.00E+00	0.00E+00	0.00E+00	0.00E+00	0.00E+00	0.00E+00	0.00E+00	0.00E+00	0.00E+00	0.00E+00
2740	ALL	408870	3768740	2.54E-11	1YrCancerI	2.54E-11	0.00E+00	0.00E+00	0.00E+00	0.00E+00	0.00E+00	0.00E+00	0.00E+00	0.00E+00	0.00E+00	0.00E+00	0.00E+00
2741	ALL	408620	3762340	4.39E-11	1YrCancerI	4.39E-11	0.00E+00	0.00E+00	0.00E+00	0.00E+00	0.00E+00	0.00E+00	0.00E+00	0.00E+00	0.00E+00	0.00E+00	0.00E+00
2742	ALL	408620	3762586	4.03E-11	1YrCancerI	4.03E-11	0.00E+00	0.00E+00	0.00E+00	0.00E+00	0.00E+00	0.00E+00	0.00E+00	0.00E+00	0.00E+00	0.00E+00	0.00E+00
2743	ALL	408620	3762832	4.40E-11	1YrCancerI	4.40E-11	0.00E+00	0.00E+00	0.00E+00	0.00E+00	0.00E+00	0.00E+00	0.00E+00	0.00E+00	0.00E+00	0.00E+00	0.00E+00
2744	ALL	408620	3763079	4.77E-11	1YrCancerI	4.77E-11	0.00E+00	0.00E+00	0.00E+00	0.00E+00	0.00E+00	0.00E+00	0.00E+00	0.00E+00	0.00E+00	0.00E+00	0.00E+00
2745	ALL	408620	3763325	5.27E-11	1YrCancerI	5.27E-11	0.00E+00	0.00E+00	0.00E+00	0.00E+00	0.00E+00	0.00E+00	0.00E+00	0.00E+00	0.00E+00	0.00E+00	0.00E+00
2746	ALL	408620	3763571	4.89E-11	1YrCancerI	4.89E-11	0.00E+00	0.00E+00	0.00E+00	0.00E+00	0.00E+00	0.00E+00	0.00E+00	0.00E+00	0.00E+00	0.00E+00	0.00E+00
2747	ALL	408620	3763817	4.21E-11	1YrCancerI	4.21E-11	0.00E+00	0.00E+00	0.00E+00	0.00E+00	0.00E+00	0.00E+00	0.00E+00	0.00E+00	0.00E+00	0.00E+00	0.00E+00
2748	ALL	408620	3764063	3.86E-11	1YrCancerI	3.86E-11	0.00E+00	0.00E+00	0.00E+00	0.00E+00	0.00E+00	0.00E+00	0.00E+00	0.00E+00	0.00E+00	0.00E+00	0.00E+00
2749	ALL	408620	3764309	3.67E-11	1YrCancerI	3.67E-11	0.00E+00	0.00E+00	0.00E+00	0.00E+00	0.00E+00	0.00E+00	0.00E+00	0.00E+00	0.00E+00	0.00E+00	0.00E+00
2750	ALL	408620	3764556	3.51E-11	1YrCancerI	3.51E-11	0.00E+00	0.00E+00	0.00E+00	0.00E+00	0.00E+00	0.00E+00	0.00E+00	0.00E+00	0.00E+00	0.00E+00	0.00E+00
2751	ALL	408620	3764802	3.34E-11	1YrCancerI	3.34E-11	0.00E+00	0.00E+00	0.00E+00	0.00E+00	0.00E+00	0.00E+00	0.00E+00	0.00E+00	0.00E+00	0.00E+00	0.00E+00
2752	ALL	408620	3765048	3.10E-11	1YrCancerI	3.10E-11	0.00E+00	0.00E+00	0.00E+00	0.00E+00	0.00E+00	0.00E+00	0.00E+00	0.00E+00	0.00E+00	0.00E+00	0.00E+00

2753	ALL	408620	3765294	2.89E-11	1YrCancerI	2.89E-11	0.00E+00	0.00E+00	0.00E+00	0.00E+00	0.00E+00	0.00E+00	0.00E+00	0.00E+00	0.00E+00	0.00E+00	0.00E+00
2754	ALL	408620	3765540	2.74E-11	1YrCancerI	2.74E-11	0.00E+00	0.00E+00	0.00E+00	0.00E+00	0.00E+00	0.00E+00	0.00E+00	0.00E+00	0.00E+00	0.00E+00	0.00E+00
2755	ALL	408620	3765786	2.68E-11	1YrCancerI	2.68E-11	0.00E+00	0.00E+00	0.00E+00	0.00E+00	0.00E+00	0.00E+00	0.00E+00	0.00E+00	0.00E+00	0.00E+00	0.00E+00
2756	ALL	408620	3766032	2.67E-11	1YrCancerI	2.67E-11	0.00E+00	0.00E+00	0.00E+00	0.00E+00	0.00E+00	0.00E+00	0.00E+00	0.00E+00	0.00E+00	0.00E+00	0.00E+00
2757	ALL	408620	3766279	2.67E-11	1YrCancerI	2.67E-11	0.00E+00	0.00E+00	0.00E+00	0.00E+00	0.00E+00	0.00E+00	0.00E+00	0.00E+00	0.00E+00	0.00E+00	0.00E+00
2758	ALL	408620	3766525	2.68E-11	1YrCancerI	2.68E-11	0.00E+00	0.00E+00	0.00E+00	0.00E+00	0.00E+00	0.00E+00	0.00E+00	0.00E+00	0.00E+00	0.00E+00	0.00E+00
2759	ALL	408620	3766771	2.65E-11	1YrCancerI	2.65E-11	0.00E+00	0.00E+00	0.00E+00	0.00E+00	0.00E+00	0.00E+00	0.00E+00	0.00E+00	0.00E+00	0.00E+00	0.00E+00
2760	ALL	408620	3767017	2.59E-11	1YrCancerI	2.59E-11	0.00E+00	0.00E+00	0.00E+00	0.00E+00	0.00E+00	0.00E+00	0.00E+00	0.00E+00	0.00E+00	0.00E+00	0.00E+00
2761	ALL	408620	3767263	2.52E-11	1YrCancerI	2.52E-11	0.00E+00	0.00E+00	0.00E+00	0.00E+00	0.00E+00	0.00E+00	0.00E+00	0.00E+00	0.00E+00	0.00E+00	0.00E+00
2762	ALL	408620	3767509	2.45E-11	1YrCancerI	2.45E-11	0.00E+00	0.00E+00	0.00E+00	0.00E+00	0.00E+00	0.00E+00	0.00E+00	0.00E+00	0.00E+00	0.00E+00	0.00E+00
2763	ALL	408620	3767756	2.40E-11	1YrCancerI	2.40E-11	0.00E+00	0.00E+00	0.00E+00	0.00E+00	0.00E+00	0.00E+00	0.00E+00	0.00E+00	0.00E+00	0.00E+00	0.00E+00
2764	ALL	408620	3768002	2.36E-11	1YrCancerI	2.36E-11	0.00E+00	0.00E+00	0.00E+00	0.00E+00	0.00E+00	0.00E+00	0.00E+00	0.00E+00	0.00E+00	0.00E+00	0.00E+00
2765	ALL	408620	3768248	2.32E-11	1YrCancerI	2.32E-11	0.00E+00	0.00E+00	0.00E+00	0.00E+00	0.00E+00	0.00E+00	0.00E+00	0.00E+00	0.00E+00	0.00E+00	0.00E+00
2766	ALL	408620	3768494	2.30E-11	1YrCancerI	2.30E-11	0.00E+00	0.00E+00	0.00E+00	0.00E+00	0.00E+00	0.00E+00	0.00E+00	0.00E+00	0.00E+00	0.00E+00	0.00E+00
2767	ALL	408620	3768740	2.28E-11	1YrCancerI	2.28E-11	0.00E+00	0.00E+00	0.00E+00	0.00E+00	0.00E+00	0.00E+00	0.00E+00	0.00E+00	0.00E+00	0.00E+00	0.00E+00
2768	ALL	408370	3762340	3.46E-11	1YrCancerI	3.46E-11	0.00E+00	0.00E+00	0.00E+00	0.00E+00	0.00E+00	0.00E+00	0.00E+00	0.00E+00	0.00E+00	0.00E+00	0.00E+00
2769	ALL	408370	3762586	3.26E-11	1YrCancerI	3.26E-11	0.00E+00	0.00E+00	0.00E+00	0.00E+00	0.00E+00	0.00E+00	0.00E+00	0.00E+00	0.00E+00	0.00E+00	0.00E+00
2770	ALL	408370	3762832	3.87E-11	1YrCancerI	3.87E-11	0.00E+00	0.00E+00	0.00E+00	0.00E+00	0.00E+00	0.00E+00	0.00E+00	0.00E+00	0.00E+00	0.00E+00	0.00E+00
2771	ALL	408370	3763079	3.96E-11	1YrCancerI	3.96E-11	0.00E+00	0.00E+00	0.00E+00	0.00E+00	0.00E+00	0.00E+00	0.00E+00	0.00E+00	0.00E+00	0.00E+00	0.00E+00
2772	ALL	408370	3763325	4.66E-11	1YrCancerI	4.66E-11	0.00E+00	0.00E+00	0.00E+00	0.00E+00	0.00E+00	0.00E+00	0.00E+00	0.00E+00	0.00E+00	0.00E+00	0.00E+00
2773	ALL	408370	3763571	4.24E-11	1YrCancerI	4.24E-11	0.00E+00	0.00E+00	0.00E+00	0.00E+00	0.00E+00	0.00E+00	0.00E+00	0.00E+00	0.00E+00	0.00E+00	0.00E+00
2774	ALL	408370	3763817	3.78E-11	1YrCancerI	3.78E-11	0.00E+00	0.00E+00	0.00E+00	0.00E+00	0.00E+00	0.00E+00	0.00E+00	0.00E+00	0.00E+00	0.00E+00	0.00E+00
2775	ALL	408370	3764063	3.41E-11	1YrCancerI	3.41E-11	0.00E+00	0.00E+00	0.00E+00	0.00E+00	0.00E+00	0.00E+00	0.00E+00	0.00E+00	0.00E+00	0.00E+00	0.00E+00
2776	ALL	408370	3764309	3.24E-11	1YrCancerI	3.24E-11	0.00E+00	0.00E+00	0.00E+00	0.00E+00	0.00E+00	0.00E+00	0.00E+00	0.00E+00	0.00E+00	0.00E+00	0.00E+00
2777	ALL	408370	3764556	3.18E-11	1YrCancerI	3.18E-11	0.00E+00	0.00E+00	0.00E+00	0.00E+00	0.00E+00	0.00E+00	0.00E+00	0.00E+00	0.00E+00	0.00E+00	0.00E+00
2778	ALL	408370	3764802	3.07E-11	1YrCancerI	3.07E-11	0.00E+00	0.00E+00	0.00E+00	0.00E+00	0.00E+00	0.00E+00	0.00E+00	0.00E+00	0.00E+00	0.00E+00	0.00E+00
2779	ALL	408370	3765048	2.86E-11	1YrCancerI	2.86E-11	0.00E+00	0.00E+00	0.00E+00	0.00E+00	0.00E+00	0.00E+00	0.00E+00	0.00E+00	0.00E+00	0.00E+00	0.00E+00
2780	ALL	408370	3765294	2.68E-11	1YrCancerI	2.68E-11	0.00E+00	0.00E+00	0.00E+00	0.00E+00	0.00E+00	0.00E+00	0.00E+00	0.00E+00	0.00E+00	0.00E+00	0.00E+00
2781	ALL	408370	3765540	2.51E-11	1YrCancerI	2.51E-11	0.00E+00	0.00E+00	0.00E+00	0.00E+00	0.00E+00	0.00E+00	0.00E+00	0.00E+00	0.00E+00	0.00E+00	0.00E+00
2782	ALL	408370	3765786	2.41E-11	1YrCancerI	2.41E-11	0.00E+00	0.00E+00	0.00E+00	0.00E+00	0.00E+00	0.00E+00	0.00E+00	0.00E+00	0.00E+00	0.00E+00	0.00E+00
2783	ALL	408370	3766032	2.39E-11	1YrCancerI	2.39E-11	0.00E+00	0.00E+00	0.00E+00	0.00E+00	0.00E+00	0.00E+00	0.00E+00	0.00E+00	0.00E+00	0.00E+00	0.00E+00
2784	ALL	408370	3766279	2.43E-11	1YrCancerI	2.43E-11	0.00E+00	0.00E+00	0.00E+00	0.00E+00	0.00E+00	0.00E+00	0.00E+00	0.00E+00	0.00E+00	0.00E+00	0.00E+00
2785	ALL	408370	3766525	2.42E-11	1YrCancerI	2.42E-11	0.00E+00	0.00E+00	0.00E+00	0.00E+00	0.00E+00	0.00E+00	0.00E+00	0.00E+00	0.00E+00	0.00E+00	0.00E+00
2786	ALL	408370	3766771	2.40E-11	1YrCancerI	2.40E-11	0.00E+00	0.00E+00	0.00E+00	0.00E+00	0.00E+00	0.00E+00	0.00E+00	0.00E+00	0.00E+00	0.00E+00	0.00E+00
2787	ALL	408370	3767017	2.36E-11	1YrCancerI	2.36E-11	0.00E+00	0.00E+00	0.00E+00	0.00E+00	0.00E+00	0.00E+00	0.00E+00	0.00E+00	0.00E+00	0.00E+00	0.00E+00
2788	ALL	408370	3767263	2.31E-11	1YrCancerI	2.31E-11	0.00E+00	0.00E+00	0.00E+00	0.00E+00	0.00E+00	0.00E+00	0.00E+00	0.00E+00	0.00E+00	0.00E+00	0.00E+00
2789	ALL	408370	3767509	2.26E-11	1YrCancerI	2.26E-11	0.00E+00	0.00E+00	0.00E+00	0.00E+00	0.00E+00	0.00E+00	0.00E+00	0.00E+00	0.00E+00	0.00E+00	0.00E+00
2790	ALL	408370	3767756	2.20E-11	1YrCancerI	2.20E-11	0.00E+00	0.00E+00	0.00E+00	0.00E+00	0.00E+00	0.00E+00	0.00E+00	0.00E+00	0.00E+00	0.00E+00	0.00E+00
2791	ALL	408370	3768002	2.16E-11	1YrCancerI	2.16E-11	0.00E+00	0.00E+00	0.00E+00	0.00E+00	0.00E+00	0.00E+00	0.00E+00	0.00E+00	0.00E+00	0.00E+00	0.00E+00
2792	ALL	408370	3768248	2.12E-11	1YrCancerI	2.12E-11	0.00E+00	0.00E+00	0.00E+00	0.00E+00	0.00E+00	0.00E+00	0.00E+00	0.00E+00	0.00E+00	0.00E+00	0.00E+00
2793	ALL	408370	3768494	2.09E-11	1YrCancerI	2.09E-11	0.00E+00	0.00E+00	0.00E+00	0.00E+00	0.00E+00	0.00E+00	0.00E+00	0.00E+00	0.00E+00	0.00E+00	0.00E+00
2794	ALL	408370	3768740	2.06E-11	1YrCancerI	2.06E-11	0.00E+00	0.00E+00	0.00E+00	0.00E+00	0.00E+00	0.00E+00	0.00E+00	0.00E+00	0.00E+00	0.00E+00	0.00E+00
2795	ALL	408120	3762340	2.71E-11	1YrCancerI	2.71E-11	0.00E+00	0.00E+00	0.00E+00	0.00E+00	0.00E+00	0.00E+00	0.00E+00	0.00E+00	0.00E+00	0.00E+00	0.00E+00
2796	ALL	408120	3762586	2.62E-11	1YrCancerI	2.62E-11	0.00E+00	0.00E+00	0.00E+00	0.00E+00	0.00E+00	0.00E+00	0.00E+00	0.00E+00	0.00E+00	0.00E+00	0.00E+00
2797	ALL	408120	3762832	3.11E-11	1YrCancerI	3.11E-11	0.00E+00	0.00E+00	0.00E+00	0.00E+00	0.00E+00	0.00E+00	0.00E+00	0.00E+00	0.00E+00	0.00E+00	0.00E+00
2798	ALL	408120	3763079	3.08E-11	1YrCancerI	3.08E-11	0.00E+00	0.00E+00	0.00E+00	0.00E+00	0.00E+00	0.00E+00	0.00E+00	0.00E+00	0.00E+00	0.00E+00	0.00E+00
2799	ALL	408120	3763325	4.28E-11	1YrCancerI	4.28E-11	0.00E+00	0.00E+00	0.00E+00	0.00E+00	0.00E+00	0.00E+00	0.00E+00	0.00E+00	0.00E+00	0.00E+00	0.00E+00
2800	ALL	408120	3763571	3.70E-11	1YrCancerI	3.70E-11	0.00E+00	0.00E+00	0.00E+00	0.00E+00	0.00E+00	0.00E+00	0.00E+00	0.00E+00	0.00E+00	0.00E+00	0.00E+00
2801	ALL	408120	3763817	3.33E-11	1YrCancerI	3.33E-11	0.00E+00	0.00E+00	0.00E+00	0.00E+00	0.00E+00	0.00E+00	0.00E+00	0.00E+00	0.00E+00	0.00E+00	0.00E+00
2802	ALL	408120	3764063	3.05E-11	1YrCancerI	3.05E-11	0.00E+00	0.00E+00	0.00E+00	0.00E+00	0.00E+00	0.00E+00	0.00E+00	0.00E+00	0.00E+00	0.00E+00	0.00E+00
2803	ALL	408120	3764309	2.82E-11	1YrCancerI	2.82E-11	0.00E+00	0.00E+00	0.00E+00	0.00E+00	0.00E+00	0.00E+00	0.00E+00	0.00E+00	0.00E+00	0.00E+00	0.00E+00

2804	ALL	408120	3764556	2.56E-11	1YrCancerI	2.56E-11	0.00E+00	0.00E+00	0.00E+00	0.00E+00	0.00E+00	0.00E+00	0.00E+00	0.00E+00	0.00E+00	0.00E+00	0.00E+00
2805	ALL	408120	3764802	2.60E-11	1YrCancerI	2.60E-11	0.00E+00	0.00E+00	0.00E+00	0.00E+00	0.00E+00	0.00E+00	0.00E+00	0.00E+00	0.00E+00	0.00E+00	0.00E+00
2806	ALL	408120	3765048	2.37E-11	1YrCancerI	2.37E-11	0.00E+00	0.00E+00	0.00E+00	0.00E+00	0.00E+00	0.00E+00	0.00E+00	0.00E+00	0.00E+00	0.00E+00	0.00E+00
2807	ALL	408120	3765294	2.33E-11	1YrCancerI	2.33E-11	0.00E+00	0.00E+00	0.00E+00	0.00E+00	0.00E+00	0.00E+00	0.00E+00	0.00E+00	0.00E+00	0.00E+00	0.00E+00
2808	ALL	408120	3765540	2.33E-11	1YrCancerI	2.33E-11	0.00E+00	0.00E+00	0.00E+00	0.00E+00	0.00E+00	0.00E+00	0.00E+00	0.00E+00	0.00E+00	0.00E+00	0.00E+00
2809	ALL	408120	3765786	2.20E-11	1YrCancerI	2.20E-11	0.00E+00	0.00E+00	0.00E+00	0.00E+00	0.00E+00	0.00E+00	0.00E+00	0.00E+00	0.00E+00	0.00E+00	0.00E+00
2810	ALL	408120	3766032	2.17E-11	1YrCancerI	2.17E-11	0.00E+00	0.00E+00	0.00E+00	0.00E+00	0.00E+00	0.00E+00	0.00E+00	0.00E+00	0.00E+00	0.00E+00	0.00E+00
2811	ALL	408120	3766279	2.18E-11	1YrCancerI	2.18E-11	0.00E+00	0.00E+00	0.00E+00	0.00E+00	0.00E+00	0.00E+00	0.00E+00	0.00E+00	0.00E+00	0.00E+00	0.00E+00
2812	ALL	408120	3766525	2.18E-11	1YrCancerI	2.18E-11	0.00E+00	0.00E+00	0.00E+00	0.00E+00	0.00E+00	0.00E+00	0.00E+00	0.00E+00	0.00E+00	0.00E+00	0.00E+00
2813	ALL	408120	3766771	2.18E-11	1YrCancerI	2.18E-11	0.00E+00	0.00E+00	0.00E+00	0.00E+00	0.00E+00	0.00E+00	0.00E+00	0.00E+00	0.00E+00	0.00E+00	0.00E+00
2814	ALL	408120	3767017	2.16E-11	1YrCancerI	2.16E-11	0.00E+00	0.00E+00	0.00E+00	0.00E+00	0.00E+00	0.00E+00	0.00E+00	0.00E+00	0.00E+00	0.00E+00	0.00E+00
2815	ALL	408120	3767263	2.13E-11	1YrCancerI	2.13E-11	0.00E+00	0.00E+00	0.00E+00	0.00E+00	0.00E+00	0.00E+00	0.00E+00	0.00E+00	0.00E+00	0.00E+00	0.00E+00
2816	ALL	408120	3767509	2.09E-11	1YrCancerI	2.09E-11	0.00E+00	0.00E+00	0.00E+00	0.00E+00	0.00E+00	0.00E+00	0.00E+00	0.00E+00	0.00E+00	0.00E+00	0.00E+00
2817	ALL	408120	3767756	2.03E-11	1YrCancerI	2.03E-11	0.00E+00	0.00E+00	0.00E+00	0.00E+00	0.00E+00	0.00E+00	0.00E+00	0.00E+00	0.00E+00	0.00E+00	0.00E+00
2818	ALL	408120	3768002	2.00E-11	1YrCancerI	2.00E-11	0.00E+00	0.00E+00	0.00E+00	0.00E+00	0.00E+00	0.00E+00	0.00E+00	0.00E+00	0.00E+00	0.00E+00	0.00E+00
2819	ALL	408120	3768248	1.95E-11	1YrCancerI	1.95E-11	0.00E+00	0.00E+00	0.00E+00	0.00E+00	0.00E+00	0.00E+00	0.00E+00	0.00E+00	0.00E+00	0.00E+00	0.00E+00
2820	ALL	408120	3768494	1.92E-11	1YrCancerI	1.92E-11	0.00E+00	0.00E+00	0.00E+00	0.00E+00	0.00E+00	0.00E+00	0.00E+00	0.00E+00	0.00E+00	0.00E+00	0.00E+00
2821	ALL	408120	3768740	1.89E-11	1YrCancerI	1.89E-11	0.00E+00	0.00E+00	0.00E+00	0.00E+00	0.00E+00	0.00E+00	0.00E+00	0.00E+00	0.00E+00	0.00E+00	0.00E+00
2822	ALL	407870	3762340	2.55E-11	1YrCancerI	2.55E-11	0.00E+00	0.00E+00	0.00E+00	0.00E+00	0.00E+00	0.00E+00	0.00E+00	0.00E+00	0.00E+00	0.00E+00	0.00E+00
2823	ALL	407870	3762586	2.57E-11	1YrCancerI	2.57E-11	0.00E+00	0.00E+00	0.00E+00	0.00E+00	0.00E+00	0.00E+00	0.00E+00	0.00E+00	0.00E+00	0.00E+00	0.00E+00
2824	ALL	407870	3762832	2.25E-11	1YrCancerI	2.25E-11	0.00E+00	0.00E+00	0.00E+00	0.00E+00	0.00E+00	0.00E+00	0.00E+00	0.00E+00	0.00E+00	0.00E+00	0.00E+00
2825	ALL	407870	3763079	2.48E-11	1YrCancerI	2.48E-11	0.00E+00	0.00E+00	0.00E+00	0.00E+00	0.00E+00	0.00E+00	0.00E+00	0.00E+00	0.00E+00	0.00E+00	0.00E+00
2826	ALL	407870	3763325	3.45E-11	1YrCancerI	3.45E-11	0.00E+00	0.00E+00	0.00E+00	0.00E+00	0.00E+00	0.00E+00	0.00E+00	0.00E+00	0.00E+00	0.00E+00	0.00E+00
2827	ALL	407870	3763571	3.15E-11	1YrCancerI	3.15E-11	0.00E+00	0.00E+00	0.00E+00	0.00E+00	0.00E+00	0.00E+00	0.00E+00	0.00E+00	0.00E+00	0.00E+00	0.00E+00
2828	ALL	407870	3763817	2.90E-11	1YrCancerI	2.90E-11	0.00E+00	0.00E+00	0.00E+00	0.00E+00	0.00E+00	0.00E+00	0.00E+00	0.00E+00	0.00E+00	0.00E+00	0.00E+00
2829	ALL	407870	3764063	2.55E-11	1YrCancerI	2.55E-11	0.00E+00	0.00E+00	0.00E+00	0.00E+00	0.00E+00	0.00E+00	0.00E+00	0.00E+00	0.00E+00	0.00E+00	0.00E+00
2830	ALL	407870	3764309	2.40E-11	1YrCancerI	2.40E-11	0.00E+00	0.00E+00	0.00E+00	0.00E+00	0.00E+00	0.00E+00	0.00E+00	0.00E+00	0.00E+00	0.00E+00	0.00E+00
2831	ALL	407870	3764556	1.75E-11	1YrCancerI	1.75E-11	0.00E+00	0.00E+00	0.00E+00	0.00E+00	0.00E+00	0.00E+00	0.00E+00	0.00E+00	0.00E+00	0.00E+00	0.00E+00
2832	ALL	407870	3764802	1.82E-11	1YrCancerI	1.82E-11	0.00E+00	0.00E+00	0.00E+00	0.00E+00	0.00E+00	0.00E+00	0.00E+00	0.00E+00	0.00E+00	0.00E+00	0.00E+00
2833	ALL	407870	3765048	1.80E-11	1YrCancerI	1.80E-11	0.00E+00	0.00E+00	0.00E+00	0.00E+00	0.00E+00	0.00E+00	0.00E+00	0.00E+00	0.00E+00	0.00E+00	0.00E+00
2834	ALL	407870	3765294	1.78E-11	1YrCancerI	1.78E-11	0.00E+00	0.00E+00	0.00E+00	0.00E+00	0.00E+00	0.00E+00	0.00E+00	0.00E+00	0.00E+00	0.00E+00	0.00E+00
2835	ALL	407870	3765540	2.11E-11	1YrCancerI	2.11E-11	0.00E+00	0.00E+00	0.00E+00	0.00E+00	0.00E+00	0.00E+00	0.00E+00	0.00E+00	0.00E+00	0.00E+00	0.00E+00
2836	ALL	407870	3765786	2.04E-11	1YrCancerI	2.04E-11	0.00E+00	0.00E+00	0.00E+00	0.00E+00	0.00E+00	0.00E+00	0.00E+00	0.00E+00	0.00E+00	0.00E+00	0.00E+00
2837	ALL	407870	3766032	1.98E-11	1YrCancerI	1.98E-11	0.00E+00	0.00E+00	0.00E+00	0.00E+00	0.00E+00	0.00E+00	0.00E+00	0.00E+00	0.00E+00	0.00E+00	0.00E+00
2838	ALL	407870	3766279	1.97E-11	1YrCancerI	1.97E-11	0.00E+00	0.00E+00	0.00E+00	0.00E+00	0.00E+00	0.00E+00	0.00E+00	0.00E+00	0.00E+00	0.00E+00	0.00E+00
2839	ALL	407870	3766525	1.98E-11	1YrCancerI	1.98E-11	0.00E+00	0.00E+00	0.00E+00	0.00E+00	0.00E+00	0.00E+00	0.00E+00	0.00E+00	0.00E+00	0.00E+00	0.00E+00
2840	ALL	407870	3766771	1.98E-11	1YrCancerI	1.98E-11	0.00E+00	0.00E+00	0.00E+00	0.00E+00	0.00E+00	0.00E+00	0.00E+00	0.00E+00	0.00E+00	0.00E+00	0.00E+00
2841	ALL	407870	3767017	1.98E-11	1YrCancerI	1.98E-11	0.00E+00	0.00E+00	0.00E+00	0.00E+00	0.00E+00	0.00E+00	0.00E+00	0.00E+00	0.00E+00	0.00E+00	0.00E+00
2842	ALL	407870	3767263	1.96E-11	1YrCancerI	1.96E-11	0.00E+00	0.00E+00	0.00E+00	0.00E+00	0.00E+00	0.00E+00	0.00E+00	0.00E+00	0.00E+00	0.00E+00	0.00E+00
2843	ALL	407870	3767509	1.93E-11	1YrCancerI	1.93E-11	0.00E+00	0.00E+00	0.00E+00	0.00E+00	0.00E+00	0.00E+00	0.00E+00	0.00E+00	0.00E+00	0.00E+00	0.00E+00
2844	ALL	407870	3767756	1.90E-11	1YrCancerI	1.90E-11	0.00E+00	0.00E+00	0.00E+00	0.00E+00	0.00E+00	0.00E+00	0.00E+00	0.00E+00	0.00E+00	0.00E+00	0.00E+00
2845	ALL	407870	3768002	1.85E-11	1YrCancerI	1.85E-11	0.00E+00	0.00E+00	0.00E+00	0.00E+00	0.00E+00	0.00E+00	0.00E+00	0.00E+00	0.00E+00	0.00E+00	0.00E+00
2846	ALL	407870	3768248	1.81E-11	1YrCancerI	1.81E-11	0.00E+00	0.00E+00	0.00E+00	0.00E+00	0.00E+00	0.00E+00	0.00E+00	0.00E+00	0.00E+00	0.00E+00	0.00E+00
2847	ALL	407870	3768494	1.78E-11	1YrCancerI	1.78E-11	0.00E+00	0.00E+00	0.00E+00	0.00E+00	0.00E+00	0.00E+00	0.00E+00	0.00E+00	0.00E+00	0.00E+00	0.00E+00
2848	ALL	407870	3768740	1.75E-11	1YrCancerI	1.75E-11	0.00E+00	0.00E+00	0.00E+00	0.00E+00	0.00E+00	0.00E+00	0.00E+00	0.00E+00	0.00E+00	0.00E+00	0.00E+00
2849	ALL	407620	3762340	2.38E-11	1YrCancerI	2.38E-11	0.00E+00	0.00E+00	0.00E+00	0.00E+00	0.00E+00	0.00E+00	0.00E+00	0.00E+00	0.00E+00	0.00E+00	0.00E+00
2850	ALL	407620	3762586	2.53E-11	1YrCancerI	2.53E-11	0.00E+00	0.00E+00	0.00E+00	0.00E+00	0.00E+00	0.00E+00	0.00E+00	0.00E+00	0.00E+00	0.00E+00	0.00E+00
2851	ALL	407620	3762832	1.89E-11	1YrCancerI	1.89E-11	0.00E+00	0.00E+00	0.00E+00	0.00E+00	0.00E+00	0.00E+00	0.00E+00	0.00E+00	0.00E+00	0.00E+00	0.00E+00
2852	ALL	407620	3763079	2.29E-11	1YrCancerI	2.29E-11	0.00E+00	0.00E+00	0.00E+00	0.00E+00	0.00E+00	0.00E+00	0.00E+00	0.00E+00	0.00E+00	0.00E+00	0.00E+00
2853	ALL	407620	3763325	2.60E-11	1YrCancerI	2.60E-11	0.00E+00	0.00E+00	0.00E+00	0.00E+00	0.00E+00	0.00E+00	0.00E+00	0.00E+00	0.00E+00	0.00E+00	0.00E+00
2854	ALL	407620	3763571	2.51E-11	1YrCancerI	2.51E-11	0.00E+00	0.00E+00	0.00E+00	0.00E+00	0.00E+00	0.00E+00	0.00E+00	0.00E+00	0.00E+00	0.00E+00	0.00E+00

2855	ALL	407620	3763817	2.37E-11	1YrCancerI	2.37E-11	0.00E+00	0.00E+00	0.00E+00	0.00E+00	0.00E+00	0.00E+00	0.00E+00	0.00E+00	0.00E+00	0.00E+00	0.00E+00
2856	ALL	407620	3764063	1.95E-11	1YrCancerI	1.95E-11	0.00E+00	0.00E+00	0.00E+00	0.00E+00	0.00E+00	0.00E+00	0.00E+00	0.00E+00	0.00E+00	0.00E+00	0.00E+00
2857	ALL	407620	3764309	2.11E-11	1YrCancerI	2.11E-11	0.00E+00	0.00E+00	0.00E+00	0.00E+00	0.00E+00	0.00E+00	0.00E+00	0.00E+00	0.00E+00	0.00E+00	0.00E+00
2858	ALL	407620	3764556	1.53E-11	1YrCancerI	1.53E-11	0.00E+00	0.00E+00	0.00E+00	0.00E+00	0.00E+00	0.00E+00	0.00E+00	0.00E+00	0.00E+00	0.00E+00	0.00E+00
2859	ALL	407620	3764802	1.49E-11	1YrCancerI	1.49E-11	0.00E+00	0.00E+00	0.00E+00	0.00E+00	0.00E+00	0.00E+00	0.00E+00	0.00E+00	0.00E+00	0.00E+00	0.00E+00
2860	ALL	407620	3765048	1.56E-11	1YrCancerI	1.56E-11	0.00E+00	0.00E+00	0.00E+00	0.00E+00	0.00E+00	0.00E+00	0.00E+00	0.00E+00	0.00E+00	0.00E+00	0.00E+00
2861	ALL	407620	3765294	1.63E-11	1YrCancerI	1.63E-11	0.00E+00	0.00E+00	0.00E+00	0.00E+00	0.00E+00	0.00E+00	0.00E+00	0.00E+00	0.00E+00	0.00E+00	0.00E+00
2862	ALL	407620	3765540	1.98E-11	1YrCancerI	1.98E-11	0.00E+00	0.00E+00	0.00E+00	0.00E+00	0.00E+00	0.00E+00	0.00E+00	0.00E+00	0.00E+00	0.00E+00	0.00E+00
2863	ALL	407620	3765786	1.92E-11	1YrCancerI	1.92E-11	0.00E+00	0.00E+00	0.00E+00	0.00E+00	0.00E+00	0.00E+00	0.00E+00	0.00E+00	0.00E+00	0.00E+00	0.00E+00
2864	ALL	407620	3766032	1.81E-11	1YrCancerI	1.81E-11	0.00E+00	0.00E+00	0.00E+00	0.00E+00	0.00E+00	0.00E+00	0.00E+00	0.00E+00	0.00E+00	0.00E+00	0.00E+00
2865	ALL	407620	3766279	1.80E-11	1YrCancerI	1.80E-11	0.00E+00	0.00E+00	0.00E+00	0.00E+00	0.00E+00	0.00E+00	0.00E+00	0.00E+00	0.00E+00	0.00E+00	0.00E+00
2866	ALL	407620	3766525	1.76E-11	1YrCancerI	1.76E-11	0.00E+00	0.00E+00	0.00E+00	0.00E+00	0.00E+00	0.00E+00	0.00E+00	0.00E+00	0.00E+00	0.00E+00	0.00E+00
2867	ALL	407620	3766771	1.81E-11	1YrCancerI	1.81E-11	0.00E+00	0.00E+00	0.00E+00	0.00E+00	0.00E+00	0.00E+00	0.00E+00	0.00E+00	0.00E+00	0.00E+00	0.00E+00
2868	ALL	407620	3767017	1.81E-11	1YrCancerI	1.81E-11	0.00E+00	0.00E+00	0.00E+00	0.00E+00	0.00E+00	0.00E+00	0.00E+00	0.00E+00	0.00E+00	0.00E+00	0.00E+00
2869	ALL	407620	3767263	1.80E-11	1YrCancerI	1.80E-11	0.00E+00	0.00E+00	0.00E+00	0.00E+00	0.00E+00	0.00E+00	0.00E+00	0.00E+00	0.00E+00	0.00E+00	0.00E+00
2870	ALL	407620	3767509	1.78E-11	1YrCancerI	1.78E-11	0.00E+00	0.00E+00	0.00E+00	0.00E+00	0.00E+00	0.00E+00	0.00E+00	0.00E+00	0.00E+00	0.00E+00	0.00E+00
2871	ALL	407620	3767756	1.76E-11	1YrCancerI	1.76E-11	0.00E+00	0.00E+00	0.00E+00	0.00E+00	0.00E+00	0.00E+00	0.00E+00	0.00E+00	0.00E+00	0.00E+00	0.00E+00
2872	ALL	407620	3768002	1.73E-11	1YrCancerI	1.73E-11	0.00E+00	0.00E+00	0.00E+00	0.00E+00	0.00E+00	0.00E+00	0.00E+00	0.00E+00	0.00E+00	0.00E+00	0.00E+00
2873	ALL	407620	3768248	1.69E-11	1YrCancerI	1.69E-11	0.00E+00	0.00E+00	0.00E+00	0.00E+00	0.00E+00	0.00E+00	0.00E+00	0.00E+00	0.00E+00	0.00E+00	0.00E+00
2874	ALL	407620	3768494	1.66E-11	1YrCancerI	1.66E-11	0.00E+00	0.00E+00	0.00E+00	0.00E+00	0.00E+00	0.00E+00	0.00E+00	0.00E+00	0.00E+00	0.00E+00	0.00E+00
2875	ALL	407620	3768740	1.63E-11	1YrCancerI	1.63E-11	0.00E+00	0.00E+00	0.00E+00	0.00E+00	0.00E+00	0.00E+00	0.00E+00	0.00E+00	0.00E+00	0.00E+00	0.00E+00
2876	ALL	407370	3762340	1.32E-11	1YrCancerI	1.32E-11	0.00E+00	0.00E+00	0.00E+00	0.00E+00	0.00E+00	0.00E+00	0.00E+00	0.00E+00	0.00E+00	0.00E+00	0.00E+00
2877	ALL	407370	3762586	1.97E-11	1YrCancerI	1.97E-11	0.00E+00	0.00E+00	0.00E+00	0.00E+00	0.00E+00	0.00E+00	0.00E+00	0.00E+00	0.00E+00	0.00E+00	0.00E+00
2878	ALL	407370	3762832	1.58E-11	1YrCancerI	1.58E-11	0.00E+00	0.00E+00	0.00E+00	0.00E+00	0.00E+00	0.00E+00	0.00E+00	0.00E+00	0.00E+00	0.00E+00	0.00E+00
2879	ALL	407370	3763079	2.08E-11	1YrCancerI	2.08E-11	0.00E+00	0.00E+00	0.00E+00	0.00E+00	0.00E+00	0.00E+00	0.00E+00	0.00E+00	0.00E+00	0.00E+00	0.00E+00
2880	ALL	407370	3763325	2.23E-11	1YrCancerI	2.23E-11	0.00E+00	0.00E+00	0.00E+00	0.00E+00	0.00E+00	0.00E+00	0.00E+00	0.00E+00	0.00E+00	0.00E+00	0.00E+00
2881	ALL	407370	3763571	2.04E-11	1YrCancerI	2.04E-11	0.00E+00	0.00E+00	0.00E+00	0.00E+00	0.00E+00	0.00E+00	0.00E+00	0.00E+00	0.00E+00	0.00E+00	0.00E+00
2882	ALL	407370	3763817	1.70E-11	1YrCancerI	1.70E-11	0.00E+00	0.00E+00	0.00E+00	0.00E+00	0.00E+00	0.00E+00	0.00E+00	0.00E+00	0.00E+00	0.00E+00	0.00E+00
2883	ALL	407370	3764063	1.63E-11	1YrCancerI	1.63E-11	0.00E+00	0.00E+00	0.00E+00	0.00E+00	0.00E+00	0.00E+00	0.00E+00	0.00E+00	0.00E+00	0.00E+00	0.00E+00
2884	ALL	407370	3764309	1.85E-11	1YrCancerI	1.85E-11	0.00E+00	0.00E+00	0.00E+00	0.00E+00	0.00E+00	0.00E+00	0.00E+00	0.00E+00	0.00E+00	0.00E+00	0.00E+00
2885	ALL	407370	3764556	1.75E-11	1YrCancerI	1.75E-11	0.00E+00	0.00E+00	0.00E+00	0.00E+00	0.00E+00	0.00E+00	0.00E+00	0.00E+00	0.00E+00	0.00E+00	0.00E+00
2886	ALL	407370	3764802	1.47E-11	1YrCancerI	1.47E-11	0.00E+00	0.00E+00	0.00E+00	0.00E+00	0.00E+00	0.00E+00	0.00E+00	0.00E+00	0.00E+00	0.00E+00	0.00E+00
2887	ALL	407370	3765048	1.40E-11	1YrCancerI	1.40E-11	0.00E+00	0.00E+00	0.00E+00	0.00E+00	0.00E+00	0.00E+00	0.00E+00	0.00E+00	0.00E+00	0.00E+00	0.00E+00
2888	ALL	407370	3765294	1.48E-11	1YrCancerI	1.48E-11	0.00E+00	0.00E+00	0.00E+00	0.00E+00	0.00E+00	0.00E+00	0.00E+00	0.00E+00	0.00E+00	0.00E+00	0.00E+00
2889	ALL	407370	3765540	1.61E-11	1YrCancerI	1.61E-11	0.00E+00	0.00E+00	0.00E+00	0.00E+00	0.00E+00	0.00E+00	0.00E+00	0.00E+00	0.00E+00	0.00E+00	0.00E+00
2890	ALL	407370	3765786	1.81E-11	1YrCancerI	1.81E-11	0.00E+00	0.00E+00	0.00E+00	0.00E+00	0.00E+00	0.00E+00	0.00E+00	0.00E+00	0.00E+00	0.00E+00	0.00E+00
2891	ALL	407370	3766032	1.70E-11	1YrCancerI	1.70E-11	0.00E+00	0.00E+00	0.00E+00	0.00E+00	0.00E+00	0.00E+00	0.00E+00	0.00E+00	0.00E+00	0.00E+00	0.00E+00
2892	ALL	407370	3766279	1.66E-11	1YrCancerI	1.66E-11	0.00E+00	0.00E+00	0.00E+00	0.00E+00	0.00E+00	0.00E+00	0.00E+00	0.00E+00	0.00E+00	0.00E+00	0.00E+00
2893	ALL	407370	3766525	1.64E-11	1YrCancerI	1.64E-11	0.00E+00	0.00E+00	0.00E+00	0.00E+00	0.00E+00	0.00E+00	0.00E+00	0.00E+00	0.00E+00	0.00E+00	0.00E+00
2894	ALL	407370	3766771	1.64E-11	1YrCancerI	1.64E-11	0.00E+00	0.00E+00	0.00E+00	0.00E+00	0.00E+00	0.00E+00	0.00E+00	0.00E+00	0.00E+00	0.00E+00	0.00E+00
2895	ALL	407370	3767017	1.65E-11	1YrCancerI	1.65E-11	0.00E+00	0.00E+00	0.00E+00	0.00E+00	0.00E+00	0.00E+00	0.00E+00	0.00E+00	0.00E+00	0.00E+00	0.00E+00
2896	ALL	407370	3767263	1.65E-11	1YrCancerI	1.65E-11	0.00E+00	0.00E+00	0.00E+00	0.00E+00	0.00E+00	0.00E+00	0.00E+00	0.00E+00	0.00E+00	0.00E+00	0.00E+00
2897	ALL	407370	3767509	1.65E-11	1YrCancerI	1.65E-11	0.00E+00	0.00E+00	0.00E+00	0.00E+00	0.00E+00	0.00E+00	0.00E+00	0.00E+00	0.00E+00	0.00E+00	0.00E+00
2898	ALL	407370	3767756	1.63E-11	1YrCancerI	1.63E-11	0.00E+00	0.00E+00	0.00E+00	0.00E+00	0.00E+00	0.00E+00	0.00E+00	0.00E+00	0.00E+00	0.00E+00	0.00E+00
2899	ALL	407370	3768002	1.61E-11	1YrCancerI	1.61E-11	0.00E+00	0.00E+00	0.00E+00	0.00E+00	0.00E+00	0.00E+00	0.00E+00	0.00E+00	0.00E+00	0.00E+00	0.00E+00
2900	ALL	407370	3768248	1.58E-11	1YrCancerI	1.58E-11	0.00E+00	0.00E+00	0.00E+00	0.00E+00	0.00E+00	0.00E+00	0.00E+00	0.00E+00	0.00E+00	0.00E+00	0.00E+00
2901	ALL	407370	3768494	1.56E-11	1YrCancerI	1.56E-11	0.00E+00	0.00E+00	0.00E+00	0.00E+00	0.00E+00	0.00E+00	0.00E+00	0.00E+00	0.00E+00	0.00E+00	0.00E+00
2902	ALL	407370	3768740	1.53E-11	1YrCancerI	1.53E-11	0.00E+00	0.00E+00	0.00E+00	0.00E+00	0.00E+00	0.00E+00	0.00E+00	0.00E+00	0.00E+00	0.00E+00	0.00E+00
2903	ALL	407120	3762340	1.19E-11	1YrCancerI	1.19E-11	0.00E+00	0.00E+00	0.00E+00	0.00E+00	0.00E+00	0.00E+00	0.00E+00	0.00E+00	0.00E+00	0.00E+00	0.00E+00
2904	ALL	407120	3762586	1.57E-11	1YrCancerI	1.57E-11	0.00E+00	0.00E+00	0.00E+00	0.00E+00	0.00E+00	0.00E+00	0.00E+00	0.00E+00	0.00E+00	0.00E+00	0.00E+00
2905	ALL	407120	3762832	1.40E-11	1YrCancerI	1.40E-11	0.00E+00	0.00E+00	0.00E+00	0.00E+00	0.00E+00	0.00E+00	0.00E+00	0.00E+00	0.00E+00	0.00E+00	0.00E+00

2906	ALL	407120	3763079	1.75E-11	1YrCancerI	1.75E-11	0.00E+00	0.00E+00	0.00E+00	0.00E+00	0.00E+00	0.00E+00	0.00E+00	0.00E+00	0.00E+00	0.00E+00	0.00E+00
2907	ALL	407120	3763325	1.98E-11	1YrCancerI	1.98E-11	0.00E+00	0.00E+00	0.00E+00	0.00E+00	0.00E+00	0.00E+00	0.00E+00	0.00E+00	0.00E+00	0.00E+00	0.00E+00
2908	ALL	407120	3763571	1.77E-11	1YrCancerI	1.77E-11	0.00E+00	0.00E+00	0.00E+00	0.00E+00	0.00E+00	0.00E+00	0.00E+00	0.00E+00	0.00E+00	0.00E+00	0.00E+00
2909	ALL	407120	3763817	1.37E-11	1YrCancerI	1.37E-11	0.00E+00	0.00E+00	0.00E+00	0.00E+00	0.00E+00	0.00E+00	0.00E+00	0.00E+00	0.00E+00	0.00E+00	0.00E+00
2910	ALL	407120	3764063	1.41E-11	1YrCancerI	1.41E-11	0.00E+00	0.00E+00	0.00E+00	0.00E+00	0.00E+00	0.00E+00	0.00E+00	0.00E+00	0.00E+00	0.00E+00	0.00E+00
2911	ALL	407120	3764309	1.40E-11	1YrCancerI	1.40E-11	0.00E+00	0.00E+00	0.00E+00	0.00E+00	0.00E+00	0.00E+00	0.00E+00	0.00E+00	0.00E+00	0.00E+00	0.00E+00
2912	ALL	407120	3764556	1.40E-11	1YrCancerI	1.40E-11	0.00E+00	0.00E+00	0.00E+00	0.00E+00	0.00E+00	0.00E+00	0.00E+00	0.00E+00	0.00E+00	0.00E+00	0.00E+00
2913	ALL	407120	3764802	1.48E-11	1YrCancerI	1.48E-11	0.00E+00	0.00E+00	0.00E+00	0.00E+00	0.00E+00	0.00E+00	0.00E+00	0.00E+00	0.00E+00	0.00E+00	0.00E+00
2914	ALL	407120	3765048	1.30E-11	1YrCancerI	1.30E-11	0.00E+00	0.00E+00	0.00E+00	0.00E+00	0.00E+00	0.00E+00	0.00E+00	0.00E+00	0.00E+00	0.00E+00	0.00E+00
2915	ALL	407120	3765294	1.51E-11	1YrCancerI	1.51E-11	0.00E+00	0.00E+00	0.00E+00	0.00E+00	0.00E+00	0.00E+00	0.00E+00	0.00E+00	0.00E+00	0.00E+00	0.00E+00
2916	ALL	407120	3765540	1.65E-11	1YrCancerI	1.65E-11	0.00E+00	0.00E+00	0.00E+00	0.00E+00	0.00E+00	0.00E+00	0.00E+00	0.00E+00	0.00E+00	0.00E+00	0.00E+00
2917	ALL	407120	3765786	1.71E-11	1YrCancerI	1.71E-11	0.00E+00	0.00E+00	0.00E+00	0.00E+00	0.00E+00	0.00E+00	0.00E+00	0.00E+00	0.00E+00	0.00E+00	0.00E+00
2918	ALL	407120	3766032	1.61E-11	1YrCancerI	1.61E-11	0.00E+00	0.00E+00	0.00E+00	0.00E+00	0.00E+00	0.00E+00	0.00E+00	0.00E+00	0.00E+00	0.00E+00	0.00E+00
2919	ALL	407120	3766279	1.55E-11	1YrCancerI	1.55E-11	0.00E+00	0.00E+00	0.00E+00	0.00E+00	0.00E+00	0.00E+00	0.00E+00	0.00E+00	0.00E+00	0.00E+00	0.00E+00
2920	ALL	407120	3766525	1.51E-11	1YrCancerI	1.51E-11	0.00E+00	0.00E+00	0.00E+00	0.00E+00	0.00E+00	0.00E+00	0.00E+00	0.00E+00	0.00E+00	0.00E+00	0.00E+00
2921	ALL	407120	3766771	1.50E-11	1YrCancerI	1.50E-11	0.00E+00	0.00E+00	0.00E+00	0.00E+00	0.00E+00	0.00E+00	0.00E+00	0.00E+00	0.00E+00	0.00E+00	0.00E+00
2922	ALL	407120	3767017	1.51E-11	1YrCancerI	1.51E-11	0.00E+00	0.00E+00	0.00E+00	0.00E+00	0.00E+00	0.00E+00	0.00E+00	0.00E+00	0.00E+00	0.00E+00	0.00E+00
2923	ALL	407120	3767263	1.52E-11	1YrCancerI	1.52E-11	0.00E+00	0.00E+00	0.00E+00	0.00E+00	0.00E+00	0.00E+00	0.00E+00	0.00E+00	0.00E+00	0.00E+00	0.00E+00
2924	ALL	407120	3767509	1.52E-11	1YrCancerI	1.52E-11	0.00E+00	0.00E+00	0.00E+00	0.00E+00	0.00E+00	0.00E+00	0.00E+00	0.00E+00	0.00E+00	0.00E+00	0.00E+00
2925	ALL	407120	3767756	1.52E-11	1YrCancerI	1.52E-11	0.00E+00	0.00E+00	0.00E+00	0.00E+00	0.00E+00	0.00E+00	0.00E+00	0.00E+00	0.00E+00	0.00E+00	0.00E+00
2926	ALL	407120	3768002	1.50E-11	1YrCancerI	1.50E-11	0.00E+00	0.00E+00	0.00E+00	0.00E+00	0.00E+00	0.00E+00	0.00E+00	0.00E+00	0.00E+00	0.00E+00	0.00E+00
2927	ALL	407120	3768248	1.48E-11	1YrCancerI	1.48E-11	0.00E+00	0.00E+00	0.00E+00	0.00E+00	0.00E+00	0.00E+00	0.00E+00	0.00E+00	0.00E+00	0.00E+00	0.00E+00
2928	ALL	407120	3768494	1.46E-11	1YrCancerI	1.46E-11	0.00E+00	0.00E+00	0.00E+00	0.00E+00	0.00E+00	0.00E+00	0.00E+00	0.00E+00	0.00E+00	0.00E+00	0.00E+00
2929	ALL	407120	3768740	1.44E-11	1YrCancerI	1.44E-11	0.00E+00	0.00E+00	0.00E+00	0.00E+00	0.00E+00	0.00E+00	0.00E+00	0.00E+00	0.00E+00	0.00E+00	0.00E+00
2930	ALL	406870	3762340	1.61E-11	1YrCancerI	1.61E-11	0.00E+00	0.00E+00	0.00E+00	0.00E+00	0.00E+00	0.00E+00	0.00E+00	0.00E+00	0.00E+00	0.00E+00	0.00E+00
2931	ALL	406870	3762586	1.52E-11	1YrCancerI	1.52E-11	0.00E+00	0.00E+00	0.00E+00	0.00E+00	0.00E+00	0.00E+00	0.00E+00	0.00E+00	0.00E+00	0.00E+00	0.00E+00
2932	ALL	406870	3762832	1.32E-11	1YrCancerI	1.32E-11	0.00E+00	0.00E+00	0.00E+00	0.00E+00	0.00E+00	0.00E+00	0.00E+00	0.00E+00	0.00E+00	0.00E+00	0.00E+00
2933	ALL	406870	3763079	1.59E-11	1YrCancerI	1.59E-11	0.00E+00	0.00E+00	0.00E+00	0.00E+00	0.00E+00	0.00E+00	0.00E+00	0.00E+00	0.00E+00	0.00E+00	0.00E+00
2934	ALL	406870	3763325	1.73E-11	1YrCancerI	1.73E-11	0.00E+00	0.00E+00	0.00E+00	0.00E+00	0.00E+00	0.00E+00	0.00E+00	0.00E+00	0.00E+00	0.00E+00	0.00E+00
2935	ALL	406870	3763571	1.49E-11	1YrCancerI	1.49E-11	0.00E+00	0.00E+00	0.00E+00	0.00E+00	0.00E+00	0.00E+00	0.00E+00	0.00E+00	0.00E+00	0.00E+00	0.00E+00
2936	ALL	406870	3763817	1.24E-11	1YrCancerI	1.24E-11	0.00E+00	0.00E+00	0.00E+00	0.00E+00	0.00E+00	0.00E+00	0.00E+00	0.00E+00	0.00E+00	0.00E+00	0.00E+00
2937	ALL	406870	3764063	1.29E-11	1YrCancerI	1.29E-11	0.00E+00	0.00E+00	0.00E+00	0.00E+00	0.00E+00	0.00E+00	0.00E+00	0.00E+00	0.00E+00	0.00E+00	0.00E+00
2938	ALL	406870	3764309	1.24E-11	1YrCancerI	1.24E-11	0.00E+00	0.00E+00	0.00E+00	0.00E+00	0.00E+00	0.00E+00	0.00E+00	0.00E+00	0.00E+00	0.00E+00	0.00E+00
2939	ALL	406870	3764556	1.15E-11	1YrCancerI	1.15E-11	0.00E+00	0.00E+00	0.00E+00	0.00E+00	0.00E+00	0.00E+00	0.00E+00	0.00E+00	0.00E+00	0.00E+00	0.00E+00
2940	ALL	406870	3764802	1.23E-11	1YrCancerI	1.23E-11	0.00E+00	0.00E+00	0.00E+00	0.00E+00	0.00E+00	0.00E+00	0.00E+00	0.00E+00	0.00E+00	0.00E+00	0.00E+00
2941	ALL	406870	3765048	1.29E-11	1YrCancerI	1.29E-11	0.00E+00	0.00E+00	0.00E+00	0.00E+00	0.00E+00	0.00E+00	0.00E+00	0.00E+00	0.00E+00	0.00E+00	0.00E+00
2942	ALL	406870	3765294	1.45E-11	1YrCancerI	1.45E-11	0.00E+00	0.00E+00	0.00E+00	0.00E+00	0.00E+00	0.00E+00	0.00E+00	0.00E+00	0.00E+00	0.00E+00	0.00E+00
2943	ALL	406870	3765540	1.53E-11	1YrCancerI	1.53E-11	0.00E+00	0.00E+00	0.00E+00	0.00E+00	0.00E+00	0.00E+00	0.00E+00	0.00E+00	0.00E+00	0.00E+00	0.00E+00
2944	ALL	406870	3765786	1.62E-11	1YrCancerI	1.62E-11	0.00E+00	0.00E+00	0.00E+00	0.00E+00	0.00E+00	0.00E+00	0.00E+00	0.00E+00	0.00E+00	0.00E+00	0.00E+00
2945	ALL	406870	3766032	1.52E-11	1YrCancerI	1.52E-11	0.00E+00	0.00E+00	0.00E+00	0.00E+00	0.00E+00	0.00E+00	0.00E+00	0.00E+00	0.00E+00	0.00E+00	0.00E+00
2946	ALL	406870	3766279	1.45E-11	1YrCancerI	1.45E-11	0.00E+00	0.00E+00	0.00E+00	0.00E+00	0.00E+00	0.00E+00	0.00E+00	0.00E+00	0.00E+00	0.00E+00	0.00E+00
2947	ALL	406870	3766525	1.41E-11	1YrCancerI	1.41E-11	0.00E+00	0.00E+00	0.00E+00	0.00E+00	0.00E+00	0.00E+00	0.00E+00	0.00E+00	0.00E+00	0.00E+00	0.00E+00
2948	ALL	406870	3766771	1.39E-11	1YrCancerI	1.39E-11	0.00E+00	0.00E+00	0.00E+00	0.00E+00	0.00E+00	0.00E+00	0.00E+00	0.00E+00	0.00E+00	0.00E+00	0.00E+00
2949	ALL	406870	3767017	1.39E-11	1YrCancerI	1.39E-11	0.00E+00	0.00E+00	0.00E+00	0.00E+00	0.00E+00	0.00E+00	0.00E+00	0.00E+00	0.00E+00	0.00E+00	0.00E+00
2950	ALL	406870	3767263	1.40E-11	1YrCancerI	1.40E-11	0.00E+00	0.00E+00	0.00E+00	0.00E+00	0.00E+00	0.00E+00	0.00E+00	0.00E+00	0.00E+00	0.00E+00	0.00E+00
2951	ALL	406870	3767509	1.40E-11	1YrCancerI	1.40E-11	0.00E+00	0.00E+00	0.00E+00	0.00E+00	0.00E+00	0.00E+00	0.00E+00	0.00E+00	0.00E+00	0.00E+00	0.00E+00
2952	ALL	406870	3767756	1.40E-11	1YrCancerI	1.40E-11	0.00E+00	0.00E+00	0.00E+00	0.00E+00	0.00E+00	0.00E+00	0.00E+00	0.00E+00	0.00E+00	0.00E+00	0.00E+00
2953	ALL	406870	3768002	1.40E-11	1YrCancerI	1.40E-11	0.00E+00	0.00E+00	0.00E+00	0.00E+00	0.00E+00	0.00E+00	0.00E+00	0.00E+00	0.00E+00	0.00E+00	0.00E+00
2954	ALL	406870	3768248	1.39E-11	1YrCancerI	1.39E-11	0.00E+00	0.00E+00	0.00E+00	0.00E+00	0.00E+00	0.00E+00	0.00E+00	0.00E+00	0.00E+00	0.00E+00	0.00E+00
2955	ALL	406870	3768494	1.37E-11	1YrCancerI	1.37E-11	0.00E+00	0.00E+00	0.00E+00	0.00E+00	0.00E+00	0.00E+00	0.00E+00	0.00E+00	0.00E+00	0.00E+00	0.00E+00
2956	ALL	406870	3768740	1.35E-11	1YrCancerI	1.35E-11	0.00E+00	0.00E+00	0.00E+00	0.00E+00	0.00E+00	0.00E+00	0.00E+00	0.00E+00	0.00E+00	0.00E+00	0.00E+00

2957	ALL	406870	3769226	1.30E-11	1YrCancerI	1.30E-11	0.00E+00	0.00E+00	0.00E+00	0.00E+00	0.00E+00	0.00E+00	0.00E+00	0.00E+00	0.00E+00	0.00E+00	0.00E+00
2958	ALL	406870	3769712	1.27E-11	1YrCancerI	1.27E-11	0.00E+00	0.00E+00	0.00E+00	0.00E+00	0.00E+00	0.00E+00	0.00E+00	0.00E+00	0.00E+00	0.00E+00	0.00E+00
2959	ALL	406870	3770197	1.23E-11	1YrCancerI	1.23E-11	0.00E+00	0.00E+00	0.00E+00	0.00E+00	0.00E+00	0.00E+00	0.00E+00	0.00E+00	0.00E+00	0.00E+00	0.00E+00
2960	ALL	406870	3770683	1.20E-11	1YrCancerI	1.20E-11	0.00E+00	0.00E+00	0.00E+00	0.00E+00	0.00E+00	0.00E+00	0.00E+00	0.00E+00	0.00E+00	0.00E+00	0.00E+00
2961	ALL	406870	3771169	1.19E-11	1YrCancerI	1.19E-11	0.00E+00	0.00E+00	0.00E+00	0.00E+00	0.00E+00	0.00E+00	0.00E+00	0.00E+00	0.00E+00	0.00E+00	0.00E+00
2962	ALL	406870	3771654	1.17E-11	1YrCancerI	1.17E-11	0.00E+00	0.00E+00	0.00E+00	0.00E+00	0.00E+00	0.00E+00	0.00E+00	0.00E+00	0.00E+00	0.00E+00	0.00E+00
2963	ALL	406870	3772140	1.17E-11	1YrCancerI	1.17E-11	0.00E+00	0.00E+00	0.00E+00	0.00E+00	0.00E+00	0.00E+00	0.00E+00	0.00E+00	0.00E+00	0.00E+00	0.00E+00
2964	ALL	406870	3772626	1.15E-11	1YrCancerI	1.15E-11	0.00E+00	0.00E+00	0.00E+00	0.00E+00	0.00E+00	0.00E+00	0.00E+00	0.00E+00	0.00E+00	0.00E+00	0.00E+00
2965	ALL	406870	3773112	1.15E-11	1YrCancerI	1.15E-11	0.00E+00	0.00E+00	0.00E+00	0.00E+00	0.00E+00	0.00E+00	0.00E+00	0.00E+00	0.00E+00	0.00E+00	0.00E+00
2966	ALL	406870	3773597	1.14E-11	1YrCancerI	1.14E-11	0.00E+00	0.00E+00	0.00E+00	0.00E+00	0.00E+00	0.00E+00	0.00E+00	0.00E+00	0.00E+00	0.00E+00	0.00E+00
2967	ALL	406870	3774083	1.12E-11	1YrCancerI	1.12E-11	0.00E+00	0.00E+00	0.00E+00	0.00E+00	0.00E+00	0.00E+00	0.00E+00	0.00E+00	0.00E+00	0.00E+00	0.00E+00
2968	ALL	406870	3774569	1.12E-11	1YrCancerI	1.12E-11	0.00E+00	0.00E+00	0.00E+00	0.00E+00	0.00E+00	0.00E+00	0.00E+00	0.00E+00	0.00E+00	0.00E+00	0.00E+00
2969	ALL	406870	3775054	1.12E-11	1YrCancerI	1.12E-11	0.00E+00	0.00E+00	0.00E+00	0.00E+00	0.00E+00	0.00E+00	0.00E+00	0.00E+00	0.00E+00	0.00E+00	0.00E+00
2970	ALL	406870	3775540	1.11E-11	1YrCancerI	1.11E-11	0.00E+00	0.00E+00	0.00E+00	0.00E+00	0.00E+00	0.00E+00	0.00E+00	0.00E+00	0.00E+00	0.00E+00	0.00E+00
2971	ALL	407361.4	3769226	1.46E-11	1YrCancerI	1.46E-11	0.00E+00	0.00E+00	0.00E+00	0.00E+00	0.00E+00	0.00E+00	0.00E+00	0.00E+00	0.00E+00	0.00E+00	0.00E+00
2972	ALL	407361.4	3769712	1.43E-11	1YrCancerI	1.43E-11	0.00E+00	0.00E+00	0.00E+00	0.00E+00	0.00E+00	0.00E+00	0.00E+00	0.00E+00	0.00E+00	0.00E+00	0.00E+00
2973	ALL	407361.4	3770197	1.40E-11	1YrCancerI	1.40E-11	0.00E+00	0.00E+00	0.00E+00	0.00E+00	0.00E+00	0.00E+00	0.00E+00	0.00E+00	0.00E+00	0.00E+00	0.00E+00
2974	ALL	407361.4	3770683	1.37E-11	1YrCancerI	1.37E-11	0.00E+00	0.00E+00	0.00E+00	0.00E+00	0.00E+00	0.00E+00	0.00E+00	0.00E+00	0.00E+00	0.00E+00	0.00E+00
2975	ALL	407361.4	3771169	1.36E-11	1YrCancerI	1.36E-11	0.00E+00	0.00E+00	0.00E+00	0.00E+00	0.00E+00	0.00E+00	0.00E+00	0.00E+00	0.00E+00	0.00E+00	0.00E+00
2976	ALL	407361.4	3771654	1.35E-11	1YrCancerI	1.35E-11	0.00E+00	0.00E+00	0.00E+00	0.00E+00	0.00E+00	0.00E+00	0.00E+00	0.00E+00	0.00E+00	0.00E+00	0.00E+00
2977	ALL	407361.4	3772140	1.35E-11	1YrCancerI	1.35E-11	0.00E+00	0.00E+00	0.00E+00	0.00E+00	0.00E+00	0.00E+00	0.00E+00	0.00E+00	0.00E+00	0.00E+00	0.00E+00
2978	ALL	407361.4	3772626	1.32E-11	1YrCancerI	1.32E-11	0.00E+00	0.00E+00	0.00E+00	0.00E+00	0.00E+00	0.00E+00	0.00E+00	0.00E+00	0.00E+00	0.00E+00	0.00E+00
2979	ALL	407361.4	3773112	1.32E-11	1YrCancerI	1.32E-11	0.00E+00	0.00E+00	0.00E+00	0.00E+00	0.00E+00	0.00E+00	0.00E+00	0.00E+00	0.00E+00	0.00E+00	0.00E+00
2980	ALL	407361.4	3773597	1.31E-11	1YrCancerI	1.31E-11	0.00E+00	0.00E+00	0.00E+00	0.00E+00	0.00E+00	0.00E+00	0.00E+00	0.00E+00	0.00E+00	0.00E+00	0.00E+00
2981	ALL	407361.4	3774083	1.28E-11	1YrCancerI	1.28E-11	0.00E+00	0.00E+00	0.00E+00	0.00E+00	0.00E+00	0.00E+00	0.00E+00	0.00E+00	0.00E+00	0.00E+00	0.00E+00
2982	ALL	407361.4	3774569	1.28E-11	1YrCancerI	1.28E-11	0.00E+00	0.00E+00	0.00E+00	0.00E+00	0.00E+00	0.00E+00	0.00E+00	0.00E+00	0.00E+00	0.00E+00	0.00E+00
2983	ALL	407361.4	3775054	1.27E-11	1YrCancerI	1.27E-11	0.00E+00	0.00E+00	0.00E+00	0.00E+00	0.00E+00	0.00E+00	0.00E+00	0.00E+00	0.00E+00	0.00E+00	0.00E+00
2984	ALL	407361.4	3775540	1.24E-11	1YrCancerI	1.24E-11	0.00E+00	0.00E+00	0.00E+00	0.00E+00	0.00E+00	0.00E+00	0.00E+00	0.00E+00	0.00E+00	0.00E+00	0.00E+00
2985	ALL	407852.8	3769226	1.68E-11	1YrCancerI	1.68E-11	0.00E+00	0.00E+00	0.00E+00	0.00E+00	0.00E+00	0.00E+00	0.00E+00	0.00E+00	0.00E+00	0.00E+00	0.00E+00
2986	ALL	407852.8	3769712	1.66E-11	1YrCancerI	1.66E-11	0.00E+00	0.00E+00	0.00E+00	0.00E+00	0.00E+00	0.00E+00	0.00E+00	0.00E+00	0.00E+00	0.00E+00	0.00E+00
2987	ALL	407852.8	3770197	1.63E-11	1YrCancerI	1.63E-11	0.00E+00	0.00E+00	0.00E+00	0.00E+00	0.00E+00	0.00E+00	0.00E+00	0.00E+00	0.00E+00	0.00E+00	0.00E+00
2988	ALL	407852.8	3770683	1.62E-11	1YrCancerI	1.62E-11	0.00E+00	0.00E+00	0.00E+00	0.00E+00	0.00E+00	0.00E+00	0.00E+00	0.00E+00	0.00E+00	0.00E+00	0.00E+00
2989	ALL	407852.8	3771169	1.61E-11	1YrCancerI	1.61E-11	0.00E+00	0.00E+00	0.00E+00	0.00E+00	0.00E+00	0.00E+00	0.00E+00	0.00E+00	0.00E+00	0.00E+00	0.00E+00
2990	ALL	407852.8	3771654	1.59E-11	1YrCancerI	1.59E-11	0.00E+00	0.00E+00	0.00E+00	0.00E+00	0.00E+00	0.00E+00	0.00E+00	0.00E+00	0.00E+00	0.00E+00	0.00E+00
2991	ALL	407852.8	3772140	1.57E-11	1YrCancerI	1.57E-11	0.00E+00	0.00E+00	0.00E+00	0.00E+00	0.00E+00	0.00E+00	0.00E+00	0.00E+00	0.00E+00	0.00E+00	0.00E+00
2992	ALL	407852.8	3772626	1.54E-11	1YrCancerI	1.54E-11	0.00E+00	0.00E+00	0.00E+00	0.00E+00	0.00E+00	0.00E+00	0.00E+00	0.00E+00	0.00E+00	0.00E+00	0.00E+00
2993	ALL	407852.8	3773112	1.53E-11	1YrCancerI	1.53E-11	0.00E+00	0.00E+00	0.00E+00	0.00E+00	0.00E+00	0.00E+00	0.00E+00	0.00E+00	0.00E+00	0.00E+00	0.00E+00
2994	ALL	407852.8	3773597	1.51E-11	1YrCancerI	1.51E-11	0.00E+00	0.00E+00	0.00E+00	0.00E+00	0.00E+00	0.00E+00	0.00E+00	0.00E+00	0.00E+00	0.00E+00	0.00E+00
2995	ALL	407852.8	3774083	1.46E-11	1YrCancerI	1.46E-11	0.00E+00	0.00E+00	0.00E+00	0.00E+00	0.00E+00	0.00E+00	0.00E+00	0.00E+00	0.00E+00	0.00E+00	0.00E+00
2996	ALL	407852.8	3774569	1.45E-11	1YrCancerI	1.45E-11	0.00E+00	0.00E+00	0.00E+00	0.00E+00	0.00E+00	0.00E+00	0.00E+00	0.00E+00	0.00E+00	0.00E+00	0.00E+00
2997	ALL	407852.8	3775054	1.43E-11	1YrCancerI	1.43E-11	0.00E+00	0.00E+00	0.00E+00	0.00E+00	0.00E+00	0.00E+00	0.00E+00	0.00E+00	0.00E+00	0.00E+00	0.00E+00
2998	ALL	407852.8	3775540	1.38E-11	1YrCancerI	1.38E-11	0.00E+00	0.00E+00	0.00E+00	0.00E+00	0.00E+00	0.00E+00	0.00E+00	0.00E+00	0.00E+00	0.00E+00	0.00E+00
2999	ALL	408344.3	3769226	2.00E-11	1YrCancerI	2.00E-11	0.00E+00	0.00E+00	0.00E+00	0.00E+00	0.00E+00	0.00E+00	0.00E+00	0.00E+00	0.00E+00	0.00E+00	0.00E+00
3000	ALL	408344.3	3769712	1.98E-11	1YrCancerI	1.98E-11	0.00E+00	0.00E+00	0.00E+00	0.00E+00	0.00E+00	0.00E+00	0.00E+00	0.00E+00	0.00E+00	0.00E+00	0.00E+00
3001	ALL	408344.3	3770197	1.96E-11	1YrCancerI	1.96E-11	0.00E+00	0.00E+00	0.00E+00	0.00E+00	0.00E+00	0.00E+00	0.00E+00	0.00E+00	0.00E+00	0.00E+00	0.00E+00
3002	ALL	408344.3	3770683	1.94E-11	1YrCancerI	1.94E-11	0.00E+00	0.00E+00	0.00E+00	0.00E+00	0.00E+00	0.00E+00	0.00E+00	0.00E+00	0.00E+00	0.00E+00	0.00E+00
3003	ALL	408344.3	3771169	1.92E-11	1YrCancerI	1.92E-11	0.00E+00	0.00E+00	0.00E+00	0.00E+00	0.00E+00	0.00E+00	0.00E+00	0.00E+00	0.00E+00	0.00E+00	0.00E+00
3004	ALL	408344.3	3771654	1.89E-11	1YrCancerI	1.89E-11	0.00E+00	0.00E+00	0.00E+00	0.00E+00	0.00E+00	0.00E+00	0.00E+00	0.00E+00	0.00E+00	0.00E+00	0.00E+00
3005	ALL	408344.3	3772140	1.85E-11	1YrCancerI	1.85E-11	0.00E+00	0.00E+00	0.00E+00	0.00E+00	0.00E+00	0.00E+00	0.00E+00	0.00E+00	0.00E+00	0.00E+00	0.00E+00
3006	ALL	408344.3	3772626	1.83E-11	1YrCancerI	1.83E-11	0.00E+00	0.00E+00	0.00E+00	0.00E+00	0.00E+00	0.00E+00	0.00E+00	0.00E+00	0.00E+00	0.00E+00	0.00E+00
3007	ALL	408344.3	3773112	1.78E-11	1YrCancerI	1.78E-11	0.00E+00	0.00E+00	0.00E+00	0.00E+00	0.00E+00	0.00E+00	0.00E+00	0.00E+00	0.00E+00	0.00E+00	0.00E+00

3008	ALL	408344.3	3773597	1.71E-11	1YrCancerI	1.71E-11	0.00E+00	0.00E+00	0.00E+00	0.00E+00	0.00E+00	0.00E+00	0.00E+00	0.00E+00	0.00E+00	0.00E+00	0.00E+00
3009	ALL	408344.3	3774083	1.69E-11	1YrCancerI	1.69E-11	0.00E+00	0.00E+00	0.00E+00	0.00E+00	0.00E+00	0.00E+00	0.00E+00	0.00E+00	0.00E+00	0.00E+00	0.00E+00
3010	ALL	408344.3	3774569	1.63E-11	1YrCancerI	1.63E-11	0.00E+00	0.00E+00	0.00E+00	0.00E+00	0.00E+00	0.00E+00	0.00E+00	0.00E+00	0.00E+00	0.00E+00	0.00E+00
3011	ALL	408344.3	3775054	1.60E-11	1YrCancerI	1.60E-11	0.00E+00	0.00E+00	0.00E+00	0.00E+00	0.00E+00	0.00E+00	0.00E+00	0.00E+00	0.00E+00	0.00E+00	0.00E+00
3012	ALL	408344.3	3775540	1.54E-11	1YrCancerI	1.54E-11	0.00E+00	0.00E+00	0.00E+00	0.00E+00	0.00E+00	0.00E+00	0.00E+00	0.00E+00	0.00E+00	0.00E+00	0.00E+00
3013	ALL	408835.7	3769226	2.47E-11	1YrCancerI	2.47E-11	0.00E+00	0.00E+00	0.00E+00	0.00E+00	0.00E+00	0.00E+00	0.00E+00	0.00E+00	0.00E+00	0.00E+00	0.00E+00
3014	ALL	408835.7	3769712	2.43E-11	1YrCancerI	2.43E-11	0.00E+00	0.00E+00	0.00E+00	0.00E+00	0.00E+00	0.00E+00	0.00E+00	0.00E+00	0.00E+00	0.00E+00	0.00E+00
3015	ALL	408835.7	3770197	2.40E-11	1YrCancerI	2.40E-11	0.00E+00	0.00E+00	0.00E+00	0.00E+00	0.00E+00	0.00E+00	0.00E+00	0.00E+00	0.00E+00	0.00E+00	0.00E+00
3016	ALL	408835.7	3770683	2.35E-11	1YrCancerI	2.35E-11	0.00E+00	0.00E+00	0.00E+00	0.00E+00	0.00E+00	0.00E+00	0.00E+00	0.00E+00	0.00E+00	0.00E+00	0.00E+00
3017	ALL	408835.7	3771169	2.31E-11	1YrCancerI	2.31E-11	0.00E+00	0.00E+00	0.00E+00	0.00E+00	0.00E+00	0.00E+00	0.00E+00	0.00E+00	0.00E+00	0.00E+00	0.00E+00
3018	ALL	408835.7	3771654	2.24E-11	1YrCancerI	2.24E-11	0.00E+00	0.00E+00	0.00E+00	0.00E+00	0.00E+00	0.00E+00	0.00E+00	0.00E+00	0.00E+00	0.00E+00	0.00E+00
3019	ALL	408835.7	3772140	2.18E-11	1YrCancerI	2.18E-11	0.00E+00	0.00E+00	0.00E+00	0.00E+00	0.00E+00	0.00E+00	0.00E+00	0.00E+00	0.00E+00	0.00E+00	0.00E+00
3020	ALL	408835.7	3772626	2.07E-11	1YrCancerI	2.07E-11	0.00E+00	0.00E+00	0.00E+00	0.00E+00	0.00E+00	0.00E+00	0.00E+00	0.00E+00	0.00E+00	0.00E+00	0.00E+00
3021	ALL	408835.7	3773112	2.05E-11	1YrCancerI	2.05E-11	0.00E+00	0.00E+00	0.00E+00	0.00E+00	0.00E+00	0.00E+00	0.00E+00	0.00E+00	0.00E+00	0.00E+00	0.00E+00
3022	ALL	408835.7	3773597	1.97E-11	1YrCancerI	1.97E-11	0.00E+00	0.00E+00	0.00E+00	0.00E+00	0.00E+00	0.00E+00	0.00E+00	0.00E+00	0.00E+00	0.00E+00	0.00E+00
3023	ALL	408835.7	3774083	1.89E-11	1YrCancerI	1.89E-11	0.00E+00	0.00E+00	0.00E+00	0.00E+00	0.00E+00	0.00E+00	0.00E+00	0.00E+00	0.00E+00	0.00E+00	0.00E+00
3024	ALL	408835.7	3774569	1.84E-11	1YrCancerI	1.84E-11	0.00E+00	0.00E+00	0.00E+00	0.00E+00	0.00E+00	0.00E+00	0.00E+00	0.00E+00	0.00E+00	0.00E+00	0.00E+00
3025	ALL	408835.7	3775054	1.77E-11	1YrCancerI	1.77E-11	0.00E+00	0.00E+00	0.00E+00	0.00E+00	0.00E+00	0.00E+00	0.00E+00	0.00E+00	0.00E+00	0.00E+00	0.00E+00
3026	ALL	408835.7	3775540	1.70E-11	1YrCancerI	1.70E-11	0.00E+00	0.00E+00	0.00E+00	0.00E+00	0.00E+00	0.00E+00	0.00E+00	0.00E+00	0.00E+00	0.00E+00	0.00E+00
3027	ALL	409327.2	3769226	3.12E-11	1YrCancerI	3.12E-11	0.00E+00	0.00E+00	0.00E+00	0.00E+00	0.00E+00	0.00E+00	0.00E+00	0.00E+00	0.00E+00	0.00E+00	0.00E+00
3028	ALL	409327.2	3769712	3.04E-11	1YrCancerI	3.04E-11	0.00E+00	0.00E+00	0.00E+00	0.00E+00	0.00E+00	0.00E+00	0.00E+00	0.00E+00	0.00E+00	0.00E+00	0.00E+00
3029	ALL	409327.2	3770197	2.95E-11	1YrCancerI	2.95E-11	0.00E+00	0.00E+00	0.00E+00	0.00E+00	0.00E+00	0.00E+00	0.00E+00	0.00E+00	0.00E+00	0.00E+00	0.00E+00
3030	ALL	409327.2	3770683	2.86E-11	1YrCancerI	2.86E-11	0.00E+00	0.00E+00	0.00E+00	0.00E+00	0.00E+00	0.00E+00	0.00E+00	0.00E+00	0.00E+00	0.00E+00	0.00E+00
3031	ALL	409327.2	3771169	2.76E-11	1YrCancerI	2.76E-11	0.00E+00	0.00E+00	0.00E+00	0.00E+00	0.00E+00	0.00E+00	0.00E+00	0.00E+00	0.00E+00	0.00E+00	0.00E+00
3032	ALL	409327.2	3771654	2.65E-11	1YrCancerI	2.65E-11	0.00E+00	0.00E+00	0.00E+00	0.00E+00	0.00E+00	0.00E+00	0.00E+00	0.00E+00	0.00E+00	0.00E+00	0.00E+00
3033	ALL	409327.2	3772140	2.53E-11	1YrCancerI	2.53E-11	0.00E+00	0.00E+00	0.00E+00	0.00E+00	0.00E+00	0.00E+00	0.00E+00	0.00E+00	0.00E+00	0.00E+00	0.00E+00
3034	ALL	409327.2	3772626	2.42E-11	1YrCancerI	2.42E-11	0.00E+00	0.00E+00	0.00E+00	0.00E+00	0.00E+00	0.00E+00	0.00E+00	0.00E+00	0.00E+00	0.00E+00	0.00E+00
3035	ALL	409327.2	3773112	2.33E-11	1YrCancerI	2.33E-11	0.00E+00	0.00E+00	0.00E+00	0.00E+00	0.00E+00	0.00E+00	0.00E+00	0.00E+00	0.00E+00	0.00E+00	0.00E+00
3036	ALL	409327.2	3773597	2.22E-11	1YrCancerI	2.22E-11	0.00E+00	0.00E+00	0.00E+00	0.00E+00	0.00E+00	0.00E+00	0.00E+00	0.00E+00	0.00E+00	0.00E+00	0.00E+00
3037	ALL	409327.2	3774083	2.12E-11	1YrCancerI	2.12E-11	0.00E+00	0.00E+00	0.00E+00	0.00E+00	0.00E+00	0.00E+00	0.00E+00	0.00E+00	0.00E+00	0.00E+00	0.00E+00
3038	ALL	409327.2	3774569	2.03E-11	1YrCancerI	2.03E-11	0.00E+00	0.00E+00	0.00E+00	0.00E+00	0.00E+00	0.00E+00	0.00E+00	0.00E+00	0.00E+00	0.00E+00	0.00E+00
3039	ALL	409327.2	3775054	1.92E-11	1YrCancerI	1.92E-11	0.00E+00	0.00E+00	0.00E+00	0.00E+00	0.00E+00	0.00E+00	0.00E+00	0.00E+00	0.00E+00	0.00E+00	0.00E+00
3040	ALL	409327.2	3775540	1.85E-11	1YrCancerI	1.85E-11	0.00E+00	0.00E+00	0.00E+00	0.00E+00	0.00E+00	0.00E+00	0.00E+00	0.00E+00	0.00E+00	0.00E+00	0.00E+00
3041	ALL	409818.6	3769226	3.97E-11	1YrCancerI	3.97E-11	0.00E+00	0.00E+00	0.00E+00	0.00E+00	0.00E+00	0.00E+00	0.00E+00	0.00E+00	0.00E+00	0.00E+00	0.00E+00
3042	ALL	409818.6	3769712	3.79E-11	1YrCancerI	3.79E-11	0.00E+00	0.00E+00	0.00E+00	0.00E+00	0.00E+00	0.00E+00	0.00E+00	0.00E+00	0.00E+00	0.00E+00	0.00E+00
3043	ALL	409818.6	3770197	3.61E-11	1YrCancerI	3.61E-11	0.00E+00	0.00E+00	0.00E+00	0.00E+00	0.00E+00	0.00E+00	0.00E+00	0.00E+00	0.00E+00	0.00E+00	0.00E+00
3044	ALL	409818.6	3770683	3.43E-11	1YrCancerI	3.43E-11	0.00E+00	0.00E+00	0.00E+00	0.00E+00	0.00E+00	0.00E+00	0.00E+00	0.00E+00	0.00E+00	0.00E+00	0.00E+00
3045	ALL	409818.6	3771169	3.25E-11	1YrCancerI	3.25E-11	0.00E+00	0.00E+00	0.00E+00	0.00E+00	0.00E+00	0.00E+00	0.00E+00	0.00E+00	0.00E+00	0.00E+00	0.00E+00
3046	ALL	409818.6	3771654	3.08E-11	1YrCancerI	3.08E-11	0.00E+00	0.00E+00	0.00E+00	0.00E+00	0.00E+00	0.00E+00	0.00E+00	0.00E+00	0.00E+00	0.00E+00	0.00E+00
3047	ALL	409818.6	3772140	2.91E-11	1YrCancerI	2.91E-11	0.00E+00	0.00E+00	0.00E+00	0.00E+00	0.00E+00	0.00E+00	0.00E+00	0.00E+00	0.00E+00	0.00E+00	0.00E+00
3048	ALL	409818.6	3772626	2.75E-11	1YrCancerI	2.75E-11	0.00E+00	0.00E+00	0.00E+00	0.00E+00	0.00E+00	0.00E+00	0.00E+00	0.00E+00	0.00E+00	0.00E+00	0.00E+00
3049	ALL	409818.6	3773112	2.61E-11	1YrCancerI	2.61E-11	0.00E+00	0.00E+00	0.00E+00	0.00E+00	0.00E+00	0.00E+00	0.00E+00	0.00E+00	0.00E+00	0.00E+00	0.00E+00
3050	ALL	409818.6	3773597	2.45E-11	1YrCancerI	2.45E-11	0.00E+00	0.00E+00	0.00E+00	0.00E+00	0.00E+00	0.00E+00	0.00E+00	0.00E+00	0.00E+00	0.00E+00	0.00E+00
3051	ALL	409818.6	3774083	2.34E-11	1YrCancerI	2.34E-11	0.00E+00	0.00E+00	0.00E+00	0.00E+00	0.00E+00	0.00E+00	0.00E+00	0.00E+00	0.00E+00	0.00E+00	0.00E+00
3052	ALL	409818.6	3774569	2.22E-11	1YrCancerI	2.22E-11	0.00E+00	0.00E+00	0.00E+00	0.00E+00	0.00E+00	0.00E+00	0.00E+00	0.00E+00	0.00E+00	0.00E+00	0.00E+00
3053	ALL	409818.6	3775054	2.10E-11	1YrCancerI	2.10E-11	0.00E+00	0.00E+00	0.00E+00	0.00E+00	0.00E+00	0.00E+00	0.00E+00	0.00E+00	0.00E+00	0.00E+00	0.00E+00
3054	ALL	409818.6	3775540	1.98E-11	1YrCancerI	1.98E-11	0.00E+00	0.00E+00	0.00E+00	0.00E+00	0.00E+00	0.00E+00	0.00E+00	0.00E+00	0.00E+00	0.00E+00	0.00E+00
3055	ALL	410310	3769226	4.99E-11	1YrCancerI	4.99E-11	0.00E+00	0.00E+00	0.00E+00	0.00E+00	0.00E+00	0.00E+00	0.00E+00	0.00E+00	0.00E+00	0.00E+00	0.00E+00
3056	ALL	410310	3769712	4.65E-11	1YrCancerI	4.65E-11	0.00E+00	0.00E+00	0.00E+00	0.00E+00	0.00E+00	0.00E+00	0.00E+00	0.00E+00	0.00E+00	0.00E+00	0.00E+00
3057	ALL	410310	3770197	4.32E-11	1YrCancerI	4.32E-11	0.00E+00	0.00E+00	0.00E+00	0.00E+00	0.00E+00	0.00E+00	0.00E+00	0.00E+00	0.00E+00	0.00E+00	0.00E+00
3058	ALL	410310	3770683	4.04E-11	1YrCancerI	4.04E-11	0.00E+00	0.00E+00	0.00E+00	0.00E+00	0.00E+00	0.00E+00	0.00E+00	0.00E+00	0.00E+00	0.00E+00	0.00E+00

3059	ALL	410310	3771169	3.77E-11	1YrCancerI	3.77E-11	0.00E+00	0.00E+00	0.00E+00	0.00E+00	0.00E+00	0.00E+00	0.00E+00	0.00E+00	0.00E+00	0.00E+00	0.00E+00
3060	ALL	410310	3771654	3.52E-11	1YrCancerI	3.52E-11	0.00E+00	0.00E+00	0.00E+00	0.00E+00	0.00E+00	0.00E+00	0.00E+00	0.00E+00	0.00E+00	0.00E+00	0.00E+00
3061	ALL	410310	3772140	3.29E-11	1YrCancerI	3.29E-11	0.00E+00	0.00E+00	0.00E+00	0.00E+00	0.00E+00	0.00E+00	0.00E+00	0.00E+00	0.00E+00	0.00E+00	0.00E+00
3062	ALL	410310	3772626	3.09E-11	1YrCancerI	3.09E-11	0.00E+00	0.00E+00	0.00E+00	0.00E+00	0.00E+00	0.00E+00	0.00E+00	0.00E+00	0.00E+00	0.00E+00	0.00E+00
3063	ALL	410310	3773112	2.91E-11	1YrCancerI	2.91E-11	0.00E+00	0.00E+00	0.00E+00	0.00E+00	0.00E+00	0.00E+00	0.00E+00	0.00E+00	0.00E+00	0.00E+00	0.00E+00
3064	ALL	410310	3773597	2.68E-11	1YrCancerI	2.68E-11	0.00E+00	0.00E+00	0.00E+00	0.00E+00	0.00E+00	0.00E+00	0.00E+00	0.00E+00	0.00E+00	0.00E+00	0.00E+00
3065	ALL	410310	3774083	2.58E-11	1YrCancerI	2.58E-11	0.00E+00	0.00E+00	0.00E+00	0.00E+00	0.00E+00	0.00E+00	0.00E+00	0.00E+00	0.00E+00	0.00E+00	0.00E+00
3066	ALL	410310	3774569	2.36E-11	1YrCancerI	2.36E-11	0.00E+00	0.00E+00	0.00E+00	0.00E+00	0.00E+00	0.00E+00	0.00E+00	0.00E+00	0.00E+00	0.00E+00	0.00E+00
3067	ALL	410310	3775054	2.24E-11	1YrCancerI	2.24E-11	0.00E+00	0.00E+00	0.00E+00	0.00E+00	0.00E+00	0.00E+00	0.00E+00	0.00E+00	0.00E+00	0.00E+00	0.00E+00
3068	ALL	410310	3775540	2.02E-11	1YrCancerI	2.02E-11	0.00E+00	0.00E+00	0.00E+00	0.00E+00	0.00E+00	0.00E+00	0.00E+00	0.00E+00	0.00E+00	0.00E+00	0.00E+00
3069	ALL	410801.4	3769226	6.12E-11	1YrCancerI	6.12E-11	0.00E+00	0.00E+00	0.00E+00	0.00E+00	0.00E+00	0.00E+00	0.00E+00	0.00E+00	0.00E+00	0.00E+00	0.00E+00
3070	ALL	410801.4	3769712	5.58E-11	1YrCancerI	5.58E-11	0.00E+00	0.00E+00	0.00E+00	0.00E+00	0.00E+00	0.00E+00	0.00E+00	0.00E+00	0.00E+00	0.00E+00	0.00E+00
3071	ALL	410801.4	3770197	5.11E-11	1YrCancerI	5.11E-11	0.00E+00	0.00E+00	0.00E+00	0.00E+00	0.00E+00	0.00E+00	0.00E+00	0.00E+00	0.00E+00	0.00E+00	0.00E+00
3072	ALL	410801.4	3770683	4.70E-11	1YrCancerI	4.70E-11	0.00E+00	0.00E+00	0.00E+00	0.00E+00	0.00E+00	0.00E+00	0.00E+00	0.00E+00	0.00E+00	0.00E+00	0.00E+00
3073	ALL	410801.4	3771169	4.35E-11	1YrCancerI	4.35E-11	0.00E+00	0.00E+00	0.00E+00	0.00E+00	0.00E+00	0.00E+00	0.00E+00	0.00E+00	0.00E+00	0.00E+00	0.00E+00
3074	ALL	410801.4	3771654	4.01E-11	1YrCancerI	4.01E-11	0.00E+00	0.00E+00	0.00E+00	0.00E+00	0.00E+00	0.00E+00	0.00E+00	0.00E+00	0.00E+00	0.00E+00	0.00E+00
3075	ALL	410801.4	3772140	3.74E-11	1YrCancerI	3.74E-11	0.00E+00	0.00E+00	0.00E+00	0.00E+00	0.00E+00	0.00E+00	0.00E+00	0.00E+00	0.00E+00	0.00E+00	0.00E+00
3076	ALL	410801.4	3772626	3.48E-11	1YrCancerI	3.48E-11	0.00E+00	0.00E+00	0.00E+00	0.00E+00	0.00E+00	0.00E+00	0.00E+00	0.00E+00	0.00E+00	0.00E+00	0.00E+00
3077	ALL	410801.4	3773112	3.25E-11	1YrCancerI	3.25E-11	0.00E+00	0.00E+00	0.00E+00	0.00E+00	0.00E+00	0.00E+00	0.00E+00	0.00E+00	0.00E+00	0.00E+00	0.00E+00
3078	ALL	410801.4	3773597	2.98E-11	1YrCancerI	2.98E-11	0.00E+00	0.00E+00	0.00E+00	0.00E+00	0.00E+00	0.00E+00	0.00E+00	0.00E+00	0.00E+00	0.00E+00	0.00E+00
3079	ALL	410801.4	3774083	2.79E-11	1YrCancerI	2.79E-11	0.00E+00	0.00E+00	0.00E+00	0.00E+00	0.00E+00	0.00E+00	0.00E+00	0.00E+00	0.00E+00	0.00E+00	0.00E+00
3080	ALL	410801.4	3774569	2.63E-11	1YrCancerI	2.63E-11	0.00E+00	0.00E+00	0.00E+00	0.00E+00	0.00E+00	0.00E+00	0.00E+00	0.00E+00	0.00E+00	0.00E+00	0.00E+00
3081	ALL	410801.4	3775054	2.42E-11	1YrCancerI	2.42E-11	0.00E+00	0.00E+00	0.00E+00	0.00E+00	0.00E+00	0.00E+00	0.00E+00	0.00E+00	0.00E+00	0.00E+00	0.00E+00
3082	ALL	410801.4	3775540	2.37E-11	1YrCancerI	2.37E-11	0.00E+00	0.00E+00	0.00E+00	0.00E+00	0.00E+00	0.00E+00	0.00E+00	0.00E+00	0.00E+00	0.00E+00	0.00E+00
3083	ALL	411292.8	3769226	7.39E-11	1YrCancerI	7.39E-11	0.00E+00	0.00E+00	0.00E+00	0.00E+00	0.00E+00	0.00E+00	0.00E+00	0.00E+00	0.00E+00	0.00E+00	0.00E+00
3084	ALL	411292.8	3769712	6.65E-11	1YrCancerI	6.65E-11	0.00E+00	0.00E+00	0.00E+00	0.00E+00	0.00E+00	0.00E+00	0.00E+00	0.00E+00	0.00E+00	0.00E+00	0.00E+00
3085	ALL	411292.8	3770197	6.01E-11	1YrCancerI	6.01E-11	0.00E+00	0.00E+00	0.00E+00	0.00E+00	0.00E+00	0.00E+00	0.00E+00	0.00E+00	0.00E+00	0.00E+00	0.00E+00
3086	ALL	411292.8	3770683	5.46E-11	1YrCancerI	5.46E-11	0.00E+00	0.00E+00	0.00E+00	0.00E+00	0.00E+00	0.00E+00	0.00E+00	0.00E+00	0.00E+00	0.00E+00	0.00E+00
3087	ALL	411292.8	3771169	4.98E-11	1YrCancerI	4.98E-11	0.00E+00	0.00E+00	0.00E+00	0.00E+00	0.00E+00	0.00E+00	0.00E+00	0.00E+00	0.00E+00	0.00E+00	0.00E+00
3088	ALL	411292.8	3771654	4.57E-11	1YrCancerI	4.57E-11	0.00E+00	0.00E+00	0.00E+00	0.00E+00	0.00E+00	0.00E+00	0.00E+00	0.00E+00	0.00E+00	0.00E+00	0.00E+00
3089	ALL	411292.8	3772140	4.21E-11	1YrCancerI	4.21E-11	0.00E+00	0.00E+00	0.00E+00	0.00E+00	0.00E+00	0.00E+00	0.00E+00	0.00E+00	0.00E+00	0.00E+00	0.00E+00
3090	ALL	411292.8	3772626	3.90E-11	1YrCancerI	3.90E-11	0.00E+00	0.00E+00	0.00E+00	0.00E+00	0.00E+00	0.00E+00	0.00E+00	0.00E+00	0.00E+00	0.00E+00	0.00E+00
3091	ALL	411292.8	3773112	3.56E-11	1YrCancerI	3.56E-11	0.00E+00	0.00E+00	0.00E+00	0.00E+00	0.00E+00	0.00E+00	0.00E+00	0.00E+00	0.00E+00	0.00E+00	0.00E+00
3092	ALL	411292.8	3773597	3.32E-11	1YrCancerI	3.32E-11	0.00E+00	0.00E+00	0.00E+00	0.00E+00	0.00E+00	0.00E+00	0.00E+00	0.00E+00	0.00E+00	0.00E+00	0.00E+00
3093	ALL	411292.8	3774083	3.09E-11	1YrCancerI	3.09E-11	0.00E+00	0.00E+00	0.00E+00	0.00E+00	0.00E+00	0.00E+00	0.00E+00	0.00E+00	0.00E+00	0.00E+00	0.00E+00
3094	ALL	411292.8	3774569	2.86E-11	1YrCancerI	2.86E-11	0.00E+00	0.00E+00	0.00E+00	0.00E+00	0.00E+00	0.00E+00	0.00E+00	0.00E+00	0.00E+00	0.00E+00	0.00E+00
3095	ALL	411292.8	3775054	2.72E-11	1YrCancerI	2.72E-11	0.00E+00	0.00E+00	0.00E+00	0.00E+00	0.00E+00	0.00E+00	0.00E+00	0.00E+00	0.00E+00	0.00E+00	0.00E+00
3096	ALL	411292.8	3775540	2.56E-11	1YrCancerI	2.56E-11	0.00E+00	0.00E+00	0.00E+00	0.00E+00	0.00E+00	0.00E+00	0.00E+00	0.00E+00	0.00E+00	0.00E+00	0.00E+00
3097	ALL	411784.3	3769226	8.65E-11	1YrCancerI	8.65E-11	0.00E+00	0.00E+00	0.00E+00	0.00E+00	0.00E+00	0.00E+00	0.00E+00	0.00E+00	0.00E+00	0.00E+00	0.00E+00
3098	ALL	411784.3	3769712	7.65E-11	1YrCancerI	7.65E-11	0.00E+00	0.00E+00	0.00E+00	0.00E+00	0.00E+00	0.00E+00	0.00E+00	0.00E+00	0.00E+00	0.00E+00	0.00E+00
3099	ALL	411784.3	3770197	6.82E-11	1YrCancerI	6.82E-11	0.00E+00	0.00E+00	0.00E+00	0.00E+00	0.00E+00	0.00E+00	0.00E+00	0.00E+00	0.00E+00	0.00E+00	0.00E+00
3100	ALL	411784.3	3770683	6.12E-11	1YrCancerI	6.12E-11	0.00E+00	0.00E+00	0.00E+00	0.00E+00	0.00E+00	0.00E+00	0.00E+00	0.00E+00	0.00E+00	0.00E+00	0.00E+00
3101	ALL	411784.3	3771169	5.53E-11	1YrCancerI	5.53E-11	0.00E+00	0.00E+00	0.00E+00	0.00E+00	0.00E+00	0.00E+00	0.00E+00	0.00E+00	0.00E+00	0.00E+00	0.00E+00
3102	ALL	411784.3	3771654	5.03E-11	1YrCancerI	5.03E-11	0.00E+00	0.00E+00	0.00E+00	0.00E+00	0.00E+00	0.00E+00	0.00E+00	0.00E+00	0.00E+00	0.00E+00	0.00E+00
3103	ALL	411784.3	3772140	4.61E-11	1YrCancerI	4.61E-11	0.00E+00	0.00E+00	0.00E+00	0.00E+00	0.00E+00	0.00E+00	0.00E+00	0.00E+00	0.00E+00	0.00E+00	0.00E+00
3104	ALL	411784.3	3772626	4.23E-11	1YrCancerI	4.23E-11	0.00E+00	0.00E+00	0.00E+00	0.00E+00	0.00E+00	0.00E+00	0.00E+00	0.00E+00	0.00E+00	0.00E+00	0.00E+00
3105	ALL	411784.3	3773112	3.83E-11	1YrCancerI	3.83E-11	0.00E+00	0.00E+00	0.00E+00	0.00E+00	0.00E+00	0.00E+00	0.00E+00	0.00E+00	0.00E+00	0.00E+00	0.00E+00
3106	ALL	411784.3	3773597	3.56E-11	1YrCancerI	3.56E-11	0.00E+00	0.00E+00	0.00E+00	0.00E+00	0.00E+00	0.00E+00	0.00E+00	0.00E+00	0.00E+00	0.00E+00	0.00E+00
3107	ALL	411784.3	3774083	3.29E-11	1YrCancerI	3.29E-11	0.00E+00	0.00E+00	0.00E+00	0.00E+00	0.00E+00	0.00E+00	0.00E+00	0.00E+00	0.00E+00	0.00E+00	0.00E+00
3108	ALL	411784.3	3774569	3.01E-11	1YrCancerI	3.01E-11	0.00E+00	0.00E+00	0.00E+00	0.00E+00	0.00E+00	0.00E+00	0.00E+00	0.00E+00	0.00E+00	0.00E+00	0.00E+00
3109	ALL	411784.3	3775054	2.87E-11	1YrCancerI	2.87E-11	0.00E+00	0.00E+00	0.00E+00	0.00E+00	0.00E+00	0.00E+00	0.00E+00	0.00E+00	0.00E+00	0.00E+00	0.00E+00

3110	ALL	411784.3	3775540	2.67E-11	1YrCancerI	2.67E-11	0.00E+00	0.00E+00	0.00E+00	0.00E+00	0.00E+00	0.00E+00	0.00E+00	0.00E+00	0.00E+00	0.00E+00	0.00E+00
3111	ALL	412275.7	3769226	9.52E-11	1YrCancerI	9.52E-11	0.00E+00	0.00E+00	0.00E+00	0.00E+00	0.00E+00	0.00E+00	0.00E+00	0.00E+00	0.00E+00	0.00E+00	0.00E+00
3112	ALL	412275.7	3769712	8.35E-11	1YrCancerI	8.35E-11	0.00E+00	0.00E+00	0.00E+00	0.00E+00	0.00E+00	0.00E+00	0.00E+00	0.00E+00	0.00E+00	0.00E+00	0.00E+00
3113	ALL	412275.7	3770197	7.38E-11	1YrCancerI	7.38E-11	0.00E+00	0.00E+00	0.00E+00	0.00E+00	0.00E+00	0.00E+00	0.00E+00	0.00E+00	0.00E+00	0.00E+00	0.00E+00
3114	ALL	412275.7	3770683	6.59E-11	1YrCancerI	6.59E-11	0.00E+00	0.00E+00	0.00E+00	0.00E+00	0.00E+00	0.00E+00	0.00E+00	0.00E+00	0.00E+00	0.00E+00	0.00E+00
3115	ALL	412275.7	3771169	5.92E-11	1YrCancerI	5.92E-11	0.00E+00	0.00E+00	0.00E+00	0.00E+00	0.00E+00	0.00E+00	0.00E+00	0.00E+00	0.00E+00	0.00E+00	0.00E+00
3116	ALL	412275.7	3771654	5.37E-11	1YrCancerI	5.37E-11	0.00E+00	0.00E+00	0.00E+00	0.00E+00	0.00E+00	0.00E+00	0.00E+00	0.00E+00	0.00E+00	0.00E+00	0.00E+00
3117	ALL	412275.7	3772140	4.88E-11	1YrCancerI	4.88E-11	0.00E+00	0.00E+00	0.00E+00	0.00E+00	0.00E+00	0.00E+00	0.00E+00	0.00E+00	0.00E+00	0.00E+00	0.00E+00
3118	ALL	412275.7	3772626	4.42E-11	1YrCancerI	4.42E-11	0.00E+00	0.00E+00	0.00E+00	0.00E+00	0.00E+00	0.00E+00	0.00E+00	0.00E+00	0.00E+00	0.00E+00	0.00E+00
3119	ALL	412275.7	3773112	4.05E-11	1YrCancerI	4.05E-11	0.00E+00	0.00E+00	0.00E+00	0.00E+00	0.00E+00	0.00E+00	0.00E+00	0.00E+00	0.00E+00	0.00E+00	0.00E+00
3120	ALL	412275.7	3773597	3.77E-11	1YrCancerI	3.77E-11	0.00E+00	0.00E+00	0.00E+00	0.00E+00	0.00E+00	0.00E+00	0.00E+00	0.00E+00	0.00E+00	0.00E+00	0.00E+00
3121	ALL	412275.7	3774083	3.44E-11	1YrCancerI	3.44E-11	0.00E+00	0.00E+00	0.00E+00	0.00E+00	0.00E+00	0.00E+00	0.00E+00	0.00E+00	0.00E+00	0.00E+00	0.00E+00
3122	ALL	412275.7	3774569	3.04E-11	1YrCancerI	3.04E-11	0.00E+00	0.00E+00	0.00E+00	0.00E+00	0.00E+00	0.00E+00	0.00E+00	0.00E+00	0.00E+00	0.00E+00	0.00E+00
3123	ALL	412275.7	3775054	2.96E-11	1YrCancerI	2.96E-11	0.00E+00	0.00E+00	0.00E+00	0.00E+00	0.00E+00	0.00E+00	0.00E+00	0.00E+00	0.00E+00	0.00E+00	0.00E+00
3124	ALL	412275.7	3775540	2.75E-11	1YrCancerI	2.75E-11	0.00E+00	0.00E+00	0.00E+00	0.00E+00	0.00E+00	0.00E+00	0.00E+00	0.00E+00	0.00E+00	0.00E+00	0.00E+00
3125	ALL	412767.2	3769226	1.03E-10	1YrCancerI	1.03E-10	0.00E+00	0.00E+00	0.00E+00	0.00E+00	0.00E+00	0.00E+00	0.00E+00	0.00E+00	0.00E+00	0.00E+00	0.00E+00
3126	ALL	412767.2	3769712	9.02E-11	1YrCancerI	9.02E-11	0.00E+00	0.00E+00	0.00E+00	0.00E+00	0.00E+00	0.00E+00	0.00E+00	0.00E+00	0.00E+00	0.00E+00	0.00E+00
3127	ALL	412767.2	3770197	7.94E-11	1YrCancerI	7.94E-11	0.00E+00	0.00E+00	0.00E+00	0.00E+00	0.00E+00	0.00E+00	0.00E+00	0.00E+00	0.00E+00	0.00E+00	0.00E+00
3128	ALL	412767.2	3770683	7.05E-11	1YrCancerI	7.05E-11	0.00E+00	0.00E+00	0.00E+00	0.00E+00	0.00E+00	0.00E+00	0.00E+00	0.00E+00	0.00E+00	0.00E+00	0.00E+00
3129	ALL	412767.2	3771169	6.33E-11	1YrCancerI	6.33E-11	0.00E+00	0.00E+00	0.00E+00	0.00E+00	0.00E+00	0.00E+00	0.00E+00	0.00E+00	0.00E+00	0.00E+00	0.00E+00
3130	ALL	412767.2	3771654	5.71E-11	1YrCancerI	5.71E-11	0.00E+00	0.00E+00	0.00E+00	0.00E+00	0.00E+00	0.00E+00	0.00E+00	0.00E+00	0.00E+00	0.00E+00	0.00E+00
3131	ALL	412767.2	3772140	5.21E-11	1YrCancerI	5.21E-11	0.00E+00	0.00E+00	0.00E+00	0.00E+00	0.00E+00	0.00E+00	0.00E+00	0.00E+00	0.00E+00	0.00E+00	0.00E+00
3132	ALL	412767.2	3772626	4.76E-11	1YrCancerI	4.76E-11	0.00E+00	0.00E+00	0.00E+00	0.00E+00	0.00E+00	0.00E+00	0.00E+00	0.00E+00	0.00E+00	0.00E+00	0.00E+00
3133	ALL	412767.2	3773112	4.31E-11	1YrCancerI	4.31E-11	0.00E+00	0.00E+00	0.00E+00	0.00E+00	0.00E+00	0.00E+00	0.00E+00	0.00E+00	0.00E+00	0.00E+00	0.00E+00
3134	ALL	412767.2	3773597	4.00E-11	1YrCancerI	4.00E-11	0.00E+00	0.00E+00	0.00E+00	0.00E+00	0.00E+00	0.00E+00	0.00E+00	0.00E+00	0.00E+00	0.00E+00	0.00E+00
3135	ALL	412767.2	3774083	3.70E-11	1YrCancerI	3.70E-11	0.00E+00	0.00E+00	0.00E+00	0.00E+00	0.00E+00	0.00E+00	0.00E+00	0.00E+00	0.00E+00	0.00E+00	0.00E+00
3136	ALL	412767.2	3774569	3.39E-11	1YrCancerI	3.39E-11	0.00E+00	0.00E+00	0.00E+00	0.00E+00	0.00E+00	0.00E+00	0.00E+00	0.00E+00	0.00E+00	0.00E+00	0.00E+00
3137	ALL	412767.2	3775054	3.17E-11	1YrCancerI	3.17E-11	0.00E+00	0.00E+00	0.00E+00	0.00E+00	0.00E+00	0.00E+00	0.00E+00	0.00E+00	0.00E+00	0.00E+00	0.00E+00
3138	ALL	412767.2	3775540	2.96E-11	1YrCancerI	2.96E-11	0.00E+00	0.00E+00	0.00E+00	0.00E+00	0.00E+00	0.00E+00	0.00E+00	0.00E+00	0.00E+00	0.00E+00	0.00E+00
3139	ALL	413258.6	3769226	1.09E-10	1YrCancerI	1.09E-10	0.00E+00	0.00E+00	0.00E+00	0.00E+00	0.00E+00	0.00E+00	0.00E+00	0.00E+00	0.00E+00	0.00E+00	0.00E+00
3140	ALL	413258.6	3769712	9.53E-11	1YrCancerI	9.53E-11	0.00E+00	0.00E+00	0.00E+00	0.00E+00	0.00E+00	0.00E+00	0.00E+00	0.00E+00	0.00E+00	0.00E+00	0.00E+00
3141	ALL	413258.6	3770197	8.42E-11	1YrCancerI	8.42E-11	0.00E+00	0.00E+00	0.00E+00	0.00E+00	0.00E+00	0.00E+00	0.00E+00	0.00E+00	0.00E+00	0.00E+00	0.00E+00
3142	ALL	413258.6	3770683	7.49E-11	1YrCancerI	7.49E-11	0.00E+00	0.00E+00	0.00E+00	0.00E+00	0.00E+00	0.00E+00	0.00E+00	0.00E+00	0.00E+00	0.00E+00	0.00E+00
3143	ALL	413258.6	3771169	6.72E-11	1YrCancerI	6.72E-11	0.00E+00	0.00E+00	0.00E+00	0.00E+00	0.00E+00	0.00E+00	0.00E+00	0.00E+00	0.00E+00	0.00E+00	0.00E+00
3144	ALL	413258.6	3771654	6.19E-11	1YrCancerI	6.19E-11	0.00E+00	0.00E+00	0.00E+00	0.00E+00	0.00E+00	0.00E+00	0.00E+00	0.00E+00	0.00E+00	0.00E+00	0.00E+00
3145	ALL	413258.6	3772140	5.59E-11	1YrCancerI	5.59E-11	0.00E+00	0.00E+00	0.00E+00	0.00E+00	0.00E+00	0.00E+00	0.00E+00	0.00E+00	0.00E+00	0.00E+00	0.00E+00
3146	ALL	413258.6	3772626	5.14E-11	1YrCancerI	5.14E-11	0.00E+00	0.00E+00	0.00E+00	0.00E+00	0.00E+00	0.00E+00	0.00E+00	0.00E+00	0.00E+00	0.00E+00	0.00E+00
3147	ALL	413258.6	3773112	4.73E-11	1YrCancerI	4.73E-11	0.00E+00	0.00E+00	0.00E+00	0.00E+00	0.00E+00	0.00E+00	0.00E+00	0.00E+00	0.00E+00	0.00E+00	0.00E+00
3148	ALL	413258.6	3773597	4.24E-11	1YrCancerI	4.24E-11	0.00E+00	0.00E+00	0.00E+00	0.00E+00	0.00E+00	0.00E+00	0.00E+00	0.00E+00	0.00E+00	0.00E+00	0.00E+00
3149	ALL	413258.6	3774083	4.02E-11	1YrCancerI	4.02E-11	0.00E+00	0.00E+00	0.00E+00	0.00E+00	0.00E+00	0.00E+00	0.00E+00	0.00E+00	0.00E+00	0.00E+00	0.00E+00
3150	ALL	413258.6	3774569	3.71E-11	1YrCancerI	3.71E-11	0.00E+00	0.00E+00	0.00E+00	0.00E+00	0.00E+00	0.00E+00	0.00E+00	0.00E+00	0.00E+00	0.00E+00	0.00E+00
3151	ALL	413258.6	3775054	3.44E-11	1YrCancerI	3.44E-11	0.00E+00	0.00E+00	0.00E+00	0.00E+00	0.00E+00	0.00E+00	0.00E+00	0.00E+00	0.00E+00	0.00E+00	0.00E+00
3152	ALL	413258.6	3775540	3.19E-11	1YrCancerI	3.19E-11	0.00E+00	0.00E+00	0.00E+00	0.00E+00	0.00E+00	0.00E+00	0.00E+00	0.00E+00	0.00E+00	0.00E+00	0.00E+00
3153	ALL	413750	3769226	1.06E-10	1YrCancerI	1.06E-10	0.00E+00	0.00E+00	0.00E+00	0.00E+00	0.00E+00	0.00E+00	0.00E+00	0.00E+00	0.00E+00	0.00E+00	0.00E+00
3154	ALL	413750	3769712	9.46E-11	1YrCancerI	9.46E-11	0.00E+00	0.00E+00	0.00E+00	0.00E+00	0.00E+00	0.00E+00	0.00E+00	0.00E+00	0.00E+00	0.00E+00	0.00E+00
3155	ALL	413750	3770197	8.49E-11	1YrCancerI	8.49E-11	0.00E+00	0.00E+00	0.00E+00	0.00E+00	0.00E+00	0.00E+00	0.00E+00	0.00E+00	0.00E+00	0.00E+00	0.00E+00
3156	ALL	413750	3770683	7.78E-11	1YrCancerI	7.78E-11	0.00E+00	0.00E+00	0.00E+00	0.00E+00	0.00E+00	0.00E+00	0.00E+00	0.00E+00	0.00E+00	0.00E+00	0.00E+00
3157	ALL	413750	3771169	7.08E-11	1YrCancerI	7.08E-11	0.00E+00	0.00E+00	0.00E+00	0.00E+00	0.00E+00	0.00E+00	0.00E+00	0.00E+00	0.00E+00	0.00E+00	0.00E+00
3158	ALL	413750	3771654	6.43E-11	1YrCancerI	6.43E-11	0.00E+00	0.00E+00	0.00E+00	0.00E+00	0.00E+00	0.00E+00	0.00E+00	0.00E+00	0.00E+00	0.00E+00	0.00E+00
3159	ALL	413750	3772140	5.87E-11	1YrCancerI	5.87E-11	0.00E+00	0.00E+00	0.00E+00	0.00E+00	0.00E+00	0.00E+00	0.00E+00	0.00E+00	0.00E+00	0.00E+00	0.00E+00
3160	ALL	413750	3772626	5.38E-11	1YrCancerI	5.38E-11	0.00E+00	0.00E+00	0.00E+00	0.00E+00	0.00E+00	0.00E+00	0.00E+00	0.00E+00	0.00E+00	0.00E+00	0.00E+00

3161	ALL	413750	3773112	4.94E-11	1YrCancerI	4.94E-11	0.00E+00	0.00E+00	0.00E+00	0.00E+00	0.00E+00	0.00E+00	0.00E+00	0.00E+00	0.00E+00	0.00E+00	0.00E+00
3162	ALL	413750	3773597	4.54E-11	1YrCancerI	4.54E-11	0.00E+00	0.00E+00	0.00E+00	0.00E+00	0.00E+00	0.00E+00	0.00E+00	0.00E+00	0.00E+00	0.00E+00	0.00E+00
3163	ALL	413750	3774083	4.21E-11	1YrCancerI	4.21E-11	0.00E+00	0.00E+00	0.00E+00	0.00E+00	0.00E+00	0.00E+00	0.00E+00	0.00E+00	0.00E+00	0.00E+00	0.00E+00
3164	ALL	413750	3774569	3.90E-11	1YrCancerI	3.90E-11	0.00E+00	0.00E+00	0.00E+00	0.00E+00	0.00E+00	0.00E+00	0.00E+00	0.00E+00	0.00E+00	0.00E+00	0.00E+00
3165	ALL	413750	3775054	3.63E-11	1YrCancerI	3.63E-11	0.00E+00	0.00E+00	0.00E+00	0.00E+00	0.00E+00	0.00E+00	0.00E+00	0.00E+00	0.00E+00	0.00E+00	0.00E+00
3166	ALL	413750	3775540	3.29E-11	1YrCancerI	3.29E-11	0.00E+00	0.00E+00	0.00E+00	0.00E+00	0.00E+00	0.00E+00	0.00E+00	0.00E+00	0.00E+00	0.00E+00	0.00E+00
3167	ALL	414241.4	3769226	9.72E-11	1YrCancerI	9.72E-11	0.00E+00	0.00E+00	0.00E+00	0.00E+00	0.00E+00	0.00E+00	0.00E+00	0.00E+00	0.00E+00	0.00E+00	0.00E+00
3168	ALL	414241.4	3769712	8.91E-11	1YrCancerI	8.91E-11	0.00E+00	0.00E+00	0.00E+00	0.00E+00	0.00E+00	0.00E+00	0.00E+00	0.00E+00	0.00E+00	0.00E+00	0.00E+00
3169	ALL	414241.4	3770197	8.15E-11	1YrCancerI	8.15E-11	0.00E+00	0.00E+00	0.00E+00	0.00E+00	0.00E+00	0.00E+00	0.00E+00	0.00E+00	0.00E+00	0.00E+00	0.00E+00
3170	ALL	414241.4	3770683	7.50E-11	1YrCancerI	7.50E-11	0.00E+00	0.00E+00	0.00E+00	0.00E+00	0.00E+00	0.00E+00	0.00E+00	0.00E+00	0.00E+00	0.00E+00	0.00E+00
3171	ALL	414241.4	3771169	6.90E-11	1YrCancerI	6.90E-11	0.00E+00	0.00E+00	0.00E+00	0.00E+00	0.00E+00	0.00E+00	0.00E+00	0.00E+00	0.00E+00	0.00E+00	0.00E+00
3172	ALL	414241.4	3771654	6.34E-11	1YrCancerI	6.34E-11	0.00E+00	0.00E+00	0.00E+00	0.00E+00	0.00E+00	0.00E+00	0.00E+00	0.00E+00	0.00E+00	0.00E+00	0.00E+00
3173	ALL	414241.4	3772140	5.85E-11	1YrCancerI	5.85E-11	0.00E+00	0.00E+00	0.00E+00	0.00E+00	0.00E+00	0.00E+00	0.00E+00	0.00E+00	0.00E+00	0.00E+00	0.00E+00
3174	ALL	414241.4	3772626	5.39E-11	1YrCancerI	5.39E-11	0.00E+00	0.00E+00	0.00E+00	0.00E+00	0.00E+00	0.00E+00	0.00E+00	0.00E+00	0.00E+00	0.00E+00	0.00E+00
3175	ALL	414241.4	3773112	4.98E-11	1YrCancerI	4.98E-11	0.00E+00	0.00E+00	0.00E+00	0.00E+00	0.00E+00	0.00E+00	0.00E+00	0.00E+00	0.00E+00	0.00E+00	0.00E+00
3176	ALL	414241.4	3773597	4.53E-11	1YrCancerI	4.53E-11	0.00E+00	0.00E+00	0.00E+00	0.00E+00	0.00E+00	0.00E+00	0.00E+00	0.00E+00	0.00E+00	0.00E+00	0.00E+00
3177	ALL	414241.4	3774083	4.28E-11	1YrCancerI	4.28E-11	0.00E+00	0.00E+00	0.00E+00	0.00E+00	0.00E+00	0.00E+00	0.00E+00	0.00E+00	0.00E+00	0.00E+00	0.00E+00
3178	ALL	414241.4	3774569	3.98E-11	1YrCancerI	3.98E-11	0.00E+00	0.00E+00	0.00E+00	0.00E+00	0.00E+00	0.00E+00	0.00E+00	0.00E+00	0.00E+00	0.00E+00	0.00E+00
3179	ALL	414241.4	3775054	3.69E-11	1YrCancerI	3.69E-11	0.00E+00	0.00E+00	0.00E+00	0.00E+00	0.00E+00	0.00E+00	0.00E+00	0.00E+00	0.00E+00	0.00E+00	0.00E+00
3180	ALL	414241.4	3775540	3.38E-11	1YrCancerI	3.38E-11	0.00E+00	0.00E+00	0.00E+00	0.00E+00	0.00E+00	0.00E+00	0.00E+00	0.00E+00	0.00E+00	0.00E+00	0.00E+00
3181	ALL	414732.8	3769226	8.56E-11	1YrCancerI	8.56E-11	0.00E+00	0.00E+00	0.00E+00	0.00E+00	0.00E+00	0.00E+00	0.00E+00	0.00E+00	0.00E+00	0.00E+00	0.00E+00
3182	ALL	414732.8	3769712	7.96E-11	1YrCancerI	7.96E-11	0.00E+00	0.00E+00	0.00E+00	0.00E+00	0.00E+00	0.00E+00	0.00E+00	0.00E+00	0.00E+00	0.00E+00	0.00E+00
3183	ALL	414732.8	3770197	7.41E-11	1YrCancerI	7.41E-11	0.00E+00	0.00E+00	0.00E+00	0.00E+00	0.00E+00	0.00E+00	0.00E+00	0.00E+00	0.00E+00	0.00E+00	0.00E+00
3184	ALL	414732.8	3770683	6.89E-11	1YrCancerI	6.89E-11	0.00E+00	0.00E+00	0.00E+00	0.00E+00	0.00E+00	0.00E+00	0.00E+00	0.00E+00	0.00E+00	0.00E+00	0.00E+00
3185	ALL	414732.8	3771169	6.41E-11	1YrCancerI	6.41E-11	0.00E+00	0.00E+00	0.00E+00	0.00E+00	0.00E+00	0.00E+00	0.00E+00	0.00E+00	0.00E+00	0.00E+00	0.00E+00
3186	ALL	414732.8	3771654	5.98E-11	1YrCancerI	5.98E-11	0.00E+00	0.00E+00	0.00E+00	0.00E+00	0.00E+00	0.00E+00	0.00E+00	0.00E+00	0.00E+00	0.00E+00	0.00E+00
3187	ALL	414732.8	3772140	5.60E-11	1YrCancerI	5.60E-11	0.00E+00	0.00E+00	0.00E+00	0.00E+00	0.00E+00	0.00E+00	0.00E+00	0.00E+00	0.00E+00	0.00E+00	0.00E+00
3188	ALL	414732.8	3772626	5.23E-11	1YrCancerI	5.23E-11	0.00E+00	0.00E+00	0.00E+00	0.00E+00	0.00E+00	0.00E+00	0.00E+00	0.00E+00	0.00E+00	0.00E+00	0.00E+00
3189	ALL	414732.8	3773112	4.89E-11	1YrCancerI	4.89E-11	0.00E+00	0.00E+00	0.00E+00	0.00E+00	0.00E+00	0.00E+00	0.00E+00	0.00E+00	0.00E+00	0.00E+00	0.00E+00
3190	ALL	414732.8	3773597	4.55E-11	1YrCancerI	4.55E-11	0.00E+00	0.00E+00	0.00E+00	0.00E+00	0.00E+00	0.00E+00	0.00E+00	0.00E+00	0.00E+00	0.00E+00	0.00E+00
3191	ALL	414732.8	3774083	4.26E-11	1YrCancerI	4.26E-11	0.00E+00	0.00E+00	0.00E+00	0.00E+00	0.00E+00	0.00E+00	0.00E+00	0.00E+00	0.00E+00	0.00E+00	0.00E+00
3192	ALL	414732.8	3774569	3.99E-11	1YrCancerI	3.99E-11	0.00E+00	0.00E+00	0.00E+00	0.00E+00	0.00E+00	0.00E+00	0.00E+00	0.00E+00	0.00E+00	0.00E+00	0.00E+00
3193	ALL	414732.8	3775054	3.73E-11	1YrCancerI	3.73E-11	0.00E+00	0.00E+00	0.00E+00	0.00E+00	0.00E+00	0.00E+00	0.00E+00	0.00E+00	0.00E+00	0.00E+00	0.00E+00
3194	ALL	414732.8	3775540	3.44E-11	1YrCancerI	3.44E-11	0.00E+00	0.00E+00	0.00E+00	0.00E+00	0.00E+00	0.00E+00	0.00E+00	0.00E+00	0.00E+00	0.00E+00	0.00E+00
3195	ALL	415224.3	3769226	7.50E-11	1YrCancerI	7.50E-11	0.00E+00	0.00E+00	0.00E+00	0.00E+00	0.00E+00	0.00E+00	0.00E+00	0.00E+00	0.00E+00	0.00E+00	0.00E+00
3196	ALL	415224.3	3769712	7.04E-11	1YrCancerI	7.04E-11	0.00E+00	0.00E+00	0.00E+00	0.00E+00	0.00E+00	0.00E+00	0.00E+00	0.00E+00	0.00E+00	0.00E+00	0.00E+00
3197	ALL	415224.3	3770197	6.66E-11	1YrCancerI	6.66E-11	0.00E+00	0.00E+00	0.00E+00	0.00E+00	0.00E+00	0.00E+00	0.00E+00	0.00E+00	0.00E+00	0.00E+00	0.00E+00
3198	ALL	415224.3	3770683	6.23E-11	1YrCancerI	6.23E-11	0.00E+00	0.00E+00	0.00E+00	0.00E+00	0.00E+00	0.00E+00	0.00E+00	0.00E+00	0.00E+00	0.00E+00	0.00E+00
3199	ALL	415224.3	3771169	5.80E-11	1YrCancerI	5.80E-11	0.00E+00	0.00E+00	0.00E+00	0.00E+00	0.00E+00	0.00E+00	0.00E+00	0.00E+00	0.00E+00	0.00E+00	0.00E+00
3200	ALL	415224.3	3771654	5.48E-11	1YrCancerI	5.48E-11	0.00E+00	0.00E+00	0.00E+00	0.00E+00	0.00E+00	0.00E+00	0.00E+00	0.00E+00	0.00E+00	0.00E+00	0.00E+00
3201	ALL	415224.3	3772140	5.17E-11	1YrCancerI	5.17E-11	0.00E+00	0.00E+00	0.00E+00	0.00E+00	0.00E+00	0.00E+00	0.00E+00	0.00E+00	0.00E+00	0.00E+00	0.00E+00
3202	ALL	415224.3	3772626	4.89E-11	1YrCancerI	4.89E-11	0.00E+00	0.00E+00	0.00E+00	0.00E+00	0.00E+00	0.00E+00	0.00E+00	0.00E+00	0.00E+00	0.00E+00	0.00E+00
3203	ALL	415224.3	3773112	4.64E-11	1YrCancerI	4.64E-11	0.00E+00	0.00E+00	0.00E+00	0.00E+00	0.00E+00	0.00E+00	0.00E+00	0.00E+00	0.00E+00	0.00E+00	0.00E+00
3204	ALL	415224.3	3773597	4.34E-11	1YrCancerI	4.34E-11	0.00E+00	0.00E+00	0.00E+00	0.00E+00	0.00E+00	0.00E+00	0.00E+00	0.00E+00	0.00E+00	0.00E+00	0.00E+00
3205	ALL	415224.3	3774083	4.14E-11	1YrCancerI	4.14E-11	0.00E+00	0.00E+00	0.00E+00	0.00E+00	0.00E+00	0.00E+00	0.00E+00	0.00E+00	0.00E+00	0.00E+00	0.00E+00
3206	ALL	415224.3	3774569	3.90E-11	1YrCancerI	3.90E-11	0.00E+00	0.00E+00	0.00E+00	0.00E+00	0.00E+00	0.00E+00	0.00E+00	0.00E+00	0.00E+00	0.00E+00	0.00E+00
3207	ALL	415224.3	3775054	3.66E-11	1YrCancerI	3.66E-11	0.00E+00	0.00E+00	0.00E+00	0.00E+00	0.00E+00	0.00E+00	0.00E+00	0.00E+00	0.00E+00	0.00E+00	0.00E+00
3208	ALL	415224.3	3775540	3.44E-11	1YrCancerI	3.44E-11	0.00E+00	0.00E+00	0.00E+00	0.00E+00	0.00E+00	0.00E+00	0.00E+00	0.00E+00	0.00E+00	0.00E+00	0.00E+00
3209	ALL	415715.7	3769226	6.58E-11	1YrCancerI	6.58E-11	0.00E+00	0.00E+00	0.00E+00	0.00E+00	0.00E+00	0.00E+00	0.00E+00	0.00E+00	0.00E+00	0.00E+00	0.00E+00
3210	ALL	415715.7	3769712	6.20E-11	1YrCancerI	6.20E-11	0.00E+00	0.00E+00	0.00E+00	0.00E+00	0.00E+00	0.00E+00	0.00E+00	0.00E+00	0.00E+00	0.00E+00	0.00E+00
3211	ALL	415715.7	3770197	5.91E-11	1YrCancerI	5.91E-11	0.00E+00	0.00E+00	0.00E+00	0.00E+00	0.00E+00	0.00E+00	0.00E+00	0.00E+00	0.00E+00	0.00E+00	0.00E+00

3212	ALL	415715.7	3770683	5.64E-11	1YrCancerI	5.64E-11	0.00E+00	0.00E+00	0.00E+00	0.00E+00	0.00E+00	0.00E+00	0.00E+00	0.00E+00	0.00E+00	0.00E+00	0.00E+00
3213	ALL	415715.7	3771169	5.32E-11	1YrCancerI	5.32E-11	0.00E+00	0.00E+00	0.00E+00	0.00E+00	0.00E+00	0.00E+00	0.00E+00	0.00E+00	0.00E+00	0.00E+00	0.00E+00
3214	ALL	415715.7	3771654	5.03E-11	1YrCancerI	5.03E-11	0.00E+00	0.00E+00	0.00E+00	0.00E+00	0.00E+00	0.00E+00	0.00E+00	0.00E+00	0.00E+00	0.00E+00	0.00E+00
3215	ALL	415715.7	3772140	4.74E-11	1YrCancerI	4.74E-11	0.00E+00	0.00E+00	0.00E+00	0.00E+00	0.00E+00	0.00E+00	0.00E+00	0.00E+00	0.00E+00	0.00E+00	0.00E+00
3216	ALL	415715.7	3772626	4.47E-11	1YrCancerI	4.47E-11	0.00E+00	0.00E+00	0.00E+00	0.00E+00	0.00E+00	0.00E+00	0.00E+00	0.00E+00	0.00E+00	0.00E+00	0.00E+00
3217	ALL	415715.7	3773112	4.25E-11	1YrCancerI	4.25E-11	0.00E+00	0.00E+00	0.00E+00	0.00E+00	0.00E+00	0.00E+00	0.00E+00	0.00E+00	0.00E+00	0.00E+00	0.00E+00
3218	ALL	415715.7	3773597	4.02E-11	1YrCancerI	4.02E-11	0.00E+00	0.00E+00	0.00E+00	0.00E+00	0.00E+00	0.00E+00	0.00E+00	0.00E+00	0.00E+00	0.00E+00	0.00E+00
3219	ALL	415715.7	3774083	3.87E-11	1YrCancerI	3.87E-11	0.00E+00	0.00E+00	0.00E+00	0.00E+00	0.00E+00	0.00E+00	0.00E+00	0.00E+00	0.00E+00	0.00E+00	0.00E+00
3220	ALL	415715.7	3774569	3.70E-11	1YrCancerI	3.70E-11	0.00E+00	0.00E+00	0.00E+00	0.00E+00	0.00E+00	0.00E+00	0.00E+00	0.00E+00	0.00E+00	0.00E+00	0.00E+00
3221	ALL	415715.7	3775054	3.53E-11	1YrCancerI	3.53E-11	0.00E+00	0.00E+00	0.00E+00	0.00E+00	0.00E+00	0.00E+00	0.00E+00	0.00E+00	0.00E+00	0.00E+00	0.00E+00
3222	ALL	415715.7	3775540	3.34E-11	1YrCancerI	3.34E-11	0.00E+00	0.00E+00	0.00E+00	0.00E+00	0.00E+00	0.00E+00	0.00E+00	0.00E+00	0.00E+00	0.00E+00	0.00E+00
3223	ALL	416207.2	3769226	6.25E-11	1YrCancerI	6.25E-11	0.00E+00	0.00E+00	0.00E+00	0.00E+00	0.00E+00	0.00E+00	0.00E+00	0.00E+00	0.00E+00	0.00E+00	0.00E+00
3224	ALL	416207.2	3769712	5.67E-11	1YrCancerI	5.67E-11	0.00E+00	0.00E+00	0.00E+00	0.00E+00	0.00E+00	0.00E+00	0.00E+00	0.00E+00	0.00E+00	0.00E+00	0.00E+00
3225	ALL	416207.2	3770197	5.26E-11	1YrCancerI	5.26E-11	0.00E+00	0.00E+00	0.00E+00	0.00E+00	0.00E+00	0.00E+00	0.00E+00	0.00E+00	0.00E+00	0.00E+00	0.00E+00
3226	ALL	416207.2	3770683	4.98E-11	1YrCancerI	4.98E-11	0.00E+00	0.00E+00	0.00E+00	0.00E+00	0.00E+00	0.00E+00	0.00E+00	0.00E+00	0.00E+00	0.00E+00	0.00E+00
3227	ALL	416207.2	3771169	4.80E-11	1YrCancerI	4.80E-11	0.00E+00	0.00E+00	0.00E+00	0.00E+00	0.00E+00	0.00E+00	0.00E+00	0.00E+00	0.00E+00	0.00E+00	0.00E+00
3228	ALL	416207.2	3771654	4.62E-11	1YrCancerI	4.62E-11	0.00E+00	0.00E+00	0.00E+00	0.00E+00	0.00E+00	0.00E+00	0.00E+00	0.00E+00	0.00E+00	0.00E+00	0.00E+00
3229	ALL	416207.2	3772140	4.40E-11	1YrCancerI	4.40E-11	0.00E+00	0.00E+00	0.00E+00	0.00E+00	0.00E+00	0.00E+00	0.00E+00	0.00E+00	0.00E+00	0.00E+00	0.00E+00
3230	ALL	416207.2	3772626	4.18E-11	1YrCancerI	4.18E-11	0.00E+00	0.00E+00	0.00E+00	0.00E+00	0.00E+00	0.00E+00	0.00E+00	0.00E+00	0.00E+00	0.00E+00	0.00E+00
3231	ALL	416207.2	3773112	3.98E-11	1YrCancerI	3.98E-11	0.00E+00	0.00E+00	0.00E+00	0.00E+00	0.00E+00	0.00E+00	0.00E+00	0.00E+00	0.00E+00	0.00E+00	0.00E+00
3232	ALL	416207.2	3773597	3.71E-11	1YrCancerI	3.71E-11	0.00E+00	0.00E+00	0.00E+00	0.00E+00	0.00E+00	0.00E+00	0.00E+00	0.00E+00	0.00E+00	0.00E+00	0.00E+00
3233	ALL	416207.2	3774083	3.61E-11	1YrCancerI	3.61E-11	0.00E+00	0.00E+00	0.00E+00	0.00E+00	0.00E+00	0.00E+00	0.00E+00	0.00E+00	0.00E+00	0.00E+00	0.00E+00
3234	ALL	416207.2	3774569	3.42E-11	1YrCancerI	3.42E-11	0.00E+00	0.00E+00	0.00E+00	0.00E+00	0.00E+00	0.00E+00	0.00E+00	0.00E+00	0.00E+00	0.00E+00	0.00E+00
3235	ALL	416207.2	3775054	3.31E-11	1YrCancerI	3.31E-11	0.00E+00	0.00E+00	0.00E+00	0.00E+00	0.00E+00	0.00E+00	0.00E+00	0.00E+00	0.00E+00	0.00E+00	0.00E+00
3236	ALL	416207.2	3775540	3.14E-11	1YrCancerI	3.14E-11	0.00E+00	0.00E+00	0.00E+00	0.00E+00	0.00E+00	0.00E+00	0.00E+00	0.00E+00	0.00E+00	0.00E+00	0.00E+00
3237	ALL	416698.6	3769226	6.06E-11	1YrCancerI	6.06E-11	0.00E+00	0.00E+00	0.00E+00	0.00E+00	0.00E+00	0.00E+00	0.00E+00	0.00E+00	0.00E+00	0.00E+00	0.00E+00
3238	ALL	416698.6	3769712	5.43E-11	1YrCancerI	5.43E-11	0.00E+00	0.00E+00	0.00E+00	0.00E+00	0.00E+00	0.00E+00	0.00E+00	0.00E+00	0.00E+00	0.00E+00	0.00E+00
3239	ALL	416698.6	3770197	4.90E-11	1YrCancerI	4.90E-11	0.00E+00	0.00E+00	0.00E+00	0.00E+00	0.00E+00	0.00E+00	0.00E+00	0.00E+00	0.00E+00	0.00E+00	0.00E+00
3240	ALL	416698.6	3770683	4.53E-11	1YrCancerI	4.53E-11	0.00E+00	0.00E+00	0.00E+00	0.00E+00	0.00E+00	0.00E+00	0.00E+00	0.00E+00	0.00E+00	0.00E+00	0.00E+00
3241	ALL	416698.6	3771169	4.31E-11	1YrCancerI	4.31E-11	0.00E+00	0.00E+00	0.00E+00	0.00E+00	0.00E+00	0.00E+00	0.00E+00	0.00E+00	0.00E+00	0.00E+00	0.00E+00
3242	ALL	416698.6	3771654	4.12E-11	1YrCancerI	4.12E-11	0.00E+00	0.00E+00	0.00E+00	0.00E+00	0.00E+00	0.00E+00	0.00E+00	0.00E+00	0.00E+00	0.00E+00	0.00E+00
3243	ALL	416698.6	3772140	3.98E-11	1YrCancerI	3.98E-11	0.00E+00	0.00E+00	0.00E+00	0.00E+00	0.00E+00	0.00E+00	0.00E+00	0.00E+00	0.00E+00	0.00E+00	0.00E+00
3244	ALL	416698.6	3772626	3.86E-11	1YrCancerI	3.86E-11	0.00E+00	0.00E+00	0.00E+00	0.00E+00	0.00E+00	0.00E+00	0.00E+00	0.00E+00	0.00E+00	0.00E+00	0.00E+00
3245	ALL	416698.6	3773112	3.71E-11	1YrCancerI	3.71E-11	0.00E+00	0.00E+00	0.00E+00	0.00E+00	0.00E+00	0.00E+00	0.00E+00	0.00E+00	0.00E+00	0.00E+00	0.00E+00
3246	ALL	416698.6	3773597	3.51E-11	1YrCancerI	3.51E-11	0.00E+00	0.00E+00	0.00E+00	0.00E+00	0.00E+00	0.00E+00	0.00E+00	0.00E+00	0.00E+00	0.00E+00	0.00E+00
3247	ALL	416698.6	3774083	3.36E-11	1YrCancerI	3.36E-11	0.00E+00	0.00E+00	0.00E+00	0.00E+00	0.00E+00	0.00E+00	0.00E+00	0.00E+00	0.00E+00	0.00E+00	0.00E+00
3248	ALL	416698.6	3774569	3.21E-11	1YrCancerI	3.21E-11	0.00E+00	0.00E+00	0.00E+00	0.00E+00	0.00E+00	0.00E+00	0.00E+00	0.00E+00	0.00E+00	0.00E+00	0.00E+00
3249	ALL	416698.6	3775054	3.07E-11	1YrCancerI	3.07E-11	0.00E+00	0.00E+00	0.00E+00	0.00E+00	0.00E+00	0.00E+00	0.00E+00	0.00E+00	0.00E+00	0.00E+00	0.00E+00
3250	ALL	416698.6	3775540	2.92E-11	1YrCancerI	2.92E-11	0.00E+00	0.00E+00	0.00E+00	0.00E+00	0.00E+00	0.00E+00	0.00E+00	0.00E+00	0.00E+00	0.00E+00	0.00E+00
3251	ALL	417190	3769226	6.02E-11	1YrCancerI	6.02E-11	0.00E+00	0.00E+00	0.00E+00	0.00E+00	0.00E+00	0.00E+00	0.00E+00	0.00E+00	0.00E+00	0.00E+00	0.00E+00
3252	ALL	417190	3769712	5.29E-11	1YrCancerI	5.29E-11	0.00E+00	0.00E+00	0.00E+00	0.00E+00	0.00E+00	0.00E+00	0.00E+00	0.00E+00	0.00E+00	0.00E+00	0.00E+00
3253	ALL	417190	3770197	4.82E-11	1YrCancerI	4.82E-11	0.00E+00	0.00E+00	0.00E+00	0.00E+00	0.00E+00	0.00E+00	0.00E+00	0.00E+00	0.00E+00	0.00E+00	0.00E+00
3254	ALL	417190	3770683	4.37E-11	1YrCancerI	4.37E-11	0.00E+00	0.00E+00	0.00E+00	0.00E+00	0.00E+00	0.00E+00	0.00E+00	0.00E+00	0.00E+00	0.00E+00	0.00E+00
3255	ALL	417190	3771169	4.03E-11	1YrCancerI	4.03E-11	0.00E+00	0.00E+00	0.00E+00	0.00E+00	0.00E+00	0.00E+00	0.00E+00	0.00E+00	0.00E+00	0.00E+00	0.00E+00
3256	ALL	417190	3771654	3.75E-11	1YrCancerI	3.75E-11	0.00E+00	0.00E+00	0.00E+00	0.00E+00	0.00E+00	0.00E+00	0.00E+00	0.00E+00	0.00E+00	0.00E+00	0.00E+00
3257	ALL	417190	3772140	3.55E-11	1YrCancerI	3.55E-11	0.00E+00	0.00E+00	0.00E+00	0.00E+00	0.00E+00	0.00E+00	0.00E+00	0.00E+00	0.00E+00	0.00E+00	0.00E+00
3258	ALL	417190	3772626	3.48E-11	1YrCancerI	3.48E-11	0.00E+00	0.00E+00	0.00E+00	0.00E+00	0.00E+00	0.00E+00	0.00E+00	0.00E+00	0.00E+00	0.00E+00	0.00E+00
3259	ALL	417190	3773112	3.38E-11	1YrCancerI	3.38E-11	0.00E+00	0.00E+00	0.00E+00	0.00E+00	0.00E+00	0.00E+00	0.00E+00	0.00E+00	0.00E+00	0.00E+00	0.00E+00
3260	ALL	417190	3773597	3.31E-11	1YrCancerI	3.31E-11	0.00E+00	0.00E+00	0.00E+00	0.00E+00	0.00E+00	0.00E+00	0.00E+00	0.00E+00	0.00E+00	0.00E+00	0.00E+00
3261	ALL	417190	3774083	3.19E-11	1YrCancerI	3.19E-11	0.00E+00	0.00E+00	0.00E+00	0.00E+00	0.00E+00	0.00E+00	0.00E+00	0.00E+00	0.00E+00	0.00E+00	0.00E+00
3262	ALL	417190	3774569	3.02E-11	1YrCancerI	3.02E-11	0.00E+00	0.00E+00	0.00E+00	0.00E+00	0.00E+00	0.00E+00	0.00E+00	0.00E+00	0.00E+00	0.00E+00	0.00E+00

3263	ALL	417190	3775054	2.89E-11	1YrCancerI	2.89E-11	0.00E+00	0.00E+00	0.00E+00	0.00E+00	0.00E+00	0.00E+00	0.00E+00	0.00E+00	0.00E+00	0.00E+00	0.00E+00
3264	ALL	417190	3775540	2.72E-11	1YrCancerI	2.72E-11	0.00E+00	0.00E+00	0.00E+00	0.00E+00	0.00E+00	0.00E+00	0.00E+00	0.00E+00	0.00E+00	0.00E+00	0.00E+00
3265	ALL	417681.4	3769226	5.92E-11	1YrCancerI	5.92E-11	0.00E+00	0.00E+00	0.00E+00	0.00E+00	0.00E+00	0.00E+00	0.00E+00	0.00E+00	0.00E+00	0.00E+00	0.00E+00
3266	ALL	417681.4	3769712	5.31E-11	1YrCancerI	5.31E-11	0.00E+00	0.00E+00	0.00E+00	0.00E+00	0.00E+00	0.00E+00	0.00E+00	0.00E+00	0.00E+00	0.00E+00	0.00E+00
3267	ALL	417681.4	3770197	4.80E-11	1YrCancerI	4.80E-11	0.00E+00	0.00E+00	0.00E+00	0.00E+00	0.00E+00	0.00E+00	0.00E+00	0.00E+00	0.00E+00	0.00E+00	0.00E+00
3268	ALL	417681.4	3770683	4.28E-11	1YrCancerI	4.28E-11	0.00E+00	0.00E+00	0.00E+00	0.00E+00	0.00E+00	0.00E+00	0.00E+00	0.00E+00	0.00E+00	0.00E+00	0.00E+00
3269	ALL	417681.4	3771169	3.86E-11	1YrCancerI	3.86E-11	0.00E+00	0.00E+00	0.00E+00	0.00E+00	0.00E+00	0.00E+00	0.00E+00	0.00E+00	0.00E+00	0.00E+00	0.00E+00
3270	ALL	417681.4	3771654	3.56E-11	1YrCancerI	3.56E-11	0.00E+00	0.00E+00	0.00E+00	0.00E+00	0.00E+00	0.00E+00	0.00E+00	0.00E+00	0.00E+00	0.00E+00	0.00E+00
3271	ALL	417681.4	3772140	3.28E-11	1YrCancerI	3.28E-11	0.00E+00	0.00E+00	0.00E+00	0.00E+00	0.00E+00	0.00E+00	0.00E+00	0.00E+00	0.00E+00	0.00E+00	0.00E+00
3272	ALL	417681.4	3772626	3.11E-11	1YrCancerI	3.11E-11	0.00E+00	0.00E+00	0.00E+00	0.00E+00	0.00E+00	0.00E+00	0.00E+00	0.00E+00	0.00E+00	0.00E+00	0.00E+00
3273	ALL	417681.4	3773112	2.98E-11	1YrCancerI	2.98E-11	0.00E+00	0.00E+00	0.00E+00	0.00E+00	0.00E+00	0.00E+00	0.00E+00	0.00E+00	0.00E+00	0.00E+00	0.00E+00
3274	ALL	417681.4	3773597	2.97E-11	1YrCancerI	2.97E-11	0.00E+00	0.00E+00	0.00E+00	0.00E+00	0.00E+00	0.00E+00	0.00E+00	0.00E+00	0.00E+00	0.00E+00	0.00E+00
3275	ALL	417681.4	3774083	2.94E-11	1YrCancerI	2.94E-11	0.00E+00	0.00E+00	0.00E+00	0.00E+00	0.00E+00	0.00E+00	0.00E+00	0.00E+00	0.00E+00	0.00E+00	0.00E+00
3276	ALL	417681.4	3774569	2.85E-11	1YrCancerI	2.85E-11	0.00E+00	0.00E+00	0.00E+00	0.00E+00	0.00E+00	0.00E+00	0.00E+00	0.00E+00	0.00E+00	0.00E+00	0.00E+00
3277	ALL	417681.4	3775054	2.76E-11	1YrCancerI	2.76E-11	0.00E+00	0.00E+00	0.00E+00	0.00E+00	0.00E+00	0.00E+00	0.00E+00	0.00E+00	0.00E+00	0.00E+00	0.00E+00
3278	ALL	417681.4	3775540	2.62E-11	1YrCancerI	2.62E-11	0.00E+00	0.00E+00	0.00E+00	0.00E+00	0.00E+00	0.00E+00	0.00E+00	0.00E+00	0.00E+00	0.00E+00	0.00E+00
3279	ALL	418172.8	3769226	5.52E-11	1YrCancerI	5.52E-11	0.00E+00	0.00E+00	0.00E+00	0.00E+00	0.00E+00	0.00E+00	0.00E+00	0.00E+00	0.00E+00	0.00E+00	0.00E+00
3280	ALL	418172.8	3769712	5.18E-11	1YrCancerI	5.18E-11	0.00E+00	0.00E+00	0.00E+00	0.00E+00	0.00E+00	0.00E+00	0.00E+00	0.00E+00	0.00E+00	0.00E+00	0.00E+00
3281	ALL	418172.8	3770197	4.77E-11	1YrCancerI	4.77E-11	0.00E+00	0.00E+00	0.00E+00	0.00E+00	0.00E+00	0.00E+00	0.00E+00	0.00E+00	0.00E+00	0.00E+00	0.00E+00
3282	ALL	418172.8	3770683	4.21E-11	1YrCancerI	4.21E-11	0.00E+00	0.00E+00	0.00E+00	0.00E+00	0.00E+00	0.00E+00	0.00E+00	0.00E+00	0.00E+00	0.00E+00	0.00E+00
3283	ALL	418172.8	3771169	3.82E-11	1YrCancerI	3.82E-11	0.00E+00	0.00E+00	0.00E+00	0.00E+00	0.00E+00	0.00E+00	0.00E+00	0.00E+00	0.00E+00	0.00E+00	0.00E+00
3284	ALL	418172.8	3771654	3.48E-11	1YrCancerI	3.48E-11	0.00E+00	0.00E+00	0.00E+00	0.00E+00	0.00E+00	0.00E+00	0.00E+00	0.00E+00	0.00E+00	0.00E+00	0.00E+00
3285	ALL	418172.8	3772140	3.16E-11	1YrCancerI	3.16E-11	0.00E+00	0.00E+00	0.00E+00	0.00E+00	0.00E+00	0.00E+00	0.00E+00	0.00E+00	0.00E+00	0.00E+00	0.00E+00
3286	ALL	418172.8	3772626	2.97E-11	1YrCancerI	2.97E-11	0.00E+00	0.00E+00	0.00E+00	0.00E+00	0.00E+00	0.00E+00	0.00E+00	0.00E+00	0.00E+00	0.00E+00	0.00E+00
3287	ALL	418172.8	3773112	2.76E-11	1YrCancerI	2.76E-11	0.00E+00	0.00E+00	0.00E+00	0.00E+00	0.00E+00	0.00E+00	0.00E+00	0.00E+00	0.00E+00	0.00E+00	0.00E+00
3288	ALL	418172.8	3773597	2.65E-11	1YrCancerI	2.65E-11	0.00E+00	0.00E+00	0.00E+00	0.00E+00	0.00E+00	0.00E+00	0.00E+00	0.00E+00	0.00E+00	0.00E+00	0.00E+00
3289	ALL	418172.8	3774083	2.66E-11	1YrCancerI	2.66E-11	0.00E+00	0.00E+00	0.00E+00	0.00E+00	0.00E+00	0.00E+00	0.00E+00	0.00E+00	0.00E+00	0.00E+00	0.00E+00
3290	ALL	418172.8	3774569	2.56E-11	1YrCancerI	2.56E-11	0.00E+00	0.00E+00	0.00E+00	0.00E+00	0.00E+00	0.00E+00	0.00E+00	0.00E+00	0.00E+00	0.00E+00	0.00E+00
3291	ALL	418172.8	3775054	2.53E-11	1YrCancerI	2.53E-11	0.00E+00	0.00E+00	0.00E+00	0.00E+00	0.00E+00	0.00E+00	0.00E+00	0.00E+00	0.00E+00	0.00E+00	0.00E+00
3292	ALL	418172.8	3775540	2.46E-11	1YrCancerI	2.46E-11	0.00E+00	0.00E+00	0.00E+00	0.00E+00	0.00E+00	0.00E+00	0.00E+00	0.00E+00	0.00E+00	0.00E+00	0.00E+00
3293	ALL	418664.3	3769226	5.26E-11	1YrCancerI	5.26E-11	0.00E+00	0.00E+00	0.00E+00	0.00E+00	0.00E+00	0.00E+00	0.00E+00	0.00E+00	0.00E+00	0.00E+00	0.00E+00
3294	ALL	418664.3	3769712	4.91E-11	1YrCancerI	4.91E-11	0.00E+00	0.00E+00	0.00E+00	0.00E+00	0.00E+00	0.00E+00	0.00E+00	0.00E+00	0.00E+00	0.00E+00	0.00E+00
3295	ALL	418664.3	3770197	4.58E-11	1YrCancerI	4.58E-11	0.00E+00	0.00E+00	0.00E+00	0.00E+00	0.00E+00	0.00E+00	0.00E+00	0.00E+00	0.00E+00	0.00E+00	0.00E+00
3296	ALL	418664.3	3770683	4.16E-11	1YrCancerI	4.16E-11	0.00E+00	0.00E+00	0.00E+00	0.00E+00	0.00E+00	0.00E+00	0.00E+00	0.00E+00	0.00E+00	0.00E+00	0.00E+00
3297	ALL	418664.3	3771169	3.75E-11	1YrCancerI	3.75E-11	0.00E+00	0.00E+00	0.00E+00	0.00E+00	0.00E+00	0.00E+00	0.00E+00	0.00E+00	0.00E+00	0.00E+00	0.00E+00
3298	ALL	418664.3	3771654	3.42E-11	1YrCancerI	3.42E-11	0.00E+00	0.00E+00	0.00E+00	0.00E+00	0.00E+00	0.00E+00	0.00E+00	0.00E+00	0.00E+00	0.00E+00	0.00E+00
3299	ALL	418664.3	3772140	3.14E-11	1YrCancerI	3.14E-11	0.00E+00	0.00E+00	0.00E+00	0.00E+00	0.00E+00	0.00E+00	0.00E+00	0.00E+00	0.00E+00	0.00E+00	0.00E+00
3300	ALL	418664.3	3772626	2.86E-11	1YrCancerI	2.86E-11	0.00E+00	0.00E+00	0.00E+00	0.00E+00	0.00E+00	0.00E+00	0.00E+00	0.00E+00	0.00E+00	0.00E+00	0.00E+00
3301	ALL	418664.3	3773112	2.65E-11	1YrCancerI	2.65E-11	0.00E+00	0.00E+00	0.00E+00	0.00E+00	0.00E+00	0.00E+00	0.00E+00	0.00E+00	0.00E+00	0.00E+00	0.00E+00
3302	ALL	418664.3	3773597	2.62E-11	1YrCancerI	2.62E-11	0.00E+00	0.00E+00	0.00E+00	0.00E+00	0.00E+00	0.00E+00	0.00E+00	0.00E+00	0.00E+00	0.00E+00	0.00E+00
3303	ALL	418664.3	3774083	2.37E-11	1YrCancerI	2.37E-11	0.00E+00	0.00E+00	0.00E+00	0.00E+00	0.00E+00	0.00E+00	0.00E+00	0.00E+00	0.00E+00	0.00E+00	0.00E+00
3304	ALL	418664.3	3774569	2.34E-11	1YrCancerI	2.34E-11	0.00E+00	0.00E+00	0.00E+00	0.00E+00	0.00E+00	0.00E+00	0.00E+00	0.00E+00	0.00E+00	0.00E+00	0.00E+00
3305	ALL	418664.3	3775054	2.26E-11	1YrCancerI	2.26E-11	0.00E+00	0.00E+00	0.00E+00	0.00E+00	0.00E+00	0.00E+00	0.00E+00	0.00E+00	0.00E+00	0.00E+00	0.00E+00
3306	ALL	418664.3	3775540	2.31E-11	1YrCancerI	2.31E-11	0.00E+00	0.00E+00	0.00E+00	0.00E+00	0.00E+00	0.00E+00	0.00E+00	0.00E+00	0.00E+00	0.00E+00	0.00E+00
3307	ALL	419155.7	3769226	4.36E-11	1YrCancerI	4.36E-11	0.00E+00	0.00E+00	0.00E+00	0.00E+00	0.00E+00	0.00E+00	0.00E+00	0.00E+00	0.00E+00	0.00E+00	0.00E+00
3308	ALL	419155.7	3769712	4.62E-11	1YrCancerI	4.62E-11	0.00E+00	0.00E+00	0.00E+00	0.00E+00	0.00E+00	0.00E+00	0.00E+00	0.00E+00	0.00E+00	0.00E+00	0.00E+00
3309	ALL	419155.7	3770197	4.50E-11	1YrCancerI	4.50E-11	0.00E+00	0.00E+00	0.00E+00	0.00E+00	0.00E+00	0.00E+00	0.00E+00	0.00E+00	0.00E+00	0.00E+00	0.00E+00
3310	ALL	419155.7	3770683	4.17E-11	1YrCancerI	4.17E-11	0.00E+00	0.00E+00	0.00E+00	0.00E+00	0.00E+00	0.00E+00	0.00E+00	0.00E+00	0.00E+00	0.00E+00	0.00E+00
3311	ALL	419155.7	3771169	3.63E-11	1YrCancerI	3.63E-11	0.00E+00	0.00E+00	0.00E+00	0.00E+00	0.00E+00	0.00E+00	0.00E+00	0.00E+00	0.00E+00	0.00E+00	0.00E+00
3312	ALL	419155.7	3771654	3.36E-11	1YrCancerI	3.36E-11	0.00E+00	0.00E+00	0.00E+00	0.00E+00	0.00E+00	0.00E+00	0.00E+00	0.00E+00	0.00E+00	0.00E+00	0.00E+00
3313	ALL	419155.7	3772140	3.05E-11	1YrCancerI	3.05E-11	0.00E+00	0.00E+00	0.00E+00	0.00E+00	0.00E+00	0.00E+00	0.00E+00	0.00E+00	0.00E+00	0.00E+00	0.00E+00

3314	ALL	419155.7	3772626	2.79E-11	1YrCancerI	2.79E-11	0.00E+00	0.00E+00	0.00E+00	0.00E+00	0.00E+00	0.00E+00	0.00E+00	0.00E+00	0.00E+00	0.00E+00	0.00E+00
3315	ALL	419155.7	3773112	2.55E-11	1YrCancerI	2.55E-11	0.00E+00	0.00E+00	0.00E+00	0.00E+00	0.00E+00	0.00E+00	0.00E+00	0.00E+00	0.00E+00	0.00E+00	0.00E+00
3316	ALL	419155.7	3773597	2.45E-11	1YrCancerI	2.45E-11	0.00E+00	0.00E+00	0.00E+00	0.00E+00	0.00E+00	0.00E+00	0.00E+00	0.00E+00	0.00E+00	0.00E+00	0.00E+00
3317	ALL	419155.7	3774083	2.26E-11	1YrCancerI	2.26E-11	0.00E+00	0.00E+00	0.00E+00	0.00E+00	0.00E+00	0.00E+00	0.00E+00	0.00E+00	0.00E+00	0.00E+00	0.00E+00
3318	ALL	419155.7	3774569	2.15E-11	1YrCancerI	2.15E-11	0.00E+00	0.00E+00	0.00E+00	0.00E+00	0.00E+00	0.00E+00	0.00E+00	0.00E+00	0.00E+00	0.00E+00	0.00E+00
3319	ALL	419155.7	3775054	2.08E-11	1YrCancerI	2.08E-11	0.00E+00	0.00E+00	0.00E+00	0.00E+00	0.00E+00	0.00E+00	0.00E+00	0.00E+00	0.00E+00	0.00E+00	0.00E+00
3320	ALL	419155.7	3775540	2.07E-11	1YrCancerI	2.07E-11	0.00E+00	0.00E+00	0.00E+00	0.00E+00	0.00E+00	0.00E+00	0.00E+00	0.00E+00	0.00E+00	0.00E+00	0.00E+00
3321	ALL	419647.2	3769226	4.19E-11	1YrCancerI	4.19E-11	0.00E+00	0.00E+00	0.00E+00	0.00E+00	0.00E+00	0.00E+00	0.00E+00	0.00E+00	0.00E+00	0.00E+00	0.00E+00
3322	ALL	419647.2	3769712	4.44E-11	1YrCancerI	4.44E-11	0.00E+00	0.00E+00	0.00E+00	0.00E+00	0.00E+00	0.00E+00	0.00E+00	0.00E+00	0.00E+00	0.00E+00	0.00E+00
3323	ALL	419647.2	3770197	4.24E-11	1YrCancerI	4.24E-11	0.00E+00	0.00E+00	0.00E+00	0.00E+00	0.00E+00	0.00E+00	0.00E+00	0.00E+00	0.00E+00	0.00E+00	0.00E+00
3324	ALL	419647.2	3770683	3.91E-11	1YrCancerI	3.91E-11	0.00E+00	0.00E+00	0.00E+00	0.00E+00	0.00E+00	0.00E+00	0.00E+00	0.00E+00	0.00E+00	0.00E+00	0.00E+00
3325	ALL	419647.2	3771169	3.57E-11	1YrCancerI	3.57E-11	0.00E+00	0.00E+00	0.00E+00	0.00E+00	0.00E+00	0.00E+00	0.00E+00	0.00E+00	0.00E+00	0.00E+00	0.00E+00
3326	ALL	419647.2	3771654	3.25E-11	1YrCancerI	3.25E-11	0.00E+00	0.00E+00	0.00E+00	0.00E+00	0.00E+00	0.00E+00	0.00E+00	0.00E+00	0.00E+00	0.00E+00	0.00E+00
3327	ALL	419647.2	3772140	2.99E-11	1YrCancerI	2.99E-11	0.00E+00	0.00E+00	0.00E+00	0.00E+00	0.00E+00	0.00E+00	0.00E+00	0.00E+00	0.00E+00	0.00E+00	0.00E+00
3328	ALL	419647.2	3772626	2.70E-11	1YrCancerI	2.70E-11	0.00E+00	0.00E+00	0.00E+00	0.00E+00	0.00E+00	0.00E+00	0.00E+00	0.00E+00	0.00E+00	0.00E+00	0.00E+00
3329	ALL	419647.2	3773112	2.47E-11	1YrCancerI	2.47E-11	0.00E+00	0.00E+00	0.00E+00	0.00E+00	0.00E+00	0.00E+00	0.00E+00	0.00E+00	0.00E+00	0.00E+00	0.00E+00
3330	ALL	419647.2	3773597	2.39E-11	1YrCancerI	2.39E-11	0.00E+00	0.00E+00	0.00E+00	0.00E+00	0.00E+00	0.00E+00	0.00E+00	0.00E+00	0.00E+00	0.00E+00	0.00E+00
3331	ALL	419647.2	3774083	2.21E-11	1YrCancerI	2.21E-11	0.00E+00	0.00E+00	0.00E+00	0.00E+00	0.00E+00	0.00E+00	0.00E+00	0.00E+00	0.00E+00	0.00E+00	0.00E+00
3332	ALL	419647.2	3774569	2.08E-11	1YrCancerI	2.08E-11	0.00E+00	0.00E+00	0.00E+00	0.00E+00	0.00E+00	0.00E+00	0.00E+00	0.00E+00	0.00E+00	0.00E+00	0.00E+00
3333	ALL	419647.2	3775054	1.95E-11	1YrCancerI	1.95E-11	0.00E+00	0.00E+00	0.00E+00	0.00E+00	0.00E+00	0.00E+00	0.00E+00	0.00E+00	0.00E+00	0.00E+00	0.00E+00
3334	ALL	419647.2	3775540	1.90E-11	1YrCancerI	1.90E-11	0.00E+00	0.00E+00	0.00E+00	0.00E+00	0.00E+00	0.00E+00	0.00E+00	0.00E+00	0.00E+00	0.00E+00	0.00E+00
3335	ALL	420138.6	3769226	3.37E-11	1YrCancerI	3.37E-11	0.00E+00	0.00E+00	0.00E+00	0.00E+00	0.00E+00	0.00E+00	0.00E+00	0.00E+00	0.00E+00	0.00E+00	0.00E+00
3336	ALL	420138.6	3769712	3.94E-11	1YrCancerI	3.94E-11	0.00E+00	0.00E+00	0.00E+00	0.00E+00	0.00E+00	0.00E+00	0.00E+00	0.00E+00	0.00E+00	0.00E+00	0.00E+00
3337	ALL	420138.6	3770197	3.95E-11	1YrCancerI	3.95E-11	0.00E+00	0.00E+00	0.00E+00	0.00E+00	0.00E+00	0.00E+00	0.00E+00	0.00E+00	0.00E+00	0.00E+00	0.00E+00
3338	ALL	420138.6	3770683	3.57E-11	1YrCancerI	3.57E-11	0.00E+00	0.00E+00	0.00E+00	0.00E+00	0.00E+00	0.00E+00	0.00E+00	0.00E+00	0.00E+00	0.00E+00	0.00E+00
3339	ALL	420138.6	3771169	3.50E-11	1YrCancerI	3.50E-11	0.00E+00	0.00E+00	0.00E+00	0.00E+00	0.00E+00	0.00E+00	0.00E+00	0.00E+00	0.00E+00	0.00E+00	0.00E+00
3340	ALL	420138.6	3771654	3.11E-11	1YrCancerI	3.11E-11	0.00E+00	0.00E+00	0.00E+00	0.00E+00	0.00E+00	0.00E+00	0.00E+00	0.00E+00	0.00E+00	0.00E+00	0.00E+00
3341	ALL	420138.6	3772140	2.98E-11	1YrCancerI	2.98E-11	0.00E+00	0.00E+00	0.00E+00	0.00E+00	0.00E+00	0.00E+00	0.00E+00	0.00E+00	0.00E+00	0.00E+00	0.00E+00
3342	ALL	420138.6	3772626	2.66E-11	1YrCancerI	2.66E-11	0.00E+00	0.00E+00	0.00E+00	0.00E+00	0.00E+00	0.00E+00	0.00E+00	0.00E+00	0.00E+00	0.00E+00	0.00E+00
3343	ALL	420138.6	3773112	2.51E-11	1YrCancerI	2.51E-11	0.00E+00	0.00E+00	0.00E+00	0.00E+00	0.00E+00	0.00E+00	0.00E+00	0.00E+00	0.00E+00	0.00E+00	0.00E+00
3344	ALL	420138.6	3773597	2.25E-11	1YrCancerI	2.25E-11	0.00E+00	0.00E+00	0.00E+00	0.00E+00	0.00E+00	0.00E+00	0.00E+00	0.00E+00	0.00E+00	0.00E+00	0.00E+00
3345	ALL	420138.6	3774083	2.16E-11	1YrCancerI	2.16E-11	0.00E+00	0.00E+00	0.00E+00	0.00E+00	0.00E+00	0.00E+00	0.00E+00	0.00E+00	0.00E+00	0.00E+00	0.00E+00
3346	ALL	420138.6	3774569	2.00E-11	1YrCancerI	2.00E-11	0.00E+00	0.00E+00	0.00E+00	0.00E+00	0.00E+00	0.00E+00	0.00E+00	0.00E+00	0.00E+00	0.00E+00	0.00E+00
3347	ALL	420138.6	3775054	1.88E-11	1YrCancerI	1.88E-11	0.00E+00	0.00E+00	0.00E+00	0.00E+00	0.00E+00	0.00E+00	0.00E+00	0.00E+00	0.00E+00	0.00E+00	0.00E+00
3348	ALL	420138.6	3775540	1.76E-11	1YrCancerI	1.76E-11	0.00E+00	0.00E+00	0.00E+00	0.00E+00	0.00E+00	0.00E+00	0.00E+00	0.00E+00	0.00E+00	0.00E+00	0.00E+00
3349	ALL	420630	3769226	2.62E-11	1YrCancerI	2.62E-11	0.00E+00	0.00E+00	0.00E+00	0.00E+00	0.00E+00	0.00E+00	0.00E+00	0.00E+00	0.00E+00	0.00E+00	0.00E+00
3350	ALL	420630	3769712	2.64E-11	1YrCancerI	2.64E-11	0.00E+00	0.00E+00	0.00E+00	0.00E+00	0.00E+00	0.00E+00	0.00E+00	0.00E+00	0.00E+00	0.00E+00	0.00E+00
3351	ALL	420630	3770197	3.45E-11	1YrCancerI	3.45E-11	0.00E+00	0.00E+00	0.00E+00	0.00E+00	0.00E+00	0.00E+00	0.00E+00	0.00E+00	0.00E+00	0.00E+00	0.00E+00
3352	ALL	420630	3770683	3.39E-11	1YrCancerI	3.39E-11	0.00E+00	0.00E+00	0.00E+00	0.00E+00	0.00E+00	0.00E+00	0.00E+00	0.00E+00	0.00E+00	0.00E+00	0.00E+00
3353	ALL	420630	3771169	3.31E-11	1YrCancerI	3.31E-11	0.00E+00	0.00E+00	0.00E+00	0.00E+00	0.00E+00	0.00E+00	0.00E+00	0.00E+00	0.00E+00	0.00E+00	0.00E+00
3354	ALL	420630	3771654	3.01E-11	1YrCancerI	3.01E-11	0.00E+00	0.00E+00	0.00E+00	0.00E+00	0.00E+00	0.00E+00	0.00E+00	0.00E+00	0.00E+00	0.00E+00	0.00E+00
3355	ALL	420630	3772140	2.90E-11	1YrCancerI	2.90E-11	0.00E+00	0.00E+00	0.00E+00	0.00E+00	0.00E+00	0.00E+00	0.00E+00	0.00E+00	0.00E+00	0.00E+00	0.00E+00
3356	ALL	420630	3772626	2.60E-11	1YrCancerI	2.60E-11	0.00E+00	0.00E+00	0.00E+00	0.00E+00	0.00E+00	0.00E+00	0.00E+00	0.00E+00	0.00E+00	0.00E+00	0.00E+00
3357	ALL	420630	3773112	2.53E-11	1YrCancerI	2.53E-11	0.00E+00	0.00E+00	0.00E+00	0.00E+00	0.00E+00	0.00E+00	0.00E+00	0.00E+00	0.00E+00	0.00E+00	0.00E+00
3358	ALL	420630	3773597	2.30E-11	1YrCancerI	2.30E-11	0.00E+00	0.00E+00	0.00E+00	0.00E+00	0.00E+00	0.00E+00	0.00E+00	0.00E+00	0.00E+00	0.00E+00	0.00E+00
3359	ALL	420630	3774083	2.12E-11	1YrCancerI	2.12E-11	0.00E+00	0.00E+00	0.00E+00	0.00E+00	0.00E+00	0.00E+00	0.00E+00	0.00E+00	0.00E+00	0.00E+00	0.00E+00
3360	ALL	420630	3774569	1.90E-11	1YrCancerI	1.90E-11	0.00E+00	0.00E+00	0.00E+00	0.00E+00	0.00E+00	0.00E+00	0.00E+00	0.00E+00	0.00E+00	0.00E+00	0.00E+00
3361	ALL	420630	3775054	1.89E-11	1YrCancerI	1.89E-11	0.00E+00	0.00E+00	0.00E+00	0.00E+00	0.00E+00	0.00E+00	0.00E+00	0.00E+00	0.00E+00	0.00E+00	0.00E+00
3362	ALL	420630	3775540	1.48E-11	1YrCancerI	1.48E-11	0.00E+00	0.00E+00	0.00E+00	0.00E+00	0.00E+00	0.00E+00	0.00E+00	0.00E+00	0.00E+00	0.00E+00	0.00E+00
3363	ALL	421121.4	3769226	1.98E-11	1YrCancerI	1.98E-11	0.00E+00	0.00E+00	0.00E+00	0.00E+00	0.00E+00	0.00E+00	0.00E+00	0.00E+00	0.00E+00	0.00E+00	0.00E+00
3364	ALL	421121.4	3769712	2.33E-11	1YrCancerI	2.33E-11	0.00E+00	0.00E+00	0.00E+00	0.00E+00	0.00E+00	0.00E+00	0.00E+00	0.00E+00	0.00E+00	0.00E+00	0.00E+00

3365	ALL	421121.4	3770197	2.64E-11	1YrCancerI	2.64E-11	0.00E+00	0.00E+00	0.00E+00	0.00E+00	0.00E+00	0.00E+00	0.00E+00	0.00E+00	0.00E+00	0.00E+00	0.00E+00
3366	ALL	421121.4	3770683	3.01E-11	1YrCancerI	3.01E-11	0.00E+00	0.00E+00	0.00E+00	0.00E+00	0.00E+00	0.00E+00	0.00E+00	0.00E+00	0.00E+00	0.00E+00	0.00E+00
3367	ALL	421121.4	3771169	2.85E-11	1YrCancerI	2.85E-11	0.00E+00	0.00E+00	0.00E+00	0.00E+00	0.00E+00	0.00E+00	0.00E+00	0.00E+00	0.00E+00	0.00E+00	0.00E+00
3368	ALL	421121.4	3771654	3.17E-11	1YrCancerI	3.17E-11	0.00E+00	0.00E+00	0.00E+00	0.00E+00	0.00E+00	0.00E+00	0.00E+00	0.00E+00	0.00E+00	0.00E+00	0.00E+00
3369	ALL	421121.4	3772140	2.64E-11	1YrCancerI	2.64E-11	0.00E+00	0.00E+00	0.00E+00	0.00E+00	0.00E+00	0.00E+00	0.00E+00	0.00E+00	0.00E+00	0.00E+00	0.00E+00
3370	ALL	421121.4	3772626	2.53E-11	1YrCancerI	2.53E-11	0.00E+00	0.00E+00	0.00E+00	0.00E+00	0.00E+00	0.00E+00	0.00E+00	0.00E+00	0.00E+00	0.00E+00	0.00E+00
3371	ALL	421121.4	3773112	2.48E-11	1YrCancerI	2.48E-11	0.00E+00	0.00E+00	0.00E+00	0.00E+00	0.00E+00	0.00E+00	0.00E+00	0.00E+00	0.00E+00	0.00E+00	0.00E+00
3372	ALL	421121.4	3773597	2.18E-11	1YrCancerI	2.18E-11	0.00E+00	0.00E+00	0.00E+00	0.00E+00	0.00E+00	0.00E+00	0.00E+00	0.00E+00	0.00E+00	0.00E+00	0.00E+00
3373	ALL	421121.4	3774083	2.02E-11	1YrCancerI	2.02E-11	0.00E+00	0.00E+00	0.00E+00	0.00E+00	0.00E+00	0.00E+00	0.00E+00	0.00E+00	0.00E+00	0.00E+00	0.00E+00
3374	ALL	421121.4	3774569	1.87E-11	1YrCancerI	1.87E-11	0.00E+00	0.00E+00	0.00E+00	0.00E+00	0.00E+00	0.00E+00	0.00E+00	0.00E+00	0.00E+00	0.00E+00	0.00E+00
3375	ALL	421121.4	3775054	1.75E-11	1YrCancerI	1.75E-11	0.00E+00	0.00E+00	0.00E+00	0.00E+00	0.00E+00	0.00E+00	0.00E+00	0.00E+00	0.00E+00	0.00E+00	0.00E+00
3376	ALL	421121.4	3775540	1.59E-11	1YrCancerI	1.59E-11	0.00E+00	0.00E+00	0.00E+00	0.00E+00	0.00E+00	0.00E+00	0.00E+00	0.00E+00	0.00E+00	0.00E+00	0.00E+00
3377	ALL	421612.8	3769226	1.61E-11	1YrCancerI	1.61E-11	0.00E+00	0.00E+00	0.00E+00	0.00E+00	0.00E+00	0.00E+00	0.00E+00	0.00E+00	0.00E+00	0.00E+00	0.00E+00
3378	ALL	421612.8	3769712	2.04E-11	1YrCancerI	2.04E-11	0.00E+00	0.00E+00	0.00E+00	0.00E+00	0.00E+00	0.00E+00	0.00E+00	0.00E+00	0.00E+00	0.00E+00	0.00E+00
3379	ALL	421612.8	3770197	2.03E-11	1YrCancerI	2.03E-11	0.00E+00	0.00E+00	0.00E+00	0.00E+00	0.00E+00	0.00E+00	0.00E+00	0.00E+00	0.00E+00	0.00E+00	0.00E+00
3380	ALL	421612.8	3770683	2.45E-11	1YrCancerI	2.45E-11	0.00E+00	0.00E+00	0.00E+00	0.00E+00	0.00E+00	0.00E+00	0.00E+00	0.00E+00	0.00E+00	0.00E+00	0.00E+00
3381	ALL	421612.8	3771169	2.32E-11	1YrCancerI	2.32E-11	0.00E+00	0.00E+00	0.00E+00	0.00E+00	0.00E+00	0.00E+00	0.00E+00	0.00E+00	0.00E+00	0.00E+00	0.00E+00
3382	ALL	421612.8	3771654	2.82E-11	1YrCancerI	2.82E-11	0.00E+00	0.00E+00	0.00E+00	0.00E+00	0.00E+00	0.00E+00	0.00E+00	0.00E+00	0.00E+00	0.00E+00	0.00E+00
3383	ALL	421612.8	3772140	2.73E-11	1YrCancerI	2.73E-11	0.00E+00	0.00E+00	0.00E+00	0.00E+00	0.00E+00	0.00E+00	0.00E+00	0.00E+00	0.00E+00	0.00E+00	0.00E+00
3384	ALL	421612.8	3772626	2.36E-11	1YrCancerI	2.36E-11	0.00E+00	0.00E+00	0.00E+00	0.00E+00	0.00E+00	0.00E+00	0.00E+00	0.00E+00	0.00E+00	0.00E+00	0.00E+00
3385	ALL	421612.8	3773112	2.36E-11	1YrCancerI	2.36E-11	0.00E+00	0.00E+00	0.00E+00	0.00E+00	0.00E+00	0.00E+00	0.00E+00	0.00E+00	0.00E+00	0.00E+00	0.00E+00
3386	ALL	421612.8	3773597	2.12E-11	1YrCancerI	2.12E-11	0.00E+00	0.00E+00	0.00E+00	0.00E+00	0.00E+00	0.00E+00	0.00E+00	0.00E+00	0.00E+00	0.00E+00	0.00E+00
3387	ALL	421612.8	3774083	1.98E-11	1YrCancerI	1.98E-11	0.00E+00	0.00E+00	0.00E+00	0.00E+00	0.00E+00	0.00E+00	0.00E+00	0.00E+00	0.00E+00	0.00E+00	0.00E+00
3388	ALL	421612.8	3774569	1.81E-11	1YrCancerI	1.81E-11	0.00E+00	0.00E+00	0.00E+00	0.00E+00	0.00E+00	0.00E+00	0.00E+00	0.00E+00	0.00E+00	0.00E+00	0.00E+00
3389	ALL	421612.8	3775054	1.72E-11	1YrCancerI	1.72E-11	0.00E+00	0.00E+00	0.00E+00	0.00E+00	0.00E+00	0.00E+00	0.00E+00	0.00E+00	0.00E+00	0.00E+00	0.00E+00
3390	ALL	421612.8	3775540	1.59E-11	1YrCancerI	1.59E-11	0.00E+00	0.00E+00	0.00E+00	0.00E+00	0.00E+00	0.00E+00	0.00E+00	0.00E+00	0.00E+00	0.00E+00	0.00E+00
3391	ALL	422104.3	3769226	1.43E-11	1YrCancerI	1.43E-11	0.00E+00	0.00E+00	0.00E+00	0.00E+00	0.00E+00	0.00E+00	0.00E+00	0.00E+00	0.00E+00	0.00E+00	0.00E+00
3392	ALL	422104.3	3769712	1.59E-11	1YrCancerI	1.59E-11	0.00E+00	0.00E+00	0.00E+00	0.00E+00	0.00E+00	0.00E+00	0.00E+00	0.00E+00	0.00E+00	0.00E+00	0.00E+00
3393	ALL	422104.3	3770197	1.73E-11	1YrCancerI	1.73E-11	0.00E+00	0.00E+00	0.00E+00	0.00E+00	0.00E+00	0.00E+00	0.00E+00	0.00E+00	0.00E+00	0.00E+00	0.00E+00
3394	ALL	422104.3	3770683	1.86E-11	1YrCancerI	1.86E-11	0.00E+00	0.00E+00	0.00E+00	0.00E+00	0.00E+00	0.00E+00	0.00E+00	0.00E+00	0.00E+00	0.00E+00	0.00E+00
3395	ALL	422104.3	3771169	2.03E-11	1YrCancerI	2.03E-11	0.00E+00	0.00E+00	0.00E+00	0.00E+00	0.00E+00	0.00E+00	0.00E+00	0.00E+00	0.00E+00	0.00E+00	0.00E+00
3396	ALL	422104.3	3771654	2.55E-11	1YrCancerI	2.55E-11	0.00E+00	0.00E+00	0.00E+00	0.00E+00	0.00E+00	0.00E+00	0.00E+00	0.00E+00	0.00E+00	0.00E+00	0.00E+00
3397	ALL	422104.3	3772140	2.67E-11	1YrCancerI	2.67E-11	0.00E+00	0.00E+00	0.00E+00	0.00E+00	0.00E+00	0.00E+00	0.00E+00	0.00E+00	0.00E+00	0.00E+00	0.00E+00
3398	ALL	422104.3	3772626	2.45E-11	1YrCancerI	2.45E-11	0.00E+00	0.00E+00	0.00E+00	0.00E+00	0.00E+00	0.00E+00	0.00E+00	0.00E+00	0.00E+00	0.00E+00	0.00E+00
3399	ALL	422104.3	3773112	2.13E-11	1YrCancerI	2.13E-11	0.00E+00	0.00E+00	0.00E+00	0.00E+00	0.00E+00	0.00E+00	0.00E+00	0.00E+00	0.00E+00	0.00E+00	0.00E+00
3400	ALL	422104.3	3773597	2.02E-11	1YrCancerI	2.02E-11	0.00E+00	0.00E+00	0.00E+00	0.00E+00	0.00E+00	0.00E+00	0.00E+00	0.00E+00	0.00E+00	0.00E+00	0.00E+00
3401	ALL	422104.3	3774083	1.93E-11	1YrCancerI	1.93E-11	0.00E+00	0.00E+00	0.00E+00	0.00E+00	0.00E+00	0.00E+00	0.00E+00	0.00E+00	0.00E+00	0.00E+00	0.00E+00
3402	ALL	422104.3	3774569	1.78E-11	1YrCancerI	1.78E-11	0.00E+00	0.00E+00	0.00E+00	0.00E+00	0.00E+00	0.00E+00	0.00E+00	0.00E+00	0.00E+00	0.00E+00	0.00E+00
3403	ALL	422104.3	3775054	1.67E-11	1YrCancerI	1.67E-11	0.00E+00	0.00E+00	0.00E+00	0.00E+00	0.00E+00	0.00E+00	0.00E+00	0.00E+00	0.00E+00	0.00E+00	0.00E+00
3404	ALL	422104.3	3775540	1.56E-11	1YrCancerI	1.56E-11	0.00E+00	0.00E+00	0.00E+00	0.00E+00	0.00E+00	0.00E+00	0.00E+00	0.00E+00	0.00E+00	0.00E+00	0.00E+00
3405	ALL	422595.7	3769226	1.33E-11	1YrCancerI	1.33E-11	0.00E+00	0.00E+00	0.00E+00	0.00E+00	0.00E+00	0.00E+00	0.00E+00	0.00E+00	0.00E+00	0.00E+00	0.00E+00
3406	ALL	422595.7	3769712	1.38E-11	1YrCancerI	1.38E-11	0.00E+00	0.00E+00	0.00E+00	0.00E+00	0.00E+00	0.00E+00	0.00E+00	0.00E+00	0.00E+00	0.00E+00	0.00E+00
3407	ALL	422595.7	3770197	1.63E-11	1YrCancerI	1.63E-11	0.00E+00	0.00E+00	0.00E+00	0.00E+00	0.00E+00	0.00E+00	0.00E+00	0.00E+00	0.00E+00	0.00E+00	0.00E+00
3408	ALL	422595.7	3770683	1.68E-11	1YrCancerI	1.68E-11	0.00E+00	0.00E+00	0.00E+00	0.00E+00	0.00E+00	0.00E+00	0.00E+00	0.00E+00	0.00E+00	0.00E+00	0.00E+00
3409	ALL	422595.7	3771169	2.14E-11	1YrCancerI	2.14E-11	0.00E+00	0.00E+00	0.00E+00	0.00E+00	0.00E+00	0.00E+00	0.00E+00	0.00E+00	0.00E+00	0.00E+00	0.00E+00
3410	ALL	422595.7	3771654	2.25E-11	1YrCancerI	2.25E-11	0.00E+00	0.00E+00	0.00E+00	0.00E+00	0.00E+00	0.00E+00	0.00E+00	0.00E+00	0.00E+00	0.00E+00	0.00E+00
3411	ALL	422595.7	3772140	2.27E-11	1YrCancerI	2.27E-11	0.00E+00	0.00E+00	0.00E+00	0.00E+00	0.00E+00	0.00E+00	0.00E+00	0.00E+00	0.00E+00	0.00E+00	0.00E+00
3412	ALL	422595.7	3772626	2.14E-11	1YrCancerI	2.14E-11	0.00E+00	0.00E+00	0.00E+00	0.00E+00	0.00E+00	0.00E+00	0.00E+00	0.00E+00	0.00E+00	0.00E+00	0.00E+00
3413	ALL	422595.7	3773112	2.04E-11	1YrCancerI	2.04E-11	0.00E+00	0.00E+00	0.00E+00	0.00E+00	0.00E+00	0.00E+00	0.00E+00	0.00E+00	0.00E+00	0.00E+00	0.00E+00
3414	ALL	422595.7	3773597	1.90E-11	1YrCancerI	1.90E-11	0.00E+00	0.00E+00	0.00E+00	0.00E+00	0.00E+00	0.00E+00	0.00E+00	0.00E+00	0.00E+00	0.00E+00	0.00E+00
3415	ALL	422595.7	3774083	1.83E-11	1YrCancerI	1.83E-11	0.00E+00	0.00E+00	0.00E+00	0.00E+00	0.00E+00	0.00E+00	0.00E+00	0.00E+00	0.00E+00	0.00E+00	0.00E+00

3416	ALL	422595.7	3774569	1.73E-11	1YrCancerI	1.73E-11	0.00E+00	0.00E+00	0.00E+00	0.00E+00	0.00E+00	0.00E+00	0.00E+00	0.00E+00	0.00E+00	0.00E+00	0.00E+00
3417	ALL	422595.7	3775054	1.61E-11	1YrCancerI	1.61E-11	0.00E+00	0.00E+00	0.00E+00	0.00E+00	0.00E+00	0.00E+00	0.00E+00	0.00E+00	0.00E+00	0.00E+00	0.00E+00
3418	ALL	422595.7	3775540	1.56E-11	1YrCancerI	1.56E-11	0.00E+00	0.00E+00	0.00E+00	0.00E+00	0.00E+00	0.00E+00	0.00E+00	0.00E+00	0.00E+00	0.00E+00	0.00E+00
3419	ALL	423087.2	3769226	1.18E-11	1YrCancerI	1.18E-11	0.00E+00	0.00E+00	0.00E+00	0.00E+00	0.00E+00	0.00E+00	0.00E+00	0.00E+00	0.00E+00	0.00E+00	0.00E+00
3420	ALL	423087.2	3769712	1.38E-11	1YrCancerI	1.38E-11	0.00E+00	0.00E+00	0.00E+00	0.00E+00	0.00E+00	0.00E+00	0.00E+00	0.00E+00	0.00E+00	0.00E+00	0.00E+00
3421	ALL	423087.2	3770197	1.50E-11	1YrCancerI	1.50E-11	0.00E+00	0.00E+00	0.00E+00	0.00E+00	0.00E+00	0.00E+00	0.00E+00	0.00E+00	0.00E+00	0.00E+00	0.00E+00
3422	ALL	423087.2	3770683	1.57E-11	1YrCancerI	1.57E-11	0.00E+00	0.00E+00	0.00E+00	0.00E+00	0.00E+00	0.00E+00	0.00E+00	0.00E+00	0.00E+00	0.00E+00	0.00E+00
3423	ALL	423087.2	3771169	1.81E-11	1YrCancerI	1.81E-11	0.00E+00	0.00E+00	0.00E+00	0.00E+00	0.00E+00	0.00E+00	0.00E+00	0.00E+00	0.00E+00	0.00E+00	0.00E+00
3424	ALL	423087.2	3771654	1.77E-11	1YrCancerI	1.77E-11	0.00E+00	0.00E+00	0.00E+00	0.00E+00	0.00E+00	0.00E+00	0.00E+00	0.00E+00	0.00E+00	0.00E+00	0.00E+00
3425	ALL	423087.2	3772140	1.95E-11	1YrCancerI	1.95E-11	0.00E+00	0.00E+00	0.00E+00	0.00E+00	0.00E+00	0.00E+00	0.00E+00	0.00E+00	0.00E+00	0.00E+00	0.00E+00
3426	ALL	423087.2	3772626	2.30E-11	1YrCancerI	2.30E-11	0.00E+00	0.00E+00	0.00E+00	0.00E+00	0.00E+00	0.00E+00	0.00E+00	0.00E+00	0.00E+00	0.00E+00	0.00E+00
3427	ALL	423087.2	3773112	1.95E-11	1YrCancerI	1.95E-11	0.00E+00	0.00E+00	0.00E+00	0.00E+00	0.00E+00	0.00E+00	0.00E+00	0.00E+00	0.00E+00	0.00E+00	0.00E+00
3428	ALL	423087.2	3773597	1.84E-11	1YrCancerI	1.84E-11	0.00E+00	0.00E+00	0.00E+00	0.00E+00	0.00E+00	0.00E+00	0.00E+00	0.00E+00	0.00E+00	0.00E+00	0.00E+00
3429	ALL	423087.2	3774083	1.69E-11	1YrCancerI	1.69E-11	0.00E+00	0.00E+00	0.00E+00	0.00E+00	0.00E+00	0.00E+00	0.00E+00	0.00E+00	0.00E+00	0.00E+00	0.00E+00
3430	ALL	423087.2	3774569	1.69E-11	1YrCancerI	1.69E-11	0.00E+00	0.00E+00	0.00E+00	0.00E+00	0.00E+00	0.00E+00	0.00E+00	0.00E+00	0.00E+00	0.00E+00	0.00E+00
3431	ALL	423087.2	3775054	1.59E-11	1YrCancerI	1.59E-11	0.00E+00	0.00E+00	0.00E+00	0.00E+00	0.00E+00	0.00E+00	0.00E+00	0.00E+00	0.00E+00	0.00E+00	0.00E+00
3432	ALL	423087.2	3775540	1.53E-11	1YrCancerI	1.53E-11	0.00E+00	0.00E+00	0.00E+00	0.00E+00	0.00E+00	0.00E+00	0.00E+00	0.00E+00	0.00E+00	0.00E+00	0.00E+00
3433	ALL	423578.6	3769226	1.13E-11	1YrCancerI	1.13E-11	0.00E+00	0.00E+00	0.00E+00	0.00E+00	0.00E+00	0.00E+00	0.00E+00	0.00E+00	0.00E+00	0.00E+00	0.00E+00
3434	ALL	423578.6	3769712	1.24E-11	1YrCancerI	1.24E-11	0.00E+00	0.00E+00	0.00E+00	0.00E+00	0.00E+00	0.00E+00	0.00E+00	0.00E+00	0.00E+00	0.00E+00	0.00E+00
3435	ALL	423578.6	3770197	1.39E-11	1YrCancerI	1.39E-11	0.00E+00	0.00E+00	0.00E+00	0.00E+00	0.00E+00	0.00E+00	0.00E+00	0.00E+00	0.00E+00	0.00E+00	0.00E+00
3436	ALL	423578.6	3770683	1.63E-11	1YrCancerI	1.63E-11	0.00E+00	0.00E+00	0.00E+00	0.00E+00	0.00E+00	0.00E+00	0.00E+00	0.00E+00	0.00E+00	0.00E+00	0.00E+00
3437	ALL	423578.6	3771169	1.50E-11	1YrCancerI	1.50E-11	0.00E+00	0.00E+00	0.00E+00	0.00E+00	0.00E+00	0.00E+00	0.00E+00	0.00E+00	0.00E+00	0.00E+00	0.00E+00
3438	ALL	423578.6	3771654	1.54E-11	1YrCancerI	1.54E-11	0.00E+00	0.00E+00	0.00E+00	0.00E+00	0.00E+00	0.00E+00	0.00E+00	0.00E+00	0.00E+00	0.00E+00	0.00E+00
3439	ALL	423578.6	3772140	1.82E-11	1YrCancerI	1.82E-11	0.00E+00	0.00E+00	0.00E+00	0.00E+00	0.00E+00	0.00E+00	0.00E+00	0.00E+00	0.00E+00	0.00E+00	0.00E+00
3440	ALL	423578.6	3772626	2.07E-11	1YrCancerI	2.07E-11	0.00E+00	0.00E+00	0.00E+00	0.00E+00	0.00E+00	0.00E+00	0.00E+00	0.00E+00	0.00E+00	0.00E+00	0.00E+00
3441	ALL	423578.6	3773112	1.90E-11	1YrCancerI	1.90E-11	0.00E+00	0.00E+00	0.00E+00	0.00E+00	0.00E+00	0.00E+00	0.00E+00	0.00E+00	0.00E+00	0.00E+00	0.00E+00
3442	ALL	423578.6	3773597	1.75E-11	1YrCancerI	1.75E-11	0.00E+00	0.00E+00	0.00E+00	0.00E+00	0.00E+00	0.00E+00	0.00E+00	0.00E+00	0.00E+00	0.00E+00	0.00E+00
3443	ALL	423578.6	3774083	1.61E-11	1YrCancerI	1.61E-11	0.00E+00	0.00E+00	0.00E+00	0.00E+00	0.00E+00	0.00E+00	0.00E+00	0.00E+00	0.00E+00	0.00E+00	0.00E+00
3444	ALL	423578.6	3774569	1.54E-11	1YrCancerI	1.54E-11	0.00E+00	0.00E+00	0.00E+00	0.00E+00	0.00E+00	0.00E+00	0.00E+00	0.00E+00	0.00E+00	0.00E+00	0.00E+00
3445	ALL	423578.6	3775054	1.56E-11	1YrCancerI	1.56E-11	0.00E+00	0.00E+00	0.00E+00	0.00E+00	0.00E+00	0.00E+00	0.00E+00	0.00E+00	0.00E+00	0.00E+00	0.00E+00
3446	ALL	423578.6	3775540	1.51E-11	1YrCancerI	1.51E-11	0.00E+00	0.00E+00	0.00E+00	0.00E+00	0.00E+00	0.00E+00	0.00E+00	0.00E+00	0.00E+00	0.00E+00	0.00E+00
3447	ALL	424070	3769226	1.22E-11	1YrCancerI	1.22E-11	0.00E+00	0.00E+00	0.00E+00	0.00E+00	0.00E+00	0.00E+00	0.00E+00	0.00E+00	0.00E+00	0.00E+00	0.00E+00
3448	ALL	424070	3769712	1.14E-11	1YrCancerI	1.14E-11	0.00E+00	0.00E+00	0.00E+00	0.00E+00	0.00E+00	0.00E+00	0.00E+00	0.00E+00	0.00E+00	0.00E+00	0.00E+00
3449	ALL	424070	3770197	1.12E-11	1YrCancerI	1.12E-11	0.00E+00	0.00E+00	0.00E+00	0.00E+00	0.00E+00	0.00E+00	0.00E+00	0.00E+00	0.00E+00	0.00E+00	0.00E+00
3450	ALL	424070	3770683	1.34E-11	1YrCancerI	1.34E-11	0.00E+00	0.00E+00	0.00E+00	0.00E+00	0.00E+00	0.00E+00	0.00E+00	0.00E+00	0.00E+00	0.00E+00	0.00E+00
3451	ALL	424070	3771169	1.29E-11	1YrCancerI	1.29E-11	0.00E+00	0.00E+00	0.00E+00	0.00E+00	0.00E+00	0.00E+00	0.00E+00	0.00E+00	0.00E+00	0.00E+00	0.00E+00
3452	ALL	424070	3771654	1.40E-11	1YrCancerI	1.40E-11	0.00E+00	0.00E+00	0.00E+00	0.00E+00	0.00E+00	0.00E+00	0.00E+00	0.00E+00	0.00E+00	0.00E+00	0.00E+00
3453	ALL	424070	3772140	1.50E-11	1YrCancerI	1.50E-11	0.00E+00	0.00E+00	0.00E+00	0.00E+00	0.00E+00	0.00E+00	0.00E+00	0.00E+00	0.00E+00	0.00E+00	0.00E+00
3454	ALL	424070	3772626	1.86E-11	1YrCancerI	1.86E-11	0.00E+00	0.00E+00	0.00E+00	0.00E+00	0.00E+00	0.00E+00	0.00E+00	0.00E+00	0.00E+00	0.00E+00	0.00E+00
3455	ALL	424070	3773112	1.73E-11	1YrCancerI	1.73E-11	0.00E+00	0.00E+00	0.00E+00	0.00E+00	0.00E+00	0.00E+00	0.00E+00	0.00E+00	0.00E+00	0.00E+00	0.00E+00
3456	ALL	424070	3773597	1.65E-11	1YrCancerI	1.65E-11	0.00E+00	0.00E+00	0.00E+00	0.00E+00	0.00E+00	0.00E+00	0.00E+00	0.00E+00	0.00E+00	0.00E+00	0.00E+00
3457	ALL	424070	3774083	1.56E-11	1YrCancerI	1.56E-11	0.00E+00	0.00E+00	0.00E+00	0.00E+00	0.00E+00	0.00E+00	0.00E+00	0.00E+00	0.00E+00	0.00E+00	0.00E+00
3458	ALL	424070	3774569	1.45E-11	1YrCancerI	1.45E-11	0.00E+00	0.00E+00	0.00E+00	0.00E+00	0.00E+00	0.00E+00	0.00E+00	0.00E+00	0.00E+00	0.00E+00	0.00E+00
3459	ALL	424070	3775054	1.44E-11	1YrCancerI	1.44E-11	0.00E+00	0.00E+00	0.00E+00	0.00E+00	0.00E+00	0.00E+00	0.00E+00	0.00E+00	0.00E+00	0.00E+00	0.00E+00
3460	ALL	424070	3775540	1.38E-11	1YrCancerI	1.38E-11	0.00E+00	0.00E+00	0.00E+00	0.00E+00	0.00E+00	0.00E+00	0.00E+00	0.00E+00	0.00E+00	0.00E+00	0.00E+00
3461	ALL	417755.7	3768740	6.15E-11	1YrCancerI	6.15E-11	0.00E+00	0.00E+00	0.00E+00	0.00E+00	0.00E+00	0.00E+00	0.00E+00	0.00E+00	0.00E+00	0.00E+00	0.00E+00
3462	ALL	417755.7	3768249	4.98E-11	1YrCancerI	4.98E-11	0.00E+00	0.00E+00	0.00E+00	0.00E+00	0.00E+00	0.00E+00	0.00E+00	0.00E+00	0.00E+00	0.00E+00	0.00E+00
3463	ALL	417755.7	3767757	4.45E-11	1YrCancerI	4.45E-11	0.00E+00	0.00E+00	0.00E+00	0.00E+00	0.00E+00	0.00E+00	0.00E+00	0.00E+00	0.00E+00	0.00E+00	0.00E+00
3464	ALL	417755.7	3767266	3.79E-11	1YrCancerI	3.79E-11	0.00E+00	0.00E+00	0.00E+00	0.00E+00	0.00E+00	0.00E+00	0.00E+00	0.00E+00	0.00E+00	0.00E+00	0.00E+00
3465	ALL	417755.7	3766774	3.15E-11	1YrCancerI	3.15E-11	0.00E+00	0.00E+00	0.00E+00	0.00E+00	0.00E+00	0.00E+00	0.00E+00	0.00E+00	0.00E+00	0.00E+00	0.00E+00
3466	ALL	417755.7	3766283	3.10E-11	1YrCancerI	3.10E-11	0.00E+00	0.00E+00	0.00E+00	0.00E+00	0.00E+00	0.00E+00	0.00E+00	0.00E+00	0.00E+00	0.00E+00	0.00E+00

3467	ALL	417755.7	3765792	2.95E-11	1YrCancerI	2.95E-11	0.00E+00	0.00E+00	0.00E+00	0.00E+00	0.00E+00	0.00E+00	0.00E+00	0.00E+00	0.00E+00	0.00E+00	0.00E+00
3468	ALL	417755.7	3765300	2.17E-11	1YrCancerI	2.17E-11	0.00E+00	0.00E+00	0.00E+00	0.00E+00	0.00E+00	0.00E+00	0.00E+00	0.00E+00	0.00E+00	0.00E+00	0.00E+00
3469	ALL	417755.7	3764809	2.17E-11	1YrCancerI	2.17E-11	0.00E+00	0.00E+00	0.00E+00	0.00E+00	0.00E+00	0.00E+00	0.00E+00	0.00E+00	0.00E+00	0.00E+00	0.00E+00
3470	ALL	417755.7	3764317	1.61E-11	1YrCancerI	1.61E-11	0.00E+00	0.00E+00	0.00E+00	0.00E+00	0.00E+00	0.00E+00	0.00E+00	0.00E+00	0.00E+00	0.00E+00	0.00E+00
3471	ALL	417755.7	3763826	1.52E-11	1YrCancerI	1.52E-11	0.00E+00	0.00E+00	0.00E+00	0.00E+00	0.00E+00	0.00E+00	0.00E+00	0.00E+00	0.00E+00	0.00E+00	0.00E+00
3472	ALL	417755.7	3763334	1.28E-11	1YrCancerI	1.28E-11	0.00E+00	0.00E+00	0.00E+00	0.00E+00	0.00E+00	0.00E+00	0.00E+00	0.00E+00	0.00E+00	0.00E+00	0.00E+00
3473	ALL	417755.7	3762843	1.11E-11	1YrCancerI	1.11E-11	0.00E+00	0.00E+00	0.00E+00	0.00E+00	0.00E+00	0.00E+00	0.00E+00	0.00E+00	0.00E+00	0.00E+00	0.00E+00
3474	ALL	417755.7	3762352	8.20E-12	1YrCancerI	8.20E-12	0.00E+00	0.00E+00	0.00E+00	0.00E+00	0.00E+00	0.00E+00	0.00E+00	0.00E+00	0.00E+00	0.00E+00	0.00E+00
3475	ALL	417755.7	3761860	6.69E-12	1YrCancerI	6.69E-12	0.00E+00	0.00E+00	0.00E+00	0.00E+00	0.00E+00	0.00E+00	0.00E+00	0.00E+00	0.00E+00	0.00E+00	0.00E+00
3476	ALL	417755.7	3761369	6.38E-12	1YrCancerI	6.38E-12	0.00E+00	0.00E+00	0.00E+00	0.00E+00	0.00E+00	0.00E+00	0.00E+00	0.00E+00	0.00E+00	0.00E+00	0.00E+00
3477	ALL	417755.7	3760877	5.89E-12	1YrCancerI	5.89E-12	0.00E+00	0.00E+00	0.00E+00	0.00E+00	0.00E+00	0.00E+00	0.00E+00	0.00E+00	0.00E+00	0.00E+00	0.00E+00
3478	ALL	417755.7	3760386	5.13E-12	1YrCancerI	5.13E-12	0.00E+00	0.00E+00	0.00E+00	0.00E+00	0.00E+00	0.00E+00	0.00E+00	0.00E+00	0.00E+00	0.00E+00	0.00E+00
3479	ALL	417755.7	3759894	4.68E-12	1YrCancerI	4.68E-12	0.00E+00	0.00E+00	0.00E+00	0.00E+00	0.00E+00	0.00E+00	0.00E+00	0.00E+00	0.00E+00	0.00E+00	0.00E+00
3480	ALL	417755.7	3759403	4.50E-12	1YrCancerI	4.50E-12	0.00E+00	0.00E+00	0.00E+00	0.00E+00	0.00E+00	0.00E+00	0.00E+00	0.00E+00	0.00E+00	0.00E+00	0.00E+00
3481	ALL	417755.7	3758912	4.28E-12	1YrCancerI	4.28E-12	0.00E+00	0.00E+00	0.00E+00	0.00E+00	0.00E+00	0.00E+00	0.00E+00	0.00E+00	0.00E+00	0.00E+00	0.00E+00
3482	ALL	417755.7	3758420	3.39E-12	1YrCancerI	3.39E-12	0.00E+00	0.00E+00	0.00E+00	0.00E+00	0.00E+00	0.00E+00	0.00E+00	0.00E+00	0.00E+00	0.00E+00	0.00E+00
3483	ALL	417755.7	3757929	2.23E-12	1YrCancerI	2.23E-12	0.00E+00	0.00E+00	0.00E+00	0.00E+00	0.00E+00	0.00E+00	0.00E+00	0.00E+00	0.00E+00	0.00E+00	0.00E+00
3484	ALL	417755.7	3757437	1.65E-12	1YrCancerI	1.65E-12	0.00E+00	0.00E+00	0.00E+00	0.00E+00	0.00E+00	0.00E+00	0.00E+00	0.00E+00	0.00E+00	0.00E+00	0.00E+00
3485	ALL	417755.7	3756946	2.32E-12	1YrCancerI	2.32E-12	0.00E+00	0.00E+00	0.00E+00	0.00E+00	0.00E+00	0.00E+00	0.00E+00	0.00E+00	0.00E+00	0.00E+00	0.00E+00
3486	ALL	417755.7	3756454	2.54E-12	1YrCancerI	2.54E-12	0.00E+00	0.00E+00	0.00E+00	0.00E+00	0.00E+00	0.00E+00	0.00E+00	0.00E+00	0.00E+00	0.00E+00	0.00E+00
3487	ALL	417755.7	3755963	2.72E-12	1YrCancerI	2.72E-12	0.00E+00	0.00E+00	0.00E+00	0.00E+00	0.00E+00	0.00E+00	0.00E+00	0.00E+00	0.00E+00	0.00E+00	0.00E+00
3488	ALL	417755.7	3755472	2.81E-12	1YrCancerI	2.81E-12	0.00E+00	0.00E+00	0.00E+00	0.00E+00	0.00E+00	0.00E+00	0.00E+00	0.00E+00	0.00E+00	0.00E+00	0.00E+00
3489	ALL	417755.7	3754980	3.03E-12	1YrCancerI	3.03E-12	0.00E+00	0.00E+00	0.00E+00	0.00E+00	0.00E+00	0.00E+00	0.00E+00	0.00E+00	0.00E+00	0.00E+00	0.00E+00
3490	ALL	417755.7	3754489	3.03E-12	1YrCancerI	3.03E-12	0.00E+00	0.00E+00	0.00E+00	0.00E+00	0.00E+00	0.00E+00	0.00E+00	0.00E+00	0.00E+00	0.00E+00	0.00E+00
3491	ALL	417755.7	3753997	2.99E-12	1YrCancerI	2.99E-12	0.00E+00	0.00E+00	0.00E+00	0.00E+00	0.00E+00	0.00E+00	0.00E+00	0.00E+00	0.00E+00	0.00E+00	0.00E+00
3492	ALL	417755.7	3753506	2.90E-12	1YrCancerI	2.90E-12	0.00E+00	0.00E+00	0.00E+00	0.00E+00	0.00E+00	0.00E+00	0.00E+00	0.00E+00	0.00E+00	0.00E+00	0.00E+00
3493	ALL	417755.7	3753014	2.81E-12	1YrCancerI	2.81E-12	0.00E+00	0.00E+00	0.00E+00	0.00E+00	0.00E+00	0.00E+00	0.00E+00	0.00E+00	0.00E+00	0.00E+00	0.00E+00
3494	ALL	417755.7	3752523	2.72E-12	1YrCancerI	2.72E-12	0.00E+00	0.00E+00	0.00E+00	0.00E+00	0.00E+00	0.00E+00	0.00E+00	0.00E+00	0.00E+00	0.00E+00	0.00E+00
3495	ALL	417755.7	3752032	2.63E-12	1YrCancerI	2.63E-12	0.00E+00	0.00E+00	0.00E+00	0.00E+00	0.00E+00	0.00E+00	0.00E+00	0.00E+00	0.00E+00	0.00E+00	0.00E+00
3496	ALL	417755.7	3751540	2.59E-12	1YrCancerI	2.59E-12	0.00E+00	0.00E+00	0.00E+00	0.00E+00	0.00E+00	0.00E+00	0.00E+00	0.00E+00	0.00E+00	0.00E+00	0.00E+00
3497	ALL	418241.4	3768740	5.05E-11	1YrCancerI	5.05E-11	0.00E+00	0.00E+00	0.00E+00	0.00E+00	0.00E+00	0.00E+00	0.00E+00	0.00E+00	0.00E+00	0.00E+00	0.00E+00
3498	ALL	418241.4	3768249	5.15E-11	1YrCancerI	5.15E-11	0.00E+00	0.00E+00	0.00E+00	0.00E+00	0.00E+00	0.00E+00	0.00E+00	0.00E+00	0.00E+00	0.00E+00	0.00E+00
3499	ALL	418241.4	3767757	3.39E-11	1YrCancerI	3.39E-11	0.00E+00	0.00E+00	0.00E+00	0.00E+00	0.00E+00	0.00E+00	0.00E+00	0.00E+00	0.00E+00	0.00E+00	0.00E+00
3500	ALL	418241.4	3767266	3.07E-11	1YrCancerI	3.07E-11	0.00E+00	0.00E+00	0.00E+00	0.00E+00	0.00E+00	0.00E+00	0.00E+00	0.00E+00	0.00E+00	0.00E+00	0.00E+00
3501	ALL	418241.4	3766774	2.87E-11	1YrCancerI	2.87E-11	0.00E+00	0.00E+00	0.00E+00	0.00E+00	0.00E+00	0.00E+00	0.00E+00	0.00E+00	0.00E+00	0.00E+00	0.00E+00
3502	ALL	418241.4	3766283	2.61E-11	1YrCancerI	2.61E-11	0.00E+00	0.00E+00	0.00E+00	0.00E+00	0.00E+00	0.00E+00	0.00E+00	0.00E+00	0.00E+00	0.00E+00	0.00E+00
3503	ALL	418241.4	3765792	1.91E-11	1YrCancerI	1.91E-11	0.00E+00	0.00E+00	0.00E+00	0.00E+00	0.00E+00	0.00E+00	0.00E+00	0.00E+00	0.00E+00	0.00E+00	0.00E+00
3504	ALL	418241.4	3765300	1.81E-11	1YrCancerI	1.81E-11	0.00E+00	0.00E+00	0.00E+00	0.00E+00	0.00E+00	0.00E+00	0.00E+00	0.00E+00	0.00E+00	0.00E+00	0.00E+00
3505	ALL	418241.4	3764809	1.50E-11	1YrCancerI	1.50E-11	0.00E+00	0.00E+00	0.00E+00	0.00E+00	0.00E+00	0.00E+00	0.00E+00	0.00E+00	0.00E+00	0.00E+00	0.00E+00
3506	ALL	418241.4	3764317	1.54E-11	1YrCancerI	1.54E-11	0.00E+00	0.00E+00	0.00E+00	0.00E+00	0.00E+00	0.00E+00	0.00E+00	0.00E+00	0.00E+00	0.00E+00	0.00E+00
3507	ALL	418241.4	3763826	1.33E-11	1YrCancerI	1.33E-11	0.00E+00	0.00E+00	0.00E+00	0.00E+00	0.00E+00	0.00E+00	0.00E+00	0.00E+00	0.00E+00	0.00E+00	0.00E+00
3508	ALL	418241.4	3763334	1.14E-11	1YrCancerI	1.14E-11	0.00E+00	0.00E+00	0.00E+00	0.00E+00	0.00E+00	0.00E+00	0.00E+00	0.00E+00	0.00E+00	0.00E+00	0.00E+00
3509	ALL	418241.4	3762843	9.99E-12	1YrCancerI	9.99E-12	0.00E+00	0.00E+00	0.00E+00	0.00E+00	0.00E+00	0.00E+00	0.00E+00	0.00E+00	0.00E+00	0.00E+00	0.00E+00
3510	ALL	418241.4	3762352	7.76E-12	1YrCancerI	7.76E-12	0.00E+00	0.00E+00	0.00E+00	0.00E+00	0.00E+00	0.00E+00	0.00E+00	0.00E+00	0.00E+00	0.00E+00	0.00E+00
3511	ALL	418241.4	3761860	5.89E-12	1YrCancerI	5.89E-12	0.00E+00	0.00E+00	0.00E+00	0.00E+00	0.00E+00	0.00E+00	0.00E+00	0.00E+00	0.00E+00	0.00E+00	0.00E+00
3512	ALL	418241.4	3761369	5.71E-12	1YrCancerI	5.71E-12	0.00E+00	0.00E+00	0.00E+00	0.00E+00	0.00E+00	0.00E+00	0.00E+00	0.00E+00	0.00E+00	0.00E+00	0.00E+00
3513	ALL	418241.4	3760877	5.26E-12	1YrCancerI	5.26E-12	0.00E+00	0.00E+00	0.00E+00	0.00E+00	0.00E+00	0.00E+00	0.00E+00	0.00E+00	0.00E+00	0.00E+00	0.00E+00
3514	ALL	418241.4	3760386	4.82E-12	1YrCancerI	4.82E-12	0.00E+00	0.00E+00	0.00E+00	0.00E+00	0.00E+00	0.00E+00	0.00E+00	0.00E+00	0.00E+00	0.00E+00	0.00E+00
3515	ALL	418241.4	3759894	4.10E-12	1YrCancerI	4.10E-12	0.00E+00	0.00E+00	0.00E+00	0.00E+00	0.00E+00	0.00E+00	0.00E+00	0.00E+00	0.00E+00	0.00E+00	0.00E+00
3516	ALL	418241.4	3759403	3.52E-12	1YrCancerI	3.52E-12	0.00E+00	0.00E+00	0.00E+00	0.00E+00	0.00E+00	0.00E+00	0.00E+00	0.00E+00	0.00E+00	0.00E+00	0.00E+00
3517	ALL	418241.4	3758912	3.57E-12	1YrCancerI	3.57E-12	0.00E+00	0.00E+00	0.00E+00	0.00E+00	0.00E+00	0.00E+00	0.00E+00	0.00E+00	0.00E+00	0.00E+00	0.00E+00

3518	ALL	418241.4	3758420	3.08E-12	1YrCancerI	3.08E-12	0.00E+00	0.00E+00	0.00E+00	0.00E+00	0.00E+00	0.00E+00	0.00E+00	0.00E+00	0.00E+00	0.00E+00	0.00E+00
3519	ALL	418241.4	3757929	2.45E-12	1YrCancerI	2.45E-12	0.00E+00	0.00E+00	0.00E+00	0.00E+00	0.00E+00	0.00E+00	0.00E+00	0.00E+00	0.00E+00	0.00E+00	0.00E+00
3520	ALL	418241.4	3757437	2.63E-12	1YrCancerI	2.63E-12	0.00E+00	0.00E+00	0.00E+00	0.00E+00	0.00E+00	0.00E+00	0.00E+00	0.00E+00	0.00E+00	0.00E+00	0.00E+00
3521	ALL	418241.4	3756946	2.27E-12	1YrCancerI	2.27E-12	0.00E+00	0.00E+00	0.00E+00	0.00E+00	0.00E+00	0.00E+00	0.00E+00	0.00E+00	0.00E+00	0.00E+00	0.00E+00
3522	ALL	418241.4	3756454	2.76E-12	1YrCancerI	2.76E-12	0.00E+00	0.00E+00	0.00E+00	0.00E+00	0.00E+00	0.00E+00	0.00E+00	0.00E+00	0.00E+00	0.00E+00	0.00E+00
3523	ALL	418241.4	3755963	2.76E-12	1YrCancerI	2.76E-12	0.00E+00	0.00E+00	0.00E+00	0.00E+00	0.00E+00	0.00E+00	0.00E+00	0.00E+00	0.00E+00	0.00E+00	0.00E+00
3524	ALL	418241.4	3755472	2.45E-12	1YrCancerI	2.45E-12	0.00E+00	0.00E+00	0.00E+00	0.00E+00	0.00E+00	0.00E+00	0.00E+00	0.00E+00	0.00E+00	0.00E+00	0.00E+00
3525	ALL	418241.4	3754980	2.36E-12	1YrCancerI	2.36E-12	0.00E+00	0.00E+00	0.00E+00	0.00E+00	0.00E+00	0.00E+00	0.00E+00	0.00E+00	0.00E+00	0.00E+00	0.00E+00
3526	ALL	418241.4	3754489	2.63E-12	1YrCancerI	2.63E-12	0.00E+00	0.00E+00	0.00E+00	0.00E+00	0.00E+00	0.00E+00	0.00E+00	0.00E+00	0.00E+00	0.00E+00	0.00E+00
3527	ALL	418241.4	3753997	2.68E-12	1YrCancerI	2.68E-12	0.00E+00	0.00E+00	0.00E+00	0.00E+00	0.00E+00	0.00E+00	0.00E+00	0.00E+00	0.00E+00	0.00E+00	0.00E+00
3528	ALL	418241.4	3753506	2.68E-12	1YrCancerI	2.68E-12	0.00E+00	0.00E+00	0.00E+00	0.00E+00	0.00E+00	0.00E+00	0.00E+00	0.00E+00	0.00E+00	0.00E+00	0.00E+00
3529	ALL	418241.4	3753014	2.59E-12	1YrCancerI	2.59E-12	0.00E+00	0.00E+00	0.00E+00	0.00E+00	0.00E+00	0.00E+00	0.00E+00	0.00E+00	0.00E+00	0.00E+00	0.00E+00
3530	ALL	418241.4	3752523	2.54E-12	1YrCancerI	2.54E-12	0.00E+00	0.00E+00	0.00E+00	0.00E+00	0.00E+00	0.00E+00	0.00E+00	0.00E+00	0.00E+00	0.00E+00	0.00E+00
3531	ALL	418241.4	3752032	2.50E-12	1YrCancerI	2.50E-12	0.00E+00	0.00E+00	0.00E+00	0.00E+00	0.00E+00	0.00E+00	0.00E+00	0.00E+00	0.00E+00	0.00E+00	0.00E+00
3532	ALL	418241.4	3751540	2.41E-12	1YrCancerI	2.41E-12	0.00E+00	0.00E+00	0.00E+00	0.00E+00	0.00E+00	0.00E+00	0.00E+00	0.00E+00	0.00E+00	0.00E+00	0.00E+00
3533	ALL	418727.2	3768740	4.78E-11	1YrCancerI	4.78E-11	0.00E+00	0.00E+00	0.00E+00	0.00E+00	0.00E+00	0.00E+00	0.00E+00	0.00E+00	0.00E+00	0.00E+00	0.00E+00
3534	ALL	418727.2	3768249	3.50E-11	1YrCancerI	3.50E-11	0.00E+00	0.00E+00	0.00E+00	0.00E+00	0.00E+00	0.00E+00	0.00E+00	0.00E+00	0.00E+00	0.00E+00	0.00E+00
3535	ALL	418727.2	3767757	3.08E-11	1YrCancerI	3.08E-11	0.00E+00	0.00E+00	0.00E+00	0.00E+00	0.00E+00	0.00E+00	0.00E+00	0.00E+00	0.00E+00	0.00E+00	0.00E+00
3536	ALL	418727.2	3767266	2.65E-11	1YrCancerI	2.65E-11	0.00E+00	0.00E+00	0.00E+00	0.00E+00	0.00E+00	0.00E+00	0.00E+00	0.00E+00	0.00E+00	0.00E+00	0.00E+00
3537	ALL	418727.2	3766774	2.34E-11	1YrCancerI	2.34E-11	0.00E+00	0.00E+00	0.00E+00	0.00E+00	0.00E+00	0.00E+00	0.00E+00	0.00E+00	0.00E+00	0.00E+00	0.00E+00
3538	ALL	418727.2	3766283	1.95E-11	1YrCancerI	1.95E-11	0.00E+00	0.00E+00	0.00E+00	0.00E+00	0.00E+00	0.00E+00	0.00E+00	0.00E+00	0.00E+00	0.00E+00	0.00E+00
3539	ALL	418727.2	3765792	1.60E-11	1YrCancerI	1.60E-11	0.00E+00	0.00E+00	0.00E+00	0.00E+00	0.00E+00	0.00E+00	0.00E+00	0.00E+00	0.00E+00	0.00E+00	0.00E+00
3540	ALL	418727.2	3765300	1.55E-11	1YrCancerI	1.55E-11	0.00E+00	0.00E+00	0.00E+00	0.00E+00	0.00E+00	0.00E+00	0.00E+00	0.00E+00	0.00E+00	0.00E+00	0.00E+00
3541	ALL	418727.2	3764809	1.41E-11	1YrCancerI	1.41E-11	0.00E+00	0.00E+00	0.00E+00	0.00E+00	0.00E+00	0.00E+00	0.00E+00	0.00E+00	0.00E+00	0.00E+00	0.00E+00
3542	ALL	418727.2	3764317	1.02E-11	1YrCancerI	1.02E-11	0.00E+00	0.00E+00	0.00E+00	0.00E+00	0.00E+00	0.00E+00	0.00E+00	0.00E+00	0.00E+00	0.00E+00	0.00E+00
3543	ALL	418727.2	3763826	1.13E-11	1YrCancerI	1.13E-11	0.00E+00	0.00E+00	0.00E+00	0.00E+00	0.00E+00	0.00E+00	0.00E+00	0.00E+00	0.00E+00	0.00E+00	0.00E+00
3544	ALL	418727.2	3763334	9.90E-12	1YrCancerI	9.90E-12	0.00E+00	0.00E+00	0.00E+00	0.00E+00	0.00E+00	0.00E+00	0.00E+00	0.00E+00	0.00E+00	0.00E+00	0.00E+00
3545	ALL	418727.2	3762843	8.83E-12	1YrCancerI	8.83E-12	0.00E+00	0.00E+00	0.00E+00	0.00E+00	0.00E+00	0.00E+00	0.00E+00	0.00E+00	0.00E+00	0.00E+00	0.00E+00
3546	ALL	418727.2	3762352	7.36E-12	1YrCancerI	7.36E-12	0.00E+00	0.00E+00	0.00E+00	0.00E+00	0.00E+00	0.00E+00	0.00E+00	0.00E+00	0.00E+00	0.00E+00	0.00E+00
3547	ALL	418727.2	3761860	5.39E-12	1YrCancerI	5.39E-12	0.00E+00	0.00E+00	0.00E+00	0.00E+00	0.00E+00	0.00E+00	0.00E+00	0.00E+00	0.00E+00	0.00E+00	0.00E+00
3548	ALL	418727.2	3761369	5.17E-12	1YrCancerI	5.17E-12	0.00E+00	0.00E+00	0.00E+00	0.00E+00	0.00E+00	0.00E+00	0.00E+00	0.00E+00	0.00E+00	0.00E+00	0.00E+00
3549	ALL	418727.2	3760877	4.73E-12	1YrCancerI	4.73E-12	0.00E+00	0.00E+00	0.00E+00	0.00E+00	0.00E+00	0.00E+00	0.00E+00	0.00E+00	0.00E+00	0.00E+00	0.00E+00
3550	ALL	418727.2	3760386	4.46E-12	1YrCancerI	4.46E-12	0.00E+00	0.00E+00	0.00E+00	0.00E+00	0.00E+00	0.00E+00	0.00E+00	0.00E+00	0.00E+00	0.00E+00	0.00E+00
3551	ALL	418727.2	3759894	3.70E-12	1YrCancerI	3.70E-12	0.00E+00	0.00E+00	0.00E+00	0.00E+00	0.00E+00	0.00E+00	0.00E+00	0.00E+00	0.00E+00	0.00E+00	0.00E+00
3552	ALL	418727.2	3759403	3.08E-12	1YrCancerI	3.08E-12	0.00E+00	0.00E+00	0.00E+00	0.00E+00	0.00E+00	0.00E+00	0.00E+00	0.00E+00	0.00E+00	0.00E+00	0.00E+00
3553	ALL	418727.2	3758912	2.68E-12	1YrCancerI	2.68E-12	0.00E+00	0.00E+00	0.00E+00	0.00E+00	0.00E+00	0.00E+00	0.00E+00	0.00E+00	0.00E+00	0.00E+00	0.00E+00
3554	ALL	418727.2	3758420	2.81E-12	1YrCancerI	2.81E-12	0.00E+00	0.00E+00	0.00E+00	0.00E+00	0.00E+00	0.00E+00	0.00E+00	0.00E+00	0.00E+00	0.00E+00	0.00E+00
3555	ALL	418727.2	3757929	2.76E-12	1YrCancerI	2.76E-12	0.00E+00	0.00E+00	0.00E+00	0.00E+00	0.00E+00	0.00E+00	0.00E+00	0.00E+00	0.00E+00	0.00E+00	0.00E+00
3556	ALL	418727.2	3757437	2.54E-12	1YrCancerI	2.54E-12	0.00E+00	0.00E+00	0.00E+00	0.00E+00	0.00E+00	0.00E+00	0.00E+00	0.00E+00	0.00E+00	0.00E+00	0.00E+00
3557	ALL	418727.2	3756946	2.45E-12	1YrCancerI	2.45E-12	0.00E+00	0.00E+00	0.00E+00	0.00E+00	0.00E+00	0.00E+00	0.00E+00	0.00E+00	0.00E+00	0.00E+00	0.00E+00
3558	ALL	418727.2	3756454	2.76E-12	1YrCancerI	2.76E-12	0.00E+00	0.00E+00	0.00E+00	0.00E+00	0.00E+00	0.00E+00	0.00E+00	0.00E+00	0.00E+00	0.00E+00	0.00E+00
3559	ALL	418727.2	3755963	2.68E-12	1YrCancerI	2.68E-12	0.00E+00	0.00E+00	0.00E+00	0.00E+00	0.00E+00	0.00E+00	0.00E+00	0.00E+00	0.00E+00	0.00E+00	0.00E+00
3560	ALL	418727.2	3755472	2.54E-12	1YrCancerI	2.54E-12	0.00E+00	0.00E+00	0.00E+00	0.00E+00	0.00E+00	0.00E+00	0.00E+00	0.00E+00	0.00E+00	0.00E+00	0.00E+00
3561	ALL	418727.2	3754980	2.27E-12	1YrCancerI	2.27E-12	0.00E+00	0.00E+00	0.00E+00	0.00E+00	0.00E+00	0.00E+00	0.00E+00	0.00E+00	0.00E+00	0.00E+00	0.00E+00
3562	ALL	418727.2	3754489	2.23E-12	1YrCancerI	2.23E-12	0.00E+00	0.00E+00	0.00E+00	0.00E+00	0.00E+00	0.00E+00	0.00E+00	0.00E+00	0.00E+00	0.00E+00	0.00E+00
3563	ALL	418727.2	3753997	2.41E-12	1YrCancerI	2.41E-12	0.00E+00	0.00E+00	0.00E+00	0.00E+00	0.00E+00	0.00E+00	0.00E+00	0.00E+00	0.00E+00	0.00E+00	0.00E+00
3564	ALL	418727.2	3753506	2.45E-12	1YrCancerI	2.45E-12	0.00E+00	0.00E+00	0.00E+00	0.00E+00	0.00E+00	0.00E+00	0.00E+00	0.00E+00	0.00E+00	0.00E+00	0.00E+00
3565	ALL	418727.2	3753014	2.41E-12	1YrCancerI	2.41E-12	0.00E+00	0.00E+00	0.00E+00	0.00E+00	0.00E+00	0.00E+00	0.00E+00	0.00E+00	0.00E+00	0.00E+00	0.00E+00
3566	ALL	418727.2	3752523	2.36E-12	1YrCancerI	2.36E-12	0.00E+00	0.00E+00	0.00E+00	0.00E+00	0.00E+00	0.00E+00	0.00E+00	0.00E+00	0.00E+00	0.00E+00	0.00E+00
3567	ALL	418727.2	3752032	2.32E-12	1YrCancerI	2.32E-12	0.00E+00	0.00E+00	0.00E+00	0.00E+00	0.00E+00	0.00E+00	0.00E+00	0.00E+00	0.00E+00	0.00E+00	0.00E+00
3568	ALL	418727.2	3751540	2.27E-12	1YrCancerI	2.27E-12	0.00E+00	0.00E+00	0.00E+00	0.00E+00	0.00E+00	0.00E+00	0.00E+00	0.00E+00	0.00E+00	0.00E+00	0.00E+00

3569	ALL	419212.8	3768740	3.29E-11	1YrCancerI	3.29E-11	0.00E+00	0.00E+00	0.00E+00	0.00E+00	0.00E+00	0.00E+00	0.00E+00	0.00E+00	0.00E+00	0.00E+00	0.00E+00
3570	ALL	419212.8	3768249	2.72E-11	1YrCancerI	2.72E-11	0.00E+00	0.00E+00	0.00E+00	0.00E+00	0.00E+00	0.00E+00	0.00E+00	0.00E+00	0.00E+00	0.00E+00	0.00E+00
3571	ALL	419212.8	3767757	2.51E-11	1YrCancerI	2.51E-11	0.00E+00	0.00E+00	0.00E+00	0.00E+00	0.00E+00	0.00E+00	0.00E+00	0.00E+00	0.00E+00	0.00E+00	0.00E+00
3572	ALL	419212.8	3767266	2.03E-11	1YrCancerI	2.03E-11	0.00E+00	0.00E+00	0.00E+00	0.00E+00	0.00E+00	0.00E+00	0.00E+00	0.00E+00	0.00E+00	0.00E+00	0.00E+00
3573	ALL	419212.8	3766774	1.94E-11	1YrCancerI	1.94E-11	0.00E+00	0.00E+00	0.00E+00	0.00E+00	0.00E+00	0.00E+00	0.00E+00	0.00E+00	0.00E+00	0.00E+00	0.00E+00
3574	ALL	419212.8	3766283	1.80E-11	1YrCancerI	1.80E-11	0.00E+00	0.00E+00	0.00E+00	0.00E+00	0.00E+00	0.00E+00	0.00E+00	0.00E+00	0.00E+00	0.00E+00	0.00E+00
3575	ALL	419212.8	3765792	1.52E-11	1YrCancerI	1.52E-11	0.00E+00	0.00E+00	0.00E+00	0.00E+00	0.00E+00	0.00E+00	0.00E+00	0.00E+00	0.00E+00	0.00E+00	0.00E+00
3576	ALL	419212.8	3765300	1.35E-11	1YrCancerI	1.35E-11	0.00E+00	0.00E+00	0.00E+00	0.00E+00	0.00E+00	0.00E+00	0.00E+00	0.00E+00	0.00E+00	0.00E+00	0.00E+00
3577	ALL	419212.8	3764809	1.00E-11	1YrCancerI	1.00E-11	0.00E+00	0.00E+00	0.00E+00	0.00E+00	0.00E+00	0.00E+00	0.00E+00	0.00E+00	0.00E+00	0.00E+00	0.00E+00
3578	ALL	419212.8	3764317	1.09E-11	1YrCancerI	1.09E-11	0.00E+00	0.00E+00	0.00E+00	0.00E+00	0.00E+00	0.00E+00	0.00E+00	0.00E+00	0.00E+00	0.00E+00	0.00E+00
3579	ALL	419212.8	3763826	9.94E-12	1YrCancerI	9.94E-12	0.00E+00	0.00E+00	0.00E+00	0.00E+00	0.00E+00	0.00E+00	0.00E+00	0.00E+00	0.00E+00	0.00E+00	0.00E+00
3580	ALL	419212.8	3763334	8.25E-12	1YrCancerI	8.25E-12	0.00E+00	0.00E+00	0.00E+00	0.00E+00	0.00E+00	0.00E+00	0.00E+00	0.00E+00	0.00E+00	0.00E+00	0.00E+00
3581	ALL	419212.8	3762843	8.11E-12	1YrCancerI	8.11E-12	0.00E+00	0.00E+00	0.00E+00	0.00E+00	0.00E+00	0.00E+00	0.00E+00	0.00E+00	0.00E+00	0.00E+00	0.00E+00
3582	ALL	419212.8	3762352	6.96E-12	1YrCancerI	6.96E-12	0.00E+00	0.00E+00	0.00E+00	0.00E+00	0.00E+00	0.00E+00	0.00E+00	0.00E+00	0.00E+00	0.00E+00	0.00E+00
3583	ALL	419212.8	3761860	5.13E-12	1YrCancerI	5.13E-12	0.00E+00	0.00E+00	0.00E+00	0.00E+00	0.00E+00	0.00E+00	0.00E+00	0.00E+00	0.00E+00	0.00E+00	0.00E+00
3584	ALL	419212.8	3761369	4.64E-12	1YrCancerI	4.64E-12	0.00E+00	0.00E+00	0.00E+00	0.00E+00	0.00E+00	0.00E+00	0.00E+00	0.00E+00	0.00E+00	0.00E+00	0.00E+00
3585	ALL	419212.8	3760877	4.41E-12	1YrCancerI	4.41E-12	0.00E+00	0.00E+00	0.00E+00	0.00E+00	0.00E+00	0.00E+00	0.00E+00	0.00E+00	0.00E+00	0.00E+00	0.00E+00
3586	ALL	419212.8	3760386	4.01E-12	1YrCancerI	4.01E-12	0.00E+00	0.00E+00	0.00E+00	0.00E+00	0.00E+00	0.00E+00	0.00E+00	0.00E+00	0.00E+00	0.00E+00	0.00E+00
3587	ALL	419212.8	3759894	3.48E-12	1YrCancerI	3.48E-12	0.00E+00	0.00E+00	0.00E+00	0.00E+00	0.00E+00	0.00E+00	0.00E+00	0.00E+00	0.00E+00	0.00E+00	0.00E+00
3588	ALL	419212.8	3759403	2.81E-12	1YrCancerI	2.81E-12	0.00E+00	0.00E+00	0.00E+00	0.00E+00	0.00E+00	0.00E+00	0.00E+00	0.00E+00	0.00E+00	0.00E+00	0.00E+00
3589	ALL	419212.8	3758912	2.59E-12	1YrCancerI	2.59E-12	0.00E+00	0.00E+00	0.00E+00	0.00E+00	0.00E+00	0.00E+00	0.00E+00	0.00E+00	0.00E+00	0.00E+00	0.00E+00
3590	ALL	419212.8	3758420	2.41E-12	1YrCancerI	2.41E-12	0.00E+00	0.00E+00	0.00E+00	0.00E+00	0.00E+00	0.00E+00	0.00E+00	0.00E+00	0.00E+00	0.00E+00	0.00E+00
3591	ALL	419212.8	3757929	2.68E-12	1YrCancerI	2.68E-12	0.00E+00	0.00E+00	0.00E+00	0.00E+00	0.00E+00	0.00E+00	0.00E+00	0.00E+00	0.00E+00	0.00E+00	0.00E+00
3592	ALL	419212.8	3757437	2.27E-12	1YrCancerI	2.27E-12	0.00E+00	0.00E+00	0.00E+00	0.00E+00	0.00E+00	0.00E+00	0.00E+00	0.00E+00	0.00E+00	0.00E+00	0.00E+00
3593	ALL	419212.8	3756946	2.54E-12	1YrCancerI	2.54E-12	0.00E+00	0.00E+00	0.00E+00	0.00E+00	0.00E+00	0.00E+00	0.00E+00	0.00E+00	0.00E+00	0.00E+00	0.00E+00
3594	ALL	419212.8	3756454	3.12E-12	1YrCancerI	3.12E-12	0.00E+00	0.00E+00	0.00E+00	0.00E+00	0.00E+00	0.00E+00	0.00E+00	0.00E+00	0.00E+00	0.00E+00	0.00E+00
3595	ALL	419212.8	3755963	2.68E-12	1YrCancerI	2.68E-12	0.00E+00	0.00E+00	0.00E+00	0.00E+00	0.00E+00	0.00E+00	0.00E+00	0.00E+00	0.00E+00	0.00E+00	0.00E+00
3596	ALL	419212.8	3755472	2.45E-12	1YrCancerI	2.45E-12	0.00E+00	0.00E+00	0.00E+00	0.00E+00	0.00E+00	0.00E+00	0.00E+00	0.00E+00	0.00E+00	0.00E+00	0.00E+00
3597	ALL	419212.8	3754980	2.32E-12	1YrCancerI	2.32E-12	0.00E+00	0.00E+00	0.00E+00	0.00E+00	0.00E+00	0.00E+00	0.00E+00	0.00E+00	0.00E+00	0.00E+00	0.00E+00
3598	ALL	419212.8	3754489	2.14E-12	1YrCancerI	2.14E-12	0.00E+00	0.00E+00	0.00E+00	0.00E+00	0.00E+00	0.00E+00	0.00E+00	0.00E+00	0.00E+00	0.00E+00	0.00E+00
3599	ALL	419212.8	3753997	2.14E-12	1YrCancerI	2.14E-12	0.00E+00	0.00E+00	0.00E+00	0.00E+00	0.00E+00	0.00E+00	0.00E+00	0.00E+00	0.00E+00	0.00E+00	0.00E+00
3600	ALL	419212.8	3753506	2.27E-12	1YrCancerI	2.27E-12	0.00E+00	0.00E+00	0.00E+00	0.00E+00	0.00E+00	0.00E+00	0.00E+00	0.00E+00	0.00E+00	0.00E+00	0.00E+00
3601	ALL	419212.8	3753014	2.23E-12	1YrCancerI	2.23E-12	0.00E+00	0.00E+00	0.00E+00	0.00E+00	0.00E+00	0.00E+00	0.00E+00	0.00E+00	0.00E+00	0.00E+00	0.00E+00
3602	ALL	419212.8	3752523	2.18E-12	1YrCancerI	2.18E-12	0.00E+00	0.00E+00	0.00E+00	0.00E+00	0.00E+00	0.00E+00	0.00E+00	0.00E+00	0.00E+00	0.00E+00	0.00E+00
3603	ALL	419212.8	3752032	2.14E-12	1YrCancerI	2.14E-12	0.00E+00	0.00E+00	0.00E+00	0.00E+00	0.00E+00	0.00E+00	0.00E+00	0.00E+00	0.00E+00	0.00E+00	0.00E+00
3604	ALL	419212.8	3751540	2.10E-12	1YrCancerI	2.10E-12	0.00E+00	0.00E+00	0.00E+00	0.00E+00	0.00E+00	0.00E+00	0.00E+00	0.00E+00	0.00E+00	0.00E+00	0.00E+00
3605	ALL	419698.6	3768740	3.58E-11	1YrCancerI	3.58E-11	0.00E+00	0.00E+00	0.00E+00	0.00E+00	0.00E+00	0.00E+00	0.00E+00	0.00E+00	0.00E+00	0.00E+00	0.00E+00
3606	ALL	419698.6	3768249	2.71E-11	1YrCancerI	2.71E-11	0.00E+00	0.00E+00	0.00E+00	0.00E+00	0.00E+00	0.00E+00	0.00E+00	0.00E+00	0.00E+00	0.00E+00	0.00E+00
3607	ALL	419698.6	3767757	2.29E-11	1YrCancerI	2.29E-11	0.00E+00	0.00E+00	0.00E+00	0.00E+00	0.00E+00	0.00E+00	0.00E+00	0.00E+00	0.00E+00	0.00E+00	0.00E+00
3608	ALL	419698.6	3767266	1.77E-11	1YrCancerI	1.77E-11	0.00E+00	0.00E+00	0.00E+00	0.00E+00	0.00E+00	0.00E+00	0.00E+00	0.00E+00	0.00E+00	0.00E+00	0.00E+00
3609	ALL	419698.6	3766774	1.64E-11	1YrCancerI	1.64E-11	0.00E+00	0.00E+00	0.00E+00	0.00E+00	0.00E+00	0.00E+00	0.00E+00	0.00E+00	0.00E+00	0.00E+00	0.00E+00
3610	ALL	419698.6	3766283	1.28E-11	1YrCancerI	1.28E-11	0.00E+00	0.00E+00	0.00E+00	0.00E+00	0.00E+00	0.00E+00	0.00E+00	0.00E+00	0.00E+00	0.00E+00	0.00E+00
3611	ALL	419698.6	3765792	1.48E-11	1YrCancerI	1.48E-11	0.00E+00	0.00E+00	0.00E+00	0.00E+00	0.00E+00	0.00E+00	0.00E+00	0.00E+00	0.00E+00	0.00E+00	0.00E+00
3612	ALL	419698.6	3765300	1.29E-11	1YrCancerI	1.29E-11	0.00E+00	0.00E+00	0.00E+00	0.00E+00	0.00E+00	0.00E+00	0.00E+00	0.00E+00	0.00E+00	0.00E+00	0.00E+00
3613	ALL	419698.6	3764809	9.01E-12	1YrCancerI	9.01E-12	0.00E+00	0.00E+00	0.00E+00	0.00E+00	0.00E+00	0.00E+00	0.00E+00	0.00E+00	0.00E+00	0.00E+00	0.00E+00
3614	ALL	419698.6	3764317	9.81E-12	1YrCancerI	9.81E-12	0.00E+00	0.00E+00	0.00E+00	0.00E+00	0.00E+00	0.00E+00	0.00E+00	0.00E+00	0.00E+00	0.00E+00	0.00E+00
3615	ALL	419698.6	3763826	8.69E-12	1YrCancerI	8.69E-12	0.00E+00	0.00E+00	0.00E+00	0.00E+00	0.00E+00	0.00E+00	0.00E+00	0.00E+00	0.00E+00	0.00E+00	0.00E+00
3616	ALL	419698.6	3763334	7.45E-12	1YrCancerI	7.45E-12	0.00E+00	0.00E+00	0.00E+00	0.00E+00	0.00E+00	0.00E+00	0.00E+00	0.00E+00	0.00E+00	0.00E+00	0.00E+00
3617	ALL	419698.6	3762843	7.45E-12	1YrCancerI	7.45E-12	0.00E+00	0.00E+00	0.00E+00	0.00E+00	0.00E+00	0.00E+00	0.00E+00	0.00E+00	0.00E+00	0.00E+00	0.00E+00
3618	ALL	419698.6	3762352	6.55E-12	1YrCancerI	6.55E-12	0.00E+00	0.00E+00	0.00E+00	0.00E+00	0.00E+00	0.00E+00	0.00E+00	0.00E+00	0.00E+00	0.00E+00	0.00E+00
3619	ALL	419698.6	3761860	4.86E-12	1YrCancerI	4.86E-12	0.00E+00	0.00E+00	0.00E+00	0.00E+00	0.00E+00	0.00E+00	0.00E+00	0.00E+00	0.00E+00	0.00E+00	0.00E+00

3620	ALL	419698.6	3761369	4.06E-12	1YrCancerI	4.06E-12	0.00E+00	0.00E+00	0.00E+00	0.00E+00	0.00E+00	0.00E+00	0.00E+00	0.00E+00	0.00E+00	0.00E+00	0.00E+00
3621	ALL	419698.6	3760877	4.10E-12	1YrCancerI	4.10E-12	0.00E+00	0.00E+00	0.00E+00	0.00E+00	0.00E+00	0.00E+00	0.00E+00	0.00E+00	0.00E+00	0.00E+00	0.00E+00
3622	ALL	419698.6	3760386	3.34E-12	1YrCancerI	3.34E-12	0.00E+00	0.00E+00	0.00E+00	0.00E+00	0.00E+00	0.00E+00	0.00E+00	0.00E+00	0.00E+00	0.00E+00	0.00E+00
3623	ALL	419698.6	3759894	3.12E-12	1YrCancerI	3.12E-12	0.00E+00	0.00E+00	0.00E+00	0.00E+00	0.00E+00	0.00E+00	0.00E+00	0.00E+00	0.00E+00	0.00E+00	0.00E+00
3624	ALL	419698.6	3759403	2.59E-12	1YrCancerI	2.59E-12	0.00E+00	0.00E+00	0.00E+00	0.00E+00	0.00E+00	0.00E+00	0.00E+00	0.00E+00	0.00E+00	0.00E+00	0.00E+00
3625	ALL	419698.6	3758912	2.14E-12	1YrCancerI	2.14E-12	0.00E+00	0.00E+00	0.00E+00	0.00E+00	0.00E+00	0.00E+00	0.00E+00	0.00E+00	0.00E+00	0.00E+00	0.00E+00
3626	ALL	419698.6	3758420	2.41E-12	1YrCancerI	2.41E-12	0.00E+00	0.00E+00	0.00E+00	0.00E+00	0.00E+00	0.00E+00	0.00E+00	0.00E+00	0.00E+00	0.00E+00	0.00E+00
3627	ALL	419698.6	3757929	2.76E-12	1YrCancerI	2.76E-12	0.00E+00	0.00E+00	0.00E+00	0.00E+00	0.00E+00	0.00E+00	0.00E+00	0.00E+00	0.00E+00	0.00E+00	0.00E+00
3628	ALL	419698.6	3757437	2.76E-12	1YrCancerI	2.76E-12	0.00E+00	0.00E+00	0.00E+00	0.00E+00	0.00E+00	0.00E+00	0.00E+00	0.00E+00	0.00E+00	0.00E+00	0.00E+00
3629	ALL	419698.6	3756946	3.25E-12	1YrCancerI	3.25E-12	0.00E+00	0.00E+00	0.00E+00	0.00E+00	0.00E+00	0.00E+00	0.00E+00	0.00E+00	0.00E+00	0.00E+00	0.00E+00
3630	ALL	419698.6	3756454	3.17E-12	1YrCancerI	3.17E-12	0.00E+00	0.00E+00	0.00E+00	0.00E+00	0.00E+00	0.00E+00	0.00E+00	0.00E+00	0.00E+00	0.00E+00	0.00E+00
3631	ALL	419698.6	3755963	2.59E-12	1YrCancerI	2.59E-12	0.00E+00	0.00E+00	0.00E+00	0.00E+00	0.00E+00	0.00E+00	0.00E+00	0.00E+00	0.00E+00	0.00E+00	0.00E+00
3632	ALL	419698.6	3755472	2.45E-12	1YrCancerI	2.45E-12	0.00E+00	0.00E+00	0.00E+00	0.00E+00	0.00E+00	0.00E+00	0.00E+00	0.00E+00	0.00E+00	0.00E+00	0.00E+00
3633	ALL	419698.6	3754980	2.23E-12	1YrCancerI	2.23E-12	0.00E+00	0.00E+00	0.00E+00	0.00E+00	0.00E+00	0.00E+00	0.00E+00	0.00E+00	0.00E+00	0.00E+00	0.00E+00
3634	ALL	419698.6	3754489	2.14E-12	1YrCancerI	2.14E-12	0.00E+00	0.00E+00	0.00E+00	0.00E+00	0.00E+00	0.00E+00	0.00E+00	0.00E+00	0.00E+00	0.00E+00	0.00E+00
3635	ALL	419698.6	3753997	2.05E-12	1YrCancerI	2.05E-12	0.00E+00	0.00E+00	0.00E+00	0.00E+00	0.00E+00	0.00E+00	0.00E+00	0.00E+00	0.00E+00	0.00E+00	0.00E+00
3636	ALL	419698.6	3753506	1.96E-12	1YrCancerI	1.96E-12	0.00E+00	0.00E+00	0.00E+00	0.00E+00	0.00E+00	0.00E+00	0.00E+00	0.00E+00	0.00E+00	0.00E+00	0.00E+00
3637	ALL	419698.6	3753014	2.01E-12	1YrCancerI	2.01E-12	0.00E+00	0.00E+00	0.00E+00	0.00E+00	0.00E+00	0.00E+00	0.00E+00	0.00E+00	0.00E+00	0.00E+00	0.00E+00
3638	ALL	419698.6	3752523	2.05E-12	1YrCancerI	2.05E-12	0.00E+00	0.00E+00	0.00E+00	0.00E+00	0.00E+00	0.00E+00	0.00E+00	0.00E+00	0.00E+00	0.00E+00	0.00E+00
3639	ALL	419698.6	3752032	2.01E-12	1YrCancerI	2.01E-12	0.00E+00	0.00E+00	0.00E+00	0.00E+00	0.00E+00	0.00E+00	0.00E+00	0.00E+00	0.00E+00	0.00E+00	0.00E+00
3640	ALL	419698.6	3751540	1.96E-12	1YrCancerI	1.96E-12	0.00E+00	0.00E+00	0.00E+00	0.00E+00	0.00E+00	0.00E+00	0.00E+00	0.00E+00	0.00E+00	0.00E+00	0.00E+00
3641	ALL	420184.3	3768740	2.69E-11	1YrCancerI	2.69E-11	0.00E+00	0.00E+00	0.00E+00	0.00E+00	0.00E+00	0.00E+00	0.00E+00	0.00E+00	0.00E+00	0.00E+00	0.00E+00
3642	ALL	420184.3	3768249	2.37E-11	1YrCancerI	2.37E-11	0.00E+00	0.00E+00	0.00E+00	0.00E+00	0.00E+00	0.00E+00	0.00E+00	0.00E+00	0.00E+00	0.00E+00	0.00E+00
3643	ALL	420184.3	3767757	1.78E-11	1YrCancerI	1.78E-11	0.00E+00	0.00E+00	0.00E+00	0.00E+00	0.00E+00	0.00E+00	0.00E+00	0.00E+00	0.00E+00	0.00E+00	0.00E+00
3644	ALL	420184.3	3767266	1.63E-11	1YrCancerI	1.63E-11	0.00E+00	0.00E+00	0.00E+00	0.00E+00	0.00E+00	0.00E+00	0.00E+00	0.00E+00	0.00E+00	0.00E+00	0.00E+00
3645	ALL	420184.3	3766774	1.44E-11	1YrCancerI	1.44E-11	0.00E+00	0.00E+00	0.00E+00	0.00E+00	0.00E+00	0.00E+00	0.00E+00	0.00E+00	0.00E+00	0.00E+00	0.00E+00
3646	ALL	420184.3	3766283	1.34E-11	1YrCancerI	1.34E-11	0.00E+00	0.00E+00	0.00E+00	0.00E+00	0.00E+00	0.00E+00	0.00E+00	0.00E+00	0.00E+00	0.00E+00	0.00E+00
3647	ALL	420184.3	3765792	1.20E-11	1YrCancerI	1.20E-11	0.00E+00	0.00E+00	0.00E+00	0.00E+00	0.00E+00	0.00E+00	0.00E+00	0.00E+00	0.00E+00	0.00E+00	0.00E+00
3648	ALL	420184.3	3765300	1.00E-11	1YrCancerI	1.00E-11	0.00E+00	0.00E+00	0.00E+00	0.00E+00	0.00E+00	0.00E+00	0.00E+00	0.00E+00	0.00E+00	0.00E+00	0.00E+00
3649	ALL	420184.3	3764809	1.03E-11	1YrCancerI	1.03E-11	0.00E+00	0.00E+00	0.00E+00	0.00E+00	0.00E+00	0.00E+00	0.00E+00	0.00E+00	0.00E+00	0.00E+00	0.00E+00
3650	ALL	420184.3	3764317	9.05E-12	1YrCancerI	9.05E-12	0.00E+00	0.00E+00	0.00E+00	0.00E+00	0.00E+00	0.00E+00	0.00E+00	0.00E+00	0.00E+00	0.00E+00	0.00E+00
3651	ALL	420184.3	3763826	8.25E-12	1YrCancerI	8.25E-12	0.00E+00	0.00E+00	0.00E+00	0.00E+00	0.00E+00	0.00E+00	0.00E+00	0.00E+00	0.00E+00	0.00E+00	0.00E+00
3652	ALL	420184.3	3763334	7.09E-12	1YrCancerI	7.09E-12	0.00E+00	0.00E+00	0.00E+00	0.00E+00	0.00E+00	0.00E+00	0.00E+00	0.00E+00	0.00E+00	0.00E+00	0.00E+00
3653	ALL	420184.3	3762843	6.82E-12	1YrCancerI	6.82E-12	0.00E+00	0.00E+00	0.00E+00	0.00E+00	0.00E+00	0.00E+00	0.00E+00	0.00E+00	0.00E+00	0.00E+00	0.00E+00
3654	ALL	420184.3	3762352	6.15E-12	1YrCancerI	6.15E-12	0.00E+00	0.00E+00	0.00E+00	0.00E+00	0.00E+00	0.00E+00	0.00E+00	0.00E+00	0.00E+00	0.00E+00	0.00E+00
3655	ALL	420184.3	3761860	4.68E-12	1YrCancerI	4.68E-12	0.00E+00	0.00E+00	0.00E+00	0.00E+00	0.00E+00	0.00E+00	0.00E+00	0.00E+00	0.00E+00	0.00E+00	0.00E+00
3656	ALL	420184.3	3761369	3.57E-12	1YrCancerI	3.57E-12	0.00E+00	0.00E+00	0.00E+00	0.00E+00	0.00E+00	0.00E+00	0.00E+00	0.00E+00	0.00E+00	0.00E+00	0.00E+00
3657	ALL	420184.3	3760877	3.48E-12	1YrCancerI	3.48E-12	0.00E+00	0.00E+00	0.00E+00	0.00E+00	0.00E+00	0.00E+00	0.00E+00	0.00E+00	0.00E+00	0.00E+00	0.00E+00
3658	ALL	420184.3	3760386	2.94E-12	1YrCancerI	2.94E-12	0.00E+00	0.00E+00	0.00E+00	0.00E+00	0.00E+00	0.00E+00	0.00E+00	0.00E+00	0.00E+00	0.00E+00	0.00E+00
3659	ALL	420184.3	3759894	2.72E-12	1YrCancerI	2.72E-12	0.00E+00	0.00E+00	0.00E+00	0.00E+00	0.00E+00	0.00E+00	0.00E+00	0.00E+00	0.00E+00	0.00E+00	0.00E+00
3660	ALL	420184.3	3759403	2.36E-12	1YrCancerI	2.36E-12	0.00E+00	0.00E+00	0.00E+00	0.00E+00	0.00E+00	0.00E+00	0.00E+00	0.00E+00	0.00E+00	0.00E+00	0.00E+00
3661	ALL	420184.3	3758912	2.10E-12	1YrCancerI	2.10E-12	0.00E+00	0.00E+00	0.00E+00	0.00E+00	0.00E+00	0.00E+00	0.00E+00	0.00E+00	0.00E+00	0.00E+00	0.00E+00
3662	ALL	420184.3	3758420	2.36E-12	1YrCancerI	2.36E-12	0.00E+00	0.00E+00	0.00E+00	0.00E+00	0.00E+00	0.00E+00	0.00E+00	0.00E+00	0.00E+00	0.00E+00	0.00E+00
3663	ALL	420184.3	3757929	2.45E-12	1YrCancerI	2.45E-12	0.00E+00	0.00E+00	0.00E+00	0.00E+00	0.00E+00	0.00E+00	0.00E+00	0.00E+00	0.00E+00	0.00E+00	0.00E+00
3664	ALL	420184.3	3757437	2.99E-12	1YrCancerI	2.99E-12	0.00E+00	0.00E+00	0.00E+00	0.00E+00	0.00E+00	0.00E+00	0.00E+00	0.00E+00	0.00E+00	0.00E+00	0.00E+00
3665	ALL	420184.3	3756946	2.72E-12	1YrCancerI	2.72E-12	0.00E+00	0.00E+00	0.00E+00	0.00E+00	0.00E+00	0.00E+00	0.00E+00	0.00E+00	0.00E+00	0.00E+00	0.00E+00
3666	ALL	420184.3	3756454	2.50E-12	1YrCancerI	2.50E-12	0.00E+00	0.00E+00	0.00E+00	0.00E+00	0.00E+00	0.00E+00	0.00E+00	0.00E+00	0.00E+00	0.00E+00	0.00E+00
3667	ALL	420184.3	3755963	2.59E-12	1YrCancerI	2.59E-12	0.00E+00	0.00E+00	0.00E+00	0.00E+00	0.00E+00	0.00E+00	0.00E+00	0.00E+00	0.00E+00	0.00E+00	0.00E+00
3668	ALL	420184.3	3755472	2.63E-12	1YrCancerI	2.63E-12	0.00E+00	0.00E+00	0.00E+00	0.00E+00	0.00E+00	0.00E+00	0.00E+00	0.00E+00	0.00E+00	0.00E+00	0.00E+00
3669	ALL	420184.3	3754980	2.23E-12	1YrCancerI	2.23E-12	0.00E+00	0.00E+00	0.00E+00	0.00E+00	0.00E+00	0.00E+00	0.00E+00	0.00E+00	0.00E+00	0.00E+00	0.00E+00
3670	ALL	420184.3	3754489	2.01E-12	1YrCancerI	2.01E-12	0.00E+00	0.00E+00	0.00E+00	0.00E+00	0.00E+00	0.00E+00	0.00E+00	0.00E+00	0.00E+00	0.00E+00	0.00E+00

3671	ALL	420184.3	3753997	2.05E-12	1YrCancerI	2.05E-12	0.00E+00	0.00E+00	0.00E+00	0.00E+00	0.00E+00	0.00E+00	0.00E+00	0.00E+00	0.00E+00	0.00E+00	0.00E+00
3672	ALL	420184.3	3753506	1.92E-12	1YrCancerI	1.92E-12	0.00E+00	0.00E+00	0.00E+00	0.00E+00	0.00E+00	0.00E+00	0.00E+00	0.00E+00	0.00E+00	0.00E+00	0.00E+00
3673	ALL	420184.3	3753014	1.87E-12	1YrCancerI	1.87E-12	0.00E+00	0.00E+00	0.00E+00	0.00E+00	0.00E+00	0.00E+00	0.00E+00	0.00E+00	0.00E+00	0.00E+00	0.00E+00
3674	ALL	420184.3	3752523	1.92E-12	1YrCancerI	1.92E-12	0.00E+00	0.00E+00	0.00E+00	0.00E+00	0.00E+00	0.00E+00	0.00E+00	0.00E+00	0.00E+00	0.00E+00	0.00E+00
3675	ALL	420184.3	3752032	1.87E-12	1YrCancerI	1.87E-12	0.00E+00	0.00E+00	0.00E+00	0.00E+00	0.00E+00	0.00E+00	0.00E+00	0.00E+00	0.00E+00	0.00E+00	0.00E+00
3676	ALL	420184.3	3751540	1.83E-12	1YrCancerI	1.83E-12	0.00E+00	0.00E+00	0.00E+00	0.00E+00	0.00E+00	0.00E+00	0.00E+00	0.00E+00	0.00E+00	0.00E+00	0.00E+00
3677	ALL	420670	3768740	2.16E-11	1YrCancerI	2.16E-11	0.00E+00	0.00E+00	0.00E+00	0.00E+00	0.00E+00	0.00E+00	0.00E+00	0.00E+00	0.00E+00	0.00E+00	0.00E+00
3678	ALL	420670	3768249	1.89E-11	1YrCancerI	1.89E-11	0.00E+00	0.00E+00	0.00E+00	0.00E+00	0.00E+00	0.00E+00	0.00E+00	0.00E+00	0.00E+00	0.00E+00	0.00E+00
3679	ALL	420670	3767757	1.61E-11	1YrCancerI	1.61E-11	0.00E+00	0.00E+00	0.00E+00	0.00E+00	0.00E+00	0.00E+00	0.00E+00	0.00E+00	0.00E+00	0.00E+00	0.00E+00
3680	ALL	420670	3767266	1.59E-11	1YrCancerI	1.59E-11	0.00E+00	0.00E+00	0.00E+00	0.00E+00	0.00E+00	0.00E+00	0.00E+00	0.00E+00	0.00E+00	0.00E+00	0.00E+00
3681	ALL	420670	3766774	1.47E-11	1YrCancerI	1.47E-11	0.00E+00	0.00E+00	0.00E+00	0.00E+00	0.00E+00	0.00E+00	0.00E+00	0.00E+00	0.00E+00	0.00E+00	0.00E+00
3682	ALL	420670	3766283	1.15E-11	1YrCancerI	1.15E-11	0.00E+00	0.00E+00	0.00E+00	0.00E+00	0.00E+00	0.00E+00	0.00E+00	0.00E+00	0.00E+00	0.00E+00	0.00E+00
3683	ALL	420670	3765792	1.11E-11	1YrCancerI	1.11E-11	0.00E+00	0.00E+00	0.00E+00	0.00E+00	0.00E+00	0.00E+00	0.00E+00	0.00E+00	0.00E+00	0.00E+00	0.00E+00
3684	ALL	420670	3765300	9.10E-12	1YrCancerI	9.10E-12	0.00E+00	0.00E+00	0.00E+00	0.00E+00	0.00E+00	0.00E+00	0.00E+00	0.00E+00	0.00E+00	0.00E+00	0.00E+00
3685	ALL	420670	3764809	8.92E-12	1YrCancerI	8.92E-12	0.00E+00	0.00E+00	0.00E+00	0.00E+00	0.00E+00	0.00E+00	0.00E+00	0.00E+00	0.00E+00	0.00E+00	0.00E+00
3686	ALL	420670	3764317	8.16E-12	1YrCancerI	8.16E-12	0.00E+00	0.00E+00	0.00E+00	0.00E+00	0.00E+00	0.00E+00	0.00E+00	0.00E+00	0.00E+00	0.00E+00	0.00E+00
3687	ALL	420670	3763826	7.58E-12	1YrCancerI	7.58E-12	0.00E+00	0.00E+00	0.00E+00	0.00E+00	0.00E+00	0.00E+00	0.00E+00	0.00E+00	0.00E+00	0.00E+00	0.00E+00
3688	ALL	420670	3763334	6.73E-12	1YrCancerI	6.73E-12	0.00E+00	0.00E+00	0.00E+00	0.00E+00	0.00E+00	0.00E+00	0.00E+00	0.00E+00	0.00E+00	0.00E+00	0.00E+00
3689	ALL	420670	3762843	6.24E-12	1YrCancerI	6.24E-12	0.00E+00	0.00E+00	0.00E+00	0.00E+00	0.00E+00	0.00E+00	0.00E+00	0.00E+00	0.00E+00	0.00E+00	0.00E+00
3690	ALL	420670	3762352	5.66E-12	1YrCancerI	5.66E-12	0.00E+00	0.00E+00	0.00E+00	0.00E+00	0.00E+00	0.00E+00	0.00E+00	0.00E+00	0.00E+00	0.00E+00	0.00E+00
3691	ALL	420670	3761860	4.46E-12	1YrCancerI	4.46E-12	0.00E+00	0.00E+00	0.00E+00	0.00E+00	0.00E+00	0.00E+00	0.00E+00	0.00E+00	0.00E+00	0.00E+00	0.00E+00
3692	ALL	420670	3761369	3.12E-12	1YrCancerI	3.12E-12	0.00E+00	0.00E+00	0.00E+00	0.00E+00	0.00E+00	0.00E+00	0.00E+00	0.00E+00	0.00E+00	0.00E+00	0.00E+00
3693	ALL	420670	3760877	2.90E-12	1YrCancerI	2.90E-12	0.00E+00	0.00E+00	0.00E+00	0.00E+00	0.00E+00	0.00E+00	0.00E+00	0.00E+00	0.00E+00	0.00E+00	0.00E+00
3694	ALL	420670	3760386	2.81E-12	1YrCancerI	2.81E-12	0.00E+00	0.00E+00	0.00E+00	0.00E+00	0.00E+00	0.00E+00	0.00E+00	0.00E+00	0.00E+00	0.00E+00	0.00E+00
3695	ALL	420670	3759894	2.45E-12	1YrCancerI	2.45E-12	0.00E+00	0.00E+00	0.00E+00	0.00E+00	0.00E+00	0.00E+00	0.00E+00	0.00E+00	0.00E+00	0.00E+00	0.00E+00
3696	ALL	420670	3759403	2.18E-12	1YrCancerI	2.18E-12	0.00E+00	0.00E+00	0.00E+00	0.00E+00	0.00E+00	0.00E+00	0.00E+00	0.00E+00	0.00E+00	0.00E+00	0.00E+00
3697	ALL	420670	3758912	2.27E-12	1YrCancerI	2.27E-12	0.00E+00	0.00E+00	0.00E+00	0.00E+00	0.00E+00	0.00E+00	0.00E+00	0.00E+00	0.00E+00	0.00E+00	0.00E+00
3698	ALL	420670	3758420	2.18E-12	1YrCancerI	2.18E-12	0.00E+00	0.00E+00	0.00E+00	0.00E+00	0.00E+00	0.00E+00	0.00E+00	0.00E+00	0.00E+00	0.00E+00	0.00E+00
3699	ALL	420670	3757929	2.36E-12	1YrCancerI	2.36E-12	0.00E+00	0.00E+00	0.00E+00	0.00E+00	0.00E+00	0.00E+00	0.00E+00	0.00E+00	0.00E+00	0.00E+00	0.00E+00
3700	ALL	420670	3757437	2.50E-12	1YrCancerI	2.50E-12	0.00E+00	0.00E+00	0.00E+00	0.00E+00	0.00E+00	0.00E+00	0.00E+00	0.00E+00	0.00E+00	0.00E+00	0.00E+00
3701	ALL	420670	3756946	2.05E-12	1YrCancerI	2.05E-12	0.00E+00	0.00E+00	0.00E+00	0.00E+00	0.00E+00	0.00E+00	0.00E+00	0.00E+00	0.00E+00	0.00E+00	0.00E+00
3702	ALL	420670	3756454	2.05E-12	1YrCancerI	2.05E-12	0.00E+00	0.00E+00	0.00E+00	0.00E+00	0.00E+00	0.00E+00	0.00E+00	0.00E+00	0.00E+00	0.00E+00	0.00E+00
3703	ALL	420670	3755963	2.50E-12	1YrCancerI	2.50E-12	0.00E+00	0.00E+00	0.00E+00	0.00E+00	0.00E+00	0.00E+00	0.00E+00	0.00E+00	0.00E+00	0.00E+00	0.00E+00
3704	ALL	420670	3755472	2.68E-12	1YrCancerI	2.68E-12	0.00E+00	0.00E+00	0.00E+00	0.00E+00	0.00E+00	0.00E+00	0.00E+00	0.00E+00	0.00E+00	0.00E+00	0.00E+00
3705	ALL	420670	3754980	2.41E-12	1YrCancerI	2.41E-12	0.00E+00	0.00E+00	0.00E+00	0.00E+00	0.00E+00	0.00E+00	0.00E+00	0.00E+00	0.00E+00	0.00E+00	0.00E+00
3706	ALL	420670	3754489	2.10E-12	1YrCancerI	2.10E-12	0.00E+00	0.00E+00	0.00E+00	0.00E+00	0.00E+00	0.00E+00	0.00E+00	0.00E+00	0.00E+00	0.00E+00	0.00E+00
3707	ALL	420670	3753997	1.96E-12	1YrCancerI	1.96E-12	0.00E+00	0.00E+00	0.00E+00	0.00E+00	0.00E+00	0.00E+00	0.00E+00	0.00E+00	0.00E+00	0.00E+00	0.00E+00
3708	ALL	420670	3753506	1.92E-12	1YrCancerI	1.92E-12	0.00E+00	0.00E+00	0.00E+00	0.00E+00	0.00E+00	0.00E+00	0.00E+00	0.00E+00	0.00E+00	0.00E+00	0.00E+00
3709	ALL	420670	3753014	1.83E-12	1YrCancerI	1.83E-12	0.00E+00	0.00E+00	0.00E+00	0.00E+00	0.00E+00	0.00E+00	0.00E+00	0.00E+00	0.00E+00	0.00E+00	0.00E+00
3710	ALL	420670	3752523	1.83E-12	1YrCancerI	1.83E-12	0.00E+00	0.00E+00	0.00E+00	0.00E+00	0.00E+00	0.00E+00	0.00E+00	0.00E+00	0.00E+00	0.00E+00	0.00E+00
3711	ALL	420670	3752032	1.74E-12	1YrCancerI	1.74E-12	0.00E+00	0.00E+00	0.00E+00	0.00E+00	0.00E+00	0.00E+00	0.00E+00	0.00E+00	0.00E+00	0.00E+00	0.00E+00
3712	ALL	420670	3751540	1.69E-12	1YrCancerI	1.69E-12	0.00E+00	0.00E+00	0.00E+00	0.00E+00	0.00E+00	0.00E+00	0.00E+00	0.00E+00	0.00E+00	0.00E+00	0.00E+00
3713	ALL	421155.7	3768740	1.65E-11	1YrCancerI	1.65E-11	0.00E+00	0.00E+00	0.00E+00	0.00E+00	0.00E+00	0.00E+00	0.00E+00	0.00E+00	0.00E+00	0.00E+00	0.00E+00
3714	ALL	421155.7	3768249	1.72E-11	1YrCancerI	1.72E-11	0.00E+00	0.00E+00	0.00E+00	0.00E+00	0.00E+00	0.00E+00	0.00E+00	0.00E+00	0.00E+00	0.00E+00	0.00E+00
3715	ALL	421155.7	3767757	1.64E-11	1YrCancerI	1.64E-11	0.00E+00	0.00E+00	0.00E+00	0.00E+00	0.00E+00	0.00E+00	0.00E+00	0.00E+00	0.00E+00	0.00E+00	0.00E+00
3716	ALL	421155.7	3767266	1.49E-11	1YrCancerI	1.49E-11	0.00E+00	0.00E+00	0.00E+00	0.00E+00	0.00E+00	0.00E+00	0.00E+00	0.00E+00	0.00E+00	0.00E+00	0.00E+00
3717	ALL	421155.7	3766774	9.99E-12	1YrCancerI	9.99E-12	0.00E+00	0.00E+00	0.00E+00	0.00E+00	0.00E+00	0.00E+00	0.00E+00	0.00E+00	0.00E+00	0.00E+00	0.00E+00
3718	ALL	421155.7	3766283	9.59E-12	1YrCancerI	9.59E-12	0.00E+00	0.00E+00	0.00E+00	0.00E+00	0.00E+00	0.00E+00	0.00E+00	0.00E+00	0.00E+00	0.00E+00	0.00E+00
3719	ALL	421155.7	3765792	9.01E-12	1YrCancerI	9.01E-12	0.00E+00	0.00E+00	0.00E+00	0.00E+00	0.00E+00	0.00E+00	0.00E+00	0.00E+00	0.00E+00	0.00E+00	0.00E+00
3720	ALL	421155.7	3765300	8.52E-12	1YrCancerI	8.52E-12	0.00E+00	0.00E+00	0.00E+00	0.00E+00	0.00E+00	0.00E+00	0.00E+00	0.00E+00	0.00E+00	0.00E+00	0.00E+00
3721	ALL	421155.7	3764809	8.29E-12	1YrCancerI	8.29E-12	0.00E+00	0.00E+00	0.00E+00	0.00E+00	0.00E+00	0.00E+00	0.00E+00	0.00E+00	0.00E+00	0.00E+00	0.00E+00

3722	ALL	421155.7	3764317	7.40E-12	1YrCancerI	7.40E-12	0.00E+00	0.00E+00	0.00E+00	0.00E+00	0.00E+00	0.00E+00	0.00E+00	0.00E+00	0.00E+00	0.00E+00	0.00E+00
3723	ALL	421155.7	3763826	6.96E-12	1YrCancerI	6.96E-12	0.00E+00	0.00E+00	0.00E+00	0.00E+00	0.00E+00	0.00E+00	0.00E+00	0.00E+00	0.00E+00	0.00E+00	0.00E+00
3724	ALL	421155.7	3763334	6.11E-12	1YrCancerI	6.11E-12	0.00E+00	0.00E+00	0.00E+00	0.00E+00	0.00E+00	0.00E+00	0.00E+00	0.00E+00	0.00E+00	0.00E+00	0.00E+00
3725	ALL	421155.7	3762843	5.71E-12	1YrCancerI	5.71E-12	0.00E+00	0.00E+00	0.00E+00	0.00E+00	0.00E+00	0.00E+00	0.00E+00	0.00E+00	0.00E+00	0.00E+00	0.00E+00
3726	ALL	421155.7	3762352	5.31E-12	1YrCancerI	5.31E-12	0.00E+00	0.00E+00	0.00E+00	0.00E+00	0.00E+00	0.00E+00	0.00E+00	0.00E+00	0.00E+00	0.00E+00	0.00E+00
3727	ALL	421155.7	3761860	4.19E-12	1YrCancerI	4.19E-12	0.00E+00	0.00E+00	0.00E+00	0.00E+00	0.00E+00	0.00E+00	0.00E+00	0.00E+00	0.00E+00	0.00E+00	0.00E+00
3728	ALL	421155.7	3761369	2.76E-12	1YrCancerI	2.76E-12	0.00E+00	0.00E+00	0.00E+00	0.00E+00	0.00E+00	0.00E+00	0.00E+00	0.00E+00	0.00E+00	0.00E+00	0.00E+00
3729	ALL	421155.7	3760877	2.41E-12	1YrCancerI	2.41E-12	0.00E+00	0.00E+00	0.00E+00	0.00E+00	0.00E+00	0.00E+00	0.00E+00	0.00E+00	0.00E+00	0.00E+00	0.00E+00
3730	ALL	421155.7	3760386	2.32E-12	1YrCancerI	2.32E-12	0.00E+00	0.00E+00	0.00E+00	0.00E+00	0.00E+00	0.00E+00	0.00E+00	0.00E+00	0.00E+00	0.00E+00	0.00E+00
3731	ALL	421155.7	3759894	2.32E-12	1YrCancerI	2.32E-12	0.00E+00	0.00E+00	0.00E+00	0.00E+00	0.00E+00	0.00E+00	0.00E+00	0.00E+00	0.00E+00	0.00E+00	0.00E+00
3732	ALL	421155.7	3759403	2.45E-12	1YrCancerI	2.45E-12	0.00E+00	0.00E+00	0.00E+00	0.00E+00	0.00E+00	0.00E+00	0.00E+00	0.00E+00	0.00E+00	0.00E+00	0.00E+00
3733	ALL	421155.7	3758912	2.36E-12	1YrCancerI	2.36E-12	0.00E+00	0.00E+00	0.00E+00	0.00E+00	0.00E+00	0.00E+00	0.00E+00	0.00E+00	0.00E+00	0.00E+00	0.00E+00
3734	ALL	421155.7	3758420	2.10E-12	1YrCancerI	2.10E-12	0.00E+00	0.00E+00	0.00E+00	0.00E+00	0.00E+00	0.00E+00	0.00E+00	0.00E+00	0.00E+00	0.00E+00	0.00E+00
3735	ALL	421155.7	3757929	2.05E-12	1YrCancerI	2.05E-12	0.00E+00	0.00E+00	0.00E+00	0.00E+00	0.00E+00	0.00E+00	0.00E+00	0.00E+00	0.00E+00	0.00E+00	0.00E+00
3736	ALL	421155.7	3757437	1.69E-12	1YrCancerI	1.69E-12	0.00E+00	0.00E+00	0.00E+00	0.00E+00	0.00E+00	0.00E+00	0.00E+00	0.00E+00	0.00E+00	0.00E+00	0.00E+00
3737	ALL	421155.7	3756946	1.87E-12	1YrCancerI	1.87E-12	0.00E+00	0.00E+00	0.00E+00	0.00E+00	0.00E+00	0.00E+00	0.00E+00	0.00E+00	0.00E+00	0.00E+00	0.00E+00
3738	ALL	421155.7	3756454	2.18E-12	1YrCancerI	2.18E-12	0.00E+00	0.00E+00	0.00E+00	0.00E+00	0.00E+00	0.00E+00	0.00E+00	0.00E+00	0.00E+00	0.00E+00	0.00E+00
3739	ALL	421155.7	3755963	2.36E-12	1YrCancerI	2.36E-12	0.00E+00	0.00E+00	0.00E+00	0.00E+00	0.00E+00	0.00E+00	0.00E+00	0.00E+00	0.00E+00	0.00E+00	0.00E+00
3740	ALL	421155.7	3755472	2.54E-12	1YrCancerI	2.54E-12	0.00E+00	0.00E+00	0.00E+00	0.00E+00	0.00E+00	0.00E+00	0.00E+00	0.00E+00	0.00E+00	0.00E+00	0.00E+00
3741	ALL	421155.7	3754980	2.27E-12	1YrCancerI	2.27E-12	0.00E+00	0.00E+00	0.00E+00	0.00E+00	0.00E+00	0.00E+00	0.00E+00	0.00E+00	0.00E+00	0.00E+00	0.00E+00
3742	ALL	421155.7	3754489	2.27E-12	1YrCancerI	2.27E-12	0.00E+00	0.00E+00	0.00E+00	0.00E+00	0.00E+00	0.00E+00	0.00E+00	0.00E+00	0.00E+00	0.00E+00	0.00E+00
3743	ALL	421155.7	3753997	2.05E-12	1YrCancerI	2.05E-12	0.00E+00	0.00E+00	0.00E+00	0.00E+00	0.00E+00	0.00E+00	0.00E+00	0.00E+00	0.00E+00	0.00E+00	0.00E+00
3744	ALL	421155.7	3753506	1.92E-12	1YrCancerI	1.92E-12	0.00E+00	0.00E+00	0.00E+00	0.00E+00	0.00E+00	0.00E+00	0.00E+00	0.00E+00	0.00E+00	0.00E+00	0.00E+00
3745	ALL	421155.7	3753014	1.83E-12	1YrCancerI	1.83E-12	0.00E+00	0.00E+00	0.00E+00	0.00E+00	0.00E+00	0.00E+00	0.00E+00	0.00E+00	0.00E+00	0.00E+00	0.00E+00
3746	ALL	421155.7	3752523	1.74E-12	1YrCancerI	1.74E-12	0.00E+00	0.00E+00	0.00E+00	0.00E+00	0.00E+00	0.00E+00	0.00E+00	0.00E+00	0.00E+00	0.00E+00	0.00E+00
3747	ALL	421155.7	3752032	1.69E-12	1YrCancerI	1.69E-12	0.00E+00	0.00E+00	0.00E+00	0.00E+00	0.00E+00	0.00E+00	0.00E+00	0.00E+00	0.00E+00	0.00E+00	0.00E+00
3748	ALL	421155.7	3751540	1.65E-12	1YrCancerI	1.65E-12	0.00E+00	0.00E+00	0.00E+00	0.00E+00	0.00E+00	0.00E+00	0.00E+00	0.00E+00	0.00E+00	0.00E+00	0.00E+00
3749	ALL	421641.4	3768740	1.33E-11	1YrCancerI	1.33E-11	0.00E+00	0.00E+00	0.00E+00	0.00E+00	0.00E+00	0.00E+00	0.00E+00	0.00E+00	0.00E+00	0.00E+00	0.00E+00
3750	ALL	421641.4	3768249	1.58E-11	1YrCancerI	1.58E-11	0.00E+00	0.00E+00	0.00E+00	0.00E+00	0.00E+00	0.00E+00	0.00E+00	0.00E+00	0.00E+00	0.00E+00	0.00E+00
3751	ALL	421641.4	3767757	1.50E-11	1YrCancerI	1.50E-11	0.00E+00	0.00E+00	0.00E+00	0.00E+00	0.00E+00	0.00E+00	0.00E+00	0.00E+00	0.00E+00	0.00E+00	0.00E+00
3752	ALL	421641.4	3767266	1.28E-11	1YrCancerI	1.28E-11	0.00E+00	0.00E+00	0.00E+00	0.00E+00	0.00E+00	0.00E+00	0.00E+00	0.00E+00	0.00E+00	0.00E+00	0.00E+00
3753	ALL	421641.4	3766774	8.78E-12	1YrCancerI	8.78E-12	0.00E+00	0.00E+00	0.00E+00	0.00E+00	0.00E+00	0.00E+00	0.00E+00	0.00E+00	0.00E+00	0.00E+00	0.00E+00
3754	ALL	421641.4	3766283	8.29E-12	1YrCancerI	8.29E-12	0.00E+00	0.00E+00	0.00E+00	0.00E+00	0.00E+00	0.00E+00	0.00E+00	0.00E+00	0.00E+00	0.00E+00	0.00E+00
3755	ALL	421641.4	3765792	8.78E-12	1YrCancerI	8.78E-12	0.00E+00	0.00E+00	0.00E+00	0.00E+00	0.00E+00	0.00E+00	0.00E+00	0.00E+00	0.00E+00	0.00E+00	0.00E+00
3756	ALL	421641.4	3765300	8.25E-12	1YrCancerI	8.25E-12	0.00E+00	0.00E+00	0.00E+00	0.00E+00	0.00E+00	0.00E+00	0.00E+00	0.00E+00	0.00E+00	0.00E+00	0.00E+00
3757	ALL	421641.4	3764809	7.58E-12	1YrCancerI	7.58E-12	0.00E+00	0.00E+00	0.00E+00	0.00E+00	0.00E+00	0.00E+00	0.00E+00	0.00E+00	0.00E+00	0.00E+00	0.00E+00
3758	ALL	421641.4	3764317	6.87E-12	1YrCancerI	6.87E-12	0.00E+00	0.00E+00	0.00E+00	0.00E+00	0.00E+00	0.00E+00	0.00E+00	0.00E+00	0.00E+00	0.00E+00	0.00E+00
3759	ALL	421641.4	3763826	6.29E-12	1YrCancerI	6.29E-12	0.00E+00	0.00E+00	0.00E+00	0.00E+00	0.00E+00	0.00E+00	0.00E+00	0.00E+00	0.00E+00	0.00E+00	0.00E+00
3760	ALL	421641.4	3763334	5.62E-12	1YrCancerI	5.62E-12	0.00E+00	0.00E+00	0.00E+00	0.00E+00	0.00E+00	0.00E+00	0.00E+00	0.00E+00	0.00E+00	0.00E+00	0.00E+00
3761	ALL	421641.4	3762843	5.26E-12	1YrCancerI	5.26E-12	0.00E+00	0.00E+00	0.00E+00	0.00E+00	0.00E+00	0.00E+00	0.00E+00	0.00E+00	0.00E+00	0.00E+00	0.00E+00
3762	ALL	421641.4	3762352	4.90E-12	1YrCancerI	4.90E-12	0.00E+00	0.00E+00	0.00E+00	0.00E+00	0.00E+00	0.00E+00	0.00E+00	0.00E+00	0.00E+00	0.00E+00	0.00E+00
3763	ALL	421641.4	3761860	3.79E-12	1YrCancerI	3.79E-12	0.00E+00	0.00E+00	0.00E+00	0.00E+00	0.00E+00	0.00E+00	0.00E+00	0.00E+00	0.00E+00	0.00E+00	0.00E+00
3764	ALL	421641.4	3761369	2.63E-12	1YrCancerI	2.63E-12	0.00E+00	0.00E+00	0.00E+00	0.00E+00	0.00E+00	0.00E+00	0.00E+00	0.00E+00	0.00E+00	0.00E+00	0.00E+00
3765	ALL	421641.4	3760877	2.32E-12	1YrCancerI	2.32E-12	0.00E+00	0.00E+00	0.00E+00	0.00E+00	0.00E+00	0.00E+00	0.00E+00	0.00E+00	0.00E+00	0.00E+00	0.00E+00
3766	ALL	421641.4	3760386	2.18E-12	1YrCancerI	2.18E-12	0.00E+00	0.00E+00	0.00E+00	0.00E+00	0.00E+00	0.00E+00	0.00E+00	0.00E+00	0.00E+00	0.00E+00	0.00E+00
3767	ALL	421641.4	3759894	2.36E-12	1YrCancerI	2.36E-12	0.00E+00	0.00E+00	0.00E+00	0.00E+00	0.00E+00	0.00E+00	0.00E+00	0.00E+00	0.00E+00	0.00E+00	0.00E+00
3768	ALL	421641.4	3759403	2.32E-12	1YrCancerI	2.32E-12	0.00E+00	0.00E+00	0.00E+00	0.00E+00	0.00E+00	0.00E+00	0.00E+00	0.00E+00	0.00E+00	0.00E+00	0.00E+00
3769	ALL	421641.4	3758912	2.32E-12	1YrCancerI	2.32E-12	0.00E+00	0.00E+00	0.00E+00	0.00E+00	0.00E+00	0.00E+00	0.00E+00	0.00E+00	0.00E+00	0.00E+00	0.00E+00
3770	ALL	421641.4	3758420	2.05E-12	1YrCancerI	2.05E-12	0.00E+00	0.00E+00	0.00E+00	0.00E+00	0.00E+00	0.00E+00	0.00E+00	0.00E+00	0.00E+00	0.00E+00	0.00E+00
3771	ALL	421641.4	3757929	1.78E-12	1YrCancerI	1.78E-12	0.00E+00	0.00E+00	0.00E+00	0.00E+00	0.00E+00	0.00E+00	0.00E+00	0.00E+00	0.00E+00	0.00E+00	0.00E+00
3772	ALL	421641.4	3757437	1.69E-12	1YrCancerI	1.69E-12	0.00E+00	0.00E+00	0.00E+00	0.00E+00	0.00E+00	0.00E+00	0.00E+00	0.00E+00	0.00E+00	0.00E+00	0.00E+00

3773	ALL	421641.4	3756946	1.87E-12	1YrCancerI	1.87E-12	0.00E+00	0.00E+00	0.00E+00	0.00E+00	0.00E+00	0.00E+00	0.00E+00	0.00E+00	0.00E+00	0.00E+00	0.00E+00
3774	ALL	421641.4	3756454	2.23E-12	1YrCancerI	2.23E-12	0.00E+00	0.00E+00	0.00E+00	0.00E+00	0.00E+00	0.00E+00	0.00E+00	0.00E+00	0.00E+00	0.00E+00	0.00E+00
3775	ALL	421641.4	3755963	2.45E-12	1YrCancerI	2.45E-12	0.00E+00	0.00E+00	0.00E+00	0.00E+00	0.00E+00	0.00E+00	0.00E+00	0.00E+00	0.00E+00	0.00E+00	0.00E+00
3776	ALL	421641.4	3755472	2.05E-12	1YrCancerI	2.05E-12	0.00E+00	0.00E+00	0.00E+00	0.00E+00	0.00E+00	0.00E+00	0.00E+00	0.00E+00	0.00E+00	0.00E+00	0.00E+00
3777	ALL	421641.4	3754980	2.27E-12	1YrCancerI	2.27E-12	0.00E+00	0.00E+00	0.00E+00	0.00E+00	0.00E+00	0.00E+00	0.00E+00	0.00E+00	0.00E+00	0.00E+00	0.00E+00
3778	ALL	421641.4	3754489	2.32E-12	1YrCancerI	2.32E-12	0.00E+00	0.00E+00	0.00E+00	0.00E+00	0.00E+00	0.00E+00	0.00E+00	0.00E+00	0.00E+00	0.00E+00	0.00E+00
3779	ALL	421641.4	3753997	2.14E-12	1YrCancerI	2.14E-12	0.00E+00	0.00E+00	0.00E+00	0.00E+00	0.00E+00	0.00E+00	0.00E+00	0.00E+00	0.00E+00	0.00E+00	0.00E+00
3780	ALL	421641.4	3753506	1.96E-12	1YrCancerI	1.96E-12	0.00E+00	0.00E+00	0.00E+00	0.00E+00	0.00E+00	0.00E+00	0.00E+00	0.00E+00	0.00E+00	0.00E+00	0.00E+00
3781	ALL	421641.4	3753014	1.83E-12	1YrCancerI	1.83E-12	0.00E+00	0.00E+00	0.00E+00	0.00E+00	0.00E+00	0.00E+00	0.00E+00	0.00E+00	0.00E+00	0.00E+00	0.00E+00
3782	ALL	421641.4	3752523	1.69E-12	1YrCancerI	1.69E-12	0.00E+00	0.00E+00	0.00E+00	0.00E+00	0.00E+00	0.00E+00	0.00E+00	0.00E+00	0.00E+00	0.00E+00	0.00E+00
3783	ALL	421641.4	3752032	1.65E-12	1YrCancerI	1.65E-12	0.00E+00	0.00E+00	0.00E+00	0.00E+00	0.00E+00	0.00E+00	0.00E+00	0.00E+00	0.00E+00	0.00E+00	0.00E+00
3784	ALL	421641.4	3751540	1.56E-12	1YrCancerI	1.56E-12	0.00E+00	0.00E+00	0.00E+00	0.00E+00	0.00E+00	0.00E+00	0.00E+00	0.00E+00	0.00E+00	0.00E+00	0.00E+00
3785	ALL	422127.2	3768740	1.37E-11	1YrCancerI	1.37E-11	0.00E+00	0.00E+00	0.00E+00	0.00E+00	0.00E+00	0.00E+00	0.00E+00	0.00E+00	0.00E+00	0.00E+00	0.00E+00
3786	ALL	422127.2	3768249	1.39E-11	1YrCancerI	1.39E-11	0.00E+00	0.00E+00	0.00E+00	0.00E+00	0.00E+00	0.00E+00	0.00E+00	0.00E+00	0.00E+00	0.00E+00	0.00E+00
3787	ALL	422127.2	3767757	1.24E-11	1YrCancerI	1.24E-11	0.00E+00	0.00E+00	0.00E+00	0.00E+00	0.00E+00	0.00E+00	0.00E+00	0.00E+00	0.00E+00	0.00E+00	0.00E+00
3788	ALL	422127.2	3767266	1.12E-11	1YrCancerI	1.12E-11	0.00E+00	0.00E+00	0.00E+00	0.00E+00	0.00E+00	0.00E+00	0.00E+00	0.00E+00	0.00E+00	0.00E+00	0.00E+00
3789	ALL	422127.2	3766774	9.18E-12	1YrCancerI	9.18E-12	0.00E+00	0.00E+00	0.00E+00	0.00E+00	0.00E+00	0.00E+00	0.00E+00	0.00E+00	0.00E+00	0.00E+00	0.00E+00
3790	ALL	422127.2	3766283	8.34E-12	1YrCancerI	8.34E-12	0.00E+00	0.00E+00	0.00E+00	0.00E+00	0.00E+00	0.00E+00	0.00E+00	0.00E+00	0.00E+00	0.00E+00	0.00E+00
3791	ALL	422127.2	3765792	7.27E-12	1YrCancerI	7.27E-12	0.00E+00	0.00E+00	0.00E+00	0.00E+00	0.00E+00	0.00E+00	0.00E+00	0.00E+00	0.00E+00	0.00E+00	0.00E+00
3792	ALL	422127.2	3765300	7.22E-12	1YrCancerI	7.22E-12	0.00E+00	0.00E+00	0.00E+00	0.00E+00	0.00E+00	0.00E+00	0.00E+00	0.00E+00	0.00E+00	0.00E+00	0.00E+00
3793	ALL	422127.2	3764809	6.55E-12	1YrCancerI	6.55E-12	0.00E+00	0.00E+00	0.00E+00	0.00E+00	0.00E+00	0.00E+00	0.00E+00	0.00E+00	0.00E+00	0.00E+00	0.00E+00
3794	ALL	422127.2	3764317	6.15E-12	1YrCancerI	6.15E-12	0.00E+00	0.00E+00	0.00E+00	0.00E+00	0.00E+00	0.00E+00	0.00E+00	0.00E+00	0.00E+00	0.00E+00	0.00E+00
3795	ALL	422127.2	3763826	5.84E-12	1YrCancerI	5.84E-12	0.00E+00	0.00E+00	0.00E+00	0.00E+00	0.00E+00	0.00E+00	0.00E+00	0.00E+00	0.00E+00	0.00E+00	0.00E+00
3796	ALL	422127.2	3763334	5.31E-12	1YrCancerI	5.31E-12	0.00E+00	0.00E+00	0.00E+00	0.00E+00	0.00E+00	0.00E+00	0.00E+00	0.00E+00	0.00E+00	0.00E+00	0.00E+00
3797	ALL	422127.2	3762843	4.90E-12	1YrCancerI	4.90E-12	0.00E+00	0.00E+00	0.00E+00	0.00E+00	0.00E+00	0.00E+00	0.00E+00	0.00E+00	0.00E+00	0.00E+00	0.00E+00
3798	ALL	422127.2	3762352	4.59E-12	1YrCancerI	4.59E-12	0.00E+00	0.00E+00	0.00E+00	0.00E+00	0.00E+00	0.00E+00	0.00E+00	0.00E+00	0.00E+00	0.00E+00	0.00E+00
3799	ALL	422127.2	3761860	3.66E-12	1YrCancerI	3.66E-12	0.00E+00	0.00E+00	0.00E+00	0.00E+00	0.00E+00	0.00E+00	0.00E+00	0.00E+00	0.00E+00	0.00E+00	0.00E+00
3800	ALL	422127.2	3761369	2.68E-12	1YrCancerI	2.68E-12	0.00E+00	0.00E+00	0.00E+00	0.00E+00	0.00E+00	0.00E+00	0.00E+00	0.00E+00	0.00E+00	0.00E+00	0.00E+00
3801	ALL	422127.2	3760877	2.18E-12	1YrCancerI	2.18E-12	0.00E+00	0.00E+00	0.00E+00	0.00E+00	0.00E+00	0.00E+00	0.00E+00	0.00E+00	0.00E+00	0.00E+00	0.00E+00
3802	ALL	422127.2	3760386	2.41E-12	1YrCancerI	2.41E-12	0.00E+00	0.00E+00	0.00E+00	0.00E+00	0.00E+00	0.00E+00	0.00E+00	0.00E+00	0.00E+00	0.00E+00	0.00E+00
3803	ALL	422127.2	3759894	2.36E-12	1YrCancerI	2.36E-12	0.00E+00	0.00E+00	0.00E+00	0.00E+00	0.00E+00	0.00E+00	0.00E+00	0.00E+00	0.00E+00	0.00E+00	0.00E+00
3804	ALL	422127.2	3759403	2.18E-12	1YrCancerI	2.18E-12	0.00E+00	0.00E+00	0.00E+00	0.00E+00	0.00E+00	0.00E+00	0.00E+00	0.00E+00	0.00E+00	0.00E+00	0.00E+00
3805	ALL	422127.2	3758912	2.23E-12	1YrCancerI	2.23E-12	0.00E+00	0.00E+00	0.00E+00	0.00E+00	0.00E+00	0.00E+00	0.00E+00	0.00E+00	0.00E+00	0.00E+00	0.00E+00
3806	ALL	422127.2	3758420	1.96E-12	1YrCancerI	1.96E-12	0.00E+00	0.00E+00	0.00E+00	0.00E+00	0.00E+00	0.00E+00	0.00E+00	0.00E+00	0.00E+00	0.00E+00	0.00E+00
3807	ALL	422127.2	3757929	1.61E-12	1YrCancerI	1.61E-12	0.00E+00	0.00E+00	0.00E+00	0.00E+00	0.00E+00	0.00E+00	0.00E+00	0.00E+00	0.00E+00	0.00E+00	0.00E+00
3808	ALL	422127.2	3757437	1.56E-12	1YrCancerI	1.56E-12	0.00E+00	0.00E+00	0.00E+00	0.00E+00	0.00E+00	0.00E+00	0.00E+00	0.00E+00	0.00E+00	0.00E+00	0.00E+00
3809	ALL	422127.2	3756946	1.78E-12	1YrCancerI	1.78E-12	0.00E+00	0.00E+00	0.00E+00	0.00E+00	0.00E+00	0.00E+00	0.00E+00	0.00E+00	0.00E+00	0.00E+00	0.00E+00
3810	ALL	422127.2	3756454	1.96E-12	1YrCancerI	1.96E-12	0.00E+00	0.00E+00	0.00E+00	0.00E+00	0.00E+00	0.00E+00	0.00E+00	0.00E+00	0.00E+00	0.00E+00	0.00E+00
3811	ALL	422127.2	3755963	1.69E-12	1YrCancerI	1.69E-12	0.00E+00	0.00E+00	0.00E+00	0.00E+00	0.00E+00	0.00E+00	0.00E+00	0.00E+00	0.00E+00	0.00E+00	0.00E+00
3812	ALL	422127.2	3755472	1.96E-12	1YrCancerI	1.96E-12	0.00E+00	0.00E+00	0.00E+00	0.00E+00	0.00E+00	0.00E+00	0.00E+00	0.00E+00	0.00E+00	0.00E+00	0.00E+00
3813	ALL	422127.2	3754980	2.01E-12	1YrCancerI	2.01E-12	0.00E+00	0.00E+00	0.00E+00	0.00E+00	0.00E+00	0.00E+00	0.00E+00	0.00E+00	0.00E+00	0.00E+00	0.00E+00
3814	ALL	422127.2	3754489	2.23E-12	1YrCancerI	2.23E-12	0.00E+00	0.00E+00	0.00E+00	0.00E+00	0.00E+00	0.00E+00	0.00E+00	0.00E+00	0.00E+00	0.00E+00	0.00E+00
3815	ALL	422127.2	3753997	2.14E-12	1YrCancerI	2.14E-12	0.00E+00	0.00E+00	0.00E+00	0.00E+00	0.00E+00	0.00E+00	0.00E+00	0.00E+00	0.00E+00	0.00E+00	0.00E+00
3816	ALL	422127.2	3753506	2.01E-12	1YrCancerI	2.01E-12	0.00E+00	0.00E+00	0.00E+00	0.00E+00	0.00E+00	0.00E+00	0.00E+00	0.00E+00	0.00E+00	0.00E+00	0.00E+00
3817	ALL	422127.2	3753014	1.83E-12	1YrCancerI	1.83E-12	0.00E+00	0.00E+00	0.00E+00	0.00E+00	0.00E+00	0.00E+00	0.00E+00	0.00E+00	0.00E+00	0.00E+00	0.00E+00
3818	ALL	422127.2	3752523	1.69E-12	1YrCancerI	1.69E-12	0.00E+00	0.00E+00	0.00E+00	0.00E+00	0.00E+00	0.00E+00	0.00E+00	0.00E+00	0.00E+00	0.00E+00	0.00E+00
3819	ALL	422127.2	3752032	1.61E-12	1YrCancerI	1.61E-12	0.00E+00	0.00E+00	0.00E+00	0.00E+00	0.00E+00	0.00E+00	0.00E+00	0.00E+00	0.00E+00	0.00E+00	0.00E+00
3820	ALL	422127.2	3751540	1.56E-12	1YrCancerI	1.56E-12	0.00E+00	0.00E+00	0.00E+00	0.00E+00	0.00E+00	0.00E+00	0.00E+00	0.00E+00	0.00E+00	0.00E+00	0.00E+00
3821	ALL	422612.8	3768740	1.24E-11	1YrCancerI	1.24E-11	0.00E+00	0.00E+00	0.00E+00	0.00E+00	0.00E+00	0.00E+00	0.00E+00	0.00E+00	0.00E+00	0.00E+00	0.00E+00
3822	ALL	422612.8	3768249	1.16E-11	1YrCancerI	1.16E-11	0.00E+00	0.00E+00	0.00E+00	0.00E+00	0.00E+00	0.00E+00	0.00E+00	0.00E+00	0.00E+00	0.00E+00	0.00E+00
3823	ALL	422612.8	3767757	1.16E-11	1YrCancerI	1.16E-11	0.00E+00	0.00E+00	0.00E+00	0.00E+00	0.00E+00	0.00E+00	0.00E+00	0.00E+00	0.00E+00	0.00E+00	0.00E+00

3824	ALL	422612.8	3767266	9.18E-12	1YrCancerI	9.18E-12	0.00E+00	0.00E+00	0.00E+00	0.00E+00	0.00E+00	0.00E+00	0.00E+00	0.00E+00	0.00E+00	0.00E+00	0.00E+00
3825	ALL	422612.8	3766774	9.18E-12	1YrCancerI	9.18E-12	0.00E+00	0.00E+00	0.00E+00	0.00E+00	0.00E+00	0.00E+00	0.00E+00	0.00E+00	0.00E+00	0.00E+00	0.00E+00
3826	ALL	422612.8	3766283	8.78E-12	1YrCancerI	8.78E-12	0.00E+00	0.00E+00	0.00E+00	0.00E+00	0.00E+00	0.00E+00	0.00E+00	0.00E+00	0.00E+00	0.00E+00	0.00E+00
3827	ALL	422612.8	3765792	6.82E-12	1YrCancerI	6.82E-12	0.00E+00	0.00E+00	0.00E+00	0.00E+00	0.00E+00	0.00E+00	0.00E+00	0.00E+00	0.00E+00	0.00E+00	0.00E+00
3828	ALL	422612.8	3765300	6.78E-12	1YrCancerI	6.78E-12	0.00E+00	0.00E+00	0.00E+00	0.00E+00	0.00E+00	0.00E+00	0.00E+00	0.00E+00	0.00E+00	0.00E+00	0.00E+00
3829	ALL	422612.8	3764809	6.15E-12	1YrCancerI	6.15E-12	0.00E+00	0.00E+00	0.00E+00	0.00E+00	0.00E+00	0.00E+00	0.00E+00	0.00E+00	0.00E+00	0.00E+00	0.00E+00
3830	ALL	422612.8	3764317	5.75E-12	1YrCancerI	5.75E-12	0.00E+00	0.00E+00	0.00E+00	0.00E+00	0.00E+00	0.00E+00	0.00E+00	0.00E+00	0.00E+00	0.00E+00	0.00E+00
3831	ALL	422612.8	3763826	5.44E-12	1YrCancerI	5.44E-12	0.00E+00	0.00E+00	0.00E+00	0.00E+00	0.00E+00	0.00E+00	0.00E+00	0.00E+00	0.00E+00	0.00E+00	0.00E+00
3832	ALL	422612.8	3763334	4.82E-12	1YrCancerI	4.82E-12	0.00E+00	0.00E+00	0.00E+00	0.00E+00	0.00E+00	0.00E+00	0.00E+00	0.00E+00	0.00E+00	0.00E+00	0.00E+00
3833	ALL	422612.8	3762843	4.28E-12	1YrCancerI	4.28E-12	0.00E+00	0.00E+00	0.00E+00	0.00E+00	0.00E+00	0.00E+00	0.00E+00	0.00E+00	0.00E+00	0.00E+00	0.00E+00
3834	ALL	422612.8	3762352	4.19E-12	1YrCancerI	4.19E-12	0.00E+00	0.00E+00	0.00E+00	0.00E+00	0.00E+00	0.00E+00	0.00E+00	0.00E+00	0.00E+00	0.00E+00	0.00E+00
3835	ALL	422612.8	3761860	3.39E-12	1YrCancerI	3.39E-12	0.00E+00	0.00E+00	0.00E+00	0.00E+00	0.00E+00	0.00E+00	0.00E+00	0.00E+00	0.00E+00	0.00E+00	0.00E+00
3836	ALL	422612.8	3761369	2.32E-12	1YrCancerI	2.32E-12	0.00E+00	0.00E+00	0.00E+00	0.00E+00	0.00E+00	0.00E+00	0.00E+00	0.00E+00	0.00E+00	0.00E+00	0.00E+00
3837	ALL	422612.8	3760877	1.96E-12	1YrCancerI	1.96E-12	0.00E+00	0.00E+00	0.00E+00	0.00E+00	0.00E+00	0.00E+00	0.00E+00	0.00E+00	0.00E+00	0.00E+00	0.00E+00
3838	ALL	422612.8	3760386	2.18E-12	1YrCancerI	2.18E-12	0.00E+00	0.00E+00	0.00E+00	0.00E+00	0.00E+00	0.00E+00	0.00E+00	0.00E+00	0.00E+00	0.00E+00	0.00E+00
3839	ALL	422612.8	3759894	2.32E-12	1YrCancerI	2.32E-12	0.00E+00	0.00E+00	0.00E+00	0.00E+00	0.00E+00	0.00E+00	0.00E+00	0.00E+00	0.00E+00	0.00E+00	0.00E+00
3840	ALL	422612.8	3759403	2.05E-12	1YrCancerI	2.05E-12	0.00E+00	0.00E+00	0.00E+00	0.00E+00	0.00E+00	0.00E+00	0.00E+00	0.00E+00	0.00E+00	0.00E+00	0.00E+00
3841	ALL	422612.8	3758912	1.74E-12	1YrCancerI	1.74E-12	0.00E+00	0.00E+00	0.00E+00	0.00E+00	0.00E+00	0.00E+00	0.00E+00	0.00E+00	0.00E+00	0.00E+00	0.00E+00
3842	ALL	422612.8	3758420	1.69E-12	1YrCancerI	1.69E-12	0.00E+00	0.00E+00	0.00E+00	0.00E+00	0.00E+00	0.00E+00	0.00E+00	0.00E+00	0.00E+00	0.00E+00	0.00E+00
3843	ALL	422612.8	3757929	1.74E-12	1YrCancerI	1.74E-12	0.00E+00	0.00E+00	0.00E+00	0.00E+00	0.00E+00	0.00E+00	0.00E+00	0.00E+00	0.00E+00	0.00E+00	0.00E+00
3844	ALL	422612.8	3757437	1.69E-12	1YrCancerI	1.69E-12	0.00E+00	0.00E+00	0.00E+00	0.00E+00	0.00E+00	0.00E+00	0.00E+00	0.00E+00	0.00E+00	0.00E+00	0.00E+00
3845	ALL	422612.8	3756946	1.74E-12	1YrCancerI	1.74E-12	0.00E+00	0.00E+00	0.00E+00	0.00E+00	0.00E+00	0.00E+00	0.00E+00	0.00E+00	0.00E+00	0.00E+00	0.00E+00
3846	ALL	422612.8	3756454	1.47E-12	1YrCancerI	1.47E-12	0.00E+00	0.00E+00	0.00E+00	0.00E+00	0.00E+00	0.00E+00	0.00E+00	0.00E+00	0.00E+00	0.00E+00	0.00E+00
3847	ALL	422612.8	3755963	1.47E-12	1YrCancerI	1.47E-12	0.00E+00	0.00E+00	0.00E+00	0.00E+00	0.00E+00	0.00E+00	0.00E+00	0.00E+00	0.00E+00	0.00E+00	0.00E+00
3848	ALL	422612.8	3755472	1.61E-12	1YrCancerI	1.61E-12	0.00E+00	0.00E+00	0.00E+00	0.00E+00	0.00E+00	0.00E+00	0.00E+00	0.00E+00	0.00E+00	0.00E+00	0.00E+00
3849	ALL	422612.8	3754980	1.87E-12	1YrCancerI	1.87E-12	0.00E+00	0.00E+00	0.00E+00	0.00E+00	0.00E+00	0.00E+00	0.00E+00	0.00E+00	0.00E+00	0.00E+00	0.00E+00
3850	ALL	422612.8	3754489	2.01E-12	1YrCancerI	2.01E-12	0.00E+00	0.00E+00	0.00E+00	0.00E+00	0.00E+00	0.00E+00	0.00E+00	0.00E+00	0.00E+00	0.00E+00	0.00E+00
3851	ALL	422612.8	3753997	2.10E-12	1YrCancerI	2.10E-12	0.00E+00	0.00E+00	0.00E+00	0.00E+00	0.00E+00	0.00E+00	0.00E+00	0.00E+00	0.00E+00	0.00E+00	0.00E+00
3852	ALL	422612.8	3753506	2.01E-12	1YrCancerI	2.01E-12	0.00E+00	0.00E+00	0.00E+00	0.00E+00	0.00E+00	0.00E+00	0.00E+00	0.00E+00	0.00E+00	0.00E+00	0.00E+00
3853	ALL	422612.8	3753014	1.87E-12	1YrCancerI	1.87E-12	0.00E+00	0.00E+00	0.00E+00	0.00E+00	0.00E+00	0.00E+00	0.00E+00	0.00E+00	0.00E+00	0.00E+00	0.00E+00
3854	ALL	422612.8	3752523	1.69E-12	1YrCancerI	1.69E-12	0.00E+00	0.00E+00	0.00E+00	0.00E+00	0.00E+00	0.00E+00	0.00E+00	0.00E+00	0.00E+00	0.00E+00	0.00E+00
3855	ALL	422612.8	3752032	1.61E-12	1YrCancerI	1.61E-12	0.00E+00	0.00E+00	0.00E+00	0.00E+00	0.00E+00	0.00E+00	0.00E+00	0.00E+00	0.00E+00	0.00E+00	0.00E+00
3856	ALL	422612.8	3751540	1.52E-12	1YrCancerI	1.52E-12	0.00E+00	0.00E+00	0.00E+00	0.00E+00	0.00E+00	0.00E+00	0.00E+00	0.00E+00	0.00E+00	0.00E+00	0.00E+00
3857	ALL	423098.6	3768740	1.16E-11	1YrCancerI	1.16E-11	0.00E+00	0.00E+00	0.00E+00	0.00E+00	0.00E+00	0.00E+00	0.00E+00	0.00E+00	0.00E+00	0.00E+00	0.00E+00
3858	ALL	423098.6	3768249	9.99E-12	1YrCancerI	9.99E-12	0.00E+00	0.00E+00	0.00E+00	0.00E+00	0.00E+00	0.00E+00	0.00E+00	0.00E+00	0.00E+00	0.00E+00	0.00E+00
3859	ALL	423098.6	3767757	9.76E-12	1YrCancerI	9.76E-12	0.00E+00	0.00E+00	0.00E+00	0.00E+00	0.00E+00	0.00E+00	0.00E+00	0.00E+00	0.00E+00	0.00E+00	0.00E+00
3860	ALL	423098.6	3767266	7.89E-12	1YrCancerI	7.89E-12	0.00E+00	0.00E+00	0.00E+00	0.00E+00	0.00E+00	0.00E+00	0.00E+00	0.00E+00	0.00E+00	0.00E+00	0.00E+00
3861	ALL	423098.6	3766774	7.76E-12	1YrCancerI	7.76E-12	0.00E+00	0.00E+00	0.00E+00	0.00E+00	0.00E+00	0.00E+00	0.00E+00	0.00E+00	0.00E+00	0.00E+00	0.00E+00
3862	ALL	423098.6	3766283	7.09E-12	1YrCancerI	7.09E-12	0.00E+00	0.00E+00	0.00E+00	0.00E+00	0.00E+00	0.00E+00	0.00E+00	0.00E+00	0.00E+00	0.00E+00	0.00E+00
3863	ALL	423098.6	3765792	6.51E-12	1YrCancerI	6.51E-12	0.00E+00	0.00E+00	0.00E+00	0.00E+00	0.00E+00	0.00E+00	0.00E+00	0.00E+00	0.00E+00	0.00E+00	0.00E+00
3864	ALL	423098.6	3765300	6.38E-12	1YrCancerI	6.38E-12	0.00E+00	0.00E+00	0.00E+00	0.00E+00	0.00E+00	0.00E+00	0.00E+00	0.00E+00	0.00E+00	0.00E+00	0.00E+00
3865	ALL	423098.6	3764809	5.80E-12	1YrCancerI	5.80E-12	0.00E+00	0.00E+00	0.00E+00	0.00E+00	0.00E+00	0.00E+00	0.00E+00	0.00E+00	0.00E+00	0.00E+00	0.00E+00
3866	ALL	423098.6	3764317	5.48E-12	1YrCancerI	5.48E-12	0.00E+00	0.00E+00	0.00E+00	0.00E+00	0.00E+00	0.00E+00	0.00E+00	0.00E+00	0.00E+00	0.00E+00	0.00E+00
3867	ALL	423098.6	3763826	4.95E-12	1YrCancerI	4.95E-12	0.00E+00	0.00E+00	0.00E+00	0.00E+00	0.00E+00	0.00E+00	0.00E+00	0.00E+00	0.00E+00	0.00E+00	0.00E+00
3868	ALL	423098.6	3763334	4.01E-12	1YrCancerI	4.01E-12	0.00E+00	0.00E+00	0.00E+00	0.00E+00	0.00E+00	0.00E+00	0.00E+00	0.00E+00	0.00E+00	0.00E+00	0.00E+00
3869	ALL	423098.6	3762843	4.19E-12	1YrCancerI	4.19E-12	0.00E+00	0.00E+00	0.00E+00	0.00E+00	0.00E+00	0.00E+00	0.00E+00	0.00E+00	0.00E+00	0.00E+00	0.00E+00
3870	ALL	423098.6	3762352	3.70E-12	1YrCancerI	3.70E-12	0.00E+00	0.00E+00	0.00E+00	0.00E+00	0.00E+00	0.00E+00	0.00E+00	0.00E+00	0.00E+00	0.00E+00	0.00E+00
3871	ALL	423098.6	3761860	2.81E-12	1YrCancerI	2.81E-12	0.00E+00	0.00E+00	0.00E+00	0.00E+00	0.00E+00	0.00E+00	0.00E+00	0.00E+00	0.00E+00	0.00E+00	0.00E+00
3872	ALL	423098.6	3761369	2.27E-12	1YrCancerI	2.27E-12	0.00E+00	0.00E+00	0.00E+00	0.00E+00	0.00E+00	0.00E+00	0.00E+00	0.00E+00	0.00E+00	0.00E+00	0.00E+00
3873	ALL	423098.6	3760877	1.92E-12	1YrCancerI	1.92E-12	0.00E+00	0.00E+00	0.00E+00	0.00E+00	0.00E+00	0.00E+00	0.00E+00	0.00E+00	0.00E+00	0.00E+00	0.00E+00
3874	ALL	423098.6	3760386	1.96E-12	1YrCancerI	1.96E-12	0.00E+00	0.00E+00	0.00E+00	0.00E+00	0.00E+00	0.00E+00	0.00E+00	0.00E+00	0.00E+00	0.00E+00	0.00E+00

3875	ALL	423098.6	3759894	2.18E-12	1YrCancerI	2.18E-12	0.00E+00	0.00E+00	0.00E+00	0.00E+00	0.00E+00	0.00E+00	0.00E+00	0.00E+00	0.00E+00	0.00E+00	0.00E+00
3876	ALL	423098.6	3759403	1.69E-12	1YrCancerI	1.69E-12	0.00E+00	0.00E+00	0.00E+00	0.00E+00	0.00E+00	0.00E+00	0.00E+00	0.00E+00	0.00E+00	0.00E+00	0.00E+00
3877	ALL	423098.6	3758912	1.56E-12	1YrCancerI	1.56E-12	0.00E+00	0.00E+00	0.00E+00	0.00E+00	0.00E+00	0.00E+00	0.00E+00	0.00E+00	0.00E+00	0.00E+00	0.00E+00
3878	ALL	423098.6	3758420	1.92E-12	1YrCancerI	1.92E-12	0.00E+00	0.00E+00	0.00E+00	0.00E+00	0.00E+00	0.00E+00	0.00E+00	0.00E+00	0.00E+00	0.00E+00	0.00E+00
3879	ALL	423098.6	3757929	1.87E-12	1YrCancerI	1.87E-12	0.00E+00	0.00E+00	0.00E+00	0.00E+00	0.00E+00	0.00E+00	0.00E+00	0.00E+00	0.00E+00	0.00E+00	0.00E+00
3880	ALL	423098.6	3757437	1.65E-12	1YrCancerI	1.65E-12	0.00E+00	0.00E+00	0.00E+00	0.00E+00	0.00E+00	0.00E+00	0.00E+00	0.00E+00	0.00E+00	0.00E+00	0.00E+00
3881	ALL	423098.6	3756946	1.52E-12	1YrCancerI	1.52E-12	0.00E+00	0.00E+00	0.00E+00	0.00E+00	0.00E+00	0.00E+00	0.00E+00	0.00E+00	0.00E+00	0.00E+00	0.00E+00
3882	ALL	423098.6	3756454	1.29E-12	1YrCancerI	1.29E-12	0.00E+00	0.00E+00	0.00E+00	0.00E+00	0.00E+00	0.00E+00	0.00E+00	0.00E+00	0.00E+00	0.00E+00	0.00E+00
3883	ALL	423098.6	3755963	1.16E-12	1YrCancerI	1.16E-12	0.00E+00	0.00E+00	0.00E+00	0.00E+00	0.00E+00	0.00E+00	0.00E+00	0.00E+00	0.00E+00	0.00E+00	0.00E+00
3884	ALL	423098.6	3755472	1.43E-12	1YrCancerI	1.43E-12	0.00E+00	0.00E+00	0.00E+00	0.00E+00	0.00E+00	0.00E+00	0.00E+00	0.00E+00	0.00E+00	0.00E+00	0.00E+00
3885	ALL	423098.6	3754980	1.74E-12	1YrCancerI	1.74E-12	0.00E+00	0.00E+00	0.00E+00	0.00E+00	0.00E+00	0.00E+00	0.00E+00	0.00E+00	0.00E+00	0.00E+00	0.00E+00
3886	ALL	423098.6	3754489	1.87E-12	1YrCancerI	1.87E-12	0.00E+00	0.00E+00	0.00E+00	0.00E+00	0.00E+00	0.00E+00	0.00E+00	0.00E+00	0.00E+00	0.00E+00	0.00E+00
3887	ALL	423098.6	3753997	1.96E-12	1YrCancerI	1.96E-12	0.00E+00	0.00E+00	0.00E+00	0.00E+00	0.00E+00	0.00E+00	0.00E+00	0.00E+00	0.00E+00	0.00E+00	0.00E+00
3888	ALL	423098.6	3753506	1.92E-12	1YrCancerI	1.92E-12	0.00E+00	0.00E+00	0.00E+00	0.00E+00	0.00E+00	0.00E+00	0.00E+00	0.00E+00	0.00E+00	0.00E+00	0.00E+00
3889	ALL	423098.6	3753014	1.83E-12	1YrCancerI	1.83E-12	0.00E+00	0.00E+00	0.00E+00	0.00E+00	0.00E+00	0.00E+00	0.00E+00	0.00E+00	0.00E+00	0.00E+00	0.00E+00
3890	ALL	423098.6	3752523	1.69E-12	1YrCancerI	1.69E-12	0.00E+00	0.00E+00	0.00E+00	0.00E+00	0.00E+00	0.00E+00	0.00E+00	0.00E+00	0.00E+00	0.00E+00	0.00E+00
3891	ALL	423098.6	3752032	1.61E-12	1YrCancerI	1.61E-12	0.00E+00	0.00E+00	0.00E+00	0.00E+00	0.00E+00	0.00E+00	0.00E+00	0.00E+00	0.00E+00	0.00E+00	0.00E+00
3892	ALL	423098.6	3751540	1.52E-12	1YrCancerI	1.52E-12	0.00E+00	0.00E+00	0.00E+00	0.00E+00	0.00E+00	0.00E+00	0.00E+00	0.00E+00	0.00E+00	0.00E+00	0.00E+00
3893	ALL	423584.3	3768740	1.14E-11	1YrCancerI	1.14E-11	0.00E+00	0.00E+00	0.00E+00	0.00E+00	0.00E+00	0.00E+00	0.00E+00	0.00E+00	0.00E+00	0.00E+00	0.00E+00
3894	ALL	423584.3	3768249	9.18E-12	1YrCancerI	9.18E-12	0.00E+00	0.00E+00	0.00E+00	0.00E+00	0.00E+00	0.00E+00	0.00E+00	0.00E+00	0.00E+00	0.00E+00	0.00E+00
3895	ALL	423584.3	3767757	7.94E-12	1YrCancerI	7.94E-12	0.00E+00	0.00E+00	0.00E+00	0.00E+00	0.00E+00	0.00E+00	0.00E+00	0.00E+00	0.00E+00	0.00E+00	0.00E+00
3896	ALL	423584.3	3767266	6.46E-12	1YrCancerI	6.46E-12	0.00E+00	0.00E+00	0.00E+00	0.00E+00	0.00E+00	0.00E+00	0.00E+00	0.00E+00	0.00E+00	0.00E+00	0.00E+00
3897	ALL	423584.3	3766774	6.51E-12	1YrCancerI	6.51E-12	0.00E+00	0.00E+00	0.00E+00	0.00E+00	0.00E+00	0.00E+00	0.00E+00	0.00E+00	0.00E+00	0.00E+00	0.00E+00
3898	ALL	423584.3	3766283	6.29E-12	1YrCancerI	6.29E-12	0.00E+00	0.00E+00	0.00E+00	0.00E+00	0.00E+00	0.00E+00	0.00E+00	0.00E+00	0.00E+00	0.00E+00	0.00E+00
3899	ALL	423584.3	3765792	6.33E-12	1YrCancerI	6.33E-12	0.00E+00	0.00E+00	0.00E+00	0.00E+00	0.00E+00	0.00E+00	0.00E+00	0.00E+00	0.00E+00	0.00E+00	0.00E+00
3900	ALL	423584.3	3765300	5.75E-12	1YrCancerI	5.75E-12	0.00E+00	0.00E+00	0.00E+00	0.00E+00	0.00E+00	0.00E+00	0.00E+00	0.00E+00	0.00E+00	0.00E+00	0.00E+00
3901	ALL	423584.3	3764809	5.04E-12	1YrCancerI	5.04E-12	0.00E+00	0.00E+00	0.00E+00	0.00E+00	0.00E+00	0.00E+00	0.00E+00	0.00E+00	0.00E+00	0.00E+00	0.00E+00
3902	ALL	423584.3	3764317	4.50E-12	1YrCancerI	4.50E-12	0.00E+00	0.00E+00	0.00E+00	0.00E+00	0.00E+00	0.00E+00	0.00E+00	0.00E+00	0.00E+00	0.00E+00	0.00E+00
3903	ALL	423584.3	3763826	3.75E-12	1YrCancerI	3.75E-12	0.00E+00	0.00E+00	0.00E+00	0.00E+00	0.00E+00	0.00E+00	0.00E+00	0.00E+00	0.00E+00	0.00E+00	0.00E+00
3904	ALL	423584.3	3763334	3.97E-12	1YrCancerI	3.97E-12	0.00E+00	0.00E+00	0.00E+00	0.00E+00	0.00E+00	0.00E+00	0.00E+00	0.00E+00	0.00E+00	0.00E+00	0.00E+00
3905	ALL	423584.3	3762843	3.66E-12	1YrCancerI	3.66E-12	0.00E+00	0.00E+00	0.00E+00	0.00E+00	0.00E+00	0.00E+00	0.00E+00	0.00E+00	0.00E+00	0.00E+00	0.00E+00
3906	ALL	423584.3	3762352	2.99E-12	1YrCancerI	2.99E-12	0.00E+00	0.00E+00	0.00E+00	0.00E+00	0.00E+00	0.00E+00	0.00E+00	0.00E+00	0.00E+00	0.00E+00	0.00E+00
3907	ALL	423584.3	3761860	2.63E-12	1YrCancerI	2.63E-12	0.00E+00	0.00E+00	0.00E+00	0.00E+00	0.00E+00	0.00E+00	0.00E+00	0.00E+00	0.00E+00	0.00E+00	0.00E+00
3908	ALL	423584.3	3761369	2.27E-12	1YrCancerI	2.27E-12	0.00E+00	0.00E+00	0.00E+00	0.00E+00	0.00E+00	0.00E+00	0.00E+00	0.00E+00	0.00E+00	0.00E+00	0.00E+00
3909	ALL	423584.3	3760877	2.01E-12	1YrCancerI	2.01E-12	0.00E+00	0.00E+00	0.00E+00	0.00E+00	0.00E+00	0.00E+00	0.00E+00	0.00E+00	0.00E+00	0.00E+00	0.00E+00
3910	ALL	423584.3	3760386	1.74E-12	1YrCancerI	1.74E-12	0.00E+00	0.00E+00	0.00E+00	0.00E+00	0.00E+00	0.00E+00	0.00E+00	0.00E+00	0.00E+00	0.00E+00	0.00E+00
3911	ALL	423584.3	3759894	1.74E-12	1YrCancerI	1.74E-12	0.00E+00	0.00E+00	0.00E+00	0.00E+00	0.00E+00	0.00E+00	0.00E+00	0.00E+00	0.00E+00	0.00E+00	0.00E+00
3912	ALL	423584.3	3759403	1.69E-12	1YrCancerI	1.69E-12	0.00E+00	0.00E+00	0.00E+00	0.00E+00	0.00E+00	0.00E+00	0.00E+00	0.00E+00	0.00E+00	0.00E+00	0.00E+00
3913	ALL	423584.3	3758912	1.56E-12	1YrCancerI	1.56E-12	0.00E+00	0.00E+00	0.00E+00	0.00E+00	0.00E+00	0.00E+00	0.00E+00	0.00E+00	0.00E+00	0.00E+00	0.00E+00
3914	ALL	423584.3	3758420	1.87E-12	1YrCancerI	1.87E-12	0.00E+00	0.00E+00	0.00E+00	0.00E+00	0.00E+00	0.00E+00	0.00E+00	0.00E+00	0.00E+00	0.00E+00	0.00E+00
3915	ALL	423584.3	3757929	1.83E-12	1YrCancerI	1.83E-12	0.00E+00	0.00E+00	0.00E+00	0.00E+00	0.00E+00	0.00E+00	0.00E+00	0.00E+00	0.00E+00	0.00E+00	0.00E+00
3916	ALL	423584.3	3757437	1.47E-12	1YrCancerI	1.47E-12	0.00E+00	0.00E+00	0.00E+00	0.00E+00	0.00E+00	0.00E+00	0.00E+00	0.00E+00	0.00E+00	0.00E+00	0.00E+00
3917	ALL	423584.3	3756946	1.16E-12	1YrCancerI	1.16E-12	0.00E+00	0.00E+00	0.00E+00	0.00E+00	0.00E+00	0.00E+00	0.00E+00	0.00E+00	0.00E+00	0.00E+00	0.00E+00
3918	ALL	423584.3	3756454	1.07E-12	1YrCancerI	1.07E-12	0.00E+00	0.00E+00	0.00E+00	0.00E+00	0.00E+00	0.00E+00	0.00E+00	0.00E+00	0.00E+00	0.00E+00	0.00E+00
3919	ALL	423584.3	3755963	1.07E-12	1YrCancerI	1.07E-12	0.00E+00	0.00E+00	0.00E+00	0.00E+00	0.00E+00	0.00E+00	0.00E+00	0.00E+00	0.00E+00	0.00E+00	0.00E+00
3920	ALL	423584.3	3755472	1.11E-12	1YrCancerI	1.11E-12	0.00E+00	0.00E+00	0.00E+00	0.00E+00	0.00E+00	0.00E+00	0.00E+00	0.00E+00	0.00E+00	0.00E+00	0.00E+00
3921	ALL	423584.3	3754980	1.47E-12	1YrCancerI	1.47E-12	0.00E+00	0.00E+00	0.00E+00	0.00E+00	0.00E+00	0.00E+00	0.00E+00	0.00E+00	0.00E+00	0.00E+00	0.00E+00
3922	ALL	423584.3	3754489	1.69E-12	1YrCancerI	1.69E-12	0.00E+00	0.00E+00	0.00E+00	0.00E+00	0.00E+00	0.00E+00	0.00E+00	0.00E+00	0.00E+00	0.00E+00	0.00E+00
3923	ALL	423584.3	3753997	1.87E-12	1YrCancerI	1.87E-12	0.00E+00	0.00E+00	0.00E+00	0.00E+00	0.00E+00	0.00E+00	0.00E+00	0.00E+00	0.00E+00	0.00E+00	0.00E+00
3924	ALL	423584.3	3753506	1.83E-12	1YrCancerI	1.83E-12	0.00E+00	0.00E+00	0.00E+00	0.00E+00	0.00E+00	0.00E+00	0.00E+00	0.00E+00	0.00E+00	0.00E+00	0.00E+00
3925	ALL	423584.3	3753014	1.61E-12	1YrCancerI	1.61E-12	0.00E+00	0.00E+00	0.00E+00	0.00E+00	0.00E+00	0.00E+00	0.00E+00	0.00E+00	0.00E+00	0.00E+00	0.00E+00

3926	ALL	423584.3	3752523	1.74E-12	1YrCancerI	1.74E-12	0.00E+00	0.00E+00	0.00E+00	0.00E+00	0.00E+00	0.00E+00	0.00E+00	0.00E+00	0.00E+00	0.00E+00	0.00E+00
3927	ALL	423584.3	3752032	1.61E-12	1YrCancerI	1.61E-12	0.00E+00	0.00E+00	0.00E+00	0.00E+00	0.00E+00	0.00E+00	0.00E+00	0.00E+00	0.00E+00	0.00E+00	0.00E+00
3928	ALL	423584.3	3751540	1.52E-12	1YrCancerI	1.52E-12	0.00E+00	0.00E+00	0.00E+00	0.00E+00	0.00E+00	0.00E+00	0.00E+00	0.00E+00	0.00E+00	0.00E+00	0.00E+00
3929	ALL	424070	3768740	1.13E-11	1YrCancerI	1.13E-11	0.00E+00	0.00E+00	0.00E+00	0.00E+00	0.00E+00	0.00E+00	0.00E+00	0.00E+00	0.00E+00	0.00E+00	0.00E+00
3930	ALL	424070	3768249	9.63E-12	1YrCancerI	9.63E-12	0.00E+00	0.00E+00	0.00E+00	0.00E+00	0.00E+00	0.00E+00	0.00E+00	0.00E+00	0.00E+00	0.00E+00	0.00E+00
3931	ALL	424070	3767757	7.85E-12	1YrCancerI	7.85E-12	0.00E+00	0.00E+00	0.00E+00	0.00E+00	0.00E+00	0.00E+00	0.00E+00	0.00E+00	0.00E+00	0.00E+00	0.00E+00
3932	ALL	424070	3767266	7.36E-12	1YrCancerI	7.36E-12	0.00E+00	0.00E+00	0.00E+00	0.00E+00	0.00E+00	0.00E+00	0.00E+00	0.00E+00	0.00E+00	0.00E+00	0.00E+00
3933	ALL	424070	3766774	7.31E-12	1YrCancerI	7.31E-12	0.00E+00	0.00E+00	0.00E+00	0.00E+00	0.00E+00	0.00E+00	0.00E+00	0.00E+00	0.00E+00	0.00E+00	0.00E+00
3934	ALL	424070	3766283	6.42E-12	1YrCancerI	6.42E-12	0.00E+00	0.00E+00	0.00E+00	0.00E+00	0.00E+00	0.00E+00	0.00E+00	0.00E+00	0.00E+00	0.00E+00	0.00E+00
3935	ALL	424070	3765792	5.57E-12	1YrCancerI	5.57E-12	0.00E+00	0.00E+00	0.00E+00	0.00E+00	0.00E+00	0.00E+00	0.00E+00	0.00E+00	0.00E+00	0.00E+00	0.00E+00
3936	ALL	424070	3765300	4.73E-12	1YrCancerI	4.73E-12	0.00E+00	0.00E+00	0.00E+00	0.00E+00	0.00E+00	0.00E+00	0.00E+00	0.00E+00	0.00E+00	0.00E+00	0.00E+00
3937	ALL	424070	3764809	4.19E-12	1YrCancerI	4.19E-12	0.00E+00	0.00E+00	0.00E+00	0.00E+00	0.00E+00	0.00E+00	0.00E+00	0.00E+00	0.00E+00	0.00E+00	0.00E+00
3938	ALL	424070	3764317	3.79E-12	1YrCancerI	3.79E-12	0.00E+00	0.00E+00	0.00E+00	0.00E+00	0.00E+00	0.00E+00	0.00E+00	0.00E+00	0.00E+00	0.00E+00	0.00E+00
3939	ALL	424070	3763826	3.97E-12	1YrCancerI	3.97E-12	0.00E+00	0.00E+00	0.00E+00	0.00E+00	0.00E+00	0.00E+00	0.00E+00	0.00E+00	0.00E+00	0.00E+00	0.00E+00
3940	ALL	424070	3763334	3.57E-12	1YrCancerI	3.57E-12	0.00E+00	0.00E+00	0.00E+00	0.00E+00	0.00E+00	0.00E+00	0.00E+00	0.00E+00	0.00E+00	0.00E+00	0.00E+00
3941	ALL	424070	3762843	3.17E-12	1YrCancerI	3.17E-12	0.00E+00	0.00E+00	0.00E+00	0.00E+00	0.00E+00	0.00E+00	0.00E+00	0.00E+00	0.00E+00	0.00E+00	0.00E+00
3942	ALL	424070	3762352	2.45E-12	1YrCancerI	2.45E-12	0.00E+00	0.00E+00	0.00E+00	0.00E+00	0.00E+00	0.00E+00	0.00E+00	0.00E+00	0.00E+00	0.00E+00	0.00E+00
3943	ALL	424070	3761860	2.41E-12	1YrCancerI	2.41E-12	0.00E+00	0.00E+00	0.00E+00	0.00E+00	0.00E+00	0.00E+00	0.00E+00	0.00E+00	0.00E+00	0.00E+00	0.00E+00
3944	ALL	424070	3761369	2.23E-12	1YrCancerI	2.23E-12	0.00E+00	0.00E+00	0.00E+00	0.00E+00	0.00E+00	0.00E+00	0.00E+00	0.00E+00	0.00E+00	0.00E+00	0.00E+00
3945	ALL	424070	3760877	1.69E-12	1YrCancerI	1.69E-12	0.00E+00	0.00E+00	0.00E+00	0.00E+00	0.00E+00	0.00E+00	0.00E+00	0.00E+00	0.00E+00	0.00E+00	0.00E+00
3946	ALL	424070	3760386	1.43E-12	1YrCancerI	1.43E-12	0.00E+00	0.00E+00	0.00E+00	0.00E+00	0.00E+00	0.00E+00	0.00E+00	0.00E+00	0.00E+00	0.00E+00	0.00E+00
3947	ALL	424070	3759894	1.56E-12	1YrCancerI	1.56E-12	0.00E+00	0.00E+00	0.00E+00	0.00E+00	0.00E+00	0.00E+00	0.00E+00	0.00E+00	0.00E+00	0.00E+00	0.00E+00
3948	ALL	424070	3759403	1.69E-12	1YrCancerI	1.69E-12	0.00E+00	0.00E+00	0.00E+00	0.00E+00	0.00E+00	0.00E+00	0.00E+00	0.00E+00	0.00E+00	0.00E+00	0.00E+00
3949	ALL	424070	3758912	1.78E-12	1YrCancerI	1.78E-12	0.00E+00	0.00E+00	0.00E+00	0.00E+00	0.00E+00	0.00E+00	0.00E+00	0.00E+00	0.00E+00	0.00E+00	0.00E+00
3950	ALL	424070	3758420	1.74E-12	1YrCancerI	1.74E-12	0.00E+00	0.00E+00	0.00E+00	0.00E+00	0.00E+00	0.00E+00	0.00E+00	0.00E+00	0.00E+00	0.00E+00	0.00E+00
3951	ALL	424070	3757929	1.52E-12	1YrCancerI	1.52E-12	0.00E+00	0.00E+00	0.00E+00	0.00E+00	0.00E+00	0.00E+00	0.00E+00	0.00E+00	0.00E+00	0.00E+00	0.00E+00
3952	ALL	424070	3757437	1.34E-12	1YrCancerI	1.34E-12	0.00E+00	0.00E+00	0.00E+00	0.00E+00	0.00E+00	0.00E+00	0.00E+00	0.00E+00	0.00E+00	0.00E+00	0.00E+00
3953	ALL	424070	3756946	1.07E-12	1YrCancerI	1.07E-12	0.00E+00	0.00E+00	0.00E+00	0.00E+00	0.00E+00	0.00E+00	0.00E+00	0.00E+00	0.00E+00	0.00E+00	0.00E+00
3954	ALL	424070	3756454	9.81E-13	1YrCancerI	9.81E-13	0.00E+00	0.00E+00	0.00E+00	0.00E+00	0.00E+00	0.00E+00	0.00E+00	0.00E+00	0.00E+00	0.00E+00	0.00E+00
3955	ALL	424070	3755963	9.81E-13	1YrCancerI	9.81E-13	0.00E+00	0.00E+00	0.00E+00	0.00E+00	0.00E+00	0.00E+00	0.00E+00	0.00E+00	0.00E+00	0.00E+00	0.00E+00
3956	ALL	424070	3755472	1.16E-12	1YrCancerI	1.16E-12	0.00E+00	0.00E+00	0.00E+00	0.00E+00	0.00E+00	0.00E+00	0.00E+00	0.00E+00	0.00E+00	0.00E+00	0.00E+00
3957	ALL	424070	3754980	1.43E-12	1YrCancerI	1.43E-12	0.00E+00	0.00E+00	0.00E+00	0.00E+00	0.00E+00	0.00E+00	0.00E+00	0.00E+00	0.00E+00	0.00E+00	0.00E+00
3958	ALL	424070	3754489	1.38E-12	1YrCancerI	1.38E-12	0.00E+00	0.00E+00	0.00E+00	0.00E+00	0.00E+00	0.00E+00	0.00E+00	0.00E+00	0.00E+00	0.00E+00	0.00E+00
3959	ALL	424070	3753997	1.65E-12	1YrCancerI	1.65E-12	0.00E+00	0.00E+00	0.00E+00	0.00E+00	0.00E+00	0.00E+00	0.00E+00	0.00E+00	0.00E+00	0.00E+00	0.00E+00
3960	ALL	424070	3753506	1.74E-12	1YrCancerI	1.74E-12	0.00E+00	0.00E+00	0.00E+00	0.00E+00	0.00E+00	0.00E+00	0.00E+00	0.00E+00	0.00E+00	0.00E+00	0.00E+00
3961	ALL	424070	3753014	1.69E-12	1YrCancerI	1.69E-12	0.00E+00	0.00E+00	0.00E+00	0.00E+00	0.00E+00	0.00E+00	0.00E+00	0.00E+00	0.00E+00	0.00E+00	0.00E+00
3962	ALL	424070	3752523	1.61E-12	1YrCancerI	1.61E-12	0.00E+00	0.00E+00	0.00E+00	0.00E+00	0.00E+00	0.00E+00	0.00E+00	0.00E+00	0.00E+00	0.00E+00	0.00E+00
3963	ALL	424070	3752032	1.65E-12	1YrCancerI	1.65E-12	0.00E+00	0.00E+00	0.00E+00	0.00E+00	0.00E+00	0.00E+00	0.00E+00	0.00E+00	0.00E+00	0.00E+00	0.00E+00
3964	ALL	424070	3751540	1.52E-12	1YrCancerI	1.52E-12	0.00E+00	0.00E+00	0.00E+00	0.00E+00	0.00E+00	0.00E+00	0.00E+00	0.00E+00	0.00E+00	0.00E+00	0.00E+00
3965	ALL	417270	3757854	1.92E-12	1YrCancerI	1.92E-12	0.00E+00	0.00E+00	0.00E+00	0.00E+00	0.00E+00	0.00E+00	0.00E+00	0.00E+00	0.00E+00	0.00E+00	0.00E+00
3966	ALL	417270	3757369	1.78E-12	1YrCancerI	1.78E-12	0.00E+00	0.00E+00	0.00E+00	0.00E+00	0.00E+00	0.00E+00	0.00E+00	0.00E+00	0.00E+00	0.00E+00	0.00E+00
3967	ALL	417270	3756883	2.45E-12	1YrCancerI	2.45E-12	0.00E+00	0.00E+00	0.00E+00	0.00E+00	0.00E+00	0.00E+00	0.00E+00	0.00E+00	0.00E+00	0.00E+00	0.00E+00
3968	ALL	417270	3756397	2.45E-12	1YrCancerI	2.45E-12	0.00E+00	0.00E+00	0.00E+00	0.00E+00	0.00E+00	0.00E+00	0.00E+00	0.00E+00	0.00E+00	0.00E+00	0.00E+00
3969	ALL	417270	3755912	3.21E-12	1YrCancerI	3.21E-12	0.00E+00	0.00E+00	0.00E+00	0.00E+00	0.00E+00	0.00E+00	0.00E+00	0.00E+00	0.00E+00	0.00E+00	0.00E+00
3970	ALL	417270	3755426	3.48E-12	1YrCancerI	3.48E-12	0.00E+00	0.00E+00	0.00E+00	0.00E+00	0.00E+00	0.00E+00	0.00E+00	0.00E+00	0.00E+00	0.00E+00	0.00E+00
3971	ALL	417270	3754940	3.39E-12	1YrCancerI	3.39E-12	0.00E+00	0.00E+00	0.00E+00	0.00E+00	0.00E+00	0.00E+00	0.00E+00	0.00E+00	0.00E+00	0.00E+00	0.00E+00
3972	ALL	417270	3754454	3.30E-12	1YrCancerI	3.30E-12	0.00E+00	0.00E+00	0.00E+00	0.00E+00	0.00E+00	0.00E+00	0.00E+00	0.00E+00	0.00E+00	0.00E+00	0.00E+00
3973	ALL	417270	3753969	3.25E-12	1YrCancerI	3.25E-12	0.00E+00	0.00E+00	0.00E+00	0.00E+00	0.00E+00	0.00E+00	0.00E+00	0.00E+00	0.00E+00	0.00E+00	0.00E+00
3974	ALL	417270	3753483	3.12E-12	1YrCancerI	3.12E-12	0.00E+00	0.00E+00	0.00E+00	0.00E+00	0.00E+00	0.00E+00	0.00E+00	0.00E+00	0.00E+00	0.00E+00	0.00E+00
3975	ALL	417270	3752997	3.03E-12	1YrCancerI	3.03E-12	0.00E+00	0.00E+00	0.00E+00	0.00E+00	0.00E+00	0.00E+00	0.00E+00	0.00E+00	0.00E+00	0.00E+00	0.00E+00
3976	ALL	417270	3752512	2.90E-12	1YrCancerI	2.90E-12	0.00E+00	0.00E+00	0.00E+00	0.00E+00	0.00E+00	0.00E+00	0.00E+00	0.00E+00	0.00E+00	0.00E+00	0.00E+00

3977	ALL	417270	3752026	2.81E-12	1YrCancerI	2.81E-12	0.00E+00	0.00E+00	0.00E+00	0.00E+00	0.00E+00	0.00E+00	0.00E+00	0.00E+00	0.00E+00	0.00E+00	0.00E+00
3978	ALL	417270	3751540	2.72E-12	1YrCancerI	2.72E-12	0.00E+00	0.00E+00	0.00E+00	0.00E+00	0.00E+00	0.00E+00	0.00E+00	0.00E+00	0.00E+00	0.00E+00	0.00E+00
3979	ALL	416778.6	3757854	2.05E-12	1YrCancerI	2.05E-12	0.00E+00	0.00E+00	0.00E+00	0.00E+00	0.00E+00	0.00E+00	0.00E+00	0.00E+00	0.00E+00	0.00E+00	0.00E+00
3980	ALL	416778.6	3757369	2.01E-12	1YrCancerI	2.01E-12	0.00E+00	0.00E+00	0.00E+00	0.00E+00	0.00E+00	0.00E+00	0.00E+00	0.00E+00	0.00E+00	0.00E+00	0.00E+00
3981	ALL	416778.6	3756883	2.72E-12	1YrCancerI	2.72E-12	0.00E+00	0.00E+00	0.00E+00	0.00E+00	0.00E+00	0.00E+00	0.00E+00	0.00E+00	0.00E+00	0.00E+00	0.00E+00
3982	ALL	416778.6	3756397	3.39E-12	1YrCancerI	3.39E-12	0.00E+00	0.00E+00	0.00E+00	0.00E+00	0.00E+00	0.00E+00	0.00E+00	0.00E+00	0.00E+00	0.00E+00	0.00E+00
3983	ALL	416778.6	3755912	3.79E-12	1YrCancerI	3.79E-12	0.00E+00	0.00E+00	0.00E+00	0.00E+00	0.00E+00	0.00E+00	0.00E+00	0.00E+00	0.00E+00	0.00E+00	0.00E+00
3984	ALL	416778.6	3755426	3.79E-12	1YrCancerI	3.79E-12	0.00E+00	0.00E+00	0.00E+00	0.00E+00	0.00E+00	0.00E+00	0.00E+00	0.00E+00	0.00E+00	0.00E+00	0.00E+00
3985	ALL	416778.6	3754940	3.75E-12	1YrCancerI	3.75E-12	0.00E+00	0.00E+00	0.00E+00	0.00E+00	0.00E+00	0.00E+00	0.00E+00	0.00E+00	0.00E+00	0.00E+00	0.00E+00
3986	ALL	416778.6	3754454	3.66E-12	1YrCancerI	3.66E-12	0.00E+00	0.00E+00	0.00E+00	0.00E+00	0.00E+00	0.00E+00	0.00E+00	0.00E+00	0.00E+00	0.00E+00	0.00E+00
3987	ALL	416778.6	3753969	3.52E-12	1YrCancerI	3.52E-12	0.00E+00	0.00E+00	0.00E+00	0.00E+00	0.00E+00	0.00E+00	0.00E+00	0.00E+00	0.00E+00	0.00E+00	0.00E+00
3988	ALL	416778.6	3753483	3.34E-12	1YrCancerI	3.34E-12	0.00E+00	0.00E+00	0.00E+00	0.00E+00	0.00E+00	0.00E+00	0.00E+00	0.00E+00	0.00E+00	0.00E+00	0.00E+00
3989	ALL	416778.6	3752997	3.21E-12	1YrCancerI	3.21E-12	0.00E+00	0.00E+00	0.00E+00	0.00E+00	0.00E+00	0.00E+00	0.00E+00	0.00E+00	0.00E+00	0.00E+00	0.00E+00
3990	ALL	416778.6	3752512	3.08E-12	1YrCancerI	3.08E-12	0.00E+00	0.00E+00	0.00E+00	0.00E+00	0.00E+00	0.00E+00	0.00E+00	0.00E+00	0.00E+00	0.00E+00	0.00E+00
3991	ALL	416778.6	3752026	2.94E-12	1YrCancerI	2.94E-12	0.00E+00	0.00E+00	0.00E+00	0.00E+00	0.00E+00	0.00E+00	0.00E+00	0.00E+00	0.00E+00	0.00E+00	0.00E+00
3992	ALL	416778.6	3751540	2.81E-12	1YrCancerI	2.81E-12	0.00E+00	0.00E+00	0.00E+00	0.00E+00	0.00E+00	0.00E+00	0.00E+00	0.00E+00	0.00E+00	0.00E+00	0.00E+00
3993	ALL	416287.2	3757854	2.36E-12	1YrCancerI	2.36E-12	0.00E+00	0.00E+00	0.00E+00	0.00E+00	0.00E+00	0.00E+00	0.00E+00	0.00E+00	0.00E+00	0.00E+00	0.00E+00
3994	ALL	416287.2	3757369	2.90E-12	1YrCancerI	2.90E-12	0.00E+00	0.00E+00	0.00E+00	0.00E+00	0.00E+00	0.00E+00	0.00E+00	0.00E+00	0.00E+00	0.00E+00	0.00E+00
3995	ALL	416287.2	3756883	3.66E-12	1YrCancerI	3.66E-12	0.00E+00	0.00E+00	0.00E+00	0.00E+00	0.00E+00	0.00E+00	0.00E+00	0.00E+00	0.00E+00	0.00E+00	0.00E+00
3996	ALL	416287.2	3756397	4.24E-12	1YrCancerI	4.24E-12	0.00E+00	0.00E+00	0.00E+00	0.00E+00	0.00E+00	0.00E+00	0.00E+00	0.00E+00	0.00E+00	0.00E+00	0.00E+00
3997	ALL	416287.2	3755912	4.06E-12	1YrCancerI	4.06E-12	0.00E+00	0.00E+00	0.00E+00	0.00E+00	0.00E+00	0.00E+00	0.00E+00	0.00E+00	0.00E+00	0.00E+00	0.00E+00
3998	ALL	416287.2	3755426	4.10E-12	1YrCancerI	4.10E-12	0.00E+00	0.00E+00	0.00E+00	0.00E+00	0.00E+00	0.00E+00	0.00E+00	0.00E+00	0.00E+00	0.00E+00	0.00E+00
3999	ALL	416287.2	3754940	4.06E-12	1YrCancerI	4.06E-12	0.00E+00	0.00E+00	0.00E+00	0.00E+00	0.00E+00	0.00E+00	0.00E+00	0.00E+00	0.00E+00	0.00E+00	0.00E+00
4000	ALL	416287.2	3754454	3.92E-12	1YrCancerI	3.92E-12	0.00E+00	0.00E+00	0.00E+00	0.00E+00	0.00E+00	0.00E+00	0.00E+00	0.00E+00	0.00E+00	0.00E+00	0.00E+00
4001	ALL	416287.2	3753969	3.75E-12	1YrCancerI	3.75E-12	0.00E+00	0.00E+00	0.00E+00	0.00E+00	0.00E+00	0.00E+00	0.00E+00	0.00E+00	0.00E+00	0.00E+00	0.00E+00
4002	ALL	416287.2	3753483	3.57E-12	1YrCancerI	3.57E-12	0.00E+00	0.00E+00	0.00E+00	0.00E+00	0.00E+00	0.00E+00	0.00E+00	0.00E+00	0.00E+00	0.00E+00	0.00E+00
4003	ALL	416287.2	3752997	3.39E-12	1YrCancerI	3.39E-12	0.00E+00	0.00E+00	0.00E+00	0.00E+00	0.00E+00	0.00E+00	0.00E+00	0.00E+00	0.00E+00	0.00E+00	0.00E+00
4004	ALL	416287.2	3752512	3.25E-12	1YrCancerI	3.25E-12	0.00E+00	0.00E+00	0.00E+00	0.00E+00	0.00E+00	0.00E+00	0.00E+00	0.00E+00	0.00E+00	0.00E+00	0.00E+00
4005	ALL	416287.2	3752026	3.12E-12	1YrCancerI	3.12E-12	0.00E+00	0.00E+00	0.00E+00	0.00E+00	0.00E+00	0.00E+00	0.00E+00	0.00E+00	0.00E+00	0.00E+00	0.00E+00
4006	ALL	416287.2	3751540	2.99E-12	1YrCancerI	2.99E-12	0.00E+00	0.00E+00	0.00E+00	0.00E+00	0.00E+00	0.00E+00	0.00E+00	0.00E+00	0.00E+00	0.00E+00	0.00E+00
4007	ALL	415795.7	3757854	3.52E-12	1YrCancerI	3.52E-12	0.00E+00	0.00E+00	0.00E+00	0.00E+00	0.00E+00	0.00E+00	0.00E+00	0.00E+00	0.00E+00	0.00E+00	0.00E+00
4008	ALL	415795.7	3757369	3.57E-12	1YrCancerI	3.57E-12	0.00E+00	0.00E+00	0.00E+00	0.00E+00	0.00E+00	0.00E+00	0.00E+00	0.00E+00	0.00E+00	0.00E+00	0.00E+00
4009	ALL	415795.7	3756883	3.97E-12	1YrCancerI	3.97E-12	0.00E+00	0.00E+00	0.00E+00	0.00E+00	0.00E+00	0.00E+00	0.00E+00	0.00E+00	0.00E+00	0.00E+00	0.00E+00
4010	ALL	415795.7	3756397	4.55E-12	1YrCancerI	4.55E-12	0.00E+00	0.00E+00	0.00E+00	0.00E+00	0.00E+00	0.00E+00	0.00E+00	0.00E+00	0.00E+00	0.00E+00	0.00E+00
4011	ALL	415795.7	3755912	4.64E-12	1YrCancerI	4.64E-12	0.00E+00	0.00E+00	0.00E+00	0.00E+00	0.00E+00	0.00E+00	0.00E+00	0.00E+00	0.00E+00	0.00E+00	0.00E+00
4012	ALL	415795.7	3755426	4.59E-12	1YrCancerI	4.59E-12	0.00E+00	0.00E+00	0.00E+00	0.00E+00	0.00E+00	0.00E+00	0.00E+00	0.00E+00	0.00E+00	0.00E+00	0.00E+00
4013	ALL	415795.7	3754940	4.41E-12	1YrCancerI	4.41E-12	0.00E+00	0.00E+00	0.00E+00	0.00E+00	0.00E+00	0.00E+00	0.00E+00	0.00E+00	0.00E+00	0.00E+00	0.00E+00
4014	ALL	415795.7	3754454	4.24E-12	1YrCancerI	4.24E-12	0.00E+00	0.00E+00	0.00E+00	0.00E+00	0.00E+00	0.00E+00	0.00E+00	0.00E+00	0.00E+00	0.00E+00	0.00E+00
4015	ALL	415795.7	3753969	4.01E-12	1YrCancerI	4.01E-12	0.00E+00	0.00E+00	0.00E+00	0.00E+00	0.00E+00	0.00E+00	0.00E+00	0.00E+00	0.00E+00	0.00E+00	0.00E+00
4016	ALL	415795.7	3753483	3.83E-12	1YrCancerI	3.83E-12	0.00E+00	0.00E+00	0.00E+00	0.00E+00	0.00E+00	0.00E+00	0.00E+00	0.00E+00	0.00E+00	0.00E+00	0.00E+00
4017	ALL	415795.7	3752997	3.66E-12	1YrCancerI	3.66E-12	0.00E+00	0.00E+00	0.00E+00	0.00E+00	0.00E+00	0.00E+00	0.00E+00	0.00E+00	0.00E+00	0.00E+00	0.00E+00
4018	ALL	415795.7	3752512	3.48E-12	1YrCancerI	3.48E-12	0.00E+00	0.00E+00	0.00E+00	0.00E+00	0.00E+00	0.00E+00	0.00E+00	0.00E+00	0.00E+00	0.00E+00	0.00E+00
4019	ALL	415795.7	3752026	3.34E-12	1YrCancerI	3.34E-12	0.00E+00	0.00E+00	0.00E+00	0.00E+00	0.00E+00	0.00E+00	0.00E+00	0.00E+00	0.00E+00	0.00E+00	0.00E+00
4020	ALL	415795.7	3751540	3.21E-12	1YrCancerI	3.21E-12	0.00E+00	0.00E+00	0.00E+00	0.00E+00	0.00E+00	0.00E+00	0.00E+00	0.00E+00	0.00E+00	0.00E+00	0.00E+00
4021	ALL	415304.3	3757854	4.01E-12	1YrCancerI	4.01E-12	0.00E+00	0.00E+00	0.00E+00	0.00E+00	0.00E+00	0.00E+00	0.00E+00	0.00E+00	0.00E+00	0.00E+00	0.00E+00
4022	ALL	415304.3	3757369	4.32E-12	1YrCancerI	4.32E-12	0.00E+00	0.00E+00	0.00E+00	0.00E+00	0.00E+00	0.00E+00	0.00E+00	0.00E+00	0.00E+00	0.00E+00	0.00E+00
4023	ALL	415304.3	3756883	5.13E-12	1YrCancerI	5.13E-12	0.00E+00	0.00E+00	0.00E+00	0.00E+00	0.00E+00	0.00E+00	0.00E+00	0.00E+00	0.00E+00	0.00E+00	0.00E+00
4024	ALL	415304.3	3756397	5.35E-12	1YrCancerI	5.35E-12	0.00E+00	0.00E+00	0.00E+00	0.00E+00	0.00E+00	0.00E+00	0.00E+00	0.00E+00	0.00E+00	0.00E+00	0.00E+00
4025	ALL	415304.3	3755912	5.31E-12	1YrCancerI	5.31E-12	0.00E+00	0.00E+00	0.00E+00	0.00E+00	0.00E+00	0.00E+00	0.00E+00	0.00E+00	0.00E+00	0.00E+00	0.00E+00
4026	ALL	415304.3	3755426	5.08E-12	1YrCancerI	5.08E-12	0.00E+00	0.00E+00	0.00E+00	0.00E+00	0.00E+00	0.00E+00	0.00E+00	0.00E+00	0.00E+00	0.00E+00	0.00E+00
4027	ALL	415304.3	3754940	4.86E-12	1YrCancerI	4.86E-12	0.00E+00	0.00E+00	0.00E+00	0.00E+00	0.00E+00	0.00E+00	0.00E+00	0.00E+00	0.00E+00	0.00E+00	0.00E+00

4028	ALL	415304.3	3754454	4.59E-12	1YrCancerI	4.59E-12	0.00E+00	0.00E+00	0.00E+00	0.00E+00	0.00E+00	0.00E+00	0.00E+00	0.00E+00	0.00E+00	0.00E+00	0.00E+00
4029	ALL	415304.3	3753969	4.32E-12	1YrCancerI	4.32E-12	0.00E+00	0.00E+00	0.00E+00	0.00E+00	0.00E+00	0.00E+00	0.00E+00	0.00E+00	0.00E+00	0.00E+00	0.00E+00
4030	ALL	415304.3	3753483	4.15E-12	1YrCancerI	4.15E-12	0.00E+00	0.00E+00	0.00E+00	0.00E+00	0.00E+00	0.00E+00	0.00E+00	0.00E+00	0.00E+00	0.00E+00	0.00E+00
4031	ALL	415304.3	3752997	3.92E-12	1YrCancerI	3.92E-12	0.00E+00	0.00E+00	0.00E+00	0.00E+00	0.00E+00	0.00E+00	0.00E+00	0.00E+00	0.00E+00	0.00E+00	0.00E+00
4032	ALL	415304.3	3752512	3.79E-12	1YrCancerI	3.79E-12	0.00E+00	0.00E+00	0.00E+00	0.00E+00	0.00E+00	0.00E+00	0.00E+00	0.00E+00	0.00E+00	0.00E+00	0.00E+00
4033	ALL	415304.3	3752026	3.61E-12	1YrCancerI	3.61E-12	0.00E+00	0.00E+00	0.00E+00	0.00E+00	0.00E+00	0.00E+00	0.00E+00	0.00E+00	0.00E+00	0.00E+00	0.00E+00
4034	ALL	415304.3	3751540	3.48E-12	1YrCancerI	3.48E-12	0.00E+00	0.00E+00	0.00E+00	0.00E+00	0.00E+00	0.00E+00	0.00E+00	0.00E+00	0.00E+00	0.00E+00	0.00E+00
4035	ALL	414812.8	3757854	5.17E-12	1YrCancerI	5.17E-12	0.00E+00	0.00E+00	0.00E+00	0.00E+00	0.00E+00	0.00E+00	0.00E+00	0.00E+00	0.00E+00	0.00E+00	0.00E+00
4036	ALL	414812.8	3757369	5.31E-12	1YrCancerI	5.31E-12	0.00E+00	0.00E+00	0.00E+00	0.00E+00	0.00E+00	0.00E+00	0.00E+00	0.00E+00	0.00E+00	0.00E+00	0.00E+00
4037	ALL	414812.8	3756883	6.11E-12	1YrCancerI	6.11E-12	0.00E+00	0.00E+00	0.00E+00	0.00E+00	0.00E+00	0.00E+00	0.00E+00	0.00E+00	0.00E+00	0.00E+00	0.00E+00
4038	ALL	414812.8	3756397	6.11E-12	1YrCancerI	6.11E-12	0.00E+00	0.00E+00	0.00E+00	0.00E+00	0.00E+00	0.00E+00	0.00E+00	0.00E+00	0.00E+00	0.00E+00	0.00E+00
4039	ALL	414812.8	3755912	5.89E-12	1YrCancerI	5.89E-12	0.00E+00	0.00E+00	0.00E+00	0.00E+00	0.00E+00	0.00E+00	0.00E+00	0.00E+00	0.00E+00	0.00E+00	0.00E+00
4040	ALL	414812.8	3755426	5.62E-12	1YrCancerI	5.62E-12	0.00E+00	0.00E+00	0.00E+00	0.00E+00	0.00E+00	0.00E+00	0.00E+00	0.00E+00	0.00E+00	0.00E+00	0.00E+00
4041	ALL	414812.8	3754940	5.31E-12	1YrCancerI	5.31E-12	0.00E+00	0.00E+00	0.00E+00	0.00E+00	0.00E+00	0.00E+00	0.00E+00	0.00E+00	0.00E+00	0.00E+00	0.00E+00
4042	ALL	414812.8	3754454	5.04E-12	1YrCancerI	5.04E-12	0.00E+00	0.00E+00	0.00E+00	0.00E+00	0.00E+00	0.00E+00	0.00E+00	0.00E+00	0.00E+00	0.00E+00	0.00E+00
4043	ALL	414812.8	3753969	4.77E-12	1YrCancerI	4.77E-12	0.00E+00	0.00E+00	0.00E+00	0.00E+00	0.00E+00	0.00E+00	0.00E+00	0.00E+00	0.00E+00	0.00E+00	0.00E+00
4044	ALL	414812.8	3753483	4.55E-12	1YrCancerI	4.55E-12	0.00E+00	0.00E+00	0.00E+00	0.00E+00	0.00E+00	0.00E+00	0.00E+00	0.00E+00	0.00E+00	0.00E+00	0.00E+00
4045	ALL	414812.8	3752997	4.32E-12	1YrCancerI	4.32E-12	0.00E+00	0.00E+00	0.00E+00	0.00E+00	0.00E+00	0.00E+00	0.00E+00	0.00E+00	0.00E+00	0.00E+00	0.00E+00
4046	ALL	414812.8	3752512	4.15E-12	1YrCancerI	4.15E-12	0.00E+00	0.00E+00	0.00E+00	0.00E+00	0.00E+00	0.00E+00	0.00E+00	0.00E+00	0.00E+00	0.00E+00	0.00E+00
4047	ALL	414812.8	3752026	3.97E-12	1YrCancerI	3.97E-12	0.00E+00	0.00E+00	0.00E+00	0.00E+00	0.00E+00	0.00E+00	0.00E+00	0.00E+00	0.00E+00	0.00E+00	0.00E+00
4048	ALL	414812.8	3751540	3.79E-12	1YrCancerI	3.79E-12	0.00E+00	0.00E+00	0.00E+00	0.00E+00	0.00E+00	0.00E+00	0.00E+00	0.00E+00	0.00E+00	0.00E+00	0.00E+00
4049	ALL	414321.4	3757854	5.31E-12	1YrCancerI	5.31E-12	0.00E+00	0.00E+00	0.00E+00	0.00E+00	0.00E+00	0.00E+00	0.00E+00	0.00E+00	0.00E+00	0.00E+00	0.00E+00
4050	ALL	414321.4	3757369	6.55E-12	1YrCancerI	6.55E-12	0.00E+00	0.00E+00	0.00E+00	0.00E+00	0.00E+00	0.00E+00	0.00E+00	0.00E+00	0.00E+00	0.00E+00	0.00E+00
4051	ALL	414321.4	3756883	6.91E-12	1YrCancerI	6.91E-12	0.00E+00	0.00E+00	0.00E+00	0.00E+00	0.00E+00	0.00E+00	0.00E+00	0.00E+00	0.00E+00	0.00E+00	0.00E+00
4052	ALL	414321.4	3756397	6.87E-12	1YrCancerI	6.87E-12	0.00E+00	0.00E+00	0.00E+00	0.00E+00	0.00E+00	0.00E+00	0.00E+00	0.00E+00	0.00E+00	0.00E+00	0.00E+00
4053	ALL	414321.4	3755912	6.55E-12	1YrCancerI	6.55E-12	0.00E+00	0.00E+00	0.00E+00	0.00E+00	0.00E+00	0.00E+00	0.00E+00	0.00E+00	0.00E+00	0.00E+00	0.00E+00
4054	ALL	414321.4	3755426	6.20E-12	1YrCancerI	6.20E-12	0.00E+00	0.00E+00	0.00E+00	0.00E+00	0.00E+00	0.00E+00	0.00E+00	0.00E+00	0.00E+00	0.00E+00	0.00E+00
4055	ALL	414321.4	3754940	5.89E-12	1YrCancerI	5.89E-12	0.00E+00	0.00E+00	0.00E+00	0.00E+00	0.00E+00	0.00E+00	0.00E+00	0.00E+00	0.00E+00	0.00E+00	0.00E+00
4056	ALL	414321.4	3754454	5.62E-12	1YrCancerI	5.62E-12	0.00E+00	0.00E+00	0.00E+00	0.00E+00	0.00E+00	0.00E+00	0.00E+00	0.00E+00	0.00E+00	0.00E+00	0.00E+00
4057	ALL	414321.4	3753969	5.31E-12	1YrCancerI	5.31E-12	0.00E+00	0.00E+00	0.00E+00	0.00E+00	0.00E+00	0.00E+00	0.00E+00	0.00E+00	0.00E+00	0.00E+00	0.00E+00
4058	ALL	414321.4	3753483	5.04E-12	1YrCancerI	5.04E-12	0.00E+00	0.00E+00	0.00E+00	0.00E+00	0.00E+00	0.00E+00	0.00E+00	0.00E+00	0.00E+00	0.00E+00	0.00E+00
4059	ALL	414321.4	3752997	4.82E-12	1YrCancerI	4.82E-12	0.00E+00	0.00E+00	0.00E+00	0.00E+00	0.00E+00	0.00E+00	0.00E+00	0.00E+00	0.00E+00	0.00E+00	0.00E+00
4060	ALL	414321.4	3752512	4.59E-12	1YrCancerI	4.59E-12	0.00E+00	0.00E+00	0.00E+00	0.00E+00	0.00E+00	0.00E+00	0.00E+00	0.00E+00	0.00E+00	0.00E+00	0.00E+00
4061	ALL	414321.4	3752026	4.37E-12	1YrCancerI	4.37E-12	0.00E+00	0.00E+00	0.00E+00	0.00E+00	0.00E+00	0.00E+00	0.00E+00	0.00E+00	0.00E+00	0.00E+00	0.00E+00
4062	ALL	414321.4	3751540	4.19E-12	1YrCancerI	4.19E-12	0.00E+00	0.00E+00	0.00E+00	0.00E+00	0.00E+00	0.00E+00	0.00E+00	0.00E+00	0.00E+00	0.00E+00	0.00E+00
4063	ALL	413830	3757854	6.55E-12	1YrCancerI	6.55E-12	0.00E+00	0.00E+00	0.00E+00	0.00E+00	0.00E+00	0.00E+00	0.00E+00	0.00E+00	0.00E+00	0.00E+00	0.00E+00
4064	ALL	413830	3757369	7.53E-12	1YrCancerI	7.53E-12	0.00E+00	0.00E+00	0.00E+00	0.00E+00	0.00E+00	0.00E+00	0.00E+00	0.00E+00	0.00E+00	0.00E+00	0.00E+00
4065	ALL	413830	3756883	7.85E-12	1YrCancerI	7.85E-12	0.00E+00	0.00E+00	0.00E+00	0.00E+00	0.00E+00	0.00E+00	0.00E+00	0.00E+00	0.00E+00	0.00E+00	0.00E+00
4066	ALL	413830	3756397	7.62E-12	1YrCancerI	7.62E-12	0.00E+00	0.00E+00	0.00E+00	0.00E+00	0.00E+00	0.00E+00	0.00E+00	0.00E+00	0.00E+00	0.00E+00	0.00E+00
4067	ALL	413830	3755912	7.36E-12	1YrCancerI	7.36E-12	0.00E+00	0.00E+00	0.00E+00	0.00E+00	0.00E+00	0.00E+00	0.00E+00	0.00E+00	0.00E+00	0.00E+00	0.00E+00
4068	ALL	413830	3755426	6.96E-12	1YrCancerI	6.96E-12	0.00E+00	0.00E+00	0.00E+00	0.00E+00	0.00E+00	0.00E+00	0.00E+00	0.00E+00	0.00E+00	0.00E+00	0.00E+00
4069	ALL	413830	3754940	6.60E-12	1YrCancerI	6.60E-12	0.00E+00	0.00E+00	0.00E+00	0.00E+00	0.00E+00	0.00E+00	0.00E+00	0.00E+00	0.00E+00	0.00E+00	0.00E+00
4070	ALL	413830	3754454	6.29E-12	1YrCancerI	6.29E-12	0.00E+00	0.00E+00	0.00E+00	0.00E+00	0.00E+00	0.00E+00	0.00E+00	0.00E+00	0.00E+00	0.00E+00	0.00E+00
4071	ALL	413830	3753969	5.97E-12	1YrCancerI	5.97E-12	0.00E+00	0.00E+00	0.00E+00	0.00E+00	0.00E+00	0.00E+00	0.00E+00	0.00E+00	0.00E+00	0.00E+00	0.00E+00
4072	ALL	413830	3753483	5.66E-12	1YrCancerI	5.66E-12	0.00E+00	0.00E+00	0.00E+00	0.00E+00	0.00E+00	0.00E+00	0.00E+00	0.00E+00	0.00E+00	0.00E+00	0.00E+00
4073	ALL	413830	3752997	5.35E-12	1YrCancerI	5.35E-12	0.00E+00	0.00E+00	0.00E+00	0.00E+00	0.00E+00	0.00E+00	0.00E+00	0.00E+00	0.00E+00	0.00E+00	0.00E+00
4074	ALL	413830	3752512	5.13E-12	1YrCancerI	5.13E-12	0.00E+00	0.00E+00	0.00E+00	0.00E+00	0.00E+00	0.00E+00	0.00E+00	0.00E+00	0.00E+00	0.00E+00	0.00E+00
4075	ALL	413830	3752026	4.86E-12	1YrCancerI	4.86E-12	0.00E+00	0.00E+00	0.00E+00	0.00E+00	0.00E+00	0.00E+00	0.00E+00	0.00E+00	0.00E+00	0.00E+00	0.00E+00
4076	ALL	413830	3751540	4.64E-12	1YrCancerI	4.64E-12	0.00E+00	0.00E+00	0.00E+00	0.00E+00	0.00E+00	0.00E+00	0.00E+00	0.00E+00	0.00E+00	0.00E+00	0.00E+00
4077	ALL	413338.6	3757854	7.67E-12	1YrCancerI	7.67E-12	0.00E+00	0.00E+00	0.00E+00	0.00E+00	0.00E+00	0.00E+00	0.00E+00	0.00E+00	0.00E+00	0.00E+00	0.00E+00
4078	ALL	413338.6	3757369	8.83E-12	1YrCancerI	8.83E-12	0.00E+00	0.00E+00	0.00E+00	0.00E+00	0.00E+00	0.00E+00	0.00E+00	0.00E+00	0.00E+00	0.00E+00	0.00E+00

4079	ALL	413338.6	3756883	8.52E-12	1YrCancerI	8.52E-12	0.00E+00	0.00E+00	0.00E+00	0.00E+00	0.00E+00	0.00E+00	0.00E+00	0.00E+00	0.00E+00	0.00E+00	0.00E+00
4080	ALL	413338.6	3756397	8.78E-12	1YrCancerI	8.78E-12	0.00E+00	0.00E+00	0.00E+00	0.00E+00	0.00E+00	0.00E+00	0.00E+00	0.00E+00	0.00E+00	0.00E+00	0.00E+00
4081	ALL	413338.6	3755912	8.61E-12	1YrCancerI	8.61E-12	0.00E+00	0.00E+00	0.00E+00	0.00E+00	0.00E+00	0.00E+00	0.00E+00	0.00E+00	0.00E+00	0.00E+00	0.00E+00
4082	ALL	413338.6	3755426	8.11E-12	1YrCancerI	8.11E-12	0.00E+00	0.00E+00	0.00E+00	0.00E+00	0.00E+00	0.00E+00	0.00E+00	0.00E+00	0.00E+00	0.00E+00	0.00E+00
4083	ALL	413338.6	3754940	7.62E-12	1YrCancerI	7.62E-12	0.00E+00	0.00E+00	0.00E+00	0.00E+00	0.00E+00	0.00E+00	0.00E+00	0.00E+00	0.00E+00	0.00E+00	0.00E+00
4084	ALL	413338.6	3754454	7.18E-12	1YrCancerI	7.18E-12	0.00E+00	0.00E+00	0.00E+00	0.00E+00	0.00E+00	0.00E+00	0.00E+00	0.00E+00	0.00E+00	0.00E+00	0.00E+00
4085	ALL	413338.6	3753969	6.78E-12	1YrCancerI	6.78E-12	0.00E+00	0.00E+00	0.00E+00	0.00E+00	0.00E+00	0.00E+00	0.00E+00	0.00E+00	0.00E+00	0.00E+00	0.00E+00
4086	ALL	413338.6	3753483	6.38E-12	1YrCancerI	6.38E-12	0.00E+00	0.00E+00	0.00E+00	0.00E+00	0.00E+00	0.00E+00	0.00E+00	0.00E+00	0.00E+00	0.00E+00	0.00E+00
4087	ALL	413338.6	3752997	6.02E-12	1YrCancerI	6.02E-12	0.00E+00	0.00E+00	0.00E+00	0.00E+00	0.00E+00	0.00E+00	0.00E+00	0.00E+00	0.00E+00	0.00E+00	0.00E+00
4088	ALL	413338.6	3752512	5.71E-12	1YrCancerI	5.71E-12	0.00E+00	0.00E+00	0.00E+00	0.00E+00	0.00E+00	0.00E+00	0.00E+00	0.00E+00	0.00E+00	0.00E+00	0.00E+00
4089	ALL	413338.6	3752026	5.44E-12	1YrCancerI	5.44E-12	0.00E+00	0.00E+00	0.00E+00	0.00E+00	0.00E+00	0.00E+00	0.00E+00	0.00E+00	0.00E+00	0.00E+00	0.00E+00
4090	ALL	413338.6	3751540	5.13E-12	1YrCancerI	5.13E-12	0.00E+00	0.00E+00	0.00E+00	0.00E+00	0.00E+00	0.00E+00	0.00E+00	0.00E+00	0.00E+00	0.00E+00	0.00E+00
4091	ALL	412847.2	3757854	1.03E-11	1YrCancerI	1.03E-11	0.00E+00	0.00E+00	0.00E+00	0.00E+00	0.00E+00	0.00E+00	0.00E+00	0.00E+00	0.00E+00	0.00E+00	0.00E+00
4092	ALL	412847.2	3757369	1.15E-11	1YrCancerI	1.15E-11	0.00E+00	0.00E+00	0.00E+00	0.00E+00	0.00E+00	0.00E+00	0.00E+00	0.00E+00	0.00E+00	0.00E+00	0.00E+00
4093	ALL	412847.2	3756883	1.16E-11	1YrCancerI	1.16E-11	0.00E+00	0.00E+00	0.00E+00	0.00E+00	0.00E+00	0.00E+00	0.00E+00	0.00E+00	0.00E+00	0.00E+00	0.00E+00
4094	ALL	412847.2	3756397	1.11E-11	1YrCancerI	1.11E-11	0.00E+00	0.00E+00	0.00E+00	0.00E+00	0.00E+00	0.00E+00	0.00E+00	0.00E+00	0.00E+00	0.00E+00	0.00E+00
4095	ALL	412847.2	3755912	1.03E-11	1YrCancerI	1.03E-11	0.00E+00	0.00E+00	0.00E+00	0.00E+00	0.00E+00	0.00E+00	0.00E+00	0.00E+00	0.00E+00	0.00E+00	0.00E+00
4096	ALL	412847.2	3755426	9.45E-12	1YrCancerI	9.45E-12	0.00E+00	0.00E+00	0.00E+00	0.00E+00	0.00E+00	0.00E+00	0.00E+00	0.00E+00	0.00E+00	0.00E+00	0.00E+00
4097	ALL	412847.2	3754940	8.78E-12	1YrCancerI	8.78E-12	0.00E+00	0.00E+00	0.00E+00	0.00E+00	0.00E+00	0.00E+00	0.00E+00	0.00E+00	0.00E+00	0.00E+00	0.00E+00
4098	ALL	412847.2	3754454	8.16E-12	1YrCancerI	8.16E-12	0.00E+00	0.00E+00	0.00E+00	0.00E+00	0.00E+00	0.00E+00	0.00E+00	0.00E+00	0.00E+00	0.00E+00	0.00E+00
4099	ALL	412847.2	3753969	7.62E-12	1YrCancerI	7.62E-12	0.00E+00	0.00E+00	0.00E+00	0.00E+00	0.00E+00	0.00E+00	0.00E+00	0.00E+00	0.00E+00	0.00E+00	0.00E+00
4100	ALL	412847.2	3753483	7.18E-12	1YrCancerI	7.18E-12	0.00E+00	0.00E+00	0.00E+00	0.00E+00	0.00E+00	0.00E+00	0.00E+00	0.00E+00	0.00E+00	0.00E+00	0.00E+00
4101	ALL	412847.2	3752997	6.73E-12	1YrCancerI	6.73E-12	0.00E+00	0.00E+00	0.00E+00	0.00E+00	0.00E+00	0.00E+00	0.00E+00	0.00E+00	0.00E+00	0.00E+00	0.00E+00
4102	ALL	412847.2	3752512	6.38E-12	1YrCancerI	6.38E-12	0.00E+00	0.00E+00	0.00E+00	0.00E+00	0.00E+00	0.00E+00	0.00E+00	0.00E+00	0.00E+00	0.00E+00	0.00E+00
4103	ALL	412847.2	3752026	5.97E-12	1YrCancerI	5.97E-12	0.00E+00	0.00E+00	0.00E+00	0.00E+00	0.00E+00	0.00E+00	0.00E+00	0.00E+00	0.00E+00	0.00E+00	0.00E+00
4104	ALL	412847.2	3751540	5.62E-12	1YrCancerI	5.62E-12	0.00E+00	0.00E+00	0.00E+00	0.00E+00	0.00E+00	0.00E+00	0.00E+00	0.00E+00	0.00E+00	0.00E+00	0.00E+00
4105	ALL	412355.7	3757854	1.43E-11	1YrCancerI	1.43E-11	0.00E+00	0.00E+00	0.00E+00	0.00E+00	0.00E+00	0.00E+00	0.00E+00	0.00E+00	0.00E+00	0.00E+00	0.00E+00
4106	ALL	412355.7	3757369	1.17E-11	1YrCancerI	1.17E-11	0.00E+00	0.00E+00	0.00E+00	0.00E+00	0.00E+00	0.00E+00	0.00E+00	0.00E+00	0.00E+00	0.00E+00	0.00E+00
4107	ALL	412355.7	3756883	1.29E-11	1YrCancerI	1.29E-11	0.00E+00	0.00E+00	0.00E+00	0.00E+00	0.00E+00	0.00E+00	0.00E+00	0.00E+00	0.00E+00	0.00E+00	0.00E+00
4108	ALL	412355.7	3756397	1.26E-11	1YrCancerI	1.26E-11	0.00E+00	0.00E+00	0.00E+00	0.00E+00	0.00E+00	0.00E+00	0.00E+00	0.00E+00	0.00E+00	0.00E+00	0.00E+00
4109	ALL	412355.7	3755912	1.15E-11	1YrCancerI	1.15E-11	0.00E+00	0.00E+00	0.00E+00	0.00E+00	0.00E+00	0.00E+00	0.00E+00	0.00E+00	0.00E+00	0.00E+00	0.00E+00
4110	ALL	412355.7	3755426	1.05E-11	1YrCancerI	1.05E-11	0.00E+00	0.00E+00	0.00E+00	0.00E+00	0.00E+00	0.00E+00	0.00E+00	0.00E+00	0.00E+00	0.00E+00	0.00E+00
4111	ALL	412355.7	3754940	9.68E-12	1YrCancerI	9.68E-12	0.00E+00	0.00E+00	0.00E+00	0.00E+00	0.00E+00	0.00E+00	0.00E+00	0.00E+00	0.00E+00	0.00E+00	0.00E+00
4112	ALL	412355.7	3754454	8.96E-12	1YrCancerI	8.96E-12	0.00E+00	0.00E+00	0.00E+00	0.00E+00	0.00E+00	0.00E+00	0.00E+00	0.00E+00	0.00E+00	0.00E+00	0.00E+00
4113	ALL	412355.7	3753969	8.29E-12	1YrCancerI	8.29E-12	0.00E+00	0.00E+00	0.00E+00	0.00E+00	0.00E+00	0.00E+00	0.00E+00	0.00E+00	0.00E+00	0.00E+00	0.00E+00
4114	ALL	412355.7	3753483	7.71E-12	1YrCancerI	7.71E-12	0.00E+00	0.00E+00	0.00E+00	0.00E+00	0.00E+00	0.00E+00	0.00E+00	0.00E+00	0.00E+00	0.00E+00	0.00E+00
4115	ALL	412355.7	3752997	7.22E-12	1YrCancerI	7.22E-12	0.00E+00	0.00E+00	0.00E+00	0.00E+00	0.00E+00	0.00E+00	0.00E+00	0.00E+00	0.00E+00	0.00E+00	0.00E+00
4116	ALL	412355.7	3752512	6.78E-12	1YrCancerI	6.78E-12	0.00E+00	0.00E+00	0.00E+00	0.00E+00	0.00E+00	0.00E+00	0.00E+00	0.00E+00	0.00E+00	0.00E+00	0.00E+00
4117	ALL	412355.7	3752026	6.38E-12	1YrCancerI	6.38E-12	0.00E+00	0.00E+00	0.00E+00	0.00E+00	0.00E+00	0.00E+00	0.00E+00	0.00E+00	0.00E+00	0.00E+00	0.00E+00
4118	ALL	412355.7	3751540	6.02E-12	1YrCancerI	6.02E-12	0.00E+00	0.00E+00	0.00E+00	0.00E+00	0.00E+00	0.00E+00	0.00E+00	0.00E+00	0.00E+00	0.00E+00	0.00E+00
4119	ALL	411864.3	3757854	1.61E-11	1YrCancerI	1.61E-11	0.00E+00	0.00E+00	0.00E+00	0.00E+00	0.00E+00	0.00E+00	0.00E+00	0.00E+00	0.00E+00	0.00E+00	0.00E+00
4120	ALL	411864.3	3757369	1.26E-11	1YrCancerI	1.26E-11	0.00E+00	0.00E+00	0.00E+00	0.00E+00	0.00E+00	0.00E+00	0.00E+00	0.00E+00	0.00E+00	0.00E+00	0.00E+00
4121	ALL	411864.3	3756883	1.32E-11	1YrCancerI	1.32E-11	0.00E+00	0.00E+00	0.00E+00	0.00E+00	0.00E+00	0.00E+00	0.00E+00	0.00E+00	0.00E+00	0.00E+00	0.00E+00
4122	ALL	411864.3	3756397	1.33E-11	1YrCancerI	1.33E-11	0.00E+00	0.00E+00	0.00E+00	0.00E+00	0.00E+00	0.00E+00	0.00E+00	0.00E+00	0.00E+00	0.00E+00	0.00E+00
4123	ALL	411864.3	3755912	1.25E-11	1YrCancerI	1.25E-11	0.00E+00	0.00E+00	0.00E+00	0.00E+00	0.00E+00	0.00E+00	0.00E+00	0.00E+00	0.00E+00	0.00E+00	0.00E+00
4124	ALL	411864.3	3755426	1.13E-11	1YrCancerI	1.13E-11	0.00E+00	0.00E+00	0.00E+00	0.00E+00	0.00E+00	0.00E+00	0.00E+00	0.00E+00	0.00E+00	0.00E+00	0.00E+00
4125	ALL	411864.3	3754940	1.03E-11	1YrCancerI	1.03E-11	0.00E+00	0.00E+00	0.00E+00	0.00E+00	0.00E+00	0.00E+00	0.00E+00	0.00E+00	0.00E+00	0.00E+00	0.00E+00
4126	ALL	411864.3	3754454	9.50E-12	1YrCancerI	9.50E-12	0.00E+00	0.00E+00	0.00E+00	0.00E+00	0.00E+00	0.00E+00	0.00E+00	0.00E+00	0.00E+00	0.00E+00	0.00E+00
4127	ALL	411864.3	3753969	8.78E-12	1YrCancerI	8.78E-12	0.00E+00	0.00E+00	0.00E+00	0.00E+00	0.00E+00	0.00E+00	0.00E+00	0.00E+00	0.00E+00	0.00E+00	0.00E+00
4128	ALL	411864.3	3753483	8.11E-12	1YrCancerI	8.11E-12	0.00E+00	0.00E+00	0.00E+00	0.00E+00	0.00E+00	0.00E+00	0.00E+00	0.00E+00	0.00E+00	0.00E+00	0.00E+00
4129	ALL	411864.3	3752997	7.58E-12	1YrCancerI	7.58E-12	0.00E+00	0.00E+00	0.00E+00	0.00E+00	0.00E+00	0.00E+00	0.00E+00	0.00E+00	0.00E+00	0.00E+00	0.00E+00

4130	ALL	411864.3	3752512	7.04E-12	1YrCancerI	7.04E-12	0.00E+00	0.00E+00	0.00E+00	0.00E+00	0.00E+00	0.00E+00	0.00E+00	0.00E+00	0.00E+00	0.00E+00	0.00E+00
4131	ALL	411864.3	3752026	6.64E-12	1YrCancerI	6.64E-12	0.00E+00	0.00E+00	0.00E+00	0.00E+00	0.00E+00	0.00E+00	0.00E+00	0.00E+00	0.00E+00	0.00E+00	0.00E+00
4132	ALL	411864.3	3751540	6.24E-12	1YrCancerI	6.24E-12	0.00E+00	0.00E+00	0.00E+00	0.00E+00	0.00E+00	0.00E+00	0.00E+00	0.00E+00	0.00E+00	0.00E+00	0.00E+00
4133	ALL	411372.8	3757854	2.17E-11	1YrCancerI	2.17E-11	0.00E+00	0.00E+00	0.00E+00	0.00E+00	0.00E+00	0.00E+00	0.00E+00	0.00E+00	0.00E+00	0.00E+00	0.00E+00
4134	ALL	411372.8	3757369	1.87E-11	1YrCancerI	1.87E-11	0.00E+00	0.00E+00	0.00E+00	0.00E+00	0.00E+00	0.00E+00	0.00E+00	0.00E+00	0.00E+00	0.00E+00	0.00E+00
4135	ALL	411372.8	3756883	1.65E-11	1YrCancerI	1.65E-11	0.00E+00	0.00E+00	0.00E+00	0.00E+00	0.00E+00	0.00E+00	0.00E+00	0.00E+00	0.00E+00	0.00E+00	0.00E+00
4136	ALL	411372.8	3756397	1.62E-11	1YrCancerI	1.62E-11	0.00E+00	0.00E+00	0.00E+00	0.00E+00	0.00E+00	0.00E+00	0.00E+00	0.00E+00	0.00E+00	0.00E+00	0.00E+00
4137	ALL	411372.8	3755912	1.49E-11	1YrCancerI	1.49E-11	0.00E+00	0.00E+00	0.00E+00	0.00E+00	0.00E+00	0.00E+00	0.00E+00	0.00E+00	0.00E+00	0.00E+00	0.00E+00
4138	ALL	411372.8	3755426	1.32E-11	1YrCancerI	1.32E-11	0.00E+00	0.00E+00	0.00E+00	0.00E+00	0.00E+00	0.00E+00	0.00E+00	0.00E+00	0.00E+00	0.00E+00	0.00E+00
4139	ALL	411372.8	3754940	1.19E-11	1YrCancerI	1.19E-11	0.00E+00	0.00E+00	0.00E+00	0.00E+00	0.00E+00	0.00E+00	0.00E+00	0.00E+00	0.00E+00	0.00E+00	0.00E+00
4140	ALL	411372.8	3754454	1.07E-11	1YrCancerI	1.07E-11	0.00E+00	0.00E+00	0.00E+00	0.00E+00	0.00E+00	0.00E+00	0.00E+00	0.00E+00	0.00E+00	0.00E+00	0.00E+00
4141	ALL	411372.8	3753969	9.81E-12	1YrCancerI	9.81E-12	0.00E+00	0.00E+00	0.00E+00	0.00E+00	0.00E+00	0.00E+00	0.00E+00	0.00E+00	0.00E+00	0.00E+00	0.00E+00
4142	ALL	411372.8	3753483	9.01E-12	1YrCancerI	9.01E-12	0.00E+00	0.00E+00	0.00E+00	0.00E+00	0.00E+00	0.00E+00	0.00E+00	0.00E+00	0.00E+00	0.00E+00	0.00E+00
4143	ALL	411372.8	3752997	8.29E-12	1YrCancerI	8.29E-12	0.00E+00	0.00E+00	0.00E+00	0.00E+00	0.00E+00	0.00E+00	0.00E+00	0.00E+00	0.00E+00	0.00E+00	0.00E+00
4144	ALL	411372.8	3752512	7.67E-12	1YrCancerI	7.67E-12	0.00E+00	0.00E+00	0.00E+00	0.00E+00	0.00E+00	0.00E+00	0.00E+00	0.00E+00	0.00E+00	0.00E+00	0.00E+00
4145	ALL	411372.8	3752026	7.13E-12	1YrCancerI	7.13E-12	0.00E+00	0.00E+00	0.00E+00	0.00E+00	0.00E+00	0.00E+00	0.00E+00	0.00E+00	0.00E+00	0.00E+00	0.00E+00
4146	ALL	411372.8	3751540	6.69E-12	1YrCancerI	6.69E-12	0.00E+00	0.00E+00	0.00E+00	0.00E+00	0.00E+00	0.00E+00	0.00E+00	0.00E+00	0.00E+00	0.00E+00	0.00E+00
4147	ALL	410881.4	3757854	3.28E-11	1YrCancerI	3.28E-11	0.00E+00	0.00E+00	0.00E+00	0.00E+00	0.00E+00	0.00E+00	0.00E+00	0.00E+00	0.00E+00	0.00E+00	0.00E+00
4148	ALL	410881.4	3757369	2.85E-11	1YrCancerI	2.85E-11	0.00E+00	0.00E+00	0.00E+00	0.00E+00	0.00E+00	0.00E+00	0.00E+00	0.00E+00	0.00E+00	0.00E+00	0.00E+00
4149	ALL	410881.4	3756883	2.51E-11	1YrCancerI	2.51E-11	0.00E+00	0.00E+00	0.00E+00	0.00E+00	0.00E+00	0.00E+00	0.00E+00	0.00E+00	0.00E+00	0.00E+00	0.00E+00
4150	ALL	410881.4	3756397	2.27E-11	1YrCancerI	2.27E-11	0.00E+00	0.00E+00	0.00E+00	0.00E+00	0.00E+00	0.00E+00	0.00E+00	0.00E+00	0.00E+00	0.00E+00	0.00E+00
4151	ALL	410881.4	3755912	1.98E-11	1YrCancerI	1.98E-11	0.00E+00	0.00E+00	0.00E+00	0.00E+00	0.00E+00	0.00E+00	0.00E+00	0.00E+00	0.00E+00	0.00E+00	0.00E+00
4152	ALL	410881.4	3755426	1.73E-11	1YrCancerI	1.73E-11	0.00E+00	0.00E+00	0.00E+00	0.00E+00	0.00E+00	0.00E+00	0.00E+00	0.00E+00	0.00E+00	0.00E+00	0.00E+00
4153	ALL	410881.4	3754940	1.52E-11	1YrCancerI	1.52E-11	0.00E+00	0.00E+00	0.00E+00	0.00E+00	0.00E+00	0.00E+00	0.00E+00	0.00E+00	0.00E+00	0.00E+00	0.00E+00
4154	ALL	410881.4	3754454	1.35E-11	1YrCancerI	1.35E-11	0.00E+00	0.00E+00	0.00E+00	0.00E+00	0.00E+00	0.00E+00	0.00E+00	0.00E+00	0.00E+00	0.00E+00	0.00E+00
4155	ALL	410881.4	3753969	1.21E-11	1YrCancerI	1.21E-11	0.00E+00	0.00E+00	0.00E+00	0.00E+00	0.00E+00	0.00E+00	0.00E+00	0.00E+00	0.00E+00	0.00E+00	0.00E+00
4156	ALL	410881.4	3753483	1.09E-11	1YrCancerI	1.09E-11	0.00E+00	0.00E+00	0.00E+00	0.00E+00	0.00E+00	0.00E+00	0.00E+00	0.00E+00	0.00E+00	0.00E+00	0.00E+00
4157	ALL	410881.4	3752997	9.90E-12	1YrCancerI	9.90E-12	0.00E+00	0.00E+00	0.00E+00	0.00E+00	0.00E+00	0.00E+00	0.00E+00	0.00E+00	0.00E+00	0.00E+00	0.00E+00
4158	ALL	410881.4	3752512	8.96E-12	1YrCancerI	8.96E-12	0.00E+00	0.00E+00	0.00E+00	0.00E+00	0.00E+00	0.00E+00	0.00E+00	0.00E+00	0.00E+00	0.00E+00	0.00E+00
4159	ALL	410881.4	3752026	8.25E-12	1YrCancerI	8.25E-12	0.00E+00	0.00E+00	0.00E+00	0.00E+00	0.00E+00	0.00E+00	0.00E+00	0.00E+00	0.00E+00	0.00E+00	0.00E+00
4160	ALL	410881.4	3751540	7.62E-12	1YrCancerI	7.62E-12	0.00E+00	0.00E+00	0.00E+00	0.00E+00	0.00E+00	0.00E+00	0.00E+00	0.00E+00	0.00E+00	0.00E+00	0.00E+00
4161	ALL	410390	3757854	4.61E-11	1YrCancerI	4.61E-11	0.00E+00	0.00E+00	0.00E+00	0.00E+00	0.00E+00	0.00E+00	0.00E+00	0.00E+00	0.00E+00	0.00E+00	0.00E+00
4162	ALL	410390	3757369	3.98E-11	1YrCancerI	3.98E-11	0.00E+00	0.00E+00	0.00E+00	0.00E+00	0.00E+00	0.00E+00	0.00E+00	0.00E+00	0.00E+00	0.00E+00	0.00E+00
4163	ALL	410390	3756883	3.52E-11	1YrCancerI	3.52E-11	0.00E+00	0.00E+00	0.00E+00	0.00E+00	0.00E+00	0.00E+00	0.00E+00	0.00E+00	0.00E+00	0.00E+00	0.00E+00
4164	ALL	410390	3756397	3.10E-11	1YrCancerI	3.10E-11	0.00E+00	0.00E+00	0.00E+00	0.00E+00	0.00E+00	0.00E+00	0.00E+00	0.00E+00	0.00E+00	0.00E+00	0.00E+00
4165	ALL	410390	3755912	2.72E-11	1YrCancerI	2.72E-11	0.00E+00	0.00E+00	0.00E+00	0.00E+00	0.00E+00	0.00E+00	0.00E+00	0.00E+00	0.00E+00	0.00E+00	0.00E+00
4166	ALL	410390	3755426	2.33E-11	1YrCancerI	2.33E-11	0.00E+00	0.00E+00	0.00E+00	0.00E+00	0.00E+00	0.00E+00	0.00E+00	0.00E+00	0.00E+00	0.00E+00	0.00E+00
4167	ALL	410390	3754940	2.02E-11	1YrCancerI	2.02E-11	0.00E+00	0.00E+00	0.00E+00	0.00E+00	0.00E+00	0.00E+00	0.00E+00	0.00E+00	0.00E+00	0.00E+00	0.00E+00
4168	ALL	410390	3754454	1.76E-11	1YrCancerI	1.76E-11	0.00E+00	0.00E+00	0.00E+00	0.00E+00	0.00E+00	0.00E+00	0.00E+00	0.00E+00	0.00E+00	0.00E+00	0.00E+00
4169	ALL	410390	3753969	1.55E-11	1YrCancerI	1.55E-11	0.00E+00	0.00E+00	0.00E+00	0.00E+00	0.00E+00	0.00E+00	0.00E+00	0.00E+00	0.00E+00	0.00E+00	0.00E+00
4170	ALL	410390	3753483	1.38E-11	1YrCancerI	1.38E-11	0.00E+00	0.00E+00	0.00E+00	0.00E+00	0.00E+00	0.00E+00	0.00E+00	0.00E+00	0.00E+00	0.00E+00	0.00E+00
4171	ALL	410390	3752997	1.25E-11	1YrCancerI	1.25E-11	0.00E+00	0.00E+00	0.00E+00	0.00E+00	0.00E+00	0.00E+00	0.00E+00	0.00E+00	0.00E+00	0.00E+00	0.00E+00
4172	ALL	410390	3752512	1.11E-11	1YrCancerI	1.11E-11	0.00E+00	0.00E+00	0.00E+00	0.00E+00	0.00E+00	0.00E+00	0.00E+00	0.00E+00	0.00E+00	0.00E+00	0.00E+00
4173	ALL	410390	3752026	9.94E-12	1YrCancerI	9.94E-12	0.00E+00	0.00E+00	0.00E+00	0.00E+00	0.00E+00	0.00E+00	0.00E+00	0.00E+00	0.00E+00	0.00E+00	0.00E+00
4174	ALL	410390	3751540	9.10E-12	1YrCancerI	9.10E-12	0.00E+00	0.00E+00	0.00E+00	0.00E+00	0.00E+00	0.00E+00	0.00E+00	0.00E+00	0.00E+00	0.00E+00	0.00E+00
4175	ALL	409898.6	3757854	6.21E-11	1YrCancerI	6.21E-11	0.00E+00	0.00E+00	0.00E+00	0.00E+00	0.00E+00	0.00E+00	0.00E+00	0.00E+00	0.00E+00	0.00E+00	0.00E+00
4176	ALL	409898.6	3757369	5.17E-11	1YrCancerI	5.17E-11	0.00E+00	0.00E+00	0.00E+00	0.00E+00	0.00E+00	0.00E+00	0.00E+00	0.00E+00	0.00E+00	0.00E+00	0.00E+00
4177	ALL	409898.6	3756883	4.77E-11	1YrCancerI	4.77E-11	0.00E+00	0.00E+00	0.00E+00	0.00E+00	0.00E+00	0.00E+00	0.00E+00	0.00E+00	0.00E+00	0.00E+00	0.00E+00
4178	ALL	409898.6	3756397	4.20E-11	1YrCancerI	4.20E-11	0.00E+00	0.00E+00	0.00E+00	0.00E+00	0.00E+00	0.00E+00	0.00E+00	0.00E+00	0.00E+00	0.00E+00	0.00E+00
4179	ALL	409898.6	3755912	3.52E-11	1YrCancerI	3.52E-11	0.00E+00	0.00E+00	0.00E+00	0.00E+00	0.00E+00	0.00E+00	0.00E+00	0.00E+00	0.00E+00	0.00E+00	0.00E+00
4180	ALL	409898.6	3755426	2.97E-11	1YrCancerI	2.97E-11	0.00E+00	0.00E+00	0.00E+00	0.00E+00	0.00E+00	0.00E+00	0.00E+00	0.00E+00	0.00E+00	0.00E+00	0.00E+00

4181	ALL	409898.6	3754940	2.55E-11	1YrCancerI	2.55E-11	0.00E+00	0.00E+00	0.00E+00	0.00E+00	0.00E+00	0.00E+00	0.00E+00	0.00E+00	0.00E+00	0.00E+00	0.00E+00
4182	ALL	409898.6	3754454	2.20E-11	1YrCancerI	2.20E-11	0.00E+00	0.00E+00	0.00E+00	0.00E+00	0.00E+00	0.00E+00	0.00E+00	0.00E+00	0.00E+00	0.00E+00	0.00E+00
4183	ALL	409898.6	3753969	1.92E-11	1YrCancerI	1.92E-11	0.00E+00	0.00E+00	0.00E+00	0.00E+00	0.00E+00	0.00E+00	0.00E+00	0.00E+00	0.00E+00	0.00E+00	0.00E+00
4184	ALL	409898.6	3753483	1.69E-11	1YrCancerI	1.69E-11	0.00E+00	0.00E+00	0.00E+00	0.00E+00	0.00E+00	0.00E+00	0.00E+00	0.00E+00	0.00E+00	0.00E+00	0.00E+00
4185	ALL	409898.6	3752997	1.50E-11	1YrCancerI	1.50E-11	0.00E+00	0.00E+00	0.00E+00	0.00E+00	0.00E+00	0.00E+00	0.00E+00	0.00E+00	0.00E+00	0.00E+00	0.00E+00
4186	ALL	409898.6	3752512	1.36E-11	1YrCancerI	1.36E-11	0.00E+00	0.00E+00	0.00E+00	0.00E+00	0.00E+00	0.00E+00	0.00E+00	0.00E+00	0.00E+00	0.00E+00	0.00E+00
4187	ALL	409898.6	3752026	1.21E-11	1YrCancerI	1.21E-11	0.00E+00	0.00E+00	0.00E+00	0.00E+00	0.00E+00	0.00E+00	0.00E+00	0.00E+00	0.00E+00	0.00E+00	0.00E+00
4188	ALL	409898.6	3751540	1.10E-11	1YrCancerI	1.10E-11	0.00E+00	0.00E+00	0.00E+00	0.00E+00	0.00E+00	0.00E+00	0.00E+00	0.00E+00	0.00E+00	0.00E+00	0.00E+00
4189	ALL	409407.2	3757854	8.11E-11	1YrCancerI	8.11E-11	0.00E+00	0.00E+00	0.00E+00	0.00E+00	0.00E+00	0.00E+00	0.00E+00	0.00E+00	0.00E+00	0.00E+00	0.00E+00
4190	ALL	409407.2	3757369	7.14E-11	1YrCancerI	7.14E-11	0.00E+00	0.00E+00	0.00E+00	0.00E+00	0.00E+00	0.00E+00	0.00E+00	0.00E+00	0.00E+00	0.00E+00	0.00E+00
4191	ALL	409407.2	3756883	6.27E-11	1YrCancerI	6.27E-11	0.00E+00	0.00E+00	0.00E+00	0.00E+00	0.00E+00	0.00E+00	0.00E+00	0.00E+00	0.00E+00	0.00E+00	0.00E+00
4192	ALL	409407.2	3756397	5.34E-11	1YrCancerI	5.34E-11	0.00E+00	0.00E+00	0.00E+00	0.00E+00	0.00E+00	0.00E+00	0.00E+00	0.00E+00	0.00E+00	0.00E+00	0.00E+00
4193	ALL	409407.2	3755912	4.45E-11	1YrCancerI	4.45E-11	0.00E+00	0.00E+00	0.00E+00	0.00E+00	0.00E+00	0.00E+00	0.00E+00	0.00E+00	0.00E+00	0.00E+00	0.00E+00
4194	ALL	409407.2	3755426	3.73E-11	1YrCancerI	3.73E-11	0.00E+00	0.00E+00	0.00E+00	0.00E+00	0.00E+00	0.00E+00	0.00E+00	0.00E+00	0.00E+00	0.00E+00	0.00E+00
4195	ALL	409407.2	3754940	3.17E-11	1YrCancerI	3.17E-11	0.00E+00	0.00E+00	0.00E+00	0.00E+00	0.00E+00	0.00E+00	0.00E+00	0.00E+00	0.00E+00	0.00E+00	0.00E+00
4196	ALL	409407.2	3754454	2.72E-11	1YrCancerI	2.72E-11	0.00E+00	0.00E+00	0.00E+00	0.00E+00	0.00E+00	0.00E+00	0.00E+00	0.00E+00	0.00E+00	0.00E+00	0.00E+00
4197	ALL	409407.2	3753969	2.36E-11	1YrCancerI	2.36E-11	0.00E+00	0.00E+00	0.00E+00	0.00E+00	0.00E+00	0.00E+00	0.00E+00	0.00E+00	0.00E+00	0.00E+00	0.00E+00
4198	ALL	409407.2	3753483	2.06E-11	1YrCancerI	2.06E-11	0.00E+00	0.00E+00	0.00E+00	0.00E+00	0.00E+00	0.00E+00	0.00E+00	0.00E+00	0.00E+00	0.00E+00	0.00E+00
4199	ALL	409407.2	3752997	1.82E-11	1YrCancerI	1.82E-11	0.00E+00	0.00E+00	0.00E+00	0.00E+00	0.00E+00	0.00E+00	0.00E+00	0.00E+00	0.00E+00	0.00E+00	0.00E+00
4200	ALL	409407.2	3752512	1.63E-11	1YrCancerI	1.63E-11	0.00E+00	0.00E+00	0.00E+00	0.00E+00	0.00E+00	0.00E+00	0.00E+00	0.00E+00	0.00E+00	0.00E+00	0.00E+00
4201	ALL	409407.2	3752026	1.47E-11	1YrCancerI	1.47E-11	0.00E+00	0.00E+00	0.00E+00	0.00E+00	0.00E+00	0.00E+00	0.00E+00	0.00E+00	0.00E+00	0.00E+00	0.00E+00
4202	ALL	409407.2	3751540	1.35E-11	1YrCancerI	1.35E-11	0.00E+00	0.00E+00	0.00E+00	0.00E+00	0.00E+00	0.00E+00	0.00E+00	0.00E+00	0.00E+00	0.00E+00	0.00E+00
4203	ALL	408915.7	3757854	1.08E-10	1YrCancerI	1.08E-10	0.00E+00	0.00E+00	0.00E+00	0.00E+00	0.00E+00	0.00E+00	0.00E+00	0.00E+00	0.00E+00	0.00E+00	0.00E+00
4204	ALL	408915.7	3757369	9.34E-11	1YrCancerI	9.34E-11	0.00E+00	0.00E+00	0.00E+00	0.00E+00	0.00E+00	0.00E+00	0.00E+00	0.00E+00	0.00E+00	0.00E+00	0.00E+00
4205	ALL	408915.7	3756883	7.74E-11	1YrCancerI	7.74E-11	0.00E+00	0.00E+00	0.00E+00	0.00E+00	0.00E+00	0.00E+00	0.00E+00	0.00E+00	0.00E+00	0.00E+00	0.00E+00
4206	ALL	408915.7	3756397	6.52E-11	1YrCancerI	6.52E-11	0.00E+00	0.00E+00	0.00E+00	0.00E+00	0.00E+00	0.00E+00	0.00E+00	0.00E+00	0.00E+00	0.00E+00	0.00E+00
4207	ALL	408915.7	3755912	5.43E-11	1YrCancerI	5.43E-11	0.00E+00	0.00E+00	0.00E+00	0.00E+00	0.00E+00	0.00E+00	0.00E+00	0.00E+00	0.00E+00	0.00E+00	0.00E+00
4208	ALL	408915.7	3755426	4.57E-11	1YrCancerI	4.57E-11	0.00E+00	0.00E+00	0.00E+00	0.00E+00	0.00E+00	0.00E+00	0.00E+00	0.00E+00	0.00E+00	0.00E+00	0.00E+00
4209	ALL	408915.7	3754940	3.87E-11	1YrCancerI	3.87E-11	0.00E+00	0.00E+00	0.00E+00	0.00E+00	0.00E+00	0.00E+00	0.00E+00	0.00E+00	0.00E+00	0.00E+00	0.00E+00
4210	ALL	408915.7	3754454	3.31E-11	1YrCancerI	3.31E-11	0.00E+00	0.00E+00	0.00E+00	0.00E+00	0.00E+00	0.00E+00	0.00E+00	0.00E+00	0.00E+00	0.00E+00	0.00E+00
4211	ALL	408915.7	3753969	2.86E-11	1YrCancerI	2.86E-11	0.00E+00	0.00E+00	0.00E+00	0.00E+00	0.00E+00	0.00E+00	0.00E+00	0.00E+00	0.00E+00	0.00E+00	0.00E+00
4212	ALL	408915.7	3753483	2.49E-11	1YrCancerI	2.49E-11	0.00E+00	0.00E+00	0.00E+00	0.00E+00	0.00E+00	0.00E+00	0.00E+00	0.00E+00	0.00E+00	0.00E+00	0.00E+00
4213	ALL	408915.7	3752997	2.19E-11	1YrCancerI	2.19E-11	0.00E+00	0.00E+00	0.00E+00	0.00E+00	0.00E+00	0.00E+00	0.00E+00	0.00E+00	0.00E+00	0.00E+00	0.00E+00
4214	ALL	408915.7	3752512	1.94E-11	1YrCancerI	1.94E-11	0.00E+00	0.00E+00	0.00E+00	0.00E+00	0.00E+00	0.00E+00	0.00E+00	0.00E+00	0.00E+00	0.00E+00	0.00E+00
4215	ALL	408915.7	3752026	1.73E-11	1YrCancerI	1.73E-11	0.00E+00	0.00E+00	0.00E+00	0.00E+00	0.00E+00	0.00E+00	0.00E+00	0.00E+00	0.00E+00	0.00E+00	0.00E+00
4216	ALL	408915.7	3751540	1.56E-11	1YrCancerI	1.56E-11	0.00E+00	0.00E+00	0.00E+00	0.00E+00	0.00E+00	0.00E+00	0.00E+00	0.00E+00	0.00E+00	0.00E+00	0.00E+00
4217	ALL	408424.3	3757854	1.30E-10	1YrCancerI	1.30E-10	0.00E+00	0.00E+00	0.00E+00	0.00E+00	0.00E+00	0.00E+00	0.00E+00	0.00E+00	0.00E+00	0.00E+00	0.00E+00
4218	ALL	408424.3	3757369	1.08E-10	1YrCancerI	1.08E-10	0.00E+00	0.00E+00	0.00E+00	0.00E+00	0.00E+00	0.00E+00	0.00E+00	0.00E+00	0.00E+00	0.00E+00	0.00E+00
4219	ALL	408424.3	3756883	9.06E-11	1YrCancerI	9.06E-11	0.00E+00	0.00E+00	0.00E+00	0.00E+00	0.00E+00	0.00E+00	0.00E+00	0.00E+00	0.00E+00	0.00E+00	0.00E+00
4220	ALL	408424.3	3756397	7.60E-11	1YrCancerI	7.60E-11	0.00E+00	0.00E+00	0.00E+00	0.00E+00	0.00E+00	0.00E+00	0.00E+00	0.00E+00	0.00E+00	0.00E+00	0.00E+00
4221	ALL	408424.3	3755912	6.39E-11	1YrCancerI	6.39E-11	0.00E+00	0.00E+00	0.00E+00	0.00E+00	0.00E+00	0.00E+00	0.00E+00	0.00E+00	0.00E+00	0.00E+00	0.00E+00
4222	ALL	408424.3	3755426	5.40E-11	1YrCancerI	5.40E-11	0.00E+00	0.00E+00	0.00E+00	0.00E+00	0.00E+00	0.00E+00	0.00E+00	0.00E+00	0.00E+00	0.00E+00	0.00E+00
4223	ALL	408424.3	3754940	4.61E-11	1YrCancerI	4.61E-11	0.00E+00	0.00E+00	0.00E+00	0.00E+00	0.00E+00	0.00E+00	0.00E+00	0.00E+00	0.00E+00	0.00E+00	0.00E+00
4224	ALL	408424.3	3754454	3.95E-11	1YrCancerI	3.95E-11	0.00E+00	0.00E+00	0.00E+00	0.00E+00	0.00E+00	0.00E+00	0.00E+00	0.00E+00	0.00E+00	0.00E+00	0.00E+00
4225	ALL	408424.3	3753969	3.41E-11	1YrCancerI	3.41E-11	0.00E+00	0.00E+00	0.00E+00	0.00E+00	0.00E+00	0.00E+00	0.00E+00	0.00E+00	0.00E+00	0.00E+00	0.00E+00
4226	ALL	408424.3	3753483	2.96E-11	1YrCancerI	2.96E-11	0.00E+00	0.00E+00	0.00E+00	0.00E+00	0.00E+00	0.00E+00	0.00E+00	0.00E+00	0.00E+00	0.00E+00	0.00E+00
4227	ALL	408424.3	3752997	2.59E-11	1YrCancerI	2.59E-11	0.00E+00	0.00E+00	0.00E+00	0.00E+00	0.00E+00	0.00E+00	0.00E+00	0.00E+00	0.00E+00	0.00E+00	0.00E+00
4228	ALL	408424.3	3752512	2.29E-11	1YrCancerI	2.29E-11	0.00E+00	0.00E+00	0.00E+00	0.00E+00	0.00E+00	0.00E+00	0.00E+00	0.00E+00	0.00E+00	0.00E+00	0.00E+00
4229	ALL	408424.3	3752026	2.04E-11	1YrCancerI	2.04E-11	0.00E+00	0.00E+00	0.00E+00	0.00E+00	0.00E+00	0.00E+00	0.00E+00	0.00E+00	0.00E+00	0.00E+00	0.00E+00
4230	ALL	408424.3	3751540	1.82E-11	1YrCancerI	1.82E-11	0.00E+00	0.00E+00	0.00E+00	0.00E+00	0.00E+00	0.00E+00	0.00E+00	0.00E+00	0.00E+00	0.00E+00	0.00E+00
4231	ALL	407932.8	3757854	1.36E-10	1YrCancerI	1.36E-10	0.00E+00	0.00E+00	0.00E+00	0.00E+00	0.00E+00	0.00E+00	0.00E+00	0.00E+00	0.00E+00	0.00E+00	0.00E+00

4232	ALL	407932.8	3757369	1.17E-10	1YrCancerI	1.17E-10	0.00E+00	0.00E+00	0.00E+00	0.00E+00	0.00E+00	0.00E+00	0.00E+00	0.00E+00	0.00E+00	0.00E+00	0.00E+00
4233	ALL	407932.8	3756883	9.94E-11	1YrCancerI	9.94E-11	0.00E+00	0.00E+00	0.00E+00	0.00E+00	0.00E+00	0.00E+00	0.00E+00	0.00E+00	0.00E+00	0.00E+00	0.00E+00
4234	ALL	407932.8	3756397	8.49E-11	1YrCancerI	8.49E-11	0.00E+00	0.00E+00	0.00E+00	0.00E+00	0.00E+00	0.00E+00	0.00E+00	0.00E+00	0.00E+00	0.00E+00	0.00E+00
4235	ALL	407932.8	3755912	7.24E-11	1YrCancerI	7.24E-11	0.00E+00	0.00E+00	0.00E+00	0.00E+00	0.00E+00	0.00E+00	0.00E+00	0.00E+00	0.00E+00	0.00E+00	0.00E+00
4236	ALL	407932.8	3755426	6.18E-11	1YrCancerI	6.18E-11	0.00E+00	0.00E+00	0.00E+00	0.00E+00	0.00E+00	0.00E+00	0.00E+00	0.00E+00	0.00E+00	0.00E+00	0.00E+00
4237	ALL	407932.8	3754940	5.30E-11	1YrCancerI	5.30E-11	0.00E+00	0.00E+00	0.00E+00	0.00E+00	0.00E+00	0.00E+00	0.00E+00	0.00E+00	0.00E+00	0.00E+00	0.00E+00
4238	ALL	407932.8	3754454	4.57E-11	1YrCancerI	4.57E-11	0.00E+00	0.00E+00	0.00E+00	0.00E+00	0.00E+00	0.00E+00	0.00E+00	0.00E+00	0.00E+00	0.00E+00	0.00E+00
4239	ALL	407932.8	3753969	3.96E-11	1YrCancerI	3.96E-11	0.00E+00	0.00E+00	0.00E+00	0.00E+00	0.00E+00	0.00E+00	0.00E+00	0.00E+00	0.00E+00	0.00E+00	0.00E+00
4240	ALL	407932.8	3753483	3.45E-11	1YrCancerI	3.45E-11	0.00E+00	0.00E+00	0.00E+00	0.00E+00	0.00E+00	0.00E+00	0.00E+00	0.00E+00	0.00E+00	0.00E+00	0.00E+00
4241	ALL	407932.8	3752997	3.03E-11	1YrCancerI	3.03E-11	0.00E+00	0.00E+00	0.00E+00	0.00E+00	0.00E+00	0.00E+00	0.00E+00	0.00E+00	0.00E+00	0.00E+00	0.00E+00
4242	ALL	407932.8	3752512	2.68E-11	1YrCancerI	2.68E-11	0.00E+00	0.00E+00	0.00E+00	0.00E+00	0.00E+00	0.00E+00	0.00E+00	0.00E+00	0.00E+00	0.00E+00	0.00E+00
4243	ALL	407932.8	3752026	2.37E-11	1YrCancerI	2.37E-11	0.00E+00	0.00E+00	0.00E+00	0.00E+00	0.00E+00	0.00E+00	0.00E+00	0.00E+00	0.00E+00	0.00E+00	0.00E+00
4244	ALL	407932.8	3751540	2.12E-11	1YrCancerI	2.12E-11	0.00E+00	0.00E+00	0.00E+00	0.00E+00	0.00E+00	0.00E+00	0.00E+00	0.00E+00	0.00E+00	0.00E+00	0.00E+00
4245	ALL	407441.4	3757854	1.32E-10	1YrCancerI	1.32E-10	0.00E+00	0.00E+00	0.00E+00	0.00E+00	0.00E+00	0.00E+00	0.00E+00	0.00E+00	0.00E+00	0.00E+00	0.00E+00
4246	ALL	407441.4	3757369	1.16E-10	1YrCancerI	1.16E-10	0.00E+00	0.00E+00	0.00E+00	0.00E+00	0.00E+00	0.00E+00	0.00E+00	0.00E+00	0.00E+00	0.00E+00	0.00E+00
4247	ALL	407441.4	3756883	1.03E-10	1YrCancerI	1.03E-10	0.00E+00	0.00E+00	0.00E+00	0.00E+00	0.00E+00	0.00E+00	0.00E+00	0.00E+00	0.00E+00	0.00E+00	0.00E+00
4248	ALL	407441.4	3756397	9.01E-11	1YrCancerI	9.01E-11	0.00E+00	0.00E+00	0.00E+00	0.00E+00	0.00E+00	0.00E+00	0.00E+00	0.00E+00	0.00E+00	0.00E+00	0.00E+00
4249	ALL	407441.4	3755912	7.82E-11	1YrCancerI	7.82E-11	0.00E+00	0.00E+00	0.00E+00	0.00E+00	0.00E+00	0.00E+00	0.00E+00	0.00E+00	0.00E+00	0.00E+00	0.00E+00
4250	ALL	407441.4	3755426	6.75E-11	1YrCancerI	6.75E-11	0.00E+00	0.00E+00	0.00E+00	0.00E+00	0.00E+00	0.00E+00	0.00E+00	0.00E+00	0.00E+00	0.00E+00	0.00E+00
4251	ALL	407441.4	3754940	5.87E-11	1YrCancerI	5.87E-11	0.00E+00	0.00E+00	0.00E+00	0.00E+00	0.00E+00	0.00E+00	0.00E+00	0.00E+00	0.00E+00	0.00E+00	0.00E+00
4252	ALL	407441.4	3754454	5.11E-11	1YrCancerI	5.11E-11	0.00E+00	0.00E+00	0.00E+00	0.00E+00	0.00E+00	0.00E+00	0.00E+00	0.00E+00	0.00E+00	0.00E+00	0.00E+00
4253	ALL	407441.4	3753969	4.47E-11	1YrCancerI	4.47E-11	0.00E+00	0.00E+00	0.00E+00	0.00E+00	0.00E+00	0.00E+00	0.00E+00	0.00E+00	0.00E+00	0.00E+00	0.00E+00
4254	ALL	407441.4	3753483	3.92E-11	1YrCancerI	3.92E-11	0.00E+00	0.00E+00	0.00E+00	0.00E+00	0.00E+00	0.00E+00	0.00E+00	0.00E+00	0.00E+00	0.00E+00	0.00E+00
4255	ALL	407441.4	3752997	3.46E-11	1YrCancerI	3.46E-11	0.00E+00	0.00E+00	0.00E+00	0.00E+00	0.00E+00	0.00E+00	0.00E+00	0.00E+00	0.00E+00	0.00E+00	0.00E+00
4256	ALL	407441.4	3752512	3.06E-11	1YrCancerI	3.06E-11	0.00E+00	0.00E+00	0.00E+00	0.00E+00	0.00E+00	0.00E+00	0.00E+00	0.00E+00	0.00E+00	0.00E+00	0.00E+00
4257	ALL	407441.4	3752026	2.71E-11	1YrCancerI	2.71E-11	0.00E+00	0.00E+00	0.00E+00	0.00E+00	0.00E+00	0.00E+00	0.00E+00	0.00E+00	0.00E+00	0.00E+00	0.00E+00
4258	ALL	407441.4	3751540	2.42E-11	1YrCancerI	2.42E-11	0.00E+00	0.00E+00	0.00E+00	0.00E+00	0.00E+00	0.00E+00	0.00E+00	0.00E+00	0.00E+00	0.00E+00	0.00E+00
4259	ALL	406950	3757854	1.18E-10	1YrCancerI	1.18E-10	0.00E+00	0.00E+00	0.00E+00	0.00E+00	0.00E+00	0.00E+00	0.00E+00	0.00E+00	0.00E+00	0.00E+00	0.00E+00
4260	ALL	406950	3757369	1.11E-10	1YrCancerI	1.11E-10	0.00E+00	0.00E+00	0.00E+00	0.00E+00	0.00E+00	0.00E+00	0.00E+00	0.00E+00	0.00E+00	0.00E+00	0.00E+00
4261	ALL	406950	3756883	1.02E-10	1YrCancerI	1.02E-10	0.00E+00	0.00E+00	0.00E+00	0.00E+00	0.00E+00	0.00E+00	0.00E+00	0.00E+00	0.00E+00	0.00E+00	0.00E+00
4262	ALL	406950	3756397	9.19E-11	1YrCancerI	9.19E-11	0.00E+00	0.00E+00	0.00E+00	0.00E+00	0.00E+00	0.00E+00	0.00E+00	0.00E+00	0.00E+00	0.00E+00	0.00E+00
4263	ALL	406950	3755912	8.16E-11	1YrCancerI	8.16E-11	0.00E+00	0.00E+00	0.00E+00	0.00E+00	0.00E+00	0.00E+00	0.00E+00	0.00E+00	0.00E+00	0.00E+00	0.00E+00
4264	ALL	406950	3755426	7.20E-11	1YrCancerI	7.20E-11	0.00E+00	0.00E+00	0.00E+00	0.00E+00	0.00E+00	0.00E+00	0.00E+00	0.00E+00	0.00E+00	0.00E+00	0.00E+00
4265	ALL	406950	3754940	6.35E-11	1YrCancerI	6.35E-11	0.00E+00	0.00E+00	0.00E+00	0.00E+00	0.00E+00	0.00E+00	0.00E+00	0.00E+00	0.00E+00	0.00E+00	0.00E+00
4266	ALL	406950	3754454	5.60E-11	1YrCancerI	5.60E-11	0.00E+00	0.00E+00	0.00E+00	0.00E+00	0.00E+00	0.00E+00	0.00E+00	0.00E+00	0.00E+00	0.00E+00	0.00E+00
4267	ALL	406950	3753969	4.94E-11	1YrCancerI	4.94E-11	0.00E+00	0.00E+00	0.00E+00	0.00E+00	0.00E+00	0.00E+00	0.00E+00	0.00E+00	0.00E+00	0.00E+00	0.00E+00
4268	ALL	406950	3753483	4.36E-11	1YrCancerI	4.36E-11	0.00E+00	0.00E+00	0.00E+00	0.00E+00	0.00E+00	0.00E+00	0.00E+00	0.00E+00	0.00E+00	0.00E+00	0.00E+00
4269	ALL	406950	3752997	3.86E-11	1YrCancerI	3.86E-11	0.00E+00	0.00E+00	0.00E+00	0.00E+00	0.00E+00	0.00E+00	0.00E+00	0.00E+00	0.00E+00	0.00E+00	0.00E+00
4270	ALL	406950	3752512	3.42E-11	1YrCancerI	3.42E-11	0.00E+00	0.00E+00	0.00E+00	0.00E+00	0.00E+00	0.00E+00	0.00E+00	0.00E+00	0.00E+00	0.00E+00	0.00E+00
4271	ALL	406950	3752026	3.04E-11	1YrCancerI	3.04E-11	0.00E+00	0.00E+00	0.00E+00	0.00E+00	0.00E+00	0.00E+00	0.00E+00	0.00E+00	0.00E+00	0.00E+00	0.00E+00
4272	ALL	406950	3751540	2.72E-11	1YrCancerI	2.72E-11	0.00E+00	0.00E+00	0.00E+00	0.00E+00	0.00E+00	0.00E+00	0.00E+00	0.00E+00	0.00E+00	0.00E+00	0.00E+00
4273	ALL	406458.6	3757854	1.04E-10	1YrCancerI	1.04E-10	0.00E+00	0.00E+00	0.00E+00	0.00E+00	0.00E+00	0.00E+00	0.00E+00	0.00E+00	0.00E+00	0.00E+00	0.00E+00
4274	ALL	406458.6	3757369	1.02E-10	1YrCancerI	1.02E-10	0.00E+00	0.00E+00	0.00E+00	0.00E+00	0.00E+00	0.00E+00	0.00E+00	0.00E+00	0.00E+00	0.00E+00	0.00E+00
4275	ALL	406458.6	3756883	9.70E-11	1YrCancerI	9.70E-11	0.00E+00	0.00E+00	0.00E+00	0.00E+00	0.00E+00	0.00E+00	0.00E+00	0.00E+00	0.00E+00	0.00E+00	0.00E+00
4276	ALL	406458.6	3756397	9.02E-11	1YrCancerI	9.02E-11	0.00E+00	0.00E+00	0.00E+00	0.00E+00	0.00E+00	0.00E+00	0.00E+00	0.00E+00	0.00E+00	0.00E+00	0.00E+00
4277	ALL	406458.6	3755912	8.22E-11	1YrCancerI	8.22E-11	0.00E+00	0.00E+00	0.00E+00	0.00E+00	0.00E+00	0.00E+00	0.00E+00	0.00E+00	0.00E+00	0.00E+00	0.00E+00
4278	ALL	406458.6	3755426	7.44E-11	1YrCancerI	7.44E-11	0.00E+00	0.00E+00	0.00E+00	0.00E+00	0.00E+00	0.00E+00	0.00E+00	0.00E+00	0.00E+00	0.00E+00	0.00E+00
4279	ALL	406458.6	3754940	6.68E-11	1YrCancerI	6.68E-11	0.00E+00	0.00E+00	0.00E+00	0.00E+00	0.00E+00	0.00E+00	0.00E+00	0.00E+00	0.00E+00	0.00E+00	0.00E+00
4280	ALL	406458.6	3754454	5.98E-11	1YrCancerI	5.98E-11	0.00E+00	0.00E+00	0.00E+00	0.00E+00	0.00E+00	0.00E+00	0.00E+00	0.00E+00	0.00E+00	0.00E+00	0.00E+00
4281	ALL	406458.6	3753969	5.33E-11	1YrCancerI	5.33E-11	0.00E+00	0.00E+00	0.00E+00	0.00E+00	0.00E+00	0.00E+00	0.00E+00	0.00E+00	0.00E+00	0.00E+00	0.00E+00
4282	ALL	406458.6	3753483	4.74E-11	1YrCancerI	4.74E-11	0.00E+00	0.00E+00	0.00E+00	0.00E+00	0.00E+00	0.00E+00	0.00E+00	0.00E+00	0.00E+00	0.00E+00	0.00E+00

4283	ALL	406458.6	3752997	4.22E-11	1YrCancerI	4.22E-11	0.00E+00	0.00E+00	0.00E+00	0.00E+00	0.00E+00	0.00E+00	0.00E+00	0.00E+00	0.00E+00	0.00E+00	0.00E+00
4284	ALL	406458.6	3752512	3.75E-11	1YrCancerI	3.75E-11	0.00E+00	0.00E+00	0.00E+00	0.00E+00	0.00E+00	0.00E+00	0.00E+00	0.00E+00	0.00E+00	0.00E+00	0.00E+00
4285	ALL	406458.6	3752026	3.36E-11	1YrCancerI	3.36E-11	0.00E+00	0.00E+00	0.00E+00	0.00E+00	0.00E+00	0.00E+00	0.00E+00	0.00E+00	0.00E+00	0.00E+00	0.00E+00
4286	ALL	406458.6	3751540	3.01E-11	1YrCancerI	3.01E-11	0.00E+00	0.00E+00	0.00E+00	0.00E+00	0.00E+00	0.00E+00	0.00E+00	0.00E+00	0.00E+00	0.00E+00	0.00E+00
4287	ALL	405967.2	3757854	8.91E-11	1YrCancerI	8.91E-11	0.00E+00	0.00E+00	0.00E+00	0.00E+00	0.00E+00	0.00E+00	0.00E+00	0.00E+00	0.00E+00	0.00E+00	0.00E+00
4288	ALL	405967.2	3757369	9.06E-11	1YrCancerI	9.06E-11	0.00E+00	0.00E+00	0.00E+00	0.00E+00	0.00E+00	0.00E+00	0.00E+00	0.00E+00	0.00E+00	0.00E+00	0.00E+00
4289	ALL	405967.2	3756883	8.90E-11	1YrCancerI	8.90E-11	0.00E+00	0.00E+00	0.00E+00	0.00E+00	0.00E+00	0.00E+00	0.00E+00	0.00E+00	0.00E+00	0.00E+00	0.00E+00
4290	ALL	405967.2	3756397	8.55E-11	1YrCancerI	8.55E-11	0.00E+00	0.00E+00	0.00E+00	0.00E+00	0.00E+00	0.00E+00	0.00E+00	0.00E+00	0.00E+00	0.00E+00	0.00E+00
4291	ALL	405967.2	3755912	8.04E-11	1YrCancerI	8.04E-11	0.00E+00	0.00E+00	0.00E+00	0.00E+00	0.00E+00	0.00E+00	0.00E+00	0.00E+00	0.00E+00	0.00E+00	0.00E+00
4292	ALL	405967.2	3755426	7.45E-11	1YrCancerI	7.45E-11	0.00E+00	0.00E+00	0.00E+00	0.00E+00	0.00E+00	0.00E+00	0.00E+00	0.00E+00	0.00E+00	0.00E+00	0.00E+00
4293	ALL	405967.2	3754940	6.83E-11	1YrCancerI	6.83E-11	0.00E+00	0.00E+00	0.00E+00	0.00E+00	0.00E+00	0.00E+00	0.00E+00	0.00E+00	0.00E+00	0.00E+00	0.00E+00
4294	ALL	405967.2	3754454	6.21E-11	1YrCancerI	6.21E-11	0.00E+00	0.00E+00	0.00E+00	0.00E+00	0.00E+00	0.00E+00	0.00E+00	0.00E+00	0.00E+00	0.00E+00	0.00E+00
4295	ALL	405967.2	3753969	5.60E-11	1YrCancerI	5.60E-11	0.00E+00	0.00E+00	0.00E+00	0.00E+00	0.00E+00	0.00E+00	0.00E+00	0.00E+00	0.00E+00	0.00E+00	0.00E+00
4296	ALL	405967.2	3753483	5.03E-11	1YrCancerI	5.03E-11	0.00E+00	0.00E+00	0.00E+00	0.00E+00	0.00E+00	0.00E+00	0.00E+00	0.00E+00	0.00E+00	0.00E+00	0.00E+00
4297	ALL	405967.2	3752997	4.52E-11	1YrCancerI	4.52E-11	0.00E+00	0.00E+00	0.00E+00	0.00E+00	0.00E+00	0.00E+00	0.00E+00	0.00E+00	0.00E+00	0.00E+00	0.00E+00
4298	ALL	405967.2	3752512	4.05E-11	1YrCancerI	4.05E-11	0.00E+00	0.00E+00	0.00E+00	0.00E+00	0.00E+00	0.00E+00	0.00E+00	0.00E+00	0.00E+00	0.00E+00	0.00E+00
4299	ALL	405967.2	3752026	3.64E-11	1YrCancerI	3.64E-11	0.00E+00	0.00E+00	0.00E+00	0.00E+00	0.00E+00	0.00E+00	0.00E+00	0.00E+00	0.00E+00	0.00E+00	0.00E+00
4300	ALL	405967.2	3751540	3.28E-11	1YrCancerI	3.28E-11	0.00E+00	0.00E+00	0.00E+00	0.00E+00	0.00E+00	0.00E+00	0.00E+00	0.00E+00	0.00E+00	0.00E+00	0.00E+00
4301	ALL	405475.7	3757854	7.46E-11	1YrCancerI	7.46E-11	0.00E+00	0.00E+00	0.00E+00	0.00E+00	0.00E+00	0.00E+00	0.00E+00	0.00E+00	0.00E+00	0.00E+00	0.00E+00
4302	ALL	405475.7	3757369	7.82E-11	1YrCancerI	7.82E-11	0.00E+00	0.00E+00	0.00E+00	0.00E+00	0.00E+00	0.00E+00	0.00E+00	0.00E+00	0.00E+00	0.00E+00	0.00E+00
4303	ALL	405475.7	3756883	7.96E-11	1YrCancerI	7.96E-11	0.00E+00	0.00E+00	0.00E+00	0.00E+00	0.00E+00	0.00E+00	0.00E+00	0.00E+00	0.00E+00	0.00E+00	0.00E+00
4304	ALL	405475.7	3756397	7.89E-11	1YrCancerI	7.89E-11	0.00E+00	0.00E+00	0.00E+00	0.00E+00	0.00E+00	0.00E+00	0.00E+00	0.00E+00	0.00E+00	0.00E+00	0.00E+00
4305	ALL	405475.7	3755912	7.63E-11	1YrCancerI	7.63E-11	0.00E+00	0.00E+00	0.00E+00	0.00E+00	0.00E+00	0.00E+00	0.00E+00	0.00E+00	0.00E+00	0.00E+00	0.00E+00
4306	ALL	405475.7	3755426	7.25E-11	1YrCancerI	7.25E-11	0.00E+00	0.00E+00	0.00E+00	0.00E+00	0.00E+00	0.00E+00	0.00E+00	0.00E+00	0.00E+00	0.00E+00	0.00E+00
4307	ALL	405475.7	3754940	6.78E-11	1YrCancerI	6.78E-11	0.00E+00	0.00E+00	0.00E+00	0.00E+00	0.00E+00	0.00E+00	0.00E+00	0.00E+00	0.00E+00	0.00E+00	0.00E+00
4308	ALL	405475.7	3754454	6.27E-11	1YrCancerI	6.27E-11	0.00E+00	0.00E+00	0.00E+00	0.00E+00	0.00E+00	0.00E+00	0.00E+00	0.00E+00	0.00E+00	0.00E+00	0.00E+00
4309	ALL	405475.7	3753969	5.73E-11	1YrCancerI	5.73E-11	0.00E+00	0.00E+00	0.00E+00	0.00E+00	0.00E+00	0.00E+00	0.00E+00	0.00E+00	0.00E+00	0.00E+00	0.00E+00
4310	ALL	405475.7	3753483	5.22E-11	1YrCancerI	5.22E-11	0.00E+00	0.00E+00	0.00E+00	0.00E+00	0.00E+00	0.00E+00	0.00E+00	0.00E+00	0.00E+00	0.00E+00	0.00E+00
4311	ALL	405475.7	3752997	4.74E-11	1YrCancerI	4.74E-11	0.00E+00	0.00E+00	0.00E+00	0.00E+00	0.00E+00	0.00E+00	0.00E+00	0.00E+00	0.00E+00	0.00E+00	0.00E+00
4312	ALL	405475.7	3752512	4.29E-11	1YrCancerI	4.29E-11	0.00E+00	0.00E+00	0.00E+00	0.00E+00	0.00E+00	0.00E+00	0.00E+00	0.00E+00	0.00E+00	0.00E+00	0.00E+00
4313	ALL	405475.7	3752026	3.89E-11	1YrCancerI	3.89E-11	0.00E+00	0.00E+00	0.00E+00	0.00E+00	0.00E+00	0.00E+00	0.00E+00	0.00E+00	0.00E+00	0.00E+00	0.00E+00
4314	ALL	405475.7	3751540	3.53E-11	1YrCancerI	3.53E-11	0.00E+00	0.00E+00	0.00E+00	0.00E+00	0.00E+00	0.00E+00	0.00E+00	0.00E+00	0.00E+00	0.00E+00	0.00E+00
4315	ALL	404984.3	3757854	6.18E-11	1YrCancerI	6.18E-11	0.00E+00	0.00E+00	0.00E+00	0.00E+00	0.00E+00	0.00E+00	0.00E+00	0.00E+00	0.00E+00	0.00E+00	0.00E+00
4316	ALL	404984.3	3757369	6.66E-11	1YrCancerI	6.66E-11	0.00E+00	0.00E+00	0.00E+00	0.00E+00	0.00E+00	0.00E+00	0.00E+00	0.00E+00	0.00E+00	0.00E+00	0.00E+00
4317	ALL	404984.3	3756883	6.97E-11	1YrCancerI	6.97E-11	0.00E+00	0.00E+00	0.00E+00	0.00E+00	0.00E+00	0.00E+00	0.00E+00	0.00E+00	0.00E+00	0.00E+00	0.00E+00
4318	ALL	404984.3	3756397	7.10E-11	1YrCancerI	7.10E-11	0.00E+00	0.00E+00	0.00E+00	0.00E+00	0.00E+00	0.00E+00	0.00E+00	0.00E+00	0.00E+00	0.00E+00	0.00E+00
4319	ALL	404984.3	3755912	7.05E-11	1YrCancerI	7.05E-11	0.00E+00	0.00E+00	0.00E+00	0.00E+00	0.00E+00	0.00E+00	0.00E+00	0.00E+00	0.00E+00	0.00E+00	0.00E+00
4320	ALL	404984.3	3755426	6.86E-11	1YrCancerI	6.86E-11	0.00E+00	0.00E+00	0.00E+00	0.00E+00	0.00E+00	0.00E+00	0.00E+00	0.00E+00	0.00E+00	0.00E+00	0.00E+00
4321	ALL	404984.3	3754940	6.56E-11	1YrCancerI	6.56E-11	0.00E+00	0.00E+00	0.00E+00	0.00E+00	0.00E+00	0.00E+00	0.00E+00	0.00E+00	0.00E+00	0.00E+00	0.00E+00
4322	ALL	404984.3	3754454	6.17E-11	1YrCancerI	6.17E-11	0.00E+00	0.00E+00	0.00E+00	0.00E+00	0.00E+00	0.00E+00	0.00E+00	0.00E+00	0.00E+00	0.00E+00	0.00E+00
4323	ALL	404984.3	3753969	5.74E-11	1YrCancerI	5.74E-11	0.00E+00	0.00E+00	0.00E+00	0.00E+00	0.00E+00	0.00E+00	0.00E+00	0.00E+00	0.00E+00	0.00E+00	0.00E+00
4324	ALL	404984.3	3753483	5.29E-11	1YrCancerI	5.29E-11	0.00E+00	0.00E+00	0.00E+00	0.00E+00	0.00E+00	0.00E+00	0.00E+00	0.00E+00	0.00E+00	0.00E+00	0.00E+00
4325	ALL	404984.3	3752997	4.86E-11	1YrCancerI	4.86E-11	0.00E+00	0.00E+00	0.00E+00	0.00E+00	0.00E+00	0.00E+00	0.00E+00	0.00E+00	0.00E+00	0.00E+00	0.00E+00
4326	ALL	404984.3	3752512	4.46E-11	1YrCancerI	4.46E-11	0.00E+00	0.00E+00	0.00E+00	0.00E+00	0.00E+00	0.00E+00	0.00E+00	0.00E+00	0.00E+00	0.00E+00	0.00E+00
4327	ALL	404984.3	3752026	4.08E-11	1YrCancerI	4.08E-11	0.00E+00	0.00E+00	0.00E+00	0.00E+00	0.00E+00	0.00E+00	0.00E+00	0.00E+00	0.00E+00	0.00E+00	0.00E+00
4328	ALL	404984.3	3751540	3.73E-11	1YrCancerI	3.73E-11	0.00E+00	0.00E+00	0.00E+00	0.00E+00	0.00E+00	0.00E+00	0.00E+00	0.00E+00	0.00E+00	0.00E+00	0.00E+00
4329	ALL	404492.8	3757854	5.08E-11	1YrCancerI	5.08E-11	0.00E+00	0.00E+00	0.00E+00	0.00E+00	0.00E+00	0.00E+00	0.00E+00	0.00E+00	0.00E+00	0.00E+00	0.00E+00
4330	ALL	404492.8	3757369	5.61E-11	1YrCancerI	5.61E-11	0.00E+00	0.00E+00	0.00E+00	0.00E+00	0.00E+00	0.00E+00	0.00E+00	0.00E+00	0.00E+00	0.00E+00	0.00E+00
4331	ALL	404492.8	3756883	6.01E-11	1YrCancerI	6.01E-11	0.00E+00	0.00E+00	0.00E+00	0.00E+00	0.00E+00	0.00E+00	0.00E+00	0.00E+00	0.00E+00	0.00E+00	0.00E+00
4332	ALL	404492.8	3756397	6.27E-11	1YrCancerI	6.27E-11	0.00E+00	0.00E+00	0.00E+00	0.00E+00	0.00E+00	0.00E+00	0.00E+00	0.00E+00	0.00E+00	0.00E+00	0.00E+00
4333	ALL	404492.8	3755912	6.38E-11	1YrCancerI	6.38E-11	0.00E+00	0.00E+00	0.00E+00	0.00E+00	0.00E+00	0.00E+00	0.00E+00	0.00E+00	0.00E+00	0.00E+00	0.00E+00

4334	ALL	404492.8	3755426	6.34E-11	1YrCancerI	6.34E-11	0.00E+00	0.00E+00	0.00E+00	0.00E+00	0.00E+00	0.00E+00	0.00E+00	0.00E+00	0.00E+00	0.00E+00	0.00E+00
4335	ALL	404492.8	3754940	6.20E-11	1YrCancerI	6.20E-11	0.00E+00	0.00E+00	0.00E+00	0.00E+00	0.00E+00	0.00E+00	0.00E+00	0.00E+00	0.00E+00	0.00E+00	0.00E+00
4336	ALL	404492.8	3754454	5.94E-11	1YrCancerI	5.94E-11	0.00E+00	0.00E+00	0.00E+00	0.00E+00	0.00E+00	0.00E+00	0.00E+00	0.00E+00	0.00E+00	0.00E+00	0.00E+00
4337	ALL	404492.8	3753969	5.63E-11	1YrCancerI	5.63E-11	0.00E+00	0.00E+00	0.00E+00	0.00E+00	0.00E+00	0.00E+00	0.00E+00	0.00E+00	0.00E+00	0.00E+00	0.00E+00
4338	ALL	404492.8	3753483	5.28E-11	1YrCancerI	5.28E-11	0.00E+00	0.00E+00	0.00E+00	0.00E+00	0.00E+00	0.00E+00	0.00E+00	0.00E+00	0.00E+00	0.00E+00	0.00E+00
4339	ALL	404492.8	3752997	4.92E-11	1YrCancerI	4.92E-11	0.00E+00	0.00E+00	0.00E+00	0.00E+00	0.00E+00	0.00E+00	0.00E+00	0.00E+00	0.00E+00	0.00E+00	0.00E+00
4340	ALL	404492.8	3752512	4.57E-11	1YrCancerI	4.57E-11	0.00E+00	0.00E+00	0.00E+00	0.00E+00	0.00E+00	0.00E+00	0.00E+00	0.00E+00	0.00E+00	0.00E+00	0.00E+00
4341	ALL	404492.8	3752026	4.21E-11	1YrCancerI	4.21E-11	0.00E+00	0.00E+00	0.00E+00	0.00E+00	0.00E+00	0.00E+00	0.00E+00	0.00E+00	0.00E+00	0.00E+00	0.00E+00
4342	ALL	404492.8	3751540	3.88E-11	1YrCancerI	3.88E-11	0.00E+00	0.00E+00	0.00E+00	0.00E+00	0.00E+00	0.00E+00	0.00E+00	0.00E+00	0.00E+00	0.00E+00	0.00E+00
4343	ALL	404001.4	3757854	4.19E-11	1YrCancerI	4.19E-11	0.00E+00	0.00E+00	0.00E+00	0.00E+00	0.00E+00	0.00E+00	0.00E+00	0.00E+00	0.00E+00	0.00E+00	0.00E+00
4344	ALL	404001.4	3757369	4.70E-11	1YrCancerI	4.70E-11	0.00E+00	0.00E+00	0.00E+00	0.00E+00	0.00E+00	0.00E+00	0.00E+00	0.00E+00	0.00E+00	0.00E+00	0.00E+00
4345	ALL	404001.4	3756883	5.14E-11	1YrCancerI	5.14E-11	0.00E+00	0.00E+00	0.00E+00	0.00E+00	0.00E+00	0.00E+00	0.00E+00	0.00E+00	0.00E+00	0.00E+00	0.00E+00
4346	ALL	404001.4	3756397	5.47E-11	1YrCancerI	5.47E-11	0.00E+00	0.00E+00	0.00E+00	0.00E+00	0.00E+00	0.00E+00	0.00E+00	0.00E+00	0.00E+00	0.00E+00	0.00E+00
4347	ALL	404001.4	3755912	5.68E-11	1YrCancerI	5.68E-11	0.00E+00	0.00E+00	0.00E+00	0.00E+00	0.00E+00	0.00E+00	0.00E+00	0.00E+00	0.00E+00	0.00E+00	0.00E+00
4348	ALL	404001.4	3755426	5.77E-11	1YrCancerI	5.77E-11	0.00E+00	0.00E+00	0.00E+00	0.00E+00	0.00E+00	0.00E+00	0.00E+00	0.00E+00	0.00E+00	0.00E+00	0.00E+00
4349	ALL	404001.4	3754940	5.75E-11	1YrCancerI	5.75E-11	0.00E+00	0.00E+00	0.00E+00	0.00E+00	0.00E+00	0.00E+00	0.00E+00	0.00E+00	0.00E+00	0.00E+00	0.00E+00
4350	ALL	404001.4	3754454	5.62E-11	1YrCancerI	5.62E-11	0.00E+00	0.00E+00	0.00E+00	0.00E+00	0.00E+00	0.00E+00	0.00E+00	0.00E+00	0.00E+00	0.00E+00	0.00E+00
4351	ALL	404001.4	3753969	5.42E-11	1YrCancerI	5.42E-11	0.00E+00	0.00E+00	0.00E+00	0.00E+00	0.00E+00	0.00E+00	0.00E+00	0.00E+00	0.00E+00	0.00E+00	0.00E+00
4352	ALL	404001.4	3753483	5.16E-11	1YrCancerI	5.16E-11	0.00E+00	0.00E+00	0.00E+00	0.00E+00	0.00E+00	0.00E+00	0.00E+00	0.00E+00	0.00E+00	0.00E+00	0.00E+00
4353	ALL	404001.4	3752997	4.88E-11	1YrCancerI	4.88E-11	0.00E+00	0.00E+00	0.00E+00	0.00E+00	0.00E+00	0.00E+00	0.00E+00	0.00E+00	0.00E+00	0.00E+00	0.00E+00
4354	ALL	404001.4	3752512	4.58E-11	1YrCancerI	4.58E-11	0.00E+00	0.00E+00	0.00E+00	0.00E+00	0.00E+00	0.00E+00	0.00E+00	0.00E+00	0.00E+00	0.00E+00	0.00E+00
4355	ALL	404001.4	3752026	4.28E-11	1YrCancerI	4.28E-11	0.00E+00	0.00E+00	0.00E+00	0.00E+00	0.00E+00	0.00E+00	0.00E+00	0.00E+00	0.00E+00	0.00E+00	0.00E+00
4356	ALL	404001.4	3751540	3.97E-11	1YrCancerI	3.97E-11	0.00E+00	0.00E+00	0.00E+00	0.00E+00	0.00E+00	0.00E+00	0.00E+00	0.00E+00	0.00E+00	0.00E+00	0.00E+00
4357	ALL	403510	3757854	3.48E-11	1YrCancerI	3.48E-11	0.00E+00	0.00E+00	0.00E+00	0.00E+00	0.00E+00	0.00E+00	0.00E+00	0.00E+00	0.00E+00	0.00E+00	0.00E+00
4358	ALL	403510	3757369	3.93E-11	1YrCancerI	3.93E-11	0.00E+00	0.00E+00	0.00E+00	0.00E+00	0.00E+00	0.00E+00	0.00E+00	0.00E+00	0.00E+00	0.00E+00	0.00E+00
4359	ALL	403510	3756883	4.36E-11	1YrCancerI	4.36E-11	0.00E+00	0.00E+00	0.00E+00	0.00E+00	0.00E+00	0.00E+00	0.00E+00	0.00E+00	0.00E+00	0.00E+00	0.00E+00
4360	ALL	403510	3756397	4.72E-11	1YrCancerI	4.72E-11	0.00E+00	0.00E+00	0.00E+00	0.00E+00	0.00E+00	0.00E+00	0.00E+00	0.00E+00	0.00E+00	0.00E+00	0.00E+00
4361	ALL	403510	3755912	4.99E-11	1YrCancerI	4.99E-11	0.00E+00	0.00E+00	0.00E+00	0.00E+00	0.00E+00	0.00E+00	0.00E+00	0.00E+00	0.00E+00	0.00E+00	0.00E+00
4362	ALL	403510	3755426	5.17E-11	1YrCancerI	5.17E-11	0.00E+00	0.00E+00	0.00E+00	0.00E+00	0.00E+00	0.00E+00	0.00E+00	0.00E+00	0.00E+00	0.00E+00	0.00E+00
4363	ALL	403510	3754940	5.25E-11	1YrCancerI	5.25E-11	0.00E+00	0.00E+00	0.00E+00	0.00E+00	0.00E+00	0.00E+00	0.00E+00	0.00E+00	0.00E+00	0.00E+00	0.00E+00
4364	ALL	403510	3754454	5.23E-11	1YrCancerI	5.23E-11	0.00E+00	0.00E+00	0.00E+00	0.00E+00	0.00E+00	0.00E+00	0.00E+00	0.00E+00	0.00E+00	0.00E+00	0.00E+00
4365	ALL	403510	3753969	5.14E-11	1YrCancerI	5.14E-11	0.00E+00	0.00E+00	0.00E+00	0.00E+00	0.00E+00	0.00E+00	0.00E+00	0.00E+00	0.00E+00	0.00E+00	0.00E+00
4366	ALL	403510	3753483	4.97E-11	1YrCancerI	4.97E-11	0.00E+00	0.00E+00	0.00E+00	0.00E+00	0.00E+00	0.00E+00	0.00E+00	0.00E+00	0.00E+00	0.00E+00	0.00E+00
4367	ALL	403510	3752997	4.77E-11	1YrCancerI	4.77E-11	0.00E+00	0.00E+00	0.00E+00	0.00E+00	0.00E+00	0.00E+00	0.00E+00	0.00E+00	0.00E+00	0.00E+00	0.00E+00
4368	ALL	403510	3752512	4.53E-11	1YrCancerI	4.53E-11	0.00E+00	0.00E+00	0.00E+00	0.00E+00	0.00E+00	0.00E+00	0.00E+00	0.00E+00	0.00E+00	0.00E+00	0.00E+00
4369	ALL	403510	3752026	4.28E-11	1YrCancerI	4.28E-11	0.00E+00	0.00E+00	0.00E+00	0.00E+00	0.00E+00	0.00E+00	0.00E+00	0.00E+00	0.00E+00	0.00E+00	0.00E+00
4370	ALL	403510	3751540	4.01E-11	1YrCancerI	4.01E-11	0.00E+00	0.00E+00	0.00E+00	0.00E+00	0.00E+00	0.00E+00	0.00E+00	0.00E+00	0.00E+00	0.00E+00	0.00E+00
4371	ALL	403018.6	3757854	2.91E-11	1YrCancerI	2.91E-11	0.00E+00	0.00E+00	0.00E+00	0.00E+00	0.00E+00	0.00E+00	0.00E+00	0.00E+00	0.00E+00	0.00E+00	0.00E+00
4372	ALL	403018.6	3757369	3.30E-11	1YrCancerI	3.30E-11	0.00E+00	0.00E+00	0.00E+00	0.00E+00	0.00E+00	0.00E+00	0.00E+00	0.00E+00	0.00E+00	0.00E+00	0.00E+00
4373	ALL	403018.6	3756883	3.69E-11	1YrCancerI	3.69E-11	0.00E+00	0.00E+00	0.00E+00	0.00E+00	0.00E+00	0.00E+00	0.00E+00	0.00E+00	0.00E+00	0.00E+00	0.00E+00
4374	ALL	403018.6	3756397	4.05E-11	1YrCancerI	4.05E-11	0.00E+00	0.00E+00	0.00E+00	0.00E+00	0.00E+00	0.00E+00	0.00E+00	0.00E+00	0.00E+00	0.00E+00	0.00E+00
4375	ALL	403018.6	3755912	4.36E-11	1YrCancerI	4.36E-11	0.00E+00	0.00E+00	0.00E+00	0.00E+00	0.00E+00	0.00E+00	0.00E+00	0.00E+00	0.00E+00	0.00E+00	0.00E+00
4376	ALL	403018.6	3755426	4.58E-11	1YrCancerI	4.58E-11	0.00E+00	0.00E+00	0.00E+00	0.00E+00	0.00E+00	0.00E+00	0.00E+00	0.00E+00	0.00E+00	0.00E+00	0.00E+00
4377	ALL	403018.6	3754940	4.74E-11	1YrCancerI	4.74E-11	0.00E+00	0.00E+00	0.00E+00	0.00E+00	0.00E+00	0.00E+00	0.00E+00	0.00E+00	0.00E+00	0.00E+00	0.00E+00
4378	ALL	403018.6	3754454	4.80E-11	1YrCancerI	4.80E-11	0.00E+00	0.00E+00	0.00E+00	0.00E+00	0.00E+00	0.00E+00	0.00E+00	0.00E+00	0.00E+00	0.00E+00	0.00E+00
4379	ALL	403018.6	3753969	4.79E-11	1YrCancerI	4.79E-11	0.00E+00	0.00E+00	0.00E+00	0.00E+00	0.00E+00	0.00E+00	0.00E+00	0.00E+00	0.00E+00	0.00E+00	0.00E+00
4380	ALL	403018.6	3753483	4.72E-11	1YrCancerI	4.72E-11	0.00E+00	0.00E+00	0.00E+00	0.00E+00	0.00E+00	0.00E+00	0.00E+00	0.00E+00	0.00E+00	0.00E+00	0.00E+00
4381	ALL	403018.6	3752997	4.59E-11	1YrCancerI	4.59E-11	0.00E+00	0.00E+00	0.00E+00	0.00E+00	0.00E+00	0.00E+00	0.00E+00	0.00E+00	0.00E+00	0.00E+00	0.00E+00
4382	ALL	403018.6	3752512	4.41E-11	1YrCancerI	4.41E-11	0.00E+00	0.00E+00	0.00E+00	0.00E+00	0.00E+00	0.00E+00	0.00E+00	0.00E+00	0.00E+00	0.00E+00	0.00E+00
4383	ALL	403018.6	3752026	4.22E-11	1YrCancerI	4.22E-11	0.00E+00	0.00E+00	0.00E+00	0.00E+00	0.00E+00	0.00E+00	0.00E+00	0.00E+00	0.00E+00	0.00E+00	0.00E+00
4384	ALL	403018.6	3751540	4.00E-11	1YrCancerI	4.00E-11	0.00E+00	0.00E+00	0.00E+00	0.00E+00	0.00E+00	0.00E+00	0.00E+00	0.00E+00	0.00E+00	0.00E+00	0.00E+00

4385	ALL	402527.2	3757854	2.46E-11	1YrCancerI	2.46E-11	0.00E+00	0.00E+00	0.00E+00	0.00E+00	0.00E+00	0.00E+00	0.00E+00	0.00E+00	0.00E+00	0.00E+00	0.00E+00
4386	ALL	402527.2	3757369	2.79E-11	1YrCancerI	2.79E-11	0.00E+00	0.00E+00	0.00E+00	0.00E+00	0.00E+00	0.00E+00	0.00E+00	0.00E+00	0.00E+00	0.00E+00	0.00E+00
4387	ALL	402527.2	3756883	3.13E-11	1YrCancerI	3.13E-11	0.00E+00	0.00E+00	0.00E+00	0.00E+00	0.00E+00	0.00E+00	0.00E+00	0.00E+00	0.00E+00	0.00E+00	0.00E+00
4388	ALL	402527.2	3756397	3.47E-11	1YrCancerI	3.47E-11	0.00E+00	0.00E+00	0.00E+00	0.00E+00	0.00E+00	0.00E+00	0.00E+00	0.00E+00	0.00E+00	0.00E+00	0.00E+00
4389	ALL	402527.2	3755912	3.78E-11	1YrCancerI	3.78E-11	0.00E+00	0.00E+00	0.00E+00	0.00E+00	0.00E+00	0.00E+00	0.00E+00	0.00E+00	0.00E+00	0.00E+00	0.00E+00
4390	ALL	402527.2	3755426	4.04E-11	1YrCancerI	4.04E-11	0.00E+00	0.00E+00	0.00E+00	0.00E+00	0.00E+00	0.00E+00	0.00E+00	0.00E+00	0.00E+00	0.00E+00	0.00E+00
4391	ALL	402527.2	3754940	4.23E-11	1YrCancerI	4.23E-11	0.00E+00	0.00E+00	0.00E+00	0.00E+00	0.00E+00	0.00E+00	0.00E+00	0.00E+00	0.00E+00	0.00E+00	0.00E+00
4392	ALL	402527.2	3754454	4.35E-11	1YrCancerI	4.35E-11	0.00E+00	0.00E+00	0.00E+00	0.00E+00	0.00E+00	0.00E+00	0.00E+00	0.00E+00	0.00E+00	0.00E+00	0.00E+00
4393	ALL	402527.2	3753969	4.41E-11	1YrCancerI	4.41E-11	0.00E+00	0.00E+00	0.00E+00	0.00E+00	0.00E+00	0.00E+00	0.00E+00	0.00E+00	0.00E+00	0.00E+00	0.00E+00
4394	ALL	402527.2	3753483	4.41E-11	1YrCancerI	4.41E-11	0.00E+00	0.00E+00	0.00E+00	0.00E+00	0.00E+00	0.00E+00	0.00E+00	0.00E+00	0.00E+00	0.00E+00	0.00E+00
4395	ALL	402527.2	3752997	4.36E-11	1YrCancerI	4.36E-11	0.00E+00	0.00E+00	0.00E+00	0.00E+00	0.00E+00	0.00E+00	0.00E+00	0.00E+00	0.00E+00	0.00E+00	0.00E+00
4396	ALL	402527.2	3752512	4.25E-11	1YrCancerI	4.25E-11	0.00E+00	0.00E+00	0.00E+00	0.00E+00	0.00E+00	0.00E+00	0.00E+00	0.00E+00	0.00E+00	0.00E+00	0.00E+00
4397	ALL	402527.2	3752026	4.10E-11	1YrCancerI	4.10E-11	0.00E+00	0.00E+00	0.00E+00	0.00E+00	0.00E+00	0.00E+00	0.00E+00	0.00E+00	0.00E+00	0.00E+00	0.00E+00
4398	ALL	402527.2	3751540	3.94E-11	1YrCancerI	3.94E-11	0.00E+00	0.00E+00	0.00E+00	0.00E+00	0.00E+00	0.00E+00	0.00E+00	0.00E+00	0.00E+00	0.00E+00	0.00E+00
4399	ALL	402035.7	3757854	2.10E-11	1YrCancerI	2.10E-11	0.00E+00	0.00E+00	0.00E+00	0.00E+00	0.00E+00	0.00E+00	0.00E+00	0.00E+00	0.00E+00	0.00E+00	0.00E+00
4400	ALL	402035.7	3757369	2.38E-11	1YrCancerI	2.38E-11	0.00E+00	0.00E+00	0.00E+00	0.00E+00	0.00E+00	0.00E+00	0.00E+00	0.00E+00	0.00E+00	0.00E+00	0.00E+00
4401	ALL	402035.7	3756883	2.67E-11	1YrCancerI	2.67E-11	0.00E+00	0.00E+00	0.00E+00	0.00E+00	0.00E+00	0.00E+00	0.00E+00	0.00E+00	0.00E+00	0.00E+00	0.00E+00
4402	ALL	402035.7	3756397	2.97E-11	1YrCancerI	2.97E-11	0.00E+00	0.00E+00	0.00E+00	0.00E+00	0.00E+00	0.00E+00	0.00E+00	0.00E+00	0.00E+00	0.00E+00	0.00E+00
4403	ALL	402035.7	3755912	3.27E-11	1YrCancerI	3.27E-11	0.00E+00	0.00E+00	0.00E+00	0.00E+00	0.00E+00	0.00E+00	0.00E+00	0.00E+00	0.00E+00	0.00E+00	0.00E+00
4404	ALL	402035.7	3755426	3.53E-11	1YrCancerI	3.53E-11	0.00E+00	0.00E+00	0.00E+00	0.00E+00	0.00E+00	0.00E+00	0.00E+00	0.00E+00	0.00E+00	0.00E+00	0.00E+00
4405	ALL	402035.7	3754940	3.75E-11	1YrCancerI	3.75E-11	0.00E+00	0.00E+00	0.00E+00	0.00E+00	0.00E+00	0.00E+00	0.00E+00	0.00E+00	0.00E+00	0.00E+00	0.00E+00
4406	ALL	402035.7	3754454	3.91E-11	1YrCancerI	3.91E-11	0.00E+00	0.00E+00	0.00E+00	0.00E+00	0.00E+00	0.00E+00	0.00E+00	0.00E+00	0.00E+00	0.00E+00	0.00E+00
4407	ALL	402035.7	3753969	4.03E-11	1YrCancerI	4.03E-11	0.00E+00	0.00E+00	0.00E+00	0.00E+00	0.00E+00	0.00E+00	0.00E+00	0.00E+00	0.00E+00	0.00E+00	0.00E+00
4408	ALL	402035.7	3753483	4.08E-11	1YrCancerI	4.08E-11	0.00E+00	0.00E+00	0.00E+00	0.00E+00	0.00E+00	0.00E+00	0.00E+00	0.00E+00	0.00E+00	0.00E+00	0.00E+00
4409	ALL	402035.7	3752997	4.08E-11	1YrCancerI	4.08E-11	0.00E+00	0.00E+00	0.00E+00	0.00E+00	0.00E+00	0.00E+00	0.00E+00	0.00E+00	0.00E+00	0.00E+00	0.00E+00
4410	ALL	402035.7	3752512	4.04E-11	1YrCancerI	4.04E-11	0.00E+00	0.00E+00	0.00E+00	0.00E+00	0.00E+00	0.00E+00	0.00E+00	0.00E+00	0.00E+00	0.00E+00	0.00E+00
4411	ALL	402035.7	3752026	3.95E-11	1YrCancerI	3.95E-11	0.00E+00	0.00E+00	0.00E+00	0.00E+00	0.00E+00	0.00E+00	0.00E+00	0.00E+00	0.00E+00	0.00E+00	0.00E+00
4412	ALL	402035.7	3751540	3.83E-11	1YrCancerI	3.83E-11	0.00E+00	0.00E+00	0.00E+00	0.00E+00	0.00E+00	0.00E+00	0.00E+00	0.00E+00	0.00E+00	0.00E+00	0.00E+00
4413	ALL	401544.3	3757854	1.82E-11	1YrCancerI	1.82E-11	0.00E+00	0.00E+00	0.00E+00	0.00E+00	0.00E+00	0.00E+00	0.00E+00	0.00E+00	0.00E+00	0.00E+00	0.00E+00
4414	ALL	401544.3	3757369	2.04E-11	1YrCancerI	2.04E-11	0.00E+00	0.00E+00	0.00E+00	0.00E+00	0.00E+00	0.00E+00	0.00E+00	0.00E+00	0.00E+00	0.00E+00	0.00E+00
4415	ALL	401544.3	3756883	2.29E-11	1YrCancerI	2.29E-11	0.00E+00	0.00E+00	0.00E+00	0.00E+00	0.00E+00	0.00E+00	0.00E+00	0.00E+00	0.00E+00	0.00E+00	0.00E+00
4416	ALL	401544.3	3756397	2.55E-11	1YrCancerI	2.55E-11	0.00E+00	0.00E+00	0.00E+00	0.00E+00	0.00E+00	0.00E+00	0.00E+00	0.00E+00	0.00E+00	0.00E+00	0.00E+00
4417	ALL	401544.3	3755912	2.83E-11	1YrCancerI	2.83E-11	0.00E+00	0.00E+00	0.00E+00	0.00E+00	0.00E+00	0.00E+00	0.00E+00	0.00E+00	0.00E+00	0.00E+00	0.00E+00
4418	ALL	401544.3	3755426	3.08E-11	1YrCancerI	3.08E-11	0.00E+00	0.00E+00	0.00E+00	0.00E+00	0.00E+00	0.00E+00	0.00E+00	0.00E+00	0.00E+00	0.00E+00	0.00E+00
4419	ALL	401544.3	3754940	3.31E-11	1YrCancerI	3.31E-11	0.00E+00	0.00E+00	0.00E+00	0.00E+00	0.00E+00	0.00E+00	0.00E+00	0.00E+00	0.00E+00	0.00E+00	0.00E+00
4420	ALL	401544.3	3754454	3.50E-11	1YrCancerI	3.50E-11	0.00E+00	0.00E+00	0.00E+00	0.00E+00	0.00E+00	0.00E+00	0.00E+00	0.00E+00	0.00E+00	0.00E+00	0.00E+00
4421	ALL	401544.3	3753969	3.64E-11	1YrCancerI	3.64E-11	0.00E+00	0.00E+00	0.00E+00	0.00E+00	0.00E+00	0.00E+00	0.00E+00	0.00E+00	0.00E+00	0.00E+00	0.00E+00
4422	ALL	401544.3	3753483	3.74E-11	1YrCancerI	3.74E-11	0.00E+00	0.00E+00	0.00E+00	0.00E+00	0.00E+00	0.00E+00	0.00E+00	0.00E+00	0.00E+00	0.00E+00	0.00E+00
4423	ALL	401544.3	3752997	3.79E-11	1YrCancerI	3.79E-11	0.00E+00	0.00E+00	0.00E+00	0.00E+00	0.00E+00	0.00E+00	0.00E+00	0.00E+00	0.00E+00	0.00E+00	0.00E+00
4424	ALL	401544.3	3752512	3.79E-11	1YrCancerI	3.79E-11	0.00E+00	0.00E+00	0.00E+00	0.00E+00	0.00E+00	0.00E+00	0.00E+00	0.00E+00	0.00E+00	0.00E+00	0.00E+00
4425	ALL	401544.3	3752026	3.75E-11	1YrCancerI	3.75E-11	0.00E+00	0.00E+00	0.00E+00	0.00E+00	0.00E+00	0.00E+00	0.00E+00	0.00E+00	0.00E+00	0.00E+00	0.00E+00
4426	ALL	401544.3	3751540	3.68E-11	1YrCancerI	3.68E-11	0.00E+00	0.00E+00	0.00E+00	0.00E+00	0.00E+00	0.00E+00	0.00E+00	0.00E+00	0.00E+00	0.00E+00	0.00E+00
4427	ALL	401052.8	3757854	1.59E-11	1YrCancerI	1.59E-11	0.00E+00	0.00E+00	0.00E+00	0.00E+00	0.00E+00	0.00E+00	0.00E+00	0.00E+00	0.00E+00	0.00E+00	0.00E+00
4428	ALL	401052.8	3757369	1.77E-11	1YrCancerI	1.77E-11	0.00E+00	0.00E+00	0.00E+00	0.00E+00	0.00E+00	0.00E+00	0.00E+00	0.00E+00	0.00E+00	0.00E+00	0.00E+00
4429	ALL	401052.8	3756883	1.98E-11	1YrCancerI	1.98E-11	0.00E+00	0.00E+00	0.00E+00	0.00E+00	0.00E+00	0.00E+00	0.00E+00	0.00E+00	0.00E+00	0.00E+00	0.00E+00
4430	ALL	401052.8	3756397	2.21E-11	1YrCancerI	2.21E-11	0.00E+00	0.00E+00	0.00E+00	0.00E+00	0.00E+00	0.00E+00	0.00E+00	0.00E+00	0.00E+00	0.00E+00	0.00E+00
4431	ALL	401052.8	3755912	2.45E-11	1YrCancerI	2.45E-11	0.00E+00	0.00E+00	0.00E+00	0.00E+00	0.00E+00	0.00E+00	0.00E+00	0.00E+00	0.00E+00	0.00E+00	0.00E+00
4432	ALL	401052.8	3755426	2.69E-11	1YrCancerI	2.69E-11	0.00E+00	0.00E+00	0.00E+00	0.00E+00	0.00E+00	0.00E+00	0.00E+00	0.00E+00	0.00E+00	0.00E+00	0.00E+00
4433	ALL	401052.8	3754940	2.92E-11	1YrCancerI	2.92E-11	0.00E+00	0.00E+00	0.00E+00	0.00E+00	0.00E+00	0.00E+00	0.00E+00	0.00E+00	0.00E+00	0.00E+00	0.00E+00
4434	ALL	401052.8	3754454	3.11E-11	1YrCancerI	3.11E-11	0.00E+00	0.00E+00	0.00E+00	0.00E+00	0.00E+00	0.00E+00	0.00E+00	0.00E+00	0.00E+00	0.00E+00	0.00E+00
4435	ALL	401052.8	3753969	3.28E-11	1YrCancerI	3.28E-11	0.00E+00	0.00E+00	0.00E+00	0.00E+00	0.00E+00	0.00E+00	0.00E+00	0.00E+00	0.00E+00	0.00E+00	0.00E+00

4436	ALL	401052.8	3753483	3.40E-11	1YrCancerI	3.40E-11	0.00E+00	0.00E+00	0.00E+00	0.00E+00	0.00E+00	0.00E+00	0.00E+00	0.00E+00	0.00E+00	0.00E+00	0.00E+00
4437	ALL	401052.8	3752997	3.49E-11	1YrCancerI	3.49E-11	0.00E+00	0.00E+00	0.00E+00	0.00E+00	0.00E+00	0.00E+00	0.00E+00	0.00E+00	0.00E+00	0.00E+00	0.00E+00
4438	ALL	401052.8	3752512	3.53E-11	1YrCancerI	3.53E-11	0.00E+00	0.00E+00	0.00E+00	0.00E+00	0.00E+00	0.00E+00	0.00E+00	0.00E+00	0.00E+00	0.00E+00	0.00E+00
4439	ALL	401052.8	3752026	3.53E-11	1YrCancerI	3.53E-11	0.00E+00	0.00E+00	0.00E+00	0.00E+00	0.00E+00	0.00E+00	0.00E+00	0.00E+00	0.00E+00	0.00E+00	0.00E+00
4440	ALL	401052.8	3751540	3.50E-11	1YrCancerI	3.50E-11	0.00E+00	0.00E+00	0.00E+00	0.00E+00	0.00E+00	0.00E+00	0.00E+00	0.00E+00	0.00E+00	0.00E+00	0.00E+00
4441	ALL	400561.4	3757854	1.40E-11	1YrCancerI	1.40E-11	0.00E+00	0.00E+00	0.00E+00	0.00E+00	0.00E+00	0.00E+00	0.00E+00	0.00E+00	0.00E+00	0.00E+00	0.00E+00
4442	ALL	400561.4	3757369	1.55E-11	1YrCancerI	1.55E-11	0.00E+00	0.00E+00	0.00E+00	0.00E+00	0.00E+00	0.00E+00	0.00E+00	0.00E+00	0.00E+00	0.00E+00	0.00E+00
4443	ALL	400561.4	3756883	1.73E-11	1YrCancerI	1.73E-11	0.00E+00	0.00E+00	0.00E+00	0.00E+00	0.00E+00	0.00E+00	0.00E+00	0.00E+00	0.00E+00	0.00E+00	0.00E+00
4444	ALL	400561.4	3756397	1.92E-11	1YrCancerI	1.92E-11	0.00E+00	0.00E+00	0.00E+00	0.00E+00	0.00E+00	0.00E+00	0.00E+00	0.00E+00	0.00E+00	0.00E+00	0.00E+00
4445	ALL	400561.4	3755912	2.13E-11	1YrCancerI	2.13E-11	0.00E+00	0.00E+00	0.00E+00	0.00E+00	0.00E+00	0.00E+00	0.00E+00	0.00E+00	0.00E+00	0.00E+00	0.00E+00
4446	ALL	400561.4	3755426	2.35E-11	1YrCancerI	2.35E-11	0.00E+00	0.00E+00	0.00E+00	0.00E+00	0.00E+00	0.00E+00	0.00E+00	0.00E+00	0.00E+00	0.00E+00	0.00E+00
4447	ALL	400561.4	3754940	2.56E-11	1YrCancerI	2.56E-11	0.00E+00	0.00E+00	0.00E+00	0.00E+00	0.00E+00	0.00E+00	0.00E+00	0.00E+00	0.00E+00	0.00E+00	0.00E+00
4448	ALL	400561.4	3754454	2.76E-11	1YrCancerI	2.76E-11	0.00E+00	0.00E+00	0.00E+00	0.00E+00	0.00E+00	0.00E+00	0.00E+00	0.00E+00	0.00E+00	0.00E+00	0.00E+00
4449	ALL	400561.4	3753969	2.93E-11	1YrCancerI	2.93E-11	0.00E+00	0.00E+00	0.00E+00	0.00E+00	0.00E+00	0.00E+00	0.00E+00	0.00E+00	0.00E+00	0.00E+00	0.00E+00
4450	ALL	400561.4	3753483	3.07E-11	1YrCancerI	3.07E-11	0.00E+00	0.00E+00	0.00E+00	0.00E+00	0.00E+00	0.00E+00	0.00E+00	0.00E+00	0.00E+00	0.00E+00	0.00E+00
4451	ALL	400561.4	3752997	3.18E-11	1YrCancerI	3.18E-11	0.00E+00	0.00E+00	0.00E+00	0.00E+00	0.00E+00	0.00E+00	0.00E+00	0.00E+00	0.00E+00	0.00E+00	0.00E+00
4452	ALL	400561.4	3752512	3.25E-11	1YrCancerI	3.25E-11	0.00E+00	0.00E+00	0.00E+00	0.00E+00	0.00E+00	0.00E+00	0.00E+00	0.00E+00	0.00E+00	0.00E+00	0.00E+00
4453	ALL	400561.4	3752026	3.29E-11	1YrCancerI	3.29E-11	0.00E+00	0.00E+00	0.00E+00	0.00E+00	0.00E+00	0.00E+00	0.00E+00	0.00E+00	0.00E+00	0.00E+00	0.00E+00
4454	ALL	400561.4	3751540	3.30E-11	1YrCancerI	3.30E-11	0.00E+00	0.00E+00	0.00E+00	0.00E+00	0.00E+00	0.00E+00	0.00E+00	0.00E+00	0.00E+00	0.00E+00	0.00E+00
4455	ALL	400070	3757854	1.25E-11	1YrCancerI	1.25E-11	0.00E+00	0.00E+00	0.00E+00	0.00E+00	0.00E+00	0.00E+00	0.00E+00	0.00E+00	0.00E+00	0.00E+00	0.00E+00
4456	ALL	400070	3757369	1.37E-11	1YrCancerI	1.37E-11	0.00E+00	0.00E+00	0.00E+00	0.00E+00	0.00E+00	0.00E+00	0.00E+00	0.00E+00	0.00E+00	0.00E+00	0.00E+00
4457	ALL	400070	3756883	1.52E-11	1YrCancerI	1.52E-11	0.00E+00	0.00E+00	0.00E+00	0.00E+00	0.00E+00	0.00E+00	0.00E+00	0.00E+00	0.00E+00	0.00E+00	0.00E+00
4458	ALL	400070	3756397	1.69E-11	1YrCancerI	1.69E-11	0.00E+00	0.00E+00	0.00E+00	0.00E+00	0.00E+00	0.00E+00	0.00E+00	0.00E+00	0.00E+00	0.00E+00	0.00E+00
4459	ALL	400070	3755912	1.86E-11	1YrCancerI	1.86E-11	0.00E+00	0.00E+00	0.00E+00	0.00E+00	0.00E+00	0.00E+00	0.00E+00	0.00E+00	0.00E+00	0.00E+00	0.00E+00
4460	ALL	400070	3755426	2.06E-11	1YrCancerI	2.06E-11	0.00E+00	0.00E+00	0.00E+00	0.00E+00	0.00E+00	0.00E+00	0.00E+00	0.00E+00	0.00E+00	0.00E+00	0.00E+00
4461	ALL	400070	3754940	2.25E-11	1YrCancerI	2.25E-11	0.00E+00	0.00E+00	0.00E+00	0.00E+00	0.00E+00	0.00E+00	0.00E+00	0.00E+00	0.00E+00	0.00E+00	0.00E+00
4462	ALL	400070	3754454	2.44E-11	1YrCancerI	2.44E-11	0.00E+00	0.00E+00	0.00E+00	0.00E+00	0.00E+00	0.00E+00	0.00E+00	0.00E+00	0.00E+00	0.00E+00	0.00E+00
4463	ALL	400070	3753969	2.62E-11	1YrCancerI	2.62E-11	0.00E+00	0.00E+00	0.00E+00	0.00E+00	0.00E+00	0.00E+00	0.00E+00	0.00E+00	0.00E+00	0.00E+00	0.00E+00
4464	ALL	400070	3753483	2.77E-11	1YrCancerI	2.77E-11	0.00E+00	0.00E+00	0.00E+00	0.00E+00	0.00E+00	0.00E+00	0.00E+00	0.00E+00	0.00E+00	0.00E+00	0.00E+00
4465	ALL	400070	3752997	2.89E-11	1YrCancerI	2.89E-11	0.00E+00	0.00E+00	0.00E+00	0.00E+00	0.00E+00	0.00E+00	0.00E+00	0.00E+00	0.00E+00	0.00E+00	0.00E+00
4466	ALL	400070	3752512	2.98E-11	1YrCancerI	2.98E-11	0.00E+00	0.00E+00	0.00E+00	0.00E+00	0.00E+00	0.00E+00	0.00E+00	0.00E+00	0.00E+00	0.00E+00	0.00E+00
4467	ALL	400070	3752026	3.05E-11	1YrCancerI	3.05E-11	0.00E+00	0.00E+00	0.00E+00	0.00E+00	0.00E+00	0.00E+00	0.00E+00	0.00E+00	0.00E+00	0.00E+00	0.00E+00
4468	ALL	400070	3751540	3.09E-11	1YrCancerI	3.09E-11	0.00E+00	0.00E+00	0.00E+00	0.00E+00	0.00E+00	0.00E+00	0.00E+00	0.00E+00	0.00E+00	0.00E+00	0.00E+00
4469	ALL	406384.3	3758340	9.94E-11	1YrCancerI	9.94E-11	0.00E+00	0.00E+00	0.00E+00	0.00E+00	0.00E+00	0.00E+00	0.00E+00	0.00E+00	0.00E+00	0.00E+00	0.00E+00
4470	ALL	406384.3	3758832	9.21E-11	1YrCancerI	9.21E-11	0.00E+00	0.00E+00	0.00E+00	0.00E+00	0.00E+00	0.00E+00	0.00E+00	0.00E+00	0.00E+00	0.00E+00	0.00E+00
4471	ALL	406384.3	3759323	7.86E-11	1YrCancerI	7.86E-11	0.00E+00	0.00E+00	0.00E+00	0.00E+00	0.00E+00	0.00E+00	0.00E+00	0.00E+00	0.00E+00	0.00E+00	0.00E+00
4472	ALL	406384.3	3759814	5.36E-11	1YrCancerI	5.36E-11	0.00E+00	0.00E+00	0.00E+00	0.00E+00	0.00E+00	0.00E+00	0.00E+00	0.00E+00	0.00E+00	0.00E+00	0.00E+00
4473	ALL	406384.3	3760306	4.29E-11	1YrCancerI	4.29E-11	0.00E+00	0.00E+00	0.00E+00	0.00E+00	0.00E+00	0.00E+00	0.00E+00	0.00E+00	0.00E+00	0.00E+00	0.00E+00
4474	ALL	406384.3	3760797	2.73E-11	1YrCancerI	2.73E-11	0.00E+00	0.00E+00	0.00E+00	0.00E+00	0.00E+00	0.00E+00	0.00E+00	0.00E+00	0.00E+00	0.00E+00	0.00E+00
4475	ALL	406384.3	3761289	2.02E-11	1YrCancerI	2.02E-11	0.00E+00	0.00E+00	0.00E+00	0.00E+00	0.00E+00	0.00E+00	0.00E+00	0.00E+00	0.00E+00	0.00E+00	0.00E+00
4476	ALL	406384.3	3761780	1.91E-11	1YrCancerI	1.91E-11	0.00E+00	0.00E+00	0.00E+00	0.00E+00	0.00E+00	0.00E+00	0.00E+00	0.00E+00	0.00E+00	0.00E+00	0.00E+00
4477	ALL	406384.3	3762272	1.76E-11	1YrCancerI	1.76E-11	0.00E+00	0.00E+00	0.00E+00	0.00E+00	0.00E+00	0.00E+00	0.00E+00	0.00E+00	0.00E+00	0.00E+00	0.00E+00
4478	ALL	406384.3	3762763	1.14E-11	1YrCancerI	1.14E-11	0.00E+00	0.00E+00	0.00E+00	0.00E+00	0.00E+00	0.00E+00	0.00E+00	0.00E+00	0.00E+00	0.00E+00	0.00E+00
4479	ALL	406384.3	3763254	1.47E-11	1YrCancerI	1.47E-11	0.00E+00	0.00E+00	0.00E+00	0.00E+00	0.00E+00	0.00E+00	0.00E+00	0.00E+00	0.00E+00	0.00E+00	0.00E+00
4480	ALL	406384.3	3763746	1.13E-11	1YrCancerI	1.13E-11	0.00E+00	0.00E+00	0.00E+00	0.00E+00	0.00E+00	0.00E+00	0.00E+00	0.00E+00	0.00E+00	0.00E+00	0.00E+00
4481	ALL	406384.3	3764237	9.94E-12	1YrCancerI	9.94E-12	0.00E+00	0.00E+00	0.00E+00	0.00E+00	0.00E+00	0.00E+00	0.00E+00	0.00E+00	0.00E+00	0.00E+00	0.00E+00
4482	ALL	406384.3	3764729	9.05E-12	1YrCancerI	9.05E-12	0.00E+00	0.00E+00	0.00E+00	0.00E+00	0.00E+00	0.00E+00	0.00E+00	0.00E+00	0.00E+00	0.00E+00	0.00E+00
4483	ALL	406384.3	3765220	1.35E-11	1YrCancerI	1.35E-11	0.00E+00	0.00E+00	0.00E+00	0.00E+00	0.00E+00	0.00E+00	0.00E+00	0.00E+00	0.00E+00	0.00E+00	0.00E+00
4484	ALL	406384.3	3765712	1.49E-11	1YrCancerI	1.49E-11	0.00E+00	0.00E+00	0.00E+00	0.00E+00	0.00E+00	0.00E+00	0.00E+00	0.00E+00	0.00E+00	0.00E+00	0.00E+00
4485	ALL	406384.3	3766203	1.34E-11	1YrCancerI	1.34E-11	0.00E+00	0.00E+00	0.00E+00	0.00E+00	0.00E+00	0.00E+00	0.00E+00	0.00E+00	0.00E+00	0.00E+00	0.00E+00
4486	ALL	406384.3	3766694	1.23E-11	1YrCancerI	1.23E-11	0.00E+00	0.00E+00	0.00E+00	0.00E+00	0.00E+00	0.00E+00	0.00E+00	0.00E+00	0.00E+00	0.00E+00	0.00E+00

4487	ALL	406384.3	3767186	1.20E-11	1YrCancerI	1.20E-11	0.00E+00	0.00E+00	0.00E+00	0.00E+00	0.00E+00	0.00E+00	0.00E+00	0.00E+00	0.00E+00	0.00E+00	0.00E+00
4488	ALL	406384.3	3767677	1.21E-11	1YrCancerI	1.21E-11	0.00E+00	0.00E+00	0.00E+00	0.00E+00	0.00E+00	0.00E+00	0.00E+00	0.00E+00	0.00E+00	0.00E+00	0.00E+00
4489	ALL	406384.3	3768169	1.22E-11	1YrCancerI	1.22E-11	0.00E+00	0.00E+00	0.00E+00	0.00E+00	0.00E+00	0.00E+00	0.00E+00	0.00E+00	0.00E+00	0.00E+00	0.00E+00
4490	ALL	406384.3	3768660	1.20E-11	1YrCancerI	1.20E-11	0.00E+00	0.00E+00	0.00E+00	0.00E+00	0.00E+00	0.00E+00	0.00E+00	0.00E+00	0.00E+00	0.00E+00	0.00E+00
4491	ALL	406384.3	3769152	1.18E-11	1YrCancerI	1.18E-11	0.00E+00	0.00E+00	0.00E+00	0.00E+00	0.00E+00	0.00E+00	0.00E+00	0.00E+00	0.00E+00	0.00E+00	0.00E+00
4492	ALL	406384.3	3769643	1.15E-11	1YrCancerI	1.15E-11	0.00E+00	0.00E+00	0.00E+00	0.00E+00	0.00E+00	0.00E+00	0.00E+00	0.00E+00	0.00E+00	0.00E+00	0.00E+00
4493	ALL	406384.3	3770134	1.11E-11	1YrCancerI	1.11E-11	0.00E+00	0.00E+00	0.00E+00	0.00E+00	0.00E+00	0.00E+00	0.00E+00	0.00E+00	0.00E+00	0.00E+00	0.00E+00
4494	ALL	406384.3	3770626	1.07E-11	1YrCancerI	1.07E-11	0.00E+00	0.00E+00	0.00E+00	0.00E+00	0.00E+00	0.00E+00	0.00E+00	0.00E+00	0.00E+00	0.00E+00	0.00E+00
4495	ALL	406384.3	3771117	1.05E-11	1YrCancerI	1.05E-11	0.00E+00	0.00E+00	0.00E+00	0.00E+00	0.00E+00	0.00E+00	0.00E+00	0.00E+00	0.00E+00	0.00E+00	0.00E+00
4496	ALL	406384.3	3771609	1.03E-11	1YrCancerI	1.03E-11	0.00E+00	0.00E+00	0.00E+00	0.00E+00	0.00E+00	0.00E+00	0.00E+00	0.00E+00	0.00E+00	0.00E+00	0.00E+00
4497	ALL	406384.3	3772100	1.03E-11	1YrCancerI	1.03E-11	0.00E+00	0.00E+00	0.00E+00	0.00E+00	0.00E+00	0.00E+00	0.00E+00	0.00E+00	0.00E+00	0.00E+00	0.00E+00
4498	ALL	406384.3	3772592	1.02E-11	1YrCancerI	1.02E-11	0.00E+00	0.00E+00	0.00E+00	0.00E+00	0.00E+00	0.00E+00	0.00E+00	0.00E+00	0.00E+00	0.00E+00	0.00E+00
4499	ALL	406384.3	3773083	1.01E-11	1YrCancerI	1.01E-11	0.00E+00	0.00E+00	0.00E+00	0.00E+00	0.00E+00	0.00E+00	0.00E+00	0.00E+00	0.00E+00	0.00E+00	0.00E+00
4500	ALL	406384.3	3773574	1.00E-11	1YrCancerI	1.00E-11	0.00E+00	0.00E+00	0.00E+00	0.00E+00	0.00E+00	0.00E+00	0.00E+00	0.00E+00	0.00E+00	0.00E+00	0.00E+00
4501	ALL	406384.3	3774066	9.99E-12	1YrCancerI	9.99E-12	0.00E+00	0.00E+00	0.00E+00	0.00E+00	0.00E+00	0.00E+00	0.00E+00	0.00E+00	0.00E+00	0.00E+00	0.00E+00
4502	ALL	406384.3	3774557	9.94E-12	1YrCancerI	9.94E-12	0.00E+00	0.00E+00	0.00E+00	0.00E+00	0.00E+00	0.00E+00	0.00E+00	0.00E+00	0.00E+00	0.00E+00	0.00E+00
4503	ALL	406384.3	3775049	9.85E-12	1YrCancerI	9.85E-12	0.00E+00	0.00E+00	0.00E+00	0.00E+00	0.00E+00	0.00E+00	0.00E+00	0.00E+00	0.00E+00	0.00E+00	0.00E+00
4504	ALL	406384.3	3775540	9.81E-12	1YrCancerI	9.81E-12	0.00E+00	0.00E+00	0.00E+00	0.00E+00	0.00E+00	0.00E+00	0.00E+00	0.00E+00	0.00E+00	0.00E+00	0.00E+00
4505	ALL	405898.6	3758340	8.19E-11	1YrCancerI	8.19E-11	0.00E+00	0.00E+00	0.00E+00	0.00E+00	0.00E+00	0.00E+00	0.00E+00	0.00E+00	0.00E+00	0.00E+00	0.00E+00
4506	ALL	405898.6	3758832	7.36E-11	1YrCancerI	7.36E-11	0.00E+00	0.00E+00	0.00E+00	0.00E+00	0.00E+00	0.00E+00	0.00E+00	0.00E+00	0.00E+00	0.00E+00	0.00E+00
4507	ALL	405898.6	3759323	6.09E-11	1YrCancerI	6.09E-11	0.00E+00	0.00E+00	0.00E+00	0.00E+00	0.00E+00	0.00E+00	0.00E+00	0.00E+00	0.00E+00	0.00E+00	0.00E+00
4508	ALL	405898.6	3759814	4.17E-11	1YrCancerI	4.17E-11	0.00E+00	0.00E+00	0.00E+00	0.00E+00	0.00E+00	0.00E+00	0.00E+00	0.00E+00	0.00E+00	0.00E+00	0.00E+00
4509	ALL	405898.6	3760306	3.45E-11	1YrCancerI	3.45E-11	0.00E+00	0.00E+00	0.00E+00	0.00E+00	0.00E+00	0.00E+00	0.00E+00	0.00E+00	0.00E+00	0.00E+00	0.00E+00
4510	ALL	405898.6	3760797	2.81E-11	1YrCancerI	2.81E-11	0.00E+00	0.00E+00	0.00E+00	0.00E+00	0.00E+00	0.00E+00	0.00E+00	0.00E+00	0.00E+00	0.00E+00	0.00E+00
4511	ALL	405898.6	3761289	2.08E-11	1YrCancerI	2.08E-11	0.00E+00	0.00E+00	0.00E+00	0.00E+00	0.00E+00	0.00E+00	0.00E+00	0.00E+00	0.00E+00	0.00E+00	0.00E+00
4512	ALL	405898.6	3761780	1.77E-11	1YrCancerI	1.77E-11	0.00E+00	0.00E+00	0.00E+00	0.00E+00	0.00E+00	0.00E+00	0.00E+00	0.00E+00	0.00E+00	0.00E+00	0.00E+00
4513	ALL	405898.6	3762272	1.48E-11	1YrCancerI	1.48E-11	0.00E+00	0.00E+00	0.00E+00	0.00E+00	0.00E+00	0.00E+00	0.00E+00	0.00E+00	0.00E+00	0.00E+00	0.00E+00
4514	ALL	405898.6	3762763	1.28E-11	1YrCancerI	1.28E-11	0.00E+00	0.00E+00	0.00E+00	0.00E+00	0.00E+00	0.00E+00	0.00E+00	0.00E+00	0.00E+00	0.00E+00	0.00E+00
4515	ALL	405898.6	3763254	1.38E-11	1YrCancerI	1.38E-11	0.00E+00	0.00E+00	0.00E+00	0.00E+00	0.00E+00	0.00E+00	0.00E+00	0.00E+00	0.00E+00	0.00E+00	0.00E+00
4516	ALL	405898.6	3763746	1.20E-11	1YrCancerI	1.20E-11	0.00E+00	0.00E+00	0.00E+00	0.00E+00	0.00E+00	0.00E+00	0.00E+00	0.00E+00	0.00E+00	0.00E+00	0.00E+00
4517	ALL	405898.6	3764237	9.36E-12	1YrCancerI	9.36E-12	0.00E+00	0.00E+00	0.00E+00	0.00E+00	0.00E+00	0.00E+00	0.00E+00	0.00E+00	0.00E+00	0.00E+00	0.00E+00
4518	ALL	405898.6	3764729	8.87E-12	1YrCancerI	8.87E-12	0.00E+00	0.00E+00	0.00E+00	0.00E+00	0.00E+00	0.00E+00	0.00E+00	0.00E+00	0.00E+00	0.00E+00	0.00E+00
4519	ALL	405898.6	3765220	1.35E-11	1YrCancerI	1.35E-11	0.00E+00	0.00E+00	0.00E+00	0.00E+00	0.00E+00	0.00E+00	0.00E+00	0.00E+00	0.00E+00	0.00E+00	0.00E+00
4520	ALL	405898.6	3765712	1.35E-11	1YrCancerI	1.35E-11	0.00E+00	0.00E+00	0.00E+00	0.00E+00	0.00E+00	0.00E+00	0.00E+00	0.00E+00	0.00E+00	0.00E+00	0.00E+00
4521	ALL	405898.6	3766203	1.23E-11	1YrCancerI	1.23E-11	0.00E+00	0.00E+00	0.00E+00	0.00E+00	0.00E+00	0.00E+00	0.00E+00	0.00E+00	0.00E+00	0.00E+00	0.00E+00
4522	ALL	405898.6	3766694	1.11E-11	1YrCancerI	1.11E-11	0.00E+00	0.00E+00	0.00E+00	0.00E+00	0.00E+00	0.00E+00	0.00E+00	0.00E+00	0.00E+00	0.00E+00	0.00E+00
4523	ALL	405898.6	3767186	1.05E-11	1YrCancerI	1.05E-11	0.00E+00	0.00E+00	0.00E+00	0.00E+00	0.00E+00	0.00E+00	0.00E+00	0.00E+00	0.00E+00	0.00E+00	0.00E+00
4524	ALL	405898.6	3767677	1.05E-11	1YrCancerI	1.05E-11	0.00E+00	0.00E+00	0.00E+00	0.00E+00	0.00E+00	0.00E+00	0.00E+00	0.00E+00	0.00E+00	0.00E+00	0.00E+00
4525	ALL	405898.6	3768169	1.07E-11	1YrCancerI	1.07E-11	0.00E+00	0.00E+00	0.00E+00	0.00E+00	0.00E+00	0.00E+00	0.00E+00	0.00E+00	0.00E+00	0.00E+00	0.00E+00
4526	ALL	405898.6	3768660	1.07E-11	1YrCancerI	1.07E-11	0.00E+00	0.00E+00	0.00E+00	0.00E+00	0.00E+00	0.00E+00	0.00E+00	0.00E+00	0.00E+00	0.00E+00	0.00E+00
4527	ALL	405898.6	3769152	1.06E-11	1YrCancerI	1.06E-11	0.00E+00	0.00E+00	0.00E+00	0.00E+00	0.00E+00	0.00E+00	0.00E+00	0.00E+00	0.00E+00	0.00E+00	0.00E+00
4528	ALL	405898.6	3769643	1.04E-11	1YrCancerI	1.04E-11	0.00E+00	0.00E+00	0.00E+00	0.00E+00	0.00E+00	0.00E+00	0.00E+00	0.00E+00	0.00E+00	0.00E+00	0.00E+00
4529	ALL	405898.6	3770134	1.01E-11	1YrCancerI	1.01E-11	0.00E+00	0.00E+00	0.00E+00	0.00E+00	0.00E+00	0.00E+00	0.00E+00	0.00E+00	0.00E+00	0.00E+00	0.00E+00
4530	ALL	405898.6	3770626	9.76E-12	1YrCancerI	9.76E-12	0.00E+00	0.00E+00	0.00E+00	0.00E+00	0.00E+00	0.00E+00	0.00E+00	0.00E+00	0.00E+00	0.00E+00	0.00E+00
4531	ALL	405898.6	3771117	9.50E-12	1YrCancerI	9.50E-12	0.00E+00	0.00E+00	0.00E+00	0.00E+00	0.00E+00	0.00E+00	0.00E+00	0.00E+00	0.00E+00	0.00E+00	0.00E+00
4532	ALL	405898.6	3771609	9.32E-12	1YrCancerI	9.32E-12	0.00E+00	0.00E+00	0.00E+00	0.00E+00	0.00E+00	0.00E+00	0.00E+00	0.00E+00	0.00E+00	0.00E+00	0.00E+00
4533	ALL	405898.6	3772100	9.14E-12	1YrCancerI	9.14E-12	0.00E+00	0.00E+00	0.00E+00	0.00E+00	0.00E+00	0.00E+00	0.00E+00	0.00E+00	0.00E+00	0.00E+00	0.00E+00
4534	ALL	405898.6	3772592	9.05E-12	1YrCancerI	9.05E-12	0.00E+00	0.00E+00	0.00E+00	0.00E+00	0.00E+00	0.00E+00	0.00E+00	0.00E+00	0.00E+00	0.00E+00	0.00E+00
4535	ALL	405898.6	3773083	9.01E-12	1YrCancerI	9.01E-12	0.00E+00	0.00E+00	0.00E+00	0.00E+00	0.00E+00	0.00E+00	0.00E+00	0.00E+00	0.00E+00	0.00E+00	0.00E+00
4536	ALL	405898.6	3773574	8.92E-12	1YrCancerI	8.92E-12	0.00E+00	0.00E+00	0.00E+00	0.00E+00	0.00E+00	0.00E+00	0.00E+00	0.00E+00	0.00E+00	0.00E+00	0.00E+00
4537	ALL	405898.6	3774066	8.87E-12	1YrCancerI	8.87E-12	0.00E+00	0.00E+00	0.00E+00	0.00E+00	0.00E+00	0.00E+00	0.00E+00	0.00E+00	0.00E+00	0.00E+00	0.00E+00

4538	ALL	405898.6	3774557	8.83E-12	1YrCancerI	8.83E-12	0.00E+00	0.00E+00	0.00E+00	0.00E+00	0.00E+00	0.00E+00	0.00E+00	0.00E+00	0.00E+00	0.00E+00	0.00E+00
4539	ALL	405898.6	3775049	8.78E-12	1YrCancerI	8.78E-12	0.00E+00	0.00E+00	0.00E+00	0.00E+00	0.00E+00	0.00E+00	0.00E+00	0.00E+00	0.00E+00	0.00E+00	0.00E+00
4540	ALL	405898.6	3775540	8.74E-12	1YrCancerI	8.74E-12	0.00E+00	0.00E+00	0.00E+00	0.00E+00	0.00E+00	0.00E+00	0.00E+00	0.00E+00	0.00E+00	0.00E+00	0.00E+00
4541	ALL	405412.8	3758340	6.67E-11	1YrCancerI	6.67E-11	0.00E+00	0.00E+00	0.00E+00	0.00E+00	0.00E+00	0.00E+00	0.00E+00	0.00E+00	0.00E+00	0.00E+00	0.00E+00
4542	ALL	405412.8	3758832	5.86E-11	1YrCancerI	5.86E-11	0.00E+00	0.00E+00	0.00E+00	0.00E+00	0.00E+00	0.00E+00	0.00E+00	0.00E+00	0.00E+00	0.00E+00	0.00E+00
4543	ALL	405412.8	3759323	4.98E-11	1YrCancerI	4.98E-11	0.00E+00	0.00E+00	0.00E+00	0.00E+00	0.00E+00	0.00E+00	0.00E+00	0.00E+00	0.00E+00	0.00E+00	0.00E+00
4544	ALL	405412.8	3759814	3.80E-11	1YrCancerI	3.80E-11	0.00E+00	0.00E+00	0.00E+00	0.00E+00	0.00E+00	0.00E+00	0.00E+00	0.00E+00	0.00E+00	0.00E+00	0.00E+00
4545	ALL	405412.8	3760306	3.04E-11	1YrCancerI	3.04E-11	0.00E+00	0.00E+00	0.00E+00	0.00E+00	0.00E+00	0.00E+00	0.00E+00	0.00E+00	0.00E+00	0.00E+00	0.00E+00
4546	ALL	405412.8	3760797	2.38E-11	1YrCancerI	2.38E-11	0.00E+00	0.00E+00	0.00E+00	0.00E+00	0.00E+00	0.00E+00	0.00E+00	0.00E+00	0.00E+00	0.00E+00	0.00E+00
4547	ALL	405412.8	3761289	1.99E-11	1YrCancerI	1.99E-11	0.00E+00	0.00E+00	0.00E+00	0.00E+00	0.00E+00	0.00E+00	0.00E+00	0.00E+00	0.00E+00	0.00E+00	0.00E+00
4548	ALL	405412.8	3761780	1.55E-11	1YrCancerI	1.55E-11	0.00E+00	0.00E+00	0.00E+00	0.00E+00	0.00E+00	0.00E+00	0.00E+00	0.00E+00	0.00E+00	0.00E+00	0.00E+00
4549	ALL	405412.8	3762272	1.26E-11	1YrCancerI	1.26E-11	0.00E+00	0.00E+00	0.00E+00	0.00E+00	0.00E+00	0.00E+00	0.00E+00	0.00E+00	0.00E+00	0.00E+00	0.00E+00
4550	ALL	405412.8	3762763	1.28E-11	1YrCancerI	1.28E-11	0.00E+00	0.00E+00	0.00E+00	0.00E+00	0.00E+00	0.00E+00	0.00E+00	0.00E+00	0.00E+00	0.00E+00	0.00E+00
4551	ALL	405412.8	3763254	1.39E-11	1YrCancerI	1.39E-11	0.00E+00	0.00E+00	0.00E+00	0.00E+00	0.00E+00	0.00E+00	0.00E+00	0.00E+00	0.00E+00	0.00E+00	0.00E+00
4552	ALL	405412.8	3763746	1.09E-11	1YrCancerI	1.09E-11	0.00E+00	0.00E+00	0.00E+00	0.00E+00	0.00E+00	0.00E+00	0.00E+00	0.00E+00	0.00E+00	0.00E+00	0.00E+00
4553	ALL	405412.8	3764237	9.72E-12	1YrCancerI	9.72E-12	0.00E+00	0.00E+00	0.00E+00	0.00E+00	0.00E+00	0.00E+00	0.00E+00	0.00E+00	0.00E+00	0.00E+00	0.00E+00
4554	ALL	405412.8	3764729	8.38E-12	1YrCancerI	8.38E-12	0.00E+00	0.00E+00	0.00E+00	0.00E+00	0.00E+00	0.00E+00	0.00E+00	0.00E+00	0.00E+00	0.00E+00	0.00E+00
4555	ALL	405412.8	3765220	1.12E-11	1YrCancerI	1.12E-11	0.00E+00	0.00E+00	0.00E+00	0.00E+00	0.00E+00	0.00E+00	0.00E+00	0.00E+00	0.00E+00	0.00E+00	0.00E+00
4556	ALL	405412.8	3765712	1.21E-11	1YrCancerI	1.21E-11	0.00E+00	0.00E+00	0.00E+00	0.00E+00	0.00E+00	0.00E+00	0.00E+00	0.00E+00	0.00E+00	0.00E+00	0.00E+00
4557	ALL	405412.8	3766203	1.13E-11	1YrCancerI	1.13E-11	0.00E+00	0.00E+00	0.00E+00	0.00E+00	0.00E+00	0.00E+00	0.00E+00	0.00E+00	0.00E+00	0.00E+00	0.00E+00
4558	ALL	405412.8	3766694	1.03E-11	1YrCancerI	1.03E-11	0.00E+00	0.00E+00	0.00E+00	0.00E+00	0.00E+00	0.00E+00	0.00E+00	0.00E+00	0.00E+00	0.00E+00	0.00E+00
4559	ALL	405412.8	3767186	9.50E-12	1YrCancerI	9.50E-12	0.00E+00	0.00E+00	0.00E+00	0.00E+00	0.00E+00	0.00E+00	0.00E+00	0.00E+00	0.00E+00	0.00E+00	0.00E+00
4560	ALL	405412.8	3767677	9.27E-12	1YrCancerI	9.27E-12	0.00E+00	0.00E+00	0.00E+00	0.00E+00	0.00E+00	0.00E+00	0.00E+00	0.00E+00	0.00E+00	0.00E+00	0.00E+00
4561	ALL	405412.8	3768169	9.36E-12	1YrCancerI	9.36E-12	0.00E+00	0.00E+00	0.00E+00	0.00E+00	0.00E+00	0.00E+00	0.00E+00	0.00E+00	0.00E+00	0.00E+00	0.00E+00
4562	ALL	405412.8	3768660	9.50E-12	1YrCancerI	9.50E-12	0.00E+00	0.00E+00	0.00E+00	0.00E+00	0.00E+00	0.00E+00	0.00E+00	0.00E+00	0.00E+00	0.00E+00	0.00E+00
4563	ALL	405412.8	3769152	9.54E-12	1YrCancerI	9.54E-12	0.00E+00	0.00E+00	0.00E+00	0.00E+00	0.00E+00	0.00E+00	0.00E+00	0.00E+00	0.00E+00	0.00E+00	0.00E+00
4564	ALL	405412.8	3769643	9.41E-12	1YrCancerI	9.41E-12	0.00E+00	0.00E+00	0.00E+00	0.00E+00	0.00E+00	0.00E+00	0.00E+00	0.00E+00	0.00E+00	0.00E+00	0.00E+00
4565	ALL	405412.8	3770134	9.23E-12	1YrCancerI	9.23E-12	0.00E+00	0.00E+00	0.00E+00	0.00E+00	0.00E+00	0.00E+00	0.00E+00	0.00E+00	0.00E+00	0.00E+00	0.00E+00
4566	ALL	405412.8	3770626	8.96E-12	1YrCancerI	8.96E-12	0.00E+00	0.00E+00	0.00E+00	0.00E+00	0.00E+00	0.00E+00	0.00E+00	0.00E+00	0.00E+00	0.00E+00	0.00E+00
4567	ALL	405412.8	3771117	8.69E-12	1YrCancerI	8.69E-12	0.00E+00	0.00E+00	0.00E+00	0.00E+00	0.00E+00	0.00E+00	0.00E+00	0.00E+00	0.00E+00	0.00E+00	0.00E+00
4568	ALL	405412.8	3771609	8.47E-12	1YrCancerI	8.47E-12	0.00E+00	0.00E+00	0.00E+00	0.00E+00	0.00E+00	0.00E+00	0.00E+00	0.00E+00	0.00E+00	0.00E+00	0.00E+00
4569	ALL	405412.8	3772100	8.29E-12	1YrCancerI	8.29E-12	0.00E+00	0.00E+00	0.00E+00	0.00E+00	0.00E+00	0.00E+00	0.00E+00	0.00E+00	0.00E+00	0.00E+00	0.00E+00
4570	ALL	405412.8	3772592	8.16E-12	1YrCancerI	8.16E-12	0.00E+00	0.00E+00	0.00E+00	0.00E+00	0.00E+00	0.00E+00	0.00E+00	0.00E+00	0.00E+00	0.00E+00	0.00E+00
4571	ALL	405412.8	3773083	8.07E-12	1YrCancerI	8.07E-12	0.00E+00	0.00E+00	0.00E+00	0.00E+00	0.00E+00	0.00E+00	0.00E+00	0.00E+00	0.00E+00	0.00E+00	0.00E+00
4572	ALL	405412.8	3773574	8.03E-12	1YrCancerI	8.03E-12	0.00E+00	0.00E+00	0.00E+00	0.00E+00	0.00E+00	0.00E+00	0.00E+00	0.00E+00	0.00E+00	0.00E+00	0.00E+00
4573	ALL	405412.8	3774066	7.98E-12	1YrCancerI	7.98E-12	0.00E+00	0.00E+00	0.00E+00	0.00E+00	0.00E+00	0.00E+00	0.00E+00	0.00E+00	0.00E+00	0.00E+00	0.00E+00
4574	ALL	405412.8	3774557	7.94E-12	1YrCancerI	7.94E-12	0.00E+00	0.00E+00	0.00E+00	0.00E+00	0.00E+00	0.00E+00	0.00E+00	0.00E+00	0.00E+00	0.00E+00	0.00E+00
4575	ALL	405412.8	3775049	7.89E-12	1YrCancerI	7.89E-12	0.00E+00	0.00E+00	0.00E+00	0.00E+00	0.00E+00	0.00E+00	0.00E+00	0.00E+00	0.00E+00	0.00E+00	0.00E+00
4576	ALL	405412.8	3775540	7.85E-12	1YrCancerI	7.85E-12	0.00E+00	0.00E+00	0.00E+00	0.00E+00	0.00E+00	0.00E+00	0.00E+00	0.00E+00	0.00E+00	0.00E+00	0.00E+00
4577	ALL	404927.2	3758340	5.40E-11	1YrCancerI	5.40E-11	0.00E+00	0.00E+00	0.00E+00	0.00E+00	0.00E+00	0.00E+00	0.00E+00	0.00E+00	0.00E+00	0.00E+00	0.00E+00
4578	ALL	404927.2	3758832	4.69E-11	1YrCancerI	4.69E-11	0.00E+00	0.00E+00	0.00E+00	0.00E+00	0.00E+00	0.00E+00	0.00E+00	0.00E+00	0.00E+00	0.00E+00	0.00E+00
4579	ALL	404927.2	3759323	3.99E-11	1YrCancerI	3.99E-11	0.00E+00	0.00E+00	0.00E+00	0.00E+00	0.00E+00	0.00E+00	0.00E+00	0.00E+00	0.00E+00	0.00E+00	0.00E+00
4580	ALL	404927.2	3759814	3.37E-11	1YrCancerI	3.37E-11	0.00E+00	0.00E+00	0.00E+00	0.00E+00	0.00E+00	0.00E+00	0.00E+00	0.00E+00	0.00E+00	0.00E+00	0.00E+00
4581	ALL	404927.2	3760306	2.70E-11	1YrCancerI	2.70E-11	0.00E+00	0.00E+00	0.00E+00	0.00E+00	0.00E+00	0.00E+00	0.00E+00	0.00E+00	0.00E+00	0.00E+00	0.00E+00
4582	ALL	404927.2	3760797	2.30E-11	1YrCancerI	2.30E-11	0.00E+00	0.00E+00	0.00E+00	0.00E+00	0.00E+00	0.00E+00	0.00E+00	0.00E+00	0.00E+00	0.00E+00	0.00E+00
4583	ALL	404927.2	3761289	1.95E-11	1YrCancerI	1.95E-11	0.00E+00	0.00E+00	0.00E+00	0.00E+00	0.00E+00	0.00E+00	0.00E+00	0.00E+00	0.00E+00	0.00E+00	0.00E+00
4584	ALL	404927.2	3761780	1.68E-11	1YrCancerI	1.68E-11	0.00E+00	0.00E+00	0.00E+00	0.00E+00	0.00E+00	0.00E+00	0.00E+00	0.00E+00	0.00E+00	0.00E+00	0.00E+00
4585	ALL	404927.2	3762272	1.27E-11	1YrCancerI	1.27E-11	0.00E+00	0.00E+00	0.00E+00	0.00E+00	0.00E+00	0.00E+00	0.00E+00	0.00E+00	0.00E+00	0.00E+00	0.00E+00
4586	ALL	404927.2	3762763	1.24E-11	1YrCancerI	1.24E-11	0.00E+00	0.00E+00	0.00E+00	0.00E+00	0.00E+00	0.00E+00	0.00E+00	0.00E+00	0.00E+00	0.00E+00	0.00E+00
4587	ALL	404927.2	3763254	1.51E-11	1YrCancerI	1.51E-11	0.00E+00	0.00E+00	0.00E+00	0.00E+00	0.00E+00	0.00E+00	0.00E+00	0.00E+00	0.00E+00	0.00E+00	0.00E+00
4588	ALL	404927.2	3763746	1.15E-11	1YrCancerI	1.15E-11	0.00E+00	0.00E+00	0.00E+00	0.00E+00	0.00E+00	0.00E+00	0.00E+00	0.00E+00	0.00E+00	0.00E+00	0.00E+00

4589	ALL	404927.2	3764237	1.12E-11	1YrCancerI	1.12E-11	0.00E+00	0.00E+00	0.00E+00	0.00E+00	0.00E+00	0.00E+00	0.00E+00	0.00E+00	0.00E+00	0.00E+00	0.00E+00
4590	ALL	404927.2	3764729	1.07E-11	1YrCancerI	1.07E-11	0.00E+00	0.00E+00	0.00E+00	0.00E+00	0.00E+00	0.00E+00	0.00E+00	0.00E+00	0.00E+00	0.00E+00	0.00E+00
4591	ALL	404927.2	3765220	1.10E-11	1YrCancerI	1.10E-11	0.00E+00	0.00E+00	0.00E+00	0.00E+00	0.00E+00	0.00E+00	0.00E+00	0.00E+00	0.00E+00	0.00E+00	0.00E+00
4592	ALL	404927.2	3765712	1.09E-11	1YrCancerI	1.09E-11	0.00E+00	0.00E+00	0.00E+00	0.00E+00	0.00E+00	0.00E+00	0.00E+00	0.00E+00	0.00E+00	0.00E+00	0.00E+00
4593	ALL	404927.2	3766203	1.04E-11	1YrCancerI	1.04E-11	0.00E+00	0.00E+00	0.00E+00	0.00E+00	0.00E+00	0.00E+00	0.00E+00	0.00E+00	0.00E+00	0.00E+00	0.00E+00
4594	ALL	404927.2	3766694	9.59E-12	1YrCancerI	9.59E-12	0.00E+00	0.00E+00	0.00E+00	0.00E+00	0.00E+00	0.00E+00	0.00E+00	0.00E+00	0.00E+00	0.00E+00	0.00E+00
4595	ALL	404927.2	3767186	8.78E-12	1YrCancerI	8.78E-12	0.00E+00	0.00E+00	0.00E+00	0.00E+00	0.00E+00	0.00E+00	0.00E+00	0.00E+00	0.00E+00	0.00E+00	0.00E+00
4596	ALL	404927.2	3767677	8.34E-12	1YrCancerI	8.34E-12	0.00E+00	0.00E+00	0.00E+00	0.00E+00	0.00E+00	0.00E+00	0.00E+00	0.00E+00	0.00E+00	0.00E+00	0.00E+00
4597	ALL	404927.2	3768169	8.29E-12	1YrCancerI	8.29E-12	0.00E+00	0.00E+00	0.00E+00	0.00E+00	0.00E+00	0.00E+00	0.00E+00	0.00E+00	0.00E+00	0.00E+00	0.00E+00
4598	ALL	404927.2	3768660	8.43E-12	1YrCancerI	8.43E-12	0.00E+00	0.00E+00	0.00E+00	0.00E+00	0.00E+00	0.00E+00	0.00E+00	0.00E+00	0.00E+00	0.00E+00	0.00E+00
4599	ALL	404927.2	3769152	8.56E-12	1YrCancerI	8.56E-12	0.00E+00	0.00E+00	0.00E+00	0.00E+00	0.00E+00	0.00E+00	0.00E+00	0.00E+00	0.00E+00	0.00E+00	0.00E+00
4600	ALL	404927.2	3769643	8.56E-12	1YrCancerI	8.56E-12	0.00E+00	0.00E+00	0.00E+00	0.00E+00	0.00E+00	0.00E+00	0.00E+00	0.00E+00	0.00E+00	0.00E+00	0.00E+00
4601	ALL	404927.2	3770134	8.43E-12	1YrCancerI	8.43E-12	0.00E+00	0.00E+00	0.00E+00	0.00E+00	0.00E+00	0.00E+00	0.00E+00	0.00E+00	0.00E+00	0.00E+00	0.00E+00
4602	ALL	404927.2	3770626	8.25E-12	1YrCancerI	8.25E-12	0.00E+00	0.00E+00	0.00E+00	0.00E+00	0.00E+00	0.00E+00	0.00E+00	0.00E+00	0.00E+00	0.00E+00	0.00E+00
4603	ALL	404927.2	3771117	8.07E-12	1YrCancerI	8.07E-12	0.00E+00	0.00E+00	0.00E+00	0.00E+00	0.00E+00	0.00E+00	0.00E+00	0.00E+00	0.00E+00	0.00E+00	0.00E+00
4604	ALL	404927.2	3771609	7.85E-12	1YrCancerI	7.85E-12	0.00E+00	0.00E+00	0.00E+00	0.00E+00	0.00E+00	0.00E+00	0.00E+00	0.00E+00	0.00E+00	0.00E+00	0.00E+00
4605	ALL	404927.2	3772100	7.62E-12	1YrCancerI	7.62E-12	0.00E+00	0.00E+00	0.00E+00	0.00E+00	0.00E+00	0.00E+00	0.00E+00	0.00E+00	0.00E+00	0.00E+00	0.00E+00
4606	ALL	404927.2	3772592	7.45E-12	1YrCancerI	7.45E-12	0.00E+00	0.00E+00	0.00E+00	0.00E+00	0.00E+00	0.00E+00	0.00E+00	0.00E+00	0.00E+00	0.00E+00	0.00E+00
4607	ALL	404927.2	3773083	7.36E-12	1YrCancerI	7.36E-12	0.00E+00	0.00E+00	0.00E+00	0.00E+00	0.00E+00	0.00E+00	0.00E+00	0.00E+00	0.00E+00	0.00E+00	0.00E+00
4608	ALL	404927.2	3773574	7.27E-12	1YrCancerI	7.27E-12	0.00E+00	0.00E+00	0.00E+00	0.00E+00	0.00E+00	0.00E+00	0.00E+00	0.00E+00	0.00E+00	0.00E+00	0.00E+00
4609	ALL	404927.2	3774066	7.22E-12	1YrCancerI	7.22E-12	0.00E+00	0.00E+00	0.00E+00	0.00E+00	0.00E+00	0.00E+00	0.00E+00	0.00E+00	0.00E+00	0.00E+00	0.00E+00
4610	ALL	404927.2	3774557	7.18E-12	1YrCancerI	7.18E-12	0.00E+00	0.00E+00	0.00E+00	0.00E+00	0.00E+00	0.00E+00	0.00E+00	0.00E+00	0.00E+00	0.00E+00	0.00E+00
4611	ALL	404927.2	3775049	7.13E-12	1YrCancerI	7.13E-12	0.00E+00	0.00E+00	0.00E+00	0.00E+00	0.00E+00	0.00E+00	0.00E+00	0.00E+00	0.00E+00	0.00E+00	0.00E+00
4612	ALL	404927.2	3775540	7.09E-12	1YrCancerI	7.09E-12	0.00E+00	0.00E+00	0.00E+00	0.00E+00	0.00E+00	0.00E+00	0.00E+00	0.00E+00	0.00E+00	0.00E+00	0.00E+00
4613	ALL	404441.4	3758340	4.39E-11	1YrCancerI	4.39E-11	0.00E+00	0.00E+00	0.00E+00	0.00E+00	0.00E+00	0.00E+00	0.00E+00	0.00E+00	0.00E+00	0.00E+00	0.00E+00
4614	ALL	404441.4	3758832	3.79E-11	1YrCancerI	3.79E-11	0.00E+00	0.00E+00	0.00E+00	0.00E+00	0.00E+00	0.00E+00	0.00E+00	0.00E+00	0.00E+00	0.00E+00	0.00E+00
4615	ALL	404441.4	3759323	3.24E-11	1YrCancerI	3.24E-11	0.00E+00	0.00E+00	0.00E+00	0.00E+00	0.00E+00	0.00E+00	0.00E+00	0.00E+00	0.00E+00	0.00E+00	0.00E+00
4616	ALL	404441.4	3759814	2.78E-11	1YrCancerI	2.78E-11	0.00E+00	0.00E+00	0.00E+00	0.00E+00	0.00E+00	0.00E+00	0.00E+00	0.00E+00	0.00E+00	0.00E+00	0.00E+00
4617	ALL	404441.4	3760306	2.42E-11	1YrCancerI	2.42E-11	0.00E+00	0.00E+00	0.00E+00	0.00E+00	0.00E+00	0.00E+00	0.00E+00	0.00E+00	0.00E+00	0.00E+00	0.00E+00
4618	ALL	404441.4	3760797	2.15E-11	1YrCancerI	2.15E-11	0.00E+00	0.00E+00	0.00E+00	0.00E+00	0.00E+00	0.00E+00	0.00E+00	0.00E+00	0.00E+00	0.00E+00	0.00E+00
4619	ALL	404441.4	3761289	1.85E-11	1YrCancerI	1.85E-11	0.00E+00	0.00E+00	0.00E+00	0.00E+00	0.00E+00	0.00E+00	0.00E+00	0.00E+00	0.00E+00	0.00E+00	0.00E+00
4620	ALL	404441.4	3761780	1.61E-11	1YrCancerI	1.61E-11	0.00E+00	0.00E+00	0.00E+00	0.00E+00	0.00E+00	0.00E+00	0.00E+00	0.00E+00	0.00E+00	0.00E+00	0.00E+00
4621	ALL	404441.4	3762272	1.22E-11	1YrCancerI	1.22E-11	0.00E+00	0.00E+00	0.00E+00	0.00E+00	0.00E+00	0.00E+00	0.00E+00	0.00E+00	0.00E+00	0.00E+00	0.00E+00
4622	ALL	404441.4	3762763	1.22E-11	1YrCancerI	1.22E-11	0.00E+00	0.00E+00	0.00E+00	0.00E+00	0.00E+00	0.00E+00	0.00E+00	0.00E+00	0.00E+00	0.00E+00	0.00E+00
4623	ALL	404441.4	3763254	1.22E-11	1YrCancerI	1.22E-11	0.00E+00	0.00E+00	0.00E+00	0.00E+00	0.00E+00	0.00E+00	0.00E+00	0.00E+00	0.00E+00	0.00E+00	0.00E+00
4624	ALL	404441.4	3763746	1.31E-11	1YrCancerI	1.31E-11	0.00E+00	0.00E+00	0.00E+00	0.00E+00	0.00E+00	0.00E+00	0.00E+00	0.00E+00	0.00E+00	0.00E+00	0.00E+00
4625	ALL	404441.4	3764237	1.16E-11	1YrCancerI	1.16E-11	0.00E+00	0.00E+00	0.00E+00	0.00E+00	0.00E+00	0.00E+00	0.00E+00	0.00E+00	0.00E+00	0.00E+00	0.00E+00
4626	ALL	404441.4	3764729	1.04E-11	1YrCancerI	1.04E-11	0.00E+00	0.00E+00	0.00E+00	0.00E+00	0.00E+00	0.00E+00	0.00E+00	0.00E+00	0.00E+00	0.00E+00	0.00E+00
4627	ALL	404441.4	3765220	1.01E-11	1YrCancerI	1.01E-11	0.00E+00	0.00E+00	0.00E+00	0.00E+00	0.00E+00	0.00E+00	0.00E+00	0.00E+00	0.00E+00	0.00E+00	0.00E+00
4628	ALL	404441.4	3765712	9.85E-12	1YrCancerI	9.85E-12	0.00E+00	0.00E+00	0.00E+00	0.00E+00	0.00E+00	0.00E+00	0.00E+00	0.00E+00	0.00E+00	0.00E+00	0.00E+00
4629	ALL	404441.4	3766203	9.54E-12	1YrCancerI	9.54E-12	0.00E+00	0.00E+00	0.00E+00	0.00E+00	0.00E+00	0.00E+00	0.00E+00	0.00E+00	0.00E+00	0.00E+00	0.00E+00
4630	ALL	404441.4	3766694	8.92E-12	1YrCancerI	8.92E-12	0.00E+00	0.00E+00	0.00E+00	0.00E+00	0.00E+00	0.00E+00	0.00E+00	0.00E+00	0.00E+00	0.00E+00	0.00E+00
4631	ALL	404441.4	3767186	8.20E-12	1YrCancerI	8.20E-12	0.00E+00	0.00E+00	0.00E+00	0.00E+00	0.00E+00	0.00E+00	0.00E+00	0.00E+00	0.00E+00	0.00E+00	0.00E+00
4632	ALL	404441.4	3767677	7.67E-12	1YrCancerI	7.67E-12	0.00E+00	0.00E+00	0.00E+00	0.00E+00	0.00E+00	0.00E+00	0.00E+00	0.00E+00	0.00E+00	0.00E+00	0.00E+00
4633	ALL	404441.4	3768169	7.45E-12	1YrCancerI	7.45E-12	0.00E+00	0.00E+00	0.00E+00	0.00E+00	0.00E+00	0.00E+00	0.00E+00	0.00E+00	0.00E+00	0.00E+00	0.00E+00
4634	ALL	404441.4	3768660	7.53E-12	1YrCancerI	7.53E-12	0.00E+00	0.00E+00	0.00E+00	0.00E+00	0.00E+00	0.00E+00	0.00E+00	0.00E+00	0.00E+00	0.00E+00	0.00E+00
4635	ALL	404441.4	3769152	7.67E-12	1YrCancerI	7.67E-12	0.00E+00	0.00E+00	0.00E+00	0.00E+00	0.00E+00	0.00E+00	0.00E+00	0.00E+00	0.00E+00	0.00E+00	0.00E+00
4636	ALL	404441.4	3769643	7.76E-12	1YrCancerI	7.76E-12	0.00E+00	0.00E+00	0.00E+00	0.00E+00	0.00E+00	0.00E+00	0.00E+00	0.00E+00	0.00E+00	0.00E+00	0.00E+00
4637	ALL	404441.4	3770134	7.71E-12	1YrCancerI	7.71E-12	0.00E+00	0.00E+00	0.00E+00	0.00E+00	0.00E+00	0.00E+00	0.00E+00	0.00E+00	0.00E+00	0.00E+00	0.00E+00
4638	ALL	404441.4	3770626	7.62E-12	1YrCancerI	7.62E-12	0.00E+00	0.00E+00	0.00E+00	0.00E+00	0.00E+00	0.00E+00	0.00E+00	0.00E+00	0.00E+00	0.00E+00	0.00E+00
4639	ALL	404441.4	3771117	7.45E-12	1YrCancerI	7.45E-12	0.00E+00	0.00E+00	0.00E+00	0.00E+00	0.00E+00	0.00E+00	0.00E+00	0.00E+00	0.00E+00	0.00E+00	0.00E+00

4640	ALL	404441.4	3771609	7.27E-12	1YrCancerI	7.27E-12	0.00E+00	0.00E+00	0.00E+00	0.00E+00	0.00E+00	0.00E+00	0.00E+00	0.00E+00	0.00E+00	0.00E+00	0.00E+00
4641	ALL	404441.4	3772100	7.09E-12	1YrCancerI	7.09E-12	0.00E+00	0.00E+00	0.00E+00	0.00E+00	0.00E+00	0.00E+00	0.00E+00	0.00E+00	0.00E+00	0.00E+00	0.00E+00
4642	ALL	404441.4	3772592	6.91E-12	1YrCancerI	6.91E-12	0.00E+00	0.00E+00	0.00E+00	0.00E+00	0.00E+00	0.00E+00	0.00E+00	0.00E+00	0.00E+00	0.00E+00	0.00E+00
4643	ALL	404441.4	3773083	6.78E-12	1YrCancerI	6.78E-12	0.00E+00	0.00E+00	0.00E+00	0.00E+00	0.00E+00	0.00E+00	0.00E+00	0.00E+00	0.00E+00	0.00E+00	0.00E+00
4644	ALL	404441.4	3773574	6.64E-12	1YrCancerI	6.64E-12	0.00E+00	0.00E+00	0.00E+00	0.00E+00	0.00E+00	0.00E+00	0.00E+00	0.00E+00	0.00E+00	0.00E+00	0.00E+00
4645	ALL	404441.4	3774066	6.60E-12	1YrCancerI	6.60E-12	0.00E+00	0.00E+00	0.00E+00	0.00E+00	0.00E+00	0.00E+00	0.00E+00	0.00E+00	0.00E+00	0.00E+00	0.00E+00
4646	ALL	404441.4	3774557	6.55E-12	1YrCancerI	6.55E-12	0.00E+00	0.00E+00	0.00E+00	0.00E+00	0.00E+00	0.00E+00	0.00E+00	0.00E+00	0.00E+00	0.00E+00	0.00E+00
4647	ALL	404441.4	3775049	6.51E-12	1YrCancerI	6.51E-12	0.00E+00	0.00E+00	0.00E+00	0.00E+00	0.00E+00	0.00E+00	0.00E+00	0.00E+00	0.00E+00	0.00E+00	0.00E+00
4648	ALL	404441.4	3775540	6.46E-12	1YrCancerI	6.46E-12	0.00E+00	0.00E+00	0.00E+00	0.00E+00	0.00E+00	0.00E+00	0.00E+00	0.00E+00	0.00E+00	0.00E+00	0.00E+00
4649	ALL	403955.7	3758340	3.60E-11	1YrCancerI	3.60E-11	0.00E+00	0.00E+00	0.00E+00	0.00E+00	0.00E+00	0.00E+00	0.00E+00	0.00E+00	0.00E+00	0.00E+00	0.00E+00
4650	ALL	403955.7	3758832	3.11E-11	1YrCancerI	3.11E-11	0.00E+00	0.00E+00	0.00E+00	0.00E+00	0.00E+00	0.00E+00	0.00E+00	0.00E+00	0.00E+00	0.00E+00	0.00E+00
4651	ALL	403955.7	3759323	2.68E-11	1YrCancerI	2.68E-11	0.00E+00	0.00E+00	0.00E+00	0.00E+00	0.00E+00	0.00E+00	0.00E+00	0.00E+00	0.00E+00	0.00E+00	0.00E+00
4652	ALL	403955.7	3759814	2.34E-11	1YrCancerI	2.34E-11	0.00E+00	0.00E+00	0.00E+00	0.00E+00	0.00E+00	0.00E+00	0.00E+00	0.00E+00	0.00E+00	0.00E+00	0.00E+00
4653	ALL	403955.7	3760306	2.07E-11	1YrCancerI	2.07E-11	0.00E+00	0.00E+00	0.00E+00	0.00E+00	0.00E+00	0.00E+00	0.00E+00	0.00E+00	0.00E+00	0.00E+00	0.00E+00
4654	ALL	403955.7	3760797	1.88E-11	1YrCancerI	1.88E-11	0.00E+00	0.00E+00	0.00E+00	0.00E+00	0.00E+00	0.00E+00	0.00E+00	0.00E+00	0.00E+00	0.00E+00	0.00E+00
4655	ALL	403955.7	3761289	1.71E-11	1YrCancerI	1.71E-11	0.00E+00	0.00E+00	0.00E+00	0.00E+00	0.00E+00	0.00E+00	0.00E+00	0.00E+00	0.00E+00	0.00E+00	0.00E+00
4656	ALL	403955.7	3761780	1.53E-11	1YrCancerI	1.53E-11	0.00E+00	0.00E+00	0.00E+00	0.00E+00	0.00E+00	0.00E+00	0.00E+00	0.00E+00	0.00E+00	0.00E+00	0.00E+00
4657	ALL	403955.7	3762272	1.15E-11	1YrCancerI	1.15E-11	0.00E+00	0.00E+00	0.00E+00	0.00E+00	0.00E+00	0.00E+00	0.00E+00	0.00E+00	0.00E+00	0.00E+00	0.00E+00
4658	ALL	403955.7	3762763	1.22E-11	1YrCancerI	1.22E-11	0.00E+00	0.00E+00	0.00E+00	0.00E+00	0.00E+00	0.00E+00	0.00E+00	0.00E+00	0.00E+00	0.00E+00	0.00E+00
4659	ALL	403955.7	3763254	1.31E-11	1YrCancerI	1.31E-11	0.00E+00	0.00E+00	0.00E+00	0.00E+00	0.00E+00	0.00E+00	0.00E+00	0.00E+00	0.00E+00	0.00E+00	0.00E+00
4660	ALL	403955.7	3763746	1.21E-11	1YrCancerI	1.21E-11	0.00E+00	0.00E+00	0.00E+00	0.00E+00	0.00E+00	0.00E+00	0.00E+00	0.00E+00	0.00E+00	0.00E+00	0.00E+00
4661	ALL	403955.7	3764237	1.09E-11	1YrCancerI	1.09E-11	0.00E+00	0.00E+00	0.00E+00	0.00E+00	0.00E+00	0.00E+00	0.00E+00	0.00E+00	0.00E+00	0.00E+00	0.00E+00
4662	ALL	403955.7	3764729	9.85E-12	1YrCancerI	9.85E-12	0.00E+00	0.00E+00	0.00E+00	0.00E+00	0.00E+00	0.00E+00	0.00E+00	0.00E+00	0.00E+00	0.00E+00	0.00E+00
4663	ALL	403955.7	3765220	9.14E-12	1YrCancerI	9.14E-12	0.00E+00	0.00E+00	0.00E+00	0.00E+00	0.00E+00	0.00E+00	0.00E+00	0.00E+00	0.00E+00	0.00E+00	0.00E+00
4664	ALL	403955.7	3765712	8.92E-12	1YrCancerI	8.92E-12	0.00E+00	0.00E+00	0.00E+00	0.00E+00	0.00E+00	0.00E+00	0.00E+00	0.00E+00	0.00E+00	0.00E+00	0.00E+00
4665	ALL	403955.7	3766203	8.78E-12	1YrCancerI	8.78E-12	0.00E+00	0.00E+00	0.00E+00	0.00E+00	0.00E+00	0.00E+00	0.00E+00	0.00E+00	0.00E+00	0.00E+00	0.00E+00
4666	ALL	403955.7	3766694	8.34E-12	1YrCancerI	8.34E-12	0.00E+00	0.00E+00	0.00E+00	0.00E+00	0.00E+00	0.00E+00	0.00E+00	0.00E+00	0.00E+00	0.00E+00	0.00E+00
4667	ALL	403955.7	3767186	7.71E-12	1YrCancerI	7.71E-12	0.00E+00	0.00E+00	0.00E+00	0.00E+00	0.00E+00	0.00E+00	0.00E+00	0.00E+00	0.00E+00	0.00E+00	0.00E+00
4668	ALL	403955.7	3767677	7.13E-12	1YrCancerI	7.13E-12	0.00E+00	0.00E+00	0.00E+00	0.00E+00	0.00E+00	0.00E+00	0.00E+00	0.00E+00	0.00E+00	0.00E+00	0.00E+00
4669	ALL	403955.7	3768169	6.82E-12	1YrCancerI	6.82E-12	0.00E+00	0.00E+00	0.00E+00	0.00E+00	0.00E+00	0.00E+00	0.00E+00	0.00E+00	0.00E+00	0.00E+00	0.00E+00
4670	ALL	403955.7	3768660	6.73E-12	1YrCancerI	6.73E-12	0.00E+00	0.00E+00	0.00E+00	0.00E+00	0.00E+00	0.00E+00	0.00E+00	0.00E+00	0.00E+00	0.00E+00	0.00E+00
4671	ALL	403955.7	3769152	6.87E-12	1YrCancerI	6.87E-12	0.00E+00	0.00E+00	0.00E+00	0.00E+00	0.00E+00	0.00E+00	0.00E+00	0.00E+00	0.00E+00	0.00E+00	0.00E+00
4672	ALL	403955.7	3769643	7.00E-12	1YrCancerI	7.00E-12	0.00E+00	0.00E+00	0.00E+00	0.00E+00	0.00E+00	0.00E+00	0.00E+00	0.00E+00	0.00E+00	0.00E+00	0.00E+00
4673	ALL	403955.7	3770134	7.04E-12	1YrCancerI	7.04E-12	0.00E+00	0.00E+00	0.00E+00	0.00E+00	0.00E+00	0.00E+00	0.00E+00	0.00E+00	0.00E+00	0.00E+00	0.00E+00
4674	ALL	403955.7	3770626	7.00E-12	1YrCancerI	7.00E-12	0.00E+00	0.00E+00	0.00E+00	0.00E+00	0.00E+00	0.00E+00	0.00E+00	0.00E+00	0.00E+00	0.00E+00	0.00E+00
4675	ALL	403955.7	3771117	6.91E-12	1YrCancerI	6.91E-12	0.00E+00	0.00E+00	0.00E+00	0.00E+00	0.00E+00	0.00E+00	0.00E+00	0.00E+00	0.00E+00	0.00E+00	0.00E+00
4676	ALL	403955.7	3771609	6.78E-12	1YrCancerI	6.78E-12	0.00E+00	0.00E+00	0.00E+00	0.00E+00	0.00E+00	0.00E+00	0.00E+00	0.00E+00	0.00E+00	0.00E+00	0.00E+00
4677	ALL	403955.7	3772100	6.60E-12	1YrCancerI	6.60E-12	0.00E+00	0.00E+00	0.00E+00	0.00E+00	0.00E+00	0.00E+00	0.00E+00	0.00E+00	0.00E+00	0.00E+00	0.00E+00
4678	ALL	403955.7	3772592	6.46E-12	1YrCancerI	6.46E-12	0.00E+00	0.00E+00	0.00E+00	0.00E+00	0.00E+00	0.00E+00	0.00E+00	0.00E+00	0.00E+00	0.00E+00	0.00E+00
4679	ALL	403955.7	3773083	6.29E-12	1YrCancerI	6.29E-12	0.00E+00	0.00E+00	0.00E+00	0.00E+00	0.00E+00	0.00E+00	0.00E+00	0.00E+00	0.00E+00	0.00E+00	0.00E+00
4680	ALL	403955.7	3773574	6.20E-12	1YrCancerI	6.20E-12	0.00E+00	0.00E+00	0.00E+00	0.00E+00	0.00E+00	0.00E+00	0.00E+00	0.00E+00	0.00E+00	0.00E+00	0.00E+00
4681	ALL	403955.7	3774066	6.06E-12	1YrCancerI	6.06E-12	0.00E+00	0.00E+00	0.00E+00	0.00E+00	0.00E+00	0.00E+00	0.00E+00	0.00E+00	0.00E+00	0.00E+00	0.00E+00
4682	ALL	403955.7	3774557	6.02E-12	1YrCancerI	6.02E-12	0.00E+00	0.00E+00	0.00E+00	0.00E+00	0.00E+00	0.00E+00	0.00E+00	0.00E+00	0.00E+00	0.00E+00	0.00E+00
4683	ALL	403955.7	3775049	5.97E-12	1YrCancerI	5.97E-12	0.00E+00	0.00E+00	0.00E+00	0.00E+00	0.00E+00	0.00E+00	0.00E+00	0.00E+00	0.00E+00	0.00E+00	0.00E+00
4684	ALL	403955.7	3775540	5.93E-12	1YrCancerI	5.93E-12	0.00E+00	0.00E+00	0.00E+00	0.00E+00	0.00E+00	0.00E+00	0.00E+00	0.00E+00	0.00E+00	0.00E+00	0.00E+00
4685	ALL	403470	3758340	2.99E-11	1YrCancerI	2.99E-11	0.00E+00	0.00E+00	0.00E+00	0.00E+00	0.00E+00	0.00E+00	0.00E+00	0.00E+00	0.00E+00	0.00E+00	0.00E+00
4686	ALL	403470	3758832	2.59E-11	1YrCancerI	2.59E-11	0.00E+00	0.00E+00	0.00E+00	0.00E+00	0.00E+00	0.00E+00	0.00E+00	0.00E+00	0.00E+00	0.00E+00	0.00E+00
4687	ALL	403470	3759323	2.26E-11	1YrCancerI	2.26E-11	0.00E+00	0.00E+00	0.00E+00	0.00E+00	0.00E+00	0.00E+00	0.00E+00	0.00E+00	0.00E+00	0.00E+00	0.00E+00
4688	ALL	403470	3759814	2.00E-11	1YrCancerI	2.00E-11	0.00E+00	0.00E+00	0.00E+00	0.00E+00	0.00E+00	0.00E+00	0.00E+00	0.00E+00	0.00E+00	0.00E+00	0.00E+00
4689	ALL	403470	3760306	1.80E-11	1YrCancerI	1.80E-11	0.00E+00	0.00E+00	0.00E+00	0.00E+00	0.00E+00	0.00E+00	0.00E+00	0.00E+00	0.00E+00	0.00E+00	0.00E+00
4690	ALL	403470	3760797	1.65E-11	1YrCancerI	1.65E-11	0.00E+00	0.00E+00	0.00E+00	0.00E+00	0.00E+00	0.00E+00	0.00E+00	0.00E+00	0.00E+00	0.00E+00	0.00E+00

4691	ALL	403470	3761289	1.55E-11	1YrCancerI	1.55E-11	0.00E+00	0.00E+00	0.00E+00	0.00E+00	0.00E+00	0.00E+00	0.00E+00	0.00E+00	0.00E+00	0.00E+00	0.00E+00
4692	ALL	403470	3761780	1.46E-11	1YrCancerI	1.46E-11	0.00E+00	0.00E+00	0.00E+00	0.00E+00	0.00E+00	0.00E+00	0.00E+00	0.00E+00	0.00E+00	0.00E+00	0.00E+00
4693	ALL	403470	3762272	1.27E-11	1YrCancerI	1.27E-11	0.00E+00	0.00E+00	0.00E+00	0.00E+00	0.00E+00	0.00E+00	0.00E+00	0.00E+00	0.00E+00	0.00E+00	0.00E+00
4694	ALL	403470	3762763	1.20E-11	1YrCancerI	1.20E-11	0.00E+00	0.00E+00	0.00E+00	0.00E+00	0.00E+00	0.00E+00	0.00E+00	0.00E+00	0.00E+00	0.00E+00	0.00E+00
4695	ALL	403470	3763254	1.21E-11	1YrCancerI	1.21E-11	0.00E+00	0.00E+00	0.00E+00	0.00E+00	0.00E+00	0.00E+00	0.00E+00	0.00E+00	0.00E+00	0.00E+00	0.00E+00
4696	ALL	403470	3763746	1.11E-11	1YrCancerI	1.11E-11	0.00E+00	0.00E+00	0.00E+00	0.00E+00	0.00E+00	0.00E+00	0.00E+00	0.00E+00	0.00E+00	0.00E+00	0.00E+00
4697	ALL	403470	3764237	9.99E-12	1YrCancerI	9.99E-12	0.00E+00	0.00E+00	0.00E+00	0.00E+00	0.00E+00	0.00E+00	0.00E+00	0.00E+00	0.00E+00	0.00E+00	0.00E+00
4698	ALL	403470	3764729	9.01E-12	1YrCancerI	9.01E-12	0.00E+00	0.00E+00	0.00E+00	0.00E+00	0.00E+00	0.00E+00	0.00E+00	0.00E+00	0.00E+00	0.00E+00	0.00E+00
4699	ALL	403470	3765220	8.38E-12	1YrCancerI	8.38E-12	0.00E+00	0.00E+00	0.00E+00	0.00E+00	0.00E+00	0.00E+00	0.00E+00	0.00E+00	0.00E+00	0.00E+00	0.00E+00
4700	ALL	403470	3765712	8.11E-12	1YrCancerI	8.11E-12	0.00E+00	0.00E+00	0.00E+00	0.00E+00	0.00E+00	0.00E+00	0.00E+00	0.00E+00	0.00E+00	0.00E+00	0.00E+00
4701	ALL	403470	3766203	8.03E-12	1YrCancerI	8.03E-12	0.00E+00	0.00E+00	0.00E+00	0.00E+00	0.00E+00	0.00E+00	0.00E+00	0.00E+00	0.00E+00	0.00E+00	0.00E+00
4702	ALL	403470	3766694	7.80E-12	1YrCancerI	7.80E-12	0.00E+00	0.00E+00	0.00E+00	0.00E+00	0.00E+00	0.00E+00	0.00E+00	0.00E+00	0.00E+00	0.00E+00	0.00E+00
4703	ALL	403470	3767186	7.27E-12	1YrCancerI	7.27E-12	0.00E+00	0.00E+00	0.00E+00	0.00E+00	0.00E+00	0.00E+00	0.00E+00	0.00E+00	0.00E+00	0.00E+00	0.00E+00
4704	ALL	403470	3767677	6.73E-12	1YrCancerI	6.73E-12	0.00E+00	0.00E+00	0.00E+00	0.00E+00	0.00E+00	0.00E+00	0.00E+00	0.00E+00	0.00E+00	0.00E+00	0.00E+00
4705	ALL	403470	3768169	6.33E-12	1YrCancerI	6.33E-12	0.00E+00	0.00E+00	0.00E+00	0.00E+00	0.00E+00	0.00E+00	0.00E+00	0.00E+00	0.00E+00	0.00E+00	0.00E+00
4706	ALL	403470	3768660	6.15E-12	1YrCancerI	6.15E-12	0.00E+00	0.00E+00	0.00E+00	0.00E+00	0.00E+00	0.00E+00	0.00E+00	0.00E+00	0.00E+00	0.00E+00	0.00E+00
4707	ALL	403470	3769152	6.20E-12	1YrCancerI	6.20E-12	0.00E+00	0.00E+00	0.00E+00	0.00E+00	0.00E+00	0.00E+00	0.00E+00	0.00E+00	0.00E+00	0.00E+00	0.00E+00
4708	ALL	403470	3769643	6.33E-12	1YrCancerI	6.33E-12	0.00E+00	0.00E+00	0.00E+00	0.00E+00	0.00E+00	0.00E+00	0.00E+00	0.00E+00	0.00E+00	0.00E+00	0.00E+00
4709	ALL	403470	3770134	6.42E-12	1YrCancerI	6.42E-12	0.00E+00	0.00E+00	0.00E+00	0.00E+00	0.00E+00	0.00E+00	0.00E+00	0.00E+00	0.00E+00	0.00E+00	0.00E+00
4710	ALL	403470	3770626	6.42E-12	1YrCancerI	6.42E-12	0.00E+00	0.00E+00	0.00E+00	0.00E+00	0.00E+00	0.00E+00	0.00E+00	0.00E+00	0.00E+00	0.00E+00	0.00E+00
4711	ALL	403470	3771117	6.38E-12	1YrCancerI	6.38E-12	0.00E+00	0.00E+00	0.00E+00	0.00E+00	0.00E+00	0.00E+00	0.00E+00	0.00E+00	0.00E+00	0.00E+00	0.00E+00
4712	ALL	403470	3771609	6.33E-12	1YrCancerI	6.33E-12	0.00E+00	0.00E+00	0.00E+00	0.00E+00	0.00E+00	0.00E+00	0.00E+00	0.00E+00	0.00E+00	0.00E+00	0.00E+00
4713	ALL	403470	3772100	6.20E-12	1YrCancerI	6.20E-12	0.00E+00	0.00E+00	0.00E+00	0.00E+00	0.00E+00	0.00E+00	0.00E+00	0.00E+00	0.00E+00	0.00E+00	0.00E+00
4714	ALL	403470	3772592	6.06E-12	1YrCancerI	6.06E-12	0.00E+00	0.00E+00	0.00E+00	0.00E+00	0.00E+00	0.00E+00	0.00E+00	0.00E+00	0.00E+00	0.00E+00	0.00E+00
4715	ALL	403470	3773083	5.93E-12	1YrCancerI	5.93E-12	0.00E+00	0.00E+00	0.00E+00	0.00E+00	0.00E+00	0.00E+00	0.00E+00	0.00E+00	0.00E+00	0.00E+00	0.00E+00
4716	ALL	403470	3773574	5.80E-12	1YrCancerI	5.80E-12	0.00E+00	0.00E+00	0.00E+00	0.00E+00	0.00E+00	0.00E+00	0.00E+00	0.00E+00	0.00E+00	0.00E+00	0.00E+00
4717	ALL	403470	3774066	5.66E-12	1YrCancerI	5.66E-12	0.00E+00	0.00E+00	0.00E+00	0.00E+00	0.00E+00	0.00E+00	0.00E+00	0.00E+00	0.00E+00	0.00E+00	0.00E+00
4718	ALL	403470	3774557	5.62E-12	1YrCancerI	5.62E-12	0.00E+00	0.00E+00	0.00E+00	0.00E+00	0.00E+00	0.00E+00	0.00E+00	0.00E+00	0.00E+00	0.00E+00	0.00E+00
4719	ALL	403470	3775049	5.44E-12	1YrCancerI	5.44E-12	0.00E+00	0.00E+00	0.00E+00	0.00E+00	0.00E+00	0.00E+00	0.00E+00	0.00E+00	0.00E+00	0.00E+00	0.00E+00
4720	ALL	403470	3775540	5.44E-12	1YrCancerI	5.44E-12	0.00E+00	0.00E+00	0.00E+00	0.00E+00	0.00E+00	0.00E+00	0.00E+00	0.00E+00	0.00E+00	0.00E+00	0.00E+00
4721	ALL	402984.3	3758340	2.51E-11	1YrCancerI	2.51E-11	0.00E+00	0.00E+00	0.00E+00	0.00E+00	0.00E+00	0.00E+00	0.00E+00	0.00E+00	0.00E+00	0.00E+00	0.00E+00
4722	ALL	402984.3	3758832	2.20E-11	1YrCancerI	2.20E-11	0.00E+00	0.00E+00	0.00E+00	0.00E+00	0.00E+00	0.00E+00	0.00E+00	0.00E+00	0.00E+00	0.00E+00	0.00E+00
4723	ALL	402984.3	3759323	1.94E-11	1YrCancerI	1.94E-11	0.00E+00	0.00E+00	0.00E+00	0.00E+00	0.00E+00	0.00E+00	0.00E+00	0.00E+00	0.00E+00	0.00E+00	0.00E+00
4724	ALL	402984.3	3759814	1.74E-11	1YrCancerI	1.74E-11	0.00E+00	0.00E+00	0.00E+00	0.00E+00	0.00E+00	0.00E+00	0.00E+00	0.00E+00	0.00E+00	0.00E+00	0.00E+00
4725	ALL	402984.3	3760306	1.58E-11	1YrCancerI	1.58E-11	0.00E+00	0.00E+00	0.00E+00	0.00E+00	0.00E+00	0.00E+00	0.00E+00	0.00E+00	0.00E+00	0.00E+00	0.00E+00
4726	ALL	402984.3	3760797	1.47E-11	1YrCancerI	1.47E-11	0.00E+00	0.00E+00	0.00E+00	0.00E+00	0.00E+00	0.00E+00	0.00E+00	0.00E+00	0.00E+00	0.00E+00	0.00E+00
4727	ALL	402984.3	3761289	1.39E-11	1YrCancerI	1.39E-11	0.00E+00	0.00E+00	0.00E+00	0.00E+00	0.00E+00	0.00E+00	0.00E+00	0.00E+00	0.00E+00	0.00E+00	0.00E+00
4728	ALL	402984.3	3761780	1.34E-11	1YrCancerI	1.34E-11	0.00E+00	0.00E+00	0.00E+00	0.00E+00	0.00E+00	0.00E+00	0.00E+00	0.00E+00	0.00E+00	0.00E+00	0.00E+00
4729	ALL	402984.3	3762272	1.27E-11	1YrCancerI	1.27E-11	0.00E+00	0.00E+00	0.00E+00	0.00E+00	0.00E+00	0.00E+00	0.00E+00	0.00E+00	0.00E+00	0.00E+00	0.00E+00
4730	ALL	402984.3	3762763	1.23E-11	1YrCancerI	1.23E-11	0.00E+00	0.00E+00	0.00E+00	0.00E+00	0.00E+00	0.00E+00	0.00E+00	0.00E+00	0.00E+00	0.00E+00	0.00E+00
4731	ALL	402984.3	3763254	1.18E-11	1YrCancerI	1.18E-11	0.00E+00	0.00E+00	0.00E+00	0.00E+00	0.00E+00	0.00E+00	0.00E+00	0.00E+00	0.00E+00	0.00E+00	0.00E+00
4732	ALL	402984.3	3763746	1.03E-11	1YrCancerI	1.03E-11	0.00E+00	0.00E+00	0.00E+00	0.00E+00	0.00E+00	0.00E+00	0.00E+00	0.00E+00	0.00E+00	0.00E+00	0.00E+00
4733	ALL	402984.3	3764237	9.18E-12	1YrCancerI	9.18E-12	0.00E+00	0.00E+00	0.00E+00	0.00E+00	0.00E+00	0.00E+00	0.00E+00	0.00E+00	0.00E+00	0.00E+00	0.00E+00
4734	ALL	402984.3	3764729	8.29E-12	1YrCancerI	8.29E-12	0.00E+00	0.00E+00	0.00E+00	0.00E+00	0.00E+00	0.00E+00	0.00E+00	0.00E+00	0.00E+00	0.00E+00	0.00E+00
4735	ALL	402984.3	3765220	7.71E-12	1YrCancerI	7.71E-12	0.00E+00	0.00E+00	0.00E+00	0.00E+00	0.00E+00	0.00E+00	0.00E+00	0.00E+00	0.00E+00	0.00E+00	0.00E+00
4736	ALL	402984.3	3765712	7.45E-12	1YrCancerI	7.45E-12	0.00E+00	0.00E+00	0.00E+00	0.00E+00	0.00E+00	0.00E+00	0.00E+00	0.00E+00	0.00E+00	0.00E+00	0.00E+00
4737	ALL	402984.3	3766203	7.40E-12	1YrCancerI	7.40E-12	0.00E+00	0.00E+00	0.00E+00	0.00E+00	0.00E+00	0.00E+00	0.00E+00	0.00E+00	0.00E+00	0.00E+00	0.00E+00
4738	ALL	402984.3	3766694	7.27E-12	1YrCancerI	7.27E-12	0.00E+00	0.00E+00	0.00E+00	0.00E+00	0.00E+00	0.00E+00	0.00E+00	0.00E+00	0.00E+00	0.00E+00	0.00E+00
4739	ALL	402984.3	3767186	6.87E-12	1YrCancerI	6.87E-12	0.00E+00	0.00E+00	0.00E+00	0.00E+00	0.00E+00	0.00E+00	0.00E+00	0.00E+00	0.00E+00	0.00E+00	0.00E+00
4740	ALL	402984.3	3767677	6.38E-12	1YrCancerI	6.38E-12	0.00E+00	0.00E+00	0.00E+00	0.00E+00	0.00E+00	0.00E+00	0.00E+00	0.00E+00	0.00E+00	0.00E+00	0.00E+00
4741	ALL	402984.3	3768169	5.97E-12	1YrCancerI	5.97E-12	0.00E+00	0.00E+00	0.00E+00	0.00E+00	0.00E+00	0.00E+00	0.00E+00	0.00E+00	0.00E+00	0.00E+00	0.00E+00

4742	ALL	402984.3	3768660	5.71E-12	1YrCancerI	5.71E-12	0.00E+00	0.00E+00	0.00E+00	0.00E+00	0.00E+00	0.00E+00	0.00E+00	0.00E+00	0.00E+00	0.00E+00	0.00E+00
4743	ALL	402984.3	3769152	5.62E-12	1YrCancerI	5.62E-12	0.00E+00	0.00E+00	0.00E+00	0.00E+00	0.00E+00	0.00E+00	0.00E+00	0.00E+00	0.00E+00	0.00E+00	0.00E+00
4744	ALL	402984.3	3769643	5.71E-12	1YrCancerI	5.71E-12	0.00E+00	0.00E+00	0.00E+00	0.00E+00	0.00E+00	0.00E+00	0.00E+00	0.00E+00	0.00E+00	0.00E+00	0.00E+00
4745	ALL	402984.3	3770134	5.84E-12	1YrCancerI	5.84E-12	0.00E+00	0.00E+00	0.00E+00	0.00E+00	0.00E+00	0.00E+00	0.00E+00	0.00E+00	0.00E+00	0.00E+00	0.00E+00
4746	ALL	402984.3	3770626	5.93E-12	1YrCancerI	5.93E-12	0.00E+00	0.00E+00	0.00E+00	0.00E+00	0.00E+00	0.00E+00	0.00E+00	0.00E+00	0.00E+00	0.00E+00	0.00E+00
4747	ALL	402984.3	3771117	5.93E-12	1YrCancerI	5.93E-12	0.00E+00	0.00E+00	0.00E+00	0.00E+00	0.00E+00	0.00E+00	0.00E+00	0.00E+00	0.00E+00	0.00E+00	0.00E+00
4748	ALL	402984.3	3771609	5.89E-12	1YrCancerI	5.89E-12	0.00E+00	0.00E+00	0.00E+00	0.00E+00	0.00E+00	0.00E+00	0.00E+00	0.00E+00	0.00E+00	0.00E+00	0.00E+00
4749	ALL	402984.3	3772100	5.80E-12	1YrCancerI	5.80E-12	0.00E+00	0.00E+00	0.00E+00	0.00E+00	0.00E+00	0.00E+00	0.00E+00	0.00E+00	0.00E+00	0.00E+00	0.00E+00
4750	ALL	402984.3	3772592	5.71E-12	1YrCancerI	5.71E-12	0.00E+00	0.00E+00	0.00E+00	0.00E+00	0.00E+00	0.00E+00	0.00E+00	0.00E+00	0.00E+00	0.00E+00	0.00E+00
4751	ALL	402984.3	3773083	5.57E-12	1YrCancerI	5.57E-12	0.00E+00	0.00E+00	0.00E+00	0.00E+00	0.00E+00	0.00E+00	0.00E+00	0.00E+00	0.00E+00	0.00E+00	0.00E+00
4752	ALL	402984.3	3773574	5.44E-12	1YrCancerI	5.44E-12	0.00E+00	0.00E+00	0.00E+00	0.00E+00	0.00E+00	0.00E+00	0.00E+00	0.00E+00	0.00E+00	0.00E+00	0.00E+00
4753	ALL	402984.3	3774066	5.35E-12	1YrCancerI	5.35E-12	0.00E+00	0.00E+00	0.00E+00	0.00E+00	0.00E+00	0.00E+00	0.00E+00	0.00E+00	0.00E+00	0.00E+00	0.00E+00
4754	ALL	402984.3	3774557	5.22E-12	1YrCancerI	5.22E-12	0.00E+00	0.00E+00	0.00E+00	0.00E+00	0.00E+00	0.00E+00	0.00E+00	0.00E+00	0.00E+00	0.00E+00	0.00E+00
4755	ALL	402984.3	3775049	4.99E-12	1YrCancerI	4.99E-12	0.00E+00	0.00E+00	0.00E+00	0.00E+00	0.00E+00	0.00E+00	0.00E+00	0.00E+00	0.00E+00	0.00E+00	0.00E+00
4756	ALL	402984.3	3775540	4.95E-12	1YrCancerI	4.95E-12	0.00E+00	0.00E+00	0.00E+00	0.00E+00	0.00E+00	0.00E+00	0.00E+00	0.00E+00	0.00E+00	0.00E+00	0.00E+00
4757	ALL	402498.6	3758340	2.14E-11	1YrCancerI	2.14E-11	0.00E+00	0.00E+00	0.00E+00	0.00E+00	0.00E+00	0.00E+00	0.00E+00	0.00E+00	0.00E+00	0.00E+00	0.00E+00
4758	ALL	402498.6	3758832	1.89E-11	1YrCancerI	1.89E-11	0.00E+00	0.00E+00	0.00E+00	0.00E+00	0.00E+00	0.00E+00	0.00E+00	0.00E+00	0.00E+00	0.00E+00	0.00E+00
4759	ALL	402498.6	3759323	1.69E-11	1YrCancerI	1.69E-11	0.00E+00	0.00E+00	0.00E+00	0.00E+00	0.00E+00	0.00E+00	0.00E+00	0.00E+00	0.00E+00	0.00E+00	0.00E+00
4760	ALL	402498.6	3759814	1.53E-11	1YrCancerI	1.53E-11	0.00E+00	0.00E+00	0.00E+00	0.00E+00	0.00E+00	0.00E+00	0.00E+00	0.00E+00	0.00E+00	0.00E+00	0.00E+00
4761	ALL	402498.6	3760306	1.41E-11	1YrCancerI	1.41E-11	0.00E+00	0.00E+00	0.00E+00	0.00E+00	0.00E+00	0.00E+00	0.00E+00	0.00E+00	0.00E+00	0.00E+00	0.00E+00
4762	ALL	402498.6	3760797	1.32E-11	1YrCancerI	1.32E-11	0.00E+00	0.00E+00	0.00E+00	0.00E+00	0.00E+00	0.00E+00	0.00E+00	0.00E+00	0.00E+00	0.00E+00	0.00E+00
4763	ALL	402498.6	3761289	1.26E-11	1YrCancerI	1.26E-11	0.00E+00	0.00E+00	0.00E+00	0.00E+00	0.00E+00	0.00E+00	0.00E+00	0.00E+00	0.00E+00	0.00E+00	0.00E+00
4764	ALL	402498.6	3761780	1.21E-11	1YrCancerI	1.21E-11	0.00E+00	0.00E+00	0.00E+00	0.00E+00	0.00E+00	0.00E+00	0.00E+00	0.00E+00	0.00E+00	0.00E+00	0.00E+00
4765	ALL	402498.6	3762272	1.18E-11	1YrCancerI	1.18E-11	0.00E+00	0.00E+00	0.00E+00	0.00E+00	0.00E+00	0.00E+00	0.00E+00	0.00E+00	0.00E+00	0.00E+00	0.00E+00
4766	ALL	402498.6	3762763	1.13E-11	1YrCancerI	1.13E-11	0.00E+00	0.00E+00	0.00E+00	0.00E+00	0.00E+00	0.00E+00	0.00E+00	0.00E+00	0.00E+00	0.00E+00	0.00E+00
4767	ALL	402498.6	3763254	1.05E-11	1YrCancerI	1.05E-11	0.00E+00	0.00E+00	0.00E+00	0.00E+00	0.00E+00	0.00E+00	0.00E+00	0.00E+00	0.00E+00	0.00E+00	0.00E+00
4768	ALL	402498.6	3763746	9.45E-12	1YrCancerI	9.45E-12	0.00E+00	0.00E+00	0.00E+00	0.00E+00	0.00E+00	0.00E+00	0.00E+00	0.00E+00	0.00E+00	0.00E+00	0.00E+00
4769	ALL	402498.6	3764237	8.47E-12	1YrCancerI	8.47E-12	0.00E+00	0.00E+00	0.00E+00	0.00E+00	0.00E+00	0.00E+00	0.00E+00	0.00E+00	0.00E+00	0.00E+00	0.00E+00
4770	ALL	402498.6	3764729	7.71E-12	1YrCancerI	7.71E-12	0.00E+00	0.00E+00	0.00E+00	0.00E+00	0.00E+00	0.00E+00	0.00E+00	0.00E+00	0.00E+00	0.00E+00	0.00E+00
4771	ALL	402498.6	3765220	7.18E-12	1YrCancerI	7.18E-12	0.00E+00	0.00E+00	0.00E+00	0.00E+00	0.00E+00	0.00E+00	0.00E+00	0.00E+00	0.00E+00	0.00E+00	0.00E+00
4772	ALL	402498.6	3765712	6.87E-12	1YrCancerI	6.87E-12	0.00E+00	0.00E+00	0.00E+00	0.00E+00	0.00E+00	0.00E+00	0.00E+00	0.00E+00	0.00E+00	0.00E+00	0.00E+00
4773	ALL	402498.6	3766203	6.82E-12	1YrCancerI	6.82E-12	0.00E+00	0.00E+00	0.00E+00	0.00E+00	0.00E+00	0.00E+00	0.00E+00	0.00E+00	0.00E+00	0.00E+00	0.00E+00
4774	ALL	402498.6	3766694	6.73E-12	1YrCancerI	6.73E-12	0.00E+00	0.00E+00	0.00E+00	0.00E+00	0.00E+00	0.00E+00	0.00E+00	0.00E+00	0.00E+00	0.00E+00	0.00E+00
4775	ALL	402498.6	3767186	6.46E-12	1YrCancerI	6.46E-12	0.00E+00	0.00E+00	0.00E+00	0.00E+00	0.00E+00	0.00E+00	0.00E+00	0.00E+00	0.00E+00	0.00E+00	0.00E+00
4776	ALL	402498.6	3767677	6.06E-12	1YrCancerI	6.06E-12	0.00E+00	0.00E+00	0.00E+00	0.00E+00	0.00E+00	0.00E+00	0.00E+00	0.00E+00	0.00E+00	0.00E+00	0.00E+00
4777	ALL	402498.6	3768169	5.66E-12	1YrCancerI	5.66E-12	0.00E+00	0.00E+00	0.00E+00	0.00E+00	0.00E+00	0.00E+00	0.00E+00	0.00E+00	0.00E+00	0.00E+00	0.00E+00
4778	ALL	402498.6	3768660	5.35E-12	1YrCancerI	5.35E-12	0.00E+00	0.00E+00	0.00E+00	0.00E+00	0.00E+00	0.00E+00	0.00E+00	0.00E+00	0.00E+00	0.00E+00	0.00E+00
4779	ALL	402498.6	3769152	5.22E-12	1YrCancerI	5.22E-12	0.00E+00	0.00E+00	0.00E+00	0.00E+00	0.00E+00	0.00E+00	0.00E+00	0.00E+00	0.00E+00	0.00E+00	0.00E+00
4780	ALL	402498.6	3769643	5.22E-12	1YrCancerI	5.22E-12	0.00E+00	0.00E+00	0.00E+00	0.00E+00	0.00E+00	0.00E+00	0.00E+00	0.00E+00	0.00E+00	0.00E+00	0.00E+00
4781	ALL	402498.6	3770134	5.31E-12	1YrCancerI	5.31E-12	0.00E+00	0.00E+00	0.00E+00	0.00E+00	0.00E+00	0.00E+00	0.00E+00	0.00E+00	0.00E+00	0.00E+00	0.00E+00
4782	ALL	402498.6	3770626	5.44E-12	1YrCancerI	5.44E-12	0.00E+00	0.00E+00	0.00E+00	0.00E+00	0.00E+00	0.00E+00	0.00E+00	0.00E+00	0.00E+00	0.00E+00	0.00E+00
4783	ALL	402498.6	3771117	5.48E-12	1YrCancerI	5.48E-12	0.00E+00	0.00E+00	0.00E+00	0.00E+00	0.00E+00	0.00E+00	0.00E+00	0.00E+00	0.00E+00	0.00E+00	0.00E+00
4784	ALL	402498.6	3771609	5.48E-12	1YrCancerI	5.48E-12	0.00E+00	0.00E+00	0.00E+00	0.00E+00	0.00E+00	0.00E+00	0.00E+00	0.00E+00	0.00E+00	0.00E+00	0.00E+00
4785	ALL	402498.6	3772100	5.44E-12	1YrCancerI	5.44E-12	0.00E+00	0.00E+00	0.00E+00	0.00E+00	0.00E+00	0.00E+00	0.00E+00	0.00E+00	0.00E+00	0.00E+00	0.00E+00
4786	ALL	402498.6	3772592	5.35E-12	1YrCancerI	5.35E-12	0.00E+00	0.00E+00	0.00E+00	0.00E+00	0.00E+00	0.00E+00	0.00E+00	0.00E+00	0.00E+00	0.00E+00	0.00E+00
4787	ALL	402498.6	3773083	5.26E-12	1YrCancerI	5.26E-12	0.00E+00	0.00E+00	0.00E+00	0.00E+00	0.00E+00	0.00E+00	0.00E+00	0.00E+00	0.00E+00	0.00E+00	0.00E+00
4788	ALL	402498.6	3773574	5.17E-12	1YrCancerI	5.17E-12	0.00E+00	0.00E+00	0.00E+00	0.00E+00	0.00E+00	0.00E+00	0.00E+00	0.00E+00	0.00E+00	0.00E+00	0.00E+00
4789	ALL	402498.6	3774066	5.08E-12	1YrCancerI	5.08E-12	0.00E+00	0.00E+00	0.00E+00	0.00E+00	0.00E+00	0.00E+00	0.00E+00	0.00E+00	0.00E+00	0.00E+00	0.00E+00
4790	ALL	402498.6	3774557	4.86E-12	1YrCancerI	4.86E-12	0.00E+00	0.00E+00	0.00E+00	0.00E+00	0.00E+00	0.00E+00	0.00E+00	0.00E+00	0.00E+00	0.00E+00	0.00E+00
4791	ALL	402498.6	3775049	4.68E-12	1YrCancerI	4.68E-12	0.00E+00	0.00E+00	0.00E+00	0.00E+00	0.00E+00	0.00E+00	0.00E+00	0.00E+00	0.00E+00	0.00E+00	0.00E+00
4792	ALL	402498.6	3775540	4.55E-12	1YrCancerI	4.55E-12	0.00E+00	0.00E+00	0.00E+00	0.00E+00	0.00E+00	0.00E+00	0.00E+00	0.00E+00	0.00E+00	0.00E+00	0.00E+00

4793	ALL	402012.8	3758340	1.85E-11	1YrCancerI	1.85E-11	0.00E+00	0.00E+00	0.00E+00	0.00E+00	0.00E+00	0.00E+00	0.00E+00	0.00E+00	0.00E+00	0.00E+00	0.00E+00
4794	ALL	402012.8	3758832	1.65E-11	1YrCancerI	1.65E-11	0.00E+00	0.00E+00	0.00E+00	0.00E+00	0.00E+00	0.00E+00	0.00E+00	0.00E+00	0.00E+00	0.00E+00	0.00E+00
4795	ALL	402012.8	3759323	1.49E-11	1YrCancerI	1.49E-11	0.00E+00	0.00E+00	0.00E+00	0.00E+00	0.00E+00	0.00E+00	0.00E+00	0.00E+00	0.00E+00	0.00E+00	0.00E+00
4796	ALL	402012.8	3759814	1.37E-11	1YrCancerI	1.37E-11	0.00E+00	0.00E+00	0.00E+00	0.00E+00	0.00E+00	0.00E+00	0.00E+00	0.00E+00	0.00E+00	0.00E+00	0.00E+00
4797	ALL	402012.8	3760306	1.27E-11	1YrCancerI	1.27E-11	0.00E+00	0.00E+00	0.00E+00	0.00E+00	0.00E+00	0.00E+00	0.00E+00	0.00E+00	0.00E+00	0.00E+00	0.00E+00
4798	ALL	402012.8	3760797	1.19E-11	1YrCancerI	1.19E-11	0.00E+00	0.00E+00	0.00E+00	0.00E+00	0.00E+00	0.00E+00	0.00E+00	0.00E+00	0.00E+00	0.00E+00	0.00E+00
4799	ALL	402012.8	3761289	1.14E-11	1YrCancerI	1.14E-11	0.00E+00	0.00E+00	0.00E+00	0.00E+00	0.00E+00	0.00E+00	0.00E+00	0.00E+00	0.00E+00	0.00E+00	0.00E+00
4800	ALL	402012.8	3761780	1.10E-11	1YrCancerI	1.10E-11	0.00E+00	0.00E+00	0.00E+00	0.00E+00	0.00E+00	0.00E+00	0.00E+00	0.00E+00	0.00E+00	0.00E+00	0.00E+00
4801	ALL	402012.8	3762272	1.07E-11	1YrCancerI	1.07E-11	0.00E+00	0.00E+00	0.00E+00	0.00E+00	0.00E+00	0.00E+00	0.00E+00	0.00E+00	0.00E+00	0.00E+00	0.00E+00
4802	ALL	402012.8	3762763	1.03E-11	1YrCancerI	1.03E-11	0.00E+00	0.00E+00	0.00E+00	0.00E+00	0.00E+00	0.00E+00	0.00E+00	0.00E+00	0.00E+00	0.00E+00	0.00E+00
4803	ALL	402012.8	3763254	9.63E-12	1YrCancerI	9.63E-12	0.00E+00	0.00E+00	0.00E+00	0.00E+00	0.00E+00	0.00E+00	0.00E+00	0.00E+00	0.00E+00	0.00E+00	0.00E+00
4804	ALL	402012.8	3763746	8.65E-12	1YrCancerI	8.65E-12	0.00E+00	0.00E+00	0.00E+00	0.00E+00	0.00E+00	0.00E+00	0.00E+00	0.00E+00	0.00E+00	0.00E+00	0.00E+00
4805	ALL	402012.8	3764237	7.85E-12	1YrCancerI	7.85E-12	0.00E+00	0.00E+00	0.00E+00	0.00E+00	0.00E+00	0.00E+00	0.00E+00	0.00E+00	0.00E+00	0.00E+00	0.00E+00
4806	ALL	402012.8	3764729	7.18E-12	1YrCancerI	7.18E-12	0.00E+00	0.00E+00	0.00E+00	0.00E+00	0.00E+00	0.00E+00	0.00E+00	0.00E+00	0.00E+00	0.00E+00	0.00E+00
4807	ALL	402012.8	3765220	6.69E-12	1YrCancerI	6.69E-12	0.00E+00	0.00E+00	0.00E+00	0.00E+00	0.00E+00	0.00E+00	0.00E+00	0.00E+00	0.00E+00	0.00E+00	0.00E+00
4808	ALL	402012.8	3765712	6.33E-12	1YrCancerI	6.33E-12	0.00E+00	0.00E+00	0.00E+00	0.00E+00	0.00E+00	0.00E+00	0.00E+00	0.00E+00	0.00E+00	0.00E+00	0.00E+00
4809	ALL	402012.8	3766203	6.29E-12	1YrCancerI	6.29E-12	0.00E+00	0.00E+00	0.00E+00	0.00E+00	0.00E+00	0.00E+00	0.00E+00	0.00E+00	0.00E+00	0.00E+00	0.00E+00
4810	ALL	402012.8	3766694	6.29E-12	1YrCancerI	6.29E-12	0.00E+00	0.00E+00	0.00E+00	0.00E+00	0.00E+00	0.00E+00	0.00E+00	0.00E+00	0.00E+00	0.00E+00	0.00E+00
4811	ALL	402012.8	3767186	6.11E-12	1YrCancerI	6.11E-12	0.00E+00	0.00E+00	0.00E+00	0.00E+00	0.00E+00	0.00E+00	0.00E+00	0.00E+00	0.00E+00	0.00E+00	0.00E+00
4812	ALL	402012.8	3767677	5.80E-12	1YrCancerI	5.80E-12	0.00E+00	0.00E+00	0.00E+00	0.00E+00	0.00E+00	0.00E+00	0.00E+00	0.00E+00	0.00E+00	0.00E+00	0.00E+00
4813	ALL	402012.8	3768169	5.44E-12	1YrCancerI	5.44E-12	0.00E+00	0.00E+00	0.00E+00	0.00E+00	0.00E+00	0.00E+00	0.00E+00	0.00E+00	0.00E+00	0.00E+00	0.00E+00
4814	ALL	402012.8	3768660	5.08E-12	1YrCancerI	5.08E-12	0.00E+00	0.00E+00	0.00E+00	0.00E+00	0.00E+00	0.00E+00	0.00E+00	0.00E+00	0.00E+00	0.00E+00	0.00E+00
4815	ALL	402012.8	3769152	4.86E-12	1YrCancerI	4.86E-12	0.00E+00	0.00E+00	0.00E+00	0.00E+00	0.00E+00	0.00E+00	0.00E+00	0.00E+00	0.00E+00	0.00E+00	0.00E+00
4816	ALL	402012.8	3769643	4.82E-12	1YrCancerI	4.82E-12	0.00E+00	0.00E+00	0.00E+00	0.00E+00	0.00E+00	0.00E+00	0.00E+00	0.00E+00	0.00E+00	0.00E+00	0.00E+00
4817	ALL	402012.8	3770134	4.86E-12	1YrCancerI	4.86E-12	0.00E+00	0.00E+00	0.00E+00	0.00E+00	0.00E+00	0.00E+00	0.00E+00	0.00E+00	0.00E+00	0.00E+00	0.00E+00
4818	ALL	402012.8	3770626	4.99E-12	1YrCancerI	4.99E-12	0.00E+00	0.00E+00	0.00E+00	0.00E+00	0.00E+00	0.00E+00	0.00E+00	0.00E+00	0.00E+00	0.00E+00	0.00E+00
4819	ALL	402012.8	3771117	5.04E-12	1YrCancerI	5.04E-12	0.00E+00	0.00E+00	0.00E+00	0.00E+00	0.00E+00	0.00E+00	0.00E+00	0.00E+00	0.00E+00	0.00E+00	0.00E+00
4820	ALL	402012.8	3771609	5.08E-12	1YrCancerI	5.08E-12	0.00E+00	0.00E+00	0.00E+00	0.00E+00	0.00E+00	0.00E+00	0.00E+00	0.00E+00	0.00E+00	0.00E+00	0.00E+00
4821	ALL	402012.8	3772100	5.08E-12	1YrCancerI	5.08E-12	0.00E+00	0.00E+00	0.00E+00	0.00E+00	0.00E+00	0.00E+00	0.00E+00	0.00E+00	0.00E+00	0.00E+00	0.00E+00
4822	ALL	402012.8	3772592	5.04E-12	1YrCancerI	5.04E-12	0.00E+00	0.00E+00	0.00E+00	0.00E+00	0.00E+00	0.00E+00	0.00E+00	0.00E+00	0.00E+00	0.00E+00	0.00E+00
4823	ALL	402012.8	3773083	4.99E-12	1YrCancerI	4.99E-12	0.00E+00	0.00E+00	0.00E+00	0.00E+00	0.00E+00	0.00E+00	0.00E+00	0.00E+00	0.00E+00	0.00E+00	0.00E+00
4824	ALL	402012.8	3773574	4.90E-12	1YrCancerI	4.90E-12	0.00E+00	0.00E+00	0.00E+00	0.00E+00	0.00E+00	0.00E+00	0.00E+00	0.00E+00	0.00E+00	0.00E+00	0.00E+00
4825	ALL	402012.8	3774066	4.82E-12	1YrCancerI	4.82E-12	0.00E+00	0.00E+00	0.00E+00	0.00E+00	0.00E+00	0.00E+00	0.00E+00	0.00E+00	0.00E+00	0.00E+00	0.00E+00
4826	ALL	402012.8	3774557	4.64E-12	1YrCancerI	4.64E-12	0.00E+00	0.00E+00	0.00E+00	0.00E+00	0.00E+00	0.00E+00	0.00E+00	0.00E+00	0.00E+00	0.00E+00	0.00E+00
4827	ALL	402012.8	3775049	4.46E-12	1YrCancerI	4.46E-12	0.00E+00	0.00E+00	0.00E+00	0.00E+00	0.00E+00	0.00E+00	0.00E+00	0.00E+00	0.00E+00	0.00E+00	0.00E+00
4828	ALL	402012.8	3775540	4.28E-12	1YrCancerI	4.28E-12	0.00E+00	0.00E+00	0.00E+00	0.00E+00	0.00E+00	0.00E+00	0.00E+00	0.00E+00	0.00E+00	0.00E+00	0.00E+00
4829	ALL	401527.2	3758340	1.61E-11	1YrCancerI	1.61E-11	0.00E+00	0.00E+00	0.00E+00	0.00E+00	0.00E+00	0.00E+00	0.00E+00	0.00E+00	0.00E+00	0.00E+00	0.00E+00
4830	ALL	401527.2	3758832	1.46E-11	1YrCancerI	1.46E-11	0.00E+00	0.00E+00	0.00E+00	0.00E+00	0.00E+00	0.00E+00	0.00E+00	0.00E+00	0.00E+00	0.00E+00	0.00E+00
4831	ALL	401527.2	3759323	1.33E-11	1YrCancerI	1.33E-11	0.00E+00	0.00E+00	0.00E+00	0.00E+00	0.00E+00	0.00E+00	0.00E+00	0.00E+00	0.00E+00	0.00E+00	0.00E+00
4832	ALL	401527.2	3759814	1.23E-11	1YrCancerI	1.23E-11	0.00E+00	0.00E+00	0.00E+00	0.00E+00	0.00E+00	0.00E+00	0.00E+00	0.00E+00	0.00E+00	0.00E+00	0.00E+00
4833	ALL	401527.2	3760306	1.15E-11	1YrCancerI	1.15E-11	0.00E+00	0.00E+00	0.00E+00	0.00E+00	0.00E+00	0.00E+00	0.00E+00	0.00E+00	0.00E+00	0.00E+00	0.00E+00
4834	ALL	401527.2	3760797	1.09E-11	1YrCancerI	1.09E-11	0.00E+00	0.00E+00	0.00E+00	0.00E+00	0.00E+00	0.00E+00	0.00E+00	0.00E+00	0.00E+00	0.00E+00	0.00E+00
4835	ALL	401527.2	3761289	1.05E-11	1YrCancerI	1.05E-11	0.00E+00	0.00E+00	0.00E+00	0.00E+00	0.00E+00	0.00E+00	0.00E+00	0.00E+00	0.00E+00	0.00E+00	0.00E+00
4836	ALL	401527.2	3761780	1.01E-11	1YrCancerI	1.01E-11	0.00E+00	0.00E+00	0.00E+00	0.00E+00	0.00E+00	0.00E+00	0.00E+00	0.00E+00	0.00E+00	0.00E+00	0.00E+00
4837	ALL	401527.2	3762272	9.81E-12	1YrCancerI	9.81E-12	0.00E+00	0.00E+00	0.00E+00	0.00E+00	0.00E+00	0.00E+00	0.00E+00	0.00E+00	0.00E+00	0.00E+00	0.00E+00
4838	ALL	401527.2	3762763	9.50E-12	1YrCancerI	9.50E-12	0.00E+00	0.00E+00	0.00E+00	0.00E+00	0.00E+00	0.00E+00	0.00E+00	0.00E+00	0.00E+00	0.00E+00	0.00E+00
4839	ALL	401527.2	3763254	8.83E-12	1YrCancerI	8.83E-12	0.00E+00	0.00E+00	0.00E+00	0.00E+00	0.00E+00	0.00E+00	0.00E+00	0.00E+00	0.00E+00	0.00E+00	0.00E+00
4840	ALL	401527.2	3763746	8.03E-12	1YrCancerI	8.03E-12	0.00E+00	0.00E+00	0.00E+00	0.00E+00	0.00E+00	0.00E+00	0.00E+00	0.00E+00	0.00E+00	0.00E+00	0.00E+00
4841	ALL	401527.2	3764237	7.31E-12	1YrCancerI	7.31E-12	0.00E+00	0.00E+00	0.00E+00	0.00E+00	0.00E+00	0.00E+00	0.00E+00	0.00E+00	0.00E+00	0.00E+00	0.00E+00
4842	ALL	401527.2	3764729	6.73E-12	1YrCancerI	6.73E-12	0.00E+00	0.00E+00	0.00E+00	0.00E+00	0.00E+00	0.00E+00	0.00E+00	0.00E+00	0.00E+00	0.00E+00	0.00E+00
4843	ALL	401527.2	3765220	6.24E-12	1YrCancerI	6.24E-12	0.00E+00	0.00E+00	0.00E+00	0.00E+00	0.00E+00	0.00E+00	0.00E+00	0.00E+00	0.00E+00	0.00E+00	0.00E+00

4844	ALL	401527.2	3765712	5.93E-12	1YrCancerI	5.93E-12	0.00E+00	0.00E+00	0.00E+00	0.00E+00	0.00E+00	0.00E+00	0.00E+00	0.00E+00	0.00E+00	0.00E+00	0.00E+00
4845	ALL	401527.2	3766203	5.84E-12	1YrCancerI	5.84E-12	0.00E+00	0.00E+00	0.00E+00	0.00E+00	0.00E+00	0.00E+00	0.00E+00	0.00E+00	0.00E+00	0.00E+00	0.00E+00
4846	ALL	401527.2	3766694	5.84E-12	1YrCancerI	5.84E-12	0.00E+00	0.00E+00	0.00E+00	0.00E+00	0.00E+00	0.00E+00	0.00E+00	0.00E+00	0.00E+00	0.00E+00	0.00E+00
4847	ALL	401527.2	3767186	5.75E-12	1YrCancerI	5.75E-12	0.00E+00	0.00E+00	0.00E+00	0.00E+00	0.00E+00	0.00E+00	0.00E+00	0.00E+00	0.00E+00	0.00E+00	0.00E+00
4848	ALL	401527.2	3767677	5.53E-12	1YrCancerI	5.53E-12	0.00E+00	0.00E+00	0.00E+00	0.00E+00	0.00E+00	0.00E+00	0.00E+00	0.00E+00	0.00E+00	0.00E+00	0.00E+00
4849	ALL	401527.2	3768169	5.17E-12	1YrCancerI	5.17E-12	0.00E+00	0.00E+00	0.00E+00	0.00E+00	0.00E+00	0.00E+00	0.00E+00	0.00E+00	0.00E+00	0.00E+00	0.00E+00
4850	ALL	401527.2	3768660	4.86E-12	1YrCancerI	4.86E-12	0.00E+00	0.00E+00	0.00E+00	0.00E+00	0.00E+00	0.00E+00	0.00E+00	0.00E+00	0.00E+00	0.00E+00	0.00E+00
4851	ALL	401527.2	3769152	4.59E-12	1YrCancerI	4.59E-12	0.00E+00	0.00E+00	0.00E+00	0.00E+00	0.00E+00	0.00E+00	0.00E+00	0.00E+00	0.00E+00	0.00E+00	0.00E+00
4852	ALL	401527.2	3769643	4.46E-12	1YrCancerI	4.46E-12	0.00E+00	0.00E+00	0.00E+00	0.00E+00	0.00E+00	0.00E+00	0.00E+00	0.00E+00	0.00E+00	0.00E+00	0.00E+00
4853	ALL	401527.2	3770134	4.46E-12	1YrCancerI	4.46E-12	0.00E+00	0.00E+00	0.00E+00	0.00E+00	0.00E+00	0.00E+00	0.00E+00	0.00E+00	0.00E+00	0.00E+00	0.00E+00
4854	ALL	401527.2	3770626	4.55E-12	1YrCancerI	4.55E-12	0.00E+00	0.00E+00	0.00E+00	0.00E+00	0.00E+00	0.00E+00	0.00E+00	0.00E+00	0.00E+00	0.00E+00	0.00E+00
4855	ALL	401527.2	3771117	4.68E-12	1YrCancerI	4.68E-12	0.00E+00	0.00E+00	0.00E+00	0.00E+00	0.00E+00	0.00E+00	0.00E+00	0.00E+00	0.00E+00	0.00E+00	0.00E+00
4856	ALL	401527.2	3771609	4.73E-12	1YrCancerI	4.73E-12	0.00E+00	0.00E+00	0.00E+00	0.00E+00	0.00E+00	0.00E+00	0.00E+00	0.00E+00	0.00E+00	0.00E+00	0.00E+00
4857	ALL	401527.2	3772100	4.73E-12	1YrCancerI	4.73E-12	0.00E+00	0.00E+00	0.00E+00	0.00E+00	0.00E+00	0.00E+00	0.00E+00	0.00E+00	0.00E+00	0.00E+00	0.00E+00
4858	ALL	401527.2	3772592	4.73E-12	1YrCancerI	4.73E-12	0.00E+00	0.00E+00	0.00E+00	0.00E+00	0.00E+00	0.00E+00	0.00E+00	0.00E+00	0.00E+00	0.00E+00	0.00E+00
4859	ALL	401527.2	3773083	4.68E-12	1YrCancerI	4.68E-12	0.00E+00	0.00E+00	0.00E+00	0.00E+00	0.00E+00	0.00E+00	0.00E+00	0.00E+00	0.00E+00	0.00E+00	0.00E+00
4860	ALL	401527.2	3773574	4.64E-12	1YrCancerI	4.64E-12	0.00E+00	0.00E+00	0.00E+00	0.00E+00	0.00E+00	0.00E+00	0.00E+00	0.00E+00	0.00E+00	0.00E+00	0.00E+00
4861	ALL	401527.2	3774066	4.59E-12	1YrCancerI	4.59E-12	0.00E+00	0.00E+00	0.00E+00	0.00E+00	0.00E+00	0.00E+00	0.00E+00	0.00E+00	0.00E+00	0.00E+00	0.00E+00
4862	ALL	401527.2	3774557	4.50E-12	1YrCancerI	4.50E-12	0.00E+00	0.00E+00	0.00E+00	0.00E+00	0.00E+00	0.00E+00	0.00E+00	0.00E+00	0.00E+00	0.00E+00	0.00E+00
4863	ALL	401527.2	3775049	4.32E-12	1YrCancerI	4.32E-12	0.00E+00	0.00E+00	0.00E+00	0.00E+00	0.00E+00	0.00E+00	0.00E+00	0.00E+00	0.00E+00	0.00E+00	0.00E+00
4864	ALL	401527.2	3775540	4.15E-12	1YrCancerI	4.15E-12	0.00E+00	0.00E+00	0.00E+00	0.00E+00	0.00E+00	0.00E+00	0.00E+00	0.00E+00	0.00E+00	0.00E+00	0.00E+00
4865	ALL	401041.4	3758340	1.43E-11	1YrCancerI	1.43E-11	0.00E+00	0.00E+00	0.00E+00	0.00E+00	0.00E+00	0.00E+00	0.00E+00	0.00E+00	0.00E+00	0.00E+00	0.00E+00
4866	ALL	401041.4	3758832	1.30E-11	1YrCancerI	1.30E-11	0.00E+00	0.00E+00	0.00E+00	0.00E+00	0.00E+00	0.00E+00	0.00E+00	0.00E+00	0.00E+00	0.00E+00	0.00E+00
4867	ALL	401041.4	3759323	1.20E-11	1YrCancerI	1.20E-11	0.00E+00	0.00E+00	0.00E+00	0.00E+00	0.00E+00	0.00E+00	0.00E+00	0.00E+00	0.00E+00	0.00E+00	0.00E+00
4868	ALL	401041.4	3759814	1.12E-11	1YrCancerI	1.12E-11	0.00E+00	0.00E+00	0.00E+00	0.00E+00	0.00E+00	0.00E+00	0.00E+00	0.00E+00	0.00E+00	0.00E+00	0.00E+00
4869	ALL	401041.4	3760306	1.05E-11	1YrCancerI	1.05E-11	0.00E+00	0.00E+00	0.00E+00	0.00E+00	0.00E+00	0.00E+00	0.00E+00	0.00E+00	0.00E+00	0.00E+00	0.00E+00
4870	ALL	401041.4	3760797	1.00E-11	1YrCancerI	1.00E-11	0.00E+00	0.00E+00	0.00E+00	0.00E+00	0.00E+00	0.00E+00	0.00E+00	0.00E+00	0.00E+00	0.00E+00	0.00E+00
4871	ALL	401041.4	3761289	9.68E-12	1YrCancerI	9.68E-12	0.00E+00	0.00E+00	0.00E+00	0.00E+00	0.00E+00	0.00E+00	0.00E+00	0.00E+00	0.00E+00	0.00E+00	0.00E+00
4872	ALL	401041.4	3761780	9.36E-12	1YrCancerI	9.36E-12	0.00E+00	0.00E+00	0.00E+00	0.00E+00	0.00E+00	0.00E+00	0.00E+00	0.00E+00	0.00E+00	0.00E+00	0.00E+00
4873	ALL	401041.4	3762272	9.10E-12	1YrCancerI	9.10E-12	0.00E+00	0.00E+00	0.00E+00	0.00E+00	0.00E+00	0.00E+00	0.00E+00	0.00E+00	0.00E+00	0.00E+00	0.00E+00
4874	ALL	401041.4	3762763	8.78E-12	1YrCancerI	8.78E-12	0.00E+00	0.00E+00	0.00E+00	0.00E+00	0.00E+00	0.00E+00	0.00E+00	0.00E+00	0.00E+00	0.00E+00	0.00E+00
4875	ALL	401041.4	3763254	8.20E-12	1YrCancerI	8.20E-12	0.00E+00	0.00E+00	0.00E+00	0.00E+00	0.00E+00	0.00E+00	0.00E+00	0.00E+00	0.00E+00	0.00E+00	0.00E+00
4876	ALL	401041.4	3763746	7.49E-12	1YrCancerI	7.49E-12	0.00E+00	0.00E+00	0.00E+00	0.00E+00	0.00E+00	0.00E+00	0.00E+00	0.00E+00	0.00E+00	0.00E+00	0.00E+00
4877	ALL	401041.4	3764237	6.82E-12	1YrCancerI	6.82E-12	0.00E+00	0.00E+00	0.00E+00	0.00E+00	0.00E+00	0.00E+00	0.00E+00	0.00E+00	0.00E+00	0.00E+00	0.00E+00
4878	ALL	401041.4	3764729	6.33E-12	1YrCancerI	6.33E-12	0.00E+00	0.00E+00	0.00E+00	0.00E+00	0.00E+00	0.00E+00	0.00E+00	0.00E+00	0.00E+00	0.00E+00	0.00E+00
4879	ALL	401041.4	3765220	5.84E-12	1YrCancerI	5.84E-12	0.00E+00	0.00E+00	0.00E+00	0.00E+00	0.00E+00	0.00E+00	0.00E+00	0.00E+00	0.00E+00	0.00E+00	0.00E+00
4880	ALL	401041.4	3765712	5.53E-12	1YrCancerI	5.53E-12	0.00E+00	0.00E+00	0.00E+00	0.00E+00	0.00E+00	0.00E+00	0.00E+00	0.00E+00	0.00E+00	0.00E+00	0.00E+00
4881	ALL	401041.4	3766203	5.44E-12	1YrCancerI	5.44E-12	0.00E+00	0.00E+00	0.00E+00	0.00E+00	0.00E+00	0.00E+00	0.00E+00	0.00E+00	0.00E+00	0.00E+00	0.00E+00
4882	ALL	401041.4	3766694	5.44E-12	1YrCancerI	5.44E-12	0.00E+00	0.00E+00	0.00E+00	0.00E+00	0.00E+00	0.00E+00	0.00E+00	0.00E+00	0.00E+00	0.00E+00	0.00E+00
4883	ALL	401041.4	3767186	5.44E-12	1YrCancerI	5.44E-12	0.00E+00	0.00E+00	0.00E+00	0.00E+00	0.00E+00	0.00E+00	0.00E+00	0.00E+00	0.00E+00	0.00E+00	0.00E+00
4884	ALL	401041.4	3767677	5.26E-12	1YrCancerI	5.26E-12	0.00E+00	0.00E+00	0.00E+00	0.00E+00	0.00E+00	0.00E+00	0.00E+00	0.00E+00	0.00E+00	0.00E+00	0.00E+00
4885	ALL	401041.4	3768169	4.99E-12	1YrCancerI	4.99E-12	0.00E+00	0.00E+00	0.00E+00	0.00E+00	0.00E+00	0.00E+00	0.00E+00	0.00E+00	0.00E+00	0.00E+00	0.00E+00
4886	ALL	401041.4	3768660	4.68E-12	1YrCancerI	4.68E-12	0.00E+00	0.00E+00	0.00E+00	0.00E+00	0.00E+00	0.00E+00	0.00E+00	0.00E+00	0.00E+00	0.00E+00	0.00E+00
4887	ALL	401041.4	3769152	4.41E-12	1YrCancerI	4.41E-12	0.00E+00	0.00E+00	0.00E+00	0.00E+00	0.00E+00	0.00E+00	0.00E+00	0.00E+00	0.00E+00	0.00E+00	0.00E+00
4888	ALL	401041.4	3769643	4.24E-12	1YrCancerI	4.24E-12	0.00E+00	0.00E+00	0.00E+00	0.00E+00	0.00E+00	0.00E+00	0.00E+00	0.00E+00	0.00E+00	0.00E+00	0.00E+00
4889	ALL	401041.4	3770134	4.15E-12	1YrCancerI	4.15E-12	0.00E+00	0.00E+00	0.00E+00	0.00E+00	0.00E+00	0.00E+00	0.00E+00	0.00E+00	0.00E+00	0.00E+00	0.00E+00
4890	ALL	401041.4	3770626	4.19E-12	1YrCancerI	4.19E-12	0.00E+00	0.00E+00	0.00E+00	0.00E+00	0.00E+00	0.00E+00	0.00E+00	0.00E+00	0.00E+00	0.00E+00	0.00E+00
4891	ALL	401041.4	3771117	4.28E-12	1YrCancerI	4.28E-12	0.00E+00	0.00E+00	0.00E+00	0.00E+00	0.00E+00	0.00E+00	0.00E+00	0.00E+00	0.00E+00	0.00E+00	0.00E+00
4892	ALL	401041.4	3771609	4.37E-12	1YrCancerI	4.37E-12	0.00E+00	0.00E+00	0.00E+00	0.00E+00	0.00E+00	0.00E+00	0.00E+00	0.00E+00	0.00E+00	0.00E+00	0.00E+00
4893	ALL	401041.4	3772100	4.41E-12	1YrCancerI	4.41E-12	0.00E+00	0.00E+00	0.00E+00	0.00E+00	0.00E+00	0.00E+00	0.00E+00	0.00E+00	0.00E+00	0.00E+00	0.00E+00
4894	ALL	401041.4	3772592	4.41E-12	1YrCancerI	4.41E-12	0.00E+00	0.00E+00	0.00E+00	0.00E+00	0.00E+00	0.00E+00	0.00E+00	0.00E+00	0.00E+00	0.00E+00	0.00E+00

4895	ALL	401041.4	3773083	4.41E-12	1YrCancerI	4.41E-12	0.00E+00	0.00E+00	0.00E+00	0.00E+00	0.00E+00	0.00E+00	0.00E+00	0.00E+00	0.00E+00	0.00E+00	0.00E+00
4896	ALL	401041.4	3773574	4.37E-12	1YrCancerI	4.37E-12	0.00E+00	0.00E+00	0.00E+00	0.00E+00	0.00E+00	0.00E+00	0.00E+00	0.00E+00	0.00E+00	0.00E+00	0.00E+00
4897	ALL	401041.4	3774066	4.37E-12	1YrCancerI	4.37E-12	0.00E+00	0.00E+00	0.00E+00	0.00E+00	0.00E+00	0.00E+00	0.00E+00	0.00E+00	0.00E+00	0.00E+00	0.00E+00
4898	ALL	401041.4	3774557	4.32E-12	1YrCancerI	4.32E-12	0.00E+00	0.00E+00	0.00E+00	0.00E+00	0.00E+00	0.00E+00	0.00E+00	0.00E+00	0.00E+00	0.00E+00	0.00E+00
4899	ALL	401041.4	3775049	4.19E-12	1YrCancerI	4.19E-12	0.00E+00	0.00E+00	0.00E+00	0.00E+00	0.00E+00	0.00E+00	0.00E+00	0.00E+00	0.00E+00	0.00E+00	0.00E+00
4900	ALL	401041.4	3775540	4.01E-12	1YrCancerI	4.01E-12	0.00E+00	0.00E+00	0.00E+00	0.00E+00	0.00E+00	0.00E+00	0.00E+00	0.00E+00	0.00E+00	0.00E+00	0.00E+00
4901	ALL	400555.7	3758340	1.28E-11	1YrCancerI	1.28E-11	0.00E+00	0.00E+00	0.00E+00	0.00E+00	0.00E+00	0.00E+00	0.00E+00	0.00E+00	0.00E+00	0.00E+00	0.00E+00
4902	ALL	400555.7	3758832	1.17E-11	1YrCancerI	1.17E-11	0.00E+00	0.00E+00	0.00E+00	0.00E+00	0.00E+00	0.00E+00	0.00E+00	0.00E+00	0.00E+00	0.00E+00	0.00E+00
4903	ALL	400555.7	3759323	1.09E-11	1YrCancerI	1.09E-11	0.00E+00	0.00E+00	0.00E+00	0.00E+00	0.00E+00	0.00E+00	0.00E+00	0.00E+00	0.00E+00	0.00E+00	0.00E+00
4904	ALL	400555.7	3759814	1.02E-11	1YrCancerI	1.02E-11	0.00E+00	0.00E+00	0.00E+00	0.00E+00	0.00E+00	0.00E+00	0.00E+00	0.00E+00	0.00E+00	0.00E+00	0.00E+00
4905	ALL	400555.7	3760306	9.68E-12	1YrCancerI	9.68E-12	0.00E+00	0.00E+00	0.00E+00	0.00E+00	0.00E+00	0.00E+00	0.00E+00	0.00E+00	0.00E+00	0.00E+00	0.00E+00
4906	ALL	400555.7	3760797	9.32E-12	1YrCancerI	9.32E-12	0.00E+00	0.00E+00	0.00E+00	0.00E+00	0.00E+00	0.00E+00	0.00E+00	0.00E+00	0.00E+00	0.00E+00	0.00E+00
4907	ALL	400555.7	3761289	8.96E-12	1YrCancerI	8.96E-12	0.00E+00	0.00E+00	0.00E+00	0.00E+00	0.00E+00	0.00E+00	0.00E+00	0.00E+00	0.00E+00	0.00E+00	0.00E+00
4908	ALL	400555.7	3761780	8.69E-12	1YrCancerI	8.69E-12	0.00E+00	0.00E+00	0.00E+00	0.00E+00	0.00E+00	0.00E+00	0.00E+00	0.00E+00	0.00E+00	0.00E+00	0.00E+00
4909	ALL	400555.7	3762272	8.47E-12	1YrCancerI	8.47E-12	0.00E+00	0.00E+00	0.00E+00	0.00E+00	0.00E+00	0.00E+00	0.00E+00	0.00E+00	0.00E+00	0.00E+00	0.00E+00
4910	ALL	400555.7	3762763	8.16E-12	1YrCancerI	8.16E-12	0.00E+00	0.00E+00	0.00E+00	0.00E+00	0.00E+00	0.00E+00	0.00E+00	0.00E+00	0.00E+00	0.00E+00	0.00E+00
4911	ALL	400555.7	3763254	7.62E-12	1YrCancerI	7.62E-12	0.00E+00	0.00E+00	0.00E+00	0.00E+00	0.00E+00	0.00E+00	0.00E+00	0.00E+00	0.00E+00	0.00E+00	0.00E+00
4912	ALL	400555.7	3763746	7.00E-12	1YrCancerI	7.00E-12	0.00E+00	0.00E+00	0.00E+00	0.00E+00	0.00E+00	0.00E+00	0.00E+00	0.00E+00	0.00E+00	0.00E+00	0.00E+00
4913	ALL	400555.7	3764237	6.42E-12	1YrCancerI	6.42E-12	0.00E+00	0.00E+00	0.00E+00	0.00E+00	0.00E+00	0.00E+00	0.00E+00	0.00E+00	0.00E+00	0.00E+00	0.00E+00
4914	ALL	400555.7	3764729	5.93E-12	1YrCancerI	5.93E-12	0.00E+00	0.00E+00	0.00E+00	0.00E+00	0.00E+00	0.00E+00	0.00E+00	0.00E+00	0.00E+00	0.00E+00	0.00E+00
4915	ALL	400555.7	3765220	5.53E-12	1YrCancerI	5.53E-12	0.00E+00	0.00E+00	0.00E+00	0.00E+00	0.00E+00	0.00E+00	0.00E+00	0.00E+00	0.00E+00	0.00E+00	0.00E+00
4916	ALL	400555.7	3765712	5.22E-12	1YrCancerI	5.22E-12	0.00E+00	0.00E+00	0.00E+00	0.00E+00	0.00E+00	0.00E+00	0.00E+00	0.00E+00	0.00E+00	0.00E+00	0.00E+00
4917	ALL	400555.7	3766203	5.08E-12	1YrCancerI	5.08E-12	0.00E+00	0.00E+00	0.00E+00	0.00E+00	0.00E+00	0.00E+00	0.00E+00	0.00E+00	0.00E+00	0.00E+00	0.00E+00
4918	ALL	400555.7	3766694	5.13E-12	1YrCancerI	5.13E-12	0.00E+00	0.00E+00	0.00E+00	0.00E+00	0.00E+00	0.00E+00	0.00E+00	0.00E+00	0.00E+00	0.00E+00	0.00E+00
4919	ALL	400555.7	3767186	5.13E-12	1YrCancerI	5.13E-12	0.00E+00	0.00E+00	0.00E+00	0.00E+00	0.00E+00	0.00E+00	0.00E+00	0.00E+00	0.00E+00	0.00E+00	0.00E+00
4920	ALL	400555.7	3767677	4.99E-12	1YrCancerI	4.99E-12	0.00E+00	0.00E+00	0.00E+00	0.00E+00	0.00E+00	0.00E+00	0.00E+00	0.00E+00	0.00E+00	0.00E+00	0.00E+00
4921	ALL	400555.7	3768169	4.82E-12	1YrCancerI	4.82E-12	0.00E+00	0.00E+00	0.00E+00	0.00E+00	0.00E+00	0.00E+00	0.00E+00	0.00E+00	0.00E+00	0.00E+00	0.00E+00
4922	ALL	400555.7	3768660	4.50E-12	1YrCancerI	4.50E-12	0.00E+00	0.00E+00	0.00E+00	0.00E+00	0.00E+00	0.00E+00	0.00E+00	0.00E+00	0.00E+00	0.00E+00	0.00E+00
4923	ALL	400555.7	3769152	4.24E-12	1YrCancerI	4.24E-12	0.00E+00	0.00E+00	0.00E+00	0.00E+00	0.00E+00	0.00E+00	0.00E+00	0.00E+00	0.00E+00	0.00E+00	0.00E+00
4924	ALL	400555.7	3769643	4.06E-12	1YrCancerI	4.06E-12	0.00E+00	0.00E+00	0.00E+00	0.00E+00	0.00E+00	0.00E+00	0.00E+00	0.00E+00	0.00E+00	0.00E+00	0.00E+00
4925	ALL	400555.7	3770134	3.92E-12	1YrCancerI	3.92E-12	0.00E+00	0.00E+00	0.00E+00	0.00E+00	0.00E+00	0.00E+00	0.00E+00	0.00E+00	0.00E+00	0.00E+00	0.00E+00
4926	ALL	400555.7	3770626	3.88E-12	1YrCancerI	3.88E-12	0.00E+00	0.00E+00	0.00E+00	0.00E+00	0.00E+00	0.00E+00	0.00E+00	0.00E+00	0.00E+00	0.00E+00	0.00E+00
4927	ALL	400555.7	3771117	3.97E-12	1YrCancerI	3.97E-12	0.00E+00	0.00E+00	0.00E+00	0.00E+00	0.00E+00	0.00E+00	0.00E+00	0.00E+00	0.00E+00	0.00E+00	0.00E+00
4928	ALL	400555.7	3771609	4.06E-12	1YrCancerI	4.06E-12	0.00E+00	0.00E+00	0.00E+00	0.00E+00	0.00E+00	0.00E+00	0.00E+00	0.00E+00	0.00E+00	0.00E+00	0.00E+00
4929	ALL	400555.7	3772100	4.15E-12	1YrCancerI	4.15E-12	0.00E+00	0.00E+00	0.00E+00	0.00E+00	0.00E+00	0.00E+00	0.00E+00	0.00E+00	0.00E+00	0.00E+00	0.00E+00
4930	ALL	400555.7	3772592	4.15E-12	1YrCancerI	4.15E-12	0.00E+00	0.00E+00	0.00E+00	0.00E+00	0.00E+00	0.00E+00	0.00E+00	0.00E+00	0.00E+00	0.00E+00	0.00E+00
4931	ALL	400555.7	3773083	4.15E-12	1YrCancerI	4.15E-12	0.00E+00	0.00E+00	0.00E+00	0.00E+00	0.00E+00	0.00E+00	0.00E+00	0.00E+00	0.00E+00	0.00E+00	0.00E+00
4932	ALL	400555.7	3773574	4.15E-12	1YrCancerI	4.15E-12	0.00E+00	0.00E+00	0.00E+00	0.00E+00	0.00E+00	0.00E+00	0.00E+00	0.00E+00	0.00E+00	0.00E+00	0.00E+00
4933	ALL	400555.7	3774066	4.15E-12	1YrCancerI	4.15E-12	0.00E+00	0.00E+00	0.00E+00	0.00E+00	0.00E+00	0.00E+00	0.00E+00	0.00E+00	0.00E+00	0.00E+00	0.00E+00
4934	ALL	400555.7	3774557	4.10E-12	1YrCancerI	4.10E-12	0.00E+00	0.00E+00	0.00E+00	0.00E+00	0.00E+00	0.00E+00	0.00E+00	0.00E+00	0.00E+00	0.00E+00	0.00E+00
4935	ALL	400555.7	3775049	4.06E-12	1YrCancerI	4.06E-12	0.00E+00	0.00E+00	0.00E+00	0.00E+00	0.00E+00	0.00E+00	0.00E+00	0.00E+00	0.00E+00	0.00E+00	0.00E+00
4936	ALL	400555.7	3775540	3.92E-12	1YrCancerI	3.92E-12	0.00E+00	0.00E+00	0.00E+00	0.00E+00	0.00E+00	0.00E+00	0.00E+00	0.00E+00	0.00E+00	0.00E+00	0.00E+00
4937	ALL	400070	3758340	1.15E-11	1YrCancerI	1.15E-11	0.00E+00	0.00E+00	0.00E+00	0.00E+00	0.00E+00	0.00E+00	0.00E+00	0.00E+00	0.00E+00	0.00E+00	0.00E+00
4938	ALL	400070	3758832	1.07E-11	1YrCancerI	1.07E-11	0.00E+00	0.00E+00	0.00E+00	0.00E+00	0.00E+00	0.00E+00	0.00E+00	0.00E+00	0.00E+00	0.00E+00	0.00E+00
4939	ALL	400070	3759323	9.94E-12	1YrCancerI	9.94E-12	0.00E+00	0.00E+00	0.00E+00	0.00E+00	0.00E+00	0.00E+00	0.00E+00	0.00E+00	0.00E+00	0.00E+00	0.00E+00
4940	ALL	400070	3759814	9.36E-12	1YrCancerI	9.36E-12	0.00E+00	0.00E+00	0.00E+00	0.00E+00	0.00E+00	0.00E+00	0.00E+00	0.00E+00	0.00E+00	0.00E+00	0.00E+00
4941	ALL	400070	3760306	8.96E-12	1YrCancerI	8.96E-12	0.00E+00	0.00E+00	0.00E+00	0.00E+00	0.00E+00	0.00E+00	0.00E+00	0.00E+00	0.00E+00	0.00E+00	0.00E+00
4942	ALL	400070	3760797	8.65E-12	1YrCancerI	8.65E-12	0.00E+00	0.00E+00	0.00E+00	0.00E+00	0.00E+00	0.00E+00	0.00E+00	0.00E+00	0.00E+00	0.00E+00	0.00E+00
4943	ALL	400070	3761289	8.34E-12	1YrCancerI	8.34E-12	0.00E+00	0.00E+00	0.00E+00	0.00E+00	0.00E+00	0.00E+00	0.00E+00	0.00E+00	0.00E+00	0.00E+00	0.00E+00
4944	ALL	400070	3761780	8.11E-12	1YrCancerI	8.11E-12	0.00E+00	0.00E+00	0.00E+00	0.00E+00	0.00E+00	0.00E+00	0.00E+00	0.00E+00	0.00E+00	0.00E+00	0.00E+00
4945	ALL	400070	3762272	7.94E-12	1YrCancerI	7.94E-12	0.00E+00	0.00E+00	0.00E+00	0.00E+00	0.00E+00	0.00E+00	0.00E+00	0.00E+00	0.00E+00	0.00E+00	0.00E+00

4946	ALL	400070	3762763	7.62E-12	1YrCancerI	7.62E-12	0.00E+00	0.00E+00	0.00E+00	0.00E+00	0.00E+00	0.00E+00	0.00E+00	0.00E+00	0.00E+00	0.00E+00	0.00E+00
4947	ALL	400070	3763254	7.13E-12	1YrCancerI	7.13E-12	0.00E+00	0.00E+00	0.00E+00	0.00E+00	0.00E+00	0.00E+00	0.00E+00	0.00E+00	0.00E+00	0.00E+00	0.00E+00
4948	ALL	400070	3763746	6.55E-12	1YrCancerI	6.55E-12	0.00E+00	0.00E+00	0.00E+00	0.00E+00	0.00E+00	0.00E+00	0.00E+00	0.00E+00	0.00E+00	0.00E+00	0.00E+00
4949	ALL	400070	3764237	6.02E-12	1YrCancerI	6.02E-12	0.00E+00	0.00E+00	0.00E+00	0.00E+00	0.00E+00	0.00E+00	0.00E+00	0.00E+00	0.00E+00	0.00E+00	0.00E+00
4950	ALL	400070	3764729	5.62E-12	1YrCancerI	5.62E-12	0.00E+00	0.00E+00	0.00E+00	0.00E+00	0.00E+00	0.00E+00	0.00E+00	0.00E+00	0.00E+00	0.00E+00	0.00E+00
4951	ALL	400070	3765220	5.22E-12	1YrCancerI	5.22E-12	0.00E+00	0.00E+00	0.00E+00	0.00E+00	0.00E+00	0.00E+00	0.00E+00	0.00E+00	0.00E+00	0.00E+00	0.00E+00
4952	ALL	400070	3765712	4.95E-12	1YrCancerI	4.95E-12	0.00E+00	0.00E+00	0.00E+00	0.00E+00	0.00E+00	0.00E+00	0.00E+00	0.00E+00	0.00E+00	0.00E+00	0.00E+00
4953	ALL	400070	3766203	4.82E-12	1YrCancerI	4.82E-12	0.00E+00	0.00E+00	0.00E+00	0.00E+00	0.00E+00	0.00E+00	0.00E+00	0.00E+00	0.00E+00	0.00E+00	0.00E+00
4954	ALL	400070	3766694	4.86E-12	1YrCancerI	4.86E-12	0.00E+00	0.00E+00	0.00E+00	0.00E+00	0.00E+00	0.00E+00	0.00E+00	0.00E+00	0.00E+00	0.00E+00	0.00E+00
4955	ALL	400070	3767186	4.82E-12	1YrCancerI	4.82E-12	0.00E+00	0.00E+00	0.00E+00	0.00E+00	0.00E+00	0.00E+00	0.00E+00	0.00E+00	0.00E+00	0.00E+00	0.00E+00
4956	ALL	400070	3767677	4.77E-12	1YrCancerI	4.77E-12	0.00E+00	0.00E+00	0.00E+00	0.00E+00	0.00E+00	0.00E+00	0.00E+00	0.00E+00	0.00E+00	0.00E+00	0.00E+00
4957	ALL	400070	3768169	4.59E-12	1YrCancerI	4.59E-12	0.00E+00	0.00E+00	0.00E+00	0.00E+00	0.00E+00	0.00E+00	0.00E+00	0.00E+00	0.00E+00	0.00E+00	0.00E+00
4958	ALL	400070	3768660	4.37E-12	1YrCancerI	4.37E-12	0.00E+00	0.00E+00	0.00E+00	0.00E+00	0.00E+00	0.00E+00	0.00E+00	0.00E+00	0.00E+00	0.00E+00	0.00E+00
4959	ALL	400070	3769152	4.10E-12	1YrCancerI	4.10E-12	0.00E+00	0.00E+00	0.00E+00	0.00E+00	0.00E+00	0.00E+00	0.00E+00	0.00E+00	0.00E+00	0.00E+00	0.00E+00
4960	ALL	400070	3769643	3.88E-12	1YrCancerI	3.88E-12	0.00E+00	0.00E+00	0.00E+00	0.00E+00	0.00E+00	0.00E+00	0.00E+00	0.00E+00	0.00E+00	0.00E+00	0.00E+00
4961	ALL	400070	3770134	3.70E-12	1YrCancerI	3.70E-12	0.00E+00	0.00E+00	0.00E+00	0.00E+00	0.00E+00	0.00E+00	0.00E+00	0.00E+00	0.00E+00	0.00E+00	0.00E+00
4962	ALL	400070	3770626	3.66E-12	1YrCancerI	3.66E-12	0.00E+00	0.00E+00	0.00E+00	0.00E+00	0.00E+00	0.00E+00	0.00E+00	0.00E+00	0.00E+00	0.00E+00	0.00E+00
4963	ALL	400070	3771117	3.66E-12	1YrCancerI	3.66E-12	0.00E+00	0.00E+00	0.00E+00	0.00E+00	0.00E+00	0.00E+00	0.00E+00	0.00E+00	0.00E+00	0.00E+00	0.00E+00
4964	ALL	400070	3771609	3.75E-12	1YrCancerI	3.75E-12	0.00E+00	0.00E+00	0.00E+00	0.00E+00	0.00E+00	0.00E+00	0.00E+00	0.00E+00	0.00E+00	0.00E+00	0.00E+00
4965	ALL	400070	3772100	3.83E-12	1YrCancerI	3.83E-12	0.00E+00	0.00E+00	0.00E+00	0.00E+00	0.00E+00	0.00E+00	0.00E+00	0.00E+00	0.00E+00	0.00E+00	0.00E+00
4966	ALL	400070	3772592	3.88E-12	1YrCancerI	3.88E-12	0.00E+00	0.00E+00	0.00E+00	0.00E+00	0.00E+00	0.00E+00	0.00E+00	0.00E+00	0.00E+00	0.00E+00	0.00E+00
4967	ALL	400070	3773083	3.92E-12	1YrCancerI	3.92E-12	0.00E+00	0.00E+00	0.00E+00	0.00E+00	0.00E+00	0.00E+00	0.00E+00	0.00E+00	0.00E+00	0.00E+00	0.00E+00
4968	ALL	400070	3773574	3.92E-12	1YrCancerI	3.92E-12	0.00E+00	0.00E+00	0.00E+00	0.00E+00	0.00E+00	0.00E+00	0.00E+00	0.00E+00	0.00E+00	0.00E+00	0.00E+00
4969	ALL	400070	3774066	3.88E-12	1YrCancerI	3.88E-12	0.00E+00	0.00E+00	0.00E+00	0.00E+00	0.00E+00	0.00E+00	0.00E+00	0.00E+00	0.00E+00	0.00E+00	0.00E+00
4970	ALL	400070	3774557	3.88E-12	1YrCancerI	3.88E-12	0.00E+00	0.00E+00	0.00E+00	0.00E+00	0.00E+00	0.00E+00	0.00E+00	0.00E+00	0.00E+00	0.00E+00	0.00E+00
4971	ALL	400070	3775049	3.88E-12	1YrCancerI	3.88E-12	0.00E+00	0.00E+00	0.00E+00	0.00E+00	0.00E+00	0.00E+00	0.00E+00	0.00E+00	0.00E+00	0.00E+00	0.00E+00
4972	ALL	400070	3775540	3.79E-12	1YrCancerI	3.79E-12	0.00E+00	0.00E+00	0.00E+00	0.00E+00	0.00E+00	0.00E+00	0.00E+00	0.00E+00	0.00E+00	0.00E+00	0.00E+00
4973	ALL	412195.7	3763635	7.44E-08	1YrCancerI	7.44E-08	0.00E+00	0.00E+00	0.00E+00	0.00E+00	0.00E+00	0.00E+00	0.00E+00	0.00E+00	0.00E+00	0.00E+00	0.00E+00
4974	ALL	412181	3763679	1.04E-07	1YrCancerI	1.04E-07	0.00E+00	0.00E+00	0.00E+00	0.00E+00	0.00E+00	0.00E+00	0.00E+00	0.00E+00	0.00E+00	0.00E+00	0.00E+00
4975	ALL	412137.5	3763696	8.09E-08	1YrCancerI	8.09E-08	0.00E+00	0.00E+00	0.00E+00	0.00E+00	0.00E+00	0.00E+00	0.00E+00	0.00E+00	0.00E+00	0.00E+00	0.00E+00
4976	ALL	412091.1	3763577	1.84E-07	1YrCancerI	1.84E-07	0.00E+00	0.00E+00	0.00E+00	0.00E+00	0.00E+00	0.00E+00	0.00E+00	0.00E+00	0.00E+00	0.00E+00	0.00E+00
4977	ALL	412002.9	3763617	5.16E-08	1YrCancerI	5.16E-08	0.00E+00	0.00E+00	0.00E+00	0.00E+00	0.00E+00	0.00E+00	0.00E+00	0.00E+00	0.00E+00	0.00E+00	0.00E+00
4978	ALL	411983.5	3763559	5.89E-08	1YrCancerI	5.89E-08	0.00E+00	0.00E+00	0.00E+00	0.00E+00	0.00E+00	0.00E+00	0.00E+00	0.00E+00	0.00E+00	0.00E+00	0.00E+00
4979	ALL	412032.3	3763543	1.32E-07	1YrCancerI	1.32E-07	0.00E+00	0.00E+00	0.00E+00	0.00E+00	0.00E+00	0.00E+00	0.00E+00	0.00E+00	0.00E+00	0.00E+00	0.00E+00
4980	ALL	411994	3763447	7.49E-08	1YrCancerI	7.49E-08	0.00E+00	0.00E+00	0.00E+00	0.00E+00	0.00E+00	0.00E+00	0.00E+00	0.00E+00	0.00E+00	0.00E+00	0.00E+00
4981	ALL	412106.9	3763403	2.65E-08	1YrCancerI	2.65E-08	0.00E+00	0.00E+00	0.00E+00	0.00E+00	0.00E+00	0.00E+00	0.00E+00	0.00E+00	0.00E+00	0.00E+00	0.00E+00
4982	ALL	412194	3763635	8.11E-08	1YrCancerI	8.11E-08	0.00E+00	0.00E+00	0.00E+00	0.00E+00	0.00E+00	0.00E+00	0.00E+00	0.00E+00	0.00E+00	0.00E+00	0.00E+00
4983	ALL	412190.8	3763650	9.47E-08	1YrCancerI	9.47E-08	0.00E+00	0.00E+00	0.00E+00	0.00E+00	0.00E+00	0.00E+00	0.00E+00	0.00E+00	0.00E+00	0.00E+00	0.00E+00
4984	ALL	412185.9	3763664	1.04E-07	1YrCancerI	1.04E-07	0.00E+00	0.00E+00	0.00E+00	0.00E+00	0.00E+00	0.00E+00	0.00E+00	0.00E+00	0.00E+00	0.00E+00	0.00E+00
4985	ALL	412166.5	3763684	1.14E-07	1YrCancerI	1.14E-07	0.00E+00	0.00E+00	0.00E+00	0.00E+00	0.00E+00	0.00E+00	0.00E+00	0.00E+00	0.00E+00	0.00E+00	0.00E+00
4986	ALL	412152	3763690	1.09E-07	1YrCancerI	1.09E-07	0.00E+00	0.00E+00	0.00E+00	0.00E+00	0.00E+00	0.00E+00	0.00E+00	0.00E+00	0.00E+00	0.00E+00	0.00E+00
4987	ALL	412130.9	3763679	1.04E-07	1YrCancerI	1.04E-07	0.00E+00	0.00E+00	0.00E+00	0.00E+00	0.00E+00	0.00E+00	0.00E+00	0.00E+00	0.00E+00	0.00E+00	0.00E+00
4988	ALL	412124.2	3763662	1.16E-07	1YrCancerI	1.16E-07	0.00E+00	0.00E+00	0.00E+00	0.00E+00	0.00E+00	0.00E+00	0.00E+00	0.00E+00	0.00E+00	0.00E+00	0.00E+00
4989	ALL	412117.6	3763645	1.27E-07	1YrCancerI	1.27E-07	0.00E+00	0.00E+00	0.00E+00	0.00E+00	0.00E+00	0.00E+00	0.00E+00	0.00E+00	0.00E+00	0.00E+00	0.00E+00
4990	ALL	412111	3763628	1.38E-07	1YrCancerI	1.38E-07	0.00E+00	0.00E+00	0.00E+00	0.00E+00	0.00E+00	0.00E+00	0.00E+00	0.00E+00	0.00E+00	0.00E+00	0.00E+00
4991	ALL	412104.3	3763611	1.49E-07	1YrCancerI	1.49E-07	0.00E+00	0.00E+00	0.00E+00	0.00E+00	0.00E+00	0.00E+00	0.00E+00	0.00E+00	0.00E+00	0.00E+00	0.00E+00
4992	ALL	412097.7	3763594	1.64E-07	1YrCancerI	1.64E-07	0.00E+00	0.00E+00	0.00E+00	0.00E+00	0.00E+00	0.00E+00	0.00E+00	0.00E+00	0.00E+00	0.00E+00	0.00E+00
4993	ALL	412073.4	3763585	1.44E-07	1YrCancerI	1.44E-07	0.00E+00	0.00E+00	0.00E+00	0.00E+00	0.00E+00	0.00E+00	0.00E+00	0.00E+00	0.00E+00	0.00E+00	0.00E+00
4994	ALL	412055.8	3763593	1.23E-07	1YrCancerI	1.23E-07	0.00E+00	0.00E+00	0.00E+00	0.00E+00	0.00E+00	0.00E+00	0.00E+00	0.00E+00	0.00E+00	0.00E+00	0.00E+00
4995	ALL	412038.1	3763601	1.07E-07	1YrCancerI	1.07E-07	0.00E+00	0.00E+00	0.00E+00	0.00E+00	0.00E+00	0.00E+00	0.00E+00	0.00E+00	0.00E+00	0.00E+00	0.00E+00
4996	ALL	412020.5	3763609	9.00E-08	1YrCancerI	9.00E-08	0.00E+00	0.00E+00	0.00E+00	0.00E+00	0.00E+00	0.00E+00	0.00E+00	0.00E+00	0.00E+00	0.00E+00	0.00E+00

4997	ALL	411998	3763602	6.81E-08	1YrCancerI	6.81E-08	0.00E+00	0.00E+00	0.00E+00	0.00E+00	0.00E+00	0.00E+00	0.00E+00	0.00E+00	0.00E+00	0.00E+00	0.00E+00
4998	ALL	411993.2	3763588	7.69E-08	1YrCancerI	7.69E-08	0.00E+00	0.00E+00	0.00E+00	0.00E+00	0.00E+00	0.00E+00	0.00E+00	0.00E+00	0.00E+00	0.00E+00	0.00E+00
4999	ALL	411988.3	3763573	7.02E-08	1YrCancerI	7.02E-08	0.00E+00	0.00E+00	0.00E+00	0.00E+00	0.00E+00	0.00E+00	0.00E+00	0.00E+00	0.00E+00	0.00E+00	0.00E+00
5000	ALL	411999.7	3763553	7.74E-08	1YrCancerI	7.74E-08	0.00E+00	0.00E+00	0.00E+00	0.00E+00	0.00E+00	0.00E+00	0.00E+00	0.00E+00	0.00E+00	0.00E+00	0.00E+00
5001	ALL	412016	3763548	9.49E-08	1YrCancerI	9.49E-08	0.00E+00	0.00E+00	0.00E+00	0.00E+00	0.00E+00	0.00E+00	0.00E+00	0.00E+00	0.00E+00	0.00E+00	0.00E+00
5002	ALL	412025.9	3763527	1.21E-07	1YrCancerI	1.21E-07	0.00E+00	0.00E+00	0.00E+00	0.00E+00	0.00E+00	0.00E+00	0.00E+00	0.00E+00	0.00E+00	0.00E+00	0.00E+00
5003	ALL	412019.5	3763511	1.13E-07	1YrCancerI	1.13E-07	0.00E+00	0.00E+00	0.00E+00	0.00E+00	0.00E+00	0.00E+00	0.00E+00	0.00E+00	0.00E+00	0.00E+00	0.00E+00
5004	ALL	412013.2	3763495	1.05E-07	1YrCancerI	1.05E-07	0.00E+00	0.00E+00	0.00E+00	0.00E+00	0.00E+00	0.00E+00	0.00E+00	0.00E+00	0.00E+00	0.00E+00	0.00E+00
5005	ALL	412006.8	3763479	9.81E-08	1YrCancerI	9.81E-08	0.00E+00	0.00E+00	0.00E+00	0.00E+00	0.00E+00	0.00E+00	0.00E+00	0.00E+00	0.00E+00	0.00E+00	0.00E+00
5006	ALL	412000.4	3763463	8.91E-08	1YrCancerI	8.91E-08	0.00E+00	0.00E+00	0.00E+00	0.00E+00	0.00E+00	0.00E+00	0.00E+00	0.00E+00	0.00E+00	0.00E+00	0.00E+00
5007	ALL	412010.2	3763441	8.85E-08	1YrCancerI	8.85E-08	0.00E+00	0.00E+00	0.00E+00	0.00E+00	0.00E+00	0.00E+00	0.00E+00	0.00E+00	0.00E+00	0.00E+00	0.00E+00
5008	ALL	412026.3	3763435	9.13E-08	1YrCancerI	9.13E-08	0.00E+00	0.00E+00	0.00E+00	0.00E+00	0.00E+00	0.00E+00	0.00E+00	0.00E+00	0.00E+00	0.00E+00	0.00E+00
5009	ALL	412042.4	3763428	9.05E-08	1YrCancerI	9.05E-08	0.00E+00	0.00E+00	0.00E+00	0.00E+00	0.00E+00	0.00E+00	0.00E+00	0.00E+00	0.00E+00	0.00E+00	0.00E+00
5010	ALL	412058.6	3763422	8.59E-08	1YrCancerI	8.59E-08	0.00E+00	0.00E+00	0.00E+00	0.00E+00	0.00E+00	0.00E+00	0.00E+00	0.00E+00	0.00E+00	0.00E+00	0.00E+00
5011	ALL	412074.7	3763416	7.70E-08	1YrCancerI	7.70E-08	0.00E+00	0.00E+00	0.00E+00	0.00E+00	0.00E+00	0.00E+00	0.00E+00	0.00E+00	0.00E+00	0.00E+00	0.00E+00
5012	ALL	412090.8	3763409	6.04E-08	1YrCancerI	6.04E-08	0.00E+00	0.00E+00	0.00E+00	0.00E+00	0.00E+00	0.00E+00	0.00E+00	0.00E+00	0.00E+00	0.00E+00	0.00E+00
5013	ALL	412113.6	3763421	4.03E-08	1YrCancerI	4.03E-08	0.00E+00	0.00E+00	0.00E+00	0.00E+00	0.00E+00	0.00E+00	0.00E+00	0.00E+00	0.00E+00	0.00E+00	0.00E+00
5014	ALL	412120.3	3763438	5.20E-08	1YrCancerI	5.20E-08	0.00E+00	0.00E+00	0.00E+00	0.00E+00	0.00E+00	0.00E+00	0.00E+00	0.00E+00	0.00E+00	0.00E+00	0.00E+00
5015	ALL	412127	3763456	6.00E-08	1YrCancerI	6.00E-08	0.00E+00	0.00E+00	0.00E+00	0.00E+00	0.00E+00	0.00E+00	0.00E+00	0.00E+00	0.00E+00	0.00E+00	0.00E+00
5016	ALL	412133.7	3763474	6.56E-08	1YrCancerI	6.56E-08	0.00E+00	0.00E+00	0.00E+00	0.00E+00	0.00E+00	0.00E+00	0.00E+00	0.00E+00	0.00E+00	0.00E+00	0.00E+00
5017	ALL	412140.4	3763492	7.03E-08	1YrCancerI	7.03E-08	0.00E+00	0.00E+00	0.00E+00	0.00E+00	0.00E+00	0.00E+00	0.00E+00	0.00E+00	0.00E+00	0.00E+00	0.00E+00
5018	ALL	412147.1	3763510	7.60E-08	1YrCancerI	7.60E-08	0.00E+00	0.00E+00	0.00E+00	0.00E+00	0.00E+00	0.00E+00	0.00E+00	0.00E+00	0.00E+00	0.00E+00	0.00E+00
5019	ALL	412153.8	3763528	8.09E-08	1YrCancerI	8.09E-08	0.00E+00	0.00E+00	0.00E+00	0.00E+00	0.00E+00	0.00E+00	0.00E+00	0.00E+00	0.00E+00	0.00E+00	0.00E+00
5020	ALL	412160.5	3763546	8.48E-08	1YrCancerI	8.48E-08	0.00E+00	0.00E+00	0.00E+00	0.00E+00	0.00E+00	0.00E+00	0.00E+00	0.00E+00	0.00E+00	0.00E+00	0.00E+00
5021	ALL	412167.2	3763564	8.76E-08	1YrCancerI	8.76E-08	0.00E+00	0.00E+00	0.00E+00	0.00E+00	0.00E+00	0.00E+00	0.00E+00	0.00E+00	0.00E+00	0.00E+00	0.00E+00
5022	ALL	412173.9	3763581	8.91E-08	1YrCancerI	8.91E-08	0.00E+00	0.00E+00	0.00E+00	0.00E+00	0.00E+00	0.00E+00	0.00E+00	0.00E+00	0.00E+00	0.00E+00	0.00E+00
5023	ALL	412180.6	3763599	8.91E-08	1YrCancerI	8.91E-08	0.00E+00	0.00E+00	0.00E+00	0.00E+00	0.00E+00	0.00E+00	0.00E+00	0.00E+00	0.00E+00	0.00E+00	0.00E+00
5024	ALL	412187.3	3763617	8.72E-08	1YrCancerI	8.72E-08	0.00E+00	0.00E+00	0.00E+00	0.00E+00	0.00E+00	0.00E+00	0.00E+00	0.00E+00	0.00E+00	0.00E+00	0.00E+00

*HARP - HRACalc v22118 6/2/2025 7:09:40 PM - Chronic Risk - Input File: C:\Users\DWaymire\OneDrive - TRC\Documents\Projects\MariciBess\HARP_2\MBess1YrExp\hra\MBCHRes1YrHRAInput.hra

REC	GRP	NETID	X	Y	SCENARIO	CV	CNS	IMMUN	KIDNEY	GILV	REPRO/DE\	RESP	SKIN	EYE	BONE/TEE\	ENDO	BLOOD	ODOR	GENERAL	MAXHI
1	ALL		411370	3762840	NonCancer	0.00E+00	0.00E+00	0.00E+00	0.00E+00	0.00E+00	0.00E+00	2.06E-04	0.00E+00	0.00E+00	0.00E+00	0.00E+00	0.00E+00	0.00E+00	0.00E+00	2.06E-04
2	ALL		411370	3762890	NonCancer	0.00E+00	0.00E+00	0.00E+00	0.00E+00	0.00E+00	0.00E+00	2.06E-04	0.00E+00	0.00E+00	0.00E+00	0.00E+00	0.00E+00	0.00E+00	0.00E+00	2.06E-04
3	ALL		411370	3762940	NonCancer	0.00E+00	0.00E+00	0.00E+00	0.00E+00	0.00E+00	0.00E+00	2.01E-04	0.00E+00	0.00E+00	0.00E+00	0.00E+00	0.00E+00	0.00E+00	0.00E+00	2.01E-04
4	ALL		411370	3762990	NonCancer	0.00E+00	0.00E+00	0.00E+00	0.00E+00	0.00E+00	0.00E+00	1.93E-04	0.00E+00	0.00E+00	0.00E+00	0.00E+00	0.00E+00	0.00E+00	0.00E+00	1.93E-04
5	ALL		411370	3763040	NonCancer	0.00E+00	0.00E+00	0.00E+00	0.00E+00	0.00E+00	0.00E+00	1.81E-04	0.00E+00	0.00E+00	0.00E+00	0.00E+00	0.00E+00	0.00E+00	0.00E+00	1.81E-04
6	ALL		411370	3763090	NonCancer	0.00E+00	0.00E+00	0.00E+00	0.00E+00	0.00E+00	0.00E+00	1.66E-04	0.00E+00	0.00E+00	0.00E+00	0.00E+00	0.00E+00	0.00E+00	0.00E+00	1.66E-04
7	ALL		411370	3763140	NonCancer	0.00E+00	0.00E+00	0.00E+00	0.00E+00	0.00E+00	0.00E+00	1.49E-04	0.00E+00	0.00E+00	0.00E+00	0.00E+00	0.00E+00	0.00E+00	0.00E+00	1.49E-04
8	ALL		411370	3763190	NonCancer	0.00E+00	0.00E+00	0.00E+00	0.00E+00	0.00E+00	0.00E+00	1.32E-04	0.00E+00	0.00E+00	0.00E+00	0.00E+00	0.00E+00	0.00E+00	0.00E+00	1.32E-04
9	ALL		411370	3763240	NonCancer	0.00E+00	0.00E+00	0.00E+00	0.00E+00	0.00E+00	0.00E+00	1.15E-04	0.00E+00	0.00E+00	0.00E+00	0.00E+00	0.00E+00	0.00E+00	0.00E+00	1.15E-04
10	ALL		411370	3763290	NonCancer	0.00E+00	0.00E+00	0.00E+00	0.00E+00	0.00E+00	0.00E+00	9.98E-05	0.00E+00	0.00E+00	0.00E+00	0.00E+00	0.00E+00	0.00E+00	0.00E+00	9.98E-05
11	ALL		411370	3763340	NonCancer	0.00E+00	0.00E+00	0.00E+00	0.00E+00	0.00E+00	0.00E+00	8.76E-05	0.00E+00	0.00E+00	0.00E+00	0.00E+00	0.00E+00	0.00E+00	0.00E+00	8.76E-05
12	ALL		411370	3763390	NonCancer	0.00E+00	0.00E+00	0.00E+00	0.00E+00	0.00E+00	0.00E+00	7.74E-05	0.00E+00	0.00E+00	0.00E+00	0.00E+00	0.00E+00	0.00E+00	0.00E+00	7.74E-05
13	ALL		411370	3763440	NonCancer	0.00E+00	0.00E+00	0.00E+00	0.00E+00	0.00E+00	0.00E+00	6.88E-05	0.00E+00	0.00E+00	0.00E+00	0.00E+00	0.00E+00	0.00E+00	0.00E+00	6.88E-05
14	ALL		411370	3763490	NonCancer	0.00E+00	0.00E+00	0.00E+00	0.00E+00	0.00E+00	0.00E+00	6.11E-05	0.00E+00	0.00E+00	0.00E+00	0.00E+00	0.00E+00	0.00E+00	0.00E+00	6.11E-05
15	ALL		411370	3763540	NonCancer	0.00E+00	0.00E+00	0.00E+00	0.00E+00	0.00E+00	0.00E+00	5.46E-05	0.00E+00	0.00E+00	0.00E+00	0.00E+00	0.00E+00	0.00E+00	0.00E+00	5.46E-05
16	ALL		411370	3763590	NonCancer	0.00E+00	0.00E+00	0.00E+00	0.00E+00	0.00E+00	0.00E+00	4.91E-05	0.00E+00	0.00E+00	0.00E+00	0.00E+00	0.00E+00	0.00E+00	0.00E+00	4.91E-05
17	ALL		411370	3763640	NonCancer	0.00E+00	0.00E+00	0.00E+00	0.00E+00	0.00E+00	0.00E+00	4.47E-05	0.00E+00	0.00E+00	0.00E+00	0.00E+00	0.00E+00	0.00E+00	0.00E+00	4.47E-05
18	ALL		411370	3763690	NonCancer	0.00E+00	0.00E+00	0.00E+00	0.00E+00	0.00E+00	0.00E+00	4.11E-05	0.00E+00	0.00E+00	0.00E+00	0.00E+00	0.00E+00	0.00E+00	0.00E+00	4.11E-05
19	ALL		411370	3763740	NonCancer	0.00E+00	0.00E+00	0.00E+00	0.00E+00	0.00E+00	0.00E+00	3.81E-05	0.00E+00	0.00E+00	0.00E+00	0.00E+00	0.00E+00	0.00E+00	0.00E+00	3.81E-05
20	ALL		411370	3763790	NonCancer	0.00E+00	0.00E+00	0.00E+00	0.00E+00	0.00E+00	0.00E+00	3.56E-05	0.00E+00	0.00E+00	0.00E+00	0.00E+00	0.00E+00	0.00E+00	0.00E+00	3.56E-05
21	ALL		411370	3763840	NonCancer	0.00E+00	0.00E+00	0.00E+00	0.00E+00	0.00E+00	0.00E+00	3.36E-05	0.00E+00	0.00E+00	0.00E+00	0.00E+00	0.00E+00	0.00E+00	0.00E+00	3.36E-05
22	ALL		411370	3763890	NonCancer	0.00E+00	0.00E+00	0.00E+00	0.00E+00	0.00E+00	0.00E+00	3.19E-05	0.00E+00	0.00E+00	0.00E+00	0.00E+00	0.00E+00	0.00E+00	0.00E+00	3.19E-05
23	ALL		411370	3763940	NonCancer	0.00E+00	0.00E+00	0.00E+00	0.00E+00	0.00E+00	0.00E+00	3.05E-05	0.00E+00	0.00E+00	0.00E+00	0.00E+00	0.00E+00	0.00E+00	0.00E+00	3.05E-05
24	ALL		411370	3763990	NonCancer	0.00E+00	0.00E+00	0.00E+00	0.00E+00	0.00E+00	0.00E+00	2.94E-05	0.00E+00	0.00E+00	0.00E+00	0.00E+00	0.00E+00	0.00E+00	0.00E+00	2.94E-05
25	ALL		411370	3764040	NonCancer	0.00E+00	0.00E+00	0.00E+00	0.00E+00	0.00E+00	0.00E+00	2.85E-05	0.00E+00	0.00E+00	0.00E+00	0.00E+00	0.00E+00	0.00E+00	0.00E+00	2.85E-05
26	ALL		411370	3764090	NonCancer	0.00E+00	0.00E+00	0.00E+00	0.00E+00	0.00E+00	0.00E+00	2.77E-05	0.00E+00	0.00E+00	0.00E+00	0.00E+00	0.00E+00	0.00E+00	0.00E+00	2.77E-05
27	ALL		411370	3764140	NonCancer	0.00E+00	0.00E+00	0.00E+00	0.00E+00	0.00E+00	0.00E+00	2.70E-05	0.00E+00	0.00E+00	0.00E+00	0.00E+00	0.00E+00	0.00E+00	0.00E+00	2.70E-05
28	ALL		411370	3764190	NonCancer	0.00E+00	0.00E+00	0.00E+00	0.00E+00	0.00E+00	0.00E+00	2.67E-05	0.00E+00	0.00E+00	0.00E+00	0.00E+00	0.00E+00	0.00E+00	0.00E+00	2.67E-05
29	ALL		411370	3764240	NonCancer	0.00E+00	0.00E+00	0.00E+00	0.00E+00	0.00E+00	0.00E+00	2.64E-05	0.00E+00	0.00E+00	0.00E+00	0.00E+00	0.00E+00	0.00E+00	0.00E+00	2.64E-05
30	ALL		411420	3762840	NonCancer	0.00E+00	0.00E+00	0.00E+00	0.00E+00	0.00E+00	0.00E+00	2.26E-04	0.00E+00	0.00E+00	0.00E+00	0.00E+00	0.00E+00	0.00E+00	0.00E+00	2.26E-04
31	ALL		411420	3762890	NonCancer	0.00E+00	0.00E+00	0.00E+00	0.00E+00	0.00E+00	0.00E+00	2.31E-04	0.00E+00	0.00E+00	0.00E+00	0.00E+00	0.00E+00	0.00E+00	0.00E+00	2.31E-04
32	ALL		411420	3762940	NonCancer	0.00E+00	0.00E+00	0.00E+00	0.00E+00	0.00E+00	0.00E+00	2.30E-04	0.00E+00	0.00E+00	0.00E+00	0.00E+00	0.00E+00	0.00E+00	0.00E+00	2.30E-04
33	ALL		411420	3762990	NonCancer	0.00E+00	0.00E+00	0.00E+00	0.00E+00	0.00E+00	0.00E+00	2.25E-04	0.00E+00	0.00E+00	0.00E+00	0.00E+00	0.00E+00	0.00E+00	0.00E+00	2.25E-04
34	ALL		411420	3763040	NonCancer	0.00E+00	0.00E+00	0.00E+00	0.00E+00	0.00E+00	0.00E+00	2.14E-04	0.00E+00	0.00E+00	0.00E+00	0.00E+00	0.00E+00	0.00E+00	0.00E+00	2.14E-04
35	ALL		411420	3763090	NonCancer	0.00E+00	0.00E+00	0.00E+00	0.00E+00	0.00E+00	0.00E+00	1.99E-04	0.00E+00	0.00E+00	0.00E+00	0.00E+00	0.00E+00	0.00E+00	0.00E+00	1.99E-04
36	ALL		411420	3763140	NonCancer	0.00E+00	0.00E+00	0.00E+00	0.00E+00	0.00E+00	0.00E+00	1.80E-04	0.00E+00	0.00E+00	0.00E+00	0.00E+00	0.00E+00	0.00E+00	0.00E+00	1.80E-04
37	ALL		411420	3763190	NonCancer	0.00E+00	0.00E+00	0.00E+00	0.00E+00	0.00E+00	0.00E+00	1.60E-04	0.00E+00	0.00E+00	0.00E+00	0.00E+00	0.00E+00	0.00E+00	0.00E+00	1.60E-04
38	ALL		411420	3763240	NonCancer	0.00E+00	0.00E+00	0.00E+00	0.00E+00	0.00E+00	0.00E+00	1.39E-04	0.00E+00	0.00E+00	0.00E+00	0.00E+00	0.00E+00	0.00E+00	0.00E+00	1.39E-04
39	ALL		411420	3763290	NonCancer	0.00E+00	0.00E+00	0.00E+00	0.00E+00	0.00E+00	0.00E+00	1.20E-04	0.00E+00	0.00E+00	0.00E+00	0.00E+00	0.00E+00	0.00E+00	0.00E+00	1.20E-04
40	ALL		411420	3763340	NonCancer	0.00E+00	0.00E+00	0.00E+00	0.00E+00	0.00E+00	0.00E+00	1.04E-04	0.00E+00	0.00E+00	0.00E+00	0.00E+00	0.00E+00	0.00E+00	0.00E+00	1.04E-04
41	ALL		411420	3763390	NonCancer	0.00E+00	0.00E+00	0.00E+00	0.00E+00	0.00E+00	0.00E+00	9.08E-05	0.00E+00	0.00E+00	0.00E+00	0.00E+00	0.00E+00	0.00E+00	0.00E+00	9.08E-05
42	ALL		411420	3763440	NonCancer	0.00E+00	0.00E+00	0.00E+00	0.00E+00	0.00E+00	0.00E+00	7.98E-05	0.00E+00	0.00E+00	0.00E+00	0.00E+00	0.00E+00	0.00E+00	0.00E+00	7.98E-05
43	ALL		411420	3763490	NonCancer	0.00E+00	0.00E+00	0.00E+00	0.00E+00	0.00E+00	0.00E+00	7.01E-05	0.00E+00	0.00E+00	0.00E+00	0.00E+00	0.00E+00	0.00E+00	0.00E+00	7.01E-05
44	ALL		411420	3763540	NonCancer	0.00E+00	0.00E+00	0.00E+00	0.00E+00	0.00E+00	0.00E+00	6.20E-05	0.00E+00	0.00E+00	0.00E+00	0.00E+00	0.00E+00	0.00E+00	0.00E+00	6.20E-05
45	ALL		411420	3763590	NonCancer	0.00E+00	0.00E+00	0.00E+00	0.00E+00	0.00E+00	0.00E+00	5.53E-05	0.00E+00	0.00E+00	0.00E+00	0.00E+00	0.00E+00	0.00E+00	0.00E+00	5.53E-05
46	ALL		411420	3763640	NonCancer	0.00E+00	0.00E+00	0.00E+00	0.00E+00	0.00E+00	0.00E+00	5.00E-05	0.00E+00	0.00E+00	0.00E+00	0.00E+00	0.00E+00	0.00E+00	0.00E+00	5.00E-05
47	ALL		411420	3763690	NonCancer	0.00E+00	0.00E+00	0.00E+00	0.00E+00	0.00E+00	0.00E+00	4.57E-05	0.00E+00	0.00E+00	0.00E+00	0.00E+00	0.00E+00	0.00E+00	0.00E+00	4.57E-05
48	ALL		411420	3763740	NonCancer	0.00E+00	0.00E+00	0.00E+00	0.00E+00	0.00E+00	0.00E+00	4.22E-05	0.00E+00	0.00E+00	0.00E+00	0.00E+00	0.00E+00	0.00E+00	0.00E+00	4.22E-05
49	ALL		411420	3763790	NonCancer	0.00E+00	0.00E+00	0.00E+00	0.00E+00	0.00E+00	0.00E+00	3.94E-05	0.00E+00	0.00E+00	0.00E+00	0.00E+00	0.00E+00	0.00E+00	0.00E+00	3.94E-05
50	ALL		411420	3763840	NonCancer	0.00E+00	0.00E+00	0.00E+00	0.00E+00	0.00E+00	0.00E+00	3.71E-05	0.00E+00	0.00E+00	0.00E+00	0.00E+00	0.00E+00	0.00E+00	0.00E+00	3.71E-05

51	ALL	411420	3763890	NonCancer	0.00E+00	0.00E+00	0.00E+00	0.00E+00	0.00E+00	0.00E+00	3.52E-05	0.00E+00	0.00E+00	0.00E+00	0.00E+00	0.00E+00	0.00E+00	0.00E+00	3.52E-05
52	ALL	411420	3763940	NonCancer	0.00E+00	0.00E+00	0.00E+00	0.00E+00	0.00E+00	0.00E+00	3.37E-05	0.00E+00	0.00E+00	0.00E+00	0.00E+00	0.00E+00	0.00E+00	0.00E+00	3.37E-05
53	ALL	411420	3763990	NonCancer	0.00E+00	0.00E+00	0.00E+00	0.00E+00	0.00E+00	0.00E+00	3.25E-05	0.00E+00	0.00E+00	0.00E+00	0.00E+00	0.00E+00	0.00E+00	0.00E+00	3.25E-05
54	ALL	411420	3764040	NonCancer	0.00E+00	0.00E+00	0.00E+00	0.00E+00	0.00E+00	0.00E+00	3.16E-05	0.00E+00	0.00E+00	0.00E+00	0.00E+00	0.00E+00	0.00E+00	0.00E+00	3.16E-05
55	ALL	411420	3764090	NonCancer	0.00E+00	0.00E+00	0.00E+00	0.00E+00	0.00E+00	0.00E+00	3.08E-05	0.00E+00	0.00E+00	0.00E+00	0.00E+00	0.00E+00	0.00E+00	0.00E+00	3.08E-05
56	ALL	411420	3764140	NonCancer	0.00E+00	0.00E+00	0.00E+00	0.00E+00	0.00E+00	0.00E+00	3.01E-05	0.00E+00	0.00E+00	0.00E+00	0.00E+00	0.00E+00	0.00E+00	0.00E+00	3.01E-05
57	ALL	411420	3764190	NonCancer	0.00E+00	0.00E+00	0.00E+00	0.00E+00	0.00E+00	0.00E+00	2.98E-05	0.00E+00	0.00E+00	0.00E+00	0.00E+00	0.00E+00	0.00E+00	0.00E+00	2.98E-05
58	ALL	411420	3764240	NonCancer	0.00E+00	0.00E+00	0.00E+00	0.00E+00	0.00E+00	0.00E+00	2.95E-05	0.00E+00	0.00E+00	0.00E+00	0.00E+00	0.00E+00	0.00E+00	0.00E+00	2.95E-05
59	ALL	411470	3762840	NonCancer	0.00E+00	0.00E+00	0.00E+00	0.00E+00	0.00E+00	0.00E+00	2.45E-04	0.00E+00	0.00E+00	0.00E+00	0.00E+00	0.00E+00	0.00E+00	0.00E+00	2.45E-04
60	ALL	411470	3762890	NonCancer	0.00E+00	0.00E+00	0.00E+00	0.00E+00	0.00E+00	0.00E+00	2.55E-04	0.00E+00	0.00E+00	0.00E+00	0.00E+00	0.00E+00	0.00E+00	0.00E+00	2.55E-04
61	ALL	411470	3762940	NonCancer	0.00E+00	0.00E+00	0.00E+00	0.00E+00	0.00E+00	0.00E+00	2.60E-04	0.00E+00	0.00E+00	0.00E+00	0.00E+00	0.00E+00	0.00E+00	0.00E+00	2.60E-04
62	ALL	411470	3762990	NonCancer	0.00E+00	0.00E+00	0.00E+00	0.00E+00	0.00E+00	0.00E+00	2.60E-04	0.00E+00	0.00E+00	0.00E+00	0.00E+00	0.00E+00	0.00E+00	0.00E+00	2.60E-04
63	ALL	411470	3763040	NonCancer	0.00E+00	0.00E+00	0.00E+00	0.00E+00	0.00E+00	0.00E+00	2.53E-04	0.00E+00	0.00E+00	0.00E+00	0.00E+00	0.00E+00	0.00E+00	0.00E+00	2.53E-04
64	ALL	411470	3763090	NonCancer	0.00E+00	0.00E+00	0.00E+00	0.00E+00	0.00E+00	0.00E+00	2.39E-04	0.00E+00	0.00E+00	0.00E+00	0.00E+00	0.00E+00	0.00E+00	0.00E+00	2.39E-04
65	ALL	411470	3763140	NonCancer	0.00E+00	0.00E+00	0.00E+00	0.00E+00	0.00E+00	0.00E+00	2.20E-04	0.00E+00	0.00E+00	0.00E+00	0.00E+00	0.00E+00	0.00E+00	0.00E+00	2.20E-04
66	ALL	411470	3763190	NonCancer	0.00E+00	0.00E+00	0.00E+00	0.00E+00	0.00E+00	0.00E+00	1.96E-04	0.00E+00	0.00E+00	0.00E+00	0.00E+00	0.00E+00	0.00E+00	0.00E+00	1.96E-04
67	ALL	411470	3763240	NonCancer	0.00E+00	0.00E+00	0.00E+00	0.00E+00	0.00E+00	0.00E+00	1.71E-04	0.00E+00	0.00E+00	0.00E+00	0.00E+00	0.00E+00	0.00E+00	0.00E+00	1.71E-04
68	ALL	411470	3763290	NonCancer	0.00E+00	0.00E+00	0.00E+00	0.00E+00	0.00E+00	0.00E+00	1.47E-04	0.00E+00	0.00E+00	0.00E+00	0.00E+00	0.00E+00	0.00E+00	0.00E+00	1.47E-04
69	ALL	411470	3763340	NonCancer	0.00E+00	0.00E+00	0.00E+00	0.00E+00	0.00E+00	0.00E+00	1.26E-04	0.00E+00	0.00E+00	0.00E+00	0.00E+00	0.00E+00	0.00E+00	0.00E+00	1.26E-04
70	ALL	411470	3763390	NonCancer	0.00E+00	0.00E+00	0.00E+00	0.00E+00	0.00E+00	0.00E+00	1.08E-04	0.00E+00	0.00E+00	0.00E+00	0.00E+00	0.00E+00	0.00E+00	0.00E+00	1.08E-04
71	ALL	411470	3763440	NonCancer	0.00E+00	0.00E+00	0.00E+00	0.00E+00	0.00E+00	0.00E+00	9.38E-05	0.00E+00	0.00E+00	0.00E+00	0.00E+00	0.00E+00	0.00E+00	0.00E+00	9.38E-05
72	ALL	411470	3763490	NonCancer	0.00E+00	0.00E+00	0.00E+00	0.00E+00	0.00E+00	0.00E+00	8.14E-05	0.00E+00	0.00E+00	0.00E+00	0.00E+00	0.00E+00	0.00E+00	0.00E+00	8.14E-05
73	ALL	411470	3763540	NonCancer	0.00E+00	0.00E+00	0.00E+00	0.00E+00	0.00E+00	0.00E+00	7.12E-05	0.00E+00	0.00E+00	0.00E+00	0.00E+00	0.00E+00	0.00E+00	0.00E+00	7.12E-05
74	ALL	411470	3763590	NonCancer	0.00E+00	0.00E+00	0.00E+00	0.00E+00	0.00E+00	0.00E+00	6.29E-05	0.00E+00	0.00E+00	0.00E+00	0.00E+00	0.00E+00	0.00E+00	0.00E+00	6.29E-05
75	ALL	411470	3763640	NonCancer	0.00E+00	0.00E+00	0.00E+00	0.00E+00	0.00E+00	0.00E+00	5.65E-05	0.00E+00	0.00E+00	0.00E+00	0.00E+00	0.00E+00	0.00E+00	0.00E+00	5.65E-05
76	ALL	411470	3763690	NonCancer	0.00E+00	0.00E+00	0.00E+00	0.00E+00	0.00E+00	0.00E+00	5.14E-05	0.00E+00	0.00E+00	0.00E+00	0.00E+00	0.00E+00	0.00E+00	0.00E+00	5.14E-05
77	ALL	411470	3763740	NonCancer	0.00E+00	0.00E+00	0.00E+00	0.00E+00	0.00E+00	0.00E+00	4.72E-05	0.00E+00	0.00E+00	0.00E+00	0.00E+00	0.00E+00	0.00E+00	0.00E+00	4.72E-05
78	ALL	411470	3763790	NonCancer	0.00E+00	0.00E+00	0.00E+00	0.00E+00	0.00E+00	0.00E+00	4.39E-05	0.00E+00	0.00E+00	0.00E+00	0.00E+00	0.00E+00	0.00E+00	0.00E+00	4.39E-05
79	ALL	411470	3763840	NonCancer	0.00E+00	0.00E+00	0.00E+00	0.00E+00	0.00E+00	0.00E+00	4.13E-05	0.00E+00	0.00E+00	0.00E+00	0.00E+00	0.00E+00	0.00E+00	0.00E+00	4.13E-05
80	ALL	411470	3763890	NonCancer	0.00E+00	0.00E+00	0.00E+00	0.00E+00	0.00E+00	0.00E+00	3.92E-05	0.00E+00	0.00E+00	0.00E+00	0.00E+00	0.00E+00	0.00E+00	0.00E+00	3.92E-05
81	ALL	411470	3763940	NonCancer	0.00E+00	0.00E+00	0.00E+00	0.00E+00	0.00E+00	0.00E+00	3.76E-05	0.00E+00	0.00E+00	0.00E+00	0.00E+00	0.00E+00	0.00E+00	0.00E+00	3.76E-05
82	ALL	411470	3763990	NonCancer	0.00E+00	0.00E+00	0.00E+00	0.00E+00	0.00E+00	0.00E+00	3.64E-05	0.00E+00	0.00E+00	0.00E+00	0.00E+00	0.00E+00	0.00E+00	0.00E+00	3.64E-05
83	ALL	411470	3764040	NonCancer	0.00E+00	0.00E+00	0.00E+00	0.00E+00	0.00E+00	0.00E+00	3.55E-05	0.00E+00	0.00E+00	0.00E+00	0.00E+00	0.00E+00	0.00E+00	0.00E+00	3.55E-05
84	ALL	411470	3764090	NonCancer	0.00E+00	0.00E+00	0.00E+00	0.00E+00	0.00E+00	0.00E+00	3.47E-05	0.00E+00	0.00E+00	0.00E+00	0.00E+00	0.00E+00	0.00E+00	0.00E+00	3.47E-05
85	ALL	411470	3764140	NonCancer	0.00E+00	0.00E+00	0.00E+00	0.00E+00	0.00E+00	0.00E+00	3.40E-05	0.00E+00	0.00E+00	0.00E+00	0.00E+00	0.00E+00	0.00E+00	0.00E+00	3.40E-05
86	ALL	411470	3764190	NonCancer	0.00E+00	0.00E+00	0.00E+00	0.00E+00	0.00E+00	0.00E+00	3.35E-05	0.00E+00	0.00E+00	0.00E+00	0.00E+00	0.00E+00	0.00E+00	0.00E+00	3.35E-05
87	ALL	411470	3764240	NonCancer	0.00E+00	0.00E+00	0.00E+00	0.00E+00	0.00E+00	0.00E+00	3.32E-05	0.00E+00	0.00E+00	0.00E+00	0.00E+00	0.00E+00	0.00E+00	0.00E+00	3.32E-05
88	ALL	411520	3762840	NonCancer	0.00E+00	0.00E+00	0.00E+00	0.00E+00	0.00E+00	0.00E+00	2.60E-04	0.00E+00	0.00E+00	0.00E+00	0.00E+00	0.00E+00	0.00E+00	0.00E+00	2.60E-04
89	ALL	411520	3762890	NonCancer	0.00E+00	0.00E+00	0.00E+00	0.00E+00	0.00E+00	0.00E+00	2.77E-04	0.00E+00	0.00E+00	0.00E+00	0.00E+00	0.00E+00	0.00E+00	0.00E+00	2.77E-04
90	ALL	411520	3762940	NonCancer	0.00E+00	0.00E+00	0.00E+00	0.00E+00	0.00E+00	0.00E+00	2.90E-04	0.00E+00	0.00E+00	0.00E+00	0.00E+00	0.00E+00	0.00E+00	0.00E+00	2.90E-04
91	ALL	411520	3762990	NonCancer	0.00E+00	0.00E+00	0.00E+00	0.00E+00	0.00E+00	0.00E+00	2.97E-04	0.00E+00	0.00E+00	0.00E+00	0.00E+00	0.00E+00	0.00E+00	0.00E+00	2.97E-04
92	ALL	411520	3763040	NonCancer	0.00E+00	0.00E+00	0.00E+00	0.00E+00	0.00E+00	0.00E+00	2.96E-04	0.00E+00	0.00E+00	0.00E+00	0.00E+00	0.00E+00	0.00E+00	0.00E+00	2.96E-04
93	ALL	411520	3763090	NonCancer	0.00E+00	0.00E+00	0.00E+00	0.00E+00	0.00E+00	0.00E+00	2.87E-04	0.00E+00	0.00E+00	0.00E+00	0.00E+00	0.00E+00	0.00E+00	0.00E+00	2.87E-04
94	ALL	411520	3763140	NonCancer	0.00E+00	0.00E+00	0.00E+00	0.00E+00	0.00E+00	0.00E+00	2.69E-04	0.00E+00	0.00E+00	0.00E+00	0.00E+00	0.00E+00	0.00E+00	0.00E+00	2.69E-04
95	ALL	411520	3763190	NonCancer	0.00E+00	0.00E+00	0.00E+00	0.00E+00	0.00E+00	0.00E+00	2.44E-04	0.00E+00	0.00E+00	0.00E+00	0.00E+00	0.00E+00	0.00E+00	0.00E+00	2.44E-04
96	ALL	411520	3763240	NonCancer	0.00E+00	0.00E+00	0.00E+00	0.00E+00	0.00E+00	0.00E+00	2.14E-04	0.00E+00	0.00E+00	0.00E+00	0.00E+00	0.00E+00	0.00E+00	0.00E+00	2.14E-04
97	ALL	411520	3763290	NonCancer	0.00E+00	0.00E+00	0.00E+00	0.00E+00	0.00E+00	0.00E+00	1.84E-04	0.00E+00	0.00E+00	0.00E+00	0.00E+00	0.00E+00	0.00E+00	0.00E+00	1.84E-04
98	ALL	411520	3763340	NonCancer	0.00E+00	0.00E+00	0.00E+00	0.00E+00	0.00E+00	0.00E+00	1.56E-04	0.00E+00	0.00E+00	0.00E+00	0.00E+00	0.00E+00	0.00E+00	0.00E+00	1.56E-04
99	ALL	411520	3763390	NonCancer	0.00E+00	0.00E+00	0.00E+00	0.00E+00	0.00E+00	0.00E+00	1.32E-04	0.00E+00	0.00E+00	0.00E+00	0.00E+00	0.00E+00	0.00E+00	0.00E+00	1.32E-04
100	ALL	411520	3763440	NonCancer	0.00E+00	0.00E+00	0.00E+00	0.00E+00	0.00E+00	0.00E+00	1.12E-04	0.00E+00	0.00E+00	0.00E+00	0.00E+00	0.00E+00	0.00E+00	0.00E+00	1.12E-04
101	ALL	411520	3763490	NonCancer	0.00E+00	0.00E+00	0.00E+00	0.00E+00	0.00E+00	0.00E+00	9.60E-05	0.00E+00	0.00E+00	0.00E+00	0.00E+00	0.00E+00	0.00E+00	0.00E+00	9.60E-05
102	ALL	411520	3763540	NonCancer	0.00E+00	0.00E+00	0.00E+00	0.00E+00	0.00E+00	0.00E+00	8.29E-05	0.00E+00	0.00E+00	0.00E+00	0.00E+00	0.00E+00	0.00E+00	0.00E+00	8.29E-05

103	ALL	411520	3763590	NonCancer	0.00E+00	0.00E+00	0.00E+00	0.00E+00	0.00E+00	0.00E+00	7.24E-05	0.00E+00	0.00E+00	0.00E+00	0.00E+00	0.00E+00	0.00E+00	0.00E+00	7.24E-05
104	ALL	411520	3763640	NonCancer	0.00E+00	0.00E+00	0.00E+00	0.00E+00	0.00E+00	0.00E+00	6.45E-05	0.00E+00	0.00E+00	0.00E+00	0.00E+00	0.00E+00	0.00E+00	0.00E+00	6.45E-05
105	ALL	411520	3763690	NonCancer	0.00E+00	0.00E+00	0.00E+00	0.00E+00	0.00E+00	0.00E+00	5.83E-05	0.00E+00	0.00E+00	0.00E+00	0.00E+00	0.00E+00	0.00E+00	0.00E+00	5.83E-05
106	ALL	411520	3763740	NonCancer	0.00E+00	0.00E+00	0.00E+00	0.00E+00	0.00E+00	0.00E+00	5.33E-05	0.00E+00	0.00E+00	0.00E+00	0.00E+00	0.00E+00	0.00E+00	0.00E+00	5.33E-05
107	ALL	411520	3763790	NonCancer	0.00E+00	0.00E+00	0.00E+00	0.00E+00	0.00E+00	0.00E+00	4.94E-05	0.00E+00	0.00E+00	0.00E+00	0.00E+00	0.00E+00	0.00E+00	0.00E+00	4.94E-05
108	ALL	411520	3763840	NonCancer	0.00E+00	0.00E+00	0.00E+00	0.00E+00	0.00E+00	0.00E+00	4.63E-05	0.00E+00	0.00E+00	0.00E+00	0.00E+00	0.00E+00	0.00E+00	0.00E+00	4.63E-05
109	ALL	411520	3763890	NonCancer	0.00E+00	0.00E+00	0.00E+00	0.00E+00	0.00E+00	0.00E+00	4.41E-05	0.00E+00	0.00E+00	0.00E+00	0.00E+00	0.00E+00	0.00E+00	0.00E+00	4.41E-05
110	ALL	411520	3763940	NonCancer	0.00E+00	0.00E+00	0.00E+00	0.00E+00	0.00E+00	0.00E+00	4.25E-05	0.00E+00	0.00E+00	0.00E+00	0.00E+00	0.00E+00	0.00E+00	0.00E+00	4.25E-05
111	ALL	411520	3763990	NonCancer	0.00E+00	0.00E+00	0.00E+00	0.00E+00	0.00E+00	0.00E+00	4.13E-05	0.00E+00	0.00E+00	0.00E+00	0.00E+00	0.00E+00	0.00E+00	0.00E+00	4.13E-05
112	ALL	411520	3764040	NonCancer	0.00E+00	0.00E+00	0.00E+00	0.00E+00	0.00E+00	0.00E+00	4.03E-05	0.00E+00	0.00E+00	0.00E+00	0.00E+00	0.00E+00	0.00E+00	0.00E+00	4.03E-05
113	ALL	411520	3764090	NonCancer	0.00E+00	0.00E+00	0.00E+00	0.00E+00	0.00E+00	0.00E+00	3.95E-05	0.00E+00	0.00E+00	0.00E+00	0.00E+00	0.00E+00	0.00E+00	0.00E+00	3.95E-05
114	ALL	411520	3764140	NonCancer	0.00E+00	0.00E+00	0.00E+00	0.00E+00	0.00E+00	0.00E+00	3.87E-05	0.00E+00	0.00E+00	0.00E+00	0.00E+00	0.00E+00	0.00E+00	0.00E+00	3.87E-05
115	ALL	411520	3764190	NonCancer	0.00E+00	0.00E+00	0.00E+00	0.00E+00	0.00E+00	0.00E+00	3.82E-05	0.00E+00	0.00E+00	0.00E+00	0.00E+00	0.00E+00	0.00E+00	0.00E+00	3.82E-05
116	ALL	411520	3764240	NonCancer	0.00E+00	0.00E+00	0.00E+00	0.00E+00	0.00E+00	0.00E+00	3.77E-05	0.00E+00	0.00E+00	0.00E+00	0.00E+00	0.00E+00	0.00E+00	0.00E+00	3.77E-05
117	ALL	411570	3762840	NonCancer	0.00E+00	0.00E+00	0.00E+00	0.00E+00	0.00E+00	0.00E+00	2.85E-04	0.00E+00	0.00E+00	0.00E+00	0.00E+00	0.00E+00	0.00E+00	0.00E+00	2.85E-04
118	ALL	411570	3762890	NonCancer	0.00E+00	0.00E+00	0.00E+00	0.00E+00	0.00E+00	0.00E+00	2.94E-04	0.00E+00	0.00E+00	0.00E+00	0.00E+00	0.00E+00	0.00E+00	0.00E+00	2.94E-04
119	ALL	411570	3762940	NonCancer	0.00E+00	0.00E+00	0.00E+00	0.00E+00	0.00E+00	0.00E+00	3.17E-04	0.00E+00	0.00E+00	0.00E+00	0.00E+00	0.00E+00	0.00E+00	0.00E+00	3.17E-04
120	ALL	411570	3762990	NonCancer	0.00E+00	0.00E+00	0.00E+00	0.00E+00	0.00E+00	0.00E+00	3.34E-04	0.00E+00	0.00E+00	0.00E+00	0.00E+00	0.00E+00	0.00E+00	0.00E+00	3.34E-04
121	ALL	411570	3763040	NonCancer	0.00E+00	0.00E+00	0.00E+00	0.00E+00	0.00E+00	0.00E+00	3.43E-04	0.00E+00	0.00E+00	0.00E+00	0.00E+00	0.00E+00	0.00E+00	0.00E+00	3.43E-04
122	ALL	411570	3763090	NonCancer	0.00E+00	0.00E+00	0.00E+00	0.00E+00	0.00E+00	0.00E+00	3.42E-04	0.00E+00	0.00E+00	0.00E+00	0.00E+00	0.00E+00	0.00E+00	0.00E+00	3.42E-04
123	ALL	411570	3763140	NonCancer	0.00E+00	0.00E+00	0.00E+00	0.00E+00	0.00E+00	0.00E+00	3.29E-04	0.00E+00	0.00E+00	0.00E+00	0.00E+00	0.00E+00	0.00E+00	0.00E+00	3.29E-04
124	ALL	411570	3763190	NonCancer	0.00E+00	0.00E+00	0.00E+00	0.00E+00	0.00E+00	0.00E+00	3.04E-04	0.00E+00	0.00E+00	0.00E+00	0.00E+00	0.00E+00	0.00E+00	0.00E+00	3.04E-04
125	ALL	411570	3763240	NonCancer	0.00E+00	0.00E+00	0.00E+00	0.00E+00	0.00E+00	0.00E+00	2.72E-04	0.00E+00	0.00E+00	0.00E+00	0.00E+00	0.00E+00	0.00E+00	0.00E+00	2.72E-04
126	ALL	411570	3763290	NonCancer	0.00E+00	0.00E+00	0.00E+00	0.00E+00	0.00E+00	0.00E+00	2.35E-04	0.00E+00	0.00E+00	0.00E+00	0.00E+00	0.00E+00	0.00E+00	0.00E+00	2.35E-04
127	ALL	411570	3763340	NonCancer	0.00E+00	0.00E+00	0.00E+00	0.00E+00	0.00E+00	0.00E+00	1.98E-04	0.00E+00	0.00E+00	0.00E+00	0.00E+00	0.00E+00	0.00E+00	0.00E+00	1.98E-04
128	ALL	411570	3763390	NonCancer	0.00E+00	0.00E+00	0.00E+00	0.00E+00	0.00E+00	0.00E+00	1.65E-04	0.00E+00	0.00E+00	0.00E+00	0.00E+00	0.00E+00	0.00E+00	0.00E+00	1.65E-04
129	ALL	411570	3763440	NonCancer	0.00E+00	0.00E+00	0.00E+00	0.00E+00	0.00E+00	0.00E+00	1.38E-04	0.00E+00	0.00E+00	0.00E+00	0.00E+00	0.00E+00	0.00E+00	0.00E+00	1.38E-04
130	ALL	411570	3763490	NonCancer	0.00E+00	0.00E+00	0.00E+00	0.00E+00	0.00E+00	0.00E+00	1.15E-04	0.00E+00	0.00E+00	0.00E+00	0.00E+00	0.00E+00	0.00E+00	0.00E+00	1.15E-04
131	ALL	411570	3763540	NonCancer	0.00E+00	0.00E+00	0.00E+00	0.00E+00	0.00E+00	0.00E+00	9.78E-05	0.00E+00	0.00E+00	0.00E+00	0.00E+00	0.00E+00	0.00E+00	0.00E+00	9.78E-05
132	ALL	411570	3763590	NonCancer	0.00E+00	0.00E+00	0.00E+00	0.00E+00	0.00E+00	0.00E+00	8.44E-05	0.00E+00	0.00E+00	0.00E+00	0.00E+00	0.00E+00	0.00E+00	0.00E+00	8.44E-05
133	ALL	411570	3763640	NonCancer	0.00E+00	0.00E+00	0.00E+00	0.00E+00	0.00E+00	0.00E+00	7.44E-05	0.00E+00	0.00E+00	0.00E+00	0.00E+00	0.00E+00	0.00E+00	0.00E+00	7.44E-05
134	ALL	411570	3763690	NonCancer	0.00E+00	0.00E+00	0.00E+00	0.00E+00	0.00E+00	0.00E+00	6.68E-05	0.00E+00	0.00E+00	0.00E+00	0.00E+00	0.00E+00	0.00E+00	0.00E+00	6.68E-05
135	ALL	411570	3763740	NonCancer	0.00E+00	0.00E+00	0.00E+00	0.00E+00	0.00E+00	0.00E+00	6.08E-05	0.00E+00	0.00E+00	0.00E+00	0.00E+00	0.00E+00	0.00E+00	0.00E+00	6.08E-05
136	ALL	411570	3763790	NonCancer	0.00E+00	0.00E+00	0.00E+00	0.00E+00	0.00E+00	0.00E+00	5.63E-05	0.00E+00	0.00E+00	0.00E+00	0.00E+00	0.00E+00	0.00E+00	0.00E+00	5.63E-05
137	ALL	411570	3763840	NonCancer	0.00E+00	0.00E+00	0.00E+00	0.00E+00	0.00E+00	0.00E+00	5.28E-05	0.00E+00	0.00E+00	0.00E+00	0.00E+00	0.00E+00	0.00E+00	0.00E+00	5.28E-05
138	ALL	411570	3763890	NonCancer	0.00E+00	0.00E+00	0.00E+00	0.00E+00	0.00E+00	0.00E+00	5.03E-05	0.00E+00	0.00E+00	0.00E+00	0.00E+00	0.00E+00	0.00E+00	0.00E+00	5.03E-05
139	ALL	411570	3763940	NonCancer	0.00E+00	0.00E+00	0.00E+00	0.00E+00	0.00E+00	0.00E+00	4.87E-05	0.00E+00	0.00E+00	0.00E+00	0.00E+00	0.00E+00	0.00E+00	0.00E+00	4.87E-05
140	ALL	411570	3763990	NonCancer	0.00E+00	0.00E+00	0.00E+00	0.00E+00	0.00E+00	0.00E+00	4.74E-05	0.00E+00	0.00E+00	0.00E+00	0.00E+00	0.00E+00	0.00E+00	0.00E+00	4.74E-05
141	ALL	411570	3764040	NonCancer	0.00E+00	0.00E+00	0.00E+00	0.00E+00	0.00E+00	0.00E+00	4.64E-05	0.00E+00	0.00E+00	0.00E+00	0.00E+00	0.00E+00	0.00E+00	0.00E+00	4.64E-05
142	ALL	411570	3764090	NonCancer	0.00E+00	0.00E+00	0.00E+00	0.00E+00	0.00E+00	0.00E+00	4.54E-05	0.00E+00	0.00E+00	0.00E+00	0.00E+00	0.00E+00	0.00E+00	0.00E+00	4.54E-05
143	ALL	411570	3764140	NonCancer	0.00E+00	0.00E+00	0.00E+00	0.00E+00	0.00E+00	0.00E+00	4.46E-05	0.00E+00	0.00E+00	0.00E+00	0.00E+00	0.00E+00	0.00E+00	0.00E+00	4.46E-05
144	ALL	411570	3764190	NonCancer	0.00E+00	0.00E+00	0.00E+00	0.00E+00	0.00E+00	0.00E+00	4.40E-05	0.00E+00	0.00E+00	0.00E+00	0.00E+00	0.00E+00	0.00E+00	0.00E+00	4.40E-05
145	ALL	411570	3764240	NonCancer	0.00E+00	0.00E+00	0.00E+00	0.00E+00	0.00E+00	0.00E+00	4.34E-05	0.00E+00	0.00E+00	0.00E+00	0.00E+00	0.00E+00	0.00E+00	0.00E+00	4.34E-05
146	ALL	411620	3762840	NonCancer	0.00E+00	0.00E+00	0.00E+00	0.00E+00	0.00E+00	0.00E+00	2.87E-04	0.00E+00	0.00E+00	0.00E+00	0.00E+00	0.00E+00	0.00E+00	0.00E+00	2.87E-04
147	ALL	411620	3762890	NonCancer	0.00E+00	0.00E+00	0.00E+00	0.00E+00	0.00E+00	0.00E+00	3.22E-04	0.00E+00	0.00E+00	0.00E+00	0.00E+00	0.00E+00	0.00E+00	0.00E+00	3.22E-04
148	ALL	411620	3762940	NonCancer	0.00E+00	0.00E+00	0.00E+00	0.00E+00	0.00E+00	0.00E+00	3.37E-04	0.00E+00	0.00E+00	0.00E+00	0.00E+00	0.00E+00	0.00E+00	0.00E+00	3.37E-04
149	ALL	411620	3762990	NonCancer	0.00E+00	0.00E+00	0.00E+00	0.00E+00	0.00E+00	0.00E+00	3.66E-04	0.00E+00	0.00E+00	0.00E+00	0.00E+00	0.00E+00	0.00E+00	0.00E+00	3.66E-04
150	ALL	411620	3763040	NonCancer	0.00E+00	0.00E+00	0.00E+00	0.00E+00	0.00E+00	0.00E+00	3.89E-04	0.00E+00	0.00E+00	0.00E+00	0.00E+00	0.00E+00	0.00E+00	0.00E+00	3.89E-04
151	ALL	411620	3763090	NonCancer	0.00E+00	0.00E+00	0.00E+00	0.00E+00	0.00E+00	0.00E+00	4.01E-04	0.00E+00	0.00E+00	0.00E+00	0.00E+00	0.00E+00	0.00E+00	0.00E+00	4.01E-04
152	ALL	411620	3763140	NonCancer	0.00E+00	0.00E+00	0.00E+00	0.00E+00	0.00E+00	0.00E+00	4.00E-04	0.00E+00	0.00E+00	0.00E+00	0.00E+00	0.00E+00	0.00E+00	0.00E+00	4.00E-04
153	ALL	411620	3763190	NonCancer	0.00E+00	0.00E+00	0.00E+00	0.00E+00	0.00E+00	0.00E+00	3.82E-04	0.00E+00	0.00E+00	0.00E+00	0.00E+00	0.00E+00	0.00E+00	0.00E+00	3.82E-04
154	ALL	411620	3763240	NonCancer	0.00E+00	0.00E+00	0.00E+00	0.00E+00	0.00E+00	0.00E+00	3.49E-04	0.00E+00	0.00E+00	0.00E+00	0.00E+00	0.00E+00	0.00E+00	0.00E+00	3.49E-04

155	ALL	411620	3763290	NonCancer	0.00E+00	0.00E+00	0.00E+00	0.00E+00	0.00E+00	0.00E+00	3.06E-04	0.00E+00	0.00E+00	0.00E+00	0.00E+00	0.00E+00	0.00E+00	0.00E+00	3.06E-04
156	ALL	411620	3763340	NonCancer	0.00E+00	0.00E+00	0.00E+00	0.00E+00	0.00E+00	0.00E+00	2.58E-04	0.00E+00	0.00E+00	0.00E+00	0.00E+00	0.00E+00	0.00E+00	0.00E+00	2.58E-04
157	ALL	411620	3763390	NonCancer	0.00E+00	0.00E+00	0.00E+00	0.00E+00	0.00E+00	0.00E+00	2.13E-04	0.00E+00	0.00E+00	0.00E+00	0.00E+00	0.00E+00	0.00E+00	0.00E+00	2.13E-04
158	ALL	411620	3763440	NonCancer	0.00E+00	0.00E+00	0.00E+00	0.00E+00	0.00E+00	0.00E+00	1.73E-04	0.00E+00	0.00E+00	0.00E+00	0.00E+00	0.00E+00	0.00E+00	0.00E+00	1.73E-04
159	ALL	411620	3763490	NonCancer	0.00E+00	0.00E+00	0.00E+00	0.00E+00	0.00E+00	0.00E+00	1.41E-04	0.00E+00	0.00E+00	0.00E+00	0.00E+00	0.00E+00	0.00E+00	0.00E+00	1.41E-04
160	ALL	411620	3763540	NonCancer	0.00E+00	0.00E+00	0.00E+00	0.00E+00	0.00E+00	0.00E+00	1.18E-04	0.00E+00	0.00E+00	0.00E+00	0.00E+00	0.00E+00	0.00E+00	0.00E+00	1.18E-04
161	ALL	411620	3763590	NonCancer	0.00E+00	0.00E+00	0.00E+00	0.00E+00	0.00E+00	0.00E+00	1.00E-04	0.00E+00	0.00E+00	0.00E+00	0.00E+00	0.00E+00	0.00E+00	0.00E+00	1.00E-04
162	ALL	411620	3763640	NonCancer	0.00E+00	0.00E+00	0.00E+00	0.00E+00	0.00E+00	0.00E+00	8.71E-05	0.00E+00	0.00E+00	0.00E+00	0.00E+00	0.00E+00	0.00E+00	0.00E+00	8.71E-05
163	ALL	411620	3763690	NonCancer	0.00E+00	0.00E+00	0.00E+00	0.00E+00	0.00E+00	0.00E+00	7.76E-05	0.00E+00	0.00E+00	0.00E+00	0.00E+00	0.00E+00	0.00E+00	0.00E+00	7.76E-05
164	ALL	411620	3763740	NonCancer	0.00E+00	0.00E+00	0.00E+00	0.00E+00	0.00E+00	0.00E+00	7.04E-05	0.00E+00	0.00E+00	0.00E+00	0.00E+00	0.00E+00	0.00E+00	0.00E+00	7.04E-05
165	ALL	411620	3763790	NonCancer	0.00E+00	0.00E+00	0.00E+00	0.00E+00	0.00E+00	0.00E+00	6.51E-05	0.00E+00	0.00E+00	0.00E+00	0.00E+00	0.00E+00	0.00E+00	0.00E+00	6.51E-05
166	ALL	411620	3763840	NonCancer	0.00E+00	0.00E+00	0.00E+00	0.00E+00	0.00E+00	0.00E+00	6.12E-05	0.00E+00	0.00E+00	0.00E+00	0.00E+00	0.00E+00	0.00E+00	0.00E+00	6.12E-05
167	ALL	411620	3763890	NonCancer	0.00E+00	0.00E+00	0.00E+00	0.00E+00	0.00E+00	0.00E+00	5.85E-05	0.00E+00	0.00E+00	0.00E+00	0.00E+00	0.00E+00	0.00E+00	0.00E+00	5.85E-05
168	ALL	411620	3763940	NonCancer	0.00E+00	0.00E+00	0.00E+00	0.00E+00	0.00E+00	0.00E+00	5.67E-05	0.00E+00	0.00E+00	0.00E+00	0.00E+00	0.00E+00	0.00E+00	0.00E+00	5.67E-05
169	ALL	411620	3763990	NonCancer	0.00E+00	0.00E+00	0.00E+00	0.00E+00	0.00E+00	0.00E+00	5.53E-05	0.00E+00	0.00E+00	0.00E+00	0.00E+00	0.00E+00	0.00E+00	0.00E+00	5.53E-05
170	ALL	411620	3764040	NonCancer	0.00E+00	0.00E+00	0.00E+00	0.00E+00	0.00E+00	0.00E+00	5.42E-05	0.00E+00	0.00E+00	0.00E+00	0.00E+00	0.00E+00	0.00E+00	0.00E+00	5.42E-05
171	ALL	411620	3764090	NonCancer	0.00E+00	0.00E+00	0.00E+00	0.00E+00	0.00E+00	0.00E+00	5.32E-05	0.00E+00	0.00E+00	0.00E+00	0.00E+00	0.00E+00	0.00E+00	0.00E+00	5.32E-05
172	ALL	411620	3764140	NonCancer	0.00E+00	0.00E+00	0.00E+00	0.00E+00	0.00E+00	0.00E+00	5.22E-05	0.00E+00	0.00E+00	0.00E+00	0.00E+00	0.00E+00	0.00E+00	0.00E+00	5.22E-05
173	ALL	411620	3764190	NonCancer	0.00E+00	0.00E+00	0.00E+00	0.00E+00	0.00E+00	0.00E+00	5.14E-05	0.00E+00	0.00E+00	0.00E+00	0.00E+00	0.00E+00	0.00E+00	0.00E+00	5.14E-05
174	ALL	411620	3764240	NonCancer	0.00E+00	0.00E+00	0.00E+00	0.00E+00	0.00E+00	0.00E+00	5.06E-05	0.00E+00	0.00E+00	0.00E+00	0.00E+00	0.00E+00	0.00E+00	0.00E+00	5.06E-05
175	ALL	411670	3762840	NonCancer	0.00E+00	0.00E+00	0.00E+00	0.00E+00	0.00E+00	0.00E+00	2.76E-04	0.00E+00	0.00E+00	0.00E+00	0.00E+00	0.00E+00	0.00E+00	0.00E+00	2.76E-04
176	ALL	411670	3762890	NonCancer	0.00E+00	0.00E+00	0.00E+00	0.00E+00	0.00E+00	0.00E+00	3.20E-04	0.00E+00	0.00E+00	0.00E+00	0.00E+00	0.00E+00	0.00E+00	0.00E+00	3.20E-04
177	ALL	411670	3762940	NonCancer	0.00E+00	0.00E+00	0.00E+00	0.00E+00	0.00E+00	0.00E+00	3.63E-04	0.00E+00	0.00E+00	0.00E+00	0.00E+00	0.00E+00	0.00E+00	0.00E+00	3.63E-04
178	ALL	411670	3762990	NonCancer	0.00E+00	0.00E+00	0.00E+00	0.00E+00	0.00E+00	0.00E+00	3.90E-04	0.00E+00	0.00E+00	0.00E+00	0.00E+00	0.00E+00	0.00E+00	0.00E+00	3.90E-04
179	ALL	411670	3763040	NonCancer	0.00E+00	0.00E+00	0.00E+00	0.00E+00	0.00E+00	0.00E+00	4.30E-04	0.00E+00	0.00E+00	0.00E+00	0.00E+00	0.00E+00	0.00E+00	0.00E+00	4.30E-04
180	ALL	411670	3763090	NonCancer	0.00E+00	0.00E+00	0.00E+00	0.00E+00	0.00E+00	0.00E+00	4.61E-04	0.00E+00	0.00E+00	0.00E+00	0.00E+00	0.00E+00	0.00E+00	0.00E+00	4.61E-04
181	ALL	411670	3763140	NonCancer	0.00E+00	0.00E+00	0.00E+00	0.00E+00	0.00E+00	0.00E+00	4.78E-04	0.00E+00	0.00E+00	0.00E+00	0.00E+00	0.00E+00	0.00E+00	0.00E+00	4.78E-04
182	ALL	411670	3763190	NonCancer	0.00E+00	0.00E+00	0.00E+00	0.00E+00	0.00E+00	0.00E+00	4.76E-04	0.00E+00	0.00E+00	0.00E+00	0.00E+00	0.00E+00	0.00E+00	0.00E+00	4.76E-04
183	ALL	411670	3763240	NonCancer	0.00E+00	0.00E+00	0.00E+00	0.00E+00	0.00E+00	0.00E+00	4.50E-04	0.00E+00	0.00E+00	0.00E+00	0.00E+00	0.00E+00	0.00E+00	0.00E+00	4.50E-04
184	ALL	411670	3763290	NonCancer	0.00E+00	0.00E+00	0.00E+00	0.00E+00	0.00E+00	0.00E+00	4.04E-04	0.00E+00	0.00E+00	0.00E+00	0.00E+00	0.00E+00	0.00E+00	0.00E+00	4.04E-04
185	ALL	411670	3763340	NonCancer	0.00E+00	0.00E+00	0.00E+00	0.00E+00	0.00E+00	0.00E+00	3.45E-04	0.00E+00	0.00E+00	0.00E+00	0.00E+00	0.00E+00	0.00E+00	0.00E+00	3.45E-04
186	ALL	411670	3763390	NonCancer	0.00E+00	0.00E+00	0.00E+00	0.00E+00	0.00E+00	0.00E+00	2.83E-04	0.00E+00	0.00E+00	0.00E+00	0.00E+00	0.00E+00	0.00E+00	0.00E+00	2.83E-04
187	ALL	411670	3763440	NonCancer	0.00E+00	0.00E+00	0.00E+00	0.00E+00	0.00E+00	0.00E+00	2.26E-04	0.00E+00	0.00E+00	0.00E+00	0.00E+00	0.00E+00	0.00E+00	0.00E+00	2.26E-04
188	ALL	411670	3763490	NonCancer	0.00E+00	0.00E+00	0.00E+00	0.00E+00	0.00E+00	0.00E+00	1.79E-04	0.00E+00	0.00E+00	0.00E+00	0.00E+00	0.00E+00	0.00E+00	0.00E+00	1.79E-04
189	ALL	411670	3763540	NonCancer	0.00E+00	0.00E+00	0.00E+00	0.00E+00	0.00E+00	0.00E+00	1.45E-04	0.00E+00	0.00E+00	0.00E+00	0.00E+00	0.00E+00	0.00E+00	0.00E+00	1.45E-04
190	ALL	411670	3763590	NonCancer	0.00E+00	0.00E+00	0.00E+00	0.00E+00	0.00E+00	0.00E+00	1.21E-04	0.00E+00	0.00E+00	0.00E+00	0.00E+00	0.00E+00	0.00E+00	0.00E+00	1.21E-04
191	ALL	411670	3763640	NonCancer	0.00E+00	0.00E+00	0.00E+00	0.00E+00	0.00E+00	0.00E+00	1.04E-04	0.00E+00	0.00E+00	0.00E+00	0.00E+00	0.00E+00	0.00E+00	0.00E+00	1.04E-04
192	ALL	411670	3763690	NonCancer	0.00E+00	0.00E+00	0.00E+00	0.00E+00	0.00E+00	0.00E+00	9.18E-05	0.00E+00	0.00E+00	0.00E+00	0.00E+00	0.00E+00	0.00E+00	0.00E+00	9.18E-05
193	ALL	411670	3763740	NonCancer	0.00E+00	0.00E+00	0.00E+00	0.00E+00	0.00E+00	0.00E+00	8.29E-05	0.00E+00	0.00E+00	0.00E+00	0.00E+00	0.00E+00	0.00E+00	0.00E+00	8.29E-05
194	ALL	411670	3763790	NonCancer	0.00E+00	0.00E+00	0.00E+00	0.00E+00	0.00E+00	0.00E+00	7.67E-05	0.00E+00	0.00E+00	0.00E+00	0.00E+00	0.00E+00	0.00E+00	0.00E+00	7.67E-05
195	ALL	411670	3763840	NonCancer	0.00E+00	0.00E+00	0.00E+00	0.00E+00	0.00E+00	0.00E+00	7.24E-05	0.00E+00	0.00E+00	0.00E+00	0.00E+00	0.00E+00	0.00E+00	0.00E+00	7.24E-05
196	ALL	411670	3763890	NonCancer	0.00E+00	0.00E+00	0.00E+00	0.00E+00	0.00E+00	0.00E+00	6.95E-05	0.00E+00	0.00E+00	0.00E+00	0.00E+00	0.00E+00	0.00E+00	0.00E+00	6.95E-05
197	ALL	411670	3763940	NonCancer	0.00E+00	0.00E+00	0.00E+00	0.00E+00	0.00E+00	0.00E+00	6.75E-05	0.00E+00	0.00E+00	0.00E+00	0.00E+00	0.00E+00	0.00E+00	0.00E+00	6.75E-05
198	ALL	411670	3763990	NonCancer	0.00E+00	0.00E+00	0.00E+00	0.00E+00	0.00E+00	0.00E+00	6.59E-05	0.00E+00	0.00E+00	0.00E+00	0.00E+00	0.00E+00	0.00E+00	0.00E+00	6.59E-05
199	ALL	411670	3764040	NonCancer	0.00E+00	0.00E+00	0.00E+00	0.00E+00	0.00E+00	0.00E+00	6.46E-05	0.00E+00	0.00E+00	0.00E+00	0.00E+00	0.00E+00	0.00E+00	0.00E+00	6.46E-05
200	ALL	411670	3764090	NonCancer	0.00E+00	0.00E+00	0.00E+00	0.00E+00	0.00E+00	0.00E+00	6.33E-05	0.00E+00	0.00E+00	0.00E+00	0.00E+00	0.00E+00	0.00E+00	0.00E+00	6.33E-05
201	ALL	411670	3764140	NonCancer	0.00E+00	0.00E+00	0.00E+00	0.00E+00	0.00E+00	0.00E+00	6.21E-05	0.00E+00	0.00E+00	0.00E+00	0.00E+00	0.00E+00	0.00E+00	0.00E+00	6.21E-05
202	ALL	411670	3764190	NonCancer	0.00E+00	0.00E+00	0.00E+00	0.00E+00	0.00E+00	0.00E+00	6.10E-05	0.00E+00	0.00E+00	0.00E+00	0.00E+00	0.00E+00	0.00E+00	0.00E+00	6.10E-05
203	ALL	411670	3764240	NonCancer	0.00E+00	0.00E+00	0.00E+00	0.00E+00	0.00E+00	0.00E+00	5.98E-05	0.00E+00	0.00E+00	0.00E+00	0.00E+00	0.00E+00	0.00E+00	0.00E+00	5.98E-05
204	ALL	411720	3762840	NonCancer	0.00E+00	0.00E+00	0.00E+00	0.00E+00	0.00E+00	0.00E+00	2.54E-04	0.00E+00	0.00E+00	0.00E+00	0.00E+00	0.00E+00	0.00E+00	0.00E+00	2.54E-04
205	ALL	411720	3762890	NonCancer	0.00E+00	0.00E+00	0.00E+00	0.00E+00	0.00E+00	0.00E+00	3.03E-04	0.00E+00	0.00E+00	0.00E+00	0.00E+00	0.00E+00	0.00E+00	0.00E+00	3.03E-04
206	ALL	411720	3762940	NonCancer	0.00E+00	0.00E+00	0.00E+00	0.00E+00	0.00E+00	0.00E+00	3.44E-04	0.00E+00	0.00E+00	0.00E+00	0.00E+00	0.00E+00	0.00E+00	0.00E+00	3.44E-04

207	ALL	411720	3762990	NonCancer	0.00E+00	0.00E+00	0.00E+00	0.00E+00	0.00E+00	0.00E+00	4.00E-04	0.00E+00	0.00E+00	0.00E+00	0.00E+00	0.00E+00	0.00E+00	0.00E+00	4.00E-04
208	ALL	411720	3763040	NonCancer	0.00E+00	0.00E+00	0.00E+00	0.00E+00	0.00E+00	0.00E+00	4.57E-04	0.00E+00	0.00E+00	0.00E+00	0.00E+00	0.00E+00	0.00E+00	0.00E+00	4.57E-04
209	ALL	411720	3763090	NonCancer	0.00E+00	0.00E+00	0.00E+00	0.00E+00	0.00E+00	0.00E+00	5.13E-04	0.00E+00	0.00E+00	0.00E+00	0.00E+00	0.00E+00	0.00E+00	0.00E+00	5.13E-04
210	ALL	411720	3763140	NonCancer	0.00E+00	0.00E+00	0.00E+00	0.00E+00	0.00E+00	0.00E+00	5.58E-04	0.00E+00	0.00E+00	0.00E+00	0.00E+00	0.00E+00	0.00E+00	0.00E+00	5.58E-04
211	ALL	411720	3763190	NonCancer	0.00E+00	0.00E+00	0.00E+00	0.00E+00	0.00E+00	0.00E+00	5.84E-04	0.00E+00	0.00E+00	0.00E+00	0.00E+00	0.00E+00	0.00E+00	0.00E+00	5.84E-04
212	ALL	411720	3763240	NonCancer	0.00E+00	0.00E+00	0.00E+00	0.00E+00	0.00E+00	0.00E+00	5.79E-04	0.00E+00	0.00E+00	0.00E+00	0.00E+00	0.00E+00	0.00E+00	0.00E+00	5.79E-04
213	ALL	411720	3763290	NonCancer	0.00E+00	0.00E+00	0.00E+00	0.00E+00	0.00E+00	0.00E+00	5.40E-04	0.00E+00	0.00E+00	0.00E+00	0.00E+00	0.00E+00	0.00E+00	0.00E+00	5.40E-04
214	ALL	411720	3763340	NonCancer	0.00E+00	0.00E+00	0.00E+00	0.00E+00	0.00E+00	0.00E+00	4.73E-04	0.00E+00	0.00E+00	0.00E+00	0.00E+00	0.00E+00	0.00E+00	0.00E+00	4.73E-04
215	ALL	411720	3763390	NonCancer	0.00E+00	0.00E+00	0.00E+00	0.00E+00	0.00E+00	0.00E+00	3.91E-04	0.00E+00	0.00E+00	0.00E+00	0.00E+00	0.00E+00	0.00E+00	0.00E+00	3.91E-04
216	ALL	411720	3763440	NonCancer	0.00E+00	0.00E+00	0.00E+00	0.00E+00	0.00E+00	0.00E+00	3.08E-04	0.00E+00	0.00E+00	0.00E+00	0.00E+00	0.00E+00	0.00E+00	0.00E+00	3.08E-04
217	ALL	411720	3763490	NonCancer	0.00E+00	0.00E+00	0.00E+00	0.00E+00	0.00E+00	0.00E+00	2.36E-04	0.00E+00	0.00E+00	0.00E+00	0.00E+00	0.00E+00	0.00E+00	0.00E+00	2.36E-04
218	ALL	411720	3763540	NonCancer	0.00E+00	0.00E+00	0.00E+00	0.00E+00	0.00E+00	0.00E+00	1.85E-04	0.00E+00	0.00E+00	0.00E+00	0.00E+00	0.00E+00	0.00E+00	0.00E+00	1.85E-04
219	ALL	411720	3763590	NonCancer	0.00E+00	0.00E+00	0.00E+00	0.00E+00	0.00E+00	0.00E+00	1.49E-04	0.00E+00	0.00E+00	0.00E+00	0.00E+00	0.00E+00	0.00E+00	0.00E+00	1.49E-04
220	ALL	411720	3763640	NonCancer	0.00E+00	0.00E+00	0.00E+00	0.00E+00	0.00E+00	0.00E+00	1.27E-04	0.00E+00	0.00E+00	0.00E+00	0.00E+00	0.00E+00	0.00E+00	0.00E+00	1.27E-04
221	ALL	411720	3763690	NonCancer	0.00E+00	0.00E+00	0.00E+00	0.00E+00	0.00E+00	0.00E+00	1.11E-04	0.00E+00	0.00E+00	0.00E+00	0.00E+00	0.00E+00	0.00E+00	0.00E+00	1.11E-04
222	ALL	411720	3763740	NonCancer	0.00E+00	0.00E+00	0.00E+00	0.00E+00	0.00E+00	0.00E+00	1.00E-04	0.00E+00	0.00E+00	0.00E+00	0.00E+00	0.00E+00	0.00E+00	0.00E+00	1.00E-04
223	ALL	411720	3763790	NonCancer	0.00E+00	0.00E+00	0.00E+00	0.00E+00	0.00E+00	0.00E+00	9.28E-05	0.00E+00	0.00E+00	0.00E+00	0.00E+00	0.00E+00	0.00E+00	0.00E+00	9.28E-05
224	ALL	411720	3763840	NonCancer	0.00E+00	0.00E+00	0.00E+00	0.00E+00	0.00E+00	0.00E+00	8.79E-05	0.00E+00	0.00E+00	0.00E+00	0.00E+00	0.00E+00	0.00E+00	0.00E+00	8.79E-05
225	ALL	411720	3763890	NonCancer	0.00E+00	0.00E+00	0.00E+00	0.00E+00	0.00E+00	0.00E+00	8.47E-05	0.00E+00	0.00E+00	0.00E+00	0.00E+00	0.00E+00	0.00E+00	0.00E+00	8.47E-05
226	ALL	411720	3763940	NonCancer	0.00E+00	0.00E+00	0.00E+00	0.00E+00	0.00E+00	0.00E+00	8.24E-05	0.00E+00	0.00E+00	0.00E+00	0.00E+00	0.00E+00	0.00E+00	0.00E+00	8.24E-05
227	ALL	411720	3763990	NonCancer	0.00E+00	0.00E+00	0.00E+00	0.00E+00	0.00E+00	0.00E+00	8.05E-05	0.00E+00	0.00E+00	0.00E+00	0.00E+00	0.00E+00	0.00E+00	0.00E+00	8.05E-05
228	ALL	411720	3764040	NonCancer	0.00E+00	0.00E+00	0.00E+00	0.00E+00	0.00E+00	0.00E+00	7.87E-05	0.00E+00	0.00E+00	0.00E+00	0.00E+00	0.00E+00	0.00E+00	0.00E+00	7.87E-05
229	ALL	411720	3764090	NonCancer	0.00E+00	0.00E+00	0.00E+00	0.00E+00	0.00E+00	0.00E+00	7.69E-05	0.00E+00	0.00E+00	0.00E+00	0.00E+00	0.00E+00	0.00E+00	0.00E+00	7.69E-05
230	ALL	411720	3764140	NonCancer	0.00E+00	0.00E+00	0.00E+00	0.00E+00	0.00E+00	0.00E+00	7.50E-05	0.00E+00	0.00E+00	0.00E+00	0.00E+00	0.00E+00	0.00E+00	0.00E+00	7.50E-05
231	ALL	411720	3764190	NonCancer	0.00E+00	0.00E+00	0.00E+00	0.00E+00	0.00E+00	0.00E+00	7.33E-05	0.00E+00	0.00E+00	0.00E+00	0.00E+00	0.00E+00	0.00E+00	0.00E+00	7.33E-05
232	ALL	411720	3764240	NonCancer	0.00E+00	0.00E+00	0.00E+00	0.00E+00	0.00E+00	0.00E+00	7.15E-05	0.00E+00	0.00E+00	0.00E+00	0.00E+00	0.00E+00	0.00E+00	0.00E+00	7.15E-05
233	ALL	411770	3762840	NonCancer	0.00E+00	0.00E+00	0.00E+00	0.00E+00	0.00E+00	0.00E+00	2.25E-04	0.00E+00	0.00E+00	0.00E+00	0.00E+00	0.00E+00	0.00E+00	0.00E+00	2.25E-04
234	ALL	411770	3762890	NonCancer	0.00E+00	0.00E+00	0.00E+00	0.00E+00	0.00E+00	0.00E+00	2.74E-04	0.00E+00	0.00E+00	0.00E+00	0.00E+00	0.00E+00	0.00E+00	0.00E+00	2.74E-04
235	ALL	411770	3762940	NonCancer	0.00E+00	0.00E+00	0.00E+00	0.00E+00	0.00E+00	0.00E+00	3.27E-04	0.00E+00	0.00E+00	0.00E+00	0.00E+00	0.00E+00	0.00E+00	0.00E+00	3.27E-04
236	ALL	411770	3762990	NonCancer	0.00E+00	0.00E+00	0.00E+00	0.00E+00	0.00E+00	0.00E+00	3.91E-04	0.00E+00	0.00E+00	0.00E+00	0.00E+00	0.00E+00	0.00E+00	0.00E+00	3.91E-04
237	ALL	411770	3763040	NonCancer	0.00E+00	0.00E+00	0.00E+00	0.00E+00	0.00E+00	0.00E+00	4.65E-04	0.00E+00	0.00E+00	0.00E+00	0.00E+00	0.00E+00	0.00E+00	0.00E+00	4.65E-04
238	ALL	411770	3763090	NonCancer	0.00E+00	0.00E+00	0.00E+00	0.00E+00	0.00E+00	0.00E+00	5.46E-04	0.00E+00	0.00E+00	0.00E+00	0.00E+00	0.00E+00	0.00E+00	0.00E+00	5.46E-04
239	ALL	411770	3763140	NonCancer	0.00E+00	0.00E+00	0.00E+00	0.00E+00	0.00E+00	0.00E+00	6.26E-04	0.00E+00	0.00E+00	0.00E+00	0.00E+00	0.00E+00	0.00E+00	0.00E+00	6.26E-04
240	ALL	411770	3763190	NonCancer	0.00E+00	0.00E+00	0.00E+00	0.00E+00	0.00E+00	0.00E+00	6.95E-04	0.00E+00	0.00E+00	0.00E+00	0.00E+00	0.00E+00	0.00E+00	0.00E+00	6.95E-04
241	ALL	411770	3763240	NonCancer	0.00E+00	0.00E+00	0.00E+00	0.00E+00	0.00E+00	0.00E+00	7.33E-04	0.00E+00	0.00E+00	0.00E+00	0.00E+00	0.00E+00	0.00E+00	0.00E+00	7.33E-04
242	ALL	411770	3763290	NonCancer	0.00E+00	0.00E+00	0.00E+00	0.00E+00	0.00E+00	0.00E+00	7.24E-04	0.00E+00	0.00E+00	0.00E+00	0.00E+00	0.00E+00	0.00E+00	0.00E+00	7.24E-04
243	ALL	411770	3763340	NonCancer	0.00E+00	0.00E+00	0.00E+00	0.00E+00	0.00E+00	0.00E+00	6.62E-04	0.00E+00	0.00E+00	0.00E+00	0.00E+00	0.00E+00	0.00E+00	0.00E+00	6.62E-04
244	ALL	411770	3763390	NonCancer	0.00E+00	0.00E+00	0.00E+00	0.00E+00	0.00E+00	0.00E+00	5.61E-04	0.00E+00	0.00E+00	0.00E+00	0.00E+00	0.00E+00	0.00E+00	0.00E+00	5.61E-04
245	ALL	411770	3763440	NonCancer	0.00E+00	0.00E+00	0.00E+00	0.00E+00	0.00E+00	0.00E+00	4.43E-04	0.00E+00	0.00E+00	0.00E+00	0.00E+00	0.00E+00	0.00E+00	0.00E+00	4.43E-04
246	ALL	411770	3763490	NonCancer	0.00E+00	0.00E+00	0.00E+00	0.00E+00	0.00E+00	0.00E+00	3.28E-04	0.00E+00	0.00E+00	0.00E+00	0.00E+00	0.00E+00	0.00E+00	0.00E+00	3.28E-04
247	ALL	411770	3763540	NonCancer	0.00E+00	0.00E+00	0.00E+00	0.00E+00	0.00E+00	0.00E+00	2.46E-04	0.00E+00	0.00E+00	0.00E+00	0.00E+00	0.00E+00	0.00E+00	0.00E+00	2.46E-04
248	ALL	411770	3763590	NonCancer	0.00E+00	0.00E+00	0.00E+00	0.00E+00	0.00E+00	0.00E+00	1.92E-04	0.00E+00	0.00E+00	0.00E+00	0.00E+00	0.00E+00	0.00E+00	0.00E+00	1.92E-04
249	ALL	411770	3763640	NonCancer	0.00E+00	0.00E+00	0.00E+00	0.00E+00	0.00E+00	0.00E+00	1.60E-04	0.00E+00	0.00E+00	0.00E+00	0.00E+00	0.00E+00	0.00E+00	0.00E+00	1.60E-04
250	ALL	411770	3763690	NonCancer	0.00E+00	0.00E+00	0.00E+00	0.00E+00	0.00E+00	0.00E+00	1.40E-04	0.00E+00	0.00E+00	0.00E+00	0.00E+00	0.00E+00	0.00E+00	0.00E+00	1.40E-04
251	ALL	411770	3763740	NonCancer	0.00E+00	0.00E+00	0.00E+00	0.00E+00	0.00E+00	0.00E+00	1.26E-04	0.00E+00	0.00E+00	0.00E+00	0.00E+00	0.00E+00	0.00E+00	0.00E+00	1.26E-04
252	ALL	411770	3763790	NonCancer	0.00E+00	0.00E+00	0.00E+00	0.00E+00	0.00E+00	0.00E+00	1.17E-04	0.00E+00	0.00E+00	0.00E+00	0.00E+00	0.00E+00	0.00E+00	0.00E+00	1.17E-04
253	ALL	411770	3763840	NonCancer	0.00E+00	0.00E+00	0.00E+00	0.00E+00	0.00E+00	0.00E+00	1.11E-04	0.00E+00	0.00E+00	0.00E+00	0.00E+00	0.00E+00	0.00E+00	0.00E+00	1.11E-04
254	ALL	411770	3763890	NonCancer	0.00E+00	0.00E+00	0.00E+00	0.00E+00	0.00E+00	0.00E+00	1.07E-04	0.00E+00	0.00E+00	0.00E+00	0.00E+00	0.00E+00	0.00E+00	0.00E+00	1.07E-04
255	ALL	411770	3763940	NonCancer	0.00E+00	0.00E+00	0.00E+00	0.00E+00	0.00E+00	0.00E+00	1.04E-04	0.00E+00	0.00E+00	0.00E+00	0.00E+00	0.00E+00	0.00E+00	0.00E+00	1.04E-04
256	ALL	411770	3763990	NonCancer	0.00E+00	0.00E+00	0.00E+00	0.00E+00	0.00E+00	0.00E+00	1.01E-04	0.00E+00	0.00E+00	0.00E+00	0.00E+00	0.00E+00	0.00E+00	0.00E+00	1.01E-04
257	ALL	411770	3764040	NonCancer	0.00E+00	0.00E+00	0.00E+00	0.00E+00	0.00E+00	0.00E+00	9.81E-05	0.00E+00	0.00E+00	0.00E+00	0.00E+00	0.00E+00	0.00E+00	0.00E+00	9.81E-05
258	ALL	411770	3764090	NonCancer	0.00E+00	0.00E+00	0.00E+00	0.00E+00	0.00E+00	0.00E+00	9.51E-05	0.00E+00	0.00E+00	0.00E+00	0.00E+00	0.00E+00	0.00E+00	0.00E+00	9.51E-05

259	ALL	411770	3764140	NonCancer	0.00E+00	0.00E+00	0.00E+00	0.00E+00	0.00E+00	0.00E+00	9.19E-05	0.00E+00	0.00E+00	0.00E+00	0.00E+00	0.00E+00	0.00E+00	0.00E+00	9.19E-05
260	ALL	411770	3764190	NonCancer	0.00E+00	0.00E+00	0.00E+00	0.00E+00	0.00E+00	0.00E+00	8.91E-05	0.00E+00	0.00E+00	0.00E+00	0.00E+00	0.00E+00	0.00E+00	0.00E+00	8.91E-05
261	ALL	411770	3764240	NonCancer	0.00E+00	0.00E+00	0.00E+00	0.00E+00	0.00E+00	0.00E+00	8.61E-05	0.00E+00	0.00E+00	0.00E+00	0.00E+00	0.00E+00	0.00E+00	0.00E+00	8.61E-05
262	ALL	411820	3762840	NonCancer	0.00E+00	0.00E+00	0.00E+00	0.00E+00	0.00E+00	0.00E+00	1.93E-04	0.00E+00	0.00E+00	0.00E+00	0.00E+00	0.00E+00	0.00E+00	0.00E+00	1.93E-04
263	ALL	411820	3762890	NonCancer	0.00E+00	0.00E+00	0.00E+00	0.00E+00	0.00E+00	0.00E+00	2.41E-04	0.00E+00	0.00E+00	0.00E+00	0.00E+00	0.00E+00	0.00E+00	0.00E+00	2.41E-04
264	ALL	411820	3762940	NonCancer	0.00E+00	0.00E+00	0.00E+00	0.00E+00	0.00E+00	0.00E+00	2.94E-04	0.00E+00	0.00E+00	0.00E+00	0.00E+00	0.00E+00	0.00E+00	0.00E+00	2.94E-04
265	ALL	411820	3762990	NonCancer	0.00E+00	0.00E+00	0.00E+00	0.00E+00	0.00E+00	0.00E+00	3.62E-04	0.00E+00	0.00E+00	0.00E+00	0.00E+00	0.00E+00	0.00E+00	0.00E+00	3.62E-04
266	ALL	411820	3763040	NonCancer	0.00E+00	0.00E+00	0.00E+00	0.00E+00	0.00E+00	0.00E+00	4.45E-04	0.00E+00	0.00E+00	0.00E+00	0.00E+00	0.00E+00	0.00E+00	0.00E+00	4.45E-04
267	ALL	411820	3763090	NonCancer	0.00E+00	0.00E+00	0.00E+00	0.00E+00	0.00E+00	0.00E+00	5.46E-04	0.00E+00	0.00E+00	0.00E+00	0.00E+00	0.00E+00	0.00E+00	0.00E+00	5.46E-04
268	ALL	411820	3763140	NonCancer	0.00E+00	0.00E+00	0.00E+00	0.00E+00	0.00E+00	0.00E+00	6.64E-04	0.00E+00	0.00E+00	0.00E+00	0.00E+00	0.00E+00	0.00E+00	0.00E+00	6.64E-04
269	ALL	411820	3763190	NonCancer	0.00E+00	0.00E+00	0.00E+00	0.00E+00	0.00E+00	0.00E+00	7.87E-04	0.00E+00	0.00E+00	0.00E+00	0.00E+00	0.00E+00	0.00E+00	0.00E+00	7.87E-04
270	ALL	411820	3763240	NonCancer	0.00E+00	0.00E+00	0.00E+00	0.00E+00	0.00E+00	0.00E+00	8.96E-04	0.00E+00	0.00E+00	0.00E+00	0.00E+00	0.00E+00	0.00E+00	0.00E+00	8.96E-04
271	ALL	411820	3763290	NonCancer	0.00E+00	0.00E+00	0.00E+00	0.00E+00	0.00E+00	0.00E+00	9.56E-04	0.00E+00	0.00E+00	0.00E+00	0.00E+00	0.00E+00	0.00E+00	0.00E+00	9.56E-04
272	ALL	411820	3763340	NonCancer	0.00E+00	0.00E+00	0.00E+00	0.00E+00	0.00E+00	0.00E+00	9.38E-04	0.00E+00	0.00E+00	0.00E+00	0.00E+00	0.00E+00	0.00E+00	0.00E+00	9.38E-04
273	ALL	411820	3763390	NonCancer	0.00E+00	0.00E+00	0.00E+00	0.00E+00	0.00E+00	0.00E+00	8.35E-04	0.00E+00	0.00E+00	0.00E+00	0.00E+00	0.00E+00	0.00E+00	0.00E+00	8.35E-04
274	ALL	411820	3763440	NonCancer	0.00E+00	0.00E+00	0.00E+00	0.00E+00	0.00E+00	0.00E+00	6.74E-04	0.00E+00	0.00E+00	0.00E+00	0.00E+00	0.00E+00	0.00E+00	0.00E+00	6.74E-04
275	ALL	411820	3763490	NonCancer	0.00E+00	0.00E+00	0.00E+00	0.00E+00	0.00E+00	0.00E+00	4.86E-04	0.00E+00	0.00E+00	0.00E+00	0.00E+00	0.00E+00	0.00E+00	0.00E+00	4.86E-04
276	ALL	411820	3763540	NonCancer	0.00E+00	0.00E+00	0.00E+00	0.00E+00	0.00E+00	0.00E+00	3.49E-04	0.00E+00	0.00E+00	0.00E+00	0.00E+00	0.00E+00	0.00E+00	0.00E+00	3.49E-04
277	ALL	411820	3763590	NonCancer	0.00E+00	0.00E+00	0.00E+00	0.00E+00	0.00E+00	0.00E+00	2.60E-04	0.00E+00	0.00E+00	0.00E+00	0.00E+00	0.00E+00	0.00E+00	0.00E+00	2.60E-04
278	ALL	411820	3763640	NonCancer	0.00E+00	0.00E+00	0.00E+00	0.00E+00	0.00E+00	0.00E+00	2.13E-04	0.00E+00	0.00E+00	0.00E+00	0.00E+00	0.00E+00	0.00E+00	0.00E+00	2.13E-04
279	ALL	411820	3763690	NonCancer	0.00E+00	0.00E+00	0.00E+00	0.00E+00	0.00E+00	0.00E+00	1.85E-04	0.00E+00	0.00E+00	0.00E+00	0.00E+00	0.00E+00	0.00E+00	0.00E+00	1.85E-04
280	ALL	411820	3763740	NonCancer	0.00E+00	0.00E+00	0.00E+00	0.00E+00	0.00E+00	0.00E+00	1.67E-04	0.00E+00	0.00E+00	0.00E+00	0.00E+00	0.00E+00	0.00E+00	0.00E+00	1.67E-04
281	ALL	411820	3763790	NonCancer	0.00E+00	0.00E+00	0.00E+00	0.00E+00	0.00E+00	0.00E+00	1.55E-04	0.00E+00	0.00E+00	0.00E+00	0.00E+00	0.00E+00	0.00E+00	0.00E+00	1.55E-04
282	ALL	411820	3763840	NonCancer	0.00E+00	0.00E+00	0.00E+00	0.00E+00	0.00E+00	0.00E+00	1.46E-04	0.00E+00	0.00E+00	0.00E+00	0.00E+00	0.00E+00	0.00E+00	0.00E+00	1.46E-04
283	ALL	411820	3763890	NonCancer	0.00E+00	0.00E+00	0.00E+00	0.00E+00	0.00E+00	0.00E+00	1.40E-04	0.00E+00	0.00E+00	0.00E+00	0.00E+00	0.00E+00	0.00E+00	0.00E+00	1.40E-04
284	ALL	411820	3763940	NonCancer	0.00E+00	0.00E+00	0.00E+00	0.00E+00	0.00E+00	0.00E+00	1.35E-04	0.00E+00	0.00E+00	0.00E+00	0.00E+00	0.00E+00	0.00E+00	0.00E+00	1.35E-04
285	ALL	411820	3763990	NonCancer	0.00E+00	0.00E+00	0.00E+00	0.00E+00	0.00E+00	0.00E+00	1.30E-04	0.00E+00	0.00E+00	0.00E+00	0.00E+00	0.00E+00	0.00E+00	0.00E+00	1.30E-04
286	ALL	411820	3764040	NonCancer	0.00E+00	0.00E+00	0.00E+00	0.00E+00	0.00E+00	0.00E+00	1.25E-04	0.00E+00	0.00E+00	0.00E+00	0.00E+00	0.00E+00	0.00E+00	0.00E+00	1.25E-04
287	ALL	411820	3764090	NonCancer	0.00E+00	0.00E+00	0.00E+00	0.00E+00	0.00E+00	0.00E+00	1.19E-04	0.00E+00	0.00E+00	0.00E+00	0.00E+00	0.00E+00	0.00E+00	0.00E+00	1.19E-04
288	ALL	411820	3764140	NonCancer	0.00E+00	0.00E+00	0.00E+00	0.00E+00	0.00E+00	0.00E+00	1.14E-04	0.00E+00	0.00E+00	0.00E+00	0.00E+00	0.00E+00	0.00E+00	0.00E+00	1.14E-04
289	ALL	411820	3764190	NonCancer	0.00E+00	0.00E+00	0.00E+00	0.00E+00	0.00E+00	0.00E+00	1.09E-04	0.00E+00	0.00E+00	0.00E+00	0.00E+00	0.00E+00	0.00E+00	0.00E+00	1.09E-04
290	ALL	411820	3764240	NonCancer	0.00E+00	0.00E+00	0.00E+00	0.00E+00	0.00E+00	0.00E+00	1.04E-04	0.00E+00	0.00E+00	0.00E+00	0.00E+00	0.00E+00	0.00E+00	0.00E+00	1.04E-04
291	ALL	411870	3762840	NonCancer	0.00E+00	0.00E+00	0.00E+00	0.00E+00	0.00E+00	0.00E+00	1.58E-04	0.00E+00	0.00E+00	0.00E+00	0.00E+00	0.00E+00	0.00E+00	0.00E+00	1.58E-04
292	ALL	411870	3762890	NonCancer	0.00E+00	0.00E+00	0.00E+00	0.00E+00	0.00E+00	0.00E+00	2.03E-04	0.00E+00	0.00E+00	0.00E+00	0.00E+00	0.00E+00	0.00E+00	0.00E+00	2.03E-04
293	ALL	411870	3762940	NonCancer	0.00E+00	0.00E+00	0.00E+00	0.00E+00	0.00E+00	0.00E+00	2.51E-04	0.00E+00	0.00E+00	0.00E+00	0.00E+00	0.00E+00	0.00E+00	0.00E+00	2.51E-04
294	ALL	411870	3762990	NonCancer	0.00E+00	0.00E+00	0.00E+00	0.00E+00	0.00E+00	0.00E+00	3.14E-04	0.00E+00	0.00E+00	0.00E+00	0.00E+00	0.00E+00	0.00E+00	0.00E+00	3.14E-04
295	ALL	411870	3763040	NonCancer	0.00E+00	0.00E+00	0.00E+00	0.00E+00	0.00E+00	0.00E+00	3.97E-04	0.00E+00	0.00E+00	0.00E+00	0.00E+00	0.00E+00	0.00E+00	0.00E+00	3.97E-04
296	ALL	411870	3763090	NonCancer	0.00E+00	0.00E+00	0.00E+00	0.00E+00	0.00E+00	0.00E+00	5.07E-04	0.00E+00	0.00E+00	0.00E+00	0.00E+00	0.00E+00	0.00E+00	0.00E+00	5.07E-04
297	ALL	411870	3763140	NonCancer	0.00E+00	0.00E+00	0.00E+00	0.00E+00	0.00E+00	0.00E+00	6.50E-04	0.00E+00	0.00E+00	0.00E+00	0.00E+00	0.00E+00	0.00E+00	0.00E+00	6.50E-04
298	ALL	411870	3763190	NonCancer	0.00E+00	0.00E+00	0.00E+00	0.00E+00	0.00E+00	0.00E+00	8.27E-04	0.00E+00	0.00E+00	0.00E+00	0.00E+00	0.00E+00	0.00E+00	0.00E+00	8.27E-04
299	ALL	411870	3763240	NonCancer	0.00E+00	0.00E+00	0.00E+00	0.00E+00	0.00E+00	0.00E+00	1.03E-03	0.00E+00	0.00E+00	0.00E+00	0.00E+00	0.00E+00	0.00E+00	0.00E+00	1.03E-03
300	ALL	411870	3763290	NonCancer	0.00E+00	0.00E+00	0.00E+00	0.00E+00	0.00E+00	0.00E+00	1.21E-03	0.00E+00	0.00E+00	0.00E+00	0.00E+00	0.00E+00	0.00E+00	0.00E+00	1.21E-03
301	ALL	411870	3763340	NonCancer	0.00E+00	0.00E+00	0.00E+00	0.00E+00	0.00E+00	0.00E+00	1.32E-03	0.00E+00	0.00E+00	0.00E+00	0.00E+00	0.00E+00	0.00E+00	0.00E+00	1.32E-03
302	ALL	411870	3763390	NonCancer	0.00E+00	0.00E+00	0.00E+00	0.00E+00	0.00E+00	0.00E+00	1.28E-03	0.00E+00	0.00E+00	0.00E+00	0.00E+00	0.00E+00	0.00E+00	0.00E+00	1.28E-03
303	ALL	411870	3763440	NonCancer	0.00E+00	0.00E+00	0.00E+00	0.00E+00	0.00E+00	0.00E+00	1.07E-03	0.00E+00	0.00E+00	0.00E+00	0.00E+00	0.00E+00	0.00E+00	0.00E+00	1.07E-03
304	ALL	411870	3763490	NonCancer	0.00E+00	0.00E+00	0.00E+00	0.00E+00	0.00E+00	0.00E+00	7.81E-04	0.00E+00	0.00E+00	0.00E+00	0.00E+00	0.00E+00	0.00E+00	0.00E+00	7.81E-04
305	ALL	411870	3763540	NonCancer	0.00E+00	0.00E+00	0.00E+00	0.00E+00	0.00E+00	0.00E+00	5.48E-04	0.00E+00	0.00E+00	0.00E+00	0.00E+00	0.00E+00	0.00E+00	0.00E+00	5.48E-04
306	ALL	411870	3763590	NonCancer	0.00E+00	0.00E+00	0.00E+00	0.00E+00	0.00E+00	0.00E+00	3.83E-04	0.00E+00	0.00E+00	0.00E+00	0.00E+00	0.00E+00	0.00E+00	0.00E+00	3.83E-04
307	ALL	411870	3763640	NonCancer	0.00E+00	0.00E+00	0.00E+00	0.00E+00	0.00E+00	0.00E+00	3.04E-04	0.00E+00	0.00E+00	0.00E+00	0.00E+00	0.00E+00	0.00E+00	0.00E+00	3.04E-04
308	ALL	411870	3763690	NonCancer	0.00E+00	0.00E+00	0.00E+00	0.00E+00	0.00E+00	0.00E+00	2.65E-04	0.00E+00	0.00E+00	0.00E+00	0.00E+00	0.00E+00	0.00E+00	0.00E+00	2.65E-04
309	ALL	411870	3763740	NonCancer	0.00E+00	0.00E+00	0.00E+00	0.00E+00	0.00E+00	0.00E+00	2.39E-04	0.00E+00	0.00E+00	0.00E+00	0.00E+00	0.00E+00	0.00E+00	0.00E+00	2.39E-04
310	ALL	411870	3763790	NonCancer	0.00E+00	0.00E+00	0.00E+00	0.00E+00	0.00E+00	0.00E+00	2.19E-04	0.00E+00	0.00E+00	0.00E+00	0.00E+00	0.00E+00	0.00E+00	0.00E+00	2.19E-04

311	ALL	411870	3763840	NonCancer	0.00E+00	0.00E+00	0.00E+00	0.00E+00	0.00E+00	0.00E+00	2.03E-04	0.00E+00	0.00E+00	0.00E+00	0.00E+00	0.00E+00	0.00E+00	0.00E+00	2.03E-04
312	ALL	411870	3763890	NonCancer	0.00E+00	0.00E+00	0.00E+00	0.00E+00	0.00E+00	0.00E+00	1.91E-04	0.00E+00	0.00E+00	0.00E+00	0.00E+00	0.00E+00	0.00E+00	0.00E+00	1.91E-04
313	ALL	411870	3763940	NonCancer	0.00E+00	0.00E+00	0.00E+00	0.00E+00	0.00E+00	0.00E+00	1.81E-04	0.00E+00	0.00E+00	0.00E+00	0.00E+00	0.00E+00	0.00E+00	0.00E+00	1.81E-04
314	ALL	411870	3763990	NonCancer	0.00E+00	0.00E+00	0.00E+00	0.00E+00	0.00E+00	0.00E+00	1.70E-04	0.00E+00	0.00E+00	0.00E+00	0.00E+00	0.00E+00	0.00E+00	0.00E+00	1.70E-04
315	ALL	411870	3764040	NonCancer	0.00E+00	0.00E+00	0.00E+00	0.00E+00	0.00E+00	0.00E+00	1.60E-04	0.00E+00	0.00E+00	0.00E+00	0.00E+00	0.00E+00	0.00E+00	0.00E+00	1.60E-04
316	ALL	411870	3764090	NonCancer	0.00E+00	0.00E+00	0.00E+00	0.00E+00	0.00E+00	0.00E+00	1.50E-04	0.00E+00	0.00E+00	0.00E+00	0.00E+00	0.00E+00	0.00E+00	0.00E+00	1.50E-04
317	ALL	411870	3764140	NonCancer	0.00E+00	0.00E+00	0.00E+00	0.00E+00	0.00E+00	0.00E+00	1.40E-04	0.00E+00	0.00E+00	0.00E+00	0.00E+00	0.00E+00	0.00E+00	0.00E+00	1.40E-04
318	ALL	411870	3764190	NonCancer	0.00E+00	0.00E+00	0.00E+00	0.00E+00	0.00E+00	0.00E+00	1.32E-04	0.00E+00	0.00E+00	0.00E+00	0.00E+00	0.00E+00	0.00E+00	0.00E+00	1.32E-04
319	ALL	411870	3764240	NonCancer	0.00E+00	0.00E+00	0.00E+00	0.00E+00	0.00E+00	0.00E+00	1.25E-04	0.00E+00	0.00E+00	0.00E+00	0.00E+00	0.00E+00	0.00E+00	0.00E+00	1.25E-04
320	ALL	411920	3762840	NonCancer	0.00E+00	0.00E+00	0.00E+00	0.00E+00	0.00E+00	0.00E+00	1.26E-04	0.00E+00	0.00E+00	0.00E+00	0.00E+00	0.00E+00	0.00E+00	0.00E+00	1.26E-04
321	ALL	411920	3762890	NonCancer	0.00E+00	0.00E+00	0.00E+00	0.00E+00	0.00E+00	0.00E+00	1.64E-04	0.00E+00	0.00E+00	0.00E+00	0.00E+00	0.00E+00	0.00E+00	0.00E+00	1.64E-04
322	ALL	411920	3762940	NonCancer	0.00E+00	0.00E+00	0.00E+00	0.00E+00	0.00E+00	0.00E+00	2.03E-04	0.00E+00	0.00E+00	0.00E+00	0.00E+00	0.00E+00	0.00E+00	0.00E+00	2.03E-04
323	ALL	411920	3762990	NonCancer	0.00E+00	0.00E+00	0.00E+00	0.00E+00	0.00E+00	0.00E+00	2.56E-04	0.00E+00	0.00E+00	0.00E+00	0.00E+00	0.00E+00	0.00E+00	0.00E+00	2.56E-04
324	ALL	411920	3763040	NonCancer	0.00E+00	0.00E+00	0.00E+00	0.00E+00	0.00E+00	0.00E+00	3.29E-04	0.00E+00	0.00E+00	0.00E+00	0.00E+00	0.00E+00	0.00E+00	0.00E+00	3.29E-04
325	ALL	411920	3763090	NonCancer	0.00E+00	0.00E+00	0.00E+00	0.00E+00	0.00E+00	0.00E+00	4.31E-04	0.00E+00	0.00E+00	0.00E+00	0.00E+00	0.00E+00	0.00E+00	0.00E+00	4.31E-04
326	ALL	411920	3763140	NonCancer	0.00E+00	0.00E+00	0.00E+00	0.00E+00	0.00E+00	0.00E+00	5.76E-04	0.00E+00	0.00E+00	0.00E+00	0.00E+00	0.00E+00	0.00E+00	0.00E+00	5.76E-04
327	ALL	411920	3763190	NonCancer	0.00E+00	0.00E+00	0.00E+00	0.00E+00	0.00E+00	0.00E+00	7.81E-04	0.00E+00	0.00E+00	0.00E+00	0.00E+00	0.00E+00	0.00E+00	0.00E+00	7.81E-04
328	ALL	411920	3763240	NonCancer	0.00E+00	0.00E+00	0.00E+00	0.00E+00	0.00E+00	0.00E+00	1.06E-03	0.00E+00	0.00E+00	0.00E+00	0.00E+00	0.00E+00	0.00E+00	0.00E+00	1.06E-03
329	ALL	411920	3763290	NonCancer	0.00E+00	0.00E+00	0.00E+00	0.00E+00	0.00E+00	0.00E+00	1.41E-03	0.00E+00	0.00E+00	0.00E+00	0.00E+00	0.00E+00	0.00E+00	0.00E+00	1.41E-03
330	ALL	411920	3763340	NonCancer	0.00E+00	0.00E+00	0.00E+00	0.00E+00	0.00E+00	0.00E+00	1.79E-03	0.00E+00	0.00E+00	0.00E+00	0.00E+00	0.00E+00	0.00E+00	0.00E+00	1.79E-03
331	ALL	411920	3763390	NonCancer	0.00E+00	0.00E+00	0.00E+00	0.00E+00	0.00E+00	0.00E+00	1.99E-03	0.00E+00	0.00E+00	0.00E+00	0.00E+00	0.00E+00	0.00E+00	0.00E+00	1.99E-03
332	ALL	411920	3763440	NonCancer	0.00E+00	0.00E+00	0.00E+00	0.00E+00	0.00E+00	0.00E+00	1.80E-03	0.00E+00	0.00E+00	0.00E+00	0.00E+00	0.00E+00	0.00E+00	0.00E+00	1.80E-03
333	ALL	411920	3763490	NonCancer	0.00E+00	0.00E+00	0.00E+00	0.00E+00	0.00E+00	0.00E+00	1.40E-03	0.00E+00	0.00E+00	0.00E+00	0.00E+00	0.00E+00	0.00E+00	0.00E+00	1.40E-03
334	ALL	411920	3763540	NonCancer	0.00E+00	0.00E+00	0.00E+00	0.00E+00	0.00E+00	0.00E+00	1.05E-03	0.00E+00	0.00E+00	0.00E+00	0.00E+00	0.00E+00	0.00E+00	0.00E+00	1.05E-03
335	ALL	411920	3763590	NonCancer	0.00E+00	0.00E+00	0.00E+00	0.00E+00	0.00E+00	0.00E+00	6.63E-04	0.00E+00	0.00E+00	0.00E+00	0.00E+00	0.00E+00	0.00E+00	0.00E+00	6.63E-04
336	ALL	411920	3763640	NonCancer	0.00E+00	0.00E+00	0.00E+00	0.00E+00	0.00E+00	0.00E+00	5.01E-04	0.00E+00	0.00E+00	0.00E+00	0.00E+00	0.00E+00	0.00E+00	0.00E+00	5.01E-04
337	ALL	411920	3763690	NonCancer	0.00E+00	0.00E+00	0.00E+00	0.00E+00	0.00E+00	0.00E+00	4.33E-04	0.00E+00	0.00E+00	0.00E+00	0.00E+00	0.00E+00	0.00E+00	0.00E+00	4.33E-04
338	ALL	411920	3763740	NonCancer	0.00E+00	0.00E+00	0.00E+00	0.00E+00	0.00E+00	0.00E+00	3.82E-04	0.00E+00	0.00E+00	0.00E+00	0.00E+00	0.00E+00	0.00E+00	0.00E+00	3.82E-04
339	ALL	411920	3763790	NonCancer	0.00E+00	0.00E+00	0.00E+00	0.00E+00	0.00E+00	0.00E+00	3.33E-04	0.00E+00	0.00E+00	0.00E+00	0.00E+00	0.00E+00	0.00E+00	0.00E+00	3.33E-04
340	ALL	411920	3763840	NonCancer	0.00E+00	0.00E+00	0.00E+00	0.00E+00	0.00E+00	0.00E+00	2.93E-04	0.00E+00	0.00E+00	0.00E+00	0.00E+00	0.00E+00	0.00E+00	0.00E+00	2.93E-04
341	ALL	411920	3763890	NonCancer	0.00E+00	0.00E+00	0.00E+00	0.00E+00	0.00E+00	0.00E+00	2.66E-04	0.00E+00	0.00E+00	0.00E+00	0.00E+00	0.00E+00	0.00E+00	0.00E+00	2.66E-04
342	ALL	411920	3763940	NonCancer	0.00E+00	0.00E+00	0.00E+00	0.00E+00	0.00E+00	0.00E+00	2.44E-04	0.00E+00	0.00E+00	0.00E+00	0.00E+00	0.00E+00	0.00E+00	0.00E+00	2.44E-04
343	ALL	411920	3763990	NonCancer	0.00E+00	0.00E+00	0.00E+00	0.00E+00	0.00E+00	0.00E+00	2.24E-04	0.00E+00	0.00E+00	0.00E+00	0.00E+00	0.00E+00	0.00E+00	0.00E+00	2.24E-04
344	ALL	411920	3764040	NonCancer	0.00E+00	0.00E+00	0.00E+00	0.00E+00	0.00E+00	0.00E+00	2.05E-04	0.00E+00	0.00E+00	0.00E+00	0.00E+00	0.00E+00	0.00E+00	0.00E+00	2.05E-04
345	ALL	411920	3764090	NonCancer	0.00E+00	0.00E+00	0.00E+00	0.00E+00	0.00E+00	0.00E+00	1.88E-04	0.00E+00	0.00E+00	0.00E+00	0.00E+00	0.00E+00	0.00E+00	0.00E+00	1.88E-04
346	ALL	411920	3764140	NonCancer	0.00E+00	0.00E+00	0.00E+00	0.00E+00	0.00E+00	0.00E+00	1.72E-04	0.00E+00	0.00E+00	0.00E+00	0.00E+00	0.00E+00	0.00E+00	0.00E+00	1.72E-04
347	ALL	411920	3764190	NonCancer	0.00E+00	0.00E+00	0.00E+00	0.00E+00	0.00E+00	0.00E+00	1.59E-04	0.00E+00	0.00E+00	0.00E+00	0.00E+00	0.00E+00	0.00E+00	0.00E+00	1.59E-04
348	ALL	411920	3764240	NonCancer	0.00E+00	0.00E+00	0.00E+00	0.00E+00	0.00E+00	0.00E+00	1.48E-04	0.00E+00	0.00E+00	0.00E+00	0.00E+00	0.00E+00	0.00E+00	0.00E+00	1.48E-04
349	ALL	411970	3762840	NonCancer	0.00E+00	0.00E+00	0.00E+00	0.00E+00	0.00E+00	0.00E+00	1.06E-04	0.00E+00	0.00E+00	0.00E+00	0.00E+00	0.00E+00	0.00E+00	0.00E+00	1.06E-04
350	ALL	411970	3762890	NonCancer	0.00E+00	0.00E+00	0.00E+00	0.00E+00	0.00E+00	0.00E+00	1.27E-04	0.00E+00	0.00E+00	0.00E+00	0.00E+00	0.00E+00	0.00E+00	0.00E+00	1.27E-04
351	ALL	411970	3762940	NonCancer	0.00E+00	0.00E+00	0.00E+00	0.00E+00	0.00E+00	0.00E+00	1.57E-04	0.00E+00	0.00E+00	0.00E+00	0.00E+00	0.00E+00	0.00E+00	0.00E+00	1.57E-04
352	ALL	411970	3762990	NonCancer	0.00E+00	0.00E+00	0.00E+00	0.00E+00	0.00E+00	0.00E+00	1.97E-04	0.00E+00	0.00E+00	0.00E+00	0.00E+00	0.00E+00	0.00E+00	0.00E+00	1.97E-04
353	ALL	411970	3763040	NonCancer	0.00E+00	0.00E+00	0.00E+00	0.00E+00	0.00E+00	0.00E+00	2.52E-04	0.00E+00	0.00E+00	0.00E+00	0.00E+00	0.00E+00	0.00E+00	0.00E+00	2.52E-04
354	ALL	411970	3763090	NonCancer	0.00E+00	0.00E+00	0.00E+00	0.00E+00	0.00E+00	0.00E+00	3.34E-04	0.00E+00	0.00E+00	0.00E+00	0.00E+00	0.00E+00	0.00E+00	0.00E+00	3.34E-04
355	ALL	411970	3763140	NonCancer	0.00E+00	0.00E+00	0.00E+00	0.00E+00	0.00E+00	0.00E+00	4.55E-04	0.00E+00	0.00E+00	0.00E+00	0.00E+00	0.00E+00	0.00E+00	0.00E+00	4.55E-04
356	ALL	411970	3763190	NonCancer	0.00E+00	0.00E+00	0.00E+00	0.00E+00	0.00E+00	0.00E+00	6.44E-04	0.00E+00	0.00E+00	0.00E+00	0.00E+00	0.00E+00	0.00E+00	0.00E+00	6.44E-04
357	ALL	411970	3763240	NonCancer	0.00E+00	0.00E+00	0.00E+00	0.00E+00	0.00E+00	0.00E+00	9.42E-04	0.00E+00	0.00E+00	0.00E+00	0.00E+00	0.00E+00	0.00E+00	0.00E+00	9.42E-04
358	ALL	411970	3763290	NonCancer	0.00E+00	0.00E+00	0.00E+00	0.00E+00	0.00E+00	0.00E+00	1.41E-03	0.00E+00	0.00E+00	0.00E+00	0.00E+00	0.00E+00	0.00E+00	0.00E+00	1.41E-03
359	ALL	411970	3763340	NonCancer	0.00E+00	0.00E+00	0.00E+00	0.00E+00	0.00E+00	0.00E+00	2.13E-03	0.00E+00	0.00E+00	0.00E+00	0.00E+00	0.00E+00	0.00E+00	0.00E+00	2.13E-03
360	ALL	411970	3763390	NonCancer	0.00E+00	0.00E+00	0.00E+00	0.00E+00	0.00E+00	0.00E+00	3.01E-03	0.00E+00	0.00E+00	0.00E+00	0.00E+00	0.00E+00	0.00E+00	0.00E+00	3.01E-03
361	ALL	411970	3763440	NonCancer	0.00E+00	0.00E+00	0.00E+00	0.00E+00	0.00E+00	0.00E+00	3.42E-03	0.00E+00	0.00E+00	0.00E+00	0.00E+00	0.00E+00	0.00E+00	0.00E+00	3.42E-03
362	ALL	411970	3763490	NonCancer	0.00E+00	0.00E+00	0.00E+00	0.00E+00	0.00E+00	0.00E+00	2.75E-03	0.00E+00	0.00E+00	0.00E+00	0.00E+00	0.00E+00	0.00E+00	0.00E+00	2.75E-03

363	ALL	411970	3763540	NonCancer	0.00E+00	0.00E+00	0.00E+00	0.00E+00	0.00E+00	0.00E+00	2.88E-03	0.00E+00	0.00E+00	0.00E+00	0.00E+00	0.00E+00	0.00E+00	0.00E+00	2.88E-03
364	ALL	411970	3763590	NonCancer	0.00E+00	0.00E+00	0.00E+00	0.00E+00	0.00E+00	0.00E+00	1.81E-03	0.00E+00	0.00E+00	0.00E+00	0.00E+00	0.00E+00	0.00E+00	0.00E+00	1.81E-03
365	ALL	411970	3763640	NonCancer	0.00E+00	0.00E+00	0.00E+00	0.00E+00	0.00E+00	0.00E+00	1.10E-03	0.00E+00	0.00E+00	0.00E+00	0.00E+00	0.00E+00	0.00E+00	0.00E+00	1.10E-03
366	ALL	411970	3763690	NonCancer	0.00E+00	0.00E+00	0.00E+00	0.00E+00	0.00E+00	0.00E+00	8.38E-04	0.00E+00	0.00E+00	0.00E+00	0.00E+00	0.00E+00	0.00E+00	0.00E+00	8.38E-04
367	ALL	411970	3763740	NonCancer	0.00E+00	0.00E+00	0.00E+00	0.00E+00	0.00E+00	0.00E+00	6.59E-04	0.00E+00	0.00E+00	0.00E+00	0.00E+00	0.00E+00	0.00E+00	0.00E+00	6.59E-04
368	ALL	411970	3763790	NonCancer	0.00E+00	0.00E+00	0.00E+00	0.00E+00	0.00E+00	0.00E+00	5.19E-04	0.00E+00	0.00E+00	0.00E+00	0.00E+00	0.00E+00	0.00E+00	0.00E+00	5.19E-04
369	ALL	411970	3763840	NonCancer	0.00E+00	0.00E+00	0.00E+00	0.00E+00	0.00E+00	0.00E+00	4.26E-04	0.00E+00	0.00E+00	0.00E+00	0.00E+00	0.00E+00	0.00E+00	0.00E+00	4.26E-04
370	ALL	411970	3763890	NonCancer	0.00E+00	0.00E+00	0.00E+00	0.00E+00	0.00E+00	0.00E+00	3.67E-04	0.00E+00	0.00E+00	0.00E+00	0.00E+00	0.00E+00	0.00E+00	0.00E+00	3.67E-04
371	ALL	411970	3763940	NonCancer	0.00E+00	0.00E+00	0.00E+00	0.00E+00	0.00E+00	0.00E+00	3.25E-04	0.00E+00	0.00E+00	0.00E+00	0.00E+00	0.00E+00	0.00E+00	0.00E+00	3.25E-04
372	ALL	411970	3763990	NonCancer	0.00E+00	0.00E+00	0.00E+00	0.00E+00	0.00E+00	0.00E+00	2.89E-04	0.00E+00	0.00E+00	0.00E+00	0.00E+00	0.00E+00	0.00E+00	0.00E+00	2.89E-04
373	ALL	411970	3764040	NonCancer	0.00E+00	0.00E+00	0.00E+00	0.00E+00	0.00E+00	0.00E+00	2.58E-04	0.00E+00	0.00E+00	0.00E+00	0.00E+00	0.00E+00	0.00E+00	0.00E+00	2.58E-04
374	ALL	411970	3764090	NonCancer	0.00E+00	0.00E+00	0.00E+00	0.00E+00	0.00E+00	0.00E+00	2.31E-04	0.00E+00	0.00E+00	0.00E+00	0.00E+00	0.00E+00	0.00E+00	0.00E+00	2.31E-04
375	ALL	411970	3764140	NonCancer	0.00E+00	0.00E+00	0.00E+00	0.00E+00	0.00E+00	0.00E+00	2.08E-04	0.00E+00	0.00E+00	0.00E+00	0.00E+00	0.00E+00	0.00E+00	0.00E+00	2.08E-04
376	ALL	411970	3764190	NonCancer	0.00E+00	0.00E+00	0.00E+00	0.00E+00	0.00E+00	0.00E+00	1.89E-04	0.00E+00	0.00E+00	0.00E+00	0.00E+00	0.00E+00	0.00E+00	0.00E+00	1.89E-04
377	ALL	411970	3764240	NonCancer	0.00E+00	0.00E+00	0.00E+00	0.00E+00	0.00E+00	0.00E+00	1.72E-04	0.00E+00	0.00E+00	0.00E+00	0.00E+00	0.00E+00	0.00E+00	0.00E+00	1.72E-04
378	ALL	412020	3762840	NonCancer	0.00E+00	0.00E+00	0.00E+00	0.00E+00	0.00E+00	0.00E+00	8.16E-05	0.00E+00	0.00E+00	0.00E+00	0.00E+00	0.00E+00	0.00E+00	0.00E+00	8.16E-05
379	ALL	412020	3762890	NonCancer	0.00E+00	0.00E+00	0.00E+00	0.00E+00	0.00E+00	0.00E+00	9.68E-05	0.00E+00	0.00E+00	0.00E+00	0.00E+00	0.00E+00	0.00E+00	0.00E+00	9.68E-05
380	ALL	412020	3762940	NonCancer	0.00E+00	0.00E+00	0.00E+00	0.00E+00	0.00E+00	0.00E+00	1.17E-04	0.00E+00	0.00E+00	0.00E+00	0.00E+00	0.00E+00	0.00E+00	0.00E+00	1.17E-04
381	ALL	412020	3762990	NonCancer	0.00E+00	0.00E+00	0.00E+00	0.00E+00	0.00E+00	0.00E+00	1.44E-04	0.00E+00	0.00E+00	0.00E+00	0.00E+00	0.00E+00	0.00E+00	0.00E+00	1.44E-04
382	ALL	412020	3763040	NonCancer	0.00E+00	0.00E+00	0.00E+00	0.00E+00	0.00E+00	0.00E+00	1.82E-04	0.00E+00	0.00E+00	0.00E+00	0.00E+00	0.00E+00	0.00E+00	0.00E+00	1.82E-04
383	ALL	412020	3763090	NonCancer	0.00E+00	0.00E+00	0.00E+00	0.00E+00	0.00E+00	0.00E+00	2.37E-04	0.00E+00	0.00E+00	0.00E+00	0.00E+00	0.00E+00	0.00E+00	0.00E+00	2.37E-04
384	ALL	412020	3763140	NonCancer	0.00E+00	0.00E+00	0.00E+00	0.00E+00	0.00E+00	0.00E+00	3.21E-04	0.00E+00	0.00E+00	0.00E+00	0.00E+00	0.00E+00	0.00E+00	0.00E+00	3.21E-04
385	ALL	412020	3763190	NonCancer	0.00E+00	0.00E+00	0.00E+00	0.00E+00	0.00E+00	0.00E+00	4.56E-04	0.00E+00	0.00E+00	0.00E+00	0.00E+00	0.00E+00	0.00E+00	0.00E+00	4.56E-04
386	ALL	412020	3763240	NonCancer	0.00E+00	0.00E+00	0.00E+00	0.00E+00	0.00E+00	0.00E+00	6.88E-04	0.00E+00	0.00E+00	0.00E+00	0.00E+00	0.00E+00	0.00E+00	0.00E+00	6.88E-04
387	ALL	412020	3763290	NonCancer	0.00E+00	0.00E+00	0.00E+00	0.00E+00	0.00E+00	0.00E+00	1.12E-03	0.00E+00	0.00E+00	0.00E+00	0.00E+00	0.00E+00	0.00E+00	0.00E+00	1.12E-03
388	ALL	412020	3763340	NonCancer	0.00E+00	0.00E+00	0.00E+00	0.00E+00	0.00E+00	0.00E+00	2.00E-03	0.00E+00	0.00E+00	0.00E+00	0.00E+00	0.00E+00	0.00E+00	0.00E+00	2.00E-03
389	ALL	412020	3763390	NonCancer	0.00E+00	0.00E+00	0.00E+00	0.00E+00	0.00E+00	0.00E+00	3.72E-03	0.00E+00	0.00E+00	0.00E+00	0.00E+00	0.00E+00	0.00E+00	0.00E+00	3.72E-03
390	ALL	412020	3763540	NonCancer	0.00E+00	0.00E+00	0.00E+00	0.00E+00	0.00E+00	0.00E+00	7.46E-03	0.00E+00	0.00E+00	0.00E+00	0.00E+00	0.00E+00	0.00E+00	0.00E+00	7.46E-03
391	ALL	412020	3763640	NonCancer	0.00E+00	0.00E+00	0.00E+00	0.00E+00	0.00E+00	0.00E+00	3.00E-03	0.00E+00	0.00E+00	0.00E+00	0.00E+00	0.00E+00	0.00E+00	0.00E+00	3.00E-03
392	ALL	412020	3763690	NonCancer	0.00E+00	0.00E+00	0.00E+00	0.00E+00	0.00E+00	0.00E+00	1.56E-03	0.00E+00	0.00E+00	0.00E+00	0.00E+00	0.00E+00	0.00E+00	0.00E+00	1.56E-03
393	ALL	412020	3763740	NonCancer	0.00E+00	0.00E+00	0.00E+00	0.00E+00	0.00E+00	0.00E+00	1.06E-03	0.00E+00	0.00E+00	0.00E+00	0.00E+00	0.00E+00	0.00E+00	0.00E+00	1.06E-03
394	ALL	412020	3763790	NonCancer	0.00E+00	0.00E+00	0.00E+00	0.00E+00	0.00E+00	0.00E+00	7.68E-04	0.00E+00	0.00E+00	0.00E+00	0.00E+00	0.00E+00	0.00E+00	0.00E+00	7.68E-04
395	ALL	412020	3763840	NonCancer	0.00E+00	0.00E+00	0.00E+00	0.00E+00	0.00E+00	0.00E+00	5.99E-04	0.00E+00	0.00E+00	0.00E+00	0.00E+00	0.00E+00	0.00E+00	0.00E+00	5.99E-04
396	ALL	412020	3763890	NonCancer	0.00E+00	0.00E+00	0.00E+00	0.00E+00	0.00E+00	0.00E+00	4.93E-04	0.00E+00	0.00E+00	0.00E+00	0.00E+00	0.00E+00	0.00E+00	0.00E+00	4.93E-04
397	ALL	412020	3763940	NonCancer	0.00E+00	0.00E+00	0.00E+00	0.00E+00	0.00E+00	0.00E+00	4.19E-04	0.00E+00	0.00E+00	0.00E+00	0.00E+00	0.00E+00	0.00E+00	0.00E+00	4.19E-04
398	ALL	412020	3763990	NonCancer	0.00E+00	0.00E+00	0.00E+00	0.00E+00	0.00E+00	0.00E+00	3.61E-04	0.00E+00	0.00E+00	0.00E+00	0.00E+00	0.00E+00	0.00E+00	0.00E+00	3.61E-04
399	ALL	412020	3764040	NonCancer	0.00E+00	0.00E+00	0.00E+00	0.00E+00	0.00E+00	0.00E+00	3.14E-04	0.00E+00	0.00E+00	0.00E+00	0.00E+00	0.00E+00	0.00E+00	0.00E+00	3.14E-04
400	ALL	412020	3764090	NonCancer	0.00E+00	0.00E+00	0.00E+00	0.00E+00	0.00E+00	0.00E+00	2.76E-04	0.00E+00	0.00E+00	0.00E+00	0.00E+00	0.00E+00	0.00E+00	0.00E+00	2.76E-04
401	ALL	412020	3764140	NonCancer	0.00E+00	0.00E+00	0.00E+00	0.00E+00	0.00E+00	0.00E+00	2.44E-04	0.00E+00	0.00E+00	0.00E+00	0.00E+00	0.00E+00	0.00E+00	0.00E+00	2.44E-04
402	ALL	412020	3764190	NonCancer	0.00E+00	0.00E+00	0.00E+00	0.00E+00	0.00E+00	0.00E+00	2.17E-04	0.00E+00	0.00E+00	0.00E+00	0.00E+00	0.00E+00	0.00E+00	0.00E+00	2.17E-04
403	ALL	412020	3764240	NonCancer	0.00E+00	0.00E+00	0.00E+00	0.00E+00	0.00E+00	0.00E+00	1.95E-04	0.00E+00	0.00E+00	0.00E+00	0.00E+00	0.00E+00	0.00E+00	0.00E+00	1.95E-04
404	ALL	412070	3762840	NonCancer	0.00E+00	0.00E+00	0.00E+00	0.00E+00	0.00E+00	0.00E+00	6.31E-05	0.00E+00	0.00E+00	0.00E+00	0.00E+00	0.00E+00	0.00E+00	0.00E+00	6.31E-05
405	ALL	412070	3762890	NonCancer	0.00E+00	0.00E+00	0.00E+00	0.00E+00	0.00E+00	0.00E+00	7.34E-05	0.00E+00	0.00E+00	0.00E+00	0.00E+00	0.00E+00	0.00E+00	0.00E+00	7.34E-05
406	ALL	412070	3762940	NonCancer	0.00E+00	0.00E+00	0.00E+00	0.00E+00	0.00E+00	0.00E+00	8.66E-05	0.00E+00	0.00E+00	0.00E+00	0.00E+00	0.00E+00	0.00E+00	0.00E+00	8.66E-05
407	ALL	412070	3762990	NonCancer	0.00E+00	0.00E+00	0.00E+00	0.00E+00	0.00E+00	0.00E+00	1.04E-04	0.00E+00	0.00E+00	0.00E+00	0.00E+00	0.00E+00	0.00E+00	0.00E+00	1.04E-04
408	ALL	412070	3763040	NonCancer	0.00E+00	0.00E+00	0.00E+00	0.00E+00	0.00E+00	0.00E+00	1.28E-04	0.00E+00	0.00E+00	0.00E+00	0.00E+00	0.00E+00	0.00E+00	0.00E+00	1.28E-04
409	ALL	412070	3763090	NonCancer	0.00E+00	0.00E+00	0.00E+00	0.00E+00	0.00E+00	0.00E+00	1.61E-04	0.00E+00	0.00E+00	0.00E+00	0.00E+00	0.00E+00	0.00E+00	0.00E+00	1.61E-04
410	ALL	412070	3763140	NonCancer	0.00E+00	0.00E+00	0.00E+00	0.00E+00	0.00E+00	0.00E+00	2.10E-04	0.00E+00	0.00E+00	0.00E+00	0.00E+00	0.00E+00	0.00E+00	0.00E+00	2.10E-04
411	ALL	412070	3763190	NonCancer	0.00E+00	0.00E+00	0.00E+00	0.00E+00	0.00E+00	0.00E+00	2.86E-04	0.00E+00	0.00E+00	0.00E+00	0.00E+00	0.00E+00	0.00E+00	0.00E+00	2.86E-04
412	ALL	412070	3763240	NonCancer	0.00E+00	0.00E+00	0.00E+00	0.00E+00	0.00E+00	0.00E+00	4.15E-04	0.00E+00	0.00E+00	0.00E+00	0.00E+00	0.00E+00	0.00E+00	0.00E+00	4.15E-04
413	ALL	412070	3763290	NonCancer	0.00E+00	0.00E+00	0.00E+00	0.00E+00	0.00E+00	0.00E+00	6.64E-04	0.00E+00	0.00E+00	0.00E+00	0.00E+00	0.00E+00	0.00E+00	0.00E+00	6.64E-04
414	ALL	412070	3763340	NonCancer	0.00E+00	0.00E+00	0.00E+00	0.00E+00	0.00E+00	0.00E+00	1.27E-03	0.00E+00	0.00E+00	0.00E+00	0.00E+00	0.00E+00	0.00E+00	0.00E+00	1.27E-03

415	ALL	412070	3763390	NonCancer	0.00E+00	0.00E+00	0.00E+00	0.00E+00	0.00E+00	0.00E+00	3.33E-03	0.00E+00	0.00E+00	0.00E+00	0.00E+00	0.00E+00	0.00E+00	0.00E+00	3.33E-03
416	ALL	412070	3763590	NonCancer	0.00E+00	0.00E+00	0.00E+00	0.00E+00	0.00E+00	0.00E+00	1.01E-02	0.00E+00	0.00E+00	0.00E+00	0.00E+00	0.00E+00	0.00E+00	0.00E+00	1.01E-02
417	ALL	412070	3763640	NonCancer	0.00E+00	0.00E+00	0.00E+00	0.00E+00	0.00E+00	0.00E+00	4.26E-03	0.00E+00	0.00E+00	0.00E+00	0.00E+00	0.00E+00	0.00E+00	0.00E+00	4.26E-03
418	ALL	412070	3763690	NonCancer	0.00E+00	0.00E+00	0.00E+00	0.00E+00	0.00E+00	0.00E+00	2.32E-03	0.00E+00	0.00E+00	0.00E+00	0.00E+00	0.00E+00	0.00E+00	0.00E+00	2.32E-03
419	ALL	412070	3763740	NonCancer	0.00E+00	0.00E+00	0.00E+00	0.00E+00	0.00E+00	0.00E+00	1.53E-03	0.00E+00	0.00E+00	0.00E+00	0.00E+00	0.00E+00	0.00E+00	0.00E+00	1.53E-03
420	ALL	412070	3763790	NonCancer	0.00E+00	0.00E+00	0.00E+00	0.00E+00	0.00E+00	0.00E+00	1.06E-03	0.00E+00	0.00E+00	0.00E+00	0.00E+00	0.00E+00	0.00E+00	0.00E+00	1.06E-03
421	ALL	412070	3763840	NonCancer	0.00E+00	0.00E+00	0.00E+00	0.00E+00	0.00E+00	0.00E+00	7.95E-04	0.00E+00	0.00E+00	0.00E+00	0.00E+00	0.00E+00	0.00E+00	0.00E+00	7.95E-04
422	ALL	412070	3763890	NonCancer	0.00E+00	0.00E+00	0.00E+00	0.00E+00	0.00E+00	0.00E+00	6.27E-04	0.00E+00	0.00E+00	0.00E+00	0.00E+00	0.00E+00	0.00E+00	0.00E+00	6.27E-04
423	ALL	412070	3763940	NonCancer	0.00E+00	0.00E+00	0.00E+00	0.00E+00	0.00E+00	0.00E+00	5.12E-04	0.00E+00	0.00E+00	0.00E+00	0.00E+00	0.00E+00	0.00E+00	0.00E+00	5.12E-04
424	ALL	412070	3763990	NonCancer	0.00E+00	0.00E+00	0.00E+00	0.00E+00	0.00E+00	0.00E+00	4.30E-04	0.00E+00	0.00E+00	0.00E+00	0.00E+00	0.00E+00	0.00E+00	0.00E+00	4.30E-04
425	ALL	412070	3764040	NonCancer	0.00E+00	0.00E+00	0.00E+00	0.00E+00	0.00E+00	0.00E+00	3.67E-04	0.00E+00	0.00E+00	0.00E+00	0.00E+00	0.00E+00	0.00E+00	0.00E+00	3.67E-04
426	ALL	412070	3764090	NonCancer	0.00E+00	0.00E+00	0.00E+00	0.00E+00	0.00E+00	0.00E+00	3.16E-04	0.00E+00	0.00E+00	0.00E+00	0.00E+00	0.00E+00	0.00E+00	0.00E+00	3.16E-04
427	ALL	412070	3764140	NonCancer	0.00E+00	0.00E+00	0.00E+00	0.00E+00	0.00E+00	0.00E+00	2.76E-04	0.00E+00	0.00E+00	0.00E+00	0.00E+00	0.00E+00	0.00E+00	0.00E+00	2.76E-04
428	ALL	412070	3764190	NonCancer	0.00E+00	0.00E+00	0.00E+00	0.00E+00	0.00E+00	0.00E+00	2.42E-04	0.00E+00	0.00E+00	0.00E+00	0.00E+00	0.00E+00	0.00E+00	0.00E+00	2.42E-04
429	ALL	412070	3764240	NonCancer	0.00E+00	0.00E+00	0.00E+00	0.00E+00	0.00E+00	0.00E+00	2.15E-04	0.00E+00	0.00E+00	0.00E+00	0.00E+00	0.00E+00	0.00E+00	0.00E+00	2.15E-04
430	ALL	412120	3762840	NonCancer	0.00E+00	0.00E+00	0.00E+00	0.00E+00	0.00E+00	0.00E+00	4.96E-05	0.00E+00	0.00E+00	0.00E+00	0.00E+00	0.00E+00	0.00E+00	0.00E+00	4.96E-05
431	ALL	412120	3762890	NonCancer	0.00E+00	0.00E+00	0.00E+00	0.00E+00	0.00E+00	0.00E+00	5.65E-05	0.00E+00	0.00E+00	0.00E+00	0.00E+00	0.00E+00	0.00E+00	0.00E+00	5.65E-05
432	ALL	412120	3762940	NonCancer	0.00E+00	0.00E+00	0.00E+00	0.00E+00	0.00E+00	0.00E+00	6.51E-05	0.00E+00	0.00E+00	0.00E+00	0.00E+00	0.00E+00	0.00E+00	0.00E+00	6.51E-05
433	ALL	412120	3762990	NonCancer	0.00E+00	0.00E+00	0.00E+00	0.00E+00	0.00E+00	0.00E+00	7.61E-05	0.00E+00	0.00E+00	0.00E+00	0.00E+00	0.00E+00	0.00E+00	0.00E+00	7.61E-05
434	ALL	412120	3763040	NonCancer	0.00E+00	0.00E+00	0.00E+00	0.00E+00	0.00E+00	0.00E+00	9.05E-05	0.00E+00	0.00E+00	0.00E+00	0.00E+00	0.00E+00	0.00E+00	0.00E+00	9.05E-05
435	ALL	412120	3763090	NonCancer	0.00E+00	0.00E+00	0.00E+00	0.00E+00	0.00E+00	0.00E+00	1.10E-04	0.00E+00	0.00E+00	0.00E+00	0.00E+00	0.00E+00	0.00E+00	0.00E+00	1.10E-04
436	ALL	412120	3763140	NonCancer	0.00E+00	0.00E+00	0.00E+00	0.00E+00	0.00E+00	0.00E+00	1.36E-04	0.00E+00	0.00E+00	0.00E+00	0.00E+00	0.00E+00	0.00E+00	0.00E+00	1.36E-04
437	ALL	412120	3763190	NonCancer	0.00E+00	0.00E+00	0.00E+00	0.00E+00	0.00E+00	0.00E+00	1.73E-04	0.00E+00	0.00E+00	0.00E+00	0.00E+00	0.00E+00	0.00E+00	0.00E+00	1.73E-04
438	ALL	412120	3763240	NonCancer	0.00E+00	0.00E+00	0.00E+00	0.00E+00	0.00E+00	0.00E+00	2.30E-04	0.00E+00	0.00E+00	0.00E+00	0.00E+00	0.00E+00	0.00E+00	0.00E+00	2.30E-04
439	ALL	412120	3763290	NonCancer	0.00E+00	0.00E+00	0.00E+00	0.00E+00	0.00E+00	0.00E+00	3.26E-04	0.00E+00	0.00E+00	0.00E+00	0.00E+00	0.00E+00	0.00E+00	0.00E+00	3.26E-04
440	ALL	412120	3763340	NonCancer	0.00E+00	0.00E+00	0.00E+00	0.00E+00	0.00E+00	0.00E+00	5.11E-04	0.00E+00	0.00E+00	0.00E+00	0.00E+00	0.00E+00	0.00E+00	0.00E+00	5.11E-04
441	ALL	412120	3763390	NonCancer	0.00E+00	0.00E+00	0.00E+00	0.00E+00	0.00E+00	0.00E+00	9.82E-04	0.00E+00	0.00E+00	0.00E+00	0.00E+00	0.00E+00	0.00E+00	0.00E+00	9.82E-04
442	ALL	412120	3763690	NonCancer	0.00E+00	0.00E+00	0.00E+00	0.00E+00	0.00E+00	0.00E+00	4.24E-03	0.00E+00	0.00E+00	0.00E+00	0.00E+00	0.00E+00	0.00E+00	0.00E+00	4.24E-03
443	ALL	412120	3763740	NonCancer	0.00E+00	0.00E+00	0.00E+00	0.00E+00	0.00E+00	0.00E+00	2.23E-03	0.00E+00	0.00E+00	0.00E+00	0.00E+00	0.00E+00	0.00E+00	0.00E+00	2.23E-03
444	ALL	412120	3763790	NonCancer	0.00E+00	0.00E+00	0.00E+00	0.00E+00	0.00E+00	0.00E+00	1.39E-03	0.00E+00	0.00E+00	0.00E+00	0.00E+00	0.00E+00	0.00E+00	0.00E+00	1.39E-03
445	ALL	412120	3763840	NonCancer	0.00E+00	0.00E+00	0.00E+00	0.00E+00	0.00E+00	0.00E+00	9.79E-04	0.00E+00	0.00E+00	0.00E+00	0.00E+00	0.00E+00	0.00E+00	0.00E+00	9.79E-04
446	ALL	412120	3763890	NonCancer	0.00E+00	0.00E+00	0.00E+00	0.00E+00	0.00E+00	0.00E+00	7.40E-04	0.00E+00	0.00E+00	0.00E+00	0.00E+00	0.00E+00	0.00E+00	0.00E+00	7.40E-04
447	ALL	412120	3763940	NonCancer	0.00E+00	0.00E+00	0.00E+00	0.00E+00	0.00E+00	0.00E+00	5.86E-04	0.00E+00	0.00E+00	0.00E+00	0.00E+00	0.00E+00	0.00E+00	0.00E+00	5.86E-04
448	ALL	412120	3763990	NonCancer	0.00E+00	0.00E+00	0.00E+00	0.00E+00	0.00E+00	0.00E+00	4.84E-04	0.00E+00	0.00E+00	0.00E+00	0.00E+00	0.00E+00	0.00E+00	0.00E+00	4.84E-04
449	ALL	412120	3764040	NonCancer	0.00E+00	0.00E+00	0.00E+00	0.00E+00	0.00E+00	0.00E+00	4.08E-04	0.00E+00	0.00E+00	0.00E+00	0.00E+00	0.00E+00	0.00E+00	0.00E+00	4.08E-04
450	ALL	412120	3764090	NonCancer	0.00E+00	0.00E+00	0.00E+00	0.00E+00	0.00E+00	0.00E+00	3.47E-04	0.00E+00	0.00E+00	0.00E+00	0.00E+00	0.00E+00	0.00E+00	0.00E+00	3.47E-04
451	ALL	412120	3764140	NonCancer	0.00E+00	0.00E+00	0.00E+00	0.00E+00	0.00E+00	0.00E+00	3.00E-04	0.00E+00	0.00E+00	0.00E+00	0.00E+00	0.00E+00	0.00E+00	0.00E+00	3.00E-04
452	ALL	412120	3764190	NonCancer	0.00E+00	0.00E+00	0.00E+00	0.00E+00	0.00E+00	0.00E+00	2.61E-04	0.00E+00	0.00E+00	0.00E+00	0.00E+00	0.00E+00	0.00E+00	0.00E+00	2.61E-04
453	ALL	412120	3764240	NonCancer	0.00E+00	0.00E+00	0.00E+00	0.00E+00	0.00E+00	0.00E+00	2.30E-04	0.00E+00	0.00E+00	0.00E+00	0.00E+00	0.00E+00	0.00E+00	0.00E+00	2.30E-04
454	ALL	412170	3762840	NonCancer	0.00E+00	0.00E+00	0.00E+00	0.00E+00	0.00E+00	0.00E+00	3.99E-05	0.00E+00	0.00E+00	0.00E+00	0.00E+00	0.00E+00	0.00E+00	0.00E+00	3.99E-05
455	ALL	412170	3762890	NonCancer	0.00E+00	0.00E+00	0.00E+00	0.00E+00	0.00E+00	0.00E+00	4.46E-05	0.00E+00	0.00E+00	0.00E+00	0.00E+00	0.00E+00	0.00E+00	0.00E+00	4.46E-05
456	ALL	412170	3762940	NonCancer	0.00E+00	0.00E+00	0.00E+00	0.00E+00	0.00E+00	0.00E+00	5.04E-05	0.00E+00	0.00E+00	0.00E+00	0.00E+00	0.00E+00	0.00E+00	0.00E+00	5.04E-05
457	ALL	412170	3762990	NonCancer	0.00E+00	0.00E+00	0.00E+00	0.00E+00	0.00E+00	0.00E+00	5.75E-05	0.00E+00	0.00E+00	0.00E+00	0.00E+00	0.00E+00	0.00E+00	0.00E+00	5.75E-05
458	ALL	412170	3763040	NonCancer	0.00E+00	0.00E+00	0.00E+00	0.00E+00	0.00E+00	0.00E+00	6.64E-05	0.00E+00	0.00E+00	0.00E+00	0.00E+00	0.00E+00	0.00E+00	0.00E+00	6.64E-05
459	ALL	412170	3763090	NonCancer	0.00E+00	0.00E+00	0.00E+00	0.00E+00	0.00E+00	0.00E+00	7.78E-05	0.00E+00	0.00E+00	0.00E+00	0.00E+00	0.00E+00	0.00E+00	0.00E+00	7.78E-05
460	ALL	412170	3763140	NonCancer	0.00E+00	0.00E+00	0.00E+00	0.00E+00	0.00E+00	0.00E+00	9.24E-05	0.00E+00	0.00E+00	0.00E+00	0.00E+00	0.00E+00	0.00E+00	0.00E+00	9.24E-05
461	ALL	412170	3763190	NonCancer	0.00E+00	0.00E+00	0.00E+00	0.00E+00	0.00E+00	0.00E+00	1.11E-04	0.00E+00	0.00E+00	0.00E+00	0.00E+00	0.00E+00	0.00E+00	0.00E+00	1.11E-04
462	ALL	412170	3763240	NonCancer	0.00E+00	0.00E+00	0.00E+00	0.00E+00	0.00E+00	0.00E+00	1.38E-04	0.00E+00	0.00E+00	0.00E+00	0.00E+00	0.00E+00	0.00E+00	0.00E+00	1.38E-04
463	ALL	412170	3763290	NonCancer	0.00E+00	0.00E+00	0.00E+00	0.00E+00	0.00E+00	0.00E+00	1.77E-04	0.00E+00	0.00E+00	0.00E+00	0.00E+00	0.00E+00	0.00E+00	0.00E+00	1.77E-04
464	ALL	412170	3763340	NonCancer	0.00E+00	0.00E+00	0.00E+00	0.00E+00	0.00E+00	0.00E+00	2.40E-04	0.00E+00	0.00E+00	0.00E+00	0.00E+00	0.00E+00	0.00E+00	0.00E+00	2.40E-04
465	ALL	412170	3763390	NonCancer	0.00E+00	0.00E+00	0.00E+00	0.00E+00	0.00E+00	0.00E+00	3.66E-04	0.00E+00	0.00E+00	0.00E+00	0.00E+00	0.00E+00	0.00E+00	0.00E+00	3.66E-04
466	ALL	412170	3763440	NonCancer	0.00E+00	0.00E+00	0.00E+00	0.00E+00	0.00E+00	0.00E+00	8.19E-04	0.00E+00	0.00E+00	0.00E+00	0.00E+00	0.00E+00	0.00E+00	0.00E+00	8.19E-04

467	ALL	412170	3763490	NonCancer	0.00E+00	0.00E+00	0.00E+00	0.00E+00	0.00E+00	0.00E+00	1.93E-03	0.00E+00	0.00E+00	0.00E+00	0.00E+00	0.00E+00	0.00E+00	0.00E+00	1.93E-03
468	ALL	412170	3763540	NonCancer	0.00E+00	0.00E+00	0.00E+00	0.00E+00	0.00E+00	0.00E+00	4.08E-03	0.00E+00	0.00E+00	0.00E+00	0.00E+00	0.00E+00	0.00E+00	0.00E+00	4.08E-03
469	ALL	412170	3763690	NonCancer	0.00E+00	0.00E+00	0.00E+00	0.00E+00	0.00E+00	0.00E+00	7.46E-03	0.00E+00	0.00E+00	0.00E+00	0.00E+00	0.00E+00	0.00E+00	0.00E+00	7.46E-03
470	ALL	412170	3763740	NonCancer	0.00E+00	0.00E+00	0.00E+00	0.00E+00	0.00E+00	0.00E+00	2.76E-03	0.00E+00	0.00E+00	0.00E+00	0.00E+00	0.00E+00	0.00E+00	0.00E+00	2.76E-03
471	ALL	412170	3763790	NonCancer	0.00E+00	0.00E+00	0.00E+00	0.00E+00	0.00E+00	0.00E+00	1.57E-03	0.00E+00	0.00E+00	0.00E+00	0.00E+00	0.00E+00	0.00E+00	0.00E+00	1.57E-03
472	ALL	412170	3763840	NonCancer	0.00E+00	0.00E+00	0.00E+00	0.00E+00	0.00E+00	0.00E+00	1.06E-03	0.00E+00	0.00E+00	0.00E+00	0.00E+00	0.00E+00	0.00E+00	0.00E+00	1.06E-03
473	ALL	412170	3763890	NonCancer	0.00E+00	0.00E+00	0.00E+00	0.00E+00	0.00E+00	0.00E+00	7.91E-04	0.00E+00	0.00E+00	0.00E+00	0.00E+00	0.00E+00	0.00E+00	0.00E+00	7.91E-04
474	ALL	412170	3763940	NonCancer	0.00E+00	0.00E+00	0.00E+00	0.00E+00	0.00E+00	0.00E+00	6.21E-04	0.00E+00	0.00E+00	0.00E+00	0.00E+00	0.00E+00	0.00E+00	0.00E+00	6.21E-04
475	ALL	412170	3763990	NonCancer	0.00E+00	0.00E+00	0.00E+00	0.00E+00	0.00E+00	0.00E+00	5.10E-04	0.00E+00	0.00E+00	0.00E+00	0.00E+00	0.00E+00	0.00E+00	0.00E+00	5.10E-04
476	ALL	412170	3764040	NonCancer	0.00E+00	0.00E+00	0.00E+00	0.00E+00	0.00E+00	0.00E+00	4.29E-04	0.00E+00	0.00E+00	0.00E+00	0.00E+00	0.00E+00	0.00E+00	0.00E+00	4.29E-04
477	ALL	412170	3764090	NonCancer	0.00E+00	0.00E+00	0.00E+00	0.00E+00	0.00E+00	0.00E+00	3.64E-04	0.00E+00	0.00E+00	0.00E+00	0.00E+00	0.00E+00	0.00E+00	0.00E+00	3.64E-04
478	ALL	412170	3764140	NonCancer	0.00E+00	0.00E+00	0.00E+00	0.00E+00	0.00E+00	0.00E+00	3.13E-04	0.00E+00	0.00E+00	0.00E+00	0.00E+00	0.00E+00	0.00E+00	0.00E+00	3.13E-04
479	ALL	412170	3764190	NonCancer	0.00E+00	0.00E+00	0.00E+00	0.00E+00	0.00E+00	0.00E+00	2.72E-04	0.00E+00	0.00E+00	0.00E+00	0.00E+00	0.00E+00	0.00E+00	0.00E+00	2.72E-04
480	ALL	412170	3764240	NonCancer	0.00E+00	0.00E+00	0.00E+00	0.00E+00	0.00E+00	0.00E+00	2.39E-04	0.00E+00	0.00E+00	0.00E+00	0.00E+00	0.00E+00	0.00E+00	0.00E+00	2.39E-04
481	ALL	412220	3762840	NonCancer	0.00E+00	0.00E+00	0.00E+00	0.00E+00	0.00E+00	0.00E+00	3.29E-05	0.00E+00	0.00E+00	0.00E+00	0.00E+00	0.00E+00	0.00E+00	0.00E+00	3.29E-05
482	ALL	412220	3762890	NonCancer	0.00E+00	0.00E+00	0.00E+00	0.00E+00	0.00E+00	0.00E+00	3.63E-05	0.00E+00	0.00E+00	0.00E+00	0.00E+00	0.00E+00	0.00E+00	0.00E+00	3.63E-05
483	ALL	412220	3762940	NonCancer	0.00E+00	0.00E+00	0.00E+00	0.00E+00	0.00E+00	0.00E+00	3.81E-05	0.00E+00	0.00E+00	0.00E+00	0.00E+00	0.00E+00	0.00E+00	0.00E+00	3.81E-05
484	ALL	412220	3762990	NonCancer	0.00E+00	0.00E+00	0.00E+00	0.00E+00	0.00E+00	0.00E+00	4.52E-05	0.00E+00	0.00E+00	0.00E+00	0.00E+00	0.00E+00	0.00E+00	0.00E+00	4.52E-05
485	ALL	412220	3763040	NonCancer	0.00E+00	0.00E+00	0.00E+00	0.00E+00	0.00E+00	0.00E+00	5.11E-05	0.00E+00	0.00E+00	0.00E+00	0.00E+00	0.00E+00	0.00E+00	0.00E+00	5.11E-05
486	ALL	412220	3763090	NonCancer	0.00E+00	0.00E+00	0.00E+00	0.00E+00	0.00E+00	0.00E+00	5.84E-05	0.00E+00	0.00E+00	0.00E+00	0.00E+00	0.00E+00	0.00E+00	0.00E+00	5.84E-05
487	ALL	412220	3763140	NonCancer	0.00E+00	0.00E+00	0.00E+00	0.00E+00	0.00E+00	0.00E+00	6.73E-05	0.00E+00	0.00E+00	0.00E+00	0.00E+00	0.00E+00	0.00E+00	0.00E+00	6.73E-05
488	ALL	412220	3763190	NonCancer	0.00E+00	0.00E+00	0.00E+00	0.00E+00	0.00E+00	0.00E+00	7.84E-05	0.00E+00	0.00E+00	0.00E+00	0.00E+00	0.00E+00	0.00E+00	0.00E+00	7.84E-05
489	ALL	412220	3763240	NonCancer	0.00E+00	0.00E+00	0.00E+00	0.00E+00	0.00E+00	0.00E+00	9.33E-05	0.00E+00	0.00E+00	0.00E+00	0.00E+00	0.00E+00	0.00E+00	0.00E+00	9.33E-05
490	ALL	412220	3763290	NonCancer	0.00E+00	0.00E+00	0.00E+00	0.00E+00	0.00E+00	0.00E+00	1.14E-04	0.00E+00	0.00E+00	0.00E+00	0.00E+00	0.00E+00	0.00E+00	0.00E+00	1.14E-04
491	ALL	412220	3763340	NonCancer	0.00E+00	0.00E+00	0.00E+00	0.00E+00	0.00E+00	0.00E+00	1.45E-04	0.00E+00	0.00E+00	0.00E+00	0.00E+00	0.00E+00	0.00E+00	0.00E+00	1.45E-04
492	ALL	412220	3763390	NonCancer	0.00E+00	0.00E+00	0.00E+00	0.00E+00	0.00E+00	0.00E+00	2.04E-04	0.00E+00	0.00E+00	0.00E+00	0.00E+00	0.00E+00	0.00E+00	0.00E+00	2.04E-04
493	ALL	412220	3763440	NonCancer	0.00E+00	0.00E+00	0.00E+00	0.00E+00	0.00E+00	0.00E+00	3.64E-04	0.00E+00	0.00E+00	0.00E+00	0.00E+00	0.00E+00	0.00E+00	0.00E+00	3.64E-04
494	ALL	412220	3763490	NonCancer	0.00E+00	0.00E+00	0.00E+00	0.00E+00	0.00E+00	0.00E+00	7.29E-04	0.00E+00	0.00E+00	0.00E+00	0.00E+00	0.00E+00	0.00E+00	0.00E+00	7.29E-04
495	ALL	412220	3763540	NonCancer	0.00E+00	0.00E+00	0.00E+00	0.00E+00	0.00E+00	0.00E+00	1.33E-03	0.00E+00	0.00E+00	0.00E+00	0.00E+00	0.00E+00	0.00E+00	0.00E+00	1.33E-03
496	ALL	412220	3763590	NonCancer	0.00E+00	0.00E+00	0.00E+00	0.00E+00	0.00E+00	0.00E+00	2.11E-03	0.00E+00	0.00E+00	0.00E+00	0.00E+00	0.00E+00	0.00E+00	0.00E+00	2.11E-03
497	ALL	412220	3763640	NonCancer	0.00E+00	0.00E+00	0.00E+00	0.00E+00	0.00E+00	0.00E+00	3.11E-03	0.00E+00	0.00E+00	0.00E+00	0.00E+00	0.00E+00	0.00E+00	0.00E+00	3.11E-03
498	ALL	412220	3763690	NonCancer	0.00E+00	0.00E+00	0.00E+00	0.00E+00	0.00E+00	0.00E+00	3.19E-03	0.00E+00	0.00E+00	0.00E+00	0.00E+00	0.00E+00	0.00E+00	0.00E+00	3.19E-03
499	ALL	412220	3763740	NonCancer	0.00E+00	0.00E+00	0.00E+00	0.00E+00	0.00E+00	0.00E+00	2.16E-03	0.00E+00	0.00E+00	0.00E+00	0.00E+00	0.00E+00	0.00E+00	0.00E+00	2.16E-03
500	ALL	412220	3763790	NonCancer	0.00E+00	0.00E+00	0.00E+00	0.00E+00	0.00E+00	0.00E+00	1.43E-03	0.00E+00	0.00E+00	0.00E+00	0.00E+00	0.00E+00	0.00E+00	0.00E+00	1.43E-03
501	ALL	412220	3763840	NonCancer	0.00E+00	0.00E+00	0.00E+00	0.00E+00	0.00E+00	0.00E+00	1.02E-03	0.00E+00	0.00E+00	0.00E+00	0.00E+00	0.00E+00	0.00E+00	0.00E+00	1.02E-03
502	ALL	412220	3763890	NonCancer	0.00E+00	0.00E+00	0.00E+00	0.00E+00	0.00E+00	0.00E+00	7.72E-04	0.00E+00	0.00E+00	0.00E+00	0.00E+00	0.00E+00	0.00E+00	0.00E+00	7.72E-04
503	ALL	412220	3763940	NonCancer	0.00E+00	0.00E+00	0.00E+00	0.00E+00	0.00E+00	0.00E+00	6.13E-04	0.00E+00	0.00E+00	0.00E+00	0.00E+00	0.00E+00	0.00E+00	0.00E+00	6.13E-04
504	ALL	412220	3763990	NonCancer	0.00E+00	0.00E+00	0.00E+00	0.00E+00	0.00E+00	0.00E+00	5.08E-04	0.00E+00	0.00E+00	0.00E+00	0.00E+00	0.00E+00	0.00E+00	0.00E+00	5.08E-04
505	ALL	412220	3764040	NonCancer	0.00E+00	0.00E+00	0.00E+00	0.00E+00	0.00E+00	0.00E+00	4.29E-04	0.00E+00	0.00E+00	0.00E+00	0.00E+00	0.00E+00	0.00E+00	0.00E+00	4.29E-04
506	ALL	412220	3764090	NonCancer	0.00E+00	0.00E+00	0.00E+00	0.00E+00	0.00E+00	0.00E+00	3.66E-04	0.00E+00	0.00E+00	0.00E+00	0.00E+00	0.00E+00	0.00E+00	0.00E+00	3.66E-04
507	ALL	412220	3764140	NonCancer	0.00E+00	0.00E+00	0.00E+00	0.00E+00	0.00E+00	0.00E+00	3.16E-04	0.00E+00	0.00E+00	0.00E+00	0.00E+00	0.00E+00	0.00E+00	0.00E+00	3.16E-04
508	ALL	412220	3764190	NonCancer	0.00E+00	0.00E+00	0.00E+00	0.00E+00	0.00E+00	0.00E+00	2.76E-04	0.00E+00	0.00E+00	0.00E+00	0.00E+00	0.00E+00	0.00E+00	0.00E+00	2.76E-04
509	ALL	412220	3764240	NonCancer	0.00E+00	0.00E+00	0.00E+00	0.00E+00	0.00E+00	0.00E+00	2.43E-04	0.00E+00	0.00E+00	0.00E+00	0.00E+00	0.00E+00	0.00E+00	0.00E+00	2.43E-04
510	ALL	412270	3762840	NonCancer	0.00E+00	0.00E+00	0.00E+00	0.00E+00	0.00E+00	0.00E+00	2.77E-05	0.00E+00	0.00E+00	0.00E+00	0.00E+00	0.00E+00	0.00E+00	0.00E+00	2.77E-05
511	ALL	412270	3762890	NonCancer	0.00E+00	0.00E+00	0.00E+00	0.00E+00	0.00E+00	0.00E+00	2.91E-05	0.00E+00	0.00E+00	0.00E+00	0.00E+00	0.00E+00	0.00E+00	0.00E+00	2.91E-05
512	ALL	412270	3762940	NonCancer	0.00E+00	0.00E+00	0.00E+00	0.00E+00	0.00E+00	0.00E+00	3.18E-05	0.00E+00	0.00E+00	0.00E+00	0.00E+00	0.00E+00	0.00E+00	0.00E+00	3.18E-05
513	ALL	412270	3762990	NonCancer	0.00E+00	0.00E+00	0.00E+00	0.00E+00	0.00E+00	0.00E+00	3.68E-05	0.00E+00	0.00E+00	0.00E+00	0.00E+00	0.00E+00	0.00E+00	0.00E+00	3.68E-05
514	ALL	412270	3763040	NonCancer	0.00E+00	0.00E+00	0.00E+00	0.00E+00	0.00E+00	0.00E+00	4.10E-05	0.00E+00	0.00E+00	0.00E+00	0.00E+00	0.00E+00	0.00E+00	0.00E+00	4.10E-05
515	ALL	412270	3763090	NonCancer	0.00E+00	0.00E+00	0.00E+00	0.00E+00	0.00E+00	0.00E+00	4.61E-05	0.00E+00	0.00E+00	0.00E+00	0.00E+00	0.00E+00	0.00E+00	0.00E+00	4.61E-05
516	ALL	412270	3763140	NonCancer	0.00E+00	0.00E+00	0.00E+00	0.00E+00	0.00E+00	0.00E+00	5.21E-05	0.00E+00	0.00E+00	0.00E+00	0.00E+00	0.00E+00	0.00E+00	0.00E+00	5.21E-05
517	ALL	412270	3763190	NonCancer	0.00E+00	0.00E+00	0.00E+00	0.00E+00	0.00E+00	0.00E+00	5.95E-05	0.00E+00	0.00E+00	0.00E+00	0.00E+00	0.00E+00	0.00E+00	0.00E+00	5.95E-05
518	ALL	412270	3763240	NonCancer	0.00E+00	0.00E+00	0.00E+00	0.00E+00	0.00E+00	0.00E+00	6.92E-05	0.00E+00	0.00E+00	0.00E+00	0.00E+00	0.00E+00	0.00E+00	0.00E+00	6.92E-05

519	ALL	412270	3763290	NonCancer	0.00E+00	0.00E+00	0.00E+00	0.00E+00	0.00E+00	0.00E+00	8.25E-05	0.00E+00	0.00E+00	0.00E+00	0.00E+00	0.00E+00	0.00E+00	0.00E+00	8.25E-05
520	ALL	412270	3763340	NonCancer	0.00E+00	0.00E+00	0.00E+00	0.00E+00	0.00E+00	0.00E+00	1.02E-04	0.00E+00	0.00E+00	0.00E+00	0.00E+00	0.00E+00	0.00E+00	0.00E+00	1.02E-04
521	ALL	412270	3763390	NonCancer	0.00E+00	0.00E+00	0.00E+00	0.00E+00	0.00E+00	0.00E+00	1.37E-04	0.00E+00	0.00E+00	0.00E+00	0.00E+00	0.00E+00	0.00E+00	0.00E+00	1.37E-04
522	ALL	412270	3763440	NonCancer	0.00E+00	0.00E+00	0.00E+00	0.00E+00	0.00E+00	0.00E+00	2.17E-04	0.00E+00	0.00E+00	0.00E+00	0.00E+00	0.00E+00	0.00E+00	0.00E+00	2.17E-04
523	ALL	412270	3763490	NonCancer	0.00E+00	0.00E+00	0.00E+00	0.00E+00	0.00E+00	0.00E+00	3.86E-04	0.00E+00	0.00E+00	0.00E+00	0.00E+00	0.00E+00	0.00E+00	0.00E+00	3.86E-04
524	ALL	412270	3763540	NonCancer	0.00E+00	0.00E+00	0.00E+00	0.00E+00	0.00E+00	0.00E+00	6.66E-04	0.00E+00	0.00E+00	0.00E+00	0.00E+00	0.00E+00	0.00E+00	0.00E+00	6.66E-04
525	ALL	412270	3763590	NonCancer	0.00E+00	0.00E+00	0.00E+00	0.00E+00	0.00E+00	0.00E+00	1.03E-03	0.00E+00	0.00E+00	0.00E+00	0.00E+00	0.00E+00	0.00E+00	0.00E+00	1.03E-03
526	ALL	412270	3763640	NonCancer	0.00E+00	0.00E+00	0.00E+00	0.00E+00	0.00E+00	0.00E+00	1.43E-03	0.00E+00	0.00E+00	0.00E+00	0.00E+00	0.00E+00	0.00E+00	0.00E+00	1.43E-03
527	ALL	412270	3763690	NonCancer	0.00E+00	0.00E+00	0.00E+00	0.00E+00	0.00E+00	0.00E+00	1.65E-03	0.00E+00	0.00E+00	0.00E+00	0.00E+00	0.00E+00	0.00E+00	0.00E+00	1.65E-03
528	ALL	412270	3763740	NonCancer	0.00E+00	0.00E+00	0.00E+00	0.00E+00	0.00E+00	0.00E+00	1.47E-03	0.00E+00	0.00E+00	0.00E+00	0.00E+00	0.00E+00	0.00E+00	0.00E+00	1.47E-03
529	ALL	412270	3763790	NonCancer	0.00E+00	0.00E+00	0.00E+00	0.00E+00	0.00E+00	0.00E+00	1.15E-03	0.00E+00	0.00E+00	0.00E+00	0.00E+00	0.00E+00	0.00E+00	0.00E+00	1.15E-03
530	ALL	412270	3763840	NonCancer	0.00E+00	0.00E+00	0.00E+00	0.00E+00	0.00E+00	0.00E+00	8.90E-04	0.00E+00	0.00E+00	0.00E+00	0.00E+00	0.00E+00	0.00E+00	0.00E+00	8.90E-04
531	ALL	412270	3763890	NonCancer	0.00E+00	0.00E+00	0.00E+00	0.00E+00	0.00E+00	0.00E+00	7.05E-04	0.00E+00	0.00E+00	0.00E+00	0.00E+00	0.00E+00	0.00E+00	0.00E+00	7.05E-04
532	ALL	412270	3763940	NonCancer	0.00E+00	0.00E+00	0.00E+00	0.00E+00	0.00E+00	0.00E+00	5.74E-04	0.00E+00	0.00E+00	0.00E+00	0.00E+00	0.00E+00	0.00E+00	0.00E+00	5.74E-04
533	ALL	412270	3763990	NonCancer	0.00E+00	0.00E+00	0.00E+00	0.00E+00	0.00E+00	0.00E+00	4.82E-04	0.00E+00	0.00E+00	0.00E+00	0.00E+00	0.00E+00	0.00E+00	0.00E+00	4.82E-04
534	ALL	412270	3764040	NonCancer	0.00E+00	0.00E+00	0.00E+00	0.00E+00	0.00E+00	0.00E+00	4.12E-04	0.00E+00	0.00E+00	0.00E+00	0.00E+00	0.00E+00	0.00E+00	0.00E+00	4.12E-04
535	ALL	412270	3764090	NonCancer	0.00E+00	0.00E+00	0.00E+00	0.00E+00	0.00E+00	0.00E+00	3.55E-04	0.00E+00	0.00E+00	0.00E+00	0.00E+00	0.00E+00	0.00E+00	0.00E+00	3.55E-04
536	ALL	412270	3764140	NonCancer	0.00E+00	0.00E+00	0.00E+00	0.00E+00	0.00E+00	0.00E+00	3.09E-04	0.00E+00	0.00E+00	0.00E+00	0.00E+00	0.00E+00	0.00E+00	0.00E+00	3.09E-04
537	ALL	412270	3764190	NonCancer	0.00E+00	0.00E+00	0.00E+00	0.00E+00	0.00E+00	0.00E+00	2.72E-04	0.00E+00	0.00E+00	0.00E+00	0.00E+00	0.00E+00	0.00E+00	0.00E+00	2.72E-04
538	ALL	412270	3764240	NonCancer	0.00E+00	0.00E+00	0.00E+00	0.00E+00	0.00E+00	0.00E+00	2.42E-04	0.00E+00	0.00E+00	0.00E+00	0.00E+00	0.00E+00	0.00E+00	0.00E+00	2.42E-04
539	ALL	412320	3762840	NonCancer	0.00E+00	0.00E+00	0.00E+00	0.00E+00	0.00E+00	0.00E+00	2.38E-05	0.00E+00	0.00E+00	0.00E+00	0.00E+00	0.00E+00	0.00E+00	0.00E+00	2.38E-05
540	ALL	412320	3762890	NonCancer	0.00E+00	0.00E+00	0.00E+00	0.00E+00	0.00E+00	0.00E+00	2.58E-05	0.00E+00	0.00E+00	0.00E+00	0.00E+00	0.00E+00	0.00E+00	0.00E+00	2.58E-05
541	ALL	412320	3762940	NonCancer	0.00E+00	0.00E+00	0.00E+00	0.00E+00	0.00E+00	0.00E+00	2.81E-05	0.00E+00	0.00E+00	0.00E+00	0.00E+00	0.00E+00	0.00E+00	0.00E+00	2.81E-05
542	ALL	412320	3762990	NonCancer	0.00E+00	0.00E+00	0.00E+00	0.00E+00	0.00E+00	0.00E+00	3.08E-05	0.00E+00	0.00E+00	0.00E+00	0.00E+00	0.00E+00	0.00E+00	0.00E+00	3.08E-05
543	ALL	412320	3763040	NonCancer	0.00E+00	0.00E+00	0.00E+00	0.00E+00	0.00E+00	0.00E+00	3.40E-05	0.00E+00	0.00E+00	0.00E+00	0.00E+00	0.00E+00	0.00E+00	0.00E+00	3.40E-05
544	ALL	412320	3763090	NonCancer	0.00E+00	0.00E+00	0.00E+00	0.00E+00	0.00E+00	0.00E+00	3.77E-05	0.00E+00	0.00E+00	0.00E+00	0.00E+00	0.00E+00	0.00E+00	0.00E+00	3.77E-05
545	ALL	412320	3763140	NonCancer	0.00E+00	0.00E+00	0.00E+00	0.00E+00	0.00E+00	0.00E+00	4.22E-05	0.00E+00	0.00E+00	0.00E+00	0.00E+00	0.00E+00	0.00E+00	0.00E+00	4.22E-05
546	ALL	412320	3763190	NonCancer	0.00E+00	0.00E+00	0.00E+00	0.00E+00	0.00E+00	0.00E+00	4.76E-05	0.00E+00	0.00E+00	0.00E+00	0.00E+00	0.00E+00	0.00E+00	0.00E+00	4.76E-05
547	ALL	412320	3763240	NonCancer	0.00E+00	0.00E+00	0.00E+00	0.00E+00	0.00E+00	0.00E+00	5.45E-05	0.00E+00	0.00E+00	0.00E+00	0.00E+00	0.00E+00	0.00E+00	0.00E+00	5.45E-05
548	ALL	412320	3763290	NonCancer	0.00E+00	0.00E+00	0.00E+00	0.00E+00	0.00E+00	0.00E+00	6.39E-05	0.00E+00	0.00E+00	0.00E+00	0.00E+00	0.00E+00	0.00E+00	0.00E+00	6.39E-05
549	ALL	412320	3763340	NonCancer	0.00E+00	0.00E+00	0.00E+00	0.00E+00	0.00E+00	0.00E+00	7.74E-05	0.00E+00	0.00E+00	0.00E+00	0.00E+00	0.00E+00	0.00E+00	0.00E+00	7.74E-05
550	ALL	412320	3763390	NonCancer	0.00E+00	0.00E+00	0.00E+00	0.00E+00	0.00E+00	0.00E+00	1.01E-04	0.00E+00	0.00E+00	0.00E+00	0.00E+00	0.00E+00	0.00E+00	0.00E+00	1.01E-04
551	ALL	412320	3763440	NonCancer	0.00E+00	0.00E+00	0.00E+00	0.00E+00	0.00E+00	0.00E+00	1.49E-04	0.00E+00	0.00E+00	0.00E+00	0.00E+00	0.00E+00	0.00E+00	0.00E+00	1.49E-04
552	ALL	412320	3763490	NonCancer	0.00E+00	0.00E+00	0.00E+00	0.00E+00	0.00E+00	0.00E+00	2.42E-04	0.00E+00	0.00E+00	0.00E+00	0.00E+00	0.00E+00	0.00E+00	0.00E+00	2.42E-04
553	ALL	412320	3763540	NonCancer	0.00E+00	0.00E+00	0.00E+00	0.00E+00	0.00E+00	0.00E+00	3.98E-04	0.00E+00	0.00E+00	0.00E+00	0.00E+00	0.00E+00	0.00E+00	0.00E+00	3.98E-04
554	ALL	412320	3763590	NonCancer	0.00E+00	0.00E+00	0.00E+00	0.00E+00	0.00E+00	0.00E+00	6.07E-04	0.00E+00	0.00E+00	0.00E+00	0.00E+00	0.00E+00	0.00E+00	0.00E+00	6.07E-04
555	ALL	412320	3763640	NonCancer	0.00E+00	0.00E+00	0.00E+00	0.00E+00	0.00E+00	0.00E+00	8.42E-04	0.00E+00	0.00E+00	0.00E+00	0.00E+00	0.00E+00	0.00E+00	0.00E+00	8.42E-04
556	ALL	412320	3763690	NonCancer	0.00E+00	0.00E+00	0.00E+00	0.00E+00	0.00E+00	0.00E+00	1.01E-03	0.00E+00	0.00E+00	0.00E+00	0.00E+00	0.00E+00	0.00E+00	0.00E+00	1.01E-03
557	ALL	412320	3763740	NonCancer	0.00E+00	0.00E+00	0.00E+00	0.00E+00	0.00E+00	0.00E+00	1.01E-03	0.00E+00	0.00E+00	0.00E+00	0.00E+00	0.00E+00	0.00E+00	0.00E+00	1.01E-03
558	ALL	412320	3763790	NonCancer	0.00E+00	0.00E+00	0.00E+00	0.00E+00	0.00E+00	0.00E+00	8.92E-04	0.00E+00	0.00E+00	0.00E+00	0.00E+00	0.00E+00	0.00E+00	0.00E+00	8.92E-04
559	ALL	412320	3763840	NonCancer	0.00E+00	0.00E+00	0.00E+00	0.00E+00	0.00E+00	0.00E+00	7.46E-04	0.00E+00	0.00E+00	0.00E+00	0.00E+00	0.00E+00	0.00E+00	0.00E+00	7.46E-04
560	ALL	412320	3763890	NonCancer	0.00E+00	0.00E+00	0.00E+00	0.00E+00	0.00E+00	0.00E+00	6.19E-04	0.00E+00	0.00E+00	0.00E+00	0.00E+00	0.00E+00	0.00E+00	0.00E+00	6.19E-04
561	ALL	412320	3763940	NonCancer	0.00E+00	0.00E+00	0.00E+00	0.00E+00	0.00E+00	0.00E+00	5.19E-04	0.00E+00	0.00E+00	0.00E+00	0.00E+00	0.00E+00	0.00E+00	0.00E+00	5.19E-04
562	ALL	412320	3763990	NonCancer	0.00E+00	0.00E+00	0.00E+00	0.00E+00	0.00E+00	0.00E+00	4.43E-04	0.00E+00	0.00E+00	0.00E+00	0.00E+00	0.00E+00	0.00E+00	0.00E+00	4.43E-04
563	ALL	412320	3764040	NonCancer	0.00E+00	0.00E+00	0.00E+00	0.00E+00	0.00E+00	0.00E+00	3.83E-04	0.00E+00	0.00E+00	0.00E+00	0.00E+00	0.00E+00	0.00E+00	0.00E+00	3.83E-04
564	ALL	412320	3764090	NonCancer	0.00E+00	0.00E+00	0.00E+00	0.00E+00	0.00E+00	0.00E+00	3.35E-04	0.00E+00	0.00E+00	0.00E+00	0.00E+00	0.00E+00	0.00E+00	0.00E+00	3.35E-04
565	ALL	412320	3764140	NonCancer	0.00E+00	0.00E+00	0.00E+00	0.00E+00	0.00E+00	0.00E+00	2.96E-04	0.00E+00	0.00E+00	0.00E+00	0.00E+00	0.00E+00	0.00E+00	0.00E+00	2.96E-04
566	ALL	412320	3764190	NonCancer	0.00E+00	0.00E+00	0.00E+00	0.00E+00	0.00E+00	0.00E+00	2.63E-04	0.00E+00	0.00E+00	0.00E+00	0.00E+00	0.00E+00	0.00E+00	0.00E+00	2.63E-04
567	ALL	412320	3764240	NonCancer	0.00E+00	0.00E+00	0.00E+00	0.00E+00	0.00E+00	0.00E+00	2.35E-04	0.00E+00	0.00E+00	0.00E+00	0.00E+00	0.00E+00	0.00E+00	0.00E+00	2.35E-04
568	ALL	412370	3762840	NonCancer	0.00E+00	0.00E+00	0.00E+00	0.00E+00	0.00E+00	0.00E+00	2.07E-05	0.00E+00	0.00E+00	0.00E+00	0.00E+00	0.00E+00	0.00E+00	0.00E+00	2.07E-05
569	ALL	412370	3762890	NonCancer	0.00E+00	0.00E+00	0.00E+00	0.00E+00	0.00E+00	0.00E+00	2.23E-05	0.00E+00	0.00E+00	0.00E+00	0.00E+00	0.00E+00	0.00E+00	0.00E+00	2.23E-05
570	ALL	412370	3762940	NonCancer	0.00E+00	0.00E+00	0.00E+00	0.00E+00	0.00E+00	0.00E+00	2.42E-05	0.00E+00	0.00E+00	0.00E+00	0.00E+00	0.00E+00	0.00E+00	0.00E+00	2.42E-05

571	ALL	412370	3762990	NonCancer	0.00E+00	0.00E+00	0.00E+00	0.00E+00	0.00E+00	0.00E+00	2.64E-05	0.00E+00	0.00E+00	0.00E+00	0.00E+00	0.00E+00	0.00E+00	0.00E+00	2.64E-05
572	ALL	412370	3763040	NonCancer	0.00E+00	0.00E+00	0.00E+00	0.00E+00	0.00E+00	0.00E+00	2.89E-05	0.00E+00	0.00E+00	0.00E+00	0.00E+00	0.00E+00	0.00E+00	0.00E+00	2.89E-05
573	ALL	412370	3763090	NonCancer	0.00E+00	0.00E+00	0.00E+00	0.00E+00	0.00E+00	0.00E+00	3.18E-05	0.00E+00	0.00E+00	0.00E+00	0.00E+00	0.00E+00	0.00E+00	0.00E+00	3.18E-05
574	ALL	412370	3763140	NonCancer	0.00E+00	0.00E+00	0.00E+00	0.00E+00	0.00E+00	0.00E+00	3.53E-05	0.00E+00	0.00E+00	0.00E+00	0.00E+00	0.00E+00	0.00E+00	0.00E+00	3.53E-05
575	ALL	412370	3763190	NonCancer	0.00E+00	0.00E+00	0.00E+00	0.00E+00	0.00E+00	0.00E+00	3.94E-05	0.00E+00	0.00E+00	0.00E+00	0.00E+00	0.00E+00	0.00E+00	0.00E+00	3.94E-05
576	ALL	412370	3763240	NonCancer	0.00E+00	0.00E+00	0.00E+00	0.00E+00	0.00E+00	0.00E+00	4.46E-05	0.00E+00	0.00E+00	0.00E+00	0.00E+00	0.00E+00	0.00E+00	0.00E+00	4.46E-05
577	ALL	412370	3763290	NonCancer	0.00E+00	0.00E+00	0.00E+00	0.00E+00	0.00E+00	0.00E+00	5.16E-05	0.00E+00	0.00E+00	0.00E+00	0.00E+00	0.00E+00	0.00E+00	0.00E+00	5.16E-05
578	ALL	412370	3763340	NonCancer	0.00E+00	0.00E+00	0.00E+00	0.00E+00	0.00E+00	0.00E+00	6.16E-05	0.00E+00	0.00E+00	0.00E+00	0.00E+00	0.00E+00	0.00E+00	0.00E+00	6.16E-05
579	ALL	412370	3763390	NonCancer	0.00E+00	0.00E+00	0.00E+00	0.00E+00	0.00E+00	0.00E+00	7.87E-05	0.00E+00	0.00E+00	0.00E+00	0.00E+00	0.00E+00	0.00E+00	0.00E+00	7.87E-05
580	ALL	412370	3763440	NonCancer	0.00E+00	0.00E+00	0.00E+00	0.00E+00	0.00E+00	0.00E+00	1.10E-04	0.00E+00	0.00E+00	0.00E+00	0.00E+00	0.00E+00	0.00E+00	0.00E+00	1.10E-04
581	ALL	412370	3763490	NonCancer	0.00E+00	0.00E+00	0.00E+00	0.00E+00	0.00E+00	0.00E+00	1.67E-04	0.00E+00	0.00E+00	0.00E+00	0.00E+00	0.00E+00	0.00E+00	0.00E+00	1.67E-04
582	ALL	412370	3763540	NonCancer	0.00E+00	0.00E+00	0.00E+00	0.00E+00	0.00E+00	0.00E+00	2.62E-04	0.00E+00	0.00E+00	0.00E+00	0.00E+00	0.00E+00	0.00E+00	0.00E+00	2.62E-04
583	ALL	412370	3763590	NonCancer	0.00E+00	0.00E+00	0.00E+00	0.00E+00	0.00E+00	0.00E+00	3.94E-04	0.00E+00	0.00E+00	0.00E+00	0.00E+00	0.00E+00	0.00E+00	0.00E+00	3.94E-04
584	ALL	412370	3763640	NonCancer	0.00E+00	0.00E+00	0.00E+00	0.00E+00	0.00E+00	0.00E+00	5.45E-04	0.00E+00	0.00E+00	0.00E+00	0.00E+00	0.00E+00	0.00E+00	0.00E+00	5.45E-04
585	ALL	412370	3763690	NonCancer	0.00E+00	0.00E+00	0.00E+00	0.00E+00	0.00E+00	0.00E+00	6.71E-04	0.00E+00	0.00E+00	0.00E+00	0.00E+00	0.00E+00	0.00E+00	0.00E+00	6.71E-04
586	ALL	412370	3763740	NonCancer	0.00E+00	0.00E+00	0.00E+00	0.00E+00	0.00E+00	0.00E+00	7.16E-04	0.00E+00	0.00E+00	0.00E+00	0.00E+00	0.00E+00	0.00E+00	0.00E+00	7.16E-04
587	ALL	412370	3763790	NonCancer	0.00E+00	0.00E+00	0.00E+00	0.00E+00	0.00E+00	0.00E+00	6.86E-04	0.00E+00	0.00E+00	0.00E+00	0.00E+00	0.00E+00	0.00E+00	0.00E+00	6.86E-04
588	ALL	412370	3763840	NonCancer	0.00E+00	0.00E+00	0.00E+00	0.00E+00	0.00E+00	0.00E+00	6.15E-04	0.00E+00	0.00E+00	0.00E+00	0.00E+00	0.00E+00	0.00E+00	0.00E+00	6.15E-04
589	ALL	412370	3763890	NonCancer	0.00E+00	0.00E+00	0.00E+00	0.00E+00	0.00E+00	0.00E+00	5.35E-04	0.00E+00	0.00E+00	0.00E+00	0.00E+00	0.00E+00	0.00E+00	0.00E+00	5.35E-04
590	ALL	412370	3763940	NonCancer	0.00E+00	0.00E+00	0.00E+00	0.00E+00	0.00E+00	0.00E+00	4.61E-04	0.00E+00	0.00E+00	0.00E+00	0.00E+00	0.00E+00	0.00E+00	0.00E+00	4.61E-04
591	ALL	412370	3763990	NonCancer	0.00E+00	0.00E+00	0.00E+00	0.00E+00	0.00E+00	0.00E+00	4.00E-04	0.00E+00	0.00E+00	0.00E+00	0.00E+00	0.00E+00	0.00E+00	0.00E+00	4.00E-04
592	ALL	412370	3764040	NonCancer	0.00E+00	0.00E+00	0.00E+00	0.00E+00	0.00E+00	0.00E+00	3.50E-04	0.00E+00	0.00E+00	0.00E+00	0.00E+00	0.00E+00	0.00E+00	0.00E+00	3.50E-04
593	ALL	412370	3764090	NonCancer	0.00E+00	0.00E+00	0.00E+00	0.00E+00	0.00E+00	0.00E+00	3.11E-04	0.00E+00	0.00E+00	0.00E+00	0.00E+00	0.00E+00	0.00E+00	0.00E+00	3.11E-04
594	ALL	412370	3764140	NonCancer	0.00E+00	0.00E+00	0.00E+00	0.00E+00	0.00E+00	0.00E+00	2.77E-04	0.00E+00	0.00E+00	0.00E+00	0.00E+00	0.00E+00	0.00E+00	0.00E+00	2.77E-04
595	ALL	412370	3764190	NonCancer	0.00E+00	0.00E+00	0.00E+00	0.00E+00	0.00E+00	0.00E+00	2.49E-04	0.00E+00	0.00E+00	0.00E+00	0.00E+00	0.00E+00	0.00E+00	0.00E+00	2.49E-04
596	ALL	412370	3764240	NonCancer	0.00E+00	0.00E+00	0.00E+00	0.00E+00	0.00E+00	0.00E+00	2.24E-04	0.00E+00	0.00E+00	0.00E+00	0.00E+00	0.00E+00	0.00E+00	0.00E+00	2.24E-04
597	ALL	412420	3762840	NonCancer	0.00E+00	0.00E+00	0.00E+00	0.00E+00	0.00E+00	0.00E+00	1.83E-05	0.00E+00	0.00E+00	0.00E+00	0.00E+00	0.00E+00	0.00E+00	0.00E+00	1.83E-05
598	ALL	412420	3762890	NonCancer	0.00E+00	0.00E+00	0.00E+00	0.00E+00	0.00E+00	0.00E+00	1.96E-05	0.00E+00	0.00E+00	0.00E+00	0.00E+00	0.00E+00	0.00E+00	0.00E+00	1.96E-05
599	ALL	412420	3762940	NonCancer	0.00E+00	0.00E+00	0.00E+00	0.00E+00	0.00E+00	0.00E+00	2.12E-05	0.00E+00	0.00E+00	0.00E+00	0.00E+00	0.00E+00	0.00E+00	0.00E+00	2.12E-05
600	ALL	412420	3762990	NonCancer	0.00E+00	0.00E+00	0.00E+00	0.00E+00	0.00E+00	0.00E+00	2.30E-05	0.00E+00	0.00E+00	0.00E+00	0.00E+00	0.00E+00	0.00E+00	0.00E+00	2.30E-05
601	ALL	412420	3763040	NonCancer	0.00E+00	0.00E+00	0.00E+00	0.00E+00	0.00E+00	0.00E+00	2.50E-05	0.00E+00	0.00E+00	0.00E+00	0.00E+00	0.00E+00	0.00E+00	0.00E+00	2.50E-05
602	ALL	412420	3763090	NonCancer	0.00E+00	0.00E+00	0.00E+00	0.00E+00	0.00E+00	0.00E+00	2.74E-05	0.00E+00	0.00E+00	0.00E+00	0.00E+00	0.00E+00	0.00E+00	0.00E+00	2.74E-05
603	ALL	412420	3763140	NonCancer	0.00E+00	0.00E+00	0.00E+00	0.00E+00	0.00E+00	0.00E+00	3.02E-05	0.00E+00	0.00E+00	0.00E+00	0.00E+00	0.00E+00	0.00E+00	0.00E+00	3.02E-05
604	ALL	412420	3763190	NonCancer	0.00E+00	0.00E+00	0.00E+00	0.00E+00	0.00E+00	0.00E+00	3.34E-05	0.00E+00	0.00E+00	0.00E+00	0.00E+00	0.00E+00	0.00E+00	0.00E+00	3.34E-05
605	ALL	412420	3763240	NonCancer	0.00E+00	0.00E+00	0.00E+00	0.00E+00	0.00E+00	0.00E+00	3.74E-05	0.00E+00	0.00E+00	0.00E+00	0.00E+00	0.00E+00	0.00E+00	0.00E+00	3.74E-05
606	ALL	412420	3763290	NonCancer	0.00E+00	0.00E+00	0.00E+00	0.00E+00	0.00E+00	0.00E+00	4.29E-05	0.00E+00	0.00E+00	0.00E+00	0.00E+00	0.00E+00	0.00E+00	0.00E+00	4.29E-05
607	ALL	412420	3763340	NonCancer	0.00E+00	0.00E+00	0.00E+00	0.00E+00	0.00E+00	0.00E+00	5.07E-05	0.00E+00	0.00E+00	0.00E+00	0.00E+00	0.00E+00	0.00E+00	0.00E+00	5.07E-05
608	ALL	412420	3763390	NonCancer	0.00E+00	0.00E+00	0.00E+00	0.00E+00	0.00E+00	0.00E+00	6.35E-05	0.00E+00	0.00E+00	0.00E+00	0.00E+00	0.00E+00	0.00E+00	0.00E+00	6.35E-05
609	ALL	412420	3763440	NonCancer	0.00E+00	0.00E+00	0.00E+00	0.00E+00	0.00E+00	0.00E+00	8.54E-05	0.00E+00	0.00E+00	0.00E+00	0.00E+00	0.00E+00	0.00E+00	0.00E+00	8.54E-05
610	ALL	412420	3763490	NonCancer	0.00E+00	0.00E+00	0.00E+00	0.00E+00	0.00E+00	0.00E+00	1.23E-04	0.00E+00	0.00E+00	0.00E+00	0.00E+00	0.00E+00	0.00E+00	0.00E+00	1.23E-04
611	ALL	412420	3763540	NonCancer	0.00E+00	0.00E+00	0.00E+00	0.00E+00	0.00E+00	0.00E+00	1.85E-04	0.00E+00	0.00E+00	0.00E+00	0.00E+00	0.00E+00	0.00E+00	0.00E+00	1.85E-04
612	ALL	412420	3763590	NonCancer	0.00E+00	0.00E+00	0.00E+00	0.00E+00	0.00E+00	0.00E+00	2.72E-04	0.00E+00	0.00E+00	0.00E+00	0.00E+00	0.00E+00	0.00E+00	0.00E+00	2.72E-04
613	ALL	412420	3763640	NonCancer	0.00E+00	0.00E+00	0.00E+00	0.00E+00	0.00E+00	0.00E+00	3.75E-04	0.00E+00	0.00E+00	0.00E+00	0.00E+00	0.00E+00	0.00E+00	0.00E+00	3.75E-04
614	ALL	412420	3763690	NonCancer	0.00E+00	0.00E+00	0.00E+00	0.00E+00	0.00E+00	0.00E+00	4.69E-04	0.00E+00	0.00E+00	0.00E+00	0.00E+00	0.00E+00	0.00E+00	0.00E+00	4.69E-04
615	ALL	412420	3763740	NonCancer	0.00E+00	0.00E+00	0.00E+00	0.00E+00	0.00E+00	0.00E+00	5.23E-04	0.00E+00	0.00E+00	0.00E+00	0.00E+00	0.00E+00	0.00E+00	0.00E+00	5.23E-04
616	ALL	412420	3763790	NonCancer	0.00E+00	0.00E+00	0.00E+00	0.00E+00	0.00E+00	0.00E+00	5.31E-04	0.00E+00	0.00E+00	0.00E+00	0.00E+00	0.00E+00	0.00E+00	0.00E+00	5.31E-04
617	ALL	412420	3763840	NonCancer	0.00E+00	0.00E+00	0.00E+00	0.00E+00	0.00E+00	0.00E+00	5.05E-04	0.00E+00	0.00E+00	0.00E+00	0.00E+00	0.00E+00	0.00E+00	0.00E+00	5.05E-04
618	ALL	412420	3763890	NonCancer	0.00E+00	0.00E+00	0.00E+00	0.00E+00	0.00E+00	0.00E+00	4.58E-04	0.00E+00	0.00E+00	0.00E+00	0.00E+00	0.00E+00	0.00E+00	0.00E+00	4.58E-04
619	ALL	412420	3763940	NonCancer	0.00E+00	0.00E+00	0.00E+00	0.00E+00	0.00E+00	0.00E+00	4.07E-04	0.00E+00	0.00E+00	0.00E+00	0.00E+00	0.00E+00	0.00E+00	0.00E+00	4.07E-04
620	ALL	412420	3763990	NonCancer	0.00E+00	0.00E+00	0.00E+00	0.00E+00	0.00E+00	0.00E+00	3.59E-04	0.00E+00	0.00E+00	0.00E+00	0.00E+00	0.00E+00	0.00E+00	0.00E+00	3.59E-04
621	ALL	412420	3764040	NonCancer	0.00E+00	0.00E+00	0.00E+00	0.00E+00	0.00E+00	0.00E+00	3.17E-04	0.00E+00	0.00E+00	0.00E+00	0.00E+00	0.00E+00	0.00E+00	0.00E+00	3.17E-04
622	ALL	412420	3764090	NonCancer	0.00E+00	0.00E+00	0.00E+00	0.00E+00	0.00E+00	0.00E+00	2.86E-04	0.00E+00	0.00E+00	0.00E+00	0.00E+00	0.00E+00	0.00E+00	0.00E+00	2.86E-04

623	ALL	412420	3764140	NonCancer	0.00E+00	0.00E+00	0.00E+00	0.00E+00	0.00E+00	0.00E+00	2.58E-04	0.00E+00	0.00E+00	0.00E+00	0.00E+00	0.00E+00	0.00E+00	0.00E+00	2.58E-04
624	ALL	412420	3764190	NonCancer	0.00E+00	0.00E+00	0.00E+00	0.00E+00	0.00E+00	0.00E+00	2.33E-04	0.00E+00	0.00E+00	0.00E+00	0.00E+00	0.00E+00	0.00E+00	0.00E+00	2.33E-04
625	ALL	412420	3764240	NonCancer	0.00E+00	0.00E+00	0.00E+00	0.00E+00	0.00E+00	0.00E+00	2.11E-04	0.00E+00	0.00E+00	0.00E+00	0.00E+00	0.00E+00	0.00E+00	0.00E+00	2.11E-04
626	ALL	412470	3762840	NonCancer	0.00E+00	0.00E+00	0.00E+00	0.00E+00	0.00E+00	0.00E+00	1.63E-05	0.00E+00	0.00E+00	0.00E+00	0.00E+00	0.00E+00	0.00E+00	0.00E+00	1.63E-05
627	ALL	412470	3762890	NonCancer	0.00E+00	0.00E+00	0.00E+00	0.00E+00	0.00E+00	0.00E+00	1.75E-05	0.00E+00	0.00E+00	0.00E+00	0.00E+00	0.00E+00	0.00E+00	0.00E+00	1.75E-05
628	ALL	412470	3762940	NonCancer	0.00E+00	0.00E+00	0.00E+00	0.00E+00	0.00E+00	0.00E+00	1.88E-05	0.00E+00	0.00E+00	0.00E+00	0.00E+00	0.00E+00	0.00E+00	0.00E+00	1.88E-05
629	ALL	412470	3762990	NonCancer	0.00E+00	0.00E+00	0.00E+00	0.00E+00	0.00E+00	0.00E+00	2.03E-05	0.00E+00	0.00E+00	0.00E+00	0.00E+00	0.00E+00	0.00E+00	0.00E+00	2.03E-05
630	ALL	412470	3763040	NonCancer	0.00E+00	0.00E+00	0.00E+00	0.00E+00	0.00E+00	0.00E+00	2.20E-05	0.00E+00	0.00E+00	0.00E+00	0.00E+00	0.00E+00	0.00E+00	0.00E+00	2.20E-05
631	ALL	412470	3763090	NonCancer	0.00E+00	0.00E+00	0.00E+00	0.00E+00	0.00E+00	0.00E+00	2.40E-05	0.00E+00	0.00E+00	0.00E+00	0.00E+00	0.00E+00	0.00E+00	0.00E+00	2.40E-05
632	ALL	412470	3763140	NonCancer	0.00E+00	0.00E+00	0.00E+00	0.00E+00	0.00E+00	0.00E+00	2.62E-05	0.00E+00	0.00E+00	0.00E+00	0.00E+00	0.00E+00	0.00E+00	0.00E+00	2.62E-05
633	ALL	412470	3763190	NonCancer	0.00E+00	0.00E+00	0.00E+00	0.00E+00	0.00E+00	0.00E+00	2.88E-05	0.00E+00	0.00E+00	0.00E+00	0.00E+00	0.00E+00	0.00E+00	0.00E+00	2.88E-05
634	ALL	412470	3763240	NonCancer	0.00E+00	0.00E+00	0.00E+00	0.00E+00	0.00E+00	0.00E+00	3.21E-05	0.00E+00	0.00E+00	0.00E+00	0.00E+00	0.00E+00	0.00E+00	0.00E+00	3.21E-05
635	ALL	412470	3763290	NonCancer	0.00E+00	0.00E+00	0.00E+00	0.00E+00	0.00E+00	0.00E+00	3.64E-05	0.00E+00	0.00E+00	0.00E+00	0.00E+00	0.00E+00	0.00E+00	0.00E+00	3.64E-05
636	ALL	412470	3763340	NonCancer	0.00E+00	0.00E+00	0.00E+00	0.00E+00	0.00E+00	0.00E+00	4.27E-05	0.00E+00	0.00E+00	0.00E+00	0.00E+00	0.00E+00	0.00E+00	0.00E+00	4.27E-05
637	ALL	412470	3763390	NonCancer	0.00E+00	0.00E+00	0.00E+00	0.00E+00	0.00E+00	0.00E+00	5.27E-05	0.00E+00	0.00E+00	0.00E+00	0.00E+00	0.00E+00	0.00E+00	0.00E+00	5.27E-05
638	ALL	412470	3763440	NonCancer	0.00E+00	0.00E+00	0.00E+00	0.00E+00	0.00E+00	0.00E+00	6.88E-05	0.00E+00	0.00E+00	0.00E+00	0.00E+00	0.00E+00	0.00E+00	0.00E+00	6.88E-05
639	ALL	412470	3763490	NonCancer	0.00E+00	0.00E+00	0.00E+00	0.00E+00	0.00E+00	0.00E+00	9.50E-05	0.00E+00	0.00E+00	0.00E+00	0.00E+00	0.00E+00	0.00E+00	0.00E+00	9.50E-05
640	ALL	412470	3763540	NonCancer	0.00E+00	0.00E+00	0.00E+00	0.00E+00	0.00E+00	0.00E+00	1.38E-04	0.00E+00	0.00E+00	0.00E+00	0.00E+00	0.00E+00	0.00E+00	0.00E+00	1.38E-04
641	ALL	412470	3763590	NonCancer	0.00E+00	0.00E+00	0.00E+00	0.00E+00	0.00E+00	0.00E+00	1.98E-04	0.00E+00	0.00E+00	0.00E+00	0.00E+00	0.00E+00	0.00E+00	0.00E+00	1.98E-04
642	ALL	412470	3763640	NonCancer	0.00E+00	0.00E+00	0.00E+00	0.00E+00	0.00E+00	0.00E+00	2.69E-04	0.00E+00	0.00E+00	0.00E+00	0.00E+00	0.00E+00	0.00E+00	0.00E+00	2.69E-04
643	ALL	412470	3763690	NonCancer	0.00E+00	0.00E+00	0.00E+00	0.00E+00	0.00E+00	0.00E+00	3.40E-04	0.00E+00	0.00E+00	0.00E+00	0.00E+00	0.00E+00	0.00E+00	0.00E+00	3.40E-04
644	ALL	412470	3763740	NonCancer	0.00E+00	0.00E+00	0.00E+00	0.00E+00	0.00E+00	0.00E+00	3.91E-04	0.00E+00	0.00E+00	0.00E+00	0.00E+00	0.00E+00	0.00E+00	0.00E+00	3.91E-04
645	ALL	412470	3763790	NonCancer	0.00E+00	0.00E+00	0.00E+00	0.00E+00	0.00E+00	0.00E+00	4.16E-04	0.00E+00	0.00E+00	0.00E+00	0.00E+00	0.00E+00	0.00E+00	0.00E+00	4.16E-04
646	ALL	412470	3763840	NonCancer	0.00E+00	0.00E+00	0.00E+00	0.00E+00	0.00E+00	0.00E+00	4.14E-04	0.00E+00	0.00E+00	0.00E+00	0.00E+00	0.00E+00	0.00E+00	0.00E+00	4.14E-04
647	ALL	412470	3763890	NonCancer	0.00E+00	0.00E+00	0.00E+00	0.00E+00	0.00E+00	0.00E+00	3.92E-04	0.00E+00	0.00E+00	0.00E+00	0.00E+00	0.00E+00	0.00E+00	0.00E+00	3.92E-04
648	ALL	412470	3763940	NonCancer	0.00E+00	0.00E+00	0.00E+00	0.00E+00	0.00E+00	0.00E+00	3.59E-04	0.00E+00	0.00E+00	0.00E+00	0.00E+00	0.00E+00	0.00E+00	0.00E+00	3.59E-04
649	ALL	412470	3763990	NonCancer	0.00E+00	0.00E+00	0.00E+00	0.00E+00	0.00E+00	0.00E+00	3.25E-04	0.00E+00	0.00E+00	0.00E+00	0.00E+00	0.00E+00	0.00E+00	0.00E+00	3.25E-04
650	ALL	412470	3764040	NonCancer	0.00E+00	0.00E+00	0.00E+00	0.00E+00	0.00E+00	0.00E+00	2.91E-04	0.00E+00	0.00E+00	0.00E+00	0.00E+00	0.00E+00	0.00E+00	0.00E+00	2.91E-04
651	ALL	412470	3764090	NonCancer	0.00E+00	0.00E+00	0.00E+00	0.00E+00	0.00E+00	0.00E+00	2.64E-04	0.00E+00	0.00E+00	0.00E+00	0.00E+00	0.00E+00	0.00E+00	0.00E+00	2.64E-04
652	ALL	412470	3764140	NonCancer	0.00E+00	0.00E+00	0.00E+00	0.00E+00	0.00E+00	0.00E+00	2.39E-04	0.00E+00	0.00E+00	0.00E+00	0.00E+00	0.00E+00	0.00E+00	0.00E+00	2.39E-04
653	ALL	412470	3764190	NonCancer	0.00E+00	0.00E+00	0.00E+00	0.00E+00	0.00E+00	0.00E+00	2.17E-04	0.00E+00	0.00E+00	0.00E+00	0.00E+00	0.00E+00	0.00E+00	0.00E+00	2.17E-04
654	ALL	412470	3764240	NonCancer	0.00E+00	0.00E+00	0.00E+00	0.00E+00	0.00E+00	0.00E+00	1.98E-04	0.00E+00	0.00E+00	0.00E+00	0.00E+00	0.00E+00	0.00E+00	0.00E+00	1.98E-04
655	ALL	412520	3762840	NonCancer	0.00E+00	0.00E+00	0.00E+00	0.00E+00	0.00E+00	0.00E+00	1.48E-05	0.00E+00	0.00E+00	0.00E+00	0.00E+00	0.00E+00	0.00E+00	0.00E+00	1.48E-05
656	ALL	412520	3762890	NonCancer	0.00E+00	0.00E+00	0.00E+00	0.00E+00	0.00E+00	0.00E+00	1.57E-05	0.00E+00	0.00E+00	0.00E+00	0.00E+00	0.00E+00	0.00E+00	0.00E+00	1.57E-05
657	ALL	412520	3762940	NonCancer	0.00E+00	0.00E+00	0.00E+00	0.00E+00	0.00E+00	0.00E+00	1.69E-05	0.00E+00	0.00E+00	0.00E+00	0.00E+00	0.00E+00	0.00E+00	0.00E+00	1.69E-05
658	ALL	412520	3762990	NonCancer	0.00E+00	0.00E+00	0.00E+00	0.00E+00	0.00E+00	0.00E+00	1.82E-05	0.00E+00	0.00E+00	0.00E+00	0.00E+00	0.00E+00	0.00E+00	0.00E+00	1.82E-05
659	ALL	412520	3763040	NonCancer	0.00E+00	0.00E+00	0.00E+00	0.00E+00	0.00E+00	0.00E+00	1.96E-05	0.00E+00	0.00E+00	0.00E+00	0.00E+00	0.00E+00	0.00E+00	0.00E+00	1.96E-05
660	ALL	412520	3763090	NonCancer	0.00E+00	0.00E+00	0.00E+00	0.00E+00	0.00E+00	0.00E+00	2.12E-05	0.00E+00	0.00E+00	0.00E+00	0.00E+00	0.00E+00	0.00E+00	0.00E+00	2.12E-05
661	ALL	412520	3763140	NonCancer	0.00E+00	0.00E+00	0.00E+00	0.00E+00	0.00E+00	0.00E+00	2.31E-05	0.00E+00	0.00E+00	0.00E+00	0.00E+00	0.00E+00	0.00E+00	0.00E+00	2.31E-05
662	ALL	412520	3763190	NonCancer	0.00E+00	0.00E+00	0.00E+00	0.00E+00	0.00E+00	0.00E+00	2.52E-05	0.00E+00	0.00E+00	0.00E+00	0.00E+00	0.00E+00	0.00E+00	0.00E+00	2.52E-05
663	ALL	412520	3763240	NonCancer	0.00E+00	0.00E+00	0.00E+00	0.00E+00	0.00E+00	0.00E+00	2.79E-05	0.00E+00	0.00E+00	0.00E+00	0.00E+00	0.00E+00	0.00E+00	0.00E+00	2.79E-05
664	ALL	412520	3763290	NonCancer	0.00E+00	0.00E+00	0.00E+00	0.00E+00	0.00E+00	0.00E+00	3.15E-05	0.00E+00	0.00E+00	0.00E+00	0.00E+00	0.00E+00	0.00E+00	0.00E+00	3.15E-05
665	ALL	412520	3763340	NonCancer	0.00E+00	0.00E+00	0.00E+00	0.00E+00	0.00E+00	0.00E+00	3.67E-05	0.00E+00	0.00E+00	0.00E+00	0.00E+00	0.00E+00	0.00E+00	0.00E+00	3.67E-05
666	ALL	412520	3763390	NonCancer	0.00E+00	0.00E+00	0.00E+00	0.00E+00	0.00E+00	0.00E+00	4.46E-05	0.00E+00	0.00E+00	0.00E+00	0.00E+00	0.00E+00	0.00E+00	0.00E+00	4.46E-05
667	ALL	412520	3763440	NonCancer	0.00E+00	0.00E+00	0.00E+00	0.00E+00	0.00E+00	0.00E+00	5.69E-05	0.00E+00	0.00E+00	0.00E+00	0.00E+00	0.00E+00	0.00E+00	0.00E+00	5.69E-05
668	ALL	412520	3763490	NonCancer	0.00E+00	0.00E+00	0.00E+00	0.00E+00	0.00E+00	0.00E+00	7.62E-05	0.00E+00	0.00E+00	0.00E+00	0.00E+00	0.00E+00	0.00E+00	0.00E+00	7.62E-05
669	ALL	412520	3763540	NonCancer	0.00E+00	0.00E+00	0.00E+00	0.00E+00	0.00E+00	0.00E+00	1.07E-04	0.00E+00	0.00E+00	0.00E+00	0.00E+00	0.00E+00	0.00E+00	0.00E+00	1.07E-04
670	ALL	412520	3763590	NonCancer	0.00E+00	0.00E+00	0.00E+00	0.00E+00	0.00E+00	0.00E+00	1.49E-04	0.00E+00	0.00E+00	0.00E+00	0.00E+00	0.00E+00	0.00E+00	0.00E+00	1.49E-04
671	ALL	412520	3763640	NonCancer	0.00E+00	0.00E+00	0.00E+00	0.00E+00	0.00E+00	0.00E+00	2.00E-04	0.00E+00	0.00E+00	0.00E+00	0.00E+00	0.00E+00	0.00E+00	0.00E+00	2.00E-04
672	ALL	412520	3763690	NonCancer	0.00E+00	0.00E+00	0.00E+00	0.00E+00	0.00E+00	0.00E+00	2.54E-04	0.00E+00	0.00E+00	0.00E+00	0.00E+00	0.00E+00	0.00E+00	0.00E+00	2.54E-04
673	ALL	412520	3763740	NonCancer	0.00E+00	0.00E+00	0.00E+00	0.00E+00	0.00E+00	0.00E+00	2.99E-04	0.00E+00	0.00E+00	0.00E+00	0.00E+00	0.00E+00	0.00E+00	0.00E+00	2.99E-04
674	ALL	412520	3763790	NonCancer	0.00E+00	0.00E+00	0.00E+00	0.00E+00	0.00E+00	0.00E+00	3.29E-04	0.00E+00	0.00E+00	0.00E+00	0.00E+00	0.00E+00	0.00E+00	0.00E+00	3.29E-04

675	ALL	412520	3763840	NonCancer	0.00E+00	0.00E+00	0.00E+00	0.00E+00	0.00E+00	0.00E+00	3.40E-04	0.00E+00	0.00E+00	0.00E+00	0.00E+00	0.00E+00	0.00E+00	0.00E+00	3.40E-04
676	ALL	412520	3763890	NonCancer	0.00E+00	0.00E+00	0.00E+00	0.00E+00	0.00E+00	0.00E+00	3.35E-04	0.00E+00	0.00E+00	0.00E+00	0.00E+00	0.00E+00	0.00E+00	0.00E+00	3.35E-04
677	ALL	412520	3763940	NonCancer	0.00E+00	0.00E+00	0.00E+00	0.00E+00	0.00E+00	0.00E+00	3.17E-04	0.00E+00	0.00E+00	0.00E+00	0.00E+00	0.00E+00	0.00E+00	0.00E+00	3.17E-04
678	ALL	412520	3763990	NonCancer	0.00E+00	0.00E+00	0.00E+00	0.00E+00	0.00E+00	0.00E+00	2.93E-04	0.00E+00	0.00E+00	0.00E+00	0.00E+00	0.00E+00	0.00E+00	0.00E+00	2.93E-04
679	ALL	412520	3764040	NonCancer	0.00E+00	0.00E+00	0.00E+00	0.00E+00	0.00E+00	0.00E+00	2.68E-04	0.00E+00	0.00E+00	0.00E+00	0.00E+00	0.00E+00	0.00E+00	0.00E+00	2.68E-04
680	ALL	412520	3764090	NonCancer	0.00E+00	0.00E+00	0.00E+00	0.00E+00	0.00E+00	0.00E+00	2.44E-04	0.00E+00	0.00E+00	0.00E+00	0.00E+00	0.00E+00	0.00E+00	0.00E+00	2.44E-04
681	ALL	412520	3764140	NonCancer	0.00E+00	0.00E+00	0.00E+00	0.00E+00	0.00E+00	0.00E+00	2.22E-04	0.00E+00	0.00E+00	0.00E+00	0.00E+00	0.00E+00	0.00E+00	0.00E+00	2.22E-04
682	ALL	412520	3764190	NonCancer	0.00E+00	0.00E+00	0.00E+00	0.00E+00	0.00E+00	0.00E+00	2.02E-04	0.00E+00	0.00E+00	0.00E+00	0.00E+00	0.00E+00	0.00E+00	0.00E+00	2.02E-04
683	ALL	412520	3764240	NonCancer	0.00E+00	0.00E+00	0.00E+00	0.00E+00	0.00E+00	0.00E+00	1.85E-04	0.00E+00	0.00E+00	0.00E+00	0.00E+00	0.00E+00	0.00E+00	0.00E+00	1.85E-04
684	ALL	412570	3762840	NonCancer	0.00E+00	0.00E+00	0.00E+00	0.00E+00	0.00E+00	0.00E+00	1.34E-05	0.00E+00	0.00E+00	0.00E+00	0.00E+00	0.00E+00	0.00E+00	0.00E+00	1.34E-05
685	ALL	412570	3762890	NonCancer	0.00E+00	0.00E+00	0.00E+00	0.00E+00	0.00E+00	0.00E+00	1.43E-05	0.00E+00	0.00E+00	0.00E+00	0.00E+00	0.00E+00	0.00E+00	0.00E+00	1.43E-05
686	ALL	412570	3762940	NonCancer	0.00E+00	0.00E+00	0.00E+00	0.00E+00	0.00E+00	0.00E+00	1.53E-05	0.00E+00	0.00E+00	0.00E+00	0.00E+00	0.00E+00	0.00E+00	0.00E+00	1.53E-05
687	ALL	412570	3762990	NonCancer	0.00E+00	0.00E+00	0.00E+00	0.00E+00	0.00E+00	0.00E+00	1.64E-05	0.00E+00	0.00E+00	0.00E+00	0.00E+00	0.00E+00	0.00E+00	0.00E+00	1.64E-05
688	ALL	412570	3763040	NonCancer	0.00E+00	0.00E+00	0.00E+00	0.00E+00	0.00E+00	0.00E+00	1.76E-05	0.00E+00	0.00E+00	0.00E+00	0.00E+00	0.00E+00	0.00E+00	0.00E+00	1.76E-05
689	ALL	412570	3763090	NonCancer	0.00E+00	0.00E+00	0.00E+00	0.00E+00	0.00E+00	0.00E+00	1.90E-05	0.00E+00	0.00E+00	0.00E+00	0.00E+00	0.00E+00	0.00E+00	0.00E+00	1.90E-05
690	ALL	412570	3763140	NonCancer	0.00E+00	0.00E+00	0.00E+00	0.00E+00	0.00E+00	0.00E+00	2.05E-05	0.00E+00	0.00E+00	0.00E+00	0.00E+00	0.00E+00	0.00E+00	0.00E+00	2.05E-05
691	ALL	412570	3763190	NonCancer	0.00E+00	0.00E+00	0.00E+00	0.00E+00	0.00E+00	0.00E+00	2.23E-05	0.00E+00	0.00E+00	0.00E+00	0.00E+00	0.00E+00	0.00E+00	0.00E+00	2.23E-05
692	ALL	412570	3763240	NonCancer	0.00E+00	0.00E+00	0.00E+00	0.00E+00	0.00E+00	0.00E+00	2.45E-05	0.00E+00	0.00E+00	0.00E+00	0.00E+00	0.00E+00	0.00E+00	0.00E+00	2.45E-05
693	ALL	412570	3763290	NonCancer	0.00E+00	0.00E+00	0.00E+00	0.00E+00	0.00E+00	0.00E+00	2.76E-05	0.00E+00	0.00E+00	0.00E+00	0.00E+00	0.00E+00	0.00E+00	0.00E+00	2.76E-05
694	ALL	412570	3763340	NonCancer	0.00E+00	0.00E+00	0.00E+00	0.00E+00	0.00E+00	0.00E+00	3.20E-05	0.00E+00	0.00E+00	0.00E+00	0.00E+00	0.00E+00	0.00E+00	0.00E+00	3.20E-05
695	ALL	412570	3763390	NonCancer	0.00E+00	0.00E+00	0.00E+00	0.00E+00	0.00E+00	0.00E+00	3.85E-05	0.00E+00	0.00E+00	0.00E+00	0.00E+00	0.00E+00	0.00E+00	0.00E+00	3.85E-05
696	ALL	412570	3763440	NonCancer	0.00E+00	0.00E+00	0.00E+00	0.00E+00	0.00E+00	0.00E+00	4.82E-05	0.00E+00	0.00E+00	0.00E+00	0.00E+00	0.00E+00	0.00E+00	0.00E+00	4.82E-05
697	ALL	412570	3763490	NonCancer	0.00E+00	0.00E+00	0.00E+00	0.00E+00	0.00E+00	0.00E+00	6.28E-05	0.00E+00	0.00E+00	0.00E+00	0.00E+00	0.00E+00	0.00E+00	0.00E+00	6.28E-05
698	ALL	412570	3763540	NonCancer	0.00E+00	0.00E+00	0.00E+00	0.00E+00	0.00E+00	0.00E+00	8.54E-05	0.00E+00	0.00E+00	0.00E+00	0.00E+00	0.00E+00	0.00E+00	0.00E+00	8.54E-05
699	ALL	412570	3763590	NonCancer	0.00E+00	0.00E+00	0.00E+00	0.00E+00	0.00E+00	0.00E+00	1.16E-04	0.00E+00	0.00E+00	0.00E+00	0.00E+00	0.00E+00	0.00E+00	0.00E+00	1.16E-04
700	ALL	412570	3763640	NonCancer	0.00E+00	0.00E+00	0.00E+00	0.00E+00	0.00E+00	0.00E+00	1.54E-04	0.00E+00	0.00E+00	0.00E+00	0.00E+00	0.00E+00	0.00E+00	0.00E+00	1.54E-04
701	ALL	412570	3763690	NonCancer	0.00E+00	0.00E+00	0.00E+00	0.00E+00	0.00E+00	0.00E+00	1.95E-04	0.00E+00	0.00E+00	0.00E+00	0.00E+00	0.00E+00	0.00E+00	0.00E+00	1.95E-04
702	ALL	412570	3763740	NonCancer	0.00E+00	0.00E+00	0.00E+00	0.00E+00	0.00E+00	0.00E+00	2.33E-04	0.00E+00	0.00E+00	0.00E+00	0.00E+00	0.00E+00	0.00E+00	0.00E+00	2.33E-04
703	ALL	412570	3763790	NonCancer	0.00E+00	0.00E+00	0.00E+00	0.00E+00	0.00E+00	0.00E+00	2.63E-04	0.00E+00	0.00E+00	0.00E+00	0.00E+00	0.00E+00	0.00E+00	0.00E+00	2.63E-04
704	ALL	412570	3763840	NonCancer	0.00E+00	0.00E+00	0.00E+00	0.00E+00	0.00E+00	0.00E+00	2.81E-04	0.00E+00	0.00E+00	0.00E+00	0.00E+00	0.00E+00	0.00E+00	0.00E+00	2.81E-04
705	ALL	412570	3763890	NonCancer	0.00E+00	0.00E+00	0.00E+00	0.00E+00	0.00E+00	0.00E+00	2.85E-04	0.00E+00	0.00E+00	0.00E+00	0.00E+00	0.00E+00	0.00E+00	0.00E+00	2.85E-04
706	ALL	412570	3763940	NonCancer	0.00E+00	0.00E+00	0.00E+00	0.00E+00	0.00E+00	0.00E+00	2.78E-04	0.00E+00	0.00E+00	0.00E+00	0.00E+00	0.00E+00	0.00E+00	0.00E+00	2.78E-04
707	ALL	412570	3763990	NonCancer	0.00E+00	0.00E+00	0.00E+00	0.00E+00	0.00E+00	0.00E+00	2.64E-04	0.00E+00	0.00E+00	0.00E+00	0.00E+00	0.00E+00	0.00E+00	0.00E+00	2.64E-04
708	ALL	412570	3764040	NonCancer	0.00E+00	0.00E+00	0.00E+00	0.00E+00	0.00E+00	0.00E+00	2.46E-04	0.00E+00	0.00E+00	0.00E+00	0.00E+00	0.00E+00	0.00E+00	0.00E+00	2.46E-04
709	ALL	412570	3764090	NonCancer	0.00E+00	0.00E+00	0.00E+00	0.00E+00	0.00E+00	0.00E+00	2.26E-04	0.00E+00	0.00E+00	0.00E+00	0.00E+00	0.00E+00	0.00E+00	0.00E+00	2.26E-04
710	ALL	412570	3764140	NonCancer	0.00E+00	0.00E+00	0.00E+00	0.00E+00	0.00E+00	0.00E+00	2.06E-04	0.00E+00	0.00E+00	0.00E+00	0.00E+00	0.00E+00	0.00E+00	0.00E+00	2.06E-04
711	ALL	412570	3764190	NonCancer	0.00E+00	0.00E+00	0.00E+00	0.00E+00	0.00E+00	0.00E+00	1.89E-04	0.00E+00	0.00E+00	0.00E+00	0.00E+00	0.00E+00	0.00E+00	0.00E+00	1.89E-04
712	ALL	412570	3764240	NonCancer	0.00E+00	0.00E+00	0.00E+00	0.00E+00	0.00E+00	0.00E+00	1.74E-04	0.00E+00	0.00E+00	0.00E+00	0.00E+00	0.00E+00	0.00E+00	0.00E+00	1.74E-04
713	ALL	412620	3762840	NonCancer	0.00E+00	0.00E+00	0.00E+00	0.00E+00	0.00E+00	0.00E+00	1.23E-05	0.00E+00	0.00E+00	0.00E+00	0.00E+00	0.00E+00	0.00E+00	0.00E+00	1.23E-05
714	ALL	412620	3762890	NonCancer	0.00E+00	0.00E+00	0.00E+00	0.00E+00	0.00E+00	0.00E+00	1.31E-05	0.00E+00	0.00E+00	0.00E+00	0.00E+00	0.00E+00	0.00E+00	0.00E+00	1.31E-05
715	ALL	412620	3762940	NonCancer	0.00E+00	0.00E+00	0.00E+00	0.00E+00	0.00E+00	0.00E+00	1.40E-05	0.00E+00	0.00E+00	0.00E+00	0.00E+00	0.00E+00	0.00E+00	0.00E+00	1.40E-05
716	ALL	412620	3762990	NonCancer	0.00E+00	0.00E+00	0.00E+00	0.00E+00	0.00E+00	0.00E+00	1.49E-05	0.00E+00	0.00E+00	0.00E+00	0.00E+00	0.00E+00	0.00E+00	0.00E+00	1.49E-05
717	ALL	412620	3763040	NonCancer	0.00E+00	0.00E+00	0.00E+00	0.00E+00	0.00E+00	0.00E+00	1.60E-05	0.00E+00	0.00E+00	0.00E+00	0.00E+00	0.00E+00	0.00E+00	0.00E+00	1.60E-05
718	ALL	412620	3763090	NonCancer	0.00E+00	0.00E+00	0.00E+00	0.00E+00	0.00E+00	0.00E+00	1.71E-05	0.00E+00	0.00E+00	0.00E+00	0.00E+00	0.00E+00	0.00E+00	0.00E+00	1.71E-05
719	ALL	412620	3763140	NonCancer	0.00E+00	0.00E+00	0.00E+00	0.00E+00	0.00E+00	0.00E+00	1.83E-05	0.00E+00	0.00E+00	0.00E+00	0.00E+00	0.00E+00	0.00E+00	0.00E+00	1.83E-05
720	ALL	412620	3763190	NonCancer	0.00E+00	0.00E+00	0.00E+00	0.00E+00	0.00E+00	0.00E+00	1.98E-05	0.00E+00	0.00E+00	0.00E+00	0.00E+00	0.00E+00	0.00E+00	0.00E+00	1.98E-05
721	ALL	412620	3763240	NonCancer	0.00E+00	0.00E+00	0.00E+00	0.00E+00	0.00E+00	0.00E+00	2.18E-05	0.00E+00	0.00E+00	0.00E+00	0.00E+00	0.00E+00	0.00E+00	0.00E+00	2.18E-05
722	ALL	412620	3763290	NonCancer	0.00E+00	0.00E+00	0.00E+00	0.00E+00	0.00E+00	0.00E+00	2.44E-05	0.00E+00	0.00E+00	0.00E+00	0.00E+00	0.00E+00	0.00E+00	0.00E+00	2.44E-05
723	ALL	412620	3763340	NonCancer	0.00E+00	0.00E+00	0.00E+00	0.00E+00	0.00E+00	0.00E+00	2.82E-05	0.00E+00	0.00E+00	0.00E+00	0.00E+00	0.00E+00	0.00E+00	0.00E+00	2.82E-05
724	ALL	412620	3763390	NonCancer	0.00E+00	0.00E+00	0.00E+00	0.00E+00	0.00E+00	0.00E+00	3.36E-05	0.00E+00	0.00E+00	0.00E+00	0.00E+00	0.00E+00	0.00E+00	0.00E+00	3.36E-05
725	ALL	412620	3763440	NonCancer	0.00E+00	0.00E+00	0.00E+00	0.00E+00	0.00E+00	0.00E+00	4.14E-05	0.00E+00	0.00E+00	0.00E+00	0.00E+00	0.00E+00	0.00E+00	0.00E+00	4.14E-05
726	ALL	412620	3763490	NonCancer	0.00E+00	0.00E+00	0.00E+00	0.00E+00	0.00E+00	0.00E+00	5.29E-05	0.00E+00	0.00E+00	0.00E+00	0.00E+00	0.00E+00	0.00E+00	0.00E+00	5.29E-05

727	ALL	412620	3763540	NonCancer	0.00E+00	0.00E+00	0.00E+00	0.00E+00	0.00E+00	0.00E+00	6.98E-05	0.00E+00	0.00E+00	0.00E+00	0.00E+00	0.00E+00	0.00E+00	0.00E+00	6.98E-05
728	ALL	412620	3763590	NonCancer	0.00E+00	0.00E+00	0.00E+00	0.00E+00	0.00E+00	0.00E+00	9.27E-05	0.00E+00	0.00E+00	0.00E+00	0.00E+00	0.00E+00	0.00E+00	0.00E+00	9.27E-05
729	ALL	412620	3763640	NonCancer	0.00E+00	0.00E+00	0.00E+00	0.00E+00	0.00E+00	0.00E+00	1.21E-04	0.00E+00	0.00E+00	0.00E+00	0.00E+00	0.00E+00	0.00E+00	0.00E+00	1.21E-04
730	ALL	412620	3763690	NonCancer	0.00E+00	0.00E+00	0.00E+00	0.00E+00	0.00E+00	0.00E+00	1.53E-04	0.00E+00	0.00E+00	0.00E+00	0.00E+00	0.00E+00	0.00E+00	0.00E+00	1.53E-04
731	ALL	412620	3763740	NonCancer	0.00E+00	0.00E+00	0.00E+00	0.00E+00	0.00E+00	0.00E+00	1.84E-04	0.00E+00	0.00E+00	0.00E+00	0.00E+00	0.00E+00	0.00E+00	0.00E+00	1.84E-04
732	ALL	412620	3763790	NonCancer	0.00E+00	0.00E+00	0.00E+00	0.00E+00	0.00E+00	0.00E+00	2.12E-04	0.00E+00	0.00E+00	0.00E+00	0.00E+00	0.00E+00	0.00E+00	0.00E+00	2.12E-04
733	ALL	412620	3763840	NonCancer	0.00E+00	0.00E+00	0.00E+00	0.00E+00	0.00E+00	0.00E+00	2.32E-04	0.00E+00	0.00E+00	0.00E+00	0.00E+00	0.00E+00	0.00E+00	0.00E+00	2.32E-04
734	ALL	412620	3763890	NonCancer	0.00E+00	0.00E+00	0.00E+00	0.00E+00	0.00E+00	0.00E+00	2.42E-04	0.00E+00	0.00E+00	0.00E+00	0.00E+00	0.00E+00	0.00E+00	0.00E+00	2.42E-04
735	ALL	412620	3763940	NonCancer	0.00E+00	0.00E+00	0.00E+00	0.00E+00	0.00E+00	0.00E+00	2.43E-04	0.00E+00	0.00E+00	0.00E+00	0.00E+00	0.00E+00	0.00E+00	0.00E+00	2.43E-04
736	ALL	412620	3763990	NonCancer	0.00E+00	0.00E+00	0.00E+00	0.00E+00	0.00E+00	0.00E+00	2.35E-04	0.00E+00	0.00E+00	0.00E+00	0.00E+00	0.00E+00	0.00E+00	0.00E+00	2.35E-04
737	ALL	412620	3764040	NonCancer	0.00E+00	0.00E+00	0.00E+00	0.00E+00	0.00E+00	0.00E+00	2.23E-04	0.00E+00	0.00E+00	0.00E+00	0.00E+00	0.00E+00	0.00E+00	0.00E+00	2.23E-04
738	ALL	412620	3764090	NonCancer	0.00E+00	0.00E+00	0.00E+00	0.00E+00	0.00E+00	0.00E+00	2.08E-04	0.00E+00	0.00E+00	0.00E+00	0.00E+00	0.00E+00	0.00E+00	0.00E+00	2.08E-04
739	ALL	412620	3764140	NonCancer	0.00E+00	0.00E+00	0.00E+00	0.00E+00	0.00E+00	0.00E+00	1.92E-04	0.00E+00	0.00E+00	0.00E+00	0.00E+00	0.00E+00	0.00E+00	0.00E+00	1.92E-04
740	ALL	412620	3764190	NonCancer	0.00E+00	0.00E+00	0.00E+00	0.00E+00	0.00E+00	0.00E+00	1.77E-04	0.00E+00	0.00E+00	0.00E+00	0.00E+00	0.00E+00	0.00E+00	0.00E+00	1.77E-04
741	ALL	412620	3764240	NonCancer	0.00E+00	0.00E+00	0.00E+00	0.00E+00	0.00E+00	0.00E+00	1.63E-04	0.00E+00	0.00E+00	0.00E+00	0.00E+00	0.00E+00	0.00E+00	0.00E+00	1.63E-04
742	ALL	412670	3762840	NonCancer	0.00E+00	0.00E+00	0.00E+00	0.00E+00	0.00E+00	0.00E+00	1.14E-05	0.00E+00	0.00E+00	0.00E+00	0.00E+00	0.00E+00	0.00E+00	0.00E+00	1.14E-05
743	ALL	412670	3762890	NonCancer	0.00E+00	0.00E+00	0.00E+00	0.00E+00	0.00E+00	0.00E+00	1.20E-05	0.00E+00	0.00E+00	0.00E+00	0.00E+00	0.00E+00	0.00E+00	0.00E+00	1.20E-05
744	ALL	412670	3762940	NonCancer	0.00E+00	0.00E+00	0.00E+00	0.00E+00	0.00E+00	0.00E+00	1.28E-05	0.00E+00	0.00E+00	0.00E+00	0.00E+00	0.00E+00	0.00E+00	0.00E+00	1.28E-05
745	ALL	412670	3762990	NonCancer	0.00E+00	0.00E+00	0.00E+00	0.00E+00	0.00E+00	0.00E+00	1.36E-05	0.00E+00	0.00E+00	0.00E+00	0.00E+00	0.00E+00	0.00E+00	0.00E+00	1.36E-05
746	ALL	412670	3763040	NonCancer	0.00E+00	0.00E+00	0.00E+00	0.00E+00	0.00E+00	0.00E+00	1.45E-05	0.00E+00	0.00E+00	0.00E+00	0.00E+00	0.00E+00	0.00E+00	0.00E+00	1.45E-05
747	ALL	412670	3763090	NonCancer	0.00E+00	0.00E+00	0.00E+00	0.00E+00	0.00E+00	0.00E+00	1.55E-05	0.00E+00	0.00E+00	0.00E+00	0.00E+00	0.00E+00	0.00E+00	0.00E+00	1.55E-05
748	ALL	412670	3763140	NonCancer	0.00E+00	0.00E+00	0.00E+00	0.00E+00	0.00E+00	0.00E+00	1.65E-05	0.00E+00	0.00E+00	0.00E+00	0.00E+00	0.00E+00	0.00E+00	0.00E+00	1.65E-05
749	ALL	412670	3763190	NonCancer	0.00E+00	0.00E+00	0.00E+00	0.00E+00	0.00E+00	0.00E+00	1.78E-05	0.00E+00	0.00E+00	0.00E+00	0.00E+00	0.00E+00	0.00E+00	0.00E+00	1.78E-05
750	ALL	412670	3763240	NonCancer	0.00E+00	0.00E+00	0.00E+00	0.00E+00	0.00E+00	0.00E+00	1.95E-05	0.00E+00	0.00E+00	0.00E+00	0.00E+00	0.00E+00	0.00E+00	0.00E+00	1.95E-05
751	ALL	412670	3763290	NonCancer	0.00E+00	0.00E+00	0.00E+00	0.00E+00	0.00E+00	0.00E+00	2.19E-05	0.00E+00	0.00E+00	0.00E+00	0.00E+00	0.00E+00	0.00E+00	0.00E+00	2.19E-05
752	ALL	412670	3763340	NonCancer	0.00E+00	0.00E+00	0.00E+00	0.00E+00	0.00E+00	0.00E+00	2.51E-05	0.00E+00	0.00E+00	0.00E+00	0.00E+00	0.00E+00	0.00E+00	0.00E+00	2.51E-05
753	ALL	412670	3763390	NonCancer	0.00E+00	0.00E+00	0.00E+00	0.00E+00	0.00E+00	0.00E+00	2.96E-05	0.00E+00	0.00E+00	0.00E+00	0.00E+00	0.00E+00	0.00E+00	0.00E+00	2.96E-05
754	ALL	412670	3763440	NonCancer	0.00E+00	0.00E+00	0.00E+00	0.00E+00	0.00E+00	0.00E+00	3.61E-05	0.00E+00	0.00E+00	0.00E+00	0.00E+00	0.00E+00	0.00E+00	0.00E+00	3.61E-05
755	ALL	412670	3763490	NonCancer	0.00E+00	0.00E+00	0.00E+00	0.00E+00	0.00E+00	0.00E+00	4.52E-05	0.00E+00	0.00E+00	0.00E+00	0.00E+00	0.00E+00	0.00E+00	0.00E+00	4.52E-05
756	ALL	412670	3763540	NonCancer	0.00E+00	0.00E+00	0.00E+00	0.00E+00	0.00E+00	0.00E+00	5.83E-05	0.00E+00	0.00E+00	0.00E+00	0.00E+00	0.00E+00	0.00E+00	0.00E+00	5.83E-05
757	ALL	412670	3763590	NonCancer	0.00E+00	0.00E+00	0.00E+00	0.00E+00	0.00E+00	0.00E+00	7.57E-05	0.00E+00	0.00E+00	0.00E+00	0.00E+00	0.00E+00	0.00E+00	0.00E+00	7.57E-05
758	ALL	412670	3763640	NonCancer	0.00E+00	0.00E+00	0.00E+00	0.00E+00	0.00E+00	0.00E+00	9.75E-05	0.00E+00	0.00E+00	0.00E+00	0.00E+00	0.00E+00	0.00E+00	0.00E+00	9.75E-05
759	ALL	412670	3763690	NonCancer	0.00E+00	0.00E+00	0.00E+00	0.00E+00	0.00E+00	0.00E+00	1.23E-04	0.00E+00	0.00E+00	0.00E+00	0.00E+00	0.00E+00	0.00E+00	0.00E+00	1.23E-04
760	ALL	412670	3763740	NonCancer	0.00E+00	0.00E+00	0.00E+00	0.00E+00	0.00E+00	0.00E+00	1.48E-04	0.00E+00	0.00E+00	0.00E+00	0.00E+00	0.00E+00	0.00E+00	0.00E+00	1.48E-04
761	ALL	412670	3763790	NonCancer	0.00E+00	0.00E+00	0.00E+00	0.00E+00	0.00E+00	0.00E+00	1.72E-04	0.00E+00	0.00E+00	0.00E+00	0.00E+00	0.00E+00	0.00E+00	0.00E+00	1.72E-04
762	ALL	412670	3763840	NonCancer	0.00E+00	0.00E+00	0.00E+00	0.00E+00	0.00E+00	0.00E+00	1.92E-04	0.00E+00	0.00E+00	0.00E+00	0.00E+00	0.00E+00	0.00E+00	0.00E+00	1.92E-04
763	ALL	412670	3763890	NonCancer	0.00E+00	0.00E+00	0.00E+00	0.00E+00	0.00E+00	0.00E+00	2.06E-04	0.00E+00	0.00E+00	0.00E+00	0.00E+00	0.00E+00	0.00E+00	0.00E+00	2.06E-04
764	ALL	412670	3763940	NonCancer	0.00E+00	0.00E+00	0.00E+00	0.00E+00	0.00E+00	0.00E+00	2.11E-04	0.00E+00	0.00E+00	0.00E+00	0.00E+00	0.00E+00	0.00E+00	0.00E+00	2.11E-04
765	ALL	412670	3763990	NonCancer	0.00E+00	0.00E+00	0.00E+00	0.00E+00	0.00E+00	0.00E+00	2.08E-04	0.00E+00	0.00E+00	0.00E+00	0.00E+00	0.00E+00	0.00E+00	0.00E+00	2.08E-04
766	ALL	412670	3764040	NonCancer	0.00E+00	0.00E+00	0.00E+00	0.00E+00	0.00E+00	0.00E+00	2.01E-04	0.00E+00	0.00E+00	0.00E+00	0.00E+00	0.00E+00	0.00E+00	0.00E+00	2.01E-04
767	ALL	412670	3764090	NonCancer	0.00E+00	0.00E+00	0.00E+00	0.00E+00	0.00E+00	0.00E+00	1.90E-04	0.00E+00	0.00E+00	0.00E+00	0.00E+00	0.00E+00	0.00E+00	0.00E+00	1.90E-04
768	ALL	412670	3764140	NonCancer	0.00E+00	0.00E+00	0.00E+00	0.00E+00	0.00E+00	0.00E+00	1.78E-04	0.00E+00	0.00E+00	0.00E+00	0.00E+00	0.00E+00	0.00E+00	0.00E+00	1.78E-04
769	ALL	412670	3764190	NonCancer	0.00E+00	0.00E+00	0.00E+00	0.00E+00	0.00E+00	0.00E+00	1.66E-04	0.00E+00	0.00E+00	0.00E+00	0.00E+00	0.00E+00	0.00E+00	0.00E+00	1.66E-04
770	ALL	412670	3764240	NonCancer	0.00E+00	0.00E+00	0.00E+00	0.00E+00	0.00E+00	0.00E+00	1.54E-04	0.00E+00	0.00E+00	0.00E+00	0.00E+00	0.00E+00	0.00E+00	0.00E+00	1.54E-04
771	ALL	412720	3762840	NonCancer	0.00E+00	0.00E+00	0.00E+00	0.00E+00	0.00E+00	0.00E+00	1.05E-05	0.00E+00	0.00E+00	0.00E+00	0.00E+00	0.00E+00	0.00E+00	0.00E+00	1.05E-05
772	ALL	412720	3762890	NonCancer	0.00E+00	0.00E+00	0.00E+00	0.00E+00	0.00E+00	0.00E+00	1.12E-05	0.00E+00	0.00E+00	0.00E+00	0.00E+00	0.00E+00	0.00E+00	0.00E+00	1.12E-05
773	ALL	412720	3762940	NonCancer	0.00E+00	0.00E+00	0.00E+00	0.00E+00	0.00E+00	0.00E+00	1.18E-05	0.00E+00	0.00E+00	0.00E+00	0.00E+00	0.00E+00	0.00E+00	0.00E+00	1.18E-05
774	ALL	412720	3762990	NonCancer	0.00E+00	0.00E+00	0.00E+00	0.00E+00	0.00E+00	0.00E+00	1.25E-05	0.00E+00	0.00E+00	0.00E+00	0.00E+00	0.00E+00	0.00E+00	0.00E+00	1.25E-05
775	ALL	412720	3763040	NonCancer	0.00E+00	0.00E+00	0.00E+00	0.00E+00	0.00E+00	0.00E+00	1.33E-05	0.00E+00	0.00E+00	0.00E+00	0.00E+00	0.00E+00	0.00E+00	0.00E+00	1.33E-05
776	ALL	412720	3763090	NonCancer	0.00E+00	0.00E+00	0.00E+00	0.00E+00	0.00E+00	0.00E+00	1.41E-05	0.00E+00	0.00E+00	0.00E+00	0.00E+00	0.00E+00	0.00E+00	0.00E+00	1.41E-05
777	ALL	412720	3763140	NonCancer	0.00E+00	0.00E+00	0.00E+00	0.00E+00	0.00E+00	0.00E+00	1.50E-05	0.00E+00	0.00E+00	0.00E+00	0.00E+00	0.00E+00	0.00E+00	0.00E+00	1.50E-05
778	ALL	412720	3763190	NonCancer	0.00E+00	0.00E+00	0.00E+00	0.00E+00	0.00E+00	0.00E+00	1.61E-05	0.00E+00	0.00E+00	0.00E+00	0.00E+00	0.00E+00	0.00E+00	0.00E+00	1.61E-05

779	ALL	412720	3763240	NonCancer	0.00E+00	0.00E+00	0.00E+00	0.00E+00	0.00E+00	0.00E+00	1.76E-05	0.00E+00	0.00E+00	0.00E+00	0.00E+00	0.00E+00	0.00E+00	0.00E+00	1.76E-05
780	ALL	412720	3763290	NonCancer	0.00E+00	0.00E+00	0.00E+00	0.00E+00	0.00E+00	0.00E+00	1.97E-05	0.00E+00	0.00E+00	0.00E+00	0.00E+00	0.00E+00	0.00E+00	0.00E+00	1.97E-05
781	ALL	412720	3763340	NonCancer	0.00E+00	0.00E+00	0.00E+00	0.00E+00	0.00E+00	0.00E+00	2.26E-05	0.00E+00	0.00E+00	0.00E+00	0.00E+00	0.00E+00	0.00E+00	0.00E+00	2.26E-05
782	ALL	412720	3763390	NonCancer	0.00E+00	0.00E+00	0.00E+00	0.00E+00	0.00E+00	0.00E+00	2.64E-05	0.00E+00	0.00E+00	0.00E+00	0.00E+00	0.00E+00	0.00E+00	0.00E+00	2.64E-05
783	ALL	412720	3763440	NonCancer	0.00E+00	0.00E+00	0.00E+00	0.00E+00	0.00E+00	0.00E+00	3.19E-05	0.00E+00	0.00E+00	0.00E+00	0.00E+00	0.00E+00	0.00E+00	0.00E+00	3.19E-05
784	ALL	412720	3763490	NonCancer	0.00E+00	0.00E+00	0.00E+00	0.00E+00	0.00E+00	0.00E+00	3.93E-05	0.00E+00	0.00E+00	0.00E+00	0.00E+00	0.00E+00	0.00E+00	0.00E+00	3.93E-05
785	ALL	412720	3763540	NonCancer	0.00E+00	0.00E+00	0.00E+00	0.00E+00	0.00E+00	0.00E+00	4.96E-05	0.00E+00	0.00E+00	0.00E+00	0.00E+00	0.00E+00	0.00E+00	0.00E+00	4.96E-05
786	ALL	412720	3763590	NonCancer	0.00E+00	0.00E+00	0.00E+00	0.00E+00	0.00E+00	0.00E+00	6.31E-05	0.00E+00	0.00E+00	0.00E+00	0.00E+00	0.00E+00	0.00E+00	0.00E+00	6.31E-05
787	ALL	412720	3763640	NonCancer	0.00E+00	0.00E+00	0.00E+00	0.00E+00	0.00E+00	0.00E+00	8.00E-05	0.00E+00	0.00E+00	0.00E+00	0.00E+00	0.00E+00	0.00E+00	0.00E+00	8.00E-05
788	ALL	412720	3763690	NonCancer	0.00E+00	0.00E+00	0.00E+00	0.00E+00	0.00E+00	0.00E+00	9.98E-05	0.00E+00	0.00E+00	0.00E+00	0.00E+00	0.00E+00	0.00E+00	0.00E+00	9.98E-05
789	ALL	412720	3763740	NonCancer	0.00E+00	0.00E+00	0.00E+00	0.00E+00	0.00E+00	0.00E+00	1.21E-04	0.00E+00	0.00E+00	0.00E+00	0.00E+00	0.00E+00	0.00E+00	0.00E+00	1.21E-04
790	ALL	412720	3763790	NonCancer	0.00E+00	0.00E+00	0.00E+00	0.00E+00	0.00E+00	0.00E+00	1.42E-04	0.00E+00	0.00E+00	0.00E+00	0.00E+00	0.00E+00	0.00E+00	0.00E+00	1.42E-04
791	ALL	412720	3763840	NonCancer	0.00E+00	0.00E+00	0.00E+00	0.00E+00	0.00E+00	0.00E+00	1.60E-04	0.00E+00	0.00E+00	0.00E+00	0.00E+00	0.00E+00	0.00E+00	0.00E+00	1.60E-04
792	ALL	412720	3763890	NonCancer	0.00E+00	0.00E+00	0.00E+00	0.00E+00	0.00E+00	0.00E+00	1.74E-04	0.00E+00	0.00E+00	0.00E+00	0.00E+00	0.00E+00	0.00E+00	0.00E+00	1.74E-04
793	ALL	412720	3763940	NonCancer	0.00E+00	0.00E+00	0.00E+00	0.00E+00	0.00E+00	0.00E+00	1.82E-04	0.00E+00	0.00E+00	0.00E+00	0.00E+00	0.00E+00	0.00E+00	0.00E+00	1.82E-04
794	ALL	412720	3763990	NonCancer	0.00E+00	0.00E+00	0.00E+00	0.00E+00	0.00E+00	0.00E+00	1.84E-04	0.00E+00	0.00E+00	0.00E+00	0.00E+00	0.00E+00	0.00E+00	0.00E+00	1.84E-04
795	ALL	412720	3764040	NonCancer	0.00E+00	0.00E+00	0.00E+00	0.00E+00	0.00E+00	0.00E+00	1.80E-04	0.00E+00	0.00E+00	0.00E+00	0.00E+00	0.00E+00	0.00E+00	0.00E+00	1.80E-04
796	ALL	412720	3764090	NonCancer	0.00E+00	0.00E+00	0.00E+00	0.00E+00	0.00E+00	0.00E+00	1.73E-04	0.00E+00	0.00E+00	0.00E+00	0.00E+00	0.00E+00	0.00E+00	0.00E+00	1.73E-04
797	ALL	412720	3764140	NonCancer	0.00E+00	0.00E+00	0.00E+00	0.00E+00	0.00E+00	0.00E+00	1.64E-04	0.00E+00	0.00E+00	0.00E+00	0.00E+00	0.00E+00	0.00E+00	0.00E+00	1.64E-04
798	ALL	412720	3764190	NonCancer	0.00E+00	0.00E+00	0.00E+00	0.00E+00	0.00E+00	0.00E+00	1.55E-04	0.00E+00	0.00E+00	0.00E+00	0.00E+00	0.00E+00	0.00E+00	0.00E+00	1.55E-04
799	ALL	412720	3764240	NonCancer	0.00E+00	0.00E+00	0.00E+00	0.00E+00	0.00E+00	0.00E+00	1.45E-04	0.00E+00	0.00E+00	0.00E+00	0.00E+00	0.00E+00	0.00E+00	0.00E+00	1.45E-04
800	ALL	412770	3762840	NonCancer	0.00E+00	0.00E+00	0.00E+00	0.00E+00	0.00E+00	0.00E+00	9.85E-06	0.00E+00	0.00E+00	0.00E+00	0.00E+00	0.00E+00	0.00E+00	0.00E+00	9.85E-06
801	ALL	412770	3762890	NonCancer	0.00E+00	0.00E+00	0.00E+00	0.00E+00	0.00E+00	0.00E+00	1.04E-05	0.00E+00	0.00E+00	0.00E+00	0.00E+00	0.00E+00	0.00E+00	0.00E+00	1.04E-05
802	ALL	412770	3762940	NonCancer	0.00E+00	0.00E+00	0.00E+00	0.00E+00	0.00E+00	0.00E+00	1.10E-05	0.00E+00	0.00E+00	0.00E+00	0.00E+00	0.00E+00	0.00E+00	0.00E+00	1.10E-05
803	ALL	412770	3762990	NonCancer	0.00E+00	0.00E+00	0.00E+00	0.00E+00	0.00E+00	0.00E+00	1.15E-05	0.00E+00	0.00E+00	0.00E+00	0.00E+00	0.00E+00	0.00E+00	0.00E+00	1.15E-05
804	ALL	412770	3763040	NonCancer	0.00E+00	0.00E+00	0.00E+00	0.00E+00	0.00E+00	0.00E+00	1.22E-05	0.00E+00	0.00E+00	0.00E+00	0.00E+00	0.00E+00	0.00E+00	0.00E+00	1.22E-05
805	ALL	412770	3763090	NonCancer	0.00E+00	0.00E+00	0.00E+00	0.00E+00	0.00E+00	0.00E+00	1.28E-05	0.00E+00	0.00E+00	0.00E+00	0.00E+00	0.00E+00	0.00E+00	0.00E+00	1.28E-05
806	ALL	412770	3763140	NonCancer	0.00E+00	0.00E+00	0.00E+00	0.00E+00	0.00E+00	0.00E+00	1.36E-05	0.00E+00	0.00E+00	0.00E+00	0.00E+00	0.00E+00	0.00E+00	0.00E+00	1.36E-05
807	ALL	412770	3763190	NonCancer	0.00E+00	0.00E+00	0.00E+00	0.00E+00	0.00E+00	0.00E+00	1.47E-05	0.00E+00	0.00E+00	0.00E+00	0.00E+00	0.00E+00	0.00E+00	0.00E+00	1.47E-05
808	ALL	412770	3763240	NonCancer	0.00E+00	0.00E+00	0.00E+00	0.00E+00	0.00E+00	0.00E+00	1.61E-05	0.00E+00	0.00E+00	0.00E+00	0.00E+00	0.00E+00	0.00E+00	0.00E+00	1.61E-05
809	ALL	412770	3763290	NonCancer	0.00E+00	0.00E+00	0.00E+00	0.00E+00	0.00E+00	0.00E+00	1.79E-05	0.00E+00	0.00E+00	0.00E+00	0.00E+00	0.00E+00	0.00E+00	0.00E+00	1.79E-05
810	ALL	412770	3763340	NonCancer	0.00E+00	0.00E+00	0.00E+00	0.00E+00	0.00E+00	0.00E+00	2.05E-05	0.00E+00	0.00E+00	0.00E+00	0.00E+00	0.00E+00	0.00E+00	0.00E+00	2.05E-05
811	ALL	412770	3763390	NonCancer	0.00E+00	0.00E+00	0.00E+00	0.00E+00	0.00E+00	0.00E+00	2.38E-05	0.00E+00	0.00E+00	0.00E+00	0.00E+00	0.00E+00	0.00E+00	0.00E+00	2.38E-05
812	ALL	412770	3763440	NonCancer	0.00E+00	0.00E+00	0.00E+00	0.00E+00	0.00E+00	0.00E+00	2.84E-05	0.00E+00	0.00E+00	0.00E+00	0.00E+00	0.00E+00	0.00E+00	0.00E+00	2.84E-05
813	ALL	412770	3763490	NonCancer	0.00E+00	0.00E+00	0.00E+00	0.00E+00	0.00E+00	0.00E+00	3.45E-05	0.00E+00	0.00E+00	0.00E+00	0.00E+00	0.00E+00	0.00E+00	0.00E+00	3.45E-05
814	ALL	412770	3763540	NonCancer	0.00E+00	0.00E+00	0.00E+00	0.00E+00	0.00E+00	0.00E+00	4.27E-05	0.00E+00	0.00E+00	0.00E+00	0.00E+00	0.00E+00	0.00E+00	0.00E+00	4.27E-05
815	ALL	412770	3763590	NonCancer	0.00E+00	0.00E+00	0.00E+00	0.00E+00	0.00E+00	0.00E+00	5.34E-05	0.00E+00	0.00E+00	0.00E+00	0.00E+00	0.00E+00	0.00E+00	0.00E+00	5.34E-05
816	ALL	412770	3763640	NonCancer	0.00E+00	0.00E+00	0.00E+00	0.00E+00	0.00E+00	0.00E+00	6.68E-05	0.00E+00	0.00E+00	0.00E+00	0.00E+00	0.00E+00	0.00E+00	0.00E+00	6.68E-05
817	ALL	412770	3763690	NonCancer	0.00E+00	0.00E+00	0.00E+00	0.00E+00	0.00E+00	0.00E+00	8.26E-05	0.00E+00	0.00E+00	0.00E+00	0.00E+00	0.00E+00	0.00E+00	0.00E+00	8.26E-05
818	ALL	412770	3763740	NonCancer	0.00E+00	0.00E+00	0.00E+00	0.00E+00	0.00E+00	0.00E+00	9.97E-05	0.00E+00	0.00E+00	0.00E+00	0.00E+00	0.00E+00	0.00E+00	0.00E+00	9.97E-05
819	ALL	412770	3763790	NonCancer	0.00E+00	0.00E+00	0.00E+00	0.00E+00	0.00E+00	0.00E+00	1.18E-04	0.00E+00	0.00E+00	0.00E+00	0.00E+00	0.00E+00	0.00E+00	0.00E+00	1.18E-04
820	ALL	412770	3763840	NonCancer	0.00E+00	0.00E+00	0.00E+00	0.00E+00	0.00E+00	0.00E+00	1.34E-04	0.00E+00	0.00E+00	0.00E+00	0.00E+00	0.00E+00	0.00E+00	0.00E+00	1.34E-04
821	ALL	412770	3763890	NonCancer	0.00E+00	0.00E+00	0.00E+00	0.00E+00	0.00E+00	0.00E+00	1.48E-04	0.00E+00	0.00E+00	0.00E+00	0.00E+00	0.00E+00	0.00E+00	0.00E+00	1.48E-04
822	ALL	412770	3763940	NonCancer	0.00E+00	0.00E+00	0.00E+00	0.00E+00	0.00E+00	0.00E+00	1.57E-04	0.00E+00	0.00E+00	0.00E+00	0.00E+00	0.00E+00	0.00E+00	0.00E+00	1.57E-04
823	ALL	412770	3763990	NonCancer	0.00E+00	0.00E+00	0.00E+00	0.00E+00	0.00E+00	0.00E+00	1.61E-04	0.00E+00	0.00E+00	0.00E+00	0.00E+00	0.00E+00	0.00E+00	0.00E+00	1.61E-04
824	ALL	412770	3764040	NonCancer	0.00E+00	0.00E+00	0.00E+00	0.00E+00	0.00E+00	0.00E+00	1.61E-04	0.00E+00	0.00E+00	0.00E+00	0.00E+00	0.00E+00	0.00E+00	0.00E+00	1.61E-04
825	ALL	412770	3764090	NonCancer	0.00E+00	0.00E+00	0.00E+00	0.00E+00	0.00E+00	0.00E+00	1.57E-04	0.00E+00	0.00E+00	0.00E+00	0.00E+00	0.00E+00	0.00E+00	0.00E+00	1.57E-04
826	ALL	412770	3764140	NonCancer	0.00E+00	0.00E+00	0.00E+00	0.00E+00	0.00E+00	0.00E+00	1.51E-04	0.00E+00	0.00E+00	0.00E+00	0.00E+00	0.00E+00	0.00E+00	0.00E+00	1.51E-04
827	ALL	412770	3764190	NonCancer	0.00E+00	0.00E+00	0.00E+00	0.00E+00	0.00E+00	0.00E+00	1.44E-04	0.00E+00	0.00E+00	0.00E+00	0.00E+00	0.00E+00	0.00E+00	0.00E+00	1.44E-04
828	ALL	412770	3764240	NonCancer	0.00E+00	0.00E+00	0.00E+00	0.00E+00	0.00E+00	0.00E+00	1.36E-04	0.00E+00	0.00E+00	0.00E+00	0.00E+00	0.00E+00	0.00E+00	0.00E+00	1.36E-04
829	ALL	411370	3764340	NonCancer	0.00E+00	0.00E+00	0.00E+00	0.00E+00	0.00E+00	0.00E+00	2.58E-05	0.00E+00	0.00E+00	0.00E+00	0.00E+00	0.00E+00	0.00E+00	0.00E+00	2.58E-05
830	ALL	411370	3764440	NonCancer	0.00E+00	0.00E+00	0.00E+00	0.00E+00	0.00E+00	0.00E+00	2.53E-05	0.00E+00	0.00E+00	0.00E+00	0.00E+00	0.00E+00	0.00E+00	0.00E+00	2.53E-05

831	ALL	411370	3764540	NonCancer	0.00E+00	0.00E+00	0.00E+00	0.00E+00	0.00E+00	0.00E+00	2.45E-05	0.00E+00	0.00E+00	0.00E+00	0.00E+00	0.00E+00	0.00E+00	0.00E+00	2.45E-05
832	ALL	411370	3764640	NonCancer	0.00E+00	0.00E+00	0.00E+00	0.00E+00	0.00E+00	0.00E+00	2.40E-05	0.00E+00	0.00E+00	0.00E+00	0.00E+00	0.00E+00	0.00E+00	0.00E+00	2.40E-05
833	ALL	411370	3764740	NonCancer	0.00E+00	0.00E+00	0.00E+00	0.00E+00	0.00E+00	0.00E+00	2.36E-05	0.00E+00	0.00E+00	0.00E+00	0.00E+00	0.00E+00	0.00E+00	0.00E+00	2.36E-05
834	ALL	411470	3764340	NonCancer	0.00E+00	0.00E+00	0.00E+00	0.00E+00	0.00E+00	0.00E+00	3.24E-05	0.00E+00	0.00E+00	0.00E+00	0.00E+00	0.00E+00	0.00E+00	0.00E+00	3.24E-05
835	ALL	411470	3764440	NonCancer	0.00E+00	0.00E+00	0.00E+00	0.00E+00	0.00E+00	0.00E+00	3.16E-05	0.00E+00	0.00E+00	0.00E+00	0.00E+00	0.00E+00	0.00E+00	0.00E+00	3.16E-05
836	ALL	411470	3764540	NonCancer	0.00E+00	0.00E+00	0.00E+00	0.00E+00	0.00E+00	0.00E+00	3.06E-05	0.00E+00	0.00E+00	0.00E+00	0.00E+00	0.00E+00	0.00E+00	0.00E+00	3.06E-05
837	ALL	411470	3764640	NonCancer	0.00E+00	0.00E+00	0.00E+00	0.00E+00	0.00E+00	0.00E+00	2.99E-05	0.00E+00	0.00E+00	0.00E+00	0.00E+00	0.00E+00	0.00E+00	0.00E+00	2.99E-05
838	ALL	411470	3764740	NonCancer	0.00E+00	0.00E+00	0.00E+00	0.00E+00	0.00E+00	0.00E+00	2.90E-05	0.00E+00	0.00E+00	0.00E+00	0.00E+00	0.00E+00	0.00E+00	0.00E+00	2.90E-05
839	ALL	411570	3764340	NonCancer	0.00E+00	0.00E+00	0.00E+00	0.00E+00	0.00E+00	0.00E+00	4.23E-05	0.00E+00	0.00E+00	0.00E+00	0.00E+00	0.00E+00	0.00E+00	0.00E+00	4.23E-05
840	ALL	411570	3764440	NonCancer	0.00E+00	0.00E+00	0.00E+00	0.00E+00	0.00E+00	0.00E+00	4.08E-05	0.00E+00	0.00E+00	0.00E+00	0.00E+00	0.00E+00	0.00E+00	0.00E+00	4.08E-05
841	ALL	411570	3764540	NonCancer	0.00E+00	0.00E+00	0.00E+00	0.00E+00	0.00E+00	0.00E+00	3.92E-05	0.00E+00	0.00E+00	0.00E+00	0.00E+00	0.00E+00	0.00E+00	0.00E+00	3.92E-05
842	ALL	411570	3764640	NonCancer	0.00E+00	0.00E+00	0.00E+00	0.00E+00	0.00E+00	0.00E+00	3.78E-05	0.00E+00	0.00E+00	0.00E+00	0.00E+00	0.00E+00	0.00E+00	0.00E+00	3.78E-05
843	ALL	411570	3764740	NonCancer	0.00E+00	0.00E+00	0.00E+00	0.00E+00	0.00E+00	0.00E+00	3.62E-05	0.00E+00	0.00E+00	0.00E+00	0.00E+00	0.00E+00	0.00E+00	0.00E+00	3.62E-05
844	ALL	411670	3764340	NonCancer	0.00E+00	0.00E+00	0.00E+00	0.00E+00	0.00E+00	0.00E+00	5.73E-05	0.00E+00	0.00E+00	0.00E+00	0.00E+00	0.00E+00	0.00E+00	0.00E+00	5.73E-05
845	ALL	411670	3764440	NonCancer	0.00E+00	0.00E+00	0.00E+00	0.00E+00	0.00E+00	0.00E+00	5.41E-05	0.00E+00	0.00E+00	0.00E+00	0.00E+00	0.00E+00	0.00E+00	0.00E+00	5.41E-05
846	ALL	411670	3764540	NonCancer	0.00E+00	0.00E+00	0.00E+00	0.00E+00	0.00E+00	0.00E+00	5.11E-05	0.00E+00	0.00E+00	0.00E+00	0.00E+00	0.00E+00	0.00E+00	0.00E+00	5.11E-05
847	ALL	411670	3764640	NonCancer	0.00E+00	0.00E+00	0.00E+00	0.00E+00	0.00E+00	0.00E+00	4.83E-05	0.00E+00	0.00E+00	0.00E+00	0.00E+00	0.00E+00	0.00E+00	0.00E+00	4.83E-05
848	ALL	411670	3764740	NonCancer	0.00E+00	0.00E+00	0.00E+00	0.00E+00	0.00E+00	0.00E+00	4.54E-05	0.00E+00	0.00E+00	0.00E+00	0.00E+00	0.00E+00	0.00E+00	0.00E+00	4.54E-05
849	ALL	411770	3764340	NonCancer	0.00E+00	0.00E+00	0.00E+00	0.00E+00	0.00E+00	0.00E+00	7.95E-05	0.00E+00	0.00E+00	0.00E+00	0.00E+00	0.00E+00	0.00E+00	0.00E+00	7.95E-05
850	ALL	411770	3764440	NonCancer	0.00E+00	0.00E+00	0.00E+00	0.00E+00	0.00E+00	0.00E+00	7.26E-05	0.00E+00	0.00E+00	0.00E+00	0.00E+00	0.00E+00	0.00E+00	0.00E+00	7.26E-05
851	ALL	411770	3764540	NonCancer	0.00E+00	0.00E+00	0.00E+00	0.00E+00	0.00E+00	0.00E+00	6.66E-05	0.00E+00	0.00E+00	0.00E+00	0.00E+00	0.00E+00	0.00E+00	0.00E+00	6.66E-05
852	ALL	411770	3764640	NonCancer	0.00E+00	0.00E+00	0.00E+00	0.00E+00	0.00E+00	0.00E+00	6.13E-05	0.00E+00	0.00E+00	0.00E+00	0.00E+00	0.00E+00	0.00E+00	0.00E+00	6.13E-05
853	ALL	411770	3764740	NonCancer	0.00E+00	0.00E+00	0.00E+00	0.00E+00	0.00E+00	0.00E+00	5.62E-05	0.00E+00	0.00E+00	0.00E+00	0.00E+00	0.00E+00	0.00E+00	0.00E+00	5.62E-05
854	ALL	411870	3764340	NonCancer	0.00E+00	0.00E+00	0.00E+00	0.00E+00	0.00E+00	0.00E+00	1.09E-04	0.00E+00	0.00E+00	0.00E+00	0.00E+00	0.00E+00	0.00E+00	0.00E+00	1.09E-04
855	ALL	411870	3764440	NonCancer	0.00E+00	0.00E+00	0.00E+00	0.00E+00	0.00E+00	0.00E+00	9.59E-05	0.00E+00	0.00E+00	0.00E+00	0.00E+00	0.00E+00	0.00E+00	0.00E+00	9.59E-05
856	ALL	411870	3764540	NonCancer	0.00E+00	0.00E+00	0.00E+00	0.00E+00	0.00E+00	0.00E+00	8.49E-05	0.00E+00	0.00E+00	0.00E+00	0.00E+00	0.00E+00	0.00E+00	0.00E+00	8.49E-05
857	ALL	411870	3764640	NonCancer	0.00E+00	0.00E+00	0.00E+00	0.00E+00	0.00E+00	0.00E+00	7.60E-05	0.00E+00	0.00E+00	0.00E+00	0.00E+00	0.00E+00	0.00E+00	0.00E+00	7.60E-05
858	ALL	411870	3764740	NonCancer	0.00E+00	0.00E+00	0.00E+00	0.00E+00	0.00E+00	0.00E+00	6.79E-05	0.00E+00	0.00E+00	0.00E+00	0.00E+00	0.00E+00	0.00E+00	0.00E+00	6.79E-05
859	ALL	411970	3764340	NonCancer	0.00E+00	0.00E+00	0.00E+00	0.00E+00	0.00E+00	0.00E+00	1.43E-04	0.00E+00	0.00E+00	0.00E+00	0.00E+00	0.00E+00	0.00E+00	0.00E+00	1.43E-04
860	ALL	411970	3764440	NonCancer	0.00E+00	0.00E+00	0.00E+00	0.00E+00	0.00E+00	0.00E+00	1.21E-04	0.00E+00	0.00E+00	0.00E+00	0.00E+00	0.00E+00	0.00E+00	0.00E+00	1.21E-04
861	ALL	411970	3764540	NonCancer	0.00E+00	0.00E+00	0.00E+00	0.00E+00	0.00E+00	0.00E+00	1.04E-04	0.00E+00	0.00E+00	0.00E+00	0.00E+00	0.00E+00	0.00E+00	0.00E+00	1.04E-04
862	ALL	411970	3764640	NonCancer	0.00E+00	0.00E+00	0.00E+00	0.00E+00	0.00E+00	0.00E+00	9.04E-05	0.00E+00	0.00E+00	0.00E+00	0.00E+00	0.00E+00	0.00E+00	0.00E+00	9.04E-05
863	ALL	411970	3764740	NonCancer	0.00E+00	0.00E+00	0.00E+00	0.00E+00	0.00E+00	0.00E+00	7.92E-05	0.00E+00	0.00E+00	0.00E+00	0.00E+00	0.00E+00	0.00E+00	0.00E+00	7.92E-05
864	ALL	412070	3764340	NonCancer	0.00E+00	0.00E+00	0.00E+00	0.00E+00	0.00E+00	0.00E+00	1.73E-04	0.00E+00	0.00E+00	0.00E+00	0.00E+00	0.00E+00	0.00E+00	0.00E+00	1.73E-04
865	ALL	412070	3764440	NonCancer	0.00E+00	0.00E+00	0.00E+00	0.00E+00	0.00E+00	0.00E+00	1.42E-04	0.00E+00	0.00E+00	0.00E+00	0.00E+00	0.00E+00	0.00E+00	0.00E+00	1.42E-04
866	ALL	412070	3764540	NonCancer	0.00E+00	0.00E+00	0.00E+00	0.00E+00	0.00E+00	0.00E+00	1.20E-04	0.00E+00	0.00E+00	0.00E+00	0.00E+00	0.00E+00	0.00E+00	0.00E+00	1.20E-04
867	ALL	412070	3764640	NonCancer	0.00E+00	0.00E+00	0.00E+00	0.00E+00	0.00E+00	0.00E+00	1.03E-04	0.00E+00	0.00E+00	0.00E+00	0.00E+00	0.00E+00	0.00E+00	0.00E+00	1.03E-04
868	ALL	412070	3764740	NonCancer	0.00E+00	0.00E+00	0.00E+00	0.00E+00	0.00E+00	0.00E+00	8.86E-05	0.00E+00	0.00E+00	0.00E+00	0.00E+00	0.00E+00	0.00E+00	0.00E+00	8.86E-05
869	ALL	412170	3764340	NonCancer	0.00E+00	0.00E+00	0.00E+00	0.00E+00	0.00E+00	0.00E+00	1.91E-04	0.00E+00	0.00E+00	0.00E+00	0.00E+00	0.00E+00	0.00E+00	0.00E+00	1.91E-04
870	ALL	412170	3764440	NonCancer	0.00E+00	0.00E+00	0.00E+00	0.00E+00	0.00E+00	0.00E+00	1.56E-04	0.00E+00	0.00E+00	0.00E+00	0.00E+00	0.00E+00	0.00E+00	0.00E+00	1.56E-04
871	ALL	412170	3764540	NonCancer	0.00E+00	0.00E+00	0.00E+00	0.00E+00	0.00E+00	0.00E+00	1.31E-04	0.00E+00	0.00E+00	0.00E+00	0.00E+00	0.00E+00	0.00E+00	0.00E+00	1.31E-04
872	ALL	412170	3764640	NonCancer	0.00E+00	0.00E+00	0.00E+00	0.00E+00	0.00E+00	0.00E+00	1.11E-04	0.00E+00	0.00E+00	0.00E+00	0.00E+00	0.00E+00	0.00E+00	0.00E+00	1.11E-04
873	ALL	412170	3764740	NonCancer	0.00E+00	0.00E+00	0.00E+00	0.00E+00	0.00E+00	0.00E+00	9.55E-05	0.00E+00	0.00E+00	0.00E+00	0.00E+00	0.00E+00	0.00E+00	0.00E+00	9.55E-05
874	ALL	412270	3764340	NonCancer	0.00E+00	0.00E+00	0.00E+00	0.00E+00	0.00E+00	0.00E+00	1.95E-04	0.00E+00	0.00E+00	0.00E+00	0.00E+00	0.00E+00	0.00E+00	0.00E+00	1.95E-04
875	ALL	412270	3764440	NonCancer	0.00E+00	0.00E+00	0.00E+00	0.00E+00	0.00E+00	0.00E+00	1.60E-04	0.00E+00	0.00E+00	0.00E+00	0.00E+00	0.00E+00	0.00E+00	0.00E+00	1.60E-04
876	ALL	412270	3764540	NonCancer	0.00E+00	0.00E+00	0.00E+00	0.00E+00	0.00E+00	0.00E+00	1.35E-04	0.00E+00	0.00E+00	0.00E+00	0.00E+00	0.00E+00	0.00E+00	0.00E+00	1.35E-04
877	ALL	412270	3764640	NonCancer	0.00E+00	0.00E+00	0.00E+00	0.00E+00	0.00E+00	0.00E+00	1.15E-04	0.00E+00	0.00E+00	0.00E+00	0.00E+00	0.00E+00	0.00E+00	0.00E+00	1.15E-04
878	ALL	412270	3764740	NonCancer	0.00E+00	0.00E+00	0.00E+00	0.00E+00	0.00E+00	0.00E+00	9.93E-05	0.00E+00	0.00E+00	0.00E+00	0.00E+00	0.00E+00	0.00E+00	0.00E+00	9.93E-05
879	ALL	412370	3764340	NonCancer	0.00E+00	0.00E+00	0.00E+00	0.00E+00	0.00E+00	0.00E+00	1.85E-04	0.00E+00	0.00E+00	0.00E+00	0.00E+00	0.00E+00	0.00E+00	0.00E+00	1.85E-04
880	ALL	412370	3764440	NonCancer	0.00E+00	0.00E+00	0.00E+00	0.00E+00	0.00E+00	0.00E+00	1.56E-04	0.00E+00	0.00E+00	0.00E+00	0.00E+00	0.00E+00	0.00E+00	0.00E+00	1.56E-04
881	ALL	412370	3764540	NonCancer	0.00E+00	0.00E+00	0.00E+00	0.00E+00	0.00E+00	0.00E+00	1.33E-04	0.00E+00	0.00E+00	0.00E+00	0.00E+00	0.00E+00	0.00E+00	0.00E+00	1.33E-04
882	ALL	412370	3764640	NonCancer	0.00E+00	0.00E+00	0.00E+00	0.00E+00	0.00E+00	0.00E+00	1.14E-04	0.00E+00	0.00E+00	0.00E+00	0.00E+00	0.00E+00	0.00E+00	0.00E+00	1.14E-04

883	ALL	412370	3764740	NonCancer	0.00E+00	0.00E+00	0.00E+00	0.00E+00	0.00E+00	0.00E+00	9.95E-05	0.00E+00	0.00E+00	0.00E+00	0.00E+00	0.00E+00	0.00E+00	0.00E+00	9.95E-05
884	ALL	412470	3764340	NonCancer	0.00E+00	0.00E+00	0.00E+00	0.00E+00	0.00E+00	0.00E+00	1.67E-04	0.00E+00	0.00E+00	0.00E+00	0.00E+00	0.00E+00	0.00E+00	0.00E+00	1.67E-04
885	ALL	412470	3764440	NonCancer	0.00E+00	0.00E+00	0.00E+00	0.00E+00	0.00E+00	0.00E+00	1.43E-04	0.00E+00	0.00E+00	0.00E+00	0.00E+00	0.00E+00	0.00E+00	0.00E+00	1.43E-04
886	ALL	412470	3764540	NonCancer	0.00E+00	0.00E+00	0.00E+00	0.00E+00	0.00E+00	0.00E+00	1.24E-04	0.00E+00	0.00E+00	0.00E+00	0.00E+00	0.00E+00	0.00E+00	0.00E+00	1.24E-04
887	ALL	412470	3764640	NonCancer	0.00E+00	0.00E+00	0.00E+00	0.00E+00	0.00E+00	0.00E+00	1.09E-04	0.00E+00	0.00E+00	0.00E+00	0.00E+00	0.00E+00	0.00E+00	0.00E+00	1.09E-04
888	ALL	412470	3764740	NonCancer	0.00E+00	0.00E+00	0.00E+00	0.00E+00	0.00E+00	0.00E+00	9.61E-05	0.00E+00	0.00E+00	0.00E+00	0.00E+00	0.00E+00	0.00E+00	0.00E+00	9.61E-05
889	ALL	412570	3764340	NonCancer	0.00E+00	0.00E+00	0.00E+00	0.00E+00	0.00E+00	0.00E+00	1.48E-04	0.00E+00	0.00E+00	0.00E+00	0.00E+00	0.00E+00	0.00E+00	0.00E+00	1.48E-04
890	ALL	412570	3764440	NonCancer	0.00E+00	0.00E+00	0.00E+00	0.00E+00	0.00E+00	0.00E+00	1.28E-04	0.00E+00	0.00E+00	0.00E+00	0.00E+00	0.00E+00	0.00E+00	0.00E+00	1.28E-04
891	ALL	412570	3764540	NonCancer	0.00E+00	0.00E+00	0.00E+00	0.00E+00	0.00E+00	0.00E+00	1.13E-04	0.00E+00	0.00E+00	0.00E+00	0.00E+00	0.00E+00	0.00E+00	0.00E+00	1.13E-04
892	ALL	412570	3764640	NonCancer	0.00E+00	0.00E+00	0.00E+00	0.00E+00	0.00E+00	0.00E+00	1.00E-04	0.00E+00	0.00E+00	0.00E+00	0.00E+00	0.00E+00	0.00E+00	0.00E+00	1.00E-04
893	ALL	412570	3764740	NonCancer	0.00E+00	0.00E+00	0.00E+00	0.00E+00	0.00E+00	0.00E+00	8.97E-05	0.00E+00	0.00E+00	0.00E+00	0.00E+00	0.00E+00	0.00E+00	0.00E+00	8.97E-05
894	ALL	412670	3764340	NonCancer	0.00E+00	0.00E+00	0.00E+00	0.00E+00	0.00E+00	0.00E+00	1.32E-04	0.00E+00	0.00E+00	0.00E+00	0.00E+00	0.00E+00	0.00E+00	0.00E+00	1.32E-04
895	ALL	412670	3764440	NonCancer	0.00E+00	0.00E+00	0.00E+00	0.00E+00	0.00E+00	0.00E+00	1.11E-04	0.00E+00	0.00E+00	0.00E+00	0.00E+00	0.00E+00	0.00E+00	0.00E+00	1.11E-04
896	ALL	412670	3764540	NonCancer	0.00E+00	0.00E+00	0.00E+00	0.00E+00	0.00E+00	0.00E+00	9.85E-05	0.00E+00	0.00E+00	0.00E+00	0.00E+00	0.00E+00	0.00E+00	0.00E+00	9.85E-05
897	ALL	412670	3764640	NonCancer	0.00E+00	0.00E+00	0.00E+00	0.00E+00	0.00E+00	0.00E+00	8.83E-05	0.00E+00	0.00E+00	0.00E+00	0.00E+00	0.00E+00	0.00E+00	0.00E+00	8.83E-05
898	ALL	412670	3764740	NonCancer	0.00E+00	0.00E+00	0.00E+00	0.00E+00	0.00E+00	0.00E+00	8.20E-05	0.00E+00	0.00E+00	0.00E+00	0.00E+00	0.00E+00	0.00E+00	0.00E+00	8.20E-05
899	ALL	412770	3764340	NonCancer	0.00E+00	0.00E+00	0.00E+00	0.00E+00	0.00E+00	0.00E+00	1.17E-04	0.00E+00	0.00E+00	0.00E+00	0.00E+00	0.00E+00	0.00E+00	0.00E+00	1.17E-04
900	ALL	412770	3764440	NonCancer	0.00E+00	0.00E+00	0.00E+00	0.00E+00	0.00E+00	0.00E+00	9.79E-05	0.00E+00	0.00E+00	0.00E+00	0.00E+00	0.00E+00	0.00E+00	0.00E+00	9.79E-05
901	ALL	412770	3764540	NonCancer	0.00E+00	0.00E+00	0.00E+00	0.00E+00	0.00E+00	0.00E+00	8.43E-05	0.00E+00	0.00E+00	0.00E+00	0.00E+00	0.00E+00	0.00E+00	0.00E+00	8.43E-05
902	ALL	412770	3764640	NonCancer	0.00E+00	0.00E+00	0.00E+00	0.00E+00	0.00E+00	0.00E+00	7.51E-05	0.00E+00	0.00E+00	0.00E+00	0.00E+00	0.00E+00	0.00E+00	0.00E+00	7.51E-05
903	ALL	412770	3764740	NonCancer	0.00E+00	0.00E+00	0.00E+00	0.00E+00	0.00E+00	0.00E+00	6.95E-05	0.00E+00	0.00E+00	0.00E+00	0.00E+00	0.00E+00	0.00E+00	0.00E+00	6.95E-05
904	ALL	412870	3764340	NonCancer	0.00E+00	0.00E+00	0.00E+00	0.00E+00	0.00E+00	0.00E+00	1.08E-04	0.00E+00	0.00E+00	0.00E+00	0.00E+00	0.00E+00	0.00E+00	0.00E+00	1.08E-04
905	ALL	412870	3764440	NonCancer	0.00E+00	0.00E+00	0.00E+00	0.00E+00	0.00E+00	0.00E+00	8.89E-05	0.00E+00	0.00E+00	0.00E+00	0.00E+00	0.00E+00	0.00E+00	0.00E+00	8.89E-05
906	ALL	412870	3764540	NonCancer	0.00E+00	0.00E+00	0.00E+00	0.00E+00	0.00E+00	0.00E+00	7.12E-05	0.00E+00	0.00E+00	0.00E+00	0.00E+00	0.00E+00	0.00E+00	0.00E+00	7.12E-05
907	ALL	412870	3764640	NonCancer	0.00E+00	0.00E+00	0.00E+00	0.00E+00	0.00E+00	0.00E+00	6.06E-05	0.00E+00	0.00E+00	0.00E+00	0.00E+00	0.00E+00	0.00E+00	0.00E+00	6.06E-05
908	ALL	412870	3764740	NonCancer	0.00E+00	0.00E+00	0.00E+00	0.00E+00	0.00E+00	0.00E+00	5.16E-05	0.00E+00	0.00E+00	0.00E+00	0.00E+00	0.00E+00	0.00E+00	0.00E+00	5.16E-05
909	ALL	412970	3764340	NonCancer	0.00E+00	0.00E+00	0.00E+00	0.00E+00	0.00E+00	0.00E+00	9.78E-05	0.00E+00	0.00E+00	0.00E+00	0.00E+00	0.00E+00	0.00E+00	0.00E+00	9.78E-05
910	ALL	412970	3764440	NonCancer	0.00E+00	0.00E+00	0.00E+00	0.00E+00	0.00E+00	0.00E+00	7.94E-05	0.00E+00	0.00E+00	0.00E+00	0.00E+00	0.00E+00	0.00E+00	0.00E+00	7.94E-05
911	ALL	412970	3764540	NonCancer	0.00E+00	0.00E+00	0.00E+00	0.00E+00	0.00E+00	0.00E+00	5.88E-05	0.00E+00	0.00E+00	0.00E+00	0.00E+00	0.00E+00	0.00E+00	0.00E+00	5.88E-05
912	ALL	412970	3764640	NonCancer	0.00E+00	0.00E+00	0.00E+00	0.00E+00	0.00E+00	0.00E+00	4.91E-05	0.00E+00	0.00E+00	0.00E+00	0.00E+00	0.00E+00	0.00E+00	0.00E+00	4.91E-05
913	ALL	412970	3764740	NonCancer	0.00E+00	0.00E+00	0.00E+00	0.00E+00	0.00E+00	0.00E+00	3.86E-05	0.00E+00	0.00E+00	0.00E+00	0.00E+00	0.00E+00	0.00E+00	0.00E+00	3.86E-05
914	ALL	413070	3764340	NonCancer	0.00E+00	0.00E+00	0.00E+00	0.00E+00	0.00E+00	0.00E+00	8.53E-05	0.00E+00	0.00E+00	0.00E+00	0.00E+00	0.00E+00	0.00E+00	0.00E+00	8.53E-05
915	ALL	413070	3764440	NonCancer	0.00E+00	0.00E+00	0.00E+00	0.00E+00	0.00E+00	0.00E+00	6.92E-05	0.00E+00	0.00E+00	0.00E+00	0.00E+00	0.00E+00	0.00E+00	0.00E+00	6.92E-05
916	ALL	413070	3764540	NonCancer	0.00E+00	0.00E+00	0.00E+00	0.00E+00	0.00E+00	0.00E+00	5.24E-05	0.00E+00	0.00E+00	0.00E+00	0.00E+00	0.00E+00	0.00E+00	0.00E+00	5.24E-05
917	ALL	413070	3764640	NonCancer	0.00E+00	0.00E+00	0.00E+00	0.00E+00	0.00E+00	0.00E+00	4.60E-05	0.00E+00	0.00E+00	0.00E+00	0.00E+00	0.00E+00	0.00E+00	0.00E+00	4.60E-05
918	ALL	413070	3764740	NonCancer	0.00E+00	0.00E+00	0.00E+00	0.00E+00	0.00E+00	0.00E+00	3.75E-05	0.00E+00	0.00E+00	0.00E+00	0.00E+00	0.00E+00	0.00E+00	0.00E+00	3.75E-05
919	ALL	413170	3764340	NonCancer	0.00E+00	0.00E+00	0.00E+00	0.00E+00	0.00E+00	0.00E+00	7.32E-05	0.00E+00	0.00E+00	0.00E+00	0.00E+00	0.00E+00	0.00E+00	0.00E+00	7.32E-05
920	ALL	413170	3764440	NonCancer	0.00E+00	0.00E+00	0.00E+00	0.00E+00	0.00E+00	0.00E+00	6.02E-05	0.00E+00	0.00E+00	0.00E+00	0.00E+00	0.00E+00	0.00E+00	0.00E+00	6.02E-05
921	ALL	413170	3764540	NonCancer	0.00E+00	0.00E+00	0.00E+00	0.00E+00	0.00E+00	0.00E+00	4.99E-05	0.00E+00	0.00E+00	0.00E+00	0.00E+00	0.00E+00	0.00E+00	0.00E+00	4.99E-05
922	ALL	413170	3764640	NonCancer	0.00E+00	0.00E+00	0.00E+00	0.00E+00	0.00E+00	0.00E+00	4.92E-05	0.00E+00	0.00E+00	0.00E+00	0.00E+00	0.00E+00	0.00E+00	0.00E+00	4.92E-05
923	ALL	413170	3764740	NonCancer	0.00E+00	0.00E+00	0.00E+00	0.00E+00	0.00E+00	0.00E+00	4.02E-05	0.00E+00	0.00E+00	0.00E+00	0.00E+00	0.00E+00	0.00E+00	0.00E+00	4.02E-05
924	ALL	413270	3764340	NonCancer	0.00E+00	0.00E+00	0.00E+00	0.00E+00	0.00E+00	0.00E+00	6.24E-05	0.00E+00	0.00E+00	0.00E+00	0.00E+00	0.00E+00	0.00E+00	0.00E+00	6.24E-05
925	ALL	413270	3764440	NonCancer	0.00E+00	0.00E+00	0.00E+00	0.00E+00	0.00E+00	0.00E+00	5.46E-05	0.00E+00	0.00E+00	0.00E+00	0.00E+00	0.00E+00	0.00E+00	0.00E+00	5.46E-05
926	ALL	413270	3764540	NonCancer	0.00E+00	0.00E+00	0.00E+00	0.00E+00	0.00E+00	0.00E+00	4.99E-05	0.00E+00	0.00E+00	0.00E+00	0.00E+00	0.00E+00	0.00E+00	0.00E+00	4.99E-05
927	ALL	413270	3764640	NonCancer	0.00E+00	0.00E+00	0.00E+00	0.00E+00	0.00E+00	0.00E+00	4.74E-05	0.00E+00	0.00E+00	0.00E+00	0.00E+00	0.00E+00	0.00E+00	0.00E+00	4.74E-05
928	ALL	413270	3764740	NonCancer	0.00E+00	0.00E+00	0.00E+00	0.00E+00	0.00E+00	0.00E+00	3.96E-05	0.00E+00	0.00E+00	0.00E+00	0.00E+00	0.00E+00	0.00E+00	0.00E+00	3.96E-05
929	ALL	412870	3764240	NonCancer	0.00E+00	0.00E+00	0.00E+00	0.00E+00	0.00E+00	0.00E+00	1.22E-04	0.00E+00	0.00E+00	0.00E+00	0.00E+00	0.00E+00	0.00E+00	0.00E+00	1.22E-04
930	ALL	412870	3764140	NonCancer	0.00E+00	0.00E+00	0.00E+00	0.00E+00	0.00E+00	0.00E+00	1.27E-04	0.00E+00	0.00E+00	0.00E+00	0.00E+00	0.00E+00	0.00E+00	0.00E+00	1.27E-04
931	ALL	412870	3764040	NonCancer	0.00E+00	0.00E+00	0.00E+00	0.00E+00	0.00E+00	0.00E+00	1.28E-04	0.00E+00	0.00E+00	0.00E+00	0.00E+00	0.00E+00	0.00E+00	0.00E+00	1.28E-04
932	ALL	412870	3763940	NonCancer	0.00E+00	0.00E+00	0.00E+00	0.00E+00	0.00E+00	0.00E+00	1.17E-04	0.00E+00	0.00E+00	0.00E+00	0.00E+00	0.00E+00	0.00E+00	0.00E+00	1.17E-04
933	ALL	412870	3763840	NonCancer	0.00E+00	0.00E+00	0.00E+00	0.00E+00	0.00E+00	0.00E+00	9.62E-05	0.00E+00	0.00E+00	0.00E+00	0.00E+00	0.00E+00	0.00E+00	0.00E+00	9.62E-05
934	ALL	412870	3763740	NonCancer	0.00E+00	0.00E+00	0.00E+00	0.00E+00	0.00E+00	0.00E+00	7.04E-05	0.00E+00	0.00E+00	0.00E+00	0.00E+00	0.00E+00	0.00E+00	0.00E+00	7.04E-05

935	ALL	412870	3763640	NonCancer	0.00E+00	0.00E+00	0.00E+00	0.00E+00	0.00E+00	0.00E+00	4.85E-05	0.00E+00	0.00E+00	0.00E+00	0.00E+00	0.00E+00	0.00E+00	0.00E+00	4.85E-05
936	ALL	412870	3763540	NonCancer	0.00E+00	0.00E+00	0.00E+00	0.00E+00	0.00E+00	0.00E+00	3.29E-05	0.00E+00	0.00E+00	0.00E+00	0.00E+00	0.00E+00	0.00E+00	0.00E+00	3.29E-05
937	ALL	412870	3763440	NonCancer	0.00E+00	0.00E+00	0.00E+00	0.00E+00	0.00E+00	0.00E+00	2.31E-05	0.00E+00	0.00E+00	0.00E+00	0.00E+00	0.00E+00	0.00E+00	0.00E+00	2.31E-05
938	ALL	412870	3763340	NonCancer	0.00E+00	0.00E+00	0.00E+00	0.00E+00	0.00E+00	0.00E+00	1.71E-05	0.00E+00	0.00E+00	0.00E+00	0.00E+00	0.00E+00	0.00E+00	0.00E+00	1.71E-05
939	ALL	412870	3763240	NonCancer	0.00E+00	0.00E+00	0.00E+00	0.00E+00	0.00E+00	0.00E+00	1.36E-05	0.00E+00	0.00E+00	0.00E+00	0.00E+00	0.00E+00	0.00E+00	0.00E+00	1.36E-05
940	ALL	412870	3763140	NonCancer	0.00E+00	0.00E+00	0.00E+00	0.00E+00	0.00E+00	0.00E+00	1.15E-05	0.00E+00	0.00E+00	0.00E+00	0.00E+00	0.00E+00	0.00E+00	0.00E+00	1.15E-05
941	ALL	412870	3763040	NonCancer	0.00E+00	0.00E+00	0.00E+00	0.00E+00	0.00E+00	0.00E+00	1.03E-05	0.00E+00	0.00E+00	0.00E+00	0.00E+00	0.00E+00	0.00E+00	0.00E+00	1.03E-05
942	ALL	412870	3762940	NonCancer	0.00E+00	0.00E+00	0.00E+00	0.00E+00	0.00E+00	0.00E+00	9.43E-06	0.00E+00	0.00E+00	0.00E+00	0.00E+00	0.00E+00	0.00E+00	0.00E+00	9.43E-06
943	ALL	412870	3762840	NonCancer	0.00E+00	0.00E+00	0.00E+00	0.00E+00	0.00E+00	0.00E+00	8.72E-06	0.00E+00	0.00E+00	0.00E+00	0.00E+00	0.00E+00	0.00E+00	0.00E+00	8.72E-06
944	ALL	412870	3762740	NonCancer	0.00E+00	0.00E+00	0.00E+00	0.00E+00	0.00E+00	0.00E+00	7.88E-06	0.00E+00	0.00E+00	0.00E+00	0.00E+00	0.00E+00	0.00E+00	0.00E+00	7.88E-06
945	ALL	412870	3762640	NonCancer	0.00E+00	0.00E+00	0.00E+00	0.00E+00	0.00E+00	0.00E+00	7.02E-06	0.00E+00	0.00E+00	0.00E+00	0.00E+00	0.00E+00	0.00E+00	0.00E+00	7.02E-06
946	ALL	412870	3762540	NonCancer	0.00E+00	0.00E+00	0.00E+00	0.00E+00	0.00E+00	0.00E+00	6.58E-06	0.00E+00	0.00E+00	0.00E+00	0.00E+00	0.00E+00	0.00E+00	0.00E+00	6.58E-06
947	ALL	412870	3762440	NonCancer	0.00E+00	0.00E+00	0.00E+00	0.00E+00	0.00E+00	0.00E+00	5.90E-06	0.00E+00	0.00E+00	0.00E+00	0.00E+00	0.00E+00	0.00E+00	0.00E+00	5.90E-06
948	ALL	412870	3762340	NonCancer	0.00E+00	0.00E+00	0.00E+00	0.00E+00	0.00E+00	0.00E+00	5.39E-06	0.00E+00	0.00E+00	0.00E+00	0.00E+00	0.00E+00	0.00E+00	0.00E+00	5.39E-06
949	ALL	412970	3764240	NonCancer	0.00E+00	0.00E+00	0.00E+00	0.00E+00	0.00E+00	0.00E+00	1.07E-04	0.00E+00	0.00E+00	0.00E+00	0.00E+00	0.00E+00	0.00E+00	0.00E+00	1.07E-04
950	ALL	412970	3764140	NonCancer	0.00E+00	0.00E+00	0.00E+00	0.00E+00	0.00E+00	0.00E+00	1.05E-04	0.00E+00	0.00E+00	0.00E+00	0.00E+00	0.00E+00	0.00E+00	0.00E+00	1.05E-04
951	ALL	412970	3764040	NonCancer	0.00E+00	0.00E+00	0.00E+00	0.00E+00	0.00E+00	0.00E+00	1.00E-04	0.00E+00	0.00E+00	0.00E+00	0.00E+00	0.00E+00	0.00E+00	0.00E+00	1.00E-04
952	ALL	412970	3763940	NonCancer	0.00E+00	0.00E+00	0.00E+00	0.00E+00	0.00E+00	0.00E+00	8.82E-05	0.00E+00	0.00E+00	0.00E+00	0.00E+00	0.00E+00	0.00E+00	0.00E+00	8.82E-05
953	ALL	412970	3763840	NonCancer	0.00E+00	0.00E+00	0.00E+00	0.00E+00	0.00E+00	0.00E+00	7.08E-05	0.00E+00	0.00E+00	0.00E+00	0.00E+00	0.00E+00	0.00E+00	0.00E+00	7.08E-05
954	ALL	412970	3763740	NonCancer	0.00E+00	0.00E+00	0.00E+00	0.00E+00	0.00E+00	0.00E+00	5.19E-05	0.00E+00	0.00E+00	0.00E+00	0.00E+00	0.00E+00	0.00E+00	0.00E+00	5.19E-05
955	ALL	412970	3763640	NonCancer	0.00E+00	0.00E+00	0.00E+00	0.00E+00	0.00E+00	0.00E+00	3.68E-05	0.00E+00	0.00E+00	0.00E+00	0.00E+00	0.00E+00	0.00E+00	0.00E+00	3.68E-05
956	ALL	412970	3763540	NonCancer	0.00E+00	0.00E+00	0.00E+00	0.00E+00	0.00E+00	0.00E+00	2.62E-05	0.00E+00	0.00E+00	0.00E+00	0.00E+00	0.00E+00	0.00E+00	0.00E+00	2.62E-05
957	ALL	412970	3763440	NonCancer	0.00E+00	0.00E+00	0.00E+00	0.00E+00	0.00E+00	0.00E+00	1.92E-05	0.00E+00	0.00E+00	0.00E+00	0.00E+00	0.00E+00	0.00E+00	0.00E+00	1.92E-05
958	ALL	412970	3763340	NonCancer	0.00E+00	0.00E+00	0.00E+00	0.00E+00	0.00E+00	0.00E+00	1.46E-05	0.00E+00	0.00E+00	0.00E+00	0.00E+00	0.00E+00	0.00E+00	0.00E+00	1.46E-05
959	ALL	412970	3763240	NonCancer	0.00E+00	0.00E+00	0.00E+00	0.00E+00	0.00E+00	0.00E+00	1.17E-05	0.00E+00	0.00E+00	0.00E+00	0.00E+00	0.00E+00	0.00E+00	0.00E+00	1.17E-05
960	ALL	412970	3763140	NonCancer	0.00E+00	0.00E+00	0.00E+00	0.00E+00	0.00E+00	0.00E+00	9.92E-06	0.00E+00	0.00E+00	0.00E+00	0.00E+00	0.00E+00	0.00E+00	0.00E+00	9.92E-06
961	ALL	412970	3763040	NonCancer	0.00E+00	0.00E+00	0.00E+00	0.00E+00	0.00E+00	0.00E+00	8.88E-06	0.00E+00	0.00E+00	0.00E+00	0.00E+00	0.00E+00	0.00E+00	0.00E+00	8.88E-06
962	ALL	412970	3762940	NonCancer	0.00E+00	0.00E+00	0.00E+00	0.00E+00	0.00E+00	0.00E+00	8.18E-06	0.00E+00	0.00E+00	0.00E+00	0.00E+00	0.00E+00	0.00E+00	0.00E+00	8.18E-06
963	ALL	412970	3762840	NonCancer	0.00E+00	0.00E+00	0.00E+00	0.00E+00	0.00E+00	0.00E+00	7.66E-06	0.00E+00	0.00E+00	0.00E+00	0.00E+00	0.00E+00	0.00E+00	0.00E+00	7.66E-06
964	ALL	412970	3762740	NonCancer	0.00E+00	0.00E+00	0.00E+00	0.00E+00	0.00E+00	0.00E+00	7.12E-06	0.00E+00	0.00E+00	0.00E+00	0.00E+00	0.00E+00	0.00E+00	0.00E+00	7.12E-06
965	ALL	412970	3762640	NonCancer	0.00E+00	0.00E+00	0.00E+00	0.00E+00	0.00E+00	0.00E+00	6.49E-06	0.00E+00	0.00E+00	0.00E+00	0.00E+00	0.00E+00	0.00E+00	0.00E+00	6.49E-06
966	ALL	412970	3762540	NonCancer	0.00E+00	0.00E+00	0.00E+00	0.00E+00	0.00E+00	0.00E+00	5.89E-06	0.00E+00	0.00E+00	0.00E+00	0.00E+00	0.00E+00	0.00E+00	0.00E+00	5.89E-06
967	ALL	412970	3762440	NonCancer	0.00E+00	0.00E+00	0.00E+00	0.00E+00	0.00E+00	0.00E+00	5.34E-06	0.00E+00	0.00E+00	0.00E+00	0.00E+00	0.00E+00	0.00E+00	0.00E+00	5.34E-06
968	ALL	412970	3762340	NonCancer	0.00E+00	0.00E+00	0.00E+00	0.00E+00	0.00E+00	0.00E+00	4.82E-06	0.00E+00	0.00E+00	0.00E+00	0.00E+00	0.00E+00	0.00E+00	0.00E+00	4.82E-06
969	ALL	413070	3764240	NonCancer	0.00E+00	0.00E+00	0.00E+00	0.00E+00	0.00E+00	0.00E+00	9.12E-05	0.00E+00	0.00E+00	0.00E+00	0.00E+00	0.00E+00	0.00E+00	0.00E+00	9.12E-05
970	ALL	413070	3764140	NonCancer	0.00E+00	0.00E+00	0.00E+00	0.00E+00	0.00E+00	0.00E+00	8.85E-05	0.00E+00	0.00E+00	0.00E+00	0.00E+00	0.00E+00	0.00E+00	0.00E+00	8.85E-05
971	ALL	413070	3764040	NonCancer	0.00E+00	0.00E+00	0.00E+00	0.00E+00	0.00E+00	0.00E+00	7.93E-05	0.00E+00	0.00E+00	0.00E+00	0.00E+00	0.00E+00	0.00E+00	0.00E+00	7.93E-05
972	ALL	413070	3763940	NonCancer	0.00E+00	0.00E+00	0.00E+00	0.00E+00	0.00E+00	0.00E+00	6.58E-05	0.00E+00	0.00E+00	0.00E+00	0.00E+00	0.00E+00	0.00E+00	0.00E+00	6.58E-05
973	ALL	413070	3763840	NonCancer	0.00E+00	0.00E+00	0.00E+00	0.00E+00	0.00E+00	0.00E+00	5.35E-05	0.00E+00	0.00E+00	0.00E+00	0.00E+00	0.00E+00	0.00E+00	0.00E+00	5.35E-05
974	ALL	413070	3763740	NonCancer	0.00E+00	0.00E+00	0.00E+00	0.00E+00	0.00E+00	0.00E+00	3.99E-05	0.00E+00	0.00E+00	0.00E+00	0.00E+00	0.00E+00	0.00E+00	0.00E+00	3.99E-05
975	ALL	413070	3763640	NonCancer	0.00E+00	0.00E+00	0.00E+00	0.00E+00	0.00E+00	0.00E+00	2.91E-05	0.00E+00	0.00E+00	0.00E+00	0.00E+00	0.00E+00	0.00E+00	0.00E+00	2.91E-05
976	ALL	413070	3763540	NonCancer	0.00E+00	0.00E+00	0.00E+00	0.00E+00	0.00E+00	0.00E+00	2.15E-05	0.00E+00	0.00E+00	0.00E+00	0.00E+00	0.00E+00	0.00E+00	0.00E+00	2.15E-05
977	ALL	413070	3763440	NonCancer	0.00E+00	0.00E+00	0.00E+00	0.00E+00	0.00E+00	0.00E+00	1.63E-05	0.00E+00	0.00E+00	0.00E+00	0.00E+00	0.00E+00	0.00E+00	0.00E+00	1.63E-05
978	ALL	413070	3763340	NonCancer	0.00E+00	0.00E+00	0.00E+00	0.00E+00	0.00E+00	0.00E+00	1.27E-05	0.00E+00	0.00E+00	0.00E+00	0.00E+00	0.00E+00	0.00E+00	0.00E+00	1.27E-05
979	ALL	413070	3763240	NonCancer	0.00E+00	0.00E+00	0.00E+00	0.00E+00	0.00E+00	0.00E+00	1.03E-05	0.00E+00	0.00E+00	0.00E+00	0.00E+00	0.00E+00	0.00E+00	0.00E+00	1.03E-05
980	ALL	413070	3763140	NonCancer	0.00E+00	0.00E+00	0.00E+00	0.00E+00	0.00E+00	0.00E+00	8.71E-06	0.00E+00	0.00E+00	0.00E+00	0.00E+00	0.00E+00	0.00E+00	0.00E+00	8.71E-06
981	ALL	413070	3763040	NonCancer	0.00E+00	0.00E+00	0.00E+00	0.00E+00	0.00E+00	0.00E+00	7.75E-06	0.00E+00	0.00E+00	0.00E+00	0.00E+00	0.00E+00	0.00E+00	0.00E+00	7.75E-06
982	ALL	413070	3762940	NonCancer	0.00E+00	0.00E+00	0.00E+00	0.00E+00	0.00E+00	0.00E+00	7.16E-06	0.00E+00	0.00E+00	0.00E+00	0.00E+00	0.00E+00	0.00E+00	0.00E+00	7.16E-06
983	ALL	413070	3762840	NonCancer	0.00E+00	0.00E+00	0.00E+00	0.00E+00	0.00E+00	0.00E+00	6.70E-06	0.00E+00	0.00E+00	0.00E+00	0.00E+00	0.00E+00	0.00E+00	0.00E+00	6.70E-06
984	ALL	413070	3762740	NonCancer	0.00E+00	0.00E+00	0.00E+00	0.00E+00	0.00E+00	0.00E+00	6.39E-06	0.00E+00	0.00E+00	0.00E+00	0.00E+00	0.00E+00	0.00E+00	0.00E+00	6.39E-06
985	ALL	413070	3762640	NonCancer	0.00E+00	0.00E+00	0.00E+00	0.00E+00	0.00E+00	0.00E+00	5.95E-06	0.00E+00	0.00E+00	0.00E+00	0.00E+00	0.00E+00	0.00E+00	0.00E+00	5.95E-06
986	ALL	413070	3762540	NonCancer	0.00E+00	0.00E+00	0.00E+00	0.00E+00	0.00E+00	0.00E+00	5.46E-06	0.00E+00	0.00E+00	0.00E+00	0.00E+00	0.00E+00	0.00E+00	0.00E+00	5.46E-06

987	ALL	413070	3762440	NonCancer	0.00E+00	0.00E+00	0.00E+00	0.00E+00	0.00E+00	0.00E+00	4.99E-06	0.00E+00	0.00E+00	0.00E+00	0.00E+00	0.00E+00	0.00E+00	0.00E+00	4.99E-06
988	ALL	413070	3762340	NonCancer	0.00E+00	0.00E+00	0.00E+00	0.00E+00	0.00E+00	0.00E+00	4.52E-06	0.00E+00	0.00E+00	0.00E+00	0.00E+00	0.00E+00	0.00E+00	0.00E+00	4.52E-06
989	ALL	413170	3764240	NonCancer	0.00E+00	0.00E+00	0.00E+00	0.00E+00	0.00E+00	0.00E+00	7.46E-05	0.00E+00	0.00E+00	0.00E+00	0.00E+00	0.00E+00	0.00E+00	0.00E+00	7.46E-05
990	ALL	413170	3764140	NonCancer	0.00E+00	0.00E+00	0.00E+00	0.00E+00	0.00E+00	0.00E+00	7.16E-05	0.00E+00	0.00E+00	0.00E+00	0.00E+00	0.00E+00	0.00E+00	0.00E+00	7.16E-05
991	ALL	413170	3764040	NonCancer	0.00E+00	0.00E+00	0.00E+00	0.00E+00	0.00E+00	0.00E+00	6.09E-05	0.00E+00	0.00E+00	0.00E+00	0.00E+00	0.00E+00	0.00E+00	0.00E+00	6.09E-05
992	ALL	413170	3763940	NonCancer	0.00E+00	0.00E+00	0.00E+00	0.00E+00	0.00E+00	0.00E+00	4.95E-05	0.00E+00	0.00E+00	0.00E+00	0.00E+00	0.00E+00	0.00E+00	0.00E+00	4.95E-05
993	ALL	413170	3763840	NonCancer	0.00E+00	0.00E+00	0.00E+00	0.00E+00	0.00E+00	0.00E+00	3.92E-05	0.00E+00	0.00E+00	0.00E+00	0.00E+00	0.00E+00	0.00E+00	0.00E+00	3.92E-05
994	ALL	413170	3763740	NonCancer	0.00E+00	0.00E+00	0.00E+00	0.00E+00	0.00E+00	0.00E+00	3.15E-05	0.00E+00	0.00E+00	0.00E+00	0.00E+00	0.00E+00	0.00E+00	0.00E+00	3.15E-05
995	ALL	413170	3763640	NonCancer	0.00E+00	0.00E+00	0.00E+00	0.00E+00	0.00E+00	0.00E+00	2.36E-05	0.00E+00	0.00E+00	0.00E+00	0.00E+00	0.00E+00	0.00E+00	0.00E+00	2.36E-05
996	ALL	413170	3763540	NonCancer	0.00E+00	0.00E+00	0.00E+00	0.00E+00	0.00E+00	0.00E+00	1.80E-05	0.00E+00	0.00E+00	0.00E+00	0.00E+00	0.00E+00	0.00E+00	0.00E+00	1.80E-05
997	ALL	413170	3763440	NonCancer	0.00E+00	0.00E+00	0.00E+00	0.00E+00	0.00E+00	0.00E+00	1.41E-05	0.00E+00	0.00E+00	0.00E+00	0.00E+00	0.00E+00	0.00E+00	0.00E+00	1.41E-05
998	ALL	413170	3763340	NonCancer	0.00E+00	0.00E+00	0.00E+00	0.00E+00	0.00E+00	0.00E+00	1.12E-05	0.00E+00	0.00E+00	0.00E+00	0.00E+00	0.00E+00	0.00E+00	0.00E+00	1.12E-05
999	ALL	413170	3763240	NonCancer	0.00E+00	0.00E+00	0.00E+00	0.00E+00	0.00E+00	0.00E+00	9.16E-06	0.00E+00	0.00E+00	0.00E+00	0.00E+00	0.00E+00	0.00E+00	0.00E+00	9.16E-06
1000	ALL	413170	3763140	NonCancer	0.00E+00	0.00E+00	0.00E+00	0.00E+00	0.00E+00	0.00E+00	7.75E-06	0.00E+00	0.00E+00	0.00E+00	0.00E+00	0.00E+00	0.00E+00	0.00E+00	7.75E-06
1001	ALL	413170	3763040	NonCancer	0.00E+00	0.00E+00	0.00E+00	0.00E+00	0.00E+00	0.00E+00	6.87E-06	0.00E+00	0.00E+00	0.00E+00	0.00E+00	0.00E+00	0.00E+00	0.00E+00	6.87E-06
1002	ALL	413170	3762940	NonCancer	0.00E+00	0.00E+00	0.00E+00	0.00E+00	0.00E+00	0.00E+00	6.33E-06	0.00E+00	0.00E+00	0.00E+00	0.00E+00	0.00E+00	0.00E+00	0.00E+00	6.33E-06
1003	ALL	413170	3762840	NonCancer	0.00E+00	0.00E+00	0.00E+00	0.00E+00	0.00E+00	0.00E+00	5.95E-06	0.00E+00	0.00E+00	0.00E+00	0.00E+00	0.00E+00	0.00E+00	0.00E+00	5.95E-06
1004	ALL	413170	3762740	NonCancer	0.00E+00	0.00E+00	0.00E+00	0.00E+00	0.00E+00	0.00E+00	5.68E-06	0.00E+00	0.00E+00	0.00E+00	0.00E+00	0.00E+00	0.00E+00	0.00E+00	5.68E-06
1005	ALL	413170	3762640	NonCancer	0.00E+00	0.00E+00	0.00E+00	0.00E+00	0.00E+00	0.00E+00	5.42E-06	0.00E+00	0.00E+00	0.00E+00	0.00E+00	0.00E+00	0.00E+00	0.00E+00	5.42E-06
1006	ALL	413170	3762540	NonCancer	0.00E+00	0.00E+00	0.00E+00	0.00E+00	0.00E+00	0.00E+00	5.05E-06	0.00E+00	0.00E+00	0.00E+00	0.00E+00	0.00E+00	0.00E+00	0.00E+00	5.05E-06
1007	ALL	413170	3762440	NonCancer	0.00E+00	0.00E+00	0.00E+00	0.00E+00	0.00E+00	0.00E+00	4.67E-06	0.00E+00	0.00E+00	0.00E+00	0.00E+00	0.00E+00	0.00E+00	0.00E+00	4.67E-06
1008	ALL	413170	3762340	NonCancer	0.00E+00	0.00E+00	0.00E+00	0.00E+00	0.00E+00	0.00E+00	4.29E-06	0.00E+00	0.00E+00	0.00E+00	0.00E+00	0.00E+00	0.00E+00	0.00E+00	4.29E-06
1009	ALL	413270	3764240	NonCancer	0.00E+00	0.00E+00	0.00E+00	0.00E+00	0.00E+00	0.00E+00	5.96E-05	0.00E+00	0.00E+00	0.00E+00	0.00E+00	0.00E+00	0.00E+00	0.00E+00	5.96E-05
1010	ALL	413270	3764140	NonCancer	0.00E+00	0.00E+00	0.00E+00	0.00E+00	0.00E+00	0.00E+00	5.71E-05	0.00E+00	0.00E+00	0.00E+00	0.00E+00	0.00E+00	0.00E+00	0.00E+00	5.71E-05
1011	ALL	413270	3764040	NonCancer	0.00E+00	0.00E+00	0.00E+00	0.00E+00	0.00E+00	0.00E+00	4.77E-05	0.00E+00	0.00E+00	0.00E+00	0.00E+00	0.00E+00	0.00E+00	0.00E+00	4.77E-05
1012	ALL	413270	3763940	NonCancer	0.00E+00	0.00E+00	0.00E+00	0.00E+00	0.00E+00	0.00E+00	3.82E-05	0.00E+00	0.00E+00	0.00E+00	0.00E+00	0.00E+00	0.00E+00	0.00E+00	3.82E-05
1013	ALL	413270	3763840	NonCancer	0.00E+00	0.00E+00	0.00E+00	0.00E+00	0.00E+00	0.00E+00	3.01E-05	0.00E+00	0.00E+00	0.00E+00	0.00E+00	0.00E+00	0.00E+00	0.00E+00	3.01E-05
1014	ALL	413270	3763740	NonCancer	0.00E+00	0.00E+00	0.00E+00	0.00E+00	0.00E+00	0.00E+00	2.54E-05	0.00E+00	0.00E+00	0.00E+00	0.00E+00	0.00E+00	0.00E+00	0.00E+00	2.54E-05
1015	ALL	413270	3763640	NonCancer	0.00E+00	0.00E+00	0.00E+00	0.00E+00	0.00E+00	0.00E+00	1.96E-05	0.00E+00	0.00E+00	0.00E+00	0.00E+00	0.00E+00	0.00E+00	0.00E+00	1.96E-05
1016	ALL	413270	3763540	NonCancer	0.00E+00	0.00E+00	0.00E+00	0.00E+00	0.00E+00	0.00E+00	1.54E-05	0.00E+00	0.00E+00	0.00E+00	0.00E+00	0.00E+00	0.00E+00	0.00E+00	1.54E-05
1017	ALL	413270	3763440	NonCancer	0.00E+00	0.00E+00	0.00E+00	0.00E+00	0.00E+00	0.00E+00	1.23E-05	0.00E+00	0.00E+00	0.00E+00	0.00E+00	0.00E+00	0.00E+00	0.00E+00	1.23E-05
1018	ALL	413270	3763340	NonCancer	0.00E+00	0.00E+00	0.00E+00	0.00E+00	0.00E+00	0.00E+00	9.95E-06	0.00E+00	0.00E+00	0.00E+00	0.00E+00	0.00E+00	0.00E+00	0.00E+00	9.95E-06
1019	ALL	413270	3763240	NonCancer	0.00E+00	0.00E+00	0.00E+00	0.00E+00	0.00E+00	0.00E+00	8.23E-06	0.00E+00	0.00E+00	0.00E+00	0.00E+00	0.00E+00	0.00E+00	0.00E+00	8.23E-06
1020	ALL	413270	3763140	NonCancer	0.00E+00	0.00E+00	0.00E+00	0.00E+00	0.00E+00	0.00E+00	6.99E-06	0.00E+00	0.00E+00	0.00E+00	0.00E+00	0.00E+00	0.00E+00	0.00E+00	6.99E-06
1021	ALL	413270	3763040	NonCancer	0.00E+00	0.00E+00	0.00E+00	0.00E+00	0.00E+00	0.00E+00	6.17E-06	0.00E+00	0.00E+00	0.00E+00	0.00E+00	0.00E+00	0.00E+00	0.00E+00	6.17E-06
1022	ALL	413270	3762940	NonCancer	0.00E+00	0.00E+00	0.00E+00	0.00E+00	0.00E+00	0.00E+00	5.65E-06	0.00E+00	0.00E+00	0.00E+00	0.00E+00	0.00E+00	0.00E+00	0.00E+00	5.65E-06
1023	ALL	413270	3762840	NonCancer	0.00E+00	0.00E+00	0.00E+00	0.00E+00	0.00E+00	0.00E+00	5.31E-06	0.00E+00	0.00E+00	0.00E+00	0.00E+00	0.00E+00	0.00E+00	0.00E+00	5.31E-06
1024	ALL	413270	3762740	NonCancer	0.00E+00	0.00E+00	0.00E+00	0.00E+00	0.00E+00	0.00E+00	5.02E-06	0.00E+00	0.00E+00	0.00E+00	0.00E+00	0.00E+00	0.00E+00	0.00E+00	5.02E-06
1025	ALL	413270	3762640	NonCancer	0.00E+00	0.00E+00	0.00E+00	0.00E+00	0.00E+00	0.00E+00	4.88E-06	0.00E+00	0.00E+00	0.00E+00	0.00E+00	0.00E+00	0.00E+00	0.00E+00	4.88E-06
1026	ALL	413270	3762540	NonCancer	0.00E+00	0.00E+00	0.00E+00	0.00E+00	0.00E+00	0.00E+00	4.67E-06	0.00E+00	0.00E+00	0.00E+00	0.00E+00	0.00E+00	0.00E+00	0.00E+00	4.67E-06
1027	ALL	413270	3762440	NonCancer	0.00E+00	0.00E+00	0.00E+00	0.00E+00	0.00E+00	0.00E+00	4.39E-06	0.00E+00	0.00E+00	0.00E+00	0.00E+00	0.00E+00	0.00E+00	0.00E+00	4.39E-06
1028	ALL	413270	3762340	NonCancer	0.00E+00	0.00E+00	0.00E+00	0.00E+00	0.00E+00	0.00E+00	4.07E-06	0.00E+00	0.00E+00	0.00E+00	0.00E+00	0.00E+00	0.00E+00	0.00E+00	4.07E-06
1029	ALL	412770	3762740	NonCancer	0.00E+00	0.00E+00	0.00E+00	0.00E+00	0.00E+00	0.00E+00	8.73E-06	0.00E+00	0.00E+00	0.00E+00	0.00E+00	0.00E+00	0.00E+00	0.00E+00	8.73E-06
1030	ALL	412770	3762640	NonCancer	0.00E+00	0.00E+00	0.00E+00	0.00E+00	0.00E+00	0.00E+00	7.78E-06	0.00E+00	0.00E+00	0.00E+00	0.00E+00	0.00E+00	0.00E+00	0.00E+00	7.78E-06
1031	ALL	412770	3762540	NonCancer	0.00E+00	0.00E+00	0.00E+00	0.00E+00	0.00E+00	0.00E+00	7.37E-06	0.00E+00	0.00E+00	0.00E+00	0.00E+00	0.00E+00	0.00E+00	0.00E+00	7.37E-06
1032	ALL	412770	3762440	NonCancer	0.00E+00	0.00E+00	0.00E+00	0.00E+00	0.00E+00	0.00E+00	6.62E-06	0.00E+00	0.00E+00	0.00E+00	0.00E+00	0.00E+00	0.00E+00	0.00E+00	6.62E-06
1033	ALL	412770	3762340	NonCancer	0.00E+00	0.00E+00	0.00E+00	0.00E+00	0.00E+00	0.00E+00	6.10E-06	0.00E+00	0.00E+00	0.00E+00	0.00E+00	0.00E+00	0.00E+00	0.00E+00	6.10E-06
1034	ALL	412670	3762740	NonCancer	0.00E+00	0.00E+00	0.00E+00	0.00E+00	0.00E+00	0.00E+00	9.79E-06	0.00E+00	0.00E+00	0.00E+00	0.00E+00	0.00E+00	0.00E+00	0.00E+00	9.79E-06
1035	ALL	412670	3762640	NonCancer	0.00E+00	0.00E+00	0.00E+00	0.00E+00	0.00E+00	0.00E+00	8.88E-06	0.00E+00	0.00E+00	0.00E+00	0.00E+00	0.00E+00	0.00E+00	0.00E+00	8.88E-06
1036	ALL	412670	3762540	NonCancer	0.00E+00	0.00E+00	0.00E+00	0.00E+00	0.00E+00	0.00E+00	8.42E-06	0.00E+00	0.00E+00	0.00E+00	0.00E+00	0.00E+00	0.00E+00	0.00E+00	8.42E-06
1037	ALL	412670	3762440	NonCancer	0.00E+00	0.00E+00	0.00E+00	0.00E+00	0.00E+00	0.00E+00	7.58E-06	0.00E+00	0.00E+00	0.00E+00	0.00E+00	0.00E+00	0.00E+00	0.00E+00	7.58E-06
1038	ALL	412670	3762340	NonCancer	0.00E+00	0.00E+00	0.00E+00	0.00E+00	0.00E+00	0.00E+00	7.00E-06	0.00E+00	0.00E+00	0.00E+00	0.00E+00	0.00E+00	0.00E+00	0.00E+00	7.00E-06

1039	ALL	412570	3762740	NonCancer	0.00E+00	0.00E+00	0.00E+00	0.00E+00	0.00E+00	0.00E+00	1.14E-05	0.00E+00	0.00E+00	0.00E+00	0.00E+00	0.00E+00	0.00E+00	0.00E+00	1.14E-05
1040	ALL	412570	3762640	NonCancer	0.00E+00	0.00E+00	0.00E+00	0.00E+00	0.00E+00	0.00E+00	1.04E-05	0.00E+00	0.00E+00	0.00E+00	0.00E+00	0.00E+00	0.00E+00	0.00E+00	1.04E-05
1041	ALL	412570	3762540	NonCancer	0.00E+00	0.00E+00	0.00E+00	0.00E+00	0.00E+00	0.00E+00	9.38E-06	0.00E+00	0.00E+00	0.00E+00	0.00E+00	0.00E+00	0.00E+00	0.00E+00	9.38E-06
1042	ALL	412570	3762440	NonCancer	0.00E+00	0.00E+00	0.00E+00	0.00E+00	0.00E+00	0.00E+00	8.61E-06	0.00E+00	0.00E+00	0.00E+00	0.00E+00	0.00E+00	0.00E+00	0.00E+00	8.61E-06
1043	ALL	412570	3762340	NonCancer	0.00E+00	0.00E+00	0.00E+00	0.00E+00	0.00E+00	0.00E+00	7.88E-06	0.00E+00	0.00E+00	0.00E+00	0.00E+00	0.00E+00	0.00E+00	0.00E+00	7.88E-06
1044	ALL	412470	3762740	NonCancer	0.00E+00	0.00E+00	0.00E+00	0.00E+00	0.00E+00	0.00E+00	1.38E-05	0.00E+00	0.00E+00	0.00E+00	0.00E+00	0.00E+00	0.00E+00	0.00E+00	1.38E-05
1045	ALL	412470	3762640	NonCancer	0.00E+00	0.00E+00	0.00E+00	0.00E+00	0.00E+00	0.00E+00	1.26E-05	0.00E+00	0.00E+00	0.00E+00	0.00E+00	0.00E+00	0.00E+00	0.00E+00	1.26E-05
1046	ALL	412470	3762540	NonCancer	0.00E+00	0.00E+00	0.00E+00	0.00E+00	0.00E+00	0.00E+00	1.09E-05	0.00E+00	0.00E+00	0.00E+00	0.00E+00	0.00E+00	0.00E+00	0.00E+00	1.09E-05
1047	ALL	412470	3762440	NonCancer	0.00E+00	0.00E+00	0.00E+00	0.00E+00	0.00E+00	0.00E+00	9.85E-06	0.00E+00	0.00E+00	0.00E+00	0.00E+00	0.00E+00	0.00E+00	0.00E+00	9.85E-06
1048	ALL	412470	3762340	NonCancer	0.00E+00	0.00E+00	0.00E+00	0.00E+00	0.00E+00	0.00E+00	8.83E-06	0.00E+00	0.00E+00	0.00E+00	0.00E+00	0.00E+00	0.00E+00	0.00E+00	8.83E-06
1049	ALL	412370	3762740	NonCancer	0.00E+00	0.00E+00	0.00E+00	0.00E+00	0.00E+00	0.00E+00	1.74E-05	0.00E+00	0.00E+00	0.00E+00	0.00E+00	0.00E+00	0.00E+00	0.00E+00	1.74E-05
1050	ALL	412370	3762640	NonCancer	0.00E+00	0.00E+00	0.00E+00	0.00E+00	0.00E+00	0.00E+00	1.54E-05	0.00E+00	0.00E+00	0.00E+00	0.00E+00	0.00E+00	0.00E+00	0.00E+00	1.54E-05
1051	ALL	412370	3762540	NonCancer	0.00E+00	0.00E+00	0.00E+00	0.00E+00	0.00E+00	0.00E+00	1.31E-05	0.00E+00	0.00E+00	0.00E+00	0.00E+00	0.00E+00	0.00E+00	0.00E+00	1.31E-05
1052	ALL	412370	3762440	NonCancer	0.00E+00	0.00E+00	0.00E+00	0.00E+00	0.00E+00	0.00E+00	1.16E-05	0.00E+00	0.00E+00	0.00E+00	0.00E+00	0.00E+00	0.00E+00	0.00E+00	1.16E-05
1053	ALL	412370	3762340	NonCancer	0.00E+00	0.00E+00	0.00E+00	0.00E+00	0.00E+00	0.00E+00	1.03E-05	0.00E+00	0.00E+00	0.00E+00	0.00E+00	0.00E+00	0.00E+00	0.00E+00	1.03E-05
1054	ALL	412270	3762740	NonCancer	0.00E+00	0.00E+00	0.00E+00	0.00E+00	0.00E+00	0.00E+00	2.35E-05	0.00E+00	0.00E+00	0.00E+00	0.00E+00	0.00E+00	0.00E+00	0.00E+00	2.35E-05
1055	ALL	412270	3762640	NonCancer	0.00E+00	0.00E+00	0.00E+00	0.00E+00	0.00E+00	0.00E+00	1.92E-05	0.00E+00	0.00E+00	0.00E+00	0.00E+00	0.00E+00	0.00E+00	0.00E+00	1.92E-05
1056	ALL	412270	3762540	NonCancer	0.00E+00	0.00E+00	0.00E+00	0.00E+00	0.00E+00	0.00E+00	1.60E-05	0.00E+00	0.00E+00	0.00E+00	0.00E+00	0.00E+00	0.00E+00	0.00E+00	1.60E-05
1057	ALL	412270	3762440	NonCancer	0.00E+00	0.00E+00	0.00E+00	0.00E+00	0.00E+00	0.00E+00	1.41E-05	0.00E+00	0.00E+00	0.00E+00	0.00E+00	0.00E+00	0.00E+00	0.00E+00	1.41E-05
1058	ALL	412270	3762340	NonCancer	0.00E+00	0.00E+00	0.00E+00	0.00E+00	0.00E+00	0.00E+00	1.23E-05	0.00E+00	0.00E+00	0.00E+00	0.00E+00	0.00E+00	0.00E+00	0.00E+00	1.23E-05
1059	ALL	412170	3762740	NonCancer	0.00E+00	0.00E+00	0.00E+00	0.00E+00	0.00E+00	0.00E+00	3.25E-05	0.00E+00	0.00E+00	0.00E+00	0.00E+00	0.00E+00	0.00E+00	0.00E+00	3.25E-05
1060	ALL	412170	3762640	NonCancer	0.00E+00	0.00E+00	0.00E+00	0.00E+00	0.00E+00	0.00E+00	2.47E-05	0.00E+00	0.00E+00	0.00E+00	0.00E+00	0.00E+00	0.00E+00	0.00E+00	2.47E-05
1061	ALL	412170	3762540	NonCancer	0.00E+00	0.00E+00	0.00E+00	0.00E+00	0.00E+00	0.00E+00	2.02E-05	0.00E+00	0.00E+00	0.00E+00	0.00E+00	0.00E+00	0.00E+00	0.00E+00	2.02E-05
1062	ALL	412170	3762440	NonCancer	0.00E+00	0.00E+00	0.00E+00	0.00E+00	0.00E+00	0.00E+00	1.73E-05	0.00E+00	0.00E+00	0.00E+00	0.00E+00	0.00E+00	0.00E+00	0.00E+00	1.73E-05
1063	ALL	412170	3762340	NonCancer	0.00E+00	0.00E+00	0.00E+00	0.00E+00	0.00E+00	0.00E+00	1.48E-05	0.00E+00	0.00E+00	0.00E+00	0.00E+00	0.00E+00	0.00E+00	0.00E+00	1.48E-05
1064	ALL	412070	3762740	NonCancer	0.00E+00	0.00E+00	0.00E+00	0.00E+00	0.00E+00	0.00E+00	4.83E-05	0.00E+00	0.00E+00	0.00E+00	0.00E+00	0.00E+00	0.00E+00	0.00E+00	4.83E-05
1065	ALL	412070	3762640	NonCancer	0.00E+00	0.00E+00	0.00E+00	0.00E+00	0.00E+00	0.00E+00	3.32E-05	0.00E+00	0.00E+00	0.00E+00	0.00E+00	0.00E+00	0.00E+00	0.00E+00	3.32E-05
1066	ALL	412070	3762540	NonCancer	0.00E+00	0.00E+00	0.00E+00	0.00E+00	0.00E+00	0.00E+00	2.62E-05	0.00E+00	0.00E+00	0.00E+00	0.00E+00	0.00E+00	0.00E+00	0.00E+00	2.62E-05
1067	ALL	412070	3762440	NonCancer	0.00E+00	0.00E+00	0.00E+00	0.00E+00	0.00E+00	0.00E+00	2.17E-05	0.00E+00	0.00E+00	0.00E+00	0.00E+00	0.00E+00	0.00E+00	0.00E+00	2.17E-05
1068	ALL	412070	3762340	NonCancer	0.00E+00	0.00E+00	0.00E+00	0.00E+00	0.00E+00	0.00E+00	1.76E-05	0.00E+00	0.00E+00	0.00E+00	0.00E+00	0.00E+00	0.00E+00	0.00E+00	1.76E-05
1069	ALL	411970	3762740	NonCancer	0.00E+00	0.00E+00	0.00E+00	0.00E+00	0.00E+00	0.00E+00	7.60E-05	0.00E+00	0.00E+00	0.00E+00	0.00E+00	0.00E+00	0.00E+00	0.00E+00	7.60E-05
1070	ALL	411970	3762640	NonCancer	0.00E+00	0.00E+00	0.00E+00	0.00E+00	0.00E+00	0.00E+00	4.77E-05	0.00E+00	0.00E+00	0.00E+00	0.00E+00	0.00E+00	0.00E+00	0.00E+00	4.77E-05
1071	ALL	411970	3762540	NonCancer	0.00E+00	0.00E+00	0.00E+00	0.00E+00	0.00E+00	0.00E+00	3.62E-05	0.00E+00	0.00E+00	0.00E+00	0.00E+00	0.00E+00	0.00E+00	0.00E+00	3.62E-05
1072	ALL	411970	3762440	NonCancer	0.00E+00	0.00E+00	0.00E+00	0.00E+00	0.00E+00	0.00E+00	2.86E-05	0.00E+00	0.00E+00	0.00E+00	0.00E+00	0.00E+00	0.00E+00	0.00E+00	2.86E-05
1073	ALL	411970	3762340	NonCancer	0.00E+00	0.00E+00	0.00E+00	0.00E+00	0.00E+00	0.00E+00	2.19E-05	0.00E+00	0.00E+00	0.00E+00	0.00E+00	0.00E+00	0.00E+00	0.00E+00	2.19E-05
1074	ALL	411870	3762740	NonCancer	0.00E+00	0.00E+00	0.00E+00	0.00E+00	0.00E+00	0.00E+00	1.17E-04	0.00E+00	0.00E+00	0.00E+00	0.00E+00	0.00E+00	0.00E+00	0.00E+00	1.17E-04
1075	ALL	411870	3762640	NonCancer	0.00E+00	0.00E+00	0.00E+00	0.00E+00	0.00E+00	0.00E+00	7.37E-05	0.00E+00	0.00E+00	0.00E+00	0.00E+00	0.00E+00	0.00E+00	0.00E+00	7.37E-05
1076	ALL	411870	3762540	NonCancer	0.00E+00	0.00E+00	0.00E+00	0.00E+00	0.00E+00	0.00E+00	5.47E-05	0.00E+00	0.00E+00	0.00E+00	0.00E+00	0.00E+00	0.00E+00	0.00E+00	5.47E-05
1077	ALL	411870	3762440	NonCancer	0.00E+00	0.00E+00	0.00E+00	0.00E+00	0.00E+00	0.00E+00	4.19E-05	0.00E+00	0.00E+00	0.00E+00	0.00E+00	0.00E+00	0.00E+00	0.00E+00	4.19E-05
1078	ALL	411870	3762340	NonCancer	0.00E+00	0.00E+00	0.00E+00	0.00E+00	0.00E+00	0.00E+00	3.15E-05	0.00E+00	0.00E+00	0.00E+00	0.00E+00	0.00E+00	0.00E+00	0.00E+00	3.15E-05
1079	ALL	411770	3762740	NonCancer	0.00E+00	0.00E+00	0.00E+00	0.00E+00	0.00E+00	0.00E+00	1.59E-04	0.00E+00	0.00E+00	0.00E+00	0.00E+00	0.00E+00	0.00E+00	0.00E+00	1.59E-04
1080	ALL	411770	3762640	NonCancer	0.00E+00	0.00E+00	0.00E+00	0.00E+00	0.00E+00	0.00E+00	1.11E-04	0.00E+00	0.00E+00	0.00E+00	0.00E+00	0.00E+00	0.00E+00	0.00E+00	1.11E-04
1081	ALL	411770	3762540	NonCancer	0.00E+00	0.00E+00	0.00E+00	0.00E+00	0.00E+00	0.00E+00	7.91E-05	0.00E+00	0.00E+00	0.00E+00	0.00E+00	0.00E+00	0.00E+00	0.00E+00	7.91E-05
1082	ALL	411770	3762440	NonCancer	0.00E+00	0.00E+00	0.00E+00	0.00E+00	0.00E+00	0.00E+00	5.99E-05	0.00E+00	0.00E+00	0.00E+00	0.00E+00	0.00E+00	0.00E+00	0.00E+00	5.99E-05
1083	ALL	411770	3762340	NonCancer	0.00E+00	0.00E+00	0.00E+00	0.00E+00	0.00E+00	0.00E+00	4.46E-05	0.00E+00	0.00E+00	0.00E+00	0.00E+00	0.00E+00	0.00E+00	0.00E+00	4.46E-05
1084	ALL	411670	3762740	NonCancer	0.00E+00	0.00E+00	0.00E+00	0.00E+00	0.00E+00	0.00E+00	2.02E-04	0.00E+00	0.00E+00	0.00E+00	0.00E+00	0.00E+00	0.00E+00	0.00E+00	2.02E-04
1085	ALL	411670	3762640	NonCancer	0.00E+00	0.00E+00	0.00E+00	0.00E+00	0.00E+00	0.00E+00	1.50E-04	0.00E+00	0.00E+00	0.00E+00	0.00E+00	0.00E+00	0.00E+00	0.00E+00	1.50E-04
1086	ALL	411670	3762540	NonCancer	0.00E+00	0.00E+00	0.00E+00	0.00E+00	0.00E+00	0.00E+00	1.08E-04	0.00E+00	0.00E+00	0.00E+00	0.00E+00	0.00E+00	0.00E+00	0.00E+00	1.08E-04
1087	ALL	411670	3762440	NonCancer	0.00E+00	0.00E+00	0.00E+00	0.00E+00	0.00E+00	0.00E+00	8.17E-05	0.00E+00	0.00E+00	0.00E+00	0.00E+00	0.00E+00	0.00E+00	0.00E+00	8.17E-05
1088	ALL	411670	3762340	NonCancer	0.00E+00	0.00E+00	0.00E+00	0.00E+00	0.00E+00	0.00E+00	6.08E-05	0.00E+00	0.00E+00	0.00E+00	0.00E+00	0.00E+00	0.00E+00	0.00E+00	6.08E-05
1089	ALL	411570	3762740	NonCancer	0.00E+00	0.00E+00	0.00E+00	0.00E+00	0.00E+00	0.00E+00	2.20E-04	0.00E+00	0.00E+00	0.00E+00	0.00E+00	0.00E+00	0.00E+00	0.00E+00	2.20E-04
1090	ALL	411570	3762640	NonCancer	0.00E+00	0.00E+00	0.00E+00	0.00E+00	0.00E+00	0.00E+00	1.79E-04	0.00E+00	0.00E+00	0.00E+00	0.00E+00	0.00E+00	0.00E+00	0.00E+00	1.79E-04

1091	ALL	411570	3762540	NonCancer	0.00E+00	0.00E+00	0.00E+00	0.00E+00	0.00E+00	0.00E+00	1.39E-04	0.00E+00	0.00E+00	0.00E+00	0.00E+00	0.00E+00	0.00E+00	0.00E+00	1.39E-04
1092	ALL	411570	3762440	NonCancer	0.00E+00	0.00E+00	0.00E+00	0.00E+00	0.00E+00	0.00E+00	1.07E-04	0.00E+00	0.00E+00	0.00E+00	0.00E+00	0.00E+00	0.00E+00	0.00E+00	1.07E-04
1093	ALL	411570	3762340	NonCancer	0.00E+00	0.00E+00	0.00E+00	0.00E+00	0.00E+00	0.00E+00	8.12E-05	0.00E+00	0.00E+00	0.00E+00	0.00E+00	0.00E+00	0.00E+00	0.00E+00	8.12E-05
1094	ALL	411470	3762740	NonCancer	0.00E+00	0.00E+00	0.00E+00	0.00E+00	0.00E+00	0.00E+00	2.17E-04	0.00E+00	0.00E+00	0.00E+00	0.00E+00	0.00E+00	0.00E+00	0.00E+00	2.17E-04
1095	ALL	411470	3762640	NonCancer	0.00E+00	0.00E+00	0.00E+00	0.00E+00	0.00E+00	0.00E+00	1.84E-04	0.00E+00	0.00E+00	0.00E+00	0.00E+00	0.00E+00	0.00E+00	0.00E+00	1.84E-04
1096	ALL	411470	3762540	NonCancer	0.00E+00	0.00E+00	0.00E+00	0.00E+00	0.00E+00	0.00E+00	1.57E-04	0.00E+00	0.00E+00	0.00E+00	0.00E+00	0.00E+00	0.00E+00	0.00E+00	1.57E-04
1097	ALL	411470	3762440	NonCancer	0.00E+00	0.00E+00	0.00E+00	0.00E+00	0.00E+00	0.00E+00	1.27E-04	0.00E+00	0.00E+00	0.00E+00	0.00E+00	0.00E+00	0.00E+00	0.00E+00	1.27E-04
1098	ALL	411470	3762340	NonCancer	0.00E+00	0.00E+00	0.00E+00	0.00E+00	0.00E+00	0.00E+00	9.99E-05	0.00E+00	0.00E+00	0.00E+00	0.00E+00	0.00E+00	0.00E+00	0.00E+00	9.99E-05
1099	ALL	411370	3762740	NonCancer	0.00E+00	0.00E+00	0.00E+00	0.00E+00	0.00E+00	0.00E+00	1.97E-04	0.00E+00	0.00E+00	0.00E+00	0.00E+00	0.00E+00	0.00E+00	0.00E+00	1.97E-04
1100	ALL	411370	3762640	NonCancer	0.00E+00	0.00E+00	0.00E+00	0.00E+00	0.00E+00	0.00E+00	1.78E-04	0.00E+00	0.00E+00	0.00E+00	0.00E+00	0.00E+00	0.00E+00	0.00E+00	1.78E-04
1101	ALL	411370	3762540	NonCancer	0.00E+00	0.00E+00	0.00E+00	0.00E+00	0.00E+00	0.00E+00	1.56E-04	0.00E+00	0.00E+00	0.00E+00	0.00E+00	0.00E+00	0.00E+00	0.00E+00	1.56E-04
1102	ALL	411370	3762440	NonCancer	0.00E+00	0.00E+00	0.00E+00	0.00E+00	0.00E+00	0.00E+00	1.38E-04	0.00E+00	0.00E+00	0.00E+00	0.00E+00	0.00E+00	0.00E+00	0.00E+00	1.38E-04
1103	ALL	411370	3762340	NonCancer	0.00E+00	0.00E+00	0.00E+00	0.00E+00	0.00E+00	0.00E+00	1.15E-04	0.00E+00	0.00E+00	0.00E+00	0.00E+00	0.00E+00	0.00E+00	0.00E+00	1.15E-04
1104	ALL	411270	3762740	NonCancer	0.00E+00	0.00E+00	0.00E+00	0.00E+00	0.00E+00	0.00E+00	1.68E-04	0.00E+00	0.00E+00	0.00E+00	0.00E+00	0.00E+00	0.00E+00	0.00E+00	1.68E-04
1105	ALL	411270	3762640	NonCancer	0.00E+00	0.00E+00	0.00E+00	0.00E+00	0.00E+00	0.00E+00	1.62E-04	0.00E+00	0.00E+00	0.00E+00	0.00E+00	0.00E+00	0.00E+00	0.00E+00	1.62E-04
1106	ALL	411270	3762540	NonCancer	0.00E+00	0.00E+00	0.00E+00	0.00E+00	0.00E+00	0.00E+00	1.49E-04	0.00E+00	0.00E+00	0.00E+00	0.00E+00	0.00E+00	0.00E+00	0.00E+00	1.49E-04
1107	ALL	411270	3762440	NonCancer	0.00E+00	0.00E+00	0.00E+00	0.00E+00	0.00E+00	0.00E+00	1.33E-04	0.00E+00	0.00E+00	0.00E+00	0.00E+00	0.00E+00	0.00E+00	0.00E+00	1.33E-04
1108	ALL	411270	3762340	NonCancer	0.00E+00	0.00E+00	0.00E+00	0.00E+00	0.00E+00	0.00E+00	1.23E-04	0.00E+00	0.00E+00	0.00E+00	0.00E+00	0.00E+00	0.00E+00	0.00E+00	1.23E-04
1109	ALL	411170	3762740	NonCancer	0.00E+00	0.00E+00	0.00E+00	0.00E+00	0.00E+00	0.00E+00	1.38E-04	0.00E+00	0.00E+00	0.00E+00	0.00E+00	0.00E+00	0.00E+00	0.00E+00	1.38E-04
1110	ALL	411170	3762640	NonCancer	0.00E+00	0.00E+00	0.00E+00	0.00E+00	0.00E+00	0.00E+00	1.40E-04	0.00E+00	0.00E+00	0.00E+00	0.00E+00	0.00E+00	0.00E+00	0.00E+00	1.40E-04
1111	ALL	411170	3762540	NonCancer	0.00E+00	0.00E+00	0.00E+00	0.00E+00	0.00E+00	0.00E+00	1.36E-04	0.00E+00	0.00E+00	0.00E+00	0.00E+00	0.00E+00	0.00E+00	0.00E+00	1.36E-04
1112	ALL	411170	3762440	NonCancer	0.00E+00	0.00E+00	0.00E+00	0.00E+00	0.00E+00	0.00E+00	1.27E-04	0.00E+00	0.00E+00	0.00E+00	0.00E+00	0.00E+00	0.00E+00	0.00E+00	1.27E-04
1113	ALL	411170	3762340	NonCancer	0.00E+00	0.00E+00	0.00E+00	0.00E+00	0.00E+00	0.00E+00	1.23E-04	0.00E+00	0.00E+00	0.00E+00	0.00E+00	0.00E+00	0.00E+00	0.00E+00	1.23E-04
1114	ALL	411070	3762740	NonCancer	0.00E+00	0.00E+00	0.00E+00	0.00E+00	0.00E+00	0.00E+00	1.11E-04	0.00E+00	0.00E+00	0.00E+00	0.00E+00	0.00E+00	0.00E+00	0.00E+00	1.11E-04
1115	ALL	411070	3762640	NonCancer	0.00E+00	0.00E+00	0.00E+00	0.00E+00	0.00E+00	0.00E+00	1.18E-04	0.00E+00	0.00E+00	0.00E+00	0.00E+00	0.00E+00	0.00E+00	0.00E+00	1.18E-04
1116	ALL	411070	3762540	NonCancer	0.00E+00	0.00E+00	0.00E+00	0.00E+00	0.00E+00	0.00E+00	1.19E-04	0.00E+00	0.00E+00	0.00E+00	0.00E+00	0.00E+00	0.00E+00	0.00E+00	1.19E-04
1117	ALL	411070	3762440	NonCancer	0.00E+00	0.00E+00	0.00E+00	0.00E+00	0.00E+00	0.00E+00	1.16E-04	0.00E+00	0.00E+00	0.00E+00	0.00E+00	0.00E+00	0.00E+00	0.00E+00	1.16E-04
1118	ALL	411070	3762340	NonCancer	0.00E+00	0.00E+00	0.00E+00	0.00E+00	0.00E+00	0.00E+00	1.18E-04	0.00E+00	0.00E+00	0.00E+00	0.00E+00	0.00E+00	0.00E+00	0.00E+00	1.18E-04
1119	ALL	410970	3762740	NonCancer	0.00E+00	0.00E+00	0.00E+00	0.00E+00	0.00E+00	0.00E+00	8.87E-05	0.00E+00	0.00E+00	0.00E+00	0.00E+00	0.00E+00	0.00E+00	0.00E+00	8.87E-05
1120	ALL	410970	3762640	NonCancer	0.00E+00	0.00E+00	0.00E+00	0.00E+00	0.00E+00	0.00E+00	9.70E-05	0.00E+00	0.00E+00	0.00E+00	0.00E+00	0.00E+00	0.00E+00	0.00E+00	9.70E-05
1121	ALL	410970	3762540	NonCancer	0.00E+00	0.00E+00	0.00E+00	0.00E+00	0.00E+00	0.00E+00	1.02E-04	0.00E+00	0.00E+00	0.00E+00	0.00E+00	0.00E+00	0.00E+00	0.00E+00	1.02E-04
1122	ALL	410970	3762440	NonCancer	0.00E+00	0.00E+00	0.00E+00	0.00E+00	0.00E+00	0.00E+00	1.07E-04	0.00E+00	0.00E+00	0.00E+00	0.00E+00	0.00E+00	0.00E+00	0.00E+00	1.07E-04
1123	ALL	410970	3762340	NonCancer	0.00E+00	0.00E+00	0.00E+00	0.00E+00	0.00E+00	0.00E+00	1.08E-04	0.00E+00	0.00E+00	0.00E+00	0.00E+00	0.00E+00	0.00E+00	0.00E+00	1.08E-04
1124	ALL	410870	3762740	NonCancer	0.00E+00	0.00E+00	0.00E+00	0.00E+00	0.00E+00	0.00E+00	7.06E-05	0.00E+00	0.00E+00	0.00E+00	0.00E+00	0.00E+00	0.00E+00	0.00E+00	7.06E-05
1125	ALL	410870	3762640	NonCancer	0.00E+00	0.00E+00	0.00E+00	0.00E+00	0.00E+00	0.00E+00	7.91E-05	0.00E+00	0.00E+00	0.00E+00	0.00E+00	0.00E+00	0.00E+00	0.00E+00	7.91E-05
1126	ALL	410870	3762540	NonCancer	0.00E+00	0.00E+00	0.00E+00	0.00E+00	0.00E+00	0.00E+00	8.56E-05	0.00E+00	0.00E+00	0.00E+00	0.00E+00	0.00E+00	0.00E+00	0.00E+00	8.56E-05
1127	ALL	410870	3762440	NonCancer	0.00E+00	0.00E+00	0.00E+00	0.00E+00	0.00E+00	0.00E+00	9.22E-05	0.00E+00	0.00E+00	0.00E+00	0.00E+00	0.00E+00	0.00E+00	0.00E+00	9.22E-05
1128	ALL	410870	3762340	NonCancer	0.00E+00	0.00E+00	0.00E+00	0.00E+00	0.00E+00	0.00E+00	9.56E-05	0.00E+00	0.00E+00	0.00E+00	0.00E+00	0.00E+00	0.00E+00	0.00E+00	9.56E-05
1129	ALL	411270	3762840	NonCancer	0.00E+00	0.00E+00	0.00E+00	0.00E+00	0.00E+00	0.00E+00	1.65E-04	0.00E+00	0.00E+00	0.00E+00	0.00E+00	0.00E+00	0.00E+00	0.00E+00	1.65E-04
1130	ALL	411270	3762940	NonCancer	0.00E+00	0.00E+00	0.00E+00	0.00E+00	0.00E+00	0.00E+00	1.52E-04	0.00E+00	0.00E+00	0.00E+00	0.00E+00	0.00E+00	0.00E+00	0.00E+00	1.52E-04
1131	ALL	411270	3763040	NonCancer	0.00E+00	0.00E+00	0.00E+00	0.00E+00	0.00E+00	0.00E+00	1.30E-04	0.00E+00	0.00E+00	0.00E+00	0.00E+00	0.00E+00	0.00E+00	0.00E+00	1.30E-04
1132	ALL	411270	3763140	NonCancer	0.00E+00	0.00E+00	0.00E+00	0.00E+00	0.00E+00	0.00E+00	1.04E-04	0.00E+00	0.00E+00	0.00E+00	0.00E+00	0.00E+00	0.00E+00	0.00E+00	1.04E-04
1133	ALL	411270	3763240	NonCancer	0.00E+00	0.00E+00	0.00E+00	0.00E+00	0.00E+00	0.00E+00	8.16E-05	0.00E+00	0.00E+00	0.00E+00	0.00E+00	0.00E+00	0.00E+00	0.00E+00	8.16E-05
1134	ALL	411270	3763340	NonCancer	0.00E+00	0.00E+00	0.00E+00	0.00E+00	0.00E+00	0.00E+00	6.47E-05	0.00E+00	0.00E+00	0.00E+00	0.00E+00	0.00E+00	0.00E+00	0.00E+00	6.47E-05
1135	ALL	411270	3763440	NonCancer	0.00E+00	0.00E+00	0.00E+00	0.00E+00	0.00E+00	0.00E+00	5.31E-05	0.00E+00	0.00E+00	0.00E+00	0.00E+00	0.00E+00	0.00E+00	0.00E+00	5.31E-05
1136	ALL	411270	3763540	NonCancer	0.00E+00	0.00E+00	0.00E+00	0.00E+00	0.00E+00	0.00E+00	4.36E-05	0.00E+00	0.00E+00	0.00E+00	0.00E+00	0.00E+00	0.00E+00	0.00E+00	4.36E-05
1137	ALL	411270	3763640	NonCancer	0.00E+00	0.00E+00	0.00E+00	0.00E+00	0.00E+00	0.00E+00	3.65E-05	0.00E+00	0.00E+00	0.00E+00	0.00E+00	0.00E+00	0.00E+00	0.00E+00	3.65E-05
1138	ALL	411270	3763740	NonCancer	0.00E+00	0.00E+00	0.00E+00	0.00E+00	0.00E+00	0.00E+00	3.15E-05	0.00E+00	0.00E+00	0.00E+00	0.00E+00	0.00E+00	0.00E+00	0.00E+00	3.15E-05
1139	ALL	411270	3763840	NonCancer	0.00E+00	0.00E+00	0.00E+00	0.00E+00	0.00E+00	0.00E+00	2.81E-05	0.00E+00	0.00E+00	0.00E+00	0.00E+00	0.00E+00	0.00E+00	0.00E+00	2.81E-05
1140	ALL	411270	3763940	NonCancer	0.00E+00	0.00E+00	0.00E+00	0.00E+00	0.00E+00	0.00E+00	2.55E-05	0.00E+00	0.00E+00	0.00E+00	0.00E+00	0.00E+00	0.00E+00	0.00E+00	2.55E-05
1141	ALL	411270	3764040	NonCancer	0.00E+00	0.00E+00	0.00E+00	0.00E+00	0.00E+00	0.00E+00	2.37E-05	0.00E+00	0.00E+00	0.00E+00	0.00E+00	0.00E+00	0.00E+00	0.00E+00	2.37E-05
1142	ALL	411270	3764140	NonCancer	0.00E+00	0.00E+00	0.00E+00	0.00E+00	0.00E+00	0.00E+00	2.22E-05	0.00E+00	0.00E+00	0.00E+00	0.00E+00	0.00E+00	0.00E+00	0.00E+00	2.22E-05

1143	ALL	411270	3764240	NonCancer	0.00E+00	0.00E+00	0.00E+00	0.00E+00	0.00E+00	0.00E+00	2.16E-05	0.00E+00	0.00E+00	0.00E+00	0.00E+00	0.00E+00	0.00E+00	0.00E+00	2.16E-05
1144	ALL	411270	3764340	NonCancer	0.00E+00	0.00E+00	0.00E+00	0.00E+00	0.00E+00	0.00E+00	2.11E-05	0.00E+00	0.00E+00	0.00E+00	0.00E+00	0.00E+00	0.00E+00	0.00E+00	2.11E-05
1145	ALL	411270	3764440	NonCancer	0.00E+00	0.00E+00	0.00E+00	0.00E+00	0.00E+00	0.00E+00	2.08E-05	0.00E+00	0.00E+00	0.00E+00	0.00E+00	0.00E+00	0.00E+00	0.00E+00	2.08E-05
1146	ALL	411270	3764540	NonCancer	0.00E+00	0.00E+00	0.00E+00	0.00E+00	0.00E+00	0.00E+00	2.03E-05	0.00E+00	0.00E+00	0.00E+00	0.00E+00	0.00E+00	0.00E+00	0.00E+00	2.03E-05
1147	ALL	411270	3764640	NonCancer	0.00E+00	0.00E+00	0.00E+00	0.00E+00	0.00E+00	0.00E+00	1.98E-05	0.00E+00	0.00E+00	0.00E+00	0.00E+00	0.00E+00	0.00E+00	0.00E+00	1.98E-05
1148	ALL	411270	3764740	NonCancer	0.00E+00	0.00E+00	0.00E+00	0.00E+00	0.00E+00	0.00E+00	1.94E-05	0.00E+00	0.00E+00	0.00E+00	0.00E+00	0.00E+00	0.00E+00	0.00E+00	1.94E-05
1149	ALL	411170	3762840	NonCancer	0.00E+00	0.00E+00	0.00E+00	0.00E+00	0.00E+00	0.00E+00	1.29E-04	0.00E+00	0.00E+00	0.00E+00	0.00E+00	0.00E+00	0.00E+00	0.00E+00	1.29E-04
1150	ALL	411170	3762940	NonCancer	0.00E+00	0.00E+00	0.00E+00	0.00E+00	0.00E+00	0.00E+00	1.13E-04	0.00E+00	0.00E+00	0.00E+00	0.00E+00	0.00E+00	0.00E+00	0.00E+00	1.13E-04
1151	ALL	411170	3763040	NonCancer	0.00E+00	0.00E+00	0.00E+00	0.00E+00	0.00E+00	0.00E+00	9.45E-05	0.00E+00	0.00E+00	0.00E+00	0.00E+00	0.00E+00	0.00E+00	0.00E+00	9.45E-05
1152	ALL	411170	3763140	NonCancer	0.00E+00	0.00E+00	0.00E+00	0.00E+00	0.00E+00	0.00E+00	7.60E-05	0.00E+00	0.00E+00	0.00E+00	0.00E+00	0.00E+00	0.00E+00	0.00E+00	7.60E-05
1153	ALL	411170	3763240	NonCancer	0.00E+00	0.00E+00	0.00E+00	0.00E+00	0.00E+00	0.00E+00	6.09E-05	0.00E+00	0.00E+00	0.00E+00	0.00E+00	0.00E+00	0.00E+00	0.00E+00	6.09E-05
1154	ALL	411170	3763340	NonCancer	0.00E+00	0.00E+00	0.00E+00	0.00E+00	0.00E+00	0.00E+00	5.01E-05	0.00E+00	0.00E+00	0.00E+00	0.00E+00	0.00E+00	0.00E+00	0.00E+00	5.01E-05
1155	ALL	411170	3763440	NonCancer	0.00E+00	0.00E+00	0.00E+00	0.00E+00	0.00E+00	0.00E+00	4.24E-05	0.00E+00	0.00E+00	0.00E+00	0.00E+00	0.00E+00	0.00E+00	0.00E+00	4.24E-05
1156	ALL	411170	3763540	NonCancer	0.00E+00	0.00E+00	0.00E+00	0.00E+00	0.00E+00	0.00E+00	3.56E-05	0.00E+00	0.00E+00	0.00E+00	0.00E+00	0.00E+00	0.00E+00	0.00E+00	3.56E-05
1157	ALL	411170	3763640	NonCancer	0.00E+00	0.00E+00	0.00E+00	0.00E+00	0.00E+00	0.00E+00	3.04E-05	0.00E+00	0.00E+00	0.00E+00	0.00E+00	0.00E+00	0.00E+00	0.00E+00	3.04E-05
1158	ALL	411170	3763740	NonCancer	0.00E+00	0.00E+00	0.00E+00	0.00E+00	0.00E+00	0.00E+00	2.67E-05	0.00E+00	0.00E+00	0.00E+00	0.00E+00	0.00E+00	0.00E+00	0.00E+00	2.67E-05
1159	ALL	411170	3763840	NonCancer	0.00E+00	0.00E+00	0.00E+00	0.00E+00	0.00E+00	0.00E+00	2.39E-05	0.00E+00	0.00E+00	0.00E+00	0.00E+00	0.00E+00	0.00E+00	0.00E+00	2.39E-05
1160	ALL	411170	3763940	NonCancer	0.00E+00	0.00E+00	0.00E+00	0.00E+00	0.00E+00	0.00E+00	2.18E-05	0.00E+00	0.00E+00	0.00E+00	0.00E+00	0.00E+00	0.00E+00	0.00E+00	2.18E-05
1161	ALL	411170	3764040	NonCancer	0.00E+00	0.00E+00	0.00E+00	0.00E+00	0.00E+00	0.00E+00	2.02E-05	0.00E+00	0.00E+00	0.00E+00	0.00E+00	0.00E+00	0.00E+00	0.00E+00	2.02E-05
1162	ALL	411170	3764140	NonCancer	0.00E+00	0.00E+00	0.00E+00	0.00E+00	0.00E+00	0.00E+00	1.89E-05	0.00E+00	0.00E+00	0.00E+00	0.00E+00	0.00E+00	0.00E+00	0.00E+00	1.89E-05
1163	ALL	411170	3764240	NonCancer	0.00E+00	0.00E+00	0.00E+00	0.00E+00	0.00E+00	0.00E+00	1.83E-05	0.00E+00	0.00E+00	0.00E+00	0.00E+00	0.00E+00	0.00E+00	0.00E+00	1.83E-05
1164	ALL	411170	3764340	NonCancer	0.00E+00	0.00E+00	0.00E+00	0.00E+00	0.00E+00	0.00E+00	1.77E-05	0.00E+00	0.00E+00	0.00E+00	0.00E+00	0.00E+00	0.00E+00	0.00E+00	1.77E-05
1165	ALL	411170	3764440	NonCancer	0.00E+00	0.00E+00	0.00E+00	0.00E+00	0.00E+00	0.00E+00	1.75E-05	0.00E+00	0.00E+00	0.00E+00	0.00E+00	0.00E+00	0.00E+00	0.00E+00	1.75E-05
1166	ALL	411170	3764540	NonCancer	0.00E+00	0.00E+00	0.00E+00	0.00E+00	0.00E+00	0.00E+00	1.72E-05	0.00E+00	0.00E+00	0.00E+00	0.00E+00	0.00E+00	0.00E+00	0.00E+00	1.72E-05
1167	ALL	411170	3764640	NonCancer	0.00E+00	0.00E+00	0.00E+00	0.00E+00	0.00E+00	0.00E+00	1.67E-05	0.00E+00	0.00E+00	0.00E+00	0.00E+00	0.00E+00	0.00E+00	0.00E+00	1.67E-05
1168	ALL	411170	3764740	NonCancer	0.00E+00	0.00E+00	0.00E+00	0.00E+00	0.00E+00	0.00E+00	1.64E-05	0.00E+00	0.00E+00	0.00E+00	0.00E+00	0.00E+00	0.00E+00	0.00E+00	1.64E-05
1169	ALL	411070	3762840	NonCancer	0.00E+00	0.00E+00	0.00E+00	0.00E+00	0.00E+00	0.00E+00	1.00E-04	0.00E+00	0.00E+00	0.00E+00	0.00E+00	0.00E+00	0.00E+00	0.00E+00	1.00E-04
1170	ALL	411070	3762940	NonCancer	0.00E+00	0.00E+00	0.00E+00	0.00E+00	0.00E+00	0.00E+00	8.57E-05	0.00E+00	0.00E+00	0.00E+00	0.00E+00	0.00E+00	0.00E+00	0.00E+00	8.57E-05
1171	ALL	411070	3763040	NonCancer	0.00E+00	0.00E+00	0.00E+00	0.00E+00	0.00E+00	0.00E+00	7.08E-05	0.00E+00	0.00E+00	0.00E+00	0.00E+00	0.00E+00	0.00E+00	0.00E+00	7.08E-05
1172	ALL	411070	3763140	NonCancer	0.00E+00	0.00E+00	0.00E+00	0.00E+00	0.00E+00	0.00E+00	5.77E-05	0.00E+00	0.00E+00	0.00E+00	0.00E+00	0.00E+00	0.00E+00	0.00E+00	5.77E-05
1173	ALL	411070	3763240	NonCancer	0.00E+00	0.00E+00	0.00E+00	0.00E+00	0.00E+00	0.00E+00	4.75E-05	0.00E+00	0.00E+00	0.00E+00	0.00E+00	0.00E+00	0.00E+00	0.00E+00	4.75E-05
1174	ALL	411070	3763340	NonCancer	0.00E+00	0.00E+00	0.00E+00	0.00E+00	0.00E+00	0.00E+00	4.02E-05	0.00E+00	0.00E+00	0.00E+00	0.00E+00	0.00E+00	0.00E+00	0.00E+00	4.02E-05
1175	ALL	411070	3763440	NonCancer	0.00E+00	0.00E+00	0.00E+00	0.00E+00	0.00E+00	0.00E+00	3.49E-05	0.00E+00	0.00E+00	0.00E+00	0.00E+00	0.00E+00	0.00E+00	0.00E+00	3.49E-05
1176	ALL	411070	3763540	NonCancer	0.00E+00	0.00E+00	0.00E+00	0.00E+00	0.00E+00	0.00E+00	2.99E-05	0.00E+00	0.00E+00	0.00E+00	0.00E+00	0.00E+00	0.00E+00	0.00E+00	2.99E-05
1177	ALL	411070	3763640	NonCancer	0.00E+00	0.00E+00	0.00E+00	0.00E+00	0.00E+00	0.00E+00	2.58E-05	0.00E+00	0.00E+00	0.00E+00	0.00E+00	0.00E+00	0.00E+00	0.00E+00	2.58E-05
1178	ALL	411070	3763740	NonCancer	0.00E+00	0.00E+00	0.00E+00	0.00E+00	0.00E+00	0.00E+00	2.29E-05	0.00E+00	0.00E+00	0.00E+00	0.00E+00	0.00E+00	0.00E+00	0.00E+00	2.29E-05
1179	ALL	411070	3763840	NonCancer	0.00E+00	0.00E+00	0.00E+00	0.00E+00	0.00E+00	0.00E+00	2.07E-05	0.00E+00	0.00E+00	0.00E+00	0.00E+00	0.00E+00	0.00E+00	0.00E+00	2.07E-05
1180	ALL	411070	3763940	NonCancer	0.00E+00	0.00E+00	0.00E+00	0.00E+00	0.00E+00	0.00E+00	1.90E-05	0.00E+00	0.00E+00	0.00E+00	0.00E+00	0.00E+00	0.00E+00	0.00E+00	1.90E-05
1181	ALL	411070	3764040	NonCancer	0.00E+00	0.00E+00	0.00E+00	0.00E+00	0.00E+00	0.00E+00	1.76E-05	0.00E+00	0.00E+00	0.00E+00	0.00E+00	0.00E+00	0.00E+00	0.00E+00	1.76E-05
1182	ALL	411070	3764140	NonCancer	0.00E+00	0.00E+00	0.00E+00	0.00E+00	0.00E+00	0.00E+00	1.64E-05	0.00E+00	0.00E+00	0.00E+00	0.00E+00	0.00E+00	0.00E+00	0.00E+00	1.64E-05
1183	ALL	411070	3764240	NonCancer	0.00E+00	0.00E+00	0.00E+00	0.00E+00	0.00E+00	0.00E+00	1.57E-05	0.00E+00	0.00E+00	0.00E+00	0.00E+00	0.00E+00	0.00E+00	0.00E+00	1.57E-05
1184	ALL	411070	3764340	NonCancer	0.00E+00	0.00E+00	0.00E+00	0.00E+00	0.00E+00	0.00E+00	1.53E-05	0.00E+00	0.00E+00	0.00E+00	0.00E+00	0.00E+00	0.00E+00	0.00E+00	1.53E-05
1185	ALL	411070	3764440	NonCancer	0.00E+00	0.00E+00	0.00E+00	0.00E+00	0.00E+00	0.00E+00	1.51E-05	0.00E+00	0.00E+00	0.00E+00	0.00E+00	0.00E+00	0.00E+00	0.00E+00	1.51E-05
1186	ALL	411070	3764540	NonCancer	0.00E+00	0.00E+00	0.00E+00	0.00E+00	0.00E+00	0.00E+00	1.48E-05	0.00E+00	0.00E+00	0.00E+00	0.00E+00	0.00E+00	0.00E+00	0.00E+00	1.48E-05
1187	ALL	411070	3764640	NonCancer	0.00E+00	0.00E+00	0.00E+00	0.00E+00	0.00E+00	0.00E+00	1.44E-05	0.00E+00	0.00E+00	0.00E+00	0.00E+00	0.00E+00	0.00E+00	0.00E+00	1.44E-05
1188	ALL	411070	3764740	NonCancer	0.00E+00	0.00E+00	0.00E+00	0.00E+00	0.00E+00	0.00E+00	1.41E-05	0.00E+00	0.00E+00	0.00E+00	0.00E+00	0.00E+00	0.00E+00	0.00E+00	1.41E-05
1189	ALL	410970	3762840	NonCancer	0.00E+00	0.00E+00	0.00E+00	0.00E+00	0.00E+00	0.00E+00	7.78E-05	0.00E+00	0.00E+00	0.00E+00	0.00E+00	0.00E+00	0.00E+00	0.00E+00	7.78E-05
1190	ALL	410970	3762940	NonCancer	0.00E+00	0.00E+00	0.00E+00	0.00E+00	0.00E+00	0.00E+00	6.58E-05	0.00E+00	0.00E+00	0.00E+00	0.00E+00	0.00E+00	0.00E+00	0.00E+00	6.58E-05
1191	ALL	410970	3763040	NonCancer	0.00E+00	0.00E+00	0.00E+00	0.00E+00	0.00E+00	0.00E+00	5.47E-05	0.00E+00	0.00E+00	0.00E+00	0.00E+00	0.00E+00	0.00E+00	0.00E+00	5.47E-05
1192	ALL	410970	3763140	NonCancer	0.00E+00	0.00E+00	0.00E+00	0.00E+00	0.00E+00	0.00E+00	4.54E-05	0.00E+00	0.00E+00	0.00E+00	0.00E+00	0.00E+00	0.00E+00	0.00E+00	4.54E-05
1193	ALL	410970	3763240	NonCancer	0.00E+00	0.00E+00	0.00E+00	0.00E+00	0.00E+00	0.00E+00	3.83E-05	0.00E+00	0.00E+00	0.00E+00	0.00E+00	0.00E+00	0.00E+00	0.00E+00	3.83E-05
1194	ALL	410970	3763340	NonCancer	0.00E+00	0.00E+00	0.00E+00	0.00E+00	0.00E+00	0.00E+00	3.32E-05	0.00E+00	0.00E+00	0.00E+00	0.00E+00	0.00E+00	0.00E+00	0.00E+00	3.32E-05

1195	ALL	410970	3763440	NonCancer	0.00E+00	0.00E+00	0.00E+00	0.00E+00	0.00E+00	0.00E+00	2.93E-05	0.00E+00	0.00E+00	0.00E+00	0.00E+00	0.00E+00	0.00E+00	0.00E+00	2.93E-05
1196	ALL	410970	3763540	NonCancer	0.00E+00	0.00E+00	0.00E+00	0.00E+00	0.00E+00	0.00E+00	2.56E-05	0.00E+00	0.00E+00	0.00E+00	0.00E+00	0.00E+00	0.00E+00	0.00E+00	2.56E-05
1197	ALL	410970	3763640	NonCancer	0.00E+00	0.00E+00	0.00E+00	0.00E+00	0.00E+00	0.00E+00	2.23E-05	0.00E+00	0.00E+00	0.00E+00	0.00E+00	0.00E+00	0.00E+00	0.00E+00	2.23E-05
1198	ALL	410970	3763740	NonCancer	0.00E+00	0.00E+00	0.00E+00	0.00E+00	0.00E+00	0.00E+00	1.99E-05	0.00E+00	0.00E+00	0.00E+00	0.00E+00	0.00E+00	0.00E+00	0.00E+00	1.99E-05
1199	ALL	410970	3763840	NonCancer	0.00E+00	0.00E+00	0.00E+00	0.00E+00	0.00E+00	0.00E+00	1.81E-05	0.00E+00	0.00E+00	0.00E+00	0.00E+00	0.00E+00	0.00E+00	0.00E+00	1.81E-05
1200	ALL	410970	3763940	NonCancer	0.00E+00	0.00E+00	0.00E+00	0.00E+00	0.00E+00	0.00E+00	1.67E-05	0.00E+00	0.00E+00	0.00E+00	0.00E+00	0.00E+00	0.00E+00	0.00E+00	1.67E-05
1201	ALL	410970	3764040	NonCancer	0.00E+00	0.00E+00	0.00E+00	0.00E+00	0.00E+00	0.00E+00	1.55E-05	0.00E+00	0.00E+00	0.00E+00	0.00E+00	0.00E+00	0.00E+00	0.00E+00	1.55E-05
1202	ALL	410970	3764140	NonCancer	0.00E+00	0.00E+00	0.00E+00	0.00E+00	0.00E+00	0.00E+00	1.45E-05	0.00E+00	0.00E+00	0.00E+00	0.00E+00	0.00E+00	0.00E+00	0.00E+00	1.45E-05
1203	ALL	410970	3764240	NonCancer	0.00E+00	0.00E+00	0.00E+00	0.00E+00	0.00E+00	0.00E+00	1.38E-05	0.00E+00	0.00E+00	0.00E+00	0.00E+00	0.00E+00	0.00E+00	0.00E+00	1.38E-05
1204	ALL	410970	3764340	NonCancer	0.00E+00	0.00E+00	0.00E+00	0.00E+00	0.00E+00	0.00E+00	1.33E-05	0.00E+00	0.00E+00	0.00E+00	0.00E+00	0.00E+00	0.00E+00	0.00E+00	1.33E-05
1205	ALL	410970	3764440	NonCancer	0.00E+00	0.00E+00	0.00E+00	0.00E+00	0.00E+00	0.00E+00	1.31E-05	0.00E+00	0.00E+00	0.00E+00	0.00E+00	0.00E+00	0.00E+00	0.00E+00	1.31E-05
1206	ALL	410970	3764540	NonCancer	0.00E+00	0.00E+00	0.00E+00	0.00E+00	0.00E+00	0.00E+00	1.29E-05	0.00E+00	0.00E+00	0.00E+00	0.00E+00	0.00E+00	0.00E+00	0.00E+00	1.29E-05
1207	ALL	410970	3764640	NonCancer	0.00E+00	0.00E+00	0.00E+00	0.00E+00	0.00E+00	0.00E+00	1.26E-05	0.00E+00	0.00E+00	0.00E+00	0.00E+00	0.00E+00	0.00E+00	0.00E+00	1.26E-05
1208	ALL	410970	3764740	NonCancer	0.00E+00	0.00E+00	0.00E+00	0.00E+00	0.00E+00	0.00E+00	1.23E-05	0.00E+00	0.00E+00	0.00E+00	0.00E+00	0.00E+00	0.00E+00	0.00E+00	1.23E-05
1209	ALL	410870	3762840	NonCancer	0.00E+00	0.00E+00	0.00E+00	0.00E+00	0.00E+00	0.00E+00	6.11E-05	0.00E+00	0.00E+00	0.00E+00	0.00E+00	0.00E+00	0.00E+00	0.00E+00	6.11E-05
1210	ALL	410870	3762940	NonCancer	0.00E+00	0.00E+00	0.00E+00	0.00E+00	0.00E+00	0.00E+00	5.17E-05	0.00E+00	0.00E+00	0.00E+00	0.00E+00	0.00E+00	0.00E+00	0.00E+00	5.17E-05
1211	ALL	410870	3763040	NonCancer	0.00E+00	0.00E+00	0.00E+00	0.00E+00	0.00E+00	0.00E+00	4.34E-05	0.00E+00	0.00E+00	0.00E+00	0.00E+00	0.00E+00	0.00E+00	0.00E+00	4.34E-05
1212	ALL	410870	3763140	NonCancer	0.00E+00	0.00E+00	0.00E+00	0.00E+00	0.00E+00	0.00E+00	3.68E-05	0.00E+00	0.00E+00	0.00E+00	0.00E+00	0.00E+00	0.00E+00	0.00E+00	3.68E-05
1213	ALL	410870	3763240	NonCancer	0.00E+00	0.00E+00	0.00E+00	0.00E+00	0.00E+00	0.00E+00	3.18E-05	0.00E+00	0.00E+00	0.00E+00	0.00E+00	0.00E+00	0.00E+00	0.00E+00	3.18E-05
1214	ALL	410870	3763340	NonCancer	0.00E+00	0.00E+00	0.00E+00	0.00E+00	0.00E+00	0.00E+00	2.80E-05	0.00E+00	0.00E+00	0.00E+00	0.00E+00	0.00E+00	0.00E+00	0.00E+00	2.80E-05
1215	ALL	410870	3763440	NonCancer	0.00E+00	0.00E+00	0.00E+00	0.00E+00	0.00E+00	0.00E+00	2.50E-05	0.00E+00	0.00E+00	0.00E+00	0.00E+00	0.00E+00	0.00E+00	0.00E+00	2.50E-05
1216	ALL	410870	3763540	NonCancer	0.00E+00	0.00E+00	0.00E+00	0.00E+00	0.00E+00	0.00E+00	2.23E-05	0.00E+00	0.00E+00	0.00E+00	0.00E+00	0.00E+00	0.00E+00	0.00E+00	2.23E-05
1217	ALL	410870	3763640	NonCancer	0.00E+00	0.00E+00	0.00E+00	0.00E+00	0.00E+00	0.00E+00	1.96E-05	0.00E+00	0.00E+00	0.00E+00	0.00E+00	0.00E+00	0.00E+00	0.00E+00	1.96E-05
1218	ALL	410870	3763740	NonCancer	0.00E+00	0.00E+00	0.00E+00	0.00E+00	0.00E+00	0.00E+00	1.75E-05	0.00E+00	0.00E+00	0.00E+00	0.00E+00	0.00E+00	0.00E+00	0.00E+00	1.75E-05
1219	ALL	410870	3763840	NonCancer	0.00E+00	0.00E+00	0.00E+00	0.00E+00	0.00E+00	0.00E+00	1.60E-05	0.00E+00	0.00E+00	0.00E+00	0.00E+00	0.00E+00	0.00E+00	0.00E+00	1.60E-05
1220	ALL	410870	3763940	NonCancer	0.00E+00	0.00E+00	0.00E+00	0.00E+00	0.00E+00	0.00E+00	1.48E-05	0.00E+00	0.00E+00	0.00E+00	0.00E+00	0.00E+00	0.00E+00	0.00E+00	1.48E-05
1221	ALL	410870	3764040	NonCancer	0.00E+00	0.00E+00	0.00E+00	0.00E+00	0.00E+00	0.00E+00	1.38E-05	0.00E+00	0.00E+00	0.00E+00	0.00E+00	0.00E+00	0.00E+00	0.00E+00	1.38E-05
1222	ALL	410870	3764140	NonCancer	0.00E+00	0.00E+00	0.00E+00	0.00E+00	0.00E+00	0.00E+00	1.29E-05	0.00E+00	0.00E+00	0.00E+00	0.00E+00	0.00E+00	0.00E+00	0.00E+00	1.29E-05
1223	ALL	410870	3764240	NonCancer	0.00E+00	0.00E+00	0.00E+00	0.00E+00	0.00E+00	0.00E+00	1.23E-05	0.00E+00	0.00E+00	0.00E+00	0.00E+00	0.00E+00	0.00E+00	0.00E+00	1.23E-05
1224	ALL	410870	3764340	NonCancer	0.00E+00	0.00E+00	0.00E+00	0.00E+00	0.00E+00	0.00E+00	1.18E-05	0.00E+00	0.00E+00	0.00E+00	0.00E+00	0.00E+00	0.00E+00	0.00E+00	1.18E-05
1225	ALL	410870	3764440	NonCancer	0.00E+00	0.00E+00	0.00E+00	0.00E+00	0.00E+00	0.00E+00	1.15E-05	0.00E+00	0.00E+00	0.00E+00	0.00E+00	0.00E+00	0.00E+00	0.00E+00	1.15E-05
1226	ALL	410870	3764540	NonCancer	0.00E+00	0.00E+00	0.00E+00	0.00E+00	0.00E+00	0.00E+00	1.14E-05	0.00E+00	0.00E+00	0.00E+00	0.00E+00	0.00E+00	0.00E+00	0.00E+00	1.14E-05
1227	ALL	410870	3764640	NonCancer	0.00E+00	0.00E+00	0.00E+00	0.00E+00	0.00E+00	0.00E+00	1.12E-05	0.00E+00	0.00E+00	0.00E+00	0.00E+00	0.00E+00	0.00E+00	0.00E+00	1.12E-05
1228	ALL	410870	3764740	NonCancer	0.00E+00	0.00E+00	0.00E+00	0.00E+00	0.00E+00	0.00E+00	1.09E-05	0.00E+00	0.00E+00	0.00E+00	0.00E+00	0.00E+00	0.00E+00	0.00E+00	1.09E-05
1229	ALL	410870	3764990	NonCancer	0.00E+00	0.00E+00	0.00E+00	0.00E+00	0.00E+00	0.00E+00	1.03E-05	0.00E+00	0.00E+00	0.00E+00	0.00E+00	0.00E+00	0.00E+00	0.00E+00	1.03E-05
1230	ALL	410870	3765240	NonCancer	0.00E+00	0.00E+00	0.00E+00	0.00E+00	0.00E+00	0.00E+00	1.00E-05	0.00E+00	0.00E+00	0.00E+00	0.00E+00	0.00E+00	0.00E+00	0.00E+00	1.00E-05
1231	ALL	410870	3765490	NonCancer	0.00E+00	0.00E+00	0.00E+00	0.00E+00	0.00E+00	0.00E+00	9.69E-06	0.00E+00	0.00E+00	0.00E+00	0.00E+00	0.00E+00	0.00E+00	0.00E+00	9.69E-06
1232	ALL	410870	3765740	NonCancer	0.00E+00	0.00E+00	0.00E+00	0.00E+00	0.00E+00	0.00E+00	9.47E-06	0.00E+00	0.00E+00	0.00E+00	0.00E+00	0.00E+00	0.00E+00	0.00E+00	9.47E-06
1233	ALL	410870	3765990	NonCancer	0.00E+00	0.00E+00	0.00E+00	0.00E+00	0.00E+00	0.00E+00	9.20E-06	0.00E+00	0.00E+00	0.00E+00	0.00E+00	0.00E+00	0.00E+00	0.00E+00	9.20E-06
1234	ALL	410870	3766240	NonCancer	0.00E+00	0.00E+00	0.00E+00	0.00E+00	0.00E+00	0.00E+00	8.89E-06	0.00E+00	0.00E+00	0.00E+00	0.00E+00	0.00E+00	0.00E+00	0.00E+00	8.89E-06
1235	ALL	410870	3766490	NonCancer	0.00E+00	0.00E+00	0.00E+00	0.00E+00	0.00E+00	0.00E+00	8.53E-06	0.00E+00	0.00E+00	0.00E+00	0.00E+00	0.00E+00	0.00E+00	0.00E+00	8.53E-06
1236	ALL	410870	3766740	NonCancer	0.00E+00	0.00E+00	0.00E+00	0.00E+00	0.00E+00	0.00E+00	8.14E-06	0.00E+00	0.00E+00	0.00E+00	0.00E+00	0.00E+00	0.00E+00	0.00E+00	8.14E-06
1237	ALL	410870	3766990	NonCancer	0.00E+00	0.00E+00	0.00E+00	0.00E+00	0.00E+00	0.00E+00	7.76E-06	0.00E+00	0.00E+00	0.00E+00	0.00E+00	0.00E+00	0.00E+00	0.00E+00	7.76E-06
1238	ALL	410870	3767240	NonCancer	0.00E+00	0.00E+00	0.00E+00	0.00E+00	0.00E+00	0.00E+00	7.39E-06	0.00E+00	0.00E+00	0.00E+00	0.00E+00	0.00E+00	0.00E+00	0.00E+00	7.39E-06
1239	ALL	410870	3767490	NonCancer	0.00E+00	0.00E+00	0.00E+00	0.00E+00	0.00E+00	0.00E+00	6.99E-06	0.00E+00	0.00E+00	0.00E+00	0.00E+00	0.00E+00	0.00E+00	0.00E+00	6.99E-06
1240	ALL	410870	3767740	NonCancer	0.00E+00	0.00E+00	0.00E+00	0.00E+00	0.00E+00	0.00E+00	6.63E-06	0.00E+00	0.00E+00	0.00E+00	0.00E+00	0.00E+00	0.00E+00	0.00E+00	6.63E-06
1241	ALL	410870	3767990	NonCancer	0.00E+00	0.00E+00	0.00E+00	0.00E+00	0.00E+00	0.00E+00	6.29E-06	0.00E+00	0.00E+00	0.00E+00	0.00E+00	0.00E+00	0.00E+00	0.00E+00	6.29E-06
1242	ALL	410870	3768240	NonCancer	0.00E+00	0.00E+00	0.00E+00	0.00E+00	0.00E+00	0.00E+00	5.96E-06	0.00E+00	0.00E+00	0.00E+00	0.00E+00	0.00E+00	0.00E+00	0.00E+00	5.96E-06
1243	ALL	410870	3768490	NonCancer	0.00E+00	0.00E+00	0.00E+00	0.00E+00	0.00E+00	0.00E+00	5.66E-06	0.00E+00	0.00E+00	0.00E+00	0.00E+00	0.00E+00	0.00E+00	0.00E+00	5.66E-06
1244	ALL	410870	3768740	NonCancer	0.00E+00	0.00E+00	0.00E+00	0.00E+00	0.00E+00	0.00E+00	5.38E-06	0.00E+00	0.00E+00	0.00E+00	0.00E+00	0.00E+00	0.00E+00	0.00E+00	5.38E-06
1245	ALL	411116.2	3764990	NonCancer	0.00E+00	0.00E+00	0.00E+00	0.00E+00	0.00E+00	0.00E+00	1.44E-05	0.00E+00	0.00E+00	0.00E+00	0.00E+00	0.00E+00	0.00E+00	0.00E+00	1.44E-05
1246	ALL	411116.2	3765240	NonCancer	0.00E+00	0.00E+00	0.00E+00	0.00E+00	0.00E+00	0.00E+00	1.39E-05	0.00E+00	0.00E+00	0.00E+00	0.00E+00	0.00E+00	0.00E+00	0.00E+00	1.39E-05

1247	ALL	411116.2	3765490	NonCancer	0.00E+00	0.00E+00	0.00E+00	0.00E+00	0.00E+00	0.00E+00	1.34E-05	0.00E+00	0.00E+00	0.00E+00	0.00E+00	0.00E+00	0.00E+00	0.00E+00	1.34E-05
1248	ALL	411116.2	3765740	NonCancer	0.00E+00	0.00E+00	0.00E+00	0.00E+00	0.00E+00	0.00E+00	1.28E-05	0.00E+00	0.00E+00	0.00E+00	0.00E+00	0.00E+00	0.00E+00	0.00E+00	1.28E-05
1249	ALL	411116.2	3765990	NonCancer	0.00E+00	0.00E+00	0.00E+00	0.00E+00	0.00E+00	0.00E+00	1.21E-05	0.00E+00	0.00E+00	0.00E+00	0.00E+00	0.00E+00	0.00E+00	0.00E+00	1.21E-05
1250	ALL	411116.2	3766240	NonCancer	0.00E+00	0.00E+00	0.00E+00	0.00E+00	0.00E+00	0.00E+00	1.14E-05	0.00E+00	0.00E+00	0.00E+00	0.00E+00	0.00E+00	0.00E+00	0.00E+00	1.14E-05
1251	ALL	411116.2	3766490	NonCancer	0.00E+00	0.00E+00	0.00E+00	0.00E+00	0.00E+00	0.00E+00	1.06E-05	0.00E+00	0.00E+00	0.00E+00	0.00E+00	0.00E+00	0.00E+00	0.00E+00	1.06E-05
1252	ALL	411116.2	3766740	NonCancer	0.00E+00	0.00E+00	0.00E+00	0.00E+00	0.00E+00	0.00E+00	9.97E-06	0.00E+00	0.00E+00	0.00E+00	0.00E+00	0.00E+00	0.00E+00	0.00E+00	9.97E-06
1253	ALL	411116.2	3766990	NonCancer	0.00E+00	0.00E+00	0.00E+00	0.00E+00	0.00E+00	0.00E+00	9.30E-06	0.00E+00	0.00E+00	0.00E+00	0.00E+00	0.00E+00	0.00E+00	0.00E+00	9.30E-06
1254	ALL	411116.2	3767240	NonCancer	0.00E+00	0.00E+00	0.00E+00	0.00E+00	0.00E+00	0.00E+00	8.73E-06	0.00E+00	0.00E+00	0.00E+00	0.00E+00	0.00E+00	0.00E+00	0.00E+00	8.73E-06
1255	ALL	411116.2	3767490	NonCancer	0.00E+00	0.00E+00	0.00E+00	0.00E+00	0.00E+00	0.00E+00	8.14E-06	0.00E+00	0.00E+00	0.00E+00	0.00E+00	0.00E+00	0.00E+00	0.00E+00	8.14E-06
1256	ALL	411116.2	3767740	NonCancer	0.00E+00	0.00E+00	0.00E+00	0.00E+00	0.00E+00	0.00E+00	7.65E-06	0.00E+00	0.00E+00	0.00E+00	0.00E+00	0.00E+00	0.00E+00	0.00E+00	7.65E-06
1257	ALL	411116.2	3767990	NonCancer	0.00E+00	0.00E+00	0.00E+00	0.00E+00	0.00E+00	0.00E+00	7.16E-06	0.00E+00	0.00E+00	0.00E+00	0.00E+00	0.00E+00	0.00E+00	0.00E+00	7.16E-06
1258	ALL	411116.2	3768240	NonCancer	0.00E+00	0.00E+00	0.00E+00	0.00E+00	0.00E+00	0.00E+00	6.73E-06	0.00E+00	0.00E+00	0.00E+00	0.00E+00	0.00E+00	0.00E+00	0.00E+00	6.73E-06
1259	ALL	411116.2	3768490	NonCancer	0.00E+00	0.00E+00	0.00E+00	0.00E+00	0.00E+00	0.00E+00	6.34E-06	0.00E+00	0.00E+00	0.00E+00	0.00E+00	0.00E+00	0.00E+00	0.00E+00	6.34E-06
1260	ALL	411116.2	3768740	NonCancer	0.00E+00	0.00E+00	0.00E+00	0.00E+00	0.00E+00	0.00E+00	5.99E-06	0.00E+00	0.00E+00	0.00E+00	0.00E+00	0.00E+00	0.00E+00	0.00E+00	5.99E-06
1261	ALL	411362.3	3764990	NonCancer	0.00E+00	0.00E+00	0.00E+00	0.00E+00	0.00E+00	0.00E+00	2.18E-05	0.00E+00	0.00E+00	0.00E+00	0.00E+00	0.00E+00	0.00E+00	0.00E+00	2.18E-05
1262	ALL	411362.3	3765240	NonCancer	0.00E+00	0.00E+00	0.00E+00	0.00E+00	0.00E+00	0.00E+00	2.03E-05	0.00E+00	0.00E+00	0.00E+00	0.00E+00	0.00E+00	0.00E+00	0.00E+00	2.03E-05
1263	ALL	411362.3	3765490	NonCancer	0.00E+00	0.00E+00	0.00E+00	0.00E+00	0.00E+00	0.00E+00	1.89E-05	0.00E+00	0.00E+00	0.00E+00	0.00E+00	0.00E+00	0.00E+00	0.00E+00	1.89E-05
1264	ALL	411362.3	3765740	NonCancer	0.00E+00	0.00E+00	0.00E+00	0.00E+00	0.00E+00	0.00E+00	1.72E-05	0.00E+00	0.00E+00	0.00E+00	0.00E+00	0.00E+00	0.00E+00	0.00E+00	1.72E-05
1265	ALL	411362.3	3765990	NonCancer	0.00E+00	0.00E+00	0.00E+00	0.00E+00	0.00E+00	0.00E+00	1.57E-05	0.00E+00	0.00E+00	0.00E+00	0.00E+00	0.00E+00	0.00E+00	0.00E+00	1.57E-05
1266	ALL	411362.3	3766240	NonCancer	0.00E+00	0.00E+00	0.00E+00	0.00E+00	0.00E+00	0.00E+00	1.44E-05	0.00E+00	0.00E+00	0.00E+00	0.00E+00	0.00E+00	0.00E+00	0.00E+00	1.44E-05
1267	ALL	411362.3	3766490	NonCancer	0.00E+00	0.00E+00	0.00E+00	0.00E+00	0.00E+00	0.00E+00	1.30E-05	0.00E+00	0.00E+00	0.00E+00	0.00E+00	0.00E+00	0.00E+00	0.00E+00	1.30E-05
1268	ALL	411362.3	3766740	NonCancer	0.00E+00	0.00E+00	0.00E+00	0.00E+00	0.00E+00	0.00E+00	1.21E-05	0.00E+00	0.00E+00	0.00E+00	0.00E+00	0.00E+00	0.00E+00	0.00E+00	1.21E-05
1269	ALL	411362.3	3766990	NonCancer	0.00E+00	0.00E+00	0.00E+00	0.00E+00	0.00E+00	0.00E+00	1.10E-05	0.00E+00	0.00E+00	0.00E+00	0.00E+00	0.00E+00	0.00E+00	0.00E+00	1.10E-05
1270	ALL	411362.3	3767240	NonCancer	0.00E+00	0.00E+00	0.00E+00	0.00E+00	0.00E+00	0.00E+00	1.02E-05	0.00E+00	0.00E+00	0.00E+00	0.00E+00	0.00E+00	0.00E+00	0.00E+00	1.02E-05
1271	ALL	411362.3	3767490	NonCancer	0.00E+00	0.00E+00	0.00E+00	0.00E+00	0.00E+00	0.00E+00	9.43E-06	0.00E+00	0.00E+00	0.00E+00	0.00E+00	0.00E+00	0.00E+00	0.00E+00	9.43E-06
1272	ALL	411362.3	3767740	NonCancer	0.00E+00	0.00E+00	0.00E+00	0.00E+00	0.00E+00	0.00E+00	8.76E-06	0.00E+00	0.00E+00	0.00E+00	0.00E+00	0.00E+00	0.00E+00	0.00E+00	8.76E-06
1273	ALL	411362.3	3767990	NonCancer	0.00E+00	0.00E+00	0.00E+00	0.00E+00	0.00E+00	0.00E+00	8.14E-06	0.00E+00	0.00E+00	0.00E+00	0.00E+00	0.00E+00	0.00E+00	0.00E+00	8.14E-06
1274	ALL	411362.3	3768240	NonCancer	0.00E+00	0.00E+00	0.00E+00	0.00E+00	0.00E+00	0.00E+00	7.55E-06	0.00E+00	0.00E+00	0.00E+00	0.00E+00	0.00E+00	0.00E+00	0.00E+00	7.55E-06
1275	ALL	411362.3	3768490	NonCancer	0.00E+00	0.00E+00	0.00E+00	0.00E+00	0.00E+00	0.00E+00	7.09E-06	0.00E+00	0.00E+00	0.00E+00	0.00E+00	0.00E+00	0.00E+00	0.00E+00	7.09E-06
1276	ALL	411362.3	3768740	NonCancer	0.00E+00	0.00E+00	0.00E+00	0.00E+00	0.00E+00	0.00E+00	6.65E-06	0.00E+00	0.00E+00	0.00E+00	0.00E+00	0.00E+00	0.00E+00	0.00E+00	6.65E-06
1277	ALL	411608.5	3764990	NonCancer	0.00E+00	0.00E+00	0.00E+00	0.00E+00	0.00E+00	0.00E+00	3.41E-05	0.00E+00	0.00E+00	0.00E+00	0.00E+00	0.00E+00	0.00E+00	0.00E+00	3.41E-05
1278	ALL	411608.5	3765240	NonCancer	0.00E+00	0.00E+00	0.00E+00	0.00E+00	0.00E+00	0.00E+00	2.98E-05	0.00E+00	0.00E+00	0.00E+00	0.00E+00	0.00E+00	0.00E+00	0.00E+00	2.98E-05
1279	ALL	411608.5	3765490	NonCancer	0.00E+00	0.00E+00	0.00E+00	0.00E+00	0.00E+00	0.00E+00	2.60E-05	0.00E+00	0.00E+00	0.00E+00	0.00E+00	0.00E+00	0.00E+00	0.00E+00	2.60E-05
1280	ALL	411608.5	3765740	NonCancer	0.00E+00	0.00E+00	0.00E+00	0.00E+00	0.00E+00	0.00E+00	2.27E-05	0.00E+00	0.00E+00	0.00E+00	0.00E+00	0.00E+00	0.00E+00	0.00E+00	2.27E-05
1281	ALL	411608.5	3765990	NonCancer	0.00E+00	0.00E+00	0.00E+00	0.00E+00	0.00E+00	0.00E+00	2.00E-05	0.00E+00	0.00E+00	0.00E+00	0.00E+00	0.00E+00	0.00E+00	0.00E+00	2.00E-05
1282	ALL	411608.5	3766240	NonCancer	0.00E+00	0.00E+00	0.00E+00	0.00E+00	0.00E+00	0.00E+00	1.78E-05	0.00E+00	0.00E+00	0.00E+00	0.00E+00	0.00E+00	0.00E+00	0.00E+00	1.78E-05
1283	ALL	411608.5	3766490	NonCancer	0.00E+00	0.00E+00	0.00E+00	0.00E+00	0.00E+00	0.00E+00	1.58E-05	0.00E+00	0.00E+00	0.00E+00	0.00E+00	0.00E+00	0.00E+00	0.00E+00	1.58E-05
1284	ALL	411608.5	3766740	NonCancer	0.00E+00	0.00E+00	0.00E+00	0.00E+00	0.00E+00	0.00E+00	1.43E-05	0.00E+00	0.00E+00	0.00E+00	0.00E+00	0.00E+00	0.00E+00	0.00E+00	1.43E-05
1285	ALL	411608.5	3766990	NonCancer	0.00E+00	0.00E+00	0.00E+00	0.00E+00	0.00E+00	0.00E+00	1.30E-05	0.00E+00	0.00E+00	0.00E+00	0.00E+00	0.00E+00	0.00E+00	0.00E+00	1.30E-05
1286	ALL	411608.5	3767240	NonCancer	0.00E+00	0.00E+00	0.00E+00	0.00E+00	0.00E+00	0.00E+00	1.18E-05	0.00E+00	0.00E+00	0.00E+00	0.00E+00	0.00E+00	0.00E+00	0.00E+00	1.18E-05
1287	ALL	411608.5	3767490	NonCancer	0.00E+00	0.00E+00	0.00E+00	0.00E+00	0.00E+00	0.00E+00	1.08E-05	0.00E+00	0.00E+00	0.00E+00	0.00E+00	0.00E+00	0.00E+00	0.00E+00	1.08E-05
1288	ALL	411608.5	3767740	NonCancer	0.00E+00	0.00E+00	0.00E+00	0.00E+00	0.00E+00	0.00E+00	9.88E-06	0.00E+00	0.00E+00	0.00E+00	0.00E+00	0.00E+00	0.00E+00	0.00E+00	9.88E-06
1289	ALL	411608.5	3767990	NonCancer	0.00E+00	0.00E+00	0.00E+00	0.00E+00	0.00E+00	0.00E+00	9.11E-06	0.00E+00	0.00E+00	0.00E+00	0.00E+00	0.00E+00	0.00E+00	0.00E+00	9.11E-06
1290	ALL	411608.5	3768240	NonCancer	0.00E+00	0.00E+00	0.00E+00	0.00E+00	0.00E+00	0.00E+00	8.41E-06	0.00E+00	0.00E+00	0.00E+00	0.00E+00	0.00E+00	0.00E+00	0.00E+00	8.41E-06
1291	ALL	411608.5	3768490	NonCancer	0.00E+00	0.00E+00	0.00E+00	0.00E+00	0.00E+00	0.00E+00	7.83E-06	0.00E+00	0.00E+00	0.00E+00	0.00E+00	0.00E+00	0.00E+00	0.00E+00	7.83E-06
1292	ALL	411608.5	3768740	NonCancer	0.00E+00	0.00E+00	0.00E+00	0.00E+00	0.00E+00	0.00E+00	7.28E-06	0.00E+00	0.00E+00	0.00E+00	0.00E+00	0.00E+00	0.00E+00	0.00E+00	7.28E-06
1293	ALL	411854.6	3764990	NonCancer	0.00E+00	0.00E+00	0.00E+00	0.00E+00	0.00E+00	0.00E+00	5.16E-05	0.00E+00	0.00E+00	0.00E+00	0.00E+00	0.00E+00	0.00E+00	0.00E+00	5.16E-05
1294	ALL	411854.6	3765240	NonCancer	0.00E+00	0.00E+00	0.00E+00	0.00E+00	0.00E+00	0.00E+00	4.14E-05	0.00E+00	0.00E+00	0.00E+00	0.00E+00	0.00E+00	0.00E+00	0.00E+00	4.14E-05
1295	ALL	411854.6	3765490	NonCancer	0.00E+00	0.00E+00	0.00E+00	0.00E+00	0.00E+00	0.00E+00	3.41E-05	0.00E+00	0.00E+00	0.00E+00	0.00E+00	0.00E+00	0.00E+00	0.00E+00	3.41E-05
1296	ALL	411854.6	3765740	NonCancer	0.00E+00	0.00E+00	0.00E+00	0.00E+00	0.00E+00	0.00E+00	2.86E-05	0.00E+00	0.00E+00	0.00E+00	0.00E+00	0.00E+00	0.00E+00	0.00E+00	2.86E-05
1297	ALL	411854.6	3765990	NonCancer	0.00E+00	0.00E+00	0.00E+00	0.00E+00	0.00E+00	0.00E+00	2.45E-05	0.00E+00	0.00E+00	0.00E+00	0.00E+00	0.00E+00	0.00E+00	0.00E+00	2.45E-05
1298	ALL	411854.6	3766240	NonCancer	0.00E+00	0.00E+00	0.00E+00	0.00E+00	0.00E+00	0.00E+00	2.12E-05	0.00E+00	0.00E+00	0.00E+00	0.00E+00	0.00E+00	0.00E+00	0.00E+00	2.12E-05

1299	ALL	411854.6	3766490	NonCancer	0.00E+00	0.00E+00	0.00E+00	0.00E+00	0.00E+00	0.00E+00	1.85E-05	0.00E+00	0.00E+00	0.00E+00	0.00E+00	0.00E+00	0.00E+00	0.00E+00	1.85E-05
1300	ALL	411854.6	3766740	NonCancer	0.00E+00	0.00E+00	0.00E+00	0.00E+00	0.00E+00	0.00E+00	1.64E-05	0.00E+00	0.00E+00	0.00E+00	0.00E+00	0.00E+00	0.00E+00	0.00E+00	1.64E-05
1301	ALL	411854.6	3766990	NonCancer	0.00E+00	0.00E+00	0.00E+00	0.00E+00	0.00E+00	0.00E+00	1.47E-05	0.00E+00	0.00E+00	0.00E+00	0.00E+00	0.00E+00	0.00E+00	0.00E+00	1.47E-05
1302	ALL	411854.6	3767240	NonCancer	0.00E+00	0.00E+00	0.00E+00	0.00E+00	0.00E+00	0.00E+00	1.32E-05	0.00E+00	0.00E+00	0.00E+00	0.00E+00	0.00E+00	0.00E+00	0.00E+00	1.32E-05
1303	ALL	411854.6	3767490	NonCancer	0.00E+00	0.00E+00	0.00E+00	0.00E+00	0.00E+00	0.00E+00	1.19E-05	0.00E+00	0.00E+00	0.00E+00	0.00E+00	0.00E+00	0.00E+00	0.00E+00	1.19E-05
1304	ALL	411854.6	3767740	NonCancer	0.00E+00	0.00E+00	0.00E+00	0.00E+00	0.00E+00	0.00E+00	1.09E-05	0.00E+00	0.00E+00	0.00E+00	0.00E+00	0.00E+00	0.00E+00	0.00E+00	1.09E-05
1305	ALL	411854.6	3767990	NonCancer	0.00E+00	0.00E+00	0.00E+00	0.00E+00	0.00E+00	0.00E+00	9.96E-06	0.00E+00	0.00E+00	0.00E+00	0.00E+00	0.00E+00	0.00E+00	0.00E+00	9.96E-06
1306	ALL	411854.6	3768240	NonCancer	0.00E+00	0.00E+00	0.00E+00	0.00E+00	0.00E+00	0.00E+00	9.14E-06	0.00E+00	0.00E+00	0.00E+00	0.00E+00	0.00E+00	0.00E+00	0.00E+00	9.14E-06
1307	ALL	411854.6	3768490	NonCancer	0.00E+00	0.00E+00	0.00E+00	0.00E+00	0.00E+00	0.00E+00	8.45E-06	0.00E+00	0.00E+00	0.00E+00	0.00E+00	0.00E+00	0.00E+00	0.00E+00	8.45E-06
1308	ALL	411854.6	3768740	NonCancer	0.00E+00	0.00E+00	0.00E+00	0.00E+00	0.00E+00	0.00E+00	7.82E-06	0.00E+00	0.00E+00	0.00E+00	0.00E+00	0.00E+00	0.00E+00	0.00E+00	7.82E-06
1309	ALL	412100.8	3764990	NonCancer	0.00E+00	0.00E+00	0.00E+00	0.00E+00	0.00E+00	0.00E+00	6.61E-05	0.00E+00	0.00E+00	0.00E+00	0.00E+00	0.00E+00	0.00E+00	0.00E+00	6.61E-05
1310	ALL	412100.8	3765240	NonCancer	0.00E+00	0.00E+00	0.00E+00	0.00E+00	0.00E+00	0.00E+00	5.10E-05	0.00E+00	0.00E+00	0.00E+00	0.00E+00	0.00E+00	0.00E+00	0.00E+00	5.10E-05
1311	ALL	412100.8	3765490	NonCancer	0.00E+00	0.00E+00	0.00E+00	0.00E+00	0.00E+00	0.00E+00	4.08E-05	0.00E+00	0.00E+00	0.00E+00	0.00E+00	0.00E+00	0.00E+00	0.00E+00	4.08E-05
1312	ALL	412100.8	3765740	NonCancer	0.00E+00	0.00E+00	0.00E+00	0.00E+00	0.00E+00	0.00E+00	3.32E-05	0.00E+00	0.00E+00	0.00E+00	0.00E+00	0.00E+00	0.00E+00	0.00E+00	3.32E-05
1313	ALL	412100.8	3765990	NonCancer	0.00E+00	0.00E+00	0.00E+00	0.00E+00	0.00E+00	0.00E+00	2.79E-05	0.00E+00	0.00E+00	0.00E+00	0.00E+00	0.00E+00	0.00E+00	0.00E+00	2.79E-05
1314	ALL	412100.8	3766240	NonCancer	0.00E+00	0.00E+00	0.00E+00	0.00E+00	0.00E+00	0.00E+00	2.37E-05	0.00E+00	0.00E+00	0.00E+00	0.00E+00	0.00E+00	0.00E+00	0.00E+00	2.37E-05
1315	ALL	412100.8	3766490	NonCancer	0.00E+00	0.00E+00	0.00E+00	0.00E+00	0.00E+00	0.00E+00	2.06E-05	0.00E+00	0.00E+00	0.00E+00	0.00E+00	0.00E+00	0.00E+00	0.00E+00	2.06E-05
1316	ALL	412100.8	3766740	NonCancer	0.00E+00	0.00E+00	0.00E+00	0.00E+00	0.00E+00	0.00E+00	1.81E-05	0.00E+00	0.00E+00	0.00E+00	0.00E+00	0.00E+00	0.00E+00	0.00E+00	1.81E-05
1317	ALL	412100.8	3766990	NonCancer	0.00E+00	0.00E+00	0.00E+00	0.00E+00	0.00E+00	0.00E+00	1.60E-05	0.00E+00	0.00E+00	0.00E+00	0.00E+00	0.00E+00	0.00E+00	0.00E+00	1.60E-05
1318	ALL	412100.8	3767240	NonCancer	0.00E+00	0.00E+00	0.00E+00	0.00E+00	0.00E+00	0.00E+00	1.43E-05	0.00E+00	0.00E+00	0.00E+00	0.00E+00	0.00E+00	0.00E+00	0.00E+00	1.43E-05
1319	ALL	412100.8	3767490	NonCancer	0.00E+00	0.00E+00	0.00E+00	0.00E+00	0.00E+00	0.00E+00	1.29E-05	0.00E+00	0.00E+00	0.00E+00	0.00E+00	0.00E+00	0.00E+00	0.00E+00	1.29E-05
1320	ALL	412100.8	3767740	NonCancer	0.00E+00	0.00E+00	0.00E+00	0.00E+00	0.00E+00	0.00E+00	1.16E-05	0.00E+00	0.00E+00	0.00E+00	0.00E+00	0.00E+00	0.00E+00	0.00E+00	1.16E-05
1321	ALL	412100.8	3767990	NonCancer	0.00E+00	0.00E+00	0.00E+00	0.00E+00	0.00E+00	0.00E+00	1.06E-05	0.00E+00	0.00E+00	0.00E+00	0.00E+00	0.00E+00	0.00E+00	0.00E+00	1.06E-05
1322	ALL	412100.8	3768240	NonCancer	0.00E+00	0.00E+00	0.00E+00	0.00E+00	0.00E+00	0.00E+00	9.71E-06	0.00E+00	0.00E+00	0.00E+00	0.00E+00	0.00E+00	0.00E+00	0.00E+00	9.71E-06
1323	ALL	412100.8	3768490	NonCancer	0.00E+00	0.00E+00	0.00E+00	0.00E+00	0.00E+00	0.00E+00	8.94E-06	0.00E+00	0.00E+00	0.00E+00	0.00E+00	0.00E+00	0.00E+00	0.00E+00	8.94E-06
1324	ALL	412100.8	3768740	NonCancer	0.00E+00	0.00E+00	0.00E+00	0.00E+00	0.00E+00	0.00E+00	8.26E-06	0.00E+00	0.00E+00	0.00E+00	0.00E+00	0.00E+00	0.00E+00	0.00E+00	8.26E-06
1325	ALL	412346.9	3764990	NonCancer	0.00E+00	0.00E+00	0.00E+00	0.00E+00	0.00E+00	0.00E+00	7.31E-05	0.00E+00	0.00E+00	0.00E+00	0.00E+00	0.00E+00	0.00E+00	0.00E+00	7.31E-05
1326	ALL	412346.9	3765240	NonCancer	0.00E+00	0.00E+00	0.00E+00	0.00E+00	0.00E+00	0.00E+00	5.62E-05	0.00E+00	0.00E+00	0.00E+00	0.00E+00	0.00E+00	0.00E+00	0.00E+00	5.62E-05
1327	ALL	412346.9	3765490	NonCancer	0.00E+00	0.00E+00	0.00E+00	0.00E+00	0.00E+00	0.00E+00	4.45E-05	0.00E+00	0.00E+00	0.00E+00	0.00E+00	0.00E+00	0.00E+00	0.00E+00	4.45E-05
1328	ALL	412346.9	3765740	NonCancer	0.00E+00	0.00E+00	0.00E+00	0.00E+00	0.00E+00	0.00E+00	3.61E-05	0.00E+00	0.00E+00	0.00E+00	0.00E+00	0.00E+00	0.00E+00	0.00E+00	3.61E-05
1329	ALL	412346.9	3765990	NonCancer	0.00E+00	0.00E+00	0.00E+00	0.00E+00	0.00E+00	0.00E+00	3.03E-05	0.00E+00	0.00E+00	0.00E+00	0.00E+00	0.00E+00	0.00E+00	0.00E+00	3.03E-05
1330	ALL	412346.9	3766240	NonCancer	0.00E+00	0.00E+00	0.00E+00	0.00E+00	0.00E+00	0.00E+00	2.56E-05	0.00E+00	0.00E+00	0.00E+00	0.00E+00	0.00E+00	0.00E+00	0.00E+00	2.56E-05
1331	ALL	412346.9	3766490	NonCancer	0.00E+00	0.00E+00	0.00E+00	0.00E+00	0.00E+00	0.00E+00	2.22E-05	0.00E+00	0.00E+00	0.00E+00	0.00E+00	0.00E+00	0.00E+00	0.00E+00	2.22E-05
1332	ALL	412346.9	3766740	NonCancer	0.00E+00	0.00E+00	0.00E+00	0.00E+00	0.00E+00	0.00E+00	1.94E-05	0.00E+00	0.00E+00	0.00E+00	0.00E+00	0.00E+00	0.00E+00	0.00E+00	1.94E-05
1333	ALL	412346.9	3766990	NonCancer	0.00E+00	0.00E+00	0.00E+00	0.00E+00	0.00E+00	0.00E+00	1.71E-05	0.00E+00	0.00E+00	0.00E+00	0.00E+00	0.00E+00	0.00E+00	0.00E+00	1.71E-05
1334	ALL	412346.9	3767240	NonCancer	0.00E+00	0.00E+00	0.00E+00	0.00E+00	0.00E+00	0.00E+00	1.52E-05	0.00E+00	0.00E+00	0.00E+00	0.00E+00	0.00E+00	0.00E+00	0.00E+00	1.52E-05
1335	ALL	412346.9	3767490	NonCancer	0.00E+00	0.00E+00	0.00E+00	0.00E+00	0.00E+00	0.00E+00	1.36E-05	0.00E+00	0.00E+00	0.00E+00	0.00E+00	0.00E+00	0.00E+00	0.00E+00	1.36E-05
1336	ALL	412346.9	3767740	NonCancer	0.00E+00	0.00E+00	0.00E+00	0.00E+00	0.00E+00	0.00E+00	1.23E-05	0.00E+00	0.00E+00	0.00E+00	0.00E+00	0.00E+00	0.00E+00	0.00E+00	1.23E-05
1337	ALL	412346.9	3767990	NonCancer	0.00E+00	0.00E+00	0.00E+00	0.00E+00	0.00E+00	0.00E+00	1.12E-05	0.00E+00	0.00E+00	0.00E+00	0.00E+00	0.00E+00	0.00E+00	0.00E+00	1.12E-05
1338	ALL	412346.9	3768240	NonCancer	0.00E+00	0.00E+00	0.00E+00	0.00E+00	0.00E+00	0.00E+00	1.02E-05	0.00E+00	0.00E+00	0.00E+00	0.00E+00	0.00E+00	0.00E+00	0.00E+00	1.02E-05
1339	ALL	412346.9	3768490	NonCancer	0.00E+00	0.00E+00	0.00E+00	0.00E+00	0.00E+00	0.00E+00	9.38E-06	0.00E+00	0.00E+00	0.00E+00	0.00E+00	0.00E+00	0.00E+00	0.00E+00	9.38E-06
1340	ALL	412346.9	3768740	NonCancer	0.00E+00	0.00E+00	0.00E+00	0.00E+00	0.00E+00	0.00E+00	8.65E-06	0.00E+00	0.00E+00	0.00E+00	0.00E+00	0.00E+00	0.00E+00	0.00E+00	8.65E-06
1341	ALL	412593.1	3764990	NonCancer	0.00E+00	0.00E+00	0.00E+00	0.00E+00	0.00E+00	0.00E+00	7.02E-05	0.00E+00	0.00E+00	0.00E+00	0.00E+00	0.00E+00	0.00E+00	0.00E+00	7.02E-05
1342	ALL	412593.1	3765240	NonCancer	0.00E+00	0.00E+00	0.00E+00	0.00E+00	0.00E+00	0.00E+00	5.69E-05	0.00E+00	0.00E+00	0.00E+00	0.00E+00	0.00E+00	0.00E+00	0.00E+00	5.69E-05
1343	ALL	412593.1	3765490	NonCancer	0.00E+00	0.00E+00	0.00E+00	0.00E+00	0.00E+00	0.00E+00	4.50E-05	0.00E+00	0.00E+00	0.00E+00	0.00E+00	0.00E+00	0.00E+00	0.00E+00	4.50E-05
1344	ALL	412593.1	3765740	NonCancer	0.00E+00	0.00E+00	0.00E+00	0.00E+00	0.00E+00	0.00E+00	3.73E-05	0.00E+00	0.00E+00	0.00E+00	0.00E+00	0.00E+00	0.00E+00	0.00E+00	3.73E-05
1345	ALL	412593.1	3765990	NonCancer	0.00E+00	0.00E+00	0.00E+00	0.00E+00	0.00E+00	0.00E+00	3.14E-05	0.00E+00	0.00E+00	0.00E+00	0.00E+00	0.00E+00	0.00E+00	0.00E+00	3.14E-05
1346	ALL	412593.1	3766240	NonCancer	0.00E+00	0.00E+00	0.00E+00	0.00E+00	0.00E+00	0.00E+00	2.68E-05	0.00E+00	0.00E+00	0.00E+00	0.00E+00	0.00E+00	0.00E+00	0.00E+00	2.68E-05
1347	ALL	412593.1	3766490	NonCancer	0.00E+00	0.00E+00	0.00E+00	0.00E+00	0.00E+00	0.00E+00	2.32E-05	0.00E+00	0.00E+00	0.00E+00	0.00E+00	0.00E+00	0.00E+00	0.00E+00	2.32E-05
1348	ALL	412593.1	3766740	NonCancer	0.00E+00	0.00E+00	0.00E+00	0.00E+00	0.00E+00	0.00E+00	2.03E-05	0.00E+00	0.00E+00	0.00E+00	0.00E+00	0.00E+00	0.00E+00	0.00E+00	2.03E-05
1349	ALL	412593.1	3766990	NonCancer	0.00E+00	0.00E+00	0.00E+00	0.00E+00	0.00E+00	0.00E+00	1.80E-05	0.00E+00	0.00E+00	0.00E+00	0.00E+00	0.00E+00	0.00E+00	0.00E+00	1.80E-05
1350	ALL	412593.1	3767240	NonCancer	0.00E+00	0.00E+00	0.00E+00	0.00E+00	0.00E+00	0.00E+00	1.60E-05	0.00E+00	0.00E+00	0.00E+00	0.00E+00	0.00E+00	0.00E+00	0.00E+00	1.60E-05

1351	ALL	412593.1	3767490	NonCancer	0.00E+00	0.00E+00	0.00E+00	0.00E+00	0.00E+00	0.00E+00	1.43E-05	0.00E+00	0.00E+00	0.00E+00	0.00E+00	0.00E+00	0.00E+00	0.00E+00	1.43E-05
1352	ALL	412593.1	3767740	NonCancer	0.00E+00	0.00E+00	0.00E+00	0.00E+00	0.00E+00	0.00E+00	1.29E-05	0.00E+00	0.00E+00	0.00E+00	0.00E+00	0.00E+00	0.00E+00	0.00E+00	1.29E-05
1353	ALL	412593.1	3767990	NonCancer	0.00E+00	0.00E+00	0.00E+00	0.00E+00	0.00E+00	0.00E+00	1.17E-05	0.00E+00	0.00E+00	0.00E+00	0.00E+00	0.00E+00	0.00E+00	0.00E+00	1.17E-05
1354	ALL	412593.1	3768240	NonCancer	0.00E+00	0.00E+00	0.00E+00	0.00E+00	0.00E+00	0.00E+00	1.07E-05	0.00E+00	0.00E+00	0.00E+00	0.00E+00	0.00E+00	0.00E+00	0.00E+00	1.07E-05
1355	ALL	412593.1	3768490	NonCancer	0.00E+00	0.00E+00	0.00E+00	0.00E+00	0.00E+00	0.00E+00	9.80E-06	0.00E+00	0.00E+00	0.00E+00	0.00E+00	0.00E+00	0.00E+00	0.00E+00	9.80E-06
1356	ALL	412593.1	3768740	NonCancer	0.00E+00	0.00E+00	0.00E+00	0.00E+00	0.00E+00	0.00E+00	9.04E-06	0.00E+00	0.00E+00	0.00E+00	0.00E+00	0.00E+00	0.00E+00	0.00E+00	9.04E-06
1357	ALL	412839.2	3764990	NonCancer	0.00E+00	0.00E+00	0.00E+00	0.00E+00	0.00E+00	0.00E+00	4.77E-05	0.00E+00	0.00E+00	0.00E+00	0.00E+00	0.00E+00	0.00E+00	0.00E+00	4.77E-05
1358	ALL	412839.2	3765240	NonCancer	0.00E+00	0.00E+00	0.00E+00	0.00E+00	0.00E+00	0.00E+00	3.79E-05	0.00E+00	0.00E+00	0.00E+00	0.00E+00	0.00E+00	0.00E+00	0.00E+00	3.79E-05
1359	ALL	412839.2	3765490	NonCancer	0.00E+00	0.00E+00	0.00E+00	0.00E+00	0.00E+00	0.00E+00	4.09E-05	0.00E+00	0.00E+00	0.00E+00	0.00E+00	0.00E+00	0.00E+00	0.00E+00	4.09E-05
1360	ALL	412839.2	3765740	NonCancer	0.00E+00	0.00E+00	0.00E+00	0.00E+00	0.00E+00	0.00E+00	3.52E-05	0.00E+00	0.00E+00	0.00E+00	0.00E+00	0.00E+00	0.00E+00	0.00E+00	3.52E-05
1361	ALL	412839.2	3765990	NonCancer	0.00E+00	0.00E+00	0.00E+00	0.00E+00	0.00E+00	0.00E+00	3.03E-05	0.00E+00	0.00E+00	0.00E+00	0.00E+00	0.00E+00	0.00E+00	0.00E+00	3.03E-05
1362	ALL	412839.2	3766240	NonCancer	0.00E+00	0.00E+00	0.00E+00	0.00E+00	0.00E+00	0.00E+00	2.64E-05	0.00E+00	0.00E+00	0.00E+00	0.00E+00	0.00E+00	0.00E+00	0.00E+00	2.64E-05
1363	ALL	412839.2	3766490	NonCancer	0.00E+00	0.00E+00	0.00E+00	0.00E+00	0.00E+00	0.00E+00	2.32E-05	0.00E+00	0.00E+00	0.00E+00	0.00E+00	0.00E+00	0.00E+00	0.00E+00	2.32E-05
1364	ALL	412839.2	3766740	NonCancer	0.00E+00	0.00E+00	0.00E+00	0.00E+00	0.00E+00	0.00E+00	2.06E-05	0.00E+00	0.00E+00	0.00E+00	0.00E+00	0.00E+00	0.00E+00	0.00E+00	2.06E-05
1365	ALL	412839.2	3766990	NonCancer	0.00E+00	0.00E+00	0.00E+00	0.00E+00	0.00E+00	0.00E+00	1.83E-05	0.00E+00	0.00E+00	0.00E+00	0.00E+00	0.00E+00	0.00E+00	0.00E+00	1.83E-05
1366	ALL	412839.2	3767240	NonCancer	0.00E+00	0.00E+00	0.00E+00	0.00E+00	0.00E+00	0.00E+00	1.64E-05	0.00E+00	0.00E+00	0.00E+00	0.00E+00	0.00E+00	0.00E+00	0.00E+00	1.64E-05
1367	ALL	412839.2	3767490	NonCancer	0.00E+00	0.00E+00	0.00E+00	0.00E+00	0.00E+00	0.00E+00	1.48E-05	0.00E+00	0.00E+00	0.00E+00	0.00E+00	0.00E+00	0.00E+00	0.00E+00	1.48E-05
1368	ALL	412839.2	3767740	NonCancer	0.00E+00	0.00E+00	0.00E+00	0.00E+00	0.00E+00	0.00E+00	1.34E-05	0.00E+00	0.00E+00	0.00E+00	0.00E+00	0.00E+00	0.00E+00	0.00E+00	1.34E-05
1369	ALL	412839.2	3767990	NonCancer	0.00E+00	0.00E+00	0.00E+00	0.00E+00	0.00E+00	0.00E+00	1.21E-05	0.00E+00	0.00E+00	0.00E+00	0.00E+00	0.00E+00	0.00E+00	0.00E+00	1.21E-05
1370	ALL	412839.2	3768240	NonCancer	0.00E+00	0.00E+00	0.00E+00	0.00E+00	0.00E+00	0.00E+00	1.11E-05	0.00E+00	0.00E+00	0.00E+00	0.00E+00	0.00E+00	0.00E+00	0.00E+00	1.11E-05
1371	ALL	412839.2	3768490	NonCancer	0.00E+00	0.00E+00	0.00E+00	0.00E+00	0.00E+00	0.00E+00	1.02E-05	0.00E+00	0.00E+00	0.00E+00	0.00E+00	0.00E+00	0.00E+00	0.00E+00	1.02E-05
1372	ALL	412839.2	3768740	NonCancer	0.00E+00	0.00E+00	0.00E+00	0.00E+00	0.00E+00	0.00E+00	9.39E-06	0.00E+00	0.00E+00	0.00E+00	0.00E+00	0.00E+00	0.00E+00	0.00E+00	9.39E-06
1373	ALL	413085.4	3764990	NonCancer	0.00E+00	0.00E+00	0.00E+00	0.00E+00	0.00E+00	0.00E+00	2.51E-05	0.00E+00	0.00E+00	0.00E+00	0.00E+00	0.00E+00	0.00E+00	0.00E+00	2.51E-05
1374	ALL	413085.4	3765240	NonCancer	0.00E+00	0.00E+00	0.00E+00	0.00E+00	0.00E+00	0.00E+00	2.21E-05	0.00E+00	0.00E+00	0.00E+00	0.00E+00	0.00E+00	0.00E+00	0.00E+00	2.21E-05
1375	ALL	413085.4	3765490	NonCancer	0.00E+00	0.00E+00	0.00E+00	0.00E+00	0.00E+00	0.00E+00	3.21E-05	0.00E+00	0.00E+00	0.00E+00	0.00E+00	0.00E+00	0.00E+00	0.00E+00	3.21E-05
1376	ALL	413085.4	3765740	NonCancer	0.00E+00	0.00E+00	0.00E+00	0.00E+00	0.00E+00	0.00E+00	3.09E-05	0.00E+00	0.00E+00	0.00E+00	0.00E+00	0.00E+00	0.00E+00	0.00E+00	3.09E-05
1377	ALL	413085.4	3765990	NonCancer	0.00E+00	0.00E+00	0.00E+00	0.00E+00	0.00E+00	0.00E+00	2.74E-05	0.00E+00	0.00E+00	0.00E+00	0.00E+00	0.00E+00	0.00E+00	0.00E+00	2.74E-05
1378	ALL	413085.4	3766240	NonCancer	0.00E+00	0.00E+00	0.00E+00	0.00E+00	0.00E+00	0.00E+00	2.45E-05	0.00E+00	0.00E+00	0.00E+00	0.00E+00	0.00E+00	0.00E+00	0.00E+00	2.45E-05
1379	ALL	413085.4	3766490	NonCancer	0.00E+00	0.00E+00	0.00E+00	0.00E+00	0.00E+00	0.00E+00	2.20E-05	0.00E+00	0.00E+00	0.00E+00	0.00E+00	0.00E+00	0.00E+00	0.00E+00	2.20E-05
1380	ALL	413085.4	3766740	NonCancer	0.00E+00	0.00E+00	0.00E+00	0.00E+00	0.00E+00	0.00E+00	1.98E-05	0.00E+00	0.00E+00	0.00E+00	0.00E+00	0.00E+00	0.00E+00	0.00E+00	1.98E-05
1381	ALL	413085.4	3766990	NonCancer	0.00E+00	0.00E+00	0.00E+00	0.00E+00	0.00E+00	0.00E+00	1.79E-05	0.00E+00	0.00E+00	0.00E+00	0.00E+00	0.00E+00	0.00E+00	0.00E+00	1.79E-05
1382	ALL	413085.4	3767240	NonCancer	0.00E+00	0.00E+00	0.00E+00	0.00E+00	0.00E+00	0.00E+00	1.62E-05	0.00E+00	0.00E+00	0.00E+00	0.00E+00	0.00E+00	0.00E+00	0.00E+00	1.62E-05
1383	ALL	413085.4	3767490	NonCancer	0.00E+00	0.00E+00	0.00E+00	0.00E+00	0.00E+00	0.00E+00	1.48E-05	0.00E+00	0.00E+00	0.00E+00	0.00E+00	0.00E+00	0.00E+00	0.00E+00	1.48E-05
1384	ALL	413085.4	3767740	NonCancer	0.00E+00	0.00E+00	0.00E+00	0.00E+00	0.00E+00	0.00E+00	1.34E-05	0.00E+00	0.00E+00	0.00E+00	0.00E+00	0.00E+00	0.00E+00	0.00E+00	1.34E-05
1385	ALL	413085.4	3767990	NonCancer	0.00E+00	0.00E+00	0.00E+00	0.00E+00	0.00E+00	0.00E+00	1.23E-05	0.00E+00	0.00E+00	0.00E+00	0.00E+00	0.00E+00	0.00E+00	0.00E+00	1.23E-05
1386	ALL	413085.4	3768240	NonCancer	0.00E+00	0.00E+00	0.00E+00	0.00E+00	0.00E+00	0.00E+00	1.13E-05	0.00E+00	0.00E+00	0.00E+00	0.00E+00	0.00E+00	0.00E+00	0.00E+00	1.13E-05
1387	ALL	413085.4	3768490	NonCancer	0.00E+00	0.00E+00	0.00E+00	0.00E+00	0.00E+00	0.00E+00	1.04E-05	0.00E+00	0.00E+00	0.00E+00	0.00E+00	0.00E+00	0.00E+00	0.00E+00	1.04E-05
1388	ALL	413085.4	3768740	NonCancer	0.00E+00	0.00E+00	0.00E+00	0.00E+00	0.00E+00	0.00E+00	9.61E-06	0.00E+00	0.00E+00	0.00E+00	0.00E+00	0.00E+00	0.00E+00	0.00E+00	9.61E-06
1389	ALL	413331.5	3764990	NonCancer	0.00E+00	0.00E+00	0.00E+00	0.00E+00	0.00E+00	0.00E+00	2.33E-05	0.00E+00	0.00E+00	0.00E+00	0.00E+00	0.00E+00	0.00E+00	0.00E+00	2.33E-05
1390	ALL	413331.5	3765240	NonCancer	0.00E+00	0.00E+00	0.00E+00	0.00E+00	0.00E+00	0.00E+00	1.82E-05	0.00E+00	0.00E+00	0.00E+00	0.00E+00	0.00E+00	0.00E+00	0.00E+00	1.82E-05
1391	ALL	413331.5	3765490	NonCancer	0.00E+00	0.00E+00	0.00E+00	0.00E+00	0.00E+00	0.00E+00	2.56E-05	0.00E+00	0.00E+00	0.00E+00	0.00E+00	0.00E+00	0.00E+00	0.00E+00	2.56E-05
1392	ALL	413331.5	3765740	NonCancer	0.00E+00	0.00E+00	0.00E+00	0.00E+00	0.00E+00	0.00E+00	2.70E-05	0.00E+00	0.00E+00	0.00E+00	0.00E+00	0.00E+00	0.00E+00	0.00E+00	2.70E-05
1393	ALL	413331.5	3765990	NonCancer	0.00E+00	0.00E+00	0.00E+00	0.00E+00	0.00E+00	0.00E+00	2.41E-05	0.00E+00	0.00E+00	0.00E+00	0.00E+00	0.00E+00	0.00E+00	0.00E+00	2.41E-05
1394	ALL	413331.5	3766240	NonCancer	0.00E+00	0.00E+00	0.00E+00	0.00E+00	0.00E+00	0.00E+00	2.19E-05	0.00E+00	0.00E+00	0.00E+00	0.00E+00	0.00E+00	0.00E+00	0.00E+00	2.19E-05
1395	ALL	413331.5	3766490	NonCancer	0.00E+00	0.00E+00	0.00E+00	0.00E+00	0.00E+00	0.00E+00	2.00E-05	0.00E+00	0.00E+00	0.00E+00	0.00E+00	0.00E+00	0.00E+00	0.00E+00	2.00E-05
1396	ALL	413331.5	3766740	NonCancer	0.00E+00	0.00E+00	0.00E+00	0.00E+00	0.00E+00	0.00E+00	1.83E-05	0.00E+00	0.00E+00	0.00E+00	0.00E+00	0.00E+00	0.00E+00	0.00E+00	1.83E-05
1397	ALL	413331.5	3766990	NonCancer	0.00E+00	0.00E+00	0.00E+00	0.00E+00	0.00E+00	0.00E+00	1.68E-05	0.00E+00	0.00E+00	0.00E+00	0.00E+00	0.00E+00	0.00E+00	0.00E+00	1.68E-05
1398	ALL	413331.5	3767240	NonCancer	0.00E+00	0.00E+00	0.00E+00	0.00E+00	0.00E+00	0.00E+00	1.54E-05	0.00E+00	0.00E+00	0.00E+00	0.00E+00	0.00E+00	0.00E+00	0.00E+00	1.54E-05
1399	ALL	413331.5	3767490	NonCancer	0.00E+00	0.00E+00	0.00E+00	0.00E+00	0.00E+00	0.00E+00	1.42E-05	0.00E+00	0.00E+00	0.00E+00	0.00E+00	0.00E+00	0.00E+00	0.00E+00	1.42E-05
1400	ALL	413331.5	3767740	NonCancer	0.00E+00	0.00E+00	0.00E+00	0.00E+00	0.00E+00	0.00E+00	1.31E-05	0.00E+00	0.00E+00	0.00E+00	0.00E+00	0.00E+00	0.00E+00	0.00E+00	1.31E-05
1401	ALL	413331.5	3767990	NonCancer	0.00E+00	0.00E+00	0.00E+00	0.00E+00	0.00E+00	0.00E+00	1.21E-05	0.00E+00	0.00E+00	0.00E+00	0.00E+00	0.00E+00	0.00E+00	0.00E+00	1.21E-05
1402	ALL	413331.5	3768240	NonCancer	0.00E+00	0.00E+00	0.00E+00	0.00E+00	0.00E+00	0.00E+00	1.12E-05	0.00E+00	0.00E+00	0.00E+00	0.00E+00	0.00E+00	0.00E+00	0.00E+00	1.12E-05

1403	ALL	413331.5	3768490	NonCancer	0.00E+00	0.00E+00	0.00E+00	0.00E+00	0.00E+00	0.00E+00	1.04E-05	0.00E+00	0.00E+00	0.00E+00	0.00E+00	0.00E+00	0.00E+00	0.00E+00	1.04E-05
1404	ALL	413331.5	3768740	NonCancer	0.00E+00	0.00E+00	0.00E+00	0.00E+00	0.00E+00	0.00E+00	9.63E-06	0.00E+00	0.00E+00	0.00E+00	0.00E+00	0.00E+00	0.00E+00	0.00E+00	9.63E-06
1405	ALL	413577.7	3764990	NonCancer	0.00E+00	0.00E+00	0.00E+00	0.00E+00	0.00E+00	0.00E+00	2.24E-05	0.00E+00	0.00E+00	0.00E+00	0.00E+00	0.00E+00	0.00E+00	0.00E+00	2.24E-05
1406	ALL	413577.7	3765240	NonCancer	0.00E+00	0.00E+00	0.00E+00	0.00E+00	0.00E+00	0.00E+00	1.77E-05	0.00E+00	0.00E+00	0.00E+00	0.00E+00	0.00E+00	0.00E+00	0.00E+00	1.77E-05
1407	ALL	413577.7	3765490	NonCancer	0.00E+00	0.00E+00	0.00E+00	0.00E+00	0.00E+00	0.00E+00	2.00E-05	0.00E+00	0.00E+00	0.00E+00	0.00E+00	0.00E+00	0.00E+00	0.00E+00	2.00E-05
1408	ALL	413577.7	3765740	NonCancer	0.00E+00	0.00E+00	0.00E+00	0.00E+00	0.00E+00	0.00E+00	2.42E-05	0.00E+00	0.00E+00	0.00E+00	0.00E+00	0.00E+00	0.00E+00	0.00E+00	2.42E-05
1409	ALL	413577.7	3765990	NonCancer	0.00E+00	0.00E+00	0.00E+00	0.00E+00	0.00E+00	0.00E+00	2.15E-05	0.00E+00	0.00E+00	0.00E+00	0.00E+00	0.00E+00	0.00E+00	0.00E+00	2.15E-05
1410	ALL	413577.7	3766240	NonCancer	0.00E+00	0.00E+00	0.00E+00	0.00E+00	0.00E+00	0.00E+00	1.95E-05	0.00E+00	0.00E+00	0.00E+00	0.00E+00	0.00E+00	0.00E+00	0.00E+00	1.95E-05
1411	ALL	413577.7	3766490	NonCancer	0.00E+00	0.00E+00	0.00E+00	0.00E+00	0.00E+00	0.00E+00	1.79E-05	0.00E+00	0.00E+00	0.00E+00	0.00E+00	0.00E+00	0.00E+00	0.00E+00	1.79E-05
1412	ALL	413577.7	3766740	NonCancer	0.00E+00	0.00E+00	0.00E+00	0.00E+00	0.00E+00	0.00E+00	1.66E-05	0.00E+00	0.00E+00	0.00E+00	0.00E+00	0.00E+00	0.00E+00	0.00E+00	1.66E-05
1413	ALL	413577.7	3766990	NonCancer	0.00E+00	0.00E+00	0.00E+00	0.00E+00	0.00E+00	0.00E+00	1.54E-05	0.00E+00	0.00E+00	0.00E+00	0.00E+00	0.00E+00	0.00E+00	0.00E+00	1.54E-05
1414	ALL	413577.7	3767240	NonCancer	0.00E+00	0.00E+00	0.00E+00	0.00E+00	0.00E+00	0.00E+00	1.43E-05	0.00E+00	0.00E+00	0.00E+00	0.00E+00	0.00E+00	0.00E+00	0.00E+00	1.43E-05
1415	ALL	413577.7	3767490	NonCancer	0.00E+00	0.00E+00	0.00E+00	0.00E+00	0.00E+00	0.00E+00	1.33E-05	0.00E+00	0.00E+00	0.00E+00	0.00E+00	0.00E+00	0.00E+00	0.00E+00	1.33E-05
1416	ALL	413577.7	3767740	NonCancer	0.00E+00	0.00E+00	0.00E+00	0.00E+00	0.00E+00	0.00E+00	1.24E-05	0.00E+00	0.00E+00	0.00E+00	0.00E+00	0.00E+00	0.00E+00	0.00E+00	1.24E-05
1417	ALL	413577.7	3767990	NonCancer	0.00E+00	0.00E+00	0.00E+00	0.00E+00	0.00E+00	0.00E+00	1.16E-05	0.00E+00	0.00E+00	0.00E+00	0.00E+00	0.00E+00	0.00E+00	0.00E+00	1.16E-05
1418	ALL	413577.7	3768240	NonCancer	0.00E+00	0.00E+00	0.00E+00	0.00E+00	0.00E+00	0.00E+00	1.08E-05	0.00E+00	0.00E+00	0.00E+00	0.00E+00	0.00E+00	0.00E+00	0.00E+00	1.08E-05
1419	ALL	413577.7	3768490	NonCancer	0.00E+00	0.00E+00	0.00E+00	0.00E+00	0.00E+00	0.00E+00	1.01E-05	0.00E+00	0.00E+00	0.00E+00	0.00E+00	0.00E+00	0.00E+00	0.00E+00	1.01E-05
1420	ALL	413577.7	3768740	NonCancer	0.00E+00	0.00E+00	0.00E+00	0.00E+00	0.00E+00	0.00E+00	9.44E-06	0.00E+00	0.00E+00	0.00E+00	0.00E+00	0.00E+00	0.00E+00	0.00E+00	9.44E-06
1421	ALL	413823.8	3764990	NonCancer	0.00E+00	0.00E+00	0.00E+00	0.00E+00	0.00E+00	0.00E+00	2.04E-05	0.00E+00	0.00E+00	0.00E+00	0.00E+00	0.00E+00	0.00E+00	0.00E+00	2.04E-05
1422	ALL	413823.8	3765240	NonCancer	0.00E+00	0.00E+00	0.00E+00	0.00E+00	0.00E+00	0.00E+00	1.74E-05	0.00E+00	0.00E+00	0.00E+00	0.00E+00	0.00E+00	0.00E+00	0.00E+00	1.74E-05
1423	ALL	413823.8	3765490	NonCancer	0.00E+00	0.00E+00	0.00E+00	0.00E+00	0.00E+00	0.00E+00	2.08E-05	0.00E+00	0.00E+00	0.00E+00	0.00E+00	0.00E+00	0.00E+00	0.00E+00	2.08E-05
1424	ALL	413823.8	3765740	NonCancer	0.00E+00	0.00E+00	0.00E+00	0.00E+00	0.00E+00	0.00E+00	2.25E-05	0.00E+00	0.00E+00	0.00E+00	0.00E+00	0.00E+00	0.00E+00	0.00E+00	2.25E-05
1425	ALL	413823.8	3765990	NonCancer	0.00E+00	0.00E+00	0.00E+00	0.00E+00	0.00E+00	0.00E+00	1.98E-05	0.00E+00	0.00E+00	0.00E+00	0.00E+00	0.00E+00	0.00E+00	0.00E+00	1.98E-05
1426	ALL	413823.8	3766240	NonCancer	0.00E+00	0.00E+00	0.00E+00	0.00E+00	0.00E+00	0.00E+00	1.77E-05	0.00E+00	0.00E+00	0.00E+00	0.00E+00	0.00E+00	0.00E+00	0.00E+00	1.77E-05
1427	ALL	413823.8	3766490	NonCancer	0.00E+00	0.00E+00	0.00E+00	0.00E+00	0.00E+00	0.00E+00	1.62E-05	0.00E+00	0.00E+00	0.00E+00	0.00E+00	0.00E+00	0.00E+00	0.00E+00	1.62E-05
1428	ALL	413823.8	3766740	NonCancer	0.00E+00	0.00E+00	0.00E+00	0.00E+00	0.00E+00	0.00E+00	1.50E-05	0.00E+00	0.00E+00	0.00E+00	0.00E+00	0.00E+00	0.00E+00	0.00E+00	1.50E-05
1429	ALL	413823.8	3766990	NonCancer	0.00E+00	0.00E+00	0.00E+00	0.00E+00	0.00E+00	0.00E+00	1.40E-05	0.00E+00	0.00E+00	0.00E+00	0.00E+00	0.00E+00	0.00E+00	0.00E+00	1.40E-05
1430	ALL	413823.8	3767240	NonCancer	0.00E+00	0.00E+00	0.00E+00	0.00E+00	0.00E+00	0.00E+00	1.31E-05	0.00E+00	0.00E+00	0.00E+00	0.00E+00	0.00E+00	0.00E+00	0.00E+00	1.31E-05
1431	ALL	413823.8	3767490	NonCancer	0.00E+00	0.00E+00	0.00E+00	0.00E+00	0.00E+00	0.00E+00	1.23E-05	0.00E+00	0.00E+00	0.00E+00	0.00E+00	0.00E+00	0.00E+00	0.00E+00	1.23E-05
1432	ALL	413823.8	3767740	NonCancer	0.00E+00	0.00E+00	0.00E+00	0.00E+00	0.00E+00	0.00E+00	1.15E-05	0.00E+00	0.00E+00	0.00E+00	0.00E+00	0.00E+00	0.00E+00	0.00E+00	1.15E-05
1433	ALL	413823.8	3767990	NonCancer	0.00E+00	0.00E+00	0.00E+00	0.00E+00	0.00E+00	0.00E+00	1.09E-05	0.00E+00	0.00E+00	0.00E+00	0.00E+00	0.00E+00	0.00E+00	0.00E+00	1.09E-05
1434	ALL	413823.8	3768240	NonCancer	0.00E+00	0.00E+00	0.00E+00	0.00E+00	0.00E+00	0.00E+00	1.02E-05	0.00E+00	0.00E+00	0.00E+00	0.00E+00	0.00E+00	0.00E+00	0.00E+00	1.02E-05
1435	ALL	413823.8	3768490	NonCancer	0.00E+00	0.00E+00	0.00E+00	0.00E+00	0.00E+00	0.00E+00	9.64E-06	0.00E+00	0.00E+00	0.00E+00	0.00E+00	0.00E+00	0.00E+00	0.00E+00	9.64E-06
1436	ALL	413823.8	3768740	NonCancer	0.00E+00	0.00E+00	0.00E+00	0.00E+00	0.00E+00	0.00E+00	9.09E-06	0.00E+00	0.00E+00	0.00E+00	0.00E+00	0.00E+00	0.00E+00	0.00E+00	9.09E-06
1437	ALL	414070	3764990	NonCancer	0.00E+00	0.00E+00	0.00E+00	0.00E+00	0.00E+00	0.00E+00	1.70E-05	0.00E+00	0.00E+00	0.00E+00	0.00E+00	0.00E+00	0.00E+00	0.00E+00	1.70E-05
1438	ALL	414070	3765240	NonCancer	0.00E+00	0.00E+00	0.00E+00	0.00E+00	0.00E+00	0.00E+00	1.74E-05	0.00E+00	0.00E+00	0.00E+00	0.00E+00	0.00E+00	0.00E+00	0.00E+00	1.74E-05
1439	ALL	414070	3765490	NonCancer	0.00E+00	0.00E+00	0.00E+00	0.00E+00	0.00E+00	0.00E+00	2.29E-05	0.00E+00	0.00E+00	0.00E+00	0.00E+00	0.00E+00	0.00E+00	0.00E+00	2.29E-05
1440	ALL	414070	3765740	NonCancer	0.00E+00	0.00E+00	0.00E+00	0.00E+00	0.00E+00	0.00E+00	2.12E-05	0.00E+00	0.00E+00	0.00E+00	0.00E+00	0.00E+00	0.00E+00	0.00E+00	2.12E-05
1441	ALL	414070	3765990	NonCancer	0.00E+00	0.00E+00	0.00E+00	0.00E+00	0.00E+00	0.00E+00	1.87E-05	0.00E+00	0.00E+00	0.00E+00	0.00E+00	0.00E+00	0.00E+00	0.00E+00	1.87E-05
1442	ALL	414070	3766240	NonCancer	0.00E+00	0.00E+00	0.00E+00	0.00E+00	0.00E+00	0.00E+00	1.66E-05	0.00E+00	0.00E+00	0.00E+00	0.00E+00	0.00E+00	0.00E+00	0.00E+00	1.66E-05
1443	ALL	414070	3766490	NonCancer	0.00E+00	0.00E+00	0.00E+00	0.00E+00	0.00E+00	0.00E+00	1.50E-05	0.00E+00	0.00E+00	0.00E+00	0.00E+00	0.00E+00	0.00E+00	0.00E+00	1.50E-05
1444	ALL	414070	3766740	NonCancer	0.00E+00	0.00E+00	0.00E+00	0.00E+00	0.00E+00	0.00E+00	1.38E-05	0.00E+00	0.00E+00	0.00E+00	0.00E+00	0.00E+00	0.00E+00	0.00E+00	1.38E-05
1445	ALL	414070	3766990	NonCancer	0.00E+00	0.00E+00	0.00E+00	0.00E+00	0.00E+00	0.00E+00	1.28E-05	0.00E+00	0.00E+00	0.00E+00	0.00E+00	0.00E+00	0.00E+00	0.00E+00	1.28E-05
1446	ALL	414070	3767240	NonCancer	0.00E+00	0.00E+00	0.00E+00	0.00E+00	0.00E+00	0.00E+00	1.20E-05	0.00E+00	0.00E+00	0.00E+00	0.00E+00	0.00E+00	0.00E+00	0.00E+00	1.20E-05
1447	ALL	414070	3767490	NonCancer	0.00E+00	0.00E+00	0.00E+00	0.00E+00	0.00E+00	0.00E+00	1.13E-05	0.00E+00	0.00E+00	0.00E+00	0.00E+00	0.00E+00	0.00E+00	0.00E+00	1.13E-05
1448	ALL	414070	3767740	NonCancer	0.00E+00	0.00E+00	0.00E+00	0.00E+00	0.00E+00	0.00E+00	1.07E-05	0.00E+00	0.00E+00	0.00E+00	0.00E+00	0.00E+00	0.00E+00	0.00E+00	1.07E-05
1449	ALL	414070	3767990	NonCancer	0.00E+00	0.00E+00	0.00E+00	0.00E+00	0.00E+00	0.00E+00	1.01E-05	0.00E+00	0.00E+00	0.00E+00	0.00E+00	0.00E+00	0.00E+00	0.00E+00	1.01E-05
1450	ALL	414070	3768240	NonCancer	0.00E+00	0.00E+00	0.00E+00	0.00E+00	0.00E+00	0.00E+00	9.56E-06	0.00E+00	0.00E+00	0.00E+00	0.00E+00	0.00E+00	0.00E+00	0.00E+00	9.56E-06
1451	ALL	414070	3768490	NonCancer	0.00E+00	0.00E+00	0.00E+00	0.00E+00	0.00E+00	0.00E+00	9.08E-06	0.00E+00	0.00E+00	0.00E+00	0.00E+00	0.00E+00	0.00E+00	0.00E+00	9.08E-06
1452	ALL	414070	3768740	NonCancer	0.00E+00	0.00E+00	0.00E+00	0.00E+00	0.00E+00	0.00E+00	8.62E-06	0.00E+00	0.00E+00	0.00E+00	0.00E+00	0.00E+00	0.00E+00	0.00E+00	8.62E-06
1453	ALL	414316.2	3764990	NonCancer	0.00E+00	0.00E+00	0.00E+00	0.00E+00	0.00E+00	0.00E+00	1.49E-05	0.00E+00	0.00E+00	0.00E+00	0.00E+00	0.00E+00	0.00E+00	0.00E+00	1.49E-05
1454	ALL	414316.2	3765240	NonCancer	0.00E+00	0.00E+00	0.00E+00	0.00E+00	0.00E+00	0.00E+00	2.17E-05	0.00E+00	0.00E+00	0.00E+00	0.00E+00	0.00E+00	0.00E+00	0.00E+00	2.17E-05

1455	ALL	414316.2	3765490	NonCancer	0.00E+00	0.00E+00	0.00E+00	0.00E+00	0.00E+00	0.00E+00	2.27E-05	0.00E+00	0.00E+00	0.00E+00	0.00E+00	0.00E+00	0.00E+00	0.00E+00	2.27E-05
1456	ALL	414316.2	3765740	NonCancer	0.00E+00	0.00E+00	0.00E+00	0.00E+00	0.00E+00	0.00E+00	1.99E-05	0.00E+00	0.00E+00	0.00E+00	0.00E+00	0.00E+00	0.00E+00	0.00E+00	1.99E-05
1457	ALL	414316.2	3765990	NonCancer	0.00E+00	0.00E+00	0.00E+00	0.00E+00	0.00E+00	0.00E+00	1.78E-05	0.00E+00	0.00E+00	0.00E+00	0.00E+00	0.00E+00	0.00E+00	0.00E+00	1.78E-05
1458	ALL	414316.2	3766240	NonCancer	0.00E+00	0.00E+00	0.00E+00	0.00E+00	0.00E+00	0.00E+00	1.58E-05	0.00E+00	0.00E+00	0.00E+00	0.00E+00	0.00E+00	0.00E+00	0.00E+00	1.58E-05
1459	ALL	414316.2	3766490	NonCancer	0.00E+00	0.00E+00	0.00E+00	0.00E+00	0.00E+00	0.00E+00	1.42E-05	0.00E+00	0.00E+00	0.00E+00	0.00E+00	0.00E+00	0.00E+00	0.00E+00	1.42E-05
1460	ALL	414316.2	3766740	NonCancer	0.00E+00	0.00E+00	0.00E+00	0.00E+00	0.00E+00	0.00E+00	1.29E-05	0.00E+00	0.00E+00	0.00E+00	0.00E+00	0.00E+00	0.00E+00	0.00E+00	1.29E-05
1461	ALL	414316.2	3766990	NonCancer	0.00E+00	0.00E+00	0.00E+00	0.00E+00	0.00E+00	0.00E+00	1.19E-05	0.00E+00	0.00E+00	0.00E+00	0.00E+00	0.00E+00	0.00E+00	0.00E+00	1.19E-05
1462	ALL	414316.2	3767240	NonCancer	0.00E+00	0.00E+00	0.00E+00	0.00E+00	0.00E+00	0.00E+00	1.11E-05	0.00E+00	0.00E+00	0.00E+00	0.00E+00	0.00E+00	0.00E+00	0.00E+00	1.11E-05
1463	ALL	414316.2	3767490	NonCancer	0.00E+00	0.00E+00	0.00E+00	0.00E+00	0.00E+00	0.00E+00	1.04E-05	0.00E+00	0.00E+00	0.00E+00	0.00E+00	0.00E+00	0.00E+00	0.00E+00	1.04E-05
1464	ALL	414316.2	3767740	NonCancer	0.00E+00	0.00E+00	0.00E+00	0.00E+00	0.00E+00	0.00E+00	9.85E-06	0.00E+00	0.00E+00	0.00E+00	0.00E+00	0.00E+00	0.00E+00	0.00E+00	9.85E-06
1465	ALL	414316.2	3767990	NonCancer	0.00E+00	0.00E+00	0.00E+00	0.00E+00	0.00E+00	0.00E+00	9.35E-06	0.00E+00	0.00E+00	0.00E+00	0.00E+00	0.00E+00	0.00E+00	0.00E+00	9.35E-06
1466	ALL	414316.2	3768240	NonCancer	0.00E+00	0.00E+00	0.00E+00	0.00E+00	0.00E+00	0.00E+00	8.80E-06	0.00E+00	0.00E+00	0.00E+00	0.00E+00	0.00E+00	0.00E+00	0.00E+00	8.80E-06
1467	ALL	414316.2	3768490	NonCancer	0.00E+00	0.00E+00	0.00E+00	0.00E+00	0.00E+00	0.00E+00	8.47E-06	0.00E+00	0.00E+00	0.00E+00	0.00E+00	0.00E+00	0.00E+00	0.00E+00	8.47E-06
1468	ALL	414316.2	3768740	NonCancer	0.00E+00	0.00E+00	0.00E+00	0.00E+00	0.00E+00	0.00E+00	8.08E-06	0.00E+00	0.00E+00	0.00E+00	0.00E+00	0.00E+00	0.00E+00	0.00E+00	8.08E-06
1469	ALL	414562.3	3764990	NonCancer	0.00E+00	0.00E+00	0.00E+00	0.00E+00	0.00E+00	0.00E+00	1.41E-05	0.00E+00	0.00E+00	0.00E+00	0.00E+00	0.00E+00	0.00E+00	0.00E+00	1.41E-05
1470	ALL	414562.3	3765240	NonCancer	0.00E+00	0.00E+00	0.00E+00	0.00E+00	0.00E+00	0.00E+00	2.00E-05	0.00E+00	0.00E+00	0.00E+00	0.00E+00	0.00E+00	0.00E+00	0.00E+00	2.00E-05
1471	ALL	414562.3	3765490	NonCancer	0.00E+00	0.00E+00	0.00E+00	0.00E+00	0.00E+00	0.00E+00	2.01E-05	0.00E+00	0.00E+00	0.00E+00	0.00E+00	0.00E+00	0.00E+00	0.00E+00	2.01E-05
1472	ALL	414562.3	3765740	NonCancer	0.00E+00	0.00E+00	0.00E+00	0.00E+00	0.00E+00	0.00E+00	1.83E-05	0.00E+00	0.00E+00	0.00E+00	0.00E+00	0.00E+00	0.00E+00	0.00E+00	1.83E-05
1473	ALL	414562.3	3765990	NonCancer	0.00E+00	0.00E+00	0.00E+00	0.00E+00	0.00E+00	0.00E+00	1.68E-05	0.00E+00	0.00E+00	0.00E+00	0.00E+00	0.00E+00	0.00E+00	0.00E+00	1.68E-05
1474	ALL	414562.3	3766240	NonCancer	0.00E+00	0.00E+00	0.00E+00	0.00E+00	0.00E+00	0.00E+00	1.52E-05	0.00E+00	0.00E+00	0.00E+00	0.00E+00	0.00E+00	0.00E+00	0.00E+00	1.52E-05
1475	ALL	414562.3	3766490	NonCancer	0.00E+00	0.00E+00	0.00E+00	0.00E+00	0.00E+00	0.00E+00	1.36E-05	0.00E+00	0.00E+00	0.00E+00	0.00E+00	0.00E+00	0.00E+00	0.00E+00	1.36E-05
1476	ALL	414562.3	3766740	NonCancer	0.00E+00	0.00E+00	0.00E+00	0.00E+00	0.00E+00	0.00E+00	1.24E-05	0.00E+00	0.00E+00	0.00E+00	0.00E+00	0.00E+00	0.00E+00	0.00E+00	1.24E-05
1477	ALL	414562.3	3766990	NonCancer	0.00E+00	0.00E+00	0.00E+00	0.00E+00	0.00E+00	0.00E+00	1.13E-05	0.00E+00	0.00E+00	0.00E+00	0.00E+00	0.00E+00	0.00E+00	0.00E+00	1.13E-05
1478	ALL	414562.3	3767240	NonCancer	0.00E+00	0.00E+00	0.00E+00	0.00E+00	0.00E+00	0.00E+00	1.00E-05	0.00E+00	0.00E+00	0.00E+00	0.00E+00	0.00E+00	0.00E+00	0.00E+00	1.00E-05
1479	ALL	414562.3	3767490	NonCancer	0.00E+00	0.00E+00	0.00E+00	0.00E+00	0.00E+00	0.00E+00	9.76E-06	0.00E+00	0.00E+00	0.00E+00	0.00E+00	0.00E+00	0.00E+00	0.00E+00	9.76E-06
1480	ALL	414562.3	3767740	NonCancer	0.00E+00	0.00E+00	0.00E+00	0.00E+00	0.00E+00	0.00E+00	9.19E-06	0.00E+00	0.00E+00	0.00E+00	0.00E+00	0.00E+00	0.00E+00	0.00E+00	9.19E-06
1481	ALL	414562.3	3767990	NonCancer	0.00E+00	0.00E+00	0.00E+00	0.00E+00	0.00E+00	0.00E+00	8.72E-06	0.00E+00	0.00E+00	0.00E+00	0.00E+00	0.00E+00	0.00E+00	0.00E+00	8.72E-06
1482	ALL	414562.3	3768240	NonCancer	0.00E+00	0.00E+00	0.00E+00	0.00E+00	0.00E+00	0.00E+00	8.09E-06	0.00E+00	0.00E+00	0.00E+00	0.00E+00	0.00E+00	0.00E+00	0.00E+00	8.09E-06
1483	ALL	414562.3	3768490	NonCancer	0.00E+00	0.00E+00	0.00E+00	0.00E+00	0.00E+00	0.00E+00	7.83E-06	0.00E+00	0.00E+00	0.00E+00	0.00E+00	0.00E+00	0.00E+00	0.00E+00	7.83E-06
1484	ALL	414562.3	3768740	NonCancer	0.00E+00	0.00E+00	0.00E+00	0.00E+00	0.00E+00	0.00E+00	7.48E-06	0.00E+00	0.00E+00	0.00E+00	0.00E+00	0.00E+00	0.00E+00	0.00E+00	7.48E-06
1485	ALL	414808.5	3764990	NonCancer	0.00E+00	0.00E+00	0.00E+00	0.00E+00	0.00E+00	0.00E+00	1.34E-05	0.00E+00	0.00E+00	0.00E+00	0.00E+00	0.00E+00	0.00E+00	0.00E+00	1.34E-05
1486	ALL	414808.5	3765240	NonCancer	0.00E+00	0.00E+00	0.00E+00	0.00E+00	0.00E+00	0.00E+00	1.68E-05	0.00E+00	0.00E+00	0.00E+00	0.00E+00	0.00E+00	0.00E+00	0.00E+00	1.68E-05
1487	ALL	414808.5	3765490	NonCancer	0.00E+00	0.00E+00	0.00E+00	0.00E+00	0.00E+00	0.00E+00	1.74E-05	0.00E+00	0.00E+00	0.00E+00	0.00E+00	0.00E+00	0.00E+00	0.00E+00	1.74E-05
1488	ALL	414808.5	3765740	NonCancer	0.00E+00	0.00E+00	0.00E+00	0.00E+00	0.00E+00	0.00E+00	1.65E-05	0.00E+00	0.00E+00	0.00E+00	0.00E+00	0.00E+00	0.00E+00	0.00E+00	1.65E-05
1489	ALL	414808.5	3765990	NonCancer	0.00E+00	0.00E+00	0.00E+00	0.00E+00	0.00E+00	0.00E+00	1.56E-05	0.00E+00	0.00E+00	0.00E+00	0.00E+00	0.00E+00	0.00E+00	0.00E+00	1.56E-05
1490	ALL	414808.5	3766240	NonCancer	0.00E+00	0.00E+00	0.00E+00	0.00E+00	0.00E+00	0.00E+00	1.47E-05	0.00E+00	0.00E+00	0.00E+00	0.00E+00	0.00E+00	0.00E+00	0.00E+00	1.47E-05
1491	ALL	414808.5	3766490	NonCancer	0.00E+00	0.00E+00	0.00E+00	0.00E+00	0.00E+00	0.00E+00	1.32E-05	0.00E+00	0.00E+00	0.00E+00	0.00E+00	0.00E+00	0.00E+00	0.00E+00	1.32E-05
1492	ALL	414808.5	3766740	NonCancer	0.00E+00	0.00E+00	0.00E+00	0.00E+00	0.00E+00	0.00E+00	1.19E-05	0.00E+00	0.00E+00	0.00E+00	0.00E+00	0.00E+00	0.00E+00	0.00E+00	1.19E-05
1493	ALL	414808.5	3766990	NonCancer	0.00E+00	0.00E+00	0.00E+00	0.00E+00	0.00E+00	0.00E+00	1.09E-05	0.00E+00	0.00E+00	0.00E+00	0.00E+00	0.00E+00	0.00E+00	0.00E+00	1.09E-05
1494	ALL	414808.5	3767240	NonCancer	0.00E+00	0.00E+00	0.00E+00	0.00E+00	0.00E+00	0.00E+00	9.04E-06	0.00E+00	0.00E+00	0.00E+00	0.00E+00	0.00E+00	0.00E+00	0.00E+00	9.04E-06
1495	ALL	414808.5	3767490	NonCancer	0.00E+00	0.00E+00	0.00E+00	0.00E+00	0.00E+00	0.00E+00	8.92E-06	0.00E+00	0.00E+00	0.00E+00	0.00E+00	0.00E+00	0.00E+00	0.00E+00	8.92E-06
1496	ALL	414808.5	3767740	NonCancer	0.00E+00	0.00E+00	0.00E+00	0.00E+00	0.00E+00	0.00E+00	8.69E-06	0.00E+00	0.00E+00	0.00E+00	0.00E+00	0.00E+00	0.00E+00	0.00E+00	8.69E-06
1497	ALL	414808.5	3767990	NonCancer	0.00E+00	0.00E+00	0.00E+00	0.00E+00	0.00E+00	0.00E+00	7.90E-06	0.00E+00	0.00E+00	0.00E+00	0.00E+00	0.00E+00	0.00E+00	0.00E+00	7.90E-06
1498	ALL	414808.5	3768240	NonCancer	0.00E+00	0.00E+00	0.00E+00	0.00E+00	0.00E+00	0.00E+00	7.48E-06	0.00E+00	0.00E+00	0.00E+00	0.00E+00	0.00E+00	0.00E+00	0.00E+00	7.48E-06
1499	ALL	414808.5	3768490	NonCancer	0.00E+00	0.00E+00	0.00E+00	0.00E+00	0.00E+00	0.00E+00	7.26E-06	0.00E+00	0.00E+00	0.00E+00	0.00E+00	0.00E+00	0.00E+00	0.00E+00	7.26E-06
1500	ALL	414808.5	3768740	NonCancer	0.00E+00	0.00E+00	0.00E+00	0.00E+00	0.00E+00	0.00E+00	6.95E-06	0.00E+00	0.00E+00	0.00E+00	0.00E+00	0.00E+00	0.00E+00	0.00E+00	6.95E-06
1501	ALL	415054.6	3764990	NonCancer	0.00E+00	0.00E+00	0.00E+00	0.00E+00	0.00E+00	0.00E+00	1.21E-05	0.00E+00	0.00E+00	0.00E+00	0.00E+00	0.00E+00	0.00E+00	0.00E+00	1.21E-05
1502	ALL	415054.6	3765240	NonCancer	0.00E+00	0.00E+00	0.00E+00	0.00E+00	0.00E+00	0.00E+00	1.39E-05	0.00E+00	0.00E+00	0.00E+00	0.00E+00	0.00E+00	0.00E+00	0.00E+00	1.39E-05
1503	ALL	415054.6	3765490	NonCancer	0.00E+00	0.00E+00	0.00E+00	0.00E+00	0.00E+00	0.00E+00	1.49E-05	0.00E+00	0.00E+00	0.00E+00	0.00E+00	0.00E+00	0.00E+00	0.00E+00	1.49E-05
1504	ALL	415054.6	3765740	NonCancer	0.00E+00	0.00E+00	0.00E+00	0.00E+00	0.00E+00	0.00E+00	1.52E-05	0.00E+00	0.00E+00	0.00E+00	0.00E+00	0.00E+00	0.00E+00	0.00E+00	1.52E-05
1505	ALL	415054.6	3765990	NonCancer	0.00E+00	0.00E+00	0.00E+00	0.00E+00	0.00E+00	0.00E+00	1.49E-05	0.00E+00	0.00E+00	0.00E+00	0.00E+00	0.00E+00	0.00E+00	0.00E+00	1.49E-05
1506	ALL	415054.6	3766240	NonCancer	0.00E+00	0.00E+00	0.00E+00	0.00E+00	0.00E+00	0.00E+00	1.40E-05	0.00E+00	0.00E+00	0.00E+00	0.00E+00	0.00E+00	0.00E+00	0.00E+00	1.40E-05

1507	ALL	415054.6	3766490	NonCancer	0.00E+00	0.00E+00	0.00E+00	0.00E+00	0.00E+00	0.00E+00	1.25E-05	0.00E+00	0.00E+00	0.00E+00	0.00E+00	0.00E+00	0.00E+00	0.00E+00	1.25E-05
1508	ALL	415054.6	3766740	NonCancer	0.00E+00	0.00E+00	0.00E+00	0.00E+00	0.00E+00	0.00E+00	1.15E-05	0.00E+00	0.00E+00	0.00E+00	0.00E+00	0.00E+00	0.00E+00	0.00E+00	1.15E-05
1509	ALL	415054.6	3766990	NonCancer	0.00E+00	0.00E+00	0.00E+00	0.00E+00	0.00E+00	0.00E+00	1.05E-05	0.00E+00	0.00E+00	0.00E+00	0.00E+00	0.00E+00	0.00E+00	0.00E+00	1.05E-05
1510	ALL	415054.6	3767240	NonCancer	0.00E+00	0.00E+00	0.00E+00	0.00E+00	0.00E+00	0.00E+00	8.75E-06	0.00E+00	0.00E+00	0.00E+00	0.00E+00	0.00E+00	0.00E+00	0.00E+00	8.75E-06
1511	ALL	415054.6	3767490	NonCancer	0.00E+00	0.00E+00	0.00E+00	0.00E+00	0.00E+00	0.00E+00	8.48E-06	0.00E+00	0.00E+00	0.00E+00	0.00E+00	0.00E+00	0.00E+00	0.00E+00	8.48E-06
1512	ALL	415054.6	3767740	NonCancer	0.00E+00	0.00E+00	0.00E+00	0.00E+00	0.00E+00	0.00E+00	8.02E-06	0.00E+00	0.00E+00	0.00E+00	0.00E+00	0.00E+00	0.00E+00	0.00E+00	8.02E-06
1513	ALL	415054.6	3767990	NonCancer	0.00E+00	0.00E+00	0.00E+00	0.00E+00	0.00E+00	0.00E+00	7.38E-06	0.00E+00	0.00E+00	0.00E+00	0.00E+00	0.00E+00	0.00E+00	0.00E+00	7.38E-06
1514	ALL	415054.6	3768240	NonCancer	0.00E+00	0.00E+00	0.00E+00	0.00E+00	0.00E+00	0.00E+00	7.04E-06	0.00E+00	0.00E+00	0.00E+00	0.00E+00	0.00E+00	0.00E+00	0.00E+00	7.04E-06
1515	ALL	415054.6	3768490	NonCancer	0.00E+00	0.00E+00	0.00E+00	0.00E+00	0.00E+00	0.00E+00	6.83E-06	0.00E+00	0.00E+00	0.00E+00	0.00E+00	0.00E+00	0.00E+00	0.00E+00	6.83E-06
1516	ALL	415054.6	3768740	NonCancer	0.00E+00	0.00E+00	0.00E+00	0.00E+00	0.00E+00	0.00E+00	6.49E-06	0.00E+00	0.00E+00	0.00E+00	0.00E+00	0.00E+00	0.00E+00	0.00E+00	6.49E-06
1517	ALL	415300.8	3764990	NonCancer	0.00E+00	0.00E+00	0.00E+00	0.00E+00	0.00E+00	0.00E+00	9.33E-06	0.00E+00	0.00E+00	0.00E+00	0.00E+00	0.00E+00	0.00E+00	0.00E+00	9.33E-06
1518	ALL	415300.8	3765240	NonCancer	0.00E+00	0.00E+00	0.00E+00	0.00E+00	0.00E+00	0.00E+00	1.15E-05	0.00E+00	0.00E+00	0.00E+00	0.00E+00	0.00E+00	0.00E+00	0.00E+00	1.15E-05
1519	ALL	415300.8	3765490	NonCancer	0.00E+00	0.00E+00	0.00E+00	0.00E+00	0.00E+00	0.00E+00	1.27E-05	0.00E+00	0.00E+00	0.00E+00	0.00E+00	0.00E+00	0.00E+00	0.00E+00	1.27E-05
1520	ALL	415300.8	3765740	NonCancer	0.00E+00	0.00E+00	0.00E+00	0.00E+00	0.00E+00	0.00E+00	1.33E-05	0.00E+00	0.00E+00	0.00E+00	0.00E+00	0.00E+00	0.00E+00	0.00E+00	1.33E-05
1521	ALL	415300.8	3765990	NonCancer	0.00E+00	0.00E+00	0.00E+00	0.00E+00	0.00E+00	0.00E+00	1.34E-05	0.00E+00	0.00E+00	0.00E+00	0.00E+00	0.00E+00	0.00E+00	0.00E+00	1.34E-05
1522	ALL	415300.8	3766240	NonCancer	0.00E+00	0.00E+00	0.00E+00	0.00E+00	0.00E+00	0.00E+00	1.29E-05	0.00E+00	0.00E+00	0.00E+00	0.00E+00	0.00E+00	0.00E+00	0.00E+00	1.29E-05
1523	ALL	415300.8	3766490	NonCancer	0.00E+00	0.00E+00	0.00E+00	0.00E+00	0.00E+00	0.00E+00	1.22E-05	0.00E+00	0.00E+00	0.00E+00	0.00E+00	0.00E+00	0.00E+00	0.00E+00	1.22E-05
1524	ALL	415300.8	3766740	NonCancer	0.00E+00	0.00E+00	0.00E+00	0.00E+00	0.00E+00	0.00E+00	1.08E-05	0.00E+00	0.00E+00	0.00E+00	0.00E+00	0.00E+00	0.00E+00	0.00E+00	1.08E-05
1525	ALL	415300.8	3766990	NonCancer	0.00E+00	0.00E+00	0.00E+00	0.00E+00	0.00E+00	0.00E+00	9.97E-06	0.00E+00	0.00E+00	0.00E+00	0.00E+00	0.00E+00	0.00E+00	0.00E+00	9.97E-06
1526	ALL	415300.8	3767240	NonCancer	0.00E+00	0.00E+00	0.00E+00	0.00E+00	0.00E+00	0.00E+00	8.40E-06	0.00E+00	0.00E+00	0.00E+00	0.00E+00	0.00E+00	0.00E+00	0.00E+00	8.40E-06
1527	ALL	415300.8	3767490	NonCancer	0.00E+00	0.00E+00	0.00E+00	0.00E+00	0.00E+00	0.00E+00	7.76E-06	0.00E+00	0.00E+00	0.00E+00	0.00E+00	0.00E+00	0.00E+00	0.00E+00	7.76E-06
1528	ALL	415300.8	3767740	NonCancer	0.00E+00	0.00E+00	0.00E+00	0.00E+00	0.00E+00	0.00E+00	7.62E-06	0.00E+00	0.00E+00	0.00E+00	0.00E+00	0.00E+00	0.00E+00	0.00E+00	7.62E-06
1529	ALL	415300.8	3767990	NonCancer	0.00E+00	0.00E+00	0.00E+00	0.00E+00	0.00E+00	0.00E+00	7.05E-06	0.00E+00	0.00E+00	0.00E+00	0.00E+00	0.00E+00	0.00E+00	0.00E+00	7.05E-06
1530	ALL	415300.8	3768240	NonCancer	0.00E+00	0.00E+00	0.00E+00	0.00E+00	0.00E+00	0.00E+00	6.69E-06	0.00E+00	0.00E+00	0.00E+00	0.00E+00	0.00E+00	0.00E+00	0.00E+00	6.69E-06
1531	ALL	415300.8	3768490	NonCancer	0.00E+00	0.00E+00	0.00E+00	0.00E+00	0.00E+00	0.00E+00	6.44E-06	0.00E+00	0.00E+00	0.00E+00	0.00E+00	0.00E+00	0.00E+00	0.00E+00	6.44E-06
1532	ALL	415300.8	3768740	NonCancer	0.00E+00	0.00E+00	0.00E+00	0.00E+00	0.00E+00	0.00E+00	6.03E-06	0.00E+00	0.00E+00	0.00E+00	0.00E+00	0.00E+00	0.00E+00	0.00E+00	6.03E-06
1533	ALL	415546.9	3764990	NonCancer	0.00E+00	0.00E+00	0.00E+00	0.00E+00	0.00E+00	0.00E+00	7.04E-06	0.00E+00	0.00E+00	0.00E+00	0.00E+00	0.00E+00	0.00E+00	0.00E+00	7.04E-06
1534	ALL	415546.9	3765240	NonCancer	0.00E+00	0.00E+00	0.00E+00	0.00E+00	0.00E+00	0.00E+00	9.27E-06	0.00E+00	0.00E+00	0.00E+00	0.00E+00	0.00E+00	0.00E+00	0.00E+00	9.27E-06
1535	ALL	415546.9	3765490	NonCancer	0.00E+00	0.00E+00	0.00E+00	0.00E+00	0.00E+00	0.00E+00	1.07E-05	0.00E+00	0.00E+00	0.00E+00	0.00E+00	0.00E+00	0.00E+00	0.00E+00	1.07E-05
1536	ALL	415546.9	3765740	NonCancer	0.00E+00	0.00E+00	0.00E+00	0.00E+00	0.00E+00	0.00E+00	1.15E-05	0.00E+00	0.00E+00	0.00E+00	0.00E+00	0.00E+00	0.00E+00	0.00E+00	1.15E-05
1537	ALL	415546.9	3765990	NonCancer	0.00E+00	0.00E+00	0.00E+00	0.00E+00	0.00E+00	0.00E+00	1.18E-05	0.00E+00	0.00E+00	0.00E+00	0.00E+00	0.00E+00	0.00E+00	0.00E+00	1.18E-05
1538	ALL	415546.9	3766240	NonCancer	0.00E+00	0.00E+00	0.00E+00	0.00E+00	0.00E+00	0.00E+00	1.08E-05	0.00E+00	0.00E+00	0.00E+00	0.00E+00	0.00E+00	0.00E+00	0.00E+00	1.08E-05
1539	ALL	415546.9	3766490	NonCancer	0.00E+00	0.00E+00	0.00E+00	0.00E+00	0.00E+00	0.00E+00	9.24E-06	0.00E+00	0.00E+00	0.00E+00	0.00E+00	0.00E+00	0.00E+00	0.00E+00	9.24E-06
1540	ALL	415546.9	3766740	NonCancer	0.00E+00	0.00E+00	0.00E+00	0.00E+00	0.00E+00	0.00E+00	8.61E-06	0.00E+00	0.00E+00	0.00E+00	0.00E+00	0.00E+00	0.00E+00	0.00E+00	8.61E-06
1541	ALL	415546.9	3766990	NonCancer	0.00E+00	0.00E+00	0.00E+00	0.00E+00	0.00E+00	0.00E+00	8.13E-06	0.00E+00	0.00E+00	0.00E+00	0.00E+00	0.00E+00	0.00E+00	0.00E+00	8.13E-06
1542	ALL	415546.9	3767240	NonCancer	0.00E+00	0.00E+00	0.00E+00	0.00E+00	0.00E+00	0.00E+00	8.50E-06	0.00E+00	0.00E+00	0.00E+00	0.00E+00	0.00E+00	0.00E+00	0.00E+00	8.50E-06
1543	ALL	415546.9	3767490	NonCancer	0.00E+00	0.00E+00	0.00E+00	0.00E+00	0.00E+00	0.00E+00	6.95E-06	0.00E+00	0.00E+00	0.00E+00	0.00E+00	0.00E+00	0.00E+00	0.00E+00	6.95E-06
1544	ALL	415546.9	3767740	NonCancer	0.00E+00	0.00E+00	0.00E+00	0.00E+00	0.00E+00	0.00E+00	7.50E-06	0.00E+00	0.00E+00	0.00E+00	0.00E+00	0.00E+00	0.00E+00	0.00E+00	7.50E-06
1545	ALL	415546.9	3767990	NonCancer	0.00E+00	0.00E+00	0.00E+00	0.00E+00	0.00E+00	0.00E+00	6.88E-06	0.00E+00	0.00E+00	0.00E+00	0.00E+00	0.00E+00	0.00E+00	0.00E+00	6.88E-06
1546	ALL	415546.9	3768240	NonCancer	0.00E+00	0.00E+00	0.00E+00	0.00E+00	0.00E+00	0.00E+00	6.43E-06	0.00E+00	0.00E+00	0.00E+00	0.00E+00	0.00E+00	0.00E+00	0.00E+00	6.43E-06
1547	ALL	415546.9	3768490	NonCancer	0.00E+00	0.00E+00	0.00E+00	0.00E+00	0.00E+00	0.00E+00	6.05E-06	0.00E+00	0.00E+00	0.00E+00	0.00E+00	0.00E+00	0.00E+00	0.00E+00	6.05E-06
1548	ALL	415546.9	3768740	NonCancer	0.00E+00	0.00E+00	0.00E+00	0.00E+00	0.00E+00	0.00E+00	5.76E-06	0.00E+00	0.00E+00	0.00E+00	0.00E+00	0.00E+00	0.00E+00	0.00E+00	5.76E-06
1549	ALL	415793.1	3764990	NonCancer	0.00E+00	0.00E+00	0.00E+00	0.00E+00	0.00E+00	0.00E+00	5.33E-06	0.00E+00	0.00E+00	0.00E+00	0.00E+00	0.00E+00	0.00E+00	0.00E+00	5.33E-06
1550	ALL	415793.1	3765240	NonCancer	0.00E+00	0.00E+00	0.00E+00	0.00E+00	0.00E+00	0.00E+00	7.46E-06	0.00E+00	0.00E+00	0.00E+00	0.00E+00	0.00E+00	0.00E+00	0.00E+00	7.46E-06
1551	ALL	415793.1	3765490	NonCancer	0.00E+00	0.00E+00	0.00E+00	0.00E+00	0.00E+00	0.00E+00	9.12E-06	0.00E+00	0.00E+00	0.00E+00	0.00E+00	0.00E+00	0.00E+00	0.00E+00	9.12E-06
1552	ALL	415793.1	3765740	NonCancer	0.00E+00	0.00E+00	0.00E+00	0.00E+00	0.00E+00	0.00E+00	9.98E-06	0.00E+00	0.00E+00	0.00E+00	0.00E+00	0.00E+00	0.00E+00	0.00E+00	9.98E-06
1553	ALL	415793.1	3765990	NonCancer	0.00E+00	0.00E+00	0.00E+00	0.00E+00	0.00E+00	0.00E+00	1.03E-05	0.00E+00	0.00E+00	0.00E+00	0.00E+00	0.00E+00	0.00E+00	0.00E+00	1.03E-05
1554	ALL	415793.1	3766240	NonCancer	0.00E+00	0.00E+00	0.00E+00	0.00E+00	0.00E+00	0.00E+00	1.01E-05	0.00E+00	0.00E+00	0.00E+00	0.00E+00	0.00E+00	0.00E+00	0.00E+00	1.01E-05
1555	ALL	415793.1	3766490	NonCancer	0.00E+00	0.00E+00	0.00E+00	0.00E+00	0.00E+00	0.00E+00	9.84E-06	0.00E+00	0.00E+00	0.00E+00	0.00E+00	0.00E+00	0.00E+00	0.00E+00	9.84E-06
1556	ALL	415793.1	3766740	NonCancer	0.00E+00	0.00E+00	0.00E+00	0.00E+00	0.00E+00	0.00E+00	8.00E-06	0.00E+00	0.00E+00	0.00E+00	0.00E+00	0.00E+00	0.00E+00	0.00E+00	8.00E-06
1557	ALL	415793.1	3766990	NonCancer	0.00E+00	0.00E+00	0.00E+00	0.00E+00	0.00E+00	0.00E+00	7.44E-06	0.00E+00	0.00E+00	0.00E+00	0.00E+00	0.00E+00	0.00E+00	0.00E+00	7.44E-06
1558	ALL	415793.1	3767240	NonCancer	0.00E+00	0.00E+00	0.00E+00	0.00E+00	0.00E+00	0.00E+00	7.35E-06	0.00E+00	0.00E+00	0.00E+00	0.00E+00	0.00E+00	0.00E+00	0.00E+00	7.35E-06

1559	ALL	415793.1	3767490	NonCancer	0.00E+00	0.00E+00	0.00E+00	0.00E+00	0.00E+00	0.00E+00	7.79E-06	0.00E+00	0.00E+00	0.00E+00	0.00E+00	0.00E+00	0.00E+00	0.00E+00	7.79E-06
1560	ALL	415793.1	3767740	NonCancer	0.00E+00	0.00E+00	0.00E+00	0.00E+00	0.00E+00	0.00E+00	6.77E-06	0.00E+00	0.00E+00	0.00E+00	0.00E+00	0.00E+00	0.00E+00	0.00E+00	6.77E-06
1561	ALL	415793.1	3767990	NonCancer	0.00E+00	0.00E+00	0.00E+00	0.00E+00	0.00E+00	0.00E+00	6.82E-06	0.00E+00	0.00E+00	0.00E+00	0.00E+00	0.00E+00	0.00E+00	0.00E+00	6.82E-06
1562	ALL	415793.1	3768240	NonCancer	0.00E+00	0.00E+00	0.00E+00	0.00E+00	0.00E+00	0.00E+00	6.32E-06	0.00E+00	0.00E+00	0.00E+00	0.00E+00	0.00E+00	0.00E+00	0.00E+00	6.32E-06
1563	ALL	415793.1	3768490	NonCancer	0.00E+00	0.00E+00	0.00E+00	0.00E+00	0.00E+00	0.00E+00	5.92E-06	0.00E+00	0.00E+00	0.00E+00	0.00E+00	0.00E+00	0.00E+00	0.00E+00	5.92E-06
1564	ALL	415793.1	3768740	NonCancer	0.00E+00	0.00E+00	0.00E+00	0.00E+00	0.00E+00	0.00E+00	5.64E-06	0.00E+00	0.00E+00	0.00E+00	0.00E+00	0.00E+00	0.00E+00	0.00E+00	5.64E-06
1565	ALL	416039.2	3764990	NonCancer	0.00E+00	0.00E+00	0.00E+00	0.00E+00	0.00E+00	0.00E+00	4.46E-06	0.00E+00	0.00E+00	0.00E+00	0.00E+00	0.00E+00	0.00E+00	0.00E+00	4.46E-06
1566	ALL	416039.2	3765240	NonCancer	0.00E+00	0.00E+00	0.00E+00	0.00E+00	0.00E+00	0.00E+00	6.16E-06	0.00E+00	0.00E+00	0.00E+00	0.00E+00	0.00E+00	0.00E+00	0.00E+00	6.16E-06
1567	ALL	416039.2	3765490	NonCancer	0.00E+00	0.00E+00	0.00E+00	0.00E+00	0.00E+00	0.00E+00	7.59E-06	0.00E+00	0.00E+00	0.00E+00	0.00E+00	0.00E+00	0.00E+00	0.00E+00	7.59E-06
1568	ALL	416039.2	3765740	NonCancer	0.00E+00	0.00E+00	0.00E+00	0.00E+00	0.00E+00	0.00E+00	8.52E-06	0.00E+00	0.00E+00	0.00E+00	0.00E+00	0.00E+00	0.00E+00	0.00E+00	8.52E-06
1569	ALL	416039.2	3765990	NonCancer	0.00E+00	0.00E+00	0.00E+00	0.00E+00	0.00E+00	0.00E+00	8.60E-06	0.00E+00	0.00E+00	0.00E+00	0.00E+00	0.00E+00	0.00E+00	0.00E+00	8.60E-06
1570	ALL	416039.2	3766240	NonCancer	0.00E+00	0.00E+00	0.00E+00	0.00E+00	0.00E+00	0.00E+00	6.50E-06	0.00E+00	0.00E+00	0.00E+00	0.00E+00	0.00E+00	0.00E+00	0.00E+00	6.50E-06
1571	ALL	416039.2	3766490	NonCancer	0.00E+00	0.00E+00	0.00E+00	0.00E+00	0.00E+00	0.00E+00	8.27E-06	0.00E+00	0.00E+00	0.00E+00	0.00E+00	0.00E+00	0.00E+00	0.00E+00	8.27E-06
1572	ALL	416039.2	3766740	NonCancer	0.00E+00	0.00E+00	0.00E+00	0.00E+00	0.00E+00	0.00E+00	6.19E-06	0.00E+00	0.00E+00	0.00E+00	0.00E+00	0.00E+00	0.00E+00	0.00E+00	6.19E-06
1573	ALL	416039.2	3766990	NonCancer	0.00E+00	0.00E+00	0.00E+00	0.00E+00	0.00E+00	0.00E+00	5.59E-06	0.00E+00	0.00E+00	0.00E+00	0.00E+00	0.00E+00	0.00E+00	0.00E+00	5.59E-06
1574	ALL	416039.2	3767240	NonCancer	0.00E+00	0.00E+00	0.00E+00	0.00E+00	0.00E+00	0.00E+00	6.16E-06	0.00E+00	0.00E+00	0.00E+00	0.00E+00	0.00E+00	0.00E+00	0.00E+00	6.16E-06
1575	ALL	416039.2	3767490	NonCancer	0.00E+00	0.00E+00	0.00E+00	0.00E+00	0.00E+00	0.00E+00	6.59E-06	0.00E+00	0.00E+00	0.00E+00	0.00E+00	0.00E+00	0.00E+00	0.00E+00	6.59E-06
1576	ALL	416039.2	3767740	NonCancer	0.00E+00	0.00E+00	0.00E+00	0.00E+00	0.00E+00	0.00E+00	6.56E-06	0.00E+00	0.00E+00	0.00E+00	0.00E+00	0.00E+00	0.00E+00	0.00E+00	6.56E-06
1577	ALL	416039.2	3767990	NonCancer	0.00E+00	0.00E+00	0.00E+00	0.00E+00	0.00E+00	0.00E+00	6.82E-06	0.00E+00	0.00E+00	0.00E+00	0.00E+00	0.00E+00	0.00E+00	0.00E+00	6.82E-06
1578	ALL	416039.2	3768240	NonCancer	0.00E+00	0.00E+00	0.00E+00	0.00E+00	0.00E+00	0.00E+00	6.20E-06	0.00E+00	0.00E+00	0.00E+00	0.00E+00	0.00E+00	0.00E+00	0.00E+00	6.20E-06
1579	ALL	416039.2	3768490	NonCancer	0.00E+00	0.00E+00	0.00E+00	0.00E+00	0.00E+00	0.00E+00	5.84E-06	0.00E+00	0.00E+00	0.00E+00	0.00E+00	0.00E+00	0.00E+00	0.00E+00	5.84E-06
1580	ALL	416039.2	3768740	NonCancer	0.00E+00	0.00E+00	0.00E+00	0.00E+00	0.00E+00	0.00E+00	5.51E-06	0.00E+00	0.00E+00	0.00E+00	0.00E+00	0.00E+00	0.00E+00	0.00E+00	5.51E-06
1581	ALL	416285.4	3764990	NonCancer	0.00E+00	0.00E+00	0.00E+00	0.00E+00	0.00E+00	0.00E+00	3.44E-06	0.00E+00	0.00E+00	0.00E+00	0.00E+00	0.00E+00	0.00E+00	0.00E+00	3.44E-06
1582	ALL	416285.4	3765240	NonCancer	0.00E+00	0.00E+00	0.00E+00	0.00E+00	0.00E+00	0.00E+00	5.05E-06	0.00E+00	0.00E+00	0.00E+00	0.00E+00	0.00E+00	0.00E+00	0.00E+00	5.05E-06
1583	ALL	416285.4	3765490	NonCancer	0.00E+00	0.00E+00	0.00E+00	0.00E+00	0.00E+00	0.00E+00	5.93E-06	0.00E+00	0.00E+00	0.00E+00	0.00E+00	0.00E+00	0.00E+00	0.00E+00	5.93E-06
1584	ALL	416285.4	3765740	NonCancer	0.00E+00	0.00E+00	0.00E+00	0.00E+00	0.00E+00	0.00E+00	7.01E-06	0.00E+00	0.00E+00	0.00E+00	0.00E+00	0.00E+00	0.00E+00	0.00E+00	7.01E-06
1585	ALL	416285.4	3765990	NonCancer	0.00E+00	0.00E+00	0.00E+00	0.00E+00	0.00E+00	0.00E+00	6.28E-06	0.00E+00	0.00E+00	0.00E+00	0.00E+00	0.00E+00	0.00E+00	0.00E+00	6.28E-06
1586	ALL	416285.4	3766240	NonCancer	0.00E+00	0.00E+00	0.00E+00	0.00E+00	0.00E+00	0.00E+00	5.36E-06	0.00E+00	0.00E+00	0.00E+00	0.00E+00	0.00E+00	0.00E+00	0.00E+00	5.36E-06
1587	ALL	416285.4	3766490	NonCancer	0.00E+00	0.00E+00	0.00E+00	0.00E+00	0.00E+00	0.00E+00	6.98E-06	0.00E+00	0.00E+00	0.00E+00	0.00E+00	0.00E+00	0.00E+00	0.00E+00	6.98E-06
1588	ALL	416285.4	3766740	NonCancer	0.00E+00	0.00E+00	0.00E+00	0.00E+00	0.00E+00	0.00E+00	6.95E-06	0.00E+00	0.00E+00	0.00E+00	0.00E+00	0.00E+00	0.00E+00	0.00E+00	6.95E-06
1589	ALL	416285.4	3766990	NonCancer	0.00E+00	0.00E+00	0.00E+00	0.00E+00	0.00E+00	0.00E+00	5.36E-06	0.00E+00	0.00E+00	0.00E+00	0.00E+00	0.00E+00	0.00E+00	0.00E+00	5.36E-06
1590	ALL	416285.4	3767240	NonCancer	0.00E+00	0.00E+00	0.00E+00	0.00E+00	0.00E+00	0.00E+00	5.08E-06	0.00E+00	0.00E+00	0.00E+00	0.00E+00	0.00E+00	0.00E+00	0.00E+00	5.08E-06
1591	ALL	416285.4	3767490	NonCancer	0.00E+00	0.00E+00	0.00E+00	0.00E+00	0.00E+00	0.00E+00	5.58E-06	0.00E+00	0.00E+00	0.00E+00	0.00E+00	0.00E+00	0.00E+00	0.00E+00	5.58E-06
1592	ALL	416285.4	3767740	NonCancer	0.00E+00	0.00E+00	0.00E+00	0.00E+00	0.00E+00	0.00E+00	6.83E-06	0.00E+00	0.00E+00	0.00E+00	0.00E+00	0.00E+00	0.00E+00	0.00E+00	6.83E-06
1593	ALL	416285.4	3767990	NonCancer	0.00E+00	0.00E+00	0.00E+00	0.00E+00	0.00E+00	0.00E+00	6.57E-06	0.00E+00	0.00E+00	0.00E+00	0.00E+00	0.00E+00	0.00E+00	0.00E+00	6.57E-06
1594	ALL	416285.4	3768240	NonCancer	0.00E+00	0.00E+00	0.00E+00	0.00E+00	0.00E+00	0.00E+00	6.16E-06	0.00E+00	0.00E+00	0.00E+00	0.00E+00	0.00E+00	0.00E+00	0.00E+00	6.16E-06
1595	ALL	416285.4	3768490	NonCancer	0.00E+00	0.00E+00	0.00E+00	0.00E+00	0.00E+00	0.00E+00	5.83E-06	0.00E+00	0.00E+00	0.00E+00	0.00E+00	0.00E+00	0.00E+00	0.00E+00	5.83E-06
1596	ALL	416285.4	3768740	NonCancer	0.00E+00	0.00E+00	0.00E+00	0.00E+00	0.00E+00	0.00E+00	5.46E-06	0.00E+00	0.00E+00	0.00E+00	0.00E+00	0.00E+00	0.00E+00	0.00E+00	5.46E-06
1597	ALL	416531.5	3764990	NonCancer	0.00E+00	0.00E+00	0.00E+00	0.00E+00	0.00E+00	0.00E+00	3.14E-06	0.00E+00	0.00E+00	0.00E+00	0.00E+00	0.00E+00	0.00E+00	0.00E+00	3.14E-06
1598	ALL	416531.5	3765240	NonCancer	0.00E+00	0.00E+00	0.00E+00	0.00E+00	0.00E+00	0.00E+00	3.71E-06	0.00E+00	0.00E+00	0.00E+00	0.00E+00	0.00E+00	0.00E+00	0.00E+00	3.71E-06
1599	ALL	416531.5	3765490	NonCancer	0.00E+00	0.00E+00	0.00E+00	0.00E+00	0.00E+00	0.00E+00	4.84E-06	0.00E+00	0.00E+00	0.00E+00	0.00E+00	0.00E+00	0.00E+00	0.00E+00	4.84E-06
1600	ALL	416531.5	3765740	NonCancer	0.00E+00	0.00E+00	0.00E+00	0.00E+00	0.00E+00	0.00E+00	5.47E-06	0.00E+00	0.00E+00	0.00E+00	0.00E+00	0.00E+00	0.00E+00	0.00E+00	5.47E-06
1601	ALL	416531.5	3765990	NonCancer	0.00E+00	0.00E+00	0.00E+00	0.00E+00	0.00E+00	0.00E+00	5.08E-06	0.00E+00	0.00E+00	0.00E+00	0.00E+00	0.00E+00	0.00E+00	0.00E+00	5.08E-06
1602	ALL	416531.5	3766240	NonCancer	0.00E+00	0.00E+00	0.00E+00	0.00E+00	0.00E+00	0.00E+00	6.32E-06	0.00E+00	0.00E+00	0.00E+00	0.00E+00	0.00E+00	0.00E+00	0.00E+00	6.32E-06
1603	ALL	416531.5	3766490	NonCancer	0.00E+00	0.00E+00	0.00E+00	0.00E+00	0.00E+00	0.00E+00	5.17E-06	0.00E+00	0.00E+00	0.00E+00	0.00E+00	0.00E+00	0.00E+00	0.00E+00	5.17E-06
1604	ALL	416531.5	3766740	NonCancer	0.00E+00	0.00E+00	0.00E+00	0.00E+00	0.00E+00	0.00E+00	5.77E-06	0.00E+00	0.00E+00	0.00E+00	0.00E+00	0.00E+00	0.00E+00	0.00E+00	5.77E-06
1605	ALL	416531.5	3766990	NonCancer	0.00E+00	0.00E+00	0.00E+00	0.00E+00	0.00E+00	0.00E+00	4.79E-06	0.00E+00	0.00E+00	0.00E+00	0.00E+00	0.00E+00	0.00E+00	0.00E+00	4.79E-06
1606	ALL	416531.5	3767240	NonCancer	0.00E+00	0.00E+00	0.00E+00	0.00E+00	0.00E+00	0.00E+00	4.84E-06	0.00E+00	0.00E+00	0.00E+00	0.00E+00	0.00E+00	0.00E+00	0.00E+00	4.84E-06
1607	ALL	416531.5	3767490	NonCancer	0.00E+00	0.00E+00	0.00E+00	0.00E+00	0.00E+00	0.00E+00	5.37E-06	0.00E+00	0.00E+00	0.00E+00	0.00E+00	0.00E+00	0.00E+00	0.00E+00	5.37E-06
1608	ALL	416531.5	3767740	NonCancer	0.00E+00	0.00E+00	0.00E+00	0.00E+00	0.00E+00	0.00E+00	6.25E-06	0.00E+00	0.00E+00	0.00E+00	0.00E+00	0.00E+00	0.00E+00	0.00E+00	6.25E-06
1609	ALL	416531.5	3767990	NonCancer	0.00E+00	0.00E+00	0.00E+00	0.00E+00	0.00E+00	0.00E+00	6.23E-06	0.00E+00	0.00E+00	0.00E+00	0.00E+00	0.00E+00	0.00E+00	0.00E+00	6.23E-06
1610	ALL	416531.5	3768240	NonCancer	0.00E+00	0.00E+00	0.00E+00	0.00E+00	0.00E+00	0.00E+00	6.17E-06	0.00E+00	0.00E+00	0.00E+00	0.00E+00	0.00E+00	0.00E+00	0.00E+00	6.17E-06

1611	ALL	416531.5	3768490	NonCancer	0.00E+00	0.00E+00	0.00E+00	0.00E+00	0.00E+00	0.00E+00	5.81E-06	0.00E+00	0.00E+00	0.00E+00	0.00E+00	0.00E+00	0.00E+00	0.00E+00	5.81E-06
1612	ALL	416531.5	3768740	NonCancer	0.00E+00	0.00E+00	0.00E+00	0.00E+00	0.00E+00	0.00E+00	5.40E-06	0.00E+00	0.00E+00	0.00E+00	0.00E+00	0.00E+00	0.00E+00	0.00E+00	5.40E-06
1613	ALL	416777.7	3764990	NonCancer	0.00E+00	0.00E+00	0.00E+00	0.00E+00	0.00E+00	0.00E+00	2.22E-06	0.00E+00	0.00E+00	0.00E+00	0.00E+00	0.00E+00	0.00E+00	0.00E+00	2.22E-06
1614	ALL	416777.7	3765240	NonCancer	0.00E+00	0.00E+00	0.00E+00	0.00E+00	0.00E+00	0.00E+00	2.59E-06	0.00E+00	0.00E+00	0.00E+00	0.00E+00	0.00E+00	0.00E+00	0.00E+00	2.59E-06
1615	ALL	416777.7	3765490	NonCancer	0.00E+00	0.00E+00	0.00E+00	0.00E+00	0.00E+00	0.00E+00	3.59E-06	0.00E+00	0.00E+00	0.00E+00	0.00E+00	0.00E+00	0.00E+00	0.00E+00	3.59E-06
1616	ALL	416777.7	3765740	NonCancer	0.00E+00	0.00E+00	0.00E+00	0.00E+00	0.00E+00	0.00E+00	3.99E-06	0.00E+00	0.00E+00	0.00E+00	0.00E+00	0.00E+00	0.00E+00	0.00E+00	3.99E-06
1617	ALL	416777.7	3765990	NonCancer	0.00E+00	0.00E+00	0.00E+00	0.00E+00	0.00E+00	0.00E+00	4.35E-06	0.00E+00	0.00E+00	0.00E+00	0.00E+00	0.00E+00	0.00E+00	0.00E+00	4.35E-06
1618	ALL	416777.7	3766240	NonCancer	0.00E+00	0.00E+00	0.00E+00	0.00E+00	0.00E+00	0.00E+00	4.40E-06	0.00E+00	0.00E+00	0.00E+00	0.00E+00	0.00E+00	0.00E+00	0.00E+00	4.40E-06
1619	ALL	416777.7	3766490	NonCancer	0.00E+00	0.00E+00	0.00E+00	0.00E+00	0.00E+00	0.00E+00	4.11E-06	0.00E+00	0.00E+00	0.00E+00	0.00E+00	0.00E+00	0.00E+00	0.00E+00	4.11E-06
1620	ALL	416777.7	3766740	NonCancer	0.00E+00	0.00E+00	0.00E+00	0.00E+00	0.00E+00	0.00E+00	4.18E-06	0.00E+00	0.00E+00	0.00E+00	0.00E+00	0.00E+00	0.00E+00	0.00E+00	4.18E-06
1621	ALL	416777.7	3766990	NonCancer	0.00E+00	0.00E+00	0.00E+00	0.00E+00	0.00E+00	0.00E+00	4.23E-06	0.00E+00	0.00E+00	0.00E+00	0.00E+00	0.00E+00	0.00E+00	0.00E+00	4.23E-06
1622	ALL	416777.7	3767240	NonCancer	0.00E+00	0.00E+00	0.00E+00	0.00E+00	0.00E+00	0.00E+00	4.49E-06	0.00E+00	0.00E+00	0.00E+00	0.00E+00	0.00E+00	0.00E+00	0.00E+00	4.49E-06
1623	ALL	416777.7	3767490	NonCancer	0.00E+00	0.00E+00	0.00E+00	0.00E+00	0.00E+00	0.00E+00	5.51E-06	0.00E+00	0.00E+00	0.00E+00	0.00E+00	0.00E+00	0.00E+00	0.00E+00	5.51E-06
1624	ALL	416777.7	3767740	NonCancer	0.00E+00	0.00E+00	0.00E+00	0.00E+00	0.00E+00	0.00E+00	5.70E-06	0.00E+00	0.00E+00	0.00E+00	0.00E+00	0.00E+00	0.00E+00	0.00E+00	5.70E-06
1625	ALL	416777.7	3767990	NonCancer	0.00E+00	0.00E+00	0.00E+00	0.00E+00	0.00E+00	0.00E+00	5.73E-06	0.00E+00	0.00E+00	0.00E+00	0.00E+00	0.00E+00	0.00E+00	0.00E+00	5.73E-06
1626	ALL	416777.7	3768240	NonCancer	0.00E+00	0.00E+00	0.00E+00	0.00E+00	0.00E+00	0.00E+00	5.97E-06	0.00E+00	0.00E+00	0.00E+00	0.00E+00	0.00E+00	0.00E+00	0.00E+00	5.97E-06
1627	ALL	416777.7	3768490	NonCancer	0.00E+00	0.00E+00	0.00E+00	0.00E+00	0.00E+00	0.00E+00	5.71E-06	0.00E+00	0.00E+00	0.00E+00	0.00E+00	0.00E+00	0.00E+00	0.00E+00	5.71E-06
1628	ALL	416777.7	3768740	NonCancer	0.00E+00	0.00E+00	0.00E+00	0.00E+00	0.00E+00	0.00E+00	5.33E-06	0.00E+00	0.00E+00	0.00E+00	0.00E+00	0.00E+00	0.00E+00	0.00E+00	5.33E-06
1629	ALL	417023.8	3764990	NonCancer	0.00E+00	0.00E+00	0.00E+00	0.00E+00	0.00E+00	0.00E+00	1.79E-06	0.00E+00	0.00E+00	0.00E+00	0.00E+00	0.00E+00	0.00E+00	0.00E+00	1.79E-06
1630	ALL	417023.8	3765240	NonCancer	0.00E+00	0.00E+00	0.00E+00	0.00E+00	0.00E+00	0.00E+00	2.23E-06	0.00E+00	0.00E+00	0.00E+00	0.00E+00	0.00E+00	0.00E+00	0.00E+00	2.23E-06
1631	ALL	417023.8	3765490	NonCancer	0.00E+00	0.00E+00	0.00E+00	0.00E+00	0.00E+00	0.00E+00	2.66E-06	0.00E+00	0.00E+00	0.00E+00	0.00E+00	0.00E+00	0.00E+00	0.00E+00	2.66E-06
1632	ALL	417023.8	3765740	NonCancer	0.00E+00	0.00E+00	0.00E+00	0.00E+00	0.00E+00	0.00E+00	2.91E-06	0.00E+00	0.00E+00	0.00E+00	0.00E+00	0.00E+00	0.00E+00	0.00E+00	2.91E-06
1633	ALL	417023.8	3765990	NonCancer	0.00E+00	0.00E+00	0.00E+00	0.00E+00	0.00E+00	0.00E+00	3.35E-06	0.00E+00	0.00E+00	0.00E+00	0.00E+00	0.00E+00	0.00E+00	0.00E+00	3.35E-06
1634	ALL	417023.8	3766240	NonCancer	0.00E+00	0.00E+00	0.00E+00	0.00E+00	0.00E+00	0.00E+00	3.59E-06	0.00E+00	0.00E+00	0.00E+00	0.00E+00	0.00E+00	0.00E+00	0.00E+00	3.59E-06
1635	ALL	417023.8	3766490	NonCancer	0.00E+00	0.00E+00	0.00E+00	0.00E+00	0.00E+00	0.00E+00	3.47E-06	0.00E+00	0.00E+00	0.00E+00	0.00E+00	0.00E+00	0.00E+00	0.00E+00	3.47E-06
1636	ALL	417023.8	3766740	NonCancer	0.00E+00	0.00E+00	0.00E+00	0.00E+00	0.00E+00	0.00E+00	3.55E-06	0.00E+00	0.00E+00	0.00E+00	0.00E+00	0.00E+00	0.00E+00	0.00E+00	3.55E-06
1637	ALL	417023.8	3766990	NonCancer	0.00E+00	0.00E+00	0.00E+00	0.00E+00	0.00E+00	0.00E+00	3.84E-06	0.00E+00	0.00E+00	0.00E+00	0.00E+00	0.00E+00	0.00E+00	0.00E+00	3.84E-06
1638	ALL	417023.8	3767240	NonCancer	0.00E+00	0.00E+00	0.00E+00	0.00E+00	0.00E+00	0.00E+00	4.20E-06	0.00E+00	0.00E+00	0.00E+00	0.00E+00	0.00E+00	0.00E+00	0.00E+00	4.20E-06
1639	ALL	417023.8	3767490	NonCancer	0.00E+00	0.00E+00	0.00E+00	0.00E+00	0.00E+00	0.00E+00	4.23E-06	0.00E+00	0.00E+00	0.00E+00	0.00E+00	0.00E+00	0.00E+00	0.00E+00	4.23E-06
1640	ALL	417023.8	3767740	NonCancer	0.00E+00	0.00E+00	0.00E+00	0.00E+00	0.00E+00	0.00E+00	4.48E-06	0.00E+00	0.00E+00	0.00E+00	0.00E+00	0.00E+00	0.00E+00	0.00E+00	4.48E-06
1641	ALL	417023.8	3767990	NonCancer	0.00E+00	0.00E+00	0.00E+00	0.00E+00	0.00E+00	0.00E+00	4.38E-06	0.00E+00	0.00E+00	0.00E+00	0.00E+00	0.00E+00	0.00E+00	0.00E+00	4.38E-06
1642	ALL	417023.8	3768240	NonCancer	0.00E+00	0.00E+00	0.00E+00	0.00E+00	0.00E+00	0.00E+00	5.10E-06	0.00E+00	0.00E+00	0.00E+00	0.00E+00	0.00E+00	0.00E+00	0.00E+00	5.10E-06
1643	ALL	417023.8	3768490	NonCancer	0.00E+00	0.00E+00	0.00E+00	0.00E+00	0.00E+00	0.00E+00	5.37E-06	0.00E+00	0.00E+00	0.00E+00	0.00E+00	0.00E+00	0.00E+00	0.00E+00	5.37E-06
1644	ALL	417023.8	3768740	NonCancer	0.00E+00	0.00E+00	0.00E+00	0.00E+00	0.00E+00	0.00E+00	5.16E-06	0.00E+00	0.00E+00	0.00E+00	0.00E+00	0.00E+00	0.00E+00	0.00E+00	5.16E-06
1645	ALL	417270	3764990	NonCancer	0.00E+00	0.00E+00	0.00E+00	0.00E+00	0.00E+00	0.00E+00	1.90E-06	0.00E+00	0.00E+00	0.00E+00	0.00E+00	0.00E+00	0.00E+00	0.00E+00	1.90E-06
1646	ALL	417270	3765240	NonCancer	0.00E+00	0.00E+00	0.00E+00	0.00E+00	0.00E+00	0.00E+00	2.31E-06	0.00E+00	0.00E+00	0.00E+00	0.00E+00	0.00E+00	0.00E+00	0.00E+00	2.31E-06
1647	ALL	417270	3765490	NonCancer	0.00E+00	0.00E+00	0.00E+00	0.00E+00	0.00E+00	0.00E+00	2.38E-06	0.00E+00	0.00E+00	0.00E+00	0.00E+00	0.00E+00	0.00E+00	0.00E+00	2.38E-06
1648	ALL	417270	3765740	NonCancer	0.00E+00	0.00E+00	0.00E+00	0.00E+00	0.00E+00	0.00E+00	2.50E-06	0.00E+00	0.00E+00	0.00E+00	0.00E+00	0.00E+00	0.00E+00	0.00E+00	2.50E-06
1649	ALL	417270	3765990	NonCancer	0.00E+00	0.00E+00	0.00E+00	0.00E+00	0.00E+00	0.00E+00	2.84E-06	0.00E+00	0.00E+00	0.00E+00	0.00E+00	0.00E+00	0.00E+00	0.00E+00	2.84E-06
1650	ALL	417270	3766240	NonCancer	0.00E+00	0.00E+00	0.00E+00	0.00E+00	0.00E+00	0.00E+00	3.18E-06	0.00E+00	0.00E+00	0.00E+00	0.00E+00	0.00E+00	0.00E+00	0.00E+00	3.18E-06
1651	ALL	417270	3766490	NonCancer	0.00E+00	0.00E+00	0.00E+00	0.00E+00	0.00E+00	0.00E+00	3.30E-06	0.00E+00	0.00E+00	0.00E+00	0.00E+00	0.00E+00	0.00E+00	0.00E+00	3.30E-06
1652	ALL	417270	3766740	NonCancer	0.00E+00	0.00E+00	0.00E+00	0.00E+00	0.00E+00	0.00E+00	3.18E-06	0.00E+00	0.00E+00	0.00E+00	0.00E+00	0.00E+00	0.00E+00	0.00E+00	3.18E-06
1653	ALL	417270	3766990	NonCancer	0.00E+00	0.00E+00	0.00E+00	0.00E+00	0.00E+00	0.00E+00	3.44E-06	0.00E+00	0.00E+00	0.00E+00	0.00E+00	0.00E+00	0.00E+00	0.00E+00	3.44E-06
1654	ALL	417270	3767240	NonCancer	0.00E+00	0.00E+00	0.00E+00	0.00E+00	0.00E+00	0.00E+00	3.52E-06	0.00E+00	0.00E+00	0.00E+00	0.00E+00	0.00E+00	0.00E+00	0.00E+00	3.52E-06
1655	ALL	417270	3767490	NonCancer	0.00E+00	0.00E+00	0.00E+00	0.00E+00	0.00E+00	0.00E+00	3.71E-06	0.00E+00	0.00E+00	0.00E+00	0.00E+00	0.00E+00	0.00E+00	0.00E+00	3.71E-06
1656	ALL	417270	3767740	NonCancer	0.00E+00	0.00E+00	0.00E+00	0.00E+00	0.00E+00	0.00E+00	3.98E-06	0.00E+00	0.00E+00	0.00E+00	0.00E+00	0.00E+00	0.00E+00	0.00E+00	3.98E-06
1657	ALL	417270	3767990	NonCancer	0.00E+00	0.00E+00	0.00E+00	0.00E+00	0.00E+00	0.00E+00	4.96E-06	0.00E+00	0.00E+00	0.00E+00	0.00E+00	0.00E+00	0.00E+00	0.00E+00	4.96E-06
1658	ALL	417270	3768240	NonCancer	0.00E+00	0.00E+00	0.00E+00	0.00E+00	0.00E+00	0.00E+00	5.15E-06	0.00E+00	0.00E+00	0.00E+00	0.00E+00	0.00E+00	0.00E+00	0.00E+00	5.15E-06
1659	ALL	417270	3768490	NonCancer	0.00E+00	0.00E+00	0.00E+00	0.00E+00	0.00E+00	0.00E+00	5.12E-06	0.00E+00	0.00E+00	0.00E+00	0.00E+00	0.00E+00	0.00E+00	0.00E+00	5.12E-06
1660	ALL	417270	3768740	NonCancer	0.00E+00	0.00E+00	0.00E+00	0.00E+00	0.00E+00	0.00E+00	4.87E-06	0.00E+00	0.00E+00	0.00E+00	0.00E+00	0.00E+00	0.00E+00	0.00E+00	4.87E-06
1661	ALL	413520	3764740	NonCancer	0.00E+00	0.00E+00	0.00E+00	0.00E+00	0.00E+00	0.00E+00	2.99E-05	0.00E+00	0.00E+00	0.00E+00	0.00E+00	0.00E+00	0.00E+00	0.00E+00	2.99E-05
1662	ALL	413520	3764494	NonCancer	0.00E+00	0.00E+00	0.00E+00	0.00E+00	0.00E+00	0.00E+00	4.65E-05	0.00E+00	0.00E+00	0.00E+00	0.00E+00	0.00E+00	0.00E+00	0.00E+00	4.65E-05

1663	ALL	413520	3764248	NonCancer	0.00E+00	0.00E+00	0.00E+00	0.00E+00	0.00E+00	0.00E+00	3.96E-05	0.00E+00	0.00E+00	0.00E+00	0.00E+00	0.00E+00	0.00E+00	0.00E+00	3.96E-05
1664	ALL	413520	3764002	NonCancer	0.00E+00	0.00E+00	0.00E+00	0.00E+00	0.00E+00	0.00E+00	2.57E-05	0.00E+00	0.00E+00	0.00E+00	0.00E+00	0.00E+00	0.00E+00	0.00E+00	2.57E-05
1665	ALL	413520	3763756	NonCancer	0.00E+00	0.00E+00	0.00E+00	0.00E+00	0.00E+00	0.00E+00	1.68E-05	0.00E+00	0.00E+00	0.00E+00	0.00E+00	0.00E+00	0.00E+00	0.00E+00	1.68E-05
1666	ALL	413520	3763509	NonCancer	0.00E+00	0.00E+00	0.00E+00	0.00E+00	0.00E+00	0.00E+00	1.04E-05	0.00E+00	0.00E+00	0.00E+00	0.00E+00	0.00E+00	0.00E+00	0.00E+00	1.04E-05
1667	ALL	413520	3763263	NonCancer	0.00E+00	0.00E+00	0.00E+00	0.00E+00	0.00E+00	0.00E+00	6.76E-06	0.00E+00	0.00E+00	0.00E+00	0.00E+00	0.00E+00	0.00E+00	0.00E+00	6.76E-06
1668	ALL	413520	3763017	NonCancer	0.00E+00	0.00E+00	0.00E+00	0.00E+00	0.00E+00	0.00E+00	4.80E-06	0.00E+00	0.00E+00	0.00E+00	0.00E+00	0.00E+00	0.00E+00	0.00E+00	4.80E-06
1669	ALL	413520	3762771	NonCancer	0.00E+00	0.00E+00	0.00E+00	0.00E+00	0.00E+00	0.00E+00	3.86E-06	0.00E+00	0.00E+00	0.00E+00	0.00E+00	0.00E+00	0.00E+00	0.00E+00	3.86E-06
1670	ALL	413520	3762525	NonCancer	0.00E+00	0.00E+00	0.00E+00	0.00E+00	0.00E+00	0.00E+00	3.64E-06	0.00E+00	0.00E+00	0.00E+00	0.00E+00	0.00E+00	0.00E+00	0.00E+00	3.64E-06
1671	ALL	413520	3762279	NonCancer	0.00E+00	0.00E+00	0.00E+00	0.00E+00	0.00E+00	0.00E+00	3.38E-06	0.00E+00	0.00E+00	0.00E+00	0.00E+00	0.00E+00	0.00E+00	0.00E+00	3.38E-06
1672	ALL	413520	3762032	NonCancer	0.00E+00	0.00E+00	0.00E+00	0.00E+00	0.00E+00	0.00E+00	2.84E-06	0.00E+00	0.00E+00	0.00E+00	0.00E+00	0.00E+00	0.00E+00	0.00E+00	2.84E-06
1673	ALL	413520	3761786	NonCancer	0.00E+00	0.00E+00	0.00E+00	0.00E+00	0.00E+00	0.00E+00	2.19E-06	0.00E+00	0.00E+00	0.00E+00	0.00E+00	0.00E+00	0.00E+00	0.00E+00	2.19E-06
1674	ALL	413520	3761540	NonCancer	0.00E+00	0.00E+00	0.00E+00	0.00E+00	0.00E+00	0.00E+00	1.79E-06	0.00E+00	0.00E+00	0.00E+00	0.00E+00	0.00E+00	0.00E+00	0.00E+00	1.79E-06
1675	ALL	413520	3761294	NonCancer	0.00E+00	0.00E+00	0.00E+00	0.00E+00	0.00E+00	0.00E+00	1.61E-06	0.00E+00	0.00E+00	0.00E+00	0.00E+00	0.00E+00	0.00E+00	0.00E+00	1.61E-06
1676	ALL	413520	3761048	NonCancer	0.00E+00	0.00E+00	0.00E+00	0.00E+00	0.00E+00	0.00E+00	1.42E-06	0.00E+00	0.00E+00	0.00E+00	0.00E+00	0.00E+00	0.00E+00	0.00E+00	1.42E-06
1677	ALL	413520	3760802	NonCancer	0.00E+00	0.00E+00	0.00E+00	0.00E+00	0.00E+00	0.00E+00	1.22E-06	0.00E+00	0.00E+00	0.00E+00	0.00E+00	0.00E+00	0.00E+00	0.00E+00	1.22E-06
1678	ALL	413520	3760556	NonCancer	0.00E+00	0.00E+00	0.00E+00	0.00E+00	0.00E+00	0.00E+00	1.01E-06	0.00E+00	0.00E+00	0.00E+00	0.00E+00	0.00E+00	0.00E+00	0.00E+00	1.01E-06
1679	ALL	413520	3760309	NonCancer	0.00E+00	0.00E+00	0.00E+00	0.00E+00	0.00E+00	0.00E+00	8.87E-07	0.00E+00	0.00E+00	0.00E+00	0.00E+00	0.00E+00	0.00E+00	0.00E+00	8.87E-07
1680	ALL	413520	3760063	NonCancer	0.00E+00	0.00E+00	0.00E+00	0.00E+00	0.00E+00	0.00E+00	7.70E-07	0.00E+00	0.00E+00	0.00E+00	0.00E+00	0.00E+00	0.00E+00	0.00E+00	7.70E-07
1681	ALL	413520	3759817	NonCancer	0.00E+00	0.00E+00	0.00E+00	0.00E+00	0.00E+00	0.00E+00	7.25E-07	0.00E+00	0.00E+00	0.00E+00	0.00E+00	0.00E+00	0.00E+00	0.00E+00	7.25E-07
1682	ALL	413520	3759571	NonCancer	0.00E+00	0.00E+00	0.00E+00	0.00E+00	0.00E+00	0.00E+00	6.94E-07	0.00E+00	0.00E+00	0.00E+00	0.00E+00	0.00E+00	0.00E+00	0.00E+00	6.94E-07
1683	ALL	413520	3759325	NonCancer	0.00E+00	0.00E+00	0.00E+00	0.00E+00	0.00E+00	0.00E+00	5.94E-07	0.00E+00	0.00E+00	0.00E+00	0.00E+00	0.00E+00	0.00E+00	0.00E+00	5.94E-07
1684	ALL	413520	3759079	NonCancer	0.00E+00	0.00E+00	0.00E+00	0.00E+00	0.00E+00	0.00E+00	5.70E-07	0.00E+00	0.00E+00	0.00E+00	0.00E+00	0.00E+00	0.00E+00	0.00E+00	5.70E-07
1685	ALL	413520	3758832	NonCancer	0.00E+00	0.00E+00	0.00E+00	0.00E+00	0.00E+00	0.00E+00	5.63E-07	0.00E+00	0.00E+00	0.00E+00	0.00E+00	0.00E+00	0.00E+00	0.00E+00	5.63E-07
1686	ALL	413520	3758586	NonCancer	0.00E+00	0.00E+00	0.00E+00	0.00E+00	0.00E+00	0.00E+00	5.45E-07	0.00E+00	0.00E+00	0.00E+00	0.00E+00	0.00E+00	0.00E+00	0.00E+00	5.45E-07
1687	ALL	413520	3758340	NonCancer	0.00E+00	0.00E+00	0.00E+00	0.00E+00	0.00E+00	0.00E+00	5.80E-07	0.00E+00	0.00E+00	0.00E+00	0.00E+00	0.00E+00	0.00E+00	0.00E+00	5.80E-07
1688	ALL	413770	3764740	NonCancer	0.00E+00	0.00E+00	0.00E+00	0.00E+00	0.00E+00	0.00E+00	2.24E-05	0.00E+00	0.00E+00	0.00E+00	0.00E+00	0.00E+00	0.00E+00	0.00E+00	2.24E-05
1689	ALL	413770	3764494	NonCancer	0.00E+00	0.00E+00	0.00E+00	0.00E+00	0.00E+00	0.00E+00	3.08E-05	0.00E+00	0.00E+00	0.00E+00	0.00E+00	0.00E+00	0.00E+00	0.00E+00	3.08E-05
1690	ALL	413770	3764248	NonCancer	0.00E+00	0.00E+00	0.00E+00	0.00E+00	0.00E+00	0.00E+00	2.53E-05	0.00E+00	0.00E+00	0.00E+00	0.00E+00	0.00E+00	0.00E+00	0.00E+00	2.53E-05
1691	ALL	413770	3764002	NonCancer	0.00E+00	0.00E+00	0.00E+00	0.00E+00	0.00E+00	0.00E+00	1.69E-05	0.00E+00	0.00E+00	0.00E+00	0.00E+00	0.00E+00	0.00E+00	0.00E+00	1.69E-05
1692	ALL	413770	3763756	NonCancer	0.00E+00	0.00E+00	0.00E+00	0.00E+00	0.00E+00	0.00E+00	1.17E-05	0.00E+00	0.00E+00	0.00E+00	0.00E+00	0.00E+00	0.00E+00	0.00E+00	1.17E-05
1693	ALL	413770	3763509	NonCancer	0.00E+00	0.00E+00	0.00E+00	0.00E+00	0.00E+00	0.00E+00	7.92E-06	0.00E+00	0.00E+00	0.00E+00	0.00E+00	0.00E+00	0.00E+00	0.00E+00	7.92E-06
1694	ALL	413770	3763263	NonCancer	0.00E+00	0.00E+00	0.00E+00	0.00E+00	0.00E+00	0.00E+00	5.50E-06	0.00E+00	0.00E+00	0.00E+00	0.00E+00	0.00E+00	0.00E+00	0.00E+00	5.50E-06
1695	ALL	413770	3763017	NonCancer	0.00E+00	0.00E+00	0.00E+00	0.00E+00	0.00E+00	0.00E+00	3.80E-06	0.00E+00	0.00E+00	0.00E+00	0.00E+00	0.00E+00	0.00E+00	0.00E+00	3.80E-06
1696	ALL	413770	3762771	NonCancer	0.00E+00	0.00E+00	0.00E+00	0.00E+00	0.00E+00	0.00E+00	3.14E-06	0.00E+00	0.00E+00	0.00E+00	0.00E+00	0.00E+00	0.00E+00	0.00E+00	3.14E-06
1697	ALL	413770	3762525	NonCancer	0.00E+00	0.00E+00	0.00E+00	0.00E+00	0.00E+00	0.00E+00	2.95E-06	0.00E+00	0.00E+00	0.00E+00	0.00E+00	0.00E+00	0.00E+00	0.00E+00	2.95E-06
1698	ALL	413770	3762279	NonCancer	0.00E+00	0.00E+00	0.00E+00	0.00E+00	0.00E+00	0.00E+00	2.81E-06	0.00E+00	0.00E+00	0.00E+00	0.00E+00	0.00E+00	0.00E+00	0.00E+00	2.81E-06
1699	ALL	413770	3762032	NonCancer	0.00E+00	0.00E+00	0.00E+00	0.00E+00	0.00E+00	0.00E+00	2.64E-06	0.00E+00	0.00E+00	0.00E+00	0.00E+00	0.00E+00	0.00E+00	0.00E+00	2.64E-06
1700	ALL	413770	3761786	NonCancer	0.00E+00	0.00E+00	0.00E+00	0.00E+00	0.00E+00	0.00E+00	2.13E-06	0.00E+00	0.00E+00	0.00E+00	0.00E+00	0.00E+00	0.00E+00	0.00E+00	2.13E-06
1701	ALL	413770	3761540	NonCancer	0.00E+00	0.00E+00	0.00E+00	0.00E+00	0.00E+00	0.00E+00	1.59E-06	0.00E+00	0.00E+00	0.00E+00	0.00E+00	0.00E+00	0.00E+00	0.00E+00	1.59E-06
1702	ALL	413770	3761294	NonCancer	0.00E+00	0.00E+00	0.00E+00	0.00E+00	0.00E+00	0.00E+00	1.29E-06	0.00E+00	0.00E+00	0.00E+00	0.00E+00	0.00E+00	0.00E+00	0.00E+00	1.29E-06
1703	ALL	413770	3761048	NonCancer	0.00E+00	0.00E+00	0.00E+00	0.00E+00	0.00E+00	0.00E+00	1.16E-06	0.00E+00	0.00E+00	0.00E+00	0.00E+00	0.00E+00	0.00E+00	0.00E+00	1.16E-06
1704	ALL	413770	3760802	NonCancer	0.00E+00	0.00E+00	0.00E+00	0.00E+00	0.00E+00	0.00E+00	1.11E-06	0.00E+00	0.00E+00	0.00E+00	0.00E+00	0.00E+00	0.00E+00	0.00E+00	1.11E-06
1705	ALL	413770	3760556	NonCancer	0.00E+00	0.00E+00	0.00E+00	0.00E+00	0.00E+00	0.00E+00	9.70E-07	0.00E+00	0.00E+00	0.00E+00	0.00E+00	0.00E+00	0.00E+00	0.00E+00	9.70E-07
1706	ALL	413770	3760309	NonCancer	0.00E+00	0.00E+00	0.00E+00	0.00E+00	0.00E+00	0.00E+00	8.18E-07	0.00E+00	0.00E+00	0.00E+00	0.00E+00	0.00E+00	0.00E+00	0.00E+00	8.18E-07
1707	ALL	413770	3760063	NonCancer	0.00E+00	0.00E+00	0.00E+00	0.00E+00	0.00E+00	0.00E+00	7.56E-07	0.00E+00	0.00E+00	0.00E+00	0.00E+00	0.00E+00	0.00E+00	0.00E+00	7.56E-07
1708	ALL	413770	3759817	NonCancer	0.00E+00	0.00E+00	0.00E+00	0.00E+00	0.00E+00	0.00E+00	7.18E-07	0.00E+00	0.00E+00	0.00E+00	0.00E+00	0.00E+00	0.00E+00	0.00E+00	7.18E-07
1709	ALL	413770	3759571	NonCancer	0.00E+00	0.00E+00	0.00E+00	0.00E+00	0.00E+00	0.00E+00	6.97E-07	0.00E+00	0.00E+00	0.00E+00	0.00E+00	0.00E+00	0.00E+00	0.00E+00	6.97E-07
1710	ALL	413770	3759325	NonCancer	0.00E+00	0.00E+00	0.00E+00	0.00E+00	0.00E+00	0.00E+00	6.25E-07	0.00E+00	0.00E+00	0.00E+00	0.00E+00	0.00E+00	0.00E+00	0.00E+00	6.25E-07
1711	ALL	413770	3759079	NonCancer	0.00E+00	0.00E+00	0.00E+00	0.00E+00	0.00E+00	0.00E+00	5.73E-07	0.00E+00	0.00E+00	0.00E+00	0.00E+00	0.00E+00	0.00E+00	0.00E+00	5.73E-07
1712	ALL	413770	3758832	NonCancer	0.00E+00	0.00E+00	0.00E+00	0.00E+00	0.00E+00	0.00E+00	5.56E-07	0.00E+00	0.00E+00	0.00E+00	0.00E+00	0.00E+00	0.00E+00	0.00E+00	5.56E-07
1713	ALL	413770	3758586	NonCancer	0.00E+00	0.00E+00	0.00E+00	0.00E+00	0.00E+00	0.00E+00	5.25E-07	0.00E+00	0.00E+00	0.00E+00	0.00E+00	0.00E+00	0.00E+00	0.00E+00	5.25E-07
1714	ALL	413770	3758340	NonCancer	0.00E+00	0.00E+00	0.00E+00	0.00E+00	0.00E+00	0.00E+00	5.04E-07	0.00E+00	0.00E+00	0.00E+00	0.00E+00	0.00E+00	0.00E+00	0.00E+00	5.04E-07

1715	ALL	414020	3764740	NonCancer	0.00E+00	0.00E+00	0.00E+00	0.00E+00	0.00E+00	0.00E+00	1.76E-05	0.00E+00	0.00E+00	0.00E+00	0.00E+00	0.00E+00	0.00E+00	0.00E+00	1.76E-05
1716	ALL	414020	3764494	NonCancer	0.00E+00	0.00E+00	0.00E+00	0.00E+00	0.00E+00	0.00E+00	1.83E-05	0.00E+00	0.00E+00	0.00E+00	0.00E+00	0.00E+00	0.00E+00	0.00E+00	1.83E-05
1717	ALL	414020	3764248	NonCancer	0.00E+00	0.00E+00	0.00E+00	0.00E+00	0.00E+00	0.00E+00	1.70E-05	0.00E+00	0.00E+00	0.00E+00	0.00E+00	0.00E+00	0.00E+00	0.00E+00	1.70E-05
1718	ALL	414020	3764002	NonCancer	0.00E+00	0.00E+00	0.00E+00	0.00E+00	0.00E+00	0.00E+00	1.15E-05	0.00E+00	0.00E+00	0.00E+00	0.00E+00	0.00E+00	0.00E+00	0.00E+00	1.15E-05
1719	ALL	414020	3763756	NonCancer	0.00E+00	0.00E+00	0.00E+00	0.00E+00	0.00E+00	0.00E+00	8.16E-06	0.00E+00	0.00E+00	0.00E+00	0.00E+00	0.00E+00	0.00E+00	0.00E+00	8.16E-06
1720	ALL	414020	3763509	NonCancer	0.00E+00	0.00E+00	0.00E+00	0.00E+00	0.00E+00	0.00E+00	6.29E-06	0.00E+00	0.00E+00	0.00E+00	0.00E+00	0.00E+00	0.00E+00	0.00E+00	6.29E-06
1721	ALL	414020	3763263	NonCancer	0.00E+00	0.00E+00	0.00E+00	0.00E+00	0.00E+00	0.00E+00	4.59E-06	0.00E+00	0.00E+00	0.00E+00	0.00E+00	0.00E+00	0.00E+00	0.00E+00	4.59E-06
1722	ALL	414020	3763017	NonCancer	0.00E+00	0.00E+00	0.00E+00	0.00E+00	0.00E+00	0.00E+00	3.42E-06	0.00E+00	0.00E+00	0.00E+00	0.00E+00	0.00E+00	0.00E+00	0.00E+00	3.42E-06
1723	ALL	414020	3762771	NonCancer	0.00E+00	0.00E+00	0.00E+00	0.00E+00	0.00E+00	0.00E+00	2.77E-06	0.00E+00	0.00E+00	0.00E+00	0.00E+00	0.00E+00	0.00E+00	0.00E+00	2.77E-06
1724	ALL	414020	3762525	NonCancer	0.00E+00	0.00E+00	0.00E+00	0.00E+00	0.00E+00	0.00E+00	2.39E-06	0.00E+00	0.00E+00	0.00E+00	0.00E+00	0.00E+00	0.00E+00	0.00E+00	2.39E-06
1725	ALL	414020	3762279	NonCancer	0.00E+00	0.00E+00	0.00E+00	0.00E+00	0.00E+00	0.00E+00	2.26E-06	0.00E+00	0.00E+00	0.00E+00	0.00E+00	0.00E+00	0.00E+00	0.00E+00	2.26E-06
1726	ALL	414020	3762032	NonCancer	0.00E+00	0.00E+00	0.00E+00	0.00E+00	0.00E+00	0.00E+00	2.24E-06	0.00E+00	0.00E+00	0.00E+00	0.00E+00	0.00E+00	0.00E+00	0.00E+00	2.24E-06
1727	ALL	414020	3761786	NonCancer	0.00E+00	0.00E+00	0.00E+00	0.00E+00	0.00E+00	0.00E+00	2.05E-06	0.00E+00	0.00E+00	0.00E+00	0.00E+00	0.00E+00	0.00E+00	0.00E+00	2.05E-06
1728	ALL	414020	3761540	NonCancer	0.00E+00	0.00E+00	0.00E+00	0.00E+00	0.00E+00	0.00E+00	1.60E-06	0.00E+00	0.00E+00	0.00E+00	0.00E+00	0.00E+00	0.00E+00	0.00E+00	1.60E-06
1729	ALL	414020	3761294	NonCancer	0.00E+00	0.00E+00	0.00E+00	0.00E+00	0.00E+00	0.00E+00	1.20E-06	0.00E+00	0.00E+00	0.00E+00	0.00E+00	0.00E+00	0.00E+00	0.00E+00	1.20E-06
1730	ALL	414020	3761048	NonCancer	0.00E+00	0.00E+00	0.00E+00	0.00E+00	0.00E+00	0.00E+00	9.91E-07	0.00E+00	0.00E+00	0.00E+00	0.00E+00	0.00E+00	0.00E+00	0.00E+00	9.91E-07
1731	ALL	414020	3760802	NonCancer	0.00E+00	0.00E+00	0.00E+00	0.00E+00	0.00E+00	0.00E+00	9.49E-07	0.00E+00	0.00E+00	0.00E+00	0.00E+00	0.00E+00	0.00E+00	0.00E+00	9.49E-07
1732	ALL	414020	3760556	NonCancer	0.00E+00	0.00E+00	0.00E+00	0.00E+00	0.00E+00	0.00E+00	9.35E-07	0.00E+00	0.00E+00	0.00E+00	0.00E+00	0.00E+00	0.00E+00	0.00E+00	9.35E-07
1733	ALL	414020	3760309	NonCancer	0.00E+00	0.00E+00	0.00E+00	0.00E+00	0.00E+00	0.00E+00	8.35E-07	0.00E+00	0.00E+00	0.00E+00	0.00E+00	0.00E+00	0.00E+00	0.00E+00	8.35E-07
1734	ALL	414020	3760063	NonCancer	0.00E+00	0.00E+00	0.00E+00	0.00E+00	0.00E+00	0.00E+00	7.15E-07	0.00E+00	0.00E+00	0.00E+00	0.00E+00	0.00E+00	0.00E+00	0.00E+00	7.15E-07
1735	ALL	414020	3759817	NonCancer	0.00E+00	0.00E+00	0.00E+00	0.00E+00	0.00E+00	0.00E+00	6.52E-07	0.00E+00	0.00E+00	0.00E+00	0.00E+00	0.00E+00	0.00E+00	0.00E+00	6.52E-07
1736	ALL	414020	3759571	NonCancer	0.00E+00	0.00E+00	0.00E+00	0.00E+00	0.00E+00	0.00E+00	6.14E-07	0.00E+00	0.00E+00	0.00E+00	0.00E+00	0.00E+00	0.00E+00	0.00E+00	6.14E-07
1737	ALL	414020	3759325	NonCancer	0.00E+00	0.00E+00	0.00E+00	0.00E+00	0.00E+00	0.00E+00	5.63E-07	0.00E+00	0.00E+00	0.00E+00	0.00E+00	0.00E+00	0.00E+00	0.00E+00	5.63E-07
1738	ALL	414020	3759079	NonCancer	0.00E+00	0.00E+00	0.00E+00	0.00E+00	0.00E+00	0.00E+00	5.73E-07	0.00E+00	0.00E+00	0.00E+00	0.00E+00	0.00E+00	0.00E+00	0.00E+00	5.73E-07
1739	ALL	414020	3758832	NonCancer	0.00E+00	0.00E+00	0.00E+00	0.00E+00	0.00E+00	0.00E+00	5.66E-07	0.00E+00	0.00E+00	0.00E+00	0.00E+00	0.00E+00	0.00E+00	0.00E+00	5.66E-07
1740	ALL	414020	3758586	NonCancer	0.00E+00	0.00E+00	0.00E+00	0.00E+00	0.00E+00	0.00E+00	5.32E-07	0.00E+00	0.00E+00	0.00E+00	0.00E+00	0.00E+00	0.00E+00	0.00E+00	5.32E-07
1741	ALL	414020	3758340	NonCancer	0.00E+00	0.00E+00	0.00E+00	0.00E+00	0.00E+00	0.00E+00	4.80E-07	0.00E+00	0.00E+00	0.00E+00	0.00E+00	0.00E+00	0.00E+00	0.00E+00	4.80E-07
1742	ALL	414270	3764740	NonCancer	0.00E+00	0.00E+00	0.00E+00	0.00E+00	0.00E+00	0.00E+00	1.32E-05	0.00E+00	0.00E+00	0.00E+00	0.00E+00	0.00E+00	0.00E+00	0.00E+00	1.32E-05
1743	ALL	414270	3764494	NonCancer	0.00E+00	0.00E+00	0.00E+00	0.00E+00	0.00E+00	0.00E+00	1.21E-05	0.00E+00	0.00E+00	0.00E+00	0.00E+00	0.00E+00	0.00E+00	0.00E+00	1.21E-05
1744	ALL	414270	3764248	NonCancer	0.00E+00	0.00E+00	0.00E+00	0.00E+00	0.00E+00	0.00E+00	1.11E-05	0.00E+00	0.00E+00	0.00E+00	0.00E+00	0.00E+00	0.00E+00	0.00E+00	1.11E-05
1745	ALL	414270	3764002	NonCancer	0.00E+00	0.00E+00	0.00E+00	0.00E+00	0.00E+00	0.00E+00	8.32E-06	0.00E+00	0.00E+00	0.00E+00	0.00E+00	0.00E+00	0.00E+00	0.00E+00	8.32E-06
1746	ALL	414270	3763756	NonCancer	0.00E+00	0.00E+00	0.00E+00	0.00E+00	0.00E+00	0.00E+00	6.36E-06	0.00E+00	0.00E+00	0.00E+00	0.00E+00	0.00E+00	0.00E+00	0.00E+00	6.36E-06
1747	ALL	414270	3763509	NonCancer	0.00E+00	0.00E+00	0.00E+00	0.00E+00	0.00E+00	0.00E+00	5.14E-06	0.00E+00	0.00E+00	0.00E+00	0.00E+00	0.00E+00	0.00E+00	0.00E+00	5.14E-06
1748	ALL	414270	3763263	NonCancer	0.00E+00	0.00E+00	0.00E+00	0.00E+00	0.00E+00	0.00E+00	3.81E-06	0.00E+00	0.00E+00	0.00E+00	0.00E+00	0.00E+00	0.00E+00	0.00E+00	3.81E-06
1749	ALL	414270	3763017	NonCancer	0.00E+00	0.00E+00	0.00E+00	0.00E+00	0.00E+00	0.00E+00	2.98E-06	0.00E+00	0.00E+00	0.00E+00	0.00E+00	0.00E+00	0.00E+00	0.00E+00	2.98E-06
1750	ALL	414270	3762771	NonCancer	0.00E+00	0.00E+00	0.00E+00	0.00E+00	0.00E+00	0.00E+00	2.41E-06	0.00E+00	0.00E+00	0.00E+00	0.00E+00	0.00E+00	0.00E+00	0.00E+00	2.41E-06
1751	ALL	414270	3762525	NonCancer	0.00E+00	0.00E+00	0.00E+00	0.00E+00	0.00E+00	0.00E+00	2.02E-06	0.00E+00	0.00E+00	0.00E+00	0.00E+00	0.00E+00	0.00E+00	0.00E+00	2.02E-06
1752	ALL	414270	3762279	NonCancer	0.00E+00	0.00E+00	0.00E+00	0.00E+00	0.00E+00	0.00E+00	1.85E-06	0.00E+00	0.00E+00	0.00E+00	0.00E+00	0.00E+00	0.00E+00	0.00E+00	1.85E-06
1753	ALL	414270	3762032	NonCancer	0.00E+00	0.00E+00	0.00E+00	0.00E+00	0.00E+00	0.00E+00	1.81E-06	0.00E+00	0.00E+00	0.00E+00	0.00E+00	0.00E+00	0.00E+00	0.00E+00	1.81E-06
1754	ALL	414270	3761786	NonCancer	0.00E+00	0.00E+00	0.00E+00	0.00E+00	0.00E+00	0.00E+00	1.80E-06	0.00E+00	0.00E+00	0.00E+00	0.00E+00	0.00E+00	0.00E+00	0.00E+00	1.80E-06
1755	ALL	414270	3761540	NonCancer	0.00E+00	0.00E+00	0.00E+00	0.00E+00	0.00E+00	0.00E+00	1.61E-06	0.00E+00	0.00E+00	0.00E+00	0.00E+00	0.00E+00	0.00E+00	0.00E+00	1.61E-06
1756	ALL	414270	3761294	NonCancer	0.00E+00	0.00E+00	0.00E+00	0.00E+00	0.00E+00	0.00E+00	1.28E-06	0.00E+00	0.00E+00	0.00E+00	0.00E+00	0.00E+00	0.00E+00	0.00E+00	1.28E-06
1757	ALL	414270	3761048	NonCancer	0.00E+00	0.00E+00	0.00E+00	0.00E+00	0.00E+00	0.00E+00	9.94E-07	0.00E+00	0.00E+00	0.00E+00	0.00E+00	0.00E+00	0.00E+00	0.00E+00	9.94E-07
1758	ALL	414270	3760802	NonCancer	0.00E+00	0.00E+00	0.00E+00	0.00E+00	0.00E+00	0.00E+00	8.53E-07	0.00E+00	0.00E+00	0.00E+00	0.00E+00	0.00E+00	0.00E+00	0.00E+00	8.53E-07
1759	ALL	414270	3760556	NonCancer	0.00E+00	0.00E+00	0.00E+00	0.00E+00	0.00E+00	0.00E+00	7.84E-07	0.00E+00	0.00E+00	0.00E+00	0.00E+00	0.00E+00	0.00E+00	0.00E+00	7.84E-07
1760	ALL	414270	3760309	NonCancer	0.00E+00	0.00E+00	0.00E+00	0.00E+00	0.00E+00	0.00E+00	7.11E-07	0.00E+00	0.00E+00	0.00E+00	0.00E+00	0.00E+00	0.00E+00	0.00E+00	7.11E-07
1761	ALL	414270	3760063	NonCancer	0.00E+00	0.00E+00	0.00E+00	0.00E+00	0.00E+00	0.00E+00	6.56E-07	0.00E+00	0.00E+00	0.00E+00	0.00E+00	0.00E+00	0.00E+00	0.00E+00	6.56E-07
1762	ALL	414270	3759817	NonCancer	0.00E+00	0.00E+00	0.00E+00	0.00E+00	0.00E+00	0.00E+00	5.70E-07	0.00E+00	0.00E+00	0.00E+00	0.00E+00	0.00E+00	0.00E+00	0.00E+00	5.70E-07
1763	ALL	414270	3759571	NonCancer	0.00E+00	0.00E+00	0.00E+00	0.00E+00	0.00E+00	0.00E+00	5.07E-07	0.00E+00	0.00E+00	0.00E+00	0.00E+00	0.00E+00	0.00E+00	0.00E+00	5.07E-07
1764	ALL	414270	3759325	NonCancer	0.00E+00	0.00E+00	0.00E+00	0.00E+00	0.00E+00	0.00E+00	4.94E-07	0.00E+00	0.00E+00	0.00E+00	0.00E+00	0.00E+00	0.00E+00	0.00E+00	4.94E-07
1765	ALL	414270	3759079	NonCancer	0.00E+00	0.00E+00	0.00E+00	0.00E+00	0.00E+00	0.00E+00	5.18E-07	0.00E+00	0.00E+00	0.00E+00	0.00E+00	0.00E+00	0.00E+00	0.00E+00	5.18E-07
1766	ALL	414270	3758832	NonCancer	0.00E+00	0.00E+00	0.00E+00	0.00E+00	0.00E+00	0.00E+00	5.25E-07	0.00E+00	0.00E+00	0.00E+00	0.00E+00	0.00E+00	0.00E+00	0.00E+00	5.25E-07

1767	ALL	414270	3758586	NonCancer	0.00E+00	0.00E+00	0.00E+00	0.00E+00	0.00E+00	0.00E+00	5.14E-07	0.00E+00	0.00E+00	0.00E+00	0.00E+00	0.00E+00	0.00E+00	0.00E+00	5.14E-07
1768	ALL	414270	3758340	NonCancer	0.00E+00	0.00E+00	0.00E+00	0.00E+00	0.00E+00	0.00E+00	4.83E-07	0.00E+00	0.00E+00	0.00E+00	0.00E+00	0.00E+00	0.00E+00	0.00E+00	4.83E-07
1769	ALL	414520	3764740	NonCancer	0.00E+00	0.00E+00	0.00E+00	0.00E+00	0.00E+00	0.00E+00	9.84E-06	0.00E+00	0.00E+00	0.00E+00	0.00E+00	0.00E+00	0.00E+00	0.00E+00	9.84E-06
1770	ALL	414520	3764494	NonCancer	0.00E+00	0.00E+00	0.00E+00	0.00E+00	0.00E+00	0.00E+00	9.74E-06	0.00E+00	0.00E+00	0.00E+00	0.00E+00	0.00E+00	0.00E+00	0.00E+00	9.74E-06
1771	ALL	414520	3764248	NonCancer	0.00E+00	0.00E+00	0.00E+00	0.00E+00	0.00E+00	0.00E+00	8.55E-06	0.00E+00	0.00E+00	0.00E+00	0.00E+00	0.00E+00	0.00E+00	0.00E+00	8.55E-06
1772	ALL	414520	3764002	NonCancer	0.00E+00	0.00E+00	0.00E+00	0.00E+00	0.00E+00	0.00E+00	6.65E-06	0.00E+00	0.00E+00	0.00E+00	0.00E+00	0.00E+00	0.00E+00	0.00E+00	6.65E-06
1773	ALL	414520	3763756	NonCancer	0.00E+00	0.00E+00	0.00E+00	0.00E+00	0.00E+00	0.00E+00	5.22E-06	0.00E+00	0.00E+00	0.00E+00	0.00E+00	0.00E+00	0.00E+00	0.00E+00	5.22E-06
1774	ALL	414520	3763509	NonCancer	0.00E+00	0.00E+00	0.00E+00	0.00E+00	0.00E+00	0.00E+00	4.30E-06	0.00E+00	0.00E+00	0.00E+00	0.00E+00	0.00E+00	0.00E+00	0.00E+00	4.30E-06
1775	ALL	414520	3763263	NonCancer	0.00E+00	0.00E+00	0.00E+00	0.00E+00	0.00E+00	0.00E+00	3.38E-06	0.00E+00	0.00E+00	0.00E+00	0.00E+00	0.00E+00	0.00E+00	0.00E+00	3.38E-06
1776	ALL	414520	3763017	NonCancer	0.00E+00	0.00E+00	0.00E+00	0.00E+00	0.00E+00	0.00E+00	2.56E-06	0.00E+00	0.00E+00	0.00E+00	0.00E+00	0.00E+00	0.00E+00	0.00E+00	2.56E-06
1777	ALL	414520	3762771	NonCancer	0.00E+00	0.00E+00	0.00E+00	0.00E+00	0.00E+00	0.00E+00	2.14E-06	0.00E+00	0.00E+00	0.00E+00	0.00E+00	0.00E+00	0.00E+00	0.00E+00	2.14E-06
1778	ALL	414520	3762525	NonCancer	0.00E+00	0.00E+00	0.00E+00	0.00E+00	0.00E+00	0.00E+00	1.76E-06	0.00E+00	0.00E+00	0.00E+00	0.00E+00	0.00E+00	0.00E+00	0.00E+00	1.76E-06
1779	ALL	414520	3762279	NonCancer	0.00E+00	0.00E+00	0.00E+00	0.00E+00	0.00E+00	0.00E+00	1.62E-06	0.00E+00	0.00E+00	0.00E+00	0.00E+00	0.00E+00	0.00E+00	0.00E+00	1.62E-06
1780	ALL	414520	3762032	NonCancer	0.00E+00	0.00E+00	0.00E+00	0.00E+00	0.00E+00	0.00E+00	1.52E-06	0.00E+00	0.00E+00	0.00E+00	0.00E+00	0.00E+00	0.00E+00	0.00E+00	1.52E-06
1781	ALL	414520	3761786	NonCancer	0.00E+00	0.00E+00	0.00E+00	0.00E+00	0.00E+00	0.00E+00	1.52E-06	0.00E+00	0.00E+00	0.00E+00	0.00E+00	0.00E+00	0.00E+00	0.00E+00	1.52E-06
1782	ALL	414520	3761540	NonCancer	0.00E+00	0.00E+00	0.00E+00	0.00E+00	0.00E+00	0.00E+00	1.49E-06	0.00E+00	0.00E+00	0.00E+00	0.00E+00	0.00E+00	0.00E+00	0.00E+00	1.49E-06
1783	ALL	414520	3761294	NonCancer	0.00E+00	0.00E+00	0.00E+00	0.00E+00	0.00E+00	0.00E+00	1.32E-06	0.00E+00	0.00E+00	0.00E+00	0.00E+00	0.00E+00	0.00E+00	0.00E+00	1.32E-06
1784	ALL	414520	3761048	NonCancer	0.00E+00	0.00E+00	0.00E+00	0.00E+00	0.00E+00	0.00E+00	1.06E-06	0.00E+00	0.00E+00	0.00E+00	0.00E+00	0.00E+00	0.00E+00	0.00E+00	1.06E-06
1785	ALL	414520	3760802	NonCancer	0.00E+00	0.00E+00	0.00E+00	0.00E+00	0.00E+00	0.00E+00	8.53E-07	0.00E+00	0.00E+00	0.00E+00	0.00E+00	0.00E+00	0.00E+00	0.00E+00	8.53E-07
1786	ALL	414520	3760556	NonCancer	0.00E+00	0.00E+00	0.00E+00	0.00E+00	0.00E+00	0.00E+00	6.87E-07	0.00E+00	0.00E+00	0.00E+00	0.00E+00	0.00E+00	0.00E+00	0.00E+00	6.87E-07
1787	ALL	414520	3760309	NonCancer	0.00E+00	0.00E+00	0.00E+00	0.00E+00	0.00E+00	0.00E+00	5.73E-07	0.00E+00	0.00E+00	0.00E+00	0.00E+00	0.00E+00	0.00E+00	0.00E+00	5.73E-07
1788	ALL	414520	3760063	NonCancer	0.00E+00	0.00E+00	0.00E+00	0.00E+00	0.00E+00	0.00E+00	5.42E-07	0.00E+00	0.00E+00	0.00E+00	0.00E+00	0.00E+00	0.00E+00	0.00E+00	5.42E-07
1789	ALL	414520	3759817	NonCancer	0.00E+00	0.00E+00	0.00E+00	0.00E+00	0.00E+00	0.00E+00	5.39E-07	0.00E+00	0.00E+00	0.00E+00	0.00E+00	0.00E+00	0.00E+00	0.00E+00	5.39E-07
1790	ALL	414520	3759571	NonCancer	0.00E+00	0.00E+00	0.00E+00	0.00E+00	0.00E+00	0.00E+00	4.87E-07	0.00E+00	0.00E+00	0.00E+00	0.00E+00	0.00E+00	0.00E+00	0.00E+00	4.87E-07
1791	ALL	414520	3759325	NonCancer	0.00E+00	0.00E+00	0.00E+00	0.00E+00	0.00E+00	0.00E+00	4.56E-07	0.00E+00	0.00E+00	0.00E+00	0.00E+00	0.00E+00	0.00E+00	0.00E+00	4.56E-07
1792	ALL	414520	3759079	NonCancer	0.00E+00	0.00E+00	0.00E+00	0.00E+00	0.00E+00	0.00E+00	4.38E-07	0.00E+00	0.00E+00	0.00E+00	0.00E+00	0.00E+00	0.00E+00	0.00E+00	4.38E-07
1793	ALL	414520	3758832	NonCancer	0.00E+00	0.00E+00	0.00E+00	0.00E+00	0.00E+00	0.00E+00	4.76E-07	0.00E+00	0.00E+00	0.00E+00	0.00E+00	0.00E+00	0.00E+00	0.00E+00	4.76E-07
1794	ALL	414520	3758586	NonCancer	0.00E+00	0.00E+00	0.00E+00	0.00E+00	0.00E+00	0.00E+00	4.76E-07	0.00E+00	0.00E+00	0.00E+00	0.00E+00	0.00E+00	0.00E+00	0.00E+00	4.76E-07
1795	ALL	414520	3758340	NonCancer	0.00E+00	0.00E+00	0.00E+00	0.00E+00	0.00E+00	0.00E+00	4.49E-07	0.00E+00	0.00E+00	0.00E+00	0.00E+00	0.00E+00	0.00E+00	0.00E+00	4.49E-07
1796	ALL	414770	3764740	NonCancer	0.00E+00	0.00E+00	0.00E+00	0.00E+00	0.00E+00	0.00E+00	9.24E-06	0.00E+00	0.00E+00	0.00E+00	0.00E+00	0.00E+00	0.00E+00	0.00E+00	9.24E-06
1797	ALL	414770	3764494	NonCancer	0.00E+00	0.00E+00	0.00E+00	0.00E+00	0.00E+00	0.00E+00	8.91E-06	0.00E+00	0.00E+00	0.00E+00	0.00E+00	0.00E+00	0.00E+00	0.00E+00	8.91E-06
1798	ALL	414770	3764248	NonCancer	0.00E+00	0.00E+00	0.00E+00	0.00E+00	0.00E+00	0.00E+00	6.94E-06	0.00E+00	0.00E+00	0.00E+00	0.00E+00	0.00E+00	0.00E+00	0.00E+00	6.94E-06
1799	ALL	414770	3764002	NonCancer	0.00E+00	0.00E+00	0.00E+00	0.00E+00	0.00E+00	0.00E+00	5.39E-06	0.00E+00	0.00E+00	0.00E+00	0.00E+00	0.00E+00	0.00E+00	0.00E+00	5.39E-06
1800	ALL	414770	3763756	NonCancer	0.00E+00	0.00E+00	0.00E+00	0.00E+00	0.00E+00	0.00E+00	4.38E-06	0.00E+00	0.00E+00	0.00E+00	0.00E+00	0.00E+00	0.00E+00	0.00E+00	4.38E-06
1801	ALL	414770	3763509	NonCancer	0.00E+00	0.00E+00	0.00E+00	0.00E+00	0.00E+00	0.00E+00	3.66E-06	0.00E+00	0.00E+00	0.00E+00	0.00E+00	0.00E+00	0.00E+00	0.00E+00	3.66E-06
1802	ALL	414770	3763263	NonCancer	0.00E+00	0.00E+00	0.00E+00	0.00E+00	0.00E+00	0.00E+00	2.96E-06	0.00E+00	0.00E+00	0.00E+00	0.00E+00	0.00E+00	0.00E+00	0.00E+00	2.96E-06
1803	ALL	414770	3763017	NonCancer	0.00E+00	0.00E+00	0.00E+00	0.00E+00	0.00E+00	0.00E+00	2.35E-06	0.00E+00	0.00E+00	0.00E+00	0.00E+00	0.00E+00	0.00E+00	0.00E+00	2.35E-06
1804	ALL	414770	3762771	NonCancer	0.00E+00	0.00E+00	0.00E+00	0.00E+00	0.00E+00	0.00E+00	1.81E-06	0.00E+00	0.00E+00	0.00E+00	0.00E+00	0.00E+00	0.00E+00	0.00E+00	1.81E-06
1805	ALL	414770	3762525	NonCancer	0.00E+00	0.00E+00	0.00E+00	0.00E+00	0.00E+00	0.00E+00	1.57E-06	0.00E+00	0.00E+00	0.00E+00	0.00E+00	0.00E+00	0.00E+00	0.00E+00	1.57E-06
1806	ALL	414770	3762279	NonCancer	0.00E+00	0.00E+00	0.00E+00	0.00E+00	0.00E+00	0.00E+00	1.43E-06	0.00E+00	0.00E+00	0.00E+00	0.00E+00	0.00E+00	0.00E+00	0.00E+00	1.43E-06
1807	ALL	414770	3762032	NonCancer	0.00E+00	0.00E+00	0.00E+00	0.00E+00	0.00E+00	0.00E+00	1.30E-06	0.00E+00	0.00E+00	0.00E+00	0.00E+00	0.00E+00	0.00E+00	0.00E+00	1.30E-06
1808	ALL	414770	3761786	NonCancer	0.00E+00	0.00E+00	0.00E+00	0.00E+00	0.00E+00	0.00E+00	1.25E-06	0.00E+00	0.00E+00	0.00E+00	0.00E+00	0.00E+00	0.00E+00	0.00E+00	1.25E-06
1809	ALL	414770	3761540	NonCancer	0.00E+00	0.00E+00	0.00E+00	0.00E+00	0.00E+00	0.00E+00	1.26E-06	0.00E+00	0.00E+00	0.00E+00	0.00E+00	0.00E+00	0.00E+00	0.00E+00	1.26E-06
1810	ALL	414770	3761294	NonCancer	0.00E+00	0.00E+00	0.00E+00	0.00E+00	0.00E+00	0.00E+00	1.22E-06	0.00E+00	0.00E+00	0.00E+00	0.00E+00	0.00E+00	0.00E+00	0.00E+00	1.22E-06
1811	ALL	414770	3761048	NonCancer	0.00E+00	0.00E+00	0.00E+00	0.00E+00	0.00E+00	0.00E+00	1.08E-06	0.00E+00	0.00E+00	0.00E+00	0.00E+00	0.00E+00	0.00E+00	0.00E+00	1.08E-06
1812	ALL	414770	3760802	NonCancer	0.00E+00	0.00E+00	0.00E+00	0.00E+00	0.00E+00	0.00E+00	8.53E-07	0.00E+00	0.00E+00	0.00E+00	0.00E+00	0.00E+00	0.00E+00	0.00E+00	8.53E-07
1813	ALL	414770	3760556	NonCancer	0.00E+00	0.00E+00	0.00E+00	0.00E+00	0.00E+00	0.00E+00	6.46E-07	0.00E+00	0.00E+00	0.00E+00	0.00E+00	0.00E+00	0.00E+00	0.00E+00	6.46E-07
1814	ALL	414770	3760309	NonCancer	0.00E+00	0.00E+00	0.00E+00	0.00E+00	0.00E+00	0.00E+00	5.42E-07	0.00E+00	0.00E+00	0.00E+00	0.00E+00	0.00E+00	0.00E+00	0.00E+00	5.42E-07
1815	ALL	414770	3760063	NonCancer	0.00E+00	0.00E+00	0.00E+00	0.00E+00	0.00E+00	0.00E+00	4.76E-07	0.00E+00	0.00E+00	0.00E+00	0.00E+00	0.00E+00	0.00E+00	0.00E+00	4.76E-07
1816	ALL	414770	3759817	NonCancer	0.00E+00	0.00E+00	0.00E+00	0.00E+00	0.00E+00	0.00E+00	4.59E-07	0.00E+00	0.00E+00	0.00E+00	0.00E+00	0.00E+00	0.00E+00	0.00E+00	4.59E-07
1817	ALL	414770	3759571	NonCancer	0.00E+00	0.00E+00	0.00E+00	0.00E+00	0.00E+00	0.00E+00	4.63E-07	0.00E+00	0.00E+00	0.00E+00	0.00E+00	0.00E+00	0.00E+00	0.00E+00	4.63E-07
1818	ALL	414770	3759325	NonCancer	0.00E+00	0.00E+00	0.00E+00	0.00E+00	0.00E+00	0.00E+00	4.49E-07	0.00E+00	0.00E+00	0.00E+00	0.00E+00	0.00E+00	0.00E+00	0.00E+00	4.49E-07

1819	ALL	414770	3759079	NonCancer	0.00E+00	0.00E+00	0.00E+00	0.00E+00	0.00E+00	0.00E+00	4.59E-07	0.00E+00	0.00E+00	0.00E+00	0.00E+00	0.00E+00	0.00E+00	0.00E+00	4.59E-07
1820	ALL	414770	3758832	NonCancer	0.00E+00	0.00E+00	0.00E+00	0.00E+00	0.00E+00	0.00E+00	4.59E-07	0.00E+00	0.00E+00	0.00E+00	0.00E+00	0.00E+00	0.00E+00	0.00E+00	4.59E-07
1821	ALL	414770	3758586	NonCancer	0.00E+00	0.00E+00	0.00E+00	0.00E+00	0.00E+00	0.00E+00	4.45E-07	0.00E+00	0.00E+00	0.00E+00	0.00E+00	0.00E+00	0.00E+00	0.00E+00	4.45E-07
1822	ALL	414770	3758340	NonCancer	0.00E+00	0.00E+00	0.00E+00	0.00E+00	0.00E+00	0.00E+00	4.14E-07	0.00E+00	0.00E+00	0.00E+00	0.00E+00	0.00E+00	0.00E+00	0.00E+00	4.14E-07
1823	ALL	415020	3764740	NonCancer	0.00E+00	0.00E+00	0.00E+00	0.00E+00	0.00E+00	0.00E+00	9.64E-06	0.00E+00	0.00E+00	0.00E+00	0.00E+00	0.00E+00	0.00E+00	0.00E+00	9.64E-06
1824	ALL	415020	3764494	NonCancer	0.00E+00	0.00E+00	0.00E+00	0.00E+00	0.00E+00	0.00E+00	7.38E-06	0.00E+00	0.00E+00	0.00E+00	0.00E+00	0.00E+00	0.00E+00	0.00E+00	7.38E-06
1825	ALL	415020	3764248	NonCancer	0.00E+00	0.00E+00	0.00E+00	0.00E+00	0.00E+00	0.00E+00	5.71E-06	0.00E+00	0.00E+00	0.00E+00	0.00E+00	0.00E+00	0.00E+00	0.00E+00	5.71E-06
1826	ALL	415020	3764002	NonCancer	0.00E+00	0.00E+00	0.00E+00	0.00E+00	0.00E+00	0.00E+00	4.44E-06	0.00E+00	0.00E+00	0.00E+00	0.00E+00	0.00E+00	0.00E+00	0.00E+00	4.44E-06
1827	ALL	415020	3763756	NonCancer	0.00E+00	0.00E+00	0.00E+00	0.00E+00	0.00E+00	0.00E+00	3.69E-06	0.00E+00	0.00E+00	0.00E+00	0.00E+00	0.00E+00	0.00E+00	0.00E+00	3.69E-06
1828	ALL	415020	3763509	NonCancer	0.00E+00	0.00E+00	0.00E+00	0.00E+00	0.00E+00	0.00E+00	3.17E-06	0.00E+00	0.00E+00	0.00E+00	0.00E+00	0.00E+00	0.00E+00	0.00E+00	3.17E-06
1829	ALL	415020	3763263	NonCancer	0.00E+00	0.00E+00	0.00E+00	0.00E+00	0.00E+00	0.00E+00	2.62E-06	0.00E+00	0.00E+00	0.00E+00	0.00E+00	0.00E+00	0.00E+00	0.00E+00	2.62E-06
1830	ALL	415020	3763017	NonCancer	0.00E+00	0.00E+00	0.00E+00	0.00E+00	0.00E+00	0.00E+00	2.12E-06	0.00E+00	0.00E+00	0.00E+00	0.00E+00	0.00E+00	0.00E+00	0.00E+00	2.12E-06
1831	ALL	415020	3762771	NonCancer	0.00E+00	0.00E+00	0.00E+00	0.00E+00	0.00E+00	0.00E+00	1.63E-06	0.00E+00	0.00E+00	0.00E+00	0.00E+00	0.00E+00	0.00E+00	0.00E+00	1.63E-06
1832	ALL	415020	3762525	NonCancer	0.00E+00	0.00E+00	0.00E+00	0.00E+00	0.00E+00	0.00E+00	1.42E-06	0.00E+00	0.00E+00	0.00E+00	0.00E+00	0.00E+00	0.00E+00	0.00E+00	1.42E-06
1833	ALL	415020	3762279	NonCancer	0.00E+00	0.00E+00	0.00E+00	0.00E+00	0.00E+00	0.00E+00	1.29E-06	0.00E+00	0.00E+00	0.00E+00	0.00E+00	0.00E+00	0.00E+00	0.00E+00	1.29E-06
1834	ALL	415020	3762032	NonCancer	0.00E+00	0.00E+00	0.00E+00	0.00E+00	0.00E+00	0.00E+00	1.18E-06	0.00E+00	0.00E+00	0.00E+00	0.00E+00	0.00E+00	0.00E+00	0.00E+00	1.18E-06
1835	ALL	415020	3761786	NonCancer	0.00E+00	0.00E+00	0.00E+00	0.00E+00	0.00E+00	0.00E+00	1.09E-06	0.00E+00	0.00E+00	0.00E+00	0.00E+00	0.00E+00	0.00E+00	0.00E+00	1.09E-06
1836	ALL	415020	3761540	NonCancer	0.00E+00	0.00E+00	0.00E+00	0.00E+00	0.00E+00	0.00E+00	1.06E-06	0.00E+00	0.00E+00	0.00E+00	0.00E+00	0.00E+00	0.00E+00	0.00E+00	1.06E-06
1837	ALL	415020	3761294	NonCancer	0.00E+00	0.00E+00	0.00E+00	0.00E+00	0.00E+00	0.00E+00	1.06E-06	0.00E+00	0.00E+00	0.00E+00	0.00E+00	0.00E+00	0.00E+00	0.00E+00	1.06E-06
1838	ALL	415020	3761048	NonCancer	0.00E+00	0.00E+00	0.00E+00	0.00E+00	0.00E+00	0.00E+00	1.01E-06	0.00E+00	0.00E+00	0.00E+00	0.00E+00	0.00E+00	0.00E+00	0.00E+00	1.01E-06
1839	ALL	415020	3760802	NonCancer	0.00E+00	0.00E+00	0.00E+00	0.00E+00	0.00E+00	0.00E+00	8.94E-07	0.00E+00	0.00E+00	0.00E+00	0.00E+00	0.00E+00	0.00E+00	0.00E+00	8.94E-07
1840	ALL	415020	3760556	NonCancer	0.00E+00	0.00E+00	0.00E+00	0.00E+00	0.00E+00	0.00E+00	7.21E-07	0.00E+00	0.00E+00	0.00E+00	0.00E+00	0.00E+00	0.00E+00	0.00E+00	7.21E-07
1841	ALL	415020	3760309	NonCancer	0.00E+00	0.00E+00	0.00E+00	0.00E+00	0.00E+00	0.00E+00	5.83E-07	0.00E+00	0.00E+00	0.00E+00	0.00E+00	0.00E+00	0.00E+00	0.00E+00	5.83E-07
1842	ALL	415020	3760063	NonCancer	0.00E+00	0.00E+00	0.00E+00	0.00E+00	0.00E+00	0.00E+00	5.14E-07	0.00E+00	0.00E+00	0.00E+00	0.00E+00	0.00E+00	0.00E+00	0.00E+00	5.14E-07
1843	ALL	415020	3759817	NonCancer	0.00E+00	0.00E+00	0.00E+00	0.00E+00	0.00E+00	0.00E+00	4.63E-07	0.00E+00	0.00E+00	0.00E+00	0.00E+00	0.00E+00	0.00E+00	0.00E+00	4.63E-07
1844	ALL	415020	3759571	NonCancer	0.00E+00	0.00E+00	0.00E+00	0.00E+00	0.00E+00	0.00E+00	4.28E-07	0.00E+00	0.00E+00	0.00E+00	0.00E+00	0.00E+00	0.00E+00	0.00E+00	4.28E-07
1845	ALL	415020	3759325	NonCancer	0.00E+00	0.00E+00	0.00E+00	0.00E+00	0.00E+00	0.00E+00	4.25E-07	0.00E+00	0.00E+00	0.00E+00	0.00E+00	0.00E+00	0.00E+00	0.00E+00	4.25E-07
1846	ALL	415020	3759079	NonCancer	0.00E+00	0.00E+00	0.00E+00	0.00E+00	0.00E+00	0.00E+00	4.45E-07	0.00E+00	0.00E+00	0.00E+00	0.00E+00	0.00E+00	0.00E+00	0.00E+00	4.45E-07
1847	ALL	415020	3758832	NonCancer	0.00E+00	0.00E+00	0.00E+00	0.00E+00	0.00E+00	0.00E+00	4.59E-07	0.00E+00	0.00E+00	0.00E+00	0.00E+00	0.00E+00	0.00E+00	0.00E+00	4.59E-07
1848	ALL	415020	3758586	NonCancer	0.00E+00	0.00E+00	0.00E+00	0.00E+00	0.00E+00	0.00E+00	4.35E-07	0.00E+00	0.00E+00	0.00E+00	0.00E+00	0.00E+00	0.00E+00	0.00E+00	4.35E-07
1849	ALL	415020	3758340	NonCancer	0.00E+00	0.00E+00	0.00E+00	0.00E+00	0.00E+00	0.00E+00	4.00E-07	0.00E+00	0.00E+00	0.00E+00	0.00E+00	0.00E+00	0.00E+00	0.00E+00	4.00E-07
1850	ALL	415270	3764740	NonCancer	0.00E+00	0.00E+00	0.00E+00	0.00E+00	0.00E+00	0.00E+00	7.82E-06	0.00E+00	0.00E+00	0.00E+00	0.00E+00	0.00E+00	0.00E+00	0.00E+00	7.82E-06
1851	ALL	415270	3764494	NonCancer	0.00E+00	0.00E+00	0.00E+00	0.00E+00	0.00E+00	0.00E+00	5.94E-06	0.00E+00	0.00E+00	0.00E+00	0.00E+00	0.00E+00	0.00E+00	0.00E+00	5.94E-06
1852	ALL	415270	3764248	NonCancer	0.00E+00	0.00E+00	0.00E+00	0.00E+00	0.00E+00	0.00E+00	4.60E-06	0.00E+00	0.00E+00	0.00E+00	0.00E+00	0.00E+00	0.00E+00	0.00E+00	4.60E-06
1853	ALL	415270	3764002	NonCancer	0.00E+00	0.00E+00	0.00E+00	0.00E+00	0.00E+00	0.00E+00	3.79E-06	0.00E+00	0.00E+00	0.00E+00	0.00E+00	0.00E+00	0.00E+00	0.00E+00	3.79E-06
1854	ALL	415270	3763756	NonCancer	0.00E+00	0.00E+00	0.00E+00	0.00E+00	0.00E+00	0.00E+00	3.14E-06	0.00E+00	0.00E+00	0.00E+00	0.00E+00	0.00E+00	0.00E+00	0.00E+00	3.14E-06
1855	ALL	415270	3763509	NonCancer	0.00E+00	0.00E+00	0.00E+00	0.00E+00	0.00E+00	0.00E+00	2.78E-06	0.00E+00	0.00E+00	0.00E+00	0.00E+00	0.00E+00	0.00E+00	0.00E+00	2.78E-06
1856	ALL	415270	3763263	NonCancer	0.00E+00	0.00E+00	0.00E+00	0.00E+00	0.00E+00	0.00E+00	2.30E-06	0.00E+00	0.00E+00	0.00E+00	0.00E+00	0.00E+00	0.00E+00	0.00E+00	2.30E-06
1857	ALL	415270	3763017	NonCancer	0.00E+00	0.00E+00	0.00E+00	0.00E+00	0.00E+00	0.00E+00	1.93E-06	0.00E+00	0.00E+00	0.00E+00	0.00E+00	0.00E+00	0.00E+00	0.00E+00	1.93E-06
1858	ALL	415270	3762771	NonCancer	0.00E+00	0.00E+00	0.00E+00	0.00E+00	0.00E+00	0.00E+00	1.47E-06	0.00E+00	0.00E+00	0.00E+00	0.00E+00	0.00E+00	0.00E+00	0.00E+00	1.47E-06
1859	ALL	415270	3762525	NonCancer	0.00E+00	0.00E+00	0.00E+00	0.00E+00	0.00E+00	0.00E+00	1.29E-06	0.00E+00	0.00E+00	0.00E+00	0.00E+00	0.00E+00	0.00E+00	0.00E+00	1.29E-06
1860	ALL	415270	3762279	NonCancer	0.00E+00	0.00E+00	0.00E+00	0.00E+00	0.00E+00	0.00E+00	1.17E-06	0.00E+00	0.00E+00	0.00E+00	0.00E+00	0.00E+00	0.00E+00	0.00E+00	1.17E-06
1861	ALL	415270	3762032	NonCancer	0.00E+00	0.00E+00	0.00E+00	0.00E+00	0.00E+00	0.00E+00	1.07E-06	0.00E+00	0.00E+00	0.00E+00	0.00E+00	0.00E+00	0.00E+00	0.00E+00	1.07E-06
1862	ALL	415270	3761786	NonCancer	0.00E+00	0.00E+00	0.00E+00	0.00E+00	0.00E+00	0.00E+00	9.70E-07	0.00E+00	0.00E+00	0.00E+00	0.00E+00	0.00E+00	0.00E+00	0.00E+00	9.70E-07
1863	ALL	415270	3761540	NonCancer	0.00E+00	0.00E+00	0.00E+00	0.00E+00	0.00E+00	0.00E+00	9.01E-07	0.00E+00	0.00E+00	0.00E+00	0.00E+00	0.00E+00	0.00E+00	0.00E+00	9.01E-07
1864	ALL	415270	3761294	NonCancer	0.00E+00	0.00E+00	0.00E+00	0.00E+00	0.00E+00	0.00E+00	8.91E-07	0.00E+00	0.00E+00	0.00E+00	0.00E+00	0.00E+00	0.00E+00	0.00E+00	8.91E-07
1865	ALL	415270	3761048	NonCancer	0.00E+00	0.00E+00	0.00E+00	0.00E+00	0.00E+00	0.00E+00	8.87E-07	0.00E+00	0.00E+00	0.00E+00	0.00E+00	0.00E+00	0.00E+00	0.00E+00	8.87E-07
1866	ALL	415270	3760802	NonCancer	0.00E+00	0.00E+00	0.00E+00	0.00E+00	0.00E+00	0.00E+00	8.70E-07	0.00E+00	0.00E+00	0.00E+00	0.00E+00	0.00E+00	0.00E+00	0.00E+00	8.70E-07
1867	ALL	415270	3760556	NonCancer	0.00E+00	0.00E+00	0.00E+00	0.00E+00	0.00E+00	0.00E+00	8.08E-07	0.00E+00	0.00E+00	0.00E+00	0.00E+00	0.00E+00	0.00E+00	0.00E+00	8.08E-07
1868	ALL	415270	3760309	NonCancer	0.00E+00	0.00E+00	0.00E+00	0.00E+00	0.00E+00	0.00E+00	7.01E-07	0.00E+00	0.00E+00	0.00E+00	0.00E+00	0.00E+00	0.00E+00	0.00E+00	7.01E-07
1869	ALL	415270	3760063	NonCancer	0.00E+00	0.00E+00	0.00E+00	0.00E+00	0.00E+00	0.00E+00	6.04E-07	0.00E+00	0.00E+00	0.00E+00	0.00E+00	0.00E+00	0.00E+00	0.00E+00	6.04E-07
1870	ALL	415270	3759817	NonCancer	0.00E+00	0.00E+00	0.00E+00	0.00E+00	0.00E+00	0.00E+00	5.28E-07	0.00E+00	0.00E+00	0.00E+00	0.00E+00	0.00E+00	0.00E+00	0.00E+00	5.28E-07

1871	ALL	415270	3759571	NonCancer	0.00E+00	0.00E+00	0.00E+00	0.00E+00	0.00E+00	0.00E+00	4.80E-07	0.00E+00	0.00E+00	0.00E+00	0.00E+00	0.00E+00	0.00E+00	0.00E+00	4.80E-07
1872	ALL	415270	3759325	NonCancer	0.00E+00	0.00E+00	0.00E+00	0.00E+00	0.00E+00	0.00E+00	4.49E-07	0.00E+00	0.00E+00	0.00E+00	0.00E+00	0.00E+00	0.00E+00	0.00E+00	4.49E-07
1873	ALL	415270	3759079	NonCancer	0.00E+00	0.00E+00	0.00E+00	0.00E+00	0.00E+00	0.00E+00	4.45E-07	0.00E+00	0.00E+00	0.00E+00	0.00E+00	0.00E+00	0.00E+00	0.00E+00	4.45E-07
1874	ALL	415270	3758832	NonCancer	0.00E+00	0.00E+00	0.00E+00	0.00E+00	0.00E+00	0.00E+00	4.56E-07	0.00E+00	0.00E+00	0.00E+00	0.00E+00	0.00E+00	0.00E+00	0.00E+00	4.56E-07
1875	ALL	415270	3758586	NonCancer	0.00E+00	0.00E+00	0.00E+00	0.00E+00	0.00E+00	0.00E+00	4.07E-07	0.00E+00	0.00E+00	0.00E+00	0.00E+00	0.00E+00	0.00E+00	0.00E+00	4.07E-07
1876	ALL	415270	3758340	NonCancer	0.00E+00	0.00E+00	0.00E+00	0.00E+00	0.00E+00	0.00E+00	3.87E-07	0.00E+00	0.00E+00	0.00E+00	0.00E+00	0.00E+00	0.00E+00	0.00E+00	3.87E-07
1877	ALL	415520	3764740	NonCancer	0.00E+00	0.00E+00	0.00E+00	0.00E+00	0.00E+00	0.00E+00	5.89E-06	0.00E+00	0.00E+00	0.00E+00	0.00E+00	0.00E+00	0.00E+00	0.00E+00	5.89E-06
1878	ALL	415520	3764494	NonCancer	0.00E+00	0.00E+00	0.00E+00	0.00E+00	0.00E+00	0.00E+00	4.78E-06	0.00E+00	0.00E+00	0.00E+00	0.00E+00	0.00E+00	0.00E+00	0.00E+00	4.78E-06
1879	ALL	415520	3764248	NonCancer	0.00E+00	0.00E+00	0.00E+00	0.00E+00	0.00E+00	0.00E+00	3.88E-06	0.00E+00	0.00E+00	0.00E+00	0.00E+00	0.00E+00	0.00E+00	0.00E+00	3.88E-06
1880	ALL	415520	3764002	NonCancer	0.00E+00	0.00E+00	0.00E+00	0.00E+00	0.00E+00	0.00E+00	3.23E-06	0.00E+00	0.00E+00	0.00E+00	0.00E+00	0.00E+00	0.00E+00	0.00E+00	3.23E-06
1881	ALL	415520	3763756	NonCancer	0.00E+00	0.00E+00	0.00E+00	0.00E+00	0.00E+00	0.00E+00	2.76E-06	0.00E+00	0.00E+00	0.00E+00	0.00E+00	0.00E+00	0.00E+00	0.00E+00	2.76E-06
1882	ALL	415520	3763509	NonCancer	0.00E+00	0.00E+00	0.00E+00	0.00E+00	0.00E+00	0.00E+00	2.46E-06	0.00E+00	0.00E+00	0.00E+00	0.00E+00	0.00E+00	0.00E+00	0.00E+00	2.46E-06
1883	ALL	415520	3763263	NonCancer	0.00E+00	0.00E+00	0.00E+00	0.00E+00	0.00E+00	0.00E+00	2.07E-06	0.00E+00	0.00E+00	0.00E+00	0.00E+00	0.00E+00	0.00E+00	0.00E+00	2.07E-06
1884	ALL	415520	3763017	NonCancer	0.00E+00	0.00E+00	0.00E+00	0.00E+00	0.00E+00	0.00E+00	1.72E-06	0.00E+00	0.00E+00	0.00E+00	0.00E+00	0.00E+00	0.00E+00	0.00E+00	1.72E-06
1885	ALL	415520	3762771	NonCancer	0.00E+00	0.00E+00	0.00E+00	0.00E+00	0.00E+00	0.00E+00	1.36E-06	0.00E+00	0.00E+00	0.00E+00	0.00E+00	0.00E+00	0.00E+00	0.00E+00	1.36E-06
1886	ALL	415520	3762525	NonCancer	0.00E+00	0.00E+00	0.00E+00	0.00E+00	0.00E+00	0.00E+00	1.17E-06	0.00E+00	0.00E+00	0.00E+00	0.00E+00	0.00E+00	0.00E+00	0.00E+00	1.17E-06
1887	ALL	415520	3762279	NonCancer	0.00E+00	0.00E+00	0.00E+00	0.00E+00	0.00E+00	0.00E+00	1.07E-06	0.00E+00	0.00E+00	0.00E+00	0.00E+00	0.00E+00	0.00E+00	0.00E+00	1.07E-06
1888	ALL	415520	3762032	NonCancer	0.00E+00	0.00E+00	0.00E+00	0.00E+00	0.00E+00	0.00E+00	9.84E-07	0.00E+00	0.00E+00	0.00E+00	0.00E+00	0.00E+00	0.00E+00	0.00E+00	9.84E-07
1889	ALL	415520	3761786	NonCancer	0.00E+00	0.00E+00	0.00E+00	0.00E+00	0.00E+00	0.00E+00	9.08E-07	0.00E+00	0.00E+00	0.00E+00	0.00E+00	0.00E+00	0.00E+00	0.00E+00	9.08E-07
1890	ALL	415520	3761540	NonCancer	0.00E+00	0.00E+00	0.00E+00	0.00E+00	0.00E+00	0.00E+00	8.28E-07	0.00E+00	0.00E+00	0.00E+00	0.00E+00	0.00E+00	0.00E+00	0.00E+00	8.28E-07
1891	ALL	415520	3761294	NonCancer	0.00E+00	0.00E+00	0.00E+00	0.00E+00	0.00E+00	0.00E+00	8.01E-07	0.00E+00	0.00E+00	0.00E+00	0.00E+00	0.00E+00	0.00E+00	0.00E+00	8.01E-07
1892	ALL	415520	3761048	NonCancer	0.00E+00	0.00E+00	0.00E+00	0.00E+00	0.00E+00	0.00E+00	8.15E-07	0.00E+00	0.00E+00	0.00E+00	0.00E+00	0.00E+00	0.00E+00	0.00E+00	8.15E-07
1893	ALL	415520	3760802	NonCancer	0.00E+00	0.00E+00	0.00E+00	0.00E+00	0.00E+00	0.00E+00	8.28E-07	0.00E+00	0.00E+00	0.00E+00	0.00E+00	0.00E+00	0.00E+00	0.00E+00	8.28E-07
1894	ALL	415520	3760556	NonCancer	0.00E+00	0.00E+00	0.00E+00	0.00E+00	0.00E+00	0.00E+00	7.97E-07	0.00E+00	0.00E+00	0.00E+00	0.00E+00	0.00E+00	0.00E+00	0.00E+00	7.97E-07
1895	ALL	415520	3760309	NonCancer	0.00E+00	0.00E+00	0.00E+00	0.00E+00	0.00E+00	0.00E+00	7.28E-07	0.00E+00	0.00E+00	0.00E+00	0.00E+00	0.00E+00	0.00E+00	0.00E+00	7.28E-07
1896	ALL	415520	3760063	NonCancer	0.00E+00	0.00E+00	0.00E+00	0.00E+00	0.00E+00	0.00E+00	6.46E-07	0.00E+00	0.00E+00	0.00E+00	0.00E+00	0.00E+00	0.00E+00	0.00E+00	6.46E-07
1897	ALL	415520	3759817	NonCancer	0.00E+00	0.00E+00	0.00E+00	0.00E+00	0.00E+00	0.00E+00	5.66E-07	0.00E+00	0.00E+00	0.00E+00	0.00E+00	0.00E+00	0.00E+00	0.00E+00	5.66E-07
1898	ALL	415520	3759571	NonCancer	0.00E+00	0.00E+00	0.00E+00	0.00E+00	0.00E+00	0.00E+00	5.11E-07	0.00E+00	0.00E+00	0.00E+00	0.00E+00	0.00E+00	0.00E+00	0.00E+00	5.11E-07
1899	ALL	415520	3759325	NonCancer	0.00E+00	0.00E+00	0.00E+00	0.00E+00	0.00E+00	0.00E+00	4.73E-07	0.00E+00	0.00E+00	0.00E+00	0.00E+00	0.00E+00	0.00E+00	0.00E+00	4.73E-07
1900	ALL	415520	3759079	NonCancer	0.00E+00	0.00E+00	0.00E+00	0.00E+00	0.00E+00	0.00E+00	4.35E-07	0.00E+00	0.00E+00	0.00E+00	0.00E+00	0.00E+00	0.00E+00	0.00E+00	4.35E-07
1901	ALL	415520	3758832	NonCancer	0.00E+00	0.00E+00	0.00E+00	0.00E+00	0.00E+00	0.00E+00	3.83E-07	0.00E+00	0.00E+00	0.00E+00	0.00E+00	0.00E+00	0.00E+00	0.00E+00	3.83E-07
1902	ALL	415520	3758586	NonCancer	0.00E+00	0.00E+00	0.00E+00	0.00E+00	0.00E+00	0.00E+00	3.49E-07	0.00E+00	0.00E+00	0.00E+00	0.00E+00	0.00E+00	0.00E+00	0.00E+00	3.49E-07
1903	ALL	415520	3758340	NonCancer	0.00E+00	0.00E+00	0.00E+00	0.00E+00	0.00E+00	0.00E+00	3.45E-07	0.00E+00	0.00E+00	0.00E+00	0.00E+00	0.00E+00	0.00E+00	0.00E+00	3.45E-07
1904	ALL	415770	3764740	NonCancer	0.00E+00	0.00E+00	0.00E+00	0.00E+00	0.00E+00	0.00E+00	4.61E-06	0.00E+00	0.00E+00	0.00E+00	0.00E+00	0.00E+00	0.00E+00	0.00E+00	4.61E-06
1905	ALL	415770	3764494	NonCancer	0.00E+00	0.00E+00	0.00E+00	0.00E+00	0.00E+00	0.00E+00	4.01E-06	0.00E+00	0.00E+00	0.00E+00	0.00E+00	0.00E+00	0.00E+00	0.00E+00	4.01E-06
1906	ALL	415770	3764248	NonCancer	0.00E+00	0.00E+00	0.00E+00	0.00E+00	0.00E+00	0.00E+00	3.27E-06	0.00E+00	0.00E+00	0.00E+00	0.00E+00	0.00E+00	0.00E+00	0.00E+00	3.27E-06
1907	ALL	415770	3764002	NonCancer	0.00E+00	0.00E+00	0.00E+00	0.00E+00	0.00E+00	0.00E+00	2.79E-06	0.00E+00	0.00E+00	0.00E+00	0.00E+00	0.00E+00	0.00E+00	0.00E+00	2.79E-06
1908	ALL	415770	3763756	NonCancer	0.00E+00	0.00E+00	0.00E+00	0.00E+00	0.00E+00	0.00E+00	2.44E-06	0.00E+00	0.00E+00	0.00E+00	0.00E+00	0.00E+00	0.00E+00	0.00E+00	2.44E-06
1909	ALL	415770	3763509	NonCancer	0.00E+00	0.00E+00	0.00E+00	0.00E+00	0.00E+00	0.00E+00	2.16E-06	0.00E+00	0.00E+00	0.00E+00	0.00E+00	0.00E+00	0.00E+00	0.00E+00	2.16E-06
1910	ALL	415770	3763263	NonCancer	0.00E+00	0.00E+00	0.00E+00	0.00E+00	0.00E+00	0.00E+00	1.87E-06	0.00E+00	0.00E+00	0.00E+00	0.00E+00	0.00E+00	0.00E+00	0.00E+00	1.87E-06
1911	ALL	415770	3763017	NonCancer	0.00E+00	0.00E+00	0.00E+00	0.00E+00	0.00E+00	0.00E+00	1.58E-06	0.00E+00	0.00E+00	0.00E+00	0.00E+00	0.00E+00	0.00E+00	0.00E+00	1.58E-06
1912	ALL	415770	3762771	NonCancer	0.00E+00	0.00E+00	0.00E+00	0.00E+00	0.00E+00	0.00E+00	1.28E-06	0.00E+00	0.00E+00	0.00E+00	0.00E+00	0.00E+00	0.00E+00	0.00E+00	1.28E-06
1913	ALL	415770	3762525	NonCancer	0.00E+00	0.00E+00	0.00E+00	0.00E+00	0.00E+00	0.00E+00	1.09E-06	0.00E+00	0.00E+00	0.00E+00	0.00E+00	0.00E+00	0.00E+00	0.00E+00	1.09E-06
1914	ALL	415770	3762279	NonCancer	0.00E+00	0.00E+00	0.00E+00	0.00E+00	0.00E+00	0.00E+00	9.87E-07	0.00E+00	0.00E+00	0.00E+00	0.00E+00	0.00E+00	0.00E+00	0.00E+00	9.87E-07
1915	ALL	415770	3762032	NonCancer	0.00E+00	0.00E+00	0.00E+00	0.00E+00	0.00E+00	0.00E+00	9.18E-07	0.00E+00	0.00E+00	0.00E+00	0.00E+00	0.00E+00	0.00E+00	0.00E+00	9.18E-07
1916	ALL	415770	3761786	NonCancer	0.00E+00	0.00E+00	0.00E+00	0.00E+00	0.00E+00	0.00E+00	8.56E-07	0.00E+00	0.00E+00	0.00E+00	0.00E+00	0.00E+00	0.00E+00	0.00E+00	8.56E-07
1917	ALL	415770	3761540	NonCancer	0.00E+00	0.00E+00	0.00E+00	0.00E+00	0.00E+00	0.00E+00	7.94E-07	0.00E+00	0.00E+00	0.00E+00	0.00E+00	0.00E+00	0.00E+00	0.00E+00	7.94E-07
1918	ALL	415770	3761294	NonCancer	0.00E+00	0.00E+00	0.00E+00	0.00E+00	0.00E+00	0.00E+00	7.49E-07	0.00E+00	0.00E+00	0.00E+00	0.00E+00	0.00E+00	0.00E+00	0.00E+00	7.49E-07
1919	ALL	415770	3761048	NonCancer	0.00E+00	0.00E+00	0.00E+00	0.00E+00	0.00E+00	0.00E+00	7.46E-07	0.00E+00	0.00E+00	0.00E+00	0.00E+00	0.00E+00	0.00E+00	0.00E+00	7.46E-07
1920	ALL	415770	3760802	NonCancer	0.00E+00	0.00E+00	0.00E+00	0.00E+00	0.00E+00	0.00E+00	7.66E-07	0.00E+00	0.00E+00	0.00E+00	0.00E+00	0.00E+00	0.00E+00	0.00E+00	7.66E-07
1921	ALL	415770	3760556	NonCancer	0.00E+00	0.00E+00	0.00E+00	0.00E+00	0.00E+00	0.00E+00	7.66E-07	0.00E+00	0.00E+00	0.00E+00	0.00E+00	0.00E+00	0.00E+00	0.00E+00	7.66E-07
1922	ALL	415770	3760309	NonCancer	0.00E+00	0.00E+00	0.00E+00	0.00E+00	0.00E+00	0.00E+00	7.32E-07	0.00E+00	0.00E+00	0.00E+00	0.00E+00	0.00E+00	0.00E+00	0.00E+00	7.32E-07

1923	ALL	415770	3760063	NonCancer	0.00E+00	0.00E+00	0.00E+00	0.00E+00	0.00E+00	0.00E+00	6.70E-07	0.00E+00	0.00E+00	0.00E+00	0.00E+00	0.00E+00	0.00E+00	0.00E+00	6.70E-07
1924	ALL	415770	3759817	NonCancer	0.00E+00	0.00E+00	0.00E+00	0.00E+00	0.00E+00	0.00E+00	5.90E-07	0.00E+00	0.00E+00	0.00E+00	0.00E+00	0.00E+00	0.00E+00	0.00E+00	5.90E-07
1925	ALL	415770	3759571	NonCancer	0.00E+00	0.00E+00	0.00E+00	0.00E+00	0.00E+00	0.00E+00	5.18E-07	0.00E+00	0.00E+00	0.00E+00	0.00E+00	0.00E+00	0.00E+00	0.00E+00	5.18E-07
1926	ALL	415770	3759325	NonCancer	0.00E+00	0.00E+00	0.00E+00	0.00E+00	0.00E+00	0.00E+00	4.73E-07	0.00E+00	0.00E+00	0.00E+00	0.00E+00	0.00E+00	0.00E+00	0.00E+00	4.73E-07
1927	ALL	415770	3759079	NonCancer	0.00E+00	0.00E+00	0.00E+00	0.00E+00	0.00E+00	0.00E+00	4.21E-07	0.00E+00	0.00E+00	0.00E+00	0.00E+00	0.00E+00	0.00E+00	0.00E+00	4.21E-07
1928	ALL	415770	3758832	NonCancer	0.00E+00	0.00E+00	0.00E+00	0.00E+00	0.00E+00	0.00E+00	3.45E-07	0.00E+00	0.00E+00	0.00E+00	0.00E+00	0.00E+00	0.00E+00	0.00E+00	3.45E-07
1929	ALL	415770	3758586	NonCancer	0.00E+00	0.00E+00	0.00E+00	0.00E+00	0.00E+00	0.00E+00	3.00E-07	0.00E+00	0.00E+00	0.00E+00	0.00E+00	0.00E+00	0.00E+00	0.00E+00	3.00E-07
1930	ALL	415770	3758340	NonCancer	0.00E+00	0.00E+00	0.00E+00	0.00E+00	0.00E+00	0.00E+00	2.69E-07	0.00E+00	0.00E+00	0.00E+00	0.00E+00	0.00E+00	0.00E+00	0.00E+00	2.69E-07
1931	ALL	416020	3764740	NonCancer	0.00E+00	0.00E+00	0.00E+00	0.00E+00	0.00E+00	0.00E+00	3.99E-06	0.00E+00	0.00E+00	0.00E+00	0.00E+00	0.00E+00	0.00E+00	0.00E+00	3.99E-06
1932	ALL	416020	3764494	NonCancer	0.00E+00	0.00E+00	0.00E+00	0.00E+00	0.00E+00	0.00E+00	3.38E-06	0.00E+00	0.00E+00	0.00E+00	0.00E+00	0.00E+00	0.00E+00	0.00E+00	3.38E-06
1933	ALL	416020	3764248	NonCancer	0.00E+00	0.00E+00	0.00E+00	0.00E+00	0.00E+00	0.00E+00	2.75E-06	0.00E+00	0.00E+00	0.00E+00	0.00E+00	0.00E+00	0.00E+00	0.00E+00	2.75E-06
1934	ALL	416020	3764002	NonCancer	0.00E+00	0.00E+00	0.00E+00	0.00E+00	0.00E+00	0.00E+00	2.42E-06	0.00E+00	0.00E+00	0.00E+00	0.00E+00	0.00E+00	0.00E+00	0.00E+00	2.42E-06
1935	ALL	416020	3763756	NonCancer	0.00E+00	0.00E+00	0.00E+00	0.00E+00	0.00E+00	0.00E+00	2.18E-06	0.00E+00	0.00E+00	0.00E+00	0.00E+00	0.00E+00	0.00E+00	0.00E+00	2.18E-06
1936	ALL	416020	3763509	NonCancer	0.00E+00	0.00E+00	0.00E+00	0.00E+00	0.00E+00	0.00E+00	1.94E-06	0.00E+00	0.00E+00	0.00E+00	0.00E+00	0.00E+00	0.00E+00	0.00E+00	1.94E-06
1937	ALL	416020	3763263	NonCancer	0.00E+00	0.00E+00	0.00E+00	0.00E+00	0.00E+00	0.00E+00	1.71E-06	0.00E+00	0.00E+00	0.00E+00	0.00E+00	0.00E+00	0.00E+00	0.00E+00	1.71E-06
1938	ALL	416020	3763017	NonCancer	0.00E+00	0.00E+00	0.00E+00	0.00E+00	0.00E+00	0.00E+00	1.47E-06	0.00E+00	0.00E+00	0.00E+00	0.00E+00	0.00E+00	0.00E+00	0.00E+00	1.47E-06
1939	ALL	416020	3762771	NonCancer	0.00E+00	0.00E+00	0.00E+00	0.00E+00	0.00E+00	0.00E+00	1.21E-06	0.00E+00	0.00E+00	0.00E+00	0.00E+00	0.00E+00	0.00E+00	0.00E+00	1.21E-06
1940	ALL	416020	3762525	NonCancer	0.00E+00	0.00E+00	0.00E+00	0.00E+00	0.00E+00	0.00E+00	9.73E-07	0.00E+00	0.00E+00	0.00E+00	0.00E+00	0.00E+00	0.00E+00	0.00E+00	9.73E-07
1941	ALL	416020	3762279	NonCancer	0.00E+00	0.00E+00	0.00E+00	0.00E+00	0.00E+00	0.00E+00	8.87E-07	0.00E+00	0.00E+00	0.00E+00	0.00E+00	0.00E+00	0.00E+00	0.00E+00	8.87E-07
1942	ALL	416020	3762032	NonCancer	0.00E+00	0.00E+00	0.00E+00	0.00E+00	0.00E+00	0.00E+00	8.39E-07	0.00E+00	0.00E+00	0.00E+00	0.00E+00	0.00E+00	0.00E+00	0.00E+00	8.39E-07
1943	ALL	416020	3761786	NonCancer	0.00E+00	0.00E+00	0.00E+00	0.00E+00	0.00E+00	0.00E+00	7.87E-07	0.00E+00	0.00E+00	0.00E+00	0.00E+00	0.00E+00	0.00E+00	0.00E+00	7.87E-07
1944	ALL	416020	3761540	NonCancer	0.00E+00	0.00E+00	0.00E+00	0.00E+00	0.00E+00	0.00E+00	7.35E-07	0.00E+00	0.00E+00	0.00E+00	0.00E+00	0.00E+00	0.00E+00	0.00E+00	7.35E-07
1945	ALL	416020	3761294	NonCancer	0.00E+00	0.00E+00	0.00E+00	0.00E+00	0.00E+00	0.00E+00	6.80E-07	0.00E+00	0.00E+00	0.00E+00	0.00E+00	0.00E+00	0.00E+00	0.00E+00	6.80E-07
1946	ALL	416020	3761048	NonCancer	0.00E+00	0.00E+00	0.00E+00	0.00E+00	0.00E+00	0.00E+00	6.59E-07	0.00E+00	0.00E+00	0.00E+00	0.00E+00	0.00E+00	0.00E+00	0.00E+00	6.59E-07
1947	ALL	416020	3760802	NonCancer	0.00E+00	0.00E+00	0.00E+00	0.00E+00	0.00E+00	0.00E+00	6.70E-07	0.00E+00	0.00E+00	0.00E+00	0.00E+00	0.00E+00	0.00E+00	0.00E+00	6.70E-07
1948	ALL	416020	3760556	NonCancer	0.00E+00	0.00E+00	0.00E+00	0.00E+00	0.00E+00	0.00E+00	6.90E-07	0.00E+00	0.00E+00	0.00E+00	0.00E+00	0.00E+00	0.00E+00	0.00E+00	6.90E-07
1949	ALL	416020	3760309	NonCancer	0.00E+00	0.00E+00	0.00E+00	0.00E+00	0.00E+00	0.00E+00	6.90E-07	0.00E+00	0.00E+00	0.00E+00	0.00E+00	0.00E+00	0.00E+00	0.00E+00	6.90E-07
1950	ALL	416020	3760063	NonCancer	0.00E+00	0.00E+00	0.00E+00	0.00E+00	0.00E+00	0.00E+00	6.56E-07	0.00E+00	0.00E+00	0.00E+00	0.00E+00	0.00E+00	0.00E+00	0.00E+00	6.56E-07
1951	ALL	416020	3759817	NonCancer	0.00E+00	0.00E+00	0.00E+00	0.00E+00	0.00E+00	0.00E+00	6.04E-07	0.00E+00	0.00E+00	0.00E+00	0.00E+00	0.00E+00	0.00E+00	0.00E+00	6.04E-07
1952	ALL	416020	3759571	NonCancer	0.00E+00	0.00E+00	0.00E+00	0.00E+00	0.00E+00	0.00E+00	5.42E-07	0.00E+00	0.00E+00	0.00E+00	0.00E+00	0.00E+00	0.00E+00	0.00E+00	5.42E-07
1953	ALL	416020	3759325	NonCancer	0.00E+00	0.00E+00	0.00E+00	0.00E+00	0.00E+00	0.00E+00	4.76E-07	0.00E+00	0.00E+00	0.00E+00	0.00E+00	0.00E+00	0.00E+00	0.00E+00	4.76E-07
1954	ALL	416020	3759079	NonCancer	0.00E+00	0.00E+00	0.00E+00	0.00E+00	0.00E+00	0.00E+00	4.18E-07	0.00E+00	0.00E+00	0.00E+00	0.00E+00	0.00E+00	0.00E+00	0.00E+00	4.18E-07
1955	ALL	416020	3758832	NonCancer	0.00E+00	0.00E+00	0.00E+00	0.00E+00	0.00E+00	0.00E+00	3.42E-07	0.00E+00	0.00E+00	0.00E+00	0.00E+00	0.00E+00	0.00E+00	0.00E+00	3.42E-07
1956	ALL	416020	3758586	NonCancer	0.00E+00	0.00E+00	0.00E+00	0.00E+00	0.00E+00	0.00E+00	3.00E-07	0.00E+00	0.00E+00	0.00E+00	0.00E+00	0.00E+00	0.00E+00	0.00E+00	3.00E-07
1957	ALL	416020	3758340	NonCancer	0.00E+00	0.00E+00	0.00E+00	0.00E+00	0.00E+00	0.00E+00	2.45E-07	0.00E+00	0.00E+00	0.00E+00	0.00E+00	0.00E+00	0.00E+00	0.00E+00	2.45E-07
1958	ALL	416270	3764740	NonCancer	0.00E+00	0.00E+00	0.00E+00	0.00E+00	0.00E+00	0.00E+00	3.21E-06	0.00E+00	0.00E+00	0.00E+00	0.00E+00	0.00E+00	0.00E+00	0.00E+00	3.21E-06
1959	ALL	416270	3764494	NonCancer	0.00E+00	0.00E+00	0.00E+00	0.00E+00	0.00E+00	0.00E+00	2.89E-06	0.00E+00	0.00E+00	0.00E+00	0.00E+00	0.00E+00	0.00E+00	0.00E+00	2.89E-06
1960	ALL	416270	3764248	NonCancer	0.00E+00	0.00E+00	0.00E+00	0.00E+00	0.00E+00	0.00E+00	2.33E-06	0.00E+00	0.00E+00	0.00E+00	0.00E+00	0.00E+00	0.00E+00	0.00E+00	2.33E-06
1961	ALL	416270	3764002	NonCancer	0.00E+00	0.00E+00	0.00E+00	0.00E+00	0.00E+00	0.00E+00	2.19E-06	0.00E+00	0.00E+00	0.00E+00	0.00E+00	0.00E+00	0.00E+00	0.00E+00	2.19E-06
1962	ALL	416270	3763756	NonCancer	0.00E+00	0.00E+00	0.00E+00	0.00E+00	0.00E+00	0.00E+00	1.96E-06	0.00E+00	0.00E+00	0.00E+00	0.00E+00	0.00E+00	0.00E+00	0.00E+00	1.96E-06
1963	ALL	416270	3763509	NonCancer	0.00E+00	0.00E+00	0.00E+00	0.00E+00	0.00E+00	0.00E+00	1.74E-06	0.00E+00	0.00E+00	0.00E+00	0.00E+00	0.00E+00	0.00E+00	0.00E+00	1.74E-06
1964	ALL	416270	3763263	NonCancer	0.00E+00	0.00E+00	0.00E+00	0.00E+00	0.00E+00	0.00E+00	1.56E-06	0.00E+00	0.00E+00	0.00E+00	0.00E+00	0.00E+00	0.00E+00	0.00E+00	1.56E-06
1965	ALL	416270	3763017	NonCancer	0.00E+00	0.00E+00	0.00E+00	0.00E+00	0.00E+00	0.00E+00	1.36E-06	0.00E+00	0.00E+00	0.00E+00	0.00E+00	0.00E+00	0.00E+00	0.00E+00	1.36E-06
1966	ALL	416270	3762771	NonCancer	0.00E+00	0.00E+00	0.00E+00	0.00E+00	0.00E+00	0.00E+00	1.14E-06	0.00E+00	0.00E+00	0.00E+00	0.00E+00	0.00E+00	0.00E+00	0.00E+00	1.14E-06
1967	ALL	416270	3762525	NonCancer	0.00E+00	0.00E+00	0.00E+00	0.00E+00	0.00E+00	0.00E+00	8.98E-07	0.00E+00	0.00E+00	0.00E+00	0.00E+00	0.00E+00	0.00E+00	0.00E+00	8.98E-07
1968	ALL	416270	3762279	NonCancer	0.00E+00	0.00E+00	0.00E+00	0.00E+00	0.00E+00	0.00E+00	8.11E-07	0.00E+00	0.00E+00	0.00E+00	0.00E+00	0.00E+00	0.00E+00	0.00E+00	8.11E-07
1969	ALL	416270	3762032	NonCancer	0.00E+00	0.00E+00	0.00E+00	0.00E+00	0.00E+00	0.00E+00	7.77E-07	0.00E+00	0.00E+00	0.00E+00	0.00E+00	0.00E+00	0.00E+00	0.00E+00	7.77E-07
1970	ALL	416270	3761786	NonCancer	0.00E+00	0.00E+00	0.00E+00	0.00E+00	0.00E+00	0.00E+00	7.32E-07	0.00E+00	0.00E+00	0.00E+00	0.00E+00	0.00E+00	0.00E+00	0.00E+00	7.32E-07
1971	ALL	416270	3761540	NonCancer	0.00E+00	0.00E+00	0.00E+00	0.00E+00	0.00E+00	0.00E+00	6.90E-07	0.00E+00	0.00E+00	0.00E+00	0.00E+00	0.00E+00	0.00E+00	0.00E+00	6.90E-07
1972	ALL	416270	3761294	NonCancer	0.00E+00	0.00E+00	0.00E+00	0.00E+00	0.00E+00	0.00E+00	6.46E-07	0.00E+00	0.00E+00	0.00E+00	0.00E+00	0.00E+00	0.00E+00	0.00E+00	6.46E-07
1973	ALL	416270	3761048	NonCancer	0.00E+00	0.00E+00	0.00E+00	0.00E+00	0.00E+00	0.00E+00	6.04E-07	0.00E+00	0.00E+00	0.00E+00	0.00E+00	0.00E+00	0.00E+00	0.00E+00	6.04E-07
1974	ALL	416270	3760802	NonCancer	0.00E+00	0.00E+00	0.00E+00	0.00E+00	0.00E+00	0.00E+00	5.97E-07	0.00E+00	0.00E+00	0.00E+00	0.00E+00	0.00E+00	0.00E+00	0.00E+00	5.97E-07

1975	ALL	416270	3760556	NonCancer	0.00E+00	0.00E+00	0.00E+00	0.00E+00	0.00E+00	0.00E+00	6.14E-07	0.00E+00	0.00E+00	0.00E+00	0.00E+00	0.00E+00	0.00E+00	0.00E+00	6.14E-07
1976	ALL	416270	3760309	NonCancer	0.00E+00	0.00E+00	0.00E+00	0.00E+00	0.00E+00	0.00E+00	6.32E-07	0.00E+00	0.00E+00	0.00E+00	0.00E+00	0.00E+00	0.00E+00	0.00E+00	6.32E-07
1977	ALL	416270	3760063	NonCancer	0.00E+00	0.00E+00	0.00E+00	0.00E+00	0.00E+00	0.00E+00	6.25E-07	0.00E+00	0.00E+00	0.00E+00	0.00E+00	0.00E+00	0.00E+00	0.00E+00	6.25E-07
1978	ALL	416270	3759817	NonCancer	0.00E+00	0.00E+00	0.00E+00	0.00E+00	0.00E+00	0.00E+00	5.97E-07	0.00E+00	0.00E+00	0.00E+00	0.00E+00	0.00E+00	0.00E+00	0.00E+00	5.97E-07
1979	ALL	416270	3759571	NonCancer	0.00E+00	0.00E+00	0.00E+00	0.00E+00	0.00E+00	0.00E+00	5.56E-07	0.00E+00	0.00E+00	0.00E+00	0.00E+00	0.00E+00	0.00E+00	0.00E+00	5.56E-07
1980	ALL	416270	3759325	NonCancer	0.00E+00	0.00E+00	0.00E+00	0.00E+00	0.00E+00	0.00E+00	4.97E-07	0.00E+00	0.00E+00	0.00E+00	0.00E+00	0.00E+00	0.00E+00	0.00E+00	4.97E-07
1981	ALL	416270	3759079	NonCancer	0.00E+00	0.00E+00	0.00E+00	0.00E+00	0.00E+00	0.00E+00	4.18E-07	0.00E+00	0.00E+00	0.00E+00	0.00E+00	0.00E+00	0.00E+00	0.00E+00	4.18E-07
1982	ALL	416270	3758832	NonCancer	0.00E+00	0.00E+00	0.00E+00	0.00E+00	0.00E+00	0.00E+00	3.21E-07	0.00E+00	0.00E+00	0.00E+00	0.00E+00	0.00E+00	0.00E+00	0.00E+00	3.21E-07
1983	ALL	416270	3758586	NonCancer	0.00E+00	0.00E+00	0.00E+00	0.00E+00	0.00E+00	0.00E+00	2.69E-07	0.00E+00	0.00E+00	0.00E+00	0.00E+00	0.00E+00	0.00E+00	0.00E+00	2.69E-07
1984	ALL	416270	3758340	NonCancer	0.00E+00	0.00E+00	0.00E+00	0.00E+00	0.00E+00	0.00E+00	2.21E-07	0.00E+00	0.00E+00	0.00E+00	0.00E+00	0.00E+00	0.00E+00	0.00E+00	2.21E-07
1985	ALL	416520	3764740	NonCancer	0.00E+00	0.00E+00	0.00E+00	0.00E+00	0.00E+00	0.00E+00	2.74E-06	0.00E+00	0.00E+00	0.00E+00	0.00E+00	0.00E+00	0.00E+00	0.00E+00	2.74E-06
1986	ALL	416520	3764494	NonCancer	0.00E+00	0.00E+00	0.00E+00	0.00E+00	0.00E+00	0.00E+00	2.47E-06	0.00E+00	0.00E+00	0.00E+00	0.00E+00	0.00E+00	0.00E+00	0.00E+00	2.47E-06
1987	ALL	416520	3764248	NonCancer	0.00E+00	0.00E+00	0.00E+00	0.00E+00	0.00E+00	0.00E+00	2.03E-06	0.00E+00	0.00E+00	0.00E+00	0.00E+00	0.00E+00	0.00E+00	0.00E+00	2.03E-06
1988	ALL	416520	3764002	NonCancer	0.00E+00	0.00E+00	0.00E+00	0.00E+00	0.00E+00	0.00E+00	1.96E-06	0.00E+00	0.00E+00	0.00E+00	0.00E+00	0.00E+00	0.00E+00	0.00E+00	1.96E-06
1989	ALL	416520	3763756	NonCancer	0.00E+00	0.00E+00	0.00E+00	0.00E+00	0.00E+00	0.00E+00	1.75E-06	0.00E+00	0.00E+00	0.00E+00	0.00E+00	0.00E+00	0.00E+00	0.00E+00	1.75E-06
1990	ALL	416520	3763509	NonCancer	0.00E+00	0.00E+00	0.00E+00	0.00E+00	0.00E+00	0.00E+00	1.58E-06	0.00E+00	0.00E+00	0.00E+00	0.00E+00	0.00E+00	0.00E+00	0.00E+00	1.58E-06
1991	ALL	416520	3763263	NonCancer	0.00E+00	0.00E+00	0.00E+00	0.00E+00	0.00E+00	0.00E+00	1.43E-06	0.00E+00	0.00E+00	0.00E+00	0.00E+00	0.00E+00	0.00E+00	0.00E+00	1.43E-06
1992	ALL	416520	3763017	NonCancer	0.00E+00	0.00E+00	0.00E+00	0.00E+00	0.00E+00	0.00E+00	1.27E-06	0.00E+00	0.00E+00	0.00E+00	0.00E+00	0.00E+00	0.00E+00	0.00E+00	1.27E-06
1993	ALL	416520	3762771	NonCancer	0.00E+00	0.00E+00	0.00E+00	0.00E+00	0.00E+00	0.00E+00	1.08E-06	0.00E+00	0.00E+00	0.00E+00	0.00E+00	0.00E+00	0.00E+00	0.00E+00	1.08E-06
1994	ALL	416520	3762525	NonCancer	0.00E+00	0.00E+00	0.00E+00	0.00E+00	0.00E+00	0.00E+00	8.77E-07	0.00E+00	0.00E+00	0.00E+00	0.00E+00	0.00E+00	0.00E+00	0.00E+00	8.77E-07
1995	ALL	416520	3762279	NonCancer	0.00E+00	0.00E+00	0.00E+00	0.00E+00	0.00E+00	0.00E+00	7.70E-07	0.00E+00	0.00E+00	0.00E+00	0.00E+00	0.00E+00	0.00E+00	0.00E+00	7.70E-07
1996	ALL	416520	3762032	NonCancer	0.00E+00	0.00E+00	0.00E+00	0.00E+00	0.00E+00	0.00E+00	7.32E-07	0.00E+00	0.00E+00	0.00E+00	0.00E+00	0.00E+00	0.00E+00	0.00E+00	7.32E-07
1997	ALL	416520	3761786	NonCancer	0.00E+00	0.00E+00	0.00E+00	0.00E+00	0.00E+00	0.00E+00	6.94E-07	0.00E+00	0.00E+00	0.00E+00	0.00E+00	0.00E+00	0.00E+00	0.00E+00	6.94E-07
1998	ALL	416520	3761540	NonCancer	0.00E+00	0.00E+00	0.00E+00	0.00E+00	0.00E+00	0.00E+00	6.56E-07	0.00E+00	0.00E+00	0.00E+00	0.00E+00	0.00E+00	0.00E+00	0.00E+00	6.56E-07
1999	ALL	416520	3761294	NonCancer	0.00E+00	0.00E+00	0.00E+00	0.00E+00	0.00E+00	0.00E+00	6.21E-07	0.00E+00	0.00E+00	0.00E+00	0.00E+00	0.00E+00	0.00E+00	0.00E+00	6.21E-07
2000	ALL	416520	3761048	NonCancer	0.00E+00	0.00E+00	0.00E+00	0.00E+00	0.00E+00	0.00E+00	5.76E-07	0.00E+00	0.00E+00	0.00E+00	0.00E+00	0.00E+00	0.00E+00	0.00E+00	5.76E-07
2001	ALL	416520	3760802	NonCancer	0.00E+00	0.00E+00	0.00E+00	0.00E+00	0.00E+00	0.00E+00	5.49E-07	0.00E+00	0.00E+00	0.00E+00	0.00E+00	0.00E+00	0.00E+00	0.00E+00	5.49E-07
2002	ALL	416520	3760556	NonCancer	0.00E+00	0.00E+00	0.00E+00	0.00E+00	0.00E+00	0.00E+00	5.52E-07	0.00E+00	0.00E+00	0.00E+00	0.00E+00	0.00E+00	0.00E+00	0.00E+00	5.52E-07
2003	ALL	416520	3760309	NonCancer	0.00E+00	0.00E+00	0.00E+00	0.00E+00	0.00E+00	0.00E+00	5.70E-07	0.00E+00	0.00E+00	0.00E+00	0.00E+00	0.00E+00	0.00E+00	0.00E+00	5.70E-07
2004	ALL	416520	3760063	NonCancer	0.00E+00	0.00E+00	0.00E+00	0.00E+00	0.00E+00	0.00E+00	5.80E-07	0.00E+00	0.00E+00	0.00E+00	0.00E+00	0.00E+00	0.00E+00	0.00E+00	5.80E-07
2005	ALL	416520	3759817	NonCancer	0.00E+00	0.00E+00	0.00E+00	0.00E+00	0.00E+00	0.00E+00	5.66E-07	0.00E+00	0.00E+00	0.00E+00	0.00E+00	0.00E+00	0.00E+00	0.00E+00	5.66E-07
2006	ALL	416520	3759571	NonCancer	0.00E+00	0.00E+00	0.00E+00	0.00E+00	0.00E+00	0.00E+00	5.45E-07	0.00E+00	0.00E+00	0.00E+00	0.00E+00	0.00E+00	0.00E+00	0.00E+00	5.45E-07
2007	ALL	416520	3759325	NonCancer	0.00E+00	0.00E+00	0.00E+00	0.00E+00	0.00E+00	0.00E+00	5.11E-07	0.00E+00	0.00E+00	0.00E+00	0.00E+00	0.00E+00	0.00E+00	0.00E+00	5.11E-07
2008	ALL	416520	3759079	NonCancer	0.00E+00	0.00E+00	0.00E+00	0.00E+00	0.00E+00	0.00E+00	4.32E-07	0.00E+00	0.00E+00	0.00E+00	0.00E+00	0.00E+00	0.00E+00	0.00E+00	4.32E-07
2009	ALL	416520	3758832	NonCancer	0.00E+00	0.00E+00	0.00E+00	0.00E+00	0.00E+00	0.00E+00	3.31E-07	0.00E+00	0.00E+00	0.00E+00	0.00E+00	0.00E+00	0.00E+00	0.00E+00	3.31E-07
2010	ALL	416520	3758586	NonCancer	0.00E+00	0.00E+00	0.00E+00	0.00E+00	0.00E+00	0.00E+00	2.59E-07	0.00E+00	0.00E+00	0.00E+00	0.00E+00	0.00E+00	0.00E+00	0.00E+00	2.59E-07
2011	ALL	416520	3758340	NonCancer	0.00E+00	0.00E+00	0.00E+00	0.00E+00	0.00E+00	0.00E+00	1.97E-07	0.00E+00	0.00E+00	0.00E+00	0.00E+00	0.00E+00	0.00E+00	0.00E+00	1.97E-07
2012	ALL	416770	3764740	NonCancer	0.00E+00	0.00E+00	0.00E+00	0.00E+00	0.00E+00	0.00E+00	2.06E-06	0.00E+00	0.00E+00	0.00E+00	0.00E+00	0.00E+00	0.00E+00	0.00E+00	2.06E-06
2013	ALL	416770	3764494	NonCancer	0.00E+00	0.00E+00	0.00E+00	0.00E+00	0.00E+00	0.00E+00	1.98E-06	0.00E+00	0.00E+00	0.00E+00	0.00E+00	0.00E+00	0.00E+00	0.00E+00	1.98E-06
2014	ALL	416770	3764248	NonCancer	0.00E+00	0.00E+00	0.00E+00	0.00E+00	0.00E+00	0.00E+00	1.77E-06	0.00E+00	0.00E+00	0.00E+00	0.00E+00	0.00E+00	0.00E+00	0.00E+00	1.77E-06
2015	ALL	416770	3764002	NonCancer	0.00E+00	0.00E+00	0.00E+00	0.00E+00	0.00E+00	0.00E+00	1.77E-06	0.00E+00	0.00E+00	0.00E+00	0.00E+00	0.00E+00	0.00E+00	0.00E+00	1.77E-06
2016	ALL	416770	3763756	NonCancer	0.00E+00	0.00E+00	0.00E+00	0.00E+00	0.00E+00	0.00E+00	1.58E-06	0.00E+00	0.00E+00	0.00E+00	0.00E+00	0.00E+00	0.00E+00	0.00E+00	1.58E-06
2017	ALL	416770	3763509	NonCancer	0.00E+00	0.00E+00	0.00E+00	0.00E+00	0.00E+00	0.00E+00	1.45E-06	0.00E+00	0.00E+00	0.00E+00	0.00E+00	0.00E+00	0.00E+00	0.00E+00	1.45E-06
2018	ALL	416770	3763263	NonCancer	0.00E+00	0.00E+00	0.00E+00	0.00E+00	0.00E+00	0.00E+00	1.32E-06	0.00E+00	0.00E+00	0.00E+00	0.00E+00	0.00E+00	0.00E+00	0.00E+00	1.32E-06
2019	ALL	416770	3763017	NonCancer	0.00E+00	0.00E+00	0.00E+00	0.00E+00	0.00E+00	0.00E+00	1.18E-06	0.00E+00	0.00E+00	0.00E+00	0.00E+00	0.00E+00	0.00E+00	0.00E+00	1.18E-06
2020	ALL	416770	3762771	NonCancer	0.00E+00	0.00E+00	0.00E+00	0.00E+00	0.00E+00	0.00E+00	1.02E-06	0.00E+00	0.00E+00	0.00E+00	0.00E+00	0.00E+00	0.00E+00	0.00E+00	1.02E-06
2021	ALL	416770	3762525	NonCancer	0.00E+00	0.00E+00	0.00E+00	0.00E+00	0.00E+00	0.00E+00	8.35E-07	0.00E+00	0.00E+00	0.00E+00	0.00E+00	0.00E+00	0.00E+00	0.00E+00	8.35E-07
2022	ALL	416770	3762279	NonCancer	0.00E+00	0.00E+00	0.00E+00	0.00E+00	0.00E+00	0.00E+00	7.18E-07	0.00E+00	0.00E+00	0.00E+00	0.00E+00	0.00E+00	0.00E+00	0.00E+00	7.18E-07
2023	ALL	416770	3762032	NonCancer	0.00E+00	0.00E+00	0.00E+00	0.00E+00	0.00E+00	0.00E+00	6.80E-07	0.00E+00	0.00E+00	0.00E+00	0.00E+00	0.00E+00	0.00E+00	0.00E+00	6.80E-07
2024	ALL	416770	3761786	NonCancer	0.00E+00	0.00E+00	0.00E+00	0.00E+00	0.00E+00	0.00E+00	6.52E-07	0.00E+00	0.00E+00	0.00E+00	0.00E+00	0.00E+00	0.00E+00	0.00E+00	6.52E-07
2025	ALL	416770	3761540	NonCancer	0.00E+00	0.00E+00	0.00E+00	0.00E+00	0.00E+00	0.00E+00	6.18E-07	0.00E+00	0.00E+00	0.00E+00	0.00E+00	0.00E+00	0.00E+00	0.00E+00	6.18E-07
2026	ALL	416770	3761294	NonCancer	0.00E+00	0.00E+00	0.00E+00	0.00E+00	0.00E+00	0.00E+00	5.90E-07	0.00E+00	0.00E+00	0.00E+00	0.00E+00	0.00E+00	0.00E+00	0.00E+00	5.90E-07

2027	ALL	416770	3761048	NonCancer	0.00E+00	0.00E+00	0.00E+00	0.00E+00	0.00E+00	0.00E+00	5.56E-07	0.00E+00	0.00E+00	0.00E+00	0.00E+00	0.00E+00	0.00E+00	0.00E+00	5.56E-07
2028	ALL	416770	3760802	NonCancer	0.00E+00	0.00E+00	0.00E+00	0.00E+00	0.00E+00	0.00E+00	5.18E-07	0.00E+00	0.00E+00	0.00E+00	0.00E+00	0.00E+00	0.00E+00	0.00E+00	5.18E-07
2029	ALL	416770	3760556	NonCancer	0.00E+00	0.00E+00	0.00E+00	0.00E+00	0.00E+00	0.00E+00	5.07E-07	0.00E+00	0.00E+00	0.00E+00	0.00E+00	0.00E+00	0.00E+00	0.00E+00	5.07E-07
2030	ALL	416770	3760309	NonCancer	0.00E+00	0.00E+00	0.00E+00	0.00E+00	0.00E+00	0.00E+00	5.11E-07	0.00E+00	0.00E+00	0.00E+00	0.00E+00	0.00E+00	0.00E+00	0.00E+00	5.11E-07
2031	ALL	416770	3760063	NonCancer	0.00E+00	0.00E+00	0.00E+00	0.00E+00	0.00E+00	0.00E+00	5.28E-07	0.00E+00	0.00E+00	0.00E+00	0.00E+00	0.00E+00	0.00E+00	0.00E+00	5.28E-07
2032	ALL	416770	3759817	NonCancer	0.00E+00	0.00E+00	0.00E+00	0.00E+00	0.00E+00	0.00E+00	5.28E-07	0.00E+00	0.00E+00	0.00E+00	0.00E+00	0.00E+00	0.00E+00	0.00E+00	5.28E-07
2033	ALL	416770	3759571	NonCancer	0.00E+00	0.00E+00	0.00E+00	0.00E+00	0.00E+00	0.00E+00	5.21E-07	0.00E+00	0.00E+00	0.00E+00	0.00E+00	0.00E+00	0.00E+00	0.00E+00	5.21E-07
2034	ALL	416770	3759325	NonCancer	0.00E+00	0.00E+00	0.00E+00	0.00E+00	0.00E+00	0.00E+00	4.97E-07	0.00E+00	0.00E+00	0.00E+00	0.00E+00	0.00E+00	0.00E+00	0.00E+00	4.97E-07
2035	ALL	416770	3759079	NonCancer	0.00E+00	0.00E+00	0.00E+00	0.00E+00	0.00E+00	0.00E+00	4.28E-07	0.00E+00	0.00E+00	0.00E+00	0.00E+00	0.00E+00	0.00E+00	0.00E+00	4.28E-07
2036	ALL	416770	3758832	NonCancer	0.00E+00	0.00E+00	0.00E+00	0.00E+00	0.00E+00	0.00E+00	3.42E-07	0.00E+00	0.00E+00	0.00E+00	0.00E+00	0.00E+00	0.00E+00	0.00E+00	3.42E-07
2037	ALL	416770	3758586	NonCancer	0.00E+00	0.00E+00	0.00E+00	0.00E+00	0.00E+00	0.00E+00	2.66E-07	0.00E+00	0.00E+00	0.00E+00	0.00E+00	0.00E+00	0.00E+00	0.00E+00	2.66E-07
2038	ALL	416770	3758340	NonCancer	0.00E+00	0.00E+00	0.00E+00	0.00E+00	0.00E+00	0.00E+00	2.14E-07	0.00E+00	0.00E+00	0.00E+00	0.00E+00	0.00E+00	0.00E+00	0.00E+00	2.14E-07
2039	ALL	417020	3764740	NonCancer	0.00E+00	0.00E+00	0.00E+00	0.00E+00	0.00E+00	0.00E+00	1.65E-06	0.00E+00	0.00E+00	0.00E+00	0.00E+00	0.00E+00	0.00E+00	0.00E+00	1.65E-06
2040	ALL	417020	3764494	NonCancer	0.00E+00	0.00E+00	0.00E+00	0.00E+00	0.00E+00	0.00E+00	1.67E-06	0.00E+00	0.00E+00	0.00E+00	0.00E+00	0.00E+00	0.00E+00	0.00E+00	1.67E-06
2041	ALL	417020	3764248	NonCancer	0.00E+00	0.00E+00	0.00E+00	0.00E+00	0.00E+00	0.00E+00	1.55E-06	0.00E+00	0.00E+00	0.00E+00	0.00E+00	0.00E+00	0.00E+00	0.00E+00	1.55E-06
2042	ALL	417020	3764002	NonCancer	0.00E+00	0.00E+00	0.00E+00	0.00E+00	0.00E+00	0.00E+00	1.61E-06	0.00E+00	0.00E+00	0.00E+00	0.00E+00	0.00E+00	0.00E+00	0.00E+00	1.61E-06
2043	ALL	417020	3763756	NonCancer	0.00E+00	0.00E+00	0.00E+00	0.00E+00	0.00E+00	0.00E+00	1.44E-06	0.00E+00	0.00E+00	0.00E+00	0.00E+00	0.00E+00	0.00E+00	0.00E+00	1.44E-06
2044	ALL	417020	3763509	NonCancer	0.00E+00	0.00E+00	0.00E+00	0.00E+00	0.00E+00	0.00E+00	1.33E-06	0.00E+00	0.00E+00	0.00E+00	0.00E+00	0.00E+00	0.00E+00	0.00E+00	1.33E-06
2045	ALL	417020	3763263	NonCancer	0.00E+00	0.00E+00	0.00E+00	0.00E+00	0.00E+00	0.00E+00	1.21E-06	0.00E+00	0.00E+00	0.00E+00	0.00E+00	0.00E+00	0.00E+00	0.00E+00	1.21E-06
2046	ALL	417020	3763017	NonCancer	0.00E+00	0.00E+00	0.00E+00	0.00E+00	0.00E+00	0.00E+00	1.10E-06	0.00E+00	0.00E+00	0.00E+00	0.00E+00	0.00E+00	0.00E+00	0.00E+00	1.10E-06
2047	ALL	417020	3762771	NonCancer	0.00E+00	0.00E+00	0.00E+00	0.00E+00	0.00E+00	0.00E+00	9.67E-07	0.00E+00	0.00E+00	0.00E+00	0.00E+00	0.00E+00	0.00E+00	0.00E+00	9.67E-07
2048	ALL	417020	3762525	NonCancer	0.00E+00	0.00E+00	0.00E+00	0.00E+00	0.00E+00	0.00E+00	8.04E-07	0.00E+00	0.00E+00	0.00E+00	0.00E+00	0.00E+00	0.00E+00	0.00E+00	8.04E-07
2049	ALL	417020	3762279	NonCancer	0.00E+00	0.00E+00	0.00E+00	0.00E+00	0.00E+00	0.00E+00	6.83E-07	0.00E+00	0.00E+00	0.00E+00	0.00E+00	0.00E+00	0.00E+00	0.00E+00	6.83E-07
2050	ALL	417020	3762032	NonCancer	0.00E+00	0.00E+00	0.00E+00	0.00E+00	0.00E+00	0.00E+00	6.39E-07	0.00E+00	0.00E+00	0.00E+00	0.00E+00	0.00E+00	0.00E+00	0.00E+00	6.39E-07
2051	ALL	417020	3761786	NonCancer	0.00E+00	0.00E+00	0.00E+00	0.00E+00	0.00E+00	0.00E+00	6.18E-07	0.00E+00	0.00E+00	0.00E+00	0.00E+00	0.00E+00	0.00E+00	0.00E+00	6.18E-07
2052	ALL	417020	3761540	NonCancer	0.00E+00	0.00E+00	0.00E+00	0.00E+00	0.00E+00	0.00E+00	5.87E-07	0.00E+00	0.00E+00	0.00E+00	0.00E+00	0.00E+00	0.00E+00	0.00E+00	5.87E-07
2053	ALL	417020	3761294	NonCancer	0.00E+00	0.00E+00	0.00E+00	0.00E+00	0.00E+00	0.00E+00	5.63E-07	0.00E+00	0.00E+00	0.00E+00	0.00E+00	0.00E+00	0.00E+00	0.00E+00	5.63E-07
2054	ALL	417020	3761048	NonCancer	0.00E+00	0.00E+00	0.00E+00	0.00E+00	0.00E+00	0.00E+00	5.35E-07	0.00E+00	0.00E+00	0.00E+00	0.00E+00	0.00E+00	0.00E+00	0.00E+00	5.35E-07
2055	ALL	417020	3760802	NonCancer	0.00E+00	0.00E+00	0.00E+00	0.00E+00	0.00E+00	0.00E+00	5.01E-07	0.00E+00	0.00E+00	0.00E+00	0.00E+00	0.00E+00	0.00E+00	0.00E+00	5.01E-07
2056	ALL	417020	3760556	NonCancer	0.00E+00	0.00E+00	0.00E+00	0.00E+00	0.00E+00	0.00E+00	4.73E-07	0.00E+00	0.00E+00	0.00E+00	0.00E+00	0.00E+00	0.00E+00	0.00E+00	4.73E-07
2057	ALL	417020	3760309	NonCancer	0.00E+00	0.00E+00	0.00E+00	0.00E+00	0.00E+00	0.00E+00	4.66E-07	0.00E+00	0.00E+00	0.00E+00	0.00E+00	0.00E+00	0.00E+00	0.00E+00	4.66E-07
2058	ALL	417020	3760063	NonCancer	0.00E+00	0.00E+00	0.00E+00	0.00E+00	0.00E+00	0.00E+00	4.73E-07	0.00E+00	0.00E+00	0.00E+00	0.00E+00	0.00E+00	0.00E+00	0.00E+00	4.73E-07
2059	ALL	417020	3759817	NonCancer	0.00E+00	0.00E+00	0.00E+00	0.00E+00	0.00E+00	0.00E+00	4.83E-07	0.00E+00	0.00E+00	0.00E+00	0.00E+00	0.00E+00	0.00E+00	0.00E+00	4.83E-07
2060	ALL	417020	3759571	NonCancer	0.00E+00	0.00E+00	0.00E+00	0.00E+00	0.00E+00	0.00E+00	4.87E-07	0.00E+00	0.00E+00	0.00E+00	0.00E+00	0.00E+00	0.00E+00	0.00E+00	4.87E-07
2061	ALL	417020	3759325	NonCancer	0.00E+00	0.00E+00	0.00E+00	0.00E+00	0.00E+00	0.00E+00	4.69E-07	0.00E+00	0.00E+00	0.00E+00	0.00E+00	0.00E+00	0.00E+00	0.00E+00	4.69E-07
2062	ALL	417020	3759079	NonCancer	0.00E+00	0.00E+00	0.00E+00	0.00E+00	0.00E+00	0.00E+00	4.11E-07	0.00E+00	0.00E+00	0.00E+00	0.00E+00	0.00E+00	0.00E+00	0.00E+00	4.11E-07
2063	ALL	417020	3758832	NonCancer	0.00E+00	0.00E+00	0.00E+00	0.00E+00	0.00E+00	0.00E+00	3.56E-07	0.00E+00	0.00E+00	0.00E+00	0.00E+00	0.00E+00	0.00E+00	0.00E+00	3.56E-07
2064	ALL	417020	3758586	NonCancer	0.00E+00	0.00E+00	0.00E+00	0.00E+00	0.00E+00	0.00E+00	3.11E-07	0.00E+00	0.00E+00	0.00E+00	0.00E+00	0.00E+00	0.00E+00	0.00E+00	3.11E-07
2065	ALL	417020	3758340	NonCancer	0.00E+00	0.00E+00	0.00E+00	0.00E+00	0.00E+00	0.00E+00	2.52E-07	0.00E+00	0.00E+00	0.00E+00	0.00E+00	0.00E+00	0.00E+00	0.00E+00	2.52E-07
2066	ALL	417270	3764740	NonCancer	0.00E+00	0.00E+00	0.00E+00	0.00E+00	0.00E+00	0.00E+00	1.61E-06	0.00E+00	0.00E+00	0.00E+00	0.00E+00	0.00E+00	0.00E+00	0.00E+00	1.61E-06
2067	ALL	417270	3764494	NonCancer	0.00E+00	0.00E+00	0.00E+00	0.00E+00	0.00E+00	0.00E+00	1.48E-06	0.00E+00	0.00E+00	0.00E+00	0.00E+00	0.00E+00	0.00E+00	0.00E+00	1.48E-06
2068	ALL	417270	3764248	NonCancer	0.00E+00	0.00E+00	0.00E+00	0.00E+00	0.00E+00	0.00E+00	1.38E-06	0.00E+00	0.00E+00	0.00E+00	0.00E+00	0.00E+00	0.00E+00	0.00E+00	1.38E-06
2069	ALL	417270	3764002	NonCancer	0.00E+00	0.00E+00	0.00E+00	0.00E+00	0.00E+00	0.00E+00	1.47E-06	0.00E+00	0.00E+00	0.00E+00	0.00E+00	0.00E+00	0.00E+00	0.00E+00	1.47E-06
2070	ALL	417270	3763756	NonCancer	0.00E+00	0.00E+00	0.00E+00	0.00E+00	0.00E+00	0.00E+00	1.32E-06	0.00E+00	0.00E+00	0.00E+00	0.00E+00	0.00E+00	0.00E+00	0.00E+00	1.32E-06
2071	ALL	417270	3763509	NonCancer	0.00E+00	0.00E+00	0.00E+00	0.00E+00	0.00E+00	0.00E+00	1.23E-06	0.00E+00	0.00E+00	0.00E+00	0.00E+00	0.00E+00	0.00E+00	0.00E+00	1.23E-06
2072	ALL	417270	3763263	NonCancer	0.00E+00	0.00E+00	0.00E+00	0.00E+00	0.00E+00	0.00E+00	1.12E-06	0.00E+00	0.00E+00	0.00E+00	0.00E+00	0.00E+00	0.00E+00	0.00E+00	1.12E-06
2073	ALL	417270	3763017	NonCancer	0.00E+00	0.00E+00	0.00E+00	0.00E+00	0.00E+00	0.00E+00	1.04E-06	0.00E+00	0.00E+00	0.00E+00	0.00E+00	0.00E+00	0.00E+00	0.00E+00	1.04E-06
2074	ALL	417270	3762771	NonCancer	0.00E+00	0.00E+00	0.00E+00	0.00E+00	0.00E+00	0.00E+00	9.18E-07	0.00E+00	0.00E+00	0.00E+00	0.00E+00	0.00E+00	0.00E+00	0.00E+00	9.18E-07
2075	ALL	417270	3762525	NonCancer	0.00E+00	0.00E+00	0.00E+00	0.00E+00	0.00E+00	0.00E+00	7.87E-07	0.00E+00	0.00E+00	0.00E+00	0.00E+00	0.00E+00	0.00E+00	0.00E+00	7.87E-07
2076	ALL	417270	3762279	NonCancer	0.00E+00	0.00E+00	0.00E+00	0.00E+00	0.00E+00	0.00E+00	6.80E-07	0.00E+00	0.00E+00	0.00E+00	0.00E+00	0.00E+00	0.00E+00	0.00E+00	6.80E-07
2077	ALL	417270	3762032	NonCancer	0.00E+00	0.00E+00	0.00E+00	0.00E+00	0.00E+00	0.00E+00	6.18E-07	0.00E+00	0.00E+00	0.00E+00	0.00E+00	0.00E+00	0.00E+00	0.00E+00	6.18E-07
2078	ALL	417270	3761786	NonCancer	0.00E+00	0.00E+00	0.00E+00	0.00E+00	0.00E+00	0.00E+00	5.87E-07	0.00E+00	0.00E+00	0.00E+00	0.00E+00	0.00E+00	0.00E+00	0.00E+00	5.87E-07

2079	ALL	417270	3761540	NonCancer	0.00E+00	0.00E+00	0.00E+00	0.00E+00	0.00E+00	0.00E+00	5.63E-07	0.00E+00	0.00E+00	0.00E+00	0.00E+00	0.00E+00	0.00E+00	0.00E+00	5.63E-07
2080	ALL	417270	3761294	NonCancer	0.00E+00	0.00E+00	0.00E+00	0.00E+00	0.00E+00	0.00E+00	5.39E-07	0.00E+00	0.00E+00	0.00E+00	0.00E+00	0.00E+00	0.00E+00	0.00E+00	5.39E-07
2081	ALL	417270	3761048	NonCancer	0.00E+00	0.00E+00	0.00E+00	0.00E+00	0.00E+00	0.00E+00	5.14E-07	0.00E+00	0.00E+00	0.00E+00	0.00E+00	0.00E+00	0.00E+00	0.00E+00	5.14E-07
2082	ALL	417270	3760802	NonCancer	0.00E+00	0.00E+00	0.00E+00	0.00E+00	0.00E+00	0.00E+00	4.83E-07	0.00E+00	0.00E+00	0.00E+00	0.00E+00	0.00E+00	0.00E+00	0.00E+00	4.83E-07
2083	ALL	417270	3760556	NonCancer	0.00E+00	0.00E+00	0.00E+00	0.00E+00	0.00E+00	0.00E+00	4.52E-07	0.00E+00	0.00E+00	0.00E+00	0.00E+00	0.00E+00	0.00E+00	0.00E+00	4.52E-07
2084	ALL	417270	3760309	NonCancer	0.00E+00	0.00E+00	0.00E+00	0.00E+00	0.00E+00	0.00E+00	4.32E-07	0.00E+00	0.00E+00	0.00E+00	0.00E+00	0.00E+00	0.00E+00	0.00E+00	4.32E-07
2085	ALL	417270	3760063	NonCancer	0.00E+00	0.00E+00	0.00E+00	0.00E+00	0.00E+00	0.00E+00	4.28E-07	0.00E+00	0.00E+00	0.00E+00	0.00E+00	0.00E+00	0.00E+00	0.00E+00	4.28E-07
2086	ALL	417270	3759817	NonCancer	0.00E+00	0.00E+00	0.00E+00	0.00E+00	0.00E+00	0.00E+00	4.38E-07	0.00E+00	0.00E+00	0.00E+00	0.00E+00	0.00E+00	0.00E+00	0.00E+00	4.38E-07
2087	ALL	417270	3759571	NonCancer	0.00E+00	0.00E+00	0.00E+00	0.00E+00	0.00E+00	0.00E+00	4.49E-07	0.00E+00	0.00E+00	0.00E+00	0.00E+00	0.00E+00	0.00E+00	0.00E+00	4.49E-07
2088	ALL	417270	3759325	NonCancer	0.00E+00	0.00E+00	0.00E+00	0.00E+00	0.00E+00	0.00E+00	4.49E-07	0.00E+00	0.00E+00	0.00E+00	0.00E+00	0.00E+00	0.00E+00	0.00E+00	4.49E-07
2089	ALL	417270	3759079	NonCancer	0.00E+00	0.00E+00	0.00E+00	0.00E+00	0.00E+00	0.00E+00	4.14E-07	0.00E+00	0.00E+00	0.00E+00	0.00E+00	0.00E+00	0.00E+00	0.00E+00	4.14E-07
2090	ALL	417270	3758832	NonCancer	0.00E+00	0.00E+00	0.00E+00	0.00E+00	0.00E+00	0.00E+00	3.66E-07	0.00E+00	0.00E+00	0.00E+00	0.00E+00	0.00E+00	0.00E+00	0.00E+00	3.66E-07
2091	ALL	417270	3758586	NonCancer	0.00E+00	0.00E+00	0.00E+00	0.00E+00	0.00E+00	0.00E+00	3.21E-07	0.00E+00	0.00E+00	0.00E+00	0.00E+00	0.00E+00	0.00E+00	0.00E+00	3.21E-07
2092	ALL	417270	3758340	NonCancer	0.00E+00	0.00E+00	0.00E+00	0.00E+00	0.00E+00	0.00E+00	2.76E-07	0.00E+00	0.00E+00	0.00E+00	0.00E+00	0.00E+00	0.00E+00	0.00E+00	2.76E-07
2093	ALL	413270	3762090	NonCancer	0.00E+00	0.00E+00	0.00E+00	0.00E+00	0.00E+00	0.00E+00	3.18E-06	0.00E+00	0.00E+00	0.00E+00	0.00E+00	0.00E+00	0.00E+00	0.00E+00	3.18E-06
2094	ALL	413270	3761840	NonCancer	0.00E+00	0.00E+00	0.00E+00	0.00E+00	0.00E+00	0.00E+00	2.62E-06	0.00E+00	0.00E+00	0.00E+00	0.00E+00	0.00E+00	0.00E+00	0.00E+00	2.62E-06
2095	ALL	413270	3761590	NonCancer	0.00E+00	0.00E+00	0.00E+00	0.00E+00	0.00E+00	0.00E+00	2.29E-06	0.00E+00	0.00E+00	0.00E+00	0.00E+00	0.00E+00	0.00E+00	0.00E+00	2.29E-06
2096	ALL	413270	3761340	NonCancer	0.00E+00	0.00E+00	0.00E+00	0.00E+00	0.00E+00	0.00E+00	1.97E-06	0.00E+00	0.00E+00	0.00E+00	0.00E+00	0.00E+00	0.00E+00	0.00E+00	1.97E-06
2097	ALL	413270	3761090	NonCancer	0.00E+00	0.00E+00	0.00E+00	0.00E+00	0.00E+00	0.00E+00	1.69E-06	0.00E+00	0.00E+00	0.00E+00	0.00E+00	0.00E+00	0.00E+00	0.00E+00	1.69E-06
2098	ALL	413270	3760840	NonCancer	0.00E+00	0.00E+00	0.00E+00	0.00E+00	0.00E+00	0.00E+00	1.50E-06	0.00E+00	0.00E+00	0.00E+00	0.00E+00	0.00E+00	0.00E+00	0.00E+00	1.50E-06
2099	ALL	413270	3760590	NonCancer	0.00E+00	0.00E+00	0.00E+00	0.00E+00	0.00E+00	0.00E+00	1.22E-06	0.00E+00	0.00E+00	0.00E+00	0.00E+00	0.00E+00	0.00E+00	0.00E+00	1.22E-06
2100	ALL	413270	3760340	NonCancer	0.00E+00	0.00E+00	0.00E+00	0.00E+00	0.00E+00	0.00E+00	1.03E-06	0.00E+00	0.00E+00	0.00E+00	0.00E+00	0.00E+00	0.00E+00	0.00E+00	1.03E-06
2101	ALL	413270	3760090	NonCancer	0.00E+00	0.00E+00	0.00E+00	0.00E+00	0.00E+00	0.00E+00	8.70E-07	0.00E+00	0.00E+00	0.00E+00	0.00E+00	0.00E+00	0.00E+00	0.00E+00	8.70E-07
2102	ALL	413270	3759840	NonCancer	0.00E+00	0.00E+00	0.00E+00	0.00E+00	0.00E+00	0.00E+00	6.94E-07	0.00E+00	0.00E+00	0.00E+00	0.00E+00	0.00E+00	0.00E+00	0.00E+00	6.94E-07
2103	ALL	413270	3759590	NonCancer	0.00E+00	0.00E+00	0.00E+00	0.00E+00	0.00E+00	0.00E+00	5.42E-07	0.00E+00	0.00E+00	0.00E+00	0.00E+00	0.00E+00	0.00E+00	0.00E+00	5.42E-07
2104	ALL	413270	3759340	NonCancer	0.00E+00	0.00E+00	0.00E+00	0.00E+00	0.00E+00	0.00E+00	4.94E-07	0.00E+00	0.00E+00	0.00E+00	0.00E+00	0.00E+00	0.00E+00	0.00E+00	4.94E-07
2105	ALL	413270	3759090	NonCancer	0.00E+00	0.00E+00	0.00E+00	0.00E+00	0.00E+00	0.00E+00	5.21E-07	0.00E+00	0.00E+00	0.00E+00	0.00E+00	0.00E+00	0.00E+00	0.00E+00	5.21E-07
2106	ALL	413270	3758840	NonCancer	0.00E+00	0.00E+00	0.00E+00	0.00E+00	0.00E+00	0.00E+00	5.90E-07	0.00E+00	0.00E+00	0.00E+00	0.00E+00	0.00E+00	0.00E+00	0.00E+00	5.90E-07
2107	ALL	413270	3758590	NonCancer	0.00E+00	0.00E+00	0.00E+00	0.00E+00	0.00E+00	0.00E+00	6.46E-07	0.00E+00	0.00E+00	0.00E+00	0.00E+00	0.00E+00	0.00E+00	0.00E+00	6.46E-07
2108	ALL	413270	3758340	NonCancer	0.00E+00	0.00E+00	0.00E+00	0.00E+00	0.00E+00	0.00E+00	6.46E-07	0.00E+00	0.00E+00	0.00E+00	0.00E+00	0.00E+00	0.00E+00	0.00E+00	6.46E-07
2109	ALL	413023.8	3762090	NonCancer	0.00E+00	0.00E+00	0.00E+00	0.00E+00	0.00E+00	0.00E+00	3.82E-06	0.00E+00	0.00E+00	0.00E+00	0.00E+00	0.00E+00	0.00E+00	0.00E+00	3.82E-06
2110	ALL	413023.8	3761840	NonCancer	0.00E+00	0.00E+00	0.00E+00	0.00E+00	0.00E+00	0.00E+00	3.32E-06	0.00E+00	0.00E+00	0.00E+00	0.00E+00	0.00E+00	0.00E+00	0.00E+00	3.32E-06
2111	ALL	413023.8	3761590	NonCancer	0.00E+00	0.00E+00	0.00E+00	0.00E+00	0.00E+00	0.00E+00	2.81E-06	0.00E+00	0.00E+00	0.00E+00	0.00E+00	0.00E+00	0.00E+00	0.00E+00	2.81E-06
2112	ALL	413023.8	3761340	NonCancer	0.00E+00	0.00E+00	0.00E+00	0.00E+00	0.00E+00	0.00E+00	2.39E-06	0.00E+00	0.00E+00	0.00E+00	0.00E+00	0.00E+00	0.00E+00	0.00E+00	2.39E-06
2113	ALL	413023.8	3761090	NonCancer	0.00E+00	0.00E+00	0.00E+00	0.00E+00	0.00E+00	0.00E+00	1.99E-06	0.00E+00	0.00E+00	0.00E+00	0.00E+00	0.00E+00	0.00E+00	0.00E+00	1.99E-06
2114	ALL	413023.8	3760840	NonCancer	0.00E+00	0.00E+00	0.00E+00	0.00E+00	0.00E+00	0.00E+00	1.67E-06	0.00E+00	0.00E+00	0.00E+00	0.00E+00	0.00E+00	0.00E+00	0.00E+00	1.67E-06
2115	ALL	413023.8	3760590	NonCancer	0.00E+00	0.00E+00	0.00E+00	0.00E+00	0.00E+00	0.00E+00	1.32E-06	0.00E+00	0.00E+00	0.00E+00	0.00E+00	0.00E+00	0.00E+00	0.00E+00	1.32E-06
2116	ALL	413023.8	3760340	NonCancer	0.00E+00	0.00E+00	0.00E+00	0.00E+00	0.00E+00	0.00E+00	1.15E-06	0.00E+00	0.00E+00	0.00E+00	0.00E+00	0.00E+00	0.00E+00	0.00E+00	1.15E-06
2117	ALL	413023.8	3760090	NonCancer	0.00E+00	0.00E+00	0.00E+00	0.00E+00	0.00E+00	0.00E+00	9.53E-07	0.00E+00	0.00E+00	0.00E+00	0.00E+00	0.00E+00	0.00E+00	0.00E+00	9.53E-07
2118	ALL	413023.8	3759840	NonCancer	0.00E+00	0.00E+00	0.00E+00	0.00E+00	0.00E+00	0.00E+00	6.35E-07	0.00E+00	0.00E+00	0.00E+00	0.00E+00	0.00E+00	0.00E+00	0.00E+00	6.35E-07
2119	ALL	413023.8	3759590	NonCancer	0.00E+00	0.00E+00	0.00E+00	0.00E+00	0.00E+00	0.00E+00	4.59E-07	0.00E+00	0.00E+00	0.00E+00	0.00E+00	0.00E+00	0.00E+00	0.00E+00	4.59E-07
2120	ALL	413023.8	3759340	NonCancer	0.00E+00	0.00E+00	0.00E+00	0.00E+00	0.00E+00	0.00E+00	5.18E-07	0.00E+00	0.00E+00	0.00E+00	0.00E+00	0.00E+00	0.00E+00	0.00E+00	5.18E-07
2121	ALL	413023.8	3759090	NonCancer	0.00E+00	0.00E+00	0.00E+00	0.00E+00	0.00E+00	0.00E+00	5.94E-07	0.00E+00	0.00E+00	0.00E+00	0.00E+00	0.00E+00	0.00E+00	0.00E+00	5.94E-07
2122	ALL	413023.8	3758840	NonCancer	0.00E+00	0.00E+00	0.00E+00	0.00E+00	0.00E+00	0.00E+00	6.87E-07	0.00E+00	0.00E+00	0.00E+00	0.00E+00	0.00E+00	0.00E+00	0.00E+00	6.87E-07
2123	ALL	413023.8	3758590	NonCancer	0.00E+00	0.00E+00	0.00E+00	0.00E+00	0.00E+00	0.00E+00	7.59E-07	0.00E+00	0.00E+00	0.00E+00	0.00E+00	0.00E+00	0.00E+00	0.00E+00	7.59E-07
2124	ALL	413023.8	3758340	NonCancer	0.00E+00	0.00E+00	0.00E+00	0.00E+00	0.00E+00	0.00E+00	7.46E-07	0.00E+00	0.00E+00	0.00E+00	0.00E+00	0.00E+00	0.00E+00	0.00E+00	7.46E-07
2125	ALL	412777.7	3762090	NonCancer	0.00E+00	0.00E+00	0.00E+00	0.00E+00	0.00E+00	0.00E+00	5.08E-06	0.00E+00	0.00E+00	0.00E+00	0.00E+00	0.00E+00	0.00E+00	0.00E+00	5.08E-06
2126	ALL	412777.7	3761840	NonCancer	0.00E+00	0.00E+00	0.00E+00	0.00E+00	0.00E+00	0.00E+00	4.25E-06	0.00E+00	0.00E+00	0.00E+00	0.00E+00	0.00E+00	0.00E+00	0.00E+00	4.25E-06
2127	ALL	412777.7	3761590	NonCancer	0.00E+00	0.00E+00	0.00E+00	0.00E+00	0.00E+00	0.00E+00	3.49E-06	0.00E+00	0.00E+00	0.00E+00	0.00E+00	0.00E+00	0.00E+00	0.00E+00	3.49E-06
2128	ALL	412777.7	3761340	NonCancer	0.00E+00	0.00E+00	0.00E+00	0.00E+00	0.00E+00	0.00E+00	2.84E-06	0.00E+00	0.00E+00	0.00E+00	0.00E+00	0.00E+00	0.00E+00	0.00E+00	2.84E-06
2129	ALL	412777.7	3761090	NonCancer	0.00E+00	0.00E+00	0.00E+00	0.00E+00	0.00E+00	0.00E+00	2.31E-06	0.00E+00	0.00E+00	0.00E+00	0.00E+00	0.00E+00	0.00E+00	0.00E+00	2.31E-06
2130	ALL	412777.7	3760840	NonCancer	0.00E+00	0.00E+00	0.00E+00	0.00E+00	0.00E+00	0.00E+00	1.93E-06	0.00E+00	0.00E+00	0.00E+00	0.00E+00	0.00E+00	0.00E+00	0.00E+00	1.93E-06

2131	ALL	412777.7	3760590	NonCancer	0.00E+00	0.00E+00	0.00E+00	0.00E+00	0.00E+00	0.00E+00	1.47E-06	0.00E+00	0.00E+00	0.00E+00	0.00E+00	0.00E+00	0.00E+00	0.00E+00	1.47E-06
2132	ALL	412777.7	3760340	NonCancer	0.00E+00	0.00E+00	0.00E+00	0.00E+00	0.00E+00	0.00E+00	1.26E-06	0.00E+00	0.00E+00	0.00E+00	0.00E+00	0.00E+00	0.00E+00	0.00E+00	1.26E-06
2133	ALL	412777.7	3760090	NonCancer	0.00E+00	0.00E+00	0.00E+00	0.00E+00	0.00E+00	0.00E+00	9.63E-07	0.00E+00	0.00E+00	0.00E+00	0.00E+00	0.00E+00	0.00E+00	0.00E+00	9.63E-07
2134	ALL	412777.7	3759840	NonCancer	0.00E+00	0.00E+00	0.00E+00	0.00E+00	0.00E+00	0.00E+00	6.35E-07	0.00E+00	0.00E+00	0.00E+00	0.00E+00	0.00E+00	0.00E+00	0.00E+00	6.35E-07
2135	ALL	412777.7	3759590	NonCancer	0.00E+00	0.00E+00	0.00E+00	0.00E+00	0.00E+00	0.00E+00	4.87E-07	0.00E+00	0.00E+00	0.00E+00	0.00E+00	0.00E+00	0.00E+00	0.00E+00	4.87E-07
2136	ALL	412777.7	3759340	NonCancer	0.00E+00	0.00E+00	0.00E+00	0.00E+00	0.00E+00	0.00E+00	5.45E-07	0.00E+00	0.00E+00	0.00E+00	0.00E+00	0.00E+00	0.00E+00	0.00E+00	5.45E-07
2137	ALL	412777.7	3759090	NonCancer	0.00E+00	0.00E+00	0.00E+00	0.00E+00	0.00E+00	0.00E+00	7.01E-07	0.00E+00	0.00E+00	0.00E+00	0.00E+00	0.00E+00	0.00E+00	0.00E+00	7.01E-07
2138	ALL	412777.7	3758840	NonCancer	0.00E+00	0.00E+00	0.00E+00	0.00E+00	0.00E+00	0.00E+00	8.25E-07	0.00E+00	0.00E+00	0.00E+00	0.00E+00	0.00E+00	0.00E+00	0.00E+00	8.25E-07
2139	ALL	412777.7	3758590	NonCancer	0.00E+00	0.00E+00	0.00E+00	0.00E+00	0.00E+00	0.00E+00	9.08E-07	0.00E+00	0.00E+00	0.00E+00	0.00E+00	0.00E+00	0.00E+00	0.00E+00	9.08E-07
2140	ALL	412777.7	3758340	NonCancer	0.00E+00	0.00E+00	0.00E+00	0.00E+00	0.00E+00	0.00E+00	8.91E-07	0.00E+00	0.00E+00	0.00E+00	0.00E+00	0.00E+00	0.00E+00	0.00E+00	8.91E-07
2141	ALL	412531.5	3762090	NonCancer	0.00E+00	0.00E+00	0.00E+00	0.00E+00	0.00E+00	0.00E+00	6.41E-06	0.00E+00	0.00E+00	0.00E+00	0.00E+00	0.00E+00	0.00E+00	0.00E+00	6.41E-06
2142	ALL	412531.5	3761840	NonCancer	0.00E+00	0.00E+00	0.00E+00	0.00E+00	0.00E+00	0.00E+00	5.06E-06	0.00E+00	0.00E+00	0.00E+00	0.00E+00	0.00E+00	0.00E+00	0.00E+00	5.06E-06
2143	ALL	412531.5	3761590	NonCancer	0.00E+00	0.00E+00	0.00E+00	0.00E+00	0.00E+00	0.00E+00	4.02E-06	0.00E+00	0.00E+00	0.00E+00	0.00E+00	0.00E+00	0.00E+00	0.00E+00	4.02E-06
2144	ALL	412531.5	3761340	NonCancer	0.00E+00	0.00E+00	0.00E+00	0.00E+00	0.00E+00	0.00E+00	3.30E-06	0.00E+00	0.00E+00	0.00E+00	0.00E+00	0.00E+00	0.00E+00	0.00E+00	3.30E-06
2145	ALL	412531.5	3761090	NonCancer	0.00E+00	0.00E+00	0.00E+00	0.00E+00	0.00E+00	0.00E+00	2.79E-06	0.00E+00	0.00E+00	0.00E+00	0.00E+00	0.00E+00	0.00E+00	0.00E+00	2.79E-06
2146	ALL	412531.5	3760840	NonCancer	0.00E+00	0.00E+00	0.00E+00	0.00E+00	0.00E+00	0.00E+00	2.40E-06	0.00E+00	0.00E+00	0.00E+00	0.00E+00	0.00E+00	0.00E+00	0.00E+00	2.40E-06
2147	ALL	412531.5	3760590	NonCancer	0.00E+00	0.00E+00	0.00E+00	0.00E+00	0.00E+00	0.00E+00	1.88E-06	0.00E+00	0.00E+00	0.00E+00	0.00E+00	0.00E+00	0.00E+00	0.00E+00	1.88E-06
2148	ALL	412531.5	3760340	NonCancer	0.00E+00	0.00E+00	0.00E+00	0.00E+00	0.00E+00	0.00E+00	1.58E-06	0.00E+00	0.00E+00	0.00E+00	0.00E+00	0.00E+00	0.00E+00	0.00E+00	1.58E-06
2149	ALL	412531.5	3760090	NonCancer	0.00E+00	0.00E+00	0.00E+00	0.00E+00	0.00E+00	0.00E+00	1.30E-06	0.00E+00	0.00E+00	0.00E+00	0.00E+00	0.00E+00	0.00E+00	0.00E+00	1.30E-06
2150	ALL	412531.5	3759840	NonCancer	0.00E+00	0.00E+00	0.00E+00	0.00E+00	0.00E+00	0.00E+00	9.08E-07	0.00E+00	0.00E+00	0.00E+00	0.00E+00	0.00E+00	0.00E+00	0.00E+00	9.08E-07
2151	ALL	412531.5	3759590	NonCancer	0.00E+00	0.00E+00	0.00E+00	0.00E+00	0.00E+00	0.00E+00	6.87E-07	0.00E+00	0.00E+00	0.00E+00	0.00E+00	0.00E+00	0.00E+00	0.00E+00	6.87E-07
2152	ALL	412531.5	3759340	NonCancer	0.00E+00	0.00E+00	0.00E+00	0.00E+00	0.00E+00	0.00E+00	6.87E-07	0.00E+00	0.00E+00	0.00E+00	0.00E+00	0.00E+00	0.00E+00	0.00E+00	6.87E-07
2153	ALL	412531.5	3759090	NonCancer	0.00E+00	0.00E+00	0.00E+00	0.00E+00	0.00E+00	0.00E+00	8.60E-07	0.00E+00	0.00E+00	0.00E+00	0.00E+00	0.00E+00	0.00E+00	0.00E+00	8.60E-07
2154	ALL	412531.5	3758840	NonCancer	0.00E+00	0.00E+00	0.00E+00	0.00E+00	0.00E+00	0.00E+00	9.67E-07	0.00E+00	0.00E+00	0.00E+00	0.00E+00	0.00E+00	0.00E+00	0.00E+00	9.67E-07
2155	ALL	412531.5	3758590	NonCancer	0.00E+00	0.00E+00	0.00E+00	0.00E+00	0.00E+00	0.00E+00	1.04E-06	0.00E+00	0.00E+00	0.00E+00	0.00E+00	0.00E+00	0.00E+00	0.00E+00	1.04E-06
2156	ALL	412531.5	3758340	NonCancer	0.00E+00	0.00E+00	0.00E+00	0.00E+00	0.00E+00	0.00E+00	1.02E-06	0.00E+00	0.00E+00	0.00E+00	0.00E+00	0.00E+00	0.00E+00	0.00E+00	1.02E-06
2157	ALL	412285.4	3762090	NonCancer	0.00E+00	0.00E+00	0.00E+00	0.00E+00	0.00E+00	0.00E+00	8.92E-06	0.00E+00	0.00E+00	0.00E+00	0.00E+00	0.00E+00	0.00E+00	0.00E+00	8.92E-06
2158	ALL	412285.4	3761840	NonCancer	0.00E+00	0.00E+00	0.00E+00	0.00E+00	0.00E+00	0.00E+00	6.92E-06	0.00E+00	0.00E+00	0.00E+00	0.00E+00	0.00E+00	0.00E+00	0.00E+00	6.92E-06
2159	ALL	412285.4	3761590	NonCancer	0.00E+00	0.00E+00	0.00E+00	0.00E+00	0.00E+00	0.00E+00	5.51E-06	0.00E+00	0.00E+00	0.00E+00	0.00E+00	0.00E+00	0.00E+00	0.00E+00	5.51E-06
2160	ALL	412285.4	3761340	NonCancer	0.00E+00	0.00E+00	0.00E+00	0.00E+00	0.00E+00	0.00E+00	4.46E-06	0.00E+00	0.00E+00	0.00E+00	0.00E+00	0.00E+00	0.00E+00	0.00E+00	4.46E-06
2161	ALL	412285.4	3761090	NonCancer	0.00E+00	0.00E+00	0.00E+00	0.00E+00	0.00E+00	0.00E+00	3.68E-06	0.00E+00	0.00E+00	0.00E+00	0.00E+00	0.00E+00	0.00E+00	0.00E+00	3.68E-06
2162	ALL	412285.4	3760840	NonCancer	0.00E+00	0.00E+00	0.00E+00	0.00E+00	0.00E+00	0.00E+00	2.96E-06	0.00E+00	0.00E+00	0.00E+00	0.00E+00	0.00E+00	0.00E+00	0.00E+00	2.96E-06
2163	ALL	412285.4	3760590	NonCancer	0.00E+00	0.00E+00	0.00E+00	0.00E+00	0.00E+00	0.00E+00	2.32E-06	0.00E+00	0.00E+00	0.00E+00	0.00E+00	0.00E+00	0.00E+00	0.00E+00	2.32E-06
2164	ALL	412285.4	3760340	NonCancer	0.00E+00	0.00E+00	0.00E+00	0.00E+00	0.00E+00	0.00E+00	1.96E-06	0.00E+00	0.00E+00	0.00E+00	0.00E+00	0.00E+00	0.00E+00	0.00E+00	1.96E-06
2165	ALL	412285.4	3760090	NonCancer	0.00E+00	0.00E+00	0.00E+00	0.00E+00	0.00E+00	0.00E+00	1.59E-06	0.00E+00	0.00E+00	0.00E+00	0.00E+00	0.00E+00	0.00E+00	0.00E+00	1.59E-06
2166	ALL	412285.4	3759840	NonCancer	0.00E+00	0.00E+00	0.00E+00	0.00E+00	0.00E+00	0.00E+00	1.05E-06	0.00E+00	0.00E+00	0.00E+00	0.00E+00	0.00E+00	0.00E+00	0.00E+00	1.05E-06
2167	ALL	412285.4	3759590	NonCancer	0.00E+00	0.00E+00	0.00E+00	0.00E+00	0.00E+00	0.00E+00	8.42E-07	0.00E+00	0.00E+00	0.00E+00	0.00E+00	0.00E+00	0.00E+00	0.00E+00	8.42E-07
2168	ALL	412285.4	3759340	NonCancer	0.00E+00	0.00E+00	0.00E+00	0.00E+00	0.00E+00	0.00E+00	8.22E-07	0.00E+00	0.00E+00	0.00E+00	0.00E+00	0.00E+00	0.00E+00	0.00E+00	8.22E-07
2169	ALL	412285.4	3759090	NonCancer	0.00E+00	0.00E+00	0.00E+00	0.00E+00	0.00E+00	0.00E+00	1.04E-06	0.00E+00	0.00E+00	0.00E+00	0.00E+00	0.00E+00	0.00E+00	0.00E+00	1.04E-06
2170	ALL	412285.4	3758840	NonCancer	0.00E+00	0.00E+00	0.00E+00	0.00E+00	0.00E+00	0.00E+00	1.05E-06	0.00E+00	0.00E+00	0.00E+00	0.00E+00	0.00E+00	0.00E+00	0.00E+00	1.05E-06
2171	ALL	412285.4	3758590	NonCancer	0.00E+00	0.00E+00	0.00E+00	0.00E+00	0.00E+00	0.00E+00	1.10E-06	0.00E+00	0.00E+00	0.00E+00	0.00E+00	0.00E+00	0.00E+00	0.00E+00	1.10E-06
2172	ALL	412285.4	3758340	NonCancer	0.00E+00	0.00E+00	0.00E+00	0.00E+00	0.00E+00	0.00E+00	1.10E-06	0.00E+00	0.00E+00	0.00E+00	0.00E+00	0.00E+00	0.00E+00	0.00E+00	1.10E-06
2173	ALL	412039.2	3762090	NonCancer	0.00E+00	0.00E+00	0.00E+00	0.00E+00	0.00E+00	0.00E+00	1.11E-05	0.00E+00	0.00E+00	0.00E+00	0.00E+00	0.00E+00	0.00E+00	0.00E+00	1.11E-05
2174	ALL	412039.2	3761840	NonCancer	0.00E+00	0.00E+00	0.00E+00	0.00E+00	0.00E+00	0.00E+00	7.55E-06	0.00E+00	0.00E+00	0.00E+00	0.00E+00	0.00E+00	0.00E+00	0.00E+00	7.55E-06
2175	ALL	412039.2	3761590	NonCancer	0.00E+00	0.00E+00	0.00E+00	0.00E+00	0.00E+00	0.00E+00	5.99E-06	0.00E+00	0.00E+00	0.00E+00	0.00E+00	0.00E+00	0.00E+00	0.00E+00	5.99E-06
2176	ALL	412039.2	3761340	NonCancer	0.00E+00	0.00E+00	0.00E+00	0.00E+00	0.00E+00	0.00E+00	4.82E-06	0.00E+00	0.00E+00	0.00E+00	0.00E+00	0.00E+00	0.00E+00	0.00E+00	4.82E-06
2177	ALL	412039.2	3761090	NonCancer	0.00E+00	0.00E+00	0.00E+00	0.00E+00	0.00E+00	0.00E+00	3.92E-06	0.00E+00	0.00E+00	0.00E+00	0.00E+00	0.00E+00	0.00E+00	0.00E+00	3.92E-06
2178	ALL	412039.2	3760840	NonCancer	0.00E+00	0.00E+00	0.00E+00	0.00E+00	0.00E+00	0.00E+00	3.13E-06	0.00E+00	0.00E+00	0.00E+00	0.00E+00	0.00E+00	0.00E+00	0.00E+00	3.13E-06
2179	ALL	412039.2	3760590	NonCancer	0.00E+00	0.00E+00	0.00E+00	0.00E+00	0.00E+00	0.00E+00	2.45E-06	0.00E+00	0.00E+00	0.00E+00	0.00E+00	0.00E+00	0.00E+00	0.00E+00	2.45E-06
2180	ALL	412039.2	3760340	NonCancer	0.00E+00	0.00E+00	0.00E+00	0.00E+00	0.00E+00	0.00E+00	2.09E-06	0.00E+00	0.00E+00	0.00E+00	0.00E+00	0.00E+00	0.00E+00	0.00E+00	2.09E-06
2181	ALL	412039.2	3760090	NonCancer	0.00E+00	0.00E+00	0.00E+00	0.00E+00	0.00E+00	0.00E+00	1.73E-06	0.00E+00	0.00E+00	0.00E+00	0.00E+00	0.00E+00	0.00E+00	0.00E+00	1.73E-06
2182	ALL	412039.2	3759840	NonCancer	0.00E+00	0.00E+00	0.00E+00	0.00E+00	0.00E+00	0.00E+00	1.40E-06	0.00E+00	0.00E+00	0.00E+00	0.00E+00	0.00E+00	0.00E+00	0.00E+00	1.40E-06

2183	ALL	412039.2	3759590	NonCancer	0.00E+00	0.00E+00	0.00E+00	0.00E+00	0.00E+00	0.00E+00	1.04E-06	0.00E+00	0.00E+00	0.00E+00	0.00E+00	0.00E+00	0.00E+00	0.00E+00	1.04E-06
2184	ALL	412039.2	3759340	NonCancer	0.00E+00	0.00E+00	0.00E+00	0.00E+00	0.00E+00	0.00E+00	9.73E-07	0.00E+00	0.00E+00	0.00E+00	0.00E+00	0.00E+00	0.00E+00	0.00E+00	9.73E-07
2185	ALL	412039.2	3759090	NonCancer	0.00E+00	0.00E+00	0.00E+00	0.00E+00	0.00E+00	0.00E+00	1.14E-06	0.00E+00	0.00E+00	0.00E+00	0.00E+00	0.00E+00	0.00E+00	0.00E+00	1.14E-06
2186	ALL	412039.2	3758840	NonCancer	0.00E+00	0.00E+00	0.00E+00	0.00E+00	0.00E+00	0.00E+00	1.14E-06	0.00E+00	0.00E+00	0.00E+00	0.00E+00	0.00E+00	0.00E+00	0.00E+00	1.14E-06
2187	ALL	412039.2	3758590	NonCancer	0.00E+00	0.00E+00	0.00E+00	0.00E+00	0.00E+00	0.00E+00	1.15E-06	0.00E+00	0.00E+00	0.00E+00	0.00E+00	0.00E+00	0.00E+00	0.00E+00	1.15E-06
2188	ALL	412039.2	3758340	NonCancer	0.00E+00	0.00E+00	0.00E+00	0.00E+00	0.00E+00	0.00E+00	1.14E-06	0.00E+00	0.00E+00	0.00E+00	0.00E+00	0.00E+00	0.00E+00	0.00E+00	1.14E-06
2189	ALL	411793.1	3762090	NonCancer	0.00E+00	0.00E+00	0.00E+00	0.00E+00	0.00E+00	0.00E+00	1.97E-05	0.00E+00	0.00E+00	0.00E+00	0.00E+00	0.00E+00	0.00E+00	0.00E+00	1.97E-05
2190	ALL	411793.1	3761840	NonCancer	0.00E+00	0.00E+00	0.00E+00	0.00E+00	0.00E+00	0.00E+00	1.12E-05	0.00E+00	0.00E+00	0.00E+00	0.00E+00	0.00E+00	0.00E+00	0.00E+00	1.12E-05
2191	ALL	411793.1	3761590	NonCancer	0.00E+00	0.00E+00	0.00E+00	0.00E+00	0.00E+00	0.00E+00	7.94E-06	0.00E+00	0.00E+00	0.00E+00	0.00E+00	0.00E+00	0.00E+00	0.00E+00	7.94E-06
2192	ALL	411793.1	3761340	NonCancer	0.00E+00	0.00E+00	0.00E+00	0.00E+00	0.00E+00	0.00E+00	6.24E-06	0.00E+00	0.00E+00	0.00E+00	0.00E+00	0.00E+00	0.00E+00	0.00E+00	6.24E-06
2193	ALL	411793.1	3761090	NonCancer	0.00E+00	0.00E+00	0.00E+00	0.00E+00	0.00E+00	0.00E+00	5.09E-06	0.00E+00	0.00E+00	0.00E+00	0.00E+00	0.00E+00	0.00E+00	0.00E+00	5.09E-06
2194	ALL	411793.1	3760840	NonCancer	0.00E+00	0.00E+00	0.00E+00	0.00E+00	0.00E+00	0.00E+00	3.97E-06	0.00E+00	0.00E+00	0.00E+00	0.00E+00	0.00E+00	0.00E+00	0.00E+00	3.97E-06
2195	ALL	411793.1	3760590	NonCancer	0.00E+00	0.00E+00	0.00E+00	0.00E+00	0.00E+00	0.00E+00	3.00E-06	0.00E+00	0.00E+00	0.00E+00	0.00E+00	0.00E+00	0.00E+00	0.00E+00	3.00E-06
2196	ALL	411793.1	3760340	NonCancer	0.00E+00	0.00E+00	0.00E+00	0.00E+00	0.00E+00	0.00E+00	2.46E-06	0.00E+00	0.00E+00	0.00E+00	0.00E+00	0.00E+00	0.00E+00	0.00E+00	2.46E-06
2197	ALL	411793.1	3760090	NonCancer	0.00E+00	0.00E+00	0.00E+00	0.00E+00	0.00E+00	0.00E+00	2.09E-06	0.00E+00	0.00E+00	0.00E+00	0.00E+00	0.00E+00	0.00E+00	0.00E+00	2.09E-06
2198	ALL	411793.1	3759840	NonCancer	0.00E+00	0.00E+00	0.00E+00	0.00E+00	0.00E+00	0.00E+00	1.63E-06	0.00E+00	0.00E+00	0.00E+00	0.00E+00	0.00E+00	0.00E+00	0.00E+00	1.63E-06
2199	ALL	411793.1	3759590	NonCancer	0.00E+00	0.00E+00	0.00E+00	0.00E+00	0.00E+00	0.00E+00	1.20E-06	0.00E+00	0.00E+00	0.00E+00	0.00E+00	0.00E+00	0.00E+00	0.00E+00	1.20E-06
2200	ALL	411793.1	3759340	NonCancer	0.00E+00	0.00E+00	0.00E+00	0.00E+00	0.00E+00	0.00E+00	1.09E-06	0.00E+00	0.00E+00	0.00E+00	0.00E+00	0.00E+00	0.00E+00	0.00E+00	1.09E-06
2201	ALL	411793.1	3759090	NonCancer	0.00E+00	0.00E+00	0.00E+00	0.00E+00	0.00E+00	0.00E+00	1.24E-06	0.00E+00	0.00E+00	0.00E+00	0.00E+00	0.00E+00	0.00E+00	0.00E+00	1.24E-06
2202	ALL	411793.1	3758840	NonCancer	0.00E+00	0.00E+00	0.00E+00	0.00E+00	0.00E+00	0.00E+00	1.28E-06	0.00E+00	0.00E+00	0.00E+00	0.00E+00	0.00E+00	0.00E+00	0.00E+00	1.28E-06
2203	ALL	411793.1	3758590	NonCancer	0.00E+00	0.00E+00	0.00E+00	0.00E+00	0.00E+00	0.00E+00	1.22E-06	0.00E+00	0.00E+00	0.00E+00	0.00E+00	0.00E+00	0.00E+00	0.00E+00	1.22E-06
2204	ALL	411793.1	3758340	NonCancer	0.00E+00	0.00E+00	0.00E+00	0.00E+00	0.00E+00	0.00E+00	1.19E-06	0.00E+00	0.00E+00	0.00E+00	0.00E+00	0.00E+00	0.00E+00	0.00E+00	1.19E-06
2205	ALL	411546.9	3762090	NonCancer	0.00E+00	0.00E+00	0.00E+00	0.00E+00	0.00E+00	0.00E+00	4.21E-05	0.00E+00	0.00E+00	0.00E+00	0.00E+00	0.00E+00	0.00E+00	0.00E+00	4.21E-05
2206	ALL	411546.9	3761840	NonCancer	0.00E+00	0.00E+00	0.00E+00	0.00E+00	0.00E+00	0.00E+00	2.19E-05	0.00E+00	0.00E+00	0.00E+00	0.00E+00	0.00E+00	0.00E+00	0.00E+00	2.19E-05
2207	ALL	411546.9	3761590	NonCancer	0.00E+00	0.00E+00	0.00E+00	0.00E+00	0.00E+00	0.00E+00	1.37E-05	0.00E+00	0.00E+00	0.00E+00	0.00E+00	0.00E+00	0.00E+00	0.00E+00	1.37E-05
2208	ALL	411546.9	3761340	NonCancer	0.00E+00	0.00E+00	0.00E+00	0.00E+00	0.00E+00	0.00E+00	1.01E-05	0.00E+00	0.00E+00	0.00E+00	0.00E+00	0.00E+00	0.00E+00	0.00E+00	1.01E-05
2209	ALL	411546.9	3761090	NonCancer	0.00E+00	0.00E+00	0.00E+00	0.00E+00	0.00E+00	0.00E+00	7.98E-06	0.00E+00	0.00E+00	0.00E+00	0.00E+00	0.00E+00	0.00E+00	0.00E+00	7.98E-06
2210	ALL	411546.9	3760840	NonCancer	0.00E+00	0.00E+00	0.00E+00	0.00E+00	0.00E+00	0.00E+00	6.27E-06	0.00E+00	0.00E+00	0.00E+00	0.00E+00	0.00E+00	0.00E+00	0.00E+00	6.27E-06
2211	ALL	411546.9	3760590	NonCancer	0.00E+00	0.00E+00	0.00E+00	0.00E+00	0.00E+00	0.00E+00	4.52E-06	0.00E+00	0.00E+00	0.00E+00	0.00E+00	0.00E+00	0.00E+00	0.00E+00	4.52E-06
2212	ALL	411546.9	3760340	NonCancer	0.00E+00	0.00E+00	0.00E+00	0.00E+00	0.00E+00	0.00E+00	3.49E-06	0.00E+00	0.00E+00	0.00E+00	0.00E+00	0.00E+00	0.00E+00	0.00E+00	3.49E-06
2213	ALL	411546.9	3760090	NonCancer	0.00E+00	0.00E+00	0.00E+00	0.00E+00	0.00E+00	0.00E+00	2.72E-06	0.00E+00	0.00E+00	0.00E+00	0.00E+00	0.00E+00	0.00E+00	0.00E+00	2.72E-06
2214	ALL	411546.9	3759840	NonCancer	0.00E+00	0.00E+00	0.00E+00	0.00E+00	0.00E+00	0.00E+00	2.22E-06	0.00E+00	0.00E+00	0.00E+00	0.00E+00	0.00E+00	0.00E+00	0.00E+00	2.22E-06
2215	ALL	411546.9	3759590	NonCancer	0.00E+00	0.00E+00	0.00E+00	0.00E+00	0.00E+00	0.00E+00	1.76E-06	0.00E+00	0.00E+00	0.00E+00	0.00E+00	0.00E+00	0.00E+00	0.00E+00	1.76E-06
2216	ALL	411546.9	3759340	NonCancer	0.00E+00	0.00E+00	0.00E+00	0.00E+00	0.00E+00	0.00E+00	1.45E-06	0.00E+00	0.00E+00	0.00E+00	0.00E+00	0.00E+00	0.00E+00	0.00E+00	1.45E-06
2217	ALL	411546.9	3759090	NonCancer	0.00E+00	0.00E+00	0.00E+00	0.00E+00	0.00E+00	0.00E+00	1.51E-06	0.00E+00	0.00E+00	0.00E+00	0.00E+00	0.00E+00	0.00E+00	0.00E+00	1.51E-06
2218	ALL	411546.9	3758840	NonCancer	0.00E+00	0.00E+00	0.00E+00	0.00E+00	0.00E+00	0.00E+00	1.56E-06	0.00E+00	0.00E+00	0.00E+00	0.00E+00	0.00E+00	0.00E+00	0.00E+00	1.56E-06
2219	ALL	411546.9	3758590	NonCancer	0.00E+00	0.00E+00	0.00E+00	0.00E+00	0.00E+00	0.00E+00	1.45E-06	0.00E+00	0.00E+00	0.00E+00	0.00E+00	0.00E+00	0.00E+00	0.00E+00	1.45E-06
2220	ALL	411546.9	3758340	NonCancer	0.00E+00	0.00E+00	0.00E+00	0.00E+00	0.00E+00	0.00E+00	1.40E-06	0.00E+00	0.00E+00	0.00E+00	0.00E+00	0.00E+00	0.00E+00	0.00E+00	1.40E-06
2221	ALL	411300.8	3762090	NonCancer	0.00E+00	0.00E+00	0.00E+00	0.00E+00	0.00E+00	0.00E+00	7.10E-05	0.00E+00	0.00E+00	0.00E+00	0.00E+00	0.00E+00	0.00E+00	0.00E+00	7.10E-05
2222	ALL	411300.8	3761840	NonCancer	0.00E+00	0.00E+00	0.00E+00	0.00E+00	0.00E+00	0.00E+00	3.87E-05	0.00E+00	0.00E+00	0.00E+00	0.00E+00	0.00E+00	0.00E+00	0.00E+00	3.87E-05
2223	ALL	411300.8	3761590	NonCancer	0.00E+00	0.00E+00	0.00E+00	0.00E+00	0.00E+00	0.00E+00	2.24E-05	0.00E+00	0.00E+00	0.00E+00	0.00E+00	0.00E+00	0.00E+00	0.00E+00	2.24E-05
2224	ALL	411300.8	3761340	NonCancer	0.00E+00	0.00E+00	0.00E+00	0.00E+00	0.00E+00	0.00E+00	1.54E-05	0.00E+00	0.00E+00	0.00E+00	0.00E+00	0.00E+00	0.00E+00	0.00E+00	1.54E-05
2225	ALL	411300.8	3761090	NonCancer	0.00E+00	0.00E+00	0.00E+00	0.00E+00	0.00E+00	0.00E+00	1.17E-05	0.00E+00	0.00E+00	0.00E+00	0.00E+00	0.00E+00	0.00E+00	0.00E+00	1.17E-05
2226	ALL	411300.8	3760840	NonCancer	0.00E+00	0.00E+00	0.00E+00	0.00E+00	0.00E+00	0.00E+00	9.27E-06	0.00E+00	0.00E+00	0.00E+00	0.00E+00	0.00E+00	0.00E+00	0.00E+00	9.27E-06
2227	ALL	411300.8	3760590	NonCancer	0.00E+00	0.00E+00	0.00E+00	0.00E+00	0.00E+00	0.00E+00	6.88E-06	0.00E+00	0.00E+00	0.00E+00	0.00E+00	0.00E+00	0.00E+00	0.00E+00	6.88E-06
2228	ALL	411300.8	3760340	NonCancer	0.00E+00	0.00E+00	0.00E+00	0.00E+00	0.00E+00	0.00E+00	4.97E-06	0.00E+00	0.00E+00	0.00E+00	0.00E+00	0.00E+00	0.00E+00	0.00E+00	4.97E-06
2229	ALL	411300.8	3760090	NonCancer	0.00E+00	0.00E+00	0.00E+00	0.00E+00	0.00E+00	0.00E+00	4.00E-06	0.00E+00	0.00E+00	0.00E+00	0.00E+00	0.00E+00	0.00E+00	0.00E+00	4.00E-06
2230	ALL	411300.8	3759840	NonCancer	0.00E+00	0.00E+00	0.00E+00	0.00E+00	0.00E+00	0.00E+00	3.14E-06	0.00E+00	0.00E+00	0.00E+00	0.00E+00	0.00E+00	0.00E+00	0.00E+00	3.14E-06
2231	ALL	411300.8	3759590	NonCancer	0.00E+00	0.00E+00	0.00E+00	0.00E+00	0.00E+00	0.00E+00	2.63E-06	0.00E+00	0.00E+00	0.00E+00	0.00E+00	0.00E+00	0.00E+00	0.00E+00	2.63E-06
2232	ALL	411300.8	3759340	NonCancer	0.00E+00	0.00E+00	0.00E+00	0.00E+00	0.00E+00	0.00E+00	2.26E-06	0.00E+00	0.00E+00	0.00E+00	0.00E+00	0.00E+00	0.00E+00	0.00E+00	2.26E-06
2233	ALL	411300.8	3759090	NonCancer	0.00E+00	0.00E+00	0.00E+00	0.00E+00	0.00E+00	0.00E+00	2.07E-06	0.00E+00	0.00E+00	0.00E+00	0.00E+00	0.00E+00	0.00E+00	0.00E+00	2.07E-06
2234	ALL	411300.8	3758840	NonCancer	0.00E+00	0.00E+00	0.00E+00	0.00E+00	0.00E+00	0.00E+00	2.01E-06	0.00E+00	0.00E+00	0.00E+00	0.00E+00	0.00E+00	0.00E+00	0.00E+00	2.01E-06

2235	ALL	411300.8	3758590	NonCancer	0.00E+00	0.00E+00	0.00E+00	0.00E+00	0.00E+00	0.00E+00	1.87E-06	0.00E+00	0.00E+00	0.00E+00	0.00E+00	0.00E+00	0.00E+00	0.00E+00	1.87E-06
2236	ALL	411300.8	3758340	NonCancer	0.00E+00	0.00E+00	0.00E+00	0.00E+00	0.00E+00	0.00E+00	1.84E-06	0.00E+00	0.00E+00	0.00E+00	0.00E+00	0.00E+00	0.00E+00	0.00E+00	1.84E-06
2237	ALL	411054.6	3762090	NonCancer	0.00E+00	0.00E+00	0.00E+00	0.00E+00	0.00E+00	0.00E+00	8.73E-05	0.00E+00	0.00E+00	0.00E+00	0.00E+00	0.00E+00	0.00E+00	0.00E+00	8.73E-05
2238	ALL	411054.6	3761840	NonCancer	0.00E+00	0.00E+00	0.00E+00	0.00E+00	0.00E+00	0.00E+00	5.44E-05	0.00E+00	0.00E+00	0.00E+00	0.00E+00	0.00E+00	0.00E+00	0.00E+00	5.44E-05
2239	ALL	411054.6	3761590	NonCancer	0.00E+00	0.00E+00	0.00E+00	0.00E+00	0.00E+00	0.00E+00	3.20E-05	0.00E+00	0.00E+00	0.00E+00	0.00E+00	0.00E+00	0.00E+00	0.00E+00	3.20E-05
2240	ALL	411054.6	3761340	NonCancer	0.00E+00	0.00E+00	0.00E+00	0.00E+00	0.00E+00	0.00E+00	2.18E-05	0.00E+00	0.00E+00	0.00E+00	0.00E+00	0.00E+00	0.00E+00	0.00E+00	2.18E-05
2241	ALL	411054.6	3761090	NonCancer	0.00E+00	0.00E+00	0.00E+00	0.00E+00	0.00E+00	0.00E+00	1.65E-05	0.00E+00	0.00E+00	0.00E+00	0.00E+00	0.00E+00	0.00E+00	0.00E+00	1.65E-05
2242	ALL	411054.6	3760840	NonCancer	0.00E+00	0.00E+00	0.00E+00	0.00E+00	0.00E+00	0.00E+00	1.28E-05	0.00E+00	0.00E+00	0.00E+00	0.00E+00	0.00E+00	0.00E+00	0.00E+00	1.28E-05
2243	ALL	411054.6	3760590	NonCancer	0.00E+00	0.00E+00	0.00E+00	0.00E+00	0.00E+00	0.00E+00	9.70E-06	0.00E+00	0.00E+00	0.00E+00	0.00E+00	0.00E+00	0.00E+00	0.00E+00	9.70E-06
2244	ALL	411054.6	3760340	NonCancer	0.00E+00	0.00E+00	0.00E+00	0.00E+00	0.00E+00	0.00E+00	6.78E-06	0.00E+00	0.00E+00	0.00E+00	0.00E+00	0.00E+00	0.00E+00	0.00E+00	6.78E-06
2245	ALL	411054.6	3760090	NonCancer	0.00E+00	0.00E+00	0.00E+00	0.00E+00	0.00E+00	0.00E+00	5.30E-06	0.00E+00	0.00E+00	0.00E+00	0.00E+00	0.00E+00	0.00E+00	0.00E+00	5.30E-06
2246	ALL	411054.6	3759840	NonCancer	0.00E+00	0.00E+00	0.00E+00	0.00E+00	0.00E+00	0.00E+00	4.20E-06	0.00E+00	0.00E+00	0.00E+00	0.00E+00	0.00E+00	0.00E+00	0.00E+00	4.20E-06
2247	ALL	411054.6	3759590	NonCancer	0.00E+00	0.00E+00	0.00E+00	0.00E+00	0.00E+00	0.00E+00	3.55E-06	0.00E+00	0.00E+00	0.00E+00	0.00E+00	0.00E+00	0.00E+00	0.00E+00	3.55E-06
2248	ALL	411054.6	3759340	NonCancer	0.00E+00	0.00E+00	0.00E+00	0.00E+00	0.00E+00	0.00E+00	3.01E-06	0.00E+00	0.00E+00	0.00E+00	0.00E+00	0.00E+00	0.00E+00	0.00E+00	3.01E-06
2249	ALL	411054.6	3759090	NonCancer	0.00E+00	0.00E+00	0.00E+00	0.00E+00	0.00E+00	0.00E+00	2.65E-06	0.00E+00	0.00E+00	0.00E+00	0.00E+00	0.00E+00	0.00E+00	0.00E+00	2.65E-06
2250	ALL	411054.6	3758840	NonCancer	0.00E+00	0.00E+00	0.00E+00	0.00E+00	0.00E+00	0.00E+00	2.50E-06	0.00E+00	0.00E+00	0.00E+00	0.00E+00	0.00E+00	0.00E+00	0.00E+00	2.50E-06
2251	ALL	411054.6	3758590	NonCancer	0.00E+00	0.00E+00	0.00E+00	0.00E+00	0.00E+00	0.00E+00	2.32E-06	0.00E+00	0.00E+00	0.00E+00	0.00E+00	0.00E+00	0.00E+00	0.00E+00	2.32E-06
2252	ALL	411054.6	3758340	NonCancer	0.00E+00	0.00E+00	0.00E+00	0.00E+00	0.00E+00	0.00E+00	2.30E-06	0.00E+00	0.00E+00	0.00E+00	0.00E+00	0.00E+00	0.00E+00	0.00E+00	2.30E-06
2253	ALL	410808.5	3762090	NonCancer	0.00E+00	0.00E+00	0.00E+00	0.00E+00	0.00E+00	0.00E+00	8.20E-05	0.00E+00	0.00E+00	0.00E+00	0.00E+00	0.00E+00	0.00E+00	0.00E+00	8.20E-05
2254	ALL	410808.5	3761840	NonCancer	0.00E+00	0.00E+00	0.00E+00	0.00E+00	0.00E+00	0.00E+00	6.17E-05	0.00E+00	0.00E+00	0.00E+00	0.00E+00	0.00E+00	0.00E+00	0.00E+00	6.17E-05
2255	ALL	410808.5	3761590	NonCancer	0.00E+00	0.00E+00	0.00E+00	0.00E+00	0.00E+00	0.00E+00	4.07E-05	0.00E+00	0.00E+00	0.00E+00	0.00E+00	0.00E+00	0.00E+00	0.00E+00	4.07E-05
2256	ALL	410808.5	3761340	NonCancer	0.00E+00	0.00E+00	0.00E+00	0.00E+00	0.00E+00	0.00E+00	2.75E-05	0.00E+00	0.00E+00	0.00E+00	0.00E+00	0.00E+00	0.00E+00	0.00E+00	2.75E-05
2257	ALL	410808.5	3761090	NonCancer	0.00E+00	0.00E+00	0.00E+00	0.00E+00	0.00E+00	0.00E+00	2.10E-05	0.00E+00	0.00E+00	0.00E+00	0.00E+00	0.00E+00	0.00E+00	0.00E+00	2.10E-05
2258	ALL	410808.5	3760840	NonCancer	0.00E+00	0.00E+00	0.00E+00	0.00E+00	0.00E+00	0.00E+00	1.68E-05	0.00E+00	0.00E+00	0.00E+00	0.00E+00	0.00E+00	0.00E+00	0.00E+00	1.68E-05
2259	ALL	410808.5	3760590	NonCancer	0.00E+00	0.00E+00	0.00E+00	0.00E+00	0.00E+00	0.00E+00	1.30E-05	0.00E+00	0.00E+00	0.00E+00	0.00E+00	0.00E+00	0.00E+00	0.00E+00	1.30E-05
2260	ALL	410808.5	3760340	NonCancer	0.00E+00	0.00E+00	0.00E+00	0.00E+00	0.00E+00	0.00E+00	9.40E-06	0.00E+00	0.00E+00	0.00E+00	0.00E+00	0.00E+00	0.00E+00	0.00E+00	9.40E-06
2261	ALL	410808.5	3760090	NonCancer	0.00E+00	0.00E+00	0.00E+00	0.00E+00	0.00E+00	0.00E+00	7.12E-06	0.00E+00	0.00E+00	0.00E+00	0.00E+00	0.00E+00	0.00E+00	0.00E+00	7.12E-06
2262	ALL	410808.5	3759840	NonCancer	0.00E+00	0.00E+00	0.00E+00	0.00E+00	0.00E+00	0.00E+00	5.73E-06	0.00E+00	0.00E+00	0.00E+00	0.00E+00	0.00E+00	0.00E+00	0.00E+00	5.73E-06
2263	ALL	410808.5	3759590	NonCancer	0.00E+00	0.00E+00	0.00E+00	0.00E+00	0.00E+00	0.00E+00	4.78E-06	0.00E+00	0.00E+00	0.00E+00	0.00E+00	0.00E+00	0.00E+00	0.00E+00	4.78E-06
2264	ALL	410808.5	3759340	NonCancer	0.00E+00	0.00E+00	0.00E+00	0.00E+00	0.00E+00	0.00E+00	3.99E-06	0.00E+00	0.00E+00	0.00E+00	0.00E+00	0.00E+00	0.00E+00	0.00E+00	3.99E-06
2265	ALL	410808.5	3759090	NonCancer	0.00E+00	0.00E+00	0.00E+00	0.00E+00	0.00E+00	0.00E+00	3.24E-06	0.00E+00	0.00E+00	0.00E+00	0.00E+00	0.00E+00	0.00E+00	0.00E+00	3.24E-06
2266	ALL	410808.5	3758840	NonCancer	0.00E+00	0.00E+00	0.00E+00	0.00E+00	0.00E+00	0.00E+00	3.02E-06	0.00E+00	0.00E+00	0.00E+00	0.00E+00	0.00E+00	0.00E+00	0.00E+00	3.02E-06
2267	ALL	410808.5	3758590	NonCancer	0.00E+00	0.00E+00	0.00E+00	0.00E+00	0.00E+00	0.00E+00	2.82E-06	0.00E+00	0.00E+00	0.00E+00	0.00E+00	0.00E+00	0.00E+00	0.00E+00	2.82E-06
2268	ALL	410808.5	3758340	NonCancer	0.00E+00	0.00E+00	0.00E+00	0.00E+00	0.00E+00	0.00E+00	2.80E-06	0.00E+00	0.00E+00	0.00E+00	0.00E+00	0.00E+00	0.00E+00	0.00E+00	2.80E-06
2269	ALL	410562.3	3762090	NonCancer	0.00E+00	0.00E+00	0.00E+00	0.00E+00	0.00E+00	0.00E+00	6.55E-05	0.00E+00	0.00E+00	0.00E+00	0.00E+00	0.00E+00	0.00E+00	0.00E+00	6.55E-05
2270	ALL	410562.3	3761840	NonCancer	0.00E+00	0.00E+00	0.00E+00	0.00E+00	0.00E+00	0.00E+00	5.96E-05	0.00E+00	0.00E+00	0.00E+00	0.00E+00	0.00E+00	0.00E+00	0.00E+00	5.96E-05
2271	ALL	410562.3	3761590	NonCancer	0.00E+00	0.00E+00	0.00E+00	0.00E+00	0.00E+00	0.00E+00	4.54E-05	0.00E+00	0.00E+00	0.00E+00	0.00E+00	0.00E+00	0.00E+00	0.00E+00	4.54E-05
2272	ALL	410562.3	3761340	NonCancer	0.00E+00	0.00E+00	0.00E+00	0.00E+00	0.00E+00	0.00E+00	3.27E-05	0.00E+00	0.00E+00	0.00E+00	0.00E+00	0.00E+00	0.00E+00	0.00E+00	3.27E-05
2273	ALL	410562.3	3761090	NonCancer	0.00E+00	0.00E+00	0.00E+00	0.00E+00	0.00E+00	0.00E+00	2.53E-05	0.00E+00	0.00E+00	0.00E+00	0.00E+00	0.00E+00	0.00E+00	0.00E+00	2.53E-05
2274	ALL	410562.3	3760840	NonCancer	0.00E+00	0.00E+00	0.00E+00	0.00E+00	0.00E+00	0.00E+00	2.03E-05	0.00E+00	0.00E+00	0.00E+00	0.00E+00	0.00E+00	0.00E+00	0.00E+00	2.03E-05
2275	ALL	410562.3	3760590	NonCancer	0.00E+00	0.00E+00	0.00E+00	0.00E+00	0.00E+00	0.00E+00	1.65E-05	0.00E+00	0.00E+00	0.00E+00	0.00E+00	0.00E+00	0.00E+00	0.00E+00	1.65E-05
2276	ALL	410562.3	3760340	NonCancer	0.00E+00	0.00E+00	0.00E+00	0.00E+00	0.00E+00	0.00E+00	1.32E-05	0.00E+00	0.00E+00	0.00E+00	0.00E+00	0.00E+00	0.00E+00	0.00E+00	1.32E-05
2277	ALL	410562.3	3760090	NonCancer	0.00E+00	0.00E+00	0.00E+00	0.00E+00	0.00E+00	0.00E+00	9.82E-06	0.00E+00	0.00E+00	0.00E+00	0.00E+00	0.00E+00	0.00E+00	0.00E+00	9.82E-06
2278	ALL	410562.3	3759840	NonCancer	0.00E+00	0.00E+00	0.00E+00	0.00E+00	0.00E+00	0.00E+00	7.46E-06	0.00E+00	0.00E+00	0.00E+00	0.00E+00	0.00E+00	0.00E+00	0.00E+00	7.46E-06
2279	ALL	410562.3	3759590	NonCancer	0.00E+00	0.00E+00	0.00E+00	0.00E+00	0.00E+00	0.00E+00	6.04E-06	0.00E+00	0.00E+00	0.00E+00	0.00E+00	0.00E+00	0.00E+00	0.00E+00	6.04E-06
2280	ALL	410562.3	3759340	NonCancer	0.00E+00	0.00E+00	0.00E+00	0.00E+00	0.00E+00	0.00E+00	5.02E-06	0.00E+00	0.00E+00	0.00E+00	0.00E+00	0.00E+00	0.00E+00	0.00E+00	5.02E-06
2281	ALL	410562.3	3759090	NonCancer	0.00E+00	0.00E+00	0.00E+00	0.00E+00	0.00E+00	0.00E+00	4.22E-06	0.00E+00	0.00E+00	0.00E+00	0.00E+00	0.00E+00	0.00E+00	0.00E+00	4.22E-06
2282	ALL	410562.3	3758840	NonCancer	0.00E+00	0.00E+00	0.00E+00	0.00E+00	0.00E+00	0.00E+00	3.72E-06	0.00E+00	0.00E+00	0.00E+00	0.00E+00	0.00E+00	0.00E+00	0.00E+00	3.72E-06
2283	ALL	410562.3	3758590	NonCancer	0.00E+00	0.00E+00	0.00E+00	0.00E+00	0.00E+00	0.00E+00	3.49E-06	0.00E+00	0.00E+00	0.00E+00	0.00E+00	0.00E+00	0.00E+00	0.00E+00	3.49E-06
2284	ALL	410562.3	3758340	NonCancer	0.00E+00	0.00E+00	0.00E+00	0.00E+00	0.00E+00	0.00E+00	3.44E-06	0.00E+00	0.00E+00	0.00E+00	0.00E+00	0.00E+00	0.00E+00	0.00E+00	3.44E-06
2285	ALL	410316.2	3762090	NonCancer	0.00E+00	0.00E+00	0.00E+00	0.00E+00	0.00E+00	0.00E+00	4.59E-05	0.00E+00	0.00E+00	0.00E+00	0.00E+00	0.00E+00	0.00E+00	0.00E+00	4.59E-05
2286	ALL	410316.2	3761840	NonCancer	0.00E+00	0.00E+00	0.00E+00	0.00E+00	0.00E+00	0.00E+00	4.76E-05	0.00E+00	0.00E+00	0.00E+00	0.00E+00	0.00E+00	0.00E+00	0.00E+00	4.76E-05

2287	ALL	410316.2	3761590	NonCancer	0.00E+00	0.00E+00	0.00E+00	0.00E+00	0.00E+00	0.00E+00	4.18E-05	0.00E+00	0.00E+00	0.00E+00	0.00E+00	0.00E+00	0.00E+00	0.00E+00	4.18E-05
2288	ALL	410316.2	3761340	NonCancer	0.00E+00	0.00E+00	0.00E+00	0.00E+00	0.00E+00	0.00E+00	3.43E-05	0.00E+00	0.00E+00	0.00E+00	0.00E+00	0.00E+00	0.00E+00	0.00E+00	3.43E-05
2289	ALL	410316.2	3761090	NonCancer	0.00E+00	0.00E+00	0.00E+00	0.00E+00	0.00E+00	0.00E+00	2.84E-05	0.00E+00	0.00E+00	0.00E+00	0.00E+00	0.00E+00	0.00E+00	0.00E+00	2.84E-05
2290	ALL	410316.2	3760840	NonCancer	0.00E+00	0.00E+00	0.00E+00	0.00E+00	0.00E+00	0.00E+00	2.36E-05	0.00E+00	0.00E+00	0.00E+00	0.00E+00	0.00E+00	0.00E+00	0.00E+00	2.36E-05
2291	ALL	410316.2	3760590	NonCancer	0.00E+00	0.00E+00	0.00E+00	0.00E+00	0.00E+00	0.00E+00	1.92E-05	0.00E+00	0.00E+00	0.00E+00	0.00E+00	0.00E+00	0.00E+00	0.00E+00	1.92E-05
2292	ALL	410316.2	3760340	NonCancer	0.00E+00	0.00E+00	0.00E+00	0.00E+00	0.00E+00	0.00E+00	1.59E-05	0.00E+00	0.00E+00	0.00E+00	0.00E+00	0.00E+00	0.00E+00	0.00E+00	1.59E-05
2293	ALL	410316.2	3760090	NonCancer	0.00E+00	0.00E+00	0.00E+00	0.00E+00	0.00E+00	0.00E+00	1.25E-05	0.00E+00	0.00E+00	0.00E+00	0.00E+00	0.00E+00	0.00E+00	0.00E+00	1.25E-05
2294	ALL	410316.2	3759840	NonCancer	0.00E+00	0.00E+00	0.00E+00	0.00E+00	0.00E+00	0.00E+00	9.08E-06	0.00E+00	0.00E+00	0.00E+00	0.00E+00	0.00E+00	0.00E+00	0.00E+00	9.08E-06
2295	ALL	410316.2	3759590	NonCancer	0.00E+00	0.00E+00	0.00E+00	0.00E+00	0.00E+00	0.00E+00	7.20E-06	0.00E+00	0.00E+00	0.00E+00	0.00E+00	0.00E+00	0.00E+00	0.00E+00	7.20E-06
2296	ALL	410316.2	3759340	NonCancer	0.00E+00	0.00E+00	0.00E+00	0.00E+00	0.00E+00	0.00E+00	5.75E-06	0.00E+00	0.00E+00	0.00E+00	0.00E+00	0.00E+00	0.00E+00	0.00E+00	5.75E-06
2297	ALL	410316.2	3759090	NonCancer	0.00E+00	0.00E+00	0.00E+00	0.00E+00	0.00E+00	0.00E+00	5.17E-06	0.00E+00	0.00E+00	0.00E+00	0.00E+00	0.00E+00	0.00E+00	0.00E+00	5.17E-06
2298	ALL	410316.2	3758840	NonCancer	0.00E+00	0.00E+00	0.00E+00	0.00E+00	0.00E+00	0.00E+00	4.65E-06	0.00E+00	0.00E+00	0.00E+00	0.00E+00	0.00E+00	0.00E+00	0.00E+00	4.65E-06
2299	ALL	410316.2	3758590	NonCancer	0.00E+00	0.00E+00	0.00E+00	0.00E+00	0.00E+00	0.00E+00	4.43E-06	0.00E+00	0.00E+00	0.00E+00	0.00E+00	0.00E+00	0.00E+00	0.00E+00	4.43E-06
2300	ALL	410316.2	3758340	NonCancer	0.00E+00	0.00E+00	0.00E+00	0.00E+00	0.00E+00	0.00E+00	4.37E-06	0.00E+00	0.00E+00	0.00E+00	0.00E+00	0.00E+00	0.00E+00	0.00E+00	4.37E-06
2301	ALL	410070	3762090	NonCancer	0.00E+00	0.00E+00	0.00E+00	0.00E+00	0.00E+00	0.00E+00	3.22E-05	0.00E+00	0.00E+00	0.00E+00	0.00E+00	0.00E+00	0.00E+00	0.00E+00	3.22E-05
2302	ALL	410070	3761840	NonCancer	0.00E+00	0.00E+00	0.00E+00	0.00E+00	0.00E+00	0.00E+00	3.76E-05	0.00E+00	0.00E+00	0.00E+00	0.00E+00	0.00E+00	0.00E+00	0.00E+00	3.76E-05
2303	ALL	410070	3761590	NonCancer	0.00E+00	0.00E+00	0.00E+00	0.00E+00	0.00E+00	0.00E+00	3.74E-05	0.00E+00	0.00E+00	0.00E+00	0.00E+00	0.00E+00	0.00E+00	0.00E+00	3.74E-05
2304	ALL	410070	3761340	NonCancer	0.00E+00	0.00E+00	0.00E+00	0.00E+00	0.00E+00	0.00E+00	3.37E-05	0.00E+00	0.00E+00	0.00E+00	0.00E+00	0.00E+00	0.00E+00	0.00E+00	3.37E-05
2305	ALL	410070	3761090	NonCancer	0.00E+00	0.00E+00	0.00E+00	0.00E+00	0.00E+00	0.00E+00	2.97E-05	0.00E+00	0.00E+00	0.00E+00	0.00E+00	0.00E+00	0.00E+00	0.00E+00	2.97E-05
2306	ALL	410070	3760840	NonCancer	0.00E+00	0.00E+00	0.00E+00	0.00E+00	0.00E+00	0.00E+00	2.57E-05	0.00E+00	0.00E+00	0.00E+00	0.00E+00	0.00E+00	0.00E+00	0.00E+00	2.57E-05
2307	ALL	410070	3760590	NonCancer	0.00E+00	0.00E+00	0.00E+00	0.00E+00	0.00E+00	0.00E+00	2.16E-05	0.00E+00	0.00E+00	0.00E+00	0.00E+00	0.00E+00	0.00E+00	0.00E+00	2.16E-05
2308	ALL	410070	3760340	NonCancer	0.00E+00	0.00E+00	0.00E+00	0.00E+00	0.00E+00	0.00E+00	1.81E-05	0.00E+00	0.00E+00	0.00E+00	0.00E+00	0.00E+00	0.00E+00	0.00E+00	1.81E-05
2309	ALL	410070	3760090	NonCancer	0.00E+00	0.00E+00	0.00E+00	0.00E+00	0.00E+00	0.00E+00	1.44E-05	0.00E+00	0.00E+00	0.00E+00	0.00E+00	0.00E+00	0.00E+00	0.00E+00	1.44E-05
2310	ALL	410070	3759840	NonCancer	0.00E+00	0.00E+00	0.00E+00	0.00E+00	0.00E+00	0.00E+00	1.01E-05	0.00E+00	0.00E+00	0.00E+00	0.00E+00	0.00E+00	0.00E+00	0.00E+00	1.01E-05
2311	ALL	410070	3759590	NonCancer	0.00E+00	0.00E+00	0.00E+00	0.00E+00	0.00E+00	0.00E+00	8.18E-06	0.00E+00	0.00E+00	0.00E+00	0.00E+00	0.00E+00	0.00E+00	0.00E+00	8.18E-06
2312	ALL	410070	3759340	NonCancer	0.00E+00	0.00E+00	0.00E+00	0.00E+00	0.00E+00	0.00E+00	6.60E-06	0.00E+00	0.00E+00	0.00E+00	0.00E+00	0.00E+00	0.00E+00	0.00E+00	6.60E-06
2313	ALL	410070	3759090	NonCancer	0.00E+00	0.00E+00	0.00E+00	0.00E+00	0.00E+00	0.00E+00	6.12E-06	0.00E+00	0.00E+00	0.00E+00	0.00E+00	0.00E+00	0.00E+00	0.00E+00	6.12E-06
2314	ALL	410070	3758840	NonCancer	0.00E+00	0.00E+00	0.00E+00	0.00E+00	0.00E+00	0.00E+00	5.65E-06	0.00E+00	0.00E+00	0.00E+00	0.00E+00	0.00E+00	0.00E+00	0.00E+00	5.65E-06
2315	ALL	410070	3758590	NonCancer	0.00E+00	0.00E+00	0.00E+00	0.00E+00	0.00E+00	0.00E+00	5.44E-06	0.00E+00	0.00E+00	0.00E+00	0.00E+00	0.00E+00	0.00E+00	0.00E+00	5.44E-06
2316	ALL	410070	3758340	NonCancer	0.00E+00	0.00E+00	0.00E+00	0.00E+00	0.00E+00	0.00E+00	5.30E-06	0.00E+00	0.00E+00	0.00E+00	0.00E+00	0.00E+00	0.00E+00	0.00E+00	5.30E-06
2317	ALL	409823.8	3762090	NonCancer	0.00E+00	0.00E+00	0.00E+00	0.00E+00	0.00E+00	0.00E+00	2.14E-05	0.00E+00	0.00E+00	0.00E+00	0.00E+00	0.00E+00	0.00E+00	0.00E+00	2.14E-05
2318	ALL	409823.8	3761840	NonCancer	0.00E+00	0.00E+00	0.00E+00	0.00E+00	0.00E+00	0.00E+00	2.65E-05	0.00E+00	0.00E+00	0.00E+00	0.00E+00	0.00E+00	0.00E+00	0.00E+00	2.65E-05
2319	ALL	409823.8	3761590	NonCancer	0.00E+00	0.00E+00	0.00E+00	0.00E+00	0.00E+00	0.00E+00	2.90E-05	0.00E+00	0.00E+00	0.00E+00	0.00E+00	0.00E+00	0.00E+00	0.00E+00	2.90E-05
2320	ALL	409823.8	3761340	NonCancer	0.00E+00	0.00E+00	0.00E+00	0.00E+00	0.00E+00	0.00E+00	2.85E-05	0.00E+00	0.00E+00	0.00E+00	0.00E+00	0.00E+00	0.00E+00	0.00E+00	2.85E-05
2321	ALL	409823.8	3761090	NonCancer	0.00E+00	0.00E+00	0.00E+00	0.00E+00	0.00E+00	0.00E+00	2.71E-05	0.00E+00	0.00E+00	0.00E+00	0.00E+00	0.00E+00	0.00E+00	0.00E+00	2.71E-05
2322	ALL	409823.8	3760840	NonCancer	0.00E+00	0.00E+00	0.00E+00	0.00E+00	0.00E+00	0.00E+00	2.50E-05	0.00E+00	0.00E+00	0.00E+00	0.00E+00	0.00E+00	0.00E+00	0.00E+00	2.50E-05
2323	ALL	409823.8	3760590	NonCancer	0.00E+00	0.00E+00	0.00E+00	0.00E+00	0.00E+00	0.00E+00	2.23E-05	0.00E+00	0.00E+00	0.00E+00	0.00E+00	0.00E+00	0.00E+00	0.00E+00	2.23E-05
2324	ALL	409823.8	3760340	NonCancer	0.00E+00	0.00E+00	0.00E+00	0.00E+00	0.00E+00	0.00E+00	1.95E-05	0.00E+00	0.00E+00	0.00E+00	0.00E+00	0.00E+00	0.00E+00	0.00E+00	1.95E-05
2325	ALL	409823.8	3760090	NonCancer	0.00E+00	0.00E+00	0.00E+00	0.00E+00	0.00E+00	0.00E+00	1.48E-05	0.00E+00	0.00E+00	0.00E+00	0.00E+00	0.00E+00	0.00E+00	0.00E+00	1.48E-05
2326	ALL	409823.8	3759840	NonCancer	0.00E+00	0.00E+00	0.00E+00	0.00E+00	0.00E+00	0.00E+00	1.10E-05	0.00E+00	0.00E+00	0.00E+00	0.00E+00	0.00E+00	0.00E+00	0.00E+00	1.10E-05
2327	ALL	409823.8	3759590	NonCancer	0.00E+00	0.00E+00	0.00E+00	0.00E+00	0.00E+00	0.00E+00	9.06E-06	0.00E+00	0.00E+00	0.00E+00	0.00E+00	0.00E+00	0.00E+00	0.00E+00	9.06E-06
2328	ALL	409823.8	3759340	NonCancer	0.00E+00	0.00E+00	0.00E+00	0.00E+00	0.00E+00	0.00E+00	7.52E-06	0.00E+00	0.00E+00	0.00E+00	0.00E+00	0.00E+00	0.00E+00	0.00E+00	7.52E-06
2329	ALL	409823.8	3759090	NonCancer	0.00E+00	0.00E+00	0.00E+00	0.00E+00	0.00E+00	0.00E+00	7.02E-06	0.00E+00	0.00E+00	0.00E+00	0.00E+00	0.00E+00	0.00E+00	0.00E+00	7.02E-06
2330	ALL	409823.8	3758840	NonCancer	0.00E+00	0.00E+00	0.00E+00	0.00E+00	0.00E+00	0.00E+00	6.42E-06	0.00E+00	0.00E+00	0.00E+00	0.00E+00	0.00E+00	0.00E+00	0.00E+00	6.42E-06
2331	ALL	409823.8	3758590	NonCancer	0.00E+00	0.00E+00	0.00E+00	0.00E+00	0.00E+00	0.00E+00	6.05E-06	0.00E+00	0.00E+00	0.00E+00	0.00E+00	0.00E+00	0.00E+00	0.00E+00	6.05E-06
2332	ALL	409823.8	3758340	NonCancer	0.00E+00	0.00E+00	0.00E+00	0.00E+00	0.00E+00	0.00E+00	5.83E-06	0.00E+00	0.00E+00	0.00E+00	0.00E+00	0.00E+00	0.00E+00	0.00E+00	5.83E-06
2333	ALL	409577.7	3762090	NonCancer	0.00E+00	0.00E+00	0.00E+00	0.00E+00	0.00E+00	0.00E+00	1.41E-05	0.00E+00	0.00E+00	0.00E+00	0.00E+00	0.00E+00	0.00E+00	0.00E+00	1.41E-05
2334	ALL	409577.7	3761840	NonCancer	0.00E+00	0.00E+00	0.00E+00	0.00E+00	0.00E+00	0.00E+00	1.76E-05	0.00E+00	0.00E+00	0.00E+00	0.00E+00	0.00E+00	0.00E+00	0.00E+00	1.76E-05
2335	ALL	409577.7	3761590	NonCancer	0.00E+00	0.00E+00	0.00E+00	0.00E+00	0.00E+00	0.00E+00	2.08E-05	0.00E+00	0.00E+00	0.00E+00	0.00E+00	0.00E+00	0.00E+00	0.00E+00	2.08E-05
2336	ALL	409577.7	3761340	NonCancer	0.00E+00	0.00E+00	0.00E+00	0.00E+00	0.00E+00	0.00E+00	2.22E-05	0.00E+00	0.00E+00	0.00E+00	0.00E+00	0.00E+00	0.00E+00	0.00E+00	2.22E-05
2337	ALL	409577.7	3761090	NonCancer	0.00E+00	0.00E+00	0.00E+00	0.00E+00	0.00E+00	0.00E+00	2.26E-05	0.00E+00	0.00E+00	0.00E+00	0.00E+00	0.00E+00	0.00E+00	0.00E+00	2.26E-05
2338	ALL	409577.7	3760840	NonCancer	0.00E+00	0.00E+00	0.00E+00	0.00E+00	0.00E+00	0.00E+00	2.25E-05	0.00E+00	0.00E+00	0.00E+00	0.00E+00	0.00E+00	0.00E+00	0.00E+00	2.25E-05

2339	ALL	409577.7	3760590	NonCancer	0.00E+00	0.00E+00	0.00E+00	0.00E+00	0.00E+00	0.00E+00	2.15E-05	0.00E+00	0.00E+00	0.00E+00	0.00E+00	0.00E+00	0.00E+00	0.00E+00	2.15E-05
2340	ALL	409577.7	3760340	NonCancer	0.00E+00	0.00E+00	0.00E+00	0.00E+00	0.00E+00	0.00E+00	1.94E-05	0.00E+00	0.00E+00	0.00E+00	0.00E+00	0.00E+00	0.00E+00	0.00E+00	1.94E-05
2341	ALL	409577.7	3760090	NonCancer	0.00E+00	0.00E+00	0.00E+00	0.00E+00	0.00E+00	0.00E+00	1.46E-05	0.00E+00	0.00E+00	0.00E+00	0.00E+00	0.00E+00	0.00E+00	0.00E+00	1.46E-05
2342	ALL	409577.7	3759840	NonCancer	0.00E+00	0.00E+00	0.00E+00	0.00E+00	0.00E+00	0.00E+00	1.19E-05	0.00E+00	0.00E+00	0.00E+00	0.00E+00	0.00E+00	0.00E+00	0.00E+00	1.19E-05
2343	ALL	409577.7	3759590	NonCancer	0.00E+00	0.00E+00	0.00E+00	0.00E+00	0.00E+00	0.00E+00	1.01E-05	0.00E+00	0.00E+00	0.00E+00	0.00E+00	0.00E+00	0.00E+00	0.00E+00	1.01E-05
2344	ALL	409577.7	3759340	NonCancer	0.00E+00	0.00E+00	0.00E+00	0.00E+00	0.00E+00	0.00E+00	8.74E-06	0.00E+00	0.00E+00	0.00E+00	0.00E+00	0.00E+00	0.00E+00	0.00E+00	8.74E-06
2345	ALL	409577.7	3759090	NonCancer	0.00E+00	0.00E+00	0.00E+00	0.00E+00	0.00E+00	0.00E+00	7.82E-06	0.00E+00	0.00E+00	0.00E+00	0.00E+00	0.00E+00	0.00E+00	0.00E+00	7.82E-06
2346	ALL	409577.7	3758840	NonCancer	0.00E+00	0.00E+00	0.00E+00	0.00E+00	0.00E+00	0.00E+00	6.98E-06	0.00E+00	0.00E+00	0.00E+00	0.00E+00	0.00E+00	0.00E+00	0.00E+00	6.98E-06
2347	ALL	409577.7	3758590	NonCancer	0.00E+00	0.00E+00	0.00E+00	0.00E+00	0.00E+00	0.00E+00	6.48E-06	0.00E+00	0.00E+00	0.00E+00	0.00E+00	0.00E+00	0.00E+00	0.00E+00	6.48E-06
2348	ALL	409577.7	3758340	NonCancer	0.00E+00	0.00E+00	0.00E+00	0.00E+00	0.00E+00	0.00E+00	6.28E-06	0.00E+00	0.00E+00	0.00E+00	0.00E+00	0.00E+00	0.00E+00	0.00E+00	6.28E-06
2349	ALL	409331.5	3762090	NonCancer	0.00E+00	0.00E+00	0.00E+00	0.00E+00	0.00E+00	0.00E+00	1.02E-05	0.00E+00	0.00E+00	0.00E+00	0.00E+00	0.00E+00	0.00E+00	0.00E+00	1.02E-05
2350	ALL	409331.5	3761840	NonCancer	0.00E+00	0.00E+00	0.00E+00	0.00E+00	0.00E+00	0.00E+00	1.24E-05	0.00E+00	0.00E+00	0.00E+00	0.00E+00	0.00E+00	0.00E+00	0.00E+00	1.24E-05
2351	ALL	409331.5	3761590	NonCancer	0.00E+00	0.00E+00	0.00E+00	0.00E+00	0.00E+00	0.00E+00	1.52E-05	0.00E+00	0.00E+00	0.00E+00	0.00E+00	0.00E+00	0.00E+00	0.00E+00	1.52E-05
2352	ALL	409331.5	3761340	NonCancer	0.00E+00	0.00E+00	0.00E+00	0.00E+00	0.00E+00	0.00E+00	1.75E-05	0.00E+00	0.00E+00	0.00E+00	0.00E+00	0.00E+00	0.00E+00	0.00E+00	1.75E-05
2353	ALL	409331.5	3761090	NonCancer	0.00E+00	0.00E+00	0.00E+00	0.00E+00	0.00E+00	0.00E+00	1.86E-05	0.00E+00	0.00E+00	0.00E+00	0.00E+00	0.00E+00	0.00E+00	0.00E+00	1.86E-05
2354	ALL	409331.5	3760840	NonCancer	0.00E+00	0.00E+00	0.00E+00	0.00E+00	0.00E+00	0.00E+00	1.95E-05	0.00E+00	0.00E+00	0.00E+00	0.00E+00	0.00E+00	0.00E+00	0.00E+00	1.95E-05
2355	ALL	409331.5	3760590	NonCancer	0.00E+00	0.00E+00	0.00E+00	0.00E+00	0.00E+00	0.00E+00	1.95E-05	0.00E+00	0.00E+00	0.00E+00	0.00E+00	0.00E+00	0.00E+00	0.00E+00	1.95E-05
2356	ALL	409331.5	3760340	NonCancer	0.00E+00	0.00E+00	0.00E+00	0.00E+00	0.00E+00	0.00E+00	1.82E-05	0.00E+00	0.00E+00	0.00E+00	0.00E+00	0.00E+00	0.00E+00	0.00E+00	1.82E-05
2357	ALL	409331.5	3760090	NonCancer	0.00E+00	0.00E+00	0.00E+00	0.00E+00	0.00E+00	0.00E+00	1.45E-05	0.00E+00	0.00E+00	0.00E+00	0.00E+00	0.00E+00	0.00E+00	0.00E+00	1.45E-05
2358	ALL	409331.5	3759840	NonCancer	0.00E+00	0.00E+00	0.00E+00	0.00E+00	0.00E+00	0.00E+00	1.23E-05	0.00E+00	0.00E+00	0.00E+00	0.00E+00	0.00E+00	0.00E+00	0.00E+00	1.23E-05
2359	ALL	409331.5	3759590	NonCancer	0.00E+00	0.00E+00	0.00E+00	0.00E+00	0.00E+00	0.00E+00	1.10E-05	0.00E+00	0.00E+00	0.00E+00	0.00E+00	0.00E+00	0.00E+00	0.00E+00	1.10E-05
2360	ALL	409331.5	3759340	NonCancer	0.00E+00	0.00E+00	0.00E+00	0.00E+00	0.00E+00	0.00E+00	9.68E-06	0.00E+00	0.00E+00	0.00E+00	0.00E+00	0.00E+00	0.00E+00	0.00E+00	9.68E-06
2361	ALL	409331.5	3759090	NonCancer	0.00E+00	0.00E+00	0.00E+00	0.00E+00	0.00E+00	0.00E+00	8.53E-06	0.00E+00	0.00E+00	0.00E+00	0.00E+00	0.00E+00	0.00E+00	0.00E+00	8.53E-06
2362	ALL	409331.5	3758840	NonCancer	0.00E+00	0.00E+00	0.00E+00	0.00E+00	0.00E+00	0.00E+00	7.66E-06	0.00E+00	0.00E+00	0.00E+00	0.00E+00	0.00E+00	0.00E+00	0.00E+00	7.66E-06
2363	ALL	409331.5	3758590	NonCancer	0.00E+00	0.00E+00	0.00E+00	0.00E+00	0.00E+00	0.00E+00	7.73E-06	0.00E+00	0.00E+00	0.00E+00	0.00E+00	0.00E+00	0.00E+00	0.00E+00	7.73E-06
2364	ALL	409331.5	3758340	NonCancer	0.00E+00	0.00E+00	0.00E+00	0.00E+00	0.00E+00	0.00E+00	7.68E-06	0.00E+00	0.00E+00	0.00E+00	0.00E+00	0.00E+00	0.00E+00	0.00E+00	7.68E-06
2365	ALL	409085.4	3762090	NonCancer	0.00E+00	0.00E+00	0.00E+00	0.00E+00	0.00E+00	0.00E+00	7.98E-06	0.00E+00	0.00E+00	0.00E+00	0.00E+00	0.00E+00	0.00E+00	0.00E+00	7.98E-06
2366	ALL	409085.4	3761840	NonCancer	0.00E+00	0.00E+00	0.00E+00	0.00E+00	0.00E+00	0.00E+00	9.60E-06	0.00E+00	0.00E+00	0.00E+00	0.00E+00	0.00E+00	0.00E+00	0.00E+00	9.60E-06
2367	ALL	409085.4	3761590	NonCancer	0.00E+00	0.00E+00	0.00E+00	0.00E+00	0.00E+00	0.00E+00	1.15E-05	0.00E+00	0.00E+00	0.00E+00	0.00E+00	0.00E+00	0.00E+00	0.00E+00	1.15E-05
2368	ALL	409085.4	3761340	NonCancer	0.00E+00	0.00E+00	0.00E+00	0.00E+00	0.00E+00	0.00E+00	1.40E-05	0.00E+00	0.00E+00	0.00E+00	0.00E+00	0.00E+00	0.00E+00	0.00E+00	1.40E-05
2369	ALL	409085.4	3761090	NonCancer	0.00E+00	0.00E+00	0.00E+00	0.00E+00	0.00E+00	0.00E+00	1.58E-05	0.00E+00	0.00E+00	0.00E+00	0.00E+00	0.00E+00	0.00E+00	0.00E+00	1.58E-05
2370	ALL	409085.4	3760840	NonCancer	0.00E+00	0.00E+00	0.00E+00	0.00E+00	0.00E+00	0.00E+00	1.58E-05	0.00E+00	0.00E+00	0.00E+00	0.00E+00	0.00E+00	0.00E+00	0.00E+00	1.58E-05
2371	ALL	409085.4	3760590	NonCancer	0.00E+00	0.00E+00	0.00E+00	0.00E+00	0.00E+00	0.00E+00	1.51E-05	0.00E+00	0.00E+00	0.00E+00	0.00E+00	0.00E+00	0.00E+00	0.00E+00	1.51E-05
2372	ALL	409085.4	3760340	NonCancer	0.00E+00	0.00E+00	0.00E+00	0.00E+00	0.00E+00	0.00E+00	1.44E-05	0.00E+00	0.00E+00	0.00E+00	0.00E+00	0.00E+00	0.00E+00	0.00E+00	1.44E-05
2373	ALL	409085.4	3760090	NonCancer	0.00E+00	0.00E+00	0.00E+00	0.00E+00	0.00E+00	0.00E+00	1.31E-05	0.00E+00	0.00E+00	0.00E+00	0.00E+00	0.00E+00	0.00E+00	0.00E+00	1.31E-05
2374	ALL	409085.4	3759840	NonCancer	0.00E+00	0.00E+00	0.00E+00	0.00E+00	0.00E+00	0.00E+00	1.21E-05	0.00E+00	0.00E+00	0.00E+00	0.00E+00	0.00E+00	0.00E+00	0.00E+00	1.21E-05
2375	ALL	409085.4	3759590	NonCancer	0.00E+00	0.00E+00	0.00E+00	0.00E+00	0.00E+00	0.00E+00	1.12E-05	0.00E+00	0.00E+00	0.00E+00	0.00E+00	0.00E+00	0.00E+00	0.00E+00	1.12E-05
2376	ALL	409085.4	3759340	NonCancer	0.00E+00	0.00E+00	0.00E+00	0.00E+00	0.00E+00	0.00E+00	1.05E-05	0.00E+00	0.00E+00	0.00E+00	0.00E+00	0.00E+00	0.00E+00	0.00E+00	1.05E-05
2377	ALL	409085.4	3759090	NonCancer	0.00E+00	0.00E+00	0.00E+00	0.00E+00	0.00E+00	0.00E+00	9.86E-06	0.00E+00	0.00E+00	0.00E+00	0.00E+00	0.00E+00	0.00E+00	0.00E+00	9.86E-06
2378	ALL	409085.4	3758840	NonCancer	0.00E+00	0.00E+00	0.00E+00	0.00E+00	0.00E+00	0.00E+00	8.63E-06	0.00E+00	0.00E+00	0.00E+00	0.00E+00	0.00E+00	0.00E+00	0.00E+00	8.63E-06
2379	ALL	409085.4	3758590	NonCancer	0.00E+00	0.00E+00	0.00E+00	0.00E+00	0.00E+00	0.00E+00	9.10E-06	0.00E+00	0.00E+00	0.00E+00	0.00E+00	0.00E+00	0.00E+00	0.00E+00	9.10E-06
2380	ALL	409085.4	3758340	NonCancer	0.00E+00	0.00E+00	0.00E+00	0.00E+00	0.00E+00	0.00E+00	8.71E-06	0.00E+00	0.00E+00	0.00E+00	0.00E+00	0.00E+00	0.00E+00	0.00E+00	8.71E-06
2381	ALL	408839.2	3762090	NonCancer	0.00E+00	0.00E+00	0.00E+00	0.00E+00	0.00E+00	0.00E+00	5.00E-06	0.00E+00	0.00E+00	0.00E+00	0.00E+00	0.00E+00	0.00E+00	0.00E+00	5.00E-06
2382	ALL	408839.2	3761840	NonCancer	0.00E+00	0.00E+00	0.00E+00	0.00E+00	0.00E+00	0.00E+00	6.24E-06	0.00E+00	0.00E+00	0.00E+00	0.00E+00	0.00E+00	0.00E+00	0.00E+00	6.24E-06
2383	ALL	408839.2	3761590	NonCancer	0.00E+00	0.00E+00	0.00E+00	0.00E+00	0.00E+00	0.00E+00	7.46E-06	0.00E+00	0.00E+00	0.00E+00	0.00E+00	0.00E+00	0.00E+00	0.00E+00	7.46E-06
2384	ALL	408839.2	3761340	NonCancer	0.00E+00	0.00E+00	0.00E+00	0.00E+00	0.00E+00	0.00E+00	9.02E-06	0.00E+00	0.00E+00	0.00E+00	0.00E+00	0.00E+00	0.00E+00	0.00E+00	9.02E-06
2385	ALL	408839.2	3761090	NonCancer	0.00E+00	0.00E+00	0.00E+00	0.00E+00	0.00E+00	0.00E+00	1.07E-05	0.00E+00	0.00E+00	0.00E+00	0.00E+00	0.00E+00	0.00E+00	0.00E+00	1.07E-05
2386	ALL	408839.2	3760840	NonCancer	0.00E+00	0.00E+00	0.00E+00	0.00E+00	0.00E+00	0.00E+00	1.10E-05	0.00E+00	0.00E+00	0.00E+00	0.00E+00	0.00E+00	0.00E+00	0.00E+00	1.10E-05
2387	ALL	408839.2	3760590	NonCancer	0.00E+00	0.00E+00	0.00E+00	0.00E+00	0.00E+00	0.00E+00	1.11E-05	0.00E+00	0.00E+00	0.00E+00	0.00E+00	0.00E+00	0.00E+00	0.00E+00	1.11E-05
2388	ALL	408839.2	3760340	NonCancer	0.00E+00	0.00E+00	0.00E+00	0.00E+00	0.00E+00	0.00E+00	1.15E-05	0.00E+00	0.00E+00	0.00E+00	0.00E+00	0.00E+00	0.00E+00	0.00E+00	1.15E-05
2389	ALL	408839.2	3760090	NonCancer	0.00E+00	0.00E+00	0.00E+00	0.00E+00	0.00E+00	0.00E+00	1.17E-05	0.00E+00	0.00E+00	0.00E+00	0.00E+00	0.00E+00	0.00E+00	0.00E+00	1.17E-05
2390	ALL	408839.2	3759840	NonCancer	0.00E+00	0.00E+00	0.00E+00	0.00E+00	0.00E+00	0.00E+00	1.14E-05	0.00E+00	0.00E+00	0.00E+00	0.00E+00	0.00E+00	0.00E+00	0.00E+00	1.14E-05

2391	ALL	408839.2	3759590	NonCancer	0.00E+00	0.00E+00	0.00E+00	0.00E+00	0.00E+00	0.00E+00	1.10E-05	0.00E+00	0.00E+00	0.00E+00	0.00E+00	0.00E+00	0.00E+00	0.00E+00	1.10E-05
2392	ALL	408839.2	3759340	NonCancer	0.00E+00	0.00E+00	0.00E+00	0.00E+00	0.00E+00	0.00E+00	1.13E-05	0.00E+00	0.00E+00	0.00E+00	0.00E+00	0.00E+00	0.00E+00	0.00E+00	1.13E-05
2393	ALL	408839.2	3759090	NonCancer	0.00E+00	0.00E+00	0.00E+00	0.00E+00	0.00E+00	0.00E+00	1.23E-05	0.00E+00	0.00E+00	0.00E+00	0.00E+00	0.00E+00	0.00E+00	0.00E+00	1.23E-05
2394	ALL	408839.2	3758840	NonCancer	0.00E+00	0.00E+00	0.00E+00	0.00E+00	0.00E+00	0.00E+00	1.05E-05	0.00E+00	0.00E+00	0.00E+00	0.00E+00	0.00E+00	0.00E+00	0.00E+00	1.05E-05
2395	ALL	408839.2	3758590	NonCancer	0.00E+00	0.00E+00	0.00E+00	0.00E+00	0.00E+00	0.00E+00	1.03E-05	0.00E+00	0.00E+00	0.00E+00	0.00E+00	0.00E+00	0.00E+00	0.00E+00	1.03E-05
2396	ALL	408839.2	3758340	NonCancer	0.00E+00	0.00E+00	0.00E+00	0.00E+00	0.00E+00	0.00E+00	9.72E-06	0.00E+00	0.00E+00	0.00E+00	0.00E+00	0.00E+00	0.00E+00	0.00E+00	9.72E-06
2397	ALL	408593.1	3762090	NonCancer	0.00E+00	0.00E+00	0.00E+00	0.00E+00	0.00E+00	0.00E+00	3.72E-06	0.00E+00	0.00E+00	0.00E+00	0.00E+00	0.00E+00	0.00E+00	0.00E+00	3.72E-06
2398	ALL	408593.1	3761840	NonCancer	0.00E+00	0.00E+00	0.00E+00	0.00E+00	0.00E+00	0.00E+00	4.47E-06	0.00E+00	0.00E+00	0.00E+00	0.00E+00	0.00E+00	0.00E+00	0.00E+00	4.47E-06
2399	ALL	408593.1	3761590	NonCancer	0.00E+00	0.00E+00	0.00E+00	0.00E+00	0.00E+00	0.00E+00	5.32E-06	0.00E+00	0.00E+00	0.00E+00	0.00E+00	0.00E+00	0.00E+00	0.00E+00	5.32E-06
2400	ALL	408593.1	3761340	NonCancer	0.00E+00	0.00E+00	0.00E+00	0.00E+00	0.00E+00	0.00E+00	6.19E-06	0.00E+00	0.00E+00	0.00E+00	0.00E+00	0.00E+00	0.00E+00	0.00E+00	6.19E-06
2401	ALL	408593.1	3761090	NonCancer	0.00E+00	0.00E+00	0.00E+00	0.00E+00	0.00E+00	0.00E+00	7.35E-06	0.00E+00	0.00E+00	0.00E+00	0.00E+00	0.00E+00	0.00E+00	0.00E+00	7.35E-06
2402	ALL	408593.1	3760840	NonCancer	0.00E+00	0.00E+00	0.00E+00	0.00E+00	0.00E+00	0.00E+00	8.22E-06	0.00E+00	0.00E+00	0.00E+00	0.00E+00	0.00E+00	0.00E+00	0.00E+00	8.22E-06
2403	ALL	408593.1	3760590	NonCancer	0.00E+00	0.00E+00	0.00E+00	0.00E+00	0.00E+00	0.00E+00	8.63E-06	0.00E+00	0.00E+00	0.00E+00	0.00E+00	0.00E+00	0.00E+00	0.00E+00	8.63E-06
2404	ALL	408593.1	3760340	NonCancer	0.00E+00	0.00E+00	0.00E+00	0.00E+00	0.00E+00	0.00E+00	9.52E-06	0.00E+00	0.00E+00	0.00E+00	0.00E+00	0.00E+00	0.00E+00	0.00E+00	9.52E-06
2405	ALL	408593.1	3760090	NonCancer	0.00E+00	0.00E+00	0.00E+00	0.00E+00	0.00E+00	0.00E+00	1.02E-05	0.00E+00	0.00E+00	0.00E+00	0.00E+00	0.00E+00	0.00E+00	0.00E+00	1.02E-05
2406	ALL	408593.1	3759840	NonCancer	0.00E+00	0.00E+00	0.00E+00	0.00E+00	0.00E+00	0.00E+00	1.06E-05	0.00E+00	0.00E+00	0.00E+00	0.00E+00	0.00E+00	0.00E+00	0.00E+00	1.06E-05
2407	ALL	408593.1	3759590	NonCancer	0.00E+00	0.00E+00	0.00E+00	0.00E+00	0.00E+00	0.00E+00	1.06E-05	0.00E+00	0.00E+00	0.00E+00	0.00E+00	0.00E+00	0.00E+00	0.00E+00	1.06E-05
2408	ALL	408593.1	3759340	NonCancer	0.00E+00	0.00E+00	0.00E+00	0.00E+00	0.00E+00	0.00E+00	1.17E-05	0.00E+00	0.00E+00	0.00E+00	0.00E+00	0.00E+00	0.00E+00	0.00E+00	1.17E-05
2409	ALL	408593.1	3759090	NonCancer	0.00E+00	0.00E+00	0.00E+00	0.00E+00	0.00E+00	0.00E+00	1.30E-05	0.00E+00	0.00E+00	0.00E+00	0.00E+00	0.00E+00	0.00E+00	0.00E+00	1.30E-05
2410	ALL	408593.1	3758840	NonCancer	0.00E+00	0.00E+00	0.00E+00	0.00E+00	0.00E+00	0.00E+00	1.20E-05	0.00E+00	0.00E+00	0.00E+00	0.00E+00	0.00E+00	0.00E+00	0.00E+00	1.20E-05
2411	ALL	408593.1	3758590	NonCancer	0.00E+00	0.00E+00	0.00E+00	0.00E+00	0.00E+00	0.00E+00	1.11E-05	0.00E+00	0.00E+00	0.00E+00	0.00E+00	0.00E+00	0.00E+00	0.00E+00	1.11E-05
2412	ALL	408593.1	3758340	NonCancer	0.00E+00	0.00E+00	0.00E+00	0.00E+00	0.00E+00	0.00E+00	1.08E-05	0.00E+00	0.00E+00	0.00E+00	0.00E+00	0.00E+00	0.00E+00	0.00E+00	1.08E-05
2413	ALL	408346.9	3762090	NonCancer	0.00E+00	0.00E+00	0.00E+00	0.00E+00	0.00E+00	0.00E+00	2.95E-06	0.00E+00	0.00E+00	0.00E+00	0.00E+00	0.00E+00	0.00E+00	0.00E+00	2.95E-06
2414	ALL	408346.9	3761840	NonCancer	0.00E+00	0.00E+00	0.00E+00	0.00E+00	0.00E+00	0.00E+00	3.32E-06	0.00E+00	0.00E+00	0.00E+00	0.00E+00	0.00E+00	0.00E+00	0.00E+00	3.32E-06
2415	ALL	408346.9	3761590	NonCancer	0.00E+00	0.00E+00	0.00E+00	0.00E+00	0.00E+00	0.00E+00	3.97E-06	0.00E+00	0.00E+00	0.00E+00	0.00E+00	0.00E+00	0.00E+00	0.00E+00	3.97E-06
2416	ALL	408346.9	3761340	NonCancer	0.00E+00	0.00E+00	0.00E+00	0.00E+00	0.00E+00	0.00E+00	4.63E-06	0.00E+00	0.00E+00	0.00E+00	0.00E+00	0.00E+00	0.00E+00	0.00E+00	4.63E-06
2417	ALL	408346.9	3761090	NonCancer	0.00E+00	0.00E+00	0.00E+00	0.00E+00	0.00E+00	0.00E+00	5.36E-06	0.00E+00	0.00E+00	0.00E+00	0.00E+00	0.00E+00	0.00E+00	0.00E+00	5.36E-06
2418	ALL	408346.9	3760840	NonCancer	0.00E+00	0.00E+00	0.00E+00	0.00E+00	0.00E+00	0.00E+00	6.10E-06	0.00E+00	0.00E+00	0.00E+00	0.00E+00	0.00E+00	0.00E+00	0.00E+00	6.10E-06
2419	ALL	408346.9	3760590	NonCancer	0.00E+00	0.00E+00	0.00E+00	0.00E+00	0.00E+00	0.00E+00	6.90E-06	0.00E+00	0.00E+00	0.00E+00	0.00E+00	0.00E+00	0.00E+00	0.00E+00	6.90E-06
2420	ALL	408346.9	3760340	NonCancer	0.00E+00	0.00E+00	0.00E+00	0.00E+00	0.00E+00	0.00E+00	7.76E-06	0.00E+00	0.00E+00	0.00E+00	0.00E+00	0.00E+00	0.00E+00	0.00E+00	7.76E-06
2421	ALL	408346.9	3760090	NonCancer	0.00E+00	0.00E+00	0.00E+00	0.00E+00	0.00E+00	0.00E+00	8.78E-06	0.00E+00	0.00E+00	0.00E+00	0.00E+00	0.00E+00	0.00E+00	0.00E+00	8.78E-06
2422	ALL	408346.9	3759840	NonCancer	0.00E+00	0.00E+00	0.00E+00	0.00E+00	0.00E+00	0.00E+00	9.91E-06	0.00E+00	0.00E+00	0.00E+00	0.00E+00	0.00E+00	0.00E+00	0.00E+00	9.91E-06
2423	ALL	408346.9	3759590	NonCancer	0.00E+00	0.00E+00	0.00E+00	0.00E+00	0.00E+00	0.00E+00	1.07E-05	0.00E+00	0.00E+00	0.00E+00	0.00E+00	0.00E+00	0.00E+00	0.00E+00	1.07E-05
2424	ALL	408346.9	3759340	NonCancer	0.00E+00	0.00E+00	0.00E+00	0.00E+00	0.00E+00	0.00E+00	1.09E-05	0.00E+00	0.00E+00	0.00E+00	0.00E+00	0.00E+00	0.00E+00	0.00E+00	1.09E-05
2425	ALL	408346.9	3759090	NonCancer	0.00E+00	0.00E+00	0.00E+00	0.00E+00	0.00E+00	0.00E+00	1.34E-05	0.00E+00	0.00E+00	0.00E+00	0.00E+00	0.00E+00	0.00E+00	0.00E+00	1.34E-05
2426	ALL	408346.9	3758840	NonCancer	0.00E+00	0.00E+00	0.00E+00	0.00E+00	0.00E+00	0.00E+00	1.31E-05	0.00E+00	0.00E+00	0.00E+00	0.00E+00	0.00E+00	0.00E+00	0.00E+00	1.31E-05
2427	ALL	408346.9	3758590	NonCancer	0.00E+00	0.00E+00	0.00E+00	0.00E+00	0.00E+00	0.00E+00	1.17E-05	0.00E+00	0.00E+00	0.00E+00	0.00E+00	0.00E+00	0.00E+00	0.00E+00	1.17E-05
2428	ALL	408346.9	3758340	NonCancer	0.00E+00	0.00E+00	0.00E+00	0.00E+00	0.00E+00	0.00E+00	1.15E-05	0.00E+00	0.00E+00	0.00E+00	0.00E+00	0.00E+00	0.00E+00	0.00E+00	1.15E-05
2429	ALL	408100.8	3762090	NonCancer	0.00E+00	0.00E+00	0.00E+00	0.00E+00	0.00E+00	0.00E+00	2.36E-06	0.00E+00	0.00E+00	0.00E+00	0.00E+00	0.00E+00	0.00E+00	0.00E+00	2.36E-06
2430	ALL	408100.8	3761840	NonCancer	0.00E+00	0.00E+00	0.00E+00	0.00E+00	0.00E+00	0.00E+00	2.56E-06	0.00E+00	0.00E+00	0.00E+00	0.00E+00	0.00E+00	0.00E+00	0.00E+00	2.56E-06
2431	ALL	408100.8	3761590	NonCancer	0.00E+00	0.00E+00	0.00E+00	0.00E+00	0.00E+00	0.00E+00	3.27E-06	0.00E+00	0.00E+00	0.00E+00	0.00E+00	0.00E+00	0.00E+00	0.00E+00	3.27E-06
2432	ALL	408100.8	3761340	NonCancer	0.00E+00	0.00E+00	0.00E+00	0.00E+00	0.00E+00	0.00E+00	3.79E-06	0.00E+00	0.00E+00	0.00E+00	0.00E+00	0.00E+00	0.00E+00	0.00E+00	3.79E-06
2433	ALL	408100.8	3761090	NonCancer	0.00E+00	0.00E+00	0.00E+00	0.00E+00	0.00E+00	0.00E+00	4.05E-06	0.00E+00	0.00E+00	0.00E+00	0.00E+00	0.00E+00	0.00E+00	0.00E+00	4.05E-06
2434	ALL	408100.8	3760840	NonCancer	0.00E+00	0.00E+00	0.00E+00	0.00E+00	0.00E+00	0.00E+00	4.68E-06	0.00E+00	0.00E+00	0.00E+00	0.00E+00	0.00E+00	0.00E+00	0.00E+00	4.68E-06
2435	ALL	408100.8	3760590	NonCancer	0.00E+00	0.00E+00	0.00E+00	0.00E+00	0.00E+00	0.00E+00	5.68E-06	0.00E+00	0.00E+00	0.00E+00	0.00E+00	0.00E+00	0.00E+00	0.00E+00	5.68E-06
2436	ALL	408100.8	3760340	NonCancer	0.00E+00	0.00E+00	0.00E+00	0.00E+00	0.00E+00	0.00E+00	6.75E-06	0.00E+00	0.00E+00	0.00E+00	0.00E+00	0.00E+00	0.00E+00	0.00E+00	6.75E-06
2437	ALL	408100.8	3760090	NonCancer	0.00E+00	0.00E+00	0.00E+00	0.00E+00	0.00E+00	0.00E+00	7.75E-06	0.00E+00	0.00E+00	0.00E+00	0.00E+00	0.00E+00	0.00E+00	0.00E+00	7.75E-06
2438	ALL	408100.8	3759840	NonCancer	0.00E+00	0.00E+00	0.00E+00	0.00E+00	0.00E+00	0.00E+00	8.79E-06	0.00E+00	0.00E+00	0.00E+00	0.00E+00	0.00E+00	0.00E+00	0.00E+00	8.79E-06
2439	ALL	408100.8	3759590	NonCancer	0.00E+00	0.00E+00	0.00E+00	0.00E+00	0.00E+00	0.00E+00	1.04E-05	0.00E+00	0.00E+00	0.00E+00	0.00E+00	0.00E+00	0.00E+00	0.00E+00	1.04E-05
2440	ALL	408100.8	3759340	NonCancer	0.00E+00	0.00E+00	0.00E+00	0.00E+00	0.00E+00	0.00E+00	9.68E-06	0.00E+00	0.00E+00	0.00E+00	0.00E+00	0.00E+00	0.00E+00	0.00E+00	9.68E-06
2441	ALL	408100.8	3759090	NonCancer	0.00E+00	0.00E+00	0.00E+00	0.00E+00	0.00E+00	0.00E+00	1.17E-05	0.00E+00	0.00E+00	0.00E+00	0.00E+00	0.00E+00	0.00E+00	0.00E+00	1.17E-05
2442	ALL	408100.8	3758840	NonCancer	0.00E+00	0.00E+00	0.00E+00	0.00E+00	0.00E+00	0.00E+00	1.36E-05	0.00E+00	0.00E+00	0.00E+00	0.00E+00	0.00E+00	0.00E+00	0.00E+00	1.36E-05

2443	ALL	408100.8	3758590	NonCancer	0.00E+00	0.00E+00	0.00E+00	0.00E+00	0.00E+00	0.00E+00	1.27E-05	0.00E+00	0.00E+00	0.00E+00	0.00E+00	0.00E+00	0.00E+00	0.00E+00	1.27E-05
2444	ALL	408100.8	3758340	NonCancer	0.00E+00	0.00E+00	0.00E+00	0.00E+00	0.00E+00	0.00E+00	1.20E-05	0.00E+00	0.00E+00	0.00E+00	0.00E+00	0.00E+00	0.00E+00	0.00E+00	1.20E-05
2445	ALL	407854.6	3762090	NonCancer	0.00E+00	0.00E+00	0.00E+00	0.00E+00	0.00E+00	0.00E+00	2.07E-06	0.00E+00	0.00E+00	0.00E+00	0.00E+00	0.00E+00	0.00E+00	0.00E+00	2.07E-06
2446	ALL	407854.6	3761840	NonCancer	0.00E+00	0.00E+00	0.00E+00	0.00E+00	0.00E+00	0.00E+00	2.27E-06	0.00E+00	0.00E+00	0.00E+00	0.00E+00	0.00E+00	0.00E+00	0.00E+00	2.27E-06
2447	ALL	407854.6	3761590	NonCancer	0.00E+00	0.00E+00	0.00E+00	0.00E+00	0.00E+00	0.00E+00	2.65E-06	0.00E+00	0.00E+00	0.00E+00	0.00E+00	0.00E+00	0.00E+00	0.00E+00	2.65E-06
2448	ALL	407854.6	3761340	NonCancer	0.00E+00	0.00E+00	0.00E+00	0.00E+00	0.00E+00	0.00E+00	2.94E-06	0.00E+00	0.00E+00	0.00E+00	0.00E+00	0.00E+00	0.00E+00	0.00E+00	2.94E-06
2449	ALL	407854.6	3761090	NonCancer	0.00E+00	0.00E+00	0.00E+00	0.00E+00	0.00E+00	0.00E+00	3.27E-06	0.00E+00	0.00E+00	0.00E+00	0.00E+00	0.00E+00	0.00E+00	0.00E+00	3.27E-06
2450	ALL	407854.6	3760840	NonCancer	0.00E+00	0.00E+00	0.00E+00	0.00E+00	0.00E+00	0.00E+00	3.79E-06	0.00E+00	0.00E+00	0.00E+00	0.00E+00	0.00E+00	0.00E+00	0.00E+00	3.79E-06
2451	ALL	407854.6	3760590	NonCancer	0.00E+00	0.00E+00	0.00E+00	0.00E+00	0.00E+00	0.00E+00	4.58E-06	0.00E+00	0.00E+00	0.00E+00	0.00E+00	0.00E+00	0.00E+00	0.00E+00	4.58E-06
2452	ALL	407854.6	3760340	NonCancer	0.00E+00	0.00E+00	0.00E+00	0.00E+00	0.00E+00	0.00E+00	5.66E-06	0.00E+00	0.00E+00	0.00E+00	0.00E+00	0.00E+00	0.00E+00	0.00E+00	5.66E-06
2453	ALL	407854.6	3760090	NonCancer	0.00E+00	0.00E+00	0.00E+00	0.00E+00	0.00E+00	0.00E+00	6.77E-06	0.00E+00	0.00E+00	0.00E+00	0.00E+00	0.00E+00	0.00E+00	0.00E+00	6.77E-06
2454	ALL	407854.6	3759840	NonCancer	0.00E+00	0.00E+00	0.00E+00	0.00E+00	0.00E+00	0.00E+00	7.75E-06	0.00E+00	0.00E+00	0.00E+00	0.00E+00	0.00E+00	0.00E+00	0.00E+00	7.75E-06
2455	ALL	407854.6	3759590	NonCancer	0.00E+00	0.00E+00	0.00E+00	0.00E+00	0.00E+00	0.00E+00	9.52E-06	0.00E+00	0.00E+00	0.00E+00	0.00E+00	0.00E+00	0.00E+00	0.00E+00	9.52E-06
2456	ALL	407854.6	3759340	NonCancer	0.00E+00	0.00E+00	0.00E+00	0.00E+00	0.00E+00	0.00E+00	9.54E-06	0.00E+00	0.00E+00	0.00E+00	0.00E+00	0.00E+00	0.00E+00	0.00E+00	9.54E-06
2457	ALL	407854.6	3759090	NonCancer	0.00E+00	0.00E+00	0.00E+00	0.00E+00	0.00E+00	0.00E+00	1.06E-05	0.00E+00	0.00E+00	0.00E+00	0.00E+00	0.00E+00	0.00E+00	0.00E+00	1.06E-05
2458	ALL	407854.6	3758840	NonCancer	0.00E+00	0.00E+00	0.00E+00	0.00E+00	0.00E+00	0.00E+00	1.27E-05	0.00E+00	0.00E+00	0.00E+00	0.00E+00	0.00E+00	0.00E+00	0.00E+00	1.27E-05
2459	ALL	407854.6	3758590	NonCancer	0.00E+00	0.00E+00	0.00E+00	0.00E+00	0.00E+00	0.00E+00	1.25E-05	0.00E+00	0.00E+00	0.00E+00	0.00E+00	0.00E+00	0.00E+00	0.00E+00	1.25E-05
2460	ALL	407854.6	3758340	NonCancer	0.00E+00	0.00E+00	0.00E+00	0.00E+00	0.00E+00	0.00E+00	1.19E-05	0.00E+00	0.00E+00	0.00E+00	0.00E+00	0.00E+00	0.00E+00	0.00E+00	1.19E-05
2461	ALL	407608.5	3762090	NonCancer	0.00E+00	0.00E+00	0.00E+00	0.00E+00	0.00E+00	0.00E+00	1.80E-06	0.00E+00	0.00E+00	0.00E+00	0.00E+00	0.00E+00	0.00E+00	0.00E+00	1.80E-06
2462	ALL	407608.5	3761840	NonCancer	0.00E+00	0.00E+00	0.00E+00	0.00E+00	0.00E+00	0.00E+00	1.93E-06	0.00E+00	0.00E+00	0.00E+00	0.00E+00	0.00E+00	0.00E+00	0.00E+00	1.93E-06
2463	ALL	407608.5	3761590	NonCancer	0.00E+00	0.00E+00	0.00E+00	0.00E+00	0.00E+00	0.00E+00	2.10E-06	0.00E+00	0.00E+00	0.00E+00	0.00E+00	0.00E+00	0.00E+00	0.00E+00	2.10E-06
2464	ALL	407608.5	3761340	NonCancer	0.00E+00	0.00E+00	0.00E+00	0.00E+00	0.00E+00	0.00E+00	2.39E-06	0.00E+00	0.00E+00	0.00E+00	0.00E+00	0.00E+00	0.00E+00	0.00E+00	2.39E-06
2465	ALL	407608.5	3761090	NonCancer	0.00E+00	0.00E+00	0.00E+00	0.00E+00	0.00E+00	0.00E+00	2.71E-06	0.00E+00	0.00E+00	0.00E+00	0.00E+00	0.00E+00	0.00E+00	0.00E+00	2.71E-06
2466	ALL	407608.5	3760840	NonCancer	0.00E+00	0.00E+00	0.00E+00	0.00E+00	0.00E+00	0.00E+00	3.10E-06	0.00E+00	0.00E+00	0.00E+00	0.00E+00	0.00E+00	0.00E+00	0.00E+00	3.10E-06
2467	ALL	407608.5	3760590	NonCancer	0.00E+00	0.00E+00	0.00E+00	0.00E+00	0.00E+00	0.00E+00	3.76E-06	0.00E+00	0.00E+00	0.00E+00	0.00E+00	0.00E+00	0.00E+00	0.00E+00	3.76E-06
2468	ALL	407608.5	3760340	NonCancer	0.00E+00	0.00E+00	0.00E+00	0.00E+00	0.00E+00	0.00E+00	4.56E-06	0.00E+00	0.00E+00	0.00E+00	0.00E+00	0.00E+00	0.00E+00	0.00E+00	4.56E-06
2469	ALL	407608.5	3760090	NonCancer	0.00E+00	0.00E+00	0.00E+00	0.00E+00	0.00E+00	0.00E+00	5.57E-06	0.00E+00	0.00E+00	0.00E+00	0.00E+00	0.00E+00	0.00E+00	0.00E+00	5.57E-06
2470	ALL	407608.5	3759840	NonCancer	0.00E+00	0.00E+00	0.00E+00	0.00E+00	0.00E+00	0.00E+00	6.31E-06	0.00E+00	0.00E+00	0.00E+00	0.00E+00	0.00E+00	0.00E+00	0.00E+00	6.31E-06
2471	ALL	407608.5	3759590	NonCancer	0.00E+00	0.00E+00	0.00E+00	0.00E+00	0.00E+00	0.00E+00	7.95E-06	0.00E+00	0.00E+00	0.00E+00	0.00E+00	0.00E+00	0.00E+00	0.00E+00	7.95E-06
2472	ALL	407608.5	3759340	NonCancer	0.00E+00	0.00E+00	0.00E+00	0.00E+00	0.00E+00	0.00E+00	9.68E-06	0.00E+00	0.00E+00	0.00E+00	0.00E+00	0.00E+00	0.00E+00	0.00E+00	9.68E-06
2473	ALL	407608.5	3759090	NonCancer	0.00E+00	0.00E+00	0.00E+00	0.00E+00	0.00E+00	0.00E+00	1.11E-05	0.00E+00	0.00E+00	0.00E+00	0.00E+00	0.00E+00	0.00E+00	0.00E+00	1.11E-05
2474	ALL	407608.5	3758840	NonCancer	0.00E+00	0.00E+00	0.00E+00	0.00E+00	0.00E+00	0.00E+00	1.19E-05	0.00E+00	0.00E+00	0.00E+00	0.00E+00	0.00E+00	0.00E+00	0.00E+00	1.19E-05
2475	ALL	407608.5	3758590	NonCancer	0.00E+00	0.00E+00	0.00E+00	0.00E+00	0.00E+00	0.00E+00	1.19E-05	0.00E+00	0.00E+00	0.00E+00	0.00E+00	0.00E+00	0.00E+00	0.00E+00	1.19E-05
2476	ALL	407608.5	3758340	NonCancer	0.00E+00	0.00E+00	0.00E+00	0.00E+00	0.00E+00	0.00E+00	1.15E-05	0.00E+00	0.00E+00	0.00E+00	0.00E+00	0.00E+00	0.00E+00	0.00E+00	1.15E-05
2477	ALL	407362.3	3762090	NonCancer	0.00E+00	0.00E+00	0.00E+00	0.00E+00	0.00E+00	0.00E+00	9.63E-07	0.00E+00	0.00E+00	0.00E+00	0.00E+00	0.00E+00	0.00E+00	0.00E+00	9.63E-07
2478	ALL	407362.3	3761840	NonCancer	0.00E+00	0.00E+00	0.00E+00	0.00E+00	0.00E+00	0.00E+00	1.00E-06	0.00E+00	0.00E+00	0.00E+00	0.00E+00	0.00E+00	0.00E+00	0.00E+00	1.00E-06
2479	ALL	407362.3	3761590	NonCancer	0.00E+00	0.00E+00	0.00E+00	0.00E+00	0.00E+00	0.00E+00	1.05E-06	0.00E+00	0.00E+00	0.00E+00	0.00E+00	0.00E+00	0.00E+00	0.00E+00	1.05E-06
2480	ALL	407362.3	3761340	NonCancer	0.00E+00	0.00E+00	0.00E+00	0.00E+00	0.00E+00	0.00E+00	1.43E-06	0.00E+00	0.00E+00	0.00E+00	0.00E+00	0.00E+00	0.00E+00	0.00E+00	1.43E-06
2481	ALL	407362.3	3761090	NonCancer	0.00E+00	0.00E+00	0.00E+00	0.00E+00	0.00E+00	0.00E+00	2.31E-06	0.00E+00	0.00E+00	0.00E+00	0.00E+00	0.00E+00	0.00E+00	0.00E+00	2.31E-06
2482	ALL	407362.3	3760840	NonCancer	0.00E+00	0.00E+00	0.00E+00	0.00E+00	0.00E+00	0.00E+00	2.68E-06	0.00E+00	0.00E+00	0.00E+00	0.00E+00	0.00E+00	0.00E+00	0.00E+00	2.68E-06
2483	ALL	407362.3	3760590	NonCancer	0.00E+00	0.00E+00	0.00E+00	0.00E+00	0.00E+00	0.00E+00	3.52E-06	0.00E+00	0.00E+00	0.00E+00	0.00E+00	0.00E+00	0.00E+00	0.00E+00	3.52E-06
2484	ALL	407362.3	3760340	NonCancer	0.00E+00	0.00E+00	0.00E+00	0.00E+00	0.00E+00	0.00E+00	5.48E-06	0.00E+00	0.00E+00	0.00E+00	0.00E+00	0.00E+00	0.00E+00	0.00E+00	5.48E-06
2485	ALL	407362.3	3760090	NonCancer	0.00E+00	0.00E+00	0.00E+00	0.00E+00	0.00E+00	0.00E+00	5.22E-06	0.00E+00	0.00E+00	0.00E+00	0.00E+00	0.00E+00	0.00E+00	0.00E+00	5.22E-06
2486	ALL	407362.3	3759840	NonCancer	0.00E+00	0.00E+00	0.00E+00	0.00E+00	0.00E+00	0.00E+00	5.84E-06	0.00E+00	0.00E+00	0.00E+00	0.00E+00	0.00E+00	0.00E+00	0.00E+00	5.84E-06
2487	ALL	407362.3	3759590	NonCancer	0.00E+00	0.00E+00	0.00E+00	0.00E+00	0.00E+00	0.00E+00	7.10E-06	0.00E+00	0.00E+00	0.00E+00	0.00E+00	0.00E+00	0.00E+00	0.00E+00	7.10E-06
2488	ALL	407362.3	3759340	NonCancer	0.00E+00	0.00E+00	0.00E+00	0.00E+00	0.00E+00	0.00E+00	9.34E-06	0.00E+00	0.00E+00	0.00E+00	0.00E+00	0.00E+00	0.00E+00	0.00E+00	9.34E-06
2489	ALL	407362.3	3759090	NonCancer	0.00E+00	0.00E+00	0.00E+00	0.00E+00	0.00E+00	0.00E+00	1.05E-05	0.00E+00	0.00E+00	0.00E+00	0.00E+00	0.00E+00	0.00E+00	0.00E+00	1.05E-05
2490	ALL	407362.3	3758840	NonCancer	0.00E+00	0.00E+00	0.00E+00	0.00E+00	0.00E+00	0.00E+00	1.10E-05	0.00E+00	0.00E+00	0.00E+00	0.00E+00	0.00E+00	0.00E+00	0.00E+00	1.10E-05
2491	ALL	407362.3	3758590	NonCancer	0.00E+00	0.00E+00	0.00E+00	0.00E+00	0.00E+00	0.00E+00	1.10E-05	0.00E+00	0.00E+00	0.00E+00	0.00E+00	0.00E+00	0.00E+00	0.00E+00	1.10E-05
2492	ALL	407362.3	3758340	NonCancer	0.00E+00	0.00E+00	0.00E+00	0.00E+00	0.00E+00	0.00E+00	1.09E-05	0.00E+00	0.00E+00	0.00E+00	0.00E+00	0.00E+00	0.00E+00	0.00E+00	1.09E-05
2493	ALL	407116.2	3762090	NonCancer	0.00E+00	0.00E+00	0.00E+00	0.00E+00	0.00E+00	0.00E+00	1.02E-06	0.00E+00	0.00E+00	0.00E+00	0.00E+00	0.00E+00	0.00E+00	0.00E+00	1.02E-06
2494	ALL	407116.2	3761840	NonCancer	0.00E+00	0.00E+00	0.00E+00	0.00E+00	0.00E+00	0.00E+00	1.03E-06	0.00E+00	0.00E+00	0.00E+00	0.00E+00	0.00E+00	0.00E+00	0.00E+00	1.03E-06

2495	ALL	407116.2	3761590	NonCancer	0.00E+00	0.00E+00	0.00E+00	0.00E+00	0.00E+00	0.00E+00	1.06E-06	0.00E+00	0.00E+00	0.00E+00	0.00E+00	0.00E+00	0.00E+00	0.00E+00	1.06E-06
2496	ALL	407116.2	3761340	NonCancer	0.00E+00	0.00E+00	0.00E+00	0.00E+00	0.00E+00	0.00E+00	1.84E-06	0.00E+00	0.00E+00	0.00E+00	0.00E+00	0.00E+00	0.00E+00	0.00E+00	1.84E-06
2497	ALL	407116.2	3761090	NonCancer	0.00E+00	0.00E+00	0.00E+00	0.00E+00	0.00E+00	0.00E+00	2.24E-06	0.00E+00	0.00E+00	0.00E+00	0.00E+00	0.00E+00	0.00E+00	0.00E+00	2.24E-06
2498	ALL	407116.2	3760840	NonCancer	0.00E+00	0.00E+00	0.00E+00	0.00E+00	0.00E+00	0.00E+00	2.41E-06	0.00E+00	0.00E+00	0.00E+00	0.00E+00	0.00E+00	0.00E+00	0.00E+00	2.41E-06
2499	ALL	407116.2	3760590	NonCancer	0.00E+00	0.00E+00	0.00E+00	0.00E+00	0.00E+00	0.00E+00	3.11E-06	0.00E+00	0.00E+00	0.00E+00	0.00E+00	0.00E+00	0.00E+00	0.00E+00	3.11E-06
2500	ALL	407116.2	3760340	NonCancer	0.00E+00	0.00E+00	0.00E+00	0.00E+00	0.00E+00	0.00E+00	4.82E-06	0.00E+00	0.00E+00	0.00E+00	0.00E+00	0.00E+00	0.00E+00	0.00E+00	4.82E-06
2501	ALL	407116.2	3760090	NonCancer	0.00E+00	0.00E+00	0.00E+00	0.00E+00	0.00E+00	0.00E+00	5.67E-06	0.00E+00	0.00E+00	0.00E+00	0.00E+00	0.00E+00	0.00E+00	0.00E+00	5.67E-06
2502	ALL	407116.2	3759840	NonCancer	0.00E+00	0.00E+00	0.00E+00	0.00E+00	0.00E+00	0.00E+00	6.55E-06	0.00E+00	0.00E+00	0.00E+00	0.00E+00	0.00E+00	0.00E+00	0.00E+00	6.55E-06
2503	ALL	407116.2	3759590	NonCancer	0.00E+00	0.00E+00	0.00E+00	0.00E+00	0.00E+00	0.00E+00	7.30E-06	0.00E+00	0.00E+00	0.00E+00	0.00E+00	0.00E+00	0.00E+00	0.00E+00	7.30E-06
2504	ALL	407116.2	3759340	NonCancer	0.00E+00	0.00E+00	0.00E+00	0.00E+00	0.00E+00	0.00E+00	8.47E-06	0.00E+00	0.00E+00	0.00E+00	0.00E+00	0.00E+00	0.00E+00	0.00E+00	8.47E-06
2505	ALL	407116.2	3759090	NonCancer	0.00E+00	0.00E+00	0.00E+00	0.00E+00	0.00E+00	0.00E+00	9.54E-06	0.00E+00	0.00E+00	0.00E+00	0.00E+00	0.00E+00	0.00E+00	0.00E+00	9.54E-06
2506	ALL	407116.2	3758840	NonCancer	0.00E+00	0.00E+00	0.00E+00	0.00E+00	0.00E+00	0.00E+00	9.97E-06	0.00E+00	0.00E+00	0.00E+00	0.00E+00	0.00E+00	0.00E+00	0.00E+00	9.97E-06
2507	ALL	407116.2	3758590	NonCancer	0.00E+00	0.00E+00	0.00E+00	0.00E+00	0.00E+00	0.00E+00	1.01E-05	0.00E+00	0.00E+00	0.00E+00	0.00E+00	0.00E+00	0.00E+00	0.00E+00	1.01E-05
2508	ALL	407116.2	3758340	NonCancer	0.00E+00	0.00E+00	0.00E+00	0.00E+00	0.00E+00	0.00E+00	1.01E-05	0.00E+00	0.00E+00	0.00E+00	0.00E+00	0.00E+00	0.00E+00	0.00E+00	1.01E-05
2509	ALL	406870	3762090	NonCancer	0.00E+00	0.00E+00	0.00E+00	0.00E+00	0.00E+00	0.00E+00	1.36E-06	0.00E+00	0.00E+00	0.00E+00	0.00E+00	0.00E+00	0.00E+00	0.00E+00	1.36E-06
2510	ALL	406870	3761840	NonCancer	0.00E+00	0.00E+00	0.00E+00	0.00E+00	0.00E+00	0.00E+00	1.18E-06	0.00E+00	0.00E+00	0.00E+00	0.00E+00	0.00E+00	0.00E+00	0.00E+00	1.18E-06
2511	ALL	406870	3761590	NonCancer	0.00E+00	0.00E+00	0.00E+00	0.00E+00	0.00E+00	0.00E+00	1.06E-06	0.00E+00	0.00E+00	0.00E+00	0.00E+00	0.00E+00	0.00E+00	0.00E+00	1.06E-06
2512	ALL	406870	3761340	NonCancer	0.00E+00	0.00E+00	0.00E+00	0.00E+00	0.00E+00	0.00E+00	1.67E-06	0.00E+00	0.00E+00	0.00E+00	0.00E+00	0.00E+00	0.00E+00	0.00E+00	1.67E-06
2513	ALL	406870	3761090	NonCancer	0.00E+00	0.00E+00	0.00E+00	0.00E+00	0.00E+00	0.00E+00	2.31E-06	0.00E+00	0.00E+00	0.00E+00	0.00E+00	0.00E+00	0.00E+00	0.00E+00	2.31E-06
2514	ALL	406870	3760840	NonCancer	0.00E+00	0.00E+00	0.00E+00	0.00E+00	0.00E+00	0.00E+00	2.25E-06	0.00E+00	0.00E+00	0.00E+00	0.00E+00	0.00E+00	0.00E+00	0.00E+00	2.25E-06
2515	ALL	406870	3760590	NonCancer	0.00E+00	0.00E+00	0.00E+00	0.00E+00	0.00E+00	0.00E+00	2.86E-06	0.00E+00	0.00E+00	0.00E+00	0.00E+00	0.00E+00	0.00E+00	0.00E+00	2.86E-06
2516	ALL	406870	3760340	NonCancer	0.00E+00	0.00E+00	0.00E+00	0.00E+00	0.00E+00	0.00E+00	3.18E-06	0.00E+00	0.00E+00	0.00E+00	0.00E+00	0.00E+00	0.00E+00	0.00E+00	3.18E-06
2517	ALL	406870	3760090	NonCancer	0.00E+00	0.00E+00	0.00E+00	0.00E+00	0.00E+00	0.00E+00	3.74E-06	0.00E+00	0.00E+00	0.00E+00	0.00E+00	0.00E+00	0.00E+00	0.00E+00	3.74E-06
2518	ALL	406870	3759840	NonCancer	0.00E+00	0.00E+00	0.00E+00	0.00E+00	0.00E+00	0.00E+00	4.34E-06	0.00E+00	0.00E+00	0.00E+00	0.00E+00	0.00E+00	0.00E+00	0.00E+00	4.34E-06
2519	ALL	406870	3759590	NonCancer	0.00E+00	0.00E+00	0.00E+00	0.00E+00	0.00E+00	0.00E+00	6.10E-06	0.00E+00	0.00E+00	0.00E+00	0.00E+00	0.00E+00	0.00E+00	0.00E+00	6.10E-06
2520	ALL	406870	3759340	NonCancer	0.00E+00	0.00E+00	0.00E+00	0.00E+00	0.00E+00	0.00E+00	7.47E-06	0.00E+00	0.00E+00	0.00E+00	0.00E+00	0.00E+00	0.00E+00	0.00E+00	7.47E-06
2521	ALL	406870	3759090	NonCancer	0.00E+00	0.00E+00	0.00E+00	0.00E+00	0.00E+00	0.00E+00	8.52E-06	0.00E+00	0.00E+00	0.00E+00	0.00E+00	0.00E+00	0.00E+00	0.00E+00	8.52E-06
2522	ALL	406870	3758840	NonCancer	0.00E+00	0.00E+00	0.00E+00	0.00E+00	0.00E+00	0.00E+00	8.96E-06	0.00E+00	0.00E+00	0.00E+00	0.00E+00	0.00E+00	0.00E+00	0.00E+00	8.96E-06
2523	ALL	406870	3758590	NonCancer	0.00E+00	0.00E+00	0.00E+00	0.00E+00	0.00E+00	0.00E+00	9.21E-06	0.00E+00	0.00E+00	0.00E+00	0.00E+00	0.00E+00	0.00E+00	0.00E+00	9.21E-06
2524	ALL	406870	3758340	NonCancer	0.00E+00	0.00E+00	0.00E+00	0.00E+00	0.00E+00	0.00E+00	9.28E-06	0.00E+00	0.00E+00	0.00E+00	0.00E+00	0.00E+00	0.00E+00	0.00E+00	9.28E-06
2525	ALL	410620	3762340	NonCancer	0.00E+00	0.00E+00	0.00E+00	0.00E+00	0.00E+00	0.00E+00	6.42E-05	0.00E+00	0.00E+00	0.00E+00	0.00E+00	0.00E+00	0.00E+00	0.00E+00	6.42E-05
2526	ALL	410620	3762586	NonCancer	0.00E+00	0.00E+00	0.00E+00	0.00E+00	0.00E+00	0.00E+00	5.09E-05	0.00E+00	0.00E+00	0.00E+00	0.00E+00	0.00E+00	0.00E+00	0.00E+00	5.09E-05
2527	ALL	410620	3762832	NonCancer	0.00E+00	0.00E+00	0.00E+00	0.00E+00	0.00E+00	0.00E+00	3.63E-05	0.00E+00	0.00E+00	0.00E+00	0.00E+00	0.00E+00	0.00E+00	0.00E+00	3.63E-05
2528	ALL	410620	3763079	NonCancer	0.00E+00	0.00E+00	0.00E+00	0.00E+00	0.00E+00	0.00E+00	2.57E-05	0.00E+00	0.00E+00	0.00E+00	0.00E+00	0.00E+00	0.00E+00	0.00E+00	2.57E-05
2529	ALL	410620	3763325	NonCancer	0.00E+00	0.00E+00	0.00E+00	0.00E+00	0.00E+00	0.00E+00	1.99E-05	0.00E+00	0.00E+00	0.00E+00	0.00E+00	0.00E+00	0.00E+00	0.00E+00	1.99E-05
2530	ALL	410620	3763571	NonCancer	0.00E+00	0.00E+00	0.00E+00	0.00E+00	0.00E+00	0.00E+00	1.57E-05	0.00E+00	0.00E+00	0.00E+00	0.00E+00	0.00E+00	0.00E+00	0.00E+00	1.57E-05
2531	ALL	410620	3763817	NonCancer	0.00E+00	0.00E+00	0.00E+00	0.00E+00	0.00E+00	0.00E+00	1.24E-05	0.00E+00	0.00E+00	0.00E+00	0.00E+00	0.00E+00	0.00E+00	0.00E+00	1.24E-05
2532	ALL	410620	3764063	NonCancer	0.00E+00	0.00E+00	0.00E+00	0.00E+00	0.00E+00	0.00E+00	1.06E-05	0.00E+00	0.00E+00	0.00E+00	0.00E+00	0.00E+00	0.00E+00	0.00E+00	1.06E-05
2533	ALL	410620	3764309	NonCancer	0.00E+00	0.00E+00	0.00E+00	0.00E+00	0.00E+00	0.00E+00	9.22E-06	0.00E+00	0.00E+00	0.00E+00	0.00E+00	0.00E+00	0.00E+00	0.00E+00	9.22E-06
2534	ALL	410620	3764556	NonCancer	0.00E+00	0.00E+00	0.00E+00	0.00E+00	0.00E+00	0.00E+00	8.55E-06	0.00E+00	0.00E+00	0.00E+00	0.00E+00	0.00E+00	0.00E+00	0.00E+00	8.55E-06
2535	ALL	410620	3764802	NonCancer	0.00E+00	0.00E+00	0.00E+00	0.00E+00	0.00E+00	0.00E+00	8.20E-06	0.00E+00	0.00E+00	0.00E+00	0.00E+00	0.00E+00	0.00E+00	0.00E+00	8.20E-06
2536	ALL	410620	3765048	NonCancer	0.00E+00	0.00E+00	0.00E+00	0.00E+00	0.00E+00	0.00E+00	7.95E-06	0.00E+00	0.00E+00	0.00E+00	0.00E+00	0.00E+00	0.00E+00	0.00E+00	7.95E-06
2537	ALL	410620	3765294	NonCancer	0.00E+00	0.00E+00	0.00E+00	0.00E+00	0.00E+00	0.00E+00	7.62E-06	0.00E+00	0.00E+00	0.00E+00	0.00E+00	0.00E+00	0.00E+00	0.00E+00	7.62E-06
2538	ALL	410620	3765540	NonCancer	0.00E+00	0.00E+00	0.00E+00	0.00E+00	0.00E+00	0.00E+00	7.36E-06	0.00E+00	0.00E+00	0.00E+00	0.00E+00	0.00E+00	0.00E+00	0.00E+00	7.36E-06
2539	ALL	410620	3765786	NonCancer	0.00E+00	0.00E+00	0.00E+00	0.00E+00	0.00E+00	0.00E+00	7.17E-06	0.00E+00	0.00E+00	0.00E+00	0.00E+00	0.00E+00	0.00E+00	0.00E+00	7.17E-06
2540	ALL	410620	3766032	NonCancer	0.00E+00	0.00E+00	0.00E+00	0.00E+00	0.00E+00	0.00E+00	7.02E-06	0.00E+00	0.00E+00	0.00E+00	0.00E+00	0.00E+00	0.00E+00	0.00E+00	7.02E-06
2541	ALL	410620	3766279	NonCancer	0.00E+00	0.00E+00	0.00E+00	0.00E+00	0.00E+00	0.00E+00	6.91E-06	0.00E+00	0.00E+00	0.00E+00	0.00E+00	0.00E+00	0.00E+00	0.00E+00	6.91E-06
2542	ALL	410620	3766525	NonCancer	0.00E+00	0.00E+00	0.00E+00	0.00E+00	0.00E+00	0.00E+00	6.76E-06	0.00E+00	0.00E+00	0.00E+00	0.00E+00	0.00E+00	0.00E+00	0.00E+00	6.76E-06
2543	ALL	410620	3766771	NonCancer	0.00E+00	0.00E+00	0.00E+00	0.00E+00	0.00E+00	0.00E+00	6.57E-06	0.00E+00	0.00E+00	0.00E+00	0.00E+00	0.00E+00	0.00E+00	0.00E+00	6.57E-06
2544	ALL	410620	3767017	NonCancer	0.00E+00	0.00E+00	0.00E+00	0.00E+00	0.00E+00	0.00E+00	6.37E-06	0.00E+00	0.00E+00	0.00E+00	0.00E+00	0.00E+00	0.00E+00	0.00E+00	6.37E-06
2545	ALL	410620	3767263	NonCancer	0.00E+00	0.00E+00	0.00E+00	0.00E+00	0.00E+00	0.00E+00	6.17E-06	0.00E+00	0.00E+00	0.00E+00	0.00E+00	0.00E+00	0.00E+00	0.00E+00	6.17E-06
2546	ALL	410620	3767509	NonCancer	0.00E+00	0.00E+00	0.00E+00	0.00E+00	0.00E+00	0.00E+00	5.92E-06	0.00E+00	0.00E+00	0.00E+00	0.00E+00	0.00E+00	0.00E+00	0.00E+00	5.92E-06

2547	ALL	410620	3767756	NonCancer	0.00E+00	0.00E+00	0.00E+00	0.00E+00	0.00E+00	0.00E+00	5.69E-06	0.00E+00	0.00E+00	0.00E+00	0.00E+00	0.00E+00	0.00E+00	0.00E+00	5.69E-06
2548	ALL	410620	3768002	NonCancer	0.00E+00	0.00E+00	0.00E+00	0.00E+00	0.00E+00	0.00E+00	5.46E-06	0.00E+00	0.00E+00	0.00E+00	0.00E+00	0.00E+00	0.00E+00	0.00E+00	5.46E-06
2549	ALL	410620	3768248	NonCancer	0.00E+00	0.00E+00	0.00E+00	0.00E+00	0.00E+00	0.00E+00	5.23E-06	0.00E+00	0.00E+00	0.00E+00	0.00E+00	0.00E+00	0.00E+00	0.00E+00	5.23E-06
2550	ALL	410620	3768494	NonCancer	0.00E+00	0.00E+00	0.00E+00	0.00E+00	0.00E+00	0.00E+00	5.01E-06	0.00E+00	0.00E+00	0.00E+00	0.00E+00	0.00E+00	0.00E+00	0.00E+00	5.01E-06
2551	ALL	410620	3768740	NonCancer	0.00E+00	0.00E+00	0.00E+00	0.00E+00	0.00E+00	0.00E+00	4.81E-06	0.00E+00	0.00E+00	0.00E+00	0.00E+00	0.00E+00	0.00E+00	0.00E+00	4.81E-06
2552	ALL	410370	3762340	NonCancer	0.00E+00	0.00E+00	0.00E+00	0.00E+00	0.00E+00	0.00E+00	4.06E-05	0.00E+00	0.00E+00	0.00E+00	0.00E+00	0.00E+00	0.00E+00	0.00E+00	4.06E-05
2553	ALL	410370	3762586	NonCancer	0.00E+00	0.00E+00	0.00E+00	0.00E+00	0.00E+00	0.00E+00	2.99E-05	0.00E+00	0.00E+00	0.00E+00	0.00E+00	0.00E+00	0.00E+00	0.00E+00	2.99E-05
2554	ALL	410370	3762832	NonCancer	0.00E+00	0.00E+00	0.00E+00	0.00E+00	0.00E+00	0.00E+00	2.35E-05	0.00E+00	0.00E+00	0.00E+00	0.00E+00	0.00E+00	0.00E+00	0.00E+00	2.35E-05
2555	ALL	410370	3763079	NonCancer	0.00E+00	0.00E+00	0.00E+00	0.00E+00	0.00E+00	0.00E+00	1.81E-05	0.00E+00	0.00E+00	0.00E+00	0.00E+00	0.00E+00	0.00E+00	0.00E+00	1.81E-05
2556	ALL	410370	3763325	NonCancer	0.00E+00	0.00E+00	0.00E+00	0.00E+00	0.00E+00	0.00E+00	1.49E-05	0.00E+00	0.00E+00	0.00E+00	0.00E+00	0.00E+00	0.00E+00	0.00E+00	1.49E-05
2557	ALL	410370	3763571	NonCancer	0.00E+00	0.00E+00	0.00E+00	0.00E+00	0.00E+00	0.00E+00	1.21E-05	0.00E+00	0.00E+00	0.00E+00	0.00E+00	0.00E+00	0.00E+00	0.00E+00	1.21E-05
2558	ALL	410370	3763817	NonCancer	0.00E+00	0.00E+00	0.00E+00	0.00E+00	0.00E+00	0.00E+00	9.80E-06	0.00E+00	0.00E+00	0.00E+00	0.00E+00	0.00E+00	0.00E+00	0.00E+00	9.80E-06
2559	ALL	410370	3764063	NonCancer	0.00E+00	0.00E+00	0.00E+00	0.00E+00	0.00E+00	0.00E+00	8.51E-06	0.00E+00	0.00E+00	0.00E+00	0.00E+00	0.00E+00	0.00E+00	0.00E+00	8.51E-06
2560	ALL	410370	3764309	NonCancer	0.00E+00	0.00E+00	0.00E+00	0.00E+00	0.00E+00	0.00E+00	7.53E-06	0.00E+00	0.00E+00	0.00E+00	0.00E+00	0.00E+00	0.00E+00	0.00E+00	7.53E-06
2561	ALL	410370	3764556	NonCancer	0.00E+00	0.00E+00	0.00E+00	0.00E+00	0.00E+00	0.00E+00	6.80E-06	0.00E+00	0.00E+00	0.00E+00	0.00E+00	0.00E+00	0.00E+00	0.00E+00	6.80E-06
2562	ALL	410370	3764802	NonCancer	0.00E+00	0.00E+00	0.00E+00	0.00E+00	0.00E+00	0.00E+00	6.48E-06	0.00E+00	0.00E+00	0.00E+00	0.00E+00	0.00E+00	0.00E+00	0.00E+00	6.48E-06
2563	ALL	410370	3765048	NonCancer	0.00E+00	0.00E+00	0.00E+00	0.00E+00	0.00E+00	0.00E+00	6.36E-06	0.00E+00	0.00E+00	0.00E+00	0.00E+00	0.00E+00	0.00E+00	0.00E+00	6.36E-06
2564	ALL	410370	3765294	NonCancer	0.00E+00	0.00E+00	0.00E+00	0.00E+00	0.00E+00	0.00E+00	6.17E-06	0.00E+00	0.00E+00	0.00E+00	0.00E+00	0.00E+00	0.00E+00	0.00E+00	6.17E-06
2565	ALL	410370	3765540	NonCancer	0.00E+00	0.00E+00	0.00E+00	0.00E+00	0.00E+00	0.00E+00	5.91E-06	0.00E+00	0.00E+00	0.00E+00	0.00E+00	0.00E+00	0.00E+00	0.00E+00	5.91E-06
2566	ALL	410370	3765786	NonCancer	0.00E+00	0.00E+00	0.00E+00	0.00E+00	0.00E+00	0.00E+00	5.70E-06	0.00E+00	0.00E+00	0.00E+00	0.00E+00	0.00E+00	0.00E+00	0.00E+00	5.70E-06
2567	ALL	410370	3766032	NonCancer	0.00E+00	0.00E+00	0.00E+00	0.00E+00	0.00E+00	0.00E+00	5.59E-06	0.00E+00	0.00E+00	0.00E+00	0.00E+00	0.00E+00	0.00E+00	0.00E+00	5.59E-06
2568	ALL	410370	3766279	NonCancer	0.00E+00	0.00E+00	0.00E+00	0.00E+00	0.00E+00	0.00E+00	5.49E-06	0.00E+00	0.00E+00	0.00E+00	0.00E+00	0.00E+00	0.00E+00	0.00E+00	5.49E-06
2569	ALL	410370	3766525	NonCancer	0.00E+00	0.00E+00	0.00E+00	0.00E+00	0.00E+00	0.00E+00	5.42E-06	0.00E+00	0.00E+00	0.00E+00	0.00E+00	0.00E+00	0.00E+00	0.00E+00	5.42E-06
2570	ALL	410370	3766771	NonCancer	0.00E+00	0.00E+00	0.00E+00	0.00E+00	0.00E+00	0.00E+00	5.32E-06	0.00E+00	0.00E+00	0.00E+00	0.00E+00	0.00E+00	0.00E+00	0.00E+00	5.32E-06
2571	ALL	410370	3767017	NonCancer	0.00E+00	0.00E+00	0.00E+00	0.00E+00	0.00E+00	0.00E+00	5.22E-06	0.00E+00	0.00E+00	0.00E+00	0.00E+00	0.00E+00	0.00E+00	0.00E+00	5.22E-06
2572	ALL	410370	3767263	NonCancer	0.00E+00	0.00E+00	0.00E+00	0.00E+00	0.00E+00	0.00E+00	5.13E-06	0.00E+00	0.00E+00	0.00E+00	0.00E+00	0.00E+00	0.00E+00	0.00E+00	5.13E-06
2573	ALL	410370	3767509	NonCancer	0.00E+00	0.00E+00	0.00E+00	0.00E+00	0.00E+00	0.00E+00	4.99E-06	0.00E+00	0.00E+00	0.00E+00	0.00E+00	0.00E+00	0.00E+00	0.00E+00	4.99E-06
2574	ALL	410370	3767756	NonCancer	0.00E+00	0.00E+00	0.00E+00	0.00E+00	0.00E+00	0.00E+00	4.85E-06	0.00E+00	0.00E+00	0.00E+00	0.00E+00	0.00E+00	0.00E+00	0.00E+00	4.85E-06
2575	ALL	410370	3768002	NonCancer	0.00E+00	0.00E+00	0.00E+00	0.00E+00	0.00E+00	0.00E+00	4.71E-06	0.00E+00	0.00E+00	0.00E+00	0.00E+00	0.00E+00	0.00E+00	0.00E+00	4.71E-06
2576	ALL	410370	3768248	NonCancer	0.00E+00	0.00E+00	0.00E+00	0.00E+00	0.00E+00	0.00E+00	4.57E-06	0.00E+00	0.00E+00	0.00E+00	0.00E+00	0.00E+00	0.00E+00	0.00E+00	4.57E-06
2577	ALL	410370	3768494	NonCancer	0.00E+00	0.00E+00	0.00E+00	0.00E+00	0.00E+00	0.00E+00	4.41E-06	0.00E+00	0.00E+00	0.00E+00	0.00E+00	0.00E+00	0.00E+00	0.00E+00	4.41E-06
2578	ALL	410370	3768740	NonCancer	0.00E+00	0.00E+00	0.00E+00	0.00E+00	0.00E+00	0.00E+00	4.26E-06	0.00E+00	0.00E+00	0.00E+00	0.00E+00	0.00E+00	0.00E+00	0.00E+00	4.26E-06
2579	ALL	410120	3762340	NonCancer	0.00E+00	0.00E+00	0.00E+00	0.00E+00	0.00E+00	0.00E+00	2.87E-05	0.00E+00	0.00E+00	0.00E+00	0.00E+00	0.00E+00	0.00E+00	0.00E+00	2.87E-05
2580	ALL	410120	3762586	NonCancer	0.00E+00	0.00E+00	0.00E+00	0.00E+00	0.00E+00	0.00E+00	2.18E-05	0.00E+00	0.00E+00	0.00E+00	0.00E+00	0.00E+00	0.00E+00	0.00E+00	2.18E-05
2581	ALL	410120	3762832	NonCancer	0.00E+00	0.00E+00	0.00E+00	0.00E+00	0.00E+00	0.00E+00	1.66E-05	0.00E+00	0.00E+00	0.00E+00	0.00E+00	0.00E+00	0.00E+00	0.00E+00	1.66E-05
2582	ALL	410120	3763079	NonCancer	0.00E+00	0.00E+00	0.00E+00	0.00E+00	0.00E+00	0.00E+00	1.36E-05	0.00E+00	0.00E+00	0.00E+00	0.00E+00	0.00E+00	0.00E+00	0.00E+00	1.36E-05
2583	ALL	410120	3763325	NonCancer	0.00E+00	0.00E+00	0.00E+00	0.00E+00	0.00E+00	0.00E+00	1.17E-05	0.00E+00	0.00E+00	0.00E+00	0.00E+00	0.00E+00	0.00E+00	0.00E+00	1.17E-05
2584	ALL	410120	3763571	NonCancer	0.00E+00	0.00E+00	0.00E+00	0.00E+00	0.00E+00	0.00E+00	9.68E-06	0.00E+00	0.00E+00	0.00E+00	0.00E+00	0.00E+00	0.00E+00	0.00E+00	9.68E-06
2585	ALL	410120	3763817	NonCancer	0.00E+00	0.00E+00	0.00E+00	0.00E+00	0.00E+00	0.00E+00	7.98E-06	0.00E+00	0.00E+00	0.00E+00	0.00E+00	0.00E+00	0.00E+00	0.00E+00	7.98E-06
2586	ALL	410120	3764063	NonCancer	0.00E+00	0.00E+00	0.00E+00	0.00E+00	0.00E+00	0.00E+00	6.98E-06	0.00E+00	0.00E+00	0.00E+00	0.00E+00	0.00E+00	0.00E+00	0.00E+00	6.98E-06
2587	ALL	410120	3764309	NonCancer	0.00E+00	0.00E+00	0.00E+00	0.00E+00	0.00E+00	0.00E+00	6.32E-06	0.00E+00	0.00E+00	0.00E+00	0.00E+00	0.00E+00	0.00E+00	0.00E+00	6.32E-06
2588	ALL	410120	3764556	NonCancer	0.00E+00	0.00E+00	0.00E+00	0.00E+00	0.00E+00	0.00E+00	5.68E-06	0.00E+00	0.00E+00	0.00E+00	0.00E+00	0.00E+00	0.00E+00	0.00E+00	5.68E-06
2589	ALL	410120	3764802	NonCancer	0.00E+00	0.00E+00	0.00E+00	0.00E+00	0.00E+00	0.00E+00	5.29E-06	0.00E+00	0.00E+00	0.00E+00	0.00E+00	0.00E+00	0.00E+00	0.00E+00	5.29E-06
2590	ALL	410120	3765048	NonCancer	0.00E+00	0.00E+00	0.00E+00	0.00E+00	0.00E+00	0.00E+00	5.18E-06	0.00E+00	0.00E+00	0.00E+00	0.00E+00	0.00E+00	0.00E+00	0.00E+00	5.18E-06
2591	ALL	410120	3765294	NonCancer	0.00E+00	0.00E+00	0.00E+00	0.00E+00	0.00E+00	0.00E+00	5.10E-06	0.00E+00	0.00E+00	0.00E+00	0.00E+00	0.00E+00	0.00E+00	0.00E+00	5.10E-06
2592	ALL	410120	3765540	NonCancer	0.00E+00	0.00E+00	0.00E+00	0.00E+00	0.00E+00	0.00E+00	4.94E-06	0.00E+00	0.00E+00	0.00E+00	0.00E+00	0.00E+00	0.00E+00	0.00E+00	4.94E-06
2593	ALL	410120	3765786	NonCancer	0.00E+00	0.00E+00	0.00E+00	0.00E+00	0.00E+00	0.00E+00	4.76E-06	0.00E+00	0.00E+00	0.00E+00	0.00E+00	0.00E+00	0.00E+00	0.00E+00	4.76E-06
2594	ALL	410120	3766032	NonCancer	0.00E+00	0.00E+00	0.00E+00	0.00E+00	0.00E+00	0.00E+00	4.63E-06	0.00E+00	0.00E+00	0.00E+00	0.00E+00	0.00E+00	0.00E+00	0.00E+00	4.63E-06
2595	ALL	410120	3766279	NonCancer	0.00E+00	0.00E+00	0.00E+00	0.00E+00	0.00E+00	0.00E+00	4.51E-06	0.00E+00	0.00E+00	0.00E+00	0.00E+00	0.00E+00	0.00E+00	0.00E+00	4.51E-06
2596	ALL	410120	3766525	NonCancer	0.00E+00	0.00E+00	0.00E+00	0.00E+00	0.00E+00	0.00E+00	4.44E-06	0.00E+00	0.00E+00	0.00E+00	0.00E+00	0.00E+00	0.00E+00	0.00E+00	4.44E-06
2597	ALL	410120	3766771	NonCancer	0.00E+00	0.00E+00	0.00E+00	0.00E+00	0.00E+00	0.00E+00	4.36E-06	0.00E+00	0.00E+00	0.00E+00	0.00E+00	0.00E+00	0.00E+00	0.00E+00	4.36E-06
2598	ALL	410120	3767017	NonCancer	0.00E+00	0.00E+00	0.00E+00	0.00E+00	0.00E+00	0.00E+00	4.32E-06	0.00E+00	0.00E+00	0.00E+00	0.00E+00	0.00E+00	0.00E+00	0.00E+00	4.32E-06

2599	ALL	410120	3767263	NonCancer	0.00E+00	0.00E+00	0.00E+00	0.00E+00	0.00E+00	0.00E+00	4.26E-06	0.00E+00	0.00E+00	0.00E+00	0.00E+00	0.00E+00	0.00E+00	0.00E+00	4.26E-06
2600	ALL	410120	3767509	NonCancer	0.00E+00	0.00E+00	0.00E+00	0.00E+00	0.00E+00	0.00E+00	4.20E-06	0.00E+00	0.00E+00	0.00E+00	0.00E+00	0.00E+00	0.00E+00	0.00E+00	4.20E-06
2601	ALL	410120	3767756	NonCancer	0.00E+00	0.00E+00	0.00E+00	0.00E+00	0.00E+00	0.00E+00	4.10E-06	0.00E+00	0.00E+00	0.00E+00	0.00E+00	0.00E+00	0.00E+00	0.00E+00	4.10E-06
2602	ALL	410120	3768002	NonCancer	0.00E+00	0.00E+00	0.00E+00	0.00E+00	0.00E+00	0.00E+00	4.04E-06	0.00E+00	0.00E+00	0.00E+00	0.00E+00	0.00E+00	0.00E+00	0.00E+00	4.04E-06
2603	ALL	410120	3768248	NonCancer	0.00E+00	0.00E+00	0.00E+00	0.00E+00	0.00E+00	0.00E+00	3.96E-06	0.00E+00	0.00E+00	0.00E+00	0.00E+00	0.00E+00	0.00E+00	0.00E+00	3.96E-06
2604	ALL	410120	3768494	NonCancer	0.00E+00	0.00E+00	0.00E+00	0.00E+00	0.00E+00	0.00E+00	3.85E-06	0.00E+00	0.00E+00	0.00E+00	0.00E+00	0.00E+00	0.00E+00	0.00E+00	3.85E-06
2605	ALL	410120	3768740	NonCancer	0.00E+00	0.00E+00	0.00E+00	0.00E+00	0.00E+00	0.00E+00	3.75E-06	0.00E+00	0.00E+00	0.00E+00	0.00E+00	0.00E+00	0.00E+00	0.00E+00	3.75E-06
2606	ALL	409870	3762340	NonCancer	0.00E+00	0.00E+00	0.00E+00	0.00E+00	0.00E+00	0.00E+00	1.83E-05	0.00E+00	0.00E+00	0.00E+00	0.00E+00	0.00E+00	0.00E+00	0.00E+00	1.83E-05
2607	ALL	409870	3762586	NonCancer	0.00E+00	0.00E+00	0.00E+00	0.00E+00	0.00E+00	0.00E+00	1.56E-05	0.00E+00	0.00E+00	0.00E+00	0.00E+00	0.00E+00	0.00E+00	0.00E+00	1.56E-05
2608	ALL	409870	3762832	NonCancer	0.00E+00	0.00E+00	0.00E+00	0.00E+00	0.00E+00	0.00E+00	1.26E-05	0.00E+00	0.00E+00	0.00E+00	0.00E+00	0.00E+00	0.00E+00	0.00E+00	1.26E-05
2609	ALL	409870	3763079	NonCancer	0.00E+00	0.00E+00	0.00E+00	0.00E+00	0.00E+00	0.00E+00	1.07E-05	0.00E+00	0.00E+00	0.00E+00	0.00E+00	0.00E+00	0.00E+00	0.00E+00	1.07E-05
2610	ALL	409870	3763325	NonCancer	0.00E+00	0.00E+00	0.00E+00	0.00E+00	0.00E+00	0.00E+00	9.42E-06	0.00E+00	0.00E+00	0.00E+00	0.00E+00	0.00E+00	0.00E+00	0.00E+00	9.42E-06
2611	ALL	409870	3763571	NonCancer	0.00E+00	0.00E+00	0.00E+00	0.00E+00	0.00E+00	0.00E+00	7.99E-06	0.00E+00	0.00E+00	0.00E+00	0.00E+00	0.00E+00	0.00E+00	0.00E+00	7.99E-06
2612	ALL	409870	3763817	NonCancer	0.00E+00	0.00E+00	0.00E+00	0.00E+00	0.00E+00	0.00E+00	6.68E-06	0.00E+00	0.00E+00	0.00E+00	0.00E+00	0.00E+00	0.00E+00	0.00E+00	6.68E-06
2613	ALL	409870	3764063	NonCancer	0.00E+00	0.00E+00	0.00E+00	0.00E+00	0.00E+00	0.00E+00	5.86E-06	0.00E+00	0.00E+00	0.00E+00	0.00E+00	0.00E+00	0.00E+00	0.00E+00	5.86E-06
2614	ALL	409870	3764309	NonCancer	0.00E+00	0.00E+00	0.00E+00	0.00E+00	0.00E+00	0.00E+00	5.40E-06	0.00E+00	0.00E+00	0.00E+00	0.00E+00	0.00E+00	0.00E+00	0.00E+00	5.40E-06
2615	ALL	409870	3764556	NonCancer	0.00E+00	0.00E+00	0.00E+00	0.00E+00	0.00E+00	0.00E+00	4.88E-06	0.00E+00	0.00E+00	0.00E+00	0.00E+00	0.00E+00	0.00E+00	0.00E+00	4.88E-06
2616	ALL	409870	3764802	NonCancer	0.00E+00	0.00E+00	0.00E+00	0.00E+00	0.00E+00	0.00E+00	4.47E-06	0.00E+00	0.00E+00	0.00E+00	0.00E+00	0.00E+00	0.00E+00	0.00E+00	4.47E-06
2617	ALL	409870	3765048	NonCancer	0.00E+00	0.00E+00	0.00E+00	0.00E+00	0.00E+00	0.00E+00	4.28E-06	0.00E+00	0.00E+00	0.00E+00	0.00E+00	0.00E+00	0.00E+00	0.00E+00	4.28E-06
2618	ALL	409870	3765294	NonCancer	0.00E+00	0.00E+00	0.00E+00	0.00E+00	0.00E+00	0.00E+00	4.26E-06	0.00E+00	0.00E+00	0.00E+00	0.00E+00	0.00E+00	0.00E+00	0.00E+00	4.26E-06
2619	ALL	409870	3765540	NonCancer	0.00E+00	0.00E+00	0.00E+00	0.00E+00	0.00E+00	0.00E+00	4.20E-06	0.00E+00	0.00E+00	0.00E+00	0.00E+00	0.00E+00	0.00E+00	0.00E+00	4.20E-06
2620	ALL	409870	3765786	NonCancer	0.00E+00	0.00E+00	0.00E+00	0.00E+00	0.00E+00	0.00E+00	4.09E-06	0.00E+00	0.00E+00	0.00E+00	0.00E+00	0.00E+00	0.00E+00	0.00E+00	4.09E-06
2621	ALL	409870	3766032	NonCancer	0.00E+00	0.00E+00	0.00E+00	0.00E+00	0.00E+00	0.00E+00	3.95E-06	0.00E+00	0.00E+00	0.00E+00	0.00E+00	0.00E+00	0.00E+00	0.00E+00	3.95E-06
2622	ALL	409870	3766279	NonCancer	0.00E+00	0.00E+00	0.00E+00	0.00E+00	0.00E+00	0.00E+00	3.84E-06	0.00E+00	0.00E+00	0.00E+00	0.00E+00	0.00E+00	0.00E+00	0.00E+00	3.84E-06
2623	ALL	409870	3766525	NonCancer	0.00E+00	0.00E+00	0.00E+00	0.00E+00	0.00E+00	0.00E+00	3.74E-06	0.00E+00	0.00E+00	0.00E+00	0.00E+00	0.00E+00	0.00E+00	0.00E+00	3.74E-06
2624	ALL	409870	3766771	NonCancer	0.00E+00	0.00E+00	0.00E+00	0.00E+00	0.00E+00	0.00E+00	3.66E-06	0.00E+00	0.00E+00	0.00E+00	0.00E+00	0.00E+00	0.00E+00	0.00E+00	3.66E-06
2625	ALL	409870	3767017	NonCancer	0.00E+00	0.00E+00	0.00E+00	0.00E+00	0.00E+00	0.00E+00	3.60E-06	0.00E+00	0.00E+00	0.00E+00	0.00E+00	0.00E+00	0.00E+00	0.00E+00	3.60E-06
2626	ALL	409870	3767263	NonCancer	0.00E+00	0.00E+00	0.00E+00	0.00E+00	0.00E+00	0.00E+00	3.57E-06	0.00E+00	0.00E+00	0.00E+00	0.00E+00	0.00E+00	0.00E+00	0.00E+00	3.57E-06
2627	ALL	409870	3767509	NonCancer	0.00E+00	0.00E+00	0.00E+00	0.00E+00	0.00E+00	0.00E+00	3.55E-06	0.00E+00	0.00E+00	0.00E+00	0.00E+00	0.00E+00	0.00E+00	0.00E+00	3.55E-06
2628	ALL	409870	3767756	NonCancer	0.00E+00	0.00E+00	0.00E+00	0.00E+00	0.00E+00	0.00E+00	3.49E-06	0.00E+00	0.00E+00	0.00E+00	0.00E+00	0.00E+00	0.00E+00	0.00E+00	3.49E-06
2629	ALL	409870	3768002	NonCancer	0.00E+00	0.00E+00	0.00E+00	0.00E+00	0.00E+00	0.00E+00	3.45E-06	0.00E+00	0.00E+00	0.00E+00	0.00E+00	0.00E+00	0.00E+00	0.00E+00	3.45E-06
2630	ALL	409870	3768248	NonCancer	0.00E+00	0.00E+00	0.00E+00	0.00E+00	0.00E+00	0.00E+00	3.41E-06	0.00E+00	0.00E+00	0.00E+00	0.00E+00	0.00E+00	0.00E+00	0.00E+00	3.41E-06
2631	ALL	409870	3768494	NonCancer	0.00E+00	0.00E+00	0.00E+00	0.00E+00	0.00E+00	0.00E+00	3.35E-06	0.00E+00	0.00E+00	0.00E+00	0.00E+00	0.00E+00	0.00E+00	0.00E+00	3.35E-06
2632	ALL	409870	3768740	NonCancer	0.00E+00	0.00E+00	0.00E+00	0.00E+00	0.00E+00	0.00E+00	3.29E-06	0.00E+00	0.00E+00	0.00E+00	0.00E+00	0.00E+00	0.00E+00	0.00E+00	3.29E-06
2633	ALL	409620	3762340	NonCancer	0.00E+00	0.00E+00	0.00E+00	0.00E+00	0.00E+00	0.00E+00	1.20E-05	0.00E+00	0.00E+00	0.00E+00	0.00E+00	0.00E+00	0.00E+00	0.00E+00	1.20E-05
2634	ALL	409620	3762586	NonCancer	0.00E+00	0.00E+00	0.00E+00	0.00E+00	0.00E+00	0.00E+00	9.96E-06	0.00E+00	0.00E+00	0.00E+00	0.00E+00	0.00E+00	0.00E+00	0.00E+00	9.96E-06
2635	ALL	409620	3762832	NonCancer	0.00E+00	0.00E+00	0.00E+00	0.00E+00	0.00E+00	0.00E+00	9.31E-06	0.00E+00	0.00E+00	0.00E+00	0.00E+00	0.00E+00	0.00E+00	0.00E+00	9.31E-06
2636	ALL	409620	3763079	NonCancer	0.00E+00	0.00E+00	0.00E+00	0.00E+00	0.00E+00	0.00E+00	8.75E-06	0.00E+00	0.00E+00	0.00E+00	0.00E+00	0.00E+00	0.00E+00	0.00E+00	8.75E-06
2637	ALL	409620	3763325	NonCancer	0.00E+00	0.00E+00	0.00E+00	0.00E+00	0.00E+00	0.00E+00	7.81E-06	0.00E+00	0.00E+00	0.00E+00	0.00E+00	0.00E+00	0.00E+00	0.00E+00	7.81E-06
2638	ALL	409620	3763571	NonCancer	0.00E+00	0.00E+00	0.00E+00	0.00E+00	0.00E+00	0.00E+00	6.73E-06	0.00E+00	0.00E+00	0.00E+00	0.00E+00	0.00E+00	0.00E+00	0.00E+00	6.73E-06
2639	ALL	409620	3763817	NonCancer	0.00E+00	0.00E+00	0.00E+00	0.00E+00	0.00E+00	0.00E+00	5.72E-06	0.00E+00	0.00E+00	0.00E+00	0.00E+00	0.00E+00	0.00E+00	0.00E+00	5.72E-06
2640	ALL	409620	3764063	NonCancer	0.00E+00	0.00E+00	0.00E+00	0.00E+00	0.00E+00	0.00E+00	5.02E-06	0.00E+00	0.00E+00	0.00E+00	0.00E+00	0.00E+00	0.00E+00	0.00E+00	5.02E-06
2641	ALL	409620	3764309	NonCancer	0.00E+00	0.00E+00	0.00E+00	0.00E+00	0.00E+00	0.00E+00	4.65E-06	0.00E+00	0.00E+00	0.00E+00	0.00E+00	0.00E+00	0.00E+00	0.00E+00	4.65E-06
2642	ALL	409620	3764556	NonCancer	0.00E+00	0.00E+00	0.00E+00	0.00E+00	0.00E+00	0.00E+00	4.28E-06	0.00E+00	0.00E+00	0.00E+00	0.00E+00	0.00E+00	0.00E+00	0.00E+00	4.28E-06
2643	ALL	409620	3764802	NonCancer	0.00E+00	0.00E+00	0.00E+00	0.00E+00	0.00E+00	0.00E+00	3.91E-06	0.00E+00	0.00E+00	0.00E+00	0.00E+00	0.00E+00	0.00E+00	0.00E+00	3.91E-06
2644	ALL	409620	3765048	NonCancer	0.00E+00	0.00E+00	0.00E+00	0.00E+00	0.00E+00	0.00E+00	3.65E-06	0.00E+00	0.00E+00	0.00E+00	0.00E+00	0.00E+00	0.00E+00	0.00E+00	3.65E-06
2645	ALL	409620	3765294	NonCancer	0.00E+00	0.00E+00	0.00E+00	0.00E+00	0.00E+00	0.00E+00	3.60E-06	0.00E+00	0.00E+00	0.00E+00	0.00E+00	0.00E+00	0.00E+00	0.00E+00	3.60E-06
2646	ALL	409620	3765540	NonCancer	0.00E+00	0.00E+00	0.00E+00	0.00E+00	0.00E+00	0.00E+00	3.59E-06	0.00E+00	0.00E+00	0.00E+00	0.00E+00	0.00E+00	0.00E+00	0.00E+00	3.59E-06
2647	ALL	409620	3765786	NonCancer	0.00E+00	0.00E+00	0.00E+00	0.00E+00	0.00E+00	0.00E+00	3.54E-06	0.00E+00	0.00E+00	0.00E+00	0.00E+00	0.00E+00	0.00E+00	0.00E+00	3.54E-06
2648	ALL	409620	3766032	NonCancer	0.00E+00	0.00E+00	0.00E+00	0.00E+00	0.00E+00	0.00E+00	3.44E-06	0.00E+00	0.00E+00	0.00E+00	0.00E+00	0.00E+00	0.00E+00	0.00E+00	3.44E-06
2649	ALL	409620	3766279	NonCancer	0.00E+00	0.00E+00	0.00E+00	0.00E+00	0.00E+00	0.00E+00	3.35E-06	0.00E+00	0.00E+00	0.00E+00	0.00E+00	0.00E+00	0.00E+00	0.00E+00	3.35E-06
2650	ALL	409620	3766525	NonCancer	0.00E+00	0.00E+00	0.00E+00	0.00E+00	0.00E+00	0.00E+00	3.24E-06	0.00E+00	0.00E+00	0.00E+00	0.00E+00	0.00E+00	0.00E+00	0.00E+00	3.24E-06

2651	ALL	409620	3766771	NonCancer	0.00E+00	0.00E+00	0.00E+00	0.00E+00	0.00E+00	0.00E+00	3.16E-06	0.00E+00	0.00E+00	0.00E+00	0.00E+00	0.00E+00	0.00E+00	0.00E+00	3.16E-06
2652	ALL	409620	3767017	NonCancer	0.00E+00	0.00E+00	0.00E+00	0.00E+00	0.00E+00	0.00E+00	3.09E-06	0.00E+00	0.00E+00	0.00E+00	0.00E+00	0.00E+00	0.00E+00	0.00E+00	3.09E-06
2653	ALL	409620	3767263	NonCancer	0.00E+00	0.00E+00	0.00E+00	0.00E+00	0.00E+00	0.00E+00	3.05E-06	0.00E+00	0.00E+00	0.00E+00	0.00E+00	0.00E+00	0.00E+00	0.00E+00	3.05E-06
2654	ALL	409620	3767509	NonCancer	0.00E+00	0.00E+00	0.00E+00	0.00E+00	0.00E+00	0.00E+00	3.02E-06	0.00E+00	0.00E+00	0.00E+00	0.00E+00	0.00E+00	0.00E+00	0.00E+00	3.02E-06
2655	ALL	409620	3767756	NonCancer	0.00E+00	0.00E+00	0.00E+00	0.00E+00	0.00E+00	0.00E+00	3.00E-06	0.00E+00	0.00E+00	0.00E+00	0.00E+00	0.00E+00	0.00E+00	0.00E+00	3.00E-06
2656	ALL	409620	3768002	NonCancer	0.00E+00	0.00E+00	0.00E+00	0.00E+00	0.00E+00	0.00E+00	2.96E-06	0.00E+00	0.00E+00	0.00E+00	0.00E+00	0.00E+00	0.00E+00	0.00E+00	2.96E-06
2657	ALL	409620	3768248	NonCancer	0.00E+00	0.00E+00	0.00E+00	0.00E+00	0.00E+00	0.00E+00	2.94E-06	0.00E+00	0.00E+00	0.00E+00	0.00E+00	0.00E+00	0.00E+00	0.00E+00	2.94E-06
2658	ALL	409620	3768494	NonCancer	0.00E+00	0.00E+00	0.00E+00	0.00E+00	0.00E+00	0.00E+00	2.91E-06	0.00E+00	0.00E+00	0.00E+00	0.00E+00	0.00E+00	0.00E+00	0.00E+00	2.91E-06
2659	ALL	409620	3768740	NonCancer	0.00E+00	0.00E+00	0.00E+00	0.00E+00	0.00E+00	0.00E+00	2.88E-06	0.00E+00	0.00E+00	0.00E+00	0.00E+00	0.00E+00	0.00E+00	0.00E+00	2.88E-06
2660	ALL	409370	3762340	NonCancer	0.00E+00	0.00E+00	0.00E+00	0.00E+00	0.00E+00	0.00E+00	8.91E-06	0.00E+00	0.00E+00	0.00E+00	0.00E+00	0.00E+00	0.00E+00	0.00E+00	8.91E-06
2661	ALL	409370	3762586	NonCancer	0.00E+00	0.00E+00	0.00E+00	0.00E+00	0.00E+00	0.00E+00	7.77E-06	0.00E+00	0.00E+00	0.00E+00	0.00E+00	0.00E+00	0.00E+00	0.00E+00	7.77E-06
2662	ALL	409370	3762832	NonCancer	0.00E+00	0.00E+00	0.00E+00	0.00E+00	0.00E+00	0.00E+00	7.38E-06	0.00E+00	0.00E+00	0.00E+00	0.00E+00	0.00E+00	0.00E+00	0.00E+00	7.38E-06
2663	ALL	409370	3763079	NonCancer	0.00E+00	0.00E+00	0.00E+00	0.00E+00	0.00E+00	0.00E+00	7.07E-06	0.00E+00	0.00E+00	0.00E+00	0.00E+00	0.00E+00	0.00E+00	0.00E+00	7.07E-06
2664	ALL	409370	3763325	NonCancer	0.00E+00	0.00E+00	0.00E+00	0.00E+00	0.00E+00	0.00E+00	6.60E-06	0.00E+00	0.00E+00	0.00E+00	0.00E+00	0.00E+00	0.00E+00	0.00E+00	6.60E-06
2665	ALL	409370	3763571	NonCancer	0.00E+00	0.00E+00	0.00E+00	0.00E+00	0.00E+00	0.00E+00	5.71E-06	0.00E+00	0.00E+00	0.00E+00	0.00E+00	0.00E+00	0.00E+00	0.00E+00	5.71E-06
2666	ALL	409370	3763817	NonCancer	0.00E+00	0.00E+00	0.00E+00	0.00E+00	0.00E+00	0.00E+00	4.87E-06	0.00E+00	0.00E+00	0.00E+00	0.00E+00	0.00E+00	0.00E+00	0.00E+00	4.87E-06
2667	ALL	409370	3764063	NonCancer	0.00E+00	0.00E+00	0.00E+00	0.00E+00	0.00E+00	0.00E+00	4.38E-06	0.00E+00	0.00E+00	0.00E+00	0.00E+00	0.00E+00	0.00E+00	0.00E+00	4.38E-06
2668	ALL	409370	3764309	NonCancer	0.00E+00	0.00E+00	0.00E+00	0.00E+00	0.00E+00	0.00E+00	4.07E-06	0.00E+00	0.00E+00	0.00E+00	0.00E+00	0.00E+00	0.00E+00	0.00E+00	4.07E-06
2669	ALL	409370	3764556	NonCancer	0.00E+00	0.00E+00	0.00E+00	0.00E+00	0.00E+00	0.00E+00	3.79E-06	0.00E+00	0.00E+00	0.00E+00	0.00E+00	0.00E+00	0.00E+00	0.00E+00	3.79E-06
2670	ALL	409370	3764802	NonCancer	0.00E+00	0.00E+00	0.00E+00	0.00E+00	0.00E+00	0.00E+00	3.48E-06	0.00E+00	0.00E+00	0.00E+00	0.00E+00	0.00E+00	0.00E+00	0.00E+00	3.48E-06
2671	ALL	409370	3765048	NonCancer	0.00E+00	0.00E+00	0.00E+00	0.00E+00	0.00E+00	0.00E+00	3.21E-06	0.00E+00	0.00E+00	0.00E+00	0.00E+00	0.00E+00	0.00E+00	0.00E+00	3.21E-06
2672	ALL	409370	3765294	NonCancer	0.00E+00	0.00E+00	0.00E+00	0.00E+00	0.00E+00	0.00E+00	3.10E-06	0.00E+00	0.00E+00	0.00E+00	0.00E+00	0.00E+00	0.00E+00	0.00E+00	3.10E-06
2673	ALL	409370	3765540	NonCancer	0.00E+00	0.00E+00	0.00E+00	0.00E+00	0.00E+00	0.00E+00	3.07E-06	0.00E+00	0.00E+00	0.00E+00	0.00E+00	0.00E+00	0.00E+00	0.00E+00	3.07E-06
2674	ALL	409370	3765786	NonCancer	0.00E+00	0.00E+00	0.00E+00	0.00E+00	0.00E+00	0.00E+00	3.07E-06	0.00E+00	0.00E+00	0.00E+00	0.00E+00	0.00E+00	0.00E+00	0.00E+00	3.07E-06
2675	ALL	409370	3766032	NonCancer	0.00E+00	0.00E+00	0.00E+00	0.00E+00	0.00E+00	0.00E+00	3.01E-06	0.00E+00	0.00E+00	0.00E+00	0.00E+00	0.00E+00	0.00E+00	0.00E+00	3.01E-06
2676	ALL	409370	3766279	NonCancer	0.00E+00	0.00E+00	0.00E+00	0.00E+00	0.00E+00	0.00E+00	2.95E-06	0.00E+00	0.00E+00	0.00E+00	0.00E+00	0.00E+00	0.00E+00	0.00E+00	2.95E-06
2677	ALL	409370	3766525	NonCancer	0.00E+00	0.00E+00	0.00E+00	0.00E+00	0.00E+00	0.00E+00	2.87E-06	0.00E+00	0.00E+00	0.00E+00	0.00E+00	0.00E+00	0.00E+00	0.00E+00	2.87E-06
2678	ALL	409370	3766771	NonCancer	0.00E+00	0.00E+00	0.00E+00	0.00E+00	0.00E+00	0.00E+00	2.78E-06	0.00E+00	0.00E+00	0.00E+00	0.00E+00	0.00E+00	0.00E+00	0.00E+00	2.78E-06
2679	ALL	409370	3767017	NonCancer	0.00E+00	0.00E+00	0.00E+00	0.00E+00	0.00E+00	0.00E+00	2.71E-06	0.00E+00	0.00E+00	0.00E+00	0.00E+00	0.00E+00	0.00E+00	0.00E+00	2.71E-06
2680	ALL	409370	3767263	NonCancer	0.00E+00	0.00E+00	0.00E+00	0.00E+00	0.00E+00	0.00E+00	2.66E-06	0.00E+00	0.00E+00	0.00E+00	0.00E+00	0.00E+00	0.00E+00	0.00E+00	2.66E-06
2681	ALL	409370	3767509	NonCancer	0.00E+00	0.00E+00	0.00E+00	0.00E+00	0.00E+00	0.00E+00	2.63E-06	0.00E+00	0.00E+00	0.00E+00	0.00E+00	0.00E+00	0.00E+00	0.00E+00	2.63E-06
2682	ALL	409370	3767756	NonCancer	0.00E+00	0.00E+00	0.00E+00	0.00E+00	0.00E+00	0.00E+00	2.60E-06	0.00E+00	0.00E+00	0.00E+00	0.00E+00	0.00E+00	0.00E+00	0.00E+00	2.60E-06
2683	ALL	409370	3768002	NonCancer	0.00E+00	0.00E+00	0.00E+00	0.00E+00	0.00E+00	0.00E+00	2.57E-06	0.00E+00	0.00E+00	0.00E+00	0.00E+00	0.00E+00	0.00E+00	0.00E+00	2.57E-06
2684	ALL	409370	3768248	NonCancer	0.00E+00	0.00E+00	0.00E+00	0.00E+00	0.00E+00	0.00E+00	2.55E-06	0.00E+00	0.00E+00	0.00E+00	0.00E+00	0.00E+00	0.00E+00	0.00E+00	2.55E-06
2685	ALL	409370	3768494	NonCancer	0.00E+00	0.00E+00	0.00E+00	0.00E+00	0.00E+00	0.00E+00	2.54E-06	0.00E+00	0.00E+00	0.00E+00	0.00E+00	0.00E+00	0.00E+00	0.00E+00	2.54E-06
2686	ALL	409370	3768740	NonCancer	0.00E+00	0.00E+00	0.00E+00	0.00E+00	0.00E+00	0.00E+00	2.52E-06	0.00E+00	0.00E+00	0.00E+00	0.00E+00	0.00E+00	0.00E+00	0.00E+00	2.52E-06
2687	ALL	409120	3762340	NonCancer	0.00E+00	0.00E+00	0.00E+00	0.00E+00	0.00E+00	0.00E+00	7.37E-06	0.00E+00	0.00E+00	0.00E+00	0.00E+00	0.00E+00	0.00E+00	0.00E+00	7.37E-06
2688	ALL	409120	3762586	NonCancer	0.00E+00	0.00E+00	0.00E+00	0.00E+00	0.00E+00	0.00E+00	6.81E-06	0.00E+00	0.00E+00	0.00E+00	0.00E+00	0.00E+00	0.00E+00	0.00E+00	6.81E-06
2689	ALL	409120	3762832	NonCancer	0.00E+00	0.00E+00	0.00E+00	0.00E+00	0.00E+00	0.00E+00	6.00E-06	0.00E+00	0.00E+00	0.00E+00	0.00E+00	0.00E+00	0.00E+00	0.00E+00	6.00E-06
2690	ALL	409120	3763079	NonCancer	0.00E+00	0.00E+00	0.00E+00	0.00E+00	0.00E+00	0.00E+00	5.75E-06	0.00E+00	0.00E+00	0.00E+00	0.00E+00	0.00E+00	0.00E+00	0.00E+00	5.75E-06
2691	ALL	409120	3763325	NonCancer	0.00E+00	0.00E+00	0.00E+00	0.00E+00	0.00E+00	0.00E+00	5.65E-06	0.00E+00	0.00E+00	0.00E+00	0.00E+00	0.00E+00	0.00E+00	0.00E+00	5.65E-06
2692	ALL	409120	3763571	NonCancer	0.00E+00	0.00E+00	0.00E+00	0.00E+00	0.00E+00	0.00E+00	4.91E-06	0.00E+00	0.00E+00	0.00E+00	0.00E+00	0.00E+00	0.00E+00	0.00E+00	4.91E-06
2693	ALL	409120	3763817	NonCancer	0.00E+00	0.00E+00	0.00E+00	0.00E+00	0.00E+00	0.00E+00	4.20E-06	0.00E+00	0.00E+00	0.00E+00	0.00E+00	0.00E+00	0.00E+00	0.00E+00	4.20E-06
2694	ALL	409120	3764063	NonCancer	0.00E+00	0.00E+00	0.00E+00	0.00E+00	0.00E+00	0.00E+00	3.86E-06	0.00E+00	0.00E+00	0.00E+00	0.00E+00	0.00E+00	0.00E+00	0.00E+00	3.86E-06
2695	ALL	409120	3764309	NonCancer	0.00E+00	0.00E+00	0.00E+00	0.00E+00	0.00E+00	0.00E+00	3.58E-06	0.00E+00	0.00E+00	0.00E+00	0.00E+00	0.00E+00	0.00E+00	0.00E+00	3.58E-06
2696	ALL	409120	3764556	NonCancer	0.00E+00	0.00E+00	0.00E+00	0.00E+00	0.00E+00	0.00E+00	3.38E-06	0.00E+00	0.00E+00	0.00E+00	0.00E+00	0.00E+00	0.00E+00	0.00E+00	3.38E-06
2697	ALL	409120	3764802	NonCancer	0.00E+00	0.00E+00	0.00E+00	0.00E+00	0.00E+00	0.00E+00	3.14E-06	0.00E+00	0.00E+00	0.00E+00	0.00E+00	0.00E+00	0.00E+00	0.00E+00	3.14E-06
2698	ALL	409120	3765048	NonCancer	0.00E+00	0.00E+00	0.00E+00	0.00E+00	0.00E+00	0.00E+00	2.87E-06	0.00E+00	0.00E+00	0.00E+00	0.00E+00	0.00E+00	0.00E+00	0.00E+00	2.87E-06
2699	ALL	409120	3765294	NonCancer	0.00E+00	0.00E+00	0.00E+00	0.00E+00	0.00E+00	0.00E+00	2.73E-06	0.00E+00	0.00E+00	0.00E+00	0.00E+00	0.00E+00	0.00E+00	0.00E+00	2.73E-06
2700	ALL	409120	3765540	NonCancer	0.00E+00	0.00E+00	0.00E+00	0.00E+00	0.00E+00	0.00E+00	2.67E-06	0.00E+00	0.00E+00	0.00E+00	0.00E+00	0.00E+00	0.00E+00	0.00E+00	2.67E-06
2701	ALL	409120	3765786	NonCancer	0.00E+00	0.00E+00	0.00E+00	0.00E+00	0.00E+00	0.00E+00	2.67E-06	0.00E+00	0.00E+00	0.00E+00	0.00E+00	0.00E+00	0.00E+00	0.00E+00	2.67E-06
2702	ALL	409120	3766032	NonCancer	0.00E+00	0.00E+00	0.00E+00	0.00E+00	0.00E+00	0.00E+00	2.64E-06	0.00E+00	0.00E+00	0.00E+00	0.00E+00	0.00E+00	0.00E+00	0.00E+00	2.64E-06

2703	ALL	409120	3766279	NonCancer	0.00E+00	0.00E+00	0.00E+00	0.00E+00	0.00E+00	0.00E+00	2.62E-06	0.00E+00	0.00E+00	0.00E+00	0.00E+00	0.00E+00	0.00E+00	0.00E+00	2.62E-06
2704	ALL	409120	3766525	NonCancer	0.00E+00	0.00E+00	0.00E+00	0.00E+00	0.00E+00	0.00E+00	2.56E-06	0.00E+00	0.00E+00	0.00E+00	0.00E+00	0.00E+00	0.00E+00	0.00E+00	2.56E-06
2705	ALL	409120	3766771	NonCancer	0.00E+00	0.00E+00	0.00E+00	0.00E+00	0.00E+00	0.00E+00	2.49E-06	0.00E+00	0.00E+00	0.00E+00	0.00E+00	0.00E+00	0.00E+00	0.00E+00	2.49E-06
2706	ALL	409120	3767017	NonCancer	0.00E+00	0.00E+00	0.00E+00	0.00E+00	0.00E+00	0.00E+00	2.43E-06	0.00E+00	0.00E+00	0.00E+00	0.00E+00	0.00E+00	0.00E+00	0.00E+00	2.43E-06
2707	ALL	409120	3767263	NonCancer	0.00E+00	0.00E+00	0.00E+00	0.00E+00	0.00E+00	0.00E+00	2.37E-06	0.00E+00	0.00E+00	0.00E+00	0.00E+00	0.00E+00	0.00E+00	0.00E+00	2.37E-06
2708	ALL	409120	3767509	NonCancer	0.00E+00	0.00E+00	0.00E+00	0.00E+00	0.00E+00	0.00E+00	2.32E-06	0.00E+00	0.00E+00	0.00E+00	0.00E+00	0.00E+00	0.00E+00	0.00E+00	2.32E-06
2709	ALL	409120	3767756	NonCancer	0.00E+00	0.00E+00	0.00E+00	0.00E+00	0.00E+00	0.00E+00	2.29E-06	0.00E+00	0.00E+00	0.00E+00	0.00E+00	0.00E+00	0.00E+00	0.00E+00	2.29E-06
2710	ALL	409120	3768002	NonCancer	0.00E+00	0.00E+00	0.00E+00	0.00E+00	0.00E+00	0.00E+00	2.26E-06	0.00E+00	0.00E+00	0.00E+00	0.00E+00	0.00E+00	0.00E+00	0.00E+00	2.26E-06
2711	ALL	409120	3768248	NonCancer	0.00E+00	0.00E+00	0.00E+00	0.00E+00	0.00E+00	0.00E+00	2.24E-06	0.00E+00	0.00E+00	0.00E+00	0.00E+00	0.00E+00	0.00E+00	0.00E+00	2.24E-06
2712	ALL	409120	3768494	NonCancer	0.00E+00	0.00E+00	0.00E+00	0.00E+00	0.00E+00	0.00E+00	2.23E-06	0.00E+00	0.00E+00	0.00E+00	0.00E+00	0.00E+00	0.00E+00	0.00E+00	2.23E-06
2713	ALL	409120	3768740	NonCancer	0.00E+00	0.00E+00	0.00E+00	0.00E+00	0.00E+00	0.00E+00	2.21E-06	0.00E+00	0.00E+00	0.00E+00	0.00E+00	0.00E+00	0.00E+00	0.00E+00	2.21E-06
2714	ALL	408870	3762340	NonCancer	0.00E+00	0.00E+00	0.00E+00	0.00E+00	0.00E+00	0.00E+00	4.52E-06	0.00E+00	0.00E+00	0.00E+00	0.00E+00	0.00E+00	0.00E+00	0.00E+00	4.52E-06
2715	ALL	408870	3762586	NonCancer	0.00E+00	0.00E+00	0.00E+00	0.00E+00	0.00E+00	0.00E+00	4.07E-06	0.00E+00	0.00E+00	0.00E+00	0.00E+00	0.00E+00	0.00E+00	0.00E+00	4.07E-06
2716	ALL	408870	3762832	NonCancer	0.00E+00	0.00E+00	0.00E+00	0.00E+00	0.00E+00	0.00E+00	4.35E-06	0.00E+00	0.00E+00	0.00E+00	0.00E+00	0.00E+00	0.00E+00	0.00E+00	4.35E-06
2717	ALL	408870	3763079	NonCancer	0.00E+00	0.00E+00	0.00E+00	0.00E+00	0.00E+00	0.00E+00	4.55E-06	0.00E+00	0.00E+00	0.00E+00	0.00E+00	0.00E+00	0.00E+00	0.00E+00	4.55E-06
2718	ALL	408870	3763325	NonCancer	0.00E+00	0.00E+00	0.00E+00	0.00E+00	0.00E+00	0.00E+00	4.86E-06	0.00E+00	0.00E+00	0.00E+00	0.00E+00	0.00E+00	0.00E+00	0.00E+00	4.86E-06
2719	ALL	408870	3763571	NonCancer	0.00E+00	0.00E+00	0.00E+00	0.00E+00	0.00E+00	0.00E+00	4.28E-06	0.00E+00	0.00E+00	0.00E+00	0.00E+00	0.00E+00	0.00E+00	0.00E+00	4.28E-06
2720	ALL	408870	3763817	NonCancer	0.00E+00	0.00E+00	0.00E+00	0.00E+00	0.00E+00	0.00E+00	3.70E-06	0.00E+00	0.00E+00	0.00E+00	0.00E+00	0.00E+00	0.00E+00	0.00E+00	3.70E-06
2721	ALL	408870	3764063	NonCancer	0.00E+00	0.00E+00	0.00E+00	0.00E+00	0.00E+00	0.00E+00	3.43E-06	0.00E+00	0.00E+00	0.00E+00	0.00E+00	0.00E+00	0.00E+00	0.00E+00	3.43E-06
2722	ALL	408870	3764309	NonCancer	0.00E+00	0.00E+00	0.00E+00	0.00E+00	0.00E+00	0.00E+00	3.18E-06	0.00E+00	0.00E+00	0.00E+00	0.00E+00	0.00E+00	0.00E+00	0.00E+00	3.18E-06
2723	ALL	408870	3764556	NonCancer	0.00E+00	0.00E+00	0.00E+00	0.00E+00	0.00E+00	0.00E+00	3.02E-06	0.00E+00	0.00E+00	0.00E+00	0.00E+00	0.00E+00	0.00E+00	0.00E+00	3.02E-06
2724	ALL	408870	3764802	NonCancer	0.00E+00	0.00E+00	0.00E+00	0.00E+00	0.00E+00	0.00E+00	2.85E-06	0.00E+00	0.00E+00	0.00E+00	0.00E+00	0.00E+00	0.00E+00	0.00E+00	2.85E-06
2725	ALL	408870	3765048	NonCancer	0.00E+00	0.00E+00	0.00E+00	0.00E+00	0.00E+00	0.00E+00	2.61E-06	0.00E+00	0.00E+00	0.00E+00	0.00E+00	0.00E+00	0.00E+00	0.00E+00	2.61E-06
2726	ALL	408870	3765294	NonCancer	0.00E+00	0.00E+00	0.00E+00	0.00E+00	0.00E+00	0.00E+00	2.45E-06	0.00E+00	0.00E+00	0.00E+00	0.00E+00	0.00E+00	0.00E+00	0.00E+00	2.45E-06
2727	ALL	408870	3765540	NonCancer	0.00E+00	0.00E+00	0.00E+00	0.00E+00	0.00E+00	0.00E+00	2.36E-06	0.00E+00	0.00E+00	0.00E+00	0.00E+00	0.00E+00	0.00E+00	0.00E+00	2.36E-06
2728	ALL	408870	3765786	NonCancer	0.00E+00	0.00E+00	0.00E+00	0.00E+00	0.00E+00	0.00E+00	2.34E-06	0.00E+00	0.00E+00	0.00E+00	0.00E+00	0.00E+00	0.00E+00	0.00E+00	2.34E-06
2729	ALL	408870	3766032	NonCancer	0.00E+00	0.00E+00	0.00E+00	0.00E+00	0.00E+00	0.00E+00	2.33E-06	0.00E+00	0.00E+00	0.00E+00	0.00E+00	0.00E+00	0.00E+00	0.00E+00	2.33E-06
2730	ALL	408870	3766279	NonCancer	0.00E+00	0.00E+00	0.00E+00	0.00E+00	0.00E+00	0.00E+00	2.33E-06	0.00E+00	0.00E+00	0.00E+00	0.00E+00	0.00E+00	0.00E+00	0.00E+00	2.33E-06
2731	ALL	408870	3766525	NonCancer	0.00E+00	0.00E+00	0.00E+00	0.00E+00	0.00E+00	0.00E+00	2.30E-06	0.00E+00	0.00E+00	0.00E+00	0.00E+00	0.00E+00	0.00E+00	0.00E+00	2.30E-06
2732	ALL	408870	3766771	NonCancer	0.00E+00	0.00E+00	0.00E+00	0.00E+00	0.00E+00	0.00E+00	2.25E-06	0.00E+00	0.00E+00	0.00E+00	0.00E+00	0.00E+00	0.00E+00	0.00E+00	2.25E-06
2733	ALL	408870	3767017	NonCancer	0.00E+00	0.00E+00	0.00E+00	0.00E+00	0.00E+00	0.00E+00	2.20E-06	0.00E+00	0.00E+00	0.00E+00	0.00E+00	0.00E+00	0.00E+00	0.00E+00	2.20E-06
2734	ALL	408870	3767263	NonCancer	0.00E+00	0.00E+00	0.00E+00	0.00E+00	0.00E+00	0.00E+00	2.13E-06	0.00E+00	0.00E+00	0.00E+00	0.00E+00	0.00E+00	0.00E+00	0.00E+00	2.13E-06
2735	ALL	408870	3767509	NonCancer	0.00E+00	0.00E+00	0.00E+00	0.00E+00	0.00E+00	0.00E+00	2.09E-06	0.00E+00	0.00E+00	0.00E+00	0.00E+00	0.00E+00	0.00E+00	0.00E+00	2.09E-06
2736	ALL	408870	3767756	NonCancer	0.00E+00	0.00E+00	0.00E+00	0.00E+00	0.00E+00	0.00E+00	2.05E-06	0.00E+00	0.00E+00	0.00E+00	0.00E+00	0.00E+00	0.00E+00	0.00E+00	2.05E-06
2737	ALL	408870	3768002	NonCancer	0.00E+00	0.00E+00	0.00E+00	0.00E+00	0.00E+00	0.00E+00	2.02E-06	0.00E+00	0.00E+00	0.00E+00	0.00E+00	0.00E+00	0.00E+00	0.00E+00	2.02E-06
2738	ALL	408870	3768248	NonCancer	0.00E+00	0.00E+00	0.00E+00	0.00E+00	0.00E+00	0.00E+00	1.99E-06	0.00E+00	0.00E+00	0.00E+00	0.00E+00	0.00E+00	0.00E+00	0.00E+00	1.99E-06
2739	ALL	408870	3768494	NonCancer	0.00E+00	0.00E+00	0.00E+00	0.00E+00	0.00E+00	0.00E+00	1.98E-06	0.00E+00	0.00E+00	0.00E+00	0.00E+00	0.00E+00	0.00E+00	0.00E+00	1.98E-06
2740	ALL	408870	3768740	NonCancer	0.00E+00	0.00E+00	0.00E+00	0.00E+00	0.00E+00	0.00E+00	1.96E-06	0.00E+00	0.00E+00	0.00E+00	0.00E+00	0.00E+00	0.00E+00	0.00E+00	1.96E-06
2741	ALL	408620	3762340	NonCancer	0.00E+00	0.00E+00	0.00E+00	0.00E+00	0.00E+00	0.00E+00	3.40E-06	0.00E+00	0.00E+00	0.00E+00	0.00E+00	0.00E+00	0.00E+00	0.00E+00	3.40E-06
2742	ALL	408620	3762586	NonCancer	0.00E+00	0.00E+00	0.00E+00	0.00E+00	0.00E+00	0.00E+00	3.12E-06	0.00E+00	0.00E+00	0.00E+00	0.00E+00	0.00E+00	0.00E+00	0.00E+00	3.12E-06
2743	ALL	408620	3762832	NonCancer	0.00E+00	0.00E+00	0.00E+00	0.00E+00	0.00E+00	0.00E+00	3.40E-06	0.00E+00	0.00E+00	0.00E+00	0.00E+00	0.00E+00	0.00E+00	0.00E+00	3.40E-06
2744	ALL	408620	3763079	NonCancer	0.00E+00	0.00E+00	0.00E+00	0.00E+00	0.00E+00	0.00E+00	3.69E-06	0.00E+00	0.00E+00	0.00E+00	0.00E+00	0.00E+00	0.00E+00	0.00E+00	3.69E-06
2745	ALL	408620	3763325	NonCancer	0.00E+00	0.00E+00	0.00E+00	0.00E+00	0.00E+00	0.00E+00	4.08E-06	0.00E+00	0.00E+00	0.00E+00	0.00E+00	0.00E+00	0.00E+00	0.00E+00	4.08E-06
2746	ALL	408620	3763571	NonCancer	0.00E+00	0.00E+00	0.00E+00	0.00E+00	0.00E+00	0.00E+00	3.78E-06	0.00E+00	0.00E+00	0.00E+00	0.00E+00	0.00E+00	0.00E+00	0.00E+00	3.78E-06
2747	ALL	408620	3763817	NonCancer	0.00E+00	0.00E+00	0.00E+00	0.00E+00	0.00E+00	0.00E+00	3.26E-06	0.00E+00	0.00E+00	0.00E+00	0.00E+00	0.00E+00	0.00E+00	0.00E+00	3.26E-06
2748	ALL	408620	3764063	NonCancer	0.00E+00	0.00E+00	0.00E+00	0.00E+00	0.00E+00	0.00E+00	2.99E-06	0.00E+00	0.00E+00	0.00E+00	0.00E+00	0.00E+00	0.00E+00	0.00E+00	2.99E-06
2749	ALL	408620	3764309	NonCancer	0.00E+00	0.00E+00	0.00E+00	0.00E+00	0.00E+00	0.00E+00	2.84E-06	0.00E+00	0.00E+00	0.00E+00	0.00E+00	0.00E+00	0.00E+00	0.00E+00	2.84E-06
2750	ALL	408620	3764556	NonCancer	0.00E+00	0.00E+00	0.00E+00	0.00E+00	0.00E+00	0.00E+00	2.72E-06	0.00E+00	0.00E+00	0.00E+00	0.00E+00	0.00E+00	0.00E+00	0.00E+00	2.72E-06
2751	ALL	408620	3764802	NonCancer	0.00E+00	0.00E+00	0.00E+00	0.00E+00	0.00E+00	0.00E+00	2.58E-06	0.00E+00	0.00E+00	0.00E+00	0.00E+00	0.00E+00	0.00E+00	0.00E+00	2.58E-06
2752	ALL	408620	3765048	NonCancer	0.00E+00	0.00E+00	0.00E+00	0.00E+00	0.00E+00	0.00E+00	2.40E-06	0.00E+00	0.00E+00	0.00E+00	0.00E+00	0.00E+00	0.00E+00	0.00E+00	2.40E-06
2753	ALL	408620	3765294	NonCancer	0.00E+00	0.00E+00	0.00E+00	0.00E+00	0.00E+00	0.00E+00	2.24E-06	0.00E+00	0.00E+00	0.00E+00	0.00E+00	0.00E+00	0.00E+00	0.00E+00	2.24E-06
2754	ALL	408620	3765540	NonCancer	0.00E+00	0.00E+00	0.00E+00	0.00E+00	0.00E+00	0.00E+00	2.12E-06	0.00E+00	0.00E+00	0.00E+00	0.00E+00	0.00E+00	0.00E+00	0.00E+00	2.12E-06

2755	ALL	408620	3765786	NonCancer	0.00E+00	0.00E+00	0.00E+00	0.00E+00	0.00E+00	0.00E+00	2.07E-06	0.00E+00	0.00E+00	0.00E+00	0.00E+00	0.00E+00	0.00E+00	0.00E+00	2.07E-06
2756	ALL	408620	3766032	NonCancer	0.00E+00	0.00E+00	0.00E+00	0.00E+00	0.00E+00	0.00E+00	2.06E-06	0.00E+00	0.00E+00	0.00E+00	0.00E+00	0.00E+00	0.00E+00	0.00E+00	2.06E-06
2757	ALL	408620	3766279	NonCancer	0.00E+00	0.00E+00	0.00E+00	0.00E+00	0.00E+00	0.00E+00	2.07E-06	0.00E+00	0.00E+00	0.00E+00	0.00E+00	0.00E+00	0.00E+00	0.00E+00	2.07E-06
2758	ALL	408620	3766525	NonCancer	0.00E+00	0.00E+00	0.00E+00	0.00E+00	0.00E+00	0.00E+00	2.07E-06	0.00E+00	0.00E+00	0.00E+00	0.00E+00	0.00E+00	0.00E+00	0.00E+00	2.07E-06
2759	ALL	408620	3766771	NonCancer	0.00E+00	0.00E+00	0.00E+00	0.00E+00	0.00E+00	0.00E+00	2.05E-06	0.00E+00	0.00E+00	0.00E+00	0.00E+00	0.00E+00	0.00E+00	0.00E+00	2.05E-06
2760	ALL	408620	3767017	NonCancer	0.00E+00	0.00E+00	0.00E+00	0.00E+00	0.00E+00	0.00E+00	2.00E-06	0.00E+00	0.00E+00	0.00E+00	0.00E+00	0.00E+00	0.00E+00	0.00E+00	2.00E-06
2761	ALL	408620	3767263	NonCancer	0.00E+00	0.00E+00	0.00E+00	0.00E+00	0.00E+00	0.00E+00	1.95E-06	0.00E+00	0.00E+00	0.00E+00	0.00E+00	0.00E+00	0.00E+00	0.00E+00	1.95E-06
2762	ALL	408620	3767509	NonCancer	0.00E+00	0.00E+00	0.00E+00	0.00E+00	0.00E+00	0.00E+00	1.90E-06	0.00E+00	0.00E+00	0.00E+00	0.00E+00	0.00E+00	0.00E+00	0.00E+00	1.90E-06
2763	ALL	408620	3767756	NonCancer	0.00E+00	0.00E+00	0.00E+00	0.00E+00	0.00E+00	0.00E+00	1.86E-06	0.00E+00	0.00E+00	0.00E+00	0.00E+00	0.00E+00	0.00E+00	0.00E+00	1.86E-06
2764	ALL	408620	3768002	NonCancer	0.00E+00	0.00E+00	0.00E+00	0.00E+00	0.00E+00	0.00E+00	1.83E-06	0.00E+00	0.00E+00	0.00E+00	0.00E+00	0.00E+00	0.00E+00	0.00E+00	1.83E-06
2765	ALL	408620	3768248	NonCancer	0.00E+00	0.00E+00	0.00E+00	0.00E+00	0.00E+00	0.00E+00	1.80E-06	0.00E+00	0.00E+00	0.00E+00	0.00E+00	0.00E+00	0.00E+00	0.00E+00	1.80E-06
2766	ALL	408620	3768494	NonCancer	0.00E+00	0.00E+00	0.00E+00	0.00E+00	0.00E+00	0.00E+00	1.78E-06	0.00E+00	0.00E+00	0.00E+00	0.00E+00	0.00E+00	0.00E+00	0.00E+00	1.78E-06
2767	ALL	408620	3768740	NonCancer	0.00E+00	0.00E+00	0.00E+00	0.00E+00	0.00E+00	0.00E+00	1.76E-06	0.00E+00	0.00E+00	0.00E+00	0.00E+00	0.00E+00	0.00E+00	0.00E+00	1.76E-06
2768	ALL	408370	3762340	NonCancer	0.00E+00	0.00E+00	0.00E+00	0.00E+00	0.00E+00	0.00E+00	2.68E-06	0.00E+00	0.00E+00	0.00E+00	0.00E+00	0.00E+00	0.00E+00	0.00E+00	2.68E-06
2769	ALL	408370	3762586	NonCancer	0.00E+00	0.00E+00	0.00E+00	0.00E+00	0.00E+00	0.00E+00	2.52E-06	0.00E+00	0.00E+00	0.00E+00	0.00E+00	0.00E+00	0.00E+00	0.00E+00	2.52E-06
2770	ALL	408370	3762832	NonCancer	0.00E+00	0.00E+00	0.00E+00	0.00E+00	0.00E+00	0.00E+00	3.00E-06	0.00E+00	0.00E+00	0.00E+00	0.00E+00	0.00E+00	0.00E+00	0.00E+00	3.00E-06
2771	ALL	408370	3763079	NonCancer	0.00E+00	0.00E+00	0.00E+00	0.00E+00	0.00E+00	0.00E+00	3.07E-06	0.00E+00	0.00E+00	0.00E+00	0.00E+00	0.00E+00	0.00E+00	0.00E+00	3.07E-06
2772	ALL	408370	3763325	NonCancer	0.00E+00	0.00E+00	0.00E+00	0.00E+00	0.00E+00	0.00E+00	3.61E-06	0.00E+00	0.00E+00	0.00E+00	0.00E+00	0.00E+00	0.00E+00	0.00E+00	3.61E-06
2773	ALL	408370	3763571	NonCancer	0.00E+00	0.00E+00	0.00E+00	0.00E+00	0.00E+00	0.00E+00	3.28E-06	0.00E+00	0.00E+00	0.00E+00	0.00E+00	0.00E+00	0.00E+00	0.00E+00	3.28E-06
2774	ALL	408370	3763817	NonCancer	0.00E+00	0.00E+00	0.00E+00	0.00E+00	0.00E+00	0.00E+00	2.92E-06	0.00E+00	0.00E+00	0.00E+00	0.00E+00	0.00E+00	0.00E+00	0.00E+00	2.92E-06
2775	ALL	408370	3764063	NonCancer	0.00E+00	0.00E+00	0.00E+00	0.00E+00	0.00E+00	0.00E+00	2.64E-06	0.00E+00	0.00E+00	0.00E+00	0.00E+00	0.00E+00	0.00E+00	0.00E+00	2.64E-06
2776	ALL	408370	3764309	NonCancer	0.00E+00	0.00E+00	0.00E+00	0.00E+00	0.00E+00	0.00E+00	2.51E-06	0.00E+00	0.00E+00	0.00E+00	0.00E+00	0.00E+00	0.00E+00	0.00E+00	2.51E-06
2777	ALL	408370	3764556	NonCancer	0.00E+00	0.00E+00	0.00E+00	0.00E+00	0.00E+00	0.00E+00	2.46E-06	0.00E+00	0.00E+00	0.00E+00	0.00E+00	0.00E+00	0.00E+00	0.00E+00	2.46E-06
2778	ALL	408370	3764802	NonCancer	0.00E+00	0.00E+00	0.00E+00	0.00E+00	0.00E+00	0.00E+00	2.38E-06	0.00E+00	0.00E+00	0.00E+00	0.00E+00	0.00E+00	0.00E+00	0.00E+00	2.38E-06
2779	ALL	408370	3765048	NonCancer	0.00E+00	0.00E+00	0.00E+00	0.00E+00	0.00E+00	0.00E+00	2.22E-06	0.00E+00	0.00E+00	0.00E+00	0.00E+00	0.00E+00	0.00E+00	0.00E+00	2.22E-06
2780	ALL	408370	3765294	NonCancer	0.00E+00	0.00E+00	0.00E+00	0.00E+00	0.00E+00	0.00E+00	2.07E-06	0.00E+00	0.00E+00	0.00E+00	0.00E+00	0.00E+00	0.00E+00	0.00E+00	2.07E-06
2781	ALL	408370	3765540	NonCancer	0.00E+00	0.00E+00	0.00E+00	0.00E+00	0.00E+00	0.00E+00	1.94E-06	0.00E+00	0.00E+00	0.00E+00	0.00E+00	0.00E+00	0.00E+00	0.00E+00	1.94E-06
2782	ALL	408370	3765786	NonCancer	0.00E+00	0.00E+00	0.00E+00	0.00E+00	0.00E+00	0.00E+00	1.86E-06	0.00E+00	0.00E+00	0.00E+00	0.00E+00	0.00E+00	0.00E+00	0.00E+00	1.86E-06
2783	ALL	408370	3766032	NonCancer	0.00E+00	0.00E+00	0.00E+00	0.00E+00	0.00E+00	0.00E+00	1.85E-06	0.00E+00	0.00E+00	0.00E+00	0.00E+00	0.00E+00	0.00E+00	0.00E+00	1.85E-06
2784	ALL	408370	3766279	NonCancer	0.00E+00	0.00E+00	0.00E+00	0.00E+00	0.00E+00	0.00E+00	1.88E-06	0.00E+00	0.00E+00	0.00E+00	0.00E+00	0.00E+00	0.00E+00	0.00E+00	1.88E-06
2785	ALL	408370	3766525	NonCancer	0.00E+00	0.00E+00	0.00E+00	0.00E+00	0.00E+00	0.00E+00	1.87E-06	0.00E+00	0.00E+00	0.00E+00	0.00E+00	0.00E+00	0.00E+00	0.00E+00	1.87E-06
2786	ALL	408370	3766771	NonCancer	0.00E+00	0.00E+00	0.00E+00	0.00E+00	0.00E+00	0.00E+00	1.86E-06	0.00E+00	0.00E+00	0.00E+00	0.00E+00	0.00E+00	0.00E+00	0.00E+00	1.86E-06
2787	ALL	408370	3767017	NonCancer	0.00E+00	0.00E+00	0.00E+00	0.00E+00	0.00E+00	0.00E+00	1.83E-06	0.00E+00	0.00E+00	0.00E+00	0.00E+00	0.00E+00	0.00E+00	0.00E+00	1.83E-06
2788	ALL	408370	3767263	NonCancer	0.00E+00	0.00E+00	0.00E+00	0.00E+00	0.00E+00	0.00E+00	1.79E-06	0.00E+00	0.00E+00	0.00E+00	0.00E+00	0.00E+00	0.00E+00	0.00E+00	1.79E-06
2789	ALL	408370	3767509	NonCancer	0.00E+00	0.00E+00	0.00E+00	0.00E+00	0.00E+00	0.00E+00	1.75E-06	0.00E+00	0.00E+00	0.00E+00	0.00E+00	0.00E+00	0.00E+00	0.00E+00	1.75E-06
2790	ALL	408370	3767756	NonCancer	0.00E+00	0.00E+00	0.00E+00	0.00E+00	0.00E+00	0.00E+00	1.71E-06	0.00E+00	0.00E+00	0.00E+00	0.00E+00	0.00E+00	0.00E+00	0.00E+00	1.71E-06
2791	ALL	408370	3768002	NonCancer	0.00E+00	0.00E+00	0.00E+00	0.00E+00	0.00E+00	0.00E+00	1.67E-06	0.00E+00	0.00E+00	0.00E+00	0.00E+00	0.00E+00	0.00E+00	0.00E+00	1.67E-06
2792	ALL	408370	3768248	NonCancer	0.00E+00	0.00E+00	0.00E+00	0.00E+00	0.00E+00	0.00E+00	1.64E-06	0.00E+00	0.00E+00	0.00E+00	0.00E+00	0.00E+00	0.00E+00	0.00E+00	1.64E-06
2793	ALL	408370	3768494	NonCancer	0.00E+00	0.00E+00	0.00E+00	0.00E+00	0.00E+00	0.00E+00	1.62E-06	0.00E+00	0.00E+00	0.00E+00	0.00E+00	0.00E+00	0.00E+00	0.00E+00	1.62E-06
2794	ALL	408370	3768740	NonCancer	0.00E+00	0.00E+00	0.00E+00	0.00E+00	0.00E+00	0.00E+00	1.60E-06	0.00E+00	0.00E+00	0.00E+00	0.00E+00	0.00E+00	0.00E+00	0.00E+00	1.60E-06
2795	ALL	408120	3762340	NonCancer	0.00E+00	0.00E+00	0.00E+00	0.00E+00	0.00E+00	0.00E+00	2.10E-06	0.00E+00	0.00E+00	0.00E+00	0.00E+00	0.00E+00	0.00E+00	0.00E+00	2.10E-06
2796	ALL	408120	3762586	NonCancer	0.00E+00	0.00E+00	0.00E+00	0.00E+00	0.00E+00	0.00E+00	2.03E-06	0.00E+00	0.00E+00	0.00E+00	0.00E+00	0.00E+00	0.00E+00	0.00E+00	2.03E-06
2797	ALL	408120	3762832	NonCancer	0.00E+00	0.00E+00	0.00E+00	0.00E+00	0.00E+00	0.00E+00	2.41E-06	0.00E+00	0.00E+00	0.00E+00	0.00E+00	0.00E+00	0.00E+00	0.00E+00	2.41E-06
2798	ALL	408120	3763079	NonCancer	0.00E+00	0.00E+00	0.00E+00	0.00E+00	0.00E+00	0.00E+00	2.38E-06	0.00E+00	0.00E+00	0.00E+00	0.00E+00	0.00E+00	0.00E+00	0.00E+00	2.38E-06
2799	ALL	408120	3763325	NonCancer	0.00E+00	0.00E+00	0.00E+00	0.00E+00	0.00E+00	0.00E+00	3.31E-06	0.00E+00	0.00E+00	0.00E+00	0.00E+00	0.00E+00	0.00E+00	0.00E+00	3.31E-06
2800	ALL	408120	3763571	NonCancer	0.00E+00	0.00E+00	0.00E+00	0.00E+00	0.00E+00	0.00E+00	2.86E-06	0.00E+00	0.00E+00	0.00E+00	0.00E+00	0.00E+00	0.00E+00	0.00E+00	2.86E-06
2801	ALL	408120	3763817	NonCancer	0.00E+00	0.00E+00	0.00E+00	0.00E+00	0.00E+00	0.00E+00	2.58E-06	0.00E+00	0.00E+00	0.00E+00	0.00E+00	0.00E+00	0.00E+00	0.00E+00	2.58E-06
2802	ALL	408120	3764063	NonCancer	0.00E+00	0.00E+00	0.00E+00	0.00E+00	0.00E+00	0.00E+00	2.36E-06	0.00E+00	0.00E+00	0.00E+00	0.00E+00	0.00E+00	0.00E+00	0.00E+00	2.36E-06
2803	ALL	408120	3764309	NonCancer	0.00E+00	0.00E+00	0.00E+00	0.00E+00	0.00E+00	0.00E+00	2.19E-06	0.00E+00	0.00E+00	0.00E+00	0.00E+00	0.00E+00	0.00E+00	0.00E+00	2.19E-06
2804	ALL	408120	3764556	NonCancer	0.00E+00	0.00E+00	0.00E+00	0.00E+00	0.00E+00	0.00E+00	1.98E-06	0.00E+00	0.00E+00	0.00E+00	0.00E+00	0.00E+00	0.00E+00	0.00E+00	1.98E-06
2805	ALL	408120	3764802	NonCancer	0.00E+00	0.00E+00	0.00E+00	0.00E+00	0.00E+00	0.00E+00	2.02E-06	0.00E+00	0.00E+00	0.00E+00	0.00E+00	0.00E+00	0.00E+00	0.00E+00	2.02E-06
2806	ALL	408120	3765048	NonCancer	0.00E+00	0.00E+00	0.00E+00	0.00E+00	0.00E+00	0.00E+00	1.84E-06	0.00E+00	0.00E+00	0.00E+00	0.00E+00	0.00E+00	0.00E+00	0.00E+00	1.84E-06

2807	ALL	408120	3765294	NonCancer	0.00E+00	0.00E+00	0.00E+00	0.00E+00	0.00E+00	0.00E+00	1.80E-06	0.00E+00	0.00E+00	0.00E+00	0.00E+00	0.00E+00	0.00E+00	0.00E+00	1.80E-06
2808	ALL	408120	3765540	NonCancer	0.00E+00	0.00E+00	0.00E+00	0.00E+00	0.00E+00	0.00E+00	1.80E-06	0.00E+00	0.00E+00	0.00E+00	0.00E+00	0.00E+00	0.00E+00	0.00E+00	1.80E-06
2809	ALL	408120	3765786	NonCancer	0.00E+00	0.00E+00	0.00E+00	0.00E+00	0.00E+00	0.00E+00	1.70E-06	0.00E+00	0.00E+00	0.00E+00	0.00E+00	0.00E+00	0.00E+00	0.00E+00	1.70E-06
2810	ALL	408120	3766032	NonCancer	0.00E+00	0.00E+00	0.00E+00	0.00E+00	0.00E+00	0.00E+00	1.68E-06	0.00E+00	0.00E+00	0.00E+00	0.00E+00	0.00E+00	0.00E+00	0.00E+00	1.68E-06
2811	ALL	408120	3766279	NonCancer	0.00E+00	0.00E+00	0.00E+00	0.00E+00	0.00E+00	0.00E+00	1.68E-06	0.00E+00	0.00E+00	0.00E+00	0.00E+00	0.00E+00	0.00E+00	0.00E+00	1.68E-06
2812	ALL	408120	3766525	NonCancer	0.00E+00	0.00E+00	0.00E+00	0.00E+00	0.00E+00	0.00E+00	1.69E-06	0.00E+00	0.00E+00	0.00E+00	0.00E+00	0.00E+00	0.00E+00	0.00E+00	1.69E-06
2813	ALL	408120	3766771	NonCancer	0.00E+00	0.00E+00	0.00E+00	0.00E+00	0.00E+00	0.00E+00	1.69E-06	0.00E+00	0.00E+00	0.00E+00	0.00E+00	0.00E+00	0.00E+00	0.00E+00	1.69E-06
2814	ALL	408120	3767017	NonCancer	0.00E+00	0.00E+00	0.00E+00	0.00E+00	0.00E+00	0.00E+00	1.67E-06	0.00E+00	0.00E+00	0.00E+00	0.00E+00	0.00E+00	0.00E+00	0.00E+00	1.67E-06
2815	ALL	408120	3767263	NonCancer	0.00E+00	0.00E+00	0.00E+00	0.00E+00	0.00E+00	0.00E+00	1.65E-06	0.00E+00	0.00E+00	0.00E+00	0.00E+00	0.00E+00	0.00E+00	0.00E+00	1.65E-06
2816	ALL	408120	3767509	NonCancer	0.00E+00	0.00E+00	0.00E+00	0.00E+00	0.00E+00	0.00E+00	1.62E-06	0.00E+00	0.00E+00	0.00E+00	0.00E+00	0.00E+00	0.00E+00	0.00E+00	1.62E-06
2817	ALL	408120	3767756	NonCancer	0.00E+00	0.00E+00	0.00E+00	0.00E+00	0.00E+00	0.00E+00	1.57E-06	0.00E+00	0.00E+00	0.00E+00	0.00E+00	0.00E+00	0.00E+00	0.00E+00	1.57E-06
2818	ALL	408120	3768002	NonCancer	0.00E+00	0.00E+00	0.00E+00	0.00E+00	0.00E+00	0.00E+00	1.55E-06	0.00E+00	0.00E+00	0.00E+00	0.00E+00	0.00E+00	0.00E+00	0.00E+00	1.55E-06
2819	ALL	408120	3768248	NonCancer	0.00E+00	0.00E+00	0.00E+00	0.00E+00	0.00E+00	0.00E+00	1.51E-06	0.00E+00	0.00E+00	0.00E+00	0.00E+00	0.00E+00	0.00E+00	0.00E+00	1.51E-06
2820	ALL	408120	3768494	NonCancer	0.00E+00	0.00E+00	0.00E+00	0.00E+00	0.00E+00	0.00E+00	1.48E-06	0.00E+00	0.00E+00	0.00E+00	0.00E+00	0.00E+00	0.00E+00	0.00E+00	1.48E-06
2821	ALL	408120	3768740	NonCancer	0.00E+00	0.00E+00	0.00E+00	0.00E+00	0.00E+00	0.00E+00	1.46E-06	0.00E+00	0.00E+00	0.00E+00	0.00E+00	0.00E+00	0.00E+00	0.00E+00	1.46E-06
2822	ALL	407870	3762340	NonCancer	0.00E+00	0.00E+00	0.00E+00	0.00E+00	0.00E+00	0.00E+00	1.97E-06	0.00E+00	0.00E+00	0.00E+00	0.00E+00	0.00E+00	0.00E+00	0.00E+00	1.97E-06
2823	ALL	407870	3762586	NonCancer	0.00E+00	0.00E+00	0.00E+00	0.00E+00	0.00E+00	0.00E+00	1.99E-06	0.00E+00	0.00E+00	0.00E+00	0.00E+00	0.00E+00	0.00E+00	0.00E+00	1.99E-06
2824	ALL	407870	3762832	NonCancer	0.00E+00	0.00E+00	0.00E+00	0.00E+00	0.00E+00	0.00E+00	1.74E-06	0.00E+00	0.00E+00	0.00E+00	0.00E+00	0.00E+00	0.00E+00	0.00E+00	1.74E-06
2825	ALL	407870	3763079	NonCancer	0.00E+00	0.00E+00	0.00E+00	0.00E+00	0.00E+00	0.00E+00	1.92E-06	0.00E+00	0.00E+00	0.00E+00	0.00E+00	0.00E+00	0.00E+00	0.00E+00	1.92E-06
2826	ALL	407870	3763325	NonCancer	0.00E+00	0.00E+00	0.00E+00	0.00E+00	0.00E+00	0.00E+00	2.67E-06	0.00E+00	0.00E+00	0.00E+00	0.00E+00	0.00E+00	0.00E+00	0.00E+00	2.67E-06
2827	ALL	407870	3763571	NonCancer	0.00E+00	0.00E+00	0.00E+00	0.00E+00	0.00E+00	0.00E+00	2.44E-06	0.00E+00	0.00E+00	0.00E+00	0.00E+00	0.00E+00	0.00E+00	0.00E+00	2.44E-06
2828	ALL	407870	3763817	NonCancer	0.00E+00	0.00E+00	0.00E+00	0.00E+00	0.00E+00	0.00E+00	2.25E-06	0.00E+00	0.00E+00	0.00E+00	0.00E+00	0.00E+00	0.00E+00	0.00E+00	2.25E-06
2829	ALL	407870	3764063	NonCancer	0.00E+00	0.00E+00	0.00E+00	0.00E+00	0.00E+00	0.00E+00	1.97E-06	0.00E+00	0.00E+00	0.00E+00	0.00E+00	0.00E+00	0.00E+00	0.00E+00	1.97E-06
2830	ALL	407870	3764309	NonCancer	0.00E+00	0.00E+00	0.00E+00	0.00E+00	0.00E+00	0.00E+00	1.86E-06	0.00E+00	0.00E+00	0.00E+00	0.00E+00	0.00E+00	0.00E+00	0.00E+00	1.86E-06
2831	ALL	407870	3764556	NonCancer	0.00E+00	0.00E+00	0.00E+00	0.00E+00	0.00E+00	0.00E+00	1.35E-06	0.00E+00	0.00E+00	0.00E+00	0.00E+00	0.00E+00	0.00E+00	0.00E+00	1.35E-06
2832	ALL	407870	3764802	NonCancer	0.00E+00	0.00E+00	0.00E+00	0.00E+00	0.00E+00	0.00E+00	1.41E-06	0.00E+00	0.00E+00	0.00E+00	0.00E+00	0.00E+00	0.00E+00	0.00E+00	1.41E-06
2833	ALL	407870	3765048	NonCancer	0.00E+00	0.00E+00	0.00E+00	0.00E+00	0.00E+00	0.00E+00	1.39E-06	0.00E+00	0.00E+00	0.00E+00	0.00E+00	0.00E+00	0.00E+00	0.00E+00	1.39E-06
2834	ALL	407870	3765294	NonCancer	0.00E+00	0.00E+00	0.00E+00	0.00E+00	0.00E+00	0.00E+00	1.38E-06	0.00E+00	0.00E+00	0.00E+00	0.00E+00	0.00E+00	0.00E+00	0.00E+00	1.38E-06
2835	ALL	407870	3765540	NonCancer	0.00E+00	0.00E+00	0.00E+00	0.00E+00	0.00E+00	0.00E+00	1.64E-06	0.00E+00	0.00E+00	0.00E+00	0.00E+00	0.00E+00	0.00E+00	0.00E+00	1.64E-06
2836	ALL	407870	3765786	NonCancer	0.00E+00	0.00E+00	0.00E+00	0.00E+00	0.00E+00	0.00E+00	1.58E-06	0.00E+00	0.00E+00	0.00E+00	0.00E+00	0.00E+00	0.00E+00	0.00E+00	1.58E-06
2837	ALL	407870	3766032	NonCancer	0.00E+00	0.00E+00	0.00E+00	0.00E+00	0.00E+00	0.00E+00	1.53E-06	0.00E+00	0.00E+00	0.00E+00	0.00E+00	0.00E+00	0.00E+00	0.00E+00	1.53E-06
2838	ALL	407870	3766279	NonCancer	0.00E+00	0.00E+00	0.00E+00	0.00E+00	0.00E+00	0.00E+00	1.52E-06	0.00E+00	0.00E+00	0.00E+00	0.00E+00	0.00E+00	0.00E+00	0.00E+00	1.52E-06
2839	ALL	407870	3766525	NonCancer	0.00E+00	0.00E+00	0.00E+00	0.00E+00	0.00E+00	0.00E+00	1.53E-06	0.00E+00	0.00E+00	0.00E+00	0.00E+00	0.00E+00	0.00E+00	0.00E+00	1.53E-06
2840	ALL	407870	3766771	NonCancer	0.00E+00	0.00E+00	0.00E+00	0.00E+00	0.00E+00	0.00E+00	1.54E-06	0.00E+00	0.00E+00	0.00E+00	0.00E+00	0.00E+00	0.00E+00	0.00E+00	1.54E-06
2841	ALL	407870	3767017	NonCancer	0.00E+00	0.00E+00	0.00E+00	0.00E+00	0.00E+00	0.00E+00	1.53E-06	0.00E+00	0.00E+00	0.00E+00	0.00E+00	0.00E+00	0.00E+00	0.00E+00	1.53E-06
2842	ALL	407870	3767263	NonCancer	0.00E+00	0.00E+00	0.00E+00	0.00E+00	0.00E+00	0.00E+00	1.52E-06	0.00E+00	0.00E+00	0.00E+00	0.00E+00	0.00E+00	0.00E+00	0.00E+00	1.52E-06
2843	ALL	407870	3767509	NonCancer	0.00E+00	0.00E+00	0.00E+00	0.00E+00	0.00E+00	0.00E+00	1.49E-06	0.00E+00	0.00E+00	0.00E+00	0.00E+00	0.00E+00	0.00E+00	0.00E+00	1.49E-06
2844	ALL	407870	3767756	NonCancer	0.00E+00	0.00E+00	0.00E+00	0.00E+00	0.00E+00	0.00E+00	1.47E-06	0.00E+00	0.00E+00	0.00E+00	0.00E+00	0.00E+00	0.00E+00	0.00E+00	1.47E-06
2845	ALL	407870	3768002	NonCancer	0.00E+00	0.00E+00	0.00E+00	0.00E+00	0.00E+00	0.00E+00	1.44E-06	0.00E+00	0.00E+00	0.00E+00	0.00E+00	0.00E+00	0.00E+00	0.00E+00	1.44E-06
2846	ALL	407870	3768248	NonCancer	0.00E+00	0.00E+00	0.00E+00	0.00E+00	0.00E+00	0.00E+00	1.41E-06	0.00E+00	0.00E+00	0.00E+00	0.00E+00	0.00E+00	0.00E+00	0.00E+00	1.41E-06
2847	ALL	407870	3768494	NonCancer	0.00E+00	0.00E+00	0.00E+00	0.00E+00	0.00E+00	0.00E+00	1.38E-06	0.00E+00	0.00E+00	0.00E+00	0.00E+00	0.00E+00	0.00E+00	0.00E+00	1.38E-06
2848	ALL	407870	3768740	NonCancer	0.00E+00	0.00E+00	0.00E+00	0.00E+00	0.00E+00	0.00E+00	1.36E-06	0.00E+00	0.00E+00	0.00E+00	0.00E+00	0.00E+00	0.00E+00	0.00E+00	1.36E-06
2849	ALL	407620	3762340	NonCancer	0.00E+00	0.00E+00	0.00E+00	0.00E+00	0.00E+00	0.00E+00	1.84E-06	0.00E+00	0.00E+00	0.00E+00	0.00E+00	0.00E+00	0.00E+00	0.00E+00	1.84E-06
2850	ALL	407620	3762586	NonCancer	0.00E+00	0.00E+00	0.00E+00	0.00E+00	0.00E+00	0.00E+00	1.96E-06	0.00E+00	0.00E+00	0.00E+00	0.00E+00	0.00E+00	0.00E+00	0.00E+00	1.96E-06
2851	ALL	407620	3762832	NonCancer	0.00E+00	0.00E+00	0.00E+00	0.00E+00	0.00E+00	0.00E+00	1.46E-06	0.00E+00	0.00E+00	0.00E+00	0.00E+00	0.00E+00	0.00E+00	0.00E+00	1.46E-06
2852	ALL	407620	3763079	NonCancer	0.00E+00	0.00E+00	0.00E+00	0.00E+00	0.00E+00	0.00E+00	1.77E-06	0.00E+00	0.00E+00	0.00E+00	0.00E+00	0.00E+00	0.00E+00	0.00E+00	1.77E-06
2853	ALL	407620	3763325	NonCancer	0.00E+00	0.00E+00	0.00E+00	0.00E+00	0.00E+00	0.00E+00	2.02E-06	0.00E+00	0.00E+00	0.00E+00	0.00E+00	0.00E+00	0.00E+00	0.00E+00	2.02E-06
2854	ALL	407620	3763571	NonCancer	0.00E+00	0.00E+00	0.00E+00	0.00E+00	0.00E+00	0.00E+00	1.95E-06	0.00E+00	0.00E+00	0.00E+00	0.00E+00	0.00E+00	0.00E+00	0.00E+00	1.95E-06
2855	ALL	407620	3763817	NonCancer	0.00E+00	0.00E+00	0.00E+00	0.00E+00	0.00E+00	0.00E+00	1.83E-06	0.00E+00	0.00E+00	0.00E+00	0.00E+00	0.00E+00	0.00E+00	0.00E+00	1.83E-06
2856	ALL	407620	3764063	NonCancer	0.00E+00	0.00E+00	0.00E+00	0.00E+00	0.00E+00	0.00E+00	1.51E-06	0.00E+00	0.00E+00	0.00E+00	0.00E+00	0.00E+00	0.00E+00	0.00E+00	1.51E-06
2857	ALL	407620	3764309	NonCancer	0.00E+00	0.00E+00	0.00E+00	0.00E+00	0.00E+00	0.00E+00	1.64E-06	0.00E+00	0.00E+00	0.00E+00	0.00E+00	0.00E+00	0.00E+00	0.00E+00	1.64E-06
2858	ALL	407620	3764556	NonCancer	0.00E+00	0.00E+00	0.00E+00	0.00E+00	0.00E+00	0.00E+00	1.18E-06	0.00E+00	0.00E+00	0.00E+00	0.00E+00	0.00E+00	0.00E+00	0.00E+00	1.18E-06

2859	ALL	407620	3764802	NonCancer	0.00E+00	0.00E+00	0.00E+00	0.00E+00	0.00E+00	0.00E+00	1.16E-06	0.00E+00	0.00E+00	0.00E+00	0.00E+00	0.00E+00	0.00E+00	0.00E+00	1.16E-06
2860	ALL	407620	3765048	NonCancer	0.00E+00	0.00E+00	0.00E+00	0.00E+00	0.00E+00	0.00E+00	1.20E-06	0.00E+00	0.00E+00	0.00E+00	0.00E+00	0.00E+00	0.00E+00	0.00E+00	1.20E-06
2861	ALL	407620	3765294	NonCancer	0.00E+00	0.00E+00	0.00E+00	0.00E+00	0.00E+00	0.00E+00	1.26E-06	0.00E+00	0.00E+00	0.00E+00	0.00E+00	0.00E+00	0.00E+00	0.00E+00	1.26E-06
2862	ALL	407620	3765540	NonCancer	0.00E+00	0.00E+00	0.00E+00	0.00E+00	0.00E+00	0.00E+00	1.53E-06	0.00E+00	0.00E+00	0.00E+00	0.00E+00	0.00E+00	0.00E+00	0.00E+00	1.53E-06
2863	ALL	407620	3765786	NonCancer	0.00E+00	0.00E+00	0.00E+00	0.00E+00	0.00E+00	0.00E+00	1.48E-06	0.00E+00	0.00E+00	0.00E+00	0.00E+00	0.00E+00	0.00E+00	0.00E+00	1.48E-06
2864	ALL	407620	3766032	NonCancer	0.00E+00	0.00E+00	0.00E+00	0.00E+00	0.00E+00	0.00E+00	1.41E-06	0.00E+00	0.00E+00	0.00E+00	0.00E+00	0.00E+00	0.00E+00	0.00E+00	1.41E-06
2865	ALL	407620	3766279	NonCancer	0.00E+00	0.00E+00	0.00E+00	0.00E+00	0.00E+00	0.00E+00	1.39E-06	0.00E+00	0.00E+00	0.00E+00	0.00E+00	0.00E+00	0.00E+00	0.00E+00	1.39E-06
2866	ALL	407620	3766525	NonCancer	0.00E+00	0.00E+00	0.00E+00	0.00E+00	0.00E+00	0.00E+00	1.36E-06	0.00E+00	0.00E+00	0.00E+00	0.00E+00	0.00E+00	0.00E+00	0.00E+00	1.36E-06
2867	ALL	407620	3766771	NonCancer	0.00E+00	0.00E+00	0.00E+00	0.00E+00	0.00E+00	0.00E+00	1.40E-06	0.00E+00	0.00E+00	0.00E+00	0.00E+00	0.00E+00	0.00E+00	0.00E+00	1.40E-06
2868	ALL	407620	3767017	NonCancer	0.00E+00	0.00E+00	0.00E+00	0.00E+00	0.00E+00	0.00E+00	1.40E-06	0.00E+00	0.00E+00	0.00E+00	0.00E+00	0.00E+00	0.00E+00	0.00E+00	1.40E-06
2869	ALL	407620	3767263	NonCancer	0.00E+00	0.00E+00	0.00E+00	0.00E+00	0.00E+00	0.00E+00	1.39E-06	0.00E+00	0.00E+00	0.00E+00	0.00E+00	0.00E+00	0.00E+00	0.00E+00	1.39E-06
2870	ALL	407620	3767509	NonCancer	0.00E+00	0.00E+00	0.00E+00	0.00E+00	0.00E+00	0.00E+00	1.38E-06	0.00E+00	0.00E+00	0.00E+00	0.00E+00	0.00E+00	0.00E+00	0.00E+00	1.38E-06
2871	ALL	407620	3767756	NonCancer	0.00E+00	0.00E+00	0.00E+00	0.00E+00	0.00E+00	0.00E+00	1.36E-06	0.00E+00	0.00E+00	0.00E+00	0.00E+00	0.00E+00	0.00E+00	0.00E+00	1.36E-06
2872	ALL	407620	3768002	NonCancer	0.00E+00	0.00E+00	0.00E+00	0.00E+00	0.00E+00	0.00E+00	1.34E-06	0.00E+00	0.00E+00	0.00E+00	0.00E+00	0.00E+00	0.00E+00	0.00E+00	1.34E-06
2873	ALL	407620	3768248	NonCancer	0.00E+00	0.00E+00	0.00E+00	0.00E+00	0.00E+00	0.00E+00	1.31E-06	0.00E+00	0.00E+00	0.00E+00	0.00E+00	0.00E+00	0.00E+00	0.00E+00	1.31E-06
2874	ALL	407620	3768494	NonCancer	0.00E+00	0.00E+00	0.00E+00	0.00E+00	0.00E+00	0.00E+00	1.29E-06	0.00E+00	0.00E+00	0.00E+00	0.00E+00	0.00E+00	0.00E+00	0.00E+00	1.29E-06
2875	ALL	407620	3768740	NonCancer	0.00E+00	0.00E+00	0.00E+00	0.00E+00	0.00E+00	0.00E+00	1.26E-06	0.00E+00	0.00E+00	0.00E+00	0.00E+00	0.00E+00	0.00E+00	0.00E+00	1.26E-06
2876	ALL	407370	3762340	NonCancer	0.00E+00	0.00E+00	0.00E+00	0.00E+00	0.00E+00	0.00E+00	1.02E-06	0.00E+00	0.00E+00	0.00E+00	0.00E+00	0.00E+00	0.00E+00	0.00E+00	1.02E-06
2877	ALL	407370	3762586	NonCancer	0.00E+00	0.00E+00	0.00E+00	0.00E+00	0.00E+00	0.00E+00	1.53E-06	0.00E+00	0.00E+00	0.00E+00	0.00E+00	0.00E+00	0.00E+00	0.00E+00	1.53E-06
2878	ALL	407370	3762832	NonCancer	0.00E+00	0.00E+00	0.00E+00	0.00E+00	0.00E+00	0.00E+00	1.23E-06	0.00E+00	0.00E+00	0.00E+00	0.00E+00	0.00E+00	0.00E+00	0.00E+00	1.23E-06
2879	ALL	407370	3763079	NonCancer	0.00E+00	0.00E+00	0.00E+00	0.00E+00	0.00E+00	0.00E+00	1.61E-06	0.00E+00	0.00E+00	0.00E+00	0.00E+00	0.00E+00	0.00E+00	0.00E+00	1.61E-06
2880	ALL	407370	3763325	NonCancer	0.00E+00	0.00E+00	0.00E+00	0.00E+00	0.00E+00	0.00E+00	1.73E-06	0.00E+00	0.00E+00	0.00E+00	0.00E+00	0.00E+00	0.00E+00	0.00E+00	1.73E-06
2881	ALL	407370	3763571	NonCancer	0.00E+00	0.00E+00	0.00E+00	0.00E+00	0.00E+00	0.00E+00	1.58E-06	0.00E+00	0.00E+00	0.00E+00	0.00E+00	0.00E+00	0.00E+00	0.00E+00	1.58E-06
2882	ALL	407370	3763817	NonCancer	0.00E+00	0.00E+00	0.00E+00	0.00E+00	0.00E+00	0.00E+00	1.32E-06	0.00E+00	0.00E+00	0.00E+00	0.00E+00	0.00E+00	0.00E+00	0.00E+00	1.32E-06
2883	ALL	407370	3764063	NonCancer	0.00E+00	0.00E+00	0.00E+00	0.00E+00	0.00E+00	0.00E+00	1.26E-06	0.00E+00	0.00E+00	0.00E+00	0.00E+00	0.00E+00	0.00E+00	0.00E+00	1.26E-06
2884	ALL	407370	3764309	NonCancer	0.00E+00	0.00E+00	0.00E+00	0.00E+00	0.00E+00	0.00E+00	1.43E-06	0.00E+00	0.00E+00	0.00E+00	0.00E+00	0.00E+00	0.00E+00	0.00E+00	1.43E-06
2885	ALL	407370	3764556	NonCancer	0.00E+00	0.00E+00	0.00E+00	0.00E+00	0.00E+00	0.00E+00	1.35E-06	0.00E+00	0.00E+00	0.00E+00	0.00E+00	0.00E+00	0.00E+00	0.00E+00	1.35E-06
2886	ALL	407370	3764802	NonCancer	0.00E+00	0.00E+00	0.00E+00	0.00E+00	0.00E+00	0.00E+00	1.14E-06	0.00E+00	0.00E+00	0.00E+00	0.00E+00	0.00E+00	0.00E+00	0.00E+00	1.14E-06
2887	ALL	407370	3765048	NonCancer	0.00E+00	0.00E+00	0.00E+00	0.00E+00	0.00E+00	0.00E+00	1.08E-06	0.00E+00	0.00E+00	0.00E+00	0.00E+00	0.00E+00	0.00E+00	0.00E+00	1.08E-06
2888	ALL	407370	3765294	NonCancer	0.00E+00	0.00E+00	0.00E+00	0.00E+00	0.00E+00	0.00E+00	1.15E-06	0.00E+00	0.00E+00	0.00E+00	0.00E+00	0.00E+00	0.00E+00	0.00E+00	1.15E-06
2889	ALL	407370	3765540	NonCancer	0.00E+00	0.00E+00	0.00E+00	0.00E+00	0.00E+00	0.00E+00	1.25E-06	0.00E+00	0.00E+00	0.00E+00	0.00E+00	0.00E+00	0.00E+00	0.00E+00	1.25E-06
2890	ALL	407370	3765786	NonCancer	0.00E+00	0.00E+00	0.00E+00	0.00E+00	0.00E+00	0.00E+00	1.40E-06	0.00E+00	0.00E+00	0.00E+00	0.00E+00	0.00E+00	0.00E+00	0.00E+00	1.40E-06
2891	ALL	407370	3766032	NonCancer	0.00E+00	0.00E+00	0.00E+00	0.00E+00	0.00E+00	0.00E+00	1.32E-06	0.00E+00	0.00E+00	0.00E+00	0.00E+00	0.00E+00	0.00E+00	0.00E+00	1.32E-06
2892	ALL	407370	3766279	NonCancer	0.00E+00	0.00E+00	0.00E+00	0.00E+00	0.00E+00	0.00E+00	1.28E-06	0.00E+00	0.00E+00	0.00E+00	0.00E+00	0.00E+00	0.00E+00	0.00E+00	1.28E-06
2893	ALL	407370	3766525	NonCancer	0.00E+00	0.00E+00	0.00E+00	0.00E+00	0.00E+00	0.00E+00	1.27E-06	0.00E+00	0.00E+00	0.00E+00	0.00E+00	0.00E+00	0.00E+00	0.00E+00	1.27E-06
2894	ALL	407370	3766771	NonCancer	0.00E+00	0.00E+00	0.00E+00	0.00E+00	0.00E+00	0.00E+00	1.27E-06	0.00E+00	0.00E+00	0.00E+00	0.00E+00	0.00E+00	0.00E+00	0.00E+00	1.27E-06
2895	ALL	407370	3767017	NonCancer	0.00E+00	0.00E+00	0.00E+00	0.00E+00	0.00E+00	0.00E+00	1.28E-06	0.00E+00	0.00E+00	0.00E+00	0.00E+00	0.00E+00	0.00E+00	0.00E+00	1.28E-06
2896	ALL	407370	3767263	NonCancer	0.00E+00	0.00E+00	0.00E+00	0.00E+00	0.00E+00	0.00E+00	1.28E-06	0.00E+00	0.00E+00	0.00E+00	0.00E+00	0.00E+00	0.00E+00	0.00E+00	1.28E-06
2897	ALL	407370	3767509	NonCancer	0.00E+00	0.00E+00	0.00E+00	0.00E+00	0.00E+00	0.00E+00	1.27E-06	0.00E+00	0.00E+00	0.00E+00	0.00E+00	0.00E+00	0.00E+00	0.00E+00	1.27E-06
2898	ALL	407370	3767756	NonCancer	0.00E+00	0.00E+00	0.00E+00	0.00E+00	0.00E+00	0.00E+00	1.26E-06	0.00E+00	0.00E+00	0.00E+00	0.00E+00	0.00E+00	0.00E+00	0.00E+00	1.26E-06
2899	ALL	407370	3768002	NonCancer	0.00E+00	0.00E+00	0.00E+00	0.00E+00	0.00E+00	0.00E+00	1.24E-06	0.00E+00	0.00E+00	0.00E+00	0.00E+00	0.00E+00	0.00E+00	0.00E+00	1.24E-06
2900	ALL	407370	3768248	NonCancer	0.00E+00	0.00E+00	0.00E+00	0.00E+00	0.00E+00	0.00E+00	1.23E-06	0.00E+00	0.00E+00	0.00E+00	0.00E+00	0.00E+00	0.00E+00	0.00E+00	1.23E-06
2901	ALL	407370	3768494	NonCancer	0.00E+00	0.00E+00	0.00E+00	0.00E+00	0.00E+00	0.00E+00	1.20E-06	0.00E+00	0.00E+00	0.00E+00	0.00E+00	0.00E+00	0.00E+00	0.00E+00	1.20E-06
2902	ALL	407370	3768740	NonCancer	0.00E+00	0.00E+00	0.00E+00	0.00E+00	0.00E+00	0.00E+00	1.18E-06	0.00E+00	0.00E+00	0.00E+00	0.00E+00	0.00E+00	0.00E+00	0.00E+00	1.18E-06
2903	ALL	407120	3762340	NonCancer	0.00E+00	0.00E+00	0.00E+00	0.00E+00	0.00E+00	0.00E+00	9.25E-07	0.00E+00	0.00E+00	0.00E+00	0.00E+00	0.00E+00	0.00E+00	0.00E+00	9.25E-07
2904	ALL	407120	3762586	NonCancer	0.00E+00	0.00E+00	0.00E+00	0.00E+00	0.00E+00	0.00E+00	1.22E-06	0.00E+00	0.00E+00	0.00E+00	0.00E+00	0.00E+00	0.00E+00	0.00E+00	1.22E-06
2905	ALL	407120	3762832	NonCancer	0.00E+00	0.00E+00	0.00E+00	0.00E+00	0.00E+00	0.00E+00	1.09E-06	0.00E+00	0.00E+00	0.00E+00	0.00E+00	0.00E+00	0.00E+00	0.00E+00	1.09E-06
2906	ALL	407120	3763079	NonCancer	0.00E+00	0.00E+00	0.00E+00	0.00E+00	0.00E+00	0.00E+00	1.36E-06	0.00E+00	0.00E+00	0.00E+00	0.00E+00	0.00E+00	0.00E+00	0.00E+00	1.36E-06
2907	ALL	407120	3763325	NonCancer	0.00E+00	0.00E+00	0.00E+00	0.00E+00	0.00E+00	0.00E+00	1.53E-06	0.00E+00	0.00E+00	0.00E+00	0.00E+00	0.00E+00	0.00E+00	0.00E+00	1.53E-06
2908	ALL	407120	3763571	NonCancer	0.00E+00	0.00E+00	0.00E+00	0.00E+00	0.00E+00	0.00E+00	1.37E-06	0.00E+00	0.00E+00	0.00E+00	0.00E+00	0.00E+00	0.00E+00	0.00E+00	1.37E-06
2909	ALL	407120	3763817	NonCancer	0.00E+00	0.00E+00	0.00E+00	0.00E+00	0.00E+00	0.00E+00	1.06E-06	0.00E+00	0.00E+00	0.00E+00	0.00E+00	0.00E+00	0.00E+00	0.00E+00	1.06E-06
2910	ALL	407120	3764063	NonCancer	0.00E+00	0.00E+00	0.00E+00	0.00E+00	0.00E+00	0.00E+00	1.09E-06	0.00E+00	0.00E+00	0.00E+00	0.00E+00	0.00E+00	0.00E+00	0.00E+00	1.09E-06

2911	ALL	407120	3764309	NonCancer	0.00E+00	0.00E+00	0.00E+00	0.00E+00	0.00E+00	0.00E+00	1.08E-06	0.00E+00	0.00E+00	0.00E+00	0.00E+00	0.00E+00	0.00E+00	0.00E+00	1.08E-06
2912	ALL	407120	3764556	NonCancer	0.00E+00	0.00E+00	0.00E+00	0.00E+00	0.00E+00	0.00E+00	1.08E-06	0.00E+00	0.00E+00	0.00E+00	0.00E+00	0.00E+00	0.00E+00	0.00E+00	1.08E-06
2913	ALL	407120	3764802	NonCancer	0.00E+00	0.00E+00	0.00E+00	0.00E+00	0.00E+00	0.00E+00	1.14E-06	0.00E+00	0.00E+00	0.00E+00	0.00E+00	0.00E+00	0.00E+00	0.00E+00	1.14E-06
2914	ALL	407120	3765048	NonCancer	0.00E+00	0.00E+00	0.00E+00	0.00E+00	0.00E+00	0.00E+00	1.01E-06	0.00E+00	0.00E+00	0.00E+00	0.00E+00	0.00E+00	0.00E+00	0.00E+00	1.01E-06
2915	ALL	407120	3765294	NonCancer	0.00E+00	0.00E+00	0.00E+00	0.00E+00	0.00E+00	0.00E+00	1.17E-06	0.00E+00	0.00E+00	0.00E+00	0.00E+00	0.00E+00	0.00E+00	0.00E+00	1.17E-06
2916	ALL	407120	3765540	NonCancer	0.00E+00	0.00E+00	0.00E+00	0.00E+00	0.00E+00	0.00E+00	1.28E-06	0.00E+00	0.00E+00	0.00E+00	0.00E+00	0.00E+00	0.00E+00	0.00E+00	1.28E-06
2917	ALL	407120	3765786	NonCancer	0.00E+00	0.00E+00	0.00E+00	0.00E+00	0.00E+00	0.00E+00	1.32E-06	0.00E+00	0.00E+00	0.00E+00	0.00E+00	0.00E+00	0.00E+00	0.00E+00	1.32E-06
2918	ALL	407120	3766032	NonCancer	0.00E+00	0.00E+00	0.00E+00	0.00E+00	0.00E+00	0.00E+00	1.24E-06	0.00E+00	0.00E+00	0.00E+00	0.00E+00	0.00E+00	0.00E+00	0.00E+00	1.24E-06
2919	ALL	407120	3766279	NonCancer	0.00E+00	0.00E+00	0.00E+00	0.00E+00	0.00E+00	0.00E+00	1.20E-06	0.00E+00	0.00E+00	0.00E+00	0.00E+00	0.00E+00	0.00E+00	0.00E+00	1.20E-06
2920	ALL	407120	3766525	NonCancer	0.00E+00	0.00E+00	0.00E+00	0.00E+00	0.00E+00	0.00E+00	1.17E-06	0.00E+00	0.00E+00	0.00E+00	0.00E+00	0.00E+00	0.00E+00	0.00E+00	1.17E-06
2921	ALL	407120	3766771	NonCancer	0.00E+00	0.00E+00	0.00E+00	0.00E+00	0.00E+00	0.00E+00	1.16E-06	0.00E+00	0.00E+00	0.00E+00	0.00E+00	0.00E+00	0.00E+00	0.00E+00	1.16E-06
2922	ALL	407120	3767017	NonCancer	0.00E+00	0.00E+00	0.00E+00	0.00E+00	0.00E+00	0.00E+00	1.17E-06	0.00E+00	0.00E+00	0.00E+00	0.00E+00	0.00E+00	0.00E+00	0.00E+00	1.17E-06
2923	ALL	407120	3767263	NonCancer	0.00E+00	0.00E+00	0.00E+00	0.00E+00	0.00E+00	0.00E+00	1.18E-06	0.00E+00	0.00E+00	0.00E+00	0.00E+00	0.00E+00	0.00E+00	0.00E+00	1.18E-06
2924	ALL	407120	3767509	NonCancer	0.00E+00	0.00E+00	0.00E+00	0.00E+00	0.00E+00	0.00E+00	1.18E-06	0.00E+00	0.00E+00	0.00E+00	0.00E+00	0.00E+00	0.00E+00	0.00E+00	1.18E-06
2925	ALL	407120	3767756	NonCancer	0.00E+00	0.00E+00	0.00E+00	0.00E+00	0.00E+00	0.00E+00	1.17E-06	0.00E+00	0.00E+00	0.00E+00	0.00E+00	0.00E+00	0.00E+00	0.00E+00	1.17E-06
2926	ALL	407120	3768002	NonCancer	0.00E+00	0.00E+00	0.00E+00	0.00E+00	0.00E+00	0.00E+00	1.16E-06	0.00E+00	0.00E+00	0.00E+00	0.00E+00	0.00E+00	0.00E+00	0.00E+00	1.16E-06
2927	ALL	407120	3768248	NonCancer	0.00E+00	0.00E+00	0.00E+00	0.00E+00	0.00E+00	0.00E+00	1.15E-06	0.00E+00	0.00E+00	0.00E+00	0.00E+00	0.00E+00	0.00E+00	0.00E+00	1.15E-06
2928	ALL	407120	3768494	NonCancer	0.00E+00	0.00E+00	0.00E+00	0.00E+00	0.00E+00	0.00E+00	1.13E-06	0.00E+00	0.00E+00	0.00E+00	0.00E+00	0.00E+00	0.00E+00	0.00E+00	1.13E-06
2929	ALL	407120	3768740	NonCancer	0.00E+00	0.00E+00	0.00E+00	0.00E+00	0.00E+00	0.00E+00	1.11E-06	0.00E+00	0.00E+00	0.00E+00	0.00E+00	0.00E+00	0.00E+00	0.00E+00	1.11E-06
2930	ALL	406870	3762340	NonCancer	0.00E+00	0.00E+00	0.00E+00	0.00E+00	0.00E+00	0.00E+00	1.25E-06	0.00E+00	0.00E+00	0.00E+00	0.00E+00	0.00E+00	0.00E+00	0.00E+00	1.25E-06
2931	ALL	406870	3762586	NonCancer	0.00E+00	0.00E+00	0.00E+00	0.00E+00	0.00E+00	0.00E+00	1.18E-06	0.00E+00	0.00E+00	0.00E+00	0.00E+00	0.00E+00	0.00E+00	0.00E+00	1.18E-06
2932	ALL	406870	3762832	NonCancer	0.00E+00	0.00E+00	0.00E+00	0.00E+00	0.00E+00	0.00E+00	1.02E-06	0.00E+00	0.00E+00	0.00E+00	0.00E+00	0.00E+00	0.00E+00	0.00E+00	1.02E-06
2933	ALL	406870	3763079	NonCancer	0.00E+00	0.00E+00	0.00E+00	0.00E+00	0.00E+00	0.00E+00	1.23E-06	0.00E+00	0.00E+00	0.00E+00	0.00E+00	0.00E+00	0.00E+00	0.00E+00	1.23E-06
2934	ALL	406870	3763325	NonCancer	0.00E+00	0.00E+00	0.00E+00	0.00E+00	0.00E+00	0.00E+00	1.34E-06	0.00E+00	0.00E+00	0.00E+00	0.00E+00	0.00E+00	0.00E+00	0.00E+00	1.34E-06
2935	ALL	406870	3763571	NonCancer	0.00E+00	0.00E+00	0.00E+00	0.00E+00	0.00E+00	0.00E+00	1.16E-06	0.00E+00	0.00E+00	0.00E+00	0.00E+00	0.00E+00	0.00E+00	0.00E+00	1.16E-06
2936	ALL	406870	3763817	NonCancer	0.00E+00	0.00E+00	0.00E+00	0.00E+00	0.00E+00	0.00E+00	9.63E-07	0.00E+00	0.00E+00	0.00E+00	0.00E+00	0.00E+00	0.00E+00	0.00E+00	9.63E-07
2937	ALL	406870	3764063	NonCancer	0.00E+00	0.00E+00	0.00E+00	0.00E+00	0.00E+00	0.00E+00	1.00E-06	0.00E+00	0.00E+00	0.00E+00	0.00E+00	0.00E+00	0.00E+00	0.00E+00	1.00E-06
2938	ALL	406870	3764309	NonCancer	0.00E+00	0.00E+00	0.00E+00	0.00E+00	0.00E+00	0.00E+00	9.63E-07	0.00E+00	0.00E+00	0.00E+00	0.00E+00	0.00E+00	0.00E+00	0.00E+00	9.63E-07
2939	ALL	406870	3764556	NonCancer	0.00E+00	0.00E+00	0.00E+00	0.00E+00	0.00E+00	0.00E+00	8.91E-07	0.00E+00	0.00E+00	0.00E+00	0.00E+00	0.00E+00	0.00E+00	0.00E+00	8.91E-07
2940	ALL	406870	3764802	NonCancer	0.00E+00	0.00E+00	0.00E+00	0.00E+00	0.00E+00	0.00E+00	9.53E-07	0.00E+00	0.00E+00	0.00E+00	0.00E+00	0.00E+00	0.00E+00	0.00E+00	9.53E-07
2941	ALL	406870	3765048	NonCancer	0.00E+00	0.00E+00	0.00E+00	0.00E+00	0.00E+00	0.00E+00	9.98E-07	0.00E+00	0.00E+00	0.00E+00	0.00E+00	0.00E+00	0.00E+00	0.00E+00	9.98E-07
2942	ALL	406870	3765294	NonCancer	0.00E+00	0.00E+00	0.00E+00	0.00E+00	0.00E+00	0.00E+00	1.13E-06	0.00E+00	0.00E+00	0.00E+00	0.00E+00	0.00E+00	0.00E+00	0.00E+00	1.13E-06
2943	ALL	406870	3765540	NonCancer	0.00E+00	0.00E+00	0.00E+00	0.00E+00	0.00E+00	0.00E+00	1.18E-06	0.00E+00	0.00E+00	0.00E+00	0.00E+00	0.00E+00	0.00E+00	0.00E+00	1.18E-06
2944	ALL	406870	3765786	NonCancer	0.00E+00	0.00E+00	0.00E+00	0.00E+00	0.00E+00	0.00E+00	1.26E-06	0.00E+00	0.00E+00	0.00E+00	0.00E+00	0.00E+00	0.00E+00	0.00E+00	1.26E-06
2945	ALL	406870	3766032	NonCancer	0.00E+00	0.00E+00	0.00E+00	0.00E+00	0.00E+00	0.00E+00	1.18E-06	0.00E+00	0.00E+00	0.00E+00	0.00E+00	0.00E+00	0.00E+00	0.00E+00	1.18E-06
2946	ALL	406870	3766279	NonCancer	0.00E+00	0.00E+00	0.00E+00	0.00E+00	0.00E+00	0.00E+00	1.13E-06	0.00E+00	0.00E+00	0.00E+00	0.00E+00	0.00E+00	0.00E+00	0.00E+00	1.13E-06
2947	ALL	406870	3766525	NonCancer	0.00E+00	0.00E+00	0.00E+00	0.00E+00	0.00E+00	0.00E+00	1.09E-06	0.00E+00	0.00E+00	0.00E+00	0.00E+00	0.00E+00	0.00E+00	0.00E+00	1.09E-06
2948	ALL	406870	3766771	NonCancer	0.00E+00	0.00E+00	0.00E+00	0.00E+00	0.00E+00	0.00E+00	1.07E-06	0.00E+00	0.00E+00	0.00E+00	0.00E+00	0.00E+00	0.00E+00	0.00E+00	1.07E-06
2949	ALL	406870	3767017	NonCancer	0.00E+00	0.00E+00	0.00E+00	0.00E+00	0.00E+00	0.00E+00	1.07E-06	0.00E+00	0.00E+00	0.00E+00	0.00E+00	0.00E+00	0.00E+00	0.00E+00	1.07E-06
2950	ALL	406870	3767263	NonCancer	0.00E+00	0.00E+00	0.00E+00	0.00E+00	0.00E+00	0.00E+00	1.08E-06	0.00E+00	0.00E+00	0.00E+00	0.00E+00	0.00E+00	0.00E+00	0.00E+00	1.08E-06
2951	ALL	406870	3767509	NonCancer	0.00E+00	0.00E+00	0.00E+00	0.00E+00	0.00E+00	0.00E+00	1.08E-06	0.00E+00	0.00E+00	0.00E+00	0.00E+00	0.00E+00	0.00E+00	0.00E+00	1.08E-06
2952	ALL	406870	3767756	NonCancer	0.00E+00	0.00E+00	0.00E+00	0.00E+00	0.00E+00	0.00E+00	1.09E-06	0.00E+00	0.00E+00	0.00E+00	0.00E+00	0.00E+00	0.00E+00	0.00E+00	1.09E-06
2953	ALL	406870	3768002	NonCancer	0.00E+00	0.00E+00	0.00E+00	0.00E+00	0.00E+00	0.00E+00	1.08E-06	0.00E+00	0.00E+00	0.00E+00	0.00E+00	0.00E+00	0.00E+00	0.00E+00	1.08E-06
2954	ALL	406870	3768248	NonCancer	0.00E+00	0.00E+00	0.00E+00	0.00E+00	0.00E+00	0.00E+00	1.07E-06	0.00E+00	0.00E+00	0.00E+00	0.00E+00	0.00E+00	0.00E+00	0.00E+00	1.07E-06
2955	ALL	406870	3768494	NonCancer	0.00E+00	0.00E+00	0.00E+00	0.00E+00	0.00E+00	0.00E+00	1.06E-06	0.00E+00	0.00E+00	0.00E+00	0.00E+00	0.00E+00	0.00E+00	0.00E+00	1.06E-06
2956	ALL	406870	3768740	NonCancer	0.00E+00	0.00E+00	0.00E+00	0.00E+00	0.00E+00	0.00E+00	1.05E-06	0.00E+00	0.00E+00	0.00E+00	0.00E+00	0.00E+00	0.00E+00	0.00E+00	1.05E-06
2957	ALL	406870	3769226	NonCancer	0.00E+00	0.00E+00	0.00E+00	0.00E+00	0.00E+00	0.00E+00	1.01E-06	0.00E+00	0.00E+00	0.00E+00	0.00E+00	0.00E+00	0.00E+00	0.00E+00	1.01E-06
2958	ALL	406870	3769712	NonCancer	0.00E+00	0.00E+00	0.00E+00	0.00E+00	0.00E+00	0.00E+00	9.84E-07	0.00E+00	0.00E+00	0.00E+00	0.00E+00	0.00E+00	0.00E+00	0.00E+00	9.84E-07
2959	ALL	406870	3770197	NonCancer	0.00E+00	0.00E+00	0.00E+00	0.00E+00	0.00E+00	0.00E+00	9.49E-07	0.00E+00	0.00E+00	0.00E+00	0.00E+00	0.00E+00	0.00E+00	0.00E+00	9.49E-07
2960	ALL	406870	3770683	NonCancer	0.00E+00	0.00E+00	0.00E+00	0.00E+00	0.00E+00	0.00E+00	9.29E-07	0.00E+00	0.00E+00	0.00E+00	0.00E+00	0.00E+00	0.00E+00	0.00E+00	9.29E-07
2961	ALL	406870	3771169	NonCancer	0.00E+00	0.00E+00	0.00E+00	0.00E+00	0.00E+00	0.00E+00	9.18E-07	0.00E+00	0.00E+00	0.00E+00	0.00E+00	0.00E+00	0.00E+00	0.00E+00	9.18E-07
2962	ALL	406870	3771654	NonCancer	0.00E+00	0.00E+00	0.00E+00	0.00E+00	0.00E+00	0.00E+00	9.08E-07	0.00E+00	0.00E+00	0.00E+00	0.00E+00	0.00E+00	0.00E+00	0.00E+00	9.08E-07

2963	ALL	406870	3772140	NonCancer	0.00E+00	0.00E+00	0.00E+00	0.00E+00	0.00E+00	0.00E+00	9.04E-07	0.00E+00	0.00E+00	0.00E+00	0.00E+00	0.00E+00	0.00E+00	0.00E+00	9.04E-07
2964	ALL	406870	3772626	NonCancer	0.00E+00	0.00E+00	0.00E+00	0.00E+00	0.00E+00	0.00E+00	8.91E-07	0.00E+00	0.00E+00	0.00E+00	0.00E+00	0.00E+00	0.00E+00	0.00E+00	8.91E-07
2965	ALL	406870	3773112	NonCancer	0.00E+00	0.00E+00	0.00E+00	0.00E+00	0.00E+00	0.00E+00	8.91E-07	0.00E+00	0.00E+00	0.00E+00	0.00E+00	0.00E+00	0.00E+00	0.00E+00	8.91E-07
2966	ALL	406870	3773597	NonCancer	0.00E+00	0.00E+00	0.00E+00	0.00E+00	0.00E+00	0.00E+00	8.84E-07	0.00E+00	0.00E+00	0.00E+00	0.00E+00	0.00E+00	0.00E+00	0.00E+00	8.84E-07
2967	ALL	406870	3774083	NonCancer	0.00E+00	0.00E+00	0.00E+00	0.00E+00	0.00E+00	0.00E+00	8.70E-07	0.00E+00	0.00E+00	0.00E+00	0.00E+00	0.00E+00	0.00E+00	0.00E+00	8.70E-07
2968	ALL	406870	3774569	NonCancer	0.00E+00	0.00E+00	0.00E+00	0.00E+00	0.00E+00	0.00E+00	8.70E-07	0.00E+00	0.00E+00	0.00E+00	0.00E+00	0.00E+00	0.00E+00	0.00E+00	8.70E-07
2969	ALL	406870	3775054	NonCancer	0.00E+00	0.00E+00	0.00E+00	0.00E+00	0.00E+00	0.00E+00	8.66E-07	0.00E+00	0.00E+00	0.00E+00	0.00E+00	0.00E+00	0.00E+00	0.00E+00	8.66E-07
2970	ALL	406870	3775540	NonCancer	0.00E+00	0.00E+00	0.00E+00	0.00E+00	0.00E+00	0.00E+00	8.56E-07	0.00E+00	0.00E+00	0.00E+00	0.00E+00	0.00E+00	0.00E+00	0.00E+00	8.56E-07
2971	ALL	407361.4	3769226	NonCancer	0.00E+00	0.00E+00	0.00E+00	0.00E+00	0.00E+00	0.00E+00	1.13E-06	0.00E+00	0.00E+00	0.00E+00	0.00E+00	0.00E+00	0.00E+00	0.00E+00	1.13E-06
2972	ALL	407361.4	3769712	NonCancer	0.00E+00	0.00E+00	0.00E+00	0.00E+00	0.00E+00	0.00E+00	1.11E-06	0.00E+00	0.00E+00	0.00E+00	0.00E+00	0.00E+00	0.00E+00	0.00E+00	1.11E-06
2973	ALL	407361.4	3770197	NonCancer	0.00E+00	0.00E+00	0.00E+00	0.00E+00	0.00E+00	0.00E+00	1.08E-06	0.00E+00	0.00E+00	0.00E+00	0.00E+00	0.00E+00	0.00E+00	0.00E+00	1.08E-06
2974	ALL	407361.4	3770683	NonCancer	0.00E+00	0.00E+00	0.00E+00	0.00E+00	0.00E+00	0.00E+00	1.06E-06	0.00E+00	0.00E+00	0.00E+00	0.00E+00	0.00E+00	0.00E+00	0.00E+00	1.06E-06
2975	ALL	407361.4	3771169	NonCancer	0.00E+00	0.00E+00	0.00E+00	0.00E+00	0.00E+00	0.00E+00	1.06E-06	0.00E+00	0.00E+00	0.00E+00	0.00E+00	0.00E+00	0.00E+00	0.00E+00	1.06E-06
2976	ALL	407361.4	3771654	NonCancer	0.00E+00	0.00E+00	0.00E+00	0.00E+00	0.00E+00	0.00E+00	1.05E-06	0.00E+00	0.00E+00	0.00E+00	0.00E+00	0.00E+00	0.00E+00	0.00E+00	1.05E-06
2977	ALL	407361.4	3772140	NonCancer	0.00E+00	0.00E+00	0.00E+00	0.00E+00	0.00E+00	0.00E+00	1.04E-06	0.00E+00	0.00E+00	0.00E+00	0.00E+00	0.00E+00	0.00E+00	0.00E+00	1.04E-06
2978	ALL	407361.4	3772626	NonCancer	0.00E+00	0.00E+00	0.00E+00	0.00E+00	0.00E+00	0.00E+00	1.03E-06	0.00E+00	0.00E+00	0.00E+00	0.00E+00	0.00E+00	0.00E+00	0.00E+00	1.03E-06
2979	ALL	407361.4	3773112	NonCancer	0.00E+00	0.00E+00	0.00E+00	0.00E+00	0.00E+00	0.00E+00	1.03E-06	0.00E+00	0.00E+00	0.00E+00	0.00E+00	0.00E+00	0.00E+00	0.00E+00	1.03E-06
2980	ALL	407361.4	3773597	NonCancer	0.00E+00	0.00E+00	0.00E+00	0.00E+00	0.00E+00	0.00E+00	1.01E-06	0.00E+00	0.00E+00	0.00E+00	0.00E+00	0.00E+00	0.00E+00	0.00E+00	1.01E-06
2981	ALL	407361.4	3774083	NonCancer	0.00E+00	0.00E+00	0.00E+00	0.00E+00	0.00E+00	0.00E+00	9.91E-07	0.00E+00	0.00E+00	0.00E+00	0.00E+00	0.00E+00	0.00E+00	0.00E+00	9.91E-07
2982	ALL	407361.4	3774569	NonCancer	0.00E+00	0.00E+00	0.00E+00	0.00E+00	0.00E+00	0.00E+00	9.87E-07	0.00E+00	0.00E+00	0.00E+00	0.00E+00	0.00E+00	0.00E+00	0.00E+00	9.87E-07
2983	ALL	407361.4	3775054	NonCancer	0.00E+00	0.00E+00	0.00E+00	0.00E+00	0.00E+00	0.00E+00	9.80E-07	0.00E+00	0.00E+00	0.00E+00	0.00E+00	0.00E+00	0.00E+00	0.00E+00	9.80E-07
2984	ALL	407361.4	3775540	NonCancer	0.00E+00	0.00E+00	0.00E+00	0.00E+00	0.00E+00	0.00E+00	9.63E-07	0.00E+00	0.00E+00	0.00E+00	0.00E+00	0.00E+00	0.00E+00	0.00E+00	9.63E-07
2985	ALL	407852.8	3769226	NonCancer	0.00E+00	0.00E+00	0.00E+00	0.00E+00	0.00E+00	0.00E+00	1.30E-06	0.00E+00	0.00E+00	0.00E+00	0.00E+00	0.00E+00	0.00E+00	0.00E+00	1.30E-06
2986	ALL	407852.8	3769712	NonCancer	0.00E+00	0.00E+00	0.00E+00	0.00E+00	0.00E+00	0.00E+00	1.28E-06	0.00E+00	0.00E+00	0.00E+00	0.00E+00	0.00E+00	0.00E+00	0.00E+00	1.28E-06
2987	ALL	407852.8	3770197	NonCancer	0.00E+00	0.00E+00	0.00E+00	0.00E+00	0.00E+00	0.00E+00	1.26E-06	0.00E+00	0.00E+00	0.00E+00	0.00E+00	0.00E+00	0.00E+00	0.00E+00	1.26E-06
2988	ALL	407852.8	3770683	NonCancer	0.00E+00	0.00E+00	0.00E+00	0.00E+00	0.00E+00	0.00E+00	1.25E-06	0.00E+00	0.00E+00	0.00E+00	0.00E+00	0.00E+00	0.00E+00	0.00E+00	1.25E-06
2989	ALL	407852.8	3771169	NonCancer	0.00E+00	0.00E+00	0.00E+00	0.00E+00	0.00E+00	0.00E+00	1.24E-06	0.00E+00	0.00E+00	0.00E+00	0.00E+00	0.00E+00	0.00E+00	0.00E+00	1.24E-06
2990	ALL	407852.8	3771654	NonCancer	0.00E+00	0.00E+00	0.00E+00	0.00E+00	0.00E+00	0.00E+00	1.23E-06	0.00E+00	0.00E+00	0.00E+00	0.00E+00	0.00E+00	0.00E+00	0.00E+00	1.23E-06
2991	ALL	407852.8	3772140	NonCancer	0.00E+00	0.00E+00	0.00E+00	0.00E+00	0.00E+00	0.00E+00	1.22E-06	0.00E+00	0.00E+00	0.00E+00	0.00E+00	0.00E+00	0.00E+00	0.00E+00	1.22E-06
2992	ALL	407852.8	3772626	NonCancer	0.00E+00	0.00E+00	0.00E+00	0.00E+00	0.00E+00	0.00E+00	1.19E-06	0.00E+00	0.00E+00	0.00E+00	0.00E+00	0.00E+00	0.00E+00	0.00E+00	1.19E-06
2993	ALL	407852.8	3773112	NonCancer	0.00E+00	0.00E+00	0.00E+00	0.00E+00	0.00E+00	0.00E+00	1.18E-06	0.00E+00	0.00E+00	0.00E+00	0.00E+00	0.00E+00	0.00E+00	0.00E+00	1.18E-06
2994	ALL	407852.8	3773597	NonCancer	0.00E+00	0.00E+00	0.00E+00	0.00E+00	0.00E+00	0.00E+00	1.17E-06	0.00E+00	0.00E+00	0.00E+00	0.00E+00	0.00E+00	0.00E+00	0.00E+00	1.17E-06
2995	ALL	407852.8	3774083	NonCancer	0.00E+00	0.00E+00	0.00E+00	0.00E+00	0.00E+00	0.00E+00	1.13E-06	0.00E+00	0.00E+00	0.00E+00	0.00E+00	0.00E+00	0.00E+00	0.00E+00	1.13E-06
2996	ALL	407852.8	3774569	NonCancer	0.00E+00	0.00E+00	0.00E+00	0.00E+00	0.00E+00	0.00E+00	1.12E-06	0.00E+00	0.00E+00	0.00E+00	0.00E+00	0.00E+00	0.00E+00	0.00E+00	1.12E-06
2997	ALL	407852.8	3775054	NonCancer	0.00E+00	0.00E+00	0.00E+00	0.00E+00	0.00E+00	0.00E+00	1.10E-06	0.00E+00	0.00E+00	0.00E+00	0.00E+00	0.00E+00	0.00E+00	0.00E+00	1.10E-06
2998	ALL	407852.8	3775540	NonCancer	0.00E+00	0.00E+00	0.00E+00	0.00E+00	0.00E+00	0.00E+00	1.07E-06	0.00E+00	0.00E+00	0.00E+00	0.00E+00	0.00E+00	0.00E+00	0.00E+00	1.07E-06
2999	ALL	408344.3	3769226	NonCancer	0.00E+00	0.00E+00	0.00E+00	0.00E+00	0.00E+00	0.00E+00	1.55E-06	0.00E+00	0.00E+00	0.00E+00	0.00E+00	0.00E+00	0.00E+00	0.00E+00	1.55E-06
3000	ALL	408344.3	3769712	NonCancer	0.00E+00	0.00E+00	0.00E+00	0.00E+00	0.00E+00	0.00E+00	1.53E-06	0.00E+00	0.00E+00	0.00E+00	0.00E+00	0.00E+00	0.00E+00	0.00E+00	1.53E-06
3001	ALL	408344.3	3770197	NonCancer	0.00E+00	0.00E+00	0.00E+00	0.00E+00	0.00E+00	0.00E+00	1.52E-06	0.00E+00	0.00E+00	0.00E+00	0.00E+00	0.00E+00	0.00E+00	0.00E+00	1.52E-06
3002	ALL	408344.3	3770683	NonCancer	0.00E+00	0.00E+00	0.00E+00	0.00E+00	0.00E+00	0.00E+00	1.50E-06	0.00E+00	0.00E+00	0.00E+00	0.00E+00	0.00E+00	0.00E+00	0.00E+00	1.50E-06
3003	ALL	408344.3	3771169	NonCancer	0.00E+00	0.00E+00	0.00E+00	0.00E+00	0.00E+00	0.00E+00	1.48E-06	0.00E+00	0.00E+00	0.00E+00	0.00E+00	0.00E+00	0.00E+00	0.00E+00	1.48E-06
3004	ALL	408344.3	3771654	NonCancer	0.00E+00	0.00E+00	0.00E+00	0.00E+00	0.00E+00	0.00E+00	1.46E-06	0.00E+00	0.00E+00	0.00E+00	0.00E+00	0.00E+00	0.00E+00	0.00E+00	1.46E-06
3005	ALL	408344.3	3772140	NonCancer	0.00E+00	0.00E+00	0.00E+00	0.00E+00	0.00E+00	0.00E+00	1.44E-06	0.00E+00	0.00E+00	0.00E+00	0.00E+00	0.00E+00	0.00E+00	0.00E+00	1.44E-06
3006	ALL	408344.3	3772626	NonCancer	0.00E+00	0.00E+00	0.00E+00	0.00E+00	0.00E+00	0.00E+00	1.42E-06	0.00E+00	0.00E+00	0.00E+00	0.00E+00	0.00E+00	0.00E+00	0.00E+00	1.42E-06
3007	ALL	408344.3	3773112	NonCancer	0.00E+00	0.00E+00	0.00E+00	0.00E+00	0.00E+00	0.00E+00	1.38E-06	0.00E+00	0.00E+00	0.00E+00	0.00E+00	0.00E+00	0.00E+00	0.00E+00	1.38E-06
3008	ALL	408344.3	3773597	NonCancer	0.00E+00	0.00E+00	0.00E+00	0.00E+00	0.00E+00	0.00E+00	1.33E-06	0.00E+00	0.00E+00	0.00E+00	0.00E+00	0.00E+00	0.00E+00	0.00E+00	1.33E-06
3009	ALL	408344.3	3774083	NonCancer	0.00E+00	0.00E+00	0.00E+00	0.00E+00	0.00E+00	0.00E+00	1.30E-06	0.00E+00	0.00E+00	0.00E+00	0.00E+00	0.00E+00	0.00E+00	0.00E+00	1.30E-06
3010	ALL	408344.3	3774569	NonCancer	0.00E+00	0.00E+00	0.00E+00	0.00E+00	0.00E+00	0.00E+00	1.26E-06	0.00E+00	0.00E+00	0.00E+00	0.00E+00	0.00E+00	0.00E+00	0.00E+00	1.26E-06
3011	ALL	408344.3	3775054	NonCancer	0.00E+00	0.00E+00	0.00E+00	0.00E+00	0.00E+00	0.00E+00	1.24E-06	0.00E+00	0.00E+00	0.00E+00	0.00E+00	0.00E+00	0.00E+00	0.00E+00	1.24E-06
3012	ALL	408344.3	3775540	NonCancer	0.00E+00	0.00E+00	0.00E+00	0.00E+00	0.00E+00	0.00E+00	1.19E-06	0.00E+00	0.00E+00	0.00E+00	0.00E+00	0.00E+00	0.00E+00	0.00E+00	1.19E-06
3013	ALL	408835.7	3769226	NonCancer	0.00E+00	0.00E+00	0.00E+00	0.00E+00	0.00E+00	0.00E+00	1.91E-06	0.00E+00	0.00E+00	0.00E+00	0.00E+00	0.00E+00	0.00E+00	0.00E+00	1.91E-06
3014	ALL	408835.7	3769712	NonCancer	0.00E+00	0.00E+00	0.00E+00	0.00E+00	0.00E+00	0.00E+00	1.88E-06	0.00E+00	0.00E+00	0.00E+00	0.00E+00	0.00E+00	0.00E+00	0.00E+00	1.88E-06

3015	ALL	408835.7	3770197	NonCancer	0.00E+00	0.00E+00	0.00E+00	0.00E+00	0.00E+00	0.00E+00	1.86E-06	0.00E+00	0.00E+00	0.00E+00	0.00E+00	0.00E+00	0.00E+00	0.00E+00	1.86E-06
3016	ALL	408835.7	3770683	NonCancer	0.00E+00	0.00E+00	0.00E+00	0.00E+00	0.00E+00	0.00E+00	1.82E-06	0.00E+00	0.00E+00	0.00E+00	0.00E+00	0.00E+00	0.00E+00	0.00E+00	1.82E-06
3017	ALL	408835.7	3771169	NonCancer	0.00E+00	0.00E+00	0.00E+00	0.00E+00	0.00E+00	0.00E+00	1.78E-06	0.00E+00	0.00E+00	0.00E+00	0.00E+00	0.00E+00	0.00E+00	0.00E+00	1.78E-06
3018	ALL	408835.7	3771654	NonCancer	0.00E+00	0.00E+00	0.00E+00	0.00E+00	0.00E+00	0.00E+00	1.74E-06	0.00E+00	0.00E+00	0.00E+00	0.00E+00	0.00E+00	0.00E+00	0.00E+00	1.74E-06
3019	ALL	408835.7	3772140	NonCancer	0.00E+00	0.00E+00	0.00E+00	0.00E+00	0.00E+00	0.00E+00	1.69E-06	0.00E+00	0.00E+00	0.00E+00	0.00E+00	0.00E+00	0.00E+00	0.00E+00	1.69E-06
3020	ALL	408835.7	3772626	NonCancer	0.00E+00	0.00E+00	0.00E+00	0.00E+00	0.00E+00	0.00E+00	1.60E-06	0.00E+00	0.00E+00	0.00E+00	0.00E+00	0.00E+00	0.00E+00	0.00E+00	1.60E-06
3021	ALL	408835.7	3773112	NonCancer	0.00E+00	0.00E+00	0.00E+00	0.00E+00	0.00E+00	0.00E+00	1.59E-06	0.00E+00	0.00E+00	0.00E+00	0.00E+00	0.00E+00	0.00E+00	0.00E+00	1.59E-06
3022	ALL	408835.7	3773597	NonCancer	0.00E+00	0.00E+00	0.00E+00	0.00E+00	0.00E+00	0.00E+00	1.52E-06	0.00E+00	0.00E+00	0.00E+00	0.00E+00	0.00E+00	0.00E+00	0.00E+00	1.52E-06
3023	ALL	408835.7	3774083	NonCancer	0.00E+00	0.00E+00	0.00E+00	0.00E+00	0.00E+00	0.00E+00	1.46E-06	0.00E+00	0.00E+00	0.00E+00	0.00E+00	0.00E+00	0.00E+00	0.00E+00	1.46E-06
3024	ALL	408835.7	3774569	NonCancer	0.00E+00	0.00E+00	0.00E+00	0.00E+00	0.00E+00	0.00E+00	1.42E-06	0.00E+00	0.00E+00	0.00E+00	0.00E+00	0.00E+00	0.00E+00	0.00E+00	1.42E-06
3025	ALL	408835.7	3775054	NonCancer	0.00E+00	0.00E+00	0.00E+00	0.00E+00	0.00E+00	0.00E+00	1.37E-06	0.00E+00	0.00E+00	0.00E+00	0.00E+00	0.00E+00	0.00E+00	0.00E+00	1.37E-06
3026	ALL	408835.7	3775540	NonCancer	0.00E+00	0.00E+00	0.00E+00	0.00E+00	0.00E+00	0.00E+00	1.32E-06	0.00E+00	0.00E+00	0.00E+00	0.00E+00	0.00E+00	0.00E+00	0.00E+00	1.32E-06
3027	ALL	409327.2	3769226	NonCancer	0.00E+00	0.00E+00	0.00E+00	0.00E+00	0.00E+00	0.00E+00	2.42E-06	0.00E+00	0.00E+00	0.00E+00	0.00E+00	0.00E+00	0.00E+00	0.00E+00	2.42E-06
3028	ALL	409327.2	3769712	NonCancer	0.00E+00	0.00E+00	0.00E+00	0.00E+00	0.00E+00	0.00E+00	2.35E-06	0.00E+00	0.00E+00	0.00E+00	0.00E+00	0.00E+00	0.00E+00	0.00E+00	2.35E-06
3029	ALL	409327.2	3770197	NonCancer	0.00E+00	0.00E+00	0.00E+00	0.00E+00	0.00E+00	0.00E+00	2.29E-06	0.00E+00	0.00E+00	0.00E+00	0.00E+00	0.00E+00	0.00E+00	0.00E+00	2.29E-06
3030	ALL	409327.2	3770683	NonCancer	0.00E+00	0.00E+00	0.00E+00	0.00E+00	0.00E+00	0.00E+00	2.22E-06	0.00E+00	0.00E+00	0.00E+00	0.00E+00	0.00E+00	0.00E+00	0.00E+00	2.22E-06
3031	ALL	409327.2	3771169	NonCancer	0.00E+00	0.00E+00	0.00E+00	0.00E+00	0.00E+00	0.00E+00	2.13E-06	0.00E+00	0.00E+00	0.00E+00	0.00E+00	0.00E+00	0.00E+00	0.00E+00	2.13E-06
3032	ALL	409327.2	3771654	NonCancer	0.00E+00	0.00E+00	0.00E+00	0.00E+00	0.00E+00	0.00E+00	2.05E-06	0.00E+00	0.00E+00	0.00E+00	0.00E+00	0.00E+00	0.00E+00	0.00E+00	2.05E-06
3033	ALL	409327.2	3772140	NonCancer	0.00E+00	0.00E+00	0.00E+00	0.00E+00	0.00E+00	0.00E+00	1.96E-06	0.00E+00	0.00E+00	0.00E+00	0.00E+00	0.00E+00	0.00E+00	0.00E+00	1.96E-06
3034	ALL	409327.2	3772626	NonCancer	0.00E+00	0.00E+00	0.00E+00	0.00E+00	0.00E+00	0.00E+00	1.87E-06	0.00E+00	0.00E+00	0.00E+00	0.00E+00	0.00E+00	0.00E+00	0.00E+00	1.87E-06
3035	ALL	409327.2	3773112	NonCancer	0.00E+00	0.00E+00	0.00E+00	0.00E+00	0.00E+00	0.00E+00	1.80E-06	0.00E+00	0.00E+00	0.00E+00	0.00E+00	0.00E+00	0.00E+00	0.00E+00	1.80E-06
3036	ALL	409327.2	3773597	NonCancer	0.00E+00	0.00E+00	0.00E+00	0.00E+00	0.00E+00	0.00E+00	1.72E-06	0.00E+00	0.00E+00	0.00E+00	0.00E+00	0.00E+00	0.00E+00	0.00E+00	1.72E-06
3037	ALL	409327.2	3774083	NonCancer	0.00E+00	0.00E+00	0.00E+00	0.00E+00	0.00E+00	0.00E+00	1.64E-06	0.00E+00	0.00E+00	0.00E+00	0.00E+00	0.00E+00	0.00E+00	0.00E+00	1.64E-06
3038	ALL	409327.2	3774569	NonCancer	0.00E+00	0.00E+00	0.00E+00	0.00E+00	0.00E+00	0.00E+00	1.57E-06	0.00E+00	0.00E+00	0.00E+00	0.00E+00	0.00E+00	0.00E+00	0.00E+00	1.57E-06
3039	ALL	409327.2	3775054	NonCancer	0.00E+00	0.00E+00	0.00E+00	0.00E+00	0.00E+00	0.00E+00	1.49E-06	0.00E+00	0.00E+00	0.00E+00	0.00E+00	0.00E+00	0.00E+00	0.00E+00	1.49E-06
3040	ALL	409327.2	3775540	NonCancer	0.00E+00	0.00E+00	0.00E+00	0.00E+00	0.00E+00	0.00E+00	1.44E-06	0.00E+00	0.00E+00	0.00E+00	0.00E+00	0.00E+00	0.00E+00	0.00E+00	1.44E-06
3041	ALL	409818.6	3769226	NonCancer	0.00E+00	0.00E+00	0.00E+00	0.00E+00	0.00E+00	0.00E+00	3.08E-06	0.00E+00	0.00E+00	0.00E+00	0.00E+00	0.00E+00	0.00E+00	0.00E+00	3.08E-06
3042	ALL	409818.6	3769712	NonCancer	0.00E+00	0.00E+00	0.00E+00	0.00E+00	0.00E+00	0.00E+00	2.93E-06	0.00E+00	0.00E+00	0.00E+00	0.00E+00	0.00E+00	0.00E+00	0.00E+00	2.93E-06
3043	ALL	409818.6	3770197	NonCancer	0.00E+00	0.00E+00	0.00E+00	0.00E+00	0.00E+00	0.00E+00	2.79E-06	0.00E+00	0.00E+00	0.00E+00	0.00E+00	0.00E+00	0.00E+00	0.00E+00	2.79E-06
3044	ALL	409818.6	3770683	NonCancer	0.00E+00	0.00E+00	0.00E+00	0.00E+00	0.00E+00	0.00E+00	2.65E-06	0.00E+00	0.00E+00	0.00E+00	0.00E+00	0.00E+00	0.00E+00	0.00E+00	2.65E-06
3045	ALL	409818.6	3771169	NonCancer	0.00E+00	0.00E+00	0.00E+00	0.00E+00	0.00E+00	0.00E+00	2.51E-06	0.00E+00	0.00E+00	0.00E+00	0.00E+00	0.00E+00	0.00E+00	0.00E+00	2.51E-06
3046	ALL	409818.6	3771654	NonCancer	0.00E+00	0.00E+00	0.00E+00	0.00E+00	0.00E+00	0.00E+00	2.38E-06	0.00E+00	0.00E+00	0.00E+00	0.00E+00	0.00E+00	0.00E+00	0.00E+00	2.38E-06
3047	ALL	409818.6	3772140	NonCancer	0.00E+00	0.00E+00	0.00E+00	0.00E+00	0.00E+00	0.00E+00	2.25E-06	0.00E+00	0.00E+00	0.00E+00	0.00E+00	0.00E+00	0.00E+00	0.00E+00	2.25E-06
3048	ALL	409818.6	3772626	NonCancer	0.00E+00	0.00E+00	0.00E+00	0.00E+00	0.00E+00	0.00E+00	2.13E-06	0.00E+00	0.00E+00	0.00E+00	0.00E+00	0.00E+00	0.00E+00	0.00E+00	2.13E-06
3049	ALL	409818.6	3773112	NonCancer	0.00E+00	0.00E+00	0.00E+00	0.00E+00	0.00E+00	0.00E+00	2.02E-06	0.00E+00	0.00E+00	0.00E+00	0.00E+00	0.00E+00	0.00E+00	0.00E+00	2.02E-06
3050	ALL	409818.6	3773597	NonCancer	0.00E+00	0.00E+00	0.00E+00	0.00E+00	0.00E+00	0.00E+00	1.90E-06	0.00E+00	0.00E+00	0.00E+00	0.00E+00	0.00E+00	0.00E+00	0.00E+00	1.90E-06
3051	ALL	409818.6	3774083	NonCancer	0.00E+00	0.00E+00	0.00E+00	0.00E+00	0.00E+00	0.00E+00	1.81E-06	0.00E+00	0.00E+00	0.00E+00	0.00E+00	0.00E+00	0.00E+00	0.00E+00	1.81E-06
3052	ALL	409818.6	3774569	NonCancer	0.00E+00	0.00E+00	0.00E+00	0.00E+00	0.00E+00	0.00E+00	1.72E-06	0.00E+00	0.00E+00	0.00E+00	0.00E+00	0.00E+00	0.00E+00	0.00E+00	1.72E-06
3053	ALL	409818.6	3775054	NonCancer	0.00E+00	0.00E+00	0.00E+00	0.00E+00	0.00E+00	0.00E+00	1.62E-06	0.00E+00	0.00E+00	0.00E+00	0.00E+00	0.00E+00	0.00E+00	0.00E+00	1.62E-06
3054	ALL	409818.6	3775540	NonCancer	0.00E+00	0.00E+00	0.00E+00	0.00E+00	0.00E+00	0.00E+00	1.53E-06	0.00E+00	0.00E+00	0.00E+00	0.00E+00	0.00E+00	0.00E+00	0.00E+00	1.53E-06
3055	ALL	410310	3769226	NonCancer	0.00E+00	0.00E+00	0.00E+00	0.00E+00	0.00E+00	0.00E+00	3.86E-06	0.00E+00	0.00E+00	0.00E+00	0.00E+00	0.00E+00	0.00E+00	0.00E+00	3.86E-06
3056	ALL	410310	3769712	NonCancer	0.00E+00	0.00E+00	0.00E+00	0.00E+00	0.00E+00	0.00E+00	3.60E-06	0.00E+00	0.00E+00	0.00E+00	0.00E+00	0.00E+00	0.00E+00	0.00E+00	3.60E-06
3057	ALL	410310	3770197	NonCancer	0.00E+00	0.00E+00	0.00E+00	0.00E+00	0.00E+00	0.00E+00	3.35E-06	0.00E+00	0.00E+00	0.00E+00	0.00E+00	0.00E+00	0.00E+00	0.00E+00	3.35E-06
3058	ALL	410310	3770683	NonCancer	0.00E+00	0.00E+00	0.00E+00	0.00E+00	0.00E+00	0.00E+00	3.12E-06	0.00E+00	0.00E+00	0.00E+00	0.00E+00	0.00E+00	0.00E+00	0.00E+00	3.12E-06
3059	ALL	410310	3771169	NonCancer	0.00E+00	0.00E+00	0.00E+00	0.00E+00	0.00E+00	0.00E+00	2.92E-06	0.00E+00	0.00E+00	0.00E+00	0.00E+00	0.00E+00	0.00E+00	0.00E+00	2.92E-06
3060	ALL	410310	3771654	NonCancer	0.00E+00	0.00E+00	0.00E+00	0.00E+00	0.00E+00	0.00E+00	2.72E-06	0.00E+00	0.00E+00	0.00E+00	0.00E+00	0.00E+00	0.00E+00	0.00E+00	2.72E-06
3061	ALL	410310	3772140	NonCancer	0.00E+00	0.00E+00	0.00E+00	0.00E+00	0.00E+00	0.00E+00	2.55E-06	0.00E+00	0.00E+00	0.00E+00	0.00E+00	0.00E+00	0.00E+00	0.00E+00	2.55E-06
3062	ALL	410310	3772626	NonCancer	0.00E+00	0.00E+00	0.00E+00	0.00E+00	0.00E+00	0.00E+00	2.40E-06	0.00E+00	0.00E+00	0.00E+00	0.00E+00	0.00E+00	0.00E+00	0.00E+00	2.40E-06
3063	ALL	410310	3773112	NonCancer	0.00E+00	0.00E+00	0.00E+00	0.00E+00	0.00E+00	0.00E+00	2.25E-06	0.00E+00	0.00E+00	0.00E+00	0.00E+00	0.00E+00	0.00E+00	0.00E+00	2.25E-06
3064	ALL	410310	3773597	NonCancer	0.00E+00	0.00E+00	0.00E+00	0.00E+00	0.00E+00	0.00E+00	2.08E-06	0.00E+00	0.00E+00	0.00E+00	0.00E+00	0.00E+00	0.00E+00	0.00E+00	2.08E-06
3065	ALL	410310	3774083	NonCancer	0.00E+00	0.00E+00	0.00E+00	0.00E+00	0.00E+00	0.00E+00	2.00E-06	0.00E+00	0.00E+00	0.00E+00	0.00E+00	0.00E+00	0.00E+00	0.00E+00	2.00E-06
3066	ALL	410310	3774569	NonCancer	0.00E+00	0.00E+00	0.00E+00	0.00E+00	0.00E+00	0.00E+00	1.83E-06	0.00E+00	0.00E+00	0.00E+00	0.00E+00	0.00E+00	0.00E+00	0.00E+00	1.83E-06

3067	ALL	410310	3775054	NonCancer	0.00E+00	0.00E+00	0.00E+00	0.00E+00	0.00E+00	0.00E+00	1.73E-06	0.00E+00	0.00E+00	0.00E+00	0.00E+00	0.00E+00	0.00E+00	0.00E+00	1.73E-06
3068	ALL	410310	3775540	NonCancer	0.00E+00	0.00E+00	0.00E+00	0.00E+00	0.00E+00	0.00E+00	1.56E-06	0.00E+00	0.00E+00	0.00E+00	0.00E+00	0.00E+00	0.00E+00	0.00E+00	1.56E-06
3069	ALL	410801.4	3769226	NonCancer	0.00E+00	0.00E+00	0.00E+00	0.00E+00	0.00E+00	0.00E+00	4.74E-06	0.00E+00	0.00E+00	0.00E+00	0.00E+00	0.00E+00	0.00E+00	0.00E+00	4.74E-06
3070	ALL	410801.4	3769712	NonCancer	0.00E+00	0.00E+00	0.00E+00	0.00E+00	0.00E+00	0.00E+00	4.32E-06	0.00E+00	0.00E+00	0.00E+00	0.00E+00	0.00E+00	0.00E+00	0.00E+00	4.32E-06
3071	ALL	410801.4	3770197	NonCancer	0.00E+00	0.00E+00	0.00E+00	0.00E+00	0.00E+00	0.00E+00	3.96E-06	0.00E+00	0.00E+00	0.00E+00	0.00E+00	0.00E+00	0.00E+00	0.00E+00	3.96E-06
3072	ALL	410801.4	3770683	NonCancer	0.00E+00	0.00E+00	0.00E+00	0.00E+00	0.00E+00	0.00E+00	3.64E-06	0.00E+00	0.00E+00	0.00E+00	0.00E+00	0.00E+00	0.00E+00	0.00E+00	3.64E-06
3073	ALL	410801.4	3771169	NonCancer	0.00E+00	0.00E+00	0.00E+00	0.00E+00	0.00E+00	0.00E+00	3.37E-06	0.00E+00	0.00E+00	0.00E+00	0.00E+00	0.00E+00	0.00E+00	0.00E+00	3.37E-06
3074	ALL	410801.4	3771654	NonCancer	0.00E+00	0.00E+00	0.00E+00	0.00E+00	0.00E+00	0.00E+00	3.11E-06	0.00E+00	0.00E+00	0.00E+00	0.00E+00	0.00E+00	0.00E+00	0.00E+00	3.11E-06
3075	ALL	410801.4	3772140	NonCancer	0.00E+00	0.00E+00	0.00E+00	0.00E+00	0.00E+00	0.00E+00	2.89E-06	0.00E+00	0.00E+00	0.00E+00	0.00E+00	0.00E+00	0.00E+00	0.00E+00	2.89E-06
3076	ALL	410801.4	3772626	NonCancer	0.00E+00	0.00E+00	0.00E+00	0.00E+00	0.00E+00	0.00E+00	2.70E-06	0.00E+00	0.00E+00	0.00E+00	0.00E+00	0.00E+00	0.00E+00	0.00E+00	2.70E-06
3077	ALL	410801.4	3773112	NonCancer	0.00E+00	0.00E+00	0.00E+00	0.00E+00	0.00E+00	0.00E+00	2.52E-06	0.00E+00	0.00E+00	0.00E+00	0.00E+00	0.00E+00	0.00E+00	0.00E+00	2.52E-06
3078	ALL	410801.4	3773597	NonCancer	0.00E+00	0.00E+00	0.00E+00	0.00E+00	0.00E+00	0.00E+00	2.31E-06	0.00E+00	0.00E+00	0.00E+00	0.00E+00	0.00E+00	0.00E+00	0.00E+00	2.31E-06
3079	ALL	410801.4	3774083	NonCancer	0.00E+00	0.00E+00	0.00E+00	0.00E+00	0.00E+00	0.00E+00	2.16E-06	0.00E+00	0.00E+00	0.00E+00	0.00E+00	0.00E+00	0.00E+00	0.00E+00	2.16E-06
3080	ALL	410801.4	3774569	NonCancer	0.00E+00	0.00E+00	0.00E+00	0.00E+00	0.00E+00	0.00E+00	2.03E-06	0.00E+00	0.00E+00	0.00E+00	0.00E+00	0.00E+00	0.00E+00	0.00E+00	2.03E-06
3081	ALL	410801.4	3775054	NonCancer	0.00E+00	0.00E+00	0.00E+00	0.00E+00	0.00E+00	0.00E+00	1.87E-06	0.00E+00	0.00E+00	0.00E+00	0.00E+00	0.00E+00	0.00E+00	0.00E+00	1.87E-06
3082	ALL	410801.4	3775540	NonCancer	0.00E+00	0.00E+00	0.00E+00	0.00E+00	0.00E+00	0.00E+00	1.84E-06	0.00E+00	0.00E+00	0.00E+00	0.00E+00	0.00E+00	0.00E+00	0.00E+00	1.84E-06
3083	ALL	411292.8	3769226	NonCancer	0.00E+00	0.00E+00	0.00E+00	0.00E+00	0.00E+00	0.00E+00	5.72E-06	0.00E+00	0.00E+00	0.00E+00	0.00E+00	0.00E+00	0.00E+00	0.00E+00	5.72E-06
3084	ALL	411292.8	3769712	NonCancer	0.00E+00	0.00E+00	0.00E+00	0.00E+00	0.00E+00	0.00E+00	5.15E-06	0.00E+00	0.00E+00	0.00E+00	0.00E+00	0.00E+00	0.00E+00	0.00E+00	5.15E-06
3085	ALL	411292.8	3770197	NonCancer	0.00E+00	0.00E+00	0.00E+00	0.00E+00	0.00E+00	0.00E+00	4.65E-06	0.00E+00	0.00E+00	0.00E+00	0.00E+00	0.00E+00	0.00E+00	0.00E+00	4.65E-06
3086	ALL	411292.8	3770683	NonCancer	0.00E+00	0.00E+00	0.00E+00	0.00E+00	0.00E+00	0.00E+00	4.23E-06	0.00E+00	0.00E+00	0.00E+00	0.00E+00	0.00E+00	0.00E+00	0.00E+00	4.23E-06
3087	ALL	411292.8	3771169	NonCancer	0.00E+00	0.00E+00	0.00E+00	0.00E+00	0.00E+00	0.00E+00	3.86E-06	0.00E+00	0.00E+00	0.00E+00	0.00E+00	0.00E+00	0.00E+00	0.00E+00	3.86E-06
3088	ALL	411292.8	3771654	NonCancer	0.00E+00	0.00E+00	0.00E+00	0.00E+00	0.00E+00	0.00E+00	3.54E-06	0.00E+00	0.00E+00	0.00E+00	0.00E+00	0.00E+00	0.00E+00	0.00E+00	3.54E-06
3089	ALL	411292.8	3772140	NonCancer	0.00E+00	0.00E+00	0.00E+00	0.00E+00	0.00E+00	0.00E+00	3.26E-06	0.00E+00	0.00E+00	0.00E+00	0.00E+00	0.00E+00	0.00E+00	0.00E+00	3.26E-06
3090	ALL	411292.8	3772626	NonCancer	0.00E+00	0.00E+00	0.00E+00	0.00E+00	0.00E+00	0.00E+00	3.02E-06	0.00E+00	0.00E+00	0.00E+00	0.00E+00	0.00E+00	0.00E+00	0.00E+00	3.02E-06
3091	ALL	411292.8	3773112	NonCancer	0.00E+00	0.00E+00	0.00E+00	0.00E+00	0.00E+00	0.00E+00	2.76E-06	0.00E+00	0.00E+00	0.00E+00	0.00E+00	0.00E+00	0.00E+00	0.00E+00	2.76E-06
3092	ALL	411292.8	3773597	NonCancer	0.00E+00	0.00E+00	0.00E+00	0.00E+00	0.00E+00	0.00E+00	2.57E-06	0.00E+00	0.00E+00	0.00E+00	0.00E+00	0.00E+00	0.00E+00	0.00E+00	2.57E-06
3093	ALL	411292.8	3774083	NonCancer	0.00E+00	0.00E+00	0.00E+00	0.00E+00	0.00E+00	0.00E+00	2.39E-06	0.00E+00	0.00E+00	0.00E+00	0.00E+00	0.00E+00	0.00E+00	0.00E+00	2.39E-06
3094	ALL	411292.8	3774569	NonCancer	0.00E+00	0.00E+00	0.00E+00	0.00E+00	0.00E+00	0.00E+00	2.22E-06	0.00E+00	0.00E+00	0.00E+00	0.00E+00	0.00E+00	0.00E+00	0.00E+00	2.22E-06
3095	ALL	411292.8	3775054	NonCancer	0.00E+00	0.00E+00	0.00E+00	0.00E+00	0.00E+00	0.00E+00	2.11E-06	0.00E+00	0.00E+00	0.00E+00	0.00E+00	0.00E+00	0.00E+00	0.00E+00	2.11E-06
3096	ALL	411292.8	3775540	NonCancer	0.00E+00	0.00E+00	0.00E+00	0.00E+00	0.00E+00	0.00E+00	1.98E-06	0.00E+00	0.00E+00	0.00E+00	0.00E+00	0.00E+00	0.00E+00	0.00E+00	1.98E-06
3097	ALL	411784.3	3769226	NonCancer	0.00E+00	0.00E+00	0.00E+00	0.00E+00	0.00E+00	0.00E+00	6.70E-06	0.00E+00	0.00E+00	0.00E+00	0.00E+00	0.00E+00	0.00E+00	0.00E+00	6.70E-06
3098	ALL	411784.3	3769712	NonCancer	0.00E+00	0.00E+00	0.00E+00	0.00E+00	0.00E+00	0.00E+00	5.92E-06	0.00E+00	0.00E+00	0.00E+00	0.00E+00	0.00E+00	0.00E+00	0.00E+00	5.92E-06
3099	ALL	411784.3	3770197	NonCancer	0.00E+00	0.00E+00	0.00E+00	0.00E+00	0.00E+00	0.00E+00	5.28E-06	0.00E+00	0.00E+00	0.00E+00	0.00E+00	0.00E+00	0.00E+00	0.00E+00	5.28E-06
3100	ALL	411784.3	3770683	NonCancer	0.00E+00	0.00E+00	0.00E+00	0.00E+00	0.00E+00	0.00E+00	4.74E-06	0.00E+00	0.00E+00	0.00E+00	0.00E+00	0.00E+00	0.00E+00	0.00E+00	4.74E-06
3101	ALL	411784.3	3771169	NonCancer	0.00E+00	0.00E+00	0.00E+00	0.00E+00	0.00E+00	0.00E+00	4.28E-06	0.00E+00	0.00E+00	0.00E+00	0.00E+00	0.00E+00	0.00E+00	0.00E+00	4.28E-06
3102	ALL	411784.3	3771654	NonCancer	0.00E+00	0.00E+00	0.00E+00	0.00E+00	0.00E+00	0.00E+00	3.89E-06	0.00E+00	0.00E+00	0.00E+00	0.00E+00	0.00E+00	0.00E+00	0.00E+00	3.89E-06
3103	ALL	411784.3	3772140	NonCancer	0.00E+00	0.00E+00	0.00E+00	0.00E+00	0.00E+00	0.00E+00	3.57E-06	0.00E+00	0.00E+00	0.00E+00	0.00E+00	0.00E+00	0.00E+00	0.00E+00	3.57E-06
3104	ALL	411784.3	3772626	NonCancer	0.00E+00	0.00E+00	0.00E+00	0.00E+00	0.00E+00	0.00E+00	3.28E-06	0.00E+00	0.00E+00	0.00E+00	0.00E+00	0.00E+00	0.00E+00	0.00E+00	3.28E-06
3105	ALL	411784.3	3773112	NonCancer	0.00E+00	0.00E+00	0.00E+00	0.00E+00	0.00E+00	0.00E+00	2.97E-06	0.00E+00	0.00E+00	0.00E+00	0.00E+00	0.00E+00	0.00E+00	0.00E+00	2.97E-06
3106	ALL	411784.3	3773597	NonCancer	0.00E+00	0.00E+00	0.00E+00	0.00E+00	0.00E+00	0.00E+00	2.75E-06	0.00E+00	0.00E+00	0.00E+00	0.00E+00	0.00E+00	0.00E+00	0.00E+00	2.75E-06
3107	ALL	411784.3	3774083	NonCancer	0.00E+00	0.00E+00	0.00E+00	0.00E+00	0.00E+00	0.00E+00	2.55E-06	0.00E+00	0.00E+00	0.00E+00	0.00E+00	0.00E+00	0.00E+00	0.00E+00	2.55E-06
3108	ALL	411784.3	3774569	NonCancer	0.00E+00	0.00E+00	0.00E+00	0.00E+00	0.00E+00	0.00E+00	2.33E-06	0.00E+00	0.00E+00	0.00E+00	0.00E+00	0.00E+00	0.00E+00	0.00E+00	2.33E-06
3109	ALL	411784.3	3775054	NonCancer	0.00E+00	0.00E+00	0.00E+00	0.00E+00	0.00E+00	0.00E+00	2.22E-06	0.00E+00	0.00E+00	0.00E+00	0.00E+00	0.00E+00	0.00E+00	0.00E+00	2.22E-06
3110	ALL	411784.3	3775540	NonCancer	0.00E+00	0.00E+00	0.00E+00	0.00E+00	0.00E+00	0.00E+00	2.06E-06	0.00E+00	0.00E+00	0.00E+00	0.00E+00	0.00E+00	0.00E+00	0.00E+00	2.06E-06
3111	ALL	412275.7	3769226	NonCancer	0.00E+00	0.00E+00	0.00E+00	0.00E+00	0.00E+00	0.00E+00	7.37E-06	0.00E+00	0.00E+00	0.00E+00	0.00E+00	0.00E+00	0.00E+00	0.00E+00	7.37E-06
3112	ALL	412275.7	3769712	NonCancer	0.00E+00	0.00E+00	0.00E+00	0.00E+00	0.00E+00	0.00E+00	6.47E-06	0.00E+00	0.00E+00	0.00E+00	0.00E+00	0.00E+00	0.00E+00	0.00E+00	6.47E-06
3113	ALL	412275.7	3770197	NonCancer	0.00E+00	0.00E+00	0.00E+00	0.00E+00	0.00E+00	0.00E+00	5.72E-06	0.00E+00	0.00E+00	0.00E+00	0.00E+00	0.00E+00	0.00E+00	0.00E+00	5.72E-06
3114	ALL	412275.7	3770683	NonCancer	0.00E+00	0.00E+00	0.00E+00	0.00E+00	0.00E+00	0.00E+00	5.10E-06	0.00E+00	0.00E+00	0.00E+00	0.00E+00	0.00E+00	0.00E+00	0.00E+00	5.10E-06
3115	ALL	412275.7	3771169	NonCancer	0.00E+00	0.00E+00	0.00E+00	0.00E+00	0.00E+00	0.00E+00	4.58E-06	0.00E+00	0.00E+00	0.00E+00	0.00E+00	0.00E+00	0.00E+00	0.00E+00	4.58E-06
3116	ALL	412275.7	3771654	NonCancer	0.00E+00	0.00E+00	0.00E+00	0.00E+00	0.00E+00	0.00E+00	4.16E-06	0.00E+00	0.00E+00	0.00E+00	0.00E+00	0.00E+00	0.00E+00	0.00E+00	4.16E-06
3117	ALL	412275.7	3772140	NonCancer	0.00E+00	0.00E+00	0.00E+00	0.00E+00	0.00E+00	0.00E+00	3.78E-06	0.00E+00	0.00E+00	0.00E+00	0.00E+00	0.00E+00	0.00E+00	0.00E+00	3.78E-06
3118	ALL	412275.7	3772626	NonCancer	0.00E+00	0.00E+00	0.00E+00	0.00E+00	0.00E+00	0.00E+00	3.42E-06	0.00E+00	0.00E+00	0.00E+00	0.00E+00	0.00E+00	0.00E+00	0.00E+00	3.42E-06

3119	ALL	412275.7	3773112	NonCancer	0.00E+00	0.00E+00	0.00E+00	0.00E+00	0.00E+00	0.00E+00	3.14E-06	0.00E+00	0.00E+00	0.00E+00	0.00E+00	0.00E+00	0.00E+00	0.00E+00	3.14E-06
3120	ALL	412275.7	3773597	NonCancer	0.00E+00	0.00E+00	0.00E+00	0.00E+00	0.00E+00	0.00E+00	2.92E-06	0.00E+00	0.00E+00	0.00E+00	0.00E+00	0.00E+00	0.00E+00	0.00E+00	2.92E-06
3121	ALL	412275.7	3774083	NonCancer	0.00E+00	0.00E+00	0.00E+00	0.00E+00	0.00E+00	0.00E+00	2.66E-06	0.00E+00	0.00E+00	0.00E+00	0.00E+00	0.00E+00	0.00E+00	0.00E+00	2.66E-06
3122	ALL	412275.7	3774569	NonCancer	0.00E+00	0.00E+00	0.00E+00	0.00E+00	0.00E+00	0.00E+00	2.35E-06	0.00E+00	0.00E+00	0.00E+00	0.00E+00	0.00E+00	0.00E+00	0.00E+00	2.35E-06
3123	ALL	412275.7	3775054	NonCancer	0.00E+00	0.00E+00	0.00E+00	0.00E+00	0.00E+00	0.00E+00	2.29E-06	0.00E+00	0.00E+00	0.00E+00	0.00E+00	0.00E+00	0.00E+00	0.00E+00	2.29E-06
3124	ALL	412275.7	3775540	NonCancer	0.00E+00	0.00E+00	0.00E+00	0.00E+00	0.00E+00	0.00E+00	2.13E-06	0.00E+00	0.00E+00	0.00E+00	0.00E+00	0.00E+00	0.00E+00	0.00E+00	2.13E-06
3125	ALL	412767.2	3769226	NonCancer	0.00E+00	0.00E+00	0.00E+00	0.00E+00	0.00E+00	0.00E+00	8.01E-06	0.00E+00	0.00E+00	0.00E+00	0.00E+00	0.00E+00	0.00E+00	0.00E+00	8.01E-06
3126	ALL	412767.2	3769712	NonCancer	0.00E+00	0.00E+00	0.00E+00	0.00E+00	0.00E+00	0.00E+00	6.98E-06	0.00E+00	0.00E+00	0.00E+00	0.00E+00	0.00E+00	0.00E+00	0.00E+00	6.98E-06
3127	ALL	412767.2	3770197	NonCancer	0.00E+00	0.00E+00	0.00E+00	0.00E+00	0.00E+00	0.00E+00	6.14E-06	0.00E+00	0.00E+00	0.00E+00	0.00E+00	0.00E+00	0.00E+00	0.00E+00	6.14E-06
3128	ALL	412767.2	3770683	NonCancer	0.00E+00	0.00E+00	0.00E+00	0.00E+00	0.00E+00	0.00E+00	5.46E-06	0.00E+00	0.00E+00	0.00E+00	0.00E+00	0.00E+00	0.00E+00	0.00E+00	5.46E-06
3129	ALL	412767.2	3771169	NonCancer	0.00E+00	0.00E+00	0.00E+00	0.00E+00	0.00E+00	0.00E+00	4.90E-06	0.00E+00	0.00E+00	0.00E+00	0.00E+00	0.00E+00	0.00E+00	0.00E+00	4.90E-06
3130	ALL	412767.2	3771654	NonCancer	0.00E+00	0.00E+00	0.00E+00	0.00E+00	0.00E+00	0.00E+00	4.42E-06	0.00E+00	0.00E+00	0.00E+00	0.00E+00	0.00E+00	0.00E+00	0.00E+00	4.42E-06
3131	ALL	412767.2	3772140	NonCancer	0.00E+00	0.00E+00	0.00E+00	0.00E+00	0.00E+00	0.00E+00	4.04E-06	0.00E+00	0.00E+00	0.00E+00	0.00E+00	0.00E+00	0.00E+00	0.00E+00	4.04E-06
3132	ALL	412767.2	3772626	NonCancer	0.00E+00	0.00E+00	0.00E+00	0.00E+00	0.00E+00	0.00E+00	3.68E-06	0.00E+00	0.00E+00	0.00E+00	0.00E+00	0.00E+00	0.00E+00	0.00E+00	3.68E-06
3133	ALL	412767.2	3773112	NonCancer	0.00E+00	0.00E+00	0.00E+00	0.00E+00	0.00E+00	0.00E+00	3.33E-06	0.00E+00	0.00E+00	0.00E+00	0.00E+00	0.00E+00	0.00E+00	0.00E+00	3.33E-06
3134	ALL	412767.2	3773597	NonCancer	0.00E+00	0.00E+00	0.00E+00	0.00E+00	0.00E+00	0.00E+00	3.10E-06	0.00E+00	0.00E+00	0.00E+00	0.00E+00	0.00E+00	0.00E+00	0.00E+00	3.10E-06
3135	ALL	412767.2	3774083	NonCancer	0.00E+00	0.00E+00	0.00E+00	0.00E+00	0.00E+00	0.00E+00	2.87E-06	0.00E+00	0.00E+00	0.00E+00	0.00E+00	0.00E+00	0.00E+00	0.00E+00	2.87E-06
3136	ALL	412767.2	3774569	NonCancer	0.00E+00	0.00E+00	0.00E+00	0.00E+00	0.00E+00	0.00E+00	2.63E-06	0.00E+00	0.00E+00	0.00E+00	0.00E+00	0.00E+00	0.00E+00	0.00E+00	2.63E-06
3137	ALL	412767.2	3775054	NonCancer	0.00E+00	0.00E+00	0.00E+00	0.00E+00	0.00E+00	0.00E+00	2.45E-06	0.00E+00	0.00E+00	0.00E+00	0.00E+00	0.00E+00	0.00E+00	0.00E+00	2.45E-06
3138	ALL	412767.2	3775540	NonCancer	0.00E+00	0.00E+00	0.00E+00	0.00E+00	0.00E+00	0.00E+00	2.29E-06	0.00E+00	0.00E+00	0.00E+00	0.00E+00	0.00E+00	0.00E+00	0.00E+00	2.29E-06
3139	ALL	413258.6	3769226	NonCancer	0.00E+00	0.00E+00	0.00E+00	0.00E+00	0.00E+00	0.00E+00	8.41E-06	0.00E+00	0.00E+00	0.00E+00	0.00E+00	0.00E+00	0.00E+00	0.00E+00	8.41E-06
3140	ALL	413258.6	3769712	NonCancer	0.00E+00	0.00E+00	0.00E+00	0.00E+00	0.00E+00	0.00E+00	7.38E-06	0.00E+00	0.00E+00	0.00E+00	0.00E+00	0.00E+00	0.00E+00	0.00E+00	7.38E-06
3141	ALL	413258.6	3770197	NonCancer	0.00E+00	0.00E+00	0.00E+00	0.00E+00	0.00E+00	0.00E+00	6.52E-06	0.00E+00	0.00E+00	0.00E+00	0.00E+00	0.00E+00	0.00E+00	0.00E+00	6.52E-06
3142	ALL	413258.6	3770683	NonCancer	0.00E+00	0.00E+00	0.00E+00	0.00E+00	0.00E+00	0.00E+00	5.80E-06	0.00E+00	0.00E+00	0.00E+00	0.00E+00	0.00E+00	0.00E+00	0.00E+00	5.80E-06
3143	ALL	413258.6	3771169	NonCancer	0.00E+00	0.00E+00	0.00E+00	0.00E+00	0.00E+00	0.00E+00	5.21E-06	0.00E+00	0.00E+00	0.00E+00	0.00E+00	0.00E+00	0.00E+00	0.00E+00	5.21E-06
3144	ALL	413258.6	3771654	NonCancer	0.00E+00	0.00E+00	0.00E+00	0.00E+00	0.00E+00	0.00E+00	4.79E-06	0.00E+00	0.00E+00	0.00E+00	0.00E+00	0.00E+00	0.00E+00	0.00E+00	4.79E-06
3145	ALL	413258.6	3772140	NonCancer	0.00E+00	0.00E+00	0.00E+00	0.00E+00	0.00E+00	0.00E+00	4.33E-06	0.00E+00	0.00E+00	0.00E+00	0.00E+00	0.00E+00	0.00E+00	0.00E+00	4.33E-06
3146	ALL	413258.6	3772626	NonCancer	0.00E+00	0.00E+00	0.00E+00	0.00E+00	0.00E+00	0.00E+00	3.98E-06	0.00E+00	0.00E+00	0.00E+00	0.00E+00	0.00E+00	0.00E+00	0.00E+00	3.98E-06
3147	ALL	413258.6	3773112	NonCancer	0.00E+00	0.00E+00	0.00E+00	0.00E+00	0.00E+00	0.00E+00	3.66E-06	0.00E+00	0.00E+00	0.00E+00	0.00E+00	0.00E+00	0.00E+00	0.00E+00	3.66E-06
3148	ALL	413258.6	3773597	NonCancer	0.00E+00	0.00E+00	0.00E+00	0.00E+00	0.00E+00	0.00E+00	3.28E-06	0.00E+00	0.00E+00	0.00E+00	0.00E+00	0.00E+00	0.00E+00	0.00E+00	3.28E-06
3149	ALL	413258.6	3774083	NonCancer	0.00E+00	0.00E+00	0.00E+00	0.00E+00	0.00E+00	0.00E+00	3.11E-06	0.00E+00	0.00E+00	0.00E+00	0.00E+00	0.00E+00	0.00E+00	0.00E+00	3.11E-06
3150	ALL	413258.6	3774569	NonCancer	0.00E+00	0.00E+00	0.00E+00	0.00E+00	0.00E+00	0.00E+00	2.87E-06	0.00E+00	0.00E+00	0.00E+00	0.00E+00	0.00E+00	0.00E+00	0.00E+00	2.87E-06
3151	ALL	413258.6	3775054	NonCancer	0.00E+00	0.00E+00	0.00E+00	0.00E+00	0.00E+00	0.00E+00	2.66E-06	0.00E+00	0.00E+00	0.00E+00	0.00E+00	0.00E+00	0.00E+00	0.00E+00	2.66E-06
3152	ALL	413258.6	3775540	NonCancer	0.00E+00	0.00E+00	0.00E+00	0.00E+00	0.00E+00	0.00E+00	2.47E-06	0.00E+00	0.00E+00	0.00E+00	0.00E+00	0.00E+00	0.00E+00	0.00E+00	2.47E-06
3153	ALL	413750	3769226	NonCancer	0.00E+00	0.00E+00	0.00E+00	0.00E+00	0.00E+00	0.00E+00	8.21E-06	0.00E+00	0.00E+00	0.00E+00	0.00E+00	0.00E+00	0.00E+00	0.00E+00	8.21E-06
3154	ALL	413750	3769712	NonCancer	0.00E+00	0.00E+00	0.00E+00	0.00E+00	0.00E+00	0.00E+00	7.32E-06	0.00E+00	0.00E+00	0.00E+00	0.00E+00	0.00E+00	0.00E+00	0.00E+00	7.32E-06
3155	ALL	413750	3770197	NonCancer	0.00E+00	0.00E+00	0.00E+00	0.00E+00	0.00E+00	0.00E+00	6.57E-06	0.00E+00	0.00E+00	0.00E+00	0.00E+00	0.00E+00	0.00E+00	0.00E+00	6.57E-06
3156	ALL	413750	3770683	NonCancer	0.00E+00	0.00E+00	0.00E+00	0.00E+00	0.00E+00	0.00E+00	6.02E-06	0.00E+00	0.00E+00	0.00E+00	0.00E+00	0.00E+00	0.00E+00	0.00E+00	6.02E-06
3157	ALL	413750	3771169	NonCancer	0.00E+00	0.00E+00	0.00E+00	0.00E+00	0.00E+00	0.00E+00	5.48E-06	0.00E+00	0.00E+00	0.00E+00	0.00E+00	0.00E+00	0.00E+00	0.00E+00	5.48E-06
3158	ALL	413750	3771654	NonCancer	0.00E+00	0.00E+00	0.00E+00	0.00E+00	0.00E+00	0.00E+00	4.98E-06	0.00E+00	0.00E+00	0.00E+00	0.00E+00	0.00E+00	0.00E+00	0.00E+00	4.98E-06
3159	ALL	413750	3772140	NonCancer	0.00E+00	0.00E+00	0.00E+00	0.00E+00	0.00E+00	0.00E+00	4.54E-06	0.00E+00	0.00E+00	0.00E+00	0.00E+00	0.00E+00	0.00E+00	0.00E+00	4.54E-06
3160	ALL	413750	3772626	NonCancer	0.00E+00	0.00E+00	0.00E+00	0.00E+00	0.00E+00	0.00E+00	4.16E-06	0.00E+00	0.00E+00	0.00E+00	0.00E+00	0.00E+00	0.00E+00	0.00E+00	4.16E-06
3161	ALL	413750	3773112	NonCancer	0.00E+00	0.00E+00	0.00E+00	0.00E+00	0.00E+00	0.00E+00	3.82E-06	0.00E+00	0.00E+00	0.00E+00	0.00E+00	0.00E+00	0.00E+00	0.00E+00	3.82E-06
3162	ALL	413750	3773597	NonCancer	0.00E+00	0.00E+00	0.00E+00	0.00E+00	0.00E+00	0.00E+00	3.51E-06	0.00E+00	0.00E+00	0.00E+00	0.00E+00	0.00E+00	0.00E+00	0.00E+00	3.51E-06
3163	ALL	413750	3774083	NonCancer	0.00E+00	0.00E+00	0.00E+00	0.00E+00	0.00E+00	0.00E+00	3.26E-06	0.00E+00	0.00E+00	0.00E+00	0.00E+00	0.00E+00	0.00E+00	0.00E+00	3.26E-06
3164	ALL	413750	3774569	NonCancer	0.00E+00	0.00E+00	0.00E+00	0.00E+00	0.00E+00	0.00E+00	3.02E-06	0.00E+00	0.00E+00	0.00E+00	0.00E+00	0.00E+00	0.00E+00	0.00E+00	3.02E-06
3165	ALL	413750	3775054	NonCancer	0.00E+00	0.00E+00	0.00E+00	0.00E+00	0.00E+00	0.00E+00	2.81E-06	0.00E+00	0.00E+00	0.00E+00	0.00E+00	0.00E+00	0.00E+00	0.00E+00	2.81E-06
3166	ALL	413750	3775540	NonCancer	0.00E+00	0.00E+00	0.00E+00	0.00E+00	0.00E+00	0.00E+00	2.55E-06	0.00E+00	0.00E+00	0.00E+00	0.00E+00	0.00E+00	0.00E+00	0.00E+00	2.55E-06
3167	ALL	414241.4	3769226	NonCancer	0.00E+00	0.00E+00	0.00E+00	0.00E+00	0.00E+00	0.00E+00	7.53E-06	0.00E+00	0.00E+00	0.00E+00	0.00E+00	0.00E+00	0.00E+00	0.00E+00	7.53E-06
3168	ALL	414241.4	3769712	NonCancer	0.00E+00	0.00E+00	0.00E+00	0.00E+00	0.00E+00	0.00E+00	6.90E-06	0.00E+00	0.00E+00	0.00E+00	0.00E+00	0.00E+00	0.00E+00	0.00E+00	6.90E-06
3169	ALL	414241.4	3770197	NonCancer	0.00E+00	0.00E+00	0.00E+00	0.00E+00	0.00E+00	0.00E+00	6.31E-06	0.00E+00	0.00E+00	0.00E+00	0.00E+00	0.00E+00	0.00E+00	0.00E+00	6.31E-06
3170	ALL	414241.4	3770683	NonCancer	0.00E+00	0.00E+00	0.00E+00	0.00E+00	0.00E+00	0.00E+00	5.81E-06	0.00E+00	0.00E+00	0.00E+00	0.00E+00	0.00E+00	0.00E+00	0.00E+00	5.81E-06

3171	ALL	414241.4	3771169	NonCancer	0.00E+00	0.00E+00	0.00E+00	0.00E+00	0.00E+00	0.00E+00	5.34E-06	0.00E+00	0.00E+00	0.00E+00	0.00E+00	0.00E+00	0.00E+00	0.00E+00	5.34E-06
3172	ALL	414241.4	3771654	NonCancer	0.00E+00	0.00E+00	0.00E+00	0.00E+00	0.00E+00	0.00E+00	4.91E-06	0.00E+00	0.00E+00	0.00E+00	0.00E+00	0.00E+00	0.00E+00	0.00E+00	4.91E-06
3173	ALL	414241.4	3772140	NonCancer	0.00E+00	0.00E+00	0.00E+00	0.00E+00	0.00E+00	0.00E+00	4.53E-06	0.00E+00	0.00E+00	0.00E+00	0.00E+00	0.00E+00	0.00E+00	0.00E+00	4.53E-06
3174	ALL	414241.4	3772626	NonCancer	0.00E+00	0.00E+00	0.00E+00	0.00E+00	0.00E+00	0.00E+00	4.17E-06	0.00E+00	0.00E+00	0.00E+00	0.00E+00	0.00E+00	0.00E+00	0.00E+00	4.17E-06
3175	ALL	414241.4	3773112	NonCancer	0.00E+00	0.00E+00	0.00E+00	0.00E+00	0.00E+00	0.00E+00	3.86E-06	0.00E+00	0.00E+00	0.00E+00	0.00E+00	0.00E+00	0.00E+00	0.00E+00	3.86E-06
3176	ALL	414241.4	3773597	NonCancer	0.00E+00	0.00E+00	0.00E+00	0.00E+00	0.00E+00	0.00E+00	3.50E-06	0.00E+00	0.00E+00	0.00E+00	0.00E+00	0.00E+00	0.00E+00	0.00E+00	3.50E-06
3177	ALL	414241.4	3774083	NonCancer	0.00E+00	0.00E+00	0.00E+00	0.00E+00	0.00E+00	0.00E+00	3.31E-06	0.00E+00	0.00E+00	0.00E+00	0.00E+00	0.00E+00	0.00E+00	0.00E+00	3.31E-06
3178	ALL	414241.4	3774569	NonCancer	0.00E+00	0.00E+00	0.00E+00	0.00E+00	0.00E+00	0.00E+00	3.08E-06	0.00E+00	0.00E+00	0.00E+00	0.00E+00	0.00E+00	0.00E+00	0.00E+00	3.08E-06
3179	ALL	414241.4	3775054	NonCancer	0.00E+00	0.00E+00	0.00E+00	0.00E+00	0.00E+00	0.00E+00	2.85E-06	0.00E+00	0.00E+00	0.00E+00	0.00E+00	0.00E+00	0.00E+00	0.00E+00	2.85E-06
3180	ALL	414241.4	3775540	NonCancer	0.00E+00	0.00E+00	0.00E+00	0.00E+00	0.00E+00	0.00E+00	2.61E-06	0.00E+00	0.00E+00	0.00E+00	0.00E+00	0.00E+00	0.00E+00	0.00E+00	2.61E-06
3181	ALL	414732.8	3769226	NonCancer	0.00E+00	0.00E+00	0.00E+00	0.00E+00	0.00E+00	0.00E+00	6.63E-06	0.00E+00	0.00E+00	0.00E+00	0.00E+00	0.00E+00	0.00E+00	0.00E+00	6.63E-06
3182	ALL	414732.8	3769712	NonCancer	0.00E+00	0.00E+00	0.00E+00	0.00E+00	0.00E+00	0.00E+00	6.17E-06	0.00E+00	0.00E+00	0.00E+00	0.00E+00	0.00E+00	0.00E+00	0.00E+00	6.17E-06
3183	ALL	414732.8	3770197	NonCancer	0.00E+00	0.00E+00	0.00E+00	0.00E+00	0.00E+00	0.00E+00	5.74E-06	0.00E+00	0.00E+00	0.00E+00	0.00E+00	0.00E+00	0.00E+00	0.00E+00	5.74E-06
3184	ALL	414732.8	3770683	NonCancer	0.00E+00	0.00E+00	0.00E+00	0.00E+00	0.00E+00	0.00E+00	5.34E-06	0.00E+00	0.00E+00	0.00E+00	0.00E+00	0.00E+00	0.00E+00	0.00E+00	5.34E-06
3185	ALL	414732.8	3771169	NonCancer	0.00E+00	0.00E+00	0.00E+00	0.00E+00	0.00E+00	0.00E+00	4.96E-06	0.00E+00	0.00E+00	0.00E+00	0.00E+00	0.00E+00	0.00E+00	0.00E+00	4.96E-06
3186	ALL	414732.8	3771654	NonCancer	0.00E+00	0.00E+00	0.00E+00	0.00E+00	0.00E+00	0.00E+00	4.63E-06	0.00E+00	0.00E+00	0.00E+00	0.00E+00	0.00E+00	0.00E+00	0.00E+00	4.63E-06
3187	ALL	414732.8	3772140	NonCancer	0.00E+00	0.00E+00	0.00E+00	0.00E+00	0.00E+00	0.00E+00	4.34E-06	0.00E+00	0.00E+00	0.00E+00	0.00E+00	0.00E+00	0.00E+00	0.00E+00	4.34E-06
3188	ALL	414732.8	3772626	NonCancer	0.00E+00	0.00E+00	0.00E+00	0.00E+00	0.00E+00	0.00E+00	4.05E-06	0.00E+00	0.00E+00	0.00E+00	0.00E+00	0.00E+00	0.00E+00	0.00E+00	4.05E-06
3189	ALL	414732.8	3773112	NonCancer	0.00E+00	0.00E+00	0.00E+00	0.00E+00	0.00E+00	0.00E+00	3.78E-06	0.00E+00	0.00E+00	0.00E+00	0.00E+00	0.00E+00	0.00E+00	0.00E+00	3.78E-06
3190	ALL	414732.8	3773597	NonCancer	0.00E+00	0.00E+00	0.00E+00	0.00E+00	0.00E+00	0.00E+00	3.52E-06	0.00E+00	0.00E+00	0.00E+00	0.00E+00	0.00E+00	0.00E+00	0.00E+00	3.52E-06
3191	ALL	414732.8	3774083	NonCancer	0.00E+00	0.00E+00	0.00E+00	0.00E+00	0.00E+00	0.00E+00	3.30E-06	0.00E+00	0.00E+00	0.00E+00	0.00E+00	0.00E+00	0.00E+00	0.00E+00	3.30E-06
3192	ALL	414732.8	3774569	NonCancer	0.00E+00	0.00E+00	0.00E+00	0.00E+00	0.00E+00	0.00E+00	3.09E-06	0.00E+00	0.00E+00	0.00E+00	0.00E+00	0.00E+00	0.00E+00	0.00E+00	3.09E-06
3193	ALL	414732.8	3775054	NonCancer	0.00E+00	0.00E+00	0.00E+00	0.00E+00	0.00E+00	0.00E+00	2.89E-06	0.00E+00	0.00E+00	0.00E+00	0.00E+00	0.00E+00	0.00E+00	0.00E+00	2.89E-06
3194	ALL	414732.8	3775540	NonCancer	0.00E+00	0.00E+00	0.00E+00	0.00E+00	0.00E+00	0.00E+00	2.66E-06	0.00E+00	0.00E+00	0.00E+00	0.00E+00	0.00E+00	0.00E+00	0.00E+00	2.66E-06
3195	ALL	415224.3	3769226	NonCancer	0.00E+00	0.00E+00	0.00E+00	0.00E+00	0.00E+00	0.00E+00	5.81E-06	0.00E+00	0.00E+00	0.00E+00	0.00E+00	0.00E+00	0.00E+00	0.00E+00	5.81E-06
3196	ALL	415224.3	3769712	NonCancer	0.00E+00	0.00E+00	0.00E+00	0.00E+00	0.00E+00	0.00E+00	5.45E-06	0.00E+00	0.00E+00	0.00E+00	0.00E+00	0.00E+00	0.00E+00	0.00E+00	5.45E-06
3197	ALL	415224.3	3770197	NonCancer	0.00E+00	0.00E+00	0.00E+00	0.00E+00	0.00E+00	0.00E+00	5.16E-06	0.00E+00	0.00E+00	0.00E+00	0.00E+00	0.00E+00	0.00E+00	0.00E+00	5.16E-06
3198	ALL	415224.3	3770683	NonCancer	0.00E+00	0.00E+00	0.00E+00	0.00E+00	0.00E+00	0.00E+00	4.83E-06	0.00E+00	0.00E+00	0.00E+00	0.00E+00	0.00E+00	0.00E+00	0.00E+00	4.83E-06
3199	ALL	415224.3	3771169	NonCancer	0.00E+00	0.00E+00	0.00E+00	0.00E+00	0.00E+00	0.00E+00	4.49E-06	0.00E+00	0.00E+00	0.00E+00	0.00E+00	0.00E+00	0.00E+00	0.00E+00	4.49E-06
3200	ALL	415224.3	3771654	NonCancer	0.00E+00	0.00E+00	0.00E+00	0.00E+00	0.00E+00	0.00E+00	4.25E-06	0.00E+00	0.00E+00	0.00E+00	0.00E+00	0.00E+00	0.00E+00	0.00E+00	4.25E-06
3201	ALL	415224.3	3772140	NonCancer	0.00E+00	0.00E+00	0.00E+00	0.00E+00	0.00E+00	0.00E+00	4.00E-06	0.00E+00	0.00E+00	0.00E+00	0.00E+00	0.00E+00	0.00E+00	0.00E+00	4.00E-06
3202	ALL	415224.3	3772626	NonCancer	0.00E+00	0.00E+00	0.00E+00	0.00E+00	0.00E+00	0.00E+00	3.79E-06	0.00E+00	0.00E+00	0.00E+00	0.00E+00	0.00E+00	0.00E+00	0.00E+00	3.79E-06
3203	ALL	415224.3	3773112	NonCancer	0.00E+00	0.00E+00	0.00E+00	0.00E+00	0.00E+00	0.00E+00	3.59E-06	0.00E+00	0.00E+00	0.00E+00	0.00E+00	0.00E+00	0.00E+00	0.00E+00	3.59E-06
3204	ALL	415224.3	3773597	NonCancer	0.00E+00	0.00E+00	0.00E+00	0.00E+00	0.00E+00	0.00E+00	3.36E-06	0.00E+00	0.00E+00	0.00E+00	0.00E+00	0.00E+00	0.00E+00	0.00E+00	3.36E-06
3205	ALL	415224.3	3774083	NonCancer	0.00E+00	0.00E+00	0.00E+00	0.00E+00	0.00E+00	0.00E+00	3.21E-06	0.00E+00	0.00E+00	0.00E+00	0.00E+00	0.00E+00	0.00E+00	0.00E+00	3.21E-06
3206	ALL	415224.3	3774569	NonCancer	0.00E+00	0.00E+00	0.00E+00	0.00E+00	0.00E+00	0.00E+00	3.02E-06	0.00E+00	0.00E+00	0.00E+00	0.00E+00	0.00E+00	0.00E+00	0.00E+00	3.02E-06
3207	ALL	415224.3	3775054	NonCancer	0.00E+00	0.00E+00	0.00E+00	0.00E+00	0.00E+00	0.00E+00	2.84E-06	0.00E+00	0.00E+00	0.00E+00	0.00E+00	0.00E+00	0.00E+00	0.00E+00	2.84E-06
3208	ALL	415224.3	3775540	NonCancer	0.00E+00	0.00E+00	0.00E+00	0.00E+00	0.00E+00	0.00E+00	2.66E-06	0.00E+00	0.00E+00	0.00E+00	0.00E+00	0.00E+00	0.00E+00	0.00E+00	2.66E-06
3209	ALL	415715.7	3769226	NonCancer	0.00E+00	0.00E+00	0.00E+00	0.00E+00	0.00E+00	0.00E+00	5.09E-06	0.00E+00	0.00E+00	0.00E+00	0.00E+00	0.00E+00	0.00E+00	0.00E+00	5.09E-06
3210	ALL	415715.7	3769712	NonCancer	0.00E+00	0.00E+00	0.00E+00	0.00E+00	0.00E+00	0.00E+00	4.80E-06	0.00E+00	0.00E+00	0.00E+00	0.00E+00	0.00E+00	0.00E+00	0.00E+00	4.80E-06
3211	ALL	415715.7	3770197	NonCancer	0.00E+00	0.00E+00	0.00E+00	0.00E+00	0.00E+00	0.00E+00	4.58E-06	0.00E+00	0.00E+00	0.00E+00	0.00E+00	0.00E+00	0.00E+00	0.00E+00	4.58E-06
3212	ALL	415715.7	3770683	NonCancer	0.00E+00	0.00E+00	0.00E+00	0.00E+00	0.00E+00	0.00E+00	4.36E-06	0.00E+00	0.00E+00	0.00E+00	0.00E+00	0.00E+00	0.00E+00	0.00E+00	4.36E-06
3213	ALL	415715.7	3771169	NonCancer	0.00E+00	0.00E+00	0.00E+00	0.00E+00	0.00E+00	0.00E+00	4.12E-06	0.00E+00	0.00E+00	0.00E+00	0.00E+00	0.00E+00	0.00E+00	0.00E+00	4.12E-06
3214	ALL	415715.7	3771654	NonCancer	0.00E+00	0.00E+00	0.00E+00	0.00E+00	0.00E+00	0.00E+00	3.90E-06	0.00E+00	0.00E+00	0.00E+00	0.00E+00	0.00E+00	0.00E+00	0.00E+00	3.90E-06
3215	ALL	415715.7	3772140	NonCancer	0.00E+00	0.00E+00	0.00E+00	0.00E+00	0.00E+00	0.00E+00	3.67E-06	0.00E+00	0.00E+00	0.00E+00	0.00E+00	0.00E+00	0.00E+00	0.00E+00	3.67E-06
3216	ALL	415715.7	3772626	NonCancer	0.00E+00	0.00E+00	0.00E+00	0.00E+00	0.00E+00	0.00E+00	3.46E-06	0.00E+00	0.00E+00	0.00E+00	0.00E+00	0.00E+00	0.00E+00	0.00E+00	3.46E-06
3217	ALL	415715.7	3773112	NonCancer	0.00E+00	0.00E+00	0.00E+00	0.00E+00	0.00E+00	0.00E+00	3.29E-06	0.00E+00	0.00E+00	0.00E+00	0.00E+00	0.00E+00	0.00E+00	0.00E+00	3.29E-06
3218	ALL	415715.7	3773597	NonCancer	0.00E+00	0.00E+00	0.00E+00	0.00E+00	0.00E+00	0.00E+00	3.11E-06	0.00E+00	0.00E+00	0.00E+00	0.00E+00	0.00E+00	0.00E+00	0.00E+00	3.11E-06
3219	ALL	415715.7	3774083	NonCancer	0.00E+00	0.00E+00	0.00E+00	0.00E+00	0.00E+00	0.00E+00	3.00E-06	0.00E+00	0.00E+00	0.00E+00	0.00E+00	0.00E+00	0.00E+00	0.00E+00	3.00E-06
3220	ALL	415715.7	3774569	NonCancer	0.00E+00	0.00E+00	0.00E+00	0.00E+00	0.00E+00	0.00E+00	2.87E-06	0.00E+00	0.00E+00	0.00E+00	0.00E+00	0.00E+00	0.00E+00	0.00E+00	2.87E-06
3221	ALL	415715.7	3775054	NonCancer	0.00E+00	0.00E+00	0.00E+00	0.00E+00	0.00E+00	0.00E+00	2.73E-06	0.00E+00	0.00E+00	0.00E+00	0.00E+00	0.00E+00	0.00E+00	0.00E+00	2.73E-06
3222	ALL	415715.7	3775540	NonCancer	0.00E+00	0.00E+00	0.00E+00	0.00E+00	0.00E+00	0.00E+00	2.58E-06	0.00E+00	0.00E+00	0.00E+00	0.00E+00	0.00E+00	0.00E+00	0.00E+00	2.58E-06

3223	ALL	416207.2	3769226	NonCancer	0.00E+00	0.00E+00	0.00E+00	0.00E+00	0.00E+00	0.00E+00	4.84E-06	0.00E+00	0.00E+00	0.00E+00	0.00E+00	0.00E+00	0.00E+00	0.00E+00	4.84E-06
3224	ALL	416207.2	3769712	NonCancer	0.00E+00	0.00E+00	0.00E+00	0.00E+00	0.00E+00	0.00E+00	4.39E-06	0.00E+00	0.00E+00	0.00E+00	0.00E+00	0.00E+00	0.00E+00	0.00E+00	4.39E-06
3225	ALL	416207.2	3770197	NonCancer	0.00E+00	0.00E+00	0.00E+00	0.00E+00	0.00E+00	0.00E+00	4.07E-06	0.00E+00	0.00E+00	0.00E+00	0.00E+00	0.00E+00	0.00E+00	0.00E+00	4.07E-06
3226	ALL	416207.2	3770683	NonCancer	0.00E+00	0.00E+00	0.00E+00	0.00E+00	0.00E+00	0.00E+00	3.86E-06	0.00E+00	0.00E+00	0.00E+00	0.00E+00	0.00E+00	0.00E+00	0.00E+00	3.86E-06
3227	ALL	416207.2	3771169	NonCancer	0.00E+00	0.00E+00	0.00E+00	0.00E+00	0.00E+00	0.00E+00	3.72E-06	0.00E+00	0.00E+00	0.00E+00	0.00E+00	0.00E+00	0.00E+00	0.00E+00	3.72E-06
3228	ALL	416207.2	3771654	NonCancer	0.00E+00	0.00E+00	0.00E+00	0.00E+00	0.00E+00	0.00E+00	3.58E-06	0.00E+00	0.00E+00	0.00E+00	0.00E+00	0.00E+00	0.00E+00	0.00E+00	3.58E-06
3229	ALL	416207.2	3772140	NonCancer	0.00E+00	0.00E+00	0.00E+00	0.00E+00	0.00E+00	0.00E+00	3.41E-06	0.00E+00	0.00E+00	0.00E+00	0.00E+00	0.00E+00	0.00E+00	0.00E+00	3.41E-06
3230	ALL	416207.2	3772626	NonCancer	0.00E+00	0.00E+00	0.00E+00	0.00E+00	0.00E+00	0.00E+00	3.24E-06	0.00E+00	0.00E+00	0.00E+00	0.00E+00	0.00E+00	0.00E+00	0.00E+00	3.24E-06
3231	ALL	416207.2	3773112	NonCancer	0.00E+00	0.00E+00	0.00E+00	0.00E+00	0.00E+00	0.00E+00	3.08E-06	0.00E+00	0.00E+00	0.00E+00	0.00E+00	0.00E+00	0.00E+00	0.00E+00	3.08E-06
3232	ALL	416207.2	3773597	NonCancer	0.00E+00	0.00E+00	0.00E+00	0.00E+00	0.00E+00	0.00E+00	2.88E-06	0.00E+00	0.00E+00	0.00E+00	0.00E+00	0.00E+00	0.00E+00	0.00E+00	2.88E-06
3233	ALL	416207.2	3774083	NonCancer	0.00E+00	0.00E+00	0.00E+00	0.00E+00	0.00E+00	0.00E+00	2.79E-06	0.00E+00	0.00E+00	0.00E+00	0.00E+00	0.00E+00	0.00E+00	0.00E+00	2.79E-06
3234	ALL	416207.2	3774569	NonCancer	0.00E+00	0.00E+00	0.00E+00	0.00E+00	0.00E+00	0.00E+00	2.64E-06	0.00E+00	0.00E+00	0.00E+00	0.00E+00	0.00E+00	0.00E+00	0.00E+00	2.64E-06
3235	ALL	416207.2	3775054	NonCancer	0.00E+00	0.00E+00	0.00E+00	0.00E+00	0.00E+00	0.00E+00	2.56E-06	0.00E+00	0.00E+00	0.00E+00	0.00E+00	0.00E+00	0.00E+00	0.00E+00	2.56E-06
3236	ALL	416207.2	3775540	NonCancer	0.00E+00	0.00E+00	0.00E+00	0.00E+00	0.00E+00	0.00E+00	2.43E-06	0.00E+00	0.00E+00	0.00E+00	0.00E+00	0.00E+00	0.00E+00	0.00E+00	2.43E-06
3237	ALL	416698.6	3769226	NonCancer	0.00E+00	0.00E+00	0.00E+00	0.00E+00	0.00E+00	0.00E+00	4.69E-06	0.00E+00	0.00E+00	0.00E+00	0.00E+00	0.00E+00	0.00E+00	0.00E+00	4.69E-06
3238	ALL	416698.6	3769712	NonCancer	0.00E+00	0.00E+00	0.00E+00	0.00E+00	0.00E+00	0.00E+00	4.20E-06	0.00E+00	0.00E+00	0.00E+00	0.00E+00	0.00E+00	0.00E+00	0.00E+00	4.20E-06
3239	ALL	416698.6	3770197	NonCancer	0.00E+00	0.00E+00	0.00E+00	0.00E+00	0.00E+00	0.00E+00	3.79E-06	0.00E+00	0.00E+00	0.00E+00	0.00E+00	0.00E+00	0.00E+00	0.00E+00	3.79E-06
3240	ALL	416698.6	3770683	NonCancer	0.00E+00	0.00E+00	0.00E+00	0.00E+00	0.00E+00	0.00E+00	3.51E-06	0.00E+00	0.00E+00	0.00E+00	0.00E+00	0.00E+00	0.00E+00	0.00E+00	3.51E-06
3241	ALL	416698.6	3771169	NonCancer	0.00E+00	0.00E+00	0.00E+00	0.00E+00	0.00E+00	0.00E+00	3.33E-06	0.00E+00	0.00E+00	0.00E+00	0.00E+00	0.00E+00	0.00E+00	0.00E+00	3.33E-06
3242	ALL	416698.6	3771654	NonCancer	0.00E+00	0.00E+00	0.00E+00	0.00E+00	0.00E+00	0.00E+00	3.19E-06	0.00E+00	0.00E+00	0.00E+00	0.00E+00	0.00E+00	0.00E+00	0.00E+00	3.19E-06
3243	ALL	416698.6	3772140	NonCancer	0.00E+00	0.00E+00	0.00E+00	0.00E+00	0.00E+00	0.00E+00	3.08E-06	0.00E+00	0.00E+00	0.00E+00	0.00E+00	0.00E+00	0.00E+00	0.00E+00	3.08E-06
3244	ALL	416698.6	3772626	NonCancer	0.00E+00	0.00E+00	0.00E+00	0.00E+00	0.00E+00	0.00E+00	2.99E-06	0.00E+00	0.00E+00	0.00E+00	0.00E+00	0.00E+00	0.00E+00	0.00E+00	2.99E-06
3245	ALL	416698.6	3773112	NonCancer	0.00E+00	0.00E+00	0.00E+00	0.00E+00	0.00E+00	0.00E+00	2.87E-06	0.00E+00	0.00E+00	0.00E+00	0.00E+00	0.00E+00	0.00E+00	0.00E+00	2.87E-06
3246	ALL	416698.6	3773597	NonCancer	0.00E+00	0.00E+00	0.00E+00	0.00E+00	0.00E+00	0.00E+00	2.72E-06	0.00E+00	0.00E+00	0.00E+00	0.00E+00	0.00E+00	0.00E+00	0.00E+00	2.72E-06
3247	ALL	416698.6	3774083	NonCancer	0.00E+00	0.00E+00	0.00E+00	0.00E+00	0.00E+00	0.00E+00	2.60E-06	0.00E+00	0.00E+00	0.00E+00	0.00E+00	0.00E+00	0.00E+00	0.00E+00	2.60E-06
3248	ALL	416698.6	3774569	NonCancer	0.00E+00	0.00E+00	0.00E+00	0.00E+00	0.00E+00	0.00E+00	2.48E-06	0.00E+00	0.00E+00	0.00E+00	0.00E+00	0.00E+00	0.00E+00	0.00E+00	2.48E-06
3249	ALL	416698.6	3775054	NonCancer	0.00E+00	0.00E+00	0.00E+00	0.00E+00	0.00E+00	0.00E+00	2.38E-06	0.00E+00	0.00E+00	0.00E+00	0.00E+00	0.00E+00	0.00E+00	0.00E+00	2.38E-06
3250	ALL	416698.6	3775540	NonCancer	0.00E+00	0.00E+00	0.00E+00	0.00E+00	0.00E+00	0.00E+00	2.26E-06	0.00E+00	0.00E+00	0.00E+00	0.00E+00	0.00E+00	0.00E+00	0.00E+00	2.26E-06
3251	ALL	417190	3769226	NonCancer	0.00E+00	0.00E+00	0.00E+00	0.00E+00	0.00E+00	0.00E+00	4.66E-06	0.00E+00	0.00E+00	0.00E+00	0.00E+00	0.00E+00	0.00E+00	0.00E+00	4.66E-06
3252	ALL	417190	3769712	NonCancer	0.00E+00	0.00E+00	0.00E+00	0.00E+00	0.00E+00	0.00E+00	4.10E-06	0.00E+00	0.00E+00	0.00E+00	0.00E+00	0.00E+00	0.00E+00	0.00E+00	4.10E-06
3253	ALL	417190	3770197	NonCancer	0.00E+00	0.00E+00	0.00E+00	0.00E+00	0.00E+00	0.00E+00	3.73E-06	0.00E+00	0.00E+00	0.00E+00	0.00E+00	0.00E+00	0.00E+00	0.00E+00	3.73E-06
3254	ALL	417190	3770683	NonCancer	0.00E+00	0.00E+00	0.00E+00	0.00E+00	0.00E+00	0.00E+00	3.38E-06	0.00E+00	0.00E+00	0.00E+00	0.00E+00	0.00E+00	0.00E+00	0.00E+00	3.38E-06
3255	ALL	417190	3771169	NonCancer	0.00E+00	0.00E+00	0.00E+00	0.00E+00	0.00E+00	0.00E+00	3.12E-06	0.00E+00	0.00E+00	0.00E+00	0.00E+00	0.00E+00	0.00E+00	0.00E+00	3.12E-06
3256	ALL	417190	3771654	NonCancer	0.00E+00	0.00E+00	0.00E+00	0.00E+00	0.00E+00	0.00E+00	2.91E-06	0.00E+00	0.00E+00	0.00E+00	0.00E+00	0.00E+00	0.00E+00	0.00E+00	2.91E-06
3257	ALL	417190	3772140	NonCancer	0.00E+00	0.00E+00	0.00E+00	0.00E+00	0.00E+00	0.00E+00	2.75E-06	0.00E+00	0.00E+00	0.00E+00	0.00E+00	0.00E+00	0.00E+00	0.00E+00	2.75E-06
3258	ALL	417190	3772626	NonCancer	0.00E+00	0.00E+00	0.00E+00	0.00E+00	0.00E+00	0.00E+00	2.69E-06	0.00E+00	0.00E+00	0.00E+00	0.00E+00	0.00E+00	0.00E+00	0.00E+00	2.69E-06
3259	ALL	417190	3773112	NonCancer	0.00E+00	0.00E+00	0.00E+00	0.00E+00	0.00E+00	0.00E+00	2.61E-06	0.00E+00	0.00E+00	0.00E+00	0.00E+00	0.00E+00	0.00E+00	0.00E+00	2.61E-06
3260	ALL	417190	3773597	NonCancer	0.00E+00	0.00E+00	0.00E+00	0.00E+00	0.00E+00	0.00E+00	2.56E-06	0.00E+00	0.00E+00	0.00E+00	0.00E+00	0.00E+00	0.00E+00	0.00E+00	2.56E-06
3261	ALL	417190	3774083	NonCancer	0.00E+00	0.00E+00	0.00E+00	0.00E+00	0.00E+00	0.00E+00	2.47E-06	0.00E+00	0.00E+00	0.00E+00	0.00E+00	0.00E+00	0.00E+00	0.00E+00	2.47E-06
3262	ALL	417190	3774569	NonCancer	0.00E+00	0.00E+00	0.00E+00	0.00E+00	0.00E+00	0.00E+00	2.34E-06	0.00E+00	0.00E+00	0.00E+00	0.00E+00	0.00E+00	0.00E+00	0.00E+00	2.34E-06
3263	ALL	417190	3775054	NonCancer	0.00E+00	0.00E+00	0.00E+00	0.00E+00	0.00E+00	0.00E+00	2.24E-06	0.00E+00	0.00E+00	0.00E+00	0.00E+00	0.00E+00	0.00E+00	0.00E+00	2.24E-06
3264	ALL	417190	3775540	NonCancer	0.00E+00	0.00E+00	0.00E+00	0.00E+00	0.00E+00	0.00E+00	2.11E-06	0.00E+00	0.00E+00	0.00E+00	0.00E+00	0.00E+00	0.00E+00	0.00E+00	2.11E-06
3265	ALL	417681.4	3769226	NonCancer	0.00E+00	0.00E+00	0.00E+00	0.00E+00	0.00E+00	0.00E+00	4.58E-06	0.00E+00	0.00E+00	0.00E+00	0.00E+00	0.00E+00	0.00E+00	0.00E+00	4.58E-06
3266	ALL	417681.4	3769712	NonCancer	0.00E+00	0.00E+00	0.00E+00	0.00E+00	0.00E+00	0.00E+00	4.11E-06	0.00E+00	0.00E+00	0.00E+00	0.00E+00	0.00E+00	0.00E+00	0.00E+00	4.11E-06
3267	ALL	417681.4	3770197	NonCancer	0.00E+00	0.00E+00	0.00E+00	0.00E+00	0.00E+00	0.00E+00	3.72E-06	0.00E+00	0.00E+00	0.00E+00	0.00E+00	0.00E+00	0.00E+00	0.00E+00	3.72E-06
3268	ALL	417681.4	3770683	NonCancer	0.00E+00	0.00E+00	0.00E+00	0.00E+00	0.00E+00	0.00E+00	3.31E-06	0.00E+00	0.00E+00	0.00E+00	0.00E+00	0.00E+00	0.00E+00	0.00E+00	3.31E-06
3269	ALL	417681.4	3771169	NonCancer	0.00E+00	0.00E+00	0.00E+00	0.00E+00	0.00E+00	0.00E+00	2.99E-06	0.00E+00	0.00E+00	0.00E+00	0.00E+00	0.00E+00	0.00E+00	0.00E+00	2.99E-06
3270	ALL	417681.4	3771654	NonCancer	0.00E+00	0.00E+00	0.00E+00	0.00E+00	0.00E+00	0.00E+00	2.76E-06	0.00E+00	0.00E+00	0.00E+00	0.00E+00	0.00E+00	0.00E+00	0.00E+00	2.76E-06
3271	ALL	417681.4	3772140	NonCancer	0.00E+00	0.00E+00	0.00E+00	0.00E+00	0.00E+00	0.00E+00	2.54E-06	0.00E+00	0.00E+00	0.00E+00	0.00E+00	0.00E+00	0.00E+00	0.00E+00	2.54E-06
3272	ALL	417681.4	3772626	NonCancer	0.00E+00	0.00E+00	0.00E+00	0.00E+00	0.00E+00	0.00E+00	2.41E-06	0.00E+00	0.00E+00	0.00E+00	0.00E+00	0.00E+00	0.00E+00	0.00E+00	2.41E-06
3273	ALL	417681.4	3773112	NonCancer	0.00E+00	0.00E+00	0.00E+00	0.00E+00	0.00E+00	0.00E+00	2.31E-06	0.00E+00	0.00E+00	0.00E+00	0.00E+00	0.00E+00	0.00E+00	0.00E+00	2.31E-06
3274	ALL	417681.4	3773597	NonCancer	0.00E+00	0.00E+00	0.00E+00	0.00E+00	0.00E+00	0.00E+00	2.30E-06	0.00E+00	0.00E+00	0.00E+00	0.00E+00	0.00E+00	0.00E+00	0.00E+00	2.30E-06

3275	ALL	417681.4	3774083	NonCancer	0.00E+00	0.00E+00	0.00E+00	0.00E+00	0.00E+00	0.00E+00	2.27E-06	0.00E+00	0.00E+00	0.00E+00	0.00E+00	0.00E+00	0.00E+00	0.00E+00	2.27E-06
3276	ALL	417681.4	3774569	NonCancer	0.00E+00	0.00E+00	0.00E+00	0.00E+00	0.00E+00	0.00E+00	2.21E-06	0.00E+00	0.00E+00	0.00E+00	0.00E+00	0.00E+00	0.00E+00	0.00E+00	2.21E-06
3277	ALL	417681.4	3775054	NonCancer	0.00E+00	0.00E+00	0.00E+00	0.00E+00	0.00E+00	0.00E+00	2.14E-06	0.00E+00	0.00E+00	0.00E+00	0.00E+00	0.00E+00	0.00E+00	0.00E+00	2.14E-06
3278	ALL	417681.4	3775540	NonCancer	0.00E+00	0.00E+00	0.00E+00	0.00E+00	0.00E+00	0.00E+00	2.03E-06	0.00E+00	0.00E+00	0.00E+00	0.00E+00	0.00E+00	0.00E+00	0.00E+00	2.03E-06
3279	ALL	418172.8	3769226	NonCancer	0.00E+00	0.00E+00	0.00E+00	0.00E+00	0.00E+00	0.00E+00	4.27E-06	0.00E+00	0.00E+00	0.00E+00	0.00E+00	0.00E+00	0.00E+00	0.00E+00	4.27E-06
3280	ALL	418172.8	3769712	NonCancer	0.00E+00	0.00E+00	0.00E+00	0.00E+00	0.00E+00	0.00E+00	4.01E-06	0.00E+00	0.00E+00	0.00E+00	0.00E+00	0.00E+00	0.00E+00	0.00E+00	4.01E-06
3281	ALL	418172.8	3770197	NonCancer	0.00E+00	0.00E+00	0.00E+00	0.00E+00	0.00E+00	0.00E+00	3.69E-06	0.00E+00	0.00E+00	0.00E+00	0.00E+00	0.00E+00	0.00E+00	0.00E+00	3.69E-06
3282	ALL	418172.8	3770683	NonCancer	0.00E+00	0.00E+00	0.00E+00	0.00E+00	0.00E+00	0.00E+00	3.26E-06	0.00E+00	0.00E+00	0.00E+00	0.00E+00	0.00E+00	0.00E+00	0.00E+00	3.26E-06
3283	ALL	418172.8	3771169	NonCancer	0.00E+00	0.00E+00	0.00E+00	0.00E+00	0.00E+00	0.00E+00	2.96E-06	0.00E+00	0.00E+00	0.00E+00	0.00E+00	0.00E+00	0.00E+00	0.00E+00	2.96E-06
3284	ALL	418172.8	3771654	NonCancer	0.00E+00	0.00E+00	0.00E+00	0.00E+00	0.00E+00	0.00E+00	2.70E-06	0.00E+00	0.00E+00	0.00E+00	0.00E+00	0.00E+00	0.00E+00	0.00E+00	2.70E-06
3285	ALL	418172.8	3772140	NonCancer	0.00E+00	0.00E+00	0.00E+00	0.00E+00	0.00E+00	0.00E+00	2.45E-06	0.00E+00	0.00E+00	0.00E+00	0.00E+00	0.00E+00	0.00E+00	0.00E+00	2.45E-06
3286	ALL	418172.8	3772626	NonCancer	0.00E+00	0.00E+00	0.00E+00	0.00E+00	0.00E+00	0.00E+00	2.30E-06	0.00E+00	0.00E+00	0.00E+00	0.00E+00	0.00E+00	0.00E+00	0.00E+00	2.30E-06
3287	ALL	418172.8	3773112	NonCancer	0.00E+00	0.00E+00	0.00E+00	0.00E+00	0.00E+00	0.00E+00	2.14E-06	0.00E+00	0.00E+00	0.00E+00	0.00E+00	0.00E+00	0.00E+00	0.00E+00	2.14E-06
3288	ALL	418172.8	3773597	NonCancer	0.00E+00	0.00E+00	0.00E+00	0.00E+00	0.00E+00	0.00E+00	2.05E-06	0.00E+00	0.00E+00	0.00E+00	0.00E+00	0.00E+00	0.00E+00	0.00E+00	2.05E-06
3289	ALL	418172.8	3774083	NonCancer	0.00E+00	0.00E+00	0.00E+00	0.00E+00	0.00E+00	0.00E+00	2.06E-06	0.00E+00	0.00E+00	0.00E+00	0.00E+00	0.00E+00	0.00E+00	0.00E+00	2.06E-06
3290	ALL	418172.8	3774569	NonCancer	0.00E+00	0.00E+00	0.00E+00	0.00E+00	0.00E+00	0.00E+00	1.98E-06	0.00E+00	0.00E+00	0.00E+00	0.00E+00	0.00E+00	0.00E+00	0.00E+00	1.98E-06
3291	ALL	418172.8	3775054	NonCancer	0.00E+00	0.00E+00	0.00E+00	0.00E+00	0.00E+00	0.00E+00	1.96E-06	0.00E+00	0.00E+00	0.00E+00	0.00E+00	0.00E+00	0.00E+00	0.00E+00	1.96E-06
3292	ALL	418172.8	3775540	NonCancer	0.00E+00	0.00E+00	0.00E+00	0.00E+00	0.00E+00	0.00E+00	1.91E-06	0.00E+00	0.00E+00	0.00E+00	0.00E+00	0.00E+00	0.00E+00	0.00E+00	1.91E-06
3293	ALL	418664.3	3769226	NonCancer	0.00E+00	0.00E+00	0.00E+00	0.00E+00	0.00E+00	0.00E+00	4.07E-06	0.00E+00	0.00E+00	0.00E+00	0.00E+00	0.00E+00	0.00E+00	0.00E+00	4.07E-06
3294	ALL	418664.3	3769712	NonCancer	0.00E+00	0.00E+00	0.00E+00	0.00E+00	0.00E+00	0.00E+00	3.80E-06	0.00E+00	0.00E+00	0.00E+00	0.00E+00	0.00E+00	0.00E+00	0.00E+00	3.80E-06
3295	ALL	418664.3	3770197	NonCancer	0.00E+00	0.00E+00	0.00E+00	0.00E+00	0.00E+00	0.00E+00	3.55E-06	0.00E+00	0.00E+00	0.00E+00	0.00E+00	0.00E+00	0.00E+00	0.00E+00	3.55E-06
3296	ALL	418664.3	3770683	NonCancer	0.00E+00	0.00E+00	0.00E+00	0.00E+00	0.00E+00	0.00E+00	3.22E-06	0.00E+00	0.00E+00	0.00E+00	0.00E+00	0.00E+00	0.00E+00	0.00E+00	3.22E-06
3297	ALL	418664.3	3771169	NonCancer	0.00E+00	0.00E+00	0.00E+00	0.00E+00	0.00E+00	0.00E+00	2.91E-06	0.00E+00	0.00E+00	0.00E+00	0.00E+00	0.00E+00	0.00E+00	0.00E+00	2.91E-06
3298	ALL	418664.3	3771654	NonCancer	0.00E+00	0.00E+00	0.00E+00	0.00E+00	0.00E+00	0.00E+00	2.64E-06	0.00E+00	0.00E+00	0.00E+00	0.00E+00	0.00E+00	0.00E+00	0.00E+00	2.64E-06
3299	ALL	418664.3	3772140	NonCancer	0.00E+00	0.00E+00	0.00E+00	0.00E+00	0.00E+00	0.00E+00	2.43E-06	0.00E+00	0.00E+00	0.00E+00	0.00E+00	0.00E+00	0.00E+00	0.00E+00	2.43E-06
3300	ALL	418664.3	3772626	NonCancer	0.00E+00	0.00E+00	0.00E+00	0.00E+00	0.00E+00	0.00E+00	2.21E-06	0.00E+00	0.00E+00	0.00E+00	0.00E+00	0.00E+00	0.00E+00	0.00E+00	2.21E-06
3301	ALL	418664.3	3773112	NonCancer	0.00E+00	0.00E+00	0.00E+00	0.00E+00	0.00E+00	0.00E+00	2.05E-06	0.00E+00	0.00E+00	0.00E+00	0.00E+00	0.00E+00	0.00E+00	0.00E+00	2.05E-06
3302	ALL	418664.3	3773597	NonCancer	0.00E+00	0.00E+00	0.00E+00	0.00E+00	0.00E+00	0.00E+00	2.03E-06	0.00E+00	0.00E+00	0.00E+00	0.00E+00	0.00E+00	0.00E+00	0.00E+00	2.03E-06
3303	ALL	418664.3	3774083	NonCancer	0.00E+00	0.00E+00	0.00E+00	0.00E+00	0.00E+00	0.00E+00	1.83E-06	0.00E+00	0.00E+00	0.00E+00	0.00E+00	0.00E+00	0.00E+00	0.00E+00	1.83E-06
3304	ALL	418664.3	3774569	NonCancer	0.00E+00	0.00E+00	0.00E+00	0.00E+00	0.00E+00	0.00E+00	1.81E-06	0.00E+00	0.00E+00	0.00E+00	0.00E+00	0.00E+00	0.00E+00	0.00E+00	1.81E-06
3305	ALL	418664.3	3775054	NonCancer	0.00E+00	0.00E+00	0.00E+00	0.00E+00	0.00E+00	0.00E+00	1.75E-06	0.00E+00	0.00E+00	0.00E+00	0.00E+00	0.00E+00	0.00E+00	0.00E+00	1.75E-06
3306	ALL	418664.3	3775540	NonCancer	0.00E+00	0.00E+00	0.00E+00	0.00E+00	0.00E+00	0.00E+00	1.79E-06	0.00E+00	0.00E+00	0.00E+00	0.00E+00	0.00E+00	0.00E+00	0.00E+00	1.79E-06
3307	ALL	419155.7	3769226	NonCancer	0.00E+00	0.00E+00	0.00E+00	0.00E+00	0.00E+00	0.00E+00	3.38E-06	0.00E+00	0.00E+00	0.00E+00	0.00E+00	0.00E+00	0.00E+00	0.00E+00	3.38E-06
3308	ALL	419155.7	3769712	NonCancer	0.00E+00	0.00E+00	0.00E+00	0.00E+00	0.00E+00	0.00E+00	3.58E-06	0.00E+00	0.00E+00	0.00E+00	0.00E+00	0.00E+00	0.00E+00	0.00E+00	3.58E-06
3309	ALL	419155.7	3770197	NonCancer	0.00E+00	0.00E+00	0.00E+00	0.00E+00	0.00E+00	0.00E+00	3.48E-06	0.00E+00	0.00E+00	0.00E+00	0.00E+00	0.00E+00	0.00E+00	0.00E+00	3.48E-06
3310	ALL	419155.7	3770683	NonCancer	0.00E+00	0.00E+00	0.00E+00	0.00E+00	0.00E+00	0.00E+00	3.23E-06	0.00E+00	0.00E+00	0.00E+00	0.00E+00	0.00E+00	0.00E+00	0.00E+00	3.23E-06
3311	ALL	419155.7	3771169	NonCancer	0.00E+00	0.00E+00	0.00E+00	0.00E+00	0.00E+00	0.00E+00	2.81E-06	0.00E+00	0.00E+00	0.00E+00	0.00E+00	0.00E+00	0.00E+00	0.00E+00	2.81E-06
3312	ALL	419155.7	3771654	NonCancer	0.00E+00	0.00E+00	0.00E+00	0.00E+00	0.00E+00	0.00E+00	2.60E-06	0.00E+00	0.00E+00	0.00E+00	0.00E+00	0.00E+00	0.00E+00	0.00E+00	2.60E-06
3313	ALL	419155.7	3772140	NonCancer	0.00E+00	0.00E+00	0.00E+00	0.00E+00	0.00E+00	0.00E+00	2.36E-06	0.00E+00	0.00E+00	0.00E+00	0.00E+00	0.00E+00	0.00E+00	0.00E+00	2.36E-06
3314	ALL	419155.7	3772626	NonCancer	0.00E+00	0.00E+00	0.00E+00	0.00E+00	0.00E+00	0.00E+00	2.16E-06	0.00E+00	0.00E+00	0.00E+00	0.00E+00	0.00E+00	0.00E+00	0.00E+00	2.16E-06
3315	ALL	419155.7	3773112	NonCancer	0.00E+00	0.00E+00	0.00E+00	0.00E+00	0.00E+00	0.00E+00	1.98E-06	0.00E+00	0.00E+00	0.00E+00	0.00E+00	0.00E+00	0.00E+00	0.00E+00	1.98E-06
3316	ALL	419155.7	3773597	NonCancer	0.00E+00	0.00E+00	0.00E+00	0.00E+00	0.00E+00	0.00E+00	1.90E-06	0.00E+00	0.00E+00	0.00E+00	0.00E+00	0.00E+00	0.00E+00	0.00E+00	1.90E-06
3317	ALL	419155.7	3774083	NonCancer	0.00E+00	0.00E+00	0.00E+00	0.00E+00	0.00E+00	0.00E+00	1.75E-06	0.00E+00	0.00E+00	0.00E+00	0.00E+00	0.00E+00	0.00E+00	0.00E+00	1.75E-06
3318	ALL	419155.7	3774569	NonCancer	0.00E+00	0.00E+00	0.00E+00	0.00E+00	0.00E+00	0.00E+00	1.67E-06	0.00E+00	0.00E+00	0.00E+00	0.00E+00	0.00E+00	0.00E+00	0.00E+00	1.67E-06
3319	ALL	419155.7	3775054	NonCancer	0.00E+00	0.00E+00	0.00E+00	0.00E+00	0.00E+00	0.00E+00	1.61E-06	0.00E+00	0.00E+00	0.00E+00	0.00E+00	0.00E+00	0.00E+00	0.00E+00	1.61E-06
3320	ALL	419155.7	3775540	NonCancer	0.00E+00	0.00E+00	0.00E+00	0.00E+00	0.00E+00	0.00E+00	1.60E-06	0.00E+00	0.00E+00	0.00E+00	0.00E+00	0.00E+00	0.00E+00	0.00E+00	1.60E-06
3321	ALL	419647.2	3769226	NonCancer	0.00E+00	0.00E+00	0.00E+00	0.00E+00	0.00E+00	0.00E+00	3.24E-06	0.00E+00	0.00E+00	0.00E+00	0.00E+00	0.00E+00	0.00E+00	0.00E+00	3.24E-06
3322	ALL	419647.2	3769712	NonCancer	0.00E+00	0.00E+00	0.00E+00	0.00E+00	0.00E+00	0.00E+00	3.43E-06	0.00E+00	0.00E+00	0.00E+00	0.00E+00	0.00E+00	0.00E+00	0.00E+00	3.43E-06
3323	ALL	419647.2	3770197	NonCancer	0.00E+00	0.00E+00	0.00E+00	0.00E+00	0.00E+00	0.00E+00	3.28E-06	0.00E+00	0.00E+00	0.00E+00	0.00E+00	0.00E+00	0.00E+00	0.00E+00	3.28E-06
3324	ALL	419647.2	3770683	NonCancer	0.00E+00	0.00E+00	0.00E+00	0.00E+00	0.00E+00	0.00E+00	3.03E-06	0.00E+00	0.00E+00	0.00E+00	0.00E+00	0.00E+00	0.00E+00	0.00E+00	3.03E-06
3325	ALL	419647.2	3771169	NonCancer	0.00E+00	0.00E+00	0.00E+00	0.00E+00	0.00E+00	0.00E+00	2.76E-06	0.00E+00	0.00E+00	0.00E+00	0.00E+00	0.00E+00	0.00E+00	0.00E+00	2.76E-06
3326	ALL	419647.2	3771654	NonCancer	0.00E+00	0.00E+00	0.00E+00	0.00E+00	0.00E+00	0.00E+00	2.51E-06	0.00E+00	0.00E+00	0.00E+00	0.00E+00	0.00E+00	0.00E+00	0.00E+00	2.51E-06

3327	ALL	419647.2	3772140	NonCancer	0.00E+00	0.00E+00	0.00E+00	0.00E+00	0.00E+00	0.00E+00	2.32E-06	0.00E+00	0.00E+00	0.00E+00	0.00E+00	0.00E+00	0.00E+00	0.00E+00	2.32E-06
3328	ALL	419647.2	3772626	NonCancer	0.00E+00	0.00E+00	0.00E+00	0.00E+00	0.00E+00	0.00E+00	2.09E-06	0.00E+00	0.00E+00	0.00E+00	0.00E+00	0.00E+00	0.00E+00	0.00E+00	2.09E-06
3329	ALL	419647.2	3773112	NonCancer	0.00E+00	0.00E+00	0.00E+00	0.00E+00	0.00E+00	0.00E+00	1.92E-06	0.00E+00	0.00E+00	0.00E+00	0.00E+00	0.00E+00	0.00E+00	0.00E+00	1.92E-06
3330	ALL	419647.2	3773597	NonCancer	0.00E+00	0.00E+00	0.00E+00	0.00E+00	0.00E+00	0.00E+00	1.85E-06	0.00E+00	0.00E+00	0.00E+00	0.00E+00	0.00E+00	0.00E+00	0.00E+00	1.85E-06
3331	ALL	419647.2	3774083	NonCancer	0.00E+00	0.00E+00	0.00E+00	0.00E+00	0.00E+00	0.00E+00	1.71E-06	0.00E+00	0.00E+00	0.00E+00	0.00E+00	0.00E+00	0.00E+00	0.00E+00	1.71E-06
3332	ALL	419647.2	3774569	NonCancer	0.00E+00	0.00E+00	0.00E+00	0.00E+00	0.00E+00	0.00E+00	1.61E-06	0.00E+00	0.00E+00	0.00E+00	0.00E+00	0.00E+00	0.00E+00	0.00E+00	1.61E-06
3333	ALL	419647.2	3775054	NonCancer	0.00E+00	0.00E+00	0.00E+00	0.00E+00	0.00E+00	0.00E+00	1.51E-06	0.00E+00	0.00E+00	0.00E+00	0.00E+00	0.00E+00	0.00E+00	0.00E+00	1.51E-06
3334	ALL	419647.2	3775540	NonCancer	0.00E+00	0.00E+00	0.00E+00	0.00E+00	0.00E+00	0.00E+00	1.47E-06	0.00E+00	0.00E+00	0.00E+00	0.00E+00	0.00E+00	0.00E+00	0.00E+00	1.47E-06
3335	ALL	420138.6	3769226	NonCancer	0.00E+00	0.00E+00	0.00E+00	0.00E+00	0.00E+00	0.00E+00	2.61E-06	0.00E+00	0.00E+00	0.00E+00	0.00E+00	0.00E+00	0.00E+00	0.00E+00	2.61E-06
3336	ALL	420138.6	3769712	NonCancer	0.00E+00	0.00E+00	0.00E+00	0.00E+00	0.00E+00	0.00E+00	3.05E-06	0.00E+00	0.00E+00	0.00E+00	0.00E+00	0.00E+00	0.00E+00	0.00E+00	3.05E-06
3337	ALL	420138.6	3770197	NonCancer	0.00E+00	0.00E+00	0.00E+00	0.00E+00	0.00E+00	0.00E+00	3.06E-06	0.00E+00	0.00E+00	0.00E+00	0.00E+00	0.00E+00	0.00E+00	0.00E+00	3.06E-06
3338	ALL	420138.6	3770683	NonCancer	0.00E+00	0.00E+00	0.00E+00	0.00E+00	0.00E+00	0.00E+00	2.76E-06	0.00E+00	0.00E+00	0.00E+00	0.00E+00	0.00E+00	0.00E+00	0.00E+00	2.76E-06
3339	ALL	420138.6	3771169	NonCancer	0.00E+00	0.00E+00	0.00E+00	0.00E+00	0.00E+00	0.00E+00	2.71E-06	0.00E+00	0.00E+00	0.00E+00	0.00E+00	0.00E+00	0.00E+00	0.00E+00	2.71E-06
3340	ALL	420138.6	3771654	NonCancer	0.00E+00	0.00E+00	0.00E+00	0.00E+00	0.00E+00	0.00E+00	2.41E-06	0.00E+00	0.00E+00	0.00E+00	0.00E+00	0.00E+00	0.00E+00	0.00E+00	2.41E-06
3341	ALL	420138.6	3772140	NonCancer	0.00E+00	0.00E+00	0.00E+00	0.00E+00	0.00E+00	0.00E+00	2.31E-06	0.00E+00	0.00E+00	0.00E+00	0.00E+00	0.00E+00	0.00E+00	0.00E+00	2.31E-06
3342	ALL	420138.6	3772626	NonCancer	0.00E+00	0.00E+00	0.00E+00	0.00E+00	0.00E+00	0.00E+00	2.06E-06	0.00E+00	0.00E+00	0.00E+00	0.00E+00	0.00E+00	0.00E+00	0.00E+00	2.06E-06
3343	ALL	420138.6	3773112	NonCancer	0.00E+00	0.00E+00	0.00E+00	0.00E+00	0.00E+00	0.00E+00	1.94E-06	0.00E+00	0.00E+00	0.00E+00	0.00E+00	0.00E+00	0.00E+00	0.00E+00	1.94E-06
3344	ALL	420138.6	3773597	NonCancer	0.00E+00	0.00E+00	0.00E+00	0.00E+00	0.00E+00	0.00E+00	1.74E-06	0.00E+00	0.00E+00	0.00E+00	0.00E+00	0.00E+00	0.00E+00	0.00E+00	1.74E-06
3345	ALL	420138.6	3774083	NonCancer	0.00E+00	0.00E+00	0.00E+00	0.00E+00	0.00E+00	0.00E+00	1.67E-06	0.00E+00	0.00E+00	0.00E+00	0.00E+00	0.00E+00	0.00E+00	0.00E+00	1.67E-06
3346	ALL	420138.6	3774569	NonCancer	0.00E+00	0.00E+00	0.00E+00	0.00E+00	0.00E+00	0.00E+00	1.55E-06	0.00E+00	0.00E+00	0.00E+00	0.00E+00	0.00E+00	0.00E+00	0.00E+00	1.55E-06
3347	ALL	420138.6	3775054	NonCancer	0.00E+00	0.00E+00	0.00E+00	0.00E+00	0.00E+00	0.00E+00	1.46E-06	0.00E+00	0.00E+00	0.00E+00	0.00E+00	0.00E+00	0.00E+00	0.00E+00	1.46E-06
3348	ALL	420138.6	3775540	NonCancer	0.00E+00	0.00E+00	0.00E+00	0.00E+00	0.00E+00	0.00E+00	1.36E-06	0.00E+00	0.00E+00	0.00E+00	0.00E+00	0.00E+00	0.00E+00	0.00E+00	1.36E-06
3349	ALL	420630	3769226	NonCancer	0.00E+00	0.00E+00	0.00E+00	0.00E+00	0.00E+00	0.00E+00	2.03E-06	0.00E+00	0.00E+00	0.00E+00	0.00E+00	0.00E+00	0.00E+00	0.00E+00	2.03E-06
3350	ALL	420630	3769712	NonCancer	0.00E+00	0.00E+00	0.00E+00	0.00E+00	0.00E+00	0.00E+00	2.04E-06	0.00E+00	0.00E+00	0.00E+00	0.00E+00	0.00E+00	0.00E+00	0.00E+00	2.04E-06
3351	ALL	420630	3770197	NonCancer	0.00E+00	0.00E+00	0.00E+00	0.00E+00	0.00E+00	0.00E+00	2.67E-06	0.00E+00	0.00E+00	0.00E+00	0.00E+00	0.00E+00	0.00E+00	0.00E+00	2.67E-06
3352	ALL	420630	3770683	NonCancer	0.00E+00	0.00E+00	0.00E+00	0.00E+00	0.00E+00	0.00E+00	2.63E-06	0.00E+00	0.00E+00	0.00E+00	0.00E+00	0.00E+00	0.00E+00	0.00E+00	2.63E-06
3353	ALL	420630	3771169	NonCancer	0.00E+00	0.00E+00	0.00E+00	0.00E+00	0.00E+00	0.00E+00	2.56E-06	0.00E+00	0.00E+00	0.00E+00	0.00E+00	0.00E+00	0.00E+00	0.00E+00	2.56E-06
3354	ALL	420630	3771654	NonCancer	0.00E+00	0.00E+00	0.00E+00	0.00E+00	0.00E+00	0.00E+00	2.33E-06	0.00E+00	0.00E+00	0.00E+00	0.00E+00	0.00E+00	0.00E+00	0.00E+00	2.33E-06
3355	ALL	420630	3772140	NonCancer	0.00E+00	0.00E+00	0.00E+00	0.00E+00	0.00E+00	0.00E+00	2.25E-06	0.00E+00	0.00E+00	0.00E+00	0.00E+00	0.00E+00	0.00E+00	0.00E+00	2.25E-06
3356	ALL	420630	3772626	NonCancer	0.00E+00	0.00E+00	0.00E+00	0.00E+00	0.00E+00	0.00E+00	2.01E-06	0.00E+00	0.00E+00	0.00E+00	0.00E+00	0.00E+00	0.00E+00	0.00E+00	2.01E-06
3357	ALL	420630	3773112	NonCancer	0.00E+00	0.00E+00	0.00E+00	0.00E+00	0.00E+00	0.00E+00	1.96E-06	0.00E+00	0.00E+00	0.00E+00	0.00E+00	0.00E+00	0.00E+00	0.00E+00	1.96E-06
3358	ALL	420630	3773597	NonCancer	0.00E+00	0.00E+00	0.00E+00	0.00E+00	0.00E+00	0.00E+00	1.78E-06	0.00E+00	0.00E+00	0.00E+00	0.00E+00	0.00E+00	0.00E+00	0.00E+00	1.78E-06
3359	ALL	420630	3774083	NonCancer	0.00E+00	0.00E+00	0.00E+00	0.00E+00	0.00E+00	0.00E+00	1.64E-06	0.00E+00	0.00E+00	0.00E+00	0.00E+00	0.00E+00	0.00E+00	0.00E+00	1.64E-06
3360	ALL	420630	3774569	NonCancer	0.00E+00	0.00E+00	0.00E+00	0.00E+00	0.00E+00	0.00E+00	1.47E-06	0.00E+00	0.00E+00	0.00E+00	0.00E+00	0.00E+00	0.00E+00	0.00E+00	1.47E-06
3361	ALL	420630	3775054	NonCancer	0.00E+00	0.00E+00	0.00E+00	0.00E+00	0.00E+00	0.00E+00	1.46E-06	0.00E+00	0.00E+00	0.00E+00	0.00E+00	0.00E+00	0.00E+00	0.00E+00	1.46E-06
3362	ALL	420630	3775540	NonCancer	0.00E+00	0.00E+00	0.00E+00	0.00E+00	0.00E+00	0.00E+00	1.15E-06	0.00E+00	0.00E+00	0.00E+00	0.00E+00	0.00E+00	0.00E+00	0.00E+00	1.15E-06
3363	ALL	421121.4	3769226	NonCancer	0.00E+00	0.00E+00	0.00E+00	0.00E+00	0.00E+00	0.00E+00	1.54E-06	0.00E+00	0.00E+00	0.00E+00	0.00E+00	0.00E+00	0.00E+00	0.00E+00	1.54E-06
3364	ALL	421121.4	3769712	NonCancer	0.00E+00	0.00E+00	0.00E+00	0.00E+00	0.00E+00	0.00E+00	1.80E-06	0.00E+00	0.00E+00	0.00E+00	0.00E+00	0.00E+00	0.00E+00	0.00E+00	1.80E-06
3365	ALL	421121.4	3770197	NonCancer	0.00E+00	0.00E+00	0.00E+00	0.00E+00	0.00E+00	0.00E+00	2.05E-06	0.00E+00	0.00E+00	0.00E+00	0.00E+00	0.00E+00	0.00E+00	0.00E+00	2.05E-06
3366	ALL	421121.4	3770683	NonCancer	0.00E+00	0.00E+00	0.00E+00	0.00E+00	0.00E+00	0.00E+00	2.33E-06	0.00E+00	0.00E+00	0.00E+00	0.00E+00	0.00E+00	0.00E+00	0.00E+00	2.33E-06
3367	ALL	421121.4	3771169	NonCancer	0.00E+00	0.00E+00	0.00E+00	0.00E+00	0.00E+00	0.00E+00	2.21E-06	0.00E+00	0.00E+00	0.00E+00	0.00E+00	0.00E+00	0.00E+00	0.00E+00	2.21E-06
3368	ALL	421121.4	3771654	NonCancer	0.00E+00	0.00E+00	0.00E+00	0.00E+00	0.00E+00	0.00E+00	2.45E-06	0.00E+00	0.00E+00	0.00E+00	0.00E+00	0.00E+00	0.00E+00	0.00E+00	2.45E-06
3369	ALL	421121.4	3772140	NonCancer	0.00E+00	0.00E+00	0.00E+00	0.00E+00	0.00E+00	0.00E+00	2.04E-06	0.00E+00	0.00E+00	0.00E+00	0.00E+00	0.00E+00	0.00E+00	0.00E+00	2.04E-06
3370	ALL	421121.4	3772626	NonCancer	0.00E+00	0.00E+00	0.00E+00	0.00E+00	0.00E+00	0.00E+00	1.96E-06	0.00E+00	0.00E+00	0.00E+00	0.00E+00	0.00E+00	0.00E+00	0.00E+00	1.96E-06
3371	ALL	421121.4	3773112	NonCancer	0.00E+00	0.00E+00	0.00E+00	0.00E+00	0.00E+00	0.00E+00	1.92E-06	0.00E+00	0.00E+00	0.00E+00	0.00E+00	0.00E+00	0.00E+00	0.00E+00	1.92E-06
3372	ALL	421121.4	3773597	NonCancer	0.00E+00	0.00E+00	0.00E+00	0.00E+00	0.00E+00	0.00E+00	1.69E-06	0.00E+00	0.00E+00	0.00E+00	0.00E+00	0.00E+00	0.00E+00	0.00E+00	1.69E-06
3373	ALL	421121.4	3774083	NonCancer	0.00E+00	0.00E+00	0.00E+00	0.00E+00	0.00E+00	0.00E+00	1.56E-06	0.00E+00	0.00E+00	0.00E+00	0.00E+00	0.00E+00	0.00E+00	0.00E+00	1.56E-06
3374	ALL	421121.4	3774569	NonCancer	0.00E+00	0.00E+00	0.00E+00	0.00E+00	0.00E+00	0.00E+00	1.45E-06	0.00E+00	0.00E+00	0.00E+00	0.00E+00	0.00E+00	0.00E+00	0.00E+00	1.45E-06
3375	ALL	421121.4	3775054	NonCancer	0.00E+00	0.00E+00	0.00E+00	0.00E+00	0.00E+00	0.00E+00	1.36E-06	0.00E+00	0.00E+00	0.00E+00	0.00E+00	0.00E+00	0.00E+00	0.00E+00	1.36E-06
3376	ALL	421121.4	3775540	NonCancer	0.00E+00	0.00E+00	0.00E+00	0.00E+00	0.00E+00	0.00E+00	1.23E-06	0.00E+00	0.00E+00	0.00E+00	0.00E+00	0.00E+00	0.00E+00	0.00E+00	1.23E-06
3377	ALL	421612.8	3769226	NonCancer	0.00E+00	0.00E+00	0.00E+00	0.00E+00	0.00E+00	0.00E+00	1.25E-06	0.00E+00	0.00E+00	0.00E+00	0.00E+00	0.00E+00	0.00E+00	0.00E+00	1.25E-06
3378	ALL	421612.8	3769712	NonCancer	0.00E+00	0.00E+00	0.00E+00	0.00E+00	0.00E+00	0.00E+00	1.58E-06	0.00E+00	0.00E+00	0.00E+00	0.00E+00	0.00E+00	0.00E+00	0.00E+00	1.58E-06

3379	ALL	421612.8	3770197	NonCancer	0.00E+00	0.00E+00	0.00E+00	0.00E+00	0.00E+00	0.00E+00	1.57E-06	0.00E+00	0.00E+00	0.00E+00	0.00E+00	0.00E+00	0.00E+00	0.00E+00	1.57E-06
3380	ALL	421612.8	3770683	NonCancer	0.00E+00	0.00E+00	0.00E+00	0.00E+00	0.00E+00	0.00E+00	1.90E-06	0.00E+00	0.00E+00	0.00E+00	0.00E+00	0.00E+00	0.00E+00	0.00E+00	1.90E-06
3381	ALL	421612.8	3771169	NonCancer	0.00E+00	0.00E+00	0.00E+00	0.00E+00	0.00E+00	0.00E+00	1.80E-06	0.00E+00	0.00E+00	0.00E+00	0.00E+00	0.00E+00	0.00E+00	0.00E+00	1.80E-06
3382	ALL	421612.8	3771654	NonCancer	0.00E+00	0.00E+00	0.00E+00	0.00E+00	0.00E+00	0.00E+00	2.18E-06	0.00E+00	0.00E+00	0.00E+00	0.00E+00	0.00E+00	0.00E+00	0.00E+00	2.18E-06
3383	ALL	421612.8	3772140	NonCancer	0.00E+00	0.00E+00	0.00E+00	0.00E+00	0.00E+00	0.00E+00	2.11E-06	0.00E+00	0.00E+00	0.00E+00	0.00E+00	0.00E+00	0.00E+00	0.00E+00	2.11E-06
3384	ALL	421612.8	3772626	NonCancer	0.00E+00	0.00E+00	0.00E+00	0.00E+00	0.00E+00	0.00E+00	1.83E-06	0.00E+00	0.00E+00	0.00E+00	0.00E+00	0.00E+00	0.00E+00	0.00E+00	1.83E-06
3385	ALL	421612.8	3773112	NonCancer	0.00E+00	0.00E+00	0.00E+00	0.00E+00	0.00E+00	0.00E+00	1.83E-06	0.00E+00	0.00E+00	0.00E+00	0.00E+00	0.00E+00	0.00E+00	0.00E+00	1.83E-06
3386	ALL	421612.8	3773597	NonCancer	0.00E+00	0.00E+00	0.00E+00	0.00E+00	0.00E+00	0.00E+00	1.64E-06	0.00E+00	0.00E+00	0.00E+00	0.00E+00	0.00E+00	0.00E+00	0.00E+00	1.64E-06
3387	ALL	421612.8	3774083	NonCancer	0.00E+00	0.00E+00	0.00E+00	0.00E+00	0.00E+00	0.00E+00	1.54E-06	0.00E+00	0.00E+00	0.00E+00	0.00E+00	0.00E+00	0.00E+00	0.00E+00	1.54E-06
3388	ALL	421612.8	3774569	NonCancer	0.00E+00	0.00E+00	0.00E+00	0.00E+00	0.00E+00	0.00E+00	1.40E-06	0.00E+00	0.00E+00	0.00E+00	0.00E+00	0.00E+00	0.00E+00	0.00E+00	1.40E-06
3389	ALL	421612.8	3775054	NonCancer	0.00E+00	0.00E+00	0.00E+00	0.00E+00	0.00E+00	0.00E+00	1.33E-06	0.00E+00	0.00E+00	0.00E+00	0.00E+00	0.00E+00	0.00E+00	0.00E+00	1.33E-06
3390	ALL	421612.8	3775540	NonCancer	0.00E+00	0.00E+00	0.00E+00	0.00E+00	0.00E+00	0.00E+00	1.23E-06	0.00E+00	0.00E+00	0.00E+00	0.00E+00	0.00E+00	0.00E+00	0.00E+00	1.23E-06
3391	ALL	422104.3	3769226	NonCancer	0.00E+00	0.00E+00	0.00E+00	0.00E+00	0.00E+00	0.00E+00	1.11E-06	0.00E+00	0.00E+00	0.00E+00	0.00E+00	0.00E+00	0.00E+00	0.00E+00	1.11E-06
3392	ALL	422104.3	3769712	NonCancer	0.00E+00	0.00E+00	0.00E+00	0.00E+00	0.00E+00	0.00E+00	1.23E-06	0.00E+00	0.00E+00	0.00E+00	0.00E+00	0.00E+00	0.00E+00	0.00E+00	1.23E-06
3393	ALL	422104.3	3770197	NonCancer	0.00E+00	0.00E+00	0.00E+00	0.00E+00	0.00E+00	0.00E+00	1.34E-06	0.00E+00	0.00E+00	0.00E+00	0.00E+00	0.00E+00	0.00E+00	0.00E+00	1.34E-06
3394	ALL	422104.3	3770683	NonCancer	0.00E+00	0.00E+00	0.00E+00	0.00E+00	0.00E+00	0.00E+00	1.44E-06	0.00E+00	0.00E+00	0.00E+00	0.00E+00	0.00E+00	0.00E+00	0.00E+00	1.44E-06
3395	ALL	422104.3	3771169	NonCancer	0.00E+00	0.00E+00	0.00E+00	0.00E+00	0.00E+00	0.00E+00	1.57E-06	0.00E+00	0.00E+00	0.00E+00	0.00E+00	0.00E+00	0.00E+00	0.00E+00	1.57E-06
3396	ALL	422104.3	3771654	NonCancer	0.00E+00	0.00E+00	0.00E+00	0.00E+00	0.00E+00	0.00E+00	1.97E-06	0.00E+00	0.00E+00	0.00E+00	0.00E+00	0.00E+00	0.00E+00	0.00E+00	1.97E-06
3397	ALL	422104.3	3772140	NonCancer	0.00E+00	0.00E+00	0.00E+00	0.00E+00	0.00E+00	0.00E+00	2.07E-06	0.00E+00	0.00E+00	0.00E+00	0.00E+00	0.00E+00	0.00E+00	0.00E+00	2.07E-06
3398	ALL	422104.3	3772626	NonCancer	0.00E+00	0.00E+00	0.00E+00	0.00E+00	0.00E+00	0.00E+00	1.90E-06	0.00E+00	0.00E+00	0.00E+00	0.00E+00	0.00E+00	0.00E+00	0.00E+00	1.90E-06
3399	ALL	422104.3	3773112	NonCancer	0.00E+00	0.00E+00	0.00E+00	0.00E+00	0.00E+00	0.00E+00	1.65E-06	0.00E+00	0.00E+00	0.00E+00	0.00E+00	0.00E+00	0.00E+00	0.00E+00	1.65E-06
3400	ALL	422104.3	3773597	NonCancer	0.00E+00	0.00E+00	0.00E+00	0.00E+00	0.00E+00	0.00E+00	1.57E-06	0.00E+00	0.00E+00	0.00E+00	0.00E+00	0.00E+00	0.00E+00	0.00E+00	1.57E-06
3401	ALL	422104.3	3774083	NonCancer	0.00E+00	0.00E+00	0.00E+00	0.00E+00	0.00E+00	0.00E+00	1.49E-06	0.00E+00	0.00E+00	0.00E+00	0.00E+00	0.00E+00	0.00E+00	0.00E+00	1.49E-06
3402	ALL	422104.3	3774569	NonCancer	0.00E+00	0.00E+00	0.00E+00	0.00E+00	0.00E+00	0.00E+00	1.38E-06	0.00E+00	0.00E+00	0.00E+00	0.00E+00	0.00E+00	0.00E+00	0.00E+00	1.38E-06
3403	ALL	422104.3	3775054	NonCancer	0.00E+00	0.00E+00	0.00E+00	0.00E+00	0.00E+00	0.00E+00	1.29E-06	0.00E+00	0.00E+00	0.00E+00	0.00E+00	0.00E+00	0.00E+00	0.00E+00	1.29E-06
3404	ALL	422104.3	3775540	NonCancer	0.00E+00	0.00E+00	0.00E+00	0.00E+00	0.00E+00	0.00E+00	1.20E-06	0.00E+00	0.00E+00	0.00E+00	0.00E+00	0.00E+00	0.00E+00	0.00E+00	1.20E-06
3405	ALL	422595.7	3769226	NonCancer	0.00E+00	0.00E+00	0.00E+00	0.00E+00	0.00E+00	0.00E+00	1.03E-06	0.00E+00	0.00E+00	0.00E+00	0.00E+00	0.00E+00	0.00E+00	0.00E+00	1.03E-06
3406	ALL	422595.7	3769712	NonCancer	0.00E+00	0.00E+00	0.00E+00	0.00E+00	0.00E+00	0.00E+00	1.07E-06	0.00E+00	0.00E+00	0.00E+00	0.00E+00	0.00E+00	0.00E+00	0.00E+00	1.07E-06
3407	ALL	422595.7	3770197	NonCancer	0.00E+00	0.00E+00	0.00E+00	0.00E+00	0.00E+00	0.00E+00	1.26E-06	0.00E+00	0.00E+00	0.00E+00	0.00E+00	0.00E+00	0.00E+00	0.00E+00	1.26E-06
3408	ALL	422595.7	3770683	NonCancer	0.00E+00	0.00E+00	0.00E+00	0.00E+00	0.00E+00	0.00E+00	1.30E-06	0.00E+00	0.00E+00	0.00E+00	0.00E+00	0.00E+00	0.00E+00	0.00E+00	1.30E-06
3409	ALL	422595.7	3771169	NonCancer	0.00E+00	0.00E+00	0.00E+00	0.00E+00	0.00E+00	0.00E+00	1.65E-06	0.00E+00	0.00E+00	0.00E+00	0.00E+00	0.00E+00	0.00E+00	0.00E+00	1.65E-06
3410	ALL	422595.7	3771654	NonCancer	0.00E+00	0.00E+00	0.00E+00	0.00E+00	0.00E+00	0.00E+00	1.74E-06	0.00E+00	0.00E+00	0.00E+00	0.00E+00	0.00E+00	0.00E+00	0.00E+00	1.74E-06
3411	ALL	422595.7	3772140	NonCancer	0.00E+00	0.00E+00	0.00E+00	0.00E+00	0.00E+00	0.00E+00	1.76E-06	0.00E+00	0.00E+00	0.00E+00	0.00E+00	0.00E+00	0.00E+00	0.00E+00	1.76E-06
3412	ALL	422595.7	3772626	NonCancer	0.00E+00	0.00E+00	0.00E+00	0.00E+00	0.00E+00	0.00E+00	1.66E-06	0.00E+00	0.00E+00	0.00E+00	0.00E+00	0.00E+00	0.00E+00	0.00E+00	1.66E-06
3413	ALL	422595.7	3773112	NonCancer	0.00E+00	0.00E+00	0.00E+00	0.00E+00	0.00E+00	0.00E+00	1.58E-06	0.00E+00	0.00E+00	0.00E+00	0.00E+00	0.00E+00	0.00E+00	0.00E+00	1.58E-06
3414	ALL	422595.7	3773597	NonCancer	0.00E+00	0.00E+00	0.00E+00	0.00E+00	0.00E+00	0.00E+00	1.47E-06	0.00E+00	0.00E+00	0.00E+00	0.00E+00	0.00E+00	0.00E+00	0.00E+00	1.47E-06
3415	ALL	422595.7	3774083	NonCancer	0.00E+00	0.00E+00	0.00E+00	0.00E+00	0.00E+00	0.00E+00	1.42E-06	0.00E+00	0.00E+00	0.00E+00	0.00E+00	0.00E+00	0.00E+00	0.00E+00	1.42E-06
3416	ALL	422595.7	3774569	NonCancer	0.00E+00	0.00E+00	0.00E+00	0.00E+00	0.00E+00	0.00E+00	1.34E-06	0.00E+00	0.00E+00	0.00E+00	0.00E+00	0.00E+00	0.00E+00	0.00E+00	1.34E-06
3417	ALL	422595.7	3775054	NonCancer	0.00E+00	0.00E+00	0.00E+00	0.00E+00	0.00E+00	0.00E+00	1.25E-06	0.00E+00	0.00E+00	0.00E+00	0.00E+00	0.00E+00	0.00E+00	0.00E+00	1.25E-06
3418	ALL	422595.7	3775540	NonCancer	0.00E+00	0.00E+00	0.00E+00	0.00E+00	0.00E+00	0.00E+00	1.20E-06	0.00E+00	0.00E+00	0.00E+00	0.00E+00	0.00E+00	0.00E+00	0.00E+00	1.20E-06
3419	ALL	423087.2	3769226	NonCancer	0.00E+00	0.00E+00	0.00E+00	0.00E+00	0.00E+00	0.00E+00	9.15E-07	0.00E+00	0.00E+00	0.00E+00	0.00E+00	0.00E+00	0.00E+00	0.00E+00	9.15E-07
3420	ALL	423087.2	3769712	NonCancer	0.00E+00	0.00E+00	0.00E+00	0.00E+00	0.00E+00	0.00E+00	1.07E-06	0.00E+00	0.00E+00	0.00E+00	0.00E+00	0.00E+00	0.00E+00	0.00E+00	1.07E-06
3421	ALL	423087.2	3770197	NonCancer	0.00E+00	0.00E+00	0.00E+00	0.00E+00	0.00E+00	0.00E+00	1.16E-06	0.00E+00	0.00E+00	0.00E+00	0.00E+00	0.00E+00	0.00E+00	0.00E+00	1.16E-06
3422	ALL	423087.2	3770683	NonCancer	0.00E+00	0.00E+00	0.00E+00	0.00E+00	0.00E+00	0.00E+00	1.22E-06	0.00E+00	0.00E+00	0.00E+00	0.00E+00	0.00E+00	0.00E+00	0.00E+00	1.22E-06
3423	ALL	423087.2	3771169	NonCancer	0.00E+00	0.00E+00	0.00E+00	0.00E+00	0.00E+00	0.00E+00	1.41E-06	0.00E+00	0.00E+00	0.00E+00	0.00E+00	0.00E+00	0.00E+00	0.00E+00	1.41E-06
3424	ALL	423087.2	3771654	NonCancer	0.00E+00	0.00E+00	0.00E+00	0.00E+00	0.00E+00	0.00E+00	1.37E-06	0.00E+00	0.00E+00	0.00E+00	0.00E+00	0.00E+00	0.00E+00	0.00E+00	1.37E-06
3425	ALL	423087.2	3772140	NonCancer	0.00E+00	0.00E+00	0.00E+00	0.00E+00	0.00E+00	0.00E+00	1.51E-06	0.00E+00	0.00E+00	0.00E+00	0.00E+00	0.00E+00	0.00E+00	0.00E+00	1.51E-06
3426	ALL	423087.2	3772626	NonCancer	0.00E+00	0.00E+00	0.00E+00	0.00E+00	0.00E+00	0.00E+00	1.78E-06	0.00E+00	0.00E+00	0.00E+00	0.00E+00	0.00E+00	0.00E+00	0.00E+00	1.78E-06
3427	ALL	423087.2	3773112	NonCancer	0.00E+00	0.00E+00	0.00E+00	0.00E+00	0.00E+00	0.00E+00	1.51E-06	0.00E+00	0.00E+00	0.00E+00	0.00E+00	0.00E+00	0.00E+00	0.00E+00	1.51E-06
3428	ALL	423087.2	3773597	NonCancer	0.00E+00	0.00E+00	0.00E+00	0.00E+00	0.00E+00	0.00E+00	1.42E-06	0.00E+00	0.00E+00	0.00E+00	0.00E+00	0.00E+00	0.00E+00	0.00E+00	1.42E-06
3429	ALL	423087.2	3774083	NonCancer	0.00E+00	0.00E+00	0.00E+00	0.00E+00	0.00E+00	0.00E+00	1.31E-06	0.00E+00	0.00E+00	0.00E+00	0.00E+00	0.00E+00	0.00E+00	0.00E+00	1.31E-06
3430	ALL	423087.2	3774569	NonCancer	0.00E+00	0.00E+00	0.00E+00	0.00E+00	0.00E+00	0.00E+00	1.31E-06	0.00E+00	0.00E+00	0.00E+00	0.00E+00	0.00E+00	0.00E+00	0.00E+00	1.31E-06

3431	ALL	423087.2	3775054	NonCancer	0.00E+00	0.00E+00	0.00E+00	0.00E+00	0.00E+00	0.00E+00	1.23E-06	0.00E+00	0.00E+00	0.00E+00	0.00E+00	0.00E+00	0.00E+00	0.00E+00	1.23E-06
3432	ALL	423087.2	3775540	NonCancer	0.00E+00	0.00E+00	0.00E+00	0.00E+00	0.00E+00	0.00E+00	1.18E-06	0.00E+00	0.00E+00	0.00E+00	0.00E+00	0.00E+00	0.00E+00	0.00E+00	1.18E-06
3433	ALL	423578.6	3769226	NonCancer	0.00E+00	0.00E+00	0.00E+00	0.00E+00	0.00E+00	0.00E+00	8.73E-07	0.00E+00	0.00E+00	0.00E+00	0.00E+00	0.00E+00	0.00E+00	0.00E+00	8.73E-07
3434	ALL	423578.6	3769712	NonCancer	0.00E+00	0.00E+00	0.00E+00	0.00E+00	0.00E+00	0.00E+00	9.60E-07	0.00E+00	0.00E+00	0.00E+00	0.00E+00	0.00E+00	0.00E+00	0.00E+00	9.60E-07
3435	ALL	423578.6	3770197	NonCancer	0.00E+00	0.00E+00	0.00E+00	0.00E+00	0.00E+00	0.00E+00	1.07E-06	0.00E+00	0.00E+00	0.00E+00	0.00E+00	0.00E+00	0.00E+00	0.00E+00	1.07E-06
3436	ALL	423578.6	3770683	NonCancer	0.00E+00	0.00E+00	0.00E+00	0.00E+00	0.00E+00	0.00E+00	1.26E-06	0.00E+00	0.00E+00	0.00E+00	0.00E+00	0.00E+00	0.00E+00	0.00E+00	1.26E-06
3437	ALL	423578.6	3771169	NonCancer	0.00E+00	0.00E+00	0.00E+00	0.00E+00	0.00E+00	0.00E+00	1.16E-06	0.00E+00	0.00E+00	0.00E+00	0.00E+00	0.00E+00	0.00E+00	0.00E+00	1.16E-06
3438	ALL	423578.6	3771654	NonCancer	0.00E+00	0.00E+00	0.00E+00	0.00E+00	0.00E+00	0.00E+00	1.19E-06	0.00E+00	0.00E+00	0.00E+00	0.00E+00	0.00E+00	0.00E+00	0.00E+00	1.19E-06
3439	ALL	423578.6	3772140	NonCancer	0.00E+00	0.00E+00	0.00E+00	0.00E+00	0.00E+00	0.00E+00	1.41E-06	0.00E+00	0.00E+00	0.00E+00	0.00E+00	0.00E+00	0.00E+00	0.00E+00	1.41E-06
3440	ALL	423578.6	3772626	NonCancer	0.00E+00	0.00E+00	0.00E+00	0.00E+00	0.00E+00	0.00E+00	1.60E-06	0.00E+00	0.00E+00	0.00E+00	0.00E+00	0.00E+00	0.00E+00	0.00E+00	1.60E-06
3441	ALL	423578.6	3773112	NonCancer	0.00E+00	0.00E+00	0.00E+00	0.00E+00	0.00E+00	0.00E+00	1.47E-06	0.00E+00	0.00E+00	0.00E+00	0.00E+00	0.00E+00	0.00E+00	0.00E+00	1.47E-06
3442	ALL	423578.6	3773597	NonCancer	0.00E+00	0.00E+00	0.00E+00	0.00E+00	0.00E+00	0.00E+00	1.36E-06	0.00E+00	0.00E+00	0.00E+00	0.00E+00	0.00E+00	0.00E+00	0.00E+00	1.36E-06
3443	ALL	423578.6	3774083	NonCancer	0.00E+00	0.00E+00	0.00E+00	0.00E+00	0.00E+00	0.00E+00	1.25E-06	0.00E+00	0.00E+00	0.00E+00	0.00E+00	0.00E+00	0.00E+00	0.00E+00	1.25E-06
3444	ALL	423578.6	3774569	NonCancer	0.00E+00	0.00E+00	0.00E+00	0.00E+00	0.00E+00	0.00E+00	1.19E-06	0.00E+00	0.00E+00	0.00E+00	0.00E+00	0.00E+00	0.00E+00	0.00E+00	1.19E-06
3445	ALL	423578.6	3775054	NonCancer	0.00E+00	0.00E+00	0.00E+00	0.00E+00	0.00E+00	0.00E+00	1.21E-06	0.00E+00	0.00E+00	0.00E+00	0.00E+00	0.00E+00	0.00E+00	0.00E+00	1.21E-06
3446	ALL	423578.6	3775540	NonCancer	0.00E+00	0.00E+00	0.00E+00	0.00E+00	0.00E+00	0.00E+00	1.17E-06	0.00E+00	0.00E+00	0.00E+00	0.00E+00	0.00E+00	0.00E+00	0.00E+00	1.17E-06
3447	ALL	424070	3769226	NonCancer	0.00E+00	0.00E+00	0.00E+00	0.00E+00	0.00E+00	0.00E+00	9.46E-07	0.00E+00	0.00E+00	0.00E+00	0.00E+00	0.00E+00	0.00E+00	0.00E+00	9.46E-07
3448	ALL	424070	3769712	NonCancer	0.00E+00	0.00E+00	0.00E+00	0.00E+00	0.00E+00	0.00E+00	8.80E-07	0.00E+00	0.00E+00	0.00E+00	0.00E+00	0.00E+00	0.00E+00	0.00E+00	8.80E-07
3449	ALL	424070	3770197	NonCancer	0.00E+00	0.00E+00	0.00E+00	0.00E+00	0.00E+00	0.00E+00	8.66E-07	0.00E+00	0.00E+00	0.00E+00	0.00E+00	0.00E+00	0.00E+00	0.00E+00	8.66E-07
3450	ALL	424070	3770683	NonCancer	0.00E+00	0.00E+00	0.00E+00	0.00E+00	0.00E+00	0.00E+00	1.04E-06	0.00E+00	0.00E+00	0.00E+00	0.00E+00	0.00E+00	0.00E+00	0.00E+00	1.04E-06
3451	ALL	424070	3771169	NonCancer	0.00E+00	0.00E+00	0.00E+00	0.00E+00	0.00E+00	0.00E+00	1.00E-06	0.00E+00	0.00E+00	0.00E+00	0.00E+00	0.00E+00	0.00E+00	0.00E+00	1.00E-06
3452	ALL	424070	3771654	NonCancer	0.00E+00	0.00E+00	0.00E+00	0.00E+00	0.00E+00	0.00E+00	1.09E-06	0.00E+00	0.00E+00	0.00E+00	0.00E+00	0.00E+00	0.00E+00	0.00E+00	1.09E-06
3453	ALL	424070	3772140	NonCancer	0.00E+00	0.00E+00	0.00E+00	0.00E+00	0.00E+00	0.00E+00	1.16E-06	0.00E+00	0.00E+00	0.00E+00	0.00E+00	0.00E+00	0.00E+00	0.00E+00	1.16E-06
3454	ALL	424070	3772626	NonCancer	0.00E+00	0.00E+00	0.00E+00	0.00E+00	0.00E+00	0.00E+00	1.44E-06	0.00E+00	0.00E+00	0.00E+00	0.00E+00	0.00E+00	0.00E+00	0.00E+00	1.44E-06
3455	ALL	424070	3773112	NonCancer	0.00E+00	0.00E+00	0.00E+00	0.00E+00	0.00E+00	0.00E+00	1.34E-06	0.00E+00	0.00E+00	0.00E+00	0.00E+00	0.00E+00	0.00E+00	0.00E+00	1.34E-06
3456	ALL	424070	3773597	NonCancer	0.00E+00	0.00E+00	0.00E+00	0.00E+00	0.00E+00	0.00E+00	1.28E-06	0.00E+00	0.00E+00	0.00E+00	0.00E+00	0.00E+00	0.00E+00	0.00E+00	1.28E-06
3457	ALL	424070	3774083	NonCancer	0.00E+00	0.00E+00	0.00E+00	0.00E+00	0.00E+00	0.00E+00	1.21E-06	0.00E+00	0.00E+00	0.00E+00	0.00E+00	0.00E+00	0.00E+00	0.00E+00	1.21E-06
3458	ALL	424070	3774569	NonCancer	0.00E+00	0.00E+00	0.00E+00	0.00E+00	0.00E+00	0.00E+00	1.12E-06	0.00E+00	0.00E+00	0.00E+00	0.00E+00	0.00E+00	0.00E+00	0.00E+00	1.12E-06
3459	ALL	424070	3775054	NonCancer	0.00E+00	0.00E+00	0.00E+00	0.00E+00	0.00E+00	0.00E+00	1.11E-06	0.00E+00	0.00E+00	0.00E+00	0.00E+00	0.00E+00	0.00E+00	0.00E+00	1.11E-06
3460	ALL	424070	3775540	NonCancer	0.00E+00	0.00E+00	0.00E+00	0.00E+00	0.00E+00	0.00E+00	1.07E-06	0.00E+00	0.00E+00	0.00E+00	0.00E+00	0.00E+00	0.00E+00	0.00E+00	1.07E-06
3461	ALL	417755.7	3768740	NonCancer	0.00E+00	0.00E+00	0.00E+00	0.00E+00	0.00E+00	0.00E+00	4.76E-06	0.00E+00	0.00E+00	0.00E+00	0.00E+00	0.00E+00	0.00E+00	0.00E+00	4.76E-06
3462	ALL	417755.7	3768249	NonCancer	0.00E+00	0.00E+00	0.00E+00	0.00E+00	0.00E+00	0.00E+00	3.85E-06	0.00E+00	0.00E+00	0.00E+00	0.00E+00	0.00E+00	0.00E+00	0.00E+00	3.85E-06
3463	ALL	417755.7	3767757	NonCancer	0.00E+00	0.00E+00	0.00E+00	0.00E+00	0.00E+00	0.00E+00	3.44E-06	0.00E+00	0.00E+00	0.00E+00	0.00E+00	0.00E+00	0.00E+00	0.00E+00	3.44E-06
3464	ALL	417755.7	3767266	NonCancer	0.00E+00	0.00E+00	0.00E+00	0.00E+00	0.00E+00	0.00E+00	2.93E-06	0.00E+00	0.00E+00	0.00E+00	0.00E+00	0.00E+00	0.00E+00	0.00E+00	2.93E-06
3465	ALL	417755.7	3766774	NonCancer	0.00E+00	0.00E+00	0.00E+00	0.00E+00	0.00E+00	0.00E+00	2.44E-06	0.00E+00	0.00E+00	0.00E+00	0.00E+00	0.00E+00	0.00E+00	0.00E+00	2.44E-06
3466	ALL	417755.7	3766283	NonCancer	0.00E+00	0.00E+00	0.00E+00	0.00E+00	0.00E+00	0.00E+00	2.40E-06	0.00E+00	0.00E+00	0.00E+00	0.00E+00	0.00E+00	0.00E+00	0.00E+00	2.40E-06
3467	ALL	417755.7	3765792	NonCancer	0.00E+00	0.00E+00	0.00E+00	0.00E+00	0.00E+00	0.00E+00	2.28E-06	0.00E+00	0.00E+00	0.00E+00	0.00E+00	0.00E+00	0.00E+00	0.00E+00	2.28E-06
3468	ALL	417755.7	3765300	NonCancer	0.00E+00	0.00E+00	0.00E+00	0.00E+00	0.00E+00	0.00E+00	1.68E-06	0.00E+00	0.00E+00	0.00E+00	0.00E+00	0.00E+00	0.00E+00	0.00E+00	1.68E-06
3469	ALL	417755.7	3764809	NonCancer	0.00E+00	0.00E+00	0.00E+00	0.00E+00	0.00E+00	0.00E+00	1.68E-06	0.00E+00	0.00E+00	0.00E+00	0.00E+00	0.00E+00	0.00E+00	0.00E+00	1.68E-06
3470	ALL	417755.7	3764317	NonCancer	0.00E+00	0.00E+00	0.00E+00	0.00E+00	0.00E+00	0.00E+00	1.25E-06	0.00E+00	0.00E+00	0.00E+00	0.00E+00	0.00E+00	0.00E+00	0.00E+00	1.25E-06
3471	ALL	417755.7	3763826	NonCancer	0.00E+00	0.00E+00	0.00E+00	0.00E+00	0.00E+00	0.00E+00	1.18E-06	0.00E+00	0.00E+00	0.00E+00	0.00E+00	0.00E+00	0.00E+00	0.00E+00	1.18E-06
3472	ALL	417755.7	3763334	NonCancer	0.00E+00	0.00E+00	0.00E+00	0.00E+00	0.00E+00	0.00E+00	9.87E-07	0.00E+00	0.00E+00	0.00E+00	0.00E+00	0.00E+00	0.00E+00	0.00E+00	9.87E-07
3473	ALL	417755.7	3762843	NonCancer	0.00E+00	0.00E+00	0.00E+00	0.00E+00	0.00E+00	0.00E+00	8.56E-07	0.00E+00	0.00E+00	0.00E+00	0.00E+00	0.00E+00	0.00E+00	0.00E+00	8.56E-07
3474	ALL	417755.7	3762352	NonCancer	0.00E+00	0.00E+00	0.00E+00	0.00E+00	0.00E+00	0.00E+00	6.35E-07	0.00E+00	0.00E+00	0.00E+00	0.00E+00	0.00E+00	0.00E+00	0.00E+00	6.35E-07
3475	ALL	417755.7	3761860	NonCancer	0.00E+00	0.00E+00	0.00E+00	0.00E+00	0.00E+00	0.00E+00	5.18E-07	0.00E+00	0.00E+00	0.00E+00	0.00E+00	0.00E+00	0.00E+00	0.00E+00	5.18E-07
3476	ALL	417755.7	3761369	NonCancer	0.00E+00	0.00E+00	0.00E+00	0.00E+00	0.00E+00	0.00E+00	4.94E-07	0.00E+00	0.00E+00	0.00E+00	0.00E+00	0.00E+00	0.00E+00	0.00E+00	4.94E-07
3477	ALL	417755.7	3760877	NonCancer	0.00E+00	0.00E+00	0.00E+00	0.00E+00	0.00E+00	0.00E+00	4.56E-07	0.00E+00	0.00E+00	0.00E+00	0.00E+00	0.00E+00	0.00E+00	0.00E+00	4.56E-07
3478	ALL	417755.7	3760386	NonCancer	0.00E+00	0.00E+00	0.00E+00	0.00E+00	0.00E+00	0.00E+00	3.97E-07	0.00E+00	0.00E+00	0.00E+00	0.00E+00	0.00E+00	0.00E+00	0.00E+00	3.97E-07
3479	ALL	417755.7	3759894	NonCancer	0.00E+00	0.00E+00	0.00E+00	0.00E+00	0.00E+00	0.00E+00	3.62E-07	0.00E+00	0.00E+00	0.00E+00	0.00E+00	0.00E+00	0.00E+00	0.00E+00	3.62E-07
3480	ALL	417755.7	3759403	NonCancer	0.00E+00	0.00E+00	0.00E+00	0.00E+00	0.00E+00	0.00E+00	3.49E-07	0.00E+00	0.00E+00	0.00E+00	0.00E+00	0.00E+00	0.00E+00	0.00E+00	3.49E-07
3481	ALL	417755.7	3758912	NonCancer	0.00E+00	0.00E+00	0.00E+00	0.00E+00	0.00E+00	0.00E+00	3.31E-07	0.00E+00	0.00E+00	0.00E+00	0.00E+00	0.00E+00	0.00E+00	0.00E+00	3.31E-07
3482	ALL	417755.7	3758420	NonCancer	0.00E+00	0.00E+00	0.00E+00	0.00E+00	0.00E+00	0.00E+00	2.62E-07	0.00E+00	0.00E+00	0.00E+00	0.00E+00	0.00E+00	0.00E+00	0.00E+00	2.62E-07

3483	ALL	417755.7	3757929	NonCancer	0.00E+00	0.00E+00	0.00E+00	0.00E+00	0.00E+00	0.00E+00	1.73E-07	0.00E+00	0.00E+00	0.00E+00	0.00E+00	0.00E+00	0.00E+00	0.00E+00	1.73E-07
3484	ALL	417755.7	3757437	NonCancer	0.00E+00	0.00E+00	0.00E+00	0.00E+00	0.00E+00	0.00E+00	1.28E-07	0.00E+00	0.00E+00	0.00E+00	0.00E+00	0.00E+00	0.00E+00	0.00E+00	1.28E-07
3485	ALL	417755.7	3756946	NonCancer	0.00E+00	0.00E+00	0.00E+00	0.00E+00	0.00E+00	0.00E+00	1.80E-07	0.00E+00	0.00E+00	0.00E+00	0.00E+00	0.00E+00	0.00E+00	0.00E+00	1.80E-07
3486	ALL	417755.7	3756454	NonCancer	0.00E+00	0.00E+00	0.00E+00	0.00E+00	0.00E+00	0.00E+00	1.97E-07	0.00E+00	0.00E+00	0.00E+00	0.00E+00	0.00E+00	0.00E+00	0.00E+00	1.97E-07
3487	ALL	417755.7	3755963	NonCancer	0.00E+00	0.00E+00	0.00E+00	0.00E+00	0.00E+00	0.00E+00	2.11E-07	0.00E+00	0.00E+00	0.00E+00	0.00E+00	0.00E+00	0.00E+00	0.00E+00	2.11E-07
3488	ALL	417755.7	3755472	NonCancer	0.00E+00	0.00E+00	0.00E+00	0.00E+00	0.00E+00	0.00E+00	2.17E-07	0.00E+00	0.00E+00	0.00E+00	0.00E+00	0.00E+00	0.00E+00	0.00E+00	2.17E-07
3489	ALL	417755.7	3754980	NonCancer	0.00E+00	0.00E+00	0.00E+00	0.00E+00	0.00E+00	0.00E+00	2.35E-07	0.00E+00	0.00E+00	0.00E+00	0.00E+00	0.00E+00	0.00E+00	0.00E+00	2.35E-07
3490	ALL	417755.7	3754489	NonCancer	0.00E+00	0.00E+00	0.00E+00	0.00E+00	0.00E+00	0.00E+00	2.35E-07	0.00E+00	0.00E+00	0.00E+00	0.00E+00	0.00E+00	0.00E+00	0.00E+00	2.35E-07
3491	ALL	417755.7	3753997	NonCancer	0.00E+00	0.00E+00	0.00E+00	0.00E+00	0.00E+00	0.00E+00	2.31E-07	0.00E+00	0.00E+00	0.00E+00	0.00E+00	0.00E+00	0.00E+00	0.00E+00	2.31E-07
3492	ALL	417755.7	3753506	NonCancer	0.00E+00	0.00E+00	0.00E+00	0.00E+00	0.00E+00	0.00E+00	2.24E-07	0.00E+00	0.00E+00	0.00E+00	0.00E+00	0.00E+00	0.00E+00	0.00E+00	2.24E-07
3493	ALL	417755.7	3753014	NonCancer	0.00E+00	0.00E+00	0.00E+00	0.00E+00	0.00E+00	0.00E+00	2.17E-07	0.00E+00	0.00E+00	0.00E+00	0.00E+00	0.00E+00	0.00E+00	0.00E+00	2.17E-07
3494	ALL	417755.7	3752523	NonCancer	0.00E+00	0.00E+00	0.00E+00	0.00E+00	0.00E+00	0.00E+00	2.11E-07	0.00E+00	0.00E+00	0.00E+00	0.00E+00	0.00E+00	0.00E+00	0.00E+00	2.11E-07
3495	ALL	417755.7	3752032	NonCancer	0.00E+00	0.00E+00	0.00E+00	0.00E+00	0.00E+00	0.00E+00	2.04E-07	0.00E+00	0.00E+00	0.00E+00	0.00E+00	0.00E+00	0.00E+00	0.00E+00	2.04E-07
3496	ALL	417755.7	3751540	NonCancer	0.00E+00	0.00E+00	0.00E+00	0.00E+00	0.00E+00	0.00E+00	2.00E-07	0.00E+00	0.00E+00	0.00E+00	0.00E+00	0.00E+00	0.00E+00	0.00E+00	2.00E-07
3497	ALL	418241.4	3768740	NonCancer	0.00E+00	0.00E+00	0.00E+00	0.00E+00	0.00E+00	0.00E+00	3.91E-06	0.00E+00	0.00E+00	0.00E+00	0.00E+00	0.00E+00	0.00E+00	0.00E+00	3.91E-06
3498	ALL	418241.4	3768249	NonCancer	0.00E+00	0.00E+00	0.00E+00	0.00E+00	0.00E+00	0.00E+00	3.99E-06	0.00E+00	0.00E+00	0.00E+00	0.00E+00	0.00E+00	0.00E+00	0.00E+00	3.99E-06
3499	ALL	418241.4	3767757	NonCancer	0.00E+00	0.00E+00	0.00E+00	0.00E+00	0.00E+00	0.00E+00	2.63E-06	0.00E+00	0.00E+00	0.00E+00	0.00E+00	0.00E+00	0.00E+00	0.00E+00	2.63E-06
3500	ALL	418241.4	3767266	NonCancer	0.00E+00	0.00E+00	0.00E+00	0.00E+00	0.00E+00	0.00E+00	2.38E-06	0.00E+00	0.00E+00	0.00E+00	0.00E+00	0.00E+00	0.00E+00	0.00E+00	2.38E-06
3501	ALL	418241.4	3766774	NonCancer	0.00E+00	0.00E+00	0.00E+00	0.00E+00	0.00E+00	0.00E+00	2.22E-06	0.00E+00	0.00E+00	0.00E+00	0.00E+00	0.00E+00	0.00E+00	0.00E+00	2.22E-06
3502	ALL	418241.4	3766283	NonCancer	0.00E+00	0.00E+00	0.00E+00	0.00E+00	0.00E+00	0.00E+00	2.02E-06	0.00E+00	0.00E+00	0.00E+00	0.00E+00	0.00E+00	0.00E+00	0.00E+00	2.02E-06
3503	ALL	418241.4	3765792	NonCancer	0.00E+00	0.00E+00	0.00E+00	0.00E+00	0.00E+00	0.00E+00	1.48E-06	0.00E+00	0.00E+00	0.00E+00	0.00E+00	0.00E+00	0.00E+00	0.00E+00	1.48E-06
3504	ALL	418241.4	3765300	NonCancer	0.00E+00	0.00E+00	0.00E+00	0.00E+00	0.00E+00	0.00E+00	1.41E-06	0.00E+00	0.00E+00	0.00E+00	0.00E+00	0.00E+00	0.00E+00	0.00E+00	1.41E-06
3505	ALL	418241.4	3764809	NonCancer	0.00E+00	0.00E+00	0.00E+00	0.00E+00	0.00E+00	0.00E+00	1.16E-06	0.00E+00	0.00E+00	0.00E+00	0.00E+00	0.00E+00	0.00E+00	0.00E+00	1.16E-06
3506	ALL	418241.4	3764317	NonCancer	0.00E+00	0.00E+00	0.00E+00	0.00E+00	0.00E+00	0.00E+00	1.19E-06	0.00E+00	0.00E+00	0.00E+00	0.00E+00	0.00E+00	0.00E+00	0.00E+00	1.19E-06
3507	ALL	418241.4	3763826	NonCancer	0.00E+00	0.00E+00	0.00E+00	0.00E+00	0.00E+00	0.00E+00	1.03E-06	0.00E+00	0.00E+00	0.00E+00	0.00E+00	0.00E+00	0.00E+00	0.00E+00	1.03E-06
3508	ALL	418241.4	3763334	NonCancer	0.00E+00	0.00E+00	0.00E+00	0.00E+00	0.00E+00	0.00E+00	8.80E-07	0.00E+00	0.00E+00	0.00E+00	0.00E+00	0.00E+00	0.00E+00	0.00E+00	8.80E-07
3509	ALL	418241.4	3762843	NonCancer	0.00E+00	0.00E+00	0.00E+00	0.00E+00	0.00E+00	0.00E+00	7.73E-07	0.00E+00	0.00E+00	0.00E+00	0.00E+00	0.00E+00	0.00E+00	0.00E+00	7.73E-07
3510	ALL	418241.4	3762352	NonCancer	0.00E+00	0.00E+00	0.00E+00	0.00E+00	0.00E+00	0.00E+00	6.01E-07	0.00E+00	0.00E+00	0.00E+00	0.00E+00	0.00E+00	0.00E+00	0.00E+00	6.01E-07
3511	ALL	418241.4	3761860	NonCancer	0.00E+00	0.00E+00	0.00E+00	0.00E+00	0.00E+00	0.00E+00	4.56E-07	0.00E+00	0.00E+00	0.00E+00	0.00E+00	0.00E+00	0.00E+00	0.00E+00	4.56E-07
3512	ALL	418241.4	3761369	NonCancer	0.00E+00	0.00E+00	0.00E+00	0.00E+00	0.00E+00	0.00E+00	4.42E-07	0.00E+00	0.00E+00	0.00E+00	0.00E+00	0.00E+00	0.00E+00	0.00E+00	4.42E-07
3513	ALL	418241.4	3760877	NonCancer	0.00E+00	0.00E+00	0.00E+00	0.00E+00	0.00E+00	0.00E+00	4.07E-07	0.00E+00	0.00E+00	0.00E+00	0.00E+00	0.00E+00	0.00E+00	0.00E+00	4.07E-07
3514	ALL	418241.4	3760386	NonCancer	0.00E+00	0.00E+00	0.00E+00	0.00E+00	0.00E+00	0.00E+00	3.73E-07	0.00E+00	0.00E+00	0.00E+00	0.00E+00	0.00E+00	0.00E+00	0.00E+00	3.73E-07
3515	ALL	418241.4	3759894	NonCancer	0.00E+00	0.00E+00	0.00E+00	0.00E+00	0.00E+00	0.00E+00	3.18E-07	0.00E+00	0.00E+00	0.00E+00	0.00E+00	0.00E+00	0.00E+00	0.00E+00	3.18E-07
3516	ALL	418241.4	3759403	NonCancer	0.00E+00	0.00E+00	0.00E+00	0.00E+00	0.00E+00	0.00E+00	2.73E-07	0.00E+00	0.00E+00	0.00E+00	0.00E+00	0.00E+00	0.00E+00	0.00E+00	2.73E-07
3517	ALL	418241.4	3758912	NonCancer	0.00E+00	0.00E+00	0.00E+00	0.00E+00	0.00E+00	0.00E+00	2.76E-07	0.00E+00	0.00E+00	0.00E+00	0.00E+00	0.00E+00	0.00E+00	0.00E+00	2.76E-07
3518	ALL	418241.4	3758420	NonCancer	0.00E+00	0.00E+00	0.00E+00	0.00E+00	0.00E+00	0.00E+00	2.38E-07	0.00E+00	0.00E+00	0.00E+00	0.00E+00	0.00E+00	0.00E+00	0.00E+00	2.38E-07
3519	ALL	418241.4	3757929	NonCancer	0.00E+00	0.00E+00	0.00E+00	0.00E+00	0.00E+00	0.00E+00	1.90E-07	0.00E+00	0.00E+00	0.00E+00	0.00E+00	0.00E+00	0.00E+00	0.00E+00	1.90E-07
3520	ALL	418241.4	3757437	NonCancer	0.00E+00	0.00E+00	0.00E+00	0.00E+00	0.00E+00	0.00E+00	2.04E-07	0.00E+00	0.00E+00	0.00E+00	0.00E+00	0.00E+00	0.00E+00	0.00E+00	2.04E-07
3521	ALL	418241.4	3756946	NonCancer	0.00E+00	0.00E+00	0.00E+00	0.00E+00	0.00E+00	0.00E+00	1.76E-07	0.00E+00	0.00E+00	0.00E+00	0.00E+00	0.00E+00	0.00E+00	0.00E+00	1.76E-07
3522	ALL	418241.4	3756454	NonCancer	0.00E+00	0.00E+00	0.00E+00	0.00E+00	0.00E+00	0.00E+00	2.14E-07	0.00E+00	0.00E+00	0.00E+00	0.00E+00	0.00E+00	0.00E+00	0.00E+00	2.14E-07
3523	ALL	418241.4	3755963	NonCancer	0.00E+00	0.00E+00	0.00E+00	0.00E+00	0.00E+00	0.00E+00	2.14E-07	0.00E+00	0.00E+00	0.00E+00	0.00E+00	0.00E+00	0.00E+00	0.00E+00	2.14E-07
3524	ALL	418241.4	3755472	NonCancer	0.00E+00	0.00E+00	0.00E+00	0.00E+00	0.00E+00	0.00E+00	1.90E-07	0.00E+00	0.00E+00	0.00E+00	0.00E+00	0.00E+00	0.00E+00	0.00E+00	1.90E-07
3525	ALL	418241.4	3754980	NonCancer	0.00E+00	0.00E+00	0.00E+00	0.00E+00	0.00E+00	0.00E+00	1.83E-07	0.00E+00	0.00E+00	0.00E+00	0.00E+00	0.00E+00	0.00E+00	0.00E+00	1.83E-07
3526	ALL	418241.4	3754489	NonCancer	0.00E+00	0.00E+00	0.00E+00	0.00E+00	0.00E+00	0.00E+00	2.04E-07	0.00E+00	0.00E+00	0.00E+00	0.00E+00	0.00E+00	0.00E+00	0.00E+00	2.04E-07
3527	ALL	418241.4	3753997	NonCancer	0.00E+00	0.00E+00	0.00E+00	0.00E+00	0.00E+00	0.00E+00	2.07E-07	0.00E+00	0.00E+00	0.00E+00	0.00E+00	0.00E+00	0.00E+00	0.00E+00	2.07E-07
3528	ALL	418241.4	3753506	NonCancer	0.00E+00	0.00E+00	0.00E+00	0.00E+00	0.00E+00	0.00E+00	2.07E-07	0.00E+00	0.00E+00	0.00E+00	0.00E+00	0.00E+00	0.00E+00	0.00E+00	2.07E-07
3529	ALL	418241.4	3753014	NonCancer	0.00E+00	0.00E+00	0.00E+00	0.00E+00	0.00E+00	0.00E+00	2.00E-07	0.00E+00	0.00E+00	0.00E+00	0.00E+00	0.00E+00	0.00E+00	0.00E+00	2.00E-07
3530	ALL	418241.4	3752523	NonCancer	0.00E+00	0.00E+00	0.00E+00	0.00E+00	0.00E+00	0.00E+00	1.97E-07	0.00E+00	0.00E+00	0.00E+00	0.00E+00	0.00E+00	0.00E+00	0.00E+00	1.97E-07
3531	ALL	418241.4	3752032	NonCancer	0.00E+00	0.00E+00	0.00E+00	0.00E+00	0.00E+00	0.00E+00	1.93E-07	0.00E+00	0.00E+00	0.00E+00	0.00E+00	0.00E+00	0.00E+00	0.00E+00	1.93E-07
3532	ALL	418241.4	3751540	NonCancer	0.00E+00	0.00E+00	0.00E+00	0.00E+00	0.00E+00	0.00E+00	1.86E-07	0.00E+00	0.00E+00	0.00E+00	0.00E+00	0.00E+00	0.00E+00	0.00E+00	1.86E-07
3533	ALL	418727.2	3768740	NonCancer	0.00E+00	0.00E+00	0.00E+00	0.00E+00	0.00E+00	0.00E+00	3.70E-06	0.00E+00	0.00E+00	0.00E+00	0.00E+00	0.00E+00	0.00E+00	0.00E+00	3.70E-06
3534	ALL	418727.2	3768249	NonCancer	0.00E+00	0.00E+00	0.00E+00	0.00E+00	0.00E+00	0.00E+00	2.71E-06	0.00E+00	0.00E+00	0.00E+00	0.00E+00	0.00E+00	0.00E+00	0.00E+00	2.71E-06

3535	ALL	418727.2	3767757	NonCancer	0.00E+00	0.00E+00	0.00E+00	0.00E+00	0.00E+00	0.00E+00	2.39E-06	0.00E+00	0.00E+00	0.00E+00	0.00E+00	0.00E+00	0.00E+00	0.00E+00	2.39E-06
3536	ALL	418727.2	3767266	NonCancer	0.00E+00	0.00E+00	0.00E+00	0.00E+00	0.00E+00	0.00E+00	2.05E-06	0.00E+00	0.00E+00	0.00E+00	0.00E+00	0.00E+00	0.00E+00	0.00E+00	2.05E-06
3537	ALL	418727.2	3766774	NonCancer	0.00E+00	0.00E+00	0.00E+00	0.00E+00	0.00E+00	0.00E+00	1.81E-06	0.00E+00	0.00E+00	0.00E+00	0.00E+00	0.00E+00	0.00E+00	0.00E+00	1.81E-06
3538	ALL	418727.2	3766283	NonCancer	0.00E+00	0.00E+00	0.00E+00	0.00E+00	0.00E+00	0.00E+00	1.51E-06	0.00E+00	0.00E+00	0.00E+00	0.00E+00	0.00E+00	0.00E+00	0.00E+00	1.51E-06
3539	ALL	418727.2	3765792	NonCancer	0.00E+00	0.00E+00	0.00E+00	0.00E+00	0.00E+00	0.00E+00	1.24E-06	0.00E+00	0.00E+00	0.00E+00	0.00E+00	0.00E+00	0.00E+00	0.00E+00	1.24E-06
3540	ALL	418727.2	3765300	NonCancer	0.00E+00	0.00E+00	0.00E+00	0.00E+00	0.00E+00	0.00E+00	1.20E-06	0.00E+00	0.00E+00	0.00E+00	0.00E+00	0.00E+00	0.00E+00	0.00E+00	1.20E-06
3541	ALL	418727.2	3764809	NonCancer	0.00E+00	0.00E+00	0.00E+00	0.00E+00	0.00E+00	0.00E+00	1.09E-06	0.00E+00	0.00E+00	0.00E+00	0.00E+00	0.00E+00	0.00E+00	0.00E+00	1.09E-06
3542	ALL	418727.2	3764317	NonCancer	0.00E+00	0.00E+00	0.00E+00	0.00E+00	0.00E+00	0.00E+00	7.87E-07	0.00E+00	0.00E+00	0.00E+00	0.00E+00	0.00E+00	0.00E+00	0.00E+00	7.87E-07
3543	ALL	418727.2	3763826	NonCancer	0.00E+00	0.00E+00	0.00E+00	0.00E+00	0.00E+00	0.00E+00	8.77E-07	0.00E+00	0.00E+00	0.00E+00	0.00E+00	0.00E+00	0.00E+00	0.00E+00	8.77E-07
3544	ALL	418727.2	3763334	NonCancer	0.00E+00	0.00E+00	0.00E+00	0.00E+00	0.00E+00	0.00E+00	7.66E-07	0.00E+00	0.00E+00	0.00E+00	0.00E+00	0.00E+00	0.00E+00	0.00E+00	7.66E-07
3545	ALL	418727.2	3762843	NonCancer	0.00E+00	0.00E+00	0.00E+00	0.00E+00	0.00E+00	0.00E+00	6.83E-07	0.00E+00	0.00E+00	0.00E+00	0.00E+00	0.00E+00	0.00E+00	0.00E+00	6.83E-07
3546	ALL	418727.2	3762352	NonCancer	0.00E+00	0.00E+00	0.00E+00	0.00E+00	0.00E+00	0.00E+00	5.70E-07	0.00E+00	0.00E+00	0.00E+00	0.00E+00	0.00E+00	0.00E+00	0.00E+00	5.70E-07
3547	ALL	418727.2	3761860	NonCancer	0.00E+00	0.00E+00	0.00E+00	0.00E+00	0.00E+00	0.00E+00	4.18E-07	0.00E+00	0.00E+00	0.00E+00	0.00E+00	0.00E+00	0.00E+00	0.00E+00	4.18E-07
3548	ALL	418727.2	3761369	NonCancer	0.00E+00	0.00E+00	0.00E+00	0.00E+00	0.00E+00	0.00E+00	4.00E-07	0.00E+00	0.00E+00	0.00E+00	0.00E+00	0.00E+00	0.00E+00	0.00E+00	4.00E-07
3549	ALL	418727.2	3760877	NonCancer	0.00E+00	0.00E+00	0.00E+00	0.00E+00	0.00E+00	0.00E+00	3.66E-07	0.00E+00	0.00E+00	0.00E+00	0.00E+00	0.00E+00	0.00E+00	0.00E+00	3.66E-07
3550	ALL	418727.2	3760386	NonCancer	0.00E+00	0.00E+00	0.00E+00	0.00E+00	0.00E+00	0.00E+00	3.45E-07	0.00E+00	0.00E+00	0.00E+00	0.00E+00	0.00E+00	0.00E+00	0.00E+00	3.45E-07
3551	ALL	418727.2	3759894	NonCancer	0.00E+00	0.00E+00	0.00E+00	0.00E+00	0.00E+00	0.00E+00	2.87E-07	0.00E+00	0.00E+00	0.00E+00	0.00E+00	0.00E+00	0.00E+00	0.00E+00	2.87E-07
3552	ALL	418727.2	3759403	NonCancer	0.00E+00	0.00E+00	0.00E+00	0.00E+00	0.00E+00	0.00E+00	2.38E-07	0.00E+00	0.00E+00	0.00E+00	0.00E+00	0.00E+00	0.00E+00	0.00E+00	2.38E-07
3553	ALL	418727.2	3758912	NonCancer	0.00E+00	0.00E+00	0.00E+00	0.00E+00	0.00E+00	0.00E+00	2.07E-07	0.00E+00	0.00E+00	0.00E+00	0.00E+00	0.00E+00	0.00E+00	0.00E+00	2.07E-07
3554	ALL	418727.2	3758420	NonCancer	0.00E+00	0.00E+00	0.00E+00	0.00E+00	0.00E+00	0.00E+00	2.17E-07	0.00E+00	0.00E+00	0.00E+00	0.00E+00	0.00E+00	0.00E+00	0.00E+00	2.17E-07
3555	ALL	418727.2	3757929	NonCancer	0.00E+00	0.00E+00	0.00E+00	0.00E+00	0.00E+00	0.00E+00	2.14E-07	0.00E+00	0.00E+00	0.00E+00	0.00E+00	0.00E+00	0.00E+00	0.00E+00	2.14E-07
3556	ALL	418727.2	3757437	NonCancer	0.00E+00	0.00E+00	0.00E+00	0.00E+00	0.00E+00	0.00E+00	1.97E-07	0.00E+00	0.00E+00	0.00E+00	0.00E+00	0.00E+00	0.00E+00	0.00E+00	1.97E-07
3557	ALL	418727.2	3756946	NonCancer	0.00E+00	0.00E+00	0.00E+00	0.00E+00	0.00E+00	0.00E+00	1.90E-07	0.00E+00	0.00E+00	0.00E+00	0.00E+00	0.00E+00	0.00E+00	0.00E+00	1.90E-07
3558	ALL	418727.2	3756454	NonCancer	0.00E+00	0.00E+00	0.00E+00	0.00E+00	0.00E+00	0.00E+00	2.14E-07	0.00E+00	0.00E+00	0.00E+00	0.00E+00	0.00E+00	0.00E+00	0.00E+00	2.14E-07
3559	ALL	418727.2	3755963	NonCancer	0.00E+00	0.00E+00	0.00E+00	0.00E+00	0.00E+00	0.00E+00	2.07E-07	0.00E+00	0.00E+00	0.00E+00	0.00E+00	0.00E+00	0.00E+00	0.00E+00	2.07E-07
3560	ALL	418727.2	3755472	NonCancer	0.00E+00	0.00E+00	0.00E+00	0.00E+00	0.00E+00	0.00E+00	1.97E-07	0.00E+00	0.00E+00	0.00E+00	0.00E+00	0.00E+00	0.00E+00	0.00E+00	1.97E-07
3561	ALL	418727.2	3754980	NonCancer	0.00E+00	0.00E+00	0.00E+00	0.00E+00	0.00E+00	0.00E+00	1.76E-07	0.00E+00	0.00E+00	0.00E+00	0.00E+00	0.00E+00	0.00E+00	0.00E+00	1.76E-07
3562	ALL	418727.2	3754489	NonCancer	0.00E+00	0.00E+00	0.00E+00	0.00E+00	0.00E+00	0.00E+00	1.73E-07	0.00E+00	0.00E+00	0.00E+00	0.00E+00	0.00E+00	0.00E+00	0.00E+00	1.73E-07
3563	ALL	418727.2	3753997	NonCancer	0.00E+00	0.00E+00	0.00E+00	0.00E+00	0.00E+00	0.00E+00	1.86E-07	0.00E+00	0.00E+00	0.00E+00	0.00E+00	0.00E+00	0.00E+00	0.00E+00	1.86E-07
3564	ALL	418727.2	3753506	NonCancer	0.00E+00	0.00E+00	0.00E+00	0.00E+00	0.00E+00	0.00E+00	1.90E-07	0.00E+00	0.00E+00	0.00E+00	0.00E+00	0.00E+00	0.00E+00	0.00E+00	1.90E-07
3565	ALL	418727.2	3753014	NonCancer	0.00E+00	0.00E+00	0.00E+00	0.00E+00	0.00E+00	0.00E+00	1.86E-07	0.00E+00	0.00E+00	0.00E+00	0.00E+00	0.00E+00	0.00E+00	0.00E+00	1.86E-07
3566	ALL	418727.2	3752523	NonCancer	0.00E+00	0.00E+00	0.00E+00	0.00E+00	0.00E+00	0.00E+00	1.83E-07	0.00E+00	0.00E+00	0.00E+00	0.00E+00	0.00E+00	0.00E+00	0.00E+00	1.83E-07
3567	ALL	418727.2	3752032	NonCancer	0.00E+00	0.00E+00	0.00E+00	0.00E+00	0.00E+00	0.00E+00	1.80E-07	0.00E+00	0.00E+00	0.00E+00	0.00E+00	0.00E+00	0.00E+00	0.00E+00	1.80E-07
3568	ALL	418727.2	3751540	NonCancer	0.00E+00	0.00E+00	0.00E+00	0.00E+00	0.00E+00	0.00E+00	1.76E-07	0.00E+00	0.00E+00	0.00E+00	0.00E+00	0.00E+00	0.00E+00	0.00E+00	1.76E-07
3569	ALL	419212.8	3768740	NonCancer	0.00E+00	0.00E+00	0.00E+00	0.00E+00	0.00E+00	0.00E+00	2.54E-06	0.00E+00	0.00E+00	0.00E+00	0.00E+00	0.00E+00	0.00E+00	0.00E+00	2.54E-06
3570	ALL	419212.8	3768249	NonCancer	0.00E+00	0.00E+00	0.00E+00	0.00E+00	0.00E+00	0.00E+00	2.10E-06	0.00E+00	0.00E+00	0.00E+00	0.00E+00	0.00E+00	0.00E+00	0.00E+00	2.10E-06
3571	ALL	419212.8	3767757	NonCancer	0.00E+00	0.00E+00	0.00E+00	0.00E+00	0.00E+00	0.00E+00	1.95E-06	0.00E+00	0.00E+00	0.00E+00	0.00E+00	0.00E+00	0.00E+00	0.00E+00	1.95E-06
3572	ALL	419212.8	3767266	NonCancer	0.00E+00	0.00E+00	0.00E+00	0.00E+00	0.00E+00	0.00E+00	1.57E-06	0.00E+00	0.00E+00	0.00E+00	0.00E+00	0.00E+00	0.00E+00	0.00E+00	1.57E-06
3573	ALL	419212.8	3766774	NonCancer	0.00E+00	0.00E+00	0.00E+00	0.00E+00	0.00E+00	0.00E+00	1.51E-06	0.00E+00	0.00E+00	0.00E+00	0.00E+00	0.00E+00	0.00E+00	0.00E+00	1.51E-06
3574	ALL	419212.8	3766283	NonCancer	0.00E+00	0.00E+00	0.00E+00	0.00E+00	0.00E+00	0.00E+00	1.39E-06	0.00E+00	0.00E+00	0.00E+00	0.00E+00	0.00E+00	0.00E+00	0.00E+00	1.39E-06
3575	ALL	419212.8	3765792	NonCancer	0.00E+00	0.00E+00	0.00E+00	0.00E+00	0.00E+00	0.00E+00	1.18E-06	0.00E+00	0.00E+00	0.00E+00	0.00E+00	0.00E+00	0.00E+00	0.00E+00	1.18E-06
3576	ALL	419212.8	3765300	NonCancer	0.00E+00	0.00E+00	0.00E+00	0.00E+00	0.00E+00	0.00E+00	1.04E-06	0.00E+00	0.00E+00	0.00E+00	0.00E+00	0.00E+00	0.00E+00	0.00E+00	1.04E-06
3577	ALL	419212.8	3764809	NonCancer	0.00E+00	0.00E+00	0.00E+00	0.00E+00	0.00E+00	0.00E+00	7.77E-07	0.00E+00	0.00E+00	0.00E+00	0.00E+00	0.00E+00	0.00E+00	0.00E+00	7.77E-07
3578	ALL	419212.8	3764317	NonCancer	0.00E+00	0.00E+00	0.00E+00	0.00E+00	0.00E+00	0.00E+00	8.46E-07	0.00E+00	0.00E+00	0.00E+00	0.00E+00	0.00E+00	0.00E+00	0.00E+00	8.46E-07
3579	ALL	419212.8	3763826	NonCancer	0.00E+00	0.00E+00	0.00E+00	0.00E+00	0.00E+00	0.00E+00	7.70E-07	0.00E+00	0.00E+00	0.00E+00	0.00E+00	0.00E+00	0.00E+00	0.00E+00	7.70E-07
3580	ALL	419212.8	3763334	NonCancer	0.00E+00	0.00E+00	0.00E+00	0.00E+00	0.00E+00	0.00E+00	6.39E-07	0.00E+00	0.00E+00	0.00E+00	0.00E+00	0.00E+00	0.00E+00	0.00E+00	6.39E-07
3581	ALL	419212.8	3762843	NonCancer	0.00E+00	0.00E+00	0.00E+00	0.00E+00	0.00E+00	0.00E+00	6.28E-07	0.00E+00	0.00E+00	0.00E+00	0.00E+00	0.00E+00	0.00E+00	0.00E+00	6.28E-07
3582	ALL	419212.8	3762352	NonCancer	0.00E+00	0.00E+00	0.00E+00	0.00E+00	0.00E+00	0.00E+00	5.39E-07	0.00E+00	0.00E+00	0.00E+00	0.00E+00	0.00E+00	0.00E+00	0.00E+00	5.39E-07
3583	ALL	419212.8	3761860	NonCancer	0.00E+00	0.00E+00	0.00E+00	0.00E+00	0.00E+00	0.00E+00	3.97E-07	0.00E+00	0.00E+00	0.00E+00	0.00E+00	0.00E+00	0.00E+00	0.00E+00	3.97E-07
3584	ALL	419212.8	3761369	NonCancer	0.00E+00	0.00E+00	0.00E+00	0.00E+00	0.00E+00	0.00E+00	3.59E-07	0.00E+00	0.00E+00	0.00E+00	0.00E+00	0.00E+00	0.00E+00	0.00E+00	3.59E-07
3585	ALL	419212.8	3760877	NonCancer	0.00E+00	0.00E+00	0.00E+00	0.00E+00	0.00E+00	0.00E+00	3.42E-07	0.00E+00	0.00E+00	0.00E+00	0.00E+00	0.00E+00	0.00E+00	0.00E+00	3.42E-07
3586	ALL	419212.8	3760386	NonCancer	0.00E+00	0.00E+00	0.00E+00	0.00E+00	0.00E+00	0.00E+00	3.11E-07	0.00E+00	0.00E+00	0.00E+00	0.00E+00	0.00E+00	0.00E+00	0.00E+00	3.11E-07

3587	ALL	419212.8	3759894	NonCancer	0.00E+00	0.00E+00	0.00E+00	0.00E+00	0.00E+00	0.00E+00	2.69E-07	0.00E+00	0.00E+00	0.00E+00	0.00E+00	0.00E+00	0.00E+00	0.00E+00	2.69E-07
3588	ALL	419212.8	3759403	NonCancer	0.00E+00	0.00E+00	0.00E+00	0.00E+00	0.00E+00	0.00E+00	2.17E-07	0.00E+00	0.00E+00	0.00E+00	0.00E+00	0.00E+00	0.00E+00	0.00E+00	2.17E-07
3589	ALL	419212.8	3758912	NonCancer	0.00E+00	0.00E+00	0.00E+00	0.00E+00	0.00E+00	0.00E+00	2.00E-07	0.00E+00	0.00E+00	0.00E+00	0.00E+00	0.00E+00	0.00E+00	0.00E+00	2.00E-07
3590	ALL	419212.8	3758420	NonCancer	0.00E+00	0.00E+00	0.00E+00	0.00E+00	0.00E+00	0.00E+00	1.86E-07	0.00E+00	0.00E+00	0.00E+00	0.00E+00	0.00E+00	0.00E+00	0.00E+00	1.86E-07
3591	ALL	419212.8	3757929	NonCancer	0.00E+00	0.00E+00	0.00E+00	0.00E+00	0.00E+00	0.00E+00	2.07E-07	0.00E+00	0.00E+00	0.00E+00	0.00E+00	0.00E+00	0.00E+00	0.00E+00	2.07E-07
3592	ALL	419212.8	3757437	NonCancer	0.00E+00	0.00E+00	0.00E+00	0.00E+00	0.00E+00	0.00E+00	1.76E-07	0.00E+00	0.00E+00	0.00E+00	0.00E+00	0.00E+00	0.00E+00	0.00E+00	1.76E-07
3593	ALL	419212.8	3756946	NonCancer	0.00E+00	0.00E+00	0.00E+00	0.00E+00	0.00E+00	0.00E+00	1.97E-07	0.00E+00	0.00E+00	0.00E+00	0.00E+00	0.00E+00	0.00E+00	0.00E+00	1.97E-07
3594	ALL	419212.8	3756454	NonCancer	0.00E+00	0.00E+00	0.00E+00	0.00E+00	0.00E+00	0.00E+00	2.42E-07	0.00E+00	0.00E+00	0.00E+00	0.00E+00	0.00E+00	0.00E+00	0.00E+00	2.42E-07
3595	ALL	419212.8	3755963	NonCancer	0.00E+00	0.00E+00	0.00E+00	0.00E+00	0.00E+00	0.00E+00	2.07E-07	0.00E+00	0.00E+00	0.00E+00	0.00E+00	0.00E+00	0.00E+00	0.00E+00	2.07E-07
3596	ALL	419212.8	3755472	NonCancer	0.00E+00	0.00E+00	0.00E+00	0.00E+00	0.00E+00	0.00E+00	1.90E-07	0.00E+00	0.00E+00	0.00E+00	0.00E+00	0.00E+00	0.00E+00	0.00E+00	1.90E-07
3597	ALL	419212.8	3754980	NonCancer	0.00E+00	0.00E+00	0.00E+00	0.00E+00	0.00E+00	0.00E+00	1.80E-07	0.00E+00	0.00E+00	0.00E+00	0.00E+00	0.00E+00	0.00E+00	0.00E+00	1.80E-07
3598	ALL	419212.8	3754489	NonCancer	0.00E+00	0.00E+00	0.00E+00	0.00E+00	0.00E+00	0.00E+00	1.66E-07	0.00E+00	0.00E+00	0.00E+00	0.00E+00	0.00E+00	0.00E+00	0.00E+00	1.66E-07
3599	ALL	419212.8	3753997	NonCancer	0.00E+00	0.00E+00	0.00E+00	0.00E+00	0.00E+00	0.00E+00	1.66E-07	0.00E+00	0.00E+00	0.00E+00	0.00E+00	0.00E+00	0.00E+00	0.00E+00	1.66E-07
3600	ALL	419212.8	3753506	NonCancer	0.00E+00	0.00E+00	0.00E+00	0.00E+00	0.00E+00	0.00E+00	1.76E-07	0.00E+00	0.00E+00	0.00E+00	0.00E+00	0.00E+00	0.00E+00	0.00E+00	1.76E-07
3601	ALL	419212.8	3753014	NonCancer	0.00E+00	0.00E+00	0.00E+00	0.00E+00	0.00E+00	0.00E+00	1.73E-07	0.00E+00	0.00E+00	0.00E+00	0.00E+00	0.00E+00	0.00E+00	0.00E+00	1.73E-07
3602	ALL	419212.8	3752523	NonCancer	0.00E+00	0.00E+00	0.00E+00	0.00E+00	0.00E+00	0.00E+00	1.69E-07	0.00E+00	0.00E+00	0.00E+00	0.00E+00	0.00E+00	0.00E+00	0.00E+00	1.69E-07
3603	ALL	419212.8	3752032	NonCancer	0.00E+00	0.00E+00	0.00E+00	0.00E+00	0.00E+00	0.00E+00	1.66E-07	0.00E+00	0.00E+00	0.00E+00	0.00E+00	0.00E+00	0.00E+00	0.00E+00	1.66E-07
3604	ALL	419212.8	3751540	NonCancer	0.00E+00	0.00E+00	0.00E+00	0.00E+00	0.00E+00	0.00E+00	1.62E-07	0.00E+00	0.00E+00	0.00E+00	0.00E+00	0.00E+00	0.00E+00	0.00E+00	1.62E-07
3605	ALL	419698.6	3768740	NonCancer	0.00E+00	0.00E+00	0.00E+00	0.00E+00	0.00E+00	0.00E+00	2.77E-06	0.00E+00	0.00E+00	0.00E+00	0.00E+00	0.00E+00	0.00E+00	0.00E+00	2.77E-06
3606	ALL	419698.6	3768249	NonCancer	0.00E+00	0.00E+00	0.00E+00	0.00E+00	0.00E+00	0.00E+00	2.10E-06	0.00E+00	0.00E+00	0.00E+00	0.00E+00	0.00E+00	0.00E+00	0.00E+00	2.10E-06
3607	ALL	419698.6	3767757	NonCancer	0.00E+00	0.00E+00	0.00E+00	0.00E+00	0.00E+00	0.00E+00	1.77E-06	0.00E+00	0.00E+00	0.00E+00	0.00E+00	0.00E+00	0.00E+00	0.00E+00	1.77E-06
3608	ALL	419698.6	3767266	NonCancer	0.00E+00	0.00E+00	0.00E+00	0.00E+00	0.00E+00	0.00E+00	1.37E-06	0.00E+00	0.00E+00	0.00E+00	0.00E+00	0.00E+00	0.00E+00	0.00E+00	1.37E-06
3609	ALL	419698.6	3766774	NonCancer	0.00E+00	0.00E+00	0.00E+00	0.00E+00	0.00E+00	0.00E+00	1.27E-06	0.00E+00	0.00E+00	0.00E+00	0.00E+00	0.00E+00	0.00E+00	0.00E+00	1.27E-06
3610	ALL	419698.6	3766283	NonCancer	0.00E+00	0.00E+00	0.00E+00	0.00E+00	0.00E+00	0.00E+00	9.87E-07	0.00E+00	0.00E+00	0.00E+00	0.00E+00	0.00E+00	0.00E+00	0.00E+00	9.87E-07
3611	ALL	419698.6	3765792	NonCancer	0.00E+00	0.00E+00	0.00E+00	0.00E+00	0.00E+00	0.00E+00	1.14E-06	0.00E+00	0.00E+00	0.00E+00	0.00E+00	0.00E+00	0.00E+00	0.00E+00	1.14E-06
3612	ALL	419698.6	3765300	NonCancer	0.00E+00	0.00E+00	0.00E+00	0.00E+00	0.00E+00	0.00E+00	9.98E-07	0.00E+00	0.00E+00	0.00E+00	0.00E+00	0.00E+00	0.00E+00	0.00E+00	9.98E-07
3613	ALL	419698.6	3764809	NonCancer	0.00E+00	0.00E+00	0.00E+00	0.00E+00	0.00E+00	0.00E+00	6.97E-07	0.00E+00	0.00E+00	0.00E+00	0.00E+00	0.00E+00	0.00E+00	0.00E+00	6.97E-07
3614	ALL	419698.6	3764317	NonCancer	0.00E+00	0.00E+00	0.00E+00	0.00E+00	0.00E+00	0.00E+00	7.59E-07	0.00E+00	0.00E+00	0.00E+00	0.00E+00	0.00E+00	0.00E+00	0.00E+00	7.59E-07
3615	ALL	419698.6	3763826	NonCancer	0.00E+00	0.00E+00	0.00E+00	0.00E+00	0.00E+00	0.00E+00	6.73E-07	0.00E+00	0.00E+00	0.00E+00	0.00E+00	0.00E+00	0.00E+00	0.00E+00	6.73E-07
3616	ALL	419698.6	3763334	NonCancer	0.00E+00	0.00E+00	0.00E+00	0.00E+00	0.00E+00	0.00E+00	5.76E-07	0.00E+00	0.00E+00	0.00E+00	0.00E+00	0.00E+00	0.00E+00	0.00E+00	5.76E-07
3617	ALL	419698.6	3762843	NonCancer	0.00E+00	0.00E+00	0.00E+00	0.00E+00	0.00E+00	0.00E+00	5.76E-07	0.00E+00	0.00E+00	0.00E+00	0.00E+00	0.00E+00	0.00E+00	0.00E+00	5.76E-07
3618	ALL	419698.6	3762352	NonCancer	0.00E+00	0.00E+00	0.00E+00	0.00E+00	0.00E+00	0.00E+00	5.07E-07	0.00E+00	0.00E+00	0.00E+00	0.00E+00	0.00E+00	0.00E+00	0.00E+00	5.07E-07
3619	ALL	419698.6	3761860	NonCancer	0.00E+00	0.00E+00	0.00E+00	0.00E+00	0.00E+00	0.00E+00	3.76E-07	0.00E+00	0.00E+00	0.00E+00	0.00E+00	0.00E+00	0.00E+00	0.00E+00	3.76E-07
3620	ALL	419698.6	3761369	NonCancer	0.00E+00	0.00E+00	0.00E+00	0.00E+00	0.00E+00	0.00E+00	3.14E-07	0.00E+00	0.00E+00	0.00E+00	0.00E+00	0.00E+00	0.00E+00	0.00E+00	3.14E-07
3621	ALL	419698.6	3760877	NonCancer	0.00E+00	0.00E+00	0.00E+00	0.00E+00	0.00E+00	0.00E+00	3.18E-07	0.00E+00	0.00E+00	0.00E+00	0.00E+00	0.00E+00	0.00E+00	0.00E+00	3.18E-07
3622	ALL	419698.6	3760386	NonCancer	0.00E+00	0.00E+00	0.00E+00	0.00E+00	0.00E+00	0.00E+00	2.59E-07	0.00E+00	0.00E+00	0.00E+00	0.00E+00	0.00E+00	0.00E+00	0.00E+00	2.59E-07
3623	ALL	419698.6	3759894	NonCancer	0.00E+00	0.00E+00	0.00E+00	0.00E+00	0.00E+00	0.00E+00	2.42E-07	0.00E+00	0.00E+00	0.00E+00	0.00E+00	0.00E+00	0.00E+00	0.00E+00	2.42E-07
3624	ALL	419698.6	3759403	NonCancer	0.00E+00	0.00E+00	0.00E+00	0.00E+00	0.00E+00	0.00E+00	2.00E-07	0.00E+00	0.00E+00	0.00E+00	0.00E+00	0.00E+00	0.00E+00	0.00E+00	2.00E-07
3625	ALL	419698.6	3758912	NonCancer	0.00E+00	0.00E+00	0.00E+00	0.00E+00	0.00E+00	0.00E+00	1.66E-07	0.00E+00	0.00E+00	0.00E+00	0.00E+00	0.00E+00	0.00E+00	0.00E+00	1.66E-07
3626	ALL	419698.6	3758420	NonCancer	0.00E+00	0.00E+00	0.00E+00	0.00E+00	0.00E+00	0.00E+00	1.86E-07	0.00E+00	0.00E+00	0.00E+00	0.00E+00	0.00E+00	0.00E+00	0.00E+00	1.86E-07
3627	ALL	419698.6	3757929	NonCancer	0.00E+00	0.00E+00	0.00E+00	0.00E+00	0.00E+00	0.00E+00	2.14E-07	0.00E+00	0.00E+00	0.00E+00	0.00E+00	0.00E+00	0.00E+00	0.00E+00	2.14E-07
3628	ALL	419698.6	3757437	NonCancer	0.00E+00	0.00E+00	0.00E+00	0.00E+00	0.00E+00	0.00E+00	2.14E-07	0.00E+00	0.00E+00	0.00E+00	0.00E+00	0.00E+00	0.00E+00	0.00E+00	2.14E-07
3629	ALL	419698.6	3756946	NonCancer	0.00E+00	0.00E+00	0.00E+00	0.00E+00	0.00E+00	0.00E+00	2.52E-07	0.00E+00	0.00E+00	0.00E+00	0.00E+00	0.00E+00	0.00E+00	0.00E+00	2.52E-07
3630	ALL	419698.6	3756454	NonCancer	0.00E+00	0.00E+00	0.00E+00	0.00E+00	0.00E+00	0.00E+00	2.45E-07	0.00E+00	0.00E+00	0.00E+00	0.00E+00	0.00E+00	0.00E+00	0.00E+00	2.45E-07
3631	ALL	419698.6	3755963	NonCancer	0.00E+00	0.00E+00	0.00E+00	0.00E+00	0.00E+00	0.00E+00	2.00E-07	0.00E+00	0.00E+00	0.00E+00	0.00E+00	0.00E+00	0.00E+00	0.00E+00	2.00E-07
3632	ALL	419698.6	3755472	NonCancer	0.00E+00	0.00E+00	0.00E+00	0.00E+00	0.00E+00	0.00E+00	1.90E-07	0.00E+00	0.00E+00	0.00E+00	0.00E+00	0.00E+00	0.00E+00	0.00E+00	1.90E-07
3633	ALL	419698.6	3754980	NonCancer	0.00E+00	0.00E+00	0.00E+00	0.00E+00	0.00E+00	0.00E+00	1.73E-07	0.00E+00	0.00E+00	0.00E+00	0.00E+00	0.00E+00	0.00E+00	0.00E+00	1.73E-07
3634	ALL	419698.6	3754489	NonCancer	0.00E+00	0.00E+00	0.00E+00	0.00E+00	0.00E+00	0.00E+00	1.66E-07	0.00E+00	0.00E+00	0.00E+00	0.00E+00	0.00E+00	0.00E+00	0.00E+00	1.66E-07
3635	ALL	419698.6	3753997	NonCancer	0.00E+00	0.00E+00	0.00E+00	0.00E+00	0.00E+00	0.00E+00	1.59E-07	0.00E+00	0.00E+00	0.00E+00	0.00E+00	0.00E+00	0.00E+00	0.00E+00	1.59E-07
3636	ALL	419698.6	3753506	NonCancer	0.00E+00	0.00E+00	0.00E+00	0.00E+00	0.00E+00	0.00E+00	1.52E-07	0.00E+00	0.00E+00	0.00E+00	0.00E+00	0.00E+00	0.00E+00	0.00E+00	1.52E-07
3637	ALL	419698.6	3753014	NonCancer	0.00E+00	0.00E+00	0.00E+00	0.00E+00	0.00E+00	0.00E+00	1.55E-07	0.00E+00	0.00E+00	0.00E+00	0.00E+00	0.00E+00	0.00E+00	0.00E+00	1.55E-07
3638	ALL	419698.6	3752523	NonCancer	0.00E+00	0.00E+00	0.00E+00	0.00E+00	0.00E+00	0.00E+00	1.59E-07	0.00E+00	0.00E+00	0.00E+00	0.00E+00	0.00E+00	0.00E+00	0.00E+00	1.59E-07

3639	ALL	419698.6	3752032	NonCancer	0.00E+00	0.00E+00	0.00E+00	0.00E+00	0.00E+00	0.00E+00	1.55E-07	0.00E+00	0.00E+00	0.00E+00	0.00E+00	0.00E+00	0.00E+00	0.00E+00	1.55E-07
3640	ALL	419698.6	3751540	NonCancer	0.00E+00	0.00E+00	0.00E+00	0.00E+00	0.00E+00	0.00E+00	1.52E-07	0.00E+00	0.00E+00	0.00E+00	0.00E+00	0.00E+00	0.00E+00	0.00E+00	1.52E-07
3641	ALL	420184.3	3768740	NonCancer	0.00E+00	0.00E+00	0.00E+00	0.00E+00	0.00E+00	0.00E+00	2.09E-06	0.00E+00	0.00E+00	0.00E+00	0.00E+00	0.00E+00	0.00E+00	0.00E+00	2.09E-06
3642	ALL	420184.3	3768249	NonCancer	0.00E+00	0.00E+00	0.00E+00	0.00E+00	0.00E+00	0.00E+00	1.84E-06	0.00E+00	0.00E+00	0.00E+00	0.00E+00	0.00E+00	0.00E+00	0.00E+00	1.84E-06
3643	ALL	420184.3	3767757	NonCancer	0.00E+00	0.00E+00	0.00E+00	0.00E+00	0.00E+00	0.00E+00	1.38E-06	0.00E+00	0.00E+00	0.00E+00	0.00E+00	0.00E+00	0.00E+00	0.00E+00	1.38E-06
3644	ALL	420184.3	3767266	NonCancer	0.00E+00	0.00E+00	0.00E+00	0.00E+00	0.00E+00	0.00E+00	1.26E-06	0.00E+00	0.00E+00	0.00E+00	0.00E+00	0.00E+00	0.00E+00	0.00E+00	1.26E-06
3645	ALL	420184.3	3766774	NonCancer	0.00E+00	0.00E+00	0.00E+00	0.00E+00	0.00E+00	0.00E+00	1.11E-06	0.00E+00	0.00E+00	0.00E+00	0.00E+00	0.00E+00	0.00E+00	0.00E+00	1.11E-06
3646	ALL	420184.3	3766283	NonCancer	0.00E+00	0.00E+00	0.00E+00	0.00E+00	0.00E+00	0.00E+00	1.04E-06	0.00E+00	0.00E+00	0.00E+00	0.00E+00	0.00E+00	0.00E+00	0.00E+00	1.04E-06
3647	ALL	420184.3	3765792	NonCancer	0.00E+00	0.00E+00	0.00E+00	0.00E+00	0.00E+00	0.00E+00	9.29E-07	0.00E+00	0.00E+00	0.00E+00	0.00E+00	0.00E+00	0.00E+00	0.00E+00	9.29E-07
3648	ALL	420184.3	3765300	NonCancer	0.00E+00	0.00E+00	0.00E+00	0.00E+00	0.00E+00	0.00E+00	7.77E-07	0.00E+00	0.00E+00	0.00E+00	0.00E+00	0.00E+00	0.00E+00	0.00E+00	7.77E-07
3649	ALL	420184.3	3764809	NonCancer	0.00E+00	0.00E+00	0.00E+00	0.00E+00	0.00E+00	0.00E+00	7.94E-07	0.00E+00	0.00E+00	0.00E+00	0.00E+00	0.00E+00	0.00E+00	0.00E+00	7.94E-07
3650	ALL	420184.3	3764317	NonCancer	0.00E+00	0.00E+00	0.00E+00	0.00E+00	0.00E+00	0.00E+00	7.01E-07	0.00E+00	0.00E+00	0.00E+00	0.00E+00	0.00E+00	0.00E+00	0.00E+00	7.01E-07
3651	ALL	420184.3	3763826	NonCancer	0.00E+00	0.00E+00	0.00E+00	0.00E+00	0.00E+00	0.00E+00	6.39E-07	0.00E+00	0.00E+00	0.00E+00	0.00E+00	0.00E+00	0.00E+00	0.00E+00	6.39E-07
3652	ALL	420184.3	3763334	NonCancer	0.00E+00	0.00E+00	0.00E+00	0.00E+00	0.00E+00	0.00E+00	5.49E-07	0.00E+00	0.00E+00	0.00E+00	0.00E+00	0.00E+00	0.00E+00	0.00E+00	5.49E-07
3653	ALL	420184.3	3762843	NonCancer	0.00E+00	0.00E+00	0.00E+00	0.00E+00	0.00E+00	0.00E+00	5.28E-07	0.00E+00	0.00E+00	0.00E+00	0.00E+00	0.00E+00	0.00E+00	0.00E+00	5.28E-07
3654	ALL	420184.3	3762352	NonCancer	0.00E+00	0.00E+00	0.00E+00	0.00E+00	0.00E+00	0.00E+00	4.76E-07	0.00E+00	0.00E+00	0.00E+00	0.00E+00	0.00E+00	0.00E+00	0.00E+00	4.76E-07
3655	ALL	420184.3	3761860	NonCancer	0.00E+00	0.00E+00	0.00E+00	0.00E+00	0.00E+00	0.00E+00	3.62E-07	0.00E+00	0.00E+00	0.00E+00	0.00E+00	0.00E+00	0.00E+00	0.00E+00	3.62E-07
3656	ALL	420184.3	3761369	NonCancer	0.00E+00	0.00E+00	0.00E+00	0.00E+00	0.00E+00	0.00E+00	2.76E-07	0.00E+00	0.00E+00	0.00E+00	0.00E+00	0.00E+00	0.00E+00	0.00E+00	2.76E-07
3657	ALL	420184.3	3760877	NonCancer	0.00E+00	0.00E+00	0.00E+00	0.00E+00	0.00E+00	0.00E+00	2.69E-07	0.00E+00	0.00E+00	0.00E+00	0.00E+00	0.00E+00	0.00E+00	0.00E+00	2.69E-07
3658	ALL	420184.3	3760386	NonCancer	0.00E+00	0.00E+00	0.00E+00	0.00E+00	0.00E+00	0.00E+00	2.28E-07	0.00E+00	0.00E+00	0.00E+00	0.00E+00	0.00E+00	0.00E+00	0.00E+00	2.28E-07
3659	ALL	420184.3	3759894	NonCancer	0.00E+00	0.00E+00	0.00E+00	0.00E+00	0.00E+00	0.00E+00	2.11E-07	0.00E+00	0.00E+00	0.00E+00	0.00E+00	0.00E+00	0.00E+00	0.00E+00	2.11E-07
3660	ALL	420184.3	3759403	NonCancer	0.00E+00	0.00E+00	0.00E+00	0.00E+00	0.00E+00	0.00E+00	1.83E-07	0.00E+00	0.00E+00	0.00E+00	0.00E+00	0.00E+00	0.00E+00	0.00E+00	1.83E-07
3661	ALL	420184.3	3758912	NonCancer	0.00E+00	0.00E+00	0.00E+00	0.00E+00	0.00E+00	0.00E+00	1.62E-07	0.00E+00	0.00E+00	0.00E+00	0.00E+00	0.00E+00	0.00E+00	0.00E+00	1.62E-07
3662	ALL	420184.3	3758420	NonCancer	0.00E+00	0.00E+00	0.00E+00	0.00E+00	0.00E+00	0.00E+00	1.83E-07	0.00E+00	0.00E+00	0.00E+00	0.00E+00	0.00E+00	0.00E+00	0.00E+00	1.83E-07
3663	ALL	420184.3	3757929	NonCancer	0.00E+00	0.00E+00	0.00E+00	0.00E+00	0.00E+00	0.00E+00	1.90E-07	0.00E+00	0.00E+00	0.00E+00	0.00E+00	0.00E+00	0.00E+00	0.00E+00	1.90E-07
3664	ALL	420184.3	3757437	NonCancer	0.00E+00	0.00E+00	0.00E+00	0.00E+00	0.00E+00	0.00E+00	2.31E-07	0.00E+00	0.00E+00	0.00E+00	0.00E+00	0.00E+00	0.00E+00	0.00E+00	2.31E-07
3665	ALL	420184.3	3756946	NonCancer	0.00E+00	0.00E+00	0.00E+00	0.00E+00	0.00E+00	0.00E+00	2.11E-07	0.00E+00	0.00E+00	0.00E+00	0.00E+00	0.00E+00	0.00E+00	0.00E+00	2.11E-07
3666	ALL	420184.3	3756454	NonCancer	0.00E+00	0.00E+00	0.00E+00	0.00E+00	0.00E+00	0.00E+00	1.93E-07	0.00E+00	0.00E+00	0.00E+00	0.00E+00	0.00E+00	0.00E+00	0.00E+00	1.93E-07
3667	ALL	420184.3	3755963	NonCancer	0.00E+00	0.00E+00	0.00E+00	0.00E+00	0.00E+00	0.00E+00	2.00E-07	0.00E+00	0.00E+00	0.00E+00	0.00E+00	0.00E+00	0.00E+00	0.00E+00	2.00E-07
3668	ALL	420184.3	3755472	NonCancer	0.00E+00	0.00E+00	0.00E+00	0.00E+00	0.00E+00	0.00E+00	2.04E-07	0.00E+00	0.00E+00	0.00E+00	0.00E+00	0.00E+00	0.00E+00	0.00E+00	2.04E-07
3669	ALL	420184.3	3754980	NonCancer	0.00E+00	0.00E+00	0.00E+00	0.00E+00	0.00E+00	0.00E+00	1.73E-07	0.00E+00	0.00E+00	0.00E+00	0.00E+00	0.00E+00	0.00E+00	0.00E+00	1.73E-07
3670	ALL	420184.3	3754489	NonCancer	0.00E+00	0.00E+00	0.00E+00	0.00E+00	0.00E+00	0.00E+00	1.55E-07	0.00E+00	0.00E+00	0.00E+00	0.00E+00	0.00E+00	0.00E+00	0.00E+00	1.55E-07
3671	ALL	420184.3	3753997	NonCancer	0.00E+00	0.00E+00	0.00E+00	0.00E+00	0.00E+00	0.00E+00	1.59E-07	0.00E+00	0.00E+00	0.00E+00	0.00E+00	0.00E+00	0.00E+00	0.00E+00	1.59E-07
3672	ALL	420184.3	3753506	NonCancer	0.00E+00	0.00E+00	0.00E+00	0.00E+00	0.00E+00	0.00E+00	1.48E-07	0.00E+00	0.00E+00	0.00E+00	0.00E+00	0.00E+00	0.00E+00	0.00E+00	1.48E-07
3673	ALL	420184.3	3753014	NonCancer	0.00E+00	0.00E+00	0.00E+00	0.00E+00	0.00E+00	0.00E+00	1.45E-07	0.00E+00	0.00E+00	0.00E+00	0.00E+00	0.00E+00	0.00E+00	0.00E+00	1.45E-07
3674	ALL	420184.3	3752523	NonCancer	0.00E+00	0.00E+00	0.00E+00	0.00E+00	0.00E+00	0.00E+00	1.48E-07	0.00E+00	0.00E+00	0.00E+00	0.00E+00	0.00E+00	0.00E+00	0.00E+00	1.48E-07
3675	ALL	420184.3	3752032	NonCancer	0.00E+00	0.00E+00	0.00E+00	0.00E+00	0.00E+00	0.00E+00	1.45E-07	0.00E+00	0.00E+00	0.00E+00	0.00E+00	0.00E+00	0.00E+00	0.00E+00	1.45E-07
3676	ALL	420184.3	3751540	NonCancer	0.00E+00	0.00E+00	0.00E+00	0.00E+00	0.00E+00	0.00E+00	1.42E-07	0.00E+00	0.00E+00	0.00E+00	0.00E+00	0.00E+00	0.00E+00	0.00E+00	1.42E-07
3677	ALL	420670	3768740	NonCancer	0.00E+00	0.00E+00	0.00E+00	0.00E+00	0.00E+00	0.00E+00	1.67E-06	0.00E+00	0.00E+00	0.00E+00	0.00E+00	0.00E+00	0.00E+00	0.00E+00	1.67E-06
3678	ALL	420670	3768249	NonCancer	0.00E+00	0.00E+00	0.00E+00	0.00E+00	0.00E+00	0.00E+00	1.47E-06	0.00E+00	0.00E+00	0.00E+00	0.00E+00	0.00E+00	0.00E+00	0.00E+00	1.47E-06
3679	ALL	420670	3767757	NonCancer	0.00E+00	0.00E+00	0.00E+00	0.00E+00	0.00E+00	0.00E+00	1.25E-06	0.00E+00	0.00E+00	0.00E+00	0.00E+00	0.00E+00	0.00E+00	0.00E+00	1.25E-06
3680	ALL	420670	3767266	NonCancer	0.00E+00	0.00E+00	0.00E+00	0.00E+00	0.00E+00	0.00E+00	1.23E-06	0.00E+00	0.00E+00	0.00E+00	0.00E+00	0.00E+00	0.00E+00	0.00E+00	1.23E-06
3681	ALL	420670	3766774	NonCancer	0.00E+00	0.00E+00	0.00E+00	0.00E+00	0.00E+00	0.00E+00	1.14E-06	0.00E+00	0.00E+00	0.00E+00	0.00E+00	0.00E+00	0.00E+00	0.00E+00	1.14E-06
3682	ALL	420670	3766283	NonCancer	0.00E+00	0.00E+00	0.00E+00	0.00E+00	0.00E+00	0.00E+00	8.94E-07	0.00E+00	0.00E+00	0.00E+00	0.00E+00	0.00E+00	0.00E+00	0.00E+00	8.94E-07
3683	ALL	420670	3765792	NonCancer	0.00E+00	0.00E+00	0.00E+00	0.00E+00	0.00E+00	0.00E+00	8.63E-07	0.00E+00	0.00E+00	0.00E+00	0.00E+00	0.00E+00	0.00E+00	0.00E+00	8.63E-07
3684	ALL	420670	3765300	NonCancer	0.00E+00	0.00E+00	0.00E+00	0.00E+00	0.00E+00	0.00E+00	7.04E-07	0.00E+00	0.00E+00	0.00E+00	0.00E+00	0.00E+00	0.00E+00	0.00E+00	7.04E-07
3685	ALL	420670	3764809	NonCancer	0.00E+00	0.00E+00	0.00E+00	0.00E+00	0.00E+00	0.00E+00	6.90E-07	0.00E+00	0.00E+00	0.00E+00	0.00E+00	0.00E+00	0.00E+00	0.00E+00	6.90E-07
3686	ALL	420670	3764317	NonCancer	0.00E+00	0.00E+00	0.00E+00	0.00E+00	0.00E+00	0.00E+00	6.32E-07	0.00E+00	0.00E+00	0.00E+00	0.00E+00	0.00E+00	0.00E+00	0.00E+00	6.32E-07
3687	ALL	420670	3763826	NonCancer	0.00E+00	0.00E+00	0.00E+00	0.00E+00	0.00E+00	0.00E+00	5.87E-07	0.00E+00	0.00E+00	0.00E+00	0.00E+00	0.00E+00	0.00E+00	0.00E+00	5.87E-07
3688	ALL	420670	3763334	NonCancer	0.00E+00	0.00E+00	0.00E+00	0.00E+00	0.00E+00	0.00E+00	5.21E-07	0.00E+00	0.00E+00	0.00E+00	0.00E+00	0.00E+00	0.00E+00	0.00E+00	5.21E-07
3689	ALL	420670	3762843	NonCancer	0.00E+00	0.00E+00	0.00E+00	0.00E+00	0.00E+00	0.00E+00	4.83E-07	0.00E+00	0.00E+00	0.00E+00	0.00E+00	0.00E+00	0.00E+00	0.00E+00	4.83E-07
3690	ALL	420670	3762352	NonCancer	0.00E+00	0.00E+00	0.00E+00	0.00E+00	0.00E+00	0.00E+00	4.38E-07	0.00E+00	0.00E+00	0.00E+00	0.00E+00	0.00E+00	0.00E+00	0.00E+00	4.38E-07

3691	ALL	420670	3761860	NonCancer	0.00E+00	0.00E+00	0.00E+00	0.00E+00	0.00E+00	0.00E+00	3.45E-07	0.00E+00	0.00E+00	0.00E+00	0.00E+00	0.00E+00	0.00E+00	0.00E+00	3.45E-07
3692	ALL	420670	3761369	NonCancer	0.00E+00	0.00E+00	0.00E+00	0.00E+00	0.00E+00	0.00E+00	2.42E-07	0.00E+00	0.00E+00	0.00E+00	0.00E+00	0.00E+00	0.00E+00	0.00E+00	2.42E-07
3693	ALL	420670	3760877	NonCancer	0.00E+00	0.00E+00	0.00E+00	0.00E+00	0.00E+00	0.00E+00	2.24E-07	0.00E+00	0.00E+00	0.00E+00	0.00E+00	0.00E+00	0.00E+00	0.00E+00	2.24E-07
3694	ALL	420670	3760386	NonCancer	0.00E+00	0.00E+00	0.00E+00	0.00E+00	0.00E+00	0.00E+00	2.17E-07	0.00E+00	0.00E+00	0.00E+00	0.00E+00	0.00E+00	0.00E+00	0.00E+00	2.17E-07
3695	ALL	420670	3759894	NonCancer	0.00E+00	0.00E+00	0.00E+00	0.00E+00	0.00E+00	0.00E+00	1.90E-07	0.00E+00	0.00E+00	0.00E+00	0.00E+00	0.00E+00	0.00E+00	0.00E+00	1.90E-07
3696	ALL	420670	3759403	NonCancer	0.00E+00	0.00E+00	0.00E+00	0.00E+00	0.00E+00	0.00E+00	1.69E-07	0.00E+00	0.00E+00	0.00E+00	0.00E+00	0.00E+00	0.00E+00	0.00E+00	1.69E-07
3697	ALL	420670	3758912	NonCancer	0.00E+00	0.00E+00	0.00E+00	0.00E+00	0.00E+00	0.00E+00	1.76E-07	0.00E+00	0.00E+00	0.00E+00	0.00E+00	0.00E+00	0.00E+00	0.00E+00	1.76E-07
3698	ALL	420670	3758420	NonCancer	0.00E+00	0.00E+00	0.00E+00	0.00E+00	0.00E+00	0.00E+00	1.69E-07	0.00E+00	0.00E+00	0.00E+00	0.00E+00	0.00E+00	0.00E+00	0.00E+00	1.69E-07
3699	ALL	420670	3757929	NonCancer	0.00E+00	0.00E+00	0.00E+00	0.00E+00	0.00E+00	0.00E+00	1.83E-07	0.00E+00	0.00E+00	0.00E+00	0.00E+00	0.00E+00	0.00E+00	0.00E+00	1.83E-07
3700	ALL	420670	3757437	NonCancer	0.00E+00	0.00E+00	0.00E+00	0.00E+00	0.00E+00	0.00E+00	1.93E-07	0.00E+00	0.00E+00	0.00E+00	0.00E+00	0.00E+00	0.00E+00	0.00E+00	1.93E-07
3701	ALL	420670	3756946	NonCancer	0.00E+00	0.00E+00	0.00E+00	0.00E+00	0.00E+00	0.00E+00	1.59E-07	0.00E+00	0.00E+00	0.00E+00	0.00E+00	0.00E+00	0.00E+00	0.00E+00	1.59E-07
3702	ALL	420670	3756454	NonCancer	0.00E+00	0.00E+00	0.00E+00	0.00E+00	0.00E+00	0.00E+00	1.59E-07	0.00E+00	0.00E+00	0.00E+00	0.00E+00	0.00E+00	0.00E+00	0.00E+00	1.59E-07
3703	ALL	420670	3755963	NonCancer	0.00E+00	0.00E+00	0.00E+00	0.00E+00	0.00E+00	0.00E+00	1.93E-07	0.00E+00	0.00E+00	0.00E+00	0.00E+00	0.00E+00	0.00E+00	0.00E+00	1.93E-07
3704	ALL	420670	3755472	NonCancer	0.00E+00	0.00E+00	0.00E+00	0.00E+00	0.00E+00	0.00E+00	2.07E-07	0.00E+00	0.00E+00	0.00E+00	0.00E+00	0.00E+00	0.00E+00	0.00E+00	2.07E-07
3705	ALL	420670	3754980	NonCancer	0.00E+00	0.00E+00	0.00E+00	0.00E+00	0.00E+00	0.00E+00	1.86E-07	0.00E+00	0.00E+00	0.00E+00	0.00E+00	0.00E+00	0.00E+00	0.00E+00	1.86E-07
3706	ALL	420670	3754489	NonCancer	0.00E+00	0.00E+00	0.00E+00	0.00E+00	0.00E+00	0.00E+00	1.62E-07	0.00E+00	0.00E+00	0.00E+00	0.00E+00	0.00E+00	0.00E+00	0.00E+00	1.62E-07
3707	ALL	420670	3753997	NonCancer	0.00E+00	0.00E+00	0.00E+00	0.00E+00	0.00E+00	0.00E+00	1.52E-07	0.00E+00	0.00E+00	0.00E+00	0.00E+00	0.00E+00	0.00E+00	0.00E+00	1.52E-07
3708	ALL	420670	3753506	NonCancer	0.00E+00	0.00E+00	0.00E+00	0.00E+00	0.00E+00	0.00E+00	1.48E-07	0.00E+00	0.00E+00	0.00E+00	0.00E+00	0.00E+00	0.00E+00	0.00E+00	1.48E-07
3709	ALL	420670	3753014	NonCancer	0.00E+00	0.00E+00	0.00E+00	0.00E+00	0.00E+00	0.00E+00	1.42E-07	0.00E+00	0.00E+00	0.00E+00	0.00E+00	0.00E+00	0.00E+00	0.00E+00	1.42E-07
3710	ALL	420670	3752523	NonCancer	0.00E+00	0.00E+00	0.00E+00	0.00E+00	0.00E+00	0.00E+00	1.42E-07	0.00E+00	0.00E+00	0.00E+00	0.00E+00	0.00E+00	0.00E+00	0.00E+00	1.42E-07
3711	ALL	420670	3752032	NonCancer	0.00E+00	0.00E+00	0.00E+00	0.00E+00	0.00E+00	0.00E+00	1.35E-07	0.00E+00	0.00E+00	0.00E+00	0.00E+00	0.00E+00	0.00E+00	0.00E+00	1.35E-07
3712	ALL	420670	3751540	NonCancer	0.00E+00	0.00E+00	0.00E+00	0.00E+00	0.00E+00	0.00E+00	1.31E-07	0.00E+00	0.00E+00	0.00E+00	0.00E+00	0.00E+00	0.00E+00	0.00E+00	1.31E-07
3713	ALL	421155.7	3768740	NonCancer	0.00E+00	0.00E+00	0.00E+00	0.00E+00	0.00E+00	0.00E+00	1.28E-06	0.00E+00	0.00E+00	0.00E+00	0.00E+00	0.00E+00	0.00E+00	0.00E+00	1.28E-06
3714	ALL	421155.7	3768249	NonCancer	0.00E+00	0.00E+00	0.00E+00	0.00E+00	0.00E+00	0.00E+00	1.33E-06	0.00E+00	0.00E+00	0.00E+00	0.00E+00	0.00E+00	0.00E+00	0.00E+00	1.33E-06
3715	ALL	421155.7	3767757	NonCancer	0.00E+00	0.00E+00	0.00E+00	0.00E+00	0.00E+00	0.00E+00	1.27E-06	0.00E+00	0.00E+00	0.00E+00	0.00E+00	0.00E+00	0.00E+00	0.00E+00	1.27E-06
3716	ALL	421155.7	3767266	NonCancer	0.00E+00	0.00E+00	0.00E+00	0.00E+00	0.00E+00	0.00E+00	1.15E-06	0.00E+00	0.00E+00	0.00E+00	0.00E+00	0.00E+00	0.00E+00	0.00E+00	1.15E-06
3717	ALL	421155.7	3766774	NonCancer	0.00E+00	0.00E+00	0.00E+00	0.00E+00	0.00E+00	0.00E+00	7.73E-07	0.00E+00	0.00E+00	0.00E+00	0.00E+00	0.00E+00	0.00E+00	0.00E+00	7.73E-07
3718	ALL	421155.7	3766283	NonCancer	0.00E+00	0.00E+00	0.00E+00	0.00E+00	0.00E+00	0.00E+00	7.42E-07	0.00E+00	0.00E+00	0.00E+00	0.00E+00	0.00E+00	0.00E+00	0.00E+00	7.42E-07
3719	ALL	421155.7	3765792	NonCancer	0.00E+00	0.00E+00	0.00E+00	0.00E+00	0.00E+00	0.00E+00	6.97E-07	0.00E+00	0.00E+00	0.00E+00	0.00E+00	0.00E+00	0.00E+00	0.00E+00	6.97E-07
3720	ALL	421155.7	3765300	NonCancer	0.00E+00	0.00E+00	0.00E+00	0.00E+00	0.00E+00	0.00E+00	6.59E-07	0.00E+00	0.00E+00	0.00E+00	0.00E+00	0.00E+00	0.00E+00	0.00E+00	6.59E-07
3721	ALL	421155.7	3764809	NonCancer	0.00E+00	0.00E+00	0.00E+00	0.00E+00	0.00E+00	0.00E+00	6.42E-07	0.00E+00	0.00E+00	0.00E+00	0.00E+00	0.00E+00	0.00E+00	0.00E+00	6.42E-07
3722	ALL	421155.7	3764317	NonCancer	0.00E+00	0.00E+00	0.00E+00	0.00E+00	0.00E+00	0.00E+00	5.73E-07	0.00E+00	0.00E+00	0.00E+00	0.00E+00	0.00E+00	0.00E+00	0.00E+00	5.73E-07
3723	ALL	421155.7	3763826	NonCancer	0.00E+00	0.00E+00	0.00E+00	0.00E+00	0.00E+00	0.00E+00	5.39E-07	0.00E+00	0.00E+00	0.00E+00	0.00E+00	0.00E+00	0.00E+00	0.00E+00	5.39E-07
3724	ALL	421155.7	3763334	NonCancer	0.00E+00	0.00E+00	0.00E+00	0.00E+00	0.00E+00	0.00E+00	4.73E-07	0.00E+00	0.00E+00	0.00E+00	0.00E+00	0.00E+00	0.00E+00	0.00E+00	4.73E-07
3725	ALL	421155.7	3762843	NonCancer	0.00E+00	0.00E+00	0.00E+00	0.00E+00	0.00E+00	0.00E+00	4.42E-07	0.00E+00	0.00E+00	0.00E+00	0.00E+00	0.00E+00	0.00E+00	0.00E+00	4.42E-07
3726	ALL	421155.7	3762352	NonCancer	0.00E+00	0.00E+00	0.00E+00	0.00E+00	0.00E+00	0.00E+00	4.11E-07	0.00E+00	0.00E+00	0.00E+00	0.00E+00	0.00E+00	0.00E+00	0.00E+00	4.11E-07
3727	ALL	421155.7	3761860	NonCancer	0.00E+00	0.00E+00	0.00E+00	0.00E+00	0.00E+00	0.00E+00	3.24E-07	0.00E+00	0.00E+00	0.00E+00	0.00E+00	0.00E+00	0.00E+00	0.00E+00	3.24E-07
3728	ALL	421155.7	3761369	NonCancer	0.00E+00	0.00E+00	0.00E+00	0.00E+00	0.00E+00	0.00E+00	2.14E-07	0.00E+00	0.00E+00	0.00E+00	0.00E+00	0.00E+00	0.00E+00	0.00E+00	2.14E-07
3729	ALL	421155.7	3760877	NonCancer	0.00E+00	0.00E+00	0.00E+00	0.00E+00	0.00E+00	0.00E+00	1.86E-07	0.00E+00	0.00E+00	0.00E+00	0.00E+00	0.00E+00	0.00E+00	0.00E+00	1.86E-07
3730	ALL	421155.7	3760386	NonCancer	0.00E+00	0.00E+00	0.00E+00	0.00E+00	0.00E+00	0.00E+00	1.80E-07	0.00E+00	0.00E+00	0.00E+00	0.00E+00	0.00E+00	0.00E+00	0.00E+00	1.80E-07
3731	ALL	421155.7	3759894	NonCancer	0.00E+00	0.00E+00	0.00E+00	0.00E+00	0.00E+00	0.00E+00	1.80E-07	0.00E+00	0.00E+00	0.00E+00	0.00E+00	0.00E+00	0.00E+00	0.00E+00	1.80E-07
3732	ALL	421155.7	3759403	NonCancer	0.00E+00	0.00E+00	0.00E+00	0.00E+00	0.00E+00	0.00E+00	1.90E-07	0.00E+00	0.00E+00	0.00E+00	0.00E+00	0.00E+00	0.00E+00	0.00E+00	1.90E-07
3733	ALL	421155.7	3758912	NonCancer	0.00E+00	0.00E+00	0.00E+00	0.00E+00	0.00E+00	0.00E+00	1.83E-07	0.00E+00	0.00E+00	0.00E+00	0.00E+00	0.00E+00	0.00E+00	0.00E+00	1.83E-07
3734	ALL	421155.7	3758420	NonCancer	0.00E+00	0.00E+00	0.00E+00	0.00E+00	0.00E+00	0.00E+00	1.62E-07	0.00E+00	0.00E+00	0.00E+00	0.00E+00	0.00E+00	0.00E+00	0.00E+00	1.62E-07
3735	ALL	421155.7	3757929	NonCancer	0.00E+00	0.00E+00	0.00E+00	0.00E+00	0.00E+00	0.00E+00	1.59E-07	0.00E+00	0.00E+00	0.00E+00	0.00E+00	0.00E+00	0.00E+00	0.00E+00	1.59E-07
3736	ALL	421155.7	3757437	NonCancer	0.00E+00	0.00E+00	0.00E+00	0.00E+00	0.00E+00	0.00E+00	1.31E-07	0.00E+00	0.00E+00	0.00E+00	0.00E+00	0.00E+00	0.00E+00	0.00E+00	1.31E-07
3737	ALL	421155.7	3756946	NonCancer	0.00E+00	0.00E+00	0.00E+00	0.00E+00	0.00E+00	0.00E+00	1.45E-07	0.00E+00	0.00E+00	0.00E+00	0.00E+00	0.00E+00	0.00E+00	0.00E+00	1.45E-07
3738	ALL	421155.7	3756454	NonCancer	0.00E+00	0.00E+00	0.00E+00	0.00E+00	0.00E+00	0.00E+00	1.69E-07	0.00E+00	0.00E+00	0.00E+00	0.00E+00	0.00E+00	0.00E+00	0.00E+00	1.69E-07
3739	ALL	421155.7	3755963	NonCancer	0.00E+00	0.00E+00	0.00E+00	0.00E+00	0.00E+00	0.00E+00	1.83E-07	0.00E+00	0.00E+00	0.00E+00	0.00E+00	0.00E+00	0.00E+00	0.00E+00	1.83E-07
3740	ALL	421155.7	3755472	NonCancer	0.00E+00	0.00E+00	0.00E+00	0.00E+00	0.00E+00	0.00E+00	1.97E-07	0.00E+00	0.00E+00	0.00E+00	0.00E+00	0.00E+00	0.00E+00	0.00E+00	1.97E-07
3741	ALL	421155.7	3754980	NonCancer	0.00E+00	0.00E+00	0.00E+00	0.00E+00	0.00E+00	0.00E+00	1.76E-07	0.00E+00	0.00E+00	0.00E+00	0.00E+00	0.00E+00	0.00E+00	0.00E+00	1.76E-07
3742	ALL	421155.7	3754489	NonCancer	0.00E+00	0.00E+00	0.00E+00	0.00E+00	0.00E+00	0.00E+00	1.76E-07	0.00E+00	0.00E+00	0.00E+00	0.00E+00	0.00E+00	0.00E+00	0.00E+00	1.76E-07

3743	ALL	421155.7	3753997	NonCancer	0.00E+00	0.00E+00	0.00E+00	0.00E+00	0.00E+00	0.00E+00	1.59E-07	0.00E+00	0.00E+00	0.00E+00	0.00E+00	0.00E+00	0.00E+00	0.00E+00	1.59E-07
3744	ALL	421155.7	3753506	NonCancer	0.00E+00	0.00E+00	0.00E+00	0.00E+00	0.00E+00	0.00E+00	1.48E-07	0.00E+00	0.00E+00	0.00E+00	0.00E+00	0.00E+00	0.00E+00	0.00E+00	1.48E-07
3745	ALL	421155.7	3753014	NonCancer	0.00E+00	0.00E+00	0.00E+00	0.00E+00	0.00E+00	0.00E+00	1.42E-07	0.00E+00	0.00E+00	0.00E+00	0.00E+00	0.00E+00	0.00E+00	0.00E+00	1.42E-07
3746	ALL	421155.7	3752523	NonCancer	0.00E+00	0.00E+00	0.00E+00	0.00E+00	0.00E+00	0.00E+00	1.35E-07	0.00E+00	0.00E+00	0.00E+00	0.00E+00	0.00E+00	0.00E+00	0.00E+00	1.35E-07
3747	ALL	421155.7	3752032	NonCancer	0.00E+00	0.00E+00	0.00E+00	0.00E+00	0.00E+00	0.00E+00	1.31E-07	0.00E+00	0.00E+00	0.00E+00	0.00E+00	0.00E+00	0.00E+00	0.00E+00	1.31E-07
3748	ALL	421155.7	3751540	NonCancer	0.00E+00	0.00E+00	0.00E+00	0.00E+00	0.00E+00	0.00E+00	1.28E-07	0.00E+00	0.00E+00	0.00E+00	0.00E+00	0.00E+00	0.00E+00	0.00E+00	1.28E-07
3749	ALL	421641.4	3768740	NonCancer	0.00E+00	0.00E+00	0.00E+00	0.00E+00	0.00E+00	0.00E+00	1.03E-06	0.00E+00	0.00E+00	0.00E+00	0.00E+00	0.00E+00	0.00E+00	0.00E+00	1.03E-06
3750	ALL	421641.4	3768249	NonCancer	0.00E+00	0.00E+00	0.00E+00	0.00E+00	0.00E+00	0.00E+00	1.23E-06	0.00E+00	0.00E+00	0.00E+00	0.00E+00	0.00E+00	0.00E+00	0.00E+00	1.23E-06
3751	ALL	421641.4	3767757	NonCancer	0.00E+00	0.00E+00	0.00E+00	0.00E+00	0.00E+00	0.00E+00	1.16E-06	0.00E+00	0.00E+00	0.00E+00	0.00E+00	0.00E+00	0.00E+00	0.00E+00	1.16E-06
3752	ALL	421641.4	3767266	NonCancer	0.00E+00	0.00E+00	0.00E+00	0.00E+00	0.00E+00	0.00E+00	9.91E-07	0.00E+00	0.00E+00	0.00E+00	0.00E+00	0.00E+00	0.00E+00	0.00E+00	9.91E-07
3753	ALL	421641.4	3766774	NonCancer	0.00E+00	0.00E+00	0.00E+00	0.00E+00	0.00E+00	0.00E+00	6.80E-07	0.00E+00	0.00E+00	0.00E+00	0.00E+00	0.00E+00	0.00E+00	0.00E+00	6.80E-07
3754	ALL	421641.4	3766283	NonCancer	0.00E+00	0.00E+00	0.00E+00	0.00E+00	0.00E+00	0.00E+00	6.42E-07	0.00E+00	0.00E+00	0.00E+00	0.00E+00	0.00E+00	0.00E+00	0.00E+00	6.42E-07
3755	ALL	421641.4	3765792	NonCancer	0.00E+00	0.00E+00	0.00E+00	0.00E+00	0.00E+00	0.00E+00	6.80E-07	0.00E+00	0.00E+00	0.00E+00	0.00E+00	0.00E+00	0.00E+00	0.00E+00	6.80E-07
3756	ALL	421641.4	3765300	NonCancer	0.00E+00	0.00E+00	0.00E+00	0.00E+00	0.00E+00	0.00E+00	6.39E-07	0.00E+00	0.00E+00	0.00E+00	0.00E+00	0.00E+00	0.00E+00	0.00E+00	6.39E-07
3757	ALL	421641.4	3764809	NonCancer	0.00E+00	0.00E+00	0.00E+00	0.00E+00	0.00E+00	0.00E+00	5.87E-07	0.00E+00	0.00E+00	0.00E+00	0.00E+00	0.00E+00	0.00E+00	0.00E+00	5.87E-07
3758	ALL	421641.4	3764317	NonCancer	0.00E+00	0.00E+00	0.00E+00	0.00E+00	0.00E+00	0.00E+00	5.32E-07	0.00E+00	0.00E+00	0.00E+00	0.00E+00	0.00E+00	0.00E+00	0.00E+00	5.32E-07
3759	ALL	421641.4	3763826	NonCancer	0.00E+00	0.00E+00	0.00E+00	0.00E+00	0.00E+00	0.00E+00	4.87E-07	0.00E+00	0.00E+00	0.00E+00	0.00E+00	0.00E+00	0.00E+00	0.00E+00	4.87E-07
3760	ALL	421641.4	3763334	NonCancer	0.00E+00	0.00E+00	0.00E+00	0.00E+00	0.00E+00	0.00E+00	4.35E-07	0.00E+00	0.00E+00	0.00E+00	0.00E+00	0.00E+00	0.00E+00	0.00E+00	4.35E-07
3761	ALL	421641.4	3762843	NonCancer	0.00E+00	0.00E+00	0.00E+00	0.00E+00	0.00E+00	0.00E+00	4.07E-07	0.00E+00	0.00E+00	0.00E+00	0.00E+00	0.00E+00	0.00E+00	0.00E+00	4.07E-07
3762	ALL	421641.4	3762352	NonCancer	0.00E+00	0.00E+00	0.00E+00	0.00E+00	0.00E+00	0.00E+00	3.80E-07	0.00E+00	0.00E+00	0.00E+00	0.00E+00	0.00E+00	0.00E+00	0.00E+00	3.80E-07
3763	ALL	421641.4	3761860	NonCancer	0.00E+00	0.00E+00	0.00E+00	0.00E+00	0.00E+00	0.00E+00	2.93E-07	0.00E+00	0.00E+00	0.00E+00	0.00E+00	0.00E+00	0.00E+00	0.00E+00	2.93E-07
3764	ALL	421641.4	3761369	NonCancer	0.00E+00	0.00E+00	0.00E+00	0.00E+00	0.00E+00	0.00E+00	2.04E-07	0.00E+00	0.00E+00	0.00E+00	0.00E+00	0.00E+00	0.00E+00	0.00E+00	2.04E-07
3765	ALL	421641.4	3760877	NonCancer	0.00E+00	0.00E+00	0.00E+00	0.00E+00	0.00E+00	0.00E+00	1.80E-07	0.00E+00	0.00E+00	0.00E+00	0.00E+00	0.00E+00	0.00E+00	0.00E+00	1.80E-07
3766	ALL	421641.4	3760386	NonCancer	0.00E+00	0.00E+00	0.00E+00	0.00E+00	0.00E+00	0.00E+00	1.69E-07	0.00E+00	0.00E+00	0.00E+00	0.00E+00	0.00E+00	0.00E+00	0.00E+00	1.69E-07
3767	ALL	421641.4	3759894	NonCancer	0.00E+00	0.00E+00	0.00E+00	0.00E+00	0.00E+00	0.00E+00	1.83E-07	0.00E+00	0.00E+00	0.00E+00	0.00E+00	0.00E+00	0.00E+00	0.00E+00	1.83E-07
3768	ALL	421641.4	3759403	NonCancer	0.00E+00	0.00E+00	0.00E+00	0.00E+00	0.00E+00	0.00E+00	1.80E-07	0.00E+00	0.00E+00	0.00E+00	0.00E+00	0.00E+00	0.00E+00	0.00E+00	1.80E-07
3769	ALL	421641.4	3758912	NonCancer	0.00E+00	0.00E+00	0.00E+00	0.00E+00	0.00E+00	0.00E+00	1.80E-07	0.00E+00	0.00E+00	0.00E+00	0.00E+00	0.00E+00	0.00E+00	0.00E+00	1.80E-07
3770	ALL	421641.4	3758420	NonCancer	0.00E+00	0.00E+00	0.00E+00	0.00E+00	0.00E+00	0.00E+00	1.59E-07	0.00E+00	0.00E+00	0.00E+00	0.00E+00	0.00E+00	0.00E+00	0.00E+00	1.59E-07
3771	ALL	421641.4	3757929	NonCancer	0.00E+00	0.00E+00	0.00E+00	0.00E+00	0.00E+00	0.00E+00	1.38E-07	0.00E+00	0.00E+00	0.00E+00	0.00E+00	0.00E+00	0.00E+00	0.00E+00	1.38E-07
3772	ALL	421641.4	3757437	NonCancer	0.00E+00	0.00E+00	0.00E+00	0.00E+00	0.00E+00	0.00E+00	1.31E-07	0.00E+00	0.00E+00	0.00E+00	0.00E+00	0.00E+00	0.00E+00	0.00E+00	1.31E-07
3773	ALL	421641.4	3756946	NonCancer	0.00E+00	0.00E+00	0.00E+00	0.00E+00	0.00E+00	0.00E+00	1.45E-07	0.00E+00	0.00E+00	0.00E+00	0.00E+00	0.00E+00	0.00E+00	0.00E+00	1.45E-07
3774	ALL	421641.4	3756454	NonCancer	0.00E+00	0.00E+00	0.00E+00	0.00E+00	0.00E+00	0.00E+00	1.73E-07	0.00E+00	0.00E+00	0.00E+00	0.00E+00	0.00E+00	0.00E+00	0.00E+00	1.73E-07
3775	ALL	421641.4	3755963	NonCancer	0.00E+00	0.00E+00	0.00E+00	0.00E+00	0.00E+00	0.00E+00	1.90E-07	0.00E+00	0.00E+00	0.00E+00	0.00E+00	0.00E+00	0.00E+00	0.00E+00	1.90E-07
3776	ALL	421641.4	3755472	NonCancer	0.00E+00	0.00E+00	0.00E+00	0.00E+00	0.00E+00	0.00E+00	1.59E-07	0.00E+00	0.00E+00	0.00E+00	0.00E+00	0.00E+00	0.00E+00	0.00E+00	1.59E-07
3777	ALL	421641.4	3754980	NonCancer	0.00E+00	0.00E+00	0.00E+00	0.00E+00	0.00E+00	0.00E+00	1.76E-07	0.00E+00	0.00E+00	0.00E+00	0.00E+00	0.00E+00	0.00E+00	0.00E+00	1.76E-07
3778	ALL	421641.4	3754489	NonCancer	0.00E+00	0.00E+00	0.00E+00	0.00E+00	0.00E+00	0.00E+00	1.80E-07	0.00E+00	0.00E+00	0.00E+00	0.00E+00	0.00E+00	0.00E+00	0.00E+00	1.80E-07
3779	ALL	421641.4	3753997	NonCancer	0.00E+00	0.00E+00	0.00E+00	0.00E+00	0.00E+00	0.00E+00	1.66E-07	0.00E+00	0.00E+00	0.00E+00	0.00E+00	0.00E+00	0.00E+00	0.00E+00	1.66E-07
3780	ALL	421641.4	3753506	NonCancer	0.00E+00	0.00E+00	0.00E+00	0.00E+00	0.00E+00	0.00E+00	1.52E-07	0.00E+00	0.00E+00	0.00E+00	0.00E+00	0.00E+00	0.00E+00	0.00E+00	1.52E-07
3781	ALL	421641.4	3753014	NonCancer	0.00E+00	0.00E+00	0.00E+00	0.00E+00	0.00E+00	0.00E+00	1.42E-07	0.00E+00	0.00E+00	0.00E+00	0.00E+00	0.00E+00	0.00E+00	0.00E+00	1.42E-07
3782	ALL	421641.4	3752523	NonCancer	0.00E+00	0.00E+00	0.00E+00	0.00E+00	0.00E+00	0.00E+00	1.31E-07	0.00E+00	0.00E+00	0.00E+00	0.00E+00	0.00E+00	0.00E+00	0.00E+00	1.31E-07
3783	ALL	421641.4	3752032	NonCancer	0.00E+00	0.00E+00	0.00E+00	0.00E+00	0.00E+00	0.00E+00	1.28E-07	0.00E+00	0.00E+00	0.00E+00	0.00E+00	0.00E+00	0.00E+00	0.00E+00	1.28E-07
3784	ALL	421641.4	3751540	NonCancer	0.00E+00	0.00E+00	0.00E+00	0.00E+00	0.00E+00	0.00E+00	1.21E-07	0.00E+00	0.00E+00	0.00E+00	0.00E+00	0.00E+00	0.00E+00	0.00E+00	1.21E-07
3785	ALL	422127.2	3768740	NonCancer	0.00E+00	0.00E+00	0.00E+00	0.00E+00	0.00E+00	0.00E+00	1.06E-06	0.00E+00	0.00E+00	0.00E+00	0.00E+00	0.00E+00	0.00E+00	0.00E+00	1.06E-06
3786	ALL	422127.2	3768249	NonCancer	0.00E+00	0.00E+00	0.00E+00	0.00E+00	0.00E+00	0.00E+00	1.07E-06	0.00E+00	0.00E+00	0.00E+00	0.00E+00	0.00E+00	0.00E+00	0.00E+00	1.07E-06
3787	ALL	422127.2	3767757	NonCancer	0.00E+00	0.00E+00	0.00E+00	0.00E+00	0.00E+00	0.00E+00	9.63E-07	0.00E+00	0.00E+00	0.00E+00	0.00E+00	0.00E+00	0.00E+00	0.00E+00	9.63E-07
3788	ALL	422127.2	3767266	NonCancer	0.00E+00	0.00E+00	0.00E+00	0.00E+00	0.00E+00	0.00E+00	8.70E-07	0.00E+00	0.00E+00	0.00E+00	0.00E+00	0.00E+00	0.00E+00	0.00E+00	8.70E-07
3789	ALL	422127.2	3766774	NonCancer	0.00E+00	0.00E+00	0.00E+00	0.00E+00	0.00E+00	0.00E+00	7.11E-07	0.00E+00	0.00E+00	0.00E+00	0.00E+00	0.00E+00	0.00E+00	0.00E+00	7.11E-07
3790	ALL	422127.2	3766283	NonCancer	0.00E+00	0.00E+00	0.00E+00	0.00E+00	0.00E+00	0.00E+00	6.46E-07	0.00E+00	0.00E+00	0.00E+00	0.00E+00	0.00E+00	0.00E+00	0.00E+00	6.46E-07
3791	ALL	422127.2	3765792	NonCancer	0.00E+00	0.00E+00	0.00E+00	0.00E+00	0.00E+00	0.00E+00	5.63E-07	0.00E+00	0.00E+00	0.00E+00	0.00E+00	0.00E+00	0.00E+00	0.00E+00	5.63E-07
3792	ALL	422127.2	3765300	NonCancer	0.00E+00	0.00E+00	0.00E+00	0.00E+00	0.00E+00	0.00E+00	5.59E-07	0.00E+00	0.00E+00	0.00E+00	0.00E+00	0.00E+00	0.00E+00	0.00E+00	5.59E-07
3793	ALL	422127.2	3764809	NonCancer	0.00E+00	0.00E+00	0.00E+00	0.00E+00	0.00E+00	0.00E+00	5.07E-07	0.00E+00	0.00E+00	0.00E+00	0.00E+00	0.00E+00	0.00E+00	0.00E+00	5.07E-07
3794	ALL	422127.2	3764317	NonCancer	0.00E+00	0.00E+00	0.00E+00	0.00E+00	0.00E+00	0.00E+00	4.76E-07	0.00E+00	0.00E+00	0.00E+00	0.00E+00	0.00E+00	0.00E+00	0.00E+00	4.76E-07

3795	ALL	422127.2	3763826	NonCancer	0.00E+00	0.00E+00	0.00E+00	0.00E+00	0.00E+00	0.00E+00	4.52E-07	0.00E+00	0.00E+00	0.00E+00	0.00E+00	0.00E+00	0.00E+00	0.00E+00	4.52E-07
3796	ALL	422127.2	3763334	NonCancer	0.00E+00	0.00E+00	0.00E+00	0.00E+00	0.00E+00	0.00E+00	4.11E-07	0.00E+00	0.00E+00	0.00E+00	0.00E+00	0.00E+00	0.00E+00	0.00E+00	4.11E-07
3797	ALL	422127.2	3762843	NonCancer	0.00E+00	0.00E+00	0.00E+00	0.00E+00	0.00E+00	0.00E+00	3.80E-07	0.00E+00	0.00E+00	0.00E+00	0.00E+00	0.00E+00	0.00E+00	0.00E+00	3.80E-07
3798	ALL	422127.2	3762352	NonCancer	0.00E+00	0.00E+00	0.00E+00	0.00E+00	0.00E+00	0.00E+00	3.56E-07	0.00E+00	0.00E+00	0.00E+00	0.00E+00	0.00E+00	0.00E+00	0.00E+00	3.56E-07
3799	ALL	422127.2	3761860	NonCancer	0.00E+00	0.00E+00	0.00E+00	0.00E+00	0.00E+00	0.00E+00	2.83E-07	0.00E+00	0.00E+00	0.00E+00	0.00E+00	0.00E+00	0.00E+00	0.00E+00	2.83E-07
3800	ALL	422127.2	3761369	NonCancer	0.00E+00	0.00E+00	0.00E+00	0.00E+00	0.00E+00	0.00E+00	2.07E-07	0.00E+00	0.00E+00	0.00E+00	0.00E+00	0.00E+00	0.00E+00	0.00E+00	2.07E-07
3801	ALL	422127.2	3760877	NonCancer	0.00E+00	0.00E+00	0.00E+00	0.00E+00	0.00E+00	0.00E+00	1.69E-07	0.00E+00	0.00E+00	0.00E+00	0.00E+00	0.00E+00	0.00E+00	0.00E+00	1.69E-07
3802	ALL	422127.2	3760386	NonCancer	0.00E+00	0.00E+00	0.00E+00	0.00E+00	0.00E+00	0.00E+00	1.86E-07	0.00E+00	0.00E+00	0.00E+00	0.00E+00	0.00E+00	0.00E+00	0.00E+00	1.86E-07
3803	ALL	422127.2	3759894	NonCancer	0.00E+00	0.00E+00	0.00E+00	0.00E+00	0.00E+00	0.00E+00	1.83E-07	0.00E+00	0.00E+00	0.00E+00	0.00E+00	0.00E+00	0.00E+00	0.00E+00	1.83E-07
3804	ALL	422127.2	3759403	NonCancer	0.00E+00	0.00E+00	0.00E+00	0.00E+00	0.00E+00	0.00E+00	1.69E-07	0.00E+00	0.00E+00	0.00E+00	0.00E+00	0.00E+00	0.00E+00	0.00E+00	1.69E-07
3805	ALL	422127.2	3758912	NonCancer	0.00E+00	0.00E+00	0.00E+00	0.00E+00	0.00E+00	0.00E+00	1.73E-07	0.00E+00	0.00E+00	0.00E+00	0.00E+00	0.00E+00	0.00E+00	0.00E+00	1.73E-07
3806	ALL	422127.2	3758420	NonCancer	0.00E+00	0.00E+00	0.00E+00	0.00E+00	0.00E+00	0.00E+00	1.52E-07	0.00E+00	0.00E+00	0.00E+00	0.00E+00	0.00E+00	0.00E+00	0.00E+00	1.52E-07
3807	ALL	422127.2	3757929	NonCancer	0.00E+00	0.00E+00	0.00E+00	0.00E+00	0.00E+00	0.00E+00	1.24E-07	0.00E+00	0.00E+00	0.00E+00	0.00E+00	0.00E+00	0.00E+00	0.00E+00	1.24E-07
3808	ALL	422127.2	3757437	NonCancer	0.00E+00	0.00E+00	0.00E+00	0.00E+00	0.00E+00	0.00E+00	1.21E-07	0.00E+00	0.00E+00	0.00E+00	0.00E+00	0.00E+00	0.00E+00	0.00E+00	1.21E-07
3809	ALL	422127.2	3756946	NonCancer	0.00E+00	0.00E+00	0.00E+00	0.00E+00	0.00E+00	0.00E+00	1.38E-07	0.00E+00	0.00E+00	0.00E+00	0.00E+00	0.00E+00	0.00E+00	0.00E+00	1.38E-07
3810	ALL	422127.2	3756454	NonCancer	0.00E+00	0.00E+00	0.00E+00	0.00E+00	0.00E+00	0.00E+00	1.52E-07	0.00E+00	0.00E+00	0.00E+00	0.00E+00	0.00E+00	0.00E+00	0.00E+00	1.52E-07
3811	ALL	422127.2	3755963	NonCancer	0.00E+00	0.00E+00	0.00E+00	0.00E+00	0.00E+00	0.00E+00	1.31E-07	0.00E+00	0.00E+00	0.00E+00	0.00E+00	0.00E+00	0.00E+00	0.00E+00	1.31E-07
3812	ALL	422127.2	3755472	NonCancer	0.00E+00	0.00E+00	0.00E+00	0.00E+00	0.00E+00	0.00E+00	1.52E-07	0.00E+00	0.00E+00	0.00E+00	0.00E+00	0.00E+00	0.00E+00	0.00E+00	1.52E-07
3813	ALL	422127.2	3754980	NonCancer	0.00E+00	0.00E+00	0.00E+00	0.00E+00	0.00E+00	0.00E+00	1.55E-07	0.00E+00	0.00E+00	0.00E+00	0.00E+00	0.00E+00	0.00E+00	0.00E+00	1.55E-07
3814	ALL	422127.2	3754489	NonCancer	0.00E+00	0.00E+00	0.00E+00	0.00E+00	0.00E+00	0.00E+00	1.73E-07	0.00E+00	0.00E+00	0.00E+00	0.00E+00	0.00E+00	0.00E+00	0.00E+00	1.73E-07
3815	ALL	422127.2	3753997	NonCancer	0.00E+00	0.00E+00	0.00E+00	0.00E+00	0.00E+00	0.00E+00	1.66E-07	0.00E+00	0.00E+00	0.00E+00	0.00E+00	0.00E+00	0.00E+00	0.00E+00	1.66E-07
3816	ALL	422127.2	3753506	NonCancer	0.00E+00	0.00E+00	0.00E+00	0.00E+00	0.00E+00	0.00E+00	1.55E-07	0.00E+00	0.00E+00	0.00E+00	0.00E+00	0.00E+00	0.00E+00	0.00E+00	1.55E-07
3817	ALL	422127.2	3753014	NonCancer	0.00E+00	0.00E+00	0.00E+00	0.00E+00	0.00E+00	0.00E+00	1.42E-07	0.00E+00	0.00E+00	0.00E+00	0.00E+00	0.00E+00	0.00E+00	0.00E+00	1.42E-07
3818	ALL	422127.2	3752523	NonCancer	0.00E+00	0.00E+00	0.00E+00	0.00E+00	0.00E+00	0.00E+00	1.31E-07	0.00E+00	0.00E+00	0.00E+00	0.00E+00	0.00E+00	0.00E+00	0.00E+00	1.31E-07
3819	ALL	422127.2	3752032	NonCancer	0.00E+00	0.00E+00	0.00E+00	0.00E+00	0.00E+00	0.00E+00	1.24E-07	0.00E+00	0.00E+00	0.00E+00	0.00E+00	0.00E+00	0.00E+00	0.00E+00	1.24E-07
3820	ALL	422127.2	3751540	NonCancer	0.00E+00	0.00E+00	0.00E+00	0.00E+00	0.00E+00	0.00E+00	1.21E-07	0.00E+00	0.00E+00	0.00E+00	0.00E+00	0.00E+00	0.00E+00	0.00E+00	1.21E-07
3821	ALL	422612.8	3768740	NonCancer	0.00E+00	0.00E+00	0.00E+00	0.00E+00	0.00E+00	0.00E+00	9.63E-07	0.00E+00	0.00E+00	0.00E+00	0.00E+00	0.00E+00	0.00E+00	0.00E+00	9.63E-07
3822	ALL	422612.8	3768249	NonCancer	0.00E+00	0.00E+00	0.00E+00	0.00E+00	0.00E+00	0.00E+00	8.98E-07	0.00E+00	0.00E+00	0.00E+00	0.00E+00	0.00E+00	0.00E+00	0.00E+00	8.98E-07
3823	ALL	422612.8	3767757	NonCancer	0.00E+00	0.00E+00	0.00E+00	0.00E+00	0.00E+00	0.00E+00	8.98E-07	0.00E+00	0.00E+00	0.00E+00	0.00E+00	0.00E+00	0.00E+00	0.00E+00	8.98E-07
3824	ALL	422612.8	3767266	NonCancer	0.00E+00	0.00E+00	0.00E+00	0.00E+00	0.00E+00	0.00E+00	7.11E-07	0.00E+00	0.00E+00	0.00E+00	0.00E+00	0.00E+00	0.00E+00	0.00E+00	7.11E-07
3825	ALL	422612.8	3766774	NonCancer	0.00E+00	0.00E+00	0.00E+00	0.00E+00	0.00E+00	0.00E+00	7.11E-07	0.00E+00	0.00E+00	0.00E+00	0.00E+00	0.00E+00	0.00E+00	0.00E+00	7.11E-07
3826	ALL	422612.8	3766283	NonCancer	0.00E+00	0.00E+00	0.00E+00	0.00E+00	0.00E+00	0.00E+00	6.80E-07	0.00E+00	0.00E+00	0.00E+00	0.00E+00	0.00E+00	0.00E+00	0.00E+00	6.80E-07
3827	ALL	422612.8	3765792	NonCancer	0.00E+00	0.00E+00	0.00E+00	0.00E+00	0.00E+00	0.00E+00	5.28E-07	0.00E+00	0.00E+00	0.00E+00	0.00E+00	0.00E+00	0.00E+00	0.00E+00	5.28E-07
3828	ALL	422612.8	3765300	NonCancer	0.00E+00	0.00E+00	0.00E+00	0.00E+00	0.00E+00	0.00E+00	5.25E-07	0.00E+00	0.00E+00	0.00E+00	0.00E+00	0.00E+00	0.00E+00	0.00E+00	5.25E-07
3829	ALL	422612.8	3764809	NonCancer	0.00E+00	0.00E+00	0.00E+00	0.00E+00	0.00E+00	0.00E+00	4.76E-07	0.00E+00	0.00E+00	0.00E+00	0.00E+00	0.00E+00	0.00E+00	0.00E+00	4.76E-07
3830	ALL	422612.8	3764317	NonCancer	0.00E+00	0.00E+00	0.00E+00	0.00E+00	0.00E+00	0.00E+00	4.45E-07	0.00E+00	0.00E+00	0.00E+00	0.00E+00	0.00E+00	0.00E+00	0.00E+00	4.45E-07
3831	ALL	422612.8	3763826	NonCancer	0.00E+00	0.00E+00	0.00E+00	0.00E+00	0.00E+00	0.00E+00	4.21E-07	0.00E+00	0.00E+00	0.00E+00	0.00E+00	0.00E+00	0.00E+00	0.00E+00	4.21E-07
3832	ALL	422612.8	3763334	NonCancer	0.00E+00	0.00E+00	0.00E+00	0.00E+00	0.00E+00	0.00E+00	3.73E-07	0.00E+00	0.00E+00	0.00E+00	0.00E+00	0.00E+00	0.00E+00	0.00E+00	3.73E-07
3833	ALL	422612.8	3762843	NonCancer	0.00E+00	0.00E+00	0.00E+00	0.00E+00	0.00E+00	0.00E+00	3.31E-07	0.00E+00	0.00E+00	0.00E+00	0.00E+00	0.00E+00	0.00E+00	0.00E+00	3.31E-07
3834	ALL	422612.8	3762352	NonCancer	0.00E+00	0.00E+00	0.00E+00	0.00E+00	0.00E+00	0.00E+00	3.24E-07	0.00E+00	0.00E+00	0.00E+00	0.00E+00	0.00E+00	0.00E+00	0.00E+00	3.24E-07
3835	ALL	422612.8	3761860	NonCancer	0.00E+00	0.00E+00	0.00E+00	0.00E+00	0.00E+00	0.00E+00	2.62E-07	0.00E+00	0.00E+00	0.00E+00	0.00E+00	0.00E+00	0.00E+00	0.00E+00	2.62E-07
3836	ALL	422612.8	3761369	NonCancer	0.00E+00	0.00E+00	0.00E+00	0.00E+00	0.00E+00	0.00E+00	1.80E-07	0.00E+00	0.00E+00	0.00E+00	0.00E+00	0.00E+00	0.00E+00	0.00E+00	1.80E-07
3837	ALL	422612.8	3760877	NonCancer	0.00E+00	0.00E+00	0.00E+00	0.00E+00	0.00E+00	0.00E+00	1.52E-07	0.00E+00	0.00E+00	0.00E+00	0.00E+00	0.00E+00	0.00E+00	0.00E+00	1.52E-07
3838	ALL	422612.8	3760386	NonCancer	0.00E+00	0.00E+00	0.00E+00	0.00E+00	0.00E+00	0.00E+00	1.69E-07	0.00E+00	0.00E+00	0.00E+00	0.00E+00	0.00E+00	0.00E+00	0.00E+00	1.69E-07
3839	ALL	422612.8	3759894	NonCancer	0.00E+00	0.00E+00	0.00E+00	0.00E+00	0.00E+00	0.00E+00	1.80E-07	0.00E+00	0.00E+00	0.00E+00	0.00E+00	0.00E+00	0.00E+00	0.00E+00	1.80E-07
3840	ALL	422612.8	3759403	NonCancer	0.00E+00	0.00E+00	0.00E+00	0.00E+00	0.00E+00	0.00E+00	1.59E-07	0.00E+00	0.00E+00	0.00E+00	0.00E+00	0.00E+00	0.00E+00	0.00E+00	1.59E-07
3841	ALL	422612.8	3758912	NonCancer	0.00E+00	0.00E+00	0.00E+00	0.00E+00	0.00E+00	0.00E+00	1.35E-07	0.00E+00	0.00E+00	0.00E+00	0.00E+00	0.00E+00	0.00E+00	0.00E+00	1.35E-07
3842	ALL	422612.8	3758420	NonCancer	0.00E+00	0.00E+00	0.00E+00	0.00E+00	0.00E+00	0.00E+00	1.31E-07	0.00E+00	0.00E+00	0.00E+00	0.00E+00	0.00E+00	0.00E+00	0.00E+00	1.31E-07
3843	ALL	422612.8	3757929	NonCancer	0.00E+00	0.00E+00	0.00E+00	0.00E+00	0.00E+00	0.00E+00	1.35E-07	0.00E+00	0.00E+00	0.00E+00	0.00E+00	0.00E+00	0.00E+00	0.00E+00	1.35E-07
3844	ALL	422612.8	3757437	NonCancer	0.00E+00	0.00E+00	0.00E+00	0.00E+00	0.00E+00	0.00E+00	1.31E-07	0.00E+00	0.00E+00	0.00E+00	0.00E+00	0.00E+00	0.00E+00	0.00E+00	1.31E-07
3845	ALL	422612.8	3756946	NonCancer	0.00E+00	0.00E+00	0.00E+00	0.00E+00	0.00E+00	0.00E+00	1.35E-07	0.00E+00	0.00E+00	0.00E+00	0.00E+00	0.00E+00	0.00E+00	0.00E+00	1.35E-07
3846	ALL	422612.8	3756454	NonCancer	0.00E+00	0.00E+00	0.00E+00	0.00E+00	0.00E+00	0.00E+00	1.14E-07	0.00E+00	0.00E+00	0.00E+00	0.00E+00	0.00E+00	0.00E+00	0.00E+00	1.14E-07

3847	ALL	422612.8	3755963	NonCancer	0.00E+00	0.00E+00	0.00E+00	0.00E+00	0.00E+00	0.00E+00	1.14E-07	0.00E+00	0.00E+00	0.00E+00	0.00E+00	0.00E+00	0.00E+00	0.00E+00	1.14E-07
3848	ALL	422612.8	3755472	NonCancer	0.00E+00	0.00E+00	0.00E+00	0.00E+00	0.00E+00	0.00E+00	1.24E-07	0.00E+00	0.00E+00	0.00E+00	0.00E+00	0.00E+00	0.00E+00	0.00E+00	1.24E-07
3849	ALL	422612.8	3754980	NonCancer	0.00E+00	0.00E+00	0.00E+00	0.00E+00	0.00E+00	0.00E+00	1.45E-07	0.00E+00	0.00E+00	0.00E+00	0.00E+00	0.00E+00	0.00E+00	0.00E+00	1.45E-07
3850	ALL	422612.8	3754489	NonCancer	0.00E+00	0.00E+00	0.00E+00	0.00E+00	0.00E+00	0.00E+00	1.55E-07	0.00E+00	0.00E+00	0.00E+00	0.00E+00	0.00E+00	0.00E+00	0.00E+00	1.55E-07
3851	ALL	422612.8	3753997	NonCancer	0.00E+00	0.00E+00	0.00E+00	0.00E+00	0.00E+00	0.00E+00	1.62E-07	0.00E+00	0.00E+00	0.00E+00	0.00E+00	0.00E+00	0.00E+00	0.00E+00	1.62E-07
3852	ALL	422612.8	3753506	NonCancer	0.00E+00	0.00E+00	0.00E+00	0.00E+00	0.00E+00	0.00E+00	1.55E-07	0.00E+00	0.00E+00	0.00E+00	0.00E+00	0.00E+00	0.00E+00	0.00E+00	1.55E-07
3853	ALL	422612.8	3753014	NonCancer	0.00E+00	0.00E+00	0.00E+00	0.00E+00	0.00E+00	0.00E+00	1.45E-07	0.00E+00	0.00E+00	0.00E+00	0.00E+00	0.00E+00	0.00E+00	0.00E+00	1.45E-07
3854	ALL	422612.8	3752523	NonCancer	0.00E+00	0.00E+00	0.00E+00	0.00E+00	0.00E+00	0.00E+00	1.31E-07	0.00E+00	0.00E+00	0.00E+00	0.00E+00	0.00E+00	0.00E+00	0.00E+00	1.31E-07
3855	ALL	422612.8	3752032	NonCancer	0.00E+00	0.00E+00	0.00E+00	0.00E+00	0.00E+00	0.00E+00	1.24E-07	0.00E+00	0.00E+00	0.00E+00	0.00E+00	0.00E+00	0.00E+00	0.00E+00	1.24E-07
3856	ALL	422612.8	3751540	NonCancer	0.00E+00	0.00E+00	0.00E+00	0.00E+00	0.00E+00	0.00E+00	1.17E-07	0.00E+00	0.00E+00	0.00E+00	0.00E+00	0.00E+00	0.00E+00	0.00E+00	1.17E-07
3857	ALL	423098.6	3768740	NonCancer	0.00E+00	0.00E+00	0.00E+00	0.00E+00	0.00E+00	0.00E+00	9.01E-07	0.00E+00	0.00E+00	0.00E+00	0.00E+00	0.00E+00	0.00E+00	0.00E+00	9.01E-07
3858	ALL	423098.6	3768249	NonCancer	0.00E+00	0.00E+00	0.00E+00	0.00E+00	0.00E+00	0.00E+00	7.73E-07	0.00E+00	0.00E+00	0.00E+00	0.00E+00	0.00E+00	0.00E+00	0.00E+00	7.73E-07
3859	ALL	423098.6	3767757	NonCancer	0.00E+00	0.00E+00	0.00E+00	0.00E+00	0.00E+00	0.00E+00	7.56E-07	0.00E+00	0.00E+00	0.00E+00	0.00E+00	0.00E+00	0.00E+00	0.00E+00	7.56E-07
3860	ALL	423098.6	3767266	NonCancer	0.00E+00	0.00E+00	0.00E+00	0.00E+00	0.00E+00	0.00E+00	6.11E-07	0.00E+00	0.00E+00	0.00E+00	0.00E+00	0.00E+00	0.00E+00	0.00E+00	6.11E-07
3861	ALL	423098.6	3766774	NonCancer	0.00E+00	0.00E+00	0.00E+00	0.00E+00	0.00E+00	0.00E+00	6.01E-07	0.00E+00	0.00E+00	0.00E+00	0.00E+00	0.00E+00	0.00E+00	0.00E+00	6.01E-07
3862	ALL	423098.6	3766283	NonCancer	0.00E+00	0.00E+00	0.00E+00	0.00E+00	0.00E+00	0.00E+00	5.49E-07	0.00E+00	0.00E+00	0.00E+00	0.00E+00	0.00E+00	0.00E+00	0.00E+00	5.49E-07
3863	ALL	423098.6	3765792	NonCancer	0.00E+00	0.00E+00	0.00E+00	0.00E+00	0.00E+00	0.00E+00	5.04E-07	0.00E+00	0.00E+00	0.00E+00	0.00E+00	0.00E+00	0.00E+00	0.00E+00	5.04E-07
3864	ALL	423098.6	3765300	NonCancer	0.00E+00	0.00E+00	0.00E+00	0.00E+00	0.00E+00	0.00E+00	4.94E-07	0.00E+00	0.00E+00	0.00E+00	0.00E+00	0.00E+00	0.00E+00	0.00E+00	4.94E-07
3865	ALL	423098.6	3764809	NonCancer	0.00E+00	0.00E+00	0.00E+00	0.00E+00	0.00E+00	0.00E+00	4.49E-07	0.00E+00	0.00E+00	0.00E+00	0.00E+00	0.00E+00	0.00E+00	0.00E+00	4.49E-07
3866	ALL	423098.6	3764317	NonCancer	0.00E+00	0.00E+00	0.00E+00	0.00E+00	0.00E+00	0.00E+00	4.25E-07	0.00E+00	0.00E+00	0.00E+00	0.00E+00	0.00E+00	0.00E+00	0.00E+00	4.25E-07
3867	ALL	423098.6	3763826	NonCancer	0.00E+00	0.00E+00	0.00E+00	0.00E+00	0.00E+00	0.00E+00	3.83E-07	0.00E+00	0.00E+00	0.00E+00	0.00E+00	0.00E+00	0.00E+00	0.00E+00	3.83E-07
3868	ALL	423098.6	3763334	NonCancer	0.00E+00	0.00E+00	0.00E+00	0.00E+00	0.00E+00	0.00E+00	3.11E-07	0.00E+00	0.00E+00	0.00E+00	0.00E+00	0.00E+00	0.00E+00	0.00E+00	3.11E-07
3869	ALL	423098.6	3762843	NonCancer	0.00E+00	0.00E+00	0.00E+00	0.00E+00	0.00E+00	0.00E+00	3.24E-07	0.00E+00	0.00E+00	0.00E+00	0.00E+00	0.00E+00	0.00E+00	0.00E+00	3.24E-07
3870	ALL	423098.6	3762352	NonCancer	0.00E+00	0.00E+00	0.00E+00	0.00E+00	0.00E+00	0.00E+00	2.87E-07	0.00E+00	0.00E+00	0.00E+00	0.00E+00	0.00E+00	0.00E+00	0.00E+00	2.87E-07
3871	ALL	423098.6	3761860	NonCancer	0.00E+00	0.00E+00	0.00E+00	0.00E+00	0.00E+00	0.00E+00	2.17E-07	0.00E+00	0.00E+00	0.00E+00	0.00E+00	0.00E+00	0.00E+00	0.00E+00	2.17E-07
3872	ALL	423098.6	3761369	NonCancer	0.00E+00	0.00E+00	0.00E+00	0.00E+00	0.00E+00	0.00E+00	1.76E-07	0.00E+00	0.00E+00	0.00E+00	0.00E+00	0.00E+00	0.00E+00	0.00E+00	1.76E-07
3873	ALL	423098.6	3760877	NonCancer	0.00E+00	0.00E+00	0.00E+00	0.00E+00	0.00E+00	0.00E+00	1.48E-07	0.00E+00	0.00E+00	0.00E+00	0.00E+00	0.00E+00	0.00E+00	0.00E+00	1.48E-07
3874	ALL	423098.6	3760386	NonCancer	0.00E+00	0.00E+00	0.00E+00	0.00E+00	0.00E+00	0.00E+00	1.52E-07	0.00E+00	0.00E+00	0.00E+00	0.00E+00	0.00E+00	0.00E+00	0.00E+00	1.52E-07
3875	ALL	423098.6	3759894	NonCancer	0.00E+00	0.00E+00	0.00E+00	0.00E+00	0.00E+00	0.00E+00	1.69E-07	0.00E+00	0.00E+00	0.00E+00	0.00E+00	0.00E+00	0.00E+00	0.00E+00	1.69E-07
3876	ALL	423098.6	3759403	NonCancer	0.00E+00	0.00E+00	0.00E+00	0.00E+00	0.00E+00	0.00E+00	1.31E-07	0.00E+00	0.00E+00	0.00E+00	0.00E+00	0.00E+00	0.00E+00	0.00E+00	1.31E-07
3877	ALL	423098.6	3758912	NonCancer	0.00E+00	0.00E+00	0.00E+00	0.00E+00	0.00E+00	0.00E+00	1.21E-07	0.00E+00	0.00E+00	0.00E+00	0.00E+00	0.00E+00	0.00E+00	0.00E+00	1.21E-07
3878	ALL	423098.6	3758420	NonCancer	0.00E+00	0.00E+00	0.00E+00	0.00E+00	0.00E+00	0.00E+00	1.48E-07	0.00E+00	0.00E+00	0.00E+00	0.00E+00	0.00E+00	0.00E+00	0.00E+00	1.48E-07
3879	ALL	423098.6	3757929	NonCancer	0.00E+00	0.00E+00	0.00E+00	0.00E+00	0.00E+00	0.00E+00	1.45E-07	0.00E+00	0.00E+00	0.00E+00	0.00E+00	0.00E+00	0.00E+00	0.00E+00	1.45E-07
3880	ALL	423098.6	3757437	NonCancer	0.00E+00	0.00E+00	0.00E+00	0.00E+00	0.00E+00	0.00E+00	1.28E-07	0.00E+00	0.00E+00	0.00E+00	0.00E+00	0.00E+00	0.00E+00	0.00E+00	1.28E-07
3881	ALL	423098.6	3756946	NonCancer	0.00E+00	0.00E+00	0.00E+00	0.00E+00	0.00E+00	0.00E+00	1.17E-07	0.00E+00	0.00E+00	0.00E+00	0.00E+00	0.00E+00	0.00E+00	0.00E+00	1.17E-07
3882	ALL	423098.6	3756454	NonCancer	0.00E+00	0.00E+00	0.00E+00	0.00E+00	0.00E+00	0.00E+00	1.00E-07	0.00E+00	0.00E+00	0.00E+00	0.00E+00	0.00E+00	0.00E+00	0.00E+00	1.00E-07
3883	ALL	423098.6	3755963	NonCancer	0.00E+00	0.00E+00	0.00E+00	0.00E+00	0.00E+00	0.00E+00	8.98E-08	0.00E+00	0.00E+00	0.00E+00	0.00E+00	0.00E+00	0.00E+00	0.00E+00	8.98E-08
3884	ALL	423098.6	3755472	NonCancer	0.00E+00	0.00E+00	0.00E+00	0.00E+00	0.00E+00	0.00E+00	1.10E-07	0.00E+00	0.00E+00	0.00E+00	0.00E+00	0.00E+00	0.00E+00	0.00E+00	1.10E-07
3885	ALL	423098.6	3754980	NonCancer	0.00E+00	0.00E+00	0.00E+00	0.00E+00	0.00E+00	0.00E+00	1.35E-07	0.00E+00	0.00E+00	0.00E+00	0.00E+00	0.00E+00	0.00E+00	0.00E+00	1.35E-07
3886	ALL	423098.6	3754489	NonCancer	0.00E+00	0.00E+00	0.00E+00	0.00E+00	0.00E+00	0.00E+00	1.45E-07	0.00E+00	0.00E+00	0.00E+00	0.00E+00	0.00E+00	0.00E+00	0.00E+00	1.45E-07
3887	ALL	423098.6	3753997	NonCancer	0.00E+00	0.00E+00	0.00E+00	0.00E+00	0.00E+00	0.00E+00	1.52E-07	0.00E+00	0.00E+00	0.00E+00	0.00E+00	0.00E+00	0.00E+00	0.00E+00	1.52E-07
3888	ALL	423098.6	3753506	NonCancer	0.00E+00	0.00E+00	0.00E+00	0.00E+00	0.00E+00	0.00E+00	1.48E-07	0.00E+00	0.00E+00	0.00E+00	0.00E+00	0.00E+00	0.00E+00	0.00E+00	1.48E-07
3889	ALL	423098.6	3753014	NonCancer	0.00E+00	0.00E+00	0.00E+00	0.00E+00	0.00E+00	0.00E+00	1.42E-07	0.00E+00	0.00E+00	0.00E+00	0.00E+00	0.00E+00	0.00E+00	0.00E+00	1.42E-07
3890	ALL	423098.6	3752523	NonCancer	0.00E+00	0.00E+00	0.00E+00	0.00E+00	0.00E+00	0.00E+00	1.31E-07	0.00E+00	0.00E+00	0.00E+00	0.00E+00	0.00E+00	0.00E+00	0.00E+00	1.31E-07
3891	ALL	423098.6	3752032	NonCancer	0.00E+00	0.00E+00	0.00E+00	0.00E+00	0.00E+00	0.00E+00	1.24E-07	0.00E+00	0.00E+00	0.00E+00	0.00E+00	0.00E+00	0.00E+00	0.00E+00	1.24E-07
3892	ALL	423098.6	3751540	NonCancer	0.00E+00	0.00E+00	0.00E+00	0.00E+00	0.00E+00	0.00E+00	1.17E-07	0.00E+00	0.00E+00	0.00E+00	0.00E+00	0.00E+00	0.00E+00	0.00E+00	1.17E-07
3893	ALL	423584.3	3768740	NonCancer	0.00E+00	0.00E+00	0.00E+00	0.00E+00	0.00E+00	0.00E+00	8.84E-07	0.00E+00	0.00E+00	0.00E+00	0.00E+00	0.00E+00	0.00E+00	0.00E+00	8.84E-07
3894	ALL	423584.3	3768249	NonCancer	0.00E+00	0.00E+00	0.00E+00	0.00E+00	0.00E+00	0.00E+00	7.11E-07	0.00E+00	0.00E+00	0.00E+00	0.00E+00	0.00E+00	0.00E+00	0.00E+00	7.11E-07
3895	ALL	423584.3	3767757	NonCancer	0.00E+00	0.00E+00	0.00E+00	0.00E+00	0.00E+00	0.00E+00	6.14E-07	0.00E+00	0.00E+00	0.00E+00	0.00E+00	0.00E+00	0.00E+00	0.00E+00	6.14E-07
3896	ALL	423584.3	3767266	NonCancer	0.00E+00	0.00E+00	0.00E+00	0.00E+00	0.00E+00	0.00E+00	5.01E-07	0.00E+00	0.00E+00	0.00E+00	0.00E+00	0.00E+00	0.00E+00	0.00E+00	5.01E-07
3897	ALL	423584.3	3766774	NonCancer	0.00E+00	0.00E+00	0.00E+00	0.00E+00	0.00E+00	0.00E+00	5.04E-07	0.00E+00	0.00E+00	0.00E+00	0.00E+00	0.00E+00	0.00E+00	0.00E+00	5.04E-07
3898	ALL	423584.3	3766283	NonCancer	0.00E+00	0.00E+00	0.00E+00	0.00E+00	0.00E+00	0.00E+00	4.87E-07	0.00E+00	0.00E+00	0.00E+00	0.00E+00	0.00E+00	0.00E+00	0.00E+00	4.87E-07

3899	ALL	423584.3	3765792	NonCancer	0.00E+00	0.00E+00	0.00E+00	0.00E+00	0.00E+00	0.00E+00	4.90E-07	0.00E+00	0.00E+00	0.00E+00	0.00E+00	0.00E+00	0.00E+00	0.00E+00	4.90E-07
3900	ALL	423584.3	3765300	NonCancer	0.00E+00	0.00E+00	0.00E+00	0.00E+00	0.00E+00	0.00E+00	4.45E-07	0.00E+00	0.00E+00	0.00E+00	0.00E+00	0.00E+00	0.00E+00	0.00E+00	4.45E-07
3901	ALL	423584.3	3764809	NonCancer	0.00E+00	0.00E+00	0.00E+00	0.00E+00	0.00E+00	0.00E+00	3.90E-07	0.00E+00	0.00E+00	0.00E+00	0.00E+00	0.00E+00	0.00E+00	0.00E+00	3.90E-07
3902	ALL	423584.3	3764317	NonCancer	0.00E+00	0.00E+00	0.00E+00	0.00E+00	0.00E+00	0.00E+00	3.49E-07	0.00E+00	0.00E+00	0.00E+00	0.00E+00	0.00E+00	0.00E+00	0.00E+00	3.49E-07
3903	ALL	423584.3	3763826	NonCancer	0.00E+00	0.00E+00	0.00E+00	0.00E+00	0.00E+00	0.00E+00	2.90E-07	0.00E+00	0.00E+00	0.00E+00	0.00E+00	0.00E+00	0.00E+00	0.00E+00	2.90E-07
3904	ALL	423584.3	3763334	NonCancer	0.00E+00	0.00E+00	0.00E+00	0.00E+00	0.00E+00	0.00E+00	3.07E-07	0.00E+00	0.00E+00	0.00E+00	0.00E+00	0.00E+00	0.00E+00	0.00E+00	3.07E-07
3905	ALL	423584.3	3762843	NonCancer	0.00E+00	0.00E+00	0.00E+00	0.00E+00	0.00E+00	0.00E+00	2.83E-07	0.00E+00	0.00E+00	0.00E+00	0.00E+00	0.00E+00	0.00E+00	0.00E+00	2.83E-07
3906	ALL	423584.3	3762352	NonCancer	0.00E+00	0.00E+00	0.00E+00	0.00E+00	0.00E+00	0.00E+00	2.31E-07	0.00E+00	0.00E+00	0.00E+00	0.00E+00	0.00E+00	0.00E+00	0.00E+00	2.31E-07
3907	ALL	423584.3	3761860	NonCancer	0.00E+00	0.00E+00	0.00E+00	0.00E+00	0.00E+00	0.00E+00	2.04E-07	0.00E+00	0.00E+00	0.00E+00	0.00E+00	0.00E+00	0.00E+00	0.00E+00	2.04E-07
3908	ALL	423584.3	3761369	NonCancer	0.00E+00	0.00E+00	0.00E+00	0.00E+00	0.00E+00	0.00E+00	1.76E-07	0.00E+00	0.00E+00	0.00E+00	0.00E+00	0.00E+00	0.00E+00	0.00E+00	1.76E-07
3909	ALL	423584.3	3760877	NonCancer	0.00E+00	0.00E+00	0.00E+00	0.00E+00	0.00E+00	0.00E+00	1.55E-07	0.00E+00	0.00E+00	0.00E+00	0.00E+00	0.00E+00	0.00E+00	0.00E+00	1.55E-07
3910	ALL	423584.3	3760386	NonCancer	0.00E+00	0.00E+00	0.00E+00	0.00E+00	0.00E+00	0.00E+00	1.35E-07	0.00E+00	0.00E+00	0.00E+00	0.00E+00	0.00E+00	0.00E+00	0.00E+00	1.35E-07
3911	ALL	423584.3	3759894	NonCancer	0.00E+00	0.00E+00	0.00E+00	0.00E+00	0.00E+00	0.00E+00	1.35E-07	0.00E+00	0.00E+00	0.00E+00	0.00E+00	0.00E+00	0.00E+00	0.00E+00	1.35E-07
3912	ALL	423584.3	3759403	NonCancer	0.00E+00	0.00E+00	0.00E+00	0.00E+00	0.00E+00	0.00E+00	1.31E-07	0.00E+00	0.00E+00	0.00E+00	0.00E+00	0.00E+00	0.00E+00	0.00E+00	1.31E-07
3913	ALL	423584.3	3758912	NonCancer	0.00E+00	0.00E+00	0.00E+00	0.00E+00	0.00E+00	0.00E+00	1.21E-07	0.00E+00	0.00E+00	0.00E+00	0.00E+00	0.00E+00	0.00E+00	0.00E+00	1.21E-07
3914	ALL	423584.3	3758420	NonCancer	0.00E+00	0.00E+00	0.00E+00	0.00E+00	0.00E+00	0.00E+00	1.45E-07	0.00E+00	0.00E+00	0.00E+00	0.00E+00	0.00E+00	0.00E+00	0.00E+00	1.45E-07
3915	ALL	423584.3	3757929	NonCancer	0.00E+00	0.00E+00	0.00E+00	0.00E+00	0.00E+00	0.00E+00	1.42E-07	0.00E+00	0.00E+00	0.00E+00	0.00E+00	0.00E+00	0.00E+00	0.00E+00	1.42E-07
3916	ALL	423584.3	3757437	NonCancer	0.00E+00	0.00E+00	0.00E+00	0.00E+00	0.00E+00	0.00E+00	1.14E-07	0.00E+00	0.00E+00	0.00E+00	0.00E+00	0.00E+00	0.00E+00	0.00E+00	1.14E-07
3917	ALL	423584.3	3756946	NonCancer	0.00E+00	0.00E+00	0.00E+00	0.00E+00	0.00E+00	0.00E+00	8.98E-08	0.00E+00	0.00E+00	0.00E+00	0.00E+00	0.00E+00	0.00E+00	0.00E+00	8.98E-08
3918	ALL	423584.3	3756454	NonCancer	0.00E+00	0.00E+00	0.00E+00	0.00E+00	0.00E+00	0.00E+00	8.28E-08	0.00E+00	0.00E+00	0.00E+00	0.00E+00	0.00E+00	0.00E+00	0.00E+00	8.28E-08
3919	ALL	423584.3	3755963	NonCancer	0.00E+00	0.00E+00	0.00E+00	0.00E+00	0.00E+00	0.00E+00	8.28E-08	0.00E+00	0.00E+00	0.00E+00	0.00E+00	0.00E+00	0.00E+00	0.00E+00	8.28E-08
3920	ALL	423584.3	3755472	NonCancer	0.00E+00	0.00E+00	0.00E+00	0.00E+00	0.00E+00	0.00E+00	8.63E-08	0.00E+00	0.00E+00	0.00E+00	0.00E+00	0.00E+00	0.00E+00	0.00E+00	8.63E-08
3921	ALL	423584.3	3754980	NonCancer	0.00E+00	0.00E+00	0.00E+00	0.00E+00	0.00E+00	0.00E+00	1.14E-07	0.00E+00	0.00E+00	0.00E+00	0.00E+00	0.00E+00	0.00E+00	0.00E+00	1.14E-07
3922	ALL	423584.3	3754489	NonCancer	0.00E+00	0.00E+00	0.00E+00	0.00E+00	0.00E+00	0.00E+00	1.31E-07	0.00E+00	0.00E+00	0.00E+00	0.00E+00	0.00E+00	0.00E+00	0.00E+00	1.31E-07
3923	ALL	423584.3	3753997	NonCancer	0.00E+00	0.00E+00	0.00E+00	0.00E+00	0.00E+00	0.00E+00	1.45E-07	0.00E+00	0.00E+00	0.00E+00	0.00E+00	0.00E+00	0.00E+00	0.00E+00	1.45E-07
3924	ALL	423584.3	3753506	NonCancer	0.00E+00	0.00E+00	0.00E+00	0.00E+00	0.00E+00	0.00E+00	1.42E-07	0.00E+00	0.00E+00	0.00E+00	0.00E+00	0.00E+00	0.00E+00	0.00E+00	1.42E-07
3925	ALL	423584.3	3753014	NonCancer	0.00E+00	0.00E+00	0.00E+00	0.00E+00	0.00E+00	0.00E+00	1.24E-07	0.00E+00	0.00E+00	0.00E+00	0.00E+00	0.00E+00	0.00E+00	0.00E+00	1.24E-07
3926	ALL	423584.3	3752523	NonCancer	0.00E+00	0.00E+00	0.00E+00	0.00E+00	0.00E+00	0.00E+00	1.35E-07	0.00E+00	0.00E+00	0.00E+00	0.00E+00	0.00E+00	0.00E+00	0.00E+00	1.35E-07
3927	ALL	423584.3	3752032	NonCancer	0.00E+00	0.00E+00	0.00E+00	0.00E+00	0.00E+00	0.00E+00	1.24E-07	0.00E+00	0.00E+00	0.00E+00	0.00E+00	0.00E+00	0.00E+00	0.00E+00	1.24E-07
3928	ALL	423584.3	3751540	NonCancer	0.00E+00	0.00E+00	0.00E+00	0.00E+00	0.00E+00	0.00E+00	1.17E-07	0.00E+00	0.00E+00	0.00E+00	0.00E+00	0.00E+00	0.00E+00	0.00E+00	1.17E-07
3929	ALL	424070	3768740	NonCancer	0.00E+00	0.00E+00	0.00E+00	0.00E+00	0.00E+00	0.00E+00	8.77E-07	0.00E+00	0.00E+00	0.00E+00	0.00E+00	0.00E+00	0.00E+00	0.00E+00	8.77E-07
3930	ALL	424070	3768249	NonCancer	0.00E+00	0.00E+00	0.00E+00	0.00E+00	0.00E+00	0.00E+00	7.46E-07	0.00E+00	0.00E+00	0.00E+00	0.00E+00	0.00E+00	0.00E+00	0.00E+00	7.46E-07
3931	ALL	424070	3767757	NonCancer	0.00E+00	0.00E+00	0.00E+00	0.00E+00	0.00E+00	0.00E+00	6.08E-07	0.00E+00	0.00E+00	0.00E+00	0.00E+00	0.00E+00	0.00E+00	0.00E+00	6.08E-07
3932	ALL	424070	3767266	NonCancer	0.00E+00	0.00E+00	0.00E+00	0.00E+00	0.00E+00	0.00E+00	5.70E-07	0.00E+00	0.00E+00	0.00E+00	0.00E+00	0.00E+00	0.00E+00	0.00E+00	5.70E-07
3933	ALL	424070	3766774	NonCancer	0.00E+00	0.00E+00	0.00E+00	0.00E+00	0.00E+00	0.00E+00	5.66E-07	0.00E+00	0.00E+00	0.00E+00	0.00E+00	0.00E+00	0.00E+00	0.00E+00	5.66E-07
3934	ALL	424070	3766283	NonCancer	0.00E+00	0.00E+00	0.00E+00	0.00E+00	0.00E+00	0.00E+00	4.97E-07	0.00E+00	0.00E+00	0.00E+00	0.00E+00	0.00E+00	0.00E+00	0.00E+00	4.97E-07
3935	ALL	424070	3765792	NonCancer	0.00E+00	0.00E+00	0.00E+00	0.00E+00	0.00E+00	0.00E+00	4.32E-07	0.00E+00	0.00E+00	0.00E+00	0.00E+00	0.00E+00	0.00E+00	0.00E+00	4.32E-07
3936	ALL	424070	3765300	NonCancer	0.00E+00	0.00E+00	0.00E+00	0.00E+00	0.00E+00	0.00E+00	3.66E-07	0.00E+00	0.00E+00	0.00E+00	0.00E+00	0.00E+00	0.00E+00	0.00E+00	3.66E-07
3937	ALL	424070	3764809	NonCancer	0.00E+00	0.00E+00	0.00E+00	0.00E+00	0.00E+00	0.00E+00	3.24E-07	0.00E+00	0.00E+00	0.00E+00	0.00E+00	0.00E+00	0.00E+00	0.00E+00	3.24E-07
3938	ALL	424070	3764317	NonCancer	0.00E+00	0.00E+00	0.00E+00	0.00E+00	0.00E+00	0.00E+00	2.93E-07	0.00E+00	0.00E+00	0.00E+00	0.00E+00	0.00E+00	0.00E+00	0.00E+00	2.93E-07
3939	ALL	424070	3763826	NonCancer	0.00E+00	0.00E+00	0.00E+00	0.00E+00	0.00E+00	0.00E+00	3.07E-07	0.00E+00	0.00E+00	0.00E+00	0.00E+00	0.00E+00	0.00E+00	0.00E+00	3.07E-07
3940	ALL	424070	3763334	NonCancer	0.00E+00	0.00E+00	0.00E+00	0.00E+00	0.00E+00	0.00E+00	2.76E-07	0.00E+00	0.00E+00	0.00E+00	0.00E+00	0.00E+00	0.00E+00	0.00E+00	2.76E-07
3941	ALL	424070	3762843	NonCancer	0.00E+00	0.00E+00	0.00E+00	0.00E+00	0.00E+00	0.00E+00	2.45E-07	0.00E+00	0.00E+00	0.00E+00	0.00E+00	0.00E+00	0.00E+00	0.00E+00	2.45E-07
3942	ALL	424070	3762352	NonCancer	0.00E+00	0.00E+00	0.00E+00	0.00E+00	0.00E+00	0.00E+00	1.90E-07	0.00E+00	0.00E+00	0.00E+00	0.00E+00	0.00E+00	0.00E+00	0.00E+00	1.90E-07
3943	ALL	424070	3761860	NonCancer	0.00E+00	0.00E+00	0.00E+00	0.00E+00	0.00E+00	0.00E+00	1.86E-07	0.00E+00	0.00E+00	0.00E+00	0.00E+00	0.00E+00	0.00E+00	0.00E+00	1.86E-07
3944	ALL	424070	3761369	NonCancer	0.00E+00	0.00E+00	0.00E+00	0.00E+00	0.00E+00	0.00E+00	1.73E-07	0.00E+00	0.00E+00	0.00E+00	0.00E+00	0.00E+00	0.00E+00	0.00E+00	1.73E-07
3945	ALL	424070	3760877	NonCancer	0.00E+00	0.00E+00	0.00E+00	0.00E+00	0.00E+00	0.00E+00	1.31E-07	0.00E+00	0.00E+00	0.00E+00	0.00E+00	0.00E+00	0.00E+00	0.00E+00	1.31E-07
3946	ALL	424070	3760386	NonCancer	0.00E+00	0.00E+00	0.00E+00	0.00E+00	0.00E+00	0.00E+00	1.10E-07	0.00E+00	0.00E+00	0.00E+00	0.00E+00	0.00E+00	0.00E+00	0.00E+00	1.10E-07
3947	ALL	424070	3759894	NonCancer	0.00E+00	0.00E+00	0.00E+00	0.00E+00	0.00E+00	0.00E+00	1.21E-07	0.00E+00	0.00E+00	0.00E+00	0.00E+00	0.00E+00	0.00E+00	0.00E+00	1.21E-07
3948	ALL	424070	3759403	NonCancer	0.00E+00	0.00E+00	0.00E+00	0.00E+00	0.00E+00	0.00E+00	1.31E-07	0.00E+00	0.00E+00	0.00E+00	0.00E+00	0.00E+00	0.00E+00	0.00E+00	1.31E-07
3949	ALL	424070	3758912	NonCancer	0.00E+00	0.00E+00	0.00E+00	0.00E+00	0.00E+00	0.00E+00	1.38E-07	0.00E+00	0.00E+00	0.00E+00	0.00E+00	0.00E+00	0.00E+00	0.00E+00	1.38E-07
3950	ALL	424070	3758420	NonCancer	0.00E+00	0.00E+00	0.00E+00	0.00E+00	0.00E+00	0.00E+00	1.35E-07	0.00E+00	0.00E+00	0.00E+00	0.00E+00	0.00E+00	0.00E+00	0.00E+00	1.35E-07

3951	ALL	424070	3757929	NonCancer	0.00E+00	0.00E+00	0.00E+00	0.00E+00	0.00E+00	0.00E+00	1.17E-07	0.00E+00	0.00E+00	0.00E+00	0.00E+00	0.00E+00	0.00E+00	0.00E+00	1.17E-07
3952	ALL	424070	3757437	NonCancer	0.00E+00	0.00E+00	0.00E+00	0.00E+00	0.00E+00	0.00E+00	1.04E-07	0.00E+00	0.00E+00	0.00E+00	0.00E+00	0.00E+00	0.00E+00	0.00E+00	1.04E-07
3953	ALL	424070	3756946	NonCancer	0.00E+00	0.00E+00	0.00E+00	0.00E+00	0.00E+00	0.00E+00	8.28E-08	0.00E+00	0.00E+00	0.00E+00	0.00E+00	0.00E+00	0.00E+00	0.00E+00	8.28E-08
3954	ALL	424070	3756454	NonCancer	0.00E+00	0.00E+00	0.00E+00	0.00E+00	0.00E+00	0.00E+00	7.59E-08	0.00E+00	0.00E+00	0.00E+00	0.00E+00	0.00E+00	0.00E+00	0.00E+00	7.59E-08
3955	ALL	424070	3755963	NonCancer	0.00E+00	0.00E+00	0.00E+00	0.00E+00	0.00E+00	0.00E+00	7.59E-08	0.00E+00	0.00E+00	0.00E+00	0.00E+00	0.00E+00	0.00E+00	0.00E+00	7.59E-08
3956	ALL	424070	3755472	NonCancer	0.00E+00	0.00E+00	0.00E+00	0.00E+00	0.00E+00	0.00E+00	8.98E-08	0.00E+00	0.00E+00	0.00E+00	0.00E+00	0.00E+00	0.00E+00	0.00E+00	8.98E-08
3957	ALL	424070	3754980	NonCancer	0.00E+00	0.00E+00	0.00E+00	0.00E+00	0.00E+00	0.00E+00	1.10E-07	0.00E+00	0.00E+00	0.00E+00	0.00E+00	0.00E+00	0.00E+00	0.00E+00	1.10E-07
3958	ALL	424070	3754489	NonCancer	0.00E+00	0.00E+00	0.00E+00	0.00E+00	0.00E+00	0.00E+00	1.07E-07	0.00E+00	0.00E+00	0.00E+00	0.00E+00	0.00E+00	0.00E+00	0.00E+00	1.07E-07
3959	ALL	424070	3753997	NonCancer	0.00E+00	0.00E+00	0.00E+00	0.00E+00	0.00E+00	0.00E+00	1.28E-07	0.00E+00	0.00E+00	0.00E+00	0.00E+00	0.00E+00	0.00E+00	0.00E+00	1.28E-07
3960	ALL	424070	3753506	NonCancer	0.00E+00	0.00E+00	0.00E+00	0.00E+00	0.00E+00	0.00E+00	1.35E-07	0.00E+00	0.00E+00	0.00E+00	0.00E+00	0.00E+00	0.00E+00	0.00E+00	1.35E-07
3961	ALL	424070	3753014	NonCancer	0.00E+00	0.00E+00	0.00E+00	0.00E+00	0.00E+00	0.00E+00	1.31E-07	0.00E+00	0.00E+00	0.00E+00	0.00E+00	0.00E+00	0.00E+00	0.00E+00	1.31E-07
3962	ALL	424070	3752523	NonCancer	0.00E+00	0.00E+00	0.00E+00	0.00E+00	0.00E+00	0.00E+00	1.24E-07	0.00E+00	0.00E+00	0.00E+00	0.00E+00	0.00E+00	0.00E+00	0.00E+00	1.24E-07
3963	ALL	424070	3752032	NonCancer	0.00E+00	0.00E+00	0.00E+00	0.00E+00	0.00E+00	0.00E+00	1.28E-07	0.00E+00	0.00E+00	0.00E+00	0.00E+00	0.00E+00	0.00E+00	0.00E+00	1.28E-07
3964	ALL	424070	3751540	NonCancer	0.00E+00	0.00E+00	0.00E+00	0.00E+00	0.00E+00	0.00E+00	1.17E-07	0.00E+00	0.00E+00	0.00E+00	0.00E+00	0.00E+00	0.00E+00	0.00E+00	1.17E-07
3965	ALL	417270	3757854	NonCancer	0.00E+00	0.00E+00	0.00E+00	0.00E+00	0.00E+00	0.00E+00	1.48E-07	0.00E+00	0.00E+00	0.00E+00	0.00E+00	0.00E+00	0.00E+00	0.00E+00	1.48E-07
3966	ALL	417270	3757369	NonCancer	0.00E+00	0.00E+00	0.00E+00	0.00E+00	0.00E+00	0.00E+00	1.38E-07	0.00E+00	0.00E+00	0.00E+00	0.00E+00	0.00E+00	0.00E+00	0.00E+00	1.38E-07
3967	ALL	417270	3756883	NonCancer	0.00E+00	0.00E+00	0.00E+00	0.00E+00	0.00E+00	0.00E+00	1.90E-07	0.00E+00	0.00E+00	0.00E+00	0.00E+00	0.00E+00	0.00E+00	0.00E+00	1.90E-07
3968	ALL	417270	3756397	NonCancer	0.00E+00	0.00E+00	0.00E+00	0.00E+00	0.00E+00	0.00E+00	1.90E-07	0.00E+00	0.00E+00	0.00E+00	0.00E+00	0.00E+00	0.00E+00	0.00E+00	1.90E-07
3969	ALL	417270	3755912	NonCancer	0.00E+00	0.00E+00	0.00E+00	0.00E+00	0.00E+00	0.00E+00	2.49E-07	0.00E+00	0.00E+00	0.00E+00	0.00E+00	0.00E+00	0.00E+00	0.00E+00	2.49E-07
3970	ALL	417270	3755426	NonCancer	0.00E+00	0.00E+00	0.00E+00	0.00E+00	0.00E+00	0.00E+00	2.69E-07	0.00E+00	0.00E+00	0.00E+00	0.00E+00	0.00E+00	0.00E+00	0.00E+00	2.69E-07
3971	ALL	417270	3754940	NonCancer	0.00E+00	0.00E+00	0.00E+00	0.00E+00	0.00E+00	0.00E+00	2.62E-07	0.00E+00	0.00E+00	0.00E+00	0.00E+00	0.00E+00	0.00E+00	0.00E+00	2.62E-07
3972	ALL	417270	3754454	NonCancer	0.00E+00	0.00E+00	0.00E+00	0.00E+00	0.00E+00	0.00E+00	2.55E-07	0.00E+00	0.00E+00	0.00E+00	0.00E+00	0.00E+00	0.00E+00	0.00E+00	2.55E-07
3973	ALL	417270	3753969	NonCancer	0.00E+00	0.00E+00	0.00E+00	0.00E+00	0.00E+00	0.00E+00	2.52E-07	0.00E+00	0.00E+00	0.00E+00	0.00E+00	0.00E+00	0.00E+00	0.00E+00	2.52E-07
3974	ALL	417270	3753483	NonCancer	0.00E+00	0.00E+00	0.00E+00	0.00E+00	0.00E+00	0.00E+00	2.42E-07	0.00E+00	0.00E+00	0.00E+00	0.00E+00	0.00E+00	0.00E+00	0.00E+00	2.42E-07
3975	ALL	417270	3752997	NonCancer	0.00E+00	0.00E+00	0.00E+00	0.00E+00	0.00E+00	0.00E+00	2.35E-07	0.00E+00	0.00E+00	0.00E+00	0.00E+00	0.00E+00	0.00E+00	0.00E+00	2.35E-07
3976	ALL	417270	3752512	NonCancer	0.00E+00	0.00E+00	0.00E+00	0.00E+00	0.00E+00	0.00E+00	2.24E-07	0.00E+00	0.00E+00	0.00E+00	0.00E+00	0.00E+00	0.00E+00	0.00E+00	2.24E-07
3977	ALL	417270	3752026	NonCancer	0.00E+00	0.00E+00	0.00E+00	0.00E+00	0.00E+00	0.00E+00	2.17E-07	0.00E+00	0.00E+00	0.00E+00	0.00E+00	0.00E+00	0.00E+00	0.00E+00	2.17E-07
3978	ALL	417270	3751540	NonCancer	0.00E+00	0.00E+00	0.00E+00	0.00E+00	0.00E+00	0.00E+00	2.11E-07	0.00E+00	0.00E+00	0.00E+00	0.00E+00	0.00E+00	0.00E+00	0.00E+00	2.11E-07
3979	ALL	416778.6	3757854	NonCancer	0.00E+00	0.00E+00	0.00E+00	0.00E+00	0.00E+00	0.00E+00	1.59E-07	0.00E+00	0.00E+00	0.00E+00	0.00E+00	0.00E+00	0.00E+00	0.00E+00	1.59E-07
3980	ALL	416778.6	3757369	NonCancer	0.00E+00	0.00E+00	0.00E+00	0.00E+00	0.00E+00	0.00E+00	1.55E-07	0.00E+00	0.00E+00	0.00E+00	0.00E+00	0.00E+00	0.00E+00	0.00E+00	1.55E-07
3981	ALL	416778.6	3756883	NonCancer	0.00E+00	0.00E+00	0.00E+00	0.00E+00	0.00E+00	0.00E+00	2.11E-07	0.00E+00	0.00E+00	0.00E+00	0.00E+00	0.00E+00	0.00E+00	0.00E+00	2.11E-07
3982	ALL	416778.6	3756397	NonCancer	0.00E+00	0.00E+00	0.00E+00	0.00E+00	0.00E+00	0.00E+00	2.62E-07	0.00E+00	0.00E+00	0.00E+00	0.00E+00	0.00E+00	0.00E+00	0.00E+00	2.62E-07
3983	ALL	416778.6	3755912	NonCancer	0.00E+00	0.00E+00	0.00E+00	0.00E+00	0.00E+00	0.00E+00	2.93E-07	0.00E+00	0.00E+00	0.00E+00	0.00E+00	0.00E+00	0.00E+00	0.00E+00	2.93E-07
3984	ALL	416778.6	3755426	NonCancer	0.00E+00	0.00E+00	0.00E+00	0.00E+00	0.00E+00	0.00E+00	2.93E-07	0.00E+00	0.00E+00	0.00E+00	0.00E+00	0.00E+00	0.00E+00	0.00E+00	2.93E-07
3985	ALL	416778.6	3754940	NonCancer	0.00E+00	0.00E+00	0.00E+00	0.00E+00	0.00E+00	0.00E+00	2.90E-07	0.00E+00	0.00E+00	0.00E+00	0.00E+00	0.00E+00	0.00E+00	0.00E+00	2.90E-07
3986	ALL	416778.6	3754454	NonCancer	0.00E+00	0.00E+00	0.00E+00	0.00E+00	0.00E+00	0.00E+00	2.83E-07	0.00E+00	0.00E+00	0.00E+00	0.00E+00	0.00E+00	0.00E+00	0.00E+00	2.83E-07
3987	ALL	416778.6	3753969	NonCancer	0.00E+00	0.00E+00	0.00E+00	0.00E+00	0.00E+00	0.00E+00	2.73E-07	0.00E+00	0.00E+00	0.00E+00	0.00E+00	0.00E+00	0.00E+00	0.00E+00	2.73E-07
3988	ALL	416778.6	3753483	NonCancer	0.00E+00	0.00E+00	0.00E+00	0.00E+00	0.00E+00	0.00E+00	2.59E-07	0.00E+00	0.00E+00	0.00E+00	0.00E+00	0.00E+00	0.00E+00	0.00E+00	2.59E-07
3989	ALL	416778.6	3752997	NonCancer	0.00E+00	0.00E+00	0.00E+00	0.00E+00	0.00E+00	0.00E+00	2.49E-07	0.00E+00	0.00E+00	0.00E+00	0.00E+00	0.00E+00	0.00E+00	0.00E+00	2.49E-07
3990	ALL	416778.6	3752512	NonCancer	0.00E+00	0.00E+00	0.00E+00	0.00E+00	0.00E+00	0.00E+00	2.38E-07	0.00E+00	0.00E+00	0.00E+00	0.00E+00	0.00E+00	0.00E+00	0.00E+00	2.38E-07
3991	ALL	416778.6	3752026	NonCancer	0.00E+00	0.00E+00	0.00E+00	0.00E+00	0.00E+00	0.00E+00	2.28E-07	0.00E+00	0.00E+00	0.00E+00	0.00E+00	0.00E+00	0.00E+00	0.00E+00	2.28E-07
3992	ALL	416778.6	3751540	NonCancer	0.00E+00	0.00E+00	0.00E+00	0.00E+00	0.00E+00	0.00E+00	2.17E-07	0.00E+00	0.00E+00	0.00E+00	0.00E+00	0.00E+00	0.00E+00	0.00E+00	2.17E-07
3993	ALL	416287.2	3757854	NonCancer	0.00E+00	0.00E+00	0.00E+00	0.00E+00	0.00E+00	0.00E+00	1.83E-07	0.00E+00	0.00E+00	0.00E+00	0.00E+00	0.00E+00	0.00E+00	0.00E+00	1.83E-07
3994	ALL	416287.2	3757369	NonCancer	0.00E+00	0.00E+00	0.00E+00	0.00E+00	0.00E+00	0.00E+00	2.24E-07	0.00E+00	0.00E+00	0.00E+00	0.00E+00	0.00E+00	0.00E+00	0.00E+00	2.24E-07
3995	ALL	416287.2	3756883	NonCancer	0.00E+00	0.00E+00	0.00E+00	0.00E+00	0.00E+00	0.00E+00	2.83E-07	0.00E+00	0.00E+00	0.00E+00	0.00E+00	0.00E+00	0.00E+00	0.00E+00	2.83E-07
3996	ALL	416287.2	3756397	NonCancer	0.00E+00	0.00E+00	0.00E+00	0.00E+00	0.00E+00	0.00E+00	3.28E-07	0.00E+00	0.00E+00	0.00E+00	0.00E+00	0.00E+00	0.00E+00	0.00E+00	3.28E-07
3997	ALL	416287.2	3755912	NonCancer	0.00E+00	0.00E+00	0.00E+00	0.00E+00	0.00E+00	0.00E+00	3.14E-07	0.00E+00	0.00E+00	0.00E+00	0.00E+00	0.00E+00	0.00E+00	0.00E+00	3.14E-07
3998	ALL	416287.2	3755426	NonCancer	0.00E+00	0.00E+00	0.00E+00	0.00E+00	0.00E+00	0.00E+00	3.18E-07	0.00E+00	0.00E+00	0.00E+00	0.00E+00	0.00E+00	0.00E+00	0.00E+00	3.18E-07
3999	ALL	416287.2	3754940	NonCancer	0.00E+00	0.00E+00	0.00E+00	0.00E+00	0.00E+00	0.00E+00	3.14E-07	0.00E+00	0.00E+00	0.00E+00	0.00E+00	0.00E+00	0.00E+00	0.00E+00	3.14E-07
4000	ALL	416287.2	3754454	NonCancer	0.00E+00	0.00E+00	0.00E+00	0.00E+00	0.00E+00	0.00E+00	3.04E-07	0.00E+00	0.00E+00	0.00E+00	0.00E+00	0.00E+00	0.00E+00	0.00E+00	3.04E-07
4001	ALL	416287.2	3753969	NonCancer	0.00E+00	0.00E+00	0.00E+00	0.00E+00	0.00E+00	0.00E+00	2.90E-07	0.00E+00	0.00E+00	0.00E+00	0.00E+00	0.00E+00	0.00E+00	0.00E+00	2.90E-07
4002	ALL	416287.2	3753483	NonCancer	0.00E+00	0.00E+00	0.00E+00	0.00E+00	0.00E+00	0.00E+00	2.76E-07	0.00E+00	0.00E+00	0.00E+00	0.00E+00	0.00E+00	0.00E+00	0.00E+00	2.76E-07

4003	ALL	416287.2	3752997	NonCancer	0.00E+00	0.00E+00	0.00E+00	0.00E+00	0.00E+00	0.00E+00	2.62E-07	0.00E+00	0.00E+00	0.00E+00	0.00E+00	0.00E+00	0.00E+00	0.00E+00	2.62E-07
4004	ALL	416287.2	3752512	NonCancer	0.00E+00	0.00E+00	0.00E+00	0.00E+00	0.00E+00	0.00E+00	2.52E-07	0.00E+00	0.00E+00	0.00E+00	0.00E+00	0.00E+00	0.00E+00	0.00E+00	2.52E-07
4005	ALL	416287.2	3752026	NonCancer	0.00E+00	0.00E+00	0.00E+00	0.00E+00	0.00E+00	0.00E+00	2.42E-07	0.00E+00	0.00E+00	0.00E+00	0.00E+00	0.00E+00	0.00E+00	0.00E+00	2.42E-07
4006	ALL	416287.2	3751540	NonCancer	0.00E+00	0.00E+00	0.00E+00	0.00E+00	0.00E+00	0.00E+00	2.31E-07	0.00E+00	0.00E+00	0.00E+00	0.00E+00	0.00E+00	0.00E+00	0.00E+00	2.31E-07
4007	ALL	415795.7	3757854	NonCancer	0.00E+00	0.00E+00	0.00E+00	0.00E+00	0.00E+00	0.00E+00	2.73E-07	0.00E+00	0.00E+00	0.00E+00	0.00E+00	0.00E+00	0.00E+00	0.00E+00	2.73E-07
4008	ALL	415795.7	3757369	NonCancer	0.00E+00	0.00E+00	0.00E+00	0.00E+00	0.00E+00	0.00E+00	2.76E-07	0.00E+00	0.00E+00	0.00E+00	0.00E+00	0.00E+00	0.00E+00	0.00E+00	2.76E-07
4009	ALL	415795.7	3756883	NonCancer	0.00E+00	0.00E+00	0.00E+00	0.00E+00	0.00E+00	0.00E+00	3.07E-07	0.00E+00	0.00E+00	0.00E+00	0.00E+00	0.00E+00	0.00E+00	0.00E+00	3.07E-07
4010	ALL	415795.7	3756397	NonCancer	0.00E+00	0.00E+00	0.00E+00	0.00E+00	0.00E+00	0.00E+00	3.52E-07	0.00E+00	0.00E+00	0.00E+00	0.00E+00	0.00E+00	0.00E+00	0.00E+00	3.52E-07
4011	ALL	415795.7	3755912	NonCancer	0.00E+00	0.00E+00	0.00E+00	0.00E+00	0.00E+00	0.00E+00	3.59E-07	0.00E+00	0.00E+00	0.00E+00	0.00E+00	0.00E+00	0.00E+00	0.00E+00	3.59E-07
4012	ALL	415795.7	3755426	NonCancer	0.00E+00	0.00E+00	0.00E+00	0.00E+00	0.00E+00	0.00E+00	3.56E-07	0.00E+00	0.00E+00	0.00E+00	0.00E+00	0.00E+00	0.00E+00	0.00E+00	3.56E-07
4013	ALL	415795.7	3754940	NonCancer	0.00E+00	0.00E+00	0.00E+00	0.00E+00	0.00E+00	0.00E+00	3.42E-07	0.00E+00	0.00E+00	0.00E+00	0.00E+00	0.00E+00	0.00E+00	0.00E+00	3.42E-07
4014	ALL	415795.7	3754454	NonCancer	0.00E+00	0.00E+00	0.00E+00	0.00E+00	0.00E+00	0.00E+00	3.28E-07	0.00E+00	0.00E+00	0.00E+00	0.00E+00	0.00E+00	0.00E+00	0.00E+00	3.28E-07
4015	ALL	415795.7	3753969	NonCancer	0.00E+00	0.00E+00	0.00E+00	0.00E+00	0.00E+00	0.00E+00	3.11E-07	0.00E+00	0.00E+00	0.00E+00	0.00E+00	0.00E+00	0.00E+00	0.00E+00	3.11E-07
4016	ALL	415795.7	3753483	NonCancer	0.00E+00	0.00E+00	0.00E+00	0.00E+00	0.00E+00	0.00E+00	2.97E-07	0.00E+00	0.00E+00	0.00E+00	0.00E+00	0.00E+00	0.00E+00	0.00E+00	2.97E-07
4017	ALL	415795.7	3752997	NonCancer	0.00E+00	0.00E+00	0.00E+00	0.00E+00	0.00E+00	0.00E+00	2.83E-07	0.00E+00	0.00E+00	0.00E+00	0.00E+00	0.00E+00	0.00E+00	0.00E+00	2.83E-07
4018	ALL	415795.7	3752512	NonCancer	0.00E+00	0.00E+00	0.00E+00	0.00E+00	0.00E+00	0.00E+00	2.69E-07	0.00E+00	0.00E+00	0.00E+00	0.00E+00	0.00E+00	0.00E+00	0.00E+00	2.69E-07
4019	ALL	415795.7	3752026	NonCancer	0.00E+00	0.00E+00	0.00E+00	0.00E+00	0.00E+00	0.00E+00	2.59E-07	0.00E+00	0.00E+00	0.00E+00	0.00E+00	0.00E+00	0.00E+00	0.00E+00	2.59E-07
4020	ALL	415795.7	3751540	NonCancer	0.00E+00	0.00E+00	0.00E+00	0.00E+00	0.00E+00	0.00E+00	2.49E-07	0.00E+00	0.00E+00	0.00E+00	0.00E+00	0.00E+00	0.00E+00	0.00E+00	2.49E-07
4021	ALL	415304.3	3757854	NonCancer	0.00E+00	0.00E+00	0.00E+00	0.00E+00	0.00E+00	0.00E+00	3.11E-07	0.00E+00	0.00E+00	0.00E+00	0.00E+00	0.00E+00	0.00E+00	0.00E+00	3.11E-07
4022	ALL	415304.3	3757369	NonCancer	0.00E+00	0.00E+00	0.00E+00	0.00E+00	0.00E+00	0.00E+00	3.35E-07	0.00E+00	0.00E+00	0.00E+00	0.00E+00	0.00E+00	0.00E+00	0.00E+00	3.35E-07
4023	ALL	415304.3	3756883	NonCancer	0.00E+00	0.00E+00	0.00E+00	0.00E+00	0.00E+00	0.00E+00	3.97E-07	0.00E+00	0.00E+00	0.00E+00	0.00E+00	0.00E+00	0.00E+00	0.00E+00	3.97E-07
4024	ALL	415304.3	3756397	NonCancer	0.00E+00	0.00E+00	0.00E+00	0.00E+00	0.00E+00	0.00E+00	4.14E-07	0.00E+00	0.00E+00	0.00E+00	0.00E+00	0.00E+00	0.00E+00	0.00E+00	4.14E-07
4025	ALL	415304.3	3755912	NonCancer	0.00E+00	0.00E+00	0.00E+00	0.00E+00	0.00E+00	0.00E+00	4.11E-07	0.00E+00	0.00E+00	0.00E+00	0.00E+00	0.00E+00	0.00E+00	0.00E+00	4.11E-07
4026	ALL	415304.3	3755426	NonCancer	0.00E+00	0.00E+00	0.00E+00	0.00E+00	0.00E+00	0.00E+00	3.94E-07	0.00E+00	0.00E+00	0.00E+00	0.00E+00	0.00E+00	0.00E+00	0.00E+00	3.94E-07
4027	ALL	415304.3	3754940	NonCancer	0.00E+00	0.00E+00	0.00E+00	0.00E+00	0.00E+00	0.00E+00	3.76E-07	0.00E+00	0.00E+00	0.00E+00	0.00E+00	0.00E+00	0.00E+00	0.00E+00	3.76E-07
4028	ALL	415304.3	3754454	NonCancer	0.00E+00	0.00E+00	0.00E+00	0.00E+00	0.00E+00	0.00E+00	3.56E-07	0.00E+00	0.00E+00	0.00E+00	0.00E+00	0.00E+00	0.00E+00	0.00E+00	3.56E-07
4029	ALL	415304.3	3753969	NonCancer	0.00E+00	0.00E+00	0.00E+00	0.00E+00	0.00E+00	0.00E+00	3.35E-07	0.00E+00	0.00E+00	0.00E+00	0.00E+00	0.00E+00	0.00E+00	0.00E+00	3.35E-07
4030	ALL	415304.3	3753483	NonCancer	0.00E+00	0.00E+00	0.00E+00	0.00E+00	0.00E+00	0.00E+00	3.21E-07	0.00E+00	0.00E+00	0.00E+00	0.00E+00	0.00E+00	0.00E+00	0.00E+00	3.21E-07
4031	ALL	415304.3	3752997	NonCancer	0.00E+00	0.00E+00	0.00E+00	0.00E+00	0.00E+00	0.00E+00	3.04E-07	0.00E+00	0.00E+00	0.00E+00	0.00E+00	0.00E+00	0.00E+00	0.00E+00	3.04E-07
4032	ALL	415304.3	3752512	NonCancer	0.00E+00	0.00E+00	0.00E+00	0.00E+00	0.00E+00	0.00E+00	2.93E-07	0.00E+00	0.00E+00	0.00E+00	0.00E+00	0.00E+00	0.00E+00	0.00E+00	2.93E-07
4033	ALL	415304.3	3752026	NonCancer	0.00E+00	0.00E+00	0.00E+00	0.00E+00	0.00E+00	0.00E+00	2.80E-07	0.00E+00	0.00E+00	0.00E+00	0.00E+00	0.00E+00	0.00E+00	0.00E+00	2.80E-07
4034	ALL	415304.3	3751540	NonCancer	0.00E+00	0.00E+00	0.00E+00	0.00E+00	0.00E+00	0.00E+00	2.69E-07	0.00E+00	0.00E+00	0.00E+00	0.00E+00	0.00E+00	0.00E+00	0.00E+00	2.69E-07
4035	ALL	414812.8	3757854	NonCancer	0.00E+00	0.00E+00	0.00E+00	0.00E+00	0.00E+00	0.00E+00	4.00E-07	0.00E+00	0.00E+00	0.00E+00	0.00E+00	0.00E+00	0.00E+00	0.00E+00	4.00E-07
4036	ALL	414812.8	3757369	NonCancer	0.00E+00	0.00E+00	0.00E+00	0.00E+00	0.00E+00	0.00E+00	4.11E-07	0.00E+00	0.00E+00	0.00E+00	0.00E+00	0.00E+00	0.00E+00	0.00E+00	4.11E-07
4037	ALL	414812.8	3756883	NonCancer	0.00E+00	0.00E+00	0.00E+00	0.00E+00	0.00E+00	0.00E+00	4.73E-07	0.00E+00	0.00E+00	0.00E+00	0.00E+00	0.00E+00	0.00E+00	0.00E+00	4.73E-07
4038	ALL	414812.8	3756397	NonCancer	0.00E+00	0.00E+00	0.00E+00	0.00E+00	0.00E+00	0.00E+00	4.73E-07	0.00E+00	0.00E+00	0.00E+00	0.00E+00	0.00E+00	0.00E+00	0.00E+00	4.73E-07
4039	ALL	414812.8	3755912	NonCancer	0.00E+00	0.00E+00	0.00E+00	0.00E+00	0.00E+00	0.00E+00	4.56E-07	0.00E+00	0.00E+00	0.00E+00	0.00E+00	0.00E+00	0.00E+00	0.00E+00	4.56E-07
4040	ALL	414812.8	3755426	NonCancer	0.00E+00	0.00E+00	0.00E+00	0.00E+00	0.00E+00	0.00E+00	4.35E-07	0.00E+00	0.00E+00	0.00E+00	0.00E+00	0.00E+00	0.00E+00	0.00E+00	4.35E-07
4041	ALL	414812.8	3754940	NonCancer	0.00E+00	0.00E+00	0.00E+00	0.00E+00	0.00E+00	0.00E+00	4.11E-07	0.00E+00	0.00E+00	0.00E+00	0.00E+00	0.00E+00	0.00E+00	0.00E+00	4.11E-07
4042	ALL	414812.8	3754454	NonCancer	0.00E+00	0.00E+00	0.00E+00	0.00E+00	0.00E+00	0.00E+00	3.90E-07	0.00E+00	0.00E+00	0.00E+00	0.00E+00	0.00E+00	0.00E+00	0.00E+00	3.90E-07
4043	ALL	414812.8	3753969	NonCancer	0.00E+00	0.00E+00	0.00E+00	0.00E+00	0.00E+00	0.00E+00	3.69E-07	0.00E+00	0.00E+00	0.00E+00	0.00E+00	0.00E+00	0.00E+00	0.00E+00	3.69E-07
4044	ALL	414812.8	3753483	NonCancer	0.00E+00	0.00E+00	0.00E+00	0.00E+00	0.00E+00	0.00E+00	3.52E-07	0.00E+00	0.00E+00	0.00E+00	0.00E+00	0.00E+00	0.00E+00	0.00E+00	3.52E-07
4045	ALL	414812.8	3752997	NonCancer	0.00E+00	0.00E+00	0.00E+00	0.00E+00	0.00E+00	0.00E+00	3.35E-07	0.00E+00	0.00E+00	0.00E+00	0.00E+00	0.00E+00	0.00E+00	0.00E+00	3.35E-07
4046	ALL	414812.8	3752512	NonCancer	0.00E+00	0.00E+00	0.00E+00	0.00E+00	0.00E+00	0.00E+00	3.21E-07	0.00E+00	0.00E+00	0.00E+00	0.00E+00	0.00E+00	0.00E+00	0.00E+00	3.21E-07
4047	ALL	414812.8	3752026	NonCancer	0.00E+00	0.00E+00	0.00E+00	0.00E+00	0.00E+00	0.00E+00	3.07E-07	0.00E+00	0.00E+00	0.00E+00	0.00E+00	0.00E+00	0.00E+00	0.00E+00	3.07E-07
4048	ALL	414812.8	3751540	NonCancer	0.00E+00	0.00E+00	0.00E+00	0.00E+00	0.00E+00	0.00E+00	2.93E-07	0.00E+00	0.00E+00	0.00E+00	0.00E+00	0.00E+00	0.00E+00	0.00E+00	2.93E-07
4049	ALL	414321.4	3757854	NonCancer	0.00E+00	0.00E+00	0.00E+00	0.00E+00	0.00E+00	0.00E+00	4.11E-07	0.00E+00	0.00E+00	0.00E+00	0.00E+00	0.00E+00	0.00E+00	0.00E+00	4.11E-07
4050	ALL	414321.4	3757369	NonCancer	0.00E+00	0.00E+00	0.00E+00	0.00E+00	0.00E+00	0.00E+00	5.07E-07	0.00E+00	0.00E+00	0.00E+00	0.00E+00	0.00E+00	0.00E+00	0.00E+00	5.07E-07
4051	ALL	414321.4	3756883	NonCancer	0.00E+00	0.00E+00	0.00E+00	0.00E+00	0.00E+00	0.00E+00	5.35E-07	0.00E+00	0.00E+00	0.00E+00	0.00E+00	0.00E+00	0.00E+00	0.00E+00	5.35E-07
4052	ALL	414321.4	3756397	NonCancer	0.00E+00	0.00E+00	0.00E+00	0.00E+00	0.00E+00	0.00E+00	5.32E-07	0.00E+00	0.00E+00	0.00E+00	0.00E+00	0.00E+00	0.00E+00	0.00E+00	5.32E-07
4053	ALL	414321.4	3755912	NonCancer	0.00E+00	0.00E+00	0.00E+00	0.00E+00	0.00E+00	0.00E+00	5.07E-07	0.00E+00	0.00E+00	0.00E+00	0.00E+00	0.00E+00	0.00E+00	0.00E+00	5.07E-07
4054	ALL	414321.4	3755426	NonCancer	0.00E+00	0.00E+00	0.00E+00	0.00E+00	0.00E+00	0.00E+00	4.80E-07	0.00E+00	0.00E+00	0.00E+00	0.00E+00	0.00E+00	0.00E+00	0.00E+00	4.80E-07

4055	ALL	414321.4	3754940	NonCancer	0.00E+00	0.00E+00	0.00E+00	0.00E+00	0.00E+00	0.00E+00	4.56E-07	0.00E+00	0.00E+00	0.00E+00	0.00E+00	0.00E+00	0.00E+00	0.00E+00	4.56E-07
4056	ALL	414321.4	3754454	NonCancer	0.00E+00	0.00E+00	0.00E+00	0.00E+00	0.00E+00	0.00E+00	4.35E-07	0.00E+00	0.00E+00	0.00E+00	0.00E+00	0.00E+00	0.00E+00	0.00E+00	4.35E-07
4057	ALL	414321.4	3753969	NonCancer	0.00E+00	0.00E+00	0.00E+00	0.00E+00	0.00E+00	0.00E+00	4.11E-07	0.00E+00	0.00E+00	0.00E+00	0.00E+00	0.00E+00	0.00E+00	0.00E+00	4.11E-07
4058	ALL	414321.4	3753483	NonCancer	0.00E+00	0.00E+00	0.00E+00	0.00E+00	0.00E+00	0.00E+00	3.90E-07	0.00E+00	0.00E+00	0.00E+00	0.00E+00	0.00E+00	0.00E+00	0.00E+00	3.90E-07
4059	ALL	414321.4	3752997	NonCancer	0.00E+00	0.00E+00	0.00E+00	0.00E+00	0.00E+00	0.00E+00	3.73E-07	0.00E+00	0.00E+00	0.00E+00	0.00E+00	0.00E+00	0.00E+00	0.00E+00	3.73E-07
4060	ALL	414321.4	3752512	NonCancer	0.00E+00	0.00E+00	0.00E+00	0.00E+00	0.00E+00	0.00E+00	3.56E-07	0.00E+00	0.00E+00	0.00E+00	0.00E+00	0.00E+00	0.00E+00	0.00E+00	3.56E-07
4061	ALL	414321.4	3752026	NonCancer	0.00E+00	0.00E+00	0.00E+00	0.00E+00	0.00E+00	0.00E+00	3.38E-07	0.00E+00	0.00E+00	0.00E+00	0.00E+00	0.00E+00	0.00E+00	0.00E+00	3.38E-07
4062	ALL	414321.4	3751540	NonCancer	0.00E+00	0.00E+00	0.00E+00	0.00E+00	0.00E+00	0.00E+00	3.24E-07	0.00E+00	0.00E+00	0.00E+00	0.00E+00	0.00E+00	0.00E+00	0.00E+00	3.24E-07
4063	ALL	413830	3757854	NonCancer	0.00E+00	0.00E+00	0.00E+00	0.00E+00	0.00E+00	0.00E+00	5.07E-07	0.00E+00	0.00E+00	0.00E+00	0.00E+00	0.00E+00	0.00E+00	0.00E+00	5.07E-07
4064	ALL	413830	3757369	NonCancer	0.00E+00	0.00E+00	0.00E+00	0.00E+00	0.00E+00	0.00E+00	5.83E-07	0.00E+00	0.00E+00	0.00E+00	0.00E+00	0.00E+00	0.00E+00	0.00E+00	5.83E-07
4065	ALL	413830	3756883	NonCancer	0.00E+00	0.00E+00	0.00E+00	0.00E+00	0.00E+00	0.00E+00	6.08E-07	0.00E+00	0.00E+00	0.00E+00	0.00E+00	0.00E+00	0.00E+00	0.00E+00	6.08E-07
4066	ALL	413830	3756397	NonCancer	0.00E+00	0.00E+00	0.00E+00	0.00E+00	0.00E+00	0.00E+00	5.90E-07	0.00E+00	0.00E+00	0.00E+00	0.00E+00	0.00E+00	0.00E+00	0.00E+00	5.90E-07
4067	ALL	413830	3755912	NonCancer	0.00E+00	0.00E+00	0.00E+00	0.00E+00	0.00E+00	0.00E+00	5.70E-07	0.00E+00	0.00E+00	0.00E+00	0.00E+00	0.00E+00	0.00E+00	0.00E+00	5.70E-07
4068	ALL	413830	3755426	NonCancer	0.00E+00	0.00E+00	0.00E+00	0.00E+00	0.00E+00	0.00E+00	5.39E-07	0.00E+00	0.00E+00	0.00E+00	0.00E+00	0.00E+00	0.00E+00	0.00E+00	5.39E-07
4069	ALL	413830	3754940	NonCancer	0.00E+00	0.00E+00	0.00E+00	0.00E+00	0.00E+00	0.00E+00	5.11E-07	0.00E+00	0.00E+00	0.00E+00	0.00E+00	0.00E+00	0.00E+00	0.00E+00	5.11E-07
4070	ALL	413830	3754454	NonCancer	0.00E+00	0.00E+00	0.00E+00	0.00E+00	0.00E+00	0.00E+00	4.87E-07	0.00E+00	0.00E+00	0.00E+00	0.00E+00	0.00E+00	0.00E+00	0.00E+00	4.87E-07
4071	ALL	413830	3753969	NonCancer	0.00E+00	0.00E+00	0.00E+00	0.00E+00	0.00E+00	0.00E+00	4.63E-07	0.00E+00	0.00E+00	0.00E+00	0.00E+00	0.00E+00	0.00E+00	0.00E+00	4.63E-07
4072	ALL	413830	3753483	NonCancer	0.00E+00	0.00E+00	0.00E+00	0.00E+00	0.00E+00	0.00E+00	4.38E-07	0.00E+00	0.00E+00	0.00E+00	0.00E+00	0.00E+00	0.00E+00	0.00E+00	4.38E-07
4073	ALL	413830	3752997	NonCancer	0.00E+00	0.00E+00	0.00E+00	0.00E+00	0.00E+00	0.00E+00	4.14E-07	0.00E+00	0.00E+00	0.00E+00	0.00E+00	0.00E+00	0.00E+00	0.00E+00	4.14E-07
4074	ALL	413830	3752512	NonCancer	0.00E+00	0.00E+00	0.00E+00	0.00E+00	0.00E+00	0.00E+00	3.97E-07	0.00E+00	0.00E+00	0.00E+00	0.00E+00	0.00E+00	0.00E+00	0.00E+00	3.97E-07
4075	ALL	413830	3752026	NonCancer	0.00E+00	0.00E+00	0.00E+00	0.00E+00	0.00E+00	0.00E+00	3.76E-07	0.00E+00	0.00E+00	0.00E+00	0.00E+00	0.00E+00	0.00E+00	0.00E+00	3.76E-07
4076	ALL	413830	3751540	NonCancer	0.00E+00	0.00E+00	0.00E+00	0.00E+00	0.00E+00	0.00E+00	3.59E-07	0.00E+00	0.00E+00	0.00E+00	0.00E+00	0.00E+00	0.00E+00	0.00E+00	3.59E-07
4077	ALL	413338.6	3757854	NonCancer	0.00E+00	0.00E+00	0.00E+00	0.00E+00	0.00E+00	0.00E+00	5.94E-07	0.00E+00	0.00E+00	0.00E+00	0.00E+00	0.00E+00	0.00E+00	0.00E+00	5.94E-07
4078	ALL	413338.6	3757369	NonCancer	0.00E+00	0.00E+00	0.00E+00	0.00E+00	0.00E+00	0.00E+00	6.83E-07	0.00E+00	0.00E+00	0.00E+00	0.00E+00	0.00E+00	0.00E+00	0.00E+00	6.83E-07
4079	ALL	413338.6	3756883	NonCancer	0.00E+00	0.00E+00	0.00E+00	0.00E+00	0.00E+00	0.00E+00	6.59E-07	0.00E+00	0.00E+00	0.00E+00	0.00E+00	0.00E+00	0.00E+00	0.00E+00	6.59E-07
4080	ALL	413338.6	3756397	NonCancer	0.00E+00	0.00E+00	0.00E+00	0.00E+00	0.00E+00	0.00E+00	6.80E-07	0.00E+00	0.00E+00	0.00E+00	0.00E+00	0.00E+00	0.00E+00	0.00E+00	6.80E-07
4081	ALL	413338.6	3755912	NonCancer	0.00E+00	0.00E+00	0.00E+00	0.00E+00	0.00E+00	0.00E+00	6.66E-07	0.00E+00	0.00E+00	0.00E+00	0.00E+00	0.00E+00	0.00E+00	0.00E+00	6.66E-07
4082	ALL	413338.6	3755426	NonCancer	0.00E+00	0.00E+00	0.00E+00	0.00E+00	0.00E+00	0.00E+00	6.28E-07	0.00E+00	0.00E+00	0.00E+00	0.00E+00	0.00E+00	0.00E+00	0.00E+00	6.28E-07
4083	ALL	413338.6	3754940	NonCancer	0.00E+00	0.00E+00	0.00E+00	0.00E+00	0.00E+00	0.00E+00	5.90E-07	0.00E+00	0.00E+00	0.00E+00	0.00E+00	0.00E+00	0.00E+00	0.00E+00	5.90E-07
4084	ALL	413338.6	3754454	NonCancer	0.00E+00	0.00E+00	0.00E+00	0.00E+00	0.00E+00	0.00E+00	5.56E-07	0.00E+00	0.00E+00	0.00E+00	0.00E+00	0.00E+00	0.00E+00	0.00E+00	5.56E-07
4085	ALL	413338.6	3753969	NonCancer	0.00E+00	0.00E+00	0.00E+00	0.00E+00	0.00E+00	0.00E+00	5.25E-07	0.00E+00	0.00E+00	0.00E+00	0.00E+00	0.00E+00	0.00E+00	0.00E+00	5.25E-07
4086	ALL	413338.6	3753483	NonCancer	0.00E+00	0.00E+00	0.00E+00	0.00E+00	0.00E+00	0.00E+00	4.94E-07	0.00E+00	0.00E+00	0.00E+00	0.00E+00	0.00E+00	0.00E+00	0.00E+00	4.94E-07
4087	ALL	413338.6	3752997	NonCancer	0.00E+00	0.00E+00	0.00E+00	0.00E+00	0.00E+00	0.00E+00	4.66E-07	0.00E+00	0.00E+00	0.00E+00	0.00E+00	0.00E+00	0.00E+00	0.00E+00	4.66E-07
4088	ALL	413338.6	3752512	NonCancer	0.00E+00	0.00E+00	0.00E+00	0.00E+00	0.00E+00	0.00E+00	4.42E-07	0.00E+00	0.00E+00	0.00E+00	0.00E+00	0.00E+00	0.00E+00	0.00E+00	4.42E-07
4089	ALL	413338.6	3752026	NonCancer	0.00E+00	0.00E+00	0.00E+00	0.00E+00	0.00E+00	0.00E+00	4.21E-07	0.00E+00	0.00E+00	0.00E+00	0.00E+00	0.00E+00	0.00E+00	0.00E+00	4.21E-07
4090	ALL	413338.6	3751540	NonCancer	0.00E+00	0.00E+00	0.00E+00	0.00E+00	0.00E+00	0.00E+00	3.97E-07	0.00E+00	0.00E+00	0.00E+00	0.00E+00	0.00E+00	0.00E+00	0.00E+00	3.97E-07
4091	ALL	412847.2	3757854	NonCancer	0.00E+00	0.00E+00	0.00E+00	0.00E+00	0.00E+00	0.00E+00	7.94E-07	0.00E+00	0.00E+00	0.00E+00	0.00E+00	0.00E+00	0.00E+00	0.00E+00	7.94E-07
4092	ALL	412847.2	3757369	NonCancer	0.00E+00	0.00E+00	0.00E+00	0.00E+00	0.00E+00	0.00E+00	8.87E-07	0.00E+00	0.00E+00	0.00E+00	0.00E+00	0.00E+00	0.00E+00	0.00E+00	8.87E-07
4093	ALL	412847.2	3756883	NonCancer	0.00E+00	0.00E+00	0.00E+00	0.00E+00	0.00E+00	0.00E+00	8.98E-07	0.00E+00	0.00E+00	0.00E+00	0.00E+00	0.00E+00	0.00E+00	0.00E+00	8.98E-07
4094	ALL	412847.2	3756397	NonCancer	0.00E+00	0.00E+00	0.00E+00	0.00E+00	0.00E+00	0.00E+00	8.63E-07	0.00E+00	0.00E+00	0.00E+00	0.00E+00	0.00E+00	0.00E+00	0.00E+00	8.63E-07
4095	ALL	412847.2	3755912	NonCancer	0.00E+00	0.00E+00	0.00E+00	0.00E+00	0.00E+00	0.00E+00	7.94E-07	0.00E+00	0.00E+00	0.00E+00	0.00E+00	0.00E+00	0.00E+00	0.00E+00	7.94E-07
4096	ALL	412847.2	3755426	NonCancer	0.00E+00	0.00E+00	0.00E+00	0.00E+00	0.00E+00	0.00E+00	7.32E-07	0.00E+00	0.00E+00	0.00E+00	0.00E+00	0.00E+00	0.00E+00	0.00E+00	7.32E-07
4097	ALL	412847.2	3754940	NonCancer	0.00E+00	0.00E+00	0.00E+00	0.00E+00	0.00E+00	0.00E+00	6.80E-07	0.00E+00	0.00E+00	0.00E+00	0.00E+00	0.00E+00	0.00E+00	0.00E+00	6.80E-07
4098	ALL	412847.2	3754454	NonCancer	0.00E+00	0.00E+00	0.00E+00	0.00E+00	0.00E+00	0.00E+00	6.32E-07	0.00E+00	0.00E+00	0.00E+00	0.00E+00	0.00E+00	0.00E+00	0.00E+00	6.32E-07
4099	ALL	412847.2	3753969	NonCancer	0.00E+00	0.00E+00	0.00E+00	0.00E+00	0.00E+00	0.00E+00	5.90E-07	0.00E+00	0.00E+00	0.00E+00	0.00E+00	0.00E+00	0.00E+00	0.00E+00	5.90E-07
4100	ALL	412847.2	3753483	NonCancer	0.00E+00	0.00E+00	0.00E+00	0.00E+00	0.00E+00	0.00E+00	5.56E-07	0.00E+00	0.00E+00	0.00E+00	0.00E+00	0.00E+00	0.00E+00	0.00E+00	5.56E-07
4101	ALL	412847.2	3752997	NonCancer	0.00E+00	0.00E+00	0.00E+00	0.00E+00	0.00E+00	0.00E+00	5.21E-07	0.00E+00	0.00E+00	0.00E+00	0.00E+00	0.00E+00	0.00E+00	0.00E+00	5.21E-07
4102	ALL	412847.2	3752512	NonCancer	0.00E+00	0.00E+00	0.00E+00	0.00E+00	0.00E+00	0.00E+00	4.94E-07	0.00E+00	0.00E+00	0.00E+00	0.00E+00	0.00E+00	0.00E+00	0.00E+00	4.94E-07
4103	ALL	412847.2	3752026	NonCancer	0.00E+00	0.00E+00	0.00E+00	0.00E+00	0.00E+00	0.00E+00	4.63E-07	0.00E+00	0.00E+00	0.00E+00	0.00E+00	0.00E+00	0.00E+00	0.00E+00	4.63E-07
4104	ALL	412847.2	3751540	NonCancer	0.00E+00	0.00E+00	0.00E+00	0.00E+00	0.00E+00	0.00E+00	4.35E-07	0.00E+00	0.00E+00	0.00E+00	0.00E+00	0.00E+00	0.00E+00	0.00E+00	4.35E-07
4105	ALL	412355.7	3757854	NonCancer	0.00E+00	0.00E+00	0.00E+00	0.00E+00	0.00E+00	0.00E+00	1.11E-06	0.00E+00	0.00E+00	0.00E+00	0.00E+00	0.00E+00	0.00E+00	0.00E+00	1.11E-06
4106	ALL	412355.7	3757369	NonCancer	0.00E+00	0.00E+00	0.00E+00	0.00E+00	0.00E+00	0.00E+00	9.04E-07	0.00E+00	0.00E+00	0.00E+00	0.00E+00	0.00E+00	0.00E+00	0.00E+00	9.04E-07

4107	ALL	412355.7	3756883	NonCancer	0.00E+00	0.00E+00	0.00E+00	0.00E+00	0.00E+00	0.00E+00	1.00E-06	0.00E+00	0.00E+00	0.00E+00	0.00E+00	0.00E+00	0.00E+00	0.00E+00	1.00E-06
4108	ALL	412355.7	3756397	NonCancer	0.00E+00	0.00E+00	0.00E+00	0.00E+00	0.00E+00	0.00E+00	9.77E-07	0.00E+00	0.00E+00	0.00E+00	0.00E+00	0.00E+00	0.00E+00	0.00E+00	9.77E-07
4109	ALL	412355.7	3755912	NonCancer	0.00E+00	0.00E+00	0.00E+00	0.00E+00	0.00E+00	0.00E+00	8.94E-07	0.00E+00	0.00E+00	0.00E+00	0.00E+00	0.00E+00	0.00E+00	0.00E+00	8.94E-07
4110	ALL	412355.7	3755426	NonCancer	0.00E+00	0.00E+00	0.00E+00	0.00E+00	0.00E+00	0.00E+00	8.15E-07	0.00E+00	0.00E+00	0.00E+00	0.00E+00	0.00E+00	0.00E+00	0.00E+00	8.15E-07
4111	ALL	412355.7	3754940	NonCancer	0.00E+00	0.00E+00	0.00E+00	0.00E+00	0.00E+00	0.00E+00	7.49E-07	0.00E+00	0.00E+00	0.00E+00	0.00E+00	0.00E+00	0.00E+00	0.00E+00	7.49E-07
4112	ALL	412355.7	3754454	NonCancer	0.00E+00	0.00E+00	0.00E+00	0.00E+00	0.00E+00	0.00E+00	6.94E-07	0.00E+00	0.00E+00	0.00E+00	0.00E+00	0.00E+00	0.00E+00	0.00E+00	6.94E-07
4113	ALL	412355.7	3753969	NonCancer	0.00E+00	0.00E+00	0.00E+00	0.00E+00	0.00E+00	0.00E+00	6.42E-07	0.00E+00	0.00E+00	0.00E+00	0.00E+00	0.00E+00	0.00E+00	0.00E+00	6.42E-07
4114	ALL	412355.7	3753483	NonCancer	0.00E+00	0.00E+00	0.00E+00	0.00E+00	0.00E+00	0.00E+00	5.97E-07	0.00E+00	0.00E+00	0.00E+00	0.00E+00	0.00E+00	0.00E+00	0.00E+00	5.97E-07
4115	ALL	412355.7	3752997	NonCancer	0.00E+00	0.00E+00	0.00E+00	0.00E+00	0.00E+00	0.00E+00	5.59E-07	0.00E+00	0.00E+00	0.00E+00	0.00E+00	0.00E+00	0.00E+00	0.00E+00	5.59E-07
4116	ALL	412355.7	3752512	NonCancer	0.00E+00	0.00E+00	0.00E+00	0.00E+00	0.00E+00	0.00E+00	5.25E-07	0.00E+00	0.00E+00	0.00E+00	0.00E+00	0.00E+00	0.00E+00	0.00E+00	5.25E-07
4117	ALL	412355.7	3752026	NonCancer	0.00E+00	0.00E+00	0.00E+00	0.00E+00	0.00E+00	0.00E+00	4.94E-07	0.00E+00	0.00E+00	0.00E+00	0.00E+00	0.00E+00	0.00E+00	0.00E+00	4.94E-07
4118	ALL	412355.7	3751540	NonCancer	0.00E+00	0.00E+00	0.00E+00	0.00E+00	0.00E+00	0.00E+00	4.66E-07	0.00E+00	0.00E+00	0.00E+00	0.00E+00	0.00E+00	0.00E+00	0.00E+00	4.66E-07
4119	ALL	411864.3	3757854	NonCancer	0.00E+00	0.00E+00	0.00E+00	0.00E+00	0.00E+00	0.00E+00	1.24E-06	0.00E+00	0.00E+00	0.00E+00	0.00E+00	0.00E+00	0.00E+00	0.00E+00	1.24E-06
4120	ALL	411864.3	3757369	NonCancer	0.00E+00	0.00E+00	0.00E+00	0.00E+00	0.00E+00	0.00E+00	9.73E-07	0.00E+00	0.00E+00	0.00E+00	0.00E+00	0.00E+00	0.00E+00	0.00E+00	9.73E-07
4121	ALL	411864.3	3756883	NonCancer	0.00E+00	0.00E+00	0.00E+00	0.00E+00	0.00E+00	0.00E+00	1.02E-06	0.00E+00	0.00E+00	0.00E+00	0.00E+00	0.00E+00	0.00E+00	0.00E+00	1.02E-06
4122	ALL	411864.3	3756397	NonCancer	0.00E+00	0.00E+00	0.00E+00	0.00E+00	0.00E+00	0.00E+00	1.03E-06	0.00E+00	0.00E+00	0.00E+00	0.00E+00	0.00E+00	0.00E+00	0.00E+00	1.03E-06
4123	ALL	411864.3	3755912	NonCancer	0.00E+00	0.00E+00	0.00E+00	0.00E+00	0.00E+00	0.00E+00	9.67E-07	0.00E+00	0.00E+00	0.00E+00	0.00E+00	0.00E+00	0.00E+00	0.00E+00	9.67E-07
4124	ALL	411864.3	3755426	NonCancer	0.00E+00	0.00E+00	0.00E+00	0.00E+00	0.00E+00	0.00E+00	8.77E-07	0.00E+00	0.00E+00	0.00E+00	0.00E+00	0.00E+00	0.00E+00	0.00E+00	8.77E-07
4125	ALL	411864.3	3754940	NonCancer	0.00E+00	0.00E+00	0.00E+00	0.00E+00	0.00E+00	0.00E+00	8.01E-07	0.00E+00	0.00E+00	0.00E+00	0.00E+00	0.00E+00	0.00E+00	0.00E+00	8.01E-07
4126	ALL	411864.3	3754454	NonCancer	0.00E+00	0.00E+00	0.00E+00	0.00E+00	0.00E+00	0.00E+00	7.35E-07	0.00E+00	0.00E+00	0.00E+00	0.00E+00	0.00E+00	0.00E+00	0.00E+00	7.35E-07
4127	ALL	411864.3	3753969	NonCancer	0.00E+00	0.00E+00	0.00E+00	0.00E+00	0.00E+00	0.00E+00	6.80E-07	0.00E+00	0.00E+00	0.00E+00	0.00E+00	0.00E+00	0.00E+00	0.00E+00	6.80E-07
4128	ALL	411864.3	3753483	NonCancer	0.00E+00	0.00E+00	0.00E+00	0.00E+00	0.00E+00	0.00E+00	6.28E-07	0.00E+00	0.00E+00	0.00E+00	0.00E+00	0.00E+00	0.00E+00	0.00E+00	6.28E-07
4129	ALL	411864.3	3752997	NonCancer	0.00E+00	0.00E+00	0.00E+00	0.00E+00	0.00E+00	0.00E+00	5.87E-07	0.00E+00	0.00E+00	0.00E+00	0.00E+00	0.00E+00	0.00E+00	0.00E+00	5.87E-07
4130	ALL	411864.3	3752512	NonCancer	0.00E+00	0.00E+00	0.00E+00	0.00E+00	0.00E+00	0.00E+00	5.45E-07	0.00E+00	0.00E+00	0.00E+00	0.00E+00	0.00E+00	0.00E+00	0.00E+00	5.45E-07
4131	ALL	411864.3	3752026	NonCancer	0.00E+00	0.00E+00	0.00E+00	0.00E+00	0.00E+00	0.00E+00	5.14E-07	0.00E+00	0.00E+00	0.00E+00	0.00E+00	0.00E+00	0.00E+00	0.00E+00	5.14E-07
4132	ALL	411864.3	3751540	NonCancer	0.00E+00	0.00E+00	0.00E+00	0.00E+00	0.00E+00	0.00E+00	4.83E-07	0.00E+00	0.00E+00	0.00E+00	0.00E+00	0.00E+00	0.00E+00	0.00E+00	4.83E-07
4133	ALL	411372.8	3757854	NonCancer	0.00E+00	0.00E+00	0.00E+00	0.00E+00	0.00E+00	0.00E+00	1.68E-06	0.00E+00	0.00E+00	0.00E+00	0.00E+00	0.00E+00	0.00E+00	0.00E+00	1.68E-06
4134	ALL	411372.8	3757369	NonCancer	0.00E+00	0.00E+00	0.00E+00	0.00E+00	0.00E+00	0.00E+00	1.45E-06	0.00E+00	0.00E+00	0.00E+00	0.00E+00	0.00E+00	0.00E+00	0.00E+00	1.45E-06
4135	ALL	411372.8	3756883	NonCancer	0.00E+00	0.00E+00	0.00E+00	0.00E+00	0.00E+00	0.00E+00	1.28E-06	0.00E+00	0.00E+00	0.00E+00	0.00E+00	0.00E+00	0.00E+00	0.00E+00	1.28E-06
4136	ALL	411372.8	3756397	NonCancer	0.00E+00	0.00E+00	0.00E+00	0.00E+00	0.00E+00	0.00E+00	1.26E-06	0.00E+00	0.00E+00	0.00E+00	0.00E+00	0.00E+00	0.00E+00	0.00E+00	1.26E-06
4137	ALL	411372.8	3755912	NonCancer	0.00E+00	0.00E+00	0.00E+00	0.00E+00	0.00E+00	0.00E+00	1.15E-06	0.00E+00	0.00E+00	0.00E+00	0.00E+00	0.00E+00	0.00E+00	0.00E+00	1.15E-06
4138	ALL	411372.8	3755426	NonCancer	0.00E+00	0.00E+00	0.00E+00	0.00E+00	0.00E+00	0.00E+00	1.03E-06	0.00E+00	0.00E+00	0.00E+00	0.00E+00	0.00E+00	0.00E+00	0.00E+00	1.03E-06
4139	ALL	411372.8	3754940	NonCancer	0.00E+00	0.00E+00	0.00E+00	0.00E+00	0.00E+00	0.00E+00	9.22E-07	0.00E+00	0.00E+00	0.00E+00	0.00E+00	0.00E+00	0.00E+00	0.00E+00	9.22E-07
4140	ALL	411372.8	3754454	NonCancer	0.00E+00	0.00E+00	0.00E+00	0.00E+00	0.00E+00	0.00E+00	8.32E-07	0.00E+00	0.00E+00	0.00E+00	0.00E+00	0.00E+00	0.00E+00	0.00E+00	8.32E-07
4141	ALL	411372.8	3753969	NonCancer	0.00E+00	0.00E+00	0.00E+00	0.00E+00	0.00E+00	0.00E+00	7.59E-07	0.00E+00	0.00E+00	0.00E+00	0.00E+00	0.00E+00	0.00E+00	0.00E+00	7.59E-07
4142	ALL	411372.8	3753483	NonCancer	0.00E+00	0.00E+00	0.00E+00	0.00E+00	0.00E+00	0.00E+00	6.97E-07	0.00E+00	0.00E+00	0.00E+00	0.00E+00	0.00E+00	0.00E+00	0.00E+00	6.97E-07
4143	ALL	411372.8	3752997	NonCancer	0.00E+00	0.00E+00	0.00E+00	0.00E+00	0.00E+00	0.00E+00	6.42E-07	0.00E+00	0.00E+00	0.00E+00	0.00E+00	0.00E+00	0.00E+00	0.00E+00	6.42E-07
4144	ALL	411372.8	3752512	NonCancer	0.00E+00	0.00E+00	0.00E+00	0.00E+00	0.00E+00	0.00E+00	5.94E-07	0.00E+00	0.00E+00	0.00E+00	0.00E+00	0.00E+00	0.00E+00	0.00E+00	5.94E-07
4145	ALL	411372.8	3752026	NonCancer	0.00E+00	0.00E+00	0.00E+00	0.00E+00	0.00E+00	0.00E+00	5.52E-07	0.00E+00	0.00E+00	0.00E+00	0.00E+00	0.00E+00	0.00E+00	0.00E+00	5.52E-07
4146	ALL	411372.8	3751540	NonCancer	0.00E+00	0.00E+00	0.00E+00	0.00E+00	0.00E+00	0.00E+00	5.18E-07	0.00E+00	0.00E+00	0.00E+00	0.00E+00	0.00E+00	0.00E+00	0.00E+00	5.18E-07
4147	ALL	410881.4	3757854	NonCancer	0.00E+00	0.00E+00	0.00E+00	0.00E+00	0.00E+00	0.00E+00	2.54E-06	0.00E+00	0.00E+00	0.00E+00	0.00E+00	0.00E+00	0.00E+00	0.00E+00	2.54E-06
4148	ALL	410881.4	3757369	NonCancer	0.00E+00	0.00E+00	0.00E+00	0.00E+00	0.00E+00	0.00E+00	2.21E-06	0.00E+00	0.00E+00	0.00E+00	0.00E+00	0.00E+00	0.00E+00	0.00E+00	2.21E-06
4149	ALL	410881.4	3756883	NonCancer	0.00E+00	0.00E+00	0.00E+00	0.00E+00	0.00E+00	0.00E+00	1.95E-06	0.00E+00	0.00E+00	0.00E+00	0.00E+00	0.00E+00	0.00E+00	0.00E+00	1.95E-06
4150	ALL	410881.4	3756397	NonCancer	0.00E+00	0.00E+00	0.00E+00	0.00E+00	0.00E+00	0.00E+00	1.76E-06	0.00E+00	0.00E+00	0.00E+00	0.00E+00	0.00E+00	0.00E+00	0.00E+00	1.76E-06
4151	ALL	410881.4	3755912	NonCancer	0.00E+00	0.00E+00	0.00E+00	0.00E+00	0.00E+00	0.00E+00	1.53E-06	0.00E+00	0.00E+00	0.00E+00	0.00E+00	0.00E+00	0.00E+00	0.00E+00	1.53E-06
4152	ALL	410881.4	3755426	NonCancer	0.00E+00	0.00E+00	0.00E+00	0.00E+00	0.00E+00	0.00E+00	1.34E-06	0.00E+00	0.00E+00	0.00E+00	0.00E+00	0.00E+00	0.00E+00	0.00E+00	1.34E-06
4153	ALL	410881.4	3754940	NonCancer	0.00E+00	0.00E+00	0.00E+00	0.00E+00	0.00E+00	0.00E+00	1.17E-06	0.00E+00	0.00E+00	0.00E+00	0.00E+00	0.00E+00	0.00E+00	0.00E+00	1.17E-06
4154	ALL	410881.4	3754454	NonCancer	0.00E+00	0.00E+00	0.00E+00	0.00E+00	0.00E+00	0.00E+00	1.04E-06	0.00E+00	0.00E+00	0.00E+00	0.00E+00	0.00E+00	0.00E+00	0.00E+00	1.04E-06
4155	ALL	410881.4	3753969	NonCancer	0.00E+00	0.00E+00	0.00E+00	0.00E+00	0.00E+00	0.00E+00	9.35E-07	0.00E+00	0.00E+00	0.00E+00	0.00E+00	0.00E+00	0.00E+00	0.00E+00	9.35E-07
4156	ALL	410881.4	3753483	NonCancer	0.00E+00	0.00E+00	0.00E+00	0.00E+00	0.00E+00	0.00E+00	8.42E-07	0.00E+00	0.00E+00	0.00E+00	0.00E+00	0.00E+00	0.00E+00	0.00E+00	8.42E-07
4157	ALL	410881.4	3752997	NonCancer	0.00E+00	0.00E+00	0.00E+00	0.00E+00	0.00E+00	0.00E+00	7.66E-07	0.00E+00	0.00E+00	0.00E+00	0.00E+00	0.00E+00	0.00E+00	0.00E+00	7.66E-07
4158	ALL	410881.4	3752512	NonCancer	0.00E+00	0.00E+00	0.00E+00	0.00E+00	0.00E+00	0.00E+00	6.94E-07	0.00E+00	0.00E+00	0.00E+00	0.00E+00	0.00E+00	0.00E+00	0.00E+00	6.94E-07

4159	ALL	410881.4	3752026	NonCancer	0.00E+00	0.00E+00	0.00E+00	0.00E+00	0.00E+00	0.00E+00	6.39E-07	0.00E+00	0.00E+00	0.00E+00	0.00E+00	0.00E+00	0.00E+00	0.00E+00	6.39E-07
4160	ALL	410881.4	3751540	NonCancer	0.00E+00	0.00E+00	0.00E+00	0.00E+00	0.00E+00	0.00E+00	5.90E-07	0.00E+00	0.00E+00	0.00E+00	0.00E+00	0.00E+00	0.00E+00	0.00E+00	5.90E-07
4161	ALL	410390	3757854	NonCancer	0.00E+00	0.00E+00	0.00E+00	0.00E+00	0.00E+00	0.00E+00	3.57E-06	0.00E+00	0.00E+00	0.00E+00	0.00E+00	0.00E+00	0.00E+00	0.00E+00	3.57E-06
4162	ALL	410390	3757369	NonCancer	0.00E+00	0.00E+00	0.00E+00	0.00E+00	0.00E+00	0.00E+00	3.08E-06	0.00E+00	0.00E+00	0.00E+00	0.00E+00	0.00E+00	0.00E+00	0.00E+00	3.08E-06
4163	ALL	410390	3756883	NonCancer	0.00E+00	0.00E+00	0.00E+00	0.00E+00	0.00E+00	0.00E+00	2.72E-06	0.00E+00	0.00E+00	0.00E+00	0.00E+00	0.00E+00	0.00E+00	0.00E+00	2.72E-06
4164	ALL	410390	3756397	NonCancer	0.00E+00	0.00E+00	0.00E+00	0.00E+00	0.00E+00	0.00E+00	2.40E-06	0.00E+00	0.00E+00	0.00E+00	0.00E+00	0.00E+00	0.00E+00	0.00E+00	2.40E-06
4165	ALL	410390	3755912	NonCancer	0.00E+00	0.00E+00	0.00E+00	0.00E+00	0.00E+00	0.00E+00	2.11E-06	0.00E+00	0.00E+00	0.00E+00	0.00E+00	0.00E+00	0.00E+00	0.00E+00	2.11E-06
4166	ALL	410390	3755426	NonCancer	0.00E+00	0.00E+00	0.00E+00	0.00E+00	0.00E+00	0.00E+00	1.81E-06	0.00E+00	0.00E+00	0.00E+00	0.00E+00	0.00E+00	0.00E+00	0.00E+00	1.81E-06
4167	ALL	410390	3754940	NonCancer	0.00E+00	0.00E+00	0.00E+00	0.00E+00	0.00E+00	0.00E+00	1.56E-06	0.00E+00	0.00E+00	0.00E+00	0.00E+00	0.00E+00	0.00E+00	0.00E+00	1.56E-06
4168	ALL	410390	3754454	NonCancer	0.00E+00	0.00E+00	0.00E+00	0.00E+00	0.00E+00	0.00E+00	1.36E-06	0.00E+00	0.00E+00	0.00E+00	0.00E+00	0.00E+00	0.00E+00	0.00E+00	1.36E-06
4169	ALL	410390	3753969	NonCancer	0.00E+00	0.00E+00	0.00E+00	0.00E+00	0.00E+00	0.00E+00	1.20E-06	0.00E+00	0.00E+00	0.00E+00	0.00E+00	0.00E+00	0.00E+00	0.00E+00	1.20E-06
4170	ALL	410390	3753483	NonCancer	0.00E+00	0.00E+00	0.00E+00	0.00E+00	0.00E+00	0.00E+00	1.07E-06	0.00E+00	0.00E+00	0.00E+00	0.00E+00	0.00E+00	0.00E+00	0.00E+00	1.07E-06
4171	ALL	410390	3752997	NonCancer	0.00E+00	0.00E+00	0.00E+00	0.00E+00	0.00E+00	0.00E+00	9.67E-07	0.00E+00	0.00E+00	0.00E+00	0.00E+00	0.00E+00	0.00E+00	0.00E+00	9.67E-07
4172	ALL	410390	3752512	NonCancer	0.00E+00	0.00E+00	0.00E+00	0.00E+00	0.00E+00	0.00E+00	8.63E-07	0.00E+00	0.00E+00	0.00E+00	0.00E+00	0.00E+00	0.00E+00	0.00E+00	8.63E-07
4173	ALL	410390	3752026	NonCancer	0.00E+00	0.00E+00	0.00E+00	0.00E+00	0.00E+00	0.00E+00	7.70E-07	0.00E+00	0.00E+00	0.00E+00	0.00E+00	0.00E+00	0.00E+00	0.00E+00	7.70E-07
4174	ALL	410390	3751540	NonCancer	0.00E+00	0.00E+00	0.00E+00	0.00E+00	0.00E+00	0.00E+00	7.04E-07	0.00E+00	0.00E+00	0.00E+00	0.00E+00	0.00E+00	0.00E+00	0.00E+00	7.04E-07
4175	ALL	409898.6	3757854	NonCancer	0.00E+00	0.00E+00	0.00E+00	0.00E+00	0.00E+00	0.00E+00	4.81E-06	0.00E+00	0.00E+00	0.00E+00	0.00E+00	0.00E+00	0.00E+00	0.00E+00	4.81E-06
4176	ALL	409898.6	3757369	NonCancer	0.00E+00	0.00E+00	0.00E+00	0.00E+00	0.00E+00	0.00E+00	4.00E-06	0.00E+00	0.00E+00	0.00E+00	0.00E+00	0.00E+00	0.00E+00	0.00E+00	4.00E-06
4177	ALL	409898.6	3756883	NonCancer	0.00E+00	0.00E+00	0.00E+00	0.00E+00	0.00E+00	0.00E+00	3.69E-06	0.00E+00	0.00E+00	0.00E+00	0.00E+00	0.00E+00	0.00E+00	0.00E+00	3.69E-06
4178	ALL	409898.6	3756397	NonCancer	0.00E+00	0.00E+00	0.00E+00	0.00E+00	0.00E+00	0.00E+00	3.25E-06	0.00E+00	0.00E+00	0.00E+00	0.00E+00	0.00E+00	0.00E+00	0.00E+00	3.25E-06
4179	ALL	409898.6	3755912	NonCancer	0.00E+00	0.00E+00	0.00E+00	0.00E+00	0.00E+00	0.00E+00	2.73E-06	0.00E+00	0.00E+00	0.00E+00	0.00E+00	0.00E+00	0.00E+00	0.00E+00	2.73E-06
4180	ALL	409898.6	3755426	NonCancer	0.00E+00	0.00E+00	0.00E+00	0.00E+00	0.00E+00	0.00E+00	2.30E-06	0.00E+00	0.00E+00	0.00E+00	0.00E+00	0.00E+00	0.00E+00	0.00E+00	2.30E-06
4181	ALL	409898.6	3754940	NonCancer	0.00E+00	0.00E+00	0.00E+00	0.00E+00	0.00E+00	0.00E+00	1.97E-06	0.00E+00	0.00E+00	0.00E+00	0.00E+00	0.00E+00	0.00E+00	0.00E+00	1.97E-06
4182	ALL	409898.6	3754454	NonCancer	0.00E+00	0.00E+00	0.00E+00	0.00E+00	0.00E+00	0.00E+00	1.70E-06	0.00E+00	0.00E+00	0.00E+00	0.00E+00	0.00E+00	0.00E+00	0.00E+00	1.70E-06
4183	ALL	409898.6	3753969	NonCancer	0.00E+00	0.00E+00	0.00E+00	0.00E+00	0.00E+00	0.00E+00	1.49E-06	0.00E+00	0.00E+00	0.00E+00	0.00E+00	0.00E+00	0.00E+00	0.00E+00	1.49E-06
4184	ALL	409898.6	3753483	NonCancer	0.00E+00	0.00E+00	0.00E+00	0.00E+00	0.00E+00	0.00E+00	1.31E-06	0.00E+00	0.00E+00	0.00E+00	0.00E+00	0.00E+00	0.00E+00	0.00E+00	1.31E-06
4185	ALL	409898.6	3752997	NonCancer	0.00E+00	0.00E+00	0.00E+00	0.00E+00	0.00E+00	0.00E+00	1.16E-06	0.00E+00	0.00E+00	0.00E+00	0.00E+00	0.00E+00	0.00E+00	0.00E+00	1.16E-06
4186	ALL	409898.6	3752512	NonCancer	0.00E+00	0.00E+00	0.00E+00	0.00E+00	0.00E+00	0.00E+00	1.05E-06	0.00E+00	0.00E+00	0.00E+00	0.00E+00	0.00E+00	0.00E+00	0.00E+00	1.05E-06
4187	ALL	409898.6	3752026	NonCancer	0.00E+00	0.00E+00	0.00E+00	0.00E+00	0.00E+00	0.00E+00	9.39E-07	0.00E+00	0.00E+00	0.00E+00	0.00E+00	0.00E+00	0.00E+00	0.00E+00	9.39E-07
4188	ALL	409898.6	3751540	NonCancer	0.00E+00	0.00E+00	0.00E+00	0.00E+00	0.00E+00	0.00E+00	8.49E-07	0.00E+00	0.00E+00	0.00E+00	0.00E+00	0.00E+00	0.00E+00	0.00E+00	8.49E-07
4189	ALL	409407.2	3757854	NonCancer	0.00E+00	0.00E+00	0.00E+00	0.00E+00	0.00E+00	0.00E+00	6.28E-06	0.00E+00	0.00E+00	0.00E+00	0.00E+00	0.00E+00	0.00E+00	0.00E+00	6.28E-06
4190	ALL	409407.2	3757369	NonCancer	0.00E+00	0.00E+00	0.00E+00	0.00E+00	0.00E+00	0.00E+00	5.53E-06	0.00E+00	0.00E+00	0.00E+00	0.00E+00	0.00E+00	0.00E+00	0.00E+00	5.53E-06
4191	ALL	409407.2	3756883	NonCancer	0.00E+00	0.00E+00	0.00E+00	0.00E+00	0.00E+00	0.00E+00	4.86E-06	0.00E+00	0.00E+00	0.00E+00	0.00E+00	0.00E+00	0.00E+00	0.00E+00	4.86E-06
4192	ALL	409407.2	3756397	NonCancer	0.00E+00	0.00E+00	0.00E+00	0.00E+00	0.00E+00	0.00E+00	4.14E-06	0.00E+00	0.00E+00	0.00E+00	0.00E+00	0.00E+00	0.00E+00	0.00E+00	4.14E-06
4193	ALL	409407.2	3755912	NonCancer	0.00E+00	0.00E+00	0.00E+00	0.00E+00	0.00E+00	0.00E+00	3.44E-06	0.00E+00	0.00E+00	0.00E+00	0.00E+00	0.00E+00	0.00E+00	0.00E+00	3.44E-06
4194	ALL	409407.2	3755426	NonCancer	0.00E+00	0.00E+00	0.00E+00	0.00E+00	0.00E+00	0.00E+00	2.89E-06	0.00E+00	0.00E+00	0.00E+00	0.00E+00	0.00E+00	0.00E+00	0.00E+00	2.89E-06
4195	ALL	409407.2	3754940	NonCancer	0.00E+00	0.00E+00	0.00E+00	0.00E+00	0.00E+00	0.00E+00	2.45E-06	0.00E+00	0.00E+00	0.00E+00	0.00E+00	0.00E+00	0.00E+00	0.00E+00	2.45E-06
4196	ALL	409407.2	3754454	NonCancer	0.00E+00	0.00E+00	0.00E+00	0.00E+00	0.00E+00	0.00E+00	2.11E-06	0.00E+00	0.00E+00	0.00E+00	0.00E+00	0.00E+00	0.00E+00	0.00E+00	2.11E-06
4197	ALL	409407.2	3753969	NonCancer	0.00E+00	0.00E+00	0.00E+00	0.00E+00	0.00E+00	0.00E+00	1.83E-06	0.00E+00	0.00E+00	0.00E+00	0.00E+00	0.00E+00	0.00E+00	0.00E+00	1.83E-06
4198	ALL	409407.2	3753483	NonCancer	0.00E+00	0.00E+00	0.00E+00	0.00E+00	0.00E+00	0.00E+00	1.60E-06	0.00E+00	0.00E+00	0.00E+00	0.00E+00	0.00E+00	0.00E+00	0.00E+00	1.60E-06
4199	ALL	409407.2	3752997	NonCancer	0.00E+00	0.00E+00	0.00E+00	0.00E+00	0.00E+00	0.00E+00	1.41E-06	0.00E+00	0.00E+00	0.00E+00	0.00E+00	0.00E+00	0.00E+00	0.00E+00	1.41E-06
4200	ALL	409407.2	3752512	NonCancer	0.00E+00	0.00E+00	0.00E+00	0.00E+00	0.00E+00	0.00E+00	1.26E-06	0.00E+00	0.00E+00	0.00E+00	0.00E+00	0.00E+00	0.00E+00	0.00E+00	1.26E-06
4201	ALL	409407.2	3752026	NonCancer	0.00E+00	0.00E+00	0.00E+00	0.00E+00	0.00E+00	0.00E+00	1.14E-06	0.00E+00	0.00E+00	0.00E+00	0.00E+00	0.00E+00	0.00E+00	0.00E+00	1.14E-06
4202	ALL	409407.2	3751540	NonCancer	0.00E+00	0.00E+00	0.00E+00	0.00E+00	0.00E+00	0.00E+00	1.04E-06	0.00E+00	0.00E+00	0.00E+00	0.00E+00	0.00E+00	0.00E+00	0.00E+00	1.04E-06
4203	ALL	408915.7	3757854	NonCancer	0.00E+00	0.00E+00	0.00E+00	0.00E+00	0.00E+00	0.00E+00	8.40E-06	0.00E+00	0.00E+00	0.00E+00	0.00E+00	0.00E+00	0.00E+00	0.00E+00	8.40E-06
4204	ALL	408915.7	3757369	NonCancer	0.00E+00	0.00E+00	0.00E+00	0.00E+00	0.00E+00	0.00E+00	7.23E-06	0.00E+00	0.00E+00	0.00E+00	0.00E+00	0.00E+00	0.00E+00	0.00E+00	7.23E-06
4205	ALL	408915.7	3756883	NonCancer	0.00E+00	0.00E+00	0.00E+00	0.00E+00	0.00E+00	0.00E+00	5.99E-06	0.00E+00	0.00E+00	0.00E+00	0.00E+00	0.00E+00	0.00E+00	0.00E+00	5.99E-06
4206	ALL	408915.7	3756397	NonCancer	0.00E+00	0.00E+00	0.00E+00	0.00E+00	0.00E+00	0.00E+00	5.05E-06	0.00E+00	0.00E+00	0.00E+00	0.00E+00	0.00E+00	0.00E+00	0.00E+00	5.05E-06
4207	ALL	408915.7	3755912	NonCancer	0.00E+00	0.00E+00	0.00E+00	0.00E+00	0.00E+00	0.00E+00	4.20E-06	0.00E+00	0.00E+00	0.00E+00	0.00E+00	0.00E+00	0.00E+00	0.00E+00	4.20E-06
4208	ALL	408915.7	3755426	NonCancer	0.00E+00	0.00E+00	0.00E+00	0.00E+00	0.00E+00	0.00E+00	3.53E-06	0.00E+00	0.00E+00	0.00E+00	0.00E+00	0.00E+00	0.00E+00	0.00E+00	3.53E-06
4209	ALL	408915.7	3754940	NonCancer	0.00E+00	0.00E+00	0.00E+00	0.00E+00	0.00E+00	0.00E+00	3.00E-06	0.00E+00	0.00E+00	0.00E+00	0.00E+00	0.00E+00	0.00E+00	0.00E+00	3.00E-06
4210	ALL	408915.7	3754454	NonCancer	0.00E+00	0.00E+00	0.00E+00	0.00E+00	0.00E+00	0.00E+00	2.56E-06	0.00E+00	0.00E+00	0.00E+00	0.00E+00	0.00E+00	0.00E+00	0.00E+00	2.56E-06

4211	ALL	408915.7	3753969	NonCancer	0.00E+00	0.00E+00	0.00E+00	0.00E+00	0.00E+00	0.00E+00	2.22E-06	0.00E+00	0.00E+00	0.00E+00	0.00E+00	0.00E+00	0.00E+00	0.00E+00	2.22E-06
4212	ALL	408915.7	3753483	NonCancer	0.00E+00	0.00E+00	0.00E+00	0.00E+00	0.00E+00	0.00E+00	1.93E-06	0.00E+00	0.00E+00	0.00E+00	0.00E+00	0.00E+00	0.00E+00	0.00E+00	1.93E-06
4213	ALL	408915.7	3752997	NonCancer	0.00E+00	0.00E+00	0.00E+00	0.00E+00	0.00E+00	0.00E+00	1.69E-06	0.00E+00	0.00E+00	0.00E+00	0.00E+00	0.00E+00	0.00E+00	0.00E+00	1.69E-06
4214	ALL	408915.7	3752512	NonCancer	0.00E+00	0.00E+00	0.00E+00	0.00E+00	0.00E+00	0.00E+00	1.50E-06	0.00E+00	0.00E+00	0.00E+00	0.00E+00	0.00E+00	0.00E+00	0.00E+00	1.50E-06
4215	ALL	408915.7	3752026	NonCancer	0.00E+00	0.00E+00	0.00E+00	0.00E+00	0.00E+00	0.00E+00	1.34E-06	0.00E+00	0.00E+00	0.00E+00	0.00E+00	0.00E+00	0.00E+00	0.00E+00	1.34E-06
4216	ALL	408915.7	3751540	NonCancer	0.00E+00	0.00E+00	0.00E+00	0.00E+00	0.00E+00	0.00E+00	1.20E-06	0.00E+00	0.00E+00	0.00E+00	0.00E+00	0.00E+00	0.00E+00	0.00E+00	1.20E-06
4217	ALL	408424.3	3757854	NonCancer	0.00E+00	0.00E+00	0.00E+00	0.00E+00	0.00E+00	0.00E+00	1.01E-05	0.00E+00	0.00E+00	0.00E+00	0.00E+00	0.00E+00	0.00E+00	0.00E+00	1.01E-05
4218	ALL	408424.3	3757369	NonCancer	0.00E+00	0.00E+00	0.00E+00	0.00E+00	0.00E+00	0.00E+00	8.36E-06	0.00E+00	0.00E+00	0.00E+00	0.00E+00	0.00E+00	0.00E+00	0.00E+00	8.36E-06
4219	ALL	408424.3	3756883	NonCancer	0.00E+00	0.00E+00	0.00E+00	0.00E+00	0.00E+00	0.00E+00	7.01E-06	0.00E+00	0.00E+00	0.00E+00	0.00E+00	0.00E+00	0.00E+00	0.00E+00	7.01E-06
4220	ALL	408424.3	3756397	NonCancer	0.00E+00	0.00E+00	0.00E+00	0.00E+00	0.00E+00	0.00E+00	5.89E-06	0.00E+00	0.00E+00	0.00E+00	0.00E+00	0.00E+00	0.00E+00	0.00E+00	5.89E-06
4221	ALL	408424.3	3755912	NonCancer	0.00E+00	0.00E+00	0.00E+00	0.00E+00	0.00E+00	0.00E+00	4.95E-06	0.00E+00	0.00E+00	0.00E+00	0.00E+00	0.00E+00	0.00E+00	0.00E+00	4.95E-06
4222	ALL	408424.3	3755426	NonCancer	0.00E+00	0.00E+00	0.00E+00	0.00E+00	0.00E+00	0.00E+00	4.18E-06	0.00E+00	0.00E+00	0.00E+00	0.00E+00	0.00E+00	0.00E+00	0.00E+00	4.18E-06
4223	ALL	408424.3	3754940	NonCancer	0.00E+00	0.00E+00	0.00E+00	0.00E+00	0.00E+00	0.00E+00	3.57E-06	0.00E+00	0.00E+00	0.00E+00	0.00E+00	0.00E+00	0.00E+00	0.00E+00	3.57E-06
4224	ALL	408424.3	3754454	NonCancer	0.00E+00	0.00E+00	0.00E+00	0.00E+00	0.00E+00	0.00E+00	3.06E-06	0.00E+00	0.00E+00	0.00E+00	0.00E+00	0.00E+00	0.00E+00	0.00E+00	3.06E-06
4225	ALL	408424.3	3753969	NonCancer	0.00E+00	0.00E+00	0.00E+00	0.00E+00	0.00E+00	0.00E+00	2.64E-06	0.00E+00	0.00E+00	0.00E+00	0.00E+00	0.00E+00	0.00E+00	0.00E+00	2.64E-06
4226	ALL	408424.3	3753483	NonCancer	0.00E+00	0.00E+00	0.00E+00	0.00E+00	0.00E+00	0.00E+00	2.29E-06	0.00E+00	0.00E+00	0.00E+00	0.00E+00	0.00E+00	0.00E+00	0.00E+00	2.29E-06
4227	ALL	408424.3	3752997	NonCancer	0.00E+00	0.00E+00	0.00E+00	0.00E+00	0.00E+00	0.00E+00	2.01E-06	0.00E+00	0.00E+00	0.00E+00	0.00E+00	0.00E+00	0.00E+00	0.00E+00	2.01E-06
4228	ALL	408424.3	3752512	NonCancer	0.00E+00	0.00E+00	0.00E+00	0.00E+00	0.00E+00	0.00E+00	1.77E-06	0.00E+00	0.00E+00	0.00E+00	0.00E+00	0.00E+00	0.00E+00	0.00E+00	1.77E-06
4229	ALL	408424.3	3752026	NonCancer	0.00E+00	0.00E+00	0.00E+00	0.00E+00	0.00E+00	0.00E+00	1.58E-06	0.00E+00	0.00E+00	0.00E+00	0.00E+00	0.00E+00	0.00E+00	0.00E+00	1.58E-06
4230	ALL	408424.3	3751540	NonCancer	0.00E+00	0.00E+00	0.00E+00	0.00E+00	0.00E+00	0.00E+00	1.41E-06	0.00E+00	0.00E+00	0.00E+00	0.00E+00	0.00E+00	0.00E+00	0.00E+00	1.41E-06
4231	ALL	407932.8	3757854	NonCancer	0.00E+00	0.00E+00	0.00E+00	0.00E+00	0.00E+00	0.00E+00	1.05E-05	0.00E+00	0.00E+00	0.00E+00	0.00E+00	0.00E+00	0.00E+00	0.00E+00	1.05E-05
4232	ALL	407932.8	3757369	NonCancer	0.00E+00	0.00E+00	0.00E+00	0.00E+00	0.00E+00	0.00E+00	9.07E-06	0.00E+00	0.00E+00	0.00E+00	0.00E+00	0.00E+00	0.00E+00	0.00E+00	9.07E-06
4233	ALL	407932.8	3756883	NonCancer	0.00E+00	0.00E+00	0.00E+00	0.00E+00	0.00E+00	0.00E+00	7.69E-06	0.00E+00	0.00E+00	0.00E+00	0.00E+00	0.00E+00	0.00E+00	0.00E+00	7.69E-06
4234	ALL	407932.8	3756397	NonCancer	0.00E+00	0.00E+00	0.00E+00	0.00E+00	0.00E+00	0.00E+00	6.57E-06	0.00E+00	0.00E+00	0.00E+00	0.00E+00	0.00E+00	0.00E+00	0.00E+00	6.57E-06
4235	ALL	407932.8	3755912	NonCancer	0.00E+00	0.00E+00	0.00E+00	0.00E+00	0.00E+00	0.00E+00	5.60E-06	0.00E+00	0.00E+00	0.00E+00	0.00E+00	0.00E+00	0.00E+00	0.00E+00	5.60E-06
4236	ALL	407932.8	3755426	NonCancer	0.00E+00	0.00E+00	0.00E+00	0.00E+00	0.00E+00	0.00E+00	4.79E-06	0.00E+00	0.00E+00	0.00E+00	0.00E+00	0.00E+00	0.00E+00	0.00E+00	4.79E-06
4237	ALL	407932.8	3754940	NonCancer	0.00E+00	0.00E+00	0.00E+00	0.00E+00	0.00E+00	0.00E+00	4.10E-06	0.00E+00	0.00E+00	0.00E+00	0.00E+00	0.00E+00	0.00E+00	0.00E+00	4.10E-06
4238	ALL	407932.8	3754454	NonCancer	0.00E+00	0.00E+00	0.00E+00	0.00E+00	0.00E+00	0.00E+00	3.54E-06	0.00E+00	0.00E+00	0.00E+00	0.00E+00	0.00E+00	0.00E+00	0.00E+00	3.54E-06
4239	ALL	407932.8	3753969	NonCancer	0.00E+00	0.00E+00	0.00E+00	0.00E+00	0.00E+00	0.00E+00	3.07E-06	0.00E+00	0.00E+00	0.00E+00	0.00E+00	0.00E+00	0.00E+00	0.00E+00	3.07E-06
4240	ALL	407932.8	3753483	NonCancer	0.00E+00	0.00E+00	0.00E+00	0.00E+00	0.00E+00	0.00E+00	2.67E-06	0.00E+00	0.00E+00	0.00E+00	0.00E+00	0.00E+00	0.00E+00	0.00E+00	2.67E-06
4241	ALL	407932.8	3752997	NonCancer	0.00E+00	0.00E+00	0.00E+00	0.00E+00	0.00E+00	0.00E+00	2.34E-06	0.00E+00	0.00E+00	0.00E+00	0.00E+00	0.00E+00	0.00E+00	0.00E+00	2.34E-06
4242	ALL	407932.8	3752512	NonCancer	0.00E+00	0.00E+00	0.00E+00	0.00E+00	0.00E+00	0.00E+00	2.07E-06	0.00E+00	0.00E+00	0.00E+00	0.00E+00	0.00E+00	0.00E+00	0.00E+00	2.07E-06
4243	ALL	407932.8	3752026	NonCancer	0.00E+00	0.00E+00	0.00E+00	0.00E+00	0.00E+00	0.00E+00	1.84E-06	0.00E+00	0.00E+00	0.00E+00	0.00E+00	0.00E+00	0.00E+00	0.00E+00	1.84E-06
4244	ALL	407932.8	3751540	NonCancer	0.00E+00	0.00E+00	0.00E+00	0.00E+00	0.00E+00	0.00E+00	1.64E-06	0.00E+00	0.00E+00	0.00E+00	0.00E+00	0.00E+00	0.00E+00	0.00E+00	1.64E-06
4245	ALL	407441.4	3757854	NonCancer	0.00E+00	0.00E+00	0.00E+00	0.00E+00	0.00E+00	0.00E+00	1.02E-05	0.00E+00	0.00E+00	0.00E+00	0.00E+00	0.00E+00	0.00E+00	0.00E+00	1.02E-05
4246	ALL	407441.4	3757369	NonCancer	0.00E+00	0.00E+00	0.00E+00	0.00E+00	0.00E+00	0.00E+00	9.00E-06	0.00E+00	0.00E+00	0.00E+00	0.00E+00	0.00E+00	0.00E+00	0.00E+00	9.00E-06
4247	ALL	407441.4	3756883	NonCancer	0.00E+00	0.00E+00	0.00E+00	0.00E+00	0.00E+00	0.00E+00	7.96E-06	0.00E+00	0.00E+00	0.00E+00	0.00E+00	0.00E+00	0.00E+00	0.00E+00	7.96E-06
4248	ALL	407441.4	3756397	NonCancer	0.00E+00	0.00E+00	0.00E+00	0.00E+00	0.00E+00	0.00E+00	6.98E-06	0.00E+00	0.00E+00	0.00E+00	0.00E+00	0.00E+00	0.00E+00	0.00E+00	6.98E-06
4249	ALL	407441.4	3755912	NonCancer	0.00E+00	0.00E+00	0.00E+00	0.00E+00	0.00E+00	0.00E+00	6.05E-06	0.00E+00	0.00E+00	0.00E+00	0.00E+00	0.00E+00	0.00E+00	0.00E+00	6.05E-06
4250	ALL	407441.4	3755426	NonCancer	0.00E+00	0.00E+00	0.00E+00	0.00E+00	0.00E+00	0.00E+00	5.23E-06	0.00E+00	0.00E+00	0.00E+00	0.00E+00	0.00E+00	0.00E+00	0.00E+00	5.23E-06
4251	ALL	407441.4	3754940	NonCancer	0.00E+00	0.00E+00	0.00E+00	0.00E+00	0.00E+00	0.00E+00	4.54E-06	0.00E+00	0.00E+00	0.00E+00	0.00E+00	0.00E+00	0.00E+00	0.00E+00	4.54E-06
4252	ALL	407441.4	3754454	NonCancer	0.00E+00	0.00E+00	0.00E+00	0.00E+00	0.00E+00	0.00E+00	3.96E-06	0.00E+00	0.00E+00	0.00E+00	0.00E+00	0.00E+00	0.00E+00	0.00E+00	3.96E-06
4253	ALL	407441.4	3753969	NonCancer	0.00E+00	0.00E+00	0.00E+00	0.00E+00	0.00E+00	0.00E+00	3.46E-06	0.00E+00	0.00E+00	0.00E+00	0.00E+00	0.00E+00	0.00E+00	0.00E+00	3.46E-06
4254	ALL	407441.4	3753483	NonCancer	0.00E+00	0.00E+00	0.00E+00	0.00E+00	0.00E+00	0.00E+00	3.03E-06	0.00E+00	0.00E+00	0.00E+00	0.00E+00	0.00E+00	0.00E+00	0.00E+00	3.03E-06
4255	ALL	407441.4	3752997	NonCancer	0.00E+00	0.00E+00	0.00E+00	0.00E+00	0.00E+00	0.00E+00	2.68E-06	0.00E+00	0.00E+00	0.00E+00	0.00E+00	0.00E+00	0.00E+00	0.00E+00	2.68E-06
4256	ALL	407441.4	3752512	NonCancer	0.00E+00	0.00E+00	0.00E+00	0.00E+00	0.00E+00	0.00E+00	2.37E-06	0.00E+00	0.00E+00	0.00E+00	0.00E+00	0.00E+00	0.00E+00	0.00E+00	2.37E-06
4257	ALL	407441.4	3752026	NonCancer	0.00E+00	0.00E+00	0.00E+00	0.00E+00	0.00E+00	0.00E+00	2.10E-06	0.00E+00	0.00E+00	0.00E+00	0.00E+00	0.00E+00	0.00E+00	0.00E+00	2.10E-06
4258	ALL	407441.4	3751540	NonCancer	0.00E+00	0.00E+00	0.00E+00	0.00E+00	0.00E+00	0.00E+00	1.87E-06	0.00E+00	0.00E+00	0.00E+00	0.00E+00	0.00E+00	0.00E+00	0.00E+00	1.87E-06
4259	ALL	406950	3757854	NonCancer	0.00E+00	0.00E+00	0.00E+00	0.00E+00	0.00E+00	0.00E+00	9.15E-06	0.00E+00	0.00E+00	0.00E+00	0.00E+00	0.00E+00	0.00E+00	0.00E+00	9.15E-06
4260	ALL	406950	3757369	NonCancer	0.00E+00	0.00E+00	0.00E+00	0.00E+00	0.00E+00	0.00E+00	8.62E-06	0.00E+00	0.00E+00	0.00E+00	0.00E+00	0.00E+00	0.00E+00	0.00E+00	8.62E-06
4261	ALL	406950	3756883	NonCancer	0.00E+00	0.00E+00	0.00E+00	0.00E+00	0.00E+00	0.00E+00	7.90E-06	0.00E+00	0.00E+00	0.00E+00	0.00E+00	0.00E+00	0.00E+00	0.00E+00	7.90E-06
4262	ALL	406950	3756397	NonCancer	0.00E+00	0.00E+00	0.00E+00	0.00E+00	0.00E+00	0.00E+00	7.12E-06	0.00E+00	0.00E+00	0.00E+00	0.00E+00	0.00E+00	0.00E+00	0.00E+00	7.12E-06

4263	ALL	406950	3755912	NonCancer	0.00E+00	0.00E+00	0.00E+00	0.00E+00	0.00E+00	0.00E+00	6.32E-06	0.00E+00	0.00E+00	0.00E+00	0.00E+00	0.00E+00	0.00E+00	0.00E+00	6.32E-06
4264	ALL	406950	3755426	NonCancer	0.00E+00	0.00E+00	0.00E+00	0.00E+00	0.00E+00	0.00E+00	5.57E-06	0.00E+00	0.00E+00	0.00E+00	0.00E+00	0.00E+00	0.00E+00	0.00E+00	5.57E-06
4265	ALL	406950	3754940	NonCancer	0.00E+00	0.00E+00	0.00E+00	0.00E+00	0.00E+00	0.00E+00	4.92E-06	0.00E+00	0.00E+00	0.00E+00	0.00E+00	0.00E+00	0.00E+00	0.00E+00	4.92E-06
4266	ALL	406950	3754454	NonCancer	0.00E+00	0.00E+00	0.00E+00	0.00E+00	0.00E+00	0.00E+00	4.34E-06	0.00E+00	0.00E+00	0.00E+00	0.00E+00	0.00E+00	0.00E+00	0.00E+00	4.34E-06
4267	ALL	406950	3753969	NonCancer	0.00E+00	0.00E+00	0.00E+00	0.00E+00	0.00E+00	0.00E+00	3.82E-06	0.00E+00	0.00E+00	0.00E+00	0.00E+00	0.00E+00	0.00E+00	0.00E+00	3.82E-06
4268	ALL	406950	3753483	NonCancer	0.00E+00	0.00E+00	0.00E+00	0.00E+00	0.00E+00	0.00E+00	3.38E-06	0.00E+00	0.00E+00	0.00E+00	0.00E+00	0.00E+00	0.00E+00	0.00E+00	3.38E-06
4269	ALL	406950	3752997	NonCancer	0.00E+00	0.00E+00	0.00E+00	0.00E+00	0.00E+00	0.00E+00	2.99E-06	0.00E+00	0.00E+00	0.00E+00	0.00E+00	0.00E+00	0.00E+00	0.00E+00	2.99E-06
4270	ALL	406950	3752512	NonCancer	0.00E+00	0.00E+00	0.00E+00	0.00E+00	0.00E+00	0.00E+00	2.65E-06	0.00E+00	0.00E+00	0.00E+00	0.00E+00	0.00E+00	0.00E+00	0.00E+00	2.65E-06
4271	ALL	406950	3752026	NonCancer	0.00E+00	0.00E+00	0.00E+00	0.00E+00	0.00E+00	0.00E+00	2.35E-06	0.00E+00	0.00E+00	0.00E+00	0.00E+00	0.00E+00	0.00E+00	0.00E+00	2.35E-06
4272	ALL	406950	3751540	NonCancer	0.00E+00	0.00E+00	0.00E+00	0.00E+00	0.00E+00	0.00E+00	2.11E-06	0.00E+00	0.00E+00	0.00E+00	0.00E+00	0.00E+00	0.00E+00	0.00E+00	2.11E-06
4273	ALL	406458.6	3757854	NonCancer	0.00E+00	0.00E+00	0.00E+00	0.00E+00	0.00E+00	0.00E+00	8.07E-06	0.00E+00	0.00E+00	0.00E+00	0.00E+00	0.00E+00	0.00E+00	0.00E+00	8.07E-06
4274	ALL	406458.6	3757369	NonCancer	0.00E+00	0.00E+00	0.00E+00	0.00E+00	0.00E+00	0.00E+00	7.91E-06	0.00E+00	0.00E+00	0.00E+00	0.00E+00	0.00E+00	0.00E+00	0.00E+00	7.91E-06
4275	ALL	406458.6	3756883	NonCancer	0.00E+00	0.00E+00	0.00E+00	0.00E+00	0.00E+00	0.00E+00	7.51E-06	0.00E+00	0.00E+00	0.00E+00	0.00E+00	0.00E+00	0.00E+00	0.00E+00	7.51E-06
4276	ALL	406458.6	3756397	NonCancer	0.00E+00	0.00E+00	0.00E+00	0.00E+00	0.00E+00	0.00E+00	6.98E-06	0.00E+00	0.00E+00	0.00E+00	0.00E+00	0.00E+00	0.00E+00	0.00E+00	6.98E-06
4277	ALL	406458.6	3755912	NonCancer	0.00E+00	0.00E+00	0.00E+00	0.00E+00	0.00E+00	0.00E+00	6.36E-06	0.00E+00	0.00E+00	0.00E+00	0.00E+00	0.00E+00	0.00E+00	0.00E+00	6.36E-06
4278	ALL	406458.6	3755426	NonCancer	0.00E+00	0.00E+00	0.00E+00	0.00E+00	0.00E+00	0.00E+00	5.76E-06	0.00E+00	0.00E+00	0.00E+00	0.00E+00	0.00E+00	0.00E+00	0.00E+00	5.76E-06
4279	ALL	406458.6	3754940	NonCancer	0.00E+00	0.00E+00	0.00E+00	0.00E+00	0.00E+00	0.00E+00	5.17E-06	0.00E+00	0.00E+00	0.00E+00	0.00E+00	0.00E+00	0.00E+00	0.00E+00	5.17E-06
4280	ALL	406458.6	3754454	NonCancer	0.00E+00	0.00E+00	0.00E+00	0.00E+00	0.00E+00	0.00E+00	4.63E-06	0.00E+00	0.00E+00	0.00E+00	0.00E+00	0.00E+00	0.00E+00	0.00E+00	4.63E-06
4281	ALL	406458.6	3753969	NonCancer	0.00E+00	0.00E+00	0.00E+00	0.00E+00	0.00E+00	0.00E+00	4.13E-06	0.00E+00	0.00E+00	0.00E+00	0.00E+00	0.00E+00	0.00E+00	0.00E+00	4.13E-06
4282	ALL	406458.6	3753483	NonCancer	0.00E+00	0.00E+00	0.00E+00	0.00E+00	0.00E+00	0.00E+00	3.67E-06	0.00E+00	0.00E+00	0.00E+00	0.00E+00	0.00E+00	0.00E+00	0.00E+00	3.67E-06
4283	ALL	406458.6	3752997	NonCancer	0.00E+00	0.00E+00	0.00E+00	0.00E+00	0.00E+00	0.00E+00	3.27E-06	0.00E+00	0.00E+00	0.00E+00	0.00E+00	0.00E+00	0.00E+00	0.00E+00	3.27E-06
4284	ALL	406458.6	3752512	NonCancer	0.00E+00	0.00E+00	0.00E+00	0.00E+00	0.00E+00	0.00E+00	2.91E-06	0.00E+00	0.00E+00	0.00E+00	0.00E+00	0.00E+00	0.00E+00	0.00E+00	2.91E-06
4285	ALL	406458.6	3752026	NonCancer	0.00E+00	0.00E+00	0.00E+00	0.00E+00	0.00E+00	0.00E+00	2.60E-06	0.00E+00	0.00E+00	0.00E+00	0.00E+00	0.00E+00	0.00E+00	0.00E+00	2.60E-06
4286	ALL	406458.6	3751540	NonCancer	0.00E+00	0.00E+00	0.00E+00	0.00E+00	0.00E+00	0.00E+00	2.33E-06	0.00E+00	0.00E+00	0.00E+00	0.00E+00	0.00E+00	0.00E+00	0.00E+00	2.33E-06
4287	ALL	405967.2	3757854	NonCancer	0.00E+00	0.00E+00	0.00E+00	0.00E+00	0.00E+00	0.00E+00	6.90E-06	0.00E+00	0.00E+00	0.00E+00	0.00E+00	0.00E+00	0.00E+00	0.00E+00	6.90E-06
4288	ALL	405967.2	3757369	NonCancer	0.00E+00	0.00E+00	0.00E+00	0.00E+00	0.00E+00	0.00E+00	7.01E-06	0.00E+00	0.00E+00	0.00E+00	0.00E+00	0.00E+00	0.00E+00	0.00E+00	7.01E-06
4289	ALL	405967.2	3756883	NonCancer	0.00E+00	0.00E+00	0.00E+00	0.00E+00	0.00E+00	0.00E+00	6.89E-06	0.00E+00	0.00E+00	0.00E+00	0.00E+00	0.00E+00	0.00E+00	0.00E+00	6.89E-06
4290	ALL	405967.2	3756397	NonCancer	0.00E+00	0.00E+00	0.00E+00	0.00E+00	0.00E+00	0.00E+00	6.62E-06	0.00E+00	0.00E+00	0.00E+00	0.00E+00	0.00E+00	0.00E+00	0.00E+00	6.62E-06
4291	ALL	405967.2	3755912	NonCancer	0.00E+00	0.00E+00	0.00E+00	0.00E+00	0.00E+00	0.00E+00	6.22E-06	0.00E+00	0.00E+00	0.00E+00	0.00E+00	0.00E+00	0.00E+00	0.00E+00	6.22E-06
4292	ALL	405967.2	3755426	NonCancer	0.00E+00	0.00E+00	0.00E+00	0.00E+00	0.00E+00	0.00E+00	5.77E-06	0.00E+00	0.00E+00	0.00E+00	0.00E+00	0.00E+00	0.00E+00	0.00E+00	5.77E-06
4293	ALL	405967.2	3754940	NonCancer	0.00E+00	0.00E+00	0.00E+00	0.00E+00	0.00E+00	0.00E+00	5.29E-06	0.00E+00	0.00E+00	0.00E+00	0.00E+00	0.00E+00	0.00E+00	0.00E+00	5.29E-06
4294	ALL	405967.2	3754454	NonCancer	0.00E+00	0.00E+00	0.00E+00	0.00E+00	0.00E+00	0.00E+00	4.81E-06	0.00E+00	0.00E+00	0.00E+00	0.00E+00	0.00E+00	0.00E+00	0.00E+00	4.81E-06
4295	ALL	405967.2	3753969	NonCancer	0.00E+00	0.00E+00	0.00E+00	0.00E+00	0.00E+00	0.00E+00	4.34E-06	0.00E+00	0.00E+00	0.00E+00	0.00E+00	0.00E+00	0.00E+00	0.00E+00	4.34E-06
4296	ALL	405967.2	3753483	NonCancer	0.00E+00	0.00E+00	0.00E+00	0.00E+00	0.00E+00	0.00E+00	3.90E-06	0.00E+00	0.00E+00	0.00E+00	0.00E+00	0.00E+00	0.00E+00	0.00E+00	3.90E-06
4297	ALL	405967.2	3752997	NonCancer	0.00E+00	0.00E+00	0.00E+00	0.00E+00	0.00E+00	0.00E+00	3.50E-06	0.00E+00	0.00E+00	0.00E+00	0.00E+00	0.00E+00	0.00E+00	0.00E+00	3.50E-06
4298	ALL	405967.2	3752512	NonCancer	0.00E+00	0.00E+00	0.00E+00	0.00E+00	0.00E+00	0.00E+00	3.14E-06	0.00E+00	0.00E+00	0.00E+00	0.00E+00	0.00E+00	0.00E+00	0.00E+00	3.14E-06
4299	ALL	405967.2	3752026	NonCancer	0.00E+00	0.00E+00	0.00E+00	0.00E+00	0.00E+00	0.00E+00	2.82E-06	0.00E+00	0.00E+00	0.00E+00	0.00E+00	0.00E+00	0.00E+00	0.00E+00	2.82E-06
4300	ALL	405967.2	3751540	NonCancer	0.00E+00	0.00E+00	0.00E+00	0.00E+00	0.00E+00	0.00E+00	2.54E-06	0.00E+00	0.00E+00	0.00E+00	0.00E+00	0.00E+00	0.00E+00	0.00E+00	2.54E-06
4301	ALL	405475.7	3757854	NonCancer	0.00E+00	0.00E+00	0.00E+00	0.00E+00	0.00E+00	0.00E+00	5.78E-06	0.00E+00	0.00E+00	0.00E+00	0.00E+00	0.00E+00	0.00E+00	0.00E+00	5.78E-06
4302	ALL	405475.7	3757369	NonCancer	0.00E+00	0.00E+00	0.00E+00	0.00E+00	0.00E+00	0.00E+00	6.06E-06	0.00E+00	0.00E+00	0.00E+00	0.00E+00	0.00E+00	0.00E+00	0.00E+00	6.06E-06
4303	ALL	405475.7	3756883	NonCancer	0.00E+00	0.00E+00	0.00E+00	0.00E+00	0.00E+00	0.00E+00	6.17E-06	0.00E+00	0.00E+00	0.00E+00	0.00E+00	0.00E+00	0.00E+00	0.00E+00	6.17E-06
4304	ALL	405475.7	3756397	NonCancer	0.00E+00	0.00E+00	0.00E+00	0.00E+00	0.00E+00	0.00E+00	6.11E-06	0.00E+00	0.00E+00	0.00E+00	0.00E+00	0.00E+00	0.00E+00	0.00E+00	6.11E-06
4305	ALL	405475.7	3755912	NonCancer	0.00E+00	0.00E+00	0.00E+00	0.00E+00	0.00E+00	0.00E+00	5.91E-06	0.00E+00	0.00E+00	0.00E+00	0.00E+00	0.00E+00	0.00E+00	0.00E+00	5.91E-06
4306	ALL	405475.7	3755426	NonCancer	0.00E+00	0.00E+00	0.00E+00	0.00E+00	0.00E+00	0.00E+00	5.61E-06	0.00E+00	0.00E+00	0.00E+00	0.00E+00	0.00E+00	0.00E+00	0.00E+00	5.61E-06
4307	ALL	405475.7	3754940	NonCancer	0.00E+00	0.00E+00	0.00E+00	0.00E+00	0.00E+00	0.00E+00	5.25E-06	0.00E+00	0.00E+00	0.00E+00	0.00E+00	0.00E+00	0.00E+00	0.00E+00	5.25E-06
4308	ALL	405475.7	3754454	NonCancer	0.00E+00	0.00E+00	0.00E+00	0.00E+00	0.00E+00	0.00E+00	4.85E-06	0.00E+00	0.00E+00	0.00E+00	0.00E+00	0.00E+00	0.00E+00	0.00E+00	4.85E-06
4309	ALL	405475.7	3753969	NonCancer	0.00E+00	0.00E+00	0.00E+00	0.00E+00	0.00E+00	0.00E+00	4.44E-06	0.00E+00	0.00E+00	0.00E+00	0.00E+00	0.00E+00	0.00E+00	0.00E+00	4.44E-06
4310	ALL	405475.7	3753483	NonCancer	0.00E+00	0.00E+00	0.00E+00	0.00E+00	0.00E+00	0.00E+00	4.04E-06	0.00E+00	0.00E+00	0.00E+00	0.00E+00	0.00E+00	0.00E+00	0.00E+00	4.04E-06
4311	ALL	405475.7	3752997	NonCancer	0.00E+00	0.00E+00	0.00E+00	0.00E+00	0.00E+00	0.00E+00	3.67E-06	0.00E+00	0.00E+00	0.00E+00	0.00E+00	0.00E+00	0.00E+00	0.00E+00	3.67E-06
4312	ALL	405475.7	3752512	NonCancer	0.00E+00	0.00E+00	0.00E+00	0.00E+00	0.00E+00	0.00E+00	3.32E-06	0.00E+00	0.00E+00	0.00E+00	0.00E+00	0.00E+00	0.00E+00	0.00E+00	3.32E-06
4313	ALL	405475.7	3752026	NonCancer	0.00E+00	0.00E+00	0.00E+00	0.00E+00	0.00E+00	0.00E+00	3.01E-06	0.00E+00	0.00E+00	0.00E+00	0.00E+00	0.00E+00	0.00E+00	0.00E+00	3.01E-06
4314	ALL	405475.7	3751540	NonCancer	0.00E+00	0.00E+00	0.00E+00	0.00E+00	0.00E+00	0.00E+00	2.73E-06	0.00E+00	0.00E+00	0.00E+00	0.00E+00	0.00E+00	0.00E+00	0.00E+00	2.73E-06

4315	ALL	404984.3	3757854	NonCancer	0.00E+00	0.00E+00	0.00E+00	0.00E+00	0.00E+00	0.00E+00	4.78E-06	0.00E+00	0.00E+00	0.00E+00	0.00E+00	0.00E+00	0.00E+00	0.00E+00	4.78E-06
4316	ALL	404984.3	3757369	NonCancer	0.00E+00	0.00E+00	0.00E+00	0.00E+00	0.00E+00	0.00E+00	5.16E-06	0.00E+00	0.00E+00	0.00E+00	0.00E+00	0.00E+00	0.00E+00	0.00E+00	5.16E-06
4317	ALL	404984.3	3756883	NonCancer	0.00E+00	0.00E+00	0.00E+00	0.00E+00	0.00E+00	0.00E+00	5.40E-06	0.00E+00	0.00E+00	0.00E+00	0.00E+00	0.00E+00	0.00E+00	0.00E+00	5.40E-06
4318	ALL	404984.3	3756397	NonCancer	0.00E+00	0.00E+00	0.00E+00	0.00E+00	0.00E+00	0.00E+00	5.50E-06	0.00E+00	0.00E+00	0.00E+00	0.00E+00	0.00E+00	0.00E+00	0.00E+00	5.50E-06
4319	ALL	404984.3	3755912	NonCancer	0.00E+00	0.00E+00	0.00E+00	0.00E+00	0.00E+00	0.00E+00	5.46E-06	0.00E+00	0.00E+00	0.00E+00	0.00E+00	0.00E+00	0.00E+00	0.00E+00	5.46E-06
4320	ALL	404984.3	3755426	NonCancer	0.00E+00	0.00E+00	0.00E+00	0.00E+00	0.00E+00	0.00E+00	5.31E-06	0.00E+00	0.00E+00	0.00E+00	0.00E+00	0.00E+00	0.00E+00	0.00E+00	5.31E-06
4321	ALL	404984.3	3754940	NonCancer	0.00E+00	0.00E+00	0.00E+00	0.00E+00	0.00E+00	0.00E+00	5.08E-06	0.00E+00	0.00E+00	0.00E+00	0.00E+00	0.00E+00	0.00E+00	0.00E+00	5.08E-06
4322	ALL	404984.3	3754454	NonCancer	0.00E+00	0.00E+00	0.00E+00	0.00E+00	0.00E+00	0.00E+00	4.77E-06	0.00E+00	0.00E+00	0.00E+00	0.00E+00	0.00E+00	0.00E+00	0.00E+00	4.77E-06
4323	ALL	404984.3	3753969	NonCancer	0.00E+00	0.00E+00	0.00E+00	0.00E+00	0.00E+00	0.00E+00	4.44E-06	0.00E+00	0.00E+00	0.00E+00	0.00E+00	0.00E+00	0.00E+00	0.00E+00	4.44E-06
4324	ALL	404984.3	3753483	NonCancer	0.00E+00	0.00E+00	0.00E+00	0.00E+00	0.00E+00	0.00E+00	4.10E-06	0.00E+00	0.00E+00	0.00E+00	0.00E+00	0.00E+00	0.00E+00	0.00E+00	4.10E-06
4325	ALL	404984.3	3752997	NonCancer	0.00E+00	0.00E+00	0.00E+00	0.00E+00	0.00E+00	0.00E+00	3.76E-06	0.00E+00	0.00E+00	0.00E+00	0.00E+00	0.00E+00	0.00E+00	0.00E+00	3.76E-06
4326	ALL	404984.3	3752512	NonCancer	0.00E+00	0.00E+00	0.00E+00	0.00E+00	0.00E+00	0.00E+00	3.45E-06	0.00E+00	0.00E+00	0.00E+00	0.00E+00	0.00E+00	0.00E+00	0.00E+00	3.45E-06
4327	ALL	404984.3	3752026	NonCancer	0.00E+00	0.00E+00	0.00E+00	0.00E+00	0.00E+00	0.00E+00	3.16E-06	0.00E+00	0.00E+00	0.00E+00	0.00E+00	0.00E+00	0.00E+00	0.00E+00	3.16E-06
4328	ALL	404984.3	3751540	NonCancer	0.00E+00	0.00E+00	0.00E+00	0.00E+00	0.00E+00	0.00E+00	2.89E-06	0.00E+00	0.00E+00	0.00E+00	0.00E+00	0.00E+00	0.00E+00	0.00E+00	2.89E-06
4329	ALL	404492.8	3757854	NonCancer	0.00E+00	0.00E+00	0.00E+00	0.00E+00	0.00E+00	0.00E+00	3.94E-06	0.00E+00	0.00E+00	0.00E+00	0.00E+00	0.00E+00	0.00E+00	0.00E+00	3.94E-06
4330	ALL	404492.8	3757369	NonCancer	0.00E+00	0.00E+00	0.00E+00	0.00E+00	0.00E+00	0.00E+00	4.35E-06	0.00E+00	0.00E+00	0.00E+00	0.00E+00	0.00E+00	0.00E+00	0.00E+00	4.35E-06
4331	ALL	404492.8	3756883	NonCancer	0.00E+00	0.00E+00	0.00E+00	0.00E+00	0.00E+00	0.00E+00	4.66E-06	0.00E+00	0.00E+00	0.00E+00	0.00E+00	0.00E+00	0.00E+00	0.00E+00	4.66E-06
4332	ALL	404492.8	3756397	NonCancer	0.00E+00	0.00E+00	0.00E+00	0.00E+00	0.00E+00	0.00E+00	4.85E-06	0.00E+00	0.00E+00	0.00E+00	0.00E+00	0.00E+00	0.00E+00	0.00E+00	4.85E-06
4333	ALL	404492.8	3755912	NonCancer	0.00E+00	0.00E+00	0.00E+00	0.00E+00	0.00E+00	0.00E+00	4.94E-06	0.00E+00	0.00E+00	0.00E+00	0.00E+00	0.00E+00	0.00E+00	0.00E+00	4.94E-06
4334	ALL	404492.8	3755426	NonCancer	0.00E+00	0.00E+00	0.00E+00	0.00E+00	0.00E+00	0.00E+00	4.91E-06	0.00E+00	0.00E+00	0.00E+00	0.00E+00	0.00E+00	0.00E+00	0.00E+00	4.91E-06
4335	ALL	404492.8	3754940	NonCancer	0.00E+00	0.00E+00	0.00E+00	0.00E+00	0.00E+00	0.00E+00	4.80E-06	0.00E+00	0.00E+00	0.00E+00	0.00E+00	0.00E+00	0.00E+00	0.00E+00	4.80E-06
4336	ALL	404492.8	3754454	NonCancer	0.00E+00	0.00E+00	0.00E+00	0.00E+00	0.00E+00	0.00E+00	4.60E-06	0.00E+00	0.00E+00	0.00E+00	0.00E+00	0.00E+00	0.00E+00	0.00E+00	4.60E-06
4337	ALL	404492.8	3753969	NonCancer	0.00E+00	0.00E+00	0.00E+00	0.00E+00	0.00E+00	0.00E+00	4.36E-06	0.00E+00	0.00E+00	0.00E+00	0.00E+00	0.00E+00	0.00E+00	0.00E+00	4.36E-06
4338	ALL	404492.8	3753483	NonCancer	0.00E+00	0.00E+00	0.00E+00	0.00E+00	0.00E+00	0.00E+00	4.09E-06	0.00E+00	0.00E+00	0.00E+00	0.00E+00	0.00E+00	0.00E+00	0.00E+00	4.09E-06
4339	ALL	404492.8	3752997	NonCancer	0.00E+00	0.00E+00	0.00E+00	0.00E+00	0.00E+00	0.00E+00	3.81E-06	0.00E+00	0.00E+00	0.00E+00	0.00E+00	0.00E+00	0.00E+00	0.00E+00	3.81E-06
4340	ALL	404492.8	3752512	NonCancer	0.00E+00	0.00E+00	0.00E+00	0.00E+00	0.00E+00	0.00E+00	3.53E-06	0.00E+00	0.00E+00	0.00E+00	0.00E+00	0.00E+00	0.00E+00	0.00E+00	3.53E-06
4341	ALL	404492.8	3752026	NonCancer	0.00E+00	0.00E+00	0.00E+00	0.00E+00	0.00E+00	0.00E+00	3.26E-06	0.00E+00	0.00E+00	0.00E+00	0.00E+00	0.00E+00	0.00E+00	0.00E+00	3.26E-06
4342	ALL	404492.8	3751540	NonCancer	0.00E+00	0.00E+00	0.00E+00	0.00E+00	0.00E+00	0.00E+00	3.00E-06	0.00E+00	0.00E+00	0.00E+00	0.00E+00	0.00E+00	0.00E+00	0.00E+00	3.00E-06
4343	ALL	404001.4	3757854	NonCancer	0.00E+00	0.00E+00	0.00E+00	0.00E+00	0.00E+00	0.00E+00	3.24E-06	0.00E+00	0.00E+00	0.00E+00	0.00E+00	0.00E+00	0.00E+00	0.00E+00	3.24E-06
4344	ALL	404001.4	3757369	NonCancer	0.00E+00	0.00E+00	0.00E+00	0.00E+00	0.00E+00	0.00E+00	3.64E-06	0.00E+00	0.00E+00	0.00E+00	0.00E+00	0.00E+00	0.00E+00	0.00E+00	3.64E-06
4345	ALL	404001.4	3756883	NonCancer	0.00E+00	0.00E+00	0.00E+00	0.00E+00	0.00E+00	0.00E+00	3.98E-06	0.00E+00	0.00E+00	0.00E+00	0.00E+00	0.00E+00	0.00E+00	0.00E+00	3.98E-06
4346	ALL	404001.4	3756397	NonCancer	0.00E+00	0.00E+00	0.00E+00	0.00E+00	0.00E+00	0.00E+00	4.23E-06	0.00E+00	0.00E+00	0.00E+00	0.00E+00	0.00E+00	0.00E+00	0.00E+00	4.23E-06
4347	ALL	404001.4	3755912	NonCancer	0.00E+00	0.00E+00	0.00E+00	0.00E+00	0.00E+00	0.00E+00	4.39E-06	0.00E+00	0.00E+00	0.00E+00	0.00E+00	0.00E+00	0.00E+00	0.00E+00	4.39E-06
4348	ALL	404001.4	3755426	NonCancer	0.00E+00	0.00E+00	0.00E+00	0.00E+00	0.00E+00	0.00E+00	4.47E-06	0.00E+00	0.00E+00	0.00E+00	0.00E+00	0.00E+00	0.00E+00	0.00E+00	4.47E-06
4349	ALL	404001.4	3754940	NonCancer	0.00E+00	0.00E+00	0.00E+00	0.00E+00	0.00E+00	0.00E+00	4.45E-06	0.00E+00	0.00E+00	0.00E+00	0.00E+00	0.00E+00	0.00E+00	0.00E+00	4.45E-06
4350	ALL	404001.4	3754454	NonCancer	0.00E+00	0.00E+00	0.00E+00	0.00E+00	0.00E+00	0.00E+00	4.35E-06	0.00E+00	0.00E+00	0.00E+00	0.00E+00	0.00E+00	0.00E+00	0.00E+00	4.35E-06
4351	ALL	404001.4	3753969	NonCancer	0.00E+00	0.00E+00	0.00E+00	0.00E+00	0.00E+00	0.00E+00	4.20E-06	0.00E+00	0.00E+00	0.00E+00	0.00E+00	0.00E+00	0.00E+00	0.00E+00	4.20E-06
4352	ALL	404001.4	3753483	NonCancer	0.00E+00	0.00E+00	0.00E+00	0.00E+00	0.00E+00	0.00E+00	3.99E-06	0.00E+00	0.00E+00	0.00E+00	0.00E+00	0.00E+00	0.00E+00	0.00E+00	3.99E-06
4353	ALL	404001.4	3752997	NonCancer	0.00E+00	0.00E+00	0.00E+00	0.00E+00	0.00E+00	0.00E+00	3.78E-06	0.00E+00	0.00E+00	0.00E+00	0.00E+00	0.00E+00	0.00E+00	0.00E+00	3.78E-06
4354	ALL	404001.4	3752512	NonCancer	0.00E+00	0.00E+00	0.00E+00	0.00E+00	0.00E+00	0.00E+00	3.55E-06	0.00E+00	0.00E+00	0.00E+00	0.00E+00	0.00E+00	0.00E+00	0.00E+00	3.55E-06
4355	ALL	404001.4	3752026	NonCancer	0.00E+00	0.00E+00	0.00E+00	0.00E+00	0.00E+00	0.00E+00	3.31E-06	0.00E+00	0.00E+00	0.00E+00	0.00E+00	0.00E+00	0.00E+00	0.00E+00	3.31E-06
4356	ALL	404001.4	3751540	NonCancer	0.00E+00	0.00E+00	0.00E+00	0.00E+00	0.00E+00	0.00E+00	3.08E-06	0.00E+00	0.00E+00	0.00E+00	0.00E+00	0.00E+00	0.00E+00	0.00E+00	3.08E-06
4357	ALL	403510	3757854	NonCancer	0.00E+00	0.00E+00	0.00E+00	0.00E+00	0.00E+00	0.00E+00	2.69E-06	0.00E+00	0.00E+00	0.00E+00	0.00E+00	0.00E+00	0.00E+00	0.00E+00	2.69E-06
4358	ALL	403510	3757369	NonCancer	0.00E+00	0.00E+00	0.00E+00	0.00E+00	0.00E+00	0.00E+00	3.04E-06	0.00E+00	0.00E+00	0.00E+00	0.00E+00	0.00E+00	0.00E+00	0.00E+00	3.04E-06
4359	ALL	403510	3756883	NonCancer	0.00E+00	0.00E+00	0.00E+00	0.00E+00	0.00E+00	0.00E+00	3.38E-06	0.00E+00	0.00E+00	0.00E+00	0.00E+00	0.00E+00	0.00E+00	0.00E+00	3.38E-06
4360	ALL	403510	3756397	NonCancer	0.00E+00	0.00E+00	0.00E+00	0.00E+00	0.00E+00	0.00E+00	3.66E-06	0.00E+00	0.00E+00	0.00E+00	0.00E+00	0.00E+00	0.00E+00	0.00E+00	3.66E-06
4361	ALL	403510	3755912	NonCancer	0.00E+00	0.00E+00	0.00E+00	0.00E+00	0.00E+00	0.00E+00	3.87E-06	0.00E+00	0.00E+00	0.00E+00	0.00E+00	0.00E+00	0.00E+00	0.00E+00	3.87E-06
4362	ALL	403510	3755426	NonCancer	0.00E+00	0.00E+00	0.00E+00	0.00E+00	0.00E+00	0.00E+00	4.00E-06	0.00E+00	0.00E+00	0.00E+00	0.00E+00	0.00E+00	0.00E+00	0.00E+00	4.00E-06
4363	ALL	403510	3754940	NonCancer	0.00E+00	0.00E+00	0.00E+00	0.00E+00	0.00E+00	0.00E+00	4.07E-06	0.00E+00	0.00E+00	0.00E+00	0.00E+00	0.00E+00	0.00E+00	0.00E+00	4.07E-06
4364	ALL	403510	3754454	NonCancer	0.00E+00	0.00E+00	0.00E+00	0.00E+00	0.00E+00	0.00E+00	4.05E-06	0.00E+00	0.00E+00	0.00E+00	0.00E+00	0.00E+00	0.00E+00	0.00E+00	4.05E-06
4365	ALL	403510	3753969	NonCancer	0.00E+00	0.00E+00	0.00E+00	0.00E+00	0.00E+00	0.00E+00	3.98E-06	0.00E+00	0.00E+00	0.00E+00	0.00E+00	0.00E+00	0.00E+00	0.00E+00	3.98E-06
4366	ALL	403510	3753483	NonCancer	0.00E+00	0.00E+00	0.00E+00	0.00E+00	0.00E+00	0.00E+00	3.85E-06	0.00E+00	0.00E+00	0.00E+00	0.00E+00	0.00E+00	0.00E+00	0.00E+00	3.85E-06

4367	ALL	403510	3752997	NonCancer	0.00E+00	0.00E+00	0.00E+00	0.00E+00	0.00E+00	0.00E+00	3.69E-06	0.00E+00	0.00E+00	0.00E+00	0.00E+00	0.00E+00	0.00E+00	0.00E+00	3.69E-06
4368	ALL	403510	3752512	NonCancer	0.00E+00	0.00E+00	0.00E+00	0.00E+00	0.00E+00	0.00E+00	3.51E-06	0.00E+00	0.00E+00	0.00E+00	0.00E+00	0.00E+00	0.00E+00	0.00E+00	3.51E-06
4369	ALL	403510	3752026	NonCancer	0.00E+00	0.00E+00	0.00E+00	0.00E+00	0.00E+00	0.00E+00	3.31E-06	0.00E+00	0.00E+00	0.00E+00	0.00E+00	0.00E+00	0.00E+00	0.00E+00	3.31E-06
4370	ALL	403510	3751540	NonCancer	0.00E+00	0.00E+00	0.00E+00	0.00E+00	0.00E+00	0.00E+00	3.11E-06	0.00E+00	0.00E+00	0.00E+00	0.00E+00	0.00E+00	0.00E+00	0.00E+00	3.11E-06
4371	ALL	403018.6	3757854	NonCancer	0.00E+00	0.00E+00	0.00E+00	0.00E+00	0.00E+00	0.00E+00	2.25E-06	0.00E+00	0.00E+00	0.00E+00	0.00E+00	0.00E+00	0.00E+00	0.00E+00	2.25E-06
4372	ALL	403018.6	3757369	NonCancer	0.00E+00	0.00E+00	0.00E+00	0.00E+00	0.00E+00	0.00E+00	2.55E-06	0.00E+00	0.00E+00	0.00E+00	0.00E+00	0.00E+00	0.00E+00	0.00E+00	2.55E-06
4373	ALL	403018.6	3756883	NonCancer	0.00E+00	0.00E+00	0.00E+00	0.00E+00	0.00E+00	0.00E+00	2.86E-06	0.00E+00	0.00E+00	0.00E+00	0.00E+00	0.00E+00	0.00E+00	0.00E+00	2.86E-06
4374	ALL	403018.6	3756397	NonCancer	0.00E+00	0.00E+00	0.00E+00	0.00E+00	0.00E+00	0.00E+00	3.14E-06	0.00E+00	0.00E+00	0.00E+00	0.00E+00	0.00E+00	0.00E+00	0.00E+00	3.14E-06
4375	ALL	403018.6	3755912	NonCancer	0.00E+00	0.00E+00	0.00E+00	0.00E+00	0.00E+00	0.00E+00	3.37E-06	0.00E+00	0.00E+00	0.00E+00	0.00E+00	0.00E+00	0.00E+00	0.00E+00	3.37E-06
4376	ALL	403018.6	3755426	NonCancer	0.00E+00	0.00E+00	0.00E+00	0.00E+00	0.00E+00	0.00E+00	3.55E-06	0.00E+00	0.00E+00	0.00E+00	0.00E+00	0.00E+00	0.00E+00	0.00E+00	3.55E-06
4377	ALL	403018.6	3754940	NonCancer	0.00E+00	0.00E+00	0.00E+00	0.00E+00	0.00E+00	0.00E+00	3.67E-06	0.00E+00	0.00E+00	0.00E+00	0.00E+00	0.00E+00	0.00E+00	0.00E+00	3.67E-06
4378	ALL	403018.6	3754454	NonCancer	0.00E+00	0.00E+00	0.00E+00	0.00E+00	0.00E+00	0.00E+00	3.72E-06	0.00E+00	0.00E+00	0.00E+00	0.00E+00	0.00E+00	0.00E+00	0.00E+00	3.72E-06
4379	ALL	403018.6	3753969	NonCancer	0.00E+00	0.00E+00	0.00E+00	0.00E+00	0.00E+00	0.00E+00	3.71E-06	0.00E+00	0.00E+00	0.00E+00	0.00E+00	0.00E+00	0.00E+00	0.00E+00	3.71E-06
4380	ALL	403018.6	3753483	NonCancer	0.00E+00	0.00E+00	0.00E+00	0.00E+00	0.00E+00	0.00E+00	3.65E-06	0.00E+00	0.00E+00	0.00E+00	0.00E+00	0.00E+00	0.00E+00	0.00E+00	3.65E-06
4381	ALL	403018.6	3752997	NonCancer	0.00E+00	0.00E+00	0.00E+00	0.00E+00	0.00E+00	0.00E+00	3.55E-06	0.00E+00	0.00E+00	0.00E+00	0.00E+00	0.00E+00	0.00E+00	0.00E+00	3.55E-06
4382	ALL	403018.6	3752512	NonCancer	0.00E+00	0.00E+00	0.00E+00	0.00E+00	0.00E+00	0.00E+00	3.42E-06	0.00E+00	0.00E+00	0.00E+00	0.00E+00	0.00E+00	0.00E+00	0.00E+00	3.42E-06
4383	ALL	403018.6	3752026	NonCancer	0.00E+00	0.00E+00	0.00E+00	0.00E+00	0.00E+00	0.00E+00	3.27E-06	0.00E+00	0.00E+00	0.00E+00	0.00E+00	0.00E+00	0.00E+00	0.00E+00	3.27E-06
4384	ALL	403018.6	3751540	NonCancer	0.00E+00	0.00E+00	0.00E+00	0.00E+00	0.00E+00	0.00E+00	3.10E-06	0.00E+00	0.00E+00	0.00E+00	0.00E+00	0.00E+00	0.00E+00	0.00E+00	3.10E-06
4385	ALL	402527.2	3757854	NonCancer	0.00E+00	0.00E+00	0.00E+00	0.00E+00	0.00E+00	0.00E+00	1.91E-06	0.00E+00	0.00E+00	0.00E+00	0.00E+00	0.00E+00	0.00E+00	0.00E+00	1.91E-06
4386	ALL	402527.2	3757369	NonCancer	0.00E+00	0.00E+00	0.00E+00	0.00E+00	0.00E+00	0.00E+00	2.16E-06	0.00E+00	0.00E+00	0.00E+00	0.00E+00	0.00E+00	0.00E+00	0.00E+00	2.16E-06
4387	ALL	402527.2	3756883	NonCancer	0.00E+00	0.00E+00	0.00E+00	0.00E+00	0.00E+00	0.00E+00	2.43E-06	0.00E+00	0.00E+00	0.00E+00	0.00E+00	0.00E+00	0.00E+00	0.00E+00	2.43E-06
4388	ALL	402527.2	3756397	NonCancer	0.00E+00	0.00E+00	0.00E+00	0.00E+00	0.00E+00	0.00E+00	2.69E-06	0.00E+00	0.00E+00	0.00E+00	0.00E+00	0.00E+00	0.00E+00	0.00E+00	2.69E-06
4389	ALL	402527.2	3755912	NonCancer	0.00E+00	0.00E+00	0.00E+00	0.00E+00	0.00E+00	0.00E+00	2.93E-06	0.00E+00	0.00E+00	0.00E+00	0.00E+00	0.00E+00	0.00E+00	0.00E+00	2.93E-06
4390	ALL	402527.2	3755426	NonCancer	0.00E+00	0.00E+00	0.00E+00	0.00E+00	0.00E+00	0.00E+00	3.12E-06	0.00E+00	0.00E+00	0.00E+00	0.00E+00	0.00E+00	0.00E+00	0.00E+00	3.12E-06
4391	ALL	402527.2	3754940	NonCancer	0.00E+00	0.00E+00	0.00E+00	0.00E+00	0.00E+00	0.00E+00	3.27E-06	0.00E+00	0.00E+00	0.00E+00	0.00E+00	0.00E+00	0.00E+00	0.00E+00	3.27E-06
4392	ALL	402527.2	3754454	NonCancer	0.00E+00	0.00E+00	0.00E+00	0.00E+00	0.00E+00	0.00E+00	3.37E-06	0.00E+00	0.00E+00	0.00E+00	0.00E+00	0.00E+00	0.00E+00	0.00E+00	3.37E-06
4393	ALL	402527.2	3753969	NonCancer	0.00E+00	0.00E+00	0.00E+00	0.00E+00	0.00E+00	0.00E+00	3.42E-06	0.00E+00	0.00E+00	0.00E+00	0.00E+00	0.00E+00	0.00E+00	0.00E+00	3.42E-06
4394	ALL	402527.2	3753483	NonCancer	0.00E+00	0.00E+00	0.00E+00	0.00E+00	0.00E+00	0.00E+00	3.42E-06	0.00E+00	0.00E+00	0.00E+00	0.00E+00	0.00E+00	0.00E+00	0.00E+00	3.42E-06
4395	ALL	402527.2	3752997	NonCancer	0.00E+00	0.00E+00	0.00E+00	0.00E+00	0.00E+00	0.00E+00	3.37E-06	0.00E+00	0.00E+00	0.00E+00	0.00E+00	0.00E+00	0.00E+00	0.00E+00	3.37E-06
4396	ALL	402527.2	3752512	NonCancer	0.00E+00	0.00E+00	0.00E+00	0.00E+00	0.00E+00	0.00E+00	3.29E-06	0.00E+00	0.00E+00	0.00E+00	0.00E+00	0.00E+00	0.00E+00	0.00E+00	3.29E-06
4397	ALL	402527.2	3752026	NonCancer	0.00E+00	0.00E+00	0.00E+00	0.00E+00	0.00E+00	0.00E+00	3.18E-06	0.00E+00	0.00E+00	0.00E+00	0.00E+00	0.00E+00	0.00E+00	0.00E+00	3.18E-06
4398	ALL	402527.2	3751540	NonCancer	0.00E+00	0.00E+00	0.00E+00	0.00E+00	0.00E+00	0.00E+00	3.05E-06	0.00E+00	0.00E+00	0.00E+00	0.00E+00	0.00E+00	0.00E+00	0.00E+00	3.05E-06
4399	ALL	402035.7	3757854	NonCancer	0.00E+00	0.00E+00	0.00E+00	0.00E+00	0.00E+00	0.00E+00	1.63E-06	0.00E+00	0.00E+00	0.00E+00	0.00E+00	0.00E+00	0.00E+00	0.00E+00	1.63E-06
4400	ALL	402035.7	3757369	NonCancer	0.00E+00	0.00E+00	0.00E+00	0.00E+00	0.00E+00	0.00E+00	1.84E-06	0.00E+00	0.00E+00	0.00E+00	0.00E+00	0.00E+00	0.00E+00	0.00E+00	1.84E-06
4401	ALL	402035.7	3756883	NonCancer	0.00E+00	0.00E+00	0.00E+00	0.00E+00	0.00E+00	0.00E+00	2.07E-06	0.00E+00	0.00E+00	0.00E+00	0.00E+00	0.00E+00	0.00E+00	0.00E+00	2.07E-06
4402	ALL	402035.7	3756397	NonCancer	0.00E+00	0.00E+00	0.00E+00	0.00E+00	0.00E+00	0.00E+00	2.30E-06	0.00E+00	0.00E+00	0.00E+00	0.00E+00	0.00E+00	0.00E+00	0.00E+00	2.30E-06
4403	ALL	402035.7	3755912	NonCancer	0.00E+00	0.00E+00	0.00E+00	0.00E+00	0.00E+00	0.00E+00	2.53E-06	0.00E+00	0.00E+00	0.00E+00	0.00E+00	0.00E+00	0.00E+00	0.00E+00	2.53E-06
4404	ALL	402035.7	3755426	NonCancer	0.00E+00	0.00E+00	0.00E+00	0.00E+00	0.00E+00	0.00E+00	2.73E-06	0.00E+00	0.00E+00	0.00E+00	0.00E+00	0.00E+00	0.00E+00	0.00E+00	2.73E-06
4405	ALL	402035.7	3754940	NonCancer	0.00E+00	0.00E+00	0.00E+00	0.00E+00	0.00E+00	0.00E+00	2.90E-06	0.00E+00	0.00E+00	0.00E+00	0.00E+00	0.00E+00	0.00E+00	0.00E+00	2.90E-06
4406	ALL	402035.7	3754454	NonCancer	0.00E+00	0.00E+00	0.00E+00	0.00E+00	0.00E+00	0.00E+00	3.03E-06	0.00E+00	0.00E+00	0.00E+00	0.00E+00	0.00E+00	0.00E+00	0.00E+00	3.03E-06
4407	ALL	402035.7	3753969	NonCancer	0.00E+00	0.00E+00	0.00E+00	0.00E+00	0.00E+00	0.00E+00	3.12E-06	0.00E+00	0.00E+00	0.00E+00	0.00E+00	0.00E+00	0.00E+00	0.00E+00	3.12E-06
4408	ALL	402035.7	3753483	NonCancer	0.00E+00	0.00E+00	0.00E+00	0.00E+00	0.00E+00	0.00E+00	3.16E-06	0.00E+00	0.00E+00	0.00E+00	0.00E+00	0.00E+00	0.00E+00	0.00E+00	3.16E-06
4409	ALL	402035.7	3752997	NonCancer	0.00E+00	0.00E+00	0.00E+00	0.00E+00	0.00E+00	0.00E+00	3.16E-06	0.00E+00	0.00E+00	0.00E+00	0.00E+00	0.00E+00	0.00E+00	0.00E+00	3.16E-06
4410	ALL	402035.7	3752512	NonCancer	0.00E+00	0.00E+00	0.00E+00	0.00E+00	0.00E+00	0.00E+00	3.12E-06	0.00E+00	0.00E+00	0.00E+00	0.00E+00	0.00E+00	0.00E+00	0.00E+00	3.12E-06
4411	ALL	402035.7	3752026	NonCancer	0.00E+00	0.00E+00	0.00E+00	0.00E+00	0.00E+00	0.00E+00	3.06E-06	0.00E+00	0.00E+00	0.00E+00	0.00E+00	0.00E+00	0.00E+00	0.00E+00	3.06E-06
4412	ALL	402035.7	3751540	NonCancer	0.00E+00	0.00E+00	0.00E+00	0.00E+00	0.00E+00	0.00E+00	2.96E-06	0.00E+00	0.00E+00	0.00E+00	0.00E+00	0.00E+00	0.00E+00	0.00E+00	2.96E-06
4413	ALL	401544.3	3757854	NonCancer	0.00E+00	0.00E+00	0.00E+00	0.00E+00	0.00E+00	0.00E+00	1.41E-06	0.00E+00	0.00E+00	0.00E+00	0.00E+00	0.00E+00	0.00E+00	0.00E+00	1.41E-06
4414	ALL	401544.3	3757369	NonCancer	0.00E+00	0.00E+00	0.00E+00	0.00E+00	0.00E+00	0.00E+00	1.58E-06	0.00E+00	0.00E+00	0.00E+00	0.00E+00	0.00E+00	0.00E+00	0.00E+00	1.58E-06
4415	ALL	401544.3	3756883	NonCancer	0.00E+00	0.00E+00	0.00E+00	0.00E+00	0.00E+00	0.00E+00	1.77E-06	0.00E+00	0.00E+00	0.00E+00	0.00E+00	0.00E+00	0.00E+00	0.00E+00	1.77E-06
4416	ALL	401544.3	3756397	NonCancer	0.00E+00	0.00E+00	0.00E+00	0.00E+00	0.00E+00	0.00E+00	1.98E-06	0.00E+00	0.00E+00	0.00E+00	0.00E+00	0.00E+00	0.00E+00	0.00E+00	1.98E-06
4417	ALL	401544.3	3755912	NonCancer	0.00E+00	0.00E+00	0.00E+00	0.00E+00	0.00E+00	0.00E+00	2.19E-06	0.00E+00	0.00E+00	0.00E+00	0.00E+00	0.00E+00	0.00E+00	0.00E+00	2.19E-06
4418	ALL	401544.3	3755426	NonCancer	0.00E+00	0.00E+00	0.00E+00	0.00E+00	0.00E+00	0.00E+00	2.39E-06	0.00E+00	0.00E+00	0.00E+00	0.00E+00	0.00E+00	0.00E+00	0.00E+00	2.39E-06

4419	ALL	401544.3	3754940	NonCancer	0.00E+00	0.00E+00	0.00E+00	0.00E+00	0.00E+00	0.00E+00	2.56E-06	0.00E+00	0.00E+00	0.00E+00	0.00E+00	0.00E+00	0.00E+00	0.00E+00	2.56E-06
4420	ALL	401544.3	3754454	NonCancer	0.00E+00	0.00E+00	0.00E+00	0.00E+00	0.00E+00	0.00E+00	2.71E-06	0.00E+00	0.00E+00	0.00E+00	0.00E+00	0.00E+00	0.00E+00	0.00E+00	2.71E-06
4421	ALL	401544.3	3753969	NonCancer	0.00E+00	0.00E+00	0.00E+00	0.00E+00	0.00E+00	0.00E+00	2.82E-06	0.00E+00	0.00E+00	0.00E+00	0.00E+00	0.00E+00	0.00E+00	0.00E+00	2.82E-06
4422	ALL	401544.3	3753483	NonCancer	0.00E+00	0.00E+00	0.00E+00	0.00E+00	0.00E+00	0.00E+00	2.90E-06	0.00E+00	0.00E+00	0.00E+00	0.00E+00	0.00E+00	0.00E+00	0.00E+00	2.90E-06
4423	ALL	401544.3	3752997	NonCancer	0.00E+00	0.00E+00	0.00E+00	0.00E+00	0.00E+00	0.00E+00	2.94E-06	0.00E+00	0.00E+00	0.00E+00	0.00E+00	0.00E+00	0.00E+00	0.00E+00	2.94E-06
4424	ALL	401544.3	3752512	NonCancer	0.00E+00	0.00E+00	0.00E+00	0.00E+00	0.00E+00	0.00E+00	2.94E-06	0.00E+00	0.00E+00	0.00E+00	0.00E+00	0.00E+00	0.00E+00	0.00E+00	2.94E-06
4425	ALL	401544.3	3752026	NonCancer	0.00E+00	0.00E+00	0.00E+00	0.00E+00	0.00E+00	0.00E+00	2.91E-06	0.00E+00	0.00E+00	0.00E+00	0.00E+00	0.00E+00	0.00E+00	0.00E+00	2.91E-06
4426	ALL	401544.3	3751540	NonCancer	0.00E+00	0.00E+00	0.00E+00	0.00E+00	0.00E+00	0.00E+00	2.85E-06	0.00E+00	0.00E+00	0.00E+00	0.00E+00	0.00E+00	0.00E+00	0.00E+00	2.85E-06
4427	ALL	401052.8	3757854	NonCancer	0.00E+00	0.00E+00	0.00E+00	0.00E+00	0.00E+00	0.00E+00	1.23E-06	0.00E+00	0.00E+00	0.00E+00	0.00E+00	0.00E+00	0.00E+00	0.00E+00	1.23E-06
4428	ALL	401052.8	3757369	NonCancer	0.00E+00	0.00E+00	0.00E+00	0.00E+00	0.00E+00	0.00E+00	1.37E-06	0.00E+00	0.00E+00	0.00E+00	0.00E+00	0.00E+00	0.00E+00	0.00E+00	1.37E-06
4429	ALL	401052.8	3756883	NonCancer	0.00E+00	0.00E+00	0.00E+00	0.00E+00	0.00E+00	0.00E+00	1.53E-06	0.00E+00	0.00E+00	0.00E+00	0.00E+00	0.00E+00	0.00E+00	0.00E+00	1.53E-06
4430	ALL	401052.8	3756397	NonCancer	0.00E+00	0.00E+00	0.00E+00	0.00E+00	0.00E+00	0.00E+00	1.71E-06	0.00E+00	0.00E+00	0.00E+00	0.00E+00	0.00E+00	0.00E+00	0.00E+00	1.71E-06
4431	ALL	401052.8	3755912	NonCancer	0.00E+00	0.00E+00	0.00E+00	0.00E+00	0.00E+00	0.00E+00	1.90E-06	0.00E+00	0.00E+00	0.00E+00	0.00E+00	0.00E+00	0.00E+00	0.00E+00	1.90E-06
4432	ALL	401052.8	3755426	NonCancer	0.00E+00	0.00E+00	0.00E+00	0.00E+00	0.00E+00	0.00E+00	2.08E-06	0.00E+00	0.00E+00	0.00E+00	0.00E+00	0.00E+00	0.00E+00	0.00E+00	2.08E-06
4433	ALL	401052.8	3754940	NonCancer	0.00E+00	0.00E+00	0.00E+00	0.00E+00	0.00E+00	0.00E+00	2.26E-06	0.00E+00	0.00E+00	0.00E+00	0.00E+00	0.00E+00	0.00E+00	0.00E+00	2.26E-06
4434	ALL	401052.8	3754454	NonCancer	0.00E+00	0.00E+00	0.00E+00	0.00E+00	0.00E+00	0.00E+00	2.41E-06	0.00E+00	0.00E+00	0.00E+00	0.00E+00	0.00E+00	0.00E+00	0.00E+00	2.41E-06
4435	ALL	401052.8	3753969	NonCancer	0.00E+00	0.00E+00	0.00E+00	0.00E+00	0.00E+00	0.00E+00	2.54E-06	0.00E+00	0.00E+00	0.00E+00	0.00E+00	0.00E+00	0.00E+00	0.00E+00	2.54E-06
4436	ALL	401052.8	3753483	NonCancer	0.00E+00	0.00E+00	0.00E+00	0.00E+00	0.00E+00	0.00E+00	2.63E-06	0.00E+00	0.00E+00	0.00E+00	0.00E+00	0.00E+00	0.00E+00	0.00E+00	2.63E-06
4437	ALL	401052.8	3752997	NonCancer	0.00E+00	0.00E+00	0.00E+00	0.00E+00	0.00E+00	0.00E+00	2.70E-06	0.00E+00	0.00E+00	0.00E+00	0.00E+00	0.00E+00	0.00E+00	0.00E+00	2.70E-06
4438	ALL	401052.8	3752512	NonCancer	0.00E+00	0.00E+00	0.00E+00	0.00E+00	0.00E+00	0.00E+00	2.73E-06	0.00E+00	0.00E+00	0.00E+00	0.00E+00	0.00E+00	0.00E+00	0.00E+00	2.73E-06
4439	ALL	401052.8	3752026	NonCancer	0.00E+00	0.00E+00	0.00E+00	0.00E+00	0.00E+00	0.00E+00	2.73E-06	0.00E+00	0.00E+00	0.00E+00	0.00E+00	0.00E+00	0.00E+00	0.00E+00	2.73E-06
4440	ALL	401052.8	3751540	NonCancer	0.00E+00	0.00E+00	0.00E+00	0.00E+00	0.00E+00	0.00E+00	2.71E-06	0.00E+00	0.00E+00	0.00E+00	0.00E+00	0.00E+00	0.00E+00	0.00E+00	2.71E-06
4441	ALL	400561.4	3757854	NonCancer	0.00E+00	0.00E+00	0.00E+00	0.00E+00	0.00E+00	0.00E+00	1.08E-06	0.00E+00	0.00E+00	0.00E+00	0.00E+00	0.00E+00	0.00E+00	0.00E+00	1.08E-06
4442	ALL	400561.4	3757369	NonCancer	0.00E+00	0.00E+00	0.00E+00	0.00E+00	0.00E+00	0.00E+00	1.20E-06	0.00E+00	0.00E+00	0.00E+00	0.00E+00	0.00E+00	0.00E+00	0.00E+00	1.20E-06
4443	ALL	400561.4	3756883	NonCancer	0.00E+00	0.00E+00	0.00E+00	0.00E+00	0.00E+00	0.00E+00	1.34E-06	0.00E+00	0.00E+00	0.00E+00	0.00E+00	0.00E+00	0.00E+00	0.00E+00	1.34E-06
4444	ALL	400561.4	3756397	NonCancer	0.00E+00	0.00E+00	0.00E+00	0.00E+00	0.00E+00	0.00E+00	1.49E-06	0.00E+00	0.00E+00	0.00E+00	0.00E+00	0.00E+00	0.00E+00	0.00E+00	1.49E-06
4445	ALL	400561.4	3755912	NonCancer	0.00E+00	0.00E+00	0.00E+00	0.00E+00	0.00E+00	0.00E+00	1.65E-06	0.00E+00	0.00E+00	0.00E+00	0.00E+00	0.00E+00	0.00E+00	0.00E+00	1.65E-06
4446	ALL	400561.4	3755426	NonCancer	0.00E+00	0.00E+00	0.00E+00	0.00E+00	0.00E+00	0.00E+00	1.82E-06	0.00E+00	0.00E+00	0.00E+00	0.00E+00	0.00E+00	0.00E+00	0.00E+00	1.82E-06
4447	ALL	400561.4	3754940	NonCancer	0.00E+00	0.00E+00	0.00E+00	0.00E+00	0.00E+00	0.00E+00	1.98E-06	0.00E+00	0.00E+00	0.00E+00	0.00E+00	0.00E+00	0.00E+00	0.00E+00	1.98E-06
4448	ALL	400561.4	3754454	NonCancer	0.00E+00	0.00E+00	0.00E+00	0.00E+00	0.00E+00	0.00E+00	2.14E-06	0.00E+00	0.00E+00	0.00E+00	0.00E+00	0.00E+00	0.00E+00	0.00E+00	2.14E-06
4449	ALL	400561.4	3753969	NonCancer	0.00E+00	0.00E+00	0.00E+00	0.00E+00	0.00E+00	0.00E+00	2.27E-06	0.00E+00	0.00E+00	0.00E+00	0.00E+00	0.00E+00	0.00E+00	0.00E+00	2.27E-06
4450	ALL	400561.4	3753483	NonCancer	0.00E+00	0.00E+00	0.00E+00	0.00E+00	0.00E+00	0.00E+00	2.38E-06	0.00E+00	0.00E+00	0.00E+00	0.00E+00	0.00E+00	0.00E+00	0.00E+00	2.38E-06
4451	ALL	400561.4	3752997	NonCancer	0.00E+00	0.00E+00	0.00E+00	0.00E+00	0.00E+00	0.00E+00	2.46E-06	0.00E+00	0.00E+00	0.00E+00	0.00E+00	0.00E+00	0.00E+00	0.00E+00	2.46E-06
4452	ALL	400561.4	3752512	NonCancer	0.00E+00	0.00E+00	0.00E+00	0.00E+00	0.00E+00	0.00E+00	2.52E-06	0.00E+00	0.00E+00	0.00E+00	0.00E+00	0.00E+00	0.00E+00	0.00E+00	2.52E-06
4453	ALL	400561.4	3752026	NonCancer	0.00E+00	0.00E+00	0.00E+00	0.00E+00	0.00E+00	0.00E+00	2.55E-06	0.00E+00	0.00E+00	0.00E+00	0.00E+00	0.00E+00	0.00E+00	0.00E+00	2.55E-06
4454	ALL	400561.4	3751540	NonCancer	0.00E+00	0.00E+00	0.00E+00	0.00E+00	0.00E+00	0.00E+00	2.55E-06	0.00E+00	0.00E+00	0.00E+00	0.00E+00	0.00E+00	0.00E+00	0.00E+00	2.55E-06
4455	ALL	400070	3757854	NonCancer	0.00E+00	0.00E+00	0.00E+00	0.00E+00	0.00E+00	0.00E+00	9.67E-07	0.00E+00	0.00E+00	0.00E+00	0.00E+00	0.00E+00	0.00E+00	0.00E+00	9.67E-07
4456	ALL	400070	3757369	NonCancer	0.00E+00	0.00E+00	0.00E+00	0.00E+00	0.00E+00	0.00E+00	1.06E-06	0.00E+00	0.00E+00	0.00E+00	0.00E+00	0.00E+00	0.00E+00	0.00E+00	1.06E-06
4457	ALL	400070	3756883	NonCancer	0.00E+00	0.00E+00	0.00E+00	0.00E+00	0.00E+00	0.00E+00	1.18E-06	0.00E+00	0.00E+00	0.00E+00	0.00E+00	0.00E+00	0.00E+00	0.00E+00	1.18E-06
4458	ALL	400070	3756397	NonCancer	0.00E+00	0.00E+00	0.00E+00	0.00E+00	0.00E+00	0.00E+00	1.30E-06	0.00E+00	0.00E+00	0.00E+00	0.00E+00	0.00E+00	0.00E+00	0.00E+00	1.30E-06
4459	ALL	400070	3755912	NonCancer	0.00E+00	0.00E+00	0.00E+00	0.00E+00	0.00E+00	0.00E+00	1.44E-06	0.00E+00	0.00E+00	0.00E+00	0.00E+00	0.00E+00	0.00E+00	0.00E+00	1.44E-06
4460	ALL	400070	3755426	NonCancer	0.00E+00	0.00E+00	0.00E+00	0.00E+00	0.00E+00	0.00E+00	1.59E-06	0.00E+00	0.00E+00	0.00E+00	0.00E+00	0.00E+00	0.00E+00	0.00E+00	1.59E-06
4461	ALL	400070	3754940	NonCancer	0.00E+00	0.00E+00	0.00E+00	0.00E+00	0.00E+00	0.00E+00	1.74E-06	0.00E+00	0.00E+00	0.00E+00	0.00E+00	0.00E+00	0.00E+00	0.00E+00	1.74E-06
4462	ALL	400070	3754454	NonCancer	0.00E+00	0.00E+00	0.00E+00	0.00E+00	0.00E+00	0.00E+00	1.89E-06	0.00E+00	0.00E+00	0.00E+00	0.00E+00	0.00E+00	0.00E+00	0.00E+00	1.89E-06
4463	ALL	400070	3753969	NonCancer	0.00E+00	0.00E+00	0.00E+00	0.00E+00	0.00E+00	0.00E+00	2.03E-06	0.00E+00	0.00E+00	0.00E+00	0.00E+00	0.00E+00	0.00E+00	0.00E+00	2.03E-06
4464	ALL	400070	3753483	NonCancer	0.00E+00	0.00E+00	0.00E+00	0.00E+00	0.00E+00	0.00E+00	2.14E-06	0.00E+00	0.00E+00	0.00E+00	0.00E+00	0.00E+00	0.00E+00	0.00E+00	2.14E-06
4465	ALL	400070	3752997	NonCancer	0.00E+00	0.00E+00	0.00E+00	0.00E+00	0.00E+00	0.00E+00	2.24E-06	0.00E+00	0.00E+00	0.00E+00	0.00E+00	0.00E+00	0.00E+00	0.00E+00	2.24E-06
4466	ALL	400070	3752512	NonCancer	0.00E+00	0.00E+00	0.00E+00	0.00E+00	0.00E+00	0.00E+00	2.31E-06	0.00E+00	0.00E+00	0.00E+00	0.00E+00	0.00E+00	0.00E+00	0.00E+00	2.31E-06
4467	ALL	400070	3752026	NonCancer	0.00E+00	0.00E+00	0.00E+00	0.00E+00	0.00E+00	0.00E+00	2.36E-06	0.00E+00	0.00E+00	0.00E+00	0.00E+00	0.00E+00	0.00E+00	0.00E+00	2.36E-06
4468	ALL	400070	3751540	NonCancer	0.00E+00	0.00E+00	0.00E+00	0.00E+00	0.00E+00	0.00E+00	2.39E-06	0.00E+00	0.00E+00	0.00E+00	0.00E+00	0.00E+00	0.00E+00	0.00E+00	2.39E-06
4469	ALL	406384.3	3758340	NonCancer	0.00E+00	0.00E+00	0.00E+00	0.00E+00	0.00E+00	0.00E+00	7.69E-06	0.00E+00	0.00E+00	0.00E+00	0.00E+00	0.00E+00	0.00E+00	0.00E+00	7.69E-06
4470	ALL	406384.3	3758832	NonCancer	0.00E+00	0.00E+00	0.00E+00	0.00E+00	0.00E+00	0.00E+00	7.13E-06	0.00E+00	0.00E+00	0.00E+00	0.00E+00	0.00E+00	0.00E+00	0.00E+00	7.13E-06

4471	ALL	406384.3	3759323	NonCancer	0.00E+00	0.00E+00	0.00E+00	0.00E+00	0.00E+00	0.00E+00	6.09E-06	0.00E+00	0.00E+00	0.00E+00	0.00E+00	0.00E+00	0.00E+00	0.00E+00	6.09E-06
4472	ALL	406384.3	3759814	NonCancer	0.00E+00	0.00E+00	0.00E+00	0.00E+00	0.00E+00	0.00E+00	4.15E-06	0.00E+00	0.00E+00	0.00E+00	0.00E+00	0.00E+00	0.00E+00	0.00E+00	4.15E-06
4473	ALL	406384.3	3760306	NonCancer	0.00E+00	0.00E+00	0.00E+00	0.00E+00	0.00E+00	0.00E+00	3.32E-06	0.00E+00	0.00E+00	0.00E+00	0.00E+00	0.00E+00	0.00E+00	0.00E+00	3.32E-06
4474	ALL	406384.3	3760797	NonCancer	0.00E+00	0.00E+00	0.00E+00	0.00E+00	0.00E+00	0.00E+00	2.12E-06	0.00E+00	0.00E+00	0.00E+00	0.00E+00	0.00E+00	0.00E+00	0.00E+00	2.12E-06
4475	ALL	406384.3	3761289	NonCancer	0.00E+00	0.00E+00	0.00E+00	0.00E+00	0.00E+00	0.00E+00	1.57E-06	0.00E+00	0.00E+00	0.00E+00	0.00E+00	0.00E+00	0.00E+00	0.00E+00	1.57E-06
4476	ALL	406384.3	3761780	NonCancer	0.00E+00	0.00E+00	0.00E+00	0.00E+00	0.00E+00	0.00E+00	1.48E-06	0.00E+00	0.00E+00	0.00E+00	0.00E+00	0.00E+00	0.00E+00	0.00E+00	1.48E-06
4477	ALL	406384.3	3762272	NonCancer	0.00E+00	0.00E+00	0.00E+00	0.00E+00	0.00E+00	0.00E+00	1.36E-06	0.00E+00	0.00E+00	0.00E+00	0.00E+00	0.00E+00	0.00E+00	0.00E+00	1.36E-06
4478	ALL	406384.3	3762763	NonCancer	0.00E+00	0.00E+00	0.00E+00	0.00E+00	0.00E+00	0.00E+00	8.84E-07	0.00E+00	0.00E+00	0.00E+00	0.00E+00	0.00E+00	0.00E+00	0.00E+00	8.84E-07
4479	ALL	406384.3	3763254	NonCancer	0.00E+00	0.00E+00	0.00E+00	0.00E+00	0.00E+00	0.00E+00	1.14E-06	0.00E+00	0.00E+00	0.00E+00	0.00E+00	0.00E+00	0.00E+00	0.00E+00	1.14E-06
4480	ALL	406384.3	3763746	NonCancer	0.00E+00	0.00E+00	0.00E+00	0.00E+00	0.00E+00	0.00E+00	8.73E-07	0.00E+00	0.00E+00	0.00E+00	0.00E+00	0.00E+00	0.00E+00	0.00E+00	8.73E-07
4481	ALL	406384.3	3764237	NonCancer	0.00E+00	0.00E+00	0.00E+00	0.00E+00	0.00E+00	0.00E+00	7.70E-07	0.00E+00	0.00E+00	0.00E+00	0.00E+00	0.00E+00	0.00E+00	0.00E+00	7.70E-07
4482	ALL	406384.3	3764729	NonCancer	0.00E+00	0.00E+00	0.00E+00	0.00E+00	0.00E+00	0.00E+00	7.01E-07	0.00E+00	0.00E+00	0.00E+00	0.00E+00	0.00E+00	0.00E+00	0.00E+00	7.01E-07
4483	ALL	406384.3	3765220	NonCancer	0.00E+00	0.00E+00	0.00E+00	0.00E+00	0.00E+00	0.00E+00	1.04E-06	0.00E+00	0.00E+00	0.00E+00	0.00E+00	0.00E+00	0.00E+00	0.00E+00	1.04E-06
4484	ALL	406384.3	3765712	NonCancer	0.00E+00	0.00E+00	0.00E+00	0.00E+00	0.00E+00	0.00E+00	1.15E-06	0.00E+00	0.00E+00	0.00E+00	0.00E+00	0.00E+00	0.00E+00	0.00E+00	1.15E-06
4485	ALL	406384.3	3766203	NonCancer	0.00E+00	0.00E+00	0.00E+00	0.00E+00	0.00E+00	0.00E+00	1.04E-06	0.00E+00	0.00E+00	0.00E+00	0.00E+00	0.00E+00	0.00E+00	0.00E+00	1.04E-06
4486	ALL	406384.3	3766694	NonCancer	0.00E+00	0.00E+00	0.00E+00	0.00E+00	0.00E+00	0.00E+00	9.53E-07	0.00E+00	0.00E+00	0.00E+00	0.00E+00	0.00E+00	0.00E+00	0.00E+00	9.53E-07
4487	ALL	406384.3	3767186	NonCancer	0.00E+00	0.00E+00	0.00E+00	0.00E+00	0.00E+00	0.00E+00	9.29E-07	0.00E+00	0.00E+00	0.00E+00	0.00E+00	0.00E+00	0.00E+00	0.00E+00	9.29E-07
4488	ALL	406384.3	3767677	NonCancer	0.00E+00	0.00E+00	0.00E+00	0.00E+00	0.00E+00	0.00E+00	9.35E-07	0.00E+00	0.00E+00	0.00E+00	0.00E+00	0.00E+00	0.00E+00	0.00E+00	9.35E-07
4489	ALL	406384.3	3768169	NonCancer	0.00E+00	0.00E+00	0.00E+00	0.00E+00	0.00E+00	0.00E+00	9.42E-07	0.00E+00	0.00E+00	0.00E+00	0.00E+00	0.00E+00	0.00E+00	0.00E+00	9.42E-07
4490	ALL	406384.3	3768660	NonCancer	0.00E+00	0.00E+00	0.00E+00	0.00E+00	0.00E+00	0.00E+00	9.32E-07	0.00E+00	0.00E+00	0.00E+00	0.00E+00	0.00E+00	0.00E+00	0.00E+00	9.32E-07
4491	ALL	406384.3	3769152	NonCancer	0.00E+00	0.00E+00	0.00E+00	0.00E+00	0.00E+00	0.00E+00	9.11E-07	0.00E+00	0.00E+00	0.00E+00	0.00E+00	0.00E+00	0.00E+00	0.00E+00	9.11E-07
4492	ALL	406384.3	3769643	NonCancer	0.00E+00	0.00E+00	0.00E+00	0.00E+00	0.00E+00	0.00E+00	8.87E-07	0.00E+00	0.00E+00	0.00E+00	0.00E+00	0.00E+00	0.00E+00	0.00E+00	8.87E-07
4493	ALL	406384.3	3770134	NonCancer	0.00E+00	0.00E+00	0.00E+00	0.00E+00	0.00E+00	0.00E+00	8.60E-07	0.00E+00	0.00E+00	0.00E+00	0.00E+00	0.00E+00	0.00E+00	0.00E+00	8.60E-07
4494	ALL	406384.3	3770626	NonCancer	0.00E+00	0.00E+00	0.00E+00	0.00E+00	0.00E+00	0.00E+00	8.32E-07	0.00E+00	0.00E+00	0.00E+00	0.00E+00	0.00E+00	0.00E+00	0.00E+00	8.32E-07
4495	ALL	406384.3	3771117	NonCancer	0.00E+00	0.00E+00	0.00E+00	0.00E+00	0.00E+00	0.00E+00	8.15E-07	0.00E+00	0.00E+00	0.00E+00	0.00E+00	0.00E+00	0.00E+00	0.00E+00	8.15E-07
4496	ALL	406384.3	3771609	NonCancer	0.00E+00	0.00E+00	0.00E+00	0.00E+00	0.00E+00	0.00E+00	8.01E-07	0.00E+00	0.00E+00	0.00E+00	0.00E+00	0.00E+00	0.00E+00	0.00E+00	8.01E-07
4497	ALL	406384.3	3772100	NonCancer	0.00E+00	0.00E+00	0.00E+00	0.00E+00	0.00E+00	0.00E+00	7.94E-07	0.00E+00	0.00E+00	0.00E+00	0.00E+00	0.00E+00	0.00E+00	0.00E+00	7.94E-07
4498	ALL	406384.3	3772592	NonCancer	0.00E+00	0.00E+00	0.00E+00	0.00E+00	0.00E+00	0.00E+00	7.87E-07	0.00E+00	0.00E+00	0.00E+00	0.00E+00	0.00E+00	0.00E+00	0.00E+00	7.87E-07
4499	ALL	406384.3	3773083	NonCancer	0.00E+00	0.00E+00	0.00E+00	0.00E+00	0.00E+00	0.00E+00	7.84E-07	0.00E+00	0.00E+00	0.00E+00	0.00E+00	0.00E+00	0.00E+00	0.00E+00	7.84E-07
4500	ALL	406384.3	3773574	NonCancer	0.00E+00	0.00E+00	0.00E+00	0.00E+00	0.00E+00	0.00E+00	7.77E-07	0.00E+00	0.00E+00	0.00E+00	0.00E+00	0.00E+00	0.00E+00	0.00E+00	7.77E-07
4501	ALL	406384.3	3774066	NonCancer	0.00E+00	0.00E+00	0.00E+00	0.00E+00	0.00E+00	0.00E+00	7.73E-07	0.00E+00	0.00E+00	0.00E+00	0.00E+00	0.00E+00	0.00E+00	0.00E+00	7.73E-07
4502	ALL	406384.3	3774557	NonCancer	0.00E+00	0.00E+00	0.00E+00	0.00E+00	0.00E+00	0.00E+00	7.70E-07	0.00E+00	0.00E+00	0.00E+00	0.00E+00	0.00E+00	0.00E+00	0.00E+00	7.70E-07
4503	ALL	406384.3	3775049	NonCancer	0.00E+00	0.00E+00	0.00E+00	0.00E+00	0.00E+00	0.00E+00	7.63E-07	0.00E+00	0.00E+00	0.00E+00	0.00E+00	0.00E+00	0.00E+00	0.00E+00	7.63E-07
4504	ALL	406384.3	3775540	NonCancer	0.00E+00	0.00E+00	0.00E+00	0.00E+00	0.00E+00	0.00E+00	7.59E-07	0.00E+00	0.00E+00	0.00E+00	0.00E+00	0.00E+00	0.00E+00	0.00E+00	7.59E-07
4505	ALL	405898.6	3758340	NonCancer	0.00E+00	0.00E+00	0.00E+00	0.00E+00	0.00E+00	0.00E+00	6.34E-06	0.00E+00	0.00E+00	0.00E+00	0.00E+00	0.00E+00	0.00E+00	0.00E+00	6.34E-06
4506	ALL	405898.6	3758832	NonCancer	0.00E+00	0.00E+00	0.00E+00	0.00E+00	0.00E+00	0.00E+00	5.70E-06	0.00E+00	0.00E+00	0.00E+00	0.00E+00	0.00E+00	0.00E+00	0.00E+00	5.70E-06
4507	ALL	405898.6	3759323	NonCancer	0.00E+00	0.00E+00	0.00E+00	0.00E+00	0.00E+00	0.00E+00	4.71E-06	0.00E+00	0.00E+00	0.00E+00	0.00E+00	0.00E+00	0.00E+00	0.00E+00	4.71E-06
4508	ALL	405898.6	3759814	NonCancer	0.00E+00	0.00E+00	0.00E+00	0.00E+00	0.00E+00	0.00E+00	3.23E-06	0.00E+00	0.00E+00	0.00E+00	0.00E+00	0.00E+00	0.00E+00	0.00E+00	3.23E-06
4509	ALL	405898.6	3760306	NonCancer	0.00E+00	0.00E+00	0.00E+00	0.00E+00	0.00E+00	0.00E+00	2.67E-06	0.00E+00	0.00E+00	0.00E+00	0.00E+00	0.00E+00	0.00E+00	0.00E+00	2.67E-06
4510	ALL	405898.6	3760797	NonCancer	0.00E+00	0.00E+00	0.00E+00	0.00E+00	0.00E+00	0.00E+00	2.17E-06	0.00E+00	0.00E+00	0.00E+00	0.00E+00	0.00E+00	0.00E+00	0.00E+00	2.17E-06
4511	ALL	405898.6	3761289	NonCancer	0.00E+00	0.00E+00	0.00E+00	0.00E+00	0.00E+00	0.00E+00	1.61E-06	0.00E+00	0.00E+00	0.00E+00	0.00E+00	0.00E+00	0.00E+00	0.00E+00	1.61E-06
4512	ALL	405898.6	3761780	NonCancer	0.00E+00	0.00E+00	0.00E+00	0.00E+00	0.00E+00	0.00E+00	1.37E-06	0.00E+00	0.00E+00	0.00E+00	0.00E+00	0.00E+00	0.00E+00	0.00E+00	1.37E-06
4513	ALL	405898.6	3762272	NonCancer	0.00E+00	0.00E+00	0.00E+00	0.00E+00	0.00E+00	0.00E+00	1.14E-06	0.00E+00	0.00E+00	0.00E+00	0.00E+00	0.00E+00	0.00E+00	0.00E+00	1.14E-06
4514	ALL	405898.6	3762763	NonCancer	0.00E+00	0.00E+00	0.00E+00	0.00E+00	0.00E+00	0.00E+00	9.87E-07	0.00E+00	0.00E+00	0.00E+00	0.00E+00	0.00E+00	0.00E+00	0.00E+00	9.87E-07
4515	ALL	405898.6	3763254	NonCancer	0.00E+00	0.00E+00	0.00E+00	0.00E+00	0.00E+00	0.00E+00	1.07E-06	0.00E+00	0.00E+00	0.00E+00	0.00E+00	0.00E+00	0.00E+00	0.00E+00	1.07E-06
4516	ALL	405898.6	3763746	NonCancer	0.00E+00	0.00E+00	0.00E+00	0.00E+00	0.00E+00	0.00E+00	9.29E-07	0.00E+00	0.00E+00	0.00E+00	0.00E+00	0.00E+00	0.00E+00	0.00E+00	9.29E-07
4517	ALL	405898.6	3764237	NonCancer	0.00E+00	0.00E+00	0.00E+00	0.00E+00	0.00E+00	0.00E+00	7.25E-07	0.00E+00	0.00E+00	0.00E+00	0.00E+00	0.00E+00	0.00E+00	0.00E+00	7.25E-07
4518	ALL	405898.6	3764729	NonCancer	0.00E+00	0.00E+00	0.00E+00	0.00E+00	0.00E+00	0.00E+00	6.87E-07	0.00E+00	0.00E+00	0.00E+00	0.00E+00	0.00E+00	0.00E+00	0.00E+00	6.87E-07
4519	ALL	405898.6	3765220	NonCancer	0.00E+00	0.00E+00	0.00E+00	0.00E+00	0.00E+00	0.00E+00	1.05E-06	0.00E+00	0.00E+00	0.00E+00	0.00E+00	0.00E+00	0.00E+00	0.00E+00	1.05E-06
4520	ALL	405898.6	3765712	NonCancer	0.00E+00	0.00E+00	0.00E+00	0.00E+00	0.00E+00	0.00E+00	1.05E-06	0.00E+00	0.00E+00	0.00E+00	0.00E+00	0.00E+00	0.00E+00	0.00E+00	1.05E-06
4521	ALL	405898.6	3766203	NonCancer	0.00E+00	0.00E+00	0.00E+00	0.00E+00	0.00E+00	0.00E+00	9.49E-07	0.00E+00	0.00E+00	0.00E+00	0.00E+00	0.00E+00	0.00E+00	0.00E+00	9.49E-07
4522	ALL	405898.6	3766694	NonCancer	0.00E+00	0.00E+00	0.00E+00	0.00E+00	0.00E+00	0.00E+00	8.63E-07	0.00E+00	0.00E+00	0.00E+00	0.00E+00	0.00E+00	0.00E+00	0.00E+00	8.63E-07

4523	ALL	405898.6	3767186	NonCancer	0.00E+00	0.00E+00	0.00E+00	0.00E+00	0.00E+00	0.00E+00	8.15E-07	0.00E+00	0.00E+00	0.00E+00	0.00E+00	0.00E+00	0.00E+00	0.00E+00	8.15E-07
4524	ALL	405898.6	3767677	NonCancer	0.00E+00	0.00E+00	0.00E+00	0.00E+00	0.00E+00	0.00E+00	8.11E-07	0.00E+00	0.00E+00	0.00E+00	0.00E+00	0.00E+00	0.00E+00	0.00E+00	8.11E-07
4525	ALL	405898.6	3768169	NonCancer	0.00E+00	0.00E+00	0.00E+00	0.00E+00	0.00E+00	0.00E+00	8.25E-07	0.00E+00	0.00E+00	0.00E+00	0.00E+00	0.00E+00	0.00E+00	0.00E+00	8.25E-07
4526	ALL	405898.6	3768660	NonCancer	0.00E+00	0.00E+00	0.00E+00	0.00E+00	0.00E+00	0.00E+00	8.28E-07	0.00E+00	0.00E+00	0.00E+00	0.00E+00	0.00E+00	0.00E+00	0.00E+00	8.28E-07
4527	ALL	405898.6	3769152	NonCancer	0.00E+00	0.00E+00	0.00E+00	0.00E+00	0.00E+00	0.00E+00	8.22E-07	0.00E+00	0.00E+00	0.00E+00	0.00E+00	0.00E+00	0.00E+00	0.00E+00	8.22E-07
4528	ALL	405898.6	3769643	NonCancer	0.00E+00	0.00E+00	0.00E+00	0.00E+00	0.00E+00	0.00E+00	8.04E-07	0.00E+00	0.00E+00	0.00E+00	0.00E+00	0.00E+00	0.00E+00	0.00E+00	8.04E-07
4529	ALL	405898.6	3770134	NonCancer	0.00E+00	0.00E+00	0.00E+00	0.00E+00	0.00E+00	0.00E+00	7.80E-07	0.00E+00	0.00E+00	0.00E+00	0.00E+00	0.00E+00	0.00E+00	0.00E+00	7.80E-07
4530	ALL	405898.6	3770626	NonCancer	0.00E+00	0.00E+00	0.00E+00	0.00E+00	0.00E+00	0.00E+00	7.56E-07	0.00E+00	0.00E+00	0.00E+00	0.00E+00	0.00E+00	0.00E+00	0.00E+00	7.56E-07
4531	ALL	405898.6	3771117	NonCancer	0.00E+00	0.00E+00	0.00E+00	0.00E+00	0.00E+00	0.00E+00	7.35E-07	0.00E+00	0.00E+00	0.00E+00	0.00E+00	0.00E+00	0.00E+00	0.00E+00	7.35E-07
4532	ALL	405898.6	3771609	NonCancer	0.00E+00	0.00E+00	0.00E+00	0.00E+00	0.00E+00	0.00E+00	7.21E-07	0.00E+00	0.00E+00	0.00E+00	0.00E+00	0.00E+00	0.00E+00	0.00E+00	7.21E-07
4533	ALL	405898.6	3772100	NonCancer	0.00E+00	0.00E+00	0.00E+00	0.00E+00	0.00E+00	0.00E+00	7.08E-07	0.00E+00	0.00E+00	0.00E+00	0.00E+00	0.00E+00	0.00E+00	0.00E+00	7.08E-07
4534	ALL	405898.6	3772592	NonCancer	0.00E+00	0.00E+00	0.00E+00	0.00E+00	0.00E+00	0.00E+00	7.01E-07	0.00E+00	0.00E+00	0.00E+00	0.00E+00	0.00E+00	0.00E+00	0.00E+00	7.01E-07
4535	ALL	405898.6	3773083	NonCancer	0.00E+00	0.00E+00	0.00E+00	0.00E+00	0.00E+00	0.00E+00	6.97E-07	0.00E+00	0.00E+00	0.00E+00	0.00E+00	0.00E+00	0.00E+00	0.00E+00	6.97E-07
4536	ALL	405898.6	3773574	NonCancer	0.00E+00	0.00E+00	0.00E+00	0.00E+00	0.00E+00	0.00E+00	6.90E-07	0.00E+00	0.00E+00	0.00E+00	0.00E+00	0.00E+00	0.00E+00	0.00E+00	6.90E-07
4537	ALL	405898.6	3774066	NonCancer	0.00E+00	0.00E+00	0.00E+00	0.00E+00	0.00E+00	0.00E+00	6.87E-07	0.00E+00	0.00E+00	0.00E+00	0.00E+00	0.00E+00	0.00E+00	0.00E+00	6.87E-07
4538	ALL	405898.6	3774557	NonCancer	0.00E+00	0.00E+00	0.00E+00	0.00E+00	0.00E+00	0.00E+00	6.83E-07	0.00E+00	0.00E+00	0.00E+00	0.00E+00	0.00E+00	0.00E+00	0.00E+00	6.83E-07
4539	ALL	405898.6	3775049	NonCancer	0.00E+00	0.00E+00	0.00E+00	0.00E+00	0.00E+00	0.00E+00	6.80E-07	0.00E+00	0.00E+00	0.00E+00	0.00E+00	0.00E+00	0.00E+00	0.00E+00	6.80E-07
4540	ALL	405898.6	3775540	NonCancer	0.00E+00	0.00E+00	0.00E+00	0.00E+00	0.00E+00	0.00E+00	6.77E-07	0.00E+00	0.00E+00	0.00E+00	0.00E+00	0.00E+00	0.00E+00	0.00E+00	6.77E-07
4541	ALL	405412.8	3758340	NonCancer	0.00E+00	0.00E+00	0.00E+00	0.00E+00	0.00E+00	0.00E+00	5.16E-06	0.00E+00	0.00E+00	0.00E+00	0.00E+00	0.00E+00	0.00E+00	0.00E+00	5.16E-06
4542	ALL	405412.8	3758832	NonCancer	0.00E+00	0.00E+00	0.00E+00	0.00E+00	0.00E+00	0.00E+00	4.54E-06	0.00E+00	0.00E+00	0.00E+00	0.00E+00	0.00E+00	0.00E+00	0.00E+00	4.54E-06
4543	ALL	405412.8	3759323	NonCancer	0.00E+00	0.00E+00	0.00E+00	0.00E+00	0.00E+00	0.00E+00	3.86E-06	0.00E+00	0.00E+00	0.00E+00	0.00E+00	0.00E+00	0.00E+00	0.00E+00	3.86E-06
4544	ALL	405412.8	3759814	NonCancer	0.00E+00	0.00E+00	0.00E+00	0.00E+00	0.00E+00	0.00E+00	2.94E-06	0.00E+00	0.00E+00	0.00E+00	0.00E+00	0.00E+00	0.00E+00	0.00E+00	2.94E-06
4545	ALL	405412.8	3760306	NonCancer	0.00E+00	0.00E+00	0.00E+00	0.00E+00	0.00E+00	0.00E+00	2.35E-06	0.00E+00	0.00E+00	0.00E+00	0.00E+00	0.00E+00	0.00E+00	0.00E+00	2.35E-06
4546	ALL	405412.8	3760797	NonCancer	0.00E+00	0.00E+00	0.00E+00	0.00E+00	0.00E+00	0.00E+00	1.84E-06	0.00E+00	0.00E+00	0.00E+00	0.00E+00	0.00E+00	0.00E+00	0.00E+00	1.84E-06
4547	ALL	405412.8	3761289	NonCancer	0.00E+00	0.00E+00	0.00E+00	0.00E+00	0.00E+00	0.00E+00	1.54E-06	0.00E+00	0.00E+00	0.00E+00	0.00E+00	0.00E+00	0.00E+00	0.00E+00	1.54E-06
4548	ALL	405412.8	3761780	NonCancer	0.00E+00	0.00E+00	0.00E+00	0.00E+00	0.00E+00	0.00E+00	1.20E-06	0.00E+00	0.00E+00	0.00E+00	0.00E+00	0.00E+00	0.00E+00	0.00E+00	1.20E-06
4549	ALL	405412.8	3762272	NonCancer	0.00E+00	0.00E+00	0.00E+00	0.00E+00	0.00E+00	0.00E+00	9.73E-07	0.00E+00	0.00E+00	0.00E+00	0.00E+00	0.00E+00	0.00E+00	0.00E+00	9.73E-07
4550	ALL	405412.8	3762763	NonCancer	0.00E+00	0.00E+00	0.00E+00	0.00E+00	0.00E+00	0.00E+00	9.87E-07	0.00E+00	0.00E+00	0.00E+00	0.00E+00	0.00E+00	0.00E+00	0.00E+00	9.87E-07
4551	ALL	405412.8	3763254	NonCancer	0.00E+00	0.00E+00	0.00E+00	0.00E+00	0.00E+00	0.00E+00	1.08E-06	0.00E+00	0.00E+00	0.00E+00	0.00E+00	0.00E+00	0.00E+00	0.00E+00	1.08E-06
4552	ALL	405412.8	3763746	NonCancer	0.00E+00	0.00E+00	0.00E+00	0.00E+00	0.00E+00	0.00E+00	8.42E-07	0.00E+00	0.00E+00	0.00E+00	0.00E+00	0.00E+00	0.00E+00	0.00E+00	8.42E-07
4553	ALL	405412.8	3764237	NonCancer	0.00E+00	0.00E+00	0.00E+00	0.00E+00	0.00E+00	0.00E+00	7.53E-07	0.00E+00	0.00E+00	0.00E+00	0.00E+00	0.00E+00	0.00E+00	0.00E+00	7.53E-07
4554	ALL	405412.8	3764729	NonCancer	0.00E+00	0.00E+00	0.00E+00	0.00E+00	0.00E+00	0.00E+00	6.49E-07	0.00E+00	0.00E+00	0.00E+00	0.00E+00	0.00E+00	0.00E+00	0.00E+00	6.49E-07
4555	ALL	405412.8	3765220	NonCancer	0.00E+00	0.00E+00	0.00E+00	0.00E+00	0.00E+00	0.00E+00	8.66E-07	0.00E+00	0.00E+00	0.00E+00	0.00E+00	0.00E+00	0.00E+00	0.00E+00	8.66E-07
4556	ALL	405412.8	3765712	NonCancer	0.00E+00	0.00E+00	0.00E+00	0.00E+00	0.00E+00	0.00E+00	9.39E-07	0.00E+00	0.00E+00	0.00E+00	0.00E+00	0.00E+00	0.00E+00	0.00E+00	9.39E-07
4557	ALL	405412.8	3766203	NonCancer	0.00E+00	0.00E+00	0.00E+00	0.00E+00	0.00E+00	0.00E+00	8.73E-07	0.00E+00	0.00E+00	0.00E+00	0.00E+00	0.00E+00	0.00E+00	0.00E+00	8.73E-07
4558	ALL	405412.8	3766694	NonCancer	0.00E+00	0.00E+00	0.00E+00	0.00E+00	0.00E+00	0.00E+00	7.97E-07	0.00E+00	0.00E+00	0.00E+00	0.00E+00	0.00E+00	0.00E+00	0.00E+00	7.97E-07
4559	ALL	405412.8	3767186	NonCancer	0.00E+00	0.00E+00	0.00E+00	0.00E+00	0.00E+00	0.00E+00	7.35E-07	0.00E+00	0.00E+00	0.00E+00	0.00E+00	0.00E+00	0.00E+00	0.00E+00	7.35E-07
4560	ALL	405412.8	3767677	NonCancer	0.00E+00	0.00E+00	0.00E+00	0.00E+00	0.00E+00	0.00E+00	7.18E-07	0.00E+00	0.00E+00	0.00E+00	0.00E+00	0.00E+00	0.00E+00	0.00E+00	7.18E-07
4561	ALL	405412.8	3768169	NonCancer	0.00E+00	0.00E+00	0.00E+00	0.00E+00	0.00E+00	0.00E+00	7.25E-07	0.00E+00	0.00E+00	0.00E+00	0.00E+00	0.00E+00	0.00E+00	0.00E+00	7.25E-07
4562	ALL	405412.8	3768660	NonCancer	0.00E+00	0.00E+00	0.00E+00	0.00E+00	0.00E+00	0.00E+00	7.35E-07	0.00E+00	0.00E+00	0.00E+00	0.00E+00	0.00E+00	0.00E+00	0.00E+00	7.35E-07
4563	ALL	405412.8	3769152	NonCancer	0.00E+00	0.00E+00	0.00E+00	0.00E+00	0.00E+00	0.00E+00	7.39E-07	0.00E+00	0.00E+00	0.00E+00	0.00E+00	0.00E+00	0.00E+00	0.00E+00	7.39E-07
4564	ALL	405412.8	3769643	NonCancer	0.00E+00	0.00E+00	0.00E+00	0.00E+00	0.00E+00	0.00E+00	7.28E-07	0.00E+00	0.00E+00	0.00E+00	0.00E+00	0.00E+00	0.00E+00	0.00E+00	7.28E-07
4565	ALL	405412.8	3770134	NonCancer	0.00E+00	0.00E+00	0.00E+00	0.00E+00	0.00E+00	0.00E+00	7.15E-07	0.00E+00	0.00E+00	0.00E+00	0.00E+00	0.00E+00	0.00E+00	0.00E+00	7.15E-07
4566	ALL	405412.8	3770626	NonCancer	0.00E+00	0.00E+00	0.00E+00	0.00E+00	0.00E+00	0.00E+00	6.94E-07	0.00E+00	0.00E+00	0.00E+00	0.00E+00	0.00E+00	0.00E+00	0.00E+00	6.94E-07
4567	ALL	405412.8	3771117	NonCancer	0.00E+00	0.00E+00	0.00E+00	0.00E+00	0.00E+00	0.00E+00	6.73E-07	0.00E+00	0.00E+00	0.00E+00	0.00E+00	0.00E+00	0.00E+00	0.00E+00	6.73E-07
4568	ALL	405412.8	3771609	NonCancer	0.00E+00	0.00E+00	0.00E+00	0.00E+00	0.00E+00	0.00E+00	6.56E-07	0.00E+00	0.00E+00	0.00E+00	0.00E+00	0.00E+00	0.00E+00	0.00E+00	6.56E-07
4569	ALL	405412.8	3772100	NonCancer	0.00E+00	0.00E+00	0.00E+00	0.00E+00	0.00E+00	0.00E+00	6.42E-07	0.00E+00	0.00E+00	0.00E+00	0.00E+00	0.00E+00	0.00E+00	0.00E+00	6.42E-07
4570	ALL	405412.8	3772592	NonCancer	0.00E+00	0.00E+00	0.00E+00	0.00E+00	0.00E+00	0.00E+00	6.32E-07	0.00E+00	0.00E+00	0.00E+00	0.00E+00	0.00E+00	0.00E+00	0.00E+00	6.32E-07
4571	ALL	405412.8	3773083	NonCancer	0.00E+00	0.00E+00	0.00E+00	0.00E+00	0.00E+00	0.00E+00	6.25E-07	0.00E+00	0.00E+00	0.00E+00	0.00E+00	0.00E+00	0.00E+00	0.00E+00	6.25E-07
4572	ALL	405412.8	3773574	NonCancer	0.00E+00	0.00E+00	0.00E+00	0.00E+00	0.00E+00	0.00E+00	6.21E-07	0.00E+00	0.00E+00	0.00E+00	0.00E+00	0.00E+00	0.00E+00	0.00E+00	6.21E-07
4573	ALL	405412.8	3774066	NonCancer	0.00E+00	0.00E+00	0.00E+00	0.00E+00	0.00E+00	0.00E+00	6.18E-07	0.00E+00	0.00E+00	0.00E+00	0.00E+00	0.00E+00	0.00E+00	0.00E+00	6.18E-07
4574	ALL	405412.8	3774557	NonCancer	0.00E+00	0.00E+00	0.00E+00	0.00E+00	0.00E+00	0.00E+00	6.14E-07	0.00E+00	0.00E+00	0.00E+00	0.00E+00	0.00E+00	0.00E+00	0.00E+00	6.14E-07

4575	ALL	405412.8	3775049	NonCancer	0.00E+00	0.00E+00	0.00E+00	0.00E+00	0.00E+00	0.00E+00	6.11E-07	0.00E+00	0.00E+00	0.00E+00	0.00E+00	0.00E+00	0.00E+00	0.00E+00	6.11E-07
4576	ALL	405412.8	3775540	NonCancer	0.00E+00	0.00E+00	0.00E+00	0.00E+00	0.00E+00	0.00E+00	6.08E-07	0.00E+00	0.00E+00	0.00E+00	0.00E+00	0.00E+00	0.00E+00	0.00E+00	6.08E-07
4577	ALL	404927.2	3758340	NonCancer	0.00E+00	0.00E+00	0.00E+00	0.00E+00	0.00E+00	0.00E+00	4.18E-06	0.00E+00	0.00E+00	0.00E+00	0.00E+00	0.00E+00	0.00E+00	0.00E+00	4.18E-06
4578	ALL	404927.2	3758832	NonCancer	0.00E+00	0.00E+00	0.00E+00	0.00E+00	0.00E+00	0.00E+00	3.63E-06	0.00E+00	0.00E+00	0.00E+00	0.00E+00	0.00E+00	0.00E+00	0.00E+00	3.63E-06
4579	ALL	404927.2	3759323	NonCancer	0.00E+00	0.00E+00	0.00E+00	0.00E+00	0.00E+00	0.00E+00	3.09E-06	0.00E+00	0.00E+00	0.00E+00	0.00E+00	0.00E+00	0.00E+00	0.00E+00	3.09E-06
4580	ALL	404927.2	3759814	NonCancer	0.00E+00	0.00E+00	0.00E+00	0.00E+00	0.00E+00	0.00E+00	2.61E-06	0.00E+00	0.00E+00	0.00E+00	0.00E+00	0.00E+00	0.00E+00	0.00E+00	2.61E-06
4581	ALL	404927.2	3760306	NonCancer	0.00E+00	0.00E+00	0.00E+00	0.00E+00	0.00E+00	0.00E+00	2.09E-06	0.00E+00	0.00E+00	0.00E+00	0.00E+00	0.00E+00	0.00E+00	0.00E+00	2.09E-06
4582	ALL	404927.2	3760797	NonCancer	0.00E+00	0.00E+00	0.00E+00	0.00E+00	0.00E+00	0.00E+00	1.78E-06	0.00E+00	0.00E+00	0.00E+00	0.00E+00	0.00E+00	0.00E+00	0.00E+00	1.78E-06
4583	ALL	404927.2	3761289	NonCancer	0.00E+00	0.00E+00	0.00E+00	0.00E+00	0.00E+00	0.00E+00	1.51E-06	0.00E+00	0.00E+00	0.00E+00	0.00E+00	0.00E+00	0.00E+00	0.00E+00	1.51E-06
4584	ALL	404927.2	3761780	NonCancer	0.00E+00	0.00E+00	0.00E+00	0.00E+00	0.00E+00	0.00E+00	1.30E-06	0.00E+00	0.00E+00	0.00E+00	0.00E+00	0.00E+00	0.00E+00	0.00E+00	1.30E-06
4585	ALL	404927.2	3762272	NonCancer	0.00E+00	0.00E+00	0.00E+00	0.00E+00	0.00E+00	0.00E+00	9.84E-07	0.00E+00	0.00E+00	0.00E+00	0.00E+00	0.00E+00	0.00E+00	0.00E+00	9.84E-07
4586	ALL	404927.2	3762763	NonCancer	0.00E+00	0.00E+00	0.00E+00	0.00E+00	0.00E+00	0.00E+00	9.63E-07	0.00E+00	0.00E+00	0.00E+00	0.00E+00	0.00E+00	0.00E+00	0.00E+00	9.63E-07
4587	ALL	404927.2	3763254	NonCancer	0.00E+00	0.00E+00	0.00E+00	0.00E+00	0.00E+00	0.00E+00	1.17E-06	0.00E+00	0.00E+00	0.00E+00	0.00E+00	0.00E+00	0.00E+00	0.00E+00	1.17E-06
4588	ALL	404927.2	3763746	NonCancer	0.00E+00	0.00E+00	0.00E+00	0.00E+00	0.00E+00	0.00E+00	8.94E-07	0.00E+00	0.00E+00	0.00E+00	0.00E+00	0.00E+00	0.00E+00	0.00E+00	8.94E-07
4589	ALL	404927.2	3764237	NonCancer	0.00E+00	0.00E+00	0.00E+00	0.00E+00	0.00E+00	0.00E+00	8.70E-07	0.00E+00	0.00E+00	0.00E+00	0.00E+00	0.00E+00	0.00E+00	0.00E+00	8.70E-07
4590	ALL	404927.2	3764729	NonCancer	0.00E+00	0.00E+00	0.00E+00	0.00E+00	0.00E+00	0.00E+00	8.32E-07	0.00E+00	0.00E+00	0.00E+00	0.00E+00	0.00E+00	0.00E+00	0.00E+00	8.32E-07
4591	ALL	404927.2	3765220	NonCancer	0.00E+00	0.00E+00	0.00E+00	0.00E+00	0.00E+00	0.00E+00	8.49E-07	0.00E+00	0.00E+00	0.00E+00	0.00E+00	0.00E+00	0.00E+00	0.00E+00	8.49E-07
4592	ALL	404927.2	3765712	NonCancer	0.00E+00	0.00E+00	0.00E+00	0.00E+00	0.00E+00	0.00E+00	8.42E-07	0.00E+00	0.00E+00	0.00E+00	0.00E+00	0.00E+00	0.00E+00	0.00E+00	8.42E-07
4593	ALL	404927.2	3766203	NonCancer	0.00E+00	0.00E+00	0.00E+00	0.00E+00	0.00E+00	0.00E+00	8.04E-07	0.00E+00	0.00E+00	0.00E+00	0.00E+00	0.00E+00	0.00E+00	0.00E+00	8.04E-07
4594	ALL	404927.2	3766694	NonCancer	0.00E+00	0.00E+00	0.00E+00	0.00E+00	0.00E+00	0.00E+00	7.42E-07	0.00E+00	0.00E+00	0.00E+00	0.00E+00	0.00E+00	0.00E+00	0.00E+00	7.42E-07
4595	ALL	404927.2	3767186	NonCancer	0.00E+00	0.00E+00	0.00E+00	0.00E+00	0.00E+00	0.00E+00	6.80E-07	0.00E+00	0.00E+00	0.00E+00	0.00E+00	0.00E+00	0.00E+00	0.00E+00	6.80E-07
4596	ALL	404927.2	3767677	NonCancer	0.00E+00	0.00E+00	0.00E+00	0.00E+00	0.00E+00	0.00E+00	6.46E-07	0.00E+00	0.00E+00	0.00E+00	0.00E+00	0.00E+00	0.00E+00	0.00E+00	6.46E-07
4597	ALL	404927.2	3768169	NonCancer	0.00E+00	0.00E+00	0.00E+00	0.00E+00	0.00E+00	0.00E+00	6.42E-07	0.00E+00	0.00E+00	0.00E+00	0.00E+00	0.00E+00	0.00E+00	0.00E+00	6.42E-07
4598	ALL	404927.2	3768660	NonCancer	0.00E+00	0.00E+00	0.00E+00	0.00E+00	0.00E+00	0.00E+00	6.52E-07	0.00E+00	0.00E+00	0.00E+00	0.00E+00	0.00E+00	0.00E+00	0.00E+00	6.52E-07
4599	ALL	404927.2	3769152	NonCancer	0.00E+00	0.00E+00	0.00E+00	0.00E+00	0.00E+00	0.00E+00	6.63E-07	0.00E+00	0.00E+00	0.00E+00	0.00E+00	0.00E+00	0.00E+00	0.00E+00	6.63E-07
4600	ALL	404927.2	3769643	NonCancer	0.00E+00	0.00E+00	0.00E+00	0.00E+00	0.00E+00	0.00E+00	6.63E-07	0.00E+00	0.00E+00	0.00E+00	0.00E+00	0.00E+00	0.00E+00	0.00E+00	6.63E-07
4601	ALL	404927.2	3770134	NonCancer	0.00E+00	0.00E+00	0.00E+00	0.00E+00	0.00E+00	0.00E+00	6.52E-07	0.00E+00	0.00E+00	0.00E+00	0.00E+00	0.00E+00	0.00E+00	0.00E+00	6.52E-07
4602	ALL	404927.2	3770626	NonCancer	0.00E+00	0.00E+00	0.00E+00	0.00E+00	0.00E+00	0.00E+00	6.39E-07	0.00E+00	0.00E+00	0.00E+00	0.00E+00	0.00E+00	0.00E+00	0.00E+00	6.39E-07
4603	ALL	404927.2	3771117	NonCancer	0.00E+00	0.00E+00	0.00E+00	0.00E+00	0.00E+00	0.00E+00	6.25E-07	0.00E+00	0.00E+00	0.00E+00	0.00E+00	0.00E+00	0.00E+00	0.00E+00	6.25E-07
4604	ALL	404927.2	3771609	NonCancer	0.00E+00	0.00E+00	0.00E+00	0.00E+00	0.00E+00	0.00E+00	6.08E-07	0.00E+00	0.00E+00	0.00E+00	0.00E+00	0.00E+00	0.00E+00	0.00E+00	6.08E-07
4605	ALL	404927.2	3772100	NonCancer	0.00E+00	0.00E+00	0.00E+00	0.00E+00	0.00E+00	0.00E+00	5.90E-07	0.00E+00	0.00E+00	0.00E+00	0.00E+00	0.00E+00	0.00E+00	0.00E+00	5.90E-07
4606	ALL	404927.2	3772592	NonCancer	0.00E+00	0.00E+00	0.00E+00	0.00E+00	0.00E+00	0.00E+00	5.76E-07	0.00E+00	0.00E+00	0.00E+00	0.00E+00	0.00E+00	0.00E+00	0.00E+00	5.76E-07
4607	ALL	404927.2	3773083	NonCancer	0.00E+00	0.00E+00	0.00E+00	0.00E+00	0.00E+00	0.00E+00	5.70E-07	0.00E+00	0.00E+00	0.00E+00	0.00E+00	0.00E+00	0.00E+00	0.00E+00	5.70E-07
4608	ALL	404927.2	3773574	NonCancer	0.00E+00	0.00E+00	0.00E+00	0.00E+00	0.00E+00	0.00E+00	5.63E-07	0.00E+00	0.00E+00	0.00E+00	0.00E+00	0.00E+00	0.00E+00	0.00E+00	5.63E-07
4609	ALL	404927.2	3774066	NonCancer	0.00E+00	0.00E+00	0.00E+00	0.00E+00	0.00E+00	0.00E+00	5.59E-07	0.00E+00	0.00E+00	0.00E+00	0.00E+00	0.00E+00	0.00E+00	0.00E+00	5.59E-07
4610	ALL	404927.2	3774557	NonCancer	0.00E+00	0.00E+00	0.00E+00	0.00E+00	0.00E+00	0.00E+00	5.56E-07	0.00E+00	0.00E+00	0.00E+00	0.00E+00	0.00E+00	0.00E+00	0.00E+00	5.56E-07
4611	ALL	404927.2	3775049	NonCancer	0.00E+00	0.00E+00	0.00E+00	0.00E+00	0.00E+00	0.00E+00	5.52E-07	0.00E+00	0.00E+00	0.00E+00	0.00E+00	0.00E+00	0.00E+00	0.00E+00	5.52E-07
4612	ALL	404927.2	3775540	NonCancer	0.00E+00	0.00E+00	0.00E+00	0.00E+00	0.00E+00	0.00E+00	5.49E-07	0.00E+00	0.00E+00	0.00E+00	0.00E+00	0.00E+00	0.00E+00	0.00E+00	5.49E-07
4613	ALL	404441.4	3758340	NonCancer	0.00E+00	0.00E+00	0.00E+00	0.00E+00	0.00E+00	0.00E+00	3.40E-06	0.00E+00	0.00E+00	0.00E+00	0.00E+00	0.00E+00	0.00E+00	0.00E+00	3.40E-06
4614	ALL	404441.4	3758832	NonCancer	0.00E+00	0.00E+00	0.00E+00	0.00E+00	0.00E+00	0.00E+00	2.94E-06	0.00E+00	0.00E+00	0.00E+00	0.00E+00	0.00E+00	0.00E+00	0.00E+00	2.94E-06
4615	ALL	404441.4	3759323	NonCancer	0.00E+00	0.00E+00	0.00E+00	0.00E+00	0.00E+00	0.00E+00	2.51E-06	0.00E+00	0.00E+00	0.00E+00	0.00E+00	0.00E+00	0.00E+00	0.00E+00	2.51E-06
4616	ALL	404441.4	3759814	NonCancer	0.00E+00	0.00E+00	0.00E+00	0.00E+00	0.00E+00	0.00E+00	2.15E-06	0.00E+00	0.00E+00	0.00E+00	0.00E+00	0.00E+00	0.00E+00	0.00E+00	2.15E-06
4617	ALL	404441.4	3760306	NonCancer	0.00E+00	0.00E+00	0.00E+00	0.00E+00	0.00E+00	0.00E+00	1.87E-06	0.00E+00	0.00E+00	0.00E+00	0.00E+00	0.00E+00	0.00E+00	0.00E+00	1.87E-06
4618	ALL	404441.4	3760797	NonCancer	0.00E+00	0.00E+00	0.00E+00	0.00E+00	0.00E+00	0.00E+00	1.67E-06	0.00E+00	0.00E+00	0.00E+00	0.00E+00	0.00E+00	0.00E+00	0.00E+00	1.67E-06
4619	ALL	404441.4	3761289	NonCancer	0.00E+00	0.00E+00	0.00E+00	0.00E+00	0.00E+00	0.00E+00	1.43E-06	0.00E+00	0.00E+00	0.00E+00	0.00E+00	0.00E+00	0.00E+00	0.00E+00	1.43E-06
4620	ALL	404441.4	3761780	NonCancer	0.00E+00	0.00E+00	0.00E+00	0.00E+00	0.00E+00	0.00E+00	1.25E-06	0.00E+00	0.00E+00	0.00E+00	0.00E+00	0.00E+00	0.00E+00	0.00E+00	1.25E-06
4621	ALL	404441.4	3762272	NonCancer	0.00E+00	0.00E+00	0.00E+00	0.00E+00	0.00E+00	0.00E+00	9.46E-07	0.00E+00	0.00E+00	0.00E+00	0.00E+00	0.00E+00	0.00E+00	0.00E+00	9.46E-07
4622	ALL	404441.4	3762763	NonCancer	0.00E+00	0.00E+00	0.00E+00	0.00E+00	0.00E+00	0.00E+00	9.42E-07	0.00E+00	0.00E+00	0.00E+00	0.00E+00	0.00E+00	0.00E+00	0.00E+00	9.42E-07
4623	ALL	404441.4	3763254	NonCancer	0.00E+00	0.00E+00	0.00E+00	0.00E+00	0.00E+00	0.00E+00	9.42E-07	0.00E+00	0.00E+00	0.00E+00	0.00E+00	0.00E+00	0.00E+00	0.00E+00	9.42E-07
4624	ALL	404441.4	3763746	NonCancer	0.00E+00	0.00E+00	0.00E+00	0.00E+00	0.00E+00	0.00E+00	1.01E-06	0.00E+00	0.00E+00	0.00E+00	0.00E+00	0.00E+00	0.00E+00	0.00E+00	1.01E-06
4625	ALL	404441.4	3764237	NonCancer	0.00E+00	0.00E+00	0.00E+00	0.00E+00	0.00E+00	0.00E+00	9.01E-07	0.00E+00	0.00E+00	0.00E+00	0.00E+00	0.00E+00	0.00E+00	0.00E+00	9.01E-07
4626	ALL	404441.4	3764729	NonCancer	0.00E+00	0.00E+00	0.00E+00	0.00E+00	0.00E+00	0.00E+00	8.08E-07	0.00E+00	0.00E+00	0.00E+00	0.00E+00	0.00E+00	0.00E+00	0.00E+00	8.08E-07

4627	ALL	404441.4	3765220	NonCancer	0.00E+00	0.00E+00	0.00E+00	0.00E+00	0.00E+00	0.00E+00	7.80E-07	0.00E+00	0.00E+00	0.00E+00	0.00E+00	0.00E+00	0.00E+00	0.00E+00	7.80E-07
4628	ALL	404441.4	3765712	NonCancer	0.00E+00	0.00E+00	0.00E+00	0.00E+00	0.00E+00	0.00E+00	7.63E-07	0.00E+00	0.00E+00	0.00E+00	0.00E+00	0.00E+00	0.00E+00	0.00E+00	7.63E-07
4629	ALL	404441.4	3766203	NonCancer	0.00E+00	0.00E+00	0.00E+00	0.00E+00	0.00E+00	0.00E+00	7.39E-07	0.00E+00	0.00E+00	0.00E+00	0.00E+00	0.00E+00	0.00E+00	0.00E+00	7.39E-07
4630	ALL	404441.4	3766694	NonCancer	0.00E+00	0.00E+00	0.00E+00	0.00E+00	0.00E+00	0.00E+00	6.90E-07	0.00E+00	0.00E+00	0.00E+00	0.00E+00	0.00E+00	0.00E+00	0.00E+00	6.90E-07
4631	ALL	404441.4	3767186	NonCancer	0.00E+00	0.00E+00	0.00E+00	0.00E+00	0.00E+00	0.00E+00	6.35E-07	0.00E+00	0.00E+00	0.00E+00	0.00E+00	0.00E+00	0.00E+00	0.00E+00	6.35E-07
4632	ALL	404441.4	3767677	NonCancer	0.00E+00	0.00E+00	0.00E+00	0.00E+00	0.00E+00	0.00E+00	5.94E-07	0.00E+00	0.00E+00	0.00E+00	0.00E+00	0.00E+00	0.00E+00	0.00E+00	5.94E-07
4633	ALL	404441.4	3768169	NonCancer	0.00E+00	0.00E+00	0.00E+00	0.00E+00	0.00E+00	0.00E+00	5.76E-07	0.00E+00	0.00E+00	0.00E+00	0.00E+00	0.00E+00	0.00E+00	0.00E+00	5.76E-07
4634	ALL	404441.4	3768660	NonCancer	0.00E+00	0.00E+00	0.00E+00	0.00E+00	0.00E+00	0.00E+00	5.83E-07	0.00E+00	0.00E+00	0.00E+00	0.00E+00	0.00E+00	0.00E+00	0.00E+00	5.83E-07
4635	ALL	404441.4	3769152	NonCancer	0.00E+00	0.00E+00	0.00E+00	0.00E+00	0.00E+00	0.00E+00	5.94E-07	0.00E+00	0.00E+00	0.00E+00	0.00E+00	0.00E+00	0.00E+00	0.00E+00	5.94E-07
4636	ALL	404441.4	3769643	NonCancer	0.00E+00	0.00E+00	0.00E+00	0.00E+00	0.00E+00	0.00E+00	6.01E-07	0.00E+00	0.00E+00	0.00E+00	0.00E+00	0.00E+00	0.00E+00	0.00E+00	6.01E-07
4637	ALL	404441.4	3770134	NonCancer	0.00E+00	0.00E+00	0.00E+00	0.00E+00	0.00E+00	0.00E+00	5.97E-07	0.00E+00	0.00E+00	0.00E+00	0.00E+00	0.00E+00	0.00E+00	0.00E+00	5.97E-07
4638	ALL	404441.4	3770626	NonCancer	0.00E+00	0.00E+00	0.00E+00	0.00E+00	0.00E+00	0.00E+00	5.90E-07	0.00E+00	0.00E+00	0.00E+00	0.00E+00	0.00E+00	0.00E+00	0.00E+00	5.90E-07
4639	ALL	404441.4	3771117	NonCancer	0.00E+00	0.00E+00	0.00E+00	0.00E+00	0.00E+00	0.00E+00	5.76E-07	0.00E+00	0.00E+00	0.00E+00	0.00E+00	0.00E+00	0.00E+00	0.00E+00	5.76E-07
4640	ALL	404441.4	3771609	NonCancer	0.00E+00	0.00E+00	0.00E+00	0.00E+00	0.00E+00	0.00E+00	5.63E-07	0.00E+00	0.00E+00	0.00E+00	0.00E+00	0.00E+00	0.00E+00	0.00E+00	5.63E-07
4641	ALL	404441.4	3772100	NonCancer	0.00E+00	0.00E+00	0.00E+00	0.00E+00	0.00E+00	0.00E+00	5.49E-07	0.00E+00	0.00E+00	0.00E+00	0.00E+00	0.00E+00	0.00E+00	0.00E+00	5.49E-07
4642	ALL	404441.4	3772592	NonCancer	0.00E+00	0.00E+00	0.00E+00	0.00E+00	0.00E+00	0.00E+00	5.35E-07	0.00E+00	0.00E+00	0.00E+00	0.00E+00	0.00E+00	0.00E+00	0.00E+00	5.35E-07
4643	ALL	404441.4	3773083	NonCancer	0.00E+00	0.00E+00	0.00E+00	0.00E+00	0.00E+00	0.00E+00	5.25E-07	0.00E+00	0.00E+00	0.00E+00	0.00E+00	0.00E+00	0.00E+00	0.00E+00	5.25E-07
4644	ALL	404441.4	3773574	NonCancer	0.00E+00	0.00E+00	0.00E+00	0.00E+00	0.00E+00	0.00E+00	5.14E-07	0.00E+00	0.00E+00	0.00E+00	0.00E+00	0.00E+00	0.00E+00	0.00E+00	5.14E-07
4645	ALL	404441.4	3774066	NonCancer	0.00E+00	0.00E+00	0.00E+00	0.00E+00	0.00E+00	0.00E+00	5.11E-07	0.00E+00	0.00E+00	0.00E+00	0.00E+00	0.00E+00	0.00E+00	0.00E+00	5.11E-07
4646	ALL	404441.4	3774557	NonCancer	0.00E+00	0.00E+00	0.00E+00	0.00E+00	0.00E+00	0.00E+00	5.07E-07	0.00E+00	0.00E+00	0.00E+00	0.00E+00	0.00E+00	0.00E+00	0.00E+00	5.07E-07
4647	ALL	404441.4	3775049	NonCancer	0.00E+00	0.00E+00	0.00E+00	0.00E+00	0.00E+00	0.00E+00	5.04E-07	0.00E+00	0.00E+00	0.00E+00	0.00E+00	0.00E+00	0.00E+00	0.00E+00	5.04E-07
4648	ALL	404441.4	3775540	NonCancer	0.00E+00	0.00E+00	0.00E+00	0.00E+00	0.00E+00	0.00E+00	5.01E-07	0.00E+00	0.00E+00	0.00E+00	0.00E+00	0.00E+00	0.00E+00	0.00E+00	5.01E-07
4649	ALL	403955.7	3758340	NonCancer	0.00E+00	0.00E+00	0.00E+00	0.00E+00	0.00E+00	0.00E+00	2.79E-06	0.00E+00	0.00E+00	0.00E+00	0.00E+00	0.00E+00	0.00E+00	0.00E+00	2.79E-06
4650	ALL	403955.7	3758832	NonCancer	0.00E+00	0.00E+00	0.00E+00	0.00E+00	0.00E+00	0.00E+00	2.41E-06	0.00E+00	0.00E+00	0.00E+00	0.00E+00	0.00E+00	0.00E+00	0.00E+00	2.41E-06
4651	ALL	403955.7	3759323	NonCancer	0.00E+00	0.00E+00	0.00E+00	0.00E+00	0.00E+00	0.00E+00	2.08E-06	0.00E+00	0.00E+00	0.00E+00	0.00E+00	0.00E+00	0.00E+00	0.00E+00	2.08E-06
4652	ALL	403955.7	3759814	NonCancer	0.00E+00	0.00E+00	0.00E+00	0.00E+00	0.00E+00	0.00E+00	1.81E-06	0.00E+00	0.00E+00	0.00E+00	0.00E+00	0.00E+00	0.00E+00	0.00E+00	1.81E-06
4653	ALL	403955.7	3760306	NonCancer	0.00E+00	0.00E+00	0.00E+00	0.00E+00	0.00E+00	0.00E+00	1.61E-06	0.00E+00	0.00E+00	0.00E+00	0.00E+00	0.00E+00	0.00E+00	0.00E+00	1.61E-06
4654	ALL	403955.7	3760797	NonCancer	0.00E+00	0.00E+00	0.00E+00	0.00E+00	0.00E+00	0.00E+00	1.45E-06	0.00E+00	0.00E+00	0.00E+00	0.00E+00	0.00E+00	0.00E+00	0.00E+00	1.45E-06
4655	ALL	403955.7	3761289	NonCancer	0.00E+00	0.00E+00	0.00E+00	0.00E+00	0.00E+00	0.00E+00	1.32E-06	0.00E+00	0.00E+00	0.00E+00	0.00E+00	0.00E+00	0.00E+00	0.00E+00	1.32E-06
4656	ALL	403955.7	3761780	NonCancer	0.00E+00	0.00E+00	0.00E+00	0.00E+00	0.00E+00	0.00E+00	1.19E-06	0.00E+00	0.00E+00	0.00E+00	0.00E+00	0.00E+00	0.00E+00	0.00E+00	1.19E-06
4657	ALL	403955.7	3762272	NonCancer	0.00E+00	0.00E+00	0.00E+00	0.00E+00	0.00E+00	0.00E+00	8.94E-07	0.00E+00	0.00E+00	0.00E+00	0.00E+00	0.00E+00	0.00E+00	0.00E+00	8.94E-07
4658	ALL	403955.7	3762763	NonCancer	0.00E+00	0.00E+00	0.00E+00	0.00E+00	0.00E+00	0.00E+00	9.42E-07	0.00E+00	0.00E+00	0.00E+00	0.00E+00	0.00E+00	0.00E+00	0.00E+00	9.42E-07
4659	ALL	403955.7	3763254	NonCancer	0.00E+00	0.00E+00	0.00E+00	0.00E+00	0.00E+00	0.00E+00	1.01E-06	0.00E+00	0.00E+00	0.00E+00	0.00E+00	0.00E+00	0.00E+00	0.00E+00	1.01E-06
4660	ALL	403955.7	3763746	NonCancer	0.00E+00	0.00E+00	0.00E+00	0.00E+00	0.00E+00	0.00E+00	9.39E-07	0.00E+00	0.00E+00	0.00E+00	0.00E+00	0.00E+00	0.00E+00	0.00E+00	9.39E-07
4661	ALL	403955.7	3764237	NonCancer	0.00E+00	0.00E+00	0.00E+00	0.00E+00	0.00E+00	0.00E+00	8.46E-07	0.00E+00	0.00E+00	0.00E+00	0.00E+00	0.00E+00	0.00E+00	0.00E+00	8.46E-07
4662	ALL	403955.7	3764729	NonCancer	0.00E+00	0.00E+00	0.00E+00	0.00E+00	0.00E+00	0.00E+00	7.63E-07	0.00E+00	0.00E+00	0.00E+00	0.00E+00	0.00E+00	0.00E+00	0.00E+00	7.63E-07
4663	ALL	403955.7	3765220	NonCancer	0.00E+00	0.00E+00	0.00E+00	0.00E+00	0.00E+00	0.00E+00	7.08E-07	0.00E+00	0.00E+00	0.00E+00	0.00E+00	0.00E+00	0.00E+00	0.00E+00	7.08E-07
4664	ALL	403955.7	3765712	NonCancer	0.00E+00	0.00E+00	0.00E+00	0.00E+00	0.00E+00	0.00E+00	6.90E-07	0.00E+00	0.00E+00	0.00E+00	0.00E+00	0.00E+00	0.00E+00	0.00E+00	6.90E-07
4665	ALL	403955.7	3766203	NonCancer	0.00E+00	0.00E+00	0.00E+00	0.00E+00	0.00E+00	0.00E+00	6.80E-07	0.00E+00	0.00E+00	0.00E+00	0.00E+00	0.00E+00	0.00E+00	0.00E+00	6.80E-07
4666	ALL	403955.7	3766694	NonCancer	0.00E+00	0.00E+00	0.00E+00	0.00E+00	0.00E+00	0.00E+00	6.46E-07	0.00E+00	0.00E+00	0.00E+00	0.00E+00	0.00E+00	0.00E+00	0.00E+00	6.46E-07
4667	ALL	403955.7	3767186	NonCancer	0.00E+00	0.00E+00	0.00E+00	0.00E+00	0.00E+00	0.00E+00	5.97E-07	0.00E+00	0.00E+00	0.00E+00	0.00E+00	0.00E+00	0.00E+00	0.00E+00	5.97E-07
4668	ALL	403955.7	3767677	NonCancer	0.00E+00	0.00E+00	0.00E+00	0.00E+00	0.00E+00	0.00E+00	5.52E-07	0.00E+00	0.00E+00	0.00E+00	0.00E+00	0.00E+00	0.00E+00	0.00E+00	5.52E-07
4669	ALL	403955.7	3768169	NonCancer	0.00E+00	0.00E+00	0.00E+00	0.00E+00	0.00E+00	0.00E+00	5.28E-07	0.00E+00	0.00E+00	0.00E+00	0.00E+00	0.00E+00	0.00E+00	0.00E+00	5.28E-07
4670	ALL	403955.7	3768660	NonCancer	0.00E+00	0.00E+00	0.00E+00	0.00E+00	0.00E+00	0.00E+00	5.21E-07	0.00E+00	0.00E+00	0.00E+00	0.00E+00	0.00E+00	0.00E+00	0.00E+00	5.21E-07
4671	ALL	403955.7	3769152	NonCancer	0.00E+00	0.00E+00	0.00E+00	0.00E+00	0.00E+00	0.00E+00	5.32E-07	0.00E+00	0.00E+00	0.00E+00	0.00E+00	0.00E+00	0.00E+00	0.00E+00	5.32E-07
4672	ALL	403955.7	3769643	NonCancer	0.00E+00	0.00E+00	0.00E+00	0.00E+00	0.00E+00	0.00E+00	5.42E-07	0.00E+00	0.00E+00	0.00E+00	0.00E+00	0.00E+00	0.00E+00	0.00E+00	5.42E-07
4673	ALL	403955.7	3770134	NonCancer	0.00E+00	0.00E+00	0.00E+00	0.00E+00	0.00E+00	0.00E+00	5.45E-07	0.00E+00	0.00E+00	0.00E+00	0.00E+00	0.00E+00	0.00E+00	0.00E+00	5.45E-07
4674	ALL	403955.7	3770626	NonCancer	0.00E+00	0.00E+00	0.00E+00	0.00E+00	0.00E+00	0.00E+00	5.42E-07	0.00E+00	0.00E+00	0.00E+00	0.00E+00	0.00E+00	0.00E+00	0.00E+00	5.42E-07
4675	ALL	403955.7	3771117	NonCancer	0.00E+00	0.00E+00	0.00E+00	0.00E+00	0.00E+00	0.00E+00	5.35E-07	0.00E+00	0.00E+00	0.00E+00	0.00E+00	0.00E+00	0.00E+00	0.00E+00	5.35E-07
4676	ALL	403955.7	3771609	NonCancer	0.00E+00	0.00E+00	0.00E+00	0.00E+00	0.00E+00	0.00E+00	5.25E-07	0.00E+00	0.00E+00	0.00E+00	0.00E+00	0.00E+00	0.00E+00	0.00E+00	5.25E-07
4677	ALL	403955.7	3772100	NonCancer	0.00E+00	0.00E+00	0.00E+00	0.00E+00	0.00E+00	0.00E+00	5.11E-07	0.00E+00	0.00E+00	0.00E+00	0.00E+00	0.00E+00	0.00E+00	0.00E+00	5.11E-07
4678	ALL	403955.7	3772592	NonCancer	0.00E+00	0.00E+00	0.00E+00	0.00E+00	0.00E+00	0.00E+00	5.01E-07	0.00E+00	0.00E+00	0.00E+00	0.00E+00	0.00E+00	0.00E+00	0.00E+00	5.01E-07

4679	ALL	403955.7	3773083	NonCancer	0.00E+00	0.00E+00	0.00E+00	0.00E+00	0.00E+00	0.00E+00	4.87E-07	0.00E+00	0.00E+00	0.00E+00	0.00E+00	0.00E+00	0.00E+00	0.00E+00	4.87E-07
4680	ALL	403955.7	3773574	NonCancer	0.00E+00	0.00E+00	0.00E+00	0.00E+00	0.00E+00	0.00E+00	4.80E-07	0.00E+00	0.00E+00	0.00E+00	0.00E+00	0.00E+00	0.00E+00	0.00E+00	4.80E-07
4681	ALL	403955.7	3774066	NonCancer	0.00E+00	0.00E+00	0.00E+00	0.00E+00	0.00E+00	0.00E+00	4.69E-07	0.00E+00	0.00E+00	0.00E+00	0.00E+00	0.00E+00	0.00E+00	0.00E+00	4.69E-07
4682	ALL	403955.7	3774557	NonCancer	0.00E+00	0.00E+00	0.00E+00	0.00E+00	0.00E+00	0.00E+00	4.66E-07	0.00E+00	0.00E+00	0.00E+00	0.00E+00	0.00E+00	0.00E+00	0.00E+00	4.66E-07
4683	ALL	403955.7	3775049	NonCancer	0.00E+00	0.00E+00	0.00E+00	0.00E+00	0.00E+00	0.00E+00	4.63E-07	0.00E+00	0.00E+00	0.00E+00	0.00E+00	0.00E+00	0.00E+00	0.00E+00	4.63E-07
4684	ALL	403955.7	3775540	NonCancer	0.00E+00	0.00E+00	0.00E+00	0.00E+00	0.00E+00	0.00E+00	4.59E-07	0.00E+00	0.00E+00	0.00E+00	0.00E+00	0.00E+00	0.00E+00	0.00E+00	4.59E-07
4685	ALL	403470	3758340	NonCancer	0.00E+00	0.00E+00	0.00E+00	0.00E+00	0.00E+00	0.00E+00	2.31E-06	0.00E+00	0.00E+00	0.00E+00	0.00E+00	0.00E+00	0.00E+00	0.00E+00	2.31E-06
4686	ALL	403470	3758832	NonCancer	0.00E+00	0.00E+00	0.00E+00	0.00E+00	0.00E+00	0.00E+00	2.01E-06	0.00E+00	0.00E+00	0.00E+00	0.00E+00	0.00E+00	0.00E+00	0.00E+00	2.01E-06
4687	ALL	403470	3759323	NonCancer	0.00E+00	0.00E+00	0.00E+00	0.00E+00	0.00E+00	0.00E+00	1.75E-06	0.00E+00	0.00E+00	0.00E+00	0.00E+00	0.00E+00	0.00E+00	0.00E+00	1.75E-06
4688	ALL	403470	3759814	NonCancer	0.00E+00	0.00E+00	0.00E+00	0.00E+00	0.00E+00	0.00E+00	1.55E-06	0.00E+00	0.00E+00	0.00E+00	0.00E+00	0.00E+00	0.00E+00	0.00E+00	1.55E-06
4689	ALL	403470	3760306	NonCancer	0.00E+00	0.00E+00	0.00E+00	0.00E+00	0.00E+00	0.00E+00	1.39E-06	0.00E+00	0.00E+00	0.00E+00	0.00E+00	0.00E+00	0.00E+00	0.00E+00	1.39E-06
4690	ALL	403470	3760797	NonCancer	0.00E+00	0.00E+00	0.00E+00	0.00E+00	0.00E+00	0.00E+00	1.28E-06	0.00E+00	0.00E+00	0.00E+00	0.00E+00	0.00E+00	0.00E+00	0.00E+00	1.28E-06
4691	ALL	403470	3761289	NonCancer	0.00E+00	0.00E+00	0.00E+00	0.00E+00	0.00E+00	0.00E+00	1.20E-06	0.00E+00	0.00E+00	0.00E+00	0.00E+00	0.00E+00	0.00E+00	0.00E+00	1.20E-06
4692	ALL	403470	3761780	NonCancer	0.00E+00	0.00E+00	0.00E+00	0.00E+00	0.00E+00	0.00E+00	1.13E-06	0.00E+00	0.00E+00	0.00E+00	0.00E+00	0.00E+00	0.00E+00	0.00E+00	1.13E-06
4693	ALL	403470	3762272	NonCancer	0.00E+00	0.00E+00	0.00E+00	0.00E+00	0.00E+00	0.00E+00	9.80E-07	0.00E+00	0.00E+00	0.00E+00	0.00E+00	0.00E+00	0.00E+00	0.00E+00	9.80E-07
4694	ALL	403470	3762763	NonCancer	0.00E+00	0.00E+00	0.00E+00	0.00E+00	0.00E+00	0.00E+00	9.32E-07	0.00E+00	0.00E+00	0.00E+00	0.00E+00	0.00E+00	0.00E+00	0.00E+00	9.32E-07
4695	ALL	403470	3763254	NonCancer	0.00E+00	0.00E+00	0.00E+00	0.00E+00	0.00E+00	0.00E+00	9.39E-07	0.00E+00	0.00E+00	0.00E+00	0.00E+00	0.00E+00	0.00E+00	0.00E+00	9.39E-07
4696	ALL	403470	3763746	NonCancer	0.00E+00	0.00E+00	0.00E+00	0.00E+00	0.00E+00	0.00E+00	8.60E-07	0.00E+00	0.00E+00	0.00E+00	0.00E+00	0.00E+00	0.00E+00	0.00E+00	8.60E-07
4697	ALL	403470	3764237	NonCancer	0.00E+00	0.00E+00	0.00E+00	0.00E+00	0.00E+00	0.00E+00	7.73E-07	0.00E+00	0.00E+00	0.00E+00	0.00E+00	0.00E+00	0.00E+00	0.00E+00	7.73E-07
4698	ALL	403470	3764729	NonCancer	0.00E+00	0.00E+00	0.00E+00	0.00E+00	0.00E+00	0.00E+00	6.97E-07	0.00E+00	0.00E+00	0.00E+00	0.00E+00	0.00E+00	0.00E+00	0.00E+00	6.97E-07
4699	ALL	403470	3765220	NonCancer	0.00E+00	0.00E+00	0.00E+00	0.00E+00	0.00E+00	0.00E+00	6.49E-07	0.00E+00	0.00E+00	0.00E+00	0.00E+00	0.00E+00	0.00E+00	0.00E+00	6.49E-07
4700	ALL	403470	3765712	NonCancer	0.00E+00	0.00E+00	0.00E+00	0.00E+00	0.00E+00	0.00E+00	6.28E-07	0.00E+00	0.00E+00	0.00E+00	0.00E+00	0.00E+00	0.00E+00	0.00E+00	6.28E-07
4701	ALL	403470	3766203	NonCancer	0.00E+00	0.00E+00	0.00E+00	0.00E+00	0.00E+00	0.00E+00	6.21E-07	0.00E+00	0.00E+00	0.00E+00	0.00E+00	0.00E+00	0.00E+00	0.00E+00	6.21E-07
4702	ALL	403470	3766694	NonCancer	0.00E+00	0.00E+00	0.00E+00	0.00E+00	0.00E+00	0.00E+00	6.04E-07	0.00E+00	0.00E+00	0.00E+00	0.00E+00	0.00E+00	0.00E+00	0.00E+00	6.04E-07
4703	ALL	403470	3767186	NonCancer	0.00E+00	0.00E+00	0.00E+00	0.00E+00	0.00E+00	0.00E+00	5.63E-07	0.00E+00	0.00E+00	0.00E+00	0.00E+00	0.00E+00	0.00E+00	0.00E+00	5.63E-07
4704	ALL	403470	3767677	NonCancer	0.00E+00	0.00E+00	0.00E+00	0.00E+00	0.00E+00	0.00E+00	5.21E-07	0.00E+00	0.00E+00	0.00E+00	0.00E+00	0.00E+00	0.00E+00	0.00E+00	5.21E-07
4705	ALL	403470	3768169	NonCancer	0.00E+00	0.00E+00	0.00E+00	0.00E+00	0.00E+00	0.00E+00	4.90E-07	0.00E+00	0.00E+00	0.00E+00	0.00E+00	0.00E+00	0.00E+00	0.00E+00	4.90E-07
4706	ALL	403470	3768660	NonCancer	0.00E+00	0.00E+00	0.00E+00	0.00E+00	0.00E+00	0.00E+00	4.76E-07	0.00E+00	0.00E+00	0.00E+00	0.00E+00	0.00E+00	0.00E+00	0.00E+00	4.76E-07
4707	ALL	403470	3769152	NonCancer	0.00E+00	0.00E+00	0.00E+00	0.00E+00	0.00E+00	0.00E+00	4.80E-07	0.00E+00	0.00E+00	0.00E+00	0.00E+00	0.00E+00	0.00E+00	0.00E+00	4.80E-07
4708	ALL	403470	3769643	NonCancer	0.00E+00	0.00E+00	0.00E+00	0.00E+00	0.00E+00	0.00E+00	4.90E-07	0.00E+00	0.00E+00	0.00E+00	0.00E+00	0.00E+00	0.00E+00	0.00E+00	4.90E-07
4709	ALL	403470	3770134	NonCancer	0.00E+00	0.00E+00	0.00E+00	0.00E+00	0.00E+00	0.00E+00	4.97E-07	0.00E+00	0.00E+00	0.00E+00	0.00E+00	0.00E+00	0.00E+00	0.00E+00	4.97E-07
4710	ALL	403470	3770626	NonCancer	0.00E+00	0.00E+00	0.00E+00	0.00E+00	0.00E+00	0.00E+00	4.97E-07	0.00E+00	0.00E+00	0.00E+00	0.00E+00	0.00E+00	0.00E+00	0.00E+00	4.97E-07
4711	ALL	403470	3771117	NonCancer	0.00E+00	0.00E+00	0.00E+00	0.00E+00	0.00E+00	0.00E+00	4.94E-07	0.00E+00	0.00E+00	0.00E+00	0.00E+00	0.00E+00	0.00E+00	0.00E+00	4.94E-07
4712	ALL	403470	3771609	NonCancer	0.00E+00	0.00E+00	0.00E+00	0.00E+00	0.00E+00	0.00E+00	4.90E-07	0.00E+00	0.00E+00	0.00E+00	0.00E+00	0.00E+00	0.00E+00	0.00E+00	4.90E-07
4713	ALL	403470	3772100	NonCancer	0.00E+00	0.00E+00	0.00E+00	0.00E+00	0.00E+00	0.00E+00	4.80E-07	0.00E+00	0.00E+00	0.00E+00	0.00E+00	0.00E+00	0.00E+00	0.00E+00	4.80E-07
4714	ALL	403470	3772592	NonCancer	0.00E+00	0.00E+00	0.00E+00	0.00E+00	0.00E+00	0.00E+00	4.69E-07	0.00E+00	0.00E+00	0.00E+00	0.00E+00	0.00E+00	0.00E+00	0.00E+00	4.69E-07
4715	ALL	403470	3773083	NonCancer	0.00E+00	0.00E+00	0.00E+00	0.00E+00	0.00E+00	0.00E+00	4.59E-07	0.00E+00	0.00E+00	0.00E+00	0.00E+00	0.00E+00	0.00E+00	0.00E+00	4.59E-07
4716	ALL	403470	3773574	NonCancer	0.00E+00	0.00E+00	0.00E+00	0.00E+00	0.00E+00	0.00E+00	4.49E-07	0.00E+00	0.00E+00	0.00E+00	0.00E+00	0.00E+00	0.00E+00	0.00E+00	4.49E-07
4717	ALL	403470	3774066	NonCancer	0.00E+00	0.00E+00	0.00E+00	0.00E+00	0.00E+00	0.00E+00	4.38E-07	0.00E+00	0.00E+00	0.00E+00	0.00E+00	0.00E+00	0.00E+00	0.00E+00	4.38E-07
4718	ALL	403470	3774557	NonCancer	0.00E+00	0.00E+00	0.00E+00	0.00E+00	0.00E+00	0.00E+00	4.35E-07	0.00E+00	0.00E+00	0.00E+00	0.00E+00	0.00E+00	0.00E+00	0.00E+00	4.35E-07
4719	ALL	403470	3775049	NonCancer	0.00E+00	0.00E+00	0.00E+00	0.00E+00	0.00E+00	0.00E+00	4.21E-07	0.00E+00	0.00E+00	0.00E+00	0.00E+00	0.00E+00	0.00E+00	0.00E+00	4.21E-07
4720	ALL	403470	3775540	NonCancer	0.00E+00	0.00E+00	0.00E+00	0.00E+00	0.00E+00	0.00E+00	4.21E-07	0.00E+00	0.00E+00	0.00E+00	0.00E+00	0.00E+00	0.00E+00	0.00E+00	4.21E-07
4721	ALL	402984.3	3758340	NonCancer	0.00E+00	0.00E+00	0.00E+00	0.00E+00	0.00E+00	0.00E+00	1.95E-06	0.00E+00	0.00E+00	0.00E+00	0.00E+00	0.00E+00	0.00E+00	0.00E+00	1.95E-06
4722	ALL	402984.3	3758832	NonCancer	0.00E+00	0.00E+00	0.00E+00	0.00E+00	0.00E+00	0.00E+00	1.70E-06	0.00E+00	0.00E+00	0.00E+00	0.00E+00	0.00E+00	0.00E+00	0.00E+00	1.70E-06
4723	ALL	402984.3	3759323	NonCancer	0.00E+00	0.00E+00	0.00E+00	0.00E+00	0.00E+00	0.00E+00	1.50E-06	0.00E+00	0.00E+00	0.00E+00	0.00E+00	0.00E+00	0.00E+00	0.00E+00	1.50E-06
4724	ALL	402984.3	3759814	NonCancer	0.00E+00	0.00E+00	0.00E+00	0.00E+00	0.00E+00	0.00E+00	1.35E-06	0.00E+00	0.00E+00	0.00E+00	0.00E+00	0.00E+00	0.00E+00	0.00E+00	1.35E-06
4725	ALL	402984.3	3760306	NonCancer	0.00E+00	0.00E+00	0.00E+00	0.00E+00	0.00E+00	0.00E+00	1.23E-06	0.00E+00	0.00E+00	0.00E+00	0.00E+00	0.00E+00	0.00E+00	0.00E+00	1.23E-06
4726	ALL	402984.3	3760797	NonCancer	0.00E+00	0.00E+00	0.00E+00	0.00E+00	0.00E+00	0.00E+00	1.14E-06	0.00E+00	0.00E+00	0.00E+00	0.00E+00	0.00E+00	0.00E+00	0.00E+00	1.14E-06
4727	ALL	402984.3	3761289	NonCancer	0.00E+00	0.00E+00	0.00E+00	0.00E+00	0.00E+00	0.00E+00	1.08E-06	0.00E+00	0.00E+00	0.00E+00	0.00E+00	0.00E+00	0.00E+00	0.00E+00	1.08E-06
4728	ALL	402984.3	3761780	NonCancer	0.00E+00	0.00E+00	0.00E+00	0.00E+00	0.00E+00	0.00E+00	1.04E-06	0.00E+00	0.00E+00	0.00E+00	0.00E+00	0.00E+00	0.00E+00	0.00E+00	1.04E-06
4729	ALL	402984.3	3762272	NonCancer	0.00E+00	0.00E+00	0.00E+00	0.00E+00	0.00E+00	0.00E+00	9.84E-07	0.00E+00	0.00E+00	0.00E+00	0.00E+00	0.00E+00	0.00E+00	0.00E+00	9.84E-07
4730	ALL	402984.3	3762763	NonCancer	0.00E+00	0.00E+00	0.00E+00	0.00E+00	0.00E+00	0.00E+00	9.49E-07	0.00E+00	0.00E+00	0.00E+00	0.00E+00	0.00E+00	0.00E+00	0.00E+00	9.49E-07

4731	ALL	402984.3	3763254	NonCancer	0.00E+00	0.00E+00	0.00E+00	0.00E+00	0.00E+00	0.00E+00	9.11E-07	0.00E+00	0.00E+00	0.00E+00	0.00E+00	0.00E+00	0.00E+00	0.00E+00	9.11E-07
4732	ALL	402984.3	3763746	NonCancer	0.00E+00	0.00E+00	0.00E+00	0.00E+00	0.00E+00	0.00E+00	7.97E-07	0.00E+00	0.00E+00	0.00E+00	0.00E+00	0.00E+00	0.00E+00	0.00E+00	7.97E-07
4733	ALL	402984.3	3764237	NonCancer	0.00E+00	0.00E+00	0.00E+00	0.00E+00	0.00E+00	0.00E+00	7.11E-07	0.00E+00	0.00E+00	0.00E+00	0.00E+00	0.00E+00	0.00E+00	0.00E+00	7.11E-07
4734	ALL	402984.3	3764729	NonCancer	0.00E+00	0.00E+00	0.00E+00	0.00E+00	0.00E+00	0.00E+00	6.42E-07	0.00E+00	0.00E+00	0.00E+00	0.00E+00	0.00E+00	0.00E+00	0.00E+00	6.42E-07
4735	ALL	402984.3	3765220	NonCancer	0.00E+00	0.00E+00	0.00E+00	0.00E+00	0.00E+00	0.00E+00	5.97E-07	0.00E+00	0.00E+00	0.00E+00	0.00E+00	0.00E+00	0.00E+00	0.00E+00	5.97E-07
4736	ALL	402984.3	3765712	NonCancer	0.00E+00	0.00E+00	0.00E+00	0.00E+00	0.00E+00	0.00E+00	5.76E-07	0.00E+00	0.00E+00	0.00E+00	0.00E+00	0.00E+00	0.00E+00	0.00E+00	5.76E-07
4737	ALL	402984.3	3766203	NonCancer	0.00E+00	0.00E+00	0.00E+00	0.00E+00	0.00E+00	0.00E+00	5.73E-07	0.00E+00	0.00E+00	0.00E+00	0.00E+00	0.00E+00	0.00E+00	0.00E+00	5.73E-07
4738	ALL	402984.3	3766694	NonCancer	0.00E+00	0.00E+00	0.00E+00	0.00E+00	0.00E+00	0.00E+00	5.63E-07	0.00E+00	0.00E+00	0.00E+00	0.00E+00	0.00E+00	0.00E+00	0.00E+00	5.63E-07
4739	ALL	402984.3	3767186	NonCancer	0.00E+00	0.00E+00	0.00E+00	0.00E+00	0.00E+00	0.00E+00	5.32E-07	0.00E+00	0.00E+00	0.00E+00	0.00E+00	0.00E+00	0.00E+00	0.00E+00	5.32E-07
4740	ALL	402984.3	3767677	NonCancer	0.00E+00	0.00E+00	0.00E+00	0.00E+00	0.00E+00	0.00E+00	4.94E-07	0.00E+00	0.00E+00	0.00E+00	0.00E+00	0.00E+00	0.00E+00	0.00E+00	4.94E-07
4741	ALL	402984.3	3768169	NonCancer	0.00E+00	0.00E+00	0.00E+00	0.00E+00	0.00E+00	0.00E+00	4.63E-07	0.00E+00	0.00E+00	0.00E+00	0.00E+00	0.00E+00	0.00E+00	0.00E+00	4.63E-07
4742	ALL	402984.3	3768660	NonCancer	0.00E+00	0.00E+00	0.00E+00	0.00E+00	0.00E+00	0.00E+00	4.42E-07	0.00E+00	0.00E+00	0.00E+00	0.00E+00	0.00E+00	0.00E+00	0.00E+00	4.42E-07
4743	ALL	402984.3	3769152	NonCancer	0.00E+00	0.00E+00	0.00E+00	0.00E+00	0.00E+00	0.00E+00	4.35E-07	0.00E+00	0.00E+00	0.00E+00	0.00E+00	0.00E+00	0.00E+00	0.00E+00	4.35E-07
4744	ALL	402984.3	3769643	NonCancer	0.00E+00	0.00E+00	0.00E+00	0.00E+00	0.00E+00	0.00E+00	4.42E-07	0.00E+00	0.00E+00	0.00E+00	0.00E+00	0.00E+00	0.00E+00	0.00E+00	4.42E-07
4745	ALL	402984.3	3770134	NonCancer	0.00E+00	0.00E+00	0.00E+00	0.00E+00	0.00E+00	0.00E+00	4.52E-07	0.00E+00	0.00E+00	0.00E+00	0.00E+00	0.00E+00	0.00E+00	0.00E+00	4.52E-07
4746	ALL	402984.3	3770626	NonCancer	0.00E+00	0.00E+00	0.00E+00	0.00E+00	0.00E+00	0.00E+00	4.59E-07	0.00E+00	0.00E+00	0.00E+00	0.00E+00	0.00E+00	0.00E+00	0.00E+00	4.59E-07
4747	ALL	402984.3	3771117	NonCancer	0.00E+00	0.00E+00	0.00E+00	0.00E+00	0.00E+00	0.00E+00	4.59E-07	0.00E+00	0.00E+00	0.00E+00	0.00E+00	0.00E+00	0.00E+00	0.00E+00	4.59E-07
4748	ALL	402984.3	3771609	NonCancer	0.00E+00	0.00E+00	0.00E+00	0.00E+00	0.00E+00	0.00E+00	4.56E-07	0.00E+00	0.00E+00	0.00E+00	0.00E+00	0.00E+00	0.00E+00	0.00E+00	4.56E-07
4749	ALL	402984.3	3772100	NonCancer	0.00E+00	0.00E+00	0.00E+00	0.00E+00	0.00E+00	0.00E+00	4.49E-07	0.00E+00	0.00E+00	0.00E+00	0.00E+00	0.00E+00	0.00E+00	0.00E+00	4.49E-07
4750	ALL	402984.3	3772592	NonCancer	0.00E+00	0.00E+00	0.00E+00	0.00E+00	0.00E+00	0.00E+00	4.42E-07	0.00E+00	0.00E+00	0.00E+00	0.00E+00	0.00E+00	0.00E+00	0.00E+00	4.42E-07
4751	ALL	402984.3	3773083	NonCancer	0.00E+00	0.00E+00	0.00E+00	0.00E+00	0.00E+00	0.00E+00	4.32E-07	0.00E+00	0.00E+00	0.00E+00	0.00E+00	0.00E+00	0.00E+00	0.00E+00	4.32E-07
4752	ALL	402984.3	3773574	NonCancer	0.00E+00	0.00E+00	0.00E+00	0.00E+00	0.00E+00	0.00E+00	4.21E-07	0.00E+00	0.00E+00	0.00E+00	0.00E+00	0.00E+00	0.00E+00	0.00E+00	4.21E-07
4753	ALL	402984.3	3774066	NonCancer	0.00E+00	0.00E+00	0.00E+00	0.00E+00	0.00E+00	0.00E+00	4.14E-07	0.00E+00	0.00E+00	0.00E+00	0.00E+00	0.00E+00	0.00E+00	0.00E+00	4.14E-07
4754	ALL	402984.3	3774557	NonCancer	0.00E+00	0.00E+00	0.00E+00	0.00E+00	0.00E+00	0.00E+00	4.04E-07	0.00E+00	0.00E+00	0.00E+00	0.00E+00	0.00E+00	0.00E+00	0.00E+00	4.04E-07
4755	ALL	402984.3	3775049	NonCancer	0.00E+00	0.00E+00	0.00E+00	0.00E+00	0.00E+00	0.00E+00	3.87E-07	0.00E+00	0.00E+00	0.00E+00	0.00E+00	0.00E+00	0.00E+00	0.00E+00	3.87E-07
4756	ALL	402984.3	3775540	NonCancer	0.00E+00	0.00E+00	0.00E+00	0.00E+00	0.00E+00	0.00E+00	3.83E-07	0.00E+00	0.00E+00	0.00E+00	0.00E+00	0.00E+00	0.00E+00	0.00E+00	3.83E-07
4757	ALL	402498.6	3758340	NonCancer	0.00E+00	0.00E+00	0.00E+00	0.00E+00	0.00E+00	0.00E+00	1.66E-06	0.00E+00	0.00E+00	0.00E+00	0.00E+00	0.00E+00	0.00E+00	0.00E+00	1.66E-06
4758	ALL	402498.6	3758832	NonCancer	0.00E+00	0.00E+00	0.00E+00	0.00E+00	0.00E+00	0.00E+00	1.46E-06	0.00E+00	0.00E+00	0.00E+00	0.00E+00	0.00E+00	0.00E+00	0.00E+00	1.46E-06
4759	ALL	402498.6	3759323	NonCancer	0.00E+00	0.00E+00	0.00E+00	0.00E+00	0.00E+00	0.00E+00	1.31E-06	0.00E+00	0.00E+00	0.00E+00	0.00E+00	0.00E+00	0.00E+00	0.00E+00	1.31E-06
4760	ALL	402498.6	3759814	NonCancer	0.00E+00	0.00E+00	0.00E+00	0.00E+00	0.00E+00	0.00E+00	1.19E-06	0.00E+00	0.00E+00	0.00E+00	0.00E+00	0.00E+00	0.00E+00	0.00E+00	1.19E-06
4761	ALL	402498.6	3760306	NonCancer	0.00E+00	0.00E+00	0.00E+00	0.00E+00	0.00E+00	0.00E+00	1.09E-06	0.00E+00	0.00E+00	0.00E+00	0.00E+00	0.00E+00	0.00E+00	0.00E+00	1.09E-06
4762	ALL	402498.6	3760797	NonCancer	0.00E+00	0.00E+00	0.00E+00	0.00E+00	0.00E+00	0.00E+00	1.02E-06	0.00E+00	0.00E+00	0.00E+00	0.00E+00	0.00E+00	0.00E+00	0.00E+00	1.02E-06
4763	ALL	402498.6	3761289	NonCancer	0.00E+00	0.00E+00	0.00E+00	0.00E+00	0.00E+00	0.00E+00	9.73E-07	0.00E+00	0.00E+00	0.00E+00	0.00E+00	0.00E+00	0.00E+00	0.00E+00	9.73E-07
4764	ALL	402498.6	3761780	NonCancer	0.00E+00	0.00E+00	0.00E+00	0.00E+00	0.00E+00	0.00E+00	9.39E-07	0.00E+00	0.00E+00	0.00E+00	0.00E+00	0.00E+00	0.00E+00	0.00E+00	9.39E-07
4765	ALL	402498.6	3762272	NonCancer	0.00E+00	0.00E+00	0.00E+00	0.00E+00	0.00E+00	0.00E+00	9.11E-07	0.00E+00	0.00E+00	0.00E+00	0.00E+00	0.00E+00	0.00E+00	0.00E+00	9.11E-07
4766	ALL	402498.6	3762763	NonCancer	0.00E+00	0.00E+00	0.00E+00	0.00E+00	0.00E+00	0.00E+00	8.77E-07	0.00E+00	0.00E+00	0.00E+00	0.00E+00	0.00E+00	0.00E+00	0.00E+00	8.77E-07
4767	ALL	402498.6	3763254	NonCancer	0.00E+00	0.00E+00	0.00E+00	0.00E+00	0.00E+00	0.00E+00	8.15E-07	0.00E+00	0.00E+00	0.00E+00	0.00E+00	0.00E+00	0.00E+00	0.00E+00	8.15E-07
4768	ALL	402498.6	3763746	NonCancer	0.00E+00	0.00E+00	0.00E+00	0.00E+00	0.00E+00	0.00E+00	7.32E-07	0.00E+00	0.00E+00	0.00E+00	0.00E+00	0.00E+00	0.00E+00	0.00E+00	7.32E-07
4769	ALL	402498.6	3764237	NonCancer	0.00E+00	0.00E+00	0.00E+00	0.00E+00	0.00E+00	0.00E+00	6.56E-07	0.00E+00	0.00E+00	0.00E+00	0.00E+00	0.00E+00	0.00E+00	0.00E+00	6.56E-07
4770	ALL	402498.6	3764729	NonCancer	0.00E+00	0.00E+00	0.00E+00	0.00E+00	0.00E+00	0.00E+00	5.97E-07	0.00E+00	0.00E+00	0.00E+00	0.00E+00	0.00E+00	0.00E+00	0.00E+00	5.97E-07
4771	ALL	402498.6	3765220	NonCancer	0.00E+00	0.00E+00	0.00E+00	0.00E+00	0.00E+00	0.00E+00	5.56E-07	0.00E+00	0.00E+00	0.00E+00	0.00E+00	0.00E+00	0.00E+00	0.00E+00	5.56E-07
4772	ALL	402498.6	3765712	NonCancer	0.00E+00	0.00E+00	0.00E+00	0.00E+00	0.00E+00	0.00E+00	5.32E-07	0.00E+00	0.00E+00	0.00E+00	0.00E+00	0.00E+00	0.00E+00	0.00E+00	5.32E-07
4773	ALL	402498.6	3766203	NonCancer	0.00E+00	0.00E+00	0.00E+00	0.00E+00	0.00E+00	0.00E+00	5.28E-07	0.00E+00	0.00E+00	0.00E+00	0.00E+00	0.00E+00	0.00E+00	0.00E+00	5.28E-07
4774	ALL	402498.6	3766694	NonCancer	0.00E+00	0.00E+00	0.00E+00	0.00E+00	0.00E+00	0.00E+00	5.21E-07	0.00E+00	0.00E+00	0.00E+00	0.00E+00	0.00E+00	0.00E+00	0.00E+00	5.21E-07
4775	ALL	402498.6	3767186	NonCancer	0.00E+00	0.00E+00	0.00E+00	0.00E+00	0.00E+00	0.00E+00	5.01E-07	0.00E+00	0.00E+00	0.00E+00	0.00E+00	0.00E+00	0.00E+00	0.00E+00	5.01E-07
4776	ALL	402498.6	3767677	NonCancer	0.00E+00	0.00E+00	0.00E+00	0.00E+00	0.00E+00	0.00E+00	4.69E-07	0.00E+00	0.00E+00	0.00E+00	0.00E+00	0.00E+00	0.00E+00	0.00E+00	4.69E-07
4777	ALL	402498.6	3768169	NonCancer	0.00E+00	0.00E+00	0.00E+00	0.00E+00	0.00E+00	0.00E+00	4.38E-07	0.00E+00	0.00E+00	0.00E+00	0.00E+00	0.00E+00	0.00E+00	0.00E+00	4.38E-07
4778	ALL	402498.6	3768660	NonCancer	0.00E+00	0.00E+00	0.00E+00	0.00E+00	0.00E+00	0.00E+00	4.14E-07	0.00E+00	0.00E+00	0.00E+00	0.00E+00	0.00E+00	0.00E+00	0.00E+00	4.14E-07
4779	ALL	402498.6	3769152	NonCancer	0.00E+00	0.00E+00	0.00E+00	0.00E+00	0.00E+00	0.00E+00	4.04E-07	0.00E+00	0.00E+00	0.00E+00	0.00E+00	0.00E+00	0.00E+00	0.00E+00	4.04E-07
4780	ALL	402498.6	3769643	NonCancer	0.00E+00	0.00E+00	0.00E+00	0.00E+00	0.00E+00	0.00E+00	4.04E-07	0.00E+00	0.00E+00	0.00E+00	0.00E+00	0.00E+00	0.00E+00	0.00E+00	4.04E-07
4781	ALL	402498.6	3770134	NonCancer	0.00E+00	0.00E+00	0.00E+00	0.00E+00	0.00E+00	0.00E+00	4.11E-07	0.00E+00	0.00E+00	0.00E+00	0.00E+00	0.00E+00	0.00E+00	0.00E+00	4.11E-07
4782	ALL	402498.6	3770626	NonCancer	0.00E+00	0.00E+00	0.00E+00	0.00E+00	0.00E+00	0.00E+00	4.21E-07	0.00E+00	0.00E+00	0.00E+00	0.00E+00	0.00E+00	0.00E+00	0.00E+00	4.21E-07

4783	ALL	402498.6	3771117	NonCancer	0.00E+00	0.00E+00	0.00E+00	0.00E+00	0.00E+00	0.00E+00	4.25E-07	0.00E+00	0.00E+00	0.00E+00	0.00E+00	0.00E+00	0.00E+00	0.00E+00	4.25E-07
4784	ALL	402498.6	3771609	NonCancer	0.00E+00	0.00E+00	0.00E+00	0.00E+00	0.00E+00	0.00E+00	4.25E-07	0.00E+00	0.00E+00	0.00E+00	0.00E+00	0.00E+00	0.00E+00	0.00E+00	4.25E-07
4785	ALL	402498.6	3772100	NonCancer	0.00E+00	0.00E+00	0.00E+00	0.00E+00	0.00E+00	0.00E+00	4.21E-07	0.00E+00	0.00E+00	0.00E+00	0.00E+00	0.00E+00	0.00E+00	0.00E+00	4.21E-07
4786	ALL	402498.6	3772592	NonCancer	0.00E+00	0.00E+00	0.00E+00	0.00E+00	0.00E+00	0.00E+00	4.14E-07	0.00E+00	0.00E+00	0.00E+00	0.00E+00	0.00E+00	0.00E+00	0.00E+00	4.14E-07
4787	ALL	402498.6	3773083	NonCancer	0.00E+00	0.00E+00	0.00E+00	0.00E+00	0.00E+00	0.00E+00	4.07E-07	0.00E+00	0.00E+00	0.00E+00	0.00E+00	0.00E+00	0.00E+00	0.00E+00	4.07E-07
4788	ALL	402498.6	3773574	NonCancer	0.00E+00	0.00E+00	0.00E+00	0.00E+00	0.00E+00	0.00E+00	4.00E-07	0.00E+00	0.00E+00	0.00E+00	0.00E+00	0.00E+00	0.00E+00	0.00E+00	4.00E-07
4789	ALL	402498.6	3774066	NonCancer	0.00E+00	0.00E+00	0.00E+00	0.00E+00	0.00E+00	0.00E+00	3.94E-07	0.00E+00	0.00E+00	0.00E+00	0.00E+00	0.00E+00	0.00E+00	0.00E+00	3.94E-07
4790	ALL	402498.6	3774557	NonCancer	0.00E+00	0.00E+00	0.00E+00	0.00E+00	0.00E+00	0.00E+00	3.76E-07	0.00E+00	0.00E+00	0.00E+00	0.00E+00	0.00E+00	0.00E+00	0.00E+00	3.76E-07
4791	ALL	402498.6	3775049	NonCancer	0.00E+00	0.00E+00	0.00E+00	0.00E+00	0.00E+00	0.00E+00	3.62E-07	0.00E+00	0.00E+00	0.00E+00	0.00E+00	0.00E+00	0.00E+00	0.00E+00	3.62E-07
4792	ALL	402498.6	3775540	NonCancer	0.00E+00	0.00E+00	0.00E+00	0.00E+00	0.00E+00	0.00E+00	3.52E-07	0.00E+00	0.00E+00	0.00E+00	0.00E+00	0.00E+00	0.00E+00	0.00E+00	3.52E-07
4793	ALL	402012.8	3758340	NonCancer	0.00E+00	0.00E+00	0.00E+00	0.00E+00	0.00E+00	0.00E+00	1.43E-06	0.00E+00	0.00E+00	0.00E+00	0.00E+00	0.00E+00	0.00E+00	0.00E+00	1.43E-06
4794	ALL	402012.8	3758832	NonCancer	0.00E+00	0.00E+00	0.00E+00	0.00E+00	0.00E+00	0.00E+00	1.28E-06	0.00E+00	0.00E+00	0.00E+00	0.00E+00	0.00E+00	0.00E+00	0.00E+00	1.28E-06
4795	ALL	402012.8	3759323	NonCancer	0.00E+00	0.00E+00	0.00E+00	0.00E+00	0.00E+00	0.00E+00	1.16E-06	0.00E+00	0.00E+00	0.00E+00	0.00E+00	0.00E+00	0.00E+00	0.00E+00	1.16E-06
4796	ALL	402012.8	3759814	NonCancer	0.00E+00	0.00E+00	0.00E+00	0.00E+00	0.00E+00	0.00E+00	1.06E-06	0.00E+00	0.00E+00	0.00E+00	0.00E+00	0.00E+00	0.00E+00	0.00E+00	1.06E-06
4797	ALL	402012.8	3760306	NonCancer	0.00E+00	0.00E+00	0.00E+00	0.00E+00	0.00E+00	0.00E+00	9.80E-07	0.00E+00	0.00E+00	0.00E+00	0.00E+00	0.00E+00	0.00E+00	0.00E+00	9.80E-07
4798	ALL	402012.8	3760797	NonCancer	0.00E+00	0.00E+00	0.00E+00	0.00E+00	0.00E+00	0.00E+00	9.25E-07	0.00E+00	0.00E+00	0.00E+00	0.00E+00	0.00E+00	0.00E+00	0.00E+00	9.25E-07
4799	ALL	402012.8	3761289	NonCancer	0.00E+00	0.00E+00	0.00E+00	0.00E+00	0.00E+00	0.00E+00	8.84E-07	0.00E+00	0.00E+00	0.00E+00	0.00E+00	0.00E+00	0.00E+00	0.00E+00	8.84E-07
4800	ALL	402012.8	3761780	NonCancer	0.00E+00	0.00E+00	0.00E+00	0.00E+00	0.00E+00	0.00E+00	8.53E-07	0.00E+00	0.00E+00	0.00E+00	0.00E+00	0.00E+00	0.00E+00	0.00E+00	8.53E-07
4801	ALL	402012.8	3762272	NonCancer	0.00E+00	0.00E+00	0.00E+00	0.00E+00	0.00E+00	0.00E+00	8.32E-07	0.00E+00	0.00E+00	0.00E+00	0.00E+00	0.00E+00	0.00E+00	0.00E+00	8.32E-07
4802	ALL	402012.8	3762763	NonCancer	0.00E+00	0.00E+00	0.00E+00	0.00E+00	0.00E+00	0.00E+00	8.01E-07	0.00E+00	0.00E+00	0.00E+00	0.00E+00	0.00E+00	0.00E+00	0.00E+00	8.01E-07
4803	ALL	402012.8	3763254	NonCancer	0.00E+00	0.00E+00	0.00E+00	0.00E+00	0.00E+00	0.00E+00	7.46E-07	0.00E+00	0.00E+00	0.00E+00	0.00E+00	0.00E+00	0.00E+00	0.00E+00	7.46E-07
4804	ALL	402012.8	3763746	NonCancer	0.00E+00	0.00E+00	0.00E+00	0.00E+00	0.00E+00	0.00E+00	6.70E-07	0.00E+00	0.00E+00	0.00E+00	0.00E+00	0.00E+00	0.00E+00	0.00E+00	6.70E-07
4805	ALL	402012.8	3764237	NonCancer	0.00E+00	0.00E+00	0.00E+00	0.00E+00	0.00E+00	0.00E+00	6.08E-07	0.00E+00	0.00E+00	0.00E+00	0.00E+00	0.00E+00	0.00E+00	0.00E+00	6.08E-07
4806	ALL	402012.8	3764729	NonCancer	0.00E+00	0.00E+00	0.00E+00	0.00E+00	0.00E+00	0.00E+00	5.56E-07	0.00E+00	0.00E+00	0.00E+00	0.00E+00	0.00E+00	0.00E+00	0.00E+00	5.56E-07
4807	ALL	402012.8	3765220	NonCancer	0.00E+00	0.00E+00	0.00E+00	0.00E+00	0.00E+00	0.00E+00	5.18E-07	0.00E+00	0.00E+00	0.00E+00	0.00E+00	0.00E+00	0.00E+00	0.00E+00	5.18E-07
4808	ALL	402012.8	3765712	NonCancer	0.00E+00	0.00E+00	0.00E+00	0.00E+00	0.00E+00	0.00E+00	4.90E-07	0.00E+00	0.00E+00	0.00E+00	0.00E+00	0.00E+00	0.00E+00	0.00E+00	4.90E-07
4809	ALL	402012.8	3766203	NonCancer	0.00E+00	0.00E+00	0.00E+00	0.00E+00	0.00E+00	0.00E+00	4.87E-07	0.00E+00	0.00E+00	0.00E+00	0.00E+00	0.00E+00	0.00E+00	0.00E+00	4.87E-07
4810	ALL	402012.8	3766694	NonCancer	0.00E+00	0.00E+00	0.00E+00	0.00E+00	0.00E+00	0.00E+00	4.87E-07	0.00E+00	0.00E+00	0.00E+00	0.00E+00	0.00E+00	0.00E+00	0.00E+00	4.87E-07
4811	ALL	402012.8	3767186	NonCancer	0.00E+00	0.00E+00	0.00E+00	0.00E+00	0.00E+00	0.00E+00	4.73E-07	0.00E+00	0.00E+00	0.00E+00	0.00E+00	0.00E+00	0.00E+00	0.00E+00	4.73E-07
4812	ALL	402012.8	3767677	NonCancer	0.00E+00	0.00E+00	0.00E+00	0.00E+00	0.00E+00	0.00E+00	4.49E-07	0.00E+00	0.00E+00	0.00E+00	0.00E+00	0.00E+00	0.00E+00	0.00E+00	4.49E-07
4813	ALL	402012.8	3768169	NonCancer	0.00E+00	0.00E+00	0.00E+00	0.00E+00	0.00E+00	0.00E+00	4.21E-07	0.00E+00	0.00E+00	0.00E+00	0.00E+00	0.00E+00	0.00E+00	0.00E+00	4.21E-07
4814	ALL	402012.8	3768660	NonCancer	0.00E+00	0.00E+00	0.00E+00	0.00E+00	0.00E+00	0.00E+00	3.94E-07	0.00E+00	0.00E+00	0.00E+00	0.00E+00	0.00E+00	0.00E+00	0.00E+00	3.94E-07
4815	ALL	402012.8	3769152	NonCancer	0.00E+00	0.00E+00	0.00E+00	0.00E+00	0.00E+00	0.00E+00	3.76E-07	0.00E+00	0.00E+00	0.00E+00	0.00E+00	0.00E+00	0.00E+00	0.00E+00	3.76E-07
4816	ALL	402012.8	3769643	NonCancer	0.00E+00	0.00E+00	0.00E+00	0.00E+00	0.00E+00	0.00E+00	3.73E-07	0.00E+00	0.00E+00	0.00E+00	0.00E+00	0.00E+00	0.00E+00	0.00E+00	3.73E-07
4817	ALL	402012.8	3770134	NonCancer	0.00E+00	0.00E+00	0.00E+00	0.00E+00	0.00E+00	0.00E+00	3.76E-07	0.00E+00	0.00E+00	0.00E+00	0.00E+00	0.00E+00	0.00E+00	0.00E+00	3.76E-07
4818	ALL	402012.8	3770626	NonCancer	0.00E+00	0.00E+00	0.00E+00	0.00E+00	0.00E+00	0.00E+00	3.87E-07	0.00E+00	0.00E+00	0.00E+00	0.00E+00	0.00E+00	0.00E+00	0.00E+00	3.87E-07
4819	ALL	402012.8	3771117	NonCancer	0.00E+00	0.00E+00	0.00E+00	0.00E+00	0.00E+00	0.00E+00	3.90E-07	0.00E+00	0.00E+00	0.00E+00	0.00E+00	0.00E+00	0.00E+00	0.00E+00	3.90E-07
4820	ALL	402012.8	3771609	NonCancer	0.00E+00	0.00E+00	0.00E+00	0.00E+00	0.00E+00	0.00E+00	3.94E-07	0.00E+00	0.00E+00	0.00E+00	0.00E+00	0.00E+00	0.00E+00	0.00E+00	3.94E-07
4821	ALL	402012.8	3772100	NonCancer	0.00E+00	0.00E+00	0.00E+00	0.00E+00	0.00E+00	0.00E+00	3.94E-07	0.00E+00	0.00E+00	0.00E+00	0.00E+00	0.00E+00	0.00E+00	0.00E+00	3.94E-07
4822	ALL	402012.8	3772592	NonCancer	0.00E+00	0.00E+00	0.00E+00	0.00E+00	0.00E+00	0.00E+00	3.90E-07	0.00E+00	0.00E+00	0.00E+00	0.00E+00	0.00E+00	0.00E+00	0.00E+00	3.90E-07
4823	ALL	402012.8	3773083	NonCancer	0.00E+00	0.00E+00	0.00E+00	0.00E+00	0.00E+00	0.00E+00	3.87E-07	0.00E+00	0.00E+00	0.00E+00	0.00E+00	0.00E+00	0.00E+00	0.00E+00	3.87E-07
4824	ALL	402012.8	3773574	NonCancer	0.00E+00	0.00E+00	0.00E+00	0.00E+00	0.00E+00	0.00E+00	3.80E-07	0.00E+00	0.00E+00	0.00E+00	0.00E+00	0.00E+00	0.00E+00	0.00E+00	3.80E-07
4825	ALL	402012.8	3774066	NonCancer	0.00E+00	0.00E+00	0.00E+00	0.00E+00	0.00E+00	0.00E+00	3.73E-07	0.00E+00	0.00E+00	0.00E+00	0.00E+00	0.00E+00	0.00E+00	0.00E+00	3.73E-07
4826	ALL	402012.8	3774557	NonCancer	0.00E+00	0.00E+00	0.00E+00	0.00E+00	0.00E+00	0.00E+00	3.59E-07	0.00E+00	0.00E+00	0.00E+00	0.00E+00	0.00E+00	0.00E+00	0.00E+00	3.59E-07
4827	ALL	402012.8	3775049	NonCancer	0.00E+00	0.00E+00	0.00E+00	0.00E+00	0.00E+00	0.00E+00	3.45E-07	0.00E+00	0.00E+00	0.00E+00	0.00E+00	0.00E+00	0.00E+00	0.00E+00	3.45E-07
4828	ALL	402012.8	3775540	NonCancer	0.00E+00	0.00E+00	0.00E+00	0.00E+00	0.00E+00	0.00E+00	3.31E-07	0.00E+00	0.00E+00	0.00E+00	0.00E+00	0.00E+00	0.00E+00	0.00E+00	3.31E-07
4829	ALL	401527.2	3758340	NonCancer	0.00E+00	0.00E+00	0.00E+00	0.00E+00	0.00E+00	0.00E+00	1.25E-06	0.00E+00	0.00E+00	0.00E+00	0.00E+00	0.00E+00	0.00E+00	0.00E+00	1.25E-06
4830	ALL	401527.2	3758832	NonCancer	0.00E+00	0.00E+00	0.00E+00	0.00E+00	0.00E+00	0.00E+00	1.13E-06	0.00E+00	0.00E+00	0.00E+00	0.00E+00	0.00E+00	0.00E+00	0.00E+00	1.13E-06
4831	ALL	401527.2	3759323	NonCancer	0.00E+00	0.00E+00	0.00E+00	0.00E+00	0.00E+00	0.00E+00	1.03E-06	0.00E+00	0.00E+00	0.00E+00	0.00E+00	0.00E+00	0.00E+00	0.00E+00	1.03E-06
4832	ALL	401527.2	3759814	NonCancer	0.00E+00	0.00E+00	0.00E+00	0.00E+00	0.00E+00	0.00E+00	9.53E-07	0.00E+00	0.00E+00	0.00E+00	0.00E+00	0.00E+00	0.00E+00	0.00E+00	9.53E-07
4833	ALL	401527.2	3760306	NonCancer	0.00E+00	0.00E+00	0.00E+00	0.00E+00	0.00E+00	0.00E+00	8.91E-07	0.00E+00	0.00E+00	0.00E+00	0.00E+00	0.00E+00	0.00E+00	0.00E+00	8.91E-07
4834	ALL	401527.2	3760797	NonCancer	0.00E+00	0.00E+00	0.00E+00	0.00E+00	0.00E+00	0.00E+00	8.46E-07	0.00E+00	0.00E+00	0.00E+00	0.00E+00	0.00E+00	0.00E+00	0.00E+00	8.46E-07

4835	ALL	401527.2	3761289	NonCancer	0.00E+00	0.00E+00	0.00E+00	0.00E+00	0.00E+00	0.00E+00	8.11E-07	0.00E+00	0.00E+00	0.00E+00	0.00E+00	0.00E+00	0.00E+00	0.00E+00	8.11E-07
4836	ALL	401527.2	3761780	NonCancer	0.00E+00	0.00E+00	0.00E+00	0.00E+00	0.00E+00	0.00E+00	7.84E-07	0.00E+00	0.00E+00	0.00E+00	0.00E+00	0.00E+00	0.00E+00	0.00E+00	7.84E-07
4837	ALL	401527.2	3762272	NonCancer	0.00E+00	0.00E+00	0.00E+00	0.00E+00	0.00E+00	0.00E+00	7.59E-07	0.00E+00	0.00E+00	0.00E+00	0.00E+00	0.00E+00	0.00E+00	0.00E+00	7.59E-07
4838	ALL	401527.2	3762763	NonCancer	0.00E+00	0.00E+00	0.00E+00	0.00E+00	0.00E+00	0.00E+00	7.35E-07	0.00E+00	0.00E+00	0.00E+00	0.00E+00	0.00E+00	0.00E+00	0.00E+00	7.35E-07
4839	ALL	401527.2	3763254	NonCancer	0.00E+00	0.00E+00	0.00E+00	0.00E+00	0.00E+00	0.00E+00	6.83E-07	0.00E+00	0.00E+00	0.00E+00	0.00E+00	0.00E+00	0.00E+00	0.00E+00	6.83E-07
4840	ALL	401527.2	3763746	NonCancer	0.00E+00	0.00E+00	0.00E+00	0.00E+00	0.00E+00	0.00E+00	6.21E-07	0.00E+00	0.00E+00	0.00E+00	0.00E+00	0.00E+00	0.00E+00	0.00E+00	6.21E-07
4841	ALL	401527.2	3764237	NonCancer	0.00E+00	0.00E+00	0.00E+00	0.00E+00	0.00E+00	0.00E+00	5.66E-07	0.00E+00	0.00E+00	0.00E+00	0.00E+00	0.00E+00	0.00E+00	0.00E+00	5.66E-07
4842	ALL	401527.2	3764729	NonCancer	0.00E+00	0.00E+00	0.00E+00	0.00E+00	0.00E+00	0.00E+00	5.21E-07	0.00E+00	0.00E+00	0.00E+00	0.00E+00	0.00E+00	0.00E+00	0.00E+00	5.21E-07
4843	ALL	401527.2	3765220	NonCancer	0.00E+00	0.00E+00	0.00E+00	0.00E+00	0.00E+00	0.00E+00	4.83E-07	0.00E+00	0.00E+00	0.00E+00	0.00E+00	0.00E+00	0.00E+00	0.00E+00	4.83E-07
4844	ALL	401527.2	3765712	NonCancer	0.00E+00	0.00E+00	0.00E+00	0.00E+00	0.00E+00	0.00E+00	4.59E-07	0.00E+00	0.00E+00	0.00E+00	0.00E+00	0.00E+00	0.00E+00	0.00E+00	4.59E-07
4845	ALL	401527.2	3766203	NonCancer	0.00E+00	0.00E+00	0.00E+00	0.00E+00	0.00E+00	0.00E+00	4.52E-07	0.00E+00	0.00E+00	0.00E+00	0.00E+00	0.00E+00	0.00E+00	0.00E+00	4.52E-07
4846	ALL	401527.2	3766694	NonCancer	0.00E+00	0.00E+00	0.00E+00	0.00E+00	0.00E+00	0.00E+00	4.52E-07	0.00E+00	0.00E+00	0.00E+00	0.00E+00	0.00E+00	0.00E+00	0.00E+00	4.52E-07
4847	ALL	401527.2	3767186	NonCancer	0.00E+00	0.00E+00	0.00E+00	0.00E+00	0.00E+00	0.00E+00	4.45E-07	0.00E+00	0.00E+00	0.00E+00	0.00E+00	0.00E+00	0.00E+00	0.00E+00	4.45E-07
4848	ALL	401527.2	3767677	NonCancer	0.00E+00	0.00E+00	0.00E+00	0.00E+00	0.00E+00	0.00E+00	4.28E-07	0.00E+00	0.00E+00	0.00E+00	0.00E+00	0.00E+00	0.00E+00	0.00E+00	4.28E-07
4849	ALL	401527.2	3768169	NonCancer	0.00E+00	0.00E+00	0.00E+00	0.00E+00	0.00E+00	0.00E+00	4.00E-07	0.00E+00	0.00E+00	0.00E+00	0.00E+00	0.00E+00	0.00E+00	0.00E+00	4.00E-07
4850	ALL	401527.2	3768660	NonCancer	0.00E+00	0.00E+00	0.00E+00	0.00E+00	0.00E+00	0.00E+00	3.76E-07	0.00E+00	0.00E+00	0.00E+00	0.00E+00	0.00E+00	0.00E+00	0.00E+00	3.76E-07
4851	ALL	401527.2	3769152	NonCancer	0.00E+00	0.00E+00	0.00E+00	0.00E+00	0.00E+00	0.00E+00	3.56E-07	0.00E+00	0.00E+00	0.00E+00	0.00E+00	0.00E+00	0.00E+00	0.00E+00	3.56E-07
4852	ALL	401527.2	3769643	NonCancer	0.00E+00	0.00E+00	0.00E+00	0.00E+00	0.00E+00	0.00E+00	3.45E-07	0.00E+00	0.00E+00	0.00E+00	0.00E+00	0.00E+00	0.00E+00	0.00E+00	3.45E-07
4853	ALL	401527.2	3770134	NonCancer	0.00E+00	0.00E+00	0.00E+00	0.00E+00	0.00E+00	0.00E+00	3.45E-07	0.00E+00	0.00E+00	0.00E+00	0.00E+00	0.00E+00	0.00E+00	0.00E+00	3.45E-07
4854	ALL	401527.2	3770626	NonCancer	0.00E+00	0.00E+00	0.00E+00	0.00E+00	0.00E+00	0.00E+00	3.52E-07	0.00E+00	0.00E+00	0.00E+00	0.00E+00	0.00E+00	0.00E+00	0.00E+00	3.52E-07
4855	ALL	401527.2	3771117	NonCancer	0.00E+00	0.00E+00	0.00E+00	0.00E+00	0.00E+00	0.00E+00	3.62E-07	0.00E+00	0.00E+00	0.00E+00	0.00E+00	0.00E+00	0.00E+00	0.00E+00	3.62E-07
4856	ALL	401527.2	3771609	NonCancer	0.00E+00	0.00E+00	0.00E+00	0.00E+00	0.00E+00	0.00E+00	3.66E-07	0.00E+00	0.00E+00	0.00E+00	0.00E+00	0.00E+00	0.00E+00	0.00E+00	3.66E-07
4857	ALL	401527.2	3772100	NonCancer	0.00E+00	0.00E+00	0.00E+00	0.00E+00	0.00E+00	0.00E+00	3.66E-07	0.00E+00	0.00E+00	0.00E+00	0.00E+00	0.00E+00	0.00E+00	0.00E+00	3.66E-07
4858	ALL	401527.2	3772592	NonCancer	0.00E+00	0.00E+00	0.00E+00	0.00E+00	0.00E+00	0.00E+00	3.66E-07	0.00E+00	0.00E+00	0.00E+00	0.00E+00	0.00E+00	0.00E+00	0.00E+00	3.66E-07
4859	ALL	401527.2	3773083	NonCancer	0.00E+00	0.00E+00	0.00E+00	0.00E+00	0.00E+00	0.00E+00	3.62E-07	0.00E+00	0.00E+00	0.00E+00	0.00E+00	0.00E+00	0.00E+00	0.00E+00	3.62E-07
4860	ALL	401527.2	3773574	NonCancer	0.00E+00	0.00E+00	0.00E+00	0.00E+00	0.00E+00	0.00E+00	3.59E-07	0.00E+00	0.00E+00	0.00E+00	0.00E+00	0.00E+00	0.00E+00	0.00E+00	3.59E-07
4861	ALL	401527.2	3774066	NonCancer	0.00E+00	0.00E+00	0.00E+00	0.00E+00	0.00E+00	0.00E+00	3.56E-07	0.00E+00	0.00E+00	0.00E+00	0.00E+00	0.00E+00	0.00E+00	0.00E+00	3.56E-07
4862	ALL	401527.2	3774557	NonCancer	0.00E+00	0.00E+00	0.00E+00	0.00E+00	0.00E+00	0.00E+00	3.49E-07	0.00E+00	0.00E+00	0.00E+00	0.00E+00	0.00E+00	0.00E+00	0.00E+00	3.49E-07
4863	ALL	401527.2	3775049	NonCancer	0.00E+00	0.00E+00	0.00E+00	0.00E+00	0.00E+00	0.00E+00	3.35E-07	0.00E+00	0.00E+00	0.00E+00	0.00E+00	0.00E+00	0.00E+00	0.00E+00	3.35E-07
4864	ALL	401527.2	3775540	NonCancer	0.00E+00	0.00E+00	0.00E+00	0.00E+00	0.00E+00	0.00E+00	3.21E-07	0.00E+00	0.00E+00	0.00E+00	0.00E+00	0.00E+00	0.00E+00	0.00E+00	3.21E-07
4865	ALL	401041.4	3758340	NonCancer	0.00E+00	0.00E+00	0.00E+00	0.00E+00	0.00E+00	0.00E+00	1.10E-06	0.00E+00	0.00E+00	0.00E+00	0.00E+00	0.00E+00	0.00E+00	0.00E+00	1.10E-06
4866	ALL	401041.4	3758832	NonCancer	0.00E+00	0.00E+00	0.00E+00	0.00E+00	0.00E+00	0.00E+00	1.01E-06	0.00E+00	0.00E+00	0.00E+00	0.00E+00	0.00E+00	0.00E+00	0.00E+00	1.01E-06
4867	ALL	401041.4	3759323	NonCancer	0.00E+00	0.00E+00	0.00E+00	0.00E+00	0.00E+00	0.00E+00	9.29E-07	0.00E+00	0.00E+00	0.00E+00	0.00E+00	0.00E+00	0.00E+00	0.00E+00	9.29E-07
4868	ALL	401041.4	3759814	NonCancer	0.00E+00	0.00E+00	0.00E+00	0.00E+00	0.00E+00	0.00E+00	8.66E-07	0.00E+00	0.00E+00	0.00E+00	0.00E+00	0.00E+00	0.00E+00	0.00E+00	8.66E-07
4869	ALL	401041.4	3760306	NonCancer	0.00E+00	0.00E+00	0.00E+00	0.00E+00	0.00E+00	0.00E+00	8.15E-07	0.00E+00	0.00E+00	0.00E+00	0.00E+00	0.00E+00	0.00E+00	0.00E+00	8.15E-07
4870	ALL	401041.4	3760797	NonCancer	0.00E+00	0.00E+00	0.00E+00	0.00E+00	0.00E+00	0.00E+00	7.77E-07	0.00E+00	0.00E+00	0.00E+00	0.00E+00	0.00E+00	0.00E+00	0.00E+00	7.77E-07
4871	ALL	401041.4	3761289	NonCancer	0.00E+00	0.00E+00	0.00E+00	0.00E+00	0.00E+00	0.00E+00	7.49E-07	0.00E+00	0.00E+00	0.00E+00	0.00E+00	0.00E+00	0.00E+00	0.00E+00	7.49E-07
4872	ALL	401041.4	3761780	NonCancer	0.00E+00	0.00E+00	0.00E+00	0.00E+00	0.00E+00	0.00E+00	7.25E-07	0.00E+00	0.00E+00	0.00E+00	0.00E+00	0.00E+00	0.00E+00	0.00E+00	7.25E-07
4873	ALL	401041.4	3762272	NonCancer	0.00E+00	0.00E+00	0.00E+00	0.00E+00	0.00E+00	0.00E+00	7.04E-07	0.00E+00	0.00E+00	0.00E+00	0.00E+00	0.00E+00	0.00E+00	0.00E+00	7.04E-07
4874	ALL	401041.4	3762763	NonCancer	0.00E+00	0.00E+00	0.00E+00	0.00E+00	0.00E+00	0.00E+00	6.80E-07	0.00E+00	0.00E+00	0.00E+00	0.00E+00	0.00E+00	0.00E+00	0.00E+00	6.80E-07
4875	ALL	401041.4	3763254	NonCancer	0.00E+00	0.00E+00	0.00E+00	0.00E+00	0.00E+00	0.00E+00	6.35E-07	0.00E+00	0.00E+00	0.00E+00	0.00E+00	0.00E+00	0.00E+00	0.00E+00	6.35E-07
4876	ALL	401041.4	3763746	NonCancer	0.00E+00	0.00E+00	0.00E+00	0.00E+00	0.00E+00	0.00E+00	5.80E-07	0.00E+00	0.00E+00	0.00E+00	0.00E+00	0.00E+00	0.00E+00	0.00E+00	5.80E-07
4877	ALL	401041.4	3764237	NonCancer	0.00E+00	0.00E+00	0.00E+00	0.00E+00	0.00E+00	0.00E+00	5.28E-07	0.00E+00	0.00E+00	0.00E+00	0.00E+00	0.00E+00	0.00E+00	0.00E+00	5.28E-07
4878	ALL	401041.4	3764729	NonCancer	0.00E+00	0.00E+00	0.00E+00	0.00E+00	0.00E+00	0.00E+00	4.90E-07	0.00E+00	0.00E+00	0.00E+00	0.00E+00	0.00E+00	0.00E+00	0.00E+00	4.90E-07
4879	ALL	401041.4	3765220	NonCancer	0.00E+00	0.00E+00	0.00E+00	0.00E+00	0.00E+00	0.00E+00	4.52E-07	0.00E+00	0.00E+00	0.00E+00	0.00E+00	0.00E+00	0.00E+00	0.00E+00	4.52E-07
4880	ALL	401041.4	3765712	NonCancer	0.00E+00	0.00E+00	0.00E+00	0.00E+00	0.00E+00	0.00E+00	4.28E-07	0.00E+00	0.00E+00	0.00E+00	0.00E+00	0.00E+00	0.00E+00	0.00E+00	4.28E-07
4881	ALL	401041.4	3766203	NonCancer	0.00E+00	0.00E+00	0.00E+00	0.00E+00	0.00E+00	0.00E+00	4.21E-07	0.00E+00	0.00E+00	0.00E+00	0.00E+00	0.00E+00	0.00E+00	0.00E+00	4.21E-07
4882	ALL	401041.4	3766694	NonCancer	0.00E+00	0.00E+00	0.00E+00	0.00E+00	0.00E+00	0.00E+00	4.21E-07	0.00E+00	0.00E+00	0.00E+00	0.00E+00	0.00E+00	0.00E+00	0.00E+00	4.21E-07
4883	ALL	401041.4	3767186	NonCancer	0.00E+00	0.00E+00	0.00E+00	0.00E+00	0.00E+00	0.00E+00	4.21E-07	0.00E+00	0.00E+00	0.00E+00	0.00E+00	0.00E+00	0.00E+00	0.00E+00	4.21E-07
4884	ALL	401041.4	3767677	NonCancer	0.00E+00	0.00E+00	0.00E+00	0.00E+00	0.00E+00	0.00E+00	4.07E-07	0.00E+00	0.00E+00	0.00E+00	0.00E+00	0.00E+00	0.00E+00	0.00E+00	4.07E-07
4885	ALL	401041.4	3768169	NonCancer	0.00E+00	0.00E+00	0.00E+00	0.00E+00	0.00E+00	0.00E+00	3.87E-07	0.00E+00	0.00E+00	0.00E+00	0.00E+00	0.00E+00	0.00E+00	0.00E+00	3.87E-07
4886	ALL	401041.4	3768660	NonCancer	0.00E+00	0.00E+00	0.00E+00	0.00E+00	0.00E+00	0.00E+00	3.62E-07	0.00E+00	0.00E+00	0.00E+00	0.00E+00	0.00E+00	0.00E+00	0.00E+00	3.62E-07

4887	ALL	401041.4	3769152	NonCancer	0.00E+00	0.00E+00	0.00E+00	0.00E+00	0.00E+00	0.00E+00	3.42E-07	0.00E+00	0.00E+00	0.00E+00	0.00E+00	0.00E+00	0.00E+00	0.00E+00	3.42E-07
4888	ALL	401041.4	3769643	NonCancer	0.00E+00	0.00E+00	0.00E+00	0.00E+00	0.00E+00	0.00E+00	3.28E-07	0.00E+00	0.00E+00	0.00E+00	0.00E+00	0.00E+00	0.00E+00	0.00E+00	3.28E-07
4889	ALL	401041.4	3770134	NonCancer	0.00E+00	0.00E+00	0.00E+00	0.00E+00	0.00E+00	0.00E+00	3.21E-07	0.00E+00	0.00E+00	0.00E+00	0.00E+00	0.00E+00	0.00E+00	0.00E+00	3.21E-07
4890	ALL	401041.4	3770626	NonCancer	0.00E+00	0.00E+00	0.00E+00	0.00E+00	0.00E+00	0.00E+00	3.24E-07	0.00E+00	0.00E+00	0.00E+00	0.00E+00	0.00E+00	0.00E+00	0.00E+00	3.24E-07
4891	ALL	401041.4	3771117	NonCancer	0.00E+00	0.00E+00	0.00E+00	0.00E+00	0.00E+00	0.00E+00	3.31E-07	0.00E+00	0.00E+00	0.00E+00	0.00E+00	0.00E+00	0.00E+00	0.00E+00	3.31E-07
4892	ALL	401041.4	3771609	NonCancer	0.00E+00	0.00E+00	0.00E+00	0.00E+00	0.00E+00	0.00E+00	3.38E-07	0.00E+00	0.00E+00	0.00E+00	0.00E+00	0.00E+00	0.00E+00	0.00E+00	3.38E-07
4893	ALL	401041.4	3772100	NonCancer	0.00E+00	0.00E+00	0.00E+00	0.00E+00	0.00E+00	0.00E+00	3.42E-07	0.00E+00	0.00E+00	0.00E+00	0.00E+00	0.00E+00	0.00E+00	0.00E+00	3.42E-07
4894	ALL	401041.4	3772592	NonCancer	0.00E+00	0.00E+00	0.00E+00	0.00E+00	0.00E+00	0.00E+00	3.42E-07	0.00E+00	0.00E+00	0.00E+00	0.00E+00	0.00E+00	0.00E+00	0.00E+00	3.42E-07
4895	ALL	401041.4	3773083	NonCancer	0.00E+00	0.00E+00	0.00E+00	0.00E+00	0.00E+00	0.00E+00	3.42E-07	0.00E+00	0.00E+00	0.00E+00	0.00E+00	0.00E+00	0.00E+00	0.00E+00	3.42E-07
4896	ALL	401041.4	3773574	NonCancer	0.00E+00	0.00E+00	0.00E+00	0.00E+00	0.00E+00	0.00E+00	3.38E-07	0.00E+00	0.00E+00	0.00E+00	0.00E+00	0.00E+00	0.00E+00	0.00E+00	3.38E-07
4897	ALL	401041.4	3774066	NonCancer	0.00E+00	0.00E+00	0.00E+00	0.00E+00	0.00E+00	0.00E+00	3.38E-07	0.00E+00	0.00E+00	0.00E+00	0.00E+00	0.00E+00	0.00E+00	0.00E+00	3.38E-07
4898	ALL	401041.4	3774557	NonCancer	0.00E+00	0.00E+00	0.00E+00	0.00E+00	0.00E+00	0.00E+00	3.35E-07	0.00E+00	0.00E+00	0.00E+00	0.00E+00	0.00E+00	0.00E+00	0.00E+00	3.35E-07
4899	ALL	401041.4	3775049	NonCancer	0.00E+00	0.00E+00	0.00E+00	0.00E+00	0.00E+00	0.00E+00	3.24E-07	0.00E+00	0.00E+00	0.00E+00	0.00E+00	0.00E+00	0.00E+00	0.00E+00	3.24E-07
4900	ALL	401041.4	3775540	NonCancer	0.00E+00	0.00E+00	0.00E+00	0.00E+00	0.00E+00	0.00E+00	3.11E-07	0.00E+00	0.00E+00	0.00E+00	0.00E+00	0.00E+00	0.00E+00	0.00E+00	3.11E-07
4901	ALL	400555.7	3758340	NonCancer	0.00E+00	0.00E+00	0.00E+00	0.00E+00	0.00E+00	0.00E+00	9.87E-07	0.00E+00	0.00E+00	0.00E+00	0.00E+00	0.00E+00	0.00E+00	0.00E+00	9.87E-07
4902	ALL	400555.7	3758832	NonCancer	0.00E+00	0.00E+00	0.00E+00	0.00E+00	0.00E+00	0.00E+00	9.08E-07	0.00E+00	0.00E+00	0.00E+00	0.00E+00	0.00E+00	0.00E+00	0.00E+00	9.08E-07
4903	ALL	400555.7	3759323	NonCancer	0.00E+00	0.00E+00	0.00E+00	0.00E+00	0.00E+00	0.00E+00	8.46E-07	0.00E+00	0.00E+00	0.00E+00	0.00E+00	0.00E+00	0.00E+00	0.00E+00	8.46E-07
4904	ALL	400555.7	3759814	NonCancer	0.00E+00	0.00E+00	0.00E+00	0.00E+00	0.00E+00	0.00E+00	7.91E-07	0.00E+00	0.00E+00	0.00E+00	0.00E+00	0.00E+00	0.00E+00	0.00E+00	7.91E-07
4905	ALL	400555.7	3760306	NonCancer	0.00E+00	0.00E+00	0.00E+00	0.00E+00	0.00E+00	0.00E+00	7.49E-07	0.00E+00	0.00E+00	0.00E+00	0.00E+00	0.00E+00	0.00E+00	0.00E+00	7.49E-07
4906	ALL	400555.7	3760797	NonCancer	0.00E+00	0.00E+00	0.00E+00	0.00E+00	0.00E+00	0.00E+00	7.21E-07	0.00E+00	0.00E+00	0.00E+00	0.00E+00	0.00E+00	0.00E+00	0.00E+00	7.21E-07
4907	ALL	400555.7	3761289	NonCancer	0.00E+00	0.00E+00	0.00E+00	0.00E+00	0.00E+00	0.00E+00	6.94E-07	0.00E+00	0.00E+00	0.00E+00	0.00E+00	0.00E+00	0.00E+00	0.00E+00	6.94E-07
4908	ALL	400555.7	3761780	NonCancer	0.00E+00	0.00E+00	0.00E+00	0.00E+00	0.00E+00	0.00E+00	6.73E-07	0.00E+00	0.00E+00	0.00E+00	0.00E+00	0.00E+00	0.00E+00	0.00E+00	6.73E-07
4909	ALL	400555.7	3762272	NonCancer	0.00E+00	0.00E+00	0.00E+00	0.00E+00	0.00E+00	0.00E+00	6.56E-07	0.00E+00	0.00E+00	0.00E+00	0.00E+00	0.00E+00	0.00E+00	0.00E+00	6.56E-07
4910	ALL	400555.7	3762763	NonCancer	0.00E+00	0.00E+00	0.00E+00	0.00E+00	0.00E+00	0.00E+00	6.32E-07	0.00E+00	0.00E+00	0.00E+00	0.00E+00	0.00E+00	0.00E+00	0.00E+00	6.32E-07
4911	ALL	400555.7	3763254	NonCancer	0.00E+00	0.00E+00	0.00E+00	0.00E+00	0.00E+00	0.00E+00	5.90E-07	0.00E+00	0.00E+00	0.00E+00	0.00E+00	0.00E+00	0.00E+00	0.00E+00	5.90E-07
4912	ALL	400555.7	3763746	NonCancer	0.00E+00	0.00E+00	0.00E+00	0.00E+00	0.00E+00	0.00E+00	5.42E-07	0.00E+00	0.00E+00	0.00E+00	0.00E+00	0.00E+00	0.00E+00	0.00E+00	5.42E-07
4913	ALL	400555.7	3764237	NonCancer	0.00E+00	0.00E+00	0.00E+00	0.00E+00	0.00E+00	0.00E+00	4.97E-07	0.00E+00	0.00E+00	0.00E+00	0.00E+00	0.00E+00	0.00E+00	0.00E+00	4.97E-07
4914	ALL	400555.7	3764729	NonCancer	0.00E+00	0.00E+00	0.00E+00	0.00E+00	0.00E+00	0.00E+00	4.59E-07	0.00E+00	0.00E+00	0.00E+00	0.00E+00	0.00E+00	0.00E+00	0.00E+00	4.59E-07
4915	ALL	400555.7	3765220	NonCancer	0.00E+00	0.00E+00	0.00E+00	0.00E+00	0.00E+00	0.00E+00	4.28E-07	0.00E+00	0.00E+00	0.00E+00	0.00E+00	0.00E+00	0.00E+00	0.00E+00	4.28E-07
4916	ALL	400555.7	3765712	NonCancer	0.00E+00	0.00E+00	0.00E+00	0.00E+00	0.00E+00	0.00E+00	4.04E-07	0.00E+00	0.00E+00	0.00E+00	0.00E+00	0.00E+00	0.00E+00	0.00E+00	4.04E-07
4917	ALL	400555.7	3766203	NonCancer	0.00E+00	0.00E+00	0.00E+00	0.00E+00	0.00E+00	0.00E+00	3.94E-07	0.00E+00	0.00E+00	0.00E+00	0.00E+00	0.00E+00	0.00E+00	0.00E+00	3.94E-07
4918	ALL	400555.7	3766694	NonCancer	0.00E+00	0.00E+00	0.00E+00	0.00E+00	0.00E+00	0.00E+00	3.97E-07	0.00E+00	0.00E+00	0.00E+00	0.00E+00	0.00E+00	0.00E+00	0.00E+00	3.97E-07
4919	ALL	400555.7	3767186	NonCancer	0.00E+00	0.00E+00	0.00E+00	0.00E+00	0.00E+00	0.00E+00	3.97E-07	0.00E+00	0.00E+00	0.00E+00	0.00E+00	0.00E+00	0.00E+00	0.00E+00	3.97E-07
4920	ALL	400555.7	3767677	NonCancer	0.00E+00	0.00E+00	0.00E+00	0.00E+00	0.00E+00	0.00E+00	3.87E-07	0.00E+00	0.00E+00	0.00E+00	0.00E+00	0.00E+00	0.00E+00	0.00E+00	3.87E-07
4921	ALL	400555.7	3768169	NonCancer	0.00E+00	0.00E+00	0.00E+00	0.00E+00	0.00E+00	0.00E+00	3.73E-07	0.00E+00	0.00E+00	0.00E+00	0.00E+00	0.00E+00	0.00E+00	0.00E+00	3.73E-07
4922	ALL	400555.7	3768660	NonCancer	0.00E+00	0.00E+00	0.00E+00	0.00E+00	0.00E+00	0.00E+00	3.49E-07	0.00E+00	0.00E+00	0.00E+00	0.00E+00	0.00E+00	0.00E+00	0.00E+00	3.49E-07
4923	ALL	400555.7	3769152	NonCancer	0.00E+00	0.00E+00	0.00E+00	0.00E+00	0.00E+00	0.00E+00	3.28E-07	0.00E+00	0.00E+00	0.00E+00	0.00E+00	0.00E+00	0.00E+00	0.00E+00	3.28E-07
4924	ALL	400555.7	3769643	NonCancer	0.00E+00	0.00E+00	0.00E+00	0.00E+00	0.00E+00	0.00E+00	3.14E-07	0.00E+00	0.00E+00	0.00E+00	0.00E+00	0.00E+00	0.00E+00	0.00E+00	3.14E-07
4925	ALL	400555.7	3770134	NonCancer	0.00E+00	0.00E+00	0.00E+00	0.00E+00	0.00E+00	0.00E+00	3.04E-07	0.00E+00	0.00E+00	0.00E+00	0.00E+00	0.00E+00	0.00E+00	0.00E+00	3.04E-07
4926	ALL	400555.7	3770626	NonCancer	0.00E+00	0.00E+00	0.00E+00	0.00E+00	0.00E+00	0.00E+00	3.00E-07	0.00E+00	0.00E+00	0.00E+00	0.00E+00	0.00E+00	0.00E+00	0.00E+00	3.00E-07
4927	ALL	400555.7	3771117	NonCancer	0.00E+00	0.00E+00	0.00E+00	0.00E+00	0.00E+00	0.00E+00	3.07E-07	0.00E+00	0.00E+00	0.00E+00	0.00E+00	0.00E+00	0.00E+00	0.00E+00	3.07E-07
4928	ALL	400555.7	3771609	NonCancer	0.00E+00	0.00E+00	0.00E+00	0.00E+00	0.00E+00	0.00E+00	3.14E-07	0.00E+00	0.00E+00	0.00E+00	0.00E+00	0.00E+00	0.00E+00	0.00E+00	3.14E-07
4929	ALL	400555.7	3772100	NonCancer	0.00E+00	0.00E+00	0.00E+00	0.00E+00	0.00E+00	0.00E+00	3.21E-07	0.00E+00	0.00E+00	0.00E+00	0.00E+00	0.00E+00	0.00E+00	0.00E+00	3.21E-07
4930	ALL	400555.7	3772592	NonCancer	0.00E+00	0.00E+00	0.00E+00	0.00E+00	0.00E+00	0.00E+00	3.21E-07	0.00E+00	0.00E+00	0.00E+00	0.00E+00	0.00E+00	0.00E+00	0.00E+00	3.21E-07
4931	ALL	400555.7	3773083	NonCancer	0.00E+00	0.00E+00	0.00E+00	0.00E+00	0.00E+00	0.00E+00	3.21E-07	0.00E+00	0.00E+00	0.00E+00	0.00E+00	0.00E+00	0.00E+00	0.00E+00	3.21E-07
4932	ALL	400555.7	3773574	NonCancer	0.00E+00	0.00E+00	0.00E+00	0.00E+00	0.00E+00	0.00E+00	3.21E-07	0.00E+00	0.00E+00	0.00E+00	0.00E+00	0.00E+00	0.00E+00	0.00E+00	3.21E-07
4933	ALL	400555.7	3774066	NonCancer	0.00E+00	0.00E+00	0.00E+00	0.00E+00	0.00E+00	0.00E+00	3.21E-07	0.00E+00	0.00E+00	0.00E+00	0.00E+00	0.00E+00	0.00E+00	0.00E+00	3.21E-07
4934	ALL	400555.7	3774557	NonCancer	0.00E+00	0.00E+00	0.00E+00	0.00E+00	0.00E+00	0.00E+00	3.18E-07	0.00E+00	0.00E+00	0.00E+00	0.00E+00	0.00E+00	0.00E+00	0.00E+00	3.18E-07
4935	ALL	400555.7	3775049	NonCancer	0.00E+00	0.00E+00	0.00E+00	0.00E+00	0.00E+00	0.00E+00	3.14E-07	0.00E+00	0.00E+00	0.00E+00	0.00E+00	0.00E+00	0.00E+00	0.00E+00	3.14E-07
4936	ALL	400555.7	3775540	NonCancer	0.00E+00	0.00E+00	0.00E+00	0.00E+00	0.00E+00	0.00E+00	3.04E-07	0.00E+00	0.00E+00	0.00E+00	0.00E+00	0.00E+00	0.00E+00	0.00E+00	3.04E-07
4937	ALL	400070	3758340	NonCancer	0.00E+00	0.00E+00	0.00E+00	0.00E+00	0.00E+00	0.00E+00	8.87E-07	0.00E+00	0.00E+00	0.00E+00	0.00E+00	0.00E+00	0.00E+00	0.00E+00	8.87E-07
4938	ALL	400070	3758832	NonCancer	0.00E+00	0.00E+00	0.00E+00	0.00E+00	0.00E+00	0.00E+00	8.25E-07	0.00E+00	0.00E+00	0.00E+00	0.00E+00	0.00E+00	0.00E+00	0.00E+00	8.25E-07

4939	ALL	400070	3759323	NonCancer	0.00E+00	0.00E+00	0.00E+00	0.00E+00	0.00E+00	0.00E+00	7.70E-07	0.00E+00	0.00E+00	0.00E+00	0.00E+00	0.00E+00	0.00E+00	0.00E+00	7.70E-07
4940	ALL	400070	3759814	NonCancer	0.00E+00	0.00E+00	0.00E+00	0.00E+00	0.00E+00	0.00E+00	7.25E-07	0.00E+00	0.00E+00	0.00E+00	0.00E+00	0.00E+00	0.00E+00	0.00E+00	7.25E-07
4941	ALL	400070	3760306	NonCancer	0.00E+00	0.00E+00	0.00E+00	0.00E+00	0.00E+00	0.00E+00	6.94E-07	0.00E+00	0.00E+00	0.00E+00	0.00E+00	0.00E+00	0.00E+00	0.00E+00	6.94E-07
4942	ALL	400070	3760797	NonCancer	0.00E+00	0.00E+00	0.00E+00	0.00E+00	0.00E+00	0.00E+00	6.70E-07	0.00E+00	0.00E+00	0.00E+00	0.00E+00	0.00E+00	0.00E+00	0.00E+00	6.70E-07
4943	ALL	400070	3761289	NonCancer	0.00E+00	0.00E+00	0.00E+00	0.00E+00	0.00E+00	0.00E+00	6.46E-07	0.00E+00	0.00E+00	0.00E+00	0.00E+00	0.00E+00	0.00E+00	0.00E+00	6.46E-07
4944	ALL	400070	3761780	NonCancer	0.00E+00	0.00E+00	0.00E+00	0.00E+00	0.00E+00	0.00E+00	6.28E-07	0.00E+00	0.00E+00	0.00E+00	0.00E+00	0.00E+00	0.00E+00	0.00E+00	6.28E-07
4945	ALL	400070	3762272	NonCancer	0.00E+00	0.00E+00	0.00E+00	0.00E+00	0.00E+00	0.00E+00	6.14E-07	0.00E+00	0.00E+00	0.00E+00	0.00E+00	0.00E+00	0.00E+00	0.00E+00	6.14E-07
4946	ALL	400070	3762763	NonCancer	0.00E+00	0.00E+00	0.00E+00	0.00E+00	0.00E+00	0.00E+00	5.90E-07	0.00E+00	0.00E+00	0.00E+00	0.00E+00	0.00E+00	0.00E+00	0.00E+00	5.90E-07
4947	ALL	400070	3763254	NonCancer	0.00E+00	0.00E+00	0.00E+00	0.00E+00	0.00E+00	0.00E+00	5.52E-07	0.00E+00	0.00E+00	0.00E+00	0.00E+00	0.00E+00	0.00E+00	0.00E+00	5.52E-07
4948	ALL	400070	3763746	NonCancer	0.00E+00	0.00E+00	0.00E+00	0.00E+00	0.00E+00	0.00E+00	5.07E-07	0.00E+00	0.00E+00	0.00E+00	0.00E+00	0.00E+00	0.00E+00	0.00E+00	5.07E-07
4949	ALL	400070	3764237	NonCancer	0.00E+00	0.00E+00	0.00E+00	0.00E+00	0.00E+00	0.00E+00	4.66E-07	0.00E+00	0.00E+00	0.00E+00	0.00E+00	0.00E+00	0.00E+00	0.00E+00	4.66E-07
4950	ALL	400070	3764729	NonCancer	0.00E+00	0.00E+00	0.00E+00	0.00E+00	0.00E+00	0.00E+00	4.35E-07	0.00E+00	0.00E+00	0.00E+00	0.00E+00	0.00E+00	0.00E+00	0.00E+00	4.35E-07
4951	ALL	400070	3765220	NonCancer	0.00E+00	0.00E+00	0.00E+00	0.00E+00	0.00E+00	0.00E+00	4.04E-07	0.00E+00	0.00E+00	0.00E+00	0.00E+00	0.00E+00	0.00E+00	0.00E+00	4.04E-07
4952	ALL	400070	3765712	NonCancer	0.00E+00	0.00E+00	0.00E+00	0.00E+00	0.00E+00	0.00E+00	3.83E-07	0.00E+00	0.00E+00	0.00E+00	0.00E+00	0.00E+00	0.00E+00	0.00E+00	3.83E-07
4953	ALL	400070	3766203	NonCancer	0.00E+00	0.00E+00	0.00E+00	0.00E+00	0.00E+00	0.00E+00	3.73E-07	0.00E+00	0.00E+00	0.00E+00	0.00E+00	0.00E+00	0.00E+00	0.00E+00	3.73E-07
4954	ALL	400070	3766694	NonCancer	0.00E+00	0.00E+00	0.00E+00	0.00E+00	0.00E+00	0.00E+00	3.76E-07	0.00E+00	0.00E+00	0.00E+00	0.00E+00	0.00E+00	0.00E+00	0.00E+00	3.76E-07
4955	ALL	400070	3767186	NonCancer	0.00E+00	0.00E+00	0.00E+00	0.00E+00	0.00E+00	0.00E+00	3.73E-07	0.00E+00	0.00E+00	0.00E+00	0.00E+00	0.00E+00	0.00E+00	0.00E+00	3.73E-07
4956	ALL	400070	3767677	NonCancer	0.00E+00	0.00E+00	0.00E+00	0.00E+00	0.00E+00	0.00E+00	3.69E-07	0.00E+00	0.00E+00	0.00E+00	0.00E+00	0.00E+00	0.00E+00	0.00E+00	3.69E-07
4957	ALL	400070	3768169	NonCancer	0.00E+00	0.00E+00	0.00E+00	0.00E+00	0.00E+00	0.00E+00	3.56E-07	0.00E+00	0.00E+00	0.00E+00	0.00E+00	0.00E+00	0.00E+00	0.00E+00	3.56E-07
4958	ALL	400070	3768660	NonCancer	0.00E+00	0.00E+00	0.00E+00	0.00E+00	0.00E+00	0.00E+00	3.38E-07	0.00E+00	0.00E+00	0.00E+00	0.00E+00	0.00E+00	0.00E+00	0.00E+00	3.38E-07
4959	ALL	400070	3769152	NonCancer	0.00E+00	0.00E+00	0.00E+00	0.00E+00	0.00E+00	0.00E+00	3.18E-07	0.00E+00	0.00E+00	0.00E+00	0.00E+00	0.00E+00	0.00E+00	0.00E+00	3.18E-07
4960	ALL	400070	3769643	NonCancer	0.00E+00	0.00E+00	0.00E+00	0.00E+00	0.00E+00	0.00E+00	3.00E-07	0.00E+00	0.00E+00	0.00E+00	0.00E+00	0.00E+00	0.00E+00	0.00E+00	3.00E-07
4961	ALL	400070	3770134	NonCancer	0.00E+00	0.00E+00	0.00E+00	0.00E+00	0.00E+00	0.00E+00	2.87E-07	0.00E+00	0.00E+00	0.00E+00	0.00E+00	0.00E+00	0.00E+00	0.00E+00	2.87E-07
4962	ALL	400070	3770626	NonCancer	0.00E+00	0.00E+00	0.00E+00	0.00E+00	0.00E+00	0.00E+00	2.83E-07	0.00E+00	0.00E+00	0.00E+00	0.00E+00	0.00E+00	0.00E+00	0.00E+00	2.83E-07
4963	ALL	400070	3771117	NonCancer	0.00E+00	0.00E+00	0.00E+00	0.00E+00	0.00E+00	0.00E+00	2.83E-07	0.00E+00	0.00E+00	0.00E+00	0.00E+00	0.00E+00	0.00E+00	0.00E+00	2.83E-07
4964	ALL	400070	3771609	NonCancer	0.00E+00	0.00E+00	0.00E+00	0.00E+00	0.00E+00	0.00E+00	2.90E-07	0.00E+00	0.00E+00	0.00E+00	0.00E+00	0.00E+00	0.00E+00	0.00E+00	2.90E-07
4965	ALL	400070	3772100	NonCancer	0.00E+00	0.00E+00	0.00E+00	0.00E+00	0.00E+00	0.00E+00	2.97E-07	0.00E+00	0.00E+00	0.00E+00	0.00E+00	0.00E+00	0.00E+00	0.00E+00	2.97E-07
4966	ALL	400070	3772592	NonCancer	0.00E+00	0.00E+00	0.00E+00	0.00E+00	0.00E+00	0.00E+00	3.00E-07	0.00E+00	0.00E+00	0.00E+00	0.00E+00	0.00E+00	0.00E+00	0.00E+00	3.00E-07
4967	ALL	400070	3773083	NonCancer	0.00E+00	0.00E+00	0.00E+00	0.00E+00	0.00E+00	0.00E+00	3.04E-07	0.00E+00	0.00E+00	0.00E+00	0.00E+00	0.00E+00	0.00E+00	0.00E+00	3.04E-07
4968	ALL	400070	3773574	NonCancer	0.00E+00	0.00E+00	0.00E+00	0.00E+00	0.00E+00	0.00E+00	3.04E-07	0.00E+00	0.00E+00	0.00E+00	0.00E+00	0.00E+00	0.00E+00	0.00E+00	3.04E-07
4969	ALL	400070	3774066	NonCancer	0.00E+00	0.00E+00	0.00E+00	0.00E+00	0.00E+00	0.00E+00	3.00E-07	0.00E+00	0.00E+00	0.00E+00	0.00E+00	0.00E+00	0.00E+00	0.00E+00	3.00E-07
4970	ALL	400070	3774557	NonCancer	0.00E+00	0.00E+00	0.00E+00	0.00E+00	0.00E+00	0.00E+00	3.00E-07	0.00E+00	0.00E+00	0.00E+00	0.00E+00	0.00E+00	0.00E+00	0.00E+00	3.00E-07
4971	ALL	400070	3775049	NonCancer	0.00E+00	0.00E+00	0.00E+00	0.00E+00	0.00E+00	0.00E+00	3.00E-07	0.00E+00	0.00E+00	0.00E+00	0.00E+00	0.00E+00	0.00E+00	0.00E+00	3.00E-07
4972	ALL	400070	3775540	NonCancer	0.00E+00	0.00E+00	0.00E+00	0.00E+00	0.00E+00	0.00E+00	2.93E-07	0.00E+00	0.00E+00	0.00E+00	0.00E+00	0.00E+00	0.00E+00	0.00E+00	2.93E-07
4973	ALL	412195.7	3763635	NonCancer	0.00E+00	0.00E+00	0.00E+00	0.00E+00	0.00E+00	0.00E+00	5.76E-03	0.00E+00	0.00E+00	0.00E+00	0.00E+00	0.00E+00	0.00E+00	0.00E+00	5.76E-03
4974	ALL	412181	3763679	NonCancer	0.00E+00	0.00E+00	0.00E+00	0.00E+00	0.00E+00	0.00E+00	8.07E-03	0.00E+00	0.00E+00	0.00E+00	0.00E+00	0.00E+00	0.00E+00	0.00E+00	8.07E-03
4975	ALL	412137.5	3763696	NonCancer	0.00E+00	0.00E+00	0.00E+00	0.00E+00	0.00E+00	0.00E+00	6.26E-03	0.00E+00	0.00E+00	0.00E+00	0.00E+00	0.00E+00	0.00E+00	0.00E+00	6.26E-03
4976	ALL	412091.1	3763577	NonCancer	0.00E+00	0.00E+00	0.00E+00	0.00E+00	0.00E+00	0.00E+00	1.42E-02	0.00E+00	0.00E+00	0.00E+00	0.00E+00	0.00E+00	0.00E+00	0.00E+00	1.42E-02
4977	ALL	412002.9	3763617	NonCancer	0.00E+00	0.00E+00	0.00E+00	0.00E+00	0.00E+00	0.00E+00	3.99E-03	0.00E+00	0.00E+00	0.00E+00	0.00E+00	0.00E+00	0.00E+00	0.00E+00	3.99E-03
4978	ALL	411983.5	3763559	NonCancer	0.00E+00	0.00E+00	0.00E+00	0.00E+00	0.00E+00	0.00E+00	4.56E-03	0.00E+00	0.00E+00	0.00E+00	0.00E+00	0.00E+00	0.00E+00	0.00E+00	4.56E-03
4979	ALL	412032.3	3763543	NonCancer	0.00E+00	0.00E+00	0.00E+00	0.00E+00	0.00E+00	0.00E+00	1.02E-02	0.00E+00	0.00E+00	0.00E+00	0.00E+00	0.00E+00	0.00E+00	0.00E+00	1.02E-02
4980	ALL	411994	3763447	NonCancer	0.00E+00	0.00E+00	0.00E+00	0.00E+00	0.00E+00	0.00E+00	5.80E-03	0.00E+00	0.00E+00	0.00E+00	0.00E+00	0.00E+00	0.00E+00	0.00E+00	5.80E-03
4981	ALL	412106.9	3763403	NonCancer	0.00E+00	0.00E+00	0.00E+00	0.00E+00	0.00E+00	0.00E+00	2.05E-03	0.00E+00	0.00E+00	0.00E+00	0.00E+00	0.00E+00	0.00E+00	0.00E+00	2.05E-03
4982	ALL	412194	3763635	NonCancer	0.00E+00	0.00E+00	0.00E+00	0.00E+00	0.00E+00	0.00E+00	6.28E-03	0.00E+00	0.00E+00	0.00E+00	0.00E+00	0.00E+00	0.00E+00	0.00E+00	6.28E-03
4983	ALL	412190.8	3763650	NonCancer	0.00E+00	0.00E+00	0.00E+00	0.00E+00	0.00E+00	0.00E+00	7.33E-03	0.00E+00	0.00E+00	0.00E+00	0.00E+00	0.00E+00	0.00E+00	0.00E+00	7.33E-03
4984	ALL	412185.9	3763664	NonCancer	0.00E+00	0.00E+00	0.00E+00	0.00E+00	0.00E+00	0.00E+00	8.07E-03	0.00E+00	0.00E+00	0.00E+00	0.00E+00	0.00E+00	0.00E+00	0.00E+00	8.07E-03
4985	ALL	412166.5	3763684	NonCancer	0.00E+00	0.00E+00	0.00E+00	0.00E+00	0.00E+00	0.00E+00	8.84E-03	0.00E+00	0.00E+00	0.00E+00	0.00E+00	0.00E+00	0.00E+00	0.00E+00	8.84E-03
4986	ALL	412152	3763690	NonCancer	0.00E+00	0.00E+00	0.00E+00	0.00E+00	0.00E+00	0.00E+00	8.41E-03	0.00E+00	0.00E+00	0.00E+00	0.00E+00	0.00E+00	0.00E+00	0.00E+00	8.41E-03
4987	ALL	412130.9	3763679	NonCancer	0.00E+00	0.00E+00	0.00E+00	0.00E+00	0.00E+00	0.00E+00	8.05E-03	0.00E+00	0.00E+00	0.00E+00	0.00E+00	0.00E+00	0.00E+00	0.00E+00	8.05E-03
4988	ALL	412124.2	3763662	NonCancer	0.00E+00	0.00E+00	0.00E+00	0.00E+00	0.00E+00	0.00E+00	8.99E-03	0.00E+00	0.00E+00	0.00E+00	0.00E+00	0.00E+00	0.00E+00	0.00E+00	8.99E-03
4989	ALL	412117.6	3763645	NonCancer	0.00E+00	0.00E+00	0.00E+00	0.00E+00	0.00E+00	0.00E+00	9.86E-03	0.00E+00	0.00E+00	0.00E+00	0.00E+00	0.00E+00	0.00E+00	0.00E+00	9.86E-03
4990	ALL	412111	3763628	NonCancer	0.00E+00	0.00E+00	0.00E+00	0.00E+00	0.00E+00	0.00E+00	1.07E-02	0.00E+00	0.00E+00	0.00E+00	0.00E+00	0.00E+00	0.00E+00	0.00E+00	1.07E-02

4991	ALL	412104.3	3763611	NonCancer	0.00E+00	0.00E+00	0.00E+00	0.00E+00	0.00E+00	0.00E+00	1.15E-02	0.00E+00	0.00E+00	0.00E+00	0.00E+00	0.00E+00	0.00E+00	0.00E+00	1.15E-02
4992	ALL	412097.7	3763594	NonCancer	0.00E+00	0.00E+00	0.00E+00	0.00E+00	0.00E+00	0.00E+00	1.27E-02	0.00E+00	0.00E+00	0.00E+00	0.00E+00	0.00E+00	0.00E+00	0.00E+00	1.27E-02
4993	ALL	412073.4	3763585	NonCancer	0.00E+00	0.00E+00	0.00E+00	0.00E+00	0.00E+00	0.00E+00	1.12E-02	0.00E+00	0.00E+00	0.00E+00	0.00E+00	0.00E+00	0.00E+00	0.00E+00	1.12E-02
4994	ALL	412055.8	3763593	NonCancer	0.00E+00	0.00E+00	0.00E+00	0.00E+00	0.00E+00	0.00E+00	9.54E-03	0.00E+00	0.00E+00	0.00E+00	0.00E+00	0.00E+00	0.00E+00	0.00E+00	9.54E-03
4995	ALL	412038.1	3763601	NonCancer	0.00E+00	0.00E+00	0.00E+00	0.00E+00	0.00E+00	0.00E+00	8.29E-03	0.00E+00	0.00E+00	0.00E+00	0.00E+00	0.00E+00	0.00E+00	0.00E+00	8.29E-03
4996	ALL	412020.5	3763609	NonCancer	0.00E+00	0.00E+00	0.00E+00	0.00E+00	0.00E+00	0.00E+00	6.97E-03	0.00E+00	0.00E+00	0.00E+00	0.00E+00	0.00E+00	0.00E+00	0.00E+00	6.97E-03
4997	ALL	411998	3763602	NonCancer	0.00E+00	0.00E+00	0.00E+00	0.00E+00	0.00E+00	0.00E+00	5.27E-03	0.00E+00	0.00E+00	0.00E+00	0.00E+00	0.00E+00	0.00E+00	0.00E+00	5.27E-03
4998	ALL	411993.2	3763588	NonCancer	0.00E+00	0.00E+00	0.00E+00	0.00E+00	0.00E+00	0.00E+00	5.95E-03	0.00E+00	0.00E+00	0.00E+00	0.00E+00	0.00E+00	0.00E+00	0.00E+00	5.95E-03
4999	ALL	411988.3	3763573	NonCancer	0.00E+00	0.00E+00	0.00E+00	0.00E+00	0.00E+00	0.00E+00	5.44E-03	0.00E+00	0.00E+00	0.00E+00	0.00E+00	0.00E+00	0.00E+00	0.00E+00	5.44E-03
5000	ALL	411999.7	3763553	NonCancer	0.00E+00	0.00E+00	0.00E+00	0.00E+00	0.00E+00	0.00E+00	6.00E-03	0.00E+00	0.00E+00	0.00E+00	0.00E+00	0.00E+00	0.00E+00	0.00E+00	6.00E-03
5001	ALL	412016	3763548	NonCancer	0.00E+00	0.00E+00	0.00E+00	0.00E+00	0.00E+00	0.00E+00	7.35E-03	0.00E+00	0.00E+00	0.00E+00	0.00E+00	0.00E+00	0.00E+00	0.00E+00	7.35E-03
5002	ALL	412025.9	3763527	NonCancer	0.00E+00	0.00E+00	0.00E+00	0.00E+00	0.00E+00	0.00E+00	9.38E-03	0.00E+00	0.00E+00	0.00E+00	0.00E+00	0.00E+00	0.00E+00	0.00E+00	9.38E-03
5003	ALL	412019.5	3763511	NonCancer	0.00E+00	0.00E+00	0.00E+00	0.00E+00	0.00E+00	0.00E+00	8.72E-03	0.00E+00	0.00E+00	0.00E+00	0.00E+00	0.00E+00	0.00E+00	0.00E+00	8.72E-03
5004	ALL	412013.2	3763495	NonCancer	0.00E+00	0.00E+00	0.00E+00	0.00E+00	0.00E+00	0.00E+00	8.12E-03	0.00E+00	0.00E+00	0.00E+00	0.00E+00	0.00E+00	0.00E+00	0.00E+00	8.12E-03
5005	ALL	412006.8	3763479	NonCancer	0.00E+00	0.00E+00	0.00E+00	0.00E+00	0.00E+00	0.00E+00	7.60E-03	0.00E+00	0.00E+00	0.00E+00	0.00E+00	0.00E+00	0.00E+00	0.00E+00	7.60E-03
5006	ALL	412000.4	3763463	NonCancer	0.00E+00	0.00E+00	0.00E+00	0.00E+00	0.00E+00	0.00E+00	6.90E-03	0.00E+00	0.00E+00	0.00E+00	0.00E+00	0.00E+00	0.00E+00	0.00E+00	6.90E-03
5007	ALL	412010.2	3763441	NonCancer	0.00E+00	0.00E+00	0.00E+00	0.00E+00	0.00E+00	0.00E+00	6.85E-03	0.00E+00	0.00E+00	0.00E+00	0.00E+00	0.00E+00	0.00E+00	0.00E+00	6.85E-03
5008	ALL	412026.3	3763435	NonCancer	0.00E+00	0.00E+00	0.00E+00	0.00E+00	0.00E+00	0.00E+00	7.07E-03	0.00E+00	0.00E+00	0.00E+00	0.00E+00	0.00E+00	0.00E+00	0.00E+00	7.07E-03
5009	ALL	412042.4	3763428	NonCancer	0.00E+00	0.00E+00	0.00E+00	0.00E+00	0.00E+00	0.00E+00	7.01E-03	0.00E+00	0.00E+00	0.00E+00	0.00E+00	0.00E+00	0.00E+00	0.00E+00	7.01E-03
5010	ALL	412058.6	3763422	NonCancer	0.00E+00	0.00E+00	0.00E+00	0.00E+00	0.00E+00	0.00E+00	6.65E-03	0.00E+00	0.00E+00	0.00E+00	0.00E+00	0.00E+00	0.00E+00	0.00E+00	6.65E-03
5011	ALL	412074.7	3763416	NonCancer	0.00E+00	0.00E+00	0.00E+00	0.00E+00	0.00E+00	0.00E+00	5.96E-03	0.00E+00	0.00E+00	0.00E+00	0.00E+00	0.00E+00	0.00E+00	0.00E+00	5.96E-03
5012	ALL	412090.8	3763409	NonCancer	0.00E+00	0.00E+00	0.00E+00	0.00E+00	0.00E+00	0.00E+00	4.68E-03	0.00E+00	0.00E+00	0.00E+00	0.00E+00	0.00E+00	0.00E+00	0.00E+00	4.68E-03
5013	ALL	412113.6	3763421	NonCancer	0.00E+00	0.00E+00	0.00E+00	0.00E+00	0.00E+00	0.00E+00	3.12E-03	0.00E+00	0.00E+00	0.00E+00	0.00E+00	0.00E+00	0.00E+00	0.00E+00	3.12E-03
5014	ALL	412120.3	3763438	NonCancer	0.00E+00	0.00E+00	0.00E+00	0.00E+00	0.00E+00	0.00E+00	4.03E-03	0.00E+00	0.00E+00	0.00E+00	0.00E+00	0.00E+00	0.00E+00	0.00E+00	4.03E-03
5015	ALL	412127	3763456	NonCancer	0.00E+00	0.00E+00	0.00E+00	0.00E+00	0.00E+00	0.00E+00	4.64E-03	0.00E+00	0.00E+00	0.00E+00	0.00E+00	0.00E+00	0.00E+00	0.00E+00	4.64E-03
5016	ALL	412133.7	3763474	NonCancer	0.00E+00	0.00E+00	0.00E+00	0.00E+00	0.00E+00	0.00E+00	5.08E-03	0.00E+00	0.00E+00	0.00E+00	0.00E+00	0.00E+00	0.00E+00	0.00E+00	5.08E-03
5017	ALL	412140.4	3763492	NonCancer	0.00E+00	0.00E+00	0.00E+00	0.00E+00	0.00E+00	0.00E+00	5.44E-03	0.00E+00	0.00E+00	0.00E+00	0.00E+00	0.00E+00	0.00E+00	0.00E+00	5.44E-03
5018	ALL	412147.1	3763510	NonCancer	0.00E+00	0.00E+00	0.00E+00	0.00E+00	0.00E+00	0.00E+00	5.89E-03	0.00E+00	0.00E+00	0.00E+00	0.00E+00	0.00E+00	0.00E+00	0.00E+00	5.89E-03
5019	ALL	412153.8	3763528	NonCancer	0.00E+00	0.00E+00	0.00E+00	0.00E+00	0.00E+00	0.00E+00	6.26E-03	0.00E+00	0.00E+00	0.00E+00	0.00E+00	0.00E+00	0.00E+00	0.00E+00	6.26E-03
5020	ALL	412160.5	3763546	NonCancer	0.00E+00	0.00E+00	0.00E+00	0.00E+00	0.00E+00	0.00E+00	6.56E-03	0.00E+00	0.00E+00	0.00E+00	0.00E+00	0.00E+00	0.00E+00	0.00E+00	6.56E-03
5021	ALL	412167.2	3763564	NonCancer	0.00E+00	0.00E+00	0.00E+00	0.00E+00	0.00E+00	0.00E+00	6.79E-03	0.00E+00	0.00E+00	0.00E+00	0.00E+00	0.00E+00	0.00E+00	0.00E+00	6.79E-03
5022	ALL	412173.9	3763581	NonCancer	0.00E+00	0.00E+00	0.00E+00	0.00E+00	0.00E+00	0.00E+00	6.90E-03	0.00E+00	0.00E+00	0.00E+00	0.00E+00	0.00E+00	0.00E+00	0.00E+00	6.90E-03
5023	ALL	412180.6	3763599	NonCancer	0.00E+00	0.00E+00	0.00E+00	0.00E+00	0.00E+00	0.00E+00	6.90E-03	0.00E+00	0.00E+00	0.00E+00	0.00E+00	0.00E+00	0.00E+00	0.00E+00	6.90E-03
5024	ALL	412187.3	3763617	NonCancer	0.00E+00	0.00E+00	0.00E+00	0.00E+00	0.00E+00	0.00E+00	6.75E-03	0.00E+00	0.00E+00	0.00E+00	0.00E+00	0.00E+00	0.00E+00	0.00E+00	6.75E-03

*HARP - HRACalc v22118 6/2/2025 9:08:03 PM - Chronic Risk - Input File: C:\Users\DWaymire\OneDrive - TRC\Documents\Projects\MariciBess\HARP_2\MBess1YrExp\hra\MBCHWkr1YrHRAInput.hra

REC	GRP	NETID	X	Y	SCENARIO	CV	CNS	IMMUN	KIDNEY	GILV	REPRO/DE	RESP	SKIN	EYE	BONE/TEE	ENDO	BLOOD	ODOR	GENERAL	MAXHI
1	ALL		411370	3762840	NonCancer	0.00E+00	0.00E+00	0.00E+00	0.00E+00	0.00E+00	0.00E+00	2.06E-04	0.00E+00	0.00E+00	0.00E+00	0.00E+00	0.00E+00	0.00E+00	0.00E+00	2.06E-04
2	ALL		411370	3762890	NonCancer	0.00E+00	0.00E+00	0.00E+00	0.00E+00	0.00E+00	0.00E+00	2.06E-04	0.00E+00	0.00E+00	0.00E+00	0.00E+00	0.00E+00	0.00E+00	0.00E+00	2.06E-04
3	ALL		411370	3762940	NonCancer	0.00E+00	0.00E+00	0.00E+00	0.00E+00	0.00E+00	0.00E+00	2.01E-04	0.00E+00	0.00E+00	0.00E+00	0.00E+00	0.00E+00	0.00E+00	0.00E+00	2.01E-04
4	ALL		411370	3762990	NonCancer	0.00E+00	0.00E+00	0.00E+00	0.00E+00	0.00E+00	0.00E+00	1.93E-04	0.00E+00	0.00E+00	0.00E+00	0.00E+00	0.00E+00	0.00E+00	0.00E+00	1.93E-04
5	ALL		411370	3763040	NonCancer	0.00E+00	0.00E+00	0.00E+00	0.00E+00	0.00E+00	0.00E+00	1.81E-04	0.00E+00	0.00E+00	0.00E+00	0.00E+00	0.00E+00	0.00E+00	0.00E+00	1.81E-04
6	ALL		411370	3763090	NonCancer	0.00E+00	0.00E+00	0.00E+00	0.00E+00	0.00E+00	0.00E+00	1.66E-04	0.00E+00	0.00E+00	0.00E+00	0.00E+00	0.00E+00	0.00E+00	0.00E+00	1.66E-04
7	ALL		411370	3763140	NonCancer	0.00E+00	0.00E+00	0.00E+00	0.00E+00	0.00E+00	0.00E+00	1.49E-04	0.00E+00	0.00E+00	0.00E+00	0.00E+00	0.00E+00	0.00E+00	0.00E+00	1.49E-04
8	ALL		411370	3763190	NonCancer	0.00E+00	0.00E+00	0.00E+00	0.00E+00	0.00E+00	0.00E+00	1.32E-04	0.00E+00	0.00E+00	0.00E+00	0.00E+00	0.00E+00	0.00E+00	0.00E+00	1.32E-04
9	ALL		411370	3763240	NonCancer	0.00E+00	0.00E+00	0.00E+00	0.00E+00	0.00E+00	0.00E+00	1.15E-04	0.00E+00	0.00E+00	0.00E+00	0.00E+00	0.00E+00	0.00E+00	0.00E+00	1.15E-04
10	ALL		411370	3763290	NonCancer	0.00E+00	0.00E+00	0.00E+00	0.00E+00	0.00E+00	0.00E+00	9.98E-05	0.00E+00	0.00E+00	0.00E+00	0.00E+00	0.00E+00	0.00E+00	0.00E+00	9.98E-05
11	ALL		411370	3763340	NonCancer	0.00E+00	0.00E+00	0.00E+00	0.00E+00	0.00E+00	0.00E+00	8.76E-05	0.00E+00	0.00E+00	0.00E+00	0.00E+00	0.00E+00	0.00E+00	0.00E+00	8.76E-05
12	ALL		411370	3763390	NonCancer	0.00E+00	0.00E+00	0.00E+00	0.00E+00	0.00E+00	0.00E+00	7.74E-05	0.00E+00	0.00E+00	0.00E+00	0.00E+00	0.00E+00	0.00E+00	0.00E+00	7.74E-05
13	ALL		411370	3763440	NonCancer	0.00E+00	0.00E+00	0.00E+00	0.00E+00	0.00E+00	0.00E+00	6.88E-05	0.00E+00	0.00E+00	0.00E+00	0.00E+00	0.00E+00	0.00E+00	0.00E+00	6.88E-05
14	ALL		411370	3763490	NonCancer	0.00E+00	0.00E+00	0.00E+00	0.00E+00	0.00E+00	0.00E+00	6.11E-05	0.00E+00	0.00E+00	0.00E+00	0.00E+00	0.00E+00	0.00E+00	0.00E+00	6.11E-05
15	ALL		411370	3763540	NonCancer	0.00E+00	0.00E+00	0.00E+00	0.00E+00	0.00E+00	0.00E+00	5.46E-05	0.00E+00	0.00E+00	0.00E+00	0.00E+00	0.00E+00	0.00E+00	0.00E+00	5.46E-05
16	ALL		411370	3763590	NonCancer	0.00E+00	0.00E+00	0.00E+00	0.00E+00	0.00E+00	0.00E+00	4.91E-05	0.00E+00	0.00E+00	0.00E+00	0.00E+00	0.00E+00	0.00E+00	0.00E+00	4.91E-05
17	ALL		411370	3763640	NonCancer	0.00E+00	0.00E+00	0.00E+00	0.00E+00	0.00E+00	0.00E+00	4.47E-05	0.00E+00	0.00E+00	0.00E+00	0.00E+00	0.00E+00	0.00E+00	0.00E+00	4.47E-05
18	ALL		411370	3763690	NonCancer	0.00E+00	0.00E+00	0.00E+00	0.00E+00	0.00E+00	0.00E+00	4.11E-05	0.00E+00	0.00E+00	0.00E+00	0.00E+00	0.00E+00	0.00E+00	0.00E+00	4.11E-05
19	ALL		411370	3763740	NonCancer	0.00E+00	0.00E+00	0.00E+00	0.00E+00	0.00E+00	0.00E+00	3.81E-05	0.00E+00	0.00E+00	0.00E+00	0.00E+00	0.00E+00	0.00E+00	0.00E+00	3.81E-05
20	ALL		411370	3763790	NonCancer	0.00E+00	0.00E+00	0.00E+00	0.00E+00	0.00E+00	0.00E+00	3.56E-05	0.00E+00	0.00E+00	0.00E+00	0.00E+00	0.00E+00	0.00E+00	0.00E+00	3.56E-05
21	ALL		411370	3763840	NonCancer	0.00E+00	0.00E+00	0.00E+00	0.00E+00	0.00E+00	0.00E+00	3.36E-05	0.00E+00	0.00E+00	0.00E+00	0.00E+00	0.00E+00	0.00E+00	0.00E+00	3.36E-05
22	ALL		411370	3763890	NonCancer	0.00E+00	0.00E+00	0.00E+00	0.00E+00	0.00E+00	0.00E+00	3.19E-05	0.00E+00	0.00E+00	0.00E+00	0.00E+00	0.00E+00	0.00E+00	0.00E+00	3.19E-05
23	ALL		411370	3763940	NonCancer	0.00E+00	0.00E+00	0.00E+00	0.00E+00	0.00E+00	0.00E+00	3.05E-05	0.00E+00	0.00E+00	0.00E+00	0.00E+00	0.00E+00	0.00E+00	0.00E+00	3.05E-05
24	ALL		411370	3763990	NonCancer	0.00E+00	0.00E+00	0.00E+00	0.00E+00	0.00E+00	0.00E+00	2.94E-05	0.00E+00	0.00E+00	0.00E+00	0.00E+00	0.00E+00	0.00E+00	0.00E+00	2.94E-05
25	ALL		411370	3764040	NonCancer	0.00E+00	0.00E+00	0.00E+00	0.00E+00	0.00E+00	0.00E+00	2.85E-05	0.00E+00	0.00E+00	0.00E+00	0.00E+00	0.00E+00	0.00E+00	0.00E+00	2.85E-05
26	ALL		411370	3764090	NonCancer	0.00E+00	0.00E+00	0.00E+00	0.00E+00	0.00E+00	0.00E+00	2.77E-05	0.00E+00	0.00E+00	0.00E+00	0.00E+00	0.00E+00	0.00E+00	0.00E+00	2.77E-05
27	ALL		411370	3764140	NonCancer	0.00E+00	0.00E+00	0.00E+00	0.00E+00	0.00E+00	0.00E+00	2.70E-05	0.00E+00	0.00E+00	0.00E+00	0.00E+00	0.00E+00	0.00E+00	0.00E+00	2.70E-05
28	ALL		411370	3764190	NonCancer	0.00E+00	0.00E+00	0.00E+00	0.00E+00	0.00E+00	0.00E+00	2.67E-05	0.00E+00	0.00E+00	0.00E+00	0.00E+00	0.00E+00	0.00E+00	0.00E+00	2.67E-05
29	ALL		411370	3764240	NonCancer	0.00E+00	0.00E+00	0.00E+00	0.00E+00	0.00E+00	0.00E+00	2.64E-05	0.00E+00	0.00E+00	0.00E+00	0.00E+00	0.00E+00	0.00E+00	0.00E+00	2.64E-05
30	ALL		411420	3762840	NonCancer	0.00E+00	0.00E+00	0.00E+00	0.00E+00	0.00E+00	0.00E+00	2.26E-04	0.00E+00	0.00E+00	0.00E+00	0.00E+00	0.00E+00	0.00E+00	0.00E+00	2.26E-04
31	ALL		411420	3762890	NonCancer	0.00E+00	0.00E+00	0.00E+00	0.00E+00	0.00E+00	0.00E+00	2.31E-04	0.00E+00	0.00E+00	0.00E+00	0.00E+00	0.00E+00	0.00E+00	0.00E+00	2.31E-04
32	ALL		411420	3762940	NonCancer	0.00E+00	0.00E+00	0.00E+00	0.00E+00	0.00E+00	0.00E+00	2.30E-04	0.00E+00	0.00E+00	0.00E+00	0.00E+00	0.00E+00	0.00E+00	0.00E+00	2.30E-04
33	ALL		411420	3762990	NonCancer	0.00E+00	0.00E+00	0.00E+00	0.00E+00	0.00E+00	0.00E+00	2.25E-04	0.00E+00	0.00E+00	0.00E+00	0.00E+00	0.00E+00	0.00E+00	0.00E+00	2.25E-04
34	ALL		411420	3763040	NonCancer	0.00E+00	0.00E+00	0.00E+00	0.00E+00	0.00E+00	0.00E+00	2.14E-04	0.00E+00	0.00E+00	0.00E+00	0.00E+00	0.00E+00	0.00E+00	0.00E+00	2.14E-04
35	ALL		411420	3763090	NonCancer	0.00E+00	0.00E+00	0.00E+00	0.00E+00	0.00E+00	0.00E+00	1.99E-04	0.00E+00	0.00E+00	0.00E+00	0.00E+00	0.00E+00	0.00E+00	0.00E+00	1.99E-04
36	ALL		411420	3763140	NonCancer	0.00E+00	0.00E+00	0.00E+00	0.00E+00	0.00E+00	0.00E+00	1.80E-04	0.00E+00	0.00E+00	0.00E+00	0.00E+00	0.00E+00	0.00E+00	0.00E+00	1.80E-04
37	ALL		411420	3763190	NonCancer	0.00E+00	0.00E+00	0.00E+00	0.00E+00	0.00E+00	0.00E+00	1.60E-04	0.00E+00	0.00E+00	0.00E+00	0.00E+00	0.00E+00	0.00E+00	0.00E+00	1.60E-04
38	ALL		411420	3763240	NonCancer	0.00E+00	0.00E+00	0.00E+00	0.00E+00	0.00E+00	0.00E+00	1.39E-04	0.00E+00	0.00E+00	0.00E+00	0.00E+00	0.00E+00	0.00E+00	0.00E+00	1.39E-04
39	ALL		411420	3763290	NonCancer	0.00E+00	0.00E+00	0.00E+00	0.00E+00	0.00E+00	0.00E+00	1.20E-04	0.00E+00	0.00E+00	0.00E+00	0.00E+00	0.00E+00	0.00E+00	0.00E+00	1.20E-04
40	ALL		411420	3763340	NonCancer	0.00E+00	0.00E+00	0.00E+00	0.00E+00	0.00E+00	0.00E+00	1.04E-04	0.00E+00	0.00E+00	0.00E+00	0.00E+00	0.00E+00	0.00E+00	0.00E+00	1.04E-04
41	ALL		411420	3763390	NonCancer	0.00E+00	0.00E+00	0.00E+00	0.00E+00	0.00E+00	0.00E+00	9.08E-05	0.00E+00	0.00E+00	0.00E+00	0.00E+00	0.00E+00	0.00E+00	0.00E+00	9.08E-05
42	ALL		411420	3763440	NonCancer	0.00E+00	0.00E+00	0.00E+00	0.00E+00	0.00E+00	0.00E+00	7.98E-05	0.00E+00	0.00E+00	0.00E+00	0.00E+00	0.00E+00	0.00E+00	0.00E+00	7.98E-05
43	ALL		411420	3763490	NonCancer	0.00E+00	0.00E+00	0.00E+00	0.00E+00	0.00E+00	0.00E+00	7.01E-05	0.00E+00	0.00E+00	0.00E+00	0.00E+00	0.00E+00	0.00E+00	0.00E+00	7.01E-05
44	ALL		411420	3763540	NonCancer	0.00E+00	0.00E+00	0.00E+00	0.00E+00	0.00E+00	0.00E+00	6.20E-05	0.00E+00	0.00E+00	0.00E+00	0.00E+00	0.00E+00	0.00E+00	0.00E+00	6.20E-05
45	ALL		411420	3763590	NonCancer	0.00E+00	0.00E+00	0.00E+00	0.00E+00	0.00E+00	0.00E+00	5.53E-05	0.00E+00	0.00E+00	0.00E+00	0.00E+00	0.00E+00	0.00E+00	0.00E+00	5.53E-05
46	ALL		411420	3763640	NonCancer	0.00E+00	0.00E+00	0.00E+00	0.00E+00	0.00E+00	0.00E+00	5.00E-05	0.00E+00	0.00E+00	0.00E+00	0.00E+00	0.00E+00	0.00E+00	0.00E+00	5.00E-05
47	ALL		411420	3763690	NonCancer	0.00E+00	0.00E+00	0.00E+00	0.00E+00	0.00E+00	0.00E+00	4.57E-05	0.00E+00	0.00E+00	0.00E+00	0.00E+00	0.00E+00	0.00E+00	0.00E+00	4.57E-05
48	ALL		411420	3763740	NonCancer	0.00E+00	0.00E+00	0.00E+00	0.00E+00	0.00E+00	0.00E+00	4.22E-05	0.00E+00	0.00E+00	0.00E+00	0.00E+00	0.00E+00	0.00E+00	0.00E+00	4.22E-05
49	ALL		411420	3763790	NonCancer	0.00E+00	0.00E+00	0.00E+00	0.00E+00	0.00E+00	0.00E+00	3.94E-05	0.00E+00	0.00E+00	0.00E+00	0.00E+00	0.00E+00	0.00E+00	0.00E+00	3.94E-05
50	ALL		411420	3763840	NonCancer	0.00E+00	0.00E+00	0.00E+00	0.00E+00	0.00E+00	0.00E+00	3.71E-05	0.00E+00	0.00E+00	0.00E+00	0.00E+00	0.00E+00	0.00E+00	0.00E+00	3.71E-05

51	ALL	411420	3763890	NonCancer	0.00E+00	0.00E+00	0.00E+00	0.00E+00	0.00E+00	0.00E+00	3.52E-05	0.00E+00	0.00E+00	0.00E+00	0.00E+00	0.00E+00	0.00E+00	0.00E+00	3.52E-05
52	ALL	411420	3763940	NonCancer	0.00E+00	0.00E+00	0.00E+00	0.00E+00	0.00E+00	0.00E+00	3.37E-05	0.00E+00	0.00E+00	0.00E+00	0.00E+00	0.00E+00	0.00E+00	0.00E+00	3.37E-05
53	ALL	411420	3763990	NonCancer	0.00E+00	0.00E+00	0.00E+00	0.00E+00	0.00E+00	0.00E+00	3.25E-05	0.00E+00	0.00E+00	0.00E+00	0.00E+00	0.00E+00	0.00E+00	0.00E+00	3.25E-05
54	ALL	411420	3764040	NonCancer	0.00E+00	0.00E+00	0.00E+00	0.00E+00	0.00E+00	0.00E+00	3.16E-05	0.00E+00	0.00E+00	0.00E+00	0.00E+00	0.00E+00	0.00E+00	0.00E+00	3.16E-05
55	ALL	411420	3764090	NonCancer	0.00E+00	0.00E+00	0.00E+00	0.00E+00	0.00E+00	0.00E+00	3.08E-05	0.00E+00	0.00E+00	0.00E+00	0.00E+00	0.00E+00	0.00E+00	0.00E+00	3.08E-05
56	ALL	411420	3764140	NonCancer	0.00E+00	0.00E+00	0.00E+00	0.00E+00	0.00E+00	0.00E+00	3.01E-05	0.00E+00	0.00E+00	0.00E+00	0.00E+00	0.00E+00	0.00E+00	0.00E+00	3.01E-05
57	ALL	411420	3764190	NonCancer	0.00E+00	0.00E+00	0.00E+00	0.00E+00	0.00E+00	0.00E+00	2.98E-05	0.00E+00	0.00E+00	0.00E+00	0.00E+00	0.00E+00	0.00E+00	0.00E+00	2.98E-05
58	ALL	411420	3764240	NonCancer	0.00E+00	0.00E+00	0.00E+00	0.00E+00	0.00E+00	0.00E+00	2.95E-05	0.00E+00	0.00E+00	0.00E+00	0.00E+00	0.00E+00	0.00E+00	0.00E+00	2.95E-05
59	ALL	411470	3762840	NonCancer	0.00E+00	0.00E+00	0.00E+00	0.00E+00	0.00E+00	0.00E+00	2.45E-04	0.00E+00	0.00E+00	0.00E+00	0.00E+00	0.00E+00	0.00E+00	0.00E+00	2.45E-04
60	ALL	411470	3762890	NonCancer	0.00E+00	0.00E+00	0.00E+00	0.00E+00	0.00E+00	0.00E+00	2.55E-04	0.00E+00	0.00E+00	0.00E+00	0.00E+00	0.00E+00	0.00E+00	0.00E+00	2.55E-04
61	ALL	411470	3762940	NonCancer	0.00E+00	0.00E+00	0.00E+00	0.00E+00	0.00E+00	0.00E+00	2.60E-04	0.00E+00	0.00E+00	0.00E+00	0.00E+00	0.00E+00	0.00E+00	0.00E+00	2.60E-04
62	ALL	411470	3762990	NonCancer	0.00E+00	0.00E+00	0.00E+00	0.00E+00	0.00E+00	0.00E+00	2.60E-04	0.00E+00	0.00E+00	0.00E+00	0.00E+00	0.00E+00	0.00E+00	0.00E+00	2.60E-04
63	ALL	411470	3763040	NonCancer	0.00E+00	0.00E+00	0.00E+00	0.00E+00	0.00E+00	0.00E+00	2.53E-04	0.00E+00	0.00E+00	0.00E+00	0.00E+00	0.00E+00	0.00E+00	0.00E+00	2.53E-04
64	ALL	411470	3763090	NonCancer	0.00E+00	0.00E+00	0.00E+00	0.00E+00	0.00E+00	0.00E+00	2.39E-04	0.00E+00	0.00E+00	0.00E+00	0.00E+00	0.00E+00	0.00E+00	0.00E+00	2.39E-04
65	ALL	411470	3763140	NonCancer	0.00E+00	0.00E+00	0.00E+00	0.00E+00	0.00E+00	0.00E+00	2.20E-04	0.00E+00	0.00E+00	0.00E+00	0.00E+00	0.00E+00	0.00E+00	0.00E+00	2.20E-04
66	ALL	411470	3763190	NonCancer	0.00E+00	0.00E+00	0.00E+00	0.00E+00	0.00E+00	0.00E+00	1.96E-04	0.00E+00	0.00E+00	0.00E+00	0.00E+00	0.00E+00	0.00E+00	0.00E+00	1.96E-04
67	ALL	411470	3763240	NonCancer	0.00E+00	0.00E+00	0.00E+00	0.00E+00	0.00E+00	0.00E+00	1.71E-04	0.00E+00	0.00E+00	0.00E+00	0.00E+00	0.00E+00	0.00E+00	0.00E+00	1.71E-04
68	ALL	411470	3763290	NonCancer	0.00E+00	0.00E+00	0.00E+00	0.00E+00	0.00E+00	0.00E+00	1.47E-04	0.00E+00	0.00E+00	0.00E+00	0.00E+00	0.00E+00	0.00E+00	0.00E+00	1.47E-04
69	ALL	411470	3763340	NonCancer	0.00E+00	0.00E+00	0.00E+00	0.00E+00	0.00E+00	0.00E+00	1.26E-04	0.00E+00	0.00E+00	0.00E+00	0.00E+00	0.00E+00	0.00E+00	0.00E+00	1.26E-04
70	ALL	411470	3763390	NonCancer	0.00E+00	0.00E+00	0.00E+00	0.00E+00	0.00E+00	0.00E+00	1.08E-04	0.00E+00	0.00E+00	0.00E+00	0.00E+00	0.00E+00	0.00E+00	0.00E+00	1.08E-04
71	ALL	411470	3763440	NonCancer	0.00E+00	0.00E+00	0.00E+00	0.00E+00	0.00E+00	0.00E+00	9.38E-05	0.00E+00	0.00E+00	0.00E+00	0.00E+00	0.00E+00	0.00E+00	0.00E+00	9.38E-05
72	ALL	411470	3763490	NonCancer	0.00E+00	0.00E+00	0.00E+00	0.00E+00	0.00E+00	0.00E+00	8.14E-05	0.00E+00	0.00E+00	0.00E+00	0.00E+00	0.00E+00	0.00E+00	0.00E+00	8.14E-05
73	ALL	411470	3763540	NonCancer	0.00E+00	0.00E+00	0.00E+00	0.00E+00	0.00E+00	0.00E+00	7.12E-05	0.00E+00	0.00E+00	0.00E+00	0.00E+00	0.00E+00	0.00E+00	0.00E+00	7.12E-05
74	ALL	411470	3763590	NonCancer	0.00E+00	0.00E+00	0.00E+00	0.00E+00	0.00E+00	0.00E+00	6.29E-05	0.00E+00	0.00E+00	0.00E+00	0.00E+00	0.00E+00	0.00E+00	0.00E+00	6.29E-05
75	ALL	411470	3763640	NonCancer	0.00E+00	0.00E+00	0.00E+00	0.00E+00	0.00E+00	0.00E+00	5.65E-05	0.00E+00	0.00E+00	0.00E+00	0.00E+00	0.00E+00	0.00E+00	0.00E+00	5.65E-05
76	ALL	411470	3763690	NonCancer	0.00E+00	0.00E+00	0.00E+00	0.00E+00	0.00E+00	0.00E+00	5.14E-05	0.00E+00	0.00E+00	0.00E+00	0.00E+00	0.00E+00	0.00E+00	0.00E+00	5.14E-05
77	ALL	411470	3763740	NonCancer	0.00E+00	0.00E+00	0.00E+00	0.00E+00	0.00E+00	0.00E+00	4.72E-05	0.00E+00	0.00E+00	0.00E+00	0.00E+00	0.00E+00	0.00E+00	0.00E+00	4.72E-05
78	ALL	411470	3763790	NonCancer	0.00E+00	0.00E+00	0.00E+00	0.00E+00	0.00E+00	0.00E+00	4.39E-05	0.00E+00	0.00E+00	0.00E+00	0.00E+00	0.00E+00	0.00E+00	0.00E+00	4.39E-05
79	ALL	411470	3763840	NonCancer	0.00E+00	0.00E+00	0.00E+00	0.00E+00	0.00E+00	0.00E+00	4.13E-05	0.00E+00	0.00E+00	0.00E+00	0.00E+00	0.00E+00	0.00E+00	0.00E+00	4.13E-05
80	ALL	411470	3763890	NonCancer	0.00E+00	0.00E+00	0.00E+00	0.00E+00	0.00E+00	0.00E+00	3.92E-05	0.00E+00	0.00E+00	0.00E+00	0.00E+00	0.00E+00	0.00E+00	0.00E+00	3.92E-05
81	ALL	411470	3763940	NonCancer	0.00E+00	0.00E+00	0.00E+00	0.00E+00	0.00E+00	0.00E+00	3.76E-05	0.00E+00	0.00E+00	0.00E+00	0.00E+00	0.00E+00	0.00E+00	0.00E+00	3.76E-05
82	ALL	411470	3763990	NonCancer	0.00E+00	0.00E+00	0.00E+00	0.00E+00	0.00E+00	0.00E+00	3.64E-05	0.00E+00	0.00E+00	0.00E+00	0.00E+00	0.00E+00	0.00E+00	0.00E+00	3.64E-05
83	ALL	411470	3764040	NonCancer	0.00E+00	0.00E+00	0.00E+00	0.00E+00	0.00E+00	0.00E+00	3.55E-05	0.00E+00	0.00E+00	0.00E+00	0.00E+00	0.00E+00	0.00E+00	0.00E+00	3.55E-05
84	ALL	411470	3764090	NonCancer	0.00E+00	0.00E+00	0.00E+00	0.00E+00	0.00E+00	0.00E+00	3.47E-05	0.00E+00	0.00E+00	0.00E+00	0.00E+00	0.00E+00	0.00E+00	0.00E+00	3.47E-05
85	ALL	411470	3764140	NonCancer	0.00E+00	0.00E+00	0.00E+00	0.00E+00	0.00E+00	0.00E+00	3.40E-05	0.00E+00	0.00E+00	0.00E+00	0.00E+00	0.00E+00	0.00E+00	0.00E+00	3.40E-05
86	ALL	411470	3764190	NonCancer	0.00E+00	0.00E+00	0.00E+00	0.00E+00	0.00E+00	0.00E+00	3.35E-05	0.00E+00	0.00E+00	0.00E+00	0.00E+00	0.00E+00	0.00E+00	0.00E+00	3.35E-05
87	ALL	411470	3764240	NonCancer	0.00E+00	0.00E+00	0.00E+00	0.00E+00	0.00E+00	0.00E+00	3.32E-05	0.00E+00	0.00E+00	0.00E+00	0.00E+00	0.00E+00	0.00E+00	0.00E+00	3.32E-05
88	ALL	411520	3762840	NonCancer	0.00E+00	0.00E+00	0.00E+00	0.00E+00	0.00E+00	0.00E+00	2.60E-04	0.00E+00	0.00E+00	0.00E+00	0.00E+00	0.00E+00	0.00E+00	0.00E+00	2.60E-04
89	ALL	411520	3762890	NonCancer	0.00E+00	0.00E+00	0.00E+00	0.00E+00	0.00E+00	0.00E+00	2.77E-04	0.00E+00	0.00E+00	0.00E+00	0.00E+00	0.00E+00	0.00E+00	0.00E+00	2.77E-04
90	ALL	411520	3762940	NonCancer	0.00E+00	0.00E+00	0.00E+00	0.00E+00	0.00E+00	0.00E+00	2.90E-04	0.00E+00	0.00E+00	0.00E+00	0.00E+00	0.00E+00	0.00E+00	0.00E+00	2.90E-04
91	ALL	411520	3762990	NonCancer	0.00E+00	0.00E+00	0.00E+00	0.00E+00	0.00E+00	0.00E+00	2.97E-04	0.00E+00	0.00E+00	0.00E+00	0.00E+00	0.00E+00	0.00E+00	0.00E+00	2.97E-04
92	ALL	411520	3763040	NonCancer	0.00E+00	0.00E+00	0.00E+00	0.00E+00	0.00E+00	0.00E+00	2.96E-04	0.00E+00	0.00E+00	0.00E+00	0.00E+00	0.00E+00	0.00E+00	0.00E+00	2.96E-04
93	ALL	411520	3763090	NonCancer	0.00E+00	0.00E+00	0.00E+00	0.00E+00	0.00E+00	0.00E+00	2.87E-04	0.00E+00	0.00E+00	0.00E+00	0.00E+00	0.00E+00	0.00E+00	0.00E+00	2.87E-04
94	ALL	411520	3763140	NonCancer	0.00E+00	0.00E+00	0.00E+00	0.00E+00	0.00E+00	0.00E+00	2.69E-04	0.00E+00	0.00E+00	0.00E+00	0.00E+00	0.00E+00	0.00E+00	0.00E+00	2.69E-04
95	ALL	411520	3763190	NonCancer	0.00E+00	0.00E+00	0.00E+00	0.00E+00	0.00E+00	0.00E+00	2.44E-04	0.00E+00	0.00E+00	0.00E+00	0.00E+00	0.00E+00	0.00E+00	0.00E+00	2.44E-04
96	ALL	411520	3763240	NonCancer	0.00E+00	0.00E+00	0.00E+00	0.00E+00	0.00E+00	0.00E+00	2.14E-04	0.00E+00	0.00E+00	0.00E+00	0.00E+00	0.00E+00	0.00E+00	0.00E+00	2.14E-04
97	ALL	411520	3763290	NonCancer	0.00E+00	0.00E+00	0.00E+00	0.00E+00	0.00E+00	0.00E+00	1.84E-04	0.00E+00	0.00E+00	0.00E+00	0.00E+00	0.00E+00	0.00E+00	0.00E+00	1.84E-04
98	ALL	411520	3763340	NonCancer	0.00E+00	0.00E+00	0.00E+00	0.00E+00	0.00E+00	0.00E+00	1.56E-04	0.00E+00	0.00E+00	0.00E+00	0.00E+00	0.00E+00	0.00E+00	0.00E+00	1.56E-04
99	ALL	411520	3763390	NonCancer	0.00E+00	0.00E+00	0.00E+00	0.00E+00	0.00E+00	0.00E+00	1.32E-04	0.00E+00	0.00E+00	0.00E+00	0.00E+00	0.00E+00	0.00E+00	0.00E+00	1.32E-04
100	ALL	411520	3763440	NonCancer	0.00E+00	0.00E+00	0.00E+00	0.00E+00	0.00E+00	0.00E+00	1.12E-04	0.00E+00	0.00E+00	0.00E+00	0.00E+00	0.00E+00	0.00E+00	0.00E+00	1.12E-04
101	ALL	411520	3763490	NonCancer	0.00E+00	0.00E+00	0.00E+00	0.00E+00	0.00E+00	0.00E+00	9.60E-05	0.00E+00	0.00E+00	0.00E+00	0.00E+00	0.00E+00	0.00E+00	0.00E+00	9.60E-05
102	ALL	411520	3763540	NonCancer	0.00E+00	0.00E+00	0.00E+00	0.00E+00	0.00E+00	0.00E+00	8.29E-05	0.00E+00	0.00E+00	0.00E+00	0.00E+00	0.00E+00	0.00E+00	0.00E+00	8.29E-05

103	ALL	411520	3763590	NonCancer	0.00E+00	0.00E+00	0.00E+00	0.00E+00	0.00E+00	0.00E+00	7.24E-05	0.00E+00	0.00E+00	0.00E+00	0.00E+00	0.00E+00	0.00E+00	0.00E+00	7.24E-05
104	ALL	411520	3763640	NonCancer	0.00E+00	0.00E+00	0.00E+00	0.00E+00	0.00E+00	0.00E+00	6.45E-05	0.00E+00	0.00E+00	0.00E+00	0.00E+00	0.00E+00	0.00E+00	0.00E+00	6.45E-05
105	ALL	411520	3763690	NonCancer	0.00E+00	0.00E+00	0.00E+00	0.00E+00	0.00E+00	0.00E+00	5.83E-05	0.00E+00	0.00E+00	0.00E+00	0.00E+00	0.00E+00	0.00E+00	0.00E+00	5.83E-05
106	ALL	411520	3763740	NonCancer	0.00E+00	0.00E+00	0.00E+00	0.00E+00	0.00E+00	0.00E+00	5.33E-05	0.00E+00	0.00E+00	0.00E+00	0.00E+00	0.00E+00	0.00E+00	0.00E+00	5.33E-05
107	ALL	411520	3763790	NonCancer	0.00E+00	0.00E+00	0.00E+00	0.00E+00	0.00E+00	0.00E+00	4.94E-05	0.00E+00	0.00E+00	0.00E+00	0.00E+00	0.00E+00	0.00E+00	0.00E+00	4.94E-05
108	ALL	411520	3763840	NonCancer	0.00E+00	0.00E+00	0.00E+00	0.00E+00	0.00E+00	0.00E+00	4.63E-05	0.00E+00	0.00E+00	0.00E+00	0.00E+00	0.00E+00	0.00E+00	0.00E+00	4.63E-05
109	ALL	411520	3763890	NonCancer	0.00E+00	0.00E+00	0.00E+00	0.00E+00	0.00E+00	0.00E+00	4.41E-05	0.00E+00	0.00E+00	0.00E+00	0.00E+00	0.00E+00	0.00E+00	0.00E+00	4.41E-05
110	ALL	411520	3763940	NonCancer	0.00E+00	0.00E+00	0.00E+00	0.00E+00	0.00E+00	0.00E+00	4.25E-05	0.00E+00	0.00E+00	0.00E+00	0.00E+00	0.00E+00	0.00E+00	0.00E+00	4.25E-05
111	ALL	411520	3763990	NonCancer	0.00E+00	0.00E+00	0.00E+00	0.00E+00	0.00E+00	0.00E+00	4.13E-05	0.00E+00	0.00E+00	0.00E+00	0.00E+00	0.00E+00	0.00E+00	0.00E+00	4.13E-05
112	ALL	411520	3764040	NonCancer	0.00E+00	0.00E+00	0.00E+00	0.00E+00	0.00E+00	0.00E+00	4.03E-05	0.00E+00	0.00E+00	0.00E+00	0.00E+00	0.00E+00	0.00E+00	0.00E+00	4.03E-05
113	ALL	411520	3764090	NonCancer	0.00E+00	0.00E+00	0.00E+00	0.00E+00	0.00E+00	0.00E+00	3.95E-05	0.00E+00	0.00E+00	0.00E+00	0.00E+00	0.00E+00	0.00E+00	0.00E+00	3.95E-05
114	ALL	411520	3764140	NonCancer	0.00E+00	0.00E+00	0.00E+00	0.00E+00	0.00E+00	0.00E+00	3.87E-05	0.00E+00	0.00E+00	0.00E+00	0.00E+00	0.00E+00	0.00E+00	0.00E+00	3.87E-05
115	ALL	411520	3764190	NonCancer	0.00E+00	0.00E+00	0.00E+00	0.00E+00	0.00E+00	0.00E+00	3.82E-05	0.00E+00	0.00E+00	0.00E+00	0.00E+00	0.00E+00	0.00E+00	0.00E+00	3.82E-05
116	ALL	411520	3764240	NonCancer	0.00E+00	0.00E+00	0.00E+00	0.00E+00	0.00E+00	0.00E+00	3.77E-05	0.00E+00	0.00E+00	0.00E+00	0.00E+00	0.00E+00	0.00E+00	0.00E+00	3.77E-05
117	ALL	411570	3762840	NonCancer	0.00E+00	0.00E+00	0.00E+00	0.00E+00	0.00E+00	0.00E+00	2.85E-04	0.00E+00	0.00E+00	0.00E+00	0.00E+00	0.00E+00	0.00E+00	0.00E+00	2.85E-04
118	ALL	411570	3762890	NonCancer	0.00E+00	0.00E+00	0.00E+00	0.00E+00	0.00E+00	0.00E+00	2.94E-04	0.00E+00	0.00E+00	0.00E+00	0.00E+00	0.00E+00	0.00E+00	0.00E+00	2.94E-04
119	ALL	411570	3762940	NonCancer	0.00E+00	0.00E+00	0.00E+00	0.00E+00	0.00E+00	0.00E+00	3.17E-04	0.00E+00	0.00E+00	0.00E+00	0.00E+00	0.00E+00	0.00E+00	0.00E+00	3.17E-04
120	ALL	411570	3762990	NonCancer	0.00E+00	0.00E+00	0.00E+00	0.00E+00	0.00E+00	0.00E+00	3.34E-04	0.00E+00	0.00E+00	0.00E+00	0.00E+00	0.00E+00	0.00E+00	0.00E+00	3.34E-04
121	ALL	411570	3763040	NonCancer	0.00E+00	0.00E+00	0.00E+00	0.00E+00	0.00E+00	0.00E+00	3.43E-04	0.00E+00	0.00E+00	0.00E+00	0.00E+00	0.00E+00	0.00E+00	0.00E+00	3.43E-04
122	ALL	411570	3763090	NonCancer	0.00E+00	0.00E+00	0.00E+00	0.00E+00	0.00E+00	0.00E+00	3.42E-04	0.00E+00	0.00E+00	0.00E+00	0.00E+00	0.00E+00	0.00E+00	0.00E+00	3.42E-04
123	ALL	411570	3763140	NonCancer	0.00E+00	0.00E+00	0.00E+00	0.00E+00	0.00E+00	0.00E+00	3.29E-04	0.00E+00	0.00E+00	0.00E+00	0.00E+00	0.00E+00	0.00E+00	0.00E+00	3.29E-04
124	ALL	411570	3763190	NonCancer	0.00E+00	0.00E+00	0.00E+00	0.00E+00	0.00E+00	0.00E+00	3.04E-04	0.00E+00	0.00E+00	0.00E+00	0.00E+00	0.00E+00	0.00E+00	0.00E+00	3.04E-04
125	ALL	411570	3763240	NonCancer	0.00E+00	0.00E+00	0.00E+00	0.00E+00	0.00E+00	0.00E+00	2.72E-04	0.00E+00	0.00E+00	0.00E+00	0.00E+00	0.00E+00	0.00E+00	0.00E+00	2.72E-04
126	ALL	411570	3763290	NonCancer	0.00E+00	0.00E+00	0.00E+00	0.00E+00	0.00E+00	0.00E+00	2.35E-04	0.00E+00	0.00E+00	0.00E+00	0.00E+00	0.00E+00	0.00E+00	0.00E+00	2.35E-04
127	ALL	411570	3763340	NonCancer	0.00E+00	0.00E+00	0.00E+00	0.00E+00	0.00E+00	0.00E+00	1.98E-04	0.00E+00	0.00E+00	0.00E+00	0.00E+00	0.00E+00	0.00E+00	0.00E+00	1.98E-04
128	ALL	411570	3763390	NonCancer	0.00E+00	0.00E+00	0.00E+00	0.00E+00	0.00E+00	0.00E+00	1.65E-04	0.00E+00	0.00E+00	0.00E+00	0.00E+00	0.00E+00	0.00E+00	0.00E+00	1.65E-04
129	ALL	411570	3763440	NonCancer	0.00E+00	0.00E+00	0.00E+00	0.00E+00	0.00E+00	0.00E+00	1.38E-04	0.00E+00	0.00E+00	0.00E+00	0.00E+00	0.00E+00	0.00E+00	0.00E+00	1.38E-04
130	ALL	411570	3763490	NonCancer	0.00E+00	0.00E+00	0.00E+00	0.00E+00	0.00E+00	0.00E+00	1.15E-04	0.00E+00	0.00E+00	0.00E+00	0.00E+00	0.00E+00	0.00E+00	0.00E+00	1.15E-04
131	ALL	411570	3763540	NonCancer	0.00E+00	0.00E+00	0.00E+00	0.00E+00	0.00E+00	0.00E+00	9.78E-05	0.00E+00	0.00E+00	0.00E+00	0.00E+00	0.00E+00	0.00E+00	0.00E+00	9.78E-05
132	ALL	411570	3763590	NonCancer	0.00E+00	0.00E+00	0.00E+00	0.00E+00	0.00E+00	0.00E+00	8.44E-05	0.00E+00	0.00E+00	0.00E+00	0.00E+00	0.00E+00	0.00E+00	0.00E+00	8.44E-05
133	ALL	411570	3763640	NonCancer	0.00E+00	0.00E+00	0.00E+00	0.00E+00	0.00E+00	0.00E+00	7.44E-05	0.00E+00	0.00E+00	0.00E+00	0.00E+00	0.00E+00	0.00E+00	0.00E+00	7.44E-05
134	ALL	411570	3763690	NonCancer	0.00E+00	0.00E+00	0.00E+00	0.00E+00	0.00E+00	0.00E+00	6.68E-05	0.00E+00	0.00E+00	0.00E+00	0.00E+00	0.00E+00	0.00E+00	0.00E+00	6.68E-05
135	ALL	411570	3763740	NonCancer	0.00E+00	0.00E+00	0.00E+00	0.00E+00	0.00E+00	0.00E+00	6.08E-05	0.00E+00	0.00E+00	0.00E+00	0.00E+00	0.00E+00	0.00E+00	0.00E+00	6.08E-05
136	ALL	411570	3763790	NonCancer	0.00E+00	0.00E+00	0.00E+00	0.00E+00	0.00E+00	0.00E+00	5.63E-05	0.00E+00	0.00E+00	0.00E+00	0.00E+00	0.00E+00	0.00E+00	0.00E+00	5.63E-05
137	ALL	411570	3763840	NonCancer	0.00E+00	0.00E+00	0.00E+00	0.00E+00	0.00E+00	0.00E+00	5.28E-05	0.00E+00	0.00E+00	0.00E+00	0.00E+00	0.00E+00	0.00E+00	0.00E+00	5.28E-05
138	ALL	411570	3763890	NonCancer	0.00E+00	0.00E+00	0.00E+00	0.00E+00	0.00E+00	0.00E+00	5.03E-05	0.00E+00	0.00E+00	0.00E+00	0.00E+00	0.00E+00	0.00E+00	0.00E+00	5.03E-05
139	ALL	411570	3763940	NonCancer	0.00E+00	0.00E+00	0.00E+00	0.00E+00	0.00E+00	0.00E+00	4.87E-05	0.00E+00	0.00E+00	0.00E+00	0.00E+00	0.00E+00	0.00E+00	0.00E+00	4.87E-05
140	ALL	411570	3763990	NonCancer	0.00E+00	0.00E+00	0.00E+00	0.00E+00	0.00E+00	0.00E+00	4.74E-05	0.00E+00	0.00E+00	0.00E+00	0.00E+00	0.00E+00	0.00E+00	0.00E+00	4.74E-05
141	ALL	411570	3764040	NonCancer	0.00E+00	0.00E+00	0.00E+00	0.00E+00	0.00E+00	0.00E+00	4.64E-05	0.00E+00	0.00E+00	0.00E+00	0.00E+00	0.00E+00	0.00E+00	0.00E+00	4.64E-05
142	ALL	411570	3764090	NonCancer	0.00E+00	0.00E+00	0.00E+00	0.00E+00	0.00E+00	0.00E+00	4.54E-05	0.00E+00	0.00E+00	0.00E+00	0.00E+00	0.00E+00	0.00E+00	0.00E+00	4.54E-05
143	ALL	411570	3764140	NonCancer	0.00E+00	0.00E+00	0.00E+00	0.00E+00	0.00E+00	0.00E+00	4.46E-05	0.00E+00	0.00E+00	0.00E+00	0.00E+00	0.00E+00	0.00E+00	0.00E+00	4.46E-05
144	ALL	411570	3764190	NonCancer	0.00E+00	0.00E+00	0.00E+00	0.00E+00	0.00E+00	0.00E+00	4.40E-05	0.00E+00	0.00E+00	0.00E+00	0.00E+00	0.00E+00	0.00E+00	0.00E+00	4.40E-05
145	ALL	411570	3764240	NonCancer	0.00E+00	0.00E+00	0.00E+00	0.00E+00	0.00E+00	0.00E+00	4.34E-05	0.00E+00	0.00E+00	0.00E+00	0.00E+00	0.00E+00	0.00E+00	0.00E+00	4.34E-05
146	ALL	411620	3762840	NonCancer	0.00E+00	0.00E+00	0.00E+00	0.00E+00	0.00E+00	0.00E+00	2.87E-04	0.00E+00	0.00E+00	0.00E+00	0.00E+00	0.00E+00	0.00E+00	0.00E+00	2.87E-04
147	ALL	411620	3762890	NonCancer	0.00E+00	0.00E+00	0.00E+00	0.00E+00	0.00E+00	0.00E+00	3.22E-04	0.00E+00	0.00E+00	0.00E+00	0.00E+00	0.00E+00	0.00E+00	0.00E+00	3.22E-04
148	ALL	411620	3762940	NonCancer	0.00E+00	0.00E+00	0.00E+00	0.00E+00	0.00E+00	0.00E+00	3.37E-04	0.00E+00	0.00E+00	0.00E+00	0.00E+00	0.00E+00	0.00E+00	0.00E+00	3.37E-04
149	ALL	411620	3762990	NonCancer	0.00E+00	0.00E+00	0.00E+00	0.00E+00	0.00E+00	0.00E+00	3.66E-04	0.00E+00	0.00E+00	0.00E+00	0.00E+00	0.00E+00	0.00E+00	0.00E+00	3.66E-04
150	ALL	411620	3763040	NonCancer	0.00E+00	0.00E+00	0.00E+00	0.00E+00	0.00E+00	0.00E+00	3.89E-04	0.00E+00	0.00E+00	0.00E+00	0.00E+00	0.00E+00	0.00E+00	0.00E+00	3.89E-04
151	ALL	411620	3763090	NonCancer	0.00E+00	0.00E+00	0.00E+00	0.00E+00	0.00E+00	0.00E+00	4.01E-04	0.00E+00	0.00E+00	0.00E+00	0.00E+00	0.00E+00	0.00E+00	0.00E+00	4.01E-04
152	ALL	411620	3763140	NonCancer	0.00E+00	0.00E+00	0.00E+00	0.00E+00	0.00E+00	0.00E+00	4.00E-04	0.00E+00	0.00E+00	0.00E+00	0.00E+00	0.00E+00	0.00E+00	0.00E+00	4.00E-04
153	ALL	411620	3763190	NonCancer	0.00E+00	0.00E+00	0.00E+00	0.00E+00	0.00E+00	0.00E+00	3.82E-04	0.00E+00	0.00E+00	0.00E+00	0.00E+00	0.00E+00	0.00E+00	0.00E+00	3.82E-04
154	ALL	411620	3763240	NonCancer	0.00E+00	0.00E+00	0.00E+00	0.00E+00	0.00E+00	0.00E+00	3.49E-04	0.00E+00	0.00E+00	0.00E+00	0.00E+00	0.00E+00	0.00E+00	0.00E+00	3.49E-04

155	ALL	411620	3763290	NonCancer	0.00E+00	0.00E+00	0.00E+00	0.00E+00	0.00E+00	0.00E+00	3.06E-04	0.00E+00	0.00E+00	0.00E+00	0.00E+00	0.00E+00	0.00E+00	0.00E+00	3.06E-04
156	ALL	411620	3763340	NonCancer	0.00E+00	0.00E+00	0.00E+00	0.00E+00	0.00E+00	0.00E+00	2.58E-04	0.00E+00	0.00E+00	0.00E+00	0.00E+00	0.00E+00	0.00E+00	0.00E+00	2.58E-04
157	ALL	411620	3763390	NonCancer	0.00E+00	0.00E+00	0.00E+00	0.00E+00	0.00E+00	0.00E+00	2.13E-04	0.00E+00	0.00E+00	0.00E+00	0.00E+00	0.00E+00	0.00E+00	0.00E+00	2.13E-04
158	ALL	411620	3763440	NonCancer	0.00E+00	0.00E+00	0.00E+00	0.00E+00	0.00E+00	0.00E+00	1.73E-04	0.00E+00	0.00E+00	0.00E+00	0.00E+00	0.00E+00	0.00E+00	0.00E+00	1.73E-04
159	ALL	411620	3763490	NonCancer	0.00E+00	0.00E+00	0.00E+00	0.00E+00	0.00E+00	0.00E+00	1.41E-04	0.00E+00	0.00E+00	0.00E+00	0.00E+00	0.00E+00	0.00E+00	0.00E+00	1.41E-04
160	ALL	411620	3763540	NonCancer	0.00E+00	0.00E+00	0.00E+00	0.00E+00	0.00E+00	0.00E+00	1.18E-04	0.00E+00	0.00E+00	0.00E+00	0.00E+00	0.00E+00	0.00E+00	0.00E+00	1.18E-04
161	ALL	411620	3763590	NonCancer	0.00E+00	0.00E+00	0.00E+00	0.00E+00	0.00E+00	0.00E+00	1.00E-04	0.00E+00	0.00E+00	0.00E+00	0.00E+00	0.00E+00	0.00E+00	0.00E+00	1.00E-04
162	ALL	411620	3763640	NonCancer	0.00E+00	0.00E+00	0.00E+00	0.00E+00	0.00E+00	0.00E+00	8.71E-05	0.00E+00	0.00E+00	0.00E+00	0.00E+00	0.00E+00	0.00E+00	0.00E+00	8.71E-05
163	ALL	411620	3763690	NonCancer	0.00E+00	0.00E+00	0.00E+00	0.00E+00	0.00E+00	0.00E+00	7.76E-05	0.00E+00	0.00E+00	0.00E+00	0.00E+00	0.00E+00	0.00E+00	0.00E+00	7.76E-05
164	ALL	411620	3763740	NonCancer	0.00E+00	0.00E+00	0.00E+00	0.00E+00	0.00E+00	0.00E+00	7.04E-05	0.00E+00	0.00E+00	0.00E+00	0.00E+00	0.00E+00	0.00E+00	0.00E+00	7.04E-05
165	ALL	411620	3763790	NonCancer	0.00E+00	0.00E+00	0.00E+00	0.00E+00	0.00E+00	0.00E+00	6.51E-05	0.00E+00	0.00E+00	0.00E+00	0.00E+00	0.00E+00	0.00E+00	0.00E+00	6.51E-05
166	ALL	411620	3763840	NonCancer	0.00E+00	0.00E+00	0.00E+00	0.00E+00	0.00E+00	0.00E+00	6.12E-05	0.00E+00	0.00E+00	0.00E+00	0.00E+00	0.00E+00	0.00E+00	0.00E+00	6.12E-05
167	ALL	411620	3763890	NonCancer	0.00E+00	0.00E+00	0.00E+00	0.00E+00	0.00E+00	0.00E+00	5.85E-05	0.00E+00	0.00E+00	0.00E+00	0.00E+00	0.00E+00	0.00E+00	0.00E+00	5.85E-05
168	ALL	411620	3763940	NonCancer	0.00E+00	0.00E+00	0.00E+00	0.00E+00	0.00E+00	0.00E+00	5.67E-05	0.00E+00	0.00E+00	0.00E+00	0.00E+00	0.00E+00	0.00E+00	0.00E+00	5.67E-05
169	ALL	411620	3763990	NonCancer	0.00E+00	0.00E+00	0.00E+00	0.00E+00	0.00E+00	0.00E+00	5.53E-05	0.00E+00	0.00E+00	0.00E+00	0.00E+00	0.00E+00	0.00E+00	0.00E+00	5.53E-05
170	ALL	411620	3764040	NonCancer	0.00E+00	0.00E+00	0.00E+00	0.00E+00	0.00E+00	0.00E+00	5.42E-05	0.00E+00	0.00E+00	0.00E+00	0.00E+00	0.00E+00	0.00E+00	0.00E+00	5.42E-05
171	ALL	411620	3764090	NonCancer	0.00E+00	0.00E+00	0.00E+00	0.00E+00	0.00E+00	0.00E+00	5.32E-05	0.00E+00	0.00E+00	0.00E+00	0.00E+00	0.00E+00	0.00E+00	0.00E+00	5.32E-05
172	ALL	411620	3764140	NonCancer	0.00E+00	0.00E+00	0.00E+00	0.00E+00	0.00E+00	0.00E+00	5.22E-05	0.00E+00	0.00E+00	0.00E+00	0.00E+00	0.00E+00	0.00E+00	0.00E+00	5.22E-05
173	ALL	411620	3764190	NonCancer	0.00E+00	0.00E+00	0.00E+00	0.00E+00	0.00E+00	0.00E+00	5.14E-05	0.00E+00	0.00E+00	0.00E+00	0.00E+00	0.00E+00	0.00E+00	0.00E+00	5.14E-05
174	ALL	411620	3764240	NonCancer	0.00E+00	0.00E+00	0.00E+00	0.00E+00	0.00E+00	0.00E+00	5.06E-05	0.00E+00	0.00E+00	0.00E+00	0.00E+00	0.00E+00	0.00E+00	0.00E+00	5.06E-05
175	ALL	411670	3762840	NonCancer	0.00E+00	0.00E+00	0.00E+00	0.00E+00	0.00E+00	0.00E+00	2.76E-04	0.00E+00	0.00E+00	0.00E+00	0.00E+00	0.00E+00	0.00E+00	0.00E+00	2.76E-04
176	ALL	411670	3762890	NonCancer	0.00E+00	0.00E+00	0.00E+00	0.00E+00	0.00E+00	0.00E+00	3.20E-04	0.00E+00	0.00E+00	0.00E+00	0.00E+00	0.00E+00	0.00E+00	0.00E+00	3.20E-04
177	ALL	411670	3762940	NonCancer	0.00E+00	0.00E+00	0.00E+00	0.00E+00	0.00E+00	0.00E+00	3.63E-04	0.00E+00	0.00E+00	0.00E+00	0.00E+00	0.00E+00	0.00E+00	0.00E+00	3.63E-04
178	ALL	411670	3762990	NonCancer	0.00E+00	0.00E+00	0.00E+00	0.00E+00	0.00E+00	0.00E+00	3.90E-04	0.00E+00	0.00E+00	0.00E+00	0.00E+00	0.00E+00	0.00E+00	0.00E+00	3.90E-04
179	ALL	411670	3763040	NonCancer	0.00E+00	0.00E+00	0.00E+00	0.00E+00	0.00E+00	0.00E+00	4.30E-04	0.00E+00	0.00E+00	0.00E+00	0.00E+00	0.00E+00	0.00E+00	0.00E+00	4.30E-04
180	ALL	411670	3763090	NonCancer	0.00E+00	0.00E+00	0.00E+00	0.00E+00	0.00E+00	0.00E+00	4.61E-04	0.00E+00	0.00E+00	0.00E+00	0.00E+00	0.00E+00	0.00E+00	0.00E+00	4.61E-04
181	ALL	411670	3763140	NonCancer	0.00E+00	0.00E+00	0.00E+00	0.00E+00	0.00E+00	0.00E+00	4.78E-04	0.00E+00	0.00E+00	0.00E+00	0.00E+00	0.00E+00	0.00E+00	0.00E+00	4.78E-04
182	ALL	411670	3763190	NonCancer	0.00E+00	0.00E+00	0.00E+00	0.00E+00	0.00E+00	0.00E+00	4.76E-04	0.00E+00	0.00E+00	0.00E+00	0.00E+00	0.00E+00	0.00E+00	0.00E+00	4.76E-04
183	ALL	411670	3763240	NonCancer	0.00E+00	0.00E+00	0.00E+00	0.00E+00	0.00E+00	0.00E+00	4.50E-04	0.00E+00	0.00E+00	0.00E+00	0.00E+00	0.00E+00	0.00E+00	0.00E+00	4.50E-04
184	ALL	411670	3763290	NonCancer	0.00E+00	0.00E+00	0.00E+00	0.00E+00	0.00E+00	0.00E+00	4.04E-04	0.00E+00	0.00E+00	0.00E+00	0.00E+00	0.00E+00	0.00E+00	0.00E+00	4.04E-04
185	ALL	411670	3763340	NonCancer	0.00E+00	0.00E+00	0.00E+00	0.00E+00	0.00E+00	0.00E+00	3.45E-04	0.00E+00	0.00E+00	0.00E+00	0.00E+00	0.00E+00	0.00E+00	0.00E+00	3.45E-04
186	ALL	411670	3763390	NonCancer	0.00E+00	0.00E+00	0.00E+00	0.00E+00	0.00E+00	0.00E+00	2.83E-04	0.00E+00	0.00E+00	0.00E+00	0.00E+00	0.00E+00	0.00E+00	0.00E+00	2.83E-04
187	ALL	411670	3763440	NonCancer	0.00E+00	0.00E+00	0.00E+00	0.00E+00	0.00E+00	0.00E+00	2.26E-04	0.00E+00	0.00E+00	0.00E+00	0.00E+00	0.00E+00	0.00E+00	0.00E+00	2.26E-04
188	ALL	411670	3763490	NonCancer	0.00E+00	0.00E+00	0.00E+00	0.00E+00	0.00E+00	0.00E+00	1.79E-04	0.00E+00	0.00E+00	0.00E+00	0.00E+00	0.00E+00	0.00E+00	0.00E+00	1.79E-04
189	ALL	411670	3763540	NonCancer	0.00E+00	0.00E+00	0.00E+00	0.00E+00	0.00E+00	0.00E+00	1.45E-04	0.00E+00	0.00E+00	0.00E+00	0.00E+00	0.00E+00	0.00E+00	0.00E+00	1.45E-04
190	ALL	411670	3763590	NonCancer	0.00E+00	0.00E+00	0.00E+00	0.00E+00	0.00E+00	0.00E+00	1.21E-04	0.00E+00	0.00E+00	0.00E+00	0.00E+00	0.00E+00	0.00E+00	0.00E+00	1.21E-04
191	ALL	411670	3763640	NonCancer	0.00E+00	0.00E+00	0.00E+00	0.00E+00	0.00E+00	0.00E+00	1.04E-04	0.00E+00	0.00E+00	0.00E+00	0.00E+00	0.00E+00	0.00E+00	0.00E+00	1.04E-04
192	ALL	411670	3763690	NonCancer	0.00E+00	0.00E+00	0.00E+00	0.00E+00	0.00E+00	0.00E+00	9.18E-05	0.00E+00	0.00E+00	0.00E+00	0.00E+00	0.00E+00	0.00E+00	0.00E+00	9.18E-05
193	ALL	411670	3763740	NonCancer	0.00E+00	0.00E+00	0.00E+00	0.00E+00	0.00E+00	0.00E+00	8.29E-05	0.00E+00	0.00E+00	0.00E+00	0.00E+00	0.00E+00	0.00E+00	0.00E+00	8.29E-05
194	ALL	411670	3763790	NonCancer	0.00E+00	0.00E+00	0.00E+00	0.00E+00	0.00E+00	0.00E+00	7.67E-05	0.00E+00	0.00E+00	0.00E+00	0.00E+00	0.00E+00	0.00E+00	0.00E+00	7.67E-05
195	ALL	411670	3763840	NonCancer	0.00E+00	0.00E+00	0.00E+00	0.00E+00	0.00E+00	0.00E+00	7.24E-05	0.00E+00	0.00E+00	0.00E+00	0.00E+00	0.00E+00	0.00E+00	0.00E+00	7.24E-05
196	ALL	411670	3763890	NonCancer	0.00E+00	0.00E+00	0.00E+00	0.00E+00	0.00E+00	0.00E+00	6.95E-05	0.00E+00	0.00E+00	0.00E+00	0.00E+00	0.00E+00	0.00E+00	0.00E+00	6.95E-05
197	ALL	411670	3763940	NonCancer	0.00E+00	0.00E+00	0.00E+00	0.00E+00	0.00E+00	0.00E+00	6.75E-05	0.00E+00	0.00E+00	0.00E+00	0.00E+00	0.00E+00	0.00E+00	0.00E+00	6.75E-05
198	ALL	411670	3763990	NonCancer	0.00E+00	0.00E+00	0.00E+00	0.00E+00	0.00E+00	0.00E+00	6.59E-05	0.00E+00	0.00E+00	0.00E+00	0.00E+00	0.00E+00	0.00E+00	0.00E+00	6.59E-05
199	ALL	411670	3764040	NonCancer	0.00E+00	0.00E+00	0.00E+00	0.00E+00	0.00E+00	0.00E+00	6.46E-05	0.00E+00	0.00E+00	0.00E+00	0.00E+00	0.00E+00	0.00E+00	0.00E+00	6.46E-05
200	ALL	411670	3764090	NonCancer	0.00E+00	0.00E+00	0.00E+00	0.00E+00	0.00E+00	0.00E+00	6.33E-05	0.00E+00	0.00E+00	0.00E+00	0.00E+00	0.00E+00	0.00E+00	0.00E+00	6.33E-05
201	ALL	411670	3764140	NonCancer	0.00E+00	0.00E+00	0.00E+00	0.00E+00	0.00E+00	0.00E+00	6.21E-05	0.00E+00	0.00E+00	0.00E+00	0.00E+00	0.00E+00	0.00E+00	0.00E+00	6.21E-05
202	ALL	411670	3764190	NonCancer	0.00E+00	0.00E+00	0.00E+00	0.00E+00	0.00E+00	0.00E+00	6.10E-05	0.00E+00	0.00E+00	0.00E+00	0.00E+00	0.00E+00	0.00E+00	0.00E+00	6.10E-05
203	ALL	411670	3764240	NonCancer	0.00E+00	0.00E+00	0.00E+00	0.00E+00	0.00E+00	0.00E+00	5.98E-05	0.00E+00	0.00E+00	0.00E+00	0.00E+00	0.00E+00	0.00E+00	0.00E+00	5.98E-05
204	ALL	411720	3762840	NonCancer	0.00E+00	0.00E+00	0.00E+00	0.00E+00	0.00E+00	0.00E+00	2.54E-04	0.00E+00	0.00E+00	0.00E+00	0.00E+00	0.00E+00	0.00E+00	0.00E+00	2.54E-04
205	ALL	411720	3762890	NonCancer	0.00E+00	0.00E+00	0.00E+00	0.00E+00	0.00E+00	0.00E+00	3.03E-04	0.00E+00	0.00E+00	0.00E+00	0.00E+00	0.00E+00	0.00E+00	0.00E+00	3.03E-04
206	ALL	411720	3762940	NonCancer	0.00E+00	0.00E+00	0.00E+00	0.00E+00	0.00E+00	0.00E+00	3.44E-04	0.00E+00	0.00E+00	0.00E+00	0.00E+00	0.00E+00	0.00E+00	0.00E+00	3.44E-04

207	ALL	411720	3762990	NonCancer	0.00E+00	0.00E+00	0.00E+00	0.00E+00	0.00E+00	0.00E+00	4.00E-04	0.00E+00	0.00E+00	0.00E+00	0.00E+00	0.00E+00	0.00E+00	0.00E+00	4.00E-04
208	ALL	411720	3763040	NonCancer	0.00E+00	0.00E+00	0.00E+00	0.00E+00	0.00E+00	0.00E+00	4.57E-04	0.00E+00	0.00E+00	0.00E+00	0.00E+00	0.00E+00	0.00E+00	0.00E+00	4.57E-04
209	ALL	411720	3763090	NonCancer	0.00E+00	0.00E+00	0.00E+00	0.00E+00	0.00E+00	0.00E+00	5.13E-04	0.00E+00	0.00E+00	0.00E+00	0.00E+00	0.00E+00	0.00E+00	0.00E+00	5.13E-04
210	ALL	411720	3763140	NonCancer	0.00E+00	0.00E+00	0.00E+00	0.00E+00	0.00E+00	0.00E+00	5.58E-04	0.00E+00	0.00E+00	0.00E+00	0.00E+00	0.00E+00	0.00E+00	0.00E+00	5.58E-04
211	ALL	411720	3763190	NonCancer	0.00E+00	0.00E+00	0.00E+00	0.00E+00	0.00E+00	0.00E+00	5.84E-04	0.00E+00	0.00E+00	0.00E+00	0.00E+00	0.00E+00	0.00E+00	0.00E+00	5.84E-04
212	ALL	411720	3763240	NonCancer	0.00E+00	0.00E+00	0.00E+00	0.00E+00	0.00E+00	0.00E+00	5.79E-04	0.00E+00	0.00E+00	0.00E+00	0.00E+00	0.00E+00	0.00E+00	0.00E+00	5.79E-04
213	ALL	411720	3763290	NonCancer	0.00E+00	0.00E+00	0.00E+00	0.00E+00	0.00E+00	0.00E+00	5.40E-04	0.00E+00	0.00E+00	0.00E+00	0.00E+00	0.00E+00	0.00E+00	0.00E+00	5.40E-04
214	ALL	411720	3763340	NonCancer	0.00E+00	0.00E+00	0.00E+00	0.00E+00	0.00E+00	0.00E+00	4.73E-04	0.00E+00	0.00E+00	0.00E+00	0.00E+00	0.00E+00	0.00E+00	0.00E+00	4.73E-04
215	ALL	411720	3763390	NonCancer	0.00E+00	0.00E+00	0.00E+00	0.00E+00	0.00E+00	0.00E+00	3.91E-04	0.00E+00	0.00E+00	0.00E+00	0.00E+00	0.00E+00	0.00E+00	0.00E+00	3.91E-04
216	ALL	411720	3763440	NonCancer	0.00E+00	0.00E+00	0.00E+00	0.00E+00	0.00E+00	0.00E+00	3.08E-04	0.00E+00	0.00E+00	0.00E+00	0.00E+00	0.00E+00	0.00E+00	0.00E+00	3.08E-04
217	ALL	411720	3763490	NonCancer	0.00E+00	0.00E+00	0.00E+00	0.00E+00	0.00E+00	0.00E+00	2.36E-04	0.00E+00	0.00E+00	0.00E+00	0.00E+00	0.00E+00	0.00E+00	0.00E+00	2.36E-04
218	ALL	411720	3763540	NonCancer	0.00E+00	0.00E+00	0.00E+00	0.00E+00	0.00E+00	0.00E+00	1.85E-04	0.00E+00	0.00E+00	0.00E+00	0.00E+00	0.00E+00	0.00E+00	0.00E+00	1.85E-04
219	ALL	411720	3763590	NonCancer	0.00E+00	0.00E+00	0.00E+00	0.00E+00	0.00E+00	0.00E+00	1.49E-04	0.00E+00	0.00E+00	0.00E+00	0.00E+00	0.00E+00	0.00E+00	0.00E+00	1.49E-04
220	ALL	411720	3763640	NonCancer	0.00E+00	0.00E+00	0.00E+00	0.00E+00	0.00E+00	0.00E+00	1.27E-04	0.00E+00	0.00E+00	0.00E+00	0.00E+00	0.00E+00	0.00E+00	0.00E+00	1.27E-04
221	ALL	411720	3763690	NonCancer	0.00E+00	0.00E+00	0.00E+00	0.00E+00	0.00E+00	0.00E+00	1.11E-04	0.00E+00	0.00E+00	0.00E+00	0.00E+00	0.00E+00	0.00E+00	0.00E+00	1.11E-04
222	ALL	411720	3763740	NonCancer	0.00E+00	0.00E+00	0.00E+00	0.00E+00	0.00E+00	0.00E+00	1.00E-04	0.00E+00	0.00E+00	0.00E+00	0.00E+00	0.00E+00	0.00E+00	0.00E+00	1.00E-04
223	ALL	411720	3763790	NonCancer	0.00E+00	0.00E+00	0.00E+00	0.00E+00	0.00E+00	0.00E+00	9.28E-05	0.00E+00	0.00E+00	0.00E+00	0.00E+00	0.00E+00	0.00E+00	0.00E+00	9.28E-05
224	ALL	411720	3763840	NonCancer	0.00E+00	0.00E+00	0.00E+00	0.00E+00	0.00E+00	0.00E+00	8.79E-05	0.00E+00	0.00E+00	0.00E+00	0.00E+00	0.00E+00	0.00E+00	0.00E+00	8.79E-05
225	ALL	411720	3763890	NonCancer	0.00E+00	0.00E+00	0.00E+00	0.00E+00	0.00E+00	0.00E+00	8.47E-05	0.00E+00	0.00E+00	0.00E+00	0.00E+00	0.00E+00	0.00E+00	0.00E+00	8.47E-05
226	ALL	411720	3763940	NonCancer	0.00E+00	0.00E+00	0.00E+00	0.00E+00	0.00E+00	0.00E+00	8.24E-05	0.00E+00	0.00E+00	0.00E+00	0.00E+00	0.00E+00	0.00E+00	0.00E+00	8.24E-05
227	ALL	411720	3763990	NonCancer	0.00E+00	0.00E+00	0.00E+00	0.00E+00	0.00E+00	0.00E+00	8.05E-05	0.00E+00	0.00E+00	0.00E+00	0.00E+00	0.00E+00	0.00E+00	0.00E+00	8.05E-05
228	ALL	411720	3764040	NonCancer	0.00E+00	0.00E+00	0.00E+00	0.00E+00	0.00E+00	0.00E+00	7.87E-05	0.00E+00	0.00E+00	0.00E+00	0.00E+00	0.00E+00	0.00E+00	0.00E+00	7.87E-05
229	ALL	411720	3764090	NonCancer	0.00E+00	0.00E+00	0.00E+00	0.00E+00	0.00E+00	0.00E+00	7.69E-05	0.00E+00	0.00E+00	0.00E+00	0.00E+00	0.00E+00	0.00E+00	0.00E+00	7.69E-05
230	ALL	411720	3764140	NonCancer	0.00E+00	0.00E+00	0.00E+00	0.00E+00	0.00E+00	0.00E+00	7.50E-05	0.00E+00	0.00E+00	0.00E+00	0.00E+00	0.00E+00	0.00E+00	0.00E+00	7.50E-05
231	ALL	411720	3764190	NonCancer	0.00E+00	0.00E+00	0.00E+00	0.00E+00	0.00E+00	0.00E+00	7.33E-05	0.00E+00	0.00E+00	0.00E+00	0.00E+00	0.00E+00	0.00E+00	0.00E+00	7.33E-05
232	ALL	411720	3764240	NonCancer	0.00E+00	0.00E+00	0.00E+00	0.00E+00	0.00E+00	0.00E+00	7.15E-05	0.00E+00	0.00E+00	0.00E+00	0.00E+00	0.00E+00	0.00E+00	0.00E+00	7.15E-05
233	ALL	411770	3762840	NonCancer	0.00E+00	0.00E+00	0.00E+00	0.00E+00	0.00E+00	0.00E+00	2.25E-04	0.00E+00	0.00E+00	0.00E+00	0.00E+00	0.00E+00	0.00E+00	0.00E+00	2.25E-04
234	ALL	411770	3762890	NonCancer	0.00E+00	0.00E+00	0.00E+00	0.00E+00	0.00E+00	0.00E+00	2.74E-04	0.00E+00	0.00E+00	0.00E+00	0.00E+00	0.00E+00	0.00E+00	0.00E+00	2.74E-04
235	ALL	411770	3762940	NonCancer	0.00E+00	0.00E+00	0.00E+00	0.00E+00	0.00E+00	0.00E+00	3.27E-04	0.00E+00	0.00E+00	0.00E+00	0.00E+00	0.00E+00	0.00E+00	0.00E+00	3.27E-04
236	ALL	411770	3762990	NonCancer	0.00E+00	0.00E+00	0.00E+00	0.00E+00	0.00E+00	0.00E+00	3.91E-04	0.00E+00	0.00E+00	0.00E+00	0.00E+00	0.00E+00	0.00E+00	0.00E+00	3.91E-04
237	ALL	411770	3763040	NonCancer	0.00E+00	0.00E+00	0.00E+00	0.00E+00	0.00E+00	0.00E+00	4.65E-04	0.00E+00	0.00E+00	0.00E+00	0.00E+00	0.00E+00	0.00E+00	0.00E+00	4.65E-04
238	ALL	411770	3763090	NonCancer	0.00E+00	0.00E+00	0.00E+00	0.00E+00	0.00E+00	0.00E+00	5.46E-04	0.00E+00	0.00E+00	0.00E+00	0.00E+00	0.00E+00	0.00E+00	0.00E+00	5.46E-04
239	ALL	411770	3763140	NonCancer	0.00E+00	0.00E+00	0.00E+00	0.00E+00	0.00E+00	0.00E+00	6.26E-04	0.00E+00	0.00E+00	0.00E+00	0.00E+00	0.00E+00	0.00E+00	0.00E+00	6.26E-04
240	ALL	411770	3763190	NonCancer	0.00E+00	0.00E+00	0.00E+00	0.00E+00	0.00E+00	0.00E+00	6.95E-04	0.00E+00	0.00E+00	0.00E+00	0.00E+00	0.00E+00	0.00E+00	0.00E+00	6.95E-04
241	ALL	411770	3763240	NonCancer	0.00E+00	0.00E+00	0.00E+00	0.00E+00	0.00E+00	0.00E+00	7.33E-04	0.00E+00	0.00E+00	0.00E+00	0.00E+00	0.00E+00	0.00E+00	0.00E+00	7.33E-04
242	ALL	411770	3763290	NonCancer	0.00E+00	0.00E+00	0.00E+00	0.00E+00	0.00E+00	0.00E+00	7.24E-04	0.00E+00	0.00E+00	0.00E+00	0.00E+00	0.00E+00	0.00E+00	0.00E+00	7.24E-04
243	ALL	411770	3763340	NonCancer	0.00E+00	0.00E+00	0.00E+00	0.00E+00	0.00E+00	0.00E+00	6.62E-04	0.00E+00	0.00E+00	0.00E+00	0.00E+00	0.00E+00	0.00E+00	0.00E+00	6.62E-04
244	ALL	411770	3763390	NonCancer	0.00E+00	0.00E+00	0.00E+00	0.00E+00	0.00E+00	0.00E+00	5.61E-04	0.00E+00	0.00E+00	0.00E+00	0.00E+00	0.00E+00	0.00E+00	0.00E+00	5.61E-04
245	ALL	411770	3763440	NonCancer	0.00E+00	0.00E+00	0.00E+00	0.00E+00	0.00E+00	0.00E+00	4.43E-04	0.00E+00	0.00E+00	0.00E+00	0.00E+00	0.00E+00	0.00E+00	0.00E+00	4.43E-04
246	ALL	411770	3763490	NonCancer	0.00E+00	0.00E+00	0.00E+00	0.00E+00	0.00E+00	0.00E+00	3.28E-04	0.00E+00	0.00E+00	0.00E+00	0.00E+00	0.00E+00	0.00E+00	0.00E+00	3.28E-04
247	ALL	411770	3763540	NonCancer	0.00E+00	0.00E+00	0.00E+00	0.00E+00	0.00E+00	0.00E+00	2.46E-04	0.00E+00	0.00E+00	0.00E+00	0.00E+00	0.00E+00	0.00E+00	0.00E+00	2.46E-04
248	ALL	411770	3763590	NonCancer	0.00E+00	0.00E+00	0.00E+00	0.00E+00	0.00E+00	0.00E+00	1.92E-04	0.00E+00	0.00E+00	0.00E+00	0.00E+00	0.00E+00	0.00E+00	0.00E+00	1.92E-04
249	ALL	411770	3763640	NonCancer	0.00E+00	0.00E+00	0.00E+00	0.00E+00	0.00E+00	0.00E+00	1.60E-04	0.00E+00	0.00E+00	0.00E+00	0.00E+00	0.00E+00	0.00E+00	0.00E+00	1.60E-04
250	ALL	411770	3763690	NonCancer	0.00E+00	0.00E+00	0.00E+00	0.00E+00	0.00E+00	0.00E+00	1.40E-04	0.00E+00	0.00E+00	0.00E+00	0.00E+00	0.00E+00	0.00E+00	0.00E+00	1.40E-04
251	ALL	411770	3763740	NonCancer	0.00E+00	0.00E+00	0.00E+00	0.00E+00	0.00E+00	0.00E+00	1.26E-04	0.00E+00	0.00E+00	0.00E+00	0.00E+00	0.00E+00	0.00E+00	0.00E+00	1.26E-04
252	ALL	411770	3763790	NonCancer	0.00E+00	0.00E+00	0.00E+00	0.00E+00	0.00E+00	0.00E+00	1.17E-04	0.00E+00	0.00E+00	0.00E+00	0.00E+00	0.00E+00	0.00E+00	0.00E+00	1.17E-04
253	ALL	411770	3763840	NonCancer	0.00E+00	0.00E+00	0.00E+00	0.00E+00	0.00E+00	0.00E+00	1.11E-04	0.00E+00	0.00E+00	0.00E+00	0.00E+00	0.00E+00	0.00E+00	0.00E+00	1.11E-04
254	ALL	411770	3763890	NonCancer	0.00E+00	0.00E+00	0.00E+00	0.00E+00	0.00E+00	0.00E+00	1.07E-04	0.00E+00	0.00E+00	0.00E+00	0.00E+00	0.00E+00	0.00E+00	0.00E+00	1.07E-04
255	ALL	411770	3763940	NonCancer	0.00E+00	0.00E+00	0.00E+00	0.00E+00	0.00E+00	0.00E+00	1.04E-04	0.00E+00	0.00E+00	0.00E+00	0.00E+00	0.00E+00	0.00E+00	0.00E+00	1.04E-04
256	ALL	411770	3763990	NonCancer	0.00E+00	0.00E+00	0.00E+00	0.00E+00	0.00E+00	0.00E+00	1.01E-04	0.00E+00	0.00E+00	0.00E+00	0.00E+00	0.00E+00	0.00E+00	0.00E+00	1.01E-04
257	ALL	411770	3764040	NonCancer	0.00E+00	0.00E+00	0.00E+00	0.00E+00	0.00E+00	0.00E+00	9.81E-05	0.00E+00	0.00E+00	0.00E+00	0.00E+00	0.00E+00	0.00E+00	0.00E+00	9.81E-05
258	ALL	411770	3764090	NonCancer	0.00E+00	0.00E+00	0.00E+00	0.00E+00	0.00E+00	0.00E+00	9.51E-05	0.00E+00	0.00E+00	0.00E+00	0.00E+00	0.00E+00	0.00E+00	0.00E+00	9.51E-05

259	ALL	411770	3764140	NonCancer	0.00E+00	0.00E+00	0.00E+00	0.00E+00	0.00E+00	0.00E+00	9.19E-05	0.00E+00	0.00E+00	0.00E+00	0.00E+00	0.00E+00	0.00E+00	0.00E+00	9.19E-05
260	ALL	411770	3764190	NonCancer	0.00E+00	0.00E+00	0.00E+00	0.00E+00	0.00E+00	0.00E+00	8.91E-05	0.00E+00	0.00E+00	0.00E+00	0.00E+00	0.00E+00	0.00E+00	0.00E+00	8.91E-05
261	ALL	411770	3764240	NonCancer	0.00E+00	0.00E+00	0.00E+00	0.00E+00	0.00E+00	0.00E+00	8.61E-05	0.00E+00	0.00E+00	0.00E+00	0.00E+00	0.00E+00	0.00E+00	0.00E+00	8.61E-05
262	ALL	411820	3762840	NonCancer	0.00E+00	0.00E+00	0.00E+00	0.00E+00	0.00E+00	0.00E+00	1.93E-04	0.00E+00	0.00E+00	0.00E+00	0.00E+00	0.00E+00	0.00E+00	0.00E+00	1.93E-04
263	ALL	411820	3762890	NonCancer	0.00E+00	0.00E+00	0.00E+00	0.00E+00	0.00E+00	0.00E+00	2.41E-04	0.00E+00	0.00E+00	0.00E+00	0.00E+00	0.00E+00	0.00E+00	0.00E+00	2.41E-04
264	ALL	411820	3762940	NonCancer	0.00E+00	0.00E+00	0.00E+00	0.00E+00	0.00E+00	0.00E+00	2.94E-04	0.00E+00	0.00E+00	0.00E+00	0.00E+00	0.00E+00	0.00E+00	0.00E+00	2.94E-04
265	ALL	411820	3762990	NonCancer	0.00E+00	0.00E+00	0.00E+00	0.00E+00	0.00E+00	0.00E+00	3.62E-04	0.00E+00	0.00E+00	0.00E+00	0.00E+00	0.00E+00	0.00E+00	0.00E+00	3.62E-04
266	ALL	411820	3763040	NonCancer	0.00E+00	0.00E+00	0.00E+00	0.00E+00	0.00E+00	0.00E+00	4.45E-04	0.00E+00	0.00E+00	0.00E+00	0.00E+00	0.00E+00	0.00E+00	0.00E+00	4.45E-04
267	ALL	411820	3763090	NonCancer	0.00E+00	0.00E+00	0.00E+00	0.00E+00	0.00E+00	0.00E+00	5.46E-04	0.00E+00	0.00E+00	0.00E+00	0.00E+00	0.00E+00	0.00E+00	0.00E+00	5.46E-04
268	ALL	411820	3763140	NonCancer	0.00E+00	0.00E+00	0.00E+00	0.00E+00	0.00E+00	0.00E+00	6.64E-04	0.00E+00	0.00E+00	0.00E+00	0.00E+00	0.00E+00	0.00E+00	0.00E+00	6.64E-04
269	ALL	411820	3763190	NonCancer	0.00E+00	0.00E+00	0.00E+00	0.00E+00	0.00E+00	0.00E+00	7.87E-04	0.00E+00	0.00E+00	0.00E+00	0.00E+00	0.00E+00	0.00E+00	0.00E+00	7.87E-04
270	ALL	411820	3763240	NonCancer	0.00E+00	0.00E+00	0.00E+00	0.00E+00	0.00E+00	0.00E+00	8.96E-04	0.00E+00	0.00E+00	0.00E+00	0.00E+00	0.00E+00	0.00E+00	0.00E+00	8.96E-04
271	ALL	411820	3763290	NonCancer	0.00E+00	0.00E+00	0.00E+00	0.00E+00	0.00E+00	0.00E+00	9.56E-04	0.00E+00	0.00E+00	0.00E+00	0.00E+00	0.00E+00	0.00E+00	0.00E+00	9.56E-04
272	ALL	411820	3763340	NonCancer	0.00E+00	0.00E+00	0.00E+00	0.00E+00	0.00E+00	0.00E+00	9.38E-04	0.00E+00	0.00E+00	0.00E+00	0.00E+00	0.00E+00	0.00E+00	0.00E+00	9.38E-04
273	ALL	411820	3763390	NonCancer	0.00E+00	0.00E+00	0.00E+00	0.00E+00	0.00E+00	0.00E+00	8.35E-04	0.00E+00	0.00E+00	0.00E+00	0.00E+00	0.00E+00	0.00E+00	0.00E+00	8.35E-04
274	ALL	411820	3763440	NonCancer	0.00E+00	0.00E+00	0.00E+00	0.00E+00	0.00E+00	0.00E+00	6.74E-04	0.00E+00	0.00E+00	0.00E+00	0.00E+00	0.00E+00	0.00E+00	0.00E+00	6.74E-04
275	ALL	411820	3763490	NonCancer	0.00E+00	0.00E+00	0.00E+00	0.00E+00	0.00E+00	0.00E+00	4.86E-04	0.00E+00	0.00E+00	0.00E+00	0.00E+00	0.00E+00	0.00E+00	0.00E+00	4.86E-04
276	ALL	411820	3763540	NonCancer	0.00E+00	0.00E+00	0.00E+00	0.00E+00	0.00E+00	0.00E+00	3.49E-04	0.00E+00	0.00E+00	0.00E+00	0.00E+00	0.00E+00	0.00E+00	0.00E+00	3.49E-04
277	ALL	411820	3763590	NonCancer	0.00E+00	0.00E+00	0.00E+00	0.00E+00	0.00E+00	0.00E+00	2.60E-04	0.00E+00	0.00E+00	0.00E+00	0.00E+00	0.00E+00	0.00E+00	0.00E+00	2.60E-04
278	ALL	411820	3763640	NonCancer	0.00E+00	0.00E+00	0.00E+00	0.00E+00	0.00E+00	0.00E+00	2.13E-04	0.00E+00	0.00E+00	0.00E+00	0.00E+00	0.00E+00	0.00E+00	0.00E+00	2.13E-04
279	ALL	411820	3763690	NonCancer	0.00E+00	0.00E+00	0.00E+00	0.00E+00	0.00E+00	0.00E+00	1.85E-04	0.00E+00	0.00E+00	0.00E+00	0.00E+00	0.00E+00	0.00E+00	0.00E+00	1.85E-04
280	ALL	411820	3763740	NonCancer	0.00E+00	0.00E+00	0.00E+00	0.00E+00	0.00E+00	0.00E+00	1.67E-04	0.00E+00	0.00E+00	0.00E+00	0.00E+00	0.00E+00	0.00E+00	0.00E+00	1.67E-04
281	ALL	411820	3763790	NonCancer	0.00E+00	0.00E+00	0.00E+00	0.00E+00	0.00E+00	0.00E+00	1.55E-04	0.00E+00	0.00E+00	0.00E+00	0.00E+00	0.00E+00	0.00E+00	0.00E+00	1.55E-04
282	ALL	411820	3763840	NonCancer	0.00E+00	0.00E+00	0.00E+00	0.00E+00	0.00E+00	0.00E+00	1.46E-04	0.00E+00	0.00E+00	0.00E+00	0.00E+00	0.00E+00	0.00E+00	0.00E+00	1.46E-04
283	ALL	411820	3763890	NonCancer	0.00E+00	0.00E+00	0.00E+00	0.00E+00	0.00E+00	0.00E+00	1.40E-04	0.00E+00	0.00E+00	0.00E+00	0.00E+00	0.00E+00	0.00E+00	0.00E+00	1.40E-04
284	ALL	411820	3763940	NonCancer	0.00E+00	0.00E+00	0.00E+00	0.00E+00	0.00E+00	0.00E+00	1.35E-04	0.00E+00	0.00E+00	0.00E+00	0.00E+00	0.00E+00	0.00E+00	0.00E+00	1.35E-04
285	ALL	411820	3763990	NonCancer	0.00E+00	0.00E+00	0.00E+00	0.00E+00	0.00E+00	0.00E+00	1.30E-04	0.00E+00	0.00E+00	0.00E+00	0.00E+00	0.00E+00	0.00E+00	0.00E+00	1.30E-04
286	ALL	411820	3764040	NonCancer	0.00E+00	0.00E+00	0.00E+00	0.00E+00	0.00E+00	0.00E+00	1.25E-04	0.00E+00	0.00E+00	0.00E+00	0.00E+00	0.00E+00	0.00E+00	0.00E+00	1.25E-04
287	ALL	411820	3764090	NonCancer	0.00E+00	0.00E+00	0.00E+00	0.00E+00	0.00E+00	0.00E+00	1.19E-04	0.00E+00	0.00E+00	0.00E+00	0.00E+00	0.00E+00	0.00E+00	0.00E+00	1.19E-04
288	ALL	411820	3764140	NonCancer	0.00E+00	0.00E+00	0.00E+00	0.00E+00	0.00E+00	0.00E+00	1.14E-04	0.00E+00	0.00E+00	0.00E+00	0.00E+00	0.00E+00	0.00E+00	0.00E+00	1.14E-04
289	ALL	411820	3764190	NonCancer	0.00E+00	0.00E+00	0.00E+00	0.00E+00	0.00E+00	0.00E+00	1.09E-04	0.00E+00	0.00E+00	0.00E+00	0.00E+00	0.00E+00	0.00E+00	0.00E+00	1.09E-04
290	ALL	411820	3764240	NonCancer	0.00E+00	0.00E+00	0.00E+00	0.00E+00	0.00E+00	0.00E+00	1.04E-04	0.00E+00	0.00E+00	0.00E+00	0.00E+00	0.00E+00	0.00E+00	0.00E+00	1.04E-04
291	ALL	411870	3762840	NonCancer	0.00E+00	0.00E+00	0.00E+00	0.00E+00	0.00E+00	0.00E+00	1.58E-04	0.00E+00	0.00E+00	0.00E+00	0.00E+00	0.00E+00	0.00E+00	0.00E+00	1.58E-04
292	ALL	411870	3762890	NonCancer	0.00E+00	0.00E+00	0.00E+00	0.00E+00	0.00E+00	0.00E+00	2.03E-04	0.00E+00	0.00E+00	0.00E+00	0.00E+00	0.00E+00	0.00E+00	0.00E+00	2.03E-04
293	ALL	411870	3762940	NonCancer	0.00E+00	0.00E+00	0.00E+00	0.00E+00	0.00E+00	0.00E+00	2.51E-04	0.00E+00	0.00E+00	0.00E+00	0.00E+00	0.00E+00	0.00E+00	0.00E+00	2.51E-04
294	ALL	411870	3762990	NonCancer	0.00E+00	0.00E+00	0.00E+00	0.00E+00	0.00E+00	0.00E+00	3.14E-04	0.00E+00	0.00E+00	0.00E+00	0.00E+00	0.00E+00	0.00E+00	0.00E+00	3.14E-04
295	ALL	411870	3763040	NonCancer	0.00E+00	0.00E+00	0.00E+00	0.00E+00	0.00E+00	0.00E+00	3.97E-04	0.00E+00	0.00E+00	0.00E+00	0.00E+00	0.00E+00	0.00E+00	0.00E+00	3.97E-04
296	ALL	411870	3763090	NonCancer	0.00E+00	0.00E+00	0.00E+00	0.00E+00	0.00E+00	0.00E+00	5.07E-04	0.00E+00	0.00E+00	0.00E+00	0.00E+00	0.00E+00	0.00E+00	0.00E+00	5.07E-04
297	ALL	411870	3763140	NonCancer	0.00E+00	0.00E+00	0.00E+00	0.00E+00	0.00E+00	0.00E+00	6.50E-04	0.00E+00	0.00E+00	0.00E+00	0.00E+00	0.00E+00	0.00E+00	0.00E+00	6.50E-04
298	ALL	411870	3763190	NonCancer	0.00E+00	0.00E+00	0.00E+00	0.00E+00	0.00E+00	0.00E+00	8.27E-04	0.00E+00	0.00E+00	0.00E+00	0.00E+00	0.00E+00	0.00E+00	0.00E+00	8.27E-04
299	ALL	411870	3763240	NonCancer	0.00E+00	0.00E+00	0.00E+00	0.00E+00	0.00E+00	0.00E+00	1.03E-03	0.00E+00	0.00E+00	0.00E+00	0.00E+00	0.00E+00	0.00E+00	0.00E+00	1.03E-03
300	ALL	411870	3763290	NonCancer	0.00E+00	0.00E+00	0.00E+00	0.00E+00	0.00E+00	0.00E+00	1.21E-03	0.00E+00	0.00E+00	0.00E+00	0.00E+00	0.00E+00	0.00E+00	0.00E+00	1.21E-03
301	ALL	411870	3763340	NonCancer	0.00E+00	0.00E+00	0.00E+00	0.00E+00	0.00E+00	0.00E+00	1.32E-03	0.00E+00	0.00E+00	0.00E+00	0.00E+00	0.00E+00	0.00E+00	0.00E+00	1.32E-03
302	ALL	411870	3763390	NonCancer	0.00E+00	0.00E+00	0.00E+00	0.00E+00	0.00E+00	0.00E+00	1.28E-03	0.00E+00	0.00E+00	0.00E+00	0.00E+00	0.00E+00	0.00E+00	0.00E+00	1.28E-03
303	ALL	411870	3763440	NonCancer	0.00E+00	0.00E+00	0.00E+00	0.00E+00	0.00E+00	0.00E+00	1.07E-03	0.00E+00	0.00E+00	0.00E+00	0.00E+00	0.00E+00	0.00E+00	0.00E+00	1.07E-03
304	ALL	411870	3763490	NonCancer	0.00E+00	0.00E+00	0.00E+00	0.00E+00	0.00E+00	0.00E+00	7.81E-04	0.00E+00	0.00E+00	0.00E+00	0.00E+00	0.00E+00	0.00E+00	0.00E+00	7.81E-04
305	ALL	411870	3763540	NonCancer	0.00E+00	0.00E+00	0.00E+00	0.00E+00	0.00E+00	0.00E+00	5.48E-04	0.00E+00	0.00E+00	0.00E+00	0.00E+00	0.00E+00	0.00E+00	0.00E+00	5.48E-04
306	ALL	411870	3763590	NonCancer	0.00E+00	0.00E+00	0.00E+00	0.00E+00	0.00E+00	0.00E+00	3.83E-04	0.00E+00	0.00E+00	0.00E+00	0.00E+00	0.00E+00	0.00E+00	0.00E+00	3.83E-04
307	ALL	411870	3763640	NonCancer	0.00E+00	0.00E+00	0.00E+00	0.00E+00	0.00E+00	0.00E+00	3.04E-04	0.00E+00	0.00E+00	0.00E+00	0.00E+00	0.00E+00	0.00E+00	0.00E+00	3.04E-04
308	ALL	411870	3763690	NonCancer	0.00E+00	0.00E+00	0.00E+00	0.00E+00	0.00E+00	0.00E+00	2.65E-04	0.00E+00	0.00E+00	0.00E+00	0.00E+00	0.00E+00	0.00E+00	0.00E+00	2.65E-04
309	ALL	411870	3763740	NonCancer	0.00E+00	0.00E+00	0.00E+00	0.00E+00	0.00E+00	0.00E+00	2.39E-04	0.00E+00	0.00E+00	0.00E+00	0.00E+00	0.00E+00	0.00E+00	0.00E+00	2.39E-04
310	ALL	411870	3763790	NonCancer	0.00E+00	0.00E+00	0.00E+00	0.00E+00	0.00E+00	0.00E+00	2.19E-04	0.00E+00	0.00E+00	0.00E+00	0.00E+00	0.00E+00	0.00E+00	0.00E+00	2.19E-04

311	ALL	411870	3763840	NonCancer	0.00E+00	0.00E+00	0.00E+00	0.00E+00	0.00E+00	0.00E+00	2.03E-04	0.00E+00	0.00E+00	0.00E+00	0.00E+00	0.00E+00	0.00E+00	0.00E+00	2.03E-04
312	ALL	411870	3763890	NonCancer	0.00E+00	0.00E+00	0.00E+00	0.00E+00	0.00E+00	0.00E+00	1.91E-04	0.00E+00	0.00E+00	0.00E+00	0.00E+00	0.00E+00	0.00E+00	0.00E+00	1.91E-04
313	ALL	411870	3763940	NonCancer	0.00E+00	0.00E+00	0.00E+00	0.00E+00	0.00E+00	0.00E+00	1.81E-04	0.00E+00	0.00E+00	0.00E+00	0.00E+00	0.00E+00	0.00E+00	0.00E+00	1.81E-04
314	ALL	411870	3763990	NonCancer	0.00E+00	0.00E+00	0.00E+00	0.00E+00	0.00E+00	0.00E+00	1.70E-04	0.00E+00	0.00E+00	0.00E+00	0.00E+00	0.00E+00	0.00E+00	0.00E+00	1.70E-04
315	ALL	411870	3764040	NonCancer	0.00E+00	0.00E+00	0.00E+00	0.00E+00	0.00E+00	0.00E+00	1.60E-04	0.00E+00	0.00E+00	0.00E+00	0.00E+00	0.00E+00	0.00E+00	0.00E+00	1.60E-04
316	ALL	411870	3764090	NonCancer	0.00E+00	0.00E+00	0.00E+00	0.00E+00	0.00E+00	0.00E+00	1.50E-04	0.00E+00	0.00E+00	0.00E+00	0.00E+00	0.00E+00	0.00E+00	0.00E+00	1.50E-04
317	ALL	411870	3764140	NonCancer	0.00E+00	0.00E+00	0.00E+00	0.00E+00	0.00E+00	0.00E+00	1.40E-04	0.00E+00	0.00E+00	0.00E+00	0.00E+00	0.00E+00	0.00E+00	0.00E+00	1.40E-04
318	ALL	411870	3764190	NonCancer	0.00E+00	0.00E+00	0.00E+00	0.00E+00	0.00E+00	0.00E+00	1.32E-04	0.00E+00	0.00E+00	0.00E+00	0.00E+00	0.00E+00	0.00E+00	0.00E+00	1.32E-04
319	ALL	411870	3764240	NonCancer	0.00E+00	0.00E+00	0.00E+00	0.00E+00	0.00E+00	0.00E+00	1.25E-04	0.00E+00	0.00E+00	0.00E+00	0.00E+00	0.00E+00	0.00E+00	0.00E+00	1.25E-04
320	ALL	411920	3762840	NonCancer	0.00E+00	0.00E+00	0.00E+00	0.00E+00	0.00E+00	0.00E+00	1.26E-04	0.00E+00	0.00E+00	0.00E+00	0.00E+00	0.00E+00	0.00E+00	0.00E+00	1.26E-04
321	ALL	411920	3762890	NonCancer	0.00E+00	0.00E+00	0.00E+00	0.00E+00	0.00E+00	0.00E+00	1.64E-04	0.00E+00	0.00E+00	0.00E+00	0.00E+00	0.00E+00	0.00E+00	0.00E+00	1.64E-04
322	ALL	411920	3762940	NonCancer	0.00E+00	0.00E+00	0.00E+00	0.00E+00	0.00E+00	0.00E+00	2.03E-04	0.00E+00	0.00E+00	0.00E+00	0.00E+00	0.00E+00	0.00E+00	0.00E+00	2.03E-04
323	ALL	411920	3762990	NonCancer	0.00E+00	0.00E+00	0.00E+00	0.00E+00	0.00E+00	0.00E+00	2.56E-04	0.00E+00	0.00E+00	0.00E+00	0.00E+00	0.00E+00	0.00E+00	0.00E+00	2.56E-04
324	ALL	411920	3763040	NonCancer	0.00E+00	0.00E+00	0.00E+00	0.00E+00	0.00E+00	0.00E+00	3.29E-04	0.00E+00	0.00E+00	0.00E+00	0.00E+00	0.00E+00	0.00E+00	0.00E+00	3.29E-04
325	ALL	411920	3763090	NonCancer	0.00E+00	0.00E+00	0.00E+00	0.00E+00	0.00E+00	0.00E+00	4.31E-04	0.00E+00	0.00E+00	0.00E+00	0.00E+00	0.00E+00	0.00E+00	0.00E+00	4.31E-04
326	ALL	411920	3763140	NonCancer	0.00E+00	0.00E+00	0.00E+00	0.00E+00	0.00E+00	0.00E+00	5.76E-04	0.00E+00	0.00E+00	0.00E+00	0.00E+00	0.00E+00	0.00E+00	0.00E+00	5.76E-04
327	ALL	411920	3763190	NonCancer	0.00E+00	0.00E+00	0.00E+00	0.00E+00	0.00E+00	0.00E+00	7.81E-04	0.00E+00	0.00E+00	0.00E+00	0.00E+00	0.00E+00	0.00E+00	0.00E+00	7.81E-04
328	ALL	411920	3763240	NonCancer	0.00E+00	0.00E+00	0.00E+00	0.00E+00	0.00E+00	0.00E+00	1.06E-03	0.00E+00	0.00E+00	0.00E+00	0.00E+00	0.00E+00	0.00E+00	0.00E+00	1.06E-03
329	ALL	411920	3763290	NonCancer	0.00E+00	0.00E+00	0.00E+00	0.00E+00	0.00E+00	0.00E+00	1.41E-03	0.00E+00	0.00E+00	0.00E+00	0.00E+00	0.00E+00	0.00E+00	0.00E+00	1.41E-03
330	ALL	411920	3763340	NonCancer	0.00E+00	0.00E+00	0.00E+00	0.00E+00	0.00E+00	0.00E+00	1.79E-03	0.00E+00	0.00E+00	0.00E+00	0.00E+00	0.00E+00	0.00E+00	0.00E+00	1.79E-03
331	ALL	411920	3763390	NonCancer	0.00E+00	0.00E+00	0.00E+00	0.00E+00	0.00E+00	0.00E+00	1.99E-03	0.00E+00	0.00E+00	0.00E+00	0.00E+00	0.00E+00	0.00E+00	0.00E+00	1.99E-03
332	ALL	411920	3763440	NonCancer	0.00E+00	0.00E+00	0.00E+00	0.00E+00	0.00E+00	0.00E+00	1.80E-03	0.00E+00	0.00E+00	0.00E+00	0.00E+00	0.00E+00	0.00E+00	0.00E+00	1.80E-03
333	ALL	411920	3763490	NonCancer	0.00E+00	0.00E+00	0.00E+00	0.00E+00	0.00E+00	0.00E+00	1.40E-03	0.00E+00	0.00E+00	0.00E+00	0.00E+00	0.00E+00	0.00E+00	0.00E+00	1.40E-03
334	ALL	411920	3763540	NonCancer	0.00E+00	0.00E+00	0.00E+00	0.00E+00	0.00E+00	0.00E+00	1.05E-03	0.00E+00	0.00E+00	0.00E+00	0.00E+00	0.00E+00	0.00E+00	0.00E+00	1.05E-03
335	ALL	411920	3763590	NonCancer	0.00E+00	0.00E+00	0.00E+00	0.00E+00	0.00E+00	0.00E+00	6.63E-04	0.00E+00	0.00E+00	0.00E+00	0.00E+00	0.00E+00	0.00E+00	0.00E+00	6.63E-04
336	ALL	411920	3763640	NonCancer	0.00E+00	0.00E+00	0.00E+00	0.00E+00	0.00E+00	0.00E+00	5.01E-04	0.00E+00	0.00E+00	0.00E+00	0.00E+00	0.00E+00	0.00E+00	0.00E+00	5.01E-04
337	ALL	411920	3763690	NonCancer	0.00E+00	0.00E+00	0.00E+00	0.00E+00	0.00E+00	0.00E+00	4.33E-04	0.00E+00	0.00E+00	0.00E+00	0.00E+00	0.00E+00	0.00E+00	0.00E+00	4.33E-04
338	ALL	411920	3763740	NonCancer	0.00E+00	0.00E+00	0.00E+00	0.00E+00	0.00E+00	0.00E+00	3.82E-04	0.00E+00	0.00E+00	0.00E+00	0.00E+00	0.00E+00	0.00E+00	0.00E+00	3.82E-04
339	ALL	411920	3763790	NonCancer	0.00E+00	0.00E+00	0.00E+00	0.00E+00	0.00E+00	0.00E+00	3.33E-04	0.00E+00	0.00E+00	0.00E+00	0.00E+00	0.00E+00	0.00E+00	0.00E+00	3.33E-04
340	ALL	411920	3763840	NonCancer	0.00E+00	0.00E+00	0.00E+00	0.00E+00	0.00E+00	0.00E+00	2.93E-04	0.00E+00	0.00E+00	0.00E+00	0.00E+00	0.00E+00	0.00E+00	0.00E+00	2.93E-04
341	ALL	411920	3763890	NonCancer	0.00E+00	0.00E+00	0.00E+00	0.00E+00	0.00E+00	0.00E+00	2.66E-04	0.00E+00	0.00E+00	0.00E+00	0.00E+00	0.00E+00	0.00E+00	0.00E+00	2.66E-04
342	ALL	411920	3763940	NonCancer	0.00E+00	0.00E+00	0.00E+00	0.00E+00	0.00E+00	0.00E+00	2.44E-04	0.00E+00	0.00E+00	0.00E+00	0.00E+00	0.00E+00	0.00E+00	0.00E+00	2.44E-04
343	ALL	411920	3763990	NonCancer	0.00E+00	0.00E+00	0.00E+00	0.00E+00	0.00E+00	0.00E+00	2.24E-04	0.00E+00	0.00E+00	0.00E+00	0.00E+00	0.00E+00	0.00E+00	0.00E+00	2.24E-04
344	ALL	411920	3764040	NonCancer	0.00E+00	0.00E+00	0.00E+00	0.00E+00	0.00E+00	0.00E+00	2.05E-04	0.00E+00	0.00E+00	0.00E+00	0.00E+00	0.00E+00	0.00E+00	0.00E+00	2.05E-04
345	ALL	411920	3764090	NonCancer	0.00E+00	0.00E+00	0.00E+00	0.00E+00	0.00E+00	0.00E+00	1.88E-04	0.00E+00	0.00E+00	0.00E+00	0.00E+00	0.00E+00	0.00E+00	0.00E+00	1.88E-04
346	ALL	411920	3764140	NonCancer	0.00E+00	0.00E+00	0.00E+00	0.00E+00	0.00E+00	0.00E+00	1.72E-04	0.00E+00	0.00E+00	0.00E+00	0.00E+00	0.00E+00	0.00E+00	0.00E+00	1.72E-04
347	ALL	411920	3764190	NonCancer	0.00E+00	0.00E+00	0.00E+00	0.00E+00	0.00E+00	0.00E+00	1.59E-04	0.00E+00	0.00E+00	0.00E+00	0.00E+00	0.00E+00	0.00E+00	0.00E+00	1.59E-04
348	ALL	411920	3764240	NonCancer	0.00E+00	0.00E+00	0.00E+00	0.00E+00	0.00E+00	0.00E+00	1.48E-04	0.00E+00	0.00E+00	0.00E+00	0.00E+00	0.00E+00	0.00E+00	0.00E+00	1.48E-04
349	ALL	411970	3762840	NonCancer	0.00E+00	0.00E+00	0.00E+00	0.00E+00	0.00E+00	0.00E+00	1.06E-04	0.00E+00	0.00E+00	0.00E+00	0.00E+00	0.00E+00	0.00E+00	0.00E+00	1.06E-04
350	ALL	411970	3762890	NonCancer	0.00E+00	0.00E+00	0.00E+00	0.00E+00	0.00E+00	0.00E+00	1.27E-04	0.00E+00	0.00E+00	0.00E+00	0.00E+00	0.00E+00	0.00E+00	0.00E+00	1.27E-04
351	ALL	411970	3762940	NonCancer	0.00E+00	0.00E+00	0.00E+00	0.00E+00	0.00E+00	0.00E+00	1.57E-04	0.00E+00	0.00E+00	0.00E+00	0.00E+00	0.00E+00	0.00E+00	0.00E+00	1.57E-04
352	ALL	411970	3762990	NonCancer	0.00E+00	0.00E+00	0.00E+00	0.00E+00	0.00E+00	0.00E+00	1.97E-04	0.00E+00	0.00E+00	0.00E+00	0.00E+00	0.00E+00	0.00E+00	0.00E+00	1.97E-04
353	ALL	411970	3763040	NonCancer	0.00E+00	0.00E+00	0.00E+00	0.00E+00	0.00E+00	0.00E+00	2.52E-04	0.00E+00	0.00E+00	0.00E+00	0.00E+00	0.00E+00	0.00E+00	0.00E+00	2.52E-04
354	ALL	411970	3763090	NonCancer	0.00E+00	0.00E+00	0.00E+00	0.00E+00	0.00E+00	0.00E+00	3.34E-04	0.00E+00	0.00E+00	0.00E+00	0.00E+00	0.00E+00	0.00E+00	0.00E+00	3.34E-04
355	ALL	411970	3763140	NonCancer	0.00E+00	0.00E+00	0.00E+00	0.00E+00	0.00E+00	0.00E+00	4.55E-04	0.00E+00	0.00E+00	0.00E+00	0.00E+00	0.00E+00	0.00E+00	0.00E+00	4.55E-04
356	ALL	411970	3763190	NonCancer	0.00E+00	0.00E+00	0.00E+00	0.00E+00	0.00E+00	0.00E+00	6.44E-04	0.00E+00	0.00E+00	0.00E+00	0.00E+00	0.00E+00	0.00E+00	0.00E+00	6.44E-04
357	ALL	411970	3763240	NonCancer	0.00E+00	0.00E+00	0.00E+00	0.00E+00	0.00E+00	0.00E+00	9.42E-04	0.00E+00	0.00E+00	0.00E+00	0.00E+00	0.00E+00	0.00E+00	0.00E+00	9.42E-04
358	ALL	411970	3763290	NonCancer	0.00E+00	0.00E+00	0.00E+00	0.00E+00	0.00E+00	0.00E+00	1.41E-03	0.00E+00	0.00E+00	0.00E+00	0.00E+00	0.00E+00	0.00E+00	0.00E+00	1.41E-03
359	ALL	411970	3763340	NonCancer	0.00E+00	0.00E+00	0.00E+00	0.00E+00	0.00E+00	0.00E+00	2.13E-03	0.00E+00	0.00E+00	0.00E+00	0.00E+00	0.00E+00	0.00E+00	0.00E+00	2.13E-03
360	ALL	411970	3763390	NonCancer	0.00E+00	0.00E+00	0.00E+00	0.00E+00	0.00E+00	0.00E+00	3.01E-03	0.00E+00	0.00E+00	0.00E+00	0.00E+00	0.00E+00	0.00E+00	0.00E+00	3.01E-03
361	ALL	411970	3763440	NonCancer	0.00E+00	0.00E+00	0.00E+00	0.00E+00	0.00E+00	0.00E+00	3.42E-03	0.00E+00	0.00E+00	0.00E+00	0.00E+00	0.00E+00	0.00E+00	0.00E+00	3.42E-03
362	ALL	411970	3763490	NonCancer	0.00E+00	0.00E+00	0.00E+00	0.00E+00	0.00E+00	0.00E+00	2.75E-03	0.00E+00	0.00E+00	0.00E+00	0.00E+00	0.00E+00	0.00E+00	0.00E+00	2.75E-03

363	ALL	411970	3763540	NonCancer	0.00E+00	0.00E+00	0.00E+00	0.00E+00	0.00E+00	0.00E+00	2.88E-03	0.00E+00	0.00E+00	0.00E+00	0.00E+00	0.00E+00	0.00E+00	0.00E+00	2.88E-03
364	ALL	411970	3763590	NonCancer	0.00E+00	0.00E+00	0.00E+00	0.00E+00	0.00E+00	0.00E+00	1.81E-03	0.00E+00	0.00E+00	0.00E+00	0.00E+00	0.00E+00	0.00E+00	0.00E+00	1.81E-03
365	ALL	411970	3763640	NonCancer	0.00E+00	0.00E+00	0.00E+00	0.00E+00	0.00E+00	0.00E+00	1.10E-03	0.00E+00	0.00E+00	0.00E+00	0.00E+00	0.00E+00	0.00E+00	0.00E+00	1.10E-03
366	ALL	411970	3763690	NonCancer	0.00E+00	0.00E+00	0.00E+00	0.00E+00	0.00E+00	0.00E+00	8.38E-04	0.00E+00	0.00E+00	0.00E+00	0.00E+00	0.00E+00	0.00E+00	0.00E+00	8.38E-04
367	ALL	411970	3763740	NonCancer	0.00E+00	0.00E+00	0.00E+00	0.00E+00	0.00E+00	0.00E+00	6.59E-04	0.00E+00	0.00E+00	0.00E+00	0.00E+00	0.00E+00	0.00E+00	0.00E+00	6.59E-04
368	ALL	411970	3763790	NonCancer	0.00E+00	0.00E+00	0.00E+00	0.00E+00	0.00E+00	0.00E+00	5.19E-04	0.00E+00	0.00E+00	0.00E+00	0.00E+00	0.00E+00	0.00E+00	0.00E+00	5.19E-04
369	ALL	411970	3763840	NonCancer	0.00E+00	0.00E+00	0.00E+00	0.00E+00	0.00E+00	0.00E+00	4.26E-04	0.00E+00	0.00E+00	0.00E+00	0.00E+00	0.00E+00	0.00E+00	0.00E+00	4.26E-04
370	ALL	411970	3763890	NonCancer	0.00E+00	0.00E+00	0.00E+00	0.00E+00	0.00E+00	0.00E+00	3.67E-04	0.00E+00	0.00E+00	0.00E+00	0.00E+00	0.00E+00	0.00E+00	0.00E+00	3.67E-04
371	ALL	411970	3763940	NonCancer	0.00E+00	0.00E+00	0.00E+00	0.00E+00	0.00E+00	0.00E+00	3.25E-04	0.00E+00	0.00E+00	0.00E+00	0.00E+00	0.00E+00	0.00E+00	0.00E+00	3.25E-04
372	ALL	411970	3763990	NonCancer	0.00E+00	0.00E+00	0.00E+00	0.00E+00	0.00E+00	0.00E+00	2.89E-04	0.00E+00	0.00E+00	0.00E+00	0.00E+00	0.00E+00	0.00E+00	0.00E+00	2.89E-04
373	ALL	411970	3764040	NonCancer	0.00E+00	0.00E+00	0.00E+00	0.00E+00	0.00E+00	0.00E+00	2.58E-04	0.00E+00	0.00E+00	0.00E+00	0.00E+00	0.00E+00	0.00E+00	0.00E+00	2.58E-04
374	ALL	411970	3764090	NonCancer	0.00E+00	0.00E+00	0.00E+00	0.00E+00	0.00E+00	0.00E+00	2.31E-04	0.00E+00	0.00E+00	0.00E+00	0.00E+00	0.00E+00	0.00E+00	0.00E+00	2.31E-04
375	ALL	411970	3764140	NonCancer	0.00E+00	0.00E+00	0.00E+00	0.00E+00	0.00E+00	0.00E+00	2.08E-04	0.00E+00	0.00E+00	0.00E+00	0.00E+00	0.00E+00	0.00E+00	0.00E+00	2.08E-04
376	ALL	411970	3764190	NonCancer	0.00E+00	0.00E+00	0.00E+00	0.00E+00	0.00E+00	0.00E+00	1.89E-04	0.00E+00	0.00E+00	0.00E+00	0.00E+00	0.00E+00	0.00E+00	0.00E+00	1.89E-04
377	ALL	411970	3764240	NonCancer	0.00E+00	0.00E+00	0.00E+00	0.00E+00	0.00E+00	0.00E+00	1.72E-04	0.00E+00	0.00E+00	0.00E+00	0.00E+00	0.00E+00	0.00E+00	0.00E+00	1.72E-04
378	ALL	412020	3762840	NonCancer	0.00E+00	0.00E+00	0.00E+00	0.00E+00	0.00E+00	0.00E+00	8.16E-05	0.00E+00	0.00E+00	0.00E+00	0.00E+00	0.00E+00	0.00E+00	0.00E+00	8.16E-05
379	ALL	412020	3762890	NonCancer	0.00E+00	0.00E+00	0.00E+00	0.00E+00	0.00E+00	0.00E+00	9.68E-05	0.00E+00	0.00E+00	0.00E+00	0.00E+00	0.00E+00	0.00E+00	0.00E+00	9.68E-05
380	ALL	412020	3762940	NonCancer	0.00E+00	0.00E+00	0.00E+00	0.00E+00	0.00E+00	0.00E+00	1.17E-04	0.00E+00	0.00E+00	0.00E+00	0.00E+00	0.00E+00	0.00E+00	0.00E+00	1.17E-04
381	ALL	412020	3762990	NonCancer	0.00E+00	0.00E+00	0.00E+00	0.00E+00	0.00E+00	0.00E+00	1.44E-04	0.00E+00	0.00E+00	0.00E+00	0.00E+00	0.00E+00	0.00E+00	0.00E+00	1.44E-04
382	ALL	412020	3763040	NonCancer	0.00E+00	0.00E+00	0.00E+00	0.00E+00	0.00E+00	0.00E+00	1.82E-04	0.00E+00	0.00E+00	0.00E+00	0.00E+00	0.00E+00	0.00E+00	0.00E+00	1.82E-04
383	ALL	412020	3763090	NonCancer	0.00E+00	0.00E+00	0.00E+00	0.00E+00	0.00E+00	0.00E+00	2.37E-04	0.00E+00	0.00E+00	0.00E+00	0.00E+00	0.00E+00	0.00E+00	0.00E+00	2.37E-04
384	ALL	412020	3763140	NonCancer	0.00E+00	0.00E+00	0.00E+00	0.00E+00	0.00E+00	0.00E+00	3.21E-04	0.00E+00	0.00E+00	0.00E+00	0.00E+00	0.00E+00	0.00E+00	0.00E+00	3.21E-04
385	ALL	412020	3763190	NonCancer	0.00E+00	0.00E+00	0.00E+00	0.00E+00	0.00E+00	0.00E+00	4.56E-04	0.00E+00	0.00E+00	0.00E+00	0.00E+00	0.00E+00	0.00E+00	0.00E+00	4.56E-04
386	ALL	412020	3763240	NonCancer	0.00E+00	0.00E+00	0.00E+00	0.00E+00	0.00E+00	0.00E+00	6.88E-04	0.00E+00	0.00E+00	0.00E+00	0.00E+00	0.00E+00	0.00E+00	0.00E+00	6.88E-04
387	ALL	412020	3763290	NonCancer	0.00E+00	0.00E+00	0.00E+00	0.00E+00	0.00E+00	0.00E+00	1.12E-03	0.00E+00	0.00E+00	0.00E+00	0.00E+00	0.00E+00	0.00E+00	0.00E+00	1.12E-03
388	ALL	412020	3763340	NonCancer	0.00E+00	0.00E+00	0.00E+00	0.00E+00	0.00E+00	0.00E+00	2.00E-03	0.00E+00	0.00E+00	0.00E+00	0.00E+00	0.00E+00	0.00E+00	0.00E+00	2.00E-03
389	ALL	412020	3763390	NonCancer	0.00E+00	0.00E+00	0.00E+00	0.00E+00	0.00E+00	0.00E+00	3.72E-03	0.00E+00	0.00E+00	0.00E+00	0.00E+00	0.00E+00	0.00E+00	0.00E+00	3.72E-03
390	ALL	412020	3763540	NonCancer	0.00E+00	0.00E+00	0.00E+00	0.00E+00	0.00E+00	0.00E+00	7.46E-03	0.00E+00	0.00E+00	0.00E+00	0.00E+00	0.00E+00	0.00E+00	0.00E+00	7.46E-03
391	ALL	412020	3763640	NonCancer	0.00E+00	0.00E+00	0.00E+00	0.00E+00	0.00E+00	0.00E+00	3.00E-03	0.00E+00	0.00E+00	0.00E+00	0.00E+00	0.00E+00	0.00E+00	0.00E+00	3.00E-03
392	ALL	412020	3763690	NonCancer	0.00E+00	0.00E+00	0.00E+00	0.00E+00	0.00E+00	0.00E+00	1.56E-03	0.00E+00	0.00E+00	0.00E+00	0.00E+00	0.00E+00	0.00E+00	0.00E+00	1.56E-03
393	ALL	412020	3763740	NonCancer	0.00E+00	0.00E+00	0.00E+00	0.00E+00	0.00E+00	0.00E+00	1.06E-03	0.00E+00	0.00E+00	0.00E+00	0.00E+00	0.00E+00	0.00E+00	0.00E+00	1.06E-03
394	ALL	412020	3763790	NonCancer	0.00E+00	0.00E+00	0.00E+00	0.00E+00	0.00E+00	0.00E+00	7.68E-04	0.00E+00	0.00E+00	0.00E+00	0.00E+00	0.00E+00	0.00E+00	0.00E+00	7.68E-04
395	ALL	412020	3763840	NonCancer	0.00E+00	0.00E+00	0.00E+00	0.00E+00	0.00E+00	0.00E+00	5.99E-04	0.00E+00	0.00E+00	0.00E+00	0.00E+00	0.00E+00	0.00E+00	0.00E+00	5.99E-04
396	ALL	412020	3763890	NonCancer	0.00E+00	0.00E+00	0.00E+00	0.00E+00	0.00E+00	0.00E+00	4.93E-04	0.00E+00	0.00E+00	0.00E+00	0.00E+00	0.00E+00	0.00E+00	0.00E+00	4.93E-04
397	ALL	412020	3763940	NonCancer	0.00E+00	0.00E+00	0.00E+00	0.00E+00	0.00E+00	0.00E+00	4.19E-04	0.00E+00	0.00E+00	0.00E+00	0.00E+00	0.00E+00	0.00E+00	0.00E+00	4.19E-04
398	ALL	412020	3763990	NonCancer	0.00E+00	0.00E+00	0.00E+00	0.00E+00	0.00E+00	0.00E+00	3.61E-04	0.00E+00	0.00E+00	0.00E+00	0.00E+00	0.00E+00	0.00E+00	0.00E+00	3.61E-04
399	ALL	412020	3764040	NonCancer	0.00E+00	0.00E+00	0.00E+00	0.00E+00	0.00E+00	0.00E+00	3.14E-04	0.00E+00	0.00E+00	0.00E+00	0.00E+00	0.00E+00	0.00E+00	0.00E+00	3.14E-04
400	ALL	412020	3764090	NonCancer	0.00E+00	0.00E+00	0.00E+00	0.00E+00	0.00E+00	0.00E+00	2.76E-04	0.00E+00	0.00E+00	0.00E+00	0.00E+00	0.00E+00	0.00E+00	0.00E+00	2.76E-04
401	ALL	412020	3764140	NonCancer	0.00E+00	0.00E+00	0.00E+00	0.00E+00	0.00E+00	0.00E+00	2.44E-04	0.00E+00	0.00E+00	0.00E+00	0.00E+00	0.00E+00	0.00E+00	0.00E+00	2.44E-04
402	ALL	412020	3764190	NonCancer	0.00E+00	0.00E+00	0.00E+00	0.00E+00	0.00E+00	0.00E+00	2.17E-04	0.00E+00	0.00E+00	0.00E+00	0.00E+00	0.00E+00	0.00E+00	0.00E+00	2.17E-04
403	ALL	412020	3764240	NonCancer	0.00E+00	0.00E+00	0.00E+00	0.00E+00	0.00E+00	0.00E+00	1.95E-04	0.00E+00	0.00E+00	0.00E+00	0.00E+00	0.00E+00	0.00E+00	0.00E+00	1.95E-04
404	ALL	412070	3762840	NonCancer	0.00E+00	0.00E+00	0.00E+00	0.00E+00	0.00E+00	0.00E+00	6.31E-05	0.00E+00	0.00E+00	0.00E+00	0.00E+00	0.00E+00	0.00E+00	0.00E+00	6.31E-05
405	ALL	412070	3762890	NonCancer	0.00E+00	0.00E+00	0.00E+00	0.00E+00	0.00E+00	0.00E+00	7.34E-05	0.00E+00	0.00E+00	0.00E+00	0.00E+00	0.00E+00	0.00E+00	0.00E+00	7.34E-05
406	ALL	412070	3762940	NonCancer	0.00E+00	0.00E+00	0.00E+00	0.00E+00	0.00E+00	0.00E+00	8.66E-05	0.00E+00	0.00E+00	0.00E+00	0.00E+00	0.00E+00	0.00E+00	0.00E+00	8.66E-05
407	ALL	412070	3762990	NonCancer	0.00E+00	0.00E+00	0.00E+00	0.00E+00	0.00E+00	0.00E+00	1.04E-04	0.00E+00	0.00E+00	0.00E+00	0.00E+00	0.00E+00	0.00E+00	0.00E+00	1.04E-04
408	ALL	412070	3763040	NonCancer	0.00E+00	0.00E+00	0.00E+00	0.00E+00	0.00E+00	0.00E+00	1.28E-04	0.00E+00	0.00E+00	0.00E+00	0.00E+00	0.00E+00	0.00E+00	0.00E+00	1.28E-04
409	ALL	412070	3763090	NonCancer	0.00E+00	0.00E+00	0.00E+00	0.00E+00	0.00E+00	0.00E+00	1.61E-04	0.00E+00	0.00E+00	0.00E+00	0.00E+00	0.00E+00	0.00E+00	0.00E+00	1.61E-04
410	ALL	412070	3763140	NonCancer	0.00E+00	0.00E+00	0.00E+00	0.00E+00	0.00E+00	0.00E+00	2.10E-04	0.00E+00	0.00E+00	0.00E+00	0.00E+00	0.00E+00	0.00E+00	0.00E+00	2.10E-04
411	ALL	412070	3763190	NonCancer	0.00E+00	0.00E+00	0.00E+00	0.00E+00	0.00E+00	0.00E+00	2.86E-04	0.00E+00	0.00E+00	0.00E+00	0.00E+00	0.00E+00	0.00E+00	0.00E+00	2.86E-04
412	ALL	412070	3763240	NonCancer	0.00E+00	0.00E+00	0.00E+00	0.00E+00	0.00E+00	0.00E+00	4.15E-04	0.00E+00	0.00E+00	0.00E+00	0.00E+00	0.00E+00	0.00E+00	0.00E+00	4.15E-04
413	ALL	412070	3763290	NonCancer	0.00E+00	0.00E+00	0.00E+00	0.00E+00	0.00E+00	0.00E+00	6.64E-04	0.00E+00	0.00E+00	0.00E+00	0.00E+00	0.00E+00	0.00E+00	0.00E+00	6.64E-04
414	ALL	412070	3763340	NonCancer	0.00E+00	0.00E+00	0.00E+00	0.00E+00	0.00E+00	0.00E+00	1.27E-03	0.00E+00	0.00E+00	0.00E+00	0.00E+00	0.00E+00	0.00E+00	0.00E+00	1.27E-03

415	ALL	412070	3763390	NonCancer	0.00E+00	0.00E+00	0.00E+00	0.00E+00	0.00E+00	0.00E+00	3.33E-03	0.00E+00	0.00E+00	0.00E+00	0.00E+00	0.00E+00	0.00E+00	0.00E+00	3.33E-03
416	ALL	412070	3763590	NonCancer	0.00E+00	0.00E+00	0.00E+00	0.00E+00	0.00E+00	0.00E+00	1.01E-02	0.00E+00	0.00E+00	0.00E+00	0.00E+00	0.00E+00	0.00E+00	0.00E+00	1.01E-02
417	ALL	412070	3763640	NonCancer	0.00E+00	0.00E+00	0.00E+00	0.00E+00	0.00E+00	0.00E+00	4.26E-03	0.00E+00	0.00E+00	0.00E+00	0.00E+00	0.00E+00	0.00E+00	0.00E+00	4.26E-03
418	ALL	412070	3763690	NonCancer	0.00E+00	0.00E+00	0.00E+00	0.00E+00	0.00E+00	0.00E+00	2.32E-03	0.00E+00	0.00E+00	0.00E+00	0.00E+00	0.00E+00	0.00E+00	0.00E+00	2.32E-03
419	ALL	412070	3763740	NonCancer	0.00E+00	0.00E+00	0.00E+00	0.00E+00	0.00E+00	0.00E+00	1.53E-03	0.00E+00	0.00E+00	0.00E+00	0.00E+00	0.00E+00	0.00E+00	0.00E+00	1.53E-03
420	ALL	412070	3763790	NonCancer	0.00E+00	0.00E+00	0.00E+00	0.00E+00	0.00E+00	0.00E+00	1.06E-03	0.00E+00	0.00E+00	0.00E+00	0.00E+00	0.00E+00	0.00E+00	0.00E+00	1.06E-03
421	ALL	412070	3763840	NonCancer	0.00E+00	0.00E+00	0.00E+00	0.00E+00	0.00E+00	0.00E+00	7.95E-04	0.00E+00	0.00E+00	0.00E+00	0.00E+00	0.00E+00	0.00E+00	0.00E+00	7.95E-04
422	ALL	412070	3763890	NonCancer	0.00E+00	0.00E+00	0.00E+00	0.00E+00	0.00E+00	0.00E+00	6.27E-04	0.00E+00	0.00E+00	0.00E+00	0.00E+00	0.00E+00	0.00E+00	0.00E+00	6.27E-04
423	ALL	412070	3763940	NonCancer	0.00E+00	0.00E+00	0.00E+00	0.00E+00	0.00E+00	0.00E+00	5.12E-04	0.00E+00	0.00E+00	0.00E+00	0.00E+00	0.00E+00	0.00E+00	0.00E+00	5.12E-04
424	ALL	412070	3763990	NonCancer	0.00E+00	0.00E+00	0.00E+00	0.00E+00	0.00E+00	0.00E+00	4.30E-04	0.00E+00	0.00E+00	0.00E+00	0.00E+00	0.00E+00	0.00E+00	0.00E+00	4.30E-04
425	ALL	412070	3764040	NonCancer	0.00E+00	0.00E+00	0.00E+00	0.00E+00	0.00E+00	0.00E+00	3.67E-04	0.00E+00	0.00E+00	0.00E+00	0.00E+00	0.00E+00	0.00E+00	0.00E+00	3.67E-04
426	ALL	412070	3764090	NonCancer	0.00E+00	0.00E+00	0.00E+00	0.00E+00	0.00E+00	0.00E+00	3.16E-04	0.00E+00	0.00E+00	0.00E+00	0.00E+00	0.00E+00	0.00E+00	0.00E+00	3.16E-04
427	ALL	412070	3764140	NonCancer	0.00E+00	0.00E+00	0.00E+00	0.00E+00	0.00E+00	0.00E+00	2.76E-04	0.00E+00	0.00E+00	0.00E+00	0.00E+00	0.00E+00	0.00E+00	0.00E+00	2.76E-04
428	ALL	412070	3764190	NonCancer	0.00E+00	0.00E+00	0.00E+00	0.00E+00	0.00E+00	0.00E+00	2.42E-04	0.00E+00	0.00E+00	0.00E+00	0.00E+00	0.00E+00	0.00E+00	0.00E+00	2.42E-04
429	ALL	412070	3764240	NonCancer	0.00E+00	0.00E+00	0.00E+00	0.00E+00	0.00E+00	0.00E+00	2.15E-04	0.00E+00	0.00E+00	0.00E+00	0.00E+00	0.00E+00	0.00E+00	0.00E+00	2.15E-04
430	ALL	412120	3762840	NonCancer	0.00E+00	0.00E+00	0.00E+00	0.00E+00	0.00E+00	0.00E+00	4.96E-05	0.00E+00	0.00E+00	0.00E+00	0.00E+00	0.00E+00	0.00E+00	0.00E+00	4.96E-05
431	ALL	412120	3762890	NonCancer	0.00E+00	0.00E+00	0.00E+00	0.00E+00	0.00E+00	0.00E+00	5.65E-05	0.00E+00	0.00E+00	0.00E+00	0.00E+00	0.00E+00	0.00E+00	0.00E+00	5.65E-05
432	ALL	412120	3762940	NonCancer	0.00E+00	0.00E+00	0.00E+00	0.00E+00	0.00E+00	0.00E+00	6.51E-05	0.00E+00	0.00E+00	0.00E+00	0.00E+00	0.00E+00	0.00E+00	0.00E+00	6.51E-05
433	ALL	412120	3762990	NonCancer	0.00E+00	0.00E+00	0.00E+00	0.00E+00	0.00E+00	0.00E+00	7.61E-05	0.00E+00	0.00E+00	0.00E+00	0.00E+00	0.00E+00	0.00E+00	0.00E+00	7.61E-05
434	ALL	412120	3763040	NonCancer	0.00E+00	0.00E+00	0.00E+00	0.00E+00	0.00E+00	0.00E+00	9.05E-05	0.00E+00	0.00E+00	0.00E+00	0.00E+00	0.00E+00	0.00E+00	0.00E+00	9.05E-05
435	ALL	412120	3763090	NonCancer	0.00E+00	0.00E+00	0.00E+00	0.00E+00	0.00E+00	0.00E+00	1.10E-04	0.00E+00	0.00E+00	0.00E+00	0.00E+00	0.00E+00	0.00E+00	0.00E+00	1.10E-04
436	ALL	412120	3763140	NonCancer	0.00E+00	0.00E+00	0.00E+00	0.00E+00	0.00E+00	0.00E+00	1.36E-04	0.00E+00	0.00E+00	0.00E+00	0.00E+00	0.00E+00	0.00E+00	0.00E+00	1.36E-04
437	ALL	412120	3763190	NonCancer	0.00E+00	0.00E+00	0.00E+00	0.00E+00	0.00E+00	0.00E+00	1.73E-04	0.00E+00	0.00E+00	0.00E+00	0.00E+00	0.00E+00	0.00E+00	0.00E+00	1.73E-04
438	ALL	412120	3763240	NonCancer	0.00E+00	0.00E+00	0.00E+00	0.00E+00	0.00E+00	0.00E+00	2.30E-04	0.00E+00	0.00E+00	0.00E+00	0.00E+00	0.00E+00	0.00E+00	0.00E+00	2.30E-04
439	ALL	412120	3763290	NonCancer	0.00E+00	0.00E+00	0.00E+00	0.00E+00	0.00E+00	0.00E+00	3.26E-04	0.00E+00	0.00E+00	0.00E+00	0.00E+00	0.00E+00	0.00E+00	0.00E+00	3.26E-04
440	ALL	412120	3763340	NonCancer	0.00E+00	0.00E+00	0.00E+00	0.00E+00	0.00E+00	0.00E+00	5.11E-04	0.00E+00	0.00E+00	0.00E+00	0.00E+00	0.00E+00	0.00E+00	0.00E+00	5.11E-04
441	ALL	412120	3763390	NonCancer	0.00E+00	0.00E+00	0.00E+00	0.00E+00	0.00E+00	0.00E+00	9.82E-04	0.00E+00	0.00E+00	0.00E+00	0.00E+00	0.00E+00	0.00E+00	0.00E+00	9.82E-04
442	ALL	412120	3763690	NonCancer	0.00E+00	0.00E+00	0.00E+00	0.00E+00	0.00E+00	0.00E+00	4.24E-03	0.00E+00	0.00E+00	0.00E+00	0.00E+00	0.00E+00	0.00E+00	0.00E+00	4.24E-03
443	ALL	412120	3763740	NonCancer	0.00E+00	0.00E+00	0.00E+00	0.00E+00	0.00E+00	0.00E+00	2.23E-03	0.00E+00	0.00E+00	0.00E+00	0.00E+00	0.00E+00	0.00E+00	0.00E+00	2.23E-03
444	ALL	412120	3763790	NonCancer	0.00E+00	0.00E+00	0.00E+00	0.00E+00	0.00E+00	0.00E+00	1.39E-03	0.00E+00	0.00E+00	0.00E+00	0.00E+00	0.00E+00	0.00E+00	0.00E+00	1.39E-03
445	ALL	412120	3763840	NonCancer	0.00E+00	0.00E+00	0.00E+00	0.00E+00	0.00E+00	0.00E+00	9.79E-04	0.00E+00	0.00E+00	0.00E+00	0.00E+00	0.00E+00	0.00E+00	0.00E+00	9.79E-04
446	ALL	412120	3763890	NonCancer	0.00E+00	0.00E+00	0.00E+00	0.00E+00	0.00E+00	0.00E+00	7.40E-04	0.00E+00	0.00E+00	0.00E+00	0.00E+00	0.00E+00	0.00E+00	0.00E+00	7.40E-04
447	ALL	412120	3763940	NonCancer	0.00E+00	0.00E+00	0.00E+00	0.00E+00	0.00E+00	0.00E+00	5.86E-04	0.00E+00	0.00E+00	0.00E+00	0.00E+00	0.00E+00	0.00E+00	0.00E+00	5.86E-04
448	ALL	412120	3763990	NonCancer	0.00E+00	0.00E+00	0.00E+00	0.00E+00	0.00E+00	0.00E+00	4.84E-04	0.00E+00	0.00E+00	0.00E+00	0.00E+00	0.00E+00	0.00E+00	0.00E+00	4.84E-04
449	ALL	412120	3764040	NonCancer	0.00E+00	0.00E+00	0.00E+00	0.00E+00	0.00E+00	0.00E+00	4.08E-04	0.00E+00	0.00E+00	0.00E+00	0.00E+00	0.00E+00	0.00E+00	0.00E+00	4.08E-04
450	ALL	412120	3764090	NonCancer	0.00E+00	0.00E+00	0.00E+00	0.00E+00	0.00E+00	0.00E+00	3.47E-04	0.00E+00	0.00E+00	0.00E+00	0.00E+00	0.00E+00	0.00E+00	0.00E+00	3.47E-04
451	ALL	412120	3764140	NonCancer	0.00E+00	0.00E+00	0.00E+00	0.00E+00	0.00E+00	0.00E+00	3.00E-04	0.00E+00	0.00E+00	0.00E+00	0.00E+00	0.00E+00	0.00E+00	0.00E+00	3.00E-04
452	ALL	412120	3764190	NonCancer	0.00E+00	0.00E+00	0.00E+00	0.00E+00	0.00E+00	0.00E+00	2.61E-04	0.00E+00	0.00E+00	0.00E+00	0.00E+00	0.00E+00	0.00E+00	0.00E+00	2.61E-04
453	ALL	412120	3764240	NonCancer	0.00E+00	0.00E+00	0.00E+00	0.00E+00	0.00E+00	0.00E+00	2.30E-04	0.00E+00	0.00E+00	0.00E+00	0.00E+00	0.00E+00	0.00E+00	0.00E+00	2.30E-04
454	ALL	412170	3762840	NonCancer	0.00E+00	0.00E+00	0.00E+00	0.00E+00	0.00E+00	0.00E+00	3.99E-05	0.00E+00	0.00E+00	0.00E+00	0.00E+00	0.00E+00	0.00E+00	0.00E+00	3.99E-05
455	ALL	412170	3762890	NonCancer	0.00E+00	0.00E+00	0.00E+00	0.00E+00	0.00E+00	0.00E+00	4.46E-05	0.00E+00	0.00E+00	0.00E+00	0.00E+00	0.00E+00	0.00E+00	0.00E+00	4.46E-05
456	ALL	412170	3762940	NonCancer	0.00E+00	0.00E+00	0.00E+00	0.00E+00	0.00E+00	0.00E+00	5.04E-05	0.00E+00	0.00E+00	0.00E+00	0.00E+00	0.00E+00	0.00E+00	0.00E+00	5.04E-05
457	ALL	412170	3762990	NonCancer	0.00E+00	0.00E+00	0.00E+00	0.00E+00	0.00E+00	0.00E+00	5.75E-05	0.00E+00	0.00E+00	0.00E+00	0.00E+00	0.00E+00	0.00E+00	0.00E+00	5.75E-05
458	ALL	412170	3763040	NonCancer	0.00E+00	0.00E+00	0.00E+00	0.00E+00	0.00E+00	0.00E+00	6.64E-05	0.00E+00	0.00E+00	0.00E+00	0.00E+00	0.00E+00	0.00E+00	0.00E+00	6.64E-05
459	ALL	412170	3763090	NonCancer	0.00E+00	0.00E+00	0.00E+00	0.00E+00	0.00E+00	0.00E+00	7.78E-05	0.00E+00	0.00E+00	0.00E+00	0.00E+00	0.00E+00	0.00E+00	0.00E+00	7.78E-05
460	ALL	412170	3763140	NonCancer	0.00E+00	0.00E+00	0.00E+00	0.00E+00	0.00E+00	0.00E+00	9.24E-05	0.00E+00	0.00E+00	0.00E+00	0.00E+00	0.00E+00	0.00E+00	0.00E+00	9.24E-05
461	ALL	412170	3763190	NonCancer	0.00E+00	0.00E+00	0.00E+00	0.00E+00	0.00E+00	0.00E+00	1.11E-04	0.00E+00	0.00E+00	0.00E+00	0.00E+00	0.00E+00	0.00E+00	0.00E+00	1.11E-04
462	ALL	412170	3763240	NonCancer	0.00E+00	0.00E+00	0.00E+00	0.00E+00	0.00E+00	0.00E+00	1.38E-04	0.00E+00	0.00E+00	0.00E+00	0.00E+00	0.00E+00	0.00E+00	0.00E+00	1.38E-04
463	ALL	412170	3763290	NonCancer	0.00E+00	0.00E+00	0.00E+00	0.00E+00	0.00E+00	0.00E+00	1.77E-04	0.00E+00	0.00E+00	0.00E+00	0.00E+00	0.00E+00	0.00E+00	0.00E+00	1.77E-04
464	ALL	412170	3763340	NonCancer	0.00E+00	0.00E+00	0.00E+00	0.00E+00	0.00E+00	0.00E+00	2.40E-04	0.00E+00	0.00E+00	0.00E+00	0.00E+00	0.00E+00	0.00E+00	0.00E+00	2.40E-04
465	ALL	412170	3763390	NonCancer	0.00E+00	0.00E+00	0.00E+00	0.00E+00	0.00E+00	0.00E+00	3.66E-04	0.00E+00	0.00E+00	0.00E+00	0.00E+00	0.00E+00	0.00E+00	0.00E+00	3.66E-04
466	ALL	412170	3763440	NonCancer	0.00E+00	0.00E+00	0.00E+00	0.00E+00	0.00E+00	0.00E+00	8.19E-04	0.00E+00	0.00E+00	0.00E+00	0.00E+00	0.00E+00	0.00E+00	0.00E+00	8.19E-04

467	ALL	412170	3763490	NonCancer	0.00E+00	0.00E+00	0.00E+00	0.00E+00	0.00E+00	0.00E+00	1.93E-03	0.00E+00	0.00E+00	0.00E+00	0.00E+00	0.00E+00	0.00E+00	0.00E+00	1.93E-03
468	ALL	412170	3763540	NonCancer	0.00E+00	0.00E+00	0.00E+00	0.00E+00	0.00E+00	0.00E+00	4.08E-03	0.00E+00	0.00E+00	0.00E+00	0.00E+00	0.00E+00	0.00E+00	0.00E+00	4.08E-03
469	ALL	412170	3763690	NonCancer	0.00E+00	0.00E+00	0.00E+00	0.00E+00	0.00E+00	0.00E+00	7.46E-03	0.00E+00	0.00E+00	0.00E+00	0.00E+00	0.00E+00	0.00E+00	0.00E+00	7.46E-03
470	ALL	412170	3763740	NonCancer	0.00E+00	0.00E+00	0.00E+00	0.00E+00	0.00E+00	0.00E+00	2.76E-03	0.00E+00	0.00E+00	0.00E+00	0.00E+00	0.00E+00	0.00E+00	0.00E+00	2.76E-03
471	ALL	412170	3763790	NonCancer	0.00E+00	0.00E+00	0.00E+00	0.00E+00	0.00E+00	0.00E+00	1.57E-03	0.00E+00	0.00E+00	0.00E+00	0.00E+00	0.00E+00	0.00E+00	0.00E+00	1.57E-03
472	ALL	412170	3763840	NonCancer	0.00E+00	0.00E+00	0.00E+00	0.00E+00	0.00E+00	0.00E+00	1.06E-03	0.00E+00	0.00E+00	0.00E+00	0.00E+00	0.00E+00	0.00E+00	0.00E+00	1.06E-03
473	ALL	412170	3763890	NonCancer	0.00E+00	0.00E+00	0.00E+00	0.00E+00	0.00E+00	0.00E+00	7.91E-04	0.00E+00	0.00E+00	0.00E+00	0.00E+00	0.00E+00	0.00E+00	0.00E+00	7.91E-04
474	ALL	412170	3763940	NonCancer	0.00E+00	0.00E+00	0.00E+00	0.00E+00	0.00E+00	0.00E+00	6.21E-04	0.00E+00	0.00E+00	0.00E+00	0.00E+00	0.00E+00	0.00E+00	0.00E+00	6.21E-04
475	ALL	412170	3763990	NonCancer	0.00E+00	0.00E+00	0.00E+00	0.00E+00	0.00E+00	0.00E+00	5.10E-04	0.00E+00	0.00E+00	0.00E+00	0.00E+00	0.00E+00	0.00E+00	0.00E+00	5.10E-04
476	ALL	412170	3764040	NonCancer	0.00E+00	0.00E+00	0.00E+00	0.00E+00	0.00E+00	0.00E+00	4.29E-04	0.00E+00	0.00E+00	0.00E+00	0.00E+00	0.00E+00	0.00E+00	0.00E+00	4.29E-04
477	ALL	412170	3764090	NonCancer	0.00E+00	0.00E+00	0.00E+00	0.00E+00	0.00E+00	0.00E+00	3.64E-04	0.00E+00	0.00E+00	0.00E+00	0.00E+00	0.00E+00	0.00E+00	0.00E+00	3.64E-04
478	ALL	412170	3764140	NonCancer	0.00E+00	0.00E+00	0.00E+00	0.00E+00	0.00E+00	0.00E+00	3.13E-04	0.00E+00	0.00E+00	0.00E+00	0.00E+00	0.00E+00	0.00E+00	0.00E+00	3.13E-04
479	ALL	412170	3764190	NonCancer	0.00E+00	0.00E+00	0.00E+00	0.00E+00	0.00E+00	0.00E+00	2.72E-04	0.00E+00	0.00E+00	0.00E+00	0.00E+00	0.00E+00	0.00E+00	0.00E+00	2.72E-04
480	ALL	412170	3764240	NonCancer	0.00E+00	0.00E+00	0.00E+00	0.00E+00	0.00E+00	0.00E+00	2.39E-04	0.00E+00	0.00E+00	0.00E+00	0.00E+00	0.00E+00	0.00E+00	0.00E+00	2.39E-04
481	ALL	412220	3762840	NonCancer	0.00E+00	0.00E+00	0.00E+00	0.00E+00	0.00E+00	0.00E+00	3.29E-05	0.00E+00	0.00E+00	0.00E+00	0.00E+00	0.00E+00	0.00E+00	0.00E+00	3.29E-05
482	ALL	412220	3762890	NonCancer	0.00E+00	0.00E+00	0.00E+00	0.00E+00	0.00E+00	0.00E+00	3.63E-05	0.00E+00	0.00E+00	0.00E+00	0.00E+00	0.00E+00	0.00E+00	0.00E+00	3.63E-05
483	ALL	412220	3762940	NonCancer	0.00E+00	0.00E+00	0.00E+00	0.00E+00	0.00E+00	0.00E+00	3.81E-05	0.00E+00	0.00E+00	0.00E+00	0.00E+00	0.00E+00	0.00E+00	0.00E+00	3.81E-05
484	ALL	412220	3762990	NonCancer	0.00E+00	0.00E+00	0.00E+00	0.00E+00	0.00E+00	0.00E+00	4.52E-05	0.00E+00	0.00E+00	0.00E+00	0.00E+00	0.00E+00	0.00E+00	0.00E+00	4.52E-05
485	ALL	412220	3763040	NonCancer	0.00E+00	0.00E+00	0.00E+00	0.00E+00	0.00E+00	0.00E+00	5.11E-05	0.00E+00	0.00E+00	0.00E+00	0.00E+00	0.00E+00	0.00E+00	0.00E+00	5.11E-05
486	ALL	412220	3763090	NonCancer	0.00E+00	0.00E+00	0.00E+00	0.00E+00	0.00E+00	0.00E+00	5.84E-05	0.00E+00	0.00E+00	0.00E+00	0.00E+00	0.00E+00	0.00E+00	0.00E+00	5.84E-05
487	ALL	412220	3763140	NonCancer	0.00E+00	0.00E+00	0.00E+00	0.00E+00	0.00E+00	0.00E+00	6.73E-05	0.00E+00	0.00E+00	0.00E+00	0.00E+00	0.00E+00	0.00E+00	0.00E+00	6.73E-05
488	ALL	412220	3763190	NonCancer	0.00E+00	0.00E+00	0.00E+00	0.00E+00	0.00E+00	0.00E+00	7.84E-05	0.00E+00	0.00E+00	0.00E+00	0.00E+00	0.00E+00	0.00E+00	0.00E+00	7.84E-05
489	ALL	412220	3763240	NonCancer	0.00E+00	0.00E+00	0.00E+00	0.00E+00	0.00E+00	0.00E+00	9.33E-05	0.00E+00	0.00E+00	0.00E+00	0.00E+00	0.00E+00	0.00E+00	0.00E+00	9.33E-05
490	ALL	412220	3763290	NonCancer	0.00E+00	0.00E+00	0.00E+00	0.00E+00	0.00E+00	0.00E+00	1.14E-04	0.00E+00	0.00E+00	0.00E+00	0.00E+00	0.00E+00	0.00E+00	0.00E+00	1.14E-04
491	ALL	412220	3763340	NonCancer	0.00E+00	0.00E+00	0.00E+00	0.00E+00	0.00E+00	0.00E+00	1.45E-04	0.00E+00	0.00E+00	0.00E+00	0.00E+00	0.00E+00	0.00E+00	0.00E+00	1.45E-04
492	ALL	412220	3763390	NonCancer	0.00E+00	0.00E+00	0.00E+00	0.00E+00	0.00E+00	0.00E+00	2.04E-04	0.00E+00	0.00E+00	0.00E+00	0.00E+00	0.00E+00	0.00E+00	0.00E+00	2.04E-04
493	ALL	412220	3763440	NonCancer	0.00E+00	0.00E+00	0.00E+00	0.00E+00	0.00E+00	0.00E+00	3.64E-04	0.00E+00	0.00E+00	0.00E+00	0.00E+00	0.00E+00	0.00E+00	0.00E+00	3.64E-04
494	ALL	412220	3763490	NonCancer	0.00E+00	0.00E+00	0.00E+00	0.00E+00	0.00E+00	0.00E+00	7.29E-04	0.00E+00	0.00E+00	0.00E+00	0.00E+00	0.00E+00	0.00E+00	0.00E+00	7.29E-04
495	ALL	412220	3763540	NonCancer	0.00E+00	0.00E+00	0.00E+00	0.00E+00	0.00E+00	0.00E+00	1.33E-03	0.00E+00	0.00E+00	0.00E+00	0.00E+00	0.00E+00	0.00E+00	0.00E+00	1.33E-03
496	ALL	412220	3763590	NonCancer	0.00E+00	0.00E+00	0.00E+00	0.00E+00	0.00E+00	0.00E+00	2.11E-03	0.00E+00	0.00E+00	0.00E+00	0.00E+00	0.00E+00	0.00E+00	0.00E+00	2.11E-03
497	ALL	412220	3763640	NonCancer	0.00E+00	0.00E+00	0.00E+00	0.00E+00	0.00E+00	0.00E+00	3.11E-03	0.00E+00	0.00E+00	0.00E+00	0.00E+00	0.00E+00	0.00E+00	0.00E+00	3.11E-03
498	ALL	412220	3763690	NonCancer	0.00E+00	0.00E+00	0.00E+00	0.00E+00	0.00E+00	0.00E+00	3.19E-03	0.00E+00	0.00E+00	0.00E+00	0.00E+00	0.00E+00	0.00E+00	0.00E+00	3.19E-03
499	ALL	412220	3763740	NonCancer	0.00E+00	0.00E+00	0.00E+00	0.00E+00	0.00E+00	0.00E+00	2.16E-03	0.00E+00	0.00E+00	0.00E+00	0.00E+00	0.00E+00	0.00E+00	0.00E+00	2.16E-03
500	ALL	412220	3763790	NonCancer	0.00E+00	0.00E+00	0.00E+00	0.00E+00	0.00E+00	0.00E+00	1.43E-03	0.00E+00	0.00E+00	0.00E+00	0.00E+00	0.00E+00	0.00E+00	0.00E+00	1.43E-03
501	ALL	412220	3763840	NonCancer	0.00E+00	0.00E+00	0.00E+00	0.00E+00	0.00E+00	0.00E+00	1.02E-03	0.00E+00	0.00E+00	0.00E+00	0.00E+00	0.00E+00	0.00E+00	0.00E+00	1.02E-03
502	ALL	412220	3763890	NonCancer	0.00E+00	0.00E+00	0.00E+00	0.00E+00	0.00E+00	0.00E+00	7.72E-04	0.00E+00	0.00E+00	0.00E+00	0.00E+00	0.00E+00	0.00E+00	0.00E+00	7.72E-04
503	ALL	412220	3763940	NonCancer	0.00E+00	0.00E+00	0.00E+00	0.00E+00	0.00E+00	0.00E+00	6.13E-04	0.00E+00	0.00E+00	0.00E+00	0.00E+00	0.00E+00	0.00E+00	0.00E+00	6.13E-04
504	ALL	412220	3763990	NonCancer	0.00E+00	0.00E+00	0.00E+00	0.00E+00	0.00E+00	0.00E+00	5.08E-04	0.00E+00	0.00E+00	0.00E+00	0.00E+00	0.00E+00	0.00E+00	0.00E+00	5.08E-04
505	ALL	412220	3764040	NonCancer	0.00E+00	0.00E+00	0.00E+00	0.00E+00	0.00E+00	0.00E+00	4.29E-04	0.00E+00	0.00E+00	0.00E+00	0.00E+00	0.00E+00	0.00E+00	0.00E+00	4.29E-04
506	ALL	412220	3764090	NonCancer	0.00E+00	0.00E+00	0.00E+00	0.00E+00	0.00E+00	0.00E+00	3.66E-04	0.00E+00	0.00E+00	0.00E+00	0.00E+00	0.00E+00	0.00E+00	0.00E+00	3.66E-04
507	ALL	412220	3764140	NonCancer	0.00E+00	0.00E+00	0.00E+00	0.00E+00	0.00E+00	0.00E+00	3.16E-04	0.00E+00	0.00E+00	0.00E+00	0.00E+00	0.00E+00	0.00E+00	0.00E+00	3.16E-04
508	ALL	412220	3764190	NonCancer	0.00E+00	0.00E+00	0.00E+00	0.00E+00	0.00E+00	0.00E+00	2.76E-04	0.00E+00	0.00E+00	0.00E+00	0.00E+00	0.00E+00	0.00E+00	0.00E+00	2.76E-04
509	ALL	412220	3764240	NonCancer	0.00E+00	0.00E+00	0.00E+00	0.00E+00	0.00E+00	0.00E+00	2.43E-04	0.00E+00	0.00E+00	0.00E+00	0.00E+00	0.00E+00	0.00E+00	0.00E+00	2.43E-04
510	ALL	412270	3762840	NonCancer	0.00E+00	0.00E+00	0.00E+00	0.00E+00	0.00E+00	0.00E+00	2.77E-05	0.00E+00	0.00E+00	0.00E+00	0.00E+00	0.00E+00	0.00E+00	0.00E+00	2.77E-05
511	ALL	412270	3762890	NonCancer	0.00E+00	0.00E+00	0.00E+00	0.00E+00	0.00E+00	0.00E+00	2.91E-05	0.00E+00	0.00E+00	0.00E+00	0.00E+00	0.00E+00	0.00E+00	0.00E+00	2.91E-05
512	ALL	412270	3762940	NonCancer	0.00E+00	0.00E+00	0.00E+00	0.00E+00	0.00E+00	0.00E+00	3.18E-05	0.00E+00	0.00E+00	0.00E+00	0.00E+00	0.00E+00	0.00E+00	0.00E+00	3.18E-05
513	ALL	412270	3762990	NonCancer	0.00E+00	0.00E+00	0.00E+00	0.00E+00	0.00E+00	0.00E+00	3.68E-05	0.00E+00	0.00E+00	0.00E+00	0.00E+00	0.00E+00	0.00E+00	0.00E+00	3.68E-05
514	ALL	412270	3763040	NonCancer	0.00E+00	0.00E+00	0.00E+00	0.00E+00	0.00E+00	0.00E+00	4.10E-05	0.00E+00	0.00E+00	0.00E+00	0.00E+00	0.00E+00	0.00E+00	0.00E+00	4.10E-05
515	ALL	412270	3763090	NonCancer	0.00E+00	0.00E+00	0.00E+00	0.00E+00	0.00E+00	0.00E+00	4.61E-05	0.00E+00	0.00E+00	0.00E+00	0.00E+00	0.00E+00	0.00E+00	0.00E+00	4.61E-05
516	ALL	412270	3763140	NonCancer	0.00E+00	0.00E+00	0.00E+00	0.00E+00	0.00E+00	0.00E+00	5.21E-05	0.00E+00	0.00E+00	0.00E+00	0.00E+00	0.00E+00	0.00E+00	0.00E+00	5.21E-05
517	ALL	412270	3763190	NonCancer	0.00E+00	0.00E+00	0.00E+00	0.00E+00	0.00E+00	0.00E+00	5.95E-05	0.00E+00	0.00E+00	0.00E+00	0.00E+00	0.00E+00	0.00E+00	0.00E+00	5.95E-05
518	ALL	412270	3763240	NonCancer	0.00E+00	0.00E+00	0.00E+00	0.00E+00	0.00E+00	0.00E+00	6.92E-05	0.00E+00	0.00E+00	0.00E+00	0.00E+00	0.00E+00	0.00E+00	0.00E+00	6.92E-05

519	ALL	412270	3763290	NonCancer	0.00E+00	0.00E+00	0.00E+00	0.00E+00	0.00E+00	0.00E+00	8.25E-05	0.00E+00	0.00E+00	0.00E+00	0.00E+00	0.00E+00	0.00E+00	0.00E+00	8.25E-05
520	ALL	412270	3763340	NonCancer	0.00E+00	0.00E+00	0.00E+00	0.00E+00	0.00E+00	0.00E+00	1.02E-04	0.00E+00	0.00E+00	0.00E+00	0.00E+00	0.00E+00	0.00E+00	0.00E+00	1.02E-04
521	ALL	412270	3763390	NonCancer	0.00E+00	0.00E+00	0.00E+00	0.00E+00	0.00E+00	0.00E+00	1.37E-04	0.00E+00	0.00E+00	0.00E+00	0.00E+00	0.00E+00	0.00E+00	0.00E+00	1.37E-04
522	ALL	412270	3763440	NonCancer	0.00E+00	0.00E+00	0.00E+00	0.00E+00	0.00E+00	0.00E+00	2.17E-04	0.00E+00	0.00E+00	0.00E+00	0.00E+00	0.00E+00	0.00E+00	0.00E+00	2.17E-04
523	ALL	412270	3763490	NonCancer	0.00E+00	0.00E+00	0.00E+00	0.00E+00	0.00E+00	0.00E+00	3.86E-04	0.00E+00	0.00E+00	0.00E+00	0.00E+00	0.00E+00	0.00E+00	0.00E+00	3.86E-04
524	ALL	412270	3763540	NonCancer	0.00E+00	0.00E+00	0.00E+00	0.00E+00	0.00E+00	0.00E+00	6.66E-04	0.00E+00	0.00E+00	0.00E+00	0.00E+00	0.00E+00	0.00E+00	0.00E+00	6.66E-04
525	ALL	412270	3763590	NonCancer	0.00E+00	0.00E+00	0.00E+00	0.00E+00	0.00E+00	0.00E+00	1.03E-03	0.00E+00	0.00E+00	0.00E+00	0.00E+00	0.00E+00	0.00E+00	0.00E+00	1.03E-03
526	ALL	412270	3763640	NonCancer	0.00E+00	0.00E+00	0.00E+00	0.00E+00	0.00E+00	0.00E+00	1.43E-03	0.00E+00	0.00E+00	0.00E+00	0.00E+00	0.00E+00	0.00E+00	0.00E+00	1.43E-03
527	ALL	412270	3763690	NonCancer	0.00E+00	0.00E+00	0.00E+00	0.00E+00	0.00E+00	0.00E+00	1.65E-03	0.00E+00	0.00E+00	0.00E+00	0.00E+00	0.00E+00	0.00E+00	0.00E+00	1.65E-03
528	ALL	412270	3763740	NonCancer	0.00E+00	0.00E+00	0.00E+00	0.00E+00	0.00E+00	0.00E+00	1.47E-03	0.00E+00	0.00E+00	0.00E+00	0.00E+00	0.00E+00	0.00E+00	0.00E+00	1.47E-03
529	ALL	412270	3763790	NonCancer	0.00E+00	0.00E+00	0.00E+00	0.00E+00	0.00E+00	0.00E+00	1.15E-03	0.00E+00	0.00E+00	0.00E+00	0.00E+00	0.00E+00	0.00E+00	0.00E+00	1.15E-03
530	ALL	412270	3763840	NonCancer	0.00E+00	0.00E+00	0.00E+00	0.00E+00	0.00E+00	0.00E+00	8.90E-04	0.00E+00	0.00E+00	0.00E+00	0.00E+00	0.00E+00	0.00E+00	0.00E+00	8.90E-04
531	ALL	412270	3763890	NonCancer	0.00E+00	0.00E+00	0.00E+00	0.00E+00	0.00E+00	0.00E+00	7.05E-04	0.00E+00	0.00E+00	0.00E+00	0.00E+00	0.00E+00	0.00E+00	0.00E+00	7.05E-04
532	ALL	412270	3763940	NonCancer	0.00E+00	0.00E+00	0.00E+00	0.00E+00	0.00E+00	0.00E+00	5.74E-04	0.00E+00	0.00E+00	0.00E+00	0.00E+00	0.00E+00	0.00E+00	0.00E+00	5.74E-04
533	ALL	412270	3763990	NonCancer	0.00E+00	0.00E+00	0.00E+00	0.00E+00	0.00E+00	0.00E+00	4.82E-04	0.00E+00	0.00E+00	0.00E+00	0.00E+00	0.00E+00	0.00E+00	0.00E+00	4.82E-04
534	ALL	412270	3764040	NonCancer	0.00E+00	0.00E+00	0.00E+00	0.00E+00	0.00E+00	0.00E+00	4.12E-04	0.00E+00	0.00E+00	0.00E+00	0.00E+00	0.00E+00	0.00E+00	0.00E+00	4.12E-04
535	ALL	412270	3764090	NonCancer	0.00E+00	0.00E+00	0.00E+00	0.00E+00	0.00E+00	0.00E+00	3.55E-04	0.00E+00	0.00E+00	0.00E+00	0.00E+00	0.00E+00	0.00E+00	0.00E+00	3.55E-04
536	ALL	412270	3764140	NonCancer	0.00E+00	0.00E+00	0.00E+00	0.00E+00	0.00E+00	0.00E+00	3.09E-04	0.00E+00	0.00E+00	0.00E+00	0.00E+00	0.00E+00	0.00E+00	0.00E+00	3.09E-04
537	ALL	412270	3764190	NonCancer	0.00E+00	0.00E+00	0.00E+00	0.00E+00	0.00E+00	0.00E+00	2.72E-04	0.00E+00	0.00E+00	0.00E+00	0.00E+00	0.00E+00	0.00E+00	0.00E+00	2.72E-04
538	ALL	412270	3764240	NonCancer	0.00E+00	0.00E+00	0.00E+00	0.00E+00	0.00E+00	0.00E+00	2.42E-04	0.00E+00	0.00E+00	0.00E+00	0.00E+00	0.00E+00	0.00E+00	0.00E+00	2.42E-04
539	ALL	412320	3762840	NonCancer	0.00E+00	0.00E+00	0.00E+00	0.00E+00	0.00E+00	0.00E+00	2.38E-05	0.00E+00	0.00E+00	0.00E+00	0.00E+00	0.00E+00	0.00E+00	0.00E+00	2.38E-05
540	ALL	412320	3762890	NonCancer	0.00E+00	0.00E+00	0.00E+00	0.00E+00	0.00E+00	0.00E+00	2.58E-05	0.00E+00	0.00E+00	0.00E+00	0.00E+00	0.00E+00	0.00E+00	0.00E+00	2.58E-05
541	ALL	412320	3762940	NonCancer	0.00E+00	0.00E+00	0.00E+00	0.00E+00	0.00E+00	0.00E+00	2.81E-05	0.00E+00	0.00E+00	0.00E+00	0.00E+00	0.00E+00	0.00E+00	0.00E+00	2.81E-05
542	ALL	412320	3762990	NonCancer	0.00E+00	0.00E+00	0.00E+00	0.00E+00	0.00E+00	0.00E+00	3.08E-05	0.00E+00	0.00E+00	0.00E+00	0.00E+00	0.00E+00	0.00E+00	0.00E+00	3.08E-05
543	ALL	412320	3763040	NonCancer	0.00E+00	0.00E+00	0.00E+00	0.00E+00	0.00E+00	0.00E+00	3.40E-05	0.00E+00	0.00E+00	0.00E+00	0.00E+00	0.00E+00	0.00E+00	0.00E+00	3.40E-05
544	ALL	412320	3763090	NonCancer	0.00E+00	0.00E+00	0.00E+00	0.00E+00	0.00E+00	0.00E+00	3.77E-05	0.00E+00	0.00E+00	0.00E+00	0.00E+00	0.00E+00	0.00E+00	0.00E+00	3.77E-05
545	ALL	412320	3763140	NonCancer	0.00E+00	0.00E+00	0.00E+00	0.00E+00	0.00E+00	0.00E+00	4.22E-05	0.00E+00	0.00E+00	0.00E+00	0.00E+00	0.00E+00	0.00E+00	0.00E+00	4.22E-05
546	ALL	412320	3763190	NonCancer	0.00E+00	0.00E+00	0.00E+00	0.00E+00	0.00E+00	0.00E+00	4.76E-05	0.00E+00	0.00E+00	0.00E+00	0.00E+00	0.00E+00	0.00E+00	0.00E+00	4.76E-05
547	ALL	412320	3763240	NonCancer	0.00E+00	0.00E+00	0.00E+00	0.00E+00	0.00E+00	0.00E+00	5.45E-05	0.00E+00	0.00E+00	0.00E+00	0.00E+00	0.00E+00	0.00E+00	0.00E+00	5.45E-05
548	ALL	412320	3763290	NonCancer	0.00E+00	0.00E+00	0.00E+00	0.00E+00	0.00E+00	0.00E+00	6.39E-05	0.00E+00	0.00E+00	0.00E+00	0.00E+00	0.00E+00	0.00E+00	0.00E+00	6.39E-05
549	ALL	412320	3763340	NonCancer	0.00E+00	0.00E+00	0.00E+00	0.00E+00	0.00E+00	0.00E+00	7.74E-05	0.00E+00	0.00E+00	0.00E+00	0.00E+00	0.00E+00	0.00E+00	0.00E+00	7.74E-05
550	ALL	412320	3763390	NonCancer	0.00E+00	0.00E+00	0.00E+00	0.00E+00	0.00E+00	0.00E+00	1.01E-04	0.00E+00	0.00E+00	0.00E+00	0.00E+00	0.00E+00	0.00E+00	0.00E+00	1.01E-04
551	ALL	412320	3763440	NonCancer	0.00E+00	0.00E+00	0.00E+00	0.00E+00	0.00E+00	0.00E+00	1.49E-04	0.00E+00	0.00E+00	0.00E+00	0.00E+00	0.00E+00	0.00E+00	0.00E+00	1.49E-04
552	ALL	412320	3763490	NonCancer	0.00E+00	0.00E+00	0.00E+00	0.00E+00	0.00E+00	0.00E+00	2.42E-04	0.00E+00	0.00E+00	0.00E+00	0.00E+00	0.00E+00	0.00E+00	0.00E+00	2.42E-04
553	ALL	412320	3763540	NonCancer	0.00E+00	0.00E+00	0.00E+00	0.00E+00	0.00E+00	0.00E+00	3.98E-04	0.00E+00	0.00E+00	0.00E+00	0.00E+00	0.00E+00	0.00E+00	0.00E+00	3.98E-04
554	ALL	412320	3763590	NonCancer	0.00E+00	0.00E+00	0.00E+00	0.00E+00	0.00E+00	0.00E+00	6.07E-04	0.00E+00	0.00E+00	0.00E+00	0.00E+00	0.00E+00	0.00E+00	0.00E+00	6.07E-04
555	ALL	412320	3763640	NonCancer	0.00E+00	0.00E+00	0.00E+00	0.00E+00	0.00E+00	0.00E+00	8.42E-04	0.00E+00	0.00E+00	0.00E+00	0.00E+00	0.00E+00	0.00E+00	0.00E+00	8.42E-04
556	ALL	412320	3763690	NonCancer	0.00E+00	0.00E+00	0.00E+00	0.00E+00	0.00E+00	0.00E+00	1.01E-03	0.00E+00	0.00E+00	0.00E+00	0.00E+00	0.00E+00	0.00E+00	0.00E+00	1.01E-03
557	ALL	412320	3763740	NonCancer	0.00E+00	0.00E+00	0.00E+00	0.00E+00	0.00E+00	0.00E+00	1.01E-03	0.00E+00	0.00E+00	0.00E+00	0.00E+00	0.00E+00	0.00E+00	0.00E+00	1.01E-03
558	ALL	412320	3763790	NonCancer	0.00E+00	0.00E+00	0.00E+00	0.00E+00	0.00E+00	0.00E+00	8.92E-04	0.00E+00	0.00E+00	0.00E+00	0.00E+00	0.00E+00	0.00E+00	0.00E+00	8.92E-04
559	ALL	412320	3763840	NonCancer	0.00E+00	0.00E+00	0.00E+00	0.00E+00	0.00E+00	0.00E+00	7.46E-04	0.00E+00	0.00E+00	0.00E+00	0.00E+00	0.00E+00	0.00E+00	0.00E+00	7.46E-04
560	ALL	412320	3763890	NonCancer	0.00E+00	0.00E+00	0.00E+00	0.00E+00	0.00E+00	0.00E+00	6.19E-04	0.00E+00	0.00E+00	0.00E+00	0.00E+00	0.00E+00	0.00E+00	0.00E+00	6.19E-04
561	ALL	412320	3763940	NonCancer	0.00E+00	0.00E+00	0.00E+00	0.00E+00	0.00E+00	0.00E+00	5.19E-04	0.00E+00	0.00E+00	0.00E+00	0.00E+00	0.00E+00	0.00E+00	0.00E+00	5.19E-04
562	ALL	412320	3763990	NonCancer	0.00E+00	0.00E+00	0.00E+00	0.00E+00	0.00E+00	0.00E+00	4.43E-04	0.00E+00	0.00E+00	0.00E+00	0.00E+00	0.00E+00	0.00E+00	0.00E+00	4.43E-04
563	ALL	412320	3764040	NonCancer	0.00E+00	0.00E+00	0.00E+00	0.00E+00	0.00E+00	0.00E+00	3.83E-04	0.00E+00	0.00E+00	0.00E+00	0.00E+00	0.00E+00	0.00E+00	0.00E+00	3.83E-04
564	ALL	412320	3764090	NonCancer	0.00E+00	0.00E+00	0.00E+00	0.00E+00	0.00E+00	0.00E+00	3.35E-04	0.00E+00	0.00E+00	0.00E+00	0.00E+00	0.00E+00	0.00E+00	0.00E+00	3.35E-04
565	ALL	412320	3764140	NonCancer	0.00E+00	0.00E+00	0.00E+00	0.00E+00	0.00E+00	0.00E+00	2.96E-04	0.00E+00	0.00E+00	0.00E+00	0.00E+00	0.00E+00	0.00E+00	0.00E+00	2.96E-04
566	ALL	412320	3764190	NonCancer	0.00E+00	0.00E+00	0.00E+00	0.00E+00	0.00E+00	0.00E+00	2.63E-04	0.00E+00	0.00E+00	0.00E+00	0.00E+00	0.00E+00	0.00E+00	0.00E+00	2.63E-04
567	ALL	412320	3764240	NonCancer	0.00E+00	0.00E+00	0.00E+00	0.00E+00	0.00E+00	0.00E+00	2.35E-04	0.00E+00	0.00E+00	0.00E+00	0.00E+00	0.00E+00	0.00E+00	0.00E+00	2.35E-04
568	ALL	412370	3762840	NonCancer	0.00E+00	0.00E+00	0.00E+00	0.00E+00	0.00E+00	0.00E+00	2.07E-05	0.00E+00	0.00E+00	0.00E+00	0.00E+00	0.00E+00	0.00E+00	0.00E+00	2.07E-05
569	ALL	412370	3762890	NonCancer	0.00E+00	0.00E+00	0.00E+00	0.00E+00	0.00E+00	0.00E+00	2.23E-05	0.00E+00	0.00E+00	0.00E+00	0.00E+00	0.00E+00	0.00E+00	0.00E+00	2.23E-05
570	ALL	412370	3762940	NonCancer	0.00E+00	0.00E+00	0.00E+00	0.00E+00	0.00E+00	0.00E+00	2.42E-05	0.00E+00	0.00E+00	0.00E+00	0.00E+00	0.00E+00	0.00E+00	0.00E+00	2.42E-05

571	ALL	412370	3762990	NonCancer	0.00E+00	0.00E+00	0.00E+00	0.00E+00	0.00E+00	0.00E+00	2.64E-05	0.00E+00	0.00E+00	0.00E+00	0.00E+00	0.00E+00	0.00E+00	0.00E+00	2.64E-05
572	ALL	412370	3763040	NonCancer	0.00E+00	0.00E+00	0.00E+00	0.00E+00	0.00E+00	0.00E+00	2.89E-05	0.00E+00	0.00E+00	0.00E+00	0.00E+00	0.00E+00	0.00E+00	0.00E+00	2.89E-05
573	ALL	412370	3763090	NonCancer	0.00E+00	0.00E+00	0.00E+00	0.00E+00	0.00E+00	0.00E+00	3.18E-05	0.00E+00	0.00E+00	0.00E+00	0.00E+00	0.00E+00	0.00E+00	0.00E+00	3.18E-05
574	ALL	412370	3763140	NonCancer	0.00E+00	0.00E+00	0.00E+00	0.00E+00	0.00E+00	0.00E+00	3.53E-05	0.00E+00	0.00E+00	0.00E+00	0.00E+00	0.00E+00	0.00E+00	0.00E+00	3.53E-05
575	ALL	412370	3763190	NonCancer	0.00E+00	0.00E+00	0.00E+00	0.00E+00	0.00E+00	0.00E+00	3.94E-05	0.00E+00	0.00E+00	0.00E+00	0.00E+00	0.00E+00	0.00E+00	0.00E+00	3.94E-05
576	ALL	412370	3763240	NonCancer	0.00E+00	0.00E+00	0.00E+00	0.00E+00	0.00E+00	0.00E+00	4.46E-05	0.00E+00	0.00E+00	0.00E+00	0.00E+00	0.00E+00	0.00E+00	0.00E+00	4.46E-05
577	ALL	412370	3763290	NonCancer	0.00E+00	0.00E+00	0.00E+00	0.00E+00	0.00E+00	0.00E+00	5.16E-05	0.00E+00	0.00E+00	0.00E+00	0.00E+00	0.00E+00	0.00E+00	0.00E+00	5.16E-05
578	ALL	412370	3763340	NonCancer	0.00E+00	0.00E+00	0.00E+00	0.00E+00	0.00E+00	0.00E+00	6.16E-05	0.00E+00	0.00E+00	0.00E+00	0.00E+00	0.00E+00	0.00E+00	0.00E+00	6.16E-05
579	ALL	412370	3763390	NonCancer	0.00E+00	0.00E+00	0.00E+00	0.00E+00	0.00E+00	0.00E+00	7.87E-05	0.00E+00	0.00E+00	0.00E+00	0.00E+00	0.00E+00	0.00E+00	0.00E+00	7.87E-05
580	ALL	412370	3763440	NonCancer	0.00E+00	0.00E+00	0.00E+00	0.00E+00	0.00E+00	0.00E+00	1.10E-04	0.00E+00	0.00E+00	0.00E+00	0.00E+00	0.00E+00	0.00E+00	0.00E+00	1.10E-04
581	ALL	412370	3763490	NonCancer	0.00E+00	0.00E+00	0.00E+00	0.00E+00	0.00E+00	0.00E+00	1.67E-04	0.00E+00	0.00E+00	0.00E+00	0.00E+00	0.00E+00	0.00E+00	0.00E+00	1.67E-04
582	ALL	412370	3763540	NonCancer	0.00E+00	0.00E+00	0.00E+00	0.00E+00	0.00E+00	0.00E+00	2.62E-04	0.00E+00	0.00E+00	0.00E+00	0.00E+00	0.00E+00	0.00E+00	0.00E+00	2.62E-04
583	ALL	412370	3763590	NonCancer	0.00E+00	0.00E+00	0.00E+00	0.00E+00	0.00E+00	0.00E+00	3.94E-04	0.00E+00	0.00E+00	0.00E+00	0.00E+00	0.00E+00	0.00E+00	0.00E+00	3.94E-04
584	ALL	412370	3763640	NonCancer	0.00E+00	0.00E+00	0.00E+00	0.00E+00	0.00E+00	0.00E+00	5.45E-04	0.00E+00	0.00E+00	0.00E+00	0.00E+00	0.00E+00	0.00E+00	0.00E+00	5.45E-04
585	ALL	412370	3763690	NonCancer	0.00E+00	0.00E+00	0.00E+00	0.00E+00	0.00E+00	0.00E+00	6.71E-04	0.00E+00	0.00E+00	0.00E+00	0.00E+00	0.00E+00	0.00E+00	0.00E+00	6.71E-04
586	ALL	412370	3763740	NonCancer	0.00E+00	0.00E+00	0.00E+00	0.00E+00	0.00E+00	0.00E+00	7.16E-04	0.00E+00	0.00E+00	0.00E+00	0.00E+00	0.00E+00	0.00E+00	0.00E+00	7.16E-04
587	ALL	412370	3763790	NonCancer	0.00E+00	0.00E+00	0.00E+00	0.00E+00	0.00E+00	0.00E+00	6.86E-04	0.00E+00	0.00E+00	0.00E+00	0.00E+00	0.00E+00	0.00E+00	0.00E+00	6.86E-04
588	ALL	412370	3763840	NonCancer	0.00E+00	0.00E+00	0.00E+00	0.00E+00	0.00E+00	0.00E+00	6.15E-04	0.00E+00	0.00E+00	0.00E+00	0.00E+00	0.00E+00	0.00E+00	0.00E+00	6.15E-04
589	ALL	412370	3763890	NonCancer	0.00E+00	0.00E+00	0.00E+00	0.00E+00	0.00E+00	0.00E+00	5.35E-04	0.00E+00	0.00E+00	0.00E+00	0.00E+00	0.00E+00	0.00E+00	0.00E+00	5.35E-04
590	ALL	412370	3763940	NonCancer	0.00E+00	0.00E+00	0.00E+00	0.00E+00	0.00E+00	0.00E+00	4.61E-04	0.00E+00	0.00E+00	0.00E+00	0.00E+00	0.00E+00	0.00E+00	0.00E+00	4.61E-04
591	ALL	412370	3763990	NonCancer	0.00E+00	0.00E+00	0.00E+00	0.00E+00	0.00E+00	0.00E+00	4.00E-04	0.00E+00	0.00E+00	0.00E+00	0.00E+00	0.00E+00	0.00E+00	0.00E+00	4.00E-04
592	ALL	412370	3764040	NonCancer	0.00E+00	0.00E+00	0.00E+00	0.00E+00	0.00E+00	0.00E+00	3.50E-04	0.00E+00	0.00E+00	0.00E+00	0.00E+00	0.00E+00	0.00E+00	0.00E+00	3.50E-04
593	ALL	412370	3764090	NonCancer	0.00E+00	0.00E+00	0.00E+00	0.00E+00	0.00E+00	0.00E+00	3.11E-04	0.00E+00	0.00E+00	0.00E+00	0.00E+00	0.00E+00	0.00E+00	0.00E+00	3.11E-04
594	ALL	412370	3764140	NonCancer	0.00E+00	0.00E+00	0.00E+00	0.00E+00	0.00E+00	0.00E+00	2.77E-04	0.00E+00	0.00E+00	0.00E+00	0.00E+00	0.00E+00	0.00E+00	0.00E+00	2.77E-04
595	ALL	412370	3764190	NonCancer	0.00E+00	0.00E+00	0.00E+00	0.00E+00	0.00E+00	0.00E+00	2.49E-04	0.00E+00	0.00E+00	0.00E+00	0.00E+00	0.00E+00	0.00E+00	0.00E+00	2.49E-04
596	ALL	412370	3764240	NonCancer	0.00E+00	0.00E+00	0.00E+00	0.00E+00	0.00E+00	0.00E+00	2.24E-04	0.00E+00	0.00E+00	0.00E+00	0.00E+00	0.00E+00	0.00E+00	0.00E+00	2.24E-04
597	ALL	412420	3762840	NonCancer	0.00E+00	0.00E+00	0.00E+00	0.00E+00	0.00E+00	0.00E+00	1.83E-05	0.00E+00	0.00E+00	0.00E+00	0.00E+00	0.00E+00	0.00E+00	0.00E+00	1.83E-05
598	ALL	412420	3762890	NonCancer	0.00E+00	0.00E+00	0.00E+00	0.00E+00	0.00E+00	0.00E+00	1.96E-05	0.00E+00	0.00E+00	0.00E+00	0.00E+00	0.00E+00	0.00E+00	0.00E+00	1.96E-05
599	ALL	412420	3762940	NonCancer	0.00E+00	0.00E+00	0.00E+00	0.00E+00	0.00E+00	0.00E+00	2.12E-05	0.00E+00	0.00E+00	0.00E+00	0.00E+00	0.00E+00	0.00E+00	0.00E+00	2.12E-05
600	ALL	412420	3762990	NonCancer	0.00E+00	0.00E+00	0.00E+00	0.00E+00	0.00E+00	0.00E+00	2.30E-05	0.00E+00	0.00E+00	0.00E+00	0.00E+00	0.00E+00	0.00E+00	0.00E+00	2.30E-05
601	ALL	412420	3763040	NonCancer	0.00E+00	0.00E+00	0.00E+00	0.00E+00	0.00E+00	0.00E+00	2.50E-05	0.00E+00	0.00E+00	0.00E+00	0.00E+00	0.00E+00	0.00E+00	0.00E+00	2.50E-05
602	ALL	412420	3763090	NonCancer	0.00E+00	0.00E+00	0.00E+00	0.00E+00	0.00E+00	0.00E+00	2.74E-05	0.00E+00	0.00E+00	0.00E+00	0.00E+00	0.00E+00	0.00E+00	0.00E+00	2.74E-05
603	ALL	412420	3763140	NonCancer	0.00E+00	0.00E+00	0.00E+00	0.00E+00	0.00E+00	0.00E+00	3.02E-05	0.00E+00	0.00E+00	0.00E+00	0.00E+00	0.00E+00	0.00E+00	0.00E+00	3.02E-05
604	ALL	412420	3763190	NonCancer	0.00E+00	0.00E+00	0.00E+00	0.00E+00	0.00E+00	0.00E+00	3.34E-05	0.00E+00	0.00E+00	0.00E+00	0.00E+00	0.00E+00	0.00E+00	0.00E+00	3.34E-05
605	ALL	412420	3763240	NonCancer	0.00E+00	0.00E+00	0.00E+00	0.00E+00	0.00E+00	0.00E+00	3.74E-05	0.00E+00	0.00E+00	0.00E+00	0.00E+00	0.00E+00	0.00E+00	0.00E+00	3.74E-05
606	ALL	412420	3763290	NonCancer	0.00E+00	0.00E+00	0.00E+00	0.00E+00	0.00E+00	0.00E+00	4.29E-05	0.00E+00	0.00E+00	0.00E+00	0.00E+00	0.00E+00	0.00E+00	0.00E+00	4.29E-05
607	ALL	412420	3763340	NonCancer	0.00E+00	0.00E+00	0.00E+00	0.00E+00	0.00E+00	0.00E+00	5.07E-05	0.00E+00	0.00E+00	0.00E+00	0.00E+00	0.00E+00	0.00E+00	0.00E+00	5.07E-05
608	ALL	412420	3763390	NonCancer	0.00E+00	0.00E+00	0.00E+00	0.00E+00	0.00E+00	0.00E+00	6.35E-05	0.00E+00	0.00E+00	0.00E+00	0.00E+00	0.00E+00	0.00E+00	0.00E+00	6.35E-05
609	ALL	412420	3763440	NonCancer	0.00E+00	0.00E+00	0.00E+00	0.00E+00	0.00E+00	0.00E+00	8.54E-05	0.00E+00	0.00E+00	0.00E+00	0.00E+00	0.00E+00	0.00E+00	0.00E+00	8.54E-05
610	ALL	412420	3763490	NonCancer	0.00E+00	0.00E+00	0.00E+00	0.00E+00	0.00E+00	0.00E+00	1.23E-04	0.00E+00	0.00E+00	0.00E+00	0.00E+00	0.00E+00	0.00E+00	0.00E+00	1.23E-04
611	ALL	412420	3763540	NonCancer	0.00E+00	0.00E+00	0.00E+00	0.00E+00	0.00E+00	0.00E+00	1.85E-04	0.00E+00	0.00E+00	0.00E+00	0.00E+00	0.00E+00	0.00E+00	0.00E+00	1.85E-04
612	ALL	412420	3763590	NonCancer	0.00E+00	0.00E+00	0.00E+00	0.00E+00	0.00E+00	0.00E+00	2.72E-04	0.00E+00	0.00E+00	0.00E+00	0.00E+00	0.00E+00	0.00E+00	0.00E+00	2.72E-04
613	ALL	412420	3763640	NonCancer	0.00E+00	0.00E+00	0.00E+00	0.00E+00	0.00E+00	0.00E+00	3.75E-04	0.00E+00	0.00E+00	0.00E+00	0.00E+00	0.00E+00	0.00E+00	0.00E+00	3.75E-04
614	ALL	412420	3763690	NonCancer	0.00E+00	0.00E+00	0.00E+00	0.00E+00	0.00E+00	0.00E+00	4.69E-04	0.00E+00	0.00E+00	0.00E+00	0.00E+00	0.00E+00	0.00E+00	0.00E+00	4.69E-04
615	ALL	412420	3763740	NonCancer	0.00E+00	0.00E+00	0.00E+00	0.00E+00	0.00E+00	0.00E+00	5.23E-04	0.00E+00	0.00E+00	0.00E+00	0.00E+00	0.00E+00	0.00E+00	0.00E+00	5.23E-04
616	ALL	412420	3763790	NonCancer	0.00E+00	0.00E+00	0.00E+00	0.00E+00	0.00E+00	0.00E+00	5.31E-04	0.00E+00	0.00E+00	0.00E+00	0.00E+00	0.00E+00	0.00E+00	0.00E+00	5.31E-04
617	ALL	412420	3763840	NonCancer	0.00E+00	0.00E+00	0.00E+00	0.00E+00	0.00E+00	0.00E+00	5.05E-04	0.00E+00	0.00E+00	0.00E+00	0.00E+00	0.00E+00	0.00E+00	0.00E+00	5.05E-04
618	ALL	412420	3763890	NonCancer	0.00E+00	0.00E+00	0.00E+00	0.00E+00	0.00E+00	0.00E+00	4.58E-04	0.00E+00	0.00E+00	0.00E+00	0.00E+00	0.00E+00	0.00E+00	0.00E+00	4.58E-04
619	ALL	412420	3763940	NonCancer	0.00E+00	0.00E+00	0.00E+00	0.00E+00	0.00E+00	0.00E+00	4.07E-04	0.00E+00	0.00E+00	0.00E+00	0.00E+00	0.00E+00	0.00E+00	0.00E+00	4.07E-04
620	ALL	412420	3763990	NonCancer	0.00E+00	0.00E+00	0.00E+00	0.00E+00	0.00E+00	0.00E+00	3.59E-04	0.00E+00	0.00E+00	0.00E+00	0.00E+00	0.00E+00	0.00E+00	0.00E+00	3.59E-04
621	ALL	412420	3764040	NonCancer	0.00E+00	0.00E+00	0.00E+00	0.00E+00	0.00E+00	0.00E+00	3.17E-04	0.00E+00	0.00E+00	0.00E+00	0.00E+00	0.00E+00	0.00E+00	0.00E+00	3.17E-04
622	ALL	412420	3764090	NonCancer	0.00E+00	0.00E+00	0.00E+00	0.00E+00	0.00E+00	0.00E+00	2.86E-04	0.00E+00	0.00E+00	0.00E+00	0.00E+00	0.00E+00	0.00E+00	0.00E+00	2.86E-04

623	ALL	412420	3764140	NonCancer	0.00E+00	0.00E+00	0.00E+00	0.00E+00	0.00E+00	0.00E+00	2.58E-04	0.00E+00	0.00E+00	0.00E+00	0.00E+00	0.00E+00	0.00E+00	0.00E+00	2.58E-04
624	ALL	412420	3764190	NonCancer	0.00E+00	0.00E+00	0.00E+00	0.00E+00	0.00E+00	0.00E+00	2.33E-04	0.00E+00	0.00E+00	0.00E+00	0.00E+00	0.00E+00	0.00E+00	0.00E+00	2.33E-04
625	ALL	412420	3764240	NonCancer	0.00E+00	0.00E+00	0.00E+00	0.00E+00	0.00E+00	0.00E+00	2.11E-04	0.00E+00	0.00E+00	0.00E+00	0.00E+00	0.00E+00	0.00E+00	0.00E+00	2.11E-04
626	ALL	412470	3762840	NonCancer	0.00E+00	0.00E+00	0.00E+00	0.00E+00	0.00E+00	0.00E+00	1.63E-05	0.00E+00	0.00E+00	0.00E+00	0.00E+00	0.00E+00	0.00E+00	0.00E+00	1.63E-05
627	ALL	412470	3762890	NonCancer	0.00E+00	0.00E+00	0.00E+00	0.00E+00	0.00E+00	0.00E+00	1.75E-05	0.00E+00	0.00E+00	0.00E+00	0.00E+00	0.00E+00	0.00E+00	0.00E+00	1.75E-05
628	ALL	412470	3762940	NonCancer	0.00E+00	0.00E+00	0.00E+00	0.00E+00	0.00E+00	0.00E+00	1.88E-05	0.00E+00	0.00E+00	0.00E+00	0.00E+00	0.00E+00	0.00E+00	0.00E+00	1.88E-05
629	ALL	412470	3762990	NonCancer	0.00E+00	0.00E+00	0.00E+00	0.00E+00	0.00E+00	0.00E+00	2.03E-05	0.00E+00	0.00E+00	0.00E+00	0.00E+00	0.00E+00	0.00E+00	0.00E+00	2.03E-05
630	ALL	412470	3763040	NonCancer	0.00E+00	0.00E+00	0.00E+00	0.00E+00	0.00E+00	0.00E+00	2.20E-05	0.00E+00	0.00E+00	0.00E+00	0.00E+00	0.00E+00	0.00E+00	0.00E+00	2.20E-05
631	ALL	412470	3763090	NonCancer	0.00E+00	0.00E+00	0.00E+00	0.00E+00	0.00E+00	0.00E+00	2.40E-05	0.00E+00	0.00E+00	0.00E+00	0.00E+00	0.00E+00	0.00E+00	0.00E+00	2.40E-05
632	ALL	412470	3763140	NonCancer	0.00E+00	0.00E+00	0.00E+00	0.00E+00	0.00E+00	0.00E+00	2.62E-05	0.00E+00	0.00E+00	0.00E+00	0.00E+00	0.00E+00	0.00E+00	0.00E+00	2.62E-05
633	ALL	412470	3763190	NonCancer	0.00E+00	0.00E+00	0.00E+00	0.00E+00	0.00E+00	0.00E+00	2.88E-05	0.00E+00	0.00E+00	0.00E+00	0.00E+00	0.00E+00	0.00E+00	0.00E+00	2.88E-05
634	ALL	412470	3763240	NonCancer	0.00E+00	0.00E+00	0.00E+00	0.00E+00	0.00E+00	0.00E+00	3.21E-05	0.00E+00	0.00E+00	0.00E+00	0.00E+00	0.00E+00	0.00E+00	0.00E+00	3.21E-05
635	ALL	412470	3763290	NonCancer	0.00E+00	0.00E+00	0.00E+00	0.00E+00	0.00E+00	0.00E+00	3.64E-05	0.00E+00	0.00E+00	0.00E+00	0.00E+00	0.00E+00	0.00E+00	0.00E+00	3.64E-05
636	ALL	412470	3763340	NonCancer	0.00E+00	0.00E+00	0.00E+00	0.00E+00	0.00E+00	0.00E+00	4.27E-05	0.00E+00	0.00E+00	0.00E+00	0.00E+00	0.00E+00	0.00E+00	0.00E+00	4.27E-05
637	ALL	412470	3763390	NonCancer	0.00E+00	0.00E+00	0.00E+00	0.00E+00	0.00E+00	0.00E+00	5.27E-05	0.00E+00	0.00E+00	0.00E+00	0.00E+00	0.00E+00	0.00E+00	0.00E+00	5.27E-05
638	ALL	412470	3763440	NonCancer	0.00E+00	0.00E+00	0.00E+00	0.00E+00	0.00E+00	0.00E+00	6.88E-05	0.00E+00	0.00E+00	0.00E+00	0.00E+00	0.00E+00	0.00E+00	0.00E+00	6.88E-05
639	ALL	412470	3763490	NonCancer	0.00E+00	0.00E+00	0.00E+00	0.00E+00	0.00E+00	0.00E+00	9.50E-05	0.00E+00	0.00E+00	0.00E+00	0.00E+00	0.00E+00	0.00E+00	0.00E+00	9.50E-05
640	ALL	412470	3763540	NonCancer	0.00E+00	0.00E+00	0.00E+00	0.00E+00	0.00E+00	0.00E+00	1.38E-04	0.00E+00	0.00E+00	0.00E+00	0.00E+00	0.00E+00	0.00E+00	0.00E+00	1.38E-04
641	ALL	412470	3763590	NonCancer	0.00E+00	0.00E+00	0.00E+00	0.00E+00	0.00E+00	0.00E+00	1.98E-04	0.00E+00	0.00E+00	0.00E+00	0.00E+00	0.00E+00	0.00E+00	0.00E+00	1.98E-04
642	ALL	412470	3763640	NonCancer	0.00E+00	0.00E+00	0.00E+00	0.00E+00	0.00E+00	0.00E+00	2.69E-04	0.00E+00	0.00E+00	0.00E+00	0.00E+00	0.00E+00	0.00E+00	0.00E+00	2.69E-04
643	ALL	412470	3763690	NonCancer	0.00E+00	0.00E+00	0.00E+00	0.00E+00	0.00E+00	0.00E+00	3.40E-04	0.00E+00	0.00E+00	0.00E+00	0.00E+00	0.00E+00	0.00E+00	0.00E+00	3.40E-04
644	ALL	412470	3763740	NonCancer	0.00E+00	0.00E+00	0.00E+00	0.00E+00	0.00E+00	0.00E+00	3.91E-04	0.00E+00	0.00E+00	0.00E+00	0.00E+00	0.00E+00	0.00E+00	0.00E+00	3.91E-04
645	ALL	412470	3763790	NonCancer	0.00E+00	0.00E+00	0.00E+00	0.00E+00	0.00E+00	0.00E+00	4.16E-04	0.00E+00	0.00E+00	0.00E+00	0.00E+00	0.00E+00	0.00E+00	0.00E+00	4.16E-04
646	ALL	412470	3763840	NonCancer	0.00E+00	0.00E+00	0.00E+00	0.00E+00	0.00E+00	0.00E+00	4.14E-04	0.00E+00	0.00E+00	0.00E+00	0.00E+00	0.00E+00	0.00E+00	0.00E+00	4.14E-04
647	ALL	412470	3763890	NonCancer	0.00E+00	0.00E+00	0.00E+00	0.00E+00	0.00E+00	0.00E+00	3.92E-04	0.00E+00	0.00E+00	0.00E+00	0.00E+00	0.00E+00	0.00E+00	0.00E+00	3.92E-04
648	ALL	412470	3763940	NonCancer	0.00E+00	0.00E+00	0.00E+00	0.00E+00	0.00E+00	0.00E+00	3.59E-04	0.00E+00	0.00E+00	0.00E+00	0.00E+00	0.00E+00	0.00E+00	0.00E+00	3.59E-04
649	ALL	412470	3763990	NonCancer	0.00E+00	0.00E+00	0.00E+00	0.00E+00	0.00E+00	0.00E+00	3.25E-04	0.00E+00	0.00E+00	0.00E+00	0.00E+00	0.00E+00	0.00E+00	0.00E+00	3.25E-04
650	ALL	412470	3764040	NonCancer	0.00E+00	0.00E+00	0.00E+00	0.00E+00	0.00E+00	0.00E+00	2.91E-04	0.00E+00	0.00E+00	0.00E+00	0.00E+00	0.00E+00	0.00E+00	0.00E+00	2.91E-04
651	ALL	412470	3764090	NonCancer	0.00E+00	0.00E+00	0.00E+00	0.00E+00	0.00E+00	0.00E+00	2.64E-04	0.00E+00	0.00E+00	0.00E+00	0.00E+00	0.00E+00	0.00E+00	0.00E+00	2.64E-04
652	ALL	412470	3764140	NonCancer	0.00E+00	0.00E+00	0.00E+00	0.00E+00	0.00E+00	0.00E+00	2.39E-04	0.00E+00	0.00E+00	0.00E+00	0.00E+00	0.00E+00	0.00E+00	0.00E+00	2.39E-04
653	ALL	412470	3764190	NonCancer	0.00E+00	0.00E+00	0.00E+00	0.00E+00	0.00E+00	0.00E+00	2.17E-04	0.00E+00	0.00E+00	0.00E+00	0.00E+00	0.00E+00	0.00E+00	0.00E+00	2.17E-04
654	ALL	412470	3764240	NonCancer	0.00E+00	0.00E+00	0.00E+00	0.00E+00	0.00E+00	0.00E+00	1.98E-04	0.00E+00	0.00E+00	0.00E+00	0.00E+00	0.00E+00	0.00E+00	0.00E+00	1.98E-04
655	ALL	412520	3762840	NonCancer	0.00E+00	0.00E+00	0.00E+00	0.00E+00	0.00E+00	0.00E+00	1.48E-05	0.00E+00	0.00E+00	0.00E+00	0.00E+00	0.00E+00	0.00E+00	0.00E+00	1.48E-05
656	ALL	412520	3762890	NonCancer	0.00E+00	0.00E+00	0.00E+00	0.00E+00	0.00E+00	0.00E+00	1.57E-05	0.00E+00	0.00E+00	0.00E+00	0.00E+00	0.00E+00	0.00E+00	0.00E+00	1.57E-05
657	ALL	412520	3762940	NonCancer	0.00E+00	0.00E+00	0.00E+00	0.00E+00	0.00E+00	0.00E+00	1.69E-05	0.00E+00	0.00E+00	0.00E+00	0.00E+00	0.00E+00	0.00E+00	0.00E+00	1.69E-05
658	ALL	412520	3762990	NonCancer	0.00E+00	0.00E+00	0.00E+00	0.00E+00	0.00E+00	0.00E+00	1.82E-05	0.00E+00	0.00E+00	0.00E+00	0.00E+00	0.00E+00	0.00E+00	0.00E+00	1.82E-05
659	ALL	412520	3763040	NonCancer	0.00E+00	0.00E+00	0.00E+00	0.00E+00	0.00E+00	0.00E+00	1.96E-05	0.00E+00	0.00E+00	0.00E+00	0.00E+00	0.00E+00	0.00E+00	0.00E+00	1.96E-05
660	ALL	412520	3763090	NonCancer	0.00E+00	0.00E+00	0.00E+00	0.00E+00	0.00E+00	0.00E+00	2.12E-05	0.00E+00	0.00E+00	0.00E+00	0.00E+00	0.00E+00	0.00E+00	0.00E+00	2.12E-05
661	ALL	412520	3763140	NonCancer	0.00E+00	0.00E+00	0.00E+00	0.00E+00	0.00E+00	0.00E+00	2.31E-05	0.00E+00	0.00E+00	0.00E+00	0.00E+00	0.00E+00	0.00E+00	0.00E+00	2.31E-05
662	ALL	412520	3763190	NonCancer	0.00E+00	0.00E+00	0.00E+00	0.00E+00	0.00E+00	0.00E+00	2.52E-05	0.00E+00	0.00E+00	0.00E+00	0.00E+00	0.00E+00	0.00E+00	0.00E+00	2.52E-05
663	ALL	412520	3763240	NonCancer	0.00E+00	0.00E+00	0.00E+00	0.00E+00	0.00E+00	0.00E+00	2.79E-05	0.00E+00	0.00E+00	0.00E+00	0.00E+00	0.00E+00	0.00E+00	0.00E+00	2.79E-05
664	ALL	412520	3763290	NonCancer	0.00E+00	0.00E+00	0.00E+00	0.00E+00	0.00E+00	0.00E+00	3.15E-05	0.00E+00	0.00E+00	0.00E+00	0.00E+00	0.00E+00	0.00E+00	0.00E+00	3.15E-05
665	ALL	412520	3763340	NonCancer	0.00E+00	0.00E+00	0.00E+00	0.00E+00	0.00E+00	0.00E+00	3.67E-05	0.00E+00	0.00E+00	0.00E+00	0.00E+00	0.00E+00	0.00E+00	0.00E+00	3.67E-05
666	ALL	412520	3763390	NonCancer	0.00E+00	0.00E+00	0.00E+00	0.00E+00	0.00E+00	0.00E+00	4.46E-05	0.00E+00	0.00E+00	0.00E+00	0.00E+00	0.00E+00	0.00E+00	0.00E+00	4.46E-05
667	ALL	412520	3763440	NonCancer	0.00E+00	0.00E+00	0.00E+00	0.00E+00	0.00E+00	0.00E+00	5.69E-05	0.00E+00	0.00E+00	0.00E+00	0.00E+00	0.00E+00	0.00E+00	0.00E+00	5.69E-05
668	ALL	412520	3763490	NonCancer	0.00E+00	0.00E+00	0.00E+00	0.00E+00	0.00E+00	0.00E+00	7.62E-05	0.00E+00	0.00E+00	0.00E+00	0.00E+00	0.00E+00	0.00E+00	0.00E+00	7.62E-05
669	ALL	412520	3763540	NonCancer	0.00E+00	0.00E+00	0.00E+00	0.00E+00	0.00E+00	0.00E+00	1.07E-04	0.00E+00	0.00E+00	0.00E+00	0.00E+00	0.00E+00	0.00E+00	0.00E+00	1.07E-04
670	ALL	412520	3763590	NonCancer	0.00E+00	0.00E+00	0.00E+00	0.00E+00	0.00E+00	0.00E+00	1.49E-04	0.00E+00	0.00E+00	0.00E+00	0.00E+00	0.00E+00	0.00E+00	0.00E+00	1.49E-04
671	ALL	412520	3763640	NonCancer	0.00E+00	0.00E+00	0.00E+00	0.00E+00	0.00E+00	0.00E+00	2.00E-04	0.00E+00	0.00E+00	0.00E+00	0.00E+00	0.00E+00	0.00E+00	0.00E+00	2.00E-04
672	ALL	412520	3763690	NonCancer	0.00E+00	0.00E+00	0.00E+00	0.00E+00	0.00E+00	0.00E+00	2.54E-04	0.00E+00	0.00E+00	0.00E+00	0.00E+00	0.00E+00	0.00E+00	0.00E+00	2.54E-04
673	ALL	412520	3763740	NonCancer	0.00E+00	0.00E+00	0.00E+00	0.00E+00	0.00E+00	0.00E+00	2.99E-04	0.00E+00	0.00E+00	0.00E+00	0.00E+00	0.00E+00	0.00E+00	0.00E+00	2.99E-04
674	ALL	412520	3763790	NonCancer	0.00E+00	0.00E+00	0.00E+00	0.00E+00	0.00E+00	0.00E+00	3.29E-04	0.00E+00	0.00E+00	0.00E+00	0.00E+00	0.00E+00	0.00E+00	0.00E+00	3.29E-04

675	ALL	412520	3763840	NonCancer	0.00E+00	0.00E+00	0.00E+00	0.00E+00	0.00E+00	0.00E+00	3.40E-04	0.00E+00	0.00E+00	0.00E+00	0.00E+00	0.00E+00	0.00E+00	0.00E+00	3.40E-04
676	ALL	412520	3763890	NonCancer	0.00E+00	0.00E+00	0.00E+00	0.00E+00	0.00E+00	0.00E+00	3.35E-04	0.00E+00	0.00E+00	0.00E+00	0.00E+00	0.00E+00	0.00E+00	0.00E+00	3.35E-04
677	ALL	412520	3763940	NonCancer	0.00E+00	0.00E+00	0.00E+00	0.00E+00	0.00E+00	0.00E+00	3.17E-04	0.00E+00	0.00E+00	0.00E+00	0.00E+00	0.00E+00	0.00E+00	0.00E+00	3.17E-04
678	ALL	412520	3763990	NonCancer	0.00E+00	0.00E+00	0.00E+00	0.00E+00	0.00E+00	0.00E+00	2.93E-04	0.00E+00	0.00E+00	0.00E+00	0.00E+00	0.00E+00	0.00E+00	0.00E+00	2.93E-04
679	ALL	412520	3764040	NonCancer	0.00E+00	0.00E+00	0.00E+00	0.00E+00	0.00E+00	0.00E+00	2.68E-04	0.00E+00	0.00E+00	0.00E+00	0.00E+00	0.00E+00	0.00E+00	0.00E+00	2.68E-04
680	ALL	412520	3764090	NonCancer	0.00E+00	0.00E+00	0.00E+00	0.00E+00	0.00E+00	0.00E+00	2.44E-04	0.00E+00	0.00E+00	0.00E+00	0.00E+00	0.00E+00	0.00E+00	0.00E+00	2.44E-04
681	ALL	412520	3764140	NonCancer	0.00E+00	0.00E+00	0.00E+00	0.00E+00	0.00E+00	0.00E+00	2.22E-04	0.00E+00	0.00E+00	0.00E+00	0.00E+00	0.00E+00	0.00E+00	0.00E+00	2.22E-04
682	ALL	412520	3764190	NonCancer	0.00E+00	0.00E+00	0.00E+00	0.00E+00	0.00E+00	0.00E+00	2.02E-04	0.00E+00	0.00E+00	0.00E+00	0.00E+00	0.00E+00	0.00E+00	0.00E+00	2.02E-04
683	ALL	412520	3764240	NonCancer	0.00E+00	0.00E+00	0.00E+00	0.00E+00	0.00E+00	0.00E+00	1.85E-04	0.00E+00	0.00E+00	0.00E+00	0.00E+00	0.00E+00	0.00E+00	0.00E+00	1.85E-04
684	ALL	412570	3762840	NonCancer	0.00E+00	0.00E+00	0.00E+00	0.00E+00	0.00E+00	0.00E+00	1.34E-05	0.00E+00	0.00E+00	0.00E+00	0.00E+00	0.00E+00	0.00E+00	0.00E+00	1.34E-05
685	ALL	412570	3762890	NonCancer	0.00E+00	0.00E+00	0.00E+00	0.00E+00	0.00E+00	0.00E+00	1.43E-05	0.00E+00	0.00E+00	0.00E+00	0.00E+00	0.00E+00	0.00E+00	0.00E+00	1.43E-05
686	ALL	412570	3762940	NonCancer	0.00E+00	0.00E+00	0.00E+00	0.00E+00	0.00E+00	0.00E+00	1.53E-05	0.00E+00	0.00E+00	0.00E+00	0.00E+00	0.00E+00	0.00E+00	0.00E+00	1.53E-05
687	ALL	412570	3762990	NonCancer	0.00E+00	0.00E+00	0.00E+00	0.00E+00	0.00E+00	0.00E+00	1.64E-05	0.00E+00	0.00E+00	0.00E+00	0.00E+00	0.00E+00	0.00E+00	0.00E+00	1.64E-05
688	ALL	412570	3763040	NonCancer	0.00E+00	0.00E+00	0.00E+00	0.00E+00	0.00E+00	0.00E+00	1.76E-05	0.00E+00	0.00E+00	0.00E+00	0.00E+00	0.00E+00	0.00E+00	0.00E+00	1.76E-05
689	ALL	412570	3763090	NonCancer	0.00E+00	0.00E+00	0.00E+00	0.00E+00	0.00E+00	0.00E+00	1.90E-05	0.00E+00	0.00E+00	0.00E+00	0.00E+00	0.00E+00	0.00E+00	0.00E+00	1.90E-05
690	ALL	412570	3763140	NonCancer	0.00E+00	0.00E+00	0.00E+00	0.00E+00	0.00E+00	0.00E+00	2.05E-05	0.00E+00	0.00E+00	0.00E+00	0.00E+00	0.00E+00	0.00E+00	0.00E+00	2.05E-05
691	ALL	412570	3763190	NonCancer	0.00E+00	0.00E+00	0.00E+00	0.00E+00	0.00E+00	0.00E+00	2.23E-05	0.00E+00	0.00E+00	0.00E+00	0.00E+00	0.00E+00	0.00E+00	0.00E+00	2.23E-05
692	ALL	412570	3763240	NonCancer	0.00E+00	0.00E+00	0.00E+00	0.00E+00	0.00E+00	0.00E+00	2.45E-05	0.00E+00	0.00E+00	0.00E+00	0.00E+00	0.00E+00	0.00E+00	0.00E+00	2.45E-05
693	ALL	412570	3763290	NonCancer	0.00E+00	0.00E+00	0.00E+00	0.00E+00	0.00E+00	0.00E+00	2.76E-05	0.00E+00	0.00E+00	0.00E+00	0.00E+00	0.00E+00	0.00E+00	0.00E+00	2.76E-05
694	ALL	412570	3763340	NonCancer	0.00E+00	0.00E+00	0.00E+00	0.00E+00	0.00E+00	0.00E+00	3.20E-05	0.00E+00	0.00E+00	0.00E+00	0.00E+00	0.00E+00	0.00E+00	0.00E+00	3.20E-05
695	ALL	412570	3763390	NonCancer	0.00E+00	0.00E+00	0.00E+00	0.00E+00	0.00E+00	0.00E+00	3.85E-05	0.00E+00	0.00E+00	0.00E+00	0.00E+00	0.00E+00	0.00E+00	0.00E+00	3.85E-05
696	ALL	412570	3763440	NonCancer	0.00E+00	0.00E+00	0.00E+00	0.00E+00	0.00E+00	0.00E+00	4.82E-05	0.00E+00	0.00E+00	0.00E+00	0.00E+00	0.00E+00	0.00E+00	0.00E+00	4.82E-05
697	ALL	412570	3763490	NonCancer	0.00E+00	0.00E+00	0.00E+00	0.00E+00	0.00E+00	0.00E+00	6.28E-05	0.00E+00	0.00E+00	0.00E+00	0.00E+00	0.00E+00	0.00E+00	0.00E+00	6.28E-05
698	ALL	412570	3763540	NonCancer	0.00E+00	0.00E+00	0.00E+00	0.00E+00	0.00E+00	0.00E+00	8.54E-05	0.00E+00	0.00E+00	0.00E+00	0.00E+00	0.00E+00	0.00E+00	0.00E+00	8.54E-05
699	ALL	412570	3763590	NonCancer	0.00E+00	0.00E+00	0.00E+00	0.00E+00	0.00E+00	0.00E+00	1.16E-04	0.00E+00	0.00E+00	0.00E+00	0.00E+00	0.00E+00	0.00E+00	0.00E+00	1.16E-04
700	ALL	412570	3763640	NonCancer	0.00E+00	0.00E+00	0.00E+00	0.00E+00	0.00E+00	0.00E+00	1.54E-04	0.00E+00	0.00E+00	0.00E+00	0.00E+00	0.00E+00	0.00E+00	0.00E+00	1.54E-04
701	ALL	412570	3763690	NonCancer	0.00E+00	0.00E+00	0.00E+00	0.00E+00	0.00E+00	0.00E+00	1.95E-04	0.00E+00	0.00E+00	0.00E+00	0.00E+00	0.00E+00	0.00E+00	0.00E+00	1.95E-04
702	ALL	412570	3763740	NonCancer	0.00E+00	0.00E+00	0.00E+00	0.00E+00	0.00E+00	0.00E+00	2.33E-04	0.00E+00	0.00E+00	0.00E+00	0.00E+00	0.00E+00	0.00E+00	0.00E+00	2.33E-04
703	ALL	412570	3763790	NonCancer	0.00E+00	0.00E+00	0.00E+00	0.00E+00	0.00E+00	0.00E+00	2.63E-04	0.00E+00	0.00E+00	0.00E+00	0.00E+00	0.00E+00	0.00E+00	0.00E+00	2.63E-04
704	ALL	412570	3763840	NonCancer	0.00E+00	0.00E+00	0.00E+00	0.00E+00	0.00E+00	0.00E+00	2.81E-04	0.00E+00	0.00E+00	0.00E+00	0.00E+00	0.00E+00	0.00E+00	0.00E+00	2.81E-04
705	ALL	412570	3763890	NonCancer	0.00E+00	0.00E+00	0.00E+00	0.00E+00	0.00E+00	0.00E+00	2.85E-04	0.00E+00	0.00E+00	0.00E+00	0.00E+00	0.00E+00	0.00E+00	0.00E+00	2.85E-04
706	ALL	412570	3763940	NonCancer	0.00E+00	0.00E+00	0.00E+00	0.00E+00	0.00E+00	0.00E+00	2.78E-04	0.00E+00	0.00E+00	0.00E+00	0.00E+00	0.00E+00	0.00E+00	0.00E+00	2.78E-04
707	ALL	412570	3763990	NonCancer	0.00E+00	0.00E+00	0.00E+00	0.00E+00	0.00E+00	0.00E+00	2.64E-04	0.00E+00	0.00E+00	0.00E+00	0.00E+00	0.00E+00	0.00E+00	0.00E+00	2.64E-04
708	ALL	412570	3764040	NonCancer	0.00E+00	0.00E+00	0.00E+00	0.00E+00	0.00E+00	0.00E+00	2.46E-04	0.00E+00	0.00E+00	0.00E+00	0.00E+00	0.00E+00	0.00E+00	0.00E+00	2.46E-04
709	ALL	412570	3764090	NonCancer	0.00E+00	0.00E+00	0.00E+00	0.00E+00	0.00E+00	0.00E+00	2.26E-04	0.00E+00	0.00E+00	0.00E+00	0.00E+00	0.00E+00	0.00E+00	0.00E+00	2.26E-04
710	ALL	412570	3764140	NonCancer	0.00E+00	0.00E+00	0.00E+00	0.00E+00	0.00E+00	0.00E+00	2.06E-04	0.00E+00	0.00E+00	0.00E+00	0.00E+00	0.00E+00	0.00E+00	0.00E+00	2.06E-04
711	ALL	412570	3764190	NonCancer	0.00E+00	0.00E+00	0.00E+00	0.00E+00	0.00E+00	0.00E+00	1.89E-04	0.00E+00	0.00E+00	0.00E+00	0.00E+00	0.00E+00	0.00E+00	0.00E+00	1.89E-04
712	ALL	412570	3764240	NonCancer	0.00E+00	0.00E+00	0.00E+00	0.00E+00	0.00E+00	0.00E+00	1.74E-04	0.00E+00	0.00E+00	0.00E+00	0.00E+00	0.00E+00	0.00E+00	0.00E+00	1.74E-04
713	ALL	412620	3762840	NonCancer	0.00E+00	0.00E+00	0.00E+00	0.00E+00	0.00E+00	0.00E+00	1.23E-05	0.00E+00	0.00E+00	0.00E+00	0.00E+00	0.00E+00	0.00E+00	0.00E+00	1.23E-05
714	ALL	412620	3762890	NonCancer	0.00E+00	0.00E+00	0.00E+00	0.00E+00	0.00E+00	0.00E+00	1.31E-05	0.00E+00	0.00E+00	0.00E+00	0.00E+00	0.00E+00	0.00E+00	0.00E+00	1.31E-05
715	ALL	412620	3762940	NonCancer	0.00E+00	0.00E+00	0.00E+00	0.00E+00	0.00E+00	0.00E+00	1.40E-05	0.00E+00	0.00E+00	0.00E+00	0.00E+00	0.00E+00	0.00E+00	0.00E+00	1.40E-05
716	ALL	412620	3762990	NonCancer	0.00E+00	0.00E+00	0.00E+00	0.00E+00	0.00E+00	0.00E+00	1.49E-05	0.00E+00	0.00E+00	0.00E+00	0.00E+00	0.00E+00	0.00E+00	0.00E+00	1.49E-05
717	ALL	412620	3763040	NonCancer	0.00E+00	0.00E+00	0.00E+00	0.00E+00	0.00E+00	0.00E+00	1.60E-05	0.00E+00	0.00E+00	0.00E+00	0.00E+00	0.00E+00	0.00E+00	0.00E+00	1.60E-05
718	ALL	412620	3763090	NonCancer	0.00E+00	0.00E+00	0.00E+00	0.00E+00	0.00E+00	0.00E+00	1.71E-05	0.00E+00	0.00E+00	0.00E+00	0.00E+00	0.00E+00	0.00E+00	0.00E+00	1.71E-05
719	ALL	412620	3763140	NonCancer	0.00E+00	0.00E+00	0.00E+00	0.00E+00	0.00E+00	0.00E+00	1.83E-05	0.00E+00	0.00E+00	0.00E+00	0.00E+00	0.00E+00	0.00E+00	0.00E+00	1.83E-05
720	ALL	412620	3763190	NonCancer	0.00E+00	0.00E+00	0.00E+00	0.00E+00	0.00E+00	0.00E+00	1.98E-05	0.00E+00	0.00E+00	0.00E+00	0.00E+00	0.00E+00	0.00E+00	0.00E+00	1.98E-05
721	ALL	412620	3763240	NonCancer	0.00E+00	0.00E+00	0.00E+00	0.00E+00	0.00E+00	0.00E+00	2.18E-05	0.00E+00	0.00E+00	0.00E+00	0.00E+00	0.00E+00	0.00E+00	0.00E+00	2.18E-05
722	ALL	412620	3763290	NonCancer	0.00E+00	0.00E+00	0.00E+00	0.00E+00	0.00E+00	0.00E+00	2.44E-05	0.00E+00	0.00E+00	0.00E+00	0.00E+00	0.00E+00	0.00E+00	0.00E+00	2.44E-05
723	ALL	412620	3763340	NonCancer	0.00E+00	0.00E+00	0.00E+00	0.00E+00	0.00E+00	0.00E+00	2.82E-05	0.00E+00	0.00E+00	0.00E+00	0.00E+00	0.00E+00	0.00E+00	0.00E+00	2.82E-05
724	ALL	412620	3763390	NonCancer	0.00E+00	0.00E+00	0.00E+00	0.00E+00	0.00E+00	0.00E+00	3.36E-05	0.00E+00	0.00E+00	0.00E+00	0.00E+00	0.00E+00	0.00E+00	0.00E+00	3.36E-05
725	ALL	412620	3763440	NonCancer	0.00E+00	0.00E+00	0.00E+00	0.00E+00	0.00E+00	0.00E+00	4.14E-05	0.00E+00	0.00E+00	0.00E+00	0.00E+00	0.00E+00	0.00E+00	0.00E+00	4.14E-05
726	ALL	412620	3763490	NonCancer	0.00E+00	0.00E+00	0.00E+00	0.00E+00	0.00E+00	0.00E+00	5.29E-05	0.00E+00	0.00E+00	0.00E+00	0.00E+00	0.00E+00	0.00E+00	0.00E+00	5.29E-05

727	ALL	412620	3763540	NonCancer	0.00E+00	0.00E+00	0.00E+00	0.00E+00	0.00E+00	0.00E+00	6.98E-05	0.00E+00	0.00E+00	0.00E+00	0.00E+00	0.00E+00	0.00E+00	0.00E+00	6.98E-05
728	ALL	412620	3763590	NonCancer	0.00E+00	0.00E+00	0.00E+00	0.00E+00	0.00E+00	0.00E+00	9.27E-05	0.00E+00	0.00E+00	0.00E+00	0.00E+00	0.00E+00	0.00E+00	0.00E+00	9.27E-05
729	ALL	412620	3763640	NonCancer	0.00E+00	0.00E+00	0.00E+00	0.00E+00	0.00E+00	0.00E+00	1.21E-04	0.00E+00	0.00E+00	0.00E+00	0.00E+00	0.00E+00	0.00E+00	0.00E+00	1.21E-04
730	ALL	412620	3763690	NonCancer	0.00E+00	0.00E+00	0.00E+00	0.00E+00	0.00E+00	0.00E+00	1.53E-04	0.00E+00	0.00E+00	0.00E+00	0.00E+00	0.00E+00	0.00E+00	0.00E+00	1.53E-04
731	ALL	412620	3763740	NonCancer	0.00E+00	0.00E+00	0.00E+00	0.00E+00	0.00E+00	0.00E+00	1.84E-04	0.00E+00	0.00E+00	0.00E+00	0.00E+00	0.00E+00	0.00E+00	0.00E+00	1.84E-04
732	ALL	412620	3763790	NonCancer	0.00E+00	0.00E+00	0.00E+00	0.00E+00	0.00E+00	0.00E+00	2.12E-04	0.00E+00	0.00E+00	0.00E+00	0.00E+00	0.00E+00	0.00E+00	0.00E+00	2.12E-04
733	ALL	412620	3763840	NonCancer	0.00E+00	0.00E+00	0.00E+00	0.00E+00	0.00E+00	0.00E+00	2.32E-04	0.00E+00	0.00E+00	0.00E+00	0.00E+00	0.00E+00	0.00E+00	0.00E+00	2.32E-04
734	ALL	412620	3763890	NonCancer	0.00E+00	0.00E+00	0.00E+00	0.00E+00	0.00E+00	0.00E+00	2.42E-04	0.00E+00	0.00E+00	0.00E+00	0.00E+00	0.00E+00	0.00E+00	0.00E+00	2.42E-04
735	ALL	412620	3763940	NonCancer	0.00E+00	0.00E+00	0.00E+00	0.00E+00	0.00E+00	0.00E+00	2.43E-04	0.00E+00	0.00E+00	0.00E+00	0.00E+00	0.00E+00	0.00E+00	0.00E+00	2.43E-04
736	ALL	412620	3763990	NonCancer	0.00E+00	0.00E+00	0.00E+00	0.00E+00	0.00E+00	0.00E+00	2.35E-04	0.00E+00	0.00E+00	0.00E+00	0.00E+00	0.00E+00	0.00E+00	0.00E+00	2.35E-04
737	ALL	412620	3764040	NonCancer	0.00E+00	0.00E+00	0.00E+00	0.00E+00	0.00E+00	0.00E+00	2.23E-04	0.00E+00	0.00E+00	0.00E+00	0.00E+00	0.00E+00	0.00E+00	0.00E+00	2.23E-04
738	ALL	412620	3764090	NonCancer	0.00E+00	0.00E+00	0.00E+00	0.00E+00	0.00E+00	0.00E+00	2.08E-04	0.00E+00	0.00E+00	0.00E+00	0.00E+00	0.00E+00	0.00E+00	0.00E+00	2.08E-04
739	ALL	412620	3764140	NonCancer	0.00E+00	0.00E+00	0.00E+00	0.00E+00	0.00E+00	0.00E+00	1.92E-04	0.00E+00	0.00E+00	0.00E+00	0.00E+00	0.00E+00	0.00E+00	0.00E+00	1.92E-04
740	ALL	412620	3764190	NonCancer	0.00E+00	0.00E+00	0.00E+00	0.00E+00	0.00E+00	0.00E+00	1.77E-04	0.00E+00	0.00E+00	0.00E+00	0.00E+00	0.00E+00	0.00E+00	0.00E+00	1.77E-04
741	ALL	412620	3764240	NonCancer	0.00E+00	0.00E+00	0.00E+00	0.00E+00	0.00E+00	0.00E+00	1.63E-04	0.00E+00	0.00E+00	0.00E+00	0.00E+00	0.00E+00	0.00E+00	0.00E+00	1.63E-04
742	ALL	412670	3762840	NonCancer	0.00E+00	0.00E+00	0.00E+00	0.00E+00	0.00E+00	0.00E+00	1.14E-05	0.00E+00	0.00E+00	0.00E+00	0.00E+00	0.00E+00	0.00E+00	0.00E+00	1.14E-05
743	ALL	412670	3762890	NonCancer	0.00E+00	0.00E+00	0.00E+00	0.00E+00	0.00E+00	0.00E+00	1.20E-05	0.00E+00	0.00E+00	0.00E+00	0.00E+00	0.00E+00	0.00E+00	0.00E+00	1.20E-05
744	ALL	412670	3762940	NonCancer	0.00E+00	0.00E+00	0.00E+00	0.00E+00	0.00E+00	0.00E+00	1.28E-05	0.00E+00	0.00E+00	0.00E+00	0.00E+00	0.00E+00	0.00E+00	0.00E+00	1.28E-05
745	ALL	412670	3762990	NonCancer	0.00E+00	0.00E+00	0.00E+00	0.00E+00	0.00E+00	0.00E+00	1.36E-05	0.00E+00	0.00E+00	0.00E+00	0.00E+00	0.00E+00	0.00E+00	0.00E+00	1.36E-05
746	ALL	412670	3763040	NonCancer	0.00E+00	0.00E+00	0.00E+00	0.00E+00	0.00E+00	0.00E+00	1.45E-05	0.00E+00	0.00E+00	0.00E+00	0.00E+00	0.00E+00	0.00E+00	0.00E+00	1.45E-05
747	ALL	412670	3763090	NonCancer	0.00E+00	0.00E+00	0.00E+00	0.00E+00	0.00E+00	0.00E+00	1.55E-05	0.00E+00	0.00E+00	0.00E+00	0.00E+00	0.00E+00	0.00E+00	0.00E+00	1.55E-05
748	ALL	412670	3763140	NonCancer	0.00E+00	0.00E+00	0.00E+00	0.00E+00	0.00E+00	0.00E+00	1.65E-05	0.00E+00	0.00E+00	0.00E+00	0.00E+00	0.00E+00	0.00E+00	0.00E+00	1.65E-05
749	ALL	412670	3763190	NonCancer	0.00E+00	0.00E+00	0.00E+00	0.00E+00	0.00E+00	0.00E+00	1.78E-05	0.00E+00	0.00E+00	0.00E+00	0.00E+00	0.00E+00	0.00E+00	0.00E+00	1.78E-05
750	ALL	412670	3763240	NonCancer	0.00E+00	0.00E+00	0.00E+00	0.00E+00	0.00E+00	0.00E+00	1.95E-05	0.00E+00	0.00E+00	0.00E+00	0.00E+00	0.00E+00	0.00E+00	0.00E+00	1.95E-05
751	ALL	412670	3763290	NonCancer	0.00E+00	0.00E+00	0.00E+00	0.00E+00	0.00E+00	0.00E+00	2.19E-05	0.00E+00	0.00E+00	0.00E+00	0.00E+00	0.00E+00	0.00E+00	0.00E+00	2.19E-05
752	ALL	412670	3763340	NonCancer	0.00E+00	0.00E+00	0.00E+00	0.00E+00	0.00E+00	0.00E+00	2.51E-05	0.00E+00	0.00E+00	0.00E+00	0.00E+00	0.00E+00	0.00E+00	0.00E+00	2.51E-05
753	ALL	412670	3763390	NonCancer	0.00E+00	0.00E+00	0.00E+00	0.00E+00	0.00E+00	0.00E+00	2.96E-05	0.00E+00	0.00E+00	0.00E+00	0.00E+00	0.00E+00	0.00E+00	0.00E+00	2.96E-05
754	ALL	412670	3763440	NonCancer	0.00E+00	0.00E+00	0.00E+00	0.00E+00	0.00E+00	0.00E+00	3.61E-05	0.00E+00	0.00E+00	0.00E+00	0.00E+00	0.00E+00	0.00E+00	0.00E+00	3.61E-05
755	ALL	412670	3763490	NonCancer	0.00E+00	0.00E+00	0.00E+00	0.00E+00	0.00E+00	0.00E+00	4.52E-05	0.00E+00	0.00E+00	0.00E+00	0.00E+00	0.00E+00	0.00E+00	0.00E+00	4.52E-05
756	ALL	412670	3763540	NonCancer	0.00E+00	0.00E+00	0.00E+00	0.00E+00	0.00E+00	0.00E+00	5.83E-05	0.00E+00	0.00E+00	0.00E+00	0.00E+00	0.00E+00	0.00E+00	0.00E+00	5.83E-05
757	ALL	412670	3763590	NonCancer	0.00E+00	0.00E+00	0.00E+00	0.00E+00	0.00E+00	0.00E+00	7.57E-05	0.00E+00	0.00E+00	0.00E+00	0.00E+00	0.00E+00	0.00E+00	0.00E+00	7.57E-05
758	ALL	412670	3763640	NonCancer	0.00E+00	0.00E+00	0.00E+00	0.00E+00	0.00E+00	0.00E+00	9.75E-05	0.00E+00	0.00E+00	0.00E+00	0.00E+00	0.00E+00	0.00E+00	0.00E+00	9.75E-05
759	ALL	412670	3763690	NonCancer	0.00E+00	0.00E+00	0.00E+00	0.00E+00	0.00E+00	0.00E+00	1.23E-04	0.00E+00	0.00E+00	0.00E+00	0.00E+00	0.00E+00	0.00E+00	0.00E+00	1.23E-04
760	ALL	412670	3763740	NonCancer	0.00E+00	0.00E+00	0.00E+00	0.00E+00	0.00E+00	0.00E+00	1.48E-04	0.00E+00	0.00E+00	0.00E+00	0.00E+00	0.00E+00	0.00E+00	0.00E+00	1.48E-04
761	ALL	412670	3763790	NonCancer	0.00E+00	0.00E+00	0.00E+00	0.00E+00	0.00E+00	0.00E+00	1.72E-04	0.00E+00	0.00E+00	0.00E+00	0.00E+00	0.00E+00	0.00E+00	0.00E+00	1.72E-04
762	ALL	412670	3763840	NonCancer	0.00E+00	0.00E+00	0.00E+00	0.00E+00	0.00E+00	0.00E+00	1.92E-04	0.00E+00	0.00E+00	0.00E+00	0.00E+00	0.00E+00	0.00E+00	0.00E+00	1.92E-04
763	ALL	412670	3763890	NonCancer	0.00E+00	0.00E+00	0.00E+00	0.00E+00	0.00E+00	0.00E+00	2.06E-04	0.00E+00	0.00E+00	0.00E+00	0.00E+00	0.00E+00	0.00E+00	0.00E+00	2.06E-04
764	ALL	412670	3763940	NonCancer	0.00E+00	0.00E+00	0.00E+00	0.00E+00	0.00E+00	0.00E+00	2.11E-04	0.00E+00	0.00E+00	0.00E+00	0.00E+00	0.00E+00	0.00E+00	0.00E+00	2.11E-04
765	ALL	412670	3763990	NonCancer	0.00E+00	0.00E+00	0.00E+00	0.00E+00	0.00E+00	0.00E+00	2.08E-04	0.00E+00	0.00E+00	0.00E+00	0.00E+00	0.00E+00	0.00E+00	0.00E+00	2.08E-04
766	ALL	412670	3764040	NonCancer	0.00E+00	0.00E+00	0.00E+00	0.00E+00	0.00E+00	0.00E+00	2.01E-04	0.00E+00	0.00E+00	0.00E+00	0.00E+00	0.00E+00	0.00E+00	0.00E+00	2.01E-04
767	ALL	412670	3764090	NonCancer	0.00E+00	0.00E+00	0.00E+00	0.00E+00	0.00E+00	0.00E+00	1.90E-04	0.00E+00	0.00E+00	0.00E+00	0.00E+00	0.00E+00	0.00E+00	0.00E+00	1.90E-04
768	ALL	412670	3764140	NonCancer	0.00E+00	0.00E+00	0.00E+00	0.00E+00	0.00E+00	0.00E+00	1.78E-04	0.00E+00	0.00E+00	0.00E+00	0.00E+00	0.00E+00	0.00E+00	0.00E+00	1.78E-04
769	ALL	412670	3764190	NonCancer	0.00E+00	0.00E+00	0.00E+00	0.00E+00	0.00E+00	0.00E+00	1.66E-04	0.00E+00	0.00E+00	0.00E+00	0.00E+00	0.00E+00	0.00E+00	0.00E+00	1.66E-04
770	ALL	412670	3764240	NonCancer	0.00E+00	0.00E+00	0.00E+00	0.00E+00	0.00E+00	0.00E+00	1.54E-04	0.00E+00	0.00E+00	0.00E+00	0.00E+00	0.00E+00	0.00E+00	0.00E+00	1.54E-04
771	ALL	412720	3762840	NonCancer	0.00E+00	0.00E+00	0.00E+00	0.00E+00	0.00E+00	0.00E+00	1.05E-05	0.00E+00	0.00E+00	0.00E+00	0.00E+00	0.00E+00	0.00E+00	0.00E+00	1.05E-05
772	ALL	412720	3762890	NonCancer	0.00E+00	0.00E+00	0.00E+00	0.00E+00	0.00E+00	0.00E+00	1.12E-05	0.00E+00	0.00E+00	0.00E+00	0.00E+00	0.00E+00	0.00E+00	0.00E+00	1.12E-05
773	ALL	412720	3762940	NonCancer	0.00E+00	0.00E+00	0.00E+00	0.00E+00	0.00E+00	0.00E+00	1.18E-05	0.00E+00	0.00E+00	0.00E+00	0.00E+00	0.00E+00	0.00E+00	0.00E+00	1.18E-05
774	ALL	412720	3762990	NonCancer	0.00E+00	0.00E+00	0.00E+00	0.00E+00	0.00E+00	0.00E+00	1.25E-05	0.00E+00	0.00E+00	0.00E+00	0.00E+00	0.00E+00	0.00E+00	0.00E+00	1.25E-05
775	ALL	412720	3763040	NonCancer	0.00E+00	0.00E+00	0.00E+00	0.00E+00	0.00E+00	0.00E+00	1.33E-05	0.00E+00	0.00E+00	0.00E+00	0.00E+00	0.00E+00	0.00E+00	0.00E+00	1.33E-05
776	ALL	412720	3763090	NonCancer	0.00E+00	0.00E+00	0.00E+00	0.00E+00	0.00E+00	0.00E+00	1.41E-05	0.00E+00	0.00E+00	0.00E+00	0.00E+00	0.00E+00	0.00E+00	0.00E+00	1.41E-05
777	ALL	412720	3763140	NonCancer	0.00E+00	0.00E+00	0.00E+00	0.00E+00	0.00E+00	0.00E+00	1.50E-05	0.00E+00	0.00E+00	0.00E+00	0.00E+00	0.00E+00	0.00E+00	0.00E+00	1.50E-05
778	ALL	412720	3763190	NonCancer	0.00E+00	0.00E+00	0.00E+00	0.00E+00	0.00E+00	0.00E+00	1.61E-05	0.00E+00	0.00E+00	0.00E+00	0.00E+00	0.00E+00	0.00E+00	0.00E+00	1.61E-05

779	ALL	412720	3763240	NonCancer	0.00E+00	0.00E+00	0.00E+00	0.00E+00	0.00E+00	0.00E+00	1.76E-05	0.00E+00	0.00E+00	0.00E+00	0.00E+00	0.00E+00	0.00E+00	0.00E+00	1.76E-05
780	ALL	412720	3763290	NonCancer	0.00E+00	0.00E+00	0.00E+00	0.00E+00	0.00E+00	0.00E+00	1.97E-05	0.00E+00	0.00E+00	0.00E+00	0.00E+00	0.00E+00	0.00E+00	0.00E+00	1.97E-05
781	ALL	412720	3763340	NonCancer	0.00E+00	0.00E+00	0.00E+00	0.00E+00	0.00E+00	0.00E+00	2.26E-05	0.00E+00	0.00E+00	0.00E+00	0.00E+00	0.00E+00	0.00E+00	0.00E+00	2.26E-05
782	ALL	412720	3763390	NonCancer	0.00E+00	0.00E+00	0.00E+00	0.00E+00	0.00E+00	0.00E+00	2.64E-05	0.00E+00	0.00E+00	0.00E+00	0.00E+00	0.00E+00	0.00E+00	0.00E+00	2.64E-05
783	ALL	412720	3763440	NonCancer	0.00E+00	0.00E+00	0.00E+00	0.00E+00	0.00E+00	0.00E+00	3.19E-05	0.00E+00	0.00E+00	0.00E+00	0.00E+00	0.00E+00	0.00E+00	0.00E+00	3.19E-05
784	ALL	412720	3763490	NonCancer	0.00E+00	0.00E+00	0.00E+00	0.00E+00	0.00E+00	0.00E+00	3.93E-05	0.00E+00	0.00E+00	0.00E+00	0.00E+00	0.00E+00	0.00E+00	0.00E+00	3.93E-05
785	ALL	412720	3763540	NonCancer	0.00E+00	0.00E+00	0.00E+00	0.00E+00	0.00E+00	0.00E+00	4.96E-05	0.00E+00	0.00E+00	0.00E+00	0.00E+00	0.00E+00	0.00E+00	0.00E+00	4.96E-05
786	ALL	412720	3763590	NonCancer	0.00E+00	0.00E+00	0.00E+00	0.00E+00	0.00E+00	0.00E+00	6.31E-05	0.00E+00	0.00E+00	0.00E+00	0.00E+00	0.00E+00	0.00E+00	0.00E+00	6.31E-05
787	ALL	412720	3763640	NonCancer	0.00E+00	0.00E+00	0.00E+00	0.00E+00	0.00E+00	0.00E+00	8.00E-05	0.00E+00	0.00E+00	0.00E+00	0.00E+00	0.00E+00	0.00E+00	0.00E+00	8.00E-05
788	ALL	412720	3763690	NonCancer	0.00E+00	0.00E+00	0.00E+00	0.00E+00	0.00E+00	0.00E+00	9.98E-05	0.00E+00	0.00E+00	0.00E+00	0.00E+00	0.00E+00	0.00E+00	0.00E+00	9.98E-05
789	ALL	412720	3763740	NonCancer	0.00E+00	0.00E+00	0.00E+00	0.00E+00	0.00E+00	0.00E+00	1.21E-04	0.00E+00	0.00E+00	0.00E+00	0.00E+00	0.00E+00	0.00E+00	0.00E+00	1.21E-04
790	ALL	412720	3763790	NonCancer	0.00E+00	0.00E+00	0.00E+00	0.00E+00	0.00E+00	0.00E+00	1.42E-04	0.00E+00	0.00E+00	0.00E+00	0.00E+00	0.00E+00	0.00E+00	0.00E+00	1.42E-04
791	ALL	412720	3763840	NonCancer	0.00E+00	0.00E+00	0.00E+00	0.00E+00	0.00E+00	0.00E+00	1.60E-04	0.00E+00	0.00E+00	0.00E+00	0.00E+00	0.00E+00	0.00E+00	0.00E+00	1.60E-04
792	ALL	412720	3763890	NonCancer	0.00E+00	0.00E+00	0.00E+00	0.00E+00	0.00E+00	0.00E+00	1.74E-04	0.00E+00	0.00E+00	0.00E+00	0.00E+00	0.00E+00	0.00E+00	0.00E+00	1.74E-04
793	ALL	412720	3763940	NonCancer	0.00E+00	0.00E+00	0.00E+00	0.00E+00	0.00E+00	0.00E+00	1.82E-04	0.00E+00	0.00E+00	0.00E+00	0.00E+00	0.00E+00	0.00E+00	0.00E+00	1.82E-04
794	ALL	412720	3763990	NonCancer	0.00E+00	0.00E+00	0.00E+00	0.00E+00	0.00E+00	0.00E+00	1.84E-04	0.00E+00	0.00E+00	0.00E+00	0.00E+00	0.00E+00	0.00E+00	0.00E+00	1.84E-04
795	ALL	412720	3764040	NonCancer	0.00E+00	0.00E+00	0.00E+00	0.00E+00	0.00E+00	0.00E+00	1.80E-04	0.00E+00	0.00E+00	0.00E+00	0.00E+00	0.00E+00	0.00E+00	0.00E+00	1.80E-04
796	ALL	412720	3764090	NonCancer	0.00E+00	0.00E+00	0.00E+00	0.00E+00	0.00E+00	0.00E+00	1.73E-04	0.00E+00	0.00E+00	0.00E+00	0.00E+00	0.00E+00	0.00E+00	0.00E+00	1.73E-04
797	ALL	412720	3764140	NonCancer	0.00E+00	0.00E+00	0.00E+00	0.00E+00	0.00E+00	0.00E+00	1.64E-04	0.00E+00	0.00E+00	0.00E+00	0.00E+00	0.00E+00	0.00E+00	0.00E+00	1.64E-04
798	ALL	412720	3764190	NonCancer	0.00E+00	0.00E+00	0.00E+00	0.00E+00	0.00E+00	0.00E+00	1.55E-04	0.00E+00	0.00E+00	0.00E+00	0.00E+00	0.00E+00	0.00E+00	0.00E+00	1.55E-04
799	ALL	412720	3764240	NonCancer	0.00E+00	0.00E+00	0.00E+00	0.00E+00	0.00E+00	0.00E+00	1.45E-04	0.00E+00	0.00E+00	0.00E+00	0.00E+00	0.00E+00	0.00E+00	0.00E+00	1.45E-04
800	ALL	412770	3762840	NonCancer	0.00E+00	0.00E+00	0.00E+00	0.00E+00	0.00E+00	0.00E+00	9.85E-06	0.00E+00	0.00E+00	0.00E+00	0.00E+00	0.00E+00	0.00E+00	0.00E+00	9.85E-06
801	ALL	412770	3762890	NonCancer	0.00E+00	0.00E+00	0.00E+00	0.00E+00	0.00E+00	0.00E+00	1.04E-05	0.00E+00	0.00E+00	0.00E+00	0.00E+00	0.00E+00	0.00E+00	0.00E+00	1.04E-05
802	ALL	412770	3762940	NonCancer	0.00E+00	0.00E+00	0.00E+00	0.00E+00	0.00E+00	0.00E+00	1.10E-05	0.00E+00	0.00E+00	0.00E+00	0.00E+00	0.00E+00	0.00E+00	0.00E+00	1.10E-05
803	ALL	412770	3762990	NonCancer	0.00E+00	0.00E+00	0.00E+00	0.00E+00	0.00E+00	0.00E+00	1.15E-05	0.00E+00	0.00E+00	0.00E+00	0.00E+00	0.00E+00	0.00E+00	0.00E+00	1.15E-05
804	ALL	412770	3763040	NonCancer	0.00E+00	0.00E+00	0.00E+00	0.00E+00	0.00E+00	0.00E+00	1.22E-05	0.00E+00	0.00E+00	0.00E+00	0.00E+00	0.00E+00	0.00E+00	0.00E+00	1.22E-05
805	ALL	412770	3763090	NonCancer	0.00E+00	0.00E+00	0.00E+00	0.00E+00	0.00E+00	0.00E+00	1.28E-05	0.00E+00	0.00E+00	0.00E+00	0.00E+00	0.00E+00	0.00E+00	0.00E+00	1.28E-05
806	ALL	412770	3763140	NonCancer	0.00E+00	0.00E+00	0.00E+00	0.00E+00	0.00E+00	0.00E+00	1.36E-05	0.00E+00	0.00E+00	0.00E+00	0.00E+00	0.00E+00	0.00E+00	0.00E+00	1.36E-05
807	ALL	412770	3763190	NonCancer	0.00E+00	0.00E+00	0.00E+00	0.00E+00	0.00E+00	0.00E+00	1.47E-05	0.00E+00	0.00E+00	0.00E+00	0.00E+00	0.00E+00	0.00E+00	0.00E+00	1.47E-05
808	ALL	412770	3763240	NonCancer	0.00E+00	0.00E+00	0.00E+00	0.00E+00	0.00E+00	0.00E+00	1.61E-05	0.00E+00	0.00E+00	0.00E+00	0.00E+00	0.00E+00	0.00E+00	0.00E+00	1.61E-05
809	ALL	412770	3763290	NonCancer	0.00E+00	0.00E+00	0.00E+00	0.00E+00	0.00E+00	0.00E+00	1.79E-05	0.00E+00	0.00E+00	0.00E+00	0.00E+00	0.00E+00	0.00E+00	0.00E+00	1.79E-05
810	ALL	412770	3763340	NonCancer	0.00E+00	0.00E+00	0.00E+00	0.00E+00	0.00E+00	0.00E+00	2.05E-05	0.00E+00	0.00E+00	0.00E+00	0.00E+00	0.00E+00	0.00E+00	0.00E+00	2.05E-05
811	ALL	412770	3763390	NonCancer	0.00E+00	0.00E+00	0.00E+00	0.00E+00	0.00E+00	0.00E+00	2.38E-05	0.00E+00	0.00E+00	0.00E+00	0.00E+00	0.00E+00	0.00E+00	0.00E+00	2.38E-05
812	ALL	412770	3763440	NonCancer	0.00E+00	0.00E+00	0.00E+00	0.00E+00	0.00E+00	0.00E+00	2.84E-05	0.00E+00	0.00E+00	0.00E+00	0.00E+00	0.00E+00	0.00E+00	0.00E+00	2.84E-05
813	ALL	412770	3763490	NonCancer	0.00E+00	0.00E+00	0.00E+00	0.00E+00	0.00E+00	0.00E+00	3.45E-05	0.00E+00	0.00E+00	0.00E+00	0.00E+00	0.00E+00	0.00E+00	0.00E+00	3.45E-05
814	ALL	412770	3763540	NonCancer	0.00E+00	0.00E+00	0.00E+00	0.00E+00	0.00E+00	0.00E+00	4.27E-05	0.00E+00	0.00E+00	0.00E+00	0.00E+00	0.00E+00	0.00E+00	0.00E+00	4.27E-05
815	ALL	412770	3763590	NonCancer	0.00E+00	0.00E+00	0.00E+00	0.00E+00	0.00E+00	0.00E+00	5.34E-05	0.00E+00	0.00E+00	0.00E+00	0.00E+00	0.00E+00	0.00E+00	0.00E+00	5.34E-05
816	ALL	412770	3763640	NonCancer	0.00E+00	0.00E+00	0.00E+00	0.00E+00	0.00E+00	0.00E+00	6.68E-05	0.00E+00	0.00E+00	0.00E+00	0.00E+00	0.00E+00	0.00E+00	0.00E+00	6.68E-05
817	ALL	412770	3763690	NonCancer	0.00E+00	0.00E+00	0.00E+00	0.00E+00	0.00E+00	0.00E+00	8.26E-05	0.00E+00	0.00E+00	0.00E+00	0.00E+00	0.00E+00	0.00E+00	0.00E+00	8.26E-05
818	ALL	412770	3763740	NonCancer	0.00E+00	0.00E+00	0.00E+00	0.00E+00	0.00E+00	0.00E+00	9.97E-05	0.00E+00	0.00E+00	0.00E+00	0.00E+00	0.00E+00	0.00E+00	0.00E+00	9.97E-05
819	ALL	412770	3763790	NonCancer	0.00E+00	0.00E+00	0.00E+00	0.00E+00	0.00E+00	0.00E+00	1.18E-04	0.00E+00	0.00E+00	0.00E+00	0.00E+00	0.00E+00	0.00E+00	0.00E+00	1.18E-04
820	ALL	412770	3763840	NonCancer	0.00E+00	0.00E+00	0.00E+00	0.00E+00	0.00E+00	0.00E+00	1.34E-04	0.00E+00	0.00E+00	0.00E+00	0.00E+00	0.00E+00	0.00E+00	0.00E+00	1.34E-04
821	ALL	412770	3763890	NonCancer	0.00E+00	0.00E+00	0.00E+00	0.00E+00	0.00E+00	0.00E+00	1.48E-04	0.00E+00	0.00E+00	0.00E+00	0.00E+00	0.00E+00	0.00E+00	0.00E+00	1.48E-04
822	ALL	412770	3763940	NonCancer	0.00E+00	0.00E+00	0.00E+00	0.00E+00	0.00E+00	0.00E+00	1.57E-04	0.00E+00	0.00E+00	0.00E+00	0.00E+00	0.00E+00	0.00E+00	0.00E+00	1.57E-04
823	ALL	412770	3763990	NonCancer	0.00E+00	0.00E+00	0.00E+00	0.00E+00	0.00E+00	0.00E+00	1.61E-04	0.00E+00	0.00E+00	0.00E+00	0.00E+00	0.00E+00	0.00E+00	0.00E+00	1.61E-04
824	ALL	412770	3764040	NonCancer	0.00E+00	0.00E+00	0.00E+00	0.00E+00	0.00E+00	0.00E+00	1.61E-04	0.00E+00	0.00E+00	0.00E+00	0.00E+00	0.00E+00	0.00E+00	0.00E+00	1.61E-04
825	ALL	412770	3764090	NonCancer	0.00E+00	0.00E+00	0.00E+00	0.00E+00	0.00E+00	0.00E+00	1.57E-04	0.00E+00	0.00E+00	0.00E+00	0.00E+00	0.00E+00	0.00E+00	0.00E+00	1.57E-04
826	ALL	412770	3764140	NonCancer	0.00E+00	0.00E+00	0.00E+00	0.00E+00	0.00E+00	0.00E+00	1.51E-04	0.00E+00	0.00E+00	0.00E+00	0.00E+00	0.00E+00	0.00E+00	0.00E+00	1.51E-04
827	ALL	412770	3764190	NonCancer	0.00E+00	0.00E+00	0.00E+00	0.00E+00	0.00E+00	0.00E+00	1.44E-04	0.00E+00	0.00E+00	0.00E+00	0.00E+00	0.00E+00	0.00E+00	0.00E+00	1.44E-04
828	ALL	412770	3764240	NonCancer	0.00E+00	0.00E+00	0.00E+00	0.00E+00	0.00E+00	0.00E+00	1.36E-04	0.00E+00	0.00E+00	0.00E+00	0.00E+00	0.00E+00	0.00E+00	0.00E+00	1.36E-04
829	ALL	411370	3764340	NonCancer	0.00E+00	0.00E+00	0.00E+00	0.00E+00	0.00E+00	0.00E+00	2.58E-05	0.00E+00	0.00E+00	0.00E+00	0.00E+00	0.00E+00	0.00E+00	0.00E+00	2.58E-05
830	ALL	411370	3764440	NonCancer	0.00E+00	0.00E+00	0.00E+00	0.00E+00	0.00E+00	0.00E+00	2.53E-05	0.00E+00	0.00E+00	0.00E+00	0.00E+00	0.00E+00	0.00E+00	0.00E+00	2.53E-05

831	ALL	411370	3764540	NonCancer	0.00E+00	0.00E+00	0.00E+00	0.00E+00	0.00E+00	0.00E+00	2.45E-05	0.00E+00	0.00E+00	0.00E+00	0.00E+00	0.00E+00	0.00E+00	0.00E+00	2.45E-05
832	ALL	411370	3764640	NonCancer	0.00E+00	0.00E+00	0.00E+00	0.00E+00	0.00E+00	0.00E+00	2.40E-05	0.00E+00	0.00E+00	0.00E+00	0.00E+00	0.00E+00	0.00E+00	0.00E+00	2.40E-05
833	ALL	411370	3764740	NonCancer	0.00E+00	0.00E+00	0.00E+00	0.00E+00	0.00E+00	0.00E+00	2.36E-05	0.00E+00	0.00E+00	0.00E+00	0.00E+00	0.00E+00	0.00E+00	0.00E+00	2.36E-05
834	ALL	411470	3764340	NonCancer	0.00E+00	0.00E+00	0.00E+00	0.00E+00	0.00E+00	0.00E+00	3.24E-05	0.00E+00	0.00E+00	0.00E+00	0.00E+00	0.00E+00	0.00E+00	0.00E+00	3.24E-05
835	ALL	411470	3764440	NonCancer	0.00E+00	0.00E+00	0.00E+00	0.00E+00	0.00E+00	0.00E+00	3.16E-05	0.00E+00	0.00E+00	0.00E+00	0.00E+00	0.00E+00	0.00E+00	0.00E+00	3.16E-05
836	ALL	411470	3764540	NonCancer	0.00E+00	0.00E+00	0.00E+00	0.00E+00	0.00E+00	0.00E+00	3.06E-05	0.00E+00	0.00E+00	0.00E+00	0.00E+00	0.00E+00	0.00E+00	0.00E+00	3.06E-05
837	ALL	411470	3764640	NonCancer	0.00E+00	0.00E+00	0.00E+00	0.00E+00	0.00E+00	0.00E+00	2.99E-05	0.00E+00	0.00E+00	0.00E+00	0.00E+00	0.00E+00	0.00E+00	0.00E+00	2.99E-05
838	ALL	411470	3764740	NonCancer	0.00E+00	0.00E+00	0.00E+00	0.00E+00	0.00E+00	0.00E+00	2.90E-05	0.00E+00	0.00E+00	0.00E+00	0.00E+00	0.00E+00	0.00E+00	0.00E+00	2.90E-05
839	ALL	411570	3764340	NonCancer	0.00E+00	0.00E+00	0.00E+00	0.00E+00	0.00E+00	0.00E+00	4.23E-05	0.00E+00	0.00E+00	0.00E+00	0.00E+00	0.00E+00	0.00E+00	0.00E+00	4.23E-05
840	ALL	411570	3764440	NonCancer	0.00E+00	0.00E+00	0.00E+00	0.00E+00	0.00E+00	0.00E+00	4.08E-05	0.00E+00	0.00E+00	0.00E+00	0.00E+00	0.00E+00	0.00E+00	0.00E+00	4.08E-05
841	ALL	411570	3764540	NonCancer	0.00E+00	0.00E+00	0.00E+00	0.00E+00	0.00E+00	0.00E+00	3.92E-05	0.00E+00	0.00E+00	0.00E+00	0.00E+00	0.00E+00	0.00E+00	0.00E+00	3.92E-05
842	ALL	411570	3764640	NonCancer	0.00E+00	0.00E+00	0.00E+00	0.00E+00	0.00E+00	0.00E+00	3.78E-05	0.00E+00	0.00E+00	0.00E+00	0.00E+00	0.00E+00	0.00E+00	0.00E+00	3.78E-05
843	ALL	411570	3764740	NonCancer	0.00E+00	0.00E+00	0.00E+00	0.00E+00	0.00E+00	0.00E+00	3.62E-05	0.00E+00	0.00E+00	0.00E+00	0.00E+00	0.00E+00	0.00E+00	0.00E+00	3.62E-05
844	ALL	411670	3764340	NonCancer	0.00E+00	0.00E+00	0.00E+00	0.00E+00	0.00E+00	0.00E+00	5.73E-05	0.00E+00	0.00E+00	0.00E+00	0.00E+00	0.00E+00	0.00E+00	0.00E+00	5.73E-05
845	ALL	411670	3764440	NonCancer	0.00E+00	0.00E+00	0.00E+00	0.00E+00	0.00E+00	0.00E+00	5.41E-05	0.00E+00	0.00E+00	0.00E+00	0.00E+00	0.00E+00	0.00E+00	0.00E+00	5.41E-05
846	ALL	411670	3764540	NonCancer	0.00E+00	0.00E+00	0.00E+00	0.00E+00	0.00E+00	0.00E+00	5.11E-05	0.00E+00	0.00E+00	0.00E+00	0.00E+00	0.00E+00	0.00E+00	0.00E+00	5.11E-05
847	ALL	411670	3764640	NonCancer	0.00E+00	0.00E+00	0.00E+00	0.00E+00	0.00E+00	0.00E+00	4.83E-05	0.00E+00	0.00E+00	0.00E+00	0.00E+00	0.00E+00	0.00E+00	0.00E+00	4.83E-05
848	ALL	411670	3764740	NonCancer	0.00E+00	0.00E+00	0.00E+00	0.00E+00	0.00E+00	0.00E+00	4.54E-05	0.00E+00	0.00E+00	0.00E+00	0.00E+00	0.00E+00	0.00E+00	0.00E+00	4.54E-05
849	ALL	411770	3764340	NonCancer	0.00E+00	0.00E+00	0.00E+00	0.00E+00	0.00E+00	0.00E+00	7.95E-05	0.00E+00	0.00E+00	0.00E+00	0.00E+00	0.00E+00	0.00E+00	0.00E+00	7.95E-05
850	ALL	411770	3764440	NonCancer	0.00E+00	0.00E+00	0.00E+00	0.00E+00	0.00E+00	0.00E+00	7.26E-05	0.00E+00	0.00E+00	0.00E+00	0.00E+00	0.00E+00	0.00E+00	0.00E+00	7.26E-05
851	ALL	411770	3764540	NonCancer	0.00E+00	0.00E+00	0.00E+00	0.00E+00	0.00E+00	0.00E+00	6.66E-05	0.00E+00	0.00E+00	0.00E+00	0.00E+00	0.00E+00	0.00E+00	0.00E+00	6.66E-05
852	ALL	411770	3764640	NonCancer	0.00E+00	0.00E+00	0.00E+00	0.00E+00	0.00E+00	0.00E+00	6.13E-05	0.00E+00	0.00E+00	0.00E+00	0.00E+00	0.00E+00	0.00E+00	0.00E+00	6.13E-05
853	ALL	411770	3764740	NonCancer	0.00E+00	0.00E+00	0.00E+00	0.00E+00	0.00E+00	0.00E+00	5.62E-05	0.00E+00	0.00E+00	0.00E+00	0.00E+00	0.00E+00	0.00E+00	0.00E+00	5.62E-05
854	ALL	411870	3764340	NonCancer	0.00E+00	0.00E+00	0.00E+00	0.00E+00	0.00E+00	0.00E+00	1.09E-04	0.00E+00	0.00E+00	0.00E+00	0.00E+00	0.00E+00	0.00E+00	0.00E+00	1.09E-04
855	ALL	411870	3764440	NonCancer	0.00E+00	0.00E+00	0.00E+00	0.00E+00	0.00E+00	0.00E+00	9.59E-05	0.00E+00	0.00E+00	0.00E+00	0.00E+00	0.00E+00	0.00E+00	0.00E+00	9.59E-05
856	ALL	411870	3764540	NonCancer	0.00E+00	0.00E+00	0.00E+00	0.00E+00	0.00E+00	0.00E+00	8.49E-05	0.00E+00	0.00E+00	0.00E+00	0.00E+00	0.00E+00	0.00E+00	0.00E+00	8.49E-05
857	ALL	411870	3764640	NonCancer	0.00E+00	0.00E+00	0.00E+00	0.00E+00	0.00E+00	0.00E+00	7.60E-05	0.00E+00	0.00E+00	0.00E+00	0.00E+00	0.00E+00	0.00E+00	0.00E+00	7.60E-05
858	ALL	411870	3764740	NonCancer	0.00E+00	0.00E+00	0.00E+00	0.00E+00	0.00E+00	0.00E+00	6.79E-05	0.00E+00	0.00E+00	0.00E+00	0.00E+00	0.00E+00	0.00E+00	0.00E+00	6.79E-05
859	ALL	411970	3764340	NonCancer	0.00E+00	0.00E+00	0.00E+00	0.00E+00	0.00E+00	0.00E+00	1.43E-04	0.00E+00	0.00E+00	0.00E+00	0.00E+00	0.00E+00	0.00E+00	0.00E+00	1.43E-04
860	ALL	411970	3764440	NonCancer	0.00E+00	0.00E+00	0.00E+00	0.00E+00	0.00E+00	0.00E+00	1.21E-04	0.00E+00	0.00E+00	0.00E+00	0.00E+00	0.00E+00	0.00E+00	0.00E+00	1.21E-04
861	ALL	411970	3764540	NonCancer	0.00E+00	0.00E+00	0.00E+00	0.00E+00	0.00E+00	0.00E+00	1.04E-04	0.00E+00	0.00E+00	0.00E+00	0.00E+00	0.00E+00	0.00E+00	0.00E+00	1.04E-04
862	ALL	411970	3764640	NonCancer	0.00E+00	0.00E+00	0.00E+00	0.00E+00	0.00E+00	0.00E+00	9.04E-05	0.00E+00	0.00E+00	0.00E+00	0.00E+00	0.00E+00	0.00E+00	0.00E+00	9.04E-05
863	ALL	411970	3764740	NonCancer	0.00E+00	0.00E+00	0.00E+00	0.00E+00	0.00E+00	0.00E+00	7.92E-05	0.00E+00	0.00E+00	0.00E+00	0.00E+00	0.00E+00	0.00E+00	0.00E+00	7.92E-05
864	ALL	412070	3764340	NonCancer	0.00E+00	0.00E+00	0.00E+00	0.00E+00	0.00E+00	0.00E+00	1.73E-04	0.00E+00	0.00E+00	0.00E+00	0.00E+00	0.00E+00	0.00E+00	0.00E+00	1.73E-04
865	ALL	412070	3764440	NonCancer	0.00E+00	0.00E+00	0.00E+00	0.00E+00	0.00E+00	0.00E+00	1.42E-04	0.00E+00	0.00E+00	0.00E+00	0.00E+00	0.00E+00	0.00E+00	0.00E+00	1.42E-04
866	ALL	412070	3764540	NonCancer	0.00E+00	0.00E+00	0.00E+00	0.00E+00	0.00E+00	0.00E+00	1.20E-04	0.00E+00	0.00E+00	0.00E+00	0.00E+00	0.00E+00	0.00E+00	0.00E+00	1.20E-04
867	ALL	412070	3764640	NonCancer	0.00E+00	0.00E+00	0.00E+00	0.00E+00	0.00E+00	0.00E+00	1.03E-04	0.00E+00	0.00E+00	0.00E+00	0.00E+00	0.00E+00	0.00E+00	0.00E+00	1.03E-04
868	ALL	412070	3764740	NonCancer	0.00E+00	0.00E+00	0.00E+00	0.00E+00	0.00E+00	0.00E+00	8.86E-05	0.00E+00	0.00E+00	0.00E+00	0.00E+00	0.00E+00	0.00E+00	0.00E+00	8.86E-05
869	ALL	412170	3764340	NonCancer	0.00E+00	0.00E+00	0.00E+00	0.00E+00	0.00E+00	0.00E+00	1.91E-04	0.00E+00	0.00E+00	0.00E+00	0.00E+00	0.00E+00	0.00E+00	0.00E+00	1.91E-04
870	ALL	412170	3764440	NonCancer	0.00E+00	0.00E+00	0.00E+00	0.00E+00	0.00E+00	0.00E+00	1.56E-04	0.00E+00	0.00E+00	0.00E+00	0.00E+00	0.00E+00	0.00E+00	0.00E+00	1.56E-04
871	ALL	412170	3764540	NonCancer	0.00E+00	0.00E+00	0.00E+00	0.00E+00	0.00E+00	0.00E+00	1.31E-04	0.00E+00	0.00E+00	0.00E+00	0.00E+00	0.00E+00	0.00E+00	0.00E+00	1.31E-04
872	ALL	412170	3764640	NonCancer	0.00E+00	0.00E+00	0.00E+00	0.00E+00	0.00E+00	0.00E+00	1.11E-04	0.00E+00	0.00E+00	0.00E+00	0.00E+00	0.00E+00	0.00E+00	0.00E+00	1.11E-04
873	ALL	412170	3764740	NonCancer	0.00E+00	0.00E+00	0.00E+00	0.00E+00	0.00E+00	0.00E+00	9.55E-05	0.00E+00	0.00E+00	0.00E+00	0.00E+00	0.00E+00	0.00E+00	0.00E+00	9.55E-05
874	ALL	412270	3764340	NonCancer	0.00E+00	0.00E+00	0.00E+00	0.00E+00	0.00E+00	0.00E+00	1.95E-04	0.00E+00	0.00E+00	0.00E+00	0.00E+00	0.00E+00	0.00E+00	0.00E+00	1.95E-04
875	ALL	412270	3764440	NonCancer	0.00E+00	0.00E+00	0.00E+00	0.00E+00	0.00E+00	0.00E+00	1.60E-04	0.00E+00	0.00E+00	0.00E+00	0.00E+00	0.00E+00	0.00E+00	0.00E+00	1.60E-04
876	ALL	412270	3764540	NonCancer	0.00E+00	0.00E+00	0.00E+00	0.00E+00	0.00E+00	0.00E+00	1.35E-04	0.00E+00	0.00E+00	0.00E+00	0.00E+00	0.00E+00	0.00E+00	0.00E+00	1.35E-04
877	ALL	412270	3764640	NonCancer	0.00E+00	0.00E+00	0.00E+00	0.00E+00	0.00E+00	0.00E+00	1.15E-04	0.00E+00	0.00E+00	0.00E+00	0.00E+00	0.00E+00	0.00E+00	0.00E+00	1.15E-04
878	ALL	412270	3764740	NonCancer	0.00E+00	0.00E+00	0.00E+00	0.00E+00	0.00E+00	0.00E+00	9.93E-05	0.00E+00	0.00E+00	0.00E+00	0.00E+00	0.00E+00	0.00E+00	0.00E+00	9.93E-05
879	ALL	412370	3764340	NonCancer	0.00E+00	0.00E+00	0.00E+00	0.00E+00	0.00E+00	0.00E+00	1.85E-04	0.00E+00	0.00E+00	0.00E+00	0.00E+00	0.00E+00	0.00E+00	0.00E+00	1.85E-04
880	ALL	412370	3764440	NonCancer	0.00E+00	0.00E+00	0.00E+00	0.00E+00	0.00E+00	0.00E+00	1.56E-04	0.00E+00	0.00E+00	0.00E+00	0.00E+00	0.00E+00	0.00E+00	0.00E+00	1.56E-04
881	ALL	412370	3764540	NonCancer	0.00E+00	0.00E+00	0.00E+00	0.00E+00	0.00E+00	0.00E+00	1.33E-04	0.00E+00	0.00E+00	0.00E+00	0.00E+00	0.00E+00	0.00E+00	0.00E+00	1.33E-04
882	ALL	412370	3764640	NonCancer	0.00E+00	0.00E+00	0.00E+00	0.00E+00	0.00E+00	0.00E+00	1.14E-04	0.00E+00	0.00E+00	0.00E+00	0.00E+00	0.00E+00	0.00E+00	0.00E+00	1.14E-04

883	ALL	412370	3764740	NonCancer	0.00E+00	0.00E+00	0.00E+00	0.00E+00	0.00E+00	0.00E+00	9.95E-05	0.00E+00	0.00E+00	0.00E+00	0.00E+00	0.00E+00	0.00E+00	0.00E+00	9.95E-05
884	ALL	412470	3764340	NonCancer	0.00E+00	0.00E+00	0.00E+00	0.00E+00	0.00E+00	0.00E+00	1.67E-04	0.00E+00	0.00E+00	0.00E+00	0.00E+00	0.00E+00	0.00E+00	0.00E+00	1.67E-04
885	ALL	412470	3764440	NonCancer	0.00E+00	0.00E+00	0.00E+00	0.00E+00	0.00E+00	0.00E+00	1.43E-04	0.00E+00	0.00E+00	0.00E+00	0.00E+00	0.00E+00	0.00E+00	0.00E+00	1.43E-04
886	ALL	412470	3764540	NonCancer	0.00E+00	0.00E+00	0.00E+00	0.00E+00	0.00E+00	0.00E+00	1.24E-04	0.00E+00	0.00E+00	0.00E+00	0.00E+00	0.00E+00	0.00E+00	0.00E+00	1.24E-04
887	ALL	412470	3764640	NonCancer	0.00E+00	0.00E+00	0.00E+00	0.00E+00	0.00E+00	0.00E+00	1.09E-04	0.00E+00	0.00E+00	0.00E+00	0.00E+00	0.00E+00	0.00E+00	0.00E+00	1.09E-04
888	ALL	412470	3764740	NonCancer	0.00E+00	0.00E+00	0.00E+00	0.00E+00	0.00E+00	0.00E+00	9.61E-05	0.00E+00	0.00E+00	0.00E+00	0.00E+00	0.00E+00	0.00E+00	0.00E+00	9.61E-05
889	ALL	412570	3764340	NonCancer	0.00E+00	0.00E+00	0.00E+00	0.00E+00	0.00E+00	0.00E+00	1.48E-04	0.00E+00	0.00E+00	0.00E+00	0.00E+00	0.00E+00	0.00E+00	0.00E+00	1.48E-04
890	ALL	412570	3764440	NonCancer	0.00E+00	0.00E+00	0.00E+00	0.00E+00	0.00E+00	0.00E+00	1.28E-04	0.00E+00	0.00E+00	0.00E+00	0.00E+00	0.00E+00	0.00E+00	0.00E+00	1.28E-04
891	ALL	412570	3764540	NonCancer	0.00E+00	0.00E+00	0.00E+00	0.00E+00	0.00E+00	0.00E+00	1.13E-04	0.00E+00	0.00E+00	0.00E+00	0.00E+00	0.00E+00	0.00E+00	0.00E+00	1.13E-04
892	ALL	412570	3764640	NonCancer	0.00E+00	0.00E+00	0.00E+00	0.00E+00	0.00E+00	0.00E+00	1.00E-04	0.00E+00	0.00E+00	0.00E+00	0.00E+00	0.00E+00	0.00E+00	0.00E+00	1.00E-04
893	ALL	412570	3764740	NonCancer	0.00E+00	0.00E+00	0.00E+00	0.00E+00	0.00E+00	0.00E+00	8.97E-05	0.00E+00	0.00E+00	0.00E+00	0.00E+00	0.00E+00	0.00E+00	0.00E+00	8.97E-05
894	ALL	412670	3764340	NonCancer	0.00E+00	0.00E+00	0.00E+00	0.00E+00	0.00E+00	0.00E+00	1.32E-04	0.00E+00	0.00E+00	0.00E+00	0.00E+00	0.00E+00	0.00E+00	0.00E+00	1.32E-04
895	ALL	412670	3764440	NonCancer	0.00E+00	0.00E+00	0.00E+00	0.00E+00	0.00E+00	0.00E+00	1.11E-04	0.00E+00	0.00E+00	0.00E+00	0.00E+00	0.00E+00	0.00E+00	0.00E+00	1.11E-04
896	ALL	412670	3764540	NonCancer	0.00E+00	0.00E+00	0.00E+00	0.00E+00	0.00E+00	0.00E+00	9.85E-05	0.00E+00	0.00E+00	0.00E+00	0.00E+00	0.00E+00	0.00E+00	0.00E+00	9.85E-05
897	ALL	412670	3764640	NonCancer	0.00E+00	0.00E+00	0.00E+00	0.00E+00	0.00E+00	0.00E+00	8.83E-05	0.00E+00	0.00E+00	0.00E+00	0.00E+00	0.00E+00	0.00E+00	0.00E+00	8.83E-05
898	ALL	412670	3764740	NonCancer	0.00E+00	0.00E+00	0.00E+00	0.00E+00	0.00E+00	0.00E+00	8.20E-05	0.00E+00	0.00E+00	0.00E+00	0.00E+00	0.00E+00	0.00E+00	0.00E+00	8.20E-05
899	ALL	412770	3764340	NonCancer	0.00E+00	0.00E+00	0.00E+00	0.00E+00	0.00E+00	0.00E+00	1.17E-04	0.00E+00	0.00E+00	0.00E+00	0.00E+00	0.00E+00	0.00E+00	0.00E+00	1.17E-04
900	ALL	412770	3764440	NonCancer	0.00E+00	0.00E+00	0.00E+00	0.00E+00	0.00E+00	0.00E+00	9.79E-05	0.00E+00	0.00E+00	0.00E+00	0.00E+00	0.00E+00	0.00E+00	0.00E+00	9.79E-05
901	ALL	412770	3764540	NonCancer	0.00E+00	0.00E+00	0.00E+00	0.00E+00	0.00E+00	0.00E+00	8.43E-05	0.00E+00	0.00E+00	0.00E+00	0.00E+00	0.00E+00	0.00E+00	0.00E+00	8.43E-05
902	ALL	412770	3764640	NonCancer	0.00E+00	0.00E+00	0.00E+00	0.00E+00	0.00E+00	0.00E+00	7.51E-05	0.00E+00	0.00E+00	0.00E+00	0.00E+00	0.00E+00	0.00E+00	0.00E+00	7.51E-05
903	ALL	412770	3764740	NonCancer	0.00E+00	0.00E+00	0.00E+00	0.00E+00	0.00E+00	0.00E+00	6.95E-05	0.00E+00	0.00E+00	0.00E+00	0.00E+00	0.00E+00	0.00E+00	0.00E+00	6.95E-05
904	ALL	412870	3764340	NonCancer	0.00E+00	0.00E+00	0.00E+00	0.00E+00	0.00E+00	0.00E+00	1.08E-04	0.00E+00	0.00E+00	0.00E+00	0.00E+00	0.00E+00	0.00E+00	0.00E+00	1.08E-04
905	ALL	412870	3764440	NonCancer	0.00E+00	0.00E+00	0.00E+00	0.00E+00	0.00E+00	0.00E+00	8.89E-05	0.00E+00	0.00E+00	0.00E+00	0.00E+00	0.00E+00	0.00E+00	0.00E+00	8.89E-05
906	ALL	412870	3764540	NonCancer	0.00E+00	0.00E+00	0.00E+00	0.00E+00	0.00E+00	0.00E+00	7.12E-05	0.00E+00	0.00E+00	0.00E+00	0.00E+00	0.00E+00	0.00E+00	0.00E+00	7.12E-05
907	ALL	412870	3764640	NonCancer	0.00E+00	0.00E+00	0.00E+00	0.00E+00	0.00E+00	0.00E+00	6.06E-05	0.00E+00	0.00E+00	0.00E+00	0.00E+00	0.00E+00	0.00E+00	0.00E+00	6.06E-05
908	ALL	412870	3764740	NonCancer	0.00E+00	0.00E+00	0.00E+00	0.00E+00	0.00E+00	0.00E+00	5.16E-05	0.00E+00	0.00E+00	0.00E+00	0.00E+00	0.00E+00	0.00E+00	0.00E+00	5.16E-05
909	ALL	412970	3764340	NonCancer	0.00E+00	0.00E+00	0.00E+00	0.00E+00	0.00E+00	0.00E+00	9.78E-05	0.00E+00	0.00E+00	0.00E+00	0.00E+00	0.00E+00	0.00E+00	0.00E+00	9.78E-05
910	ALL	412970	3764440	NonCancer	0.00E+00	0.00E+00	0.00E+00	0.00E+00	0.00E+00	0.00E+00	7.94E-05	0.00E+00	0.00E+00	0.00E+00	0.00E+00	0.00E+00	0.00E+00	0.00E+00	7.94E-05
911	ALL	412970	3764540	NonCancer	0.00E+00	0.00E+00	0.00E+00	0.00E+00	0.00E+00	0.00E+00	5.88E-05	0.00E+00	0.00E+00	0.00E+00	0.00E+00	0.00E+00	0.00E+00	0.00E+00	5.88E-05
912	ALL	412970	3764640	NonCancer	0.00E+00	0.00E+00	0.00E+00	0.00E+00	0.00E+00	0.00E+00	4.91E-05	0.00E+00	0.00E+00	0.00E+00	0.00E+00	0.00E+00	0.00E+00	0.00E+00	4.91E-05
913	ALL	412970	3764740	NonCancer	0.00E+00	0.00E+00	0.00E+00	0.00E+00	0.00E+00	0.00E+00	3.86E-05	0.00E+00	0.00E+00	0.00E+00	0.00E+00	0.00E+00	0.00E+00	0.00E+00	3.86E-05
914	ALL	413070	3764340	NonCancer	0.00E+00	0.00E+00	0.00E+00	0.00E+00	0.00E+00	0.00E+00	8.53E-05	0.00E+00	0.00E+00	0.00E+00	0.00E+00	0.00E+00	0.00E+00	0.00E+00	8.53E-05
915	ALL	413070	3764440	NonCancer	0.00E+00	0.00E+00	0.00E+00	0.00E+00	0.00E+00	0.00E+00	6.92E-05	0.00E+00	0.00E+00	0.00E+00	0.00E+00	0.00E+00	0.00E+00	0.00E+00	6.92E-05
916	ALL	413070	3764540	NonCancer	0.00E+00	0.00E+00	0.00E+00	0.00E+00	0.00E+00	0.00E+00	5.24E-05	0.00E+00	0.00E+00	0.00E+00	0.00E+00	0.00E+00	0.00E+00	0.00E+00	5.24E-05
917	ALL	413070	3764640	NonCancer	0.00E+00	0.00E+00	0.00E+00	0.00E+00	0.00E+00	0.00E+00	4.60E-05	0.00E+00	0.00E+00	0.00E+00	0.00E+00	0.00E+00	0.00E+00	0.00E+00	4.60E-05
918	ALL	413070	3764740	NonCancer	0.00E+00	0.00E+00	0.00E+00	0.00E+00	0.00E+00	0.00E+00	3.75E-05	0.00E+00	0.00E+00	0.00E+00	0.00E+00	0.00E+00	0.00E+00	0.00E+00	3.75E-05
919	ALL	413170	3764340	NonCancer	0.00E+00	0.00E+00	0.00E+00	0.00E+00	0.00E+00	0.00E+00	7.32E-05	0.00E+00	0.00E+00	0.00E+00	0.00E+00	0.00E+00	0.00E+00	0.00E+00	7.32E-05
920	ALL	413170	3764440	NonCancer	0.00E+00	0.00E+00	0.00E+00	0.00E+00	0.00E+00	0.00E+00	6.02E-05	0.00E+00	0.00E+00	0.00E+00	0.00E+00	0.00E+00	0.00E+00	0.00E+00	6.02E-05
921	ALL	413170	3764540	NonCancer	0.00E+00	0.00E+00	0.00E+00	0.00E+00	0.00E+00	0.00E+00	4.99E-05	0.00E+00	0.00E+00	0.00E+00	0.00E+00	0.00E+00	0.00E+00	0.00E+00	4.99E-05
922	ALL	413170	3764640	NonCancer	0.00E+00	0.00E+00	0.00E+00	0.00E+00	0.00E+00	0.00E+00	4.92E-05	0.00E+00	0.00E+00	0.00E+00	0.00E+00	0.00E+00	0.00E+00	0.00E+00	4.92E-05
923	ALL	413170	3764740	NonCancer	0.00E+00	0.00E+00	0.00E+00	0.00E+00	0.00E+00	0.00E+00	4.02E-05	0.00E+00	0.00E+00	0.00E+00	0.00E+00	0.00E+00	0.00E+00	0.00E+00	4.02E-05
924	ALL	413270	3764340	NonCancer	0.00E+00	0.00E+00	0.00E+00	0.00E+00	0.00E+00	0.00E+00	6.24E-05	0.00E+00	0.00E+00	0.00E+00	0.00E+00	0.00E+00	0.00E+00	0.00E+00	6.24E-05
925	ALL	413270	3764440	NonCancer	0.00E+00	0.00E+00	0.00E+00	0.00E+00	0.00E+00	0.00E+00	5.46E-05	0.00E+00	0.00E+00	0.00E+00	0.00E+00	0.00E+00	0.00E+00	0.00E+00	5.46E-05
926	ALL	413270	3764540	NonCancer	0.00E+00	0.00E+00	0.00E+00	0.00E+00	0.00E+00	0.00E+00	4.99E-05	0.00E+00	0.00E+00	0.00E+00	0.00E+00	0.00E+00	0.00E+00	0.00E+00	4.99E-05
927	ALL	413270	3764640	NonCancer	0.00E+00	0.00E+00	0.00E+00	0.00E+00	0.00E+00	0.00E+00	4.74E-05	0.00E+00	0.00E+00	0.00E+00	0.00E+00	0.00E+00	0.00E+00	0.00E+00	4.74E-05
928	ALL	413270	3764740	NonCancer	0.00E+00	0.00E+00	0.00E+00	0.00E+00	0.00E+00	0.00E+00	3.96E-05	0.00E+00	0.00E+00	0.00E+00	0.00E+00	0.00E+00	0.00E+00	0.00E+00	3.96E-05
929	ALL	412870	3764240	NonCancer	0.00E+00	0.00E+00	0.00E+00	0.00E+00	0.00E+00	0.00E+00	1.22E-04	0.00E+00	0.00E+00	0.00E+00	0.00E+00	0.00E+00	0.00E+00	0.00E+00	1.22E-04
930	ALL	412870	3764140	NonCancer	0.00E+00	0.00E+00	0.00E+00	0.00E+00	0.00E+00	0.00E+00	1.27E-04	0.00E+00	0.00E+00	0.00E+00	0.00E+00	0.00E+00	0.00E+00	0.00E+00	1.27E-04
931	ALL	412870	3764040	NonCancer	0.00E+00	0.00E+00	0.00E+00	0.00E+00	0.00E+00	0.00E+00	1.28E-04	0.00E+00	0.00E+00	0.00E+00	0.00E+00	0.00E+00	0.00E+00	0.00E+00	1.28E-04
932	ALL	412870	3763940	NonCancer	0.00E+00	0.00E+00	0.00E+00	0.00E+00	0.00E+00	0.00E+00	1.17E-04	0.00E+00	0.00E+00	0.00E+00	0.00E+00	0.00E+00	0.00E+00	0.00E+00	1.17E-04
933	ALL	412870	3763840	NonCancer	0.00E+00	0.00E+00	0.00E+00	0.00E+00	0.00E+00	0.00E+00	9.62E-05	0.00E+00	0.00E+00	0.00E+00	0.00E+00	0.00E+00	0.00E+00	0.00E+00	9.62E-05
934	ALL	412870	3763740	NonCancer	0.00E+00	0.00E+00	0.00E+00	0.00E+00	0.00E+00	0.00E+00	7.04E-05	0.00E+00	0.00E+00	0.00E+00	0.00E+00	0.00E+00	0.00E+00	0.00E+00	7.04E-05

935	ALL	412870	3763640	NonCancer	0.00E+00	0.00E+00	0.00E+00	0.00E+00	0.00E+00	0.00E+00	4.85E-05	0.00E+00	0.00E+00	0.00E+00	0.00E+00	0.00E+00	0.00E+00	0.00E+00	4.85E-05
936	ALL	412870	3763540	NonCancer	0.00E+00	0.00E+00	0.00E+00	0.00E+00	0.00E+00	0.00E+00	3.29E-05	0.00E+00	0.00E+00	0.00E+00	0.00E+00	0.00E+00	0.00E+00	0.00E+00	3.29E-05
937	ALL	412870	3763440	NonCancer	0.00E+00	0.00E+00	0.00E+00	0.00E+00	0.00E+00	0.00E+00	2.31E-05	0.00E+00	0.00E+00	0.00E+00	0.00E+00	0.00E+00	0.00E+00	0.00E+00	2.31E-05
938	ALL	412870	3763340	NonCancer	0.00E+00	0.00E+00	0.00E+00	0.00E+00	0.00E+00	0.00E+00	1.71E-05	0.00E+00	0.00E+00	0.00E+00	0.00E+00	0.00E+00	0.00E+00	0.00E+00	1.71E-05
939	ALL	412870	3763240	NonCancer	0.00E+00	0.00E+00	0.00E+00	0.00E+00	0.00E+00	0.00E+00	1.36E-05	0.00E+00	0.00E+00	0.00E+00	0.00E+00	0.00E+00	0.00E+00	0.00E+00	1.36E-05
940	ALL	412870	3763140	NonCancer	0.00E+00	0.00E+00	0.00E+00	0.00E+00	0.00E+00	0.00E+00	1.15E-05	0.00E+00	0.00E+00	0.00E+00	0.00E+00	0.00E+00	0.00E+00	0.00E+00	1.15E-05
941	ALL	412870	3763040	NonCancer	0.00E+00	0.00E+00	0.00E+00	0.00E+00	0.00E+00	0.00E+00	1.03E-05	0.00E+00	0.00E+00	0.00E+00	0.00E+00	0.00E+00	0.00E+00	0.00E+00	1.03E-05
942	ALL	412870	3762940	NonCancer	0.00E+00	0.00E+00	0.00E+00	0.00E+00	0.00E+00	0.00E+00	9.43E-06	0.00E+00	0.00E+00	0.00E+00	0.00E+00	0.00E+00	0.00E+00	0.00E+00	9.43E-06
943	ALL	412870	3762840	NonCancer	0.00E+00	0.00E+00	0.00E+00	0.00E+00	0.00E+00	0.00E+00	8.72E-06	0.00E+00	0.00E+00	0.00E+00	0.00E+00	0.00E+00	0.00E+00	0.00E+00	8.72E-06
944	ALL	412870	3762740	NonCancer	0.00E+00	0.00E+00	0.00E+00	0.00E+00	0.00E+00	0.00E+00	7.88E-06	0.00E+00	0.00E+00	0.00E+00	0.00E+00	0.00E+00	0.00E+00	0.00E+00	7.88E-06
945	ALL	412870	3762640	NonCancer	0.00E+00	0.00E+00	0.00E+00	0.00E+00	0.00E+00	0.00E+00	7.02E-06	0.00E+00	0.00E+00	0.00E+00	0.00E+00	0.00E+00	0.00E+00	0.00E+00	7.02E-06
946	ALL	412870	3762540	NonCancer	0.00E+00	0.00E+00	0.00E+00	0.00E+00	0.00E+00	0.00E+00	6.58E-06	0.00E+00	0.00E+00	0.00E+00	0.00E+00	0.00E+00	0.00E+00	0.00E+00	6.58E-06
947	ALL	412870	3762440	NonCancer	0.00E+00	0.00E+00	0.00E+00	0.00E+00	0.00E+00	0.00E+00	5.90E-06	0.00E+00	0.00E+00	0.00E+00	0.00E+00	0.00E+00	0.00E+00	0.00E+00	5.90E-06
948	ALL	412870	3762340	NonCancer	0.00E+00	0.00E+00	0.00E+00	0.00E+00	0.00E+00	0.00E+00	5.39E-06	0.00E+00	0.00E+00	0.00E+00	0.00E+00	0.00E+00	0.00E+00	0.00E+00	5.39E-06
949	ALL	412970	3764240	NonCancer	0.00E+00	0.00E+00	0.00E+00	0.00E+00	0.00E+00	0.00E+00	1.07E-04	0.00E+00	0.00E+00	0.00E+00	0.00E+00	0.00E+00	0.00E+00	0.00E+00	1.07E-04
950	ALL	412970	3764140	NonCancer	0.00E+00	0.00E+00	0.00E+00	0.00E+00	0.00E+00	0.00E+00	1.05E-04	0.00E+00	0.00E+00	0.00E+00	0.00E+00	0.00E+00	0.00E+00	0.00E+00	1.05E-04
951	ALL	412970	3764040	NonCancer	0.00E+00	0.00E+00	0.00E+00	0.00E+00	0.00E+00	0.00E+00	1.00E-04	0.00E+00	0.00E+00	0.00E+00	0.00E+00	0.00E+00	0.00E+00	0.00E+00	1.00E-04
952	ALL	412970	3763940	NonCancer	0.00E+00	0.00E+00	0.00E+00	0.00E+00	0.00E+00	0.00E+00	8.82E-05	0.00E+00	0.00E+00	0.00E+00	0.00E+00	0.00E+00	0.00E+00	0.00E+00	8.82E-05
953	ALL	412970	3763840	NonCancer	0.00E+00	0.00E+00	0.00E+00	0.00E+00	0.00E+00	0.00E+00	7.08E-05	0.00E+00	0.00E+00	0.00E+00	0.00E+00	0.00E+00	0.00E+00	0.00E+00	7.08E-05
954	ALL	412970	3763740	NonCancer	0.00E+00	0.00E+00	0.00E+00	0.00E+00	0.00E+00	0.00E+00	5.19E-05	0.00E+00	0.00E+00	0.00E+00	0.00E+00	0.00E+00	0.00E+00	0.00E+00	5.19E-05
955	ALL	412970	3763640	NonCancer	0.00E+00	0.00E+00	0.00E+00	0.00E+00	0.00E+00	0.00E+00	3.68E-05	0.00E+00	0.00E+00	0.00E+00	0.00E+00	0.00E+00	0.00E+00	0.00E+00	3.68E-05
956	ALL	412970	3763540	NonCancer	0.00E+00	0.00E+00	0.00E+00	0.00E+00	0.00E+00	0.00E+00	2.62E-05	0.00E+00	0.00E+00	0.00E+00	0.00E+00	0.00E+00	0.00E+00	0.00E+00	2.62E-05
957	ALL	412970	3763440	NonCancer	0.00E+00	0.00E+00	0.00E+00	0.00E+00	0.00E+00	0.00E+00	1.92E-05	0.00E+00	0.00E+00	0.00E+00	0.00E+00	0.00E+00	0.00E+00	0.00E+00	1.92E-05
958	ALL	412970	3763340	NonCancer	0.00E+00	0.00E+00	0.00E+00	0.00E+00	0.00E+00	0.00E+00	1.46E-05	0.00E+00	0.00E+00	0.00E+00	0.00E+00	0.00E+00	0.00E+00	0.00E+00	1.46E-05
959	ALL	412970	3763240	NonCancer	0.00E+00	0.00E+00	0.00E+00	0.00E+00	0.00E+00	0.00E+00	1.17E-05	0.00E+00	0.00E+00	0.00E+00	0.00E+00	0.00E+00	0.00E+00	0.00E+00	1.17E-05
960	ALL	412970	3763140	NonCancer	0.00E+00	0.00E+00	0.00E+00	0.00E+00	0.00E+00	0.00E+00	9.92E-06	0.00E+00	0.00E+00	0.00E+00	0.00E+00	0.00E+00	0.00E+00	0.00E+00	9.92E-06
961	ALL	412970	3763040	NonCancer	0.00E+00	0.00E+00	0.00E+00	0.00E+00	0.00E+00	0.00E+00	8.88E-06	0.00E+00	0.00E+00	0.00E+00	0.00E+00	0.00E+00	0.00E+00	0.00E+00	8.88E-06
962	ALL	412970	3762940	NonCancer	0.00E+00	0.00E+00	0.00E+00	0.00E+00	0.00E+00	0.00E+00	8.18E-06	0.00E+00	0.00E+00	0.00E+00	0.00E+00	0.00E+00	0.00E+00	0.00E+00	8.18E-06
963	ALL	412970	3762840	NonCancer	0.00E+00	0.00E+00	0.00E+00	0.00E+00	0.00E+00	0.00E+00	7.66E-06	0.00E+00	0.00E+00	0.00E+00	0.00E+00	0.00E+00	0.00E+00	0.00E+00	7.66E-06
964	ALL	412970	3762740	NonCancer	0.00E+00	0.00E+00	0.00E+00	0.00E+00	0.00E+00	0.00E+00	7.12E-06	0.00E+00	0.00E+00	0.00E+00	0.00E+00	0.00E+00	0.00E+00	0.00E+00	7.12E-06
965	ALL	412970	3762640	NonCancer	0.00E+00	0.00E+00	0.00E+00	0.00E+00	0.00E+00	0.00E+00	6.49E-06	0.00E+00	0.00E+00	0.00E+00	0.00E+00	0.00E+00	0.00E+00	0.00E+00	6.49E-06
966	ALL	412970	3762540	NonCancer	0.00E+00	0.00E+00	0.00E+00	0.00E+00	0.00E+00	0.00E+00	5.89E-06	0.00E+00	0.00E+00	0.00E+00	0.00E+00	0.00E+00	0.00E+00	0.00E+00	5.89E-06
967	ALL	412970	3762440	NonCancer	0.00E+00	0.00E+00	0.00E+00	0.00E+00	0.00E+00	0.00E+00	5.34E-06	0.00E+00	0.00E+00	0.00E+00	0.00E+00	0.00E+00	0.00E+00	0.00E+00	5.34E-06
968	ALL	412970	3762340	NonCancer	0.00E+00	0.00E+00	0.00E+00	0.00E+00	0.00E+00	0.00E+00	4.82E-06	0.00E+00	0.00E+00	0.00E+00	0.00E+00	0.00E+00	0.00E+00	0.00E+00	4.82E-06
969	ALL	413070	3764240	NonCancer	0.00E+00	0.00E+00	0.00E+00	0.00E+00	0.00E+00	0.00E+00	9.12E-05	0.00E+00	0.00E+00	0.00E+00	0.00E+00	0.00E+00	0.00E+00	0.00E+00	9.12E-05
970	ALL	413070	3764140	NonCancer	0.00E+00	0.00E+00	0.00E+00	0.00E+00	0.00E+00	0.00E+00	8.85E-05	0.00E+00	0.00E+00	0.00E+00	0.00E+00	0.00E+00	0.00E+00	0.00E+00	8.85E-05
971	ALL	413070	3764040	NonCancer	0.00E+00	0.00E+00	0.00E+00	0.00E+00	0.00E+00	0.00E+00	7.93E-05	0.00E+00	0.00E+00	0.00E+00	0.00E+00	0.00E+00	0.00E+00	0.00E+00	7.93E-05
972	ALL	413070	3763940	NonCancer	0.00E+00	0.00E+00	0.00E+00	0.00E+00	0.00E+00	0.00E+00	6.58E-05	0.00E+00	0.00E+00	0.00E+00	0.00E+00	0.00E+00	0.00E+00	0.00E+00	6.58E-05
973	ALL	413070	3763840	NonCancer	0.00E+00	0.00E+00	0.00E+00	0.00E+00	0.00E+00	0.00E+00	5.35E-05	0.00E+00	0.00E+00	0.00E+00	0.00E+00	0.00E+00	0.00E+00	0.00E+00	5.35E-05
974	ALL	413070	3763740	NonCancer	0.00E+00	0.00E+00	0.00E+00	0.00E+00	0.00E+00	0.00E+00	3.99E-05	0.00E+00	0.00E+00	0.00E+00	0.00E+00	0.00E+00	0.00E+00	0.00E+00	3.99E-05
975	ALL	413070	3763640	NonCancer	0.00E+00	0.00E+00	0.00E+00	0.00E+00	0.00E+00	0.00E+00	2.91E-05	0.00E+00	0.00E+00	0.00E+00	0.00E+00	0.00E+00	0.00E+00	0.00E+00	2.91E-05
976	ALL	413070	3763540	NonCancer	0.00E+00	0.00E+00	0.00E+00	0.00E+00	0.00E+00	0.00E+00	2.15E-05	0.00E+00	0.00E+00	0.00E+00	0.00E+00	0.00E+00	0.00E+00	0.00E+00	2.15E-05
977	ALL	413070	3763440	NonCancer	0.00E+00	0.00E+00	0.00E+00	0.00E+00	0.00E+00	0.00E+00	1.63E-05	0.00E+00	0.00E+00	0.00E+00	0.00E+00	0.00E+00	0.00E+00	0.00E+00	1.63E-05
978	ALL	413070	3763340	NonCancer	0.00E+00	0.00E+00	0.00E+00	0.00E+00	0.00E+00	0.00E+00	1.27E-05	0.00E+00	0.00E+00	0.00E+00	0.00E+00	0.00E+00	0.00E+00	0.00E+00	1.27E-05
979	ALL	413070	3763240	NonCancer	0.00E+00	0.00E+00	0.00E+00	0.00E+00	0.00E+00	0.00E+00	1.03E-05	0.00E+00	0.00E+00	0.00E+00	0.00E+00	0.00E+00	0.00E+00	0.00E+00	1.03E-05
980	ALL	413070	3763140	NonCancer	0.00E+00	0.00E+00	0.00E+00	0.00E+00	0.00E+00	0.00E+00	8.71E-06	0.00E+00	0.00E+00	0.00E+00	0.00E+00	0.00E+00	0.00E+00	0.00E+00	8.71E-06
981	ALL	413070	3763040	NonCancer	0.00E+00	0.00E+00	0.00E+00	0.00E+00	0.00E+00	0.00E+00	7.75E-06	0.00E+00	0.00E+00	0.00E+00	0.00E+00	0.00E+00	0.00E+00	0.00E+00	7.75E-06
982	ALL	413070	3762940	NonCancer	0.00E+00	0.00E+00	0.00E+00	0.00E+00	0.00E+00	0.00E+00	7.16E-06	0.00E+00	0.00E+00	0.00E+00	0.00E+00	0.00E+00	0.00E+00	0.00E+00	7.16E-06
983	ALL	413070	3762840	NonCancer	0.00E+00	0.00E+00	0.00E+00	0.00E+00	0.00E+00	0.00E+00	6.70E-06	0.00E+00	0.00E+00	0.00E+00	0.00E+00	0.00E+00	0.00E+00	0.00E+00	6.70E-06
984	ALL	413070	3762740	NonCancer	0.00E+00	0.00E+00	0.00E+00	0.00E+00	0.00E+00	0.00E+00	6.39E-06	0.00E+00	0.00E+00	0.00E+00	0.00E+00	0.00E+00	0.00E+00	0.00E+00	6.39E-06
985	ALL	413070	3762640	NonCancer	0.00E+00	0.00E+00	0.00E+00	0.00E+00	0.00E+00	0.00E+00	5.95E-06	0.00E+00	0.00E+00	0.00E+00	0.00E+00	0.00E+00	0.00E+00	0.00E+00	5.95E-06
986	ALL	413070	3762540	NonCancer	0.00E+00	0.00E+00	0.00E+00	0.00E+00	0.00E+00	0.00E+00	5.46E-06	0.00E+00	0.00E+00	0.00E+00	0.00E+00	0.00E+00	0.00E+00	0.00E+00	5.46E-06

987	ALL	413070	3762440	NonCancer	0.00E+00	0.00E+00	0.00E+00	0.00E+00	0.00E+00	0.00E+00	4.99E-06	0.00E+00	0.00E+00	0.00E+00	0.00E+00	0.00E+00	0.00E+00	0.00E+00	4.99E-06
988	ALL	413070	3762340	NonCancer	0.00E+00	0.00E+00	0.00E+00	0.00E+00	0.00E+00	0.00E+00	4.52E-06	0.00E+00	0.00E+00	0.00E+00	0.00E+00	0.00E+00	0.00E+00	0.00E+00	4.52E-06
989	ALL	413170	3764240	NonCancer	0.00E+00	0.00E+00	0.00E+00	0.00E+00	0.00E+00	0.00E+00	7.46E-05	0.00E+00	0.00E+00	0.00E+00	0.00E+00	0.00E+00	0.00E+00	0.00E+00	7.46E-05
990	ALL	413170	3764140	NonCancer	0.00E+00	0.00E+00	0.00E+00	0.00E+00	0.00E+00	0.00E+00	7.16E-05	0.00E+00	0.00E+00	0.00E+00	0.00E+00	0.00E+00	0.00E+00	0.00E+00	7.16E-05
991	ALL	413170	3764040	NonCancer	0.00E+00	0.00E+00	0.00E+00	0.00E+00	0.00E+00	0.00E+00	6.09E-05	0.00E+00	0.00E+00	0.00E+00	0.00E+00	0.00E+00	0.00E+00	0.00E+00	6.09E-05
992	ALL	413170	3763940	NonCancer	0.00E+00	0.00E+00	0.00E+00	0.00E+00	0.00E+00	0.00E+00	4.95E-05	0.00E+00	0.00E+00	0.00E+00	0.00E+00	0.00E+00	0.00E+00	0.00E+00	4.95E-05
993	ALL	413170	3763840	NonCancer	0.00E+00	0.00E+00	0.00E+00	0.00E+00	0.00E+00	0.00E+00	3.92E-05	0.00E+00	0.00E+00	0.00E+00	0.00E+00	0.00E+00	0.00E+00	0.00E+00	3.92E-05
994	ALL	413170	3763740	NonCancer	0.00E+00	0.00E+00	0.00E+00	0.00E+00	0.00E+00	0.00E+00	3.15E-05	0.00E+00	0.00E+00	0.00E+00	0.00E+00	0.00E+00	0.00E+00	0.00E+00	3.15E-05
995	ALL	413170	3763640	NonCancer	0.00E+00	0.00E+00	0.00E+00	0.00E+00	0.00E+00	0.00E+00	2.36E-05	0.00E+00	0.00E+00	0.00E+00	0.00E+00	0.00E+00	0.00E+00	0.00E+00	2.36E-05
996	ALL	413170	3763540	NonCancer	0.00E+00	0.00E+00	0.00E+00	0.00E+00	0.00E+00	0.00E+00	1.80E-05	0.00E+00	0.00E+00	0.00E+00	0.00E+00	0.00E+00	0.00E+00	0.00E+00	1.80E-05
997	ALL	413170	3763440	NonCancer	0.00E+00	0.00E+00	0.00E+00	0.00E+00	0.00E+00	0.00E+00	1.41E-05	0.00E+00	0.00E+00	0.00E+00	0.00E+00	0.00E+00	0.00E+00	0.00E+00	1.41E-05
998	ALL	413170	3763340	NonCancer	0.00E+00	0.00E+00	0.00E+00	0.00E+00	0.00E+00	0.00E+00	1.12E-05	0.00E+00	0.00E+00	0.00E+00	0.00E+00	0.00E+00	0.00E+00	0.00E+00	1.12E-05
999	ALL	413170	3763240	NonCancer	0.00E+00	0.00E+00	0.00E+00	0.00E+00	0.00E+00	0.00E+00	9.16E-06	0.00E+00	0.00E+00	0.00E+00	0.00E+00	0.00E+00	0.00E+00	0.00E+00	9.16E-06
1000	ALL	413170	3763140	NonCancer	0.00E+00	0.00E+00	0.00E+00	0.00E+00	0.00E+00	0.00E+00	7.75E-06	0.00E+00	0.00E+00	0.00E+00	0.00E+00	0.00E+00	0.00E+00	0.00E+00	7.75E-06
1001	ALL	413170	3763040	NonCancer	0.00E+00	0.00E+00	0.00E+00	0.00E+00	0.00E+00	0.00E+00	6.87E-06	0.00E+00	0.00E+00	0.00E+00	0.00E+00	0.00E+00	0.00E+00	0.00E+00	6.87E-06
1002	ALL	413170	3762940	NonCancer	0.00E+00	0.00E+00	0.00E+00	0.00E+00	0.00E+00	0.00E+00	6.33E-06	0.00E+00	0.00E+00	0.00E+00	0.00E+00	0.00E+00	0.00E+00	0.00E+00	6.33E-06
1003	ALL	413170	3762840	NonCancer	0.00E+00	0.00E+00	0.00E+00	0.00E+00	0.00E+00	0.00E+00	5.95E-06	0.00E+00	0.00E+00	0.00E+00	0.00E+00	0.00E+00	0.00E+00	0.00E+00	5.95E-06
1004	ALL	413170	3762740	NonCancer	0.00E+00	0.00E+00	0.00E+00	0.00E+00	0.00E+00	0.00E+00	5.68E-06	0.00E+00	0.00E+00	0.00E+00	0.00E+00	0.00E+00	0.00E+00	0.00E+00	5.68E-06
1005	ALL	413170	3762640	NonCancer	0.00E+00	0.00E+00	0.00E+00	0.00E+00	0.00E+00	0.00E+00	5.42E-06	0.00E+00	0.00E+00	0.00E+00	0.00E+00	0.00E+00	0.00E+00	0.00E+00	5.42E-06
1006	ALL	413170	3762540	NonCancer	0.00E+00	0.00E+00	0.00E+00	0.00E+00	0.00E+00	0.00E+00	5.05E-06	0.00E+00	0.00E+00	0.00E+00	0.00E+00	0.00E+00	0.00E+00	0.00E+00	5.05E-06
1007	ALL	413170	3762440	NonCancer	0.00E+00	0.00E+00	0.00E+00	0.00E+00	0.00E+00	0.00E+00	4.67E-06	0.00E+00	0.00E+00	0.00E+00	0.00E+00	0.00E+00	0.00E+00	0.00E+00	4.67E-06
1008	ALL	413170	3762340	NonCancer	0.00E+00	0.00E+00	0.00E+00	0.00E+00	0.00E+00	0.00E+00	4.29E-06	0.00E+00	0.00E+00	0.00E+00	0.00E+00	0.00E+00	0.00E+00	0.00E+00	4.29E-06
1009	ALL	413270	3764240	NonCancer	0.00E+00	0.00E+00	0.00E+00	0.00E+00	0.00E+00	0.00E+00	5.96E-05	0.00E+00	0.00E+00	0.00E+00	0.00E+00	0.00E+00	0.00E+00	0.00E+00	5.96E-05
1010	ALL	413270	3764140	NonCancer	0.00E+00	0.00E+00	0.00E+00	0.00E+00	0.00E+00	0.00E+00	5.71E-05	0.00E+00	0.00E+00	0.00E+00	0.00E+00	0.00E+00	0.00E+00	0.00E+00	5.71E-05
1011	ALL	413270	3764040	NonCancer	0.00E+00	0.00E+00	0.00E+00	0.00E+00	0.00E+00	0.00E+00	4.77E-05	0.00E+00	0.00E+00	0.00E+00	0.00E+00	0.00E+00	0.00E+00	0.00E+00	4.77E-05
1012	ALL	413270	3763940	NonCancer	0.00E+00	0.00E+00	0.00E+00	0.00E+00	0.00E+00	0.00E+00	3.82E-05	0.00E+00	0.00E+00	0.00E+00	0.00E+00	0.00E+00	0.00E+00	0.00E+00	3.82E-05
1013	ALL	413270	3763840	NonCancer	0.00E+00	0.00E+00	0.00E+00	0.00E+00	0.00E+00	0.00E+00	3.01E-05	0.00E+00	0.00E+00	0.00E+00	0.00E+00	0.00E+00	0.00E+00	0.00E+00	3.01E-05
1014	ALL	413270	3763740	NonCancer	0.00E+00	0.00E+00	0.00E+00	0.00E+00	0.00E+00	0.00E+00	2.54E-05	0.00E+00	0.00E+00	0.00E+00	0.00E+00	0.00E+00	0.00E+00	0.00E+00	2.54E-05
1015	ALL	413270	3763640	NonCancer	0.00E+00	0.00E+00	0.00E+00	0.00E+00	0.00E+00	0.00E+00	1.96E-05	0.00E+00	0.00E+00	0.00E+00	0.00E+00	0.00E+00	0.00E+00	0.00E+00	1.96E-05
1016	ALL	413270	3763540	NonCancer	0.00E+00	0.00E+00	0.00E+00	0.00E+00	0.00E+00	0.00E+00	1.54E-05	0.00E+00	0.00E+00	0.00E+00	0.00E+00	0.00E+00	0.00E+00	0.00E+00	1.54E-05
1017	ALL	413270	3763440	NonCancer	0.00E+00	0.00E+00	0.00E+00	0.00E+00	0.00E+00	0.00E+00	1.23E-05	0.00E+00	0.00E+00	0.00E+00	0.00E+00	0.00E+00	0.00E+00	0.00E+00	1.23E-05
1018	ALL	413270	3763340	NonCancer	0.00E+00	0.00E+00	0.00E+00	0.00E+00	0.00E+00	0.00E+00	9.95E-06	0.00E+00	0.00E+00	0.00E+00	0.00E+00	0.00E+00	0.00E+00	0.00E+00	9.95E-06
1019	ALL	413270	3763240	NonCancer	0.00E+00	0.00E+00	0.00E+00	0.00E+00	0.00E+00	0.00E+00	8.23E-06	0.00E+00	0.00E+00	0.00E+00	0.00E+00	0.00E+00	0.00E+00	0.00E+00	8.23E-06
1020	ALL	413270	3763140	NonCancer	0.00E+00	0.00E+00	0.00E+00	0.00E+00	0.00E+00	0.00E+00	6.99E-06	0.00E+00	0.00E+00	0.00E+00	0.00E+00	0.00E+00	0.00E+00	0.00E+00	6.99E-06
1021	ALL	413270	3763040	NonCancer	0.00E+00	0.00E+00	0.00E+00	0.00E+00	0.00E+00	0.00E+00	6.17E-06	0.00E+00	0.00E+00	0.00E+00	0.00E+00	0.00E+00	0.00E+00	0.00E+00	6.17E-06
1022	ALL	413270	3762940	NonCancer	0.00E+00	0.00E+00	0.00E+00	0.00E+00	0.00E+00	0.00E+00	5.65E-06	0.00E+00	0.00E+00	0.00E+00	0.00E+00	0.00E+00	0.00E+00	0.00E+00	5.65E-06
1023	ALL	413270	3762840	NonCancer	0.00E+00	0.00E+00	0.00E+00	0.00E+00	0.00E+00	0.00E+00	5.31E-06	0.00E+00	0.00E+00	0.00E+00	0.00E+00	0.00E+00	0.00E+00	0.00E+00	5.31E-06
1024	ALL	413270	3762740	NonCancer	0.00E+00	0.00E+00	0.00E+00	0.00E+00	0.00E+00	0.00E+00	5.02E-06	0.00E+00	0.00E+00	0.00E+00	0.00E+00	0.00E+00	0.00E+00	0.00E+00	5.02E-06
1025	ALL	413270	3762640	NonCancer	0.00E+00	0.00E+00	0.00E+00	0.00E+00	0.00E+00	0.00E+00	4.88E-06	0.00E+00	0.00E+00	0.00E+00	0.00E+00	0.00E+00	0.00E+00	0.00E+00	4.88E-06
1026	ALL	413270	3762540	NonCancer	0.00E+00	0.00E+00	0.00E+00	0.00E+00	0.00E+00	0.00E+00	4.67E-06	0.00E+00	0.00E+00	0.00E+00	0.00E+00	0.00E+00	0.00E+00	0.00E+00	4.67E-06
1027	ALL	413270	3762440	NonCancer	0.00E+00	0.00E+00	0.00E+00	0.00E+00	0.00E+00	0.00E+00	4.39E-06	0.00E+00	0.00E+00	0.00E+00	0.00E+00	0.00E+00	0.00E+00	0.00E+00	4.39E-06
1028	ALL	413270	3762340	NonCancer	0.00E+00	0.00E+00	0.00E+00	0.00E+00	0.00E+00	0.00E+00	4.07E-06	0.00E+00	0.00E+00	0.00E+00	0.00E+00	0.00E+00	0.00E+00	0.00E+00	4.07E-06
1029	ALL	412770	3762740	NonCancer	0.00E+00	0.00E+00	0.00E+00	0.00E+00	0.00E+00	0.00E+00	8.73E-06	0.00E+00	0.00E+00	0.00E+00	0.00E+00	0.00E+00	0.00E+00	0.00E+00	8.73E-06
1030	ALL	412770	3762640	NonCancer	0.00E+00	0.00E+00	0.00E+00	0.00E+00	0.00E+00	0.00E+00	7.78E-06	0.00E+00	0.00E+00	0.00E+00	0.00E+00	0.00E+00	0.00E+00	0.00E+00	7.78E-06
1031	ALL	412770	3762540	NonCancer	0.00E+00	0.00E+00	0.00E+00	0.00E+00	0.00E+00	0.00E+00	7.37E-06	0.00E+00	0.00E+00	0.00E+00	0.00E+00	0.00E+00	0.00E+00	0.00E+00	7.37E-06
1032	ALL	412770	3762440	NonCancer	0.00E+00	0.00E+00	0.00E+00	0.00E+00	0.00E+00	0.00E+00	6.62E-06	0.00E+00	0.00E+00	0.00E+00	0.00E+00	0.00E+00	0.00E+00	0.00E+00	6.62E-06
1033	ALL	412770	3762340	NonCancer	0.00E+00	0.00E+00	0.00E+00	0.00E+00	0.00E+00	0.00E+00	6.10E-06	0.00E+00	0.00E+00	0.00E+00	0.00E+00	0.00E+00	0.00E+00	0.00E+00	6.10E-06
1034	ALL	412670	3762740	NonCancer	0.00E+00	0.00E+00	0.00E+00	0.00E+00	0.00E+00	0.00E+00	9.79E-06	0.00E+00	0.00E+00	0.00E+00	0.00E+00	0.00E+00	0.00E+00	0.00E+00	9.79E-06
1035	ALL	412670	3762640	NonCancer	0.00E+00	0.00E+00	0.00E+00	0.00E+00	0.00E+00	0.00E+00	8.88E-06	0.00E+00	0.00E+00	0.00E+00	0.00E+00	0.00E+00	0.00E+00	0.00E+00	8.88E-06
1036	ALL	412670	3762540	NonCancer	0.00E+00	0.00E+00	0.00E+00	0.00E+00	0.00E+00	0.00E+00	8.42E-06	0.00E+00	0.00E+00	0.00E+00	0.00E+00	0.00E+00	0.00E+00	0.00E+00	8.42E-06
1037	ALL	412670	3762440	NonCancer	0.00E+00	0.00E+00	0.00E+00	0.00E+00	0.00E+00	0.00E+00	7.58E-06	0.00E+00	0.00E+00	0.00E+00	0.00E+00	0.00E+00	0.00E+00	0.00E+00	7.58E-06
1038	ALL	412670	3762340	NonCancer	0.00E+00	0.00E+00	0.00E+00	0.00E+00	0.00E+00	0.00E+00	7.00E-06	0.00E+00	0.00E+00	0.00E+00	0.00E+00	0.00E+00	0.00E+00	0.00E+00	7.00E-06

1039	ALL	412570	3762740	NonCancer	0.00E+00	0.00E+00	0.00E+00	0.00E+00	0.00E+00	0.00E+00	1.14E-05	0.00E+00	0.00E+00	0.00E+00	0.00E+00	0.00E+00	0.00E+00	0.00E+00	1.14E-05
1040	ALL	412570	3762640	NonCancer	0.00E+00	0.00E+00	0.00E+00	0.00E+00	0.00E+00	0.00E+00	1.04E-05	0.00E+00	0.00E+00	0.00E+00	0.00E+00	0.00E+00	0.00E+00	0.00E+00	1.04E-05
1041	ALL	412570	3762540	NonCancer	0.00E+00	0.00E+00	0.00E+00	0.00E+00	0.00E+00	0.00E+00	9.38E-06	0.00E+00	0.00E+00	0.00E+00	0.00E+00	0.00E+00	0.00E+00	0.00E+00	9.38E-06
1042	ALL	412570	3762440	NonCancer	0.00E+00	0.00E+00	0.00E+00	0.00E+00	0.00E+00	0.00E+00	8.61E-06	0.00E+00	0.00E+00	0.00E+00	0.00E+00	0.00E+00	0.00E+00	0.00E+00	8.61E-06
1043	ALL	412570	3762340	NonCancer	0.00E+00	0.00E+00	0.00E+00	0.00E+00	0.00E+00	0.00E+00	7.88E-06	0.00E+00	0.00E+00	0.00E+00	0.00E+00	0.00E+00	0.00E+00	0.00E+00	7.88E-06
1044	ALL	412470	3762740	NonCancer	0.00E+00	0.00E+00	0.00E+00	0.00E+00	0.00E+00	0.00E+00	1.38E-05	0.00E+00	0.00E+00	0.00E+00	0.00E+00	0.00E+00	0.00E+00	0.00E+00	1.38E-05
1045	ALL	412470	3762640	NonCancer	0.00E+00	0.00E+00	0.00E+00	0.00E+00	0.00E+00	0.00E+00	1.26E-05	0.00E+00	0.00E+00	0.00E+00	0.00E+00	0.00E+00	0.00E+00	0.00E+00	1.26E-05
1046	ALL	412470	3762540	NonCancer	0.00E+00	0.00E+00	0.00E+00	0.00E+00	0.00E+00	0.00E+00	1.09E-05	0.00E+00	0.00E+00	0.00E+00	0.00E+00	0.00E+00	0.00E+00	0.00E+00	1.09E-05
1047	ALL	412470	3762440	NonCancer	0.00E+00	0.00E+00	0.00E+00	0.00E+00	0.00E+00	0.00E+00	9.85E-06	0.00E+00	0.00E+00	0.00E+00	0.00E+00	0.00E+00	0.00E+00	0.00E+00	9.85E-06
1048	ALL	412470	3762340	NonCancer	0.00E+00	0.00E+00	0.00E+00	0.00E+00	0.00E+00	0.00E+00	8.83E-06	0.00E+00	0.00E+00	0.00E+00	0.00E+00	0.00E+00	0.00E+00	0.00E+00	8.83E-06
1049	ALL	412370	3762740	NonCancer	0.00E+00	0.00E+00	0.00E+00	0.00E+00	0.00E+00	0.00E+00	1.74E-05	0.00E+00	0.00E+00	0.00E+00	0.00E+00	0.00E+00	0.00E+00	0.00E+00	1.74E-05
1050	ALL	412370	3762640	NonCancer	0.00E+00	0.00E+00	0.00E+00	0.00E+00	0.00E+00	0.00E+00	1.54E-05	0.00E+00	0.00E+00	0.00E+00	0.00E+00	0.00E+00	0.00E+00	0.00E+00	1.54E-05
1051	ALL	412370	3762540	NonCancer	0.00E+00	0.00E+00	0.00E+00	0.00E+00	0.00E+00	0.00E+00	1.31E-05	0.00E+00	0.00E+00	0.00E+00	0.00E+00	0.00E+00	0.00E+00	0.00E+00	1.31E-05
1052	ALL	412370	3762440	NonCancer	0.00E+00	0.00E+00	0.00E+00	0.00E+00	0.00E+00	0.00E+00	1.16E-05	0.00E+00	0.00E+00	0.00E+00	0.00E+00	0.00E+00	0.00E+00	0.00E+00	1.16E-05
1053	ALL	412370	3762340	NonCancer	0.00E+00	0.00E+00	0.00E+00	0.00E+00	0.00E+00	0.00E+00	1.03E-05	0.00E+00	0.00E+00	0.00E+00	0.00E+00	0.00E+00	0.00E+00	0.00E+00	1.03E-05
1054	ALL	412270	3762740	NonCancer	0.00E+00	0.00E+00	0.00E+00	0.00E+00	0.00E+00	0.00E+00	2.35E-05	0.00E+00	0.00E+00	0.00E+00	0.00E+00	0.00E+00	0.00E+00	0.00E+00	2.35E-05
1055	ALL	412270	3762640	NonCancer	0.00E+00	0.00E+00	0.00E+00	0.00E+00	0.00E+00	0.00E+00	1.92E-05	0.00E+00	0.00E+00	0.00E+00	0.00E+00	0.00E+00	0.00E+00	0.00E+00	1.92E-05
1056	ALL	412270	3762540	NonCancer	0.00E+00	0.00E+00	0.00E+00	0.00E+00	0.00E+00	0.00E+00	1.60E-05	0.00E+00	0.00E+00	0.00E+00	0.00E+00	0.00E+00	0.00E+00	0.00E+00	1.60E-05
1057	ALL	412270	3762440	NonCancer	0.00E+00	0.00E+00	0.00E+00	0.00E+00	0.00E+00	0.00E+00	1.41E-05	0.00E+00	0.00E+00	0.00E+00	0.00E+00	0.00E+00	0.00E+00	0.00E+00	1.41E-05
1058	ALL	412270	3762340	NonCancer	0.00E+00	0.00E+00	0.00E+00	0.00E+00	0.00E+00	0.00E+00	1.23E-05	0.00E+00	0.00E+00	0.00E+00	0.00E+00	0.00E+00	0.00E+00	0.00E+00	1.23E-05
1059	ALL	412170	3762740	NonCancer	0.00E+00	0.00E+00	0.00E+00	0.00E+00	0.00E+00	0.00E+00	3.25E-05	0.00E+00	0.00E+00	0.00E+00	0.00E+00	0.00E+00	0.00E+00	0.00E+00	3.25E-05
1060	ALL	412170	3762640	NonCancer	0.00E+00	0.00E+00	0.00E+00	0.00E+00	0.00E+00	0.00E+00	2.47E-05	0.00E+00	0.00E+00	0.00E+00	0.00E+00	0.00E+00	0.00E+00	0.00E+00	2.47E-05
1061	ALL	412170	3762540	NonCancer	0.00E+00	0.00E+00	0.00E+00	0.00E+00	0.00E+00	0.00E+00	2.02E-05	0.00E+00	0.00E+00	0.00E+00	0.00E+00	0.00E+00	0.00E+00	0.00E+00	2.02E-05
1062	ALL	412170	3762440	NonCancer	0.00E+00	0.00E+00	0.00E+00	0.00E+00	0.00E+00	0.00E+00	1.73E-05	0.00E+00	0.00E+00	0.00E+00	0.00E+00	0.00E+00	0.00E+00	0.00E+00	1.73E-05
1063	ALL	412170	3762340	NonCancer	0.00E+00	0.00E+00	0.00E+00	0.00E+00	0.00E+00	0.00E+00	1.48E-05	0.00E+00	0.00E+00	0.00E+00	0.00E+00	0.00E+00	0.00E+00	0.00E+00	1.48E-05
1064	ALL	412070	3762740	NonCancer	0.00E+00	0.00E+00	0.00E+00	0.00E+00	0.00E+00	0.00E+00	4.83E-05	0.00E+00	0.00E+00	0.00E+00	0.00E+00	0.00E+00	0.00E+00	0.00E+00	4.83E-05
1065	ALL	412070	3762640	NonCancer	0.00E+00	0.00E+00	0.00E+00	0.00E+00	0.00E+00	0.00E+00	3.32E-05	0.00E+00	0.00E+00	0.00E+00	0.00E+00	0.00E+00	0.00E+00	0.00E+00	3.32E-05
1066	ALL	412070	3762540	NonCancer	0.00E+00	0.00E+00	0.00E+00	0.00E+00	0.00E+00	0.00E+00	2.62E-05	0.00E+00	0.00E+00	0.00E+00	0.00E+00	0.00E+00	0.00E+00	0.00E+00	2.62E-05
1067	ALL	412070	3762440	NonCancer	0.00E+00	0.00E+00	0.00E+00	0.00E+00	0.00E+00	0.00E+00	2.17E-05	0.00E+00	0.00E+00	0.00E+00	0.00E+00	0.00E+00	0.00E+00	0.00E+00	2.17E-05
1068	ALL	412070	3762340	NonCancer	0.00E+00	0.00E+00	0.00E+00	0.00E+00	0.00E+00	0.00E+00	1.76E-05	0.00E+00	0.00E+00	0.00E+00	0.00E+00	0.00E+00	0.00E+00	0.00E+00	1.76E-05
1069	ALL	411970	3762740	NonCancer	0.00E+00	0.00E+00	0.00E+00	0.00E+00	0.00E+00	0.00E+00	7.60E-05	0.00E+00	0.00E+00	0.00E+00	0.00E+00	0.00E+00	0.00E+00	0.00E+00	7.60E-05
1070	ALL	411970	3762640	NonCancer	0.00E+00	0.00E+00	0.00E+00	0.00E+00	0.00E+00	0.00E+00	4.77E-05	0.00E+00	0.00E+00	0.00E+00	0.00E+00	0.00E+00	0.00E+00	0.00E+00	4.77E-05
1071	ALL	411970	3762540	NonCancer	0.00E+00	0.00E+00	0.00E+00	0.00E+00	0.00E+00	0.00E+00	3.62E-05	0.00E+00	0.00E+00	0.00E+00	0.00E+00	0.00E+00	0.00E+00	0.00E+00	3.62E-05
1072	ALL	411970	3762440	NonCancer	0.00E+00	0.00E+00	0.00E+00	0.00E+00	0.00E+00	0.00E+00	2.86E-05	0.00E+00	0.00E+00	0.00E+00	0.00E+00	0.00E+00	0.00E+00	0.00E+00	2.86E-05
1073	ALL	411970	3762340	NonCancer	0.00E+00	0.00E+00	0.00E+00	0.00E+00	0.00E+00	0.00E+00	2.19E-05	0.00E+00	0.00E+00	0.00E+00	0.00E+00	0.00E+00	0.00E+00	0.00E+00	2.19E-05
1074	ALL	411870	3762740	NonCancer	0.00E+00	0.00E+00	0.00E+00	0.00E+00	0.00E+00	0.00E+00	1.17E-04	0.00E+00	0.00E+00	0.00E+00	0.00E+00	0.00E+00	0.00E+00	0.00E+00	1.17E-04
1075	ALL	411870	3762640	NonCancer	0.00E+00	0.00E+00	0.00E+00	0.00E+00	0.00E+00	0.00E+00	7.37E-05	0.00E+00	0.00E+00	0.00E+00	0.00E+00	0.00E+00	0.00E+00	0.00E+00	7.37E-05
1076	ALL	411870	3762540	NonCancer	0.00E+00	0.00E+00	0.00E+00	0.00E+00	0.00E+00	0.00E+00	5.47E-05	0.00E+00	0.00E+00	0.00E+00	0.00E+00	0.00E+00	0.00E+00	0.00E+00	5.47E-05
1077	ALL	411870	3762440	NonCancer	0.00E+00	0.00E+00	0.00E+00	0.00E+00	0.00E+00	0.00E+00	4.19E-05	0.00E+00	0.00E+00	0.00E+00	0.00E+00	0.00E+00	0.00E+00	0.00E+00	4.19E-05
1078	ALL	411870	3762340	NonCancer	0.00E+00	0.00E+00	0.00E+00	0.00E+00	0.00E+00	0.00E+00	3.15E-05	0.00E+00	0.00E+00	0.00E+00	0.00E+00	0.00E+00	0.00E+00	0.00E+00	3.15E-05
1079	ALL	411770	3762740	NonCancer	0.00E+00	0.00E+00	0.00E+00	0.00E+00	0.00E+00	0.00E+00	1.59E-04	0.00E+00	0.00E+00	0.00E+00	0.00E+00	0.00E+00	0.00E+00	0.00E+00	1.59E-04
1080	ALL	411770	3762640	NonCancer	0.00E+00	0.00E+00	0.00E+00	0.00E+00	0.00E+00	0.00E+00	1.11E-04	0.00E+00	0.00E+00	0.00E+00	0.00E+00	0.00E+00	0.00E+00	0.00E+00	1.11E-04
1081	ALL	411770	3762540	NonCancer	0.00E+00	0.00E+00	0.00E+00	0.00E+00	0.00E+00	0.00E+00	7.91E-05	0.00E+00	0.00E+00	0.00E+00	0.00E+00	0.00E+00	0.00E+00	0.00E+00	7.91E-05
1082	ALL	411770	3762440	NonCancer	0.00E+00	0.00E+00	0.00E+00	0.00E+00	0.00E+00	0.00E+00	5.99E-05	0.00E+00	0.00E+00	0.00E+00	0.00E+00	0.00E+00	0.00E+00	0.00E+00	5.99E-05
1083	ALL	411770	3762340	NonCancer	0.00E+00	0.00E+00	0.00E+00	0.00E+00	0.00E+00	0.00E+00	4.46E-05	0.00E+00	0.00E+00	0.00E+00	0.00E+00	0.00E+00	0.00E+00	0.00E+00	4.46E-05
1084	ALL	411670	3762740	NonCancer	0.00E+00	0.00E+00	0.00E+00	0.00E+00	0.00E+00	0.00E+00	2.02E-04	0.00E+00	0.00E+00	0.00E+00	0.00E+00	0.00E+00	0.00E+00	0.00E+00	2.02E-04
1085	ALL	411670	3762640	NonCancer	0.00E+00	0.00E+00	0.00E+00	0.00E+00	0.00E+00	0.00E+00	1.50E-04	0.00E+00	0.00E+00	0.00E+00	0.00E+00	0.00E+00	0.00E+00	0.00E+00	1.50E-04
1086	ALL	411670	3762540	NonCancer	0.00E+00	0.00E+00	0.00E+00	0.00E+00	0.00E+00	0.00E+00	1.08E-04	0.00E+00	0.00E+00	0.00E+00	0.00E+00	0.00E+00	0.00E+00	0.00E+00	1.08E-04
1087	ALL	411670	3762440	NonCancer	0.00E+00	0.00E+00	0.00E+00	0.00E+00	0.00E+00	0.00E+00	8.17E-05	0.00E+00	0.00E+00	0.00E+00	0.00E+00	0.00E+00	0.00E+00	0.00E+00	8.17E-05
1088	ALL	411670	3762340	NonCancer	0.00E+00	0.00E+00	0.00E+00	0.00E+00	0.00E+00	0.00E+00	6.08E-05	0.00E+00	0.00E+00	0.00E+00	0.00E+00	0.00E+00	0.00E+00	0.00E+00	6.08E-05
1089	ALL	411570	3762740	NonCancer	0.00E+00	0.00E+00	0.00E+00	0.00E+00	0.00E+00	0.00E+00	2.20E-04	0.00E+00	0.00E+00	0.00E+00	0.00E+00	0.00E+00	0.00E+00	0.00E+00	2.20E-04
1090	ALL	411570	3762640	NonCancer	0.00E+00	0.00E+00	0.00E+00	0.00E+00	0.00E+00	0.00E+00	1.79E-04	0.00E+00	0.00E+00	0.00E+00	0.00E+00	0.00E+00	0.00E+00	0.00E+00	1.79E-04

1091	ALL	411570	3762540	NonCancer	0.00E+00	0.00E+00	0.00E+00	0.00E+00	0.00E+00	0.00E+00	1.39E-04	0.00E+00	0.00E+00	0.00E+00	0.00E+00	0.00E+00	0.00E+00	0.00E+00	1.39E-04
1092	ALL	411570	3762440	NonCancer	0.00E+00	0.00E+00	0.00E+00	0.00E+00	0.00E+00	0.00E+00	1.07E-04	0.00E+00	0.00E+00	0.00E+00	0.00E+00	0.00E+00	0.00E+00	0.00E+00	1.07E-04
1093	ALL	411570	3762340	NonCancer	0.00E+00	0.00E+00	0.00E+00	0.00E+00	0.00E+00	0.00E+00	8.12E-05	0.00E+00	0.00E+00	0.00E+00	0.00E+00	0.00E+00	0.00E+00	0.00E+00	8.12E-05
1094	ALL	411470	3762740	NonCancer	0.00E+00	0.00E+00	0.00E+00	0.00E+00	0.00E+00	0.00E+00	2.17E-04	0.00E+00	0.00E+00	0.00E+00	0.00E+00	0.00E+00	0.00E+00	0.00E+00	2.17E-04
1095	ALL	411470	3762640	NonCancer	0.00E+00	0.00E+00	0.00E+00	0.00E+00	0.00E+00	0.00E+00	1.84E-04	0.00E+00	0.00E+00	0.00E+00	0.00E+00	0.00E+00	0.00E+00	0.00E+00	1.84E-04
1096	ALL	411470	3762540	NonCancer	0.00E+00	0.00E+00	0.00E+00	0.00E+00	0.00E+00	0.00E+00	1.57E-04	0.00E+00	0.00E+00	0.00E+00	0.00E+00	0.00E+00	0.00E+00	0.00E+00	1.57E-04
1097	ALL	411470	3762440	NonCancer	0.00E+00	0.00E+00	0.00E+00	0.00E+00	0.00E+00	0.00E+00	1.27E-04	0.00E+00	0.00E+00	0.00E+00	0.00E+00	0.00E+00	0.00E+00	0.00E+00	1.27E-04
1098	ALL	411470	3762340	NonCancer	0.00E+00	0.00E+00	0.00E+00	0.00E+00	0.00E+00	0.00E+00	9.99E-05	0.00E+00	0.00E+00	0.00E+00	0.00E+00	0.00E+00	0.00E+00	0.00E+00	9.99E-05
1099	ALL	411370	3762740	NonCancer	0.00E+00	0.00E+00	0.00E+00	0.00E+00	0.00E+00	0.00E+00	1.97E-04	0.00E+00	0.00E+00	0.00E+00	0.00E+00	0.00E+00	0.00E+00	0.00E+00	1.97E-04
1100	ALL	411370	3762640	NonCancer	0.00E+00	0.00E+00	0.00E+00	0.00E+00	0.00E+00	0.00E+00	1.78E-04	0.00E+00	0.00E+00	0.00E+00	0.00E+00	0.00E+00	0.00E+00	0.00E+00	1.78E-04
1101	ALL	411370	3762540	NonCancer	0.00E+00	0.00E+00	0.00E+00	0.00E+00	0.00E+00	0.00E+00	1.56E-04	0.00E+00	0.00E+00	0.00E+00	0.00E+00	0.00E+00	0.00E+00	0.00E+00	1.56E-04
1102	ALL	411370	3762440	NonCancer	0.00E+00	0.00E+00	0.00E+00	0.00E+00	0.00E+00	0.00E+00	1.38E-04	0.00E+00	0.00E+00	0.00E+00	0.00E+00	0.00E+00	0.00E+00	0.00E+00	1.38E-04
1103	ALL	411370	3762340	NonCancer	0.00E+00	0.00E+00	0.00E+00	0.00E+00	0.00E+00	0.00E+00	1.15E-04	0.00E+00	0.00E+00	0.00E+00	0.00E+00	0.00E+00	0.00E+00	0.00E+00	1.15E-04
1104	ALL	411270	3762740	NonCancer	0.00E+00	0.00E+00	0.00E+00	0.00E+00	0.00E+00	0.00E+00	1.68E-04	0.00E+00	0.00E+00	0.00E+00	0.00E+00	0.00E+00	0.00E+00	0.00E+00	1.68E-04
1105	ALL	411270	3762640	NonCancer	0.00E+00	0.00E+00	0.00E+00	0.00E+00	0.00E+00	0.00E+00	1.62E-04	0.00E+00	0.00E+00	0.00E+00	0.00E+00	0.00E+00	0.00E+00	0.00E+00	1.62E-04
1106	ALL	411270	3762540	NonCancer	0.00E+00	0.00E+00	0.00E+00	0.00E+00	0.00E+00	0.00E+00	1.49E-04	0.00E+00	0.00E+00	0.00E+00	0.00E+00	0.00E+00	0.00E+00	0.00E+00	1.49E-04
1107	ALL	411270	3762440	NonCancer	0.00E+00	0.00E+00	0.00E+00	0.00E+00	0.00E+00	0.00E+00	1.33E-04	0.00E+00	0.00E+00	0.00E+00	0.00E+00	0.00E+00	0.00E+00	0.00E+00	1.33E-04
1108	ALL	411270	3762340	NonCancer	0.00E+00	0.00E+00	0.00E+00	0.00E+00	0.00E+00	0.00E+00	1.23E-04	0.00E+00	0.00E+00	0.00E+00	0.00E+00	0.00E+00	0.00E+00	0.00E+00	1.23E-04
1109	ALL	411170	3762740	NonCancer	0.00E+00	0.00E+00	0.00E+00	0.00E+00	0.00E+00	0.00E+00	1.38E-04	0.00E+00	0.00E+00	0.00E+00	0.00E+00	0.00E+00	0.00E+00	0.00E+00	1.38E-04
1110	ALL	411170	3762640	NonCancer	0.00E+00	0.00E+00	0.00E+00	0.00E+00	0.00E+00	0.00E+00	1.40E-04	0.00E+00	0.00E+00	0.00E+00	0.00E+00	0.00E+00	0.00E+00	0.00E+00	1.40E-04
1111	ALL	411170	3762540	NonCancer	0.00E+00	0.00E+00	0.00E+00	0.00E+00	0.00E+00	0.00E+00	1.36E-04	0.00E+00	0.00E+00	0.00E+00	0.00E+00	0.00E+00	0.00E+00	0.00E+00	1.36E-04
1112	ALL	411170	3762440	NonCancer	0.00E+00	0.00E+00	0.00E+00	0.00E+00	0.00E+00	0.00E+00	1.27E-04	0.00E+00	0.00E+00	0.00E+00	0.00E+00	0.00E+00	0.00E+00	0.00E+00	1.27E-04
1113	ALL	411170	3762340	NonCancer	0.00E+00	0.00E+00	0.00E+00	0.00E+00	0.00E+00	0.00E+00	1.23E-04	0.00E+00	0.00E+00	0.00E+00	0.00E+00	0.00E+00	0.00E+00	0.00E+00	1.23E-04
1114	ALL	411070	3762740	NonCancer	0.00E+00	0.00E+00	0.00E+00	0.00E+00	0.00E+00	0.00E+00	1.11E-04	0.00E+00	0.00E+00	0.00E+00	0.00E+00	0.00E+00	0.00E+00	0.00E+00	1.11E-04
1115	ALL	411070	3762640	NonCancer	0.00E+00	0.00E+00	0.00E+00	0.00E+00	0.00E+00	0.00E+00	1.18E-04	0.00E+00	0.00E+00	0.00E+00	0.00E+00	0.00E+00	0.00E+00	0.00E+00	1.18E-04
1116	ALL	411070	3762540	NonCancer	0.00E+00	0.00E+00	0.00E+00	0.00E+00	0.00E+00	0.00E+00	1.19E-04	0.00E+00	0.00E+00	0.00E+00	0.00E+00	0.00E+00	0.00E+00	0.00E+00	1.19E-04
1117	ALL	411070	3762440	NonCancer	0.00E+00	0.00E+00	0.00E+00	0.00E+00	0.00E+00	0.00E+00	1.16E-04	0.00E+00	0.00E+00	0.00E+00	0.00E+00	0.00E+00	0.00E+00	0.00E+00	1.16E-04
1118	ALL	411070	3762340	NonCancer	0.00E+00	0.00E+00	0.00E+00	0.00E+00	0.00E+00	0.00E+00	1.18E-04	0.00E+00	0.00E+00	0.00E+00	0.00E+00	0.00E+00	0.00E+00	0.00E+00	1.18E-04
1119	ALL	410970	3762740	NonCancer	0.00E+00	0.00E+00	0.00E+00	0.00E+00	0.00E+00	0.00E+00	8.87E-05	0.00E+00	0.00E+00	0.00E+00	0.00E+00	0.00E+00	0.00E+00	0.00E+00	8.87E-05
1120	ALL	410970	3762640	NonCancer	0.00E+00	0.00E+00	0.00E+00	0.00E+00	0.00E+00	0.00E+00	9.70E-05	0.00E+00	0.00E+00	0.00E+00	0.00E+00	0.00E+00	0.00E+00	0.00E+00	9.70E-05
1121	ALL	410970	3762540	NonCancer	0.00E+00	0.00E+00	0.00E+00	0.00E+00	0.00E+00	0.00E+00	1.02E-04	0.00E+00	0.00E+00	0.00E+00	0.00E+00	0.00E+00	0.00E+00	0.00E+00	1.02E-04
1122	ALL	410970	3762440	NonCancer	0.00E+00	0.00E+00	0.00E+00	0.00E+00	0.00E+00	0.00E+00	1.07E-04	0.00E+00	0.00E+00	0.00E+00	0.00E+00	0.00E+00	0.00E+00	0.00E+00	1.07E-04
1123	ALL	410970	3762340	NonCancer	0.00E+00	0.00E+00	0.00E+00	0.00E+00	0.00E+00	0.00E+00	1.08E-04	0.00E+00	0.00E+00	0.00E+00	0.00E+00	0.00E+00	0.00E+00	0.00E+00	1.08E-04
1124	ALL	410870	3762740	NonCancer	0.00E+00	0.00E+00	0.00E+00	0.00E+00	0.00E+00	0.00E+00	7.06E-05	0.00E+00	0.00E+00	0.00E+00	0.00E+00	0.00E+00	0.00E+00	0.00E+00	7.06E-05
1125	ALL	410870	3762640	NonCancer	0.00E+00	0.00E+00	0.00E+00	0.00E+00	0.00E+00	0.00E+00	7.91E-05	0.00E+00	0.00E+00	0.00E+00	0.00E+00	0.00E+00	0.00E+00	0.00E+00	7.91E-05
1126	ALL	410870	3762540	NonCancer	0.00E+00	0.00E+00	0.00E+00	0.00E+00	0.00E+00	0.00E+00	8.56E-05	0.00E+00	0.00E+00	0.00E+00	0.00E+00	0.00E+00	0.00E+00	0.00E+00	8.56E-05
1127	ALL	410870	3762440	NonCancer	0.00E+00	0.00E+00	0.00E+00	0.00E+00	0.00E+00	0.00E+00	9.22E-05	0.00E+00	0.00E+00	0.00E+00	0.00E+00	0.00E+00	0.00E+00	0.00E+00	9.22E-05
1128	ALL	410870	3762340	NonCancer	0.00E+00	0.00E+00	0.00E+00	0.00E+00	0.00E+00	0.00E+00	9.56E-05	0.00E+00	0.00E+00	0.00E+00	0.00E+00	0.00E+00	0.00E+00	0.00E+00	9.56E-05
1129	ALL	411270	3762840	NonCancer	0.00E+00	0.00E+00	0.00E+00	0.00E+00	0.00E+00	0.00E+00	1.65E-04	0.00E+00	0.00E+00	0.00E+00	0.00E+00	0.00E+00	0.00E+00	0.00E+00	1.65E-04
1130	ALL	411270	3762940	NonCancer	0.00E+00	0.00E+00	0.00E+00	0.00E+00	0.00E+00	0.00E+00	1.52E-04	0.00E+00	0.00E+00	0.00E+00	0.00E+00	0.00E+00	0.00E+00	0.00E+00	1.52E-04
1131	ALL	411270	3763040	NonCancer	0.00E+00	0.00E+00	0.00E+00	0.00E+00	0.00E+00	0.00E+00	1.30E-04	0.00E+00	0.00E+00	0.00E+00	0.00E+00	0.00E+00	0.00E+00	0.00E+00	1.30E-04
1132	ALL	411270	3763140	NonCancer	0.00E+00	0.00E+00	0.00E+00	0.00E+00	0.00E+00	0.00E+00	1.04E-04	0.00E+00	0.00E+00	0.00E+00	0.00E+00	0.00E+00	0.00E+00	0.00E+00	1.04E-04
1133	ALL	411270	3763240	NonCancer	0.00E+00	0.00E+00	0.00E+00	0.00E+00	0.00E+00	0.00E+00	8.16E-05	0.00E+00	0.00E+00	0.00E+00	0.00E+00	0.00E+00	0.00E+00	0.00E+00	8.16E-05
1134	ALL	411270	3763340	NonCancer	0.00E+00	0.00E+00	0.00E+00	0.00E+00	0.00E+00	0.00E+00	6.47E-05	0.00E+00	0.00E+00	0.00E+00	0.00E+00	0.00E+00	0.00E+00	0.00E+00	6.47E-05
1135	ALL	411270	3763440	NonCancer	0.00E+00	0.00E+00	0.00E+00	0.00E+00	0.00E+00	0.00E+00	5.31E-05	0.00E+00	0.00E+00	0.00E+00	0.00E+00	0.00E+00	0.00E+00	0.00E+00	5.31E-05
1136	ALL	411270	3763540	NonCancer	0.00E+00	0.00E+00	0.00E+00	0.00E+00	0.00E+00	0.00E+00	4.36E-05	0.00E+00	0.00E+00	0.00E+00	0.00E+00	0.00E+00	0.00E+00	0.00E+00	4.36E-05
1137	ALL	411270	3763640	NonCancer	0.00E+00	0.00E+00	0.00E+00	0.00E+00	0.00E+00	0.00E+00	3.65E-05	0.00E+00	0.00E+00	0.00E+00	0.00E+00	0.00E+00	0.00E+00	0.00E+00	3.65E-05
1138	ALL	411270	3763740	NonCancer	0.00E+00	0.00E+00	0.00E+00	0.00E+00	0.00E+00	0.00E+00	3.15E-05	0.00E+00	0.00E+00	0.00E+00	0.00E+00	0.00E+00	0.00E+00	0.00E+00	3.15E-05
1139	ALL	411270	3763840	NonCancer	0.00E+00	0.00E+00	0.00E+00	0.00E+00	0.00E+00	0.00E+00	2.81E-05	0.00E+00	0.00E+00	0.00E+00	0.00E+00	0.00E+00	0.00E+00	0.00E+00	2.81E-05
1140	ALL	411270	3763940	NonCancer	0.00E+00	0.00E+00	0.00E+00	0.00E+00	0.00E+00	0.00E+00	2.55E-05	0.00E+00	0.00E+00	0.00E+00	0.00E+00	0.00E+00	0.00E+00	0.00E+00	2.55E-05
1141	ALL	411270	3764040	NonCancer	0.00E+00	0.00E+00	0.00E+00	0.00E+00	0.00E+00	0.00E+00	2.37E-05	0.00E+00	0.00E+00	0.00E+00	0.00E+00	0.00E+00	0.00E+00	0.00E+00	2.37E-05
1142	ALL	411270	3764140	NonCancer	0.00E+00	0.00E+00	0.00E+00	0.00E+00	0.00E+00	0.00E+00	2.22E-05	0.00E+00	0.00E+00	0.00E+00	0.00E+00	0.00E+00	0.00E+00	0.00E+00	2.22E-05

1143	ALL	411270	3764240	NonCancer	0.00E+00	0.00E+00	0.00E+00	0.00E+00	0.00E+00	0.00E+00	2.16E-05	0.00E+00	0.00E+00	0.00E+00	0.00E+00	0.00E+00	0.00E+00	0.00E+00	2.16E-05
1144	ALL	411270	3764340	NonCancer	0.00E+00	0.00E+00	0.00E+00	0.00E+00	0.00E+00	0.00E+00	2.11E-05	0.00E+00	0.00E+00	0.00E+00	0.00E+00	0.00E+00	0.00E+00	0.00E+00	2.11E-05
1145	ALL	411270	3764440	NonCancer	0.00E+00	0.00E+00	0.00E+00	0.00E+00	0.00E+00	0.00E+00	2.08E-05	0.00E+00	0.00E+00	0.00E+00	0.00E+00	0.00E+00	0.00E+00	0.00E+00	2.08E-05
1146	ALL	411270	3764540	NonCancer	0.00E+00	0.00E+00	0.00E+00	0.00E+00	0.00E+00	0.00E+00	2.03E-05	0.00E+00	0.00E+00	0.00E+00	0.00E+00	0.00E+00	0.00E+00	0.00E+00	2.03E-05
1147	ALL	411270	3764640	NonCancer	0.00E+00	0.00E+00	0.00E+00	0.00E+00	0.00E+00	0.00E+00	1.98E-05	0.00E+00	0.00E+00	0.00E+00	0.00E+00	0.00E+00	0.00E+00	0.00E+00	1.98E-05
1148	ALL	411270	3764740	NonCancer	0.00E+00	0.00E+00	0.00E+00	0.00E+00	0.00E+00	0.00E+00	1.94E-05	0.00E+00	0.00E+00	0.00E+00	0.00E+00	0.00E+00	0.00E+00	0.00E+00	1.94E-05
1149	ALL	411170	3762840	NonCancer	0.00E+00	0.00E+00	0.00E+00	0.00E+00	0.00E+00	0.00E+00	1.29E-04	0.00E+00	0.00E+00	0.00E+00	0.00E+00	0.00E+00	0.00E+00	0.00E+00	1.29E-04
1150	ALL	411170	3762940	NonCancer	0.00E+00	0.00E+00	0.00E+00	0.00E+00	0.00E+00	0.00E+00	1.13E-04	0.00E+00	0.00E+00	0.00E+00	0.00E+00	0.00E+00	0.00E+00	0.00E+00	1.13E-04
1151	ALL	411170	3763040	NonCancer	0.00E+00	0.00E+00	0.00E+00	0.00E+00	0.00E+00	0.00E+00	9.45E-05	0.00E+00	0.00E+00	0.00E+00	0.00E+00	0.00E+00	0.00E+00	0.00E+00	9.45E-05
1152	ALL	411170	3763140	NonCancer	0.00E+00	0.00E+00	0.00E+00	0.00E+00	0.00E+00	0.00E+00	7.60E-05	0.00E+00	0.00E+00	0.00E+00	0.00E+00	0.00E+00	0.00E+00	0.00E+00	7.60E-05
1153	ALL	411170	3763240	NonCancer	0.00E+00	0.00E+00	0.00E+00	0.00E+00	0.00E+00	0.00E+00	6.09E-05	0.00E+00	0.00E+00	0.00E+00	0.00E+00	0.00E+00	0.00E+00	0.00E+00	6.09E-05
1154	ALL	411170	3763340	NonCancer	0.00E+00	0.00E+00	0.00E+00	0.00E+00	0.00E+00	0.00E+00	5.01E-05	0.00E+00	0.00E+00	0.00E+00	0.00E+00	0.00E+00	0.00E+00	0.00E+00	5.01E-05
1155	ALL	411170	3763440	NonCancer	0.00E+00	0.00E+00	0.00E+00	0.00E+00	0.00E+00	0.00E+00	4.24E-05	0.00E+00	0.00E+00	0.00E+00	0.00E+00	0.00E+00	0.00E+00	0.00E+00	4.24E-05
1156	ALL	411170	3763540	NonCancer	0.00E+00	0.00E+00	0.00E+00	0.00E+00	0.00E+00	0.00E+00	3.56E-05	0.00E+00	0.00E+00	0.00E+00	0.00E+00	0.00E+00	0.00E+00	0.00E+00	3.56E-05
1157	ALL	411170	3763640	NonCancer	0.00E+00	0.00E+00	0.00E+00	0.00E+00	0.00E+00	0.00E+00	3.04E-05	0.00E+00	0.00E+00	0.00E+00	0.00E+00	0.00E+00	0.00E+00	0.00E+00	3.04E-05
1158	ALL	411170	3763740	NonCancer	0.00E+00	0.00E+00	0.00E+00	0.00E+00	0.00E+00	0.00E+00	2.67E-05	0.00E+00	0.00E+00	0.00E+00	0.00E+00	0.00E+00	0.00E+00	0.00E+00	2.67E-05
1159	ALL	411170	3763840	NonCancer	0.00E+00	0.00E+00	0.00E+00	0.00E+00	0.00E+00	0.00E+00	2.39E-05	0.00E+00	0.00E+00	0.00E+00	0.00E+00	0.00E+00	0.00E+00	0.00E+00	2.39E-05
1160	ALL	411170	3763940	NonCancer	0.00E+00	0.00E+00	0.00E+00	0.00E+00	0.00E+00	0.00E+00	2.18E-05	0.00E+00	0.00E+00	0.00E+00	0.00E+00	0.00E+00	0.00E+00	0.00E+00	2.18E-05
1161	ALL	411170	3764040	NonCancer	0.00E+00	0.00E+00	0.00E+00	0.00E+00	0.00E+00	0.00E+00	2.02E-05	0.00E+00	0.00E+00	0.00E+00	0.00E+00	0.00E+00	0.00E+00	0.00E+00	2.02E-05
1162	ALL	411170	3764140	NonCancer	0.00E+00	0.00E+00	0.00E+00	0.00E+00	0.00E+00	0.00E+00	1.89E-05	0.00E+00	0.00E+00	0.00E+00	0.00E+00	0.00E+00	0.00E+00	0.00E+00	1.89E-05
1163	ALL	411170	3764240	NonCancer	0.00E+00	0.00E+00	0.00E+00	0.00E+00	0.00E+00	0.00E+00	1.83E-05	0.00E+00	0.00E+00	0.00E+00	0.00E+00	0.00E+00	0.00E+00	0.00E+00	1.83E-05
1164	ALL	411170	3764340	NonCancer	0.00E+00	0.00E+00	0.00E+00	0.00E+00	0.00E+00	0.00E+00	1.77E-05	0.00E+00	0.00E+00	0.00E+00	0.00E+00	0.00E+00	0.00E+00	0.00E+00	1.77E-05
1165	ALL	411170	3764440	NonCancer	0.00E+00	0.00E+00	0.00E+00	0.00E+00	0.00E+00	0.00E+00	1.75E-05	0.00E+00	0.00E+00	0.00E+00	0.00E+00	0.00E+00	0.00E+00	0.00E+00	1.75E-05
1166	ALL	411170	3764540	NonCancer	0.00E+00	0.00E+00	0.00E+00	0.00E+00	0.00E+00	0.00E+00	1.72E-05	0.00E+00	0.00E+00	0.00E+00	0.00E+00	0.00E+00	0.00E+00	0.00E+00	1.72E-05
1167	ALL	411170	3764640	NonCancer	0.00E+00	0.00E+00	0.00E+00	0.00E+00	0.00E+00	0.00E+00	1.67E-05	0.00E+00	0.00E+00	0.00E+00	0.00E+00	0.00E+00	0.00E+00	0.00E+00	1.67E-05
1168	ALL	411170	3764740	NonCancer	0.00E+00	0.00E+00	0.00E+00	0.00E+00	0.00E+00	0.00E+00	1.64E-05	0.00E+00	0.00E+00	0.00E+00	0.00E+00	0.00E+00	0.00E+00	0.00E+00	1.64E-05
1169	ALL	411070	3762840	NonCancer	0.00E+00	0.00E+00	0.00E+00	0.00E+00	0.00E+00	0.00E+00	1.00E-04	0.00E+00	0.00E+00	0.00E+00	0.00E+00	0.00E+00	0.00E+00	0.00E+00	1.00E-04
1170	ALL	411070	3762940	NonCancer	0.00E+00	0.00E+00	0.00E+00	0.00E+00	0.00E+00	0.00E+00	8.57E-05	0.00E+00	0.00E+00	0.00E+00	0.00E+00	0.00E+00	0.00E+00	0.00E+00	8.57E-05
1171	ALL	411070	3763040	NonCancer	0.00E+00	0.00E+00	0.00E+00	0.00E+00	0.00E+00	0.00E+00	7.08E-05	0.00E+00	0.00E+00	0.00E+00	0.00E+00	0.00E+00	0.00E+00	0.00E+00	7.08E-05
1172	ALL	411070	3763140	NonCancer	0.00E+00	0.00E+00	0.00E+00	0.00E+00	0.00E+00	0.00E+00	5.77E-05	0.00E+00	0.00E+00	0.00E+00	0.00E+00	0.00E+00	0.00E+00	0.00E+00	5.77E-05
1173	ALL	411070	3763240	NonCancer	0.00E+00	0.00E+00	0.00E+00	0.00E+00	0.00E+00	0.00E+00	4.75E-05	0.00E+00	0.00E+00	0.00E+00	0.00E+00	0.00E+00	0.00E+00	0.00E+00	4.75E-05
1174	ALL	411070	3763340	NonCancer	0.00E+00	0.00E+00	0.00E+00	0.00E+00	0.00E+00	0.00E+00	4.02E-05	0.00E+00	0.00E+00	0.00E+00	0.00E+00	0.00E+00	0.00E+00	0.00E+00	4.02E-05
1175	ALL	411070	3763440	NonCancer	0.00E+00	0.00E+00	0.00E+00	0.00E+00	0.00E+00	0.00E+00	3.49E-05	0.00E+00	0.00E+00	0.00E+00	0.00E+00	0.00E+00	0.00E+00	0.00E+00	3.49E-05
1176	ALL	411070	3763540	NonCancer	0.00E+00	0.00E+00	0.00E+00	0.00E+00	0.00E+00	0.00E+00	2.99E-05	0.00E+00	0.00E+00	0.00E+00	0.00E+00	0.00E+00	0.00E+00	0.00E+00	2.99E-05
1177	ALL	411070	3763640	NonCancer	0.00E+00	0.00E+00	0.00E+00	0.00E+00	0.00E+00	0.00E+00	2.58E-05	0.00E+00	0.00E+00	0.00E+00	0.00E+00	0.00E+00	0.00E+00	0.00E+00	2.58E-05
1178	ALL	411070	3763740	NonCancer	0.00E+00	0.00E+00	0.00E+00	0.00E+00	0.00E+00	0.00E+00	2.29E-05	0.00E+00	0.00E+00	0.00E+00	0.00E+00	0.00E+00	0.00E+00	0.00E+00	2.29E-05
1179	ALL	411070	3763840	NonCancer	0.00E+00	0.00E+00	0.00E+00	0.00E+00	0.00E+00	0.00E+00	2.07E-05	0.00E+00	0.00E+00	0.00E+00	0.00E+00	0.00E+00	0.00E+00	0.00E+00	2.07E-05
1180	ALL	411070	3763940	NonCancer	0.00E+00	0.00E+00	0.00E+00	0.00E+00	0.00E+00	0.00E+00	1.90E-05	0.00E+00	0.00E+00	0.00E+00	0.00E+00	0.00E+00	0.00E+00	0.00E+00	1.90E-05
1181	ALL	411070	3764040	NonCancer	0.00E+00	0.00E+00	0.00E+00	0.00E+00	0.00E+00	0.00E+00	1.76E-05	0.00E+00	0.00E+00	0.00E+00	0.00E+00	0.00E+00	0.00E+00	0.00E+00	1.76E-05
1182	ALL	411070	3764140	NonCancer	0.00E+00	0.00E+00	0.00E+00	0.00E+00	0.00E+00	0.00E+00	1.64E-05	0.00E+00	0.00E+00	0.00E+00	0.00E+00	0.00E+00	0.00E+00	0.00E+00	1.64E-05
1183	ALL	411070	3764240	NonCancer	0.00E+00	0.00E+00	0.00E+00	0.00E+00	0.00E+00	0.00E+00	1.57E-05	0.00E+00	0.00E+00	0.00E+00	0.00E+00	0.00E+00	0.00E+00	0.00E+00	1.57E-05
1184	ALL	411070	3764340	NonCancer	0.00E+00	0.00E+00	0.00E+00	0.00E+00	0.00E+00	0.00E+00	1.53E-05	0.00E+00	0.00E+00	0.00E+00	0.00E+00	0.00E+00	0.00E+00	0.00E+00	1.53E-05
1185	ALL	411070	3764440	NonCancer	0.00E+00	0.00E+00	0.00E+00	0.00E+00	0.00E+00	0.00E+00	1.51E-05	0.00E+00	0.00E+00	0.00E+00	0.00E+00	0.00E+00	0.00E+00	0.00E+00	1.51E-05
1186	ALL	411070	3764540	NonCancer	0.00E+00	0.00E+00	0.00E+00	0.00E+00	0.00E+00	0.00E+00	1.48E-05	0.00E+00	0.00E+00	0.00E+00	0.00E+00	0.00E+00	0.00E+00	0.00E+00	1.48E-05
1187	ALL	411070	3764640	NonCancer	0.00E+00	0.00E+00	0.00E+00	0.00E+00	0.00E+00	0.00E+00	1.44E-05	0.00E+00	0.00E+00	0.00E+00	0.00E+00	0.00E+00	0.00E+00	0.00E+00	1.44E-05
1188	ALL	411070	3764740	NonCancer	0.00E+00	0.00E+00	0.00E+00	0.00E+00	0.00E+00	0.00E+00	1.41E-05	0.00E+00	0.00E+00	0.00E+00	0.00E+00	0.00E+00	0.00E+00	0.00E+00	1.41E-05
1189	ALL	410970	3762840	NonCancer	0.00E+00	0.00E+00	0.00E+00	0.00E+00	0.00E+00	0.00E+00	7.78E-05	0.00E+00	0.00E+00	0.00E+00	0.00E+00	0.00E+00	0.00E+00	0.00E+00	7.78E-05
1190	ALL	410970	3762940	NonCancer	0.00E+00	0.00E+00	0.00E+00	0.00E+00	0.00E+00	0.00E+00	6.58E-05	0.00E+00	0.00E+00	0.00E+00	0.00E+00	0.00E+00	0.00E+00	0.00E+00	6.58E-05
1191	ALL	410970	3763040	NonCancer	0.00E+00	0.00E+00	0.00E+00	0.00E+00	0.00E+00	0.00E+00	5.47E-05	0.00E+00	0.00E+00	0.00E+00	0.00E+00	0.00E+00	0.00E+00	0.00E+00	5.47E-05
1192	ALL	410970	3763140	NonCancer	0.00E+00	0.00E+00	0.00E+00	0.00E+00	0.00E+00	0.00E+00	4.54E-05	0.00E+00	0.00E+00	0.00E+00	0.00E+00	0.00E+00	0.00E+00	0.00E+00	4.54E-05
1193	ALL	410970	3763240	NonCancer	0.00E+00	0.00E+00	0.00E+00	0.00E+00	0.00E+00	0.00E+00	3.83E-05	0.00E+00	0.00E+00	0.00E+00	0.00E+00	0.00E+00	0.00E+00	0.00E+00	3.83E-05
1194	ALL	410970	3763340	NonCancer	0.00E+00	0.00E+00	0.00E+00	0.00E+00	0.00E+00	0.00E+00	3.32E-05	0.00E+00	0.00E+00	0.00E+00	0.00E+00	0.00E+00	0.00E+00	0.00E+00	3.32E-05

1195	ALL	410970	3763440	NonCancer	0.00E+00	0.00E+00	0.00E+00	0.00E+00	0.00E+00	0.00E+00	2.93E-05	0.00E+00	0.00E+00	0.00E+00	0.00E+00	0.00E+00	0.00E+00	0.00E+00	2.93E-05
1196	ALL	410970	3763540	NonCancer	0.00E+00	0.00E+00	0.00E+00	0.00E+00	0.00E+00	0.00E+00	2.56E-05	0.00E+00	0.00E+00	0.00E+00	0.00E+00	0.00E+00	0.00E+00	0.00E+00	2.56E-05
1197	ALL	410970	3763640	NonCancer	0.00E+00	0.00E+00	0.00E+00	0.00E+00	0.00E+00	0.00E+00	2.23E-05	0.00E+00	0.00E+00	0.00E+00	0.00E+00	0.00E+00	0.00E+00	0.00E+00	2.23E-05
1198	ALL	410970	3763740	NonCancer	0.00E+00	0.00E+00	0.00E+00	0.00E+00	0.00E+00	0.00E+00	1.99E-05	0.00E+00	0.00E+00	0.00E+00	0.00E+00	0.00E+00	0.00E+00	0.00E+00	1.99E-05
1199	ALL	410970	3763840	NonCancer	0.00E+00	0.00E+00	0.00E+00	0.00E+00	0.00E+00	0.00E+00	1.81E-05	0.00E+00	0.00E+00	0.00E+00	0.00E+00	0.00E+00	0.00E+00	0.00E+00	1.81E-05
1200	ALL	410970	3763940	NonCancer	0.00E+00	0.00E+00	0.00E+00	0.00E+00	0.00E+00	0.00E+00	1.67E-05	0.00E+00	0.00E+00	0.00E+00	0.00E+00	0.00E+00	0.00E+00	0.00E+00	1.67E-05
1201	ALL	410970	3764040	NonCancer	0.00E+00	0.00E+00	0.00E+00	0.00E+00	0.00E+00	0.00E+00	1.55E-05	0.00E+00	0.00E+00	0.00E+00	0.00E+00	0.00E+00	0.00E+00	0.00E+00	1.55E-05
1202	ALL	410970	3764140	NonCancer	0.00E+00	0.00E+00	0.00E+00	0.00E+00	0.00E+00	0.00E+00	1.45E-05	0.00E+00	0.00E+00	0.00E+00	0.00E+00	0.00E+00	0.00E+00	0.00E+00	1.45E-05
1203	ALL	410970	3764240	NonCancer	0.00E+00	0.00E+00	0.00E+00	0.00E+00	0.00E+00	0.00E+00	1.38E-05	0.00E+00	0.00E+00	0.00E+00	0.00E+00	0.00E+00	0.00E+00	0.00E+00	1.38E-05
1204	ALL	410970	3764340	NonCancer	0.00E+00	0.00E+00	0.00E+00	0.00E+00	0.00E+00	0.00E+00	1.33E-05	0.00E+00	0.00E+00	0.00E+00	0.00E+00	0.00E+00	0.00E+00	0.00E+00	1.33E-05
1205	ALL	410970	3764440	NonCancer	0.00E+00	0.00E+00	0.00E+00	0.00E+00	0.00E+00	0.00E+00	1.31E-05	0.00E+00	0.00E+00	0.00E+00	0.00E+00	0.00E+00	0.00E+00	0.00E+00	1.31E-05
1206	ALL	410970	3764540	NonCancer	0.00E+00	0.00E+00	0.00E+00	0.00E+00	0.00E+00	0.00E+00	1.29E-05	0.00E+00	0.00E+00	0.00E+00	0.00E+00	0.00E+00	0.00E+00	0.00E+00	1.29E-05
1207	ALL	410970	3764640	NonCancer	0.00E+00	0.00E+00	0.00E+00	0.00E+00	0.00E+00	0.00E+00	1.26E-05	0.00E+00	0.00E+00	0.00E+00	0.00E+00	0.00E+00	0.00E+00	0.00E+00	1.26E-05
1208	ALL	410970	3764740	NonCancer	0.00E+00	0.00E+00	0.00E+00	0.00E+00	0.00E+00	0.00E+00	1.23E-05	0.00E+00	0.00E+00	0.00E+00	0.00E+00	0.00E+00	0.00E+00	0.00E+00	1.23E-05
1209	ALL	410870	3762840	NonCancer	0.00E+00	0.00E+00	0.00E+00	0.00E+00	0.00E+00	0.00E+00	6.11E-05	0.00E+00	0.00E+00	0.00E+00	0.00E+00	0.00E+00	0.00E+00	0.00E+00	6.11E-05
1210	ALL	410870	3762940	NonCancer	0.00E+00	0.00E+00	0.00E+00	0.00E+00	0.00E+00	0.00E+00	5.17E-05	0.00E+00	0.00E+00	0.00E+00	0.00E+00	0.00E+00	0.00E+00	0.00E+00	5.17E-05
1211	ALL	410870	3763040	NonCancer	0.00E+00	0.00E+00	0.00E+00	0.00E+00	0.00E+00	0.00E+00	4.34E-05	0.00E+00	0.00E+00	0.00E+00	0.00E+00	0.00E+00	0.00E+00	0.00E+00	4.34E-05
1212	ALL	410870	3763140	NonCancer	0.00E+00	0.00E+00	0.00E+00	0.00E+00	0.00E+00	0.00E+00	3.68E-05	0.00E+00	0.00E+00	0.00E+00	0.00E+00	0.00E+00	0.00E+00	0.00E+00	3.68E-05
1213	ALL	410870	3763240	NonCancer	0.00E+00	0.00E+00	0.00E+00	0.00E+00	0.00E+00	0.00E+00	3.18E-05	0.00E+00	0.00E+00	0.00E+00	0.00E+00	0.00E+00	0.00E+00	0.00E+00	3.18E-05
1214	ALL	410870	3763340	NonCancer	0.00E+00	0.00E+00	0.00E+00	0.00E+00	0.00E+00	0.00E+00	2.80E-05	0.00E+00	0.00E+00	0.00E+00	0.00E+00	0.00E+00	0.00E+00	0.00E+00	2.80E-05
1215	ALL	410870	3763440	NonCancer	0.00E+00	0.00E+00	0.00E+00	0.00E+00	0.00E+00	0.00E+00	2.50E-05	0.00E+00	0.00E+00	0.00E+00	0.00E+00	0.00E+00	0.00E+00	0.00E+00	2.50E-05
1216	ALL	410870	3763540	NonCancer	0.00E+00	0.00E+00	0.00E+00	0.00E+00	0.00E+00	0.00E+00	2.23E-05	0.00E+00	0.00E+00	0.00E+00	0.00E+00	0.00E+00	0.00E+00	0.00E+00	2.23E-05
1217	ALL	410870	3763640	NonCancer	0.00E+00	0.00E+00	0.00E+00	0.00E+00	0.00E+00	0.00E+00	1.96E-05	0.00E+00	0.00E+00	0.00E+00	0.00E+00	0.00E+00	0.00E+00	0.00E+00	1.96E-05
1218	ALL	410870	3763740	NonCancer	0.00E+00	0.00E+00	0.00E+00	0.00E+00	0.00E+00	0.00E+00	1.75E-05	0.00E+00	0.00E+00	0.00E+00	0.00E+00	0.00E+00	0.00E+00	0.00E+00	1.75E-05
1219	ALL	410870	3763840	NonCancer	0.00E+00	0.00E+00	0.00E+00	0.00E+00	0.00E+00	0.00E+00	1.60E-05	0.00E+00	0.00E+00	0.00E+00	0.00E+00	0.00E+00	0.00E+00	0.00E+00	1.60E-05
1220	ALL	410870	3763940	NonCancer	0.00E+00	0.00E+00	0.00E+00	0.00E+00	0.00E+00	0.00E+00	1.48E-05	0.00E+00	0.00E+00	0.00E+00	0.00E+00	0.00E+00	0.00E+00	0.00E+00	1.48E-05
1221	ALL	410870	3764040	NonCancer	0.00E+00	0.00E+00	0.00E+00	0.00E+00	0.00E+00	0.00E+00	1.38E-05	0.00E+00	0.00E+00	0.00E+00	0.00E+00	0.00E+00	0.00E+00	0.00E+00	1.38E-05
1222	ALL	410870	3764140	NonCancer	0.00E+00	0.00E+00	0.00E+00	0.00E+00	0.00E+00	0.00E+00	1.29E-05	0.00E+00	0.00E+00	0.00E+00	0.00E+00	0.00E+00	0.00E+00	0.00E+00	1.29E-05
1223	ALL	410870	3764240	NonCancer	0.00E+00	0.00E+00	0.00E+00	0.00E+00	0.00E+00	0.00E+00	1.23E-05	0.00E+00	0.00E+00	0.00E+00	0.00E+00	0.00E+00	0.00E+00	0.00E+00	1.23E-05
1224	ALL	410870	3764340	NonCancer	0.00E+00	0.00E+00	0.00E+00	0.00E+00	0.00E+00	0.00E+00	1.18E-05	0.00E+00	0.00E+00	0.00E+00	0.00E+00	0.00E+00	0.00E+00	0.00E+00	1.18E-05
1225	ALL	410870	3764440	NonCancer	0.00E+00	0.00E+00	0.00E+00	0.00E+00	0.00E+00	0.00E+00	1.15E-05	0.00E+00	0.00E+00	0.00E+00	0.00E+00	0.00E+00	0.00E+00	0.00E+00	1.15E-05
1226	ALL	410870	3764540	NonCancer	0.00E+00	0.00E+00	0.00E+00	0.00E+00	0.00E+00	0.00E+00	1.14E-05	0.00E+00	0.00E+00	0.00E+00	0.00E+00	0.00E+00	0.00E+00	0.00E+00	1.14E-05
1227	ALL	410870	3764640	NonCancer	0.00E+00	0.00E+00	0.00E+00	0.00E+00	0.00E+00	0.00E+00	1.12E-05	0.00E+00	0.00E+00	0.00E+00	0.00E+00	0.00E+00	0.00E+00	0.00E+00	1.12E-05
1228	ALL	410870	3764740	NonCancer	0.00E+00	0.00E+00	0.00E+00	0.00E+00	0.00E+00	0.00E+00	1.09E-05	0.00E+00	0.00E+00	0.00E+00	0.00E+00	0.00E+00	0.00E+00	0.00E+00	1.09E-05
1229	ALL	410870	3764990	NonCancer	0.00E+00	0.00E+00	0.00E+00	0.00E+00	0.00E+00	0.00E+00	1.03E-05	0.00E+00	0.00E+00	0.00E+00	0.00E+00	0.00E+00	0.00E+00	0.00E+00	1.03E-05
1230	ALL	410870	3765240	NonCancer	0.00E+00	0.00E+00	0.00E+00	0.00E+00	0.00E+00	0.00E+00	1.00E-05	0.00E+00	0.00E+00	0.00E+00	0.00E+00	0.00E+00	0.00E+00	0.00E+00	1.00E-05
1231	ALL	410870	3765490	NonCancer	0.00E+00	0.00E+00	0.00E+00	0.00E+00	0.00E+00	0.00E+00	9.69E-06	0.00E+00	0.00E+00	0.00E+00	0.00E+00	0.00E+00	0.00E+00	0.00E+00	9.69E-06
1232	ALL	410870	3765740	NonCancer	0.00E+00	0.00E+00	0.00E+00	0.00E+00	0.00E+00	0.00E+00	9.47E-06	0.00E+00	0.00E+00	0.00E+00	0.00E+00	0.00E+00	0.00E+00	0.00E+00	9.47E-06
1233	ALL	410870	3765990	NonCancer	0.00E+00	0.00E+00	0.00E+00	0.00E+00	0.00E+00	0.00E+00	9.20E-06	0.00E+00	0.00E+00	0.00E+00	0.00E+00	0.00E+00	0.00E+00	0.00E+00	9.20E-06
1234	ALL	410870	3766240	NonCancer	0.00E+00	0.00E+00	0.00E+00	0.00E+00	0.00E+00	0.00E+00	8.89E-06	0.00E+00	0.00E+00	0.00E+00	0.00E+00	0.00E+00	0.00E+00	0.00E+00	8.89E-06
1235	ALL	410870	3766490	NonCancer	0.00E+00	0.00E+00	0.00E+00	0.00E+00	0.00E+00	0.00E+00	8.53E-06	0.00E+00	0.00E+00	0.00E+00	0.00E+00	0.00E+00	0.00E+00	0.00E+00	8.53E-06
1236	ALL	410870	3766740	NonCancer	0.00E+00	0.00E+00	0.00E+00	0.00E+00	0.00E+00	0.00E+00	8.14E-06	0.00E+00	0.00E+00	0.00E+00	0.00E+00	0.00E+00	0.00E+00	0.00E+00	8.14E-06
1237	ALL	410870	3766990	NonCancer	0.00E+00	0.00E+00	0.00E+00	0.00E+00	0.00E+00	0.00E+00	7.76E-06	0.00E+00	0.00E+00	0.00E+00	0.00E+00	0.00E+00	0.00E+00	0.00E+00	7.76E-06
1238	ALL	410870	3767240	NonCancer	0.00E+00	0.00E+00	0.00E+00	0.00E+00	0.00E+00	0.00E+00	7.39E-06	0.00E+00	0.00E+00	0.00E+00	0.00E+00	0.00E+00	0.00E+00	0.00E+00	7.39E-06
1239	ALL	410870	3767490	NonCancer	0.00E+00	0.00E+00	0.00E+00	0.00E+00	0.00E+00	0.00E+00	6.99E-06	0.00E+00	0.00E+00	0.00E+00	0.00E+00	0.00E+00	0.00E+00	0.00E+00	6.99E-06
1240	ALL	410870	3767740	NonCancer	0.00E+00	0.00E+00	0.00E+00	0.00E+00	0.00E+00	0.00E+00	6.63E-06	0.00E+00	0.00E+00	0.00E+00	0.00E+00	0.00E+00	0.00E+00	0.00E+00	6.63E-06
1241	ALL	410870	3767990	NonCancer	0.00E+00	0.00E+00	0.00E+00	0.00E+00	0.00E+00	0.00E+00	6.29E-06	0.00E+00	0.00E+00	0.00E+00	0.00E+00	0.00E+00	0.00E+00	0.00E+00	6.29E-06
1242	ALL	410870	3768240	NonCancer	0.00E+00	0.00E+00	0.00E+00	0.00E+00	0.00E+00	0.00E+00	5.96E-06	0.00E+00	0.00E+00	0.00E+00	0.00E+00	0.00E+00	0.00E+00	0.00E+00	5.96E-06
1243	ALL	410870	3768490	NonCancer	0.00E+00	0.00E+00	0.00E+00	0.00E+00	0.00E+00	0.00E+00	5.66E-06	0.00E+00	0.00E+00	0.00E+00	0.00E+00	0.00E+00	0.00E+00	0.00E+00	5.66E-06
1244	ALL	410870	3768740	NonCancer	0.00E+00	0.00E+00	0.00E+00	0.00E+00	0.00E+00	0.00E+00	5.38E-06	0.00E+00	0.00E+00	0.00E+00	0.00E+00	0.00E+00	0.00E+00	0.00E+00	5.38E-06
1245	ALL	411116.2	3764990	NonCancer	0.00E+00	0.00E+00	0.00E+00	0.00E+00	0.00E+00	0.00E+00	1.44E-05	0.00E+00	0.00E+00	0.00E+00	0.00E+00	0.00E+00	0.00E+00	0.00E+00	1.44E-05
1246	ALL	411116.2	3765240	NonCancer	0.00E+00	0.00E+00	0.00E+00	0.00E+00	0.00E+00	0.00E+00	1.39E-05	0.00E+00	0.00E+00	0.00E+00	0.00E+00	0.00E+00	0.00E+00	0.00E+00	1.39E-05

1247	ALL	411116.2	3765490	NonCancer	0.00E+00	0.00E+00	0.00E+00	0.00E+00	0.00E+00	0.00E+00	1.34E-05	0.00E+00	0.00E+00	0.00E+00	0.00E+00	0.00E+00	0.00E+00	0.00E+00	1.34E-05
1248	ALL	411116.2	3765740	NonCancer	0.00E+00	0.00E+00	0.00E+00	0.00E+00	0.00E+00	0.00E+00	1.28E-05	0.00E+00	0.00E+00	0.00E+00	0.00E+00	0.00E+00	0.00E+00	0.00E+00	1.28E-05
1249	ALL	411116.2	3765990	NonCancer	0.00E+00	0.00E+00	0.00E+00	0.00E+00	0.00E+00	0.00E+00	1.21E-05	0.00E+00	0.00E+00	0.00E+00	0.00E+00	0.00E+00	0.00E+00	0.00E+00	1.21E-05
1250	ALL	411116.2	3766240	NonCancer	0.00E+00	0.00E+00	0.00E+00	0.00E+00	0.00E+00	0.00E+00	1.14E-05	0.00E+00	0.00E+00	0.00E+00	0.00E+00	0.00E+00	0.00E+00	0.00E+00	1.14E-05
1251	ALL	411116.2	3766490	NonCancer	0.00E+00	0.00E+00	0.00E+00	0.00E+00	0.00E+00	0.00E+00	1.06E-05	0.00E+00	0.00E+00	0.00E+00	0.00E+00	0.00E+00	0.00E+00	0.00E+00	1.06E-05
1252	ALL	411116.2	3766740	NonCancer	0.00E+00	0.00E+00	0.00E+00	0.00E+00	0.00E+00	0.00E+00	9.97E-06	0.00E+00	0.00E+00	0.00E+00	0.00E+00	0.00E+00	0.00E+00	0.00E+00	9.97E-06
1253	ALL	411116.2	3766990	NonCancer	0.00E+00	0.00E+00	0.00E+00	0.00E+00	0.00E+00	0.00E+00	9.30E-06	0.00E+00	0.00E+00	0.00E+00	0.00E+00	0.00E+00	0.00E+00	0.00E+00	9.30E-06
1254	ALL	411116.2	3767240	NonCancer	0.00E+00	0.00E+00	0.00E+00	0.00E+00	0.00E+00	0.00E+00	8.73E-06	0.00E+00	0.00E+00	0.00E+00	0.00E+00	0.00E+00	0.00E+00	0.00E+00	8.73E-06
1255	ALL	411116.2	3767490	NonCancer	0.00E+00	0.00E+00	0.00E+00	0.00E+00	0.00E+00	0.00E+00	8.14E-06	0.00E+00	0.00E+00	0.00E+00	0.00E+00	0.00E+00	0.00E+00	0.00E+00	8.14E-06
1256	ALL	411116.2	3767740	NonCancer	0.00E+00	0.00E+00	0.00E+00	0.00E+00	0.00E+00	0.00E+00	7.65E-06	0.00E+00	0.00E+00	0.00E+00	0.00E+00	0.00E+00	0.00E+00	0.00E+00	7.65E-06
1257	ALL	411116.2	3767990	NonCancer	0.00E+00	0.00E+00	0.00E+00	0.00E+00	0.00E+00	0.00E+00	7.16E-06	0.00E+00	0.00E+00	0.00E+00	0.00E+00	0.00E+00	0.00E+00	0.00E+00	7.16E-06
1258	ALL	411116.2	3768240	NonCancer	0.00E+00	0.00E+00	0.00E+00	0.00E+00	0.00E+00	0.00E+00	6.73E-06	0.00E+00	0.00E+00	0.00E+00	0.00E+00	0.00E+00	0.00E+00	0.00E+00	6.73E-06
1259	ALL	411116.2	3768490	NonCancer	0.00E+00	0.00E+00	0.00E+00	0.00E+00	0.00E+00	0.00E+00	6.34E-06	0.00E+00	0.00E+00	0.00E+00	0.00E+00	0.00E+00	0.00E+00	0.00E+00	6.34E-06
1260	ALL	411116.2	3768740	NonCancer	0.00E+00	0.00E+00	0.00E+00	0.00E+00	0.00E+00	0.00E+00	5.99E-06	0.00E+00	0.00E+00	0.00E+00	0.00E+00	0.00E+00	0.00E+00	0.00E+00	5.99E-06
1261	ALL	411362.3	3764990	NonCancer	0.00E+00	0.00E+00	0.00E+00	0.00E+00	0.00E+00	0.00E+00	2.18E-05	0.00E+00	0.00E+00	0.00E+00	0.00E+00	0.00E+00	0.00E+00	0.00E+00	2.18E-05
1262	ALL	411362.3	3765240	NonCancer	0.00E+00	0.00E+00	0.00E+00	0.00E+00	0.00E+00	0.00E+00	2.03E-05	0.00E+00	0.00E+00	0.00E+00	0.00E+00	0.00E+00	0.00E+00	0.00E+00	2.03E-05
1263	ALL	411362.3	3765490	NonCancer	0.00E+00	0.00E+00	0.00E+00	0.00E+00	0.00E+00	0.00E+00	1.89E-05	0.00E+00	0.00E+00	0.00E+00	0.00E+00	0.00E+00	0.00E+00	0.00E+00	1.89E-05
1264	ALL	411362.3	3765740	NonCancer	0.00E+00	0.00E+00	0.00E+00	0.00E+00	0.00E+00	0.00E+00	1.72E-05	0.00E+00	0.00E+00	0.00E+00	0.00E+00	0.00E+00	0.00E+00	0.00E+00	1.72E-05
1265	ALL	411362.3	3765990	NonCancer	0.00E+00	0.00E+00	0.00E+00	0.00E+00	0.00E+00	0.00E+00	1.57E-05	0.00E+00	0.00E+00	0.00E+00	0.00E+00	0.00E+00	0.00E+00	0.00E+00	1.57E-05
1266	ALL	411362.3	3766240	NonCancer	0.00E+00	0.00E+00	0.00E+00	0.00E+00	0.00E+00	0.00E+00	1.44E-05	0.00E+00	0.00E+00	0.00E+00	0.00E+00	0.00E+00	0.00E+00	0.00E+00	1.44E-05
1267	ALL	411362.3	3766490	NonCancer	0.00E+00	0.00E+00	0.00E+00	0.00E+00	0.00E+00	0.00E+00	1.30E-05	0.00E+00	0.00E+00	0.00E+00	0.00E+00	0.00E+00	0.00E+00	0.00E+00	1.30E-05
1268	ALL	411362.3	3766740	NonCancer	0.00E+00	0.00E+00	0.00E+00	0.00E+00	0.00E+00	0.00E+00	1.21E-05	0.00E+00	0.00E+00	0.00E+00	0.00E+00	0.00E+00	0.00E+00	0.00E+00	1.21E-05
1269	ALL	411362.3	3766990	NonCancer	0.00E+00	0.00E+00	0.00E+00	0.00E+00	0.00E+00	0.00E+00	1.10E-05	0.00E+00	0.00E+00	0.00E+00	0.00E+00	0.00E+00	0.00E+00	0.00E+00	1.10E-05
1270	ALL	411362.3	3767240	NonCancer	0.00E+00	0.00E+00	0.00E+00	0.00E+00	0.00E+00	0.00E+00	1.02E-05	0.00E+00	0.00E+00	0.00E+00	0.00E+00	0.00E+00	0.00E+00	0.00E+00	1.02E-05
1271	ALL	411362.3	3767490	NonCancer	0.00E+00	0.00E+00	0.00E+00	0.00E+00	0.00E+00	0.00E+00	9.43E-06	0.00E+00	0.00E+00	0.00E+00	0.00E+00	0.00E+00	0.00E+00	0.00E+00	9.43E-06
1272	ALL	411362.3	3767740	NonCancer	0.00E+00	0.00E+00	0.00E+00	0.00E+00	0.00E+00	0.00E+00	8.76E-06	0.00E+00	0.00E+00	0.00E+00	0.00E+00	0.00E+00	0.00E+00	0.00E+00	8.76E-06
1273	ALL	411362.3	3767990	NonCancer	0.00E+00	0.00E+00	0.00E+00	0.00E+00	0.00E+00	0.00E+00	8.14E-06	0.00E+00	0.00E+00	0.00E+00	0.00E+00	0.00E+00	0.00E+00	0.00E+00	8.14E-06
1274	ALL	411362.3	3768240	NonCancer	0.00E+00	0.00E+00	0.00E+00	0.00E+00	0.00E+00	0.00E+00	7.55E-06	0.00E+00	0.00E+00	0.00E+00	0.00E+00	0.00E+00	0.00E+00	0.00E+00	7.55E-06
1275	ALL	411362.3	3768490	NonCancer	0.00E+00	0.00E+00	0.00E+00	0.00E+00	0.00E+00	0.00E+00	7.09E-06	0.00E+00	0.00E+00	0.00E+00	0.00E+00	0.00E+00	0.00E+00	0.00E+00	7.09E-06
1276	ALL	411362.3	3768740	NonCancer	0.00E+00	0.00E+00	0.00E+00	0.00E+00	0.00E+00	0.00E+00	6.65E-06	0.00E+00	0.00E+00	0.00E+00	0.00E+00	0.00E+00	0.00E+00	0.00E+00	6.65E-06
1277	ALL	411608.5	3764990	NonCancer	0.00E+00	0.00E+00	0.00E+00	0.00E+00	0.00E+00	0.00E+00	3.41E-05	0.00E+00	0.00E+00	0.00E+00	0.00E+00	0.00E+00	0.00E+00	0.00E+00	3.41E-05
1278	ALL	411608.5	3765240	NonCancer	0.00E+00	0.00E+00	0.00E+00	0.00E+00	0.00E+00	0.00E+00	2.98E-05	0.00E+00	0.00E+00	0.00E+00	0.00E+00	0.00E+00	0.00E+00	0.00E+00	2.98E-05
1279	ALL	411608.5	3765490	NonCancer	0.00E+00	0.00E+00	0.00E+00	0.00E+00	0.00E+00	0.00E+00	2.60E-05	0.00E+00	0.00E+00	0.00E+00	0.00E+00	0.00E+00	0.00E+00	0.00E+00	2.60E-05
1280	ALL	411608.5	3765740	NonCancer	0.00E+00	0.00E+00	0.00E+00	0.00E+00	0.00E+00	0.00E+00	2.27E-05	0.00E+00	0.00E+00	0.00E+00	0.00E+00	0.00E+00	0.00E+00	0.00E+00	2.27E-05
1281	ALL	411608.5	3765990	NonCancer	0.00E+00	0.00E+00	0.00E+00	0.00E+00	0.00E+00	0.00E+00	2.00E-05	0.00E+00	0.00E+00	0.00E+00	0.00E+00	0.00E+00	0.00E+00	0.00E+00	2.00E-05
1282	ALL	411608.5	3766240	NonCancer	0.00E+00	0.00E+00	0.00E+00	0.00E+00	0.00E+00	0.00E+00	1.78E-05	0.00E+00	0.00E+00	0.00E+00	0.00E+00	0.00E+00	0.00E+00	0.00E+00	1.78E-05
1283	ALL	411608.5	3766490	NonCancer	0.00E+00	0.00E+00	0.00E+00	0.00E+00	0.00E+00	0.00E+00	1.58E-05	0.00E+00	0.00E+00	0.00E+00	0.00E+00	0.00E+00	0.00E+00	0.00E+00	1.58E-05
1284	ALL	411608.5	3766740	NonCancer	0.00E+00	0.00E+00	0.00E+00	0.00E+00	0.00E+00	0.00E+00	1.43E-05	0.00E+00	0.00E+00	0.00E+00	0.00E+00	0.00E+00	0.00E+00	0.00E+00	1.43E-05
1285	ALL	411608.5	3766990	NonCancer	0.00E+00	0.00E+00	0.00E+00	0.00E+00	0.00E+00	0.00E+00	1.30E-05	0.00E+00	0.00E+00	0.00E+00	0.00E+00	0.00E+00	0.00E+00	0.00E+00	1.30E-05
1286	ALL	411608.5	3767240	NonCancer	0.00E+00	0.00E+00	0.00E+00	0.00E+00	0.00E+00	0.00E+00	1.18E-05	0.00E+00	0.00E+00	0.00E+00	0.00E+00	0.00E+00	0.00E+00	0.00E+00	1.18E-05
1287	ALL	411608.5	3767490	NonCancer	0.00E+00	0.00E+00	0.00E+00	0.00E+00	0.00E+00	0.00E+00	1.08E-05	0.00E+00	0.00E+00	0.00E+00	0.00E+00	0.00E+00	0.00E+00	0.00E+00	1.08E-05
1288	ALL	411608.5	3767740	NonCancer	0.00E+00	0.00E+00	0.00E+00	0.00E+00	0.00E+00	0.00E+00	9.88E-06	0.00E+00	0.00E+00	0.00E+00	0.00E+00	0.00E+00	0.00E+00	0.00E+00	9.88E-06
1289	ALL	411608.5	3767990	NonCancer	0.00E+00	0.00E+00	0.00E+00	0.00E+00	0.00E+00	0.00E+00	9.11E-06	0.00E+00	0.00E+00	0.00E+00	0.00E+00	0.00E+00	0.00E+00	0.00E+00	9.11E-06
1290	ALL	411608.5	3768240	NonCancer	0.00E+00	0.00E+00	0.00E+00	0.00E+00	0.00E+00	0.00E+00	8.41E-06	0.00E+00	0.00E+00	0.00E+00	0.00E+00	0.00E+00	0.00E+00	0.00E+00	8.41E-06
1291	ALL	411608.5	3768490	NonCancer	0.00E+00	0.00E+00	0.00E+00	0.00E+00	0.00E+00	0.00E+00	7.83E-06	0.00E+00	0.00E+00	0.00E+00	0.00E+00	0.00E+00	0.00E+00	0.00E+00	7.83E-06
1292	ALL	411608.5	3768740	NonCancer	0.00E+00	0.00E+00	0.00E+00	0.00E+00	0.00E+00	0.00E+00	7.28E-06	0.00E+00	0.00E+00	0.00E+00	0.00E+00	0.00E+00	0.00E+00	0.00E+00	7.28E-06
1293	ALL	411854.6	3764990	NonCancer	0.00E+00	0.00E+00	0.00E+00	0.00E+00	0.00E+00	0.00E+00	5.16E-05	0.00E+00	0.00E+00	0.00E+00	0.00E+00	0.00E+00	0.00E+00	0.00E+00	5.16E-05
1294	ALL	411854.6	3765240	NonCancer	0.00E+00	0.00E+00	0.00E+00	0.00E+00	0.00E+00	0.00E+00	4.14E-05	0.00E+00	0.00E+00	0.00E+00	0.00E+00	0.00E+00	0.00E+00	0.00E+00	4.14E-05
1295	ALL	411854.6	3765490	NonCancer	0.00E+00	0.00E+00	0.00E+00	0.00E+00	0.00E+00	0.00E+00	3.41E-05	0.00E+00	0.00E+00	0.00E+00	0.00E+00	0.00E+00	0.00E+00	0.00E+00	3.41E-05
1296	ALL	411854.6	3765740	NonCancer	0.00E+00	0.00E+00	0.00E+00	0.00E+00	0.00E+00	0.00E+00	2.86E-05	0.00E+00	0.00E+00	0.00E+00	0.00E+00	0.00E+00	0.00E+00	0.00E+00	2.86E-05
1297	ALL	411854.6	3765990	NonCancer	0.00E+00	0.00E+00	0.00E+00	0.00E+00	0.00E+00	0.00E+00	2.45E-05	0.00E+00	0.00E+00	0.00E+00	0.00E+00	0.00E+00	0.00E+00	0.00E+00	2.45E-05
1298	ALL	411854.6	3766240	NonCancer	0.00E+00	0.00E+00	0.00E+00	0.00E+00	0.00E+00	0.00E+00	2.12E-05	0.00E+00	0.00E+00	0.00E+00	0.00E+00	0.00E+00	0.00E+00	0.00E+00	2.12E-05

1299	ALL	411854.6	3766490	NonCancer	0.00E+00	0.00E+00	0.00E+00	0.00E+00	0.00E+00	0.00E+00	1.85E-05	0.00E+00	0.00E+00	0.00E+00	0.00E+00	0.00E+00	0.00E+00	0.00E+00	1.85E-05
1300	ALL	411854.6	3766740	NonCancer	0.00E+00	0.00E+00	0.00E+00	0.00E+00	0.00E+00	0.00E+00	1.64E-05	0.00E+00	0.00E+00	0.00E+00	0.00E+00	0.00E+00	0.00E+00	0.00E+00	1.64E-05
1301	ALL	411854.6	3766990	NonCancer	0.00E+00	0.00E+00	0.00E+00	0.00E+00	0.00E+00	0.00E+00	1.47E-05	0.00E+00	0.00E+00	0.00E+00	0.00E+00	0.00E+00	0.00E+00	0.00E+00	1.47E-05
1302	ALL	411854.6	3767240	NonCancer	0.00E+00	0.00E+00	0.00E+00	0.00E+00	0.00E+00	0.00E+00	1.32E-05	0.00E+00	0.00E+00	0.00E+00	0.00E+00	0.00E+00	0.00E+00	0.00E+00	1.32E-05
1303	ALL	411854.6	3767490	NonCancer	0.00E+00	0.00E+00	0.00E+00	0.00E+00	0.00E+00	0.00E+00	1.19E-05	0.00E+00	0.00E+00	0.00E+00	0.00E+00	0.00E+00	0.00E+00	0.00E+00	1.19E-05
1304	ALL	411854.6	3767740	NonCancer	0.00E+00	0.00E+00	0.00E+00	0.00E+00	0.00E+00	0.00E+00	1.09E-05	0.00E+00	0.00E+00	0.00E+00	0.00E+00	0.00E+00	0.00E+00	0.00E+00	1.09E-05
1305	ALL	411854.6	3767990	NonCancer	0.00E+00	0.00E+00	0.00E+00	0.00E+00	0.00E+00	0.00E+00	9.96E-06	0.00E+00	0.00E+00	0.00E+00	0.00E+00	0.00E+00	0.00E+00	0.00E+00	9.96E-06
1306	ALL	411854.6	3768240	NonCancer	0.00E+00	0.00E+00	0.00E+00	0.00E+00	0.00E+00	0.00E+00	9.14E-06	0.00E+00	0.00E+00	0.00E+00	0.00E+00	0.00E+00	0.00E+00	0.00E+00	9.14E-06
1307	ALL	411854.6	3768490	NonCancer	0.00E+00	0.00E+00	0.00E+00	0.00E+00	0.00E+00	0.00E+00	8.45E-06	0.00E+00	0.00E+00	0.00E+00	0.00E+00	0.00E+00	0.00E+00	0.00E+00	8.45E-06
1308	ALL	411854.6	3768740	NonCancer	0.00E+00	0.00E+00	0.00E+00	0.00E+00	0.00E+00	0.00E+00	7.82E-06	0.00E+00	0.00E+00	0.00E+00	0.00E+00	0.00E+00	0.00E+00	0.00E+00	7.82E-06
1309	ALL	412100.8	3764990	NonCancer	0.00E+00	0.00E+00	0.00E+00	0.00E+00	0.00E+00	0.00E+00	6.61E-05	0.00E+00	0.00E+00	0.00E+00	0.00E+00	0.00E+00	0.00E+00	0.00E+00	6.61E-05
1310	ALL	412100.8	3765240	NonCancer	0.00E+00	0.00E+00	0.00E+00	0.00E+00	0.00E+00	0.00E+00	5.10E-05	0.00E+00	0.00E+00	0.00E+00	0.00E+00	0.00E+00	0.00E+00	0.00E+00	5.10E-05
1311	ALL	412100.8	3765490	NonCancer	0.00E+00	0.00E+00	0.00E+00	0.00E+00	0.00E+00	0.00E+00	4.08E-05	0.00E+00	0.00E+00	0.00E+00	0.00E+00	0.00E+00	0.00E+00	0.00E+00	4.08E-05
1312	ALL	412100.8	3765740	NonCancer	0.00E+00	0.00E+00	0.00E+00	0.00E+00	0.00E+00	0.00E+00	3.32E-05	0.00E+00	0.00E+00	0.00E+00	0.00E+00	0.00E+00	0.00E+00	0.00E+00	3.32E-05
1313	ALL	412100.8	3765990	NonCancer	0.00E+00	0.00E+00	0.00E+00	0.00E+00	0.00E+00	0.00E+00	2.79E-05	0.00E+00	0.00E+00	0.00E+00	0.00E+00	0.00E+00	0.00E+00	0.00E+00	2.79E-05
1314	ALL	412100.8	3766240	NonCancer	0.00E+00	0.00E+00	0.00E+00	0.00E+00	0.00E+00	0.00E+00	2.37E-05	0.00E+00	0.00E+00	0.00E+00	0.00E+00	0.00E+00	0.00E+00	0.00E+00	2.37E-05
1315	ALL	412100.8	3766490	NonCancer	0.00E+00	0.00E+00	0.00E+00	0.00E+00	0.00E+00	0.00E+00	2.06E-05	0.00E+00	0.00E+00	0.00E+00	0.00E+00	0.00E+00	0.00E+00	0.00E+00	2.06E-05
1316	ALL	412100.8	3766740	NonCancer	0.00E+00	0.00E+00	0.00E+00	0.00E+00	0.00E+00	0.00E+00	1.81E-05	0.00E+00	0.00E+00	0.00E+00	0.00E+00	0.00E+00	0.00E+00	0.00E+00	1.81E-05
1317	ALL	412100.8	3766990	NonCancer	0.00E+00	0.00E+00	0.00E+00	0.00E+00	0.00E+00	0.00E+00	1.60E-05	0.00E+00	0.00E+00	0.00E+00	0.00E+00	0.00E+00	0.00E+00	0.00E+00	1.60E-05
1318	ALL	412100.8	3767240	NonCancer	0.00E+00	0.00E+00	0.00E+00	0.00E+00	0.00E+00	0.00E+00	1.43E-05	0.00E+00	0.00E+00	0.00E+00	0.00E+00	0.00E+00	0.00E+00	0.00E+00	1.43E-05
1319	ALL	412100.8	3767490	NonCancer	0.00E+00	0.00E+00	0.00E+00	0.00E+00	0.00E+00	0.00E+00	1.29E-05	0.00E+00	0.00E+00	0.00E+00	0.00E+00	0.00E+00	0.00E+00	0.00E+00	1.29E-05
1320	ALL	412100.8	3767740	NonCancer	0.00E+00	0.00E+00	0.00E+00	0.00E+00	0.00E+00	0.00E+00	1.16E-05	0.00E+00	0.00E+00	0.00E+00	0.00E+00	0.00E+00	0.00E+00	0.00E+00	1.16E-05
1321	ALL	412100.8	3767990	NonCancer	0.00E+00	0.00E+00	0.00E+00	0.00E+00	0.00E+00	0.00E+00	1.06E-05	0.00E+00	0.00E+00	0.00E+00	0.00E+00	0.00E+00	0.00E+00	0.00E+00	1.06E-05
1322	ALL	412100.8	3768240	NonCancer	0.00E+00	0.00E+00	0.00E+00	0.00E+00	0.00E+00	0.00E+00	9.71E-06	0.00E+00	0.00E+00	0.00E+00	0.00E+00	0.00E+00	0.00E+00	0.00E+00	9.71E-06
1323	ALL	412100.8	3768490	NonCancer	0.00E+00	0.00E+00	0.00E+00	0.00E+00	0.00E+00	0.00E+00	8.94E-06	0.00E+00	0.00E+00	0.00E+00	0.00E+00	0.00E+00	0.00E+00	0.00E+00	8.94E-06
1324	ALL	412100.8	3768740	NonCancer	0.00E+00	0.00E+00	0.00E+00	0.00E+00	0.00E+00	0.00E+00	8.26E-06	0.00E+00	0.00E+00	0.00E+00	0.00E+00	0.00E+00	0.00E+00	0.00E+00	8.26E-06
1325	ALL	412346.9	3764990	NonCancer	0.00E+00	0.00E+00	0.00E+00	0.00E+00	0.00E+00	0.00E+00	7.31E-05	0.00E+00	0.00E+00	0.00E+00	0.00E+00	0.00E+00	0.00E+00	0.00E+00	7.31E-05
1326	ALL	412346.9	3765240	NonCancer	0.00E+00	0.00E+00	0.00E+00	0.00E+00	0.00E+00	0.00E+00	5.62E-05	0.00E+00	0.00E+00	0.00E+00	0.00E+00	0.00E+00	0.00E+00	0.00E+00	5.62E-05
1327	ALL	412346.9	3765490	NonCancer	0.00E+00	0.00E+00	0.00E+00	0.00E+00	0.00E+00	0.00E+00	4.45E-05	0.00E+00	0.00E+00	0.00E+00	0.00E+00	0.00E+00	0.00E+00	0.00E+00	4.45E-05
1328	ALL	412346.9	3765740	NonCancer	0.00E+00	0.00E+00	0.00E+00	0.00E+00	0.00E+00	0.00E+00	3.61E-05	0.00E+00	0.00E+00	0.00E+00	0.00E+00	0.00E+00	0.00E+00	0.00E+00	3.61E-05
1329	ALL	412346.9	3765990	NonCancer	0.00E+00	0.00E+00	0.00E+00	0.00E+00	0.00E+00	0.00E+00	3.03E-05	0.00E+00	0.00E+00	0.00E+00	0.00E+00	0.00E+00	0.00E+00	0.00E+00	3.03E-05
1330	ALL	412346.9	3766240	NonCancer	0.00E+00	0.00E+00	0.00E+00	0.00E+00	0.00E+00	0.00E+00	2.56E-05	0.00E+00	0.00E+00	0.00E+00	0.00E+00	0.00E+00	0.00E+00	0.00E+00	2.56E-05
1331	ALL	412346.9	3766490	NonCancer	0.00E+00	0.00E+00	0.00E+00	0.00E+00	0.00E+00	0.00E+00	2.22E-05	0.00E+00	0.00E+00	0.00E+00	0.00E+00	0.00E+00	0.00E+00	0.00E+00	2.22E-05
1332	ALL	412346.9	3766740	NonCancer	0.00E+00	0.00E+00	0.00E+00	0.00E+00	0.00E+00	0.00E+00	1.94E-05	0.00E+00	0.00E+00	0.00E+00	0.00E+00	0.00E+00	0.00E+00	0.00E+00	1.94E-05
1333	ALL	412346.9	3766990	NonCancer	0.00E+00	0.00E+00	0.00E+00	0.00E+00	0.00E+00	0.00E+00	1.71E-05	0.00E+00	0.00E+00	0.00E+00	0.00E+00	0.00E+00	0.00E+00	0.00E+00	1.71E-05
1334	ALL	412346.9	3767240	NonCancer	0.00E+00	0.00E+00	0.00E+00	0.00E+00	0.00E+00	0.00E+00	1.52E-05	0.00E+00	0.00E+00	0.00E+00	0.00E+00	0.00E+00	0.00E+00	0.00E+00	1.52E-05
1335	ALL	412346.9	3767490	NonCancer	0.00E+00	0.00E+00	0.00E+00	0.00E+00	0.00E+00	0.00E+00	1.36E-05	0.00E+00	0.00E+00	0.00E+00	0.00E+00	0.00E+00	0.00E+00	0.00E+00	1.36E-05
1336	ALL	412346.9	3767740	NonCancer	0.00E+00	0.00E+00	0.00E+00	0.00E+00	0.00E+00	0.00E+00	1.23E-05	0.00E+00	0.00E+00	0.00E+00	0.00E+00	0.00E+00	0.00E+00	0.00E+00	1.23E-05
1337	ALL	412346.9	3767990	NonCancer	0.00E+00	0.00E+00	0.00E+00	0.00E+00	0.00E+00	0.00E+00	1.12E-05	0.00E+00	0.00E+00	0.00E+00	0.00E+00	0.00E+00	0.00E+00	0.00E+00	1.12E-05
1338	ALL	412346.9	3768240	NonCancer	0.00E+00	0.00E+00	0.00E+00	0.00E+00	0.00E+00	0.00E+00	1.02E-05	0.00E+00	0.00E+00	0.00E+00	0.00E+00	0.00E+00	0.00E+00	0.00E+00	1.02E-05
1339	ALL	412346.9	3768490	NonCancer	0.00E+00	0.00E+00	0.00E+00	0.00E+00	0.00E+00	0.00E+00	9.38E-06	0.00E+00	0.00E+00	0.00E+00	0.00E+00	0.00E+00	0.00E+00	0.00E+00	9.38E-06
1340	ALL	412346.9	3768740	NonCancer	0.00E+00	0.00E+00	0.00E+00	0.00E+00	0.00E+00	0.00E+00	8.65E-06	0.00E+00	0.00E+00	0.00E+00	0.00E+00	0.00E+00	0.00E+00	0.00E+00	8.65E-06
1341	ALL	412593.1	3764990	NonCancer	0.00E+00	0.00E+00	0.00E+00	0.00E+00	0.00E+00	0.00E+00	7.02E-05	0.00E+00	0.00E+00	0.00E+00	0.00E+00	0.00E+00	0.00E+00	0.00E+00	7.02E-05
1342	ALL	412593.1	3765240	NonCancer	0.00E+00	0.00E+00	0.00E+00	0.00E+00	0.00E+00	0.00E+00	5.69E-05	0.00E+00	0.00E+00	0.00E+00	0.00E+00	0.00E+00	0.00E+00	0.00E+00	5.69E-05
1343	ALL	412593.1	3765490	NonCancer	0.00E+00	0.00E+00	0.00E+00	0.00E+00	0.00E+00	0.00E+00	4.50E-05	0.00E+00	0.00E+00	0.00E+00	0.00E+00	0.00E+00	0.00E+00	0.00E+00	4.50E-05
1344	ALL	412593.1	3765740	NonCancer	0.00E+00	0.00E+00	0.00E+00	0.00E+00	0.00E+00	0.00E+00	3.73E-05	0.00E+00	0.00E+00	0.00E+00	0.00E+00	0.00E+00	0.00E+00	0.00E+00	3.73E-05
1345	ALL	412593.1	3765990	NonCancer	0.00E+00	0.00E+00	0.00E+00	0.00E+00	0.00E+00	0.00E+00	3.14E-05	0.00E+00	0.00E+00	0.00E+00	0.00E+00	0.00E+00	0.00E+00	0.00E+00	3.14E-05
1346	ALL	412593.1	3766240	NonCancer	0.00E+00	0.00E+00	0.00E+00	0.00E+00	0.00E+00	0.00E+00	2.68E-05	0.00E+00	0.00E+00	0.00E+00	0.00E+00	0.00E+00	0.00E+00	0.00E+00	2.68E-05
1347	ALL	412593.1	3766490	NonCancer	0.00E+00	0.00E+00	0.00E+00	0.00E+00	0.00E+00	0.00E+00	2.32E-05	0.00E+00	0.00E+00	0.00E+00	0.00E+00	0.00E+00	0.00E+00	0.00E+00	2.32E-05
1348	ALL	412593.1	3766740	NonCancer	0.00E+00	0.00E+00	0.00E+00	0.00E+00	0.00E+00	0.00E+00	2.03E-05	0.00E+00	0.00E+00	0.00E+00	0.00E+00	0.00E+00	0.00E+00	0.00E+00	2.03E-05
1349	ALL	412593.1	3766990	NonCancer	0.00E+00	0.00E+00	0.00E+00	0.00E+00	0.00E+00	0.00E+00	1.80E-05	0.00E+00	0.00E+00	0.00E+00	0.00E+00	0.00E+00	0.00E+00	0.00E+00	1.80E-05
1350	ALL	412593.1	3767240	NonCancer	0.00E+00	0.00E+00	0.00E+00	0.00E+00	0.00E+00	0.00E+00	1.60E-05	0.00E+00	0.00E+00	0.00E+00	0.00E+00	0.00E+00	0.00E+00	0.00E+00	1.60E-05

1351	ALL	412593.1	3767490	NonCancer	0.00E+00	0.00E+00	0.00E+00	0.00E+00	0.00E+00	0.00E+00	1.43E-05	0.00E+00	0.00E+00	0.00E+00	0.00E+00	0.00E+00	0.00E+00	0.00E+00	1.43E-05
1352	ALL	412593.1	3767740	NonCancer	0.00E+00	0.00E+00	0.00E+00	0.00E+00	0.00E+00	0.00E+00	1.29E-05	0.00E+00	0.00E+00	0.00E+00	0.00E+00	0.00E+00	0.00E+00	0.00E+00	1.29E-05
1353	ALL	412593.1	3767990	NonCancer	0.00E+00	0.00E+00	0.00E+00	0.00E+00	0.00E+00	0.00E+00	1.17E-05	0.00E+00	0.00E+00	0.00E+00	0.00E+00	0.00E+00	0.00E+00	0.00E+00	1.17E-05
1354	ALL	412593.1	3768240	NonCancer	0.00E+00	0.00E+00	0.00E+00	0.00E+00	0.00E+00	0.00E+00	1.07E-05	0.00E+00	0.00E+00	0.00E+00	0.00E+00	0.00E+00	0.00E+00	0.00E+00	1.07E-05
1355	ALL	412593.1	3768490	NonCancer	0.00E+00	0.00E+00	0.00E+00	0.00E+00	0.00E+00	0.00E+00	9.80E-06	0.00E+00	0.00E+00	0.00E+00	0.00E+00	0.00E+00	0.00E+00	0.00E+00	9.80E-06
1356	ALL	412593.1	3768740	NonCancer	0.00E+00	0.00E+00	0.00E+00	0.00E+00	0.00E+00	0.00E+00	9.04E-06	0.00E+00	0.00E+00	0.00E+00	0.00E+00	0.00E+00	0.00E+00	0.00E+00	9.04E-06
1357	ALL	412839.2	3764990	NonCancer	0.00E+00	0.00E+00	0.00E+00	0.00E+00	0.00E+00	0.00E+00	4.77E-05	0.00E+00	0.00E+00	0.00E+00	0.00E+00	0.00E+00	0.00E+00	0.00E+00	4.77E-05
1358	ALL	412839.2	3765240	NonCancer	0.00E+00	0.00E+00	0.00E+00	0.00E+00	0.00E+00	0.00E+00	3.79E-05	0.00E+00	0.00E+00	0.00E+00	0.00E+00	0.00E+00	0.00E+00	0.00E+00	3.79E-05
1359	ALL	412839.2	3765490	NonCancer	0.00E+00	0.00E+00	0.00E+00	0.00E+00	0.00E+00	0.00E+00	4.09E-05	0.00E+00	0.00E+00	0.00E+00	0.00E+00	0.00E+00	0.00E+00	0.00E+00	4.09E-05
1360	ALL	412839.2	3765740	NonCancer	0.00E+00	0.00E+00	0.00E+00	0.00E+00	0.00E+00	0.00E+00	3.52E-05	0.00E+00	0.00E+00	0.00E+00	0.00E+00	0.00E+00	0.00E+00	0.00E+00	3.52E-05
1361	ALL	412839.2	3765990	NonCancer	0.00E+00	0.00E+00	0.00E+00	0.00E+00	0.00E+00	0.00E+00	3.03E-05	0.00E+00	0.00E+00	0.00E+00	0.00E+00	0.00E+00	0.00E+00	0.00E+00	3.03E-05
1362	ALL	412839.2	3766240	NonCancer	0.00E+00	0.00E+00	0.00E+00	0.00E+00	0.00E+00	0.00E+00	2.64E-05	0.00E+00	0.00E+00	0.00E+00	0.00E+00	0.00E+00	0.00E+00	0.00E+00	2.64E-05
1363	ALL	412839.2	3766490	NonCancer	0.00E+00	0.00E+00	0.00E+00	0.00E+00	0.00E+00	0.00E+00	2.32E-05	0.00E+00	0.00E+00	0.00E+00	0.00E+00	0.00E+00	0.00E+00	0.00E+00	2.32E-05
1364	ALL	412839.2	3766740	NonCancer	0.00E+00	0.00E+00	0.00E+00	0.00E+00	0.00E+00	0.00E+00	2.06E-05	0.00E+00	0.00E+00	0.00E+00	0.00E+00	0.00E+00	0.00E+00	0.00E+00	2.06E-05
1365	ALL	412839.2	3766990	NonCancer	0.00E+00	0.00E+00	0.00E+00	0.00E+00	0.00E+00	0.00E+00	1.83E-05	0.00E+00	0.00E+00	0.00E+00	0.00E+00	0.00E+00	0.00E+00	0.00E+00	1.83E-05
1366	ALL	412839.2	3767240	NonCancer	0.00E+00	0.00E+00	0.00E+00	0.00E+00	0.00E+00	0.00E+00	1.64E-05	0.00E+00	0.00E+00	0.00E+00	0.00E+00	0.00E+00	0.00E+00	0.00E+00	1.64E-05
1367	ALL	412839.2	3767490	NonCancer	0.00E+00	0.00E+00	0.00E+00	0.00E+00	0.00E+00	0.00E+00	1.48E-05	0.00E+00	0.00E+00	0.00E+00	0.00E+00	0.00E+00	0.00E+00	0.00E+00	1.48E-05
1368	ALL	412839.2	3767740	NonCancer	0.00E+00	0.00E+00	0.00E+00	0.00E+00	0.00E+00	0.00E+00	1.34E-05	0.00E+00	0.00E+00	0.00E+00	0.00E+00	0.00E+00	0.00E+00	0.00E+00	1.34E-05
1369	ALL	412839.2	3767990	NonCancer	0.00E+00	0.00E+00	0.00E+00	0.00E+00	0.00E+00	0.00E+00	1.21E-05	0.00E+00	0.00E+00	0.00E+00	0.00E+00	0.00E+00	0.00E+00	0.00E+00	1.21E-05
1370	ALL	412839.2	3768240	NonCancer	0.00E+00	0.00E+00	0.00E+00	0.00E+00	0.00E+00	0.00E+00	1.11E-05	0.00E+00	0.00E+00	0.00E+00	0.00E+00	0.00E+00	0.00E+00	0.00E+00	1.11E-05
1371	ALL	412839.2	3768490	NonCancer	0.00E+00	0.00E+00	0.00E+00	0.00E+00	0.00E+00	0.00E+00	1.02E-05	0.00E+00	0.00E+00	0.00E+00	0.00E+00	0.00E+00	0.00E+00	0.00E+00	1.02E-05
1372	ALL	412839.2	3768740	NonCancer	0.00E+00	0.00E+00	0.00E+00	0.00E+00	0.00E+00	0.00E+00	9.39E-06	0.00E+00	0.00E+00	0.00E+00	0.00E+00	0.00E+00	0.00E+00	0.00E+00	9.39E-06
1373	ALL	413085.4	3764990	NonCancer	0.00E+00	0.00E+00	0.00E+00	0.00E+00	0.00E+00	0.00E+00	2.51E-05	0.00E+00	0.00E+00	0.00E+00	0.00E+00	0.00E+00	0.00E+00	0.00E+00	2.51E-05
1374	ALL	413085.4	3765240	NonCancer	0.00E+00	0.00E+00	0.00E+00	0.00E+00	0.00E+00	0.00E+00	2.21E-05	0.00E+00	0.00E+00	0.00E+00	0.00E+00	0.00E+00	0.00E+00	0.00E+00	2.21E-05
1375	ALL	413085.4	3765490	NonCancer	0.00E+00	0.00E+00	0.00E+00	0.00E+00	0.00E+00	0.00E+00	3.21E-05	0.00E+00	0.00E+00	0.00E+00	0.00E+00	0.00E+00	0.00E+00	0.00E+00	3.21E-05
1376	ALL	413085.4	3765740	NonCancer	0.00E+00	0.00E+00	0.00E+00	0.00E+00	0.00E+00	0.00E+00	3.09E-05	0.00E+00	0.00E+00	0.00E+00	0.00E+00	0.00E+00	0.00E+00	0.00E+00	3.09E-05
1377	ALL	413085.4	3765990	NonCancer	0.00E+00	0.00E+00	0.00E+00	0.00E+00	0.00E+00	0.00E+00	2.74E-05	0.00E+00	0.00E+00	0.00E+00	0.00E+00	0.00E+00	0.00E+00	0.00E+00	2.74E-05
1378	ALL	413085.4	3766240	NonCancer	0.00E+00	0.00E+00	0.00E+00	0.00E+00	0.00E+00	0.00E+00	2.45E-05	0.00E+00	0.00E+00	0.00E+00	0.00E+00	0.00E+00	0.00E+00	0.00E+00	2.45E-05
1379	ALL	413085.4	3766490	NonCancer	0.00E+00	0.00E+00	0.00E+00	0.00E+00	0.00E+00	0.00E+00	2.20E-05	0.00E+00	0.00E+00	0.00E+00	0.00E+00	0.00E+00	0.00E+00	0.00E+00	2.20E-05
1380	ALL	413085.4	3766740	NonCancer	0.00E+00	0.00E+00	0.00E+00	0.00E+00	0.00E+00	0.00E+00	1.98E-05	0.00E+00	0.00E+00	0.00E+00	0.00E+00	0.00E+00	0.00E+00	0.00E+00	1.98E-05
1381	ALL	413085.4	3766990	NonCancer	0.00E+00	0.00E+00	0.00E+00	0.00E+00	0.00E+00	0.00E+00	1.79E-05	0.00E+00	0.00E+00	0.00E+00	0.00E+00	0.00E+00	0.00E+00	0.00E+00	1.79E-05
1382	ALL	413085.4	3767240	NonCancer	0.00E+00	0.00E+00	0.00E+00	0.00E+00	0.00E+00	0.00E+00	1.62E-05	0.00E+00	0.00E+00	0.00E+00	0.00E+00	0.00E+00	0.00E+00	0.00E+00	1.62E-05
1383	ALL	413085.4	3767490	NonCancer	0.00E+00	0.00E+00	0.00E+00	0.00E+00	0.00E+00	0.00E+00	1.48E-05	0.00E+00	0.00E+00	0.00E+00	0.00E+00	0.00E+00	0.00E+00	0.00E+00	1.48E-05
1384	ALL	413085.4	3767740	NonCancer	0.00E+00	0.00E+00	0.00E+00	0.00E+00	0.00E+00	0.00E+00	1.34E-05	0.00E+00	0.00E+00	0.00E+00	0.00E+00	0.00E+00	0.00E+00	0.00E+00	1.34E-05
1385	ALL	413085.4	3767990	NonCancer	0.00E+00	0.00E+00	0.00E+00	0.00E+00	0.00E+00	0.00E+00	1.23E-05	0.00E+00	0.00E+00	0.00E+00	0.00E+00	0.00E+00	0.00E+00	0.00E+00	1.23E-05
1386	ALL	413085.4	3768240	NonCancer	0.00E+00	0.00E+00	0.00E+00	0.00E+00	0.00E+00	0.00E+00	1.13E-05	0.00E+00	0.00E+00	0.00E+00	0.00E+00	0.00E+00	0.00E+00	0.00E+00	1.13E-05
1387	ALL	413085.4	3768490	NonCancer	0.00E+00	0.00E+00	0.00E+00	0.00E+00	0.00E+00	0.00E+00	1.04E-05	0.00E+00	0.00E+00	0.00E+00	0.00E+00	0.00E+00	0.00E+00	0.00E+00	1.04E-05
1388	ALL	413085.4	3768740	NonCancer	0.00E+00	0.00E+00	0.00E+00	0.00E+00	0.00E+00	0.00E+00	9.61E-06	0.00E+00	0.00E+00	0.00E+00	0.00E+00	0.00E+00	0.00E+00	0.00E+00	9.61E-06
1389	ALL	413331.5	3764990	NonCancer	0.00E+00	0.00E+00	0.00E+00	0.00E+00	0.00E+00	0.00E+00	2.33E-05	0.00E+00	0.00E+00	0.00E+00	0.00E+00	0.00E+00	0.00E+00	0.00E+00	2.33E-05
1390	ALL	413331.5	3765240	NonCancer	0.00E+00	0.00E+00	0.00E+00	0.00E+00	0.00E+00	0.00E+00	1.82E-05	0.00E+00	0.00E+00	0.00E+00	0.00E+00	0.00E+00	0.00E+00	0.00E+00	1.82E-05
1391	ALL	413331.5	3765490	NonCancer	0.00E+00	0.00E+00	0.00E+00	0.00E+00	0.00E+00	0.00E+00	2.56E-05	0.00E+00	0.00E+00	0.00E+00	0.00E+00	0.00E+00	0.00E+00	0.00E+00	2.56E-05
1392	ALL	413331.5	3765740	NonCancer	0.00E+00	0.00E+00	0.00E+00	0.00E+00	0.00E+00	0.00E+00	2.70E-05	0.00E+00	0.00E+00	0.00E+00	0.00E+00	0.00E+00	0.00E+00	0.00E+00	2.70E-05
1393	ALL	413331.5	3765990	NonCancer	0.00E+00	0.00E+00	0.00E+00	0.00E+00	0.00E+00	0.00E+00	2.41E-05	0.00E+00	0.00E+00	0.00E+00	0.00E+00	0.00E+00	0.00E+00	0.00E+00	2.41E-05
1394	ALL	413331.5	3766240	NonCancer	0.00E+00	0.00E+00	0.00E+00	0.00E+00	0.00E+00	0.00E+00	2.19E-05	0.00E+00	0.00E+00	0.00E+00	0.00E+00	0.00E+00	0.00E+00	0.00E+00	2.19E-05
1395	ALL	413331.5	3766490	NonCancer	0.00E+00	0.00E+00	0.00E+00	0.00E+00	0.00E+00	0.00E+00	2.00E-05	0.00E+00	0.00E+00	0.00E+00	0.00E+00	0.00E+00	0.00E+00	0.00E+00	2.00E-05
1396	ALL	413331.5	3766740	NonCancer	0.00E+00	0.00E+00	0.00E+00	0.00E+00	0.00E+00	0.00E+00	1.83E-05	0.00E+00	0.00E+00	0.00E+00	0.00E+00	0.00E+00	0.00E+00	0.00E+00	1.83E-05
1397	ALL	413331.5	3766990	NonCancer	0.00E+00	0.00E+00	0.00E+00	0.00E+00	0.00E+00	0.00E+00	1.68E-05	0.00E+00	0.00E+00	0.00E+00	0.00E+00	0.00E+00	0.00E+00	0.00E+00	1.68E-05
1398	ALL	413331.5	3767240	NonCancer	0.00E+00	0.00E+00	0.00E+00	0.00E+00	0.00E+00	0.00E+00	1.54E-05	0.00E+00	0.00E+00	0.00E+00	0.00E+00	0.00E+00	0.00E+00	0.00E+00	1.54E-05
1399	ALL	413331.5	3767490	NonCancer	0.00E+00	0.00E+00	0.00E+00	0.00E+00	0.00E+00	0.00E+00	1.42E-05	0.00E+00	0.00E+00	0.00E+00	0.00E+00	0.00E+00	0.00E+00	0.00E+00	1.42E-05
1400	ALL	413331.5	3767740	NonCancer	0.00E+00	0.00E+00	0.00E+00	0.00E+00	0.00E+00	0.00E+00	1.31E-05	0.00E+00	0.00E+00	0.00E+00	0.00E+00	0.00E+00	0.00E+00	0.00E+00	1.31E-05
1401	ALL	413331.5	3767990	NonCancer	0.00E+00	0.00E+00	0.00E+00	0.00E+00	0.00E+00	0.00E+00	1.21E-05	0.00E+00	0.00E+00	0.00E+00	0.00E+00	0.00E+00	0.00E+00	0.00E+00	1.21E-05
1402	ALL	413331.5	3768240	NonCancer	0.00E+00	0.00E+00	0.00E+00	0.00E+00	0.00E+00	0.00E+00	1.12E-05	0.00E+00	0.00E+00	0.00E+00	0.00E+00	0.00E+00	0.00E+00	0.00E+00	1.12E-05

1403	ALL	413331.5	3768490	NonCancer	0.00E+00	0.00E+00	0.00E+00	0.00E+00	0.00E+00	0.00E+00	1.04E-05	0.00E+00	0.00E+00	0.00E+00	0.00E+00	0.00E+00	0.00E+00	0.00E+00	1.04E-05
1404	ALL	413331.5	3768740	NonCancer	0.00E+00	0.00E+00	0.00E+00	0.00E+00	0.00E+00	0.00E+00	9.63E-06	0.00E+00	0.00E+00	0.00E+00	0.00E+00	0.00E+00	0.00E+00	0.00E+00	9.63E-06
1405	ALL	413577.7	3764990	NonCancer	0.00E+00	0.00E+00	0.00E+00	0.00E+00	0.00E+00	0.00E+00	2.24E-05	0.00E+00	0.00E+00	0.00E+00	0.00E+00	0.00E+00	0.00E+00	0.00E+00	2.24E-05
1406	ALL	413577.7	3765240	NonCancer	0.00E+00	0.00E+00	0.00E+00	0.00E+00	0.00E+00	0.00E+00	1.77E-05	0.00E+00	0.00E+00	0.00E+00	0.00E+00	0.00E+00	0.00E+00	0.00E+00	1.77E-05
1407	ALL	413577.7	3765490	NonCancer	0.00E+00	0.00E+00	0.00E+00	0.00E+00	0.00E+00	0.00E+00	2.00E-05	0.00E+00	0.00E+00	0.00E+00	0.00E+00	0.00E+00	0.00E+00	0.00E+00	2.00E-05
1408	ALL	413577.7	3765740	NonCancer	0.00E+00	0.00E+00	0.00E+00	0.00E+00	0.00E+00	0.00E+00	2.42E-05	0.00E+00	0.00E+00	0.00E+00	0.00E+00	0.00E+00	0.00E+00	0.00E+00	2.42E-05
1409	ALL	413577.7	3765990	NonCancer	0.00E+00	0.00E+00	0.00E+00	0.00E+00	0.00E+00	0.00E+00	2.15E-05	0.00E+00	0.00E+00	0.00E+00	0.00E+00	0.00E+00	0.00E+00	0.00E+00	2.15E-05
1410	ALL	413577.7	3766240	NonCancer	0.00E+00	0.00E+00	0.00E+00	0.00E+00	0.00E+00	0.00E+00	1.95E-05	0.00E+00	0.00E+00	0.00E+00	0.00E+00	0.00E+00	0.00E+00	0.00E+00	1.95E-05
1411	ALL	413577.7	3766490	NonCancer	0.00E+00	0.00E+00	0.00E+00	0.00E+00	0.00E+00	0.00E+00	1.79E-05	0.00E+00	0.00E+00	0.00E+00	0.00E+00	0.00E+00	0.00E+00	0.00E+00	1.79E-05
1412	ALL	413577.7	3766740	NonCancer	0.00E+00	0.00E+00	0.00E+00	0.00E+00	0.00E+00	0.00E+00	1.66E-05	0.00E+00	0.00E+00	0.00E+00	0.00E+00	0.00E+00	0.00E+00	0.00E+00	1.66E-05
1413	ALL	413577.7	3766990	NonCancer	0.00E+00	0.00E+00	0.00E+00	0.00E+00	0.00E+00	0.00E+00	1.54E-05	0.00E+00	0.00E+00	0.00E+00	0.00E+00	0.00E+00	0.00E+00	0.00E+00	1.54E-05
1414	ALL	413577.7	3767240	NonCancer	0.00E+00	0.00E+00	0.00E+00	0.00E+00	0.00E+00	0.00E+00	1.43E-05	0.00E+00	0.00E+00	0.00E+00	0.00E+00	0.00E+00	0.00E+00	0.00E+00	1.43E-05
1415	ALL	413577.7	3767490	NonCancer	0.00E+00	0.00E+00	0.00E+00	0.00E+00	0.00E+00	0.00E+00	1.33E-05	0.00E+00	0.00E+00	0.00E+00	0.00E+00	0.00E+00	0.00E+00	0.00E+00	1.33E-05
1416	ALL	413577.7	3767740	NonCancer	0.00E+00	0.00E+00	0.00E+00	0.00E+00	0.00E+00	0.00E+00	1.24E-05	0.00E+00	0.00E+00	0.00E+00	0.00E+00	0.00E+00	0.00E+00	0.00E+00	1.24E-05
1417	ALL	413577.7	3767990	NonCancer	0.00E+00	0.00E+00	0.00E+00	0.00E+00	0.00E+00	0.00E+00	1.16E-05	0.00E+00	0.00E+00	0.00E+00	0.00E+00	0.00E+00	0.00E+00	0.00E+00	1.16E-05
1418	ALL	413577.7	3768240	NonCancer	0.00E+00	0.00E+00	0.00E+00	0.00E+00	0.00E+00	0.00E+00	1.08E-05	0.00E+00	0.00E+00	0.00E+00	0.00E+00	0.00E+00	0.00E+00	0.00E+00	1.08E-05
1419	ALL	413577.7	3768490	NonCancer	0.00E+00	0.00E+00	0.00E+00	0.00E+00	0.00E+00	0.00E+00	1.01E-05	0.00E+00	0.00E+00	0.00E+00	0.00E+00	0.00E+00	0.00E+00	0.00E+00	1.01E-05
1420	ALL	413577.7	3768740	NonCancer	0.00E+00	0.00E+00	0.00E+00	0.00E+00	0.00E+00	0.00E+00	9.44E-06	0.00E+00	0.00E+00	0.00E+00	0.00E+00	0.00E+00	0.00E+00	0.00E+00	9.44E-06
1421	ALL	413823.8	3764990	NonCancer	0.00E+00	0.00E+00	0.00E+00	0.00E+00	0.00E+00	0.00E+00	2.04E-05	0.00E+00	0.00E+00	0.00E+00	0.00E+00	0.00E+00	0.00E+00	0.00E+00	2.04E-05
1422	ALL	413823.8	3765240	NonCancer	0.00E+00	0.00E+00	0.00E+00	0.00E+00	0.00E+00	0.00E+00	1.74E-05	0.00E+00	0.00E+00	0.00E+00	0.00E+00	0.00E+00	0.00E+00	0.00E+00	1.74E-05
1423	ALL	413823.8	3765490	NonCancer	0.00E+00	0.00E+00	0.00E+00	0.00E+00	0.00E+00	0.00E+00	2.08E-05	0.00E+00	0.00E+00	0.00E+00	0.00E+00	0.00E+00	0.00E+00	0.00E+00	2.08E-05
1424	ALL	413823.8	3765740	NonCancer	0.00E+00	0.00E+00	0.00E+00	0.00E+00	0.00E+00	0.00E+00	2.25E-05	0.00E+00	0.00E+00	0.00E+00	0.00E+00	0.00E+00	0.00E+00	0.00E+00	2.25E-05
1425	ALL	413823.8	3765990	NonCancer	0.00E+00	0.00E+00	0.00E+00	0.00E+00	0.00E+00	0.00E+00	1.98E-05	0.00E+00	0.00E+00	0.00E+00	0.00E+00	0.00E+00	0.00E+00	0.00E+00	1.98E-05
1426	ALL	413823.8	3766240	NonCancer	0.00E+00	0.00E+00	0.00E+00	0.00E+00	0.00E+00	0.00E+00	1.77E-05	0.00E+00	0.00E+00	0.00E+00	0.00E+00	0.00E+00	0.00E+00	0.00E+00	1.77E-05
1427	ALL	413823.8	3766490	NonCancer	0.00E+00	0.00E+00	0.00E+00	0.00E+00	0.00E+00	0.00E+00	1.62E-05	0.00E+00	0.00E+00	0.00E+00	0.00E+00	0.00E+00	0.00E+00	0.00E+00	1.62E-05
1428	ALL	413823.8	3766740	NonCancer	0.00E+00	0.00E+00	0.00E+00	0.00E+00	0.00E+00	0.00E+00	1.50E-05	0.00E+00	0.00E+00	0.00E+00	0.00E+00	0.00E+00	0.00E+00	0.00E+00	1.50E-05
1429	ALL	413823.8	3766990	NonCancer	0.00E+00	0.00E+00	0.00E+00	0.00E+00	0.00E+00	0.00E+00	1.40E-05	0.00E+00	0.00E+00	0.00E+00	0.00E+00	0.00E+00	0.00E+00	0.00E+00	1.40E-05
1430	ALL	413823.8	3767240	NonCancer	0.00E+00	0.00E+00	0.00E+00	0.00E+00	0.00E+00	0.00E+00	1.31E-05	0.00E+00	0.00E+00	0.00E+00	0.00E+00	0.00E+00	0.00E+00	0.00E+00	1.31E-05
1431	ALL	413823.8	3767490	NonCancer	0.00E+00	0.00E+00	0.00E+00	0.00E+00	0.00E+00	0.00E+00	1.23E-05	0.00E+00	0.00E+00	0.00E+00	0.00E+00	0.00E+00	0.00E+00	0.00E+00	1.23E-05
1432	ALL	413823.8	3767740	NonCancer	0.00E+00	0.00E+00	0.00E+00	0.00E+00	0.00E+00	0.00E+00	1.15E-05	0.00E+00	0.00E+00	0.00E+00	0.00E+00	0.00E+00	0.00E+00	0.00E+00	1.15E-05
1433	ALL	413823.8	3767990	NonCancer	0.00E+00	0.00E+00	0.00E+00	0.00E+00	0.00E+00	0.00E+00	1.09E-05	0.00E+00	0.00E+00	0.00E+00	0.00E+00	0.00E+00	0.00E+00	0.00E+00	1.09E-05
1434	ALL	413823.8	3768240	NonCancer	0.00E+00	0.00E+00	0.00E+00	0.00E+00	0.00E+00	0.00E+00	1.02E-05	0.00E+00	0.00E+00	0.00E+00	0.00E+00	0.00E+00	0.00E+00	0.00E+00	1.02E-05
1435	ALL	413823.8	3768490	NonCancer	0.00E+00	0.00E+00	0.00E+00	0.00E+00	0.00E+00	0.00E+00	9.64E-06	0.00E+00	0.00E+00	0.00E+00	0.00E+00	0.00E+00	0.00E+00	0.00E+00	9.64E-06
1436	ALL	413823.8	3768740	NonCancer	0.00E+00	0.00E+00	0.00E+00	0.00E+00	0.00E+00	0.00E+00	9.09E-06	0.00E+00	0.00E+00	0.00E+00	0.00E+00	0.00E+00	0.00E+00	0.00E+00	9.09E-06
1437	ALL	414070	3764990	NonCancer	0.00E+00	0.00E+00	0.00E+00	0.00E+00	0.00E+00	0.00E+00	1.70E-05	0.00E+00	0.00E+00	0.00E+00	0.00E+00	0.00E+00	0.00E+00	0.00E+00	1.70E-05
1438	ALL	414070	3765240	NonCancer	0.00E+00	0.00E+00	0.00E+00	0.00E+00	0.00E+00	0.00E+00	1.74E-05	0.00E+00	0.00E+00	0.00E+00	0.00E+00	0.00E+00	0.00E+00	0.00E+00	1.74E-05
1439	ALL	414070	3765490	NonCancer	0.00E+00	0.00E+00	0.00E+00	0.00E+00	0.00E+00	0.00E+00	2.29E-05	0.00E+00	0.00E+00	0.00E+00	0.00E+00	0.00E+00	0.00E+00	0.00E+00	2.29E-05
1440	ALL	414070	3765740	NonCancer	0.00E+00	0.00E+00	0.00E+00	0.00E+00	0.00E+00	0.00E+00	2.12E-05	0.00E+00	0.00E+00	0.00E+00	0.00E+00	0.00E+00	0.00E+00	0.00E+00	2.12E-05
1441	ALL	414070	3765990	NonCancer	0.00E+00	0.00E+00	0.00E+00	0.00E+00	0.00E+00	0.00E+00	1.87E-05	0.00E+00	0.00E+00	0.00E+00	0.00E+00	0.00E+00	0.00E+00	0.00E+00	1.87E-05
1442	ALL	414070	3766240	NonCancer	0.00E+00	0.00E+00	0.00E+00	0.00E+00	0.00E+00	0.00E+00	1.66E-05	0.00E+00	0.00E+00	0.00E+00	0.00E+00	0.00E+00	0.00E+00	0.00E+00	1.66E-05
1443	ALL	414070	3766490	NonCancer	0.00E+00	0.00E+00	0.00E+00	0.00E+00	0.00E+00	0.00E+00	1.50E-05	0.00E+00	0.00E+00	0.00E+00	0.00E+00	0.00E+00	0.00E+00	0.00E+00	1.50E-05
1444	ALL	414070	3766740	NonCancer	0.00E+00	0.00E+00	0.00E+00	0.00E+00	0.00E+00	0.00E+00	1.38E-05	0.00E+00	0.00E+00	0.00E+00	0.00E+00	0.00E+00	0.00E+00	0.00E+00	1.38E-05
1445	ALL	414070	3766990	NonCancer	0.00E+00	0.00E+00	0.00E+00	0.00E+00	0.00E+00	0.00E+00	1.28E-05	0.00E+00	0.00E+00	0.00E+00	0.00E+00	0.00E+00	0.00E+00	0.00E+00	1.28E-05
1446	ALL	414070	3767240	NonCancer	0.00E+00	0.00E+00	0.00E+00	0.00E+00	0.00E+00	0.00E+00	1.20E-05	0.00E+00	0.00E+00	0.00E+00	0.00E+00	0.00E+00	0.00E+00	0.00E+00	1.20E-05
1447	ALL	414070	3767490	NonCancer	0.00E+00	0.00E+00	0.00E+00	0.00E+00	0.00E+00	0.00E+00	1.13E-05	0.00E+00	0.00E+00	0.00E+00	0.00E+00	0.00E+00	0.00E+00	0.00E+00	1.13E-05
1448	ALL	414070	3767740	NonCancer	0.00E+00	0.00E+00	0.00E+00	0.00E+00	0.00E+00	0.00E+00	1.07E-05	0.00E+00	0.00E+00	0.00E+00	0.00E+00	0.00E+00	0.00E+00	0.00E+00	1.07E-05
1449	ALL	414070	3767990	NonCancer	0.00E+00	0.00E+00	0.00E+00	0.00E+00	0.00E+00	0.00E+00	1.01E-05	0.00E+00	0.00E+00	0.00E+00	0.00E+00	0.00E+00	0.00E+00	0.00E+00	1.01E-05
1450	ALL	414070	3768240	NonCancer	0.00E+00	0.00E+00	0.00E+00	0.00E+00	0.00E+00	0.00E+00	9.56E-06	0.00E+00	0.00E+00	0.00E+00	0.00E+00	0.00E+00	0.00E+00	0.00E+00	9.56E-06
1451	ALL	414070	3768490	NonCancer	0.00E+00	0.00E+00	0.00E+00	0.00E+00	0.00E+00	0.00E+00	9.08E-06	0.00E+00	0.00E+00	0.00E+00	0.00E+00	0.00E+00	0.00E+00	0.00E+00	9.08E-06
1452	ALL	414070	3768740	NonCancer	0.00E+00	0.00E+00	0.00E+00	0.00E+00	0.00E+00	0.00E+00	8.62E-06	0.00E+00	0.00E+00	0.00E+00	0.00E+00	0.00E+00	0.00E+00	0.00E+00	8.62E-06
1453	ALL	414316.2	3764990	NonCancer	0.00E+00	0.00E+00	0.00E+00	0.00E+00	0.00E+00	0.00E+00	1.49E-05	0.00E+00	0.00E+00	0.00E+00	0.00E+00	0.00E+00	0.00E+00	0.00E+00	1.49E-05
1454	ALL	414316.2	3765240	NonCancer	0.00E+00	0.00E+00	0.00E+00	0.00E+00	0.00E+00	0.00E+00	2.17E-05	0.00E+00	0.00E+00	0.00E+00	0.00E+00	0.00E+00	0.00E+00	0.00E+00	2.17E-05

1455	ALL	414316.2	3765490	NonCancer	0.00E+00	0.00E+00	0.00E+00	0.00E+00	0.00E+00	0.00E+00	2.27E-05	0.00E+00	0.00E+00	0.00E+00	0.00E+00	0.00E+00	0.00E+00	0.00E+00	2.27E-05
1456	ALL	414316.2	3765740	NonCancer	0.00E+00	0.00E+00	0.00E+00	0.00E+00	0.00E+00	0.00E+00	1.99E-05	0.00E+00	0.00E+00	0.00E+00	0.00E+00	0.00E+00	0.00E+00	0.00E+00	1.99E-05
1457	ALL	414316.2	3765990	NonCancer	0.00E+00	0.00E+00	0.00E+00	0.00E+00	0.00E+00	0.00E+00	1.78E-05	0.00E+00	0.00E+00	0.00E+00	0.00E+00	0.00E+00	0.00E+00	0.00E+00	1.78E-05
1458	ALL	414316.2	3766240	NonCancer	0.00E+00	0.00E+00	0.00E+00	0.00E+00	0.00E+00	0.00E+00	1.58E-05	0.00E+00	0.00E+00	0.00E+00	0.00E+00	0.00E+00	0.00E+00	0.00E+00	1.58E-05
1459	ALL	414316.2	3766490	NonCancer	0.00E+00	0.00E+00	0.00E+00	0.00E+00	0.00E+00	0.00E+00	1.42E-05	0.00E+00	0.00E+00	0.00E+00	0.00E+00	0.00E+00	0.00E+00	0.00E+00	1.42E-05
1460	ALL	414316.2	3766740	NonCancer	0.00E+00	0.00E+00	0.00E+00	0.00E+00	0.00E+00	0.00E+00	1.29E-05	0.00E+00	0.00E+00	0.00E+00	0.00E+00	0.00E+00	0.00E+00	0.00E+00	1.29E-05
1461	ALL	414316.2	3766990	NonCancer	0.00E+00	0.00E+00	0.00E+00	0.00E+00	0.00E+00	0.00E+00	1.19E-05	0.00E+00	0.00E+00	0.00E+00	0.00E+00	0.00E+00	0.00E+00	0.00E+00	1.19E-05
1462	ALL	414316.2	3767240	NonCancer	0.00E+00	0.00E+00	0.00E+00	0.00E+00	0.00E+00	0.00E+00	1.11E-05	0.00E+00	0.00E+00	0.00E+00	0.00E+00	0.00E+00	0.00E+00	0.00E+00	1.11E-05
1463	ALL	414316.2	3767490	NonCancer	0.00E+00	0.00E+00	0.00E+00	0.00E+00	0.00E+00	0.00E+00	1.04E-05	0.00E+00	0.00E+00	0.00E+00	0.00E+00	0.00E+00	0.00E+00	0.00E+00	1.04E-05
1464	ALL	414316.2	3767740	NonCancer	0.00E+00	0.00E+00	0.00E+00	0.00E+00	0.00E+00	0.00E+00	9.85E-06	0.00E+00	0.00E+00	0.00E+00	0.00E+00	0.00E+00	0.00E+00	0.00E+00	9.85E-06
1465	ALL	414316.2	3767990	NonCancer	0.00E+00	0.00E+00	0.00E+00	0.00E+00	0.00E+00	0.00E+00	9.35E-06	0.00E+00	0.00E+00	0.00E+00	0.00E+00	0.00E+00	0.00E+00	0.00E+00	9.35E-06
1466	ALL	414316.2	3768240	NonCancer	0.00E+00	0.00E+00	0.00E+00	0.00E+00	0.00E+00	0.00E+00	8.80E-06	0.00E+00	0.00E+00	0.00E+00	0.00E+00	0.00E+00	0.00E+00	0.00E+00	8.80E-06
1467	ALL	414316.2	3768490	NonCancer	0.00E+00	0.00E+00	0.00E+00	0.00E+00	0.00E+00	0.00E+00	8.47E-06	0.00E+00	0.00E+00	0.00E+00	0.00E+00	0.00E+00	0.00E+00	0.00E+00	8.47E-06
1468	ALL	414316.2	3768740	NonCancer	0.00E+00	0.00E+00	0.00E+00	0.00E+00	0.00E+00	0.00E+00	8.08E-06	0.00E+00	0.00E+00	0.00E+00	0.00E+00	0.00E+00	0.00E+00	0.00E+00	8.08E-06
1469	ALL	414562.3	3764990	NonCancer	0.00E+00	0.00E+00	0.00E+00	0.00E+00	0.00E+00	0.00E+00	1.41E-05	0.00E+00	0.00E+00	0.00E+00	0.00E+00	0.00E+00	0.00E+00	0.00E+00	1.41E-05
1470	ALL	414562.3	3765240	NonCancer	0.00E+00	0.00E+00	0.00E+00	0.00E+00	0.00E+00	0.00E+00	2.00E-05	0.00E+00	0.00E+00	0.00E+00	0.00E+00	0.00E+00	0.00E+00	0.00E+00	2.00E-05
1471	ALL	414562.3	3765490	NonCancer	0.00E+00	0.00E+00	0.00E+00	0.00E+00	0.00E+00	0.00E+00	2.01E-05	0.00E+00	0.00E+00	0.00E+00	0.00E+00	0.00E+00	0.00E+00	0.00E+00	2.01E-05
1472	ALL	414562.3	3765740	NonCancer	0.00E+00	0.00E+00	0.00E+00	0.00E+00	0.00E+00	0.00E+00	1.83E-05	0.00E+00	0.00E+00	0.00E+00	0.00E+00	0.00E+00	0.00E+00	0.00E+00	1.83E-05
1473	ALL	414562.3	3765990	NonCancer	0.00E+00	0.00E+00	0.00E+00	0.00E+00	0.00E+00	0.00E+00	1.68E-05	0.00E+00	0.00E+00	0.00E+00	0.00E+00	0.00E+00	0.00E+00	0.00E+00	1.68E-05
1474	ALL	414562.3	3766240	NonCancer	0.00E+00	0.00E+00	0.00E+00	0.00E+00	0.00E+00	0.00E+00	1.52E-05	0.00E+00	0.00E+00	0.00E+00	0.00E+00	0.00E+00	0.00E+00	0.00E+00	1.52E-05
1475	ALL	414562.3	3766490	NonCancer	0.00E+00	0.00E+00	0.00E+00	0.00E+00	0.00E+00	0.00E+00	1.36E-05	0.00E+00	0.00E+00	0.00E+00	0.00E+00	0.00E+00	0.00E+00	0.00E+00	1.36E-05
1476	ALL	414562.3	3766740	NonCancer	0.00E+00	0.00E+00	0.00E+00	0.00E+00	0.00E+00	0.00E+00	1.24E-05	0.00E+00	0.00E+00	0.00E+00	0.00E+00	0.00E+00	0.00E+00	0.00E+00	1.24E-05
1477	ALL	414562.3	3766990	NonCancer	0.00E+00	0.00E+00	0.00E+00	0.00E+00	0.00E+00	0.00E+00	1.13E-05	0.00E+00	0.00E+00	0.00E+00	0.00E+00	0.00E+00	0.00E+00	0.00E+00	1.13E-05
1478	ALL	414562.3	3767240	NonCancer	0.00E+00	0.00E+00	0.00E+00	0.00E+00	0.00E+00	0.00E+00	1.00E-05	0.00E+00	0.00E+00	0.00E+00	0.00E+00	0.00E+00	0.00E+00	0.00E+00	1.00E-05
1479	ALL	414562.3	3767490	NonCancer	0.00E+00	0.00E+00	0.00E+00	0.00E+00	0.00E+00	0.00E+00	9.76E-06	0.00E+00	0.00E+00	0.00E+00	0.00E+00	0.00E+00	0.00E+00	0.00E+00	9.76E-06
1480	ALL	414562.3	3767740	NonCancer	0.00E+00	0.00E+00	0.00E+00	0.00E+00	0.00E+00	0.00E+00	9.19E-06	0.00E+00	0.00E+00	0.00E+00	0.00E+00	0.00E+00	0.00E+00	0.00E+00	9.19E-06
1481	ALL	414562.3	3767990	NonCancer	0.00E+00	0.00E+00	0.00E+00	0.00E+00	0.00E+00	0.00E+00	8.72E-06	0.00E+00	0.00E+00	0.00E+00	0.00E+00	0.00E+00	0.00E+00	0.00E+00	8.72E-06
1482	ALL	414562.3	3768240	NonCancer	0.00E+00	0.00E+00	0.00E+00	0.00E+00	0.00E+00	0.00E+00	8.09E-06	0.00E+00	0.00E+00	0.00E+00	0.00E+00	0.00E+00	0.00E+00	0.00E+00	8.09E-06
1483	ALL	414562.3	3768490	NonCancer	0.00E+00	0.00E+00	0.00E+00	0.00E+00	0.00E+00	0.00E+00	7.83E-06	0.00E+00	0.00E+00	0.00E+00	0.00E+00	0.00E+00	0.00E+00	0.00E+00	7.83E-06
1484	ALL	414562.3	3768740	NonCancer	0.00E+00	0.00E+00	0.00E+00	0.00E+00	0.00E+00	0.00E+00	7.48E-06	0.00E+00	0.00E+00	0.00E+00	0.00E+00	0.00E+00	0.00E+00	0.00E+00	7.48E-06
1485	ALL	414808.5	3764990	NonCancer	0.00E+00	0.00E+00	0.00E+00	0.00E+00	0.00E+00	0.00E+00	1.34E-05	0.00E+00	0.00E+00	0.00E+00	0.00E+00	0.00E+00	0.00E+00	0.00E+00	1.34E-05
1486	ALL	414808.5	3765240	NonCancer	0.00E+00	0.00E+00	0.00E+00	0.00E+00	0.00E+00	0.00E+00	1.68E-05	0.00E+00	0.00E+00	0.00E+00	0.00E+00	0.00E+00	0.00E+00	0.00E+00	1.68E-05
1487	ALL	414808.5	3765490	NonCancer	0.00E+00	0.00E+00	0.00E+00	0.00E+00	0.00E+00	0.00E+00	1.74E-05	0.00E+00	0.00E+00	0.00E+00	0.00E+00	0.00E+00	0.00E+00	0.00E+00	1.74E-05
1488	ALL	414808.5	3765740	NonCancer	0.00E+00	0.00E+00	0.00E+00	0.00E+00	0.00E+00	0.00E+00	1.65E-05	0.00E+00	0.00E+00	0.00E+00	0.00E+00	0.00E+00	0.00E+00	0.00E+00	1.65E-05
1489	ALL	414808.5	3765990	NonCancer	0.00E+00	0.00E+00	0.00E+00	0.00E+00	0.00E+00	0.00E+00	1.56E-05	0.00E+00	0.00E+00	0.00E+00	0.00E+00	0.00E+00	0.00E+00	0.00E+00	1.56E-05
1490	ALL	414808.5	3766240	NonCancer	0.00E+00	0.00E+00	0.00E+00	0.00E+00	0.00E+00	0.00E+00	1.47E-05	0.00E+00	0.00E+00	0.00E+00	0.00E+00	0.00E+00	0.00E+00	0.00E+00	1.47E-05
1491	ALL	414808.5	3766490	NonCancer	0.00E+00	0.00E+00	0.00E+00	0.00E+00	0.00E+00	0.00E+00	1.32E-05	0.00E+00	0.00E+00	0.00E+00	0.00E+00	0.00E+00	0.00E+00	0.00E+00	1.32E-05
1492	ALL	414808.5	3766740	NonCancer	0.00E+00	0.00E+00	0.00E+00	0.00E+00	0.00E+00	0.00E+00	1.19E-05	0.00E+00	0.00E+00	0.00E+00	0.00E+00	0.00E+00	0.00E+00	0.00E+00	1.19E-05
1493	ALL	414808.5	3766990	NonCancer	0.00E+00	0.00E+00	0.00E+00	0.00E+00	0.00E+00	0.00E+00	1.09E-05	0.00E+00	0.00E+00	0.00E+00	0.00E+00	0.00E+00	0.00E+00	0.00E+00	1.09E-05
1494	ALL	414808.5	3767240	NonCancer	0.00E+00	0.00E+00	0.00E+00	0.00E+00	0.00E+00	0.00E+00	9.04E-06	0.00E+00	0.00E+00	0.00E+00	0.00E+00	0.00E+00	0.00E+00	0.00E+00	9.04E-06
1495	ALL	414808.5	3767490	NonCancer	0.00E+00	0.00E+00	0.00E+00	0.00E+00	0.00E+00	0.00E+00	8.92E-06	0.00E+00	0.00E+00	0.00E+00	0.00E+00	0.00E+00	0.00E+00	0.00E+00	8.92E-06
1496	ALL	414808.5	3767740	NonCancer	0.00E+00	0.00E+00	0.00E+00	0.00E+00	0.00E+00	0.00E+00	8.69E-06	0.00E+00	0.00E+00	0.00E+00	0.00E+00	0.00E+00	0.00E+00	0.00E+00	8.69E-06
1497	ALL	414808.5	3767990	NonCancer	0.00E+00	0.00E+00	0.00E+00	0.00E+00	0.00E+00	0.00E+00	7.90E-06	0.00E+00	0.00E+00	0.00E+00	0.00E+00	0.00E+00	0.00E+00	0.00E+00	7.90E-06
1498	ALL	414808.5	3768240	NonCancer	0.00E+00	0.00E+00	0.00E+00	0.00E+00	0.00E+00	0.00E+00	7.48E-06	0.00E+00	0.00E+00	0.00E+00	0.00E+00	0.00E+00	0.00E+00	0.00E+00	7.48E-06
1499	ALL	414808.5	3768490	NonCancer	0.00E+00	0.00E+00	0.00E+00	0.00E+00	0.00E+00	0.00E+00	7.26E-06	0.00E+00	0.00E+00	0.00E+00	0.00E+00	0.00E+00	0.00E+00	0.00E+00	7.26E-06
1500	ALL	414808.5	3768740	NonCancer	0.00E+00	0.00E+00	0.00E+00	0.00E+00	0.00E+00	0.00E+00	6.95E-06	0.00E+00	0.00E+00	0.00E+00	0.00E+00	0.00E+00	0.00E+00	0.00E+00	6.95E-06
1501	ALL	415054.6	3764990	NonCancer	0.00E+00	0.00E+00	0.00E+00	0.00E+00	0.00E+00	0.00E+00	1.21E-05	0.00E+00	0.00E+00	0.00E+00	0.00E+00	0.00E+00	0.00E+00	0.00E+00	1.21E-05
1502	ALL	415054.6	3765240	NonCancer	0.00E+00	0.00E+00	0.00E+00	0.00E+00	0.00E+00	0.00E+00	1.39E-05	0.00E+00	0.00E+00	0.00E+00	0.00E+00	0.00E+00	0.00E+00	0.00E+00	1.39E-05
1503	ALL	415054.6	3765490	NonCancer	0.00E+00	0.00E+00	0.00E+00	0.00E+00	0.00E+00	0.00E+00	1.49E-05	0.00E+00	0.00E+00	0.00E+00	0.00E+00	0.00E+00	0.00E+00	0.00E+00	1.49E-05
1504	ALL	415054.6	3765740	NonCancer	0.00E+00	0.00E+00	0.00E+00	0.00E+00	0.00E+00	0.00E+00	1.52E-05	0.00E+00	0.00E+00	0.00E+00	0.00E+00	0.00E+00	0.00E+00	0.00E+00	1.52E-05
1505	ALL	415054.6	3765990	NonCancer	0.00E+00	0.00E+00	0.00E+00	0.00E+00	0.00E+00	0.00E+00	1.49E-05	0.00E+00	0.00E+00	0.00E+00	0.00E+00	0.00E+00	0.00E+00	0.00E+00	1.49E-05
1506	ALL	415054.6	3766240	NonCancer	0.00E+00	0.00E+00	0.00E+00	0.00E+00	0.00E+00	0.00E+00	1.40E-05	0.00E+00	0.00E+00	0.00E+00	0.00E+00	0.00E+00	0.00E+00	0.00E+00	1.40E-05

1507	ALL	415054.6	3766490	NonCancer	0.00E+00	0.00E+00	0.00E+00	0.00E+00	0.00E+00	0.00E+00	1.25E-05	0.00E+00	0.00E+00	0.00E+00	0.00E+00	0.00E+00	0.00E+00	0.00E+00	1.25E-05
1508	ALL	415054.6	3766740	NonCancer	0.00E+00	0.00E+00	0.00E+00	0.00E+00	0.00E+00	0.00E+00	1.15E-05	0.00E+00	0.00E+00	0.00E+00	0.00E+00	0.00E+00	0.00E+00	0.00E+00	1.15E-05
1509	ALL	415054.6	3766990	NonCancer	0.00E+00	0.00E+00	0.00E+00	0.00E+00	0.00E+00	0.00E+00	1.05E-05	0.00E+00	0.00E+00	0.00E+00	0.00E+00	0.00E+00	0.00E+00	0.00E+00	1.05E-05
1510	ALL	415054.6	3767240	NonCancer	0.00E+00	0.00E+00	0.00E+00	0.00E+00	0.00E+00	0.00E+00	8.75E-06	0.00E+00	0.00E+00	0.00E+00	0.00E+00	0.00E+00	0.00E+00	0.00E+00	8.75E-06
1511	ALL	415054.6	3767490	NonCancer	0.00E+00	0.00E+00	0.00E+00	0.00E+00	0.00E+00	0.00E+00	8.48E-06	0.00E+00	0.00E+00	0.00E+00	0.00E+00	0.00E+00	0.00E+00	0.00E+00	8.48E-06
1512	ALL	415054.6	3767740	NonCancer	0.00E+00	0.00E+00	0.00E+00	0.00E+00	0.00E+00	0.00E+00	8.02E-06	0.00E+00	0.00E+00	0.00E+00	0.00E+00	0.00E+00	0.00E+00	0.00E+00	8.02E-06
1513	ALL	415054.6	3767990	NonCancer	0.00E+00	0.00E+00	0.00E+00	0.00E+00	0.00E+00	0.00E+00	7.38E-06	0.00E+00	0.00E+00	0.00E+00	0.00E+00	0.00E+00	0.00E+00	0.00E+00	7.38E-06
1514	ALL	415054.6	3768240	NonCancer	0.00E+00	0.00E+00	0.00E+00	0.00E+00	0.00E+00	0.00E+00	7.04E-06	0.00E+00	0.00E+00	0.00E+00	0.00E+00	0.00E+00	0.00E+00	0.00E+00	7.04E-06
1515	ALL	415054.6	3768490	NonCancer	0.00E+00	0.00E+00	0.00E+00	0.00E+00	0.00E+00	0.00E+00	6.83E-06	0.00E+00	0.00E+00	0.00E+00	0.00E+00	0.00E+00	0.00E+00	0.00E+00	6.83E-06
1516	ALL	415054.6	3768740	NonCancer	0.00E+00	0.00E+00	0.00E+00	0.00E+00	0.00E+00	0.00E+00	6.49E-06	0.00E+00	0.00E+00	0.00E+00	0.00E+00	0.00E+00	0.00E+00	0.00E+00	6.49E-06
1517	ALL	415300.8	3764990	NonCancer	0.00E+00	0.00E+00	0.00E+00	0.00E+00	0.00E+00	0.00E+00	9.33E-06	0.00E+00	0.00E+00	0.00E+00	0.00E+00	0.00E+00	0.00E+00	0.00E+00	9.33E-06
1518	ALL	415300.8	3765240	NonCancer	0.00E+00	0.00E+00	0.00E+00	0.00E+00	0.00E+00	0.00E+00	1.15E-05	0.00E+00	0.00E+00	0.00E+00	0.00E+00	0.00E+00	0.00E+00	0.00E+00	1.15E-05
1519	ALL	415300.8	3765490	NonCancer	0.00E+00	0.00E+00	0.00E+00	0.00E+00	0.00E+00	0.00E+00	1.27E-05	0.00E+00	0.00E+00	0.00E+00	0.00E+00	0.00E+00	0.00E+00	0.00E+00	1.27E-05
1520	ALL	415300.8	3765740	NonCancer	0.00E+00	0.00E+00	0.00E+00	0.00E+00	0.00E+00	0.00E+00	1.33E-05	0.00E+00	0.00E+00	0.00E+00	0.00E+00	0.00E+00	0.00E+00	0.00E+00	1.33E-05
1521	ALL	415300.8	3765990	NonCancer	0.00E+00	0.00E+00	0.00E+00	0.00E+00	0.00E+00	0.00E+00	1.34E-05	0.00E+00	0.00E+00	0.00E+00	0.00E+00	0.00E+00	0.00E+00	0.00E+00	1.34E-05
1522	ALL	415300.8	3766240	NonCancer	0.00E+00	0.00E+00	0.00E+00	0.00E+00	0.00E+00	0.00E+00	1.29E-05	0.00E+00	0.00E+00	0.00E+00	0.00E+00	0.00E+00	0.00E+00	0.00E+00	1.29E-05
1523	ALL	415300.8	3766490	NonCancer	0.00E+00	0.00E+00	0.00E+00	0.00E+00	0.00E+00	0.00E+00	1.22E-05	0.00E+00	0.00E+00	0.00E+00	0.00E+00	0.00E+00	0.00E+00	0.00E+00	1.22E-05
1524	ALL	415300.8	3766740	NonCancer	0.00E+00	0.00E+00	0.00E+00	0.00E+00	0.00E+00	0.00E+00	1.08E-05	0.00E+00	0.00E+00	0.00E+00	0.00E+00	0.00E+00	0.00E+00	0.00E+00	1.08E-05
1525	ALL	415300.8	3766990	NonCancer	0.00E+00	0.00E+00	0.00E+00	0.00E+00	0.00E+00	0.00E+00	9.97E-06	0.00E+00	0.00E+00	0.00E+00	0.00E+00	0.00E+00	0.00E+00	0.00E+00	9.97E-06
1526	ALL	415300.8	3767240	NonCancer	0.00E+00	0.00E+00	0.00E+00	0.00E+00	0.00E+00	0.00E+00	8.40E-06	0.00E+00	0.00E+00	0.00E+00	0.00E+00	0.00E+00	0.00E+00	0.00E+00	8.40E-06
1527	ALL	415300.8	3767490	NonCancer	0.00E+00	0.00E+00	0.00E+00	0.00E+00	0.00E+00	0.00E+00	7.76E-06	0.00E+00	0.00E+00	0.00E+00	0.00E+00	0.00E+00	0.00E+00	0.00E+00	7.76E-06
1528	ALL	415300.8	3767740	NonCancer	0.00E+00	0.00E+00	0.00E+00	0.00E+00	0.00E+00	0.00E+00	7.62E-06	0.00E+00	0.00E+00	0.00E+00	0.00E+00	0.00E+00	0.00E+00	0.00E+00	7.62E-06
1529	ALL	415300.8	3767990	NonCancer	0.00E+00	0.00E+00	0.00E+00	0.00E+00	0.00E+00	0.00E+00	7.05E-06	0.00E+00	0.00E+00	0.00E+00	0.00E+00	0.00E+00	0.00E+00	0.00E+00	7.05E-06
1530	ALL	415300.8	3768240	NonCancer	0.00E+00	0.00E+00	0.00E+00	0.00E+00	0.00E+00	0.00E+00	6.69E-06	0.00E+00	0.00E+00	0.00E+00	0.00E+00	0.00E+00	0.00E+00	0.00E+00	6.69E-06
1531	ALL	415300.8	3768490	NonCancer	0.00E+00	0.00E+00	0.00E+00	0.00E+00	0.00E+00	0.00E+00	6.44E-06	0.00E+00	0.00E+00	0.00E+00	0.00E+00	0.00E+00	0.00E+00	0.00E+00	6.44E-06
1532	ALL	415300.8	3768740	NonCancer	0.00E+00	0.00E+00	0.00E+00	0.00E+00	0.00E+00	0.00E+00	6.03E-06	0.00E+00	0.00E+00	0.00E+00	0.00E+00	0.00E+00	0.00E+00	0.00E+00	6.03E-06
1533	ALL	415546.9	3764990	NonCancer	0.00E+00	0.00E+00	0.00E+00	0.00E+00	0.00E+00	0.00E+00	7.04E-06	0.00E+00	0.00E+00	0.00E+00	0.00E+00	0.00E+00	0.00E+00	0.00E+00	7.04E-06
1534	ALL	415546.9	3765240	NonCancer	0.00E+00	0.00E+00	0.00E+00	0.00E+00	0.00E+00	0.00E+00	9.27E-06	0.00E+00	0.00E+00	0.00E+00	0.00E+00	0.00E+00	0.00E+00	0.00E+00	9.27E-06
1535	ALL	415546.9	3765490	NonCancer	0.00E+00	0.00E+00	0.00E+00	0.00E+00	0.00E+00	0.00E+00	1.07E-05	0.00E+00	0.00E+00	0.00E+00	0.00E+00	0.00E+00	0.00E+00	0.00E+00	1.07E-05
1536	ALL	415546.9	3765740	NonCancer	0.00E+00	0.00E+00	0.00E+00	0.00E+00	0.00E+00	0.00E+00	1.15E-05	0.00E+00	0.00E+00	0.00E+00	0.00E+00	0.00E+00	0.00E+00	0.00E+00	1.15E-05
1537	ALL	415546.9	3765990	NonCancer	0.00E+00	0.00E+00	0.00E+00	0.00E+00	0.00E+00	0.00E+00	1.18E-05	0.00E+00	0.00E+00	0.00E+00	0.00E+00	0.00E+00	0.00E+00	0.00E+00	1.18E-05
1538	ALL	415546.9	3766240	NonCancer	0.00E+00	0.00E+00	0.00E+00	0.00E+00	0.00E+00	0.00E+00	1.08E-05	0.00E+00	0.00E+00	0.00E+00	0.00E+00	0.00E+00	0.00E+00	0.00E+00	1.08E-05
1539	ALL	415546.9	3766490	NonCancer	0.00E+00	0.00E+00	0.00E+00	0.00E+00	0.00E+00	0.00E+00	9.24E-06	0.00E+00	0.00E+00	0.00E+00	0.00E+00	0.00E+00	0.00E+00	0.00E+00	9.24E-06
1540	ALL	415546.9	3766740	NonCancer	0.00E+00	0.00E+00	0.00E+00	0.00E+00	0.00E+00	0.00E+00	8.61E-06	0.00E+00	0.00E+00	0.00E+00	0.00E+00	0.00E+00	0.00E+00	0.00E+00	8.61E-06
1541	ALL	415546.9	3766990	NonCancer	0.00E+00	0.00E+00	0.00E+00	0.00E+00	0.00E+00	0.00E+00	8.13E-06	0.00E+00	0.00E+00	0.00E+00	0.00E+00	0.00E+00	0.00E+00	0.00E+00	8.13E-06
1542	ALL	415546.9	3767240	NonCancer	0.00E+00	0.00E+00	0.00E+00	0.00E+00	0.00E+00	0.00E+00	8.50E-06	0.00E+00	0.00E+00	0.00E+00	0.00E+00	0.00E+00	0.00E+00	0.00E+00	8.50E-06
1543	ALL	415546.9	3767490	NonCancer	0.00E+00	0.00E+00	0.00E+00	0.00E+00	0.00E+00	0.00E+00	6.95E-06	0.00E+00	0.00E+00	0.00E+00	0.00E+00	0.00E+00	0.00E+00	0.00E+00	6.95E-06
1544	ALL	415546.9	3767740	NonCancer	0.00E+00	0.00E+00	0.00E+00	0.00E+00	0.00E+00	0.00E+00	7.50E-06	0.00E+00	0.00E+00	0.00E+00	0.00E+00	0.00E+00	0.00E+00	0.00E+00	7.50E-06
1545	ALL	415546.9	3767990	NonCancer	0.00E+00	0.00E+00	0.00E+00	0.00E+00	0.00E+00	0.00E+00	6.88E-06	0.00E+00	0.00E+00	0.00E+00	0.00E+00	0.00E+00	0.00E+00	0.00E+00	6.88E-06
1546	ALL	415546.9	3768240	NonCancer	0.00E+00	0.00E+00	0.00E+00	0.00E+00	0.00E+00	0.00E+00	6.43E-06	0.00E+00	0.00E+00	0.00E+00	0.00E+00	0.00E+00	0.00E+00	0.00E+00	6.43E-06
1547	ALL	415546.9	3768490	NonCancer	0.00E+00	0.00E+00	0.00E+00	0.00E+00	0.00E+00	0.00E+00	6.05E-06	0.00E+00	0.00E+00	0.00E+00	0.00E+00	0.00E+00	0.00E+00	0.00E+00	6.05E-06
1548	ALL	415546.9	3768740	NonCancer	0.00E+00	0.00E+00	0.00E+00	0.00E+00	0.00E+00	0.00E+00	5.76E-06	0.00E+00	0.00E+00	0.00E+00	0.00E+00	0.00E+00	0.00E+00	0.00E+00	5.76E-06
1549	ALL	415793.1	3764990	NonCancer	0.00E+00	0.00E+00	0.00E+00	0.00E+00	0.00E+00	0.00E+00	5.33E-06	0.00E+00	0.00E+00	0.00E+00	0.00E+00	0.00E+00	0.00E+00	0.00E+00	5.33E-06
1550	ALL	415793.1	3765240	NonCancer	0.00E+00	0.00E+00	0.00E+00	0.00E+00	0.00E+00	0.00E+00	7.46E-06	0.00E+00	0.00E+00	0.00E+00	0.00E+00	0.00E+00	0.00E+00	0.00E+00	7.46E-06
1551	ALL	415793.1	3765490	NonCancer	0.00E+00	0.00E+00	0.00E+00	0.00E+00	0.00E+00	0.00E+00	9.12E-06	0.00E+00	0.00E+00	0.00E+00	0.00E+00	0.00E+00	0.00E+00	0.00E+00	9.12E-06
1552	ALL	415793.1	3765740	NonCancer	0.00E+00	0.00E+00	0.00E+00	0.00E+00	0.00E+00	0.00E+00	9.98E-06	0.00E+00	0.00E+00	0.00E+00	0.00E+00	0.00E+00	0.00E+00	0.00E+00	9.98E-06
1553	ALL	415793.1	3765990	NonCancer	0.00E+00	0.00E+00	0.00E+00	0.00E+00	0.00E+00	0.00E+00	1.03E-05	0.00E+00	0.00E+00	0.00E+00	0.00E+00	0.00E+00	0.00E+00	0.00E+00	1.03E-05
1554	ALL	415793.1	3766240	NonCancer	0.00E+00	0.00E+00	0.00E+00	0.00E+00	0.00E+00	0.00E+00	1.01E-05	0.00E+00	0.00E+00	0.00E+00	0.00E+00	0.00E+00	0.00E+00	0.00E+00	1.01E-05
1555	ALL	415793.1	3766490	NonCancer	0.00E+00	0.00E+00	0.00E+00	0.00E+00	0.00E+00	0.00E+00	9.84E-06	0.00E+00	0.00E+00	0.00E+00	0.00E+00	0.00E+00	0.00E+00	0.00E+00	9.84E-06
1556	ALL	415793.1	3766740	NonCancer	0.00E+00	0.00E+00	0.00E+00	0.00E+00	0.00E+00	0.00E+00	8.00E-06	0.00E+00	0.00E+00	0.00E+00	0.00E+00	0.00E+00	0.00E+00	0.00E+00	8.00E-06
1557	ALL	415793.1	3766990	NonCancer	0.00E+00	0.00E+00	0.00E+00	0.00E+00	0.00E+00	0.00E+00	7.44E-06	0.00E+00	0.00E+00	0.00E+00	0.00E+00	0.00E+00	0.00E+00	0.00E+00	7.44E-06
1558	ALL	415793.1	3767240	NonCancer	0.00E+00	0.00E+00	0.00E+00	0.00E+00	0.00E+00	0.00E+00	7.35E-06	0.00E+00	0.00E+00	0.00E+00	0.00E+00	0.00E+00	0.00E+00	0.00E+00	7.35E-06

1559	ALL	415793.1	3767490	NonCancer	0.00E+00	0.00E+00	0.00E+00	0.00E+00	0.00E+00	0.00E+00	7.79E-06	0.00E+00	0.00E+00	0.00E+00	0.00E+00	0.00E+00	0.00E+00	0.00E+00	7.79E-06
1560	ALL	415793.1	3767740	NonCancer	0.00E+00	0.00E+00	0.00E+00	0.00E+00	0.00E+00	0.00E+00	6.77E-06	0.00E+00	0.00E+00	0.00E+00	0.00E+00	0.00E+00	0.00E+00	0.00E+00	6.77E-06
1561	ALL	415793.1	3767990	NonCancer	0.00E+00	0.00E+00	0.00E+00	0.00E+00	0.00E+00	0.00E+00	6.82E-06	0.00E+00	0.00E+00	0.00E+00	0.00E+00	0.00E+00	0.00E+00	0.00E+00	6.82E-06
1562	ALL	415793.1	3768240	NonCancer	0.00E+00	0.00E+00	0.00E+00	0.00E+00	0.00E+00	0.00E+00	6.32E-06	0.00E+00	0.00E+00	0.00E+00	0.00E+00	0.00E+00	0.00E+00	0.00E+00	6.32E-06
1563	ALL	415793.1	3768490	NonCancer	0.00E+00	0.00E+00	0.00E+00	0.00E+00	0.00E+00	0.00E+00	5.92E-06	0.00E+00	0.00E+00	0.00E+00	0.00E+00	0.00E+00	0.00E+00	0.00E+00	5.92E-06
1564	ALL	415793.1	3768740	NonCancer	0.00E+00	0.00E+00	0.00E+00	0.00E+00	0.00E+00	0.00E+00	5.64E-06	0.00E+00	0.00E+00	0.00E+00	0.00E+00	0.00E+00	0.00E+00	0.00E+00	5.64E-06
1565	ALL	416039.2	3764990	NonCancer	0.00E+00	0.00E+00	0.00E+00	0.00E+00	0.00E+00	0.00E+00	4.46E-06	0.00E+00	0.00E+00	0.00E+00	0.00E+00	0.00E+00	0.00E+00	0.00E+00	4.46E-06
1566	ALL	416039.2	3765240	NonCancer	0.00E+00	0.00E+00	0.00E+00	0.00E+00	0.00E+00	0.00E+00	6.16E-06	0.00E+00	0.00E+00	0.00E+00	0.00E+00	0.00E+00	0.00E+00	0.00E+00	6.16E-06
1567	ALL	416039.2	3765490	NonCancer	0.00E+00	0.00E+00	0.00E+00	0.00E+00	0.00E+00	0.00E+00	7.59E-06	0.00E+00	0.00E+00	0.00E+00	0.00E+00	0.00E+00	0.00E+00	0.00E+00	7.59E-06
1568	ALL	416039.2	3765740	NonCancer	0.00E+00	0.00E+00	0.00E+00	0.00E+00	0.00E+00	0.00E+00	8.52E-06	0.00E+00	0.00E+00	0.00E+00	0.00E+00	0.00E+00	0.00E+00	0.00E+00	8.52E-06
1569	ALL	416039.2	3765990	NonCancer	0.00E+00	0.00E+00	0.00E+00	0.00E+00	0.00E+00	0.00E+00	8.60E-06	0.00E+00	0.00E+00	0.00E+00	0.00E+00	0.00E+00	0.00E+00	0.00E+00	8.60E-06
1570	ALL	416039.2	3766240	NonCancer	0.00E+00	0.00E+00	0.00E+00	0.00E+00	0.00E+00	0.00E+00	6.50E-06	0.00E+00	0.00E+00	0.00E+00	0.00E+00	0.00E+00	0.00E+00	0.00E+00	6.50E-06
1571	ALL	416039.2	3766490	NonCancer	0.00E+00	0.00E+00	0.00E+00	0.00E+00	0.00E+00	0.00E+00	8.27E-06	0.00E+00	0.00E+00	0.00E+00	0.00E+00	0.00E+00	0.00E+00	0.00E+00	8.27E-06
1572	ALL	416039.2	3766740	NonCancer	0.00E+00	0.00E+00	0.00E+00	0.00E+00	0.00E+00	0.00E+00	6.19E-06	0.00E+00	0.00E+00	0.00E+00	0.00E+00	0.00E+00	0.00E+00	0.00E+00	6.19E-06
1573	ALL	416039.2	3766990	NonCancer	0.00E+00	0.00E+00	0.00E+00	0.00E+00	0.00E+00	0.00E+00	5.59E-06	0.00E+00	0.00E+00	0.00E+00	0.00E+00	0.00E+00	0.00E+00	0.00E+00	5.59E-06
1574	ALL	416039.2	3767240	NonCancer	0.00E+00	0.00E+00	0.00E+00	0.00E+00	0.00E+00	0.00E+00	6.16E-06	0.00E+00	0.00E+00	0.00E+00	0.00E+00	0.00E+00	0.00E+00	0.00E+00	6.16E-06
1575	ALL	416039.2	3767490	NonCancer	0.00E+00	0.00E+00	0.00E+00	0.00E+00	0.00E+00	0.00E+00	6.59E-06	0.00E+00	0.00E+00	0.00E+00	0.00E+00	0.00E+00	0.00E+00	0.00E+00	6.59E-06
1576	ALL	416039.2	3767740	NonCancer	0.00E+00	0.00E+00	0.00E+00	0.00E+00	0.00E+00	0.00E+00	6.56E-06	0.00E+00	0.00E+00	0.00E+00	0.00E+00	0.00E+00	0.00E+00	0.00E+00	6.56E-06
1577	ALL	416039.2	3767990	NonCancer	0.00E+00	0.00E+00	0.00E+00	0.00E+00	0.00E+00	0.00E+00	6.82E-06	0.00E+00	0.00E+00	0.00E+00	0.00E+00	0.00E+00	0.00E+00	0.00E+00	6.82E-06
1578	ALL	416039.2	3768240	NonCancer	0.00E+00	0.00E+00	0.00E+00	0.00E+00	0.00E+00	0.00E+00	6.20E-06	0.00E+00	0.00E+00	0.00E+00	0.00E+00	0.00E+00	0.00E+00	0.00E+00	6.20E-06
1579	ALL	416039.2	3768490	NonCancer	0.00E+00	0.00E+00	0.00E+00	0.00E+00	0.00E+00	0.00E+00	5.84E-06	0.00E+00	0.00E+00	0.00E+00	0.00E+00	0.00E+00	0.00E+00	0.00E+00	5.84E-06
1580	ALL	416039.2	3768740	NonCancer	0.00E+00	0.00E+00	0.00E+00	0.00E+00	0.00E+00	0.00E+00	5.51E-06	0.00E+00	0.00E+00	0.00E+00	0.00E+00	0.00E+00	0.00E+00	0.00E+00	5.51E-06
1581	ALL	416285.4	3764990	NonCancer	0.00E+00	0.00E+00	0.00E+00	0.00E+00	0.00E+00	0.00E+00	3.44E-06	0.00E+00	0.00E+00	0.00E+00	0.00E+00	0.00E+00	0.00E+00	0.00E+00	3.44E-06
1582	ALL	416285.4	3765240	NonCancer	0.00E+00	0.00E+00	0.00E+00	0.00E+00	0.00E+00	0.00E+00	5.05E-06	0.00E+00	0.00E+00	0.00E+00	0.00E+00	0.00E+00	0.00E+00	0.00E+00	5.05E-06
1583	ALL	416285.4	3765490	NonCancer	0.00E+00	0.00E+00	0.00E+00	0.00E+00	0.00E+00	0.00E+00	5.93E-06	0.00E+00	0.00E+00	0.00E+00	0.00E+00	0.00E+00	0.00E+00	0.00E+00	5.93E-06
1584	ALL	416285.4	3765740	NonCancer	0.00E+00	0.00E+00	0.00E+00	0.00E+00	0.00E+00	0.00E+00	7.01E-06	0.00E+00	0.00E+00	0.00E+00	0.00E+00	0.00E+00	0.00E+00	0.00E+00	7.01E-06
1585	ALL	416285.4	3765990	NonCancer	0.00E+00	0.00E+00	0.00E+00	0.00E+00	0.00E+00	0.00E+00	6.28E-06	0.00E+00	0.00E+00	0.00E+00	0.00E+00	0.00E+00	0.00E+00	0.00E+00	6.28E-06
1586	ALL	416285.4	3766240	NonCancer	0.00E+00	0.00E+00	0.00E+00	0.00E+00	0.00E+00	0.00E+00	5.36E-06	0.00E+00	0.00E+00	0.00E+00	0.00E+00	0.00E+00	0.00E+00	0.00E+00	5.36E-06
1587	ALL	416285.4	3766490	NonCancer	0.00E+00	0.00E+00	0.00E+00	0.00E+00	0.00E+00	0.00E+00	6.98E-06	0.00E+00	0.00E+00	0.00E+00	0.00E+00	0.00E+00	0.00E+00	0.00E+00	6.98E-06
1588	ALL	416285.4	3766740	NonCancer	0.00E+00	0.00E+00	0.00E+00	0.00E+00	0.00E+00	0.00E+00	6.95E-06	0.00E+00	0.00E+00	0.00E+00	0.00E+00	0.00E+00	0.00E+00	0.00E+00	6.95E-06
1589	ALL	416285.4	3766990	NonCancer	0.00E+00	0.00E+00	0.00E+00	0.00E+00	0.00E+00	0.00E+00	5.36E-06	0.00E+00	0.00E+00	0.00E+00	0.00E+00	0.00E+00	0.00E+00	0.00E+00	5.36E-06
1590	ALL	416285.4	3767240	NonCancer	0.00E+00	0.00E+00	0.00E+00	0.00E+00	0.00E+00	0.00E+00	5.08E-06	0.00E+00	0.00E+00	0.00E+00	0.00E+00	0.00E+00	0.00E+00	0.00E+00	5.08E-06
1591	ALL	416285.4	3767490	NonCancer	0.00E+00	0.00E+00	0.00E+00	0.00E+00	0.00E+00	0.00E+00	5.58E-06	0.00E+00	0.00E+00	0.00E+00	0.00E+00	0.00E+00	0.00E+00	0.00E+00	5.58E-06
1592	ALL	416285.4	3767740	NonCancer	0.00E+00	0.00E+00	0.00E+00	0.00E+00	0.00E+00	0.00E+00	6.83E-06	0.00E+00	0.00E+00	0.00E+00	0.00E+00	0.00E+00	0.00E+00	0.00E+00	6.83E-06
1593	ALL	416285.4	3767990	NonCancer	0.00E+00	0.00E+00	0.00E+00	0.00E+00	0.00E+00	0.00E+00	6.57E-06	0.00E+00	0.00E+00	0.00E+00	0.00E+00	0.00E+00	0.00E+00	0.00E+00	6.57E-06
1594	ALL	416285.4	3768240	NonCancer	0.00E+00	0.00E+00	0.00E+00	0.00E+00	0.00E+00	0.00E+00	6.16E-06	0.00E+00	0.00E+00	0.00E+00	0.00E+00	0.00E+00	0.00E+00	0.00E+00	6.16E-06
1595	ALL	416285.4	3768490	NonCancer	0.00E+00	0.00E+00	0.00E+00	0.00E+00	0.00E+00	0.00E+00	5.83E-06	0.00E+00	0.00E+00	0.00E+00	0.00E+00	0.00E+00	0.00E+00	0.00E+00	5.83E-06
1596	ALL	416285.4	3768740	NonCancer	0.00E+00	0.00E+00	0.00E+00	0.00E+00	0.00E+00	0.00E+00	5.46E-06	0.00E+00	0.00E+00	0.00E+00	0.00E+00	0.00E+00	0.00E+00	0.00E+00	5.46E-06
1597	ALL	416531.5	3764990	NonCancer	0.00E+00	0.00E+00	0.00E+00	0.00E+00	0.00E+00	0.00E+00	3.14E-06	0.00E+00	0.00E+00	0.00E+00	0.00E+00	0.00E+00	0.00E+00	0.00E+00	3.14E-06
1598	ALL	416531.5	3765240	NonCancer	0.00E+00	0.00E+00	0.00E+00	0.00E+00	0.00E+00	0.00E+00	3.71E-06	0.00E+00	0.00E+00	0.00E+00	0.00E+00	0.00E+00	0.00E+00	0.00E+00	3.71E-06
1599	ALL	416531.5	3765490	NonCancer	0.00E+00	0.00E+00	0.00E+00	0.00E+00	0.00E+00	0.00E+00	4.84E-06	0.00E+00	0.00E+00	0.00E+00	0.00E+00	0.00E+00	0.00E+00	0.00E+00	4.84E-06
1600	ALL	416531.5	3765740	NonCancer	0.00E+00	0.00E+00	0.00E+00	0.00E+00	0.00E+00	0.00E+00	5.47E-06	0.00E+00	0.00E+00	0.00E+00	0.00E+00	0.00E+00	0.00E+00	0.00E+00	5.47E-06
1601	ALL	416531.5	3765990	NonCancer	0.00E+00	0.00E+00	0.00E+00	0.00E+00	0.00E+00	0.00E+00	5.08E-06	0.00E+00	0.00E+00	0.00E+00	0.00E+00	0.00E+00	0.00E+00	0.00E+00	5.08E-06
1602	ALL	416531.5	3766240	NonCancer	0.00E+00	0.00E+00	0.00E+00	0.00E+00	0.00E+00	0.00E+00	6.32E-06	0.00E+00	0.00E+00	0.00E+00	0.00E+00	0.00E+00	0.00E+00	0.00E+00	6.32E-06
1603	ALL	416531.5	3766490	NonCancer	0.00E+00	0.00E+00	0.00E+00	0.00E+00	0.00E+00	0.00E+00	5.17E-06	0.00E+00	0.00E+00	0.00E+00	0.00E+00	0.00E+00	0.00E+00	0.00E+00	5.17E-06
1604	ALL	416531.5	3766740	NonCancer	0.00E+00	0.00E+00	0.00E+00	0.00E+00	0.00E+00	0.00E+00	5.77E-06	0.00E+00	0.00E+00	0.00E+00	0.00E+00	0.00E+00	0.00E+00	0.00E+00	5.77E-06
1605	ALL	416531.5	3766990	NonCancer	0.00E+00	0.00E+00	0.00E+00	0.00E+00	0.00E+00	0.00E+00	4.79E-06	0.00E+00	0.00E+00	0.00E+00	0.00E+00	0.00E+00	0.00E+00	0.00E+00	4.79E-06
1606	ALL	416531.5	3767240	NonCancer	0.00E+00	0.00E+00	0.00E+00	0.00E+00	0.00E+00	0.00E+00	4.84E-06	0.00E+00	0.00E+00	0.00E+00	0.00E+00	0.00E+00	0.00E+00	0.00E+00	4.84E-06
1607	ALL	416531.5	3767490	NonCancer	0.00E+00	0.00E+00	0.00E+00	0.00E+00	0.00E+00	0.00E+00	5.37E-06	0.00E+00	0.00E+00	0.00E+00	0.00E+00	0.00E+00	0.00E+00	0.00E+00	5.37E-06
1608	ALL	416531.5	3767740	NonCancer	0.00E+00	0.00E+00	0.00E+00	0.00E+00	0.00E+00	0.00E+00	6.25E-06	0.00E+00	0.00E+00	0.00E+00	0.00E+00	0.00E+00	0.00E+00	0.00E+00	6.25E-06
1609	ALL	416531.5	3767990	NonCancer	0.00E+00	0.00E+00	0.00E+00	0.00E+00	0.00E+00	0.00E+00	6.23E-06	0.00E+00	0.00E+00	0.00E+00	0.00E+00	0.00E+00	0.00E+00	0.00E+00	6.23E-06
1610	ALL	416531.5	3768240	NonCancer	0.00E+00	0.00E+00	0.00E+00	0.00E+00	0.00E+00	0.00E+00	6.17E-06	0.00E+00	0.00E+00	0.00E+00	0.00E+00	0.00E+00	0.00E+00	0.00E+00	6.17E-06

1611	ALL	416531.5	3768490	NonCancer	0.00E+00	0.00E+00	0.00E+00	0.00E+00	0.00E+00	0.00E+00	5.81E-06	0.00E+00	0.00E+00	0.00E+00	0.00E+00	0.00E+00	0.00E+00	0.00E+00	5.81E-06
1612	ALL	416531.5	3768740	NonCancer	0.00E+00	0.00E+00	0.00E+00	0.00E+00	0.00E+00	0.00E+00	5.40E-06	0.00E+00	0.00E+00	0.00E+00	0.00E+00	0.00E+00	0.00E+00	0.00E+00	5.40E-06
1613	ALL	416777.7	3764990	NonCancer	0.00E+00	0.00E+00	0.00E+00	0.00E+00	0.00E+00	0.00E+00	2.22E-06	0.00E+00	0.00E+00	0.00E+00	0.00E+00	0.00E+00	0.00E+00	0.00E+00	2.22E-06
1614	ALL	416777.7	3765240	NonCancer	0.00E+00	0.00E+00	0.00E+00	0.00E+00	0.00E+00	0.00E+00	2.59E-06	0.00E+00	0.00E+00	0.00E+00	0.00E+00	0.00E+00	0.00E+00	0.00E+00	2.59E-06
1615	ALL	416777.7	3765490	NonCancer	0.00E+00	0.00E+00	0.00E+00	0.00E+00	0.00E+00	0.00E+00	3.59E-06	0.00E+00	0.00E+00	0.00E+00	0.00E+00	0.00E+00	0.00E+00	0.00E+00	3.59E-06
1616	ALL	416777.7	3765740	NonCancer	0.00E+00	0.00E+00	0.00E+00	0.00E+00	0.00E+00	0.00E+00	3.99E-06	0.00E+00	0.00E+00	0.00E+00	0.00E+00	0.00E+00	0.00E+00	0.00E+00	3.99E-06
1617	ALL	416777.7	3765990	NonCancer	0.00E+00	0.00E+00	0.00E+00	0.00E+00	0.00E+00	0.00E+00	4.35E-06	0.00E+00	0.00E+00	0.00E+00	0.00E+00	0.00E+00	0.00E+00	0.00E+00	4.35E-06
1618	ALL	416777.7	3766240	NonCancer	0.00E+00	0.00E+00	0.00E+00	0.00E+00	0.00E+00	0.00E+00	4.40E-06	0.00E+00	0.00E+00	0.00E+00	0.00E+00	0.00E+00	0.00E+00	0.00E+00	4.40E-06
1619	ALL	416777.7	3766490	NonCancer	0.00E+00	0.00E+00	0.00E+00	0.00E+00	0.00E+00	0.00E+00	4.11E-06	0.00E+00	0.00E+00	0.00E+00	0.00E+00	0.00E+00	0.00E+00	0.00E+00	4.11E-06
1620	ALL	416777.7	3766740	NonCancer	0.00E+00	0.00E+00	0.00E+00	0.00E+00	0.00E+00	0.00E+00	4.18E-06	0.00E+00	0.00E+00	0.00E+00	0.00E+00	0.00E+00	0.00E+00	0.00E+00	4.18E-06
1621	ALL	416777.7	3766990	NonCancer	0.00E+00	0.00E+00	0.00E+00	0.00E+00	0.00E+00	0.00E+00	4.23E-06	0.00E+00	0.00E+00	0.00E+00	0.00E+00	0.00E+00	0.00E+00	0.00E+00	4.23E-06
1622	ALL	416777.7	3767240	NonCancer	0.00E+00	0.00E+00	0.00E+00	0.00E+00	0.00E+00	0.00E+00	4.49E-06	0.00E+00	0.00E+00	0.00E+00	0.00E+00	0.00E+00	0.00E+00	0.00E+00	4.49E-06
1623	ALL	416777.7	3767490	NonCancer	0.00E+00	0.00E+00	0.00E+00	0.00E+00	0.00E+00	0.00E+00	5.51E-06	0.00E+00	0.00E+00	0.00E+00	0.00E+00	0.00E+00	0.00E+00	0.00E+00	5.51E-06
1624	ALL	416777.7	3767740	NonCancer	0.00E+00	0.00E+00	0.00E+00	0.00E+00	0.00E+00	0.00E+00	5.70E-06	0.00E+00	0.00E+00	0.00E+00	0.00E+00	0.00E+00	0.00E+00	0.00E+00	5.70E-06
1625	ALL	416777.7	3767990	NonCancer	0.00E+00	0.00E+00	0.00E+00	0.00E+00	0.00E+00	0.00E+00	5.73E-06	0.00E+00	0.00E+00	0.00E+00	0.00E+00	0.00E+00	0.00E+00	0.00E+00	5.73E-06
1626	ALL	416777.7	3768240	NonCancer	0.00E+00	0.00E+00	0.00E+00	0.00E+00	0.00E+00	0.00E+00	5.97E-06	0.00E+00	0.00E+00	0.00E+00	0.00E+00	0.00E+00	0.00E+00	0.00E+00	5.97E-06
1627	ALL	416777.7	3768490	NonCancer	0.00E+00	0.00E+00	0.00E+00	0.00E+00	0.00E+00	0.00E+00	5.71E-06	0.00E+00	0.00E+00	0.00E+00	0.00E+00	0.00E+00	0.00E+00	0.00E+00	5.71E-06
1628	ALL	416777.7	3768740	NonCancer	0.00E+00	0.00E+00	0.00E+00	0.00E+00	0.00E+00	0.00E+00	5.33E-06	0.00E+00	0.00E+00	0.00E+00	0.00E+00	0.00E+00	0.00E+00	0.00E+00	5.33E-06
1629	ALL	417023.8	3764990	NonCancer	0.00E+00	0.00E+00	0.00E+00	0.00E+00	0.00E+00	0.00E+00	1.79E-06	0.00E+00	0.00E+00	0.00E+00	0.00E+00	0.00E+00	0.00E+00	0.00E+00	1.79E-06
1630	ALL	417023.8	3765240	NonCancer	0.00E+00	0.00E+00	0.00E+00	0.00E+00	0.00E+00	0.00E+00	2.23E-06	0.00E+00	0.00E+00	0.00E+00	0.00E+00	0.00E+00	0.00E+00	0.00E+00	2.23E-06
1631	ALL	417023.8	3765490	NonCancer	0.00E+00	0.00E+00	0.00E+00	0.00E+00	0.00E+00	0.00E+00	2.66E-06	0.00E+00	0.00E+00	0.00E+00	0.00E+00	0.00E+00	0.00E+00	0.00E+00	2.66E-06
1632	ALL	417023.8	3765740	NonCancer	0.00E+00	0.00E+00	0.00E+00	0.00E+00	0.00E+00	0.00E+00	2.91E-06	0.00E+00	0.00E+00	0.00E+00	0.00E+00	0.00E+00	0.00E+00	0.00E+00	2.91E-06
1633	ALL	417023.8	3765990	NonCancer	0.00E+00	0.00E+00	0.00E+00	0.00E+00	0.00E+00	0.00E+00	3.35E-06	0.00E+00	0.00E+00	0.00E+00	0.00E+00	0.00E+00	0.00E+00	0.00E+00	3.35E-06
1634	ALL	417023.8	3766240	NonCancer	0.00E+00	0.00E+00	0.00E+00	0.00E+00	0.00E+00	0.00E+00	3.59E-06	0.00E+00	0.00E+00	0.00E+00	0.00E+00	0.00E+00	0.00E+00	0.00E+00	3.59E-06
1635	ALL	417023.8	3766490	NonCancer	0.00E+00	0.00E+00	0.00E+00	0.00E+00	0.00E+00	0.00E+00	3.47E-06	0.00E+00	0.00E+00	0.00E+00	0.00E+00	0.00E+00	0.00E+00	0.00E+00	3.47E-06
1636	ALL	417023.8	3766740	NonCancer	0.00E+00	0.00E+00	0.00E+00	0.00E+00	0.00E+00	0.00E+00	3.55E-06	0.00E+00	0.00E+00	0.00E+00	0.00E+00	0.00E+00	0.00E+00	0.00E+00	3.55E-06
1637	ALL	417023.8	3766990	NonCancer	0.00E+00	0.00E+00	0.00E+00	0.00E+00	0.00E+00	0.00E+00	3.84E-06	0.00E+00	0.00E+00	0.00E+00	0.00E+00	0.00E+00	0.00E+00	0.00E+00	3.84E-06
1638	ALL	417023.8	3767240	NonCancer	0.00E+00	0.00E+00	0.00E+00	0.00E+00	0.00E+00	0.00E+00	4.20E-06	0.00E+00	0.00E+00	0.00E+00	0.00E+00	0.00E+00	0.00E+00	0.00E+00	4.20E-06
1639	ALL	417023.8	3767490	NonCancer	0.00E+00	0.00E+00	0.00E+00	0.00E+00	0.00E+00	0.00E+00	4.23E-06	0.00E+00	0.00E+00	0.00E+00	0.00E+00	0.00E+00	0.00E+00	0.00E+00	4.23E-06
1640	ALL	417023.8	3767740	NonCancer	0.00E+00	0.00E+00	0.00E+00	0.00E+00	0.00E+00	0.00E+00	4.48E-06	0.00E+00	0.00E+00	0.00E+00	0.00E+00	0.00E+00	0.00E+00	0.00E+00	4.48E-06
1641	ALL	417023.8	3767990	NonCancer	0.00E+00	0.00E+00	0.00E+00	0.00E+00	0.00E+00	0.00E+00	4.38E-06	0.00E+00	0.00E+00	0.00E+00	0.00E+00	0.00E+00	0.00E+00	0.00E+00	4.38E-06
1642	ALL	417023.8	3768240	NonCancer	0.00E+00	0.00E+00	0.00E+00	0.00E+00	0.00E+00	0.00E+00	5.10E-06	0.00E+00	0.00E+00	0.00E+00	0.00E+00	0.00E+00	0.00E+00	0.00E+00	5.10E-06
1643	ALL	417023.8	3768490	NonCancer	0.00E+00	0.00E+00	0.00E+00	0.00E+00	0.00E+00	0.00E+00	5.37E-06	0.00E+00	0.00E+00	0.00E+00	0.00E+00	0.00E+00	0.00E+00	0.00E+00	5.37E-06
1644	ALL	417023.8	3768740	NonCancer	0.00E+00	0.00E+00	0.00E+00	0.00E+00	0.00E+00	0.00E+00	5.16E-06	0.00E+00	0.00E+00	0.00E+00	0.00E+00	0.00E+00	0.00E+00	0.00E+00	5.16E-06
1645	ALL	417270	3764990	NonCancer	0.00E+00	0.00E+00	0.00E+00	0.00E+00	0.00E+00	0.00E+00	1.90E-06	0.00E+00	0.00E+00	0.00E+00	0.00E+00	0.00E+00	0.00E+00	0.00E+00	1.90E-06
1646	ALL	417270	3765240	NonCancer	0.00E+00	0.00E+00	0.00E+00	0.00E+00	0.00E+00	0.00E+00	2.31E-06	0.00E+00	0.00E+00	0.00E+00	0.00E+00	0.00E+00	0.00E+00	0.00E+00	2.31E-06
1647	ALL	417270	3765490	NonCancer	0.00E+00	0.00E+00	0.00E+00	0.00E+00	0.00E+00	0.00E+00	2.38E-06	0.00E+00	0.00E+00	0.00E+00	0.00E+00	0.00E+00	0.00E+00	0.00E+00	2.38E-06
1648	ALL	417270	3765740	NonCancer	0.00E+00	0.00E+00	0.00E+00	0.00E+00	0.00E+00	0.00E+00	2.50E-06	0.00E+00	0.00E+00	0.00E+00	0.00E+00	0.00E+00	0.00E+00	0.00E+00	2.50E-06
1649	ALL	417270	3765990	NonCancer	0.00E+00	0.00E+00	0.00E+00	0.00E+00	0.00E+00	0.00E+00	2.84E-06	0.00E+00	0.00E+00	0.00E+00	0.00E+00	0.00E+00	0.00E+00	0.00E+00	2.84E-06
1650	ALL	417270	3766240	NonCancer	0.00E+00	0.00E+00	0.00E+00	0.00E+00	0.00E+00	0.00E+00	3.18E-06	0.00E+00	0.00E+00	0.00E+00	0.00E+00	0.00E+00	0.00E+00	0.00E+00	3.18E-06
1651	ALL	417270	3766490	NonCancer	0.00E+00	0.00E+00	0.00E+00	0.00E+00	0.00E+00	0.00E+00	3.30E-06	0.00E+00	0.00E+00	0.00E+00	0.00E+00	0.00E+00	0.00E+00	0.00E+00	3.30E-06
1652	ALL	417270	3766740	NonCancer	0.00E+00	0.00E+00	0.00E+00	0.00E+00	0.00E+00	0.00E+00	3.18E-06	0.00E+00	0.00E+00	0.00E+00	0.00E+00	0.00E+00	0.00E+00	0.00E+00	3.18E-06
1653	ALL	417270	3766990	NonCancer	0.00E+00	0.00E+00	0.00E+00	0.00E+00	0.00E+00	0.00E+00	3.44E-06	0.00E+00	0.00E+00	0.00E+00	0.00E+00	0.00E+00	0.00E+00	0.00E+00	3.44E-06
1654	ALL	417270	3767240	NonCancer	0.00E+00	0.00E+00	0.00E+00	0.00E+00	0.00E+00	0.00E+00	3.52E-06	0.00E+00	0.00E+00	0.00E+00	0.00E+00	0.00E+00	0.00E+00	0.00E+00	3.52E-06
1655	ALL	417270	3767490	NonCancer	0.00E+00	0.00E+00	0.00E+00	0.00E+00	0.00E+00	0.00E+00	3.71E-06	0.00E+00	0.00E+00	0.00E+00	0.00E+00	0.00E+00	0.00E+00	0.00E+00	3.71E-06
1656	ALL	417270	3767740	NonCancer	0.00E+00	0.00E+00	0.00E+00	0.00E+00	0.00E+00	0.00E+00	3.98E-06	0.00E+00	0.00E+00	0.00E+00	0.00E+00	0.00E+00	0.00E+00	0.00E+00	3.98E-06
1657	ALL	417270	3767990	NonCancer	0.00E+00	0.00E+00	0.00E+00	0.00E+00	0.00E+00	0.00E+00	4.96E-06	0.00E+00	0.00E+00	0.00E+00	0.00E+00	0.00E+00	0.00E+00	0.00E+00	4.96E-06
1658	ALL	417270	3768240	NonCancer	0.00E+00	0.00E+00	0.00E+00	0.00E+00	0.00E+00	0.00E+00	5.15E-06	0.00E+00	0.00E+00	0.00E+00	0.00E+00	0.00E+00	0.00E+00	0.00E+00	5.15E-06
1659	ALL	417270	3768490	NonCancer	0.00E+00	0.00E+00	0.00E+00	0.00E+00	0.00E+00	0.00E+00	5.12E-06	0.00E+00	0.00E+00	0.00E+00	0.00E+00	0.00E+00	0.00E+00	0.00E+00	5.12E-06
1660	ALL	417270	3768740	NonCancer	0.00E+00	0.00E+00	0.00E+00	0.00E+00	0.00E+00	0.00E+00	4.87E-06	0.00E+00	0.00E+00	0.00E+00	0.00E+00	0.00E+00	0.00E+00	0.00E+00	4.87E-06
1661	ALL	413520	3764740	NonCancer	0.00E+00	0.00E+00	0.00E+00	0.00E+00	0.00E+00	0.00E+00	2.99E-05	0.00E+00	0.00E+00	0.00E+00	0.00E+00	0.00E+00	0.00E+00	0.00E+00	2.99E-05
1662	ALL	413520	3764494	NonCancer	0.00E+00	0.00E+00	0.00E+00	0.00E+00	0.00E+00	0.00E+00	4.65E-05	0.00E+00	0.00E+00	0.00E+00	0.00E+00	0.00E+00	0.00E+00	0.00E+00	4.65E-05

1663	ALL	413520	3764248	NonCancer	0.00E+00	0.00E+00	0.00E+00	0.00E+00	0.00E+00	0.00E+00	3.96E-05	0.00E+00	0.00E+00	0.00E+00	0.00E+00	0.00E+00	0.00E+00	0.00E+00	3.96E-05
1664	ALL	413520	3764002	NonCancer	0.00E+00	0.00E+00	0.00E+00	0.00E+00	0.00E+00	0.00E+00	2.57E-05	0.00E+00	0.00E+00	0.00E+00	0.00E+00	0.00E+00	0.00E+00	0.00E+00	2.57E-05
1665	ALL	413520	3763756	NonCancer	0.00E+00	0.00E+00	0.00E+00	0.00E+00	0.00E+00	0.00E+00	1.68E-05	0.00E+00	0.00E+00	0.00E+00	0.00E+00	0.00E+00	0.00E+00	0.00E+00	1.68E-05
1666	ALL	413520	3763509	NonCancer	0.00E+00	0.00E+00	0.00E+00	0.00E+00	0.00E+00	0.00E+00	1.04E-05	0.00E+00	0.00E+00	0.00E+00	0.00E+00	0.00E+00	0.00E+00	0.00E+00	1.04E-05
1667	ALL	413520	3763263	NonCancer	0.00E+00	0.00E+00	0.00E+00	0.00E+00	0.00E+00	0.00E+00	6.76E-06	0.00E+00	0.00E+00	0.00E+00	0.00E+00	0.00E+00	0.00E+00	0.00E+00	6.76E-06
1668	ALL	413520	3763017	NonCancer	0.00E+00	0.00E+00	0.00E+00	0.00E+00	0.00E+00	0.00E+00	4.80E-06	0.00E+00	0.00E+00	0.00E+00	0.00E+00	0.00E+00	0.00E+00	0.00E+00	4.80E-06
1669	ALL	413520	3762771	NonCancer	0.00E+00	0.00E+00	0.00E+00	0.00E+00	0.00E+00	0.00E+00	3.86E-06	0.00E+00	0.00E+00	0.00E+00	0.00E+00	0.00E+00	0.00E+00	0.00E+00	3.86E-06
1670	ALL	413520	3762525	NonCancer	0.00E+00	0.00E+00	0.00E+00	0.00E+00	0.00E+00	0.00E+00	3.64E-06	0.00E+00	0.00E+00	0.00E+00	0.00E+00	0.00E+00	0.00E+00	0.00E+00	3.64E-06
1671	ALL	413520	3762279	NonCancer	0.00E+00	0.00E+00	0.00E+00	0.00E+00	0.00E+00	0.00E+00	3.38E-06	0.00E+00	0.00E+00	0.00E+00	0.00E+00	0.00E+00	0.00E+00	0.00E+00	3.38E-06
1672	ALL	413520	3762032	NonCancer	0.00E+00	0.00E+00	0.00E+00	0.00E+00	0.00E+00	0.00E+00	2.84E-06	0.00E+00	0.00E+00	0.00E+00	0.00E+00	0.00E+00	0.00E+00	0.00E+00	2.84E-06
1673	ALL	413520	3761786	NonCancer	0.00E+00	0.00E+00	0.00E+00	0.00E+00	0.00E+00	0.00E+00	2.19E-06	0.00E+00	0.00E+00	0.00E+00	0.00E+00	0.00E+00	0.00E+00	0.00E+00	2.19E-06
1674	ALL	413520	3761540	NonCancer	0.00E+00	0.00E+00	0.00E+00	0.00E+00	0.00E+00	0.00E+00	1.79E-06	0.00E+00	0.00E+00	0.00E+00	0.00E+00	0.00E+00	0.00E+00	0.00E+00	1.79E-06
1675	ALL	413520	3761294	NonCancer	0.00E+00	0.00E+00	0.00E+00	0.00E+00	0.00E+00	0.00E+00	1.61E-06	0.00E+00	0.00E+00	0.00E+00	0.00E+00	0.00E+00	0.00E+00	0.00E+00	1.61E-06
1676	ALL	413520	3761048	NonCancer	0.00E+00	0.00E+00	0.00E+00	0.00E+00	0.00E+00	0.00E+00	1.42E-06	0.00E+00	0.00E+00	0.00E+00	0.00E+00	0.00E+00	0.00E+00	0.00E+00	1.42E-06
1677	ALL	413520	3760802	NonCancer	0.00E+00	0.00E+00	0.00E+00	0.00E+00	0.00E+00	0.00E+00	1.22E-06	0.00E+00	0.00E+00	0.00E+00	0.00E+00	0.00E+00	0.00E+00	0.00E+00	1.22E-06
1678	ALL	413520	3760556	NonCancer	0.00E+00	0.00E+00	0.00E+00	0.00E+00	0.00E+00	0.00E+00	1.01E-06	0.00E+00	0.00E+00	0.00E+00	0.00E+00	0.00E+00	0.00E+00	0.00E+00	1.01E-06
1679	ALL	413520	3760309	NonCancer	0.00E+00	0.00E+00	0.00E+00	0.00E+00	0.00E+00	0.00E+00	8.87E-07	0.00E+00	0.00E+00	0.00E+00	0.00E+00	0.00E+00	0.00E+00	0.00E+00	8.87E-07
1680	ALL	413520	3760063	NonCancer	0.00E+00	0.00E+00	0.00E+00	0.00E+00	0.00E+00	0.00E+00	7.70E-07	0.00E+00	0.00E+00	0.00E+00	0.00E+00	0.00E+00	0.00E+00	0.00E+00	7.70E-07
1681	ALL	413520	3759817	NonCancer	0.00E+00	0.00E+00	0.00E+00	0.00E+00	0.00E+00	0.00E+00	7.25E-07	0.00E+00	0.00E+00	0.00E+00	0.00E+00	0.00E+00	0.00E+00	0.00E+00	7.25E-07
1682	ALL	413520	3759571	NonCancer	0.00E+00	0.00E+00	0.00E+00	0.00E+00	0.00E+00	0.00E+00	6.94E-07	0.00E+00	0.00E+00	0.00E+00	0.00E+00	0.00E+00	0.00E+00	0.00E+00	6.94E-07
1683	ALL	413520	3759325	NonCancer	0.00E+00	0.00E+00	0.00E+00	0.00E+00	0.00E+00	0.00E+00	5.94E-07	0.00E+00	0.00E+00	0.00E+00	0.00E+00	0.00E+00	0.00E+00	0.00E+00	5.94E-07
1684	ALL	413520	3759079	NonCancer	0.00E+00	0.00E+00	0.00E+00	0.00E+00	0.00E+00	0.00E+00	5.70E-07	0.00E+00	0.00E+00	0.00E+00	0.00E+00	0.00E+00	0.00E+00	0.00E+00	5.70E-07
1685	ALL	413520	3758832	NonCancer	0.00E+00	0.00E+00	0.00E+00	0.00E+00	0.00E+00	0.00E+00	5.63E-07	0.00E+00	0.00E+00	0.00E+00	0.00E+00	0.00E+00	0.00E+00	0.00E+00	5.63E-07
1686	ALL	413520	3758586	NonCancer	0.00E+00	0.00E+00	0.00E+00	0.00E+00	0.00E+00	0.00E+00	5.45E-07	0.00E+00	0.00E+00	0.00E+00	0.00E+00	0.00E+00	0.00E+00	0.00E+00	5.45E-07
1687	ALL	413520	3758340	NonCancer	0.00E+00	0.00E+00	0.00E+00	0.00E+00	0.00E+00	0.00E+00	5.80E-07	0.00E+00	0.00E+00	0.00E+00	0.00E+00	0.00E+00	0.00E+00	0.00E+00	5.80E-07
1688	ALL	413770	3764740	NonCancer	0.00E+00	0.00E+00	0.00E+00	0.00E+00	0.00E+00	0.00E+00	2.24E-05	0.00E+00	0.00E+00	0.00E+00	0.00E+00	0.00E+00	0.00E+00	0.00E+00	2.24E-05
1689	ALL	413770	3764494	NonCancer	0.00E+00	0.00E+00	0.00E+00	0.00E+00	0.00E+00	0.00E+00	3.08E-05	0.00E+00	0.00E+00	0.00E+00	0.00E+00	0.00E+00	0.00E+00	0.00E+00	3.08E-05
1690	ALL	413770	3764248	NonCancer	0.00E+00	0.00E+00	0.00E+00	0.00E+00	0.00E+00	0.00E+00	2.53E-05	0.00E+00	0.00E+00	0.00E+00	0.00E+00	0.00E+00	0.00E+00	0.00E+00	2.53E-05
1691	ALL	413770	3764002	NonCancer	0.00E+00	0.00E+00	0.00E+00	0.00E+00	0.00E+00	0.00E+00	1.69E-05	0.00E+00	0.00E+00	0.00E+00	0.00E+00	0.00E+00	0.00E+00	0.00E+00	1.69E-05
1692	ALL	413770	3763756	NonCancer	0.00E+00	0.00E+00	0.00E+00	0.00E+00	0.00E+00	0.00E+00	1.17E-05	0.00E+00	0.00E+00	0.00E+00	0.00E+00	0.00E+00	0.00E+00	0.00E+00	1.17E-05
1693	ALL	413770	3763509	NonCancer	0.00E+00	0.00E+00	0.00E+00	0.00E+00	0.00E+00	0.00E+00	7.92E-06	0.00E+00	0.00E+00	0.00E+00	0.00E+00	0.00E+00	0.00E+00	0.00E+00	7.92E-06
1694	ALL	413770	3763263	NonCancer	0.00E+00	0.00E+00	0.00E+00	0.00E+00	0.00E+00	0.00E+00	5.50E-06	0.00E+00	0.00E+00	0.00E+00	0.00E+00	0.00E+00	0.00E+00	0.00E+00	5.50E-06
1695	ALL	413770	3763017	NonCancer	0.00E+00	0.00E+00	0.00E+00	0.00E+00	0.00E+00	0.00E+00	3.80E-06	0.00E+00	0.00E+00	0.00E+00	0.00E+00	0.00E+00	0.00E+00	0.00E+00	3.80E-06
1696	ALL	413770	3762771	NonCancer	0.00E+00	0.00E+00	0.00E+00	0.00E+00	0.00E+00	0.00E+00	3.14E-06	0.00E+00	0.00E+00	0.00E+00	0.00E+00	0.00E+00	0.00E+00	0.00E+00	3.14E-06
1697	ALL	413770	3762525	NonCancer	0.00E+00	0.00E+00	0.00E+00	0.00E+00	0.00E+00	0.00E+00	2.95E-06	0.00E+00	0.00E+00	0.00E+00	0.00E+00	0.00E+00	0.00E+00	0.00E+00	2.95E-06
1698	ALL	413770	3762279	NonCancer	0.00E+00	0.00E+00	0.00E+00	0.00E+00	0.00E+00	0.00E+00	2.81E-06	0.00E+00	0.00E+00	0.00E+00	0.00E+00	0.00E+00	0.00E+00	0.00E+00	2.81E-06
1699	ALL	413770	3762032	NonCancer	0.00E+00	0.00E+00	0.00E+00	0.00E+00	0.00E+00	0.00E+00	2.64E-06	0.00E+00	0.00E+00	0.00E+00	0.00E+00	0.00E+00	0.00E+00	0.00E+00	2.64E-06
1700	ALL	413770	3761786	NonCancer	0.00E+00	0.00E+00	0.00E+00	0.00E+00	0.00E+00	0.00E+00	2.13E-06	0.00E+00	0.00E+00	0.00E+00	0.00E+00	0.00E+00	0.00E+00	0.00E+00	2.13E-06
1701	ALL	413770	3761540	NonCancer	0.00E+00	0.00E+00	0.00E+00	0.00E+00	0.00E+00	0.00E+00	1.59E-06	0.00E+00	0.00E+00	0.00E+00	0.00E+00	0.00E+00	0.00E+00	0.00E+00	1.59E-06
1702	ALL	413770	3761294	NonCancer	0.00E+00	0.00E+00	0.00E+00	0.00E+00	0.00E+00	0.00E+00	1.29E-06	0.00E+00	0.00E+00	0.00E+00	0.00E+00	0.00E+00	0.00E+00	0.00E+00	1.29E-06
1703	ALL	413770	3761048	NonCancer	0.00E+00	0.00E+00	0.00E+00	0.00E+00	0.00E+00	0.00E+00	1.16E-06	0.00E+00	0.00E+00	0.00E+00	0.00E+00	0.00E+00	0.00E+00	0.00E+00	1.16E-06
1704	ALL	413770	3760802	NonCancer	0.00E+00	0.00E+00	0.00E+00	0.00E+00	0.00E+00	0.00E+00	1.11E-06	0.00E+00	0.00E+00	0.00E+00	0.00E+00	0.00E+00	0.00E+00	0.00E+00	1.11E-06
1705	ALL	413770	3760556	NonCancer	0.00E+00	0.00E+00	0.00E+00	0.00E+00	0.00E+00	0.00E+00	9.70E-07	0.00E+00	0.00E+00	0.00E+00	0.00E+00	0.00E+00	0.00E+00	0.00E+00	9.70E-07
1706	ALL	413770	3760309	NonCancer	0.00E+00	0.00E+00	0.00E+00	0.00E+00	0.00E+00	0.00E+00	8.18E-07	0.00E+00	0.00E+00	0.00E+00	0.00E+00	0.00E+00	0.00E+00	0.00E+00	8.18E-07
1707	ALL	413770	3760063	NonCancer	0.00E+00	0.00E+00	0.00E+00	0.00E+00	0.00E+00	0.00E+00	7.56E-07	0.00E+00	0.00E+00	0.00E+00	0.00E+00	0.00E+00	0.00E+00	0.00E+00	7.56E-07
1708	ALL	413770	3759817	NonCancer	0.00E+00	0.00E+00	0.00E+00	0.00E+00	0.00E+00	0.00E+00	7.18E-07	0.00E+00	0.00E+00	0.00E+00	0.00E+00	0.00E+00	0.00E+00	0.00E+00	7.18E-07
1709	ALL	413770	3759571	NonCancer	0.00E+00	0.00E+00	0.00E+00	0.00E+00	0.00E+00	0.00E+00	6.97E-07	0.00E+00	0.00E+00	0.00E+00	0.00E+00	0.00E+00	0.00E+00	0.00E+00	6.97E-07
1710	ALL	413770	3759325	NonCancer	0.00E+00	0.00E+00	0.00E+00	0.00E+00	0.00E+00	0.00E+00	6.25E-07	0.00E+00	0.00E+00	0.00E+00	0.00E+00	0.00E+00	0.00E+00	0.00E+00	6.25E-07
1711	ALL	413770	3759079	NonCancer	0.00E+00	0.00E+00	0.00E+00	0.00E+00	0.00E+00	0.00E+00	5.73E-07	0.00E+00	0.00E+00	0.00E+00	0.00E+00	0.00E+00	0.00E+00	0.00E+00	5.73E-07
1712	ALL	413770	3758832	NonCancer	0.00E+00	0.00E+00	0.00E+00	0.00E+00	0.00E+00	0.00E+00	5.56E-07	0.00E+00	0.00E+00	0.00E+00	0.00E+00	0.00E+00	0.00E+00	0.00E+00	5.56E-07
1713	ALL	413770	3758586	NonCancer	0.00E+00	0.00E+00	0.00E+00	0.00E+00	0.00E+00	0.00E+00	5.25E-07	0.00E+00	0.00E+00	0.00E+00	0.00E+00	0.00E+00	0.00E+00	0.00E+00	5.25E-07
1714	ALL	413770	3758340	NonCancer	0.00E+00	0.00E+00	0.00E+00	0.00E+00	0.00E+00	0.00E+00	5.04E-07	0.00E+00	0.00E+00	0.00E+00	0.00E+00	0.00E+00	0.00E+00	0.00E+00	5.04E-07

1715	ALL	414020	3764740	NonCancer	0.00E+00	0.00E+00	0.00E+00	0.00E+00	0.00E+00	0.00E+00	1.76E-05	0.00E+00	0.00E+00	0.00E+00	0.00E+00	0.00E+00	0.00E+00	0.00E+00	1.76E-05
1716	ALL	414020	3764494	NonCancer	0.00E+00	0.00E+00	0.00E+00	0.00E+00	0.00E+00	0.00E+00	1.83E-05	0.00E+00	0.00E+00	0.00E+00	0.00E+00	0.00E+00	0.00E+00	0.00E+00	1.83E-05
1717	ALL	414020	3764248	NonCancer	0.00E+00	0.00E+00	0.00E+00	0.00E+00	0.00E+00	0.00E+00	1.70E-05	0.00E+00	0.00E+00	0.00E+00	0.00E+00	0.00E+00	0.00E+00	0.00E+00	1.70E-05
1718	ALL	414020	3764002	NonCancer	0.00E+00	0.00E+00	0.00E+00	0.00E+00	0.00E+00	0.00E+00	1.15E-05	0.00E+00	0.00E+00	0.00E+00	0.00E+00	0.00E+00	0.00E+00	0.00E+00	1.15E-05
1719	ALL	414020	3763756	NonCancer	0.00E+00	0.00E+00	0.00E+00	0.00E+00	0.00E+00	0.00E+00	8.16E-06	0.00E+00	0.00E+00	0.00E+00	0.00E+00	0.00E+00	0.00E+00	0.00E+00	8.16E-06
1720	ALL	414020	3763509	NonCancer	0.00E+00	0.00E+00	0.00E+00	0.00E+00	0.00E+00	0.00E+00	6.29E-06	0.00E+00	0.00E+00	0.00E+00	0.00E+00	0.00E+00	0.00E+00	0.00E+00	6.29E-06
1721	ALL	414020	3763263	NonCancer	0.00E+00	0.00E+00	0.00E+00	0.00E+00	0.00E+00	0.00E+00	4.59E-06	0.00E+00	0.00E+00	0.00E+00	0.00E+00	0.00E+00	0.00E+00	0.00E+00	4.59E-06
1722	ALL	414020	3763017	NonCancer	0.00E+00	0.00E+00	0.00E+00	0.00E+00	0.00E+00	0.00E+00	3.42E-06	0.00E+00	0.00E+00	0.00E+00	0.00E+00	0.00E+00	0.00E+00	0.00E+00	3.42E-06
1723	ALL	414020	3762771	NonCancer	0.00E+00	0.00E+00	0.00E+00	0.00E+00	0.00E+00	0.00E+00	2.77E-06	0.00E+00	0.00E+00	0.00E+00	0.00E+00	0.00E+00	0.00E+00	0.00E+00	2.77E-06
1724	ALL	414020	3762525	NonCancer	0.00E+00	0.00E+00	0.00E+00	0.00E+00	0.00E+00	0.00E+00	2.39E-06	0.00E+00	0.00E+00	0.00E+00	0.00E+00	0.00E+00	0.00E+00	0.00E+00	2.39E-06
1725	ALL	414020	3762279	NonCancer	0.00E+00	0.00E+00	0.00E+00	0.00E+00	0.00E+00	0.00E+00	2.26E-06	0.00E+00	0.00E+00	0.00E+00	0.00E+00	0.00E+00	0.00E+00	0.00E+00	2.26E-06
1726	ALL	414020	3762032	NonCancer	0.00E+00	0.00E+00	0.00E+00	0.00E+00	0.00E+00	0.00E+00	2.24E-06	0.00E+00	0.00E+00	0.00E+00	0.00E+00	0.00E+00	0.00E+00	0.00E+00	2.24E-06
1727	ALL	414020	3761786	NonCancer	0.00E+00	0.00E+00	0.00E+00	0.00E+00	0.00E+00	0.00E+00	2.05E-06	0.00E+00	0.00E+00	0.00E+00	0.00E+00	0.00E+00	0.00E+00	0.00E+00	2.05E-06
1728	ALL	414020	3761540	NonCancer	0.00E+00	0.00E+00	0.00E+00	0.00E+00	0.00E+00	0.00E+00	1.60E-06	0.00E+00	0.00E+00	0.00E+00	0.00E+00	0.00E+00	0.00E+00	0.00E+00	1.60E-06
1729	ALL	414020	3761294	NonCancer	0.00E+00	0.00E+00	0.00E+00	0.00E+00	0.00E+00	0.00E+00	1.20E-06	0.00E+00	0.00E+00	0.00E+00	0.00E+00	0.00E+00	0.00E+00	0.00E+00	1.20E-06
1730	ALL	414020	3761048	NonCancer	0.00E+00	0.00E+00	0.00E+00	0.00E+00	0.00E+00	0.00E+00	9.91E-07	0.00E+00	0.00E+00	0.00E+00	0.00E+00	0.00E+00	0.00E+00	0.00E+00	9.91E-07
1731	ALL	414020	3760802	NonCancer	0.00E+00	0.00E+00	0.00E+00	0.00E+00	0.00E+00	0.00E+00	9.49E-07	0.00E+00	0.00E+00	0.00E+00	0.00E+00	0.00E+00	0.00E+00	0.00E+00	9.49E-07
1732	ALL	414020	3760556	NonCancer	0.00E+00	0.00E+00	0.00E+00	0.00E+00	0.00E+00	0.00E+00	9.35E-07	0.00E+00	0.00E+00	0.00E+00	0.00E+00	0.00E+00	0.00E+00	0.00E+00	9.35E-07
1733	ALL	414020	3760309	NonCancer	0.00E+00	0.00E+00	0.00E+00	0.00E+00	0.00E+00	0.00E+00	8.35E-07	0.00E+00	0.00E+00	0.00E+00	0.00E+00	0.00E+00	0.00E+00	0.00E+00	8.35E-07
1734	ALL	414020	3760063	NonCancer	0.00E+00	0.00E+00	0.00E+00	0.00E+00	0.00E+00	0.00E+00	7.15E-07	0.00E+00	0.00E+00	0.00E+00	0.00E+00	0.00E+00	0.00E+00	0.00E+00	7.15E-07
1735	ALL	414020	3759817	NonCancer	0.00E+00	0.00E+00	0.00E+00	0.00E+00	0.00E+00	0.00E+00	6.52E-07	0.00E+00	0.00E+00	0.00E+00	0.00E+00	0.00E+00	0.00E+00	0.00E+00	6.52E-07
1736	ALL	414020	3759571	NonCancer	0.00E+00	0.00E+00	0.00E+00	0.00E+00	0.00E+00	0.00E+00	6.14E-07	0.00E+00	0.00E+00	0.00E+00	0.00E+00	0.00E+00	0.00E+00	0.00E+00	6.14E-07
1737	ALL	414020	3759325	NonCancer	0.00E+00	0.00E+00	0.00E+00	0.00E+00	0.00E+00	0.00E+00	5.63E-07	0.00E+00	0.00E+00	0.00E+00	0.00E+00	0.00E+00	0.00E+00	0.00E+00	5.63E-07
1738	ALL	414020	3759079	NonCancer	0.00E+00	0.00E+00	0.00E+00	0.00E+00	0.00E+00	0.00E+00	5.73E-07	0.00E+00	0.00E+00	0.00E+00	0.00E+00	0.00E+00	0.00E+00	0.00E+00	5.73E-07
1739	ALL	414020	3758832	NonCancer	0.00E+00	0.00E+00	0.00E+00	0.00E+00	0.00E+00	0.00E+00	5.66E-07	0.00E+00	0.00E+00	0.00E+00	0.00E+00	0.00E+00	0.00E+00	0.00E+00	5.66E-07
1740	ALL	414020	3758586	NonCancer	0.00E+00	0.00E+00	0.00E+00	0.00E+00	0.00E+00	0.00E+00	5.32E-07	0.00E+00	0.00E+00	0.00E+00	0.00E+00	0.00E+00	0.00E+00	0.00E+00	5.32E-07
1741	ALL	414020	3758340	NonCancer	0.00E+00	0.00E+00	0.00E+00	0.00E+00	0.00E+00	0.00E+00	4.80E-07	0.00E+00	0.00E+00	0.00E+00	0.00E+00	0.00E+00	0.00E+00	0.00E+00	4.80E-07
1742	ALL	414270	3764740	NonCancer	0.00E+00	0.00E+00	0.00E+00	0.00E+00	0.00E+00	0.00E+00	1.32E-05	0.00E+00	0.00E+00	0.00E+00	0.00E+00	0.00E+00	0.00E+00	0.00E+00	1.32E-05
1743	ALL	414270	3764494	NonCancer	0.00E+00	0.00E+00	0.00E+00	0.00E+00	0.00E+00	0.00E+00	1.21E-05	0.00E+00	0.00E+00	0.00E+00	0.00E+00	0.00E+00	0.00E+00	0.00E+00	1.21E-05
1744	ALL	414270	3764248	NonCancer	0.00E+00	0.00E+00	0.00E+00	0.00E+00	0.00E+00	0.00E+00	1.11E-05	0.00E+00	0.00E+00	0.00E+00	0.00E+00	0.00E+00	0.00E+00	0.00E+00	1.11E-05
1745	ALL	414270	3764002	NonCancer	0.00E+00	0.00E+00	0.00E+00	0.00E+00	0.00E+00	0.00E+00	8.32E-06	0.00E+00	0.00E+00	0.00E+00	0.00E+00	0.00E+00	0.00E+00	0.00E+00	8.32E-06
1746	ALL	414270	3763756	NonCancer	0.00E+00	0.00E+00	0.00E+00	0.00E+00	0.00E+00	0.00E+00	6.36E-06	0.00E+00	0.00E+00	0.00E+00	0.00E+00	0.00E+00	0.00E+00	0.00E+00	6.36E-06
1747	ALL	414270	3763509	NonCancer	0.00E+00	0.00E+00	0.00E+00	0.00E+00	0.00E+00	0.00E+00	5.14E-06	0.00E+00	0.00E+00	0.00E+00	0.00E+00	0.00E+00	0.00E+00	0.00E+00	5.14E-06
1748	ALL	414270	3763263	NonCancer	0.00E+00	0.00E+00	0.00E+00	0.00E+00	0.00E+00	0.00E+00	3.81E-06	0.00E+00	0.00E+00	0.00E+00	0.00E+00	0.00E+00	0.00E+00	0.00E+00	3.81E-06
1749	ALL	414270	3763017	NonCancer	0.00E+00	0.00E+00	0.00E+00	0.00E+00	0.00E+00	0.00E+00	2.98E-06	0.00E+00	0.00E+00	0.00E+00	0.00E+00	0.00E+00	0.00E+00	0.00E+00	2.98E-06
1750	ALL	414270	3762771	NonCancer	0.00E+00	0.00E+00	0.00E+00	0.00E+00	0.00E+00	0.00E+00	2.41E-06	0.00E+00	0.00E+00	0.00E+00	0.00E+00	0.00E+00	0.00E+00	0.00E+00	2.41E-06
1751	ALL	414270	3762525	NonCancer	0.00E+00	0.00E+00	0.00E+00	0.00E+00	0.00E+00	0.00E+00	2.02E-06	0.00E+00	0.00E+00	0.00E+00	0.00E+00	0.00E+00	0.00E+00	0.00E+00	2.02E-06
1752	ALL	414270	3762279	NonCancer	0.00E+00	0.00E+00	0.00E+00	0.00E+00	0.00E+00	0.00E+00	1.85E-06	0.00E+00	0.00E+00	0.00E+00	0.00E+00	0.00E+00	0.00E+00	0.00E+00	1.85E-06
1753	ALL	414270	3762032	NonCancer	0.00E+00	0.00E+00	0.00E+00	0.00E+00	0.00E+00	0.00E+00	1.81E-06	0.00E+00	0.00E+00	0.00E+00	0.00E+00	0.00E+00	0.00E+00	0.00E+00	1.81E-06
1754	ALL	414270	3761786	NonCancer	0.00E+00	0.00E+00	0.00E+00	0.00E+00	0.00E+00	0.00E+00	1.80E-06	0.00E+00	0.00E+00	0.00E+00	0.00E+00	0.00E+00	0.00E+00	0.00E+00	1.80E-06
1755	ALL	414270	3761540	NonCancer	0.00E+00	0.00E+00	0.00E+00	0.00E+00	0.00E+00	0.00E+00	1.61E-06	0.00E+00	0.00E+00	0.00E+00	0.00E+00	0.00E+00	0.00E+00	0.00E+00	1.61E-06
1756	ALL	414270	3761294	NonCancer	0.00E+00	0.00E+00	0.00E+00	0.00E+00	0.00E+00	0.00E+00	1.28E-06	0.00E+00	0.00E+00	0.00E+00	0.00E+00	0.00E+00	0.00E+00	0.00E+00	1.28E-06
1757	ALL	414270	3761048	NonCancer	0.00E+00	0.00E+00	0.00E+00	0.00E+00	0.00E+00	0.00E+00	9.94E-07	0.00E+00	0.00E+00	0.00E+00	0.00E+00	0.00E+00	0.00E+00	0.00E+00	9.94E-07
1758	ALL	414270	3760802	NonCancer	0.00E+00	0.00E+00	0.00E+00	0.00E+00	0.00E+00	0.00E+00	8.53E-07	0.00E+00	0.00E+00	0.00E+00	0.00E+00	0.00E+00	0.00E+00	0.00E+00	8.53E-07
1759	ALL	414270	3760556	NonCancer	0.00E+00	0.00E+00	0.00E+00	0.00E+00	0.00E+00	0.00E+00	7.84E-07	0.00E+00	0.00E+00	0.00E+00	0.00E+00	0.00E+00	0.00E+00	0.00E+00	7.84E-07
1760	ALL	414270	3760309	NonCancer	0.00E+00	0.00E+00	0.00E+00	0.00E+00	0.00E+00	0.00E+00	7.11E-07	0.00E+00	0.00E+00	0.00E+00	0.00E+00	0.00E+00	0.00E+00	0.00E+00	7.11E-07
1761	ALL	414270	3760063	NonCancer	0.00E+00	0.00E+00	0.00E+00	0.00E+00	0.00E+00	0.00E+00	6.56E-07	0.00E+00	0.00E+00	0.00E+00	0.00E+00	0.00E+00	0.00E+00	0.00E+00	6.56E-07
1762	ALL	414270	3759817	NonCancer	0.00E+00	0.00E+00	0.00E+00	0.00E+00	0.00E+00	0.00E+00	5.70E-07	0.00E+00	0.00E+00	0.00E+00	0.00E+00	0.00E+00	0.00E+00	0.00E+00	5.70E-07
1763	ALL	414270	3759571	NonCancer	0.00E+00	0.00E+00	0.00E+00	0.00E+00	0.00E+00	0.00E+00	5.07E-07	0.00E+00	0.00E+00	0.00E+00	0.00E+00	0.00E+00	0.00E+00	0.00E+00	5.07E-07
1764	ALL	414270	3759325	NonCancer	0.00E+00	0.00E+00	0.00E+00	0.00E+00	0.00E+00	0.00E+00	4.94E-07	0.00E+00	0.00E+00	0.00E+00	0.00E+00	0.00E+00	0.00E+00	0.00E+00	4.94E-07
1765	ALL	414270	3759079	NonCancer	0.00E+00	0.00E+00	0.00E+00	0.00E+00	0.00E+00	0.00E+00	5.18E-07	0.00E+00	0.00E+00	0.00E+00	0.00E+00	0.00E+00	0.00E+00	0.00E+00	5.18E-07
1766	ALL	414270	3758832	NonCancer	0.00E+00	0.00E+00	0.00E+00	0.00E+00	0.00E+00	0.00E+00	5.25E-07	0.00E+00	0.00E+00	0.00E+00	0.00E+00	0.00E+00	0.00E+00	0.00E+00	5.25E-07

1767	ALL	414270	3758586	NonCancer	0.00E+00	0.00E+00	0.00E+00	0.00E+00	0.00E+00	0.00E+00	5.14E-07	0.00E+00	0.00E+00	0.00E+00	0.00E+00	0.00E+00	0.00E+00	0.00E+00	5.14E-07
1768	ALL	414270	3758340	NonCancer	0.00E+00	0.00E+00	0.00E+00	0.00E+00	0.00E+00	0.00E+00	4.83E-07	0.00E+00	0.00E+00	0.00E+00	0.00E+00	0.00E+00	0.00E+00	0.00E+00	4.83E-07
1769	ALL	414520	3764740	NonCancer	0.00E+00	0.00E+00	0.00E+00	0.00E+00	0.00E+00	0.00E+00	9.84E-06	0.00E+00	0.00E+00	0.00E+00	0.00E+00	0.00E+00	0.00E+00	0.00E+00	9.84E-06
1770	ALL	414520	3764494	NonCancer	0.00E+00	0.00E+00	0.00E+00	0.00E+00	0.00E+00	0.00E+00	9.74E-06	0.00E+00	0.00E+00	0.00E+00	0.00E+00	0.00E+00	0.00E+00	0.00E+00	9.74E-06
1771	ALL	414520	3764248	NonCancer	0.00E+00	0.00E+00	0.00E+00	0.00E+00	0.00E+00	0.00E+00	8.55E-06	0.00E+00	0.00E+00	0.00E+00	0.00E+00	0.00E+00	0.00E+00	0.00E+00	8.55E-06
1772	ALL	414520	3764002	NonCancer	0.00E+00	0.00E+00	0.00E+00	0.00E+00	0.00E+00	0.00E+00	6.65E-06	0.00E+00	0.00E+00	0.00E+00	0.00E+00	0.00E+00	0.00E+00	0.00E+00	6.65E-06
1773	ALL	414520	3763756	NonCancer	0.00E+00	0.00E+00	0.00E+00	0.00E+00	0.00E+00	0.00E+00	5.22E-06	0.00E+00	0.00E+00	0.00E+00	0.00E+00	0.00E+00	0.00E+00	0.00E+00	5.22E-06
1774	ALL	414520	3763509	NonCancer	0.00E+00	0.00E+00	0.00E+00	0.00E+00	0.00E+00	0.00E+00	4.30E-06	0.00E+00	0.00E+00	0.00E+00	0.00E+00	0.00E+00	0.00E+00	0.00E+00	4.30E-06
1775	ALL	414520	3763263	NonCancer	0.00E+00	0.00E+00	0.00E+00	0.00E+00	0.00E+00	0.00E+00	3.38E-06	0.00E+00	0.00E+00	0.00E+00	0.00E+00	0.00E+00	0.00E+00	0.00E+00	3.38E-06
1776	ALL	414520	3763017	NonCancer	0.00E+00	0.00E+00	0.00E+00	0.00E+00	0.00E+00	0.00E+00	2.56E-06	0.00E+00	0.00E+00	0.00E+00	0.00E+00	0.00E+00	0.00E+00	0.00E+00	2.56E-06
1777	ALL	414520	3762771	NonCancer	0.00E+00	0.00E+00	0.00E+00	0.00E+00	0.00E+00	0.00E+00	2.14E-06	0.00E+00	0.00E+00	0.00E+00	0.00E+00	0.00E+00	0.00E+00	0.00E+00	2.14E-06
1778	ALL	414520	3762525	NonCancer	0.00E+00	0.00E+00	0.00E+00	0.00E+00	0.00E+00	0.00E+00	1.76E-06	0.00E+00	0.00E+00	0.00E+00	0.00E+00	0.00E+00	0.00E+00	0.00E+00	1.76E-06
1779	ALL	414520	3762279	NonCancer	0.00E+00	0.00E+00	0.00E+00	0.00E+00	0.00E+00	0.00E+00	1.62E-06	0.00E+00	0.00E+00	0.00E+00	0.00E+00	0.00E+00	0.00E+00	0.00E+00	1.62E-06
1780	ALL	414520	3762032	NonCancer	0.00E+00	0.00E+00	0.00E+00	0.00E+00	0.00E+00	0.00E+00	1.52E-06	0.00E+00	0.00E+00	0.00E+00	0.00E+00	0.00E+00	0.00E+00	0.00E+00	1.52E-06
1781	ALL	414520	3761786	NonCancer	0.00E+00	0.00E+00	0.00E+00	0.00E+00	0.00E+00	0.00E+00	1.52E-06	0.00E+00	0.00E+00	0.00E+00	0.00E+00	0.00E+00	0.00E+00	0.00E+00	1.52E-06
1782	ALL	414520	3761540	NonCancer	0.00E+00	0.00E+00	0.00E+00	0.00E+00	0.00E+00	0.00E+00	1.49E-06	0.00E+00	0.00E+00	0.00E+00	0.00E+00	0.00E+00	0.00E+00	0.00E+00	1.49E-06
1783	ALL	414520	3761294	NonCancer	0.00E+00	0.00E+00	0.00E+00	0.00E+00	0.00E+00	0.00E+00	1.32E-06	0.00E+00	0.00E+00	0.00E+00	0.00E+00	0.00E+00	0.00E+00	0.00E+00	1.32E-06
1784	ALL	414520	3761048	NonCancer	0.00E+00	0.00E+00	0.00E+00	0.00E+00	0.00E+00	0.00E+00	1.06E-06	0.00E+00	0.00E+00	0.00E+00	0.00E+00	0.00E+00	0.00E+00	0.00E+00	1.06E-06
1785	ALL	414520	3760802	NonCancer	0.00E+00	0.00E+00	0.00E+00	0.00E+00	0.00E+00	0.00E+00	8.53E-07	0.00E+00	0.00E+00	0.00E+00	0.00E+00	0.00E+00	0.00E+00	0.00E+00	8.53E-07
1786	ALL	414520	3760556	NonCancer	0.00E+00	0.00E+00	0.00E+00	0.00E+00	0.00E+00	0.00E+00	6.87E-07	0.00E+00	0.00E+00	0.00E+00	0.00E+00	0.00E+00	0.00E+00	0.00E+00	6.87E-07
1787	ALL	414520	3760309	NonCancer	0.00E+00	0.00E+00	0.00E+00	0.00E+00	0.00E+00	0.00E+00	5.73E-07	0.00E+00	0.00E+00	0.00E+00	0.00E+00	0.00E+00	0.00E+00	0.00E+00	5.73E-07
1788	ALL	414520	3760063	NonCancer	0.00E+00	0.00E+00	0.00E+00	0.00E+00	0.00E+00	0.00E+00	5.42E-07	0.00E+00	0.00E+00	0.00E+00	0.00E+00	0.00E+00	0.00E+00	0.00E+00	5.42E-07
1789	ALL	414520	3759817	NonCancer	0.00E+00	0.00E+00	0.00E+00	0.00E+00	0.00E+00	0.00E+00	5.39E-07	0.00E+00	0.00E+00	0.00E+00	0.00E+00	0.00E+00	0.00E+00	0.00E+00	5.39E-07
1790	ALL	414520	3759571	NonCancer	0.00E+00	0.00E+00	0.00E+00	0.00E+00	0.00E+00	0.00E+00	4.87E-07	0.00E+00	0.00E+00	0.00E+00	0.00E+00	0.00E+00	0.00E+00	0.00E+00	4.87E-07
1791	ALL	414520	3759325	NonCancer	0.00E+00	0.00E+00	0.00E+00	0.00E+00	0.00E+00	0.00E+00	4.56E-07	0.00E+00	0.00E+00	0.00E+00	0.00E+00	0.00E+00	0.00E+00	0.00E+00	4.56E-07
1792	ALL	414520	3759079	NonCancer	0.00E+00	0.00E+00	0.00E+00	0.00E+00	0.00E+00	0.00E+00	4.38E-07	0.00E+00	0.00E+00	0.00E+00	0.00E+00	0.00E+00	0.00E+00	0.00E+00	4.38E-07
1793	ALL	414520	3758832	NonCancer	0.00E+00	0.00E+00	0.00E+00	0.00E+00	0.00E+00	0.00E+00	4.76E-07	0.00E+00	0.00E+00	0.00E+00	0.00E+00	0.00E+00	0.00E+00	0.00E+00	4.76E-07
1794	ALL	414520	3758586	NonCancer	0.00E+00	0.00E+00	0.00E+00	0.00E+00	0.00E+00	0.00E+00	4.76E-07	0.00E+00	0.00E+00	0.00E+00	0.00E+00	0.00E+00	0.00E+00	0.00E+00	4.76E-07
1795	ALL	414520	3758340	NonCancer	0.00E+00	0.00E+00	0.00E+00	0.00E+00	0.00E+00	0.00E+00	4.49E-07	0.00E+00	0.00E+00	0.00E+00	0.00E+00	0.00E+00	0.00E+00	0.00E+00	4.49E-07
1796	ALL	414770	3764740	NonCancer	0.00E+00	0.00E+00	0.00E+00	0.00E+00	0.00E+00	0.00E+00	9.24E-06	0.00E+00	0.00E+00	0.00E+00	0.00E+00	0.00E+00	0.00E+00	0.00E+00	9.24E-06
1797	ALL	414770	3764494	NonCancer	0.00E+00	0.00E+00	0.00E+00	0.00E+00	0.00E+00	0.00E+00	8.91E-06	0.00E+00	0.00E+00	0.00E+00	0.00E+00	0.00E+00	0.00E+00	0.00E+00	8.91E-06
1798	ALL	414770	3764248	NonCancer	0.00E+00	0.00E+00	0.00E+00	0.00E+00	0.00E+00	0.00E+00	6.94E-06	0.00E+00	0.00E+00	0.00E+00	0.00E+00	0.00E+00	0.00E+00	0.00E+00	6.94E-06
1799	ALL	414770	3764002	NonCancer	0.00E+00	0.00E+00	0.00E+00	0.00E+00	0.00E+00	0.00E+00	5.39E-06	0.00E+00	0.00E+00	0.00E+00	0.00E+00	0.00E+00	0.00E+00	0.00E+00	5.39E-06
1800	ALL	414770	3763756	NonCancer	0.00E+00	0.00E+00	0.00E+00	0.00E+00	0.00E+00	0.00E+00	4.38E-06	0.00E+00	0.00E+00	0.00E+00	0.00E+00	0.00E+00	0.00E+00	0.00E+00	4.38E-06
1801	ALL	414770	3763509	NonCancer	0.00E+00	0.00E+00	0.00E+00	0.00E+00	0.00E+00	0.00E+00	3.66E-06	0.00E+00	0.00E+00	0.00E+00	0.00E+00	0.00E+00	0.00E+00	0.00E+00	3.66E-06
1802	ALL	414770	3763263	NonCancer	0.00E+00	0.00E+00	0.00E+00	0.00E+00	0.00E+00	0.00E+00	2.96E-06	0.00E+00	0.00E+00	0.00E+00	0.00E+00	0.00E+00	0.00E+00	0.00E+00	2.96E-06
1803	ALL	414770	3763017	NonCancer	0.00E+00	0.00E+00	0.00E+00	0.00E+00	0.00E+00	0.00E+00	2.35E-06	0.00E+00	0.00E+00	0.00E+00	0.00E+00	0.00E+00	0.00E+00	0.00E+00	2.35E-06
1804	ALL	414770	3762771	NonCancer	0.00E+00	0.00E+00	0.00E+00	0.00E+00	0.00E+00	0.00E+00	1.81E-06	0.00E+00	0.00E+00	0.00E+00	0.00E+00	0.00E+00	0.00E+00	0.00E+00	1.81E-06
1805	ALL	414770	3762525	NonCancer	0.00E+00	0.00E+00	0.00E+00	0.00E+00	0.00E+00	0.00E+00	1.57E-06	0.00E+00	0.00E+00	0.00E+00	0.00E+00	0.00E+00	0.00E+00	0.00E+00	1.57E-06
1806	ALL	414770	3762279	NonCancer	0.00E+00	0.00E+00	0.00E+00	0.00E+00	0.00E+00	0.00E+00	1.43E-06	0.00E+00	0.00E+00	0.00E+00	0.00E+00	0.00E+00	0.00E+00	0.00E+00	1.43E-06
1807	ALL	414770	3762032	NonCancer	0.00E+00	0.00E+00	0.00E+00	0.00E+00	0.00E+00	0.00E+00	1.30E-06	0.00E+00	0.00E+00	0.00E+00	0.00E+00	0.00E+00	0.00E+00	0.00E+00	1.30E-06
1808	ALL	414770	3761786	NonCancer	0.00E+00	0.00E+00	0.00E+00	0.00E+00	0.00E+00	0.00E+00	1.25E-06	0.00E+00	0.00E+00	0.00E+00	0.00E+00	0.00E+00	0.00E+00	0.00E+00	1.25E-06
1809	ALL	414770	3761540	NonCancer	0.00E+00	0.00E+00	0.00E+00	0.00E+00	0.00E+00	0.00E+00	1.26E-06	0.00E+00	0.00E+00	0.00E+00	0.00E+00	0.00E+00	0.00E+00	0.00E+00	1.26E-06
1810	ALL	414770	3761294	NonCancer	0.00E+00	0.00E+00	0.00E+00	0.00E+00	0.00E+00	0.00E+00	1.22E-06	0.00E+00	0.00E+00	0.00E+00	0.00E+00	0.00E+00	0.00E+00	0.00E+00	1.22E-06
1811	ALL	414770	3761048	NonCancer	0.00E+00	0.00E+00	0.00E+00	0.00E+00	0.00E+00	0.00E+00	1.08E-06	0.00E+00	0.00E+00	0.00E+00	0.00E+00	0.00E+00	0.00E+00	0.00E+00	1.08E-06
1812	ALL	414770	3760802	NonCancer	0.00E+00	0.00E+00	0.00E+00	0.00E+00	0.00E+00	0.00E+00	8.53E-07	0.00E+00	0.00E+00	0.00E+00	0.00E+00	0.00E+00	0.00E+00	0.00E+00	8.53E-07
1813	ALL	414770	3760556	NonCancer	0.00E+00	0.00E+00	0.00E+00	0.00E+00	0.00E+00	0.00E+00	6.46E-07	0.00E+00	0.00E+00	0.00E+00	0.00E+00	0.00E+00	0.00E+00	0.00E+00	6.46E-07
1814	ALL	414770	3760309	NonCancer	0.00E+00	0.00E+00	0.00E+00	0.00E+00	0.00E+00	0.00E+00	5.42E-07	0.00E+00	0.00E+00	0.00E+00	0.00E+00	0.00E+00	0.00E+00	0.00E+00	5.42E-07
1815	ALL	414770	3760063	NonCancer	0.00E+00	0.00E+00	0.00E+00	0.00E+00	0.00E+00	0.00E+00	4.76E-07	0.00E+00	0.00E+00	0.00E+00	0.00E+00	0.00E+00	0.00E+00	0.00E+00	4.76E-07
1816	ALL	414770	3759817	NonCancer	0.00E+00	0.00E+00	0.00E+00	0.00E+00	0.00E+00	0.00E+00	4.59E-07	0.00E+00	0.00E+00	0.00E+00	0.00E+00	0.00E+00	0.00E+00	0.00E+00	4.59E-07
1817	ALL	414770	3759571	NonCancer	0.00E+00	0.00E+00	0.00E+00	0.00E+00	0.00E+00	0.00E+00	4.63E-07	0.00E+00	0.00E+00	0.00E+00	0.00E+00	0.00E+00	0.00E+00	0.00E+00	4.63E-07
1818	ALL	414770	3759325	NonCancer	0.00E+00	0.00E+00	0.00E+00	0.00E+00	0.00E+00	0.00E+00	4.49E-07	0.00E+00	0.00E+00	0.00E+00	0.00E+00	0.00E+00	0.00E+00	0.00E+00	4.49E-07

1819	ALL	414770	3759079	NonCancer	0.00E+00	0.00E+00	0.00E+00	0.00E+00	0.00E+00	0.00E+00	4.59E-07	0.00E+00	0.00E+00	0.00E+00	0.00E+00	0.00E+00	0.00E+00	0.00E+00	4.59E-07
1820	ALL	414770	3758832	NonCancer	0.00E+00	0.00E+00	0.00E+00	0.00E+00	0.00E+00	0.00E+00	4.59E-07	0.00E+00	0.00E+00	0.00E+00	0.00E+00	0.00E+00	0.00E+00	0.00E+00	4.59E-07
1821	ALL	414770	3758586	NonCancer	0.00E+00	0.00E+00	0.00E+00	0.00E+00	0.00E+00	0.00E+00	4.45E-07	0.00E+00	0.00E+00	0.00E+00	0.00E+00	0.00E+00	0.00E+00	0.00E+00	4.45E-07
1822	ALL	414770	3758340	NonCancer	0.00E+00	0.00E+00	0.00E+00	0.00E+00	0.00E+00	0.00E+00	4.14E-07	0.00E+00	0.00E+00	0.00E+00	0.00E+00	0.00E+00	0.00E+00	0.00E+00	4.14E-07
1823	ALL	415020	3764740	NonCancer	0.00E+00	0.00E+00	0.00E+00	0.00E+00	0.00E+00	0.00E+00	9.64E-06	0.00E+00	0.00E+00	0.00E+00	0.00E+00	0.00E+00	0.00E+00	0.00E+00	9.64E-06
1824	ALL	415020	3764494	NonCancer	0.00E+00	0.00E+00	0.00E+00	0.00E+00	0.00E+00	0.00E+00	7.38E-06	0.00E+00	0.00E+00	0.00E+00	0.00E+00	0.00E+00	0.00E+00	0.00E+00	7.38E-06
1825	ALL	415020	3764248	NonCancer	0.00E+00	0.00E+00	0.00E+00	0.00E+00	0.00E+00	0.00E+00	5.71E-06	0.00E+00	0.00E+00	0.00E+00	0.00E+00	0.00E+00	0.00E+00	0.00E+00	5.71E-06
1826	ALL	415020	3764002	NonCancer	0.00E+00	0.00E+00	0.00E+00	0.00E+00	0.00E+00	0.00E+00	4.44E-06	0.00E+00	0.00E+00	0.00E+00	0.00E+00	0.00E+00	0.00E+00	0.00E+00	4.44E-06
1827	ALL	415020	3763756	NonCancer	0.00E+00	0.00E+00	0.00E+00	0.00E+00	0.00E+00	0.00E+00	3.69E-06	0.00E+00	0.00E+00	0.00E+00	0.00E+00	0.00E+00	0.00E+00	0.00E+00	3.69E-06
1828	ALL	415020	3763509	NonCancer	0.00E+00	0.00E+00	0.00E+00	0.00E+00	0.00E+00	0.00E+00	3.17E-06	0.00E+00	0.00E+00	0.00E+00	0.00E+00	0.00E+00	0.00E+00	0.00E+00	3.17E-06
1829	ALL	415020	3763263	NonCancer	0.00E+00	0.00E+00	0.00E+00	0.00E+00	0.00E+00	0.00E+00	2.62E-06	0.00E+00	0.00E+00	0.00E+00	0.00E+00	0.00E+00	0.00E+00	0.00E+00	2.62E-06
1830	ALL	415020	3763017	NonCancer	0.00E+00	0.00E+00	0.00E+00	0.00E+00	0.00E+00	0.00E+00	2.12E-06	0.00E+00	0.00E+00	0.00E+00	0.00E+00	0.00E+00	0.00E+00	0.00E+00	2.12E-06
1831	ALL	415020	3762771	NonCancer	0.00E+00	0.00E+00	0.00E+00	0.00E+00	0.00E+00	0.00E+00	1.63E-06	0.00E+00	0.00E+00	0.00E+00	0.00E+00	0.00E+00	0.00E+00	0.00E+00	1.63E-06
1832	ALL	415020	3762525	NonCancer	0.00E+00	0.00E+00	0.00E+00	0.00E+00	0.00E+00	0.00E+00	1.42E-06	0.00E+00	0.00E+00	0.00E+00	0.00E+00	0.00E+00	0.00E+00	0.00E+00	1.42E-06
1833	ALL	415020	3762279	NonCancer	0.00E+00	0.00E+00	0.00E+00	0.00E+00	0.00E+00	0.00E+00	1.29E-06	0.00E+00	0.00E+00	0.00E+00	0.00E+00	0.00E+00	0.00E+00	0.00E+00	1.29E-06
1834	ALL	415020	3762032	NonCancer	0.00E+00	0.00E+00	0.00E+00	0.00E+00	0.00E+00	0.00E+00	1.18E-06	0.00E+00	0.00E+00	0.00E+00	0.00E+00	0.00E+00	0.00E+00	0.00E+00	1.18E-06
1835	ALL	415020	3761786	NonCancer	0.00E+00	0.00E+00	0.00E+00	0.00E+00	0.00E+00	0.00E+00	1.09E-06	0.00E+00	0.00E+00	0.00E+00	0.00E+00	0.00E+00	0.00E+00	0.00E+00	1.09E-06
1836	ALL	415020	3761540	NonCancer	0.00E+00	0.00E+00	0.00E+00	0.00E+00	0.00E+00	0.00E+00	1.06E-06	0.00E+00	0.00E+00	0.00E+00	0.00E+00	0.00E+00	0.00E+00	0.00E+00	1.06E-06
1837	ALL	415020	3761294	NonCancer	0.00E+00	0.00E+00	0.00E+00	0.00E+00	0.00E+00	0.00E+00	1.06E-06	0.00E+00	0.00E+00	0.00E+00	0.00E+00	0.00E+00	0.00E+00	0.00E+00	1.06E-06
1838	ALL	415020	3761048	NonCancer	0.00E+00	0.00E+00	0.00E+00	0.00E+00	0.00E+00	0.00E+00	1.01E-06	0.00E+00	0.00E+00	0.00E+00	0.00E+00	0.00E+00	0.00E+00	0.00E+00	1.01E-06
1839	ALL	415020	3760802	NonCancer	0.00E+00	0.00E+00	0.00E+00	0.00E+00	0.00E+00	0.00E+00	8.94E-07	0.00E+00	0.00E+00	0.00E+00	0.00E+00	0.00E+00	0.00E+00	0.00E+00	8.94E-07
1840	ALL	415020	3760556	NonCancer	0.00E+00	0.00E+00	0.00E+00	0.00E+00	0.00E+00	0.00E+00	7.21E-07	0.00E+00	0.00E+00	0.00E+00	0.00E+00	0.00E+00	0.00E+00	0.00E+00	7.21E-07
1841	ALL	415020	3760309	NonCancer	0.00E+00	0.00E+00	0.00E+00	0.00E+00	0.00E+00	0.00E+00	5.83E-07	0.00E+00	0.00E+00	0.00E+00	0.00E+00	0.00E+00	0.00E+00	0.00E+00	5.83E-07
1842	ALL	415020	3760063	NonCancer	0.00E+00	0.00E+00	0.00E+00	0.00E+00	0.00E+00	0.00E+00	5.14E-07	0.00E+00	0.00E+00	0.00E+00	0.00E+00	0.00E+00	0.00E+00	0.00E+00	5.14E-07
1843	ALL	415020	3759817	NonCancer	0.00E+00	0.00E+00	0.00E+00	0.00E+00	0.00E+00	0.00E+00	4.63E-07	0.00E+00	0.00E+00	0.00E+00	0.00E+00	0.00E+00	0.00E+00	0.00E+00	4.63E-07
1844	ALL	415020	3759571	NonCancer	0.00E+00	0.00E+00	0.00E+00	0.00E+00	0.00E+00	0.00E+00	4.28E-07	0.00E+00	0.00E+00	0.00E+00	0.00E+00	0.00E+00	0.00E+00	0.00E+00	4.28E-07
1845	ALL	415020	3759325	NonCancer	0.00E+00	0.00E+00	0.00E+00	0.00E+00	0.00E+00	0.00E+00	4.25E-07	0.00E+00	0.00E+00	0.00E+00	0.00E+00	0.00E+00	0.00E+00	0.00E+00	4.25E-07
1846	ALL	415020	3759079	NonCancer	0.00E+00	0.00E+00	0.00E+00	0.00E+00	0.00E+00	0.00E+00	4.45E-07	0.00E+00	0.00E+00	0.00E+00	0.00E+00	0.00E+00	0.00E+00	0.00E+00	4.45E-07
1847	ALL	415020	3758832	NonCancer	0.00E+00	0.00E+00	0.00E+00	0.00E+00	0.00E+00	0.00E+00	4.59E-07	0.00E+00	0.00E+00	0.00E+00	0.00E+00	0.00E+00	0.00E+00	0.00E+00	4.59E-07
1848	ALL	415020	3758586	NonCancer	0.00E+00	0.00E+00	0.00E+00	0.00E+00	0.00E+00	0.00E+00	4.35E-07	0.00E+00	0.00E+00	0.00E+00	0.00E+00	0.00E+00	0.00E+00	0.00E+00	4.35E-07
1849	ALL	415020	3758340	NonCancer	0.00E+00	0.00E+00	0.00E+00	0.00E+00	0.00E+00	0.00E+00	4.00E-07	0.00E+00	0.00E+00	0.00E+00	0.00E+00	0.00E+00	0.00E+00	0.00E+00	4.00E-07
1850	ALL	415270	3764740	NonCancer	0.00E+00	0.00E+00	0.00E+00	0.00E+00	0.00E+00	0.00E+00	7.82E-06	0.00E+00	0.00E+00	0.00E+00	0.00E+00	0.00E+00	0.00E+00	0.00E+00	7.82E-06
1851	ALL	415270	3764494	NonCancer	0.00E+00	0.00E+00	0.00E+00	0.00E+00	0.00E+00	0.00E+00	5.94E-06	0.00E+00	0.00E+00	0.00E+00	0.00E+00	0.00E+00	0.00E+00	0.00E+00	5.94E-06
1852	ALL	415270	3764248	NonCancer	0.00E+00	0.00E+00	0.00E+00	0.00E+00	0.00E+00	0.00E+00	4.60E-06	0.00E+00	0.00E+00	0.00E+00	0.00E+00	0.00E+00	0.00E+00	0.00E+00	4.60E-06
1853	ALL	415270	3764002	NonCancer	0.00E+00	0.00E+00	0.00E+00	0.00E+00	0.00E+00	0.00E+00	3.79E-06	0.00E+00	0.00E+00	0.00E+00	0.00E+00	0.00E+00	0.00E+00	0.00E+00	3.79E-06
1854	ALL	415270	3763756	NonCancer	0.00E+00	0.00E+00	0.00E+00	0.00E+00	0.00E+00	0.00E+00	3.14E-06	0.00E+00	0.00E+00	0.00E+00	0.00E+00	0.00E+00	0.00E+00	0.00E+00	3.14E-06
1855	ALL	415270	3763509	NonCancer	0.00E+00	0.00E+00	0.00E+00	0.00E+00	0.00E+00	0.00E+00	2.78E-06	0.00E+00	0.00E+00	0.00E+00	0.00E+00	0.00E+00	0.00E+00	0.00E+00	2.78E-06
1856	ALL	415270	3763263	NonCancer	0.00E+00	0.00E+00	0.00E+00	0.00E+00	0.00E+00	0.00E+00	2.30E-06	0.00E+00	0.00E+00	0.00E+00	0.00E+00	0.00E+00	0.00E+00	0.00E+00	2.30E-06
1857	ALL	415270	3763017	NonCancer	0.00E+00	0.00E+00	0.00E+00	0.00E+00	0.00E+00	0.00E+00	1.93E-06	0.00E+00	0.00E+00	0.00E+00	0.00E+00	0.00E+00	0.00E+00	0.00E+00	1.93E-06
1858	ALL	415270	3762771	NonCancer	0.00E+00	0.00E+00	0.00E+00	0.00E+00	0.00E+00	0.00E+00	1.47E-06	0.00E+00	0.00E+00	0.00E+00	0.00E+00	0.00E+00	0.00E+00	0.00E+00	1.47E-06
1859	ALL	415270	3762525	NonCancer	0.00E+00	0.00E+00	0.00E+00	0.00E+00	0.00E+00	0.00E+00	1.29E-06	0.00E+00	0.00E+00	0.00E+00	0.00E+00	0.00E+00	0.00E+00	0.00E+00	1.29E-06
1860	ALL	415270	3762279	NonCancer	0.00E+00	0.00E+00	0.00E+00	0.00E+00	0.00E+00	0.00E+00	1.17E-06	0.00E+00	0.00E+00	0.00E+00	0.00E+00	0.00E+00	0.00E+00	0.00E+00	1.17E-06
1861	ALL	415270	3762032	NonCancer	0.00E+00	0.00E+00	0.00E+00	0.00E+00	0.00E+00	0.00E+00	1.07E-06	0.00E+00	0.00E+00	0.00E+00	0.00E+00	0.00E+00	0.00E+00	0.00E+00	1.07E-06
1862	ALL	415270	3761786	NonCancer	0.00E+00	0.00E+00	0.00E+00	0.00E+00	0.00E+00	0.00E+00	9.70E-07	0.00E+00	0.00E+00	0.00E+00	0.00E+00	0.00E+00	0.00E+00	0.00E+00	9.70E-07
1863	ALL	415270	3761540	NonCancer	0.00E+00	0.00E+00	0.00E+00	0.00E+00	0.00E+00	0.00E+00	9.01E-07	0.00E+00	0.00E+00	0.00E+00	0.00E+00	0.00E+00	0.00E+00	0.00E+00	9.01E-07
1864	ALL	415270	3761294	NonCancer	0.00E+00	0.00E+00	0.00E+00	0.00E+00	0.00E+00	0.00E+00	8.91E-07	0.00E+00	0.00E+00	0.00E+00	0.00E+00	0.00E+00	0.00E+00	0.00E+00	8.91E-07
1865	ALL	415270	3761048	NonCancer	0.00E+00	0.00E+00	0.00E+00	0.00E+00	0.00E+00	0.00E+00	8.87E-07	0.00E+00	0.00E+00	0.00E+00	0.00E+00	0.00E+00	0.00E+00	0.00E+00	8.87E-07
1866	ALL	415270	3760802	NonCancer	0.00E+00	0.00E+00	0.00E+00	0.00E+00	0.00E+00	0.00E+00	8.70E-07	0.00E+00	0.00E+00	0.00E+00	0.00E+00	0.00E+00	0.00E+00	0.00E+00	8.70E-07
1867	ALL	415270	3760556	NonCancer	0.00E+00	0.00E+00	0.00E+00	0.00E+00	0.00E+00	0.00E+00	8.08E-07	0.00E+00	0.00E+00	0.00E+00	0.00E+00	0.00E+00	0.00E+00	0.00E+00	8.08E-07
1868	ALL	415270	3760309	NonCancer	0.00E+00	0.00E+00	0.00E+00	0.00E+00	0.00E+00	0.00E+00	7.01E-07	0.00E+00	0.00E+00	0.00E+00	0.00E+00	0.00E+00	0.00E+00	0.00E+00	7.01E-07
1869	ALL	415270	3760063	NonCancer	0.00E+00	0.00E+00	0.00E+00	0.00E+00	0.00E+00	0.00E+00	6.04E-07	0.00E+00	0.00E+00	0.00E+00	0.00E+00	0.00E+00	0.00E+00	0.00E+00	6.04E-07
1870	ALL	415270	3759817	NonCancer	0.00E+00	0.00E+00	0.00E+00	0.00E+00	0.00E+00	0.00E+00	5.28E-07	0.00E+00	0.00E+00	0.00E+00	0.00E+00	0.00E+00	0.00E+00	0.00E+00	5.28E-07

1871	ALL	415270	3759571	NonCancer	0.00E+00	0.00E+00	0.00E+00	0.00E+00	0.00E+00	0.00E+00	4.80E-07	0.00E+00	0.00E+00	0.00E+00	0.00E+00	0.00E+00	0.00E+00	0.00E+00	4.80E-07
1872	ALL	415270	3759325	NonCancer	0.00E+00	0.00E+00	0.00E+00	0.00E+00	0.00E+00	0.00E+00	4.49E-07	0.00E+00	0.00E+00	0.00E+00	0.00E+00	0.00E+00	0.00E+00	0.00E+00	4.49E-07
1873	ALL	415270	3759079	NonCancer	0.00E+00	0.00E+00	0.00E+00	0.00E+00	0.00E+00	0.00E+00	4.45E-07	0.00E+00	0.00E+00	0.00E+00	0.00E+00	0.00E+00	0.00E+00	0.00E+00	4.45E-07
1874	ALL	415270	3758832	NonCancer	0.00E+00	0.00E+00	0.00E+00	0.00E+00	0.00E+00	0.00E+00	4.56E-07	0.00E+00	0.00E+00	0.00E+00	0.00E+00	0.00E+00	0.00E+00	0.00E+00	4.56E-07
1875	ALL	415270	3758586	NonCancer	0.00E+00	0.00E+00	0.00E+00	0.00E+00	0.00E+00	0.00E+00	4.07E-07	0.00E+00	0.00E+00	0.00E+00	0.00E+00	0.00E+00	0.00E+00	0.00E+00	4.07E-07
1876	ALL	415270	3758340	NonCancer	0.00E+00	0.00E+00	0.00E+00	0.00E+00	0.00E+00	0.00E+00	3.87E-07	0.00E+00	0.00E+00	0.00E+00	0.00E+00	0.00E+00	0.00E+00	0.00E+00	3.87E-07
1877	ALL	415520	3764740	NonCancer	0.00E+00	0.00E+00	0.00E+00	0.00E+00	0.00E+00	0.00E+00	5.89E-06	0.00E+00	0.00E+00	0.00E+00	0.00E+00	0.00E+00	0.00E+00	0.00E+00	5.89E-06
1878	ALL	415520	3764494	NonCancer	0.00E+00	0.00E+00	0.00E+00	0.00E+00	0.00E+00	0.00E+00	4.78E-06	0.00E+00	0.00E+00	0.00E+00	0.00E+00	0.00E+00	0.00E+00	0.00E+00	4.78E-06
1879	ALL	415520	3764248	NonCancer	0.00E+00	0.00E+00	0.00E+00	0.00E+00	0.00E+00	0.00E+00	3.88E-06	0.00E+00	0.00E+00	0.00E+00	0.00E+00	0.00E+00	0.00E+00	0.00E+00	3.88E-06
1880	ALL	415520	3764002	NonCancer	0.00E+00	0.00E+00	0.00E+00	0.00E+00	0.00E+00	0.00E+00	3.23E-06	0.00E+00	0.00E+00	0.00E+00	0.00E+00	0.00E+00	0.00E+00	0.00E+00	3.23E-06
1881	ALL	415520	3763756	NonCancer	0.00E+00	0.00E+00	0.00E+00	0.00E+00	0.00E+00	0.00E+00	2.76E-06	0.00E+00	0.00E+00	0.00E+00	0.00E+00	0.00E+00	0.00E+00	0.00E+00	2.76E-06
1882	ALL	415520	3763509	NonCancer	0.00E+00	0.00E+00	0.00E+00	0.00E+00	0.00E+00	0.00E+00	2.46E-06	0.00E+00	0.00E+00	0.00E+00	0.00E+00	0.00E+00	0.00E+00	0.00E+00	2.46E-06
1883	ALL	415520	3763263	NonCancer	0.00E+00	0.00E+00	0.00E+00	0.00E+00	0.00E+00	0.00E+00	2.07E-06	0.00E+00	0.00E+00	0.00E+00	0.00E+00	0.00E+00	0.00E+00	0.00E+00	2.07E-06
1884	ALL	415520	3763017	NonCancer	0.00E+00	0.00E+00	0.00E+00	0.00E+00	0.00E+00	0.00E+00	1.72E-06	0.00E+00	0.00E+00	0.00E+00	0.00E+00	0.00E+00	0.00E+00	0.00E+00	1.72E-06
1885	ALL	415520	3762771	NonCancer	0.00E+00	0.00E+00	0.00E+00	0.00E+00	0.00E+00	0.00E+00	1.36E-06	0.00E+00	0.00E+00	0.00E+00	0.00E+00	0.00E+00	0.00E+00	0.00E+00	1.36E-06
1886	ALL	415520	3762525	NonCancer	0.00E+00	0.00E+00	0.00E+00	0.00E+00	0.00E+00	0.00E+00	1.17E-06	0.00E+00	0.00E+00	0.00E+00	0.00E+00	0.00E+00	0.00E+00	0.00E+00	1.17E-06
1887	ALL	415520	3762279	NonCancer	0.00E+00	0.00E+00	0.00E+00	0.00E+00	0.00E+00	0.00E+00	1.07E-06	0.00E+00	0.00E+00	0.00E+00	0.00E+00	0.00E+00	0.00E+00	0.00E+00	1.07E-06
1888	ALL	415520	3762032	NonCancer	0.00E+00	0.00E+00	0.00E+00	0.00E+00	0.00E+00	0.00E+00	9.84E-07	0.00E+00	0.00E+00	0.00E+00	0.00E+00	0.00E+00	0.00E+00	0.00E+00	9.84E-07
1889	ALL	415520	3761786	NonCancer	0.00E+00	0.00E+00	0.00E+00	0.00E+00	0.00E+00	0.00E+00	9.08E-07	0.00E+00	0.00E+00	0.00E+00	0.00E+00	0.00E+00	0.00E+00	0.00E+00	9.08E-07
1890	ALL	415520	3761540	NonCancer	0.00E+00	0.00E+00	0.00E+00	0.00E+00	0.00E+00	0.00E+00	8.28E-07	0.00E+00	0.00E+00	0.00E+00	0.00E+00	0.00E+00	0.00E+00	0.00E+00	8.28E-07
1891	ALL	415520	3761294	NonCancer	0.00E+00	0.00E+00	0.00E+00	0.00E+00	0.00E+00	0.00E+00	8.01E-07	0.00E+00	0.00E+00	0.00E+00	0.00E+00	0.00E+00	0.00E+00	0.00E+00	8.01E-07
1892	ALL	415520	3761048	NonCancer	0.00E+00	0.00E+00	0.00E+00	0.00E+00	0.00E+00	0.00E+00	8.15E-07	0.00E+00	0.00E+00	0.00E+00	0.00E+00	0.00E+00	0.00E+00	0.00E+00	8.15E-07
1893	ALL	415520	3760802	NonCancer	0.00E+00	0.00E+00	0.00E+00	0.00E+00	0.00E+00	0.00E+00	8.28E-07	0.00E+00	0.00E+00	0.00E+00	0.00E+00	0.00E+00	0.00E+00	0.00E+00	8.28E-07
1894	ALL	415520	3760556	NonCancer	0.00E+00	0.00E+00	0.00E+00	0.00E+00	0.00E+00	0.00E+00	7.97E-07	0.00E+00	0.00E+00	0.00E+00	0.00E+00	0.00E+00	0.00E+00	0.00E+00	7.97E-07
1895	ALL	415520	3760309	NonCancer	0.00E+00	0.00E+00	0.00E+00	0.00E+00	0.00E+00	0.00E+00	7.28E-07	0.00E+00	0.00E+00	0.00E+00	0.00E+00	0.00E+00	0.00E+00	0.00E+00	7.28E-07
1896	ALL	415520	3760063	NonCancer	0.00E+00	0.00E+00	0.00E+00	0.00E+00	0.00E+00	0.00E+00	6.46E-07	0.00E+00	0.00E+00	0.00E+00	0.00E+00	0.00E+00	0.00E+00	0.00E+00	6.46E-07
1897	ALL	415520	3759817	NonCancer	0.00E+00	0.00E+00	0.00E+00	0.00E+00	0.00E+00	0.00E+00	5.66E-07	0.00E+00	0.00E+00	0.00E+00	0.00E+00	0.00E+00	0.00E+00	0.00E+00	5.66E-07
1898	ALL	415520	3759571	NonCancer	0.00E+00	0.00E+00	0.00E+00	0.00E+00	0.00E+00	0.00E+00	5.11E-07	0.00E+00	0.00E+00	0.00E+00	0.00E+00	0.00E+00	0.00E+00	0.00E+00	5.11E-07
1899	ALL	415520	3759325	NonCancer	0.00E+00	0.00E+00	0.00E+00	0.00E+00	0.00E+00	0.00E+00	4.73E-07	0.00E+00	0.00E+00	0.00E+00	0.00E+00	0.00E+00	0.00E+00	0.00E+00	4.73E-07
1900	ALL	415520	3759079	NonCancer	0.00E+00	0.00E+00	0.00E+00	0.00E+00	0.00E+00	0.00E+00	4.35E-07	0.00E+00	0.00E+00	0.00E+00	0.00E+00	0.00E+00	0.00E+00	0.00E+00	4.35E-07
1901	ALL	415520	3758832	NonCancer	0.00E+00	0.00E+00	0.00E+00	0.00E+00	0.00E+00	0.00E+00	3.83E-07	0.00E+00	0.00E+00	0.00E+00	0.00E+00	0.00E+00	0.00E+00	0.00E+00	3.83E-07
1902	ALL	415520	3758586	NonCancer	0.00E+00	0.00E+00	0.00E+00	0.00E+00	0.00E+00	0.00E+00	3.49E-07	0.00E+00	0.00E+00	0.00E+00	0.00E+00	0.00E+00	0.00E+00	0.00E+00	3.49E-07
1903	ALL	415520	3758340	NonCancer	0.00E+00	0.00E+00	0.00E+00	0.00E+00	0.00E+00	0.00E+00	3.45E-07	0.00E+00	0.00E+00	0.00E+00	0.00E+00	0.00E+00	0.00E+00	0.00E+00	3.45E-07
1904	ALL	415770	3764740	NonCancer	0.00E+00	0.00E+00	0.00E+00	0.00E+00	0.00E+00	0.00E+00	4.61E-06	0.00E+00	0.00E+00	0.00E+00	0.00E+00	0.00E+00	0.00E+00	0.00E+00	4.61E-06
1905	ALL	415770	3764494	NonCancer	0.00E+00	0.00E+00	0.00E+00	0.00E+00	0.00E+00	0.00E+00	4.01E-06	0.00E+00	0.00E+00	0.00E+00	0.00E+00	0.00E+00	0.00E+00	0.00E+00	4.01E-06
1906	ALL	415770	3764248	NonCancer	0.00E+00	0.00E+00	0.00E+00	0.00E+00	0.00E+00	0.00E+00	3.27E-06	0.00E+00	0.00E+00	0.00E+00	0.00E+00	0.00E+00	0.00E+00	0.00E+00	3.27E-06
1907	ALL	415770	3764002	NonCancer	0.00E+00	0.00E+00	0.00E+00	0.00E+00	0.00E+00	0.00E+00	2.79E-06	0.00E+00	0.00E+00	0.00E+00	0.00E+00	0.00E+00	0.00E+00	0.00E+00	2.79E-06
1908	ALL	415770	3763756	NonCancer	0.00E+00	0.00E+00	0.00E+00	0.00E+00	0.00E+00	0.00E+00	2.44E-06	0.00E+00	0.00E+00	0.00E+00	0.00E+00	0.00E+00	0.00E+00	0.00E+00	2.44E-06
1909	ALL	415770	3763509	NonCancer	0.00E+00	0.00E+00	0.00E+00	0.00E+00	0.00E+00	0.00E+00	2.16E-06	0.00E+00	0.00E+00	0.00E+00	0.00E+00	0.00E+00	0.00E+00	0.00E+00	2.16E-06
1910	ALL	415770	3763263	NonCancer	0.00E+00	0.00E+00	0.00E+00	0.00E+00	0.00E+00	0.00E+00	1.87E-06	0.00E+00	0.00E+00	0.00E+00	0.00E+00	0.00E+00	0.00E+00	0.00E+00	1.87E-06
1911	ALL	415770	3763017	NonCancer	0.00E+00	0.00E+00	0.00E+00	0.00E+00	0.00E+00	0.00E+00	1.58E-06	0.00E+00	0.00E+00	0.00E+00	0.00E+00	0.00E+00	0.00E+00	0.00E+00	1.58E-06
1912	ALL	415770	3762771	NonCancer	0.00E+00	0.00E+00	0.00E+00	0.00E+00	0.00E+00	0.00E+00	1.28E-06	0.00E+00	0.00E+00	0.00E+00	0.00E+00	0.00E+00	0.00E+00	0.00E+00	1.28E-06
1913	ALL	415770	3762525	NonCancer	0.00E+00	0.00E+00	0.00E+00	0.00E+00	0.00E+00	0.00E+00	1.09E-06	0.00E+00	0.00E+00	0.00E+00	0.00E+00	0.00E+00	0.00E+00	0.00E+00	1.09E-06
1914	ALL	415770	3762279	NonCancer	0.00E+00	0.00E+00	0.00E+00	0.00E+00	0.00E+00	0.00E+00	9.87E-07	0.00E+00	0.00E+00	0.00E+00	0.00E+00	0.00E+00	0.00E+00	0.00E+00	9.87E-07
1915	ALL	415770	3762032	NonCancer	0.00E+00	0.00E+00	0.00E+00	0.00E+00	0.00E+00	0.00E+00	9.18E-07	0.00E+00	0.00E+00	0.00E+00	0.00E+00	0.00E+00	0.00E+00	0.00E+00	9.18E-07
1916	ALL	415770	3761786	NonCancer	0.00E+00	0.00E+00	0.00E+00	0.00E+00	0.00E+00	0.00E+00	8.56E-07	0.00E+00	0.00E+00	0.00E+00	0.00E+00	0.00E+00	0.00E+00	0.00E+00	8.56E-07
1917	ALL	415770	3761540	NonCancer	0.00E+00	0.00E+00	0.00E+00	0.00E+00	0.00E+00	0.00E+00	7.94E-07	0.00E+00	0.00E+00	0.00E+00	0.00E+00	0.00E+00	0.00E+00	0.00E+00	7.94E-07
1918	ALL	415770	3761294	NonCancer	0.00E+00	0.00E+00	0.00E+00	0.00E+00	0.00E+00	0.00E+00	7.49E-07	0.00E+00	0.00E+00	0.00E+00	0.00E+00	0.00E+00	0.00E+00	0.00E+00	7.49E-07
1919	ALL	415770	3761048	NonCancer	0.00E+00	0.00E+00	0.00E+00	0.00E+00	0.00E+00	0.00E+00	7.46E-07	0.00E+00	0.00E+00	0.00E+00	0.00E+00	0.00E+00	0.00E+00	0.00E+00	7.46E-07
1920	ALL	415770	3760802	NonCancer	0.00E+00	0.00E+00	0.00E+00	0.00E+00	0.00E+00	0.00E+00	7.66E-07	0.00E+00	0.00E+00	0.00E+00	0.00E+00	0.00E+00	0.00E+00	0.00E+00	7.66E-07
1921	ALL	415770	3760556	NonCancer	0.00E+00	0.00E+00	0.00E+00	0.00E+00	0.00E+00	0.00E+00	7.66E-07	0.00E+00	0.00E+00	0.00E+00	0.00E+00	0.00E+00	0.00E+00	0.00E+00	7.66E-07
1922	ALL	415770	3760309	NonCancer	0.00E+00	0.00E+00	0.00E+00	0.00E+00	0.00E+00	0.00E+00	7.32E-07	0.00E+00	0.00E+00	0.00E+00	0.00E+00	0.00E+00	0.00E+00	0.00E+00	7.32E-07

1923	ALL	415770	3760063	NonCancer	0.00E+00	0.00E+00	0.00E+00	0.00E+00	0.00E+00	0.00E+00	6.70E-07	0.00E+00	0.00E+00	0.00E+00	0.00E+00	0.00E+00	0.00E+00	0.00E+00	6.70E-07
1924	ALL	415770	3759817	NonCancer	0.00E+00	0.00E+00	0.00E+00	0.00E+00	0.00E+00	0.00E+00	5.90E-07	0.00E+00	0.00E+00	0.00E+00	0.00E+00	0.00E+00	0.00E+00	0.00E+00	5.90E-07
1925	ALL	415770	3759571	NonCancer	0.00E+00	0.00E+00	0.00E+00	0.00E+00	0.00E+00	0.00E+00	5.18E-07	0.00E+00	0.00E+00	0.00E+00	0.00E+00	0.00E+00	0.00E+00	0.00E+00	5.18E-07
1926	ALL	415770	3759325	NonCancer	0.00E+00	0.00E+00	0.00E+00	0.00E+00	0.00E+00	0.00E+00	4.73E-07	0.00E+00	0.00E+00	0.00E+00	0.00E+00	0.00E+00	0.00E+00	0.00E+00	4.73E-07
1927	ALL	415770	3759079	NonCancer	0.00E+00	0.00E+00	0.00E+00	0.00E+00	0.00E+00	0.00E+00	4.21E-07	0.00E+00	0.00E+00	0.00E+00	0.00E+00	0.00E+00	0.00E+00	0.00E+00	4.21E-07
1928	ALL	415770	3758832	NonCancer	0.00E+00	0.00E+00	0.00E+00	0.00E+00	0.00E+00	0.00E+00	3.45E-07	0.00E+00	0.00E+00	0.00E+00	0.00E+00	0.00E+00	0.00E+00	0.00E+00	3.45E-07
1929	ALL	415770	3758586	NonCancer	0.00E+00	0.00E+00	0.00E+00	0.00E+00	0.00E+00	0.00E+00	3.00E-07	0.00E+00	0.00E+00	0.00E+00	0.00E+00	0.00E+00	0.00E+00	0.00E+00	3.00E-07
1930	ALL	415770	3758340	NonCancer	0.00E+00	0.00E+00	0.00E+00	0.00E+00	0.00E+00	0.00E+00	2.69E-07	0.00E+00	0.00E+00	0.00E+00	0.00E+00	0.00E+00	0.00E+00	0.00E+00	2.69E-07
1931	ALL	416020	3764740	NonCancer	0.00E+00	0.00E+00	0.00E+00	0.00E+00	0.00E+00	0.00E+00	3.99E-06	0.00E+00	0.00E+00	0.00E+00	0.00E+00	0.00E+00	0.00E+00	0.00E+00	3.99E-06
1932	ALL	416020	3764494	NonCancer	0.00E+00	0.00E+00	0.00E+00	0.00E+00	0.00E+00	0.00E+00	3.38E-06	0.00E+00	0.00E+00	0.00E+00	0.00E+00	0.00E+00	0.00E+00	0.00E+00	3.38E-06
1933	ALL	416020	3764248	NonCancer	0.00E+00	0.00E+00	0.00E+00	0.00E+00	0.00E+00	0.00E+00	2.75E-06	0.00E+00	0.00E+00	0.00E+00	0.00E+00	0.00E+00	0.00E+00	0.00E+00	2.75E-06
1934	ALL	416020	3764002	NonCancer	0.00E+00	0.00E+00	0.00E+00	0.00E+00	0.00E+00	0.00E+00	2.42E-06	0.00E+00	0.00E+00	0.00E+00	0.00E+00	0.00E+00	0.00E+00	0.00E+00	2.42E-06
1935	ALL	416020	3763756	NonCancer	0.00E+00	0.00E+00	0.00E+00	0.00E+00	0.00E+00	0.00E+00	2.18E-06	0.00E+00	0.00E+00	0.00E+00	0.00E+00	0.00E+00	0.00E+00	0.00E+00	2.18E-06
1936	ALL	416020	3763509	NonCancer	0.00E+00	0.00E+00	0.00E+00	0.00E+00	0.00E+00	0.00E+00	1.94E-06	0.00E+00	0.00E+00	0.00E+00	0.00E+00	0.00E+00	0.00E+00	0.00E+00	1.94E-06
1937	ALL	416020	3763263	NonCancer	0.00E+00	0.00E+00	0.00E+00	0.00E+00	0.00E+00	0.00E+00	1.71E-06	0.00E+00	0.00E+00	0.00E+00	0.00E+00	0.00E+00	0.00E+00	0.00E+00	1.71E-06
1938	ALL	416020	3763017	NonCancer	0.00E+00	0.00E+00	0.00E+00	0.00E+00	0.00E+00	0.00E+00	1.47E-06	0.00E+00	0.00E+00	0.00E+00	0.00E+00	0.00E+00	0.00E+00	0.00E+00	1.47E-06
1939	ALL	416020	3762771	NonCancer	0.00E+00	0.00E+00	0.00E+00	0.00E+00	0.00E+00	0.00E+00	1.21E-06	0.00E+00	0.00E+00	0.00E+00	0.00E+00	0.00E+00	0.00E+00	0.00E+00	1.21E-06
1940	ALL	416020	3762525	NonCancer	0.00E+00	0.00E+00	0.00E+00	0.00E+00	0.00E+00	0.00E+00	9.73E-07	0.00E+00	0.00E+00	0.00E+00	0.00E+00	0.00E+00	0.00E+00	0.00E+00	9.73E-07
1941	ALL	416020	3762279	NonCancer	0.00E+00	0.00E+00	0.00E+00	0.00E+00	0.00E+00	0.00E+00	8.87E-07	0.00E+00	0.00E+00	0.00E+00	0.00E+00	0.00E+00	0.00E+00	0.00E+00	8.87E-07
1942	ALL	416020	3762032	NonCancer	0.00E+00	0.00E+00	0.00E+00	0.00E+00	0.00E+00	0.00E+00	8.39E-07	0.00E+00	0.00E+00	0.00E+00	0.00E+00	0.00E+00	0.00E+00	0.00E+00	8.39E-07
1943	ALL	416020	3761786	NonCancer	0.00E+00	0.00E+00	0.00E+00	0.00E+00	0.00E+00	0.00E+00	7.87E-07	0.00E+00	0.00E+00	0.00E+00	0.00E+00	0.00E+00	0.00E+00	0.00E+00	7.87E-07
1944	ALL	416020	3761540	NonCancer	0.00E+00	0.00E+00	0.00E+00	0.00E+00	0.00E+00	0.00E+00	7.35E-07	0.00E+00	0.00E+00	0.00E+00	0.00E+00	0.00E+00	0.00E+00	0.00E+00	7.35E-07
1945	ALL	416020	3761294	NonCancer	0.00E+00	0.00E+00	0.00E+00	0.00E+00	0.00E+00	0.00E+00	6.80E-07	0.00E+00	0.00E+00	0.00E+00	0.00E+00	0.00E+00	0.00E+00	0.00E+00	6.80E-07
1946	ALL	416020	3761048	NonCancer	0.00E+00	0.00E+00	0.00E+00	0.00E+00	0.00E+00	0.00E+00	6.59E-07	0.00E+00	0.00E+00	0.00E+00	0.00E+00	0.00E+00	0.00E+00	0.00E+00	6.59E-07
1947	ALL	416020	3760802	NonCancer	0.00E+00	0.00E+00	0.00E+00	0.00E+00	0.00E+00	0.00E+00	6.70E-07	0.00E+00	0.00E+00	0.00E+00	0.00E+00	0.00E+00	0.00E+00	0.00E+00	6.70E-07
1948	ALL	416020	3760556	NonCancer	0.00E+00	0.00E+00	0.00E+00	0.00E+00	0.00E+00	0.00E+00	6.90E-07	0.00E+00	0.00E+00	0.00E+00	0.00E+00	0.00E+00	0.00E+00	0.00E+00	6.90E-07
1949	ALL	416020	3760309	NonCancer	0.00E+00	0.00E+00	0.00E+00	0.00E+00	0.00E+00	0.00E+00	6.90E-07	0.00E+00	0.00E+00	0.00E+00	0.00E+00	0.00E+00	0.00E+00	0.00E+00	6.90E-07
1950	ALL	416020	3760063	NonCancer	0.00E+00	0.00E+00	0.00E+00	0.00E+00	0.00E+00	0.00E+00	6.56E-07	0.00E+00	0.00E+00	0.00E+00	0.00E+00	0.00E+00	0.00E+00	0.00E+00	6.56E-07
1951	ALL	416020	3759817	NonCancer	0.00E+00	0.00E+00	0.00E+00	0.00E+00	0.00E+00	0.00E+00	6.04E-07	0.00E+00	0.00E+00	0.00E+00	0.00E+00	0.00E+00	0.00E+00	0.00E+00	6.04E-07
1952	ALL	416020	3759571	NonCancer	0.00E+00	0.00E+00	0.00E+00	0.00E+00	0.00E+00	0.00E+00	5.42E-07	0.00E+00	0.00E+00	0.00E+00	0.00E+00	0.00E+00	0.00E+00	0.00E+00	5.42E-07
1953	ALL	416020	3759325	NonCancer	0.00E+00	0.00E+00	0.00E+00	0.00E+00	0.00E+00	0.00E+00	4.76E-07	0.00E+00	0.00E+00	0.00E+00	0.00E+00	0.00E+00	0.00E+00	0.00E+00	4.76E-07
1954	ALL	416020	3759079	NonCancer	0.00E+00	0.00E+00	0.00E+00	0.00E+00	0.00E+00	0.00E+00	4.18E-07	0.00E+00	0.00E+00	0.00E+00	0.00E+00	0.00E+00	0.00E+00	0.00E+00	4.18E-07
1955	ALL	416020	3758832	NonCancer	0.00E+00	0.00E+00	0.00E+00	0.00E+00	0.00E+00	0.00E+00	3.42E-07	0.00E+00	0.00E+00	0.00E+00	0.00E+00	0.00E+00	0.00E+00	0.00E+00	3.42E-07
1956	ALL	416020	3758586	NonCancer	0.00E+00	0.00E+00	0.00E+00	0.00E+00	0.00E+00	0.00E+00	3.00E-07	0.00E+00	0.00E+00	0.00E+00	0.00E+00	0.00E+00	0.00E+00	0.00E+00	3.00E-07
1957	ALL	416020	3758340	NonCancer	0.00E+00	0.00E+00	0.00E+00	0.00E+00	0.00E+00	0.00E+00	2.45E-07	0.00E+00	0.00E+00	0.00E+00	0.00E+00	0.00E+00	0.00E+00	0.00E+00	2.45E-07
1958	ALL	416270	3764740	NonCancer	0.00E+00	0.00E+00	0.00E+00	0.00E+00	0.00E+00	0.00E+00	3.21E-06	0.00E+00	0.00E+00	0.00E+00	0.00E+00	0.00E+00	0.00E+00	0.00E+00	3.21E-06
1959	ALL	416270	3764494	NonCancer	0.00E+00	0.00E+00	0.00E+00	0.00E+00	0.00E+00	0.00E+00	2.89E-06	0.00E+00	0.00E+00	0.00E+00	0.00E+00	0.00E+00	0.00E+00	0.00E+00	2.89E-06
1960	ALL	416270	3764248	NonCancer	0.00E+00	0.00E+00	0.00E+00	0.00E+00	0.00E+00	0.00E+00	2.33E-06	0.00E+00	0.00E+00	0.00E+00	0.00E+00	0.00E+00	0.00E+00	0.00E+00	2.33E-06
1961	ALL	416270	3764002	NonCancer	0.00E+00	0.00E+00	0.00E+00	0.00E+00	0.00E+00	0.00E+00	2.19E-06	0.00E+00	0.00E+00	0.00E+00	0.00E+00	0.00E+00	0.00E+00	0.00E+00	2.19E-06
1962	ALL	416270	3763756	NonCancer	0.00E+00	0.00E+00	0.00E+00	0.00E+00	0.00E+00	0.00E+00	1.96E-06	0.00E+00	0.00E+00	0.00E+00	0.00E+00	0.00E+00	0.00E+00	0.00E+00	1.96E-06
1963	ALL	416270	3763509	NonCancer	0.00E+00	0.00E+00	0.00E+00	0.00E+00	0.00E+00	0.00E+00	1.74E-06	0.00E+00	0.00E+00	0.00E+00	0.00E+00	0.00E+00	0.00E+00	0.00E+00	1.74E-06
1964	ALL	416270	3763263	NonCancer	0.00E+00	0.00E+00	0.00E+00	0.00E+00	0.00E+00	0.00E+00	1.56E-06	0.00E+00	0.00E+00	0.00E+00	0.00E+00	0.00E+00	0.00E+00	0.00E+00	1.56E-06
1965	ALL	416270	3763017	NonCancer	0.00E+00	0.00E+00	0.00E+00	0.00E+00	0.00E+00	0.00E+00	1.36E-06	0.00E+00	0.00E+00	0.00E+00	0.00E+00	0.00E+00	0.00E+00	0.00E+00	1.36E-06
1966	ALL	416270	3762771	NonCancer	0.00E+00	0.00E+00	0.00E+00	0.00E+00	0.00E+00	0.00E+00	1.14E-06	0.00E+00	0.00E+00	0.00E+00	0.00E+00	0.00E+00	0.00E+00	0.00E+00	1.14E-06
1967	ALL	416270	3762525	NonCancer	0.00E+00	0.00E+00	0.00E+00	0.00E+00	0.00E+00	0.00E+00	8.98E-07	0.00E+00	0.00E+00	0.00E+00	0.00E+00	0.00E+00	0.00E+00	0.00E+00	8.98E-07
1968	ALL	416270	3762279	NonCancer	0.00E+00	0.00E+00	0.00E+00	0.00E+00	0.00E+00	0.00E+00	8.11E-07	0.00E+00	0.00E+00	0.00E+00	0.00E+00	0.00E+00	0.00E+00	0.00E+00	8.11E-07
1969	ALL	416270	3762032	NonCancer	0.00E+00	0.00E+00	0.00E+00	0.00E+00	0.00E+00	0.00E+00	7.77E-07	0.00E+00	0.00E+00	0.00E+00	0.00E+00	0.00E+00	0.00E+00	0.00E+00	7.77E-07
1970	ALL	416270	3761786	NonCancer	0.00E+00	0.00E+00	0.00E+00	0.00E+00	0.00E+00	0.00E+00	7.32E-07	0.00E+00	0.00E+00	0.00E+00	0.00E+00	0.00E+00	0.00E+00	0.00E+00	7.32E-07
1971	ALL	416270	3761540	NonCancer	0.00E+00	0.00E+00	0.00E+00	0.00E+00	0.00E+00	0.00E+00	6.90E-07	0.00E+00	0.00E+00	0.00E+00	0.00E+00	0.00E+00	0.00E+00	0.00E+00	6.90E-07
1972	ALL	416270	3761294	NonCancer	0.00E+00	0.00E+00	0.00E+00	0.00E+00	0.00E+00	0.00E+00	6.46E-07	0.00E+00	0.00E+00	0.00E+00	0.00E+00	0.00E+00	0.00E+00	0.00E+00	6.46E-07
1973	ALL	416270	3761048	NonCancer	0.00E+00	0.00E+00	0.00E+00	0.00E+00	0.00E+00	0.00E+00	6.04E-07	0.00E+00	0.00E+00	0.00E+00	0.00E+00	0.00E+00	0.00E+00	0.00E+00	6.04E-07
1974	ALL	416270	3760802	NonCancer	0.00E+00	0.00E+00	0.00E+00	0.00E+00	0.00E+00	0.00E+00	5.97E-07	0.00E+00	0.00E+00	0.00E+00	0.00E+00	0.00E+00	0.00E+00	0.00E+00	5.97E-07

1975	ALL	416270	3760556	NonCancer	0.00E+00	0.00E+00	0.00E+00	0.00E+00	0.00E+00	0.00E+00	6.14E-07	0.00E+00	0.00E+00	0.00E+00	0.00E+00	0.00E+00	0.00E+00	0.00E+00	6.14E-07
1976	ALL	416270	3760309	NonCancer	0.00E+00	0.00E+00	0.00E+00	0.00E+00	0.00E+00	0.00E+00	6.32E-07	0.00E+00	0.00E+00	0.00E+00	0.00E+00	0.00E+00	0.00E+00	0.00E+00	6.32E-07
1977	ALL	416270	3760063	NonCancer	0.00E+00	0.00E+00	0.00E+00	0.00E+00	0.00E+00	0.00E+00	6.25E-07	0.00E+00	0.00E+00	0.00E+00	0.00E+00	0.00E+00	0.00E+00	0.00E+00	6.25E-07
1978	ALL	416270	3759817	NonCancer	0.00E+00	0.00E+00	0.00E+00	0.00E+00	0.00E+00	0.00E+00	5.97E-07	0.00E+00	0.00E+00	0.00E+00	0.00E+00	0.00E+00	0.00E+00	0.00E+00	5.97E-07
1979	ALL	416270	3759571	NonCancer	0.00E+00	0.00E+00	0.00E+00	0.00E+00	0.00E+00	0.00E+00	5.56E-07	0.00E+00	0.00E+00	0.00E+00	0.00E+00	0.00E+00	0.00E+00	0.00E+00	5.56E-07
1980	ALL	416270	3759325	NonCancer	0.00E+00	0.00E+00	0.00E+00	0.00E+00	0.00E+00	0.00E+00	4.97E-07	0.00E+00	0.00E+00	0.00E+00	0.00E+00	0.00E+00	0.00E+00	0.00E+00	4.97E-07
1981	ALL	416270	3759079	NonCancer	0.00E+00	0.00E+00	0.00E+00	0.00E+00	0.00E+00	0.00E+00	4.18E-07	0.00E+00	0.00E+00	0.00E+00	0.00E+00	0.00E+00	0.00E+00	0.00E+00	4.18E-07
1982	ALL	416270	3758832	NonCancer	0.00E+00	0.00E+00	0.00E+00	0.00E+00	0.00E+00	0.00E+00	3.21E-07	0.00E+00	0.00E+00	0.00E+00	0.00E+00	0.00E+00	0.00E+00	0.00E+00	3.21E-07
1983	ALL	416270	3758586	NonCancer	0.00E+00	0.00E+00	0.00E+00	0.00E+00	0.00E+00	0.00E+00	2.69E-07	0.00E+00	0.00E+00	0.00E+00	0.00E+00	0.00E+00	0.00E+00	0.00E+00	2.69E-07
1984	ALL	416270	3758340	NonCancer	0.00E+00	0.00E+00	0.00E+00	0.00E+00	0.00E+00	0.00E+00	2.21E-07	0.00E+00	0.00E+00	0.00E+00	0.00E+00	0.00E+00	0.00E+00	0.00E+00	2.21E-07
1985	ALL	416520	3764740	NonCancer	0.00E+00	0.00E+00	0.00E+00	0.00E+00	0.00E+00	0.00E+00	2.74E-06	0.00E+00	0.00E+00	0.00E+00	0.00E+00	0.00E+00	0.00E+00	0.00E+00	2.74E-06
1986	ALL	416520	3764494	NonCancer	0.00E+00	0.00E+00	0.00E+00	0.00E+00	0.00E+00	0.00E+00	2.47E-06	0.00E+00	0.00E+00	0.00E+00	0.00E+00	0.00E+00	0.00E+00	0.00E+00	2.47E-06
1987	ALL	416520	3764248	NonCancer	0.00E+00	0.00E+00	0.00E+00	0.00E+00	0.00E+00	0.00E+00	2.03E-06	0.00E+00	0.00E+00	0.00E+00	0.00E+00	0.00E+00	0.00E+00	0.00E+00	2.03E-06
1988	ALL	416520	3764002	NonCancer	0.00E+00	0.00E+00	0.00E+00	0.00E+00	0.00E+00	0.00E+00	1.96E-06	0.00E+00	0.00E+00	0.00E+00	0.00E+00	0.00E+00	0.00E+00	0.00E+00	1.96E-06
1989	ALL	416520	3763756	NonCancer	0.00E+00	0.00E+00	0.00E+00	0.00E+00	0.00E+00	0.00E+00	1.75E-06	0.00E+00	0.00E+00	0.00E+00	0.00E+00	0.00E+00	0.00E+00	0.00E+00	1.75E-06
1990	ALL	416520	3763509	NonCancer	0.00E+00	0.00E+00	0.00E+00	0.00E+00	0.00E+00	0.00E+00	1.58E-06	0.00E+00	0.00E+00	0.00E+00	0.00E+00	0.00E+00	0.00E+00	0.00E+00	1.58E-06
1991	ALL	416520	3763263	NonCancer	0.00E+00	0.00E+00	0.00E+00	0.00E+00	0.00E+00	0.00E+00	1.43E-06	0.00E+00	0.00E+00	0.00E+00	0.00E+00	0.00E+00	0.00E+00	0.00E+00	1.43E-06
1992	ALL	416520	3763017	NonCancer	0.00E+00	0.00E+00	0.00E+00	0.00E+00	0.00E+00	0.00E+00	1.27E-06	0.00E+00	0.00E+00	0.00E+00	0.00E+00	0.00E+00	0.00E+00	0.00E+00	1.27E-06
1993	ALL	416520	3762771	NonCancer	0.00E+00	0.00E+00	0.00E+00	0.00E+00	0.00E+00	0.00E+00	1.08E-06	0.00E+00	0.00E+00	0.00E+00	0.00E+00	0.00E+00	0.00E+00	0.00E+00	1.08E-06
1994	ALL	416520	3762525	NonCancer	0.00E+00	0.00E+00	0.00E+00	0.00E+00	0.00E+00	0.00E+00	8.77E-07	0.00E+00	0.00E+00	0.00E+00	0.00E+00	0.00E+00	0.00E+00	0.00E+00	8.77E-07
1995	ALL	416520	3762279	NonCancer	0.00E+00	0.00E+00	0.00E+00	0.00E+00	0.00E+00	0.00E+00	7.70E-07	0.00E+00	0.00E+00	0.00E+00	0.00E+00	0.00E+00	0.00E+00	0.00E+00	7.70E-07
1996	ALL	416520	3762032	NonCancer	0.00E+00	0.00E+00	0.00E+00	0.00E+00	0.00E+00	0.00E+00	7.32E-07	0.00E+00	0.00E+00	0.00E+00	0.00E+00	0.00E+00	0.00E+00	0.00E+00	7.32E-07
1997	ALL	416520	3761786	NonCancer	0.00E+00	0.00E+00	0.00E+00	0.00E+00	0.00E+00	0.00E+00	6.94E-07	0.00E+00	0.00E+00	0.00E+00	0.00E+00	0.00E+00	0.00E+00	0.00E+00	6.94E-07
1998	ALL	416520	3761540	NonCancer	0.00E+00	0.00E+00	0.00E+00	0.00E+00	0.00E+00	0.00E+00	6.56E-07	0.00E+00	0.00E+00	0.00E+00	0.00E+00	0.00E+00	0.00E+00	0.00E+00	6.56E-07
1999	ALL	416520	3761294	NonCancer	0.00E+00	0.00E+00	0.00E+00	0.00E+00	0.00E+00	0.00E+00	6.21E-07	0.00E+00	0.00E+00	0.00E+00	0.00E+00	0.00E+00	0.00E+00	0.00E+00	6.21E-07
2000	ALL	416520	3761048	NonCancer	0.00E+00	0.00E+00	0.00E+00	0.00E+00	0.00E+00	0.00E+00	5.76E-07	0.00E+00	0.00E+00	0.00E+00	0.00E+00	0.00E+00	0.00E+00	0.00E+00	5.76E-07
2001	ALL	416520	3760802	NonCancer	0.00E+00	0.00E+00	0.00E+00	0.00E+00	0.00E+00	0.00E+00	5.49E-07	0.00E+00	0.00E+00	0.00E+00	0.00E+00	0.00E+00	0.00E+00	0.00E+00	5.49E-07
2002	ALL	416520	3760556	NonCancer	0.00E+00	0.00E+00	0.00E+00	0.00E+00	0.00E+00	0.00E+00	5.52E-07	0.00E+00	0.00E+00	0.00E+00	0.00E+00	0.00E+00	0.00E+00	0.00E+00	5.52E-07
2003	ALL	416520	3760309	NonCancer	0.00E+00	0.00E+00	0.00E+00	0.00E+00	0.00E+00	0.00E+00	5.70E-07	0.00E+00	0.00E+00	0.00E+00	0.00E+00	0.00E+00	0.00E+00	0.00E+00	5.70E-07
2004	ALL	416520	3760063	NonCancer	0.00E+00	0.00E+00	0.00E+00	0.00E+00	0.00E+00	0.00E+00	5.80E-07	0.00E+00	0.00E+00	0.00E+00	0.00E+00	0.00E+00	0.00E+00	0.00E+00	5.80E-07
2005	ALL	416520	3759817	NonCancer	0.00E+00	0.00E+00	0.00E+00	0.00E+00	0.00E+00	0.00E+00	5.66E-07	0.00E+00	0.00E+00	0.00E+00	0.00E+00	0.00E+00	0.00E+00	0.00E+00	5.66E-07
2006	ALL	416520	3759571	NonCancer	0.00E+00	0.00E+00	0.00E+00	0.00E+00	0.00E+00	0.00E+00	5.45E-07	0.00E+00	0.00E+00	0.00E+00	0.00E+00	0.00E+00	0.00E+00	0.00E+00	5.45E-07
2007	ALL	416520	3759325	NonCancer	0.00E+00	0.00E+00	0.00E+00	0.00E+00	0.00E+00	0.00E+00	5.11E-07	0.00E+00	0.00E+00	0.00E+00	0.00E+00	0.00E+00	0.00E+00	0.00E+00	5.11E-07
2008	ALL	416520	3759079	NonCancer	0.00E+00	0.00E+00	0.00E+00	0.00E+00	0.00E+00	0.00E+00	4.32E-07	0.00E+00	0.00E+00	0.00E+00	0.00E+00	0.00E+00	0.00E+00	0.00E+00	4.32E-07
2009	ALL	416520	3758832	NonCancer	0.00E+00	0.00E+00	0.00E+00	0.00E+00	0.00E+00	0.00E+00	3.31E-07	0.00E+00	0.00E+00	0.00E+00	0.00E+00	0.00E+00	0.00E+00	0.00E+00	3.31E-07
2010	ALL	416520	3758586	NonCancer	0.00E+00	0.00E+00	0.00E+00	0.00E+00	0.00E+00	0.00E+00	2.59E-07	0.00E+00	0.00E+00	0.00E+00	0.00E+00	0.00E+00	0.00E+00	0.00E+00	2.59E-07
2011	ALL	416520	3758340	NonCancer	0.00E+00	0.00E+00	0.00E+00	0.00E+00	0.00E+00	0.00E+00	1.97E-07	0.00E+00	0.00E+00	0.00E+00	0.00E+00	0.00E+00	0.00E+00	0.00E+00	1.97E-07
2012	ALL	416770	3764740	NonCancer	0.00E+00	0.00E+00	0.00E+00	0.00E+00	0.00E+00	0.00E+00	2.06E-06	0.00E+00	0.00E+00	0.00E+00	0.00E+00	0.00E+00	0.00E+00	0.00E+00	2.06E-06
2013	ALL	416770	3764494	NonCancer	0.00E+00	0.00E+00	0.00E+00	0.00E+00	0.00E+00	0.00E+00	1.98E-06	0.00E+00	0.00E+00	0.00E+00	0.00E+00	0.00E+00	0.00E+00	0.00E+00	1.98E-06
2014	ALL	416770	3764248	NonCancer	0.00E+00	0.00E+00	0.00E+00	0.00E+00	0.00E+00	0.00E+00	1.77E-06	0.00E+00	0.00E+00	0.00E+00	0.00E+00	0.00E+00	0.00E+00	0.00E+00	1.77E-06
2015	ALL	416770	3764002	NonCancer	0.00E+00	0.00E+00	0.00E+00	0.00E+00	0.00E+00	0.00E+00	1.77E-06	0.00E+00	0.00E+00	0.00E+00	0.00E+00	0.00E+00	0.00E+00	0.00E+00	1.77E-06
2016	ALL	416770	3763756	NonCancer	0.00E+00	0.00E+00	0.00E+00	0.00E+00	0.00E+00	0.00E+00	1.58E-06	0.00E+00	0.00E+00	0.00E+00	0.00E+00	0.00E+00	0.00E+00	0.00E+00	1.58E-06
2017	ALL	416770	3763509	NonCancer	0.00E+00	0.00E+00	0.00E+00	0.00E+00	0.00E+00	0.00E+00	1.45E-06	0.00E+00	0.00E+00	0.00E+00	0.00E+00	0.00E+00	0.00E+00	0.00E+00	1.45E-06
2018	ALL	416770	3763263	NonCancer	0.00E+00	0.00E+00	0.00E+00	0.00E+00	0.00E+00	0.00E+00	1.32E-06	0.00E+00	0.00E+00	0.00E+00	0.00E+00	0.00E+00	0.00E+00	0.00E+00	1.32E-06
2019	ALL	416770	3763017	NonCancer	0.00E+00	0.00E+00	0.00E+00	0.00E+00	0.00E+00	0.00E+00	1.18E-06	0.00E+00	0.00E+00	0.00E+00	0.00E+00	0.00E+00	0.00E+00	0.00E+00	1.18E-06
2020	ALL	416770	3762771	NonCancer	0.00E+00	0.00E+00	0.00E+00	0.00E+00	0.00E+00	0.00E+00	1.02E-06	0.00E+00	0.00E+00	0.00E+00	0.00E+00	0.00E+00	0.00E+00	0.00E+00	1.02E-06
2021	ALL	416770	3762525	NonCancer	0.00E+00	0.00E+00	0.00E+00	0.00E+00	0.00E+00	0.00E+00	8.35E-07	0.00E+00	0.00E+00	0.00E+00	0.00E+00	0.00E+00	0.00E+00	0.00E+00	8.35E-07
2022	ALL	416770	3762279	NonCancer	0.00E+00	0.00E+00	0.00E+00	0.00E+00	0.00E+00	0.00E+00	7.18E-07	0.00E+00	0.00E+00	0.00E+00	0.00E+00	0.00E+00	0.00E+00	0.00E+00	7.18E-07
2023	ALL	416770	3762032	NonCancer	0.00E+00	0.00E+00	0.00E+00	0.00E+00	0.00E+00	0.00E+00	6.80E-07	0.00E+00	0.00E+00	0.00E+00	0.00E+00	0.00E+00	0.00E+00	0.00E+00	6.80E-07
2024	ALL	416770	3761786	NonCancer	0.00E+00	0.00E+00	0.00E+00	0.00E+00	0.00E+00	0.00E+00	6.52E-07	0.00E+00	0.00E+00	0.00E+00	0.00E+00	0.00E+00	0.00E+00	0.00E+00	6.52E-07
2025	ALL	416770	3761540	NonCancer	0.00E+00	0.00E+00	0.00E+00	0.00E+00	0.00E+00	0.00E+00	6.18E-07	0.00E+00	0.00E+00	0.00E+00	0.00E+00	0.00E+00	0.00E+00	0.00E+00	6.18E-07
2026	ALL	416770	3761294	NonCancer	0.00E+00	0.00E+00	0.00E+00	0.00E+00	0.00E+00	0.00E+00	5.90E-07	0.00E+00	0.00E+00	0.00E+00	0.00E+00	0.00E+00	0.00E+00	0.00E+00	5.90E-07

2027	ALL	416770	3761048	NonCancer	0.00E+00	0.00E+00	0.00E+00	0.00E+00	0.00E+00	0.00E+00	5.56E-07	0.00E+00	0.00E+00	0.00E+00	0.00E+00	0.00E+00	0.00E+00	0.00E+00	5.56E-07
2028	ALL	416770	3760802	NonCancer	0.00E+00	0.00E+00	0.00E+00	0.00E+00	0.00E+00	0.00E+00	5.18E-07	0.00E+00	0.00E+00	0.00E+00	0.00E+00	0.00E+00	0.00E+00	0.00E+00	5.18E-07
2029	ALL	416770	3760556	NonCancer	0.00E+00	0.00E+00	0.00E+00	0.00E+00	0.00E+00	0.00E+00	5.07E-07	0.00E+00	0.00E+00	0.00E+00	0.00E+00	0.00E+00	0.00E+00	0.00E+00	5.07E-07
2030	ALL	416770	3760309	NonCancer	0.00E+00	0.00E+00	0.00E+00	0.00E+00	0.00E+00	0.00E+00	5.11E-07	0.00E+00	0.00E+00	0.00E+00	0.00E+00	0.00E+00	0.00E+00	0.00E+00	5.11E-07
2031	ALL	416770	3760063	NonCancer	0.00E+00	0.00E+00	0.00E+00	0.00E+00	0.00E+00	0.00E+00	5.28E-07	0.00E+00	0.00E+00	0.00E+00	0.00E+00	0.00E+00	0.00E+00	0.00E+00	5.28E-07
2032	ALL	416770	3759817	NonCancer	0.00E+00	0.00E+00	0.00E+00	0.00E+00	0.00E+00	0.00E+00	5.28E-07	0.00E+00	0.00E+00	0.00E+00	0.00E+00	0.00E+00	0.00E+00	0.00E+00	5.28E-07
2033	ALL	416770	3759571	NonCancer	0.00E+00	0.00E+00	0.00E+00	0.00E+00	0.00E+00	0.00E+00	5.21E-07	0.00E+00	0.00E+00	0.00E+00	0.00E+00	0.00E+00	0.00E+00	0.00E+00	5.21E-07
2034	ALL	416770	3759325	NonCancer	0.00E+00	0.00E+00	0.00E+00	0.00E+00	0.00E+00	0.00E+00	4.97E-07	0.00E+00	0.00E+00	0.00E+00	0.00E+00	0.00E+00	0.00E+00	0.00E+00	4.97E-07
2035	ALL	416770	3759079	NonCancer	0.00E+00	0.00E+00	0.00E+00	0.00E+00	0.00E+00	0.00E+00	4.28E-07	0.00E+00	0.00E+00	0.00E+00	0.00E+00	0.00E+00	0.00E+00	0.00E+00	4.28E-07
2036	ALL	416770	3758832	NonCancer	0.00E+00	0.00E+00	0.00E+00	0.00E+00	0.00E+00	0.00E+00	3.42E-07	0.00E+00	0.00E+00	0.00E+00	0.00E+00	0.00E+00	0.00E+00	0.00E+00	3.42E-07
2037	ALL	416770	3758586	NonCancer	0.00E+00	0.00E+00	0.00E+00	0.00E+00	0.00E+00	0.00E+00	2.66E-07	0.00E+00	0.00E+00	0.00E+00	0.00E+00	0.00E+00	0.00E+00	0.00E+00	2.66E-07
2038	ALL	416770	3758340	NonCancer	0.00E+00	0.00E+00	0.00E+00	0.00E+00	0.00E+00	0.00E+00	2.14E-07	0.00E+00	0.00E+00	0.00E+00	0.00E+00	0.00E+00	0.00E+00	0.00E+00	2.14E-07
2039	ALL	417020	3764740	NonCancer	0.00E+00	0.00E+00	0.00E+00	0.00E+00	0.00E+00	0.00E+00	1.65E-06	0.00E+00	0.00E+00	0.00E+00	0.00E+00	0.00E+00	0.00E+00	0.00E+00	1.65E-06
2040	ALL	417020	3764494	NonCancer	0.00E+00	0.00E+00	0.00E+00	0.00E+00	0.00E+00	0.00E+00	1.67E-06	0.00E+00	0.00E+00	0.00E+00	0.00E+00	0.00E+00	0.00E+00	0.00E+00	1.67E-06
2041	ALL	417020	3764248	NonCancer	0.00E+00	0.00E+00	0.00E+00	0.00E+00	0.00E+00	0.00E+00	1.55E-06	0.00E+00	0.00E+00	0.00E+00	0.00E+00	0.00E+00	0.00E+00	0.00E+00	1.55E-06
2042	ALL	417020	3764002	NonCancer	0.00E+00	0.00E+00	0.00E+00	0.00E+00	0.00E+00	0.00E+00	1.61E-06	0.00E+00	0.00E+00	0.00E+00	0.00E+00	0.00E+00	0.00E+00	0.00E+00	1.61E-06
2043	ALL	417020	3763756	NonCancer	0.00E+00	0.00E+00	0.00E+00	0.00E+00	0.00E+00	0.00E+00	1.44E-06	0.00E+00	0.00E+00	0.00E+00	0.00E+00	0.00E+00	0.00E+00	0.00E+00	1.44E-06
2044	ALL	417020	3763509	NonCancer	0.00E+00	0.00E+00	0.00E+00	0.00E+00	0.00E+00	0.00E+00	1.33E-06	0.00E+00	0.00E+00	0.00E+00	0.00E+00	0.00E+00	0.00E+00	0.00E+00	1.33E-06
2045	ALL	417020	3763263	NonCancer	0.00E+00	0.00E+00	0.00E+00	0.00E+00	0.00E+00	0.00E+00	1.21E-06	0.00E+00	0.00E+00	0.00E+00	0.00E+00	0.00E+00	0.00E+00	0.00E+00	1.21E-06
2046	ALL	417020	3763017	NonCancer	0.00E+00	0.00E+00	0.00E+00	0.00E+00	0.00E+00	0.00E+00	1.10E-06	0.00E+00	0.00E+00	0.00E+00	0.00E+00	0.00E+00	0.00E+00	0.00E+00	1.10E-06
2047	ALL	417020	3762771	NonCancer	0.00E+00	0.00E+00	0.00E+00	0.00E+00	0.00E+00	0.00E+00	9.67E-07	0.00E+00	0.00E+00	0.00E+00	0.00E+00	0.00E+00	0.00E+00	0.00E+00	9.67E-07
2048	ALL	417020	3762525	NonCancer	0.00E+00	0.00E+00	0.00E+00	0.00E+00	0.00E+00	0.00E+00	8.04E-07	0.00E+00	0.00E+00	0.00E+00	0.00E+00	0.00E+00	0.00E+00	0.00E+00	8.04E-07
2049	ALL	417020	3762279	NonCancer	0.00E+00	0.00E+00	0.00E+00	0.00E+00	0.00E+00	0.00E+00	6.83E-07	0.00E+00	0.00E+00	0.00E+00	0.00E+00	0.00E+00	0.00E+00	0.00E+00	6.83E-07
2050	ALL	417020	3762032	NonCancer	0.00E+00	0.00E+00	0.00E+00	0.00E+00	0.00E+00	0.00E+00	6.39E-07	0.00E+00	0.00E+00	0.00E+00	0.00E+00	0.00E+00	0.00E+00	0.00E+00	6.39E-07
2051	ALL	417020	3761786	NonCancer	0.00E+00	0.00E+00	0.00E+00	0.00E+00	0.00E+00	0.00E+00	6.18E-07	0.00E+00	0.00E+00	0.00E+00	0.00E+00	0.00E+00	0.00E+00	0.00E+00	6.18E-07
2052	ALL	417020	3761540	NonCancer	0.00E+00	0.00E+00	0.00E+00	0.00E+00	0.00E+00	0.00E+00	5.87E-07	0.00E+00	0.00E+00	0.00E+00	0.00E+00	0.00E+00	0.00E+00	0.00E+00	5.87E-07
2053	ALL	417020	3761294	NonCancer	0.00E+00	0.00E+00	0.00E+00	0.00E+00	0.00E+00	0.00E+00	5.63E-07	0.00E+00	0.00E+00	0.00E+00	0.00E+00	0.00E+00	0.00E+00	0.00E+00	5.63E-07
2054	ALL	417020	3761048	NonCancer	0.00E+00	0.00E+00	0.00E+00	0.00E+00	0.00E+00	0.00E+00	5.35E-07	0.00E+00	0.00E+00	0.00E+00	0.00E+00	0.00E+00	0.00E+00	0.00E+00	5.35E-07
2055	ALL	417020	3760802	NonCancer	0.00E+00	0.00E+00	0.00E+00	0.00E+00	0.00E+00	0.00E+00	5.01E-07	0.00E+00	0.00E+00	0.00E+00	0.00E+00	0.00E+00	0.00E+00	0.00E+00	5.01E-07
2056	ALL	417020	3760556	NonCancer	0.00E+00	0.00E+00	0.00E+00	0.00E+00	0.00E+00	0.00E+00	4.73E-07	0.00E+00	0.00E+00	0.00E+00	0.00E+00	0.00E+00	0.00E+00	0.00E+00	4.73E-07
2057	ALL	417020	3760309	NonCancer	0.00E+00	0.00E+00	0.00E+00	0.00E+00	0.00E+00	0.00E+00	4.66E-07	0.00E+00	0.00E+00	0.00E+00	0.00E+00	0.00E+00	0.00E+00	0.00E+00	4.66E-07
2058	ALL	417020	3760063	NonCancer	0.00E+00	0.00E+00	0.00E+00	0.00E+00	0.00E+00	0.00E+00	4.73E-07	0.00E+00	0.00E+00	0.00E+00	0.00E+00	0.00E+00	0.00E+00	0.00E+00	4.73E-07
2059	ALL	417020	3759817	NonCancer	0.00E+00	0.00E+00	0.00E+00	0.00E+00	0.00E+00	0.00E+00	4.83E-07	0.00E+00	0.00E+00	0.00E+00	0.00E+00	0.00E+00	0.00E+00	0.00E+00	4.83E-07
2060	ALL	417020	3759571	NonCancer	0.00E+00	0.00E+00	0.00E+00	0.00E+00	0.00E+00	0.00E+00	4.87E-07	0.00E+00	0.00E+00	0.00E+00	0.00E+00	0.00E+00	0.00E+00	0.00E+00	4.87E-07
2061	ALL	417020	3759325	NonCancer	0.00E+00	0.00E+00	0.00E+00	0.00E+00	0.00E+00	0.00E+00	4.69E-07	0.00E+00	0.00E+00	0.00E+00	0.00E+00	0.00E+00	0.00E+00	0.00E+00	4.69E-07
2062	ALL	417020	3759079	NonCancer	0.00E+00	0.00E+00	0.00E+00	0.00E+00	0.00E+00	0.00E+00	4.11E-07	0.00E+00	0.00E+00	0.00E+00	0.00E+00	0.00E+00	0.00E+00	0.00E+00	4.11E-07
2063	ALL	417020	3758832	NonCancer	0.00E+00	0.00E+00	0.00E+00	0.00E+00	0.00E+00	0.00E+00	3.56E-07	0.00E+00	0.00E+00	0.00E+00	0.00E+00	0.00E+00	0.00E+00	0.00E+00	3.56E-07
2064	ALL	417020	3758586	NonCancer	0.00E+00	0.00E+00	0.00E+00	0.00E+00	0.00E+00	0.00E+00	3.11E-07	0.00E+00	0.00E+00	0.00E+00	0.00E+00	0.00E+00	0.00E+00	0.00E+00	3.11E-07
2065	ALL	417020	3758340	NonCancer	0.00E+00	0.00E+00	0.00E+00	0.00E+00	0.00E+00	0.00E+00	2.52E-07	0.00E+00	0.00E+00	0.00E+00	0.00E+00	0.00E+00	0.00E+00	0.00E+00	2.52E-07
2066	ALL	417270	3764740	NonCancer	0.00E+00	0.00E+00	0.00E+00	0.00E+00	0.00E+00	0.00E+00	1.61E-06	0.00E+00	0.00E+00	0.00E+00	0.00E+00	0.00E+00	0.00E+00	0.00E+00	1.61E-06
2067	ALL	417270	3764494	NonCancer	0.00E+00	0.00E+00	0.00E+00	0.00E+00	0.00E+00	0.00E+00	1.48E-06	0.00E+00	0.00E+00	0.00E+00	0.00E+00	0.00E+00	0.00E+00	0.00E+00	1.48E-06
2068	ALL	417270	3764248	NonCancer	0.00E+00	0.00E+00	0.00E+00	0.00E+00	0.00E+00	0.00E+00	1.38E-06	0.00E+00	0.00E+00	0.00E+00	0.00E+00	0.00E+00	0.00E+00	0.00E+00	1.38E-06
2069	ALL	417270	3764002	NonCancer	0.00E+00	0.00E+00	0.00E+00	0.00E+00	0.00E+00	0.00E+00	1.47E-06	0.00E+00	0.00E+00	0.00E+00	0.00E+00	0.00E+00	0.00E+00	0.00E+00	1.47E-06
2070	ALL	417270	3763756	NonCancer	0.00E+00	0.00E+00	0.00E+00	0.00E+00	0.00E+00	0.00E+00	1.32E-06	0.00E+00	0.00E+00	0.00E+00	0.00E+00	0.00E+00	0.00E+00	0.00E+00	1.32E-06
2071	ALL	417270	3763509	NonCancer	0.00E+00	0.00E+00	0.00E+00	0.00E+00	0.00E+00	0.00E+00	1.23E-06	0.00E+00	0.00E+00	0.00E+00	0.00E+00	0.00E+00	0.00E+00	0.00E+00	1.23E-06
2072	ALL	417270	3763263	NonCancer	0.00E+00	0.00E+00	0.00E+00	0.00E+00	0.00E+00	0.00E+00	1.12E-06	0.00E+00	0.00E+00	0.00E+00	0.00E+00	0.00E+00	0.00E+00	0.00E+00	1.12E-06
2073	ALL	417270	3763017	NonCancer	0.00E+00	0.00E+00	0.00E+00	0.00E+00	0.00E+00	0.00E+00	1.04E-06	0.00E+00	0.00E+00	0.00E+00	0.00E+00	0.00E+00	0.00E+00	0.00E+00	1.04E-06
2074	ALL	417270	3762771	NonCancer	0.00E+00	0.00E+00	0.00E+00	0.00E+00	0.00E+00	0.00E+00	9.18E-07	0.00E+00	0.00E+00	0.00E+00	0.00E+00	0.00E+00	0.00E+00	0.00E+00	9.18E-07
2075	ALL	417270	3762525	NonCancer	0.00E+00	0.00E+00	0.00E+00	0.00E+00	0.00E+00	0.00E+00	7.87E-07	0.00E+00	0.00E+00	0.00E+00	0.00E+00	0.00E+00	0.00E+00	0.00E+00	7.87E-07
2076	ALL	417270	3762279	NonCancer	0.00E+00	0.00E+00	0.00E+00	0.00E+00	0.00E+00	0.00E+00	6.80E-07	0.00E+00	0.00E+00	0.00E+00	0.00E+00	0.00E+00	0.00E+00	0.00E+00	6.80E-07
2077	ALL	417270	3762032	NonCancer	0.00E+00	0.00E+00	0.00E+00	0.00E+00	0.00E+00	0.00E+00	6.18E-07	0.00E+00	0.00E+00	0.00E+00	0.00E+00	0.00E+00	0.00E+00	0.00E+00	6.18E-07
2078	ALL	417270	3761786	NonCancer	0.00E+00	0.00E+00	0.00E+00	0.00E+00	0.00E+00	0.00E+00	5.87E-07	0.00E+00	0.00E+00	0.00E+00	0.00E+00	0.00E+00	0.00E+00	0.00E+00	5.87E-07

2079	ALL	417270	3761540	NonCancer	0.00E+00	0.00E+00	0.00E+00	0.00E+00	0.00E+00	0.00E+00	5.63E-07	0.00E+00	0.00E+00	0.00E+00	0.00E+00	0.00E+00	0.00E+00	0.00E+00	5.63E-07
2080	ALL	417270	3761294	NonCancer	0.00E+00	0.00E+00	0.00E+00	0.00E+00	0.00E+00	0.00E+00	5.39E-07	0.00E+00	0.00E+00	0.00E+00	0.00E+00	0.00E+00	0.00E+00	0.00E+00	5.39E-07
2081	ALL	417270	3761048	NonCancer	0.00E+00	0.00E+00	0.00E+00	0.00E+00	0.00E+00	0.00E+00	5.14E-07	0.00E+00	0.00E+00	0.00E+00	0.00E+00	0.00E+00	0.00E+00	0.00E+00	5.14E-07
2082	ALL	417270	3760802	NonCancer	0.00E+00	0.00E+00	0.00E+00	0.00E+00	0.00E+00	0.00E+00	4.83E-07	0.00E+00	0.00E+00	0.00E+00	0.00E+00	0.00E+00	0.00E+00	0.00E+00	4.83E-07
2083	ALL	417270	3760556	NonCancer	0.00E+00	0.00E+00	0.00E+00	0.00E+00	0.00E+00	0.00E+00	4.52E-07	0.00E+00	0.00E+00	0.00E+00	0.00E+00	0.00E+00	0.00E+00	0.00E+00	4.52E-07
2084	ALL	417270	3760309	NonCancer	0.00E+00	0.00E+00	0.00E+00	0.00E+00	0.00E+00	0.00E+00	4.32E-07	0.00E+00	0.00E+00	0.00E+00	0.00E+00	0.00E+00	0.00E+00	0.00E+00	4.32E-07
2085	ALL	417270	3760063	NonCancer	0.00E+00	0.00E+00	0.00E+00	0.00E+00	0.00E+00	0.00E+00	4.28E-07	0.00E+00	0.00E+00	0.00E+00	0.00E+00	0.00E+00	0.00E+00	0.00E+00	4.28E-07
2086	ALL	417270	3759817	NonCancer	0.00E+00	0.00E+00	0.00E+00	0.00E+00	0.00E+00	0.00E+00	4.38E-07	0.00E+00	0.00E+00	0.00E+00	0.00E+00	0.00E+00	0.00E+00	0.00E+00	4.38E-07
2087	ALL	417270	3759571	NonCancer	0.00E+00	0.00E+00	0.00E+00	0.00E+00	0.00E+00	0.00E+00	4.49E-07	0.00E+00	0.00E+00	0.00E+00	0.00E+00	0.00E+00	0.00E+00	0.00E+00	4.49E-07
2088	ALL	417270	3759325	NonCancer	0.00E+00	0.00E+00	0.00E+00	0.00E+00	0.00E+00	0.00E+00	4.49E-07	0.00E+00	0.00E+00	0.00E+00	0.00E+00	0.00E+00	0.00E+00	0.00E+00	4.49E-07
2089	ALL	417270	3759079	NonCancer	0.00E+00	0.00E+00	0.00E+00	0.00E+00	0.00E+00	0.00E+00	4.14E-07	0.00E+00	0.00E+00	0.00E+00	0.00E+00	0.00E+00	0.00E+00	0.00E+00	4.14E-07
2090	ALL	417270	3758832	NonCancer	0.00E+00	0.00E+00	0.00E+00	0.00E+00	0.00E+00	0.00E+00	3.66E-07	0.00E+00	0.00E+00	0.00E+00	0.00E+00	0.00E+00	0.00E+00	0.00E+00	3.66E-07
2091	ALL	417270	3758586	NonCancer	0.00E+00	0.00E+00	0.00E+00	0.00E+00	0.00E+00	0.00E+00	3.21E-07	0.00E+00	0.00E+00	0.00E+00	0.00E+00	0.00E+00	0.00E+00	0.00E+00	3.21E-07
2092	ALL	417270	3758340	NonCancer	0.00E+00	0.00E+00	0.00E+00	0.00E+00	0.00E+00	0.00E+00	2.76E-07	0.00E+00	0.00E+00	0.00E+00	0.00E+00	0.00E+00	0.00E+00	0.00E+00	2.76E-07
2093	ALL	413270	3762090	NonCancer	0.00E+00	0.00E+00	0.00E+00	0.00E+00	0.00E+00	0.00E+00	3.18E-06	0.00E+00	0.00E+00	0.00E+00	0.00E+00	0.00E+00	0.00E+00	0.00E+00	3.18E-06
2094	ALL	413270	3761840	NonCancer	0.00E+00	0.00E+00	0.00E+00	0.00E+00	0.00E+00	0.00E+00	2.62E-06	0.00E+00	0.00E+00	0.00E+00	0.00E+00	0.00E+00	0.00E+00	0.00E+00	2.62E-06
2095	ALL	413270	3761590	NonCancer	0.00E+00	0.00E+00	0.00E+00	0.00E+00	0.00E+00	0.00E+00	2.29E-06	0.00E+00	0.00E+00	0.00E+00	0.00E+00	0.00E+00	0.00E+00	0.00E+00	2.29E-06
2096	ALL	413270	3761340	NonCancer	0.00E+00	0.00E+00	0.00E+00	0.00E+00	0.00E+00	0.00E+00	1.97E-06	0.00E+00	0.00E+00	0.00E+00	0.00E+00	0.00E+00	0.00E+00	0.00E+00	1.97E-06
2097	ALL	413270	3761090	NonCancer	0.00E+00	0.00E+00	0.00E+00	0.00E+00	0.00E+00	0.00E+00	1.69E-06	0.00E+00	0.00E+00	0.00E+00	0.00E+00	0.00E+00	0.00E+00	0.00E+00	1.69E-06
2098	ALL	413270	3760840	NonCancer	0.00E+00	0.00E+00	0.00E+00	0.00E+00	0.00E+00	0.00E+00	1.50E-06	0.00E+00	0.00E+00	0.00E+00	0.00E+00	0.00E+00	0.00E+00	0.00E+00	1.50E-06
2099	ALL	413270	3760590	NonCancer	0.00E+00	0.00E+00	0.00E+00	0.00E+00	0.00E+00	0.00E+00	1.22E-06	0.00E+00	0.00E+00	0.00E+00	0.00E+00	0.00E+00	0.00E+00	0.00E+00	1.22E-06
2100	ALL	413270	3760340	NonCancer	0.00E+00	0.00E+00	0.00E+00	0.00E+00	0.00E+00	0.00E+00	1.03E-06	0.00E+00	0.00E+00	0.00E+00	0.00E+00	0.00E+00	0.00E+00	0.00E+00	1.03E-06
2101	ALL	413270	3760090	NonCancer	0.00E+00	0.00E+00	0.00E+00	0.00E+00	0.00E+00	0.00E+00	8.70E-07	0.00E+00	0.00E+00	0.00E+00	0.00E+00	0.00E+00	0.00E+00	0.00E+00	8.70E-07
2102	ALL	413270	3759840	NonCancer	0.00E+00	0.00E+00	0.00E+00	0.00E+00	0.00E+00	0.00E+00	6.94E-07	0.00E+00	0.00E+00	0.00E+00	0.00E+00	0.00E+00	0.00E+00	0.00E+00	6.94E-07
2103	ALL	413270	3759590	NonCancer	0.00E+00	0.00E+00	0.00E+00	0.00E+00	0.00E+00	0.00E+00	5.42E-07	0.00E+00	0.00E+00	0.00E+00	0.00E+00	0.00E+00	0.00E+00	0.00E+00	5.42E-07
2104	ALL	413270	3759340	NonCancer	0.00E+00	0.00E+00	0.00E+00	0.00E+00	0.00E+00	0.00E+00	4.94E-07	0.00E+00	0.00E+00	0.00E+00	0.00E+00	0.00E+00	0.00E+00	0.00E+00	4.94E-07
2105	ALL	413270	3759090	NonCancer	0.00E+00	0.00E+00	0.00E+00	0.00E+00	0.00E+00	0.00E+00	5.21E-07	0.00E+00	0.00E+00	0.00E+00	0.00E+00	0.00E+00	0.00E+00	0.00E+00	5.21E-07
2106	ALL	413270	3758840	NonCancer	0.00E+00	0.00E+00	0.00E+00	0.00E+00	0.00E+00	0.00E+00	5.90E-07	0.00E+00	0.00E+00	0.00E+00	0.00E+00	0.00E+00	0.00E+00	0.00E+00	5.90E-07
2107	ALL	413270	3758590	NonCancer	0.00E+00	0.00E+00	0.00E+00	0.00E+00	0.00E+00	0.00E+00	6.46E-07	0.00E+00	0.00E+00	0.00E+00	0.00E+00	0.00E+00	0.00E+00	0.00E+00	6.46E-07
2108	ALL	413270	3758340	NonCancer	0.00E+00	0.00E+00	0.00E+00	0.00E+00	0.00E+00	0.00E+00	6.46E-07	0.00E+00	0.00E+00	0.00E+00	0.00E+00	0.00E+00	0.00E+00	0.00E+00	6.46E-07
2109	ALL	413023.8	3762090	NonCancer	0.00E+00	0.00E+00	0.00E+00	0.00E+00	0.00E+00	0.00E+00	3.82E-06	0.00E+00	0.00E+00	0.00E+00	0.00E+00	0.00E+00	0.00E+00	0.00E+00	3.82E-06
2110	ALL	413023.8	3761840	NonCancer	0.00E+00	0.00E+00	0.00E+00	0.00E+00	0.00E+00	0.00E+00	3.32E-06	0.00E+00	0.00E+00	0.00E+00	0.00E+00	0.00E+00	0.00E+00	0.00E+00	3.32E-06
2111	ALL	413023.8	3761590	NonCancer	0.00E+00	0.00E+00	0.00E+00	0.00E+00	0.00E+00	0.00E+00	2.81E-06	0.00E+00	0.00E+00	0.00E+00	0.00E+00	0.00E+00	0.00E+00	0.00E+00	2.81E-06
2112	ALL	413023.8	3761340	NonCancer	0.00E+00	0.00E+00	0.00E+00	0.00E+00	0.00E+00	0.00E+00	2.39E-06	0.00E+00	0.00E+00	0.00E+00	0.00E+00	0.00E+00	0.00E+00	0.00E+00	2.39E-06
2113	ALL	413023.8	3761090	NonCancer	0.00E+00	0.00E+00	0.00E+00	0.00E+00	0.00E+00	0.00E+00	1.99E-06	0.00E+00	0.00E+00	0.00E+00	0.00E+00	0.00E+00	0.00E+00	0.00E+00	1.99E-06
2114	ALL	413023.8	3760840	NonCancer	0.00E+00	0.00E+00	0.00E+00	0.00E+00	0.00E+00	0.00E+00	1.67E-06	0.00E+00	0.00E+00	0.00E+00	0.00E+00	0.00E+00	0.00E+00	0.00E+00	1.67E-06
2115	ALL	413023.8	3760590	NonCancer	0.00E+00	0.00E+00	0.00E+00	0.00E+00	0.00E+00	0.00E+00	1.32E-06	0.00E+00	0.00E+00	0.00E+00	0.00E+00	0.00E+00	0.00E+00	0.00E+00	1.32E-06
2116	ALL	413023.8	3760340	NonCancer	0.00E+00	0.00E+00	0.00E+00	0.00E+00	0.00E+00	0.00E+00	1.15E-06	0.00E+00	0.00E+00	0.00E+00	0.00E+00	0.00E+00	0.00E+00	0.00E+00	1.15E-06
2117	ALL	413023.8	3760090	NonCancer	0.00E+00	0.00E+00	0.00E+00	0.00E+00	0.00E+00	0.00E+00	9.53E-07	0.00E+00	0.00E+00	0.00E+00	0.00E+00	0.00E+00	0.00E+00	0.00E+00	9.53E-07
2118	ALL	413023.8	3759840	NonCancer	0.00E+00	0.00E+00	0.00E+00	0.00E+00	0.00E+00	0.00E+00	6.35E-07	0.00E+00	0.00E+00	0.00E+00	0.00E+00	0.00E+00	0.00E+00	0.00E+00	6.35E-07
2119	ALL	413023.8	3759590	NonCancer	0.00E+00	0.00E+00	0.00E+00	0.00E+00	0.00E+00	0.00E+00	4.59E-07	0.00E+00	0.00E+00	0.00E+00	0.00E+00	0.00E+00	0.00E+00	0.00E+00	4.59E-07
2120	ALL	413023.8	3759340	NonCancer	0.00E+00	0.00E+00	0.00E+00	0.00E+00	0.00E+00	0.00E+00	5.18E-07	0.00E+00	0.00E+00	0.00E+00	0.00E+00	0.00E+00	0.00E+00	0.00E+00	5.18E-07
2121	ALL	413023.8	3759090	NonCancer	0.00E+00	0.00E+00	0.00E+00	0.00E+00	0.00E+00	0.00E+00	5.94E-07	0.00E+00	0.00E+00	0.00E+00	0.00E+00	0.00E+00	0.00E+00	0.00E+00	5.94E-07
2122	ALL	413023.8	3758840	NonCancer	0.00E+00	0.00E+00	0.00E+00	0.00E+00	0.00E+00	0.00E+00	6.87E-07	0.00E+00	0.00E+00	0.00E+00	0.00E+00	0.00E+00	0.00E+00	0.00E+00	6.87E-07
2123	ALL	413023.8	3758590	NonCancer	0.00E+00	0.00E+00	0.00E+00	0.00E+00	0.00E+00	0.00E+00	7.59E-07	0.00E+00	0.00E+00	0.00E+00	0.00E+00	0.00E+00	0.00E+00	0.00E+00	7.59E-07
2124	ALL	413023.8	3758340	NonCancer	0.00E+00	0.00E+00	0.00E+00	0.00E+00	0.00E+00	0.00E+00	7.46E-07	0.00E+00	0.00E+00	0.00E+00	0.00E+00	0.00E+00	0.00E+00	0.00E+00	7.46E-07
2125	ALL	412777.7	3762090	NonCancer	0.00E+00	0.00E+00	0.00E+00	0.00E+00	0.00E+00	0.00E+00	5.08E-06	0.00E+00	0.00E+00	0.00E+00	0.00E+00	0.00E+00	0.00E+00	0.00E+00	5.08E-06
2126	ALL	412777.7	3761840	NonCancer	0.00E+00	0.00E+00	0.00E+00	0.00E+00	0.00E+00	0.00E+00	4.25E-06	0.00E+00	0.00E+00	0.00E+00	0.00E+00	0.00E+00	0.00E+00	0.00E+00	4.25E-06
2127	ALL	412777.7	3761590	NonCancer	0.00E+00	0.00E+00	0.00E+00	0.00E+00	0.00E+00	0.00E+00	3.49E-06	0.00E+00	0.00E+00	0.00E+00	0.00E+00	0.00E+00	0.00E+00	0.00E+00	3.49E-06
2128	ALL	412777.7	3761340	NonCancer	0.00E+00	0.00E+00	0.00E+00	0.00E+00	0.00E+00	0.00E+00	2.84E-06	0.00E+00	0.00E+00	0.00E+00	0.00E+00	0.00E+00	0.00E+00	0.00E+00	2.84E-06
2129	ALL	412777.7	3761090	NonCancer	0.00E+00	0.00E+00	0.00E+00	0.00E+00	0.00E+00	0.00E+00	2.31E-06	0.00E+00	0.00E+00	0.00E+00	0.00E+00	0.00E+00	0.00E+00	0.00E+00	2.31E-06
2130	ALL	412777.7	3760840	NonCancer	0.00E+00	0.00E+00	0.00E+00	0.00E+00	0.00E+00	0.00E+00	1.93E-06	0.00E+00	0.00E+00	0.00E+00	0.00E+00	0.00E+00	0.00E+00	0.00E+00	1.93E-06

2131	ALL	412777.7	3760590	NonCancer	0.00E+00	0.00E+00	0.00E+00	0.00E+00	0.00E+00	0.00E+00	1.47E-06	0.00E+00	0.00E+00	0.00E+00	0.00E+00	0.00E+00	0.00E+00	0.00E+00	1.47E-06
2132	ALL	412777.7	3760340	NonCancer	0.00E+00	0.00E+00	0.00E+00	0.00E+00	0.00E+00	0.00E+00	1.26E-06	0.00E+00	0.00E+00	0.00E+00	0.00E+00	0.00E+00	0.00E+00	0.00E+00	1.26E-06
2133	ALL	412777.7	3760090	NonCancer	0.00E+00	0.00E+00	0.00E+00	0.00E+00	0.00E+00	0.00E+00	9.63E-07	0.00E+00	0.00E+00	0.00E+00	0.00E+00	0.00E+00	0.00E+00	0.00E+00	9.63E-07
2134	ALL	412777.7	3759840	NonCancer	0.00E+00	0.00E+00	0.00E+00	0.00E+00	0.00E+00	0.00E+00	6.35E-07	0.00E+00	0.00E+00	0.00E+00	0.00E+00	0.00E+00	0.00E+00	0.00E+00	6.35E-07
2135	ALL	412777.7	3759590	NonCancer	0.00E+00	0.00E+00	0.00E+00	0.00E+00	0.00E+00	0.00E+00	4.87E-07	0.00E+00	0.00E+00	0.00E+00	0.00E+00	0.00E+00	0.00E+00	0.00E+00	4.87E-07
2136	ALL	412777.7	3759340	NonCancer	0.00E+00	0.00E+00	0.00E+00	0.00E+00	0.00E+00	0.00E+00	5.45E-07	0.00E+00	0.00E+00	0.00E+00	0.00E+00	0.00E+00	0.00E+00	0.00E+00	5.45E-07
2137	ALL	412777.7	3759090	NonCancer	0.00E+00	0.00E+00	0.00E+00	0.00E+00	0.00E+00	0.00E+00	7.01E-07	0.00E+00	0.00E+00	0.00E+00	0.00E+00	0.00E+00	0.00E+00	0.00E+00	7.01E-07
2138	ALL	412777.7	3758840	NonCancer	0.00E+00	0.00E+00	0.00E+00	0.00E+00	0.00E+00	0.00E+00	8.25E-07	0.00E+00	0.00E+00	0.00E+00	0.00E+00	0.00E+00	0.00E+00	0.00E+00	8.25E-07
2139	ALL	412777.7	3758590	NonCancer	0.00E+00	0.00E+00	0.00E+00	0.00E+00	0.00E+00	0.00E+00	9.08E-07	0.00E+00	0.00E+00	0.00E+00	0.00E+00	0.00E+00	0.00E+00	0.00E+00	9.08E-07
2140	ALL	412777.7	3758340	NonCancer	0.00E+00	0.00E+00	0.00E+00	0.00E+00	0.00E+00	0.00E+00	8.91E-07	0.00E+00	0.00E+00	0.00E+00	0.00E+00	0.00E+00	0.00E+00	0.00E+00	8.91E-07
2141	ALL	412531.5	3762090	NonCancer	0.00E+00	0.00E+00	0.00E+00	0.00E+00	0.00E+00	0.00E+00	6.41E-06	0.00E+00	0.00E+00	0.00E+00	0.00E+00	0.00E+00	0.00E+00	0.00E+00	6.41E-06
2142	ALL	412531.5	3761840	NonCancer	0.00E+00	0.00E+00	0.00E+00	0.00E+00	0.00E+00	0.00E+00	5.06E-06	0.00E+00	0.00E+00	0.00E+00	0.00E+00	0.00E+00	0.00E+00	0.00E+00	5.06E-06
2143	ALL	412531.5	3761590	NonCancer	0.00E+00	0.00E+00	0.00E+00	0.00E+00	0.00E+00	0.00E+00	4.02E-06	0.00E+00	0.00E+00	0.00E+00	0.00E+00	0.00E+00	0.00E+00	0.00E+00	4.02E-06
2144	ALL	412531.5	3761340	NonCancer	0.00E+00	0.00E+00	0.00E+00	0.00E+00	0.00E+00	0.00E+00	3.30E-06	0.00E+00	0.00E+00	0.00E+00	0.00E+00	0.00E+00	0.00E+00	0.00E+00	3.30E-06
2145	ALL	412531.5	3761090	NonCancer	0.00E+00	0.00E+00	0.00E+00	0.00E+00	0.00E+00	0.00E+00	2.79E-06	0.00E+00	0.00E+00	0.00E+00	0.00E+00	0.00E+00	0.00E+00	0.00E+00	2.79E-06
2146	ALL	412531.5	3760840	NonCancer	0.00E+00	0.00E+00	0.00E+00	0.00E+00	0.00E+00	0.00E+00	2.40E-06	0.00E+00	0.00E+00	0.00E+00	0.00E+00	0.00E+00	0.00E+00	0.00E+00	2.40E-06
2147	ALL	412531.5	3760590	NonCancer	0.00E+00	0.00E+00	0.00E+00	0.00E+00	0.00E+00	0.00E+00	1.88E-06	0.00E+00	0.00E+00	0.00E+00	0.00E+00	0.00E+00	0.00E+00	0.00E+00	1.88E-06
2148	ALL	412531.5	3760340	NonCancer	0.00E+00	0.00E+00	0.00E+00	0.00E+00	0.00E+00	0.00E+00	1.58E-06	0.00E+00	0.00E+00	0.00E+00	0.00E+00	0.00E+00	0.00E+00	0.00E+00	1.58E-06
2149	ALL	412531.5	3760090	NonCancer	0.00E+00	0.00E+00	0.00E+00	0.00E+00	0.00E+00	0.00E+00	1.30E-06	0.00E+00	0.00E+00	0.00E+00	0.00E+00	0.00E+00	0.00E+00	0.00E+00	1.30E-06
2150	ALL	412531.5	3759840	NonCancer	0.00E+00	0.00E+00	0.00E+00	0.00E+00	0.00E+00	0.00E+00	9.08E-07	0.00E+00	0.00E+00	0.00E+00	0.00E+00	0.00E+00	0.00E+00	0.00E+00	9.08E-07
2151	ALL	412531.5	3759590	NonCancer	0.00E+00	0.00E+00	0.00E+00	0.00E+00	0.00E+00	0.00E+00	6.87E-07	0.00E+00	0.00E+00	0.00E+00	0.00E+00	0.00E+00	0.00E+00	0.00E+00	6.87E-07
2152	ALL	412531.5	3759340	NonCancer	0.00E+00	0.00E+00	0.00E+00	0.00E+00	0.00E+00	0.00E+00	6.87E-07	0.00E+00	0.00E+00	0.00E+00	0.00E+00	0.00E+00	0.00E+00	0.00E+00	6.87E-07
2153	ALL	412531.5	3759090	NonCancer	0.00E+00	0.00E+00	0.00E+00	0.00E+00	0.00E+00	0.00E+00	8.60E-07	0.00E+00	0.00E+00	0.00E+00	0.00E+00	0.00E+00	0.00E+00	0.00E+00	8.60E-07
2154	ALL	412531.5	3758840	NonCancer	0.00E+00	0.00E+00	0.00E+00	0.00E+00	0.00E+00	0.00E+00	9.67E-07	0.00E+00	0.00E+00	0.00E+00	0.00E+00	0.00E+00	0.00E+00	0.00E+00	9.67E-07
2155	ALL	412531.5	3758590	NonCancer	0.00E+00	0.00E+00	0.00E+00	0.00E+00	0.00E+00	0.00E+00	1.04E-06	0.00E+00	0.00E+00	0.00E+00	0.00E+00	0.00E+00	0.00E+00	0.00E+00	1.04E-06
2156	ALL	412531.5	3758340	NonCancer	0.00E+00	0.00E+00	0.00E+00	0.00E+00	0.00E+00	0.00E+00	1.02E-06	0.00E+00	0.00E+00	0.00E+00	0.00E+00	0.00E+00	0.00E+00	0.00E+00	1.02E-06
2157	ALL	412285.4	3762090	NonCancer	0.00E+00	0.00E+00	0.00E+00	0.00E+00	0.00E+00	0.00E+00	8.92E-06	0.00E+00	0.00E+00	0.00E+00	0.00E+00	0.00E+00	0.00E+00	0.00E+00	8.92E-06
2158	ALL	412285.4	3761840	NonCancer	0.00E+00	0.00E+00	0.00E+00	0.00E+00	0.00E+00	0.00E+00	6.92E-06	0.00E+00	0.00E+00	0.00E+00	0.00E+00	0.00E+00	0.00E+00	0.00E+00	6.92E-06
2159	ALL	412285.4	3761590	NonCancer	0.00E+00	0.00E+00	0.00E+00	0.00E+00	0.00E+00	0.00E+00	5.51E-06	0.00E+00	0.00E+00	0.00E+00	0.00E+00	0.00E+00	0.00E+00	0.00E+00	5.51E-06
2160	ALL	412285.4	3761340	NonCancer	0.00E+00	0.00E+00	0.00E+00	0.00E+00	0.00E+00	0.00E+00	4.46E-06	0.00E+00	0.00E+00	0.00E+00	0.00E+00	0.00E+00	0.00E+00	0.00E+00	4.46E-06
2161	ALL	412285.4	3761090	NonCancer	0.00E+00	0.00E+00	0.00E+00	0.00E+00	0.00E+00	0.00E+00	3.68E-06	0.00E+00	0.00E+00	0.00E+00	0.00E+00	0.00E+00	0.00E+00	0.00E+00	3.68E-06
2162	ALL	412285.4	3760840	NonCancer	0.00E+00	0.00E+00	0.00E+00	0.00E+00	0.00E+00	0.00E+00	2.96E-06	0.00E+00	0.00E+00	0.00E+00	0.00E+00	0.00E+00	0.00E+00	0.00E+00	2.96E-06
2163	ALL	412285.4	3760590	NonCancer	0.00E+00	0.00E+00	0.00E+00	0.00E+00	0.00E+00	0.00E+00	2.32E-06	0.00E+00	0.00E+00	0.00E+00	0.00E+00	0.00E+00	0.00E+00	0.00E+00	2.32E-06
2164	ALL	412285.4	3760340	NonCancer	0.00E+00	0.00E+00	0.00E+00	0.00E+00	0.00E+00	0.00E+00	1.96E-06	0.00E+00	0.00E+00	0.00E+00	0.00E+00	0.00E+00	0.00E+00	0.00E+00	1.96E-06
2165	ALL	412285.4	3760090	NonCancer	0.00E+00	0.00E+00	0.00E+00	0.00E+00	0.00E+00	0.00E+00	1.59E-06	0.00E+00	0.00E+00	0.00E+00	0.00E+00	0.00E+00	0.00E+00	0.00E+00	1.59E-06
2166	ALL	412285.4	3759840	NonCancer	0.00E+00	0.00E+00	0.00E+00	0.00E+00	0.00E+00	0.00E+00	1.05E-06	0.00E+00	0.00E+00	0.00E+00	0.00E+00	0.00E+00	0.00E+00	0.00E+00	1.05E-06
2167	ALL	412285.4	3759590	NonCancer	0.00E+00	0.00E+00	0.00E+00	0.00E+00	0.00E+00	0.00E+00	8.42E-07	0.00E+00	0.00E+00	0.00E+00	0.00E+00	0.00E+00	0.00E+00	0.00E+00	8.42E-07
2168	ALL	412285.4	3759340	NonCancer	0.00E+00	0.00E+00	0.00E+00	0.00E+00	0.00E+00	0.00E+00	8.22E-07	0.00E+00	0.00E+00	0.00E+00	0.00E+00	0.00E+00	0.00E+00	0.00E+00	8.22E-07
2169	ALL	412285.4	3759090	NonCancer	0.00E+00	0.00E+00	0.00E+00	0.00E+00	0.00E+00	0.00E+00	1.04E-06	0.00E+00	0.00E+00	0.00E+00	0.00E+00	0.00E+00	0.00E+00	0.00E+00	1.04E-06
2170	ALL	412285.4	3758840	NonCancer	0.00E+00	0.00E+00	0.00E+00	0.00E+00	0.00E+00	0.00E+00	1.05E-06	0.00E+00	0.00E+00	0.00E+00	0.00E+00	0.00E+00	0.00E+00	0.00E+00	1.05E-06
2171	ALL	412285.4	3758590	NonCancer	0.00E+00	0.00E+00	0.00E+00	0.00E+00	0.00E+00	0.00E+00	1.10E-06	0.00E+00	0.00E+00	0.00E+00	0.00E+00	0.00E+00	0.00E+00	0.00E+00	1.10E-06
2172	ALL	412285.4	3758340	NonCancer	0.00E+00	0.00E+00	0.00E+00	0.00E+00	0.00E+00	0.00E+00	1.10E-06	0.00E+00	0.00E+00	0.00E+00	0.00E+00	0.00E+00	0.00E+00	0.00E+00	1.10E-06
2173	ALL	412039.2	3762090	NonCancer	0.00E+00	0.00E+00	0.00E+00	0.00E+00	0.00E+00	0.00E+00	1.11E-05	0.00E+00	0.00E+00	0.00E+00	0.00E+00	0.00E+00	0.00E+00	0.00E+00	1.11E-05
2174	ALL	412039.2	3761840	NonCancer	0.00E+00	0.00E+00	0.00E+00	0.00E+00	0.00E+00	0.00E+00	7.55E-06	0.00E+00	0.00E+00	0.00E+00	0.00E+00	0.00E+00	0.00E+00	0.00E+00	7.55E-06
2175	ALL	412039.2	3761590	NonCancer	0.00E+00	0.00E+00	0.00E+00	0.00E+00	0.00E+00	0.00E+00	5.99E-06	0.00E+00	0.00E+00	0.00E+00	0.00E+00	0.00E+00	0.00E+00	0.00E+00	5.99E-06
2176	ALL	412039.2	3761340	NonCancer	0.00E+00	0.00E+00	0.00E+00	0.00E+00	0.00E+00	0.00E+00	4.82E-06	0.00E+00	0.00E+00	0.00E+00	0.00E+00	0.00E+00	0.00E+00	0.00E+00	4.82E-06
2177	ALL	412039.2	3761090	NonCancer	0.00E+00	0.00E+00	0.00E+00	0.00E+00	0.00E+00	0.00E+00	3.92E-06	0.00E+00	0.00E+00	0.00E+00	0.00E+00	0.00E+00	0.00E+00	0.00E+00	3.92E-06
2178	ALL	412039.2	3760840	NonCancer	0.00E+00	0.00E+00	0.00E+00	0.00E+00	0.00E+00	0.00E+00	3.13E-06	0.00E+00	0.00E+00	0.00E+00	0.00E+00	0.00E+00	0.00E+00	0.00E+00	3.13E-06
2179	ALL	412039.2	3760590	NonCancer	0.00E+00	0.00E+00	0.00E+00	0.00E+00	0.00E+00	0.00E+00	2.45E-06	0.00E+00	0.00E+00	0.00E+00	0.00E+00	0.00E+00	0.00E+00	0.00E+00	2.45E-06
2180	ALL	412039.2	3760340	NonCancer	0.00E+00	0.00E+00	0.00E+00	0.00E+00	0.00E+00	0.00E+00	2.09E-06	0.00E+00	0.00E+00	0.00E+00	0.00E+00	0.00E+00	0.00E+00	0.00E+00	2.09E-06
2181	ALL	412039.2	3760090	NonCancer	0.00E+00	0.00E+00	0.00E+00	0.00E+00	0.00E+00	0.00E+00	1.73E-06	0.00E+00	0.00E+00	0.00E+00	0.00E+00	0.00E+00	0.00E+00	0.00E+00	1.73E-06
2182	ALL	412039.2	3759840	NonCancer	0.00E+00	0.00E+00	0.00E+00	0.00E+00	0.00E+00	0.00E+00	1.40E-06	0.00E+00	0.00E+00	0.00E+00	0.00E+00	0.00E+00	0.00E+00	0.00E+00	1.40E-06

2183	ALL	412039.2	3759590	NonCancer	0.00E+00	0.00E+00	0.00E+00	0.00E+00	0.00E+00	0.00E+00	1.04E-06	0.00E+00	0.00E+00	0.00E+00	0.00E+00	0.00E+00	0.00E+00	0.00E+00	1.04E-06
2184	ALL	412039.2	3759340	NonCancer	0.00E+00	0.00E+00	0.00E+00	0.00E+00	0.00E+00	0.00E+00	9.73E-07	0.00E+00	0.00E+00	0.00E+00	0.00E+00	0.00E+00	0.00E+00	0.00E+00	9.73E-07
2185	ALL	412039.2	3759090	NonCancer	0.00E+00	0.00E+00	0.00E+00	0.00E+00	0.00E+00	0.00E+00	1.14E-06	0.00E+00	0.00E+00	0.00E+00	0.00E+00	0.00E+00	0.00E+00	0.00E+00	1.14E-06
2186	ALL	412039.2	3758840	NonCancer	0.00E+00	0.00E+00	0.00E+00	0.00E+00	0.00E+00	0.00E+00	1.14E-06	0.00E+00	0.00E+00	0.00E+00	0.00E+00	0.00E+00	0.00E+00	0.00E+00	1.14E-06
2187	ALL	412039.2	3758590	NonCancer	0.00E+00	0.00E+00	0.00E+00	0.00E+00	0.00E+00	0.00E+00	1.15E-06	0.00E+00	0.00E+00	0.00E+00	0.00E+00	0.00E+00	0.00E+00	0.00E+00	1.15E-06
2188	ALL	412039.2	3758340	NonCancer	0.00E+00	0.00E+00	0.00E+00	0.00E+00	0.00E+00	0.00E+00	1.14E-06	0.00E+00	0.00E+00	0.00E+00	0.00E+00	0.00E+00	0.00E+00	0.00E+00	1.14E-06
2189	ALL	411793.1	3762090	NonCancer	0.00E+00	0.00E+00	0.00E+00	0.00E+00	0.00E+00	0.00E+00	1.97E-05	0.00E+00	0.00E+00	0.00E+00	0.00E+00	0.00E+00	0.00E+00	0.00E+00	1.97E-05
2190	ALL	411793.1	3761840	NonCancer	0.00E+00	0.00E+00	0.00E+00	0.00E+00	0.00E+00	0.00E+00	1.12E-05	0.00E+00	0.00E+00	0.00E+00	0.00E+00	0.00E+00	0.00E+00	0.00E+00	1.12E-05
2191	ALL	411793.1	3761590	NonCancer	0.00E+00	0.00E+00	0.00E+00	0.00E+00	0.00E+00	0.00E+00	7.94E-06	0.00E+00	0.00E+00	0.00E+00	0.00E+00	0.00E+00	0.00E+00	0.00E+00	7.94E-06
2192	ALL	411793.1	3761340	NonCancer	0.00E+00	0.00E+00	0.00E+00	0.00E+00	0.00E+00	0.00E+00	6.24E-06	0.00E+00	0.00E+00	0.00E+00	0.00E+00	0.00E+00	0.00E+00	0.00E+00	6.24E-06
2193	ALL	411793.1	3761090	NonCancer	0.00E+00	0.00E+00	0.00E+00	0.00E+00	0.00E+00	0.00E+00	5.09E-06	0.00E+00	0.00E+00	0.00E+00	0.00E+00	0.00E+00	0.00E+00	0.00E+00	5.09E-06
2194	ALL	411793.1	3760840	NonCancer	0.00E+00	0.00E+00	0.00E+00	0.00E+00	0.00E+00	0.00E+00	3.97E-06	0.00E+00	0.00E+00	0.00E+00	0.00E+00	0.00E+00	0.00E+00	0.00E+00	3.97E-06
2195	ALL	411793.1	3760590	NonCancer	0.00E+00	0.00E+00	0.00E+00	0.00E+00	0.00E+00	0.00E+00	3.00E-06	0.00E+00	0.00E+00	0.00E+00	0.00E+00	0.00E+00	0.00E+00	0.00E+00	3.00E-06
2196	ALL	411793.1	3760340	NonCancer	0.00E+00	0.00E+00	0.00E+00	0.00E+00	0.00E+00	0.00E+00	2.46E-06	0.00E+00	0.00E+00	0.00E+00	0.00E+00	0.00E+00	0.00E+00	0.00E+00	2.46E-06
2197	ALL	411793.1	3760090	NonCancer	0.00E+00	0.00E+00	0.00E+00	0.00E+00	0.00E+00	0.00E+00	2.09E-06	0.00E+00	0.00E+00	0.00E+00	0.00E+00	0.00E+00	0.00E+00	0.00E+00	2.09E-06
2198	ALL	411793.1	3759840	NonCancer	0.00E+00	0.00E+00	0.00E+00	0.00E+00	0.00E+00	0.00E+00	1.63E-06	0.00E+00	0.00E+00	0.00E+00	0.00E+00	0.00E+00	0.00E+00	0.00E+00	1.63E-06
2199	ALL	411793.1	3759590	NonCancer	0.00E+00	0.00E+00	0.00E+00	0.00E+00	0.00E+00	0.00E+00	1.20E-06	0.00E+00	0.00E+00	0.00E+00	0.00E+00	0.00E+00	0.00E+00	0.00E+00	1.20E-06
2200	ALL	411793.1	3759340	NonCancer	0.00E+00	0.00E+00	0.00E+00	0.00E+00	0.00E+00	0.00E+00	1.09E-06	0.00E+00	0.00E+00	0.00E+00	0.00E+00	0.00E+00	0.00E+00	0.00E+00	1.09E-06
2201	ALL	411793.1	3759090	NonCancer	0.00E+00	0.00E+00	0.00E+00	0.00E+00	0.00E+00	0.00E+00	1.24E-06	0.00E+00	0.00E+00	0.00E+00	0.00E+00	0.00E+00	0.00E+00	0.00E+00	1.24E-06
2202	ALL	411793.1	3758840	NonCancer	0.00E+00	0.00E+00	0.00E+00	0.00E+00	0.00E+00	0.00E+00	1.28E-06	0.00E+00	0.00E+00	0.00E+00	0.00E+00	0.00E+00	0.00E+00	0.00E+00	1.28E-06
2203	ALL	411793.1	3758590	NonCancer	0.00E+00	0.00E+00	0.00E+00	0.00E+00	0.00E+00	0.00E+00	1.22E-06	0.00E+00	0.00E+00	0.00E+00	0.00E+00	0.00E+00	0.00E+00	0.00E+00	1.22E-06
2204	ALL	411793.1	3758340	NonCancer	0.00E+00	0.00E+00	0.00E+00	0.00E+00	0.00E+00	0.00E+00	1.19E-06	0.00E+00	0.00E+00	0.00E+00	0.00E+00	0.00E+00	0.00E+00	0.00E+00	1.19E-06
2205	ALL	411546.9	3762090	NonCancer	0.00E+00	0.00E+00	0.00E+00	0.00E+00	0.00E+00	0.00E+00	4.21E-05	0.00E+00	0.00E+00	0.00E+00	0.00E+00	0.00E+00	0.00E+00	0.00E+00	4.21E-05
2206	ALL	411546.9	3761840	NonCancer	0.00E+00	0.00E+00	0.00E+00	0.00E+00	0.00E+00	0.00E+00	2.19E-05	0.00E+00	0.00E+00	0.00E+00	0.00E+00	0.00E+00	0.00E+00	0.00E+00	2.19E-05
2207	ALL	411546.9	3761590	NonCancer	0.00E+00	0.00E+00	0.00E+00	0.00E+00	0.00E+00	0.00E+00	1.37E-05	0.00E+00	0.00E+00	0.00E+00	0.00E+00	0.00E+00	0.00E+00	0.00E+00	1.37E-05
2208	ALL	411546.9	3761340	NonCancer	0.00E+00	0.00E+00	0.00E+00	0.00E+00	0.00E+00	0.00E+00	1.01E-05	0.00E+00	0.00E+00	0.00E+00	0.00E+00	0.00E+00	0.00E+00	0.00E+00	1.01E-05
2209	ALL	411546.9	3761090	NonCancer	0.00E+00	0.00E+00	0.00E+00	0.00E+00	0.00E+00	0.00E+00	7.98E-06	0.00E+00	0.00E+00	0.00E+00	0.00E+00	0.00E+00	0.00E+00	0.00E+00	7.98E-06
2210	ALL	411546.9	3760840	NonCancer	0.00E+00	0.00E+00	0.00E+00	0.00E+00	0.00E+00	0.00E+00	6.27E-06	0.00E+00	0.00E+00	0.00E+00	0.00E+00	0.00E+00	0.00E+00	0.00E+00	6.27E-06
2211	ALL	411546.9	3760590	NonCancer	0.00E+00	0.00E+00	0.00E+00	0.00E+00	0.00E+00	0.00E+00	4.52E-06	0.00E+00	0.00E+00	0.00E+00	0.00E+00	0.00E+00	0.00E+00	0.00E+00	4.52E-06
2212	ALL	411546.9	3760340	NonCancer	0.00E+00	0.00E+00	0.00E+00	0.00E+00	0.00E+00	0.00E+00	3.49E-06	0.00E+00	0.00E+00	0.00E+00	0.00E+00	0.00E+00	0.00E+00	0.00E+00	3.49E-06
2213	ALL	411546.9	3760090	NonCancer	0.00E+00	0.00E+00	0.00E+00	0.00E+00	0.00E+00	0.00E+00	2.72E-06	0.00E+00	0.00E+00	0.00E+00	0.00E+00	0.00E+00	0.00E+00	0.00E+00	2.72E-06
2214	ALL	411546.9	3759840	NonCancer	0.00E+00	0.00E+00	0.00E+00	0.00E+00	0.00E+00	0.00E+00	2.22E-06	0.00E+00	0.00E+00	0.00E+00	0.00E+00	0.00E+00	0.00E+00	0.00E+00	2.22E-06
2215	ALL	411546.9	3759590	NonCancer	0.00E+00	0.00E+00	0.00E+00	0.00E+00	0.00E+00	0.00E+00	1.76E-06	0.00E+00	0.00E+00	0.00E+00	0.00E+00	0.00E+00	0.00E+00	0.00E+00	1.76E-06
2216	ALL	411546.9	3759340	NonCancer	0.00E+00	0.00E+00	0.00E+00	0.00E+00	0.00E+00	0.00E+00	1.45E-06	0.00E+00	0.00E+00	0.00E+00	0.00E+00	0.00E+00	0.00E+00	0.00E+00	1.45E-06
2217	ALL	411546.9	3759090	NonCancer	0.00E+00	0.00E+00	0.00E+00	0.00E+00	0.00E+00	0.00E+00	1.51E-06	0.00E+00	0.00E+00	0.00E+00	0.00E+00	0.00E+00	0.00E+00	0.00E+00	1.51E-06
2218	ALL	411546.9	3758840	NonCancer	0.00E+00	0.00E+00	0.00E+00	0.00E+00	0.00E+00	0.00E+00	1.56E-06	0.00E+00	0.00E+00	0.00E+00	0.00E+00	0.00E+00	0.00E+00	0.00E+00	1.56E-06
2219	ALL	411546.9	3758590	NonCancer	0.00E+00	0.00E+00	0.00E+00	0.00E+00	0.00E+00	0.00E+00	1.45E-06	0.00E+00	0.00E+00	0.00E+00	0.00E+00	0.00E+00	0.00E+00	0.00E+00	1.45E-06
2220	ALL	411546.9	3758340	NonCancer	0.00E+00	0.00E+00	0.00E+00	0.00E+00	0.00E+00	0.00E+00	1.40E-06	0.00E+00	0.00E+00	0.00E+00	0.00E+00	0.00E+00	0.00E+00	0.00E+00	1.40E-06
2221	ALL	411300.8	3762090	NonCancer	0.00E+00	0.00E+00	0.00E+00	0.00E+00	0.00E+00	0.00E+00	7.10E-05	0.00E+00	0.00E+00	0.00E+00	0.00E+00	0.00E+00	0.00E+00	0.00E+00	7.10E-05
2222	ALL	411300.8	3761840	NonCancer	0.00E+00	0.00E+00	0.00E+00	0.00E+00	0.00E+00	0.00E+00	3.87E-05	0.00E+00	0.00E+00	0.00E+00	0.00E+00	0.00E+00	0.00E+00	0.00E+00	3.87E-05
2223	ALL	411300.8	3761590	NonCancer	0.00E+00	0.00E+00	0.00E+00	0.00E+00	0.00E+00	0.00E+00	2.24E-05	0.00E+00	0.00E+00	0.00E+00	0.00E+00	0.00E+00	0.00E+00	0.00E+00	2.24E-05
2224	ALL	411300.8	3761340	NonCancer	0.00E+00	0.00E+00	0.00E+00	0.00E+00	0.00E+00	0.00E+00	1.54E-05	0.00E+00	0.00E+00	0.00E+00	0.00E+00	0.00E+00	0.00E+00	0.00E+00	1.54E-05
2225	ALL	411300.8	3761090	NonCancer	0.00E+00	0.00E+00	0.00E+00	0.00E+00	0.00E+00	0.00E+00	1.17E-05	0.00E+00	0.00E+00	0.00E+00	0.00E+00	0.00E+00	0.00E+00	0.00E+00	1.17E-05
2226	ALL	411300.8	3760840	NonCancer	0.00E+00	0.00E+00	0.00E+00	0.00E+00	0.00E+00	0.00E+00	9.27E-06	0.00E+00	0.00E+00	0.00E+00	0.00E+00	0.00E+00	0.00E+00	0.00E+00	9.27E-06
2227	ALL	411300.8	3760590	NonCancer	0.00E+00	0.00E+00	0.00E+00	0.00E+00	0.00E+00	0.00E+00	6.88E-06	0.00E+00	0.00E+00	0.00E+00	0.00E+00	0.00E+00	0.00E+00	0.00E+00	6.88E-06
2228	ALL	411300.8	3760340	NonCancer	0.00E+00	0.00E+00	0.00E+00	0.00E+00	0.00E+00	0.00E+00	4.97E-06	0.00E+00	0.00E+00	0.00E+00	0.00E+00	0.00E+00	0.00E+00	0.00E+00	4.97E-06
2229	ALL	411300.8	3760090	NonCancer	0.00E+00	0.00E+00	0.00E+00	0.00E+00	0.00E+00	0.00E+00	4.00E-06	0.00E+00	0.00E+00	0.00E+00	0.00E+00	0.00E+00	0.00E+00	0.00E+00	4.00E-06
2230	ALL	411300.8	3759840	NonCancer	0.00E+00	0.00E+00	0.00E+00	0.00E+00	0.00E+00	0.00E+00	3.14E-06	0.00E+00	0.00E+00	0.00E+00	0.00E+00	0.00E+00	0.00E+00	0.00E+00	3.14E-06
2231	ALL	411300.8	3759590	NonCancer	0.00E+00	0.00E+00	0.00E+00	0.00E+00	0.00E+00	0.00E+00	2.63E-06	0.00E+00	0.00E+00	0.00E+00	0.00E+00	0.00E+00	0.00E+00	0.00E+00	2.63E-06
2232	ALL	411300.8	3759340	NonCancer	0.00E+00	0.00E+00	0.00E+00	0.00E+00	0.00E+00	0.00E+00	2.26E-06	0.00E+00	0.00E+00	0.00E+00	0.00E+00	0.00E+00	0.00E+00	0.00E+00	2.26E-06
2233	ALL	411300.8	3759090	NonCancer	0.00E+00	0.00E+00	0.00E+00	0.00E+00	0.00E+00	0.00E+00	2.07E-06	0.00E+00	0.00E+00	0.00E+00	0.00E+00	0.00E+00	0.00E+00	0.00E+00	2.07E-06
2234	ALL	411300.8	3758840	NonCancer	0.00E+00	0.00E+00	0.00E+00	0.00E+00	0.00E+00	0.00E+00	2.01E-06	0.00E+00	0.00E+00	0.00E+00	0.00E+00	0.00E+00	0.00E+00	0.00E+00	2.01E-06

2235	ALL	411300.8	3758590	NonCancer	0.00E+00	0.00E+00	0.00E+00	0.00E+00	0.00E+00	0.00E+00	1.87E-06	0.00E+00	0.00E+00	0.00E+00	0.00E+00	0.00E+00	0.00E+00	0.00E+00	1.87E-06
2236	ALL	411300.8	3758340	NonCancer	0.00E+00	0.00E+00	0.00E+00	0.00E+00	0.00E+00	0.00E+00	1.84E-06	0.00E+00	0.00E+00	0.00E+00	0.00E+00	0.00E+00	0.00E+00	0.00E+00	1.84E-06
2237	ALL	411054.6	3762090	NonCancer	0.00E+00	0.00E+00	0.00E+00	0.00E+00	0.00E+00	0.00E+00	8.73E-05	0.00E+00	0.00E+00	0.00E+00	0.00E+00	0.00E+00	0.00E+00	0.00E+00	8.73E-05
2238	ALL	411054.6	3761840	NonCancer	0.00E+00	0.00E+00	0.00E+00	0.00E+00	0.00E+00	0.00E+00	5.44E-05	0.00E+00	0.00E+00	0.00E+00	0.00E+00	0.00E+00	0.00E+00	0.00E+00	5.44E-05
2239	ALL	411054.6	3761590	NonCancer	0.00E+00	0.00E+00	0.00E+00	0.00E+00	0.00E+00	0.00E+00	3.20E-05	0.00E+00	0.00E+00	0.00E+00	0.00E+00	0.00E+00	0.00E+00	0.00E+00	3.20E-05
2240	ALL	411054.6	3761340	NonCancer	0.00E+00	0.00E+00	0.00E+00	0.00E+00	0.00E+00	0.00E+00	2.18E-05	0.00E+00	0.00E+00	0.00E+00	0.00E+00	0.00E+00	0.00E+00	0.00E+00	2.18E-05
2241	ALL	411054.6	3761090	NonCancer	0.00E+00	0.00E+00	0.00E+00	0.00E+00	0.00E+00	0.00E+00	1.65E-05	0.00E+00	0.00E+00	0.00E+00	0.00E+00	0.00E+00	0.00E+00	0.00E+00	1.65E-05
2242	ALL	411054.6	3760840	NonCancer	0.00E+00	0.00E+00	0.00E+00	0.00E+00	0.00E+00	0.00E+00	1.28E-05	0.00E+00	0.00E+00	0.00E+00	0.00E+00	0.00E+00	0.00E+00	0.00E+00	1.28E-05
2243	ALL	411054.6	3760590	NonCancer	0.00E+00	0.00E+00	0.00E+00	0.00E+00	0.00E+00	0.00E+00	9.70E-06	0.00E+00	0.00E+00	0.00E+00	0.00E+00	0.00E+00	0.00E+00	0.00E+00	9.70E-06
2244	ALL	411054.6	3760340	NonCancer	0.00E+00	0.00E+00	0.00E+00	0.00E+00	0.00E+00	0.00E+00	6.78E-06	0.00E+00	0.00E+00	0.00E+00	0.00E+00	0.00E+00	0.00E+00	0.00E+00	6.78E-06
2245	ALL	411054.6	3760090	NonCancer	0.00E+00	0.00E+00	0.00E+00	0.00E+00	0.00E+00	0.00E+00	5.30E-06	0.00E+00	0.00E+00	0.00E+00	0.00E+00	0.00E+00	0.00E+00	0.00E+00	5.30E-06
2246	ALL	411054.6	3759840	NonCancer	0.00E+00	0.00E+00	0.00E+00	0.00E+00	0.00E+00	0.00E+00	4.20E-06	0.00E+00	0.00E+00	0.00E+00	0.00E+00	0.00E+00	0.00E+00	0.00E+00	4.20E-06
2247	ALL	411054.6	3759590	NonCancer	0.00E+00	0.00E+00	0.00E+00	0.00E+00	0.00E+00	0.00E+00	3.55E-06	0.00E+00	0.00E+00	0.00E+00	0.00E+00	0.00E+00	0.00E+00	0.00E+00	3.55E-06
2248	ALL	411054.6	3759340	NonCancer	0.00E+00	0.00E+00	0.00E+00	0.00E+00	0.00E+00	0.00E+00	3.01E-06	0.00E+00	0.00E+00	0.00E+00	0.00E+00	0.00E+00	0.00E+00	0.00E+00	3.01E-06
2249	ALL	411054.6	3759090	NonCancer	0.00E+00	0.00E+00	0.00E+00	0.00E+00	0.00E+00	0.00E+00	2.65E-06	0.00E+00	0.00E+00	0.00E+00	0.00E+00	0.00E+00	0.00E+00	0.00E+00	2.65E-06
2250	ALL	411054.6	3758840	NonCancer	0.00E+00	0.00E+00	0.00E+00	0.00E+00	0.00E+00	0.00E+00	2.50E-06	0.00E+00	0.00E+00	0.00E+00	0.00E+00	0.00E+00	0.00E+00	0.00E+00	2.50E-06
2251	ALL	411054.6	3758590	NonCancer	0.00E+00	0.00E+00	0.00E+00	0.00E+00	0.00E+00	0.00E+00	2.32E-06	0.00E+00	0.00E+00	0.00E+00	0.00E+00	0.00E+00	0.00E+00	0.00E+00	2.32E-06
2252	ALL	411054.6	3758340	NonCancer	0.00E+00	0.00E+00	0.00E+00	0.00E+00	0.00E+00	0.00E+00	2.30E-06	0.00E+00	0.00E+00	0.00E+00	0.00E+00	0.00E+00	0.00E+00	0.00E+00	2.30E-06
2253	ALL	410808.5	3762090	NonCancer	0.00E+00	0.00E+00	0.00E+00	0.00E+00	0.00E+00	0.00E+00	8.20E-05	0.00E+00	0.00E+00	0.00E+00	0.00E+00	0.00E+00	0.00E+00	0.00E+00	8.20E-05
2254	ALL	410808.5	3761840	NonCancer	0.00E+00	0.00E+00	0.00E+00	0.00E+00	0.00E+00	0.00E+00	6.17E-05	0.00E+00	0.00E+00	0.00E+00	0.00E+00	0.00E+00	0.00E+00	0.00E+00	6.17E-05
2255	ALL	410808.5	3761590	NonCancer	0.00E+00	0.00E+00	0.00E+00	0.00E+00	0.00E+00	0.00E+00	4.07E-05	0.00E+00	0.00E+00	0.00E+00	0.00E+00	0.00E+00	0.00E+00	0.00E+00	4.07E-05
2256	ALL	410808.5	3761340	NonCancer	0.00E+00	0.00E+00	0.00E+00	0.00E+00	0.00E+00	0.00E+00	2.75E-05	0.00E+00	0.00E+00	0.00E+00	0.00E+00	0.00E+00	0.00E+00	0.00E+00	2.75E-05
2257	ALL	410808.5	3761090	NonCancer	0.00E+00	0.00E+00	0.00E+00	0.00E+00	0.00E+00	0.00E+00	2.10E-05	0.00E+00	0.00E+00	0.00E+00	0.00E+00	0.00E+00	0.00E+00	0.00E+00	2.10E-05
2258	ALL	410808.5	3760840	NonCancer	0.00E+00	0.00E+00	0.00E+00	0.00E+00	0.00E+00	0.00E+00	1.68E-05	0.00E+00	0.00E+00	0.00E+00	0.00E+00	0.00E+00	0.00E+00	0.00E+00	1.68E-05
2259	ALL	410808.5	3760590	NonCancer	0.00E+00	0.00E+00	0.00E+00	0.00E+00	0.00E+00	0.00E+00	1.30E-05	0.00E+00	0.00E+00	0.00E+00	0.00E+00	0.00E+00	0.00E+00	0.00E+00	1.30E-05
2260	ALL	410808.5	3760340	NonCancer	0.00E+00	0.00E+00	0.00E+00	0.00E+00	0.00E+00	0.00E+00	9.40E-06	0.00E+00	0.00E+00	0.00E+00	0.00E+00	0.00E+00	0.00E+00	0.00E+00	9.40E-06
2261	ALL	410808.5	3760090	NonCancer	0.00E+00	0.00E+00	0.00E+00	0.00E+00	0.00E+00	0.00E+00	7.12E-06	0.00E+00	0.00E+00	0.00E+00	0.00E+00	0.00E+00	0.00E+00	0.00E+00	7.12E-06
2262	ALL	410808.5	3759840	NonCancer	0.00E+00	0.00E+00	0.00E+00	0.00E+00	0.00E+00	0.00E+00	5.73E-06	0.00E+00	0.00E+00	0.00E+00	0.00E+00	0.00E+00	0.00E+00	0.00E+00	5.73E-06
2263	ALL	410808.5	3759590	NonCancer	0.00E+00	0.00E+00	0.00E+00	0.00E+00	0.00E+00	0.00E+00	4.78E-06	0.00E+00	0.00E+00	0.00E+00	0.00E+00	0.00E+00	0.00E+00	0.00E+00	4.78E-06
2264	ALL	410808.5	3759340	NonCancer	0.00E+00	0.00E+00	0.00E+00	0.00E+00	0.00E+00	0.00E+00	3.99E-06	0.00E+00	0.00E+00	0.00E+00	0.00E+00	0.00E+00	0.00E+00	0.00E+00	3.99E-06
2265	ALL	410808.5	3759090	NonCancer	0.00E+00	0.00E+00	0.00E+00	0.00E+00	0.00E+00	0.00E+00	3.24E-06	0.00E+00	0.00E+00	0.00E+00	0.00E+00	0.00E+00	0.00E+00	0.00E+00	3.24E-06
2266	ALL	410808.5	3758840	NonCancer	0.00E+00	0.00E+00	0.00E+00	0.00E+00	0.00E+00	0.00E+00	3.02E-06	0.00E+00	0.00E+00	0.00E+00	0.00E+00	0.00E+00	0.00E+00	0.00E+00	3.02E-06
2267	ALL	410808.5	3758590	NonCancer	0.00E+00	0.00E+00	0.00E+00	0.00E+00	0.00E+00	0.00E+00	2.82E-06	0.00E+00	0.00E+00	0.00E+00	0.00E+00	0.00E+00	0.00E+00	0.00E+00	2.82E-06
2268	ALL	410808.5	3758340	NonCancer	0.00E+00	0.00E+00	0.00E+00	0.00E+00	0.00E+00	0.00E+00	2.80E-06	0.00E+00	0.00E+00	0.00E+00	0.00E+00	0.00E+00	0.00E+00	0.00E+00	2.80E-06
2269	ALL	410562.3	3762090	NonCancer	0.00E+00	0.00E+00	0.00E+00	0.00E+00	0.00E+00	0.00E+00	6.55E-05	0.00E+00	0.00E+00	0.00E+00	0.00E+00	0.00E+00	0.00E+00	0.00E+00	6.55E-05
2270	ALL	410562.3	3761840	NonCancer	0.00E+00	0.00E+00	0.00E+00	0.00E+00	0.00E+00	0.00E+00	5.96E-05	0.00E+00	0.00E+00	0.00E+00	0.00E+00	0.00E+00	0.00E+00	0.00E+00	5.96E-05
2271	ALL	410562.3	3761590	NonCancer	0.00E+00	0.00E+00	0.00E+00	0.00E+00	0.00E+00	0.00E+00	4.54E-05	0.00E+00	0.00E+00	0.00E+00	0.00E+00	0.00E+00	0.00E+00	0.00E+00	4.54E-05
2272	ALL	410562.3	3761340	NonCancer	0.00E+00	0.00E+00	0.00E+00	0.00E+00	0.00E+00	0.00E+00	3.27E-05	0.00E+00	0.00E+00	0.00E+00	0.00E+00	0.00E+00	0.00E+00	0.00E+00	3.27E-05
2273	ALL	410562.3	3761090	NonCancer	0.00E+00	0.00E+00	0.00E+00	0.00E+00	0.00E+00	0.00E+00	2.53E-05	0.00E+00	0.00E+00	0.00E+00	0.00E+00	0.00E+00	0.00E+00	0.00E+00	2.53E-05
2274	ALL	410562.3	3760840	NonCancer	0.00E+00	0.00E+00	0.00E+00	0.00E+00	0.00E+00	0.00E+00	2.03E-05	0.00E+00	0.00E+00	0.00E+00	0.00E+00	0.00E+00	0.00E+00	0.00E+00	2.03E-05
2275	ALL	410562.3	3760590	NonCancer	0.00E+00	0.00E+00	0.00E+00	0.00E+00	0.00E+00	0.00E+00	1.65E-05	0.00E+00	0.00E+00	0.00E+00	0.00E+00	0.00E+00	0.00E+00	0.00E+00	1.65E-05
2276	ALL	410562.3	3760340	NonCancer	0.00E+00	0.00E+00	0.00E+00	0.00E+00	0.00E+00	0.00E+00	1.32E-05	0.00E+00	0.00E+00	0.00E+00	0.00E+00	0.00E+00	0.00E+00	0.00E+00	1.32E-05
2277	ALL	410562.3	3760090	NonCancer	0.00E+00	0.00E+00	0.00E+00	0.00E+00	0.00E+00	0.00E+00	9.82E-06	0.00E+00	0.00E+00	0.00E+00	0.00E+00	0.00E+00	0.00E+00	0.00E+00	9.82E-06
2278	ALL	410562.3	3759840	NonCancer	0.00E+00	0.00E+00	0.00E+00	0.00E+00	0.00E+00	0.00E+00	7.46E-06	0.00E+00	0.00E+00	0.00E+00	0.00E+00	0.00E+00	0.00E+00	0.00E+00	7.46E-06
2279	ALL	410562.3	3759590	NonCancer	0.00E+00	0.00E+00	0.00E+00	0.00E+00	0.00E+00	0.00E+00	6.04E-06	0.00E+00	0.00E+00	0.00E+00	0.00E+00	0.00E+00	0.00E+00	0.00E+00	6.04E-06
2280	ALL	410562.3	3759340	NonCancer	0.00E+00	0.00E+00	0.00E+00	0.00E+00	0.00E+00	0.00E+00	5.02E-06	0.00E+00	0.00E+00	0.00E+00	0.00E+00	0.00E+00	0.00E+00	0.00E+00	5.02E-06
2281	ALL	410562.3	3759090	NonCancer	0.00E+00	0.00E+00	0.00E+00	0.00E+00	0.00E+00	0.00E+00	4.22E-06	0.00E+00	0.00E+00	0.00E+00	0.00E+00	0.00E+00	0.00E+00	0.00E+00	4.22E-06
2282	ALL	410562.3	3758840	NonCancer	0.00E+00	0.00E+00	0.00E+00	0.00E+00	0.00E+00	0.00E+00	3.72E-06	0.00E+00	0.00E+00	0.00E+00	0.00E+00	0.00E+00	0.00E+00	0.00E+00	3.72E-06
2283	ALL	410562.3	3758590	NonCancer	0.00E+00	0.00E+00	0.00E+00	0.00E+00	0.00E+00	0.00E+00	3.49E-06	0.00E+00	0.00E+00	0.00E+00	0.00E+00	0.00E+00	0.00E+00	0.00E+00	3.49E-06
2284	ALL	410562.3	3758340	NonCancer	0.00E+00	0.00E+00	0.00E+00	0.00E+00	0.00E+00	0.00E+00	3.44E-06	0.00E+00	0.00E+00	0.00E+00	0.00E+00	0.00E+00	0.00E+00	0.00E+00	3.44E-06
2285	ALL	410316.2	3762090	NonCancer	0.00E+00	0.00E+00	0.00E+00	0.00E+00	0.00E+00	0.00E+00	4.59E-05	0.00E+00	0.00E+00	0.00E+00	0.00E+00	0.00E+00	0.00E+00	0.00E+00	4.59E-05
2286	ALL	410316.2	3761840	NonCancer	0.00E+00	0.00E+00	0.00E+00	0.00E+00	0.00E+00	0.00E+00	4.76E-05	0.00E+00	0.00E+00	0.00E+00	0.00E+00	0.00E+00	0.00E+00	0.00E+00	4.76E-05

2287	ALL	410316.2	3761590	NonCancer	0.00E+00	0.00E+00	0.00E+00	0.00E+00	0.00E+00	0.00E+00	4.18E-05	0.00E+00	0.00E+00	0.00E+00	0.00E+00	0.00E+00	0.00E+00	0.00E+00	4.18E-05
2288	ALL	410316.2	3761340	NonCancer	0.00E+00	0.00E+00	0.00E+00	0.00E+00	0.00E+00	0.00E+00	3.43E-05	0.00E+00	0.00E+00	0.00E+00	0.00E+00	0.00E+00	0.00E+00	0.00E+00	3.43E-05
2289	ALL	410316.2	3761090	NonCancer	0.00E+00	0.00E+00	0.00E+00	0.00E+00	0.00E+00	0.00E+00	2.84E-05	0.00E+00	0.00E+00	0.00E+00	0.00E+00	0.00E+00	0.00E+00	0.00E+00	2.84E-05
2290	ALL	410316.2	3760840	NonCancer	0.00E+00	0.00E+00	0.00E+00	0.00E+00	0.00E+00	0.00E+00	2.36E-05	0.00E+00	0.00E+00	0.00E+00	0.00E+00	0.00E+00	0.00E+00	0.00E+00	2.36E-05
2291	ALL	410316.2	3760590	NonCancer	0.00E+00	0.00E+00	0.00E+00	0.00E+00	0.00E+00	0.00E+00	1.92E-05	0.00E+00	0.00E+00	0.00E+00	0.00E+00	0.00E+00	0.00E+00	0.00E+00	1.92E-05
2292	ALL	410316.2	3760340	NonCancer	0.00E+00	0.00E+00	0.00E+00	0.00E+00	0.00E+00	0.00E+00	1.59E-05	0.00E+00	0.00E+00	0.00E+00	0.00E+00	0.00E+00	0.00E+00	0.00E+00	1.59E-05
2293	ALL	410316.2	3760090	NonCancer	0.00E+00	0.00E+00	0.00E+00	0.00E+00	0.00E+00	0.00E+00	1.25E-05	0.00E+00	0.00E+00	0.00E+00	0.00E+00	0.00E+00	0.00E+00	0.00E+00	1.25E-05
2294	ALL	410316.2	3759840	NonCancer	0.00E+00	0.00E+00	0.00E+00	0.00E+00	0.00E+00	0.00E+00	9.08E-06	0.00E+00	0.00E+00	0.00E+00	0.00E+00	0.00E+00	0.00E+00	0.00E+00	9.08E-06
2295	ALL	410316.2	3759590	NonCancer	0.00E+00	0.00E+00	0.00E+00	0.00E+00	0.00E+00	0.00E+00	7.20E-06	0.00E+00	0.00E+00	0.00E+00	0.00E+00	0.00E+00	0.00E+00	0.00E+00	7.20E-06
2296	ALL	410316.2	3759340	NonCancer	0.00E+00	0.00E+00	0.00E+00	0.00E+00	0.00E+00	0.00E+00	5.75E-06	0.00E+00	0.00E+00	0.00E+00	0.00E+00	0.00E+00	0.00E+00	0.00E+00	5.75E-06
2297	ALL	410316.2	3759090	NonCancer	0.00E+00	0.00E+00	0.00E+00	0.00E+00	0.00E+00	0.00E+00	5.17E-06	0.00E+00	0.00E+00	0.00E+00	0.00E+00	0.00E+00	0.00E+00	0.00E+00	5.17E-06
2298	ALL	410316.2	3758840	NonCancer	0.00E+00	0.00E+00	0.00E+00	0.00E+00	0.00E+00	0.00E+00	4.65E-06	0.00E+00	0.00E+00	0.00E+00	0.00E+00	0.00E+00	0.00E+00	0.00E+00	4.65E-06
2299	ALL	410316.2	3758590	NonCancer	0.00E+00	0.00E+00	0.00E+00	0.00E+00	0.00E+00	0.00E+00	4.43E-06	0.00E+00	0.00E+00	0.00E+00	0.00E+00	0.00E+00	0.00E+00	0.00E+00	4.43E-06
2300	ALL	410316.2	3758340	NonCancer	0.00E+00	0.00E+00	0.00E+00	0.00E+00	0.00E+00	0.00E+00	4.37E-06	0.00E+00	0.00E+00	0.00E+00	0.00E+00	0.00E+00	0.00E+00	0.00E+00	4.37E-06
2301	ALL	410070	3762090	NonCancer	0.00E+00	0.00E+00	0.00E+00	0.00E+00	0.00E+00	0.00E+00	3.22E-05	0.00E+00	0.00E+00	0.00E+00	0.00E+00	0.00E+00	0.00E+00	0.00E+00	3.22E-05
2302	ALL	410070	3761840	NonCancer	0.00E+00	0.00E+00	0.00E+00	0.00E+00	0.00E+00	0.00E+00	3.76E-05	0.00E+00	0.00E+00	0.00E+00	0.00E+00	0.00E+00	0.00E+00	0.00E+00	3.76E-05
2303	ALL	410070	3761590	NonCancer	0.00E+00	0.00E+00	0.00E+00	0.00E+00	0.00E+00	0.00E+00	3.74E-05	0.00E+00	0.00E+00	0.00E+00	0.00E+00	0.00E+00	0.00E+00	0.00E+00	3.74E-05
2304	ALL	410070	3761340	NonCancer	0.00E+00	0.00E+00	0.00E+00	0.00E+00	0.00E+00	0.00E+00	3.37E-05	0.00E+00	0.00E+00	0.00E+00	0.00E+00	0.00E+00	0.00E+00	0.00E+00	3.37E-05
2305	ALL	410070	3761090	NonCancer	0.00E+00	0.00E+00	0.00E+00	0.00E+00	0.00E+00	0.00E+00	2.97E-05	0.00E+00	0.00E+00	0.00E+00	0.00E+00	0.00E+00	0.00E+00	0.00E+00	2.97E-05
2306	ALL	410070	3760840	NonCancer	0.00E+00	0.00E+00	0.00E+00	0.00E+00	0.00E+00	0.00E+00	2.57E-05	0.00E+00	0.00E+00	0.00E+00	0.00E+00	0.00E+00	0.00E+00	0.00E+00	2.57E-05
2307	ALL	410070	3760590	NonCancer	0.00E+00	0.00E+00	0.00E+00	0.00E+00	0.00E+00	0.00E+00	2.16E-05	0.00E+00	0.00E+00	0.00E+00	0.00E+00	0.00E+00	0.00E+00	0.00E+00	2.16E-05
2308	ALL	410070	3760340	NonCancer	0.00E+00	0.00E+00	0.00E+00	0.00E+00	0.00E+00	0.00E+00	1.81E-05	0.00E+00	0.00E+00	0.00E+00	0.00E+00	0.00E+00	0.00E+00	0.00E+00	1.81E-05
2309	ALL	410070	3760090	NonCancer	0.00E+00	0.00E+00	0.00E+00	0.00E+00	0.00E+00	0.00E+00	1.44E-05	0.00E+00	0.00E+00	0.00E+00	0.00E+00	0.00E+00	0.00E+00	0.00E+00	1.44E-05
2310	ALL	410070	3759840	NonCancer	0.00E+00	0.00E+00	0.00E+00	0.00E+00	0.00E+00	0.00E+00	1.01E-05	0.00E+00	0.00E+00	0.00E+00	0.00E+00	0.00E+00	0.00E+00	0.00E+00	1.01E-05
2311	ALL	410070	3759590	NonCancer	0.00E+00	0.00E+00	0.00E+00	0.00E+00	0.00E+00	0.00E+00	8.18E-06	0.00E+00	0.00E+00	0.00E+00	0.00E+00	0.00E+00	0.00E+00	0.00E+00	8.18E-06
2312	ALL	410070	3759340	NonCancer	0.00E+00	0.00E+00	0.00E+00	0.00E+00	0.00E+00	0.00E+00	6.60E-06	0.00E+00	0.00E+00	0.00E+00	0.00E+00	0.00E+00	0.00E+00	0.00E+00	6.60E-06
2313	ALL	410070	3759090	NonCancer	0.00E+00	0.00E+00	0.00E+00	0.00E+00	0.00E+00	0.00E+00	6.12E-06	0.00E+00	0.00E+00	0.00E+00	0.00E+00	0.00E+00	0.00E+00	0.00E+00	6.12E-06
2314	ALL	410070	3758840	NonCancer	0.00E+00	0.00E+00	0.00E+00	0.00E+00	0.00E+00	0.00E+00	5.65E-06	0.00E+00	0.00E+00	0.00E+00	0.00E+00	0.00E+00	0.00E+00	0.00E+00	5.65E-06
2315	ALL	410070	3758590	NonCancer	0.00E+00	0.00E+00	0.00E+00	0.00E+00	0.00E+00	0.00E+00	5.44E-06	0.00E+00	0.00E+00	0.00E+00	0.00E+00	0.00E+00	0.00E+00	0.00E+00	5.44E-06
2316	ALL	410070	3758340	NonCancer	0.00E+00	0.00E+00	0.00E+00	0.00E+00	0.00E+00	0.00E+00	5.30E-06	0.00E+00	0.00E+00	0.00E+00	0.00E+00	0.00E+00	0.00E+00	0.00E+00	5.30E-06
2317	ALL	409823.8	3762090	NonCancer	0.00E+00	0.00E+00	0.00E+00	0.00E+00	0.00E+00	0.00E+00	2.14E-05	0.00E+00	0.00E+00	0.00E+00	0.00E+00	0.00E+00	0.00E+00	0.00E+00	2.14E-05
2318	ALL	409823.8	3761840	NonCancer	0.00E+00	0.00E+00	0.00E+00	0.00E+00	0.00E+00	0.00E+00	2.65E-05	0.00E+00	0.00E+00	0.00E+00	0.00E+00	0.00E+00	0.00E+00	0.00E+00	2.65E-05
2319	ALL	409823.8	3761590	NonCancer	0.00E+00	0.00E+00	0.00E+00	0.00E+00	0.00E+00	0.00E+00	2.90E-05	0.00E+00	0.00E+00	0.00E+00	0.00E+00	0.00E+00	0.00E+00	0.00E+00	2.90E-05
2320	ALL	409823.8	3761340	NonCancer	0.00E+00	0.00E+00	0.00E+00	0.00E+00	0.00E+00	0.00E+00	2.85E-05	0.00E+00	0.00E+00	0.00E+00	0.00E+00	0.00E+00	0.00E+00	0.00E+00	2.85E-05
2321	ALL	409823.8	3761090	NonCancer	0.00E+00	0.00E+00	0.00E+00	0.00E+00	0.00E+00	0.00E+00	2.71E-05	0.00E+00	0.00E+00	0.00E+00	0.00E+00	0.00E+00	0.00E+00	0.00E+00	2.71E-05
2322	ALL	409823.8	3760840	NonCancer	0.00E+00	0.00E+00	0.00E+00	0.00E+00	0.00E+00	0.00E+00	2.50E-05	0.00E+00	0.00E+00	0.00E+00	0.00E+00	0.00E+00	0.00E+00	0.00E+00	2.50E-05
2323	ALL	409823.8	3760590	NonCancer	0.00E+00	0.00E+00	0.00E+00	0.00E+00	0.00E+00	0.00E+00	2.23E-05	0.00E+00	0.00E+00	0.00E+00	0.00E+00	0.00E+00	0.00E+00	0.00E+00	2.23E-05
2324	ALL	409823.8	3760340	NonCancer	0.00E+00	0.00E+00	0.00E+00	0.00E+00	0.00E+00	0.00E+00	1.95E-05	0.00E+00	0.00E+00	0.00E+00	0.00E+00	0.00E+00	0.00E+00	0.00E+00	1.95E-05
2325	ALL	409823.8	3760090	NonCancer	0.00E+00	0.00E+00	0.00E+00	0.00E+00	0.00E+00	0.00E+00	1.48E-05	0.00E+00	0.00E+00	0.00E+00	0.00E+00	0.00E+00	0.00E+00	0.00E+00	1.48E-05
2326	ALL	409823.8	3759840	NonCancer	0.00E+00	0.00E+00	0.00E+00	0.00E+00	0.00E+00	0.00E+00	1.10E-05	0.00E+00	0.00E+00	0.00E+00	0.00E+00	0.00E+00	0.00E+00	0.00E+00	1.10E-05
2327	ALL	409823.8	3759590	NonCancer	0.00E+00	0.00E+00	0.00E+00	0.00E+00	0.00E+00	0.00E+00	9.06E-06	0.00E+00	0.00E+00	0.00E+00	0.00E+00	0.00E+00	0.00E+00	0.00E+00	9.06E-06
2328	ALL	409823.8	3759340	NonCancer	0.00E+00	0.00E+00	0.00E+00	0.00E+00	0.00E+00	0.00E+00	7.52E-06	0.00E+00	0.00E+00	0.00E+00	0.00E+00	0.00E+00	0.00E+00	0.00E+00	7.52E-06
2329	ALL	409823.8	3759090	NonCancer	0.00E+00	0.00E+00	0.00E+00	0.00E+00	0.00E+00	0.00E+00	7.02E-06	0.00E+00	0.00E+00	0.00E+00	0.00E+00	0.00E+00	0.00E+00	0.00E+00	7.02E-06
2330	ALL	409823.8	3758840	NonCancer	0.00E+00	0.00E+00	0.00E+00	0.00E+00	0.00E+00	0.00E+00	6.42E-06	0.00E+00	0.00E+00	0.00E+00	0.00E+00	0.00E+00	0.00E+00	0.00E+00	6.42E-06
2331	ALL	409823.8	3758590	NonCancer	0.00E+00	0.00E+00	0.00E+00	0.00E+00	0.00E+00	0.00E+00	6.05E-06	0.00E+00	0.00E+00	0.00E+00	0.00E+00	0.00E+00	0.00E+00	0.00E+00	6.05E-06
2332	ALL	409823.8	3758340	NonCancer	0.00E+00	0.00E+00	0.00E+00	0.00E+00	0.00E+00	0.00E+00	5.83E-06	0.00E+00	0.00E+00	0.00E+00	0.00E+00	0.00E+00	0.00E+00	0.00E+00	5.83E-06
2333	ALL	409577.7	3762090	NonCancer	0.00E+00	0.00E+00	0.00E+00	0.00E+00	0.00E+00	0.00E+00	1.41E-05	0.00E+00	0.00E+00	0.00E+00	0.00E+00	0.00E+00	0.00E+00	0.00E+00	1.41E-05
2334	ALL	409577.7	3761840	NonCancer	0.00E+00	0.00E+00	0.00E+00	0.00E+00	0.00E+00	0.00E+00	1.76E-05	0.00E+00	0.00E+00	0.00E+00	0.00E+00	0.00E+00	0.00E+00	0.00E+00	1.76E-05
2335	ALL	409577.7	3761590	NonCancer	0.00E+00	0.00E+00	0.00E+00	0.00E+00	0.00E+00	0.00E+00	2.08E-05	0.00E+00	0.00E+00	0.00E+00	0.00E+00	0.00E+00	0.00E+00	0.00E+00	2.08E-05
2336	ALL	409577.7	3761340	NonCancer	0.00E+00	0.00E+00	0.00E+00	0.00E+00	0.00E+00	0.00E+00	2.22E-05	0.00E+00	0.00E+00	0.00E+00	0.00E+00	0.00E+00	0.00E+00	0.00E+00	2.22E-05
2337	ALL	409577.7	3761090	NonCancer	0.00E+00	0.00E+00	0.00E+00	0.00E+00	0.00E+00	0.00E+00	2.26E-05	0.00E+00	0.00E+00	0.00E+00	0.00E+00	0.00E+00	0.00E+00	0.00E+00	2.26E-05
2338	ALL	409577.7	3760840	NonCancer	0.00E+00	0.00E+00	0.00E+00	0.00E+00	0.00E+00	0.00E+00	2.25E-05	0.00E+00	0.00E+00	0.00E+00	0.00E+00	0.00E+00	0.00E+00	0.00E+00	2.25E-05

2339	ALL	409577.7	3760590	NonCancer	0.00E+00	0.00E+00	0.00E+00	0.00E+00	0.00E+00	0.00E+00	2.15E-05	0.00E+00	0.00E+00	0.00E+00	0.00E+00	0.00E+00	0.00E+00	0.00E+00	2.15E-05
2340	ALL	409577.7	3760340	NonCancer	0.00E+00	0.00E+00	0.00E+00	0.00E+00	0.00E+00	0.00E+00	1.94E-05	0.00E+00	0.00E+00	0.00E+00	0.00E+00	0.00E+00	0.00E+00	0.00E+00	1.94E-05
2341	ALL	409577.7	3760090	NonCancer	0.00E+00	0.00E+00	0.00E+00	0.00E+00	0.00E+00	0.00E+00	1.46E-05	0.00E+00	0.00E+00	0.00E+00	0.00E+00	0.00E+00	0.00E+00	0.00E+00	1.46E-05
2342	ALL	409577.7	3759840	NonCancer	0.00E+00	0.00E+00	0.00E+00	0.00E+00	0.00E+00	0.00E+00	1.19E-05	0.00E+00	0.00E+00	0.00E+00	0.00E+00	0.00E+00	0.00E+00	0.00E+00	1.19E-05
2343	ALL	409577.7	3759590	NonCancer	0.00E+00	0.00E+00	0.00E+00	0.00E+00	0.00E+00	0.00E+00	1.01E-05	0.00E+00	0.00E+00	0.00E+00	0.00E+00	0.00E+00	0.00E+00	0.00E+00	1.01E-05
2344	ALL	409577.7	3759340	NonCancer	0.00E+00	0.00E+00	0.00E+00	0.00E+00	0.00E+00	0.00E+00	8.74E-06	0.00E+00	0.00E+00	0.00E+00	0.00E+00	0.00E+00	0.00E+00	0.00E+00	8.74E-06
2345	ALL	409577.7	3759090	NonCancer	0.00E+00	0.00E+00	0.00E+00	0.00E+00	0.00E+00	0.00E+00	7.82E-06	0.00E+00	0.00E+00	0.00E+00	0.00E+00	0.00E+00	0.00E+00	0.00E+00	7.82E-06
2346	ALL	409577.7	3758840	NonCancer	0.00E+00	0.00E+00	0.00E+00	0.00E+00	0.00E+00	0.00E+00	6.98E-06	0.00E+00	0.00E+00	0.00E+00	0.00E+00	0.00E+00	0.00E+00	0.00E+00	6.98E-06
2347	ALL	409577.7	3758590	NonCancer	0.00E+00	0.00E+00	0.00E+00	0.00E+00	0.00E+00	0.00E+00	6.48E-06	0.00E+00	0.00E+00	0.00E+00	0.00E+00	0.00E+00	0.00E+00	0.00E+00	6.48E-06
2348	ALL	409577.7	3758340	NonCancer	0.00E+00	0.00E+00	0.00E+00	0.00E+00	0.00E+00	0.00E+00	6.28E-06	0.00E+00	0.00E+00	0.00E+00	0.00E+00	0.00E+00	0.00E+00	0.00E+00	6.28E-06
2349	ALL	409331.5	3762090	NonCancer	0.00E+00	0.00E+00	0.00E+00	0.00E+00	0.00E+00	0.00E+00	1.02E-05	0.00E+00	0.00E+00	0.00E+00	0.00E+00	0.00E+00	0.00E+00	0.00E+00	1.02E-05
2350	ALL	409331.5	3761840	NonCancer	0.00E+00	0.00E+00	0.00E+00	0.00E+00	0.00E+00	0.00E+00	1.24E-05	0.00E+00	0.00E+00	0.00E+00	0.00E+00	0.00E+00	0.00E+00	0.00E+00	1.24E-05
2351	ALL	409331.5	3761590	NonCancer	0.00E+00	0.00E+00	0.00E+00	0.00E+00	0.00E+00	0.00E+00	1.52E-05	0.00E+00	0.00E+00	0.00E+00	0.00E+00	0.00E+00	0.00E+00	0.00E+00	1.52E-05
2352	ALL	409331.5	3761340	NonCancer	0.00E+00	0.00E+00	0.00E+00	0.00E+00	0.00E+00	0.00E+00	1.75E-05	0.00E+00	0.00E+00	0.00E+00	0.00E+00	0.00E+00	0.00E+00	0.00E+00	1.75E-05
2353	ALL	409331.5	3761090	NonCancer	0.00E+00	0.00E+00	0.00E+00	0.00E+00	0.00E+00	0.00E+00	1.86E-05	0.00E+00	0.00E+00	0.00E+00	0.00E+00	0.00E+00	0.00E+00	0.00E+00	1.86E-05
2354	ALL	409331.5	3760840	NonCancer	0.00E+00	0.00E+00	0.00E+00	0.00E+00	0.00E+00	0.00E+00	1.95E-05	0.00E+00	0.00E+00	0.00E+00	0.00E+00	0.00E+00	0.00E+00	0.00E+00	1.95E-05
2355	ALL	409331.5	3760590	NonCancer	0.00E+00	0.00E+00	0.00E+00	0.00E+00	0.00E+00	0.00E+00	1.95E-05	0.00E+00	0.00E+00	0.00E+00	0.00E+00	0.00E+00	0.00E+00	0.00E+00	1.95E-05
2356	ALL	409331.5	3760340	NonCancer	0.00E+00	0.00E+00	0.00E+00	0.00E+00	0.00E+00	0.00E+00	1.82E-05	0.00E+00	0.00E+00	0.00E+00	0.00E+00	0.00E+00	0.00E+00	0.00E+00	1.82E-05
2357	ALL	409331.5	3760090	NonCancer	0.00E+00	0.00E+00	0.00E+00	0.00E+00	0.00E+00	0.00E+00	1.45E-05	0.00E+00	0.00E+00	0.00E+00	0.00E+00	0.00E+00	0.00E+00	0.00E+00	1.45E-05
2358	ALL	409331.5	3759840	NonCancer	0.00E+00	0.00E+00	0.00E+00	0.00E+00	0.00E+00	0.00E+00	1.23E-05	0.00E+00	0.00E+00	0.00E+00	0.00E+00	0.00E+00	0.00E+00	0.00E+00	1.23E-05
2359	ALL	409331.5	3759590	NonCancer	0.00E+00	0.00E+00	0.00E+00	0.00E+00	0.00E+00	0.00E+00	1.10E-05	0.00E+00	0.00E+00	0.00E+00	0.00E+00	0.00E+00	0.00E+00	0.00E+00	1.10E-05
2360	ALL	409331.5	3759340	NonCancer	0.00E+00	0.00E+00	0.00E+00	0.00E+00	0.00E+00	0.00E+00	9.68E-06	0.00E+00	0.00E+00	0.00E+00	0.00E+00	0.00E+00	0.00E+00	0.00E+00	9.68E-06
2361	ALL	409331.5	3759090	NonCancer	0.00E+00	0.00E+00	0.00E+00	0.00E+00	0.00E+00	0.00E+00	8.53E-06	0.00E+00	0.00E+00	0.00E+00	0.00E+00	0.00E+00	0.00E+00	0.00E+00	8.53E-06
2362	ALL	409331.5	3758840	NonCancer	0.00E+00	0.00E+00	0.00E+00	0.00E+00	0.00E+00	0.00E+00	7.66E-06	0.00E+00	0.00E+00	0.00E+00	0.00E+00	0.00E+00	0.00E+00	0.00E+00	7.66E-06
2363	ALL	409331.5	3758590	NonCancer	0.00E+00	0.00E+00	0.00E+00	0.00E+00	0.00E+00	0.00E+00	7.73E-06	0.00E+00	0.00E+00	0.00E+00	0.00E+00	0.00E+00	0.00E+00	0.00E+00	7.73E-06
2364	ALL	409331.5	3758340	NonCancer	0.00E+00	0.00E+00	0.00E+00	0.00E+00	0.00E+00	0.00E+00	7.68E-06	0.00E+00	0.00E+00	0.00E+00	0.00E+00	0.00E+00	0.00E+00	0.00E+00	7.68E-06
2365	ALL	409085.4	3762090	NonCancer	0.00E+00	0.00E+00	0.00E+00	0.00E+00	0.00E+00	0.00E+00	7.98E-06	0.00E+00	0.00E+00	0.00E+00	0.00E+00	0.00E+00	0.00E+00	0.00E+00	7.98E-06
2366	ALL	409085.4	3761840	NonCancer	0.00E+00	0.00E+00	0.00E+00	0.00E+00	0.00E+00	0.00E+00	9.60E-06	0.00E+00	0.00E+00	0.00E+00	0.00E+00	0.00E+00	0.00E+00	0.00E+00	9.60E-06
2367	ALL	409085.4	3761590	NonCancer	0.00E+00	0.00E+00	0.00E+00	0.00E+00	0.00E+00	0.00E+00	1.15E-05	0.00E+00	0.00E+00	0.00E+00	0.00E+00	0.00E+00	0.00E+00	0.00E+00	1.15E-05
2368	ALL	409085.4	3761340	NonCancer	0.00E+00	0.00E+00	0.00E+00	0.00E+00	0.00E+00	0.00E+00	1.40E-05	0.00E+00	0.00E+00	0.00E+00	0.00E+00	0.00E+00	0.00E+00	0.00E+00	1.40E-05
2369	ALL	409085.4	3761090	NonCancer	0.00E+00	0.00E+00	0.00E+00	0.00E+00	0.00E+00	0.00E+00	1.58E-05	0.00E+00	0.00E+00	0.00E+00	0.00E+00	0.00E+00	0.00E+00	0.00E+00	1.58E-05
2370	ALL	409085.4	3760840	NonCancer	0.00E+00	0.00E+00	0.00E+00	0.00E+00	0.00E+00	0.00E+00	1.58E-05	0.00E+00	0.00E+00	0.00E+00	0.00E+00	0.00E+00	0.00E+00	0.00E+00	1.58E-05
2371	ALL	409085.4	3760590	NonCancer	0.00E+00	0.00E+00	0.00E+00	0.00E+00	0.00E+00	0.00E+00	1.51E-05	0.00E+00	0.00E+00	0.00E+00	0.00E+00	0.00E+00	0.00E+00	0.00E+00	1.51E-05
2372	ALL	409085.4	3760340	NonCancer	0.00E+00	0.00E+00	0.00E+00	0.00E+00	0.00E+00	0.00E+00	1.44E-05	0.00E+00	0.00E+00	0.00E+00	0.00E+00	0.00E+00	0.00E+00	0.00E+00	1.44E-05
2373	ALL	409085.4	3760090	NonCancer	0.00E+00	0.00E+00	0.00E+00	0.00E+00	0.00E+00	0.00E+00	1.31E-05	0.00E+00	0.00E+00	0.00E+00	0.00E+00	0.00E+00	0.00E+00	0.00E+00	1.31E-05
2374	ALL	409085.4	3759840	NonCancer	0.00E+00	0.00E+00	0.00E+00	0.00E+00	0.00E+00	0.00E+00	1.21E-05	0.00E+00	0.00E+00	0.00E+00	0.00E+00	0.00E+00	0.00E+00	0.00E+00	1.21E-05
2375	ALL	409085.4	3759590	NonCancer	0.00E+00	0.00E+00	0.00E+00	0.00E+00	0.00E+00	0.00E+00	1.12E-05	0.00E+00	0.00E+00	0.00E+00	0.00E+00	0.00E+00	0.00E+00	0.00E+00	1.12E-05
2376	ALL	409085.4	3759340	NonCancer	0.00E+00	0.00E+00	0.00E+00	0.00E+00	0.00E+00	0.00E+00	1.05E-05	0.00E+00	0.00E+00	0.00E+00	0.00E+00	0.00E+00	0.00E+00	0.00E+00	1.05E-05
2377	ALL	409085.4	3759090	NonCancer	0.00E+00	0.00E+00	0.00E+00	0.00E+00	0.00E+00	0.00E+00	9.86E-06	0.00E+00	0.00E+00	0.00E+00	0.00E+00	0.00E+00	0.00E+00	0.00E+00	9.86E-06
2378	ALL	409085.4	3758840	NonCancer	0.00E+00	0.00E+00	0.00E+00	0.00E+00	0.00E+00	0.00E+00	8.63E-06	0.00E+00	0.00E+00	0.00E+00	0.00E+00	0.00E+00	0.00E+00	0.00E+00	8.63E-06
2379	ALL	409085.4	3758590	NonCancer	0.00E+00	0.00E+00	0.00E+00	0.00E+00	0.00E+00	0.00E+00	9.10E-06	0.00E+00	0.00E+00	0.00E+00	0.00E+00	0.00E+00	0.00E+00	0.00E+00	9.10E-06
2380	ALL	409085.4	3758340	NonCancer	0.00E+00	0.00E+00	0.00E+00	0.00E+00	0.00E+00	0.00E+00	8.71E-06	0.00E+00	0.00E+00	0.00E+00	0.00E+00	0.00E+00	0.00E+00	0.00E+00	8.71E-06
2381	ALL	408839.2	3762090	NonCancer	0.00E+00	0.00E+00	0.00E+00	0.00E+00	0.00E+00	0.00E+00	5.00E-06	0.00E+00	0.00E+00	0.00E+00	0.00E+00	0.00E+00	0.00E+00	0.00E+00	5.00E-06
2382	ALL	408839.2	3761840	NonCancer	0.00E+00	0.00E+00	0.00E+00	0.00E+00	0.00E+00	0.00E+00	6.24E-06	0.00E+00	0.00E+00	0.00E+00	0.00E+00	0.00E+00	0.00E+00	0.00E+00	6.24E-06
2383	ALL	408839.2	3761590	NonCancer	0.00E+00	0.00E+00	0.00E+00	0.00E+00	0.00E+00	0.00E+00	7.46E-06	0.00E+00	0.00E+00	0.00E+00	0.00E+00	0.00E+00	0.00E+00	0.00E+00	7.46E-06
2384	ALL	408839.2	3761340	NonCancer	0.00E+00	0.00E+00	0.00E+00	0.00E+00	0.00E+00	0.00E+00	9.02E-06	0.00E+00	0.00E+00	0.00E+00	0.00E+00	0.00E+00	0.00E+00	0.00E+00	9.02E-06
2385	ALL	408839.2	3761090	NonCancer	0.00E+00	0.00E+00	0.00E+00	0.00E+00	0.00E+00	0.00E+00	1.07E-05	0.00E+00	0.00E+00	0.00E+00	0.00E+00	0.00E+00	0.00E+00	0.00E+00	1.07E-05
2386	ALL	408839.2	3760840	NonCancer	0.00E+00	0.00E+00	0.00E+00	0.00E+00	0.00E+00	0.00E+00	1.10E-05	0.00E+00	0.00E+00	0.00E+00	0.00E+00	0.00E+00	0.00E+00	0.00E+00	1.10E-05
2387	ALL	408839.2	3760590	NonCancer	0.00E+00	0.00E+00	0.00E+00	0.00E+00	0.00E+00	0.00E+00	1.11E-05	0.00E+00	0.00E+00	0.00E+00	0.00E+00	0.00E+00	0.00E+00	0.00E+00	1.11E-05
2388	ALL	408839.2	3760340	NonCancer	0.00E+00	0.00E+00	0.00E+00	0.00E+00	0.00E+00	0.00E+00	1.15E-05	0.00E+00	0.00E+00	0.00E+00	0.00E+00	0.00E+00	0.00E+00	0.00E+00	1.15E-05
2389	ALL	408839.2	3760090	NonCancer	0.00E+00	0.00E+00	0.00E+00	0.00E+00	0.00E+00	0.00E+00	1.17E-05	0.00E+00	0.00E+00	0.00E+00	0.00E+00	0.00E+00	0.00E+00	0.00E+00	1.17E-05
2390	ALL	408839.2	3759840	NonCancer	0.00E+00	0.00E+00	0.00E+00	0.00E+00	0.00E+00	0.00E+00	1.14E-05	0.00E+00	0.00E+00	0.00E+00	0.00E+00	0.00E+00	0.00E+00	0.00E+00	1.14E-05

2391	ALL	408839.2	3759590	NonCancer	0.00E+00	0.00E+00	0.00E+00	0.00E+00	0.00E+00	0.00E+00	1.10E-05	0.00E+00	0.00E+00	0.00E+00	0.00E+00	0.00E+00	0.00E+00	0.00E+00	1.10E-05
2392	ALL	408839.2	3759340	NonCancer	0.00E+00	0.00E+00	0.00E+00	0.00E+00	0.00E+00	0.00E+00	1.13E-05	0.00E+00	0.00E+00	0.00E+00	0.00E+00	0.00E+00	0.00E+00	0.00E+00	1.13E-05
2393	ALL	408839.2	3759090	NonCancer	0.00E+00	0.00E+00	0.00E+00	0.00E+00	0.00E+00	0.00E+00	1.23E-05	0.00E+00	0.00E+00	0.00E+00	0.00E+00	0.00E+00	0.00E+00	0.00E+00	1.23E-05
2394	ALL	408839.2	3758840	NonCancer	0.00E+00	0.00E+00	0.00E+00	0.00E+00	0.00E+00	0.00E+00	1.05E-05	0.00E+00	0.00E+00	0.00E+00	0.00E+00	0.00E+00	0.00E+00	0.00E+00	1.05E-05
2395	ALL	408839.2	3758590	NonCancer	0.00E+00	0.00E+00	0.00E+00	0.00E+00	0.00E+00	0.00E+00	1.03E-05	0.00E+00	0.00E+00	0.00E+00	0.00E+00	0.00E+00	0.00E+00	0.00E+00	1.03E-05
2396	ALL	408839.2	3758340	NonCancer	0.00E+00	0.00E+00	0.00E+00	0.00E+00	0.00E+00	0.00E+00	9.72E-06	0.00E+00	0.00E+00	0.00E+00	0.00E+00	0.00E+00	0.00E+00	0.00E+00	9.72E-06
2397	ALL	408593.1	3762090	NonCancer	0.00E+00	0.00E+00	0.00E+00	0.00E+00	0.00E+00	0.00E+00	3.72E-06	0.00E+00	0.00E+00	0.00E+00	0.00E+00	0.00E+00	0.00E+00	0.00E+00	3.72E-06
2398	ALL	408593.1	3761840	NonCancer	0.00E+00	0.00E+00	0.00E+00	0.00E+00	0.00E+00	0.00E+00	4.47E-06	0.00E+00	0.00E+00	0.00E+00	0.00E+00	0.00E+00	0.00E+00	0.00E+00	4.47E-06
2399	ALL	408593.1	3761590	NonCancer	0.00E+00	0.00E+00	0.00E+00	0.00E+00	0.00E+00	0.00E+00	5.32E-06	0.00E+00	0.00E+00	0.00E+00	0.00E+00	0.00E+00	0.00E+00	0.00E+00	5.32E-06
2400	ALL	408593.1	3761340	NonCancer	0.00E+00	0.00E+00	0.00E+00	0.00E+00	0.00E+00	0.00E+00	6.19E-06	0.00E+00	0.00E+00	0.00E+00	0.00E+00	0.00E+00	0.00E+00	0.00E+00	6.19E-06
2401	ALL	408593.1	3761090	NonCancer	0.00E+00	0.00E+00	0.00E+00	0.00E+00	0.00E+00	0.00E+00	7.35E-06	0.00E+00	0.00E+00	0.00E+00	0.00E+00	0.00E+00	0.00E+00	0.00E+00	7.35E-06
2402	ALL	408593.1	3760840	NonCancer	0.00E+00	0.00E+00	0.00E+00	0.00E+00	0.00E+00	0.00E+00	8.22E-06	0.00E+00	0.00E+00	0.00E+00	0.00E+00	0.00E+00	0.00E+00	0.00E+00	8.22E-06
2403	ALL	408593.1	3760590	NonCancer	0.00E+00	0.00E+00	0.00E+00	0.00E+00	0.00E+00	0.00E+00	8.63E-06	0.00E+00	0.00E+00	0.00E+00	0.00E+00	0.00E+00	0.00E+00	0.00E+00	8.63E-06
2404	ALL	408593.1	3760340	NonCancer	0.00E+00	0.00E+00	0.00E+00	0.00E+00	0.00E+00	0.00E+00	9.52E-06	0.00E+00	0.00E+00	0.00E+00	0.00E+00	0.00E+00	0.00E+00	0.00E+00	9.52E-06
2405	ALL	408593.1	3760090	NonCancer	0.00E+00	0.00E+00	0.00E+00	0.00E+00	0.00E+00	0.00E+00	1.02E-05	0.00E+00	0.00E+00	0.00E+00	0.00E+00	0.00E+00	0.00E+00	0.00E+00	1.02E-05
2406	ALL	408593.1	3759840	NonCancer	0.00E+00	0.00E+00	0.00E+00	0.00E+00	0.00E+00	0.00E+00	1.06E-05	0.00E+00	0.00E+00	0.00E+00	0.00E+00	0.00E+00	0.00E+00	0.00E+00	1.06E-05
2407	ALL	408593.1	3759590	NonCancer	0.00E+00	0.00E+00	0.00E+00	0.00E+00	0.00E+00	0.00E+00	1.06E-05	0.00E+00	0.00E+00	0.00E+00	0.00E+00	0.00E+00	0.00E+00	0.00E+00	1.06E-05
2408	ALL	408593.1	3759340	NonCancer	0.00E+00	0.00E+00	0.00E+00	0.00E+00	0.00E+00	0.00E+00	1.17E-05	0.00E+00	0.00E+00	0.00E+00	0.00E+00	0.00E+00	0.00E+00	0.00E+00	1.17E-05
2409	ALL	408593.1	3759090	NonCancer	0.00E+00	0.00E+00	0.00E+00	0.00E+00	0.00E+00	0.00E+00	1.30E-05	0.00E+00	0.00E+00	0.00E+00	0.00E+00	0.00E+00	0.00E+00	0.00E+00	1.30E-05
2410	ALL	408593.1	3758840	NonCancer	0.00E+00	0.00E+00	0.00E+00	0.00E+00	0.00E+00	0.00E+00	1.20E-05	0.00E+00	0.00E+00	0.00E+00	0.00E+00	0.00E+00	0.00E+00	0.00E+00	1.20E-05
2411	ALL	408593.1	3758590	NonCancer	0.00E+00	0.00E+00	0.00E+00	0.00E+00	0.00E+00	0.00E+00	1.11E-05	0.00E+00	0.00E+00	0.00E+00	0.00E+00	0.00E+00	0.00E+00	0.00E+00	1.11E-05
2412	ALL	408593.1	3758340	NonCancer	0.00E+00	0.00E+00	0.00E+00	0.00E+00	0.00E+00	0.00E+00	1.08E-05	0.00E+00	0.00E+00	0.00E+00	0.00E+00	0.00E+00	0.00E+00	0.00E+00	1.08E-05
2413	ALL	408346.9	3762090	NonCancer	0.00E+00	0.00E+00	0.00E+00	0.00E+00	0.00E+00	0.00E+00	2.95E-06	0.00E+00	0.00E+00	0.00E+00	0.00E+00	0.00E+00	0.00E+00	0.00E+00	2.95E-06
2414	ALL	408346.9	3761840	NonCancer	0.00E+00	0.00E+00	0.00E+00	0.00E+00	0.00E+00	0.00E+00	3.32E-06	0.00E+00	0.00E+00	0.00E+00	0.00E+00	0.00E+00	0.00E+00	0.00E+00	3.32E-06
2415	ALL	408346.9	3761590	NonCancer	0.00E+00	0.00E+00	0.00E+00	0.00E+00	0.00E+00	0.00E+00	3.97E-06	0.00E+00	0.00E+00	0.00E+00	0.00E+00	0.00E+00	0.00E+00	0.00E+00	3.97E-06
2416	ALL	408346.9	3761340	NonCancer	0.00E+00	0.00E+00	0.00E+00	0.00E+00	0.00E+00	0.00E+00	4.63E-06	0.00E+00	0.00E+00	0.00E+00	0.00E+00	0.00E+00	0.00E+00	0.00E+00	4.63E-06
2417	ALL	408346.9	3761090	NonCancer	0.00E+00	0.00E+00	0.00E+00	0.00E+00	0.00E+00	0.00E+00	5.36E-06	0.00E+00	0.00E+00	0.00E+00	0.00E+00	0.00E+00	0.00E+00	0.00E+00	5.36E-06
2418	ALL	408346.9	3760840	NonCancer	0.00E+00	0.00E+00	0.00E+00	0.00E+00	0.00E+00	0.00E+00	6.10E-06	0.00E+00	0.00E+00	0.00E+00	0.00E+00	0.00E+00	0.00E+00	0.00E+00	6.10E-06
2419	ALL	408346.9	3760590	NonCancer	0.00E+00	0.00E+00	0.00E+00	0.00E+00	0.00E+00	0.00E+00	6.90E-06	0.00E+00	0.00E+00	0.00E+00	0.00E+00	0.00E+00	0.00E+00	0.00E+00	6.90E-06
2420	ALL	408346.9	3760340	NonCancer	0.00E+00	0.00E+00	0.00E+00	0.00E+00	0.00E+00	0.00E+00	7.76E-06	0.00E+00	0.00E+00	0.00E+00	0.00E+00	0.00E+00	0.00E+00	0.00E+00	7.76E-06
2421	ALL	408346.9	3760090	NonCancer	0.00E+00	0.00E+00	0.00E+00	0.00E+00	0.00E+00	0.00E+00	8.78E-06	0.00E+00	0.00E+00	0.00E+00	0.00E+00	0.00E+00	0.00E+00	0.00E+00	8.78E-06
2422	ALL	408346.9	3759840	NonCancer	0.00E+00	0.00E+00	0.00E+00	0.00E+00	0.00E+00	0.00E+00	9.91E-06	0.00E+00	0.00E+00	0.00E+00	0.00E+00	0.00E+00	0.00E+00	0.00E+00	9.91E-06
2423	ALL	408346.9	3759590	NonCancer	0.00E+00	0.00E+00	0.00E+00	0.00E+00	0.00E+00	0.00E+00	1.07E-05	0.00E+00	0.00E+00	0.00E+00	0.00E+00	0.00E+00	0.00E+00	0.00E+00	1.07E-05
2424	ALL	408346.9	3759340	NonCancer	0.00E+00	0.00E+00	0.00E+00	0.00E+00	0.00E+00	0.00E+00	1.09E-05	0.00E+00	0.00E+00	0.00E+00	0.00E+00	0.00E+00	0.00E+00	0.00E+00	1.09E-05
2425	ALL	408346.9	3759090	NonCancer	0.00E+00	0.00E+00	0.00E+00	0.00E+00	0.00E+00	0.00E+00	1.34E-05	0.00E+00	0.00E+00	0.00E+00	0.00E+00	0.00E+00	0.00E+00	0.00E+00	1.34E-05
2426	ALL	408346.9	3758840	NonCancer	0.00E+00	0.00E+00	0.00E+00	0.00E+00	0.00E+00	0.00E+00	1.31E-05	0.00E+00	0.00E+00	0.00E+00	0.00E+00	0.00E+00	0.00E+00	0.00E+00	1.31E-05
2427	ALL	408346.9	3758590	NonCancer	0.00E+00	0.00E+00	0.00E+00	0.00E+00	0.00E+00	0.00E+00	1.17E-05	0.00E+00	0.00E+00	0.00E+00	0.00E+00	0.00E+00	0.00E+00	0.00E+00	1.17E-05
2428	ALL	408346.9	3758340	NonCancer	0.00E+00	0.00E+00	0.00E+00	0.00E+00	0.00E+00	0.00E+00	1.15E-05	0.00E+00	0.00E+00	0.00E+00	0.00E+00	0.00E+00	0.00E+00	0.00E+00	1.15E-05
2429	ALL	408100.8	3762090	NonCancer	0.00E+00	0.00E+00	0.00E+00	0.00E+00	0.00E+00	0.00E+00	2.36E-06	0.00E+00	0.00E+00	0.00E+00	0.00E+00	0.00E+00	0.00E+00	0.00E+00	2.36E-06
2430	ALL	408100.8	3761840	NonCancer	0.00E+00	0.00E+00	0.00E+00	0.00E+00	0.00E+00	0.00E+00	2.56E-06	0.00E+00	0.00E+00	0.00E+00	0.00E+00	0.00E+00	0.00E+00	0.00E+00	2.56E-06
2431	ALL	408100.8	3761590	NonCancer	0.00E+00	0.00E+00	0.00E+00	0.00E+00	0.00E+00	0.00E+00	3.27E-06	0.00E+00	0.00E+00	0.00E+00	0.00E+00	0.00E+00	0.00E+00	0.00E+00	3.27E-06
2432	ALL	408100.8	3761340	NonCancer	0.00E+00	0.00E+00	0.00E+00	0.00E+00	0.00E+00	0.00E+00	3.79E-06	0.00E+00	0.00E+00	0.00E+00	0.00E+00	0.00E+00	0.00E+00	0.00E+00	3.79E-06
2433	ALL	408100.8	3761090	NonCancer	0.00E+00	0.00E+00	0.00E+00	0.00E+00	0.00E+00	0.00E+00	4.05E-06	0.00E+00	0.00E+00	0.00E+00	0.00E+00	0.00E+00	0.00E+00	0.00E+00	4.05E-06
2434	ALL	408100.8	3760840	NonCancer	0.00E+00	0.00E+00	0.00E+00	0.00E+00	0.00E+00	0.00E+00	4.68E-06	0.00E+00	0.00E+00	0.00E+00	0.00E+00	0.00E+00	0.00E+00	0.00E+00	4.68E-06
2435	ALL	408100.8	3760590	NonCancer	0.00E+00	0.00E+00	0.00E+00	0.00E+00	0.00E+00	0.00E+00	5.68E-06	0.00E+00	0.00E+00	0.00E+00	0.00E+00	0.00E+00	0.00E+00	0.00E+00	5.68E-06
2436	ALL	408100.8	3760340	NonCancer	0.00E+00	0.00E+00	0.00E+00	0.00E+00	0.00E+00	0.00E+00	6.75E-06	0.00E+00	0.00E+00	0.00E+00	0.00E+00	0.00E+00	0.00E+00	0.00E+00	6.75E-06
2437	ALL	408100.8	3760090	NonCancer	0.00E+00	0.00E+00	0.00E+00	0.00E+00	0.00E+00	0.00E+00	7.75E-06	0.00E+00	0.00E+00	0.00E+00	0.00E+00	0.00E+00	0.00E+00	0.00E+00	7.75E-06
2438	ALL	408100.8	3759840	NonCancer	0.00E+00	0.00E+00	0.00E+00	0.00E+00	0.00E+00	0.00E+00	8.79E-06	0.00E+00	0.00E+00	0.00E+00	0.00E+00	0.00E+00	0.00E+00	0.00E+00	8.79E-06
2439	ALL	408100.8	3759590	NonCancer	0.00E+00	0.00E+00	0.00E+00	0.00E+00	0.00E+00	0.00E+00	1.04E-05	0.00E+00	0.00E+00	0.00E+00	0.00E+00	0.00E+00	0.00E+00	0.00E+00	1.04E-05
2440	ALL	408100.8	3759340	NonCancer	0.00E+00	0.00E+00	0.00E+00	0.00E+00	0.00E+00	0.00E+00	9.68E-06	0.00E+00	0.00E+00	0.00E+00	0.00E+00	0.00E+00	0.00E+00	0.00E+00	9.68E-06
2441	ALL	408100.8	3759090	NonCancer	0.00E+00	0.00E+00	0.00E+00	0.00E+00	0.00E+00	0.00E+00	1.17E-05	0.00E+00	0.00E+00	0.00E+00	0.00E+00	0.00E+00	0.00E+00	0.00E+00	1.17E-05
2442	ALL	408100.8	3758840	NonCancer	0.00E+00	0.00E+00	0.00E+00	0.00E+00	0.00E+00	0.00E+00	1.36E-05	0.00E+00	0.00E+00	0.00E+00	0.00E+00	0.00E+00	0.00E+00	0.00E+00	1.36E-05

2443	ALL	408100.8	3758590	NonCancer	0.00E+00	0.00E+00	0.00E+00	0.00E+00	0.00E+00	0.00E+00	1.27E-05	0.00E+00	0.00E+00	0.00E+00	0.00E+00	0.00E+00	0.00E+00	0.00E+00	1.27E-05
2444	ALL	408100.8	3758340	NonCancer	0.00E+00	0.00E+00	0.00E+00	0.00E+00	0.00E+00	0.00E+00	1.20E-05	0.00E+00	0.00E+00	0.00E+00	0.00E+00	0.00E+00	0.00E+00	0.00E+00	1.20E-05
2445	ALL	407854.6	3762090	NonCancer	0.00E+00	0.00E+00	0.00E+00	0.00E+00	0.00E+00	0.00E+00	2.07E-06	0.00E+00	0.00E+00	0.00E+00	0.00E+00	0.00E+00	0.00E+00	0.00E+00	2.07E-06
2446	ALL	407854.6	3761840	NonCancer	0.00E+00	0.00E+00	0.00E+00	0.00E+00	0.00E+00	0.00E+00	2.27E-06	0.00E+00	0.00E+00	0.00E+00	0.00E+00	0.00E+00	0.00E+00	0.00E+00	2.27E-06
2447	ALL	407854.6	3761590	NonCancer	0.00E+00	0.00E+00	0.00E+00	0.00E+00	0.00E+00	0.00E+00	2.65E-06	0.00E+00	0.00E+00	0.00E+00	0.00E+00	0.00E+00	0.00E+00	0.00E+00	2.65E-06
2448	ALL	407854.6	3761340	NonCancer	0.00E+00	0.00E+00	0.00E+00	0.00E+00	0.00E+00	0.00E+00	2.94E-06	0.00E+00	0.00E+00	0.00E+00	0.00E+00	0.00E+00	0.00E+00	0.00E+00	2.94E-06
2449	ALL	407854.6	3761090	NonCancer	0.00E+00	0.00E+00	0.00E+00	0.00E+00	0.00E+00	0.00E+00	3.27E-06	0.00E+00	0.00E+00	0.00E+00	0.00E+00	0.00E+00	0.00E+00	0.00E+00	3.27E-06
2450	ALL	407854.6	3760840	NonCancer	0.00E+00	0.00E+00	0.00E+00	0.00E+00	0.00E+00	0.00E+00	3.79E-06	0.00E+00	0.00E+00	0.00E+00	0.00E+00	0.00E+00	0.00E+00	0.00E+00	3.79E-06
2451	ALL	407854.6	3760590	NonCancer	0.00E+00	0.00E+00	0.00E+00	0.00E+00	0.00E+00	0.00E+00	4.58E-06	0.00E+00	0.00E+00	0.00E+00	0.00E+00	0.00E+00	0.00E+00	0.00E+00	4.58E-06
2452	ALL	407854.6	3760340	NonCancer	0.00E+00	0.00E+00	0.00E+00	0.00E+00	0.00E+00	0.00E+00	5.66E-06	0.00E+00	0.00E+00	0.00E+00	0.00E+00	0.00E+00	0.00E+00	0.00E+00	5.66E-06
2453	ALL	407854.6	3760090	NonCancer	0.00E+00	0.00E+00	0.00E+00	0.00E+00	0.00E+00	0.00E+00	6.77E-06	0.00E+00	0.00E+00	0.00E+00	0.00E+00	0.00E+00	0.00E+00	0.00E+00	6.77E-06
2454	ALL	407854.6	3759840	NonCancer	0.00E+00	0.00E+00	0.00E+00	0.00E+00	0.00E+00	0.00E+00	7.75E-06	0.00E+00	0.00E+00	0.00E+00	0.00E+00	0.00E+00	0.00E+00	0.00E+00	7.75E-06
2455	ALL	407854.6	3759590	NonCancer	0.00E+00	0.00E+00	0.00E+00	0.00E+00	0.00E+00	0.00E+00	9.52E-06	0.00E+00	0.00E+00	0.00E+00	0.00E+00	0.00E+00	0.00E+00	0.00E+00	9.52E-06
2456	ALL	407854.6	3759340	NonCancer	0.00E+00	0.00E+00	0.00E+00	0.00E+00	0.00E+00	0.00E+00	9.54E-06	0.00E+00	0.00E+00	0.00E+00	0.00E+00	0.00E+00	0.00E+00	0.00E+00	9.54E-06
2457	ALL	407854.6	3759090	NonCancer	0.00E+00	0.00E+00	0.00E+00	0.00E+00	0.00E+00	0.00E+00	1.06E-05	0.00E+00	0.00E+00	0.00E+00	0.00E+00	0.00E+00	0.00E+00	0.00E+00	1.06E-05
2458	ALL	407854.6	3758840	NonCancer	0.00E+00	0.00E+00	0.00E+00	0.00E+00	0.00E+00	0.00E+00	1.27E-05	0.00E+00	0.00E+00	0.00E+00	0.00E+00	0.00E+00	0.00E+00	0.00E+00	1.27E-05
2459	ALL	407854.6	3758590	NonCancer	0.00E+00	0.00E+00	0.00E+00	0.00E+00	0.00E+00	0.00E+00	1.25E-05	0.00E+00	0.00E+00	0.00E+00	0.00E+00	0.00E+00	0.00E+00	0.00E+00	1.25E-05
2460	ALL	407854.6	3758340	NonCancer	0.00E+00	0.00E+00	0.00E+00	0.00E+00	0.00E+00	0.00E+00	1.19E-05	0.00E+00	0.00E+00	0.00E+00	0.00E+00	0.00E+00	0.00E+00	0.00E+00	1.19E-05
2461	ALL	407608.5	3762090	NonCancer	0.00E+00	0.00E+00	0.00E+00	0.00E+00	0.00E+00	0.00E+00	1.80E-06	0.00E+00	0.00E+00	0.00E+00	0.00E+00	0.00E+00	0.00E+00	0.00E+00	1.80E-06
2462	ALL	407608.5	3761840	NonCancer	0.00E+00	0.00E+00	0.00E+00	0.00E+00	0.00E+00	0.00E+00	1.93E-06	0.00E+00	0.00E+00	0.00E+00	0.00E+00	0.00E+00	0.00E+00	0.00E+00	1.93E-06
2463	ALL	407608.5	3761590	NonCancer	0.00E+00	0.00E+00	0.00E+00	0.00E+00	0.00E+00	0.00E+00	2.10E-06	0.00E+00	0.00E+00	0.00E+00	0.00E+00	0.00E+00	0.00E+00	0.00E+00	2.10E-06
2464	ALL	407608.5	3761340	NonCancer	0.00E+00	0.00E+00	0.00E+00	0.00E+00	0.00E+00	0.00E+00	2.39E-06	0.00E+00	0.00E+00	0.00E+00	0.00E+00	0.00E+00	0.00E+00	0.00E+00	2.39E-06
2465	ALL	407608.5	3761090	NonCancer	0.00E+00	0.00E+00	0.00E+00	0.00E+00	0.00E+00	0.00E+00	2.71E-06	0.00E+00	0.00E+00	0.00E+00	0.00E+00	0.00E+00	0.00E+00	0.00E+00	2.71E-06
2466	ALL	407608.5	3760840	NonCancer	0.00E+00	0.00E+00	0.00E+00	0.00E+00	0.00E+00	0.00E+00	3.10E-06	0.00E+00	0.00E+00	0.00E+00	0.00E+00	0.00E+00	0.00E+00	0.00E+00	3.10E-06
2467	ALL	407608.5	3760590	NonCancer	0.00E+00	0.00E+00	0.00E+00	0.00E+00	0.00E+00	0.00E+00	3.76E-06	0.00E+00	0.00E+00	0.00E+00	0.00E+00	0.00E+00	0.00E+00	0.00E+00	3.76E-06
2468	ALL	407608.5	3760340	NonCancer	0.00E+00	0.00E+00	0.00E+00	0.00E+00	0.00E+00	0.00E+00	4.56E-06	0.00E+00	0.00E+00	0.00E+00	0.00E+00	0.00E+00	0.00E+00	0.00E+00	4.56E-06
2469	ALL	407608.5	3760090	NonCancer	0.00E+00	0.00E+00	0.00E+00	0.00E+00	0.00E+00	0.00E+00	5.57E-06	0.00E+00	0.00E+00	0.00E+00	0.00E+00	0.00E+00	0.00E+00	0.00E+00	5.57E-06
2470	ALL	407608.5	3759840	NonCancer	0.00E+00	0.00E+00	0.00E+00	0.00E+00	0.00E+00	0.00E+00	6.31E-06	0.00E+00	0.00E+00	0.00E+00	0.00E+00	0.00E+00	0.00E+00	0.00E+00	6.31E-06
2471	ALL	407608.5	3759590	NonCancer	0.00E+00	0.00E+00	0.00E+00	0.00E+00	0.00E+00	0.00E+00	7.95E-06	0.00E+00	0.00E+00	0.00E+00	0.00E+00	0.00E+00	0.00E+00	0.00E+00	7.95E-06
2472	ALL	407608.5	3759340	NonCancer	0.00E+00	0.00E+00	0.00E+00	0.00E+00	0.00E+00	0.00E+00	9.68E-06	0.00E+00	0.00E+00	0.00E+00	0.00E+00	0.00E+00	0.00E+00	0.00E+00	9.68E-06
2473	ALL	407608.5	3759090	NonCancer	0.00E+00	0.00E+00	0.00E+00	0.00E+00	0.00E+00	0.00E+00	1.11E-05	0.00E+00	0.00E+00	0.00E+00	0.00E+00	0.00E+00	0.00E+00	0.00E+00	1.11E-05
2474	ALL	407608.5	3758840	NonCancer	0.00E+00	0.00E+00	0.00E+00	0.00E+00	0.00E+00	0.00E+00	1.19E-05	0.00E+00	0.00E+00	0.00E+00	0.00E+00	0.00E+00	0.00E+00	0.00E+00	1.19E-05
2475	ALL	407608.5	3758590	NonCancer	0.00E+00	0.00E+00	0.00E+00	0.00E+00	0.00E+00	0.00E+00	1.19E-05	0.00E+00	0.00E+00	0.00E+00	0.00E+00	0.00E+00	0.00E+00	0.00E+00	1.19E-05
2476	ALL	407608.5	3758340	NonCancer	0.00E+00	0.00E+00	0.00E+00	0.00E+00	0.00E+00	0.00E+00	1.15E-05	0.00E+00	0.00E+00	0.00E+00	0.00E+00	0.00E+00	0.00E+00	0.00E+00	1.15E-05
2477	ALL	407362.3	3762090	NonCancer	0.00E+00	0.00E+00	0.00E+00	0.00E+00	0.00E+00	0.00E+00	9.63E-07	0.00E+00	0.00E+00	0.00E+00	0.00E+00	0.00E+00	0.00E+00	0.00E+00	9.63E-07
2478	ALL	407362.3	3761840	NonCancer	0.00E+00	0.00E+00	0.00E+00	0.00E+00	0.00E+00	0.00E+00	1.00E-06	0.00E+00	0.00E+00	0.00E+00	0.00E+00	0.00E+00	0.00E+00	0.00E+00	1.00E-06
2479	ALL	407362.3	3761590	NonCancer	0.00E+00	0.00E+00	0.00E+00	0.00E+00	0.00E+00	0.00E+00	1.05E-06	0.00E+00	0.00E+00	0.00E+00	0.00E+00	0.00E+00	0.00E+00	0.00E+00	1.05E-06
2480	ALL	407362.3	3761340	NonCancer	0.00E+00	0.00E+00	0.00E+00	0.00E+00	0.00E+00	0.00E+00	1.43E-06	0.00E+00	0.00E+00	0.00E+00	0.00E+00	0.00E+00	0.00E+00	0.00E+00	1.43E-06
2481	ALL	407362.3	3761090	NonCancer	0.00E+00	0.00E+00	0.00E+00	0.00E+00	0.00E+00	0.00E+00	2.31E-06	0.00E+00	0.00E+00	0.00E+00	0.00E+00	0.00E+00	0.00E+00	0.00E+00	2.31E-06
2482	ALL	407362.3	3760840	NonCancer	0.00E+00	0.00E+00	0.00E+00	0.00E+00	0.00E+00	0.00E+00	2.68E-06	0.00E+00	0.00E+00	0.00E+00	0.00E+00	0.00E+00	0.00E+00	0.00E+00	2.68E-06
2483	ALL	407362.3	3760590	NonCancer	0.00E+00	0.00E+00	0.00E+00	0.00E+00	0.00E+00	0.00E+00	3.52E-06	0.00E+00	0.00E+00	0.00E+00	0.00E+00	0.00E+00	0.00E+00	0.00E+00	3.52E-06
2484	ALL	407362.3	3760340	NonCancer	0.00E+00	0.00E+00	0.00E+00	0.00E+00	0.00E+00	0.00E+00	5.48E-06	0.00E+00	0.00E+00	0.00E+00	0.00E+00	0.00E+00	0.00E+00	0.00E+00	5.48E-06
2485	ALL	407362.3	3760090	NonCancer	0.00E+00	0.00E+00	0.00E+00	0.00E+00	0.00E+00	0.00E+00	5.22E-06	0.00E+00	0.00E+00	0.00E+00	0.00E+00	0.00E+00	0.00E+00	0.00E+00	5.22E-06
2486	ALL	407362.3	3759840	NonCancer	0.00E+00	0.00E+00	0.00E+00	0.00E+00	0.00E+00	0.00E+00	5.84E-06	0.00E+00	0.00E+00	0.00E+00	0.00E+00	0.00E+00	0.00E+00	0.00E+00	5.84E-06
2487	ALL	407362.3	3759590	NonCancer	0.00E+00	0.00E+00	0.00E+00	0.00E+00	0.00E+00	0.00E+00	7.10E-06	0.00E+00	0.00E+00	0.00E+00	0.00E+00	0.00E+00	0.00E+00	0.00E+00	7.10E-06
2488	ALL	407362.3	3759340	NonCancer	0.00E+00	0.00E+00	0.00E+00	0.00E+00	0.00E+00	0.00E+00	9.34E-06	0.00E+00	0.00E+00	0.00E+00	0.00E+00	0.00E+00	0.00E+00	0.00E+00	9.34E-06
2489	ALL	407362.3	3759090	NonCancer	0.00E+00	0.00E+00	0.00E+00	0.00E+00	0.00E+00	0.00E+00	1.05E-05	0.00E+00	0.00E+00	0.00E+00	0.00E+00	0.00E+00	0.00E+00	0.00E+00	1.05E-05
2490	ALL	407362.3	3758840	NonCancer	0.00E+00	0.00E+00	0.00E+00	0.00E+00	0.00E+00	0.00E+00	1.10E-05	0.00E+00	0.00E+00	0.00E+00	0.00E+00	0.00E+00	0.00E+00	0.00E+00	1.10E-05
2491	ALL	407362.3	3758590	NonCancer	0.00E+00	0.00E+00	0.00E+00	0.00E+00	0.00E+00	0.00E+00	1.10E-05	0.00E+00	0.00E+00	0.00E+00	0.00E+00	0.00E+00	0.00E+00	0.00E+00	1.10E-05
2492	ALL	407362.3	3758340	NonCancer	0.00E+00	0.00E+00	0.00E+00	0.00E+00	0.00E+00	0.00E+00	1.09E-05	0.00E+00	0.00E+00	0.00E+00	0.00E+00	0.00E+00	0.00E+00	0.00E+00	1.09E-05
2493	ALL	407116.2	3762090	NonCancer	0.00E+00	0.00E+00	0.00E+00	0.00E+00	0.00E+00	0.00E+00	1.02E-06	0.00E+00	0.00E+00	0.00E+00	0.00E+00	0.00E+00	0.00E+00	0.00E+00	1.02E-06
2494	ALL	407116.2	3761840	NonCancer	0.00E+00	0.00E+00	0.00E+00	0.00E+00	0.00E+00	0.00E+00	1.03E-06	0.00E+00	0.00E+00	0.00E+00	0.00E+00	0.00E+00	0.00E+00	0.00E+00	1.03E-06

2495	ALL	407116.2	3761590	NonCancer	0.00E+00	0.00E+00	0.00E+00	0.00E+00	0.00E+00	0.00E+00	1.06E-06	0.00E+00	0.00E+00	0.00E+00	0.00E+00	0.00E+00	0.00E+00	0.00E+00	1.06E-06
2496	ALL	407116.2	3761340	NonCancer	0.00E+00	0.00E+00	0.00E+00	0.00E+00	0.00E+00	0.00E+00	1.84E-06	0.00E+00	0.00E+00	0.00E+00	0.00E+00	0.00E+00	0.00E+00	0.00E+00	1.84E-06
2497	ALL	407116.2	3761090	NonCancer	0.00E+00	0.00E+00	0.00E+00	0.00E+00	0.00E+00	0.00E+00	2.24E-06	0.00E+00	0.00E+00	0.00E+00	0.00E+00	0.00E+00	0.00E+00	0.00E+00	2.24E-06
2498	ALL	407116.2	3760840	NonCancer	0.00E+00	0.00E+00	0.00E+00	0.00E+00	0.00E+00	0.00E+00	2.41E-06	0.00E+00	0.00E+00	0.00E+00	0.00E+00	0.00E+00	0.00E+00	0.00E+00	2.41E-06
2499	ALL	407116.2	3760590	NonCancer	0.00E+00	0.00E+00	0.00E+00	0.00E+00	0.00E+00	0.00E+00	3.11E-06	0.00E+00	0.00E+00	0.00E+00	0.00E+00	0.00E+00	0.00E+00	0.00E+00	3.11E-06
2500	ALL	407116.2	3760340	NonCancer	0.00E+00	0.00E+00	0.00E+00	0.00E+00	0.00E+00	0.00E+00	4.82E-06	0.00E+00	0.00E+00	0.00E+00	0.00E+00	0.00E+00	0.00E+00	0.00E+00	4.82E-06
2501	ALL	407116.2	3760090	NonCancer	0.00E+00	0.00E+00	0.00E+00	0.00E+00	0.00E+00	0.00E+00	5.67E-06	0.00E+00	0.00E+00	0.00E+00	0.00E+00	0.00E+00	0.00E+00	0.00E+00	5.67E-06
2502	ALL	407116.2	3759840	NonCancer	0.00E+00	0.00E+00	0.00E+00	0.00E+00	0.00E+00	0.00E+00	6.55E-06	0.00E+00	0.00E+00	0.00E+00	0.00E+00	0.00E+00	0.00E+00	0.00E+00	6.55E-06
2503	ALL	407116.2	3759590	NonCancer	0.00E+00	0.00E+00	0.00E+00	0.00E+00	0.00E+00	0.00E+00	7.30E-06	0.00E+00	0.00E+00	0.00E+00	0.00E+00	0.00E+00	0.00E+00	0.00E+00	7.30E-06
2504	ALL	407116.2	3759340	NonCancer	0.00E+00	0.00E+00	0.00E+00	0.00E+00	0.00E+00	0.00E+00	8.47E-06	0.00E+00	0.00E+00	0.00E+00	0.00E+00	0.00E+00	0.00E+00	0.00E+00	8.47E-06
2505	ALL	407116.2	3759090	NonCancer	0.00E+00	0.00E+00	0.00E+00	0.00E+00	0.00E+00	0.00E+00	9.54E-06	0.00E+00	0.00E+00	0.00E+00	0.00E+00	0.00E+00	0.00E+00	0.00E+00	9.54E-06
2506	ALL	407116.2	3758840	NonCancer	0.00E+00	0.00E+00	0.00E+00	0.00E+00	0.00E+00	0.00E+00	9.97E-06	0.00E+00	0.00E+00	0.00E+00	0.00E+00	0.00E+00	0.00E+00	0.00E+00	9.97E-06
2507	ALL	407116.2	3758590	NonCancer	0.00E+00	0.00E+00	0.00E+00	0.00E+00	0.00E+00	0.00E+00	1.01E-05	0.00E+00	0.00E+00	0.00E+00	0.00E+00	0.00E+00	0.00E+00	0.00E+00	1.01E-05
2508	ALL	407116.2	3758340	NonCancer	0.00E+00	0.00E+00	0.00E+00	0.00E+00	0.00E+00	0.00E+00	1.01E-05	0.00E+00	0.00E+00	0.00E+00	0.00E+00	0.00E+00	0.00E+00	0.00E+00	1.01E-05
2509	ALL	406870	3762090	NonCancer	0.00E+00	0.00E+00	0.00E+00	0.00E+00	0.00E+00	0.00E+00	1.36E-06	0.00E+00	0.00E+00	0.00E+00	0.00E+00	0.00E+00	0.00E+00	0.00E+00	1.36E-06
2510	ALL	406870	3761840	NonCancer	0.00E+00	0.00E+00	0.00E+00	0.00E+00	0.00E+00	0.00E+00	1.18E-06	0.00E+00	0.00E+00	0.00E+00	0.00E+00	0.00E+00	0.00E+00	0.00E+00	1.18E-06
2511	ALL	406870	3761590	NonCancer	0.00E+00	0.00E+00	0.00E+00	0.00E+00	0.00E+00	0.00E+00	1.06E-06	0.00E+00	0.00E+00	0.00E+00	0.00E+00	0.00E+00	0.00E+00	0.00E+00	1.06E-06
2512	ALL	406870	3761340	NonCancer	0.00E+00	0.00E+00	0.00E+00	0.00E+00	0.00E+00	0.00E+00	1.67E-06	0.00E+00	0.00E+00	0.00E+00	0.00E+00	0.00E+00	0.00E+00	0.00E+00	1.67E-06
2513	ALL	406870	3761090	NonCancer	0.00E+00	0.00E+00	0.00E+00	0.00E+00	0.00E+00	0.00E+00	2.31E-06	0.00E+00	0.00E+00	0.00E+00	0.00E+00	0.00E+00	0.00E+00	0.00E+00	2.31E-06
2514	ALL	406870	3760840	NonCancer	0.00E+00	0.00E+00	0.00E+00	0.00E+00	0.00E+00	0.00E+00	2.25E-06	0.00E+00	0.00E+00	0.00E+00	0.00E+00	0.00E+00	0.00E+00	0.00E+00	2.25E-06
2515	ALL	406870	3760590	NonCancer	0.00E+00	0.00E+00	0.00E+00	0.00E+00	0.00E+00	0.00E+00	2.86E-06	0.00E+00	0.00E+00	0.00E+00	0.00E+00	0.00E+00	0.00E+00	0.00E+00	2.86E-06
2516	ALL	406870	3760340	NonCancer	0.00E+00	0.00E+00	0.00E+00	0.00E+00	0.00E+00	0.00E+00	3.18E-06	0.00E+00	0.00E+00	0.00E+00	0.00E+00	0.00E+00	0.00E+00	0.00E+00	3.18E-06
2517	ALL	406870	3760090	NonCancer	0.00E+00	0.00E+00	0.00E+00	0.00E+00	0.00E+00	0.00E+00	3.74E-06	0.00E+00	0.00E+00	0.00E+00	0.00E+00	0.00E+00	0.00E+00	0.00E+00	3.74E-06
2518	ALL	406870	3759840	NonCancer	0.00E+00	0.00E+00	0.00E+00	0.00E+00	0.00E+00	0.00E+00	4.34E-06	0.00E+00	0.00E+00	0.00E+00	0.00E+00	0.00E+00	0.00E+00	0.00E+00	4.34E-06
2519	ALL	406870	3759590	NonCancer	0.00E+00	0.00E+00	0.00E+00	0.00E+00	0.00E+00	0.00E+00	6.10E-06	0.00E+00	0.00E+00	0.00E+00	0.00E+00	0.00E+00	0.00E+00	0.00E+00	6.10E-06
2520	ALL	406870	3759340	NonCancer	0.00E+00	0.00E+00	0.00E+00	0.00E+00	0.00E+00	0.00E+00	7.47E-06	0.00E+00	0.00E+00	0.00E+00	0.00E+00	0.00E+00	0.00E+00	0.00E+00	7.47E-06
2521	ALL	406870	3759090	NonCancer	0.00E+00	0.00E+00	0.00E+00	0.00E+00	0.00E+00	0.00E+00	8.52E-06	0.00E+00	0.00E+00	0.00E+00	0.00E+00	0.00E+00	0.00E+00	0.00E+00	8.52E-06
2522	ALL	406870	3758840	NonCancer	0.00E+00	0.00E+00	0.00E+00	0.00E+00	0.00E+00	0.00E+00	8.96E-06	0.00E+00	0.00E+00	0.00E+00	0.00E+00	0.00E+00	0.00E+00	0.00E+00	8.96E-06
2523	ALL	406870	3758590	NonCancer	0.00E+00	0.00E+00	0.00E+00	0.00E+00	0.00E+00	0.00E+00	9.21E-06	0.00E+00	0.00E+00	0.00E+00	0.00E+00	0.00E+00	0.00E+00	0.00E+00	9.21E-06
2524	ALL	406870	3758340	NonCancer	0.00E+00	0.00E+00	0.00E+00	0.00E+00	0.00E+00	0.00E+00	9.28E-06	0.00E+00	0.00E+00	0.00E+00	0.00E+00	0.00E+00	0.00E+00	0.00E+00	9.28E-06
2525	ALL	410620	3762340	NonCancer	0.00E+00	0.00E+00	0.00E+00	0.00E+00	0.00E+00	0.00E+00	6.42E-05	0.00E+00	0.00E+00	0.00E+00	0.00E+00	0.00E+00	0.00E+00	0.00E+00	6.42E-05
2526	ALL	410620	3762586	NonCancer	0.00E+00	0.00E+00	0.00E+00	0.00E+00	0.00E+00	0.00E+00	5.09E-05	0.00E+00	0.00E+00	0.00E+00	0.00E+00	0.00E+00	0.00E+00	0.00E+00	5.09E-05
2527	ALL	410620	3762832	NonCancer	0.00E+00	0.00E+00	0.00E+00	0.00E+00	0.00E+00	0.00E+00	3.63E-05	0.00E+00	0.00E+00	0.00E+00	0.00E+00	0.00E+00	0.00E+00	0.00E+00	3.63E-05
2528	ALL	410620	3763079	NonCancer	0.00E+00	0.00E+00	0.00E+00	0.00E+00	0.00E+00	0.00E+00	2.57E-05	0.00E+00	0.00E+00	0.00E+00	0.00E+00	0.00E+00	0.00E+00	0.00E+00	2.57E-05
2529	ALL	410620	3763325	NonCancer	0.00E+00	0.00E+00	0.00E+00	0.00E+00	0.00E+00	0.00E+00	1.99E-05	0.00E+00	0.00E+00	0.00E+00	0.00E+00	0.00E+00	0.00E+00	0.00E+00	1.99E-05
2530	ALL	410620	3763571	NonCancer	0.00E+00	0.00E+00	0.00E+00	0.00E+00	0.00E+00	0.00E+00	1.57E-05	0.00E+00	0.00E+00	0.00E+00	0.00E+00	0.00E+00	0.00E+00	0.00E+00	1.57E-05
2531	ALL	410620	3763817	NonCancer	0.00E+00	0.00E+00	0.00E+00	0.00E+00	0.00E+00	0.00E+00	1.24E-05	0.00E+00	0.00E+00	0.00E+00	0.00E+00	0.00E+00	0.00E+00	0.00E+00	1.24E-05
2532	ALL	410620	3764063	NonCancer	0.00E+00	0.00E+00	0.00E+00	0.00E+00	0.00E+00	0.00E+00	1.06E-05	0.00E+00	0.00E+00	0.00E+00	0.00E+00	0.00E+00	0.00E+00	0.00E+00	1.06E-05
2533	ALL	410620	3764309	NonCancer	0.00E+00	0.00E+00	0.00E+00	0.00E+00	0.00E+00	0.00E+00	9.22E-06	0.00E+00	0.00E+00	0.00E+00	0.00E+00	0.00E+00	0.00E+00	0.00E+00	9.22E-06
2534	ALL	410620	3764556	NonCancer	0.00E+00	0.00E+00	0.00E+00	0.00E+00	0.00E+00	0.00E+00	8.55E-06	0.00E+00	0.00E+00	0.00E+00	0.00E+00	0.00E+00	0.00E+00	0.00E+00	8.55E-06
2535	ALL	410620	3764802	NonCancer	0.00E+00	0.00E+00	0.00E+00	0.00E+00	0.00E+00	0.00E+00	8.20E-06	0.00E+00	0.00E+00	0.00E+00	0.00E+00	0.00E+00	0.00E+00	0.00E+00	8.20E-06
2536	ALL	410620	3765048	NonCancer	0.00E+00	0.00E+00	0.00E+00	0.00E+00	0.00E+00	0.00E+00	7.95E-06	0.00E+00	0.00E+00	0.00E+00	0.00E+00	0.00E+00	0.00E+00	0.00E+00	7.95E-06
2537	ALL	410620	3765294	NonCancer	0.00E+00	0.00E+00	0.00E+00	0.00E+00	0.00E+00	0.00E+00	7.62E-06	0.00E+00	0.00E+00	0.00E+00	0.00E+00	0.00E+00	0.00E+00	0.00E+00	7.62E-06
2538	ALL	410620	3765540	NonCancer	0.00E+00	0.00E+00	0.00E+00	0.00E+00	0.00E+00	0.00E+00	7.36E-06	0.00E+00	0.00E+00	0.00E+00	0.00E+00	0.00E+00	0.00E+00	0.00E+00	7.36E-06
2539	ALL	410620	3765786	NonCancer	0.00E+00	0.00E+00	0.00E+00	0.00E+00	0.00E+00	0.00E+00	7.17E-06	0.00E+00	0.00E+00	0.00E+00	0.00E+00	0.00E+00	0.00E+00	0.00E+00	7.17E-06
2540	ALL	410620	3766032	NonCancer	0.00E+00	0.00E+00	0.00E+00	0.00E+00	0.00E+00	0.00E+00	7.02E-06	0.00E+00	0.00E+00	0.00E+00	0.00E+00	0.00E+00	0.00E+00	0.00E+00	7.02E-06
2541	ALL	410620	3766279	NonCancer	0.00E+00	0.00E+00	0.00E+00	0.00E+00	0.00E+00	0.00E+00	6.91E-06	0.00E+00	0.00E+00	0.00E+00	0.00E+00	0.00E+00	0.00E+00	0.00E+00	6.91E-06
2542	ALL	410620	3766525	NonCancer	0.00E+00	0.00E+00	0.00E+00	0.00E+00	0.00E+00	0.00E+00	6.76E-06	0.00E+00	0.00E+00	0.00E+00	0.00E+00	0.00E+00	0.00E+00	0.00E+00	6.76E-06
2543	ALL	410620	3766771	NonCancer	0.00E+00	0.00E+00	0.00E+00	0.00E+00	0.00E+00	0.00E+00	6.57E-06	0.00E+00	0.00E+00	0.00E+00	0.00E+00	0.00E+00	0.00E+00	0.00E+00	6.57E-06
2544	ALL	410620	3767017	NonCancer	0.00E+00	0.00E+00	0.00E+00	0.00E+00	0.00E+00	0.00E+00	6.37E-06	0.00E+00	0.00E+00	0.00E+00	0.00E+00	0.00E+00	0.00E+00	0.00E+00	6.37E-06
2545	ALL	410620	3767263	NonCancer	0.00E+00	0.00E+00	0.00E+00	0.00E+00	0.00E+00	0.00E+00	6.17E-06	0.00E+00	0.00E+00	0.00E+00	0.00E+00	0.00E+00	0.00E+00	0.00E+00	6.17E-06
2546	ALL	410620	3767509	NonCancer	0.00E+00	0.00E+00	0.00E+00	0.00E+00	0.00E+00	0.00E+00	5.92E-06	0.00E+00	0.00E+00	0.00E+00	0.00E+00	0.00E+00	0.00E+00	0.00E+00	5.92E-06

2547	ALL	410620	3767756	NonCancer	0.00E+00	0.00E+00	0.00E+00	0.00E+00	0.00E+00	0.00E+00	5.69E-06	0.00E+00	0.00E+00	0.00E+00	0.00E+00	0.00E+00	0.00E+00	0.00E+00	5.69E-06
2548	ALL	410620	3768002	NonCancer	0.00E+00	0.00E+00	0.00E+00	0.00E+00	0.00E+00	0.00E+00	5.46E-06	0.00E+00	0.00E+00	0.00E+00	0.00E+00	0.00E+00	0.00E+00	0.00E+00	5.46E-06
2549	ALL	410620	3768248	NonCancer	0.00E+00	0.00E+00	0.00E+00	0.00E+00	0.00E+00	0.00E+00	5.23E-06	0.00E+00	0.00E+00	0.00E+00	0.00E+00	0.00E+00	0.00E+00	0.00E+00	5.23E-06
2550	ALL	410620	3768494	NonCancer	0.00E+00	0.00E+00	0.00E+00	0.00E+00	0.00E+00	0.00E+00	5.01E-06	0.00E+00	0.00E+00	0.00E+00	0.00E+00	0.00E+00	0.00E+00	0.00E+00	5.01E-06
2551	ALL	410620	3768740	NonCancer	0.00E+00	0.00E+00	0.00E+00	0.00E+00	0.00E+00	0.00E+00	4.81E-06	0.00E+00	0.00E+00	0.00E+00	0.00E+00	0.00E+00	0.00E+00	0.00E+00	4.81E-06
2552	ALL	410370	3762340	NonCancer	0.00E+00	0.00E+00	0.00E+00	0.00E+00	0.00E+00	0.00E+00	4.06E-05	0.00E+00	0.00E+00	0.00E+00	0.00E+00	0.00E+00	0.00E+00	0.00E+00	4.06E-05
2553	ALL	410370	3762586	NonCancer	0.00E+00	0.00E+00	0.00E+00	0.00E+00	0.00E+00	0.00E+00	2.99E-05	0.00E+00	0.00E+00	0.00E+00	0.00E+00	0.00E+00	0.00E+00	0.00E+00	2.99E-05
2554	ALL	410370	3762832	NonCancer	0.00E+00	0.00E+00	0.00E+00	0.00E+00	0.00E+00	0.00E+00	2.35E-05	0.00E+00	0.00E+00	0.00E+00	0.00E+00	0.00E+00	0.00E+00	0.00E+00	2.35E-05
2555	ALL	410370	3763079	NonCancer	0.00E+00	0.00E+00	0.00E+00	0.00E+00	0.00E+00	0.00E+00	1.81E-05	0.00E+00	0.00E+00	0.00E+00	0.00E+00	0.00E+00	0.00E+00	0.00E+00	1.81E-05
2556	ALL	410370	3763325	NonCancer	0.00E+00	0.00E+00	0.00E+00	0.00E+00	0.00E+00	0.00E+00	1.49E-05	0.00E+00	0.00E+00	0.00E+00	0.00E+00	0.00E+00	0.00E+00	0.00E+00	1.49E-05
2557	ALL	410370	3763571	NonCancer	0.00E+00	0.00E+00	0.00E+00	0.00E+00	0.00E+00	0.00E+00	1.21E-05	0.00E+00	0.00E+00	0.00E+00	0.00E+00	0.00E+00	0.00E+00	0.00E+00	1.21E-05
2558	ALL	410370	3763817	NonCancer	0.00E+00	0.00E+00	0.00E+00	0.00E+00	0.00E+00	0.00E+00	9.80E-06	0.00E+00	0.00E+00	0.00E+00	0.00E+00	0.00E+00	0.00E+00	0.00E+00	9.80E-06
2559	ALL	410370	3764063	NonCancer	0.00E+00	0.00E+00	0.00E+00	0.00E+00	0.00E+00	0.00E+00	8.51E-06	0.00E+00	0.00E+00	0.00E+00	0.00E+00	0.00E+00	0.00E+00	0.00E+00	8.51E-06
2560	ALL	410370	3764309	NonCancer	0.00E+00	0.00E+00	0.00E+00	0.00E+00	0.00E+00	0.00E+00	7.53E-06	0.00E+00	0.00E+00	0.00E+00	0.00E+00	0.00E+00	0.00E+00	0.00E+00	7.53E-06
2561	ALL	410370	3764556	NonCancer	0.00E+00	0.00E+00	0.00E+00	0.00E+00	0.00E+00	0.00E+00	6.80E-06	0.00E+00	0.00E+00	0.00E+00	0.00E+00	0.00E+00	0.00E+00	0.00E+00	6.80E-06
2562	ALL	410370	3764802	NonCancer	0.00E+00	0.00E+00	0.00E+00	0.00E+00	0.00E+00	0.00E+00	6.48E-06	0.00E+00	0.00E+00	0.00E+00	0.00E+00	0.00E+00	0.00E+00	0.00E+00	6.48E-06
2563	ALL	410370	3765048	NonCancer	0.00E+00	0.00E+00	0.00E+00	0.00E+00	0.00E+00	0.00E+00	6.36E-06	0.00E+00	0.00E+00	0.00E+00	0.00E+00	0.00E+00	0.00E+00	0.00E+00	6.36E-06
2564	ALL	410370	3765294	NonCancer	0.00E+00	0.00E+00	0.00E+00	0.00E+00	0.00E+00	0.00E+00	6.17E-06	0.00E+00	0.00E+00	0.00E+00	0.00E+00	0.00E+00	0.00E+00	0.00E+00	6.17E-06
2565	ALL	410370	3765540	NonCancer	0.00E+00	0.00E+00	0.00E+00	0.00E+00	0.00E+00	0.00E+00	5.91E-06	0.00E+00	0.00E+00	0.00E+00	0.00E+00	0.00E+00	0.00E+00	0.00E+00	5.91E-06
2566	ALL	410370	3765786	NonCancer	0.00E+00	0.00E+00	0.00E+00	0.00E+00	0.00E+00	0.00E+00	5.70E-06	0.00E+00	0.00E+00	0.00E+00	0.00E+00	0.00E+00	0.00E+00	0.00E+00	5.70E-06
2567	ALL	410370	3766032	NonCancer	0.00E+00	0.00E+00	0.00E+00	0.00E+00	0.00E+00	0.00E+00	5.59E-06	0.00E+00	0.00E+00	0.00E+00	0.00E+00	0.00E+00	0.00E+00	0.00E+00	5.59E-06
2568	ALL	410370	3766279	NonCancer	0.00E+00	0.00E+00	0.00E+00	0.00E+00	0.00E+00	0.00E+00	5.49E-06	0.00E+00	0.00E+00	0.00E+00	0.00E+00	0.00E+00	0.00E+00	0.00E+00	5.49E-06
2569	ALL	410370	3766525	NonCancer	0.00E+00	0.00E+00	0.00E+00	0.00E+00	0.00E+00	0.00E+00	5.42E-06	0.00E+00	0.00E+00	0.00E+00	0.00E+00	0.00E+00	0.00E+00	0.00E+00	5.42E-06
2570	ALL	410370	3766771	NonCancer	0.00E+00	0.00E+00	0.00E+00	0.00E+00	0.00E+00	0.00E+00	5.32E-06	0.00E+00	0.00E+00	0.00E+00	0.00E+00	0.00E+00	0.00E+00	0.00E+00	5.32E-06
2571	ALL	410370	3767017	NonCancer	0.00E+00	0.00E+00	0.00E+00	0.00E+00	0.00E+00	0.00E+00	5.22E-06	0.00E+00	0.00E+00	0.00E+00	0.00E+00	0.00E+00	0.00E+00	0.00E+00	5.22E-06
2572	ALL	410370	3767263	NonCancer	0.00E+00	0.00E+00	0.00E+00	0.00E+00	0.00E+00	0.00E+00	5.13E-06	0.00E+00	0.00E+00	0.00E+00	0.00E+00	0.00E+00	0.00E+00	0.00E+00	5.13E-06
2573	ALL	410370	3767509	NonCancer	0.00E+00	0.00E+00	0.00E+00	0.00E+00	0.00E+00	0.00E+00	4.99E-06	0.00E+00	0.00E+00	0.00E+00	0.00E+00	0.00E+00	0.00E+00	0.00E+00	4.99E-06
2574	ALL	410370	3767756	NonCancer	0.00E+00	0.00E+00	0.00E+00	0.00E+00	0.00E+00	0.00E+00	4.85E-06	0.00E+00	0.00E+00	0.00E+00	0.00E+00	0.00E+00	0.00E+00	0.00E+00	4.85E-06
2575	ALL	410370	3768002	NonCancer	0.00E+00	0.00E+00	0.00E+00	0.00E+00	0.00E+00	0.00E+00	4.71E-06	0.00E+00	0.00E+00	0.00E+00	0.00E+00	0.00E+00	0.00E+00	0.00E+00	4.71E-06
2576	ALL	410370	3768248	NonCancer	0.00E+00	0.00E+00	0.00E+00	0.00E+00	0.00E+00	0.00E+00	4.57E-06	0.00E+00	0.00E+00	0.00E+00	0.00E+00	0.00E+00	0.00E+00	0.00E+00	4.57E-06
2577	ALL	410370	3768494	NonCancer	0.00E+00	0.00E+00	0.00E+00	0.00E+00	0.00E+00	0.00E+00	4.41E-06	0.00E+00	0.00E+00	0.00E+00	0.00E+00	0.00E+00	0.00E+00	0.00E+00	4.41E-06
2578	ALL	410370	3768740	NonCancer	0.00E+00	0.00E+00	0.00E+00	0.00E+00	0.00E+00	0.00E+00	4.26E-06	0.00E+00	0.00E+00	0.00E+00	0.00E+00	0.00E+00	0.00E+00	0.00E+00	4.26E-06
2579	ALL	410120	3762340	NonCancer	0.00E+00	0.00E+00	0.00E+00	0.00E+00	0.00E+00	0.00E+00	2.87E-05	0.00E+00	0.00E+00	0.00E+00	0.00E+00	0.00E+00	0.00E+00	0.00E+00	2.87E-05
2580	ALL	410120	3762586	NonCancer	0.00E+00	0.00E+00	0.00E+00	0.00E+00	0.00E+00	0.00E+00	2.18E-05	0.00E+00	0.00E+00	0.00E+00	0.00E+00	0.00E+00	0.00E+00	0.00E+00	2.18E-05
2581	ALL	410120	3762832	NonCancer	0.00E+00	0.00E+00	0.00E+00	0.00E+00	0.00E+00	0.00E+00	1.66E-05	0.00E+00	0.00E+00	0.00E+00	0.00E+00	0.00E+00	0.00E+00	0.00E+00	1.66E-05
2582	ALL	410120	3763079	NonCancer	0.00E+00	0.00E+00	0.00E+00	0.00E+00	0.00E+00	0.00E+00	1.36E-05	0.00E+00	0.00E+00	0.00E+00	0.00E+00	0.00E+00	0.00E+00	0.00E+00	1.36E-05
2583	ALL	410120	3763325	NonCancer	0.00E+00	0.00E+00	0.00E+00	0.00E+00	0.00E+00	0.00E+00	1.17E-05	0.00E+00	0.00E+00	0.00E+00	0.00E+00	0.00E+00	0.00E+00	0.00E+00	1.17E-05
2584	ALL	410120	3763571	NonCancer	0.00E+00	0.00E+00	0.00E+00	0.00E+00	0.00E+00	0.00E+00	9.68E-06	0.00E+00	0.00E+00	0.00E+00	0.00E+00	0.00E+00	0.00E+00	0.00E+00	9.68E-06
2585	ALL	410120	3763817	NonCancer	0.00E+00	0.00E+00	0.00E+00	0.00E+00	0.00E+00	0.00E+00	7.98E-06	0.00E+00	0.00E+00	0.00E+00	0.00E+00	0.00E+00	0.00E+00	0.00E+00	7.98E-06
2586	ALL	410120	3764063	NonCancer	0.00E+00	0.00E+00	0.00E+00	0.00E+00	0.00E+00	0.00E+00	6.98E-06	0.00E+00	0.00E+00	0.00E+00	0.00E+00	0.00E+00	0.00E+00	0.00E+00	6.98E-06
2587	ALL	410120	3764309	NonCancer	0.00E+00	0.00E+00	0.00E+00	0.00E+00	0.00E+00	0.00E+00	6.32E-06	0.00E+00	0.00E+00	0.00E+00	0.00E+00	0.00E+00	0.00E+00	0.00E+00	6.32E-06
2588	ALL	410120	3764556	NonCancer	0.00E+00	0.00E+00	0.00E+00	0.00E+00	0.00E+00	0.00E+00	5.68E-06	0.00E+00	0.00E+00	0.00E+00	0.00E+00	0.00E+00	0.00E+00	0.00E+00	5.68E-06
2589	ALL	410120	3764802	NonCancer	0.00E+00	0.00E+00	0.00E+00	0.00E+00	0.00E+00	0.00E+00	5.29E-06	0.00E+00	0.00E+00	0.00E+00	0.00E+00	0.00E+00	0.00E+00	0.00E+00	5.29E-06
2590	ALL	410120	3765048	NonCancer	0.00E+00	0.00E+00	0.00E+00	0.00E+00	0.00E+00	0.00E+00	5.18E-06	0.00E+00	0.00E+00	0.00E+00	0.00E+00	0.00E+00	0.00E+00	0.00E+00	5.18E-06
2591	ALL	410120	3765294	NonCancer	0.00E+00	0.00E+00	0.00E+00	0.00E+00	0.00E+00	0.00E+00	5.10E-06	0.00E+00	0.00E+00	0.00E+00	0.00E+00	0.00E+00	0.00E+00	0.00E+00	5.10E-06
2592	ALL	410120	3765540	NonCancer	0.00E+00	0.00E+00	0.00E+00	0.00E+00	0.00E+00	0.00E+00	4.94E-06	0.00E+00	0.00E+00	0.00E+00	0.00E+00	0.00E+00	0.00E+00	0.00E+00	4.94E-06
2593	ALL	410120	3765786	NonCancer	0.00E+00	0.00E+00	0.00E+00	0.00E+00	0.00E+00	0.00E+00	4.76E-06	0.00E+00	0.00E+00	0.00E+00	0.00E+00	0.00E+00	0.00E+00	0.00E+00	4.76E-06
2594	ALL	410120	3766032	NonCancer	0.00E+00	0.00E+00	0.00E+00	0.00E+00	0.00E+00	0.00E+00	4.63E-06	0.00E+00	0.00E+00	0.00E+00	0.00E+00	0.00E+00	0.00E+00	0.00E+00	4.63E-06
2595	ALL	410120	3766279	NonCancer	0.00E+00	0.00E+00	0.00E+00	0.00E+00	0.00E+00	0.00E+00	4.51E-06	0.00E+00	0.00E+00	0.00E+00	0.00E+00	0.00E+00	0.00E+00	0.00E+00	4.51E-06
2596	ALL	410120	3766525	NonCancer	0.00E+00	0.00E+00	0.00E+00	0.00E+00	0.00E+00	0.00E+00	4.44E-06	0.00E+00	0.00E+00	0.00E+00	0.00E+00	0.00E+00	0.00E+00	0.00E+00	4.44E-06
2597	ALL	410120	3766771	NonCancer	0.00E+00	0.00E+00	0.00E+00	0.00E+00	0.00E+00	0.00E+00	4.36E-06	0.00E+00	0.00E+00	0.00E+00	0.00E+00	0.00E+00	0.00E+00	0.00E+00	4.36E-06
2598	ALL	410120	3767017	NonCancer	0.00E+00	0.00E+00	0.00E+00	0.00E+00	0.00E+00	0.00E+00	4.32E-06	0.00E+00	0.00E+00	0.00E+00	0.00E+00	0.00E+00	0.00E+00	0.00E+00	4.32E-06

2599	ALL	410120	3767263	NonCancer	0.00E+00	0.00E+00	0.00E+00	0.00E+00	0.00E+00	0.00E+00	4.26E-06	0.00E+00	0.00E+00	0.00E+00	0.00E+00	0.00E+00	0.00E+00	0.00E+00	4.26E-06
2600	ALL	410120	3767509	NonCancer	0.00E+00	0.00E+00	0.00E+00	0.00E+00	0.00E+00	0.00E+00	4.20E-06	0.00E+00	0.00E+00	0.00E+00	0.00E+00	0.00E+00	0.00E+00	0.00E+00	4.20E-06
2601	ALL	410120	3767756	NonCancer	0.00E+00	0.00E+00	0.00E+00	0.00E+00	0.00E+00	0.00E+00	4.10E-06	0.00E+00	0.00E+00	0.00E+00	0.00E+00	0.00E+00	0.00E+00	0.00E+00	4.10E-06
2602	ALL	410120	3768002	NonCancer	0.00E+00	0.00E+00	0.00E+00	0.00E+00	0.00E+00	0.00E+00	4.04E-06	0.00E+00	0.00E+00	0.00E+00	0.00E+00	0.00E+00	0.00E+00	0.00E+00	4.04E-06
2603	ALL	410120	3768248	NonCancer	0.00E+00	0.00E+00	0.00E+00	0.00E+00	0.00E+00	0.00E+00	3.96E-06	0.00E+00	0.00E+00	0.00E+00	0.00E+00	0.00E+00	0.00E+00	0.00E+00	3.96E-06
2604	ALL	410120	3768494	NonCancer	0.00E+00	0.00E+00	0.00E+00	0.00E+00	0.00E+00	0.00E+00	3.85E-06	0.00E+00	0.00E+00	0.00E+00	0.00E+00	0.00E+00	0.00E+00	0.00E+00	3.85E-06
2605	ALL	410120	3768740	NonCancer	0.00E+00	0.00E+00	0.00E+00	0.00E+00	0.00E+00	0.00E+00	3.75E-06	0.00E+00	0.00E+00	0.00E+00	0.00E+00	0.00E+00	0.00E+00	0.00E+00	3.75E-06
2606	ALL	409870	3762340	NonCancer	0.00E+00	0.00E+00	0.00E+00	0.00E+00	0.00E+00	0.00E+00	1.83E-05	0.00E+00	0.00E+00	0.00E+00	0.00E+00	0.00E+00	0.00E+00	0.00E+00	1.83E-05
2607	ALL	409870	3762586	NonCancer	0.00E+00	0.00E+00	0.00E+00	0.00E+00	0.00E+00	0.00E+00	1.56E-05	0.00E+00	0.00E+00	0.00E+00	0.00E+00	0.00E+00	0.00E+00	0.00E+00	1.56E-05
2608	ALL	409870	3762832	NonCancer	0.00E+00	0.00E+00	0.00E+00	0.00E+00	0.00E+00	0.00E+00	1.26E-05	0.00E+00	0.00E+00	0.00E+00	0.00E+00	0.00E+00	0.00E+00	0.00E+00	1.26E-05
2609	ALL	409870	3763079	NonCancer	0.00E+00	0.00E+00	0.00E+00	0.00E+00	0.00E+00	0.00E+00	1.07E-05	0.00E+00	0.00E+00	0.00E+00	0.00E+00	0.00E+00	0.00E+00	0.00E+00	1.07E-05
2610	ALL	409870	3763325	NonCancer	0.00E+00	0.00E+00	0.00E+00	0.00E+00	0.00E+00	0.00E+00	9.42E-06	0.00E+00	0.00E+00	0.00E+00	0.00E+00	0.00E+00	0.00E+00	0.00E+00	9.42E-06
2611	ALL	409870	3763571	NonCancer	0.00E+00	0.00E+00	0.00E+00	0.00E+00	0.00E+00	0.00E+00	7.99E-06	0.00E+00	0.00E+00	0.00E+00	0.00E+00	0.00E+00	0.00E+00	0.00E+00	7.99E-06
2612	ALL	409870	3763817	NonCancer	0.00E+00	0.00E+00	0.00E+00	0.00E+00	0.00E+00	0.00E+00	6.68E-06	0.00E+00	0.00E+00	0.00E+00	0.00E+00	0.00E+00	0.00E+00	0.00E+00	6.68E-06
2613	ALL	409870	3764063	NonCancer	0.00E+00	0.00E+00	0.00E+00	0.00E+00	0.00E+00	0.00E+00	5.86E-06	0.00E+00	0.00E+00	0.00E+00	0.00E+00	0.00E+00	0.00E+00	0.00E+00	5.86E-06
2614	ALL	409870	3764309	NonCancer	0.00E+00	0.00E+00	0.00E+00	0.00E+00	0.00E+00	0.00E+00	5.40E-06	0.00E+00	0.00E+00	0.00E+00	0.00E+00	0.00E+00	0.00E+00	0.00E+00	5.40E-06
2615	ALL	409870	3764556	NonCancer	0.00E+00	0.00E+00	0.00E+00	0.00E+00	0.00E+00	0.00E+00	4.88E-06	0.00E+00	0.00E+00	0.00E+00	0.00E+00	0.00E+00	0.00E+00	0.00E+00	4.88E-06
2616	ALL	409870	3764802	NonCancer	0.00E+00	0.00E+00	0.00E+00	0.00E+00	0.00E+00	0.00E+00	4.47E-06	0.00E+00	0.00E+00	0.00E+00	0.00E+00	0.00E+00	0.00E+00	0.00E+00	4.47E-06
2617	ALL	409870	3765048	NonCancer	0.00E+00	0.00E+00	0.00E+00	0.00E+00	0.00E+00	0.00E+00	4.28E-06	0.00E+00	0.00E+00	0.00E+00	0.00E+00	0.00E+00	0.00E+00	0.00E+00	4.28E-06
2618	ALL	409870	3765294	NonCancer	0.00E+00	0.00E+00	0.00E+00	0.00E+00	0.00E+00	0.00E+00	4.26E-06	0.00E+00	0.00E+00	0.00E+00	0.00E+00	0.00E+00	0.00E+00	0.00E+00	4.26E-06
2619	ALL	409870	3765540	NonCancer	0.00E+00	0.00E+00	0.00E+00	0.00E+00	0.00E+00	0.00E+00	4.20E-06	0.00E+00	0.00E+00	0.00E+00	0.00E+00	0.00E+00	0.00E+00	0.00E+00	4.20E-06
2620	ALL	409870	3765786	NonCancer	0.00E+00	0.00E+00	0.00E+00	0.00E+00	0.00E+00	0.00E+00	4.09E-06	0.00E+00	0.00E+00	0.00E+00	0.00E+00	0.00E+00	0.00E+00	0.00E+00	4.09E-06
2621	ALL	409870	3766032	NonCancer	0.00E+00	0.00E+00	0.00E+00	0.00E+00	0.00E+00	0.00E+00	3.95E-06	0.00E+00	0.00E+00	0.00E+00	0.00E+00	0.00E+00	0.00E+00	0.00E+00	3.95E-06
2622	ALL	409870	3766279	NonCancer	0.00E+00	0.00E+00	0.00E+00	0.00E+00	0.00E+00	0.00E+00	3.84E-06	0.00E+00	0.00E+00	0.00E+00	0.00E+00	0.00E+00	0.00E+00	0.00E+00	3.84E-06
2623	ALL	409870	3766525	NonCancer	0.00E+00	0.00E+00	0.00E+00	0.00E+00	0.00E+00	0.00E+00	3.74E-06	0.00E+00	0.00E+00	0.00E+00	0.00E+00	0.00E+00	0.00E+00	0.00E+00	3.74E-06
2624	ALL	409870	3766771	NonCancer	0.00E+00	0.00E+00	0.00E+00	0.00E+00	0.00E+00	0.00E+00	3.66E-06	0.00E+00	0.00E+00	0.00E+00	0.00E+00	0.00E+00	0.00E+00	0.00E+00	3.66E-06
2625	ALL	409870	3767017	NonCancer	0.00E+00	0.00E+00	0.00E+00	0.00E+00	0.00E+00	0.00E+00	3.60E-06	0.00E+00	0.00E+00	0.00E+00	0.00E+00	0.00E+00	0.00E+00	0.00E+00	3.60E-06
2626	ALL	409870	3767263	NonCancer	0.00E+00	0.00E+00	0.00E+00	0.00E+00	0.00E+00	0.00E+00	3.57E-06	0.00E+00	0.00E+00	0.00E+00	0.00E+00	0.00E+00	0.00E+00	0.00E+00	3.57E-06
2627	ALL	409870	3767509	NonCancer	0.00E+00	0.00E+00	0.00E+00	0.00E+00	0.00E+00	0.00E+00	3.55E-06	0.00E+00	0.00E+00	0.00E+00	0.00E+00	0.00E+00	0.00E+00	0.00E+00	3.55E-06
2628	ALL	409870	3767756	NonCancer	0.00E+00	0.00E+00	0.00E+00	0.00E+00	0.00E+00	0.00E+00	3.49E-06	0.00E+00	0.00E+00	0.00E+00	0.00E+00	0.00E+00	0.00E+00	0.00E+00	3.49E-06
2629	ALL	409870	3768002	NonCancer	0.00E+00	0.00E+00	0.00E+00	0.00E+00	0.00E+00	0.00E+00	3.45E-06	0.00E+00	0.00E+00	0.00E+00	0.00E+00	0.00E+00	0.00E+00	0.00E+00	3.45E-06
2630	ALL	409870	3768248	NonCancer	0.00E+00	0.00E+00	0.00E+00	0.00E+00	0.00E+00	0.00E+00	3.41E-06	0.00E+00	0.00E+00	0.00E+00	0.00E+00	0.00E+00	0.00E+00	0.00E+00	3.41E-06
2631	ALL	409870	3768494	NonCancer	0.00E+00	0.00E+00	0.00E+00	0.00E+00	0.00E+00	0.00E+00	3.35E-06	0.00E+00	0.00E+00	0.00E+00	0.00E+00	0.00E+00	0.00E+00	0.00E+00	3.35E-06
2632	ALL	409870	3768740	NonCancer	0.00E+00	0.00E+00	0.00E+00	0.00E+00	0.00E+00	0.00E+00	3.29E-06	0.00E+00	0.00E+00	0.00E+00	0.00E+00	0.00E+00	0.00E+00	0.00E+00	3.29E-06
2633	ALL	409620	3762340	NonCancer	0.00E+00	0.00E+00	0.00E+00	0.00E+00	0.00E+00	0.00E+00	1.20E-05	0.00E+00	0.00E+00	0.00E+00	0.00E+00	0.00E+00	0.00E+00	0.00E+00	1.20E-05
2634	ALL	409620	3762586	NonCancer	0.00E+00	0.00E+00	0.00E+00	0.00E+00	0.00E+00	0.00E+00	9.96E-06	0.00E+00	0.00E+00	0.00E+00	0.00E+00	0.00E+00	0.00E+00	0.00E+00	9.96E-06
2635	ALL	409620	3762832	NonCancer	0.00E+00	0.00E+00	0.00E+00	0.00E+00	0.00E+00	0.00E+00	9.31E-06	0.00E+00	0.00E+00	0.00E+00	0.00E+00	0.00E+00	0.00E+00	0.00E+00	9.31E-06
2636	ALL	409620	3763079	NonCancer	0.00E+00	0.00E+00	0.00E+00	0.00E+00	0.00E+00	0.00E+00	8.75E-06	0.00E+00	0.00E+00	0.00E+00	0.00E+00	0.00E+00	0.00E+00	0.00E+00	8.75E-06
2637	ALL	409620	3763325	NonCancer	0.00E+00	0.00E+00	0.00E+00	0.00E+00	0.00E+00	0.00E+00	7.81E-06	0.00E+00	0.00E+00	0.00E+00	0.00E+00	0.00E+00	0.00E+00	0.00E+00	7.81E-06
2638	ALL	409620	3763571	NonCancer	0.00E+00	0.00E+00	0.00E+00	0.00E+00	0.00E+00	0.00E+00	6.73E-06	0.00E+00	0.00E+00	0.00E+00	0.00E+00	0.00E+00	0.00E+00	0.00E+00	6.73E-06
2639	ALL	409620	3763817	NonCancer	0.00E+00	0.00E+00	0.00E+00	0.00E+00	0.00E+00	0.00E+00	5.72E-06	0.00E+00	0.00E+00	0.00E+00	0.00E+00	0.00E+00	0.00E+00	0.00E+00	5.72E-06
2640	ALL	409620	3764063	NonCancer	0.00E+00	0.00E+00	0.00E+00	0.00E+00	0.00E+00	0.00E+00	5.02E-06	0.00E+00	0.00E+00	0.00E+00	0.00E+00	0.00E+00	0.00E+00	0.00E+00	5.02E-06
2641	ALL	409620	3764309	NonCancer	0.00E+00	0.00E+00	0.00E+00	0.00E+00	0.00E+00	0.00E+00	4.65E-06	0.00E+00	0.00E+00	0.00E+00	0.00E+00	0.00E+00	0.00E+00	0.00E+00	4.65E-06
2642	ALL	409620	3764556	NonCancer	0.00E+00	0.00E+00	0.00E+00	0.00E+00	0.00E+00	0.00E+00	4.28E-06	0.00E+00	0.00E+00	0.00E+00	0.00E+00	0.00E+00	0.00E+00	0.00E+00	4.28E-06
2643	ALL	409620	3764802	NonCancer	0.00E+00	0.00E+00	0.00E+00	0.00E+00	0.00E+00	0.00E+00	3.91E-06	0.00E+00	0.00E+00	0.00E+00	0.00E+00	0.00E+00	0.00E+00	0.00E+00	3.91E-06
2644	ALL	409620	3765048	NonCancer	0.00E+00	0.00E+00	0.00E+00	0.00E+00	0.00E+00	0.00E+00	3.65E-06	0.00E+00	0.00E+00	0.00E+00	0.00E+00	0.00E+00	0.00E+00	0.00E+00	3.65E-06
2645	ALL	409620	3765294	NonCancer	0.00E+00	0.00E+00	0.00E+00	0.00E+00	0.00E+00	0.00E+00	3.60E-06	0.00E+00	0.00E+00	0.00E+00	0.00E+00	0.00E+00	0.00E+00	0.00E+00	3.60E-06
2646	ALL	409620	3765540	NonCancer	0.00E+00	0.00E+00	0.00E+00	0.00E+00	0.00E+00	0.00E+00	3.59E-06	0.00E+00	0.00E+00	0.00E+00	0.00E+00	0.00E+00	0.00E+00	0.00E+00	3.59E-06
2647	ALL	409620	3765786	NonCancer	0.00E+00	0.00E+00	0.00E+00	0.00E+00	0.00E+00	0.00E+00	3.54E-06	0.00E+00	0.00E+00	0.00E+00	0.00E+00	0.00E+00	0.00E+00	0.00E+00	3.54E-06
2648	ALL	409620	3766032	NonCancer	0.00E+00	0.00E+00	0.00E+00	0.00E+00	0.00E+00	0.00E+00	3.44E-06	0.00E+00	0.00E+00	0.00E+00	0.00E+00	0.00E+00	0.00E+00	0.00E+00	3.44E-06
2649	ALL	409620	3766279	NonCancer	0.00E+00	0.00E+00	0.00E+00	0.00E+00	0.00E+00	0.00E+00	3.35E-06	0.00E+00	0.00E+00	0.00E+00	0.00E+00	0.00E+00	0.00E+00	0.00E+00	3.35E-06
2650	ALL	409620	3766525	NonCancer	0.00E+00	0.00E+00	0.00E+00	0.00E+00	0.00E+00	0.00E+00	3.24E-06	0.00E+00	0.00E+00	0.00E+00	0.00E+00	0.00E+00	0.00E+00	0.00E+00	3.24E-06

2651	ALL	409620	3766771	NonCancer	0.00E+00	0.00E+00	0.00E+00	0.00E+00	0.00E+00	0.00E+00	3.16E-06	0.00E+00	0.00E+00	0.00E+00	0.00E+00	0.00E+00	0.00E+00	0.00E+00	3.16E-06
2652	ALL	409620	3767017	NonCancer	0.00E+00	0.00E+00	0.00E+00	0.00E+00	0.00E+00	0.00E+00	3.09E-06	0.00E+00	0.00E+00	0.00E+00	0.00E+00	0.00E+00	0.00E+00	0.00E+00	3.09E-06
2653	ALL	409620	3767263	NonCancer	0.00E+00	0.00E+00	0.00E+00	0.00E+00	0.00E+00	0.00E+00	3.05E-06	0.00E+00	0.00E+00	0.00E+00	0.00E+00	0.00E+00	0.00E+00	0.00E+00	3.05E-06
2654	ALL	409620	3767509	NonCancer	0.00E+00	0.00E+00	0.00E+00	0.00E+00	0.00E+00	0.00E+00	3.02E-06	0.00E+00	0.00E+00	0.00E+00	0.00E+00	0.00E+00	0.00E+00	0.00E+00	3.02E-06
2655	ALL	409620	3767756	NonCancer	0.00E+00	0.00E+00	0.00E+00	0.00E+00	0.00E+00	0.00E+00	3.00E-06	0.00E+00	0.00E+00	0.00E+00	0.00E+00	0.00E+00	0.00E+00	0.00E+00	3.00E-06
2656	ALL	409620	3768002	NonCancer	0.00E+00	0.00E+00	0.00E+00	0.00E+00	0.00E+00	0.00E+00	2.96E-06	0.00E+00	0.00E+00	0.00E+00	0.00E+00	0.00E+00	0.00E+00	0.00E+00	2.96E-06
2657	ALL	409620	3768248	NonCancer	0.00E+00	0.00E+00	0.00E+00	0.00E+00	0.00E+00	0.00E+00	2.94E-06	0.00E+00	0.00E+00	0.00E+00	0.00E+00	0.00E+00	0.00E+00	0.00E+00	2.94E-06
2658	ALL	409620	3768494	NonCancer	0.00E+00	0.00E+00	0.00E+00	0.00E+00	0.00E+00	0.00E+00	2.91E-06	0.00E+00	0.00E+00	0.00E+00	0.00E+00	0.00E+00	0.00E+00	0.00E+00	2.91E-06
2659	ALL	409620	3768740	NonCancer	0.00E+00	0.00E+00	0.00E+00	0.00E+00	0.00E+00	0.00E+00	2.88E-06	0.00E+00	0.00E+00	0.00E+00	0.00E+00	0.00E+00	0.00E+00	0.00E+00	2.88E-06
2660	ALL	409370	3762340	NonCancer	0.00E+00	0.00E+00	0.00E+00	0.00E+00	0.00E+00	0.00E+00	8.91E-06	0.00E+00	0.00E+00	0.00E+00	0.00E+00	0.00E+00	0.00E+00	0.00E+00	8.91E-06
2661	ALL	409370	3762586	NonCancer	0.00E+00	0.00E+00	0.00E+00	0.00E+00	0.00E+00	0.00E+00	7.77E-06	0.00E+00	0.00E+00	0.00E+00	0.00E+00	0.00E+00	0.00E+00	0.00E+00	7.77E-06
2662	ALL	409370	3762832	NonCancer	0.00E+00	0.00E+00	0.00E+00	0.00E+00	0.00E+00	0.00E+00	7.38E-06	0.00E+00	0.00E+00	0.00E+00	0.00E+00	0.00E+00	0.00E+00	0.00E+00	7.38E-06
2663	ALL	409370	3763079	NonCancer	0.00E+00	0.00E+00	0.00E+00	0.00E+00	0.00E+00	0.00E+00	7.07E-06	0.00E+00	0.00E+00	0.00E+00	0.00E+00	0.00E+00	0.00E+00	0.00E+00	7.07E-06
2664	ALL	409370	3763325	NonCancer	0.00E+00	0.00E+00	0.00E+00	0.00E+00	0.00E+00	0.00E+00	6.60E-06	0.00E+00	0.00E+00	0.00E+00	0.00E+00	0.00E+00	0.00E+00	0.00E+00	6.60E-06
2665	ALL	409370	3763571	NonCancer	0.00E+00	0.00E+00	0.00E+00	0.00E+00	0.00E+00	0.00E+00	5.71E-06	0.00E+00	0.00E+00	0.00E+00	0.00E+00	0.00E+00	0.00E+00	0.00E+00	5.71E-06
2666	ALL	409370	3763817	NonCancer	0.00E+00	0.00E+00	0.00E+00	0.00E+00	0.00E+00	0.00E+00	4.87E-06	0.00E+00	0.00E+00	0.00E+00	0.00E+00	0.00E+00	0.00E+00	0.00E+00	4.87E-06
2667	ALL	409370	3764063	NonCancer	0.00E+00	0.00E+00	0.00E+00	0.00E+00	0.00E+00	0.00E+00	4.38E-06	0.00E+00	0.00E+00	0.00E+00	0.00E+00	0.00E+00	0.00E+00	0.00E+00	4.38E-06
2668	ALL	409370	3764309	NonCancer	0.00E+00	0.00E+00	0.00E+00	0.00E+00	0.00E+00	0.00E+00	4.07E-06	0.00E+00	0.00E+00	0.00E+00	0.00E+00	0.00E+00	0.00E+00	0.00E+00	4.07E-06
2669	ALL	409370	3764556	NonCancer	0.00E+00	0.00E+00	0.00E+00	0.00E+00	0.00E+00	0.00E+00	3.79E-06	0.00E+00	0.00E+00	0.00E+00	0.00E+00	0.00E+00	0.00E+00	0.00E+00	3.79E-06
2670	ALL	409370	3764802	NonCancer	0.00E+00	0.00E+00	0.00E+00	0.00E+00	0.00E+00	0.00E+00	3.48E-06	0.00E+00	0.00E+00	0.00E+00	0.00E+00	0.00E+00	0.00E+00	0.00E+00	3.48E-06
2671	ALL	409370	3765048	NonCancer	0.00E+00	0.00E+00	0.00E+00	0.00E+00	0.00E+00	0.00E+00	3.21E-06	0.00E+00	0.00E+00	0.00E+00	0.00E+00	0.00E+00	0.00E+00	0.00E+00	3.21E-06
2672	ALL	409370	3765294	NonCancer	0.00E+00	0.00E+00	0.00E+00	0.00E+00	0.00E+00	0.00E+00	3.10E-06	0.00E+00	0.00E+00	0.00E+00	0.00E+00	0.00E+00	0.00E+00	0.00E+00	3.10E-06
2673	ALL	409370	3765540	NonCancer	0.00E+00	0.00E+00	0.00E+00	0.00E+00	0.00E+00	0.00E+00	3.07E-06	0.00E+00	0.00E+00	0.00E+00	0.00E+00	0.00E+00	0.00E+00	0.00E+00	3.07E-06
2674	ALL	409370	3765786	NonCancer	0.00E+00	0.00E+00	0.00E+00	0.00E+00	0.00E+00	0.00E+00	3.07E-06	0.00E+00	0.00E+00	0.00E+00	0.00E+00	0.00E+00	0.00E+00	0.00E+00	3.07E-06
2675	ALL	409370	3766032	NonCancer	0.00E+00	0.00E+00	0.00E+00	0.00E+00	0.00E+00	0.00E+00	3.01E-06	0.00E+00	0.00E+00	0.00E+00	0.00E+00	0.00E+00	0.00E+00	0.00E+00	3.01E-06
2676	ALL	409370	3766279	NonCancer	0.00E+00	0.00E+00	0.00E+00	0.00E+00	0.00E+00	0.00E+00	2.95E-06	0.00E+00	0.00E+00	0.00E+00	0.00E+00	0.00E+00	0.00E+00	0.00E+00	2.95E-06
2677	ALL	409370	3766525	NonCancer	0.00E+00	0.00E+00	0.00E+00	0.00E+00	0.00E+00	0.00E+00	2.87E-06	0.00E+00	0.00E+00	0.00E+00	0.00E+00	0.00E+00	0.00E+00	0.00E+00	2.87E-06
2678	ALL	409370	3766771	NonCancer	0.00E+00	0.00E+00	0.00E+00	0.00E+00	0.00E+00	0.00E+00	2.78E-06	0.00E+00	0.00E+00	0.00E+00	0.00E+00	0.00E+00	0.00E+00	0.00E+00	2.78E-06
2679	ALL	409370	3767017	NonCancer	0.00E+00	0.00E+00	0.00E+00	0.00E+00	0.00E+00	0.00E+00	2.71E-06	0.00E+00	0.00E+00	0.00E+00	0.00E+00	0.00E+00	0.00E+00	0.00E+00	2.71E-06
2680	ALL	409370	3767263	NonCancer	0.00E+00	0.00E+00	0.00E+00	0.00E+00	0.00E+00	0.00E+00	2.66E-06	0.00E+00	0.00E+00	0.00E+00	0.00E+00	0.00E+00	0.00E+00	0.00E+00	2.66E-06
2681	ALL	409370	3767509	NonCancer	0.00E+00	0.00E+00	0.00E+00	0.00E+00	0.00E+00	0.00E+00	2.63E-06	0.00E+00	0.00E+00	0.00E+00	0.00E+00	0.00E+00	0.00E+00	0.00E+00	2.63E-06
2682	ALL	409370	3767756	NonCancer	0.00E+00	0.00E+00	0.00E+00	0.00E+00	0.00E+00	0.00E+00	2.60E-06	0.00E+00	0.00E+00	0.00E+00	0.00E+00	0.00E+00	0.00E+00	0.00E+00	2.60E-06
2683	ALL	409370	3768002	NonCancer	0.00E+00	0.00E+00	0.00E+00	0.00E+00	0.00E+00	0.00E+00	2.57E-06	0.00E+00	0.00E+00	0.00E+00	0.00E+00	0.00E+00	0.00E+00	0.00E+00	2.57E-06
2684	ALL	409370	3768248	NonCancer	0.00E+00	0.00E+00	0.00E+00	0.00E+00	0.00E+00	0.00E+00	2.55E-06	0.00E+00	0.00E+00	0.00E+00	0.00E+00	0.00E+00	0.00E+00	0.00E+00	2.55E-06
2685	ALL	409370	3768494	NonCancer	0.00E+00	0.00E+00	0.00E+00	0.00E+00	0.00E+00	0.00E+00	2.54E-06	0.00E+00	0.00E+00	0.00E+00	0.00E+00	0.00E+00	0.00E+00	0.00E+00	2.54E-06
2686	ALL	409370	3768740	NonCancer	0.00E+00	0.00E+00	0.00E+00	0.00E+00	0.00E+00	0.00E+00	2.52E-06	0.00E+00	0.00E+00	0.00E+00	0.00E+00	0.00E+00	0.00E+00	0.00E+00	2.52E-06
2687	ALL	409120	3762340	NonCancer	0.00E+00	0.00E+00	0.00E+00	0.00E+00	0.00E+00	0.00E+00	7.37E-06	0.00E+00	0.00E+00	0.00E+00	0.00E+00	0.00E+00	0.00E+00	0.00E+00	7.37E-06
2688	ALL	409120	3762586	NonCancer	0.00E+00	0.00E+00	0.00E+00	0.00E+00	0.00E+00	0.00E+00	6.81E-06	0.00E+00	0.00E+00	0.00E+00	0.00E+00	0.00E+00	0.00E+00	0.00E+00	6.81E-06
2689	ALL	409120	3762832	NonCancer	0.00E+00	0.00E+00	0.00E+00	0.00E+00	0.00E+00	0.00E+00	6.00E-06	0.00E+00	0.00E+00	0.00E+00	0.00E+00	0.00E+00	0.00E+00	0.00E+00	6.00E-06
2690	ALL	409120	3763079	NonCancer	0.00E+00	0.00E+00	0.00E+00	0.00E+00	0.00E+00	0.00E+00	5.75E-06	0.00E+00	0.00E+00	0.00E+00	0.00E+00	0.00E+00	0.00E+00	0.00E+00	5.75E-06
2691	ALL	409120	3763325	NonCancer	0.00E+00	0.00E+00	0.00E+00	0.00E+00	0.00E+00	0.00E+00	5.65E-06	0.00E+00	0.00E+00	0.00E+00	0.00E+00	0.00E+00	0.00E+00	0.00E+00	5.65E-06
2692	ALL	409120	3763571	NonCancer	0.00E+00	0.00E+00	0.00E+00	0.00E+00	0.00E+00	0.00E+00	4.91E-06	0.00E+00	0.00E+00	0.00E+00	0.00E+00	0.00E+00	0.00E+00	0.00E+00	4.91E-06
2693	ALL	409120	3763817	NonCancer	0.00E+00	0.00E+00	0.00E+00	0.00E+00	0.00E+00	0.00E+00	4.20E-06	0.00E+00	0.00E+00	0.00E+00	0.00E+00	0.00E+00	0.00E+00	0.00E+00	4.20E-06
2694	ALL	409120	3764063	NonCancer	0.00E+00	0.00E+00	0.00E+00	0.00E+00	0.00E+00	0.00E+00	3.86E-06	0.00E+00	0.00E+00	0.00E+00	0.00E+00	0.00E+00	0.00E+00	0.00E+00	3.86E-06
2695	ALL	409120	3764309	NonCancer	0.00E+00	0.00E+00	0.00E+00	0.00E+00	0.00E+00	0.00E+00	3.58E-06	0.00E+00	0.00E+00	0.00E+00	0.00E+00	0.00E+00	0.00E+00	0.00E+00	3.58E-06
2696	ALL	409120	3764556	NonCancer	0.00E+00	0.00E+00	0.00E+00	0.00E+00	0.00E+00	0.00E+00	3.38E-06	0.00E+00	0.00E+00	0.00E+00	0.00E+00	0.00E+00	0.00E+00	0.00E+00	3.38E-06
2697	ALL	409120	3764802	NonCancer	0.00E+00	0.00E+00	0.00E+00	0.00E+00	0.00E+00	0.00E+00	3.14E-06	0.00E+00	0.00E+00	0.00E+00	0.00E+00	0.00E+00	0.00E+00	0.00E+00	3.14E-06
2698	ALL	409120	3765048	NonCancer	0.00E+00	0.00E+00	0.00E+00	0.00E+00	0.00E+00	0.00E+00	2.87E-06	0.00E+00	0.00E+00	0.00E+00	0.00E+00	0.00E+00	0.00E+00	0.00E+00	2.87E-06
2699	ALL	409120	3765294	NonCancer	0.00E+00	0.00E+00	0.00E+00	0.00E+00	0.00E+00	0.00E+00	2.73E-06	0.00E+00	0.00E+00	0.00E+00	0.00E+00	0.00E+00	0.00E+00	0.00E+00	2.73E-06
2700	ALL	409120	3765540	NonCancer	0.00E+00	0.00E+00	0.00E+00	0.00E+00	0.00E+00	0.00E+00	2.67E-06	0.00E+00	0.00E+00	0.00E+00	0.00E+00	0.00E+00	0.00E+00	0.00E+00	2.67E-06
2701	ALL	409120	3765786	NonCancer	0.00E+00	0.00E+00	0.00E+00	0.00E+00	0.00E+00	0.00E+00	2.67E-06	0.00E+00	0.00E+00	0.00E+00	0.00E+00	0.00E+00	0.00E+00	0.00E+00	2.67E-06
2702	ALL	409120	3766032	NonCancer	0.00E+00	0.00E+00	0.00E+00	0.00E+00	0.00E+00	0.00E+00	2.64E-06	0.00E+00	0.00E+00	0.00E+00	0.00E+00	0.00E+00	0.00E+00	0.00E+00	2.64E-06

2703	ALL	409120	3766279	NonCancer	0.00E+00	0.00E+00	0.00E+00	0.00E+00	0.00E+00	0.00E+00	2.62E-06	0.00E+00	0.00E+00	0.00E+00	0.00E+00	0.00E+00	0.00E+00	0.00E+00	2.62E-06
2704	ALL	409120	3766525	NonCancer	0.00E+00	0.00E+00	0.00E+00	0.00E+00	0.00E+00	0.00E+00	2.56E-06	0.00E+00	0.00E+00	0.00E+00	0.00E+00	0.00E+00	0.00E+00	0.00E+00	2.56E-06
2705	ALL	409120	3766771	NonCancer	0.00E+00	0.00E+00	0.00E+00	0.00E+00	0.00E+00	0.00E+00	2.49E-06	0.00E+00	0.00E+00	0.00E+00	0.00E+00	0.00E+00	0.00E+00	0.00E+00	2.49E-06
2706	ALL	409120	3767017	NonCancer	0.00E+00	0.00E+00	0.00E+00	0.00E+00	0.00E+00	0.00E+00	2.43E-06	0.00E+00	0.00E+00	0.00E+00	0.00E+00	0.00E+00	0.00E+00	0.00E+00	2.43E-06
2707	ALL	409120	3767263	NonCancer	0.00E+00	0.00E+00	0.00E+00	0.00E+00	0.00E+00	0.00E+00	2.37E-06	0.00E+00	0.00E+00	0.00E+00	0.00E+00	0.00E+00	0.00E+00	0.00E+00	2.37E-06
2708	ALL	409120	3767509	NonCancer	0.00E+00	0.00E+00	0.00E+00	0.00E+00	0.00E+00	0.00E+00	2.32E-06	0.00E+00	0.00E+00	0.00E+00	0.00E+00	0.00E+00	0.00E+00	0.00E+00	2.32E-06
2709	ALL	409120	3767756	NonCancer	0.00E+00	0.00E+00	0.00E+00	0.00E+00	0.00E+00	0.00E+00	2.29E-06	0.00E+00	0.00E+00	0.00E+00	0.00E+00	0.00E+00	0.00E+00	0.00E+00	2.29E-06
2710	ALL	409120	3768002	NonCancer	0.00E+00	0.00E+00	0.00E+00	0.00E+00	0.00E+00	0.00E+00	2.26E-06	0.00E+00	0.00E+00	0.00E+00	0.00E+00	0.00E+00	0.00E+00	0.00E+00	2.26E-06
2711	ALL	409120	3768248	NonCancer	0.00E+00	0.00E+00	0.00E+00	0.00E+00	0.00E+00	0.00E+00	2.24E-06	0.00E+00	0.00E+00	0.00E+00	0.00E+00	0.00E+00	0.00E+00	0.00E+00	2.24E-06
2712	ALL	409120	3768494	NonCancer	0.00E+00	0.00E+00	0.00E+00	0.00E+00	0.00E+00	0.00E+00	2.23E-06	0.00E+00	0.00E+00	0.00E+00	0.00E+00	0.00E+00	0.00E+00	0.00E+00	2.23E-06
2713	ALL	409120	3768740	NonCancer	0.00E+00	0.00E+00	0.00E+00	0.00E+00	0.00E+00	0.00E+00	2.21E-06	0.00E+00	0.00E+00	0.00E+00	0.00E+00	0.00E+00	0.00E+00	0.00E+00	2.21E-06
2714	ALL	408870	3762340	NonCancer	0.00E+00	0.00E+00	0.00E+00	0.00E+00	0.00E+00	0.00E+00	4.52E-06	0.00E+00	0.00E+00	0.00E+00	0.00E+00	0.00E+00	0.00E+00	0.00E+00	4.52E-06
2715	ALL	408870	3762586	NonCancer	0.00E+00	0.00E+00	0.00E+00	0.00E+00	0.00E+00	0.00E+00	4.07E-06	0.00E+00	0.00E+00	0.00E+00	0.00E+00	0.00E+00	0.00E+00	0.00E+00	4.07E-06
2716	ALL	408870	3762832	NonCancer	0.00E+00	0.00E+00	0.00E+00	0.00E+00	0.00E+00	0.00E+00	4.35E-06	0.00E+00	0.00E+00	0.00E+00	0.00E+00	0.00E+00	0.00E+00	0.00E+00	4.35E-06
2717	ALL	408870	3763079	NonCancer	0.00E+00	0.00E+00	0.00E+00	0.00E+00	0.00E+00	0.00E+00	4.55E-06	0.00E+00	0.00E+00	0.00E+00	0.00E+00	0.00E+00	0.00E+00	0.00E+00	4.55E-06
2718	ALL	408870	3763325	NonCancer	0.00E+00	0.00E+00	0.00E+00	0.00E+00	0.00E+00	0.00E+00	4.86E-06	0.00E+00	0.00E+00	0.00E+00	0.00E+00	0.00E+00	0.00E+00	0.00E+00	4.86E-06
2719	ALL	408870	3763571	NonCancer	0.00E+00	0.00E+00	0.00E+00	0.00E+00	0.00E+00	0.00E+00	4.28E-06	0.00E+00	0.00E+00	0.00E+00	0.00E+00	0.00E+00	0.00E+00	0.00E+00	4.28E-06
2720	ALL	408870	3763817	NonCancer	0.00E+00	0.00E+00	0.00E+00	0.00E+00	0.00E+00	0.00E+00	3.70E-06	0.00E+00	0.00E+00	0.00E+00	0.00E+00	0.00E+00	0.00E+00	0.00E+00	3.70E-06
2721	ALL	408870	3764063	NonCancer	0.00E+00	0.00E+00	0.00E+00	0.00E+00	0.00E+00	0.00E+00	3.43E-06	0.00E+00	0.00E+00	0.00E+00	0.00E+00	0.00E+00	0.00E+00	0.00E+00	3.43E-06
2722	ALL	408870	3764309	NonCancer	0.00E+00	0.00E+00	0.00E+00	0.00E+00	0.00E+00	0.00E+00	3.18E-06	0.00E+00	0.00E+00	0.00E+00	0.00E+00	0.00E+00	0.00E+00	0.00E+00	3.18E-06
2723	ALL	408870	3764556	NonCancer	0.00E+00	0.00E+00	0.00E+00	0.00E+00	0.00E+00	0.00E+00	3.02E-06	0.00E+00	0.00E+00	0.00E+00	0.00E+00	0.00E+00	0.00E+00	0.00E+00	3.02E-06
2724	ALL	408870	3764802	NonCancer	0.00E+00	0.00E+00	0.00E+00	0.00E+00	0.00E+00	0.00E+00	2.85E-06	0.00E+00	0.00E+00	0.00E+00	0.00E+00	0.00E+00	0.00E+00	0.00E+00	2.85E-06
2725	ALL	408870	3765048	NonCancer	0.00E+00	0.00E+00	0.00E+00	0.00E+00	0.00E+00	0.00E+00	2.61E-06	0.00E+00	0.00E+00	0.00E+00	0.00E+00	0.00E+00	0.00E+00	0.00E+00	2.61E-06
2726	ALL	408870	3765294	NonCancer	0.00E+00	0.00E+00	0.00E+00	0.00E+00	0.00E+00	0.00E+00	2.45E-06	0.00E+00	0.00E+00	0.00E+00	0.00E+00	0.00E+00	0.00E+00	0.00E+00	2.45E-06
2727	ALL	408870	3765540	NonCancer	0.00E+00	0.00E+00	0.00E+00	0.00E+00	0.00E+00	0.00E+00	2.36E-06	0.00E+00	0.00E+00	0.00E+00	0.00E+00	0.00E+00	0.00E+00	0.00E+00	2.36E-06
2728	ALL	408870	3765786	NonCancer	0.00E+00	0.00E+00	0.00E+00	0.00E+00	0.00E+00	0.00E+00	2.34E-06	0.00E+00	0.00E+00	0.00E+00	0.00E+00	0.00E+00	0.00E+00	0.00E+00	2.34E-06
2729	ALL	408870	3766032	NonCancer	0.00E+00	0.00E+00	0.00E+00	0.00E+00	0.00E+00	0.00E+00	2.33E-06	0.00E+00	0.00E+00	0.00E+00	0.00E+00	0.00E+00	0.00E+00	0.00E+00	2.33E-06
2730	ALL	408870	3766279	NonCancer	0.00E+00	0.00E+00	0.00E+00	0.00E+00	0.00E+00	0.00E+00	2.33E-06	0.00E+00	0.00E+00	0.00E+00	0.00E+00	0.00E+00	0.00E+00	0.00E+00	2.33E-06
2731	ALL	408870	3766525	NonCancer	0.00E+00	0.00E+00	0.00E+00	0.00E+00	0.00E+00	0.00E+00	2.30E-06	0.00E+00	0.00E+00	0.00E+00	0.00E+00	0.00E+00	0.00E+00	0.00E+00	2.30E-06
2732	ALL	408870	3766771	NonCancer	0.00E+00	0.00E+00	0.00E+00	0.00E+00	0.00E+00	0.00E+00	2.25E-06	0.00E+00	0.00E+00	0.00E+00	0.00E+00	0.00E+00	0.00E+00	0.00E+00	2.25E-06
2733	ALL	408870	3767017	NonCancer	0.00E+00	0.00E+00	0.00E+00	0.00E+00	0.00E+00	0.00E+00	2.20E-06	0.00E+00	0.00E+00	0.00E+00	0.00E+00	0.00E+00	0.00E+00	0.00E+00	2.20E-06
2734	ALL	408870	3767263	NonCancer	0.00E+00	0.00E+00	0.00E+00	0.00E+00	0.00E+00	0.00E+00	2.13E-06	0.00E+00	0.00E+00	0.00E+00	0.00E+00	0.00E+00	0.00E+00	0.00E+00	2.13E-06
2735	ALL	408870	3767509	NonCancer	0.00E+00	0.00E+00	0.00E+00	0.00E+00	0.00E+00	0.00E+00	2.09E-06	0.00E+00	0.00E+00	0.00E+00	0.00E+00	0.00E+00	0.00E+00	0.00E+00	2.09E-06
2736	ALL	408870	3767756	NonCancer	0.00E+00	0.00E+00	0.00E+00	0.00E+00	0.00E+00	0.00E+00	2.05E-06	0.00E+00	0.00E+00	0.00E+00	0.00E+00	0.00E+00	0.00E+00	0.00E+00	2.05E-06
2737	ALL	408870	3768002	NonCancer	0.00E+00	0.00E+00	0.00E+00	0.00E+00	0.00E+00	0.00E+00	2.02E-06	0.00E+00	0.00E+00	0.00E+00	0.00E+00	0.00E+00	0.00E+00	0.00E+00	2.02E-06
2738	ALL	408870	3768248	NonCancer	0.00E+00	0.00E+00	0.00E+00	0.00E+00	0.00E+00	0.00E+00	1.99E-06	0.00E+00	0.00E+00	0.00E+00	0.00E+00	0.00E+00	0.00E+00	0.00E+00	1.99E-06
2739	ALL	408870	3768494	NonCancer	0.00E+00	0.00E+00	0.00E+00	0.00E+00	0.00E+00	0.00E+00	1.98E-06	0.00E+00	0.00E+00	0.00E+00	0.00E+00	0.00E+00	0.00E+00	0.00E+00	1.98E-06
2740	ALL	408870	3768740	NonCancer	0.00E+00	0.00E+00	0.00E+00	0.00E+00	0.00E+00	0.00E+00	1.96E-06	0.00E+00	0.00E+00	0.00E+00	0.00E+00	0.00E+00	0.00E+00	0.00E+00	1.96E-06
2741	ALL	408620	3762340	NonCancer	0.00E+00	0.00E+00	0.00E+00	0.00E+00	0.00E+00	0.00E+00	3.40E-06	0.00E+00	0.00E+00	0.00E+00	0.00E+00	0.00E+00	0.00E+00	0.00E+00	3.40E-06
2742	ALL	408620	3762586	NonCancer	0.00E+00	0.00E+00	0.00E+00	0.00E+00	0.00E+00	0.00E+00	3.12E-06	0.00E+00	0.00E+00	0.00E+00	0.00E+00	0.00E+00	0.00E+00	0.00E+00	3.12E-06
2743	ALL	408620	3762832	NonCancer	0.00E+00	0.00E+00	0.00E+00	0.00E+00	0.00E+00	0.00E+00	3.40E-06	0.00E+00	0.00E+00	0.00E+00	0.00E+00	0.00E+00	0.00E+00	0.00E+00	3.40E-06
2744	ALL	408620	3763079	NonCancer	0.00E+00	0.00E+00	0.00E+00	0.00E+00	0.00E+00	0.00E+00	3.69E-06	0.00E+00	0.00E+00	0.00E+00	0.00E+00	0.00E+00	0.00E+00	0.00E+00	3.69E-06
2745	ALL	408620	3763325	NonCancer	0.00E+00	0.00E+00	0.00E+00	0.00E+00	0.00E+00	0.00E+00	4.08E-06	0.00E+00	0.00E+00	0.00E+00	0.00E+00	0.00E+00	0.00E+00	0.00E+00	4.08E-06
2746	ALL	408620	3763571	NonCancer	0.00E+00	0.00E+00	0.00E+00	0.00E+00	0.00E+00	0.00E+00	3.78E-06	0.00E+00	0.00E+00	0.00E+00	0.00E+00	0.00E+00	0.00E+00	0.00E+00	3.78E-06
2747	ALL	408620	3763817	NonCancer	0.00E+00	0.00E+00	0.00E+00	0.00E+00	0.00E+00	0.00E+00	3.26E-06	0.00E+00	0.00E+00	0.00E+00	0.00E+00	0.00E+00	0.00E+00	0.00E+00	3.26E-06
2748	ALL	408620	3764063	NonCancer	0.00E+00	0.00E+00	0.00E+00	0.00E+00	0.00E+00	0.00E+00	2.99E-06	0.00E+00	0.00E+00	0.00E+00	0.00E+00	0.00E+00	0.00E+00	0.00E+00	2.99E-06
2749	ALL	408620	3764309	NonCancer	0.00E+00	0.00E+00	0.00E+00	0.00E+00	0.00E+00	0.00E+00	2.84E-06	0.00E+00	0.00E+00	0.00E+00	0.00E+00	0.00E+00	0.00E+00	0.00E+00	2.84E-06
2750	ALL	408620	3764556	NonCancer	0.00E+00	0.00E+00	0.00E+00	0.00E+00	0.00E+00	0.00E+00	2.72E-06	0.00E+00	0.00E+00	0.00E+00	0.00E+00	0.00E+00	0.00E+00	0.00E+00	2.72E-06
2751	ALL	408620	3764802	NonCancer	0.00E+00	0.00E+00	0.00E+00	0.00E+00	0.00E+00	0.00E+00	2.58E-06	0.00E+00	0.00E+00	0.00E+00	0.00E+00	0.00E+00	0.00E+00	0.00E+00	2.58E-06
2752	ALL	408620	3765048	NonCancer	0.00E+00	0.00E+00	0.00E+00	0.00E+00	0.00E+00	0.00E+00	2.40E-06	0.00E+00	0.00E+00	0.00E+00	0.00E+00	0.00E+00	0.00E+00	0.00E+00	2.40E-06
2753	ALL	408620	3765294	NonCancer	0.00E+00	0.00E+00	0.00E+00	0.00E+00	0.00E+00	0.00E+00	2.24E-06	0.00E+00	0.00E+00	0.00E+00	0.00E+00	0.00E+00	0.00E+00	0.00E+00	2.24E-06
2754	ALL	408620	3765540	NonCancer	0.00E+00	0.00E+00	0.00E+00	0.00E+00	0.00E+00	0.00E+00	2.12E-06	0.00E+00	0.00E+00	0.00E+00	0.00E+00	0.00E+00	0.00E+00	0.00E+00	2.12E-06

2755	ALL	408620	3765786	NonCancer	0.00E+00	0.00E+00	0.00E+00	0.00E+00	0.00E+00	0.00E+00	2.07E-06	0.00E+00	0.00E+00	0.00E+00	0.00E+00	0.00E+00	0.00E+00	0.00E+00	2.07E-06
2756	ALL	408620	3766032	NonCancer	0.00E+00	0.00E+00	0.00E+00	0.00E+00	0.00E+00	0.00E+00	2.06E-06	0.00E+00	0.00E+00	0.00E+00	0.00E+00	0.00E+00	0.00E+00	0.00E+00	2.06E-06
2757	ALL	408620	3766279	NonCancer	0.00E+00	0.00E+00	0.00E+00	0.00E+00	0.00E+00	0.00E+00	2.07E-06	0.00E+00	0.00E+00	0.00E+00	0.00E+00	0.00E+00	0.00E+00	0.00E+00	2.07E-06
2758	ALL	408620	3766525	NonCancer	0.00E+00	0.00E+00	0.00E+00	0.00E+00	0.00E+00	0.00E+00	2.07E-06	0.00E+00	0.00E+00	0.00E+00	0.00E+00	0.00E+00	0.00E+00	0.00E+00	2.07E-06
2759	ALL	408620	3766771	NonCancer	0.00E+00	0.00E+00	0.00E+00	0.00E+00	0.00E+00	0.00E+00	2.05E-06	0.00E+00	0.00E+00	0.00E+00	0.00E+00	0.00E+00	0.00E+00	0.00E+00	2.05E-06
2760	ALL	408620	3767017	NonCancer	0.00E+00	0.00E+00	0.00E+00	0.00E+00	0.00E+00	0.00E+00	2.00E-06	0.00E+00	0.00E+00	0.00E+00	0.00E+00	0.00E+00	0.00E+00	0.00E+00	2.00E-06
2761	ALL	408620	3767263	NonCancer	0.00E+00	0.00E+00	0.00E+00	0.00E+00	0.00E+00	0.00E+00	1.95E-06	0.00E+00	0.00E+00	0.00E+00	0.00E+00	0.00E+00	0.00E+00	0.00E+00	1.95E-06
2762	ALL	408620	3767509	NonCancer	0.00E+00	0.00E+00	0.00E+00	0.00E+00	0.00E+00	0.00E+00	1.90E-06	0.00E+00	0.00E+00	0.00E+00	0.00E+00	0.00E+00	0.00E+00	0.00E+00	1.90E-06
2763	ALL	408620	3767756	NonCancer	0.00E+00	0.00E+00	0.00E+00	0.00E+00	0.00E+00	0.00E+00	1.86E-06	0.00E+00	0.00E+00	0.00E+00	0.00E+00	0.00E+00	0.00E+00	0.00E+00	1.86E-06
2764	ALL	408620	3768002	NonCancer	0.00E+00	0.00E+00	0.00E+00	0.00E+00	0.00E+00	0.00E+00	1.83E-06	0.00E+00	0.00E+00	0.00E+00	0.00E+00	0.00E+00	0.00E+00	0.00E+00	1.83E-06
2765	ALL	408620	3768248	NonCancer	0.00E+00	0.00E+00	0.00E+00	0.00E+00	0.00E+00	0.00E+00	1.80E-06	0.00E+00	0.00E+00	0.00E+00	0.00E+00	0.00E+00	0.00E+00	0.00E+00	1.80E-06
2766	ALL	408620	3768494	NonCancer	0.00E+00	0.00E+00	0.00E+00	0.00E+00	0.00E+00	0.00E+00	1.78E-06	0.00E+00	0.00E+00	0.00E+00	0.00E+00	0.00E+00	0.00E+00	0.00E+00	1.78E-06
2767	ALL	408620	3768740	NonCancer	0.00E+00	0.00E+00	0.00E+00	0.00E+00	0.00E+00	0.00E+00	1.76E-06	0.00E+00	0.00E+00	0.00E+00	0.00E+00	0.00E+00	0.00E+00	0.00E+00	1.76E-06
2768	ALL	408370	3762340	NonCancer	0.00E+00	0.00E+00	0.00E+00	0.00E+00	0.00E+00	0.00E+00	2.68E-06	0.00E+00	0.00E+00	0.00E+00	0.00E+00	0.00E+00	0.00E+00	0.00E+00	2.68E-06
2769	ALL	408370	3762586	NonCancer	0.00E+00	0.00E+00	0.00E+00	0.00E+00	0.00E+00	0.00E+00	2.52E-06	0.00E+00	0.00E+00	0.00E+00	0.00E+00	0.00E+00	0.00E+00	0.00E+00	2.52E-06
2770	ALL	408370	3762832	NonCancer	0.00E+00	0.00E+00	0.00E+00	0.00E+00	0.00E+00	0.00E+00	3.00E-06	0.00E+00	0.00E+00	0.00E+00	0.00E+00	0.00E+00	0.00E+00	0.00E+00	3.00E-06
2771	ALL	408370	3763079	NonCancer	0.00E+00	0.00E+00	0.00E+00	0.00E+00	0.00E+00	0.00E+00	3.07E-06	0.00E+00	0.00E+00	0.00E+00	0.00E+00	0.00E+00	0.00E+00	0.00E+00	3.07E-06
2772	ALL	408370	3763325	NonCancer	0.00E+00	0.00E+00	0.00E+00	0.00E+00	0.00E+00	0.00E+00	3.61E-06	0.00E+00	0.00E+00	0.00E+00	0.00E+00	0.00E+00	0.00E+00	0.00E+00	3.61E-06
2773	ALL	408370	3763571	NonCancer	0.00E+00	0.00E+00	0.00E+00	0.00E+00	0.00E+00	0.00E+00	3.28E-06	0.00E+00	0.00E+00	0.00E+00	0.00E+00	0.00E+00	0.00E+00	0.00E+00	3.28E-06
2774	ALL	408370	3763817	NonCancer	0.00E+00	0.00E+00	0.00E+00	0.00E+00	0.00E+00	0.00E+00	2.92E-06	0.00E+00	0.00E+00	0.00E+00	0.00E+00	0.00E+00	0.00E+00	0.00E+00	2.92E-06
2775	ALL	408370	3764063	NonCancer	0.00E+00	0.00E+00	0.00E+00	0.00E+00	0.00E+00	0.00E+00	2.64E-06	0.00E+00	0.00E+00	0.00E+00	0.00E+00	0.00E+00	0.00E+00	0.00E+00	2.64E-06
2776	ALL	408370	3764309	NonCancer	0.00E+00	0.00E+00	0.00E+00	0.00E+00	0.00E+00	0.00E+00	2.51E-06	0.00E+00	0.00E+00	0.00E+00	0.00E+00	0.00E+00	0.00E+00	0.00E+00	2.51E-06
2777	ALL	408370	3764556	NonCancer	0.00E+00	0.00E+00	0.00E+00	0.00E+00	0.00E+00	0.00E+00	2.46E-06	0.00E+00	0.00E+00	0.00E+00	0.00E+00	0.00E+00	0.00E+00	0.00E+00	2.46E-06
2778	ALL	408370	3764802	NonCancer	0.00E+00	0.00E+00	0.00E+00	0.00E+00	0.00E+00	0.00E+00	2.38E-06	0.00E+00	0.00E+00	0.00E+00	0.00E+00	0.00E+00	0.00E+00	0.00E+00	2.38E-06
2779	ALL	408370	3765048	NonCancer	0.00E+00	0.00E+00	0.00E+00	0.00E+00	0.00E+00	0.00E+00	2.22E-06	0.00E+00	0.00E+00	0.00E+00	0.00E+00	0.00E+00	0.00E+00	0.00E+00	2.22E-06
2780	ALL	408370	3765294	NonCancer	0.00E+00	0.00E+00	0.00E+00	0.00E+00	0.00E+00	0.00E+00	2.07E-06	0.00E+00	0.00E+00	0.00E+00	0.00E+00	0.00E+00	0.00E+00	0.00E+00	2.07E-06
2781	ALL	408370	3765540	NonCancer	0.00E+00	0.00E+00	0.00E+00	0.00E+00	0.00E+00	0.00E+00	1.94E-06	0.00E+00	0.00E+00	0.00E+00	0.00E+00	0.00E+00	0.00E+00	0.00E+00	1.94E-06
2782	ALL	408370	3765786	NonCancer	0.00E+00	0.00E+00	0.00E+00	0.00E+00	0.00E+00	0.00E+00	1.86E-06	0.00E+00	0.00E+00	0.00E+00	0.00E+00	0.00E+00	0.00E+00	0.00E+00	1.86E-06
2783	ALL	408370	3766032	NonCancer	0.00E+00	0.00E+00	0.00E+00	0.00E+00	0.00E+00	0.00E+00	1.85E-06	0.00E+00	0.00E+00	0.00E+00	0.00E+00	0.00E+00	0.00E+00	0.00E+00	1.85E-06
2784	ALL	408370	3766279	NonCancer	0.00E+00	0.00E+00	0.00E+00	0.00E+00	0.00E+00	0.00E+00	1.88E-06	0.00E+00	0.00E+00	0.00E+00	0.00E+00	0.00E+00	0.00E+00	0.00E+00	1.88E-06
2785	ALL	408370	3766525	NonCancer	0.00E+00	0.00E+00	0.00E+00	0.00E+00	0.00E+00	0.00E+00	1.87E-06	0.00E+00	0.00E+00	0.00E+00	0.00E+00	0.00E+00	0.00E+00	0.00E+00	1.87E-06
2786	ALL	408370	3766771	NonCancer	0.00E+00	0.00E+00	0.00E+00	0.00E+00	0.00E+00	0.00E+00	1.86E-06	0.00E+00	0.00E+00	0.00E+00	0.00E+00	0.00E+00	0.00E+00	0.00E+00	1.86E-06
2787	ALL	408370	3767017	NonCancer	0.00E+00	0.00E+00	0.00E+00	0.00E+00	0.00E+00	0.00E+00	1.83E-06	0.00E+00	0.00E+00	0.00E+00	0.00E+00	0.00E+00	0.00E+00	0.00E+00	1.83E-06
2788	ALL	408370	3767263	NonCancer	0.00E+00	0.00E+00	0.00E+00	0.00E+00	0.00E+00	0.00E+00	1.79E-06	0.00E+00	0.00E+00	0.00E+00	0.00E+00	0.00E+00	0.00E+00	0.00E+00	1.79E-06
2789	ALL	408370	3767509	NonCancer	0.00E+00	0.00E+00	0.00E+00	0.00E+00	0.00E+00	0.00E+00	1.75E-06	0.00E+00	0.00E+00	0.00E+00	0.00E+00	0.00E+00	0.00E+00	0.00E+00	1.75E-06
2790	ALL	408370	3767756	NonCancer	0.00E+00	0.00E+00	0.00E+00	0.00E+00	0.00E+00	0.00E+00	1.71E-06	0.00E+00	0.00E+00	0.00E+00	0.00E+00	0.00E+00	0.00E+00	0.00E+00	1.71E-06
2791	ALL	408370	3768002	NonCancer	0.00E+00	0.00E+00	0.00E+00	0.00E+00	0.00E+00	0.00E+00	1.67E-06	0.00E+00	0.00E+00	0.00E+00	0.00E+00	0.00E+00	0.00E+00	0.00E+00	1.67E-06
2792	ALL	408370	3768248	NonCancer	0.00E+00	0.00E+00	0.00E+00	0.00E+00	0.00E+00	0.00E+00	1.64E-06	0.00E+00	0.00E+00	0.00E+00	0.00E+00	0.00E+00	0.00E+00	0.00E+00	1.64E-06
2793	ALL	408370	3768494	NonCancer	0.00E+00	0.00E+00	0.00E+00	0.00E+00	0.00E+00	0.00E+00	1.62E-06	0.00E+00	0.00E+00	0.00E+00	0.00E+00	0.00E+00	0.00E+00	0.00E+00	1.62E-06
2794	ALL	408370	3768740	NonCancer	0.00E+00	0.00E+00	0.00E+00	0.00E+00	0.00E+00	0.00E+00	1.60E-06	0.00E+00	0.00E+00	0.00E+00	0.00E+00	0.00E+00	0.00E+00	0.00E+00	1.60E-06
2795	ALL	408120	3762340	NonCancer	0.00E+00	0.00E+00	0.00E+00	0.00E+00	0.00E+00	0.00E+00	2.10E-06	0.00E+00	0.00E+00	0.00E+00	0.00E+00	0.00E+00	0.00E+00	0.00E+00	2.10E-06
2796	ALL	408120	3762586	NonCancer	0.00E+00	0.00E+00	0.00E+00	0.00E+00	0.00E+00	0.00E+00	2.03E-06	0.00E+00	0.00E+00	0.00E+00	0.00E+00	0.00E+00	0.00E+00	0.00E+00	2.03E-06
2797	ALL	408120	3762832	NonCancer	0.00E+00	0.00E+00	0.00E+00	0.00E+00	0.00E+00	0.00E+00	2.41E-06	0.00E+00	0.00E+00	0.00E+00	0.00E+00	0.00E+00	0.00E+00	0.00E+00	2.41E-06
2798	ALL	408120	3763079	NonCancer	0.00E+00	0.00E+00	0.00E+00	0.00E+00	0.00E+00	0.00E+00	2.38E-06	0.00E+00	0.00E+00	0.00E+00	0.00E+00	0.00E+00	0.00E+00	0.00E+00	2.38E-06
2799	ALL	408120	3763325	NonCancer	0.00E+00	0.00E+00	0.00E+00	0.00E+00	0.00E+00	0.00E+00	3.31E-06	0.00E+00	0.00E+00	0.00E+00	0.00E+00	0.00E+00	0.00E+00	0.00E+00	3.31E-06
2800	ALL	408120	3763571	NonCancer	0.00E+00	0.00E+00	0.00E+00	0.00E+00	0.00E+00	0.00E+00	2.86E-06	0.00E+00	0.00E+00	0.00E+00	0.00E+00	0.00E+00	0.00E+00	0.00E+00	2.86E-06
2801	ALL	408120	3763817	NonCancer	0.00E+00	0.00E+00	0.00E+00	0.00E+00	0.00E+00	0.00E+00	2.58E-06	0.00E+00	0.00E+00	0.00E+00	0.00E+00	0.00E+00	0.00E+00	0.00E+00	2.58E-06
2802	ALL	408120	3764063	NonCancer	0.00E+00	0.00E+00	0.00E+00	0.00E+00	0.00E+00	0.00E+00	2.36E-06	0.00E+00	0.00E+00	0.00E+00	0.00E+00	0.00E+00	0.00E+00	0.00E+00	2.36E-06
2803	ALL	408120	3764309	NonCancer	0.00E+00	0.00E+00	0.00E+00	0.00E+00	0.00E+00	0.00E+00	2.19E-06	0.00E+00	0.00E+00	0.00E+00	0.00E+00	0.00E+00	0.00E+00	0.00E+00	2.19E-06
2804	ALL	408120	3764556	NonCancer	0.00E+00	0.00E+00	0.00E+00	0.00E+00	0.00E+00	0.00E+00	1.98E-06	0.00E+00	0.00E+00	0.00E+00	0.00E+00	0.00E+00	0.00E+00	0.00E+00	1.98E-06
2805	ALL	408120	3764802	NonCancer	0.00E+00	0.00E+00	0.00E+00	0.00E+00	0.00E+00	0.00E+00	2.02E-06	0.00E+00	0.00E+00	0.00E+00	0.00E+00	0.00E+00	0.00E+00	0.00E+00	2.02E-06
2806	ALL	408120	3765048	NonCancer	0.00E+00	0.00E+00	0.00E+00	0.00E+00	0.00E+00	0.00E+00	1.84E-06	0.00E+00	0.00E+00	0.00E+00	0.00E+00	0.00E+00	0.00E+00	0.00E+00	1.84E-06

2807	ALL	408120	3765294	NonCancer	0.00E+00	0.00E+00	0.00E+00	0.00E+00	0.00E+00	0.00E+00	1.80E-06	0.00E+00	0.00E+00	0.00E+00	0.00E+00	0.00E+00	0.00E+00	0.00E+00	1.80E-06
2808	ALL	408120	3765540	NonCancer	0.00E+00	0.00E+00	0.00E+00	0.00E+00	0.00E+00	0.00E+00	1.80E-06	0.00E+00	0.00E+00	0.00E+00	0.00E+00	0.00E+00	0.00E+00	0.00E+00	1.80E-06
2809	ALL	408120	3765786	NonCancer	0.00E+00	0.00E+00	0.00E+00	0.00E+00	0.00E+00	0.00E+00	1.70E-06	0.00E+00	0.00E+00	0.00E+00	0.00E+00	0.00E+00	0.00E+00	0.00E+00	1.70E-06
2810	ALL	408120	3766032	NonCancer	0.00E+00	0.00E+00	0.00E+00	0.00E+00	0.00E+00	0.00E+00	1.68E-06	0.00E+00	0.00E+00	0.00E+00	0.00E+00	0.00E+00	0.00E+00	0.00E+00	1.68E-06
2811	ALL	408120	3766279	NonCancer	0.00E+00	0.00E+00	0.00E+00	0.00E+00	0.00E+00	0.00E+00	1.68E-06	0.00E+00	0.00E+00	0.00E+00	0.00E+00	0.00E+00	0.00E+00	0.00E+00	1.68E-06
2812	ALL	408120	3766525	NonCancer	0.00E+00	0.00E+00	0.00E+00	0.00E+00	0.00E+00	0.00E+00	1.69E-06	0.00E+00	0.00E+00	0.00E+00	0.00E+00	0.00E+00	0.00E+00	0.00E+00	1.69E-06
2813	ALL	408120	3766771	NonCancer	0.00E+00	0.00E+00	0.00E+00	0.00E+00	0.00E+00	0.00E+00	1.69E-06	0.00E+00	0.00E+00	0.00E+00	0.00E+00	0.00E+00	0.00E+00	0.00E+00	1.69E-06
2814	ALL	408120	3767017	NonCancer	0.00E+00	0.00E+00	0.00E+00	0.00E+00	0.00E+00	0.00E+00	1.67E-06	0.00E+00	0.00E+00	0.00E+00	0.00E+00	0.00E+00	0.00E+00	0.00E+00	1.67E-06
2815	ALL	408120	3767263	NonCancer	0.00E+00	0.00E+00	0.00E+00	0.00E+00	0.00E+00	0.00E+00	1.65E-06	0.00E+00	0.00E+00	0.00E+00	0.00E+00	0.00E+00	0.00E+00	0.00E+00	1.65E-06
2816	ALL	408120	3767509	NonCancer	0.00E+00	0.00E+00	0.00E+00	0.00E+00	0.00E+00	0.00E+00	1.62E-06	0.00E+00	0.00E+00	0.00E+00	0.00E+00	0.00E+00	0.00E+00	0.00E+00	1.62E-06
2817	ALL	408120	3767756	NonCancer	0.00E+00	0.00E+00	0.00E+00	0.00E+00	0.00E+00	0.00E+00	1.57E-06	0.00E+00	0.00E+00	0.00E+00	0.00E+00	0.00E+00	0.00E+00	0.00E+00	1.57E-06
2818	ALL	408120	3768002	NonCancer	0.00E+00	0.00E+00	0.00E+00	0.00E+00	0.00E+00	0.00E+00	1.55E-06	0.00E+00	0.00E+00	0.00E+00	0.00E+00	0.00E+00	0.00E+00	0.00E+00	1.55E-06
2819	ALL	408120	3768248	NonCancer	0.00E+00	0.00E+00	0.00E+00	0.00E+00	0.00E+00	0.00E+00	1.51E-06	0.00E+00	0.00E+00	0.00E+00	0.00E+00	0.00E+00	0.00E+00	0.00E+00	1.51E-06
2820	ALL	408120	3768494	NonCancer	0.00E+00	0.00E+00	0.00E+00	0.00E+00	0.00E+00	0.00E+00	1.48E-06	0.00E+00	0.00E+00	0.00E+00	0.00E+00	0.00E+00	0.00E+00	0.00E+00	1.48E-06
2821	ALL	408120	3768740	NonCancer	0.00E+00	0.00E+00	0.00E+00	0.00E+00	0.00E+00	0.00E+00	1.46E-06	0.00E+00	0.00E+00	0.00E+00	0.00E+00	0.00E+00	0.00E+00	0.00E+00	1.46E-06
2822	ALL	407870	3762340	NonCancer	0.00E+00	0.00E+00	0.00E+00	0.00E+00	0.00E+00	0.00E+00	1.97E-06	0.00E+00	0.00E+00	0.00E+00	0.00E+00	0.00E+00	0.00E+00	0.00E+00	1.97E-06
2823	ALL	407870	3762586	NonCancer	0.00E+00	0.00E+00	0.00E+00	0.00E+00	0.00E+00	0.00E+00	1.99E-06	0.00E+00	0.00E+00	0.00E+00	0.00E+00	0.00E+00	0.00E+00	0.00E+00	1.99E-06
2824	ALL	407870	3762832	NonCancer	0.00E+00	0.00E+00	0.00E+00	0.00E+00	0.00E+00	0.00E+00	1.74E-06	0.00E+00	0.00E+00	0.00E+00	0.00E+00	0.00E+00	0.00E+00	0.00E+00	1.74E-06
2825	ALL	407870	3763079	NonCancer	0.00E+00	0.00E+00	0.00E+00	0.00E+00	0.00E+00	0.00E+00	1.92E-06	0.00E+00	0.00E+00	0.00E+00	0.00E+00	0.00E+00	0.00E+00	0.00E+00	1.92E-06
2826	ALL	407870	3763325	NonCancer	0.00E+00	0.00E+00	0.00E+00	0.00E+00	0.00E+00	0.00E+00	2.67E-06	0.00E+00	0.00E+00	0.00E+00	0.00E+00	0.00E+00	0.00E+00	0.00E+00	2.67E-06
2827	ALL	407870	3763571	NonCancer	0.00E+00	0.00E+00	0.00E+00	0.00E+00	0.00E+00	0.00E+00	2.44E-06	0.00E+00	0.00E+00	0.00E+00	0.00E+00	0.00E+00	0.00E+00	0.00E+00	2.44E-06
2828	ALL	407870	3763817	NonCancer	0.00E+00	0.00E+00	0.00E+00	0.00E+00	0.00E+00	0.00E+00	2.25E-06	0.00E+00	0.00E+00	0.00E+00	0.00E+00	0.00E+00	0.00E+00	0.00E+00	2.25E-06
2829	ALL	407870	3764063	NonCancer	0.00E+00	0.00E+00	0.00E+00	0.00E+00	0.00E+00	0.00E+00	1.97E-06	0.00E+00	0.00E+00	0.00E+00	0.00E+00	0.00E+00	0.00E+00	0.00E+00	1.97E-06
2830	ALL	407870	3764309	NonCancer	0.00E+00	0.00E+00	0.00E+00	0.00E+00	0.00E+00	0.00E+00	1.86E-06	0.00E+00	0.00E+00	0.00E+00	0.00E+00	0.00E+00	0.00E+00	0.00E+00	1.86E-06
2831	ALL	407870	3764556	NonCancer	0.00E+00	0.00E+00	0.00E+00	0.00E+00	0.00E+00	0.00E+00	1.35E-06	0.00E+00	0.00E+00	0.00E+00	0.00E+00	0.00E+00	0.00E+00	0.00E+00	1.35E-06
2832	ALL	407870	3764802	NonCancer	0.00E+00	0.00E+00	0.00E+00	0.00E+00	0.00E+00	0.00E+00	1.41E-06	0.00E+00	0.00E+00	0.00E+00	0.00E+00	0.00E+00	0.00E+00	0.00E+00	1.41E-06
2833	ALL	407870	3765048	NonCancer	0.00E+00	0.00E+00	0.00E+00	0.00E+00	0.00E+00	0.00E+00	1.39E-06	0.00E+00	0.00E+00	0.00E+00	0.00E+00	0.00E+00	0.00E+00	0.00E+00	1.39E-06
2834	ALL	407870	3765294	NonCancer	0.00E+00	0.00E+00	0.00E+00	0.00E+00	0.00E+00	0.00E+00	1.38E-06	0.00E+00	0.00E+00	0.00E+00	0.00E+00	0.00E+00	0.00E+00	0.00E+00	1.38E-06
2835	ALL	407870	3765540	NonCancer	0.00E+00	0.00E+00	0.00E+00	0.00E+00	0.00E+00	0.00E+00	1.64E-06	0.00E+00	0.00E+00	0.00E+00	0.00E+00	0.00E+00	0.00E+00	0.00E+00	1.64E-06
2836	ALL	407870	3765786	NonCancer	0.00E+00	0.00E+00	0.00E+00	0.00E+00	0.00E+00	0.00E+00	1.58E-06	0.00E+00	0.00E+00	0.00E+00	0.00E+00	0.00E+00	0.00E+00	0.00E+00	1.58E-06
2837	ALL	407870	3766032	NonCancer	0.00E+00	0.00E+00	0.00E+00	0.00E+00	0.00E+00	0.00E+00	1.53E-06	0.00E+00	0.00E+00	0.00E+00	0.00E+00	0.00E+00	0.00E+00	0.00E+00	1.53E-06
2838	ALL	407870	3766279	NonCancer	0.00E+00	0.00E+00	0.00E+00	0.00E+00	0.00E+00	0.00E+00	1.52E-06	0.00E+00	0.00E+00	0.00E+00	0.00E+00	0.00E+00	0.00E+00	0.00E+00	1.52E-06
2839	ALL	407870	3766525	NonCancer	0.00E+00	0.00E+00	0.00E+00	0.00E+00	0.00E+00	0.00E+00	1.53E-06	0.00E+00	0.00E+00	0.00E+00	0.00E+00	0.00E+00	0.00E+00	0.00E+00	1.53E-06
2840	ALL	407870	3766771	NonCancer	0.00E+00	0.00E+00	0.00E+00	0.00E+00	0.00E+00	0.00E+00	1.54E-06	0.00E+00	0.00E+00	0.00E+00	0.00E+00	0.00E+00	0.00E+00	0.00E+00	1.54E-06
2841	ALL	407870	3767017	NonCancer	0.00E+00	0.00E+00	0.00E+00	0.00E+00	0.00E+00	0.00E+00	1.53E-06	0.00E+00	0.00E+00	0.00E+00	0.00E+00	0.00E+00	0.00E+00	0.00E+00	1.53E-06
2842	ALL	407870	3767263	NonCancer	0.00E+00	0.00E+00	0.00E+00	0.00E+00	0.00E+00	0.00E+00	1.52E-06	0.00E+00	0.00E+00	0.00E+00	0.00E+00	0.00E+00	0.00E+00	0.00E+00	1.52E-06
2843	ALL	407870	3767509	NonCancer	0.00E+00	0.00E+00	0.00E+00	0.00E+00	0.00E+00	0.00E+00	1.49E-06	0.00E+00	0.00E+00	0.00E+00	0.00E+00	0.00E+00	0.00E+00	0.00E+00	1.49E-06
2844	ALL	407870	3767756	NonCancer	0.00E+00	0.00E+00	0.00E+00	0.00E+00	0.00E+00	0.00E+00	1.47E-06	0.00E+00	0.00E+00	0.00E+00	0.00E+00	0.00E+00	0.00E+00	0.00E+00	1.47E-06
2845	ALL	407870	3768002	NonCancer	0.00E+00	0.00E+00	0.00E+00	0.00E+00	0.00E+00	0.00E+00	1.44E-06	0.00E+00	0.00E+00	0.00E+00	0.00E+00	0.00E+00	0.00E+00	0.00E+00	1.44E-06
2846	ALL	407870	3768248	NonCancer	0.00E+00	0.00E+00	0.00E+00	0.00E+00	0.00E+00	0.00E+00	1.41E-06	0.00E+00	0.00E+00	0.00E+00	0.00E+00	0.00E+00	0.00E+00	0.00E+00	1.41E-06
2847	ALL	407870	3768494	NonCancer	0.00E+00	0.00E+00	0.00E+00	0.00E+00	0.00E+00	0.00E+00	1.38E-06	0.00E+00	0.00E+00	0.00E+00	0.00E+00	0.00E+00	0.00E+00	0.00E+00	1.38E-06
2848	ALL	407870	3768740	NonCancer	0.00E+00	0.00E+00	0.00E+00	0.00E+00	0.00E+00	0.00E+00	1.36E-06	0.00E+00	0.00E+00	0.00E+00	0.00E+00	0.00E+00	0.00E+00	0.00E+00	1.36E-06
2849	ALL	407620	3762340	NonCancer	0.00E+00	0.00E+00	0.00E+00	0.00E+00	0.00E+00	0.00E+00	1.84E-06	0.00E+00	0.00E+00	0.00E+00	0.00E+00	0.00E+00	0.00E+00	0.00E+00	1.84E-06
2850	ALL	407620	3762586	NonCancer	0.00E+00	0.00E+00	0.00E+00	0.00E+00	0.00E+00	0.00E+00	1.96E-06	0.00E+00	0.00E+00	0.00E+00	0.00E+00	0.00E+00	0.00E+00	0.00E+00	1.96E-06
2851	ALL	407620	3762832	NonCancer	0.00E+00	0.00E+00	0.00E+00	0.00E+00	0.00E+00	0.00E+00	1.46E-06	0.00E+00	0.00E+00	0.00E+00	0.00E+00	0.00E+00	0.00E+00	0.00E+00	1.46E-06
2852	ALL	407620	3763079	NonCancer	0.00E+00	0.00E+00	0.00E+00	0.00E+00	0.00E+00	0.00E+00	1.77E-06	0.00E+00	0.00E+00	0.00E+00	0.00E+00	0.00E+00	0.00E+00	0.00E+00	1.77E-06
2853	ALL	407620	3763325	NonCancer	0.00E+00	0.00E+00	0.00E+00	0.00E+00	0.00E+00	0.00E+00	2.02E-06	0.00E+00	0.00E+00	0.00E+00	0.00E+00	0.00E+00	0.00E+00	0.00E+00	2.02E-06
2854	ALL	407620	3763571	NonCancer	0.00E+00	0.00E+00	0.00E+00	0.00E+00	0.00E+00	0.00E+00	1.95E-06	0.00E+00	0.00E+00	0.00E+00	0.00E+00	0.00E+00	0.00E+00	0.00E+00	1.95E-06
2855	ALL	407620	3763817	NonCancer	0.00E+00	0.00E+00	0.00E+00	0.00E+00	0.00E+00	0.00E+00	1.83E-06	0.00E+00	0.00E+00	0.00E+00	0.00E+00	0.00E+00	0.00E+00	0.00E+00	1.83E-06
2856	ALL	407620	3764063	NonCancer	0.00E+00	0.00E+00	0.00E+00	0.00E+00	0.00E+00	0.00E+00	1.51E-06	0.00E+00	0.00E+00	0.00E+00	0.00E+00	0.00E+00	0.00E+00	0.00E+00	1.51E-06
2857	ALL	407620	3764309	NonCancer	0.00E+00	0.00E+00	0.00E+00	0.00E+00	0.00E+00	0.00E+00	1.64E-06	0.00E+00	0.00E+00	0.00E+00	0.00E+00	0.00E+00	0.00E+00	0.00E+00	1.64E-06
2858	ALL	407620	3764556	NonCancer	0.00E+00	0.00E+00	0.00E+00	0.00E+00	0.00E+00	0.00E+00	1.18E-06	0.00E+00	0.00E+00	0.00E+00	0.00E+00	0.00E+00	0.00E+00	0.00E+00	1.18E-06

2859	ALL	407620	3764802	NonCancer	0.00E+00	0.00E+00	0.00E+00	0.00E+00	0.00E+00	0.00E+00	1.16E-06	0.00E+00	0.00E+00	0.00E+00	0.00E+00	0.00E+00	0.00E+00	0.00E+00	1.16E-06
2860	ALL	407620	3765048	NonCancer	0.00E+00	0.00E+00	0.00E+00	0.00E+00	0.00E+00	0.00E+00	1.20E-06	0.00E+00	0.00E+00	0.00E+00	0.00E+00	0.00E+00	0.00E+00	0.00E+00	1.20E-06
2861	ALL	407620	3765294	NonCancer	0.00E+00	0.00E+00	0.00E+00	0.00E+00	0.00E+00	0.00E+00	1.26E-06	0.00E+00	0.00E+00	0.00E+00	0.00E+00	0.00E+00	0.00E+00	0.00E+00	1.26E-06
2862	ALL	407620	3765540	NonCancer	0.00E+00	0.00E+00	0.00E+00	0.00E+00	0.00E+00	0.00E+00	1.53E-06	0.00E+00	0.00E+00	0.00E+00	0.00E+00	0.00E+00	0.00E+00	0.00E+00	1.53E-06
2863	ALL	407620	3765786	NonCancer	0.00E+00	0.00E+00	0.00E+00	0.00E+00	0.00E+00	0.00E+00	1.48E-06	0.00E+00	0.00E+00	0.00E+00	0.00E+00	0.00E+00	0.00E+00	0.00E+00	1.48E-06
2864	ALL	407620	3766032	NonCancer	0.00E+00	0.00E+00	0.00E+00	0.00E+00	0.00E+00	0.00E+00	1.41E-06	0.00E+00	0.00E+00	0.00E+00	0.00E+00	0.00E+00	0.00E+00	0.00E+00	1.41E-06
2865	ALL	407620	3766279	NonCancer	0.00E+00	0.00E+00	0.00E+00	0.00E+00	0.00E+00	0.00E+00	1.39E-06	0.00E+00	0.00E+00	0.00E+00	0.00E+00	0.00E+00	0.00E+00	0.00E+00	1.39E-06
2866	ALL	407620	3766525	NonCancer	0.00E+00	0.00E+00	0.00E+00	0.00E+00	0.00E+00	0.00E+00	1.36E-06	0.00E+00	0.00E+00	0.00E+00	0.00E+00	0.00E+00	0.00E+00	0.00E+00	1.36E-06
2867	ALL	407620	3766771	NonCancer	0.00E+00	0.00E+00	0.00E+00	0.00E+00	0.00E+00	0.00E+00	1.40E-06	0.00E+00	0.00E+00	0.00E+00	0.00E+00	0.00E+00	0.00E+00	0.00E+00	1.40E-06
2868	ALL	407620	3767017	NonCancer	0.00E+00	0.00E+00	0.00E+00	0.00E+00	0.00E+00	0.00E+00	1.40E-06	0.00E+00	0.00E+00	0.00E+00	0.00E+00	0.00E+00	0.00E+00	0.00E+00	1.40E-06
2869	ALL	407620	3767263	NonCancer	0.00E+00	0.00E+00	0.00E+00	0.00E+00	0.00E+00	0.00E+00	1.39E-06	0.00E+00	0.00E+00	0.00E+00	0.00E+00	0.00E+00	0.00E+00	0.00E+00	1.39E-06
2870	ALL	407620	3767509	NonCancer	0.00E+00	0.00E+00	0.00E+00	0.00E+00	0.00E+00	0.00E+00	1.38E-06	0.00E+00	0.00E+00	0.00E+00	0.00E+00	0.00E+00	0.00E+00	0.00E+00	1.38E-06
2871	ALL	407620	3767756	NonCancer	0.00E+00	0.00E+00	0.00E+00	0.00E+00	0.00E+00	0.00E+00	1.36E-06	0.00E+00	0.00E+00	0.00E+00	0.00E+00	0.00E+00	0.00E+00	0.00E+00	1.36E-06
2872	ALL	407620	3768002	NonCancer	0.00E+00	0.00E+00	0.00E+00	0.00E+00	0.00E+00	0.00E+00	1.34E-06	0.00E+00	0.00E+00	0.00E+00	0.00E+00	0.00E+00	0.00E+00	0.00E+00	1.34E-06
2873	ALL	407620	3768248	NonCancer	0.00E+00	0.00E+00	0.00E+00	0.00E+00	0.00E+00	0.00E+00	1.31E-06	0.00E+00	0.00E+00	0.00E+00	0.00E+00	0.00E+00	0.00E+00	0.00E+00	1.31E-06
2874	ALL	407620	3768494	NonCancer	0.00E+00	0.00E+00	0.00E+00	0.00E+00	0.00E+00	0.00E+00	1.29E-06	0.00E+00	0.00E+00	0.00E+00	0.00E+00	0.00E+00	0.00E+00	0.00E+00	1.29E-06
2875	ALL	407620	3768740	NonCancer	0.00E+00	0.00E+00	0.00E+00	0.00E+00	0.00E+00	0.00E+00	1.26E-06	0.00E+00	0.00E+00	0.00E+00	0.00E+00	0.00E+00	0.00E+00	0.00E+00	1.26E-06
2876	ALL	407370	3762340	NonCancer	0.00E+00	0.00E+00	0.00E+00	0.00E+00	0.00E+00	0.00E+00	1.02E-06	0.00E+00	0.00E+00	0.00E+00	0.00E+00	0.00E+00	0.00E+00	0.00E+00	1.02E-06
2877	ALL	407370	3762586	NonCancer	0.00E+00	0.00E+00	0.00E+00	0.00E+00	0.00E+00	0.00E+00	1.53E-06	0.00E+00	0.00E+00	0.00E+00	0.00E+00	0.00E+00	0.00E+00	0.00E+00	1.53E-06
2878	ALL	407370	3762832	NonCancer	0.00E+00	0.00E+00	0.00E+00	0.00E+00	0.00E+00	0.00E+00	1.23E-06	0.00E+00	0.00E+00	0.00E+00	0.00E+00	0.00E+00	0.00E+00	0.00E+00	1.23E-06
2879	ALL	407370	3763079	NonCancer	0.00E+00	0.00E+00	0.00E+00	0.00E+00	0.00E+00	0.00E+00	1.61E-06	0.00E+00	0.00E+00	0.00E+00	0.00E+00	0.00E+00	0.00E+00	0.00E+00	1.61E-06
2880	ALL	407370	3763325	NonCancer	0.00E+00	0.00E+00	0.00E+00	0.00E+00	0.00E+00	0.00E+00	1.73E-06	0.00E+00	0.00E+00	0.00E+00	0.00E+00	0.00E+00	0.00E+00	0.00E+00	1.73E-06
2881	ALL	407370	3763571	NonCancer	0.00E+00	0.00E+00	0.00E+00	0.00E+00	0.00E+00	0.00E+00	1.58E-06	0.00E+00	0.00E+00	0.00E+00	0.00E+00	0.00E+00	0.00E+00	0.00E+00	1.58E-06
2882	ALL	407370	3763817	NonCancer	0.00E+00	0.00E+00	0.00E+00	0.00E+00	0.00E+00	0.00E+00	1.32E-06	0.00E+00	0.00E+00	0.00E+00	0.00E+00	0.00E+00	0.00E+00	0.00E+00	1.32E-06
2883	ALL	407370	3764063	NonCancer	0.00E+00	0.00E+00	0.00E+00	0.00E+00	0.00E+00	0.00E+00	1.26E-06	0.00E+00	0.00E+00	0.00E+00	0.00E+00	0.00E+00	0.00E+00	0.00E+00	1.26E-06
2884	ALL	407370	3764309	NonCancer	0.00E+00	0.00E+00	0.00E+00	0.00E+00	0.00E+00	0.00E+00	1.43E-06	0.00E+00	0.00E+00	0.00E+00	0.00E+00	0.00E+00	0.00E+00	0.00E+00	1.43E-06
2885	ALL	407370	3764556	NonCancer	0.00E+00	0.00E+00	0.00E+00	0.00E+00	0.00E+00	0.00E+00	1.35E-06	0.00E+00	0.00E+00	0.00E+00	0.00E+00	0.00E+00	0.00E+00	0.00E+00	1.35E-06
2886	ALL	407370	3764802	NonCancer	0.00E+00	0.00E+00	0.00E+00	0.00E+00	0.00E+00	0.00E+00	1.14E-06	0.00E+00	0.00E+00	0.00E+00	0.00E+00	0.00E+00	0.00E+00	0.00E+00	1.14E-06
2887	ALL	407370	3765048	NonCancer	0.00E+00	0.00E+00	0.00E+00	0.00E+00	0.00E+00	0.00E+00	1.08E-06	0.00E+00	0.00E+00	0.00E+00	0.00E+00	0.00E+00	0.00E+00	0.00E+00	1.08E-06
2888	ALL	407370	3765294	NonCancer	0.00E+00	0.00E+00	0.00E+00	0.00E+00	0.00E+00	0.00E+00	1.15E-06	0.00E+00	0.00E+00	0.00E+00	0.00E+00	0.00E+00	0.00E+00	0.00E+00	1.15E-06
2889	ALL	407370	3765540	NonCancer	0.00E+00	0.00E+00	0.00E+00	0.00E+00	0.00E+00	0.00E+00	1.25E-06	0.00E+00	0.00E+00	0.00E+00	0.00E+00	0.00E+00	0.00E+00	0.00E+00	1.25E-06
2890	ALL	407370	3765786	NonCancer	0.00E+00	0.00E+00	0.00E+00	0.00E+00	0.00E+00	0.00E+00	1.40E-06	0.00E+00	0.00E+00	0.00E+00	0.00E+00	0.00E+00	0.00E+00	0.00E+00	1.40E-06
2891	ALL	407370	3766032	NonCancer	0.00E+00	0.00E+00	0.00E+00	0.00E+00	0.00E+00	0.00E+00	1.32E-06	0.00E+00	0.00E+00	0.00E+00	0.00E+00	0.00E+00	0.00E+00	0.00E+00	1.32E-06
2892	ALL	407370	3766279	NonCancer	0.00E+00	0.00E+00	0.00E+00	0.00E+00	0.00E+00	0.00E+00	1.28E-06	0.00E+00	0.00E+00	0.00E+00	0.00E+00	0.00E+00	0.00E+00	0.00E+00	1.28E-06
2893	ALL	407370	3766525	NonCancer	0.00E+00	0.00E+00	0.00E+00	0.00E+00	0.00E+00	0.00E+00	1.27E-06	0.00E+00	0.00E+00	0.00E+00	0.00E+00	0.00E+00	0.00E+00	0.00E+00	1.27E-06
2894	ALL	407370	3766771	NonCancer	0.00E+00	0.00E+00	0.00E+00	0.00E+00	0.00E+00	0.00E+00	1.27E-06	0.00E+00	0.00E+00	0.00E+00	0.00E+00	0.00E+00	0.00E+00	0.00E+00	1.27E-06
2895	ALL	407370	3767017	NonCancer	0.00E+00	0.00E+00	0.00E+00	0.00E+00	0.00E+00	0.00E+00	1.28E-06	0.00E+00	0.00E+00	0.00E+00	0.00E+00	0.00E+00	0.00E+00	0.00E+00	1.28E-06
2896	ALL	407370	3767263	NonCancer	0.00E+00	0.00E+00	0.00E+00	0.00E+00	0.00E+00	0.00E+00	1.28E-06	0.00E+00	0.00E+00	0.00E+00	0.00E+00	0.00E+00	0.00E+00	0.00E+00	1.28E-06
2897	ALL	407370	3767509	NonCancer	0.00E+00	0.00E+00	0.00E+00	0.00E+00	0.00E+00	0.00E+00	1.27E-06	0.00E+00	0.00E+00	0.00E+00	0.00E+00	0.00E+00	0.00E+00	0.00E+00	1.27E-06
2898	ALL	407370	3767756	NonCancer	0.00E+00	0.00E+00	0.00E+00	0.00E+00	0.00E+00	0.00E+00	1.26E-06	0.00E+00	0.00E+00	0.00E+00	0.00E+00	0.00E+00	0.00E+00	0.00E+00	1.26E-06
2899	ALL	407370	3768002	NonCancer	0.00E+00	0.00E+00	0.00E+00	0.00E+00	0.00E+00	0.00E+00	1.24E-06	0.00E+00	0.00E+00	0.00E+00	0.00E+00	0.00E+00	0.00E+00	0.00E+00	1.24E-06
2900	ALL	407370	3768248	NonCancer	0.00E+00	0.00E+00	0.00E+00	0.00E+00	0.00E+00	0.00E+00	1.23E-06	0.00E+00	0.00E+00	0.00E+00	0.00E+00	0.00E+00	0.00E+00	0.00E+00	1.23E-06
2901	ALL	407370	3768494	NonCancer	0.00E+00	0.00E+00	0.00E+00	0.00E+00	0.00E+00	0.00E+00	1.20E-06	0.00E+00	0.00E+00	0.00E+00	0.00E+00	0.00E+00	0.00E+00	0.00E+00	1.20E-06
2902	ALL	407370	3768740	NonCancer	0.00E+00	0.00E+00	0.00E+00	0.00E+00	0.00E+00	0.00E+00	1.18E-06	0.00E+00	0.00E+00	0.00E+00	0.00E+00	0.00E+00	0.00E+00	0.00E+00	1.18E-06
2903	ALL	407120	3762340	NonCancer	0.00E+00	0.00E+00	0.00E+00	0.00E+00	0.00E+00	0.00E+00	9.25E-07	0.00E+00	0.00E+00	0.00E+00	0.00E+00	0.00E+00	0.00E+00	0.00E+00	9.25E-07
2904	ALL	407120	3762586	NonCancer	0.00E+00	0.00E+00	0.00E+00	0.00E+00	0.00E+00	0.00E+00	1.22E-06	0.00E+00	0.00E+00	0.00E+00	0.00E+00	0.00E+00	0.00E+00	0.00E+00	1.22E-06
2905	ALL	407120	3762832	NonCancer	0.00E+00	0.00E+00	0.00E+00	0.00E+00	0.00E+00	0.00E+00	1.09E-06	0.00E+00	0.00E+00	0.00E+00	0.00E+00	0.00E+00	0.00E+00	0.00E+00	1.09E-06
2906	ALL	407120	3763079	NonCancer	0.00E+00	0.00E+00	0.00E+00	0.00E+00	0.00E+00	0.00E+00	1.36E-06	0.00E+00	0.00E+00	0.00E+00	0.00E+00	0.00E+00	0.00E+00	0.00E+00	1.36E-06
2907	ALL	407120	3763325	NonCancer	0.00E+00	0.00E+00	0.00E+00	0.00E+00	0.00E+00	0.00E+00	1.53E-06	0.00E+00	0.00E+00	0.00E+00	0.00E+00	0.00E+00	0.00E+00	0.00E+00	1.53E-06
2908	ALL	407120	3763571	NonCancer	0.00E+00	0.00E+00	0.00E+00	0.00E+00	0.00E+00	0.00E+00	1.37E-06	0.00E+00	0.00E+00	0.00E+00	0.00E+00	0.00E+00	0.00E+00	0.00E+00	1.37E-06
2909	ALL	407120	3763817	NonCancer	0.00E+00	0.00E+00	0.00E+00	0.00E+00	0.00E+00	0.00E+00	1.06E-06	0.00E+00	0.00E+00	0.00E+00	0.00E+00	0.00E+00	0.00E+00	0.00E+00	1.06E-06
2910	ALL	407120	3764063	NonCancer	0.00E+00	0.00E+00	0.00E+00	0.00E+00	0.00E+00	0.00E+00	1.09E-06	0.00E+00	0.00E+00	0.00E+00	0.00E+00	0.00E+00	0.00E+00	0.00E+00	1.09E-06

2911	ALL	407120	3764309	NonCancer	0.00E+00	0.00E+00	0.00E+00	0.00E+00	0.00E+00	0.00E+00	1.08E-06	0.00E+00	0.00E+00	0.00E+00	0.00E+00	0.00E+00	0.00E+00	0.00E+00	1.08E-06
2912	ALL	407120	3764556	NonCancer	0.00E+00	0.00E+00	0.00E+00	0.00E+00	0.00E+00	0.00E+00	1.08E-06	0.00E+00	0.00E+00	0.00E+00	0.00E+00	0.00E+00	0.00E+00	0.00E+00	1.08E-06
2913	ALL	407120	3764802	NonCancer	0.00E+00	0.00E+00	0.00E+00	0.00E+00	0.00E+00	0.00E+00	1.14E-06	0.00E+00	0.00E+00	0.00E+00	0.00E+00	0.00E+00	0.00E+00	0.00E+00	1.14E-06
2914	ALL	407120	3765048	NonCancer	0.00E+00	0.00E+00	0.00E+00	0.00E+00	0.00E+00	0.00E+00	1.01E-06	0.00E+00	0.00E+00	0.00E+00	0.00E+00	0.00E+00	0.00E+00	0.00E+00	1.01E-06
2915	ALL	407120	3765294	NonCancer	0.00E+00	0.00E+00	0.00E+00	0.00E+00	0.00E+00	0.00E+00	1.17E-06	0.00E+00	0.00E+00	0.00E+00	0.00E+00	0.00E+00	0.00E+00	0.00E+00	1.17E-06
2916	ALL	407120	3765540	NonCancer	0.00E+00	0.00E+00	0.00E+00	0.00E+00	0.00E+00	0.00E+00	1.28E-06	0.00E+00	0.00E+00	0.00E+00	0.00E+00	0.00E+00	0.00E+00	0.00E+00	1.28E-06
2917	ALL	407120	3765786	NonCancer	0.00E+00	0.00E+00	0.00E+00	0.00E+00	0.00E+00	0.00E+00	1.32E-06	0.00E+00	0.00E+00	0.00E+00	0.00E+00	0.00E+00	0.00E+00	0.00E+00	1.32E-06
2918	ALL	407120	3766032	NonCancer	0.00E+00	0.00E+00	0.00E+00	0.00E+00	0.00E+00	0.00E+00	1.24E-06	0.00E+00	0.00E+00	0.00E+00	0.00E+00	0.00E+00	0.00E+00	0.00E+00	1.24E-06
2919	ALL	407120	3766279	NonCancer	0.00E+00	0.00E+00	0.00E+00	0.00E+00	0.00E+00	0.00E+00	1.20E-06	0.00E+00	0.00E+00	0.00E+00	0.00E+00	0.00E+00	0.00E+00	0.00E+00	1.20E-06
2920	ALL	407120	3766525	NonCancer	0.00E+00	0.00E+00	0.00E+00	0.00E+00	0.00E+00	0.00E+00	1.17E-06	0.00E+00	0.00E+00	0.00E+00	0.00E+00	0.00E+00	0.00E+00	0.00E+00	1.17E-06
2921	ALL	407120	3766771	NonCancer	0.00E+00	0.00E+00	0.00E+00	0.00E+00	0.00E+00	0.00E+00	1.16E-06	0.00E+00	0.00E+00	0.00E+00	0.00E+00	0.00E+00	0.00E+00	0.00E+00	1.16E-06
2922	ALL	407120	3767017	NonCancer	0.00E+00	0.00E+00	0.00E+00	0.00E+00	0.00E+00	0.00E+00	1.17E-06	0.00E+00	0.00E+00	0.00E+00	0.00E+00	0.00E+00	0.00E+00	0.00E+00	1.17E-06
2923	ALL	407120	3767263	NonCancer	0.00E+00	0.00E+00	0.00E+00	0.00E+00	0.00E+00	0.00E+00	1.18E-06	0.00E+00	0.00E+00	0.00E+00	0.00E+00	0.00E+00	0.00E+00	0.00E+00	1.18E-06
2924	ALL	407120	3767509	NonCancer	0.00E+00	0.00E+00	0.00E+00	0.00E+00	0.00E+00	0.00E+00	1.18E-06	0.00E+00	0.00E+00	0.00E+00	0.00E+00	0.00E+00	0.00E+00	0.00E+00	1.18E-06
2925	ALL	407120	3767756	NonCancer	0.00E+00	0.00E+00	0.00E+00	0.00E+00	0.00E+00	0.00E+00	1.17E-06	0.00E+00	0.00E+00	0.00E+00	0.00E+00	0.00E+00	0.00E+00	0.00E+00	1.17E-06
2926	ALL	407120	3768002	NonCancer	0.00E+00	0.00E+00	0.00E+00	0.00E+00	0.00E+00	0.00E+00	1.16E-06	0.00E+00	0.00E+00	0.00E+00	0.00E+00	0.00E+00	0.00E+00	0.00E+00	1.16E-06
2927	ALL	407120	3768248	NonCancer	0.00E+00	0.00E+00	0.00E+00	0.00E+00	0.00E+00	0.00E+00	1.15E-06	0.00E+00	0.00E+00	0.00E+00	0.00E+00	0.00E+00	0.00E+00	0.00E+00	1.15E-06
2928	ALL	407120	3768494	NonCancer	0.00E+00	0.00E+00	0.00E+00	0.00E+00	0.00E+00	0.00E+00	1.13E-06	0.00E+00	0.00E+00	0.00E+00	0.00E+00	0.00E+00	0.00E+00	0.00E+00	1.13E-06
2929	ALL	407120	3768740	NonCancer	0.00E+00	0.00E+00	0.00E+00	0.00E+00	0.00E+00	0.00E+00	1.11E-06	0.00E+00	0.00E+00	0.00E+00	0.00E+00	0.00E+00	0.00E+00	0.00E+00	1.11E-06
2930	ALL	406870	3762340	NonCancer	0.00E+00	0.00E+00	0.00E+00	0.00E+00	0.00E+00	0.00E+00	1.25E-06	0.00E+00	0.00E+00	0.00E+00	0.00E+00	0.00E+00	0.00E+00	0.00E+00	1.25E-06
2931	ALL	406870	3762586	NonCancer	0.00E+00	0.00E+00	0.00E+00	0.00E+00	0.00E+00	0.00E+00	1.18E-06	0.00E+00	0.00E+00	0.00E+00	0.00E+00	0.00E+00	0.00E+00	0.00E+00	1.18E-06
2932	ALL	406870	3762832	NonCancer	0.00E+00	0.00E+00	0.00E+00	0.00E+00	0.00E+00	0.00E+00	1.02E-06	0.00E+00	0.00E+00	0.00E+00	0.00E+00	0.00E+00	0.00E+00	0.00E+00	1.02E-06
2933	ALL	406870	3763079	NonCancer	0.00E+00	0.00E+00	0.00E+00	0.00E+00	0.00E+00	0.00E+00	1.23E-06	0.00E+00	0.00E+00	0.00E+00	0.00E+00	0.00E+00	0.00E+00	0.00E+00	1.23E-06
2934	ALL	406870	3763325	NonCancer	0.00E+00	0.00E+00	0.00E+00	0.00E+00	0.00E+00	0.00E+00	1.34E-06	0.00E+00	0.00E+00	0.00E+00	0.00E+00	0.00E+00	0.00E+00	0.00E+00	1.34E-06
2935	ALL	406870	3763571	NonCancer	0.00E+00	0.00E+00	0.00E+00	0.00E+00	0.00E+00	0.00E+00	1.16E-06	0.00E+00	0.00E+00	0.00E+00	0.00E+00	0.00E+00	0.00E+00	0.00E+00	1.16E-06
2936	ALL	406870	3763817	NonCancer	0.00E+00	0.00E+00	0.00E+00	0.00E+00	0.00E+00	0.00E+00	9.63E-07	0.00E+00	0.00E+00	0.00E+00	0.00E+00	0.00E+00	0.00E+00	0.00E+00	9.63E-07
2937	ALL	406870	3764063	NonCancer	0.00E+00	0.00E+00	0.00E+00	0.00E+00	0.00E+00	0.00E+00	1.00E-06	0.00E+00	0.00E+00	0.00E+00	0.00E+00	0.00E+00	0.00E+00	0.00E+00	1.00E-06
2938	ALL	406870	3764309	NonCancer	0.00E+00	0.00E+00	0.00E+00	0.00E+00	0.00E+00	0.00E+00	9.63E-07	0.00E+00	0.00E+00	0.00E+00	0.00E+00	0.00E+00	0.00E+00	0.00E+00	9.63E-07
2939	ALL	406870	3764556	NonCancer	0.00E+00	0.00E+00	0.00E+00	0.00E+00	0.00E+00	0.00E+00	8.91E-07	0.00E+00	0.00E+00	0.00E+00	0.00E+00	0.00E+00	0.00E+00	0.00E+00	8.91E-07
2940	ALL	406870	3764802	NonCancer	0.00E+00	0.00E+00	0.00E+00	0.00E+00	0.00E+00	0.00E+00	9.53E-07	0.00E+00	0.00E+00	0.00E+00	0.00E+00	0.00E+00	0.00E+00	0.00E+00	9.53E-07
2941	ALL	406870	3765048	NonCancer	0.00E+00	0.00E+00	0.00E+00	0.00E+00	0.00E+00	0.00E+00	9.98E-07	0.00E+00	0.00E+00	0.00E+00	0.00E+00	0.00E+00	0.00E+00	0.00E+00	9.98E-07
2942	ALL	406870	3765294	NonCancer	0.00E+00	0.00E+00	0.00E+00	0.00E+00	0.00E+00	0.00E+00	1.13E-06	0.00E+00	0.00E+00	0.00E+00	0.00E+00	0.00E+00	0.00E+00	0.00E+00	1.13E-06
2943	ALL	406870	3765540	NonCancer	0.00E+00	0.00E+00	0.00E+00	0.00E+00	0.00E+00	0.00E+00	1.18E-06	0.00E+00	0.00E+00	0.00E+00	0.00E+00	0.00E+00	0.00E+00	0.00E+00	1.18E-06
2944	ALL	406870	3765786	NonCancer	0.00E+00	0.00E+00	0.00E+00	0.00E+00	0.00E+00	0.00E+00	1.26E-06	0.00E+00	0.00E+00	0.00E+00	0.00E+00	0.00E+00	0.00E+00	0.00E+00	1.26E-06
2945	ALL	406870	3766032	NonCancer	0.00E+00	0.00E+00	0.00E+00	0.00E+00	0.00E+00	0.00E+00	1.18E-06	0.00E+00	0.00E+00	0.00E+00	0.00E+00	0.00E+00	0.00E+00	0.00E+00	1.18E-06
2946	ALL	406870	3766279	NonCancer	0.00E+00	0.00E+00	0.00E+00	0.00E+00	0.00E+00	0.00E+00	1.13E-06	0.00E+00	0.00E+00	0.00E+00	0.00E+00	0.00E+00	0.00E+00	0.00E+00	1.13E-06
2947	ALL	406870	3766525	NonCancer	0.00E+00	0.00E+00	0.00E+00	0.00E+00	0.00E+00	0.00E+00	1.09E-06	0.00E+00	0.00E+00	0.00E+00	0.00E+00	0.00E+00	0.00E+00	0.00E+00	1.09E-06
2948	ALL	406870	3766771	NonCancer	0.00E+00	0.00E+00	0.00E+00	0.00E+00	0.00E+00	0.00E+00	1.07E-06	0.00E+00	0.00E+00	0.00E+00	0.00E+00	0.00E+00	0.00E+00	0.00E+00	1.07E-06
2949	ALL	406870	3767017	NonCancer	0.00E+00	0.00E+00	0.00E+00	0.00E+00	0.00E+00	0.00E+00	1.07E-06	0.00E+00	0.00E+00	0.00E+00	0.00E+00	0.00E+00	0.00E+00	0.00E+00	1.07E-06
2950	ALL	406870	3767263	NonCancer	0.00E+00	0.00E+00	0.00E+00	0.00E+00	0.00E+00	0.00E+00	1.08E-06	0.00E+00	0.00E+00	0.00E+00	0.00E+00	0.00E+00	0.00E+00	0.00E+00	1.08E-06
2951	ALL	406870	3767509	NonCancer	0.00E+00	0.00E+00	0.00E+00	0.00E+00	0.00E+00	0.00E+00	1.08E-06	0.00E+00	0.00E+00	0.00E+00	0.00E+00	0.00E+00	0.00E+00	0.00E+00	1.08E-06
2952	ALL	406870	3767756	NonCancer	0.00E+00	0.00E+00	0.00E+00	0.00E+00	0.00E+00	0.00E+00	1.09E-06	0.00E+00	0.00E+00	0.00E+00	0.00E+00	0.00E+00	0.00E+00	0.00E+00	1.09E-06
2953	ALL	406870	3768002	NonCancer	0.00E+00	0.00E+00	0.00E+00	0.00E+00	0.00E+00	0.00E+00	1.08E-06	0.00E+00	0.00E+00	0.00E+00	0.00E+00	0.00E+00	0.00E+00	0.00E+00	1.08E-06
2954	ALL	406870	3768248	NonCancer	0.00E+00	0.00E+00	0.00E+00	0.00E+00	0.00E+00	0.00E+00	1.07E-06	0.00E+00	0.00E+00	0.00E+00	0.00E+00	0.00E+00	0.00E+00	0.00E+00	1.07E-06
2955	ALL	406870	3768494	NonCancer	0.00E+00	0.00E+00	0.00E+00	0.00E+00	0.00E+00	0.00E+00	1.06E-06	0.00E+00	0.00E+00	0.00E+00	0.00E+00	0.00E+00	0.00E+00	0.00E+00	1.06E-06
2956	ALL	406870	3768740	NonCancer	0.00E+00	0.00E+00	0.00E+00	0.00E+00	0.00E+00	0.00E+00	1.05E-06	0.00E+00	0.00E+00	0.00E+00	0.00E+00	0.00E+00	0.00E+00	0.00E+00	1.05E-06
2957	ALL	406870	3769226	NonCancer	0.00E+00	0.00E+00	0.00E+00	0.00E+00	0.00E+00	0.00E+00	1.01E-06	0.00E+00	0.00E+00	0.00E+00	0.00E+00	0.00E+00	0.00E+00	0.00E+00	1.01E-06
2958	ALL	406870	3769712	NonCancer	0.00E+00	0.00E+00	0.00E+00	0.00E+00	0.00E+00	0.00E+00	9.84E-07	0.00E+00	0.00E+00	0.00E+00	0.00E+00	0.00E+00	0.00E+00	0.00E+00	9.84E-07
2959	ALL	406870	3770197	NonCancer	0.00E+00	0.00E+00	0.00E+00	0.00E+00	0.00E+00	0.00E+00	9.49E-07	0.00E+00	0.00E+00	0.00E+00	0.00E+00	0.00E+00	0.00E+00	0.00E+00	9.49E-07
2960	ALL	406870	3770683	NonCancer	0.00E+00	0.00E+00	0.00E+00	0.00E+00	0.00E+00	0.00E+00	9.29E-07	0.00E+00	0.00E+00	0.00E+00	0.00E+00	0.00E+00	0.00E+00	0.00E+00	9.29E-07
2961	ALL	406870	3771169	NonCancer	0.00E+00	0.00E+00	0.00E+00	0.00E+00	0.00E+00	0.00E+00	9.18E-07	0.00E+00	0.00E+00	0.00E+00	0.00E+00	0.00E+00	0.00E+00	0.00E+00	9.18E-07
2962	ALL	406870	3771654	NonCancer	0.00E+00	0.00E+00	0.00E+00	0.00E+00	0.00E+00	0.00E+00	9.08E-07	0.00E+00	0.00E+00	0.00E+00	0.00E+00	0.00E+00	0.00E+00	0.00E+00	9.08E-07

2963	ALL	406870	3772140	NonCancer	0.00E+00	0.00E+00	0.00E+00	0.00E+00	0.00E+00	0.00E+00	9.04E-07	0.00E+00	0.00E+00	0.00E+00	0.00E+00	0.00E+00	0.00E+00	0.00E+00	9.04E-07
2964	ALL	406870	3772626	NonCancer	0.00E+00	0.00E+00	0.00E+00	0.00E+00	0.00E+00	0.00E+00	8.91E-07	0.00E+00	0.00E+00	0.00E+00	0.00E+00	0.00E+00	0.00E+00	0.00E+00	8.91E-07
2965	ALL	406870	3773112	NonCancer	0.00E+00	0.00E+00	0.00E+00	0.00E+00	0.00E+00	0.00E+00	8.91E-07	0.00E+00	0.00E+00	0.00E+00	0.00E+00	0.00E+00	0.00E+00	0.00E+00	8.91E-07
2966	ALL	406870	3773597	NonCancer	0.00E+00	0.00E+00	0.00E+00	0.00E+00	0.00E+00	0.00E+00	8.84E-07	0.00E+00	0.00E+00	0.00E+00	0.00E+00	0.00E+00	0.00E+00	0.00E+00	8.84E-07
2967	ALL	406870	3774083	NonCancer	0.00E+00	0.00E+00	0.00E+00	0.00E+00	0.00E+00	0.00E+00	8.70E-07	0.00E+00	0.00E+00	0.00E+00	0.00E+00	0.00E+00	0.00E+00	0.00E+00	8.70E-07
2968	ALL	406870	3774569	NonCancer	0.00E+00	0.00E+00	0.00E+00	0.00E+00	0.00E+00	0.00E+00	8.70E-07	0.00E+00	0.00E+00	0.00E+00	0.00E+00	0.00E+00	0.00E+00	0.00E+00	8.70E-07
2969	ALL	406870	3775054	NonCancer	0.00E+00	0.00E+00	0.00E+00	0.00E+00	0.00E+00	0.00E+00	8.66E-07	0.00E+00	0.00E+00	0.00E+00	0.00E+00	0.00E+00	0.00E+00	0.00E+00	8.66E-07
2970	ALL	406870	3775540	NonCancer	0.00E+00	0.00E+00	0.00E+00	0.00E+00	0.00E+00	0.00E+00	8.56E-07	0.00E+00	0.00E+00	0.00E+00	0.00E+00	0.00E+00	0.00E+00	0.00E+00	8.56E-07
2971	ALL	407361.4	3769226	NonCancer	0.00E+00	0.00E+00	0.00E+00	0.00E+00	0.00E+00	0.00E+00	1.13E-06	0.00E+00	0.00E+00	0.00E+00	0.00E+00	0.00E+00	0.00E+00	0.00E+00	1.13E-06
2972	ALL	407361.4	3769712	NonCancer	0.00E+00	0.00E+00	0.00E+00	0.00E+00	0.00E+00	0.00E+00	1.11E-06	0.00E+00	0.00E+00	0.00E+00	0.00E+00	0.00E+00	0.00E+00	0.00E+00	1.11E-06
2973	ALL	407361.4	3770197	NonCancer	0.00E+00	0.00E+00	0.00E+00	0.00E+00	0.00E+00	0.00E+00	1.08E-06	0.00E+00	0.00E+00	0.00E+00	0.00E+00	0.00E+00	0.00E+00	0.00E+00	1.08E-06
2974	ALL	407361.4	3770683	NonCancer	0.00E+00	0.00E+00	0.00E+00	0.00E+00	0.00E+00	0.00E+00	1.06E-06	0.00E+00	0.00E+00	0.00E+00	0.00E+00	0.00E+00	0.00E+00	0.00E+00	1.06E-06
2975	ALL	407361.4	3771169	NonCancer	0.00E+00	0.00E+00	0.00E+00	0.00E+00	0.00E+00	0.00E+00	1.06E-06	0.00E+00	0.00E+00	0.00E+00	0.00E+00	0.00E+00	0.00E+00	0.00E+00	1.06E-06
2976	ALL	407361.4	3771654	NonCancer	0.00E+00	0.00E+00	0.00E+00	0.00E+00	0.00E+00	0.00E+00	1.05E-06	0.00E+00	0.00E+00	0.00E+00	0.00E+00	0.00E+00	0.00E+00	0.00E+00	1.05E-06
2977	ALL	407361.4	3772140	NonCancer	0.00E+00	0.00E+00	0.00E+00	0.00E+00	0.00E+00	0.00E+00	1.04E-06	0.00E+00	0.00E+00	0.00E+00	0.00E+00	0.00E+00	0.00E+00	0.00E+00	1.04E-06
2978	ALL	407361.4	3772626	NonCancer	0.00E+00	0.00E+00	0.00E+00	0.00E+00	0.00E+00	0.00E+00	1.03E-06	0.00E+00	0.00E+00	0.00E+00	0.00E+00	0.00E+00	0.00E+00	0.00E+00	1.03E-06
2979	ALL	407361.4	3773112	NonCancer	0.00E+00	0.00E+00	0.00E+00	0.00E+00	0.00E+00	0.00E+00	1.03E-06	0.00E+00	0.00E+00	0.00E+00	0.00E+00	0.00E+00	0.00E+00	0.00E+00	1.03E-06
2980	ALL	407361.4	3773597	NonCancer	0.00E+00	0.00E+00	0.00E+00	0.00E+00	0.00E+00	0.00E+00	1.01E-06	0.00E+00	0.00E+00	0.00E+00	0.00E+00	0.00E+00	0.00E+00	0.00E+00	1.01E-06
2981	ALL	407361.4	3774083	NonCancer	0.00E+00	0.00E+00	0.00E+00	0.00E+00	0.00E+00	0.00E+00	9.91E-07	0.00E+00	0.00E+00	0.00E+00	0.00E+00	0.00E+00	0.00E+00	0.00E+00	9.91E-07
2982	ALL	407361.4	3774569	NonCancer	0.00E+00	0.00E+00	0.00E+00	0.00E+00	0.00E+00	0.00E+00	9.87E-07	0.00E+00	0.00E+00	0.00E+00	0.00E+00	0.00E+00	0.00E+00	0.00E+00	9.87E-07
2983	ALL	407361.4	3775054	NonCancer	0.00E+00	0.00E+00	0.00E+00	0.00E+00	0.00E+00	0.00E+00	9.80E-07	0.00E+00	0.00E+00	0.00E+00	0.00E+00	0.00E+00	0.00E+00	0.00E+00	9.80E-07
2984	ALL	407361.4	3775540	NonCancer	0.00E+00	0.00E+00	0.00E+00	0.00E+00	0.00E+00	0.00E+00	9.63E-07	0.00E+00	0.00E+00	0.00E+00	0.00E+00	0.00E+00	0.00E+00	0.00E+00	9.63E-07
2985	ALL	407852.8	3769226	NonCancer	0.00E+00	0.00E+00	0.00E+00	0.00E+00	0.00E+00	0.00E+00	1.30E-06	0.00E+00	0.00E+00	0.00E+00	0.00E+00	0.00E+00	0.00E+00	0.00E+00	1.30E-06
2986	ALL	407852.8	3769712	NonCancer	0.00E+00	0.00E+00	0.00E+00	0.00E+00	0.00E+00	0.00E+00	1.28E-06	0.00E+00	0.00E+00	0.00E+00	0.00E+00	0.00E+00	0.00E+00	0.00E+00	1.28E-06
2987	ALL	407852.8	3770197	NonCancer	0.00E+00	0.00E+00	0.00E+00	0.00E+00	0.00E+00	0.00E+00	1.26E-06	0.00E+00	0.00E+00	0.00E+00	0.00E+00	0.00E+00	0.00E+00	0.00E+00	1.26E-06
2988	ALL	407852.8	3770683	NonCancer	0.00E+00	0.00E+00	0.00E+00	0.00E+00	0.00E+00	0.00E+00	1.25E-06	0.00E+00	0.00E+00	0.00E+00	0.00E+00	0.00E+00	0.00E+00	0.00E+00	1.25E-06
2989	ALL	407852.8	3771169	NonCancer	0.00E+00	0.00E+00	0.00E+00	0.00E+00	0.00E+00	0.00E+00	1.24E-06	0.00E+00	0.00E+00	0.00E+00	0.00E+00	0.00E+00	0.00E+00	0.00E+00	1.24E-06
2990	ALL	407852.8	3771654	NonCancer	0.00E+00	0.00E+00	0.00E+00	0.00E+00	0.00E+00	0.00E+00	1.23E-06	0.00E+00	0.00E+00	0.00E+00	0.00E+00	0.00E+00	0.00E+00	0.00E+00	1.23E-06
2991	ALL	407852.8	3772140	NonCancer	0.00E+00	0.00E+00	0.00E+00	0.00E+00	0.00E+00	0.00E+00	1.22E-06	0.00E+00	0.00E+00	0.00E+00	0.00E+00	0.00E+00	0.00E+00	0.00E+00	1.22E-06
2992	ALL	407852.8	3772626	NonCancer	0.00E+00	0.00E+00	0.00E+00	0.00E+00	0.00E+00	0.00E+00	1.19E-06	0.00E+00	0.00E+00	0.00E+00	0.00E+00	0.00E+00	0.00E+00	0.00E+00	1.19E-06
2993	ALL	407852.8	3773112	NonCancer	0.00E+00	0.00E+00	0.00E+00	0.00E+00	0.00E+00	0.00E+00	1.18E-06	0.00E+00	0.00E+00	0.00E+00	0.00E+00	0.00E+00	0.00E+00	0.00E+00	1.18E-06
2994	ALL	407852.8	3773597	NonCancer	0.00E+00	0.00E+00	0.00E+00	0.00E+00	0.00E+00	0.00E+00	1.17E-06	0.00E+00	0.00E+00	0.00E+00	0.00E+00	0.00E+00	0.00E+00	0.00E+00	1.17E-06
2995	ALL	407852.8	3774083	NonCancer	0.00E+00	0.00E+00	0.00E+00	0.00E+00	0.00E+00	0.00E+00	1.13E-06	0.00E+00	0.00E+00	0.00E+00	0.00E+00	0.00E+00	0.00E+00	0.00E+00	1.13E-06
2996	ALL	407852.8	3774569	NonCancer	0.00E+00	0.00E+00	0.00E+00	0.00E+00	0.00E+00	0.00E+00	1.12E-06	0.00E+00	0.00E+00	0.00E+00	0.00E+00	0.00E+00	0.00E+00	0.00E+00	1.12E-06
2997	ALL	407852.8	3775054	NonCancer	0.00E+00	0.00E+00	0.00E+00	0.00E+00	0.00E+00	0.00E+00	1.10E-06	0.00E+00	0.00E+00	0.00E+00	0.00E+00	0.00E+00	0.00E+00	0.00E+00	1.10E-06
2998	ALL	407852.8	3775540	NonCancer	0.00E+00	0.00E+00	0.00E+00	0.00E+00	0.00E+00	0.00E+00	1.07E-06	0.00E+00	0.00E+00	0.00E+00	0.00E+00	0.00E+00	0.00E+00	0.00E+00	1.07E-06
2999	ALL	408344.3	3769226	NonCancer	0.00E+00	0.00E+00	0.00E+00	0.00E+00	0.00E+00	0.00E+00	1.55E-06	0.00E+00	0.00E+00	0.00E+00	0.00E+00	0.00E+00	0.00E+00	0.00E+00	1.55E-06
3000	ALL	408344.3	3769712	NonCancer	0.00E+00	0.00E+00	0.00E+00	0.00E+00	0.00E+00	0.00E+00	1.53E-06	0.00E+00	0.00E+00	0.00E+00	0.00E+00	0.00E+00	0.00E+00	0.00E+00	1.53E-06
3001	ALL	408344.3	3770197	NonCancer	0.00E+00	0.00E+00	0.00E+00	0.00E+00	0.00E+00	0.00E+00	1.52E-06	0.00E+00	0.00E+00	0.00E+00	0.00E+00	0.00E+00	0.00E+00	0.00E+00	1.52E-06
3002	ALL	408344.3	3770683	NonCancer	0.00E+00	0.00E+00	0.00E+00	0.00E+00	0.00E+00	0.00E+00	1.50E-06	0.00E+00	0.00E+00	0.00E+00	0.00E+00	0.00E+00	0.00E+00	0.00E+00	1.50E-06
3003	ALL	408344.3	3771169	NonCancer	0.00E+00	0.00E+00	0.00E+00	0.00E+00	0.00E+00	0.00E+00	1.48E-06	0.00E+00	0.00E+00	0.00E+00	0.00E+00	0.00E+00	0.00E+00	0.00E+00	1.48E-06
3004	ALL	408344.3	3771654	NonCancer	0.00E+00	0.00E+00	0.00E+00	0.00E+00	0.00E+00	0.00E+00	1.46E-06	0.00E+00	0.00E+00	0.00E+00	0.00E+00	0.00E+00	0.00E+00	0.00E+00	1.46E-06
3005	ALL	408344.3	3772140	NonCancer	0.00E+00	0.00E+00	0.00E+00	0.00E+00	0.00E+00	0.00E+00	1.44E-06	0.00E+00	0.00E+00	0.00E+00	0.00E+00	0.00E+00	0.00E+00	0.00E+00	1.44E-06
3006	ALL	408344.3	3772626	NonCancer	0.00E+00	0.00E+00	0.00E+00	0.00E+00	0.00E+00	0.00E+00	1.42E-06	0.00E+00	0.00E+00	0.00E+00	0.00E+00	0.00E+00	0.00E+00	0.00E+00	1.42E-06
3007	ALL	408344.3	3773112	NonCancer	0.00E+00	0.00E+00	0.00E+00	0.00E+00	0.00E+00	0.00E+00	1.38E-06	0.00E+00	0.00E+00	0.00E+00	0.00E+00	0.00E+00	0.00E+00	0.00E+00	1.38E-06
3008	ALL	408344.3	3773597	NonCancer	0.00E+00	0.00E+00	0.00E+00	0.00E+00	0.00E+00	0.00E+00	1.33E-06	0.00E+00	0.00E+00	0.00E+00	0.00E+00	0.00E+00	0.00E+00	0.00E+00	1.33E-06
3009	ALL	408344.3	3774083	NonCancer	0.00E+00	0.00E+00	0.00E+00	0.00E+00	0.00E+00	0.00E+00	1.30E-06	0.00E+00	0.00E+00	0.00E+00	0.00E+00	0.00E+00	0.00E+00	0.00E+00	1.30E-06
3010	ALL	408344.3	3774569	NonCancer	0.00E+00	0.00E+00	0.00E+00	0.00E+00	0.00E+00	0.00E+00	1.26E-06	0.00E+00	0.00E+00	0.00E+00	0.00E+00	0.00E+00	0.00E+00	0.00E+00	1.26E-06
3011	ALL	408344.3	3775054	NonCancer	0.00E+00	0.00E+00	0.00E+00	0.00E+00	0.00E+00	0.00E+00	1.24E-06	0.00E+00	0.00E+00	0.00E+00	0.00E+00	0.00E+00	0.00E+00	0.00E+00	1.24E-06
3012	ALL	408344.3	3775540	NonCancer	0.00E+00	0.00E+00	0.00E+00	0.00E+00	0.00E+00	0.00E+00	1.19E-06	0.00E+00	0.00E+00	0.00E+00	0.00E+00	0.00E+00	0.00E+00	0.00E+00	1.19E-06
3013	ALL	408835.7	3769226	NonCancer	0.00E+00	0.00E+00	0.00E+00	0.00E+00	0.00E+00	0.00E+00	1.91E-06	0.00E+00	0.00E+00	0.00E+00	0.00E+00	0.00E+00	0.00E+00	0.00E+00	1.91E-06
3014	ALL	408835.7	3769712	NonCancer	0.00E+00	0.00E+00	0.00E+00	0.00E+00	0.00E+00	0.00E+00	1.88E-06	0.00E+00	0.00E+00	0.00E+00	0.00E+00	0.00E+00	0.00E+00	0.00E+00	1.88E-06

3015	ALL	408835.7	3770197	NonCancer	0.00E+00	0.00E+00	0.00E+00	0.00E+00	0.00E+00	0.00E+00	1.86E-06	0.00E+00	0.00E+00	0.00E+00	0.00E+00	0.00E+00	0.00E+00	0.00E+00	1.86E-06
3016	ALL	408835.7	3770683	NonCancer	0.00E+00	0.00E+00	0.00E+00	0.00E+00	0.00E+00	0.00E+00	1.82E-06	0.00E+00	0.00E+00	0.00E+00	0.00E+00	0.00E+00	0.00E+00	0.00E+00	1.82E-06
3017	ALL	408835.7	3771169	NonCancer	0.00E+00	0.00E+00	0.00E+00	0.00E+00	0.00E+00	0.00E+00	1.78E-06	0.00E+00	0.00E+00	0.00E+00	0.00E+00	0.00E+00	0.00E+00	0.00E+00	1.78E-06
3018	ALL	408835.7	3771654	NonCancer	0.00E+00	0.00E+00	0.00E+00	0.00E+00	0.00E+00	0.00E+00	1.74E-06	0.00E+00	0.00E+00	0.00E+00	0.00E+00	0.00E+00	0.00E+00	0.00E+00	1.74E-06
3019	ALL	408835.7	3772140	NonCancer	0.00E+00	0.00E+00	0.00E+00	0.00E+00	0.00E+00	0.00E+00	1.69E-06	0.00E+00	0.00E+00	0.00E+00	0.00E+00	0.00E+00	0.00E+00	0.00E+00	1.69E-06
3020	ALL	408835.7	3772626	NonCancer	0.00E+00	0.00E+00	0.00E+00	0.00E+00	0.00E+00	0.00E+00	1.60E-06	0.00E+00	0.00E+00	0.00E+00	0.00E+00	0.00E+00	0.00E+00	0.00E+00	1.60E-06
3021	ALL	408835.7	3773112	NonCancer	0.00E+00	0.00E+00	0.00E+00	0.00E+00	0.00E+00	0.00E+00	1.59E-06	0.00E+00	0.00E+00	0.00E+00	0.00E+00	0.00E+00	0.00E+00	0.00E+00	1.59E-06
3022	ALL	408835.7	3773597	NonCancer	0.00E+00	0.00E+00	0.00E+00	0.00E+00	0.00E+00	0.00E+00	1.52E-06	0.00E+00	0.00E+00	0.00E+00	0.00E+00	0.00E+00	0.00E+00	0.00E+00	1.52E-06
3023	ALL	408835.7	3774083	NonCancer	0.00E+00	0.00E+00	0.00E+00	0.00E+00	0.00E+00	0.00E+00	1.46E-06	0.00E+00	0.00E+00	0.00E+00	0.00E+00	0.00E+00	0.00E+00	0.00E+00	1.46E-06
3024	ALL	408835.7	3774569	NonCancer	0.00E+00	0.00E+00	0.00E+00	0.00E+00	0.00E+00	0.00E+00	1.42E-06	0.00E+00	0.00E+00	0.00E+00	0.00E+00	0.00E+00	0.00E+00	0.00E+00	1.42E-06
3025	ALL	408835.7	3775054	NonCancer	0.00E+00	0.00E+00	0.00E+00	0.00E+00	0.00E+00	0.00E+00	1.37E-06	0.00E+00	0.00E+00	0.00E+00	0.00E+00	0.00E+00	0.00E+00	0.00E+00	1.37E-06
3026	ALL	408835.7	3775540	NonCancer	0.00E+00	0.00E+00	0.00E+00	0.00E+00	0.00E+00	0.00E+00	1.32E-06	0.00E+00	0.00E+00	0.00E+00	0.00E+00	0.00E+00	0.00E+00	0.00E+00	1.32E-06
3027	ALL	409327.2	3769226	NonCancer	0.00E+00	0.00E+00	0.00E+00	0.00E+00	0.00E+00	0.00E+00	2.42E-06	0.00E+00	0.00E+00	0.00E+00	0.00E+00	0.00E+00	0.00E+00	0.00E+00	2.42E-06
3028	ALL	409327.2	3769712	NonCancer	0.00E+00	0.00E+00	0.00E+00	0.00E+00	0.00E+00	0.00E+00	2.35E-06	0.00E+00	0.00E+00	0.00E+00	0.00E+00	0.00E+00	0.00E+00	0.00E+00	2.35E-06
3029	ALL	409327.2	3770197	NonCancer	0.00E+00	0.00E+00	0.00E+00	0.00E+00	0.00E+00	0.00E+00	2.29E-06	0.00E+00	0.00E+00	0.00E+00	0.00E+00	0.00E+00	0.00E+00	0.00E+00	2.29E-06
3030	ALL	409327.2	3770683	NonCancer	0.00E+00	0.00E+00	0.00E+00	0.00E+00	0.00E+00	0.00E+00	2.22E-06	0.00E+00	0.00E+00	0.00E+00	0.00E+00	0.00E+00	0.00E+00	0.00E+00	2.22E-06
3031	ALL	409327.2	3771169	NonCancer	0.00E+00	0.00E+00	0.00E+00	0.00E+00	0.00E+00	0.00E+00	2.13E-06	0.00E+00	0.00E+00	0.00E+00	0.00E+00	0.00E+00	0.00E+00	0.00E+00	2.13E-06
3032	ALL	409327.2	3771654	NonCancer	0.00E+00	0.00E+00	0.00E+00	0.00E+00	0.00E+00	0.00E+00	2.05E-06	0.00E+00	0.00E+00	0.00E+00	0.00E+00	0.00E+00	0.00E+00	0.00E+00	2.05E-06
3033	ALL	409327.2	3772140	NonCancer	0.00E+00	0.00E+00	0.00E+00	0.00E+00	0.00E+00	0.00E+00	1.96E-06	0.00E+00	0.00E+00	0.00E+00	0.00E+00	0.00E+00	0.00E+00	0.00E+00	1.96E-06
3034	ALL	409327.2	3772626	NonCancer	0.00E+00	0.00E+00	0.00E+00	0.00E+00	0.00E+00	0.00E+00	1.87E-06	0.00E+00	0.00E+00	0.00E+00	0.00E+00	0.00E+00	0.00E+00	0.00E+00	1.87E-06
3035	ALL	409327.2	3773112	NonCancer	0.00E+00	0.00E+00	0.00E+00	0.00E+00	0.00E+00	0.00E+00	1.80E-06	0.00E+00	0.00E+00	0.00E+00	0.00E+00	0.00E+00	0.00E+00	0.00E+00	1.80E-06
3036	ALL	409327.2	3773597	NonCancer	0.00E+00	0.00E+00	0.00E+00	0.00E+00	0.00E+00	0.00E+00	1.72E-06	0.00E+00	0.00E+00	0.00E+00	0.00E+00	0.00E+00	0.00E+00	0.00E+00	1.72E-06
3037	ALL	409327.2	3774083	NonCancer	0.00E+00	0.00E+00	0.00E+00	0.00E+00	0.00E+00	0.00E+00	1.64E-06	0.00E+00	0.00E+00	0.00E+00	0.00E+00	0.00E+00	0.00E+00	0.00E+00	1.64E-06
3038	ALL	409327.2	3774569	NonCancer	0.00E+00	0.00E+00	0.00E+00	0.00E+00	0.00E+00	0.00E+00	1.57E-06	0.00E+00	0.00E+00	0.00E+00	0.00E+00	0.00E+00	0.00E+00	0.00E+00	1.57E-06
3039	ALL	409327.2	3775054	NonCancer	0.00E+00	0.00E+00	0.00E+00	0.00E+00	0.00E+00	0.00E+00	1.49E-06	0.00E+00	0.00E+00	0.00E+00	0.00E+00	0.00E+00	0.00E+00	0.00E+00	1.49E-06
3040	ALL	409327.2	3775540	NonCancer	0.00E+00	0.00E+00	0.00E+00	0.00E+00	0.00E+00	0.00E+00	1.44E-06	0.00E+00	0.00E+00	0.00E+00	0.00E+00	0.00E+00	0.00E+00	0.00E+00	1.44E-06
3041	ALL	409818.6	3769226	NonCancer	0.00E+00	0.00E+00	0.00E+00	0.00E+00	0.00E+00	0.00E+00	3.08E-06	0.00E+00	0.00E+00	0.00E+00	0.00E+00	0.00E+00	0.00E+00	0.00E+00	3.08E-06
3042	ALL	409818.6	3769712	NonCancer	0.00E+00	0.00E+00	0.00E+00	0.00E+00	0.00E+00	0.00E+00	2.93E-06	0.00E+00	0.00E+00	0.00E+00	0.00E+00	0.00E+00	0.00E+00	0.00E+00	2.93E-06
3043	ALL	409818.6	3770197	NonCancer	0.00E+00	0.00E+00	0.00E+00	0.00E+00	0.00E+00	0.00E+00	2.79E-06	0.00E+00	0.00E+00	0.00E+00	0.00E+00	0.00E+00	0.00E+00	0.00E+00	2.79E-06
3044	ALL	409818.6	3770683	NonCancer	0.00E+00	0.00E+00	0.00E+00	0.00E+00	0.00E+00	0.00E+00	2.65E-06	0.00E+00	0.00E+00	0.00E+00	0.00E+00	0.00E+00	0.00E+00	0.00E+00	2.65E-06
3045	ALL	409818.6	3771169	NonCancer	0.00E+00	0.00E+00	0.00E+00	0.00E+00	0.00E+00	0.00E+00	2.51E-06	0.00E+00	0.00E+00	0.00E+00	0.00E+00	0.00E+00	0.00E+00	0.00E+00	2.51E-06
3046	ALL	409818.6	3771654	NonCancer	0.00E+00	0.00E+00	0.00E+00	0.00E+00	0.00E+00	0.00E+00	2.38E-06	0.00E+00	0.00E+00	0.00E+00	0.00E+00	0.00E+00	0.00E+00	0.00E+00	2.38E-06
3047	ALL	409818.6	3772140	NonCancer	0.00E+00	0.00E+00	0.00E+00	0.00E+00	0.00E+00	0.00E+00	2.25E-06	0.00E+00	0.00E+00	0.00E+00	0.00E+00	0.00E+00	0.00E+00	0.00E+00	2.25E-06
3048	ALL	409818.6	3772626	NonCancer	0.00E+00	0.00E+00	0.00E+00	0.00E+00	0.00E+00	0.00E+00	2.13E-06	0.00E+00	0.00E+00	0.00E+00	0.00E+00	0.00E+00	0.00E+00	0.00E+00	2.13E-06
3049	ALL	409818.6	3773112	NonCancer	0.00E+00	0.00E+00	0.00E+00	0.00E+00	0.00E+00	0.00E+00	2.02E-06	0.00E+00	0.00E+00	0.00E+00	0.00E+00	0.00E+00	0.00E+00	0.00E+00	2.02E-06
3050	ALL	409818.6	3773597	NonCancer	0.00E+00	0.00E+00	0.00E+00	0.00E+00	0.00E+00	0.00E+00	1.90E-06	0.00E+00	0.00E+00	0.00E+00	0.00E+00	0.00E+00	0.00E+00	0.00E+00	1.90E-06
3051	ALL	409818.6	3774083	NonCancer	0.00E+00	0.00E+00	0.00E+00	0.00E+00	0.00E+00	0.00E+00	1.81E-06	0.00E+00	0.00E+00	0.00E+00	0.00E+00	0.00E+00	0.00E+00	0.00E+00	1.81E-06
3052	ALL	409818.6	3774569	NonCancer	0.00E+00	0.00E+00	0.00E+00	0.00E+00	0.00E+00	0.00E+00	1.72E-06	0.00E+00	0.00E+00	0.00E+00	0.00E+00	0.00E+00	0.00E+00	0.00E+00	1.72E-06
3053	ALL	409818.6	3775054	NonCancer	0.00E+00	0.00E+00	0.00E+00	0.00E+00	0.00E+00	0.00E+00	1.62E-06	0.00E+00	0.00E+00	0.00E+00	0.00E+00	0.00E+00	0.00E+00	0.00E+00	1.62E-06
3054	ALL	409818.6	3775540	NonCancer	0.00E+00	0.00E+00	0.00E+00	0.00E+00	0.00E+00	0.00E+00	1.53E-06	0.00E+00	0.00E+00	0.00E+00	0.00E+00	0.00E+00	0.00E+00	0.00E+00	1.53E-06
3055	ALL	410310	3769226	NonCancer	0.00E+00	0.00E+00	0.00E+00	0.00E+00	0.00E+00	0.00E+00	3.86E-06	0.00E+00	0.00E+00	0.00E+00	0.00E+00	0.00E+00	0.00E+00	0.00E+00	3.86E-06
3056	ALL	410310	3769712	NonCancer	0.00E+00	0.00E+00	0.00E+00	0.00E+00	0.00E+00	0.00E+00	3.60E-06	0.00E+00	0.00E+00	0.00E+00	0.00E+00	0.00E+00	0.00E+00	0.00E+00	3.60E-06
3057	ALL	410310	3770197	NonCancer	0.00E+00	0.00E+00	0.00E+00	0.00E+00	0.00E+00	0.00E+00	3.35E-06	0.00E+00	0.00E+00	0.00E+00	0.00E+00	0.00E+00	0.00E+00	0.00E+00	3.35E-06
3058	ALL	410310	3770683	NonCancer	0.00E+00	0.00E+00	0.00E+00	0.00E+00	0.00E+00	0.00E+00	3.12E-06	0.00E+00	0.00E+00	0.00E+00	0.00E+00	0.00E+00	0.00E+00	0.00E+00	3.12E-06
3059	ALL	410310	3771169	NonCancer	0.00E+00	0.00E+00	0.00E+00	0.00E+00	0.00E+00	0.00E+00	2.92E-06	0.00E+00	0.00E+00	0.00E+00	0.00E+00	0.00E+00	0.00E+00	0.00E+00	2.92E-06
3060	ALL	410310	3771654	NonCancer	0.00E+00	0.00E+00	0.00E+00	0.00E+00	0.00E+00	0.00E+00	2.72E-06	0.00E+00	0.00E+00	0.00E+00	0.00E+00	0.00E+00	0.00E+00	0.00E+00	2.72E-06
3061	ALL	410310	3772140	NonCancer	0.00E+00	0.00E+00	0.00E+00	0.00E+00	0.00E+00	0.00E+00	2.55E-06	0.00E+00	0.00E+00	0.00E+00	0.00E+00	0.00E+00	0.00E+00	0.00E+00	2.55E-06
3062	ALL	410310	3772626	NonCancer	0.00E+00	0.00E+00	0.00E+00	0.00E+00	0.00E+00	0.00E+00	2.40E-06	0.00E+00	0.00E+00	0.00E+00	0.00E+00	0.00E+00	0.00E+00	0.00E+00	2.40E-06
3063	ALL	410310	3773112	NonCancer	0.00E+00	0.00E+00	0.00E+00	0.00E+00	0.00E+00	0.00E+00	2.25E-06	0.00E+00	0.00E+00	0.00E+00	0.00E+00	0.00E+00	0.00E+00	0.00E+00	2.25E-06
3064	ALL	410310	3773597	NonCancer	0.00E+00	0.00E+00	0.00E+00	0.00E+00	0.00E+00	0.00E+00	2.08E-06	0.00E+00	0.00E+00	0.00E+00	0.00E+00	0.00E+00	0.00E+00	0.00E+00	2.08E-06
3065	ALL	410310	3774083	NonCancer	0.00E+00	0.00E+00	0.00E+00	0.00E+00	0.00E+00	0.00E+00	2.00E-06	0.00E+00	0.00E+00	0.00E+00	0.00E+00	0.00E+00	0.00E+00	0.00E+00	2.00E-06
3066	ALL	410310	3774569	NonCancer	0.00E+00	0.00E+00	0.00E+00	0.00E+00	0.00E+00	0.00E+00	1.83E-06	0.00E+00	0.00E+00	0.00E+00	0.00E+00	0.00E+00	0.00E+00	0.00E+00	1.83E-06

3067	ALL	410310	3775054	NonCancer	0.00E+00	0.00E+00	0.00E+00	0.00E+00	0.00E+00	0.00E+00	1.73E-06	0.00E+00	0.00E+00	0.00E+00	0.00E+00	0.00E+00	0.00E+00	0.00E+00	1.73E-06
3068	ALL	410310	3775540	NonCancer	0.00E+00	0.00E+00	0.00E+00	0.00E+00	0.00E+00	0.00E+00	1.56E-06	0.00E+00	0.00E+00	0.00E+00	0.00E+00	0.00E+00	0.00E+00	0.00E+00	1.56E-06
3069	ALL	410801.4	3769226	NonCancer	0.00E+00	0.00E+00	0.00E+00	0.00E+00	0.00E+00	0.00E+00	4.74E-06	0.00E+00	0.00E+00	0.00E+00	0.00E+00	0.00E+00	0.00E+00	0.00E+00	4.74E-06
3070	ALL	410801.4	3769712	NonCancer	0.00E+00	0.00E+00	0.00E+00	0.00E+00	0.00E+00	0.00E+00	4.32E-06	0.00E+00	0.00E+00	0.00E+00	0.00E+00	0.00E+00	0.00E+00	0.00E+00	4.32E-06
3071	ALL	410801.4	3770197	NonCancer	0.00E+00	0.00E+00	0.00E+00	0.00E+00	0.00E+00	0.00E+00	3.96E-06	0.00E+00	0.00E+00	0.00E+00	0.00E+00	0.00E+00	0.00E+00	0.00E+00	3.96E-06
3072	ALL	410801.4	3770683	NonCancer	0.00E+00	0.00E+00	0.00E+00	0.00E+00	0.00E+00	0.00E+00	3.64E-06	0.00E+00	0.00E+00	0.00E+00	0.00E+00	0.00E+00	0.00E+00	0.00E+00	3.64E-06
3073	ALL	410801.4	3771169	NonCancer	0.00E+00	0.00E+00	0.00E+00	0.00E+00	0.00E+00	0.00E+00	3.37E-06	0.00E+00	0.00E+00	0.00E+00	0.00E+00	0.00E+00	0.00E+00	0.00E+00	3.37E-06
3074	ALL	410801.4	3771654	NonCancer	0.00E+00	0.00E+00	0.00E+00	0.00E+00	0.00E+00	0.00E+00	3.11E-06	0.00E+00	0.00E+00	0.00E+00	0.00E+00	0.00E+00	0.00E+00	0.00E+00	3.11E-06
3075	ALL	410801.4	3772140	NonCancer	0.00E+00	0.00E+00	0.00E+00	0.00E+00	0.00E+00	0.00E+00	2.89E-06	0.00E+00	0.00E+00	0.00E+00	0.00E+00	0.00E+00	0.00E+00	0.00E+00	2.89E-06
3076	ALL	410801.4	3772626	NonCancer	0.00E+00	0.00E+00	0.00E+00	0.00E+00	0.00E+00	0.00E+00	2.70E-06	0.00E+00	0.00E+00	0.00E+00	0.00E+00	0.00E+00	0.00E+00	0.00E+00	2.70E-06
3077	ALL	410801.4	3773112	NonCancer	0.00E+00	0.00E+00	0.00E+00	0.00E+00	0.00E+00	0.00E+00	2.52E-06	0.00E+00	0.00E+00	0.00E+00	0.00E+00	0.00E+00	0.00E+00	0.00E+00	2.52E-06
3078	ALL	410801.4	3773597	NonCancer	0.00E+00	0.00E+00	0.00E+00	0.00E+00	0.00E+00	0.00E+00	2.31E-06	0.00E+00	0.00E+00	0.00E+00	0.00E+00	0.00E+00	0.00E+00	0.00E+00	2.31E-06
3079	ALL	410801.4	3774083	NonCancer	0.00E+00	0.00E+00	0.00E+00	0.00E+00	0.00E+00	0.00E+00	2.16E-06	0.00E+00	0.00E+00	0.00E+00	0.00E+00	0.00E+00	0.00E+00	0.00E+00	2.16E-06
3080	ALL	410801.4	3774569	NonCancer	0.00E+00	0.00E+00	0.00E+00	0.00E+00	0.00E+00	0.00E+00	2.03E-06	0.00E+00	0.00E+00	0.00E+00	0.00E+00	0.00E+00	0.00E+00	0.00E+00	2.03E-06
3081	ALL	410801.4	3775054	NonCancer	0.00E+00	0.00E+00	0.00E+00	0.00E+00	0.00E+00	0.00E+00	1.87E-06	0.00E+00	0.00E+00	0.00E+00	0.00E+00	0.00E+00	0.00E+00	0.00E+00	1.87E-06
3082	ALL	410801.4	3775540	NonCancer	0.00E+00	0.00E+00	0.00E+00	0.00E+00	0.00E+00	0.00E+00	1.84E-06	0.00E+00	0.00E+00	0.00E+00	0.00E+00	0.00E+00	0.00E+00	0.00E+00	1.84E-06
3083	ALL	411292.8	3769226	NonCancer	0.00E+00	0.00E+00	0.00E+00	0.00E+00	0.00E+00	0.00E+00	5.72E-06	0.00E+00	0.00E+00	0.00E+00	0.00E+00	0.00E+00	0.00E+00	0.00E+00	5.72E-06
3084	ALL	411292.8	3769712	NonCancer	0.00E+00	0.00E+00	0.00E+00	0.00E+00	0.00E+00	0.00E+00	5.15E-06	0.00E+00	0.00E+00	0.00E+00	0.00E+00	0.00E+00	0.00E+00	0.00E+00	5.15E-06
3085	ALL	411292.8	3770197	NonCancer	0.00E+00	0.00E+00	0.00E+00	0.00E+00	0.00E+00	0.00E+00	4.65E-06	0.00E+00	0.00E+00	0.00E+00	0.00E+00	0.00E+00	0.00E+00	0.00E+00	4.65E-06
3086	ALL	411292.8	3770683	NonCancer	0.00E+00	0.00E+00	0.00E+00	0.00E+00	0.00E+00	0.00E+00	4.23E-06	0.00E+00	0.00E+00	0.00E+00	0.00E+00	0.00E+00	0.00E+00	0.00E+00	4.23E-06
3087	ALL	411292.8	3771169	NonCancer	0.00E+00	0.00E+00	0.00E+00	0.00E+00	0.00E+00	0.00E+00	3.86E-06	0.00E+00	0.00E+00	0.00E+00	0.00E+00	0.00E+00	0.00E+00	0.00E+00	3.86E-06
3088	ALL	411292.8	3771654	NonCancer	0.00E+00	0.00E+00	0.00E+00	0.00E+00	0.00E+00	0.00E+00	3.54E-06	0.00E+00	0.00E+00	0.00E+00	0.00E+00	0.00E+00	0.00E+00	0.00E+00	3.54E-06
3089	ALL	411292.8	3772140	NonCancer	0.00E+00	0.00E+00	0.00E+00	0.00E+00	0.00E+00	0.00E+00	3.26E-06	0.00E+00	0.00E+00	0.00E+00	0.00E+00	0.00E+00	0.00E+00	0.00E+00	3.26E-06
3090	ALL	411292.8	3772626	NonCancer	0.00E+00	0.00E+00	0.00E+00	0.00E+00	0.00E+00	0.00E+00	3.02E-06	0.00E+00	0.00E+00	0.00E+00	0.00E+00	0.00E+00	0.00E+00	0.00E+00	3.02E-06
3091	ALL	411292.8	3773112	NonCancer	0.00E+00	0.00E+00	0.00E+00	0.00E+00	0.00E+00	0.00E+00	2.76E-06	0.00E+00	0.00E+00	0.00E+00	0.00E+00	0.00E+00	0.00E+00	0.00E+00	2.76E-06
3092	ALL	411292.8	3773597	NonCancer	0.00E+00	0.00E+00	0.00E+00	0.00E+00	0.00E+00	0.00E+00	2.57E-06	0.00E+00	0.00E+00	0.00E+00	0.00E+00	0.00E+00	0.00E+00	0.00E+00	2.57E-06
3093	ALL	411292.8	3774083	NonCancer	0.00E+00	0.00E+00	0.00E+00	0.00E+00	0.00E+00	0.00E+00	2.39E-06	0.00E+00	0.00E+00	0.00E+00	0.00E+00	0.00E+00	0.00E+00	0.00E+00	2.39E-06
3094	ALL	411292.8	3774569	NonCancer	0.00E+00	0.00E+00	0.00E+00	0.00E+00	0.00E+00	0.00E+00	2.22E-06	0.00E+00	0.00E+00	0.00E+00	0.00E+00	0.00E+00	0.00E+00	0.00E+00	2.22E-06
3095	ALL	411292.8	3775054	NonCancer	0.00E+00	0.00E+00	0.00E+00	0.00E+00	0.00E+00	0.00E+00	2.11E-06	0.00E+00	0.00E+00	0.00E+00	0.00E+00	0.00E+00	0.00E+00	0.00E+00	2.11E-06
3096	ALL	411292.8	3775540	NonCancer	0.00E+00	0.00E+00	0.00E+00	0.00E+00	0.00E+00	0.00E+00	1.98E-06	0.00E+00	0.00E+00	0.00E+00	0.00E+00	0.00E+00	0.00E+00	0.00E+00	1.98E-06
3097	ALL	411784.3	3769226	NonCancer	0.00E+00	0.00E+00	0.00E+00	0.00E+00	0.00E+00	0.00E+00	6.70E-06	0.00E+00	0.00E+00	0.00E+00	0.00E+00	0.00E+00	0.00E+00	0.00E+00	6.70E-06
3098	ALL	411784.3	3769712	NonCancer	0.00E+00	0.00E+00	0.00E+00	0.00E+00	0.00E+00	0.00E+00	5.92E-06	0.00E+00	0.00E+00	0.00E+00	0.00E+00	0.00E+00	0.00E+00	0.00E+00	5.92E-06
3099	ALL	411784.3	3770197	NonCancer	0.00E+00	0.00E+00	0.00E+00	0.00E+00	0.00E+00	0.00E+00	5.28E-06	0.00E+00	0.00E+00	0.00E+00	0.00E+00	0.00E+00	0.00E+00	0.00E+00	5.28E-06
3100	ALL	411784.3	3770683	NonCancer	0.00E+00	0.00E+00	0.00E+00	0.00E+00	0.00E+00	0.00E+00	4.74E-06	0.00E+00	0.00E+00	0.00E+00	0.00E+00	0.00E+00	0.00E+00	0.00E+00	4.74E-06
3101	ALL	411784.3	3771169	NonCancer	0.00E+00	0.00E+00	0.00E+00	0.00E+00	0.00E+00	0.00E+00	4.28E-06	0.00E+00	0.00E+00	0.00E+00	0.00E+00	0.00E+00	0.00E+00	0.00E+00	4.28E-06
3102	ALL	411784.3	3771654	NonCancer	0.00E+00	0.00E+00	0.00E+00	0.00E+00	0.00E+00	0.00E+00	3.89E-06	0.00E+00	0.00E+00	0.00E+00	0.00E+00	0.00E+00	0.00E+00	0.00E+00	3.89E-06
3103	ALL	411784.3	3772140	NonCancer	0.00E+00	0.00E+00	0.00E+00	0.00E+00	0.00E+00	0.00E+00	3.57E-06	0.00E+00	0.00E+00	0.00E+00	0.00E+00	0.00E+00	0.00E+00	0.00E+00	3.57E-06
3104	ALL	411784.3	3772626	NonCancer	0.00E+00	0.00E+00	0.00E+00	0.00E+00	0.00E+00	0.00E+00	3.28E-06	0.00E+00	0.00E+00	0.00E+00	0.00E+00	0.00E+00	0.00E+00	0.00E+00	3.28E-06
3105	ALL	411784.3	3773112	NonCancer	0.00E+00	0.00E+00	0.00E+00	0.00E+00	0.00E+00	0.00E+00	2.97E-06	0.00E+00	0.00E+00	0.00E+00	0.00E+00	0.00E+00	0.00E+00	0.00E+00	2.97E-06
3106	ALL	411784.3	3773597	NonCancer	0.00E+00	0.00E+00	0.00E+00	0.00E+00	0.00E+00	0.00E+00	2.75E-06	0.00E+00	0.00E+00	0.00E+00	0.00E+00	0.00E+00	0.00E+00	0.00E+00	2.75E-06
3107	ALL	411784.3	3774083	NonCancer	0.00E+00	0.00E+00	0.00E+00	0.00E+00	0.00E+00	0.00E+00	2.55E-06	0.00E+00	0.00E+00	0.00E+00	0.00E+00	0.00E+00	0.00E+00	0.00E+00	2.55E-06
3108	ALL	411784.3	3774569	NonCancer	0.00E+00	0.00E+00	0.00E+00	0.00E+00	0.00E+00	0.00E+00	2.33E-06	0.00E+00	0.00E+00	0.00E+00	0.00E+00	0.00E+00	0.00E+00	0.00E+00	2.33E-06
3109	ALL	411784.3	3775054	NonCancer	0.00E+00	0.00E+00	0.00E+00	0.00E+00	0.00E+00	0.00E+00	2.22E-06	0.00E+00	0.00E+00	0.00E+00	0.00E+00	0.00E+00	0.00E+00	0.00E+00	2.22E-06
3110	ALL	411784.3	3775540	NonCancer	0.00E+00	0.00E+00	0.00E+00	0.00E+00	0.00E+00	0.00E+00	2.06E-06	0.00E+00	0.00E+00	0.00E+00	0.00E+00	0.00E+00	0.00E+00	0.00E+00	2.06E-06
3111	ALL	412275.7	3769226	NonCancer	0.00E+00	0.00E+00	0.00E+00	0.00E+00	0.00E+00	0.00E+00	7.37E-06	0.00E+00	0.00E+00	0.00E+00	0.00E+00	0.00E+00	0.00E+00	0.00E+00	7.37E-06
3112	ALL	412275.7	3769712	NonCancer	0.00E+00	0.00E+00	0.00E+00	0.00E+00	0.00E+00	0.00E+00	6.47E-06	0.00E+00	0.00E+00	0.00E+00	0.00E+00	0.00E+00	0.00E+00	0.00E+00	6.47E-06
3113	ALL	412275.7	3770197	NonCancer	0.00E+00	0.00E+00	0.00E+00	0.00E+00	0.00E+00	0.00E+00	5.72E-06	0.00E+00	0.00E+00	0.00E+00	0.00E+00	0.00E+00	0.00E+00	0.00E+00	5.72E-06
3114	ALL	412275.7	3770683	NonCancer	0.00E+00	0.00E+00	0.00E+00	0.00E+00	0.00E+00	0.00E+00	5.10E-06	0.00E+00	0.00E+00	0.00E+00	0.00E+00	0.00E+00	0.00E+00	0.00E+00	5.10E-06
3115	ALL	412275.7	3771169	NonCancer	0.00E+00	0.00E+00	0.00E+00	0.00E+00	0.00E+00	0.00E+00	4.58E-06	0.00E+00	0.00E+00	0.00E+00	0.00E+00	0.00E+00	0.00E+00	0.00E+00	4.58E-06
3116	ALL	412275.7	3771654	NonCancer	0.00E+00	0.00E+00	0.00E+00	0.00E+00	0.00E+00	0.00E+00	4.16E-06	0.00E+00	0.00E+00	0.00E+00	0.00E+00	0.00E+00	0.00E+00	0.00E+00	4.16E-06
3117	ALL	412275.7	3772140	NonCancer	0.00E+00	0.00E+00	0.00E+00	0.00E+00	0.00E+00	0.00E+00	3.78E-06	0.00E+00	0.00E+00	0.00E+00	0.00E+00	0.00E+00	0.00E+00	0.00E+00	3.78E-06
3118	ALL	412275.7	3772626	NonCancer	0.00E+00	0.00E+00	0.00E+00	0.00E+00	0.00E+00	0.00E+00	3.42E-06	0.00E+00	0.00E+00	0.00E+00	0.00E+00	0.00E+00	0.00E+00	0.00E+00	3.42E-06

3119	ALL	412275.7	3773112	NonCancer	0.00E+00	0.00E+00	0.00E+00	0.00E+00	0.00E+00	0.00E+00	3.14E-06	0.00E+00	0.00E+00	0.00E+00	0.00E+00	0.00E+00	0.00E+00	0.00E+00	3.14E-06
3120	ALL	412275.7	3773597	NonCancer	0.00E+00	0.00E+00	0.00E+00	0.00E+00	0.00E+00	0.00E+00	2.92E-06	0.00E+00	0.00E+00	0.00E+00	0.00E+00	0.00E+00	0.00E+00	0.00E+00	2.92E-06
3121	ALL	412275.7	3774083	NonCancer	0.00E+00	0.00E+00	0.00E+00	0.00E+00	0.00E+00	0.00E+00	2.66E-06	0.00E+00	0.00E+00	0.00E+00	0.00E+00	0.00E+00	0.00E+00	0.00E+00	2.66E-06
3122	ALL	412275.7	3774569	NonCancer	0.00E+00	0.00E+00	0.00E+00	0.00E+00	0.00E+00	0.00E+00	2.35E-06	0.00E+00	0.00E+00	0.00E+00	0.00E+00	0.00E+00	0.00E+00	0.00E+00	2.35E-06
3123	ALL	412275.7	3775054	NonCancer	0.00E+00	0.00E+00	0.00E+00	0.00E+00	0.00E+00	0.00E+00	2.29E-06	0.00E+00	0.00E+00	0.00E+00	0.00E+00	0.00E+00	0.00E+00	0.00E+00	2.29E-06
3124	ALL	412275.7	3775540	NonCancer	0.00E+00	0.00E+00	0.00E+00	0.00E+00	0.00E+00	0.00E+00	2.13E-06	0.00E+00	0.00E+00	0.00E+00	0.00E+00	0.00E+00	0.00E+00	0.00E+00	2.13E-06
3125	ALL	412767.2	3769226	NonCancer	0.00E+00	0.00E+00	0.00E+00	0.00E+00	0.00E+00	0.00E+00	8.01E-06	0.00E+00	0.00E+00	0.00E+00	0.00E+00	0.00E+00	0.00E+00	0.00E+00	8.01E-06
3126	ALL	412767.2	3769712	NonCancer	0.00E+00	0.00E+00	0.00E+00	0.00E+00	0.00E+00	0.00E+00	6.98E-06	0.00E+00	0.00E+00	0.00E+00	0.00E+00	0.00E+00	0.00E+00	0.00E+00	6.98E-06
3127	ALL	412767.2	3770197	NonCancer	0.00E+00	0.00E+00	0.00E+00	0.00E+00	0.00E+00	0.00E+00	6.14E-06	0.00E+00	0.00E+00	0.00E+00	0.00E+00	0.00E+00	0.00E+00	0.00E+00	6.14E-06
3128	ALL	412767.2	3770683	NonCancer	0.00E+00	0.00E+00	0.00E+00	0.00E+00	0.00E+00	0.00E+00	5.46E-06	0.00E+00	0.00E+00	0.00E+00	0.00E+00	0.00E+00	0.00E+00	0.00E+00	5.46E-06
3129	ALL	412767.2	3771169	NonCancer	0.00E+00	0.00E+00	0.00E+00	0.00E+00	0.00E+00	0.00E+00	4.90E-06	0.00E+00	0.00E+00	0.00E+00	0.00E+00	0.00E+00	0.00E+00	0.00E+00	4.90E-06
3130	ALL	412767.2	3771654	NonCancer	0.00E+00	0.00E+00	0.00E+00	0.00E+00	0.00E+00	0.00E+00	4.42E-06	0.00E+00	0.00E+00	0.00E+00	0.00E+00	0.00E+00	0.00E+00	0.00E+00	4.42E-06
3131	ALL	412767.2	3772140	NonCancer	0.00E+00	0.00E+00	0.00E+00	0.00E+00	0.00E+00	0.00E+00	4.04E-06	0.00E+00	0.00E+00	0.00E+00	0.00E+00	0.00E+00	0.00E+00	0.00E+00	4.04E-06
3132	ALL	412767.2	3772626	NonCancer	0.00E+00	0.00E+00	0.00E+00	0.00E+00	0.00E+00	0.00E+00	3.68E-06	0.00E+00	0.00E+00	0.00E+00	0.00E+00	0.00E+00	0.00E+00	0.00E+00	3.68E-06
3133	ALL	412767.2	3773112	NonCancer	0.00E+00	0.00E+00	0.00E+00	0.00E+00	0.00E+00	0.00E+00	3.33E-06	0.00E+00	0.00E+00	0.00E+00	0.00E+00	0.00E+00	0.00E+00	0.00E+00	3.33E-06
3134	ALL	412767.2	3773597	NonCancer	0.00E+00	0.00E+00	0.00E+00	0.00E+00	0.00E+00	0.00E+00	3.10E-06	0.00E+00	0.00E+00	0.00E+00	0.00E+00	0.00E+00	0.00E+00	0.00E+00	3.10E-06
3135	ALL	412767.2	3774083	NonCancer	0.00E+00	0.00E+00	0.00E+00	0.00E+00	0.00E+00	0.00E+00	2.87E-06	0.00E+00	0.00E+00	0.00E+00	0.00E+00	0.00E+00	0.00E+00	0.00E+00	2.87E-06
3136	ALL	412767.2	3774569	NonCancer	0.00E+00	0.00E+00	0.00E+00	0.00E+00	0.00E+00	0.00E+00	2.63E-06	0.00E+00	0.00E+00	0.00E+00	0.00E+00	0.00E+00	0.00E+00	0.00E+00	2.63E-06
3137	ALL	412767.2	3775054	NonCancer	0.00E+00	0.00E+00	0.00E+00	0.00E+00	0.00E+00	0.00E+00	2.45E-06	0.00E+00	0.00E+00	0.00E+00	0.00E+00	0.00E+00	0.00E+00	0.00E+00	2.45E-06
3138	ALL	412767.2	3775540	NonCancer	0.00E+00	0.00E+00	0.00E+00	0.00E+00	0.00E+00	0.00E+00	2.29E-06	0.00E+00	0.00E+00	0.00E+00	0.00E+00	0.00E+00	0.00E+00	0.00E+00	2.29E-06
3139	ALL	413258.6	3769226	NonCancer	0.00E+00	0.00E+00	0.00E+00	0.00E+00	0.00E+00	0.00E+00	8.41E-06	0.00E+00	0.00E+00	0.00E+00	0.00E+00	0.00E+00	0.00E+00	0.00E+00	8.41E-06
3140	ALL	413258.6	3769712	NonCancer	0.00E+00	0.00E+00	0.00E+00	0.00E+00	0.00E+00	0.00E+00	7.38E-06	0.00E+00	0.00E+00	0.00E+00	0.00E+00	0.00E+00	0.00E+00	0.00E+00	7.38E-06
3141	ALL	413258.6	3770197	NonCancer	0.00E+00	0.00E+00	0.00E+00	0.00E+00	0.00E+00	0.00E+00	6.52E-06	0.00E+00	0.00E+00	0.00E+00	0.00E+00	0.00E+00	0.00E+00	0.00E+00	6.52E-06
3142	ALL	413258.6	3770683	NonCancer	0.00E+00	0.00E+00	0.00E+00	0.00E+00	0.00E+00	0.00E+00	5.80E-06	0.00E+00	0.00E+00	0.00E+00	0.00E+00	0.00E+00	0.00E+00	0.00E+00	5.80E-06
3143	ALL	413258.6	3771169	NonCancer	0.00E+00	0.00E+00	0.00E+00	0.00E+00	0.00E+00	0.00E+00	5.21E-06	0.00E+00	0.00E+00	0.00E+00	0.00E+00	0.00E+00	0.00E+00	0.00E+00	5.21E-06
3144	ALL	413258.6	3771654	NonCancer	0.00E+00	0.00E+00	0.00E+00	0.00E+00	0.00E+00	0.00E+00	4.79E-06	0.00E+00	0.00E+00	0.00E+00	0.00E+00	0.00E+00	0.00E+00	0.00E+00	4.79E-06
3145	ALL	413258.6	3772140	NonCancer	0.00E+00	0.00E+00	0.00E+00	0.00E+00	0.00E+00	0.00E+00	4.33E-06	0.00E+00	0.00E+00	0.00E+00	0.00E+00	0.00E+00	0.00E+00	0.00E+00	4.33E-06
3146	ALL	413258.6	3772626	NonCancer	0.00E+00	0.00E+00	0.00E+00	0.00E+00	0.00E+00	0.00E+00	3.98E-06	0.00E+00	0.00E+00	0.00E+00	0.00E+00	0.00E+00	0.00E+00	0.00E+00	3.98E-06
3147	ALL	413258.6	3773112	NonCancer	0.00E+00	0.00E+00	0.00E+00	0.00E+00	0.00E+00	0.00E+00	3.66E-06	0.00E+00	0.00E+00	0.00E+00	0.00E+00	0.00E+00	0.00E+00	0.00E+00	3.66E-06
3148	ALL	413258.6	3773597	NonCancer	0.00E+00	0.00E+00	0.00E+00	0.00E+00	0.00E+00	0.00E+00	3.28E-06	0.00E+00	0.00E+00	0.00E+00	0.00E+00	0.00E+00	0.00E+00	0.00E+00	3.28E-06
3149	ALL	413258.6	3774083	NonCancer	0.00E+00	0.00E+00	0.00E+00	0.00E+00	0.00E+00	0.00E+00	3.11E-06	0.00E+00	0.00E+00	0.00E+00	0.00E+00	0.00E+00	0.00E+00	0.00E+00	3.11E-06
3150	ALL	413258.6	3774569	NonCancer	0.00E+00	0.00E+00	0.00E+00	0.00E+00	0.00E+00	0.00E+00	2.87E-06	0.00E+00	0.00E+00	0.00E+00	0.00E+00	0.00E+00	0.00E+00	0.00E+00	2.87E-06
3151	ALL	413258.6	3775054	NonCancer	0.00E+00	0.00E+00	0.00E+00	0.00E+00	0.00E+00	0.00E+00	2.66E-06	0.00E+00	0.00E+00	0.00E+00	0.00E+00	0.00E+00	0.00E+00	0.00E+00	2.66E-06
3152	ALL	413258.6	3775540	NonCancer	0.00E+00	0.00E+00	0.00E+00	0.00E+00	0.00E+00	0.00E+00	2.47E-06	0.00E+00	0.00E+00	0.00E+00	0.00E+00	0.00E+00	0.00E+00	0.00E+00	2.47E-06
3153	ALL	413750	3769226	NonCancer	0.00E+00	0.00E+00	0.00E+00	0.00E+00	0.00E+00	0.00E+00	8.21E-06	0.00E+00	0.00E+00	0.00E+00	0.00E+00	0.00E+00	0.00E+00	0.00E+00	8.21E-06
3154	ALL	413750	3769712	NonCancer	0.00E+00	0.00E+00	0.00E+00	0.00E+00	0.00E+00	0.00E+00	7.32E-06	0.00E+00	0.00E+00	0.00E+00	0.00E+00	0.00E+00	0.00E+00	0.00E+00	7.32E-06
3155	ALL	413750	3770197	NonCancer	0.00E+00	0.00E+00	0.00E+00	0.00E+00	0.00E+00	0.00E+00	6.57E-06	0.00E+00	0.00E+00	0.00E+00	0.00E+00	0.00E+00	0.00E+00	0.00E+00	6.57E-06
3156	ALL	413750	3770683	NonCancer	0.00E+00	0.00E+00	0.00E+00	0.00E+00	0.00E+00	0.00E+00	6.02E-06	0.00E+00	0.00E+00	0.00E+00	0.00E+00	0.00E+00	0.00E+00	0.00E+00	6.02E-06
3157	ALL	413750	3771169	NonCancer	0.00E+00	0.00E+00	0.00E+00	0.00E+00	0.00E+00	0.00E+00	5.48E-06	0.00E+00	0.00E+00	0.00E+00	0.00E+00	0.00E+00	0.00E+00	0.00E+00	5.48E-06
3158	ALL	413750	3771654	NonCancer	0.00E+00	0.00E+00	0.00E+00	0.00E+00	0.00E+00	0.00E+00	4.98E-06	0.00E+00	0.00E+00	0.00E+00	0.00E+00	0.00E+00	0.00E+00	0.00E+00	4.98E-06
3159	ALL	413750	3772140	NonCancer	0.00E+00	0.00E+00	0.00E+00	0.00E+00	0.00E+00	0.00E+00	4.54E-06	0.00E+00	0.00E+00	0.00E+00	0.00E+00	0.00E+00	0.00E+00	0.00E+00	4.54E-06
3160	ALL	413750	3772626	NonCancer	0.00E+00	0.00E+00	0.00E+00	0.00E+00	0.00E+00	0.00E+00	4.16E-06	0.00E+00	0.00E+00	0.00E+00	0.00E+00	0.00E+00	0.00E+00	0.00E+00	4.16E-06
3161	ALL	413750	3773112	NonCancer	0.00E+00	0.00E+00	0.00E+00	0.00E+00	0.00E+00	0.00E+00	3.82E-06	0.00E+00	0.00E+00	0.00E+00	0.00E+00	0.00E+00	0.00E+00	0.00E+00	3.82E-06
3162	ALL	413750	3773597	NonCancer	0.00E+00	0.00E+00	0.00E+00	0.00E+00	0.00E+00	0.00E+00	3.51E-06	0.00E+00	0.00E+00	0.00E+00	0.00E+00	0.00E+00	0.00E+00	0.00E+00	3.51E-06
3163	ALL	413750	3774083	NonCancer	0.00E+00	0.00E+00	0.00E+00	0.00E+00	0.00E+00	0.00E+00	3.26E-06	0.00E+00	0.00E+00	0.00E+00	0.00E+00	0.00E+00	0.00E+00	0.00E+00	3.26E-06
3164	ALL	413750	3774569	NonCancer	0.00E+00	0.00E+00	0.00E+00	0.00E+00	0.00E+00	0.00E+00	3.02E-06	0.00E+00	0.00E+00	0.00E+00	0.00E+00	0.00E+00	0.00E+00	0.00E+00	3.02E-06
3165	ALL	413750	3775054	NonCancer	0.00E+00	0.00E+00	0.00E+00	0.00E+00	0.00E+00	0.00E+00	2.81E-06	0.00E+00	0.00E+00	0.00E+00	0.00E+00	0.00E+00	0.00E+00	0.00E+00	2.81E-06
3166	ALL	413750	3775540	NonCancer	0.00E+00	0.00E+00	0.00E+00	0.00E+00	0.00E+00	0.00E+00	2.55E-06	0.00E+00	0.00E+00	0.00E+00	0.00E+00	0.00E+00	0.00E+00	0.00E+00	2.55E-06
3167	ALL	414241.4	3769226	NonCancer	0.00E+00	0.00E+00	0.00E+00	0.00E+00	0.00E+00	0.00E+00	7.53E-06	0.00E+00	0.00E+00	0.00E+00	0.00E+00	0.00E+00	0.00E+00	0.00E+00	7.53E-06
3168	ALL	414241.4	3769712	NonCancer	0.00E+00	0.00E+00	0.00E+00	0.00E+00	0.00E+00	0.00E+00	6.90E-06	0.00E+00	0.00E+00	0.00E+00	0.00E+00	0.00E+00	0.00E+00	0.00E+00	6.90E-06
3169	ALL	414241.4	3770197	NonCancer	0.00E+00	0.00E+00	0.00E+00	0.00E+00	0.00E+00	0.00E+00	6.31E-06	0.00E+00	0.00E+00	0.00E+00	0.00E+00	0.00E+00	0.00E+00	0.00E+00	6.31E-06
3170	ALL	414241.4	3770683	NonCancer	0.00E+00	0.00E+00	0.00E+00	0.00E+00	0.00E+00	0.00E+00	5.81E-06	0.00E+00	0.00E+00	0.00E+00	0.00E+00	0.00E+00	0.00E+00	0.00E+00	5.81E-06

3171	ALL	414241.4	3771169	NonCancer	0.00E+00	0.00E+00	0.00E+00	0.00E+00	0.00E+00	0.00E+00	5.34E-06	0.00E+00	0.00E+00	0.00E+00	0.00E+00	0.00E+00	0.00E+00	0.00E+00	5.34E-06
3172	ALL	414241.4	3771654	NonCancer	0.00E+00	0.00E+00	0.00E+00	0.00E+00	0.00E+00	0.00E+00	4.91E-06	0.00E+00	0.00E+00	0.00E+00	0.00E+00	0.00E+00	0.00E+00	0.00E+00	4.91E-06
3173	ALL	414241.4	3772140	NonCancer	0.00E+00	0.00E+00	0.00E+00	0.00E+00	0.00E+00	0.00E+00	4.53E-06	0.00E+00	0.00E+00	0.00E+00	0.00E+00	0.00E+00	0.00E+00	0.00E+00	4.53E-06
3174	ALL	414241.4	3772626	NonCancer	0.00E+00	0.00E+00	0.00E+00	0.00E+00	0.00E+00	0.00E+00	4.17E-06	0.00E+00	0.00E+00	0.00E+00	0.00E+00	0.00E+00	0.00E+00	0.00E+00	4.17E-06
3175	ALL	414241.4	3773112	NonCancer	0.00E+00	0.00E+00	0.00E+00	0.00E+00	0.00E+00	0.00E+00	3.86E-06	0.00E+00	0.00E+00	0.00E+00	0.00E+00	0.00E+00	0.00E+00	0.00E+00	3.86E-06
3176	ALL	414241.4	3773597	NonCancer	0.00E+00	0.00E+00	0.00E+00	0.00E+00	0.00E+00	0.00E+00	3.50E-06	0.00E+00	0.00E+00	0.00E+00	0.00E+00	0.00E+00	0.00E+00	0.00E+00	3.50E-06
3177	ALL	414241.4	3774083	NonCancer	0.00E+00	0.00E+00	0.00E+00	0.00E+00	0.00E+00	0.00E+00	3.31E-06	0.00E+00	0.00E+00	0.00E+00	0.00E+00	0.00E+00	0.00E+00	0.00E+00	3.31E-06
3178	ALL	414241.4	3774569	NonCancer	0.00E+00	0.00E+00	0.00E+00	0.00E+00	0.00E+00	0.00E+00	3.08E-06	0.00E+00	0.00E+00	0.00E+00	0.00E+00	0.00E+00	0.00E+00	0.00E+00	3.08E-06
3179	ALL	414241.4	3775054	NonCancer	0.00E+00	0.00E+00	0.00E+00	0.00E+00	0.00E+00	0.00E+00	2.85E-06	0.00E+00	0.00E+00	0.00E+00	0.00E+00	0.00E+00	0.00E+00	0.00E+00	2.85E-06
3180	ALL	414241.4	3775540	NonCancer	0.00E+00	0.00E+00	0.00E+00	0.00E+00	0.00E+00	0.00E+00	2.61E-06	0.00E+00	0.00E+00	0.00E+00	0.00E+00	0.00E+00	0.00E+00	0.00E+00	2.61E-06
3181	ALL	414732.8	3769226	NonCancer	0.00E+00	0.00E+00	0.00E+00	0.00E+00	0.00E+00	0.00E+00	6.63E-06	0.00E+00	0.00E+00	0.00E+00	0.00E+00	0.00E+00	0.00E+00	0.00E+00	6.63E-06
3182	ALL	414732.8	3769712	NonCancer	0.00E+00	0.00E+00	0.00E+00	0.00E+00	0.00E+00	0.00E+00	6.17E-06	0.00E+00	0.00E+00	0.00E+00	0.00E+00	0.00E+00	0.00E+00	0.00E+00	6.17E-06
3183	ALL	414732.8	3770197	NonCancer	0.00E+00	0.00E+00	0.00E+00	0.00E+00	0.00E+00	0.00E+00	5.74E-06	0.00E+00	0.00E+00	0.00E+00	0.00E+00	0.00E+00	0.00E+00	0.00E+00	5.74E-06
3184	ALL	414732.8	3770683	NonCancer	0.00E+00	0.00E+00	0.00E+00	0.00E+00	0.00E+00	0.00E+00	5.34E-06	0.00E+00	0.00E+00	0.00E+00	0.00E+00	0.00E+00	0.00E+00	0.00E+00	5.34E-06
3185	ALL	414732.8	3771169	NonCancer	0.00E+00	0.00E+00	0.00E+00	0.00E+00	0.00E+00	0.00E+00	4.96E-06	0.00E+00	0.00E+00	0.00E+00	0.00E+00	0.00E+00	0.00E+00	0.00E+00	4.96E-06
3186	ALL	414732.8	3771654	NonCancer	0.00E+00	0.00E+00	0.00E+00	0.00E+00	0.00E+00	0.00E+00	4.63E-06	0.00E+00	0.00E+00	0.00E+00	0.00E+00	0.00E+00	0.00E+00	0.00E+00	4.63E-06
3187	ALL	414732.8	3772140	NonCancer	0.00E+00	0.00E+00	0.00E+00	0.00E+00	0.00E+00	0.00E+00	4.34E-06	0.00E+00	0.00E+00	0.00E+00	0.00E+00	0.00E+00	0.00E+00	0.00E+00	4.34E-06
3188	ALL	414732.8	3772626	NonCancer	0.00E+00	0.00E+00	0.00E+00	0.00E+00	0.00E+00	0.00E+00	4.05E-06	0.00E+00	0.00E+00	0.00E+00	0.00E+00	0.00E+00	0.00E+00	0.00E+00	4.05E-06
3189	ALL	414732.8	3773112	NonCancer	0.00E+00	0.00E+00	0.00E+00	0.00E+00	0.00E+00	0.00E+00	3.78E-06	0.00E+00	0.00E+00	0.00E+00	0.00E+00	0.00E+00	0.00E+00	0.00E+00	3.78E-06
3190	ALL	414732.8	3773597	NonCancer	0.00E+00	0.00E+00	0.00E+00	0.00E+00	0.00E+00	0.00E+00	3.52E-06	0.00E+00	0.00E+00	0.00E+00	0.00E+00	0.00E+00	0.00E+00	0.00E+00	3.52E-06
3191	ALL	414732.8	3774083	NonCancer	0.00E+00	0.00E+00	0.00E+00	0.00E+00	0.00E+00	0.00E+00	3.30E-06	0.00E+00	0.00E+00	0.00E+00	0.00E+00	0.00E+00	0.00E+00	0.00E+00	3.30E-06
3192	ALL	414732.8	3774569	NonCancer	0.00E+00	0.00E+00	0.00E+00	0.00E+00	0.00E+00	0.00E+00	3.09E-06	0.00E+00	0.00E+00	0.00E+00	0.00E+00	0.00E+00	0.00E+00	0.00E+00	3.09E-06
3193	ALL	414732.8	3775054	NonCancer	0.00E+00	0.00E+00	0.00E+00	0.00E+00	0.00E+00	0.00E+00	2.89E-06	0.00E+00	0.00E+00	0.00E+00	0.00E+00	0.00E+00	0.00E+00	0.00E+00	2.89E-06
3194	ALL	414732.8	3775540	NonCancer	0.00E+00	0.00E+00	0.00E+00	0.00E+00	0.00E+00	0.00E+00	2.66E-06	0.00E+00	0.00E+00	0.00E+00	0.00E+00	0.00E+00	0.00E+00	0.00E+00	2.66E-06
3195	ALL	415224.3	3769226	NonCancer	0.00E+00	0.00E+00	0.00E+00	0.00E+00	0.00E+00	0.00E+00	5.81E-06	0.00E+00	0.00E+00	0.00E+00	0.00E+00	0.00E+00	0.00E+00	0.00E+00	5.81E-06
3196	ALL	415224.3	3769712	NonCancer	0.00E+00	0.00E+00	0.00E+00	0.00E+00	0.00E+00	0.00E+00	5.45E-06	0.00E+00	0.00E+00	0.00E+00	0.00E+00	0.00E+00	0.00E+00	0.00E+00	5.45E-06
3197	ALL	415224.3	3770197	NonCancer	0.00E+00	0.00E+00	0.00E+00	0.00E+00	0.00E+00	0.00E+00	5.16E-06	0.00E+00	0.00E+00	0.00E+00	0.00E+00	0.00E+00	0.00E+00	0.00E+00	5.16E-06
3198	ALL	415224.3	3770683	NonCancer	0.00E+00	0.00E+00	0.00E+00	0.00E+00	0.00E+00	0.00E+00	4.83E-06	0.00E+00	0.00E+00	0.00E+00	0.00E+00	0.00E+00	0.00E+00	0.00E+00	4.83E-06
3199	ALL	415224.3	3771169	NonCancer	0.00E+00	0.00E+00	0.00E+00	0.00E+00	0.00E+00	0.00E+00	4.49E-06	0.00E+00	0.00E+00	0.00E+00	0.00E+00	0.00E+00	0.00E+00	0.00E+00	4.49E-06
3200	ALL	415224.3	3771654	NonCancer	0.00E+00	0.00E+00	0.00E+00	0.00E+00	0.00E+00	0.00E+00	4.25E-06	0.00E+00	0.00E+00	0.00E+00	0.00E+00	0.00E+00	0.00E+00	0.00E+00	4.25E-06
3201	ALL	415224.3	3772140	NonCancer	0.00E+00	0.00E+00	0.00E+00	0.00E+00	0.00E+00	0.00E+00	4.00E-06	0.00E+00	0.00E+00	0.00E+00	0.00E+00	0.00E+00	0.00E+00	0.00E+00	4.00E-06
3202	ALL	415224.3	3772626	NonCancer	0.00E+00	0.00E+00	0.00E+00	0.00E+00	0.00E+00	0.00E+00	3.79E-06	0.00E+00	0.00E+00	0.00E+00	0.00E+00	0.00E+00	0.00E+00	0.00E+00	3.79E-06
3203	ALL	415224.3	3773112	NonCancer	0.00E+00	0.00E+00	0.00E+00	0.00E+00	0.00E+00	0.00E+00	3.59E-06	0.00E+00	0.00E+00	0.00E+00	0.00E+00	0.00E+00	0.00E+00	0.00E+00	3.59E-06
3204	ALL	415224.3	3773597	NonCancer	0.00E+00	0.00E+00	0.00E+00	0.00E+00	0.00E+00	0.00E+00	3.36E-06	0.00E+00	0.00E+00	0.00E+00	0.00E+00	0.00E+00	0.00E+00	0.00E+00	3.36E-06
3205	ALL	415224.3	3774083	NonCancer	0.00E+00	0.00E+00	0.00E+00	0.00E+00	0.00E+00	0.00E+00	3.21E-06	0.00E+00	0.00E+00	0.00E+00	0.00E+00	0.00E+00	0.00E+00	0.00E+00	3.21E-06
3206	ALL	415224.3	3774569	NonCancer	0.00E+00	0.00E+00	0.00E+00	0.00E+00	0.00E+00	0.00E+00	3.02E-06	0.00E+00	0.00E+00	0.00E+00	0.00E+00	0.00E+00	0.00E+00	0.00E+00	3.02E-06
3207	ALL	415224.3	3775054	NonCancer	0.00E+00	0.00E+00	0.00E+00	0.00E+00	0.00E+00	0.00E+00	2.84E-06	0.00E+00	0.00E+00	0.00E+00	0.00E+00	0.00E+00	0.00E+00	0.00E+00	2.84E-06
3208	ALL	415224.3	3775540	NonCancer	0.00E+00	0.00E+00	0.00E+00	0.00E+00	0.00E+00	0.00E+00	2.66E-06	0.00E+00	0.00E+00	0.00E+00	0.00E+00	0.00E+00	0.00E+00	0.00E+00	2.66E-06
3209	ALL	415715.7	3769226	NonCancer	0.00E+00	0.00E+00	0.00E+00	0.00E+00	0.00E+00	0.00E+00	5.09E-06	0.00E+00	0.00E+00	0.00E+00	0.00E+00	0.00E+00	0.00E+00	0.00E+00	5.09E-06
3210	ALL	415715.7	3769712	NonCancer	0.00E+00	0.00E+00	0.00E+00	0.00E+00	0.00E+00	0.00E+00	4.80E-06	0.00E+00	0.00E+00	0.00E+00	0.00E+00	0.00E+00	0.00E+00	0.00E+00	4.80E-06
3211	ALL	415715.7	3770197	NonCancer	0.00E+00	0.00E+00	0.00E+00	0.00E+00	0.00E+00	0.00E+00	4.58E-06	0.00E+00	0.00E+00	0.00E+00	0.00E+00	0.00E+00	0.00E+00	0.00E+00	4.58E-06
3212	ALL	415715.7	3770683	NonCancer	0.00E+00	0.00E+00	0.00E+00	0.00E+00	0.00E+00	0.00E+00	4.36E-06	0.00E+00	0.00E+00	0.00E+00	0.00E+00	0.00E+00	0.00E+00	0.00E+00	4.36E-06
3213	ALL	415715.7	3771169	NonCancer	0.00E+00	0.00E+00	0.00E+00	0.00E+00	0.00E+00	0.00E+00	4.12E-06	0.00E+00	0.00E+00	0.00E+00	0.00E+00	0.00E+00	0.00E+00	0.00E+00	4.12E-06
3214	ALL	415715.7	3771654	NonCancer	0.00E+00	0.00E+00	0.00E+00	0.00E+00	0.00E+00	0.00E+00	3.90E-06	0.00E+00	0.00E+00	0.00E+00	0.00E+00	0.00E+00	0.00E+00	0.00E+00	3.90E-06
3215	ALL	415715.7	3772140	NonCancer	0.00E+00	0.00E+00	0.00E+00	0.00E+00	0.00E+00	0.00E+00	3.67E-06	0.00E+00	0.00E+00	0.00E+00	0.00E+00	0.00E+00	0.00E+00	0.00E+00	3.67E-06
3216	ALL	415715.7	3772626	NonCancer	0.00E+00	0.00E+00	0.00E+00	0.00E+00	0.00E+00	0.00E+00	3.46E-06	0.00E+00	0.00E+00	0.00E+00	0.00E+00	0.00E+00	0.00E+00	0.00E+00	3.46E-06
3217	ALL	415715.7	3773112	NonCancer	0.00E+00	0.00E+00	0.00E+00	0.00E+00	0.00E+00	0.00E+00	3.29E-06	0.00E+00	0.00E+00	0.00E+00	0.00E+00	0.00E+00	0.00E+00	0.00E+00	3.29E-06
3218	ALL	415715.7	3773597	NonCancer	0.00E+00	0.00E+00	0.00E+00	0.00E+00	0.00E+00	0.00E+00	3.11E-06	0.00E+00	0.00E+00	0.00E+00	0.00E+00	0.00E+00	0.00E+00	0.00E+00	3.11E-06
3219	ALL	415715.7	3774083	NonCancer	0.00E+00	0.00E+00	0.00E+00	0.00E+00	0.00E+00	0.00E+00	3.00E-06	0.00E+00	0.00E+00	0.00E+00	0.00E+00	0.00E+00	0.00E+00	0.00E+00	3.00E-06
3220	ALL	415715.7	3774569	NonCancer	0.00E+00	0.00E+00	0.00E+00	0.00E+00	0.00E+00	0.00E+00	2.87E-06	0.00E+00	0.00E+00	0.00E+00	0.00E+00	0.00E+00	0.00E+00	0.00E+00	2.87E-06
3221	ALL	415715.7	3775054	NonCancer	0.00E+00	0.00E+00	0.00E+00	0.00E+00	0.00E+00	0.00E+00	2.73E-06	0.00E+00	0.00E+00	0.00E+00	0.00E+00	0.00E+00	0.00E+00	0.00E+00	2.73E-06
3222	ALL	415715.7	3775540	NonCancer	0.00E+00	0.00E+00	0.00E+00	0.00E+00	0.00E+00	0.00E+00	2.58E-06	0.00E+00	0.00E+00	0.00E+00	0.00E+00	0.00E+00	0.00E+00	0.00E+00	2.58E-06

3223	ALL	416207.2	3769226	NonCancer	0.00E+00	0.00E+00	0.00E+00	0.00E+00	0.00E+00	0.00E+00	4.84E-06	0.00E+00	0.00E+00	0.00E+00	0.00E+00	0.00E+00	0.00E+00	0.00E+00	4.84E-06
3224	ALL	416207.2	3769712	NonCancer	0.00E+00	0.00E+00	0.00E+00	0.00E+00	0.00E+00	0.00E+00	4.39E-06	0.00E+00	0.00E+00	0.00E+00	0.00E+00	0.00E+00	0.00E+00	0.00E+00	4.39E-06
3225	ALL	416207.2	3770197	NonCancer	0.00E+00	0.00E+00	0.00E+00	0.00E+00	0.00E+00	0.00E+00	4.07E-06	0.00E+00	0.00E+00	0.00E+00	0.00E+00	0.00E+00	0.00E+00	0.00E+00	4.07E-06
3226	ALL	416207.2	3770683	NonCancer	0.00E+00	0.00E+00	0.00E+00	0.00E+00	0.00E+00	0.00E+00	3.86E-06	0.00E+00	0.00E+00	0.00E+00	0.00E+00	0.00E+00	0.00E+00	0.00E+00	3.86E-06
3227	ALL	416207.2	3771169	NonCancer	0.00E+00	0.00E+00	0.00E+00	0.00E+00	0.00E+00	0.00E+00	3.72E-06	0.00E+00	0.00E+00	0.00E+00	0.00E+00	0.00E+00	0.00E+00	0.00E+00	3.72E-06
3228	ALL	416207.2	3771654	NonCancer	0.00E+00	0.00E+00	0.00E+00	0.00E+00	0.00E+00	0.00E+00	3.58E-06	0.00E+00	0.00E+00	0.00E+00	0.00E+00	0.00E+00	0.00E+00	0.00E+00	3.58E-06
3229	ALL	416207.2	3772140	NonCancer	0.00E+00	0.00E+00	0.00E+00	0.00E+00	0.00E+00	0.00E+00	3.41E-06	0.00E+00	0.00E+00	0.00E+00	0.00E+00	0.00E+00	0.00E+00	0.00E+00	3.41E-06
3230	ALL	416207.2	3772626	NonCancer	0.00E+00	0.00E+00	0.00E+00	0.00E+00	0.00E+00	0.00E+00	3.24E-06	0.00E+00	0.00E+00	0.00E+00	0.00E+00	0.00E+00	0.00E+00	0.00E+00	3.24E-06
3231	ALL	416207.2	3773112	NonCancer	0.00E+00	0.00E+00	0.00E+00	0.00E+00	0.00E+00	0.00E+00	3.08E-06	0.00E+00	0.00E+00	0.00E+00	0.00E+00	0.00E+00	0.00E+00	0.00E+00	3.08E-06
3232	ALL	416207.2	3773597	NonCancer	0.00E+00	0.00E+00	0.00E+00	0.00E+00	0.00E+00	0.00E+00	2.88E-06	0.00E+00	0.00E+00	0.00E+00	0.00E+00	0.00E+00	0.00E+00	0.00E+00	2.88E-06
3233	ALL	416207.2	3774083	NonCancer	0.00E+00	0.00E+00	0.00E+00	0.00E+00	0.00E+00	0.00E+00	2.79E-06	0.00E+00	0.00E+00	0.00E+00	0.00E+00	0.00E+00	0.00E+00	0.00E+00	2.79E-06
3234	ALL	416207.2	3774569	NonCancer	0.00E+00	0.00E+00	0.00E+00	0.00E+00	0.00E+00	0.00E+00	2.64E-06	0.00E+00	0.00E+00	0.00E+00	0.00E+00	0.00E+00	0.00E+00	0.00E+00	2.64E-06
3235	ALL	416207.2	3775054	NonCancer	0.00E+00	0.00E+00	0.00E+00	0.00E+00	0.00E+00	0.00E+00	2.56E-06	0.00E+00	0.00E+00	0.00E+00	0.00E+00	0.00E+00	0.00E+00	0.00E+00	2.56E-06
3236	ALL	416207.2	3775540	NonCancer	0.00E+00	0.00E+00	0.00E+00	0.00E+00	0.00E+00	0.00E+00	2.43E-06	0.00E+00	0.00E+00	0.00E+00	0.00E+00	0.00E+00	0.00E+00	0.00E+00	2.43E-06
3237	ALL	416698.6	3769226	NonCancer	0.00E+00	0.00E+00	0.00E+00	0.00E+00	0.00E+00	0.00E+00	4.69E-06	0.00E+00	0.00E+00	0.00E+00	0.00E+00	0.00E+00	0.00E+00	0.00E+00	4.69E-06
3238	ALL	416698.6	3769712	NonCancer	0.00E+00	0.00E+00	0.00E+00	0.00E+00	0.00E+00	0.00E+00	4.20E-06	0.00E+00	0.00E+00	0.00E+00	0.00E+00	0.00E+00	0.00E+00	0.00E+00	4.20E-06
3239	ALL	416698.6	3770197	NonCancer	0.00E+00	0.00E+00	0.00E+00	0.00E+00	0.00E+00	0.00E+00	3.79E-06	0.00E+00	0.00E+00	0.00E+00	0.00E+00	0.00E+00	0.00E+00	0.00E+00	3.79E-06
3240	ALL	416698.6	3770683	NonCancer	0.00E+00	0.00E+00	0.00E+00	0.00E+00	0.00E+00	0.00E+00	3.51E-06	0.00E+00	0.00E+00	0.00E+00	0.00E+00	0.00E+00	0.00E+00	0.00E+00	3.51E-06
3241	ALL	416698.6	3771169	NonCancer	0.00E+00	0.00E+00	0.00E+00	0.00E+00	0.00E+00	0.00E+00	3.33E-06	0.00E+00	0.00E+00	0.00E+00	0.00E+00	0.00E+00	0.00E+00	0.00E+00	3.33E-06
3242	ALL	416698.6	3771654	NonCancer	0.00E+00	0.00E+00	0.00E+00	0.00E+00	0.00E+00	0.00E+00	3.19E-06	0.00E+00	0.00E+00	0.00E+00	0.00E+00	0.00E+00	0.00E+00	0.00E+00	3.19E-06
3243	ALL	416698.6	3772140	NonCancer	0.00E+00	0.00E+00	0.00E+00	0.00E+00	0.00E+00	0.00E+00	3.08E-06	0.00E+00	0.00E+00	0.00E+00	0.00E+00	0.00E+00	0.00E+00	0.00E+00	3.08E-06
3244	ALL	416698.6	3772626	NonCancer	0.00E+00	0.00E+00	0.00E+00	0.00E+00	0.00E+00	0.00E+00	2.99E-06	0.00E+00	0.00E+00	0.00E+00	0.00E+00	0.00E+00	0.00E+00	0.00E+00	2.99E-06
3245	ALL	416698.6	3773112	NonCancer	0.00E+00	0.00E+00	0.00E+00	0.00E+00	0.00E+00	0.00E+00	2.87E-06	0.00E+00	0.00E+00	0.00E+00	0.00E+00	0.00E+00	0.00E+00	0.00E+00	2.87E-06
3246	ALL	416698.6	3773597	NonCancer	0.00E+00	0.00E+00	0.00E+00	0.00E+00	0.00E+00	0.00E+00	2.72E-06	0.00E+00	0.00E+00	0.00E+00	0.00E+00	0.00E+00	0.00E+00	0.00E+00	2.72E-06
3247	ALL	416698.6	3774083	NonCancer	0.00E+00	0.00E+00	0.00E+00	0.00E+00	0.00E+00	0.00E+00	2.60E-06	0.00E+00	0.00E+00	0.00E+00	0.00E+00	0.00E+00	0.00E+00	0.00E+00	2.60E-06
3248	ALL	416698.6	3774569	NonCancer	0.00E+00	0.00E+00	0.00E+00	0.00E+00	0.00E+00	0.00E+00	2.48E-06	0.00E+00	0.00E+00	0.00E+00	0.00E+00	0.00E+00	0.00E+00	0.00E+00	2.48E-06
3249	ALL	416698.6	3775054	NonCancer	0.00E+00	0.00E+00	0.00E+00	0.00E+00	0.00E+00	0.00E+00	2.38E-06	0.00E+00	0.00E+00	0.00E+00	0.00E+00	0.00E+00	0.00E+00	0.00E+00	2.38E-06
3250	ALL	416698.6	3775540	NonCancer	0.00E+00	0.00E+00	0.00E+00	0.00E+00	0.00E+00	0.00E+00	2.26E-06	0.00E+00	0.00E+00	0.00E+00	0.00E+00	0.00E+00	0.00E+00	0.00E+00	2.26E-06
3251	ALL	417190	3769226	NonCancer	0.00E+00	0.00E+00	0.00E+00	0.00E+00	0.00E+00	0.00E+00	4.66E-06	0.00E+00	0.00E+00	0.00E+00	0.00E+00	0.00E+00	0.00E+00	0.00E+00	4.66E-06
3252	ALL	417190	3769712	NonCancer	0.00E+00	0.00E+00	0.00E+00	0.00E+00	0.00E+00	0.00E+00	4.10E-06	0.00E+00	0.00E+00	0.00E+00	0.00E+00	0.00E+00	0.00E+00	0.00E+00	4.10E-06
3253	ALL	417190	3770197	NonCancer	0.00E+00	0.00E+00	0.00E+00	0.00E+00	0.00E+00	0.00E+00	3.73E-06	0.00E+00	0.00E+00	0.00E+00	0.00E+00	0.00E+00	0.00E+00	0.00E+00	3.73E-06
3254	ALL	417190	3770683	NonCancer	0.00E+00	0.00E+00	0.00E+00	0.00E+00	0.00E+00	0.00E+00	3.38E-06	0.00E+00	0.00E+00	0.00E+00	0.00E+00	0.00E+00	0.00E+00	0.00E+00	3.38E-06
3255	ALL	417190	3771169	NonCancer	0.00E+00	0.00E+00	0.00E+00	0.00E+00	0.00E+00	0.00E+00	3.12E-06	0.00E+00	0.00E+00	0.00E+00	0.00E+00	0.00E+00	0.00E+00	0.00E+00	3.12E-06
3256	ALL	417190	3771654	NonCancer	0.00E+00	0.00E+00	0.00E+00	0.00E+00	0.00E+00	0.00E+00	2.91E-06	0.00E+00	0.00E+00	0.00E+00	0.00E+00	0.00E+00	0.00E+00	0.00E+00	2.91E-06
3257	ALL	417190	3772140	NonCancer	0.00E+00	0.00E+00	0.00E+00	0.00E+00	0.00E+00	0.00E+00	2.75E-06	0.00E+00	0.00E+00	0.00E+00	0.00E+00	0.00E+00	0.00E+00	0.00E+00	2.75E-06
3258	ALL	417190	3772626	NonCancer	0.00E+00	0.00E+00	0.00E+00	0.00E+00	0.00E+00	0.00E+00	2.69E-06	0.00E+00	0.00E+00	0.00E+00	0.00E+00	0.00E+00	0.00E+00	0.00E+00	2.69E-06
3259	ALL	417190	3773112	NonCancer	0.00E+00	0.00E+00	0.00E+00	0.00E+00	0.00E+00	0.00E+00	2.61E-06	0.00E+00	0.00E+00	0.00E+00	0.00E+00	0.00E+00	0.00E+00	0.00E+00	2.61E-06
3260	ALL	417190	3773597	NonCancer	0.00E+00	0.00E+00	0.00E+00	0.00E+00	0.00E+00	0.00E+00	2.56E-06	0.00E+00	0.00E+00	0.00E+00	0.00E+00	0.00E+00	0.00E+00	0.00E+00	2.56E-06
3261	ALL	417190	3774083	NonCancer	0.00E+00	0.00E+00	0.00E+00	0.00E+00	0.00E+00	0.00E+00	2.47E-06	0.00E+00	0.00E+00	0.00E+00	0.00E+00	0.00E+00	0.00E+00	0.00E+00	2.47E-06
3262	ALL	417190	3774569	NonCancer	0.00E+00	0.00E+00	0.00E+00	0.00E+00	0.00E+00	0.00E+00	2.34E-06	0.00E+00	0.00E+00	0.00E+00	0.00E+00	0.00E+00	0.00E+00	0.00E+00	2.34E-06
3263	ALL	417190	3775054	NonCancer	0.00E+00	0.00E+00	0.00E+00	0.00E+00	0.00E+00	0.00E+00	2.24E-06	0.00E+00	0.00E+00	0.00E+00	0.00E+00	0.00E+00	0.00E+00	0.00E+00	2.24E-06
3264	ALL	417190	3775540	NonCancer	0.00E+00	0.00E+00	0.00E+00	0.00E+00	0.00E+00	0.00E+00	2.11E-06	0.00E+00	0.00E+00	0.00E+00	0.00E+00	0.00E+00	0.00E+00	0.00E+00	2.11E-06
3265	ALL	417681.4	3769226	NonCancer	0.00E+00	0.00E+00	0.00E+00	0.00E+00	0.00E+00	0.00E+00	4.58E-06	0.00E+00	0.00E+00	0.00E+00	0.00E+00	0.00E+00	0.00E+00	0.00E+00	4.58E-06
3266	ALL	417681.4	3769712	NonCancer	0.00E+00	0.00E+00	0.00E+00	0.00E+00	0.00E+00	0.00E+00	4.11E-06	0.00E+00	0.00E+00	0.00E+00	0.00E+00	0.00E+00	0.00E+00	0.00E+00	4.11E-06
3267	ALL	417681.4	3770197	NonCancer	0.00E+00	0.00E+00	0.00E+00	0.00E+00	0.00E+00	0.00E+00	3.72E-06	0.00E+00	0.00E+00	0.00E+00	0.00E+00	0.00E+00	0.00E+00	0.00E+00	3.72E-06
3268	ALL	417681.4	3770683	NonCancer	0.00E+00	0.00E+00	0.00E+00	0.00E+00	0.00E+00	0.00E+00	3.31E-06	0.00E+00	0.00E+00	0.00E+00	0.00E+00	0.00E+00	0.00E+00	0.00E+00	3.31E-06
3269	ALL	417681.4	3771169	NonCancer	0.00E+00	0.00E+00	0.00E+00	0.00E+00	0.00E+00	0.00E+00	2.99E-06	0.00E+00	0.00E+00	0.00E+00	0.00E+00	0.00E+00	0.00E+00	0.00E+00	2.99E-06
3270	ALL	417681.4	3771654	NonCancer	0.00E+00	0.00E+00	0.00E+00	0.00E+00	0.00E+00	0.00E+00	2.76E-06	0.00E+00	0.00E+00	0.00E+00	0.00E+00	0.00E+00	0.00E+00	0.00E+00	2.76E-06
3271	ALL	417681.4	3772140	NonCancer	0.00E+00	0.00E+00	0.00E+00	0.00E+00	0.00E+00	0.00E+00	2.54E-06	0.00E+00	0.00E+00	0.00E+00	0.00E+00	0.00E+00	0.00E+00	0.00E+00	2.54E-06
3272	ALL	417681.4	3772626	NonCancer	0.00E+00	0.00E+00	0.00E+00	0.00E+00	0.00E+00	0.00E+00	2.41E-06	0.00E+00	0.00E+00	0.00E+00	0.00E+00	0.00E+00	0.00E+00	0.00E+00	2.41E-06
3273	ALL	417681.4	3773112	NonCancer	0.00E+00	0.00E+00	0.00E+00	0.00E+00	0.00E+00	0.00E+00	2.31E-06	0.00E+00	0.00E+00	0.00E+00	0.00E+00	0.00E+00	0.00E+00	0.00E+00	2.31E-06
3274	ALL	417681.4	3773597	NonCancer	0.00E+00	0.00E+00	0.00E+00	0.00E+00	0.00E+00	0.00E+00	2.30E-06	0.00E+00	0.00E+00	0.00E+00	0.00E+00	0.00E+00	0.00E+00	0.00E+00	2.30E-06

3275	ALL	417681.4	3774083	NonCancer	0.00E+00	0.00E+00	0.00E+00	0.00E+00	0.00E+00	0.00E+00	2.27E-06	0.00E+00	0.00E+00	0.00E+00	0.00E+00	0.00E+00	0.00E+00	0.00E+00	2.27E-06
3276	ALL	417681.4	3774569	NonCancer	0.00E+00	0.00E+00	0.00E+00	0.00E+00	0.00E+00	0.00E+00	2.21E-06	0.00E+00	0.00E+00	0.00E+00	0.00E+00	0.00E+00	0.00E+00	0.00E+00	2.21E-06
3277	ALL	417681.4	3775054	NonCancer	0.00E+00	0.00E+00	0.00E+00	0.00E+00	0.00E+00	0.00E+00	2.14E-06	0.00E+00	0.00E+00	0.00E+00	0.00E+00	0.00E+00	0.00E+00	0.00E+00	2.14E-06
3278	ALL	417681.4	3775540	NonCancer	0.00E+00	0.00E+00	0.00E+00	0.00E+00	0.00E+00	0.00E+00	2.03E-06	0.00E+00	0.00E+00	0.00E+00	0.00E+00	0.00E+00	0.00E+00	0.00E+00	2.03E-06
3279	ALL	418172.8	3769226	NonCancer	0.00E+00	0.00E+00	0.00E+00	0.00E+00	0.00E+00	0.00E+00	4.27E-06	0.00E+00	0.00E+00	0.00E+00	0.00E+00	0.00E+00	0.00E+00	0.00E+00	4.27E-06
3280	ALL	418172.8	3769712	NonCancer	0.00E+00	0.00E+00	0.00E+00	0.00E+00	0.00E+00	0.00E+00	4.01E-06	0.00E+00	0.00E+00	0.00E+00	0.00E+00	0.00E+00	0.00E+00	0.00E+00	4.01E-06
3281	ALL	418172.8	3770197	NonCancer	0.00E+00	0.00E+00	0.00E+00	0.00E+00	0.00E+00	0.00E+00	3.69E-06	0.00E+00	0.00E+00	0.00E+00	0.00E+00	0.00E+00	0.00E+00	0.00E+00	3.69E-06
3282	ALL	418172.8	3770683	NonCancer	0.00E+00	0.00E+00	0.00E+00	0.00E+00	0.00E+00	0.00E+00	3.26E-06	0.00E+00	0.00E+00	0.00E+00	0.00E+00	0.00E+00	0.00E+00	0.00E+00	3.26E-06
3283	ALL	418172.8	3771169	NonCancer	0.00E+00	0.00E+00	0.00E+00	0.00E+00	0.00E+00	0.00E+00	2.96E-06	0.00E+00	0.00E+00	0.00E+00	0.00E+00	0.00E+00	0.00E+00	0.00E+00	2.96E-06
3284	ALL	418172.8	3771654	NonCancer	0.00E+00	0.00E+00	0.00E+00	0.00E+00	0.00E+00	0.00E+00	2.70E-06	0.00E+00	0.00E+00	0.00E+00	0.00E+00	0.00E+00	0.00E+00	0.00E+00	2.70E-06
3285	ALL	418172.8	3772140	NonCancer	0.00E+00	0.00E+00	0.00E+00	0.00E+00	0.00E+00	0.00E+00	2.45E-06	0.00E+00	0.00E+00	0.00E+00	0.00E+00	0.00E+00	0.00E+00	0.00E+00	2.45E-06
3286	ALL	418172.8	3772626	NonCancer	0.00E+00	0.00E+00	0.00E+00	0.00E+00	0.00E+00	0.00E+00	2.30E-06	0.00E+00	0.00E+00	0.00E+00	0.00E+00	0.00E+00	0.00E+00	0.00E+00	2.30E-06
3287	ALL	418172.8	3773112	NonCancer	0.00E+00	0.00E+00	0.00E+00	0.00E+00	0.00E+00	0.00E+00	2.14E-06	0.00E+00	0.00E+00	0.00E+00	0.00E+00	0.00E+00	0.00E+00	0.00E+00	2.14E-06
3288	ALL	418172.8	3773597	NonCancer	0.00E+00	0.00E+00	0.00E+00	0.00E+00	0.00E+00	0.00E+00	2.05E-06	0.00E+00	0.00E+00	0.00E+00	0.00E+00	0.00E+00	0.00E+00	0.00E+00	2.05E-06
3289	ALL	418172.8	3774083	NonCancer	0.00E+00	0.00E+00	0.00E+00	0.00E+00	0.00E+00	0.00E+00	2.06E-06	0.00E+00	0.00E+00	0.00E+00	0.00E+00	0.00E+00	0.00E+00	0.00E+00	2.06E-06
3290	ALL	418172.8	3774569	NonCancer	0.00E+00	0.00E+00	0.00E+00	0.00E+00	0.00E+00	0.00E+00	1.98E-06	0.00E+00	0.00E+00	0.00E+00	0.00E+00	0.00E+00	0.00E+00	0.00E+00	1.98E-06
3291	ALL	418172.8	3775054	NonCancer	0.00E+00	0.00E+00	0.00E+00	0.00E+00	0.00E+00	0.00E+00	1.96E-06	0.00E+00	0.00E+00	0.00E+00	0.00E+00	0.00E+00	0.00E+00	0.00E+00	1.96E-06
3292	ALL	418172.8	3775540	NonCancer	0.00E+00	0.00E+00	0.00E+00	0.00E+00	0.00E+00	0.00E+00	1.91E-06	0.00E+00	0.00E+00	0.00E+00	0.00E+00	0.00E+00	0.00E+00	0.00E+00	1.91E-06
3293	ALL	418664.3	3769226	NonCancer	0.00E+00	0.00E+00	0.00E+00	0.00E+00	0.00E+00	0.00E+00	4.07E-06	0.00E+00	0.00E+00	0.00E+00	0.00E+00	0.00E+00	0.00E+00	0.00E+00	4.07E-06
3294	ALL	418664.3	3769712	NonCancer	0.00E+00	0.00E+00	0.00E+00	0.00E+00	0.00E+00	0.00E+00	3.80E-06	0.00E+00	0.00E+00	0.00E+00	0.00E+00	0.00E+00	0.00E+00	0.00E+00	3.80E-06
3295	ALL	418664.3	3770197	NonCancer	0.00E+00	0.00E+00	0.00E+00	0.00E+00	0.00E+00	0.00E+00	3.55E-06	0.00E+00	0.00E+00	0.00E+00	0.00E+00	0.00E+00	0.00E+00	0.00E+00	3.55E-06
3296	ALL	418664.3	3770683	NonCancer	0.00E+00	0.00E+00	0.00E+00	0.00E+00	0.00E+00	0.00E+00	3.22E-06	0.00E+00	0.00E+00	0.00E+00	0.00E+00	0.00E+00	0.00E+00	0.00E+00	3.22E-06
3297	ALL	418664.3	3771169	NonCancer	0.00E+00	0.00E+00	0.00E+00	0.00E+00	0.00E+00	0.00E+00	2.91E-06	0.00E+00	0.00E+00	0.00E+00	0.00E+00	0.00E+00	0.00E+00	0.00E+00	2.91E-06
3298	ALL	418664.3	3771654	NonCancer	0.00E+00	0.00E+00	0.00E+00	0.00E+00	0.00E+00	0.00E+00	2.64E-06	0.00E+00	0.00E+00	0.00E+00	0.00E+00	0.00E+00	0.00E+00	0.00E+00	2.64E-06
3299	ALL	418664.3	3772140	NonCancer	0.00E+00	0.00E+00	0.00E+00	0.00E+00	0.00E+00	0.00E+00	2.43E-06	0.00E+00	0.00E+00	0.00E+00	0.00E+00	0.00E+00	0.00E+00	0.00E+00	2.43E-06
3300	ALL	418664.3	3772626	NonCancer	0.00E+00	0.00E+00	0.00E+00	0.00E+00	0.00E+00	0.00E+00	2.21E-06	0.00E+00	0.00E+00	0.00E+00	0.00E+00	0.00E+00	0.00E+00	0.00E+00	2.21E-06
3301	ALL	418664.3	3773112	NonCancer	0.00E+00	0.00E+00	0.00E+00	0.00E+00	0.00E+00	0.00E+00	2.05E-06	0.00E+00	0.00E+00	0.00E+00	0.00E+00	0.00E+00	0.00E+00	0.00E+00	2.05E-06
3302	ALL	418664.3	3773597	NonCancer	0.00E+00	0.00E+00	0.00E+00	0.00E+00	0.00E+00	0.00E+00	2.03E-06	0.00E+00	0.00E+00	0.00E+00	0.00E+00	0.00E+00	0.00E+00	0.00E+00	2.03E-06
3303	ALL	418664.3	3774083	NonCancer	0.00E+00	0.00E+00	0.00E+00	0.00E+00	0.00E+00	0.00E+00	1.83E-06	0.00E+00	0.00E+00	0.00E+00	0.00E+00	0.00E+00	0.00E+00	0.00E+00	1.83E-06
3304	ALL	418664.3	3774569	NonCancer	0.00E+00	0.00E+00	0.00E+00	0.00E+00	0.00E+00	0.00E+00	1.81E-06	0.00E+00	0.00E+00	0.00E+00	0.00E+00	0.00E+00	0.00E+00	0.00E+00	1.81E-06
3305	ALL	418664.3	3775054	NonCancer	0.00E+00	0.00E+00	0.00E+00	0.00E+00	0.00E+00	0.00E+00	1.75E-06	0.00E+00	0.00E+00	0.00E+00	0.00E+00	0.00E+00	0.00E+00	0.00E+00	1.75E-06
3306	ALL	418664.3	3775540	NonCancer	0.00E+00	0.00E+00	0.00E+00	0.00E+00	0.00E+00	0.00E+00	1.79E-06	0.00E+00	0.00E+00	0.00E+00	0.00E+00	0.00E+00	0.00E+00	0.00E+00	1.79E-06
3307	ALL	419155.7	3769226	NonCancer	0.00E+00	0.00E+00	0.00E+00	0.00E+00	0.00E+00	0.00E+00	3.38E-06	0.00E+00	0.00E+00	0.00E+00	0.00E+00	0.00E+00	0.00E+00	0.00E+00	3.38E-06
3308	ALL	419155.7	3769712	NonCancer	0.00E+00	0.00E+00	0.00E+00	0.00E+00	0.00E+00	0.00E+00	3.58E-06	0.00E+00	0.00E+00	0.00E+00	0.00E+00	0.00E+00	0.00E+00	0.00E+00	3.58E-06
3309	ALL	419155.7	3770197	NonCancer	0.00E+00	0.00E+00	0.00E+00	0.00E+00	0.00E+00	0.00E+00	3.48E-06	0.00E+00	0.00E+00	0.00E+00	0.00E+00	0.00E+00	0.00E+00	0.00E+00	3.48E-06
3310	ALL	419155.7	3770683	NonCancer	0.00E+00	0.00E+00	0.00E+00	0.00E+00	0.00E+00	0.00E+00	3.23E-06	0.00E+00	0.00E+00	0.00E+00	0.00E+00	0.00E+00	0.00E+00	0.00E+00	3.23E-06
3311	ALL	419155.7	3771169	NonCancer	0.00E+00	0.00E+00	0.00E+00	0.00E+00	0.00E+00	0.00E+00	2.81E-06	0.00E+00	0.00E+00	0.00E+00	0.00E+00	0.00E+00	0.00E+00	0.00E+00	2.81E-06
3312	ALL	419155.7	3771654	NonCancer	0.00E+00	0.00E+00	0.00E+00	0.00E+00	0.00E+00	0.00E+00	2.60E-06	0.00E+00	0.00E+00	0.00E+00	0.00E+00	0.00E+00	0.00E+00	0.00E+00	2.60E-06
3313	ALL	419155.7	3772140	NonCancer	0.00E+00	0.00E+00	0.00E+00	0.00E+00	0.00E+00	0.00E+00	2.36E-06	0.00E+00	0.00E+00	0.00E+00	0.00E+00	0.00E+00	0.00E+00	0.00E+00	2.36E-06
3314	ALL	419155.7	3772626	NonCancer	0.00E+00	0.00E+00	0.00E+00	0.00E+00	0.00E+00	0.00E+00	2.16E-06	0.00E+00	0.00E+00	0.00E+00	0.00E+00	0.00E+00	0.00E+00	0.00E+00	2.16E-06
3315	ALL	419155.7	3773112	NonCancer	0.00E+00	0.00E+00	0.00E+00	0.00E+00	0.00E+00	0.00E+00	1.98E-06	0.00E+00	0.00E+00	0.00E+00	0.00E+00	0.00E+00	0.00E+00	0.00E+00	1.98E-06
3316	ALL	419155.7	3773597	NonCancer	0.00E+00	0.00E+00	0.00E+00	0.00E+00	0.00E+00	0.00E+00	1.90E-06	0.00E+00	0.00E+00	0.00E+00	0.00E+00	0.00E+00	0.00E+00	0.00E+00	1.90E-06
3317	ALL	419155.7	3774083	NonCancer	0.00E+00	0.00E+00	0.00E+00	0.00E+00	0.00E+00	0.00E+00	1.75E-06	0.00E+00	0.00E+00	0.00E+00	0.00E+00	0.00E+00	0.00E+00	0.00E+00	1.75E-06
3318	ALL	419155.7	3774569	NonCancer	0.00E+00	0.00E+00	0.00E+00	0.00E+00	0.00E+00	0.00E+00	1.67E-06	0.00E+00	0.00E+00	0.00E+00	0.00E+00	0.00E+00	0.00E+00	0.00E+00	1.67E-06
3319	ALL	419155.7	3775054	NonCancer	0.00E+00	0.00E+00	0.00E+00	0.00E+00	0.00E+00	0.00E+00	1.61E-06	0.00E+00	0.00E+00	0.00E+00	0.00E+00	0.00E+00	0.00E+00	0.00E+00	1.61E-06
3320	ALL	419155.7	3775540	NonCancer	0.00E+00	0.00E+00	0.00E+00	0.00E+00	0.00E+00	0.00E+00	1.60E-06	0.00E+00	0.00E+00	0.00E+00	0.00E+00	0.00E+00	0.00E+00	0.00E+00	1.60E-06
3321	ALL	419647.2	3769226	NonCancer	0.00E+00	0.00E+00	0.00E+00	0.00E+00	0.00E+00	0.00E+00	3.24E-06	0.00E+00	0.00E+00	0.00E+00	0.00E+00	0.00E+00	0.00E+00	0.00E+00	3.24E-06
3322	ALL	419647.2	3769712	NonCancer	0.00E+00	0.00E+00	0.00E+00	0.00E+00	0.00E+00	0.00E+00	3.43E-06	0.00E+00	0.00E+00	0.00E+00	0.00E+00	0.00E+00	0.00E+00	0.00E+00	3.43E-06
3323	ALL	419647.2	3770197	NonCancer	0.00E+00	0.00E+00	0.00E+00	0.00E+00	0.00E+00	0.00E+00	3.28E-06	0.00E+00	0.00E+00	0.00E+00	0.00E+00	0.00E+00	0.00E+00	0.00E+00	3.28E-06
3324	ALL	419647.2	3770683	NonCancer	0.00E+00	0.00E+00	0.00E+00	0.00E+00	0.00E+00	0.00E+00	3.03E-06	0.00E+00	0.00E+00	0.00E+00	0.00E+00	0.00E+00	0.00E+00	0.00E+00	3.03E-06
3325	ALL	419647.2	3771169	NonCancer	0.00E+00	0.00E+00	0.00E+00	0.00E+00	0.00E+00	0.00E+00	2.76E-06	0.00E+00	0.00E+00	0.00E+00	0.00E+00	0.00E+00	0.00E+00	0.00E+00	2.76E-06
3326	ALL	419647.2	3771654	NonCancer	0.00E+00	0.00E+00	0.00E+00	0.00E+00	0.00E+00	0.00E+00	2.51E-06	0.00E+00	0.00E+00	0.00E+00	0.00E+00	0.00E+00	0.00E+00	0.00E+00	2.51E-06

3327	ALL	419647.2	3772140	NonCancer	0.00E+00	0.00E+00	0.00E+00	0.00E+00	0.00E+00	0.00E+00	2.32E-06	0.00E+00	0.00E+00	0.00E+00	0.00E+00	0.00E+00	0.00E+00	0.00E+00	2.32E-06
3328	ALL	419647.2	3772626	NonCancer	0.00E+00	0.00E+00	0.00E+00	0.00E+00	0.00E+00	0.00E+00	2.09E-06	0.00E+00	0.00E+00	0.00E+00	0.00E+00	0.00E+00	0.00E+00	0.00E+00	2.09E-06
3329	ALL	419647.2	3773112	NonCancer	0.00E+00	0.00E+00	0.00E+00	0.00E+00	0.00E+00	0.00E+00	1.92E-06	0.00E+00	0.00E+00	0.00E+00	0.00E+00	0.00E+00	0.00E+00	0.00E+00	1.92E-06
3330	ALL	419647.2	3773597	NonCancer	0.00E+00	0.00E+00	0.00E+00	0.00E+00	0.00E+00	0.00E+00	1.85E-06	0.00E+00	0.00E+00	0.00E+00	0.00E+00	0.00E+00	0.00E+00	0.00E+00	1.85E-06
3331	ALL	419647.2	3774083	NonCancer	0.00E+00	0.00E+00	0.00E+00	0.00E+00	0.00E+00	0.00E+00	1.71E-06	0.00E+00	0.00E+00	0.00E+00	0.00E+00	0.00E+00	0.00E+00	0.00E+00	1.71E-06
3332	ALL	419647.2	3774569	NonCancer	0.00E+00	0.00E+00	0.00E+00	0.00E+00	0.00E+00	0.00E+00	1.61E-06	0.00E+00	0.00E+00	0.00E+00	0.00E+00	0.00E+00	0.00E+00	0.00E+00	1.61E-06
3333	ALL	419647.2	3775054	NonCancer	0.00E+00	0.00E+00	0.00E+00	0.00E+00	0.00E+00	0.00E+00	1.51E-06	0.00E+00	0.00E+00	0.00E+00	0.00E+00	0.00E+00	0.00E+00	0.00E+00	1.51E-06
3334	ALL	419647.2	3775540	NonCancer	0.00E+00	0.00E+00	0.00E+00	0.00E+00	0.00E+00	0.00E+00	1.47E-06	0.00E+00	0.00E+00	0.00E+00	0.00E+00	0.00E+00	0.00E+00	0.00E+00	1.47E-06
3335	ALL	420138.6	3769226	NonCancer	0.00E+00	0.00E+00	0.00E+00	0.00E+00	0.00E+00	0.00E+00	2.61E-06	0.00E+00	0.00E+00	0.00E+00	0.00E+00	0.00E+00	0.00E+00	0.00E+00	2.61E-06
3336	ALL	420138.6	3769712	NonCancer	0.00E+00	0.00E+00	0.00E+00	0.00E+00	0.00E+00	0.00E+00	3.05E-06	0.00E+00	0.00E+00	0.00E+00	0.00E+00	0.00E+00	0.00E+00	0.00E+00	3.05E-06
3337	ALL	420138.6	3770197	NonCancer	0.00E+00	0.00E+00	0.00E+00	0.00E+00	0.00E+00	0.00E+00	3.06E-06	0.00E+00	0.00E+00	0.00E+00	0.00E+00	0.00E+00	0.00E+00	0.00E+00	3.06E-06
3338	ALL	420138.6	3770683	NonCancer	0.00E+00	0.00E+00	0.00E+00	0.00E+00	0.00E+00	0.00E+00	2.76E-06	0.00E+00	0.00E+00	0.00E+00	0.00E+00	0.00E+00	0.00E+00	0.00E+00	2.76E-06
3339	ALL	420138.6	3771169	NonCancer	0.00E+00	0.00E+00	0.00E+00	0.00E+00	0.00E+00	0.00E+00	2.71E-06	0.00E+00	0.00E+00	0.00E+00	0.00E+00	0.00E+00	0.00E+00	0.00E+00	2.71E-06
3340	ALL	420138.6	3771654	NonCancer	0.00E+00	0.00E+00	0.00E+00	0.00E+00	0.00E+00	0.00E+00	2.41E-06	0.00E+00	0.00E+00	0.00E+00	0.00E+00	0.00E+00	0.00E+00	0.00E+00	2.41E-06
3341	ALL	420138.6	3772140	NonCancer	0.00E+00	0.00E+00	0.00E+00	0.00E+00	0.00E+00	0.00E+00	2.31E-06	0.00E+00	0.00E+00	0.00E+00	0.00E+00	0.00E+00	0.00E+00	0.00E+00	2.31E-06
3342	ALL	420138.6	3772626	NonCancer	0.00E+00	0.00E+00	0.00E+00	0.00E+00	0.00E+00	0.00E+00	2.06E-06	0.00E+00	0.00E+00	0.00E+00	0.00E+00	0.00E+00	0.00E+00	0.00E+00	2.06E-06
3343	ALL	420138.6	3773112	NonCancer	0.00E+00	0.00E+00	0.00E+00	0.00E+00	0.00E+00	0.00E+00	1.94E-06	0.00E+00	0.00E+00	0.00E+00	0.00E+00	0.00E+00	0.00E+00	0.00E+00	1.94E-06
3344	ALL	420138.6	3773597	NonCancer	0.00E+00	0.00E+00	0.00E+00	0.00E+00	0.00E+00	0.00E+00	1.74E-06	0.00E+00	0.00E+00	0.00E+00	0.00E+00	0.00E+00	0.00E+00	0.00E+00	1.74E-06
3345	ALL	420138.6	3774083	NonCancer	0.00E+00	0.00E+00	0.00E+00	0.00E+00	0.00E+00	0.00E+00	1.67E-06	0.00E+00	0.00E+00	0.00E+00	0.00E+00	0.00E+00	0.00E+00	0.00E+00	1.67E-06
3346	ALL	420138.6	3774569	NonCancer	0.00E+00	0.00E+00	0.00E+00	0.00E+00	0.00E+00	0.00E+00	1.55E-06	0.00E+00	0.00E+00	0.00E+00	0.00E+00	0.00E+00	0.00E+00	0.00E+00	1.55E-06
3347	ALL	420138.6	3775054	NonCancer	0.00E+00	0.00E+00	0.00E+00	0.00E+00	0.00E+00	0.00E+00	1.46E-06	0.00E+00	0.00E+00	0.00E+00	0.00E+00	0.00E+00	0.00E+00	0.00E+00	1.46E-06
3348	ALL	420138.6	3775540	NonCancer	0.00E+00	0.00E+00	0.00E+00	0.00E+00	0.00E+00	0.00E+00	1.36E-06	0.00E+00	0.00E+00	0.00E+00	0.00E+00	0.00E+00	0.00E+00	0.00E+00	1.36E-06
3349	ALL	420630	3769226	NonCancer	0.00E+00	0.00E+00	0.00E+00	0.00E+00	0.00E+00	0.00E+00	2.03E-06	0.00E+00	0.00E+00	0.00E+00	0.00E+00	0.00E+00	0.00E+00	0.00E+00	2.03E-06
3350	ALL	420630	3769712	NonCancer	0.00E+00	0.00E+00	0.00E+00	0.00E+00	0.00E+00	0.00E+00	2.04E-06	0.00E+00	0.00E+00	0.00E+00	0.00E+00	0.00E+00	0.00E+00	0.00E+00	2.04E-06
3351	ALL	420630	3770197	NonCancer	0.00E+00	0.00E+00	0.00E+00	0.00E+00	0.00E+00	0.00E+00	2.67E-06	0.00E+00	0.00E+00	0.00E+00	0.00E+00	0.00E+00	0.00E+00	0.00E+00	2.67E-06
3352	ALL	420630	3770683	NonCancer	0.00E+00	0.00E+00	0.00E+00	0.00E+00	0.00E+00	0.00E+00	2.63E-06	0.00E+00	0.00E+00	0.00E+00	0.00E+00	0.00E+00	0.00E+00	0.00E+00	2.63E-06
3353	ALL	420630	3771169	NonCancer	0.00E+00	0.00E+00	0.00E+00	0.00E+00	0.00E+00	0.00E+00	2.56E-06	0.00E+00	0.00E+00	0.00E+00	0.00E+00	0.00E+00	0.00E+00	0.00E+00	2.56E-06
3354	ALL	420630	3771654	NonCancer	0.00E+00	0.00E+00	0.00E+00	0.00E+00	0.00E+00	0.00E+00	2.33E-06	0.00E+00	0.00E+00	0.00E+00	0.00E+00	0.00E+00	0.00E+00	0.00E+00	2.33E-06
3355	ALL	420630	3772140	NonCancer	0.00E+00	0.00E+00	0.00E+00	0.00E+00	0.00E+00	0.00E+00	2.25E-06	0.00E+00	0.00E+00	0.00E+00	0.00E+00	0.00E+00	0.00E+00	0.00E+00	2.25E-06
3356	ALL	420630	3772626	NonCancer	0.00E+00	0.00E+00	0.00E+00	0.00E+00	0.00E+00	0.00E+00	2.01E-06	0.00E+00	0.00E+00	0.00E+00	0.00E+00	0.00E+00	0.00E+00	0.00E+00	2.01E-06
3357	ALL	420630	3773112	NonCancer	0.00E+00	0.00E+00	0.00E+00	0.00E+00	0.00E+00	0.00E+00	1.96E-06	0.00E+00	0.00E+00	0.00E+00	0.00E+00	0.00E+00	0.00E+00	0.00E+00	1.96E-06
3358	ALL	420630	3773597	NonCancer	0.00E+00	0.00E+00	0.00E+00	0.00E+00	0.00E+00	0.00E+00	1.78E-06	0.00E+00	0.00E+00	0.00E+00	0.00E+00	0.00E+00	0.00E+00	0.00E+00	1.78E-06
3359	ALL	420630	3774083	NonCancer	0.00E+00	0.00E+00	0.00E+00	0.00E+00	0.00E+00	0.00E+00	1.64E-06	0.00E+00	0.00E+00	0.00E+00	0.00E+00	0.00E+00	0.00E+00	0.00E+00	1.64E-06
3360	ALL	420630	3774569	NonCancer	0.00E+00	0.00E+00	0.00E+00	0.00E+00	0.00E+00	0.00E+00	1.47E-06	0.00E+00	0.00E+00	0.00E+00	0.00E+00	0.00E+00	0.00E+00	0.00E+00	1.47E-06
3361	ALL	420630	3775054	NonCancer	0.00E+00	0.00E+00	0.00E+00	0.00E+00	0.00E+00	0.00E+00	1.46E-06	0.00E+00	0.00E+00	0.00E+00	0.00E+00	0.00E+00	0.00E+00	0.00E+00	1.46E-06
3362	ALL	420630	3775540	NonCancer	0.00E+00	0.00E+00	0.00E+00	0.00E+00	0.00E+00	0.00E+00	1.15E-06	0.00E+00	0.00E+00	0.00E+00	0.00E+00	0.00E+00	0.00E+00	0.00E+00	1.15E-06
3363	ALL	421121.4	3769226	NonCancer	0.00E+00	0.00E+00	0.00E+00	0.00E+00	0.00E+00	0.00E+00	1.54E-06	0.00E+00	0.00E+00	0.00E+00	0.00E+00	0.00E+00	0.00E+00	0.00E+00	1.54E-06
3364	ALL	421121.4	3769712	NonCancer	0.00E+00	0.00E+00	0.00E+00	0.00E+00	0.00E+00	0.00E+00	1.80E-06	0.00E+00	0.00E+00	0.00E+00	0.00E+00	0.00E+00	0.00E+00	0.00E+00	1.80E-06
3365	ALL	421121.4	3770197	NonCancer	0.00E+00	0.00E+00	0.00E+00	0.00E+00	0.00E+00	0.00E+00	2.05E-06	0.00E+00	0.00E+00	0.00E+00	0.00E+00	0.00E+00	0.00E+00	0.00E+00	2.05E-06
3366	ALL	421121.4	3770683	NonCancer	0.00E+00	0.00E+00	0.00E+00	0.00E+00	0.00E+00	0.00E+00	2.33E-06	0.00E+00	0.00E+00	0.00E+00	0.00E+00	0.00E+00	0.00E+00	0.00E+00	2.33E-06
3367	ALL	421121.4	3771169	NonCancer	0.00E+00	0.00E+00	0.00E+00	0.00E+00	0.00E+00	0.00E+00	2.21E-06	0.00E+00	0.00E+00	0.00E+00	0.00E+00	0.00E+00	0.00E+00	0.00E+00	2.21E-06
3368	ALL	421121.4	3771654	NonCancer	0.00E+00	0.00E+00	0.00E+00	0.00E+00	0.00E+00	0.00E+00	2.45E-06	0.00E+00	0.00E+00	0.00E+00	0.00E+00	0.00E+00	0.00E+00	0.00E+00	2.45E-06
3369	ALL	421121.4	3772140	NonCancer	0.00E+00	0.00E+00	0.00E+00	0.00E+00	0.00E+00	0.00E+00	2.04E-06	0.00E+00	0.00E+00	0.00E+00	0.00E+00	0.00E+00	0.00E+00	0.00E+00	2.04E-06
3370	ALL	421121.4	3772626	NonCancer	0.00E+00	0.00E+00	0.00E+00	0.00E+00	0.00E+00	0.00E+00	1.96E-06	0.00E+00	0.00E+00	0.00E+00	0.00E+00	0.00E+00	0.00E+00	0.00E+00	1.96E-06
3371	ALL	421121.4	3773112	NonCancer	0.00E+00	0.00E+00	0.00E+00	0.00E+00	0.00E+00	0.00E+00	1.92E-06	0.00E+00	0.00E+00	0.00E+00	0.00E+00	0.00E+00	0.00E+00	0.00E+00	1.92E-06
3372	ALL	421121.4	3773597	NonCancer	0.00E+00	0.00E+00	0.00E+00	0.00E+00	0.00E+00	0.00E+00	1.69E-06	0.00E+00	0.00E+00	0.00E+00	0.00E+00	0.00E+00	0.00E+00	0.00E+00	1.69E-06
3373	ALL	421121.4	3774083	NonCancer	0.00E+00	0.00E+00	0.00E+00	0.00E+00	0.00E+00	0.00E+00	1.56E-06	0.00E+00	0.00E+00	0.00E+00	0.00E+00	0.00E+00	0.00E+00	0.00E+00	1.56E-06
3374	ALL	421121.4	3774569	NonCancer	0.00E+00	0.00E+00	0.00E+00	0.00E+00	0.00E+00	0.00E+00	1.45E-06	0.00E+00	0.00E+00	0.00E+00	0.00E+00	0.00E+00	0.00E+00	0.00E+00	1.45E-06
3375	ALL	421121.4	3775054	NonCancer	0.00E+00	0.00E+00	0.00E+00	0.00E+00	0.00E+00	0.00E+00	1.36E-06	0.00E+00	0.00E+00	0.00E+00	0.00E+00	0.00E+00	0.00E+00	0.00E+00	1.36E-06
3376	ALL	421121.4	3775540	NonCancer	0.00E+00	0.00E+00	0.00E+00	0.00E+00	0.00E+00	0.00E+00	1.23E-06	0.00E+00	0.00E+00	0.00E+00	0.00E+00	0.00E+00	0.00E+00	0.00E+00	1.23E-06
3377	ALL	421612.8	3769226	NonCancer	0.00E+00	0.00E+00	0.00E+00	0.00E+00	0.00E+00	0.00E+00	1.25E-06	0.00E+00	0.00E+00	0.00E+00	0.00E+00	0.00E+00	0.00E+00	0.00E+00	1.25E-06
3378	ALL	421612.8	3769712	NonCancer	0.00E+00	0.00E+00	0.00E+00	0.00E+00	0.00E+00	0.00E+00	1.58E-06	0.00E+00	0.00E+00	0.00E+00	0.00E+00	0.00E+00	0.00E+00	0.00E+00	1.58E-06

3379	ALL	421612.8	3770197	NonCancer	0.00E+00	0.00E+00	0.00E+00	0.00E+00	0.00E+00	0.00E+00	1.57E-06	0.00E+00	0.00E+00	0.00E+00	0.00E+00	0.00E+00	0.00E+00	0.00E+00	1.57E-06
3380	ALL	421612.8	3770683	NonCancer	0.00E+00	0.00E+00	0.00E+00	0.00E+00	0.00E+00	0.00E+00	1.90E-06	0.00E+00	0.00E+00	0.00E+00	0.00E+00	0.00E+00	0.00E+00	0.00E+00	1.90E-06
3381	ALL	421612.8	3771169	NonCancer	0.00E+00	0.00E+00	0.00E+00	0.00E+00	0.00E+00	0.00E+00	1.80E-06	0.00E+00	0.00E+00	0.00E+00	0.00E+00	0.00E+00	0.00E+00	0.00E+00	1.80E-06
3382	ALL	421612.8	3771654	NonCancer	0.00E+00	0.00E+00	0.00E+00	0.00E+00	0.00E+00	0.00E+00	2.18E-06	0.00E+00	0.00E+00	0.00E+00	0.00E+00	0.00E+00	0.00E+00	0.00E+00	2.18E-06
3383	ALL	421612.8	3772140	NonCancer	0.00E+00	0.00E+00	0.00E+00	0.00E+00	0.00E+00	0.00E+00	2.11E-06	0.00E+00	0.00E+00	0.00E+00	0.00E+00	0.00E+00	0.00E+00	0.00E+00	2.11E-06
3384	ALL	421612.8	3772626	NonCancer	0.00E+00	0.00E+00	0.00E+00	0.00E+00	0.00E+00	0.00E+00	1.83E-06	0.00E+00	0.00E+00	0.00E+00	0.00E+00	0.00E+00	0.00E+00	0.00E+00	1.83E-06
3385	ALL	421612.8	3773112	NonCancer	0.00E+00	0.00E+00	0.00E+00	0.00E+00	0.00E+00	0.00E+00	1.83E-06	0.00E+00	0.00E+00	0.00E+00	0.00E+00	0.00E+00	0.00E+00	0.00E+00	1.83E-06
3386	ALL	421612.8	3773597	NonCancer	0.00E+00	0.00E+00	0.00E+00	0.00E+00	0.00E+00	0.00E+00	1.64E-06	0.00E+00	0.00E+00	0.00E+00	0.00E+00	0.00E+00	0.00E+00	0.00E+00	1.64E-06
3387	ALL	421612.8	3774083	NonCancer	0.00E+00	0.00E+00	0.00E+00	0.00E+00	0.00E+00	0.00E+00	1.54E-06	0.00E+00	0.00E+00	0.00E+00	0.00E+00	0.00E+00	0.00E+00	0.00E+00	1.54E-06
3388	ALL	421612.8	3774569	NonCancer	0.00E+00	0.00E+00	0.00E+00	0.00E+00	0.00E+00	0.00E+00	1.40E-06	0.00E+00	0.00E+00	0.00E+00	0.00E+00	0.00E+00	0.00E+00	0.00E+00	1.40E-06
3389	ALL	421612.8	3775054	NonCancer	0.00E+00	0.00E+00	0.00E+00	0.00E+00	0.00E+00	0.00E+00	1.33E-06	0.00E+00	0.00E+00	0.00E+00	0.00E+00	0.00E+00	0.00E+00	0.00E+00	1.33E-06
3390	ALL	421612.8	3775540	NonCancer	0.00E+00	0.00E+00	0.00E+00	0.00E+00	0.00E+00	0.00E+00	1.23E-06	0.00E+00	0.00E+00	0.00E+00	0.00E+00	0.00E+00	0.00E+00	0.00E+00	1.23E-06
3391	ALL	422104.3	3769226	NonCancer	0.00E+00	0.00E+00	0.00E+00	0.00E+00	0.00E+00	0.00E+00	1.11E-06	0.00E+00	0.00E+00	0.00E+00	0.00E+00	0.00E+00	0.00E+00	0.00E+00	1.11E-06
3392	ALL	422104.3	3769712	NonCancer	0.00E+00	0.00E+00	0.00E+00	0.00E+00	0.00E+00	0.00E+00	1.23E-06	0.00E+00	0.00E+00	0.00E+00	0.00E+00	0.00E+00	0.00E+00	0.00E+00	1.23E-06
3393	ALL	422104.3	3770197	NonCancer	0.00E+00	0.00E+00	0.00E+00	0.00E+00	0.00E+00	0.00E+00	1.34E-06	0.00E+00	0.00E+00	0.00E+00	0.00E+00	0.00E+00	0.00E+00	0.00E+00	1.34E-06
3394	ALL	422104.3	3770683	NonCancer	0.00E+00	0.00E+00	0.00E+00	0.00E+00	0.00E+00	0.00E+00	1.44E-06	0.00E+00	0.00E+00	0.00E+00	0.00E+00	0.00E+00	0.00E+00	0.00E+00	1.44E-06
3395	ALL	422104.3	3771169	NonCancer	0.00E+00	0.00E+00	0.00E+00	0.00E+00	0.00E+00	0.00E+00	1.57E-06	0.00E+00	0.00E+00	0.00E+00	0.00E+00	0.00E+00	0.00E+00	0.00E+00	1.57E-06
3396	ALL	422104.3	3771654	NonCancer	0.00E+00	0.00E+00	0.00E+00	0.00E+00	0.00E+00	0.00E+00	1.97E-06	0.00E+00	0.00E+00	0.00E+00	0.00E+00	0.00E+00	0.00E+00	0.00E+00	1.97E-06
3397	ALL	422104.3	3772140	NonCancer	0.00E+00	0.00E+00	0.00E+00	0.00E+00	0.00E+00	0.00E+00	2.07E-06	0.00E+00	0.00E+00	0.00E+00	0.00E+00	0.00E+00	0.00E+00	0.00E+00	2.07E-06
3398	ALL	422104.3	3772626	NonCancer	0.00E+00	0.00E+00	0.00E+00	0.00E+00	0.00E+00	0.00E+00	1.90E-06	0.00E+00	0.00E+00	0.00E+00	0.00E+00	0.00E+00	0.00E+00	0.00E+00	1.90E-06
3399	ALL	422104.3	3773112	NonCancer	0.00E+00	0.00E+00	0.00E+00	0.00E+00	0.00E+00	0.00E+00	1.65E-06	0.00E+00	0.00E+00	0.00E+00	0.00E+00	0.00E+00	0.00E+00	0.00E+00	1.65E-06
3400	ALL	422104.3	3773597	NonCancer	0.00E+00	0.00E+00	0.00E+00	0.00E+00	0.00E+00	0.00E+00	1.57E-06	0.00E+00	0.00E+00	0.00E+00	0.00E+00	0.00E+00	0.00E+00	0.00E+00	1.57E-06
3401	ALL	422104.3	3774083	NonCancer	0.00E+00	0.00E+00	0.00E+00	0.00E+00	0.00E+00	0.00E+00	1.49E-06	0.00E+00	0.00E+00	0.00E+00	0.00E+00	0.00E+00	0.00E+00	0.00E+00	1.49E-06
3402	ALL	422104.3	3774569	NonCancer	0.00E+00	0.00E+00	0.00E+00	0.00E+00	0.00E+00	0.00E+00	1.38E-06	0.00E+00	0.00E+00	0.00E+00	0.00E+00	0.00E+00	0.00E+00	0.00E+00	1.38E-06
3403	ALL	422104.3	3775054	NonCancer	0.00E+00	0.00E+00	0.00E+00	0.00E+00	0.00E+00	0.00E+00	1.29E-06	0.00E+00	0.00E+00	0.00E+00	0.00E+00	0.00E+00	0.00E+00	0.00E+00	1.29E-06
3404	ALL	422104.3	3775540	NonCancer	0.00E+00	0.00E+00	0.00E+00	0.00E+00	0.00E+00	0.00E+00	1.20E-06	0.00E+00	0.00E+00	0.00E+00	0.00E+00	0.00E+00	0.00E+00	0.00E+00	1.20E-06
3405	ALL	422595.7	3769226	NonCancer	0.00E+00	0.00E+00	0.00E+00	0.00E+00	0.00E+00	0.00E+00	1.03E-06	0.00E+00	0.00E+00	0.00E+00	0.00E+00	0.00E+00	0.00E+00	0.00E+00	1.03E-06
3406	ALL	422595.7	3769712	NonCancer	0.00E+00	0.00E+00	0.00E+00	0.00E+00	0.00E+00	0.00E+00	1.07E-06	0.00E+00	0.00E+00	0.00E+00	0.00E+00	0.00E+00	0.00E+00	0.00E+00	1.07E-06
3407	ALL	422595.7	3770197	NonCancer	0.00E+00	0.00E+00	0.00E+00	0.00E+00	0.00E+00	0.00E+00	1.26E-06	0.00E+00	0.00E+00	0.00E+00	0.00E+00	0.00E+00	0.00E+00	0.00E+00	1.26E-06
3408	ALL	422595.7	3770683	NonCancer	0.00E+00	0.00E+00	0.00E+00	0.00E+00	0.00E+00	0.00E+00	1.30E-06	0.00E+00	0.00E+00	0.00E+00	0.00E+00	0.00E+00	0.00E+00	0.00E+00	1.30E-06
3409	ALL	422595.7	3771169	NonCancer	0.00E+00	0.00E+00	0.00E+00	0.00E+00	0.00E+00	0.00E+00	1.65E-06	0.00E+00	0.00E+00	0.00E+00	0.00E+00	0.00E+00	0.00E+00	0.00E+00	1.65E-06
3410	ALL	422595.7	3771654	NonCancer	0.00E+00	0.00E+00	0.00E+00	0.00E+00	0.00E+00	0.00E+00	1.74E-06	0.00E+00	0.00E+00	0.00E+00	0.00E+00	0.00E+00	0.00E+00	0.00E+00	1.74E-06
3411	ALL	422595.7	3772140	NonCancer	0.00E+00	0.00E+00	0.00E+00	0.00E+00	0.00E+00	0.00E+00	1.76E-06	0.00E+00	0.00E+00	0.00E+00	0.00E+00	0.00E+00	0.00E+00	0.00E+00	1.76E-06
3412	ALL	422595.7	3772626	NonCancer	0.00E+00	0.00E+00	0.00E+00	0.00E+00	0.00E+00	0.00E+00	1.66E-06	0.00E+00	0.00E+00	0.00E+00	0.00E+00	0.00E+00	0.00E+00	0.00E+00	1.66E-06
3413	ALL	422595.7	3773112	NonCancer	0.00E+00	0.00E+00	0.00E+00	0.00E+00	0.00E+00	0.00E+00	1.58E-06	0.00E+00	0.00E+00	0.00E+00	0.00E+00	0.00E+00	0.00E+00	0.00E+00	1.58E-06
3414	ALL	422595.7	3773597	NonCancer	0.00E+00	0.00E+00	0.00E+00	0.00E+00	0.00E+00	0.00E+00	1.47E-06	0.00E+00	0.00E+00	0.00E+00	0.00E+00	0.00E+00	0.00E+00	0.00E+00	1.47E-06
3415	ALL	422595.7	3774083	NonCancer	0.00E+00	0.00E+00	0.00E+00	0.00E+00	0.00E+00	0.00E+00	1.42E-06	0.00E+00	0.00E+00	0.00E+00	0.00E+00	0.00E+00	0.00E+00	0.00E+00	1.42E-06
3416	ALL	422595.7	3774569	NonCancer	0.00E+00	0.00E+00	0.00E+00	0.00E+00	0.00E+00	0.00E+00	1.34E-06	0.00E+00	0.00E+00	0.00E+00	0.00E+00	0.00E+00	0.00E+00	0.00E+00	1.34E-06
3417	ALL	422595.7	3775054	NonCancer	0.00E+00	0.00E+00	0.00E+00	0.00E+00	0.00E+00	0.00E+00	1.25E-06	0.00E+00	0.00E+00	0.00E+00	0.00E+00	0.00E+00	0.00E+00	0.00E+00	1.25E-06
3418	ALL	422595.7	3775540	NonCancer	0.00E+00	0.00E+00	0.00E+00	0.00E+00	0.00E+00	0.00E+00	1.20E-06	0.00E+00	0.00E+00	0.00E+00	0.00E+00	0.00E+00	0.00E+00	0.00E+00	1.20E-06
3419	ALL	423087.2	3769226	NonCancer	0.00E+00	0.00E+00	0.00E+00	0.00E+00	0.00E+00	0.00E+00	9.15E-07	0.00E+00	0.00E+00	0.00E+00	0.00E+00	0.00E+00	0.00E+00	0.00E+00	9.15E-07
3420	ALL	423087.2	3769712	NonCancer	0.00E+00	0.00E+00	0.00E+00	0.00E+00	0.00E+00	0.00E+00	1.07E-06	0.00E+00	0.00E+00	0.00E+00	0.00E+00	0.00E+00	0.00E+00	0.00E+00	1.07E-06
3421	ALL	423087.2	3770197	NonCancer	0.00E+00	0.00E+00	0.00E+00	0.00E+00	0.00E+00	0.00E+00	1.16E-06	0.00E+00	0.00E+00	0.00E+00	0.00E+00	0.00E+00	0.00E+00	0.00E+00	1.16E-06
3422	ALL	423087.2	3770683	NonCancer	0.00E+00	0.00E+00	0.00E+00	0.00E+00	0.00E+00	0.00E+00	1.22E-06	0.00E+00	0.00E+00	0.00E+00	0.00E+00	0.00E+00	0.00E+00	0.00E+00	1.22E-06
3423	ALL	423087.2	3771169	NonCancer	0.00E+00	0.00E+00	0.00E+00	0.00E+00	0.00E+00	0.00E+00	1.41E-06	0.00E+00	0.00E+00	0.00E+00	0.00E+00	0.00E+00	0.00E+00	0.00E+00	1.41E-06
3424	ALL	423087.2	3771654	NonCancer	0.00E+00	0.00E+00	0.00E+00	0.00E+00	0.00E+00	0.00E+00	1.37E-06	0.00E+00	0.00E+00	0.00E+00	0.00E+00	0.00E+00	0.00E+00	0.00E+00	1.37E-06
3425	ALL	423087.2	3772140	NonCancer	0.00E+00	0.00E+00	0.00E+00	0.00E+00	0.00E+00	0.00E+00	1.51E-06	0.00E+00	0.00E+00	0.00E+00	0.00E+00	0.00E+00	0.00E+00	0.00E+00	1.51E-06
3426	ALL	423087.2	3772626	NonCancer	0.00E+00	0.00E+00	0.00E+00	0.00E+00	0.00E+00	0.00E+00	1.78E-06	0.00E+00	0.00E+00	0.00E+00	0.00E+00	0.00E+00	0.00E+00	0.00E+00	1.78E-06
3427	ALL	423087.2	3773112	NonCancer	0.00E+00	0.00E+00	0.00E+00	0.00E+00	0.00E+00	0.00E+00	1.51E-06	0.00E+00	0.00E+00	0.00E+00	0.00E+00	0.00E+00	0.00E+00	0.00E+00	1.51E-06
3428	ALL	423087.2	3773597	NonCancer	0.00E+00	0.00E+00	0.00E+00	0.00E+00	0.00E+00	0.00E+00	1.42E-06	0.00E+00	0.00E+00	0.00E+00	0.00E+00	0.00E+00	0.00E+00	0.00E+00	1.42E-06
3429	ALL	423087.2	3774083	NonCancer	0.00E+00	0.00E+00	0.00E+00	0.00E+00	0.00E+00	0.00E+00	1.31E-06	0.00E+00	0.00E+00	0.00E+00	0.00E+00	0.00E+00	0.00E+00	0.00E+00	1.31E-06
3430	ALL	423087.2	3774569	NonCancer	0.00E+00	0.00E+00	0.00E+00	0.00E+00	0.00E+00	0.00E+00	1.31E-06	0.00E+00	0.00E+00	0.00E+00	0.00E+00	0.00E+00	0.00E+00	0.00E+00	1.31E-06

3431	ALL	423087.2	3775054	NonCancer	0.00E+00	0.00E+00	0.00E+00	0.00E+00	0.00E+00	0.00E+00	1.23E-06	0.00E+00	0.00E+00	0.00E+00	0.00E+00	0.00E+00	0.00E+00	0.00E+00	1.23E-06
3432	ALL	423087.2	3775540	NonCancer	0.00E+00	0.00E+00	0.00E+00	0.00E+00	0.00E+00	0.00E+00	1.18E-06	0.00E+00	0.00E+00	0.00E+00	0.00E+00	0.00E+00	0.00E+00	0.00E+00	1.18E-06
3433	ALL	423578.6	3769226	NonCancer	0.00E+00	0.00E+00	0.00E+00	0.00E+00	0.00E+00	0.00E+00	8.73E-07	0.00E+00	0.00E+00	0.00E+00	0.00E+00	0.00E+00	0.00E+00	0.00E+00	8.73E-07
3434	ALL	423578.6	3769712	NonCancer	0.00E+00	0.00E+00	0.00E+00	0.00E+00	0.00E+00	0.00E+00	9.60E-07	0.00E+00	0.00E+00	0.00E+00	0.00E+00	0.00E+00	0.00E+00	0.00E+00	9.60E-07
3435	ALL	423578.6	3770197	NonCancer	0.00E+00	0.00E+00	0.00E+00	0.00E+00	0.00E+00	0.00E+00	1.07E-06	0.00E+00	0.00E+00	0.00E+00	0.00E+00	0.00E+00	0.00E+00	0.00E+00	1.07E-06
3436	ALL	423578.6	3770683	NonCancer	0.00E+00	0.00E+00	0.00E+00	0.00E+00	0.00E+00	0.00E+00	1.26E-06	0.00E+00	0.00E+00	0.00E+00	0.00E+00	0.00E+00	0.00E+00	0.00E+00	1.26E-06
3437	ALL	423578.6	3771169	NonCancer	0.00E+00	0.00E+00	0.00E+00	0.00E+00	0.00E+00	0.00E+00	1.16E-06	0.00E+00	0.00E+00	0.00E+00	0.00E+00	0.00E+00	0.00E+00	0.00E+00	1.16E-06
3438	ALL	423578.6	3771654	NonCancer	0.00E+00	0.00E+00	0.00E+00	0.00E+00	0.00E+00	0.00E+00	1.19E-06	0.00E+00	0.00E+00	0.00E+00	0.00E+00	0.00E+00	0.00E+00	0.00E+00	1.19E-06
3439	ALL	423578.6	3772140	NonCancer	0.00E+00	0.00E+00	0.00E+00	0.00E+00	0.00E+00	0.00E+00	1.41E-06	0.00E+00	0.00E+00	0.00E+00	0.00E+00	0.00E+00	0.00E+00	0.00E+00	1.41E-06
3440	ALL	423578.6	3772626	NonCancer	0.00E+00	0.00E+00	0.00E+00	0.00E+00	0.00E+00	0.00E+00	1.60E-06	0.00E+00	0.00E+00	0.00E+00	0.00E+00	0.00E+00	0.00E+00	0.00E+00	1.60E-06
3441	ALL	423578.6	3773112	NonCancer	0.00E+00	0.00E+00	0.00E+00	0.00E+00	0.00E+00	0.00E+00	1.47E-06	0.00E+00	0.00E+00	0.00E+00	0.00E+00	0.00E+00	0.00E+00	0.00E+00	1.47E-06
3442	ALL	423578.6	3773597	NonCancer	0.00E+00	0.00E+00	0.00E+00	0.00E+00	0.00E+00	0.00E+00	1.36E-06	0.00E+00	0.00E+00	0.00E+00	0.00E+00	0.00E+00	0.00E+00	0.00E+00	1.36E-06
3443	ALL	423578.6	3774083	NonCancer	0.00E+00	0.00E+00	0.00E+00	0.00E+00	0.00E+00	0.00E+00	1.25E-06	0.00E+00	0.00E+00	0.00E+00	0.00E+00	0.00E+00	0.00E+00	0.00E+00	1.25E-06
3444	ALL	423578.6	3774569	NonCancer	0.00E+00	0.00E+00	0.00E+00	0.00E+00	0.00E+00	0.00E+00	1.19E-06	0.00E+00	0.00E+00	0.00E+00	0.00E+00	0.00E+00	0.00E+00	0.00E+00	1.19E-06
3445	ALL	423578.6	3775054	NonCancer	0.00E+00	0.00E+00	0.00E+00	0.00E+00	0.00E+00	0.00E+00	1.21E-06	0.00E+00	0.00E+00	0.00E+00	0.00E+00	0.00E+00	0.00E+00	0.00E+00	1.21E-06
3446	ALL	423578.6	3775540	NonCancer	0.00E+00	0.00E+00	0.00E+00	0.00E+00	0.00E+00	0.00E+00	1.17E-06	0.00E+00	0.00E+00	0.00E+00	0.00E+00	0.00E+00	0.00E+00	0.00E+00	1.17E-06
3447	ALL	424070	3769226	NonCancer	0.00E+00	0.00E+00	0.00E+00	0.00E+00	0.00E+00	0.00E+00	9.46E-07	0.00E+00	0.00E+00	0.00E+00	0.00E+00	0.00E+00	0.00E+00	0.00E+00	9.46E-07
3448	ALL	424070	3769712	NonCancer	0.00E+00	0.00E+00	0.00E+00	0.00E+00	0.00E+00	0.00E+00	8.80E-07	0.00E+00	0.00E+00	0.00E+00	0.00E+00	0.00E+00	0.00E+00	0.00E+00	8.80E-07
3449	ALL	424070	3770197	NonCancer	0.00E+00	0.00E+00	0.00E+00	0.00E+00	0.00E+00	0.00E+00	8.66E-07	0.00E+00	0.00E+00	0.00E+00	0.00E+00	0.00E+00	0.00E+00	0.00E+00	8.66E-07
3450	ALL	424070	3770683	NonCancer	0.00E+00	0.00E+00	0.00E+00	0.00E+00	0.00E+00	0.00E+00	1.04E-06	0.00E+00	0.00E+00	0.00E+00	0.00E+00	0.00E+00	0.00E+00	0.00E+00	1.04E-06
3451	ALL	424070	3771169	NonCancer	0.00E+00	0.00E+00	0.00E+00	0.00E+00	0.00E+00	0.00E+00	1.00E-06	0.00E+00	0.00E+00	0.00E+00	0.00E+00	0.00E+00	0.00E+00	0.00E+00	1.00E-06
3452	ALL	424070	3771654	NonCancer	0.00E+00	0.00E+00	0.00E+00	0.00E+00	0.00E+00	0.00E+00	1.09E-06	0.00E+00	0.00E+00	0.00E+00	0.00E+00	0.00E+00	0.00E+00	0.00E+00	1.09E-06
3453	ALL	424070	3772140	NonCancer	0.00E+00	0.00E+00	0.00E+00	0.00E+00	0.00E+00	0.00E+00	1.16E-06	0.00E+00	0.00E+00	0.00E+00	0.00E+00	0.00E+00	0.00E+00	0.00E+00	1.16E-06
3454	ALL	424070	3772626	NonCancer	0.00E+00	0.00E+00	0.00E+00	0.00E+00	0.00E+00	0.00E+00	1.44E-06	0.00E+00	0.00E+00	0.00E+00	0.00E+00	0.00E+00	0.00E+00	0.00E+00	1.44E-06
3455	ALL	424070	3773112	NonCancer	0.00E+00	0.00E+00	0.00E+00	0.00E+00	0.00E+00	0.00E+00	1.34E-06	0.00E+00	0.00E+00	0.00E+00	0.00E+00	0.00E+00	0.00E+00	0.00E+00	1.34E-06
3456	ALL	424070	3773597	NonCancer	0.00E+00	0.00E+00	0.00E+00	0.00E+00	0.00E+00	0.00E+00	1.28E-06	0.00E+00	0.00E+00	0.00E+00	0.00E+00	0.00E+00	0.00E+00	0.00E+00	1.28E-06
3457	ALL	424070	3774083	NonCancer	0.00E+00	0.00E+00	0.00E+00	0.00E+00	0.00E+00	0.00E+00	1.21E-06	0.00E+00	0.00E+00	0.00E+00	0.00E+00	0.00E+00	0.00E+00	0.00E+00	1.21E-06
3458	ALL	424070	3774569	NonCancer	0.00E+00	0.00E+00	0.00E+00	0.00E+00	0.00E+00	0.00E+00	1.12E-06	0.00E+00	0.00E+00	0.00E+00	0.00E+00	0.00E+00	0.00E+00	0.00E+00	1.12E-06
3459	ALL	424070	3775054	NonCancer	0.00E+00	0.00E+00	0.00E+00	0.00E+00	0.00E+00	0.00E+00	1.11E-06	0.00E+00	0.00E+00	0.00E+00	0.00E+00	0.00E+00	0.00E+00	0.00E+00	1.11E-06
3460	ALL	424070	3775540	NonCancer	0.00E+00	0.00E+00	0.00E+00	0.00E+00	0.00E+00	0.00E+00	1.07E-06	0.00E+00	0.00E+00	0.00E+00	0.00E+00	0.00E+00	0.00E+00	0.00E+00	1.07E-06
3461	ALL	417755.7	3768740	NonCancer	0.00E+00	0.00E+00	0.00E+00	0.00E+00	0.00E+00	0.00E+00	4.76E-06	0.00E+00	0.00E+00	0.00E+00	0.00E+00	0.00E+00	0.00E+00	0.00E+00	4.76E-06
3462	ALL	417755.7	3768249	NonCancer	0.00E+00	0.00E+00	0.00E+00	0.00E+00	0.00E+00	0.00E+00	3.85E-06	0.00E+00	0.00E+00	0.00E+00	0.00E+00	0.00E+00	0.00E+00	0.00E+00	3.85E-06
3463	ALL	417755.7	3767757	NonCancer	0.00E+00	0.00E+00	0.00E+00	0.00E+00	0.00E+00	0.00E+00	3.44E-06	0.00E+00	0.00E+00	0.00E+00	0.00E+00	0.00E+00	0.00E+00	0.00E+00	3.44E-06
3464	ALL	417755.7	3767266	NonCancer	0.00E+00	0.00E+00	0.00E+00	0.00E+00	0.00E+00	0.00E+00	2.93E-06	0.00E+00	0.00E+00	0.00E+00	0.00E+00	0.00E+00	0.00E+00	0.00E+00	2.93E-06
3465	ALL	417755.7	3766774	NonCancer	0.00E+00	0.00E+00	0.00E+00	0.00E+00	0.00E+00	0.00E+00	2.44E-06	0.00E+00	0.00E+00	0.00E+00	0.00E+00	0.00E+00	0.00E+00	0.00E+00	2.44E-06
3466	ALL	417755.7	3766283	NonCancer	0.00E+00	0.00E+00	0.00E+00	0.00E+00	0.00E+00	0.00E+00	2.40E-06	0.00E+00	0.00E+00	0.00E+00	0.00E+00	0.00E+00	0.00E+00	0.00E+00	2.40E-06
3467	ALL	417755.7	3765792	NonCancer	0.00E+00	0.00E+00	0.00E+00	0.00E+00	0.00E+00	0.00E+00	2.28E-06	0.00E+00	0.00E+00	0.00E+00	0.00E+00	0.00E+00	0.00E+00	0.00E+00	2.28E-06
3468	ALL	417755.7	3765300	NonCancer	0.00E+00	0.00E+00	0.00E+00	0.00E+00	0.00E+00	0.00E+00	1.68E-06	0.00E+00	0.00E+00	0.00E+00	0.00E+00	0.00E+00	0.00E+00	0.00E+00	1.68E-06
3469	ALL	417755.7	3764809	NonCancer	0.00E+00	0.00E+00	0.00E+00	0.00E+00	0.00E+00	0.00E+00	1.68E-06	0.00E+00	0.00E+00	0.00E+00	0.00E+00	0.00E+00	0.00E+00	0.00E+00	1.68E-06
3470	ALL	417755.7	3764317	NonCancer	0.00E+00	0.00E+00	0.00E+00	0.00E+00	0.00E+00	0.00E+00	1.25E-06	0.00E+00	0.00E+00	0.00E+00	0.00E+00	0.00E+00	0.00E+00	0.00E+00	1.25E-06
3471	ALL	417755.7	3763826	NonCancer	0.00E+00	0.00E+00	0.00E+00	0.00E+00	0.00E+00	0.00E+00	1.18E-06	0.00E+00	0.00E+00	0.00E+00	0.00E+00	0.00E+00	0.00E+00	0.00E+00	1.18E-06
3472	ALL	417755.7	3763334	NonCancer	0.00E+00	0.00E+00	0.00E+00	0.00E+00	0.00E+00	0.00E+00	9.87E-07	0.00E+00	0.00E+00	0.00E+00	0.00E+00	0.00E+00	0.00E+00	0.00E+00	9.87E-07
3473	ALL	417755.7	3762843	NonCancer	0.00E+00	0.00E+00	0.00E+00	0.00E+00	0.00E+00	0.00E+00	8.56E-07	0.00E+00	0.00E+00	0.00E+00	0.00E+00	0.00E+00	0.00E+00	0.00E+00	8.56E-07
3474	ALL	417755.7	3762352	NonCancer	0.00E+00	0.00E+00	0.00E+00	0.00E+00	0.00E+00	0.00E+00	6.35E-07	0.00E+00	0.00E+00	0.00E+00	0.00E+00	0.00E+00	0.00E+00	0.00E+00	6.35E-07
3475	ALL	417755.7	3761860	NonCancer	0.00E+00	0.00E+00	0.00E+00	0.00E+00	0.00E+00	0.00E+00	5.18E-07	0.00E+00	0.00E+00	0.00E+00	0.00E+00	0.00E+00	0.00E+00	0.00E+00	5.18E-07
3476	ALL	417755.7	3761369	NonCancer	0.00E+00	0.00E+00	0.00E+00	0.00E+00	0.00E+00	0.00E+00	4.94E-07	0.00E+00	0.00E+00	0.00E+00	0.00E+00	0.00E+00	0.00E+00	0.00E+00	4.94E-07
3477	ALL	417755.7	3760877	NonCancer	0.00E+00	0.00E+00	0.00E+00	0.00E+00	0.00E+00	0.00E+00	4.56E-07	0.00E+00	0.00E+00	0.00E+00	0.00E+00	0.00E+00	0.00E+00	0.00E+00	4.56E-07
3478	ALL	417755.7	3760386	NonCancer	0.00E+00	0.00E+00	0.00E+00	0.00E+00	0.00E+00	0.00E+00	3.97E-07	0.00E+00	0.00E+00	0.00E+00	0.00E+00	0.00E+00	0.00E+00	0.00E+00	3.97E-07
3479	ALL	417755.7	3759894	NonCancer	0.00E+00	0.00E+00	0.00E+00	0.00E+00	0.00E+00	0.00E+00	3.62E-07	0.00E+00	0.00E+00	0.00E+00	0.00E+00	0.00E+00	0.00E+00	0.00E+00	3.62E-07
3480	ALL	417755.7	3759403	NonCancer	0.00E+00	0.00E+00	0.00E+00	0.00E+00	0.00E+00	0.00E+00	3.49E-07	0.00E+00	0.00E+00	0.00E+00	0.00E+00	0.00E+00	0.00E+00	0.00E+00	3.49E-07
3481	ALL	417755.7	3758912	NonCancer	0.00E+00	0.00E+00	0.00E+00	0.00E+00	0.00E+00	0.00E+00	3.31E-07	0.00E+00	0.00E+00	0.00E+00	0.00E+00	0.00E+00	0.00E+00	0.00E+00	3.31E-07
3482	ALL	417755.7	3758420	NonCancer	0.00E+00	0.00E+00	0.00E+00	0.00E+00	0.00E+00	0.00E+00	2.62E-07	0.00E+00	0.00E+00	0.00E+00	0.00E+00	0.00E+00	0.00E+00	0.00E+00	2.62E-07

3483	ALL	417755.7	3757929	NonCancer	0.00E+00	0.00E+00	0.00E+00	0.00E+00	0.00E+00	0.00E+00	1.73E-07	0.00E+00	0.00E+00	0.00E+00	0.00E+00	0.00E+00	0.00E+00	0.00E+00	1.73E-07
3484	ALL	417755.7	3757437	NonCancer	0.00E+00	0.00E+00	0.00E+00	0.00E+00	0.00E+00	0.00E+00	1.28E-07	0.00E+00	0.00E+00	0.00E+00	0.00E+00	0.00E+00	0.00E+00	0.00E+00	1.28E-07
3485	ALL	417755.7	3756946	NonCancer	0.00E+00	0.00E+00	0.00E+00	0.00E+00	0.00E+00	0.00E+00	1.80E-07	0.00E+00	0.00E+00	0.00E+00	0.00E+00	0.00E+00	0.00E+00	0.00E+00	1.80E-07
3486	ALL	417755.7	3756454	NonCancer	0.00E+00	0.00E+00	0.00E+00	0.00E+00	0.00E+00	0.00E+00	1.97E-07	0.00E+00	0.00E+00	0.00E+00	0.00E+00	0.00E+00	0.00E+00	0.00E+00	1.97E-07
3487	ALL	417755.7	3755963	NonCancer	0.00E+00	0.00E+00	0.00E+00	0.00E+00	0.00E+00	0.00E+00	2.11E-07	0.00E+00	0.00E+00	0.00E+00	0.00E+00	0.00E+00	0.00E+00	0.00E+00	2.11E-07
3488	ALL	417755.7	3755472	NonCancer	0.00E+00	0.00E+00	0.00E+00	0.00E+00	0.00E+00	0.00E+00	2.17E-07	0.00E+00	0.00E+00	0.00E+00	0.00E+00	0.00E+00	0.00E+00	0.00E+00	2.17E-07
3489	ALL	417755.7	3754980	NonCancer	0.00E+00	0.00E+00	0.00E+00	0.00E+00	0.00E+00	0.00E+00	2.35E-07	0.00E+00	0.00E+00	0.00E+00	0.00E+00	0.00E+00	0.00E+00	0.00E+00	2.35E-07
3490	ALL	417755.7	3754489	NonCancer	0.00E+00	0.00E+00	0.00E+00	0.00E+00	0.00E+00	0.00E+00	2.35E-07	0.00E+00	0.00E+00	0.00E+00	0.00E+00	0.00E+00	0.00E+00	0.00E+00	2.35E-07
3491	ALL	417755.7	3753997	NonCancer	0.00E+00	0.00E+00	0.00E+00	0.00E+00	0.00E+00	0.00E+00	2.31E-07	0.00E+00	0.00E+00	0.00E+00	0.00E+00	0.00E+00	0.00E+00	0.00E+00	2.31E-07
3492	ALL	417755.7	3753506	NonCancer	0.00E+00	0.00E+00	0.00E+00	0.00E+00	0.00E+00	0.00E+00	2.24E-07	0.00E+00	0.00E+00	0.00E+00	0.00E+00	0.00E+00	0.00E+00	0.00E+00	2.24E-07
3493	ALL	417755.7	3753014	NonCancer	0.00E+00	0.00E+00	0.00E+00	0.00E+00	0.00E+00	0.00E+00	2.17E-07	0.00E+00	0.00E+00	0.00E+00	0.00E+00	0.00E+00	0.00E+00	0.00E+00	2.17E-07
3494	ALL	417755.7	3752523	NonCancer	0.00E+00	0.00E+00	0.00E+00	0.00E+00	0.00E+00	0.00E+00	2.11E-07	0.00E+00	0.00E+00	0.00E+00	0.00E+00	0.00E+00	0.00E+00	0.00E+00	2.11E-07
3495	ALL	417755.7	3752032	NonCancer	0.00E+00	0.00E+00	0.00E+00	0.00E+00	0.00E+00	0.00E+00	2.04E-07	0.00E+00	0.00E+00	0.00E+00	0.00E+00	0.00E+00	0.00E+00	0.00E+00	2.04E-07
3496	ALL	417755.7	3751540	NonCancer	0.00E+00	0.00E+00	0.00E+00	0.00E+00	0.00E+00	0.00E+00	2.00E-07	0.00E+00	0.00E+00	0.00E+00	0.00E+00	0.00E+00	0.00E+00	0.00E+00	2.00E-07
3497	ALL	418241.4	3768740	NonCancer	0.00E+00	0.00E+00	0.00E+00	0.00E+00	0.00E+00	0.00E+00	3.91E-06	0.00E+00	0.00E+00	0.00E+00	0.00E+00	0.00E+00	0.00E+00	0.00E+00	3.91E-06
3498	ALL	418241.4	3768249	NonCancer	0.00E+00	0.00E+00	0.00E+00	0.00E+00	0.00E+00	0.00E+00	3.99E-06	0.00E+00	0.00E+00	0.00E+00	0.00E+00	0.00E+00	0.00E+00	0.00E+00	3.99E-06
3499	ALL	418241.4	3767757	NonCancer	0.00E+00	0.00E+00	0.00E+00	0.00E+00	0.00E+00	0.00E+00	2.63E-06	0.00E+00	0.00E+00	0.00E+00	0.00E+00	0.00E+00	0.00E+00	0.00E+00	2.63E-06
3500	ALL	418241.4	3767266	NonCancer	0.00E+00	0.00E+00	0.00E+00	0.00E+00	0.00E+00	0.00E+00	2.38E-06	0.00E+00	0.00E+00	0.00E+00	0.00E+00	0.00E+00	0.00E+00	0.00E+00	2.38E-06
3501	ALL	418241.4	3766774	NonCancer	0.00E+00	0.00E+00	0.00E+00	0.00E+00	0.00E+00	0.00E+00	2.22E-06	0.00E+00	0.00E+00	0.00E+00	0.00E+00	0.00E+00	0.00E+00	0.00E+00	2.22E-06
3502	ALL	418241.4	3766283	NonCancer	0.00E+00	0.00E+00	0.00E+00	0.00E+00	0.00E+00	0.00E+00	2.02E-06	0.00E+00	0.00E+00	0.00E+00	0.00E+00	0.00E+00	0.00E+00	0.00E+00	2.02E-06
3503	ALL	418241.4	3765792	NonCancer	0.00E+00	0.00E+00	0.00E+00	0.00E+00	0.00E+00	0.00E+00	1.48E-06	0.00E+00	0.00E+00	0.00E+00	0.00E+00	0.00E+00	0.00E+00	0.00E+00	1.48E-06
3504	ALL	418241.4	3765300	NonCancer	0.00E+00	0.00E+00	0.00E+00	0.00E+00	0.00E+00	0.00E+00	1.41E-06	0.00E+00	0.00E+00	0.00E+00	0.00E+00	0.00E+00	0.00E+00	0.00E+00	1.41E-06
3505	ALL	418241.4	3764809	NonCancer	0.00E+00	0.00E+00	0.00E+00	0.00E+00	0.00E+00	0.00E+00	1.16E-06	0.00E+00	0.00E+00	0.00E+00	0.00E+00	0.00E+00	0.00E+00	0.00E+00	1.16E-06
3506	ALL	418241.4	3764317	NonCancer	0.00E+00	0.00E+00	0.00E+00	0.00E+00	0.00E+00	0.00E+00	1.19E-06	0.00E+00	0.00E+00	0.00E+00	0.00E+00	0.00E+00	0.00E+00	0.00E+00	1.19E-06
3507	ALL	418241.4	3763826	NonCancer	0.00E+00	0.00E+00	0.00E+00	0.00E+00	0.00E+00	0.00E+00	1.03E-06	0.00E+00	0.00E+00	0.00E+00	0.00E+00	0.00E+00	0.00E+00	0.00E+00	1.03E-06
3508	ALL	418241.4	3763334	NonCancer	0.00E+00	0.00E+00	0.00E+00	0.00E+00	0.00E+00	0.00E+00	8.80E-07	0.00E+00	0.00E+00	0.00E+00	0.00E+00	0.00E+00	0.00E+00	0.00E+00	8.80E-07
3509	ALL	418241.4	3762843	NonCancer	0.00E+00	0.00E+00	0.00E+00	0.00E+00	0.00E+00	0.00E+00	7.73E-07	0.00E+00	0.00E+00	0.00E+00	0.00E+00	0.00E+00	0.00E+00	0.00E+00	7.73E-07
3510	ALL	418241.4	3762352	NonCancer	0.00E+00	0.00E+00	0.00E+00	0.00E+00	0.00E+00	0.00E+00	6.01E-07	0.00E+00	0.00E+00	0.00E+00	0.00E+00	0.00E+00	0.00E+00	0.00E+00	6.01E-07
3511	ALL	418241.4	3761860	NonCancer	0.00E+00	0.00E+00	0.00E+00	0.00E+00	0.00E+00	0.00E+00	4.56E-07	0.00E+00	0.00E+00	0.00E+00	0.00E+00	0.00E+00	0.00E+00	0.00E+00	4.56E-07
3512	ALL	418241.4	3761369	NonCancer	0.00E+00	0.00E+00	0.00E+00	0.00E+00	0.00E+00	0.00E+00	4.42E-07	0.00E+00	0.00E+00	0.00E+00	0.00E+00	0.00E+00	0.00E+00	0.00E+00	4.42E-07
3513	ALL	418241.4	3760877	NonCancer	0.00E+00	0.00E+00	0.00E+00	0.00E+00	0.00E+00	0.00E+00	4.07E-07	0.00E+00	0.00E+00	0.00E+00	0.00E+00	0.00E+00	0.00E+00	0.00E+00	4.07E-07
3514	ALL	418241.4	3760386	NonCancer	0.00E+00	0.00E+00	0.00E+00	0.00E+00	0.00E+00	0.00E+00	3.73E-07	0.00E+00	0.00E+00	0.00E+00	0.00E+00	0.00E+00	0.00E+00	0.00E+00	3.73E-07
3515	ALL	418241.4	3759894	NonCancer	0.00E+00	0.00E+00	0.00E+00	0.00E+00	0.00E+00	0.00E+00	3.18E-07	0.00E+00	0.00E+00	0.00E+00	0.00E+00	0.00E+00	0.00E+00	0.00E+00	3.18E-07
3516	ALL	418241.4	3759403	NonCancer	0.00E+00	0.00E+00	0.00E+00	0.00E+00	0.00E+00	0.00E+00	2.73E-07	0.00E+00	0.00E+00	0.00E+00	0.00E+00	0.00E+00	0.00E+00	0.00E+00	2.73E-07
3517	ALL	418241.4	3758912	NonCancer	0.00E+00	0.00E+00	0.00E+00	0.00E+00	0.00E+00	0.00E+00	2.76E-07	0.00E+00	0.00E+00	0.00E+00	0.00E+00	0.00E+00	0.00E+00	0.00E+00	2.76E-07
3518	ALL	418241.4	3758420	NonCancer	0.00E+00	0.00E+00	0.00E+00	0.00E+00	0.00E+00	0.00E+00	2.38E-07	0.00E+00	0.00E+00	0.00E+00	0.00E+00	0.00E+00	0.00E+00	0.00E+00	2.38E-07
3519	ALL	418241.4	3757929	NonCancer	0.00E+00	0.00E+00	0.00E+00	0.00E+00	0.00E+00	0.00E+00	1.90E-07	0.00E+00	0.00E+00	0.00E+00	0.00E+00	0.00E+00	0.00E+00	0.00E+00	1.90E-07
3520	ALL	418241.4	3757437	NonCancer	0.00E+00	0.00E+00	0.00E+00	0.00E+00	0.00E+00	0.00E+00	2.04E-07	0.00E+00	0.00E+00	0.00E+00	0.00E+00	0.00E+00	0.00E+00	0.00E+00	2.04E-07
3521	ALL	418241.4	3756946	NonCancer	0.00E+00	0.00E+00	0.00E+00	0.00E+00	0.00E+00	0.00E+00	1.76E-07	0.00E+00	0.00E+00	0.00E+00	0.00E+00	0.00E+00	0.00E+00	0.00E+00	1.76E-07
3522	ALL	418241.4	3756454	NonCancer	0.00E+00	0.00E+00	0.00E+00	0.00E+00	0.00E+00	0.00E+00	2.14E-07	0.00E+00	0.00E+00	0.00E+00	0.00E+00	0.00E+00	0.00E+00	0.00E+00	2.14E-07
3523	ALL	418241.4	3755963	NonCancer	0.00E+00	0.00E+00	0.00E+00	0.00E+00	0.00E+00	0.00E+00	2.14E-07	0.00E+00	0.00E+00	0.00E+00	0.00E+00	0.00E+00	0.00E+00	0.00E+00	2.14E-07
3524	ALL	418241.4	3755472	NonCancer	0.00E+00	0.00E+00	0.00E+00	0.00E+00	0.00E+00	0.00E+00	1.90E-07	0.00E+00	0.00E+00	0.00E+00	0.00E+00	0.00E+00	0.00E+00	0.00E+00	1.90E-07
3525	ALL	418241.4	3754980	NonCancer	0.00E+00	0.00E+00	0.00E+00	0.00E+00	0.00E+00	0.00E+00	1.83E-07	0.00E+00	0.00E+00	0.00E+00	0.00E+00	0.00E+00	0.00E+00	0.00E+00	1.83E-07
3526	ALL	418241.4	3754489	NonCancer	0.00E+00	0.00E+00	0.00E+00	0.00E+00	0.00E+00	0.00E+00	2.04E-07	0.00E+00	0.00E+00	0.00E+00	0.00E+00	0.00E+00	0.00E+00	0.00E+00	2.04E-07
3527	ALL	418241.4	3753997	NonCancer	0.00E+00	0.00E+00	0.00E+00	0.00E+00	0.00E+00	0.00E+00	2.07E-07	0.00E+00	0.00E+00	0.00E+00	0.00E+00	0.00E+00	0.00E+00	0.00E+00	2.07E-07
3528	ALL	418241.4	3753506	NonCancer	0.00E+00	0.00E+00	0.00E+00	0.00E+00	0.00E+00	0.00E+00	2.07E-07	0.00E+00	0.00E+00	0.00E+00	0.00E+00	0.00E+00	0.00E+00	0.00E+00	2.07E-07
3529	ALL	418241.4	3753014	NonCancer	0.00E+00	0.00E+00	0.00E+00	0.00E+00	0.00E+00	0.00E+00	2.00E-07	0.00E+00	0.00E+00	0.00E+00	0.00E+00	0.00E+00	0.00E+00	0.00E+00	2.00E-07
3530	ALL	418241.4	3752523	NonCancer	0.00E+00	0.00E+00	0.00E+00	0.00E+00	0.00E+00	0.00E+00	1.97E-07	0.00E+00	0.00E+00	0.00E+00	0.00E+00	0.00E+00	0.00E+00	0.00E+00	1.97E-07
3531	ALL	418241.4	3752032	NonCancer	0.00E+00	0.00E+00	0.00E+00	0.00E+00	0.00E+00	0.00E+00	1.93E-07	0.00E+00	0.00E+00	0.00E+00	0.00E+00	0.00E+00	0.00E+00	0.00E+00	1.93E-07
3532	ALL	418241.4	3751540	NonCancer	0.00E+00	0.00E+00	0.00E+00	0.00E+00	0.00E+00	0.00E+00	1.86E-07	0.00E+00	0.00E+00	0.00E+00	0.00E+00	0.00E+00	0.00E+00	0.00E+00	1.86E-07
3533	ALL	418727.2	3768740	NonCancer	0.00E+00	0.00E+00	0.00E+00	0.00E+00	0.00E+00	0.00E+00	3.70E-06	0.00E+00	0.00E+00	0.00E+00	0.00E+00	0.00E+00	0.00E+00	0.00E+00	3.70E-06
3534	ALL	418727.2	3768249	NonCancer	0.00E+00	0.00E+00	0.00E+00	0.00E+00	0.00E+00	0.00E+00	2.71E-06	0.00E+00	0.00E+00	0.00E+00	0.00E+00	0.00E+00	0.00E+00	0.00E+00	2.71E-06

3535	ALL	418727.2	3767757	NonCancer	0.00E+00	0.00E+00	0.00E+00	0.00E+00	0.00E+00	0.00E+00	2.39E-06	0.00E+00	0.00E+00	0.00E+00	0.00E+00	0.00E+00	0.00E+00	0.00E+00	2.39E-06
3536	ALL	418727.2	3767266	NonCancer	0.00E+00	0.00E+00	0.00E+00	0.00E+00	0.00E+00	0.00E+00	2.05E-06	0.00E+00	0.00E+00	0.00E+00	0.00E+00	0.00E+00	0.00E+00	0.00E+00	2.05E-06
3537	ALL	418727.2	3766774	NonCancer	0.00E+00	0.00E+00	0.00E+00	0.00E+00	0.00E+00	0.00E+00	1.81E-06	0.00E+00	0.00E+00	0.00E+00	0.00E+00	0.00E+00	0.00E+00	0.00E+00	1.81E-06
3538	ALL	418727.2	3766283	NonCancer	0.00E+00	0.00E+00	0.00E+00	0.00E+00	0.00E+00	0.00E+00	1.51E-06	0.00E+00	0.00E+00	0.00E+00	0.00E+00	0.00E+00	0.00E+00	0.00E+00	1.51E-06
3539	ALL	418727.2	3765792	NonCancer	0.00E+00	0.00E+00	0.00E+00	0.00E+00	0.00E+00	0.00E+00	1.24E-06	0.00E+00	0.00E+00	0.00E+00	0.00E+00	0.00E+00	0.00E+00	0.00E+00	1.24E-06
3540	ALL	418727.2	3765300	NonCancer	0.00E+00	0.00E+00	0.00E+00	0.00E+00	0.00E+00	0.00E+00	1.20E-06	0.00E+00	0.00E+00	0.00E+00	0.00E+00	0.00E+00	0.00E+00	0.00E+00	1.20E-06
3541	ALL	418727.2	3764809	NonCancer	0.00E+00	0.00E+00	0.00E+00	0.00E+00	0.00E+00	0.00E+00	1.09E-06	0.00E+00	0.00E+00	0.00E+00	0.00E+00	0.00E+00	0.00E+00	0.00E+00	1.09E-06
3542	ALL	418727.2	3764317	NonCancer	0.00E+00	0.00E+00	0.00E+00	0.00E+00	0.00E+00	0.00E+00	7.87E-07	0.00E+00	0.00E+00	0.00E+00	0.00E+00	0.00E+00	0.00E+00	0.00E+00	7.87E-07
3543	ALL	418727.2	3763826	NonCancer	0.00E+00	0.00E+00	0.00E+00	0.00E+00	0.00E+00	0.00E+00	8.77E-07	0.00E+00	0.00E+00	0.00E+00	0.00E+00	0.00E+00	0.00E+00	0.00E+00	8.77E-07
3544	ALL	418727.2	3763334	NonCancer	0.00E+00	0.00E+00	0.00E+00	0.00E+00	0.00E+00	0.00E+00	7.66E-07	0.00E+00	0.00E+00	0.00E+00	0.00E+00	0.00E+00	0.00E+00	0.00E+00	7.66E-07
3545	ALL	418727.2	3762843	NonCancer	0.00E+00	0.00E+00	0.00E+00	0.00E+00	0.00E+00	0.00E+00	6.83E-07	0.00E+00	0.00E+00	0.00E+00	0.00E+00	0.00E+00	0.00E+00	0.00E+00	6.83E-07
3546	ALL	418727.2	3762352	NonCancer	0.00E+00	0.00E+00	0.00E+00	0.00E+00	0.00E+00	0.00E+00	5.70E-07	0.00E+00	0.00E+00	0.00E+00	0.00E+00	0.00E+00	0.00E+00	0.00E+00	5.70E-07
3547	ALL	418727.2	3761860	NonCancer	0.00E+00	0.00E+00	0.00E+00	0.00E+00	0.00E+00	0.00E+00	4.18E-07	0.00E+00	0.00E+00	0.00E+00	0.00E+00	0.00E+00	0.00E+00	0.00E+00	4.18E-07
3548	ALL	418727.2	3761369	NonCancer	0.00E+00	0.00E+00	0.00E+00	0.00E+00	0.00E+00	0.00E+00	4.00E-07	0.00E+00	0.00E+00	0.00E+00	0.00E+00	0.00E+00	0.00E+00	0.00E+00	4.00E-07
3549	ALL	418727.2	3760877	NonCancer	0.00E+00	0.00E+00	0.00E+00	0.00E+00	0.00E+00	0.00E+00	3.66E-07	0.00E+00	0.00E+00	0.00E+00	0.00E+00	0.00E+00	0.00E+00	0.00E+00	3.66E-07
3550	ALL	418727.2	3760386	NonCancer	0.00E+00	0.00E+00	0.00E+00	0.00E+00	0.00E+00	0.00E+00	3.45E-07	0.00E+00	0.00E+00	0.00E+00	0.00E+00	0.00E+00	0.00E+00	0.00E+00	3.45E-07
3551	ALL	418727.2	3759894	NonCancer	0.00E+00	0.00E+00	0.00E+00	0.00E+00	0.00E+00	0.00E+00	2.87E-07	0.00E+00	0.00E+00	0.00E+00	0.00E+00	0.00E+00	0.00E+00	0.00E+00	2.87E-07
3552	ALL	418727.2	3759403	NonCancer	0.00E+00	0.00E+00	0.00E+00	0.00E+00	0.00E+00	0.00E+00	2.38E-07	0.00E+00	0.00E+00	0.00E+00	0.00E+00	0.00E+00	0.00E+00	0.00E+00	2.38E-07
3553	ALL	418727.2	3758912	NonCancer	0.00E+00	0.00E+00	0.00E+00	0.00E+00	0.00E+00	0.00E+00	2.07E-07	0.00E+00	0.00E+00	0.00E+00	0.00E+00	0.00E+00	0.00E+00	0.00E+00	2.07E-07
3554	ALL	418727.2	3758420	NonCancer	0.00E+00	0.00E+00	0.00E+00	0.00E+00	0.00E+00	0.00E+00	2.17E-07	0.00E+00	0.00E+00	0.00E+00	0.00E+00	0.00E+00	0.00E+00	0.00E+00	2.17E-07
3555	ALL	418727.2	3757929	NonCancer	0.00E+00	0.00E+00	0.00E+00	0.00E+00	0.00E+00	0.00E+00	2.14E-07	0.00E+00	0.00E+00	0.00E+00	0.00E+00	0.00E+00	0.00E+00	0.00E+00	2.14E-07
3556	ALL	418727.2	3757437	NonCancer	0.00E+00	0.00E+00	0.00E+00	0.00E+00	0.00E+00	0.00E+00	1.97E-07	0.00E+00	0.00E+00	0.00E+00	0.00E+00	0.00E+00	0.00E+00	0.00E+00	1.97E-07
3557	ALL	418727.2	3756946	NonCancer	0.00E+00	0.00E+00	0.00E+00	0.00E+00	0.00E+00	0.00E+00	1.90E-07	0.00E+00	0.00E+00	0.00E+00	0.00E+00	0.00E+00	0.00E+00	0.00E+00	1.90E-07
3558	ALL	418727.2	3756454	NonCancer	0.00E+00	0.00E+00	0.00E+00	0.00E+00	0.00E+00	0.00E+00	2.14E-07	0.00E+00	0.00E+00	0.00E+00	0.00E+00	0.00E+00	0.00E+00	0.00E+00	2.14E-07
3559	ALL	418727.2	3755963	NonCancer	0.00E+00	0.00E+00	0.00E+00	0.00E+00	0.00E+00	0.00E+00	2.07E-07	0.00E+00	0.00E+00	0.00E+00	0.00E+00	0.00E+00	0.00E+00	0.00E+00	2.07E-07
3560	ALL	418727.2	3755472	NonCancer	0.00E+00	0.00E+00	0.00E+00	0.00E+00	0.00E+00	0.00E+00	1.97E-07	0.00E+00	0.00E+00	0.00E+00	0.00E+00	0.00E+00	0.00E+00	0.00E+00	1.97E-07
3561	ALL	418727.2	3754980	NonCancer	0.00E+00	0.00E+00	0.00E+00	0.00E+00	0.00E+00	0.00E+00	1.76E-07	0.00E+00	0.00E+00	0.00E+00	0.00E+00	0.00E+00	0.00E+00	0.00E+00	1.76E-07
3562	ALL	418727.2	3754489	NonCancer	0.00E+00	0.00E+00	0.00E+00	0.00E+00	0.00E+00	0.00E+00	1.73E-07	0.00E+00	0.00E+00	0.00E+00	0.00E+00	0.00E+00	0.00E+00	0.00E+00	1.73E-07
3563	ALL	418727.2	3753997	NonCancer	0.00E+00	0.00E+00	0.00E+00	0.00E+00	0.00E+00	0.00E+00	1.86E-07	0.00E+00	0.00E+00	0.00E+00	0.00E+00	0.00E+00	0.00E+00	0.00E+00	1.86E-07
3564	ALL	418727.2	3753506	NonCancer	0.00E+00	0.00E+00	0.00E+00	0.00E+00	0.00E+00	0.00E+00	1.90E-07	0.00E+00	0.00E+00	0.00E+00	0.00E+00	0.00E+00	0.00E+00	0.00E+00	1.90E-07
3565	ALL	418727.2	3753014	NonCancer	0.00E+00	0.00E+00	0.00E+00	0.00E+00	0.00E+00	0.00E+00	1.86E-07	0.00E+00	0.00E+00	0.00E+00	0.00E+00	0.00E+00	0.00E+00	0.00E+00	1.86E-07
3566	ALL	418727.2	3752523	NonCancer	0.00E+00	0.00E+00	0.00E+00	0.00E+00	0.00E+00	0.00E+00	1.83E-07	0.00E+00	0.00E+00	0.00E+00	0.00E+00	0.00E+00	0.00E+00	0.00E+00	1.83E-07
3567	ALL	418727.2	3752032	NonCancer	0.00E+00	0.00E+00	0.00E+00	0.00E+00	0.00E+00	0.00E+00	1.80E-07	0.00E+00	0.00E+00	0.00E+00	0.00E+00	0.00E+00	0.00E+00	0.00E+00	1.80E-07
3568	ALL	418727.2	3751540	NonCancer	0.00E+00	0.00E+00	0.00E+00	0.00E+00	0.00E+00	0.00E+00	1.76E-07	0.00E+00	0.00E+00	0.00E+00	0.00E+00	0.00E+00	0.00E+00	0.00E+00	1.76E-07
3569	ALL	419212.8	3768740	NonCancer	0.00E+00	0.00E+00	0.00E+00	0.00E+00	0.00E+00	0.00E+00	2.54E-06	0.00E+00	0.00E+00	0.00E+00	0.00E+00	0.00E+00	0.00E+00	0.00E+00	2.54E-06
3570	ALL	419212.8	3768249	NonCancer	0.00E+00	0.00E+00	0.00E+00	0.00E+00	0.00E+00	0.00E+00	2.10E-06	0.00E+00	0.00E+00	0.00E+00	0.00E+00	0.00E+00	0.00E+00	0.00E+00	2.10E-06
3571	ALL	419212.8	3767757	NonCancer	0.00E+00	0.00E+00	0.00E+00	0.00E+00	0.00E+00	0.00E+00	1.95E-06	0.00E+00	0.00E+00	0.00E+00	0.00E+00	0.00E+00	0.00E+00	0.00E+00	1.95E-06
3572	ALL	419212.8	3767266	NonCancer	0.00E+00	0.00E+00	0.00E+00	0.00E+00	0.00E+00	0.00E+00	1.57E-06	0.00E+00	0.00E+00	0.00E+00	0.00E+00	0.00E+00	0.00E+00	0.00E+00	1.57E-06
3573	ALL	419212.8	3766774	NonCancer	0.00E+00	0.00E+00	0.00E+00	0.00E+00	0.00E+00	0.00E+00	1.51E-06	0.00E+00	0.00E+00	0.00E+00	0.00E+00	0.00E+00	0.00E+00	0.00E+00	1.51E-06
3574	ALL	419212.8	3766283	NonCancer	0.00E+00	0.00E+00	0.00E+00	0.00E+00	0.00E+00	0.00E+00	1.39E-06	0.00E+00	0.00E+00	0.00E+00	0.00E+00	0.00E+00	0.00E+00	0.00E+00	1.39E-06
3575	ALL	419212.8	3765792	NonCancer	0.00E+00	0.00E+00	0.00E+00	0.00E+00	0.00E+00	0.00E+00	1.18E-06	0.00E+00	0.00E+00	0.00E+00	0.00E+00	0.00E+00	0.00E+00	0.00E+00	1.18E-06
3576	ALL	419212.8	3765300	NonCancer	0.00E+00	0.00E+00	0.00E+00	0.00E+00	0.00E+00	0.00E+00	1.04E-06	0.00E+00	0.00E+00	0.00E+00	0.00E+00	0.00E+00	0.00E+00	0.00E+00	1.04E-06
3577	ALL	419212.8	3764809	NonCancer	0.00E+00	0.00E+00	0.00E+00	0.00E+00	0.00E+00	0.00E+00	7.77E-07	0.00E+00	0.00E+00	0.00E+00	0.00E+00	0.00E+00	0.00E+00	0.00E+00	7.77E-07
3578	ALL	419212.8	3764317	NonCancer	0.00E+00	0.00E+00	0.00E+00	0.00E+00	0.00E+00	0.00E+00	8.46E-07	0.00E+00	0.00E+00	0.00E+00	0.00E+00	0.00E+00	0.00E+00	0.00E+00	8.46E-07
3579	ALL	419212.8	3763826	NonCancer	0.00E+00	0.00E+00	0.00E+00	0.00E+00	0.00E+00	0.00E+00	7.70E-07	0.00E+00	0.00E+00	0.00E+00	0.00E+00	0.00E+00	0.00E+00	0.00E+00	7.70E-07
3580	ALL	419212.8	3763334	NonCancer	0.00E+00	0.00E+00	0.00E+00	0.00E+00	0.00E+00	0.00E+00	6.39E-07	0.00E+00	0.00E+00	0.00E+00	0.00E+00	0.00E+00	0.00E+00	0.00E+00	6.39E-07
3581	ALL	419212.8	3762843	NonCancer	0.00E+00	0.00E+00	0.00E+00	0.00E+00	0.00E+00	0.00E+00	6.28E-07	0.00E+00	0.00E+00	0.00E+00	0.00E+00	0.00E+00	0.00E+00	0.00E+00	6.28E-07
3582	ALL	419212.8	3762352	NonCancer	0.00E+00	0.00E+00	0.00E+00	0.00E+00	0.00E+00	0.00E+00	5.39E-07	0.00E+00	0.00E+00	0.00E+00	0.00E+00	0.00E+00	0.00E+00	0.00E+00	5.39E-07
3583	ALL	419212.8	3761860	NonCancer	0.00E+00	0.00E+00	0.00E+00	0.00E+00	0.00E+00	0.00E+00	3.97E-07	0.00E+00	0.00E+00	0.00E+00	0.00E+00	0.00E+00	0.00E+00	0.00E+00	3.97E-07
3584	ALL	419212.8	3761369	NonCancer	0.00E+00	0.00E+00	0.00E+00	0.00E+00	0.00E+00	0.00E+00	3.59E-07	0.00E+00	0.00E+00	0.00E+00	0.00E+00	0.00E+00	0.00E+00	0.00E+00	3.59E-07
3585	ALL	419212.8	3760877	NonCancer	0.00E+00	0.00E+00	0.00E+00	0.00E+00	0.00E+00	0.00E+00	3.42E-07	0.00E+00	0.00E+00	0.00E+00	0.00E+00	0.00E+00	0.00E+00	0.00E+00	3.42E-07
3586	ALL	419212.8	3760386	NonCancer	0.00E+00	0.00E+00	0.00E+00	0.00E+00	0.00E+00	0.00E+00	3.11E-07	0.00E+00	0.00E+00	0.00E+00	0.00E+00	0.00E+00	0.00E+00	0.00E+00	3.11E-07

3587	ALL	419212.8	3759894	NonCancer	0.00E+00	0.00E+00	0.00E+00	0.00E+00	0.00E+00	0.00E+00	2.69E-07	0.00E+00	0.00E+00	0.00E+00	0.00E+00	0.00E+00	0.00E+00	0.00E+00	2.69E-07
3588	ALL	419212.8	3759403	NonCancer	0.00E+00	0.00E+00	0.00E+00	0.00E+00	0.00E+00	0.00E+00	2.17E-07	0.00E+00	0.00E+00	0.00E+00	0.00E+00	0.00E+00	0.00E+00	0.00E+00	2.17E-07
3589	ALL	419212.8	3758912	NonCancer	0.00E+00	0.00E+00	0.00E+00	0.00E+00	0.00E+00	0.00E+00	2.00E-07	0.00E+00	0.00E+00	0.00E+00	0.00E+00	0.00E+00	0.00E+00	0.00E+00	2.00E-07
3590	ALL	419212.8	3758420	NonCancer	0.00E+00	0.00E+00	0.00E+00	0.00E+00	0.00E+00	0.00E+00	1.86E-07	0.00E+00	0.00E+00	0.00E+00	0.00E+00	0.00E+00	0.00E+00	0.00E+00	1.86E-07
3591	ALL	419212.8	3757929	NonCancer	0.00E+00	0.00E+00	0.00E+00	0.00E+00	0.00E+00	0.00E+00	2.07E-07	0.00E+00	0.00E+00	0.00E+00	0.00E+00	0.00E+00	0.00E+00	0.00E+00	2.07E-07
3592	ALL	419212.8	3757437	NonCancer	0.00E+00	0.00E+00	0.00E+00	0.00E+00	0.00E+00	0.00E+00	1.76E-07	0.00E+00	0.00E+00	0.00E+00	0.00E+00	0.00E+00	0.00E+00	0.00E+00	1.76E-07
3593	ALL	419212.8	3756946	NonCancer	0.00E+00	0.00E+00	0.00E+00	0.00E+00	0.00E+00	0.00E+00	1.97E-07	0.00E+00	0.00E+00	0.00E+00	0.00E+00	0.00E+00	0.00E+00	0.00E+00	1.97E-07
3594	ALL	419212.8	3756454	NonCancer	0.00E+00	0.00E+00	0.00E+00	0.00E+00	0.00E+00	0.00E+00	2.42E-07	0.00E+00	0.00E+00	0.00E+00	0.00E+00	0.00E+00	0.00E+00	0.00E+00	2.42E-07
3595	ALL	419212.8	3755963	NonCancer	0.00E+00	0.00E+00	0.00E+00	0.00E+00	0.00E+00	0.00E+00	2.07E-07	0.00E+00	0.00E+00	0.00E+00	0.00E+00	0.00E+00	0.00E+00	0.00E+00	2.07E-07
3596	ALL	419212.8	3755472	NonCancer	0.00E+00	0.00E+00	0.00E+00	0.00E+00	0.00E+00	0.00E+00	1.90E-07	0.00E+00	0.00E+00	0.00E+00	0.00E+00	0.00E+00	0.00E+00	0.00E+00	1.90E-07
3597	ALL	419212.8	3754980	NonCancer	0.00E+00	0.00E+00	0.00E+00	0.00E+00	0.00E+00	0.00E+00	1.80E-07	0.00E+00	0.00E+00	0.00E+00	0.00E+00	0.00E+00	0.00E+00	0.00E+00	1.80E-07
3598	ALL	419212.8	3754489	NonCancer	0.00E+00	0.00E+00	0.00E+00	0.00E+00	0.00E+00	0.00E+00	1.66E-07	0.00E+00	0.00E+00	0.00E+00	0.00E+00	0.00E+00	0.00E+00	0.00E+00	1.66E-07
3599	ALL	419212.8	3753997	NonCancer	0.00E+00	0.00E+00	0.00E+00	0.00E+00	0.00E+00	0.00E+00	1.66E-07	0.00E+00	0.00E+00	0.00E+00	0.00E+00	0.00E+00	0.00E+00	0.00E+00	1.66E-07
3600	ALL	419212.8	3753506	NonCancer	0.00E+00	0.00E+00	0.00E+00	0.00E+00	0.00E+00	0.00E+00	1.76E-07	0.00E+00	0.00E+00	0.00E+00	0.00E+00	0.00E+00	0.00E+00	0.00E+00	1.76E-07
3601	ALL	419212.8	3753014	NonCancer	0.00E+00	0.00E+00	0.00E+00	0.00E+00	0.00E+00	0.00E+00	1.73E-07	0.00E+00	0.00E+00	0.00E+00	0.00E+00	0.00E+00	0.00E+00	0.00E+00	1.73E-07
3602	ALL	419212.8	3752523	NonCancer	0.00E+00	0.00E+00	0.00E+00	0.00E+00	0.00E+00	0.00E+00	1.69E-07	0.00E+00	0.00E+00	0.00E+00	0.00E+00	0.00E+00	0.00E+00	0.00E+00	1.69E-07
3603	ALL	419212.8	3752032	NonCancer	0.00E+00	0.00E+00	0.00E+00	0.00E+00	0.00E+00	0.00E+00	1.66E-07	0.00E+00	0.00E+00	0.00E+00	0.00E+00	0.00E+00	0.00E+00	0.00E+00	1.66E-07
3604	ALL	419212.8	3751540	NonCancer	0.00E+00	0.00E+00	0.00E+00	0.00E+00	0.00E+00	0.00E+00	1.62E-07	0.00E+00	0.00E+00	0.00E+00	0.00E+00	0.00E+00	0.00E+00	0.00E+00	1.62E-07
3605	ALL	419698.6	3768740	NonCancer	0.00E+00	0.00E+00	0.00E+00	0.00E+00	0.00E+00	0.00E+00	2.77E-06	0.00E+00	0.00E+00	0.00E+00	0.00E+00	0.00E+00	0.00E+00	0.00E+00	2.77E-06
3606	ALL	419698.6	3768249	NonCancer	0.00E+00	0.00E+00	0.00E+00	0.00E+00	0.00E+00	0.00E+00	2.10E-06	0.00E+00	0.00E+00	0.00E+00	0.00E+00	0.00E+00	0.00E+00	0.00E+00	2.10E-06
3607	ALL	419698.6	3767757	NonCancer	0.00E+00	0.00E+00	0.00E+00	0.00E+00	0.00E+00	0.00E+00	1.77E-06	0.00E+00	0.00E+00	0.00E+00	0.00E+00	0.00E+00	0.00E+00	0.00E+00	1.77E-06
3608	ALL	419698.6	3767266	NonCancer	0.00E+00	0.00E+00	0.00E+00	0.00E+00	0.00E+00	0.00E+00	1.37E-06	0.00E+00	0.00E+00	0.00E+00	0.00E+00	0.00E+00	0.00E+00	0.00E+00	1.37E-06
3609	ALL	419698.6	3766774	NonCancer	0.00E+00	0.00E+00	0.00E+00	0.00E+00	0.00E+00	0.00E+00	1.27E-06	0.00E+00	0.00E+00	0.00E+00	0.00E+00	0.00E+00	0.00E+00	0.00E+00	1.27E-06
3610	ALL	419698.6	3766283	NonCancer	0.00E+00	0.00E+00	0.00E+00	0.00E+00	0.00E+00	0.00E+00	9.87E-07	0.00E+00	0.00E+00	0.00E+00	0.00E+00	0.00E+00	0.00E+00	0.00E+00	9.87E-07
3611	ALL	419698.6	3765792	NonCancer	0.00E+00	0.00E+00	0.00E+00	0.00E+00	0.00E+00	0.00E+00	1.14E-06	0.00E+00	0.00E+00	0.00E+00	0.00E+00	0.00E+00	0.00E+00	0.00E+00	1.14E-06
3612	ALL	419698.6	3765300	NonCancer	0.00E+00	0.00E+00	0.00E+00	0.00E+00	0.00E+00	0.00E+00	9.98E-07	0.00E+00	0.00E+00	0.00E+00	0.00E+00	0.00E+00	0.00E+00	0.00E+00	9.98E-07
3613	ALL	419698.6	3764809	NonCancer	0.00E+00	0.00E+00	0.00E+00	0.00E+00	0.00E+00	0.00E+00	6.97E-07	0.00E+00	0.00E+00	0.00E+00	0.00E+00	0.00E+00	0.00E+00	0.00E+00	6.97E-07
3614	ALL	419698.6	3764317	NonCancer	0.00E+00	0.00E+00	0.00E+00	0.00E+00	0.00E+00	0.00E+00	7.59E-07	0.00E+00	0.00E+00	0.00E+00	0.00E+00	0.00E+00	0.00E+00	0.00E+00	7.59E-07
3615	ALL	419698.6	3763826	NonCancer	0.00E+00	0.00E+00	0.00E+00	0.00E+00	0.00E+00	0.00E+00	6.73E-07	0.00E+00	0.00E+00	0.00E+00	0.00E+00	0.00E+00	0.00E+00	0.00E+00	6.73E-07
3616	ALL	419698.6	3763334	NonCancer	0.00E+00	0.00E+00	0.00E+00	0.00E+00	0.00E+00	0.00E+00	5.76E-07	0.00E+00	0.00E+00	0.00E+00	0.00E+00	0.00E+00	0.00E+00	0.00E+00	5.76E-07
3617	ALL	419698.6	3762843	NonCancer	0.00E+00	0.00E+00	0.00E+00	0.00E+00	0.00E+00	0.00E+00	5.76E-07	0.00E+00	0.00E+00	0.00E+00	0.00E+00	0.00E+00	0.00E+00	0.00E+00	5.76E-07
3618	ALL	419698.6	3762352	NonCancer	0.00E+00	0.00E+00	0.00E+00	0.00E+00	0.00E+00	0.00E+00	5.07E-07	0.00E+00	0.00E+00	0.00E+00	0.00E+00	0.00E+00	0.00E+00	0.00E+00	5.07E-07
3619	ALL	419698.6	3761860	NonCancer	0.00E+00	0.00E+00	0.00E+00	0.00E+00	0.00E+00	0.00E+00	3.76E-07	0.00E+00	0.00E+00	0.00E+00	0.00E+00	0.00E+00	0.00E+00	0.00E+00	3.76E-07
3620	ALL	419698.6	3761369	NonCancer	0.00E+00	0.00E+00	0.00E+00	0.00E+00	0.00E+00	0.00E+00	3.14E-07	0.00E+00	0.00E+00	0.00E+00	0.00E+00	0.00E+00	0.00E+00	0.00E+00	3.14E-07
3621	ALL	419698.6	3760877	NonCancer	0.00E+00	0.00E+00	0.00E+00	0.00E+00	0.00E+00	0.00E+00	3.18E-07	0.00E+00	0.00E+00	0.00E+00	0.00E+00	0.00E+00	0.00E+00	0.00E+00	3.18E-07
3622	ALL	419698.6	3760386	NonCancer	0.00E+00	0.00E+00	0.00E+00	0.00E+00	0.00E+00	0.00E+00	2.59E-07	0.00E+00	0.00E+00	0.00E+00	0.00E+00	0.00E+00	0.00E+00	0.00E+00	2.59E-07
3623	ALL	419698.6	3759894	NonCancer	0.00E+00	0.00E+00	0.00E+00	0.00E+00	0.00E+00	0.00E+00	2.42E-07	0.00E+00	0.00E+00	0.00E+00	0.00E+00	0.00E+00	0.00E+00	0.00E+00	2.42E-07
3624	ALL	419698.6	3759403	NonCancer	0.00E+00	0.00E+00	0.00E+00	0.00E+00	0.00E+00	0.00E+00	2.00E-07	0.00E+00	0.00E+00	0.00E+00	0.00E+00	0.00E+00	0.00E+00	0.00E+00	2.00E-07
3625	ALL	419698.6	3758912	NonCancer	0.00E+00	0.00E+00	0.00E+00	0.00E+00	0.00E+00	0.00E+00	1.66E-07	0.00E+00	0.00E+00	0.00E+00	0.00E+00	0.00E+00	0.00E+00	0.00E+00	1.66E-07
3626	ALL	419698.6	3758420	NonCancer	0.00E+00	0.00E+00	0.00E+00	0.00E+00	0.00E+00	0.00E+00	1.86E-07	0.00E+00	0.00E+00	0.00E+00	0.00E+00	0.00E+00	0.00E+00	0.00E+00	1.86E-07
3627	ALL	419698.6	3757929	NonCancer	0.00E+00	0.00E+00	0.00E+00	0.00E+00	0.00E+00	0.00E+00	2.14E-07	0.00E+00	0.00E+00	0.00E+00	0.00E+00	0.00E+00	0.00E+00	0.00E+00	2.14E-07
3628	ALL	419698.6	3757437	NonCancer	0.00E+00	0.00E+00	0.00E+00	0.00E+00	0.00E+00	0.00E+00	2.14E-07	0.00E+00	0.00E+00	0.00E+00	0.00E+00	0.00E+00	0.00E+00	0.00E+00	2.14E-07
3629	ALL	419698.6	3756946	NonCancer	0.00E+00	0.00E+00	0.00E+00	0.00E+00	0.00E+00	0.00E+00	2.52E-07	0.00E+00	0.00E+00	0.00E+00	0.00E+00	0.00E+00	0.00E+00	0.00E+00	2.52E-07
3630	ALL	419698.6	3756454	NonCancer	0.00E+00	0.00E+00	0.00E+00	0.00E+00	0.00E+00	0.00E+00	2.45E-07	0.00E+00	0.00E+00	0.00E+00	0.00E+00	0.00E+00	0.00E+00	0.00E+00	2.45E-07
3631	ALL	419698.6	3755963	NonCancer	0.00E+00	0.00E+00	0.00E+00	0.00E+00	0.00E+00	0.00E+00	2.00E-07	0.00E+00	0.00E+00	0.00E+00	0.00E+00	0.00E+00	0.00E+00	0.00E+00	2.00E-07
3632	ALL	419698.6	3755472	NonCancer	0.00E+00	0.00E+00	0.00E+00	0.00E+00	0.00E+00	0.00E+00	1.90E-07	0.00E+00	0.00E+00	0.00E+00	0.00E+00	0.00E+00	0.00E+00	0.00E+00	1.90E-07
3633	ALL	419698.6	3754980	NonCancer	0.00E+00	0.00E+00	0.00E+00	0.00E+00	0.00E+00	0.00E+00	1.73E-07	0.00E+00	0.00E+00	0.00E+00	0.00E+00	0.00E+00	0.00E+00	0.00E+00	1.73E-07
3634	ALL	419698.6	3754489	NonCancer	0.00E+00	0.00E+00	0.00E+00	0.00E+00	0.00E+00	0.00E+00	1.66E-07	0.00E+00	0.00E+00	0.00E+00	0.00E+00	0.00E+00	0.00E+00	0.00E+00	1.66E-07
3635	ALL	419698.6	3753997	NonCancer	0.00E+00	0.00E+00	0.00E+00	0.00E+00	0.00E+00	0.00E+00	1.59E-07	0.00E+00	0.00E+00	0.00E+00	0.00E+00	0.00E+00	0.00E+00	0.00E+00	1.59E-07
3636	ALL	419698.6	3753506	NonCancer	0.00E+00	0.00E+00	0.00E+00	0.00E+00	0.00E+00	0.00E+00	1.52E-07	0.00E+00	0.00E+00	0.00E+00	0.00E+00	0.00E+00	0.00E+00	0.00E+00	1.52E-07
3637	ALL	419698.6	3753014	NonCancer	0.00E+00	0.00E+00	0.00E+00	0.00E+00	0.00E+00	0.00E+00	1.55E-07	0.00E+00	0.00E+00	0.00E+00	0.00E+00	0.00E+00	0.00E+00	0.00E+00	1.55E-07
3638	ALL	419698.6	3752523	NonCancer	0.00E+00	0.00E+00	0.00E+00	0.00E+00	0.00E+00	0.00E+00	1.59E-07	0.00E+00	0.00E+00	0.00E+00	0.00E+00	0.00E+00	0.00E+00	0.00E+00	1.59E-07

3639	ALL	419698.6	3752032	NonCancer	0.00E+00	0.00E+00	0.00E+00	0.00E+00	0.00E+00	0.00E+00	1.55E-07	0.00E+00	0.00E+00	0.00E+00	0.00E+00	0.00E+00	0.00E+00	0.00E+00	1.55E-07
3640	ALL	419698.6	3751540	NonCancer	0.00E+00	0.00E+00	0.00E+00	0.00E+00	0.00E+00	0.00E+00	1.52E-07	0.00E+00	0.00E+00	0.00E+00	0.00E+00	0.00E+00	0.00E+00	0.00E+00	1.52E-07
3641	ALL	420184.3	3768740	NonCancer	0.00E+00	0.00E+00	0.00E+00	0.00E+00	0.00E+00	0.00E+00	2.09E-06	0.00E+00	0.00E+00	0.00E+00	0.00E+00	0.00E+00	0.00E+00	0.00E+00	2.09E-06
3642	ALL	420184.3	3768249	NonCancer	0.00E+00	0.00E+00	0.00E+00	0.00E+00	0.00E+00	0.00E+00	1.84E-06	0.00E+00	0.00E+00	0.00E+00	0.00E+00	0.00E+00	0.00E+00	0.00E+00	1.84E-06
3643	ALL	420184.3	3767757	NonCancer	0.00E+00	0.00E+00	0.00E+00	0.00E+00	0.00E+00	0.00E+00	1.38E-06	0.00E+00	0.00E+00	0.00E+00	0.00E+00	0.00E+00	0.00E+00	0.00E+00	1.38E-06
3644	ALL	420184.3	3767266	NonCancer	0.00E+00	0.00E+00	0.00E+00	0.00E+00	0.00E+00	0.00E+00	1.26E-06	0.00E+00	0.00E+00	0.00E+00	0.00E+00	0.00E+00	0.00E+00	0.00E+00	1.26E-06
3645	ALL	420184.3	3766774	NonCancer	0.00E+00	0.00E+00	0.00E+00	0.00E+00	0.00E+00	0.00E+00	1.11E-06	0.00E+00	0.00E+00	0.00E+00	0.00E+00	0.00E+00	0.00E+00	0.00E+00	1.11E-06
3646	ALL	420184.3	3766283	NonCancer	0.00E+00	0.00E+00	0.00E+00	0.00E+00	0.00E+00	0.00E+00	1.04E-06	0.00E+00	0.00E+00	0.00E+00	0.00E+00	0.00E+00	0.00E+00	0.00E+00	1.04E-06
3647	ALL	420184.3	3765792	NonCancer	0.00E+00	0.00E+00	0.00E+00	0.00E+00	0.00E+00	0.00E+00	9.29E-07	0.00E+00	0.00E+00	0.00E+00	0.00E+00	0.00E+00	0.00E+00	0.00E+00	9.29E-07
3648	ALL	420184.3	3765300	NonCancer	0.00E+00	0.00E+00	0.00E+00	0.00E+00	0.00E+00	0.00E+00	7.77E-07	0.00E+00	0.00E+00	0.00E+00	0.00E+00	0.00E+00	0.00E+00	0.00E+00	7.77E-07
3649	ALL	420184.3	3764809	NonCancer	0.00E+00	0.00E+00	0.00E+00	0.00E+00	0.00E+00	0.00E+00	7.94E-07	0.00E+00	0.00E+00	0.00E+00	0.00E+00	0.00E+00	0.00E+00	0.00E+00	7.94E-07
3650	ALL	420184.3	3764317	NonCancer	0.00E+00	0.00E+00	0.00E+00	0.00E+00	0.00E+00	0.00E+00	7.01E-07	0.00E+00	0.00E+00	0.00E+00	0.00E+00	0.00E+00	0.00E+00	0.00E+00	7.01E-07
3651	ALL	420184.3	3763826	NonCancer	0.00E+00	0.00E+00	0.00E+00	0.00E+00	0.00E+00	0.00E+00	6.39E-07	0.00E+00	0.00E+00	0.00E+00	0.00E+00	0.00E+00	0.00E+00	0.00E+00	6.39E-07
3652	ALL	420184.3	3763334	NonCancer	0.00E+00	0.00E+00	0.00E+00	0.00E+00	0.00E+00	0.00E+00	5.49E-07	0.00E+00	0.00E+00	0.00E+00	0.00E+00	0.00E+00	0.00E+00	0.00E+00	5.49E-07
3653	ALL	420184.3	3762843	NonCancer	0.00E+00	0.00E+00	0.00E+00	0.00E+00	0.00E+00	0.00E+00	5.28E-07	0.00E+00	0.00E+00	0.00E+00	0.00E+00	0.00E+00	0.00E+00	0.00E+00	5.28E-07
3654	ALL	420184.3	3762352	NonCancer	0.00E+00	0.00E+00	0.00E+00	0.00E+00	0.00E+00	0.00E+00	4.76E-07	0.00E+00	0.00E+00	0.00E+00	0.00E+00	0.00E+00	0.00E+00	0.00E+00	4.76E-07
3655	ALL	420184.3	3761860	NonCancer	0.00E+00	0.00E+00	0.00E+00	0.00E+00	0.00E+00	0.00E+00	3.62E-07	0.00E+00	0.00E+00	0.00E+00	0.00E+00	0.00E+00	0.00E+00	0.00E+00	3.62E-07
3656	ALL	420184.3	3761369	NonCancer	0.00E+00	0.00E+00	0.00E+00	0.00E+00	0.00E+00	0.00E+00	2.76E-07	0.00E+00	0.00E+00	0.00E+00	0.00E+00	0.00E+00	0.00E+00	0.00E+00	2.76E-07
3657	ALL	420184.3	3760877	NonCancer	0.00E+00	0.00E+00	0.00E+00	0.00E+00	0.00E+00	0.00E+00	2.69E-07	0.00E+00	0.00E+00	0.00E+00	0.00E+00	0.00E+00	0.00E+00	0.00E+00	2.69E-07
3658	ALL	420184.3	3760386	NonCancer	0.00E+00	0.00E+00	0.00E+00	0.00E+00	0.00E+00	0.00E+00	2.28E-07	0.00E+00	0.00E+00	0.00E+00	0.00E+00	0.00E+00	0.00E+00	0.00E+00	2.28E-07
3659	ALL	420184.3	3759894	NonCancer	0.00E+00	0.00E+00	0.00E+00	0.00E+00	0.00E+00	0.00E+00	2.11E-07	0.00E+00	0.00E+00	0.00E+00	0.00E+00	0.00E+00	0.00E+00	0.00E+00	2.11E-07
3660	ALL	420184.3	3759403	NonCancer	0.00E+00	0.00E+00	0.00E+00	0.00E+00	0.00E+00	0.00E+00	1.83E-07	0.00E+00	0.00E+00	0.00E+00	0.00E+00	0.00E+00	0.00E+00	0.00E+00	1.83E-07
3661	ALL	420184.3	3758912	NonCancer	0.00E+00	0.00E+00	0.00E+00	0.00E+00	0.00E+00	0.00E+00	1.62E-07	0.00E+00	0.00E+00	0.00E+00	0.00E+00	0.00E+00	0.00E+00	0.00E+00	1.62E-07
3662	ALL	420184.3	3758420	NonCancer	0.00E+00	0.00E+00	0.00E+00	0.00E+00	0.00E+00	0.00E+00	1.83E-07	0.00E+00	0.00E+00	0.00E+00	0.00E+00	0.00E+00	0.00E+00	0.00E+00	1.83E-07
3663	ALL	420184.3	3757929	NonCancer	0.00E+00	0.00E+00	0.00E+00	0.00E+00	0.00E+00	0.00E+00	1.90E-07	0.00E+00	0.00E+00	0.00E+00	0.00E+00	0.00E+00	0.00E+00	0.00E+00	1.90E-07
3664	ALL	420184.3	3757437	NonCancer	0.00E+00	0.00E+00	0.00E+00	0.00E+00	0.00E+00	0.00E+00	2.31E-07	0.00E+00	0.00E+00	0.00E+00	0.00E+00	0.00E+00	0.00E+00	0.00E+00	2.31E-07
3665	ALL	420184.3	3756946	NonCancer	0.00E+00	0.00E+00	0.00E+00	0.00E+00	0.00E+00	0.00E+00	2.11E-07	0.00E+00	0.00E+00	0.00E+00	0.00E+00	0.00E+00	0.00E+00	0.00E+00	2.11E-07
3666	ALL	420184.3	3756454	NonCancer	0.00E+00	0.00E+00	0.00E+00	0.00E+00	0.00E+00	0.00E+00	1.93E-07	0.00E+00	0.00E+00	0.00E+00	0.00E+00	0.00E+00	0.00E+00	0.00E+00	1.93E-07
3667	ALL	420184.3	3755963	NonCancer	0.00E+00	0.00E+00	0.00E+00	0.00E+00	0.00E+00	0.00E+00	2.00E-07	0.00E+00	0.00E+00	0.00E+00	0.00E+00	0.00E+00	0.00E+00	0.00E+00	2.00E-07
3668	ALL	420184.3	3755472	NonCancer	0.00E+00	0.00E+00	0.00E+00	0.00E+00	0.00E+00	0.00E+00	2.04E-07	0.00E+00	0.00E+00	0.00E+00	0.00E+00	0.00E+00	0.00E+00	0.00E+00	2.04E-07
3669	ALL	420184.3	3754980	NonCancer	0.00E+00	0.00E+00	0.00E+00	0.00E+00	0.00E+00	0.00E+00	1.73E-07	0.00E+00	0.00E+00	0.00E+00	0.00E+00	0.00E+00	0.00E+00	0.00E+00	1.73E-07
3670	ALL	420184.3	3754489	NonCancer	0.00E+00	0.00E+00	0.00E+00	0.00E+00	0.00E+00	0.00E+00	1.55E-07	0.00E+00	0.00E+00	0.00E+00	0.00E+00	0.00E+00	0.00E+00	0.00E+00	1.55E-07
3671	ALL	420184.3	3753997	NonCancer	0.00E+00	0.00E+00	0.00E+00	0.00E+00	0.00E+00	0.00E+00	1.59E-07	0.00E+00	0.00E+00	0.00E+00	0.00E+00	0.00E+00	0.00E+00	0.00E+00	1.59E-07
3672	ALL	420184.3	3753506	NonCancer	0.00E+00	0.00E+00	0.00E+00	0.00E+00	0.00E+00	0.00E+00	1.48E-07	0.00E+00	0.00E+00	0.00E+00	0.00E+00	0.00E+00	0.00E+00	0.00E+00	1.48E-07
3673	ALL	420184.3	3753014	NonCancer	0.00E+00	0.00E+00	0.00E+00	0.00E+00	0.00E+00	0.00E+00	1.45E-07	0.00E+00	0.00E+00	0.00E+00	0.00E+00	0.00E+00	0.00E+00	0.00E+00	1.45E-07
3674	ALL	420184.3	3752523	NonCancer	0.00E+00	0.00E+00	0.00E+00	0.00E+00	0.00E+00	0.00E+00	1.48E-07	0.00E+00	0.00E+00	0.00E+00	0.00E+00	0.00E+00	0.00E+00	0.00E+00	1.48E-07
3675	ALL	420184.3	3752032	NonCancer	0.00E+00	0.00E+00	0.00E+00	0.00E+00	0.00E+00	0.00E+00	1.45E-07	0.00E+00	0.00E+00	0.00E+00	0.00E+00	0.00E+00	0.00E+00	0.00E+00	1.45E-07
3676	ALL	420184.3	3751540	NonCancer	0.00E+00	0.00E+00	0.00E+00	0.00E+00	0.00E+00	0.00E+00	1.42E-07	0.00E+00	0.00E+00	0.00E+00	0.00E+00	0.00E+00	0.00E+00	0.00E+00	1.42E-07
3677	ALL	420670	3768740	NonCancer	0.00E+00	0.00E+00	0.00E+00	0.00E+00	0.00E+00	0.00E+00	1.67E-06	0.00E+00	0.00E+00	0.00E+00	0.00E+00	0.00E+00	0.00E+00	0.00E+00	1.67E-06
3678	ALL	420670	3768249	NonCancer	0.00E+00	0.00E+00	0.00E+00	0.00E+00	0.00E+00	0.00E+00	1.47E-06	0.00E+00	0.00E+00	0.00E+00	0.00E+00	0.00E+00	0.00E+00	0.00E+00	1.47E-06
3679	ALL	420670	3767757	NonCancer	0.00E+00	0.00E+00	0.00E+00	0.00E+00	0.00E+00	0.00E+00	1.25E-06	0.00E+00	0.00E+00	0.00E+00	0.00E+00	0.00E+00	0.00E+00	0.00E+00	1.25E-06
3680	ALL	420670	3767266	NonCancer	0.00E+00	0.00E+00	0.00E+00	0.00E+00	0.00E+00	0.00E+00	1.23E-06	0.00E+00	0.00E+00	0.00E+00	0.00E+00	0.00E+00	0.00E+00	0.00E+00	1.23E-06
3681	ALL	420670	3766774	NonCancer	0.00E+00	0.00E+00	0.00E+00	0.00E+00	0.00E+00	0.00E+00	1.14E-06	0.00E+00	0.00E+00	0.00E+00	0.00E+00	0.00E+00	0.00E+00	0.00E+00	1.14E-06
3682	ALL	420670	3766283	NonCancer	0.00E+00	0.00E+00	0.00E+00	0.00E+00	0.00E+00	0.00E+00	8.94E-07	0.00E+00	0.00E+00	0.00E+00	0.00E+00	0.00E+00	0.00E+00	0.00E+00	8.94E-07
3683	ALL	420670	3765792	NonCancer	0.00E+00	0.00E+00	0.00E+00	0.00E+00	0.00E+00	0.00E+00	8.63E-07	0.00E+00	0.00E+00	0.00E+00	0.00E+00	0.00E+00	0.00E+00	0.00E+00	8.63E-07
3684	ALL	420670	3765300	NonCancer	0.00E+00	0.00E+00	0.00E+00	0.00E+00	0.00E+00	0.00E+00	7.04E-07	0.00E+00	0.00E+00	0.00E+00	0.00E+00	0.00E+00	0.00E+00	0.00E+00	7.04E-07
3685	ALL	420670	3764809	NonCancer	0.00E+00	0.00E+00	0.00E+00	0.00E+00	0.00E+00	0.00E+00	6.90E-07	0.00E+00	0.00E+00	0.00E+00	0.00E+00	0.00E+00	0.00E+00	0.00E+00	6.90E-07
3686	ALL	420670	3764317	NonCancer	0.00E+00	0.00E+00	0.00E+00	0.00E+00	0.00E+00	0.00E+00	6.32E-07	0.00E+00	0.00E+00	0.00E+00	0.00E+00	0.00E+00	0.00E+00	0.00E+00	6.32E-07
3687	ALL	420670	3763826	NonCancer	0.00E+00	0.00E+00	0.00E+00	0.00E+00	0.00E+00	0.00E+00	5.87E-07	0.00E+00	0.00E+00	0.00E+00	0.00E+00	0.00E+00	0.00E+00	0.00E+00	5.87E-07
3688	ALL	420670	3763334	NonCancer	0.00E+00	0.00E+00	0.00E+00	0.00E+00	0.00E+00	0.00E+00	5.21E-07	0.00E+00	0.00E+00	0.00E+00	0.00E+00	0.00E+00	0.00E+00	0.00E+00	5.21E-07
3689	ALL	420670	3762843	NonCancer	0.00E+00	0.00E+00	0.00E+00	0.00E+00	0.00E+00	0.00E+00	4.83E-07	0.00E+00	0.00E+00	0.00E+00	0.00E+00	0.00E+00	0.00E+00	0.00E+00	4.83E-07
3690	ALL	420670	3762352	NonCancer	0.00E+00	0.00E+00	0.00E+00	0.00E+00	0.00E+00	0.00E+00	4.38E-07	0.00E+00	0.00E+00	0.00E+00	0.00E+00	0.00E+00	0.00E+00	0.00E+00	4.38E-07

3691	ALL	420670	3761860	NonCancer	0.00E+00	0.00E+00	0.00E+00	0.00E+00	0.00E+00	0.00E+00	3.45E-07	0.00E+00	0.00E+00	0.00E+00	0.00E+00	0.00E+00	0.00E+00	0.00E+00	3.45E-07
3692	ALL	420670	3761369	NonCancer	0.00E+00	0.00E+00	0.00E+00	0.00E+00	0.00E+00	0.00E+00	2.42E-07	0.00E+00	0.00E+00	0.00E+00	0.00E+00	0.00E+00	0.00E+00	0.00E+00	2.42E-07
3693	ALL	420670	3760877	NonCancer	0.00E+00	0.00E+00	0.00E+00	0.00E+00	0.00E+00	0.00E+00	2.24E-07	0.00E+00	0.00E+00	0.00E+00	0.00E+00	0.00E+00	0.00E+00	0.00E+00	2.24E-07
3694	ALL	420670	3760386	NonCancer	0.00E+00	0.00E+00	0.00E+00	0.00E+00	0.00E+00	0.00E+00	2.17E-07	0.00E+00	0.00E+00	0.00E+00	0.00E+00	0.00E+00	0.00E+00	0.00E+00	2.17E-07
3695	ALL	420670	3759894	NonCancer	0.00E+00	0.00E+00	0.00E+00	0.00E+00	0.00E+00	0.00E+00	1.90E-07	0.00E+00	0.00E+00	0.00E+00	0.00E+00	0.00E+00	0.00E+00	0.00E+00	1.90E-07
3696	ALL	420670	3759403	NonCancer	0.00E+00	0.00E+00	0.00E+00	0.00E+00	0.00E+00	0.00E+00	1.69E-07	0.00E+00	0.00E+00	0.00E+00	0.00E+00	0.00E+00	0.00E+00	0.00E+00	1.69E-07
3697	ALL	420670	3758912	NonCancer	0.00E+00	0.00E+00	0.00E+00	0.00E+00	0.00E+00	0.00E+00	1.76E-07	0.00E+00	0.00E+00	0.00E+00	0.00E+00	0.00E+00	0.00E+00	0.00E+00	1.76E-07
3698	ALL	420670	3758420	NonCancer	0.00E+00	0.00E+00	0.00E+00	0.00E+00	0.00E+00	0.00E+00	1.69E-07	0.00E+00	0.00E+00	0.00E+00	0.00E+00	0.00E+00	0.00E+00	0.00E+00	1.69E-07
3699	ALL	420670	3757929	NonCancer	0.00E+00	0.00E+00	0.00E+00	0.00E+00	0.00E+00	0.00E+00	1.83E-07	0.00E+00	0.00E+00	0.00E+00	0.00E+00	0.00E+00	0.00E+00	0.00E+00	1.83E-07
3700	ALL	420670	3757437	NonCancer	0.00E+00	0.00E+00	0.00E+00	0.00E+00	0.00E+00	0.00E+00	1.93E-07	0.00E+00	0.00E+00	0.00E+00	0.00E+00	0.00E+00	0.00E+00	0.00E+00	1.93E-07
3701	ALL	420670	3756946	NonCancer	0.00E+00	0.00E+00	0.00E+00	0.00E+00	0.00E+00	0.00E+00	1.59E-07	0.00E+00	0.00E+00	0.00E+00	0.00E+00	0.00E+00	0.00E+00	0.00E+00	1.59E-07
3702	ALL	420670	3756454	NonCancer	0.00E+00	0.00E+00	0.00E+00	0.00E+00	0.00E+00	0.00E+00	1.59E-07	0.00E+00	0.00E+00	0.00E+00	0.00E+00	0.00E+00	0.00E+00	0.00E+00	1.59E-07
3703	ALL	420670	3755963	NonCancer	0.00E+00	0.00E+00	0.00E+00	0.00E+00	0.00E+00	0.00E+00	1.93E-07	0.00E+00	0.00E+00	0.00E+00	0.00E+00	0.00E+00	0.00E+00	0.00E+00	1.93E-07
3704	ALL	420670	3755472	NonCancer	0.00E+00	0.00E+00	0.00E+00	0.00E+00	0.00E+00	0.00E+00	2.07E-07	0.00E+00	0.00E+00	0.00E+00	0.00E+00	0.00E+00	0.00E+00	0.00E+00	2.07E-07
3705	ALL	420670	3754980	NonCancer	0.00E+00	0.00E+00	0.00E+00	0.00E+00	0.00E+00	0.00E+00	1.86E-07	0.00E+00	0.00E+00	0.00E+00	0.00E+00	0.00E+00	0.00E+00	0.00E+00	1.86E-07
3706	ALL	420670	3754489	NonCancer	0.00E+00	0.00E+00	0.00E+00	0.00E+00	0.00E+00	0.00E+00	1.62E-07	0.00E+00	0.00E+00	0.00E+00	0.00E+00	0.00E+00	0.00E+00	0.00E+00	1.62E-07
3707	ALL	420670	3753997	NonCancer	0.00E+00	0.00E+00	0.00E+00	0.00E+00	0.00E+00	0.00E+00	1.52E-07	0.00E+00	0.00E+00	0.00E+00	0.00E+00	0.00E+00	0.00E+00	0.00E+00	1.52E-07
3708	ALL	420670	3753506	NonCancer	0.00E+00	0.00E+00	0.00E+00	0.00E+00	0.00E+00	0.00E+00	1.48E-07	0.00E+00	0.00E+00	0.00E+00	0.00E+00	0.00E+00	0.00E+00	0.00E+00	1.48E-07
3709	ALL	420670	3753014	NonCancer	0.00E+00	0.00E+00	0.00E+00	0.00E+00	0.00E+00	0.00E+00	1.42E-07	0.00E+00	0.00E+00	0.00E+00	0.00E+00	0.00E+00	0.00E+00	0.00E+00	1.42E-07
3710	ALL	420670	3752523	NonCancer	0.00E+00	0.00E+00	0.00E+00	0.00E+00	0.00E+00	0.00E+00	1.42E-07	0.00E+00	0.00E+00	0.00E+00	0.00E+00	0.00E+00	0.00E+00	0.00E+00	1.42E-07
3711	ALL	420670	3752032	NonCancer	0.00E+00	0.00E+00	0.00E+00	0.00E+00	0.00E+00	0.00E+00	1.35E-07	0.00E+00	0.00E+00	0.00E+00	0.00E+00	0.00E+00	0.00E+00	0.00E+00	1.35E-07
3712	ALL	420670	3751540	NonCancer	0.00E+00	0.00E+00	0.00E+00	0.00E+00	0.00E+00	0.00E+00	1.31E-07	0.00E+00	0.00E+00	0.00E+00	0.00E+00	0.00E+00	0.00E+00	0.00E+00	1.31E-07
3713	ALL	421155.7	3768740	NonCancer	0.00E+00	0.00E+00	0.00E+00	0.00E+00	0.00E+00	0.00E+00	1.28E-06	0.00E+00	0.00E+00	0.00E+00	0.00E+00	0.00E+00	0.00E+00	0.00E+00	1.28E-06
3714	ALL	421155.7	3768249	NonCancer	0.00E+00	0.00E+00	0.00E+00	0.00E+00	0.00E+00	0.00E+00	1.33E-06	0.00E+00	0.00E+00	0.00E+00	0.00E+00	0.00E+00	0.00E+00	0.00E+00	1.33E-06
3715	ALL	421155.7	3767757	NonCancer	0.00E+00	0.00E+00	0.00E+00	0.00E+00	0.00E+00	0.00E+00	1.27E-06	0.00E+00	0.00E+00	0.00E+00	0.00E+00	0.00E+00	0.00E+00	0.00E+00	1.27E-06
3716	ALL	421155.7	3767266	NonCancer	0.00E+00	0.00E+00	0.00E+00	0.00E+00	0.00E+00	0.00E+00	1.15E-06	0.00E+00	0.00E+00	0.00E+00	0.00E+00	0.00E+00	0.00E+00	0.00E+00	1.15E-06
3717	ALL	421155.7	3766774	NonCancer	0.00E+00	0.00E+00	0.00E+00	0.00E+00	0.00E+00	0.00E+00	7.73E-07	0.00E+00	0.00E+00	0.00E+00	0.00E+00	0.00E+00	0.00E+00	0.00E+00	7.73E-07
3718	ALL	421155.7	3766283	NonCancer	0.00E+00	0.00E+00	0.00E+00	0.00E+00	0.00E+00	0.00E+00	7.42E-07	0.00E+00	0.00E+00	0.00E+00	0.00E+00	0.00E+00	0.00E+00	0.00E+00	7.42E-07
3719	ALL	421155.7	3765792	NonCancer	0.00E+00	0.00E+00	0.00E+00	0.00E+00	0.00E+00	0.00E+00	6.97E-07	0.00E+00	0.00E+00	0.00E+00	0.00E+00	0.00E+00	0.00E+00	0.00E+00	6.97E-07
3720	ALL	421155.7	3765300	NonCancer	0.00E+00	0.00E+00	0.00E+00	0.00E+00	0.00E+00	0.00E+00	6.59E-07	0.00E+00	0.00E+00	0.00E+00	0.00E+00	0.00E+00	0.00E+00	0.00E+00	6.59E-07
3721	ALL	421155.7	3764809	NonCancer	0.00E+00	0.00E+00	0.00E+00	0.00E+00	0.00E+00	0.00E+00	6.42E-07	0.00E+00	0.00E+00	0.00E+00	0.00E+00	0.00E+00	0.00E+00	0.00E+00	6.42E-07
3722	ALL	421155.7	3764317	NonCancer	0.00E+00	0.00E+00	0.00E+00	0.00E+00	0.00E+00	0.00E+00	5.73E-07	0.00E+00	0.00E+00	0.00E+00	0.00E+00	0.00E+00	0.00E+00	0.00E+00	5.73E-07
3723	ALL	421155.7	3763826	NonCancer	0.00E+00	0.00E+00	0.00E+00	0.00E+00	0.00E+00	0.00E+00	5.39E-07	0.00E+00	0.00E+00	0.00E+00	0.00E+00	0.00E+00	0.00E+00	0.00E+00	5.39E-07
3724	ALL	421155.7	3763334	NonCancer	0.00E+00	0.00E+00	0.00E+00	0.00E+00	0.00E+00	0.00E+00	4.73E-07	0.00E+00	0.00E+00	0.00E+00	0.00E+00	0.00E+00	0.00E+00	0.00E+00	4.73E-07
3725	ALL	421155.7	3762843	NonCancer	0.00E+00	0.00E+00	0.00E+00	0.00E+00	0.00E+00	0.00E+00	4.42E-07	0.00E+00	0.00E+00	0.00E+00	0.00E+00	0.00E+00	0.00E+00	0.00E+00	4.42E-07
3726	ALL	421155.7	3762352	NonCancer	0.00E+00	0.00E+00	0.00E+00	0.00E+00	0.00E+00	0.00E+00	4.11E-07	0.00E+00	0.00E+00	0.00E+00	0.00E+00	0.00E+00	0.00E+00	0.00E+00	4.11E-07
3727	ALL	421155.7	3761860	NonCancer	0.00E+00	0.00E+00	0.00E+00	0.00E+00	0.00E+00	0.00E+00	3.24E-07	0.00E+00	0.00E+00	0.00E+00	0.00E+00	0.00E+00	0.00E+00	0.00E+00	3.24E-07
3728	ALL	421155.7	3761369	NonCancer	0.00E+00	0.00E+00	0.00E+00	0.00E+00	0.00E+00	0.00E+00	2.14E-07	0.00E+00	0.00E+00	0.00E+00	0.00E+00	0.00E+00	0.00E+00	0.00E+00	2.14E-07
3729	ALL	421155.7	3760877	NonCancer	0.00E+00	0.00E+00	0.00E+00	0.00E+00	0.00E+00	0.00E+00	1.86E-07	0.00E+00	0.00E+00	0.00E+00	0.00E+00	0.00E+00	0.00E+00	0.00E+00	1.86E-07
3730	ALL	421155.7	3760386	NonCancer	0.00E+00	0.00E+00	0.00E+00	0.00E+00	0.00E+00	0.00E+00	1.80E-07	0.00E+00	0.00E+00	0.00E+00	0.00E+00	0.00E+00	0.00E+00	0.00E+00	1.80E-07
3731	ALL	421155.7	3759894	NonCancer	0.00E+00	0.00E+00	0.00E+00	0.00E+00	0.00E+00	0.00E+00	1.80E-07	0.00E+00	0.00E+00	0.00E+00	0.00E+00	0.00E+00	0.00E+00	0.00E+00	1.80E-07
3732	ALL	421155.7	3759403	NonCancer	0.00E+00	0.00E+00	0.00E+00	0.00E+00	0.00E+00	0.00E+00	1.90E-07	0.00E+00	0.00E+00	0.00E+00	0.00E+00	0.00E+00	0.00E+00	0.00E+00	1.90E-07
3733	ALL	421155.7	3758912	NonCancer	0.00E+00	0.00E+00	0.00E+00	0.00E+00	0.00E+00	0.00E+00	1.83E-07	0.00E+00	0.00E+00	0.00E+00	0.00E+00	0.00E+00	0.00E+00	0.00E+00	1.83E-07
3734	ALL	421155.7	3758420	NonCancer	0.00E+00	0.00E+00	0.00E+00	0.00E+00	0.00E+00	0.00E+00	1.62E-07	0.00E+00	0.00E+00	0.00E+00	0.00E+00	0.00E+00	0.00E+00	0.00E+00	1.62E-07
3735	ALL	421155.7	3757929	NonCancer	0.00E+00	0.00E+00	0.00E+00	0.00E+00	0.00E+00	0.00E+00	1.59E-07	0.00E+00	0.00E+00	0.00E+00	0.00E+00	0.00E+00	0.00E+00	0.00E+00	1.59E-07
3736	ALL	421155.7	3757437	NonCancer	0.00E+00	0.00E+00	0.00E+00	0.00E+00	0.00E+00	0.00E+00	1.31E-07	0.00E+00	0.00E+00	0.00E+00	0.00E+00	0.00E+00	0.00E+00	0.00E+00	1.31E-07
3737	ALL	421155.7	3756946	NonCancer	0.00E+00	0.00E+00	0.00E+00	0.00E+00	0.00E+00	0.00E+00	1.45E-07	0.00E+00	0.00E+00	0.00E+00	0.00E+00	0.00E+00	0.00E+00	0.00E+00	1.45E-07
3738	ALL	421155.7	3756454	NonCancer	0.00E+00	0.00E+00	0.00E+00	0.00E+00	0.00E+00	0.00E+00	1.69E-07	0.00E+00	0.00E+00	0.00E+00	0.00E+00	0.00E+00	0.00E+00	0.00E+00	1.69E-07
3739	ALL	421155.7	3755963	NonCancer	0.00E+00	0.00E+00	0.00E+00	0.00E+00	0.00E+00	0.00E+00	1.83E-07	0.00E+00	0.00E+00	0.00E+00	0.00E+00	0.00E+00	0.00E+00	0.00E+00	1.83E-07
3740	ALL	421155.7	3755472	NonCancer	0.00E+00	0.00E+00	0.00E+00	0.00E+00	0.00E+00	0.00E+00	1.97E-07	0.00E+00	0.00E+00	0.00E+00	0.00E+00	0.00E+00	0.00E+00	0.00E+00	1.97E-07
3741	ALL	421155.7	3754980	NonCancer	0.00E+00	0.00E+00	0.00E+00	0.00E+00	0.00E+00	0.00E+00	1.76E-07	0.00E+00	0.00E+00	0.00E+00	0.00E+00	0.00E+00	0.00E+00	0.00E+00	1.76E-07
3742	ALL	421155.7	3754489	NonCancer	0.00E+00	0.00E+00	0.00E+00	0.00E+00	0.00E+00	0.00E+00	1.76E-07	0.00E+00	0.00E+00	0.00E+00	0.00E+00	0.00E+00	0.00E+00	0.00E+00	1.76E-07

3743	ALL	421155.7	3753997	NonCancer	0.00E+00	0.00E+00	0.00E+00	0.00E+00	0.00E+00	0.00E+00	1.59E-07	0.00E+00	0.00E+00	0.00E+00	0.00E+00	0.00E+00	0.00E+00	0.00E+00	1.59E-07
3744	ALL	421155.7	3753506	NonCancer	0.00E+00	0.00E+00	0.00E+00	0.00E+00	0.00E+00	0.00E+00	1.48E-07	0.00E+00	0.00E+00	0.00E+00	0.00E+00	0.00E+00	0.00E+00	0.00E+00	1.48E-07
3745	ALL	421155.7	3753014	NonCancer	0.00E+00	0.00E+00	0.00E+00	0.00E+00	0.00E+00	0.00E+00	1.42E-07	0.00E+00	0.00E+00	0.00E+00	0.00E+00	0.00E+00	0.00E+00	0.00E+00	1.42E-07
3746	ALL	421155.7	3752523	NonCancer	0.00E+00	0.00E+00	0.00E+00	0.00E+00	0.00E+00	0.00E+00	1.35E-07	0.00E+00	0.00E+00	0.00E+00	0.00E+00	0.00E+00	0.00E+00	0.00E+00	1.35E-07
3747	ALL	421155.7	3752032	NonCancer	0.00E+00	0.00E+00	0.00E+00	0.00E+00	0.00E+00	0.00E+00	1.31E-07	0.00E+00	0.00E+00	0.00E+00	0.00E+00	0.00E+00	0.00E+00	0.00E+00	1.31E-07
3748	ALL	421155.7	3751540	NonCancer	0.00E+00	0.00E+00	0.00E+00	0.00E+00	0.00E+00	0.00E+00	1.28E-07	0.00E+00	0.00E+00	0.00E+00	0.00E+00	0.00E+00	0.00E+00	0.00E+00	1.28E-07
3749	ALL	421641.4	3768740	NonCancer	0.00E+00	0.00E+00	0.00E+00	0.00E+00	0.00E+00	0.00E+00	1.03E-06	0.00E+00	0.00E+00	0.00E+00	0.00E+00	0.00E+00	0.00E+00	0.00E+00	1.03E-06
3750	ALL	421641.4	3768249	NonCancer	0.00E+00	0.00E+00	0.00E+00	0.00E+00	0.00E+00	0.00E+00	1.23E-06	0.00E+00	0.00E+00	0.00E+00	0.00E+00	0.00E+00	0.00E+00	0.00E+00	1.23E-06
3751	ALL	421641.4	3767757	NonCancer	0.00E+00	0.00E+00	0.00E+00	0.00E+00	0.00E+00	0.00E+00	1.16E-06	0.00E+00	0.00E+00	0.00E+00	0.00E+00	0.00E+00	0.00E+00	0.00E+00	1.16E-06
3752	ALL	421641.4	3767266	NonCancer	0.00E+00	0.00E+00	0.00E+00	0.00E+00	0.00E+00	0.00E+00	9.91E-07	0.00E+00	0.00E+00	0.00E+00	0.00E+00	0.00E+00	0.00E+00	0.00E+00	9.91E-07
3753	ALL	421641.4	3766774	NonCancer	0.00E+00	0.00E+00	0.00E+00	0.00E+00	0.00E+00	0.00E+00	6.80E-07	0.00E+00	0.00E+00	0.00E+00	0.00E+00	0.00E+00	0.00E+00	0.00E+00	6.80E-07
3754	ALL	421641.4	3766283	NonCancer	0.00E+00	0.00E+00	0.00E+00	0.00E+00	0.00E+00	0.00E+00	6.42E-07	0.00E+00	0.00E+00	0.00E+00	0.00E+00	0.00E+00	0.00E+00	0.00E+00	6.42E-07
3755	ALL	421641.4	3765792	NonCancer	0.00E+00	0.00E+00	0.00E+00	0.00E+00	0.00E+00	0.00E+00	6.80E-07	0.00E+00	0.00E+00	0.00E+00	0.00E+00	0.00E+00	0.00E+00	0.00E+00	6.80E-07
3756	ALL	421641.4	3765300	NonCancer	0.00E+00	0.00E+00	0.00E+00	0.00E+00	0.00E+00	0.00E+00	6.39E-07	0.00E+00	0.00E+00	0.00E+00	0.00E+00	0.00E+00	0.00E+00	0.00E+00	6.39E-07
3757	ALL	421641.4	3764809	NonCancer	0.00E+00	0.00E+00	0.00E+00	0.00E+00	0.00E+00	0.00E+00	5.87E-07	0.00E+00	0.00E+00	0.00E+00	0.00E+00	0.00E+00	0.00E+00	0.00E+00	5.87E-07
3758	ALL	421641.4	3764317	NonCancer	0.00E+00	0.00E+00	0.00E+00	0.00E+00	0.00E+00	0.00E+00	5.32E-07	0.00E+00	0.00E+00	0.00E+00	0.00E+00	0.00E+00	0.00E+00	0.00E+00	5.32E-07
3759	ALL	421641.4	3763826	NonCancer	0.00E+00	0.00E+00	0.00E+00	0.00E+00	0.00E+00	0.00E+00	4.87E-07	0.00E+00	0.00E+00	0.00E+00	0.00E+00	0.00E+00	0.00E+00	0.00E+00	4.87E-07
3760	ALL	421641.4	3763334	NonCancer	0.00E+00	0.00E+00	0.00E+00	0.00E+00	0.00E+00	0.00E+00	4.35E-07	0.00E+00	0.00E+00	0.00E+00	0.00E+00	0.00E+00	0.00E+00	0.00E+00	4.35E-07
3761	ALL	421641.4	3762843	NonCancer	0.00E+00	0.00E+00	0.00E+00	0.00E+00	0.00E+00	0.00E+00	4.07E-07	0.00E+00	0.00E+00	0.00E+00	0.00E+00	0.00E+00	0.00E+00	0.00E+00	4.07E-07
3762	ALL	421641.4	3762352	NonCancer	0.00E+00	0.00E+00	0.00E+00	0.00E+00	0.00E+00	0.00E+00	3.80E-07	0.00E+00	0.00E+00	0.00E+00	0.00E+00	0.00E+00	0.00E+00	0.00E+00	3.80E-07
3763	ALL	421641.4	3761860	NonCancer	0.00E+00	0.00E+00	0.00E+00	0.00E+00	0.00E+00	0.00E+00	2.93E-07	0.00E+00	0.00E+00	0.00E+00	0.00E+00	0.00E+00	0.00E+00	0.00E+00	2.93E-07
3764	ALL	421641.4	3761369	NonCancer	0.00E+00	0.00E+00	0.00E+00	0.00E+00	0.00E+00	0.00E+00	2.04E-07	0.00E+00	0.00E+00	0.00E+00	0.00E+00	0.00E+00	0.00E+00	0.00E+00	2.04E-07
3765	ALL	421641.4	3760877	NonCancer	0.00E+00	0.00E+00	0.00E+00	0.00E+00	0.00E+00	0.00E+00	1.80E-07	0.00E+00	0.00E+00	0.00E+00	0.00E+00	0.00E+00	0.00E+00	0.00E+00	1.80E-07
3766	ALL	421641.4	3760386	NonCancer	0.00E+00	0.00E+00	0.00E+00	0.00E+00	0.00E+00	0.00E+00	1.69E-07	0.00E+00	0.00E+00	0.00E+00	0.00E+00	0.00E+00	0.00E+00	0.00E+00	1.69E-07
3767	ALL	421641.4	3759894	NonCancer	0.00E+00	0.00E+00	0.00E+00	0.00E+00	0.00E+00	0.00E+00	1.83E-07	0.00E+00	0.00E+00	0.00E+00	0.00E+00	0.00E+00	0.00E+00	0.00E+00	1.83E-07
3768	ALL	421641.4	3759403	NonCancer	0.00E+00	0.00E+00	0.00E+00	0.00E+00	0.00E+00	0.00E+00	1.80E-07	0.00E+00	0.00E+00	0.00E+00	0.00E+00	0.00E+00	0.00E+00	0.00E+00	1.80E-07
3769	ALL	421641.4	3758912	NonCancer	0.00E+00	0.00E+00	0.00E+00	0.00E+00	0.00E+00	0.00E+00	1.80E-07	0.00E+00	0.00E+00	0.00E+00	0.00E+00	0.00E+00	0.00E+00	0.00E+00	1.80E-07
3770	ALL	421641.4	3758420	NonCancer	0.00E+00	0.00E+00	0.00E+00	0.00E+00	0.00E+00	0.00E+00	1.59E-07	0.00E+00	0.00E+00	0.00E+00	0.00E+00	0.00E+00	0.00E+00	0.00E+00	1.59E-07
3771	ALL	421641.4	3757929	NonCancer	0.00E+00	0.00E+00	0.00E+00	0.00E+00	0.00E+00	0.00E+00	1.38E-07	0.00E+00	0.00E+00	0.00E+00	0.00E+00	0.00E+00	0.00E+00	0.00E+00	1.38E-07
3772	ALL	421641.4	3757437	NonCancer	0.00E+00	0.00E+00	0.00E+00	0.00E+00	0.00E+00	0.00E+00	1.31E-07	0.00E+00	0.00E+00	0.00E+00	0.00E+00	0.00E+00	0.00E+00	0.00E+00	1.31E-07
3773	ALL	421641.4	3756946	NonCancer	0.00E+00	0.00E+00	0.00E+00	0.00E+00	0.00E+00	0.00E+00	1.45E-07	0.00E+00	0.00E+00	0.00E+00	0.00E+00	0.00E+00	0.00E+00	0.00E+00	1.45E-07
3774	ALL	421641.4	3756454	NonCancer	0.00E+00	0.00E+00	0.00E+00	0.00E+00	0.00E+00	0.00E+00	1.73E-07	0.00E+00	0.00E+00	0.00E+00	0.00E+00	0.00E+00	0.00E+00	0.00E+00	1.73E-07
3775	ALL	421641.4	3755963	NonCancer	0.00E+00	0.00E+00	0.00E+00	0.00E+00	0.00E+00	0.00E+00	1.90E-07	0.00E+00	0.00E+00	0.00E+00	0.00E+00	0.00E+00	0.00E+00	0.00E+00	1.90E-07
3776	ALL	421641.4	3755472	NonCancer	0.00E+00	0.00E+00	0.00E+00	0.00E+00	0.00E+00	0.00E+00	1.59E-07	0.00E+00	0.00E+00	0.00E+00	0.00E+00	0.00E+00	0.00E+00	0.00E+00	1.59E-07
3777	ALL	421641.4	3754980	NonCancer	0.00E+00	0.00E+00	0.00E+00	0.00E+00	0.00E+00	0.00E+00	1.76E-07	0.00E+00	0.00E+00	0.00E+00	0.00E+00	0.00E+00	0.00E+00	0.00E+00	1.76E-07
3778	ALL	421641.4	3754489	NonCancer	0.00E+00	0.00E+00	0.00E+00	0.00E+00	0.00E+00	0.00E+00	1.80E-07	0.00E+00	0.00E+00	0.00E+00	0.00E+00	0.00E+00	0.00E+00	0.00E+00	1.80E-07
3779	ALL	421641.4	3753997	NonCancer	0.00E+00	0.00E+00	0.00E+00	0.00E+00	0.00E+00	0.00E+00	1.66E-07	0.00E+00	0.00E+00	0.00E+00	0.00E+00	0.00E+00	0.00E+00	0.00E+00	1.66E-07
3780	ALL	421641.4	3753506	NonCancer	0.00E+00	0.00E+00	0.00E+00	0.00E+00	0.00E+00	0.00E+00	1.52E-07	0.00E+00	0.00E+00	0.00E+00	0.00E+00	0.00E+00	0.00E+00	0.00E+00	1.52E-07
3781	ALL	421641.4	3753014	NonCancer	0.00E+00	0.00E+00	0.00E+00	0.00E+00	0.00E+00	0.00E+00	1.42E-07	0.00E+00	0.00E+00	0.00E+00	0.00E+00	0.00E+00	0.00E+00	0.00E+00	1.42E-07
3782	ALL	421641.4	3752523	NonCancer	0.00E+00	0.00E+00	0.00E+00	0.00E+00	0.00E+00	0.00E+00	1.31E-07	0.00E+00	0.00E+00	0.00E+00	0.00E+00	0.00E+00	0.00E+00	0.00E+00	1.31E-07
3783	ALL	421641.4	3752032	NonCancer	0.00E+00	0.00E+00	0.00E+00	0.00E+00	0.00E+00	0.00E+00	1.28E-07	0.00E+00	0.00E+00	0.00E+00	0.00E+00	0.00E+00	0.00E+00	0.00E+00	1.28E-07
3784	ALL	421641.4	3751540	NonCancer	0.00E+00	0.00E+00	0.00E+00	0.00E+00	0.00E+00	0.00E+00	1.21E-07	0.00E+00	0.00E+00	0.00E+00	0.00E+00	0.00E+00	0.00E+00	0.00E+00	1.21E-07
3785	ALL	422127.2	3768740	NonCancer	0.00E+00	0.00E+00	0.00E+00	0.00E+00	0.00E+00	0.00E+00	1.06E-06	0.00E+00	0.00E+00	0.00E+00	0.00E+00	0.00E+00	0.00E+00	0.00E+00	1.06E-06
3786	ALL	422127.2	3768249	NonCancer	0.00E+00	0.00E+00	0.00E+00	0.00E+00	0.00E+00	0.00E+00	1.07E-06	0.00E+00	0.00E+00	0.00E+00	0.00E+00	0.00E+00	0.00E+00	0.00E+00	1.07E-06
3787	ALL	422127.2	3767757	NonCancer	0.00E+00	0.00E+00	0.00E+00	0.00E+00	0.00E+00	0.00E+00	9.63E-07	0.00E+00	0.00E+00	0.00E+00	0.00E+00	0.00E+00	0.00E+00	0.00E+00	9.63E-07
3788	ALL	422127.2	3767266	NonCancer	0.00E+00	0.00E+00	0.00E+00	0.00E+00	0.00E+00	0.00E+00	8.70E-07	0.00E+00	0.00E+00	0.00E+00	0.00E+00	0.00E+00	0.00E+00	0.00E+00	8.70E-07
3789	ALL	422127.2	3766774	NonCancer	0.00E+00	0.00E+00	0.00E+00	0.00E+00	0.00E+00	0.00E+00	7.11E-07	0.00E+00	0.00E+00	0.00E+00	0.00E+00	0.00E+00	0.00E+00	0.00E+00	7.11E-07
3790	ALL	422127.2	3766283	NonCancer	0.00E+00	0.00E+00	0.00E+00	0.00E+00	0.00E+00	0.00E+00	6.46E-07	0.00E+00	0.00E+00	0.00E+00	0.00E+00	0.00E+00	0.00E+00	0.00E+00	6.46E-07
3791	ALL	422127.2	3765792	NonCancer	0.00E+00	0.00E+00	0.00E+00	0.00E+00	0.00E+00	0.00E+00	5.63E-07	0.00E+00	0.00E+00	0.00E+00	0.00E+00	0.00E+00	0.00E+00	0.00E+00	5.63E-07
3792	ALL	422127.2	3765300	NonCancer	0.00E+00	0.00E+00	0.00E+00	0.00E+00	0.00E+00	0.00E+00	5.59E-07	0.00E+00	0.00E+00	0.00E+00	0.00E+00	0.00E+00	0.00E+00	0.00E+00	5.59E-07
3793	ALL	422127.2	3764809	NonCancer	0.00E+00	0.00E+00	0.00E+00	0.00E+00	0.00E+00	0.00E+00	5.07E-07	0.00E+00	0.00E+00	0.00E+00	0.00E+00	0.00E+00	0.00E+00	0.00E+00	5.07E-07
3794	ALL	422127.2	3764317	NonCancer	0.00E+00	0.00E+00	0.00E+00	0.00E+00	0.00E+00	0.00E+00	4.76E-07	0.00E+00	0.00E+00	0.00E+00	0.00E+00	0.00E+00	0.00E+00	0.00E+00	4.76E-07

3795	ALL	422127.2	3763826	NonCancer	0.00E+00	0.00E+00	0.00E+00	0.00E+00	0.00E+00	0.00E+00	4.52E-07	0.00E+00	0.00E+00	0.00E+00	0.00E+00	0.00E+00	0.00E+00	0.00E+00	4.52E-07
3796	ALL	422127.2	3763334	NonCancer	0.00E+00	0.00E+00	0.00E+00	0.00E+00	0.00E+00	0.00E+00	4.11E-07	0.00E+00	0.00E+00	0.00E+00	0.00E+00	0.00E+00	0.00E+00	0.00E+00	4.11E-07
3797	ALL	422127.2	3762843	NonCancer	0.00E+00	0.00E+00	0.00E+00	0.00E+00	0.00E+00	0.00E+00	3.80E-07	0.00E+00	0.00E+00	0.00E+00	0.00E+00	0.00E+00	0.00E+00	0.00E+00	3.80E-07
3798	ALL	422127.2	3762352	NonCancer	0.00E+00	0.00E+00	0.00E+00	0.00E+00	0.00E+00	0.00E+00	3.56E-07	0.00E+00	0.00E+00	0.00E+00	0.00E+00	0.00E+00	0.00E+00	0.00E+00	3.56E-07
3799	ALL	422127.2	3761860	NonCancer	0.00E+00	0.00E+00	0.00E+00	0.00E+00	0.00E+00	0.00E+00	2.83E-07	0.00E+00	0.00E+00	0.00E+00	0.00E+00	0.00E+00	0.00E+00	0.00E+00	2.83E-07
3800	ALL	422127.2	3761369	NonCancer	0.00E+00	0.00E+00	0.00E+00	0.00E+00	0.00E+00	0.00E+00	2.07E-07	0.00E+00	0.00E+00	0.00E+00	0.00E+00	0.00E+00	0.00E+00	0.00E+00	2.07E-07
3801	ALL	422127.2	3760877	NonCancer	0.00E+00	0.00E+00	0.00E+00	0.00E+00	0.00E+00	0.00E+00	1.69E-07	0.00E+00	0.00E+00	0.00E+00	0.00E+00	0.00E+00	0.00E+00	0.00E+00	1.69E-07
3802	ALL	422127.2	3760386	NonCancer	0.00E+00	0.00E+00	0.00E+00	0.00E+00	0.00E+00	0.00E+00	1.86E-07	0.00E+00	0.00E+00	0.00E+00	0.00E+00	0.00E+00	0.00E+00	0.00E+00	1.86E-07
3803	ALL	422127.2	3759894	NonCancer	0.00E+00	0.00E+00	0.00E+00	0.00E+00	0.00E+00	0.00E+00	1.83E-07	0.00E+00	0.00E+00	0.00E+00	0.00E+00	0.00E+00	0.00E+00	0.00E+00	1.83E-07
3804	ALL	422127.2	3759403	NonCancer	0.00E+00	0.00E+00	0.00E+00	0.00E+00	0.00E+00	0.00E+00	1.69E-07	0.00E+00	0.00E+00	0.00E+00	0.00E+00	0.00E+00	0.00E+00	0.00E+00	1.69E-07
3805	ALL	422127.2	3758912	NonCancer	0.00E+00	0.00E+00	0.00E+00	0.00E+00	0.00E+00	0.00E+00	1.73E-07	0.00E+00	0.00E+00	0.00E+00	0.00E+00	0.00E+00	0.00E+00	0.00E+00	1.73E-07
3806	ALL	422127.2	3758420	NonCancer	0.00E+00	0.00E+00	0.00E+00	0.00E+00	0.00E+00	0.00E+00	1.52E-07	0.00E+00	0.00E+00	0.00E+00	0.00E+00	0.00E+00	0.00E+00	0.00E+00	1.52E-07
3807	ALL	422127.2	3757929	NonCancer	0.00E+00	0.00E+00	0.00E+00	0.00E+00	0.00E+00	0.00E+00	1.24E-07	0.00E+00	0.00E+00	0.00E+00	0.00E+00	0.00E+00	0.00E+00	0.00E+00	1.24E-07
3808	ALL	422127.2	3757437	NonCancer	0.00E+00	0.00E+00	0.00E+00	0.00E+00	0.00E+00	0.00E+00	1.21E-07	0.00E+00	0.00E+00	0.00E+00	0.00E+00	0.00E+00	0.00E+00	0.00E+00	1.21E-07
3809	ALL	422127.2	3756946	NonCancer	0.00E+00	0.00E+00	0.00E+00	0.00E+00	0.00E+00	0.00E+00	1.38E-07	0.00E+00	0.00E+00	0.00E+00	0.00E+00	0.00E+00	0.00E+00	0.00E+00	1.38E-07
3810	ALL	422127.2	3756454	NonCancer	0.00E+00	0.00E+00	0.00E+00	0.00E+00	0.00E+00	0.00E+00	1.52E-07	0.00E+00	0.00E+00	0.00E+00	0.00E+00	0.00E+00	0.00E+00	0.00E+00	1.52E-07
3811	ALL	422127.2	3755963	NonCancer	0.00E+00	0.00E+00	0.00E+00	0.00E+00	0.00E+00	0.00E+00	1.31E-07	0.00E+00	0.00E+00	0.00E+00	0.00E+00	0.00E+00	0.00E+00	0.00E+00	1.31E-07
3812	ALL	422127.2	3755472	NonCancer	0.00E+00	0.00E+00	0.00E+00	0.00E+00	0.00E+00	0.00E+00	1.52E-07	0.00E+00	0.00E+00	0.00E+00	0.00E+00	0.00E+00	0.00E+00	0.00E+00	1.52E-07
3813	ALL	422127.2	3754980	NonCancer	0.00E+00	0.00E+00	0.00E+00	0.00E+00	0.00E+00	0.00E+00	1.55E-07	0.00E+00	0.00E+00	0.00E+00	0.00E+00	0.00E+00	0.00E+00	0.00E+00	1.55E-07
3814	ALL	422127.2	3754489	NonCancer	0.00E+00	0.00E+00	0.00E+00	0.00E+00	0.00E+00	0.00E+00	1.73E-07	0.00E+00	0.00E+00	0.00E+00	0.00E+00	0.00E+00	0.00E+00	0.00E+00	1.73E-07
3815	ALL	422127.2	3753997	NonCancer	0.00E+00	0.00E+00	0.00E+00	0.00E+00	0.00E+00	0.00E+00	1.66E-07	0.00E+00	0.00E+00	0.00E+00	0.00E+00	0.00E+00	0.00E+00	0.00E+00	1.66E-07
3816	ALL	422127.2	3753506	NonCancer	0.00E+00	0.00E+00	0.00E+00	0.00E+00	0.00E+00	0.00E+00	1.55E-07	0.00E+00	0.00E+00	0.00E+00	0.00E+00	0.00E+00	0.00E+00	0.00E+00	1.55E-07
3817	ALL	422127.2	3753014	NonCancer	0.00E+00	0.00E+00	0.00E+00	0.00E+00	0.00E+00	0.00E+00	1.42E-07	0.00E+00	0.00E+00	0.00E+00	0.00E+00	0.00E+00	0.00E+00	0.00E+00	1.42E-07
3818	ALL	422127.2	3752523	NonCancer	0.00E+00	0.00E+00	0.00E+00	0.00E+00	0.00E+00	0.00E+00	1.31E-07	0.00E+00	0.00E+00	0.00E+00	0.00E+00	0.00E+00	0.00E+00	0.00E+00	1.31E-07
3819	ALL	422127.2	3752032	NonCancer	0.00E+00	0.00E+00	0.00E+00	0.00E+00	0.00E+00	0.00E+00	1.24E-07	0.00E+00	0.00E+00	0.00E+00	0.00E+00	0.00E+00	0.00E+00	0.00E+00	1.24E-07
3820	ALL	422127.2	3751540	NonCancer	0.00E+00	0.00E+00	0.00E+00	0.00E+00	0.00E+00	0.00E+00	1.21E-07	0.00E+00	0.00E+00	0.00E+00	0.00E+00	0.00E+00	0.00E+00	0.00E+00	1.21E-07
3821	ALL	422612.8	3768740	NonCancer	0.00E+00	0.00E+00	0.00E+00	0.00E+00	0.00E+00	0.00E+00	9.63E-07	0.00E+00	0.00E+00	0.00E+00	0.00E+00	0.00E+00	0.00E+00	0.00E+00	9.63E-07
3822	ALL	422612.8	3768249	NonCancer	0.00E+00	0.00E+00	0.00E+00	0.00E+00	0.00E+00	0.00E+00	8.98E-07	0.00E+00	0.00E+00	0.00E+00	0.00E+00	0.00E+00	0.00E+00	0.00E+00	8.98E-07
3823	ALL	422612.8	3767757	NonCancer	0.00E+00	0.00E+00	0.00E+00	0.00E+00	0.00E+00	0.00E+00	8.98E-07	0.00E+00	0.00E+00	0.00E+00	0.00E+00	0.00E+00	0.00E+00	0.00E+00	8.98E-07
3824	ALL	422612.8	3767266	NonCancer	0.00E+00	0.00E+00	0.00E+00	0.00E+00	0.00E+00	0.00E+00	7.11E-07	0.00E+00	0.00E+00	0.00E+00	0.00E+00	0.00E+00	0.00E+00	0.00E+00	7.11E-07
3825	ALL	422612.8	3766774	NonCancer	0.00E+00	0.00E+00	0.00E+00	0.00E+00	0.00E+00	0.00E+00	7.11E-07	0.00E+00	0.00E+00	0.00E+00	0.00E+00	0.00E+00	0.00E+00	0.00E+00	7.11E-07
3826	ALL	422612.8	3766283	NonCancer	0.00E+00	0.00E+00	0.00E+00	0.00E+00	0.00E+00	0.00E+00	6.80E-07	0.00E+00	0.00E+00	0.00E+00	0.00E+00	0.00E+00	0.00E+00	0.00E+00	6.80E-07
3827	ALL	422612.8	3765792	NonCancer	0.00E+00	0.00E+00	0.00E+00	0.00E+00	0.00E+00	0.00E+00	5.28E-07	0.00E+00	0.00E+00	0.00E+00	0.00E+00	0.00E+00	0.00E+00	0.00E+00	5.28E-07
3828	ALL	422612.8	3765300	NonCancer	0.00E+00	0.00E+00	0.00E+00	0.00E+00	0.00E+00	0.00E+00	5.25E-07	0.00E+00	0.00E+00	0.00E+00	0.00E+00	0.00E+00	0.00E+00	0.00E+00	5.25E-07
3829	ALL	422612.8	3764809	NonCancer	0.00E+00	0.00E+00	0.00E+00	0.00E+00	0.00E+00	0.00E+00	4.76E-07	0.00E+00	0.00E+00	0.00E+00	0.00E+00	0.00E+00	0.00E+00	0.00E+00	4.76E-07
3830	ALL	422612.8	3764317	NonCancer	0.00E+00	0.00E+00	0.00E+00	0.00E+00	0.00E+00	0.00E+00	4.45E-07	0.00E+00	0.00E+00	0.00E+00	0.00E+00	0.00E+00	0.00E+00	0.00E+00	4.45E-07
3831	ALL	422612.8	3763826	NonCancer	0.00E+00	0.00E+00	0.00E+00	0.00E+00	0.00E+00	0.00E+00	4.21E-07	0.00E+00	0.00E+00	0.00E+00	0.00E+00	0.00E+00	0.00E+00	0.00E+00	4.21E-07
3832	ALL	422612.8	3763334	NonCancer	0.00E+00	0.00E+00	0.00E+00	0.00E+00	0.00E+00	0.00E+00	3.73E-07	0.00E+00	0.00E+00	0.00E+00	0.00E+00	0.00E+00	0.00E+00	0.00E+00	3.73E-07
3833	ALL	422612.8	3762843	NonCancer	0.00E+00	0.00E+00	0.00E+00	0.00E+00	0.00E+00	0.00E+00	3.31E-07	0.00E+00	0.00E+00	0.00E+00	0.00E+00	0.00E+00	0.00E+00	0.00E+00	3.31E-07
3834	ALL	422612.8	3762352	NonCancer	0.00E+00	0.00E+00	0.00E+00	0.00E+00	0.00E+00	0.00E+00	3.24E-07	0.00E+00	0.00E+00	0.00E+00	0.00E+00	0.00E+00	0.00E+00	0.00E+00	3.24E-07
3835	ALL	422612.8	3761860	NonCancer	0.00E+00	0.00E+00	0.00E+00	0.00E+00	0.00E+00	0.00E+00	2.62E-07	0.00E+00	0.00E+00	0.00E+00	0.00E+00	0.00E+00	0.00E+00	0.00E+00	2.62E-07
3836	ALL	422612.8	3761369	NonCancer	0.00E+00	0.00E+00	0.00E+00	0.00E+00	0.00E+00	0.00E+00	1.80E-07	0.00E+00	0.00E+00	0.00E+00	0.00E+00	0.00E+00	0.00E+00	0.00E+00	1.80E-07
3837	ALL	422612.8	3760877	NonCancer	0.00E+00	0.00E+00	0.00E+00	0.00E+00	0.00E+00	0.00E+00	1.52E-07	0.00E+00	0.00E+00	0.00E+00	0.00E+00	0.00E+00	0.00E+00	0.00E+00	1.52E-07
3838	ALL	422612.8	3760386	NonCancer	0.00E+00	0.00E+00	0.00E+00	0.00E+00	0.00E+00	0.00E+00	1.69E-07	0.00E+00	0.00E+00	0.00E+00	0.00E+00	0.00E+00	0.00E+00	0.00E+00	1.69E-07
3839	ALL	422612.8	3759894	NonCancer	0.00E+00	0.00E+00	0.00E+00	0.00E+00	0.00E+00	0.00E+00	1.80E-07	0.00E+00	0.00E+00	0.00E+00	0.00E+00	0.00E+00	0.00E+00	0.00E+00	1.80E-07
3840	ALL	422612.8	3759403	NonCancer	0.00E+00	0.00E+00	0.00E+00	0.00E+00	0.00E+00	0.00E+00	1.59E-07	0.00E+00	0.00E+00	0.00E+00	0.00E+00	0.00E+00	0.00E+00	0.00E+00	1.59E-07
3841	ALL	422612.8	3758912	NonCancer	0.00E+00	0.00E+00	0.00E+00	0.00E+00	0.00E+00	0.00E+00	1.35E-07	0.00E+00	0.00E+00	0.00E+00	0.00E+00	0.00E+00	0.00E+00	0.00E+00	1.35E-07
3842	ALL	422612.8	3758420	NonCancer	0.00E+00	0.00E+00	0.00E+00	0.00E+00	0.00E+00	0.00E+00	1.31E-07	0.00E+00	0.00E+00	0.00E+00	0.00E+00	0.00E+00	0.00E+00	0.00E+00	1.31E-07
3843	ALL	422612.8	3757929	NonCancer	0.00E+00	0.00E+00	0.00E+00	0.00E+00	0.00E+00	0.00E+00	1.35E-07	0.00E+00	0.00E+00	0.00E+00	0.00E+00	0.00E+00	0.00E+00	0.00E+00	1.35E-07
3844	ALL	422612.8	3757437	NonCancer	0.00E+00	0.00E+00	0.00E+00	0.00E+00	0.00E+00	0.00E+00	1.31E-07	0.00E+00	0.00E+00	0.00E+00	0.00E+00	0.00E+00	0.00E+00	0.00E+00	1.31E-07
3845	ALL	422612.8	3756946	NonCancer	0.00E+00	0.00E+00	0.00E+00	0.00E+00	0.00E+00	0.00E+00	1.35E-07	0.00E+00	0.00E+00	0.00E+00	0.00E+00	0.00E+00	0.00E+00	0.00E+00	1.35E-07
3846	ALL	422612.8	3756454	NonCancer	0.00E+00	0.00E+00	0.00E+00	0.00E+00	0.00E+00	0.00E+00	1.14E-07	0.00E+00	0.00E+00	0.00E+00	0.00E+00	0.00E+00	0.00E+00	0.00E+00	1.14E-07

3847	ALL	422612.8	3755963	NonCancer	0.00E+00	0.00E+00	0.00E+00	0.00E+00	0.00E+00	0.00E+00	1.14E-07	0.00E+00	0.00E+00	0.00E+00	0.00E+00	0.00E+00	0.00E+00	0.00E+00	1.14E-07
3848	ALL	422612.8	3755472	NonCancer	0.00E+00	0.00E+00	0.00E+00	0.00E+00	0.00E+00	0.00E+00	1.24E-07	0.00E+00	0.00E+00	0.00E+00	0.00E+00	0.00E+00	0.00E+00	0.00E+00	1.24E-07
3849	ALL	422612.8	3754980	NonCancer	0.00E+00	0.00E+00	0.00E+00	0.00E+00	0.00E+00	0.00E+00	1.45E-07	0.00E+00	0.00E+00	0.00E+00	0.00E+00	0.00E+00	0.00E+00	0.00E+00	1.45E-07
3850	ALL	422612.8	3754489	NonCancer	0.00E+00	0.00E+00	0.00E+00	0.00E+00	0.00E+00	0.00E+00	1.55E-07	0.00E+00	0.00E+00	0.00E+00	0.00E+00	0.00E+00	0.00E+00	0.00E+00	1.55E-07
3851	ALL	422612.8	3753997	NonCancer	0.00E+00	0.00E+00	0.00E+00	0.00E+00	0.00E+00	0.00E+00	1.62E-07	0.00E+00	0.00E+00	0.00E+00	0.00E+00	0.00E+00	0.00E+00	0.00E+00	1.62E-07
3852	ALL	422612.8	3753506	NonCancer	0.00E+00	0.00E+00	0.00E+00	0.00E+00	0.00E+00	0.00E+00	1.55E-07	0.00E+00	0.00E+00	0.00E+00	0.00E+00	0.00E+00	0.00E+00	0.00E+00	1.55E-07
3853	ALL	422612.8	3753014	NonCancer	0.00E+00	0.00E+00	0.00E+00	0.00E+00	0.00E+00	0.00E+00	1.45E-07	0.00E+00	0.00E+00	0.00E+00	0.00E+00	0.00E+00	0.00E+00	0.00E+00	1.45E-07
3854	ALL	422612.8	3752523	NonCancer	0.00E+00	0.00E+00	0.00E+00	0.00E+00	0.00E+00	0.00E+00	1.31E-07	0.00E+00	0.00E+00	0.00E+00	0.00E+00	0.00E+00	0.00E+00	0.00E+00	1.31E-07
3855	ALL	422612.8	3752032	NonCancer	0.00E+00	0.00E+00	0.00E+00	0.00E+00	0.00E+00	0.00E+00	1.24E-07	0.00E+00	0.00E+00	0.00E+00	0.00E+00	0.00E+00	0.00E+00	0.00E+00	1.24E-07
3856	ALL	422612.8	3751540	NonCancer	0.00E+00	0.00E+00	0.00E+00	0.00E+00	0.00E+00	0.00E+00	1.17E-07	0.00E+00	0.00E+00	0.00E+00	0.00E+00	0.00E+00	0.00E+00	0.00E+00	1.17E-07
3857	ALL	423098.6	3768740	NonCancer	0.00E+00	0.00E+00	0.00E+00	0.00E+00	0.00E+00	0.00E+00	9.01E-07	0.00E+00	0.00E+00	0.00E+00	0.00E+00	0.00E+00	0.00E+00	0.00E+00	9.01E-07
3858	ALL	423098.6	3768249	NonCancer	0.00E+00	0.00E+00	0.00E+00	0.00E+00	0.00E+00	0.00E+00	7.73E-07	0.00E+00	0.00E+00	0.00E+00	0.00E+00	0.00E+00	0.00E+00	0.00E+00	7.73E-07
3859	ALL	423098.6	3767757	NonCancer	0.00E+00	0.00E+00	0.00E+00	0.00E+00	0.00E+00	0.00E+00	7.56E-07	0.00E+00	0.00E+00	0.00E+00	0.00E+00	0.00E+00	0.00E+00	0.00E+00	7.56E-07
3860	ALL	423098.6	3767266	NonCancer	0.00E+00	0.00E+00	0.00E+00	0.00E+00	0.00E+00	0.00E+00	6.11E-07	0.00E+00	0.00E+00	0.00E+00	0.00E+00	0.00E+00	0.00E+00	0.00E+00	6.11E-07
3861	ALL	423098.6	3766774	NonCancer	0.00E+00	0.00E+00	0.00E+00	0.00E+00	0.00E+00	0.00E+00	6.01E-07	0.00E+00	0.00E+00	0.00E+00	0.00E+00	0.00E+00	0.00E+00	0.00E+00	6.01E-07
3862	ALL	423098.6	3766283	NonCancer	0.00E+00	0.00E+00	0.00E+00	0.00E+00	0.00E+00	0.00E+00	5.49E-07	0.00E+00	0.00E+00	0.00E+00	0.00E+00	0.00E+00	0.00E+00	0.00E+00	5.49E-07
3863	ALL	423098.6	3765792	NonCancer	0.00E+00	0.00E+00	0.00E+00	0.00E+00	0.00E+00	0.00E+00	5.04E-07	0.00E+00	0.00E+00	0.00E+00	0.00E+00	0.00E+00	0.00E+00	0.00E+00	5.04E-07
3864	ALL	423098.6	3765300	NonCancer	0.00E+00	0.00E+00	0.00E+00	0.00E+00	0.00E+00	0.00E+00	4.94E-07	0.00E+00	0.00E+00	0.00E+00	0.00E+00	0.00E+00	0.00E+00	0.00E+00	4.94E-07
3865	ALL	423098.6	3764809	NonCancer	0.00E+00	0.00E+00	0.00E+00	0.00E+00	0.00E+00	0.00E+00	4.49E-07	0.00E+00	0.00E+00	0.00E+00	0.00E+00	0.00E+00	0.00E+00	0.00E+00	4.49E-07
3866	ALL	423098.6	3764317	NonCancer	0.00E+00	0.00E+00	0.00E+00	0.00E+00	0.00E+00	0.00E+00	4.25E-07	0.00E+00	0.00E+00	0.00E+00	0.00E+00	0.00E+00	0.00E+00	0.00E+00	4.25E-07
3867	ALL	423098.6	3763826	NonCancer	0.00E+00	0.00E+00	0.00E+00	0.00E+00	0.00E+00	0.00E+00	3.83E-07	0.00E+00	0.00E+00	0.00E+00	0.00E+00	0.00E+00	0.00E+00	0.00E+00	3.83E-07
3868	ALL	423098.6	3763334	NonCancer	0.00E+00	0.00E+00	0.00E+00	0.00E+00	0.00E+00	0.00E+00	3.11E-07	0.00E+00	0.00E+00	0.00E+00	0.00E+00	0.00E+00	0.00E+00	0.00E+00	3.11E-07
3869	ALL	423098.6	3762843	NonCancer	0.00E+00	0.00E+00	0.00E+00	0.00E+00	0.00E+00	0.00E+00	3.24E-07	0.00E+00	0.00E+00	0.00E+00	0.00E+00	0.00E+00	0.00E+00	0.00E+00	3.24E-07
3870	ALL	423098.6	3762352	NonCancer	0.00E+00	0.00E+00	0.00E+00	0.00E+00	0.00E+00	0.00E+00	2.87E-07	0.00E+00	0.00E+00	0.00E+00	0.00E+00	0.00E+00	0.00E+00	0.00E+00	2.87E-07
3871	ALL	423098.6	3761860	NonCancer	0.00E+00	0.00E+00	0.00E+00	0.00E+00	0.00E+00	0.00E+00	2.17E-07	0.00E+00	0.00E+00	0.00E+00	0.00E+00	0.00E+00	0.00E+00	0.00E+00	2.17E-07
3872	ALL	423098.6	3761369	NonCancer	0.00E+00	0.00E+00	0.00E+00	0.00E+00	0.00E+00	0.00E+00	1.76E-07	0.00E+00	0.00E+00	0.00E+00	0.00E+00	0.00E+00	0.00E+00	0.00E+00	1.76E-07
3873	ALL	423098.6	3760877	NonCancer	0.00E+00	0.00E+00	0.00E+00	0.00E+00	0.00E+00	0.00E+00	1.48E-07	0.00E+00	0.00E+00	0.00E+00	0.00E+00	0.00E+00	0.00E+00	0.00E+00	1.48E-07
3874	ALL	423098.6	3760386	NonCancer	0.00E+00	0.00E+00	0.00E+00	0.00E+00	0.00E+00	0.00E+00	1.52E-07	0.00E+00	0.00E+00	0.00E+00	0.00E+00	0.00E+00	0.00E+00	0.00E+00	1.52E-07
3875	ALL	423098.6	3759894	NonCancer	0.00E+00	0.00E+00	0.00E+00	0.00E+00	0.00E+00	0.00E+00	1.69E-07	0.00E+00	0.00E+00	0.00E+00	0.00E+00	0.00E+00	0.00E+00	0.00E+00	1.69E-07
3876	ALL	423098.6	3759403	NonCancer	0.00E+00	0.00E+00	0.00E+00	0.00E+00	0.00E+00	0.00E+00	1.31E-07	0.00E+00	0.00E+00	0.00E+00	0.00E+00	0.00E+00	0.00E+00	0.00E+00	1.31E-07
3877	ALL	423098.6	3758912	NonCancer	0.00E+00	0.00E+00	0.00E+00	0.00E+00	0.00E+00	0.00E+00	1.21E-07	0.00E+00	0.00E+00	0.00E+00	0.00E+00	0.00E+00	0.00E+00	0.00E+00	1.21E-07
3878	ALL	423098.6	3758420	NonCancer	0.00E+00	0.00E+00	0.00E+00	0.00E+00	0.00E+00	0.00E+00	1.48E-07	0.00E+00	0.00E+00	0.00E+00	0.00E+00	0.00E+00	0.00E+00	0.00E+00	1.48E-07
3879	ALL	423098.6	3757929	NonCancer	0.00E+00	0.00E+00	0.00E+00	0.00E+00	0.00E+00	0.00E+00	1.45E-07	0.00E+00	0.00E+00	0.00E+00	0.00E+00	0.00E+00	0.00E+00	0.00E+00	1.45E-07
3880	ALL	423098.6	3757437	NonCancer	0.00E+00	0.00E+00	0.00E+00	0.00E+00	0.00E+00	0.00E+00	1.28E-07	0.00E+00	0.00E+00	0.00E+00	0.00E+00	0.00E+00	0.00E+00	0.00E+00	1.28E-07
3881	ALL	423098.6	3756946	NonCancer	0.00E+00	0.00E+00	0.00E+00	0.00E+00	0.00E+00	0.00E+00	1.17E-07	0.00E+00	0.00E+00	0.00E+00	0.00E+00	0.00E+00	0.00E+00	0.00E+00	1.17E-07
3882	ALL	423098.6	3756454	NonCancer	0.00E+00	0.00E+00	0.00E+00	0.00E+00	0.00E+00	0.00E+00	1.00E-07	0.00E+00	0.00E+00	0.00E+00	0.00E+00	0.00E+00	0.00E+00	0.00E+00	1.00E-07
3883	ALL	423098.6	3755963	NonCancer	0.00E+00	0.00E+00	0.00E+00	0.00E+00	0.00E+00	0.00E+00	8.98E-08	0.00E+00	0.00E+00	0.00E+00	0.00E+00	0.00E+00	0.00E+00	0.00E+00	8.98E-08
3884	ALL	423098.6	3755472	NonCancer	0.00E+00	0.00E+00	0.00E+00	0.00E+00	0.00E+00	0.00E+00	1.10E-07	0.00E+00	0.00E+00	0.00E+00	0.00E+00	0.00E+00	0.00E+00	0.00E+00	1.10E-07
3885	ALL	423098.6	3754980	NonCancer	0.00E+00	0.00E+00	0.00E+00	0.00E+00	0.00E+00	0.00E+00	1.35E-07	0.00E+00	0.00E+00	0.00E+00	0.00E+00	0.00E+00	0.00E+00	0.00E+00	1.35E-07
3886	ALL	423098.6	3754489	NonCancer	0.00E+00	0.00E+00	0.00E+00	0.00E+00	0.00E+00	0.00E+00	1.45E-07	0.00E+00	0.00E+00	0.00E+00	0.00E+00	0.00E+00	0.00E+00	0.00E+00	1.45E-07
3887	ALL	423098.6	3753997	NonCancer	0.00E+00	0.00E+00	0.00E+00	0.00E+00	0.00E+00	0.00E+00	1.52E-07	0.00E+00	0.00E+00	0.00E+00	0.00E+00	0.00E+00	0.00E+00	0.00E+00	1.52E-07
3888	ALL	423098.6	3753506	NonCancer	0.00E+00	0.00E+00	0.00E+00	0.00E+00	0.00E+00	0.00E+00	1.48E-07	0.00E+00	0.00E+00	0.00E+00	0.00E+00	0.00E+00	0.00E+00	0.00E+00	1.48E-07
3889	ALL	423098.6	3753014	NonCancer	0.00E+00	0.00E+00	0.00E+00	0.00E+00	0.00E+00	0.00E+00	1.42E-07	0.00E+00	0.00E+00	0.00E+00	0.00E+00	0.00E+00	0.00E+00	0.00E+00	1.42E-07
3890	ALL	423098.6	3752523	NonCancer	0.00E+00	0.00E+00	0.00E+00	0.00E+00	0.00E+00	0.00E+00	1.31E-07	0.00E+00	0.00E+00	0.00E+00	0.00E+00	0.00E+00	0.00E+00	0.00E+00	1.31E-07
3891	ALL	423098.6	3752032	NonCancer	0.00E+00	0.00E+00	0.00E+00	0.00E+00	0.00E+00	0.00E+00	1.24E-07	0.00E+00	0.00E+00	0.00E+00	0.00E+00	0.00E+00	0.00E+00	0.00E+00	1.24E-07
3892	ALL	423098.6	3751540	NonCancer	0.00E+00	0.00E+00	0.00E+00	0.00E+00	0.00E+00	0.00E+00	1.17E-07	0.00E+00	0.00E+00	0.00E+00	0.00E+00	0.00E+00	0.00E+00	0.00E+00	1.17E-07
3893	ALL	423584.3	3768740	NonCancer	0.00E+00	0.00E+00	0.00E+00	0.00E+00	0.00E+00	0.00E+00	8.84E-07	0.00E+00	0.00E+00	0.00E+00	0.00E+00	0.00E+00	0.00E+00	0.00E+00	8.84E-07
3894	ALL	423584.3	3768249	NonCancer	0.00E+00	0.00E+00	0.00E+00	0.00E+00	0.00E+00	0.00E+00	7.11E-07	0.00E+00	0.00E+00	0.00E+00	0.00E+00	0.00E+00	0.00E+00	0.00E+00	7.11E-07
3895	ALL	423584.3	3767757	NonCancer	0.00E+00	0.00E+00	0.00E+00	0.00E+00	0.00E+00	0.00E+00	6.14E-07	0.00E+00	0.00E+00	0.00E+00	0.00E+00	0.00E+00	0.00E+00	0.00E+00	6.14E-07
3896	ALL	423584.3	3767266	NonCancer	0.00E+00	0.00E+00	0.00E+00	0.00E+00	0.00E+00	0.00E+00	5.01E-07	0.00E+00	0.00E+00	0.00E+00	0.00E+00	0.00E+00	0.00E+00	0.00E+00	5.01E-07
3897	ALL	423584.3	3766774	NonCancer	0.00E+00	0.00E+00	0.00E+00	0.00E+00	0.00E+00	0.00E+00	5.04E-07	0.00E+00	0.00E+00	0.00E+00	0.00E+00	0.00E+00	0.00E+00	0.00E+00	5.04E-07
3898	ALL	423584.3	3766283	NonCancer	0.00E+00	0.00E+00	0.00E+00	0.00E+00	0.00E+00	0.00E+00	4.87E-07	0.00E+00	0.00E+00	0.00E+00	0.00E+00	0.00E+00	0.00E+00	0.00E+00	4.87E-07

3899	ALL	423584.3	3765792	NonCancer	0.00E+00	0.00E+00	0.00E+00	0.00E+00	0.00E+00	0.00E+00	4.90E-07	0.00E+00	0.00E+00	0.00E+00	0.00E+00	0.00E+00	0.00E+00	0.00E+00	4.90E-07
3900	ALL	423584.3	3765300	NonCancer	0.00E+00	0.00E+00	0.00E+00	0.00E+00	0.00E+00	0.00E+00	4.45E-07	0.00E+00	0.00E+00	0.00E+00	0.00E+00	0.00E+00	0.00E+00	0.00E+00	4.45E-07
3901	ALL	423584.3	3764809	NonCancer	0.00E+00	0.00E+00	0.00E+00	0.00E+00	0.00E+00	0.00E+00	3.90E-07	0.00E+00	0.00E+00	0.00E+00	0.00E+00	0.00E+00	0.00E+00	0.00E+00	3.90E-07
3902	ALL	423584.3	3764317	NonCancer	0.00E+00	0.00E+00	0.00E+00	0.00E+00	0.00E+00	0.00E+00	3.49E-07	0.00E+00	0.00E+00	0.00E+00	0.00E+00	0.00E+00	0.00E+00	0.00E+00	3.49E-07
3903	ALL	423584.3	3763826	NonCancer	0.00E+00	0.00E+00	0.00E+00	0.00E+00	0.00E+00	0.00E+00	2.90E-07	0.00E+00	0.00E+00	0.00E+00	0.00E+00	0.00E+00	0.00E+00	0.00E+00	2.90E-07
3904	ALL	423584.3	3763334	NonCancer	0.00E+00	0.00E+00	0.00E+00	0.00E+00	0.00E+00	0.00E+00	3.07E-07	0.00E+00	0.00E+00	0.00E+00	0.00E+00	0.00E+00	0.00E+00	0.00E+00	3.07E-07
3905	ALL	423584.3	3762843	NonCancer	0.00E+00	0.00E+00	0.00E+00	0.00E+00	0.00E+00	0.00E+00	2.83E-07	0.00E+00	0.00E+00	0.00E+00	0.00E+00	0.00E+00	0.00E+00	0.00E+00	2.83E-07
3906	ALL	423584.3	3762352	NonCancer	0.00E+00	0.00E+00	0.00E+00	0.00E+00	0.00E+00	0.00E+00	2.31E-07	0.00E+00	0.00E+00	0.00E+00	0.00E+00	0.00E+00	0.00E+00	0.00E+00	2.31E-07
3907	ALL	423584.3	3761860	NonCancer	0.00E+00	0.00E+00	0.00E+00	0.00E+00	0.00E+00	0.00E+00	2.04E-07	0.00E+00	0.00E+00	0.00E+00	0.00E+00	0.00E+00	0.00E+00	0.00E+00	2.04E-07
3908	ALL	423584.3	3761369	NonCancer	0.00E+00	0.00E+00	0.00E+00	0.00E+00	0.00E+00	0.00E+00	1.76E-07	0.00E+00	0.00E+00	0.00E+00	0.00E+00	0.00E+00	0.00E+00	0.00E+00	1.76E-07
3909	ALL	423584.3	3760877	NonCancer	0.00E+00	0.00E+00	0.00E+00	0.00E+00	0.00E+00	0.00E+00	1.55E-07	0.00E+00	0.00E+00	0.00E+00	0.00E+00	0.00E+00	0.00E+00	0.00E+00	1.55E-07
3910	ALL	423584.3	3760386	NonCancer	0.00E+00	0.00E+00	0.00E+00	0.00E+00	0.00E+00	0.00E+00	1.35E-07	0.00E+00	0.00E+00	0.00E+00	0.00E+00	0.00E+00	0.00E+00	0.00E+00	1.35E-07
3911	ALL	423584.3	3759894	NonCancer	0.00E+00	0.00E+00	0.00E+00	0.00E+00	0.00E+00	0.00E+00	1.35E-07	0.00E+00	0.00E+00	0.00E+00	0.00E+00	0.00E+00	0.00E+00	0.00E+00	1.35E-07
3912	ALL	423584.3	3759403	NonCancer	0.00E+00	0.00E+00	0.00E+00	0.00E+00	0.00E+00	0.00E+00	1.31E-07	0.00E+00	0.00E+00	0.00E+00	0.00E+00	0.00E+00	0.00E+00	0.00E+00	1.31E-07
3913	ALL	423584.3	3758912	NonCancer	0.00E+00	0.00E+00	0.00E+00	0.00E+00	0.00E+00	0.00E+00	1.21E-07	0.00E+00	0.00E+00	0.00E+00	0.00E+00	0.00E+00	0.00E+00	0.00E+00	1.21E-07
3914	ALL	423584.3	3758420	NonCancer	0.00E+00	0.00E+00	0.00E+00	0.00E+00	0.00E+00	0.00E+00	1.45E-07	0.00E+00	0.00E+00	0.00E+00	0.00E+00	0.00E+00	0.00E+00	0.00E+00	1.45E-07
3915	ALL	423584.3	3757929	NonCancer	0.00E+00	0.00E+00	0.00E+00	0.00E+00	0.00E+00	0.00E+00	1.42E-07	0.00E+00	0.00E+00	0.00E+00	0.00E+00	0.00E+00	0.00E+00	0.00E+00	1.42E-07
3916	ALL	423584.3	3757437	NonCancer	0.00E+00	0.00E+00	0.00E+00	0.00E+00	0.00E+00	0.00E+00	1.14E-07	0.00E+00	0.00E+00	0.00E+00	0.00E+00	0.00E+00	0.00E+00	0.00E+00	1.14E-07
3917	ALL	423584.3	3756946	NonCancer	0.00E+00	0.00E+00	0.00E+00	0.00E+00	0.00E+00	0.00E+00	8.98E-08	0.00E+00	0.00E+00	0.00E+00	0.00E+00	0.00E+00	0.00E+00	0.00E+00	8.98E-08
3918	ALL	423584.3	3756454	NonCancer	0.00E+00	0.00E+00	0.00E+00	0.00E+00	0.00E+00	0.00E+00	8.28E-08	0.00E+00	0.00E+00	0.00E+00	0.00E+00	0.00E+00	0.00E+00	0.00E+00	8.28E-08
3919	ALL	423584.3	3755963	NonCancer	0.00E+00	0.00E+00	0.00E+00	0.00E+00	0.00E+00	0.00E+00	8.28E-08	0.00E+00	0.00E+00	0.00E+00	0.00E+00	0.00E+00	0.00E+00	0.00E+00	8.28E-08
3920	ALL	423584.3	3755472	NonCancer	0.00E+00	0.00E+00	0.00E+00	0.00E+00	0.00E+00	0.00E+00	8.63E-08	0.00E+00	0.00E+00	0.00E+00	0.00E+00	0.00E+00	0.00E+00	0.00E+00	8.63E-08
3921	ALL	423584.3	3754980	NonCancer	0.00E+00	0.00E+00	0.00E+00	0.00E+00	0.00E+00	0.00E+00	1.14E-07	0.00E+00	0.00E+00	0.00E+00	0.00E+00	0.00E+00	0.00E+00	0.00E+00	1.14E-07
3922	ALL	423584.3	3754489	NonCancer	0.00E+00	0.00E+00	0.00E+00	0.00E+00	0.00E+00	0.00E+00	1.31E-07	0.00E+00	0.00E+00	0.00E+00	0.00E+00	0.00E+00	0.00E+00	0.00E+00	1.31E-07
3923	ALL	423584.3	3753997	NonCancer	0.00E+00	0.00E+00	0.00E+00	0.00E+00	0.00E+00	0.00E+00	1.45E-07	0.00E+00	0.00E+00	0.00E+00	0.00E+00	0.00E+00	0.00E+00	0.00E+00	1.45E-07
3924	ALL	423584.3	3753506	NonCancer	0.00E+00	0.00E+00	0.00E+00	0.00E+00	0.00E+00	0.00E+00	1.42E-07	0.00E+00	0.00E+00	0.00E+00	0.00E+00	0.00E+00	0.00E+00	0.00E+00	1.42E-07
3925	ALL	423584.3	3753014	NonCancer	0.00E+00	0.00E+00	0.00E+00	0.00E+00	0.00E+00	0.00E+00	1.24E-07	0.00E+00	0.00E+00	0.00E+00	0.00E+00	0.00E+00	0.00E+00	0.00E+00	1.24E-07
3926	ALL	423584.3	3752523	NonCancer	0.00E+00	0.00E+00	0.00E+00	0.00E+00	0.00E+00	0.00E+00	1.35E-07	0.00E+00	0.00E+00	0.00E+00	0.00E+00	0.00E+00	0.00E+00	0.00E+00	1.35E-07
3927	ALL	423584.3	3752032	NonCancer	0.00E+00	0.00E+00	0.00E+00	0.00E+00	0.00E+00	0.00E+00	1.24E-07	0.00E+00	0.00E+00	0.00E+00	0.00E+00	0.00E+00	0.00E+00	0.00E+00	1.24E-07
3928	ALL	423584.3	3751540	NonCancer	0.00E+00	0.00E+00	0.00E+00	0.00E+00	0.00E+00	0.00E+00	1.17E-07	0.00E+00	0.00E+00	0.00E+00	0.00E+00	0.00E+00	0.00E+00	0.00E+00	1.17E-07
3929	ALL	424070	3768740	NonCancer	0.00E+00	0.00E+00	0.00E+00	0.00E+00	0.00E+00	0.00E+00	8.77E-07	0.00E+00	0.00E+00	0.00E+00	0.00E+00	0.00E+00	0.00E+00	0.00E+00	8.77E-07
3930	ALL	424070	3768249	NonCancer	0.00E+00	0.00E+00	0.00E+00	0.00E+00	0.00E+00	0.00E+00	7.46E-07	0.00E+00	0.00E+00	0.00E+00	0.00E+00	0.00E+00	0.00E+00	0.00E+00	7.46E-07
3931	ALL	424070	3767757	NonCancer	0.00E+00	0.00E+00	0.00E+00	0.00E+00	0.00E+00	0.00E+00	6.08E-07	0.00E+00	0.00E+00	0.00E+00	0.00E+00	0.00E+00	0.00E+00	0.00E+00	6.08E-07
3932	ALL	424070	3767266	NonCancer	0.00E+00	0.00E+00	0.00E+00	0.00E+00	0.00E+00	0.00E+00	5.70E-07	0.00E+00	0.00E+00	0.00E+00	0.00E+00	0.00E+00	0.00E+00	0.00E+00	5.70E-07
3933	ALL	424070	3766774	NonCancer	0.00E+00	0.00E+00	0.00E+00	0.00E+00	0.00E+00	0.00E+00	5.66E-07	0.00E+00	0.00E+00	0.00E+00	0.00E+00	0.00E+00	0.00E+00	0.00E+00	5.66E-07
3934	ALL	424070	3766283	NonCancer	0.00E+00	0.00E+00	0.00E+00	0.00E+00	0.00E+00	0.00E+00	4.97E-07	0.00E+00	0.00E+00	0.00E+00	0.00E+00	0.00E+00	0.00E+00	0.00E+00	4.97E-07
3935	ALL	424070	3765792	NonCancer	0.00E+00	0.00E+00	0.00E+00	0.00E+00	0.00E+00	0.00E+00	4.32E-07	0.00E+00	0.00E+00	0.00E+00	0.00E+00	0.00E+00	0.00E+00	0.00E+00	4.32E-07
3936	ALL	424070	3765300	NonCancer	0.00E+00	0.00E+00	0.00E+00	0.00E+00	0.00E+00	0.00E+00	3.66E-07	0.00E+00	0.00E+00	0.00E+00	0.00E+00	0.00E+00	0.00E+00	0.00E+00	3.66E-07
3937	ALL	424070	3764809	NonCancer	0.00E+00	0.00E+00	0.00E+00	0.00E+00	0.00E+00	0.00E+00	3.24E-07	0.00E+00	0.00E+00	0.00E+00	0.00E+00	0.00E+00	0.00E+00	0.00E+00	3.24E-07
3938	ALL	424070	3764317	NonCancer	0.00E+00	0.00E+00	0.00E+00	0.00E+00	0.00E+00	0.00E+00	2.93E-07	0.00E+00	0.00E+00	0.00E+00	0.00E+00	0.00E+00	0.00E+00	0.00E+00	2.93E-07
3939	ALL	424070	3763826	NonCancer	0.00E+00	0.00E+00	0.00E+00	0.00E+00	0.00E+00	0.00E+00	3.07E-07	0.00E+00	0.00E+00	0.00E+00	0.00E+00	0.00E+00	0.00E+00	0.00E+00	3.07E-07
3940	ALL	424070	3763334	NonCancer	0.00E+00	0.00E+00	0.00E+00	0.00E+00	0.00E+00	0.00E+00	2.76E-07	0.00E+00	0.00E+00	0.00E+00	0.00E+00	0.00E+00	0.00E+00	0.00E+00	2.76E-07
3941	ALL	424070	3762843	NonCancer	0.00E+00	0.00E+00	0.00E+00	0.00E+00	0.00E+00	0.00E+00	2.45E-07	0.00E+00	0.00E+00	0.00E+00	0.00E+00	0.00E+00	0.00E+00	0.00E+00	2.45E-07
3942	ALL	424070	3762352	NonCancer	0.00E+00	0.00E+00	0.00E+00	0.00E+00	0.00E+00	0.00E+00	1.90E-07	0.00E+00	0.00E+00	0.00E+00	0.00E+00	0.00E+00	0.00E+00	0.00E+00	1.90E-07
3943	ALL	424070	3761860	NonCancer	0.00E+00	0.00E+00	0.00E+00	0.00E+00	0.00E+00	0.00E+00	1.86E-07	0.00E+00	0.00E+00	0.00E+00	0.00E+00	0.00E+00	0.00E+00	0.00E+00	1.86E-07
3944	ALL	424070	3761369	NonCancer	0.00E+00	0.00E+00	0.00E+00	0.00E+00	0.00E+00	0.00E+00	1.73E-07	0.00E+00	0.00E+00	0.00E+00	0.00E+00	0.00E+00	0.00E+00	0.00E+00	1.73E-07
3945	ALL	424070	3760877	NonCancer	0.00E+00	0.00E+00	0.00E+00	0.00E+00	0.00E+00	0.00E+00	1.31E-07	0.00E+00	0.00E+00	0.00E+00	0.00E+00	0.00E+00	0.00E+00	0.00E+00	1.31E-07
3946	ALL	424070	3760386	NonCancer	0.00E+00	0.00E+00	0.00E+00	0.00E+00	0.00E+00	0.00E+00	1.10E-07	0.00E+00	0.00E+00	0.00E+00	0.00E+00	0.00E+00	0.00E+00	0.00E+00	1.10E-07
3947	ALL	424070	3759894	NonCancer	0.00E+00	0.00E+00	0.00E+00	0.00E+00	0.00E+00	0.00E+00	1.21E-07	0.00E+00	0.00E+00	0.00E+00	0.00E+00	0.00E+00	0.00E+00	0.00E+00	1.21E-07
3948	ALL	424070	3759403	NonCancer	0.00E+00	0.00E+00	0.00E+00	0.00E+00	0.00E+00	0.00E+00	1.31E-07	0.00E+00	0.00E+00	0.00E+00	0.00E+00	0.00E+00	0.00E+00	0.00E+00	1.31E-07
3949	ALL	424070	3758912	NonCancer	0.00E+00	0.00E+00	0.00E+00	0.00E+00	0.00E+00	0.00E+00	1.38E-07	0.00E+00	0.00E+00	0.00E+00	0.00E+00	0.00E+00	0.00E+00	0.00E+00	1.38E-07
3950	ALL	424070	3758420	NonCancer	0.00E+00	0.00E+00	0.00E+00	0.00E+00	0.00E+00	0.00E+00	1.35E-07	0.00E+00	0.00E+00	0.00E+00	0.00E+00	0.00E+00	0.00E+00	0.00E+00	1.35E-07

3951	ALL	424070	3757929	NonCancer	0.00E+00	0.00E+00	0.00E+00	0.00E+00	0.00E+00	0.00E+00	1.17E-07	0.00E+00	0.00E+00	0.00E+00	0.00E+00	0.00E+00	0.00E+00	0.00E+00	1.17E-07
3952	ALL	424070	3757437	NonCancer	0.00E+00	0.00E+00	0.00E+00	0.00E+00	0.00E+00	0.00E+00	1.04E-07	0.00E+00	0.00E+00	0.00E+00	0.00E+00	0.00E+00	0.00E+00	0.00E+00	1.04E-07
3953	ALL	424070	3756946	NonCancer	0.00E+00	0.00E+00	0.00E+00	0.00E+00	0.00E+00	0.00E+00	8.28E-08	0.00E+00	0.00E+00	0.00E+00	0.00E+00	0.00E+00	0.00E+00	0.00E+00	8.28E-08
3954	ALL	424070	3756454	NonCancer	0.00E+00	0.00E+00	0.00E+00	0.00E+00	0.00E+00	0.00E+00	7.59E-08	0.00E+00	0.00E+00	0.00E+00	0.00E+00	0.00E+00	0.00E+00	0.00E+00	7.59E-08
3955	ALL	424070	3755963	NonCancer	0.00E+00	0.00E+00	0.00E+00	0.00E+00	0.00E+00	0.00E+00	7.59E-08	0.00E+00	0.00E+00	0.00E+00	0.00E+00	0.00E+00	0.00E+00	0.00E+00	7.59E-08
3956	ALL	424070	3755472	NonCancer	0.00E+00	0.00E+00	0.00E+00	0.00E+00	0.00E+00	0.00E+00	8.98E-08	0.00E+00	0.00E+00	0.00E+00	0.00E+00	0.00E+00	0.00E+00	0.00E+00	8.98E-08
3957	ALL	424070	3754980	NonCancer	0.00E+00	0.00E+00	0.00E+00	0.00E+00	0.00E+00	0.00E+00	1.10E-07	0.00E+00	0.00E+00	0.00E+00	0.00E+00	0.00E+00	0.00E+00	0.00E+00	1.10E-07
3958	ALL	424070	3754489	NonCancer	0.00E+00	0.00E+00	0.00E+00	0.00E+00	0.00E+00	0.00E+00	1.07E-07	0.00E+00	0.00E+00	0.00E+00	0.00E+00	0.00E+00	0.00E+00	0.00E+00	1.07E-07
3959	ALL	424070	3753997	NonCancer	0.00E+00	0.00E+00	0.00E+00	0.00E+00	0.00E+00	0.00E+00	1.28E-07	0.00E+00	0.00E+00	0.00E+00	0.00E+00	0.00E+00	0.00E+00	0.00E+00	1.28E-07
3960	ALL	424070	3753506	NonCancer	0.00E+00	0.00E+00	0.00E+00	0.00E+00	0.00E+00	0.00E+00	1.35E-07	0.00E+00	0.00E+00	0.00E+00	0.00E+00	0.00E+00	0.00E+00	0.00E+00	1.35E-07
3961	ALL	424070	3753014	NonCancer	0.00E+00	0.00E+00	0.00E+00	0.00E+00	0.00E+00	0.00E+00	1.31E-07	0.00E+00	0.00E+00	0.00E+00	0.00E+00	0.00E+00	0.00E+00	0.00E+00	1.31E-07
3962	ALL	424070	3752523	NonCancer	0.00E+00	0.00E+00	0.00E+00	0.00E+00	0.00E+00	0.00E+00	1.24E-07	0.00E+00	0.00E+00	0.00E+00	0.00E+00	0.00E+00	0.00E+00	0.00E+00	1.24E-07
3963	ALL	424070	3752032	NonCancer	0.00E+00	0.00E+00	0.00E+00	0.00E+00	0.00E+00	0.00E+00	1.28E-07	0.00E+00	0.00E+00	0.00E+00	0.00E+00	0.00E+00	0.00E+00	0.00E+00	1.28E-07
3964	ALL	424070	3751540	NonCancer	0.00E+00	0.00E+00	0.00E+00	0.00E+00	0.00E+00	0.00E+00	1.17E-07	0.00E+00	0.00E+00	0.00E+00	0.00E+00	0.00E+00	0.00E+00	0.00E+00	1.17E-07
3965	ALL	417270	3757854	NonCancer	0.00E+00	0.00E+00	0.00E+00	0.00E+00	0.00E+00	0.00E+00	1.48E-07	0.00E+00	0.00E+00	0.00E+00	0.00E+00	0.00E+00	0.00E+00	0.00E+00	1.48E-07
3966	ALL	417270	3757369	NonCancer	0.00E+00	0.00E+00	0.00E+00	0.00E+00	0.00E+00	0.00E+00	1.38E-07	0.00E+00	0.00E+00	0.00E+00	0.00E+00	0.00E+00	0.00E+00	0.00E+00	1.38E-07
3967	ALL	417270	3756883	NonCancer	0.00E+00	0.00E+00	0.00E+00	0.00E+00	0.00E+00	0.00E+00	1.90E-07	0.00E+00	0.00E+00	0.00E+00	0.00E+00	0.00E+00	0.00E+00	0.00E+00	1.90E-07
3968	ALL	417270	3756397	NonCancer	0.00E+00	0.00E+00	0.00E+00	0.00E+00	0.00E+00	0.00E+00	1.90E-07	0.00E+00	0.00E+00	0.00E+00	0.00E+00	0.00E+00	0.00E+00	0.00E+00	1.90E-07
3969	ALL	417270	3755912	NonCancer	0.00E+00	0.00E+00	0.00E+00	0.00E+00	0.00E+00	0.00E+00	2.49E-07	0.00E+00	0.00E+00	0.00E+00	0.00E+00	0.00E+00	0.00E+00	0.00E+00	2.49E-07
3970	ALL	417270	3755426	NonCancer	0.00E+00	0.00E+00	0.00E+00	0.00E+00	0.00E+00	0.00E+00	2.69E-07	0.00E+00	0.00E+00	0.00E+00	0.00E+00	0.00E+00	0.00E+00	0.00E+00	2.69E-07
3971	ALL	417270	3754940	NonCancer	0.00E+00	0.00E+00	0.00E+00	0.00E+00	0.00E+00	0.00E+00	2.62E-07	0.00E+00	0.00E+00	0.00E+00	0.00E+00	0.00E+00	0.00E+00	0.00E+00	2.62E-07
3972	ALL	417270	3754454	NonCancer	0.00E+00	0.00E+00	0.00E+00	0.00E+00	0.00E+00	0.00E+00	2.55E-07	0.00E+00	0.00E+00	0.00E+00	0.00E+00	0.00E+00	0.00E+00	0.00E+00	2.55E-07
3973	ALL	417270	3753969	NonCancer	0.00E+00	0.00E+00	0.00E+00	0.00E+00	0.00E+00	0.00E+00	2.52E-07	0.00E+00	0.00E+00	0.00E+00	0.00E+00	0.00E+00	0.00E+00	0.00E+00	2.52E-07
3974	ALL	417270	3753483	NonCancer	0.00E+00	0.00E+00	0.00E+00	0.00E+00	0.00E+00	0.00E+00	2.42E-07	0.00E+00	0.00E+00	0.00E+00	0.00E+00	0.00E+00	0.00E+00	0.00E+00	2.42E-07
3975	ALL	417270	3752997	NonCancer	0.00E+00	0.00E+00	0.00E+00	0.00E+00	0.00E+00	0.00E+00	2.35E-07	0.00E+00	0.00E+00	0.00E+00	0.00E+00	0.00E+00	0.00E+00	0.00E+00	2.35E-07
3976	ALL	417270	3752512	NonCancer	0.00E+00	0.00E+00	0.00E+00	0.00E+00	0.00E+00	0.00E+00	2.24E-07	0.00E+00	0.00E+00	0.00E+00	0.00E+00	0.00E+00	0.00E+00	0.00E+00	2.24E-07
3977	ALL	417270	3752026	NonCancer	0.00E+00	0.00E+00	0.00E+00	0.00E+00	0.00E+00	0.00E+00	2.17E-07	0.00E+00	0.00E+00	0.00E+00	0.00E+00	0.00E+00	0.00E+00	0.00E+00	2.17E-07
3978	ALL	417270	3751540	NonCancer	0.00E+00	0.00E+00	0.00E+00	0.00E+00	0.00E+00	0.00E+00	2.11E-07	0.00E+00	0.00E+00	0.00E+00	0.00E+00	0.00E+00	0.00E+00	0.00E+00	2.11E-07
3979	ALL	416778.6	3757854	NonCancer	0.00E+00	0.00E+00	0.00E+00	0.00E+00	0.00E+00	0.00E+00	1.59E-07	0.00E+00	0.00E+00	0.00E+00	0.00E+00	0.00E+00	0.00E+00	0.00E+00	1.59E-07
3980	ALL	416778.6	3757369	NonCancer	0.00E+00	0.00E+00	0.00E+00	0.00E+00	0.00E+00	0.00E+00	1.55E-07	0.00E+00	0.00E+00	0.00E+00	0.00E+00	0.00E+00	0.00E+00	0.00E+00	1.55E-07
3981	ALL	416778.6	3756883	NonCancer	0.00E+00	0.00E+00	0.00E+00	0.00E+00	0.00E+00	0.00E+00	2.11E-07	0.00E+00	0.00E+00	0.00E+00	0.00E+00	0.00E+00	0.00E+00	0.00E+00	2.11E-07
3982	ALL	416778.6	3756397	NonCancer	0.00E+00	0.00E+00	0.00E+00	0.00E+00	0.00E+00	0.00E+00	2.62E-07	0.00E+00	0.00E+00	0.00E+00	0.00E+00	0.00E+00	0.00E+00	0.00E+00	2.62E-07
3983	ALL	416778.6	3755912	NonCancer	0.00E+00	0.00E+00	0.00E+00	0.00E+00	0.00E+00	0.00E+00	2.93E-07	0.00E+00	0.00E+00	0.00E+00	0.00E+00	0.00E+00	0.00E+00	0.00E+00	2.93E-07
3984	ALL	416778.6	3755426	NonCancer	0.00E+00	0.00E+00	0.00E+00	0.00E+00	0.00E+00	0.00E+00	2.93E-07	0.00E+00	0.00E+00	0.00E+00	0.00E+00	0.00E+00	0.00E+00	0.00E+00	2.93E-07
3985	ALL	416778.6	3754940	NonCancer	0.00E+00	0.00E+00	0.00E+00	0.00E+00	0.00E+00	0.00E+00	2.90E-07	0.00E+00	0.00E+00	0.00E+00	0.00E+00	0.00E+00	0.00E+00	0.00E+00	2.90E-07
3986	ALL	416778.6	3754454	NonCancer	0.00E+00	0.00E+00	0.00E+00	0.00E+00	0.00E+00	0.00E+00	2.83E-07	0.00E+00	0.00E+00	0.00E+00	0.00E+00	0.00E+00	0.00E+00	0.00E+00	2.83E-07
3987	ALL	416778.6	3753969	NonCancer	0.00E+00	0.00E+00	0.00E+00	0.00E+00	0.00E+00	0.00E+00	2.73E-07	0.00E+00	0.00E+00	0.00E+00	0.00E+00	0.00E+00	0.00E+00	0.00E+00	2.73E-07
3988	ALL	416778.6	3753483	NonCancer	0.00E+00	0.00E+00	0.00E+00	0.00E+00	0.00E+00	0.00E+00	2.59E-07	0.00E+00	0.00E+00	0.00E+00	0.00E+00	0.00E+00	0.00E+00	0.00E+00	2.59E-07
3989	ALL	416778.6	3752997	NonCancer	0.00E+00	0.00E+00	0.00E+00	0.00E+00	0.00E+00	0.00E+00	2.49E-07	0.00E+00	0.00E+00	0.00E+00	0.00E+00	0.00E+00	0.00E+00	0.00E+00	2.49E-07
3990	ALL	416778.6	3752512	NonCancer	0.00E+00	0.00E+00	0.00E+00	0.00E+00	0.00E+00	0.00E+00	2.38E-07	0.00E+00	0.00E+00	0.00E+00	0.00E+00	0.00E+00	0.00E+00	0.00E+00	2.38E-07
3991	ALL	416778.6	3752026	NonCancer	0.00E+00	0.00E+00	0.00E+00	0.00E+00	0.00E+00	0.00E+00	2.28E-07	0.00E+00	0.00E+00	0.00E+00	0.00E+00	0.00E+00	0.00E+00	0.00E+00	2.28E-07
3992	ALL	416778.6	3751540	NonCancer	0.00E+00	0.00E+00	0.00E+00	0.00E+00	0.00E+00	0.00E+00	2.17E-07	0.00E+00	0.00E+00	0.00E+00	0.00E+00	0.00E+00	0.00E+00	0.00E+00	2.17E-07
3993	ALL	416287.2	3757854	NonCancer	0.00E+00	0.00E+00	0.00E+00	0.00E+00	0.00E+00	0.00E+00	1.83E-07	0.00E+00	0.00E+00	0.00E+00	0.00E+00	0.00E+00	0.00E+00	0.00E+00	1.83E-07
3994	ALL	416287.2	3757369	NonCancer	0.00E+00	0.00E+00	0.00E+00	0.00E+00	0.00E+00	0.00E+00	2.24E-07	0.00E+00	0.00E+00	0.00E+00	0.00E+00	0.00E+00	0.00E+00	0.00E+00	2.24E-07
3995	ALL	416287.2	3756883	NonCancer	0.00E+00	0.00E+00	0.00E+00	0.00E+00	0.00E+00	0.00E+00	2.83E-07	0.00E+00	0.00E+00	0.00E+00	0.00E+00	0.00E+00	0.00E+00	0.00E+00	2.83E-07
3996	ALL	416287.2	3756397	NonCancer	0.00E+00	0.00E+00	0.00E+00	0.00E+00	0.00E+00	0.00E+00	3.28E-07	0.00E+00	0.00E+00	0.00E+00	0.00E+00	0.00E+00	0.00E+00	0.00E+00	3.28E-07
3997	ALL	416287.2	3755912	NonCancer	0.00E+00	0.00E+00	0.00E+00	0.00E+00	0.00E+00	0.00E+00	3.14E-07	0.00E+00	0.00E+00	0.00E+00	0.00E+00	0.00E+00	0.00E+00	0.00E+00	3.14E-07
3998	ALL	416287.2	3755426	NonCancer	0.00E+00	0.00E+00	0.00E+00	0.00E+00	0.00E+00	0.00E+00	3.18E-07	0.00E+00	0.00E+00	0.00E+00	0.00E+00	0.00E+00	0.00E+00	0.00E+00	3.18E-07
3999	ALL	416287.2	3754940	NonCancer	0.00E+00	0.00E+00	0.00E+00	0.00E+00	0.00E+00	0.00E+00	3.14E-07	0.00E+00	0.00E+00	0.00E+00	0.00E+00	0.00E+00	0.00E+00	0.00E+00	3.14E-07
4000	ALL	416287.2	3754454	NonCancer	0.00E+00	0.00E+00	0.00E+00	0.00E+00	0.00E+00	0.00E+00	3.04E-07	0.00E+00	0.00E+00	0.00E+00	0.00E+00	0.00E+00	0.00E+00	0.00E+00	3.04E-07
4001	ALL	416287.2	3753969	NonCancer	0.00E+00	0.00E+00	0.00E+00	0.00E+00	0.00E+00	0.00E+00	2.90E-07	0.00E+00	0.00E+00	0.00E+00	0.00E+00	0.00E+00	0.00E+00	0.00E+00	2.90E-07
4002	ALL	416287.2	3753483	NonCancer	0.00E+00	0.00E+00	0.00E+00	0.00E+00	0.00E+00	0.00E+00	2.76E-07	0.00E+00	0.00E+00	0.00E+00	0.00E+00	0.00E+00	0.00E+00	0.00E+00	2.76E-07

4003	ALL	416287.2	3752997	NonCancer	0.00E+00	0.00E+00	0.00E+00	0.00E+00	0.00E+00	0.00E+00	2.62E-07	0.00E+00	0.00E+00	0.00E+00	0.00E+00	0.00E+00	0.00E+00	0.00E+00	2.62E-07
4004	ALL	416287.2	3752512	NonCancer	0.00E+00	0.00E+00	0.00E+00	0.00E+00	0.00E+00	0.00E+00	2.52E-07	0.00E+00	0.00E+00	0.00E+00	0.00E+00	0.00E+00	0.00E+00	0.00E+00	2.52E-07
4005	ALL	416287.2	3752026	NonCancer	0.00E+00	0.00E+00	0.00E+00	0.00E+00	0.00E+00	0.00E+00	2.42E-07	0.00E+00	0.00E+00	0.00E+00	0.00E+00	0.00E+00	0.00E+00	0.00E+00	2.42E-07
4006	ALL	416287.2	3751540	NonCancer	0.00E+00	0.00E+00	0.00E+00	0.00E+00	0.00E+00	0.00E+00	2.31E-07	0.00E+00	0.00E+00	0.00E+00	0.00E+00	0.00E+00	0.00E+00	0.00E+00	2.31E-07
4007	ALL	415795.7	3757854	NonCancer	0.00E+00	0.00E+00	0.00E+00	0.00E+00	0.00E+00	0.00E+00	2.73E-07	0.00E+00	0.00E+00	0.00E+00	0.00E+00	0.00E+00	0.00E+00	0.00E+00	2.73E-07
4008	ALL	415795.7	3757369	NonCancer	0.00E+00	0.00E+00	0.00E+00	0.00E+00	0.00E+00	0.00E+00	2.76E-07	0.00E+00	0.00E+00	0.00E+00	0.00E+00	0.00E+00	0.00E+00	0.00E+00	2.76E-07
4009	ALL	415795.7	3756883	NonCancer	0.00E+00	0.00E+00	0.00E+00	0.00E+00	0.00E+00	0.00E+00	3.07E-07	0.00E+00	0.00E+00	0.00E+00	0.00E+00	0.00E+00	0.00E+00	0.00E+00	3.07E-07
4010	ALL	415795.7	3756397	NonCancer	0.00E+00	0.00E+00	0.00E+00	0.00E+00	0.00E+00	0.00E+00	3.52E-07	0.00E+00	0.00E+00	0.00E+00	0.00E+00	0.00E+00	0.00E+00	0.00E+00	3.52E-07
4011	ALL	415795.7	3755912	NonCancer	0.00E+00	0.00E+00	0.00E+00	0.00E+00	0.00E+00	0.00E+00	3.59E-07	0.00E+00	0.00E+00	0.00E+00	0.00E+00	0.00E+00	0.00E+00	0.00E+00	3.59E-07
4012	ALL	415795.7	3755426	NonCancer	0.00E+00	0.00E+00	0.00E+00	0.00E+00	0.00E+00	0.00E+00	3.56E-07	0.00E+00	0.00E+00	0.00E+00	0.00E+00	0.00E+00	0.00E+00	0.00E+00	3.56E-07
4013	ALL	415795.7	3754940	NonCancer	0.00E+00	0.00E+00	0.00E+00	0.00E+00	0.00E+00	0.00E+00	3.42E-07	0.00E+00	0.00E+00	0.00E+00	0.00E+00	0.00E+00	0.00E+00	0.00E+00	3.42E-07
4014	ALL	415795.7	3754454	NonCancer	0.00E+00	0.00E+00	0.00E+00	0.00E+00	0.00E+00	0.00E+00	3.28E-07	0.00E+00	0.00E+00	0.00E+00	0.00E+00	0.00E+00	0.00E+00	0.00E+00	3.28E-07
4015	ALL	415795.7	3753969	NonCancer	0.00E+00	0.00E+00	0.00E+00	0.00E+00	0.00E+00	0.00E+00	3.11E-07	0.00E+00	0.00E+00	0.00E+00	0.00E+00	0.00E+00	0.00E+00	0.00E+00	3.11E-07
4016	ALL	415795.7	3753483	NonCancer	0.00E+00	0.00E+00	0.00E+00	0.00E+00	0.00E+00	0.00E+00	2.97E-07	0.00E+00	0.00E+00	0.00E+00	0.00E+00	0.00E+00	0.00E+00	0.00E+00	2.97E-07
4017	ALL	415795.7	3752997	NonCancer	0.00E+00	0.00E+00	0.00E+00	0.00E+00	0.00E+00	0.00E+00	2.83E-07	0.00E+00	0.00E+00	0.00E+00	0.00E+00	0.00E+00	0.00E+00	0.00E+00	2.83E-07
4018	ALL	415795.7	3752512	NonCancer	0.00E+00	0.00E+00	0.00E+00	0.00E+00	0.00E+00	0.00E+00	2.69E-07	0.00E+00	0.00E+00	0.00E+00	0.00E+00	0.00E+00	0.00E+00	0.00E+00	2.69E-07
4019	ALL	415795.7	3752026	NonCancer	0.00E+00	0.00E+00	0.00E+00	0.00E+00	0.00E+00	0.00E+00	2.59E-07	0.00E+00	0.00E+00	0.00E+00	0.00E+00	0.00E+00	0.00E+00	0.00E+00	2.59E-07
4020	ALL	415795.7	3751540	NonCancer	0.00E+00	0.00E+00	0.00E+00	0.00E+00	0.00E+00	0.00E+00	2.49E-07	0.00E+00	0.00E+00	0.00E+00	0.00E+00	0.00E+00	0.00E+00	0.00E+00	2.49E-07
4021	ALL	415304.3	3757854	NonCancer	0.00E+00	0.00E+00	0.00E+00	0.00E+00	0.00E+00	0.00E+00	3.11E-07	0.00E+00	0.00E+00	0.00E+00	0.00E+00	0.00E+00	0.00E+00	0.00E+00	3.11E-07
4022	ALL	415304.3	3757369	NonCancer	0.00E+00	0.00E+00	0.00E+00	0.00E+00	0.00E+00	0.00E+00	3.35E-07	0.00E+00	0.00E+00	0.00E+00	0.00E+00	0.00E+00	0.00E+00	0.00E+00	3.35E-07
4023	ALL	415304.3	3756883	NonCancer	0.00E+00	0.00E+00	0.00E+00	0.00E+00	0.00E+00	0.00E+00	3.97E-07	0.00E+00	0.00E+00	0.00E+00	0.00E+00	0.00E+00	0.00E+00	0.00E+00	3.97E-07
4024	ALL	415304.3	3756397	NonCancer	0.00E+00	0.00E+00	0.00E+00	0.00E+00	0.00E+00	0.00E+00	4.14E-07	0.00E+00	0.00E+00	0.00E+00	0.00E+00	0.00E+00	0.00E+00	0.00E+00	4.14E-07
4025	ALL	415304.3	3755912	NonCancer	0.00E+00	0.00E+00	0.00E+00	0.00E+00	0.00E+00	0.00E+00	4.11E-07	0.00E+00	0.00E+00	0.00E+00	0.00E+00	0.00E+00	0.00E+00	0.00E+00	4.11E-07
4026	ALL	415304.3	3755426	NonCancer	0.00E+00	0.00E+00	0.00E+00	0.00E+00	0.00E+00	0.00E+00	3.94E-07	0.00E+00	0.00E+00	0.00E+00	0.00E+00	0.00E+00	0.00E+00	0.00E+00	3.94E-07
4027	ALL	415304.3	3754940	NonCancer	0.00E+00	0.00E+00	0.00E+00	0.00E+00	0.00E+00	0.00E+00	3.76E-07	0.00E+00	0.00E+00	0.00E+00	0.00E+00	0.00E+00	0.00E+00	0.00E+00	3.76E-07
4028	ALL	415304.3	3754454	NonCancer	0.00E+00	0.00E+00	0.00E+00	0.00E+00	0.00E+00	0.00E+00	3.56E-07	0.00E+00	0.00E+00	0.00E+00	0.00E+00	0.00E+00	0.00E+00	0.00E+00	3.56E-07
4029	ALL	415304.3	3753969	NonCancer	0.00E+00	0.00E+00	0.00E+00	0.00E+00	0.00E+00	0.00E+00	3.35E-07	0.00E+00	0.00E+00	0.00E+00	0.00E+00	0.00E+00	0.00E+00	0.00E+00	3.35E-07
4030	ALL	415304.3	3753483	NonCancer	0.00E+00	0.00E+00	0.00E+00	0.00E+00	0.00E+00	0.00E+00	3.21E-07	0.00E+00	0.00E+00	0.00E+00	0.00E+00	0.00E+00	0.00E+00	0.00E+00	3.21E-07
4031	ALL	415304.3	3752997	NonCancer	0.00E+00	0.00E+00	0.00E+00	0.00E+00	0.00E+00	0.00E+00	3.04E-07	0.00E+00	0.00E+00	0.00E+00	0.00E+00	0.00E+00	0.00E+00	0.00E+00	3.04E-07
4032	ALL	415304.3	3752512	NonCancer	0.00E+00	0.00E+00	0.00E+00	0.00E+00	0.00E+00	0.00E+00	2.93E-07	0.00E+00	0.00E+00	0.00E+00	0.00E+00	0.00E+00	0.00E+00	0.00E+00	2.93E-07
4033	ALL	415304.3	3752026	NonCancer	0.00E+00	0.00E+00	0.00E+00	0.00E+00	0.00E+00	0.00E+00	2.80E-07	0.00E+00	0.00E+00	0.00E+00	0.00E+00	0.00E+00	0.00E+00	0.00E+00	2.80E-07
4034	ALL	415304.3	3751540	NonCancer	0.00E+00	0.00E+00	0.00E+00	0.00E+00	0.00E+00	0.00E+00	2.69E-07	0.00E+00	0.00E+00	0.00E+00	0.00E+00	0.00E+00	0.00E+00	0.00E+00	2.69E-07
4035	ALL	414812.8	3757854	NonCancer	0.00E+00	0.00E+00	0.00E+00	0.00E+00	0.00E+00	0.00E+00	4.00E-07	0.00E+00	0.00E+00	0.00E+00	0.00E+00	0.00E+00	0.00E+00	0.00E+00	4.00E-07
4036	ALL	414812.8	3757369	NonCancer	0.00E+00	0.00E+00	0.00E+00	0.00E+00	0.00E+00	0.00E+00	4.11E-07	0.00E+00	0.00E+00	0.00E+00	0.00E+00	0.00E+00	0.00E+00	0.00E+00	4.11E-07
4037	ALL	414812.8	3756883	NonCancer	0.00E+00	0.00E+00	0.00E+00	0.00E+00	0.00E+00	0.00E+00	4.73E-07	0.00E+00	0.00E+00	0.00E+00	0.00E+00	0.00E+00	0.00E+00	0.00E+00	4.73E-07
4038	ALL	414812.8	3756397	NonCancer	0.00E+00	0.00E+00	0.00E+00	0.00E+00	0.00E+00	0.00E+00	4.73E-07	0.00E+00	0.00E+00	0.00E+00	0.00E+00	0.00E+00	0.00E+00	0.00E+00	4.73E-07
4039	ALL	414812.8	3755912	NonCancer	0.00E+00	0.00E+00	0.00E+00	0.00E+00	0.00E+00	0.00E+00	4.56E-07	0.00E+00	0.00E+00	0.00E+00	0.00E+00	0.00E+00	0.00E+00	0.00E+00	4.56E-07
4040	ALL	414812.8	3755426	NonCancer	0.00E+00	0.00E+00	0.00E+00	0.00E+00	0.00E+00	0.00E+00	4.35E-07	0.00E+00	0.00E+00	0.00E+00	0.00E+00	0.00E+00	0.00E+00	0.00E+00	4.35E-07
4041	ALL	414812.8	3754940	NonCancer	0.00E+00	0.00E+00	0.00E+00	0.00E+00	0.00E+00	0.00E+00	4.11E-07	0.00E+00	0.00E+00	0.00E+00	0.00E+00	0.00E+00	0.00E+00	0.00E+00	4.11E-07
4042	ALL	414812.8	3754454	NonCancer	0.00E+00	0.00E+00	0.00E+00	0.00E+00	0.00E+00	0.00E+00	3.90E-07	0.00E+00	0.00E+00	0.00E+00	0.00E+00	0.00E+00	0.00E+00	0.00E+00	3.90E-07
4043	ALL	414812.8	3753969	NonCancer	0.00E+00	0.00E+00	0.00E+00	0.00E+00	0.00E+00	0.00E+00	3.69E-07	0.00E+00	0.00E+00	0.00E+00	0.00E+00	0.00E+00	0.00E+00	0.00E+00	3.69E-07
4044	ALL	414812.8	3753483	NonCancer	0.00E+00	0.00E+00	0.00E+00	0.00E+00	0.00E+00	0.00E+00	3.52E-07	0.00E+00	0.00E+00	0.00E+00	0.00E+00	0.00E+00	0.00E+00	0.00E+00	3.52E-07
4045	ALL	414812.8	3752997	NonCancer	0.00E+00	0.00E+00	0.00E+00	0.00E+00	0.00E+00	0.00E+00	3.35E-07	0.00E+00	0.00E+00	0.00E+00	0.00E+00	0.00E+00	0.00E+00	0.00E+00	3.35E-07
4046	ALL	414812.8	3752512	NonCancer	0.00E+00	0.00E+00	0.00E+00	0.00E+00	0.00E+00	0.00E+00	3.21E-07	0.00E+00	0.00E+00	0.00E+00	0.00E+00	0.00E+00	0.00E+00	0.00E+00	3.21E-07
4047	ALL	414812.8	3752026	NonCancer	0.00E+00	0.00E+00	0.00E+00	0.00E+00	0.00E+00	0.00E+00	3.07E-07	0.00E+00	0.00E+00	0.00E+00	0.00E+00	0.00E+00	0.00E+00	0.00E+00	3.07E-07
4048	ALL	414812.8	3751540	NonCancer	0.00E+00	0.00E+00	0.00E+00	0.00E+00	0.00E+00	0.00E+00	2.93E-07	0.00E+00	0.00E+00	0.00E+00	0.00E+00	0.00E+00	0.00E+00	0.00E+00	2.93E-07
4049	ALL	414321.4	3757854	NonCancer	0.00E+00	0.00E+00	0.00E+00	0.00E+00	0.00E+00	0.00E+00	4.11E-07	0.00E+00	0.00E+00	0.00E+00	0.00E+00	0.00E+00	0.00E+00	0.00E+00	4.11E-07
4050	ALL	414321.4	3757369	NonCancer	0.00E+00	0.00E+00	0.00E+00	0.00E+00	0.00E+00	0.00E+00	5.07E-07	0.00E+00	0.00E+00	0.00E+00	0.00E+00	0.00E+00	0.00E+00	0.00E+00	5.07E-07
4051	ALL	414321.4	3756883	NonCancer	0.00E+00	0.00E+00	0.00E+00	0.00E+00	0.00E+00	0.00E+00	5.35E-07	0.00E+00	0.00E+00	0.00E+00	0.00E+00	0.00E+00	0.00E+00	0.00E+00	5.35E-07
4052	ALL	414321.4	3756397	NonCancer	0.00E+00	0.00E+00	0.00E+00	0.00E+00	0.00E+00	0.00E+00	5.32E-07	0.00E+00	0.00E+00	0.00E+00	0.00E+00	0.00E+00	0.00E+00	0.00E+00	5.32E-07
4053	ALL	414321.4	3755912	NonCancer	0.00E+00	0.00E+00	0.00E+00	0.00E+00	0.00E+00	0.00E+00	5.07E-07	0.00E+00	0.00E+00	0.00E+00	0.00E+00	0.00E+00	0.00E+00	0.00E+00	5.07E-07
4054	ALL	414321.4	3755426	NonCancer	0.00E+00	0.00E+00	0.00E+00	0.00E+00	0.00E+00	0.00E+00	4.80E-07	0.00E+00	0.00E+00	0.00E+00	0.00E+00	0.00E+00	0.00E+00	0.00E+00	4.80E-07

4055	ALL	414321.4	3754940	NonCancer	0.00E+00	0.00E+00	0.00E+00	0.00E+00	0.00E+00	0.00E+00	4.56E-07	0.00E+00	0.00E+00	0.00E+00	0.00E+00	0.00E+00	0.00E+00	0.00E+00	4.56E-07
4056	ALL	414321.4	3754454	NonCancer	0.00E+00	0.00E+00	0.00E+00	0.00E+00	0.00E+00	0.00E+00	4.35E-07	0.00E+00	0.00E+00	0.00E+00	0.00E+00	0.00E+00	0.00E+00	0.00E+00	4.35E-07
4057	ALL	414321.4	3753969	NonCancer	0.00E+00	0.00E+00	0.00E+00	0.00E+00	0.00E+00	0.00E+00	4.11E-07	0.00E+00	0.00E+00	0.00E+00	0.00E+00	0.00E+00	0.00E+00	0.00E+00	4.11E-07
4058	ALL	414321.4	3753483	NonCancer	0.00E+00	0.00E+00	0.00E+00	0.00E+00	0.00E+00	0.00E+00	3.90E-07	0.00E+00	0.00E+00	0.00E+00	0.00E+00	0.00E+00	0.00E+00	0.00E+00	3.90E-07
4059	ALL	414321.4	3752997	NonCancer	0.00E+00	0.00E+00	0.00E+00	0.00E+00	0.00E+00	0.00E+00	3.73E-07	0.00E+00	0.00E+00	0.00E+00	0.00E+00	0.00E+00	0.00E+00	0.00E+00	3.73E-07
4060	ALL	414321.4	3752512	NonCancer	0.00E+00	0.00E+00	0.00E+00	0.00E+00	0.00E+00	0.00E+00	3.56E-07	0.00E+00	0.00E+00	0.00E+00	0.00E+00	0.00E+00	0.00E+00	0.00E+00	3.56E-07
4061	ALL	414321.4	3752026	NonCancer	0.00E+00	0.00E+00	0.00E+00	0.00E+00	0.00E+00	0.00E+00	3.38E-07	0.00E+00	0.00E+00	0.00E+00	0.00E+00	0.00E+00	0.00E+00	0.00E+00	3.38E-07
4062	ALL	414321.4	3751540	NonCancer	0.00E+00	0.00E+00	0.00E+00	0.00E+00	0.00E+00	0.00E+00	3.24E-07	0.00E+00	0.00E+00	0.00E+00	0.00E+00	0.00E+00	0.00E+00	0.00E+00	3.24E-07
4063	ALL	413830	3757854	NonCancer	0.00E+00	0.00E+00	0.00E+00	0.00E+00	0.00E+00	0.00E+00	5.07E-07	0.00E+00	0.00E+00	0.00E+00	0.00E+00	0.00E+00	0.00E+00	0.00E+00	5.07E-07
4064	ALL	413830	3757369	NonCancer	0.00E+00	0.00E+00	0.00E+00	0.00E+00	0.00E+00	0.00E+00	5.83E-07	0.00E+00	0.00E+00	0.00E+00	0.00E+00	0.00E+00	0.00E+00	0.00E+00	5.83E-07
4065	ALL	413830	3756883	NonCancer	0.00E+00	0.00E+00	0.00E+00	0.00E+00	0.00E+00	0.00E+00	6.08E-07	0.00E+00	0.00E+00	0.00E+00	0.00E+00	0.00E+00	0.00E+00	0.00E+00	6.08E-07
4066	ALL	413830	3756397	NonCancer	0.00E+00	0.00E+00	0.00E+00	0.00E+00	0.00E+00	0.00E+00	5.90E-07	0.00E+00	0.00E+00	0.00E+00	0.00E+00	0.00E+00	0.00E+00	0.00E+00	5.90E-07
4067	ALL	413830	3755912	NonCancer	0.00E+00	0.00E+00	0.00E+00	0.00E+00	0.00E+00	0.00E+00	5.70E-07	0.00E+00	0.00E+00	0.00E+00	0.00E+00	0.00E+00	0.00E+00	0.00E+00	5.70E-07
4068	ALL	413830	3755426	NonCancer	0.00E+00	0.00E+00	0.00E+00	0.00E+00	0.00E+00	0.00E+00	5.39E-07	0.00E+00	0.00E+00	0.00E+00	0.00E+00	0.00E+00	0.00E+00	0.00E+00	5.39E-07
4069	ALL	413830	3754940	NonCancer	0.00E+00	0.00E+00	0.00E+00	0.00E+00	0.00E+00	0.00E+00	5.11E-07	0.00E+00	0.00E+00	0.00E+00	0.00E+00	0.00E+00	0.00E+00	0.00E+00	5.11E-07
4070	ALL	413830	3754454	NonCancer	0.00E+00	0.00E+00	0.00E+00	0.00E+00	0.00E+00	0.00E+00	4.87E-07	0.00E+00	0.00E+00	0.00E+00	0.00E+00	0.00E+00	0.00E+00	0.00E+00	4.87E-07
4071	ALL	413830	3753969	NonCancer	0.00E+00	0.00E+00	0.00E+00	0.00E+00	0.00E+00	0.00E+00	4.63E-07	0.00E+00	0.00E+00	0.00E+00	0.00E+00	0.00E+00	0.00E+00	0.00E+00	4.63E-07
4072	ALL	413830	3753483	NonCancer	0.00E+00	0.00E+00	0.00E+00	0.00E+00	0.00E+00	0.00E+00	4.38E-07	0.00E+00	0.00E+00	0.00E+00	0.00E+00	0.00E+00	0.00E+00	0.00E+00	4.38E-07
4073	ALL	413830	3752997	NonCancer	0.00E+00	0.00E+00	0.00E+00	0.00E+00	0.00E+00	0.00E+00	4.14E-07	0.00E+00	0.00E+00	0.00E+00	0.00E+00	0.00E+00	0.00E+00	0.00E+00	4.14E-07
4074	ALL	413830	3752512	NonCancer	0.00E+00	0.00E+00	0.00E+00	0.00E+00	0.00E+00	0.00E+00	3.97E-07	0.00E+00	0.00E+00	0.00E+00	0.00E+00	0.00E+00	0.00E+00	0.00E+00	3.97E-07
4075	ALL	413830	3752026	NonCancer	0.00E+00	0.00E+00	0.00E+00	0.00E+00	0.00E+00	0.00E+00	3.76E-07	0.00E+00	0.00E+00	0.00E+00	0.00E+00	0.00E+00	0.00E+00	0.00E+00	3.76E-07
4076	ALL	413830	3751540	NonCancer	0.00E+00	0.00E+00	0.00E+00	0.00E+00	0.00E+00	0.00E+00	3.59E-07	0.00E+00	0.00E+00	0.00E+00	0.00E+00	0.00E+00	0.00E+00	0.00E+00	3.59E-07
4077	ALL	413338.6	3757854	NonCancer	0.00E+00	0.00E+00	0.00E+00	0.00E+00	0.00E+00	0.00E+00	5.94E-07	0.00E+00	0.00E+00	0.00E+00	0.00E+00	0.00E+00	0.00E+00	0.00E+00	5.94E-07
4078	ALL	413338.6	3757369	NonCancer	0.00E+00	0.00E+00	0.00E+00	0.00E+00	0.00E+00	0.00E+00	6.83E-07	0.00E+00	0.00E+00	0.00E+00	0.00E+00	0.00E+00	0.00E+00	0.00E+00	6.83E-07
4079	ALL	413338.6	3756883	NonCancer	0.00E+00	0.00E+00	0.00E+00	0.00E+00	0.00E+00	0.00E+00	6.59E-07	0.00E+00	0.00E+00	0.00E+00	0.00E+00	0.00E+00	0.00E+00	0.00E+00	6.59E-07
4080	ALL	413338.6	3756397	NonCancer	0.00E+00	0.00E+00	0.00E+00	0.00E+00	0.00E+00	0.00E+00	6.80E-07	0.00E+00	0.00E+00	0.00E+00	0.00E+00	0.00E+00	0.00E+00	0.00E+00	6.80E-07
4081	ALL	413338.6	3755912	NonCancer	0.00E+00	0.00E+00	0.00E+00	0.00E+00	0.00E+00	0.00E+00	6.66E-07	0.00E+00	0.00E+00	0.00E+00	0.00E+00	0.00E+00	0.00E+00	0.00E+00	6.66E-07
4082	ALL	413338.6	3755426	NonCancer	0.00E+00	0.00E+00	0.00E+00	0.00E+00	0.00E+00	0.00E+00	6.28E-07	0.00E+00	0.00E+00	0.00E+00	0.00E+00	0.00E+00	0.00E+00	0.00E+00	6.28E-07
4083	ALL	413338.6	3754940	NonCancer	0.00E+00	0.00E+00	0.00E+00	0.00E+00	0.00E+00	0.00E+00	5.90E-07	0.00E+00	0.00E+00	0.00E+00	0.00E+00	0.00E+00	0.00E+00	0.00E+00	5.90E-07
4084	ALL	413338.6	3754454	NonCancer	0.00E+00	0.00E+00	0.00E+00	0.00E+00	0.00E+00	0.00E+00	5.56E-07	0.00E+00	0.00E+00	0.00E+00	0.00E+00	0.00E+00	0.00E+00	0.00E+00	5.56E-07
4085	ALL	413338.6	3753969	NonCancer	0.00E+00	0.00E+00	0.00E+00	0.00E+00	0.00E+00	0.00E+00	5.25E-07	0.00E+00	0.00E+00	0.00E+00	0.00E+00	0.00E+00	0.00E+00	0.00E+00	5.25E-07
4086	ALL	413338.6	3753483	NonCancer	0.00E+00	0.00E+00	0.00E+00	0.00E+00	0.00E+00	0.00E+00	4.94E-07	0.00E+00	0.00E+00	0.00E+00	0.00E+00	0.00E+00	0.00E+00	0.00E+00	4.94E-07
4087	ALL	413338.6	3752997	NonCancer	0.00E+00	0.00E+00	0.00E+00	0.00E+00	0.00E+00	0.00E+00	4.66E-07	0.00E+00	0.00E+00	0.00E+00	0.00E+00	0.00E+00	0.00E+00	0.00E+00	4.66E-07
4088	ALL	413338.6	3752512	NonCancer	0.00E+00	0.00E+00	0.00E+00	0.00E+00	0.00E+00	0.00E+00	4.42E-07	0.00E+00	0.00E+00	0.00E+00	0.00E+00	0.00E+00	0.00E+00	0.00E+00	4.42E-07
4089	ALL	413338.6	3752026	NonCancer	0.00E+00	0.00E+00	0.00E+00	0.00E+00	0.00E+00	0.00E+00	4.21E-07	0.00E+00	0.00E+00	0.00E+00	0.00E+00	0.00E+00	0.00E+00	0.00E+00	4.21E-07
4090	ALL	413338.6	3751540	NonCancer	0.00E+00	0.00E+00	0.00E+00	0.00E+00	0.00E+00	0.00E+00	3.97E-07	0.00E+00	0.00E+00	0.00E+00	0.00E+00	0.00E+00	0.00E+00	0.00E+00	3.97E-07
4091	ALL	412847.2	3757854	NonCancer	0.00E+00	0.00E+00	0.00E+00	0.00E+00	0.00E+00	0.00E+00	7.94E-07	0.00E+00	0.00E+00	0.00E+00	0.00E+00	0.00E+00	0.00E+00	0.00E+00	7.94E-07
4092	ALL	412847.2	3757369	NonCancer	0.00E+00	0.00E+00	0.00E+00	0.00E+00	0.00E+00	0.00E+00	8.87E-07	0.00E+00	0.00E+00	0.00E+00	0.00E+00	0.00E+00	0.00E+00	0.00E+00	8.87E-07
4093	ALL	412847.2	3756883	NonCancer	0.00E+00	0.00E+00	0.00E+00	0.00E+00	0.00E+00	0.00E+00	8.98E-07	0.00E+00	0.00E+00	0.00E+00	0.00E+00	0.00E+00	0.00E+00	0.00E+00	8.98E-07
4094	ALL	412847.2	3756397	NonCancer	0.00E+00	0.00E+00	0.00E+00	0.00E+00	0.00E+00	0.00E+00	8.63E-07	0.00E+00	0.00E+00	0.00E+00	0.00E+00	0.00E+00	0.00E+00	0.00E+00	8.63E-07
4095	ALL	412847.2	3755912	NonCancer	0.00E+00	0.00E+00	0.00E+00	0.00E+00	0.00E+00	0.00E+00	7.94E-07	0.00E+00	0.00E+00	0.00E+00	0.00E+00	0.00E+00	0.00E+00	0.00E+00	7.94E-07
4096	ALL	412847.2	3755426	NonCancer	0.00E+00	0.00E+00	0.00E+00	0.00E+00	0.00E+00	0.00E+00	7.32E-07	0.00E+00	0.00E+00	0.00E+00	0.00E+00	0.00E+00	0.00E+00	0.00E+00	7.32E-07
4097	ALL	412847.2	3754940	NonCancer	0.00E+00	0.00E+00	0.00E+00	0.00E+00	0.00E+00	0.00E+00	6.80E-07	0.00E+00	0.00E+00	0.00E+00	0.00E+00	0.00E+00	0.00E+00	0.00E+00	6.80E-07
4098	ALL	412847.2	3754454	NonCancer	0.00E+00	0.00E+00	0.00E+00	0.00E+00	0.00E+00	0.00E+00	6.32E-07	0.00E+00	0.00E+00	0.00E+00	0.00E+00	0.00E+00	0.00E+00	0.00E+00	6.32E-07
4099	ALL	412847.2	3753969	NonCancer	0.00E+00	0.00E+00	0.00E+00	0.00E+00	0.00E+00	0.00E+00	5.90E-07	0.00E+00	0.00E+00	0.00E+00	0.00E+00	0.00E+00	0.00E+00	0.00E+00	5.90E-07
4100	ALL	412847.2	3753483	NonCancer	0.00E+00	0.00E+00	0.00E+00	0.00E+00	0.00E+00	0.00E+00	5.56E-07	0.00E+00	0.00E+00	0.00E+00	0.00E+00	0.00E+00	0.00E+00	0.00E+00	5.56E-07
4101	ALL	412847.2	3752997	NonCancer	0.00E+00	0.00E+00	0.00E+00	0.00E+00	0.00E+00	0.00E+00	5.21E-07	0.00E+00	0.00E+00	0.00E+00	0.00E+00	0.00E+00	0.00E+00	0.00E+00	5.21E-07
4102	ALL	412847.2	3752512	NonCancer	0.00E+00	0.00E+00	0.00E+00	0.00E+00	0.00E+00	0.00E+00	4.94E-07	0.00E+00	0.00E+00	0.00E+00	0.00E+00	0.00E+00	0.00E+00	0.00E+00	4.94E-07
4103	ALL	412847.2	3752026	NonCancer	0.00E+00	0.00E+00	0.00E+00	0.00E+00	0.00E+00	0.00E+00	4.63E-07	0.00E+00	0.00E+00	0.00E+00	0.00E+00	0.00E+00	0.00E+00	0.00E+00	4.63E-07
4104	ALL	412847.2	3751540	NonCancer	0.00E+00	0.00E+00	0.00E+00	0.00E+00	0.00E+00	0.00E+00	4.35E-07	0.00E+00	0.00E+00	0.00E+00	0.00E+00	0.00E+00	0.00E+00	0.00E+00	4.35E-07
4105	ALL	412355.7	3757854	NonCancer	0.00E+00	0.00E+00	0.00E+00	0.00E+00	0.00E+00	0.00E+00	1.11E-06	0.00E+00	0.00E+00	0.00E+00	0.00E+00	0.00E+00	0.00E+00	0.00E+00	1.11E-06
4106	ALL	412355.7	3757369	NonCancer	0.00E+00	0.00E+00	0.00E+00	0.00E+00	0.00E+00	0.00E+00	9.04E-07	0.00E+00	0.00E+00	0.00E+00	0.00E+00	0.00E+00	0.00E+00	0.00E+00	9.04E-07

4107	ALL	412355.7	3756883	NonCancer	0.00E+00	0.00E+00	0.00E+00	0.00E+00	0.00E+00	0.00E+00	1.00E-06	0.00E+00	0.00E+00	0.00E+00	0.00E+00	0.00E+00	0.00E+00	0.00E+00	1.00E-06
4108	ALL	412355.7	3756397	NonCancer	0.00E+00	0.00E+00	0.00E+00	0.00E+00	0.00E+00	0.00E+00	9.77E-07	0.00E+00	0.00E+00	0.00E+00	0.00E+00	0.00E+00	0.00E+00	0.00E+00	9.77E-07
4109	ALL	412355.7	3755912	NonCancer	0.00E+00	0.00E+00	0.00E+00	0.00E+00	0.00E+00	0.00E+00	8.94E-07	0.00E+00	0.00E+00	0.00E+00	0.00E+00	0.00E+00	0.00E+00	0.00E+00	8.94E-07
4110	ALL	412355.7	3755426	NonCancer	0.00E+00	0.00E+00	0.00E+00	0.00E+00	0.00E+00	0.00E+00	8.15E-07	0.00E+00	0.00E+00	0.00E+00	0.00E+00	0.00E+00	0.00E+00	0.00E+00	8.15E-07
4111	ALL	412355.7	3754940	NonCancer	0.00E+00	0.00E+00	0.00E+00	0.00E+00	0.00E+00	0.00E+00	7.49E-07	0.00E+00	0.00E+00	0.00E+00	0.00E+00	0.00E+00	0.00E+00	0.00E+00	7.49E-07
4112	ALL	412355.7	3754454	NonCancer	0.00E+00	0.00E+00	0.00E+00	0.00E+00	0.00E+00	0.00E+00	6.94E-07	0.00E+00	0.00E+00	0.00E+00	0.00E+00	0.00E+00	0.00E+00	0.00E+00	6.94E-07
4113	ALL	412355.7	3753969	NonCancer	0.00E+00	0.00E+00	0.00E+00	0.00E+00	0.00E+00	0.00E+00	6.42E-07	0.00E+00	0.00E+00	0.00E+00	0.00E+00	0.00E+00	0.00E+00	0.00E+00	6.42E-07
4114	ALL	412355.7	3753483	NonCancer	0.00E+00	0.00E+00	0.00E+00	0.00E+00	0.00E+00	0.00E+00	5.97E-07	0.00E+00	0.00E+00	0.00E+00	0.00E+00	0.00E+00	0.00E+00	0.00E+00	5.97E-07
4115	ALL	412355.7	3752997	NonCancer	0.00E+00	0.00E+00	0.00E+00	0.00E+00	0.00E+00	0.00E+00	5.59E-07	0.00E+00	0.00E+00	0.00E+00	0.00E+00	0.00E+00	0.00E+00	0.00E+00	5.59E-07
4116	ALL	412355.7	3752512	NonCancer	0.00E+00	0.00E+00	0.00E+00	0.00E+00	0.00E+00	0.00E+00	5.25E-07	0.00E+00	0.00E+00	0.00E+00	0.00E+00	0.00E+00	0.00E+00	0.00E+00	5.25E-07
4117	ALL	412355.7	3752026	NonCancer	0.00E+00	0.00E+00	0.00E+00	0.00E+00	0.00E+00	0.00E+00	4.94E-07	0.00E+00	0.00E+00	0.00E+00	0.00E+00	0.00E+00	0.00E+00	0.00E+00	4.94E-07
4118	ALL	412355.7	3751540	NonCancer	0.00E+00	0.00E+00	0.00E+00	0.00E+00	0.00E+00	0.00E+00	4.66E-07	0.00E+00	0.00E+00	0.00E+00	0.00E+00	0.00E+00	0.00E+00	0.00E+00	4.66E-07
4119	ALL	411864.3	3757854	NonCancer	0.00E+00	0.00E+00	0.00E+00	0.00E+00	0.00E+00	0.00E+00	1.24E-06	0.00E+00	0.00E+00	0.00E+00	0.00E+00	0.00E+00	0.00E+00	0.00E+00	1.24E-06
4120	ALL	411864.3	3757369	NonCancer	0.00E+00	0.00E+00	0.00E+00	0.00E+00	0.00E+00	0.00E+00	9.73E-07	0.00E+00	0.00E+00	0.00E+00	0.00E+00	0.00E+00	0.00E+00	0.00E+00	9.73E-07
4121	ALL	411864.3	3756883	NonCancer	0.00E+00	0.00E+00	0.00E+00	0.00E+00	0.00E+00	0.00E+00	1.02E-06	0.00E+00	0.00E+00	0.00E+00	0.00E+00	0.00E+00	0.00E+00	0.00E+00	1.02E-06
4122	ALL	411864.3	3756397	NonCancer	0.00E+00	0.00E+00	0.00E+00	0.00E+00	0.00E+00	0.00E+00	1.03E-06	0.00E+00	0.00E+00	0.00E+00	0.00E+00	0.00E+00	0.00E+00	0.00E+00	1.03E-06
4123	ALL	411864.3	3755912	NonCancer	0.00E+00	0.00E+00	0.00E+00	0.00E+00	0.00E+00	0.00E+00	9.67E-07	0.00E+00	0.00E+00	0.00E+00	0.00E+00	0.00E+00	0.00E+00	0.00E+00	9.67E-07
4124	ALL	411864.3	3755426	NonCancer	0.00E+00	0.00E+00	0.00E+00	0.00E+00	0.00E+00	0.00E+00	8.77E-07	0.00E+00	0.00E+00	0.00E+00	0.00E+00	0.00E+00	0.00E+00	0.00E+00	8.77E-07
4125	ALL	411864.3	3754940	NonCancer	0.00E+00	0.00E+00	0.00E+00	0.00E+00	0.00E+00	0.00E+00	8.01E-07	0.00E+00	0.00E+00	0.00E+00	0.00E+00	0.00E+00	0.00E+00	0.00E+00	8.01E-07
4126	ALL	411864.3	3754454	NonCancer	0.00E+00	0.00E+00	0.00E+00	0.00E+00	0.00E+00	0.00E+00	7.35E-07	0.00E+00	0.00E+00	0.00E+00	0.00E+00	0.00E+00	0.00E+00	0.00E+00	7.35E-07
4127	ALL	411864.3	3753969	NonCancer	0.00E+00	0.00E+00	0.00E+00	0.00E+00	0.00E+00	0.00E+00	6.80E-07	0.00E+00	0.00E+00	0.00E+00	0.00E+00	0.00E+00	0.00E+00	0.00E+00	6.80E-07
4128	ALL	411864.3	3753483	NonCancer	0.00E+00	0.00E+00	0.00E+00	0.00E+00	0.00E+00	0.00E+00	6.28E-07	0.00E+00	0.00E+00	0.00E+00	0.00E+00	0.00E+00	0.00E+00	0.00E+00	6.28E-07
4129	ALL	411864.3	3752997	NonCancer	0.00E+00	0.00E+00	0.00E+00	0.00E+00	0.00E+00	0.00E+00	5.87E-07	0.00E+00	0.00E+00	0.00E+00	0.00E+00	0.00E+00	0.00E+00	0.00E+00	5.87E-07
4130	ALL	411864.3	3752512	NonCancer	0.00E+00	0.00E+00	0.00E+00	0.00E+00	0.00E+00	0.00E+00	5.45E-07	0.00E+00	0.00E+00	0.00E+00	0.00E+00	0.00E+00	0.00E+00	0.00E+00	5.45E-07
4131	ALL	411864.3	3752026	NonCancer	0.00E+00	0.00E+00	0.00E+00	0.00E+00	0.00E+00	0.00E+00	5.14E-07	0.00E+00	0.00E+00	0.00E+00	0.00E+00	0.00E+00	0.00E+00	0.00E+00	5.14E-07
4132	ALL	411864.3	3751540	NonCancer	0.00E+00	0.00E+00	0.00E+00	0.00E+00	0.00E+00	0.00E+00	4.83E-07	0.00E+00	0.00E+00	0.00E+00	0.00E+00	0.00E+00	0.00E+00	0.00E+00	4.83E-07
4133	ALL	411372.8	3757854	NonCancer	0.00E+00	0.00E+00	0.00E+00	0.00E+00	0.00E+00	0.00E+00	1.68E-06	0.00E+00	0.00E+00	0.00E+00	0.00E+00	0.00E+00	0.00E+00	0.00E+00	1.68E-06
4134	ALL	411372.8	3757369	NonCancer	0.00E+00	0.00E+00	0.00E+00	0.00E+00	0.00E+00	0.00E+00	1.45E-06	0.00E+00	0.00E+00	0.00E+00	0.00E+00	0.00E+00	0.00E+00	0.00E+00	1.45E-06
4135	ALL	411372.8	3756883	NonCancer	0.00E+00	0.00E+00	0.00E+00	0.00E+00	0.00E+00	0.00E+00	1.28E-06	0.00E+00	0.00E+00	0.00E+00	0.00E+00	0.00E+00	0.00E+00	0.00E+00	1.28E-06
4136	ALL	411372.8	3756397	NonCancer	0.00E+00	0.00E+00	0.00E+00	0.00E+00	0.00E+00	0.00E+00	1.26E-06	0.00E+00	0.00E+00	0.00E+00	0.00E+00	0.00E+00	0.00E+00	0.00E+00	1.26E-06
4137	ALL	411372.8	3755912	NonCancer	0.00E+00	0.00E+00	0.00E+00	0.00E+00	0.00E+00	0.00E+00	1.15E-06	0.00E+00	0.00E+00	0.00E+00	0.00E+00	0.00E+00	0.00E+00	0.00E+00	1.15E-06
4138	ALL	411372.8	3755426	NonCancer	0.00E+00	0.00E+00	0.00E+00	0.00E+00	0.00E+00	0.00E+00	1.03E-06	0.00E+00	0.00E+00	0.00E+00	0.00E+00	0.00E+00	0.00E+00	0.00E+00	1.03E-06
4139	ALL	411372.8	3754940	NonCancer	0.00E+00	0.00E+00	0.00E+00	0.00E+00	0.00E+00	0.00E+00	9.22E-07	0.00E+00	0.00E+00	0.00E+00	0.00E+00	0.00E+00	0.00E+00	0.00E+00	9.22E-07
4140	ALL	411372.8	3754454	NonCancer	0.00E+00	0.00E+00	0.00E+00	0.00E+00	0.00E+00	0.00E+00	8.32E-07	0.00E+00	0.00E+00	0.00E+00	0.00E+00	0.00E+00	0.00E+00	0.00E+00	8.32E-07
4141	ALL	411372.8	3753969	NonCancer	0.00E+00	0.00E+00	0.00E+00	0.00E+00	0.00E+00	0.00E+00	7.59E-07	0.00E+00	0.00E+00	0.00E+00	0.00E+00	0.00E+00	0.00E+00	0.00E+00	7.59E-07
4142	ALL	411372.8	3753483	NonCancer	0.00E+00	0.00E+00	0.00E+00	0.00E+00	0.00E+00	0.00E+00	6.97E-07	0.00E+00	0.00E+00	0.00E+00	0.00E+00	0.00E+00	0.00E+00	0.00E+00	6.97E-07
4143	ALL	411372.8	3752997	NonCancer	0.00E+00	0.00E+00	0.00E+00	0.00E+00	0.00E+00	0.00E+00	6.42E-07	0.00E+00	0.00E+00	0.00E+00	0.00E+00	0.00E+00	0.00E+00	0.00E+00	6.42E-07
4144	ALL	411372.8	3752512	NonCancer	0.00E+00	0.00E+00	0.00E+00	0.00E+00	0.00E+00	0.00E+00	5.94E-07	0.00E+00	0.00E+00	0.00E+00	0.00E+00	0.00E+00	0.00E+00	0.00E+00	5.94E-07
4145	ALL	411372.8	3752026	NonCancer	0.00E+00	0.00E+00	0.00E+00	0.00E+00	0.00E+00	0.00E+00	5.52E-07	0.00E+00	0.00E+00	0.00E+00	0.00E+00	0.00E+00	0.00E+00	0.00E+00	5.52E-07
4146	ALL	411372.8	3751540	NonCancer	0.00E+00	0.00E+00	0.00E+00	0.00E+00	0.00E+00	0.00E+00	5.18E-07	0.00E+00	0.00E+00	0.00E+00	0.00E+00	0.00E+00	0.00E+00	0.00E+00	5.18E-07
4147	ALL	410881.4	3757854	NonCancer	0.00E+00	0.00E+00	0.00E+00	0.00E+00	0.00E+00	0.00E+00	2.54E-06	0.00E+00	0.00E+00	0.00E+00	0.00E+00	0.00E+00	0.00E+00	0.00E+00	2.54E-06
4148	ALL	410881.4	3757369	NonCancer	0.00E+00	0.00E+00	0.00E+00	0.00E+00	0.00E+00	0.00E+00	2.21E-06	0.00E+00	0.00E+00	0.00E+00	0.00E+00	0.00E+00	0.00E+00	0.00E+00	2.21E-06
4149	ALL	410881.4	3756883	NonCancer	0.00E+00	0.00E+00	0.00E+00	0.00E+00	0.00E+00	0.00E+00	1.95E-06	0.00E+00	0.00E+00	0.00E+00	0.00E+00	0.00E+00	0.00E+00	0.00E+00	1.95E-06
4150	ALL	410881.4	3756397	NonCancer	0.00E+00	0.00E+00	0.00E+00	0.00E+00	0.00E+00	0.00E+00	1.76E-06	0.00E+00	0.00E+00	0.00E+00	0.00E+00	0.00E+00	0.00E+00	0.00E+00	1.76E-06
4151	ALL	410881.4	3755912	NonCancer	0.00E+00	0.00E+00	0.00E+00	0.00E+00	0.00E+00	0.00E+00	1.53E-06	0.00E+00	0.00E+00	0.00E+00	0.00E+00	0.00E+00	0.00E+00	0.00E+00	1.53E-06
4152	ALL	410881.4	3755426	NonCancer	0.00E+00	0.00E+00	0.00E+00	0.00E+00	0.00E+00	0.00E+00	1.34E-06	0.00E+00	0.00E+00	0.00E+00	0.00E+00	0.00E+00	0.00E+00	0.00E+00	1.34E-06
4153	ALL	410881.4	3754940	NonCancer	0.00E+00	0.00E+00	0.00E+00	0.00E+00	0.00E+00	0.00E+00	1.17E-06	0.00E+00	0.00E+00	0.00E+00	0.00E+00	0.00E+00	0.00E+00	0.00E+00	1.17E-06
4154	ALL	410881.4	3754454	NonCancer	0.00E+00	0.00E+00	0.00E+00	0.00E+00	0.00E+00	0.00E+00	1.04E-06	0.00E+00	0.00E+00	0.00E+00	0.00E+00	0.00E+00	0.00E+00	0.00E+00	1.04E-06
4155	ALL	410881.4	3753969	NonCancer	0.00E+00	0.00E+00	0.00E+00	0.00E+00	0.00E+00	0.00E+00	9.35E-07	0.00E+00	0.00E+00	0.00E+00	0.00E+00	0.00E+00	0.00E+00	0.00E+00	9.35E-07
4156	ALL	410881.4	3753483	NonCancer	0.00E+00	0.00E+00	0.00E+00	0.00E+00	0.00E+00	0.00E+00	8.42E-07	0.00E+00	0.00E+00	0.00E+00	0.00E+00	0.00E+00	0.00E+00	0.00E+00	8.42E-07
4157	ALL	410881.4	3752997	NonCancer	0.00E+00	0.00E+00	0.00E+00	0.00E+00	0.00E+00	0.00E+00	7.66E-07	0.00E+00	0.00E+00	0.00E+00	0.00E+00	0.00E+00	0.00E+00	0.00E+00	7.66E-07
4158	ALL	410881.4	3752512	NonCancer	0.00E+00	0.00E+00	0.00E+00	0.00E+00	0.00E+00	0.00E+00	6.94E-07	0.00E+00	0.00E+00	0.00E+00	0.00E+00	0.00E+00	0.00E+00	0.00E+00	6.94E-07

4159	ALL	410881.4	3752026	NonCancer	0.00E+00	0.00E+00	0.00E+00	0.00E+00	0.00E+00	0.00E+00	6.39E-07	0.00E+00	0.00E+00	0.00E+00	0.00E+00	0.00E+00	0.00E+00	0.00E+00	6.39E-07
4160	ALL	410881.4	3751540	NonCancer	0.00E+00	0.00E+00	0.00E+00	0.00E+00	0.00E+00	0.00E+00	5.90E-07	0.00E+00	0.00E+00	0.00E+00	0.00E+00	0.00E+00	0.00E+00	0.00E+00	5.90E-07
4161	ALL	410390	3757854	NonCancer	0.00E+00	0.00E+00	0.00E+00	0.00E+00	0.00E+00	0.00E+00	3.57E-06	0.00E+00	0.00E+00	0.00E+00	0.00E+00	0.00E+00	0.00E+00	0.00E+00	3.57E-06
4162	ALL	410390	3757369	NonCancer	0.00E+00	0.00E+00	0.00E+00	0.00E+00	0.00E+00	0.00E+00	3.08E-06	0.00E+00	0.00E+00	0.00E+00	0.00E+00	0.00E+00	0.00E+00	0.00E+00	3.08E-06
4163	ALL	410390	3756883	NonCancer	0.00E+00	0.00E+00	0.00E+00	0.00E+00	0.00E+00	0.00E+00	2.72E-06	0.00E+00	0.00E+00	0.00E+00	0.00E+00	0.00E+00	0.00E+00	0.00E+00	2.72E-06
4164	ALL	410390	3756397	NonCancer	0.00E+00	0.00E+00	0.00E+00	0.00E+00	0.00E+00	0.00E+00	2.40E-06	0.00E+00	0.00E+00	0.00E+00	0.00E+00	0.00E+00	0.00E+00	0.00E+00	2.40E-06
4165	ALL	410390	3755912	NonCancer	0.00E+00	0.00E+00	0.00E+00	0.00E+00	0.00E+00	0.00E+00	2.11E-06	0.00E+00	0.00E+00	0.00E+00	0.00E+00	0.00E+00	0.00E+00	0.00E+00	2.11E-06
4166	ALL	410390	3755426	NonCancer	0.00E+00	0.00E+00	0.00E+00	0.00E+00	0.00E+00	0.00E+00	1.81E-06	0.00E+00	0.00E+00	0.00E+00	0.00E+00	0.00E+00	0.00E+00	0.00E+00	1.81E-06
4167	ALL	410390	3754940	NonCancer	0.00E+00	0.00E+00	0.00E+00	0.00E+00	0.00E+00	0.00E+00	1.56E-06	0.00E+00	0.00E+00	0.00E+00	0.00E+00	0.00E+00	0.00E+00	0.00E+00	1.56E-06
4168	ALL	410390	3754454	NonCancer	0.00E+00	0.00E+00	0.00E+00	0.00E+00	0.00E+00	0.00E+00	1.36E-06	0.00E+00	0.00E+00	0.00E+00	0.00E+00	0.00E+00	0.00E+00	0.00E+00	1.36E-06
4169	ALL	410390	3753969	NonCancer	0.00E+00	0.00E+00	0.00E+00	0.00E+00	0.00E+00	0.00E+00	1.20E-06	0.00E+00	0.00E+00	0.00E+00	0.00E+00	0.00E+00	0.00E+00	0.00E+00	1.20E-06
4170	ALL	410390	3753483	NonCancer	0.00E+00	0.00E+00	0.00E+00	0.00E+00	0.00E+00	0.00E+00	1.07E-06	0.00E+00	0.00E+00	0.00E+00	0.00E+00	0.00E+00	0.00E+00	0.00E+00	1.07E-06
4171	ALL	410390	3752997	NonCancer	0.00E+00	0.00E+00	0.00E+00	0.00E+00	0.00E+00	0.00E+00	9.67E-07	0.00E+00	0.00E+00	0.00E+00	0.00E+00	0.00E+00	0.00E+00	0.00E+00	9.67E-07
4172	ALL	410390	3752512	NonCancer	0.00E+00	0.00E+00	0.00E+00	0.00E+00	0.00E+00	0.00E+00	8.63E-07	0.00E+00	0.00E+00	0.00E+00	0.00E+00	0.00E+00	0.00E+00	0.00E+00	8.63E-07
4173	ALL	410390	3752026	NonCancer	0.00E+00	0.00E+00	0.00E+00	0.00E+00	0.00E+00	0.00E+00	7.70E-07	0.00E+00	0.00E+00	0.00E+00	0.00E+00	0.00E+00	0.00E+00	0.00E+00	7.70E-07
4174	ALL	410390	3751540	NonCancer	0.00E+00	0.00E+00	0.00E+00	0.00E+00	0.00E+00	0.00E+00	7.04E-07	0.00E+00	0.00E+00	0.00E+00	0.00E+00	0.00E+00	0.00E+00	0.00E+00	7.04E-07
4175	ALL	409898.6	3757854	NonCancer	0.00E+00	0.00E+00	0.00E+00	0.00E+00	0.00E+00	0.00E+00	4.81E-06	0.00E+00	0.00E+00	0.00E+00	0.00E+00	0.00E+00	0.00E+00	0.00E+00	4.81E-06
4176	ALL	409898.6	3757369	NonCancer	0.00E+00	0.00E+00	0.00E+00	0.00E+00	0.00E+00	0.00E+00	4.00E-06	0.00E+00	0.00E+00	0.00E+00	0.00E+00	0.00E+00	0.00E+00	0.00E+00	4.00E-06
4177	ALL	409898.6	3756883	NonCancer	0.00E+00	0.00E+00	0.00E+00	0.00E+00	0.00E+00	0.00E+00	3.69E-06	0.00E+00	0.00E+00	0.00E+00	0.00E+00	0.00E+00	0.00E+00	0.00E+00	3.69E-06
4178	ALL	409898.6	3756397	NonCancer	0.00E+00	0.00E+00	0.00E+00	0.00E+00	0.00E+00	0.00E+00	3.25E-06	0.00E+00	0.00E+00	0.00E+00	0.00E+00	0.00E+00	0.00E+00	0.00E+00	3.25E-06
4179	ALL	409898.6	3755912	NonCancer	0.00E+00	0.00E+00	0.00E+00	0.00E+00	0.00E+00	0.00E+00	2.73E-06	0.00E+00	0.00E+00	0.00E+00	0.00E+00	0.00E+00	0.00E+00	0.00E+00	2.73E-06
4180	ALL	409898.6	3755426	NonCancer	0.00E+00	0.00E+00	0.00E+00	0.00E+00	0.00E+00	0.00E+00	2.30E-06	0.00E+00	0.00E+00	0.00E+00	0.00E+00	0.00E+00	0.00E+00	0.00E+00	2.30E-06
4181	ALL	409898.6	3754940	NonCancer	0.00E+00	0.00E+00	0.00E+00	0.00E+00	0.00E+00	0.00E+00	1.97E-06	0.00E+00	0.00E+00	0.00E+00	0.00E+00	0.00E+00	0.00E+00	0.00E+00	1.97E-06
4182	ALL	409898.6	3754454	NonCancer	0.00E+00	0.00E+00	0.00E+00	0.00E+00	0.00E+00	0.00E+00	1.70E-06	0.00E+00	0.00E+00	0.00E+00	0.00E+00	0.00E+00	0.00E+00	0.00E+00	1.70E-06
4183	ALL	409898.6	3753969	NonCancer	0.00E+00	0.00E+00	0.00E+00	0.00E+00	0.00E+00	0.00E+00	1.49E-06	0.00E+00	0.00E+00	0.00E+00	0.00E+00	0.00E+00	0.00E+00	0.00E+00	1.49E-06
4184	ALL	409898.6	3753483	NonCancer	0.00E+00	0.00E+00	0.00E+00	0.00E+00	0.00E+00	0.00E+00	1.31E-06	0.00E+00	0.00E+00	0.00E+00	0.00E+00	0.00E+00	0.00E+00	0.00E+00	1.31E-06
4185	ALL	409898.6	3752997	NonCancer	0.00E+00	0.00E+00	0.00E+00	0.00E+00	0.00E+00	0.00E+00	1.16E-06	0.00E+00	0.00E+00	0.00E+00	0.00E+00	0.00E+00	0.00E+00	0.00E+00	1.16E-06
4186	ALL	409898.6	3752512	NonCancer	0.00E+00	0.00E+00	0.00E+00	0.00E+00	0.00E+00	0.00E+00	1.05E-06	0.00E+00	0.00E+00	0.00E+00	0.00E+00	0.00E+00	0.00E+00	0.00E+00	1.05E-06
4187	ALL	409898.6	3752026	NonCancer	0.00E+00	0.00E+00	0.00E+00	0.00E+00	0.00E+00	0.00E+00	9.39E-07	0.00E+00	0.00E+00	0.00E+00	0.00E+00	0.00E+00	0.00E+00	0.00E+00	9.39E-07
4188	ALL	409898.6	3751540	NonCancer	0.00E+00	0.00E+00	0.00E+00	0.00E+00	0.00E+00	0.00E+00	8.49E-07	0.00E+00	0.00E+00	0.00E+00	0.00E+00	0.00E+00	0.00E+00	0.00E+00	8.49E-07
4189	ALL	409407.2	3757854	NonCancer	0.00E+00	0.00E+00	0.00E+00	0.00E+00	0.00E+00	0.00E+00	6.28E-06	0.00E+00	0.00E+00	0.00E+00	0.00E+00	0.00E+00	0.00E+00	0.00E+00	6.28E-06
4190	ALL	409407.2	3757369	NonCancer	0.00E+00	0.00E+00	0.00E+00	0.00E+00	0.00E+00	0.00E+00	5.53E-06	0.00E+00	0.00E+00	0.00E+00	0.00E+00	0.00E+00	0.00E+00	0.00E+00	5.53E-06
4191	ALL	409407.2	3756883	NonCancer	0.00E+00	0.00E+00	0.00E+00	0.00E+00	0.00E+00	0.00E+00	4.86E-06	0.00E+00	0.00E+00	0.00E+00	0.00E+00	0.00E+00	0.00E+00	0.00E+00	4.86E-06
4192	ALL	409407.2	3756397	NonCancer	0.00E+00	0.00E+00	0.00E+00	0.00E+00	0.00E+00	0.00E+00	4.14E-06	0.00E+00	0.00E+00	0.00E+00	0.00E+00	0.00E+00	0.00E+00	0.00E+00	4.14E-06
4193	ALL	409407.2	3755912	NonCancer	0.00E+00	0.00E+00	0.00E+00	0.00E+00	0.00E+00	0.00E+00	3.44E-06	0.00E+00	0.00E+00	0.00E+00	0.00E+00	0.00E+00	0.00E+00	0.00E+00	3.44E-06
4194	ALL	409407.2	3755426	NonCancer	0.00E+00	0.00E+00	0.00E+00	0.00E+00	0.00E+00	0.00E+00	2.89E-06	0.00E+00	0.00E+00	0.00E+00	0.00E+00	0.00E+00	0.00E+00	0.00E+00	2.89E-06
4195	ALL	409407.2	3754940	NonCancer	0.00E+00	0.00E+00	0.00E+00	0.00E+00	0.00E+00	0.00E+00	2.45E-06	0.00E+00	0.00E+00	0.00E+00	0.00E+00	0.00E+00	0.00E+00	0.00E+00	2.45E-06
4196	ALL	409407.2	3754454	NonCancer	0.00E+00	0.00E+00	0.00E+00	0.00E+00	0.00E+00	0.00E+00	2.11E-06	0.00E+00	0.00E+00	0.00E+00	0.00E+00	0.00E+00	0.00E+00	0.00E+00	2.11E-06
4197	ALL	409407.2	3753969	NonCancer	0.00E+00	0.00E+00	0.00E+00	0.00E+00	0.00E+00	0.00E+00	1.83E-06	0.00E+00	0.00E+00	0.00E+00	0.00E+00	0.00E+00	0.00E+00	0.00E+00	1.83E-06
4198	ALL	409407.2	3753483	NonCancer	0.00E+00	0.00E+00	0.00E+00	0.00E+00	0.00E+00	0.00E+00	1.60E-06	0.00E+00	0.00E+00	0.00E+00	0.00E+00	0.00E+00	0.00E+00	0.00E+00	1.60E-06
4199	ALL	409407.2	3752997	NonCancer	0.00E+00	0.00E+00	0.00E+00	0.00E+00	0.00E+00	0.00E+00	1.41E-06	0.00E+00	0.00E+00	0.00E+00	0.00E+00	0.00E+00	0.00E+00	0.00E+00	1.41E-06
4200	ALL	409407.2	3752512	NonCancer	0.00E+00	0.00E+00	0.00E+00	0.00E+00	0.00E+00	0.00E+00	1.26E-06	0.00E+00	0.00E+00	0.00E+00	0.00E+00	0.00E+00	0.00E+00	0.00E+00	1.26E-06
4201	ALL	409407.2	3752026	NonCancer	0.00E+00	0.00E+00	0.00E+00	0.00E+00	0.00E+00	0.00E+00	1.14E-06	0.00E+00	0.00E+00	0.00E+00	0.00E+00	0.00E+00	0.00E+00	0.00E+00	1.14E-06
4202	ALL	409407.2	3751540	NonCancer	0.00E+00	0.00E+00	0.00E+00	0.00E+00	0.00E+00	0.00E+00	1.04E-06	0.00E+00	0.00E+00	0.00E+00	0.00E+00	0.00E+00	0.00E+00	0.00E+00	1.04E-06
4203	ALL	408915.7	3757854	NonCancer	0.00E+00	0.00E+00	0.00E+00	0.00E+00	0.00E+00	0.00E+00	8.40E-06	0.00E+00	0.00E+00	0.00E+00	0.00E+00	0.00E+00	0.00E+00	0.00E+00	8.40E-06
4204	ALL	408915.7	3757369	NonCancer	0.00E+00	0.00E+00	0.00E+00	0.00E+00	0.00E+00	0.00E+00	7.23E-06	0.00E+00	0.00E+00	0.00E+00	0.00E+00	0.00E+00	0.00E+00	0.00E+00	7.23E-06
4205	ALL	408915.7	3756883	NonCancer	0.00E+00	0.00E+00	0.00E+00	0.00E+00	0.00E+00	0.00E+00	5.99E-06	0.00E+00	0.00E+00	0.00E+00	0.00E+00	0.00E+00	0.00E+00	0.00E+00	5.99E-06
4206	ALL	408915.7	3756397	NonCancer	0.00E+00	0.00E+00	0.00E+00	0.00E+00	0.00E+00	0.00E+00	5.05E-06	0.00E+00	0.00E+00	0.00E+00	0.00E+00	0.00E+00	0.00E+00	0.00E+00	5.05E-06
4207	ALL	408915.7	3755912	NonCancer	0.00E+00	0.00E+00	0.00E+00	0.00E+00	0.00E+00	0.00E+00	4.20E-06	0.00E+00	0.00E+00	0.00E+00	0.00E+00	0.00E+00	0.00E+00	0.00E+00	4.20E-06
4208	ALL	408915.7	3755426	NonCancer	0.00E+00	0.00E+00	0.00E+00	0.00E+00	0.00E+00	0.00E+00	3.53E-06	0.00E+00	0.00E+00	0.00E+00	0.00E+00	0.00E+00	0.00E+00	0.00E+00	3.53E-06
4209	ALL	408915.7	3754940	NonCancer	0.00E+00	0.00E+00	0.00E+00	0.00E+00	0.00E+00	0.00E+00	3.00E-06	0.00E+00	0.00E+00	0.00E+00	0.00E+00	0.00E+00	0.00E+00	0.00E+00	3.00E-06
4210	ALL	408915.7	3754454	NonCancer	0.00E+00	0.00E+00	0.00E+00	0.00E+00	0.00E+00	0.00E+00	2.56E-06	0.00E+00	0.00E+00	0.00E+00	0.00E+00	0.00E+00	0.00E+00	0.00E+00	2.56E-06

4211	ALL	408915.7	3753969	NonCancer	0.00E+00	0.00E+00	0.00E+00	0.00E+00	0.00E+00	0.00E+00	2.22E-06	0.00E+00	0.00E+00	0.00E+00	0.00E+00	0.00E+00	0.00E+00	0.00E+00	2.22E-06
4212	ALL	408915.7	3753483	NonCancer	0.00E+00	0.00E+00	0.00E+00	0.00E+00	0.00E+00	0.00E+00	1.93E-06	0.00E+00	0.00E+00	0.00E+00	0.00E+00	0.00E+00	0.00E+00	0.00E+00	1.93E-06
4213	ALL	408915.7	3752997	NonCancer	0.00E+00	0.00E+00	0.00E+00	0.00E+00	0.00E+00	0.00E+00	1.69E-06	0.00E+00	0.00E+00	0.00E+00	0.00E+00	0.00E+00	0.00E+00	0.00E+00	1.69E-06
4214	ALL	408915.7	3752512	NonCancer	0.00E+00	0.00E+00	0.00E+00	0.00E+00	0.00E+00	0.00E+00	1.50E-06	0.00E+00	0.00E+00	0.00E+00	0.00E+00	0.00E+00	0.00E+00	0.00E+00	1.50E-06
4215	ALL	408915.7	3752026	NonCancer	0.00E+00	0.00E+00	0.00E+00	0.00E+00	0.00E+00	0.00E+00	1.34E-06	0.00E+00	0.00E+00	0.00E+00	0.00E+00	0.00E+00	0.00E+00	0.00E+00	1.34E-06
4216	ALL	408915.7	3751540	NonCancer	0.00E+00	0.00E+00	0.00E+00	0.00E+00	0.00E+00	0.00E+00	1.20E-06	0.00E+00	0.00E+00	0.00E+00	0.00E+00	0.00E+00	0.00E+00	0.00E+00	1.20E-06
4217	ALL	408424.3	3757854	NonCancer	0.00E+00	0.00E+00	0.00E+00	0.00E+00	0.00E+00	0.00E+00	1.01E-05	0.00E+00	0.00E+00	0.00E+00	0.00E+00	0.00E+00	0.00E+00	0.00E+00	1.01E-05
4218	ALL	408424.3	3757369	NonCancer	0.00E+00	0.00E+00	0.00E+00	0.00E+00	0.00E+00	0.00E+00	8.36E-06	0.00E+00	0.00E+00	0.00E+00	0.00E+00	0.00E+00	0.00E+00	0.00E+00	8.36E-06
4219	ALL	408424.3	3756883	NonCancer	0.00E+00	0.00E+00	0.00E+00	0.00E+00	0.00E+00	0.00E+00	7.01E-06	0.00E+00	0.00E+00	0.00E+00	0.00E+00	0.00E+00	0.00E+00	0.00E+00	7.01E-06
4220	ALL	408424.3	3756397	NonCancer	0.00E+00	0.00E+00	0.00E+00	0.00E+00	0.00E+00	0.00E+00	5.89E-06	0.00E+00	0.00E+00	0.00E+00	0.00E+00	0.00E+00	0.00E+00	0.00E+00	5.89E-06
4221	ALL	408424.3	3755912	NonCancer	0.00E+00	0.00E+00	0.00E+00	0.00E+00	0.00E+00	0.00E+00	4.95E-06	0.00E+00	0.00E+00	0.00E+00	0.00E+00	0.00E+00	0.00E+00	0.00E+00	4.95E-06
4222	ALL	408424.3	3755426	NonCancer	0.00E+00	0.00E+00	0.00E+00	0.00E+00	0.00E+00	0.00E+00	4.18E-06	0.00E+00	0.00E+00	0.00E+00	0.00E+00	0.00E+00	0.00E+00	0.00E+00	4.18E-06
4223	ALL	408424.3	3754940	NonCancer	0.00E+00	0.00E+00	0.00E+00	0.00E+00	0.00E+00	0.00E+00	3.57E-06	0.00E+00	0.00E+00	0.00E+00	0.00E+00	0.00E+00	0.00E+00	0.00E+00	3.57E-06
4224	ALL	408424.3	3754454	NonCancer	0.00E+00	0.00E+00	0.00E+00	0.00E+00	0.00E+00	0.00E+00	3.06E-06	0.00E+00	0.00E+00	0.00E+00	0.00E+00	0.00E+00	0.00E+00	0.00E+00	3.06E-06
4225	ALL	408424.3	3753969	NonCancer	0.00E+00	0.00E+00	0.00E+00	0.00E+00	0.00E+00	0.00E+00	2.64E-06	0.00E+00	0.00E+00	0.00E+00	0.00E+00	0.00E+00	0.00E+00	0.00E+00	2.64E-06
4226	ALL	408424.3	3753483	NonCancer	0.00E+00	0.00E+00	0.00E+00	0.00E+00	0.00E+00	0.00E+00	2.29E-06	0.00E+00	0.00E+00	0.00E+00	0.00E+00	0.00E+00	0.00E+00	0.00E+00	2.29E-06
4227	ALL	408424.3	3752997	NonCancer	0.00E+00	0.00E+00	0.00E+00	0.00E+00	0.00E+00	0.00E+00	2.01E-06	0.00E+00	0.00E+00	0.00E+00	0.00E+00	0.00E+00	0.00E+00	0.00E+00	2.01E-06
4228	ALL	408424.3	3752512	NonCancer	0.00E+00	0.00E+00	0.00E+00	0.00E+00	0.00E+00	0.00E+00	1.77E-06	0.00E+00	0.00E+00	0.00E+00	0.00E+00	0.00E+00	0.00E+00	0.00E+00	1.77E-06
4229	ALL	408424.3	3752026	NonCancer	0.00E+00	0.00E+00	0.00E+00	0.00E+00	0.00E+00	0.00E+00	1.58E-06	0.00E+00	0.00E+00	0.00E+00	0.00E+00	0.00E+00	0.00E+00	0.00E+00	1.58E-06
4230	ALL	408424.3	3751540	NonCancer	0.00E+00	0.00E+00	0.00E+00	0.00E+00	0.00E+00	0.00E+00	1.41E-06	0.00E+00	0.00E+00	0.00E+00	0.00E+00	0.00E+00	0.00E+00	0.00E+00	1.41E-06
4231	ALL	407932.8	3757854	NonCancer	0.00E+00	0.00E+00	0.00E+00	0.00E+00	0.00E+00	0.00E+00	1.05E-05	0.00E+00	0.00E+00	0.00E+00	0.00E+00	0.00E+00	0.00E+00	0.00E+00	1.05E-05
4232	ALL	407932.8	3757369	NonCancer	0.00E+00	0.00E+00	0.00E+00	0.00E+00	0.00E+00	0.00E+00	9.07E-06	0.00E+00	0.00E+00	0.00E+00	0.00E+00	0.00E+00	0.00E+00	0.00E+00	9.07E-06
4233	ALL	407932.8	3756883	NonCancer	0.00E+00	0.00E+00	0.00E+00	0.00E+00	0.00E+00	0.00E+00	7.69E-06	0.00E+00	0.00E+00	0.00E+00	0.00E+00	0.00E+00	0.00E+00	0.00E+00	7.69E-06
4234	ALL	407932.8	3756397	NonCancer	0.00E+00	0.00E+00	0.00E+00	0.00E+00	0.00E+00	0.00E+00	6.57E-06	0.00E+00	0.00E+00	0.00E+00	0.00E+00	0.00E+00	0.00E+00	0.00E+00	6.57E-06
4235	ALL	407932.8	3755912	NonCancer	0.00E+00	0.00E+00	0.00E+00	0.00E+00	0.00E+00	0.00E+00	5.60E-06	0.00E+00	0.00E+00	0.00E+00	0.00E+00	0.00E+00	0.00E+00	0.00E+00	5.60E-06
4236	ALL	407932.8	3755426	NonCancer	0.00E+00	0.00E+00	0.00E+00	0.00E+00	0.00E+00	0.00E+00	4.79E-06	0.00E+00	0.00E+00	0.00E+00	0.00E+00	0.00E+00	0.00E+00	0.00E+00	4.79E-06
4237	ALL	407932.8	3754940	NonCancer	0.00E+00	0.00E+00	0.00E+00	0.00E+00	0.00E+00	0.00E+00	4.10E-06	0.00E+00	0.00E+00	0.00E+00	0.00E+00	0.00E+00	0.00E+00	0.00E+00	4.10E-06
4238	ALL	407932.8	3754454	NonCancer	0.00E+00	0.00E+00	0.00E+00	0.00E+00	0.00E+00	0.00E+00	3.54E-06	0.00E+00	0.00E+00	0.00E+00	0.00E+00	0.00E+00	0.00E+00	0.00E+00	3.54E-06
4239	ALL	407932.8	3753969	NonCancer	0.00E+00	0.00E+00	0.00E+00	0.00E+00	0.00E+00	0.00E+00	3.07E-06	0.00E+00	0.00E+00	0.00E+00	0.00E+00	0.00E+00	0.00E+00	0.00E+00	3.07E-06
4240	ALL	407932.8	3753483	NonCancer	0.00E+00	0.00E+00	0.00E+00	0.00E+00	0.00E+00	0.00E+00	2.67E-06	0.00E+00	0.00E+00	0.00E+00	0.00E+00	0.00E+00	0.00E+00	0.00E+00	2.67E-06
4241	ALL	407932.8	3752997	NonCancer	0.00E+00	0.00E+00	0.00E+00	0.00E+00	0.00E+00	0.00E+00	2.34E-06	0.00E+00	0.00E+00	0.00E+00	0.00E+00	0.00E+00	0.00E+00	0.00E+00	2.34E-06
4242	ALL	407932.8	3752512	NonCancer	0.00E+00	0.00E+00	0.00E+00	0.00E+00	0.00E+00	0.00E+00	2.07E-06	0.00E+00	0.00E+00	0.00E+00	0.00E+00	0.00E+00	0.00E+00	0.00E+00	2.07E-06
4243	ALL	407932.8	3752026	NonCancer	0.00E+00	0.00E+00	0.00E+00	0.00E+00	0.00E+00	0.00E+00	1.84E-06	0.00E+00	0.00E+00	0.00E+00	0.00E+00	0.00E+00	0.00E+00	0.00E+00	1.84E-06
4244	ALL	407932.8	3751540	NonCancer	0.00E+00	0.00E+00	0.00E+00	0.00E+00	0.00E+00	0.00E+00	1.64E-06	0.00E+00	0.00E+00	0.00E+00	0.00E+00	0.00E+00	0.00E+00	0.00E+00	1.64E-06
4245	ALL	407441.4	3757854	NonCancer	0.00E+00	0.00E+00	0.00E+00	0.00E+00	0.00E+00	0.00E+00	1.02E-05	0.00E+00	0.00E+00	0.00E+00	0.00E+00	0.00E+00	0.00E+00	0.00E+00	1.02E-05
4246	ALL	407441.4	3757369	NonCancer	0.00E+00	0.00E+00	0.00E+00	0.00E+00	0.00E+00	0.00E+00	9.00E-06	0.00E+00	0.00E+00	0.00E+00	0.00E+00	0.00E+00	0.00E+00	0.00E+00	9.00E-06
4247	ALL	407441.4	3756883	NonCancer	0.00E+00	0.00E+00	0.00E+00	0.00E+00	0.00E+00	0.00E+00	7.96E-06	0.00E+00	0.00E+00	0.00E+00	0.00E+00	0.00E+00	0.00E+00	0.00E+00	7.96E-06
4248	ALL	407441.4	3756397	NonCancer	0.00E+00	0.00E+00	0.00E+00	0.00E+00	0.00E+00	0.00E+00	6.98E-06	0.00E+00	0.00E+00	0.00E+00	0.00E+00	0.00E+00	0.00E+00	0.00E+00	6.98E-06
4249	ALL	407441.4	3755912	NonCancer	0.00E+00	0.00E+00	0.00E+00	0.00E+00	0.00E+00	0.00E+00	6.05E-06	0.00E+00	0.00E+00	0.00E+00	0.00E+00	0.00E+00	0.00E+00	0.00E+00	6.05E-06
4250	ALL	407441.4	3755426	NonCancer	0.00E+00	0.00E+00	0.00E+00	0.00E+00	0.00E+00	0.00E+00	5.23E-06	0.00E+00	0.00E+00	0.00E+00	0.00E+00	0.00E+00	0.00E+00	0.00E+00	5.23E-06
4251	ALL	407441.4	3754940	NonCancer	0.00E+00	0.00E+00	0.00E+00	0.00E+00	0.00E+00	0.00E+00	4.54E-06	0.00E+00	0.00E+00	0.00E+00	0.00E+00	0.00E+00	0.00E+00	0.00E+00	4.54E-06
4252	ALL	407441.4	3754454	NonCancer	0.00E+00	0.00E+00	0.00E+00	0.00E+00	0.00E+00	0.00E+00	3.96E-06	0.00E+00	0.00E+00	0.00E+00	0.00E+00	0.00E+00	0.00E+00	0.00E+00	3.96E-06
4253	ALL	407441.4	3753969	NonCancer	0.00E+00	0.00E+00	0.00E+00	0.00E+00	0.00E+00	0.00E+00	3.46E-06	0.00E+00	0.00E+00	0.00E+00	0.00E+00	0.00E+00	0.00E+00	0.00E+00	3.46E-06
4254	ALL	407441.4	3753483	NonCancer	0.00E+00	0.00E+00	0.00E+00	0.00E+00	0.00E+00	0.00E+00	3.03E-06	0.00E+00	0.00E+00	0.00E+00	0.00E+00	0.00E+00	0.00E+00	0.00E+00	3.03E-06
4255	ALL	407441.4	3752997	NonCancer	0.00E+00	0.00E+00	0.00E+00	0.00E+00	0.00E+00	0.00E+00	2.68E-06	0.00E+00	0.00E+00	0.00E+00	0.00E+00	0.00E+00	0.00E+00	0.00E+00	2.68E-06
4256	ALL	407441.4	3752512	NonCancer	0.00E+00	0.00E+00	0.00E+00	0.00E+00	0.00E+00	0.00E+00	2.37E-06	0.00E+00	0.00E+00	0.00E+00	0.00E+00	0.00E+00	0.00E+00	0.00E+00	2.37E-06
4257	ALL	407441.4	3752026	NonCancer	0.00E+00	0.00E+00	0.00E+00	0.00E+00	0.00E+00	0.00E+00	2.10E-06	0.00E+00	0.00E+00	0.00E+00	0.00E+00	0.00E+00	0.00E+00	0.00E+00	2.10E-06
4258	ALL	407441.4	3751540	NonCancer	0.00E+00	0.00E+00	0.00E+00	0.00E+00	0.00E+00	0.00E+00	1.87E-06	0.00E+00	0.00E+00	0.00E+00	0.00E+00	0.00E+00	0.00E+00	0.00E+00	1.87E-06
4259	ALL	406950	3757854	NonCancer	0.00E+00	0.00E+00	0.00E+00	0.00E+00	0.00E+00	0.00E+00	9.15E-06	0.00E+00	0.00E+00	0.00E+00	0.00E+00	0.00E+00	0.00E+00	0.00E+00	9.15E-06
4260	ALL	406950	3757369	NonCancer	0.00E+00	0.00E+00	0.00E+00	0.00E+00	0.00E+00	0.00E+00	8.62E-06	0.00E+00	0.00E+00	0.00E+00	0.00E+00	0.00E+00	0.00E+00	0.00E+00	8.62E-06
4261	ALL	406950	3756883	NonCancer	0.00E+00	0.00E+00	0.00E+00	0.00E+00	0.00E+00	0.00E+00	7.90E-06	0.00E+00	0.00E+00	0.00E+00	0.00E+00	0.00E+00	0.00E+00	0.00E+00	7.90E-06
4262	ALL	406950	3756397	NonCancer	0.00E+00	0.00E+00	0.00E+00	0.00E+00	0.00E+00	0.00E+00	7.12E-06	0.00E+00	0.00E+00	0.00E+00	0.00E+00	0.00E+00	0.00E+00	0.00E+00	7.12E-06

4263	ALL	406950	3755912	NonCancer	0.00E+00	0.00E+00	0.00E+00	0.00E+00	0.00E+00	0.00E+00	6.32E-06	0.00E+00	0.00E+00	0.00E+00	0.00E+00	0.00E+00	0.00E+00	0.00E+00	6.32E-06
4264	ALL	406950	3755426	NonCancer	0.00E+00	0.00E+00	0.00E+00	0.00E+00	0.00E+00	0.00E+00	5.57E-06	0.00E+00	0.00E+00	0.00E+00	0.00E+00	0.00E+00	0.00E+00	0.00E+00	5.57E-06
4265	ALL	406950	3754940	NonCancer	0.00E+00	0.00E+00	0.00E+00	0.00E+00	0.00E+00	0.00E+00	4.92E-06	0.00E+00	0.00E+00	0.00E+00	0.00E+00	0.00E+00	0.00E+00	0.00E+00	4.92E-06
4266	ALL	406950	3754454	NonCancer	0.00E+00	0.00E+00	0.00E+00	0.00E+00	0.00E+00	0.00E+00	4.34E-06	0.00E+00	0.00E+00	0.00E+00	0.00E+00	0.00E+00	0.00E+00	0.00E+00	4.34E-06
4267	ALL	406950	3753969	NonCancer	0.00E+00	0.00E+00	0.00E+00	0.00E+00	0.00E+00	0.00E+00	3.82E-06	0.00E+00	0.00E+00	0.00E+00	0.00E+00	0.00E+00	0.00E+00	0.00E+00	3.82E-06
4268	ALL	406950	3753483	NonCancer	0.00E+00	0.00E+00	0.00E+00	0.00E+00	0.00E+00	0.00E+00	3.38E-06	0.00E+00	0.00E+00	0.00E+00	0.00E+00	0.00E+00	0.00E+00	0.00E+00	3.38E-06
4269	ALL	406950	3752997	NonCancer	0.00E+00	0.00E+00	0.00E+00	0.00E+00	0.00E+00	0.00E+00	2.99E-06	0.00E+00	0.00E+00	0.00E+00	0.00E+00	0.00E+00	0.00E+00	0.00E+00	2.99E-06
4270	ALL	406950	3752512	NonCancer	0.00E+00	0.00E+00	0.00E+00	0.00E+00	0.00E+00	0.00E+00	2.65E-06	0.00E+00	0.00E+00	0.00E+00	0.00E+00	0.00E+00	0.00E+00	0.00E+00	2.65E-06
4271	ALL	406950	3752026	NonCancer	0.00E+00	0.00E+00	0.00E+00	0.00E+00	0.00E+00	0.00E+00	2.35E-06	0.00E+00	0.00E+00	0.00E+00	0.00E+00	0.00E+00	0.00E+00	0.00E+00	2.35E-06
4272	ALL	406950	3751540	NonCancer	0.00E+00	0.00E+00	0.00E+00	0.00E+00	0.00E+00	0.00E+00	2.11E-06	0.00E+00	0.00E+00	0.00E+00	0.00E+00	0.00E+00	0.00E+00	0.00E+00	2.11E-06
4273	ALL	406458.6	3757854	NonCancer	0.00E+00	0.00E+00	0.00E+00	0.00E+00	0.00E+00	0.00E+00	8.07E-06	0.00E+00	0.00E+00	0.00E+00	0.00E+00	0.00E+00	0.00E+00	0.00E+00	8.07E-06
4274	ALL	406458.6	3757369	NonCancer	0.00E+00	0.00E+00	0.00E+00	0.00E+00	0.00E+00	0.00E+00	7.91E-06	0.00E+00	0.00E+00	0.00E+00	0.00E+00	0.00E+00	0.00E+00	0.00E+00	7.91E-06
4275	ALL	406458.6	3756883	NonCancer	0.00E+00	0.00E+00	0.00E+00	0.00E+00	0.00E+00	0.00E+00	7.51E-06	0.00E+00	0.00E+00	0.00E+00	0.00E+00	0.00E+00	0.00E+00	0.00E+00	7.51E-06
4276	ALL	406458.6	3756397	NonCancer	0.00E+00	0.00E+00	0.00E+00	0.00E+00	0.00E+00	0.00E+00	6.98E-06	0.00E+00	0.00E+00	0.00E+00	0.00E+00	0.00E+00	0.00E+00	0.00E+00	6.98E-06
4277	ALL	406458.6	3755912	NonCancer	0.00E+00	0.00E+00	0.00E+00	0.00E+00	0.00E+00	0.00E+00	6.36E-06	0.00E+00	0.00E+00	0.00E+00	0.00E+00	0.00E+00	0.00E+00	0.00E+00	6.36E-06
4278	ALL	406458.6	3755426	NonCancer	0.00E+00	0.00E+00	0.00E+00	0.00E+00	0.00E+00	0.00E+00	5.76E-06	0.00E+00	0.00E+00	0.00E+00	0.00E+00	0.00E+00	0.00E+00	0.00E+00	5.76E-06
4279	ALL	406458.6	3754940	NonCancer	0.00E+00	0.00E+00	0.00E+00	0.00E+00	0.00E+00	0.00E+00	5.17E-06	0.00E+00	0.00E+00	0.00E+00	0.00E+00	0.00E+00	0.00E+00	0.00E+00	5.17E-06
4280	ALL	406458.6	3754454	NonCancer	0.00E+00	0.00E+00	0.00E+00	0.00E+00	0.00E+00	0.00E+00	4.63E-06	0.00E+00	0.00E+00	0.00E+00	0.00E+00	0.00E+00	0.00E+00	0.00E+00	4.63E-06
4281	ALL	406458.6	3753969	NonCancer	0.00E+00	0.00E+00	0.00E+00	0.00E+00	0.00E+00	0.00E+00	4.13E-06	0.00E+00	0.00E+00	0.00E+00	0.00E+00	0.00E+00	0.00E+00	0.00E+00	4.13E-06
4282	ALL	406458.6	3753483	NonCancer	0.00E+00	0.00E+00	0.00E+00	0.00E+00	0.00E+00	0.00E+00	3.67E-06	0.00E+00	0.00E+00	0.00E+00	0.00E+00	0.00E+00	0.00E+00	0.00E+00	3.67E-06
4283	ALL	406458.6	3752997	NonCancer	0.00E+00	0.00E+00	0.00E+00	0.00E+00	0.00E+00	0.00E+00	3.27E-06	0.00E+00	0.00E+00	0.00E+00	0.00E+00	0.00E+00	0.00E+00	0.00E+00	3.27E-06
4284	ALL	406458.6	3752512	NonCancer	0.00E+00	0.00E+00	0.00E+00	0.00E+00	0.00E+00	0.00E+00	2.91E-06	0.00E+00	0.00E+00	0.00E+00	0.00E+00	0.00E+00	0.00E+00	0.00E+00	2.91E-06
4285	ALL	406458.6	3752026	NonCancer	0.00E+00	0.00E+00	0.00E+00	0.00E+00	0.00E+00	0.00E+00	2.60E-06	0.00E+00	0.00E+00	0.00E+00	0.00E+00	0.00E+00	0.00E+00	0.00E+00	2.60E-06
4286	ALL	406458.6	3751540	NonCancer	0.00E+00	0.00E+00	0.00E+00	0.00E+00	0.00E+00	0.00E+00	2.33E-06	0.00E+00	0.00E+00	0.00E+00	0.00E+00	0.00E+00	0.00E+00	0.00E+00	2.33E-06
4287	ALL	405967.2	3757854	NonCancer	0.00E+00	0.00E+00	0.00E+00	0.00E+00	0.00E+00	0.00E+00	6.90E-06	0.00E+00	0.00E+00	0.00E+00	0.00E+00	0.00E+00	0.00E+00	0.00E+00	6.90E-06
4288	ALL	405967.2	3757369	NonCancer	0.00E+00	0.00E+00	0.00E+00	0.00E+00	0.00E+00	0.00E+00	7.01E-06	0.00E+00	0.00E+00	0.00E+00	0.00E+00	0.00E+00	0.00E+00	0.00E+00	7.01E-06
4289	ALL	405967.2	3756883	NonCancer	0.00E+00	0.00E+00	0.00E+00	0.00E+00	0.00E+00	0.00E+00	6.89E-06	0.00E+00	0.00E+00	0.00E+00	0.00E+00	0.00E+00	0.00E+00	0.00E+00	6.89E-06
4290	ALL	405967.2	3756397	NonCancer	0.00E+00	0.00E+00	0.00E+00	0.00E+00	0.00E+00	0.00E+00	6.62E-06	0.00E+00	0.00E+00	0.00E+00	0.00E+00	0.00E+00	0.00E+00	0.00E+00	6.62E-06
4291	ALL	405967.2	3755912	NonCancer	0.00E+00	0.00E+00	0.00E+00	0.00E+00	0.00E+00	0.00E+00	6.22E-06	0.00E+00	0.00E+00	0.00E+00	0.00E+00	0.00E+00	0.00E+00	0.00E+00	6.22E-06
4292	ALL	405967.2	3755426	NonCancer	0.00E+00	0.00E+00	0.00E+00	0.00E+00	0.00E+00	0.00E+00	5.77E-06	0.00E+00	0.00E+00	0.00E+00	0.00E+00	0.00E+00	0.00E+00	0.00E+00	5.77E-06
4293	ALL	405967.2	3754940	NonCancer	0.00E+00	0.00E+00	0.00E+00	0.00E+00	0.00E+00	0.00E+00	5.29E-06	0.00E+00	0.00E+00	0.00E+00	0.00E+00	0.00E+00	0.00E+00	0.00E+00	5.29E-06
4294	ALL	405967.2	3754454	NonCancer	0.00E+00	0.00E+00	0.00E+00	0.00E+00	0.00E+00	0.00E+00	4.81E-06	0.00E+00	0.00E+00	0.00E+00	0.00E+00	0.00E+00	0.00E+00	0.00E+00	4.81E-06
4295	ALL	405967.2	3753969	NonCancer	0.00E+00	0.00E+00	0.00E+00	0.00E+00	0.00E+00	0.00E+00	4.34E-06	0.00E+00	0.00E+00	0.00E+00	0.00E+00	0.00E+00	0.00E+00	0.00E+00	4.34E-06
4296	ALL	405967.2	3753483	NonCancer	0.00E+00	0.00E+00	0.00E+00	0.00E+00	0.00E+00	0.00E+00	3.90E-06	0.00E+00	0.00E+00	0.00E+00	0.00E+00	0.00E+00	0.00E+00	0.00E+00	3.90E-06
4297	ALL	405967.2	3752997	NonCancer	0.00E+00	0.00E+00	0.00E+00	0.00E+00	0.00E+00	0.00E+00	3.50E-06	0.00E+00	0.00E+00	0.00E+00	0.00E+00	0.00E+00	0.00E+00	0.00E+00	3.50E-06
4298	ALL	405967.2	3752512	NonCancer	0.00E+00	0.00E+00	0.00E+00	0.00E+00	0.00E+00	0.00E+00	3.14E-06	0.00E+00	0.00E+00	0.00E+00	0.00E+00	0.00E+00	0.00E+00	0.00E+00	3.14E-06
4299	ALL	405967.2	3752026	NonCancer	0.00E+00	0.00E+00	0.00E+00	0.00E+00	0.00E+00	0.00E+00	2.82E-06	0.00E+00	0.00E+00	0.00E+00	0.00E+00	0.00E+00	0.00E+00	0.00E+00	2.82E-06
4300	ALL	405967.2	3751540	NonCancer	0.00E+00	0.00E+00	0.00E+00	0.00E+00	0.00E+00	0.00E+00	2.54E-06	0.00E+00	0.00E+00	0.00E+00	0.00E+00	0.00E+00	0.00E+00	0.00E+00	2.54E-06
4301	ALL	405475.7	3757854	NonCancer	0.00E+00	0.00E+00	0.00E+00	0.00E+00	0.00E+00	0.00E+00	5.78E-06	0.00E+00	0.00E+00	0.00E+00	0.00E+00	0.00E+00	0.00E+00	0.00E+00	5.78E-06
4302	ALL	405475.7	3757369	NonCancer	0.00E+00	0.00E+00	0.00E+00	0.00E+00	0.00E+00	0.00E+00	6.06E-06	0.00E+00	0.00E+00	0.00E+00	0.00E+00	0.00E+00	0.00E+00	0.00E+00	6.06E-06
4303	ALL	405475.7	3756883	NonCancer	0.00E+00	0.00E+00	0.00E+00	0.00E+00	0.00E+00	0.00E+00	6.17E-06	0.00E+00	0.00E+00	0.00E+00	0.00E+00	0.00E+00	0.00E+00	0.00E+00	6.17E-06
4304	ALL	405475.7	3756397	NonCancer	0.00E+00	0.00E+00	0.00E+00	0.00E+00	0.00E+00	0.00E+00	6.11E-06	0.00E+00	0.00E+00	0.00E+00	0.00E+00	0.00E+00	0.00E+00	0.00E+00	6.11E-06
4305	ALL	405475.7	3755912	NonCancer	0.00E+00	0.00E+00	0.00E+00	0.00E+00	0.00E+00	0.00E+00	5.91E-06	0.00E+00	0.00E+00	0.00E+00	0.00E+00	0.00E+00	0.00E+00	0.00E+00	5.91E-06
4306	ALL	405475.7	3755426	NonCancer	0.00E+00	0.00E+00	0.00E+00	0.00E+00	0.00E+00	0.00E+00	5.61E-06	0.00E+00	0.00E+00	0.00E+00	0.00E+00	0.00E+00	0.00E+00	0.00E+00	5.61E-06
4307	ALL	405475.7	3754940	NonCancer	0.00E+00	0.00E+00	0.00E+00	0.00E+00	0.00E+00	0.00E+00	5.25E-06	0.00E+00	0.00E+00	0.00E+00	0.00E+00	0.00E+00	0.00E+00	0.00E+00	5.25E-06
4308	ALL	405475.7	3754454	NonCancer	0.00E+00	0.00E+00	0.00E+00	0.00E+00	0.00E+00	0.00E+00	4.85E-06	0.00E+00	0.00E+00	0.00E+00	0.00E+00	0.00E+00	0.00E+00	0.00E+00	4.85E-06
4309	ALL	405475.7	3753969	NonCancer	0.00E+00	0.00E+00	0.00E+00	0.00E+00	0.00E+00	0.00E+00	4.44E-06	0.00E+00	0.00E+00	0.00E+00	0.00E+00	0.00E+00	0.00E+00	0.00E+00	4.44E-06
4310	ALL	405475.7	3753483	NonCancer	0.00E+00	0.00E+00	0.00E+00	0.00E+00	0.00E+00	0.00E+00	4.04E-06	0.00E+00	0.00E+00	0.00E+00	0.00E+00	0.00E+00	0.00E+00	0.00E+00	4.04E-06
4311	ALL	405475.7	3752997	NonCancer	0.00E+00	0.00E+00	0.00E+00	0.00E+00	0.00E+00	0.00E+00	3.67E-06	0.00E+00	0.00E+00	0.00E+00	0.00E+00	0.00E+00	0.00E+00	0.00E+00	3.67E-06
4312	ALL	405475.7	3752512	NonCancer	0.00E+00	0.00E+00	0.00E+00	0.00E+00	0.00E+00	0.00E+00	3.32E-06	0.00E+00	0.00E+00	0.00E+00	0.00E+00	0.00E+00	0.00E+00	0.00E+00	3.32E-06
4313	ALL	405475.7	3752026	NonCancer	0.00E+00	0.00E+00	0.00E+00	0.00E+00	0.00E+00	0.00E+00	3.01E-06	0.00E+00	0.00E+00	0.00E+00	0.00E+00	0.00E+00	0.00E+00	0.00E+00	3.01E-06
4314	ALL	405475.7	3751540	NonCancer	0.00E+00	0.00E+00	0.00E+00	0.00E+00	0.00E+00	0.00E+00	2.73E-06	0.00E+00	0.00E+00	0.00E+00	0.00E+00	0.00E+00	0.00E+00	0.00E+00	2.73E-06

4315	ALL	404984.3	3757854	NonCancer	0.00E+00	0.00E+00	0.00E+00	0.00E+00	0.00E+00	0.00E+00	4.78E-06	0.00E+00	0.00E+00	0.00E+00	0.00E+00	0.00E+00	0.00E+00	0.00E+00	4.78E-06
4316	ALL	404984.3	3757369	NonCancer	0.00E+00	0.00E+00	0.00E+00	0.00E+00	0.00E+00	0.00E+00	5.16E-06	0.00E+00	0.00E+00	0.00E+00	0.00E+00	0.00E+00	0.00E+00	0.00E+00	5.16E-06
4317	ALL	404984.3	3756883	NonCancer	0.00E+00	0.00E+00	0.00E+00	0.00E+00	0.00E+00	0.00E+00	5.40E-06	0.00E+00	0.00E+00	0.00E+00	0.00E+00	0.00E+00	0.00E+00	0.00E+00	5.40E-06
4318	ALL	404984.3	3756397	NonCancer	0.00E+00	0.00E+00	0.00E+00	0.00E+00	0.00E+00	0.00E+00	5.50E-06	0.00E+00	0.00E+00	0.00E+00	0.00E+00	0.00E+00	0.00E+00	0.00E+00	5.50E-06
4319	ALL	404984.3	3755912	NonCancer	0.00E+00	0.00E+00	0.00E+00	0.00E+00	0.00E+00	0.00E+00	5.46E-06	0.00E+00	0.00E+00	0.00E+00	0.00E+00	0.00E+00	0.00E+00	0.00E+00	5.46E-06
4320	ALL	404984.3	3755426	NonCancer	0.00E+00	0.00E+00	0.00E+00	0.00E+00	0.00E+00	0.00E+00	5.31E-06	0.00E+00	0.00E+00	0.00E+00	0.00E+00	0.00E+00	0.00E+00	0.00E+00	5.31E-06
4321	ALL	404984.3	3754940	NonCancer	0.00E+00	0.00E+00	0.00E+00	0.00E+00	0.00E+00	0.00E+00	5.08E-06	0.00E+00	0.00E+00	0.00E+00	0.00E+00	0.00E+00	0.00E+00	0.00E+00	5.08E-06
4322	ALL	404984.3	3754454	NonCancer	0.00E+00	0.00E+00	0.00E+00	0.00E+00	0.00E+00	0.00E+00	4.77E-06	0.00E+00	0.00E+00	0.00E+00	0.00E+00	0.00E+00	0.00E+00	0.00E+00	4.77E-06
4323	ALL	404984.3	3753969	NonCancer	0.00E+00	0.00E+00	0.00E+00	0.00E+00	0.00E+00	0.00E+00	4.44E-06	0.00E+00	0.00E+00	0.00E+00	0.00E+00	0.00E+00	0.00E+00	0.00E+00	4.44E-06
4324	ALL	404984.3	3753483	NonCancer	0.00E+00	0.00E+00	0.00E+00	0.00E+00	0.00E+00	0.00E+00	4.10E-06	0.00E+00	0.00E+00	0.00E+00	0.00E+00	0.00E+00	0.00E+00	0.00E+00	4.10E-06
4325	ALL	404984.3	3752997	NonCancer	0.00E+00	0.00E+00	0.00E+00	0.00E+00	0.00E+00	0.00E+00	3.76E-06	0.00E+00	0.00E+00	0.00E+00	0.00E+00	0.00E+00	0.00E+00	0.00E+00	3.76E-06
4326	ALL	404984.3	3752512	NonCancer	0.00E+00	0.00E+00	0.00E+00	0.00E+00	0.00E+00	0.00E+00	3.45E-06	0.00E+00	0.00E+00	0.00E+00	0.00E+00	0.00E+00	0.00E+00	0.00E+00	3.45E-06
4327	ALL	404984.3	3752026	NonCancer	0.00E+00	0.00E+00	0.00E+00	0.00E+00	0.00E+00	0.00E+00	3.16E-06	0.00E+00	0.00E+00	0.00E+00	0.00E+00	0.00E+00	0.00E+00	0.00E+00	3.16E-06
4328	ALL	404984.3	3751540	NonCancer	0.00E+00	0.00E+00	0.00E+00	0.00E+00	0.00E+00	0.00E+00	2.89E-06	0.00E+00	0.00E+00	0.00E+00	0.00E+00	0.00E+00	0.00E+00	0.00E+00	2.89E-06
4329	ALL	404492.8	3757854	NonCancer	0.00E+00	0.00E+00	0.00E+00	0.00E+00	0.00E+00	0.00E+00	3.94E-06	0.00E+00	0.00E+00	0.00E+00	0.00E+00	0.00E+00	0.00E+00	0.00E+00	3.94E-06
4330	ALL	404492.8	3757369	NonCancer	0.00E+00	0.00E+00	0.00E+00	0.00E+00	0.00E+00	0.00E+00	4.35E-06	0.00E+00	0.00E+00	0.00E+00	0.00E+00	0.00E+00	0.00E+00	0.00E+00	4.35E-06
4331	ALL	404492.8	3756883	NonCancer	0.00E+00	0.00E+00	0.00E+00	0.00E+00	0.00E+00	0.00E+00	4.66E-06	0.00E+00	0.00E+00	0.00E+00	0.00E+00	0.00E+00	0.00E+00	0.00E+00	4.66E-06
4332	ALL	404492.8	3756397	NonCancer	0.00E+00	0.00E+00	0.00E+00	0.00E+00	0.00E+00	0.00E+00	4.85E-06	0.00E+00	0.00E+00	0.00E+00	0.00E+00	0.00E+00	0.00E+00	0.00E+00	4.85E-06
4333	ALL	404492.8	3755912	NonCancer	0.00E+00	0.00E+00	0.00E+00	0.00E+00	0.00E+00	0.00E+00	4.94E-06	0.00E+00	0.00E+00	0.00E+00	0.00E+00	0.00E+00	0.00E+00	0.00E+00	4.94E-06
4334	ALL	404492.8	3755426	NonCancer	0.00E+00	0.00E+00	0.00E+00	0.00E+00	0.00E+00	0.00E+00	4.91E-06	0.00E+00	0.00E+00	0.00E+00	0.00E+00	0.00E+00	0.00E+00	0.00E+00	4.91E-06
4335	ALL	404492.8	3754940	NonCancer	0.00E+00	0.00E+00	0.00E+00	0.00E+00	0.00E+00	0.00E+00	4.80E-06	0.00E+00	0.00E+00	0.00E+00	0.00E+00	0.00E+00	0.00E+00	0.00E+00	4.80E-06
4336	ALL	404492.8	3754454	NonCancer	0.00E+00	0.00E+00	0.00E+00	0.00E+00	0.00E+00	0.00E+00	4.60E-06	0.00E+00	0.00E+00	0.00E+00	0.00E+00	0.00E+00	0.00E+00	0.00E+00	4.60E-06
4337	ALL	404492.8	3753969	NonCancer	0.00E+00	0.00E+00	0.00E+00	0.00E+00	0.00E+00	0.00E+00	4.36E-06	0.00E+00	0.00E+00	0.00E+00	0.00E+00	0.00E+00	0.00E+00	0.00E+00	4.36E-06
4338	ALL	404492.8	3753483	NonCancer	0.00E+00	0.00E+00	0.00E+00	0.00E+00	0.00E+00	0.00E+00	4.09E-06	0.00E+00	0.00E+00	0.00E+00	0.00E+00	0.00E+00	0.00E+00	0.00E+00	4.09E-06
4339	ALL	404492.8	3752997	NonCancer	0.00E+00	0.00E+00	0.00E+00	0.00E+00	0.00E+00	0.00E+00	3.81E-06	0.00E+00	0.00E+00	0.00E+00	0.00E+00	0.00E+00	0.00E+00	0.00E+00	3.81E-06
4340	ALL	404492.8	3752512	NonCancer	0.00E+00	0.00E+00	0.00E+00	0.00E+00	0.00E+00	0.00E+00	3.53E-06	0.00E+00	0.00E+00	0.00E+00	0.00E+00	0.00E+00	0.00E+00	0.00E+00	3.53E-06
4341	ALL	404492.8	3752026	NonCancer	0.00E+00	0.00E+00	0.00E+00	0.00E+00	0.00E+00	0.00E+00	3.26E-06	0.00E+00	0.00E+00	0.00E+00	0.00E+00	0.00E+00	0.00E+00	0.00E+00	3.26E-06
4342	ALL	404492.8	3751540	NonCancer	0.00E+00	0.00E+00	0.00E+00	0.00E+00	0.00E+00	0.00E+00	3.00E-06	0.00E+00	0.00E+00	0.00E+00	0.00E+00	0.00E+00	0.00E+00	0.00E+00	3.00E-06
4343	ALL	404001.4	3757854	NonCancer	0.00E+00	0.00E+00	0.00E+00	0.00E+00	0.00E+00	0.00E+00	3.24E-06	0.00E+00	0.00E+00	0.00E+00	0.00E+00	0.00E+00	0.00E+00	0.00E+00	3.24E-06
4344	ALL	404001.4	3757369	NonCancer	0.00E+00	0.00E+00	0.00E+00	0.00E+00	0.00E+00	0.00E+00	3.64E-06	0.00E+00	0.00E+00	0.00E+00	0.00E+00	0.00E+00	0.00E+00	0.00E+00	3.64E-06
4345	ALL	404001.4	3756883	NonCancer	0.00E+00	0.00E+00	0.00E+00	0.00E+00	0.00E+00	0.00E+00	3.98E-06	0.00E+00	0.00E+00	0.00E+00	0.00E+00	0.00E+00	0.00E+00	0.00E+00	3.98E-06
4346	ALL	404001.4	3756397	NonCancer	0.00E+00	0.00E+00	0.00E+00	0.00E+00	0.00E+00	0.00E+00	4.23E-06	0.00E+00	0.00E+00	0.00E+00	0.00E+00	0.00E+00	0.00E+00	0.00E+00	4.23E-06
4347	ALL	404001.4	3755912	NonCancer	0.00E+00	0.00E+00	0.00E+00	0.00E+00	0.00E+00	0.00E+00	4.39E-06	0.00E+00	0.00E+00	0.00E+00	0.00E+00	0.00E+00	0.00E+00	0.00E+00	4.39E-06
4348	ALL	404001.4	3755426	NonCancer	0.00E+00	0.00E+00	0.00E+00	0.00E+00	0.00E+00	0.00E+00	4.47E-06	0.00E+00	0.00E+00	0.00E+00	0.00E+00	0.00E+00	0.00E+00	0.00E+00	4.47E-06
4349	ALL	404001.4	3754940	NonCancer	0.00E+00	0.00E+00	0.00E+00	0.00E+00	0.00E+00	0.00E+00	4.45E-06	0.00E+00	0.00E+00	0.00E+00	0.00E+00	0.00E+00	0.00E+00	0.00E+00	4.45E-06
4350	ALL	404001.4	3754454	NonCancer	0.00E+00	0.00E+00	0.00E+00	0.00E+00	0.00E+00	0.00E+00	4.35E-06	0.00E+00	0.00E+00	0.00E+00	0.00E+00	0.00E+00	0.00E+00	0.00E+00	4.35E-06
4351	ALL	404001.4	3753969	NonCancer	0.00E+00	0.00E+00	0.00E+00	0.00E+00	0.00E+00	0.00E+00	4.20E-06	0.00E+00	0.00E+00	0.00E+00	0.00E+00	0.00E+00	0.00E+00	0.00E+00	4.20E-06
4352	ALL	404001.4	3753483	NonCancer	0.00E+00	0.00E+00	0.00E+00	0.00E+00	0.00E+00	0.00E+00	3.99E-06	0.00E+00	0.00E+00	0.00E+00	0.00E+00	0.00E+00	0.00E+00	0.00E+00	3.99E-06
4353	ALL	404001.4	3752997	NonCancer	0.00E+00	0.00E+00	0.00E+00	0.00E+00	0.00E+00	0.00E+00	3.78E-06	0.00E+00	0.00E+00	0.00E+00	0.00E+00	0.00E+00	0.00E+00	0.00E+00	3.78E-06
4354	ALL	404001.4	3752512	NonCancer	0.00E+00	0.00E+00	0.00E+00	0.00E+00	0.00E+00	0.00E+00	3.55E-06	0.00E+00	0.00E+00	0.00E+00	0.00E+00	0.00E+00	0.00E+00	0.00E+00	3.55E-06
4355	ALL	404001.4	3752026	NonCancer	0.00E+00	0.00E+00	0.00E+00	0.00E+00	0.00E+00	0.00E+00	3.31E-06	0.00E+00	0.00E+00	0.00E+00	0.00E+00	0.00E+00	0.00E+00	0.00E+00	3.31E-06
4356	ALL	404001.4	3751540	NonCancer	0.00E+00	0.00E+00	0.00E+00	0.00E+00	0.00E+00	0.00E+00	3.08E-06	0.00E+00	0.00E+00	0.00E+00	0.00E+00	0.00E+00	0.00E+00	0.00E+00	3.08E-06
4357	ALL	403510	3757854	NonCancer	0.00E+00	0.00E+00	0.00E+00	0.00E+00	0.00E+00	0.00E+00	2.69E-06	0.00E+00	0.00E+00	0.00E+00	0.00E+00	0.00E+00	0.00E+00	0.00E+00	2.69E-06
4358	ALL	403510	3757369	NonCancer	0.00E+00	0.00E+00	0.00E+00	0.00E+00	0.00E+00	0.00E+00	3.04E-06	0.00E+00	0.00E+00	0.00E+00	0.00E+00	0.00E+00	0.00E+00	0.00E+00	3.04E-06
4359	ALL	403510	3756883	NonCancer	0.00E+00	0.00E+00	0.00E+00	0.00E+00	0.00E+00	0.00E+00	3.38E-06	0.00E+00	0.00E+00	0.00E+00	0.00E+00	0.00E+00	0.00E+00	0.00E+00	3.38E-06
4360	ALL	403510	3756397	NonCancer	0.00E+00	0.00E+00	0.00E+00	0.00E+00	0.00E+00	0.00E+00	3.66E-06	0.00E+00	0.00E+00	0.00E+00	0.00E+00	0.00E+00	0.00E+00	0.00E+00	3.66E-06
4361	ALL	403510	3755912	NonCancer	0.00E+00	0.00E+00	0.00E+00	0.00E+00	0.00E+00	0.00E+00	3.87E-06	0.00E+00	0.00E+00	0.00E+00	0.00E+00	0.00E+00	0.00E+00	0.00E+00	3.87E-06
4362	ALL	403510	3755426	NonCancer	0.00E+00	0.00E+00	0.00E+00	0.00E+00	0.00E+00	0.00E+00	4.00E-06	0.00E+00	0.00E+00	0.00E+00	0.00E+00	0.00E+00	0.00E+00	0.00E+00	4.00E-06
4363	ALL	403510	3754940	NonCancer	0.00E+00	0.00E+00	0.00E+00	0.00E+00	0.00E+00	0.00E+00	4.07E-06	0.00E+00	0.00E+00	0.00E+00	0.00E+00	0.00E+00	0.00E+00	0.00E+00	4.07E-06
4364	ALL	403510	3754454	NonCancer	0.00E+00	0.00E+00	0.00E+00	0.00E+00	0.00E+00	0.00E+00	4.05E-06	0.00E+00	0.00E+00	0.00E+00	0.00E+00	0.00E+00	0.00E+00	0.00E+00	4.05E-06
4365	ALL	403510	3753969	NonCancer	0.00E+00	0.00E+00	0.00E+00	0.00E+00	0.00E+00	0.00E+00	3.98E-06	0.00E+00	0.00E+00	0.00E+00	0.00E+00	0.00E+00	0.00E+00	0.00E+00	3.98E-06
4366	ALL	403510	3753483	NonCancer	0.00E+00	0.00E+00	0.00E+00	0.00E+00	0.00E+00	0.00E+00	3.85E-06	0.00E+00	0.00E+00	0.00E+00	0.00E+00	0.00E+00	0.00E+00	0.00E+00	3.85E-06

4367	ALL	403510	3752997	NonCancer	0.00E+00	0.00E+00	0.00E+00	0.00E+00	0.00E+00	0.00E+00	3.69E-06	0.00E+00	0.00E+00	0.00E+00	0.00E+00	0.00E+00	0.00E+00	0.00E+00	3.69E-06
4368	ALL	403510	3752512	NonCancer	0.00E+00	0.00E+00	0.00E+00	0.00E+00	0.00E+00	0.00E+00	3.51E-06	0.00E+00	0.00E+00	0.00E+00	0.00E+00	0.00E+00	0.00E+00	0.00E+00	3.51E-06
4369	ALL	403510	3752026	NonCancer	0.00E+00	0.00E+00	0.00E+00	0.00E+00	0.00E+00	0.00E+00	3.31E-06	0.00E+00	0.00E+00	0.00E+00	0.00E+00	0.00E+00	0.00E+00	0.00E+00	3.31E-06
4370	ALL	403510	3751540	NonCancer	0.00E+00	0.00E+00	0.00E+00	0.00E+00	0.00E+00	0.00E+00	3.11E-06	0.00E+00	0.00E+00	0.00E+00	0.00E+00	0.00E+00	0.00E+00	0.00E+00	3.11E-06
4371	ALL	403018.6	3757854	NonCancer	0.00E+00	0.00E+00	0.00E+00	0.00E+00	0.00E+00	0.00E+00	2.25E-06	0.00E+00	0.00E+00	0.00E+00	0.00E+00	0.00E+00	0.00E+00	0.00E+00	2.25E-06
4372	ALL	403018.6	3757369	NonCancer	0.00E+00	0.00E+00	0.00E+00	0.00E+00	0.00E+00	0.00E+00	2.55E-06	0.00E+00	0.00E+00	0.00E+00	0.00E+00	0.00E+00	0.00E+00	0.00E+00	2.55E-06
4373	ALL	403018.6	3756883	NonCancer	0.00E+00	0.00E+00	0.00E+00	0.00E+00	0.00E+00	0.00E+00	2.86E-06	0.00E+00	0.00E+00	0.00E+00	0.00E+00	0.00E+00	0.00E+00	0.00E+00	2.86E-06
4374	ALL	403018.6	3756397	NonCancer	0.00E+00	0.00E+00	0.00E+00	0.00E+00	0.00E+00	0.00E+00	3.14E-06	0.00E+00	0.00E+00	0.00E+00	0.00E+00	0.00E+00	0.00E+00	0.00E+00	3.14E-06
4375	ALL	403018.6	3755912	NonCancer	0.00E+00	0.00E+00	0.00E+00	0.00E+00	0.00E+00	0.00E+00	3.37E-06	0.00E+00	0.00E+00	0.00E+00	0.00E+00	0.00E+00	0.00E+00	0.00E+00	3.37E-06
4376	ALL	403018.6	3755426	NonCancer	0.00E+00	0.00E+00	0.00E+00	0.00E+00	0.00E+00	0.00E+00	3.55E-06	0.00E+00	0.00E+00	0.00E+00	0.00E+00	0.00E+00	0.00E+00	0.00E+00	3.55E-06
4377	ALL	403018.6	3754940	NonCancer	0.00E+00	0.00E+00	0.00E+00	0.00E+00	0.00E+00	0.00E+00	3.67E-06	0.00E+00	0.00E+00	0.00E+00	0.00E+00	0.00E+00	0.00E+00	0.00E+00	3.67E-06
4378	ALL	403018.6	3754454	NonCancer	0.00E+00	0.00E+00	0.00E+00	0.00E+00	0.00E+00	0.00E+00	3.72E-06	0.00E+00	0.00E+00	0.00E+00	0.00E+00	0.00E+00	0.00E+00	0.00E+00	3.72E-06
4379	ALL	403018.6	3753969	NonCancer	0.00E+00	0.00E+00	0.00E+00	0.00E+00	0.00E+00	0.00E+00	3.71E-06	0.00E+00	0.00E+00	0.00E+00	0.00E+00	0.00E+00	0.00E+00	0.00E+00	3.71E-06
4380	ALL	403018.6	3753483	NonCancer	0.00E+00	0.00E+00	0.00E+00	0.00E+00	0.00E+00	0.00E+00	3.65E-06	0.00E+00	0.00E+00	0.00E+00	0.00E+00	0.00E+00	0.00E+00	0.00E+00	3.65E-06
4381	ALL	403018.6	3752997	NonCancer	0.00E+00	0.00E+00	0.00E+00	0.00E+00	0.00E+00	0.00E+00	3.55E-06	0.00E+00	0.00E+00	0.00E+00	0.00E+00	0.00E+00	0.00E+00	0.00E+00	3.55E-06
4382	ALL	403018.6	3752512	NonCancer	0.00E+00	0.00E+00	0.00E+00	0.00E+00	0.00E+00	0.00E+00	3.42E-06	0.00E+00	0.00E+00	0.00E+00	0.00E+00	0.00E+00	0.00E+00	0.00E+00	3.42E-06
4383	ALL	403018.6	3752026	NonCancer	0.00E+00	0.00E+00	0.00E+00	0.00E+00	0.00E+00	0.00E+00	3.27E-06	0.00E+00	0.00E+00	0.00E+00	0.00E+00	0.00E+00	0.00E+00	0.00E+00	3.27E-06
4384	ALL	403018.6	3751540	NonCancer	0.00E+00	0.00E+00	0.00E+00	0.00E+00	0.00E+00	0.00E+00	3.10E-06	0.00E+00	0.00E+00	0.00E+00	0.00E+00	0.00E+00	0.00E+00	0.00E+00	3.10E-06
4385	ALL	402527.2	3757854	NonCancer	0.00E+00	0.00E+00	0.00E+00	0.00E+00	0.00E+00	0.00E+00	1.91E-06	0.00E+00	0.00E+00	0.00E+00	0.00E+00	0.00E+00	0.00E+00	0.00E+00	1.91E-06
4386	ALL	402527.2	3757369	NonCancer	0.00E+00	0.00E+00	0.00E+00	0.00E+00	0.00E+00	0.00E+00	2.16E-06	0.00E+00	0.00E+00	0.00E+00	0.00E+00	0.00E+00	0.00E+00	0.00E+00	2.16E-06
4387	ALL	402527.2	3756883	NonCancer	0.00E+00	0.00E+00	0.00E+00	0.00E+00	0.00E+00	0.00E+00	2.43E-06	0.00E+00	0.00E+00	0.00E+00	0.00E+00	0.00E+00	0.00E+00	0.00E+00	2.43E-06
4388	ALL	402527.2	3756397	NonCancer	0.00E+00	0.00E+00	0.00E+00	0.00E+00	0.00E+00	0.00E+00	2.69E-06	0.00E+00	0.00E+00	0.00E+00	0.00E+00	0.00E+00	0.00E+00	0.00E+00	2.69E-06
4389	ALL	402527.2	3755912	NonCancer	0.00E+00	0.00E+00	0.00E+00	0.00E+00	0.00E+00	0.00E+00	2.93E-06	0.00E+00	0.00E+00	0.00E+00	0.00E+00	0.00E+00	0.00E+00	0.00E+00	2.93E-06
4390	ALL	402527.2	3755426	NonCancer	0.00E+00	0.00E+00	0.00E+00	0.00E+00	0.00E+00	0.00E+00	3.12E-06	0.00E+00	0.00E+00	0.00E+00	0.00E+00	0.00E+00	0.00E+00	0.00E+00	3.12E-06
4391	ALL	402527.2	3754940	NonCancer	0.00E+00	0.00E+00	0.00E+00	0.00E+00	0.00E+00	0.00E+00	3.27E-06	0.00E+00	0.00E+00	0.00E+00	0.00E+00	0.00E+00	0.00E+00	0.00E+00	3.27E-06
4392	ALL	402527.2	3754454	NonCancer	0.00E+00	0.00E+00	0.00E+00	0.00E+00	0.00E+00	0.00E+00	3.37E-06	0.00E+00	0.00E+00	0.00E+00	0.00E+00	0.00E+00	0.00E+00	0.00E+00	3.37E-06
4393	ALL	402527.2	3753969	NonCancer	0.00E+00	0.00E+00	0.00E+00	0.00E+00	0.00E+00	0.00E+00	3.42E-06	0.00E+00	0.00E+00	0.00E+00	0.00E+00	0.00E+00	0.00E+00	0.00E+00	3.42E-06
4394	ALL	402527.2	3753483	NonCancer	0.00E+00	0.00E+00	0.00E+00	0.00E+00	0.00E+00	0.00E+00	3.42E-06	0.00E+00	0.00E+00	0.00E+00	0.00E+00	0.00E+00	0.00E+00	0.00E+00	3.42E-06
4395	ALL	402527.2	3752997	NonCancer	0.00E+00	0.00E+00	0.00E+00	0.00E+00	0.00E+00	0.00E+00	3.37E-06	0.00E+00	0.00E+00	0.00E+00	0.00E+00	0.00E+00	0.00E+00	0.00E+00	3.37E-06
4396	ALL	402527.2	3752512	NonCancer	0.00E+00	0.00E+00	0.00E+00	0.00E+00	0.00E+00	0.00E+00	3.29E-06	0.00E+00	0.00E+00	0.00E+00	0.00E+00	0.00E+00	0.00E+00	0.00E+00	3.29E-06
4397	ALL	402527.2	3752026	NonCancer	0.00E+00	0.00E+00	0.00E+00	0.00E+00	0.00E+00	0.00E+00	3.18E-06	0.00E+00	0.00E+00	0.00E+00	0.00E+00	0.00E+00	0.00E+00	0.00E+00	3.18E-06
4398	ALL	402527.2	3751540	NonCancer	0.00E+00	0.00E+00	0.00E+00	0.00E+00	0.00E+00	0.00E+00	3.05E-06	0.00E+00	0.00E+00	0.00E+00	0.00E+00	0.00E+00	0.00E+00	0.00E+00	3.05E-06
4399	ALL	402035.7	3757854	NonCancer	0.00E+00	0.00E+00	0.00E+00	0.00E+00	0.00E+00	0.00E+00	1.63E-06	0.00E+00	0.00E+00	0.00E+00	0.00E+00	0.00E+00	0.00E+00	0.00E+00	1.63E-06
4400	ALL	402035.7	3757369	NonCancer	0.00E+00	0.00E+00	0.00E+00	0.00E+00	0.00E+00	0.00E+00	1.84E-06	0.00E+00	0.00E+00	0.00E+00	0.00E+00	0.00E+00	0.00E+00	0.00E+00	1.84E-06
4401	ALL	402035.7	3756883	NonCancer	0.00E+00	0.00E+00	0.00E+00	0.00E+00	0.00E+00	0.00E+00	2.07E-06	0.00E+00	0.00E+00	0.00E+00	0.00E+00	0.00E+00	0.00E+00	0.00E+00	2.07E-06
4402	ALL	402035.7	3756397	NonCancer	0.00E+00	0.00E+00	0.00E+00	0.00E+00	0.00E+00	0.00E+00	2.30E-06	0.00E+00	0.00E+00	0.00E+00	0.00E+00	0.00E+00	0.00E+00	0.00E+00	2.30E-06
4403	ALL	402035.7	3755912	NonCancer	0.00E+00	0.00E+00	0.00E+00	0.00E+00	0.00E+00	0.00E+00	2.53E-06	0.00E+00	0.00E+00	0.00E+00	0.00E+00	0.00E+00	0.00E+00	0.00E+00	2.53E-06
4404	ALL	402035.7	3755426	NonCancer	0.00E+00	0.00E+00	0.00E+00	0.00E+00	0.00E+00	0.00E+00	2.73E-06	0.00E+00	0.00E+00	0.00E+00	0.00E+00	0.00E+00	0.00E+00	0.00E+00	2.73E-06
4405	ALL	402035.7	3754940	NonCancer	0.00E+00	0.00E+00	0.00E+00	0.00E+00	0.00E+00	0.00E+00	2.90E-06	0.00E+00	0.00E+00	0.00E+00	0.00E+00	0.00E+00	0.00E+00	0.00E+00	2.90E-06
4406	ALL	402035.7	3754454	NonCancer	0.00E+00	0.00E+00	0.00E+00	0.00E+00	0.00E+00	0.00E+00	3.03E-06	0.00E+00	0.00E+00	0.00E+00	0.00E+00	0.00E+00	0.00E+00	0.00E+00	3.03E-06
4407	ALL	402035.7	3753969	NonCancer	0.00E+00	0.00E+00	0.00E+00	0.00E+00	0.00E+00	0.00E+00	3.12E-06	0.00E+00	0.00E+00	0.00E+00	0.00E+00	0.00E+00	0.00E+00	0.00E+00	3.12E-06
4408	ALL	402035.7	3753483	NonCancer	0.00E+00	0.00E+00	0.00E+00	0.00E+00	0.00E+00	0.00E+00	3.16E-06	0.00E+00	0.00E+00	0.00E+00	0.00E+00	0.00E+00	0.00E+00	0.00E+00	3.16E-06
4409	ALL	402035.7	3752997	NonCancer	0.00E+00	0.00E+00	0.00E+00	0.00E+00	0.00E+00	0.00E+00	3.16E-06	0.00E+00	0.00E+00	0.00E+00	0.00E+00	0.00E+00	0.00E+00	0.00E+00	3.16E-06
4410	ALL	402035.7	3752512	NonCancer	0.00E+00	0.00E+00	0.00E+00	0.00E+00	0.00E+00	0.00E+00	3.12E-06	0.00E+00	0.00E+00	0.00E+00	0.00E+00	0.00E+00	0.00E+00	0.00E+00	3.12E-06
4411	ALL	402035.7	3752026	NonCancer	0.00E+00	0.00E+00	0.00E+00	0.00E+00	0.00E+00	0.00E+00	3.06E-06	0.00E+00	0.00E+00	0.00E+00	0.00E+00	0.00E+00	0.00E+00	0.00E+00	3.06E-06
4412	ALL	402035.7	3751540	NonCancer	0.00E+00	0.00E+00	0.00E+00	0.00E+00	0.00E+00	0.00E+00	2.96E-06	0.00E+00	0.00E+00	0.00E+00	0.00E+00	0.00E+00	0.00E+00	0.00E+00	2.96E-06
4413	ALL	401544.3	3757854	NonCancer	0.00E+00	0.00E+00	0.00E+00	0.00E+00	0.00E+00	0.00E+00	1.41E-06	0.00E+00	0.00E+00	0.00E+00	0.00E+00	0.00E+00	0.00E+00	0.00E+00	1.41E-06
4414	ALL	401544.3	3757369	NonCancer	0.00E+00	0.00E+00	0.00E+00	0.00E+00	0.00E+00	0.00E+00	1.58E-06	0.00E+00	0.00E+00	0.00E+00	0.00E+00	0.00E+00	0.00E+00	0.00E+00	1.58E-06
4415	ALL	401544.3	3756883	NonCancer	0.00E+00	0.00E+00	0.00E+00	0.00E+00	0.00E+00	0.00E+00	1.77E-06	0.00E+00	0.00E+00	0.00E+00	0.00E+00	0.00E+00	0.00E+00	0.00E+00	1.77E-06
4416	ALL	401544.3	3756397	NonCancer	0.00E+00	0.00E+00	0.00E+00	0.00E+00	0.00E+00	0.00E+00	1.98E-06	0.00E+00	0.00E+00	0.00E+00	0.00E+00	0.00E+00	0.00E+00	0.00E+00	1.98E-06
4417	ALL	401544.3	3755912	NonCancer	0.00E+00	0.00E+00	0.00E+00	0.00E+00	0.00E+00	0.00E+00	2.19E-06	0.00E+00	0.00E+00	0.00E+00	0.00E+00	0.00E+00	0.00E+00	0.00E+00	2.19E-06
4418	ALL	401544.3	3755426	NonCancer	0.00E+00	0.00E+00	0.00E+00	0.00E+00	0.00E+00	0.00E+00	2.39E-06	0.00E+00	0.00E+00	0.00E+00	0.00E+00	0.00E+00	0.00E+00	0.00E+00	2.39E-06

4419	ALL	401544.3	3754940	NonCancer	0.00E+00	0.00E+00	0.00E+00	0.00E+00	0.00E+00	0.00E+00	2.56E-06	0.00E+00	0.00E+00	0.00E+00	0.00E+00	0.00E+00	0.00E+00	0.00E+00	2.56E-06
4420	ALL	401544.3	3754454	NonCancer	0.00E+00	0.00E+00	0.00E+00	0.00E+00	0.00E+00	0.00E+00	2.71E-06	0.00E+00	0.00E+00	0.00E+00	0.00E+00	0.00E+00	0.00E+00	0.00E+00	2.71E-06
4421	ALL	401544.3	3753969	NonCancer	0.00E+00	0.00E+00	0.00E+00	0.00E+00	0.00E+00	0.00E+00	2.82E-06	0.00E+00	0.00E+00	0.00E+00	0.00E+00	0.00E+00	0.00E+00	0.00E+00	2.82E-06
4422	ALL	401544.3	3753483	NonCancer	0.00E+00	0.00E+00	0.00E+00	0.00E+00	0.00E+00	0.00E+00	2.90E-06	0.00E+00	0.00E+00	0.00E+00	0.00E+00	0.00E+00	0.00E+00	0.00E+00	2.90E-06
4423	ALL	401544.3	3752997	NonCancer	0.00E+00	0.00E+00	0.00E+00	0.00E+00	0.00E+00	0.00E+00	2.94E-06	0.00E+00	0.00E+00	0.00E+00	0.00E+00	0.00E+00	0.00E+00	0.00E+00	2.94E-06
4424	ALL	401544.3	3752512	NonCancer	0.00E+00	0.00E+00	0.00E+00	0.00E+00	0.00E+00	0.00E+00	2.94E-06	0.00E+00	0.00E+00	0.00E+00	0.00E+00	0.00E+00	0.00E+00	0.00E+00	2.94E-06
4425	ALL	401544.3	3752026	NonCancer	0.00E+00	0.00E+00	0.00E+00	0.00E+00	0.00E+00	0.00E+00	2.91E-06	0.00E+00	0.00E+00	0.00E+00	0.00E+00	0.00E+00	0.00E+00	0.00E+00	2.91E-06
4426	ALL	401544.3	3751540	NonCancer	0.00E+00	0.00E+00	0.00E+00	0.00E+00	0.00E+00	0.00E+00	2.85E-06	0.00E+00	0.00E+00	0.00E+00	0.00E+00	0.00E+00	0.00E+00	0.00E+00	2.85E-06
4427	ALL	401052.8	3757854	NonCancer	0.00E+00	0.00E+00	0.00E+00	0.00E+00	0.00E+00	0.00E+00	1.23E-06	0.00E+00	0.00E+00	0.00E+00	0.00E+00	0.00E+00	0.00E+00	0.00E+00	1.23E-06
4428	ALL	401052.8	3757369	NonCancer	0.00E+00	0.00E+00	0.00E+00	0.00E+00	0.00E+00	0.00E+00	1.37E-06	0.00E+00	0.00E+00	0.00E+00	0.00E+00	0.00E+00	0.00E+00	0.00E+00	1.37E-06
4429	ALL	401052.8	3756883	NonCancer	0.00E+00	0.00E+00	0.00E+00	0.00E+00	0.00E+00	0.00E+00	1.53E-06	0.00E+00	0.00E+00	0.00E+00	0.00E+00	0.00E+00	0.00E+00	0.00E+00	1.53E-06
4430	ALL	401052.8	3756397	NonCancer	0.00E+00	0.00E+00	0.00E+00	0.00E+00	0.00E+00	0.00E+00	1.71E-06	0.00E+00	0.00E+00	0.00E+00	0.00E+00	0.00E+00	0.00E+00	0.00E+00	1.71E-06
4431	ALL	401052.8	3755912	NonCancer	0.00E+00	0.00E+00	0.00E+00	0.00E+00	0.00E+00	0.00E+00	1.90E-06	0.00E+00	0.00E+00	0.00E+00	0.00E+00	0.00E+00	0.00E+00	0.00E+00	1.90E-06
4432	ALL	401052.8	3755426	NonCancer	0.00E+00	0.00E+00	0.00E+00	0.00E+00	0.00E+00	0.00E+00	2.08E-06	0.00E+00	0.00E+00	0.00E+00	0.00E+00	0.00E+00	0.00E+00	0.00E+00	2.08E-06
4433	ALL	401052.8	3754940	NonCancer	0.00E+00	0.00E+00	0.00E+00	0.00E+00	0.00E+00	0.00E+00	2.26E-06	0.00E+00	0.00E+00	0.00E+00	0.00E+00	0.00E+00	0.00E+00	0.00E+00	2.26E-06
4434	ALL	401052.8	3754454	NonCancer	0.00E+00	0.00E+00	0.00E+00	0.00E+00	0.00E+00	0.00E+00	2.41E-06	0.00E+00	0.00E+00	0.00E+00	0.00E+00	0.00E+00	0.00E+00	0.00E+00	2.41E-06
4435	ALL	401052.8	3753969	NonCancer	0.00E+00	0.00E+00	0.00E+00	0.00E+00	0.00E+00	0.00E+00	2.54E-06	0.00E+00	0.00E+00	0.00E+00	0.00E+00	0.00E+00	0.00E+00	0.00E+00	2.54E-06
4436	ALL	401052.8	3753483	NonCancer	0.00E+00	0.00E+00	0.00E+00	0.00E+00	0.00E+00	0.00E+00	2.63E-06	0.00E+00	0.00E+00	0.00E+00	0.00E+00	0.00E+00	0.00E+00	0.00E+00	2.63E-06
4437	ALL	401052.8	3752997	NonCancer	0.00E+00	0.00E+00	0.00E+00	0.00E+00	0.00E+00	0.00E+00	2.70E-06	0.00E+00	0.00E+00	0.00E+00	0.00E+00	0.00E+00	0.00E+00	0.00E+00	2.70E-06
4438	ALL	401052.8	3752512	NonCancer	0.00E+00	0.00E+00	0.00E+00	0.00E+00	0.00E+00	0.00E+00	2.73E-06	0.00E+00	0.00E+00	0.00E+00	0.00E+00	0.00E+00	0.00E+00	0.00E+00	2.73E-06
4439	ALL	401052.8	3752026	NonCancer	0.00E+00	0.00E+00	0.00E+00	0.00E+00	0.00E+00	0.00E+00	2.73E-06	0.00E+00	0.00E+00	0.00E+00	0.00E+00	0.00E+00	0.00E+00	0.00E+00	2.73E-06
4440	ALL	401052.8	3751540	NonCancer	0.00E+00	0.00E+00	0.00E+00	0.00E+00	0.00E+00	0.00E+00	2.71E-06	0.00E+00	0.00E+00	0.00E+00	0.00E+00	0.00E+00	0.00E+00	0.00E+00	2.71E-06
4441	ALL	400561.4	3757854	NonCancer	0.00E+00	0.00E+00	0.00E+00	0.00E+00	0.00E+00	0.00E+00	1.08E-06	0.00E+00	0.00E+00	0.00E+00	0.00E+00	0.00E+00	0.00E+00	0.00E+00	1.08E-06
4442	ALL	400561.4	3757369	NonCancer	0.00E+00	0.00E+00	0.00E+00	0.00E+00	0.00E+00	0.00E+00	1.20E-06	0.00E+00	0.00E+00	0.00E+00	0.00E+00	0.00E+00	0.00E+00	0.00E+00	1.20E-06
4443	ALL	400561.4	3756883	NonCancer	0.00E+00	0.00E+00	0.00E+00	0.00E+00	0.00E+00	0.00E+00	1.34E-06	0.00E+00	0.00E+00	0.00E+00	0.00E+00	0.00E+00	0.00E+00	0.00E+00	1.34E-06
4444	ALL	400561.4	3756397	NonCancer	0.00E+00	0.00E+00	0.00E+00	0.00E+00	0.00E+00	0.00E+00	1.49E-06	0.00E+00	0.00E+00	0.00E+00	0.00E+00	0.00E+00	0.00E+00	0.00E+00	1.49E-06
4445	ALL	400561.4	3755912	NonCancer	0.00E+00	0.00E+00	0.00E+00	0.00E+00	0.00E+00	0.00E+00	1.65E-06	0.00E+00	0.00E+00	0.00E+00	0.00E+00	0.00E+00	0.00E+00	0.00E+00	1.65E-06
4446	ALL	400561.4	3755426	NonCancer	0.00E+00	0.00E+00	0.00E+00	0.00E+00	0.00E+00	0.00E+00	1.82E-06	0.00E+00	0.00E+00	0.00E+00	0.00E+00	0.00E+00	0.00E+00	0.00E+00	1.82E-06
4447	ALL	400561.4	3754940	NonCancer	0.00E+00	0.00E+00	0.00E+00	0.00E+00	0.00E+00	0.00E+00	1.98E-06	0.00E+00	0.00E+00	0.00E+00	0.00E+00	0.00E+00	0.00E+00	0.00E+00	1.98E-06
4448	ALL	400561.4	3754454	NonCancer	0.00E+00	0.00E+00	0.00E+00	0.00E+00	0.00E+00	0.00E+00	2.14E-06	0.00E+00	0.00E+00	0.00E+00	0.00E+00	0.00E+00	0.00E+00	0.00E+00	2.14E-06
4449	ALL	400561.4	3753969	NonCancer	0.00E+00	0.00E+00	0.00E+00	0.00E+00	0.00E+00	0.00E+00	2.27E-06	0.00E+00	0.00E+00	0.00E+00	0.00E+00	0.00E+00	0.00E+00	0.00E+00	2.27E-06
4450	ALL	400561.4	3753483	NonCancer	0.00E+00	0.00E+00	0.00E+00	0.00E+00	0.00E+00	0.00E+00	2.38E-06	0.00E+00	0.00E+00	0.00E+00	0.00E+00	0.00E+00	0.00E+00	0.00E+00	2.38E-06
4451	ALL	400561.4	3752997	NonCancer	0.00E+00	0.00E+00	0.00E+00	0.00E+00	0.00E+00	0.00E+00	2.46E-06	0.00E+00	0.00E+00	0.00E+00	0.00E+00	0.00E+00	0.00E+00	0.00E+00	2.46E-06
4452	ALL	400561.4	3752512	NonCancer	0.00E+00	0.00E+00	0.00E+00	0.00E+00	0.00E+00	0.00E+00	2.52E-06	0.00E+00	0.00E+00	0.00E+00	0.00E+00	0.00E+00	0.00E+00	0.00E+00	2.52E-06
4453	ALL	400561.4	3752026	NonCancer	0.00E+00	0.00E+00	0.00E+00	0.00E+00	0.00E+00	0.00E+00	2.55E-06	0.00E+00	0.00E+00	0.00E+00	0.00E+00	0.00E+00	0.00E+00	0.00E+00	2.55E-06
4454	ALL	400561.4	3751540	NonCancer	0.00E+00	0.00E+00	0.00E+00	0.00E+00	0.00E+00	0.00E+00	2.55E-06	0.00E+00	0.00E+00	0.00E+00	0.00E+00	0.00E+00	0.00E+00	0.00E+00	2.55E-06
4455	ALL	400070	3757854	NonCancer	0.00E+00	0.00E+00	0.00E+00	0.00E+00	0.00E+00	0.00E+00	9.67E-07	0.00E+00	0.00E+00	0.00E+00	0.00E+00	0.00E+00	0.00E+00	0.00E+00	9.67E-07
4456	ALL	400070	3757369	NonCancer	0.00E+00	0.00E+00	0.00E+00	0.00E+00	0.00E+00	0.00E+00	1.06E-06	0.00E+00	0.00E+00	0.00E+00	0.00E+00	0.00E+00	0.00E+00	0.00E+00	1.06E-06
4457	ALL	400070	3756883	NonCancer	0.00E+00	0.00E+00	0.00E+00	0.00E+00	0.00E+00	0.00E+00	1.18E-06	0.00E+00	0.00E+00	0.00E+00	0.00E+00	0.00E+00	0.00E+00	0.00E+00	1.18E-06
4458	ALL	400070	3756397	NonCancer	0.00E+00	0.00E+00	0.00E+00	0.00E+00	0.00E+00	0.00E+00	1.30E-06	0.00E+00	0.00E+00	0.00E+00	0.00E+00	0.00E+00	0.00E+00	0.00E+00	1.30E-06
4459	ALL	400070	3755912	NonCancer	0.00E+00	0.00E+00	0.00E+00	0.00E+00	0.00E+00	0.00E+00	1.44E-06	0.00E+00	0.00E+00	0.00E+00	0.00E+00	0.00E+00	0.00E+00	0.00E+00	1.44E-06
4460	ALL	400070	3755426	NonCancer	0.00E+00	0.00E+00	0.00E+00	0.00E+00	0.00E+00	0.00E+00	1.59E-06	0.00E+00	0.00E+00	0.00E+00	0.00E+00	0.00E+00	0.00E+00	0.00E+00	1.59E-06
4461	ALL	400070	3754940	NonCancer	0.00E+00	0.00E+00	0.00E+00	0.00E+00	0.00E+00	0.00E+00	1.74E-06	0.00E+00	0.00E+00	0.00E+00	0.00E+00	0.00E+00	0.00E+00	0.00E+00	1.74E-06
4462	ALL	400070	3754454	NonCancer	0.00E+00	0.00E+00	0.00E+00	0.00E+00	0.00E+00	0.00E+00	1.89E-06	0.00E+00	0.00E+00	0.00E+00	0.00E+00	0.00E+00	0.00E+00	0.00E+00	1.89E-06
4463	ALL	400070	3753969	NonCancer	0.00E+00	0.00E+00	0.00E+00	0.00E+00	0.00E+00	0.00E+00	2.03E-06	0.00E+00	0.00E+00	0.00E+00	0.00E+00	0.00E+00	0.00E+00	0.00E+00	2.03E-06
4464	ALL	400070	3753483	NonCancer	0.00E+00	0.00E+00	0.00E+00	0.00E+00	0.00E+00	0.00E+00	2.14E-06	0.00E+00	0.00E+00	0.00E+00	0.00E+00	0.00E+00	0.00E+00	0.00E+00	2.14E-06
4465	ALL	400070	3752997	NonCancer	0.00E+00	0.00E+00	0.00E+00	0.00E+00	0.00E+00	0.00E+00	2.24E-06	0.00E+00	0.00E+00	0.00E+00	0.00E+00	0.00E+00	0.00E+00	0.00E+00	2.24E-06
4466	ALL	400070	3752512	NonCancer	0.00E+00	0.00E+00	0.00E+00	0.00E+00	0.00E+00	0.00E+00	2.31E-06	0.00E+00	0.00E+00	0.00E+00	0.00E+00	0.00E+00	0.00E+00	0.00E+00	2.31E-06
4467	ALL	400070	3752026	NonCancer	0.00E+00	0.00E+00	0.00E+00	0.00E+00	0.00E+00	0.00E+00	2.36E-06	0.00E+00	0.00E+00	0.00E+00	0.00E+00	0.00E+00	0.00E+00	0.00E+00	2.36E-06
4468	ALL	400070	3751540	NonCancer	0.00E+00	0.00E+00	0.00E+00	0.00E+00	0.00E+00	0.00E+00	2.39E-06	0.00E+00	0.00E+00	0.00E+00	0.00E+00	0.00E+00	0.00E+00	0.00E+00	2.39E-06
4469	ALL	406384.3	3758340	NonCancer	0.00E+00	0.00E+00	0.00E+00	0.00E+00	0.00E+00	0.00E+00	7.69E-06	0.00E+00	0.00E+00	0.00E+00	0.00E+00	0.00E+00	0.00E+00	0.00E+00	7.69E-06
4470	ALL	406384.3	3758832	NonCancer	0.00E+00	0.00E+00	0.00E+00	0.00E+00	0.00E+00	0.00E+00	7.13E-06	0.00E+00	0.00E+00	0.00E+00	0.00E+00	0.00E+00	0.00E+00	0.00E+00	7.13E-06

4471	ALL	406384.3	3759323	NonCancer	0.00E+00	0.00E+00	0.00E+00	0.00E+00	0.00E+00	0.00E+00	6.09E-06	0.00E+00	0.00E+00	0.00E+00	0.00E+00	0.00E+00	0.00E+00	0.00E+00	6.09E-06
4472	ALL	406384.3	3759814	NonCancer	0.00E+00	0.00E+00	0.00E+00	0.00E+00	0.00E+00	0.00E+00	4.15E-06	0.00E+00	0.00E+00	0.00E+00	0.00E+00	0.00E+00	0.00E+00	0.00E+00	4.15E-06
4473	ALL	406384.3	3760306	NonCancer	0.00E+00	0.00E+00	0.00E+00	0.00E+00	0.00E+00	0.00E+00	3.32E-06	0.00E+00	0.00E+00	0.00E+00	0.00E+00	0.00E+00	0.00E+00	0.00E+00	3.32E-06
4474	ALL	406384.3	3760797	NonCancer	0.00E+00	0.00E+00	0.00E+00	0.00E+00	0.00E+00	0.00E+00	2.12E-06	0.00E+00	0.00E+00	0.00E+00	0.00E+00	0.00E+00	0.00E+00	0.00E+00	2.12E-06
4475	ALL	406384.3	3761289	NonCancer	0.00E+00	0.00E+00	0.00E+00	0.00E+00	0.00E+00	0.00E+00	1.57E-06	0.00E+00	0.00E+00	0.00E+00	0.00E+00	0.00E+00	0.00E+00	0.00E+00	1.57E-06
4476	ALL	406384.3	3761780	NonCancer	0.00E+00	0.00E+00	0.00E+00	0.00E+00	0.00E+00	0.00E+00	1.48E-06	0.00E+00	0.00E+00	0.00E+00	0.00E+00	0.00E+00	0.00E+00	0.00E+00	1.48E-06
4477	ALL	406384.3	3762272	NonCancer	0.00E+00	0.00E+00	0.00E+00	0.00E+00	0.00E+00	0.00E+00	1.36E-06	0.00E+00	0.00E+00	0.00E+00	0.00E+00	0.00E+00	0.00E+00	0.00E+00	1.36E-06
4478	ALL	406384.3	3762763	NonCancer	0.00E+00	0.00E+00	0.00E+00	0.00E+00	0.00E+00	0.00E+00	8.84E-07	0.00E+00	0.00E+00	0.00E+00	0.00E+00	0.00E+00	0.00E+00	0.00E+00	8.84E-07
4479	ALL	406384.3	3763254	NonCancer	0.00E+00	0.00E+00	0.00E+00	0.00E+00	0.00E+00	0.00E+00	1.14E-06	0.00E+00	0.00E+00	0.00E+00	0.00E+00	0.00E+00	0.00E+00	0.00E+00	1.14E-06
4480	ALL	406384.3	3763746	NonCancer	0.00E+00	0.00E+00	0.00E+00	0.00E+00	0.00E+00	0.00E+00	8.73E-07	0.00E+00	0.00E+00	0.00E+00	0.00E+00	0.00E+00	0.00E+00	0.00E+00	8.73E-07
4481	ALL	406384.3	3764237	NonCancer	0.00E+00	0.00E+00	0.00E+00	0.00E+00	0.00E+00	0.00E+00	7.70E-07	0.00E+00	0.00E+00	0.00E+00	0.00E+00	0.00E+00	0.00E+00	0.00E+00	7.70E-07
4482	ALL	406384.3	3764729	NonCancer	0.00E+00	0.00E+00	0.00E+00	0.00E+00	0.00E+00	0.00E+00	7.01E-07	0.00E+00	0.00E+00	0.00E+00	0.00E+00	0.00E+00	0.00E+00	0.00E+00	7.01E-07
4483	ALL	406384.3	3765220	NonCancer	0.00E+00	0.00E+00	0.00E+00	0.00E+00	0.00E+00	0.00E+00	1.04E-06	0.00E+00	0.00E+00	0.00E+00	0.00E+00	0.00E+00	0.00E+00	0.00E+00	1.04E-06
4484	ALL	406384.3	3765712	NonCancer	0.00E+00	0.00E+00	0.00E+00	0.00E+00	0.00E+00	0.00E+00	1.15E-06	0.00E+00	0.00E+00	0.00E+00	0.00E+00	0.00E+00	0.00E+00	0.00E+00	1.15E-06
4485	ALL	406384.3	3766203	NonCancer	0.00E+00	0.00E+00	0.00E+00	0.00E+00	0.00E+00	0.00E+00	1.04E-06	0.00E+00	0.00E+00	0.00E+00	0.00E+00	0.00E+00	0.00E+00	0.00E+00	1.04E-06
4486	ALL	406384.3	3766694	NonCancer	0.00E+00	0.00E+00	0.00E+00	0.00E+00	0.00E+00	0.00E+00	9.53E-07	0.00E+00	0.00E+00	0.00E+00	0.00E+00	0.00E+00	0.00E+00	0.00E+00	9.53E-07
4487	ALL	406384.3	3767186	NonCancer	0.00E+00	0.00E+00	0.00E+00	0.00E+00	0.00E+00	0.00E+00	9.29E-07	0.00E+00	0.00E+00	0.00E+00	0.00E+00	0.00E+00	0.00E+00	0.00E+00	9.29E-07
4488	ALL	406384.3	3767677	NonCancer	0.00E+00	0.00E+00	0.00E+00	0.00E+00	0.00E+00	0.00E+00	9.35E-07	0.00E+00	0.00E+00	0.00E+00	0.00E+00	0.00E+00	0.00E+00	0.00E+00	9.35E-07
4489	ALL	406384.3	3768169	NonCancer	0.00E+00	0.00E+00	0.00E+00	0.00E+00	0.00E+00	0.00E+00	9.42E-07	0.00E+00	0.00E+00	0.00E+00	0.00E+00	0.00E+00	0.00E+00	0.00E+00	9.42E-07
4490	ALL	406384.3	3768660	NonCancer	0.00E+00	0.00E+00	0.00E+00	0.00E+00	0.00E+00	0.00E+00	9.32E-07	0.00E+00	0.00E+00	0.00E+00	0.00E+00	0.00E+00	0.00E+00	0.00E+00	9.32E-07
4491	ALL	406384.3	3769152	NonCancer	0.00E+00	0.00E+00	0.00E+00	0.00E+00	0.00E+00	0.00E+00	9.11E-07	0.00E+00	0.00E+00	0.00E+00	0.00E+00	0.00E+00	0.00E+00	0.00E+00	9.11E-07
4492	ALL	406384.3	3769643	NonCancer	0.00E+00	0.00E+00	0.00E+00	0.00E+00	0.00E+00	0.00E+00	8.87E-07	0.00E+00	0.00E+00	0.00E+00	0.00E+00	0.00E+00	0.00E+00	0.00E+00	8.87E-07
4493	ALL	406384.3	3770134	NonCancer	0.00E+00	0.00E+00	0.00E+00	0.00E+00	0.00E+00	0.00E+00	8.60E-07	0.00E+00	0.00E+00	0.00E+00	0.00E+00	0.00E+00	0.00E+00	0.00E+00	8.60E-07
4494	ALL	406384.3	3770626	NonCancer	0.00E+00	0.00E+00	0.00E+00	0.00E+00	0.00E+00	0.00E+00	8.32E-07	0.00E+00	0.00E+00	0.00E+00	0.00E+00	0.00E+00	0.00E+00	0.00E+00	8.32E-07
4495	ALL	406384.3	3771117	NonCancer	0.00E+00	0.00E+00	0.00E+00	0.00E+00	0.00E+00	0.00E+00	8.15E-07	0.00E+00	0.00E+00	0.00E+00	0.00E+00	0.00E+00	0.00E+00	0.00E+00	8.15E-07
4496	ALL	406384.3	3771609	NonCancer	0.00E+00	0.00E+00	0.00E+00	0.00E+00	0.00E+00	0.00E+00	8.01E-07	0.00E+00	0.00E+00	0.00E+00	0.00E+00	0.00E+00	0.00E+00	0.00E+00	8.01E-07
4497	ALL	406384.3	3772100	NonCancer	0.00E+00	0.00E+00	0.00E+00	0.00E+00	0.00E+00	0.00E+00	7.94E-07	0.00E+00	0.00E+00	0.00E+00	0.00E+00	0.00E+00	0.00E+00	0.00E+00	7.94E-07
4498	ALL	406384.3	3772592	NonCancer	0.00E+00	0.00E+00	0.00E+00	0.00E+00	0.00E+00	0.00E+00	7.87E-07	0.00E+00	0.00E+00	0.00E+00	0.00E+00	0.00E+00	0.00E+00	0.00E+00	7.87E-07
4499	ALL	406384.3	3773083	NonCancer	0.00E+00	0.00E+00	0.00E+00	0.00E+00	0.00E+00	0.00E+00	7.84E-07	0.00E+00	0.00E+00	0.00E+00	0.00E+00	0.00E+00	0.00E+00	0.00E+00	7.84E-07
4500	ALL	406384.3	3773574	NonCancer	0.00E+00	0.00E+00	0.00E+00	0.00E+00	0.00E+00	0.00E+00	7.77E-07	0.00E+00	0.00E+00	0.00E+00	0.00E+00	0.00E+00	0.00E+00	0.00E+00	7.77E-07
4501	ALL	406384.3	3774066	NonCancer	0.00E+00	0.00E+00	0.00E+00	0.00E+00	0.00E+00	0.00E+00	7.73E-07	0.00E+00	0.00E+00	0.00E+00	0.00E+00	0.00E+00	0.00E+00	0.00E+00	7.73E-07
4502	ALL	406384.3	3774557	NonCancer	0.00E+00	0.00E+00	0.00E+00	0.00E+00	0.00E+00	0.00E+00	7.70E-07	0.00E+00	0.00E+00	0.00E+00	0.00E+00	0.00E+00	0.00E+00	0.00E+00	7.70E-07
4503	ALL	406384.3	3775049	NonCancer	0.00E+00	0.00E+00	0.00E+00	0.00E+00	0.00E+00	0.00E+00	7.63E-07	0.00E+00	0.00E+00	0.00E+00	0.00E+00	0.00E+00	0.00E+00	0.00E+00	7.63E-07
4504	ALL	406384.3	3775540	NonCancer	0.00E+00	0.00E+00	0.00E+00	0.00E+00	0.00E+00	0.00E+00	7.59E-07	0.00E+00	0.00E+00	0.00E+00	0.00E+00	0.00E+00	0.00E+00	0.00E+00	7.59E-07
4505	ALL	405898.6	3758340	NonCancer	0.00E+00	0.00E+00	0.00E+00	0.00E+00	0.00E+00	0.00E+00	6.34E-06	0.00E+00	0.00E+00	0.00E+00	0.00E+00	0.00E+00	0.00E+00	0.00E+00	6.34E-06
4506	ALL	405898.6	3758832	NonCancer	0.00E+00	0.00E+00	0.00E+00	0.00E+00	0.00E+00	0.00E+00	5.70E-06	0.00E+00	0.00E+00	0.00E+00	0.00E+00	0.00E+00	0.00E+00	0.00E+00	5.70E-06
4507	ALL	405898.6	3759323	NonCancer	0.00E+00	0.00E+00	0.00E+00	0.00E+00	0.00E+00	0.00E+00	4.71E-06	0.00E+00	0.00E+00	0.00E+00	0.00E+00	0.00E+00	0.00E+00	0.00E+00	4.71E-06
4508	ALL	405898.6	3759814	NonCancer	0.00E+00	0.00E+00	0.00E+00	0.00E+00	0.00E+00	0.00E+00	3.23E-06	0.00E+00	0.00E+00	0.00E+00	0.00E+00	0.00E+00	0.00E+00	0.00E+00	3.23E-06
4509	ALL	405898.6	3760306	NonCancer	0.00E+00	0.00E+00	0.00E+00	0.00E+00	0.00E+00	0.00E+00	2.67E-06	0.00E+00	0.00E+00	0.00E+00	0.00E+00	0.00E+00	0.00E+00	0.00E+00	2.67E-06
4510	ALL	405898.6	3760797	NonCancer	0.00E+00	0.00E+00	0.00E+00	0.00E+00	0.00E+00	0.00E+00	2.17E-06	0.00E+00	0.00E+00	0.00E+00	0.00E+00	0.00E+00	0.00E+00	0.00E+00	2.17E-06
4511	ALL	405898.6	3761289	NonCancer	0.00E+00	0.00E+00	0.00E+00	0.00E+00	0.00E+00	0.00E+00	1.61E-06	0.00E+00	0.00E+00	0.00E+00	0.00E+00	0.00E+00	0.00E+00	0.00E+00	1.61E-06
4512	ALL	405898.6	3761780	NonCancer	0.00E+00	0.00E+00	0.00E+00	0.00E+00	0.00E+00	0.00E+00	1.37E-06	0.00E+00	0.00E+00	0.00E+00	0.00E+00	0.00E+00	0.00E+00	0.00E+00	1.37E-06
4513	ALL	405898.6	3762272	NonCancer	0.00E+00	0.00E+00	0.00E+00	0.00E+00	0.00E+00	0.00E+00	1.14E-06	0.00E+00	0.00E+00	0.00E+00	0.00E+00	0.00E+00	0.00E+00	0.00E+00	1.14E-06
4514	ALL	405898.6	3762763	NonCancer	0.00E+00	0.00E+00	0.00E+00	0.00E+00	0.00E+00	0.00E+00	9.87E-07	0.00E+00	0.00E+00	0.00E+00	0.00E+00	0.00E+00	0.00E+00	0.00E+00	9.87E-07
4515	ALL	405898.6	3763254	NonCancer	0.00E+00	0.00E+00	0.00E+00	0.00E+00	0.00E+00	0.00E+00	1.07E-06	0.00E+00	0.00E+00	0.00E+00	0.00E+00	0.00E+00	0.00E+00	0.00E+00	1.07E-06
4516	ALL	405898.6	3763746	NonCancer	0.00E+00	0.00E+00	0.00E+00	0.00E+00	0.00E+00	0.00E+00	9.29E-07	0.00E+00	0.00E+00	0.00E+00	0.00E+00	0.00E+00	0.00E+00	0.00E+00	9.29E-07
4517	ALL	405898.6	3764237	NonCancer	0.00E+00	0.00E+00	0.00E+00	0.00E+00	0.00E+00	0.00E+00	7.25E-07	0.00E+00	0.00E+00	0.00E+00	0.00E+00	0.00E+00	0.00E+00	0.00E+00	7.25E-07
4518	ALL	405898.6	3764729	NonCancer	0.00E+00	0.00E+00	0.00E+00	0.00E+00	0.00E+00	0.00E+00	6.87E-07	0.00E+00	0.00E+00	0.00E+00	0.00E+00	0.00E+00	0.00E+00	0.00E+00	6.87E-07
4519	ALL	405898.6	3765220	NonCancer	0.00E+00	0.00E+00	0.00E+00	0.00E+00	0.00E+00	0.00E+00	1.05E-06	0.00E+00	0.00E+00	0.00E+00	0.00E+00	0.00E+00	0.00E+00	0.00E+00	1.05E-06
4520	ALL	405898.6	3765712	NonCancer	0.00E+00	0.00E+00	0.00E+00	0.00E+00	0.00E+00	0.00E+00	1.05E-06	0.00E+00	0.00E+00	0.00E+00	0.00E+00	0.00E+00	0.00E+00	0.00E+00	1.05E-06
4521	ALL	405898.6	3766203	NonCancer	0.00E+00	0.00E+00	0.00E+00	0.00E+00	0.00E+00	0.00E+00	9.49E-07	0.00E+00	0.00E+00	0.00E+00	0.00E+00	0.00E+00	0.00E+00	0.00E+00	9.49E-07
4522	ALL	405898.6	3766694	NonCancer	0.00E+00	0.00E+00	0.00E+00	0.00E+00	0.00E+00	0.00E+00	8.63E-07	0.00E+00	0.00E+00	0.00E+00	0.00E+00	0.00E+00	0.00E+00	0.00E+00	8.63E-07

4523	ALL	405898.6	3767186	NonCancer	0.00E+00	0.00E+00	0.00E+00	0.00E+00	0.00E+00	0.00E+00	8.15E-07	0.00E+00	0.00E+00	0.00E+00	0.00E+00	0.00E+00	0.00E+00	0.00E+00	8.15E-07
4524	ALL	405898.6	3767677	NonCancer	0.00E+00	0.00E+00	0.00E+00	0.00E+00	0.00E+00	0.00E+00	8.11E-07	0.00E+00	0.00E+00	0.00E+00	0.00E+00	0.00E+00	0.00E+00	0.00E+00	8.11E-07
4525	ALL	405898.6	3768169	NonCancer	0.00E+00	0.00E+00	0.00E+00	0.00E+00	0.00E+00	0.00E+00	8.25E-07	0.00E+00	0.00E+00	0.00E+00	0.00E+00	0.00E+00	0.00E+00	0.00E+00	8.25E-07
4526	ALL	405898.6	3768660	NonCancer	0.00E+00	0.00E+00	0.00E+00	0.00E+00	0.00E+00	0.00E+00	8.28E-07	0.00E+00	0.00E+00	0.00E+00	0.00E+00	0.00E+00	0.00E+00	0.00E+00	8.28E-07
4527	ALL	405898.6	3769152	NonCancer	0.00E+00	0.00E+00	0.00E+00	0.00E+00	0.00E+00	0.00E+00	8.22E-07	0.00E+00	0.00E+00	0.00E+00	0.00E+00	0.00E+00	0.00E+00	0.00E+00	8.22E-07
4528	ALL	405898.6	3769643	NonCancer	0.00E+00	0.00E+00	0.00E+00	0.00E+00	0.00E+00	0.00E+00	8.04E-07	0.00E+00	0.00E+00	0.00E+00	0.00E+00	0.00E+00	0.00E+00	0.00E+00	8.04E-07
4529	ALL	405898.6	3770134	NonCancer	0.00E+00	0.00E+00	0.00E+00	0.00E+00	0.00E+00	0.00E+00	7.80E-07	0.00E+00	0.00E+00	0.00E+00	0.00E+00	0.00E+00	0.00E+00	0.00E+00	7.80E-07
4530	ALL	405898.6	3770626	NonCancer	0.00E+00	0.00E+00	0.00E+00	0.00E+00	0.00E+00	0.00E+00	7.56E-07	0.00E+00	0.00E+00	0.00E+00	0.00E+00	0.00E+00	0.00E+00	0.00E+00	7.56E-07
4531	ALL	405898.6	3771117	NonCancer	0.00E+00	0.00E+00	0.00E+00	0.00E+00	0.00E+00	0.00E+00	7.35E-07	0.00E+00	0.00E+00	0.00E+00	0.00E+00	0.00E+00	0.00E+00	0.00E+00	7.35E-07
4532	ALL	405898.6	3771609	NonCancer	0.00E+00	0.00E+00	0.00E+00	0.00E+00	0.00E+00	0.00E+00	7.21E-07	0.00E+00	0.00E+00	0.00E+00	0.00E+00	0.00E+00	0.00E+00	0.00E+00	7.21E-07
4533	ALL	405898.6	3772100	NonCancer	0.00E+00	0.00E+00	0.00E+00	0.00E+00	0.00E+00	0.00E+00	7.08E-07	0.00E+00	0.00E+00	0.00E+00	0.00E+00	0.00E+00	0.00E+00	0.00E+00	7.08E-07
4534	ALL	405898.6	3772592	NonCancer	0.00E+00	0.00E+00	0.00E+00	0.00E+00	0.00E+00	0.00E+00	7.01E-07	0.00E+00	0.00E+00	0.00E+00	0.00E+00	0.00E+00	0.00E+00	0.00E+00	7.01E-07
4535	ALL	405898.6	3773083	NonCancer	0.00E+00	0.00E+00	0.00E+00	0.00E+00	0.00E+00	0.00E+00	6.97E-07	0.00E+00	0.00E+00	0.00E+00	0.00E+00	0.00E+00	0.00E+00	0.00E+00	6.97E-07
4536	ALL	405898.6	3773574	NonCancer	0.00E+00	0.00E+00	0.00E+00	0.00E+00	0.00E+00	0.00E+00	6.90E-07	0.00E+00	0.00E+00	0.00E+00	0.00E+00	0.00E+00	0.00E+00	0.00E+00	6.90E-07
4537	ALL	405898.6	3774066	NonCancer	0.00E+00	0.00E+00	0.00E+00	0.00E+00	0.00E+00	0.00E+00	6.87E-07	0.00E+00	0.00E+00	0.00E+00	0.00E+00	0.00E+00	0.00E+00	0.00E+00	6.87E-07
4538	ALL	405898.6	3774557	NonCancer	0.00E+00	0.00E+00	0.00E+00	0.00E+00	0.00E+00	0.00E+00	6.83E-07	0.00E+00	0.00E+00	0.00E+00	0.00E+00	0.00E+00	0.00E+00	0.00E+00	6.83E-07
4539	ALL	405898.6	3775049	NonCancer	0.00E+00	0.00E+00	0.00E+00	0.00E+00	0.00E+00	0.00E+00	6.80E-07	0.00E+00	0.00E+00	0.00E+00	0.00E+00	0.00E+00	0.00E+00	0.00E+00	6.80E-07
4540	ALL	405898.6	3775540	NonCancer	0.00E+00	0.00E+00	0.00E+00	0.00E+00	0.00E+00	0.00E+00	6.77E-07	0.00E+00	0.00E+00	0.00E+00	0.00E+00	0.00E+00	0.00E+00	0.00E+00	6.77E-07
4541	ALL	405412.8	3758340	NonCancer	0.00E+00	0.00E+00	0.00E+00	0.00E+00	0.00E+00	0.00E+00	5.16E-06	0.00E+00	0.00E+00	0.00E+00	0.00E+00	0.00E+00	0.00E+00	0.00E+00	5.16E-06
4542	ALL	405412.8	3758832	NonCancer	0.00E+00	0.00E+00	0.00E+00	0.00E+00	0.00E+00	0.00E+00	4.54E-06	0.00E+00	0.00E+00	0.00E+00	0.00E+00	0.00E+00	0.00E+00	0.00E+00	4.54E-06
4543	ALL	405412.8	3759323	NonCancer	0.00E+00	0.00E+00	0.00E+00	0.00E+00	0.00E+00	0.00E+00	3.86E-06	0.00E+00	0.00E+00	0.00E+00	0.00E+00	0.00E+00	0.00E+00	0.00E+00	3.86E-06
4544	ALL	405412.8	3759814	NonCancer	0.00E+00	0.00E+00	0.00E+00	0.00E+00	0.00E+00	0.00E+00	2.94E-06	0.00E+00	0.00E+00	0.00E+00	0.00E+00	0.00E+00	0.00E+00	0.00E+00	2.94E-06
4545	ALL	405412.8	3760306	NonCancer	0.00E+00	0.00E+00	0.00E+00	0.00E+00	0.00E+00	0.00E+00	2.35E-06	0.00E+00	0.00E+00	0.00E+00	0.00E+00	0.00E+00	0.00E+00	0.00E+00	2.35E-06
4546	ALL	405412.8	3760797	NonCancer	0.00E+00	0.00E+00	0.00E+00	0.00E+00	0.00E+00	0.00E+00	1.84E-06	0.00E+00	0.00E+00	0.00E+00	0.00E+00	0.00E+00	0.00E+00	0.00E+00	1.84E-06
4547	ALL	405412.8	3761289	NonCancer	0.00E+00	0.00E+00	0.00E+00	0.00E+00	0.00E+00	0.00E+00	1.54E-06	0.00E+00	0.00E+00	0.00E+00	0.00E+00	0.00E+00	0.00E+00	0.00E+00	1.54E-06
4548	ALL	405412.8	3761780	NonCancer	0.00E+00	0.00E+00	0.00E+00	0.00E+00	0.00E+00	0.00E+00	1.20E-06	0.00E+00	0.00E+00	0.00E+00	0.00E+00	0.00E+00	0.00E+00	0.00E+00	1.20E-06
4549	ALL	405412.8	3762272	NonCancer	0.00E+00	0.00E+00	0.00E+00	0.00E+00	0.00E+00	0.00E+00	9.73E-07	0.00E+00	0.00E+00	0.00E+00	0.00E+00	0.00E+00	0.00E+00	0.00E+00	9.73E-07
4550	ALL	405412.8	3762763	NonCancer	0.00E+00	0.00E+00	0.00E+00	0.00E+00	0.00E+00	0.00E+00	9.87E-07	0.00E+00	0.00E+00	0.00E+00	0.00E+00	0.00E+00	0.00E+00	0.00E+00	9.87E-07
4551	ALL	405412.8	3763254	NonCancer	0.00E+00	0.00E+00	0.00E+00	0.00E+00	0.00E+00	0.00E+00	1.08E-06	0.00E+00	0.00E+00	0.00E+00	0.00E+00	0.00E+00	0.00E+00	0.00E+00	1.08E-06
4552	ALL	405412.8	3763746	NonCancer	0.00E+00	0.00E+00	0.00E+00	0.00E+00	0.00E+00	0.00E+00	8.42E-07	0.00E+00	0.00E+00	0.00E+00	0.00E+00	0.00E+00	0.00E+00	0.00E+00	8.42E-07
4553	ALL	405412.8	3764237	NonCancer	0.00E+00	0.00E+00	0.00E+00	0.00E+00	0.00E+00	0.00E+00	7.53E-07	0.00E+00	0.00E+00	0.00E+00	0.00E+00	0.00E+00	0.00E+00	0.00E+00	7.53E-07
4554	ALL	405412.8	3764729	NonCancer	0.00E+00	0.00E+00	0.00E+00	0.00E+00	0.00E+00	0.00E+00	6.49E-07	0.00E+00	0.00E+00	0.00E+00	0.00E+00	0.00E+00	0.00E+00	0.00E+00	6.49E-07
4555	ALL	405412.8	3765220	NonCancer	0.00E+00	0.00E+00	0.00E+00	0.00E+00	0.00E+00	0.00E+00	8.66E-07	0.00E+00	0.00E+00	0.00E+00	0.00E+00	0.00E+00	0.00E+00	0.00E+00	8.66E-07
4556	ALL	405412.8	3765712	NonCancer	0.00E+00	0.00E+00	0.00E+00	0.00E+00	0.00E+00	0.00E+00	9.39E-07	0.00E+00	0.00E+00	0.00E+00	0.00E+00	0.00E+00	0.00E+00	0.00E+00	9.39E-07
4557	ALL	405412.8	3766203	NonCancer	0.00E+00	0.00E+00	0.00E+00	0.00E+00	0.00E+00	0.00E+00	8.73E-07	0.00E+00	0.00E+00	0.00E+00	0.00E+00	0.00E+00	0.00E+00	0.00E+00	8.73E-07
4558	ALL	405412.8	3766694	NonCancer	0.00E+00	0.00E+00	0.00E+00	0.00E+00	0.00E+00	0.00E+00	7.97E-07	0.00E+00	0.00E+00	0.00E+00	0.00E+00	0.00E+00	0.00E+00	0.00E+00	7.97E-07
4559	ALL	405412.8	3767186	NonCancer	0.00E+00	0.00E+00	0.00E+00	0.00E+00	0.00E+00	0.00E+00	7.35E-07	0.00E+00	0.00E+00	0.00E+00	0.00E+00	0.00E+00	0.00E+00	0.00E+00	7.35E-07
4560	ALL	405412.8	3767677	NonCancer	0.00E+00	0.00E+00	0.00E+00	0.00E+00	0.00E+00	0.00E+00	7.18E-07	0.00E+00	0.00E+00	0.00E+00	0.00E+00	0.00E+00	0.00E+00	0.00E+00	7.18E-07
4561	ALL	405412.8	3768169	NonCancer	0.00E+00	0.00E+00	0.00E+00	0.00E+00	0.00E+00	0.00E+00	7.25E-07	0.00E+00	0.00E+00	0.00E+00	0.00E+00	0.00E+00	0.00E+00	0.00E+00	7.25E-07
4562	ALL	405412.8	3768660	NonCancer	0.00E+00	0.00E+00	0.00E+00	0.00E+00	0.00E+00	0.00E+00	7.35E-07	0.00E+00	0.00E+00	0.00E+00	0.00E+00	0.00E+00	0.00E+00	0.00E+00	7.35E-07
4563	ALL	405412.8	3769152	NonCancer	0.00E+00	0.00E+00	0.00E+00	0.00E+00	0.00E+00	0.00E+00	7.39E-07	0.00E+00	0.00E+00	0.00E+00	0.00E+00	0.00E+00	0.00E+00	0.00E+00	7.39E-07
4564	ALL	405412.8	3769643	NonCancer	0.00E+00	0.00E+00	0.00E+00	0.00E+00	0.00E+00	0.00E+00	7.28E-07	0.00E+00	0.00E+00	0.00E+00	0.00E+00	0.00E+00	0.00E+00	0.00E+00	7.28E-07
4565	ALL	405412.8	3770134	NonCancer	0.00E+00	0.00E+00	0.00E+00	0.00E+00	0.00E+00	0.00E+00	7.15E-07	0.00E+00	0.00E+00	0.00E+00	0.00E+00	0.00E+00	0.00E+00	0.00E+00	7.15E-07
4566	ALL	405412.8	3770626	NonCancer	0.00E+00	0.00E+00	0.00E+00	0.00E+00	0.00E+00	0.00E+00	6.94E-07	0.00E+00	0.00E+00	0.00E+00	0.00E+00	0.00E+00	0.00E+00	0.00E+00	6.94E-07
4567	ALL	405412.8	3771117	NonCancer	0.00E+00	0.00E+00	0.00E+00	0.00E+00	0.00E+00	0.00E+00	6.73E-07	0.00E+00	0.00E+00	0.00E+00	0.00E+00	0.00E+00	0.00E+00	0.00E+00	6.73E-07
4568	ALL	405412.8	3771609	NonCancer	0.00E+00	0.00E+00	0.00E+00	0.00E+00	0.00E+00	0.00E+00	6.56E-07	0.00E+00	0.00E+00	0.00E+00	0.00E+00	0.00E+00	0.00E+00	0.00E+00	6.56E-07
4569	ALL	405412.8	3772100	NonCancer	0.00E+00	0.00E+00	0.00E+00	0.00E+00	0.00E+00	0.00E+00	6.42E-07	0.00E+00	0.00E+00	0.00E+00	0.00E+00	0.00E+00	0.00E+00	0.00E+00	6.42E-07
4570	ALL	405412.8	3772592	NonCancer	0.00E+00	0.00E+00	0.00E+00	0.00E+00	0.00E+00	0.00E+00	6.32E-07	0.00E+00	0.00E+00	0.00E+00	0.00E+00	0.00E+00	0.00E+00	0.00E+00	6.32E-07
4571	ALL	405412.8	3773083	NonCancer	0.00E+00	0.00E+00	0.00E+00	0.00E+00	0.00E+00	0.00E+00	6.25E-07	0.00E+00	0.00E+00	0.00E+00	0.00E+00	0.00E+00	0.00E+00	0.00E+00	6.25E-07
4572	ALL	405412.8	3773574	NonCancer	0.00E+00	0.00E+00	0.00E+00	0.00E+00	0.00E+00	0.00E+00	6.21E-07	0.00E+00	0.00E+00	0.00E+00	0.00E+00	0.00E+00	0.00E+00	0.00E+00	6.21E-07
4573	ALL	405412.8	3774066	NonCancer	0.00E+00	0.00E+00	0.00E+00	0.00E+00	0.00E+00	0.00E+00	6.18E-07	0.00E+00	0.00E+00	0.00E+00	0.00E+00	0.00E+00	0.00E+00	0.00E+00	6.18E-07
4574	ALL	405412.8	3774557	NonCancer	0.00E+00	0.00E+00	0.00E+00	0.00E+00	0.00E+00	0.00E+00	6.14E-07	0.00E+00	0.00E+00	0.00E+00	0.00E+00	0.00E+00	0.00E+00	0.00E+00	6.14E-07

4575	ALL	405412.8	3775049	NonCancer	0.00E+00	0.00E+00	0.00E+00	0.00E+00	0.00E+00	0.00E+00	6.11E-07	0.00E+00	0.00E+00	0.00E+00	0.00E+00	0.00E+00	0.00E+00	0.00E+00	6.11E-07
4576	ALL	405412.8	3775540	NonCancer	0.00E+00	0.00E+00	0.00E+00	0.00E+00	0.00E+00	0.00E+00	6.08E-07	0.00E+00	0.00E+00	0.00E+00	0.00E+00	0.00E+00	0.00E+00	0.00E+00	6.08E-07
4577	ALL	404927.2	3758340	NonCancer	0.00E+00	0.00E+00	0.00E+00	0.00E+00	0.00E+00	0.00E+00	4.18E-06	0.00E+00	0.00E+00	0.00E+00	0.00E+00	0.00E+00	0.00E+00	0.00E+00	4.18E-06
4578	ALL	404927.2	3758832	NonCancer	0.00E+00	0.00E+00	0.00E+00	0.00E+00	0.00E+00	0.00E+00	3.63E-06	0.00E+00	0.00E+00	0.00E+00	0.00E+00	0.00E+00	0.00E+00	0.00E+00	3.63E-06
4579	ALL	404927.2	3759323	NonCancer	0.00E+00	0.00E+00	0.00E+00	0.00E+00	0.00E+00	0.00E+00	3.09E-06	0.00E+00	0.00E+00	0.00E+00	0.00E+00	0.00E+00	0.00E+00	0.00E+00	3.09E-06
4580	ALL	404927.2	3759814	NonCancer	0.00E+00	0.00E+00	0.00E+00	0.00E+00	0.00E+00	0.00E+00	2.61E-06	0.00E+00	0.00E+00	0.00E+00	0.00E+00	0.00E+00	0.00E+00	0.00E+00	2.61E-06
4581	ALL	404927.2	3760306	NonCancer	0.00E+00	0.00E+00	0.00E+00	0.00E+00	0.00E+00	0.00E+00	2.09E-06	0.00E+00	0.00E+00	0.00E+00	0.00E+00	0.00E+00	0.00E+00	0.00E+00	2.09E-06
4582	ALL	404927.2	3760797	NonCancer	0.00E+00	0.00E+00	0.00E+00	0.00E+00	0.00E+00	0.00E+00	1.78E-06	0.00E+00	0.00E+00	0.00E+00	0.00E+00	0.00E+00	0.00E+00	0.00E+00	1.78E-06
4583	ALL	404927.2	3761289	NonCancer	0.00E+00	0.00E+00	0.00E+00	0.00E+00	0.00E+00	0.00E+00	1.51E-06	0.00E+00	0.00E+00	0.00E+00	0.00E+00	0.00E+00	0.00E+00	0.00E+00	1.51E-06
4584	ALL	404927.2	3761780	NonCancer	0.00E+00	0.00E+00	0.00E+00	0.00E+00	0.00E+00	0.00E+00	1.30E-06	0.00E+00	0.00E+00	0.00E+00	0.00E+00	0.00E+00	0.00E+00	0.00E+00	1.30E-06
4585	ALL	404927.2	3762272	NonCancer	0.00E+00	0.00E+00	0.00E+00	0.00E+00	0.00E+00	0.00E+00	9.84E-07	0.00E+00	0.00E+00	0.00E+00	0.00E+00	0.00E+00	0.00E+00	0.00E+00	9.84E-07
4586	ALL	404927.2	3762763	NonCancer	0.00E+00	0.00E+00	0.00E+00	0.00E+00	0.00E+00	0.00E+00	9.63E-07	0.00E+00	0.00E+00	0.00E+00	0.00E+00	0.00E+00	0.00E+00	0.00E+00	9.63E-07
4587	ALL	404927.2	3763254	NonCancer	0.00E+00	0.00E+00	0.00E+00	0.00E+00	0.00E+00	0.00E+00	1.17E-06	0.00E+00	0.00E+00	0.00E+00	0.00E+00	0.00E+00	0.00E+00	0.00E+00	1.17E-06
4588	ALL	404927.2	3763746	NonCancer	0.00E+00	0.00E+00	0.00E+00	0.00E+00	0.00E+00	0.00E+00	8.94E-07	0.00E+00	0.00E+00	0.00E+00	0.00E+00	0.00E+00	0.00E+00	0.00E+00	8.94E-07
4589	ALL	404927.2	3764237	NonCancer	0.00E+00	0.00E+00	0.00E+00	0.00E+00	0.00E+00	0.00E+00	8.70E-07	0.00E+00	0.00E+00	0.00E+00	0.00E+00	0.00E+00	0.00E+00	0.00E+00	8.70E-07
4590	ALL	404927.2	3764729	NonCancer	0.00E+00	0.00E+00	0.00E+00	0.00E+00	0.00E+00	0.00E+00	8.32E-07	0.00E+00	0.00E+00	0.00E+00	0.00E+00	0.00E+00	0.00E+00	0.00E+00	8.32E-07
4591	ALL	404927.2	3765220	NonCancer	0.00E+00	0.00E+00	0.00E+00	0.00E+00	0.00E+00	0.00E+00	8.49E-07	0.00E+00	0.00E+00	0.00E+00	0.00E+00	0.00E+00	0.00E+00	0.00E+00	8.49E-07
4592	ALL	404927.2	3765712	NonCancer	0.00E+00	0.00E+00	0.00E+00	0.00E+00	0.00E+00	0.00E+00	8.42E-07	0.00E+00	0.00E+00	0.00E+00	0.00E+00	0.00E+00	0.00E+00	0.00E+00	8.42E-07
4593	ALL	404927.2	3766203	NonCancer	0.00E+00	0.00E+00	0.00E+00	0.00E+00	0.00E+00	0.00E+00	8.04E-07	0.00E+00	0.00E+00	0.00E+00	0.00E+00	0.00E+00	0.00E+00	0.00E+00	8.04E-07
4594	ALL	404927.2	3766694	NonCancer	0.00E+00	0.00E+00	0.00E+00	0.00E+00	0.00E+00	0.00E+00	7.42E-07	0.00E+00	0.00E+00	0.00E+00	0.00E+00	0.00E+00	0.00E+00	0.00E+00	7.42E-07
4595	ALL	404927.2	3767186	NonCancer	0.00E+00	0.00E+00	0.00E+00	0.00E+00	0.00E+00	0.00E+00	6.80E-07	0.00E+00	0.00E+00	0.00E+00	0.00E+00	0.00E+00	0.00E+00	0.00E+00	6.80E-07
4596	ALL	404927.2	3767677	NonCancer	0.00E+00	0.00E+00	0.00E+00	0.00E+00	0.00E+00	0.00E+00	6.46E-07	0.00E+00	0.00E+00	0.00E+00	0.00E+00	0.00E+00	0.00E+00	0.00E+00	6.46E-07
4597	ALL	404927.2	3768169	NonCancer	0.00E+00	0.00E+00	0.00E+00	0.00E+00	0.00E+00	0.00E+00	6.42E-07	0.00E+00	0.00E+00	0.00E+00	0.00E+00	0.00E+00	0.00E+00	0.00E+00	6.42E-07
4598	ALL	404927.2	3768660	NonCancer	0.00E+00	0.00E+00	0.00E+00	0.00E+00	0.00E+00	0.00E+00	6.52E-07	0.00E+00	0.00E+00	0.00E+00	0.00E+00	0.00E+00	0.00E+00	0.00E+00	6.52E-07
4599	ALL	404927.2	3769152	NonCancer	0.00E+00	0.00E+00	0.00E+00	0.00E+00	0.00E+00	0.00E+00	6.63E-07	0.00E+00	0.00E+00	0.00E+00	0.00E+00	0.00E+00	0.00E+00	0.00E+00	6.63E-07
4600	ALL	404927.2	3769643	NonCancer	0.00E+00	0.00E+00	0.00E+00	0.00E+00	0.00E+00	0.00E+00	6.63E-07	0.00E+00	0.00E+00	0.00E+00	0.00E+00	0.00E+00	0.00E+00	0.00E+00	6.63E-07
4601	ALL	404927.2	3770134	NonCancer	0.00E+00	0.00E+00	0.00E+00	0.00E+00	0.00E+00	0.00E+00	6.52E-07	0.00E+00	0.00E+00	0.00E+00	0.00E+00	0.00E+00	0.00E+00	0.00E+00	6.52E-07
4602	ALL	404927.2	3770626	NonCancer	0.00E+00	0.00E+00	0.00E+00	0.00E+00	0.00E+00	0.00E+00	6.39E-07	0.00E+00	0.00E+00	0.00E+00	0.00E+00	0.00E+00	0.00E+00	0.00E+00	6.39E-07
4603	ALL	404927.2	3771117	NonCancer	0.00E+00	0.00E+00	0.00E+00	0.00E+00	0.00E+00	0.00E+00	6.25E-07	0.00E+00	0.00E+00	0.00E+00	0.00E+00	0.00E+00	0.00E+00	0.00E+00	6.25E-07
4604	ALL	404927.2	3771609	NonCancer	0.00E+00	0.00E+00	0.00E+00	0.00E+00	0.00E+00	0.00E+00	6.08E-07	0.00E+00	0.00E+00	0.00E+00	0.00E+00	0.00E+00	0.00E+00	0.00E+00	6.08E-07
4605	ALL	404927.2	3772100	NonCancer	0.00E+00	0.00E+00	0.00E+00	0.00E+00	0.00E+00	0.00E+00	5.90E-07	0.00E+00	0.00E+00	0.00E+00	0.00E+00	0.00E+00	0.00E+00	0.00E+00	5.90E-07
4606	ALL	404927.2	3772592	NonCancer	0.00E+00	0.00E+00	0.00E+00	0.00E+00	0.00E+00	0.00E+00	5.76E-07	0.00E+00	0.00E+00	0.00E+00	0.00E+00	0.00E+00	0.00E+00	0.00E+00	5.76E-07
4607	ALL	404927.2	3773083	NonCancer	0.00E+00	0.00E+00	0.00E+00	0.00E+00	0.00E+00	0.00E+00	5.70E-07	0.00E+00	0.00E+00	0.00E+00	0.00E+00	0.00E+00	0.00E+00	0.00E+00	5.70E-07
4608	ALL	404927.2	3773574	NonCancer	0.00E+00	0.00E+00	0.00E+00	0.00E+00	0.00E+00	0.00E+00	5.63E-07	0.00E+00	0.00E+00	0.00E+00	0.00E+00	0.00E+00	0.00E+00	0.00E+00	5.63E-07
4609	ALL	404927.2	3774066	NonCancer	0.00E+00	0.00E+00	0.00E+00	0.00E+00	0.00E+00	0.00E+00	5.59E-07	0.00E+00	0.00E+00	0.00E+00	0.00E+00	0.00E+00	0.00E+00	0.00E+00	5.59E-07
4610	ALL	404927.2	3774557	NonCancer	0.00E+00	0.00E+00	0.00E+00	0.00E+00	0.00E+00	0.00E+00	5.56E-07	0.00E+00	0.00E+00	0.00E+00	0.00E+00	0.00E+00	0.00E+00	0.00E+00	5.56E-07
4611	ALL	404927.2	3775049	NonCancer	0.00E+00	0.00E+00	0.00E+00	0.00E+00	0.00E+00	0.00E+00	5.52E-07	0.00E+00	0.00E+00	0.00E+00	0.00E+00	0.00E+00	0.00E+00	0.00E+00	5.52E-07
4612	ALL	404927.2	3775540	NonCancer	0.00E+00	0.00E+00	0.00E+00	0.00E+00	0.00E+00	0.00E+00	5.49E-07	0.00E+00	0.00E+00	0.00E+00	0.00E+00	0.00E+00	0.00E+00	0.00E+00	5.49E-07
4613	ALL	404441.4	3758340	NonCancer	0.00E+00	0.00E+00	0.00E+00	0.00E+00	0.00E+00	0.00E+00	3.40E-06	0.00E+00	0.00E+00	0.00E+00	0.00E+00	0.00E+00	0.00E+00	0.00E+00	3.40E-06
4614	ALL	404441.4	3758832	NonCancer	0.00E+00	0.00E+00	0.00E+00	0.00E+00	0.00E+00	0.00E+00	2.94E-06	0.00E+00	0.00E+00	0.00E+00	0.00E+00	0.00E+00	0.00E+00	0.00E+00	2.94E-06
4615	ALL	404441.4	3759323	NonCancer	0.00E+00	0.00E+00	0.00E+00	0.00E+00	0.00E+00	0.00E+00	2.51E-06	0.00E+00	0.00E+00	0.00E+00	0.00E+00	0.00E+00	0.00E+00	0.00E+00	2.51E-06
4616	ALL	404441.4	3759814	NonCancer	0.00E+00	0.00E+00	0.00E+00	0.00E+00	0.00E+00	0.00E+00	2.15E-06	0.00E+00	0.00E+00	0.00E+00	0.00E+00	0.00E+00	0.00E+00	0.00E+00	2.15E-06
4617	ALL	404441.4	3760306	NonCancer	0.00E+00	0.00E+00	0.00E+00	0.00E+00	0.00E+00	0.00E+00	1.87E-06	0.00E+00	0.00E+00	0.00E+00	0.00E+00	0.00E+00	0.00E+00	0.00E+00	1.87E-06
4618	ALL	404441.4	3760797	NonCancer	0.00E+00	0.00E+00	0.00E+00	0.00E+00	0.00E+00	0.00E+00	1.67E-06	0.00E+00	0.00E+00	0.00E+00	0.00E+00	0.00E+00	0.00E+00	0.00E+00	1.67E-06
4619	ALL	404441.4	3761289	NonCancer	0.00E+00	0.00E+00	0.00E+00	0.00E+00	0.00E+00	0.00E+00	1.43E-06	0.00E+00	0.00E+00	0.00E+00	0.00E+00	0.00E+00	0.00E+00	0.00E+00	1.43E-06
4620	ALL	404441.4	3761780	NonCancer	0.00E+00	0.00E+00	0.00E+00	0.00E+00	0.00E+00	0.00E+00	1.25E-06	0.00E+00	0.00E+00	0.00E+00	0.00E+00	0.00E+00	0.00E+00	0.00E+00	1.25E-06
4621	ALL	404441.4	3762272	NonCancer	0.00E+00	0.00E+00	0.00E+00	0.00E+00	0.00E+00	0.00E+00	9.46E-07	0.00E+00	0.00E+00	0.00E+00	0.00E+00	0.00E+00	0.00E+00	0.00E+00	9.46E-07
4622	ALL	404441.4	3762763	NonCancer	0.00E+00	0.00E+00	0.00E+00	0.00E+00	0.00E+00	0.00E+00	9.42E-07	0.00E+00	0.00E+00	0.00E+00	0.00E+00	0.00E+00	0.00E+00	0.00E+00	9.42E-07
4623	ALL	404441.4	3763254	NonCancer	0.00E+00	0.00E+00	0.00E+00	0.00E+00	0.00E+00	0.00E+00	9.42E-07	0.00E+00	0.00E+00	0.00E+00	0.00E+00	0.00E+00	0.00E+00	0.00E+00	9.42E-07
4624	ALL	404441.4	3763746	NonCancer	0.00E+00	0.00E+00	0.00E+00	0.00E+00	0.00E+00	0.00E+00	1.01E-06	0.00E+00	0.00E+00	0.00E+00	0.00E+00	0.00E+00	0.00E+00	0.00E+00	1.01E-06
4625	ALL	404441.4	3764237	NonCancer	0.00E+00	0.00E+00	0.00E+00	0.00E+00	0.00E+00	0.00E+00	9.01E-07	0.00E+00	0.00E+00	0.00E+00	0.00E+00	0.00E+00	0.00E+00	0.00E+00	9.01E-07
4626	ALL	404441.4	3764729	NonCancer	0.00E+00	0.00E+00	0.00E+00	0.00E+00	0.00E+00	0.00E+00	8.08E-07	0.00E+00	0.00E+00	0.00E+00	0.00E+00	0.00E+00	0.00E+00	0.00E+00	8.08E-07

4627	ALL	404441.4	3765220	NonCancer	0.00E+00	0.00E+00	0.00E+00	0.00E+00	0.00E+00	0.00E+00	7.80E-07	0.00E+00	0.00E+00	0.00E+00	0.00E+00	0.00E+00	0.00E+00	0.00E+00	7.80E-07
4628	ALL	404441.4	3765712	NonCancer	0.00E+00	0.00E+00	0.00E+00	0.00E+00	0.00E+00	0.00E+00	7.63E-07	0.00E+00	0.00E+00	0.00E+00	0.00E+00	0.00E+00	0.00E+00	0.00E+00	7.63E-07
4629	ALL	404441.4	3766203	NonCancer	0.00E+00	0.00E+00	0.00E+00	0.00E+00	0.00E+00	0.00E+00	7.39E-07	0.00E+00	0.00E+00	0.00E+00	0.00E+00	0.00E+00	0.00E+00	0.00E+00	7.39E-07
4630	ALL	404441.4	3766694	NonCancer	0.00E+00	0.00E+00	0.00E+00	0.00E+00	0.00E+00	0.00E+00	6.90E-07	0.00E+00	0.00E+00	0.00E+00	0.00E+00	0.00E+00	0.00E+00	0.00E+00	6.90E-07
4631	ALL	404441.4	3767186	NonCancer	0.00E+00	0.00E+00	0.00E+00	0.00E+00	0.00E+00	0.00E+00	6.35E-07	0.00E+00	0.00E+00	0.00E+00	0.00E+00	0.00E+00	0.00E+00	0.00E+00	6.35E-07
4632	ALL	404441.4	3767677	NonCancer	0.00E+00	0.00E+00	0.00E+00	0.00E+00	0.00E+00	0.00E+00	5.94E-07	0.00E+00	0.00E+00	0.00E+00	0.00E+00	0.00E+00	0.00E+00	0.00E+00	5.94E-07
4633	ALL	404441.4	3768169	NonCancer	0.00E+00	0.00E+00	0.00E+00	0.00E+00	0.00E+00	0.00E+00	5.76E-07	0.00E+00	0.00E+00	0.00E+00	0.00E+00	0.00E+00	0.00E+00	0.00E+00	5.76E-07
4634	ALL	404441.4	3768660	NonCancer	0.00E+00	0.00E+00	0.00E+00	0.00E+00	0.00E+00	0.00E+00	5.83E-07	0.00E+00	0.00E+00	0.00E+00	0.00E+00	0.00E+00	0.00E+00	0.00E+00	5.83E-07
4635	ALL	404441.4	3769152	NonCancer	0.00E+00	0.00E+00	0.00E+00	0.00E+00	0.00E+00	0.00E+00	5.94E-07	0.00E+00	0.00E+00	0.00E+00	0.00E+00	0.00E+00	0.00E+00	0.00E+00	5.94E-07
4636	ALL	404441.4	3769643	NonCancer	0.00E+00	0.00E+00	0.00E+00	0.00E+00	0.00E+00	0.00E+00	6.01E-07	0.00E+00	0.00E+00	0.00E+00	0.00E+00	0.00E+00	0.00E+00	0.00E+00	6.01E-07
4637	ALL	404441.4	3770134	NonCancer	0.00E+00	0.00E+00	0.00E+00	0.00E+00	0.00E+00	0.00E+00	5.97E-07	0.00E+00	0.00E+00	0.00E+00	0.00E+00	0.00E+00	0.00E+00	0.00E+00	5.97E-07
4638	ALL	404441.4	3770626	NonCancer	0.00E+00	0.00E+00	0.00E+00	0.00E+00	0.00E+00	0.00E+00	5.90E-07	0.00E+00	0.00E+00	0.00E+00	0.00E+00	0.00E+00	0.00E+00	0.00E+00	5.90E-07
4639	ALL	404441.4	3771117	NonCancer	0.00E+00	0.00E+00	0.00E+00	0.00E+00	0.00E+00	0.00E+00	5.76E-07	0.00E+00	0.00E+00	0.00E+00	0.00E+00	0.00E+00	0.00E+00	0.00E+00	5.76E-07
4640	ALL	404441.4	3771609	NonCancer	0.00E+00	0.00E+00	0.00E+00	0.00E+00	0.00E+00	0.00E+00	5.63E-07	0.00E+00	0.00E+00	0.00E+00	0.00E+00	0.00E+00	0.00E+00	0.00E+00	5.63E-07
4641	ALL	404441.4	3772100	NonCancer	0.00E+00	0.00E+00	0.00E+00	0.00E+00	0.00E+00	0.00E+00	5.49E-07	0.00E+00	0.00E+00	0.00E+00	0.00E+00	0.00E+00	0.00E+00	0.00E+00	5.49E-07
4642	ALL	404441.4	3772592	NonCancer	0.00E+00	0.00E+00	0.00E+00	0.00E+00	0.00E+00	0.00E+00	5.35E-07	0.00E+00	0.00E+00	0.00E+00	0.00E+00	0.00E+00	0.00E+00	0.00E+00	5.35E-07
4643	ALL	404441.4	3773083	NonCancer	0.00E+00	0.00E+00	0.00E+00	0.00E+00	0.00E+00	0.00E+00	5.25E-07	0.00E+00	0.00E+00	0.00E+00	0.00E+00	0.00E+00	0.00E+00	0.00E+00	5.25E-07
4644	ALL	404441.4	3773574	NonCancer	0.00E+00	0.00E+00	0.00E+00	0.00E+00	0.00E+00	0.00E+00	5.14E-07	0.00E+00	0.00E+00	0.00E+00	0.00E+00	0.00E+00	0.00E+00	0.00E+00	5.14E-07
4645	ALL	404441.4	3774066	NonCancer	0.00E+00	0.00E+00	0.00E+00	0.00E+00	0.00E+00	0.00E+00	5.11E-07	0.00E+00	0.00E+00	0.00E+00	0.00E+00	0.00E+00	0.00E+00	0.00E+00	5.11E-07
4646	ALL	404441.4	3774557	NonCancer	0.00E+00	0.00E+00	0.00E+00	0.00E+00	0.00E+00	0.00E+00	5.07E-07	0.00E+00	0.00E+00	0.00E+00	0.00E+00	0.00E+00	0.00E+00	0.00E+00	5.07E-07
4647	ALL	404441.4	3775049	NonCancer	0.00E+00	0.00E+00	0.00E+00	0.00E+00	0.00E+00	0.00E+00	5.04E-07	0.00E+00	0.00E+00	0.00E+00	0.00E+00	0.00E+00	0.00E+00	0.00E+00	5.04E-07
4648	ALL	404441.4	3775540	NonCancer	0.00E+00	0.00E+00	0.00E+00	0.00E+00	0.00E+00	0.00E+00	5.01E-07	0.00E+00	0.00E+00	0.00E+00	0.00E+00	0.00E+00	0.00E+00	0.00E+00	5.01E-07
4649	ALL	403955.7	3758340	NonCancer	0.00E+00	0.00E+00	0.00E+00	0.00E+00	0.00E+00	0.00E+00	2.79E-06	0.00E+00	0.00E+00	0.00E+00	0.00E+00	0.00E+00	0.00E+00	0.00E+00	2.79E-06
4650	ALL	403955.7	3758832	NonCancer	0.00E+00	0.00E+00	0.00E+00	0.00E+00	0.00E+00	0.00E+00	2.41E-06	0.00E+00	0.00E+00	0.00E+00	0.00E+00	0.00E+00	0.00E+00	0.00E+00	2.41E-06
4651	ALL	403955.7	3759323	NonCancer	0.00E+00	0.00E+00	0.00E+00	0.00E+00	0.00E+00	0.00E+00	2.08E-06	0.00E+00	0.00E+00	0.00E+00	0.00E+00	0.00E+00	0.00E+00	0.00E+00	2.08E-06
4652	ALL	403955.7	3759814	NonCancer	0.00E+00	0.00E+00	0.00E+00	0.00E+00	0.00E+00	0.00E+00	1.81E-06	0.00E+00	0.00E+00	0.00E+00	0.00E+00	0.00E+00	0.00E+00	0.00E+00	1.81E-06
4653	ALL	403955.7	3760306	NonCancer	0.00E+00	0.00E+00	0.00E+00	0.00E+00	0.00E+00	0.00E+00	1.61E-06	0.00E+00	0.00E+00	0.00E+00	0.00E+00	0.00E+00	0.00E+00	0.00E+00	1.61E-06
4654	ALL	403955.7	3760797	NonCancer	0.00E+00	0.00E+00	0.00E+00	0.00E+00	0.00E+00	0.00E+00	1.45E-06	0.00E+00	0.00E+00	0.00E+00	0.00E+00	0.00E+00	0.00E+00	0.00E+00	1.45E-06
4655	ALL	403955.7	3761289	NonCancer	0.00E+00	0.00E+00	0.00E+00	0.00E+00	0.00E+00	0.00E+00	1.32E-06	0.00E+00	0.00E+00	0.00E+00	0.00E+00	0.00E+00	0.00E+00	0.00E+00	1.32E-06
4656	ALL	403955.7	3761780	NonCancer	0.00E+00	0.00E+00	0.00E+00	0.00E+00	0.00E+00	0.00E+00	1.19E-06	0.00E+00	0.00E+00	0.00E+00	0.00E+00	0.00E+00	0.00E+00	0.00E+00	1.19E-06
4657	ALL	403955.7	3762272	NonCancer	0.00E+00	0.00E+00	0.00E+00	0.00E+00	0.00E+00	0.00E+00	8.94E-07	0.00E+00	0.00E+00	0.00E+00	0.00E+00	0.00E+00	0.00E+00	0.00E+00	8.94E-07
4658	ALL	403955.7	3762763	NonCancer	0.00E+00	0.00E+00	0.00E+00	0.00E+00	0.00E+00	0.00E+00	9.42E-07	0.00E+00	0.00E+00	0.00E+00	0.00E+00	0.00E+00	0.00E+00	0.00E+00	9.42E-07
4659	ALL	403955.7	3763254	NonCancer	0.00E+00	0.00E+00	0.00E+00	0.00E+00	0.00E+00	0.00E+00	1.01E-06	0.00E+00	0.00E+00	0.00E+00	0.00E+00	0.00E+00	0.00E+00	0.00E+00	1.01E-06
4660	ALL	403955.7	3763746	NonCancer	0.00E+00	0.00E+00	0.00E+00	0.00E+00	0.00E+00	0.00E+00	9.39E-07	0.00E+00	0.00E+00	0.00E+00	0.00E+00	0.00E+00	0.00E+00	0.00E+00	9.39E-07
4661	ALL	403955.7	3764237	NonCancer	0.00E+00	0.00E+00	0.00E+00	0.00E+00	0.00E+00	0.00E+00	8.46E-07	0.00E+00	0.00E+00	0.00E+00	0.00E+00	0.00E+00	0.00E+00	0.00E+00	8.46E-07
4662	ALL	403955.7	3764729	NonCancer	0.00E+00	0.00E+00	0.00E+00	0.00E+00	0.00E+00	0.00E+00	7.63E-07	0.00E+00	0.00E+00	0.00E+00	0.00E+00	0.00E+00	0.00E+00	0.00E+00	7.63E-07
4663	ALL	403955.7	3765220	NonCancer	0.00E+00	0.00E+00	0.00E+00	0.00E+00	0.00E+00	0.00E+00	7.08E-07	0.00E+00	0.00E+00	0.00E+00	0.00E+00	0.00E+00	0.00E+00	0.00E+00	7.08E-07
4664	ALL	403955.7	3765712	NonCancer	0.00E+00	0.00E+00	0.00E+00	0.00E+00	0.00E+00	0.00E+00	6.90E-07	0.00E+00	0.00E+00	0.00E+00	0.00E+00	0.00E+00	0.00E+00	0.00E+00	6.90E-07
4665	ALL	403955.7	3766203	NonCancer	0.00E+00	0.00E+00	0.00E+00	0.00E+00	0.00E+00	0.00E+00	6.80E-07	0.00E+00	0.00E+00	0.00E+00	0.00E+00	0.00E+00	0.00E+00	0.00E+00	6.80E-07
4666	ALL	403955.7	3766694	NonCancer	0.00E+00	0.00E+00	0.00E+00	0.00E+00	0.00E+00	0.00E+00	6.46E-07	0.00E+00	0.00E+00	0.00E+00	0.00E+00	0.00E+00	0.00E+00	0.00E+00	6.46E-07
4667	ALL	403955.7	3767186	NonCancer	0.00E+00	0.00E+00	0.00E+00	0.00E+00	0.00E+00	0.00E+00	5.97E-07	0.00E+00	0.00E+00	0.00E+00	0.00E+00	0.00E+00	0.00E+00	0.00E+00	5.97E-07
4668	ALL	403955.7	3767677	NonCancer	0.00E+00	0.00E+00	0.00E+00	0.00E+00	0.00E+00	0.00E+00	5.52E-07	0.00E+00	0.00E+00	0.00E+00	0.00E+00	0.00E+00	0.00E+00	0.00E+00	5.52E-07
4669	ALL	403955.7	3768169	NonCancer	0.00E+00	0.00E+00	0.00E+00	0.00E+00	0.00E+00	0.00E+00	5.28E-07	0.00E+00	0.00E+00	0.00E+00	0.00E+00	0.00E+00	0.00E+00	0.00E+00	5.28E-07
4670	ALL	403955.7	3768660	NonCancer	0.00E+00	0.00E+00	0.00E+00	0.00E+00	0.00E+00	0.00E+00	5.21E-07	0.00E+00	0.00E+00	0.00E+00	0.00E+00	0.00E+00	0.00E+00	0.00E+00	5.21E-07
4671	ALL	403955.7	3769152	NonCancer	0.00E+00	0.00E+00	0.00E+00	0.00E+00	0.00E+00	0.00E+00	5.32E-07	0.00E+00	0.00E+00	0.00E+00	0.00E+00	0.00E+00	0.00E+00	0.00E+00	5.32E-07
4672	ALL	403955.7	3769643	NonCancer	0.00E+00	0.00E+00	0.00E+00	0.00E+00	0.00E+00	0.00E+00	5.42E-07	0.00E+00	0.00E+00	0.00E+00	0.00E+00	0.00E+00	0.00E+00	0.00E+00	5.42E-07
4673	ALL	403955.7	3770134	NonCancer	0.00E+00	0.00E+00	0.00E+00	0.00E+00	0.00E+00	0.00E+00	5.45E-07	0.00E+00	0.00E+00	0.00E+00	0.00E+00	0.00E+00	0.00E+00	0.00E+00	5.45E-07
4674	ALL	403955.7	3770626	NonCancer	0.00E+00	0.00E+00	0.00E+00	0.00E+00	0.00E+00	0.00E+00	5.42E-07	0.00E+00	0.00E+00	0.00E+00	0.00E+00	0.00E+00	0.00E+00	0.00E+00	5.42E-07
4675	ALL	403955.7	3771117	NonCancer	0.00E+00	0.00E+00	0.00E+00	0.00E+00	0.00E+00	0.00E+00	5.35E-07	0.00E+00	0.00E+00	0.00E+00	0.00E+00	0.00E+00	0.00E+00	0.00E+00	5.35E-07
4676	ALL	403955.7	3771609	NonCancer	0.00E+00	0.00E+00	0.00E+00	0.00E+00	0.00E+00	0.00E+00	5.25E-07	0.00E+00	0.00E+00	0.00E+00	0.00E+00	0.00E+00	0.00E+00	0.00E+00	5.25E-07
4677	ALL	403955.7	3772100	NonCancer	0.00E+00	0.00E+00	0.00E+00	0.00E+00	0.00E+00	0.00E+00	5.11E-07	0.00E+00	0.00E+00	0.00E+00	0.00E+00	0.00E+00	0.00E+00	0.00E+00	5.11E-07
4678	ALL	403955.7	3772592	NonCancer	0.00E+00	0.00E+00	0.00E+00	0.00E+00	0.00E+00	0.00E+00	5.01E-07	0.00E+00	0.00E+00	0.00E+00	0.00E+00	0.00E+00	0.00E+00	0.00E+00	5.01E-07

4679	ALL	403955.7	3773083	NonCancer	0.00E+00	0.00E+00	0.00E+00	0.00E+00	0.00E+00	0.00E+00	4.87E-07	0.00E+00	0.00E+00	0.00E+00	0.00E+00	0.00E+00	0.00E+00	0.00E+00	4.87E-07
4680	ALL	403955.7	3773574	NonCancer	0.00E+00	0.00E+00	0.00E+00	0.00E+00	0.00E+00	0.00E+00	4.80E-07	0.00E+00	0.00E+00	0.00E+00	0.00E+00	0.00E+00	0.00E+00	0.00E+00	4.80E-07
4681	ALL	403955.7	3774066	NonCancer	0.00E+00	0.00E+00	0.00E+00	0.00E+00	0.00E+00	0.00E+00	4.69E-07	0.00E+00	0.00E+00	0.00E+00	0.00E+00	0.00E+00	0.00E+00	0.00E+00	4.69E-07
4682	ALL	403955.7	3774557	NonCancer	0.00E+00	0.00E+00	0.00E+00	0.00E+00	0.00E+00	0.00E+00	4.66E-07	0.00E+00	0.00E+00	0.00E+00	0.00E+00	0.00E+00	0.00E+00	0.00E+00	4.66E-07
4683	ALL	403955.7	3775049	NonCancer	0.00E+00	0.00E+00	0.00E+00	0.00E+00	0.00E+00	0.00E+00	4.63E-07	0.00E+00	0.00E+00	0.00E+00	0.00E+00	0.00E+00	0.00E+00	0.00E+00	4.63E-07
4684	ALL	403955.7	3775540	NonCancer	0.00E+00	0.00E+00	0.00E+00	0.00E+00	0.00E+00	0.00E+00	4.59E-07	0.00E+00	0.00E+00	0.00E+00	0.00E+00	0.00E+00	0.00E+00	0.00E+00	4.59E-07
4685	ALL	403470	3758340	NonCancer	0.00E+00	0.00E+00	0.00E+00	0.00E+00	0.00E+00	0.00E+00	2.31E-06	0.00E+00	0.00E+00	0.00E+00	0.00E+00	0.00E+00	0.00E+00	0.00E+00	2.31E-06
4686	ALL	403470	3758832	NonCancer	0.00E+00	0.00E+00	0.00E+00	0.00E+00	0.00E+00	0.00E+00	2.01E-06	0.00E+00	0.00E+00	0.00E+00	0.00E+00	0.00E+00	0.00E+00	0.00E+00	2.01E-06
4687	ALL	403470	3759323	NonCancer	0.00E+00	0.00E+00	0.00E+00	0.00E+00	0.00E+00	0.00E+00	1.75E-06	0.00E+00	0.00E+00	0.00E+00	0.00E+00	0.00E+00	0.00E+00	0.00E+00	1.75E-06
4688	ALL	403470	3759814	NonCancer	0.00E+00	0.00E+00	0.00E+00	0.00E+00	0.00E+00	0.00E+00	1.55E-06	0.00E+00	0.00E+00	0.00E+00	0.00E+00	0.00E+00	0.00E+00	0.00E+00	1.55E-06
4689	ALL	403470	3760306	NonCancer	0.00E+00	0.00E+00	0.00E+00	0.00E+00	0.00E+00	0.00E+00	1.39E-06	0.00E+00	0.00E+00	0.00E+00	0.00E+00	0.00E+00	0.00E+00	0.00E+00	1.39E-06
4690	ALL	403470	3760797	NonCancer	0.00E+00	0.00E+00	0.00E+00	0.00E+00	0.00E+00	0.00E+00	1.28E-06	0.00E+00	0.00E+00	0.00E+00	0.00E+00	0.00E+00	0.00E+00	0.00E+00	1.28E-06
4691	ALL	403470	3761289	NonCancer	0.00E+00	0.00E+00	0.00E+00	0.00E+00	0.00E+00	0.00E+00	1.20E-06	0.00E+00	0.00E+00	0.00E+00	0.00E+00	0.00E+00	0.00E+00	0.00E+00	1.20E-06
4692	ALL	403470	3761780	NonCancer	0.00E+00	0.00E+00	0.00E+00	0.00E+00	0.00E+00	0.00E+00	1.13E-06	0.00E+00	0.00E+00	0.00E+00	0.00E+00	0.00E+00	0.00E+00	0.00E+00	1.13E-06
4693	ALL	403470	3762272	NonCancer	0.00E+00	0.00E+00	0.00E+00	0.00E+00	0.00E+00	0.00E+00	9.80E-07	0.00E+00	0.00E+00	0.00E+00	0.00E+00	0.00E+00	0.00E+00	0.00E+00	9.80E-07
4694	ALL	403470	3762763	NonCancer	0.00E+00	0.00E+00	0.00E+00	0.00E+00	0.00E+00	0.00E+00	9.32E-07	0.00E+00	0.00E+00	0.00E+00	0.00E+00	0.00E+00	0.00E+00	0.00E+00	9.32E-07
4695	ALL	403470	3763254	NonCancer	0.00E+00	0.00E+00	0.00E+00	0.00E+00	0.00E+00	0.00E+00	9.39E-07	0.00E+00	0.00E+00	0.00E+00	0.00E+00	0.00E+00	0.00E+00	0.00E+00	9.39E-07
4696	ALL	403470	3763746	NonCancer	0.00E+00	0.00E+00	0.00E+00	0.00E+00	0.00E+00	0.00E+00	8.60E-07	0.00E+00	0.00E+00	0.00E+00	0.00E+00	0.00E+00	0.00E+00	0.00E+00	8.60E-07
4697	ALL	403470	3764237	NonCancer	0.00E+00	0.00E+00	0.00E+00	0.00E+00	0.00E+00	0.00E+00	7.73E-07	0.00E+00	0.00E+00	0.00E+00	0.00E+00	0.00E+00	0.00E+00	0.00E+00	7.73E-07
4698	ALL	403470	3764729	NonCancer	0.00E+00	0.00E+00	0.00E+00	0.00E+00	0.00E+00	0.00E+00	6.97E-07	0.00E+00	0.00E+00	0.00E+00	0.00E+00	0.00E+00	0.00E+00	0.00E+00	6.97E-07
4699	ALL	403470	3765220	NonCancer	0.00E+00	0.00E+00	0.00E+00	0.00E+00	0.00E+00	0.00E+00	6.49E-07	0.00E+00	0.00E+00	0.00E+00	0.00E+00	0.00E+00	0.00E+00	0.00E+00	6.49E-07
4700	ALL	403470	3765712	NonCancer	0.00E+00	0.00E+00	0.00E+00	0.00E+00	0.00E+00	0.00E+00	6.28E-07	0.00E+00	0.00E+00	0.00E+00	0.00E+00	0.00E+00	0.00E+00	0.00E+00	6.28E-07
4701	ALL	403470	3766203	NonCancer	0.00E+00	0.00E+00	0.00E+00	0.00E+00	0.00E+00	0.00E+00	6.21E-07	0.00E+00	0.00E+00	0.00E+00	0.00E+00	0.00E+00	0.00E+00	0.00E+00	6.21E-07
4702	ALL	403470	3766694	NonCancer	0.00E+00	0.00E+00	0.00E+00	0.00E+00	0.00E+00	0.00E+00	6.04E-07	0.00E+00	0.00E+00	0.00E+00	0.00E+00	0.00E+00	0.00E+00	0.00E+00	6.04E-07
4703	ALL	403470	3767186	NonCancer	0.00E+00	0.00E+00	0.00E+00	0.00E+00	0.00E+00	0.00E+00	5.63E-07	0.00E+00	0.00E+00	0.00E+00	0.00E+00	0.00E+00	0.00E+00	0.00E+00	5.63E-07
4704	ALL	403470	3767677	NonCancer	0.00E+00	0.00E+00	0.00E+00	0.00E+00	0.00E+00	0.00E+00	5.21E-07	0.00E+00	0.00E+00	0.00E+00	0.00E+00	0.00E+00	0.00E+00	0.00E+00	5.21E-07
4705	ALL	403470	3768169	NonCancer	0.00E+00	0.00E+00	0.00E+00	0.00E+00	0.00E+00	0.00E+00	4.90E-07	0.00E+00	0.00E+00	0.00E+00	0.00E+00	0.00E+00	0.00E+00	0.00E+00	4.90E-07
4706	ALL	403470	3768660	NonCancer	0.00E+00	0.00E+00	0.00E+00	0.00E+00	0.00E+00	0.00E+00	4.76E-07	0.00E+00	0.00E+00	0.00E+00	0.00E+00	0.00E+00	0.00E+00	0.00E+00	4.76E-07
4707	ALL	403470	3769152	NonCancer	0.00E+00	0.00E+00	0.00E+00	0.00E+00	0.00E+00	0.00E+00	4.80E-07	0.00E+00	0.00E+00	0.00E+00	0.00E+00	0.00E+00	0.00E+00	0.00E+00	4.80E-07
4708	ALL	403470	3769643	NonCancer	0.00E+00	0.00E+00	0.00E+00	0.00E+00	0.00E+00	0.00E+00	4.90E-07	0.00E+00	0.00E+00	0.00E+00	0.00E+00	0.00E+00	0.00E+00	0.00E+00	4.90E-07
4709	ALL	403470	3770134	NonCancer	0.00E+00	0.00E+00	0.00E+00	0.00E+00	0.00E+00	0.00E+00	4.97E-07	0.00E+00	0.00E+00	0.00E+00	0.00E+00	0.00E+00	0.00E+00	0.00E+00	4.97E-07
4710	ALL	403470	3770626	NonCancer	0.00E+00	0.00E+00	0.00E+00	0.00E+00	0.00E+00	0.00E+00	4.97E-07	0.00E+00	0.00E+00	0.00E+00	0.00E+00	0.00E+00	0.00E+00	0.00E+00	4.97E-07
4711	ALL	403470	3771117	NonCancer	0.00E+00	0.00E+00	0.00E+00	0.00E+00	0.00E+00	0.00E+00	4.94E-07	0.00E+00	0.00E+00	0.00E+00	0.00E+00	0.00E+00	0.00E+00	0.00E+00	4.94E-07
4712	ALL	403470	3771609	NonCancer	0.00E+00	0.00E+00	0.00E+00	0.00E+00	0.00E+00	0.00E+00	4.90E-07	0.00E+00	0.00E+00	0.00E+00	0.00E+00	0.00E+00	0.00E+00	0.00E+00	4.90E-07
4713	ALL	403470	3772100	NonCancer	0.00E+00	0.00E+00	0.00E+00	0.00E+00	0.00E+00	0.00E+00	4.80E-07	0.00E+00	0.00E+00	0.00E+00	0.00E+00	0.00E+00	0.00E+00	0.00E+00	4.80E-07
4714	ALL	403470	3772592	NonCancer	0.00E+00	0.00E+00	0.00E+00	0.00E+00	0.00E+00	0.00E+00	4.69E-07	0.00E+00	0.00E+00	0.00E+00	0.00E+00	0.00E+00	0.00E+00	0.00E+00	4.69E-07
4715	ALL	403470	3773083	NonCancer	0.00E+00	0.00E+00	0.00E+00	0.00E+00	0.00E+00	0.00E+00	4.59E-07	0.00E+00	0.00E+00	0.00E+00	0.00E+00	0.00E+00	0.00E+00	0.00E+00	4.59E-07
4716	ALL	403470	3773574	NonCancer	0.00E+00	0.00E+00	0.00E+00	0.00E+00	0.00E+00	0.00E+00	4.49E-07	0.00E+00	0.00E+00	0.00E+00	0.00E+00	0.00E+00	0.00E+00	0.00E+00	4.49E-07
4717	ALL	403470	3774066	NonCancer	0.00E+00	0.00E+00	0.00E+00	0.00E+00	0.00E+00	0.00E+00	4.38E-07	0.00E+00	0.00E+00	0.00E+00	0.00E+00	0.00E+00	0.00E+00	0.00E+00	4.38E-07
4718	ALL	403470	3774557	NonCancer	0.00E+00	0.00E+00	0.00E+00	0.00E+00	0.00E+00	0.00E+00	4.35E-07	0.00E+00	0.00E+00	0.00E+00	0.00E+00	0.00E+00	0.00E+00	0.00E+00	4.35E-07
4719	ALL	403470	3775049	NonCancer	0.00E+00	0.00E+00	0.00E+00	0.00E+00	0.00E+00	0.00E+00	4.21E-07	0.00E+00	0.00E+00	0.00E+00	0.00E+00	0.00E+00	0.00E+00	0.00E+00	4.21E-07
4720	ALL	403470	3775540	NonCancer	0.00E+00	0.00E+00	0.00E+00	0.00E+00	0.00E+00	0.00E+00	4.21E-07	0.00E+00	0.00E+00	0.00E+00	0.00E+00	0.00E+00	0.00E+00	0.00E+00	4.21E-07
4721	ALL	402984.3	3758340	NonCancer	0.00E+00	0.00E+00	0.00E+00	0.00E+00	0.00E+00	0.00E+00	1.95E-06	0.00E+00	0.00E+00	0.00E+00	0.00E+00	0.00E+00	0.00E+00	0.00E+00	1.95E-06
4722	ALL	402984.3	3758832	NonCancer	0.00E+00	0.00E+00	0.00E+00	0.00E+00	0.00E+00	0.00E+00	1.70E-06	0.00E+00	0.00E+00	0.00E+00	0.00E+00	0.00E+00	0.00E+00	0.00E+00	1.70E-06
4723	ALL	402984.3	3759323	NonCancer	0.00E+00	0.00E+00	0.00E+00	0.00E+00	0.00E+00	0.00E+00	1.50E-06	0.00E+00	0.00E+00	0.00E+00	0.00E+00	0.00E+00	0.00E+00	0.00E+00	1.50E-06
4724	ALL	402984.3	3759814	NonCancer	0.00E+00	0.00E+00	0.00E+00	0.00E+00	0.00E+00	0.00E+00	1.35E-06	0.00E+00	0.00E+00	0.00E+00	0.00E+00	0.00E+00	0.00E+00	0.00E+00	1.35E-06
4725	ALL	402984.3	3760306	NonCancer	0.00E+00	0.00E+00	0.00E+00	0.00E+00	0.00E+00	0.00E+00	1.23E-06	0.00E+00	0.00E+00	0.00E+00	0.00E+00	0.00E+00	0.00E+00	0.00E+00	1.23E-06
4726	ALL	402984.3	3760797	NonCancer	0.00E+00	0.00E+00	0.00E+00	0.00E+00	0.00E+00	0.00E+00	1.14E-06	0.00E+00	0.00E+00	0.00E+00	0.00E+00	0.00E+00	0.00E+00	0.00E+00	1.14E-06
4727	ALL	402984.3	3761289	NonCancer	0.00E+00	0.00E+00	0.00E+00	0.00E+00	0.00E+00	0.00E+00	1.08E-06	0.00E+00	0.00E+00	0.00E+00	0.00E+00	0.00E+00	0.00E+00	0.00E+00	1.08E-06
4728	ALL	402984.3	3761780	NonCancer	0.00E+00	0.00E+00	0.00E+00	0.00E+00	0.00E+00	0.00E+00	1.04E-06	0.00E+00	0.00E+00	0.00E+00	0.00E+00	0.00E+00	0.00E+00	0.00E+00	1.04E-06
4729	ALL	402984.3	3762272	NonCancer	0.00E+00	0.00E+00	0.00E+00	0.00E+00	0.00E+00	0.00E+00	9.84E-07	0.00E+00	0.00E+00	0.00E+00	0.00E+00	0.00E+00	0.00E+00	0.00E+00	9.84E-07
4730	ALL	402984.3	3762763	NonCancer	0.00E+00	0.00E+00	0.00E+00	0.00E+00	0.00E+00	0.00E+00	9.49E-07	0.00E+00	0.00E+00	0.00E+00	0.00E+00	0.00E+00	0.00E+00	0.00E+00	9.49E-07

4731	ALL	402984.3	3763254	NonCancer	0.00E+00	0.00E+00	0.00E+00	0.00E+00	0.00E+00	0.00E+00	9.11E-07	0.00E+00	0.00E+00	0.00E+00	0.00E+00	0.00E+00	0.00E+00	0.00E+00	9.11E-07
4732	ALL	402984.3	3763746	NonCancer	0.00E+00	0.00E+00	0.00E+00	0.00E+00	0.00E+00	0.00E+00	7.97E-07	0.00E+00	0.00E+00	0.00E+00	0.00E+00	0.00E+00	0.00E+00	0.00E+00	7.97E-07
4733	ALL	402984.3	3764237	NonCancer	0.00E+00	0.00E+00	0.00E+00	0.00E+00	0.00E+00	0.00E+00	7.11E-07	0.00E+00	0.00E+00	0.00E+00	0.00E+00	0.00E+00	0.00E+00	0.00E+00	7.11E-07
4734	ALL	402984.3	3764729	NonCancer	0.00E+00	0.00E+00	0.00E+00	0.00E+00	0.00E+00	0.00E+00	6.42E-07	0.00E+00	0.00E+00	0.00E+00	0.00E+00	0.00E+00	0.00E+00	0.00E+00	6.42E-07
4735	ALL	402984.3	3765220	NonCancer	0.00E+00	0.00E+00	0.00E+00	0.00E+00	0.00E+00	0.00E+00	5.97E-07	0.00E+00	0.00E+00	0.00E+00	0.00E+00	0.00E+00	0.00E+00	0.00E+00	5.97E-07
4736	ALL	402984.3	3765712	NonCancer	0.00E+00	0.00E+00	0.00E+00	0.00E+00	0.00E+00	0.00E+00	5.76E-07	0.00E+00	0.00E+00	0.00E+00	0.00E+00	0.00E+00	0.00E+00	0.00E+00	5.76E-07
4737	ALL	402984.3	3766203	NonCancer	0.00E+00	0.00E+00	0.00E+00	0.00E+00	0.00E+00	0.00E+00	5.73E-07	0.00E+00	0.00E+00	0.00E+00	0.00E+00	0.00E+00	0.00E+00	0.00E+00	5.73E-07
4738	ALL	402984.3	3766694	NonCancer	0.00E+00	0.00E+00	0.00E+00	0.00E+00	0.00E+00	0.00E+00	5.63E-07	0.00E+00	0.00E+00	0.00E+00	0.00E+00	0.00E+00	0.00E+00	0.00E+00	5.63E-07
4739	ALL	402984.3	3767186	NonCancer	0.00E+00	0.00E+00	0.00E+00	0.00E+00	0.00E+00	0.00E+00	5.32E-07	0.00E+00	0.00E+00	0.00E+00	0.00E+00	0.00E+00	0.00E+00	0.00E+00	5.32E-07
4740	ALL	402984.3	3767677	NonCancer	0.00E+00	0.00E+00	0.00E+00	0.00E+00	0.00E+00	0.00E+00	4.94E-07	0.00E+00	0.00E+00	0.00E+00	0.00E+00	0.00E+00	0.00E+00	0.00E+00	4.94E-07
4741	ALL	402984.3	3768169	NonCancer	0.00E+00	0.00E+00	0.00E+00	0.00E+00	0.00E+00	0.00E+00	4.63E-07	0.00E+00	0.00E+00	0.00E+00	0.00E+00	0.00E+00	0.00E+00	0.00E+00	4.63E-07
4742	ALL	402984.3	3768660	NonCancer	0.00E+00	0.00E+00	0.00E+00	0.00E+00	0.00E+00	0.00E+00	4.42E-07	0.00E+00	0.00E+00	0.00E+00	0.00E+00	0.00E+00	0.00E+00	0.00E+00	4.42E-07
4743	ALL	402984.3	3769152	NonCancer	0.00E+00	0.00E+00	0.00E+00	0.00E+00	0.00E+00	0.00E+00	4.35E-07	0.00E+00	0.00E+00	0.00E+00	0.00E+00	0.00E+00	0.00E+00	0.00E+00	4.35E-07
4744	ALL	402984.3	3769643	NonCancer	0.00E+00	0.00E+00	0.00E+00	0.00E+00	0.00E+00	0.00E+00	4.42E-07	0.00E+00	0.00E+00	0.00E+00	0.00E+00	0.00E+00	0.00E+00	0.00E+00	4.42E-07
4745	ALL	402984.3	3770134	NonCancer	0.00E+00	0.00E+00	0.00E+00	0.00E+00	0.00E+00	0.00E+00	4.52E-07	0.00E+00	0.00E+00	0.00E+00	0.00E+00	0.00E+00	0.00E+00	0.00E+00	4.52E-07
4746	ALL	402984.3	3770626	NonCancer	0.00E+00	0.00E+00	0.00E+00	0.00E+00	0.00E+00	0.00E+00	4.59E-07	0.00E+00	0.00E+00	0.00E+00	0.00E+00	0.00E+00	0.00E+00	0.00E+00	4.59E-07
4747	ALL	402984.3	3771117	NonCancer	0.00E+00	0.00E+00	0.00E+00	0.00E+00	0.00E+00	0.00E+00	4.59E-07	0.00E+00	0.00E+00	0.00E+00	0.00E+00	0.00E+00	0.00E+00	0.00E+00	4.59E-07
4748	ALL	402984.3	3771609	NonCancer	0.00E+00	0.00E+00	0.00E+00	0.00E+00	0.00E+00	0.00E+00	4.56E-07	0.00E+00	0.00E+00	0.00E+00	0.00E+00	0.00E+00	0.00E+00	0.00E+00	4.56E-07
4749	ALL	402984.3	3772100	NonCancer	0.00E+00	0.00E+00	0.00E+00	0.00E+00	0.00E+00	0.00E+00	4.49E-07	0.00E+00	0.00E+00	0.00E+00	0.00E+00	0.00E+00	0.00E+00	0.00E+00	4.49E-07
4750	ALL	402984.3	3772592	NonCancer	0.00E+00	0.00E+00	0.00E+00	0.00E+00	0.00E+00	0.00E+00	4.42E-07	0.00E+00	0.00E+00	0.00E+00	0.00E+00	0.00E+00	0.00E+00	0.00E+00	4.42E-07
4751	ALL	402984.3	3773083	NonCancer	0.00E+00	0.00E+00	0.00E+00	0.00E+00	0.00E+00	0.00E+00	4.32E-07	0.00E+00	0.00E+00	0.00E+00	0.00E+00	0.00E+00	0.00E+00	0.00E+00	4.32E-07
4752	ALL	402984.3	3773574	NonCancer	0.00E+00	0.00E+00	0.00E+00	0.00E+00	0.00E+00	0.00E+00	4.21E-07	0.00E+00	0.00E+00	0.00E+00	0.00E+00	0.00E+00	0.00E+00	0.00E+00	4.21E-07
4753	ALL	402984.3	3774066	NonCancer	0.00E+00	0.00E+00	0.00E+00	0.00E+00	0.00E+00	0.00E+00	4.14E-07	0.00E+00	0.00E+00	0.00E+00	0.00E+00	0.00E+00	0.00E+00	0.00E+00	4.14E-07
4754	ALL	402984.3	3774557	NonCancer	0.00E+00	0.00E+00	0.00E+00	0.00E+00	0.00E+00	0.00E+00	4.04E-07	0.00E+00	0.00E+00	0.00E+00	0.00E+00	0.00E+00	0.00E+00	0.00E+00	4.04E-07
4755	ALL	402984.3	3775049	NonCancer	0.00E+00	0.00E+00	0.00E+00	0.00E+00	0.00E+00	0.00E+00	3.87E-07	0.00E+00	0.00E+00	0.00E+00	0.00E+00	0.00E+00	0.00E+00	0.00E+00	3.87E-07
4756	ALL	402984.3	3775540	NonCancer	0.00E+00	0.00E+00	0.00E+00	0.00E+00	0.00E+00	0.00E+00	3.83E-07	0.00E+00	0.00E+00	0.00E+00	0.00E+00	0.00E+00	0.00E+00	0.00E+00	3.83E-07
4757	ALL	402498.6	3758340	NonCancer	0.00E+00	0.00E+00	0.00E+00	0.00E+00	0.00E+00	0.00E+00	1.66E-06	0.00E+00	0.00E+00	0.00E+00	0.00E+00	0.00E+00	0.00E+00	0.00E+00	1.66E-06
4758	ALL	402498.6	3758832	NonCancer	0.00E+00	0.00E+00	0.00E+00	0.00E+00	0.00E+00	0.00E+00	1.46E-06	0.00E+00	0.00E+00	0.00E+00	0.00E+00	0.00E+00	0.00E+00	0.00E+00	1.46E-06
4759	ALL	402498.6	3759323	NonCancer	0.00E+00	0.00E+00	0.00E+00	0.00E+00	0.00E+00	0.00E+00	1.31E-06	0.00E+00	0.00E+00	0.00E+00	0.00E+00	0.00E+00	0.00E+00	0.00E+00	1.31E-06
4760	ALL	402498.6	3759814	NonCancer	0.00E+00	0.00E+00	0.00E+00	0.00E+00	0.00E+00	0.00E+00	1.19E-06	0.00E+00	0.00E+00	0.00E+00	0.00E+00	0.00E+00	0.00E+00	0.00E+00	1.19E-06
4761	ALL	402498.6	3760306	NonCancer	0.00E+00	0.00E+00	0.00E+00	0.00E+00	0.00E+00	0.00E+00	1.09E-06	0.00E+00	0.00E+00	0.00E+00	0.00E+00	0.00E+00	0.00E+00	0.00E+00	1.09E-06
4762	ALL	402498.6	3760797	NonCancer	0.00E+00	0.00E+00	0.00E+00	0.00E+00	0.00E+00	0.00E+00	1.02E-06	0.00E+00	0.00E+00	0.00E+00	0.00E+00	0.00E+00	0.00E+00	0.00E+00	1.02E-06
4763	ALL	402498.6	3761289	NonCancer	0.00E+00	0.00E+00	0.00E+00	0.00E+00	0.00E+00	0.00E+00	9.73E-07	0.00E+00	0.00E+00	0.00E+00	0.00E+00	0.00E+00	0.00E+00	0.00E+00	9.73E-07
4764	ALL	402498.6	3761780	NonCancer	0.00E+00	0.00E+00	0.00E+00	0.00E+00	0.00E+00	0.00E+00	9.39E-07	0.00E+00	0.00E+00	0.00E+00	0.00E+00	0.00E+00	0.00E+00	0.00E+00	9.39E-07
4765	ALL	402498.6	3762272	NonCancer	0.00E+00	0.00E+00	0.00E+00	0.00E+00	0.00E+00	0.00E+00	9.11E-07	0.00E+00	0.00E+00	0.00E+00	0.00E+00	0.00E+00	0.00E+00	0.00E+00	9.11E-07
4766	ALL	402498.6	3762763	NonCancer	0.00E+00	0.00E+00	0.00E+00	0.00E+00	0.00E+00	0.00E+00	8.77E-07	0.00E+00	0.00E+00	0.00E+00	0.00E+00	0.00E+00	0.00E+00	0.00E+00	8.77E-07
4767	ALL	402498.6	3763254	NonCancer	0.00E+00	0.00E+00	0.00E+00	0.00E+00	0.00E+00	0.00E+00	8.15E-07	0.00E+00	0.00E+00	0.00E+00	0.00E+00	0.00E+00	0.00E+00	0.00E+00	8.15E-07
4768	ALL	402498.6	3763746	NonCancer	0.00E+00	0.00E+00	0.00E+00	0.00E+00	0.00E+00	0.00E+00	7.32E-07	0.00E+00	0.00E+00	0.00E+00	0.00E+00	0.00E+00	0.00E+00	0.00E+00	7.32E-07
4769	ALL	402498.6	3764237	NonCancer	0.00E+00	0.00E+00	0.00E+00	0.00E+00	0.00E+00	0.00E+00	6.56E-07	0.00E+00	0.00E+00	0.00E+00	0.00E+00	0.00E+00	0.00E+00	0.00E+00	6.56E-07
4770	ALL	402498.6	3764729	NonCancer	0.00E+00	0.00E+00	0.00E+00	0.00E+00	0.00E+00	0.00E+00	5.97E-07	0.00E+00	0.00E+00	0.00E+00	0.00E+00	0.00E+00	0.00E+00	0.00E+00	5.97E-07
4771	ALL	402498.6	3765220	NonCancer	0.00E+00	0.00E+00	0.00E+00	0.00E+00	0.00E+00	0.00E+00	5.56E-07	0.00E+00	0.00E+00	0.00E+00	0.00E+00	0.00E+00	0.00E+00	0.00E+00	5.56E-07
4772	ALL	402498.6	3765712	NonCancer	0.00E+00	0.00E+00	0.00E+00	0.00E+00	0.00E+00	0.00E+00	5.32E-07	0.00E+00	0.00E+00	0.00E+00	0.00E+00	0.00E+00	0.00E+00	0.00E+00	5.32E-07
4773	ALL	402498.6	3766203	NonCancer	0.00E+00	0.00E+00	0.00E+00	0.00E+00	0.00E+00	0.00E+00	5.28E-07	0.00E+00	0.00E+00	0.00E+00	0.00E+00	0.00E+00	0.00E+00	0.00E+00	5.28E-07
4774	ALL	402498.6	3766694	NonCancer	0.00E+00	0.00E+00	0.00E+00	0.00E+00	0.00E+00	0.00E+00	5.21E-07	0.00E+00	0.00E+00	0.00E+00	0.00E+00	0.00E+00	0.00E+00	0.00E+00	5.21E-07
4775	ALL	402498.6	3767186	NonCancer	0.00E+00	0.00E+00	0.00E+00	0.00E+00	0.00E+00	0.00E+00	5.01E-07	0.00E+00	0.00E+00	0.00E+00	0.00E+00	0.00E+00	0.00E+00	0.00E+00	5.01E-07
4776	ALL	402498.6	3767677	NonCancer	0.00E+00	0.00E+00	0.00E+00	0.00E+00	0.00E+00	0.00E+00	4.69E-07	0.00E+00	0.00E+00	0.00E+00	0.00E+00	0.00E+00	0.00E+00	0.00E+00	4.69E-07
4777	ALL	402498.6	3768169	NonCancer	0.00E+00	0.00E+00	0.00E+00	0.00E+00	0.00E+00	0.00E+00	4.38E-07	0.00E+00	0.00E+00	0.00E+00	0.00E+00	0.00E+00	0.00E+00	0.00E+00	4.38E-07
4778	ALL	402498.6	3768660	NonCancer	0.00E+00	0.00E+00	0.00E+00	0.00E+00	0.00E+00	0.00E+00	4.14E-07	0.00E+00	0.00E+00	0.00E+00	0.00E+00	0.00E+00	0.00E+00	0.00E+00	4.14E-07
4779	ALL	402498.6	3769152	NonCancer	0.00E+00	0.00E+00	0.00E+00	0.00E+00	0.00E+00	0.00E+00	4.04E-07	0.00E+00	0.00E+00	0.00E+00	0.00E+00	0.00E+00	0.00E+00	0.00E+00	4.04E-07
4780	ALL	402498.6	3769643	NonCancer	0.00E+00	0.00E+00	0.00E+00	0.00E+00	0.00E+00	0.00E+00	4.04E-07	0.00E+00	0.00E+00	0.00E+00	0.00E+00	0.00E+00	0.00E+00	0.00E+00	4.04E-07
4781	ALL	402498.6	3770134	NonCancer	0.00E+00	0.00E+00	0.00E+00	0.00E+00	0.00E+00	0.00E+00	4.11E-07	0.00E+00	0.00E+00	0.00E+00	0.00E+00	0.00E+00	0.00E+00	0.00E+00	4.11E-07
4782	ALL	402498.6	3770626	NonCancer	0.00E+00	0.00E+00	0.00E+00	0.00E+00	0.00E+00	0.00E+00	4.21E-07	0.00E+00	0.00E+00	0.00E+00	0.00E+00	0.00E+00	0.00E+00	0.00E+00	4.21E-07

4783	ALL	402498.6	3771117	NonCancer	0.00E+00	0.00E+00	0.00E+00	0.00E+00	0.00E+00	0.00E+00	4.25E-07	0.00E+00	0.00E+00	0.00E+00	0.00E+00	0.00E+00	0.00E+00	0.00E+00	4.25E-07
4784	ALL	402498.6	3771609	NonCancer	0.00E+00	0.00E+00	0.00E+00	0.00E+00	0.00E+00	0.00E+00	4.25E-07	0.00E+00	0.00E+00	0.00E+00	0.00E+00	0.00E+00	0.00E+00	0.00E+00	4.25E-07
4785	ALL	402498.6	3772100	NonCancer	0.00E+00	0.00E+00	0.00E+00	0.00E+00	0.00E+00	0.00E+00	4.21E-07	0.00E+00	0.00E+00	0.00E+00	0.00E+00	0.00E+00	0.00E+00	0.00E+00	4.21E-07
4786	ALL	402498.6	3772592	NonCancer	0.00E+00	0.00E+00	0.00E+00	0.00E+00	0.00E+00	0.00E+00	4.14E-07	0.00E+00	0.00E+00	0.00E+00	0.00E+00	0.00E+00	0.00E+00	0.00E+00	4.14E-07
4787	ALL	402498.6	3773083	NonCancer	0.00E+00	0.00E+00	0.00E+00	0.00E+00	0.00E+00	0.00E+00	4.07E-07	0.00E+00	0.00E+00	0.00E+00	0.00E+00	0.00E+00	0.00E+00	0.00E+00	4.07E-07
4788	ALL	402498.6	3773574	NonCancer	0.00E+00	0.00E+00	0.00E+00	0.00E+00	0.00E+00	0.00E+00	4.00E-07	0.00E+00	0.00E+00	0.00E+00	0.00E+00	0.00E+00	0.00E+00	0.00E+00	4.00E-07
4789	ALL	402498.6	3774066	NonCancer	0.00E+00	0.00E+00	0.00E+00	0.00E+00	0.00E+00	0.00E+00	3.94E-07	0.00E+00	0.00E+00	0.00E+00	0.00E+00	0.00E+00	0.00E+00	0.00E+00	3.94E-07
4790	ALL	402498.6	3774557	NonCancer	0.00E+00	0.00E+00	0.00E+00	0.00E+00	0.00E+00	0.00E+00	3.76E-07	0.00E+00	0.00E+00	0.00E+00	0.00E+00	0.00E+00	0.00E+00	0.00E+00	3.76E-07
4791	ALL	402498.6	3775049	NonCancer	0.00E+00	0.00E+00	0.00E+00	0.00E+00	0.00E+00	0.00E+00	3.62E-07	0.00E+00	0.00E+00	0.00E+00	0.00E+00	0.00E+00	0.00E+00	0.00E+00	3.62E-07
4792	ALL	402498.6	3775540	NonCancer	0.00E+00	0.00E+00	0.00E+00	0.00E+00	0.00E+00	0.00E+00	3.52E-07	0.00E+00	0.00E+00	0.00E+00	0.00E+00	0.00E+00	0.00E+00	0.00E+00	3.52E-07
4793	ALL	402012.8	3758340	NonCancer	0.00E+00	0.00E+00	0.00E+00	0.00E+00	0.00E+00	0.00E+00	1.43E-06	0.00E+00	0.00E+00	0.00E+00	0.00E+00	0.00E+00	0.00E+00	0.00E+00	1.43E-06
4794	ALL	402012.8	3758832	NonCancer	0.00E+00	0.00E+00	0.00E+00	0.00E+00	0.00E+00	0.00E+00	1.28E-06	0.00E+00	0.00E+00	0.00E+00	0.00E+00	0.00E+00	0.00E+00	0.00E+00	1.28E-06
4795	ALL	402012.8	3759323	NonCancer	0.00E+00	0.00E+00	0.00E+00	0.00E+00	0.00E+00	0.00E+00	1.16E-06	0.00E+00	0.00E+00	0.00E+00	0.00E+00	0.00E+00	0.00E+00	0.00E+00	1.16E-06
4796	ALL	402012.8	3759814	NonCancer	0.00E+00	0.00E+00	0.00E+00	0.00E+00	0.00E+00	0.00E+00	1.06E-06	0.00E+00	0.00E+00	0.00E+00	0.00E+00	0.00E+00	0.00E+00	0.00E+00	1.06E-06
4797	ALL	402012.8	3760306	NonCancer	0.00E+00	0.00E+00	0.00E+00	0.00E+00	0.00E+00	0.00E+00	9.80E-07	0.00E+00	0.00E+00	0.00E+00	0.00E+00	0.00E+00	0.00E+00	0.00E+00	9.80E-07
4798	ALL	402012.8	3760797	NonCancer	0.00E+00	0.00E+00	0.00E+00	0.00E+00	0.00E+00	0.00E+00	9.25E-07	0.00E+00	0.00E+00	0.00E+00	0.00E+00	0.00E+00	0.00E+00	0.00E+00	9.25E-07
4799	ALL	402012.8	3761289	NonCancer	0.00E+00	0.00E+00	0.00E+00	0.00E+00	0.00E+00	0.00E+00	8.84E-07	0.00E+00	0.00E+00	0.00E+00	0.00E+00	0.00E+00	0.00E+00	0.00E+00	8.84E-07
4800	ALL	402012.8	3761780	NonCancer	0.00E+00	0.00E+00	0.00E+00	0.00E+00	0.00E+00	0.00E+00	8.53E-07	0.00E+00	0.00E+00	0.00E+00	0.00E+00	0.00E+00	0.00E+00	0.00E+00	8.53E-07
4801	ALL	402012.8	3762272	NonCancer	0.00E+00	0.00E+00	0.00E+00	0.00E+00	0.00E+00	0.00E+00	8.32E-07	0.00E+00	0.00E+00	0.00E+00	0.00E+00	0.00E+00	0.00E+00	0.00E+00	8.32E-07
4802	ALL	402012.8	3762763	NonCancer	0.00E+00	0.00E+00	0.00E+00	0.00E+00	0.00E+00	0.00E+00	8.01E-07	0.00E+00	0.00E+00	0.00E+00	0.00E+00	0.00E+00	0.00E+00	0.00E+00	8.01E-07
4803	ALL	402012.8	3763254	NonCancer	0.00E+00	0.00E+00	0.00E+00	0.00E+00	0.00E+00	0.00E+00	7.46E-07	0.00E+00	0.00E+00	0.00E+00	0.00E+00	0.00E+00	0.00E+00	0.00E+00	7.46E-07
4804	ALL	402012.8	3763746	NonCancer	0.00E+00	0.00E+00	0.00E+00	0.00E+00	0.00E+00	0.00E+00	6.70E-07	0.00E+00	0.00E+00	0.00E+00	0.00E+00	0.00E+00	0.00E+00	0.00E+00	6.70E-07
4805	ALL	402012.8	3764237	NonCancer	0.00E+00	0.00E+00	0.00E+00	0.00E+00	0.00E+00	0.00E+00	6.08E-07	0.00E+00	0.00E+00	0.00E+00	0.00E+00	0.00E+00	0.00E+00	0.00E+00	6.08E-07
4806	ALL	402012.8	3764729	NonCancer	0.00E+00	0.00E+00	0.00E+00	0.00E+00	0.00E+00	0.00E+00	5.56E-07	0.00E+00	0.00E+00	0.00E+00	0.00E+00	0.00E+00	0.00E+00	0.00E+00	5.56E-07
4807	ALL	402012.8	3765220	NonCancer	0.00E+00	0.00E+00	0.00E+00	0.00E+00	0.00E+00	0.00E+00	5.18E-07	0.00E+00	0.00E+00	0.00E+00	0.00E+00	0.00E+00	0.00E+00	0.00E+00	5.18E-07
4808	ALL	402012.8	3765712	NonCancer	0.00E+00	0.00E+00	0.00E+00	0.00E+00	0.00E+00	0.00E+00	4.90E-07	0.00E+00	0.00E+00	0.00E+00	0.00E+00	0.00E+00	0.00E+00	0.00E+00	4.90E-07
4809	ALL	402012.8	3766203	NonCancer	0.00E+00	0.00E+00	0.00E+00	0.00E+00	0.00E+00	0.00E+00	4.87E-07	0.00E+00	0.00E+00	0.00E+00	0.00E+00	0.00E+00	0.00E+00	0.00E+00	4.87E-07
4810	ALL	402012.8	3766694	NonCancer	0.00E+00	0.00E+00	0.00E+00	0.00E+00	0.00E+00	0.00E+00	4.87E-07	0.00E+00	0.00E+00	0.00E+00	0.00E+00	0.00E+00	0.00E+00	0.00E+00	4.87E-07
4811	ALL	402012.8	3767186	NonCancer	0.00E+00	0.00E+00	0.00E+00	0.00E+00	0.00E+00	0.00E+00	4.73E-07	0.00E+00	0.00E+00	0.00E+00	0.00E+00	0.00E+00	0.00E+00	0.00E+00	4.73E-07
4812	ALL	402012.8	3767677	NonCancer	0.00E+00	0.00E+00	0.00E+00	0.00E+00	0.00E+00	0.00E+00	4.49E-07	0.00E+00	0.00E+00	0.00E+00	0.00E+00	0.00E+00	0.00E+00	0.00E+00	4.49E-07
4813	ALL	402012.8	3768169	NonCancer	0.00E+00	0.00E+00	0.00E+00	0.00E+00	0.00E+00	0.00E+00	4.21E-07	0.00E+00	0.00E+00	0.00E+00	0.00E+00	0.00E+00	0.00E+00	0.00E+00	4.21E-07
4814	ALL	402012.8	3768660	NonCancer	0.00E+00	0.00E+00	0.00E+00	0.00E+00	0.00E+00	0.00E+00	3.94E-07	0.00E+00	0.00E+00	0.00E+00	0.00E+00	0.00E+00	0.00E+00	0.00E+00	3.94E-07
4815	ALL	402012.8	3769152	NonCancer	0.00E+00	0.00E+00	0.00E+00	0.00E+00	0.00E+00	0.00E+00	3.76E-07	0.00E+00	0.00E+00	0.00E+00	0.00E+00	0.00E+00	0.00E+00	0.00E+00	3.76E-07
4816	ALL	402012.8	3769643	NonCancer	0.00E+00	0.00E+00	0.00E+00	0.00E+00	0.00E+00	0.00E+00	3.73E-07	0.00E+00	0.00E+00	0.00E+00	0.00E+00	0.00E+00	0.00E+00	0.00E+00	3.73E-07
4817	ALL	402012.8	3770134	NonCancer	0.00E+00	0.00E+00	0.00E+00	0.00E+00	0.00E+00	0.00E+00	3.76E-07	0.00E+00	0.00E+00	0.00E+00	0.00E+00	0.00E+00	0.00E+00	0.00E+00	3.76E-07
4818	ALL	402012.8	3770626	NonCancer	0.00E+00	0.00E+00	0.00E+00	0.00E+00	0.00E+00	0.00E+00	3.87E-07	0.00E+00	0.00E+00	0.00E+00	0.00E+00	0.00E+00	0.00E+00	0.00E+00	3.87E-07
4819	ALL	402012.8	3771117	NonCancer	0.00E+00	0.00E+00	0.00E+00	0.00E+00	0.00E+00	0.00E+00	3.90E-07	0.00E+00	0.00E+00	0.00E+00	0.00E+00	0.00E+00	0.00E+00	0.00E+00	3.90E-07
4820	ALL	402012.8	3771609	NonCancer	0.00E+00	0.00E+00	0.00E+00	0.00E+00	0.00E+00	0.00E+00	3.94E-07	0.00E+00	0.00E+00	0.00E+00	0.00E+00	0.00E+00	0.00E+00	0.00E+00	3.94E-07
4821	ALL	402012.8	3772100	NonCancer	0.00E+00	0.00E+00	0.00E+00	0.00E+00	0.00E+00	0.00E+00	3.94E-07	0.00E+00	0.00E+00	0.00E+00	0.00E+00	0.00E+00	0.00E+00	0.00E+00	3.94E-07
4822	ALL	402012.8	3772592	NonCancer	0.00E+00	0.00E+00	0.00E+00	0.00E+00	0.00E+00	0.00E+00	3.90E-07	0.00E+00	0.00E+00	0.00E+00	0.00E+00	0.00E+00	0.00E+00	0.00E+00	3.90E-07
4823	ALL	402012.8	3773083	NonCancer	0.00E+00	0.00E+00	0.00E+00	0.00E+00	0.00E+00	0.00E+00	3.87E-07	0.00E+00	0.00E+00	0.00E+00	0.00E+00	0.00E+00	0.00E+00	0.00E+00	3.87E-07
4824	ALL	402012.8	3773574	NonCancer	0.00E+00	0.00E+00	0.00E+00	0.00E+00	0.00E+00	0.00E+00	3.80E-07	0.00E+00	0.00E+00	0.00E+00	0.00E+00	0.00E+00	0.00E+00	0.00E+00	3.80E-07
4825	ALL	402012.8	3774066	NonCancer	0.00E+00	0.00E+00	0.00E+00	0.00E+00	0.00E+00	0.00E+00	3.73E-07	0.00E+00	0.00E+00	0.00E+00	0.00E+00	0.00E+00	0.00E+00	0.00E+00	3.73E-07
4826	ALL	402012.8	3774557	NonCancer	0.00E+00	0.00E+00	0.00E+00	0.00E+00	0.00E+00	0.00E+00	3.59E-07	0.00E+00	0.00E+00	0.00E+00	0.00E+00	0.00E+00	0.00E+00	0.00E+00	3.59E-07
4827	ALL	402012.8	3775049	NonCancer	0.00E+00	0.00E+00	0.00E+00	0.00E+00	0.00E+00	0.00E+00	3.45E-07	0.00E+00	0.00E+00	0.00E+00	0.00E+00	0.00E+00	0.00E+00	0.00E+00	3.45E-07
4828	ALL	402012.8	3775540	NonCancer	0.00E+00	0.00E+00	0.00E+00	0.00E+00	0.00E+00	0.00E+00	3.31E-07	0.00E+00	0.00E+00	0.00E+00	0.00E+00	0.00E+00	0.00E+00	0.00E+00	3.31E-07
4829	ALL	401527.2	3758340	NonCancer	0.00E+00	0.00E+00	0.00E+00	0.00E+00	0.00E+00	0.00E+00	1.25E-06	0.00E+00	0.00E+00	0.00E+00	0.00E+00	0.00E+00	0.00E+00	0.00E+00	1.25E-06
4830	ALL	401527.2	3758832	NonCancer	0.00E+00	0.00E+00	0.00E+00	0.00E+00	0.00E+00	0.00E+00	1.13E-06	0.00E+00	0.00E+00	0.00E+00	0.00E+00	0.00E+00	0.00E+00	0.00E+00	1.13E-06
4831	ALL	401527.2	3759323	NonCancer	0.00E+00	0.00E+00	0.00E+00	0.00E+00	0.00E+00	0.00E+00	1.03E-06	0.00E+00	0.00E+00	0.00E+00	0.00E+00	0.00E+00	0.00E+00	0.00E+00	1.03E-06
4832	ALL	401527.2	3759814	NonCancer	0.00E+00	0.00E+00	0.00E+00	0.00E+00	0.00E+00	0.00E+00	9.53E-07	0.00E+00	0.00E+00	0.00E+00	0.00E+00	0.00E+00	0.00E+00	0.00E+00	9.53E-07
4833	ALL	401527.2	3760306	NonCancer	0.00E+00	0.00E+00	0.00E+00	0.00E+00	0.00E+00	0.00E+00	8.91E-07	0.00E+00	0.00E+00	0.00E+00	0.00E+00	0.00E+00	0.00E+00	0.00E+00	8.91E-07
4834	ALL	401527.2	3760797	NonCancer	0.00E+00	0.00E+00	0.00E+00	0.00E+00	0.00E+00	0.00E+00	8.46E-07	0.00E+00	0.00E+00	0.00E+00	0.00E+00	0.00E+00	0.00E+00	0.00E+00	8.46E-07

4835	ALL	401527.2	3761289	NonCancer	0.00E+00	0.00E+00	0.00E+00	0.00E+00	0.00E+00	0.00E+00	8.11E-07	0.00E+00	0.00E+00	0.00E+00	0.00E+00	0.00E+00	0.00E+00	0.00E+00	8.11E-07
4836	ALL	401527.2	3761780	NonCancer	0.00E+00	0.00E+00	0.00E+00	0.00E+00	0.00E+00	0.00E+00	7.84E-07	0.00E+00	0.00E+00	0.00E+00	0.00E+00	0.00E+00	0.00E+00	0.00E+00	7.84E-07
4837	ALL	401527.2	3762272	NonCancer	0.00E+00	0.00E+00	0.00E+00	0.00E+00	0.00E+00	0.00E+00	7.59E-07	0.00E+00	0.00E+00	0.00E+00	0.00E+00	0.00E+00	0.00E+00	0.00E+00	7.59E-07
4838	ALL	401527.2	3762763	NonCancer	0.00E+00	0.00E+00	0.00E+00	0.00E+00	0.00E+00	0.00E+00	7.35E-07	0.00E+00	0.00E+00	0.00E+00	0.00E+00	0.00E+00	0.00E+00	0.00E+00	7.35E-07
4839	ALL	401527.2	3763254	NonCancer	0.00E+00	0.00E+00	0.00E+00	0.00E+00	0.00E+00	0.00E+00	6.83E-07	0.00E+00	0.00E+00	0.00E+00	0.00E+00	0.00E+00	0.00E+00	0.00E+00	6.83E-07
4840	ALL	401527.2	3763746	NonCancer	0.00E+00	0.00E+00	0.00E+00	0.00E+00	0.00E+00	0.00E+00	6.21E-07	0.00E+00	0.00E+00	0.00E+00	0.00E+00	0.00E+00	0.00E+00	0.00E+00	6.21E-07
4841	ALL	401527.2	3764237	NonCancer	0.00E+00	0.00E+00	0.00E+00	0.00E+00	0.00E+00	0.00E+00	5.66E-07	0.00E+00	0.00E+00	0.00E+00	0.00E+00	0.00E+00	0.00E+00	0.00E+00	5.66E-07
4842	ALL	401527.2	3764729	NonCancer	0.00E+00	0.00E+00	0.00E+00	0.00E+00	0.00E+00	0.00E+00	5.21E-07	0.00E+00	0.00E+00	0.00E+00	0.00E+00	0.00E+00	0.00E+00	0.00E+00	5.21E-07
4843	ALL	401527.2	3765220	NonCancer	0.00E+00	0.00E+00	0.00E+00	0.00E+00	0.00E+00	0.00E+00	4.83E-07	0.00E+00	0.00E+00	0.00E+00	0.00E+00	0.00E+00	0.00E+00	0.00E+00	4.83E-07
4844	ALL	401527.2	3765712	NonCancer	0.00E+00	0.00E+00	0.00E+00	0.00E+00	0.00E+00	0.00E+00	4.59E-07	0.00E+00	0.00E+00	0.00E+00	0.00E+00	0.00E+00	0.00E+00	0.00E+00	4.59E-07
4845	ALL	401527.2	3766203	NonCancer	0.00E+00	0.00E+00	0.00E+00	0.00E+00	0.00E+00	0.00E+00	4.52E-07	0.00E+00	0.00E+00	0.00E+00	0.00E+00	0.00E+00	0.00E+00	0.00E+00	4.52E-07
4846	ALL	401527.2	3766694	NonCancer	0.00E+00	0.00E+00	0.00E+00	0.00E+00	0.00E+00	0.00E+00	4.52E-07	0.00E+00	0.00E+00	0.00E+00	0.00E+00	0.00E+00	0.00E+00	0.00E+00	4.52E-07
4847	ALL	401527.2	3767186	NonCancer	0.00E+00	0.00E+00	0.00E+00	0.00E+00	0.00E+00	0.00E+00	4.45E-07	0.00E+00	0.00E+00	0.00E+00	0.00E+00	0.00E+00	0.00E+00	0.00E+00	4.45E-07
4848	ALL	401527.2	3767677	NonCancer	0.00E+00	0.00E+00	0.00E+00	0.00E+00	0.00E+00	0.00E+00	4.28E-07	0.00E+00	0.00E+00	0.00E+00	0.00E+00	0.00E+00	0.00E+00	0.00E+00	4.28E-07
4849	ALL	401527.2	3768169	NonCancer	0.00E+00	0.00E+00	0.00E+00	0.00E+00	0.00E+00	0.00E+00	4.00E-07	0.00E+00	0.00E+00	0.00E+00	0.00E+00	0.00E+00	0.00E+00	0.00E+00	4.00E-07
4850	ALL	401527.2	3768660	NonCancer	0.00E+00	0.00E+00	0.00E+00	0.00E+00	0.00E+00	0.00E+00	3.76E-07	0.00E+00	0.00E+00	0.00E+00	0.00E+00	0.00E+00	0.00E+00	0.00E+00	3.76E-07
4851	ALL	401527.2	3769152	NonCancer	0.00E+00	0.00E+00	0.00E+00	0.00E+00	0.00E+00	0.00E+00	3.56E-07	0.00E+00	0.00E+00	0.00E+00	0.00E+00	0.00E+00	0.00E+00	0.00E+00	3.56E-07
4852	ALL	401527.2	3769643	NonCancer	0.00E+00	0.00E+00	0.00E+00	0.00E+00	0.00E+00	0.00E+00	3.45E-07	0.00E+00	0.00E+00	0.00E+00	0.00E+00	0.00E+00	0.00E+00	0.00E+00	3.45E-07
4853	ALL	401527.2	3770134	NonCancer	0.00E+00	0.00E+00	0.00E+00	0.00E+00	0.00E+00	0.00E+00	3.45E-07	0.00E+00	0.00E+00	0.00E+00	0.00E+00	0.00E+00	0.00E+00	0.00E+00	3.45E-07
4854	ALL	401527.2	3770626	NonCancer	0.00E+00	0.00E+00	0.00E+00	0.00E+00	0.00E+00	0.00E+00	3.52E-07	0.00E+00	0.00E+00	0.00E+00	0.00E+00	0.00E+00	0.00E+00	0.00E+00	3.52E-07
4855	ALL	401527.2	3771117	NonCancer	0.00E+00	0.00E+00	0.00E+00	0.00E+00	0.00E+00	0.00E+00	3.62E-07	0.00E+00	0.00E+00	0.00E+00	0.00E+00	0.00E+00	0.00E+00	0.00E+00	3.62E-07
4856	ALL	401527.2	3771609	NonCancer	0.00E+00	0.00E+00	0.00E+00	0.00E+00	0.00E+00	0.00E+00	3.66E-07	0.00E+00	0.00E+00	0.00E+00	0.00E+00	0.00E+00	0.00E+00	0.00E+00	3.66E-07
4857	ALL	401527.2	3772100	NonCancer	0.00E+00	0.00E+00	0.00E+00	0.00E+00	0.00E+00	0.00E+00	3.66E-07	0.00E+00	0.00E+00	0.00E+00	0.00E+00	0.00E+00	0.00E+00	0.00E+00	3.66E-07
4858	ALL	401527.2	3772592	NonCancer	0.00E+00	0.00E+00	0.00E+00	0.00E+00	0.00E+00	0.00E+00	3.66E-07	0.00E+00	0.00E+00	0.00E+00	0.00E+00	0.00E+00	0.00E+00	0.00E+00	3.66E-07
4859	ALL	401527.2	3773083	NonCancer	0.00E+00	0.00E+00	0.00E+00	0.00E+00	0.00E+00	0.00E+00	3.62E-07	0.00E+00	0.00E+00	0.00E+00	0.00E+00	0.00E+00	0.00E+00	0.00E+00	3.62E-07
4860	ALL	401527.2	3773574	NonCancer	0.00E+00	0.00E+00	0.00E+00	0.00E+00	0.00E+00	0.00E+00	3.59E-07	0.00E+00	0.00E+00	0.00E+00	0.00E+00	0.00E+00	0.00E+00	0.00E+00	3.59E-07
4861	ALL	401527.2	3774066	NonCancer	0.00E+00	0.00E+00	0.00E+00	0.00E+00	0.00E+00	0.00E+00	3.56E-07	0.00E+00	0.00E+00	0.00E+00	0.00E+00	0.00E+00	0.00E+00	0.00E+00	3.56E-07
4862	ALL	401527.2	3774557	NonCancer	0.00E+00	0.00E+00	0.00E+00	0.00E+00	0.00E+00	0.00E+00	3.49E-07	0.00E+00	0.00E+00	0.00E+00	0.00E+00	0.00E+00	0.00E+00	0.00E+00	3.49E-07
4863	ALL	401527.2	3775049	NonCancer	0.00E+00	0.00E+00	0.00E+00	0.00E+00	0.00E+00	0.00E+00	3.35E-07	0.00E+00	0.00E+00	0.00E+00	0.00E+00	0.00E+00	0.00E+00	0.00E+00	3.35E-07
4864	ALL	401527.2	3775540	NonCancer	0.00E+00	0.00E+00	0.00E+00	0.00E+00	0.00E+00	0.00E+00	3.21E-07	0.00E+00	0.00E+00	0.00E+00	0.00E+00	0.00E+00	0.00E+00	0.00E+00	3.21E-07
4865	ALL	401041.4	3758340	NonCancer	0.00E+00	0.00E+00	0.00E+00	0.00E+00	0.00E+00	0.00E+00	1.10E-06	0.00E+00	0.00E+00	0.00E+00	0.00E+00	0.00E+00	0.00E+00	0.00E+00	1.10E-06
4866	ALL	401041.4	3758832	NonCancer	0.00E+00	0.00E+00	0.00E+00	0.00E+00	0.00E+00	0.00E+00	1.01E-06	0.00E+00	0.00E+00	0.00E+00	0.00E+00	0.00E+00	0.00E+00	0.00E+00	1.01E-06
4867	ALL	401041.4	3759323	NonCancer	0.00E+00	0.00E+00	0.00E+00	0.00E+00	0.00E+00	0.00E+00	9.29E-07	0.00E+00	0.00E+00	0.00E+00	0.00E+00	0.00E+00	0.00E+00	0.00E+00	9.29E-07
4868	ALL	401041.4	3759814	NonCancer	0.00E+00	0.00E+00	0.00E+00	0.00E+00	0.00E+00	0.00E+00	8.66E-07	0.00E+00	0.00E+00	0.00E+00	0.00E+00	0.00E+00	0.00E+00	0.00E+00	8.66E-07
4869	ALL	401041.4	3760306	NonCancer	0.00E+00	0.00E+00	0.00E+00	0.00E+00	0.00E+00	0.00E+00	8.15E-07	0.00E+00	0.00E+00	0.00E+00	0.00E+00	0.00E+00	0.00E+00	0.00E+00	8.15E-07
4870	ALL	401041.4	3760797	NonCancer	0.00E+00	0.00E+00	0.00E+00	0.00E+00	0.00E+00	0.00E+00	7.77E-07	0.00E+00	0.00E+00	0.00E+00	0.00E+00	0.00E+00	0.00E+00	0.00E+00	7.77E-07
4871	ALL	401041.4	3761289	NonCancer	0.00E+00	0.00E+00	0.00E+00	0.00E+00	0.00E+00	0.00E+00	7.49E-07	0.00E+00	0.00E+00	0.00E+00	0.00E+00	0.00E+00	0.00E+00	0.00E+00	7.49E-07
4872	ALL	401041.4	3761780	NonCancer	0.00E+00	0.00E+00	0.00E+00	0.00E+00	0.00E+00	0.00E+00	7.25E-07	0.00E+00	0.00E+00	0.00E+00	0.00E+00	0.00E+00	0.00E+00	0.00E+00	7.25E-07
4873	ALL	401041.4	3762272	NonCancer	0.00E+00	0.00E+00	0.00E+00	0.00E+00	0.00E+00	0.00E+00	7.04E-07	0.00E+00	0.00E+00	0.00E+00	0.00E+00	0.00E+00	0.00E+00	0.00E+00	7.04E-07
4874	ALL	401041.4	3762763	NonCancer	0.00E+00	0.00E+00	0.00E+00	0.00E+00	0.00E+00	0.00E+00	6.80E-07	0.00E+00	0.00E+00	0.00E+00	0.00E+00	0.00E+00	0.00E+00	0.00E+00	6.80E-07
4875	ALL	401041.4	3763254	NonCancer	0.00E+00	0.00E+00	0.00E+00	0.00E+00	0.00E+00	0.00E+00	6.35E-07	0.00E+00	0.00E+00	0.00E+00	0.00E+00	0.00E+00	0.00E+00	0.00E+00	6.35E-07
4876	ALL	401041.4	3763746	NonCancer	0.00E+00	0.00E+00	0.00E+00	0.00E+00	0.00E+00	0.00E+00	5.80E-07	0.00E+00	0.00E+00	0.00E+00	0.00E+00	0.00E+00	0.00E+00	0.00E+00	5.80E-07
4877	ALL	401041.4	3764237	NonCancer	0.00E+00	0.00E+00	0.00E+00	0.00E+00	0.00E+00	0.00E+00	5.28E-07	0.00E+00	0.00E+00	0.00E+00	0.00E+00	0.00E+00	0.00E+00	0.00E+00	5.28E-07
4878	ALL	401041.4	3764729	NonCancer	0.00E+00	0.00E+00	0.00E+00	0.00E+00	0.00E+00	0.00E+00	4.90E-07	0.00E+00	0.00E+00	0.00E+00	0.00E+00	0.00E+00	0.00E+00	0.00E+00	4.90E-07
4879	ALL	401041.4	3765220	NonCancer	0.00E+00	0.00E+00	0.00E+00	0.00E+00	0.00E+00	0.00E+00	4.52E-07	0.00E+00	0.00E+00	0.00E+00	0.00E+00	0.00E+00	0.00E+00	0.00E+00	4.52E-07
4880	ALL	401041.4	3765712	NonCancer	0.00E+00	0.00E+00	0.00E+00	0.00E+00	0.00E+00	0.00E+00	4.28E-07	0.00E+00	0.00E+00	0.00E+00	0.00E+00	0.00E+00	0.00E+00	0.00E+00	4.28E-07
4881	ALL	401041.4	3766203	NonCancer	0.00E+00	0.00E+00	0.00E+00	0.00E+00	0.00E+00	0.00E+00	4.21E-07	0.00E+00	0.00E+00	0.00E+00	0.00E+00	0.00E+00	0.00E+00	0.00E+00	4.21E-07
4882	ALL	401041.4	3766694	NonCancer	0.00E+00	0.00E+00	0.00E+00	0.00E+00	0.00E+00	0.00E+00	4.21E-07	0.00E+00	0.00E+00	0.00E+00	0.00E+00	0.00E+00	0.00E+00	0.00E+00	4.21E-07
4883	ALL	401041.4	3767186	NonCancer	0.00E+00	0.00E+00	0.00E+00	0.00E+00	0.00E+00	0.00E+00	4.21E-07	0.00E+00	0.00E+00	0.00E+00	0.00E+00	0.00E+00	0.00E+00	0.00E+00	4.21E-07
4884	ALL	401041.4	3767677	NonCancer	0.00E+00	0.00E+00	0.00E+00	0.00E+00	0.00E+00	0.00E+00	4.07E-07	0.00E+00	0.00E+00	0.00E+00	0.00E+00	0.00E+00	0.00E+00	0.00E+00	4.07E-07
4885	ALL	401041.4	3768169	NonCancer	0.00E+00	0.00E+00	0.00E+00	0.00E+00	0.00E+00	0.00E+00	3.87E-07	0.00E+00	0.00E+00	0.00E+00	0.00E+00	0.00E+00	0.00E+00	0.00E+00	3.87E-07
4886	ALL	401041.4	3768660	NonCancer	0.00E+00	0.00E+00	0.00E+00	0.00E+00	0.00E+00	0.00E+00	3.62E-07	0.00E+00	0.00E+00	0.00E+00	0.00E+00	0.00E+00	0.00E+00	0.00E+00	3.62E-07

4887	ALL	401041.4	3769152	NonCancer	0.00E+00	0.00E+00	0.00E+00	0.00E+00	0.00E+00	0.00E+00	3.42E-07	0.00E+00	0.00E+00	0.00E+00	0.00E+00	0.00E+00	0.00E+00	0.00E+00	3.42E-07
4888	ALL	401041.4	3769643	NonCancer	0.00E+00	0.00E+00	0.00E+00	0.00E+00	0.00E+00	0.00E+00	3.28E-07	0.00E+00	0.00E+00	0.00E+00	0.00E+00	0.00E+00	0.00E+00	0.00E+00	3.28E-07
4889	ALL	401041.4	3770134	NonCancer	0.00E+00	0.00E+00	0.00E+00	0.00E+00	0.00E+00	0.00E+00	3.21E-07	0.00E+00	0.00E+00	0.00E+00	0.00E+00	0.00E+00	0.00E+00	0.00E+00	3.21E-07
4890	ALL	401041.4	3770626	NonCancer	0.00E+00	0.00E+00	0.00E+00	0.00E+00	0.00E+00	0.00E+00	3.24E-07	0.00E+00	0.00E+00	0.00E+00	0.00E+00	0.00E+00	0.00E+00	0.00E+00	3.24E-07
4891	ALL	401041.4	3771117	NonCancer	0.00E+00	0.00E+00	0.00E+00	0.00E+00	0.00E+00	0.00E+00	3.31E-07	0.00E+00	0.00E+00	0.00E+00	0.00E+00	0.00E+00	0.00E+00	0.00E+00	3.31E-07
4892	ALL	401041.4	3771609	NonCancer	0.00E+00	0.00E+00	0.00E+00	0.00E+00	0.00E+00	0.00E+00	3.38E-07	0.00E+00	0.00E+00	0.00E+00	0.00E+00	0.00E+00	0.00E+00	0.00E+00	3.38E-07
4893	ALL	401041.4	3772100	NonCancer	0.00E+00	0.00E+00	0.00E+00	0.00E+00	0.00E+00	0.00E+00	3.42E-07	0.00E+00	0.00E+00	0.00E+00	0.00E+00	0.00E+00	0.00E+00	0.00E+00	3.42E-07
4894	ALL	401041.4	3772592	NonCancer	0.00E+00	0.00E+00	0.00E+00	0.00E+00	0.00E+00	0.00E+00	3.42E-07	0.00E+00	0.00E+00	0.00E+00	0.00E+00	0.00E+00	0.00E+00	0.00E+00	3.42E-07
4895	ALL	401041.4	3773083	NonCancer	0.00E+00	0.00E+00	0.00E+00	0.00E+00	0.00E+00	0.00E+00	3.42E-07	0.00E+00	0.00E+00	0.00E+00	0.00E+00	0.00E+00	0.00E+00	0.00E+00	3.42E-07
4896	ALL	401041.4	3773574	NonCancer	0.00E+00	0.00E+00	0.00E+00	0.00E+00	0.00E+00	0.00E+00	3.38E-07	0.00E+00	0.00E+00	0.00E+00	0.00E+00	0.00E+00	0.00E+00	0.00E+00	3.38E-07
4897	ALL	401041.4	3774066	NonCancer	0.00E+00	0.00E+00	0.00E+00	0.00E+00	0.00E+00	0.00E+00	3.38E-07	0.00E+00	0.00E+00	0.00E+00	0.00E+00	0.00E+00	0.00E+00	0.00E+00	3.38E-07
4898	ALL	401041.4	3774557	NonCancer	0.00E+00	0.00E+00	0.00E+00	0.00E+00	0.00E+00	0.00E+00	3.35E-07	0.00E+00	0.00E+00	0.00E+00	0.00E+00	0.00E+00	0.00E+00	0.00E+00	3.35E-07
4899	ALL	401041.4	3775049	NonCancer	0.00E+00	0.00E+00	0.00E+00	0.00E+00	0.00E+00	0.00E+00	3.24E-07	0.00E+00	0.00E+00	0.00E+00	0.00E+00	0.00E+00	0.00E+00	0.00E+00	3.24E-07
4900	ALL	401041.4	3775540	NonCancer	0.00E+00	0.00E+00	0.00E+00	0.00E+00	0.00E+00	0.00E+00	3.11E-07	0.00E+00	0.00E+00	0.00E+00	0.00E+00	0.00E+00	0.00E+00	0.00E+00	3.11E-07
4901	ALL	400555.7	3758340	NonCancer	0.00E+00	0.00E+00	0.00E+00	0.00E+00	0.00E+00	0.00E+00	9.87E-07	0.00E+00	0.00E+00	0.00E+00	0.00E+00	0.00E+00	0.00E+00	0.00E+00	9.87E-07
4902	ALL	400555.7	3758832	NonCancer	0.00E+00	0.00E+00	0.00E+00	0.00E+00	0.00E+00	0.00E+00	9.08E-07	0.00E+00	0.00E+00	0.00E+00	0.00E+00	0.00E+00	0.00E+00	0.00E+00	9.08E-07
4903	ALL	400555.7	3759323	NonCancer	0.00E+00	0.00E+00	0.00E+00	0.00E+00	0.00E+00	0.00E+00	8.46E-07	0.00E+00	0.00E+00	0.00E+00	0.00E+00	0.00E+00	0.00E+00	0.00E+00	8.46E-07
4904	ALL	400555.7	3759814	NonCancer	0.00E+00	0.00E+00	0.00E+00	0.00E+00	0.00E+00	0.00E+00	7.91E-07	0.00E+00	0.00E+00	0.00E+00	0.00E+00	0.00E+00	0.00E+00	0.00E+00	7.91E-07
4905	ALL	400555.7	3760306	NonCancer	0.00E+00	0.00E+00	0.00E+00	0.00E+00	0.00E+00	0.00E+00	7.49E-07	0.00E+00	0.00E+00	0.00E+00	0.00E+00	0.00E+00	0.00E+00	0.00E+00	7.49E-07
4906	ALL	400555.7	3760797	NonCancer	0.00E+00	0.00E+00	0.00E+00	0.00E+00	0.00E+00	0.00E+00	7.21E-07	0.00E+00	0.00E+00	0.00E+00	0.00E+00	0.00E+00	0.00E+00	0.00E+00	7.21E-07
4907	ALL	400555.7	3761289	NonCancer	0.00E+00	0.00E+00	0.00E+00	0.00E+00	0.00E+00	0.00E+00	6.94E-07	0.00E+00	0.00E+00	0.00E+00	0.00E+00	0.00E+00	0.00E+00	0.00E+00	6.94E-07
4908	ALL	400555.7	3761780	NonCancer	0.00E+00	0.00E+00	0.00E+00	0.00E+00	0.00E+00	0.00E+00	6.73E-07	0.00E+00	0.00E+00	0.00E+00	0.00E+00	0.00E+00	0.00E+00	0.00E+00	6.73E-07
4909	ALL	400555.7	3762272	NonCancer	0.00E+00	0.00E+00	0.00E+00	0.00E+00	0.00E+00	0.00E+00	6.56E-07	0.00E+00	0.00E+00	0.00E+00	0.00E+00	0.00E+00	0.00E+00	0.00E+00	6.56E-07
4910	ALL	400555.7	3762763	NonCancer	0.00E+00	0.00E+00	0.00E+00	0.00E+00	0.00E+00	0.00E+00	6.32E-07	0.00E+00	0.00E+00	0.00E+00	0.00E+00	0.00E+00	0.00E+00	0.00E+00	6.32E-07
4911	ALL	400555.7	3763254	NonCancer	0.00E+00	0.00E+00	0.00E+00	0.00E+00	0.00E+00	0.00E+00	5.90E-07	0.00E+00	0.00E+00	0.00E+00	0.00E+00	0.00E+00	0.00E+00	0.00E+00	5.90E-07
4912	ALL	400555.7	3763746	NonCancer	0.00E+00	0.00E+00	0.00E+00	0.00E+00	0.00E+00	0.00E+00	5.42E-07	0.00E+00	0.00E+00	0.00E+00	0.00E+00	0.00E+00	0.00E+00	0.00E+00	5.42E-07
4913	ALL	400555.7	3764237	NonCancer	0.00E+00	0.00E+00	0.00E+00	0.00E+00	0.00E+00	0.00E+00	4.97E-07	0.00E+00	0.00E+00	0.00E+00	0.00E+00	0.00E+00	0.00E+00	0.00E+00	4.97E-07
4914	ALL	400555.7	3764729	NonCancer	0.00E+00	0.00E+00	0.00E+00	0.00E+00	0.00E+00	0.00E+00	4.59E-07	0.00E+00	0.00E+00	0.00E+00	0.00E+00	0.00E+00	0.00E+00	0.00E+00	4.59E-07
4915	ALL	400555.7	3765220	NonCancer	0.00E+00	0.00E+00	0.00E+00	0.00E+00	0.00E+00	0.00E+00	4.28E-07	0.00E+00	0.00E+00	0.00E+00	0.00E+00	0.00E+00	0.00E+00	0.00E+00	4.28E-07
4916	ALL	400555.7	3765712	NonCancer	0.00E+00	0.00E+00	0.00E+00	0.00E+00	0.00E+00	0.00E+00	4.04E-07	0.00E+00	0.00E+00	0.00E+00	0.00E+00	0.00E+00	0.00E+00	0.00E+00	4.04E-07
4917	ALL	400555.7	3766203	NonCancer	0.00E+00	0.00E+00	0.00E+00	0.00E+00	0.00E+00	0.00E+00	3.94E-07	0.00E+00	0.00E+00	0.00E+00	0.00E+00	0.00E+00	0.00E+00	0.00E+00	3.94E-07
4918	ALL	400555.7	3766694	NonCancer	0.00E+00	0.00E+00	0.00E+00	0.00E+00	0.00E+00	0.00E+00	3.97E-07	0.00E+00	0.00E+00	0.00E+00	0.00E+00	0.00E+00	0.00E+00	0.00E+00	3.97E-07
4919	ALL	400555.7	3767186	NonCancer	0.00E+00	0.00E+00	0.00E+00	0.00E+00	0.00E+00	0.00E+00	3.97E-07	0.00E+00	0.00E+00	0.00E+00	0.00E+00	0.00E+00	0.00E+00	0.00E+00	3.97E-07
4920	ALL	400555.7	3767677	NonCancer	0.00E+00	0.00E+00	0.00E+00	0.00E+00	0.00E+00	0.00E+00	3.87E-07	0.00E+00	0.00E+00	0.00E+00	0.00E+00	0.00E+00	0.00E+00	0.00E+00	3.87E-07
4921	ALL	400555.7	3768169	NonCancer	0.00E+00	0.00E+00	0.00E+00	0.00E+00	0.00E+00	0.00E+00	3.73E-07	0.00E+00	0.00E+00	0.00E+00	0.00E+00	0.00E+00	0.00E+00	0.00E+00	3.73E-07
4922	ALL	400555.7	3768660	NonCancer	0.00E+00	0.00E+00	0.00E+00	0.00E+00	0.00E+00	0.00E+00	3.49E-07	0.00E+00	0.00E+00	0.00E+00	0.00E+00	0.00E+00	0.00E+00	0.00E+00	3.49E-07
4923	ALL	400555.7	3769152	NonCancer	0.00E+00	0.00E+00	0.00E+00	0.00E+00	0.00E+00	0.00E+00	3.28E-07	0.00E+00	0.00E+00	0.00E+00	0.00E+00	0.00E+00	0.00E+00	0.00E+00	3.28E-07
4924	ALL	400555.7	3769643	NonCancer	0.00E+00	0.00E+00	0.00E+00	0.00E+00	0.00E+00	0.00E+00	3.14E-07	0.00E+00	0.00E+00	0.00E+00	0.00E+00	0.00E+00	0.00E+00	0.00E+00	3.14E-07
4925	ALL	400555.7	3770134	NonCancer	0.00E+00	0.00E+00	0.00E+00	0.00E+00	0.00E+00	0.00E+00	3.04E-07	0.00E+00	0.00E+00	0.00E+00	0.00E+00	0.00E+00	0.00E+00	0.00E+00	3.04E-07
4926	ALL	400555.7	3770626	NonCancer	0.00E+00	0.00E+00	0.00E+00	0.00E+00	0.00E+00	0.00E+00	3.00E-07	0.00E+00	0.00E+00	0.00E+00	0.00E+00	0.00E+00	0.00E+00	0.00E+00	3.00E-07
4927	ALL	400555.7	3771117	NonCancer	0.00E+00	0.00E+00	0.00E+00	0.00E+00	0.00E+00	0.00E+00	3.07E-07	0.00E+00	0.00E+00	0.00E+00	0.00E+00	0.00E+00	0.00E+00	0.00E+00	3.07E-07
4928	ALL	400555.7	3771609	NonCancer	0.00E+00	0.00E+00	0.00E+00	0.00E+00	0.00E+00	0.00E+00	3.14E-07	0.00E+00	0.00E+00	0.00E+00	0.00E+00	0.00E+00	0.00E+00	0.00E+00	3.14E-07
4929	ALL	400555.7	3772100	NonCancer	0.00E+00	0.00E+00	0.00E+00	0.00E+00	0.00E+00	0.00E+00	3.21E-07	0.00E+00	0.00E+00	0.00E+00	0.00E+00	0.00E+00	0.00E+00	0.00E+00	3.21E-07
4930	ALL	400555.7	3772592	NonCancer	0.00E+00	0.00E+00	0.00E+00	0.00E+00	0.00E+00	0.00E+00	3.21E-07	0.00E+00	0.00E+00	0.00E+00	0.00E+00	0.00E+00	0.00E+00	0.00E+00	3.21E-07
4931	ALL	400555.7	3773083	NonCancer	0.00E+00	0.00E+00	0.00E+00	0.00E+00	0.00E+00	0.00E+00	3.21E-07	0.00E+00	0.00E+00	0.00E+00	0.00E+00	0.00E+00	0.00E+00	0.00E+00	3.21E-07
4932	ALL	400555.7	3773574	NonCancer	0.00E+00	0.00E+00	0.00E+00	0.00E+00	0.00E+00	0.00E+00	3.21E-07	0.00E+00	0.00E+00	0.00E+00	0.00E+00	0.00E+00	0.00E+00	0.00E+00	3.21E-07
4933	ALL	400555.7	3774066	NonCancer	0.00E+00	0.00E+00	0.00E+00	0.00E+00	0.00E+00	0.00E+00	3.21E-07	0.00E+00	0.00E+00	0.00E+00	0.00E+00	0.00E+00	0.00E+00	0.00E+00	3.21E-07
4934	ALL	400555.7	3774557	NonCancer	0.00E+00	0.00E+00	0.00E+00	0.00E+00	0.00E+00	0.00E+00	3.18E-07	0.00E+00	0.00E+00	0.00E+00	0.00E+00	0.00E+00	0.00E+00	0.00E+00	3.18E-07
4935	ALL	400555.7	3775049	NonCancer	0.00E+00	0.00E+00	0.00E+00	0.00E+00	0.00E+00	0.00E+00	3.14E-07	0.00E+00	0.00E+00	0.00E+00	0.00E+00	0.00E+00	0.00E+00	0.00E+00	3.14E-07
4936	ALL	400555.7	3775540	NonCancer	0.00E+00	0.00E+00	0.00E+00	0.00E+00	0.00E+00	0.00E+00	3.04E-07	0.00E+00	0.00E+00	0.00E+00	0.00E+00	0.00E+00	0.00E+00	0.00E+00	3.04E-07
4937	ALL	400070	3758340	NonCancer	0.00E+00	0.00E+00	0.00E+00	0.00E+00	0.00E+00	0.00E+00	8.87E-07	0.00E+00	0.00E+00	0.00E+00	0.00E+00	0.00E+00	0.00E+00	0.00E+00	8.87E-07
4938	ALL	400070	3758832	NonCancer	0.00E+00	0.00E+00	0.00E+00	0.00E+00	0.00E+00	0.00E+00	8.25E-07	0.00E+00	0.00E+00	0.00E+00	0.00E+00	0.00E+00	0.00E+00	0.00E+00	8.25E-07

4939	ALL	400070	3759323	NonCancer	0.00E+00	0.00E+00	0.00E+00	0.00E+00	0.00E+00	0.00E+00	7.70E-07	0.00E+00	0.00E+00	0.00E+00	0.00E+00	0.00E+00	0.00E+00	0.00E+00	7.70E-07
4940	ALL	400070	3759814	NonCancer	0.00E+00	0.00E+00	0.00E+00	0.00E+00	0.00E+00	0.00E+00	7.25E-07	0.00E+00	0.00E+00	0.00E+00	0.00E+00	0.00E+00	0.00E+00	0.00E+00	7.25E-07
4941	ALL	400070	3760306	NonCancer	0.00E+00	0.00E+00	0.00E+00	0.00E+00	0.00E+00	0.00E+00	6.94E-07	0.00E+00	0.00E+00	0.00E+00	0.00E+00	0.00E+00	0.00E+00	0.00E+00	6.94E-07
4942	ALL	400070	3760797	NonCancer	0.00E+00	0.00E+00	0.00E+00	0.00E+00	0.00E+00	0.00E+00	6.70E-07	0.00E+00	0.00E+00	0.00E+00	0.00E+00	0.00E+00	0.00E+00	0.00E+00	6.70E-07
4943	ALL	400070	3761289	NonCancer	0.00E+00	0.00E+00	0.00E+00	0.00E+00	0.00E+00	0.00E+00	6.46E-07	0.00E+00	0.00E+00	0.00E+00	0.00E+00	0.00E+00	0.00E+00	0.00E+00	6.46E-07
4944	ALL	400070	3761780	NonCancer	0.00E+00	0.00E+00	0.00E+00	0.00E+00	0.00E+00	0.00E+00	6.28E-07	0.00E+00	0.00E+00	0.00E+00	0.00E+00	0.00E+00	0.00E+00	0.00E+00	6.28E-07
4945	ALL	400070	3762272	NonCancer	0.00E+00	0.00E+00	0.00E+00	0.00E+00	0.00E+00	0.00E+00	6.14E-07	0.00E+00	0.00E+00	0.00E+00	0.00E+00	0.00E+00	0.00E+00	0.00E+00	6.14E-07
4946	ALL	400070	3762763	NonCancer	0.00E+00	0.00E+00	0.00E+00	0.00E+00	0.00E+00	0.00E+00	5.90E-07	0.00E+00	0.00E+00	0.00E+00	0.00E+00	0.00E+00	0.00E+00	0.00E+00	5.90E-07
4947	ALL	400070	3763254	NonCancer	0.00E+00	0.00E+00	0.00E+00	0.00E+00	0.00E+00	0.00E+00	5.52E-07	0.00E+00	0.00E+00	0.00E+00	0.00E+00	0.00E+00	0.00E+00	0.00E+00	5.52E-07
4948	ALL	400070	3763746	NonCancer	0.00E+00	0.00E+00	0.00E+00	0.00E+00	0.00E+00	0.00E+00	5.07E-07	0.00E+00	0.00E+00	0.00E+00	0.00E+00	0.00E+00	0.00E+00	0.00E+00	5.07E-07
4949	ALL	400070	3764237	NonCancer	0.00E+00	0.00E+00	0.00E+00	0.00E+00	0.00E+00	0.00E+00	4.66E-07	0.00E+00	0.00E+00	0.00E+00	0.00E+00	0.00E+00	0.00E+00	0.00E+00	4.66E-07
4950	ALL	400070	3764729	NonCancer	0.00E+00	0.00E+00	0.00E+00	0.00E+00	0.00E+00	0.00E+00	4.35E-07	0.00E+00	0.00E+00	0.00E+00	0.00E+00	0.00E+00	0.00E+00	0.00E+00	4.35E-07
4951	ALL	400070	3765220	NonCancer	0.00E+00	0.00E+00	0.00E+00	0.00E+00	0.00E+00	0.00E+00	4.04E-07	0.00E+00	0.00E+00	0.00E+00	0.00E+00	0.00E+00	0.00E+00	0.00E+00	4.04E-07
4952	ALL	400070	3765712	NonCancer	0.00E+00	0.00E+00	0.00E+00	0.00E+00	0.00E+00	0.00E+00	3.83E-07	0.00E+00	0.00E+00	0.00E+00	0.00E+00	0.00E+00	0.00E+00	0.00E+00	3.83E-07
4953	ALL	400070	3766203	NonCancer	0.00E+00	0.00E+00	0.00E+00	0.00E+00	0.00E+00	0.00E+00	3.73E-07	0.00E+00	0.00E+00	0.00E+00	0.00E+00	0.00E+00	0.00E+00	0.00E+00	3.73E-07
4954	ALL	400070	3766694	NonCancer	0.00E+00	0.00E+00	0.00E+00	0.00E+00	0.00E+00	0.00E+00	3.76E-07	0.00E+00	0.00E+00	0.00E+00	0.00E+00	0.00E+00	0.00E+00	0.00E+00	3.76E-07
4955	ALL	400070	3767186	NonCancer	0.00E+00	0.00E+00	0.00E+00	0.00E+00	0.00E+00	0.00E+00	3.73E-07	0.00E+00	0.00E+00	0.00E+00	0.00E+00	0.00E+00	0.00E+00	0.00E+00	3.73E-07
4956	ALL	400070	3767677	NonCancer	0.00E+00	0.00E+00	0.00E+00	0.00E+00	0.00E+00	0.00E+00	3.69E-07	0.00E+00	0.00E+00	0.00E+00	0.00E+00	0.00E+00	0.00E+00	0.00E+00	3.69E-07
4957	ALL	400070	3768169	NonCancer	0.00E+00	0.00E+00	0.00E+00	0.00E+00	0.00E+00	0.00E+00	3.56E-07	0.00E+00	0.00E+00	0.00E+00	0.00E+00	0.00E+00	0.00E+00	0.00E+00	3.56E-07
4958	ALL	400070	3768660	NonCancer	0.00E+00	0.00E+00	0.00E+00	0.00E+00	0.00E+00	0.00E+00	3.38E-07	0.00E+00	0.00E+00	0.00E+00	0.00E+00	0.00E+00	0.00E+00	0.00E+00	3.38E-07
4959	ALL	400070	3769152	NonCancer	0.00E+00	0.00E+00	0.00E+00	0.00E+00	0.00E+00	0.00E+00	3.18E-07	0.00E+00	0.00E+00	0.00E+00	0.00E+00	0.00E+00	0.00E+00	0.00E+00	3.18E-07
4960	ALL	400070	3769643	NonCancer	0.00E+00	0.00E+00	0.00E+00	0.00E+00	0.00E+00	0.00E+00	3.00E-07	0.00E+00	0.00E+00	0.00E+00	0.00E+00	0.00E+00	0.00E+00	0.00E+00	3.00E-07
4961	ALL	400070	3770134	NonCancer	0.00E+00	0.00E+00	0.00E+00	0.00E+00	0.00E+00	0.00E+00	2.87E-07	0.00E+00	0.00E+00	0.00E+00	0.00E+00	0.00E+00	0.00E+00	0.00E+00	2.87E-07
4962	ALL	400070	3770626	NonCancer	0.00E+00	0.00E+00	0.00E+00	0.00E+00	0.00E+00	0.00E+00	2.83E-07	0.00E+00	0.00E+00	0.00E+00	0.00E+00	0.00E+00	0.00E+00	0.00E+00	2.83E-07
4963	ALL	400070	3771117	NonCancer	0.00E+00	0.00E+00	0.00E+00	0.00E+00	0.00E+00	0.00E+00	2.83E-07	0.00E+00	0.00E+00	0.00E+00	0.00E+00	0.00E+00	0.00E+00	0.00E+00	2.83E-07
4964	ALL	400070	3771609	NonCancer	0.00E+00	0.00E+00	0.00E+00	0.00E+00	0.00E+00	0.00E+00	2.90E-07	0.00E+00	0.00E+00	0.00E+00	0.00E+00	0.00E+00	0.00E+00	0.00E+00	2.90E-07
4965	ALL	400070	3772100	NonCancer	0.00E+00	0.00E+00	0.00E+00	0.00E+00	0.00E+00	0.00E+00	2.97E-07	0.00E+00	0.00E+00	0.00E+00	0.00E+00	0.00E+00	0.00E+00	0.00E+00	2.97E-07
4966	ALL	400070	3772592	NonCancer	0.00E+00	0.00E+00	0.00E+00	0.00E+00	0.00E+00	0.00E+00	3.00E-07	0.00E+00	0.00E+00	0.00E+00	0.00E+00	0.00E+00	0.00E+00	0.00E+00	3.00E-07
4967	ALL	400070	3773083	NonCancer	0.00E+00	0.00E+00	0.00E+00	0.00E+00	0.00E+00	0.00E+00	3.04E-07	0.00E+00	0.00E+00	0.00E+00	0.00E+00	0.00E+00	0.00E+00	0.00E+00	3.04E-07
4968	ALL	400070	3773574	NonCancer	0.00E+00	0.00E+00	0.00E+00	0.00E+00	0.00E+00	0.00E+00	3.04E-07	0.00E+00	0.00E+00	0.00E+00	0.00E+00	0.00E+00	0.00E+00	0.00E+00	3.04E-07
4969	ALL	400070	3774066	NonCancer	0.00E+00	0.00E+00	0.00E+00	0.00E+00	0.00E+00	0.00E+00	3.00E-07	0.00E+00	0.00E+00	0.00E+00	0.00E+00	0.00E+00	0.00E+00	0.00E+00	3.00E-07
4970	ALL	400070	3774557	NonCancer	0.00E+00	0.00E+00	0.00E+00	0.00E+00	0.00E+00	0.00E+00	3.00E-07	0.00E+00	0.00E+00	0.00E+00	0.00E+00	0.00E+00	0.00E+00	0.00E+00	3.00E-07
4971	ALL	400070	3775049	NonCancer	0.00E+00	0.00E+00	0.00E+00	0.00E+00	0.00E+00	0.00E+00	3.00E-07	0.00E+00	0.00E+00	0.00E+00	0.00E+00	0.00E+00	0.00E+00	0.00E+00	3.00E-07
4972	ALL	400070	3775540	NonCancer	0.00E+00	0.00E+00	0.00E+00	0.00E+00	0.00E+00	0.00E+00	2.93E-07	0.00E+00	0.00E+00	0.00E+00	0.00E+00	0.00E+00	0.00E+00	0.00E+00	2.93E-07
4973	ALL	412195.7	3763635	NonCancer	0.00E+00	0.00E+00	0.00E+00	0.00E+00	0.00E+00	0.00E+00	5.76E-03	0.00E+00	0.00E+00	0.00E+00	0.00E+00	0.00E+00	0.00E+00	0.00E+00	5.76E-03
4974	ALL	412181	3763679	NonCancer	0.00E+00	0.00E+00	0.00E+00	0.00E+00	0.00E+00	0.00E+00	8.07E-03	0.00E+00	0.00E+00	0.00E+00	0.00E+00	0.00E+00	0.00E+00	0.00E+00	8.07E-03
4975	ALL	412137.5	3763696	NonCancer	0.00E+00	0.00E+00	0.00E+00	0.00E+00	0.00E+00	0.00E+00	6.26E-03	0.00E+00	0.00E+00	0.00E+00	0.00E+00	0.00E+00	0.00E+00	0.00E+00	6.26E-03
4976	ALL	412091.1	3763577	NonCancer	0.00E+00	0.00E+00	0.00E+00	0.00E+00	0.00E+00	0.00E+00	1.42E-02	0.00E+00	0.00E+00	0.00E+00	0.00E+00	0.00E+00	0.00E+00	0.00E+00	1.42E-02
4977	ALL	412002.9	3763617	NonCancer	0.00E+00	0.00E+00	0.00E+00	0.00E+00	0.00E+00	0.00E+00	3.99E-03	0.00E+00	0.00E+00	0.00E+00	0.00E+00	0.00E+00	0.00E+00	0.00E+00	3.99E-03
4978	ALL	411983.5	3763559	NonCancer	0.00E+00	0.00E+00	0.00E+00	0.00E+00	0.00E+00	0.00E+00	4.56E-03	0.00E+00	0.00E+00	0.00E+00	0.00E+00	0.00E+00	0.00E+00	0.00E+00	4.56E-03
4979	ALL	412032.3	3763543	NonCancer	0.00E+00	0.00E+00	0.00E+00	0.00E+00	0.00E+00	0.00E+00	1.02E-02	0.00E+00	0.00E+00	0.00E+00	0.00E+00	0.00E+00	0.00E+00	0.00E+00	1.02E-02
4980	ALL	411994	3763447	NonCancer	0.00E+00	0.00E+00	0.00E+00	0.00E+00	0.00E+00	0.00E+00	5.80E-03	0.00E+00	0.00E+00	0.00E+00	0.00E+00	0.00E+00	0.00E+00	0.00E+00	5.80E-03
4981	ALL	412106.9	3763403	NonCancer	0.00E+00	0.00E+00	0.00E+00	0.00E+00	0.00E+00	0.00E+00	2.05E-03	0.00E+00	0.00E+00	0.00E+00	0.00E+00	0.00E+00	0.00E+00	0.00E+00	2.05E-03
4982	ALL	412194	3763635	NonCancer	0.00E+00	0.00E+00	0.00E+00	0.00E+00	0.00E+00	0.00E+00	6.28E-03	0.00E+00	0.00E+00	0.00E+00	0.00E+00	0.00E+00	0.00E+00	0.00E+00	6.28E-03
4983	ALL	412190.8	3763650	NonCancer	0.00E+00	0.00E+00	0.00E+00	0.00E+00	0.00E+00	0.00E+00	7.33E-03	0.00E+00	0.00E+00	0.00E+00	0.00E+00	0.00E+00	0.00E+00	0.00E+00	7.33E-03
4984	ALL	412185.9	3763664	NonCancer	0.00E+00	0.00E+00	0.00E+00	0.00E+00	0.00E+00	0.00E+00	8.07E-03	0.00E+00	0.00E+00	0.00E+00	0.00E+00	0.00E+00	0.00E+00	0.00E+00	8.07E-03
4985	ALL	412166.5	3763684	NonCancer	0.00E+00	0.00E+00	0.00E+00	0.00E+00	0.00E+00	0.00E+00	8.84E-03	0.00E+00	0.00E+00	0.00E+00	0.00E+00	0.00E+00	0.00E+00	0.00E+00	8.84E-03
4986	ALL	412152	3763690	NonCancer	0.00E+00	0.00E+00	0.00E+00	0.00E+00	0.00E+00	0.00E+00	8.41E-03	0.00E+00	0.00E+00	0.00E+00	0.00E+00	0.00E+00	0.00E+00	0.00E+00	8.41E-03
4987	ALL	412130.9	3763679	NonCancer	0.00E+00	0.00E+00	0.00E+00	0.00E+00	0.00E+00	0.00E+00	8.05E-03	0.00E+00	0.00E+00	0.00E+00	0.00E+00	0.00E+00	0.00E+00	0.00E+00	8.05E-03
4988	ALL	412124.2	3763662	NonCancer	0.00E+00	0.00E+00	0.00E+00	0.00E+00	0.00E+00	0.00E+00	8.99E-03	0.00E+00	0.00E+00	0.00E+00	0.00E+00	0.00E+00	0.00E+00	0.00E+00	8.99E-03
4989	ALL	412117.6	3763645	NonCancer	0.00E+00	0.00E+00	0.00E+00	0.00E+00	0.00E+00	0.00E+00	9.86E-03	0.00E+00	0.00E+00	0.00E+00	0.00E+00	0.00E+00	0.00E+00	0.00E+00	9.86E-03
4990	ALL	412111	3763628	NonCancer	0.00E+00	0.00E+00	0.00E+00	0.00E+00	0.00E+00	0.00E+00	1.07E-02	0.00E+00	0.00E+00	0.00E+00	0.00E+00	0.00E+00	0.00E+00	0.00E+00	1.07E-02

4991	ALL	412104.3	3763611	NonCancer	0.00E+00	0.00E+00	0.00E+00	0.00E+00	0.00E+00	0.00E+00	1.15E-02	0.00E+00	0.00E+00	0.00E+00	0.00E+00	0.00E+00	0.00E+00	0.00E+00	1.15E-02
4992	ALL	412097.7	3763594	NonCancer	0.00E+00	0.00E+00	0.00E+00	0.00E+00	0.00E+00	0.00E+00	1.27E-02	0.00E+00	0.00E+00	0.00E+00	0.00E+00	0.00E+00	0.00E+00	0.00E+00	1.27E-02
4993	ALL	412073.4	3763585	NonCancer	0.00E+00	0.00E+00	0.00E+00	0.00E+00	0.00E+00	0.00E+00	1.12E-02	0.00E+00	0.00E+00	0.00E+00	0.00E+00	0.00E+00	0.00E+00	0.00E+00	1.12E-02
4994	ALL	412055.8	3763593	NonCancer	0.00E+00	0.00E+00	0.00E+00	0.00E+00	0.00E+00	0.00E+00	9.54E-03	0.00E+00	0.00E+00	0.00E+00	0.00E+00	0.00E+00	0.00E+00	0.00E+00	9.54E-03
4995	ALL	412038.1	3763601	NonCancer	0.00E+00	0.00E+00	0.00E+00	0.00E+00	0.00E+00	0.00E+00	8.29E-03	0.00E+00	0.00E+00	0.00E+00	0.00E+00	0.00E+00	0.00E+00	0.00E+00	8.29E-03
4996	ALL	412020.5	3763609	NonCancer	0.00E+00	0.00E+00	0.00E+00	0.00E+00	0.00E+00	0.00E+00	6.97E-03	0.00E+00	0.00E+00	0.00E+00	0.00E+00	0.00E+00	0.00E+00	0.00E+00	6.97E-03
4997	ALL	411998	3763602	NonCancer	0.00E+00	0.00E+00	0.00E+00	0.00E+00	0.00E+00	0.00E+00	5.27E-03	0.00E+00	0.00E+00	0.00E+00	0.00E+00	0.00E+00	0.00E+00	0.00E+00	5.27E-03
4998	ALL	411993.2	3763588	NonCancer	0.00E+00	0.00E+00	0.00E+00	0.00E+00	0.00E+00	0.00E+00	5.95E-03	0.00E+00	0.00E+00	0.00E+00	0.00E+00	0.00E+00	0.00E+00	0.00E+00	5.95E-03
4999	ALL	411988.3	3763573	NonCancer	0.00E+00	0.00E+00	0.00E+00	0.00E+00	0.00E+00	0.00E+00	5.44E-03	0.00E+00	0.00E+00	0.00E+00	0.00E+00	0.00E+00	0.00E+00	0.00E+00	5.44E-03
5000	ALL	411999.7	3763553	NonCancer	0.00E+00	0.00E+00	0.00E+00	0.00E+00	0.00E+00	0.00E+00	6.00E-03	0.00E+00	0.00E+00	0.00E+00	0.00E+00	0.00E+00	0.00E+00	0.00E+00	6.00E-03
5001	ALL	412016	3763548	NonCancer	0.00E+00	0.00E+00	0.00E+00	0.00E+00	0.00E+00	0.00E+00	7.35E-03	0.00E+00	0.00E+00	0.00E+00	0.00E+00	0.00E+00	0.00E+00	0.00E+00	7.35E-03
5002	ALL	412025.9	3763527	NonCancer	0.00E+00	0.00E+00	0.00E+00	0.00E+00	0.00E+00	0.00E+00	9.38E-03	0.00E+00	0.00E+00	0.00E+00	0.00E+00	0.00E+00	0.00E+00	0.00E+00	9.38E-03
5003	ALL	412019.5	3763511	NonCancer	0.00E+00	0.00E+00	0.00E+00	0.00E+00	0.00E+00	0.00E+00	8.72E-03	0.00E+00	0.00E+00	0.00E+00	0.00E+00	0.00E+00	0.00E+00	0.00E+00	8.72E-03
5004	ALL	412013.2	3763495	NonCancer	0.00E+00	0.00E+00	0.00E+00	0.00E+00	0.00E+00	0.00E+00	8.12E-03	0.00E+00	0.00E+00	0.00E+00	0.00E+00	0.00E+00	0.00E+00	0.00E+00	8.12E-03
5005	ALL	412006.8	3763479	NonCancer	0.00E+00	0.00E+00	0.00E+00	0.00E+00	0.00E+00	0.00E+00	7.60E-03	0.00E+00	0.00E+00	0.00E+00	0.00E+00	0.00E+00	0.00E+00	0.00E+00	7.60E-03
5006	ALL	412000.4	3763463	NonCancer	0.00E+00	0.00E+00	0.00E+00	0.00E+00	0.00E+00	0.00E+00	6.90E-03	0.00E+00	0.00E+00	0.00E+00	0.00E+00	0.00E+00	0.00E+00	0.00E+00	6.90E-03
5007	ALL	412010.2	3763441	NonCancer	0.00E+00	0.00E+00	0.00E+00	0.00E+00	0.00E+00	0.00E+00	6.85E-03	0.00E+00	0.00E+00	0.00E+00	0.00E+00	0.00E+00	0.00E+00	0.00E+00	6.85E-03
5008	ALL	412026.3	3763435	NonCancer	0.00E+00	0.00E+00	0.00E+00	0.00E+00	0.00E+00	0.00E+00	7.07E-03	0.00E+00	0.00E+00	0.00E+00	0.00E+00	0.00E+00	0.00E+00	0.00E+00	7.07E-03
5009	ALL	412042.4	3763428	NonCancer	0.00E+00	0.00E+00	0.00E+00	0.00E+00	0.00E+00	0.00E+00	7.01E-03	0.00E+00	0.00E+00	0.00E+00	0.00E+00	0.00E+00	0.00E+00	0.00E+00	7.01E-03
5010	ALL	412058.6	3763422	NonCancer	0.00E+00	0.00E+00	0.00E+00	0.00E+00	0.00E+00	0.00E+00	6.65E-03	0.00E+00	0.00E+00	0.00E+00	0.00E+00	0.00E+00	0.00E+00	0.00E+00	6.65E-03
5011	ALL	412074.7	3763416	NonCancer	0.00E+00	0.00E+00	0.00E+00	0.00E+00	0.00E+00	0.00E+00	5.96E-03	0.00E+00	0.00E+00	0.00E+00	0.00E+00	0.00E+00	0.00E+00	0.00E+00	5.96E-03
5012	ALL	412090.8	3763409	NonCancer	0.00E+00	0.00E+00	0.00E+00	0.00E+00	0.00E+00	0.00E+00	4.68E-03	0.00E+00	0.00E+00	0.00E+00	0.00E+00	0.00E+00	0.00E+00	0.00E+00	4.68E-03
5013	ALL	412113.6	3763421	NonCancer	0.00E+00	0.00E+00	0.00E+00	0.00E+00	0.00E+00	0.00E+00	3.12E-03	0.00E+00	0.00E+00	0.00E+00	0.00E+00	0.00E+00	0.00E+00	0.00E+00	3.12E-03
5014	ALL	412120.3	3763438	NonCancer	0.00E+00	0.00E+00	0.00E+00	0.00E+00	0.00E+00	0.00E+00	4.03E-03	0.00E+00	0.00E+00	0.00E+00	0.00E+00	0.00E+00	0.00E+00	0.00E+00	4.03E-03
5015	ALL	412127	3763456	NonCancer	0.00E+00	0.00E+00	0.00E+00	0.00E+00	0.00E+00	0.00E+00	4.64E-03	0.00E+00	0.00E+00	0.00E+00	0.00E+00	0.00E+00	0.00E+00	0.00E+00	4.64E-03
5016	ALL	412133.7	3763474	NonCancer	0.00E+00	0.00E+00	0.00E+00	0.00E+00	0.00E+00	0.00E+00	5.08E-03	0.00E+00	0.00E+00	0.00E+00	0.00E+00	0.00E+00	0.00E+00	0.00E+00	5.08E-03
5017	ALL	412140.4	3763492	NonCancer	0.00E+00	0.00E+00	0.00E+00	0.00E+00	0.00E+00	0.00E+00	5.44E-03	0.00E+00	0.00E+00	0.00E+00	0.00E+00	0.00E+00	0.00E+00	0.00E+00	5.44E-03
5018	ALL	412147.1	3763510	NonCancer	0.00E+00	0.00E+00	0.00E+00	0.00E+00	0.00E+00	0.00E+00	5.89E-03	0.00E+00	0.00E+00	0.00E+00	0.00E+00	0.00E+00	0.00E+00	0.00E+00	5.89E-03
5019	ALL	412153.8	3763528	NonCancer	0.00E+00	0.00E+00	0.00E+00	0.00E+00	0.00E+00	0.00E+00	6.26E-03	0.00E+00	0.00E+00	0.00E+00	0.00E+00	0.00E+00	0.00E+00	0.00E+00	6.26E-03
5020	ALL	412160.5	3763546	NonCancer	0.00E+00	0.00E+00	0.00E+00	0.00E+00	0.00E+00	0.00E+00	6.56E-03	0.00E+00	0.00E+00	0.00E+00	0.00E+00	0.00E+00	0.00E+00	0.00E+00	6.56E-03
5021	ALL	412167.2	3763564	NonCancer	0.00E+00	0.00E+00	0.00E+00	0.00E+00	0.00E+00	0.00E+00	6.79E-03	0.00E+00	0.00E+00	0.00E+00	0.00E+00	0.00E+00	0.00E+00	0.00E+00	6.79E-03
5022	ALL	412173.9	3763581	NonCancer	0.00E+00	0.00E+00	0.00E+00	0.00E+00	0.00E+00	0.00E+00	6.90E-03	0.00E+00	0.00E+00	0.00E+00	0.00E+00	0.00E+00	0.00E+00	0.00E+00	6.90E-03
5023	ALL	412180.6	3763599	NonCancer	0.00E+00	0.00E+00	0.00E+00	0.00E+00	0.00E+00	0.00E+00	6.90E-03	0.00E+00	0.00E+00	0.00E+00	0.00E+00	0.00E+00	0.00E+00	0.00E+00	6.90E-03
5024	ALL	412187.3	3763617	NonCancer	0.00E+00	0.00E+00	0.00E+00	0.00E+00	0.00E+00	0.00E+00	6.75E-03	0.00E+00	0.00E+00	0.00E+00	0.00E+00	0.00E+00	0.00E+00	0.00E+00	6.75E-03

This page intentionally left blank.

APPENDIX C
BIOLOGICAL RESOURCES ASSESSMENT

This page intentionally left blank.

Biological Resources Assessment

Marici Site

Los Angeles County, CA

September 2024

Revised May 12, 2025

Prepared For:

Aypa Power Development, LLC
11801 Domain Boulevard, Suite 450
Austin, TX 78758

Prepared By:

TRC
6 Executive Circle, Suite 200
Irvine, CA 92614



Prepared by: Jack LaLonde, Environmental Planner and Sydnee Dunn, Biologist

Reviewed and approved by: Lucy Lin, Environmental Project Manager

TABLE OF CONTENTS

1.0 INTRODUCTION 1
1.1 Purpose and Scope 1
1.2 Setting 3

2.0 REGULATORY SETTING 5
2.1 Federal Regulations 5
2.1.1 National Environmental Policy Act (NEPA) 5
2.1.2 Federal Endangered Species Act (ESA) 5
2.1.3 Migratory Bird Treaty Act (MBTA) 5
2.1.4 The Bald and Golden Eagle Protection Act (BGEPA) 6
2.2 State Regulations 6
2.2.1 California Environmental Quality Act (CEQA) 6
2.2.2 California Fish and Game Code 6
2.2.2.1 California Endangered Species Act (CESA) 6
2.2.2.2 Fully Protected Species 6
2.2.2.3 Native Plant Protection Act 7
2.2.2.4 Streambed Alteration Agreement 7
2.2.2.5 Migratory Birds 7
2.3 Local Regulations 7

3.0 METHODS 8
3.1 Desktop Review 8

4.0 RESULTS 10
4.1 Biological Study Area Characteristics 10
4.1.1 Physiographic Setting 10
4.1.2 Vegetation Communities and Plants 10
4.1.3 Aquatic Resources 10
4.1.4 Migration Pathway, Wildlife Movement Corridor, Linkages 12
4.2 Sensitive Biological Resources 12
4.2.1 Special Status Habitats 12
4.2.2 Special Status Plants 12
4.2.3 Special Status Wildlife 12

5.0 DISCUSSION AND RECOMMENDATIONS 15

6.0 REFERENCES 16

TABLES

Table 1. Potential Special Status Wildlife 13

FIGURES

Figure 1: Project Location 2
Figure 2. Study Area 4
Figure 3. Water features near Study Area. 11

APPENDICES

Appendix A: Database Queries
Appendix B: IPaC Query

1.0 Introduction

Aypa Power Development, LLC (Aypa) is proposing to develop a battery energy storage system (BESS) project on an approximately 9.2-acre site in eastern the City of Industry in Los Angeles County, California (Figure 1). The Site is located in Township 2 South, Range 10 West, San Bernardino Principal Meridian (Figure 2). The Assessor's Parcel Numbers are:

- 8242-016-033
- 8242-016-034
- 8242-016-036
- 8242-016-044
- 8242-016-061

The Site is located in an urbanized area and consists mostly of buildings and paved areas.

Batteries and electrical equipment will be housed in purpose-built enclosures. The BESS will include an onsite substation to convert between medium voltage systems onsite and the high voltage interconnection to the Walnut Substation located adjacent to the site to the east. The project will include an overhead 220 kilovolt electric tie-line that will cross the east site boundary directly into the existing Southern California Edison Walnut Substation where it will interconnect with the grid.

This Biological Resources Assessment documents the methodologies and results of a desktop review of the proposed Site and adjacent lands within approximately 500 feet of the Site, referred to herein as the Study Area.

1.1 Purpose and Scope

The purpose of this Biological Resources Assessment is to evaluate the potential for the project to impact special status species or protected habitats. Goals of the work included:

- Determine plant and animal species that are known to occur in the vicinity.
- Ascertain the presence or likely presence of state or federal special status species on or adjacent to the site.
- Determine the presence of other significant biological elements, habitats, corridors, or communities.

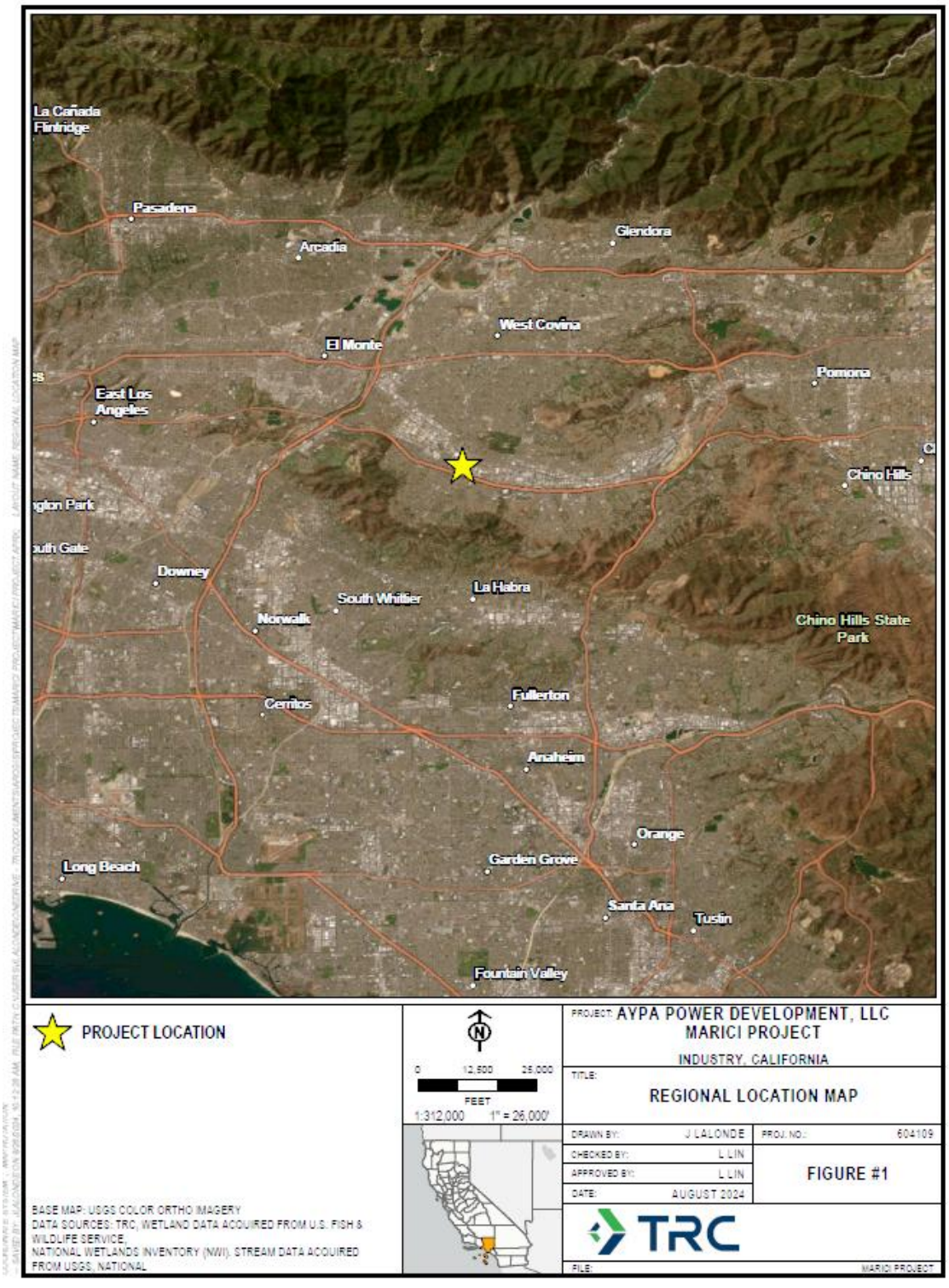

Figure 1: Project Location

1.2 Setting

The proposed Site is an approximately 9.2-acre parcel in Industry, CA (Figure 1). The Site consists of multiple industrial buildings surrounded by paved parking areas. Gale Avenue runs along the southern boundary of the parcel, with residential areas south of the road. Commercial and industrial buildings surround the project site to the west. A Union Pacific Railroad right of way and a warehouse are located directly north of the Site, and the San Jose Creek Diversion Channel is located about 400ft north of the Site. The Walnut electrical substation and a small portion of disturbed vacant land falls immediately east of the site. Figure 3 provides an aerial view of the Site and the 500ft Study Area buffer. The Walnut substation is fully developed and maintained with paved and gravel and work for installation of the project tie-line and supporting substation infrastructure will be entirely within the project site and the developed substation area.

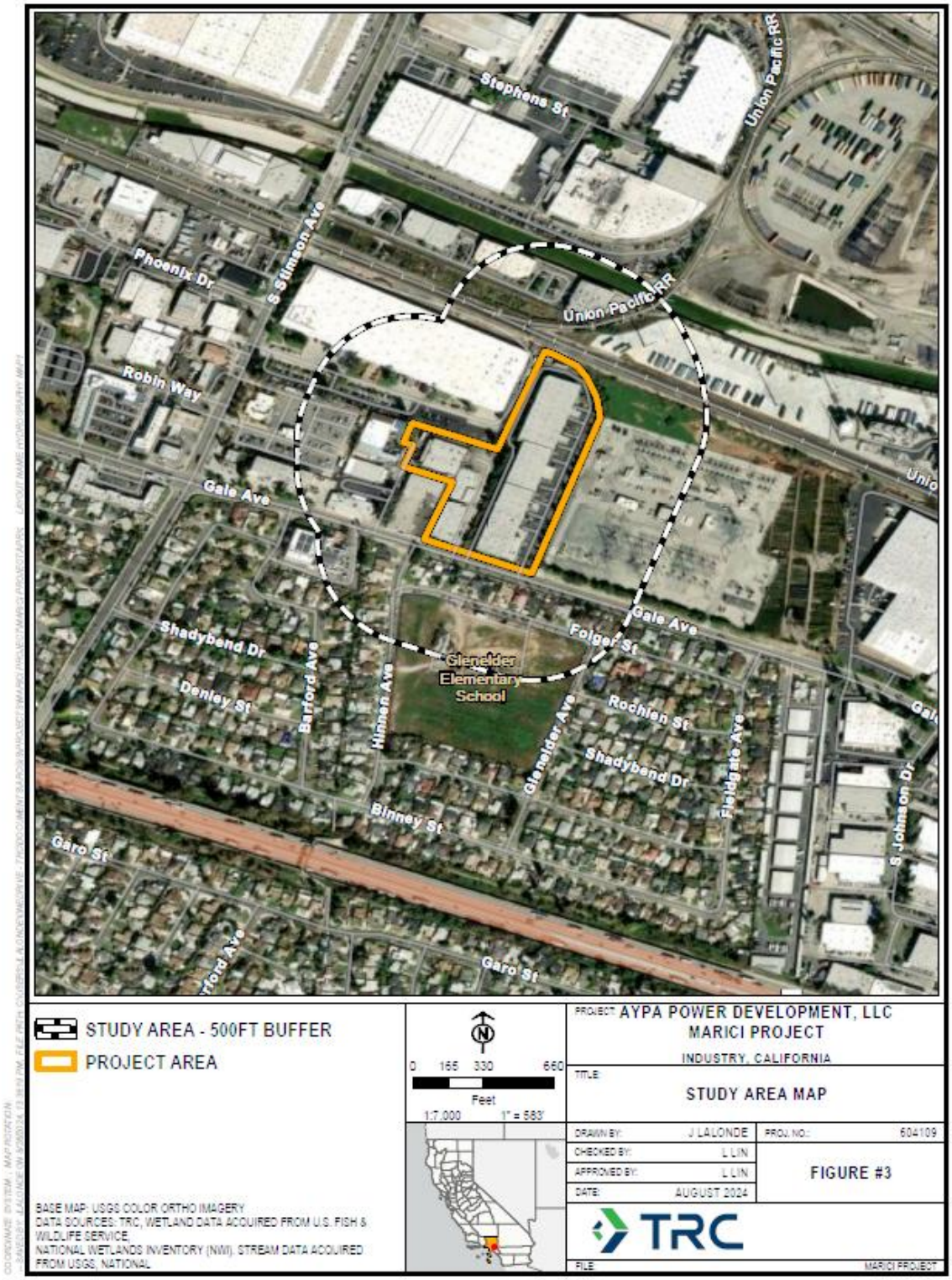

Figure 2. Study Area

2.0 Regulatory Setting

2.1 Federal Regulations

2.1.1 National Environmental Policy Act (NEPA)

The National Environmental Policy Act (NEPA) requires federal agencies to review the effects that their actions would have on the environment prior to taking action. It requires all federal agencies to consider the direct, indirect, and cumulative effects of proposed actions and reasonable alternatives prior to making a decision. NEPA requires that all federal actions that could result in a significant effect on the environment to be subject to review by federal agencies with discretion over the action in compliance with regulations developed by the Council on Environmental Quality. If the Project requires any federal permits, NEPA may apply.

2.1.2 Federal Endangered Species Act (ESA)

The Endangered Species Act of 1973 (ESA) protects plants and animals that are listed as endangered or threatened by the U.S. Fish and Wildlife Service (USFWS) and the National Marine Fisheries Service (NMFS). Section 9 of ESA prohibits the taking of endangered wildlife, where taking is defined as “harass, harm, pursue, hunt, shoot, wound, kill, trap, capture, collect, or attempt to engage in such conduct” (50 Code of Federal Regulations [CFR] 17.3). For plants, this statute governs removing, possessing, maliciously damaging, or destroying any endangered plant on federal land and removing, cutting, digging up, damaging, or destroying any endangered plant on nonfederal land in knowing violation of state law (16 USC 1538). Under Section 7 of ESA, federal agencies are required to consult with the USFWS if their actions, including permit approvals or funding, could adversely affect a listed (or proposed) species (including plants) or its critical habitat. Through consultation and the issuance of a biological opinion, the USFWS may issue an incidental take statement allowing take of the species that is incidental to an otherwise authorized activity provided the activity will not jeopardize the continued existence of the species. Section 10 of ESA provides for issuance of incidental take permits provided a habitat conservation plan is developed.

2.1.3 Migratory Bird Treaty Act (MBTA)

The Migratory Bird Treaty Act (MBTA) implements international treaties between the United States and other nations devised to protect migratory birds, any of their parts, eggs, and nests from activities such as hunting, pursuing, capturing, killing, selling, and shipping, unless expressly authorized in the regulations or by permit. As authorized by the MBTA, the USFWS issues permits to qualified applicants for the following types of activities: falconry, raptor propagation, scientific collecting, special purposes (rehabilitation, education, migratory game bird propagation, and salvage), take of depredating birds, taxidermy, and waterfowl sale and disposal. The regulations governing migratory bird permits can be found in 50 CFR part 13 General Permit Procedures and 50 CFR part 21 Migratory Bird Permits.

On December 22, 2017, the U.S. Department of the Interior (DOI) issued Memorandum M-37050, which states that “the statute's prohibitions on pursuing, hunting, taking, capturing, killing, or attempting to do the same apply only to affirmative actions that have as their purpose the taking or killing of migratory birds, their nests, or their eggs.” In other words, the MBTA incidental take allowance has been legally modified and excludes avian impacts during lawful construction activities, when the intended purpose of such activities does not include impacting

birds. The USFWS codified this memorandum into a final rule in 2020 (USFWS 2020). In 2021, the USFWS revoked its 2020 rule and returned to implementing the MBTA consistent with judicial precedent and agency practice prior to 2017 (USFWS 2021).

2.1.4 The Bald and Golden Eagle Protection Act (BGEPA)

The Bald and Golden Eagle Protection Act (BGEPA) prohibits the taking or possession of and commerce in bald and golden eagles with very limited exceptions. Under the BGEPA, it is a violation to "take, possess, sell, purchase, barter, offer to sell, transport, export or import, at any time or any manner, any bald eagle commonly known as the American eagle, or golden eagle, alive or dead, or any part, nest, or egg, thereof." Take is defined to include pursue, shoot, shoot at, poison, wound, kill, capture, trap, collect, destroy, molest, and disturb.

2.2 State Regulations

2.2.1 California Environmental Quality Act (CEQA)

The California Environmental Quality Act (CEQA) requires State and local agencies to review the effects of their actions on the environment prior to acting on a project unless exempted. It requires that significant environmental impacts, including significant impacts to biological resources, be mitigated to a level that is less than significant, or to the maximum extent practical if the significant impact cannot be mitigated to a level that is less than significant. CEQA is codified in California Public Resources Code Section 21000 *et seq.* and supporting environmental review guidelines are codified in California Code of Regulations Title 14 Section 15000 *et seq*.

2.2.2 California Fish and Game Code

2.2.2.1 California Endangered Species Act (CESA)

The California Endangered Species Act (CESA) generally parallels the main provisions of the ESA, but unlike its federal counterpart, CESA applies the take prohibitions to species proposed for listing (called "candidates" by the state). Section 2080 of the California Fish and Game Code prohibits the taking, possession, purchase, sale, and import or export of endangered, threatened, or candidate species, unless otherwise authorized by permit or in the regulations. Take is defined in Section 86 of the Fish and Game Code as "hunt, pursue, catch, capture, or kill, or attempt to hunt, pursue, catch, capture, or kill." CESA allows for take incidental to otherwise lawful development projects. State lead agencies are required to consult with California Department of Fish and Wildlife (CDFW) to ensure that any action they undertake is not likely to jeopardize the continued existence of any endangered or threatened species or result in destruction or adverse modification of essential habitat.

2.2.2.2 Fully Protected Species

The state of California first began to designate species as "fully protected" prior to the creation of the CESA and ESA. Lists of fully protected species were initially developed to provide protection to those animals that were rare or faced possible extinction, and included fish, amphibians and reptiles, birds, and mammals. Most fully protected species have since been listed as threatened or endangered under CESA and/or ESA. The regulations that implement the Fully Protected Species Statute (Fish and Game Code Section 4700) provide that fully protected species may not be taken or possessed at any time. Furthermore, no licenses or permits may be issued for incidental take except for collection of these species for necessary

scientific research, relocation of the bird species for the protection of livestock, or if the species is a covered species under a Natural Community Conservation Plan (NCCP).

2.2.2.3 Native Plant Protection Act

The Native Plant Protection Act (NPPA) of 1977 (Fish and Game Code Sections 1900-1913) was created with the intent to "preserve, protect and enhance rare and endangered plants in this state." The NPPA is administered by CDFW. The Fish and Wildlife Commission has the authority to designate native plants as "endangered" or "rare" and to protect endangered and rare plants from take. The CESA of 1984 (Fish and Game Code Section 2050-2116) provided further protection for rare and endangered plant species, but the NPPA remains part of the Fish and Game Code.

2.2.2.4 Streambed Alteration Agreement

Section 1602 of the Fish and Game Code requires that a Streambed Alteration Application be submitted to CDFW for "any activity that may substantially divert or obstruct the natural flow or substantially change the bed, channel, or bank of any river, stream, or lake." The CDFW reviews the proposed actions and, if necessary, submits to the Applicant a proposal for measures to protect affected fish and wildlife resources. The final proposal that is mutually agreed upon by CDFW and the Applicant is the Streambed Alteration Agreement.

2.2.2.5 Migratory Birds

CDFW enforces the protection of non-game native songbirds and raptors. These protections are outlined in Sections 3503, 3503.5, and 3800 of the Fish and Game Code. Furthermore, Section 3513 of the Fish and Game Code prohibits the possession or take of birds listed under the federal MBTA. These sections mandate the protection of California non-game native birds' nests and also make it unlawful to take these birds.

2.3 Local Regulations

There are no local regulations applicable to the protection of plant or wildlife species, as The City of Industry's General Plan (2014) states that the City does not contain any significant biological resources (COI 2014).

3.0 Methods

3.1 Desktop Review

TRC biologists performed a desktop review to determine the special status species and habitats that have been documented on the proposed Site and adjacent lands. Desktop review for special status species includes information gathered from the following sources:

- USFWS Information for Planning and Consultation (IPaC) online tool
- California Natural Diversity Data Base (CNDDB)
- California Native Plant Society (CNPS) Inventory of Rare Plants
- Google Earth aerial and street view imagery
- Natural Resources Conservation Service (NRCS) Web Soil Survey
- Federal Emergency Management Agency (FEMA) Flood Map Service Center
- USFWS National Wetlands Inventory (NWI)

Based on the desktop review, a list of special status plant and wildlife species with potential to occur in the Study Area was generated. For the purposes of this evaluation, special status species are defined as plants or wildlife that:

- Have been designated as either species of special concern, threatened, endangered, or fully protected by USFWS or the State of California;
- Are candidate species being considered or proposed for listing under the ESA or CESA;
- Are designated as sensitive by the California Native Plant Society (CNPS).

The habitat preferences and distributional range of each species from the database queries were evaluated for potential occurrence on the proposed Site or its vicinity. “Vicinity” is defined by species, based on each species’ movement ecology; hence, species with more wide-ranging movement patterns will have larger vicinities. Based on aerial imagery and other published information, sensitive species were assessed for potential to occur within the Study Area for likelihood to occur based on the following guidelines:

Present: Species is known to occur in the Study Area.

High: All or many of the habitat elements meeting the species’ requirements are present and the species has been recorded in the vicinity of the Study Area. The species has a high probability of residing in the Study Area or occurring in the Study Area on a regular basis.

Moderate: Some of the habitat elements meeting the species’ requirements are present and the species has been recorded in the vicinity of the Study Area. The species has a moderate probability of occurring in the Study Area on a regular basis or residing in the Study Area.

Low: Few of the habitat elements meeting the species’ requirements are present, and/or habitat elements present are sub-marginal, and the species has been recorded in the vicinity of the Study Area. The species has a low probability of occurring in the Study Area on a regular basis or residing in the Study Area but may occur as a transient.

Presumed Absent: Species not known to occur in the Study Area or its vicinity in the recent past and habitat in the Study Area does not meet species' requirements.

A Desktop review was also conducted to study water features, topography, and other important geographic features in the Study Area. Desktop review for these topics included information gathered from the following sources:

- FEMA Flood Map Service Center
- USFWS National Wetlands Inventory (NWI)
- USGS National Hydrological Dataset (NHD)

4.0 Results

Results of the desktop review are described in the following sections, including area characteristics, vegetation communities, plants, wildlife, special status species, and sensitive natural communities.

4.1 Biological Study Area Characteristics

4.1.1 Physiographic Setting

The Study Area is in a relatively flat urban area with slopes less than 5%, and an elevation of approximately 345 feet above mean sea level. The ground surface slopes gently to moderately in a south-north direction. The natural soil type, as mapped by National Resources Conservation Services (NCRS) (USDA 2024), is non-hydric Ballona-Typic Xerorthents. This fine soil is mostly covered by buildings and pavement or no longer existent beneath the developed areas. The Study Area falls in an area of minimal flood risk (Zone X) according to the National Flood Hazard's FEMA Flood Map (FEMA 2023).

4.1.2 Vegetation Communities and Plants

There are no natural or native plant communities expected to be on the project site or Walnut Substation. Vegetation consists entirely of planted and ruderal species. Mature ornamental trees, shrubs, and grass lawns are found around the north, east, and south edges of the project site. Similar planted species also line a fence bisecting the project site from north to south. The planted trees and shrubs show evidence of being regularly maintained and trimmed (Google Earth 2024). Ornamental street trees line Gale Avenue at the south edge of the Walnut Substation and a nursery borders the substation to the east.

4.1.3 Aquatic Resources

There are no natural streams or water features mapped within the site or the Walnut Substation, but the San Jose Creek Diversion Channel falls within the 500ft Study Area north of the Site (Figure 4). This channel is a man-made feature that has seasonal flows. Analysis of Google Earth imagery shows little to no aquatic vegetation along the channel (Google Earth 2024).

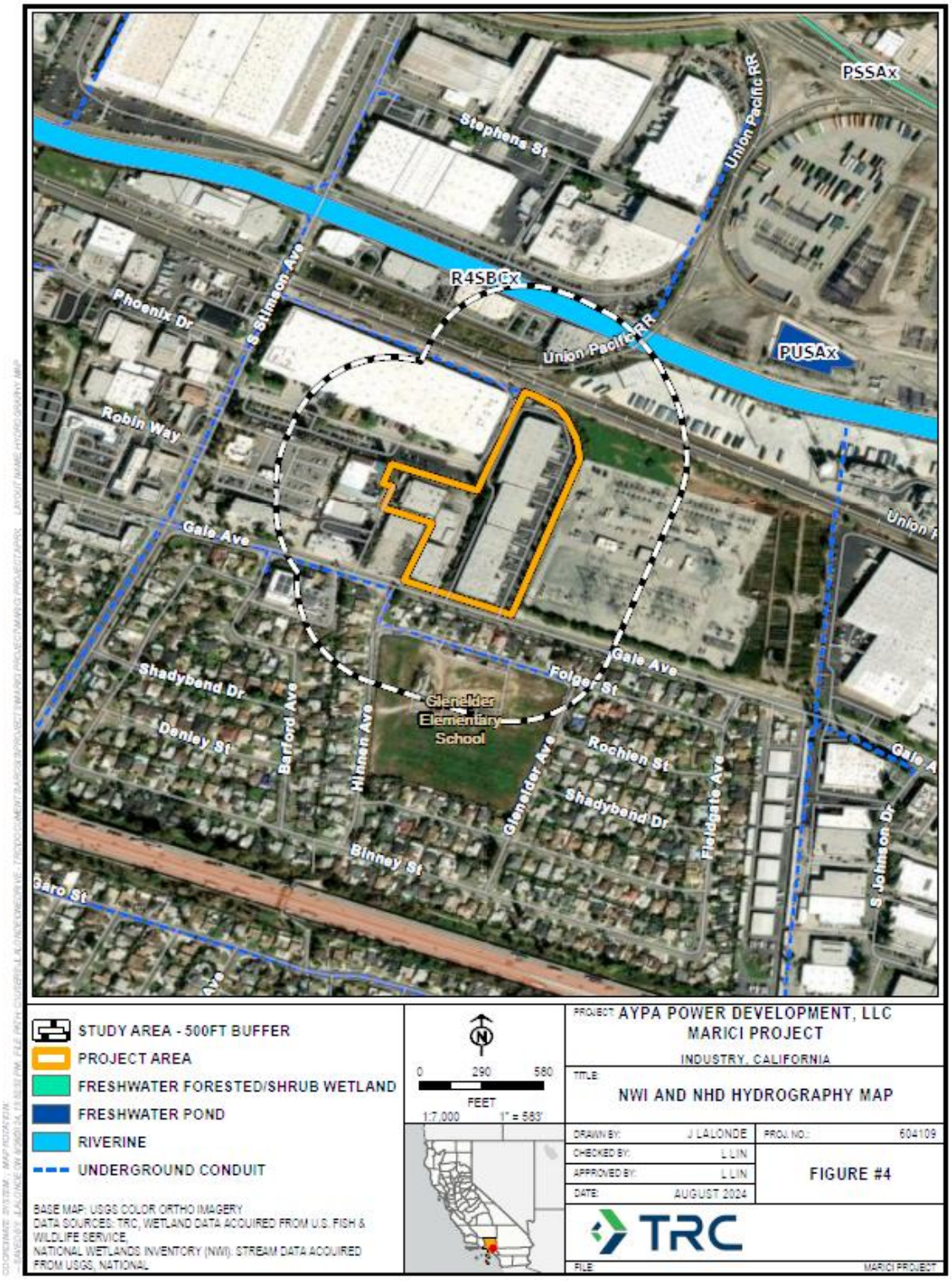

Figure 3. Water features near Study Area.

4.1.4 Migration Pathway, Wildlife Movement Corridor, Linkages

Linkages and corridors facilitate regional animal movement and can consist of features such as waterways, riparian corridors, mountain passes, contiguous habitat, and other physical features. Urban development surrounds this project site on all sides, with one small open area to the northeast. Wildlife is very unlikely to use the Study Area or surrounding areas as a movement corridor due to the highly developed and fragmented landscape.

4.2 Sensitive Biological Resources

4.2.1 Special Status Habitats

No sensitive natural communities are expected to be present in the Study Area, as the area is predominantly developed.

4.2.2 Special Status Plants

A list of special status plant species to be reviewed in this section were compiled from a CNDDB 3-mile radius search and a 4-quad search of the CNPS Rare Plant Inventory (Appendix A).

These desktop resources listed 27 special status plant species observed in the defined search areas. After review of google earth imagery, google street view imagery, and USDA's NRCS soil report (Google Earth 2024; USDA 2024), undeveloped area for plants to take hold within the Site is limited to very small corridors and planters around parking` lots. There is evidence that these areas are regularly maintained. Due to the lack of native habitat and natural soils, none of the special status plants listed in the desktop searches are expected to occur on Site.

4.2.3 Special Status Wildlife

The potential for special status wildlife species to occur on or adjacent to the proposed Study Area based on the desktop review is provided in Table 1. The species identified in Table 1 were compiled from a CNDDB 3-mile radius search (Appendix A) and the online IPaC tool (Appendix B; USFWS 2024a). Table 1 addresses wildlife species that appeared in these desktop searches, which include species that are either federally-listed, state-listed, or listed by CDFW as a species of special concern. The species were then determined to have no, low, moderate, or high potential to occur, as described in the methods (Section 3.1).

Due to the lack of native vegetation, pavement covering most natural soils, and the urban development throughout most of the Study Area, all species listed in Table 1 were determined to have low potential to occur or are presumed absent. Many of the species of concern listed require grassland, native scrub, or native riparian habitat which cannot be found on the project site (CDFW 2024). The San Jose Creek Diversion Channel, which flows 400ft north of the project site and is within the Study Area, has some potential to host aquatic species such as the southwestern pond turtle *(Actinemys pallida).* Although the southwestern pond turtle may occur in the Study Area, it is unlikely to be found on the project Site due to development between the diversion channel and the Site.

Table 1. Potential Special Status Wildlife

Species	Status* Federal/State/ CDFW	Habitat Requirements	Potential to Occur
Amphibians			
western spadefoot *(Phrynosoma blainvillii)*	-- / -- / SSC	Cismontane woodland; Coastal scrub; Valley & foothill grassland; Vernal pool; Wetland. Vernal pools are essential for breeding and egg-laying. Occurs primarily in grassland habitats, but can be found in valley-foothill hardwood woodlands.	**None:** Grassland, vernal pool, and other native habitat is not present on site
Reptiles			
coast horned lizard *(Phrynosoma blainvillii)*	-- / -- / SSC	Coastal bluff scrub; Chaparral; Cismontane woodland; Coastal scrub; Desert wash; Riparian scrub; Riparian woodland; Valley & foothill grassland. Open areas for sunning, bushes for cover, patches of loose soil for burial, and abundant supply of ants and other insects.	**None:** Suitable loose soil and native habitat is not found on the project site
coastal whiptail *(Aspidoscelis tigris stejnegeri)*	-- / -- / SSC	Ground may be firm soil, sandy, or rocky. Found in deserts and semi-arid areas with sparse vegetation and open areas. Also found in woodland & riparian areas.	**Low:** Suitable habitat is not found on the project site
southwestern pond turtle *(Actinemys pallida)*	-- / -- / SSC	Needs basking sites and suitable (sandy banks or grassy open fields) upland habitat up to 0.5 km from water for egg-laying. A thoroughly aquatic turtle of ponds, marshes, rivers, streams and irrigation ditches, usually with aquatic vegetation.	**Low:** Individuals may be found along the San Jose Creek Diversion Channel 400ft north of the project area, but are very unlikely to be found closer to the site due to habitat fragmentation
Birds			
bank swallow *(Riparia riparia)*	-- / ST / --	Riparian scrub; Riparian woodland. Requires vertical banks/cliffs with fine-textured/sandy soils near streams, rivers, lakes, ocean to dig nesting hole.	**Low:** No riparian habitat on or near the project site
coastal California gnatcatcher *(Polioptila californica californica)*	FT / -- / SSC	Low, coastal sage scrub in arid washes, on mesas and slopes. Not all areas classified as coastal sage scrub are occupied. Obligate, permanent resident of coastal sage scrub below 2500 ft in southern california.	**None:** No coastal sage scrub habitat found on or near project site. Species is strictly limited to this habitat

Species	Status* Federal/State/ CDFW	Habitat Requirements	Potential to Occur
least Bell's vireo *(Vireo bellii pusillus)*	FE / SE / ----	Nests placed along margins of bushes or on twigs projecting into pathways, usually willow, baccharis, mesquite. Summer resident of southern california in low riparian in vicinity of water or in dry river bottoms; below 2000 ft.	**Low:** No riparian habitat on or near the project site
southwestern willow flycatcher *(Empidonax trailii extimus)*	-- / SE / --	Requires dense willow thickets for nesting/roosting. Low, exposed branches are used for singing posts/hunting perches. Inhabits extensive thickets of low, dense willows on edge of wet meadows, ponds, or backwaters.	**Low:** No riparian willow habitat on or near the project site
Insects			
American bumble bee *(Bombus pensylvanicus)*	-- / -- / --	Grassland, farmland, and other open areas. Nests in fields of long grass or underground. Nests can be established in rodent burrows, natural crevices, and man-made objects.	**Low:** Individuals are usually found in the Midwest or Eastern portion of the US, but three individuals have been observed 3 miles to the northeast and southeast foraging in grassland habitat. This habitat is not found on Site and is very limited within the Study Area.
monarch - California overwintering population (*Danaus plexippus pop. 1*)	-- / -- / --	Closed-cone coniferous forest. Roosts located in wind-protected tree groves (eucalyptus, Monterey pine, cypress), with nectar and water sources nearby. Winter roost sites extend along the coast from northern Mendocino to Baja California, Mexico.	**Low:** The Site does not contain habitat that supports overwintering for this species, however it may nectar in the Site area during migration

Status Designations

Federal

FE Listed as Endangered under the federal Endangered Species Act

FT Listed as Threatened under the federal Endangered Species Act

State of California

SE California Fish and Game Code Endangered Species

ST California Fish and Game Code Threatened Species

FP California Fish and Game Code Fully Protected Species

SR California Fish and Game Code Rare Species

SSC California Department of Fish and Wildlife Species of Special Concern

-- Tracked by CNDDB, but not federally or state listed

5.0 Discussion and Recommendations

To support environmental permitting and conservation, the following measures are recommended:

1. **Pre-construction nesting birds and raptor surveys**. The transmission poles, trees, and shrubs within the Study Area provide suitable nesting habitat for a wide variety of migratory birds, including special status raptors. Raptors and migratory birds are protected by the MBTA and California Fish and Game Code (Section 2). If project construction will start during the breeding season (February 1 through September 1), or restart during the breeding season following an extended non-activity period, TRC recommends that the start/restart be preceded by a nesting bird survey, and that standard minimization and avoidance measures be followed if active nests are identified to ensure that construction does not result in any violation of the MBTA. Standard minimization and avoidance measures include, but are not limited to, avoidance of disturbance to active bird nests through the use of a work exclusion buffer zone. Pre-construction surveys for nesting birds are typically scheduled no more than three days before the start of project activities. With MBTA compliance during construction the project is not expected to have a significant impact on any protected species or habitat.

6.0 References

California Department of Fish and Wildlife (CDFW). 2024. California Natural Diversity Database (CNDDB): RareFind5 application. Department of Fish & Wildlife Biogeographic Data Branch, Sacramento, CA https://www.wildlife.ca.gov/data/cnddb. Accessed August 2024.

City of Industry (COI). 2014. General Plan. https://www.cityofindustry.org/home/showpublisheddocument/1693/636422096213600000. Accessed September 2024.

Federal Emergency Management Agency (FEMA). 2023. FEMA Flood Map Service Center. Online: https://msc.fema.gov/portal/home. Accessed August 2024.

Google Earth Pro V 7.3.4.8642 (Google Earth). 2024. California, United States. Multiple images (1985-2024). Accessed August 2024.

United States Department of Agriculture (USDA). 2024. National Resources Conservation Services (NRCS) Web Soil Survey. Available online at https://websoilsurvey.sc.egov.usda.gov/App/HomePage.htm. Accessed August 2024.

United States Fish and Wildlife Service (USFWS). 2020. Regulations Governing Take of Migratory Birds. 85 Fed. Reg. 5915-5926. Feb 3, 2020.

United States Fish and Wildlife Service (USFWS). 2021. Regulations Governing Take of Migratory Birds; Revocation of Provisions. 86 Fed. Reg. 54642-54656. Oct 4, 2021.

United States Fish and Wildlife Service (USFWS). 2024a. Information for Planning and Consultation (IPaC). https://ecos.fws.gov/ipac/. Accessed August 2024.

United States Fish & Wildlife Services (USFWS). 2024b. Wetland Mapper. National Wetlands Inventory (NWI). Washington, D.C.: USFWS. Online: https://fwsprimary.wim.usgs.gov/wetlands/apps/wetlands-mapper/. Site visited August 2024.

United States Geological Survey (USGS). 2024. National Hydrography Dataset (NHD). Online: https://www.usgs.gov/national-hydrography/national-hydrography-dataset. Site visited: August 2024.

Appendix A

Database Queries

CNDDB Query Results, 3-mile Radius, Marici Site, Los Angeles County, CA, August 21, 2024

Scientific Name	Common Name	Presence	Site Date	FED List	CAL List	Rare Plant Rank	CDFW Status
Riparia riparia	bank swallow	Extirpated	18940704	None	Threatened		
Dudleya multicaulis	many-stemmed dudleya	Presumed Extant	XXXXXXXX	None	None	1B.2	
Symphyotrichum defoliatum	San Bernardino aster	Extirpated	19301111	None	None	1B.2	
Phrynosoma blainvillii	coast horned lizard	Possibly Extirpated	XXXXXXXX	None	None		SSC
Polioptila californica californica	coastal California gnatcatcher	Presumed Extant	1993XXXX	Threatened	None		SSC
Centromadia parryi ssp. *australis*	southern tarplant	Presumed Extant	19200622	None	None	1B.1	
Polioptila californica californica	coastal California gnatcatcher	Presumed Extant	20170713	Threatened	None		SSC
Glyptostoma gabrielense	San Gabriel chestnut	Presumed Extant	20170129	None	None		
Polioptila californica californica	coastal California gnatcatcher	Presumed Extant	20190317	Threatened	None		SSC
Bombus pensylvanicus	American bumble bee	Presumed Extant	20230625	None	None		
Bombus pensylvanicus	American bumble bee	Presumed Extant	20230923	None	None		
Bombus pensylvanicus	American bumble bee	Presumed Extant	20210821	None	None		
Polioptila californica californica	coastal California gnatcatcher	Presumed Extant	20070814	Threatened	None		SSC
Calochortus plummerae	Plummer's mariposa-lily	Presumed Extant	20050602	None	None	4.2	
Calochortus weedii var. *intermedius*	intermediate mariposa-lily	Presumed Extant	20170602	None	None	1B.2	
Polioptila californica californica	coastal California gnatcatcher	Presumed Extant	20110530	Threatened	None		SSC
Polioptila californica californica	coastal California gnatcatcher	Presumed Extant	20110601	Threatened	None		SSC
Calochortus weedii var. *intermedius*	intermediate mariposa-lily	Presumed Extant	20080604	None	None	1B.2	
Aspidoscelis tigris stejnegeri	coastal whiptail	Presumed Extant	20170504	None	None		SSC
Polioptila californica californica	coastal California gnatcatcher	Presumed Extant	20090618	Threatened	None		SSC
Polioptila californica californica	coastal California gnatcatcher	Presumed Extant	20050728	Threatened	None		SSC
Calochortus plummerae	Plummer's mariposa-lily	Presumed Extant	20050531	None	None	4.2	

RPI Query Results, 4-quad search, Marici site, Los Angeles County, August 21, 2024

Scientific Name	Common Name	CRPR	CESA	FESA	Blooming Period
Atriplex parishii	Parish's brittlescale	1B.1	None	None	Jun-Oct
Berberis nevinii	Nevin's barberry	1B.1	CE	FE	(Feb)Mar-Jun
Calochortus catalinae	Catalina mariposa lily	4.2	None	None	(Feb)Mar-Jun
Calochortus plummerae	Plummer's mariposa-lily	4.2	None	None	May-Jul
Calochortus weedii var. *intermedius*	intermediate mariposa-lily	1B.2	None	None	May-Jul
Calystegia felix	lucky morning-glory	1B.1	None	None	Mar-Sep
Centromadia parryi ssp. *australis*	southern tarplant	1B.1	None	None	May-Nov
Convolvulus simulans	small-flowered morning-glory	4.2	None	None	Mar-Jul
Cuscuta obtusiflora var. *glandulosa*	Peruvian dodder	2B.2	None	None	Jul-Oct
Dodecahema leptoceras	slender-horned spineflower	1B.1	CE	FE	Apr-Jun
Dudleya multicaulis	many-stemmed dudleya	1B.2	None	None	Apr-Jul
Hordeum intercedens	vernal barley	3.2	None	None	Mar-Jun
Horkelia cuneata var. *puberula*	mesa horkelia	1B.1	None	None	Feb-Jul(Sep)
Juglans californica	Southern California black walnut	4.2	None	None	Mar-Aug
Lasthenia glabrata ssp. *coulteri*	Coulter's goldfields	1B.1	None	None	Feb-Jun
Navarretia prostrata	prostrate vernal pool navarretia	1B.2	None	None	Apr-Jul
Orcuttia californica	California Orcutt grass	1B.1	CE	FE	Apr-Aug
Phacelia ramosissima var. *austrolitoralis*	south coast branching phacelia	3.2	None	None	Mar-Aug
Phacelia stellaris	Brand's star phacelia	1B.1	None	None	Mar-Jun
Pseudognaphalium leucocephalum	white rabbit-tobacco	2B.2	None	None	(Jul)Aug-Nov(Dec)
Quercus engelmannii	Engelmann oak	4.2	None	None	Mar-Jun
Ribes divaricatum var. *parishii*	Parish's gooseberry	1A	None	None	Feb-Apr
Romneya coulteri	Coulter's matilija poppy	4.2	None	None	Mar-Jul(Aug)
Scutellaria bolanderi ssp. *austromontana*	southern mountains skullcap	1B.2	None	None	Jun-Aug
Symphyotrichum defoliatum	San Bernardino aster	1B.2	None	None	Jul-Nov

Appendix B

IPaC Query

IPaC resource list

This report is an automatically generated list of species and other resources such as critical habitat (collectively referred to as *trust resources*) under the U.S. Fish and Wildlife Service's (USFWS) jurisdiction that are known or expected to be on or near the project area referenced below. The list may also include trust resources that occur outside of the project area, but that could potentially be directly or indirectly affected by activities in the project area. However, determining the likelihood and extent of effects a project may have on trust resources typically requires gathering additional site-specific (e.g., vegetation/species surveys) and project-specific (e.g., magnitude and timing of proposed activities) information.

Below is a summary of the project information you provided and contact information for the USFWS office(s) with jurisdiction in the defined project area. Please read the introduction to each section that follows (Endangered Species, Migratory Birds, USFWS Facilities, and NWI Wetlands) for additional information applicable to the trust resources addressed in that section.

NOT FOR CONSULTATION

Location

Los Angeles County, California

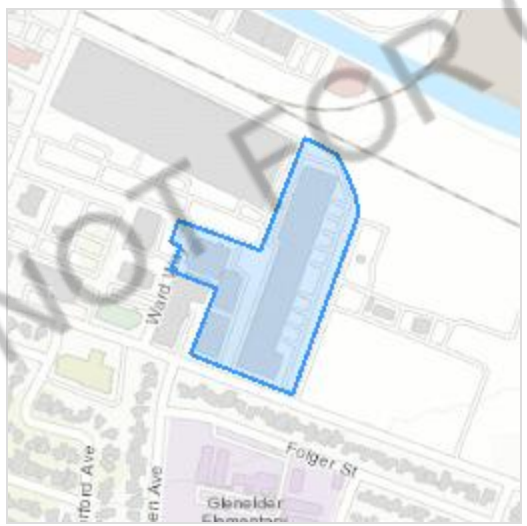

Local office

Carlsbad Fish And Wildlife Office

(760) 431-9440
(760) 431-5901

2177 Salk Avenue - Suite 250

Carlsbad, CA 92008-7385

NOT FOR CONSULTATION

Endangered species

This resource list is for informational purposes only and does not constitute an analysis of project level impacts.

The primary information used to generate this list is the known or expected range of each species. Additional areas of influence (AOI) for species are also considered. An AOI includes areas outside of the species range if the species could be indirectly affected by activities in that area (e.g., placing a dam upstream of a fish population even if that fish does not occur at the dam site, may indirectly impact the species by reducing or eliminating water flow downstream). Because species can move, and site conditions can change, the species on this list are not guaranteed to be found on or near the project area. To fully determine any potential effects to species, additional site-specific and project-specific information is often required.

Section 7 of the Endangered Species Act **requires** Federal agencies to "request of the Secretary information whether any species which is listed or proposed to be listed may be present in the area of such proposed action" for any project that is conducted, permitted, funded, or licensed by any Federal agency. A letter from the local office and a species list which fulfills this requirement can **only** be obtained by requesting an official species list from either the Regulatory Review section in IPaC (see directions below) or from the local field office directly.

For project evaluations that require USFWS concurrence/review, please return to the IPaC website and request an official species list by doing the following:

1. Draw the project location and click CONTINUE.
2. Click DEFINE PROJECT.
3. Log in (if directed to do so).
4. Provide a name and description for your project.
5. Click REQUEST SPECIES LIST.

Listed species[1] and their critical habitats are managed by the Ecological Services Program of the U.S. Fish and Wildlife Service (USFWS) and the fisheries division of the National Oceanic and Atmospheric Administration (NOAA Fisheries[2]).

Species and critical habitats under the sole responsibility of NOAA Fisheries are **not** shown on this list. Please contact NOAA Fisheries for species under their jurisdiction.

---

1. Species listed under the Endangered Species Act are threatened or endangered; IPaC also shows species that are candidates, or proposed, for listing. See the listing status page for more information. IPaC only shows species that are regulated by USFWS (see FAQ).

NOT FOR CONSULTATION

2. NOAA Fisheries, also known as the National Marine Fisheries Service (NMFS), is an office of the National Oceanic and Atmospheric Administration within the Department of Commerce.

The following species are potentially affected by activities in this location:

Birds

NAME	STATUS
Coastal California Gnatcatcher *Polioptila californica californica* Wherever found There is **final** critical habitat for this species. Your location does not overlap the critical habitat. https://ecos.fws.gov/ecp/species/8178	Threatened
Least Bell's Vireo *Vireo bellii pusillus* Wherever found There is **final** critical habitat for this species. Your location does not overlap the critical habitat. https://ecos.fws.gov/ecp/species/5945	Endangered
Southwestern Willow Flycatcher *Empidonax traillii extimus* Wherever found There is **final** critical habitat for this species. Your location does not overlap the critical habitat. https://ecos.fws.gov/ecp/species/6749	Endangered

Reptiles

NAME	STATUS
Southwestern Pond Turtle *Actinemys pallida* Wherever found No critical habitat has been designated for this species. https://ecos.fws.gov/ecp/species/4768	Proposed Threatened

Amphibians

NAME	STATUS
Western Spadefoot *Spea hammondii* Wherever found No critical habitat has been designated for this species. https://ecos.fws.gov/ecp/species/5425	Proposed Threatened

NOT FOR CONSULTATION

Insects

NAME	STATUS
Monarch Butterfly Danaus plexippus Wherever found No critical habitat has been designated for this species. https://ecos.fws.gov/ecp/species/9743	Candidate

Critical habitats

Potential effects to critical habitat(s) in this location must be analyzed along with the endangered species themselves.

There are no critical habitats at this location.

You are still required to determine if your project(s) may have effects on all above listed species.

Bald & Golden Eagles

There are no documented cases of eagles being present at this location. However, if you believe eagles may be using your site, please reach out to the local Fish and Wildlife Service office.

Additional information can be found using the following links:

- Eagle Management https://www.fws.gov/program/eagle-management
- Measures for avoiding and minimizing impacts to birds https://www.fws.gov/library/collections/avoiding-and-minimizing-incidental-take-migratory-birds
- Nationwide conservation measures for birds https://www.fws.gov/sites/default/files/documents/nationwide-standard-conservation-measures.pdf
- Supplemental Information for Migratory Birds and Eagles in IPaC https://www.fws.gov/media/supplemental-information-migratory-birds-and-bald-and-golden-eagles-may-occur-project-action

What does IPaC use to generate the potential presence of bald and golden eagles in my specified location?

NOT FOR CONSULTATION

The potential for eagle presence is derived from data provided by the Avian Knowledge Network (AKN). The AKN data is based on a growing collection of survey, banding, and citizen science datasets and is queried and filtered to return a list of those birds reported as occurring in the 10km grid cell(s) which your project intersects, and that have been identified as warranting special attention because they are a BCC species in that area, an eagle (Eagle Act requirements may apply). To see a list of all birds potentially present in your project area, please visit the Rapid Avian Information Locator (RAIL) Tool.

What does IPaC use to generate the probability of presence graphs of bald and golden eagles in my specified location?

The Migratory Bird Resource List is comprised of USFWS Birds of Conservation Concern (BCC) and other species that may warrant special attention in your project location.

The migratory bird list generated for your project is derived from data provided by the Avian Knowledge Network (AKN). The AKN data is based on a growing collection of survey, banding, and citizen science datasets and is queried and filtered to return a list of those birds reported as occurring in the 10km grid cell(s) which your project intersects, and that have been identified as warranting special attention because they are a BCC species in that area, an eagle (Eagle Act requirements may apply), or a species that has a particular vulnerability to offshore activities or development.

Again, the Migratory Bird Resource list includes only a subset of birds that may occur in your project area. It is not representative of all birds that may occur in your project area. To get a list of all birds potentially present in your project area, please visit the Rapid Avian Information Locator (RAIL) Tool.

What if I have eagles on my list?

If your project has the potential to disturb or kill eagles, you may need to obtain a permit to avoid violating the Eagle Act should such impacts occur. Please contact your local Fish and Wildlife Service Field Office if you have questions.

NOT FOR CONSULTATION

Migratory birds

Certain birds are protected under the Migratory Bird Treaty Act[1] and the Bald and Golden Eagle Protection Act[2].

Any person or organization who plans or conducts activities that may result in impacts to migratory birds, eagles, and their habitats[3] should follow appropriate regulations and consider implementing appropriate conservation measures, as described in the links below. Specifically, please review the "Supplemental Information on Migratory Birds and Eagles".

1. The Migratory Birds Treaty Act of 1918.
2. The Bald and Golden Eagle Protection Act of 1940.

Additional information can be found using the following links:

- Eagle Management https://www.fws.gov/program/eagle-management

- Measures for avoiding and minimizing impacts to birds https://www.fws.gov/library/collections/avoiding-and-minimizing-incidental-take-migratory-birds
- Nationwide conservation measures for birds https://www.fws.gov/sites/default/files/documents/nationwide-standard-conservation-measures.pdf
- Supplemental Information for Migratory Birds and Eagles in IPaC https://www.fws.gov/media/supplemental-information-migratory-birds-and-bald-and-golden-eagles-may-occur-project-action

The birds listed below are birds of particular concern either because they occur on the USFWS Birds of Conservation Concern (BCC) list or warrant special attention in your project location. To learn more about the levels of concern for birds on your list and how this list is generated, see the FAQ below. This is not a list of every bird you may find in this location, nor a guarantee that every bird on this list will be found in your project area. To see exact locations of where birders and the general public have sighted birds in and around your project area, visit the E-bird data mapping tool (Tip: enter your location, desired date range and a species on your list). For projects that occur off the Atlantic Coast, additional maps and models detailing the relative occurrence and abundance of bird species on your list are available. Links to additional information about Atlantic Coast birds, and other important information about your migratory bird list, including how to properly interpret and use your migratory bird report, can be found below.

For guidance on when to schedule activities or implement avoidance and minimization measures to reduce impacts to migratory birds on your list, see the PROBABILITY OF PRESENCE SUMMARY below to see when these birds are most likely to be present and breeding in your project area.

NOT FOR CONSULTATION

NAME	BREEDING SEASON
Allen's Hummingbird Selasphorus sasin This is a Bird of Conservation Concern (BCC) throughout its range in the continental USA and Alaska. https://ecos.fws.gov/ecp/species/9637	Breeds Feb 1 to Jul 15
Belding's Savannah Sparrow Passerculus sandwichensis beldingi This is a Bird of Conservation Concern (BCC) only in particular Bird Conservation Regions (BCRs) in the continental USA https://ecos.fws.gov/ecp/species/8	Breeds Apr 1 to Aug 15
Bullock's Oriole Icterus bullockii This is a Bird of Conservation Concern (BCC) only in particular Bird Conservation Regions (BCRs) in the continental USA	Breeds Mar 21 to Jul 25

California Gull Larus californicus — Breeds Mar 1 to Jul 31

This is a Bird of Conservation Concern (BCC) throughout its range in the continental USA and Alaska.

California Thrasher Toxostoma redivivum — Breeds Jan 1 to Jul 31

This is a Bird of Conservation Concern (BCC) throughout its range in the continental USA and Alaska.

Common Yellowthroat Geothlypis trichas sinuosa — Breeds May 20 to Jul 31

This is a Bird of Conservation Concern (BCC) only in particular Bird Conservation Regions (BCRs) in the continental USA
https://ecos.fws.gov/ecp/species/2084

Lawrence's Goldfinch Spinus lawrencei — Breeds Mar 20 to Sep 20

This is a Bird of Conservation Concern (BCC) throughout its range in the continental USA and Alaska.
https://ecos.fws.gov/ecp/species/9464

Northern Harrier Circus hudsonius — Breeds Apr 1 to Sep 15

This is a Bird of Conservation Concern (BCC) only in particular Bird Conservation Regions (BCRs) in the continental USA
https://ecos.fws.gov/ecp/species/8350

Nuttall's Woodpecker Dryobates nuttallii — Breeds Apr 1 to Jul 20

This is a Bird of Conservation Concern (BCC) only in particular Bird Conservation Regions (BCRs) in the continental USA
https://ecos.fws.gov/ecp/species/9410

Oak Titmouse Baeolophus inornatus — Breeds Mar 15 to Jul 15

This is a Bird of Conservation Concern (BCC) throughout its range in the continental USA and Alaska.
https://ecos.fws.gov/ecp/species/9656

Olive-sided Flycatcher Contopus cooperi — Breeds May 20 to Aug 31

This is a Bird of Conservation Concern (BCC) throughout its range in the continental USA and Alaska.
https://ecos.fws.gov/ecp/species/3914

Santa Barbara Song Sparrow Melospiza melodia graminea — Breeds Mar 1 to Sep 5

This is a Bird of Conservation Concern (BCC) only in particular Bird Conservation Regions (BCRs) in the continental USA
https://ecos.fws.gov/ecp/species/5513

NOT FOR CONSULTATION

Western Screech-owl Megascops kennicottii cardonensis This is a Bird of Conservation Concern (BCC) only in particular Bird Conservation Regions (BCRs) in the continental USA	Breeds Mar 1 to Jun 30
Wrentit Chamaea fasciata This is a Bird of Conservation Concern (BCC) throughout its range in the continental USA and Alaska.	Breeds Mar 15 to Aug 10

Probability of Presence Summary

The graphs below provide our best understanding of when birds of concern are most likely to be present in your project area. This information can be used to tailor and schedule your project activities to avoid or minimize impacts to birds. Please make sure you read "Supplemental Information on Migratory Birds and Eagles", specifically the FAQ section titled "Proper Interpretation and Use of Your Migratory Bird Report" before using or attempting to interpret this report.

Probability of Presence (■)

Each green bar represents the bird's relative probability of presence in the 10km grid cell(s) your project overlaps during a particular week of the year. (A year is represented as 12 4-week months.) A taller bar indicates a higher probability of species presence. The survey effort (see below) can be used to establish a level of confidence in the presence score. One can have higher confidence in the presence score if the corresponding survey effort is also high.

How is the probability of presence score calculated? The calculation is done in three steps:

1. The probability of presence for each week is calculated as the number of survey events in the week where the species was detected divided by the total number of survey events for that week. For example, if in week 12 there were 20 survey events and the Spotted Towhee was found in 5 of them, the probability of presence of the Spotted Towhee in week 12 is 0.25.
2. To properly present the pattern of presence across the year, the relative probability of presence is calculated. This is the probability of presence divided by the maximum probability of presence across all weeks. For example, imagine the probability of presence in week 20 for the Spotted Towhee is 0.05, and that the probability of presence at week 12 (0.25) is the maximum of any week of the year. The relative probability of presence on week 12 is 0.25/0.25 = 1; at week 20 it is 0.05/0.25 = 0.2.
3. The relative probability of presence calculated in the previous step undergoes a statistical conversion so that all possible values fall between 0 and 10, inclusive. This is the probability of presence score.

To see a bar's probability of presence score, simply hover your mouse cursor over the bar.

Breeding Season (■)

NOT FOR CONSULTATION

Yellow bars denote a very liberal estimate of the time-frame inside which the bird breeds across its entire range. If there are no yellow bars shown for a bird, it does not breed in your project area.

Survey Effort (|)
Vertical black lines superimposed on probability of presence bars indicate the number of surveys performed for that species in the 10km grid cell(s) your project area overlaps. The number of surveys is expressed as a range, for example, 33 to 64 surveys.

To see a bar's survey effort range, simply hover your mouse cursor over the bar.

No Data (–)
A week is marked as having no data if there were no survey events for that week.

Survey Timeframe
Surveys from only the last 10 years are used in order to ensure delivery of currently relevant information. The exception to this is areas off the Atlantic coast, where bird returns are based on all years of available data, since data in these areas is currently much more sparse.

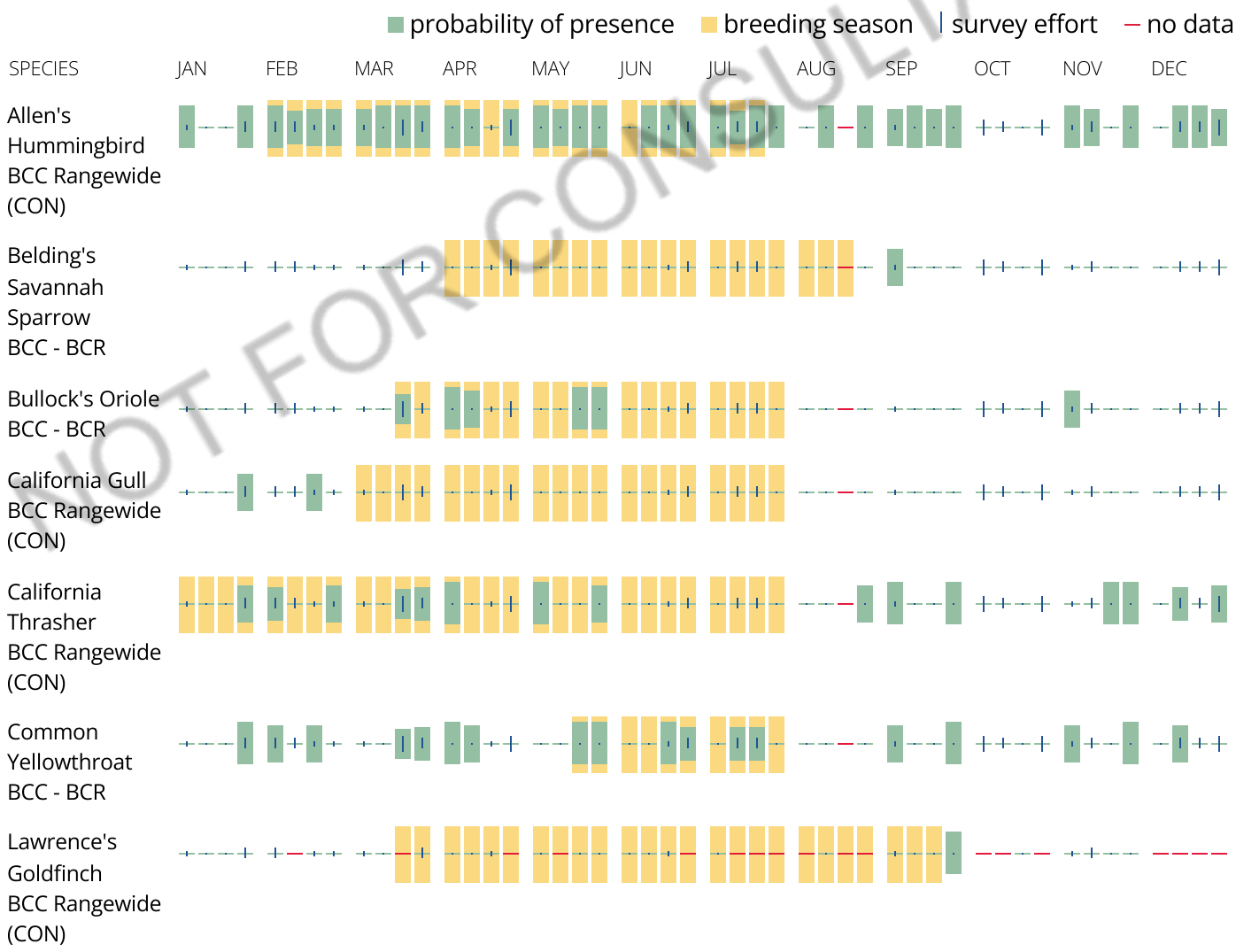

NOT FOR CONSULTATION



NOT FOR CONSULTATION

Tell me more about conservation measures I can implement to avoid or minimize impacts to migratory birds.

Nationwide Conservation Measures describes measures that can help avoid and minimize impacts to all birds at any location year round. Implementation of these measures is particularly important when birds are most likely to occur in the project area. When birds may be breeding in the area, identifying the locations of any active nests and avoiding their destruction is a very helpful impact minimization measure. To see when birds are most likely to occur and be breeding in your project area, view the Probability of Presence Summary. Additional measures or permits may be advisable depending on the type of activity you are conducting and the type of infrastructure or bird species present on your project site.

What does IPaC use to generate the list of migratory birds that potentially occur in my specified location?

The Migratory Bird Resource List is comprised of USFWS Birds of Conservation Concern (BCC) and other species that may warrant special attention in your project location.

The migratory bird list generated for your project is derived from data provided by the Avian Knowledge Network (AKN). The AKN data is based on a growing collection of survey, banding, and citizen science datasets and is queried and filtered to return a list of those birds reported as occurring in the 10km grid cell(s) which your project intersects, and that have been identified as warranting special attention because they are a BCC species in that area, an eagle (Eagle Act requirements may apply), or a species that has a particular vulnerability to offshore activities or development.

Again, the Migratory Bird Resource list includes only a subset of birds that may occur in your project area. It is not representative of all birds that may occur in your project area. To get a list of all birds potentially present in your project area, please visit the Rapid Avian Information Locator (RAIL) Tool.

What does IPaC use to generate the probability of presence graphs for the migratory birds potentially occurring in my specified location?

The probability of presence graphs associated with your migratory bird list are based on data provided by the Avian Knowledge Network (AKN). This data is derived from a growing collection of survey, banding, and citizen science datasets.

Probability of presence data is continuously being updated as new and better information becomes available. To learn more about how the probability of presence graphs are produced and how to interpret them, go the Probability of Presence Summary and then click on the "Tell me about these graphs" link.

How do I know if a bird is breeding, wintering or migrating in my area?

To see what part of a particular bird's range your project area falls within (i.e. breeding, wintering, migrating or year-round), you may query your location using the RAIL Tool and look at the range maps provided for birds in your area at the bottom of the profiles provided for each bird in your results. If a bird on your migratory bird species list has a breeding season associated with it, if that bird does occur in your project area, there may be nests present at some point within the timeframe specified. If "Breeds elsewhere" is indicated, then the bird likely does not breed in your project area.

What are the levels of concern for migratory birds?

Migratory birds delivered through IPaC fall into the following distinct categories of concern:

1. "BCC Rangewide" birds are Birds of Conservation Concern (BCC) that are of concern throughout their range anywhere within the USA (including Hawaii, the Pacific Islands, Puerto Rico, and the Virgin Islands);
2. "BCC - BCR" birds are BCCs that are of concern only in particular Bird Conservation Regions (BCRs) in the continental USA; and
3. "Non-BCC - Vulnerable" birds are not BCC species in your project area, but appear on your list either because of the Eagle Act requirements (for eagles) or (for non-eagles) potential susceptibilities in offshore areas from certain types of development or activities (e.g. offshore energy development or longline fishing).

Although it is important to try to avoid and minimize impacts to all birds, efforts should be made, in particular, to avoid and minimize impacts to the birds on this list, especially eagles and BCC species of rangewide concern. For more information on conservation measures you can implement to help avoid and minimize migratory bird impacts and requirements for eagles, please see the FAQs for these topics.

Details about birds that are potentially affected by offshore projects

For additional details about the relative occurrence and abundance of both individual bird species and groups of bird species within your project area off the Atlantic Coast, please visit the Northeast Ocean Data Portal. The Portal also offers data and information about other taxa besides birds that may be helpful to you in your project review. Alternately, you may download the bird model results files underlying the portal maps through the NOAA NCCOS Integrative Statistical Modeling and Predictive Mapping of Marine Bird Distributions and Abundance on the Atlantic Outer Continental Shelf project webpage.

NOT FOR CONSULTATION

Bird tracking data can also provide additional details about occurrence and habitat use throughout the year, including migration. Models relying on survey data may not include this information. For additional information on marine bird tracking data, see the Diving Bird Study and the nanotag studies or contact Caleb Spiegel or Pam Loring.

What if I have eagles on my list?

If your project has the potential to disturb or kill eagles, you may need to obtain a permit to avoid violating the Eagle Act should such impacts occur.

Proper Interpretation and Use of Your Migratory Bird Report

The migratory bird list generated is not a list of all birds in your project area, only a subset of birds of priority concern. To learn more about how your list is generated, and see options for identifying what other birds may be in your project area, please see the FAQ "What does IPaC use to generate the migratory birds potentially occurring in my specified location". Please be aware this report provides the "probability of presence" of birds within the 10 km grid cell(s) that overlap your project; not your exact project footprint. On the graphs provided, please also look carefully at the survey effort (indicated by the black vertical bar) and for the existence of the "no data" indicator (a red horizontal bar). A high survey effort is the key component. If the survey effort is high, then the probability of presence score can be viewed as more dependable. In contrast, a low survey effort bar or no data bar means a lack of data and, therefore, a lack of certainty about presence of the species. This list is not perfect; it is simply a starting point for identifying what birds of concern have the potential to be in your project area, when they might be there, and if they might be breeding (which means nests might be present). The list helps you know what to look for to confirm presence, and helps guide you in knowing when to implement conservation measures to avoid or minimize potential impacts from your project activities, should presence be confirmed. To learn more about conservation measures, visit the FAQ "Tell me about conservation measures I can implement to avoid or minimize impacts to migratory birds" at the bottom of your migratory bird trust resources page.

NOT FOR CONSULTATION

Facilities

National Wildlife Refuge lands

Any activity proposed on lands managed by the National Wildlife Refuge system must undergo a 'Compatibility Determination' conducted by the Refuge. Please contact the individual Refuges to discuss any questions or concerns.

There are no refuge lands at this location.

Fish hatcheries

There are no fish hatcheries at this location.

Wetlands in the National Wetlands Inventory (NWI)

Impacts to NWI wetlands and other aquatic habitats may be subject to regulation under Section 404 of the Clean Water Act, or other State/Federal statutes.

For more information please contact the Regulatory Program of the local U.S. Army Corps of Engineers District.

This location did not intersect any wetlands mapped by NWI.

NOTE: This initial screening does **not** replace an on-site delineation to determine whether wetlands occur. Additional information on the NWI data is provided below.

NOT FOR CONSULTATION

Data limitations

The Service's objective of mapping wetlands and deepwater habitats is to produce reconnaissance level information on the location, type and size of these resources. The maps are prepared from the analysis of high altitude imagery. Wetlands are identified based on vegetation, visible hydrology and geography. A margin of error is inherent in the use of imagery; thus, detailed on-the-ground inspection of any particular site may result in revision of the wetland boundaries or classification established through image analysis.

The accuracy of image interpretation depends on the quality of the imagery, the experience of the image analysts, the amount and quality of the collateral data and the amount of ground truth verification work conducted. Metadata should be consulted to determine the date of the source imagery used and any mapping problems.

Wetlands or other mapped features may have changed since the date of the imagery or field work. There may be occasional differences in polygon boundaries or classifications between the information depicted on the map and the actual conditions on site.

Data exclusions

Certain wetland habitats are excluded from the National mapping program because of the limitations of aerial imagery as the primary data source used to detect wetlands. These habitats include seagrasses or submerged aquatic vegetation that are found in the intertidal and subtidal zones of estuaries and nearshore coastal waters. Some deepwater reef communities (coral or tuberficid worm reefs) have also been excluded from the inventory. These habitats, because of their depth, go undetected by aerial imagery.

Data precautions

Federal, state, and local regulatory agencies with jurisdiction over wetlands may define and describe wetlands in a different manner than that used in this inventory. There is no attempt, in either the design or products of this inventory, to define the limits of proprietary jurisdiction of any Federal, state, or local government or to establish the geographical scope of the regulatory programs of government agencies. Persons intending to engage in activities involving modifications within or adjacent to wetland areas should seek the advice of appropriate Federal, state, or local agencies concerning specified agency regulatory programs and proprietary jurisdictions that may affect such activities.

NOT FOR CONSULTATION

This page intentionally left blank.

APPENDIX D
GEOTECHNICAL ENGINEERING REPORT, TERRACON, DECEMBER 2023

This page intentionally left blank.

ABI Properties BESS

Geotechnical Engineering Report

February 7, 2025 | Terracon Project No. LA245225

Prepared for:

AYPA Power Development, LLC
11801 Domain Development, Suite 450
Austin, Texas 78758



Terracon
Explore with us

Nationwide
Terracon.com

- Facilities
- Environmental
- Geotechnical
- Materials

145 W Walnut St.
Carson, CA 90248
P (310) 627-3430
Terracon.com

February 7, 2025

AYPA Power Development, LLC
11801 Domain Development, Suite 450
Austin, Texas 78758

Attn: Mr. Matthew McCaffrey, Senior Director of Development
P: (415) 990-6611
E: mmccaffrey@aypa.com

Re: Geotechnical Engineering Report
ABI Properties BESS
Gale Ave and Ward Way
City of Industry, Los Angeles County, California 91745
Terracon Project No. LA245225

Dear Mr. McCaffrey:

We have completed the scope of Geotechnical Engineering services for the above referenced project in general accordance with Terracon Proposal No. PLA245225 dated October 23, 2024, revised November 8, 2024. This report presents the findings of the subsurface exploration and provides geotechnical recommendations concerning earthwork and the design and construction of access roads and foundations for the proposed Battery Energy Storage Systems (BESS).

We appreciate the opportunity to be of service to you on this project. If you have any questions concerning this report or if we may be of further service, please contact us.

Sincerely,

Terracon



Toni Aguilar
Field Engineer

Joshua R. Morgan, P.E.
Regional Geotechnical Manager

APR Review by John Mancini, P.E. (UT)

Table of Contents

Introduction **1**
Project Description **2**
Site Conditions **3**
Geotechnical Characterization **3**
Subsurface Conditions 3
Lab Results 4
Groundwater 4
Seismic Site Class **5**
Faulting and Estimated Ground Motions 6
Storm Water Management **7**
Liquefaction **9**
Seismic Settlement 10
Corrosivity **10**
Electrical Resistivity Testing **11**
Thermal Resistivity Testing **11**
Geotechnical Overview **12**
Earthwork **12**
Site Preparation 12
Subgrade Preparation 13
Excavation 14
Fill Material and Placement 14
Compaction Requirements 15
Utility Trench Backfill 15
Grading and Drainage 16
Exterior Slab Design and Construction 16
Earthwork Construction Considerations 17
Construction Observation and Testing 18
Shallow Foundations **18**
Shallow Foundation Design Recommendations 18
Design Parameters – Overturning and Uplift Loads 19
Foundation Construction Considerations 20
Lateral Earth Pressures **21**
Design Parameters 21
Deep Foundations **21**
Drilled Shaft Design Recommendations 21
Drilled Shaft Axial Loading 22
Drilled Shaft Lateral Loading 22
Drilled Shaft Construction Considerations 24
Gravel-Surfaced Drives and Parking **25**
General Comments **28**

Figures

GeoModel

Attachments

Exploration and Testing Procedures
Site Location and Exploration Plans
Exploration and Laboratory Results
Supporting Information

Note: This report was originally delivered in a web-based format. **Blue Bold** text in the report indicates a referenced section heading. The PDF version also includes hyperlinks which direct the reader to that section and clicking on the terracon logo will bring you back to this page. For more interactive features, please view your project online at **client.terracon.com**.

Refer to each individual Attachment for a listing of contents.

Introduction

This report presents the results of our subsurface exploration and Geotechnical Engineering services performed for the proposed Battery Energy Storage System (BESS) to be located at Gale Ave and Ward Way, City of Industry, Los Angeles County, California 91745. The purpose of these services was to provide information and geotechnical engineering recommendations relative to:

- Subsurface soil conditions
- Groundwater conditions
- Seismic Site Class per CBC
- Site preparation and earthwork
- Foundation design and construction
- Lateral earth pressure
- Roadway Design and construction

The geotechnical engineering Scope of Services for this project included the advancement of seven (7) test borings, field electrical resistivity testing, laboratory testing, engineering analysis, and preparation of this report. The geotechnical engineering Scope of Services for our current scope of work included the following:

- Three (3) soil test borings to approximately 26.5 feet below ground surface (bgs) in the proposed BESS areas
- One (1) soil test boring to approximately 51.5 feet bgs in the proposed BESS areas
- Three (3) percolation test borings to approximately 5 and 10 feet bgs in the proposed BESS areas
- Corrosion testing on soil samples obtained from one (1) location
- Lab thermal resistivity testing on soil samples obtained from one (1) location
- Field electrical resistivity testing at two (2) locations

Drawings showing the site and boring and electrical resistivity locations are shown on the **Site Location** and **Exploration Plan**, respectively. The results of the laboratory testing performed on soil samples obtained from the site during our field exploration are included on the boring logs and/or as separate graphs in the **Exploration Results** section.

Project Description

Our initial understanding of the project was provided in our proposal and was discussed during project planning. A period of collaboration has transpired since the project was initiated, and our final understanding of the project conditions is as follows:

Item	Description
Information Provided	A site plan of the proposed structures was provided by Aypa during the proposal stage. Terracon previously provided a geotechnical engineering report for the proposed site titled, "City of Industry BESS," dated December 5, 2023, Terracon Project No. LA235125. The report was prepared for the site address of 16253 Gale Ave., City of Industry, CA.
Project Description	The project consists of a proposed Battery Energy Storage System (BESS) facility. The project facility will encompass an approximate footprint of 9 acres, however, this current scope only includes the western 2.6-acre area not part of the original geotechnical engineering report.
Proposed Structure	We anticipate the proposed battery storage units will be supported by mat foundations or drilled shafts. Other appurtenant electrical equipment may also be supported on mat or drilled shaft foundations.
Maximum Loads	Structural loads were not provided, but have been estimated based on our experience ▪ BESS enclosure pads: 1,000 to 1,200 psf contact pressure ▪ BESS Axial Load: 75 kips ▪ BESS Shear Load: 5 kips ▪ Transformers: 500 – 1,000 psf contact pressure
Grading/Slopes	We assume that the field grade will follow the existing site grades with minimum grading required to bring the site to finish grade.
Access Roadways	We understand that new pavements will be required for construction of the project. We anticipate a maximum vehicle load of 10,000 lbs. and will travel the paved areas once a week.
Infiltration Systems	As requested by the client, stormwater management systems will be required as part of this development. We have included shallow percolation testing as part of the scope.

Terracon should be notified if any of the above information is inconsistent with the planned construction, especially the grading limits, as modifications to our recommendations may be necessary.

Site Conditions

The following description of site conditions is derived from our site visit in association with the field exploration and our review of publicly available geologic and topographic maps.

Item	Description
Parcel Information	The project is located at 16233 and 16253 Gale Ave, and 16209 Ward Way, City of Industry, Los Angeles County, California 91745. The project site encompasses a total area of approximately 2.6 acres. The coordinates of the approximate center of the site are 34.0084°N, 117.9526°W. See **Site Location**
Existing Improvements	The site includes a commercial building used for multiple businesses with associated landscaping, parking, and drive areas.
Current Ground Cover	The majority of the site is covered with existing buildings and asphalt concrete pavements.
Existing Topography	The project site is generally flat with south to north elevations ranging from 346 to 353 feet.

Geotechnical Characterization

Subsurface Conditions

We have developed a general characterization of the subsurface conditions based upon our review of the subsurface exploration, laboratory data, geologic setting and our understanding of the project. This characterization, termed GeoModel, forms the basis of our geotechnical calculations and evaluation of the site. Conditions observed at each exploration point are indicated on the individual logs. The individual logs can be found in the **Exploration Results** and the GeoModel can be found in the **Figures** attachment of this report.

As part of our analyses, we identified the following model layers within the subsurface profile. For a more detailed view of the model layer depths at each boring location, refer to the GeoModel.

Model Layer	Layer Name	Consistency/Density
1	Lean Clay with Sand/Sany Lean Clay	Very stiff to hard
2	Sandy Silt/Silt with Sand	Very stiff to hard
3	Silty Sand	Medium dense to very dense
4	Poorly Graded Sand with Silt	Medium dense to very dense

The geotechnical characterization forms the basis of our geotechnical calculations and evaluation of site preparation and foundation options. As noted in **General Comments**, the characterization is based upon widely spaced exploration points across the site, and variations are likely.

Lab Results

Laboratory tests were conducted on selected soil samples and the test results are presented in the **Exploration Results** section and on the boring logs. Atterberg limit test results indicate that the on-site soils generally have very low to medium plasticity. A consolidation test indicated that the clayey soils encountered at an approximate depth of 2.5 feet bgs have a negligible swell potential when saturated under normal footing loads of 2,000 psf. Direct shear testing on clayey soils encountered at 2.5 feet indicate soils have an effective friction angle of approximately 27 degrees with apparent cohesion value of 780 psf. Maximum density/optimum moisture content testing conducted in accordance with ASTM D1557 (Modified Proctor) indicate that near surface soils tested have maximum dry densities of 114.0 pounds per cubic feet (pcf) and optimum water contents of 16.5 percent.

Groundwater

Groundwater was observed in boring B-2, B-3 and B-4 at approximate depths of 23 to 27 feet bgs. In clayey soils with low permeability, the accurate determination of groundwater level may not be possible without long term observation. Long term observation after drilling could not be performed as borings were backfilled immediately upon completion due to safety concerns. Groundwater conditions may be different at the time of construction. Groundwater levels can best be determined by implementation of a groundwater monitoring plan.

Groundwater level fluctuations occur due to seasonal variations in the amount of rainfall, runoff and other factors not evident at the time the borings were performed. Therefore, groundwater levels during construction or at other times in the life of the structure may be higher or lower than the levels indicated on the boring logs. The possibility of groundwater level fluctuations should be considered when developing the design and construction plans for the project.

According to data collected from the Los Angeles County Public Works Water Data Library for the State of California from a nearby well 3048E, located approximately 2,200 feet northwest of the site, historic groundwater elevation level on May 30, 2023 were recorded at approximately 12 feet below ground surface.[1]

Based on our review of available historical topographic and aerial maps, the San Jose Creek Diversion Channel is located approximately 450 feet north of the project site. The approximate depth of the channel estimated based on Google Earth Imagery is approximately 10 to 15 feet.[2]

Seismic Site Class

The 2022 California Building Code (CBC) Seismic Design Parameters have been generated using the SEAOC/OSHPD Seismic Design Maps Tool. This web-based software application calculates seismic design parameters in accordance with ASCE 7-16, and 2022 CBC. The 2022 CBC requires that a site-specific ground motion study be performed in accordance with Section 11.4.8 of ASCE 7-16 for Site Class D sites with a mapped S_s value greater than or equal 0.2.

An exception to this requirement is included in Supplement 3 to ASCE 7-16 that states: "A ground motion hazard analysis is not required where the value of the parameter S_{M1} determined by Eq. (11.4-2) is increased by 50% for all applications of S_{M1} in this standard. The resulting value of the parameter S_{D1} determined by Eq. (11.4-4) shall be used for all applications of S_{D1} in the Standard." **The structural engineer should verify the applicability of this exception and apply the modifications to the applied values of S_{M1} and S_{D1} as per Supplement No. *3,* if warranted.**

[1] Los Angeles Public Works. https://dpw.lacounty.gov/general/wells/#

[2] Historical Aerials. https://www.historicaerials.com/viewer

Based on this exception, the spectral response accelerations presented below were determined using the site coefficients (Fa and Fv) from Tables 1613.2.3(1) and 1613.2.3(2) presented in Section 16.4.4 of the 2022 CBC.

Description	Value
2022 California Building Code Site Classification (CBC)[1]	D[2]
Site Latitude (°N)	34.0084
Site Longitude (°W)	117.9526
S_s Spectral Acceleration for a 0.2-Second Period	1.804
S_1 Spectral Acceleration for a 1-Second Period	0.64
F_a Site Coefficient for a 0.2-Second Period	1.0
F_v Site Coefficient for a 1-Second Period	1.7

1. Seismic site classification in general accordance with the *2022 California Building Code*.
2. The 2022 California Building Code (CBC) requires a site soil profile determination extending to a depth of 100 feet for seismic site classification. The current scope does not include the 100-foot soil profile determination. Borings were extended to a maximum depth of 51½ feet, and this seismic site class definition considers that similar or denser soils continue below the maximum depth of the subsurface exploration. Additional exploration to deeper depths would be required to confirm the conditions below the current depth of exploration.

A site-specific ground motion study may generate less conservative coefficients and acceleration values which may reduce construction costs. We recommend consulting with a structural engineer to evaluate the need for such study and its potential impact on construction costs. Terracon should be contacted if a site-specific ground motion study is desired.

Faulting and Estimated Ground Motions

The site is located in the southern California, which is a seismically active area. The type and magnitude of seismic hazards affecting the site are dependent on the distance to causative faults, the intensity, and the magnitude of the seismic event. As calculated using the USGS Unified Hazard Tool, the Whittier Alt, which is considered to have the most significant effect at the site from a design standpoint, has a maximum credible earthquake magnitude of 6.56 and is located approximately 3 miles (4.83 kilometers) from the site.

Based on the USGS Design Maps Summary Report, using the American Society of Civil Engineers (ASCE 7-16) standard, the peak ground acceleration (PGA_M) at the project site

is expected to be 0.854g. Furthermore, the site is not located within an Alquist-Priolo Earthquake Fault Zone based on our review of the State Fault Hazard Maps.[3]

Storm Water Management

Three in-situ percolation tests (falling-head borehole permeability) at boring locations P-1 through P-3, were performed at approximate depths between 5 and 10 feet bgs (see table below for depths).

The objective of the testing is to provide infiltration rates to support design of stormwater infiltration systems. Test was performed in by placing a 2-inch thick layer of 3/4-inch gravel in the bottom of each boring after completion of drilling. Three-inch diameter perforated pipes were installed on top of the gravel layer and gravel was used to backfill between the perforated pipes and the boring sidewall. The borings were then filled with water for a pre-soak period.

At the beginning of each test, the pipes were refilled with water and readings were taken at periodic time intervals as the water level dropped. The soil at the percolation test locations was classified in the field using a visual/manual procedure. The infiltration velocity is presented as the infiltration rate and is summarized in the following table. The infiltration rates provided do not include safety factors.

Test Location	Boring Depth (ft.)[1]	Test Depth Range (ft.)[1]	Soil Type	Percolation Rate (in./hr.)	Infiltration Rate (in./hr.)[2]
P-1	10	5 to 10	CL/ML[3]	1.0	0.1
P-2	5	0 to 5	CL	0.7	<0.1
P-3	10	5 to 10	CL	2.3	0.1

1. Below existing ground surface.

[3] California Geological Survey. https://maps.conservation.ca.gov/cgs/informationwarehouse.

Test Location	Boring Depth (ft.)[1]	Test Depth Range (ft.) [1]	Soil Type	Percolation Rate (in./hr.)	Infiltration Rate (in./hr.) [2]

2. If the proposed infiltration system will mainly rely on vertical downward seepage, the calculated infiltration rates should be used. Calculation was based on the Los Angeles County methods.
3. Material transition at the depth tested, see boring logs.

The above infiltration rates determined by the percolation test method are based on field test results utilizing clear water. Infiltration rates can be affected by silt buildup, debris, degree of soil saturation, site variability and other factors. The rate obtained at specific location and depth is representative of the location and depth tested and may not be representative of the entire site. Application of an appropriate safety factor is prudent to account for subsoil inconsistencies, possible compaction related to site grading, and potential silting of the percolating soils, depending on the application.

The field test results are not intended to be design rates. They represent the result of our tests at the depths and locations indicated. The design rate should be determined by the designer by applying an appropriate factor of safety. Based on the County of Los Angeles Department of Public Works GS200.1 document, the following reduction factors are recommended:

LA County Reduction Factor	Value
RF_t	1
RF_v	1
RF_s	2[1]
RF, Total Reduction Factor $RF=RF_t + RF_v + RF_s$	4

1. This factor may be used if stormwater will be clear and filtered of silts and sediments prior to infiltration. We recommend the designer confirm this Reduction Factor.

Percolation and infiltration rates can be affected by silt buildup, debris, degree of soil saturation, site variability and other factors. The rate obtained at specific location and depth is representative of the location and depth tested and may not be representative of the entire site. Application of an appropriate safety factor is prudent to account for subsoil inconsistencies, possible compaction related to site grading, and potential silting of the percolating soils, depending on the application.

With time, the bottoms of infiltration systems tend to plug with organics, sediments, and other debris. Satisfactory long-term performance of an infiltration facility will require some degree of maintenance to remove these deleterious materials to help reduce decreases in actual percolation rates. Accumulations of sediment, organic materials, or other material that serve to reduce their permeability of the receptor soils should be removed from the filtration system on a regular basis so as not to enter the retention system. The filtration system shall have a rigorous maintenance program, debris from the filtration maintenance should be disposed of at an approved facility in accordance with applicable regulations.

The design engineer should also check with the local agency for the limitation of the infiltration rate allowed in the design. If the maximum allowable design infiltration rate is lower than the recommended rate, the maximum allowable design infiltration rate should be used. The designer of the basins should also consider other possible site variability in the design.

The percolation tests were performed with clear water, whereas the storm water will likely not be clear, but may contain organics, fines, and grease/oil. The presence of these deleterious materials will tend to decrease the rate that water percolates from the stormwater capture system. The design of the stormwater capture system should account for the presence of these materials and should incorporate structures/devices to remove these deleterious materials.

Infiltration testing should be performed after construction of the stormwater capture system to verify the design infiltration rates. It should be noted that siltation and vegetation growth along with other factors may affect the infiltration rates of the infiltration areas. The actual infiltration rate may vary from the values reported here. Infiltration systems should be located at least 10 feet from any existing or proposed foundation system.

Operation of heavy equipment during construction may densify the receptor soils below the infiltration facility. The soils exposed in the bottom of the infiltration facility should not be compacted and should remain in their native condition. This may require scarification of the soils prior to construction.

Liquefaction

Liquefaction is a mode of ground failure that results from the generation of high pore water pressures during earthquake ground shaking, causing loss of shear strength. Liquefaction is typically a hazard where loose sandy soils exist below groundwater. The California Geological Survey (CGS) has designated certain areas as potential liquefaction hazard zones. These are areas considered at a risk of liquefaction-related ground failure during a seismic event, based upon mapped surficial deposits and the presence of a

relatively shallow water table. The project site has been mapped and is located within a liquefaction hazard zone as designated by the California Geological Survey (CGS).

Seismic Settlement

Our explorations indicate the native soils encountered in exploratory borings generally consisted of very stiff to hard lean clay with sand, very stiff to hard sandy silt, and medium dense to dense silty sand at a maximum exploration depth of 51½ feet bgs.

To evaluate the presence of liquefiable soils and determine the amount of settlement of saturated/unsaturated soils during seismic shaking, we performed liquefaction analysis in accordance with the Los Angeles County guidelines.

Groundwater was encountered in borings B-2, B-3, and B-4 at depths ranging from 23 to 27 feet bgs while drilling. Historic high groundwater levels were recorded at approximately 12 feet bgs.

We utilized the software "LiquefyPro" by CivilTech Software, using soil dated from boring B-2. A Peak Ground Acceleration (PGA_M) of 0.854g and assumed a magnitude of 6.77 for the 2% chance of exceedance over 50 years for the project site were used. Settlement analysis used the Tokimatsu, M-correction method. The fines percentage were corrected for liquefaction using the Modify Stark/Olson method. For this analysis a groundwater depth of 12 feet has been utilized.

Based on the calculation results from B-2, the seismically induced settlement is estimated to be approximately 1 inch.

Results and calculations for the liquefaction analysis are included in the **Supporting Documents** section of this report.

Corrosivity

The table below lists the results of laboratory soluble sulfate, soluble chloride, electrical resistivity, and pH testing. The values may be used to estimate potential corrosive characteristics of the on-site soils with respect to contact with the various underground materials which will be used for project construction.

Corrosivity Test Results Summary								
Boring	Sample Depth (feet)	Soluble Sulfate (%)	Sulfides (ppm)	Chloride (%)	Red-Ox Potential (mV)	Electrical Resistivity (Ω-cm)	Total Salts (ppm)	pH
B-3	1-5	0.0003	<0.001	0.0001	+122	2,300	188	7.26

Results of soluble sulfate testing indicate samples of the on-site soils tested possess negligible sulfate concentrations when classified in accordance with Table 19.3.1.1 of the ACI Design Manual. Concrete should be designed in accordance with the exposure class S0 provisions of the ACI Design Manual, Section 318, Chapter 19.

Electrical Resistivity Testing

Terracon performed field measurements of soil electrical resistivity for the support of grounding design. Soil resistivity data was obtained from two test arrays at two (2) locations in the proposed project site. The approximate location of the tests are shown in the **Exploration Plan**. The testing was performed in general accordance with Wenner Array (4-pin) method per ASTM G57. This method was performed in with IEEE Standard 81, IEEE Guide for Measuring Earth Resistivity, Ground Impedance and Earth Surface Potentials of a Ground System. The tests in the proposed locations included perpendicular arrays with "a" spacings 1, 2, 3, 6, 10, 18, 30, 40, 50, 70 and 100, 150 feet. However, multiple spacings were omitted due to site constraints from nearby buildings and walls and overhead transmission lines interfering with tests. The "a" spacing is generally considered to be the depth of influence of the test. The electrical resistivity test results are presented in **Exploration Results**.

Thermal Resistivity Testing

Terracon subcontracted Geotherm USA to perform laboratory thermal resistivity testing. Testing was conducted on one (1) bulk sample at the project site from a depth of 0.5 to 5 feet bgs within the proposed BESS area. The tests were conducted on soil samples remolded to 85% and 95% (as determined by ASTM D1557) of the material's maximum dry density for a total of two (2) tests. Dry out curves targeted the higher of either the in-situ moisture content of the optimum moisture content as determined by ASTM D1557, totally dry condition, and two intermediate points. The results are in the **Exploration Results** section of this report.

Geotechnical Overview

The site appears suitable for the proposed construction based upon geotechnical conditions encountered in the test borings, provided that the recommendations provided in this report are implemented in the design and construction phases of this project.

The subsurface materials generally consisted of very stiff to hard clay and silts with varying amounts of sand, and medium dense to dense sand with varying amounts of silt extending to the maximum depth of the borings. Groundwater was encountered in borings B-2, B-3 and B-4 at approximately 23 to 27 feet bgs.

The proposed battery energy storage system (BESS) units and other appurtenant electrical equipment can be supported by **Shallow Foundations** (spread footings or mats) bearing on prepared native soils. Alternatively, **Deep Foundations** consisting of drilled shafts can also be used for foundations.

Geotechnical engineering recommendations for foundation systems and other earth connected phases of the project are outlined below. The recommendations contained in this report are based upon the results of field and laboratory testing (presented in the **Exploration Results**), engineering analyses, and our current understanding of the proposed project. The **General Comments** section provides an understanding of the report limitations.

Earthwork

The following presents recommendations for site preparation, excavation, subgrade preparation, and placement of engineered fills on the project. The recommendations presented for the design and construction of foundations are contingent upon following the recommendations outlined in this section.

Earthwork on the project should be observed and evaluated by Terracon. The evaluation of earthwork should include observation and testing of engineered fill, subgrade preparation, foundation of bearing soils, and other geotechnical conditions exposed during construction of the project.

Site Preparation

Demolition of the existing building should include complete removal of all foundation systems, floor slabs and remaining underground utilities within the proposed construction area. This should include removal of any loose backfill found adjacent to existing foundations. All materials derived from the demolition of existing structures and pavements should be removed from the site and not be allowed for use as on-site fill, unless processed in accordance with the fill requirements included in this report.

Prior to placing fill, existing pavement, debris, and other deleterious materials should be removed from proposed foundation and roadway areas. Exposed surfaces within these areas should be free of mounds and depressions which could prevent uniform compaction. The site should be initially graded to create a relatively level surface to receive fill and provide for a relatively uniform thickness of fill beneath proposed structures.

In the event the contractor desires to crush on-site pavements and concrete and use these materials as engineered fill, the crushed materials should be evaluated and tested for compliance with the requirements and specifications of the State of California Department of Transportation, or other approved local governing specifications.

Although no evidence of fills, utilities, or underground facilities such as septic tanks, cesspools, basements, and utilities was observed during the site reconnaissance, such features could be encountered during construction. If unexpected fills, utilities, or underground facilities are encountered, such features should be removed, and the excavation thoroughly cleaned prior to backfill placement and/or construction.

Subgrade Preparation

The proposed structures may be supported by a shallow foundations (spread footings or mats) or on drilled shafts.

Where shallow foundations are used, following excavation to footing depth the exposed subgrades should be scarified to a minimum depth of 12 inches, moisture conditioned, and compacted. The moisture content and compaction of subgrade soils should be maintained until foundation construction.

Where deep foundations are used, no additional site preparation in necessary.

All exposed areas which will receive fill, once properly cleared and benched where necessary, should be scarified to a minimum depth of 12 inches, moisture conditioned as necessary, and compacted per the compaction requirements in this report. Compacted structural fill soils should then be placed to the proposed design grade and the moisture content and compaction of subgrade soils should be maintained until foundation or pavement construction.

Based upon the subsurface conditions determined from the geotechnical exploration, subgrade soils exposed during construction are anticipated to be relatively workable; however, the workability of the subgrade may be affected by precipitation, repetitive construction traffic or other factors. If unworkable conditions develop, workability may be improved by scarifying and drying.

Excavation

We anticipate that excavations for the proposed construction can be accomplished with conventional earthmoving equipment.

The bottom of excavations should be thoroughly cleaned of loose soils and disturbed materials prior to backfill placement and/or construction.

Prior to the construction phase of the project, additional evaluation of groundwater and fluctuations in groundwater levels should be performed. Depending upon the depth of excavation and seasonal conditions, groundwater may be encountered within the excavations planned on the site.

Individual contractors are responsible for designing and constructing stable, temporary excavations. Excavations should be sloped or shored in the interest of safety following local, and federal regulations, including current OSHA excavation and trench safety standards.

Fill Material and Placement

All fill materials should be inorganic soils free of vegetation, debris, and fragments larger than six inches in size. Pea gravel or other open-graded materials should not be used as fill or backfill without the prior approval of the geotechnical engineer.

Onsite soils are suitable for reuse as engineered fill beneath proposed mat foundations and pavements.

Imported soils for use as fill material within proposed structure areas should conform to low volume change materials as indicated in the following specifications:

Percent Finer by Weight

Gradation	**(ASTM C 136)**
3”	100
No. 4 Sieve	50-100
No. 200 Sieve	40(max)

- Liquid Limit ..... 30 (max)
- Plasticity Index ..... 10 (max)
- Maximum Expansion Index* ..... 20 (max)

*ASTM D4829

The contractor shall notify the Geotechnical Engineer of import sources sufficiently ahead of their use so that the sources can be observed and approved as to the physical characteristic of the import material. For all import material, the contractor shall also submit current verified

reports from a recognized analytical laboratory indicating that the import has a "not applicable" (Class S0) potential for sulfate attack based upon current ACI criteria and is "mildly corrosive" to ferrous metal and copper. The reports shall be accompanied by a written statement from the contractor that the laboratory test results are representative of all import material that will be brought to the job.

Engineered fill should be placed and compacted in horizontal lifts, using equipment and procedures that will produce recommended moisture contents and densities throughout the lift. Fill lifts should not exceed 10 inches loose thickness.

Compaction Requirements

Recommended compaction and moisture content criteria for engineered fill materials are as follows:

Material Type and Location	Per the Modified Proctor Test (ASTM D 1557)		
	Minimum Compaction Requirement	Range of Moisture Contents for Compaction Above Optimum	
		Minimum	Maximum
Approved on-site or imported fill soils:			
Beneath foundations:	90%	0%	+4%
Utility trenches (pavement and structural areas)[1]:	90%	0%	+4%
Fill greater than 5 feet in depth:	95%	0%	+4%
Exterior Slabs:	90%	0%	+4%
Miscellaneous backfill:	90%	0%	+4%
Aggregate base:	95%	0%	+4%

1. Upper 12 inches should be compacted to 95% within pavement and structural areas. Low-volume change imported soils should be used in lightly loaded equipment areas.

Utility Trench Backfill

We anticipate that the on-site soils will provide suitable support for underground utilities and piping that may be installed. Any soft and/or unsuitable material encountered at the bottom of excavations should be removed and be replaced with an adequate bedding material.

Trench excavation should not be conducted below a downward 1:1 projection from existing foundations without engineering review of shoring requirements and geotechnical observation during construction.

A non-expansive granular material with a sand equivalent greater than 30 should be used for bedding and shading of utilities, unless allowed or specified otherwise by the utility manufacturer.

On-site materials are considered suitable for backfill of utility and pipe trenches from 1 foot above the top of the pipe to the final ground surface, provided the material is free of organic matter and deleterious substances. Imported low volume change soils should be used for trench backfill in structural areas.

Trench backfill should be mechanically placed and compacted as discussed earlier in this report. Compaction of initial lifts should be accomplished with hand-operated tampers or other lightweight compactors. Where trenches are placed beneath footings, the backfill should satisfy the gradation and expansion index requirements of engineered fill discussed in this report. Flooding or jetting for placement and compaction of backfill is not recommended.

Grading and Drainage

All grades must provide effective drainage away from the proposed structure during and after construction and should be maintained throughout the life of the structure. Water retained next to the structures result in soil movements greater than those discussed in this report. Greater movements can result in unacceptable differential foundation movements, cracked slabs and walls.

Backfill against footings and in utility trenches should be well compacted and structure of all construction debris to reduce the possibility of moisture infiltration.

We recommend a minimum horizontal setback distance of 10 feet from the perimeter of any structure and the high-water elevation of the nearest storm-water retention basin.

Exterior Slab Design and Construction

Exterior slabs-on-grade, exterior architectural features, and utilities founded on, or in backfill may experience some movement due to the volume change of the backfill. To reduce the potential for damage caused by movement, we recommend:

- exterior slabs should be supported directly on subgrade fill (not ABC) with no, or very low expansion potential;
- strict moisture-density control during placement of subgrade fills;
- maintain proper subgrade moisture until placement of slabs;

- placement of effective control joints on relatively close centers and isolation joints between slabs and other structural elements;
- provision for adequate drainage in areas adjoining the slabs;
- use of designs which allow vertical movement between the exterior slabs and adjoining structural elements.

Earthwork Construction Considerations

Upon completion of filling and grading, care should be taken to maintain the subgrade water content prior to construction of roadways. Construction traffic over the completed subgrades should be avoided to the extent practical. The site should also be graded to prevent ponding of surface water on the prepared subgrades or in excavations. Water collecting over or adjacent to construction areas should be removed. If the subgrade desiccates, saturates, or is disturbed, the affected material should be removed, or the materials should be scarified, moisture conditioned, and recompacted prior to roadway construction.

Construction site safety is the sole responsibility of the contractor who controls the means, methods, and sequencing of construction operations. Under no circumstances shall the information provided herein be interpreted to mean Terracon is assuming responsibility for construction site safety, or the contractor's activities; such responsibility shall neither be implied nor inferred.

On-site clay soils may pump and unstable subgrade conditions could develop during general construction operations, particularly if the soils are wetted and/or subjected to repetitive construction traffic. The use of light construction equipment would aid in reducing subgrade disturbance. The use of remotely operated equipment, such as a backhoe, would be beneficial to perform cuts and reduce subgrade disturbance.

Should unstable subgrade conditions develop stabilization measures will need to be employed. Stabilization measures may include placement of aggregate base and multi-axial geogrid. Use of lime, fly ash, kiln dust or cement could also be considered as a stabilization technique. Laboratory evaluation is recommended to determine the effect of chemical stabilization on subgrade soils prior to construction.

We recommend that the earthwork portion of this project be completed during extended periods of dry weather if possible. If earthwork is completed during the wet season (typically November through April) it may be necessary to take extra precautionary measures to protect subgrade soils. Wet season earthwork operations may require additional mitigative measures beyond that which would be expected during the drier summer and fall months. This could include diversion of surface runoff around exposed soils and draining of ponded water on the site. Once subgrades are established, it may be necessary to protect the exposed subgrade soils from construction traffic.

The individual contractor(s) is responsible for designing and constructing stable, temporary excavations as required to maintain stability of both the excavation sides and bottom. Excavations should be sloped or shored in the interest of safety following local, and federal regulations, including current Occupational Safety and Health Administration (OSHA) excavation and trench safety standards.

Construction Observation and Testing

The geotechnical engineer should be retained during the construction phase of the project to observe earthwork and to perform necessary tests and observations during subgrade preparation, proof-rolling, placement and compaction of controlled compacted fills, backfilling of excavations to the completed subgrade.

The exposed subgrade and each lift of compacted fill should be tested, evaluated, and reworked, as necessary, as recommended by the Geotechnical Engineer prior to placement of additional lifts. Each lift of fill should be tested for density and water content at a frequency of at least one test for every 2,500 square feet of compacted fill in the structure areas and 5,000 square feet in surrounding pavement areas. Where not specified by local ordinance, one density and water content test should be performed for every 50 linear feet of compacted utility trench backfill. This testing frequency criteria may be adjusted during construction as specified by the geotechnical engineer of record.

In areas of foundation excavations, the bearing subgrade should be evaluated by the Geotechnical Engineer. If unanticipated conditions are observed, the Geotechnical Engineer should prescribe mitigation options.

In addition to the documentation of the essential parameters necessary for construction, the continuation of the Geotechnical Engineer into the construction phase of the project provides the continuity to maintain the Geotechnical Engineer's evaluation of subsurface conditions, including assessing variations and associated design changes.

Shallow Foundations

If the site has been prepared in accordance with the requirements noted in **Earthwork**, the following design parameters are applicable for shallow foundations.

Shallow Foundation Design Recommendations

Item	Description
Foundation System	Spread footings, mat foundations

Item	Description
Maximum Net Allowable Bearing Pressure [1, 2]	Spread Footings: 3,000 psf Mat Foundations: 2,000 psf
Required Bearing Stratum [3]	Properly prepared native subgrades
Minimum Embedment Below Finished Grade	18 inches
Minimum Dimensions	Square footings and mats: 24 inches Strip footings: 18 inches
Maximum Dimensions [3]	Square footings: 15 feet Mat foundations 12 feet wide by 40 feet long
Estimated Total Settlement from Structural Loads [3]	About 1 inch
Estimated Differential Settlement	About 1/2 of total settlement over a horizontal distance of 40 feet

1. The maximum net allowable bearing pressure is the pressure in excess of the minimum surrounding overburden pressure at the footing base elevation. An appropriate factor of safety has been applied. These bearing pressures can be increased by 1/3 for transient loads unless those loads have been factored to account for transient conditions.
2. Unsuitable or soft soils should be overexcavated and replaced per the recommendations presented in **Earthwork**.
3. Maximum footing/mat dimensions controlled by settlement of 1 inch or less; larger foundations can be used but will have higher settlements.

Finished grade is defined as the lowest adjacent grade within five feet of the foundation for perimeter (or exterior) footings.

The allowable foundation bearing pressure applies to dead loads plus design live load conditions. The design bearing pressure may be increased by one-third when considering total loads that include wind or seismic conditions. The weight of foundation concrete below grade may be neglected in dead load computations.

Foundation should be reinforced as necessary to reduce the potential for distress caused by differential foundation movement. Foundation excavations should be observed by the geotechnical engineer. If the soil conditions encountered differ significantly from those presented in this report, supplemental recommendation will be required.

Design Parameters – Overturning and Uplift Loads

Uplift resistance of spread footings can be developed from the effective weight of the footing and the overlying soils. As illustrated on the subsequent figure, the effective weight of the soil prism defined by diagonal planes extending up from the top of the perimeter of the foundation to the ground surface at an angle, θ, of 20 degrees from the

vertical can be included in uplift resistance. The maximum allowable uplift capacity should be taken as a sum of the effective weight of soil plus the dead weight of the foundation, divided by an appropriate factor of safety. A maximum total unit weight of 120 pcf should be used for the backfill.

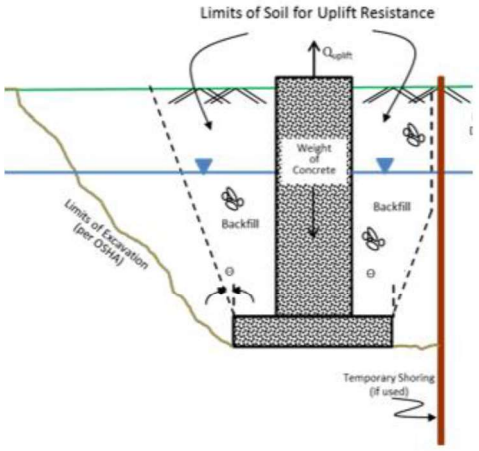

Foundations subject to overturning loads should be sized to maintain the entire foundation area in contact with the bearing surface during the load event. This condition requires that the load eccentricity be maintained in the central third of the foundation (e.g., e < b/6), and may require foundation widening or additional foundation weight beyond that provided by proportioning for uplift alone.

Foundation Construction Considerations

Finished grade is defined as the lowest adjacent grade within five feet of the foundation for perimeter (or exterior) footings.

The allowable foundation bearing pressure applies to dead loads plus design live load conditions. The design bearing pressure may be increased by one-third when considering total loads that include wind or seismic conditions. The weight of the foundation concrete below grade may be neglected in dead load computations.

Foundations should be reinforced as necessary to reduce the potential for distress caused by differential foundation movement. Foundation excavations should be observed by the geotechnical engineer. If the soil conditions encountered differ significantly from those presented in this report, supplemental recommendations will be required.

Lateral Earth Pressures

Design Parameters

For engineered fill comprised of on-site soils or imported low volume change materials above any free water surface, recommended equivalent fluid pressure of unrestrained foundation elements are:

Item	Recommended Value
Active Case	45 psf/ft
Passive Case	330 psf/ft
At-Rest Case	65 psf/ft
Ultimate Coefficient of Sliding Friction	0.30

1. The values are based on onsite soils used as backfill.
2. Uniform, horizontal backfill, compacted to at least 90% of the ASTM D 1557 maximum dry density, rendering a maximum
3. Use of passive earth pressures require the sides of the excavation for the foundation to be nearly vertical and the concrete placed neat against these vertical faces or that the foundation forms be removed and compacted engineered fill be placed against the vertical foundation face
4. Can be used to compute sliding resistance where foundations are placed on suitable soil/materials. Should be neglected for foundations subject to net uplift conditions.
5. Passive pressure and sliding friction may be combined to resist sliding provided that either the passive pressure or frictional resistance is reduced by 50 percent.

The lateral earth pressures herein do not include any factor of safety and are not applicable for submerged soils/hydrostatic loading. Additional recommendations may be necessary if such conditions are to be included in the design.

Fill against foundation walls should be compacted to densities specified in the Earthwork section of this report. Compaction of each lift adjacent to walls should be accomplished with hand-operated tampers of other lightweight compactors.

Deep Foundations

Drilled Shaft Design Recommendations

Proposed structures may be supported on drilled shafts. Total required embedment of the drilled shaft should be determined by the structural engineer based on structural loading and parameters provided in this report.

Drilled Shaft Axial Loading

Due to the presence of liquefiable soils between depths of about 35 feet and 45 feet below existing ground surface, drilled piers should not extend below a depth of 30 feet bgs

Allowable skin friction and total capacity charts are attached to our **Supporting Information** section at the end of this report. The values presented for allowable side friction and end bearing include a factor of safety of 2.5.

Drilled piers should have a minimum (center-to-center) spacing of three diameters. Closer spacing may require a reduction in axial load capacity. Axial capacity reduction can be determined by comparing the allowable axial capacity determined from the sum of individual piers in a group versus the capacity calculated using the perimeter and base of the pier group acting as a unit. The lesser of the two capacities should be used in design.

The allowable uplift capacities should only be based on the side friction of the shaft; however, the weight of the foundation should be added to these values to obtain the actual allowable uplift capacities for drilled shafts. Tensile reinforcement should extend to the bottom of shafts subjected to uplift loading.

Drilled Shaft Lateral Loading

Based on our review of the subsurface conditions in the area of the BESS, our laboratory testing, and the Standard Penetration Test (SPT) results, engineering properties have been estimated for the soils conditions as shown in the following table. Due to potential for disturbance within the upper soils around the shaft, lateral and axial capacity of soils within the upper 2 feet should be neglected.

Recommended geotechnical parameters for lateral load analyses by others of drilled shaft foundations have been developed for use in the LPILE computer program. The following table summarizes input values for use in LPILE analyses. LPILE estimated values of k_h may be used. Since deflection or a service limit criterion will most likely control lateral capacity design, no safety/resistance factor is included with the parameters.

Stratigraphy[1]		L-Pile Soil Model	ϕ[2]	Cohesion (psf)	γ' (pcf)[2]
Layer	Depth Below Finished Grade (feet)				
1	2	Stiff Clay w/o Water	--	4,000	125
	5				
2	5	Stiff Clay w/o Water	--	3,100	125
	10				
3	10	Stiff Clay w/o Water	--	3,800	125
	25				
4	25	Sand	34	--	58
	30				
5	30	Stiff Clay w/o Water	--	4,200	58
	35				

1. See Subsurface Profile in **Geotechnical Characterization** for more details on Stratigraphy.
2. Definition of Terms:
   ϕ: Internal friction angle
   γ': Effective unit weight
3. Default K and E_{50} values may be utilized.
4. Design groundwater table at 26.4 feet

The load capacities provided herein are based on the stresses induced in the supporting soil strata. The structural capacity of the shafts/piles should be checked to assure they can safely accommodate the combined stresses induced by axial and lateral forces. Lateral deflections of shafts/piles should be evaluated using an appropriate analysis method, and will depend upon the pile's diameter, length, configuration, stiffness and "fixed head" or "free head" condition. We can provide additional analyses and estimates of lateral deflections for specific loading conditions upon request. The load-carrying capacity of shafts/piles may be increased by increasing the diameter and/or length.

When piers are used in groups, the lateral capacities of the piers in the second, third, and subsequent rows of the group should be reduced as compared to the capacity of a single, independent pier. Guidance for applying p-multiplier factors to the p values in the p-y curves for each row of pier foundations within a pier group are as follows:

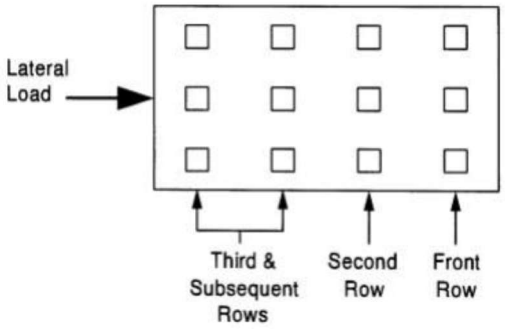

1. Front row: Pm = 0.8
2. Second row: Pm = 0.4
3. Third and subsequent row: Pm= 0.3

For the case of a single row of piers supporting a laterally loaded grade beam, group action for lateral resistance of piers would need to be considered when spacing is less than five pier diameters (measured center-to-center). However, spacing closer than 3D (where D is the diameter of the pier) is not recommended due to the potential for the installation of a new pier disturbing an adjacent installed pier, likely resulting in axial capacity reduction.

Drilled Shaft Construction Considerations

Drilling to design depths should be possible with conventional single flight power augers. Due to sandy lean clay soils, temporary casing is not anticipated to be required during shaft excavation to approximate depth of 10 feet bgs. Temporary steel casing will likely be required to depths greater than 10 feet extending into silt soils to properly drill and clean shafts prior to concrete placement. If shafts extend below the depth of groundwater, a tremie should be used for concrete placement.

Drilled shaft foundation concrete should be placed immediately after completion of drilling and cleaning. Due to potential sloughing and raveling, foundation concrete quantities may exceed calculated geometric volumes.

In the event drilled hole walls slough during drilling, temporary steel casing may be required to properly drilled shafts prior to concrete placement. We recommend the use of slurry drilling methods with polymers method to keep the solids in suspension during the drilling. Drilled shaft foundation concrete should be placed within 6 inches of the shaft base of the slurry-filled excavation immediately after completion of drilling and cleaning. The tremie should remain inserted several feet into the fresh concrete as it displaces the slurry upward and until placement is complete. The slurry should have a

sand content no greater than 1% at the time concrete placement commences. The maximum unit weight of the slurry should be established in consultation with Terracon.

If casing is used for drilled shaft construction, it should be withdrawn in a slow continuous manner maintaining a sufficient head of concrete to prevent infiltration of water or the creation of voids in shaft concrete. Shaft concrete should have a relatively high fluidity when placed in cased shaft holes or through a tremie. Shaft concrete with slump in the range of 6 to 8 inches is recommended.

Foundation concrete should be placed immediately after completion of drilling and cleaning. Closely spaced shafts should be drilled and filled alternatively, allowing the concrete to set at least eight hours before drilling the adjacent shaft. All excavations should be filled with concrete as soon after drilling as possible. In no event should shaft holes be left open overnight.

Formation of mushrooms or enlargements at the tops of shafts should be avoided during shaft drilling. If mushrooms develop at the tops of the shafts during drilling, sono-tubes should be placed at the shaft tops to help isolate the shafts.

Free-fall concrete placement in drilled piers will only be acceptable if provisions are taken to avoid striking the concrete on the sides of the hole or reinforcing steel. The use of a bottom-dump hopper, or an "elephant's trunk" discharging near the bottom of the hole where concrete segregation will be minimized, is recommended.

We recommend that all drilled shaft installations be observed on a full-time basis by an experienced geotechnical engineer in order to evaluate that the soils encountered are consistent with the recommended design parameters. If the subsurface soil conditions encountered differ significantly from those presented in this report, supplemental recommendations will be required. The Geotechnical Engineer should observe the installation of drilled piers to verify the soil conditions and the diameter and depth of piers. Drilled piers should be constructed true and plumb.

Drilled pier end bearing surfaces must be thoroughly cleaned prior to concrete placement. A representative of the Geotechnical Engineer should inspect the bearing surface and foundation pier configuration. If the subsurface soil conditions encountered differ significantly from those presented in this report, supplemental recommendations will be required.

Gravel-Surfaced Drives and Parking

Roadway designs are provided for the traffic conditions and pavement life conditions as noted in the **Project Description** and in the following sections of this report. A critical aspect of pavement performance is site preparation. Roadway sections noted in this

section are contingent upon the site being adequately prepared. Additionally, our recommendations are based on Chapter 4 Low-Volume Road Design found in AASHTO 1993.

Roadway Subgrades

For this analysis, an assumed CBR value of 3 for sandy lean clay was used.

Design Parameters

We understand unpaved access roads are planned throughout the site. The unpaved road sections for post-construction use have been developed under the following assumptions:

Aggregate Roadway Design Parameters		
Parameter	**Design Value**	**Comments**
Traffic Loading	5,000 ESALs [1]	Assumed
Design Life	30 years	Assumed
Design CBR	3	Assumed
Resilient Modulus	5,100 psi (all-weather)	Based on CBR of 3
Aggregate Base Elastic Modulus	36,000 psi	Assumed
Allowable Rut Depth	2.0 inches	Assumed
Design Serviceability Loss	2.5	Assumed
Vehicle Tire Pressure	80 psi	Assumed

1. ESAL = 18 kips Equivalent Single Axle Load

Access Road Sections

As a minimum, we recommend the following options for unpaved access roads:

Typical Unpaved Road Section – Post Construction Traffic	
Base Course Thickness (inches)	**Traffic (ESALs)**
5[1, 2]	5,000

1. Minimum section thickness is anticipated to support fire trucks and pick-up trucks associated with on-going maintenance. Trucks containing heavy equipment may require localized repairs.
2. Base materials shall consist of Class II Base meeting requirements of the Caltrans Standard Specifications.

Roadway section should be constructed over a minimum of 12 inches of scarified, moisture conditioned, and compacted native soils to 95% of the maximum dry density using ASTM D1557. The recommended thicknesses should be measured after full compaction. The width of the roadway should extend a minimum distance of 1 foot on each side of the desired surface width.

Aggregate materials should conform to the specifications of Class II aggregate base in accordance with the requirements and specifications of the State of California Department of Transportation (Caltrans), or other approved local governing specifications.

Positive drainage should be provided during construction and maintained throughout the life of the roadways. Proposed roadway design should maintain the integrity of the road and eliminate ponding.

Roadway Design and Construction Considerations

Regardless of the design, un-surfaced roadways will display varying levels of wear and deterioration. We recommend an implementation of a site inspection program at a frequency of at least once per year to verify the adequacy of the roadways. Preventative measures should be applied as needed for erosion control and re-grading. An initial site inspection should be completed approximately three months following construction.

Preventative maintenance should be planned and provided for through an on-going management program to enhance future roadway performance. Preventative maintenance activities are intended to slow the rate of deterioration, and to preserve the roadway investment.

Surfacing materials should not be placed when the surface is wet. Surface drainage should be provided away from the edge of roadways to reduce lateral moisture transmission into the subgrade.

If rut depths become excessive as construction work progresses, re-grading and re-compaction should be performed as necessary. Care should be taken to reduce or eliminate trafficking of the unpaved access road when the subgrade is wet as this will

result in accelerated rutting conditions. Scarification, moisture treatment as necessary, and re-compaction of the roadways will likely be necessary as the roadways deteriorate.

Materials and construction of roadways for the project should be in accordance with the requirements and specifications of the California Department of Transportation or the applicable local governing body.

General Comments

Our analysis and opinions are based upon our understanding of the project, the geotechnical conditions in the area, and the data obtained from our site exploration. Variations will occur between exploration point locations or due to the modifying effects of construction or weather. The nature and extent of such variations may not become evident until during or after construction. Terracon should be retained as the Geotechnical Engineer, where noted in this report, to provide observation and testing services during pertinent construction phases. If variations appear, we can provide further evaluation and supplemental recommendations. If variations are noted in the absence of our observation and testing services on-site, we should be immediately notified so that we can provide evaluation and supplemental recommendations.

Our Scope of Services does not include either specifically or by implication any environmental or biological (e.g., mold, fungi, bacteria) assessment of the site or identification or prevention of pollutants, hazardous materials, or conditions. If the owner is concerned about the potential for such contamination or pollution, other studies should be undertaken.

Our services and any correspondence are intended for the sole benefit and exclusive use of our client for specific application to the project discussed and are accomplished in accordance with generally accepted geotechnical engineering practices with no third-party beneficiaries intended. Any third-party access to services or correspondence is solely for information purposes to support the services provided by Terracon to our client. Reliance upon the services and any work product is limited to our client and is not intended for third parties. Any use or reliance of the provided information by third parties is done solely at their own risk. No warranties, either express or implied, are intended or made.

Site characteristics as provided are for design purposes and not to estimate excavation cost. Any use of our report in that regard is done at the sole risk of the excavating cost estimator as there may be variations on the site that are not apparent in the data that could significantly effect excavation cost. Any parties charged with estimating excavation costs should seek their own site characterization for specific purposes to obtain the specific level of detail necessary for costing. Site safety and cost estimating including excavation support and dewatering requirements/design are the responsibility of others. Construction and site development have the potential to affect adjacent properties. Such

impacts can include damages due to vibration, modification of groundwater/surface water flow during construction, foundation movement due to undermining or subsidence from excavation, as well as noise or air quality concerns. Evaluation of these items on nearby properties are commonly associated with contractor means and methods and are not addressed in this report. The owner and contractor should consider a preconstruction/precondition survey of surrounding development. If changes in the nature, design, or location of the project are planned, our conclusions and recommendations shall not be considered valid unless we review the changes and either verify or modify our conclusions in writing.

Figures

Contents:

GeoModel

Terracon
145 W Walnut St
Carson, CA

GeoModel

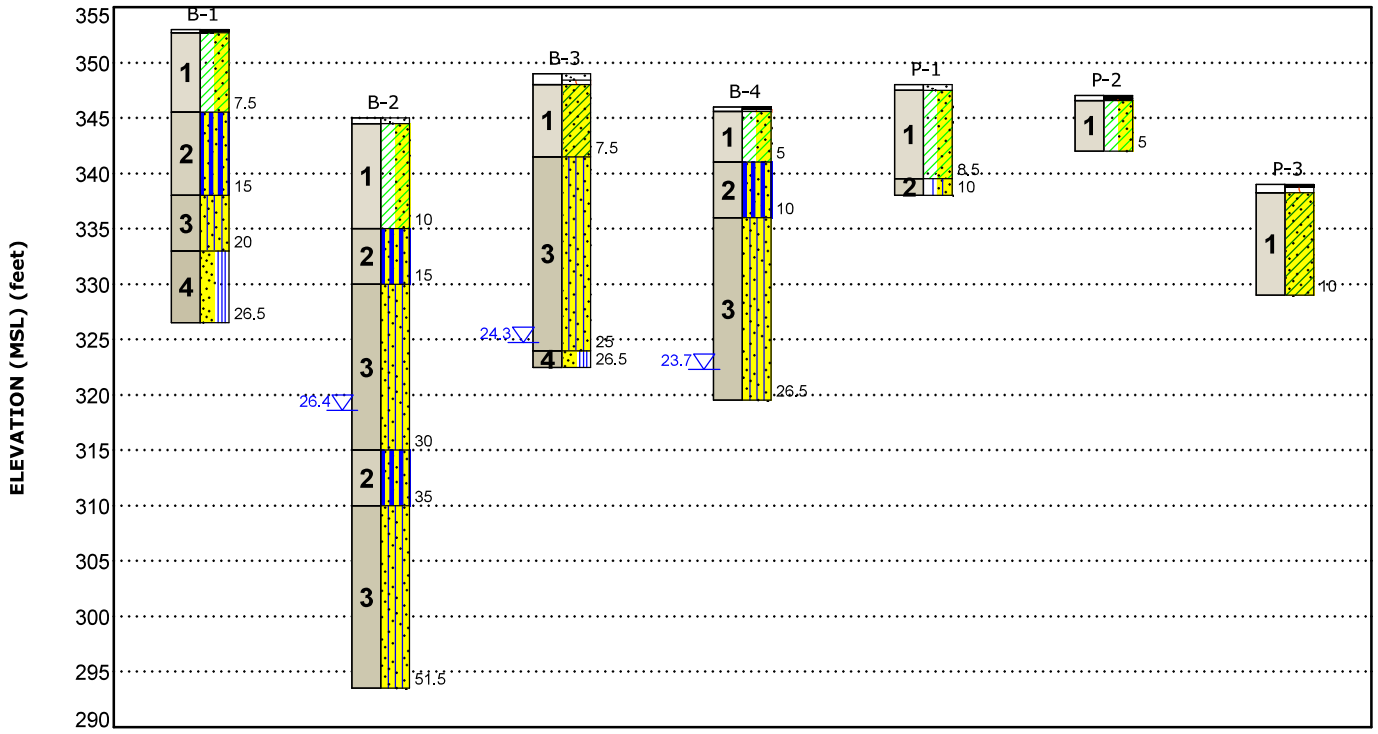

This is not a cross section. This is intended to display the Geotechnical Model only. See individual logs for more detailed conditions.

Model Layer	Layer Name	General Description
1	LEAN CLAY WITH SAND/SANDY LEAN CLAY	Very stiff to hard clay with varying amounts of sand
2	SANDY SILT/SILT WITH SAND	Very stiff to hard silt with varying amounts of sand
3	SILTY SAND	Medium dense to very dense sand with varying amounts of sand
4	POORLY GRADED SAND WITH SILT	Medium dense to very dense sand with varying amounts of silt

Legend

- Asphalt
- Lean Clay with Sand
- Sandy Silt
- Silty Sand
- Poorly-graded Sand with Silt
- Concrete
- Aggregate Base Course
- Sandy Lean Clay
- Silt with Sand

▽ First Water Observation

Groundwater levels are temporal. The levels shown are representative of the date and time of our exploration. Significant changes are possible over time.
Water levels shown are as measured during and/or after drilling. In some cases, boring advancement methods mask the presence/absence of groundwater. See individual logs for details.

NOTES:
Layering shown on this figure has been developed by the geotechnical engineer for purposes of modeling the subsurface conditions as required for the subsequent geotechnical engineering for this project.
Numbers adjacent to soil column indicate depth below ground surface.

Attachments

Exploration and Testing Procedures

Field Exploration

Number of Borings	Approximate Boring Depth (feet)	Location
3	26.5	Proposed BESS Area
1	51.5	Proposed BESS Area
3	5 to 10	Proposed BESS Area

Boring Layout and Elevations: Terracon personnel provided the boring layout using handheld GPS equipment (estimated horizontal accuracy of about ±10 feet) and referencing existing site features. Approximate ground surface elevations were estimated using Google Earth. If elevations and a more precise boring layout are desired, we recommend borings be surveyed.

Subsurface Exploration Procedures: We advanced the borings with a truck-mounted drill rig using continuous hollow stem flight. Four samples were obtained in the upper 10 feet of each boring and at intervals of 5 feet thereafter. Test samples were collected during drilling in general accordance with the appropriate ASTM methods using Standard Penetration Testing (SPT) and sampling using either standard split-spoon or Modified California samplers. A sampling spoon was driven into the ground by a 140 pound automatic hammer falling a distance of 30 inches. The number of blows required to advance the sampling spoon the last 12 inches of a normal 18 inch penetration was recorded as the Standard Penetration Test (SPT) resistance value, also referred to as N-values. The N-values are indicated on the boring logs at the test depths. The samples were placed in appropriate containers, taken to our soil laboratory for testing, and classified by a geotechnical engineer.

For safety purposes, all borings were backfilled with auger cuttings and grout after their completion.

We also observed the boreholes while drilling and at the completion of drilling for the presence of groundwater. Groundwater was encountered in borings B-2, B-3 and B-4.

The sampling depths, penetration distances, and other sampling information was recorded on the field boring logs. The samples were placed in appropriate containers and taken to our soil laboratory for testing and classification by a Geotechnical Engineer. Our exploration team prepared field boring logs as part of the drilling operations. These field logs included visual classifications of the materials observed during drilling and our interpretation of the subsurface conditions between samples. Final boring logs were prepared from the field logs. The final boring logs represent the Geotechnical Engineer's

interpretation of the field logs and include modifications based on observations and tests of the samples in our laboratory.

Electrical Resistivity Testing: Soil electrical resistivity data was be obtained in accordance with ASTM G57 Standard Test Method for Field Measurement of Soil Resistivity Using the Wenner Four-Electrode Method. At the test locations, two near perpendicular lines was tested. The tests in the proposed locations included perpendicular arrays with "a" spacings 1, 2, 3, 6, 10, 18, 30, 40, 50, 70 and 100, 150 feet. Spacings 18, 30, 40, 50, 70, 100, and 150 feet were also proposed on the second test (ER-2). However, these spacings were omitted due to site constraints from nearby buildings and walls. Electrode "a" spacings are summarized in the following table. Electrode spacing was adjusted to conform to site conditions.

No. of Test Locations	Electrode "a" Spacing (feet) [1]	Planned Location
2	1, 2, 3, 6, 10, 18, 30, 40, 50, 70 and 100 feet	Proposed BESS Areas

Laboratory Testing

The project engineer reviewed the field data and assigned laboratory tests. The laboratory testing program included the following types of tests:

- Moisture Content
- Dry Unit Weight
- Atterberg Limits
- Modified Proctor
- Swell Consolidation Test
- Direct Shear
- Corrosivity
- Thermal Resistivity

The laboratory testing program often included examination of soil samples by an engineer. Based on the results of our field and laboratory programs, we described and classified the soil samples in accordance with the Unified Soil Classification System.

Site Location and Exploration Plans

Contents:

Site Location Plan
Exploration Plan

Note: All attachments are one page unless noted above.

Site Location

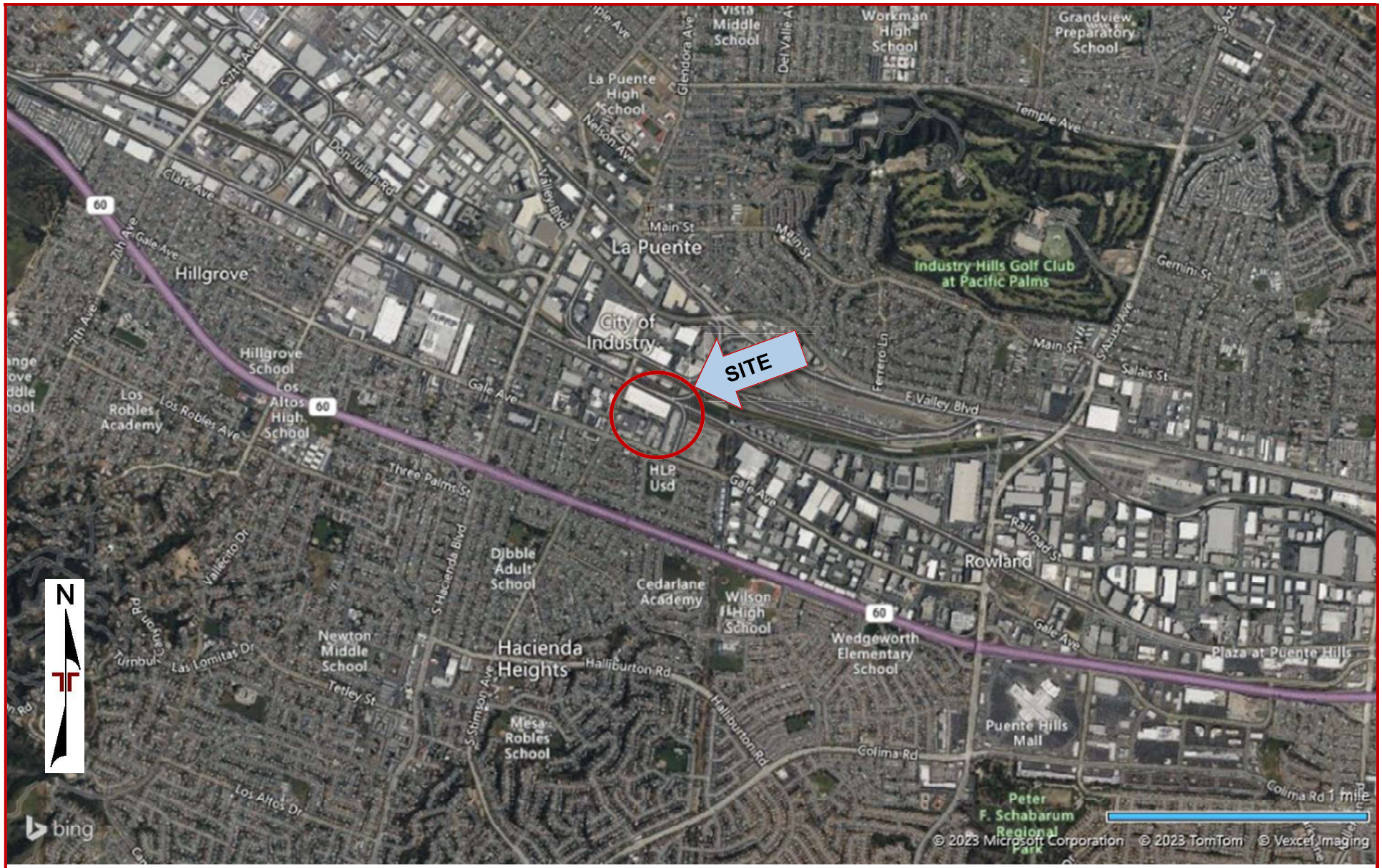

DIAGRAM IS FOR GENERAL LOCATION ONLY, AND IS NOT INTENDED FOR CONSTRUCTION PURPOSES

MAP PROVIDED BY MICROSOFT BING MAPS

Exploration Plan

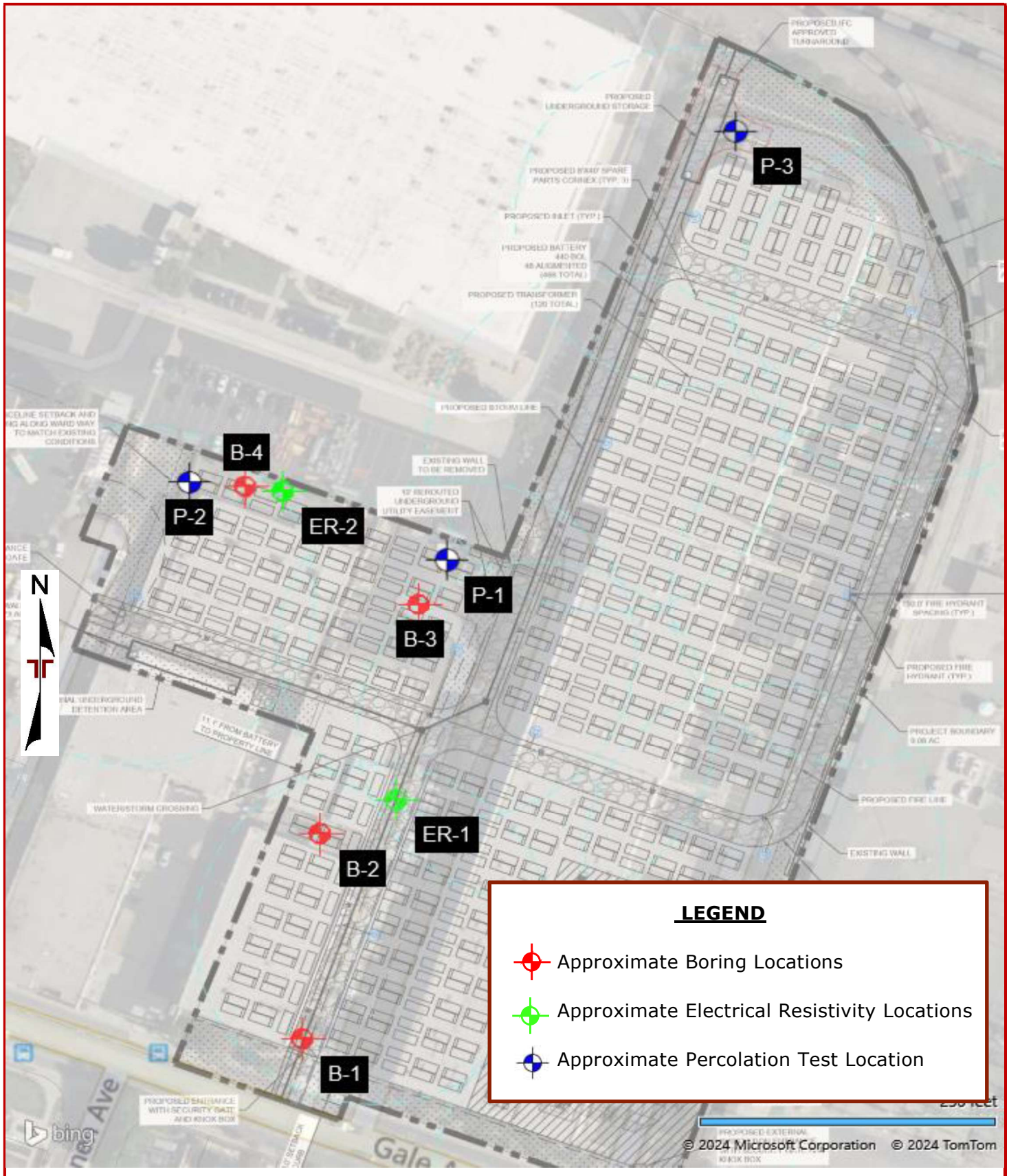

DIAGRAM IS FOR GENERAL LOCATION ONLY, AND IS NOT INTENDED FOR CONSTRUCTION PURPOSES

MAP PROVIDED BY MICROSOFT BING MAPS

Exploration and Laboratory Results

Contents:

Boring Logs (B-1 through B-4 and P-1 through P-3)
Atterberg Limits
Compaction Graph
Swell Consolidation Test Graph
Direct Shear Graph
Electrical Resistivity Results

Note: All attachments are one page unless noted above.

Terracon
145 W Walnut St
Carson, CA

Boring Log No. B-1

Location: See Exploration Plan

Latitude: 34.0079° Longitude: -117.9527°

Depth (Ft.) Elevation: 353 (Ft.)

Model Layer	Graphic Log	Depth (Ft.)	Water Level Observations	Sample Type	Field Test Results	Strength Test: Test Type	Strength Test: Compressive Strength (tsf)	Strength Test: Strain (%)	Water Content (%)	Dry Unit Weight (pcf)	Atterberg Limits LL-PL-PI	Percent Fines
		0.3 **ASPHALT CONCRETE**, 3.5" thickness 352.7										
1		**LEAN CLAY WITH SAND (CL)**, dark brown, very stiff			11-18-24				15.3	110	37-18-19	83
		hard			14-23-20				12.7	117		
		7.5 345.5										
2		**SANDY SILT (ML)**, brown, hard			13-27-23				14.2	115	NP	69
					18-39-50/5"				13.5	119		
		15.0 338										
3		**SILTY SAND (SM)**, yellowish tan, medium dense			7-9-11 N=20							
		20.0 333										
4		**POORLY GRADED SAND WITH SILT (SP-SM)**, reddish gray, medium dense			20-26-32				3.9			
		26.5 326.5			13-12-12				4.4			
		Boring Terminated at 26.5 Feet										

See Exploration and Testing Procedures for a description of field and laboratory procedures used and additional data (If any).

See Supporting Information for explanation of symbols and abbreviations.

Elevation Reference: Elevations were determined using Google Earth Pro

Water Level Observations
Groundwater not encountered

Drill Rig
CME 75

Hammer Type
Automatic

Driller
2R Drilling

Logged by
GA

Boring Started
12-26-2024

Boring Completed
12-26-2024

Notes

Advancement Method
8" Hollow Stem Auger

Abandonment Method
Boring backfilled with Grout
Surface capped with asphalt

Boring Log No. B-2

Location: See Exploration Plan

Latitude: 34.0084° Longitude: -117.9526°

Depth (Ft.) Elevation: 345 (Ft.)

Model Layer	Graphic Log	Depth (Ft.)	Water Level Observations	Sample Type	Field Test Results	Strength Test: Test Type	Strength Test: Compressive Strength (tsf)	Strength Test: Strain (%)	Water Content (%)	Dry Unit Weight (pcf)	Atterberg Limits: LL-PL-PI	Percent Fines
		0.5 **CONCRETE**, 6" thickness 344.5										
1		**LEAN CLAY WITH SAND (CL)**, brown, very stiff			10-18-20				16.4	113	39-21-18	80
					8-11-18				14.9	115		
		hard			13-19-26				17.2	111		
		10.0 335										
2		**SILT WITH SAND (ML)**, brown, very stiff			14-17-19				16.2	108		71
		15.0 330										
		SANDY SILT (ML), brown, very stiff			12-14-16 N=30							
					9-9-14 N=23							
		25.0 320										
3		**SILTY SILT (SM)**, trace gravel, medium dense	▽		10-11-17 N=28							
		30.0 315										

Depth (Ft.): 5, 10, 15, 20, 25, 30

See Exploration and Testing Procedures for a description of field and laboratory procedures used and additional data (If any).

See Supporting Information for explanation of symbols and abbreviations.

Elevation Reference: Elevations were determined using Google Earth Pro

Water Level Observations
▽ While drilling

Drill Rig
CME 75

Hammer Type
Automatic

Driller
2R Drilling

Logged by
GA

Boring Started
12-30-2024

Boring Completed
12-30-2024

Notes

Advancement Method
8" Hollow Stem Auger

Abandonment Method
Boring backfilled with Grout
Surface capped with concrete

Terracon
145 W Walnut St
Carson, CA

Boring Log No. B-2

Location: See Exploration Plan

Latitude: 34.0084° Longitude: -117.9526°

Depth (Ft.) Elevation: 345 (Ft.)

Model Layer	Graphic Log	Depth (Ft.)	Water Level Observations	Sample Type	Field Test Results	Strength Test: Test Type	Strength Test: Compressive Strength (tsf)	Strength Test: Strain (%)	Water Content (%)	Dry Unit Weight (pcf)	Atterberg Limits: LL-PL-PI	Percent Fines
2		0										
					6-12-22 N=34						NP	66
		35			7-14-18 N=32							6
4		40			7-8-11 N=19							
		45			6-7-11 N=18							10
1		50			7-8-11 N=19							

SANDY SILT (ML), olive brown, hard

35.0 310

POORLY GRADED SAND WITH SILT (SP-SM), gray, dense

medium dense

47.0 298

SANDY LEAN CLAY (CL), olive

very stiff

51.5 293.5

Boring Terminated at 51.5 Feet

See Exploration and Testing Procedures for a description of field and laboratory procedures used and additional data (If any).

See Supporting Information for explanation of symbols and abbreviations.

Elevation Reference: Elevations were determined using Google Earth Pro

Water Level Observations
▽ While drilling

Drill Rig
CME 75

Hammer Type
Automatic

Driller
2R Drilling

Logged by
GA

Boring Started
12-30-2024

Boring Completed
12-30-2024

Notes

Advancement Method
8" Hollow Stem Auger

Abandonment Method
Boring backfilled with Grout
Surface capped with concrete

Terracon
145 W Walnut St
Carson, CA

Boring Log No. B-3

Location: See Exploration Plan

Latitude: 34.0090° Longitude: -117.9523°

Depth (Ft.) Elevation: 349 (Ft.)

Model Layer	Graphic Log	Depth (Ft.)	Elevation	Description	Water Level Observations	Sample Type	Field Test Results	Strength Test: Test Type	Strength Test: Compressive Strength (tsf)	Strength Test: Strain (%)	Water Content (%)	Dry Unit Weight (pcf)	Atterberg Limits LL-PL-PI	Percent Fines
		0.6	348.42	**CONCRETE**, 7" thickness										
		1.0	348	**AGGREGATE BASE COURSE**, 5" thickness										
1				**SANDY LEAN CLAY (CL)**, brown stiff			4-7-11				14.8	115		53
1		5		very stiff			4-9-11				12.7	115	36-20-16	61
		7.5	341.5											
3				**SILTY SAND (SM)**, brown, medium dense			7-13-22				15.5	109		
3		10					7-14-16				11.2	107		
3		15		dense			7-15-15 N=30							
3		20					18-20-16 N=36							
		25.0	324		▽									
4		25		**POORLY GRADED SAND WITH SILT (SP-SM)**, brownish gray, very dense			23-26-29 N=55							
		26.5	322.5											
				Boring Terminated at 26.5 Feet										

See Exploration and Testing Procedures for a description of field and laboratory procedures used and additional data (If any).

See Supporting Information for explanation of symbols and abbreviations.

Elevation Reference: Elevations were determined using Google Earth Pro

Water Level Observations
▽ While drilling

Drill Rig
CME75

Hammer Type
Automatic

Driller
2R Drilling

Logged by
GA

Boring Started
12-27-2024

Boring Completed
12-27-2024

Notes

Advancement Method
8" Hollow Stem Auger

Abandonment Method
Boring backfilled with Grout
Surface capped with concrete

Terracon
145 W Walnut St
Carson, CA

Boring Log No. B-4

Location: See Exploration Plan

Latitude: 34.0093° Longitude: -117.9528°

Depth (Ft.) Elevation: 346 (Ft.)

Model Layer	Graphic Log	Depth (Ft.)	Water Level Observations	Sample Type	Field Test Results	Strength Test: Test Type	Strength Test: Compressive Strength (tsf)	Strength Test: Strain (%)	Water Content (%)	Dry Unit Weight (pcf)	Atterberg Limits: LL-PL-PI	Percent Fines
		0.3 **ASPHALT CONCRETE**, 3" thickness 345.75										
		0.4 **AGGREGATE BASE COURSE**, 2" thickness 345.58										
1		**LEAN CLAY WITH SAND (CL)**, dark brown very stiff			5-8-15				17.8	107	33-17-16	82
		5.0 341										
2		**SANDY SILT (ML)**, brown, very stiff			6-10-15				14.1	117	25-22-3	63
					6-11-15				13.9	110		
		10.0 336										
3		**SILTY SAND (SM)**, brown, medium dense			13-19-22				8.0	99		
		dense			7-8-26 N=34							
		brown, medium dense			8-9-32				5.2			
		brownish gray	▽		8-15-20				10.6			
		26.5 319.5										
		Boring Terminated at 26.5 Feet										

See Exploration and Testing Procedures for a description of field and laboratory procedures used and additional data (If any).

See Supporting Information for explanation of symbols and abbreviations.

Elevation Reference: Elevations were determined using Google Earth Pro

Water Level Observations
▽ While drilling

Drill Rig
GT-8

Hammer Type
Automatic

Driller
2R Drilling

Logged by
GA

Boring Started
12-26-2024

Boring Completed
12-26-2024

Notes

Advancement Method
8" Hollow Stem Auger

Abandonment Method
Boring backfilled with Grout
Surface capped with asphalt

Boring Log No. P-1

Model Layer	Graphic Log	Location: See Exploration Plan Latitude: 34.0091° Longitude: -117.9523° Depth (Ft.) / Elevation: 348 (Ft.)	Depth (Ft.)	Water Level Observations	Sample Type	Field Test Results	Strength Test: Test Type	Strength Test: Compressive Strength (tsf)	Strength Test: Strain (%)	Water Content (%)	Dry Unit Weight (pcf)	Atterberg Limits: LL-PL-PI	Percent Fines
		0.5 **CONCRETE**, 6" thickness 347.5											
1		**LEAN CLAY WITH SAND (CL)**, brown	5										
		8.5 339.5											
2		**SANDY SILT (ML)**, brown, very stiff				11-15-15				16.6	108	31-23-8	70
		10.0 338	10										
		Boring Terminated at 10 Feet											

See Exploration and Testing Procedures for a description of field and laboratory procedures used and additional data (If any).

See Supporting Information for explanation of symbols and abbreviations.

Elevation Reference: Elevations were determined using Google Earth Pro

Water Level Observations
Groundwater not encountered

Drill Rig
CME 75

Hammer Type
Automatic

Driller
2R Drilling

Logged by
GA

Boring Started
12-26-2024

Boring Completed
12-26-2024

Notes

Advancement Method
8" Hollow Stem Auger

Abandonment Method
Boring backfilled with Grout
Surface capped with asphalt

Boring Log No. P-2

Model Layer	Graphic Log	Location: See Exploration Plan Latitude: 34.0093° Longitude: -117.9530° Depth (Ft.) Elevation: 347 (Ft.)	Depth (Ft.)	Water Level Observations	Sample Type	Field Test Results	Strength Test: Test Type	Strength Test: Compressive Strength (tsf)	Strength Test: Strain (%)	Water Content (%)	Dry Unit Weight (pcf)	Atterberg Limits: LL-PL-PI	Percent Fines
		0.3 **ASPHALT CONCRETE**, 3" thickness 346.75											
		0.4 **AGGREGATE BASE COURSE**, 2" thickness 346.58											
1		**LEAN CLAY WITH SAND (CL)**, black very stiff				4-11-13				16.7	112	33-18-15	73
		5.0 342	5										
		Boring Terminated at 5 Feet											

See Exploration and Testing Procedures for a description of field and laboratory procedures used and additional data (If any).

See Supporting Information for explanation of symbols and abbreviations.

Elevation Reference: Elevations were determined using Google Earth Pro

Water Level Observations
Groundwater not encountered

Drill Rig
CME 75

Hammer Type
Automatic

Driller
2R Drilling

Logged by
GA

Boring Started
12-26-2024

Boring Completed
12-26-2024

Notes

Advancement Method
8" Hollow Stem Auger

Abandonment Method
Boring backfilled with Grout
Surface capped with asphalt

Boring Log No. P-3

Location: See Exploration Plan

Latitude: 34.0102° Longitude: -117.9515°

Depth (Ft.) Elevation: 339 (Ft.)

Model Layer	Graphic Log	Depth (Ft.)	Water Level Observations	Sample Type	Field Test Results	Strength Test: Test Type	Strength Test: Compressive Strength (tsf)	Strength Test: Strain (%)	Water Content (%)	Dry Unit Weight (pcf)	Atterberg Limits: LL-PL-PI	Percent Fines
		0.3 **ASPHALT CONCRETE**, 3" thickness 338.75										
		0.8 **AGGREGATE BASE COURSE**, 6" thickness 338.25										
1		**SANDY LEAN CLAY (CL)**, black										
		5									31-17-14	67.2
		brown, stiff			6-8-12				16.2	104		
		10.0 329										
		10 ***Boring Terminated at 10 Feet***										

See Exploration and Testing Procedures for a description of field and laboratory procedures used and additional data (If any).

See Supporting Information for explanation of symbols and abbreviations.

Elevation Reference: Elevations were determined using Google Earth Pro

Water Level Observations
Groundwater not encountered

Drill Rig
CME 75

Hammer Type
Automatic

Driller
2R Drilling

Logged by
GA

Boring Started
12-26-2024

Boring Completed
12-26-2024

Notes

Advancement Method
8" Hollow Stem Auger

Abandonment Method
Boring backfilled with Grout
Surface capped with concrete

Terracon
145 W Walnut St
Carson, CA

Atterberg Limit Results

ASTM D4318

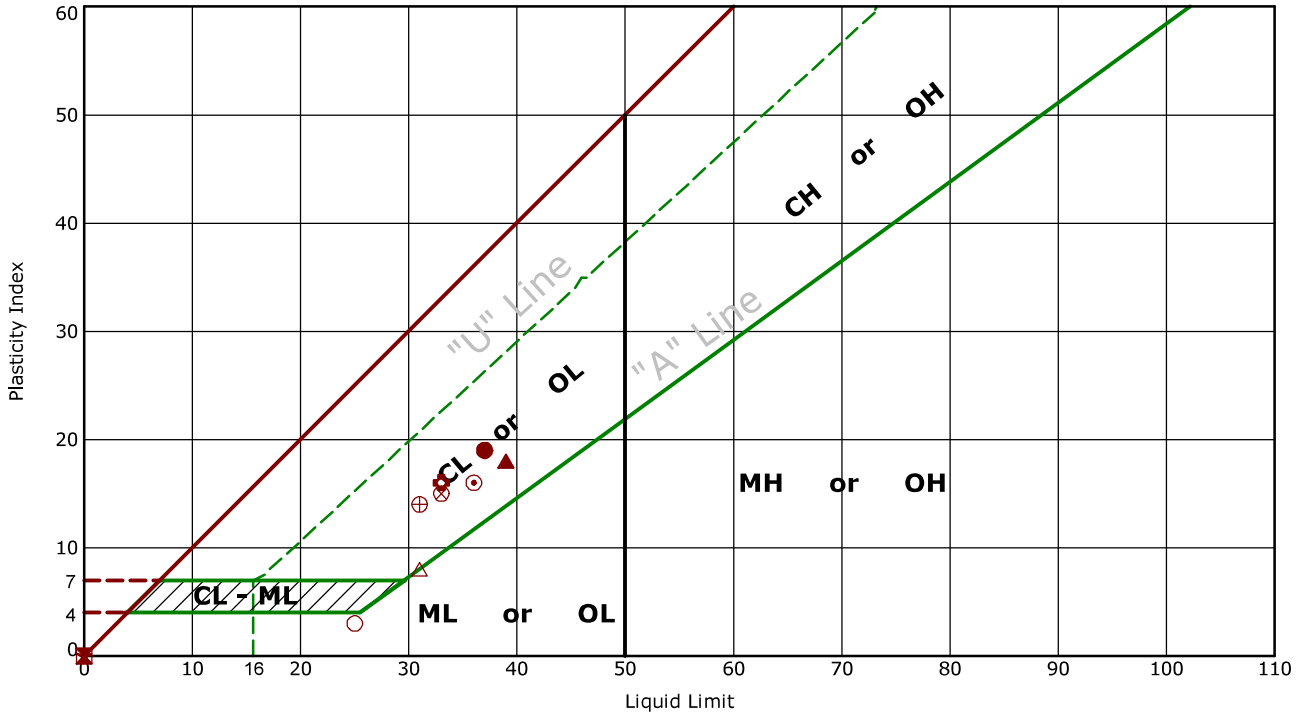

	Boring ID	Depth (Ft)	LL	PL	PI	Fines	USCS	Description
●	B-1	0.3 - 5	37	18	19	83.0	CL	LEAN CLAY with SAND
⊠	B-1	7.5 - 9	NP	NP	NP	69.8	ML	SANDY SILT
▲	B-2	2.5 - 4	39	21	18	80.9	CL	LEAN CLAY with SAND
★	B-2	30 - 31.5	NP	NP	NP	66.5	ML	SANDY SILT
⊙	B-3	5 - 6.5	36	20	16	61.6	CL	SANDY LEAN CLAY
✿	B-4	0.4 - 5	33	17	16	82.3	CL	LEAN CLAY with SAND
○	B-4	5 - 6.5	25	22	3	63.2	ML	SANDY SILT
△	P-1	8.5 - 10	31	23	8	70.3	ML	SANDY SILT
⊗	P-2	0.4 - 5	33	18	15	73.2	CL	LEAN CLAY with SAND
⊕	P-3	5 - 10	31	17	14	67.2	CL	SANDY LEAN CLAY

Moisture-Density Relationship

ASTM D1557-Method B

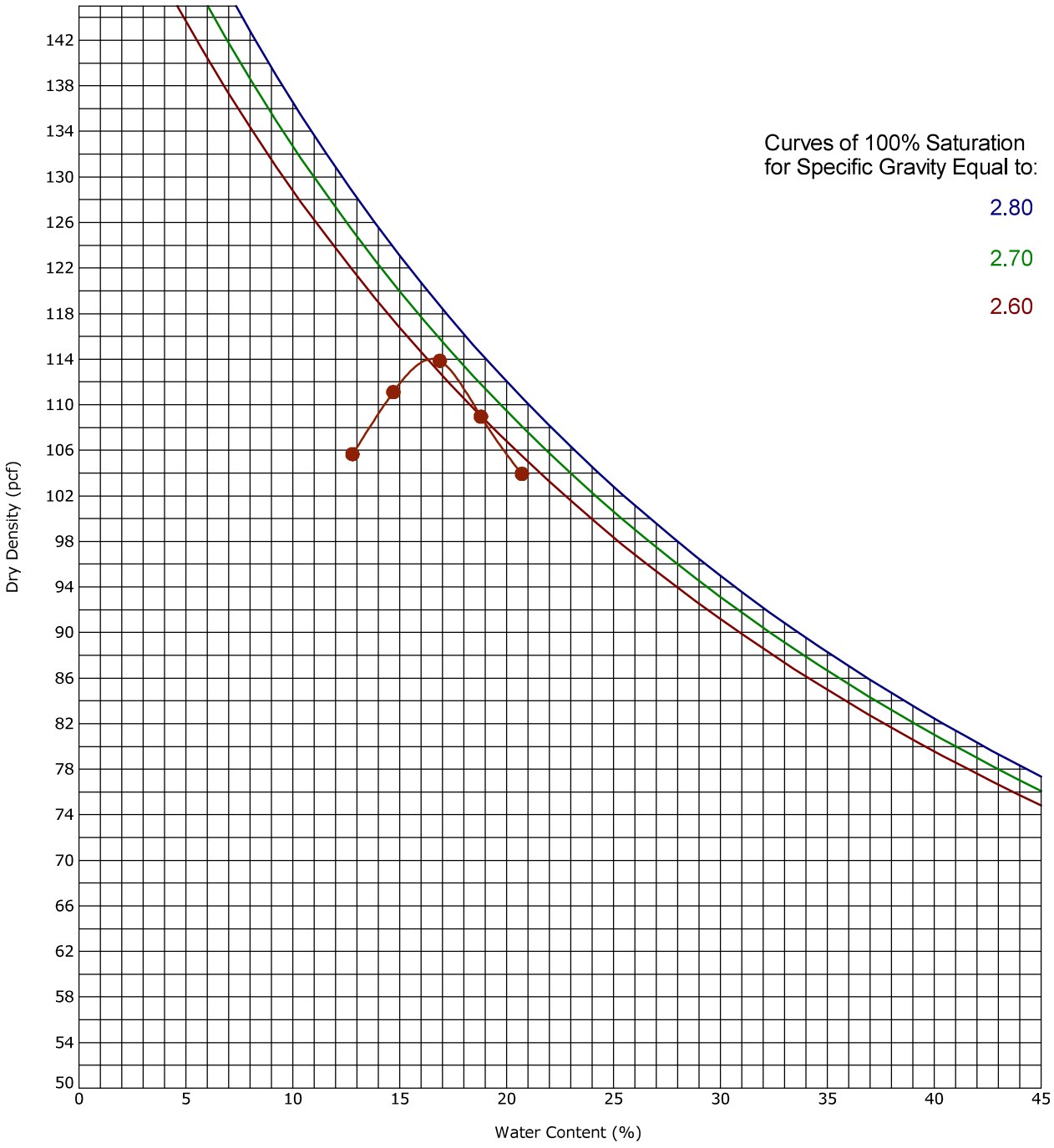

Boring ID	Depth (Ft)	Description of Materials
B-2	0.5 - 5	LEAN CLAY with SAND

Fines (%)	Fraction > mm size	LL	PL	PI	Test Method	Maximum Dry Density (pcf)	Optimum Water Content (%)
	--				ASTM D1557-Method B	114.0	16.5

One-Dimensional Swell or Collapse

ASTM D4546

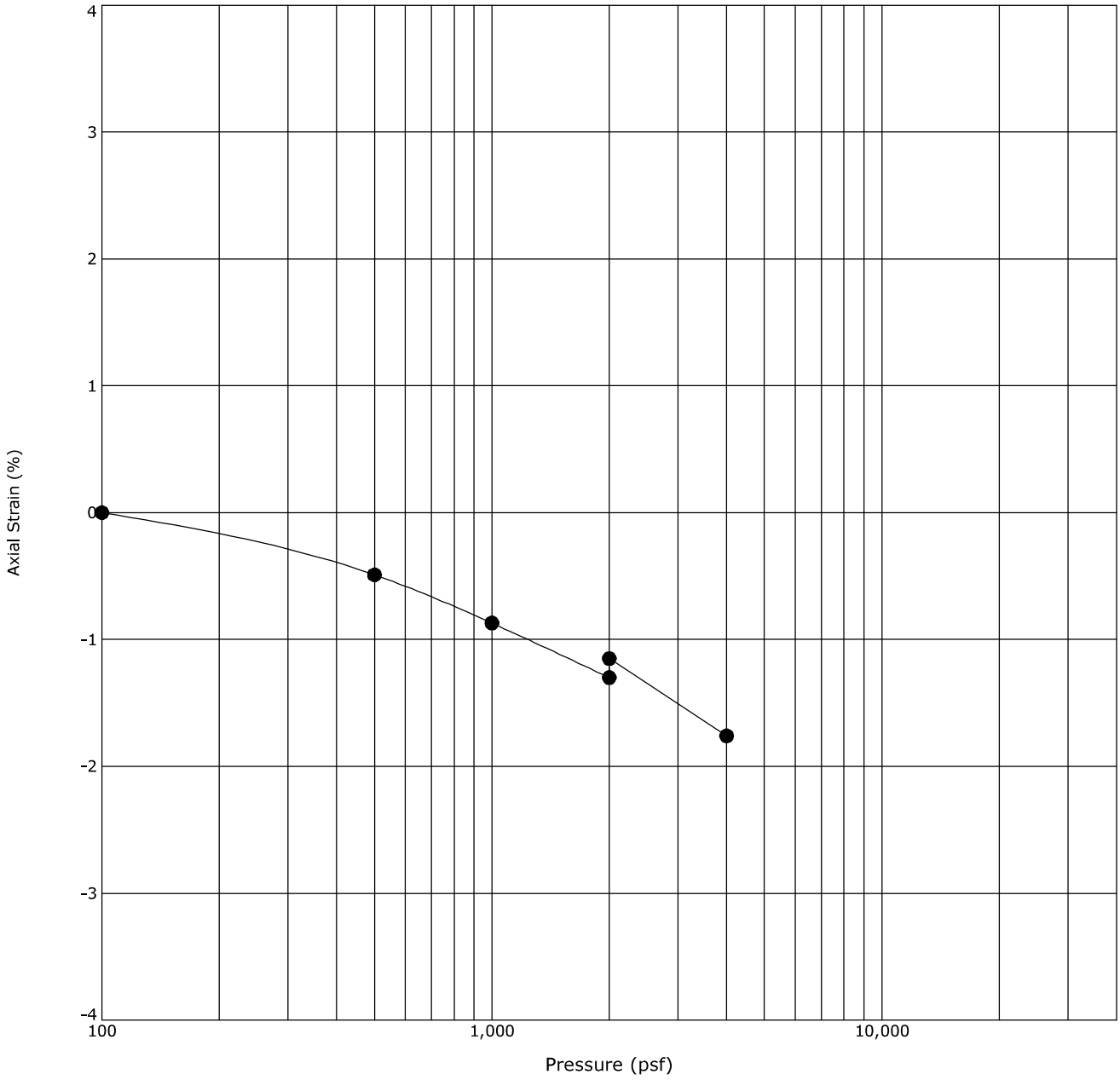

Boring ID		Depth (Ft)	Description	USCS	γ_d(pcf)	WC (%)
●	B-3	2.5 - 4	SANDY LEAN CLAY	CL	115	14.8

Notes: Water added at 2,000 psf

Terracon
145 W Walnut St.
Gardena, CA

Direct Shear Test

ASTM D3080

Boring ID	Depth (ft)	Description	USCS	γ_d (pcf)	W(%)
B-4	2.5	Lean Clay with Sand	CL	107	17.8

Normal Stress (psf)	Peak Shear Stress (psf)	Ultimate Shear Stress (psf)	Peak		Ultimate	
			φ°	C (psf)	φ°	C (psf)
1000	1152	1080	**27.0**	**780**	**27.0**	**680**
2000	1992	1896				
4000	2736	2700				

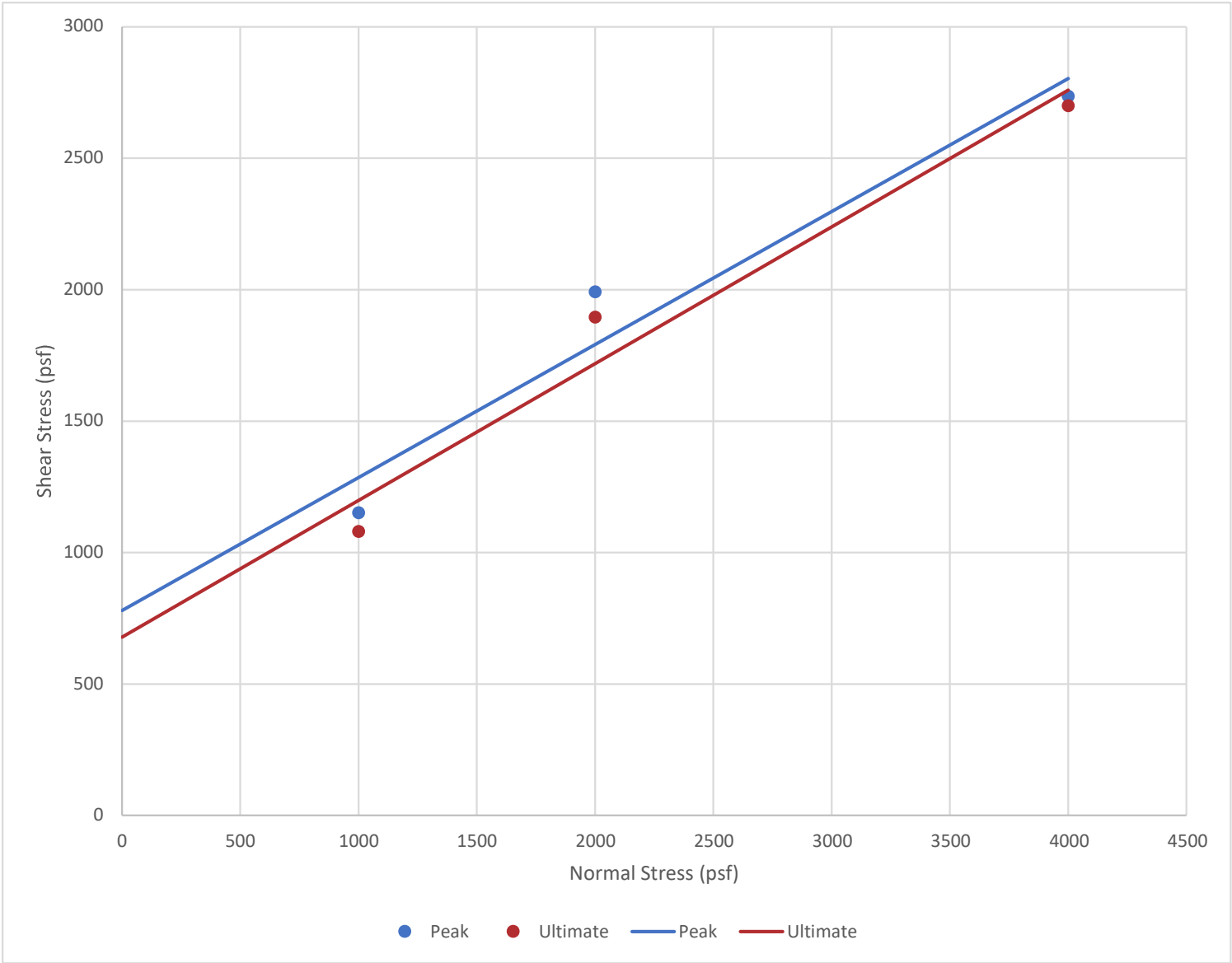

902 Industrial Way
Lodi, California 95240
(209) 367-3701

Client
Aypa Power Development LLC

Project
ABI Properties BESS

Sample Submitted By: LA **Date Tested:** 1/23/2025 **Project Number:** LA245225

Results of Corrosion Analysis

Sample Type	Bulk
Sample Location	B-3
Sample Depth (ft.)	1-5
pH Analysis, ASTM G 51	7.26
Water Soluble Sulfate (SO4), ASTM D516 (%)	0.003
Sulfides, AWWA 4500-S^{2-} D, (mg/kg)	<0.001
Chlorides, AWWA 4500-CL^{-} E (%)	0.001
Red-Ox, ASTM G 200, (mV)	+122
Total Salts, AWWA 2520 B, (mg/kg)	188
Saturated Minimum Resistivity, ASTM G 57, (ohm-cm)	2,300

Reviewed By: *Paula Arends*
Paula Arends
Laboratory Manager

The tests were performed in general accordance with applicable ASTM and AWWA test methods. This report is exclusively for the use of the client indicated above and shall not be reproduced except in full without the written consent. Test results transmitted herein are only applicable to the actual samples tested at the location(s) referenced and are not necessarily indicative of the properties of other apparently similar or identical materials.

FIELD ELECTRICAL RESISTIVITY TEST DATA
ABI Properties BESS | City of Industry, California
Terracon Project No. LA245225

Array Loc.	ER-1		
Instrument	Mini-Sting	**Weather**	Sunny
Serial #	SS0603179	**Ground Cond.**	Concrete and asphalt
Calib. Due	July 25, 2025	**Tested By**	AT/NP
Test Date	November 22, 2024	**Method**	Wenner 4-pin (ASTM G57-06 (2012); IEEE 81-2012)
Notes & Conflicts	Interference is observed on the N-S array due to overhead powerlines. Site limitation on the E-W Array due to nearby buildings and walls.		

Apparent resistivity ρ is calculated as : $$\rho = \frac{4\pi a R}{1 + \frac{2a}{\sqrt{a^2+4b^2}} - \frac{a}{\sqrt{a^2+b^2}}}$$

Electrode Spacing *a*		Electrode Depth *b*		N-S Test		E-W Test	
(feet)	(centimeters)	(inches)	(centimeters)	Measured Resistance *R*	Apparent Resistivity ρ	Measured Resistance *R*	Apparent Resistivity ρ
				Ω	(Ω-cm)	Ω	(Ω-cm)
1	30	2	5	81	15,890	84	16,600
2	61	2	5	13	4,980	14	5,270
3	91	2	5	6.2	3,540	2.6	1,520
6	183	2	5	4.0	4,620	1.1	1,260
10	305	2	5	6.6	12,650		
18	549	2	5	0.52	1,810		
30	914	3	8	0.72	4,120		
40	1219	3	8	0.20	1,570		
50	1524	3	8	0.24	2,330		
70	2134	6	15	0.15	1,990		
100	3048	6	15	0.13	2,440		
150	4572	6	15	0.052	1,500		

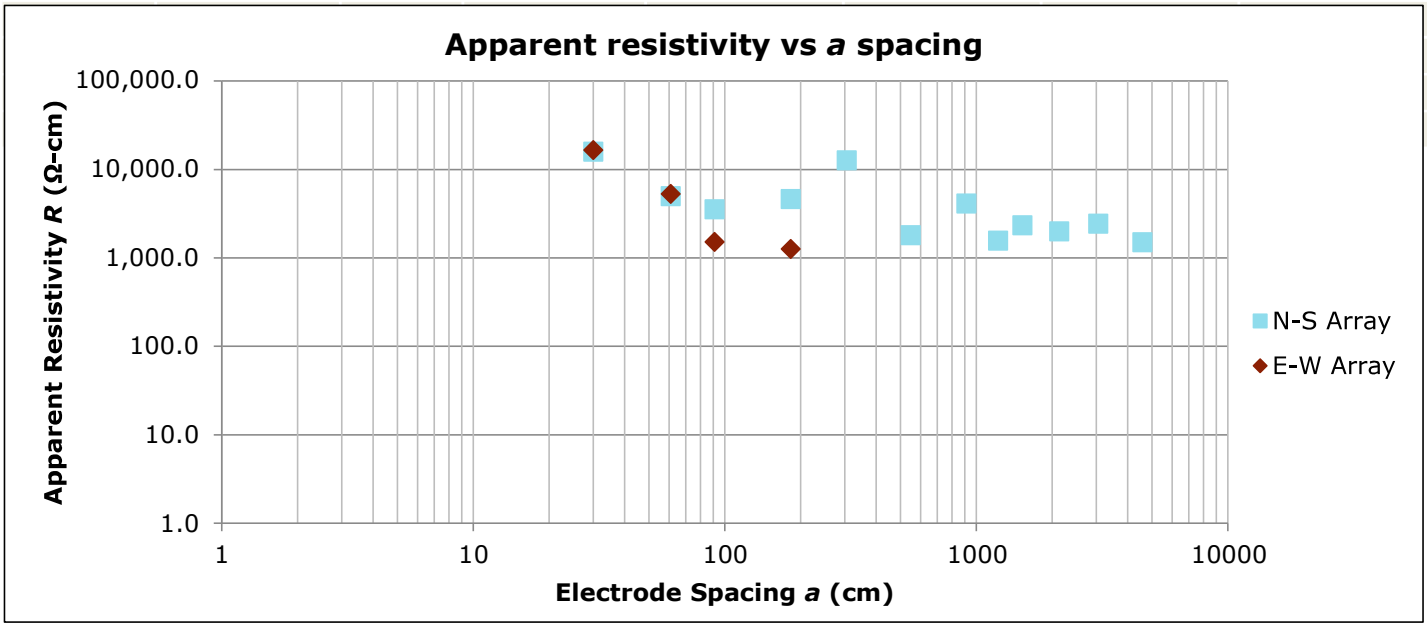

FIELD ELECTRICAL RESISTIVITY TEST DATA
ABI Properties BESS | City of Industry, California
Terracon Project No. LA245225

Array Loc.	ER-2		
Instrument	Mini-Sting	**Weather**	Sunny
Serial #	SS0603179	**Ground Cond.**	Concrete and asphalt
Calib. Due	July 25, 2025	**Tested By**	AT/NP
Test Date	November 22, 2024	**Method**	Wenner 4-pin (ASTM G57-06 (2012); IEEE 81-2012)
Notes & Conflicts	Interference is observed on the E-W array due to overhead powerlines. Site limitation on both Arrays due to nearby buildings and walls.		

Apparent resistivity ρ is calculated as : $$\rho = \frac{4\pi a R}{1 + \frac{2a}{\sqrt{a^2 + 4b^2}} - \frac{a}{\sqrt{a^2 + b^2}}}$$

Electrode Spacing *a*		Electrode Depth *b*		N-S Test		E-W Test	
(feet)	(centimeters)	(inches)	(centimeters)	Measured Resistance *R*	Apparent Resistivity ρ	Measured Resistance *R*	Apparent Resistivity ρ
				Ω	(Ω-cm)	Ω	(Ω-cm)
1	30	2	5	7.8	1,530	10	1,920
2	61	2	5	3.8	1,480	4.8	1,860
3	91	2	5	2.8	1,590	3.6	2,040
6	183	2	5	1.6	1,790	1.7	1,970
10	305	2	5	1.0	1,940	1.0	1,900
18	549	2	5			1.6	5,560
30	914	3	8			0.51	2,920
40	1219	3	8			0.39	2,980
50	1524	3	8			0.32	3,070
70	2134	6	15				
100	3048	6	15				
150	4572	6	15				

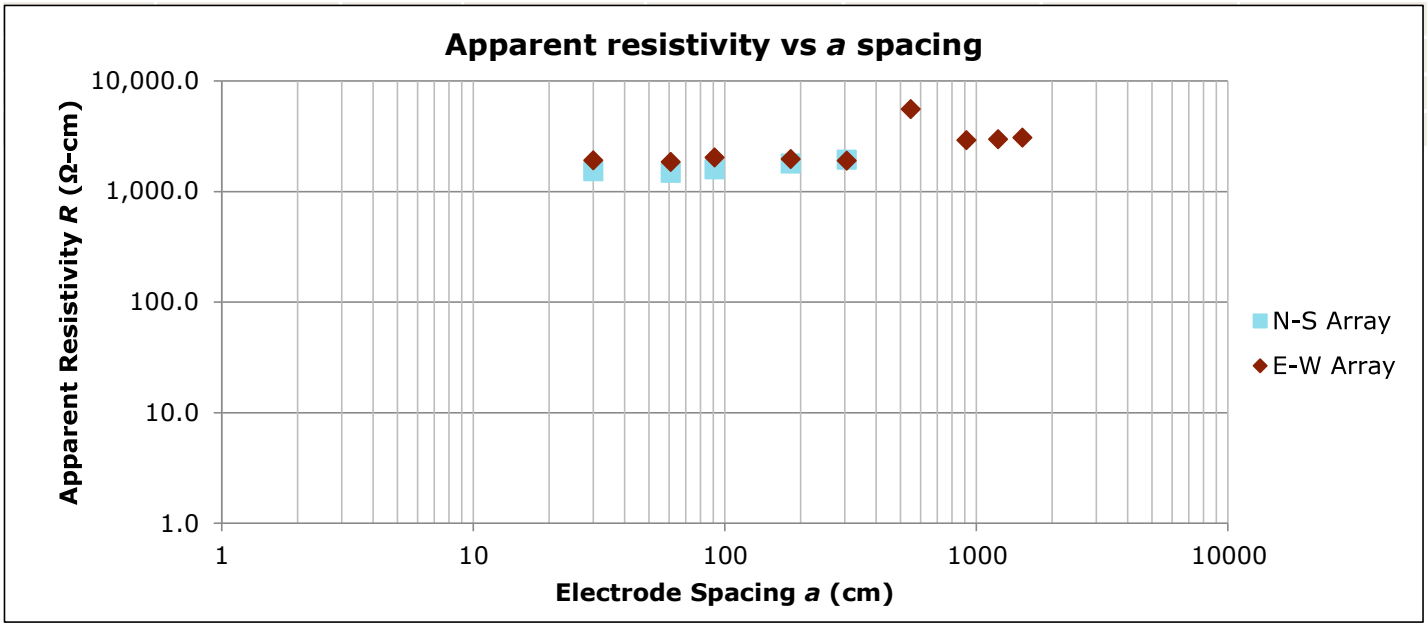

Supporting Information

Contents:

Shaft Analyses (2 pages)
Liquefaction Analysis (22 pages)
Thermal Resistivity Report (2 pages)
General Notes
Unified Soil Classification System

Note: All attachments are one page unless noted above.

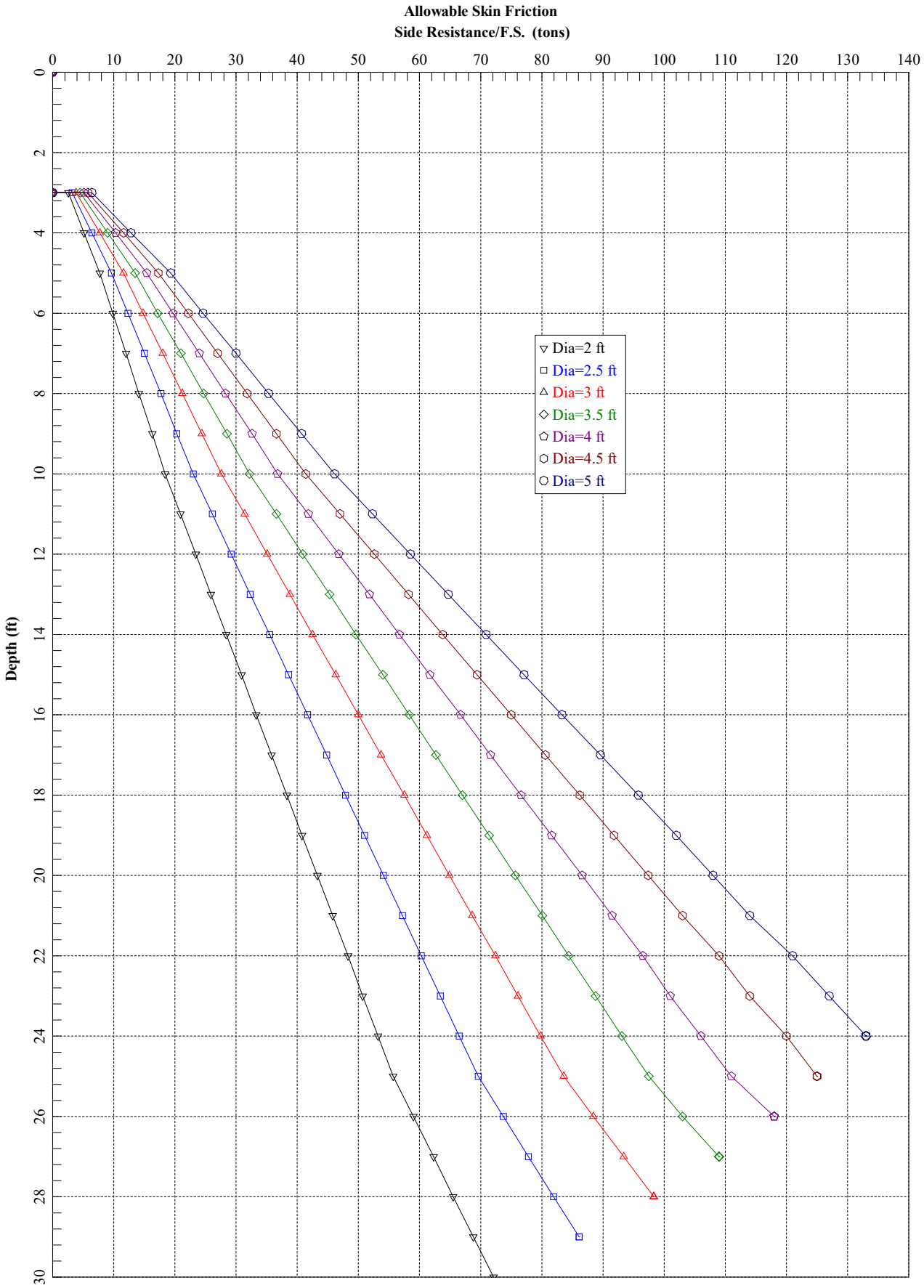
Allowable Skin Friction
Side Resistance/F.S. (tons)
0
10
20
30
40
50
60
70
80
90
100
110
120
130
140
Depth (ft)
0
2
4
6
8
10
12
14
16
18
20
22
24
26
28
30
Dia=2 ft
Dia=2.5 ft
Dia=3 ft
Dia=3.5 ft
Dia=4 ft
Dia=4.5 ft
Dia=5 ft

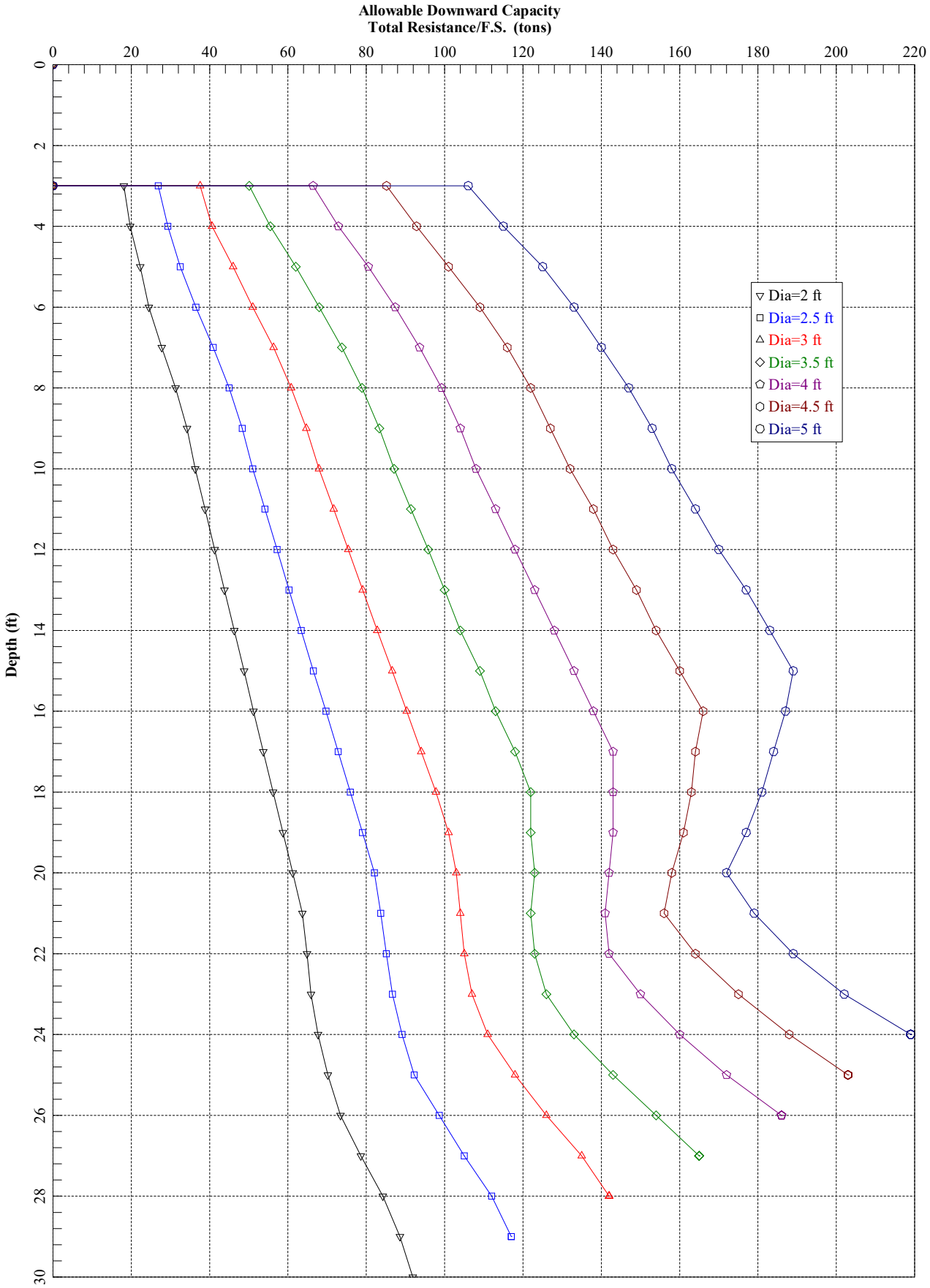
Allowable Downward Capacity
Total Resistance/F.S. (tons)
0
20
40
60
80
100
120
140
160
180
200
220
Depth (ft)
0
2
4
6
8
10
12
14
16
18
20
22
24
26
28
30
Dia=2 ft
Dia=2.5 ft
Dia=3 ft
Dia=3.5 ft
Dia=4 ft
Dia=4.5 ft
Dia=5 ft

****
LIQUEFACTION ANALYSIS SUMMARY

Copyright by CivilTech Software
www.civiltech.com

****
Font: Courier New, Regular, Size 8 is recommended for this report.
Licensed to , 2/7/2025 8:25:32 PM

Input File Name: C:\Users\toaguilar\OneDrive - Terracon Consultants Inc\Desktop\LA245225 ABI Properties BESS B-2.liq
Title: ABI Properties BESS
Subtitle:

Surface Elev.=345
Hole No.=B-2
Depth of Hole= 51.50 ft
Water Table during Earthquake= 12.00 ft
Water Table during In-Situ Testing= 12.00 ft
Max. Acceleration= 0.85 g
Earthquake Magnitude= 6.77

Input Data:
Surface Elev.=345
Hole No.=B-2
Depth of Hole=51.50 ft
Water Table during Earthquake= 12.00 ft
Water Table during In-Situ Testing= 12.00 ft
Max. Acceleration=0.85 g
Earthquake Magnitude=6.77
No-Liquefiable Soils: CL, OL are Non-Liq. Soil

1. SPT or BPT Calculation.
2. Settlement Analysis Method: Tokimatsu/Seed
3. Fines Correction for Liquefaction: Modify Stark/Olson
4. Fine Correction for Settlement: During Liquefaction*
5. Settlement Calculation in: All zones*
6. Hammer Energy Ratio, Ce = 1.25
7. Borehole Diameter, Cb= 1.15
8. Sampling Method, Cs= 1.2
9. User request factor of safety (apply to CSR) , User= 1.3
   Plot two CSR (fs1=1, fs2=User)
10. Use Curve Smoothing: Yes*
* Recommended Options

In-Situ Test Data:

Depth ft	SPT	gamma pcf	Fines %
2.50	32.00	125.00	NoLiq
5.00	25.00	125.00	NoLiq
7.50	39.00	125.00	NoLiq
10.00	31.00	125.00	NoLiq
15.00	30.00	120.00	NoLiq
20.00	23.00	120.00	NoLiq
24.00	28.00	120.00	30.00
30.00	34.00	120.00	NoLiq
34.00	32.00	120.00	NoLiq
40.00	19.00	120.00	6.00
45.00	18.00	120.00	10.00
50.00	19.00	120.00	NoLiq

Output Results:

Settlement of Saturated Sands=0.91 in.
Settlement of Unsaturated Sands=0.00 in.
Total Settlement of Saturated and Unsaturated Sands=0.91 in.
Differential Settlement=0.457 to 0.604 in.

Depth ft	CRRm	CSRfs	F.S.	S_sat. in.	S_dry in.	S_all in.
2.50	2.00	0.55	5.00	0.91	0.00	0.91
2.55	2.00	0.55	5.00	0.91	0.00	0.91
2.60	2.00	0.55	5.00	0.91	0.00	0.91
2.65	2.00	0.55	5.00	0.91	0.00	0.91
2.70	2.00	0.55	5.00	0.91	0.00	0.91
2.75	2.00	0.55	5.00	0.91	0.00	0.91
2.80	2.00	0.55	5.00	0.91	0.00	0.91
2.85	2.00	0.55	5.00	0.91	0.00	0.91
2.90	2.00	0.55	5.00	0.91	0.00	0.91
2.95	2.00	0.55	5.00	0.91	0.00	0.91
3.00	2.00	0.55	5.00	0.91	0.00	0.91
3.05	2.00	0.55	5.00	0.91	0.00	0.91
3.10	2.00	0.55	5.00	0.91	0.00	0.91
3.15	2.00	0.55	5.00	0.91	0.00	0.91
3.20	2.00	0.55	5.00	0.91	0.00	0.91
3.25	2.00	0.55	5.00	0.91	0.00	0.91
3.30	2.00	0.55	5.00	0.91	0.00	0.91
3.35	2.00	0.55	5.00	0.91	0.00	0.91
3.40	2.00	0.55	5.00	0.91	0.00	0.91
3.45	2.00	0.55	5.00	0.91	0.00	0.91
3.50	2.00	0.55	5.00	0.91	0.00	0.91
3.55	2.00	0.55	5.00	0.91	0.00	0.91
3.60	2.00	0.55	5.00	0.91	0.00	0.91
3.65	2.00	0.55	5.00	0.91	0.00	0.91

3.70	2.00	0.55	5.00	0.91	0.00	0.91
3.75	2.00	0.55	5.00	0.91	0.00	0.91
3.80	2.00	0.55	5.00	0.91	0.00	0.91
3.85	2.00	0.55	5.00	0.91	0.00	0.91
3.90	2.00	0.55	5.00	0.91	0.00	0.91
3.95	2.00	0.55	5.00	0.91	0.00	0.91
4.00	2.00	0.55	5.00	0.91	0.00	0.91
4.05	2.00	0.55	5.00	0.91	0.00	0.91
4.10	2.00	0.55	5.00	0.91	0.00	0.91
4.15	2.00	0.55	5.00	0.91	0.00	0.91
4.20	2.00	0.55	5.00	0.91	0.00	0.91
4.25	2.00	0.55	5.00	0.91	0.00	0.91
4.30	2.00	0.55	5.00	0.91	0.00	0.91
4.35	2.00	0.55	5.00	0.91	0.00	0.91
4.40	2.00	0.55	5.00	0.91	0.00	0.91
4.45	2.00	0.55	5.00	0.91	0.00	0.91
4.50	2.00	0.55	5.00	0.91	0.00	0.91
4.55	2.00	0.55	5.00	0.91	0.00	0.91
4.60	2.00	0.55	5.00	0.91	0.00	0.91
4.65	2.00	0.55	5.00	0.91	0.00	0.91
4.70	2.00	0.55	5.00	0.91	0.00	0.91
4.75	2.00	0.55	5.00	0.91	0.00	0.91
4.80	2.00	0.55	5.00	0.91	0.00	0.91
4.85	2.00	0.55	5.00	0.91	0.00	0.91
4.90	2.00	0.55	5.00	0.91	0.00	0.91
4.95	2.00	0.55	5.00	0.91	0.00	0.91
5.00	2.00	0.55	5.00	0.91	0.00	0.91
5.05	2.00	0.55	5.00	0.91	0.00	0.91
5.10	2.00	0.55	5.00	0.91	0.00	0.91
5.15	2.00	0.55	5.00	0.91	0.00	0.91
5.20	2.00	0.55	5.00	0.91	0.00	0.91
5.25	2.00	0.55	5.00	0.91	0.00	0.91
5.30	2.00	0.55	5.00	0.91	0.00	0.91
5.35	2.00	0.55	5.00	0.91	0.00	0.91
5.40	2.00	0.55	5.00	0.91	0.00	0.91
5.45	2.00	0.55	5.00	0.91	0.00	0.91
5.50	2.00	0.55	5.00	0.91	0.00	0.91
5.55	2.00	0.55	5.00	0.91	0.00	0.91
5.60	2.00	0.55	5.00	0.91	0.00	0.91
5.65	2.00	0.55	5.00	0.91	0.00	0.91
5.70	2.00	0.55	5.00	0.91	0.00	0.91
5.75	2.00	0.55	5.00	0.91	0.00	0.91
5.80	2.00	0.55	5.00	0.91	0.00	0.91
5.85	2.00	0.55	5.00	0.91	0.00	0.91
5.90	2.00	0.55	5.00	0.91	0.00	0.91
5.95	2.00	0.55	5.00	0.91	0.00	0.91
6.00	2.00	0.55	5.00	0.91	0.00	0.91
6.05	2.00	0.55	5.00	0.91	0.00	0.91
6.10	2.00	0.55	5.00	0.91	0.00	0.91
6.15	2.00	0.55	5.00	0.91	0.00	0.91

6.20	2.00	0.55	5.00	0.91	0.00	0.91
6.25	2.00	0.55	5.00	0.91	0.00	0.91
6.30	2.00	0.55	5.00	0.91	0.00	0.91
6.35	2.00	0.55	5.00	0.91	0.00	0.91
6.40	2.00	0.55	5.00	0.91	0.00	0.91
6.45	2.00	0.55	5.00	0.91	0.00	0.91
6.50	2.00	0.55	5.00	0.91	0.00	0.91
6.55	2.00	0.55	5.00	0.91	0.00	0.91
6.60	2.00	0.55	5.00	0.91	0.00	0.91
6.65	2.00	0.55	5.00	0.91	0.00	0.91
6.70	2.00	0.55	5.00	0.91	0.00	0.91
6.75	2.00	0.55	5.00	0.91	0.00	0.91
6.80	2.00	0.55	5.00	0.91	0.00	0.91
6.85	2.00	0.55	5.00	0.91	0.00	0.91
6.90	2.00	0.55	5.00	0.91	0.00	0.91
6.95	2.00	0.55	5.00	0.91	0.00	0.91
7.00	2.00	0.55	5.00	0.91	0.00	0.91
7.05	2.00	0.55	5.00	0.91	0.00	0.91
7.10	2.00	0.55	5.00	0.91	0.00	0.91
7.15	2.00	0.55	5.00	0.91	0.00	0.91
7.20	2.00	0.55	5.00	0.91	0.00	0.91
7.25	2.00	0.55	5.00	0.91	0.00	0.91
7.30	2.00	0.55	5.00	0.91	0.00	0.91
7.35	2.00	0.55	5.00	0.91	0.00	0.91
7.40	2.00	0.55	5.00	0.91	0.00	0.91
7.45	2.00	0.55	5.00	0.91	0.00	0.91
7.50	2.00	0.55	5.00	0.91	0.00	0.91
7.55	2.00	0.55	5.00	0.91	0.00	0.91
7.60	2.00	0.55	5.00	0.91	0.00	0.91
7.65	2.00	0.55	5.00	0.91	0.00	0.91
7.70	2.00	0.55	5.00	0.91	0.00	0.91
7.75	2.00	0.55	5.00	0.91	0.00	0.91
7.80	2.00	0.55	5.00	0.91	0.00	0.91
7.85	2.00	0.54	5.00	0.91	0.00	0.91
7.90	2.00	0.54	5.00	0.91	0.00	0.91
7.95	2.00	0.54	5.00	0.91	0.00	0.91
8.00	2.00	0.54	5.00	0.91	0.00	0.91
8.05	2.00	0.54	5.00	0.91	0.00	0.91
8.10	2.00	0.54	5.00	0.91	0.00	0.91
8.15	2.00	0.54	5.00	0.91	0.00	0.91
8.20	2.00	0.54	5.00	0.91	0.00	0.91
8.25	2.00	0.54	5.00	0.91	0.00	0.91
8.30	2.00	0.54	5.00	0.91	0.00	0.91
8.35	2.00	0.54	5.00	0.91	0.00	0.91
8.40	2.00	0.54	5.00	0.91	0.00	0.91
8.45	2.00	0.54	5.00	0.91	0.00	0.91
8.50	2.00	0.54	5.00	0.91	0.00	0.91
8.55	2.00	0.54	5.00	0.91	0.00	0.91
8.60	2.00	0.54	5.00	0.91	0.00	0.91
8.65	2.00	0.54	5.00	0.91	0.00	0.91

8.70	2.00	0.54	5.00	0.91	0.00	0.91
8.75	2.00	0.54	5.00	0.91	0.00	0.91
8.80	2.00	0.54	5.00	0.91	0.00	0.91
8.85	2.00	0.54	5.00	0.91	0.00	0.91
8.90	2.00	0.54	5.00	0.91	0.00	0.91
8.95	2.00	0.54	5.00	0.91	0.00	0.91
9.00	2.00	0.54	5.00	0.91	0.00	0.91
9.05	2.00	0.54	5.00	0.91	0.00	0.91
9.10	2.00	0.54	5.00	0.91	0.00	0.91
9.15	2.00	0.54	5.00	0.91	0.00	0.91
9.20	2.00	0.54	5.00	0.91	0.00	0.91
9.25	2.00	0.54	5.00	0.91	0.00	0.91
9.30	2.00	0.54	5.00	0.91	0.00	0.91
9.35	2.00	0.54	5.00	0.91	0.00	0.91
9.40	2.00	0.54	5.00	0.91	0.00	0.91
9.45	2.00	0.54	5.00	0.91	0.00	0.91
9.50	2.00	0.54	5.00	0.91	0.00	0.91
9.55	2.00	0.54	5.00	0.91	0.00	0.91
9.60	2.00	0.54	5.00	0.91	0.00	0.91
9.65	2.00	0.54	5.00	0.91	0.00	0.91
9.70	2.00	0.54	5.00	0.91	0.00	0.91
9.75	2.00	0.54	5.00	0.91	0.00	0.91
9.80	2.00	0.54	5.00	0.91	0.00	0.91
9.85	2.00	0.54	5.00	0.91	0.00	0.91
9.90	2.00	0.54	5.00	0.91	0.00	0.91
9.95	2.00	0.54	5.00	0.91	0.00	0.91
10.00	2.00	0.54	5.00	0.91	0.00	0.91
10.05	2.00	0.54	5.00	0.91	0.00	0.91
10.10	2.00	0.54	5.00	0.91	0.00	0.91
10.15	2.00	0.54	5.00	0.91	0.00	0.91
10.20	2.00	0.54	5.00	0.91	0.00	0.91
10.25	2.00	0.54	5.00	0.91	0.00	0.91
10.30	2.00	0.54	5.00	0.91	0.00	0.91
10.35	2.00	0.54	5.00	0.91	0.00	0.91
10.40	2.00	0.54	5.00	0.91	0.00	0.91
10.45	2.00	0.54	5.00	0.91	0.00	0.91
10.50	2.00	0.54	5.00	0.91	0.00	0.91
10.55	2.00	0.54	5.00	0.91	0.00	0.91
10.60	2.00	0.54	5.00	0.91	0.00	0.91
10.65	2.00	0.54	5.00	0.91	0.00	0.91
10.70	2.00	0.54	5.00	0.91	0.00	0.91
10.75	2.00	0.54	5.00	0.91	0.00	0.91
10.80	2.00	0.54	5.00	0.91	0.00	0.91
10.85	2.00	0.54	5.00	0.91	0.00	0.91
10.90	2.00	0.54	5.00	0.91	0.00	0.91
10.95	2.00	0.54	5.00	0.91	0.00	0.91
11.00	2.00	0.54	5.00	0.91	0.00	0.91
11.05	2.00	0.54	5.00	0.91	0.00	0.91
11.10	2.00	0.54	5.00	0.91	0.00	0.91
11.15	2.00	0.54	5.00	0.91	0.00	0.91

11.20	2.00	0.54	5.00	0.91	0.00	0.91
11.25	2.00	0.54	5.00	0.91	0.00	0.91
11.30	2.00	0.54	5.00	0.91	0.00	0.91
11.35	2.00	0.54	5.00	0.91	0.00	0.91
11.40	2.00	0.54	5.00	0.91	0.00	0.91
11.45	2.00	0.54	5.00	0.91	0.00	0.91
11.50	2.00	0.54	5.00	0.91	0.00	0.91
11.55	2.00	0.54	5.00	0.91	0.00	0.91
11.60	2.00	0.54	5.00	0.91	0.00	0.91
11.65	2.00	0.54	5.00	0.91	0.00	0.91
11.70	2.00	0.54	5.00	0.91	0.00	0.91
11.75	2.00	0.54	5.00	0.91	0.00	0.91
11.80	2.00	0.54	5.00	0.91	0.00	0.91
11.85	2.00	0.54	5.00	0.91	0.00	0.91
11.90	2.00	0.54	5.00	0.91	0.00	0.91
11.95	2.00	0.54	5.00	0.91	0.00	0.91
12.00	2.00	0.54	5.00	0.91	0.00	0.91
12.05	2.00	0.54	5.00	0.91	0.00	0.91
12.10	2.00	0.54	5.00	0.91	0.00	0.91
12.15	2.00	0.54	5.00	0.91	0.00	0.91
12.20	2.00	0.54	5.00	0.91	0.00	0.91
12.25	2.00	0.54	5.00	0.91	0.00	0.91
12.30	2.00	0.55	5.00	0.91	0.00	0.91
12.35	2.00	0.55	5.00	0.91	0.00	0.91
12.40	2.00	0.55	5.00	0.91	0.00	0.91
12.45	2.00	0.55	5.00	0.91	0.00	0.91
12.50	2.00	0.55	5.00	0.91	0.00	0.91
12.55	2.00	0.55	5.00	0.91	0.00	0.91
12.60	2.00	0.55	5.00	0.91	0.00	0.91
12.65	2.00	0.55	5.00	0.91	0.00	0.91
12.70	2.00	0.55	5.00	0.91	0.00	0.91
12.75	2.00	0.55	5.00	0.91	0.00	0.91
12.80	2.00	0.56	5.00	0.91	0.00	0.91
12.85	2.00	0.56	5.00	0.91	0.00	0.91
12.90	2.00	0.56	5.00	0.91	0.00	0.91
12.95	2.00	0.56	5.00	0.91	0.00	0.91
13.00	2.00	0.56	5.00	0.91	0.00	0.91
13.05	2.00	0.56	5.00	0.91	0.00	0.91
13.10	2.00	0.56	5.00	0.91	0.00	0.91
13.15	2.00	0.56	5.00	0.91	0.00	0.91
13.20	2.00	0.56	5.00	0.91	0.00	0.91
13.25	2.00	0.56	5.00	0.91	0.00	0.91
13.30	2.00	0.57	5.00	0.91	0.00	0.91
13.35	2.00	0.57	5.00	0.91	0.00	0.91
13.40	2.00	0.57	5.00	0.91	0.00	0.91
13.45	2.00	0.57	5.00	0.91	0.00	0.91
13.50	2.00	0.57	5.00	0.91	0.00	0.91
13.55	2.00	0.57	5.00	0.91	0.00	0.91
13.60	2.00	0.57	5.00	0.91	0.00	0.91
13.65	2.00	0.57	5.00	0.91	0.00	0.91

13.70	2.00	0.57	5.00	0.91	0.00	0.91
13.75	2.00	0.57	5.00	0.91	0.00	0.91
13.80	2.00	0.57	5.00	0.91	0.00	0.91
13.85	2.00	0.58	5.00	0.91	0.00	0.91
13.90	2.00	0.58	5.00	0.91	0.00	0.91
13.95	2.00	0.58	5.00	0.91	0.00	0.91
14.00	2.00	0.58	5.00	0.91	0.00	0.91
14.05	2.00	0.58	5.00	0.91	0.00	0.91
14.10	2.00	0.58	5.00	0.91	0.00	0.91
14.15	2.00	0.58	5.00	0.91	0.00	0.91
14.20	2.00	0.58	5.00	0.91	0.00	0.91
14.25	2.00	0.58	5.00	0.91	0.00	0.91
14.30	2.00	0.58	5.00	0.91	0.00	0.91
14.35	2.00	0.58	5.00	0.91	0.00	0.91
14.40	2.00	0.59	5.00	0.91	0.00	0.91
14.45	2.00	0.59	5.00	0.91	0.00	0.91
14.50	2.00	0.59	5.00	0.91	0.00	0.91
14.55	2.00	0.59	5.00	0.91	0.00	0.91
14.60	2.00	0.59	5.00	0.91	0.00	0.91
14.65	2.00	0.59	5.00	0.91	0.00	0.91
14.70	2.00	0.59	5.00	0.91	0.00	0.91
14.75	2.00	0.59	5.00	0.91	0.00	0.91
14.80	2.00	0.59	5.00	0.91	0.00	0.91
14.85	2.00	0.59	5.00	0.91	0.00	0.91
14.90	2.00	0.59	5.00	0.91	0.00	0.91
14.95	2.00	0.59	5.00	0.91	0.00	0.91
15.00	2.00	0.60	5.00	0.91	0.00	0.91
15.05	2.00	0.60	5.00	0.91	0.00	0.91
15.10	2.00	0.60	5.00	0.91	0.00	0.91
15.15	2.00	0.60	5.00	0.91	0.00	0.91
15.20	2.00	0.60	5.00	0.91	0.00	0.91
15.25	2.00	0.60	5.00	0.91	0.00	0.91
15.30	2.00	0.60	5.00	0.91	0.00	0.91
15.35	2.00	0.60	5.00	0.91	0.00	0.91
15.40	2.00	0.60	5.00	0.91	0.00	0.91
15.45	2.00	0.60	5.00	0.91	0.00	0.91
15.50	2.00	0.60	5.00	0.91	0.00	0.91
15.55	2.00	0.60	5.00	0.91	0.00	0.91
15.60	2.00	0.61	5.00	0.91	0.00	0.91
15.65	2.00	0.61	5.00	0.91	0.00	0.91
15.70	2.00	0.61	5.00	0.91	0.00	0.91
15.75	2.00	0.61	5.00	0.91	0.00	0.91
15.80	2.00	0.61	5.00	0.91	0.00	0.91
15.85	2.00	0.61	5.00	0.91	0.00	0.91
15.90	2.00	0.61	5.00	0.91	0.00	0.91
15.95	2.00	0.61	5.00	0.91	0.00	0.91
16.00	2.00	0.61	5.00	0.91	0.00	0.91
16.05	2.00	0.61	5.00	0.91	0.00	0.91
16.10	2.00	0.61	5.00	0.91	0.00	0.91
16.15	2.00	0.61	5.00	0.91	0.00	0.91

16.20	2.00	0.61	5.00	0.91	0.00	0.91
16.25	2.00	0.62	5.00	0.91	0.00	0.91
16.30	2.00	0.62	5.00	0.91	0.00	0.91
16.35	2.00	0.62	5.00	0.91	0.00	0.91
16.40	2.00	0.62	5.00	0.91	0.00	0.91
16.45	2.00	0.62	5.00	0.91	0.00	0.91
16.50	2.00	0.62	5.00	0.91	0.00	0.91
16.55	2.00	0.62	5.00	0.91	0.00	0.91
16.60	2.00	0.62	5.00	0.91	0.00	0.91
16.65	2.00	0.62	5.00	0.91	0.00	0.91
16.70	2.00	0.62	5.00	0.91	0.00	0.91
16.75	2.00	0.62	5.00	0.91	0.00	0.91
16.80	2.00	0.62	5.00	0.91	0.00	0.91
16.85	2.00	0.62	5.00	0.91	0.00	0.91
16.90	2.00	0.62	5.00	0.91	0.00	0.91
16.95	2.00	0.63	5.00	0.91	0.00	0.91
17.00	2.00	0.63	5.00	0.91	0.00	0.91
17.05	2.00	0.63	5.00	0.91	0.00	0.91
17.10	2.00	0.63	5.00	0.91	0.00	0.91
17.15	2.00	0.63	5.00	0.91	0.00	0.91
17.20	2.00	0.63	5.00	0.91	0.00	0.91
17.25	2.00	0.63	5.00	0.91	0.00	0.91
17.30	2.00	0.63	5.00	0.91	0.00	0.91
17.35	2.00	0.63	5.00	0.91	0.00	0.91
17.40	2.00	0.63	5.00	0.91	0.00	0.91
17.45	2.00	0.63	5.00	0.91	0.00	0.91
17.50	2.00	0.63	5.00	0.91	0.00	0.91
17.55	2.00	0.63	5.00	0.91	0.00	0.91
17.60	2.00	0.63	5.00	0.91	0.00	0.91
17.65	2.00	0.63	5.00	0.91	0.00	0.91
17.70	2.00	0.64	5.00	0.91	0.00	0.91
17.75	2.00	0.64	5.00	0.91	0.00	0.91
17.80	2.00	0.64	5.00	0.91	0.00	0.91
17.85	2.00	0.64	5.00	0.91	0.00	0.91
17.90	2.00	0.64	5.00	0.91	0.00	0.91
17.95	2.00	0.64	5.00	0.91	0.00	0.91
18.00	2.00	0.64	5.00	0.91	0.00	0.91
18.05	2.00	0.64	5.00	0.91	0.00	0.91
18.10	2.00	0.64	5.00	0.91	0.00	0.91
18.15	2.00	0.64	5.00	0.91	0.00	0.91
18.20	2.00	0.64	5.00	0.91	0.00	0.91
18.25	2.00	0.64	5.00	0.91	0.00	0.91
18.30	2.00	0.64	5.00	0.91	0.00	0.91
18.35	2.00	0.64	5.00	0.91	0.00	0.91
18.40	2.00	0.64	5.00	0.91	0.00	0.91
18.45	2.00	0.65	5.00	0.91	0.00	0.91
18.50	2.00	0.65	5.00	0.91	0.00	0.91
18.55	2.00	0.65	5.00	0.91	0.00	0.91
18.60	2.00	0.65	5.00	0.91	0.00	0.91
18.65	2.00	0.65	5.00	0.91	0.00	0.91

18.70	2.00	0.65	5.00	0.91	0.00	0.91
18.75	2.00	0.65	5.00	0.91	0.00	0.91
18.80	2.00	0.65	5.00	0.91	0.00	0.91
18.85	2.00	0.65	5.00	0.91	0.00	0.91
18.90	2.00	0.65	5.00	0.91	0.00	0.91
18.95	2.00	0.65	5.00	0.91	0.00	0.91
19.00	2.00	0.65	5.00	0.91	0.00	0.91
19.05	2.00	0.65	5.00	0.91	0.00	0.91
19.10	2.00	0.65	5.00	0.91	0.00	0.91
19.15	2.00	0.65	5.00	0.91	0.00	0.91
19.20	2.00	0.65	5.00	0.91	0.00	0.91
19.25	2.00	0.66	5.00	0.91	0.00	0.91
19.30	2.00	0.66	5.00	0.91	0.00	0.91
19.35	2.00	0.66	5.00	0.91	0.00	0.91
19.40	2.00	0.66	5.00	0.91	0.00	0.91
19.45	2.00	0.66	5.00	0.91	0.00	0.91
19.50	2.00	0.66	5.00	0.91	0.00	0.91
19.55	2.00	0.66	5.00	0.91	0.00	0.91
19.60	2.00	0.66	5.00	0.91	0.00	0.91
19.65	2.00	0.66	5.00	0.91	0.00	0.91
19.70	2.00	0.66	5.00	0.91	0.00	0.91
19.75	2.00	0.66	5.00	0.91	0.00	0.91
19.80	2.00	0.66	5.00	0.91	0.00	0.91
19.85	2.00	0.66	5.00	0.91	0.00	0.91
19.90	2.00	0.66	5.00	0.91	0.00	0.91
19.95	2.00	0.66	5.00	0.91	0.00	0.91
20.00	2.00	0.66	5.00	0.91	0.00	0.91
20.05	0.65	0.66	0.98*	0.91	0.00	0.91
20.10	0.65	0.66	0.98*	0.91	0.00	0.91
20.15	0.65	0.67	0.98*	0.91	0.00	0.91
20.20	0.65	0.67	0.98*	0.91	0.00	0.91
20.25	0.65	0.67	0.97*	0.91	0.00	0.91
20.30	0.65	0.67	0.97*	0.91	0.00	0.91
20.35	0.65	0.67	0.97*	0.91	0.00	0.91
20.40	0.65	0.67	0.97*	0.91	0.00	0.91
20.45	0.65	0.67	0.97*	0.91	0.00	0.91
20.50	0.65	0.67	0.97*	0.91	0.00	0.91
20.55	0.65	0.67	0.97*	0.91	0.00	0.91
20.60	0.65	0.67	0.97*	0.91	0.00	0.91
20.65	0.65	0.67	0.97*	0.91	0.00	0.91
20.70	0.65	0.67	0.97*	0.91	0.00	0.91
20.75	0.65	0.67	0.97*	0.91	0.00	0.91
20.80	0.65	0.67	0.97*	0.91	0.00	0.91
20.85	0.65	0.67	0.97*	0.91	0.00	0.91
20.90	0.65	0.67	0.96*	0.91	0.00	0.91
20.95	0.65	0.67	0.96*	0.91	0.00	0.91
21.00	0.65	0.67	0.96*	0.91	0.00	0.91
21.05	0.65	0.68	0.96*	0.91	0.00	0.91
21.10	0.65	0.68	0.96*	0.91	0.00	0.91
21.15	0.65	0.68	0.96*	0.91	0.00	0.91

21.20	0.65	0.68	0.96*	0.91	0.00	0.91
21.25	0.65	0.68	0.96*	0.91	0.00	0.91
21.30	0.65	0.68	0.96*	0.91	0.00	0.91
21.35	0.65	0.68	0.96*	0.91	0.00	0.91
21.40	0.65	0.68	0.96*	0.91	0.00	0.91
21.45	0.65	0.68	0.96*	0.91	0.00	0.91
21.50	0.65	0.68	0.96*	0.91	0.00	0.91
21.55	0.65	0.68	0.95*	0.91	0.00	0.91
21.60	0.65	0.68	0.95*	0.91	0.00	0.91
21.65	0.65	0.68	0.95*	0.91	0.00	0.91
21.70	0.65	0.68	0.95*	0.91	0.00	0.91
21.75	0.65	0.68	0.95*	0.91	0.00	0.91
21.80	0.65	0.68	0.95*	0.91	0.00	0.91
21.85	0.65	0.68	0.95*	0.91	0.00	0.91
21.90	0.65	0.68	0.95*	0.91	0.00	0.91
21.95	0.65	0.68	0.95*	0.91	0.00	0.91
22.00	0.65	0.68	0.95*	0.91	0.00	0.91
22.05	0.65	0.69	0.95*	0.91	0.00	0.91
22.10	0.65	0.69	0.95*	0.91	0.00	0.91
22.15	0.65	0.69	0.95*	0.91	0.00	0.91
22.20	0.65	0.69	0.95*	0.91	0.00	0.91
22.25	0.65	0.69	0.95*	0.91	0.00	0.91
22.30	0.65	0.69	0.94*	0.91	0.00	0.91
22.35	0.65	0.69	0.94*	0.91	0.00	0.91
22.40	0.65	0.69	0.94*	0.91	0.00	0.91
22.45	0.65	0.69	0.94*	0.91	0.00	0.91
22.50	0.65	0.69	0.94*	0.91	0.00	0.91
22.55	0.65	0.69	0.94*	0.91	0.00	0.91
22.60	0.65	0.69	0.94*	0.91	0.00	0.91
22.65	0.65	0.69	0.94*	0.91	0.00	0.91
22.70	0.65	0.69	0.94*	0.91	0.00	0.91
22.75	0.65	0.69	0.94*	0.91	0.00	0.91
22.80	0.65	0.69	0.94*	0.91	0.00	0.91
22.85	0.65	0.69	0.94*	0.91	0.00	0.91
22.90	0.65	0.69	0.94*	0.91	0.00	0.91
22.95	0.65	0.69	0.94*	0.91	0.00	0.91
23.00	0.65	0.69	0.94*	0.91	0.00	0.91
23.05	0.65	0.69	0.94*	0.91	0.00	0.91
23.10	0.65	0.70	0.93*	0.91	0.00	0.91
23.15	0.65	0.70	0.93*	0.91	0.00	0.91
23.20	0.65	0.70	0.93*	0.91	0.00	0.91
23.25	0.65	0.70	0.93*	0.91	0.00	0.91
23.30	0.65	0.70	0.93*	0.91	0.00	0.91
23.35	0.65	0.70	0.93*	0.91	0.00	0.91
23.40	0.65	0.70	0.93*	0.91	0.00	0.91
23.45	0.65	0.70	0.93*	0.91	0.00	0.91
23.50	0.65	0.70	0.93*	0.91	0.00	0.91
23.55	0.65	0.70	0.93*	0.91	0.00	0.91
23.60	0.65	0.70	0.93*	0.91	0.00	0.91
23.65	0.65	0.70	0.93*	0.91	0.00	0.91

23.70	0.65	0.70	0.93*	0.91	0.00	0.91
23.75	0.65	0.70	0.93*	0.91	0.00	0.91
23.80	0.65	0.70	0.93*	0.91	0.00	0.91
23.85	0.65	0.70	0.93*	0.91	0.00	0.91
23.90	0.65	0.70	0.93*	0.91	0.00	0.91
23.95	0.65	0.70	0.92*	0.91	0.00	0.91
24.00	0.65	0.70	0.92*	0.91	0.00	0.91
24.05	0.65	0.70	0.92*	0.91	0.00	0.91
24.10	0.65	0.70	0.92*	0.91	0.00	0.91
24.15	0.65	0.70	0.92*	0.91	0.00	0.91
24.20	0.65	0.70	0.92*	0.91	0.00	0.91
24.25	0.65	0.71	0.92*	0.91	0.00	0.91
24.30	0.65	0.71	0.92*	0.91	0.00	0.91
24.35	0.65	0.71	0.92*	0.91	0.00	0.91
24.40	0.65	0.71	0.92*	0.91	0.00	0.91
24.45	0.65	0.71	0.92*	0.91	0.00	0.91
24.50	0.65	0.71	0.92*	0.91	0.00	0.91
24.55	0.65	0.71	0.92*	0.91	0.00	0.91
24.60	0.65	0.71	0.92*	0.91	0.00	0.91
24.65	0.65	0.71	0.92*	0.91	0.00	0.91
24.70	0.65	0.71	0.92*	0.91	0.00	0.91
24.75	0.65	0.71	0.92*	0.91	0.00	0.91
24.80	0.65	0.71	0.92*	0.91	0.00	0.91
24.85	0.65	0.71	0.92*	0.91	0.00	0.91
24.90	0.65	0.71	0.91*	0.91	0.00	0.91
24.95	0.65	0.71	0.91*	0.91	0.00	0.91
25.00	0.65	0.71	0.91*	0.91	0.00	0.91
25.05	0.65	0.71	0.91*	0.91	0.00	0.91
25.10	0.65	0.71	0.91*	0.91	0.00	0.91
25.15	0.65	0.71	0.91*	0.91	0.00	0.91
25.20	0.65	0.71	0.91*	0.91	0.00	0.91
25.25	0.65	0.71	0.91*	0.91	0.00	0.91
25.30	0.65	0.71	0.91*	0.91	0.00	0.91
25.35	0.65	0.71	0.91*	0.91	0.00	0.91
25.40	0.65	0.71	0.91*	0.91	0.00	0.91
25.45	0.65	0.71	0.91*	0.91	0.00	0.91
25.50	0.65	0.71	0.91*	0.91	0.00	0.91
25.55	0.65	0.72	0.91*	0.91	0.00	0.91
25.60	0.65	0.72	0.91*	0.91	0.00	0.91
25.65	0.65	0.72	0.91*	0.91	0.00	0.91
25.70	0.65	0.72	0.91*	0.91	0.00	0.91
25.75	0.65	0.72	0.91*	0.91	0.00	0.91
25.80	0.65	0.72	0.91*	0.91	0.00	0.91
25.85	0.65	0.72	0.91*	0.91	0.00	0.91
25.90	0.65	0.72	0.90*	0.91	0.00	0.91
25.95	0.65	0.72	0.90*	0.91	0.00	0.91
26.00	0.65	0.72	0.90*	0.91	0.00	0.91
26.05	0.65	0.72	0.90*	0.91	0.00	0.91
26.10	0.65	0.72	0.90*	0.91	0.00	0.91
26.15	0.65	0.72	0.90*	0.91	0.00	0.91

26.20	0.65	0.72	0.90*	0.91	0.00	0.91
26.25	0.65	0.72	0.90*	0.91	0.00	0.91
26.30	0.65	0.72	0.90*	0.91	0.00	0.91
26.35	0.65	0.72	0.90*	0.91	0.00	0.91
26.40	0.65	0.72	0.90*	0.91	0.00	0.91
26.45	0.65	0.72	0.90*	0.91	0.00	0.91
26.50	0.65	0.72	0.90*	0.91	0.00	0.91
26.55	0.65	0.72	0.90*	0.91	0.00	0.91
26.60	0.65	0.72	0.90*	0.91	0.00	0.91
26.65	0.65	0.72	0.90*	0.91	0.00	0.91
26.70	0.65	0.72	0.90*	0.91	0.00	0.91
26.75	0.65	0.72	0.90*	0.91	0.00	0.91
26.80	0.65	0.72	0.90*	0.91	0.00	0.91
26.85	0.65	0.72	0.90*	0.91	0.00	0.91
26.90	0.65	0.73	0.90*	0.91	0.00	0.91
26.95	0.65	0.73	0.90*	0.91	0.00	0.91
27.00	0.65	0.73	0.89*	0.91	0.00	0.91
27.05	0.65	0.73	0.89*	0.91	0.00	0.91
27.10	0.65	0.73	0.89*	0.91	0.00	0.91
27.15	0.65	0.73	0.89*	0.91	0.00	0.91
27.20	0.65	0.73	0.89*	0.91	0.00	0.91
27.25	0.65	0.73	0.89*	0.91	0.00	0.91
27.30	0.65	0.73	0.89*	0.91	0.00	0.91
27.35	0.65	0.73	0.89*	0.91	0.00	0.91
27.40	0.65	0.73	0.89*	0.91	0.00	0.91
27.45	0.65	0.73	0.89*	0.91	0.00	0.91
27.50	0.65	0.73	0.89*	0.91	0.00	0.91
27.55	0.65	0.73	0.89*	0.91	0.00	0.91
27.60	0.65	0.73	0.89*	0.91	0.00	0.91
27.65	0.65	0.73	0.89*	0.91	0.00	0.91
27.70	0.65	0.73	0.89*	0.91	0.00	0.91
27.75	0.65	0.73	0.89*	0.91	0.00	0.91
27.80	0.65	0.73	0.89*	0.91	0.00	0.91
27.85	0.65	0.73	0.89*	0.91	0.00	0.91
27.90	0.65	0.73	0.89*	0.91	0.00	0.91
27.95	0.65	0.73	0.89*	0.91	0.00	0.91
28.00	0.65	0.73	0.89*	0.91	0.00	0.91
28.05	0.65	0.73	0.89*	0.91	0.00	0.91
28.10	0.65	0.73	0.89*	0.91	0.00	0.91
28.15	0.65	0.73	0.89*	0.91	0.00	0.91
28.20	0.65	0.73	0.89*	0.91	0.00	0.91
28.25	0.65	0.73	0.88*	0.91	0.00	0.91
28.30	0.65	0.73	0.88*	0.91	0.00	0.91
28.35	0.65	0.73	0.88*	0.91	0.00	0.91
28.40	0.65	0.74	0.88*	0.91	0.00	0.91
28.45	0.65	0.74	0.88*	0.91	0.00	0.91
28.50	0.65	0.74	0.88*	0.91	0.00	0.91
28.55	0.65	0.74	0.88*	0.91	0.00	0.91
28.60	0.65	0.74	0.88*	0.91	0.00	0.91
28.65	0.65	0.74	0.88*	0.91	0.00	0.91

28.70	0.65	0.74	0.88*	0.91	0.00	0.91
28.75	0.65	0.74	0.88*	0.91	0.00	0.91
28.80	0.65	0.74	0.88*	0.91	0.00	0.91
28.85	0.65	0.74	0.88*	0.91	0.00	0.91
28.90	0.65	0.74	0.88*	0.91	0.00	0.91
28.95	0.65	0.74	0.88*	0.91	0.00	0.91
29.00	0.65	0.74	0.88*	0.91	0.00	0.91
29.05	0.65	0.74	0.88*	0.91	0.00	0.91
29.10	0.65	0.74	0.88*	0.91	0.00	0.91
29.15	0.65	0.74	0.88*	0.91	0.00	0.91
29.20	0.65	0.74	0.88*	0.91	0.00	0.91
29.25	0.65	0.74	0.88*	0.91	0.00	0.91
29.30	0.65	0.74	0.88*	0.91	0.00	0.91
29.35	0.65	0.74	0.88*	0.91	0.00	0.91
29.40	0.65	0.74	0.88*	0.91	0.00	0.91
29.45	0.65	0.74	0.88*	0.91	0.00	0.91
29.50	0.65	0.74	0.88*	0.91	0.00	0.91
29.55	0.65	0.74	0.88*	0.91	0.00	0.91
29.60	0.65	0.74	0.88*	0.91	0.00	0.91
29.65	0.65	0.74	0.87*	0.91	0.00	0.91
29.70	0.65	0.74	0.87*	0.91	0.00	0.91
29.75	0.65	0.74	0.87*	0.91	0.00	0.91
29.80	0.65	0.74	0.87*	0.91	0.00	0.91
29.85	0.65	0.74	0.87*	0.91	0.00	0.91
29.90	0.65	0.74	0.87*	0.91	0.00	0.91
29.95	0.65	0.74	0.87*	0.91	0.00	0.91
30.00	0.65	0.74	0.87*	0.91	0.00	0.91
30.05	2.00	0.74	5.00	0.91	0.00	0.91
30.10	2.00	0.74	5.00	0.91	0.00	0.91
30.15	2.00	0.74	5.00	0.91	0.00	0.91
30.20	2.00	0.74	5.00	0.91	0.00	0.91
30.25	2.00	0.74	5.00	0.91	0.00	0.91
30.30	2.00	0.74	5.00	0.91	0.00	0.91
30.35	2.00	0.74	5.00	0.91	0.00	0.91
30.40	2.00	0.74	5.00	0.91	0.00	0.91
30.45	2.00	0.74	5.00	0.91	0.00	0.91
30.50	2.00	0.74	5.00	0.91	0.00	0.91
30.55	2.00	0.74	5.00	0.91	0.00	0.91
30.60	2.00	0.74	5.00	0.91	0.00	0.91
30.65	2.00	0.75	5.00	0.91	0.00	0.91
30.70	2.00	0.75	5.00	0.91	0.00	0.91
30.75	2.00	0.75	5.00	0.91	0.00	0.91
30.80	2.00	0.75	5.00	0.91	0.00	0.91
30.85	2.00	0.75	5.00	0.91	0.00	0.91
30.90	2.00	0.75	5.00	0.91	0.00	0.91
30.95	2.00	0.75	5.00	0.91	0.00	0.91
31.00	2.00	0.75	5.00	0.91	0.00	0.91
31.05	2.00	0.75	5.00	0.91	0.00	0.91
31.10	2.00	0.75	5.00	0.91	0.00	0.91
31.15	2.00	0.75	5.00	0.91	0.00	0.91

31.20	2.00	0.75	5.00	0.91	0.00	0.91
31.25	2.00	0.75	5.00	0.91	0.00	0.91
31.30	2.00	0.75	5.00	0.91	0.00	0.91
31.35	2.00	0.75	5.00	0.91	0.00	0.91
31.40	2.00	0.75	5.00	0.91	0.00	0.91
31.45	2.00	0.75	5.00	0.91	0.00	0.91
31.50	2.00	0.75	5.00	0.91	0.00	0.91
31.55	2.00	0.75	5.00	0.91	0.00	0.91
31.60	2.00	0.75	5.00	0.91	0.00	0.91
31.65	2.00	0.75	5.00	0.91	0.00	0.91
31.70	2.00	0.75	5.00	0.91	0.00	0.91
31.75	2.00	0.75	5.00	0.91	0.00	0.91
31.80	2.00	0.75	5.00	0.91	0.00	0.91
31.85	2.00	0.75	5.00	0.91	0.00	0.91
31.90	2.00	0.75	5.00	0.91	0.00	0.91
31.95	2.00	0.75	5.00	0.91	0.00	0.91
32.00	2.00	0.75	5.00	0.91	0.00	0.91
32.05	2.00	0.75	5.00	0.91	0.00	0.91
32.10	2.00	0.75	5.00	0.91	0.00	0.91
32.15	2.00	0.75	5.00	0.91	0.00	0.91
32.20	2.00	0.75	5.00	0.91	0.00	0.91
32.25	2.00	0.75	5.00	0.91	0.00	0.91
32.30	2.00	0.75	5.00	0.91	0.00	0.91
32.35	2.00	0.75	5.00	0.91	0.00	0.91
32.40	2.00	0.75	5.00	0.91	0.00	0.91
32.45	2.00	0.75	5.00	0.91	0.00	0.91
32.50	2.00	0.75	5.00	0.91	0.00	0.91
32.55	2.00	0.75	5.00	0.91	0.00	0.91
32.60	2.00	0.75	5.00	0.91	0.00	0.91
32.65	2.00	0.75	5.00	0.91	0.00	0.91
32.70	2.00	0.75	5.00	0.91	0.00	0.91
32.75	2.00	0.75	5.00	0.91	0.00	0.91
32.80	2.00	0.75	5.00	0.91	0.00	0.91
32.85	2.00	0.75	5.00	0.91	0.00	0.91
32.90	2.00	0.75	5.00	0.91	0.00	0.91
32.95	2.00	0.75	5.00	0.91	0.00	0.91
33.00	2.00	0.75	5.00	0.91	0.00	0.91
33.05	2.00	0.75	5.00	0.91	0.00	0.91
33.10	2.00	0.75	5.00	0.91	0.00	0.91
33.15	2.00	0.75	5.00	0.91	0.00	0.91
33.20	2.00	0.75	5.00	0.91	0.00	0.91
33.25	2.00	0.75	5.00	0.91	0.00	0.91
33.30	2.00	0.75	5.00	0.91	0.00	0.91
33.35	2.00	0.75	5.00	0.91	0.00	0.91
33.40	2.00	0.75	5.00	0.91	0.00	0.91
33.45	2.00	0.75	5.00	0.91	0.00	0.91
33.50	2.00	0.75	5.00	0.91	0.00	0.91
33.55	2.00	0.75	5.00	0.91	0.00	0.91
33.60	2.00	0.75	5.00	0.91	0.00	0.91
33.65	2.00	0.75	5.00	0.91	0.00	0.91

33.70	2.00	0.75	5.00	0.91	0.00	0.91
33.75	2.00	0.75	5.00	0.91	0.00	0.91
33.80	2.00	0.75	5.00	0.91	0.00	0.91
33.85	2.00	0.75	5.00	0.91	0.00	0.91
33.90	2.00	0.75	5.00	0.91	0.00	0.91
33.95	2.00	0.75	5.00	0.91	0.00	0.91
34.00	2.00	0.74	5.00	0.91	0.00	0.91
34.05	0.65	0.74	0.87*	0.91	0.00	0.91
34.10	0.65	0.74	0.87*	0.91	0.00	0.91
34.15	0.65	0.74	0.87*	0.91	0.00	0.91
34.20	0.65	0.74	0.87*	0.91	0.00	0.91
34.25	0.65	0.74	0.87*	0.91	0.00	0.91
34.30	0.65	0.74	0.87*	0.91	0.00	0.91
34.35	0.65	0.74	0.87*	0.91	0.00	0.91
34.40	0.65	0.74	0.87*	0.91	0.00	0.91
34.45	0.65	0.74	0.87*	0.91	0.00	0.91
34.50	0.65	0.74	0.87*	0.91	0.00	0.91
34.55	0.65	0.74	0.87*	0.91	0.00	0.91
34.60	0.65	0.74	0.87*	0.91	0.00	0.91
34.65	0.65	0.74	0.87*	0.91	0.00	0.91
34.70	0.65	0.74	0.87*	0.91	0.00	0.91
34.75	0.65	0.74	0.87*	0.91	0.00	0.91
34.80	0.65	0.74	0.87*	0.91	0.00	0.91
34.85	0.65	0.74	0.87*	0.91	0.00	0.91
34.90	0.65	0.74	0.87*	0.91	0.00	0.91
34.95	0.65	0.74	0.87*	0.91	0.00	0.91
35.00	0.65	0.74	0.87*	0.91	0.00	0.91
35.05	0.65	0.74	0.87*	0.91	0.00	0.91
35.10	0.65	0.74	0.87*	0.91	0.00	0.91
35.15	0.65	0.74	0.87*	0.91	0.00	0.91
35.20	0.65	0.74	0.87*	0.91	0.00	0.91
35.25	0.65	0.74	0.87*	0.91	0.00	0.91
35.30	0.65	0.74	0.87*	0.91	0.00	0.91
35.35	0.65	0.74	0.87*	0.91	0.00	0.91
35.40	0.65	0.74	0.87*	0.91	0.00	0.91
35.45	0.65	0.74	0.87*	0.91	0.00	0.91
35.50	0.65	0.74	0.87*	0.91	0.00	0.91
35.55	0.65	0.74	0.87*	0.91	0.00	0.91
35.60	0.65	0.74	0.87*	0.91	0.00	0.91
35.65	0.65	0.74	0.87*	0.91	0.00	0.91
35.70	0.65	0.74	0.87*	0.91	0.00	0.91
35.75	0.65	0.74	0.87*	0.91	0.00	0.91
35.80	0.65	0.74	0.87*	0.91	0.00	0.91
35.85	0.65	0.74	0.87*	0.91	0.00	0.91
35.90	0.65	0.74	0.87*	0.91	0.00	0.91
35.95	0.65	0.74	0.87*	0.91	0.00	0.91
36.00	0.65	0.74	0.87*	0.91	0.00	0.91
36.05	0.65	0.74	0.87*	0.91	0.00	0.91
36.10	0.65	0.74	0.87*	0.91	0.00	0.91
36.15	0.65	0.74	0.87*	0.91	0.00	0.91

36.20	0.65	0.74	0.87*	0.91	0.00	0.91
36.25	0.65	0.74	0.87*	0.91	0.00	0.91
36.30	0.65	0.74	0.87*	0.91	0.00	0.91
36.35	0.65	0.74	0.87*	0.91	0.00	0.91
36.40	0.65	0.74	0.88*	0.91	0.00	0.91
36.45	0.65	0.74	0.88*	0.91	0.00	0.91
36.50	0.65	0.74	0.88*	0.91	0.00	0.91
36.55	0.65	0.74	0.88*	0.91	0.00	0.91
36.60	0.65	0.74	0.88*	0.91	0.00	0.91
36.65	0.65	0.74	0.88*	0.91	0.00	0.91
36.70	0.65	0.74	0.88*	0.91	0.00	0.91
36.75	0.65	0.74	0.88*	0.91	0.00	0.91
36.80	0.65	0.74	0.88*	0.91	0.00	0.91
36.85	0.65	0.74	0.88*	0.91	0.00	0.91
36.90	0.65	0.74	0.88*	0.91	0.00	0.91
36.95	0.65	0.74	0.88*	0.91	0.00	0.91
37.00	0.65	0.74	0.88*	0.91	0.00	0.91
37.05	0.65	0.74	0.88*	0.91	0.00	0.91
37.10	0.65	0.74	0.88*	0.91	0.00	0.91
37.15	0.65	0.74	0.88*	0.91	0.00	0.91
37.20	0.65	0.74	0.88*	0.91	0.00	0.91
37.25	0.65	0.74	0.88*	0.91	0.00	0.91
37.30	0.65	0.74	0.88*	0.91	0.00	0.91
37.35	0.65	0.74	0.88*	0.91	0.00	0.91
37.40	0.65	0.74	0.88*	0.91	0.00	0.91
37.45	0.65	0.74	0.88*	0.91	0.00	0.91
37.50	0.65	0.74	0.88*	0.91	0.00	0.91
37.55	0.65	0.74	0.88*	0.91	0.00	0.91
37.60	0.65	0.74	0.88*	0.91	0.00	0.91
37.65	0.65	0.74	0.88*	0.91	0.00	0.91
37.70	0.65	0.74	0.88*	0.91	0.00	0.91
37.75	0.65	0.74	0.88*	0.91	0.00	0.91
37.80	0.65	0.74	0.88*	0.91	0.00	0.91
37.85	0.65	0.74	0.88*	0.91	0.00	0.91
37.90	0.65	0.74	0.88*	0.91	0.00	0.91
37.95	0.65	0.74	0.88*	0.91	0.00	0.91
38.00	0.65	0.74	0.88*	0.91	0.00	0.91
38.05	0.65	0.74	0.88*	0.91	0.00	0.91
38.10	0.65	0.74	0.88*	0.91	0.00	0.91
38.15	0.65	0.74	0.88*	0.91	0.00	0.91
38.20	0.65	0.74	0.88*	0.91	0.00	0.91
38.25	0.65	0.74	0.88*	0.91	0.00	0.91
38.30	0.65	0.74	0.88*	0.91	0.00	0.91
38.35	0.65	0.74	0.88*	0.91	0.00	0.91
38.40	0.65	0.74	0.88*	0.91	0.00	0.91
38.45	0.65	0.74	0.88*	0.91	0.00	0.91
38.50	0.65	0.74	0.88*	0.91	0.00	0.91
38.55	0.65	0.74	0.88*	0.91	0.00	0.91
38.60	0.65	0.74	0.88*	0.91	0.00	0.91
38.65	0.65	0.74	0.88*	0.91	0.00	0.91

38.70	0.65	0.74	0.88*	0.91	0.00	0.91
38.75	0.65	0.74	0.88*	0.91	0.00	0.91
38.80	0.65	0.74	0.88*	0.91	0.00	0.91
38.85	0.65	0.74	0.88*	0.91	0.00	0.91
38.90	0.65	0.74	0.88*	0.91	0.00	0.91
38.95	0.65	0.74	0.88*	0.91	0.00	0.91
39.00	0.65	0.74	0.88*	0.91	0.00	0.91
39.05	0.65	0.74	0.88*	0.91	0.00	0.91
39.10	0.65	0.74	0.88*	0.91	0.00	0.91
39.15	0.65	0.74	0.88*	0.91	0.00	0.91
39.20	0.65	0.74	0.88*	0.91	0.00	0.91
39.25	0.65	0.74	0.88*	0.90	0.00	0.90
39.30	0.65	0.74	0.88*	0.90	0.00	0.90
39.35	0.65	0.74	0.88*	0.90	0.00	0.90
39.40	0.65	0.74	0.88*	0.90	0.00	0.90
39.45	0.65	0.74	0.88*	0.89	0.00	0.89
39.50	0.65	0.74	0.88*	0.89	0.00	0.89
39.55	0.65	0.74	0.88*	0.88	0.00	0.88
39.60	0.64	0.74	0.87*	0.88	0.00	0.88
39.65	0.55	0.74	0.74*	0.88	0.00	0.88
39.70	0.51	0.74	0.70*	0.87	0.00	0.87
39.75	0.49	0.74	0.66*	0.87	0.00	0.87
39.80	0.47	0.74	0.64*	0.86	0.00	0.86
39.85	0.46	0.74	0.62*	0.86	0.00	0.86
39.90	0.44	0.74	0.60*	0.85	0.00	0.85
39.95	0.43	0.74	0.59*	0.84	0.00	0.84
40.00	0.42	0.74	0.57*	0.84	0.00	0.84
40.05	0.42	0.74	0.57*	0.83	0.00	0.83
40.10	0.42	0.73	0.57*	0.83	0.00	0.83
40.15	0.42	0.73	0.57*	0.82	0.00	0.82
40.20	0.42	0.73	0.57*	0.81	0.00	0.81
40.25	0.42	0.73	0.57*	0.81	0.00	0.81
40.30	0.42	0.73	0.57*	0.80	0.00	0.80
40.35	0.42	0.73	0.57*	0.79	0.00	0.79
40.40	0.42	0.73	0.57*	0.79	0.00	0.79
40.45	0.42	0.73	0.57*	0.78	0.00	0.78
40.50	0.42	0.73	0.57*	0.77	0.00	0.77
40.55	0.42	0.73	0.57*	0.77	0.00	0.77
40.60	0.42	0.73	0.57*	0.76	0.00	0.76
40.65	0.42	0.73	0.57*	0.76	0.00	0.76
40.70	0.42	0.73	0.57*	0.75	0.00	0.75
40.75	0.42	0.73	0.57*	0.74	0.00	0.74
40.80	0.41	0.73	0.57*	0.74	0.00	0.74
40.85	0.41	0.73	0.57*	0.73	0.00	0.73
40.90	0.41	0.73	0.56*	0.72	0.00	0.72
40.95	0.41	0.73	0.56*	0.72	0.00	0.72
41.00	0.41	0.73	0.56*	0.71	0.00	0.71
41.05	0.41	0.73	0.56*	0.70	0.00	0.70
41.10	0.41	0.73	0.56*	0.70	0.00	0.70
41.15	0.41	0.73	0.56*	0.69	0.00	0.69

41.20	0.41	0.73	0.56*	0.69	0.00	0.69
41.25	0.41	0.73	0.56*	0.68	0.00	0.68
41.30	0.41	0.73	0.56*	0.67	0.00	0.67
41.35	0.41	0.73	0.56*	0.67	0.00	0.67
41.40	0.41	0.73	0.56*	0.66	0.00	0.66
41.45	0.41	0.73	0.56*	0.65	0.00	0.65
41.50	0.41	0.73	0.56*	0.65	0.00	0.65
41.55	0.41	0.73	0.56*	0.64	0.00	0.64
41.60	0.41	0.73	0.56*	0.63	0.00	0.63
41.65	0.41	0.73	0.56*	0.63	0.00	0.63
41.70	0.41	0.73	0.56*	0.62	0.00	0.62
41.75	0.41	0.73	0.56*	0.61	0.00	0.61
41.80	0.41	0.73	0.56*	0.61	0.00	0.61
41.85	0.41	0.73	0.56*	0.60	0.00	0.60
41.90	0.41	0.73	0.55*	0.59	0.00	0.59
41.95	0.40	0.73	0.55*	0.59	0.00	0.59
42.00	0.40	0.73	0.55*	0.58	0.00	0.58
42.05	0.40	0.73	0.55*	0.57	0.00	0.57
42.10	0.40	0.73	0.55*	0.57	0.00	0.57
42.15	0.40	0.73	0.55*	0.56	0.00	0.56
42.20	0.40	0.73	0.55*	0.56	0.00	0.56
42.25	0.40	0.73	0.55*	0.55	0.00	0.55
42.30	0.40	0.73	0.55*	0.54	0.00	0.54
42.35	0.40	0.73	0.55*	0.54	0.00	0.54
42.40	0.40	0.73	0.55*	0.53	0.00	0.53
42.45	0.40	0.73	0.55*	0.52	0.00	0.52
42.50	0.40	0.73	0.55*	0.52	0.00	0.52
42.55	0.40	0.73	0.55*	0.51	0.00	0.51
42.60	0.40	0.73	0.55*	0.50	0.00	0.50
42.65	0.40	0.73	0.55*	0.50	0.00	0.50
42.70	0.40	0.73	0.55*	0.49	0.00	0.49
42.75	0.40	0.73	0.55*	0.48	0.00	0.48
42.80	0.40	0.73	0.55*	0.48	0.00	0.48
42.85	0.40	0.73	0.55*	0.47	0.00	0.47
42.90	0.40	0.73	0.55*	0.46	0.00	0.46
42.95	0.40	0.73	0.55*	0.46	0.00	0.46
43.00	0.40	0.73	0.55*	0.45	0.00	0.45
43.05	0.40	0.73	0.55*	0.44	0.00	0.44
43.10	0.40	0.73	0.55*	0.44	0.00	0.44
43.15	0.40	0.73	0.55*	0.43	0.00	0.43
43.20	0.40	0.73	0.55*	0.42	0.00	0.42
43.25	0.40	0.73	0.55*	0.42	0.00	0.42
43.30	0.40	0.73	0.55*	0.41	0.00	0.41
43.35	0.40	0.73	0.54*	0.40	0.00	0.40
43.40	0.39	0.73	0.54*	0.40	0.00	0.40
43.45	0.39	0.73	0.54*	0.39	0.00	0.39
43.50	0.39	0.72	0.54*	0.38	0.00	0.38
43.55	0.39	0.72	0.54*	0.38	0.00	0.38
43.60	0.39	0.72	0.54*	0.37	0.00	0.37
43.65	0.39	0.72	0.54*	0.36	0.00	0.36

43.70	0.39	0.72	0.54*	0.36	0.00	0.36
43.75	0.39	0.72	0.54*	0.35	0.00	0.35
43.80	0.39	0.72	0.54*	0.34	0.00	0.34
43.85	0.39	0.72	0.54*	0.34	0.00	0.34
43.90	0.39	0.72	0.54*	0.33	0.00	0.33
43.95	0.39	0.72	0.54*	0.32	0.00	0.32
44.00	0.39	0.72	0.54*	0.32	0.00	0.32
44.05	0.39	0.72	0.54*	0.31	0.00	0.31
44.10	0.39	0.72	0.54*	0.30	0.00	0.30
44.15	0.39	0.72	0.54*	0.29	0.00	0.29
44.20	0.39	0.72	0.54*	0.29	0.00	0.29
44.25	0.39	0.72	0.54*	0.28	0.00	0.28
44.30	0.39	0.72	0.54*	0.27	0.00	0.27
44.35	0.39	0.72	0.54*	0.27	0.00	0.27
44.40	0.39	0.72	0.54*	0.26	0.00	0.26
44.45	0.39	0.72	0.53*	0.25	0.00	0.25
44.50	0.39	0.72	0.53*	0.25	0.00	0.25
44.55	0.39	0.72	0.53*	0.24	0.00	0.24
44.60	0.38	0.72	0.53*	0.23	0.00	0.23
44.65	0.38	0.72	0.53*	0.23	0.00	0.23
44.70	0.38	0.72	0.53*	0.22	0.00	0.22
44.75	0.38	0.72	0.53*	0.21	0.00	0.21
44.80	0.38	0.72	0.53*	0.21	0.00	0.21
44.85	0.38	0.72	0.53*	0.20	0.00	0.20
44.90	0.38	0.72	0.53*	0.19	0.00	0.19
44.95	0.38	0.72	0.53*	0.19	0.00	0.19
45.00	0.38	0.72	0.53*	0.18	0.00	0.18
45.05	0.39	0.72	0.54*	0.17	0.00	0.17
45.10	0.39	0.72	0.55*	0.17	0.00	0.17
45.15	0.40	0.72	0.55*	0.16	0.00	0.16
45.20	0.40	0.72	0.56*	0.15	0.00	0.15
45.25	0.41	0.72	0.57*	0.15	0.00	0.15
45.30	0.41	0.72	0.58*	0.14	0.00	0.14
45.35	0.42	0.72	0.59*	0.13	0.00	0.13
45.40	0.43	0.72	0.59*	0.13	0.00	0.13
45.45	0.43	0.72	0.60*	0.12	0.00	0.12
45.50	0.44	0.72	0.61*	0.11	0.00	0.11
45.55	0.45	0.72	0.63*	0.11	0.00	0.11
45.60	0.46	0.72	0.64*	0.10	0.00	0.10
45.65	0.47	0.72	0.65*	0.10	0.00	0.10
45.70	0.48	0.72	0.66*	0.09	0.00	0.09
45.75	0.49	0.72	0.68*	0.08	0.00	0.08
45.80	0.50	0.72	0.70*	0.08	0.00	0.08
45.85	0.51	0.72	0.72*	0.07	0.00	0.07
45.90	0.54	0.72	0.75*	0.07	0.00	0.07
45.95	0.57	0.72	0.79*	0.06	0.00	0.06
46.00	0.64	0.72	0.89*	0.06	0.00	0.06
46.05	0.65	0.72	0.90*	0.06	0.00	0.06
46.10	0.65	0.72	0.90*	0.05	0.00	0.05
46.15	0.65	0.72	0.90*	0.05	0.00	0.05

46.20	0.65	0.72	0.90*	0.04	0.00	0.04
46.25	0.65	0.72	0.90*	0.04	0.00	0.04
46.30	0.65	0.71	0.90*	0.04	0.00	0.04
46.35	0.65	0.71	0.90*	0.03	0.00	0.03
46.40	0.65	0.71	0.90*	0.03	0.00	0.03
46.45	0.65	0.71	0.90*	0.03	0.00	0.03
46.50	0.65	0.71	0.91*	0.02	0.00	0.02
46.55	0.65	0.71	0.91*	0.02	0.00	0.02
46.60	0.65	0.71	0.91*	0.02	0.00	0.02
46.65	0.65	0.71	0.91*	0.02	0.00	0.02
46.70	0.65	0.71	0.91*	0.02	0.00	0.02
46.75	0.65	0.71	0.91*	0.01	0.00	0.01
46.80	0.65	0.71	0.91*	0.01	0.00	0.01
46.85	0.65	0.71	0.91*	0.01	0.00	0.01
46.90	0.65	0.71	0.91*	0.01	0.00	0.01
46.95	0.65	0.71	0.91*	0.01	0.00	0.01
47.00	0.65	0.71	0.91*	0.01	0.00	0.01
47.05	0.65	0.71	0.91*	0.01	0.00	0.01
47.10	0.65	0.71	0.91*	0.01	0.00	0.01
47.15	0.65	0.71	0.91*	0.01	0.00	0.01
47.20	0.65	0.71	0.91*	0.00	0.00	0.00
47.25	0.64	0.71	0.91*	0.00	0.00	0.00
47.30	0.64	0.71	0.91*	0.00	0.00	0.00
47.35	0.64	0.71	0.91*	0.00	0.00	0.00
47.40	0.64	0.71	0.91*	0.00	0.00	0.00
47.45	0.64	0.71	0.91*	0.00	0.00	0.00
47.50	0.64	0.71	0.91*	0.00	0.00	0.00
47.55	0.64	0.71	0.91*	0.00	0.00	0.00
47.60	0.64	0.71	0.91*	0.00	0.00	0.00
47.65	0.64	0.71	0.91*	0.00	0.00	0.00
47.70	0.64	0.71	0.91*	0.00	0.00	0.00
47.75	0.64	0.71	0.91*	0.00	0.00	0.00
47.80	0.64	0.71	0.91*	0.00	0.00	0.00
47.85	0.64	0.71	0.91*	0.00	0.00	0.00
47.90	0.64	0.71	0.91*	0.00	0.00	0.00
47.95	0.64	0.71	0.91*	0.00	0.00	0.00
48.00	0.64	0.71	0.91*	0.00	0.00	0.00
48.05	0.64	0.71	0.91*	0.00	0.00	0.00
48.10	0.64	0.71	0.91*	0.00	0.00	0.00
48.15	0.64	0.71	0.91*	0.00	0.00	0.00
48.20	0.64	0.71	0.91*	0.00	0.00	0.00
48.25	0.64	0.71	0.91*	0.00	0.00	0.00
48.30	0.64	0.71	0.91*	0.00	0.00	0.00
48.35	0.64	0.71	0.91*	0.00	0.00	0.00
48.40	0.64	0.71	0.91*	0.00	0.00	0.00
48.45	0.64	0.71	0.91*	0.00	0.00	0.00
48.50	0.64	0.71	0.91*	0.00	0.00	0.00
48.55	0.64	0.71	0.91*	0.00	0.00	0.00
48.60	0.64	0.71	0.91*	0.00	0.00	0.00
48.65	0.64	0.71	0.91*	0.00	0.00	0.00

48.70	0.64	0.71	0.91*	0.00	0.00	0.00
48.75	0.64	0.70	0.91*	0.00	0.00	0.00
48.80	0.64	0.70	0.91*	0.00	0.00	0.00
48.85	0.64	0.70	0.91*	0.00	0.00	0.00
48.90	0.64	0.70	0.91*	0.00	0.00	0.00
48.95	0.64	0.70	0.91*	0.00	0.00	0.00
49.00	0.64	0.70	0.91*	0.00	0.00	0.00
49.05	0.64	0.70	0.91*	0.00	0.00	0.00
49.10	0.64	0.70	0.91*	0.00	0.00	0.00
49.15	0.64	0.70	0.91*	0.00	0.00	0.00
49.20	0.64	0.70	0.91*	0.00	0.00	0.00
49.25	0.64	0.70	0.91*	0.00	0.00	0.00
49.30	0.64	0.70	0.91*	0.00	0.00	0.00
49.35	0.64	0.70	0.91*	0.00	0.00	0.00
49.40	0.64	0.70	0.91*	0.00	0.00	0.00
49.45	0.64	0.70	0.91*	0.00	0.00	0.00
49.50	0.64	0.70	0.91*	0.00	0.00	0.00
49.55	0.64	0.70	0.91*	0.00	0.00	0.00
49.60	0.64	0.70	0.91*	0.00	0.00	0.00
49.65	0.64	0.70	0.91*	0.00	0.00	0.00
49.70	0.64	0.70	0.91*	0.00	0.00	0.00
49.75	0.64	0.70	0.91*	0.00	0.00	0.00
49.80	0.64	0.70	0.91*	0.00	0.00	0.00
49.85	0.64	0.70	0.91*	0.00	0.00	0.00
49.90	0.64	0.70	0.91*	0.00	0.00	0.00
49.95	0.64	0.70	0.92*	0.00	0.00	0.00
50.00	0.64	0.70	0.92*	0.00	0.00	0.00
50.05	2.00	0.70	5.00	0.00	0.00	0.00
50.10	2.00	0.70	5.00	0.00	0.00	0.00
50.15	2.00	0.70	5.00	0.00	0.00	0.00
50.20	2.00	0.70	5.00	0.00	0.00	0.00
50.25	2.00	0.70	5.00	0.00	0.00	0.00
50.30	2.00	0.70	5.00	0.00	0.00	0.00
50.35	2.00	0.70	5.00	0.00	0.00	0.00
50.40	2.00	0.70	5.00	0.00	0.00	0.00
50.45	2.00	0.70	5.00	0.00	0.00	0.00
50.50	2.00	0.70	5.00	0.00	0.00	0.00
50.55	2.00	0.70	5.00	0.00	0.00	0.00
50.60	2.00	0.70	5.00	0.00	0.00	0.00
50.65	2.00	0.70	5.00	0.00	0.00	0.00
50.70	2.00	0.70	5.00	0.00	0.00	0.00
50.75	2.00	0.70	5.00	0.00	0.00	0.00
50.80	2.00	0.70	5.00	0.00	0.00	0.00
50.85	2.00	0.70	5.00	0.00	0.00	0.00
50.90	2.00	0.70	5.00	0.00	0.00	0.00
50.95	2.00	0.70	5.00	0.00	0.00	0.00
51.00	2.00	0.69	5.00	0.00	0.00	0.00
51.05	2.00	0.69	5.00	0.00	0.00	0.00
51.10	2.00	0.69	5.00	0.00	0.00	0.00
51.15	2.00	0.69	5.00	0.00	0.00	0.00

51.20	2.00	0.69	5.00	0.00	0.00	0.00
51.25	2.00	0.69	5.00	0.00	0.00	0.00
51.30	2.00	0.69	5.00	0.00	0.00	0.00
51.35	2.00	0.69	5.00	0.00	0.00	0.00
51.40	2.00	0.69	5.00	0.00	0.00	0.00
51.45	2.00	0.69	5.00	0.00	0.00	0.00
51.50	2.00	0.69	5.00	0.00	0.00	0.00

* F.S.<1, Liquefaction Potential Zone
(F.S. is limited to 5, CRR is limited to 2, CSR is limited to 2)

Units: Unit: qc, fs, Stress or Pressure = atm (1.0581tsf); Unit Weight = pcf; Depth = ft; Settlement = in.

---

1 atm (atmosphere) = 1 tsf (ton/ft2)
CRRm Cyclic resistance ratio from soils
CSRsf Cyclic stress ratio induced by a given earthquake (with user request factor of safety)
F.S. Factor of Safety against liquefaction, F.S.=CRRm/CSRsf
S_sat Settlement from saturated sands
S_dry Settlement from Unsaturated Sands
S_all Total Settlement from Saturated and Unsaturated Sands
NoLiq No-Liquefy Soils

21239 FM529 Rd., Bldg F
Cypress, TX 77433
Office: 291-985-9344
info@geothermusa.com
http://www.geothermusa.com

February 5, 2025

Terracon
145 West Walnut Street
Carson, CA 90248
Attn: Toni Aguilar

Thermal Resistivity Report
ABI Properties BESS – City of Industry, CA (Project No. LA245225)

The following is the report of thermal dryout characterization tests conducted on one (2) bulk sample of native soil from the referenced project sent to our laboratory.

Thermal Resistivity Tests: The sample was tested at either the 'optimum' or 'as received' moisture content, whichever was greater and at 85% and 95% of the standard Proctor dry density ***provided by Terracon***. The tests were conducted in accordance with the **IEEE standard 442-2017**. The results are tabulated below and the thermal dry out curve is presented in **Figure 1.**

Sample ID, Description, Thermal Resistivity, Moisture Content and Density

Sample ID	Depth (ft)	Effort (%)	Description (Terracon)	Thermal Resistivity (°C-cm/W)		Moisture Content (%)	Dry Density (lb/ft^3)
				Wet	Dry		
B-2	0.5 – 5.0	85	Lean Clay with Sand (CL)	55	186	17	97
B-2	0.5 – 5.0	95	Lean Clay with Sand (CL)	49	133	17	108

Comments: The thermal characteristic depicted in the dryout curves apply for the soils at their respective test dry density.

Please contact us if you have any questions or if we can be of further assistance.

Geotherm USA, LLC

Nimesh Patel

Geotherm

THERMAL DRYOUT CURVES

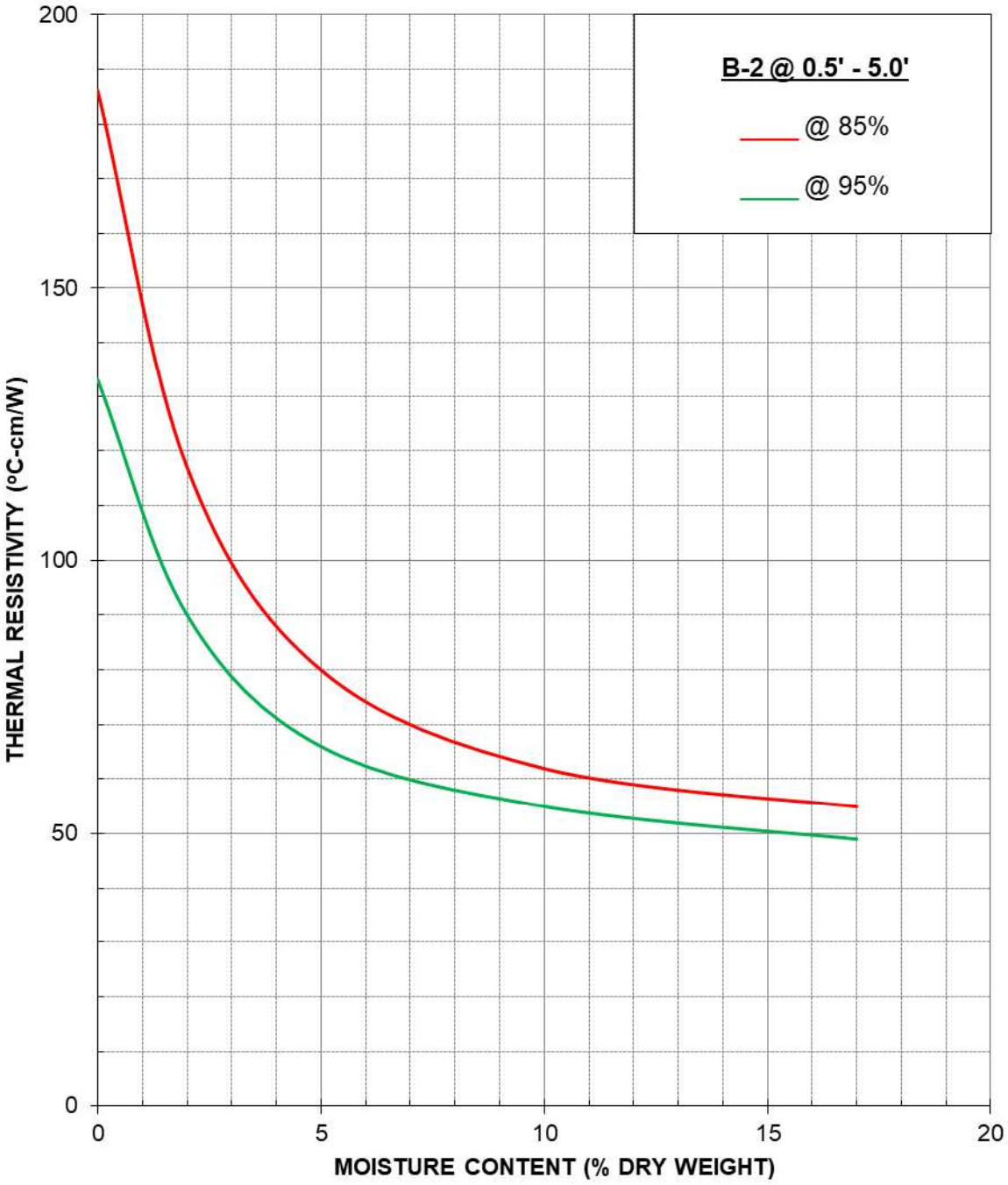

Terracon (Project No. LA245225)

ABI Properties BESS – City of Industry, CA

Thermal Resistivity Report

February 2025 **Figure 1**

General Notes

Sampling

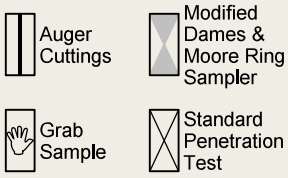

Water Level



Water levels indicated on the soil boring logs are the levels measured in the borehole at the times indicated. Groundwater level variations will occur over time. In low permeability soils, accurate determination of groundwater levels is not possible with short term water level observations.

Field Tests

N	Standard Penetration Test Resistance (Blows/Ft.)
(HP)	Hand Penetrometer
(T)	Torvane
(DCP)	Dynamic Cone Penetrometer
UC	Unconfined Compressive Strength
(PID)	Photo-Ionization Detector
(OVA)	Organic Vapor Analyzer

Descriptive Soil Classification

Soil classification as noted on the soil boring logs is based Unified Soil Classification System. Where sufficient laboratory data exist to classify the soils consistent with ASTM D2487 "Classification of Soils for Engineering Purposes" this procedure is used. ASTM D2488 "Description and Identification of Soils (Visual-Manual Procedure)" is also used to classify the soils, particularly where insufficient laboratory data exist to classify the soils in accordance with ASTM D2487. In addition to USCS classification, coarse grained soils are classified on the basis of their in-place relative density, and fine-grained soils are classified on the basis of their consistency. See "Strength Terms" table below for details. The ASTM standards noted above are for reference to methodology in general. In some cases, variations to methods are applied as a result of local practice or professional judgment.

Location And Elevation Notes

Exploration point locations as shown on the Exploration Plan and as noted on the soil boring logs in the form of Latitude and Longitude are approximate. See Exploration and Testing Procedures in the report for the methods used to locate the exploration points for this project. Surface elevation data annotated with +/- indicates that no actual topographical survey was conducted to confirm the surface elevation. Instead, the surface elevation was approximately determined from topographic maps of the area.

Strength Terms

Relative Density of Coarse-Grained Soils
(More than 50% retained on No. 200 sieve.)
Density determined by Standard Penetration Resistance

Relative Density	Standard Penetration or N-Value (Blows/Ft.)	Ring Sampler (Blows/Ft.)
Very Loose	0 - 3	0 - 6
Loose	4 - 9	7 - 18
Medium Dense	10 - 29	19 - 58
Dense	30 - 50	59 - 98
Very Dense	> 50	> 99

Consistency of Fine-Grained Soils
(50% or more passing the No. 200 sieve.)
Consistency determined by laboratory shear strength testing, field visual-manual procedures or standard penetration resistance

Consistency	Unconfined Compressive Strength Qu (tsf)	Standard Penetration or N-Value (Blows/Ft.)	Ring Sampler (Blows/Ft.)
Very Soft	less than 0.25	0 - 1	< 3
Soft	0.25 to 0.50	2 - 4	3 - 4
Medium Stiff	0.50 to 1.00	4 - 8	5 - 9
Stiff	1.00 to 2.00	8 - 15	10 - 18
Very Stiff	2.00 to 4.00	15 - 30	19 - 42
Hard	> 4.00	> 30	> 42

Relevance of Exploration and Laboratory Test Results

Exploration/field results and/or laboratory test data contained within this document are intended for application to the project as described in this document. Use of such exploration/field results and/or laboratory test data should not be used independently of this document.

Unified Soil Classification System

Criteria for Assigning Group Symbols and Group Names Using Laboratory Tests [A]				Soil Classification	
				Group Symbol	Group Name [B]
Coarse-Grained Soils: More than 50% retained on No. 4 sieve	**Gravels:** More than 50% of coarse fraction retained on No. 4 sieve	**Clean Gravels:** Less than 5% fines [C]	Cu≥4 and 1≤Cc≤3 [E]	GW	Well-graded gravel [F]
			Cu<4 and/or [Cc<1 or Cc>3.0] [E]	GP	Poorly graded gravel [F]
		Gravels with Fines: More than 12% fines [C]	Fines classify as ML or MH	GM	Silty gravel [F, G, H]
			Fines classify as CL or CH	GC	Clayey gravel [F, G, H]
	Sands: 50% or more of coarse fraction passes No. 4 sieve	**Clean Sands:** Less than 5% fines [D]	Cu≥6 and 1≤Cc≤3 [E]	SW	Well-graded sand [I]
			Cu<6 and/or [Cc<1 or Cc>3.0] [E]	SP	Poorly graded sand [I]
		Sands with Fines: More than 12% fines [D]	Fines classify as ML or MH	SM	Silty sand [G, H, I]
			Fines classify as CL or CH	SC	Clayey sand [G, H, I]
Fine-Grained Soils: 50% or more passes the No. 200 sieve	**Silts and Clays:** Liquid limit less than 50	**Inorganic:**	PI > 7 and plots above "A" line [J]	CL	Lean clay [K, L, M]
			PI < 4 or plots below "A" line [J]	ML	Silt [K, L, M]
		Organic:	$\frac{LL\ oven\ dried}{LL\ not\ dried} < 0.75$	OL	Organic clay [K, L, M, N]
					Organic silt [K, L, M, O]
	Silts and Clays: Liquid limit 50 or more	**Inorganic:**	PI plots on or above "A" line	CH	Fat clay [K, L, M]
			PI plots below "A" line	MH	Elastic silt [K, L, M]
		Organic:	$\frac{LL\ oven\ dried}{LL\ not\ dried} < 0.75$	OH	Organic clay [K, L, M, P]
					Organic silt [K, L, M, Q]
Highly organic soils:	Primarily organic matter, dark in color, and organic odor			PT	Peat

[A] Based on the material passing the 3-inch (75-mm) sieve.
[B] If field sample contained cobbles or boulders, or both, add "with cobbles or boulders, or both" to group name.
[C] Gravels with 5 to 12% fines require dual symbols: GW-GM well-graded gravel with silt, GW-GC well-graded gravel with clay, GP-GM poorly graded gravel with silt, GP-GC poorly graded gravel with clay.
[D] Sands with 5 to 12% fines require dual symbols: SW-SM well-graded sand with silt, SW-SC well-graded sand with clay, SP-SM poorly graded sand with silt, SP-SC poorly graded sand with clay.
[E] $Cu = D_{60}/D_{10}$ $Cc = \frac{(D_{30})^2}{D_{10} \times D_{60}}$
[F] If soil contains ≥ 15% sand, add "with sand" to group name.
[G] If fines classify as CL-ML, use dual symbol GC-GM, or SC-SM.
[H] If fines are organic, add "with organic fines" to group name.
[I] If soil contains ≥ 15% gravel, add "with gravel" to group name.
[J] If Atterberg limits plot in shaded area, soil is a CL-ML, silty clay.
[K] If soil contains 15 to 29% plus No. 200, add "with sand" or "with gravel," whichever is predominant.
[L] If soil contains ≥ 30% plus No. 200 predominantly sand, add "sandy" to group name.
[M] If soil contains ≥ 30% plus No. 200, predominantly gravel, add "gravelly" to group name.
[N] PI ≥ 4 and plots on or above "A" line.
[O] PI < 4 or plots below "A" line.
[P] PI plots on or above "A" line.
[Q] PI plots below "A" line.

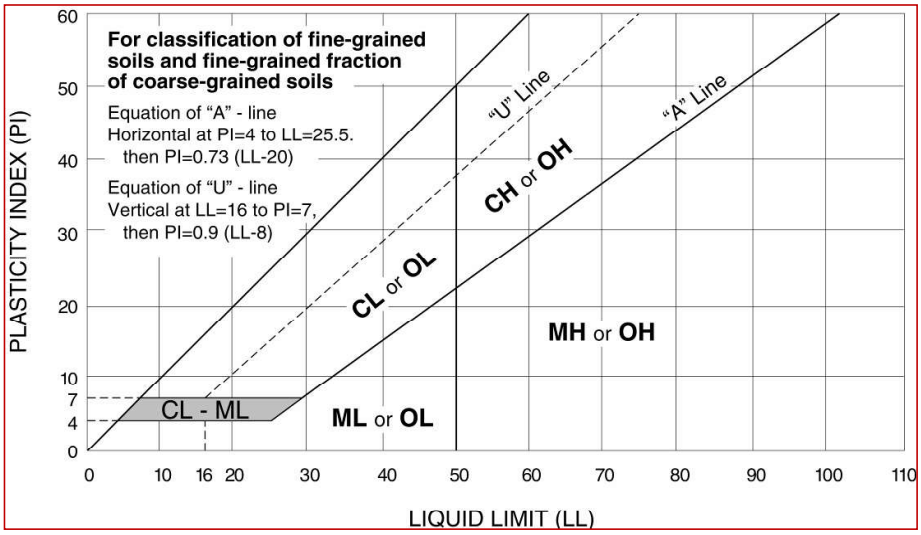

This page intentionally left blank.

APPENDIX E
REVISED GEOTECHNICAL ENGINEERING REPORT

This page intentionally left blank.

City of Industry BESS and Substation

Revised Geotechnical Engineering Report

December 5, 2023 | Terracon Project No. LA235125

Prepared for:

AYPA City of Industry BESS
11801 Domain Development, Suite 450
Austin, Texas 78758



Terracon
Explore with us

Nationwide
Terracon.com

- Facilities
- Environmental
- Geotechnical
- Materials

145 W Walnut St.
Gardena, CA 90248
P (949) 261-0051
Terracon.com

December 5, 2023

AYPA City of Industry BESS
11801 Domain Development, Suite 450
Austin, Texas 78758

Attn: Mr. Matthew McCaffrey, Senior Director of Development
P: (415) 990-6611
E: mmccaffrey@aypa.com

Re: Revised Geotechnical Engineering Report
City of Industry BESS and Substation
16253 Gale Ave
City of Industry, Los Angeles County, California 91745
Terracon Project No. LA235125

Dear Mr. McCaffrey:

We have completed the scope of Revised Geotechnical Engineering services for the above referenced project in general accordance with Terracon Proposal No. PLA235125 dated September 8, 2023. This report presents the findings of the subsurface exploration and provides geotechnical recommendations concerning earthwork and the design and construction of access roads and foundations for the proposed Battery Energy Storage Systems (BESS) and substation facility.

We appreciate the opportunity to be of service to you on this project. If you have any questions concerning this report or if we may be of further service, please contact us.

Sincerely,

Terracon

Janna Valdez, E.I.T.
Staff Engineer

Joshua R. Morgan, P.E.
Regional Geotechnical Manager

REGISTERED PROFESSIONAL ENGINEER
JOSHUA R. MORGAN
C 86032
CIVIL
STATE OF CALIFORNIA

Table of Contents

Introduction **1**
Project Description **2**
Site Conditions **3**
Geotechnical Characterization **4**
Subsurface Conditions 4
Lab Results 4
Groundwater 5
Seismic Site Class **5**
Faulting and Estimated Ground Motions 7
Liquefaction **7**
Seismic Settlement 7
Corrosivity **8**
Electrical Resistivity Testing **9**
Thermal Resistivity Testing **9**
Geotechnical Overview **9**
Earthwork **11**
Site Preparation 11
Subgrade Preparation 11
Excavation 12
Fill Material and Placement 13
Compaction Requirements 14
Utility Trench Backfill 14
Grading and Drainage 15
Exterior Slab Design and Construction 15
Earthwork Construction Considerations 16
Construction Observation and Testing 17
Shallow Foundations **17**
Shallow Foundation Design Recommendations 17
Lateral Earth Pressures **19**
Design Parameters 19
Deep Foundations **20**
Drilled Shaft Design Recommendations 20
Drilled Shaft Axial Loading 20
Drilled Shaft Lateral Loading 21
Drilled Shaft Construction Considerations 22
Access Roadways **24**
Compacted Native Soils Access Road Design Recommendations 24
Aggregate Surface Roadway Design Recommendations 24
Roadway Design and Construction Considerations 25
Maintenance 26
General Comments **26**

Figures

GeoModel

Attachments

Exploration and Testing Procedures
Site Location and Exploration Plans
Exploration and Laboratory Results
Supporting Information

Note: This report was originally delivered in a web-based format. **Blue Bold** text in the report indicates a referenced section heading. The PDF version also includes hyperlinks which direct the reader to that section and clicking on the Terracon logo will bring you back to this page. For more interactive features, please view your project online at **client.terracon.com**.

Refer to each individual Attachment for a listing of contents.

Introduction

This report presents the results of our subsurface exploration and Revised Geotechnical Engineering services performed for the proposed BESS and substation facility to be located at 16253 Gale Ave, City of Industry, Los Angeles County, California 91745. The purpose of these services was to provide information and geotechnical engineering recommendations relative to:

- Subsurface soil conditions
- Groundwater conditions
- Seismic site classification per CBC
- Site preparation and earthwork
- Foundation design and construction
- Lateral earth pressure
- Roadway Design and construction

The geotechnical engineering Scope of Services for this project included the advancement of test borings, electrical resistivity testing, laboratory testing, engineering analysis, and preparation of this report. The geotechnical engineering Scope of Services for our current scope of work included the following:

- Four (4) soil test borings to approximately 26.5 feet below ground surface (bgs) in the proposed BESS areas
- One (1) soil test boring to approximately 51.5 feet bgs in the proposed substation area
- Corrosion testing on soil samples obtained from one (1) location
- Lab thermal resistivity testing on soil samples obtained from one (1) location
- Field electrical resistivity at one (1) location

Drawings showing the site and boring and electrical resistivity locations are shown on the **Site Location** and **Exploration Plan**, respectively. The results of the laboratory testing performed on soil samples obtained from the site during our field exploration are included on the boring logs and/or as separate graphs in the **Exploration Results** section.

Project Description

Our initial understanding of the project was provided in our proposal and was discussed during project planning. A period of collaboration has transpired since the project was initiated, and our final understanding of the project conditions is as follows:

Item	Description
Information Provided	An email request for proposal was provided by Priyanka Bist on August 8, 2023. The request included an image of the bounded area of the proposed site. Terracon prepared a proposal on August 16, 2023 with a Scope of Services for the proposed BESS. However, based on comments from the client, a geotechnical analysis is also requested for a proposed substation. As such, Terracon submitted a revised proposal on September 11, 2023 to include the substation in our geotechnical analysis.
Project Description	The project includes a new BESS facility. In addition, a small project substation will be developed southeast of the proposed project boundary and adjacent to the existing Walnut substation.
Proposed Structure	We anticipate that the facility will consist of battery storage units supported by grade beams or mat foundations and other appurtenant electrical equipment supported on drilled shaft foundations. We anticipate that the proposed substation will include transformers, turning poles and bus supports and other ancillary structures are anticipated to be supported on spread footings, mat foundations, or drilled shafts.
Maximum Loads	Structural loads were not provided, but have been estimated based on our experience ▪ BESS enclosure pads: 1,000 to 1,200 psf contact pressure ▪ BESS Axial Load: 75 kips ▪ BESS Shear Load: 5 kips ▪ Transformers: 500 – 1,000 psf contact pressure
Grading/Slopes	We assume that the field grade will follow the existing site grades with minimum grading required to bring the site to finish grade.

Item	Description
Access Roadways	We understand that the access road cross sections used for construction of the project will be the responsibility of AYPA. We anticipate low-volume access roads that will have a maximum vehicle load of 10,000 lbs. and will travel over the access roads only once per week.

Terracon should be notified if any of the above information is inconsistent with the planned construction, especially the grading limits, as modifications to our recommendations may be necessary.

Site Conditions

The following description of site conditions is derived from our site visit in association with the field exploration and our review of publicly available geologic and topographic maps.

Item	Description
Parcel Information	The project is located at 16253 Gale Ave, City of Industry, Los Angeles County, California 91745. The project site encompasses a total area of approximately 6.54 acres. The coordinates of the approximate center of the site are 34.009°N, 117.951°W. See **Site Location**
Existing Improvements	Developments on site include a commercial building used for multiple businesses with associated landscaping, parking and drive areas. Adjacent to the site is Walnut substation. It is our understanding that the existing structure will be demolished and replaced with a BESS and substation facility.
Current Ground Cover	The majority of the site is covered in asphalt. Portions of the building connects to a concrete apron.
Existing Topography	The project site is generally flat with south to north elevations ranging from 348 to 354 feet.

Geotechnical Characterization

Subsurface Conditions

We have developed a general characterization of the subsurface conditions based upon our review of the subsurface exploration, laboratory data, geologic setting and our understanding of the project. This characterization, termed GeoModel, forms the basis of our geotechnical calculations and evaluation of the site. Conditions observed at each exploration point are indicated on the individual logs. The individual logs can be found in the **Exploration Results** and the GeoModel can be found in the **Figures** attachment of this report.

As part of our analyses, we identified the following model layers within the subsurface profile. For a more detailed view of the model layer depths at each boring location, refer to the GeoModel.

Model Layer	Layer Name	Consistency/Density
1	**Sandy Lean Clay / Clayey Sand**	Medium stiff to hard
2	**Silty Sand / Poorly Graded Sand with Silt**	Medium dense to very dense
3	**Clayey Sand / Silty-Clayey Sand**	Medium dense to very dense

The geotechnical characterization forms the basis of our geotechnical calculations and evaluation of site preparation and foundation options. As noted in **General Comments**, the characterization is based upon widely spaced exploration points across the site, and variations are likely.

Lab Results

Laboratory tests were conducted on selected soil samples and the test results are presented in the **Exploration Results** section and on the boring logs. Atterberg limit test results indicate that the on-site soils generally have medium plasticity. A consolidation test indicated that the clayey soils encountered at an approximate depth of 2.5 feet bgs have a negligible collapse/swell potential when saturated under normal footing loads of 2,000 psf. Direct shear testing on clayey soils encountered at 5 feet indicate soils have an effective friction angle of approximately 26 degrees with apparent cohesion value of 190 psf. Maximum density/optimum moisture content testing conducted in accordance with ASTM D1557 (Modified Proctor) indicate that near surface soils tested have maximum dry densities of 123.8 pounds per cubic feet (pcf) and optimum water contents ranging from 12.1 percent. Expansion index testing on clayey

soils encountered at the near surface soils indicate soils have an approximate expansion index value of 37.

Groundwater

Groundwater was observed in boring B-1, B-2 and B-5 at approximate depths of 21 to 26 feet bgs. In clayey soils with low permeability, the accurate determination of groundwater level may not be possible without long term observation. Long term observation after drilling could not be performed as borings were backfilled immediately upon completion due to safety concerns. Groundwater conditions may be different at the time of construction. Groundwater levels can best be determined by implementation of a groundwater monitoring plan.

Groundwater level fluctuations occur due to seasonal variations in the amount of rainfall, runoff and other factors not evident at the time the borings were performed. Therefore, groundwater levels during construction or at other times in the life of the structure may be higher or lower than the levels indicated on the boring logs. The possibility of groundwater level fluctuations should be considered when developing the design and construction plans for the project.

According to data collected from the Los Angeles County Public Works Water Data Livrart for the State of California from a nearby well 3048E, located approximately 2,200 feet northwest of the site, historic groundwater elevation level on October 30, 2023 were recorded at approximately 14 feet below ground surface.[1]

Based on our review of available historical topographic and aerial maps, the San Jose Creek Diversion Channel is located approximately 450 feet north and parallel from the project site. The approximate depth of the channel estimated based on Google Earth Imagery is approximately 10 to 15 feet.[2] This groundwater data corresponds to condition observed on-site.

Seismic Site Class

The 2022 California Building Code (CBC) Seismic Design Parameters have been generated using the SEAOC/OSHPD Seismic Design Maps Tool. This web-based software application

[1] Los Angeles Public Works. https://dpw.lacounty.gov/general/wells/#

[2] Historical Aerials. https://www.historicaerials.com/viewer

calculates seismic design parameters in accordance with ASCE 7-16, and 2022 CBC. The 2022 CBC requires that a site-specific ground motion study be performed in accordance with Section 11.4.8 of ASCE 7-16 for Site Class D sites with a mapped S_s value greater than or equal 0.2.

However, Section 11.4.8 of ASCE 7-16 includes an exception from such analysis for specific structures on Site Class D sites. The commentary for Section 11 of ASCE 7-16 (Page 534 of Section C11 of ASCE 7-16) states that "In general, this exception effectively limits the requirements for site-specific hazard analysis to very tall and or flexible structures at Site Class D sites." Based on our understanding of the proposed structures, it is our assumption that the exception in Section 11.4.8 applies to the proposed structure. However, the structural engineer should verify the applicability of this exception.

Based on this exception, the spectral response accelerations presented below were determined using the site coefficients (Fa and Fv) from Tables 1613.2.3(1) and 1613.2.3(2) presented in Section 16.4.4 of the 2022 CBC.

Description	Value
2022 California Building Code Site Classification (CBC)[1]	D[2]
Site Latitude (°N)	34.009
Site Longitude (°W)	117.951
S_s Spectral Acceleration for a 0.2-Second Period	1.801
S_1 Spectral Acceleration for a 1-Second Period	0.641
F_a Site Coefficient for a 0.2-Second Period	1.0
F_v Site Coefficient for a 1-Second Period	1.7

1. Seismic site classification in general accordance with the *2022 California Building Code*.
2. The 2022 California Building Code (CBC) requires a site soil profile determination extending to a depth of 100 feet for seismic site classification. The current scope does not include the 100-foot soil profile determination. Borings were extended to a maximum depth of 51½ feet, and this seismic site class definition considers that similar or denser soils continue below the maximum depth of the subsurface exploration. Additional exploration to deeper depths would be required to confirm the conditions below the current depth of exploration.

Typically, a site-specific ground motion study may generate less conservative coefficients and acceleration values which may reduce construction costs. We recommend consulting with a structural engineer to evaluate the need for such study and its potential impact on construction costs. Terracon should be contacted if a site-specific ground motion study is desired

Faulting and Estimated Ground Motions

The site is located in the southern California, which is a seismically active area. The type and magnitude of seismic hazards affecting the site are dependent on the distance to causative faults, the intensity, and the magnitude of the seismic event. As calculated using the USGS Unified Hazard Tool, the Whittier Alt 1, which is considered to have the most significant effect at the site from a design standpoint, has a maximum credible earthquake magnitude of 6.56 and is located approximately 4.90 kilometers from the site.

Based on the USGS Design Maps Summary Report, using the American Society of Civil Engineers (ASCE 7-16) standard, the peak ground acceleration (PGA_M) at the project site is expected to be 0.852g. Furthermore, the site is not located within an Alquist-Priolo Earthquake Fault Zone based on our review of the State Fault Hazard Maps.[3]

Liquefaction

Liquefaction is a mode of ground failure that results from the generation of high pore water pressures during earthquake ground shaking, causing loss of shear strength. Liquefaction is typically a hazard where loose sandy soils exist below groundwater. The California Geological Survey (CGS) has designated certain areas as potential liquefaction hazard zones. These are areas considered at a risk of liquefaction-related ground failure during a seismic event, based upon mapped surficial deposits and the presence of a relatively shallow water table. The project site has been mapped and is located within a liquefaction hazard zone as designated by the California Geological Survey (CGS).

Seismic Settlement

Our explorations indicate the native soils encountered in exploratory borings generally consisted of medium stiff to hard sandy lean clay and medium dense to very dense silty/clayey sand a maximum exploration depth of 51½ feet bgs.

The proposed structures are considered Group U occupancy or having no human occupancy. To evaluate the presence of liquefiable soils and determine the amount of

[3] California Geological Survey. https://maps.conservation.ca.gov/cgs/informationwarehouse.

settlement of saturated/unsaturated soils during seismic shaking, we performed liquefaction analysis in accordance with the Los Angeles County guidelines.

Groundwater was encountered in borings B-1, B-2 and B-5 at depths ranging from 21 to 26 feet bgs while drilling. Historic high groundwater levels were recorded at approximately 14 feet bgs.

We utilized the software "LiquefyPro" by CivilTech Software, using soil dated from boring B-5. A Peak Ground Acceleration (PGA_M) of 0.852g and assumed a magnitude of 6.78 for the 2% chance of exceedance over 50 years for the project site were used. Settlement analysis used the Tokimatsu, M-correction method. The fines percentage were corrected for liquefaction using the Modify Stark/Olson method. For this analysis a groundwater depth of 14 feet has been utilized.

Based on the calculation results, the seismically induced settlement is estimated to be on the order of ½ inch. Differential settlement is anticipated to be in the order of ¼ inch.

Results and calculations for the liquefaction analysis are included in the **Supporting Documents** section of this report.

Corrosivity

The table below lists the results of laboratory soluble sulfate, soluble chloride, electrical resistivity, and pH testing. The values may be used to estimate potential corrosive characteristics of the on-site soils with respect to contact with the various underground materials which will be used for project construction.

Corrosivity Test Results Summary

Boring	Sample Depth (feet)	Soluble Sulfate (%)	Sulfides (ppm)	Chloride (mg/kg)	Red-Ox Potential (mV)	Electrical Resistivity (Ω-cm)	Total Salts (ppm)	pH
B-3	0-2.5	0.02	Nil	250	+720	1,416	938	8.11

Results of soluble sulfate testing indicate samples of the on-site soils tested possess negligible sulfate concentrations when classified in accordance with Table 19.3.1.1 of the ACI Design Manual. Concrete should be designed in accordance with the exposure class S0 provisions of the ACI Design Manual, Section 318, Chapter 19.

Electrical Resistivity Testing

Terracon performed field measurements of soil electrical resistivity for the support of grounding design. Soil resistivity data was obtained from one test array at one (1) location in the proposed project site. The approximate location of the test is shown in the **Exploration Plan**. The testing was performed in general accordance with Wenner Array (4-pin) method per ASTM G57. This method was performed in with IEEE Standard 81, IEEE Guide for Measuring Earth Resistivity, Ground Impedance and Earth Surface Potentials of a Ground System. The test in the proposed locations included perpendicular arrays with "a" spacings 1, 2, 3, 6, 10, 18, 30, 40, 50, 70 and 100 feet. Spacings 150 and 200 feet were also proposed. However, these spacings were omitted due to site constraints from pedestrian and vehicle traffic. The "a" spacing is generally considered to be the depth of influence of the test. The electrical resistivity test results are presented in **Exploration Results**.

Thermal Resistivity Testing

Terracon subcontracted Geotherm USA to perform laboratory thermal resistivity testing. Testing was conducted on two (1) bulk sample at the project site from a depth of 1 to 5 feets bgs within the proposed BESS area. The tests were conducted on soil samples remolded to 85% and 95% (as determined by ASTM D1557) of the material's maximum dry density for a total of two (2) tests. Dry out curves targeted the higher of either the in-situ moisture content of the optimum moisture content as determined by ASTM D1557, totally dry condition, and two intermediate points. The results are in the **Exploration Results** section of this report.

Geotechnical Overview

The site appears suitable for the proposed construction based upon geotechnical conditions encountered in the test borings, provided that the recommendations provided in this report are implemented in the design and construction phases of this project.

The subsurface materials generally consisted of clay with varying amounts of sand and gravel, layered by sand with varying amount of clay and gravel extending to the maximum depth of the borings. Groundwater was not encountered in borings B-1, B-2 and B-5 at approximately 21 to 26 feet bgs.

We anticipate that the proposed BESS/substation pads will be supported by a shallow foundation system bearing on engineered fill, or mat foundations and other appurtenant electrical equipment will be supported on drilled shaft foundations.

Expansive soils are present on this site. This report provides recommendations to help mitigate the effects of soil shrinkage and expansion; however, even if these procedures

are followed, some movement and at least minor cracking in the structure should be anticipated. The severity of cracking and other cosmetic damage such as uneven slabs will probably increase if any modification of the site results in excessive wetting or drying of the expansive soils. Eliminating the risk of movement and cosmetic distress may not be feasible, but it may be possible to further reduce the risk of movement if significantly more expensive measures are used during construction. We would be pleased to discuss other construction alternatives with you upon request.

Expansion Index testing indicates these near surface lean clay soils exhibit EI values equal to 37, which is considered medium expansion potential. Due to the expansion potential and anticipated seismic settlement of the near surface soils, spread footings bearing on engineered fill are recommended for support of the proposed BESS/substation. Engineered fill should extend to a minimum depth of 3 feet below the bottom of foundations, depth of disturbed material from demolition of the existing building, or 5 feet below existing grades, whichever is greater. Grading for the proposed BESS/substation should incorporate the limits of the overexcavation plus a lateral distance of 3 feet beyond the outside edge of perimeter footings. Beyond site preparation and removal of disturbed soils associated with the demolition of the existing building, overexcavation and replacement is not required for support of drilled shaft foundations.

Estimated movements described in this report are based on effective drainage for the life of the structure and cannot be relied upon if effective drainage is not maintained. Exposed ground, extending at least 10 feet from the perimeter, should be sloped a minimum of 5% to provide positive drainage away from the structure. Grades around the structure should be periodically inspected and adjusted as part of the structure's maintenance program.

Based on the findings summarized in this report, it is our professional opinion that the proposed construction will not be subjected to a hazard from settlement, slippage, or landslide, provided the recommendations of our report are incorporated into the proposed construction. It is also our opinion that the proposed construction will not adversely affect the geologic stability of the site or adjacent properties provided the recommendations contained in our report are incorporated into the proposed construction.

Geotechnical engineering recommendations for foundation systems and other earth connected phases of the project are outlined below. The recommendations contained in this report are based upon the results of field and laboratory testing (presented in the **Exploration Results**), engineering analyses, and our current understanding of the proposed project. The **General Comments** section provides an understanding of the report limitations.

Earthwork

The following presents recommendations for site preparation, excavation, subgrade preparation, and placement of engineered fills on the project. The recommendations presented for the design and construction of foundations are contingent upon following the recommendations outlined in this section.

Earthwork on the project should be observed and evaluated by Terracon. The evaluation of earthwork should include observation and testing of engineered fill, subgrade preparation, foundation of bearing soils, and other geotechnical conditions exposed during construction of the project.

Site Preparation

Prior to placing fill, existing pavement, debris, and other deleterious materials should be removed from proposed foundation and roadway areas. Exposed surfaces within these areas should be free of mounds and depressions which could prevent uniform compaction. The site should be initially graded to create a relatively level surface to receive fill and provide for a relatively uniform thickness of fill beneath proposed structures.

Demolition of the existing building should include complete removal of all foundation systems and remaining underground utilities within the proposed construction area. This should include removal of any loose backfill found adjacent to existing foundations. All materials derived from the demolition of existing structures and pavements should be removed from the site and not be allowed for use as on-site fill, unless processed in accordance with the fill requirements included in this report.

In the event the contractor desires to crush on-site pavements and concrete and use these materials as engineered fill, the crushed materials should be evaluated and tested for compliance with the requirements and specifications of the State of California Department of Transportation, or other approved local governing specifications.

Although no evidence of fills, utilities, or underground facilities such as septic tanks, cesspools, basements, and utilities was observed during the site reconnaissance, such features could be encountered during construction. If unexpected fills, utilities, or underground facilities are encountered, such features should be removed, and the excavation thoroughly cleaned prior to backfill placement and/or construction.

Subgrade Preparation

The proposed structures may be supported by a shallow concrete foundation system bear on engineered fill, or drilled shafts.

Due to the expansion potential and seismic settlement of the near surface soils, spread footings bearing on engineered fill are recommended for support of the proposed BESS/substation equipment pads. Engineered fill should extend to a minimum depth of 3 feet below the bottom of foundations, to the depth of disturbed zone associated with demolition of the existing building, or 5 feet below existing grades, whichever is greater. Grading for the proposed BESS/substation should incorporate the limits of the overexcavation plus a lateral distance of 3 feet beyond the outside edge of perimeter footings. Beyond site preparation and removal of disturbed soils associated with the demolition of the existing building, overexcavation and replacement is not required for support of drilled shaft foundations.

Subgrade soils beneath proposed exterior slabs and roadways should be scarified to a minimum depth of 12 inches, moisture conditioned, and compacted. The moisture content and compaction of subgrade soils should be maintained until slab or pavement construction.

All exposed areas which will receive fill, once properly cleared and benched where necessary, should be scarified to a minimum depth of 10 inches, moisture conditioned as necessary, and compacted per the compaction requirements in this report. Compacted structural fill soils should then be placed to the proposed design grade and the moisture content and compaction of subgrade soils should be maintained until foundation or pavement construction.

Based upon the subsurface conditions determined from the geotechnical exploration, subgrade soils exposed during construction are anticipated to be relatively workable; however, the workability of the subgrade may be affected by precipitation, repetitive construction traffic or other factors. If unworkable conditions develop, workability may be improved by scarifying and drying.

Excavation

We anticipate that excavations for the proposed construction can be accomplished with conventional earthmoving equipment.

The bottom of excavations should be thoroughly cleaned of loose soils and disturbed materials prior to backfill placement and/or construction.

Prior to the construction phase of the project, additional evaluation of groundwater and fluctuations in groundwater levels should be performed. Depending upon the depth of excavation and seasonal conditions, groundwater may be encountered within the excavations planned on the site.

Individual contractors are responsible for designing and constructing stable, temporary excavations. Excavations should be sloped or shored in the interest of safety following

local, and federal regulations, including current OSHA excavation and trench safety standards.

Fill Material and Placement

All fill materials should be inorganic soils free of vegetation, debris, and fragments larger than six inches in size. Pea gravel or other open-graded materials should not be used as fill or backfill without the prior approval of the geotechnical engineer.

Due to the on-site soil's expansion potential, they are not recommended for use as engineered fill within 12 inches of the bottom of lightly loaded (less than 500 psf contact pressure) equipment slab foundations. Such soils may be used as fill materials for engineered structural fill, general site grading and roadway areas. Imported low volume change soils should be used as engineered fill within 12 inches below lightly loaded slabs.

Imported soils for use as fill material within proposed structure areas should conform to low volume change materials as indicated in the following specifications:

Gradation	**Percent Finer by Weight (ASTM C 136)**
3"	100
No. 4 Sieve	50-100
No. 200 Sieve	40(max)

- Liquid Limit ..... 30 (max)
- Plasticity Index ..... 10 (max)
- Maximum Expansion Index* ..... 20 (max)

*ASTM D4829

The contractor shall notify the Geotechnical Engineer of import sources sufficiently ahead of their use so that the sources can be observed and approved as to the physical characteristic of the import material. For all import material, the contractor shall also submit current verified reports from a recognized analytical laboratory indicating that the import has a "not applicable" (Class S0) potential for sulfate attack based upon current ACI criteria and is "mildly corrosive" to ferrous metal and copper. The reports shall be accompanied by a written statement from the contractor that the laboratory test results are representative of all import material that will be brought to the job.

Engineered fill should be placed and compacted in horizontal lifts, using equipment and procedures that will produce recommended moisture contents and densities throughout the lift. Fill lifts should not exceed 10 inches loose thickness.

Compaction Requirements

Recommended compaction and moisture content criteria for engineered fill materials are as follows:

Material Type and Location	Per the Modified Proctor Test (ASTM D 1557)		
	Minimum Compaction Requirement	Range of Moisture Contents for Compaction Above Optimum	
		Minimum	Maximum
Approved on-site or imported fill soils:			
Beneath foundations:	90%	0%	+4%
Utility trenches (pavement and structural areas)[1]:	90%	0%	+4%
Fill greater than 5 feet in depth:	95%	0%	+4%
Exterior Slabs:	90%	0%	+4%
Miscellaneous backfill:	90%	0%	+4%
Aggregate base:	95%	0%	+4%

1. Upper 12 inches should be compacted to 95% within pavement and structural areas. Low-volume change imported soils should be used in lightly loaded equipment areas.

Utility Trench Backfill

We anticipate that the on-site soils will provide suitable support for underground utilities and piping that may be installed. Any soft and/or unsuitable material encountered at the bottom of excavations should be removed and be replaced with an adequate bedding material.

Trench excavation should not be conducted below a downward 1:1 projection from existing foundations without engineering review of shoring requirements and geotechnical observation during construction.

A non-expansive granular material with a sand equivalent greater than 30 should be used for bedding and shading of utilities, unless allowed or specified otherwise by the utility manufacturer.

On-site materials are considered suitable for backfill of utility and pipe trenches from 1 foot above the top of the pipe to the final ground surface, provided the material is free

of organic matter and deleterious substances. Imported low volume change soils should be used for trench backfill in structural areas.

Trench backfill should be mechanically placed and compacted as discussed earlier in this report. Compaction of initial lifts should be accomplished with hand-operated tampers or other lightweight compactors. Where trenches are placed beneath footings, the backfill should satisfy the gradation and expansion index requirements of engineered fill discussed in this report. Flooding or jetting for placement and compaction of backfill is not recommended.

Grading and Drainage

All grades must provide effective drainage away from the proposed structure during and after construction and should be maintained throughout the life of the structure. Water retained next to the structures result in soil movements greater than those discussed in this report. Greater movements can result in unacceptable differential foundation movements, cracked slabs and walls, and roof leaks.

Backfill against footings and in utility and sprinkler line trenches should be well compacted and structure of all construction debris to reduce the possibility of moisture infiltration.

We recommend a minimum horizontal setback distance of 10 feet from the perimeter of any structure and the high-water elevation of the nearest storm-water retention basin.

Roof drainage should discharge into splash blocks or extensions when the ground surface beneath such features is not protected by exterior slabs or paving. Sprinkler systems and landscaped irrigation should not be installed within 5 feet of foundation walls.

Exterior Slab Design and Construction

Exterior slabs-on-grade, exterior architectural features, and utilities founded on, or in backfill may experience some movement due to the volume change of the backfill. To reduce the potential for damage caused by movement, we recommend:

- exterior slabs should be supported directly on subgrade fill (not ABC) with no, or very low expansion potential;
- strict moisture-density control during placement of subgrade fills;
- maintain proper subgrade moisture until placement of slabs;
- placement of effective control joints on relatively close centers and isolation joints between slabs and other structural elements;
- provision for adequate drainage in areas adjoining the slabs;
- use of designs which allow vertical movement between the exterior slabs and adjoining structural elements.

Earthwork Construction Considerations

Upon completion of filling and grading, care should be taken to maintain the subgrade water content prior to construction of roadways. Construction traffic over the completed subgrades should be avoided to the extent practical. The site should also be graded to prevent ponding of surface water on the prepared subgrades or in excavations. Water collecting over or adjacent to construction areas should be removed. If the subgrade desiccates, saturates, or is disturbed, the affected material should be removed, or the materials should be scarified, moisture conditioned, and recompacted prior to roadway construction.

Construction site safety is the sole responsibility of the contractor who controls the means, methods, and sequencing of construction operations. Under no circumstances shall the information provided herein be interpreted to mean Terracon is assuming responsibility for construction site safety, or the contractor's activities; such responsibility shall neither be implied nor inferred.

On-site clay soils may pump and unstable subgrade conditions could develop during general construction operations, particularly if the soils are wetted and/or subjected to repetitive construction traffic. The use of light construction equipment would aid in reducing subgrade disturbance. The use of remotely operated equipment, such as a backhoe, would be beneficial to perform cuts and reduce subgrade disturbance.

Should unstable subgrade conditions develop stabilization measures will need to be employed. Stabilization measures may include placement of aggregate base and multi-axial geogrid. Use of lime, fly ash, kiln dust or cement could also be considered as a stabilization technique. Laboratory evaluation is recommended to determine the effect of chemical stabilization on subgrade soils prior to construction.

We recommend that the earthwork portion of this project be completed during extended periods of dry weather if possible. If earthwork is completed during the wet season (typically November through April) it may be necessary to take extra precautionary measures to protect subgrade soils. Wet season earthwork operations may require additional mitigative measures beyond that which would be expected during the drier summer and fall months. This could include diversion of surface runoff around exposed soils and draining of ponded water on the site. Once subgrades are established, it may be necessary to protect the exposed subgrade soils from construction traffic.

The individual contractor(s) is responsible for designing and constructing stable, temporary excavations as required to maintain stability of both the excavation sides and bottom. Excavations should be sloped or shored in the interest of safety following local, and federal regulations, including current Occupational Safety and Health Administration (OSHA) excavation and trench safety standards.

Construction Observation and Testing

The geotechnical engineer should be retained during the construction phase of the project to observe earthwork and to perform necessary tests and observations during subgrade preparation, proof-rolling, placement and compaction of controlled compacted fills, backfilling of excavations to the completed subgrade.

The exposed subgrade and each lift of compacted fill should be tested, evaluated, and reworked, as necessary, as recommended by the Geotechnical Engineer prior to placement of additional lifts. Each lift of fill should be tested for density and water content at a frequency of at least one test for every 2,500 square feet of compacted fill in the building areas and 5,000 square feet in pavement areas. Where not specified by local ordinance, one density and water content test should be performed for every 50 linear feet of compacted utility trench backfill. This testing frequency criteria may be adjusted during construction as specified by the geotechnical engineer of record.

In areas of foundation excavations, the bearing subgrade should be evaluated by the Geotechnical Engineer. If unanticipated conditions are observed, the Geotechnical Engineer should prescribe mitigation options.

In addition to the documentation of the essential parameters necessary for construction, the continuation of the Geotechnical Engineer into the construction phase of the project provides the continuity to maintain the Geotechnical Engineer's evaluation of subsurface conditions, including assessing variations and associated design changes.

Shallow Foundations

We anticipate that the proposed BESS/substation equipment will be supported on either spread footings, mat foundation or drilled shafts.

Recommendations for foundation for the proposed structures and related structural elements are presented in the following paragraphs.

If the site has been prepared in accordance with the requirements noted in **Earthwork**, the following design parameters are applicable for shallow foundations.

Shallow Foundation Design Recommendations

Item	Description
Foundation System	Spread footings, mat foundation
Maximum Net Allowable Bearing Pressure [1, 2]	3,000 psf up to 4 feet wide 2,000 psf up to 7 feet wide

Item	Description
	1,000 psf up to 15 feet wide
Required Bearing Stratum [3]	Engineered fill extending to a minimum of 3 feet below the bottom of foundations, or 5 feet below existing grade, or the depth of undocumented fill/disturbed soils associated with demolition of the existing building, whichever is greater.
Design Modulus of Subgrade Reaction, k[3]	200 pounds per square inch per inch (psi/in) The modulus was obtained on estimates obtained from NAVFAC 7.1 design charts. This value is for a small-loaded area (1 sq.ft. or less) such as for forklift wheel loads or point loads and should be adjusted for larger loaded areas.
Modulus Correction Factor[3]	$k_c = k/B^2$
Minimum Embedment Below Finished Grade	18 inches
Minimum Dimensions	Square footings and mats: 24 inches Strip footings: 18 inches
Estimated Total Settlement from Structural Loads	About 1 inch
Estimated Differential Settlement	About 1/2 of total settlement over a horizontal distance of 40 feet

1. The maximum net allowable bearing pressure is the pressure in excess of the minimum surrounding overburden pressure at the footing base elevation. An appropriate factor of safety has been applied. These bearing pressures can be increased by 1/3 for transient loads unless those loads have been factored to account for transient conditions.
2. Unsuitable or soft soils should be overexcavated and replaced per the recommendations presented in **Earthwork**.
3. k values should be reduced to account for dimensional effects of largely loaded areas. Where kc is the corrected or design modulus value and B is the mat width in feet.

Settlement calculations were performed utilizing Westergaard and Hough's methods[4] to estimate the static settlement for various foundations widths with an allowable settlement of 1-inch.

Finished grade is defined as the lowest adjacent grade within five feet of the foundation for perimeter (or exterior) footings.

The allowable foundation bearing pressure applies to dead loads plus design live load conditions. The design bearing pressure may be increased by one-third when considering total loads that include wind or seismic conditions. The weight of foundation concrete below grade may be neglected in dead load computations.

Foundation should be reinforced as necessary to reduce the potential for distress caused by differential foundation movement. Foundation excavations should be observed by the geotechnical engineer. If the soil conditions encountered differ significantly from those presented in this report, supplemental recommendation will be required.

Lateral Earth Pressures

Design Parameters

For engineered fill comprised of on-site soils or imported low volume change materials above any free water surface, recommended equivalent fluid pressure of unrestrained foundation elements are:

Item	Recommended Value
Active Case	40 psf/ft
Passive Case	330 psf/ft
At-Rest Case	65 psf/ft
Ultimate Coefficient of Sliding Friction	0.36

1. The values are based on engineered fill materials used as backfill.
2. Uniform, horizontal backfill, compacted to at least 90% of the ASTM D 1557 maximum dry density, rendering a maximum
3. Use of passive earth pressures require the sides of the excavation for the foundation to be nearly vertical and the concrete placed neat against these vertical faces or that the

[4] *FHWA Geotechnical Engineering Circular No. 6 – Shallow Foundations, FHWA – SA-02-054*

foundation forms be removed and compacted engineered fill be placed against the vertical foundation face
4. Can be used to compute sliding resistance where foundations are placed on suitable soil/materials. Should be neglected for foundations subject to net uplift conditions.
5. Passive pressure and sliding friction may be combined to resist sliding provided that either the passive pressure or frictional resistance is reduced by 50 percent.

The lateral earth pressures herein do not include any factor of safety and are not applicable for submerged soils/hydrostatic loading. Additional recommendations may be necessary if such conditions are to be included in the design.

Fill against foundation walls should be compacted to densities specified in the Earthwork section of this report. Compaction of each lift adjacent to walls should be accomplished with hand-operated tampers of other lightweight compactors.

Deep Foundations

Drilled Shaft Design Recommendations

Proposed structures may be supported on drilled shafts. Total required embedment of the drilled shaft should be determined by the structural engineer based on structural loading and parameters provided in this report.

Drilled Shaft Axial Loading

Due to the presence of liquefiable soils between depths of about 29 feet and 32 feet below existing ground surface, drilled piers should not rely on end bearing or skin friction within this zone.

Allowable skin friction and total capacity charts are attached to our **Supporting Information** section at the end of this report. The values presented for allowable side friction and end bearing include a factor of safety of 2.5.

Drilled piers should have a minimum (center-to-center) spacing of three diameters. Closer spacing may require a reduction in axial load capacity. Axial capacity reduction can be determined by comparing the allowable axial capacity determined from the sum of individual piers in a group versus the capacity calculated using the perimeter and base of the pier group acting as a unit. The lesser of the two capacities should be used in design.

The allowable uplift capacities should only be based on the side friction of the shaft; however, the weight of the foundation should be added to these values to obtain the actual allowable uplift capacities for drilled shafts. Tensile reinforcement should extend to the bottom of shafts subjected to uplift loading.

Drilled Shaft Lateral Loading

Based on our review of the subsurface conditions in the area of the BESS/substation, our laboratory testing, and the Standard Penetration Test (SPT) results, engineering properties have been estimated for the soils conditions as shown in the following table. Due to potential for disturbance within the upper soils around the shaft, lateral and axial capacity of soils within the upper 2 feet should be neglected.

Recommended geotechnical parameters for lateral load analyses by others of drilled shaft foundations have been developed for use in the LPILE computer program. The following table summarizes input values for use in LPILE analyses. LPILE estimated values of k_h may be used. Since deflection or a service limit criterion will most likely control lateral capacity design, no safety/resistance factor is included with the parameters. **γ' (pcf)[2]**

Stratigraphy[1]		L-Pile Soil Model	ϕ[2]	Cohesion (psf)	γ' (pcf)[2]
Layer	Depth Below Finished Grade (feet)				
1	2 14	Stiff Clay w/o Water	--	900	120
2	14 20	Stiff Clay w/o Water	--	1,200	60
3	20 29	Sand	33	--	60
4	29 32	Sand	5[4]	--	60
5	32 40	Sand	33	--	60
6	40 50	Sand	36	--	60

1. See Subsurface Profile in **Geotechnical Characterization** for more details on Stratigraphy.
2. Definition of Terms:
   ϕ: Internal friction angle
   γ': Effective unit weight
3. Default K and E_{50} values may be utilized.
4. Low friction angle should be used for this zone to account for loss of strength associated with liquefaction occurring.

The load capacities provided herein are based on the stresses induced in the supporting soil strata. The structural capacity of the shafts/piles should be checked to assure they can safely accommodate the combined stresses induced by axial and lateral forces. Lateral deflections of shafts/piles should be evaluated using an appropriate analysis method, and will depend upon the pile's diameter, length, configuration, stiffness and "fixed head" or "free head" condition. We can provide additional analyses and estimates of lateral deflections for specific loading conditions upon request. The load-carrying capacity of shafts/piles may be increased by increasing the diameter and/or length.

When piers are used in groups, the lateral capacities of the piers in the second, third, and subsequent rows of the group should be reduced as compared to the capacity of a single, independent pier. Guidance for applying p-multiplier factors to the p values in the p-y curves for each row of pier foundations within a pier group are as follows:

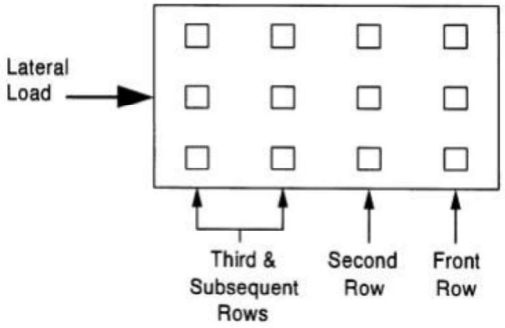

1. Front row: Pm = 0.8
2. Second row: Pm = 0.4
3. Third and subsequent row: Pm= 0.3

For the case of a single row of piers supporting a laterally loaded grade beam, group action for lateral resistance of piers would need to be considered when spacing is less than five pier diameters (measured center-to-center). However, spacing closer than 3D (where D is the diameter of the pier) is not recommended due to the potential for the installation of a new pier disturbing an adjacent installed pier, likely resulting in axial capacity reduction.

Drilled Shaft Construction Considerations

Drilling to design depths should be possible with conventional single flight power augers. Due to sandy lean clay soils, temporary casing is not anticipated to be required during shaft excavation to approximate depth of 10 feet bgs. Temporary steel casing will likely be required to depths greater than 10 feet bgs to properly drill and clean shafts prior to

concrete placement. If shafts extend below the depth of groundwater, a tremie should be used for concrete placement.

Drilled shaft foundation concrete should be placed immediately after completion of drilling and cleaning. Due to potential sloughing and raveling, foundation concrete quantities may exceed calculated geometric volumes.

In the event drilled hole walls slough during drilling, temporary steel casing may be required to properly drilled shafts prior to concrete placement. We recommend the use of slurry drilling methods with polymers method to keep the solids in suspension during the drilling. Drilled shaft foundation concrete should be placed within 6 inches of the shaft base of the slurry-filled excavation immediately after completion of drilling and cleaning. The tremie should remain inserted several feet into the fresh concrete as it displaces the slurry upward and until placement is complete. The slurry should have a sand content no greater than 1% at the time concrete placement commences. The maximum unit weight of the slurry should be established in consultation with Terracon.

If casing is used for drilled shaft construction, it should be withdrawn in a slow continuous manner maintaining a sufficient head of concrete to prevent infiltration of water or the creation of voids in shaft concrete. Shaft concrete should have a relatively high fluidity when placed in cased shaft holes or through a tremie. Shaft concrete with slump in the range of 6 to 8 inches is recommended.

Foundation concrete should be placed immediately after completion of drilling and cleaning. Closely spaced shafts should be drilled and filled alternatively, allowing the concrete to set at least eight hours before drilling the adjacent shaft. All excavations should be filled with concrete as soon after drilling as possible. In no event should shaft holes be left open overnight.

Formation of mushrooms or enlargements at the tops of shafts should be avoided during shaft drilling. If mushrooms develop at the tops of the shafts during drilling, sono-tubes should be placed at the shaft tops to help isolate the shafts.

Free-fall concrete placement in drilled piers will only be acceptable if provisions are taken to avoid striking the concrete on the sides of the hole or reinforcing steel. The use of a bottom-dump hopper, or an "elephant's trunk" discharging near the bottom of the hole where concrete segregation will be minimized, is recommended.

We recommend that all drilled shaft installations be observed on a full-time basis by an experienced geotechnical engineer in order to evaluate that the soils encountered are consistent with the recommended design parameters. If the subsurface soil conditions encountered differ significantly from those presented in this report, supplemental recommendations will be required. The Geotechnical Engineer should observe the installation of drilled piers to verify the soil conditions and the diameter and depth of piers. Drilled piers should be constructed true and plumb.

Drilled pier end bearing surfaces must be thoroughly cleaned prior to concrete placement. A representative of the Geotechnical Engineer should inspect the bearing surface and foundation pier configuration. If the subsurface soil conditions encountered differ significantly from those presented in this report, supplemental recommendations will be required.

The contractor should check for gas and/or oxygen deficiency before any workers enter the excavation for observation and manual cleanup. All necessary monitoring and safety precautions as required by OSHA, State or local codes should be strictly enforced.

Access Roadways

Compacted Native Soils Access Road Design Recommendations

Based upon the soil conditions encountered in the test borings, the use of on-site soils for construction of on-site roads is considered acceptable. Without the use of asphalt concrete or other hardened material to surface the roadways, there is an increased potential for erosion and rutting of the roadway to occur.

If high traffic loading is anticipated during wet seasons or when the upper soils are in saturated conditions, the proposed compacted soils road may experience wheel path rutting and depression on the order of 3 inches deep.

Construction of the un-surfaced roadways should consist of a minimum 12-inches of compacted on-site soils. More specifically, the upper ten inches of subgrade soils beneath existing grade, and any fill required to raise site grades should be moisture conditioned and compacted in accordance with **Fill Compaction Requirements**. The upper 12 inches beneath finish native soils road grade should also be compacted in accordance with **Fill Compaction Requirements**.

Positive drainage should be provided during construction and maintained throughout the life of the roadways. Proposed roadway design should maintain the integrity of the road and eliminate ponding. The un-surfaced roads are expected to function with periodic maintenance.

Aggregate Surface Roadway Design Recommendations

It is our understanding that aggregate surfaced roads will be utilized during the construction of this project.

Aggregate surface roadway design was conducted in general accordance with the Army Corps of Engineers (ACOE) Technical Manual TM-5-822, Design of Aggregate Surface Roads and Airfields (1990). The design was based on Category III, traffic containing as

much as 15% trucks, but with not more than 1% of the total traffic composed of trucks having three or more axles (Group 3 vehicles), and Road Class G (Under 70 vehicles per day). Based on the Category and Road Class, a Design Index of 1 was utilized along with an estimated CBR of 3. Terracon should be contacted if significant changes in traffic loads or in the characteristics described are anticipated.

As a minimum, the aggregate surface course should have a minimum thickness of 6 inches and should be constructed over a minimum of 12 inches of scarified, moisture conditioned, and compacted native soils to 95% of the maximum dry density using ASTM D1557. The recommended thicknesses should be measured after full compaction. The width of the roadway should extend a minimum distance of 1 foot on each side of the desired surface width.

Aggregate materials should conform to the specifications of Class II aggregate base in accordance with the requirements and specifications of the State of California Department of Transportation (Caltrans), or other approved local governing specifications.

Positive drainage should be provided during construction and maintained throughout the life of the roadways. Proposed roadway design should maintain the integrity of the road and eliminate ponding.

Roadway Design and Construction Considerations

Regardless of the design, un-surfaced roadways will display varying levels of wear and deterioration. We recommend an implementation of a site inspection program at a frequency of at least once per year to verify the adequacy of the roadways. Preventative measures should be applied as needed for erosion control and re-grading. An initial site inspection should be completed approximately three months following construction.

Preventative maintenance should be planned and provided for through an on-going management program to enhance future roadway performance. Preventative maintenance activities are intended to slow the rate of deterioration, and to preserve the roadway investment.

Surfacing materials should not be placed when the surface is wet. Surface drainage should be provided away from the edge of roadways to reduce lateral moisture transmission into the subgrade.

If rut depths become excessive as construction work progresses, re-grading and re-compaction should be performed as necessary. Care should be taken to reduce or eliminate trafficking of the unpaved access road when the subgrade is wet as this will result in accelerated rutting conditions. Scarification, moisture treatment as necessary, and re-compaction of the roadways will likely be necessary as the roadways deteriorate.

Materials and construction of roadways for the project should be in accordance with the requirements and specifications of the California Department of Transportation or the applicable local governing body.

Maintenance

Periodic maintenance extends the service life of the aggregate-surfaced roadways and parking areas and should include re-grading and replacement of aggregate base course in any deteriorated areas. Thicker aggregate base course sections could be used to reduce the required maintenance and extend the service life of the aggregate-surfaced roadways. Design alternatives which could reduce the risk of subgrade saturation and improve long-term performance include installing surface drains next to any areas where surface water could pond. Properly designed and constructed subsurface drainage will reduce the time subgrade soils are saturated and can also improve subgrade strength and performance.

General Comments

Our analysis and opinions are based upon our understanding of the project, the geotechnical conditions in the area, and the data obtained from our site exploration. Variations will occur between exploration point locations or due to the modifying effects of construction or weather. The nature and extent of such variations may not become evident until during or after construction. Terracon should be retained as the Geotechnical Engineer, where noted in this report, to provide observation and testing services during pertinent construction phases. If variations appear, we can provide further evaluation and supplemental recommendations. If variations are noted in the absence of our observation and testing services on-site, we should be immediately notified so that we can provide evaluation and supplemental recommendations.

Our Scope of Services does not include either specifically or by implication any environmental or biological (e.g., mold, fungi, bacteria) assessment of the site or identification or prevention of pollutants, hazardous materials, or conditions. If the owner is concerned about the potential for such contamination or pollution, other studies should be undertaken.

Our services and any correspondence are intended for the sole benefit and exclusive use of our client for specific application to the project discussed and are accomplished in accordance with generally accepted geotechnical engineering practices with no third-party beneficiaries intended. Any third-party access to services or correspondence is solely for information purposes to support the services provided by Terracon to our client. Reliance upon the services and any work product is limited to our client and is not intended for third parties. Any use or reliance of the provided information by third parties is done solely at their own risk. No warranties, either express or implied, are intended or made.

Site characteristics as provided are for design purposes and not to estimate excavation cost. Any use of our report in that regard is done at the sole risk of the excavating cost estimator as there may be variations on the site that are not apparent in the data that could significantly effect excavation cost. Any parties charged with estimating excavation costs should seek their own site characterization for specific purposes to obtain the specific level of detail necessary for costing. Site safety and cost estimating including excavation support and dewatering requirements/design are the responsibility of others. Construction and site development have the potential to affect adjacent properties. Such impacts can include damages due to vibration, modification of groundwater/surface water flow during construction, foundation movement due to undermining or subsidence from excavation, as well as noise or air quality concerns. Evaluation of these items on nearby properties are commonly associated with contractor means and methods and are not addressed in this report. The owner and contractor should consider a preconstruction/precondition survey of surrounding development. If changes in the nature, design, or location of the project are planned, our conclusions and recommendations shall not be considered valid unless we review the changes and either verify or modify our conclusions in writing.

Figures

Contents:

GeoModel

145 W Walnut St
Carson, CA

GeoModel

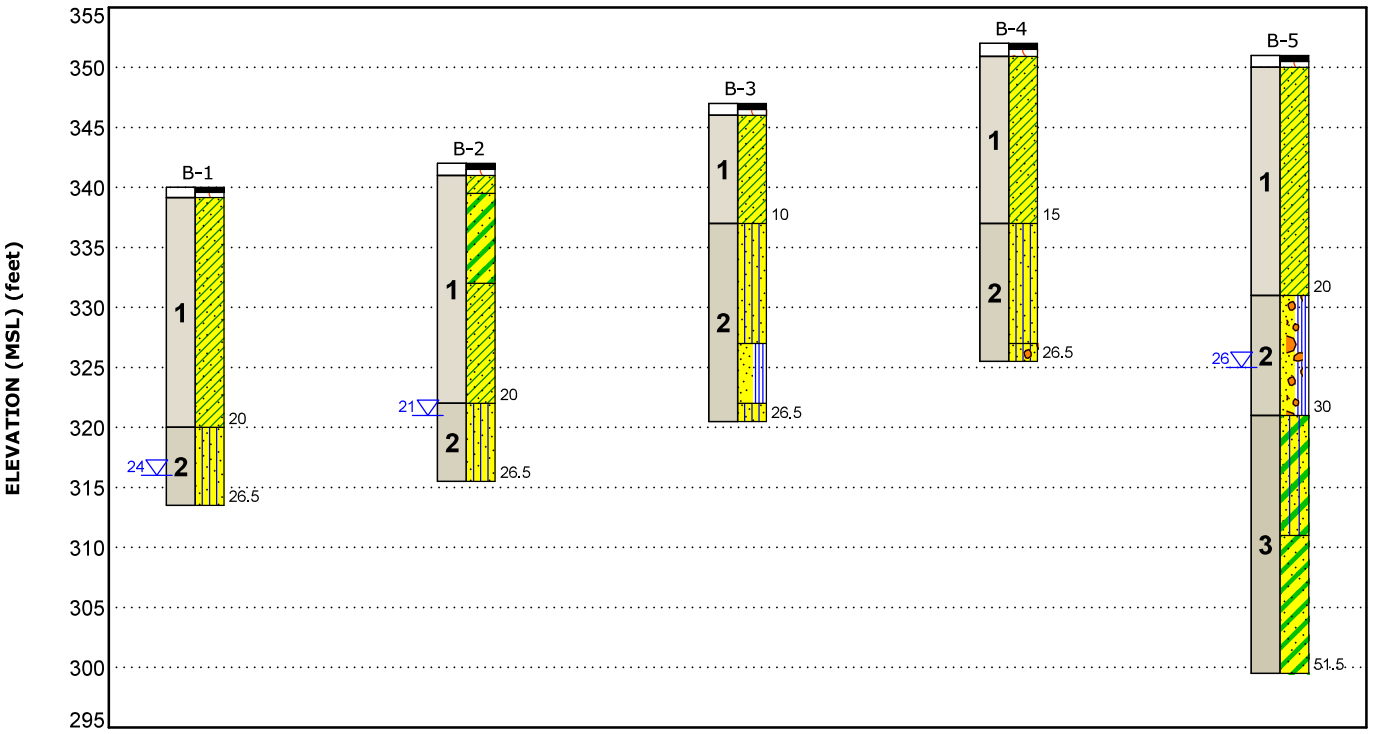

This is not a cross section. This is intended to display the Geotechnical Model only. See individual logs for more detailed conditions.

Model Layer	Layer Name	General Description
1	CL/SC	Sandy Lean Clay/Clayey Sand
2	SM/SP-SM	Silty Sand or Poorly Graded Sand with Silt
3	SC/SC-SM	Clayey Sand or Silty Clayey Sand

Legend

- Asphalt
- Aggregate Base Course
- Sandy Lean Clay
- Silty Sand
- Clayey Sand
- Poorly-graded Sand with Silt
- Silty Sand with Gravel
- Poorly-graded Sand with Silt and Gravel
- Silty Clayey Sand

▽ First Water Observation

Groundwater levels are temporal. The levels shown are representative of the date and time of our exploration. Significant changes are possible over time. Water levels shown are as measured during and/or after drilling. In some cases, boring advancement methods mask the presence/absence of groundwater. See individual logs for details.

NOTES:
Layering shown on this figure has been developed by the geotechnical engineer for purposes of modeling the subsurface conditions as required for the subsequent geotechnical engineering for this project. Numbers adjacent to soil column indicate depth below ground surface.

Attachments

Exploration and Testing Procedures

Field Exploration

Number of Borings	Approximate Boring Depth (feet)	Location
4	26.5 or auger refusal	Proposed BESS Area
1	51.5 or auger refusal	Proposed Substation Area

Boring Layout and Elevations: Terracon personnel provided the boring layout using handheld GPS equipment (estimated horizontal accuracy of about ±10 feet) and referencing existing site features. Approximate ground surface elevations were estimated using Google Earth. If elevations and a more precise boring layout are desired, we recommend borings be surveyed.

Subsurface Exploration Procedures: We advanced the borings with a truck-mounted drill rig using continuous hollow stem flight. Four samples were obtained in the upper 10 feet of each boring and at intervals of 5 feet thereafter. Test samples were collected during drilling in general accordance with the appropriate ASTM methods using Standard Penetration Testing (SPT) and sampling using either standard split-spoon or Modified California samplers. A sampling spoon was driven into the ground by a 140 pound automatic hammer falling a distance of 30 inches. The number of blows required to advance the sampling spoon the last 12 inches of a normal 18 inch penetration was recorded as the Standard Penetration Test (SPT) resistance value, also referred to as N-values. The N-values are indicated on the boring logs at the test depths. The samples were placed in appropriate containers, taken to our soil laboratory for testing, and classified by a geotechnical engineer.

For safety purposes, all borings were backfilled with auger cuttings after their completion.

We also observed the boreholes while drilling and at the completion of drilling for the presence of groundwater. Groundwater was encountered in borings B-1, B-2 and B-5.

The sampling depths, penetration distances, and other sampling information was recorded on the field boring logs. The samples were placed in appropriate containers and taken to our soil laboratory for testing and classification by a Geotechnical Engineer. Our exploration team prepared field boring logs as part of the drilling operations. These field logs included visual classifications of the materials observed during drilling and our interpretation of the subsurface conditions between samples. Final boring logs were prepared from the field logs. The final boring logs represent the Geotechnical Engineer's

interpretation of the field logs and include modifications based on observations and tests of the samples in our laboratory.

Electrical Resistivity Testing: Soil electrical resistivity data was be obtained in accordance with ASTM G57 Standard Test Method for Field Measurement of Soil Resistivity Using the Wenner Four-Electrode Method. At the test location, two near perpendicular lines was tested. Electrode "a" spacings are summarized in the following table. Electrode spacing was adjusted to conform to site conditions.

No. of Test Locations	Electrode "a" Spacing (feet) [1]	Planned Location
1	1, 2, 3, 6, 10, 18, 30, 40, 50, 70 and 100 feet	Proposed BESS and Substation Areas

Laboratory Testing

The project engineer reviewed the field data and assigned laboratory tests. The laboratory testing program included the following types of tests:

- Moisture Content
- Dry Unit Weight
- Atterberg Limits
- Compaction
- Swell Consolidation Test
- Direct Shear
- Corrosivity
- Thermal Resistivity

The laboratory testing program often included examination of soil samples by an engineer. Based on the results of our field and laboratory programs, we described and classified the soil samples in accordance with the Unified Soil Classification System.

Site Location and Exploration Plans

Contents:

Site Location Plan
Exploration Plan

Note: All attachments are one page unless noted above.

Site Location

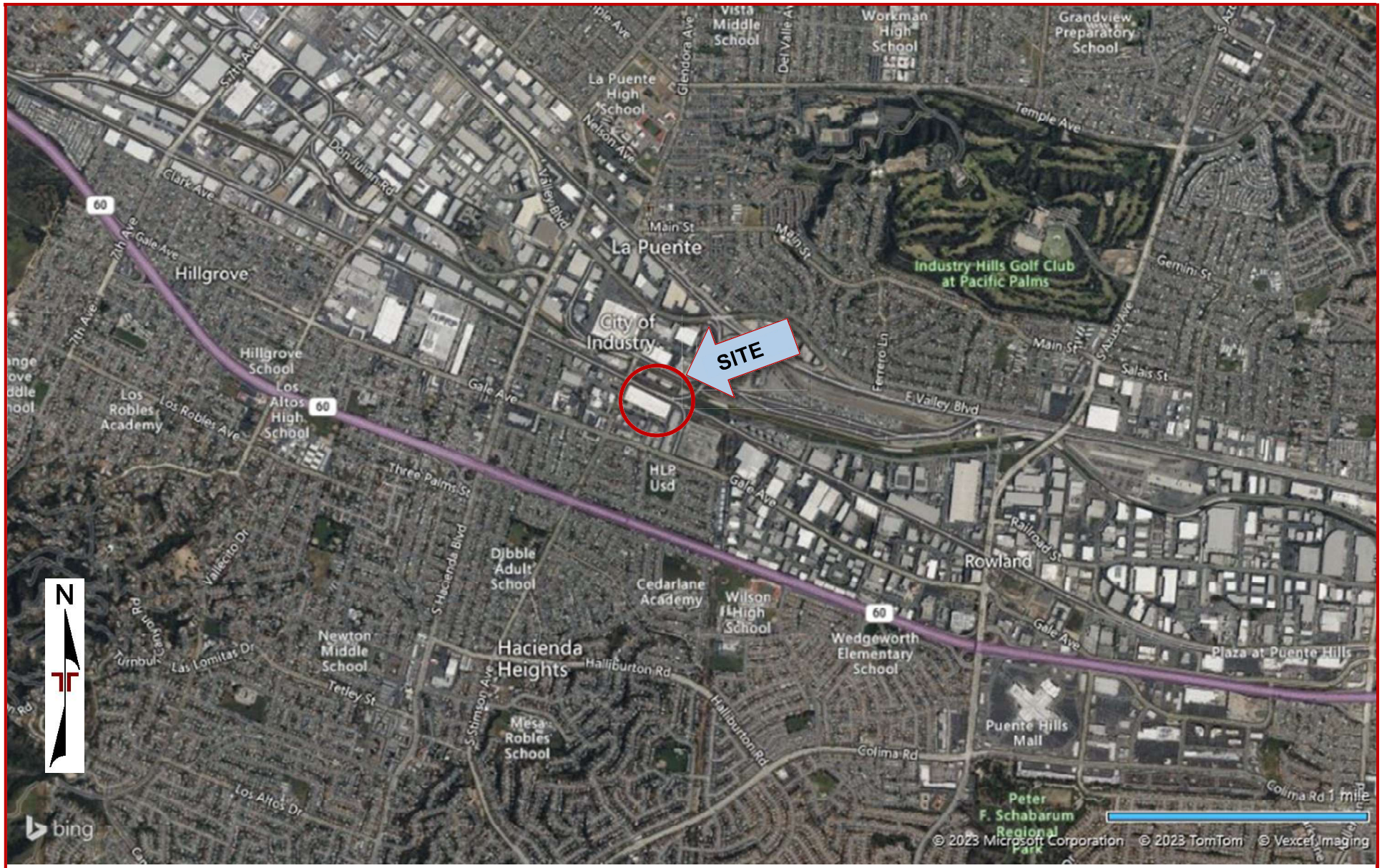

DIAGRAM IS FOR GENERAL LOCATION ONLY, AND IS NOT INTENDED FOR CONSTRUCTION PURPOSES

MAP PROVIDED BY MICROSOFT BING MAPS

Exploration Plan



DIAGRAM IS FOR GENERAL LOCATION ONLY, AND IS NOT INTENDED FOR CONSTRUCTION PURPOSES

MAP PROVIDED BY MICROSOFT BING MAPS

Exploration and Laboratory Results

Contents:

Boring Logs (B-1 through B-5)
Atterberg Limits
Compaction Graphs
Swell Consolidation Test Graph
Direct Shear Graphs
Electrical Resistivity Results

Note: All attachments are one page unless noted above.

Terracon
145 W Walnut St
Carson, CA

Boring Log No. B-1

Location: See Exploration Plan

Latitude: 34.0102° Longitude: -117.9515°

Model Layer	Depth (Ft.)	Graphic Log		Depth (Ft.)	Water Level Observations	Sample Type	Field Test Results	Expansion Index	Water Content (%)	Dry Unit Weight (pcf)	Atterberg Limits LL-PL-PI	Percent Fines
	0.4		**ASPHALT**, 5" thickness									
	0.8		**AGGREGATE BASE COURSE**, 5" thickness									
1			**SANDY LEAN CLAY (CL)**, dark brown stiff				5-6-8	37	19.3	99	37-11-26	
				5			4-4-5 N=9					
			very stiff				8-10-14		17.6	112		
			stiff	10			12-4-5 N=9					62
				15			7-8-8		20.2	101		
	20.0			20			5-6-7 N=13					
2			**SILTY SAND (SM)**, trace gravel, brown, medium dense		▽							
	26.5			25			13-14-18		12.7	116		
			Boring Terminated at 26.5 Feet									

See Exploration and Testing Procedures for a description of field and laboratory procedures used and additional data (If any).

See Supporting Information for explanation of symbols and abbreviations.

Water Level Observations

▽ While drilling

Drill Rig
D-70 Turbo

Hammer Type
Automatic

Driller
24/7 Drilling

Logged by
TA

Boring Started
10-26-2023

Boring Completed
10-26-2023

Notes

Advancement Method
8" Hollow Stem Auger

Abandonment Method
Boring backfilled with bentonite grout upon completion

Terracon
145 W Walnut St
Carson, CA

Boring Log No. B-2

Location: See Exploration Plan

Latitude: 34.0096° Longitude: -117.9510°

Model Layer	Depth (Ft.)	Material Description	Depth (Ft.)	Water Level Observations	Sample Type	Field Test Results	Water Content (%)	Dry Unit Weight (pcf)	Atterberg Limits LL-PL-PI	Percent Fines
	0.5	**ASPHALT**, 6" thickness								
	1.0	**AGGREGATE BASE COURSE**, 6" thickness								
		SANDY LEAN CLAY (CL), brown								
	2.5	**CLAYEY SAND (SC)**, brown, medium dense				4-5-5 N=10				
			5			10-13-16	12.1	116		38
						5-6-8 N=14				
	10.0		10							
1		**SANDY LEAN CLAY (CL)**, brown, very stiff				11-17-19	21.5	101	46-18-28	
		hard	15			15-20-21 N=41				
	20.0		20	▽		12-15-17	8.2	114		
2		**SILTY SAND (SM)**, trace gravel, brown, medium dense								
			25			9-9-10 N=19				
	26.5	***Boring Terminated at 26.5 Feet***								

See Exploration and Testing Procedures for a description of field and laboratory procedures used and additional data (If any).

See Supporting Information for explanation of symbols and abbreviations.

Water Level Observations

▽ While drilling

Drill Rig
D-70 Turbo

Hammer Type
Automatic

Driller
24/7 Drilling

Logged by
TA

Boring Started
10-27-2023

Boring Completed
10-27-2023

Notes

Advancement Method
8" Hollow Stem Auger

Abandonment Method
Boring backfilled with bentonite grout upon completion

Terracon
145 W Walnut St
Carson, CA

Boring Log No. B-3

Location: See Exploration Plan

Latitude: 34.0091° Longitude: -117.9519°

Model Layer	Depth (Ft.)	Material Description	Depth (Ft.)	Water Level Observations	Sample Type	Field Test Results	Water Content (%)	Dry Unit Weight (pcf)	Atterberg Limits LL-PL-PI	Percent Fines
	0.5	**ASPHALT**, 6" thickness								
	1.0	**AGGREGATE BASE COURSE**, 6" thickness								
1		**SANDY LEAN CLAY (CL)**, trace gravel, brown								
		very stiff				22-17-18	9.6	114		
		stiff	5			5-6-7 N=13				
		hard				15-20-28	8.7	117		
	10.0		10			10-11-12 N=23				29
2		**SILTY SAND (SM)**, brown, medium dense								
	20.0		15			16-21-22	9.5	111		
		POORLY GRADED SAND WITH SILT (SP-SM), brown, very dense	20			18-27-29 N=56				
	25.0		25			17-35-37	6.8	114		
	26.5									
		Boring Terminated at 26.5 Feet								

See Exploration and Testing Procedures for a description of field and laboratory procedures used and additional data (If any).

See Supporting Information for explanation of symbols and abbreviations.

Water Level Observations
Groundwater not encountered

Drill Rig
D-70 Turbo

Hammer Type
Automatic

Driller
24/7 Drilling

Logged by
TA

Boring Started
10-26-2023

Boring Completed
10-26-2023

Notes

Advancement Method
8" Hollow Stem Auger

Abandonment Method
Boring backfilled with bentonite grout upon completion

Terracon
145 W Walnut St
Carson, CA

Boring Log No. B-4

Location: See Exploration Plan

Latitude: 34.0083° Longitude: -117.9522°

Model Layer	Depth (Ft.)	Material Description	Field Test Results	Water Content (%)	Dry Unit Weight (pcf)	Atterberg Limits LL-PL-PI	Percent Fines
	0.5	**ASPHALT**, 6" thickness					
	1.1	**AGGREGATE BASE COURSE**, 7" thickness					
1		**SANDY LEAN CLAY (CL)**, dark brown					
		medium stiff	2-3-4 N=7				71
		very stiff	6-9-11	15.8	113		
		stiff	3-4-6 N=10			35-12-23	
		brown, very stiff	10-11-14	12.0	113		
	15.0						
2		**SILTY SAND (SM)**, dark brown, medium dense	5-5-7 N=12				
		dense	25-35-38	11.2	119		
	25.0						
		SILTY SAND WITH GRAVEL (SM), brown, very dense	17-24-28 N=52				
	26.5	***Boring Terminated at 26.5 Feet***					

Depth (Ft.) | Water Level Observations | Sample Type

See Exploration and Testing Procedures for a description of field and laboratory procedures used and additional data (If any).

See Supporting Information for explanation of symbols and abbreviations.

Water Level Observations
Groundwater not encountered

Drill Rig
D-70 Turbo

Hammer Type
Automatic

Driller
24/7 Drilling

Logged by
TA

Boring Started
10-26-2023

Boring Completed
10-26-2023

Notes

Advancement Method
8" Hollow Stem Auger

Abandonment Method
Boring backfilled with bentonite grout upon completion

Terracon
145 W Walnut St
Carson, CA

Boring Log No. B-5

Location: See Exploration Plan

Latitude: 34.0077° Longitude: -117.9518°

Model Layer	Depth (Ft.)	Graphic Log	Material Description	Depth (Ft.)	Water Level Observations	Sample Type	Field Test Results	Expansion Index	Water Content (%)	Dry Unit Weight (pcf)	Atterberg Limits LL-PL-PI	Percent Fines
	0.5		**ASPHALT**, 6" thickness									
	1.0		**AGGREGATE BASE COURSE**, 6" thickness									
1			**SANDY LEAN CLAY (CL)**, dark brown very stiff				10-12-15		17.1	111		
			medium stiff	5			3-4-4 N=8				35-13-22	
			very stiff				9-9-10		15.3	115		
				10			6-8-10 N=18					50
				15			11-14-16		15.7	109		
	20.0			20			12-18-18 N=36					12
2			**POORLY GRADED SAND WITH SILT AND GRAVEL (SP-SM)**, brown, dense medium dense	25	▽		10-25-31		6.8	95		
	30.0			30								

See Exploration and Testing Procedures for a description of field and laboratory procedures used and additional data (If any).

See Supporting Information for explanation of symbols and abbreviations.

Water Level Observations
▽ While drilling

Drill Rig
D-70 Turbo

Hammer Type
Automatic

Driller
24/7 Drilling

Logged by
TA

Boring Started
10-27-2023

Boring Completed
10-27-2023

Notes

Advancement Method
8" Hollow Stem Auger

Abandonment Method
Boring backfilled with bentonite grout upon completion

Terracon
145 W Walnut St
Carson, CA

Boring Log No. B-5

Location: See Exploration Plan

Latitude: 34.0077° Longitude: -117.9518°

Model Layer	Graphic Log	Depth (Ft.)	Depth (Ft.)	Water Level Observations	Sample Type	Field Test Results	Expansion Index	Water Content (%)	Dry Unit Weight (pcf)	Atterberg Limits LL-PL-PI	Percent Fines
3		**SILTY CLAYEY SAND (SC-SM)**, brown, medium dense				4-7-7 N=14					20
			35			10-11-12 N=23					
		40.0 **CLAYEY SAND (SC)**, brown, dense	40			15-20-21 N=41					
		very dense	45			13-22-40 N=62					
			50			15-35-30 N=65					
		51.5 ***Boring Terminated at 51.5 Feet***									

See Exploration and Testing Procedures for a description of field and laboratory procedures used and additional data (If any).

See Supporting Information for explanation of symbols and abbreviations.

Water Level Observations
While drilling

Drill Rig
D-70 Turbo

Hammer Type
Automatic

Driller
24/7 Drilling

Logged by
TA

Boring Started
10-27-2023

Boring Completed
10-27-2023

Notes

Advancement Method
8" Hollow Stem Auger

Abandonment Method
Boring backfilled with bentonite grout upon completion

145 W Walnut St
Carson, CA

Atterberg Limit Results

ASTM D4318

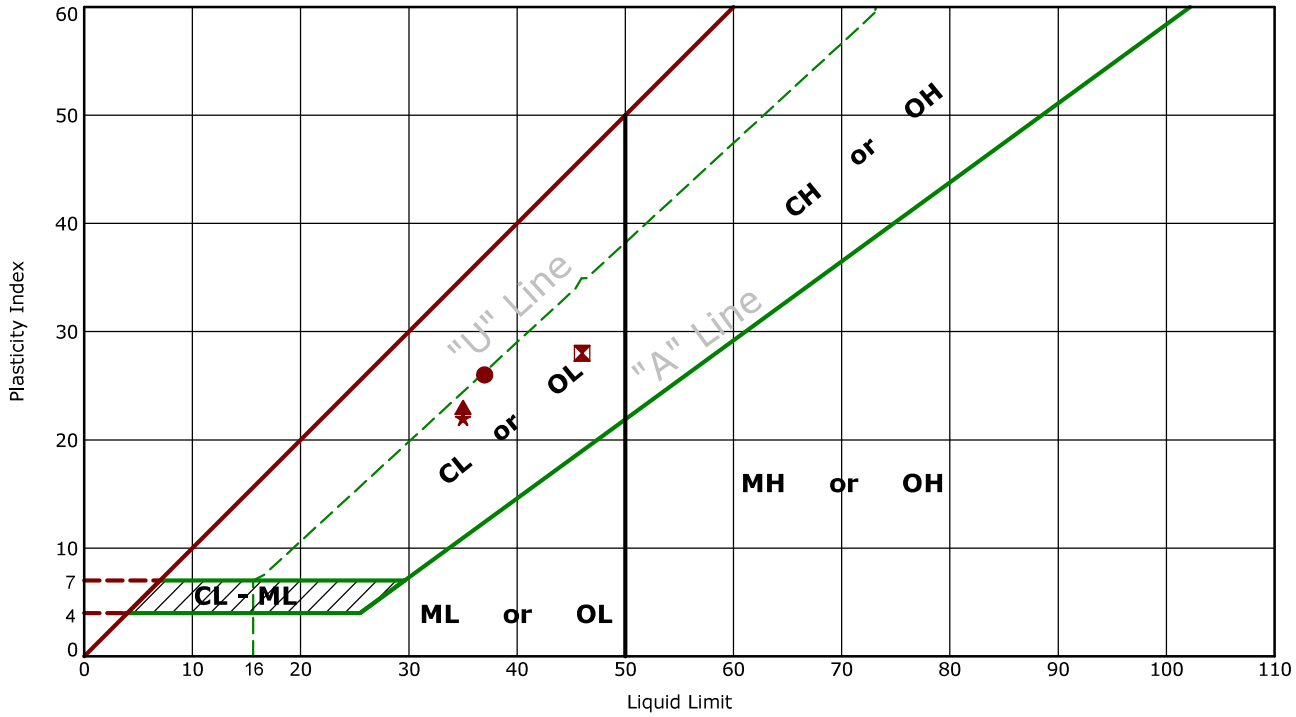

	Boring ID	Depth (Ft)	LL	PL	PI	Fines	USCS	Description
●	B-1	2.5 - 4	37	11	26		CL	SANDY LEAN CLAY
⊠	B-2	10 - 11.5	46	18	28		CL	SANDY LEAN CLAY
▲	B-4	7.5 - 9	35	12	23		CL	SANDY LEAN CLAY
★	B-5	5 - 6.5	35	13	22		CL	SANDY LEAN CLAY

145 W Walnut St
Carson, CA

Moisture-Density Relationship

ASTM D1557-Method A

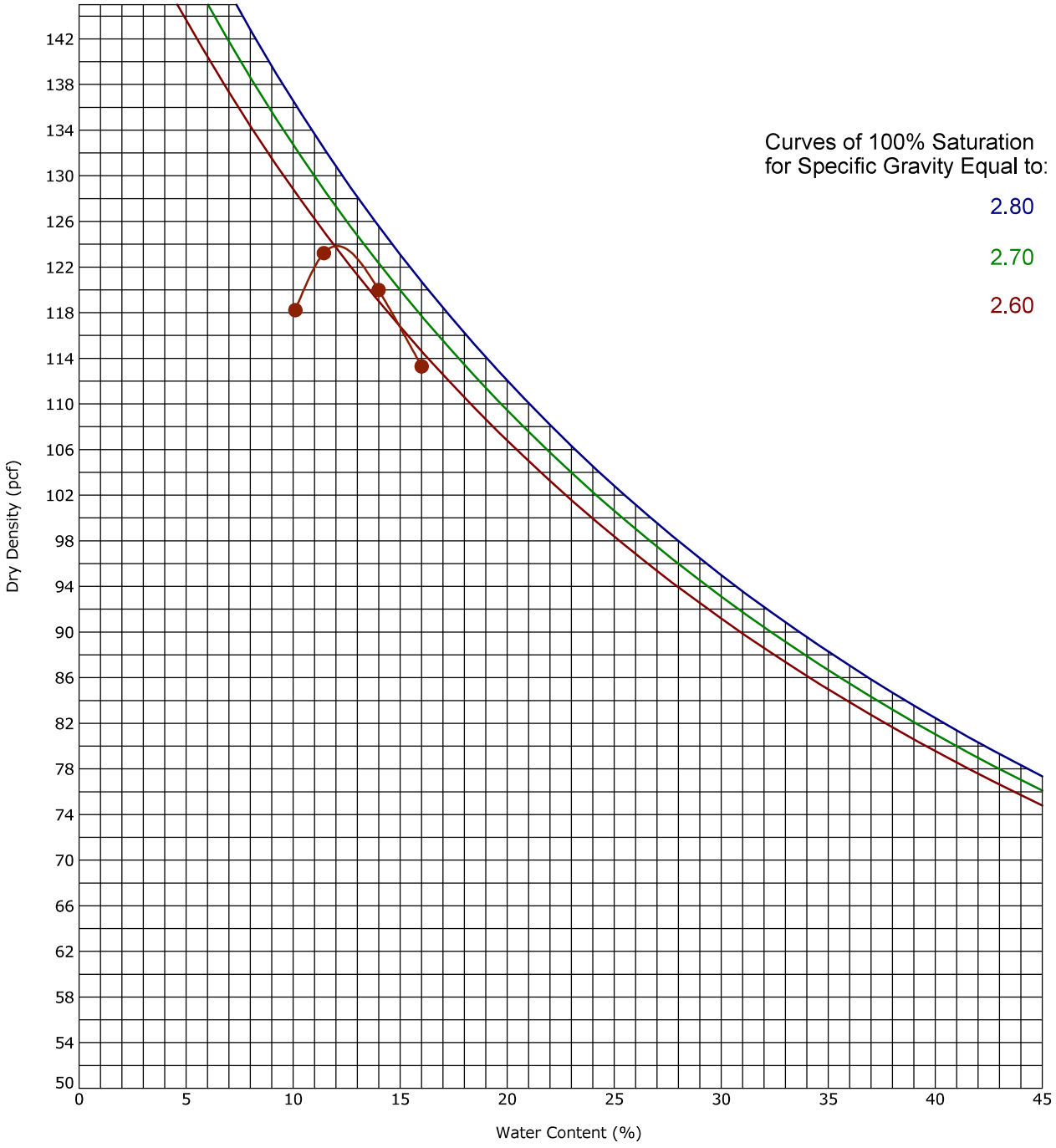

Boring ID	Depth (Ft)	Description of Materials
B-4	0 - 5	SANDY LEAN CLAY

Fines (%)	Fraction > mm size	LL	PL	PI	Test Method	Maximum Dry Density (pcf)	Optimum Water Content (%)
					ASTM D1557-Method A	123.8	12.1

145 W Walnut St
Carson, CA

Swell Consolidation Test

ASTM D2435

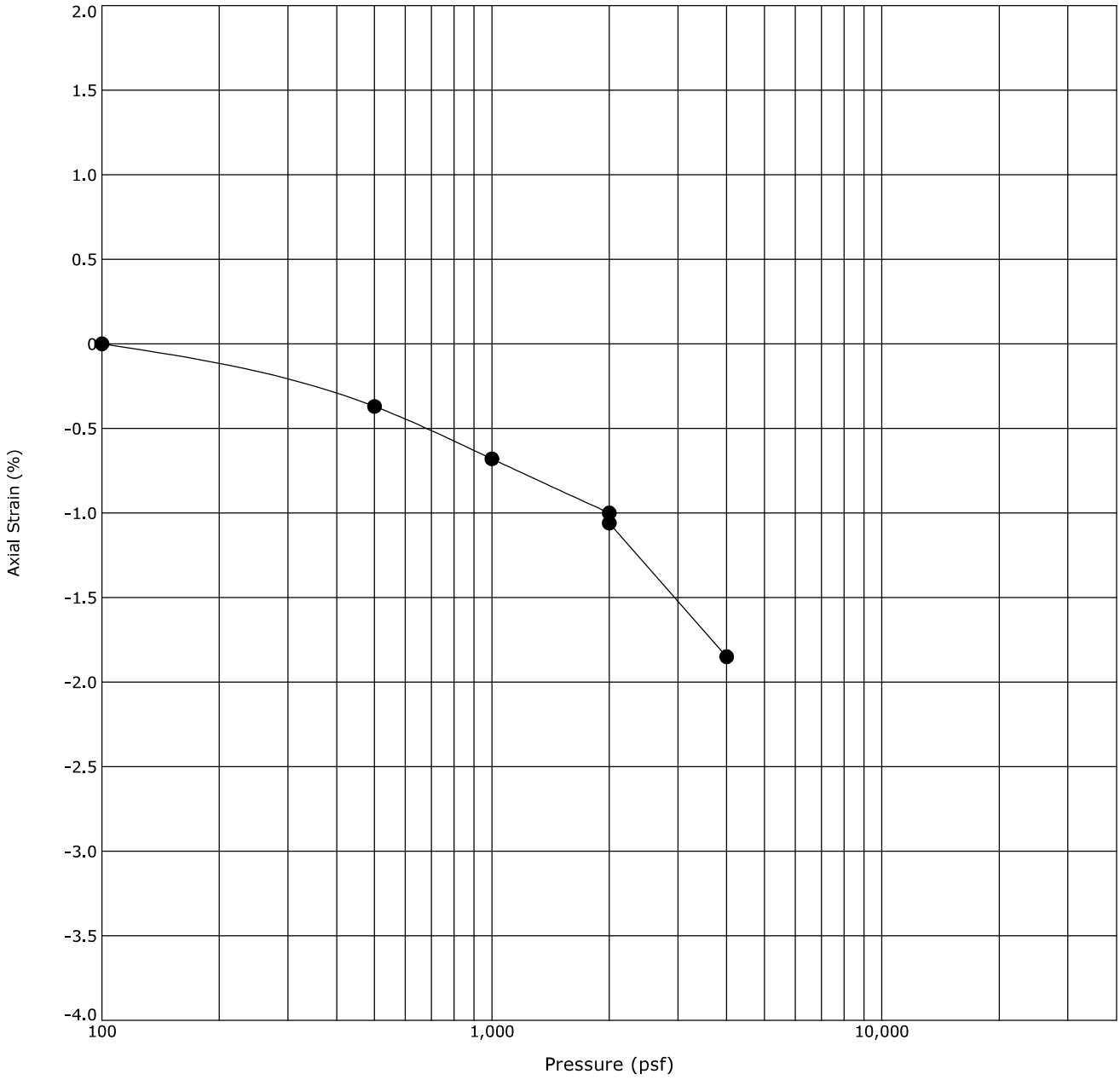

Boring ID		Depth (Ft)	Description	USCS	γ_d(pcf)	WC (%)
●	B-3	2.5 - 4	SANDY LEAN CLAY	CL	114	9.6

Notes: water added at 2000 psf

Terracon
145 W Walnut St.
Gardena, CA

Direct Shear Test

ASTM D3080

Boring ID	Depth (ft)	Description	USCS	γ_d (pcf)	W(%)
B-4	5	Sandy Lean Clay	CL	113	15.8

Normal Stress (psf)	Peak Shear Stress (psf)	Ultimate Shear Stress (psf)	Peak		Ultimate	
			φ°	C (psf)	φ°	C (psf)
1000	816	660	**28.0**	**310**	**26.0**	**190**
2000	1416	1164				
4000	2424	2100				

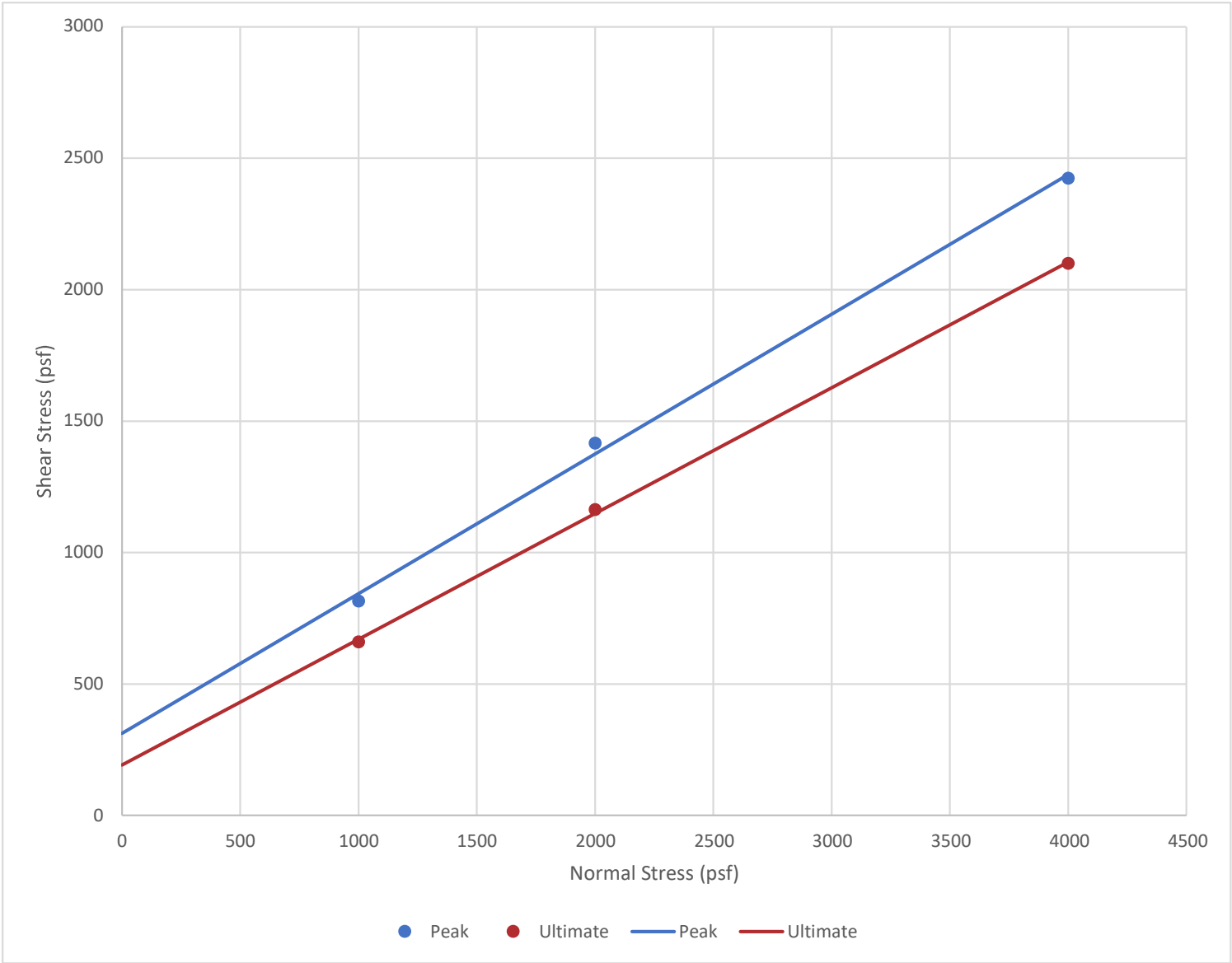

750 Pilot Road, Suite F
Las Vegas, Nevada 89119
(702) 597-9393

Client
Aypa Power LLC

Project
AYPA - City of Industry BESS

Sample Submitted By: Terracon (LA) **Date Received:** 11/5/2023 **Lab No.: 23-0586**

Results of Corrosion Analysis

Sample Number	--
Sample Location	B-3
Sample Depth (ft.)	0.0-2.5
pH Analysis, ASTM G51	8.11
Water Soluble Sulfate (SO4), ASTM C 1580 (Percent %)	0.02
Sulfides, AWWA 4500-S D, (mg/Kg)	Nil
Chlorides, ASTM D512, (mg/kg)	250
Red-Ox, ASTM G200, (mV)	+720
Total Salts, AWWA 2520 B, (mg/Kg)	1416
Saturated Minimum Resistivity, ASTM G-187, (ohm-cm)	938

Analyzed By N. Campo

Nathan Campo
Laboratory Coordinator

The tests were performed in general accordance with applicable ASTM and AWWA test methods. This report is exclusively for the use of the client indicated above and shall not be reproduced except in full without the written consent of our company. Test results transmitted herein are only applicable to the actual samples tested at the location(s) referenced and are not necessarily indicative of the properties of other apparently similar or identical materials.

21239 FM529 Rd., Bldg. F
Cypress, TX 77433
Tel: 281-985-9344
Fax: 832-427-1752
info@geothermusa.com
http://www.geothermusa.com

November 28, 2023

Terracon
145 W. Walnut Street
Carson, CA 90248
Attn: Janna Alexia Valdez, E.I.T.

Re: Thermal Analysis of Native Soil Sample
AYPA City of Industry BESS – City of Industry, CA (Project No. LA235125)

The following is the report of thermal dryout characterization tests conducted on one (1) native soil sample from the referenced project sent to our laboratory.

Thermal Resistivity Tests: The sample was tested at either "optimum" or at "in-situ" moisture content whichever is higher and at 85% and 95% of the standard Proctor dry density ***provided by Terracon***. The tests were conducted in accordance with the **IEEE standard 442-2017**. The results are tabulated below and the thermal dryout curves are presented in **Figure 1.**

Sample ID, Description, Thermal Resistivity, Moisture Content and Density

Sample ID	Depth (ft)	Effort (%)	Description (Terracon)	Thermal Resistivity (°C-cm/W)		Moisture Content (%)	Dry Density (lb/ft^3)
				Wet	Dry		
B-4	0 – 5	85	Silty Sandy Clay, Dark Brown	75	172	16	96
B-4	0 – 5	95	Silty Sandy Clay, Dark Brown	68	146	16	107

Please contact us if you have any questions or if we can be of further assistance.

Geotherm USA
Nimesh Patel

THERMAL DRYOUT CURVES

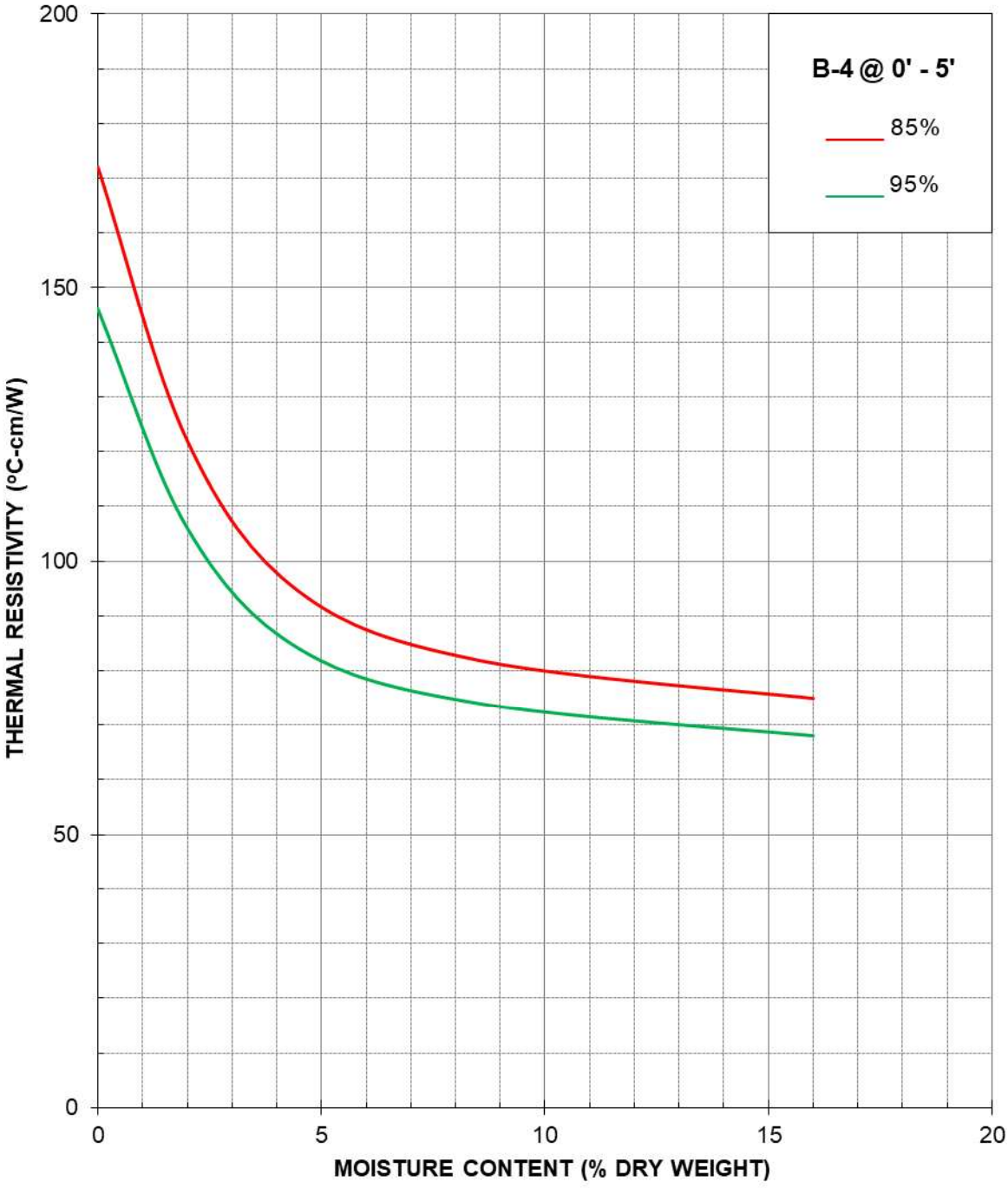

Terracon (Project No. LA235125)

AYPA City of Industry BESS – City of Industry, CA

Thermal Analysis of Native Soil Sample

November 2023 **Figure 1**

FIELD ELECTRICAL RESISTIVITY TEST DATA
City of Industry BESS | City of Industry, Los Angeles County, California
December 5, 2023 | Terracon Project No. LA235125

Array Loc.	ER-1 (34.0003, -117.9531)		
Instrument	MiniSting	**Weather**	Sunny
Serial #	S2107129	**Ground Cond.**	Exposed Soils
Cal. Check	July 14, 2021	**Tested By**	DM/AC
Test Date	October 20, 2023	**Method**	Wenner 4-pin (ASTM G57-06 (2012); IEEE 81-2012)
Notes & Conflicts	Due to site constraints from pedestrian and vehicle traffic, spacings 150 and 200 feet were omitted		

Apparent resistivity ρ is calculated as : $$\rho = \frac{4\pi aR}{1 + \frac{2a}{\sqrt{a^2+4b^2}} - \frac{a}{\sqrt{a^2+b^2}}}$$

Electrode Spacing *a*		Electrode Depth *b*		NE-SW Test	
(feet)	(centimeters)	(inches)	(centimeters)	Measured Resistance *R*	Apparent Resistivity ρ
				Ω	(Ω-cm)
1	30	1	3	71	13640
2	61	1.5	4	20	7610
3	91	2	5	6.6	3810
6	183	3	8	2.4	2750
10	305	6	15	1.3	2550
18	549	9	23	0.8	2690
30	914	12	30	0.5	3160
40	1219	12	30	0.4	3120
50	1524	12	30	0.4	3420
70	2134	12	30	0.2	2990
100	3048	12	30	0.1	1680

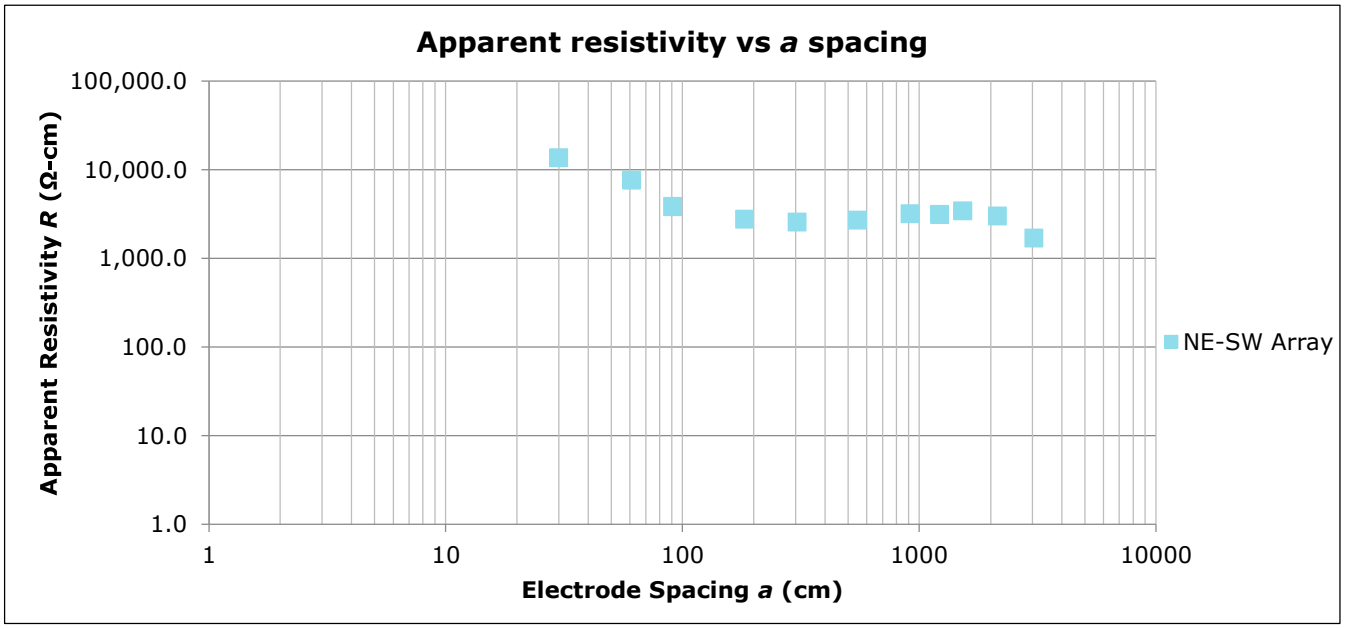

Supporting Information

Contents:

Liquefaction Analyses (5 pages)
Shaft Analyses (2 pages)
General Notes
Unified Soil Classification System

Note: All attachments are one page unless noted above.

LIQUEFACTION ANALYSIS

LA235125

Hole No.=B-5 Water Depth=14 ft Surface Elev.=351

Magnitude=6.78
Acceleration=0.852g

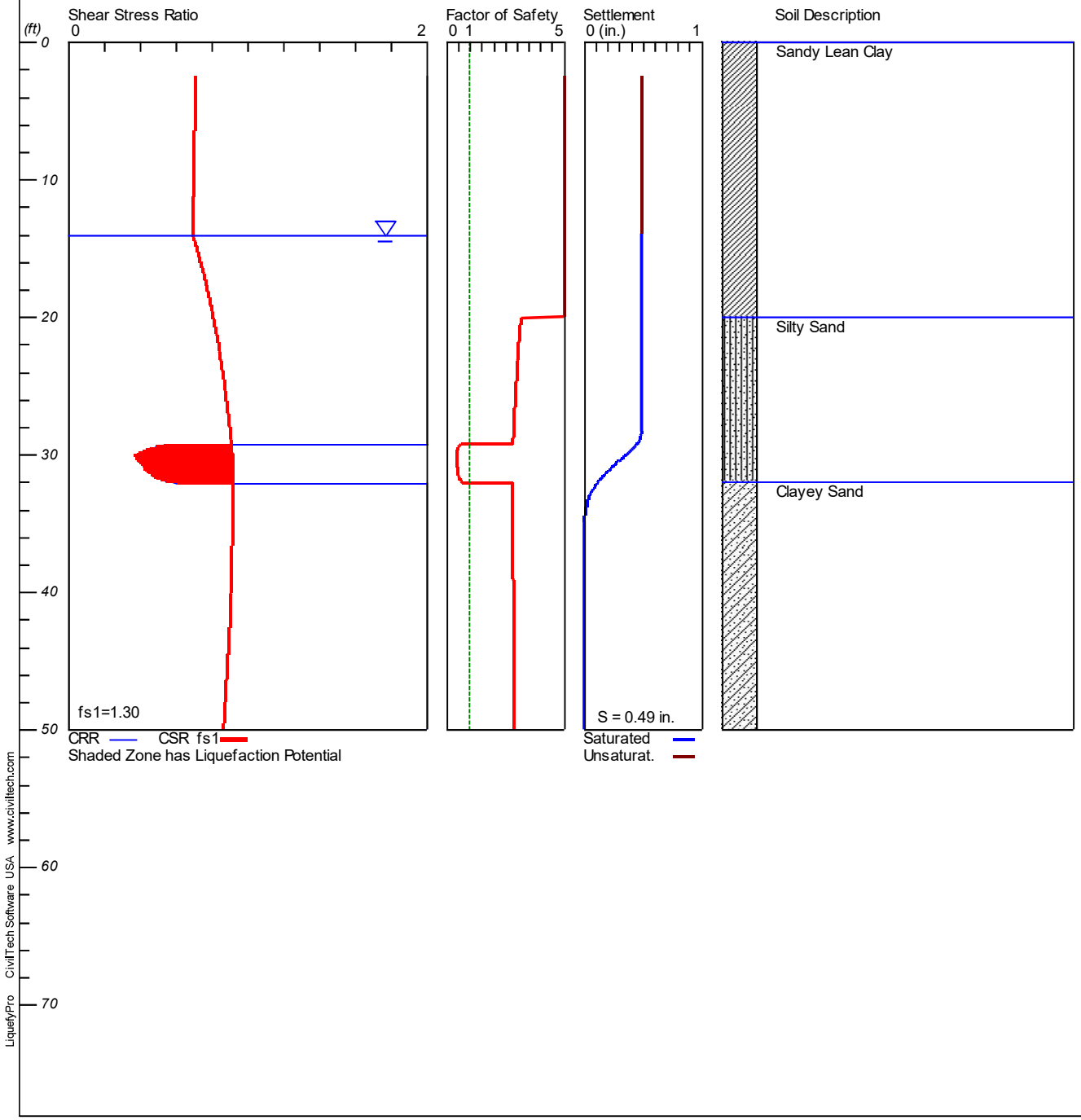

TERRACON CONSULTANTS, INC.

AYPA City of Industry BESS

Plate A-1

****
****

LIQUEFACTION ANALYSIS SUMMARY

Copyright by CivilTech Software
www.civiltechsoftware.com

****
****

Font: Courier New, Regular, Size 8 is recommended for this report.
Licensed to , 11/14/2023 12:44:28 PM

Input File Name: C:\Users\sdhital\OneDrive - Terracon Consultants Inc\Desktop\4Janna\B-5.liq
Title: LA235125
Subtitle: AYPA City of Industry BESS

Surface Elev.=351
Hole No.=B-5
Depth of Hole= 50.00 ft
Water Table during Earthquake= 14.00 ft
Water Table during In-Situ Testing= 14.00 ft
Max. Acceleration= 0.85 g
Earthquake Magnitude= 6.78

Input Data:
Surface Elev.=351
Hole No.=B-5
Depth of Hole=50.00 ft
Water Table during Earthquake= 14.00 ft
Water Table during In-Situ Testing= 14.00 ft
Max. Acceleration=0.85 g
Earthquake Magnitude=6.78
No-Liquefiable Soils: CL, OL are Non-Liq. Soil

1. SPT or BPT Calculation.
2. Settlement Analysis Method: Tokimatsu, M-correction
3. Fines Correction for Liquefaction: Modify Stark/Olson
4. Fine Correction for Settlement: During Liquefaction*
5. Settlement Calculation in: All zones*
6. Hammer Energy Ratio, Ce = 1.25
7. Borehole Diameter, Cb= 1.15
8. Sampling Method, Cs= 1.2
9. User request factor of safety (apply to CSR) , User= 1.3
   Plot one CSR curve (fs1=User)
10. Use Curve Smoothing: Yes*
* Recommended Options

In-Situ Test Data:

Depth ft	SPT	gamma pcf	Fines %
2.50	14.00	120.00	NoLiq
5.00	8.00	120.00	NoLiq
7.50	9.00	120.00	NoLiq
10.00	18.00	120.00	NoLiq
15.00	15.00	125.00	NoLiq
20.00	36.00	125.00	12.00
25.00	36.00	125.00	12.00
30.00	14.00	125.00	20.00
35.00	23.00	125.00	20.00
40.00	41.00	125.00	20.00
45.00	62.00	125.00	20.00
50.00	65.00	125.00	20.00

Output Results:

Settlement of Saturated Sands=0.49 in.
Settlement of Unsaturated Sands=0.00 in.
Total Settlement of Saturated and Unsaturated Sands=0.49 in.
Differential Settlement=0.244 to 0.323 in.

Depth ft	CRRm	CSRfs	F.S.	S_sat. in.	S_dry in.	S_all in.
2.50	2.00	0.72	5.00	0.49	0.00	0.49
3.00	2.00	0.71	5.00	0.49	0.00	0.49
3.50	2.00	0.71	5.00	0.49	0.00	0.49
4.00	2.00	0.71	5.00	0.49	0.00	0.49
4.50	2.00	0.71	5.00	0.49	0.00	0.49
5.00	2.00	0.71	5.00	0.49	0.00	0.49
5.50	2.00	0.71	5.00	0.49	0.00	0.49
6.00	2.00	0.71	5.00	0.49	0.00	0.49
6.50	2.00	0.71	5.00	0.49	0.00	0.49
7.00	2.00	0.71	5.00	0.49	0.00	0.49
7.50	2.00	0.71	5.00	0.49	0.00	0.49
8.00	2.00	0.71	5.00	0.49	0.00	0.49
8.50	2.00	0.71	5.00	0.49	0.00	0.49
9.00	2.00	0.70	5.00	0.49	0.00	0.49
9.50	2.00	0.70	5.00	0.49	0.00	0.49
10.00	2.00	0.70	5.00	0.49	0.00	0.49
10.50	2.00	0.70	5.00	0.49	0.00	0.49
11.00	2.00	0.70	5.00	0.49	0.00	0.49
11.50	2.00	0.70	5.00	0.49	0.00	0.49
12.00	2.00	0.70	5.00	0.49	0.00	0.49
12.50	2.00	0.70	5.00	0.49	0.00	0.49
13.00	2.00	0.70	5.00	0.49	0.00	0.49
13.50	2.00	0.70	5.00	0.49	0.00	0.49

14.00	2.00	0.70	5.00	0.49	0.00	0.49
14.50	2.00	0.71	5.00	0.49	0.00	0.49
15.00	2.00	0.72	5.00	0.49	0.00	0.49
15.50	2.00	0.73	5.00	0.49	0.00	0.49
16.00	2.00	0.74	5.00	0.49	0.00	0.49
16.50	2.00	0.75	5.00	0.49	0.00	0.49
17.00	2.00	0.76	5.00	0.49	0.00	0.49
17.50	2.00	0.77	5.00	0.49	0.00	0.49
18.00	2.00	0.78	5.00	0.49	0.00	0.49
18.50	2.00	0.79	5.00	0.49	0.00	0.49
19.00	2.00	0.80	5.00	0.49	0.00	0.49
19.50	2.00	0.80	5.00	0.49	0.00	0.49
20.00	2.00	0.81	5.00	0.49	0.00	0.49
20.50	2.59	0.82	3.16	0.49	0.00	0.49
21.00	2.59	0.83	3.14	0.49	0.00	0.49
21.50	2.59	0.83	3.11	0.49	0.00	0.49
22.00	2.59	0.84	3.09	0.49	0.00	0.49
22.50	2.59	0.85	3.06	0.49	0.00	0.49
23.00	2.59	0.85	3.04	0.49	0.00	0.49
23.50	2.59	0.86	3.02	0.49	0.00	0.49
24.00	2.59	0.86	3.00	0.49	0.00	0.49
24.50	2.59	0.87	2.98	0.49	0.00	0.49
25.00	2.59	0.87	2.96	0.49	0.00	0.49
25.50	2.59	0.88	2.95	0.49	0.00	0.49
26.00	2.59	0.88	2.93	0.49	0.00	0.49
26.50	2.59	0.89	2.91	0.49	0.00	0.49
27.00	2.59	0.89	2.90	0.49	0.00	0.49
27.50	2.59	0.90	2.88	0.49	0.00	0.49
28.00	2.59	0.90	2.87	0.49	0.00	0.49
28.50	2.59	0.91	2.86	0.49	0.00	0.49
29.00	2.59	0.91	2.84	0.47	0.00	0.47
29.50	0.46	0.91	0.50*	0.43	0.00	0.43
30.00	0.37	0.92	0.40*	0.36	0.00	0.36
30.50	0.39	0.92	0.43*	0.29	0.00	0.29
31.00	0.43	0.92	0.47*	0.23	0.00	0.23
31.50	0.47	0.92	0.51*	0.17	0.00	0.17
32.00	0.58	0.92	0.62*	0.12	0.00	0.12
32.50	2.59	0.92	2.81	0.08	0.00	0.08
33.00	2.59	0.92	2.81	0.05	0.00	0.05
33.50	2.59	0.92	2.81	0.03	0.00	0.03
34.00	2.59	0.92	2.81	0.01	0.00	0.01
34.50	2.59	0.92	2.81	0.01	0.00	0.01
35.00	2.59	0.92	2.82	0.00	0.00	0.00
35.50	2.59	0.92	2.82	0.00	0.00	0.00
36.00	2.59	0.92	2.82	0.00	0.00	0.00
36.50	2.59	0.92	2.82	0.00	0.00	0.00
37.00	2.59	0.92	2.82	0.00	0.00	0.00
37.50	2.59	0.92	2.83	0.00	0.00	0.00
38.00	2.59	0.91	2.83	0.00	0.00	0.00
38.50	2.59	0.91	2.83	0.00	0.00	0.00

39.00	2.59	0.91	2.84	0.00	0.00	0.00
39.50	2.60	0.91	2.85	0.00	0.00	0.00
40.00	2.60	0.91	2.85	0.00	0.00	0.00
40.50	2.59	0.91	2.85	0.00	0.00	0.00
41.00	2.59	0.91	2.86	0.00	0.00	0.00
41.50	2.59	0.91	2.86	0.00	0.00	0.00
42.00	2.58	0.90	2.86	0.00	0.00	0.00
42.50	2.58	0.90	2.86	0.00	0.00	0.00
43.00	2.57	0.90	2.86	0.00	0.00	0.00
43.50	2.57	0.90	2.86	0.00	0.00	0.00
44.00	2.57	0.90	2.86	0.00	0.00	0.00
44.50	2.56	0.89	2.87	0.00	0.00	0.00
45.00	2.56	0.89	2.87	0.00	0.00	0.00
45.50	2.55	0.89	2.87	0.00	0.00	0.00
46.00	2.55	0.89	2.87	0.00	0.00	0.00
46.50	2.55	0.88	2.88	0.00	0.00	0.00
47.00	2.54	0.88	2.88	0.00	0.00	0.00
47.50	2.54	0.88	2.89	0.00	0.00	0.00
48.00	2.54	0.88	2.89	0.00	0.00	0.00
48.50	2.53	0.88	2.89	0.00	0.00	0.00
49.00	2.53	0.87	2.90	0.00	0.00	0.00
49.50	2.52	0.87	2.90	0.00	0.00	0.00
50.00	2.52	0.87	2.91	0.00	0.00	0.00

* F.S.<1, Liquefaction Potential Zone
(F.S. is limited to 5, CRR is limited to 2, CSR is limited to 2)

Units: Unit: qc, fs, Stress or Pressure = atm (1.0581tsf); Unit Weight = pcf; Depth = ft; Settlement = in.

---

1 atm (atmosphere) = 1 tsf (ton/ft2)
CRRm Cyclic resistance ratio from soils
CSRsf Cyclic stress ratio induced by a given earthquake (with user request factor of safety)
F.S. Factor of Safety against liquefaction, F.S.=CRRm/CSRsf
S_sat Settlement from saturated sands
S_dry Settlement from Unsaturated Sands
S_all Total Settlement from Saturated and Unsaturated Sands
NoLiq No-Liquefy Soils

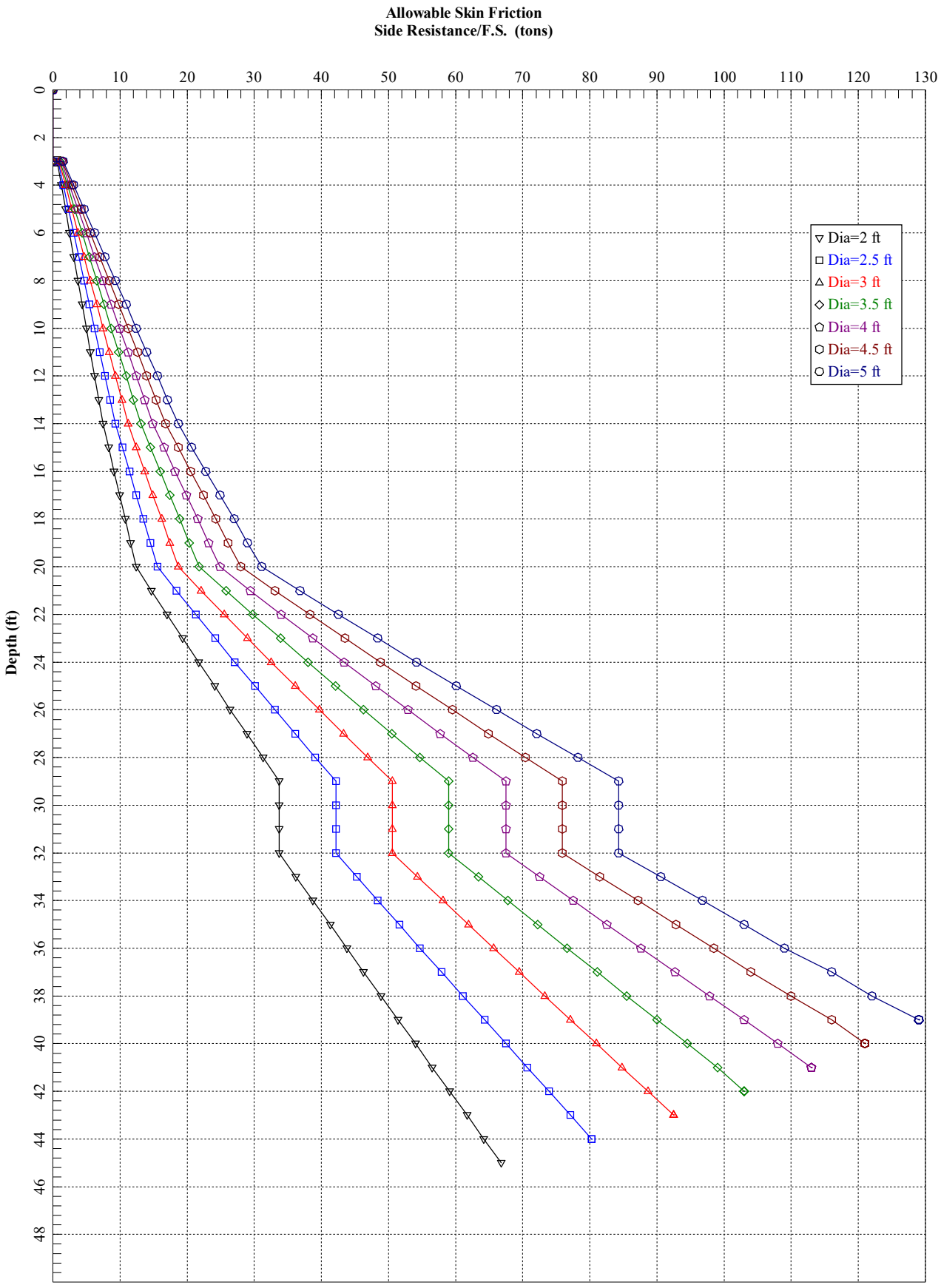
Allowable Skin Friction
Side Resistance/F.S. (tons)
Depth (ft)
0
10
20
30
40
50
60
70
80
90
100
110
120
130
2
4
6
8
10
12
14
16
18
20
22
24
26
28
30
32
34
36
38
40
42
44
46
48
Dia=2 ft
Dia=2.5 ft
Dia=3 ft
Dia=3.5 ft
Dia=4 ft
Dia=4.5 ft
Dia=5 ft

Allowable Downward Capacity
Total Resistance/F.S. (tons)

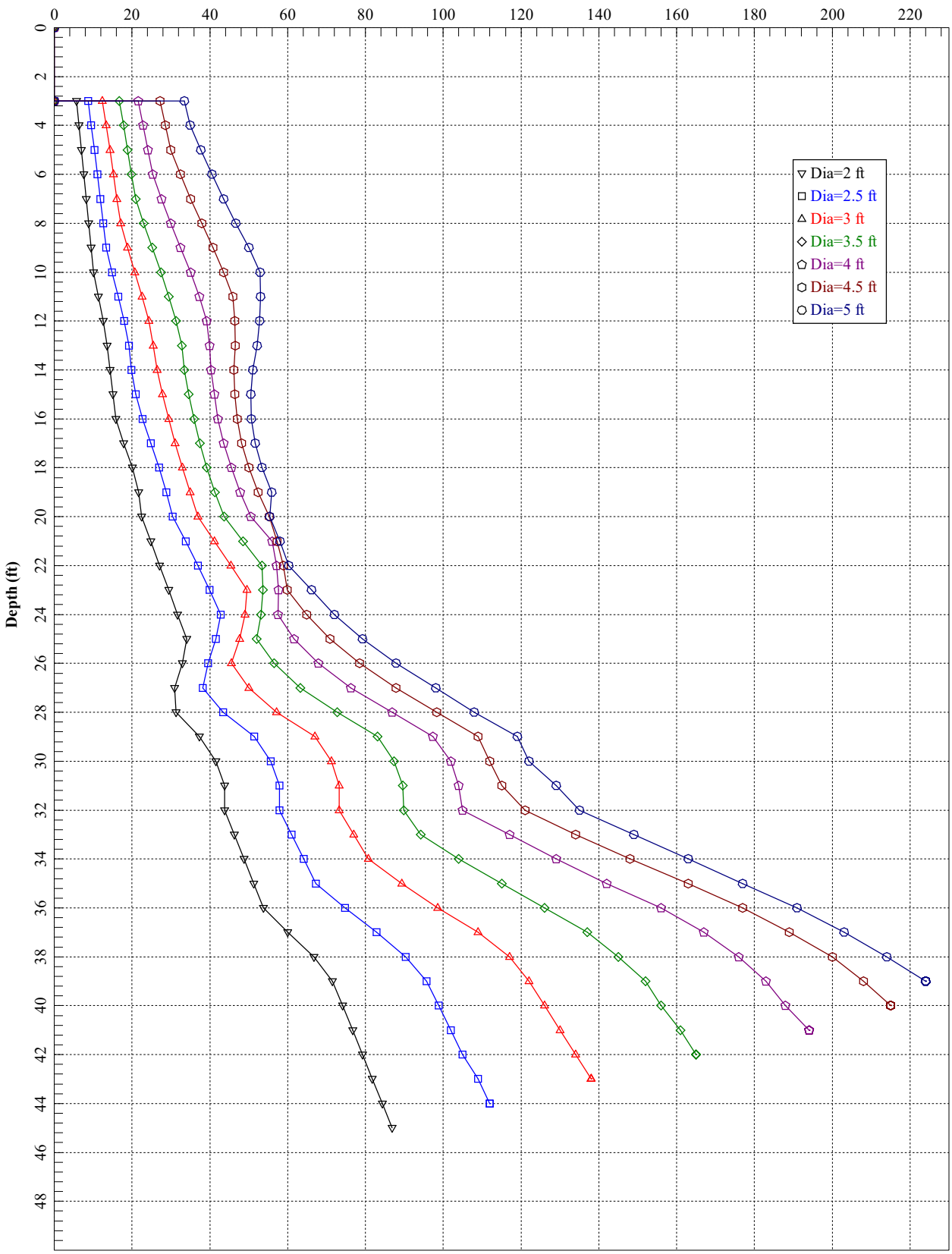

Terracon
145 W Walnut St
Carson, CA

General Notes

Sampling	Water Level	Field Tests
Auger Cuttings Modified Dames & Moore Ring Sampler Grab Sample Standard Penetration Test	Water Initially Encountered Water Level After a Specified Period of Time Water Level After a Specified Period of Time Cave In Encountered Water levels indicated on the soil boring logs are the levels measured in the borehole at the times indicated. Groundwater level variations will occur over time. In low permeability soils, accurate determination of groundwater levels is not possible with short term water level observations.	N Standard Penetration Test Resistance (Blows/Ft.) (HP) Hand Penetrometer (T) Torvane (DCP) Dynamic Cone Penetrometer UC Unconfined Compressive Strength (PID) Photo-Ionization Detector (OVA) Organic Vapor Analyzer

Descriptive Soil Classification

Soil classification as noted on the soil boring logs is based Unified Soil Classification System. Where sufficient laboratory data exist to classify the soils consistent with ASTM D2487 "Classification of Soils for Engineering Purposes" this procedure is used. ASTM D2488 "Description and Identification of Soils (Visual-Manual Procedure)" is also used to classify the soils, particularly where insufficient laboratory data exist to classify the soils in accordance with ASTM D2487. In addition to USCS classification, coarse grained soils are classified on the basis of their in-place relative density, and fine-grained soils are classified on the basis of their consistency. See "Strength Terms" table below for details. The ASTM standards noted above are for reference to methodology in general. In some cases, variations to methods are applied as a result of local practice or professional judgment.

Location And Elevation Notes

Exploration point locations as shown on the Exploration Plan and as noted on the soil boring logs in the form of Latitude and Longitude are approximate. See Exploration and Testing Procedures in the report for the methods used to locate the exploration points for this project. Surface elevation data annotated with +/- indicates that no actual topographical survey was conducted to confirm the surface elevation. Instead, the surface elevation was approximately determined from topographic maps of the area.

Strength Terms

Relative Density of Coarse-Grained Soils (More than 50% retained on No. 200 sieve.) Density determined by Standard Penetration Resistance			Consistency of Fine-Grained Soils (50% or more passing the No. 200 sieve.) Consistency determined by laboratory shear strength testing, field visual-manual procedures or standard penetration resistance			
Relative Density	**Standard Penetration or N-Value (Blows/Ft.)**	**Ring Sampler (Blows/Ft.)**	**Consistency**	**Unconfined Compressive Strength Qu (tsf)**	**Standard Penetration or N-Value (Blows/Ft.)**	**Ring Sampler (Blows/Ft.)**
Very Loose	0 - 3	0 - 6	Very Soft	less than 0.25	0 - 1	< 3
Loose	4 - 9	7 - 18	Soft	0.25 to 0.50	2 - 4	3 - 4
Medium Dense	10 - 29	19 - 58	Medium Stiff	0.50 to 1.00	4 - 8	5 - 9
Dense	30 - 50	59 - 98	Stiff	1.00 to 2.00	8 - 15	10 - 18
Very Dense	> 50	> 99	Very Stiff	2.00 to 4.00	15 - 30	19 - 42
			Hard	> 4.00	> 30	> 42

Relevance of Exploration and Laboratory Test Results

Exploration/field results and/or laboratory test data contained within this document are intended for application to the project as described in this document. Use of such exploration/field results and/or laboratory test data should not be used independently of this document.

Unified Soil Classification System

Criteria for Assigning Group Symbols and Group Names Using Laboratory Tests [A]				Soil Classification	
				Group Symbol	Group Name [B]
Coarse-Grained Soils: More than 50% retained on No. 4 sieve	**Gravels:** More than 50% of coarse fraction retained on No. 4 sieve	**Clean Gravels:** Less than 5% fines [C]	Cu≥4 and 1≤Cc≤3 [E]	GW	Well-graded gravel [F]
			Cu<4 and/or [Cc<1 or Cc>3.0] [E]	GP	Poorly graded gravel [F]
		Gravels with Fines: More than 12% fines [C]	Fines classify as ML or MH	GM	Silty gravel [F, G, H]
			Fines classify as CL or CH	GC	Clayey gravel [F, G, H]
	Sands: 50% or more of coarse fraction passes No. 4 sieve	**Clean Sands:** Less than 5% fines [D]	Cu≥6 and 1≤Cc≤3 [E]	SW	Well-graded sand [I]
			Cu<6 and/or [Cc<1 or Cc>3.0] [E]	SP	Poorly graded sand [I]
		Sands with Fines: More than 12% fines [D]	Fines classify as ML or MH	SM	Silty sand [G, H, I]
			Fines classify as CL or CH	SC	Clayey sand [G, H, I]
Fine-Grained Soils: 50% or more passes the No. 200 sieve	**Silts and Clays:** Liquid limit less than 50	**Inorganic:**	PI > 7 and plots above "A" line [J]	CL	Lean clay [K, L, M]
			PI < 4 or plots below "A" line [J]	ML	Silt [K, L, M]
		Organic:	$\frac{LL\ oven\ dried}{LL\ not\ dried} < 0.75$	OL	Organic clay [K, L, M, N]
					Organic silt [K, L, M, O]
	Silts and Clays: Liquid limit 50 or more	**Inorganic:**	PI plots on or above "A" line	CH	Fat clay [K, L, M]
			PI plots below "A" line	MH	Elastic silt [K, L, M]
		Organic:	$\frac{LL\ oven\ dried}{LL\ not\ dried} < 0.75$	OH	Organic clay [K, L, M, P]
					Organic silt [K, L, M, Q]
Highly organic soils:	Primarily organic matter, dark in color, and organic odor			PT	Peat

[A] Based on the material passing the 3-inch (75-mm) sieve.
[B] If field sample contained cobbles or boulders, or both, add "with cobbles or boulders, or both" to group name.
[C] Gravels with 5 to 12% fines require dual symbols: GW-GM well-graded gravel with silt, GW-GC well-graded gravel with clay, GP-GM poorly graded gravel with silt, GP-GC poorly graded gravel with clay.
[D] Sands with 5 to 12% fines require dual symbols: SW-SM well-graded sand with silt, SW-SC well-graded sand with clay, SP-SM poorly graded sand with silt, SP-SC poorly graded sand with clay.
[E] $Cu = D_{60}/D_{10}$ $Cc = \frac{(D_{30})^2}{D_{10} \times D_{60}}$
[F] If soil contains ≥ 15% sand, add "with sand" to group name.
[G] If fines classify as CL-ML, use dual symbol GC-GM, or SC-SM.
[H] If fines are organic, add "with organic fines" to group name.
[I] If soil contains ≥ 15% gravel, add "with gravel" to group name.
[J] If Atterberg limits plot in shaded area, soil is a CL-ML, silty clay.
[K] If soil contains 15 to 29% plus No. 200, add "with sand" or "with gravel," whichever is predominant.
[L] If soil contains ≥ 30% plus No. 200 predominantly sand, add "sandy" to group name.
[M] If soil contains ≥ 30% plus No. 200, predominantly gravel, add "gravelly" to group name.
[N] PI ≥ 4 and plots on or above "A" line.
[O] PI < 4 or plots below "A" line.
[P] PI plots on or above "A" line.
[Q] PI plots below "A" line.

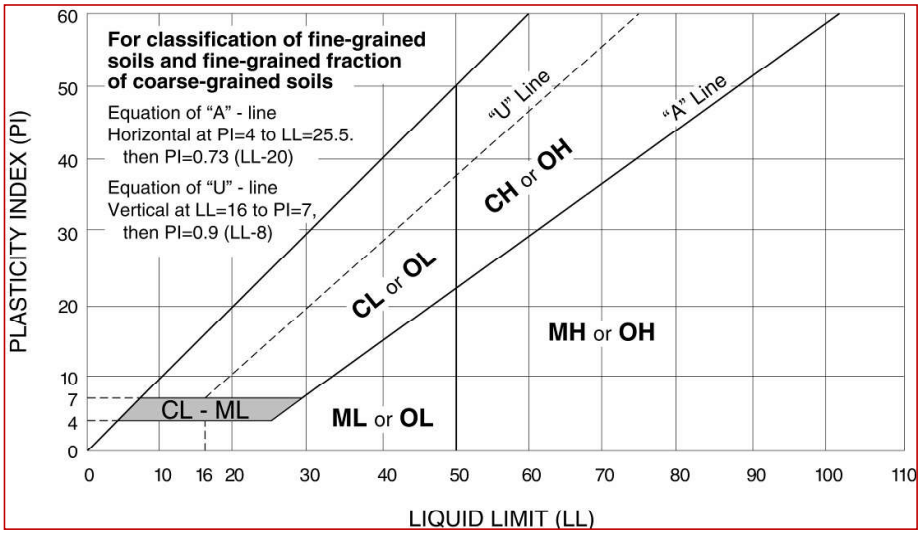

This page intentionally left blank.

APPENDIX F
PHASE I ESA – 16207 AND 16209 GALE AVENUE

This page intentionally left blank.

Phase I Environmental Site Assessment

Marici-City of Industry BESS – 16207 Gale Avenue

16207 and 16209 Gale Avenue

City of Industry, Los Angeles County, California

January 27, 2025 | Terracon Project No. LA247544.1

Prepared for:

Aypa Power Development, LLC
Mill Valley, California

Prepared by:

Terracon Consultants, Inc.
Colton, California

Terracon

Nationwide
Terracon.com

- Facilities
- Environmental
- Geotechnical
- Materials

1355 East Cooley Drive
Colton, California 92324-3954
P 909-824-7311
Terracon.com

January 27, 2025

Aypa Power Development, LLC
1 Belvedere Place
Mill Valley, California 94941

Attn: Mr. Geoff Forner, Senior Manager of Development
P: (415) 720-3806
E: GForner@aypa.com

Re: Phase I Environmental Site Assessment
Marici-City of Industry BESS – 16207 Gale Avenue
16207 and 16209 Gale Avenue
City of Industry, Los Angeles County, California 91745
Terracon Project No. LA247544.1

Dear Mr. Forner:

Terracon Consultants, Inc. (Terracon) is pleased to submit the enclosed Phase I Environmental Site Assessment (ESA) report for the above-referenced subject property (hereinafter known as the "site"). This assessment was performed in accordance with our Master Services Agreement, dated September 15, 2022, and Terracon Task Order, dated September 6, 2024.

We appreciate the opportunity to be of service to you on this project. In addition to Phase I services, our professionals provide other environmental, geotechnical, construction materials, and facilities services on a wide variety of projects locally, regionally, and nationally. For more detailed information on all of Terracon's services please visit our website at www.terracon.com. If there are any questions regarding this report or if we may be of further assistance, please do not hesitate to contact us.

Sincerely,

Terracon Consultants, Inc.

Jennifer S. Van
Environmental Group Manger

Carl A. Parten
Senior Principal / Office Manager III

Dean Mantelzak
Assistant Scientist

Joe Rosenbery, P.G.
Department Manager II

Attachments

Table of Contents

Executive Summary 4
Findings and Opinions 4
Significant Data Gaps 7
Conclusions 7
1.0 Introduction 9
1.1 Site Description 9
1.2 Scope of Services 9
1.3 Standard of Care 10
1.4 Additional Scope Limitations, ASTM Deviations, and Data Gaps 11
1.5 Reliance 11
1.6 Client Provided Information 12
2.0 Physical Setting 13
3.0 Historical Use Information 14
3.1 Historical Topographic Maps, Aerial Photographs, and Sanborn Maps 14
3.2 Historical City Directories 16
3.3 Site Ownership 17
3.4 Title Search 17
3.5 Environmental Liens and Activity and Use Limitations 17
3.6 Interviews Regarding Current and Historical Site Uses 18
3.7 Prior Report Review 19
4.0 Records Review 20
4.1 Federal and State/Tribal Databases 20
4.2 Local Agency Inquiries 28
4.3 Local Area Knowledge 30
5.0 Site Reconnaissance 30
5.1 General Site Information 30
5.2 Overview of Current Site Occupants 31

5.3 Overview of Current Site Operations 31
5.4 Site Observations 31
6.0 Adjoining Property Reconaissance 34
7.0 Additional Services 35
8.0 DECLARATION 36

Appendices

APPENDIX A Exhibit 1: Topographic Map, Exhibit 2: Site Diagram
APPENDIX B Site Photographs
APPENDIX C Historical Documentation and User Questionnaire
APPENDIX D Environmental Database Information
APPENDIX E Credentials

Executive Summary

This Phase I Environmental Site Assessment (ESA) was performed in accordance with our Master Services Agreement, dated September 15, 2022, and Terracon Task Order, dated September 6, 2024, and was conducted consistent with the procedures included in ASTM E1527-21, *Standard Practice for Environmental Site Assessments: Phase I Environmental Site Assessment Process*. The purpose of this ESA was to assist the client in developing information to identify recognized environmental conditions (RECs) in connection with the site as reflected by the scope of this report. The ESA was conducted under the supervision or responsible charge of Carl A. Parten, Environmental Professional. Dean O. Mantelzak performed the site reconnaissance on October 28, 2024.

Findings and Opinions

A summary of findings is provided below. It should be recognized that details were not included or fully developed in this section, and the report must be read in its entirety for a comprehensive understanding of the items contained herein.

Site Description and Use

The site is located at 16207 and 16209 Gale Avenue in the City of Industry, Los Angeles County, California 91745, and consists of an approximately 20,000-square-foot, single-story industrial building (constructed in 1962), on an approximately 1.06-acre parcel of land, identified by Los Angeles County Assessor Identification Number (AIN): 8242-016-044. The site is further improved with asphalt-paved parking areas and driveways, landscaping, and utilities. At the time of the visual reconnaissance, the site was observed to be occupied by Sun Hong Foods, a food distributor with operations consisting of food product warehousing, freezers, distribution, and transportation services, as well as vacant offices.

Historical Information

Based on review of the historical information, the site consisted of undeveloped and/or agricultural land from as early as 1894 until 1962, when it was developed with the existing industrial building, Ward Way, and parking lot. In 1990, the property was developed with an auxiliary roofed area and was occupied by a stainless-steel sheet metal manufacturer.

Historical information regarding on-site businesses and operations from the early 1960s to the 1970s was not available for review. Based on a review of a client provided report (Phase I Environmental Site Assessment prepared by Environmental Services, LLC, dated November 7, 2022), from an interview with the past site owner, the site was used as an auto and tent parts warehouse facility from 2009-2022, occupied by a CNC machine

shop from 2009-2020, and by a stainless-steel commercial appliance manufacturer from 1970-2009.

Based on the longevity of industrial operations associated with a stainless-steel commercial appliance manufacturer (approximately 39 years), lack of information concerning waste streams for the site, irregular asphalt patching in the pavement areas identified during the site reconnaissance, and the likely use of petroleum and solvents/chemicals as part of the historical operations, the former manufacturing operations represents a REC to the site.

The surrounding properties consisted of undeveloped and/or agricultural land from as early as 1894, with the San Jose Creek to the north until 1952, when the adjoining southern and western properties were developed with a homestead. By the mid-1960s, the agricultural land was removed from the eastern, southern, and western adjoining properties, which were developed with the existing warehouses, parking lots, and Ward Way to the south. In the early 1980s the agricultural land was removed and replaced with the existing industrial warehouse and parking lot.

Historically, the site has been used for agricultural activities from at least 1928 to 1964. In Terracon's experience, the application of herbicides and pesticides to agricultural fields can leave trace amounts of the compounds in the shallow soil and/or groundwater; however, these residual amounts are generally below risk-based screening levels. Indication of pesticide and/or herbicide misuse or vegetative stress were not observed on the site during the site reconnaissance. The site was redeveloped with the current commercial/industrial building in 1962, which would have involved the grading and mixing of shallow soils. The site is mostly covered with the building and associated paved parking area. Based on the development of the site, the historical agricultural use of the site does not represent a REC to the site.

Records Review

Selected federal and state environmental regulatory databases as well as responses from state and local regulatory agencies were reviewed. The site was listed in the regulatory databases under the following business:

Hal Riger (16207 Gale Avenue), identified as the site, is listed in the Facility and Manifest Data (HAZNET), and Hazardous Waste Tracking System (HWTS) regulatory databases. Based on review of the HWTS and HAZNET databases, Hal Riger was identified with EPA ID No. CAC002646109, dated from September 2009 through March 2010, with an inactive status. Waste streams identified consisted of "ignitable"; "corrosives"; "waste oil and mixed oil"; "off specification, aged, or surplus organics"; and "liquids with pH less than or equal to 2". No indication of violations or releases were reported in the HAZNET and HWTS databases. Based on the facility's operations, regulatory status, waste streams identified and absence of reported releases and/or violations, the Hal Riger facility does not represent a REC to the site.

Metal Cutting Service and Ceromet, Inc. (16233 & 16235 East Gale Avenue), located to the adjoining east of the site, and in a topographic up-gradient position relative to the site, were listed in the California Environmental Reporting System Hazardous Waste (CERS HAZ Waste), Statewide SLIC Cases (GEOTRACKER) (CPS-SLIC), Well Investigation Program (WIP), Hazardous Waste Tracking System (HWTS), Hazardous Waste Electronic Manifest System (E Manifest), and Resource Conservation and Recovery Act Non-Generators/No Longer Regulated (RCRA NonGen/NLR) regulatory databases. According to the regulatory databases and a review of GeoTracker online databases, the facility was identified with CPS-SLIC Case No. T10000015653 and WIP Case List (File No. 105.0174), associated with the San Gabriel Valley (Area 4), listed above. However, based on review of the databases, the constituents of concern (PCE and TCE) were not identified; the facility was not reported as a contributor to the San Gabriel Valley (Area 4) groundwater plume; and the case was closed on May 1, 1989. Additionally, the facility was identified with CERS ID No: 10268503; Site ID No: 397476; Los Angeles County Permitted Facility; Facility ID No: 004829-105105; and active EPA ID No. CAL000028617 (under Metal Cutting Service), dated from 1990 and last updated in September 2024, as a hazardous waste generating facility with on-site waste treatment, and waste steams identified as "universal waste"; "unspecified aqueous solution"; "waste oil and mixed oil"; "oil/water separation sludge"; and "other organic solids". Based on the longevity of the Metal Cutting Service operations (approximately 49 years), the likely use of solvents/chemicals as part of the current and historical operations, and the topographic up-gradient position to the site, Metal Cutting Service represents a REC to the site.

The San Gabriel Valley (Area 4), identified as encompassing the site and surrounding areas, was identified in the FINDS, ECHO, Integrated Compliance Information System (ICIS), National Priorities List (NPL), Comprehensive Environmental Response, Compensation, & Liability Information System/Superfund Enterprise Management System (CERCLIS/SEMS), US Engineering Control (EC), Records of Decision (ROD), Potentially Reliable Party (PRP), and Area of Concern (AOCONCERN) regulatory databases. The NPL database indicates that the San Gabriel Valley (Area 4) is an area where VOC contamination in groundwater is at or above the maximum contaminant level (MCL) as designated by Region 9 EPA office.

Based on a review of available records, the site appears to be within an area with impacted groundwater above MCL; therefore, the San Gabriel Valley (Area 4) represents a REC and potential vapor encroachment condition (VEC), due to the anticipated depth of groundwater in the site vicinity.

The remaining listed facilities do not constitute RECs based upon facility characteristics, distance, and/or topographic gradient in relation to the site.

Site Reconnaissance

During the site reconnaissance, three five-gallon plastic containers of paint & primer, five empty 55-gallon drums, a condenser chiller system associated with two coolers, , and interior floor drains were observed. Based on site observations, the abovementioned features do not represent a REC to the site.

In addition, intermittent areas of cracked spotty oil-stained concrete and asphalt pavement were observed in the northeastern portion of the site, and irregular patching was observed on the southern portion of the site during the site reconnaissance. The areas of staining appeared to be a result of *de minimis* minor leaks from vehicles and vehicle repair activities and do not constitute a REC. Based on the longevity of industrial operations associated with a stainless-steel commercial appliance manufacturer (approximately 39 years) and lack of information concerning waste streams for the site, the irregular asphalt patching in the pavement areas represent a REC to the site.

Based on site observations, RECs were identified in connection with the irregular patching as discussed in the conclusions below.

Adjoining Properties

The property to the adjoining north and northwest consists of Ardmore Home Design Warehouse and Made Goods (918 South Stimson Avenue). The property to the adjoining east consists of Metal Cutting Service (16233 and 16235 Gale Avenue). The property to the adjoining south consists of LC Electrical and Lighting Corp-Industry Branch (16211 Gale Avenue) and Crown City Furniture Manufacturing (closed, 16213 Gale Avenue). Ward Way abuts the site to the west, followed by Pacific Tent (16203 Gale Avenue) and DPS Diesel Parts & Services (16205 Gale Avenue).

RECs were identified with the site associated with the eastern adjoining Metal Cutting Service in close proximity to the site, which is further discussed in Section 4.1.

Significant Data Gaps

No Significant Data Gaps (SDGs) were identified.

Additional Services

Per the agreed scope of services, additional services as outlined in the proposal, including items described in Section 13.0 (Non-Scope Considerations) of ASTM E1527-21, were not conducted.

Conclusions

We have performed a Phase I ESA consistent with the procedures included in ASTM Practice E1527-21 of the Marici-City of Industry BESS – 16207 Gale Avenue, located at

16207 and 16209 Gale Avenue in the City of Industry, Los Angeles County, California 91745, the site.

The following RECs, Controlled RECs (CRECs) and/or Significant Data Gaps (SDGs) were identified in connection with the site.

- Based on the longevity of industrial operations associated with a stainless-steel commercial appliance manufacturer (approximately 39 years), lack of information concerning waste streams for the site, irregular asphalt patching in the pavement areas during the site reconnaissance, and the likely use of petroleum and solvents/chemicals as part of the historical operations, the former manufacturing operations represents a REC to the site.
- Based on the longevity of the eastern adjoining Metal Cutting Service (16233 and 16235 Gale Avenue) operations (approximately 49 years), the likely use of solvents/chemicals as part of the current and historical operations and the proximity and relative topographic up-gradient position to the site, the Metal Cutting Service represents a REC to the site.
- Based on a review of available records, the site is located within an area with TCE and PCE impacted groundwater above MCL; therefore, the San Gabriel Valley (Area 4) represents a REC and VEC, due to the anticipated depth of groundwater in the site vicinity.

1.0 Introduction

1.1 Site Description

Site Name	Marici-City of Industry BESS – 16207 Gale Avenue
Site Location/Address	16207 and 16209 Gale Avenue in the City of Industry, Los Angeles County, California 91745; Los Angeles County AIN: 8242-016-044.
Land Area	Approximately 1.06-acres
Site Improvements	The site is improved with an approximately 20,000-square-foot, single-story industrial building (constructed in 1962), with asphalt-paved parking areas and driveways, concrete-paved loading docks, landscaping, and utilities.
Anticipated Future Site Use	Development of on-site Battery Energy Storage System (BESS)
Reason for the ESA	Acquisition for BESS development

The location of the site is depicted on Exhibit 1 of Appendix A, which was reproduced from a portion of the Baldwin Park and La Habra, California, USGS 7.5-minute series topographic maps (2018). The site and adjoining properties are depicted on the Site Diagram, which is included as Exhibit 2 of Appendix A.

1.2 Scope of Services

This Phase I ESA was performed in accordance with our Master Services Agreement, dated September 15, 2022, and Terracon Task Order, dated September 6, 2024, and was conducted consistent with the procedures included in ASTM E1527-21, *Standard Practice for Environmental Site Assessments: Phase I Environmental Site Assessment Process*. The purpose of this ESA was to assist the client in developing information to identify RECs in connection with the site as reflected by the scope of this report. Recognized environmental conditions are defined by ASTM E1527-21 as "(1) the presence of hazardous substances or petroleum products in, on, or at the subject property due to a release to the environment; (2) the likely presence of hazardous substances or petroleum products in, on, or at the subject property due to a release or likely release to the environment; or (3) the presence of hazardous substances or petroleum products in, on, or at the subject property under conditions that pose a material threat of a future release to the environment." This ESA includes consideration of the movement of hazardous substances and petroleum products in any form, including migration of vapor in the subsurface. A de minimis condition is not a recognized environmental condition.

This purpose was undertaken through user-provided information, a regulatory database review, historical and physical records review, interviews (including local government inquiries, as applicable), and a visual noninvasive reconnaissance of the site and adjoining properties. Limitations, ASTM deviations, and significant data gaps (if identified) are noted in the applicable sections of the report.

PFAS are a family of compounds which are considered emerging contaminants of concern due to their mobility and longevity in the environment. PFAS has been used in many products, including but not limited to fire-fighting foam, anti-stick coatings, stain and water-repellent coatings, electroplating, and paper products, among others. On July 8, 2024, US EPA designated two PFAS compounds, perfluorooctanoic acid (PFOA) and perfluorooctanesulfonic acid (PFOS), including their salts and structural isomers, as hazardous substances under CERCLA; accordingly, PFOA and PFOS will be evaluated within the scope of E1527-21. Please note that PFAS compounds are ubiquitous in the environment and this limited review is not to be construed as confirmation that PFAS compounds are not present in, at or under the site.

1.3 Standard of Care

This ESA was performed in accordance with generally accepted practices of this profession, undertaken in similar studies at the same time and in the same geographical area. We have endeavored to meet this standard of care, but may be limited by conditions encountered during performance, a client-driven scope of work, or inability to review information not received by the report date. Where appropriate, these limitations are discussed in the text of the report, and an evaluation of their significance with respect to our findings has been conducted.

Phase I ESAs, such as the one performed at this site, are of limited scope, are noninvasive, and cannot eliminate the potential that hazardous, toxic, or petroleum substances are present or have been released at the site beyond what is identified by the limited scope of this ESA. In conducting the limited scope of services described herein, certain sources of information and public records were not reviewed. It should be recognized that environmental concerns may be documented in public records that were not reviewed. No ESA can wholly eliminate uncertainty regarding the potential for RECs in connection with a property. Performance of this practice is intended to reduce, but not eliminate, uncertainty regarding the potential for RECs. No warranties, express or implied, are intended or made. The limitations herein must be considered when the user of this report formulates opinions as to risks associated with the site or otherwise uses the report for any other purpose. These risks may be further evaluated – but not eliminated – through additional research or assessment. We will, upon request, advise you of additional research or assessment options that may be available and associated costs.

1.4 Additional Scope Limitations, ASTM Deviations, and Data Gaps

Based upon the agreed-on scope of services, this ESA did not include subsurface or other invasive assessments, vapor intrusion assessments or indoor air quality assessments (i.e., evaluation of the presence of vapors within a building structure), business environmental risk evaluations, or other services not particularly identified and discussed herein. Credentials of the company (Statement of Qualifications) have not been included in this report but are available upon request. Pertinent documents are referred to in the text of this report, and a separate reference section has not been included. Reasonable attempts were made to obtain information within the scope and time constraints set forth by the client; however, in some instances, information requested is not, or was not, received by the issuance date of the report. Information obtained for this ESA was received from several sources that we believe to be reliable; nonetheless, the authenticity or reliability of these sources cannot and is not warranted hereunder. This ESA was further limited by the following:

- Reasonable attempts were made to contact the site owner; however, at the issuance of this report, an interview with the site owner was not performed. Based on a review of other historical and regulatory information obtained as part of this ESA, the absence of this information does not constitute a significant data gap.

This report represents our service to you as of the report date and constitutes our final document; its text may not be altered after final issuance. Findings in this report are based upon the site's current utilization, information derived from the most recent reconnaissance and from other activities described herein; such information is subject to change. Certain indicators of the presence of hazardous substances, petroleum products or PFAS compounds may have been latent, inaccessible, unobservable, or not present during the most recent reconnaissance and may subsequently become observable (such as after site renovation or development). Further, these services are not to be construed as legal interpretation or advice.

1.5 Reliance

This ESA report is prepared for the exclusive use and reliance of Aypa Power Development, LLC. Use or reliance by any other party is prohibited without the written authorization of Aypa Power Development, LLC and Terracon Consultants, Inc. (Terracon).

Reliance on the ESA by the client and all authorized parties will be subject to the terms, conditions and limitations stated in the proposal, ESA report, and Terracon's Agreement. The limitation of liability defined in the Agreement is the aggregate limit of Terracon's liability to the client and all relying parties.

Continued viability of this report is subject to ASTM E1527-21 Section 4.6. If the ESA will be used by a different user (third party) than the user for whom the ESA was originally prepared, the third party must also satisfy the user's responsibilities in Section 6 of ASTM E1527-21.

1.6 Client Provided Information

Prior to the site visit, Mr. Kyle Rouke, client's representative, was asked to provide the following user questionnaire information as described in ASTM E1527-21 Section 6.

Client Questionnaire Responses

Client Questionnaire Item	Client Did Not Respond	Client's Response		
		N/A	Yes	No
Actual Knowledge of Environmental Liens or Activity Use Limitations (AULs) that may encumber the site.				X
Actual Knowledge of Activity Use Limitations (AULs) that may encumber the site.				X
Specialized Knowledge or Experience that is material to a REC in connection with the site.				X
Actual Knowledge of a Lower Purchase Price because contamination is known or believed to be present at the site.			X*	
Commonly Known or Reasonably Ascertainable Information that is material to a REC in connection with the site.				X
Obvious Indicators of Releases at the site.				X

N/A = Not Applicable

*The client answered "Yes" to the purchase price reasonably reflecting the fair market value of the property.

Terracon's consideration of the client provided information did not identify RECs. A copy of the questionnaire is included in Appendix C.

2.0 Physical Setting

Physical Setting Information		Source
Topography		
Site Elevation	Approximately 350 feet above mean sea level (msl).	USGS Topographic Maps, Baldwin Park and La Habra, California, California Quadrangle, dated 2021-2022 (Appendix A)
Topographic Gradient	Sloping toward the northwest.	
Closest Surface Water	The San Jose Creek Diversion Channel (concrete-lined) is located approximately 900 feet northeast of the site.	
Soil Characteristics		
Soil Type	Urban Land, Ballona-Typic Xerorthents	Soil Survey of Los Angeles, California, Southeastern Part (CA696); United States Department of Agriculture (USDA) Natural Resource Conservation Service (NRCS); Issued September 2023. https://websoilsurvey.sc.egov.usda.gov
Description	Xerorthents, fine substratum complex soils, are well drained with high runoff, and 0 to 5 percent slopes. The soil profile consists of 0 to 13 inches below ground surface (bgs) loam, 13 to 47 inches bgs clay loam, 47 to 57 inches bgs clay, and 57 to 79 inches bgs clay loam. Ballona soils are well drained with medium runoff, and 0 to 5 percent slopes. The soil profile consists of 0 to 18 inches bgs loam, 18 to 31 inches bgs clay loam, and 31 to 79 inches bgs clay. Parent material consists of human-transported material over young alluvium derived from sedimentary rock.	
Geology/Hydrogeology		
Formation	Quaternary alluvial deposits (Qyf)	Geologic map of the Baldwin Park 7.5 quadrangle, Los Angeles County, California Division of Mines and Geology (Tan, S.S., 2000); https://ngmdb.usgs.gov/mapview
Description	Unconsolidated, younger (Holocene) undivided alluvial fan and valley deposits.	

Physical Setting Information		Source
Estimated Depth to First Occurrence of Groundwater	Groundwater was encountered at a depth of approximately 25 feet bgs, measured in two off-site groundwater monitoring wells (measured on March 29, 1993) located 690 feet southwest of the site.	Water Quality Control Board GeoTracker: Cleanup Program Site (Global ID No. T0603703132) 7-11 #23961; 16107 Gale Avenue, Industry, California 91745; Narrative Work Description report; August 2018. GeoTracker (ca.gov)
*Hydrogeologic Gradient	Northwest	

* The groundwater flow direction and the depth to shallow, unconfined groundwater, if present, would likely vary depending upon seasonal variations in rainfall and other hydrogeological features. Without the benefit of on-site groundwater monitoring wells surveyed to a datum, groundwater depth and flow direction beneath the site cannot be directly ascertained.

3.0 Historical Use Information

Terracon reviewed the following historical sources to develop a history of the previous uses of the site and surrounding area, in order to help identify RECs associated with past uses. Copies of selected historical documents are included in Appendix C.

3.1 Historical Topographic Maps, Aerial Photographs, and Sanborn Maps

Readily available historical USGS topographic maps, selected historical aerial photographs (at approximately 10-to-15-year intervals) and historical fire insurance maps produced by the Sanborn Map Company were reviewed to evaluate land development and obtain information concerning the history of development on and near the site. Reviewed historical topographic maps and aerial photographs are summarized below.

Historical fire insurance maps produced by the Sanborn Map Company were requested from Environmental Data Resources, Inc. (EDR) to evaluate past uses and relevant characteristics of the site and surrounding properties. Based upon inquiries to the above-listed Sanborn provider, Sanborn maps were not available for the site.

- Topographic maps:
  - Pomona, California; published in **1894**, **1897**, **1898**, and **1904** (1:62,500)
  - Anaheim, California; published in **1896**, **1898**, and **1901** (1:62,500)

- Corona, California; published in **1902** (1:125,000)
- La Habra, California; published in **1927**; photo revised in 1950 from **1947** aerial photographs; photo revised in 1952 from **1947** aerial photographs; photo revised in 1964 from **1963** aerial photographs; photo revised in 1972 from **1972** aerial photographs; photo revised in 1974 from **1974** aerial photographs; photo revised in 1981 from **1981** aerial photographs; ; published in **2012**, **2015**, **2018**, and **2022** (1:24,000)
- Puente, California; published in **1927** (1:24,000)
- Coyote Hills, California, published in **1935** (1:31,680)
- Anaheim, California, published in **1942** (1:50,000)
- Baldwin Park, California; photo revised in 1953 from **1952** aerial photographs; photo revised in 1966 from **1964** aerial photographs; photo revised in 1972 from **1972** aerial photographs; photo revised in 1981 from **1978** aerial photographs; published in **2012**, **2015**, **2018**, and **2021** (1:24,000)

- Aerial photographs:
  - FAIR; **1928**; 1”=500’
  - USDA; **1938**, **1952**, **1990**, and **2002**; 1”=500’
  - USGS; **1964**; 1”=500’
  - EDR Proprietary Brewster pacific; **1970**, **1977**, **1981**, **1983**; 1”=500’
  - USGS/DOQQ; **1994**; 1”=500’
  - USDA/NAIP; **2005**, **2009**, **2012**, **2016**, and **2020**, 1”=500’

Historical Maps and Aerial Photographs

Direction	Description
Site	Undeveloped land (1894-1927); agricultural land (1928-1952); developed with existing industrial building, Ward Way, and parking lot (1964-1983); developed with additional auxiliary roofed area (1990-2020).
North	Undeveloped land (1894-1927); agricultural land (1928-1981); agriculture removed, developed with existing industrial warehouse and parking lot (1983-2020).
East	Undeveloped land (1894-1927); agricultural land (1928-1952); developed with existing industrial building and parking lot (1964-2020).

Direction	Description
South	Undeveloped land (1894-1927); agricultural land (1928-1952); developed with homestead (1952); agriculture removed, developed with existing industrial warehouse, parking lot, and Ward Way (1964-2020).
West	Undeveloped land (1894-1927); agricultural land (1928-1952); developed with homestead (1952); agriculture removed, developed with existing industrial warehouses and parking lot (1964-2020).

Historically, the site has been used for agricultural activities from at least 1928 to 1952. In Terracon's experience, the application of herbicides and pesticides to agricultural fields can leave trace amounts of the compounds in the shallow soil and/or groundwater; however, these residual amounts are generally below risk-based screening levels. Indications of pesticide and/or herbicide misuse or vegetative stress were not observed on the site during the site reconnaissance. The site was redeveloped as an industrial facility in 1962, which would have involved the grading and mixing of shallow soils. The site is mostly covered with the building and associated paved parking area. Based on the development of the site, the historical agricultural use of the site does not represent a REC to the site.

3.2 Historical City Directories

The EDR Digital Archive, Cole Information, Haines & Company, Inc., Pacific Bell, Pacific Telephones, R. L. Polk & Co., GTE, The Pacific Telephone & Telegraph Company, Los Angeles Directory Co., and Southern California Telephone Co. city directories used in this study were made available through EDR (selected years reviewed: 1920-2020) and were reviewed at approximate five-year intervals, if readily available. Gale Avenue listings were not available prior to 1971. The current street address for the site was identified as 16207 Gale Avenue and 16209 Gale Avenue.

Historical City Directories

Direction	Description
Site	**16207 Gale Avenue**: No listings (1920-2020). **16209 Gale Avenue**: No listings (1920-2020). **16209 Ward Way**: No listings (1920-2013); AFB Enterprise (2014); No listings (2015-2020).
North	***918 South Stimson Avenue***: No listings (1920-1956); Thos Torres (1957-1959); Virgil Scott (1960); Lucas Wall, Raymond Smith (1966-1984); *United Stationers* (1985-2003); no listings (2004-2020).
East	***16233 Gale Avenue***: No listings (1920-1975); *Metal Cutting Service* (1976-2020). ***16235 Gale Avenue***: No listings (1920-2020).

Direction	Description
South	***16211 Gale Avenue***: No listings (1920-2002); S Buccola's (2003); No listings (2004-2020). ***16213 Gale Avenue***: No listings (1920-1970); Allan Keith Corporation (1971-1994), Jamestown West (1995-2002); *Buccola Manufacturing Inc*., *Crown City Furniture Manufacturing*, Jamestown West (2003-2004); *Crown City Furniture*, *Buccola Manufacturing Inc*. (2005-2009); Jamestown West, *Crown City Table Inc., Crown City Furniture Manufacturing, Buccola Manufacturing Inc*. (2010-2013), *Crown City Furniture Manufacturing*, Jamestown West, *Buccola Manufacturing Inc*. (2014); No listings (2015-2020).
West	**16203 Gale Avenue**: No listings (1920-2002); Boar 8 One Inc., Canalel (2003); B One Enterprises (2010); No listings (2011-2020). **16203 Ward Way**: No listings (1920-2013); Pacific Tent Events Inc. (2014-2020). ***16205 Ward Way*:** No listings (1920-2004); Mil Spec Pack, *Krall Cast* (2005-2009); *Krallcast* (2010-2020). ***16207 Ward Way***: No listings (1920-1965); Jer Marai Lingerie (1966-1994); *LVI Inc*. (1992-2005); Canyon Swiss Inc. (2010-2014); No listings (2016-2020).

The above underlined and italicized addresses and facilities were listed in the regulatory databases.

3.3 Site Ownership

Based on a review of client-provided title documents (issued by Stewart Title Guaranty Company, dated September 10, 2024 and First American Title dated February 2, 2024), the site, located at 16207 Gale Avenue, City of Industry, California 91745 (AIN: 8242-016-044), is currently owned by DPAH Investment LLC, a California Limited Liability Company.

3.4 Title Search

A title search was not included as part of the scope of services; however, based on review of client-provided title documents (identified above), the title documents issued by Stewart Title Guaranty Company, indicated that prior owners included LVI Food Service Equipment; Trinh, LLC; and Riger Investment Properties.

3.5 Environmental Liens and Activity and Use Limitations

Based on review of client-provided title documents (identified above), the title documents issued by Stewart Title Guaranty Company did not identify environmental liens or activity and use limitations. Additionally, the EDR regulatory database report included a review of both Federal and State Engineering Control (EC) and Institutional

Control (IC) databases. Based on a review of the database report, the site is not listed on the EC or IC databases; however, the site is located within the San Gabriel Valley (Area 4), identified as encompassing the site and surrounding areas, which is identified in the regulatory databases as having an EC (further discussed in Section 4.1). Please note that in addition to these federal and state listings, AULs can be recorded at the county and municipal level that may not be listed in the regulatory database report. Environmental lien and activity and use limitation records recorded against the site were not provided by the client. At the direction of the client, performance of a review of these records was not included as part of the scope of services and unless notified otherwise, we assume that the client is evaluating this information outside the scope of this report.

3.6 Interviews Regarding Current and Historical Site Uses

The following individuals were interviewed regarding the current and historical use of the site.

Interviews

Interviewer	Name / Contact Method	Title	Date
Dean Mantelzak	Steven Lazerus / (626) 755-4474	Broker, Lazerus Properties	November 1, 2024
Dean Mantelzak	David Viel / (626) 333-4051	President and Owner, Metal Cutting Service	November 5, 2024

Terracon interviewed Mr. Lazerus, Broker, during the site reconnaissance. Mr. Lazerus indicated that he has been familiar with the site since purchasing it in 2022, and is unaware of the previous owners. He mentioned that the on-site operations consisted of permitted food storage and distribution operations. Mr. Lazerus also stated that other on-site features included a chiller condenser system and water heater, and that Waste Management picks up trash cans once a week. Additionally, Mr. Lazerus indicated that a prior Phase I Environmental Site Assessment was completed for the site in 2022, with no identified RECs. This Prior Report is further discussed below in Section 3.7.

Mr. Lazerus did not have knowledge of environmental liens or AULs encumbering the site or in connection with it. He was also not aware of environmental concerns associated with the site, nor any pending, threatened, or past environmental litigation, possible violations of environmental laws, possible environmental liability, or potential environmental concerns.

Terracon also interviewed Mr. Viel, president and owner of the eastern adjoining Metal Cutting Service about the site. Mr. Viel noted that the site had been occupied by a sheet metal manufacturing company, but was unaware of any other owners.

3.7 Prior Report Review

Terracon requested the client provide any previous environmental reports, permits, registrations, and geotechnical reports they are aware of for the site. A previous report was provided by the client to Terracon for review.

- Phase I Environmental Site Assessment
  16207 East Gale Avenue
  Industry, California 91745
  Dated: November 7, 2022
  Prepared by: Environmental Services, LLC.
  For: East West Bank

Environmental Services, LLC. completed a Phase I ESA in November 2022. The area assessed consisted of the same general area as the current site. According to the report, the site was unoccupied (16207 East Gale Avenue), and operations appeared to consist of office, storage, and warehouse use.

Based on a 2022 interview with Frank Trinh, the past site owner, Environmental Services, LLC noted that the site was used as an auto and tent parts warehouse facility from 2009-2022, occupied by a CNC machine shop from 2009-2020, and by a stainless-steel commercial appliance manufacturer from 1970-2009.

Based on a review of the findings and conclusions, Environmental Services, LLC. did not identify RECs, HRECs and/or CRECs associated with the site; however, Environmental Services, LLC. identified the site as being located within the San Gabriel Valley, Puente Valley Operable Unit (Area 4) Superfund site. According to Environmental Services, LLC., the site was not listed as a potentially responsible party (PRP). Based on the impact's regulatory oversight, relative topographic position, and distance relative to the site, Environmental Services, LLC. concluded that the San Gabriel Valley (Area 4) was not a REC. Environmental Services, LLC. did not recommend additional investigation.

Based on a review of a client provided report (Phase I Environmental Site Assessment prepared by Environmental Services, LLC, dated November 7, 2022), from an interview with the past site owner, the site was used as an auto and tent parts warehouse facility from 2009-2022, occupied by a CNC machine shop from 2009-2020, and by a stainless-steel commercial appliance manufacturer from 1970-2009.

Based on the longevity of industrial operations associated with a stainless-steel commercial appliance manufacturer (approximately 39 years) and lack of information concerning waste streams for the site, irregular asphalt patching in the pavement areas,

the likely use of petroleum and solvents/chemicals as part of the historical operations represents a REC to the site.

4.0 Records Review

Regulatory database information was provided by EDR, a contract information services company in a report dated September 19, 2024. The purpose of the records review was to identify RECs in connection with the site. Information in this section is subject to the accuracy of the data provided by the information services company and the date at which the information is updated. The scope herein did not include confirmation of facilities listed as "unmappable" by regulatory databases.

In some of the following subsections, the words up-gradient, cross-gradient, and down-gradient refer to the topographic gradient in relation to the site. As stated previously, the groundwater flow direction and the depth to shallow groundwater, if present, would likely vary depending upon seasonal variations in rainfall and the depth to the soil/bedrock interface. Without the benefit of on-site groundwater monitoring wells surveyed to a datum, groundwater depth and flow direction beneath the site cannot be directly ascertained.

4.1 Federal and State/Tribal Databases

Terracon reviewed standard federal, state, and tribal environmental record sources within the approximate minimum search distances as required by ASTM E1527-21 and presented in Table 2 of Section 8.0 of the Standard (Types of Government Records to be Reviewed). Further, to enhance and supplement the standard environmental record sources, Terracon reviewed additional federal, state, tribal, local, and proprietary environmental record sources, provided by the database firm, if potentially useful and reasonably ascertainable. Please refer to Appendix D (the environmental regulatory database report) for the number of listings within each database reviewed and database definitions and descriptions.

Due to conversion of address data to location coordinates and the accuracy of government records, the facility locations depicted in the environmental regulatory database report may not match actual physical locations. As such, Terracon attempted to field-verify the actual distances of facilities of concern from the site.

The site was listed in the regulatory databases.

The following table summarizes the site-specific information provided by the database and/or gathered by this office for identified facilities. Facilities within 500 feet of the site, are listed in order of proximity to the site. Additional discussion for the site follows the summary table.

Listed Facilities

Facility Name and Location	Estimated Distance / Direction / Gradient	Database Listings	Findings Summary
Hal Riger 16207 Gale Avenue	Site	HAZNET, HWTS	Not a REC, discussed below.
San Gabriel Valley (Area 4) Stimpson Avenue & Old Valley Road)	*Encompasses the site*	AOCONCERN, NPL, SEMS, US ENG Controls, ROD, ICIS, PRP	REC, discussed below.
Metal Cutting Service and Ceromet Inc. (DEST) 16233 East Gale Avenue & 16235 East Gale Avenue	Adjoining / East and southeast / Up-gradient	E MANIFEST, HWTS, RCRA NonGen / NLR, CERS HAZ WASTE, CPS-SLIC, WIP	REC, discussed below.
United Stationers/Challenger Enterprises Inc. 918 South Stimson Avenue	Adjoining / North and northwest / Down-gradient	WIP, CPS-SLIC	Not a REC, discussed below.
Orbis Industries Inc Dba Diato / Krall Cast inc. / Dps Diesel Parts & Service 16205 Ward Way	Adjoining / West-northwest / Down-gradient	CPS-SLIC, WIP, RCRA NonGen / NLR, E MANIFEST, HWTS	Not a REC, discussed below.
Future Hitech Planning / Canyon Swiss Inc / L.V.I. - Paul Taylor Ent. Inc. 16207 Ward Way	Adjoining / Southwest / Cross-gradient	HWTS, RCRA NonGen / NLR, HWTS, WIP, CPS-SLIC	Not a REC, discussed below.
Buccola Manufacturing Inc / Crown City Furniture Manufacturing 16213 East Gale Avenue	Adjoining / South / Up- to Cross-gradient	DRYCLEANERS, HWTS, WIP, CPS-SLIC	Not a REC, discussed below.

Facility Name and Location	Estimated Distance / Direction / Gradient	Database Listings	Findings Summary
White & Blue Lion Inc. 16265 Gale Avenue	100 feet / East / Up-gradient	HWTS	Not a REC, based on database review, regulatory status, and distance from the site.
Sun Belt Rentals 16157 Gale Avenue	115 feet / Southwest / Cross-gradient	HWTS	Not a REC, based on database review, distance, and topographic cross-gradient position relative to the site.
Southern California Gas Company 920 South Stimson Avenue	165 feet / West / Down-gradient	CERS HAZ WASTE, CERS TANKS, HIST UST, SWEEPS UST, UST, HWTS, Cortese, LUST, UST FINDER RELEASE, E MANIFEST, RCRA-SQG	Not a REC, discussed below.
M.G. Comfort Apparel Inc. / Phillips Machine & Welding / PMW Manufacturing 16119 East Gale Avenue	255 feet / Southwest / Cross-gradient	CPS-SLIC, DRYCLEANERS, HWTS, E MANIFEST, RCRA NonGen / NLR, WIP	Not a REC, based on database review, distance, and topographic cross-gradient position relative to the site.
Phillips Aerospace 16125 East Gale Avenue	255 feet / Southwest / Cross-gradient	HWTS, E MANIFEST, RCRA NonGen / NLR	Not a REC, based on database review, distance, and topographic cross-gradient position relative to the site.

Facility Name and Location	Estimated Distance / Direction / Gradient	Database Listings	Findings Summary
Southern California Edison (SCE) Walnut Substation 16333 Gale Avenue	440 feet / East / Up- to Cross-gradient	AST, CA FID UST, CERS HAZ Waste, CERS Tanks, Cortese, E Manifest, HIST UST, LUST, UST, UST Finder Release, RCRA-LQG, SWEEPS UST	Not a REC, based on database review, distance, and topographic down-gradient position relative to the site.

Hal Riger (16207 Gale Avenue)

Hal Riger (16207 Gale Avenue), identified as the site, is listed in the Facility and Manifest Data (HAZNET), and Hazardous Waste Tracking System (HWTS) regulatory databases. Based on review of the HWTS and HAZNET databases, Hal Riger was identified with EPA ID No. CAC002646109, dated from September 2009 through March 2010, with an inactive status. Waste streams identified consisted of "ignitable"; "corrosives"; "waste oil and mixed oil"; "off specification, aged, or surplus organics"; and "liquids with pH less than or equal to 2". No indication of violations or releases were reported in the HAZNET and HWTS databases. Based on the facility's regulatory status, waste streams identified and absence of reported releases and/or violations, the Hal Riger facility does not represent a REC to the site.

Metal Cutting Service and Ceromet Inc. (DEST) (16233 East Gale Avenue & 16235 East Gale Avenue (16233 East Gale Avenue & 16235 East Gale Avenue)

Metal Cutting Service and Ceromet, Inc., located to the adjoining east of the site, and in a topographic up-gradient position relative to the site, were listed in the California Environmental Reporting System Hazardous Waste (CERS HAZ Waste), Statewide SLIC Cases (GEOTRACKER) (CPS-SLIC), Well Investigation Program (WIP), Hazardous Waste Tracking System (HWTS), Hazardous Waste Electronic Manifest System (E Manifest), and Resource Conservation and Recovery Act Non-Generators/No Longer Regulated (RCRA NonGen/NLR) regulatory databases. According to the regulatory databases and a review of GeoTracker online databases, the facility was identified with CPS-SLIC Case No. T10000015653 and WIP Case List (File No. 105.0174), associated with the San Gabriel Valley (Area 4), listed above. However, based on review of the databases, the constituents of concern (PCE and TCE) were not identified; the facility was not reported as a contributor to the San Gabriel Valley (Area 4) groundwater plume; and the case was closed on May 1, 1989. Additionally, the facility was identified with CERS ID No: 10268503; Site ID No: 397476; Los Angeles County Permitted Facility; Facility ID No:

004829-105105; and active EPA ID No. CAL000028617 (under Metal Cutting Service), dated from 1990 and last updated in September 2024, as a hazardous waste generating facility with on-site waste treatment, and waste steams identified as "universal waste"; "unspecified aqueous solution"; "waste oil and mixed oil"; "oil/water separation sludge"; and "other organic solids". Based on the longevity of the Metal Cutting Service operations (approximately 49 years), the likely use of solvents/chemicals as part of the current and historical operations, and the topographic up-gradient position to the site, Metal Cutting Service represents a REC to the site.

San Gabriel Valley (Area 4) (Stimson Avenue and Old Valley Boulevard)

The San Gabriel Valley (Area 4), also known as Puente Valley Operable Unit, identified as encompassing the site and surrounding areas, was identified in the Integrated Compliance Information System (ICIS), National Priorities List (NPL), Comprehensive Environmental Response, Compensation, & Liability Information System/Superfund Enterprise Management System (CERCLIS/SEMS), US Engineering Control (EC), Records of Decision (ROD), Potentially Reliable Party (PRP), and Area of Concern (AOCONCERN) regulatory databases. The NPL database indicates that the San Gabriel Valley (Area 4) is an area where VOC contamination in groundwater is at or above the maximum contaminant level (MCL) as designated by Region 9 EPA office (EPA ID No. CAD980817985).

Based on a review of the NPL listing, the San Gabriel Valley (Area 4) is a groundwater plume that runs along the axis of the San Jose Creek in the San Gabriel ground water basin in the La Puente area of Los Angeles County, California. The plume is approximately one mile long and one mile wide. According to sampling and analyses conducted by State agencies and local water supply companies, groundwater within the site area is contaminated with perchloroethylene (PCE), carbon tetrachloride and trichloroethylene (TCE). Multiple public water wells in the area exceed the EPA Suggested No Adverse Response Levels (SNARL) for TCE and PCE. Cities and public water companies in the area have tested to ensure that their water supplies contain less than 5 parts per billion (ppb) of TCE, a level considered safe for human consumption. When alternative methods of reducing the TCE level below 5 ppb are not effective, wells are removed from service. This area, along with three other San Gabriel Valley areas, was added to the NPL in May 1984. In 1985, the California Regional Water Quality Control Board began its Well Investigation Program (WIP) to identify potential sources of groundwater contamination detected in water supply wells. In 1989, the EPA entered into a cooperative agreement to expand the WIP program to evaluate the nature and extent of contamination in the San Gabriel Valley. As part of this effort, numerus facilities in the area were evaluated with regard to their potential to be a contributor of the regional groundwater impacts. In September 1998, the Record of Decision (ROD) document was signed.

Based on a review of available records, the site appears to be within an area with impacted groundwater above MCL; therefore, the San Gabriel Valley (Area 4) represents

a REC and a potential vapor encroachment condition (VEC) to the site due to the anticipated depth of groundwater in the site vicinity.

United Stationers and Challenger Enterprises, Inc. (918 South Stimson Avenue)

United Stationers and Challenger Enterprises, Inc., identified to the adjoining north and northwest of the site, and in a topographic down-gradient position relative to the site, were listed in the CPS-SLIC and WIP regulatory databases. According to the regulatory databases and a review of GeoTracker online databases, the facility was identified with CPS-SLIC Case No. T10000015752 and WIP Case List (File No. 105.0292), associated with the San Gabriel Valley (Area 4), listed above. However, based on review of the databases, the constituents of concern (PCE and TCE) were not identified; the facility was not reported as a contributor to the San Gabriel Valley (Area 4) groundwater plume; and the case was closed on August 27, 1991. Based on review of the regulatory databases and GeoTracker database, clean-up case closure with regulatory oversight indicating the facility was not a contributor to the TCE/PCE regional plume, and topographic down-gradient position relative to the site, indication of RECs were not identified with Challenger Enterprises, Inc. and United Stationers.

Orbis Industries, Inc., dba Diato; Krall Cast, Inc.; and DPS Diesel Parts & Service (16205 Ward Way)

Orbis Industries, Inc., dba Diato; Krall Cast, Inc.; and DPS Diesel Parts & Service, identified to the adjoining west-northwest of the site, and in a topographic down-gradient position relative to the site, were listed in the RCRA NonGen/NLR, CPS-SLIC, and WIP regulatory databases. According to the regulatory databases and a review of GeoTracker online databases, the facility was identified with CPS-SLIC Case No. T10000015666 and WIP Case List (File No. 105.0193), associated with the San Gabriel Valley (Area 4), listed above. However, based on review of the databases, the constituents of concern (PCE and TCE) were not identified; the facility was not reported as a contributor to the San Gabriel Valley (Area 4) groundwater plume; and the case was closed on January 1, 1996. Based on review of the regulatory databases and GeoTracker database, clean-up case closure with regulatory oversight indicating the facility was not a contributor to the TCE/PCE regional plume, and topographic down-gradient position relative to the site, indication of RECs were not identified with Orbis Industries, Inc., dba Diato and Krall Cast, Inc.

Future Hitech Planning and L.V.I.-Paul Taylor Ent., Inc. (16207 Ward Way)

Future Hitech Planning and L.V.I.-Paul Taylor Ent., Inc., identified to the adjoining southwest of the site, and in a topographic cross-gradient position relative to the site, were listed in the RCRA NonGen/NLR, CPS-SLIC, and WIP regulatory databases. According to the regulatory databases and a review of GeoTracker online databases, the facility was identified with CPS-SLIC Case No. T10000015636 and WIP Case List (File No. 105.0151), associated with the San Gabriel Valley (Area 4), listed above. However,

based on review of the databases, the constituents of concern (PCE and TCE) were not identified; the facility was not reported as a contributor to the San Gabriel Valley (Area 4) groundwater plume; and the case was closed on October 18, 1996. Based on review of the regulatory databases and GeoTracker database, clean-up case closure with regulatory oversight indicating the facility was not a contributor to the TCE/PCE regional plume, and topographic cross-gradient position relative to the site, indication of RECs were not identified with the Future Hitech Planning and L.V.I.-Paul Taylor Ent., Inc. listings.

Buccola Manufacturing, Inc. and Crown City Furniture Manufacturing (16213 East Gale Avenue)

Buccola Manufacturing, Inc. and Crown City Furniture Manufacturing, identified to the adjoining south of the site, and in a topographic up- to cross-gradient position relative to the site, were listed in the HWTS, DRYCLEANERS, CPS-SLIC, and WIP regulatory databases. According to the regulatory databases and a review of GeoTracker online databases, Buccola Manufacturing, Inc was identified with CPS-SLIC Case No. T10000015544 and WIP Case List (File No. 105.0046); and Crown City Furniture Manufacturing was identified with CPS-SLIC Case No. T10000015562 and WIP Case List (File No. 105.0071), associated with the San Gabriel Valley (Area 4), listed above. However, based on review of the databases, the constituents of concern (PCE and TCE) were not identified; the businesses were not reported as a contributor to the San Gabriel Valley (Area 4) groundwater plume. The Buccola Manufacturing, Inc. case was closed on June 29, 1995, and the Crown City Furniture Manufacturing case was closed on March 17, 1997, with regulatory oversight indicating the facility was not a contributor to the TCE/PCE regional plume.

Additionally, Buccola Manufacturing, Inc. was identified as a drycleaning facility, with NAICS Code: 7211, as a "Power Laundries, Family and Commercial" business; NAICS Code: 81232 as a "Drycleaning and Laundry Services (except Coin-Operated)" business; and NAICS Code: 337121 as a "Upholstered Household Furniture Manufacturing" business. Based on review of the HWTS and HAZNET databases, 1990 through June 30, 2017, the business was identified with EPA ID No. CAL000028441, as facility with Non RCRA waste streams that consisted of "Unspecified organic liquid mixture"; "Off-specification, aged or surplus organics"; and "Unspecified solvent mixture"; and RCRA waste streams that consisted of "ignitable". Waste manifests obtained from the HWTS online database reported the waste flammables as "Waste flammable liquids N.O.S.", and "Enamel paint, Petroleum Distillates" in the quantity of 330-gallons in 2011; 55-gallons in 2006 and 2007, and 165-gallons in 2004. Halogenated solvent usage such as TCE and PCE, which are typically associated with drycleaning facilities, were not reported in the regulatory databases or waste manifests obtained. No indication of compliance violations were reported in the HAZNET and HWTS databases. Based on review of the regulatory databases and GeoTracker database, clean-up case closure with regulatory oversight indicating the facility was not a contributor to the TCE/PCE regional plume, and absence

of PCE and TCE reported use or release, the Buccola Manufacturing, Inc. and Crown City Furniture Manufacturing listing do not represent a REC to the site.

Southern California Gas Company (920 South Stimson Avenue)

Southern California Gas Company, located approximately 165 feet west of the site and in a topographic down-gradient position relative to the site, was listed in the CERS HAZ WASTE, CERS TANKS, Facility Inventory Database (CA FID UST), Statewide Environmental Evaluation Planning System Underground Storage Tank (SWEEPS UST), UST, HWTS, "Cortese" Hazardous Waste & Substances Site List (Cortese), Leaking Underground Storage Tanks (LUST), UST Finder Releases Databases (UST FINDER RELEASE), E MANIFEST, and RCRA-Small Quantity Generator (RCRA-SQG) regulatory databases. Based on review of the regulatory databases and the GeoTracker online database, the facility (which operates a 10,000-gallon gasoline UST, dispenser under a canopy, and associated product piping) was identified as a LUST Cleanup Site (Global ID No: T0603716061) for a gasoline release, in February 2008, when benzene-impacted groundwater, at concentrations of 1.9 micrograms per kilograms (µ/Kg) was identified at the facility. Based on the analytical data, the case was reported by the State of California Environmental Protection Agency and Los Angeles Regional Water Quality Control Board as "low risk", with the lateral and vertical extent of impact reported as "adequately defined" and "the residual soil and groundwater contamination would not cause any human health and environmental risk", and the LUST case was closed with no further action (NFA) letter, dated January 25, 2010. Based on review of the regulatory databases and GeoTracker online database, the LUST case closure with local agency oversight, distance, and topographic down-gradient position relative to the site, the Southern California Gas Company case listings do not represent a REC to the site.

The remaining facilities listed in the database report do not appear to represent RECs to the site at this time based upon regulatory status, apparent topographic gradient, and/or distance from the site.

Unmapped facilities are those that do not contain sufficient address or location information to evaluate the facility listing locations relative to the site. The report listed seven facilities in the unmapped section. Determining the location of unmapped facilities is beyond the scope of this assessment; however, the facility was not identified as the site or adjoining properties.

4.2 Local Agency Inquiries

Agency Contacted/ Contact Method	Response
South Coast Air Quality Management District (SCAQMD) / Online portal: https://www.aqmd.gov/nav/online-services/public-records Facility Information Detail (F.I.N.D.) / Online portal: F.I.N.D. (aqmd.gov)	On October 1, 2024, the SCAQMD responded that no records were found associated with the site. On October 1, 2024, an online records search of the F.I.N.D. database, indicated that no records were found associated with the site.
Los Angeles County Public Works Department/ Online portal: https://dpw.lacounty.gov/epd/CleanLA/OpenFileReview.aspx	On September 19, 2024, an online search of the Public Works Department indicated that no records were found associated with the site.
Los Angeles County of Public Works Bureau of Sanitation, Industrial Waste (LACSD) / E-mail online form: records_administrator@lacsd.org	On September 19, 2024, an online search of the LACSD indicated that no records were found associated with the site.
Los Angeles County Health Hazardous Materials Division (Fire Dept) / Online portal: https://www.fire.lacounty.gov/hhmd/public-records-requests	On September 19, 2024, the Los Angeles County Fire department responded that no records were found associated with the site.
County of Los Angeles Public Health Department / Email Form: phicor@ph.lacounty.gov	On October 1, 2024, the Los Angeles County Health department responded that no records were found associated with the site.
Los Angeles Regional Water Quality Control Board (RWQCB) / E-mail: rb4-publicrecords@waterboards.ca.gov	On September 27, 2024, the RWQCB responded that no records were found associated with the site.
State Water Resources Control Board; GeoTracker / Online portal: http://geotracker.waterboards.ca.gov	On October 7, 2024, an online records search of the GeoTracker database indicated that no records were found specifically on the site addresses; however, the site was identified as being located within the San Gabriel Valley (Area 4) Superfund site (also known as Puente

Agency Contacted/ Contact Method	Response
and California Storm Water Multiple Application & Report Tracking System (SMART) / Online portal: https://smarts.waterboards.ca.gov/smarts/PublicDataAccess	Valley Operable Unit. The San Gabriel Valley (Area 4) is further addressed in Section 4.1. On October 7, 2024, an online records search of the SMART databases, indicated that no records were found associated with the site.
DTSC Chatsworth Office / E-mail: ChatsworthFileRoom@dtsc.ca.gov DTSC EnviroStor Database / Online portal: www.envirostor.dtsc.ca.gov DTSC-HWTS / Online portal: https://hwts.dtsc.ca.gov	On October 1, 2024, the DTSC-Chatsworth office, responded that no records were found associated with the site. On October 7, 2024, an online records search of the EnviroStor database indicated that no records were found specifically on the site addresses; however, the site was identified as being located within the San Gabriel Valley (Area 4) Superfund site (also known as Puente Valley Operable Unit. The San Gabriel Valley (Area 4) is further addressed in Section 4.1. On October 7, 2024, an online search of the DTSC-HWTS database identified the following records associated with the site: ○ 16207 Gale Avenue: Identified under business name "Hal Riger"; EPA ID No. CAC002646109; inactive status; dated from September 2009 through March 2010; waste streams identified consisted of "ignitable"; "corrosives"; "waste oil and mixed oil"; "off specification, aged, or surplus organics"; and "liquids with pH less than or equal to 2". Indication of RECs were not identified with the listing.
City of Industry / Online portal: City of Industry, CA | Home	On October 1, 2024, the City of Industry responded with records that consisted of the following: ○ Building permits for improvements (occupant: LVI Food Service Equipment), dated from 2003-2004.

Agency Contacted/ Contact Method	Response
	The city records are included in Appendix C. RECs were not identified.

4.3 Local Area Knowledge

Based on a review of the California Department of Conservation, Geologic Energy Management Division well finder website (CalGEM GIS), the site is not identified within an oil field and there are no active or plugged oil production wells located at the site or adjoining properties.

Terracon researched on-line at the State Resources Water Control Board (SRWCB) GeoTracker database – Land Disposal Sites and landfills were not identified on-site or in the site vicinity.

5.0 Site Reconnaissance

5.1 General Site Information

Information contained in this section is based on a visual reconnaissance conducted while walking through the site and the accessible interior areas of structures, if any, located on the site. The site and adjoining properties are depicted on the Site Diagram, which is included in Exhibit 2 of Appendix A. Photo documentation of the site at the time of the visual reconnaissance is provided in Appendix B. Credentials of the individuals planning and conducting the site visit are included in Appendix E.

General Site Information

Site Reconnaissance				
Field Personnel	Dean Mantelzak			
Reconnaissance Date	October 28, 2024			
Weather Conditions	72 °F / Cloudy			
Site Contact/Title	Steven Lazerus / Broker Lazerus Properties			
Building Description				
Building Identification	**Building Use**	**Approx. Construction Date**	**Number of Stories**	**Approx. Size (ft²)**

Site Reconnaissance				
16207 Gale Avenue	Currently Sun Hong Foods and vacant office; past use by LVI Food Service Equipment; a trucking/freight hauling business	1962	1	20,000
Site Utilities				
Drinking Water	City of Industry Public Utilities			
Wastewater	City of Industry Public Utilities			
Electric	Southern California Edison (SCE)			
Natural Gas	Southern California Gas Company (SoCalGas)			

5.2 Overview of Current Site Occupants

At the time of the visual reconnaissance, the site was observed to be occupied by Sun Hong Foods and a vacant office.

5.3 Overview of Current Site Operations

On-site operations consisted of food product warehousing, freezers, distribution, and transportation services.

5.4 Site Observations

The following table summarizes site observations and interviews. Affirmative responses (designated by an "X") are discussed in more detail following the table.

Site Characteristics

Category	Item or Feature	Observed or Identified
Site Operations, Processes, and Equipment	Emergency generators	
	Elevators	
	Air compressors	
	Hydraulic lifts	
	Dry cleaning	
	Photo processing	
	Ventilation hoods and/or incinerators	

Category	Item or Feature	Observed or Identified
	Waste treatment systems and/or water treatment systems	
	Heating and/or cooling systems	
	Paint booths	
	Sub-grade mechanic pits	
	Wash-down areas or carwashes	
	Pesticide/herbicide production or storage	
	Printing operations	
	Metal finishing (electroplating, chrome plating, galvanizing, etc.)	
	Salvage operations	
	Oil, gas, or mineral production	
	Other processes or equipment	
Aboveground Chemical or Waste Storage	Aboveground storage tanks	
	Drums, barrels, and/or containers ≥ 5 gallons	X
	MSDS or SDS	
Underground Chemical or Waste Storage, Drainage or Collection Systems	Underground storage tanks or ancillary UST equipment	
	Sumps, cisterns, French drains, catch basins, and/or dry wells	
	Grease traps	
	Septic tanks and/or leach fields	
	Oil/water separators, clarifiers, sand traps, triple traps, interceptors	
	Pipeline markers	
	Interior floor drains	X
Electrical Transformers/ PCBs	Transformers and/or capacitors	
	Other equipment	
Releases or Potential Releases	Stressed vegetation	
	Stained soil	
	Stained pavement or similar surface	X
	Leachate and/or waste seeps	
	Trash, debris, and/or other waste materials	
	Dumping or disposal areas	

Category	Item or Feature	Observed or Identified
	Construction/demolition debris and/or dumped fill dirt	
	Surface water discoloration, odor, sheen, and/or free-floating product	
	Strong, pungent, or noxious odors	
	Exterior pipe discharges and/or other effluent discharges	
Other Notable Site Features	Surface water bodies	
	Quarries or pits	
	Wastewater lagoons	
	Wells	
	Soil Borings	

Site Operations, Processes, and Equipment

Heating and/or Cooling Systems

Site operations involve the use of a condenser chiller system to maintain control of air conditioning inside two coolers. The cooling towers are staged on the southeastern side of the site and are supplied by municipal water. A variety of water treatment chemicals (additives) are added in combination to the cooling system water in electronically controlled amounts for purposes of water conditioning, prevention of system corrosion, and microbe and fungal control. The cooling system is electronically monitored; and, when necessary, small amount of the cooling water within the system is replaced with fresh water. The water from the cooling system discharges to the municipal sewer system. Based on observations made during the site reconnaissance, the mechanical areas appeared organized, clean, and well-maintained; and, no indication of a release of petroleum products or hazardous substances was observed. As such, the cooling system operations as observed and described herein do not constitute a REC.

Aboveground Chemical or Waste Storage

Drums, Barrels, and/or Containers ≥ 5 Gallons

At the time of the site reconnaissance, three five-gallon plastic containers of paint & primer, and five empty 55-gallon drums were observed in vacant offices areas in the site building. The containers were not stored within secondary containment. No floor drains or sumps were observed in the vicinity of the containers and drums, and no surficial staining was observed in the vicinity of the containers. Based on site observations, the on-site containers and drums do not constitute RECs.

Underground Chemical or Waste Storage, Drainage or Collection Systems

Interior Floor Drains

One interior floor drain was observed in the warehousing areas, and one was observed in the bathroom area. The site is serviced by municipal sanitary sewer; however, the on-site contact Mr. Lazerus was unaware where the drains discharge. Based on the operations conducted within the spaces where the floor drains were observed, and the site's municipal sewer connection, the observed floor and trench drains do not constitute a REC.

Stained pavement of similar surface

Intermittent areas of cracked spotty oil-stained concrete and asphalt pavement were observed in the northeastern portion of the site, and irregular patching was observed on the southern portion of the site during the site reconnaissance. The areas of staining appeared to be a result of *de minimis* minor leaks from vehicles and vehicle repair activities and do not constitute a REC. Based on the longevity of industrial operations associated with a stainless-steel commercial appliance manufacturer (approximately 39 years) and lack of information concerning waste streams for the site, the irregular asphalt patching in the pavement areas represent a REC to the site.

6.0 Adjoining Property Reconaissance

Visual observations of adjoining properties (from site boundaries) are summarized below.

Adjoining Properties

Direction	Description
North	The property to the adjoining north and northwest consists of Ardmore Home Design Warehouse and Made Goods (918 South Stimson Avenue).
East	The property to the adjoining east consists of Metal Cutting Service (16233 and 16235 Gale Avenue).
South	The property to the adjoining south consists of LC Electrical and Lighting Corp-Industry Branch (16211 Gale Avenue) and Crown City Furniture Manufacturing (closed, 16213 Gale Avenue).
West	Ward Way abuts the site to the west, followed by Pacific Tent (16203 Gale Avenue) and DPS Diesel Parts & Services (16205 Gale Avenue).

RECs were identified with the site associated with the eastern adjoining Metal Cutting Service in close proximity to the site, which is previously discussed in Section 4.1.

7.0 Additional Services

Per the agreed scope of services specified in the proposal, additional services (asbestos sampling, lead-based paint sampling, wetlands evaluation, lead in drinking water testing, radon testing, vapor encroachment screening, etc.) were not conducted.

8.0 DECLARATION

I, Carl A. Parten, declare that, to the best of my professional knowledge and belief, I meet the definition of Environmental Professional as defined in Section 312.10 of 40 CFR 312; and I have the specific qualifications based on education, training, and experience to assess a property of the nature, history, and setting of the site. I have developed and performed the All Appropriate Inquiries in conformance with the standards and practices set forth in 40 CFR Part 312.



_____

Carl A. Parten

Senior Principal / Office Manager III

APPENDIX A

EXHIBIT 1: TOPOGRAPHIC MAP

EXHIBIT 2: SITE DIAGRAM

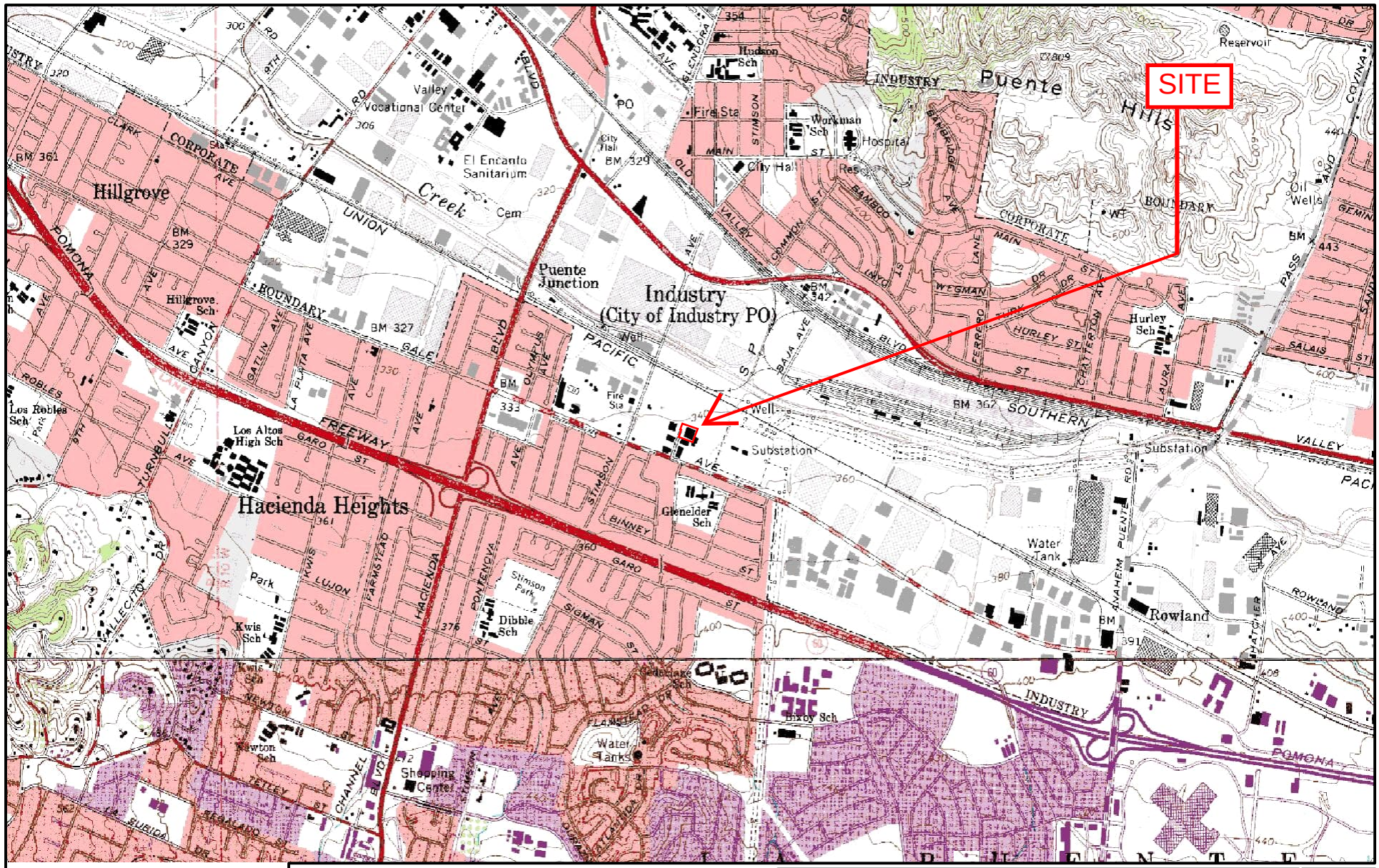

TOPOGRAPHIC MAP IMAGE COURTESY OF THE U.S. GEOLOGICAL SURVEY QUADRANGLES INCLUDE: BALDWIN PARK, CA (1/1/1981) and LA HABRA, CA (1/1/1981).

DIAGRAM IS FOR GENERAL LOCATION ONLY, AND IS NOT INTENDED FOR CONSTRUCTION PURPOSES

Project Manager:	JSV
Drawn By:	DOM
Checked By:	CAP
Approved By:	CAP

Project No.	LA247544.1
Scale:	1"=2,000'
File Name:	N/A
Date:	9/25/2024

Terracon

1355 East Cooley Drive
Colton, California 92324

TOPOGRAPHIC MAP

Marici-City of Industry BESS - 16207 Gale Avenue

16207 & 16209 Gale Avenue
City of Industry, Los Angeles County, California

Exhibit 1

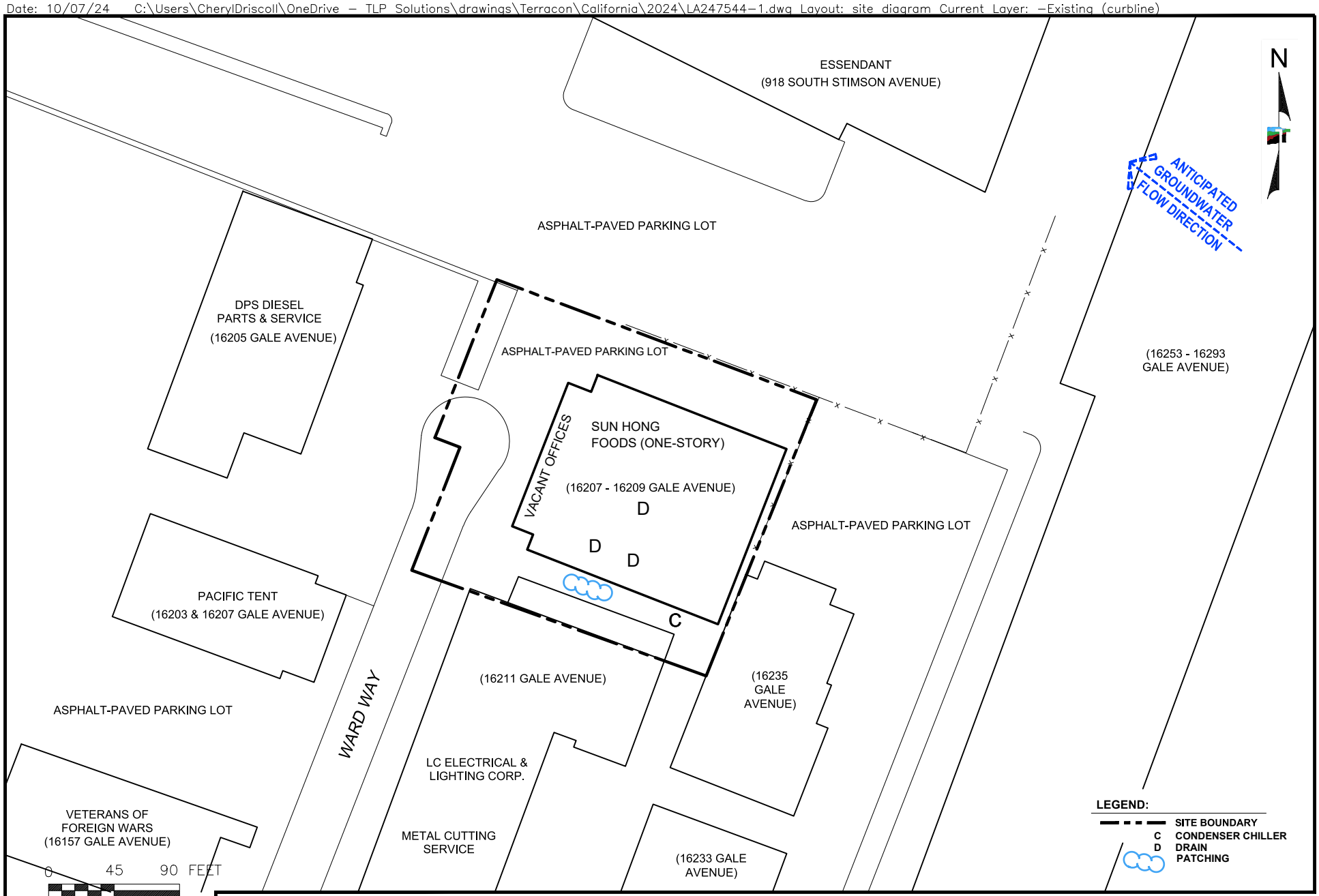

THIS DRAWING SHOULD NOT BE USED SEPARATELY FROM ORIGINAL REPORT.

Project Mngr:	JSV
Drawn By:	CDD
Checked By:	LSH
Approved By:	CAP
Project No.	LA247544.1
Scale:	AS SHOWN
Date:	10/07/24

Terracon
1355 East Cooley Drive
Colton, California 92324

SITE DIAGRAM

Marici-City of Industry BESS - 16207 Gale Avenue
16207 & 16209 Gale Avenue
City of Industry, Los Angeles County, California

EXHIBIT
2

APPENDIX B

SITE PHOTOGRAPHS



Photo 1: View of the northern portion of the site.



Photo 2: View of the southern portion of the site, with cardboard storage and empty 55-gallon drums in view.



Photo 3: View of the western portion of the site, facing north.



Photo 4: View of prior dumpster storage area in northern portion of the site.



Photo 5: View of cracked pavement on northeastern portion of the site.



Photo 6: View of irregular patching on southern portion of the site.



Photo 7: View of condenser chiller systems, on southwestern portion of the site.



Photo 8: View of vacant office area.



Photo 9: View of paint & primer storage in office area.



Photo 10: View of central warehouse storage area, with forklift visible.



Photo 11: View of eastern warehouse storage area.



Photo 12: View of western warehouse storage area.



Photo 13: View of interior floor drain in warehouse area, near cooler.



Photo 14: View of typical bathroom in warehouse area, with drain visible.



Photo 15: View of typical cooler with food storage.



Photo 16: View of northern adjoining Ardmore Home Design Warehouse and Made Goods (918 South Stimson Avenue).



Photo 17: View of eastern adjoining Metal Cutting Service (16233 and 16235 Gale Avenue).



Photo 18: View of southern adjoining LC Electrical and Lighting Corp-Industry Branch (16211 Gale Avenue) and Crown City Furniture Manufacturing (closed, 16213 Gale Avenue).



Photo 19: View of western adjoining Pacific Tent (16203 Gale Avenue).



Photo 20: View of western adjoining DPS Diesel Parts & Services (16205 Gale Avenue).

APPENDIX C

HISTORICAL DOCUMENTATION AND USER QUESTIONNAIRE

ASTM E1527-21 User Questionnaire

Date Completed	9/30/2024	
Person Completing Questionnaire	Name: Kyle Rourke Company:Aypa Power	Phone: 248-804-3262 Email: krourke@aypa.com
Site Name	Marici - DPAH	
Site Address	16207 Gale Ave, City of Industry, CA, 91745	
Point of Contact for Access	Name: Steven Lazerus Company: Lazerus Properties and Capital	Phone: 626-755-4474 Email: Steven@LazerusProperties.com
Access Restrictions or Special Site Requirements?	N No ___Yes (If yes, please explain)	
Confidentiality Requirements?	N No ___Yes (If yes, please explain)	
Current Site Owner	Name: Damon Lao Company: DPAH Investment	Phone:510-220-2285 Email: Ivan@sunhongfoods.com
Current Site Operator	Name: Steven Lazerus Company: Lazerus Properties and Capital	Phone: 626-755-4474 Email: Steven@LazerusProperties.com
Reasons for ESA (e.g., financing, acquisition, lease, etc.)	Aquisition	
Anticipated Future Site Use	Battery Energy Storage Facility	
Relevant Documents?	Please provide Terracon copies of prior Phase I or II ESAs, Asbestos Surveys, Environmental Permits or Audit documents, Underground Storage Tank documents, Geotechnical Investigations, Site Surveys, Diagrams or Maps, or other relevant reports or documents.	

ASTM User Questionnaire

To qualify for one of the *Landowner Liability Protections (LLPs)* offered by the Small Business Liability Relief and Brownfields Revitalization Act of 2001 (the "*Brownfields Amendments*"), the user must respond to the following inquiries required by 40 C.F.R. §§ 312.25, 312.28, 312.29, 312.30, and 312.31. These inquiries must also be conducted by EPA Brownfield Assessment and Characterization grantees. The *user* should provide the following information to the *environmental professional*. Failure to conduct these inquiries could result in a determination that "*all appropriate* inquiries" is not complete.

1) Did a search of land title records (or judicial records where appropriate) identify any environmental liens filed or recorded against the site under federal, tribal, state, or local law (40 CFR 312.25)?

N No ___Yes (If yes, explain below and send Terracon a copy of the title records or judicial records reviewed.)

2) Did a search of land title records (or judicial records where appropriate) identify any activity and use limitations (AULs), such as engineering controls, land use restrictions, or institutional controls that are in place at the site and/or have been filed or recorded against the site under federal, tribal, state, or local law (40 CFR 312.26)?

N No ___Yes (If yes, explain below and send Terracon a copy of the title records or judicial records reviewed.)

3) Do you have any specialized knowledge or experience related to the site or nearby properties? For example, are you involved in the same line of business as the current or former occupants of the site or an adjoining property so that you would have specialized knowledge of the chemicals and processes used by this type of business (40 CFR 312-28)?

N No ___Yes (If yes, explain below)

4) Does the purchase price being paid for this site reasonably reflect the fair market value of the property? If you conclude that there is a difference, have you considered whether the lower purchase price is because contamination is known or believed to be present at the site?

___No Y Yes ___Not applicable (If yes or Not applicable, explain below)

5) Are you aware of commonly known or reasonably ascertainable information about the site that would help the environmental professional to identify conditions indicative of releases or threatened releases (40 CFR 312.30)? For example, (a.) Do you know the past uses of the site? (b.) Do you know of specific chemicals that are present or once were present at the site? (c.) Do you know of spills or other chemical releases that have taken place at the site? (d.) Do you know of any environmental cleanups that have taken place at the site?

N No ___Yes (If yes, explain below)

6) Based on your knowledge and experience related to the site, are there any obvious indicators that point to the presence or likely presence of releases at the site (40 CFR 312.31)?

N No ___Yes (If yes, explain below)

Comments or explanations:

Please return this form with the signed authorization to proceed. **Proposal No.**

Marici-City of Industry BESS - 16207 Gale Avenue

16207 and 16209 Gale Avenue

City of Industry, Los Angeles County, California 91745

Inquiry Number: 7769050.3

September 19, 2024

Certified Sanborn® Map Report

6 Armstrong Road, 4th floor
Shelton, CT 06484
Toll Free: 800.352.0050
www.edrnet.com

Certified Sanborn® Map Report

09/19/24

Site Name:

Marici-City of Industry BESS
16233 Gale Avenue
Hacienda Heights, CA 91745
EDR Inquiry # 7769050.3

Client Name:

Terracon
23041 Avenida De La Carlota Ste 350
Laguna Hills, CA 92653
Contact: Laura Hedman

The Sanborn Library has been searched by EDR and maps covering the target property location as provided by Terracon were identified for the years listed below. The Sanborn Library is the largest, most complete collection of fire insurance maps. The collection includes maps from Sanborn, Bromley, Perris & Browne, Hopkins, Barlow, and others. Only Environmental Data Resources Inc. (EDR) is authorized to grant rights for commercial reproduction of maps by the Sanborn Library LLC, the copyright holder for the collection. Results can be authenticated by visiting www.edrnet.com/sanborn.

The Sanborn Library is continually enhanced with newly identified map archives. This report accesses all maps in the collection as of the day this report was generated.

Certified Sanborn Results:

Certification # 3D4C-4E2B-91ED

PO # NA

Project LA247544.2

UNMAPPED PROPERTY

This report certifies that the complete holdings of the Sanborn Library, LLC collection have been searched based on client supplied target property information, and fire insurance maps covering the target property were not found.

Sanborn® Library search results

Certification #: 3D4C-4E2B-91ED

The Sanborn Library includes more than 1.2 million fire insurance maps from Sanborn, Bromley, Perris & Browne, Hopkins, Barlow and others which track historical property usage in approximately 12,000 American cities and towns. Collections searched:

- ☑ Library of Congress
- ☑ University Publications of America
- ☑ EDR Private Collection

The Sanborn Library LLC Since 1866™

Limited Permission To Make Copies

Terracon (the client) is permitted to make up to FIVE photocopies of this Sanborn Map transmittal and each fire insurance map accompanying this report solely for the limited use of its customer. No one other than the client is authorized to make copies. Upon request made directly to an EDR Account Executive, the client may be permitted to make a limited number of additional photocopies. This permission is conditioned upon compliance by the client, its customer and their agents with EDR's copyright policy; a copy of which is available upon request.

Disclaimer - Copyright and Trademark Notice

This Report contains certain information obtained from a variety of public and other sources reasonably available to Environmental Data Resources, LLC. It cannot be concluded from this Report that coverage information for the target and surrounding properties does not exist from other sources. This Report is provided on an "AS IS", "AS AVAILABLE" basis. NO WARRANTY EXPRESS OR IMPLIED IS MADE WHATSOEVER IN CONNECTION WITH THIS REPORT. ENVIRONMENTAL DATA RESOURCES, LLC AND ITS SUBSIDIARIES, AFFILIATES AND THIRD PARTY SUPPLIERS DISCLAIM ALL WARRANTIES, OF ANY KIND OR NATURE, EXPRESS OR IMPLIED, ARISING OUT OF OR RELATED TO THIS REPORT OR ANY OF THE DATA AND INFORMATION PROVIDED IN THIS REPORT, INCLUDING WITHOUT LIMITATION, ANY WARRANTIES REGARDING ACCURACY, QUALITY, CORRECTNESS, COMPLETENESS, COMPREHENSIVENESS, SUITABILITY, MERCHANTABILITY, FITNESS FOR A PARTICULAR PURPOSE, TITLE, NON-INFRINGEMENT, MISAPPROPRIATION, OR OTHERWISE. ALL RISK IS ASSUMED BY THE USER. IN NO EVENT SHALL ENVIRONMENTAL DATA RESOURCES, LLC OR ITS SUBSIDIARIES, AFFILIATES OR THIRD PARTY SUPPLIERS BE LIABLE TO ANYONE FOR ANY DIRECT, INCIDENTAL, INDIRECT, SPECIAL, CONSEQUENTIAL OR OTHER DAMAGES OF ANY TYPE OR KIND (INCLUDING BUT NOT LIMITED TO LOSS OF PROFITS, LOSS OF USE, OR LOSS OF DATA), ARISING OUT OF OR IN ANY WAY CONNECTED WITH THIS REPORT OR ANY OF THE DATA AND INFORMATION PROVIDED IN THIS REPORT. Any analyses, estimates, ratings, environmental risk levels, or risk codes provided in this Report are provided for illustrative purposes only, and are not intended to provide, nor should they be interpreted as providing any facts regarding, or prediction or forecast of, any environmental risk for any property. Only an assessment performed by a qualified environmental professional can provide findings, opinions or conclusions regarding the environmental risk or conditions in, on or at any property.

Copyright 2024 by Environmental Data Resources, Inc. All rights reserved. Reproduction in any media or format, in whole or in part, of any report or map of Environmental Data Resources, Inc., or its affiliates, is prohibited without prior written permission.

EDR and its logos (including Sanborn and Sanborn Map) are trademarks of Environmental Data Resources, LLC or its affiliates. All other trademarks used herein are the property of their respective owners.

Marici-City of Industry BESS - 16207 Gale Avenue

16233 Gale Avenue

Hacienda Heights, CA 91745

Inquiry Number: 7769050.4

September 19, 2024

EDR Historical Topo Map Report

with QuadMatch™

6 Armstrong Road, 4th floor
Shelton, CT 06484
Toll Free: 800.352.0050
www.edrnet.com

EDR Historical Topo Map Report

09/19/24

Site Name:	Client Name:
Marici-City of Industry BESS	Terracon
16233 Gale Avenue	23041 Avenida De La Carlota Ste 350
Hacienda Heights, CA 91745	Laguna Hills, CA 92653
EDR Inquiry # 7769050.4	Contact: Laura Hedman

EDR Topographic Map Library has been searched by EDR and maps covering the target property location as provided by Terracon were identified for the years listed below. EDR's Historical Topo Map Report is designed to assist professionals in evaluating potential liability on a target property resulting from past activities. EDRs Historical Topo Map Report includes a search of a collection of public and private color historical topographic maps, dating back to the late 1800s.

Search Results:		*Coordinates:*	
P.O.#	NA	**Latitude:**	34.008801 34° 0' 32" North
Project:	LA247544.2	**Longitude:**	-117.952433 -117° 57' 9" West
		UTM Zone:	Zone 11 North
		UTM X Meters:	412052.42
		UTM Y Meters:	3763540.69
		Elevation:	347.77' above sea level

Maps Provided:

2022, 2021	1952, 1953	1898
2018	1950	1897
2015	1942	1894, 1896
2012	1935	
1981	1927	
1974	1904	
1972	1902	
1964, 1966	1901	

Disclaimer - Copyright and Trademark Notice

This Report contains certain information obtained from a variety of public and other sources reasonably available to Environmental Data Resources, LLC. It cannot be concluded from this Report that coverage information for the target and surrounding properties does not exist from other sources. This Report is provided on an "AS IS", "AS AVAILABLE" basis. NO WARRANTY EXPRESS OR IMPLIED IS MADE WHATSOEVER IN CONNECTION WITH THIS REPORT. ENVIRONMENTAL DATA RESOURCES, LLC AND ITS SUBSIDIARIES, AFFILIATES AND THIRD PARTY SUPPLIERS DISCLAIM ALL WARRANTIES, OF ANY KIND OR NATURE, EXPRESS OR IMPLIED, ARISING OUT OF OR RELATED TO THIS REPORT OR ANY OF THE DATA AND INFORMATION PROVIDED IN THIS REPORT, INCLUDING WITHOUT LIMITATION, ANY WARRANTIES REGARDING ACCURACY, QUALITY, CORRECTNESS, COMPLETENESS, COMPREHENSIVENESS, SUITABILITY, MERCHANTABILITY, FITNESS FOR A PARTICULAR PURPOSE, TITLE, NON-INFRINGEMENT, MISAPPROPRIATION, OR OTHERWISE. ALL RISK IS ASSUMED BY THE USER. IN NO EVENT SHALL ENVIRONMENTAL DATA RESOURCES, LLC OR ITS SUBSIDIARIES, AFFILIATES OR THIRD PARTY SUPPLIERS BE LIABLE TO ANYONE FOR ANY DIRECT, INCIDENTAL, INDIRECT, SPECIAL, CONSEQUENTIAL OR OTHER DAMAGES OF ANY TYPE OR KIND (INCLUDING BUT NOT LIMITED TO LOSS OF PROFITS, LOSS OF USE, OR LOSS OF DATA), ARISING OUT OF OR IN ANY WAY CONNECTED WITH THIS REPORT OR ANY OF THE DATA AND INFORMATION PROVIDED IN THIS REPORT. Any analyses, estimates, ratings, environmental risk levels, or risk codes provided in this Report are provided for illustrative purposes only, and are not intended to provide, nor should they be interpreted as providing any facts regarding, or prediction or forecast of, any environmental risk for any property. Only an assessment performed by a qualified environmental professional can provide findings, opinions or conclusions regarding the environmental risk or conditions in, on or at any property.

Copyright 2024 by Environmental Data Resources, Inc. All rights reserved. Reproduction in any media or format, in whole or in part, of any report or map of Environmental Data Resources, Inc., or its affiliates, is prohibited without prior written permission.

EDR and its logos (including Sanborn and Sanborn Map) are trademarks of Environmental Data Resources, LLC or its affiliates. All other trademarks used herein are the property of their respective owners.

Topo Sheet Key

This EDR Topo Map Report is based upon the following USGS topographic map sheets.

2022, 2021 Source Sheets

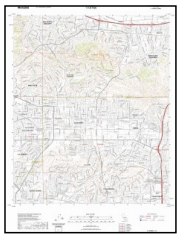

La Habra
2022
7.5-minute, 24000



Baldwin Park
2021
7.5-minute, 24000

2018 Source Sheets



Baldwin Park
2018
7.5-minute, 24000

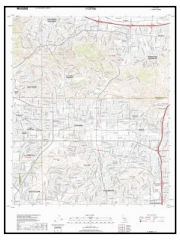

La Habra
2018
7.5-minute, 24000

2015 Source Sheets



Baldwin Park
2015
7.5-minute, 24000



La Habra
2015
7.5-minute, 24000

2012 Source Sheets



Baldwin Park
2012
7.5-minute, 24000

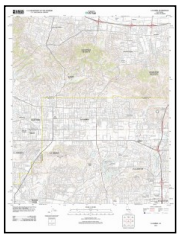

La Habra
2012
7.5-minute, 24000

Topo Sheet Key

This EDR Topo Map Report is based upon the following USGS topographic map sheets.

1981 Source Sheets



Baldwin Park
1981
7.5-minute, 24000
Aerial Photo Revised 1978

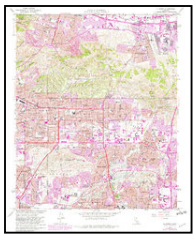

La Habra
1981
7.5-minute, 24000
Aerial Photo Revised 1981

1974 Source Sheets



La Habra
1974
7.5-minute, 24000
Aerial Photo Revised 1974

1972 Source Sheets



La Habra
1972
7.5-minute, 24000
Aerial Photo Revised 1972

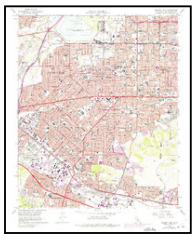

Baldwin Park
1972
7.5-minute, 24000
Aerial Photo Revised 1972

1964, 1966 Source Sheets



La Habra
1964
7.5-minute, 24000
Aerial Photo Revised 1963

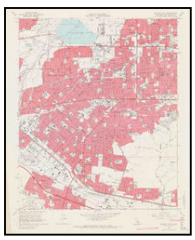

Baldwin Park
1966
7.5-minute, 24000
Aerial Photo Revised 1964

Topo Sheet Key

This EDR Topo Map Report is based upon the following USGS topographic map sheets.

1952, 1953 Source Sheets



La Habra
1952
7.5-minute, 24000
Aerial Photo Revised 1947



Baldwin Park
1953
7.5-minute, 24000
Aerial Photo Revised 1952

1950 Source Sheets

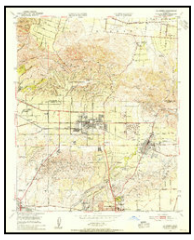

La Habra
1950
7.5-minute, 24000
Aerial Photo Revised 1947

1942 Source Sheets



ANAHEIM
1942
15-minute, 50000

1935 Source Sheets



Coyote Hills
1935
7.5-minute, 31680

Topo Sheet Key

This EDR Topo Map Report is based upon the following USGS topographic map sheets.

1927 Source Sheets



La Habra
1927
7.5-minute, 24000



Puente
1927
7.5-minute, 24000

1904 Source Sheets



Pomona
1904
15-minute, 62500

1902 Source Sheets



Corona
1902
30-minute, 125000

1901 Source Sheets



Anaheim
1901
15-minute, 62500

Topo Sheet Key

This EDR Topo Map Report is based upon the following USGS topographic map sheets.

1898 Source Sheets



Pomona
1898
15-minute, 62500



Anaheim
1898
15-minute, 62500

1897 Source Sheets



Pomona
1897
15-minute, 62500

1894, 1896 Source Sheets



Pomona
1894
15-minute, 62500

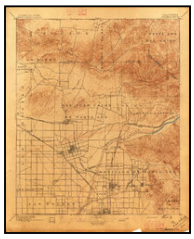

Anaheim
1896
15-minute, 62500

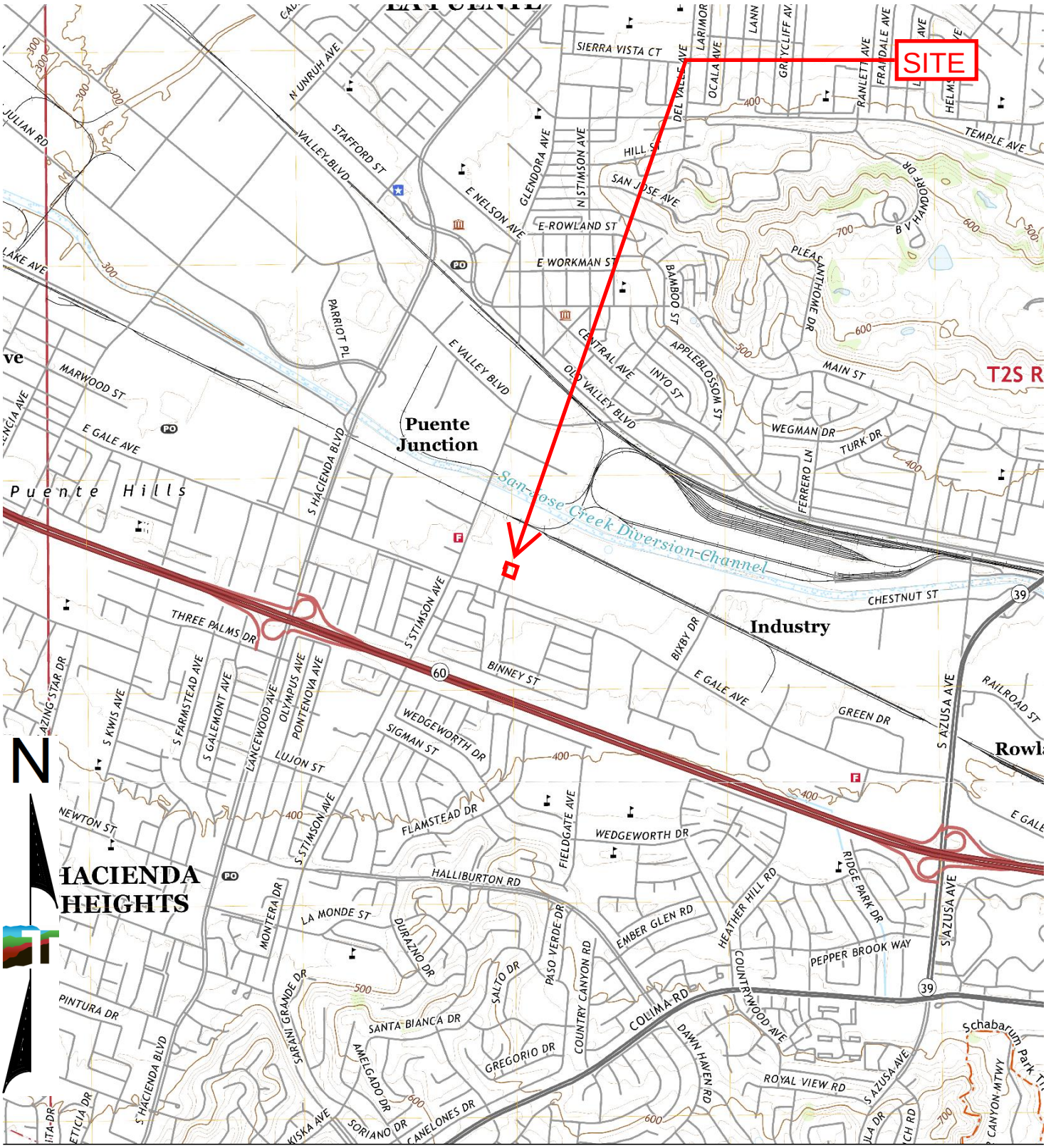

TP, Baldwin Park, 2021, 7.5-minute
S, La Habra, 2022, 7.5-minute

0 Miles 0.25 0.5 1 1.5

Project Manager:	Project No.	Terracon	2022, 2021 TOPOGRAPHIC MAP
Drawn by:	Scale:		
Checked by:	File Name:		
Approved by:	Date: 2022, 2021		

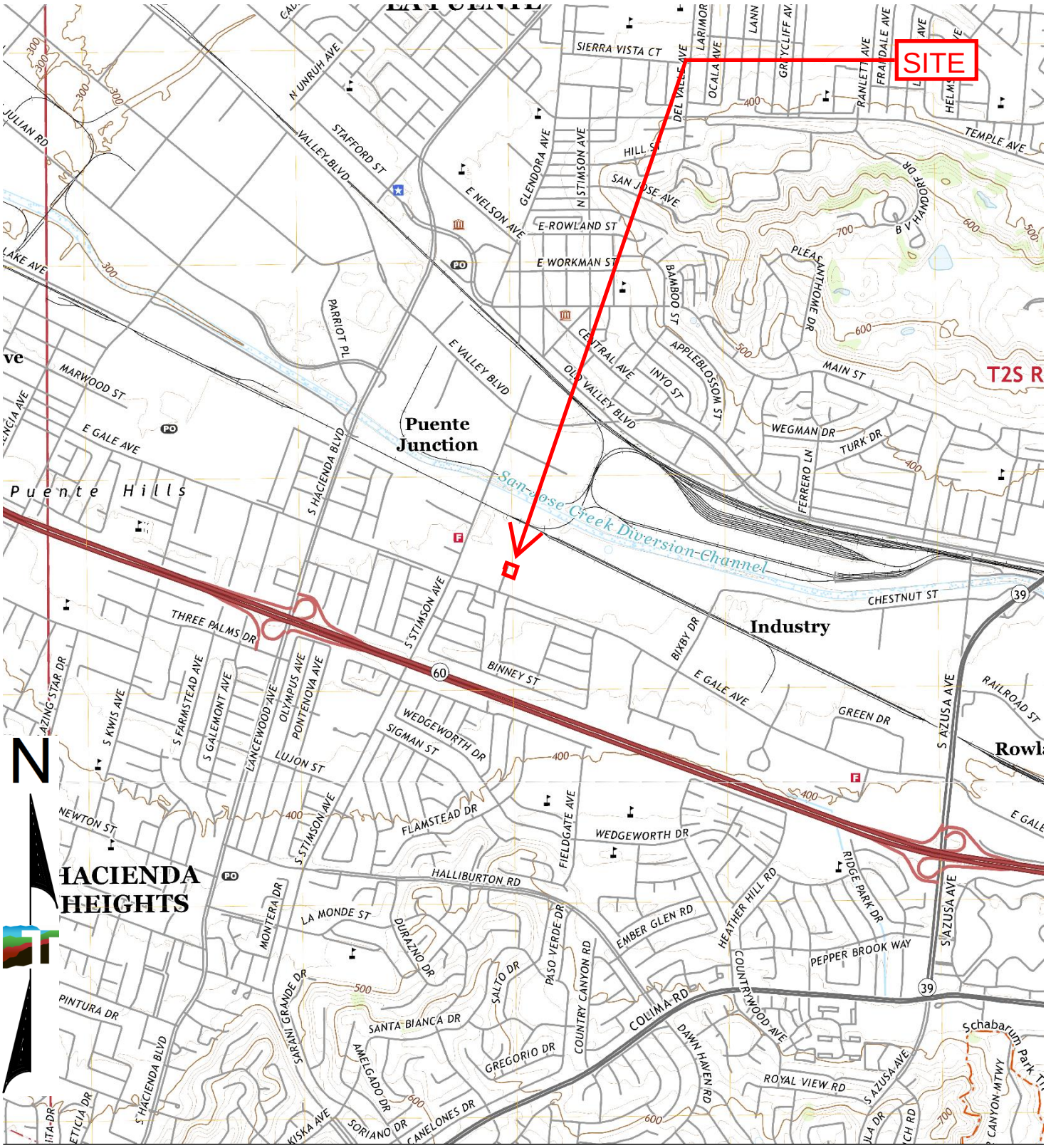

TP, Baldwin Park, 2018, 7.5-minute
S, La Habra, 2018, 7.5-minute

0 Miles 0.25 0.5 1 1.5

Project Manager:	Project No.	Terracon	2018 TOPOGRAPHIC MAP
Drawn by:	Scale:		
Checked by:	File Name:		
Approved by:	Date: 2018		

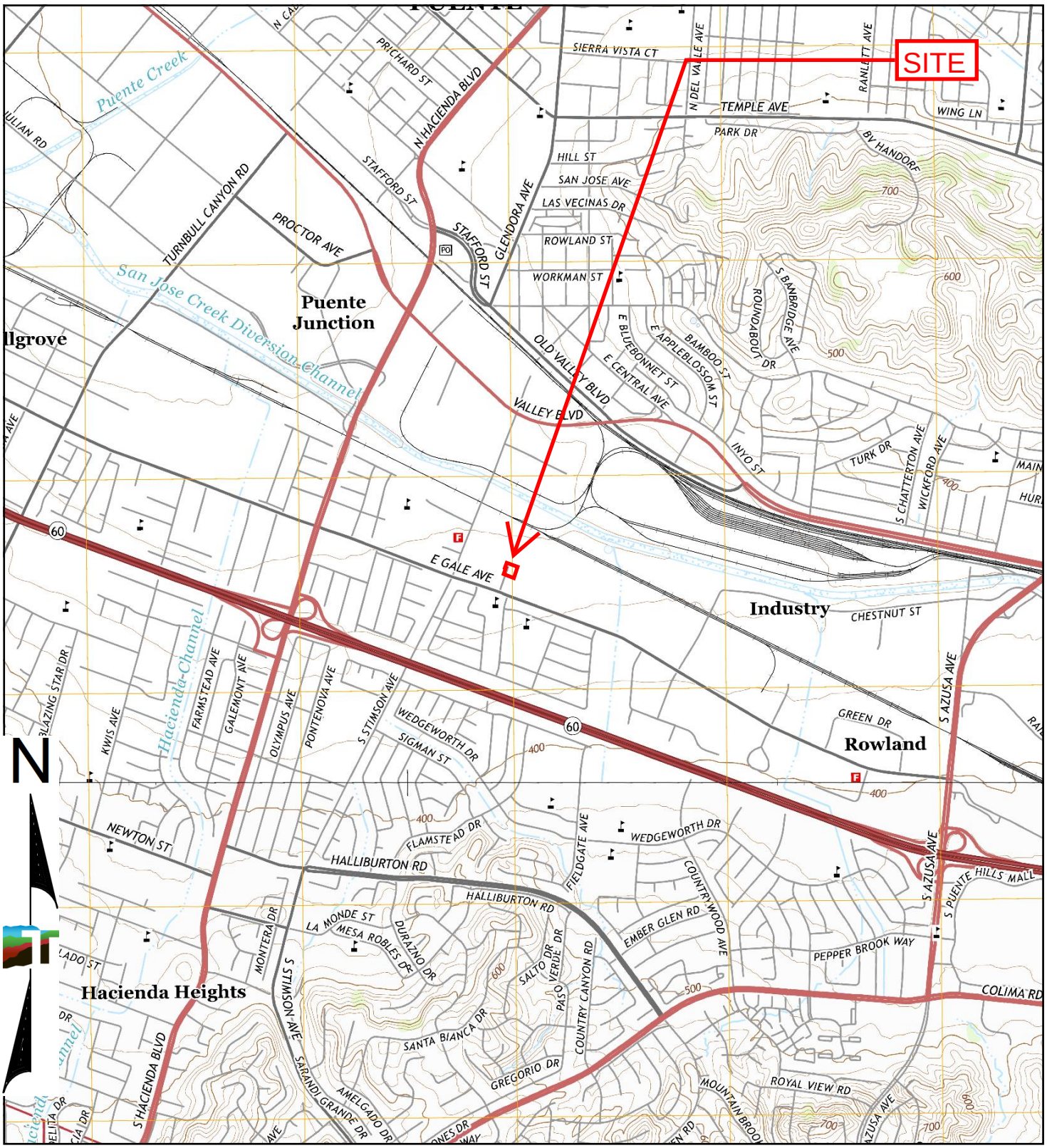

TP, Baldwin Park, 2015, 7.5-minute
S, La Habra, 2015, 7.5-minute

0 Miles 0.25 0.5 1 1.5

Project Manager:	Project No.	Terracon	2015 TOPOGRAPHIC MAP
Drawn by:	Scale:		
Checked by:	File Name:		
Approved by:	Date: 2015		

Topographic Map

2012

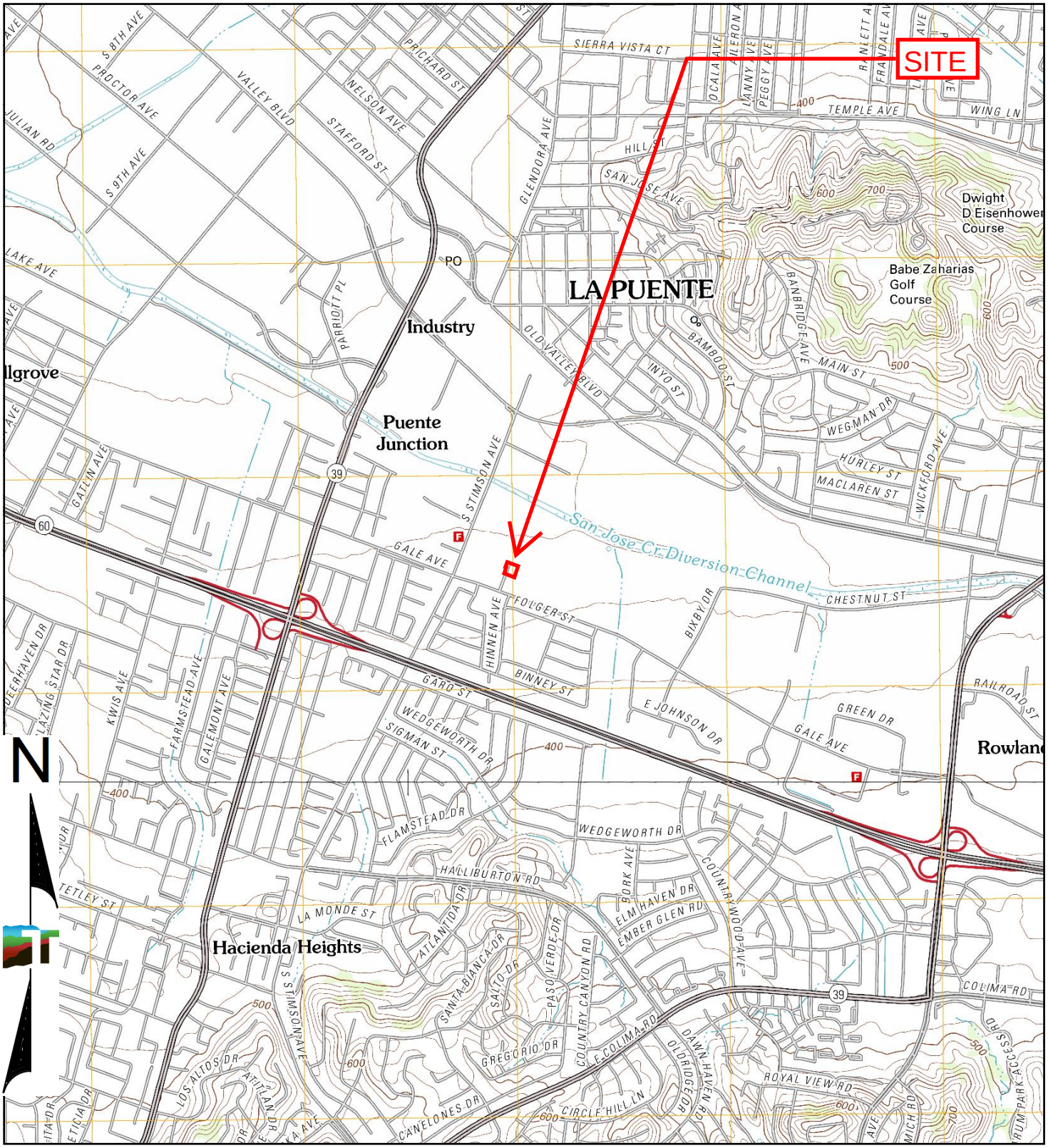

TP, Baldwin Park, 2012, 7.5-minute
S, La Habra, 2012, 7.5-minute

0 Miles 0.25 0.5 1 1.5

Project Manager:	Project No.	Terracon	2012 TOPOGRAPHIC MAP
Drawn by:	Scale:		
Checked by:	File Name:		
Approved by:	Date: 2012		

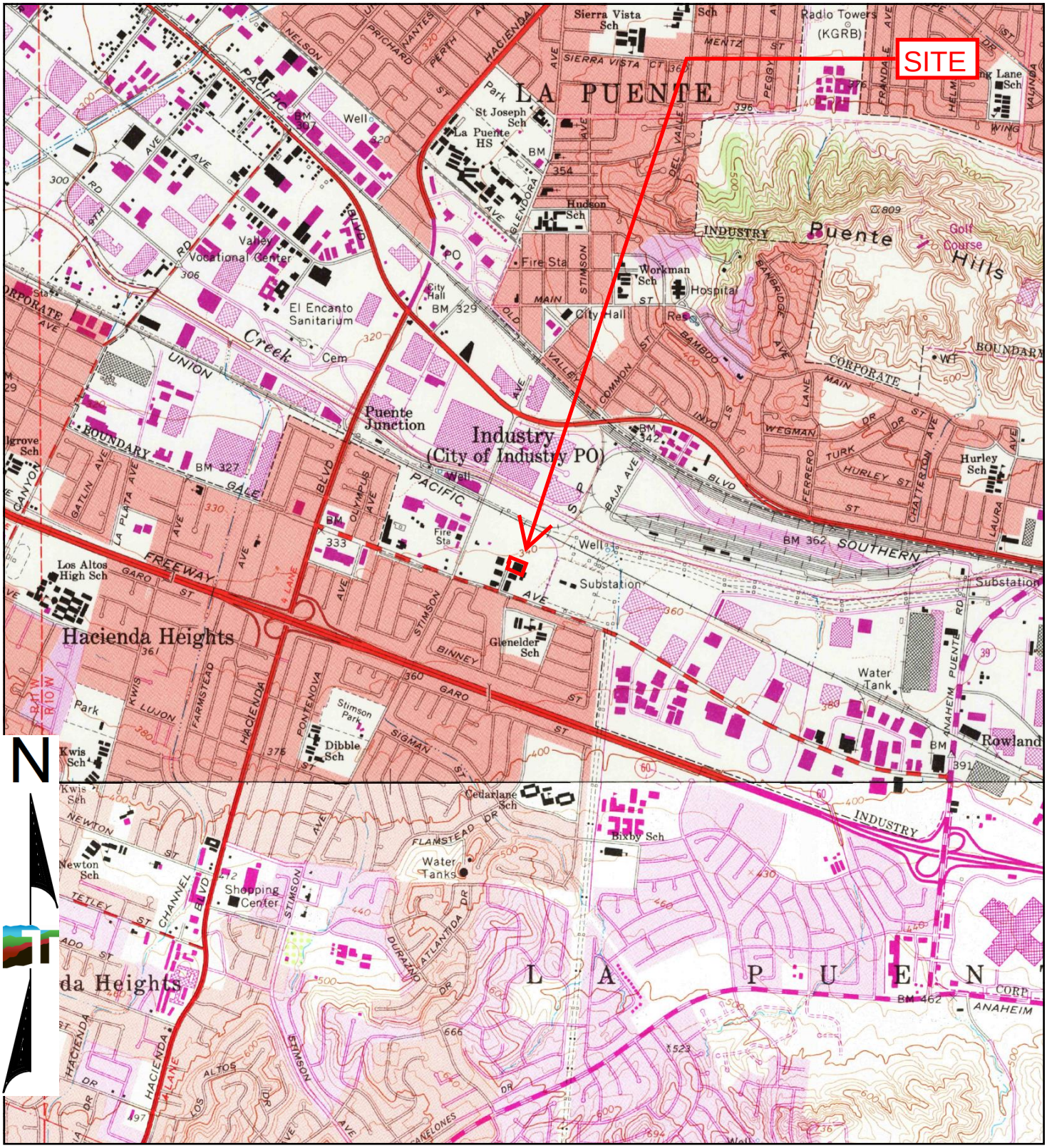

TP, Baldwin Park, 1981, 7.5-minute
S, La Habra, 1981, 7.5-minute

0 Miles 0.25 0.5 1 1.5

Project Manager:	Project No.	Terracon	1981 TOPOGRAPHIC MAP
Drawn by:	Scale:		
Checked by:	File Name:		
Approved by:	Date: 1981		



S, La Habra, 1974, 7.5-minute

0 Miles 0.25 0.5 1 1.5

Project Manager:	Project No.	Terracon	1974 TOPOGRAPHIC MAP
Drawn by:	Scale:		
Checked by:	File Name:		
Approved by:	Date: 1974		

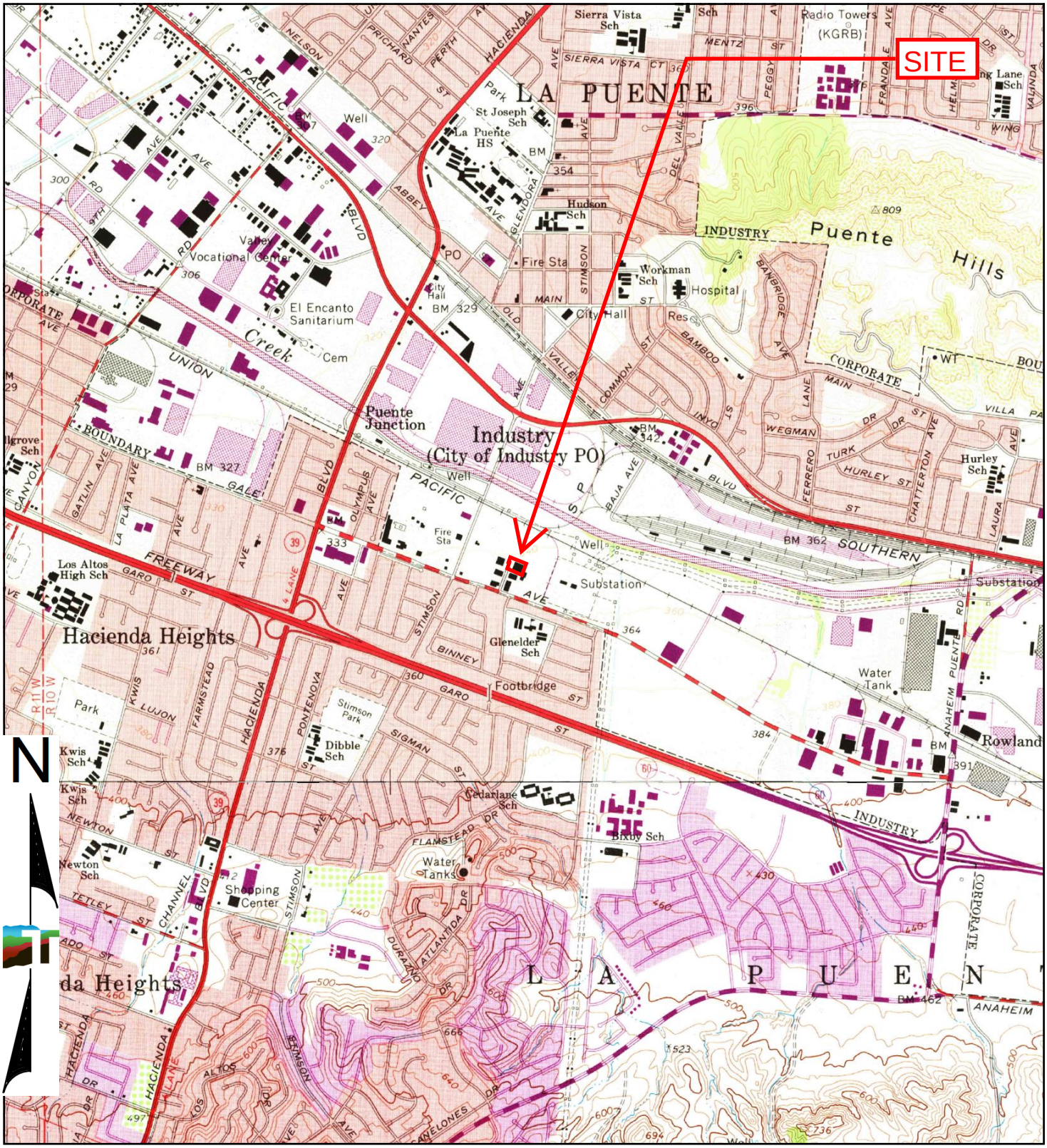

TP, Baldwin Park, 1972, 7.5-minute
S, La Habra, 1972, 7.5-minute

0 Miles 0.25 0.5 1 1.5

Project Manager:	Project No.	Terracon	1972 TOPOGRAPHIC MAP
Drawn by:	Scale:		
Checked by:	File Name:		
Approved by:	Date: 1972		

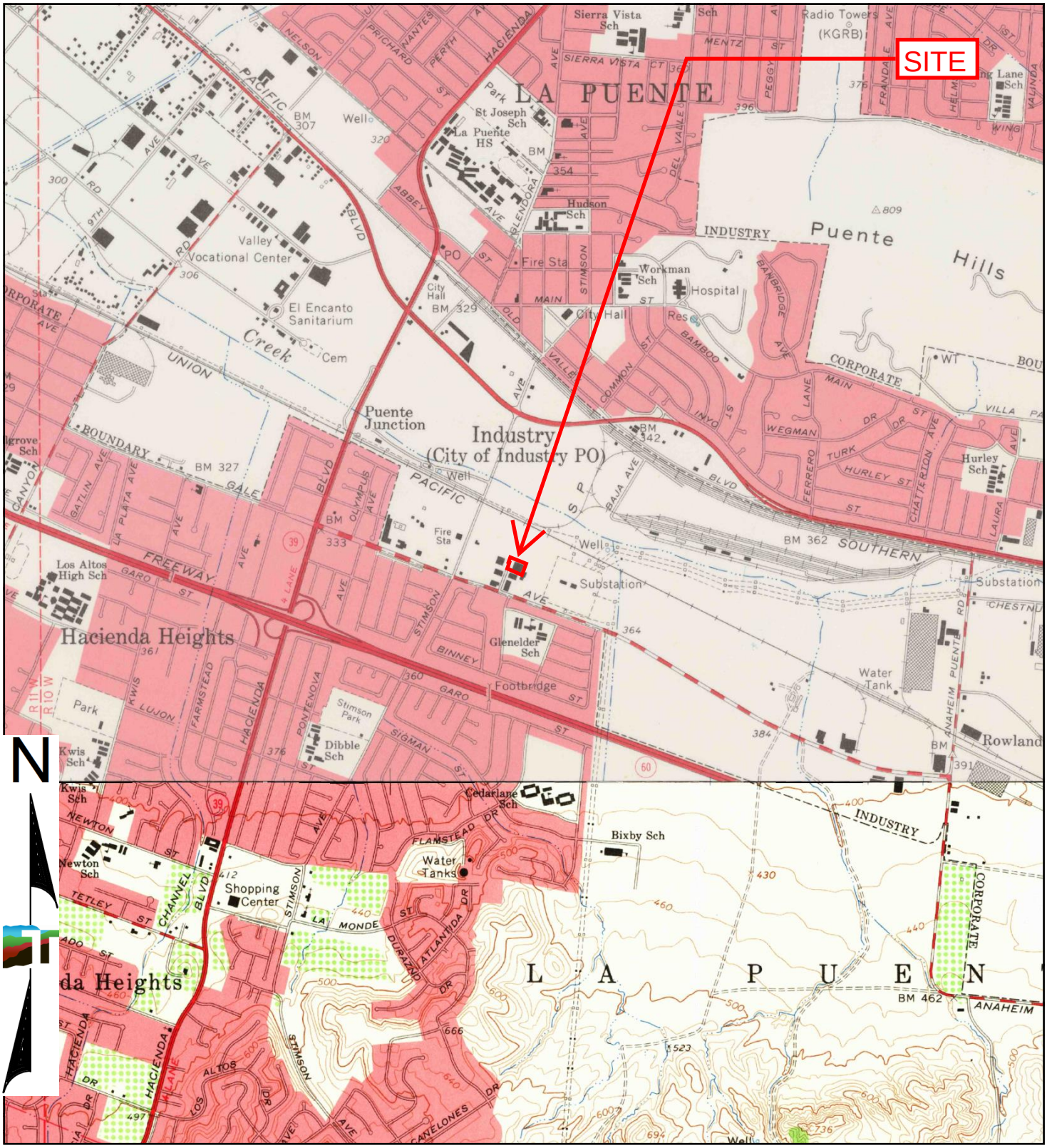

TP, Baldwin Park, 1966, 7.5-minute
S, La Habra, 1964, 7.5-minute

0 Miles 0.25 0.5 1 1.5

Project Manager:	Project No.	Terracon	1964, 1966 TOPOGRAPHIC MAP
Drawn by:	Scale:		
Checked by:	File Name:		
Approved by:	Date: 1964, 1966		

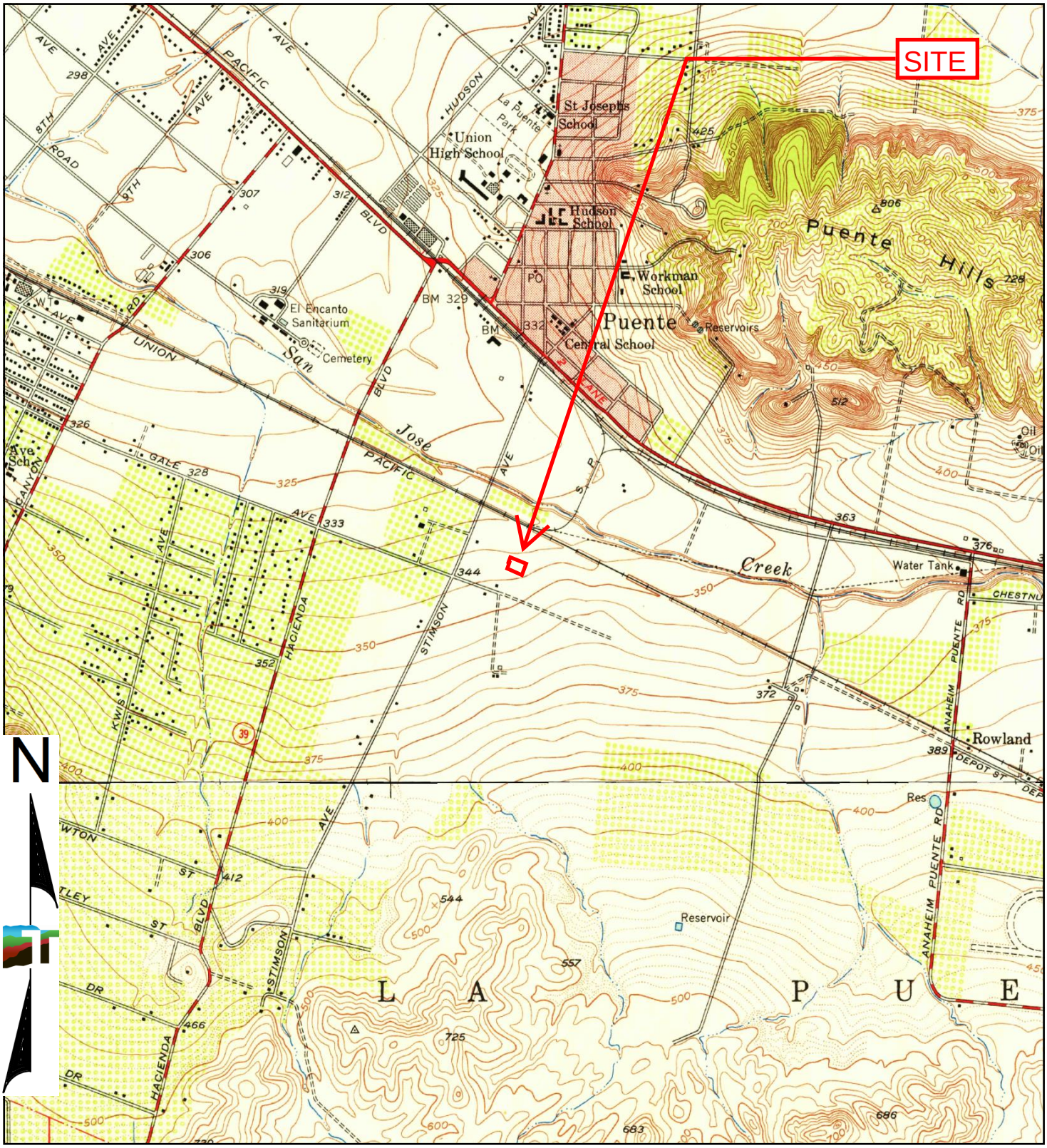

TP, Baldwin Park, 1953, 7.5-minute
S, La Habra, 1952, 7.5-minute

0 Miles 0.25 0.5 1 1.5

Project Manager:	Project No.	Terracon	1952, 1953 TOPOGRAPHIC MAP
Drawn by:	Scale:		
Checked by:	File Name:		
Approved by:	Date: 1952, 1953		

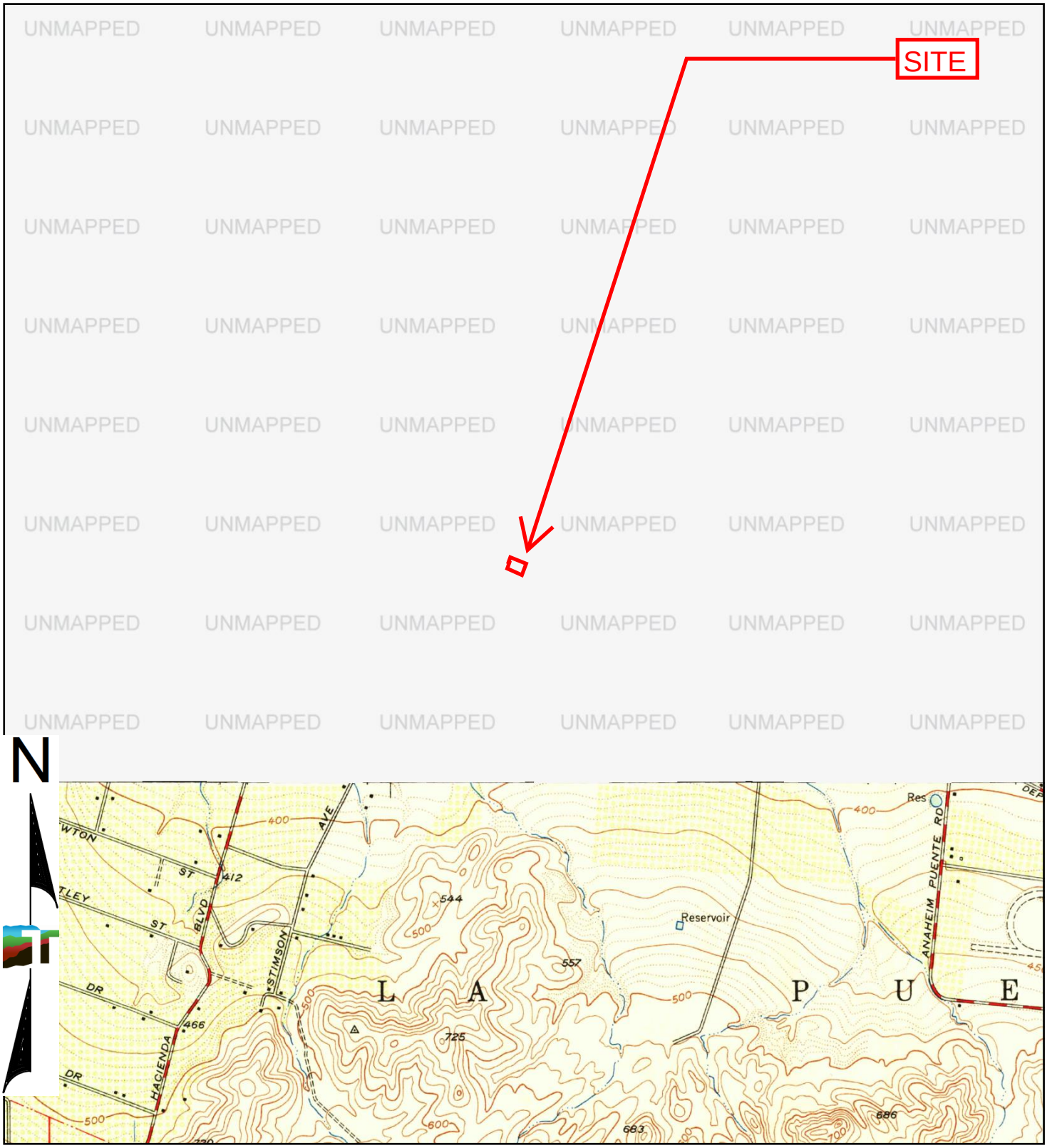

S, La Habra, 1950, 7.5-minute

0 Miles 0.25 0.5 1 1.5

Project Manager:	Project No.	Terracon	1950 TOPOGRAPHIC MAP
Drawn by:	Scale:		
Checked by:	File Name:		
Approved by:	Date: 1950		

UNMAPPED

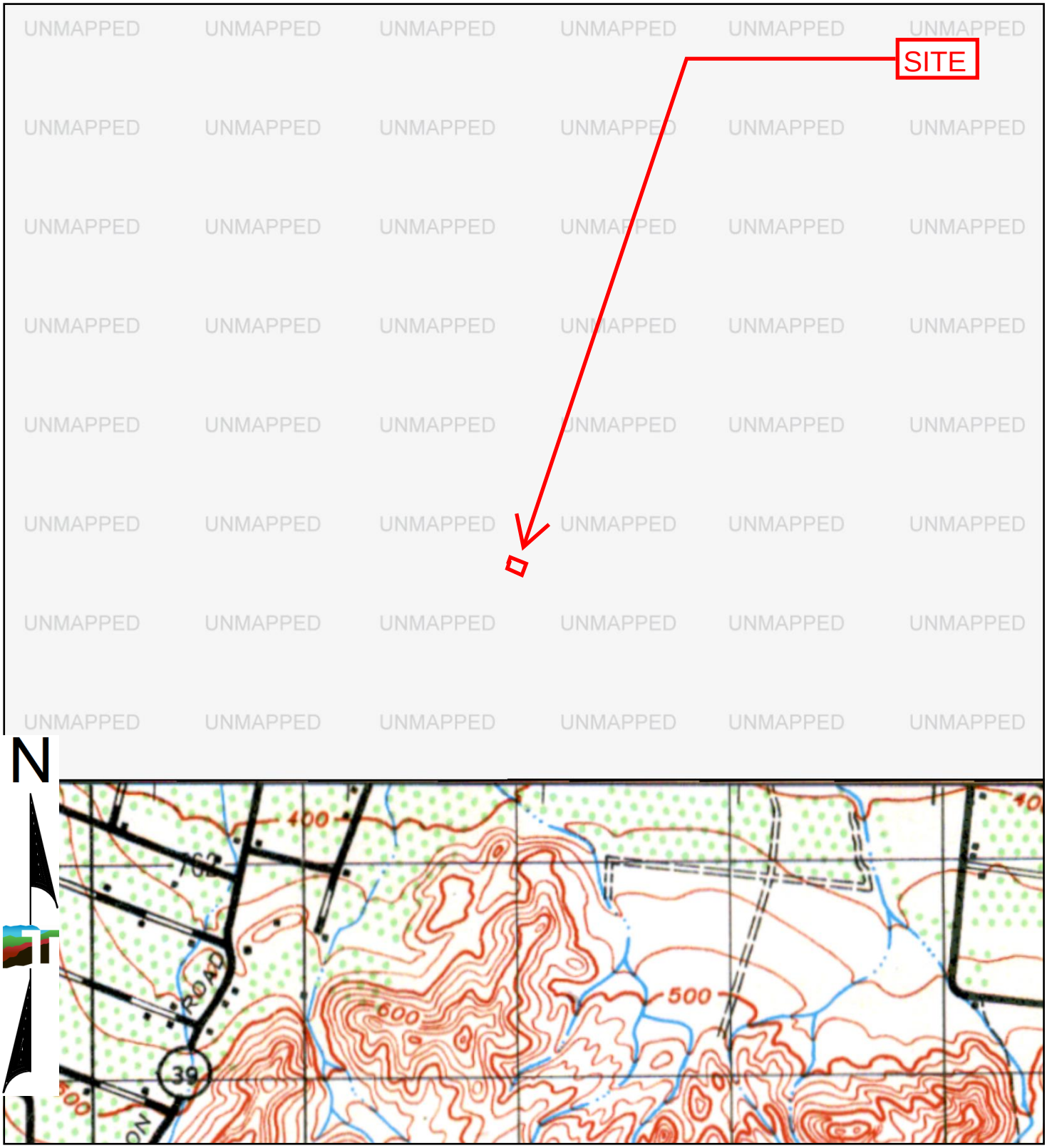

SE, ANAHEIM, 1942, 15-minute

0 Miles 0.25 0.5 1 1.5

Project Manager:	Project No.	Terracon	1942 TOPOGRAPHIC MAP
Drawn by:	Scale:		
Checked by:	File Name:		
Approved by:	Date: 1942		



S, Coyote Hills, 1935, 7.5-minute

0 Miles 0.25 0.5 1 1.5

Project Manager:	Project No.	Terracon	1935 TOPOGRAPHIC MAP
Drawn by:	Scale:		
Checked by:	File Name:		
Approved by:	Date: 1935		

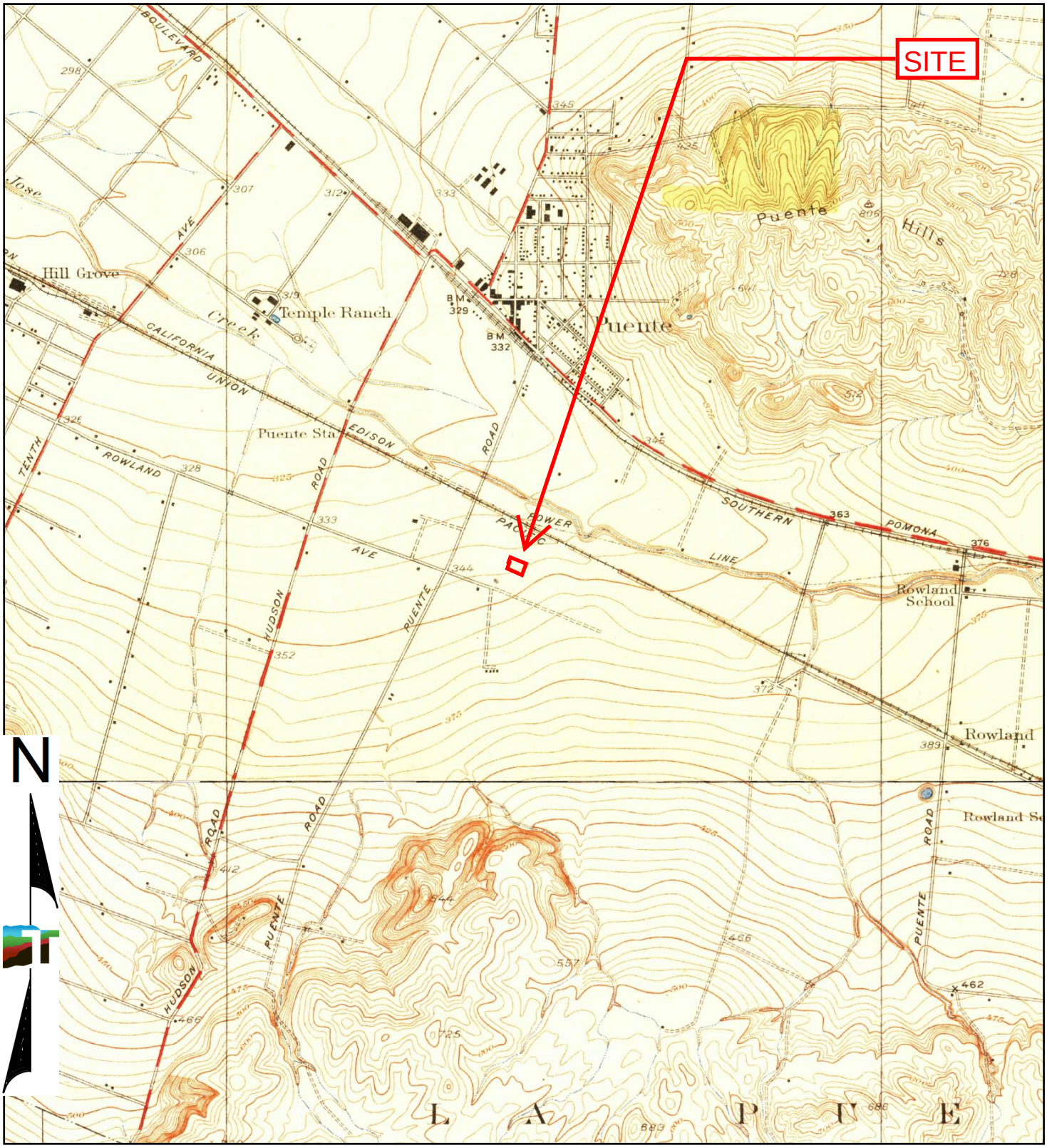

TP, Puente, 1927, 7.5-minute
S, La Habra, 1927, 7.5-minute

0 Miles 0.25 0.5 1 1.5

Project Manager:	Project No.	Terracon	1927 TOPOGRAPHIC MAP
Drawn by:	Scale:		
Checked by:	File Name:		
Approved by:	Date: 1927		

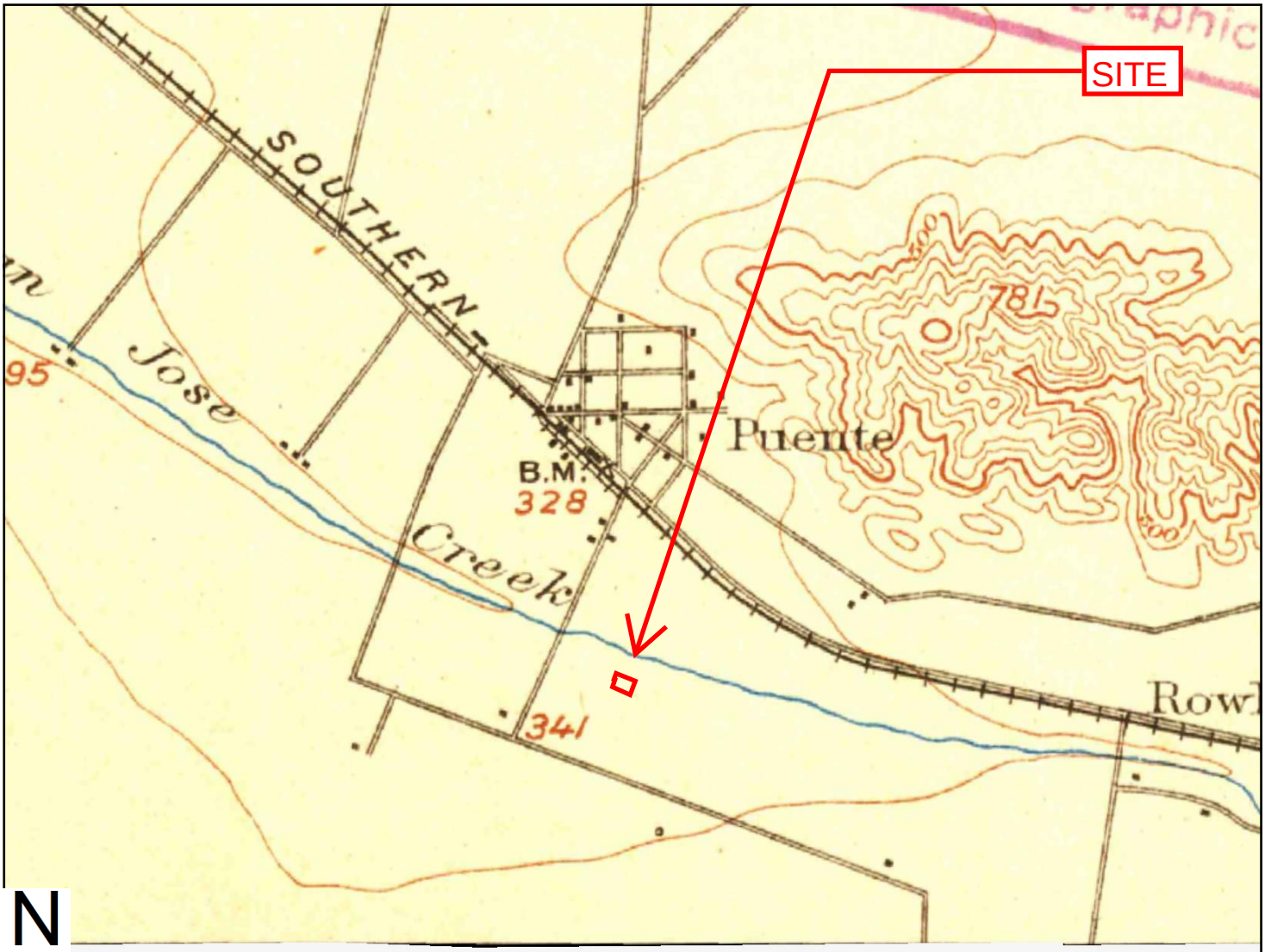

UNMAPPED

TP, Pomona, 1904, 15-minute

0 Miles 0.25 0.5 1 1.5

Project Manager:	Project No.	Terracon	1904 TOPOGRAPHIC MAP
Drawn by:	Scale:		
Checked by:	File Name:		
Approved by:	Date: 1904		



SE, Corona, 1902, 30-minute

0 Miles 0.25 0.5 1 1.5

Project Manager:	Project No.	Terracon	1902 TOPOGRAPHIC MAP
Drawn by:	Scale:		
Checked by:	File Name:		
Approved by:	Date: 1902		

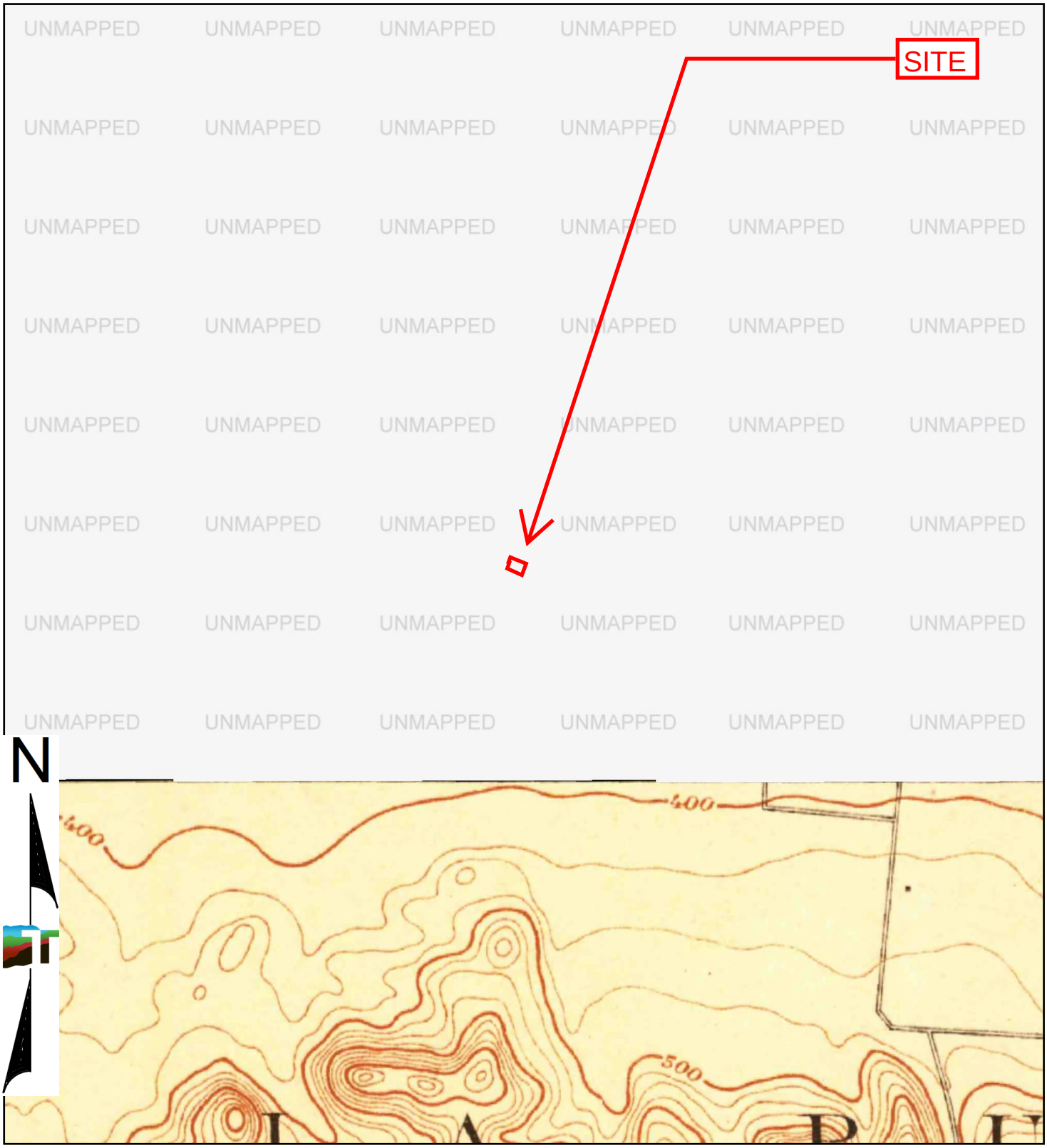

SE, Anaheim, 1901, 15-minute

0 Miles 0.25 0.5 1 1.5

Project Manager:	Project No.	Terracon	1901 TOPOGRAPHIC MAP
Drawn by:	Scale:		
Checked by:	File Name:		
Approved by:	Date: 1901		

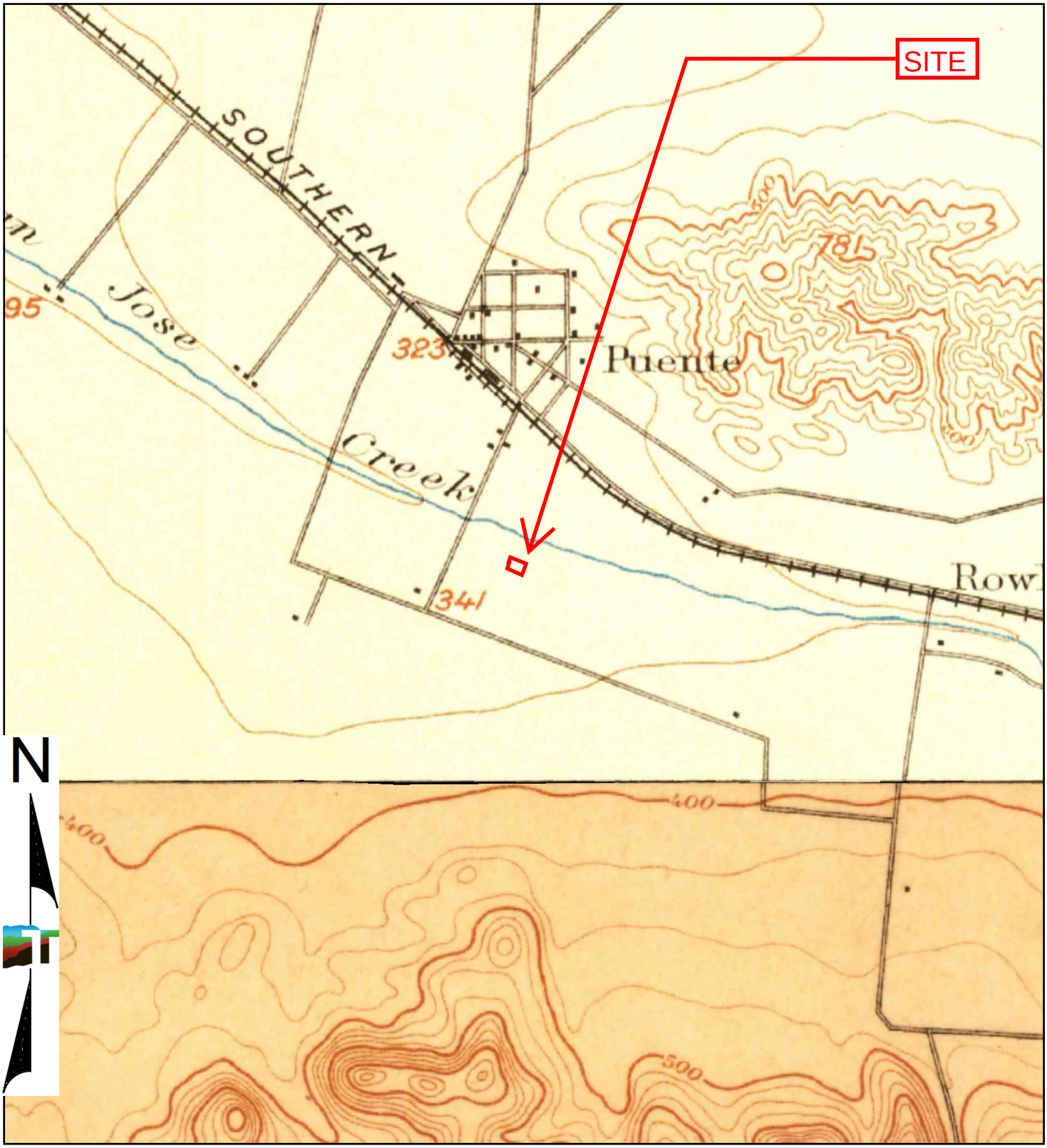

TP, Pomona, 1898, 15-minute
SE, Anaheim, 1898, 15-minute

0 Miles 0.25 0.5 1 1.5

Project Manager:	Project No.	Terracon	1898 TOPOGRAPHIC MAP
Drawn by:	Scale:		
Checked by:	File Name:		
Approved by:	Date: 1898		

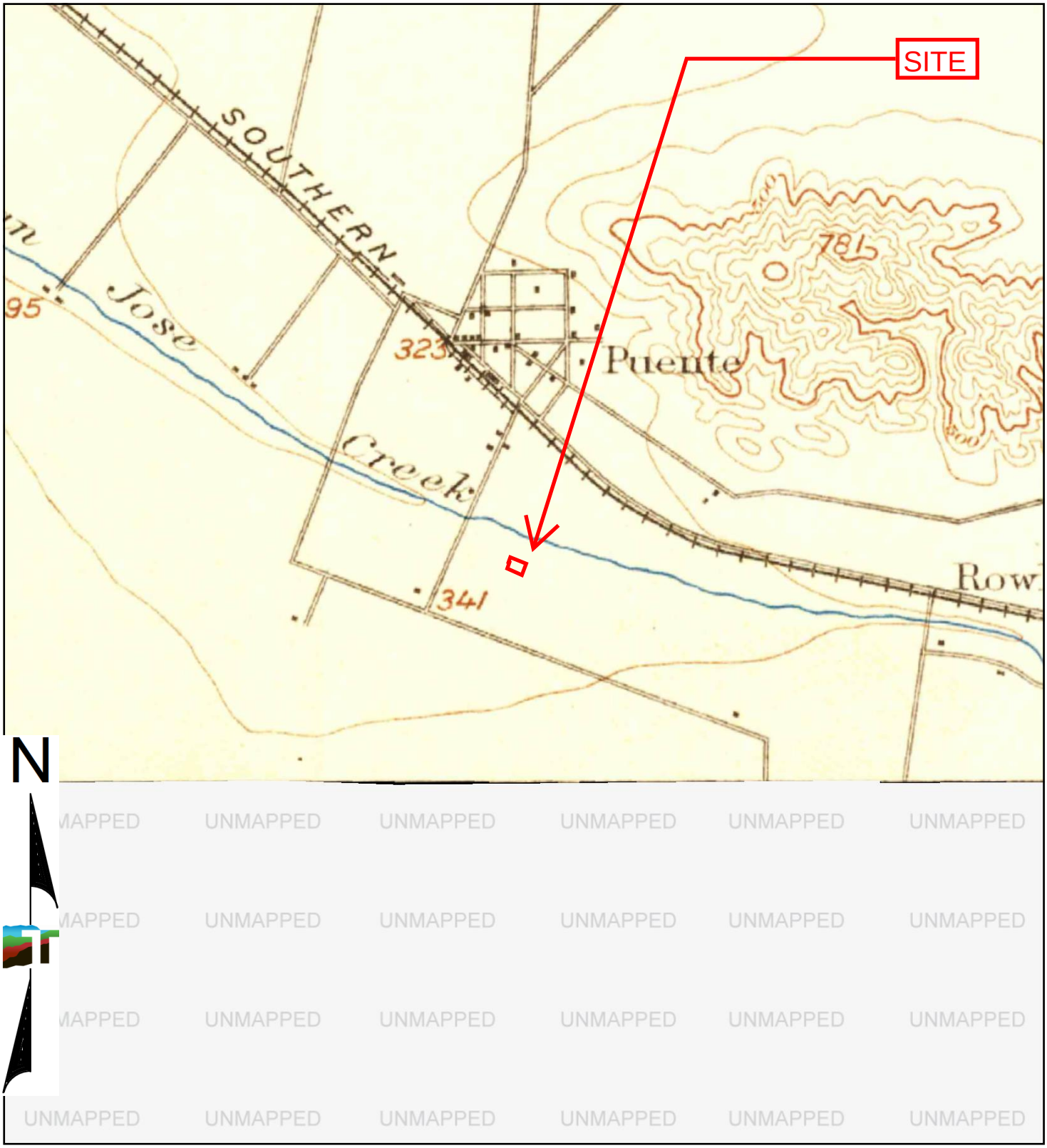

UNMAPPED

TP, Pomona, 1897, 15-minute

0 Miles 0.25 0.5 1 1.5

Project Manager:	Project No.	Terracon	1897 TOPOGRAPHIC MAP
Drawn by:	Scale:		
Checked by:	File Name:		
Approved by:	Date: 1897		

F-80

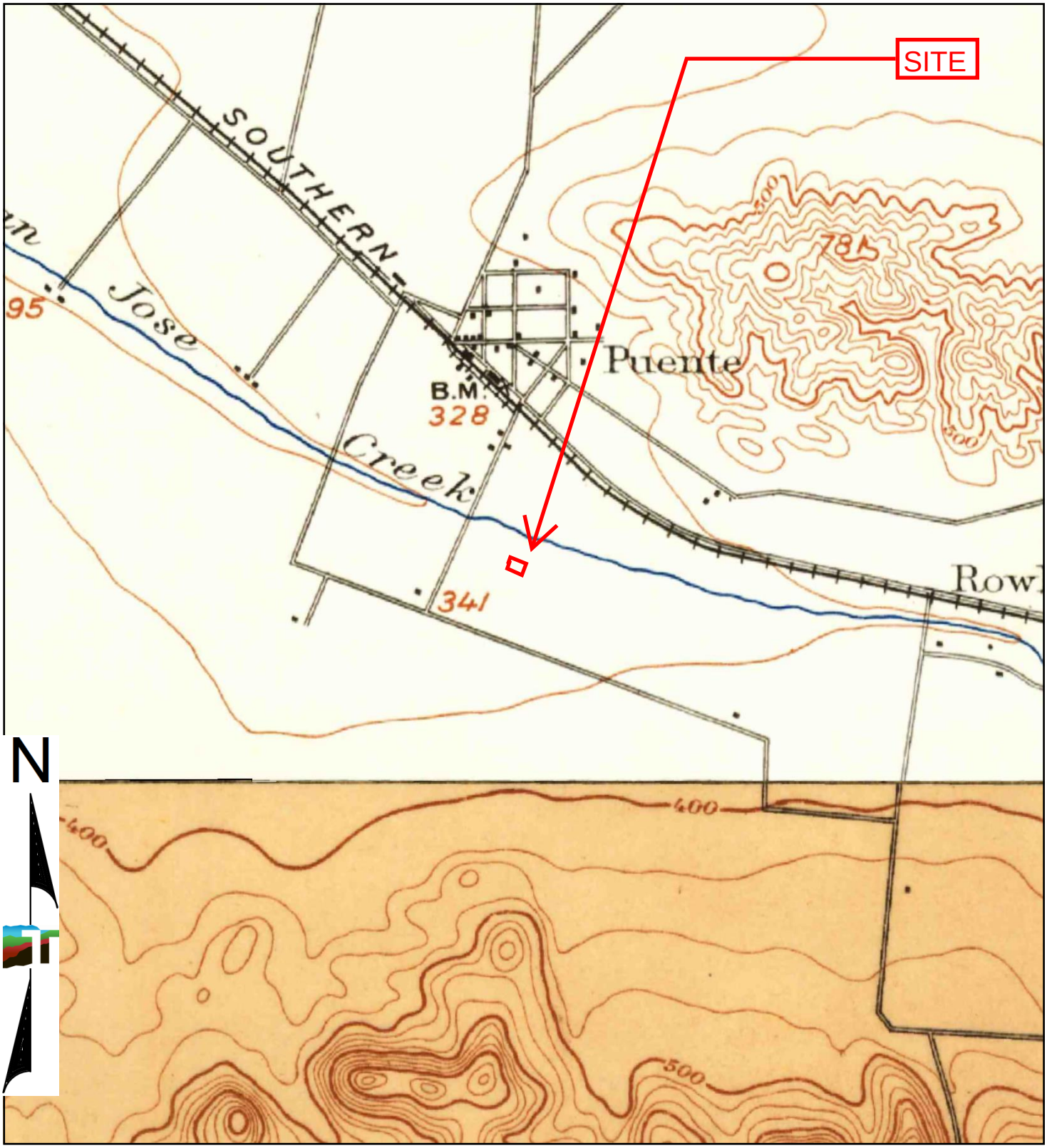

TP, Pomona, 1894, 15-minute
SE, Anaheim, 1896, 15-minute

0 Miles 0.25 0.5 1 1.5

Project Manager:	Project No.	Terracon	1894, 1896 TOPOGRAPHIC MAP
Drawn by:	Scale:		
Checked by:	File Name:		
Approved by:	Date: 1894, 1896		

F-81

Marici-City of Industry BESS - 16207 Gale Avenue

16233 Gale Avenue

Hacienda Heights, CA 91745

Inquiry Number: 7769050.8

September 19, 2024

The EDR Aerial Photo Decade Package

6 Armstrong Road, 4th floor
Shelton, CT 06484
Toll Free: 800.352.0050
www.edrnet.com

EDR Aerial Photo Decade Package

09/19/24

Site Name:

Marici-City of Industry BESS
16233 Gale Avenue
Hacienda Heights, CA 91745
EDR Inquiry # 7769050.8

Client Name:

Terracon
23041 Avenida De La Carlota Ste 350
Laguna Hills, CA 92653
Contact: Laura Hedman

Environmental Data Resources, Inc. (EDR) Aerial Photo Decade Package is a screening tool designed to assist environmental professionals in evaluating potential liability on a target property resulting from past activities. EDR's professional researchers provide digitally reproduced historical aerial photographs, and when available, provide one photo per decade.

Search Results:

Year	Scale	Details	Source
2020	1"=500'	Flight Year: 2020	USDA/NAIP
2016	1"=500'	Flight Year: 2016	USDA/NAIP
2012	1"=500'	Flight Year: 2012	USDA/NAIP
2009	1"=500'	Flight Year: 2009	USDA/NAIP
2005	1"=500'	Flight Year: 2005	USDA/NAIP
2002	1"=500'	Flight Date: May 22, 2002	USDA
1994	1"=500'	Acquisition Date: June 01, 1994	USGS/DOQQ
1990	1"=500'	Flight Date: September 06, 1990	USDA
1983	1"=500'	Flight Date: November 19, 1983	EDR Proprietary Brewster Pacific
1981	1"=500'	Flight Date: February 21, 1981	EDR Proprietary Brewster Pacific
1977	1"=500'	Flight Date: May 29, 1977	EDR Proprietary Brewster Pacific
1970	1"=500'	Flight Date: February 18, 1970	EDR Proprietary Brewster Pacific
1964	1"=500'	Flight Date: July 28, 1964	USGS
1952	1"=500'	Flight Date: October 11, 1952	USDA
1947	1"=500'	Flight Date: June 22, 1947	FAIR
1938	1"=500'	Flight Date: May 22, 1938	USDA
1928	1"=500'	Flight Date: January 01, 1928	FAIR

When delivered electronically by EDR, the aerial photo images included with this report are for ONE TIME USE ONLY. Further reproduction of these aerial photo images is prohibited without permission from EDR. For more information contact your EDR Account Executive.

Disclaimer - Copyright and Trademark Notice

This Report contains certain information obtained from a variety of public and other sources reasonably available to Environmental Data Resources, LLC. It cannot be concluded from this Report that coverage information for the target and surrounding properties does not exist from other sources. This Report is provided on an "AS IS", "AS AVAILABLE" basis. NO WARRANTY EXPRESS OR IMPLIED IS MADE WHATSOEVER IN CONNECTION WITH THIS REPORT. ENVIRONMENTAL DATA RESOURCES, LLC AND ITS SUBSIDIARIES, AFFILIATES AND THIRD PARTY SUPPLIERS DISCLAIM ALL WARRANTIES, OF ANY KIND OR NATURE, EXPRESS OR IMPLIED, ARISING OUT OF OR RELATED TO THIS REPORT OR ANY OF THE DATA AND INFORMATION PROVIDED IN THIS REPORT, INCLUDING WITHOUT LIMITATION, ANY WARRANTIES REGARDING ACCURACY, QUALITY, CORRECTNESS, COMPLETENESS, COMPREHENSIVENESS, SUITABILITY, MERCHANTABILITY, FITNESS FOR A PARTICULAR PURPOSE, TITLE, NON-INFRINGEMENT, MISAPPROPRIATION, OR OTHERWISE. ALL RISK IS ASSUMED BY THE USER. IN NO EVENT SHALL ENVIRONMENTAL DATA RESOURCES, LLC OR ITS SUBSIDIARIES, AFFILIATES OR THIRD PARTY SUPPLIERS BE LIABLE TO ANYONE FOR ANY DIRECT, INCIDENTAL, INDIRECT, SPECIAL, CONSEQUENTIAL OR OTHER DAMAGES OF ANY TYPE OR KIND (INCLUDING BUT NOT LIMITED TO LOSS OF PROFITS, LOSS OF USE, OR LOSS OF DATA), ARISING OUT OF OR IN ANY WAY CONNECTED WITH THIS REPORT OR ANY OF THE DATA AND INFORMATION PROVIDED IN THIS REPORT.

Any analyses, estimates, ratings, environmental risk levels, or risk codes provided in this Report are provided for illustrative purposes only, and are not intended to provide, nor should they be interpreted as providing any facts regarding, or prediction or forecast of, any environmental risk for any property. Only an assessment performed by a qualified environmental professional can provide findings, opinions or conclusions regarding the environmental risk or conditions in, on or at any property.

Copyright 2024 by Environmental Data Resources, Inc. All rights reserved. Reproduction in any media or format, in whole or in part, of any report or map of Environmental Data Resources, Inc., or its affiliates, is prohibited without prior written permission.

EDR and its logos (including Sanborn and Sanborn Map) are trademarks of Environmental Data Resources, LLC or its affiliates. All other trademarks used herein are the property of their respective owners.

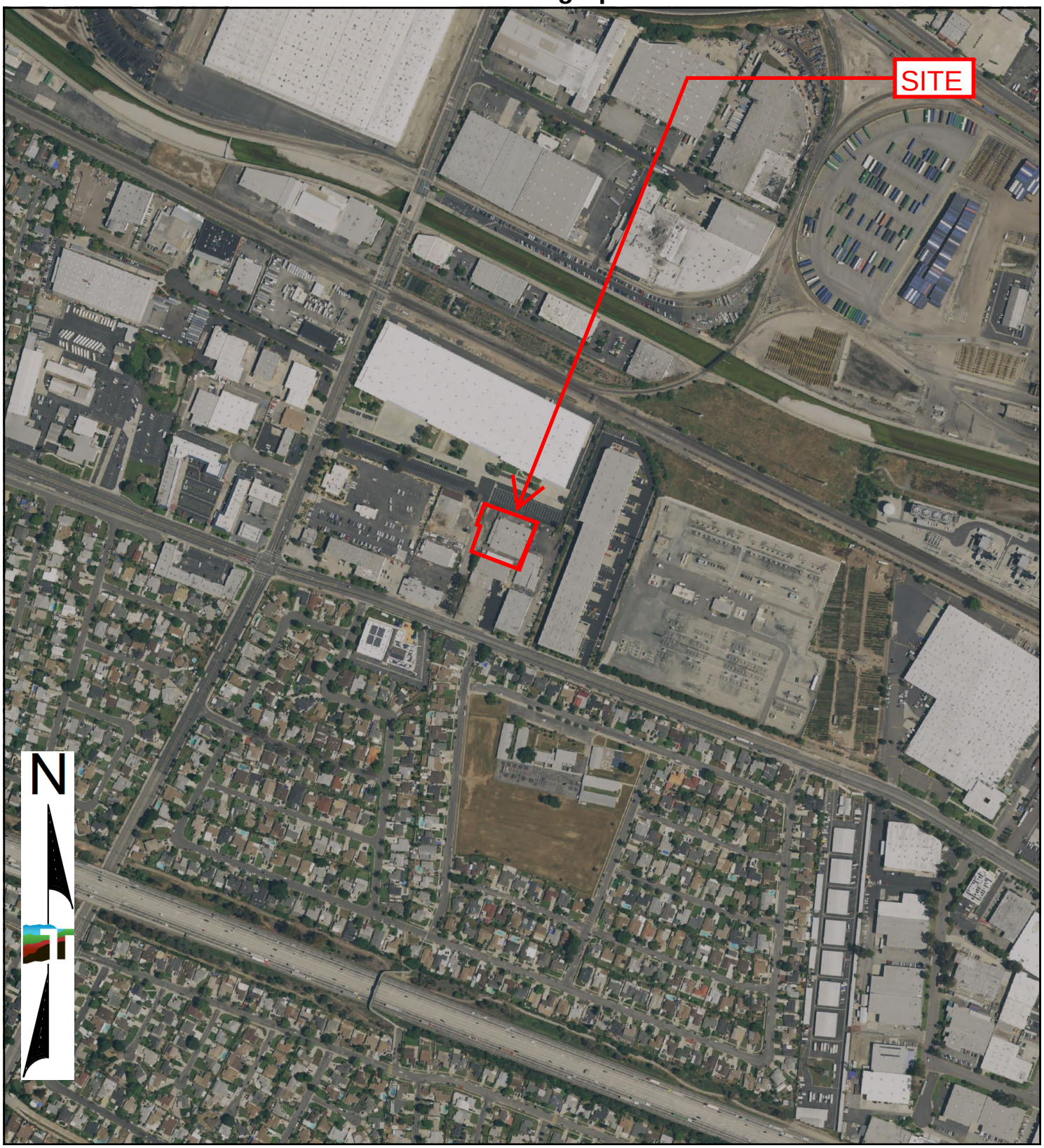

0 Feet 500 1000 2000

Project Manager:	Project No:	Terracon	2020 AERIAL PHOTOGRAPH
Drawn By:	Scale:		
Checked By:	File Name:		City of Industry, Los Angeles County, California
Approved By:	Date: 2020		

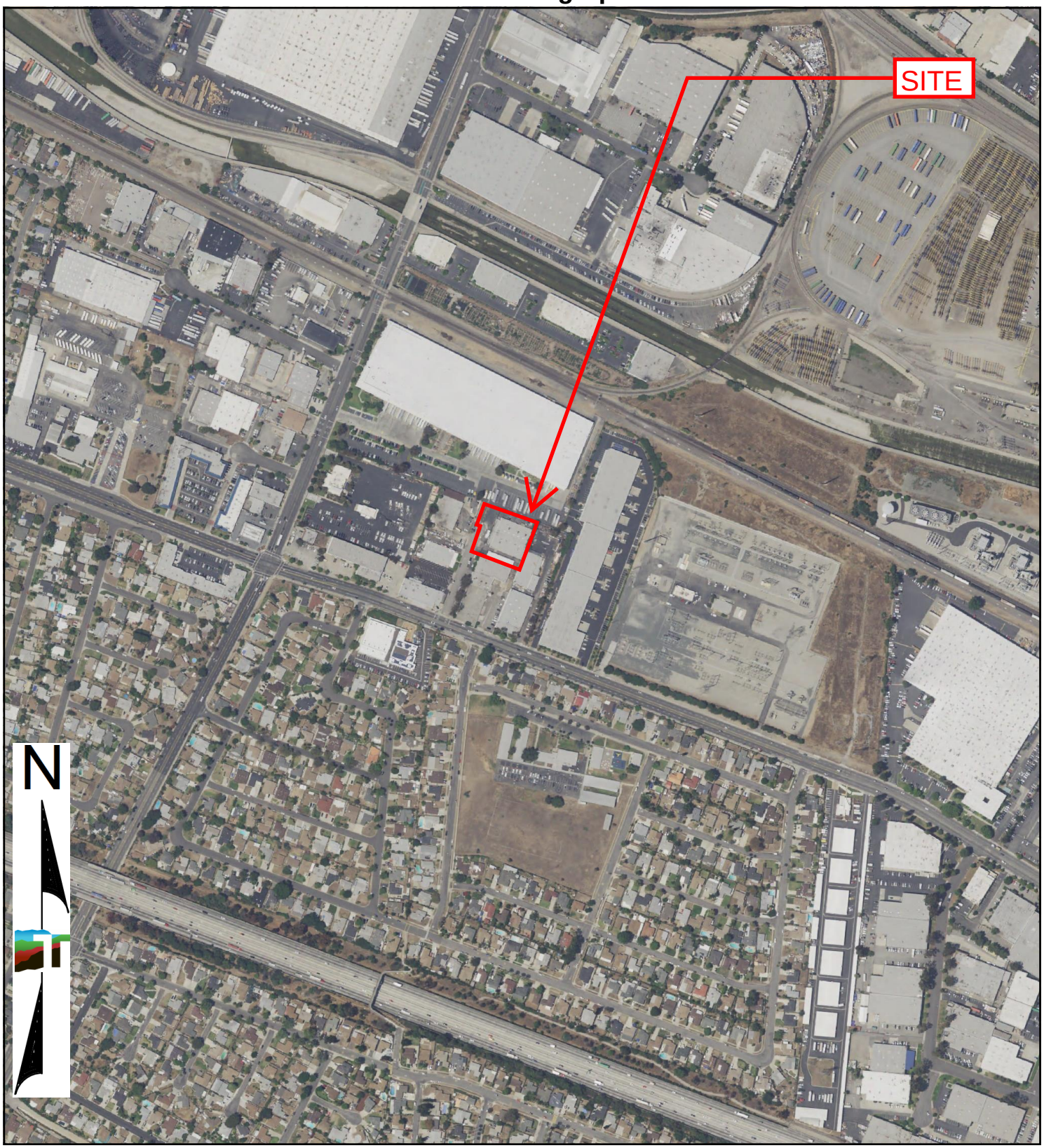

0 Feet 500 1000 2000

Project Manager:	Project No:	Terracon	2016 AERIAL PHOTOGRAPH
Drawn By:	Scale:		
Checked By:	File Name:		City of Industry, Los Angeles County, California
Approved By:	Date: 2016		



0 Feet 500 1000 2000

Project Manager:	Project No:	Terracon	2012 AERIAL PHOTOGRAPH
Drawn By:	Scale:		
Checked By:	File Name:		City of Industry, Los Angeles County, California
Approved By:	Date: 2012		



0 Feet 500 1000 2000

Project Manager:	Project No:	Terracon	2009 AERIAL PHOTOGRAPH
Drawn By:	Scale:		
Checked By:	File Name:		City of Industry, Los Angeles County, California
Approved By:	Date: 2009		



0 Feet 500 1000 2000

Project Manager:	Project No:	Terracon	2005 AERIAL PHOTOGRAPH
Drawn By:	Scale:		
Checked By:	File Name:		City of Industry, Los Angeles County, California
Approved By:	Date: 2005		



0 Feet 500 1000 2000

Project Manager:	Project No:	Terracon	2002 AERIAL PHOTOGRAPH
Drawn By:	Scale:		
Checked By:	File Name:		City of Industry, Los Angeles County, California
Approved By:	Date: 2002		

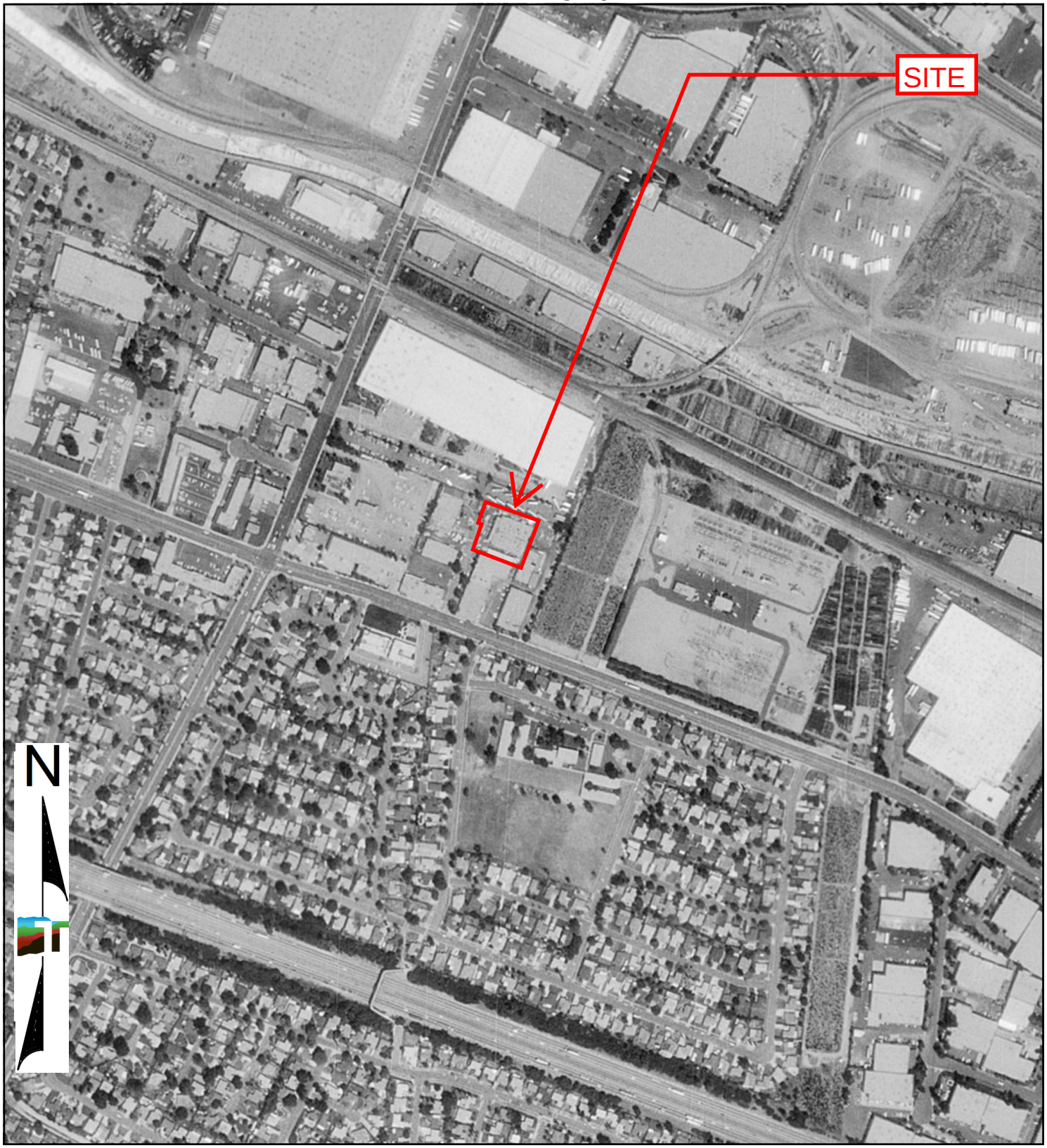

0 Feet 500 1000 2000

Project Manager:	Project No:	Terracon	1994 AERIAL PHOTOGRAPH
Drawn By:	Scale:		
Checked By:	File Name:		City of Industry, Los Angeles County, California
Approved By:	Date: 1994		



0 Feet 500 1000 2000

Project Manager:	Project No:	Terracon	1990 AERIAL PHOTOGRAPH
Drawn By:	Scale:		
Checked By:	File Name:		City of Industry, Los Angeles County, California
Approved By:	Date: 1990		



0 Feet 500 1000 2000

Project Manager:	Project No:	Terracon	1983 AERIAL PHOTOGRAPH
Drawn By:	Scale:		
Checked By:	File Name:		City of Industry, Los Angeles County, California
Approved By:	Date: 1983		



0 Feet 500 1000 2000

Project Manager:	Project No:	Terracon	1981 AERIAL PHOTOGRAPH
Drawn By:	Scale:		
Checked By:	File Name:		City of Industry, Los Angeles County, California
Approved By:	Date: 1981		



0 Feet 500 1000 2000

Project Manager:	Project No:	Terracon	1977 AERIAL PHOTOGRAPH
Drawn By:	Scale:		
Checked By:	File Name:		City of Industry, Los Angeles County, California
Approved By:	Date: 1977		



0 Feet 500 1000 2000

Project Manager:	Project No:	Terracon	1970 AERIAL PHOTOGRAPH
Drawn By:	Scale:		
Checked By:	File Name:		City of Industry, Los Angeles County, California
Approved By:	Date: 1970		



0 Feet 500 1000 2000

Project Manager:	Project No:	Terracon	1964 AERIAL PHOTOGRAPH
Drawn By:	Scale:		
Checked By:	File Name:		City of Industry, Los Angeles County, California
Approved By:	Date: 1964		



0 Feet 500 1000 2000

Project Manager:	Project No:	Terracon	1952 AERIAL PHOTOGRAPH
Drawn By:	Scale:		
Checked By:	File Name:		City of Industry, Los Angeles County, California
Approved By:	Date: 1952		



0 Feet 500 1000 2000

Project Manager:	Project No:	Terracon	1947 AERIAL PHOTOGRAPH
Drawn By:	Scale:		
Checked By:	File Name:		City of Industry, Los Angeles County, California
Approved By:	Date: 1947		



0 Feet 500 1000 2000

Project Manager:	Project No:	Terracon	1938 AERIAL PHOTOGRAPH
Drawn By:	Scale:		
Checked By:	File Name:		City of Industry, Los Angeles County, California
Approved By:	Date: 1938		



0 Feet 500 1000 2000

Project Manager:	Project No:	Terracon	1928 AERIAL PHOTOGRAPH
Drawn By:	Scale:		
Checked By:	File Name:		City of Industry, Los Angeles County, California
Approved By:	Date: 1928		

P-100

Marici-City of Industry BESS - 16207 Gale Avenue

16207 and 16209 Gale Avenue

City of Industry, Los Angeles County, California 91745

Inquiry Number: 7769050.5
September 20, 2024

The EDR-City Directory Abstract

6 Armstrong Road
Shelton, CT 06484
800.352.0050
www.edrnet.com

TABLE OF CONTENTS

SECTION

Executive Summary

Findings

City Directory Images

Thank you for your business.
Please contact EDR at 1-800-352-0050
with any questions or comments.

Disclaimer - Copyright and Trademark Notice

This Report contains certain information obtained from a variety of public and other sources reasonably available to Environmental Data Resources, LLC. It cannot be concluded from this Report that coverage information for the target and surrounding properties does not exist from other sources. This Report is provided on an "AS IS", "AS AVAILABLE" basis. **NO WARRANTY EXPRESS OR IMPLIED IS MADE WHATSOEVER IN CONNECTION WITH THIS REPORT. ENVIRONMENTAL DATA RESOURCES, LLC AND ITS SUBSIDIARIES, AFFILIATES AND THIRD PARTY SUPPLIERS DISCLAIM ALL WARRANTIES, OF ANY KIND OR NATURE, EXPRESS OR IMPLIED, ARISING OUT OF OR RELATED TO THIS REPORT OR ANY OF THE DATA AND INFORMATION PROVIDED IN THIS REPORT, INCLUDING WITHOUT LIMITATION, ANY WARRANTIES REGARDING ACCURACY, QUALITY, CORRECTNESS, COMPLETENESS, COMPREHENSIVENESS, SUITABILITY, MERCHANTABILITY, FITNESS FOR A PARTICULAR PURPOSE, TITLE, NON-INFRINGEMENT, MISAPPROPRIATION, OR OTHERWISE. ALL RISK IS ASSUMED BY THE USER. IN NO EVENT SHALL ENVIRONMENTAL DATA RESOURCES, LLC OR ITS SUBSIDIARIES, AFFILIATES OR THIRD PARTY SUPPLIERS BE LIABLE TO ANYONE FOR ANY DIRECT, INCIDENTAL, INDIRECT, SPECIAL, CONSEQUENTIAL OR OTHER DAMAGES OF ANY TYPE OR KIND (INCLUDING BUT NOT LIMITED TO LOSS OF PROFITS, LOSS OF USE, OR LOSS OF DATA), ARISING OUT OF OR IN ANY WAY CONNECTED WITH THIS REPORT OR ANY OF THE DATA AND INFORMATION PROVIDED IN THIS REPORT.** Any analyses, estimates, ratings, environmental risk levels, or risk codes provided in this Report are provided for illustrative purposes only, and are not intended to provide, nor should they be interpreted as providing any facts regarding, or prediction or forecast of, any environmental risk for any property. Only an assessment performed by a qualified environmental professional can provide findings, opinions or conclusions regarding the environmental risk or conditions in, on or at any property.

Copyright 2023 by Environmental Data Resources, LLC. All rights reserved. Reproduction in any media or format, in whole or in part, of any report or map of Environmental Data Resources, LLC, or its affiliates, is prohibited without prior written permission.

EDR and its logos (including Sanborn and Sanborn Map) are trademarks of Environmental Data Resources, LLC or its affiliates. All other trademarks used herein are the property of their respective owners.

EXECUTIVE SUMMARY

DESCRIPTION

Environmental Data Resources, Inc.'s (EDR) City Directory Abstract is a screening tool designed to assist environmental professionals in evaluating potential liability on a target property resulting from past activities. EDR's City Directory Abstract includes a search and abstract of available city directory data. For each address, the directory lists the name of the corresponding occupant at approximately five year intervals.

Business directories including city, cross reference and telephone directories were reviewed, if available, at approximately five year intervals for the years spanning 1920 through current. This report compiles information gathered in this review by geocoding the latitude and longitude of properties identified and gathering information about properties within 1320 feet of the target property.

Summary information obtained is provided in the text of this report.

RECORD SOURCES

The EDR City Directory Report accesses a variety of business directory sources, including Haines, InfoUSA, Polk, Cole, Bresser, and Stewart. Listings marked as EDR Digital Archive access Cole and InfoUSA records. The various directory sources enhance and complement each other to provide a more thorough and accurate report.

EDR is licensed to reproduce certain City Directory works by the copyright holders of those works. The purchaser of this EDR City Directory Report may include it in report(s) delivered to a customer.

RESEARCH SUMMARY

The following research sources were consulted in the preparation of this report. An "X" indicates where information was identified in the source and provided in this report.

Year	Source	TP	Adjoining	Text Abstract	Source Image
2020	EDR Digital Archive	X	X	X	-
2017	Cole Information	-	-	-	-
2014	Cole Information	X	X	X	-
2010	Cole Information	X	X	X	-
2006	Haines Company	-	-	-	-
2005	Cole Information	X	X	X	-
2004	Haines Company	-	-	-	-
2003	Haines & Company	X	X	X	-
2001	HAINES & COMPANY INC.	-	-	-	-
2000	Cole Information	-	X	X	-
1999	Haines & Company	-	-	-	-
1996	Pacific Bell	-	-	-	-
1995	Cole Information	X	X	X	-
	Pacific Bell	X	X	X	-
1992	Cole Information	-	X	X	-
1991	Pacific Telephone	-	-	-	-

EXECUTIVE SUMMARY

Year	Source	TP	Adjoining	Text Abstract	Source Image
1990	Pacific Bell	-	X	X	-
1986	Pacific Bell	X	X	X	-
1985	Pacific Bell	-	X	X	-
1981	Pacific Telephone	X	-	X	-
1980	Pacific Telephone	-	X	X	-
1976	R.L. Polk & Co Publishers	X	-	X	-
1975	Pacific Telephone	-	X	X	-
1972	R. L. Polk & Co.	-	-	-	-
1971	Pacific Telephone	-	X	X	-
	Pacific Telephone	X	X	X	-
1970	Cole Information	-	-	-	-
1969	R. L. Polk & Co.	-	-	-	-
1967	Pacific Telephone	-	-	-	-
1966	Pacific Telephone	-	X	X	-
1965	GTE	-	-	-	-
1964	Pacific Telephone	-	-	-	-
1963	Pacific Telephone	-	-	-	-
1962	Pacific Telephone	-	-	-	-
1961	R. L. Polk & Co.	-	-	-	-
1960	Pacific Telephone	-	X	X	-
1958	Pacific Telephone	-	-	-	-
1957	Pacific Telephone	-	X	X	-
1956	Pacific Telephone	-	-	-	-
1955	The Pacific Telephone & Telegraph Co.	-	-	-	-
1954	R. L. Polk & Co.	-	-	-	-
1952	Los Angeles Directory Co.	-	-	-	-
1951	Los Angeles Directory Co.	-	-	-	-
1950	Pacific Telephone	-	X	X	-
1949	Los Angeles Directory Co.	-	-	-	-
1948	Los Angeles Directory Co.	-	-	-	-
1947	Los Angeles Directory Co.	-	-	-	-
1946	Southern California Telephone Co	-	-	-	-
1945	R. L. Polk & Co.	-	-	-	-
1944	R. L. Polk & Co.	-	-	-	-
1942	Los Angeles Directory Co.	-	-	-	-

EXECUTIVE SUMMARY

Year	Source	TP	Adjoining	Text Abstract	Source Image
1940	Southern California Telephone Co.	-	-	-	-
1939	Los Angeles Directory Co.	-	-	-	-
1938	Pacific Telephone	-	-	-	-
1937	Los Angeles Directory Co.	-	-	-	-
1936	R. L. Polk & Co.	-	-	-	-
1935	R. L. Polk & Co.	-	-	-	-
1934	Los Angeles Directory Co.	-	-	-	-
1933	Los Angeles Directory Co.	-	-	-	-
1932	Los Angeles Directory Co.	-	-	-	-
1931	Los Angeles Directory Co.	-	-	-	-
1930	R. L. Polk & Co.	-	-	-	-
1929	Los Angeles Directory Co.	-	-	-	-
1928	Los Angeles Directory Co.	-	-	-	-
1927	Los Angeles Directory Co.	-	-	-	-
1926	Los Angeles Directory Co.	-	-	-	-
1925	R. L. Polk & Co.	-	-	-	-
1924	Los Angeles Directory Co.	-	-	-	-
1923	Los Angeles Directory Co.	-	-	-	-
1921	Los Angeles Directory Co.	-	-	-	-
1920	Pacific Telephone	-	-	-	-

EXECUTIVE SUMMARY

SELECTED ADDRESSES

The following addresses were selected by the client, for EDR to research. An "X" indicates where information was identified.

Address	*Type*	*Findings*
16207 Gale Avenue	Client Entered	
918 S Stimson Avenue	Client Entered	
1106 Hinnen Avenue	Client Entered	
16209 Folger Street	Client Entered	
16205 Ward Way	Client Entered	
16207 Ward Way	Client Entered	
16203 Gale Avenue	Client Entered	
16205 Gale Avenue	Client Entered	
16213 E Gale Avenue	Client Entered	
16265 Gale Avenue	Client Entered	

FINDINGS

TARGET PROPERTY INFORMATION

ADDRESS

16233 Gale Avenue
Hacienda Heights, CA 91745

FINDINGS DETAIL

Target Property research detail.

GALE AVE

16207 GALE AVE

Year	*Uses*	*Source*
1971	NO RETURN	Pacific Telephone

16233 GALE AVE

Year	*Uses*		*Source*
2020	METAL CUTTING SVC		EDR Digital Archive
2014	METAL CUTTING SERVICE		Cole Information
2010	METAL CUTTING SVC		Cole Information
2005	METAL CUTTING SERVICE		Cole Information
2003	METAL CUTTING SERV		Haines & Company
1995	METAL CUTTING SVC		Cole Information
1986	METAL CUTTING SERVICE	CITY OF INDUSTRY	Pacific Bell
1981	METAL CUTTING SERVICE	CTY IND	Pacific Telephone
1976	Metal Cutting Service		Pacific Telephone

Gale Avenue

16207 Gale Avenue

Year	*Uses*	*Source*

FINDINGS

ADJOINING PROPERTY DETAIL

The following Adjoining Property addresses were researched for this report. Detailed findings are provided for each address.

BARFORD AVE

1121 BARFORD AVE

Year	Uses	Source
2020	SANDY IBARRA	EDR Digital Archive
	PETER IBARRA	EDR Digital Archive
	PEDRO IBARRA	EDR Digital Archive
2014	PETER IBARRA	Cole Information
2010	B RODRIGUEZ	Cole Information
2005	ICS INTERNATIONAL COMMUNICATION	Cole Information
	JOHN BLANCO	Cole Information
1971	VACANT	Pacific Telephone

1127 BARFORD AVE

Year	Uses	Source
2020	HEIDI SUMMERS	EDR Digital Archive
	MARGARET SOFFARELLI	EDR Digital Archive
2014	HEIDI SUMMERS	Cole Information
2010	MIKE SOFFARELLI	Cole Information
2005	PEGGY SUMMERS	Cole Information
1971	OSBORN GEORGE B	Pacific Telephone

1133 BARFORD AVE

Year	Uses	Source
2020	ANTHONY TERAN	EDR Digital Archive
	ANDREA ULLOA	EDR Digital Archive
	AIMEE TERAN	EDR Digital Archive
	ANNETTE AVENA	EDR Digital Archive
2014	AIMEE TERAN	Cole Information
2010	CAROLINE ROMER	Cole Information
2005	RODNEY ULLOA	Cole Information

Year	Uses	Source
1995	CHAVEZ, DAVID	Cole Information
1971	VACANT	Pacific Telephone

1139 BARFORD AVE

Year	Uses	Source
2020	HILDA CHAGOLLAN	EDR Digital Archive
	AUDREY OROZCO	EDR Digital Archive
	ADRIAN PANTOJA	EDR Digital Archive
	ADRIAN OROZCO	EDR Digital Archive
2014	HILDA CHAGOLLAN	Cole Information
2010	ADRIAN PANTOJA	Cole Information
2005	ANDY CARLOS	Cole Information
2000	ESTELLE KIM	Cole Information
1971	NO RETURN	Pacific Telephone

1143 BARFORD AVE

Year	Uses	Source
2020	UNITED STITCH ASSN	EDR Digital Archive
	JERRY LIU	EDR Digital Archive
	YORK LIU	EDR Digital Archive
2014	UNITED STITCH ASSOCIATION	Cole Information
	YNOG LI	Cole Information
2010	UNITED STITCH ASSN	Cole Information
	LESLIE MARTINEZ	Cole Information
2005	OCCUPANT UNKNOWN	Cole Information
2000	CARLOS SEGOVIA	Cole Information
1971	SOLORIO RAUL H	Pacific Telephone

1147 BARFORD AVE

Year	Uses	Source
1971	STANONIS BENJAMIN E	Pacific Telephone

1149 BARFORD AVE

Year	Uses	Source
2005	OCCUPANT UNKNOWN	Cole Information

Year	Uses	Source
1971	BAUER E M JR	Pacific Telephone

1152 BARFORD AVE

Year	Uses	Source
2020	RUNSONG XU	EDR Digital Archive
	WEILI KOO	EDR Digital Archive
	ZHIQIANG ZOU	EDR Digital Archive
2014	ZHIQIANG ZOU	Cole Information
2010	RUNSONG XU	Cole Information
2005	MERRY KOO	Cole Information
2000	OCCUPANT UNKNOWN	Cole Information
1995	Jones Shelvin Jereome	Pacific Bell
	JONES, SHELVIN J	Cole Information
1971	HILL HENRY	Pacific Telephone

1153 BARFORD AVE

Year	Uses	Source
2020	NICOLE ROOS	EDR Digital Archive
	MARLENE ROOS	EDR Digital Archive
	ALEX ROOS	EDR Digital Archive
2014	ALEJANDRO NAVA	Cole Information
2010	ALEJANDRO NAVA	Cole Information
2005	ALEJANDRO NAVA	Cole Information
2000	PETER PALOMINO	Cole Information
1995	GIL, ANDREW G	Cole Information
1971	VAUGHN EDWARD M	Pacific Telephone

1158 BARFORD AVE

Year	Uses	Source
2020	MARTINEZ MARTINE	EDR Digital Archive
	JOSEPH MARTINEZ	EDR Digital Archive
	SARA MARTINEZ	EDR Digital Archive
	MICHAEL MARTINEZ	EDR Digital Archive
2014	MICHAEL MARTINEZ	Cole Information

Year	Uses	Source
2010	JOSEPH MARTINEZ	Cole Information
2005	MARTINE MARTINEZ	Cole Information
2000	JOSEPH MARTINEZ	Cole Information
1995	MARTINEZ, JOSEPH D	Cole Information
1971	CRENSHAW JAMES E	Pacific Telephone

1159 BARFORD AVE

Year	Uses	Source
2020	YOLANDA ARRIOLA	EDR Digital Archive
2014	OCCUPANT UNKNOWN	Cole Information
2010	OCCUPANT UNKNOWN	Cole Information
2005	OCCUPANT UNKNOWN	Cole Information
1995	ARRIOLA, YOLANDA B	Cole Information
1971	WATSON DOYLE E	Pacific Telephone

1162 BARFORD AVE

Year	Uses	Source
2014	GUANG LIU	Cole Information
2000	OCCUPANT UNKNOWN	Cole Information
1995	CULBERTSON, SHARON	Cole Information
1971	WRIGHT ROBERT L	Pacific Telephone
1966	WRIGHT ROBT L	Pacific Telephone

1165 BARFORD AVE

Year	Uses	Source
2020	ZHAO GUO	EDR Digital Archive
	HONGHAO WU	EDR Digital Archive
	FERNANDO DURAN	EDR Digital Archive
	LI LIU	EDR Digital Archive
2014	FERNANDO DURAN	Cole Information
2010	OCCUPANT UNKNOWN	Cole Information
2005	FERNANDO DURAN	Cole Information
2000	DECIE TINKHAM	Cole Information
1995	TINKHAM, DECIE M	Cole Information

Year	Uses	Source
1971	TINKHAM GEORGE H	Pacific Telephone

1168 BARFORD AVE

Year	Uses	Source
2020	MAGDALIA DE MARTINEZ	EDR Digital Archive
	FRANCISCO MARTINEZ	EDR Digital Archive
	MARTINEZ MARIA	EDR Digital Archive
2014	VICKY ARDON	Cole Information
2010	MARIA MARTINEZ	Cole Information
2005	JUAN AQUINO	Cole Information
2000	OCCUPANT UNKNOWN	Cole Information
1995	RUIZ, MARIA	Cole Information
1985	BARSOTTI JOE	Pacific Bell
1971	LOVEJOY THEODORE A	Pacific Telephone

1171 BARFORD AVE

Year	Uses	Source
2020	LINDA FAGAN	EDR Digital Archive
	LONNIE FAGAN	EDR Digital Archive
2014	LINDA FAGAN	Cole Information
2010	LIBERTY TOWING & DETAILING	Cole Information
	DAMIEN FAGAN	Cole Information
2005	OCCUPANT UNKNOWN	Cole Information
2000	LONNIE FAGAN	Cole Information
1995	OCCUPANT UNKNOWNN	Cole Information
1971	LONG T	Pacific Telephone

1174 BARFORD AVE

Year	Uses	Source
2020	HARLAN KOBAYASHI	EDR Digital Archive
2014	HARLAN KOBAYASHI	Cole Information
2010	HARLAN KOBAYASHI	Cole Information
2005	HARLAN KOBAYASHI	Cole Information
2000	HARLAN KOBAYASHI	Cole Information

Year	Uses	Source
1995	KOBAYASHI, HARLAN M	Cole Information
1971	GROVES VERI F	Pacific Telephone

1202 BARFORD AVE

Year	Uses	Source
2014	MIGUEL RODRIGUEZ	Cole Information
2010	MIGUEL RODRIGUEZ	Cole Information
2005	MIGUEL RODRIGUEZ	Cole Information
2000	MIGUEL RODRIGUEZ	Cole Information
1995	RODRIGUEZ, MIGUEL	Cole Information
1971	NO RETURN	Pacific Telephone
1966	WALKER LARRY	Pacific Telephone

1206 BARFORD AVE

Year	Uses	Source
2020	JUDY SAMATTASRIBOOTR	EDR Digital Archive
	VALAIPOR SAMATTASRIBOOTR	EDR Digital Archive
	TOSAKDI SAMATTASRIBOOTR	EDR Digital Archive
2014	TOSAKDI SAMATTASRIBOOTR	Cole Information
2010	TOSAKDI SAMATTASRIBOOTR	Cole Information
2005	TOSAKDI SAMATTASRIBOOTR	Cole Information
2000	OCCUPANT UNKNOWN	Cole Information
1995	SAMATTASRIBOOTR, TOSAKDI	Cole Information
1971	CHERVY RONALD E	Pacific Telephone
1966	CHERVY RONALD	Pacific Telephone

1212 BARFORD AVE

Year	Uses	Source
2014	OCCUPANT UNKNOWN	Cole Information
2010	OCCUPANT UNKNOWN	Cole Information
2005	OCCUPANT UNKNOWN	Cole Information
1971	ANGULO PABLO	Pacific Telephone

FINDINGS

1218 BARFORD AVE

Year	Uses	Source
2020	LUIS MIRAMONTES	EDR Digital Archive
	SANDRA MIRAMONTES	EDR Digital Archive
	RUBEN MIRAMONTES	EDR Digital Archive
2014	LUIS MIRAMONTES	Cole Information
2010	LUIS MIRAMONTES	Cole Information
2005	LUIS MIRAMONTES	Cole Information
2000	MARIA MIRAMONTES	Cole Information
1995	OCCUPANT UNKNOWNN	Cole Information
1971	VACANT	Pacific Telephone

1224 BARFORD AVE

Year	Uses	Source
2020	JOS MARTINEZ	EDR Digital Archive
	CRISTINA MARTINEZ	EDR Digital Archive
2014	JOSEPH MARTINEZ	Cole Information
2010	OCCUPANT UNKNOWN	Cole Information
2005	JOSEPH MARTINEZ	Cole Information
2000	JOSEPH MARTINEZ	Cole Information
1995	MARTINEZ, JOSEPH	Cole Information
1971	MARTINEZ JOSEPH	Pacific Telephone

1230 BARFORD AVE

Year	Uses	Source
2020	ENRIQUEZ ENRIQUE	EDR Digital Archive
	ALICE LIN	EDR Digital Archive
2014	ALICE LIN	Cole Information
2010	ALICE LIN	Cole Information
2005	OSCAR QUINTERO	Cole Information
1995	OCCUPANT UNKNOWNN	Cole Information
1971	PERNICIARO FRANK P	Pacific Telephone

FINDINGS

1236 BARFORD AVE

Year	Uses	Source
2020	REYNALDO CASTELO	EDR Digital Archive
	PAULINA CASTELO	EDR Digital Archive
	ADORABLE CASTELO	EDR Digital Archive
2014	BAMBI GONZALEZ	Cole Information
2005	REYNALDO CASTELO	Cole Information
2000	RALPH BLANK	Cole Information
1995	BLANK, RALPH H	Cole Information
1971	CAPI R	Pacific Telephone

1242 BARFORD AVE

Year	Uses	Source
2020	SHUGIONG LIN	EDR Digital Archive
	XING ZHI	EDR Digital Archive
	CARMEN LI	EDR Digital Archive
	ZHI LI	EDR Digital Archive
	SIMING LI	EDR Digital Archive
2014	ZHI LI	Cole Information
2010	ZHI LI	Cole Information
2005	SIMING LI	Cole Information
2000	ZHI LI	Cole Information
1995	OCCUPANT UNKNOWNN	Cole Information
1971	QUEZADA VICTOR	Pacific Telephone
1966	KENNEY EDW T	Pacific Telephone
1960	WING JUAN J	Pacific Telephone

1246 BARFORD AVE

Year	Uses	Source
2020	JIAQI FAN	EDR Digital Archive
2014	SYLVIA VALLEJO	Cole Information
1995	LOZANO, RICHARD G	Cole Information
1971	MARTINEZ CARMELO	Pacific Telephone

FINDINGS

1254 BARFORD AVE

Year	Uses	Source
2020	PAUL MA	EDR Digital Archive
2014	OCCUPANT UNKNOWN	Cole Information
2010	S SU	Cole Information
2000	ANTHONY HURTADO	Cole Information
1995	Hernandez Adam	Pacific Bell
	HERNANDEZ, ADAM	Cole Information
1971	OROARK RAY L	Pacific Telephone
1966	STEWART WYNN L	Pacific Telephone

1260 BARFORD AVE

Year	Uses	Source
2020	TINGTING QU	EDR Digital Archive
	SHIHAO CHEN	EDR Digital Archive
2014	VICTOR BLANQUEL	Cole Information
2010	OCCUPANT UNKNOWN	Cole Information
2005	FLORENCIO BLANQUEL	Cole Information
2000	GLORIA BLANQUEL	Cole Information
1995	i Darr Chester W	Pacific Bell
	DARR, CHESTER W	Cole Information
1971	DARR CHESTER W	Pacific Telephone
	FULKMAN LARRY	Pacific Telephone

1266 BARFORD AVE

Year	Uses	Source
2020	FERNANDO GARCIA	EDR Digital Archive
	NATALIE GARCIA	EDR Digital Archive
2014	FERNANDO GARCIA	Cole Information
2010	FERNANDO GARCIA	Cole Information
2005	FERNANDO GARCIA	Cole Information
1995	OCCUPANT UNKNOWNN	Cole Information
1971	ACEDO FRANK R	Pacific Telephone

1274 BARFORD AVE

Year	Uses	Source
2020	JEFF SHEN	EDR Digital Archive
	GLORIA SHEN	EDR Digital Archive
	BILL CHUNG	EDR Digital Archive
	WENES CHUNG	EDR Digital Archive
	BONNIE CHUNG	EDR Digital Archive
2014	WONG CHUNG	Cole Information
2010	CARLOS AVILAS	Cole Information
2005	CARLOS AVILA	Cole Information
1995	MORROW, JERI	Cole Information
1971	GARZA CAESAR P	Pacific Telephone
1966	JESSEO STEVE	Pacific Telephone

1280 BARFORD AVE

Year	Uses	Source
2020	ALFREDO PALMA	EDR Digital Archive
	SUSAN PALMA	EDR Digital Archive
2014	ALFREDO PALMA	Cole Information
2010	ALFREDO PALMA	Cole Information
2005	ALFREDO PALMA	Cole Information
1995	PALMA, ALFREDO	Cole Information
1971	NO RETURN	Pacific Telephone

BINNEY ST

16109 BINNEY ST

Year	Uses	Source
2020	STEPHANIE HERRERA	EDR Digital Archive
	SERGIO HERRERA	EDR Digital Archive
	MARIA HERRERA	EDR Digital Archive
2014	SERGIO HERRERA	Cole Information
2010	SERGIO HERRERA	Cole Information
2005	SERGIO HERRERA	Cole Information
1995	HERRERA, MARIA D	Cole Information

FINDINGS

16112 BINNEY ST

Year	Uses	Source
2020	MANUEL MEDINA	EDR Digital Archive
	MATTHEW MEDINA	EDR Digital Archive
	MAXINE MEDINA	EDR Digital Archive
	MARIA MEDINA	EDR Digital Archive
	LUIS GUITARTE	EDR Digital Archive
2014	MANUEL MEDINA	Cole Information
2010	MANUEL MEDINA	Cole Information
2005	MANUEL MEDINA	Cole Information
2000	OCCUPANT UNKNOWN	Cole Information
1995	OCCUPANT UNKNOWNN	Cole Information

16115 BINNEY ST

Year	Uses	Source
2020	EVANGELINA DOMINGUEZ	EDR Digital Archive
	MARIANO DOMINGUEZ	EDR Digital Archive
2014	MARIANO DOMINGUEZ	Cole Information
2010	MARIANO DOMINGUEZ	Cole Information
2005	MARIANO DOMINGUEZ	Cole Information
2000	MARIANO DOMINGUEZ	Cole Information
1995	CHAVEZ, ALFREDO G	Cole Information

16118 BINNEY ST

Year	Uses	Source
2020	RENMEI LIAO	EDR Digital Archive
2014	DEBBIE CAMACHO	Cole Information
2000	RAYMOND BARBOSA	Cole Information
1995	OCCUPANT UNKNOWNN	Cole Information
1966	MUNOZ JESUS	Pacific Telephone
1960	MUNOZ JESUS	Pacific Telephone
	MUNOZ JESUS	Pacific Telephone

FINDINGS

16121 BINNEY ST

Year	Uses	Source
2020	M AYALA	EDR Digital Archive
	ALMA AYALA	EDR Digital Archive
2014	R ESTRADA	Cole Information
2010	ALMA AYALA	Cole Information
2005	MANUEL GONZALEZ	Cole Information
2000	FRANCIS AYALA	Cole Information
1995	AYALA, FRANCIS	Cole Information

16124 BINNEY ST

Year	Uses	Source
2020	DAVID DE LEON	EDR Digital Archive
	ALEXANDRA DE LEON	EDR Digital Archive
2014	ERCULANO MORALES	Cole Information
2010	ERCULANO MORALES	Cole Information
2005	JAMES CANNON	Cole Information
2000	JAMES CANNON	Cole Information
1995	CANNON, JAMES	Cole Information

16127 BINNEY ST

Year	Uses	Source
2020	LUIS SANCHEZ	EDR Digital Archive
	CARMEN MORALES	EDR Digital Archive
	STEPHANIE MORALES	EDR Digital Archive
2014	CARMEN MORALES	Cole Information
2010	LUIS SANCHEZ	Cole Information
2005	LUIS SANCHEZ	Cole Information
2000	MANUEL GUEVARA	Cole Information
1995	MCINTYRE, JOSEPH	Cole Information

16130 BINNEY ST

Year	Uses	Source
2020	CLAUDIA JARA	EDR Digital Archive
	MAURO JUAREZ	EDR Digital Archive

Year	Uses	Source
2020	NELSON JUAREZ	EDR Digital Archive
	LUIS JUAREZ	EDR Digital Archive
2014	MAURO JUAREZ	Cole Information
2010	MAURO JUAREZ	Cole Information
1995	NEWKIRK, JOSEPH G	Cole Information
1971	PATALANO ALEX	Pacific Telephone

16133 BINNEY ST

Year	Uses	Source
2020	DAVID RAMIREZ	EDR Digital Archive
	VIRGINIA ARRIAGA	EDR Digital Archive
	RACHEL RAMIREZ	EDR Digital Archive
2014	VIRGINIA ARRIAGA	Cole Information
2010	VIRGINIA ARRIAGA	Cole Information
2005	OCTAVIO ARRIAGA	Cole Information
2000	OCTAVIO ARRIAGA	Cole Information
1995	ARRIAGA, OCTAVIO	Cole Information
1971	ARRIAGA OCTAVIO	Pacific Telephone
1960	MESTAS ERNEST	Pacific Telephone

16136 BINNEY ST

Year	Uses	Source
2020	JASMIN LLAMAS	EDR Digital Archive
	JAIME LLAMAS	EDR Digital Archive
	ALFREDO LLAMAS	EDR Digital Archive
2014	ALFREDO LLAMAS	Cole Information
2010	ALFREDO LLAMAS	Cole Information
2005	GLORIA AYALA	Cole Information
2000	CONSUEL RAMIREZ	Cole Information
1995	RAMIREZ, CONSUEL	Cole Information
1971	CASTILLO JOHN	Pacific Telephone

FINDINGS

16139 BINNEY ST

Year	Uses	Source
2020	ANTHONY CRUZ	EDR Digital Archive
	JESUS CRUZ	EDR Digital Archive
	BERTHA VALERA	EDR Digital Archive
2014	JESUS CRUZ	Cole Information
2010	JESUS CRUZ	Cole Information
2005	JESUS CRUZ	Cole Information
2000	OCCUPANT UNKNOWN	Cole Information
1995	VALERA, JULIO	Cole Information
1971	CAMPBELL SALLY	Pacific Telephone
1966	GURR HERBERT J	Pacific Telephone
1960	ELLIOTT ORVILLE	Pacific Telephone

16142 BINNEY ST

Year	Uses	Source
2020	ERIC JONES	EDR Digital Archive
	LILIA MORALES	EDR Digital Archive
2014	ERIC JONES	Cole Information
2010	ERIC JONES	Cole Information
2005	WALTER COTTON	Cole Information
2000	WALTER COTTON	Cole Information
1995	COTTON, BEVERLY	Cole Information
1971	MAXVILLE CLELA	Pacific Telephone

16145 BINNEY ST

Year	Uses	Source
2014	SHARON FIRME	Cole Information
2010	SHARON AXIBAL	Cole Information
2005	STEVE FIRME	Cole Information
2000	STEVE FIRME	Cole Information
1995	OCCUPANT UNKNOWNN	Cole Information
1971	MOREY GEORGE	Pacific Telephone

FINDINGS

16148 BINNEY ST

Year	Uses	Source
2020	STEPHEN SILVERMAN	EDR Digital Archive
	DARCY SILVERMAN	EDR Digital Archive
2014	STEVE SILVERMAN	Cole Information
2010	STEPHEN SILVERMAN	Cole Information
2005	STEPHEN SILVERMAN	Cole Information
2000	DARCY SILV	Cole Information
1995	SILVERMAN, STEPHEN N	Cole Information
1971	THOMPSON VERNON L	Pacific Telephone

16151 BINNEY ST

Year	Uses	Source
2020	PAULA ALVERSON	EDR Digital Archive
	SAL CRUZ	EDR Digital Archive
	TERESA CRUZ	EDR Digital Archive
	CHRISTOPHER CRUZ	EDR Digital Archive
	JORGE CRUZ	EDR Digital Archive
2014	ELIZABETH AGUIRRE	Cole Information
2010	JONATHAN HAGGARD	Cole Information
2005	GEORGE ALVERSON	Cole Information
2000	PAULA WALKER	Cole Information
1995	ALVERSON, GEORGE L	Cole Information
1971	ALVERSON GEORGE L	Pacific Telephone

16154 BINNEY ST

Year	Uses	Source
2020	RAUL BARBERENA	EDR Digital Archive
	PHILLIS SALAZAR	EDR Digital Archive
2014	RAUL BARBERENA	Cole Information
2010	RAUL BARBERENA	Cole Information
2005	RAUL BARBERENA	Cole Information
2000	RAUL BARBERENA	Cole Information
1995	OCCUPANT UNKNOWNN	Cole Information
1971	ECKERDT GEORGE	Pacific Telephone

FINDINGS

16157 BINNEY ST

Year	Uses	Source
2020	SAMANTHA CARTER	EDR Digital Archive
	HEATH CARTER	EDR Digital Archive
	MURRAY CARTER	EDR Digital Archive
	FRANCINE CARTER	EDR Digital Archive
2014	MURRAY CARTER	Cole Information
2010	OCCUPANT UNKNOWN	Cole Information
2005	MURRAY CARTER	Cole Information
2000	FRANCIN CARTER	Cole Information
1995	ARSENAULT, BILL	Cole Information
1971	REFUSED	Pacific Telephone

16158 BINNEY ST

Year	Uses	Source
2020	CARLOS RODRIGUEZ	EDR Digital Archive
	MICHAEL RODRIGUEZ	EDR Digital Archive
	ANTHONY RODRIGUEZ	EDR Digital Archive
	GOERGE RODRIUGEZ	EDR Digital Archive
	RICHARD RODRIGUEZ	EDR Digital Archive
2014	J RODDRIGUEZ	Cole Information
2010	GEORGE RODRIGUEZ	Cole Information
2005	OCCUPANT UNKNOWN	Cole Information
2000	OCCUPANT UNKNOWN	Cole Information
1995	OCCUPANT UNKNOWNN	Cole Information
1971	CONTRERAS ALFINIO F	Pacific Telephone

16163 BINNEY ST

Year	Uses	Source
2020	RALPH MEDRANO	EDR Digital Archive
2014	RICHARD MEDRANO	Cole Information
2010	RALPH MEDRANO	Cole Information
2005	RALPH MEDRANO	Cole Information
2000	SONIA PRIMERO	Cole Information
1995	OCCUPANT UNKNOWNN	Cole Information

Year	Uses	Source
1971	PETERSON ROBERT W	Pacific Telephone

16164 BINNEY ST

Year	Uses	Source
2020	LUCY TRUJILLO	EDR Digital Archive
	BELINDA ANAYA	EDR Digital Archive
2014	LUCY TRUJILLO	Cole Information
2010	JOSE TRUJILLO	Cole Information
2005	JOSE TRUJILLO	Cole Information
1995	TRUJILLO, JOSE H	Cole Information
1971	BURGESS LARID	Pacific Telephone
1966	TRANSUE HELEN	Pacific Telephone

16169 BINNEY ST

Year	Uses	Source
2020	JOANNA CHO	EDR Digital Archive
	JIN GAO	EDR Digital Archive
	PEIWU LIU	EDR Digital Archive
	NA ZHUO	EDR Digital Archive
2014	PEIWU LIU	Cole Information
2010	BEATRIZ SORIANO	Cole Information
2005	JOSE HERNANDEZ	Cole Information
2000	OCCUPANT UNKNOWN	Cole Information
1995	EARSLEY, V D	Cole Information
1971	WELDON JIMMIE G	Pacific Telephone

16170 BINNEY ST

Year	Uses	Source
2020	MERCEDES BATRES	EDR Digital Archive
	ALBERTO BOTELLO	EDR Digital Archive
	SANDRA BATRES	EDR Digital Archive
	DAVID BOTELLO	EDR Digital Archive
2014	ALBERTO BOTELLO	Cole Information
2010	ALBERTO BOTELLO	Cole Information

Year	Uses	Source
2005	MERCEDES BATRES	Cole Information
2000	NORMAN MOY	Cole Information
1995	OCCUPANT UNKNOWNN	Cole Information
1971	SUTHARD CHRIS	Pacific Telephone

16175 BINNEY ST

Year	Uses	Source
2020	SUSAN BOULANGER	EDR Digital Archive
2014	SUSAN BOULANGER	Cole Information
2010	OCCUPANT UNKNOWN	Cole Information
2005	SUSAN BOULANGER	Cole Information
2000	A BOULANGER	Cole Information
1995	BOULANGER, MILDRED A	Cole Information
1971	BOULANGER A MILDRED MRS	Pacific Telephone

16176 BINNEY ST

Year	Uses	Source
2020	SANDRA BATRES	EDR Digital Archive
	LISA RAMIREZ	EDR Digital Archive
2014	RACHEL RAMIREZ	Cole Information
	MARIA BATRES	Cole Information
	SYLINA MERINO	Cole Information
2010	RACHEL RAMIREZ	Cole Information
	ANTONY SOLORIO	Cole Information
	MARTHA LUNA	Cole Information
	TIMOTHY CROCKETT	Cole Information
2000	OCCUPANT UNKNOWN	Cole Information
1995	BEZANSON, WALTER S	Cole Information
1971	BEZANSON WALTER S	Pacific Telephone

16181 BINNEY ST

Year	Uses	Source
2020	MIGUEL OREJEL	EDR Digital Archive
	ALMA ZAVALA	EDR Digital Archive

Year	Uses	Source
2014	MIGUEL OREJEL	Cole Information
2010	MIGUEL OREJEL	Cole Information
2005	SANTIAGO VILLAPUDUA	Cole Information
2000	ROSA CARLIN	Cole Information
1995	VILLAPUDUA, S	Cole Information
1971	TARBUTTON ALBERT R	Pacific Telephone

16182 BINNEY ST

Year	Uses	Source
2020	SINTA ONG	EDR Digital Archive
	LIANDY ONG	EDR Digital Archive
	JAMES CARNEGIE	EDR Digital Archive
	DJUMANTA ARNOU	EDR Digital Archive
	FARADIBA TANOD	EDR Digital Archive
2014	LIANDY ONG	Cole Information
2010	RAMON TRUJILLO	Cole Information
2005	RAMON TRUJILLO	Cole Information
2000	OCCUPANT UNKNOWN	Cole Information
1995	OCCUPANT UNKNOWNN	Cole Information
1971	JONES GEORGE H	Pacific Telephone

16188 BINNEY ST

Year	Uses	Source
2020	DIANA LUPERCIO	EDR Digital Archive
	MELISSA RODRIGUEZ	EDR Digital Archive
	ALLAN BACANI	EDR Digital Archive
	STEPHANIE BACANI	EDR Digital Archive
	MANUEL LUPERCIO	EDR Digital Archive
2014	JHOVANNA CORDOVA	Cole Information
2010	MANUEL LUPERCIO	Cole Information
2005	ALLAN BACANI	Cole Information
2000	OCCUPANT UNKNOWN	Cole Information
1995	PELLETTERA, SAM	Cole Information
1971	PELLETTERA SAM J	Pacific Telephone

FINDINGS

16202 BINNEY ST

Year	Uses	Source
2020	DIEGO FLORES	EDR Digital Archive
	FERNANDO FLORES	EDR Digital Archive
	JANELLY FLORES	EDR Digital Archive
	DIEGO GOMEZ	EDR Digital Archive
2014	DIEGO GOMEZ	Cole Information
2010	ERICK ULLOA	Cole Information
2005	DIEGO GOMEZ	Cole Information
1995	OCCUPANT UNKNOWNN	Cole Information
1971	LAUGHTON WILLIAM M	Pacific Telephone
1966	BRICKEY P C	Pacific Telephone

16208 BINNEY ST

Year	Uses	Source
2020	VINCENT HIDALGO	EDR Digital Archive
	MARGARET HERNANDEZ	EDR Digital Archive
	ROGER ORELLANA	EDR Digital Archive
	STEVEN HIDALGO	EDR Digital Archive
	MARGIE HIDALGO	EDR Digital Archive
2014	STEVEN HIDALGO	Cole Information
2010	BOBBY HIDALGO	Cole Information
2005	BOBBY HIDALGO	Cole Information
2000	STEVEN HIDALGO	Cole Information
1995	HIDALGO, STEVEN C	Cole Information
1971	YOUNG JESSIE	Pacific Telephone
1966	YOUNG D	Pacific Telephone

16218 BINNEY ST

Year	Uses	Source
2020	ROSE SUSOEFF	EDR Digital Archive
2014	TANYA ESCOBEDO	Cole Information
2010	I LUCERO	Cole Information
2005	OCCUPANT UNKNOWN	Cole Information
2000	OCCUPANT UNKNOWN	Cole Information

Year	Uses	Source
1995	OCCUPANT UNKNOWNN	Cole Information
1971	SMITH GEORGE	Pacific Telephone

16224 BINNEY ST

Year	Uses	Source
2020	CARLOS CANTOS	EDR Digital Archive
	VICTOR GUTIERREZ	EDR Digital Archive
	WALTER GUTIERREZ	EDR Digital Archive
	JULIA GUTIERREZ	EDR Digital Archive
2014	CARLOS CANTOS	Cole Information
2010	CARLOS CANTOS	Cole Information
2005	WALTER GUTIERREZ	Cole Information
2000	CARLOS CANTOS	Cole Information
	REBECA GUTIERREZ	Cole Information
1995	OCCUPANT UNKNOWNN	Cole Information
1971	CANO MANUEL H	Pacific Telephone
1966	MARCIANTI ANGELO	Pacific Telephone

16230 BINNEY ST

Year	Uses	Source
2020	ROBERT LOPEZ	EDR Digital Archive
2014	OCCUPANT UNKNOWN	Cole Information
2010	PEDRO REYNA	Cole Information
2005	PEDRO REYNA	Cole Information
2000	JOSE HERNANDEZ	Cole Information
1995	DUARTE, CARMEN	Cole Information
1971	SHATCER EARL C	Pacific Telephone
1966	ST ONGE JOHN	Pacific Telephone

16231 BINNEY ST

Year	Uses	Source
2020	CHAU VUONG	EDR Digital Archive
2014	BRYAN TAING	Cole Information
2000	OCCUPANT UNKNOWN	Cole Information

Year	Uses	Source
1995	THAI, HAI	Cole Information
1971	ACOSTA ARTHUR	Pacific Telephone
1966	ACOSTA ARTHUR	Pacific Telephone

16236 BINNEY ST

Year	Uses	Source
2020	YVONNE RASO	EDR Digital Archive
2014	LUIS CRUZ	Cole Information
2010	OCCUPANT UNKNOWN	Cole Information
2005	OCCUPANT UNKNOWN	Cole Information
1971	JOHNSON JAMES M	Pacific Telephone
1960	IMRICH STEVE	Pacific Telephone

16237 BINNEY ST

Year	Uses	Source
2020	DANIEL KANAVALOFF	EDR Digital Archive
	NATASHA KANAVALOFF	EDR Digital Archive
2010	SARAH AVILA	Cole Information
2005	SARAH AVILA	Cole Information
1995	OCCUPANT UNKNOWNN	Cole Information

16242 BINNEY ST

Year	Uses	Source
2020	RYAN CHACON	EDR Digital Archive
	EDWARD CHACON	EDR Digital Archive
	ALICIA CHACON	EDR Digital Archive
2014	EDWARD CHACON	Cole Information
2010	EDWARD CHACON	Cole Information
2005	EDWARD CHACON	Cole Information
1995	CHACON, ALICIA	Cole Information

16243 BINNEY ST

Year	Uses	Source
2014	T LEJOHNNY	Cole Information
2010	T LEJOHNNY	Cole Information

Year	Uses	Source
2005	WAI LECHAN	Cole Information
1995	OCCUPANT UNKNOWNN	Cole Information

16248 BINNEY ST

Year	Uses	Source
2020	ASHLEY MAGUIN	EDR Digital Archive
	DOUGLAS PAYNE	EDR Digital Archive
2014	DOUGLAS PAYNE	Cole Information
2010	DOUGLAS PAYNE	Cole Information
2005	DOUGLAS PAYNE	Cole Information
2000	DOUGLAS PAYNE	Cole Information
1995	PAYNE, DOUGLAS R	Cole Information

16251 BINNEY ST

Year	Uses	Source
2020	ANASTACIO RUBALCAVA	EDR Digital Archive
	FRANK RUBALCAVA	EDR Digital Archive
	NORMA RUBALCAVA	EDR Digital Archive
2014	FRANK RUBALCAVA	Cole Information
2010	ANASTACIO RUBALCAVA	Cole Information
2005	ANASTACIO RUBALCAVA	Cole Information
2000	FRANK RUBALCAVA	Cole Information
1995	OCCUPANT UNKNOWNN	Cole Information

16252 BINNEY ST

Year	Uses	Source
2020	THUY NGUYEN	EDR Digital Archive
	AN LA	EDR Digital Archive
	QUYEN LA	EDR Digital Archive
	H LA AN	EDR Digital Archive
2014	AN LA	Cole Information
2010	MINH LA	Cole Information
2005	AGUSTIN BRACAMONTES	Cole Information
2000	S VILLAPUDA	Cole Information

Year	Uses	Source
1995	JASSO, JESUS R	Cole Information

16257 BINNEY ST

Year	Uses	Source
2020	DANIEL SANTOS	EDR Digital Archive
2014	DANIEL SANTOS	Cole Information
2005	LUCIO FERNANDEZ	Cole Information
2000	OCCUPANT UNKNOWN	Cole Information
1995	TAYLOR, RONALD J	Cole Information
1966	TAYLOR RONALD J	Pacific Telephone
	TAYLOR B J	Pacific Telephone

16260 BINNEY ST

Year	Uses	Source
2020	HANG NGUYEN	EDR Digital Archive
	TRAN DANG	EDR Digital Archive
	BICH NGUYEN	EDR Digital Archive
2014	HANG NGUYEN	Cole Information
2010	HANG NGUYEN	Cole Information
2005	ANTONIO ARIAS	Cole Information
2000	ANTONIO ARIAS	Cole Information
1995	ARIAS, ANTONIO G	Cole Information

16263 BINNEY ST

Year	Uses	Source
2020	MOON LASH & BEAUTY LLC	EDR Digital Archive
	APRIL VALDEZ	EDR Digital Archive
	JOHNSON VAN	EDR Digital Archive
2014	RAUL VALDEZ	Cole Information
2010	ROBERT VALDEZ	Cole Information
2005	JAMES SANCHEZ	Cole Information
2000	OCCUPANT UNKNOWN	Cole Information
1995	OCCUPANT UNKNOWNN	Cole Information

16264 BINNEY ST

Year	Uses	Source
2020	EUNICE BARRERA	EDR Digital Archive
	MARVIN BARRERA	EDR Digital Archive
2014	MARVIN BARRERA	Cole Information
2010	MARVIN BARRERA	Cole Information
2005	MARIE GUERENA	Cole Information

16269 BINNEY ST

Year	Uses	Source
2020	BIANCA SEGOVIA	EDR Digital Archive
2014	PILAR ROJAS	Cole Information
2010	PILAR ROJAS	Cole Information
2005	PILAR ROJAS	Cole Information
2000	PILAR ROJAS	Cole Information
1995	ROJAS, PILAR	Cole Information
1966	JANSSEN LOUIS C	Pacific Telephone

16275 BINNEY ST

Year	Uses	Source
2020	SYLVIA LOPEZ	EDR Digital Archive
	FELICIA LOPEZ	EDR Digital Archive
2014	VICTOR LOPEZ	Cole Information
2010	VICTOR LOPEZ	Cole Information
2005	VICTOR LOPEZ	Cole Information
2000	VICTOR LOPEZ	Cole Information
1995	LOPEZ, VICTOR	Cole Information

CHARLEMONT AVE

1103 CHARLEMONT AVE

Year	Uses	Source
2020	VICTOR HERNANDEZ	EDR Digital Archive
	CARMEN HERNANDEZ	EDR Digital Archive
2014	LUIS RAMIREZ	Cole Information
2010	ESPERANZA HUERTA	Cole Information

Year	Uses	Source
2005	ESPERANZA HUERTA	Cole Information
1971	HANAN CLIFFORD C	Pacific Telephone
1966	HANAN CLIFFORD C	Pacific Telephone

1109 CHARLEMONT AVE

Year	Uses	Source
2020	ERICK ULLOA	EDR Digital Archive
	JESSEY TAN	EDR Digital Archive
2014	ERICK ULLOA	Cole Information
2010	XIA LIANG	Cole Information
2005	YAN TAN	Cole Information
2000	JESSEY TAN	Cole Information
	SOFIA TAUFIQ	Cole Information
1971	MOGK JOHN C	Pacific Telephone

1115 CHARLEMONT AVE

Year	Uses	Source
2020	GRINNELL ZHANG	EDR Digital Archive
2014	HELEN ZHANG	Cole Information
2010	FAN ZHANG	Cole Information
2005	JERRY SAYLOR	Cole Information
1995	SAYLOR, GLORIA J	Cole Information
1971	SMITH ALBERT E	Pacific Telephone

1121 CHARLEMONT AVE

Year	Uses	Source
2020	BLANCA SOTELO	EDR Digital Archive
	PATRICIA RIVERA	EDR Digital Archive
2014	BLANCA SOTELO	Cole Information
2010	BLANCA SOTELO	Cole Information
2005	BLANCA SOTELO	Cole Information
2000	BLANCA SOTELO	Cole Information
1995	SOTELO, BLANCA I	Cole Information
1971	KING FRANK J	Pacific Telephone

1125 CHARLEMONT AVE

Year	Uses	Source
2014	TONY LOPEZ	Cole Information
2010	DANIELLE OLVERA	Cole Information
1995	PERALES, KIM	Cole Information
1971	STRATTON EDWIN L	Pacific Telephone

1131 CHARLEMONT AVE

Year	Uses	Source
2020	DAVID LESPRON	EDR Digital Archive
	LUCILA LESPRON	EDR Digital Archive
2014	ART LESPRON	Cole Information
2010	ARTURO LESPRON	Cole Information
2005	ART LESPRON	Cole Information
2000	OCCUPANT UNKNOWN	Cole Information
1995	OCCUPANT UNKNOWNN	Cole Information
1971	LESPRON ARTHUR	Pacific Telephone

1132 CHARLEMONT AVE

Year	Uses	Source
2020	WAI LEE	EDR Digital Archive
	TOA CHAN	EDR Digital Archive
2014	TOA CHAN	Cole Information
2010	WAI CHAN	Cole Information
2005	WAI CHAN	Cole Information
2000	HILDA MADRIQUE	Cole Information
1995	ODRIOZOLA, ANTHONY	Cole Information
1971	ODRIOZOLA RICHARD	Pacific Telephone

1137 CHARLEMONT AVE

Year	Uses	Source
2020	ANGELA WALKER	EDR Digital Archive
	RALPH WALKER	EDR Digital Archive
2014	RALPH WALKER	Cole Information
2010	RALPH WALKER	Cole Information

Year	Uses	Source
2005	RALPH WALKER	Cole Information
2000	RALPH WALKER	Cole Information
1995	Walker Ralphl L	Pacific Bell
	WALKER, RALPH L	Cole Information
1971	CORNILLIAC THOMAS G	Pacific Telephone

1138 CHARLEMONT AVE

Year	Uses	Source
2020	JUAN TAPIA	EDR Digital Archive
	GERMAN TAPIA	EDR Digital Archive
	CONSUELO TAPIA	EDR Digital Archive
2014	EZEQUIEL TAPIA	Cole Information
2010	GERMAN TAPIA	Cole Information
2005	OCCUPANT UNKNOWN	Cole Information
2000	OCCUPANT UNKNOWN	Cole Information
1971	MEDEIROS RICHARD	Pacific Telephone

1143 CHARLEMONT AVE

Year	Uses	Source
2014	OCCUPANT UNKNOWN	Cole Information
2010	MANDY LAI	Cole Information
2005	JANA DORIUS	Cole Information
2000	OCCUPANT UNKNOWN	Cole Information
1995	DORIUS, JANA	Cole Information
1971	DERRINGTON HORACE G	Pacific Telephone

1144 CHARLEMONT AVE

Year	Uses	Source
2020	MARTA DELGADO	EDR Digital Archive
	JULIO SOLOMAN	EDR Digital Archive
2014	MARTA DELGADO	Cole Information
2010	MARTA DELGADO	Cole Information
1971	DELGADO CANDELARIO	Pacific Telephone

1149 CHARLEMONT AVE

Year	Uses	Source
2020	VINCENT LI	EDR Digital Archive
	YONG LI	EDR Digital Archive
2014	ZONG LIVINCENT	Cole Information
2010	OCCUPANT UNKNOWN	Cole Information
2005	L GEBHARDT	Cole Information
2000	JOY ROGERS	Cole Information
1995	HOLGUIN, RICARDO	Cole Information
1971	WALKER JOHN M	Pacific Telephone

1150 CHARLEMONT AVE

Year	Uses	Source
2010	ROBERT AMAYA	Cole Information
2005	OCCUPANT UNKNOWN	Cole Information
1971	METHERELL RAYMOND L	Pacific Telephone
1960	MACDONALD JAYNE M	Pacific Telephone

1155 CHARLEMONT AVE

Year	Uses	Source
2020	MARTHA ABARCA	EDR Digital Archive
	FERNANDO ABARCA	EDR Digital Archive
	ANDRES ABARCA	EDR Digital Archive
	KIMBERLY GONZALEZ	EDR Digital Archive
2014	FERNANDO ABARCA	Cole Information
2010	FERNANDO ABARCA	Cole Information
2005	FERNANDO ABARCA	Cole Information
2000	OCCUPANT UNKNOWN	Cole Information
1995	LEE, FRANK	Cole Information
1971	ELDRIDGE TRUMAN E	Pacific Telephone
1966	ELDRIDGE TRUMAN E	Pacific Telephone

1156 CHARLEMONT AVE

Year	Uses	Source
2020	RUBEN CUELLAR	EDR Digital Archive

Year	Uses	Source
2020	RUBEN GUTIERREZ	EDR Digital Archive
	GLADYS CUELLAR	EDR Digital Archive
	MAXIMIANO SUAREZ	EDR Digital Archive
	TERESA CUELLAR	EDR Digital Archive
2014	RUBEN CUELLAR	Cole Information
2010	MANUEL CHACON	Cole Information
2005	RUBEN CUELLAR	Cole Information
2000	RUBEN CUELLAR	Cole Information
1971	WILLIAMS FREDRICK D	Pacific Telephone
1966	WILLIAMS FREDERICK D	Pacific Telephone

1161 CHARLEMONT AVE

Year	Uses	Source
2020	SEAN BANG	EDR Digital Archive
	GARY KONG	EDR Digital Archive
	ANNE KONG	EDR Digital Archive
	DAVID TSE	EDR Digital Archive
2014	LEI KONG	Cole Information
1995	FOX, ELEASE	Cole Information
1971	MERCADO JOSE B	Pacific Telephone

1162 CHARLEMONT AVE

Year	Uses	Source
2020	VIANEY MARTIN	EDR Digital Archive
2014	ANTONIO MARTIN	Cole Information
2010	ANTONIO MARTIN	Cole Information
2005	ANTONIO MARTIN	Cole Information
2000	ARTURO RUBALCAVA	Cole Information
1995	MONTERO, G	Cole Information
1971	SCHMITZ ROY	Pacific Telephone
1966	WARD WM I	Pacific Telephone

FINDINGS

1169 CHARLEMONT AVE

Year	Uses	Source
2014	OCCUPANT UNKNOWN	Cole Information
2010	MARTIN RIVERA	Cole Information
2005	CATHERINE REYES	Cole Information
2000	DAVID LATORRE	Cole Information
1995	OCCUPANT UNKNOWNN	Cole Information
1971	BOWEN MERLE R	Pacific Telephone

1174 CHARLEMONT AVE

Year	Uses	Source
2020	CHRISTINE CRUZ	EDR Digital Archive
	EMESTO DE LA CRUZ	EDR Digital Archive
	STACEY DELACRUZ	EDR Digital Archive
	EDWINA SANTOYO	EDR Digital Archive
2014	OCCUPANT UNKNOWN	Cole Information
2010	EDWINA SANTOYO	Cole Information
2005	THEODORE SAULINO	Cole Information
2000	ROBERT SCHLARMANN	Cole Information
1971	SAULINO SALVADORE	Pacific Telephone

1175 CHARLEMONT AVE

Year	Uses	Source
2020	DEBBIE ANAYA	EDR Digital Archive
	ALFONSO ANAYA	EDR Digital Archive
2014	ALFONSO ANAYA	Cole Information
2010	KIMBERLY LOVEALL	Cole Information
2005	THOMAS TUCKER	Cole Information
2000	OCCUPANT UNKNOWN	Cole Information
1995	Perong John H	Pacific Bell
	PERONG, JOHN H	Cole Information
1971	PERONG JOHN H	Pacific Telephone

1205 CHARLEMONT AVE

Year	Uses	Source
2020	SABRINA MEZA	EDR Digital Archive
	JOSE CABRERA	EDR Digital Archive
	LUISA MEZA	EDR Digital Archive
2014	LUISA MEZA	Cole Information
2010	LUISA MEZA	Cole Information
2005	CARMELO PERALTA	Cole Information
2000	CARMELO PERALTA	Cole Information
1995	OCCUPANT UNKNOWNN	Cole Information
1971	WENIGER DONALD	Pacific Telephone
1966	BRETT MIGUEL	Pacific Telephone

1211 CHARLEMONT AVE

Year	Uses	Source
2020	TONY ROBLES	EDR Digital Archive
	SANCHEZ SANDRA	EDR Digital Archive
	MARIA JIMENEZ	EDR Digital Archive
2014	ALEJANDRA FELIX	Cole Information
2010	MARIA JIMENEZ	Cole Information
2005	OCCUPANT UNKNOWN	Cole Information
2000	H LOPEZ	Cole Information
1995	OCCUPANT UNKNOWNN	Cole Information
1971	MORROW MERLE L	Pacific Telephone

1217 CHARLEMONT AVE

Year	Uses	Source
2020	GILBERT PEREZ	EDR Digital Archive
	OLGA PEREZ	EDR Digital Archive
	JULIE CIVITELLO	EDR Digital Archive
2014	OCCUPANT UNKNOWN	Cole Information
2010	OCCUPANT UNKNOWN	Cole Information
2005	OCCUPANT UNKNOWN	Cole Information
1971	FRESHOUR WALTER W	Pacific Telephone
1966	EVANS THOS	Pacific Telephone

1223 CHARLEMONT AVE

Year	Uses	Source
2020	ANA AGUILAR	EDR Digital Archive
	APICHAYA ANEKANANDA	EDR Digital Archive
	JONATHAN AGUILAR	EDR Digital Archive
	MARC ANEKANANDA	EDR Digital Archive
	MARCELINO AGUILAR	EDR Digital Archive
	DANNY AGUILAR	EDR Digital Archive
	STEVEN MAGANA	EDR Digital Archive
2014	OCCUPANT UNKNOWN	Cole Information
2010	OCCUPANT UNKNOWN	Cole Information
2005	OCCUPANT UNKNOWN	Cole Information
2000	OCCUPANT UNKNOWN	Cole Information
1995	Nany Yovane	Pacific Bell
	NANY, YOVANE	Cole Information
1971	GOMEZ CHARLES	Pacific Telephone
1966	SEARLESS VIRGINIA	Pacific Telephone

1227 CHARLEMONT AVE

Year	Uses	Source
2020	SUE ADDISON	EDR Digital Archive
2014	EVANGELINE ADDISON	Cole Information
2010	NATHAN ADDISON	Cole Information
2000	CECIL ADDISON	Cole Information
1995	Britten Sean	Pacific Bell
	CHEN, C	Cole Information
1971	ADDISON CECIL D	Pacific Telephone
1966	JARVIS RAYMOND	Pacific Telephone

1230 CHARLEMONT AVE

Year	Uses	Source
2020	GLORIA IBARRA	EDR Digital Archive
2014	GLORIA IBARRA	Cole Information
2010	SUSAN REINA	Cole Information
2005	RBE TEC CO	Cole Information

Year	Uses	Source
2005	JORGE RAMIREZ	Cole Information
2000	JORGE RAMIREZ	Cole Information
1995	PARKS, DESIREE	Cole Information
1971	DORDONI JOSEPH A	Pacific Telephone

1233 CHARLEMONT AVE

Year	Uses	Source
2020	MOON CHIK	EDR Digital Archive
	CHIK CHI	EDR Digital Archive
	MAN CHIK	EDR Digital Archive
	CHEONG CHIK	EDR Digital Archive
	ABIGAR ABIGAIL	EDR Digital Archive
2014	JING QIN	Cole Information
2010	MAN CHIK	Cole Information
2005	TIMOTEO ABAIGAR	Cole Information
2000	CECILIA MARTINEZ	Cole Information
1995	ABAIGER, TIMOTEO T	Cole Information
1971	STAY MICHAEL	Pacific Telephone

1239 CHARLEMONT AVE

Year	Uses	Source
2020	SILVIA RENDON	EDR Digital Archive
2014	JOSEFINA BUCIO	Cole Information
2010	JOSEFINA BUCIO	Cole Information
2000	OCCUPANT UNKNOWN	Cole Information
1995	PEREZ, CONCHA	Cole Information
1971	MURRAY M B	Pacific Telephone

1247 CHARLEMONT AVE

Year	Uses	Source
2020	ADEL HADDAD	EDR Digital Archive
	DORETTA ZEIDAN	EDR Digital Archive
2014	ROBERT MITCHELL	Cole Information
2010	DON MITCHELL	Cole Information

Year	Uses	Source
2005	DORA MITCHELL	Cole Information
2000	DORI MITCHELL	Cole Information
1995	MITCHELL, DORI	Cole Information
1971	AVENDANO ALFONSO N	Pacific Telephone

1251 CHARLEMONT AVE

Year	Uses	Source
2020	DOLORES MERINO	EDR Digital Archive
	JESSE LOPES	EDR Digital Archive
	JACQUELYN RIOS	EDR Digital Archive
	ANDRE RIOS	EDR Digital Archive
2014	JESSE COLE	Cole Information
2010	DOLORES MERINO	Cole Information
2005	DOLORES MENNO	Cole Information
1995	MERINO, DOLORES C	Cole Information
1971	REFUSED	Pacific Telephone

1253 CHARLEMONT AVE

Year	Uses	Source
2014	DOLORES MERINO	Cole Information

DENLEY ST

16105 DENLEY ST

Year	Uses	Source
2020	ROBERT GHIOTTO	EDR Digital Archive
2014	ROBERT GHIOTTO	Cole Information
2010	ERIC GHIOTTO	Cole Information
2005	ERIC GHIOTTO	Cole Information
2003	GHIOTTO Robert	Haines & Company
1971	CUSHNIE ALAN W	Pacific Telephone

16108 DENLEY ST

Year	Uses	Source
2020	DANIEL DELGADO	EDR Digital Archive

Year	Uses	Source
2020	RUDY SAUCEDO	EDR Digital Archive
	LILY DELGADO	EDR Digital Archive
2010	LILY DELGADO	Cole Information
2005	LILY DELGADO	Cole Information
2003	REYESJorge A	Haines & Company
1995	OREA, CARLOS	Cole Information
1971	WRIGHT WILLIAM W	Pacific Telephone
	WRIGHT M LIND	Pacific Telephone

16111 DENLEY ST

Year	Uses	Source
2020	OSCAR MONTEZUMA	EDR Digital Archive
	CATALINA MONTEZUMA	EDR Digital Archive
2014	OSCAR MONTEZUMA	Cole Information
2010	OSCAR MONTEZUMA	Cole Information
2005	OSCAR MONTEZUMA	Cole Information
2003	MONTEZUMAOscar	Haines & Company
1995	FERNANDEZ, I A	Cole Information
1971	PERRIN JULIUS K	Pacific Telephone
	BELMONT MIREILLE	Pacific Telephone
1966	PERRIN JULIUS K	Pacific Telephone

16114 DENLEY ST

Year	Uses	Source
2020	SILVAN NASTASE	EDR Digital Archive
	IRENE NASTASE	EDR Digital Archive
2014	SILVAN NASTASE	Cole Information
2010	SILVAN NASTASE	Cole Information
2005	SILVAN NASTASE	Cole Information
2003	TORRES Manuel	Haines & Company
1995	OCCUPANT UNKNOWNN	Cole Information
1971	FRANK ROBERT P	Pacific Telephone

FINDINGS

16117 DENLEY ST

Year	Uses	Source
2020	ANDY WONG	EDR Digital Archive
	DEBORAH WONG	EDR Digital Archive
	ANNA LUO	EDR Digital Archive
2014	RUBEN MARTINEZ	Cole Information
2010	RUBEN MARTINEZ	Cole Information
2005	RUBEN MARTINEZ	Cole Information
2003	MARTINEZRuben	Haines & Company
1995	WANG, DOHONG	Cole Information
1971	THOMASCHEK WILLIAM	Pacific Telephone
1960	VANCE CARLOS E	Pacific Telephone

16120 DENLEY ST

Year	Uses	Source
2020	LORENA AGUILAR	EDR Digital Archive
	JUAN RIVAS	EDR Digital Archive
	WILLIAM RIVAS	EDR Digital Archive
2014	SAN RAMOS	Cole Information
2010	JUANA RAMOS	Cole Information
2003	RIVASJuan	Haines & Company
1995	ZARATE, ANGEL	Cole Information
1971	ROOT RAYMOND	Pacific Telephone
1966	ROOT RAYMOND J	Pacific Telephone

16123 DENLEY ST

Year	Uses	Source
2020	PEILAN ZHOU	EDR Digital Archive
	YINXIAO ZHOU	EDR Digital Archive
	KANGHUA LIANG	EDR Digital Archive
	ZHAO HU	EDR Digital Archive
2014	ZHAO HU	Cole Information
2010	OCCUPANT UNKNOWN	Cole Information
2005	NATALIO BUENO	Cole Information
2003	9 UENONalalio	Haines & Company

Year	Uses	Source
1995	LOZANO, DAVID S	Cole Information
1971	DOBIES STEVE	Pacific Telephone

16126 DENLEY ST

Year	Uses	Source
2020	RUTH FLORES	EDR Digital Archive
2014	RUTH FLORES	Cole Information
2010	RUTH FLORES	Cole Information
2005	MICHAEL KERNS	Cole Information
2003	SORBON Ruben	Haines & Company
1995	CLAISSE, LOUIS	Cole Information
1971	CLAISSE LOUIS	Pacific Telephone
1966	CLAISSE LOUIS	Pacific Telephone

16129 DENLEY ST

Year	Uses	Source
2020	ROSA RODRIGUEZ	EDR Digital Archive
	CESAR RODRIGUEZ	EDR Digital Archive
	LEONARDO RODRIQUEZ	EDR Digital Archive
	ARTHUR GONZALES	EDR Digital Archive
2014	LEONARDO RODRIGUEZ	Cole Information
2010	LEONARDO RODRIGUEZ	Cole Information
2005	L & R PRO CONSULTING	Cole Information
	LEONARDO RODRIGUEZ	Cole Information
2003	RODRIGUEZ Leonardo	Haines & Company
1995	OCCUPANT UNKNOWNN	Cole Information
1971	SAULINO T L	Pacific Telephone

16132 DENLEY ST

Year	Uses	Source
2020	MARTINEZ MARVIN	EDR Digital Archive
	LOURDES MARTINEZ	EDR Digital Archive
2014	AURELIO MARTINEZ	Cole Information
2010	ROBERTO MARTINEZ	Cole Information

Year	Uses	Source
2005	NELSON QUINTERO	Cole Information
	ROBERTO MARTINEZ	Cole Information
2003	MARTINEZLourdes	Haines & Company
	B OROZCOLuz Aiae	Haines & Company
2000	LOURDES MARTINEZ	Cole Information
1995	OCHOA, IRAIS	Cole Information
1971	MAY PHILLIP K	Pacific Telephone

16135 DENLEY ST

Year	Uses	Source
2020	MOISES GARIBAY	EDR Digital Archive
	JOSE CERVANTES	EDR Digital Archive
	VERONICA MENDOZA	EDR Digital Archive
2014	MARIO RAMOS	Cole Information
2010	SOLEDAD MENDOZA	Cole Information
2005	SOLEDAD MENDOZA	Cole Information
2003	GARIBAYMoises	Haines & Company
	MENOOZA Veronica	Haines & Company
2000	OCCUPANT UNKNOWN	Cole Information
1971	MARTIN ELSIE M MRS	Pacific Telephone
	PRICE RONNALD G	Pacific Telephone

16138 DENLEY ST

Year	Uses	Source
2020	JASON LIN	EDR Digital Archive
2014	JASON LIN	Cole Information
2010	BILLY ONEAL	Cole Information
2005	BILLY ONEAL	Cole Information
2003	ONEALAzalia	Haines & Company
1971	ROULEAU REGINALD F	Pacific Telephone

16141 DENLEY ST

Year	Uses	Source
2020	JACOB CENTENO	EDR Digital Archive

Year	Uses	Source
2020	PATRICIA SANCHEZ	EDR Digital Archive
2014	PATRICIA SANCHEZ	Cole Information
2010	STEVEN SANCHEZ	Cole Information
2005	STEVEN SANCHEZ	Cole Information
2003	CORDOVA Eoy	Haines & Company
2000	ELOY CORDOVA	Cole Information
1995	TAYLOR, EMERSON J	Cole Information
1971	SMITH JOSEPH F	Pacific Telephone

16144 DENLEY ST

Year	Uses	Source
2020	GLORINA ADOFINA	EDR Digital Archive
	ROOSEVELT ADOFINA	EDR Digital Archive
	JUSTIN ADOFINA	EDR Digital Archive
	JASON ADOFINA	EDR Digital Archive
2014	ROOSEVELT ADOFINA	Cole Information
2010	ROOSEVELT ADOFINA	Cole Information
2005	ROOSEVELT ADOFINA	Cole Information
2003	CALDERA Lueisdo	Haines & Company
1995	OCCUPANT UNKNOWNN	Cole Information
1971	PERONG DAVID W	Pacific Telephone
1966	PERONG DAVID W	Pacific Telephone
1957	CARVEAL RAYMOND L	Pacific Telephone

16147 DENLEY ST

Year	Uses	Source
2020	KORNG NGOW	EDR Digital Archive
	STEVE NGOW	EDR Digital Archive
	HSIEN OUDI	EDR Digital Archive
2014	STEVE NGOW	Cole Information
2010	HIGH POINT CONSTRUCTION	Cole Information
	STEVE NGOW	Cole Information
2005	STEVE NGOW	Cole Information
2003	NGOW Steve	Haines & Company

Year	Uses	Source
2000	K NGOW	Cole Information
1995	MARTINEZ, AIDE	Cole Information
1971	MINARIK V E	Pacific Telephone
1966	MLNARIK VERNON	Pacific Telephone

16150 DENLEY ST

Year	Uses	Source
2020	SHIRLEY CIORLIERI	EDR Digital Archive
	SHARON CIORLIERI	EDR Digital Archive
	JERRY CIORLIERI	EDR Digital Archive
	JACOB DIAZ	EDR Digital Archive
2014	SHIRLEY CIORLIERI	Cole Information
2005	JERRY CIORLIERI	Cole Information
2003	CIORLIERI Jerry G	Haines & Company
2000	JERRY CIORLIERI	Cole Information
1995	OCCUPANT UNKNOWNN	Cole Information
1971	CIORLIERI JERRY G	Pacific Telephone

16153 DENLEY ST

Year	Uses	Source
2020	JANALL BLANCO	EDR Digital Archive
	EDWARD BLANCO	EDR Digital Archive
	JILLIAN BLANCO	EDR Digital Archive
	APRIL BLANCO	EDR Digital Archive
	VIOLET BLANCO	EDR Digital Archive
	CHRISTINA BLANCO	EDR Digital Archive
	OSCAR BLANCO	EDR Digital Archive
2014	OSCAR BLANCO	Cole Information
2010	CHRISTIN BLANCO	Cole Information
2005	OSCAR BLANCO	Cole Information
2003	0 BLANCO Chrstina	Haines & Company
2000	OSCAR BLANCO	Cole Information
1995	BLANCO, OSCAR	Cole Information
1971	HILLEY FOY W	Pacific Telephone

Year	Uses	Source
1966	HILLEY FOY	Pacific Telephone

16156 DENLEY ST

Year	Uses	Source
2014	TRAN LAM	Cole Information
2010	TRAN TU	Cole Information
2005	TRAN TU	Cole Information
2003	LAMMoc	Haines & Company
	TU Tran	Haines & Company
2000	TRAN TU	Cole Information
1995	TU, TRAN	Cole Information
1971	REICO GEORGE	Pacific Telephone

16159 DENLEY ST

Year	Uses	Source
2020	LARRY LATTMAN	EDR Digital Archive
	HSIAO LATTMAN	EDR Digital Archive
	ALEXANDRA LATTMAN	EDR Digital Archive
2014	LARRY LATTMAN	Cole Information
2010	LARRY LATTMAN	Cole Information
2005	LARRY LATTMAN	Cole Information
2003	LATTMAN Larry	Haines & Company
2000	OCCUPANT UNKNOWN	Cole Information
1995	LIANG, YY F	Cole Information
1971	PROCHUT WAITER J	Pacific Telephone

16162 DENLEY ST

Year	Uses	Source
2020	ROSA SALAS	EDR Digital Archive
	LANA BALTIERRA	EDR Digital Archive
	LETICIA SALAS	EDR Digital Archive
	GEORGE SALAS	EDR Digital Archive
2014	GEORGE SALAS	Cole Information
2010	ANGEL SALAS	Cole Information

Year	Uses	Source
2005	ANGEL SALAS	Cole Information
2003	SAMARIN Philip	Haines & Company
2000	PHILLIP SAMARIN	Cole Information
1995	OCCUPANT UNKNOWNN	Cole Information
1971	YON DAVID R	Pacific Telephone
1966	FURRY JACK L	Pacific Telephone

16167 DENLEY ST

Year	Uses	Source
2020	TOM NGO	EDR Digital Archive
	NANCY GNO	EDR Digital Archive
	NANCY NGO	EDR Digital Archive
	REBECCA NGO	EDR Digital Archive
2014	NANCY GNO	Cole Information
2010	OCCUPANT UNKNOWN	Cole Information
2005	HUY NGO	Cole Information
2003	ONGO Nancy	Haines & Company
2000	OCCUPANT UNKNOWN	Cole Information
1995	MARIN, JUAN V	Cole Information
1971	TAYLOR RICHARD G	Pacific Telephone

16168 DENLEY ST

Year	Uses	Source
2020	LUPE MORALES	EDR Digital Archive
	IVAN MORALES	EDR Digital Archive
2014	CLAUDIA RUSSELL	Cole Information
2010	DARRELL RUSSELL	Cole Information
2005	JACK RUSSELL	Cole Information
2000	KENNETH PELLETTERA	Cole Information
1995	RUSSELL, MELINDA M	Cole Information
1971	WRIGHT LYLE B	Pacific Telephone

FINDINGS

16203 DENLEY ST

Year	Uses	Source
2020	JENNIFER VELAZQUEZ	EDR Digital Archive
	ENRIQUE VELAZQUEZ	EDR Digital Archive
	ALFREDO MAGALLAN	EDR Digital Archive
2014	JUAN VELASQUEZ	Cole Information
2010	JUAN VELASQUEZ	Cole Information
2005	JUAN VELASQUEZ	Cole Information
2003	RAMIREZ Areli	Haines & Company
	VELASOUEZ Juana	Haines & Company
2000	JUAN VELASQUEZ	Cole Information
1995	VELASQUEZ, JUAN	Cole Information
1971	NAVRATIL JOHN H	Pacific Telephone
	NAVRATIL PAUL J	Pacific Telephone

16204 DENLEY ST

Year	Uses	Source
2020	LUPE GARCIA	EDR Digital Archive
	HENRY CORRAL	EDR Digital Archive
	ANGEL CORRAL	EDR Digital Archive
2014	JOSE GARCIA	Cole Information
2010	ADRIAN CORRAL	Cole Information
2005	PHILIP ARREOLA	Cole Information
2003	MONTALVOAnna	Haines & Company
2000	OCCUPANT UNKNOWN	Cole Information
1995	OCCUPANT UNKNOWNN	Cole Information
1971	HUNT THEODORE A	Pacific Telephone
1960	CALLAHAN HAROLD DEAN	Pacific Telephone

16209 DENLEY ST

Year	Uses	Source
2020	MARLANA BEECHER	EDR Digital Archive
2014	JUAN MONTOYA	Cole Information
2010	JUAN MONTOYA	Cole Information
2003	PEREZAntonio	Haines & Company

Year	Uses	Source
2000	OCCUPANT UNKNOWN	Cole Information
1971	PUCKHABER WILLIAM F	Pacific Telephone
1966	PUCKHABER WM F	Pacific Telephone

16212 DENLEY ST

Year	Uses	Source
2020	MICHAEL RAMIREZ	EDR Digital Archive
	VICTOR RAMIREZ	EDR Digital Archive
2014	VICTOR RAMIREZ	Cole Information
2010	VICTOR RAMIREZ	Cole Information
2005	TODD BEASOM	Cole Information
2003	BEASOM Tracer	Haines & Company
2000	OCCUPANT UNKNOWN	Cole Information
1995	OCCUPANT UNKNOWNN	Cole Information
1971	BEASOM HERMAN E	Pacific Telephone
	BEASOM JAMES C	Pacific Telephone
1966	BEASOM GRACE	Pacific Telephone
	BEASOM HERMAN	Pacific Telephone

16215 DENLEY ST

Year	Uses	Source
2020	RAMON SANCHEZ	EDR Digital Archive
	BARBARA SANCHEZ	EDR Digital Archive
	NOEMI SANCHEZ	EDR Digital Archive
	RAY SANCHEZ	EDR Digital Archive
2014	RAMON SANCHEZ	Cole Information
2010	RAMON SANCHEZ	Cole Information
2005	RAMON SANCHEZ	Cole Information
2003	SANCHEZRay F	Haines & Company
2000	RAY SANCHEZ	Cole Information
1995	SANCHEZ, RAY F	Cole Information
1971	SANCHEZ RAY F	Pacific Telephone
1966	SANCHEZ RAY FERNANDO	Pacific Telephone

16218 DENLEY ST

Year	Uses	Source
2020	DEAH DOREGIOS	EDR Digital Archive
	THELMA DOREGIOS	EDR Digital Archive
	JOVITO LA VICTORIA	EDR Digital Archive
2014	JOVITO LAVICTORIA	Cole Information
2010	JOVITO LAVICTORIA	Cole Information
2005	JOVITO LAVICTORIA	Cole Information
2003	DOREGIOS Deah	Haines & Company
	LARA Graaela V	Haines & Company
2000	GRACIEL LARA	Cole Information
1995	LARA, GRACIE V	Cole Information
1971	POREIDER LOUIS E	Pacific Telephone

16221 DENLEY ST

Year	Uses	Source
2020	STANLEY CHIN	EDR Digital Archive
	ALICE CHIN	EDR Digital Archive
	STANLEY ALICE	EDR Digital Archive
2014	ALICE CHIN	Cole Information
2010	TUCK CHIN	Cole Information
2005	TOMMY MEDRANO	Cole Information
2003	MEDRANOTommy	Haines & Company
	WRECKING&EXCAVATI	Haines & Company
1995	T M WRECKING & EXCAVATING	Cole Information
	MEDRANO, TOMMY	Cole Information
1971	LA BELLE ROBERT E	Pacific Telephone
	LA BELLE ROBERT L	Pacific Telephone
1966	LA BELLE ROBT	Pacific Telephone

16224 DENLEY ST

Year	Uses	Source
2020	KYLE BROWN	EDR Digital Archive
	VINCE NGUYEN	EDR Digital Archive
	KIMCHINH NGUYEN	EDR Digital Archive

Year	Uses	Source
2020	TRAN NGUYEN	EDR Digital Archive
2014	KHOA NGUYEN	Cole Information
2010	OCCUPANT UNKNOWN	Cole Information
2003	NGUYEN Tran	Haines & Company
2000	WENQUAN LI	Cole Information
1995	OCCUPANT UNKNOWNN	Cole Information
1971	DEGUERO JOSEPH	Pacific Telephone

16227 DENLEY ST

Year	Uses	Source
2020	ANTHONY QUINTANA	EDR Digital Archive
	WENDY QUINTANA	EDR Digital Archive
2014	ANTHONY QUINTANA	Cole Information
2010	OCCUPANT UNKNOWN	Cole Information
2005	LEROY QUINTANA	Cole Information
2003	QUINTANAAnthony	Haines & Company
	QUINTANAWendy	Haines & Company
2000	ANTHONY QUINTANA	Cole Information
1995	OCCUPANT UNKNOWNN	Cole Information
1971	QUINTANA JOHN C	Pacific Telephone

16230 DENLEY ST

Year	Uses	Source
2020	JENNIFER PACHECO	EDR Digital Archive
	RAMIRO PACHECO	EDR Digital Archive
	NICOLAS PACHECO	EDR Digital Archive
	CARLEEN PACHECO	EDR Digital Archive
2014	OCCUPANT UNKNOWN	Cole Information
2010	GEORGE MORENO	Cole Information
2005	RAMIRO PACHECO	Cole Information
2003	PACHECO Ramiro	Haines & Company
2000	RAMIRO PACHECO	Cole Information
1995	PACHELD, NICOLAS	Cole Information
1971	WALLACE RONALD H	Pacific Telephone

Year	Uses	Source
1966	BOUMA RICHARD	Pacific Telephone

16235 DENLEY ST

Year	Uses	Source
2020	YESICA NIETO	EDR Digital Archive
	MARIA HERRERA	EDR Digital Archive
2014	JOSEPH ESTRADA	Cole Information
2010	LOURDES FERNANDES	Cole Information
2005	JOSE MEDINA	Cole Information
2003	OLOPEZ Daniel	Haines & Company
2000	DANIEL LOPEZ	Cole Information
1995	LASKODI, GEO M	Cole Information
1971	LASKODI GEORGE M	Pacific Telephone

16236 DENLEY ST

Year	Uses	Source
2020	RAFAEL HERNANDEZ	EDR Digital Archive
	ELIZABETH HERNANDEZ	EDR Digital Archive
2014	RAFAEL HERNANDEZ	Cole Information
2010	RAFAEL HERNANDEZ	Cole Information
2005	RAFAEL HERNANDEZ	Cole Information
2003	HERNANDEZ Rafael	Haines & Company
2000	OCCUPANT UNKNOWN	Cole Information
1995	HA, NU T	Cole Information
1971	LOPEZ RICHARD E	Pacific Telephone

16240 DENLEY ST

Year	Uses	Source
2020	WILLY ZHANG	EDR Digital Archive
2014	JOEL DEGUZMAN	Cole Information
2010	JOEL DEGUZMAN	Cole Information
2005	JOEL DEGUZMAN	Cole Information
2003	LIU Hong Phien	Haines & Company
2000	HONG LIU	Cole Information

Year	Uses	Source
1995	LIU, HONG P	Cole Information
1971	VIEL RALPH	Pacific Telephone

16241 DENLEY ST

Year	Uses	Source
2020	MARTHA ALVARADO	EDR Digital Archive
	ISRAEL ALVARADO	EDR Digital Archive
2014	ISRAEL ALVARADO	Cole Information
2010	ISRAEL ALVARADO	Cole Information
2005	IA PRINTING	Cole Information
	ISRAEL ALVARADO	Cole Information
2003	ALVARADO Israel	Haines & Company
2000	ISRAEL ALVARADO	Cole Information
1995	ALVARADO, ISRAEL	Cole Information
1971	NO RETURN	Pacific Telephone
1966	NAVRATIL JOHN H	Pacific Telephone

16246 DENLEY ST

Year	Uses	Source
2020	CELIA LALICKER	EDR Digital Archive
2014	CELIA LALICKER	Cole Information
2010	CELIA LALICKER	Cole Information
2005	EARL LALICKER	Cole Information
2003	LALICKER Earl	Haines & Company
2000	EARL LALICKER	Cole Information
1995	LALICKER, EARL	Cole Information
1971	LALICKER EARL W	Pacific Telephone

16247 DENLEY ST

Year	Uses	Source
2020	SONGTA INC	EDR Digital Archive
	SARAH DENG	EDR Digital Archive
2014	ROSA SANDOVAL	Cole Information
2010	ROSA SANDOVAL	Cole Information

Year	Uses	Source
2005	ROSA SANDOVAL	Cole Information
2003	FRANCEWilliam	Haines & Company
1995	FRANCE, WILLIAM H	Cole Information
1971	FRANCE WILLIAM H	Pacific Telephone

16252 DENLEY ST

Year	Uses	Source
2010	CHUN CHANG	Cole Information
2005	CHEN CHANG	Cole Information
2003	CHANG Kuo Chen	Haines & Company
1995	OCCUPANT UNKNOWNN	Cole Information
1971	LEWIS MAUDALINE	Pacific Telephone

16253 DENLEY ST

Year	Uses	Source
2020	TOMMY ACOSTA	EDR Digital Archive
	SYLVIA ACOSTA	EDR Digital Archive
2014	TOMMY ACOSTA	Cole Information
2010	TOMMY ACOSTA	Cole Information
2005	TOMMY ACOSTA	Cole Information
2003	ACOSTATommy	Haines & Company
1995	ACOSTA, TOM D	Cole Information
1971	ACOSTA TOMMY D	Pacific Telephone

16302 DENLEY ST

Year	Uses	Source
2020	ANTHONY MORENO	EDR Digital Archive
2014	ANTHONY MORENO	Cole Information
2010	JULIO ROJAS	Cole Information
2005	ALFONSO ALVIZO	Cole Information
2003	:ALVIZO Al Honso	Haines & Company
1995	MESTA, A	Cole Information
1971	LEAVITT KENNETH L	Pacific Telephone
1966	FARKAS JOHN A	Pacific Telephone

16303 DENLEY ST

Year	Uses	Source
2020	MYRA PADILLA	EDR Digital Archive
	LUIS PADILLA	EDR Digital Archive
2014	LUIS PADILLA	Cole Information
2010	LUIS PADILLA	Cole Information
2003	AMADO Patricia	Haines & Company
	ESTRADA Antonio	Haines & Company
2000	ANTONIO ESTRADA	Cole Information
1995	AMADO, PAUL T	Cole Information
1971	AMADO PAUL T	Pacific Telephone
1966	CRONE ROBT F	Pacific Telephone

16308 DENLEY ST

Year	Uses	Source
2020	LAUREN TRAMMELL	EDR Digital Archive
	DOREEN TRAMMELL	EDR Digital Archive
2014	DOREEN TRAMMELL	Cole Information
2010	DOREEN TRAMMELL	Cole Information
2005	DOREEN TRAMMELL	Cole Information
2003	NIEVES Doreen	Haines & Company
2000	OCCUPANT UNKNOWN	Cole Information
1995	NIEVES, DOREEN M	Cole Information
1971	HAMILTON ROBERT M	Pacific Telephone

16309 DENLEY ST

Year	Uses	Source
2020	ILISA JOHNSON	EDR Digital Archive
	DON JOHNSON	EDR Digital Archive
2014	DON JOHNSON	Cole Information
2010	DON JOHNSON	Cole Information
2005	SALOMON DELGADO	Cole Information
2003	DELGADOSalomon	Haines & Company
2000	SALOMON DELGADO	Cole Information
1995	GONZALEZ, JUAN L	Cole Information

Year	Uses	Source
1971	FITSIMMONS BILL G	Pacific Telephone
1966	SEIEROE HARRY LEE	Pacific Telephone

16314 DENLEY ST

Year	Uses	Source
2020	GUANG HU	EDR Digital Archive
2014	JERRY DEBACA	Cole Information
2010	P DEBACA	Cole Information
2005	P DEBACA	Cole Information
2003	DEBACAJerry	Haines & Company
2000	JERRY DEBACA	Cole Information
1995	DAVIS, A	Cole Information
1971	DE BACCA JERRY	Pacific Telephone

16315 DENLEY ST

Year	Uses	Source
2020	STEPHANIE MENDOZA	EDR Digital Archive
	VICTOR MENDOZA	EDR Digital Archive
	MANUELA MENDOZA	EDR Digital Archive
2014	VICTOR MENDOZA	Cole Information
2010	VICTOR MENDOZA	Cole Information
2005	MANUELA MENDOZA DAY CARE	Cole Information
	VICTOR MENDOZA	Cole Information
2003	MENDOZA Manuela	Haines & Company
	MENDOZA Victor M	Haines & Company
2000	VICTOR MENDOZA	Cole Information
1995	MENDOZA, VICTOR M	Cole Information
1971	BROADHEAD BERNARD R	Pacific Telephone

16320 DENLEY ST

Year	Uses	Source
2020	SANG PARK	EDR Digital Archive
	THERESA PARK	EDR Digital Archive
	SO PARK	EDR Digital Archive

FINDINGS

Year	Uses	Source
2014	MYUNG PARK	Cole Information
2010	MYUNG PARK	Cole Information
2005	SANG PARK	Cole Information
2003	PARK Sang	Haines & Company
2000	SANG PARK	Cole Information
1995	PARK, SANG C	Cole Information
1971	BALSZ FRANK	Pacific Telephone

16321 DENLEY ST

Year	Uses	Source
2020	LOURDES TOVAR	EDR Digital Archive
2014	RICHARD TOVAR	Cole Information
2010	RICHARD TOVAR	Cole Information
2005	MARIA GUTIERREZ	Cole Information
2003	KIRKPATRICKAnn	Haines & Company
	REED Laura	Haines & Company
2000	F KIRKPATRICK	Cole Information
1995	SAGE, CLAUDIA	Cole Information
1971	KIRKPATRICK FRANCIS S	Pacific Telephone
	LASH RUTH	Pacific Telephone

16326 DENLEY ST

Year	Uses	Source
2020	SOON CHOI	EDR Digital Archive
	JAMES CHOI	EDR Digital Archive
	KEITH CHOI	EDR Digital Archive
	YOUNG CHOI	EDR Digital Archive
2003	CHOI Young	Haines & Company
2000	YOUNG CHOI	Cole Information
1995	OCCUPANT UNKNOWNN	Cole Information
1971	LYNCH ARLAN E	Pacific Telephone
1966	LYNCH ARLAN E	Pacific Telephone

FINDINGS

16327 DENLEY ST

Year	Uses	Source
2014	JOHN MAYFIELD	Cole Information
2005	MILDRED DUNN	Cole Information
2003	&MAYFIELD Mildred	Haines & Company
2000	MILDRED MAYFIELD	Cole Information
1995	OCCUPANT UNKNOWNN	Cole Information
1971	MAYFIELD HOWARD V	Pacific Telephone

16332 DENLEY ST

Year	Uses	Source
2020	JEFFREY BRYAN	EDR Digital Archive
2014	JEFFREY BRYAN	Cole Information
2010	MARY BRYAN	Cole Information
2005	JEFFREY BRYAN	Cole Information
2003	BRYAN Mary	Haines & Company
1995	FALVEY, GORDON C	Cole Information

16333 DENLEY ST

Year	Uses	Source
2020	DAVID BOLTON	EDR Digital Archive
	AURORA BOLTON	EDR Digital Archive
2014	DAVID BOLTON	Cole Information
2010	DAVID BOLTON	Cole Information
2005	DAVID BOLTON	Cole Information
2003	CHAN Steven	Haines & Company
2000	OCCUPANT UNKNOWN	Cole Information
1995	CHAVEZ, GABRIEL	Cole Information
1966	PATTERSON ANDREW	Pacific Telephone

16336 DENLEY ST

Year	Uses	Source
2020	ILSE SIMS	EDR Digital Archive
	DORIS BLASHAW	EDR Digital Archive
	DARRELL DEAL	EDR Digital Archive

Year	Uses	Source
2014	DARRELL DEAL	Cole Information
2010	ILSE SIMS	Cole Information
2005	ILSE SIMS	Cole Information
2003	SIMSIlse	Haines & Company
2000	ILSE SIMS	Cole Information
1995	SIMS, ILSE E	Cole Information
1966	BOGGS HAROLD A	Pacific Telephone

16339 DENLEY ST

Year	Uses	Source
2020	CAIN ESTRADA	EDR Digital Archive
	JUDITH ESTRADA	EDR Digital Archive
	MARIA ESTRADA	EDR Digital Archive
	ALEJANDRINA ESTRADA	EDR Digital Archive
	RICHELA SMITH	EDR Digital Archive
	MARBRISA ESTRADA	EDR Digital Archive
2014	JOSE ESTRADA	Cole Information
2010	JOSE ESTRADA	Cole Information
2005	A E ENTERPRISES	Cole Information
	JOSE ESTRADA	Cole Information
2003	ESTRADA Jose	Haines & Company
2000	JOSE ESTRADA	Cole Information
1995	ESTRADA, JOSE	Cole Information

16342 DENLEY ST

Year	Uses	Source
2020	CATHY WONG	EDR Digital Archive
	CHRISTOPHER LOPEZ	EDR Digital Archive
	ADOLPH LOPEZ	EDR Digital Archive
	WILLIAM WONG	EDR Digital Archive
	CATHY PHUNG	EDR Digital Archive
2014	CATHY PHUNG	Cole Information
2010	ADOLPH LOPEZ	Cole Information
2005	ADOLPH LOPEZ	Cole Information

Year	Uses	Source
2003	LOPEZ Adolph	Haines & Company
2000	ADOLPH LOPEZ	Cole Information
1995	OCCUPANT UNKNOWNN	Cole Information

16345 DENLEY ST

Year	Uses	Source
2020	LEANDRO GARCIA	EDR Digital Archive
	TOMAS GARCIA	EDR Digital Archive
2014	LEANDRO GARCIA	Cole Information
2010	LEANDRO GARCIA	Cole Information
2005	LEANDRO GARCIA	Cole Information
2003	GARCIA Leandra	Haines & Company
1966	BYRD JIMMIE F	Pacific Telephone

16348 DENLEY ST

Year	Uses	Source
2020	MIKE VEGA	EDR Digital Archive
2014	MIGUEL VEGA	Cole Information
2010	JOSE VEGA	Cole Information
2005	JOSE VEGA	Cole Information
1995	VEGA, MARIA S	Cole Information
1966	VEGA FRANCISCO	Pacific Telephone

16351 DENLEY ST

Year	Uses	Source
2020	MIKE QUESADA	EDR Digital Archive
	STEVEN QUESADA	EDR Digital Archive
	ESTANILADO QUESADA	EDR Digital Archive
2014	MIKE QUESADA	Cole Information
2010	ESTANILADO QUESADA	Cole Information
2005	ESTANILADO QUESADA	Cole Information
2003	OQUESADA E Bernia	Haines & Company
2000	E QUESADA	Cole Information
1995	QUESADA, E B	Cole Information

Year	Uses	Source
1966	QUESADA E BERNIE	Pacific Telephone

E BINNEY ST

16121 E BINNEY ST

Year	Uses	Source
1992	AYALA, F	Cole Information

16124 E BINNEY ST

Year	Uses	Source
1992	CANNON, JAMES	Cole Information

16127 E BINNEY ST

Year	Uses	Source
1992	MCINTYRE, JOSEPH	Cole Information

16136 E BINNEY ST

Year	Uses	Source
1992	RAMIREZ, C	Cole Information

16139 E BINNEY ST

Year	Uses	Source
1992	VALERA, JULIO	Cole Information

16157 E BINNEY ST

Year	Uses	Source
1992	CARTER, F L	Cole Information

16175 E BINNEY ST

Year	Uses	Source
1992	BOULANGER, A M	Cole Information

16176 E BINNEY ST

Year	Uses	Source
1992	BEZANSON, WALTER S	Cole Information

FINDINGS

16181 E BINNEY ST

Year	Uses	Source
1992	GREATREX, DIANNE	Cole Information
	TARBUTTON, EDNA	Cole Information

16188 E BINNEY ST

Year	Uses	Source
1992	PELLETTERA, S	Cole Information

16202 E BINNEY ST

Year	Uses	Source
1992	JOHNSON, V	Cole Information

16224 E BINNEY ST

Year	Uses	Source
1992	RAYMER, G N	Cole Information

16237 E BINNEY ST

Year	Uses	Source
1992	YANCEY, ROBERT S	Cole Information

16248 E BINNEY ST

Year	Uses	Source
1992	PAYNE, DOUGLAS R	Cole Information

16257 E BINNEY ST

Year	Uses	Source
1992	TAYLOR, RONALD J	Cole Information

16269 E BINNEY ST

Year	Uses	Source
1992	ROJAS, PILAR	Cole Information

16275 E BINNEY ST

Year	Uses	Source
1992	LOPEZ, VICTOR	Cole Information

E DENLEY ST

16111 E DENLEY ST

Year	Uses	Source
1992	FERNANDEZ, I A	Cole Information

16117 E DENLEY ST

Year	Uses	Source
1992	WANG, DOHONG	Cole Information

16120 E DENLEY ST

Year	Uses	Source
1992	CHONG, AH K	Cole Information

16129 E DENLEY ST

Year	Uses	Source
1992	MA, YONG I	Cole Information

16141 E DENLEY ST

Year	Uses	Source
1992	TAYLOR, EMERSON J	Cole Information

16156 E DENLEY ST

Year	Uses	Source
1992	TU, TRAN	Cole Information

16212 E DENLEY ST

Year	Uses	Source
1992	BEASOM, HERMAN	Cole Information

16215 E DENLEY ST

Year	Uses	Source
1992	SANCHEZ, RAY F	Cole Information

16218 E DENLEY ST

Year	Uses	Source
1992	LARA, GRACIE V	Cole Information

16221 E DENLEY ST

Year	*Uses*	*Source*
1992	T M WRECKING&EXCVTG	Cole Information

16240 E DENLEY ST

Year	*Uses*	*Source*
1992	LIU, HONG P	Cole Information

16246 E DENLEY ST

Year	*Uses*	*Source*
1992	LALICKER, EARL	Cole Information

16320 E DENLEY ST

Year	*Uses*	*Source*
1992	PARK, SANG C	Cole Information

16339 E DENLEY ST

Year	*Uses*	*Source*
1992	ESTRADA, JOSE	Cole Information

16351 E DENLEY ST

Year	*Uses*	*Source*
1992	QUESADA, E B	Cole Information

E FOLGER ST

16227 E FOLGER ST

Year	*Uses*	*Source*
1992	CAMPAGNA, JOE	Cole Information

16234 E FOLGER ST

Year	*Uses*	*Source*
1992	HACIENDA SC GLENLDR	Cole Information

16251 E FOLGER ST

Year	*Uses*	*Source*
1992	SPINKS, ROBERT	Cole Information

16257 E FOLGER ST

Year	Uses	Source
1992	VALLEJO, PETER	Cole Information

16281 E FOLGER ST

Year	Uses	Source
1992	MENA, MARIA	Cole Information

16303 E FOLGER ST

Year	Uses	Source
1992	HENSON, ROY JR	Cole Information

16309 E FOLGER ST

Year	Uses	Source
1992	HENDERSON, GEORGIA L	Cole Information

16320 E FOLGER ST

Year	Uses	Source
1992	BECKMAN, JOEL	Cole Information

16327 E FOLGER ST

Year	Uses	Source
1992	SHORKEY, DONALD	Cole Information

16328 E FOLGER ST

Year	Uses	Source
1992	WANG, HSANG	Cole Information

16334 E FOLGER ST

Year	Uses	Source
1992	LO, JINLING	Cole Information

16345 E FOLGER ST

Year	Uses	Source
1992	MOSQUEDA, CARLOS	Cole Information

E GALE AVE

16050 E GALE AVE

Year	Uses	Source
1992	VIDEO CENTURY	Cole Information

16052 E GALE AVE

Year	Uses	Source
1992	AROUND CORNER FOOD	Cole Information

16107 E GALE AVE

Year	Uses	Source
1992	SEVEN 11 FOOD 14000	Cole Information

16119 E GALE AVE

Year	Uses	Source
1992	M G COMFORT APPAREL	Cole Information

16125 E GALE AVE

Year	Uses	Source
1992	COPY MASTERS	Cole Information

16152 E GALE AVE

Year	Uses	Source
1992	UNITD CHINESE CH	Cole Information

16157 E GALE AVE

Year	Uses	Source
1992	VFW 1944	Cole Information

16205 E GALE AVE

Year	Uses	Source
1992	TRU WOOD PRODUCTS	Cole Information

16213 E GALE AVE

Year	Uses	Source
1992	BUCCOLA MFG INC	Cole Information

16233 E GALE AVE

Year	*Uses*	*Source*
1992	METAL CUTTING SERV	Cole Information

16243 E GALE AVE

Year	*Uses*	*Source*
1992	LYON HOLIDAY TREE	Cole Information

16385 E GALE AVE

Year	*Uses*	*Source*
1992	SOUTHRN CA PLNT GRW	Cole Information

16391 E GALE AVE

Year	*Uses*	*Source*
1992	LYON HOLIDAY TREE	Cole Information

E ROBIN WAY

16025 E ROBIN WAY

Year	*Uses*	*Source*
1992	MECHANICAL ENRGY SY	Cole Information
	M E S SERVICE CO	Cole Information

E ROCHLEN ST

16302 E ROCHLEN ST

Year	*Uses*	*Source*
1992	SU, WILLIAM	Cole Information

16308 E ROCHLEN ST

Year	*Uses*	*Source*
1992	ROMO, RAYMOND S	Cole Information

16314 E ROCHLEN ST

Year	*Uses*	*Source*
1992	EAPINOZA, ENRIQUE	Cole Information

16315 E ROCHLEN ST

Year	Uses	Source
1992	FUENTES, MARIO JR	Cole Information

16320 E ROCHLEN ST

Year	Uses	Source
1992	ESTRADA, RUBEN	Cole Information

16327 E ROCHLEN ST

Year	Uses	Source
1992	MURRAY, EVERETT K	Cole Information

16341 E ROCHLEN ST

Year	Uses	Source
1992	GONZALEZ, I	Cole Information

E SHADYBEND DR

16118 E SHADYBEND DR

Year	Uses	Source
1992	JIMENEZ, ANTONIO JR	Cole Information

16127 E SHADYBEND DR

Year	Uses	Source
1992	ALBA, GERARDO	Cole Information

16133 E SHADYBEND DR

Year	Uses	Source
1992	NIELSEN, ROLLAND A	Cole Information

16155 E SHADYBEND DR

Year	Uses	Source
1992	DELGADO, MAURO	Cole Information

16161 E SHADYBEND DR

Year	Uses	Source
1992	ESTEVEZ, MELANIE A	Cole Information

16167 E SHADYBEND DR

Year	Uses	Source
1992	REDMOND, BOB L	Cole Information

16168 E SHADYBEND DR

Year	Uses	Source
1992	CISNEROS, SYLVIA	Cole Information

16175 E SHADYBEND DR

Year	Uses	Source
1992	ESQUIBIAS, ALFONSO	Cole Information

16314 E SHADYBEND DR

Year	Uses	Source
1992	ARTECHI, T	Cole Information

16315 E SHADYBEND DR

Year	Uses	Source
1992	MILLER, GERALD V	Cole Information

16326 E SHADYBEND DR

Year	Uses	Source
1992	ULRICH, JOHN F	Cole Information

16330 E SHADYBEND DR

Year	Uses	Source
1992	KEENER, IRENE	Cole Information

16336 E SHADYBEND DR

Year	Uses	Source
1992	JOLLEY, RAYMOND C	Cole Information

16339 E SHADYBEND DR

Year	Uses	Source
1992	OCONNOR, JOHN	Cole Information

16345 E SHADYBEND DR

Year	Uses	Source
1992	HARRIS, FRED	Cole Information

E WARD WAY

16207 E WARD WAY

Year	Uses	Source
1992	L V I	Cole Information

FIELDGATE AVE

1104 FIELDGATE AVE

Year	Uses	Source
2020	LOURDES SALCEDO	EDR Digital Archive
	JORGE SALCEDO	EDR Digital Archive
2014	JORGE SALCEDO	Cole Information
2010	HELEN HERNANDEZ	Cole Information
2005	HELEN HERNANDEZ	Cole Information
1971	TREADWELL LARRY W	Pacific Telephone
1966	TREADWELL LARRY	Pacific Telephone
1957	MILLS ERNEST E	Pacific Telephone

1114 FIELDGATE AVE

Year	Uses	Source
2020	ADRIANA ORTIZ	EDR Digital Archive
	JORGE ORTIZ	EDR Digital Archive
2014	JORGE ORTIZ	Cole Information
2010	OCCUPANT UNKNOWN	Cole Information
2005	G & A FIRE AND SAFETY	Cole Information
	JORGE ORTIZ	Cole Information
2000	JORGE ORTIZ	Cole Information
1995	MACIAS, RUBEN	Cole Information
1971	CUMBIE EUGENE A	Pacific Telephone

1120 FIELDGATE AVE

Year	Uses	Source
2020	EDGAR LIM	EDR Digital Archive
	ANITA LIM	EDR Digital Archive
	MARYANN LIM	EDR Digital Archive

Year	Uses	Source
2000	ROWENA VILLANUEVA	Cole Information
1995	LIM, B R	Cole Information
1971	NO RETURN	Pacific Telephone

1126 FIELDGATE AVE

Year	Uses	Source
2020	STEVEN SUN	EDR Digital Archive
	GUOLING SUN	EDR Digital Archive
	WANLING MENG	EDR Digital Archive
2014	STEVEN SUN	Cole Information
2010	GUOLING SUN	Cole Information
2005	GUOLING SUN	Cole Information
2000	RICHARD SWATZELL	Cole Information
1995	RIVERA, RAY E	Cole Information
1966	GOMEZ ALFENSO	Pacific Telephone

1131 FIELDGATE AVE

Year	Uses	Source
2020	DELFINA HERNANDEZ	EDR Digital Archive
	IGNACIO HERNANDEZ	EDR Digital Archive
	ROSE HERNANDEZ	EDR Digital Archive
2014	IGNACIO HERNANDEZ	Cole Information
2010	IGNACIO HERNANDEZ	Cole Information
2005	OLGA HERNANDEZ	Cole Information
2000	IGNACIO HERNANDEZ	Cole Information

1132 FIELDGATE AVE

Year	Uses	Source
2020	DAVID SU	EDR Digital Archive
	DIANA PALOMINO	EDR Digital Archive
2014	OCCUPANT UNKNOWN	Cole Information
2005	OAK INTERNATIONAL GROUP INC	Cole Information
2000	DAVID SU	Cole Information
1995	OCCUPANT UNKNOWNN	Cole Information

Year	Uses	Source
1966	CARR JACK L	Pacific Telephone

1138 FIELDGATE AVE

Year	Uses	Source
2020	LISSETTE BARNHART	EDR Digital Archive
	LESTER VAIDIVIA	EDR Digital Archive
2014	EVAN ALVARADO	Cole Information
2010	EVAN ALVARADO	Cole Information
2005	DAVID ALVARADO	Cole Information
2000	DAVID ALVARADO	Cole Information
1995	ALVARADO, DAVID	Cole Information

1144 FIELDGATE AVE

Year	Uses	Source
2020	ERNEST GRIEGO	EDR Digital Archive
	CHRISTINA GRIEGO	EDR Digital Archive
2014	ERNEST GRIEGO	Cole Information
2010	OCCUPANT UNKNOWN	Cole Information
2005	OCCUPANT UNKNOWN	Cole Information
2000	ERNEST GRIEGO	Cole Information
1995	BAIRD, JANE M	Cole Information

1145 FIELDGATE AVE

Year	Uses	Source
2020	SAMUEL DELGADO	EDR Digital Archive
	REBECCA SEGURA	EDR Digital Archive
2014	DAVID ALVARADO	Cole Information
2010	DAVID ALVARADO	Cole Information
2005	DENNIS ALVARADO	Cole Information
2000	DENNIS ALVARADO	Cole Information
1995	BALTAZAR, MELINDA M	Cole Information

1150 FIELDGATE AVE

Year	Uses	Source
2020	MISAEL ORTEGA	EDR Digital Archive

Year	Uses	Source
2020	ESTELLA ORTEGA	EDR Digital Archive
	EDUARDO ORTEGA	EDR Digital Archive
2014	EDUARDO ORTEGA	Cole Information
2010	EDUARDO ORTEGA	Cole Information
2005	EDUARDO ORTEGA	Cole Information
2000	EDUARDO ORTEGA	Cole Information
1995	OCCUPANT UNKNOWNN	Cole Information

1155 FIELDGATE AVE

Year	Uses	Source
2020	DANIELA GARCIA	EDR Digital Archive
	EMMA GARCIA	EDR Digital Archive
	GERARDO GARCIA	EDR Digital Archive
	JOSE GARCIA	EDR Digital Archive
2014	JOSE GARCIA	Cole Information
2010	GESETH GARCIA	Cole Information
2005	GESETH GARCIA	Cole Information

1156 FIELDGATE AVE

Year	Uses	Source
2020	ALBERT CHIN	EDR Digital Archive
	STEVEN SORIANO	EDR Digital Archive
	BLAKE FAULKNER-GONZAL	EDR Digital Archive
	NANCY GONZALEZ	EDR Digital Archive
	BIANCA GONZALEZ	EDR Digital Archive
2014	MARIO GALLEGOS	Cole Information
2010	ARTURO GONZALEZ	Cole Information
2005	ARTURO GONZALEZ	Cole Information
2000	OCCUPANT UNKNOWN	Cole Information
1995	LEIU, C	Cole Information

FOLGER ST

16209 FOLGER ST

Year	Uses	Source
2020	RAQUEL CAMPIZ	EDR Digital Archive
2014	BENIGNO CAMPIZ	Cole Information
2010	OCCUPANT UNKNOWN	Cole Information
2005	MAG SWEEPING	Cole Information
	ROJAS ROJAS	Cole Information
1995	SANTANA, LUCIA	Cole Information
1971	POWELL WENDELL	Pacific Telephone

16215 FOLGER ST

Year	Uses	Source
2020	KIARA LUCERO	EDR Digital Archive
	FLORA LUCERO	EDR Digital Archive
2014	MARK LUCERO	Cole Information
2010	FLORA LUCERO	Cole Information
2005	GARY LUCERO	Cole Information
2000	WILLIAM LUCERO	Cole Information
1995	OCCUPANT UNKNOWNN	Cole Information
1971	LUCERO WILLIAM A	Pacific Telephone
1966	LUCERO WM	Pacific Telephone

16221 FOLGER ST

Year	Uses	Source
2014	THEA KIRANA	Cole Information
2010	CHAYADI CIPTANAGARA	Cole Information
2005	INDRAWATI HAM	Cole Information
2000	ELIAS CARRASCO	Cole Information
1995	CARRASCO, ELIAS	Cole Information
1971	CARRASCO ELIAS	Pacific Telephone

16225 FOLGER ST

Year	Uses	Source
2005	CRUZ SANTOS	Cole Information

FINDINGS

16227 FOLGER ST

Year	Uses	Source
2020	JESSICA CERVANTES	EDR Digital Archive
	ADAM CERVANTES	EDR Digital Archive
	DAVID CERVANTES	EDR Digital Archive
2014	JESSICA CERVANTES	Cole Information
2010	DAVID CERVANTES	Cole Information
2005	DAVID CERVANTES	Cole Information
2000	OCCUPANT UNKNOWN	Cole Information
1995	CERVANTES, DAVID A	Cole Information
1971	CAMPAGNA JOSEPH	Pacific Telephone
1966	CAMPAGNA JOE	Pacific Telephone

16233 FOLGER ST

Year	Uses	Source
2020	RAUL GAMBOA	EDR Digital Archive
2010	OCCUPANT UNKNOWN	Cole Information
2005	OCCUPANT UNKNOWN	Cole Information
1995	GUTIERREZ, JESUS S	Cole Information
1971	GUTIERREZ JESS S	Pacific Telephone

16234 FOLGER ST

Year	Uses	Source
2020	GLENELDER ELEMENTARY SCHOOL	EDR Digital Archive
2014	HLP USD	Cole Information
	HACIENDA LA PUENTE UNIFIED SCHOOL DI	Cole Information
2010	GLENELDER ELEMENTARY SCHOOL	Cole Information
2005	HACIENDALA PUENTE UNIFIED SCHOOL	Cole Information
1995	GLENELDER ELEMENTARY SCHOOL	Cole Information
1971	GLENELDER SCHOOL	Pacific Telephone

16239 FOLGER ST

Year	Uses	Source
2020	JULIA GARRIDO	EDR Digital Archive
	ISAURO GARRIDO	EDR Digital Archive

Year	Uses	Source
2014	ISAURO GARRIDO	Cole Information
2010	ISAURO GARRIDO	Cole Information
2005	ISAURO GARRIDO	Cole Information
2000	ISAURO GARRIDO	Cole Information
1995	I & W TRANSPORT	Cole Information
	AMEZQUITA, ANA L	Cole Information
1971	MADRIGAL SIL L	Pacific Telephone

16245 FOLGER ST

Year	Uses	Source
2014	EARNEST CHAVIRA	Cole Information
2010	EARNEST CHAVIRA	Cole Information
2005	EARNEST CHAVIRA	Cole Information
2000	OCCUPANT UNKNOWN	Cole Information
1995	CHAVIRA, EARNEST	Cole Information
1971	CHAVIRA ERNEST	Pacific Telephone

16251 FOLGER ST

Year	Uses	Source
2020	ROBERT SPINKS	EDR Digital Archive
	LAISHA SPINKS	EDR Digital Archive
	DEANNA SPINKS	EDR Digital Archive
2014	ROBERT SPINKS	Cole Information
2010	ROBERT SPINKS	Cole Information
2005	VERNON WILLIAMS	Cole Information
2000	ROBERT SPINKS	Cole Information
1995	SPINKS, ROBERT	Cole Information
1971	CATANESE FRANK J	Pacific Telephone

16257 FOLGER ST

Year	Uses	Source
2020	PATRICIA VALLEJO	EDR Digital Archive
	PETER VALLEJO	EDR Digital Archive
2014	PETER VALLEJO	Cole Information

Year	Uses	Source
2010	PETER VALLEJO	Cole Information
2005	PETER VALLEJO	Cole Information
2000	PETER VALLEJO	Cole Information
1995	OCCUPANT UNKNOWNN	Cole Information
1971	GANGULI S	Pacific Telephone

16263 FOLGER ST

Year	Uses	Source
2020	DANIEL PERLA	EDR Digital Archive
	JEANET PERLA	EDR Digital Archive
	RAMON PERLA	EDR Digital Archive
	BLANCA PERLA	EDR Digital Archive
2014	RAMON PERLA	Cole Information
2010	RAMON PERLA	Cole Information
2005	RAMON PERLA	Cole Information
2000	OCCUPANT UNKNOWN	Cole Information
1995	TOLEDO, RACHEL	Cole Information
1971	KELLER GERALD M	Pacific Telephone

16269 FOLGER ST

Year	Uses	Source
2020	ROSA GUZMAN	EDR Digital Archive
	DAVID ROMERO	EDR Digital Archive
	JAVIER ROMERO	EDR Digital Archive
	ANDREA ROMERO	EDR Digital Archive
	ELISEO ROMERO	EDR Digital Archive
	MARLENE ROMERO	EDR Digital Archive
2014	DAVID ROMERO	Cole Information
2010	DAVID ROMERO	Cole Information
2005	SUZANNE ROMERO	Cole Information
2000	GENEVA JOHNSON	Cole Information
1995	GROVES, VERNA	Cole Information
1971	JOHNSON DUANE F	Pacific Telephone

16275 FOLGER ST

Year	Uses	Source
2020	GLORIA GALINDO	EDR Digital Archive
	YUWEI XIONG	EDR Digital Archive
	YOLANDA GALINDO	EDR Digital Archive
2014	OCCUPANT UNKNOWN	Cole Information
2010	SARA PRECHT	Cole Information
2005	JOHN MAYFIELD	Cole Information
2000	JOHN MAYFIELD	Cole Information
1995	MAYFIELD, JOHN A	Cole Information
1971	MAYFIELD JOHN A	Pacific Telephone

16281 FOLGER ST

Year	Uses	Source
2020	MARIA MENA	EDR Digital Archive
	CRISTINA MENA	EDR Digital Archive
	JUAN MENA	EDR Digital Archive
2014	JUAN MENA	Cole Information
2010	JUAN MENA	Cole Information
2005	JUAN MENA	Cole Information
2000	JUAN MENA	Cole Information
1995	MENA, JUAN	Cole Information
1971	HOLLIE PAUL G	Pacific Telephone

16302 FOLGER ST

Year	Uses	Source
2020	RODOLFO OVALLE	EDR Digital Archive
	CHRISTIE VALADEZ	EDR Digital Archive
	ANN NGUYEN	EDR Digital Archive
2014	CHRISTIE VALADEZ	Cole Information
2010	CHRISTIE VALADEZ	Cole Information
2005	DREAM VISIONS PARTY DSGN DECOR	Cole Information
	DREAM VISIONS PARTY DESING DECOR	Cole Information
2000	BOBBY LEONARD	Cole Information
1995	LEONARD, BOBBY D	Cole Information

Year	Uses	Source
1971	LOPEZ WILLIAM	Pacific Telephone

16303 FOLGER ST

Year	Uses	Source
2020	JUDITH HENSON	EDR Digital Archive
	BRUCE HENSON	EDR Digital Archive
2014	BRUCE HENSON	Cole Information
2010	BRUCE HENSON	Cole Information
2005	OCCUPANT UNKNOWN	Cole Information
2000	BRUCE HENSON	Cole Information
1995	OCCUPANT UNKNOWNN	Cole Information
1971	HENSON ROY A	Pacific Telephone

16308 FOLGER ST

Year	Uses	Source
2020	JULIO SOLOMAN	EDR Digital Archive
	JULIA SOLOMAN	EDR Digital Archive
	CARLOS SOLOMAN	EDR Digital Archive
	EVELYN DONAN	EDR Digital Archive
2014	CARLOS SOLOMAN	Cole Information
2010	CARLOS SOLOMAN	Cole Information
2005	CARLOS SOLOMAN	Cole Information
1995	GARCIA, ANTRINA	Cole Information
1971	DOMINGUEZ FERNANDO	Pacific Telephone
1966	DORNBACK JERRY M	Pacific Telephone

16309 FOLGER ST

Year	Uses	Source
2014	SYLVIA GONZALES	Cole Information
2010	SYLVIA GONZALES	Cole Information
2005	SYLVIA GONZALES	Cole Information
2000	OCCUPANT UNKNOWN	Cole Information
1995	HENDERSON, GEORGIA L	Cole Information
1971	HENDERSON GEORGE C	Pacific Telephone

Year	Uses	Source
1966	HENDERSON GEO C	Pacific Telephone

16314 FOLGER ST

Year	Uses	Source
2020	SONIA LAUREANO	EDR Digital Archive
2014	ROBERT LOZANO	Cole Information
2010	MARGARITA TORRE	Cole Information
2005	MARGARITA TORRE	Cole Information
2000	OCCUPANT UNKNOWN	Cole Information
1995	OCCUPANT UNKNOWNN	Cole Information
1971	BRITT RUSSELL	Pacific Telephone
1966	BRITT RICHARD R	Pacific Telephone
	DAVIS LEE L	Pacific Telephone

16315 FOLGER ST

Year	Uses	Source
2020	AURA VALLEJOS	EDR Digital Archive
	ANTONIA COYOC	EDR Digital Archive
	KARINA GONZALEZ	EDR Digital Archive
	WILLIAM AGUIRRE	EDR Digital Archive
	ANTONIA GONZALEZ	EDR Digital Archive
	CARMEN ORELLANA	EDR Digital Archive
	WILLIAM COYOC	EDR Digital Archive
2014	AURA VALLEJOS	Cole Information
2010	ANTONIA GONZALEZ	Cole Information
2005	JOHN LOESER	Cole Information
2000	JOHN LOESER	Cole Information
1995	OCCUPANT UNKNOWNN	Cole Information
1971	LOOSER JOHN J	Pacific Telephone

16320 FOLGER ST

Year	Uses	Source
2020	HEANG CHHIM	EDR Digital Archive
	PIV EA	EDR Digital Archive

Year	Uses	Source
2020	RICHARD MUNOZ	EDR Digital Archive
	PIV CHHIM	EDR Digital Archive
2014	HEANG CHHIM	Cole Information
2010	RICHARD MUNOZ	Cole Information
2005	ROSA VALDEZ	Cole Information
2000	NICHOLE SNODGRA	Cole Information
1995	CALVA, GEORGE A	Cole Information
1971	GOMEZ RODERICK J	Pacific Telephone
1966	GOMEZ RODERICK J	Pacific Telephone

16321 FOLGER ST

Year	Uses	Source
2020	AYE PAING	EDR Digital Archive
	GON MAUNG	EDR Digital Archive
2014	ANGELO ALVAREZ	Cole Information
2010	PHILLIP CHANG	Cole Information
2005	SARA SANCHEZ	Cole Information
2000	JESUS VILLANUEVA	Cole Information
1995	VARGAS, ALFREDO	Cole Information
1971	REFUSED	Pacific Telephone
1966	HAMILTON WM	Pacific Telephone

16327 FOLGER ST

Year	Uses	Source
2020	CORRINE KENNEDY	EDR Digital Archive
2014	DONALD SHORKEY	Cole Information
2010	DONALD SHORKEY	Cole Information
2005	DONALD SHORKEY	Cole Information
2000	DONALD SHORKEY	Cole Information
1995	SHORKEY, DONALD V	Cole Information
1971	SHORKEY DONALD V	Pacific Telephone

16328 FOLGER ST

Year	Uses	Source
2020	WINNIE WANG	EDR Digital Archive
	LARRY WANG	EDR Digital Archive
	WILSON WANG	EDR Digital Archive
	SATINA CHIANG	EDR Digital Archive
	HSANGHOU WANG	EDR Digital Archive
	DARIA WANG	EDR Digital Archive
2014	WILSON WANG	Cole Information
2010	HSANG WANG	Cole Information
2005	HSANG WANG	Cole Information
2000	OCCUPANT UNKNOWN	Cole Information
1995	WANG, HSANG	Cole Information
1971	PRIESTER ADRIAN	Pacific Telephone

16333 FOLGER ST

Year	Uses	Source
2020	SHOU TSAI	EDR Digital Archive
	DIANA YUNG	EDR Digital Archive
	LISA YUNG	EDR Digital Archive
	EDWARD CHUNG	EDR Digital Archive
2014	SHOU TSAI	Cole Information
2010	SHOU TSAI	Cole Information
2005	SHOU TSAI	Cole Information
2000	SHOU TSAI	Cole Information
1995	OCCUPANT UNKNOWNN	Cole Information
1971	GONZALEZ JOSEPH	Pacific Telephone
1966	GONZALEZ JOS A	Pacific Telephone

16334 FOLGER ST

Year	Uses	Source
2020	TRAVIS LO	EDR Digital Archive
	MALY LO	EDR Digital Archive
	JIN LO	EDR Digital Archive
2014	TRAVIS LO	Cole Information

Year	Uses	Source
2010	LING LO	Cole Information
2005	LING LO	Cole Information
2000	JIN LO	Cole Information
1995	LO, JINLING	Cole Information
1971	JONES GORDEN	Pacific Telephone

16339 FOLGER ST

Year	Uses	Source
2020	LIDIA PEDROZA	EDR Digital Archive
	ROBERTO PEDROZA	EDR Digital Archive
	SHANNON CUMMINGS	EDR Digital Archive
2014	SHANNON CUMMINGS	Cole Information
1995	CUMMINGS, DALE D	Cole Information
1971	CUMMINGS DALE D	Pacific Telephone

16340 FOLGER ST

Year	Uses	Source
2020	ANTONIO ARANDA	EDR Digital Archive
	OLGA ARANDA	EDR Digital Archive
	MARGARITA ARANDA	EDR Digital Archive
	LIBRADA ARANDA	EDR Digital Archive
2014	ANTONIO ARANDA	Cole Information
2010	ANTONIO ARANDA	Cole Information
2005	ANTONIO ARANDA	Cole Information
2000	ANTONIO ARANDA	Cole Information
1995	ARANDA, ANTONIO	Cole Information
1971	ARANDA ANTONIO	Pacific Telephone
1966	VALLEJO PHILLIP	Pacific Telephone

16345 FOLGER ST

Year	Uses	Source
2020	ADRIAN MOSQUEDA	EDR Digital Archive
	LAURA MOSQUEDA	EDR Digital Archive
	LUZ MOSQUEDA	EDR Digital Archive

Year	Uses	Source
2020	CARLOS MOSQUEDA	EDR Digital Archive
2014	CARLOS MOSQUEDA	Cole Information
2010	OCCUPANT UNKNOWN	Cole Information
2005	CARLOS MOSQUEDA	Cole Information
2000	CARLOS MOSQUEDA	Cole Information
1995	MOSQUEDA, CARLOS	Cole Information
1971	VALLEJO PHILLIP G	Pacific Telephone

16346 FOLGER ST

Year	Uses	Source
2020	MAYRA ZAMARRIPA	EDR Digital Archive
	LUCIA ZAMARRIPA	EDR Digital Archive
	ISMAEL ZAMARRIPA	EDR Digital Archive
	GLADYS ZAMARRIPA	EDR Digital Archive
2014	ISMAEL ZAMARRIPA	Cole Information
2010	ISMAEL ZAMARRIPA	Cole Information
2005	ISMAEL ZAMARRIPA	Cole Information
2000	ISMAEL ZAMARRIPA	Cole Information
1995	ZAMARRIPA, ISMAEL	Cole Information
1971	KNUDSEN JACK M	Pacific Telephone
1966	KNUDSEN JACK	Pacific Telephone

16351 FOLGER ST

Year	Uses	Source
2020	MARGARITA FIERRO	EDR Digital Archive
	JUAN FIERRO	EDR Digital Archive
2014	CARLOS BARBA	Cole Information
2010	CARLOS BARBA	Cole Information
2005	GABRIELA LOPEZ	Cole Information
2000	CARLOS CORONADO	Cole Information
1971	REDWINE GEORGE L	Pacific Telephone

16352 FOLGER ST

Year	Uses	Source
2020	CANJIAN SU	EDR Digital Archive
2014	CANJIAN SU	Cole Information
2010	CANJIAN SU	Cole Information
2005	TOM LEUNG	Cole Information
1971	NO RETURN	Pacific Telephone

GALE AVE

16025 GALE AVE

Year	Uses	Source
2020	MEMBER AUTO	EDR Digital Archive
	EL PUEBLO BURGER	EDR Digital Archive
	C O I MEDICAL MGMT	EDR Digital Archive
	POLAR LAND	EDR Digital Archive
	SHANGHAI NIGHT INC	EDR Digital Archive
	YANG CHUNG-WEN DDS	EDR Digital Archive
	UNIVERSAL INDUSTRIAL CARE	EDR Digital Archive
	UNIVERSAL INDUSTRIAL CARE	EDR Digital Archive
	REHAB CARE GROUP	EDR Digital Archive
	CATHAY BANK	EDR Digital Archive
	SAHARA	EDR Digital Archive
	DEJA VU SHOWGIRLS	EDR Digital Archive
	PROPER FADES BARBERSHOP	EDR Digital Archive
	CHANEL BEAUTY	EDR Digital Archive
	CITY-IND 24 7 FLOOD EMERGENCY	EDR Digital Archive
	LYON STAFFING SOLUTIONS INC	EDR Digital Archive
	WEST STAR PHYSICAL THERAPY	EDR Digital Archive
	WHITE CASTLE ENTERPRISES LLC	EDR Digital Archive

16032 GALE AVE

Year	Uses	Source
2020	GOUDY BEAUTY SALON	EDR Digital Archive

16034 GALE AVE

Year	Uses	Source
2020	GARDEN FRESH RESTAURANT	EDR Digital Archive

16038 GALE AVE

Year	Uses	Source
2020	F & A APPLIANCE	EDR Digital Archive

16046 GALE AVE

Year	Uses	Source
2020	EL CURTIDO	EDR Digital Archive

16050 GALE AVE

Year	Uses	Source
2020	P C WHEREHOUSE	EDR Digital Archive
2014	PC WAREHOUSE	Cole Information
2010	P C WHEREHOUSE	Cole Information
2005	JHLS INTERNATIONAL INC	Cole Information
2003	XXXX	Haines & Company
1995	VIDEO CENTURY	Cole Information
1971	JACK S ENCO SERVICE	Pacific Telephone

16051 GALE AVE

Year	Uses	Source
2020	76	EDR Digital Archive
1971	AL LELAND S UNION SERVICE	Pacific Telephone
	LELAND S AL UNION SERVICE	Pacific Telephone
1966	GENE S UNION OIL INDUSTRY	Pacific Telephone
	BURCHFIELD GENE UNION OIL	Pacific Telephone

16052 GALE AVE

Year	Uses	Source
2020	MARKET ONE LIQUOR	EDR Digital Archive
2014	MARKET ONE LIQUOR	Cole Information
2005	MARKET 1	Cole Information
2003	MARKET	Haines & Company

Year	Uses	Source
1995	AROUND THE CORNER FOOD	Cole Information

16107 GALE AVE

Year	Uses	Source
2020	SHINING LIGHT MINISTRIES	EDR Digital Archive
	7-ELEVEN	EDR Digital Archive
	ATM	EDR Digital Archive
	WESTERN UNION AGENT LOCATION	EDR Digital Archive
2014	7ELEVEN	Cole Information
2010	7ELEVEN	Cole Information
2003	SEVEN 11 FOOD	Haines & Company
2000	7 ELEVEN FOOD STORES STORES	Cole Information
1995	7 ELEVEN FOOD STORE	Cole Information
1971	VANOSDELL WADE RICHFIELD	Pacific Telephone

16119 GALE AVE

Year	Uses	Source
2005	HOUSE OF EXOTIC IMPORTS INC	Cole Information
	UP HOME	Cole Information
2003	WAN CHON INDUSTRY	Haines & Company
	CA GROUP LTD	Haines & Company
1995	M G COMPORT APPAREL INC	Cole Information
	CHAU, PAUL	Cole Information

16125 GALE AVE

Year	Uses	Source
2020	PHILLIPS MACHINE & WELDING	EDR Digital Archive
2014	PHILLIPS AEROSPACE	Cole Information
2010	PHILLIPS MACHINE & WELDING	Cole Information
2003	JUMBO FURNITURE	Haines & Company
	COMPANY	Haines & Company
1995	LONGO MACHINERY CORP	Cole Information
	COPYMASTERS	Cole Information

16152 GALE AVE

Year	Uses	Source
2020	GCCI HACIENDA HEIGHTS	EDR Digital Archive
	UNITED CHRISTIAN EDUCATION CTR	EDR Digital Archive
2014	UNITED CHINESE CHRISTIAN CHURCH	Cole Information
2010	UNITED CHINESE CHRISTIAN CHR	Cole Information
	UNITED CHRISTIAN EDUCATION CTR	Cole Information
2005	UNITED CHINESE CHRISTIAN CHURCH	Cole Information
2003	UNITD CHINESE CH	Haines & Company
1995	UNITED CHRISTIAN EDUCATION CTR	Cole Information
1971	FERRERO CORA	Pacific Telephone

16157 GALE AVE

Year	Uses	Source
2020	VETERANS OF FOREIGN WARS	EDR Digital Archive
2014	VETERANS OF FOREIGN WARS POST NO 194	Cole Information
2010	VETERANS OF FOREIGN WARS	Cole Information
2005	VETERANS OF FOREIGN WARS	Cole Information
1995	VETERANS OF FOREIGN WARS	Cole Information
1971	VETERANS OF FOREIGN WAR POST	Pacific Telephone

16203 GALE AVE

Year	Uses	Source
2010	B ONE ENTERPRISES	Cole Information
2003	BOAR 8 ONE INC	Haines & Company
	CANALE L	Haines & Company

16205 GALE AVE

Year	Uses	Source
2003	CANALE L	Haines & Company
1995	TRU WOOD PRODUCTS	Cole Information
1971	CONSOLIDATED SALES MANUFACTURING CO	Pacific Telephone

FINDINGS

16209 GALE AVE

Year	Uses	Source
1971	NO RETURN	Pacific Telephone

16211 GALE AVE

Year	Uses	Source
2003	SBUCCOLAS	Haines & Company

16213 GALE AVE

Year	Uses	Source
2014	CROWN CITY FURNITURE MFG	Cole Information
	JAMESTOWN WEST	Cole Information
	BUCCOLA MFG INC	Cole Information
2010	JAMESTOWN WEST	Cole Information
	CROWN CITY TABLE INC	Cole Information
	CROWN CITY FURNITURE MFG	Cole Information
	BUCCOLA MANUFACTURING INC	Cole Information
2005	CROWN CITY FURNITURE	Cole Information
	BUCCOLA MANUFACTURING INC	Cole Information
2003	BUCCOLA MFG INC	Haines & Company
	CROWN CTY FURN MFG	Haines & Company
	JAMESTOWN WEST	Haines & Company
1995	JAMESTOWN WEST	Cole Information
1971	ALLAN KEITH CORPORATION	Pacific Telephone

16243 GALE AVE

Year	Uses	Source
1995	LYON HOLIDAY CHRISTMAS TREE	Cole Information
1971	HOLIDAY TREE CO	Pacific Telephone

16253 GALE AVE

Year	Uses	Source
2020	MBA TRADING GROUP INC	EDR Digital Archive
	SIERRA ELECTRONICS	EDR Digital Archive
2014	MBA TRADING GROUP INC	Cole Information
	SIERRA ELECTRONICS	Cole Information

Year	Uses	Source
2010	SIERRA ELECTRONICS	Cole Information

16257 GALE AVE

Year	Uses	Source
2010	FIELDYS	Cole Information
2005	WESTINGHOUSE DIGITAL ELECTRONICS LLC	Cole Information
	NEXVISION AMERICA INC	Cole Information

16261 GALE AVE

Year	Uses	Source
2005	RJM MFG CO	Cole Information
2003	R J M TRADING	Haines & Company
	COMPANY	Haines & Company
	GALEAV 91745 CONT	Haines & Company

16265 GALE AVE

Year	Uses	Source
2020	INDUSTRY MAYTAG REPAIR	EDR Digital Archive
2010	UNIGRACE CORP	Cole Information
2003	SYSTOR SYSTEMS INC	Haines & Company

16269 GALE AVE

Year	Uses	Source
2005	AQUARIUM INDUSTRIAL INC	Cole Information

16273 GALE AVE

Year	Uses	Source
2020	MENEHUNE BASKETBALL	EDR Digital Archive
2005	CP PRODUCTS	Cole Information
	CHECKPOINT	Cole Information
2003	Z R RACING PROODUCTS	Haines & Company

16277 GALE AVE

Year	Uses	Source
2020	BRAINSTORM MARKETING	EDR Digital Archive
	BRAINSTORM GROUP	EDR Digital Archive

Year	Uses	Source
2014	BRAINSTORM MARKETING	Cole Information
2003	YIHUA INTERNATIONAL	Haines & Company
	GROUP	Haines & Company

16281 GALE AVE

Year	Uses	Source
2020	NONO COSMETICS INC	EDR Digital Archive
2014	NONO COSMETICS INC	Cole Information
2005	RICHMAX INC	Cole Information
2003	UNITECH	Haines & Company
	MANAGEMENT GROUP	Haines & Company

16285 GALE AVE

Year	Uses	Source
2020	RJ MARKETING/JANCO	EDR Digital Archive
	JANCO & WINNEX INC	EDR Digital Archive
2014	ESHOPPS INC	Cole Information
2010	T M MAU ENTERPRISE INC	Cole Information
2005	TM MAU ENTERPRISE INC	Cole Information

16289 GALE AVE

Year	Uses	Source
2020	GLOBAL FUFILLMENT	EDR Digital Archive
2010	SOUTH OCEAN WOOD INC	Cole Information
2003	KTIINCORPORATED	Haines & Company

16293 GALE AVE

Year	Uses	Source
2020	DALIAN CHAMBER OF COMMERCE	EDR Digital Archive
	ELT SYSTEMS	EDR Digital Archive
2014	ELT SYSTEMS	Cole Information
2005	CYBERSYS INTEGRATION TECHNOLOGY INC	Cole Information
2003	TENWOOOD	Haines & Company
	INTERNATIONAL INC	Haines & Company

16385 GALE AVE

Year	Uses	Source
2005	WINDSONG GROWERS INC	Cole Information
	SOUTHERN CLFRN PLANT GRWR INC	Cole Information
2003	SOUTHRNCA PLANT	Haines & Company
	GROWERS	Haines & Company
1995	SOUTHERN CALIFORNIA PLANT GRWR	Cole Information

16408 GALE AVE

Year	Uses	Source
2020	DONNA STOEBE	EDR Digital Archive
2014	POWER STORAGE	Cole Information
	A	Cole Information
	INDUSTRY SELF STORAGE	Cole Information
2010	POWER SELF STORAGE	Cole Information
2005	POWER STORAGE	Cole Information

GLEN ARBOR AVE

1188 GLEN ARBOR AVE

Year	Uses	Source
1990	TOLJ JOE	Pacific Bell

GLENELDER AVE

1112 GLENELDER AVE

Year	Uses	Source
2020	MARIA HAYS	EDR Digital Archive
	TROY HAYS	EDR Digital Archive
	ANDREW HAYS	EDR Digital Archive
	NATALIE HAYS	EDR Digital Archive
2014	TROY HAYS	Cole Information
2010	TROY HAYS	Cole Information
2005	TROY HAYS	Cole Information
2000	TROY HAYS	Cole Information
1971	ARVIDSON JOHN S	Pacific Telephone

1138 GLENELDER AVE

Year	Uses	Source
2020	GILBERT DEALBA	EDR Digital Archive
2014	GILBERT DEALBA	Cole Information
2010	GILBERT DEALBA	Cole Information
2005	GILBERT DEALBA	Cole Information
2000	YERIL BARLUP	Cole Information
1971	PSCHIRRER ROBERTJ	Pacific Telephone

1206 GLENELDER AVE

Year	Uses	Source
2020	YI ZHAO	EDR Digital Archive
	DER SUN	EDR Digital Archive
2014	DER SUN	Cole Information
2010	OSWALDO LETONA	Cole Information
2005	CESAR SALAS	Cole Information
2000	G SINGH	Cole Information
	ALBERTA HUERTA	Cole Information
1971	BIEDERMANN GUENTHER G	Pacific Telephone

HINNEN AVE

1103 HINNEN AVE

Year	Uses	Source
2020	JOSEFINA GARCIA	EDR Digital Archive
	STEPHANIE GARCIA	EDR Digital Archive
	MELISSA GARCIA	EDR Digital Archive
	RAYMUNDO GARCIA	EDR Digital Archive
2014	RAYMUNDO GARCIA	Cole Information
2010	RAYMUNDO GARCIA	Cole Information
2005	RAYMUNDO GARCIA	Cole Information
2003	OGARCIA Raymundo	Haines & Company
1995	DOWNS, RAYMOND	Cole Information
1971	DOMINGUEZ RUBEN J	Pacific Telephone

1106 HINNEN AVE

Year	Uses	Source
2020	H NAVARRO CONSTRUCTION	EDR Digital Archive
2014	R ORTEGA	Cole Information
2005	OCCUPANT UNKNOWN	Cole Information
2003	ROJAS Ortuno Rojas	Haines & Company
	OZALUSKE Cyrus	Haines & Company
1995	PFEIFFER, PAUL M	Cole Information
1971	OCONNOR CHARLES E	Pacific Telephone

1109 HINNEN AVE

Year	Uses	Source
2020	ORVILLE SEIEROE	EDR Digital Archive
	KATHLEEN SEIEROE	EDR Digital Archive
2014	ORVILLE SEIEROE	Cole Information
2010	KATHLEEN SEIEROE	Cole Information
2005	KATHLEEN SEIEROE	Cole Information
2003	OSEIEROEOrville	Haines & Company
2000	ORVILLE SEIEROE	Cole Information
1995	SEIEROE, ORVILLE	Cole Information
1971	LAWSON DONALD G	Pacific Telephone

1115 HINNEN AVE

Year	Uses	Source
2014	OCCUPANT UNKNOWN	Cole Information
2010	OCCUPANT UNKNOWN	Cole Information
2005	DAVID DANNER	Cole Information
2003	DUHARTJean	Haines & Company
2000	OCCUPANT UNKNOWN	Cole Information
1971	MARTY FRANK A	Pacific Telephone

1121 HINNEN AVE

Year	Uses	Source
2020	ANTONIA JARAMILLO	EDR Digital Archive
	BENNIE JARAMILLO	EDR Digital Archive

Year	Uses	Source
2020	ELIZABETH VALLEJO	EDR Digital Archive
2014	BENNIE JARAMILLO	Cole Information
2010	BENNIE JARAMILLO	Cole Information
2005	BENNIE JARAMILLO	Cole Information
2003	OJARAMILLO Bennie	Haines & Company
2000	BENNIE JARAMILLO	Cole Information
1995	Jaramillo Bennie	Pacific Bell
	Jaramillo C Rw land Hts I	Pacific Bell
	MONTEZUMA, C	Cole Information
1971	JARAMILLO BENNIE	Pacific Telephone
1966	JARAMILLO BENNIE	Pacific Telephone

1127 HINNEN AVE

Year	Uses	Source
2014	RICHARD WEST	Cole Information
2010	FLORANCE WEST	Cole Information
2005	FLORANCE WEST	Cole Information
2003	WEST Florance	Haines & Company
2000	OCCUPANT UNKNOWN	Cole Information
1995	TANAKA BONNIE	Pacific Bell
	Tanaka Bonnie	Pacific Bell
	TANAKA, BONNIE	Cole Information
1971	BLUTH CY K	Pacific Telephone

1133 HINNEN AVE

Year	Uses	Source
2020	BARRERA & PAT CONSTRUCTION INC	EDR Digital Archive
	ESTRELLA PAT	EDR Digital Archive
	CYNTHIA PAT	EDR Digital Archive
	EULOGIO PAT	EDR Digital Archive
	JAZMIN ESTRELLA	EDR Digital Archive
2014	EULOGIO PAT	Cole Information
2010	EULOGIO PAT	Cole Information
2005	EULOGIO PAT	Cole Information

Year	Uses	Source
2003	SPATEulogio Jr	Haines & Company
2000	OCCUPANT UNKNOWN	Cole Information
1995	OCCUPANT UNKNOWNN	Cole Information
1971	MEDEL JOHN V	Pacific Telephone
1966	MEDEL JOHN V	Pacific Telephone

1137 HINNEN AVE

Year	Uses	Source
2020	CLAUDIA PERALTA	EDR Digital Archive
2014	CLAUDIA PERALTA	Cole Information
2010	JHON BRAN	Cole Information
2003	BRANJhon	Haines & Company
2000	SOOK CHOI	Cole Information
1995	OCCUPANT UNKNOWNN	Cole Information
1971	FORD ELBERT G	Pacific Telephone
	FORD JERRY	Pacific Telephone

1145 HINNEN AVE

Year	Uses	Source
2020	LEE CHEN	EDR Digital Archive
	CHIU CHEN	EDR Digital Archive
	CHUNG CHEN	EDR Digital Archive
2014	CHIU CHEN	Cole Information
2010	CHIU CHEN	Cole Information
2005	CHIU CHEN	Cole Information
2003	CHENChlu Mei	Haines & Company
2000	OCCUPANT UNKNOWN	Cole Information
1995	CHEN CHIU MEI	Pacific Bell
	Chen Chiu Mei	Pacific Bell
	CHEN, CHIU M	Cole Information
1971	VERNON CARL	Pacific Telephone

1151 HINNEN AVE

Year	Uses	Source
2020	JOSHUA MORENO	EDR Digital Archive
	WALTER MORENO	EDR Digital Archive
	NATALY MORENO	EDR Digital Archive
	YAO GUO	EDR Digital Archive
	YIQING ZHANG	EDR Digital Archive
2010	RALPH DESPER	Cole Information
2005	RALPH DESPER	Cole Information
2000	RALPH DESPER	Cole Information
1995	DESPER, RALPH H	Cole Information
1971	LENNARTZ VINCENT J	Pacific Telephone

1152 HINNEN AVE

Year	Uses	Source
1966	COVERT JOHN W	Pacific Telephone

1157 HINNEN AVE

Year	Uses	Source
2020	REIKO BICAD	EDR Digital Archive
	CHRISTOPHER PENA	EDR Digital Archive
	CYNTHIA BICAD	EDR Digital Archive
	ERROLYN BICAD	EDR Digital Archive
2014	CHRISTOPHER PENA	Cole Information
2010	CHRISTOPHER PENA	Cole Information
2005	CHRISTOPHER PENA	Cole Information
2003	PENAChrislopher	Haines & Company
2000	C PENA	Cole Information
1995	HULBERT LEE	Pacific Bell
	Hulbert Lee	Pacific Bell
	HULBERT, LEE	Cole Information
1971	LAPAT GEORGE A	Pacific Telephone

FINDINGS

1163 HINNEN AVE

Year	Uses	Source
2020	ERNEST BRAVO	EDR Digital Archive
	JILL BRAVO	EDR Digital Archive
2014	OCCUPANT UNKNOWN	Cole Information
2010	MARTHA ORNELAS	Cole Information
2005	MARTHA ORNELAS	Cole Information
2003	CATALAN Julio	Haines & Company
2000	OCCUPANT UNKNOWN	Cole Information
1995	CAMPBELL, EMMA A	Cole Information
1971	GARNER JUSTIN D	Pacific Telephone

1189 HINNEN AVE

Year	Uses	Source
1995	Seleroe Orville	Pacific Bell

1203 HINNEN AVE

Year	Uses	Source
2020	HIRAM TELLEZ	EDR Digital Archive
2014	JOSHUA TELLEZ	Cole Information
2010	PETER ULLOA	Cole Information
2005	ANTHONY ULLOA	Cole Information
2003	LEE David	Haines & Company
2000	ANTHONY ULLOA	Cole Information
1995	OCCUPANT UNKNOWNN	Cole Information
1971	MORENO ROBERT R	Pacific Telephone

1209 HINNEN AVE

Year	Uses	Source
2020	SUYING BAI	EDR Digital Archive
	JIN YINGYUN	EDR Digital Archive
2014	SUYING BAI	Cole Information
2010	JOSE JIMENEZ	Cole Information
2005	RODOLFO ROBLES	Cole Information
2003	ROBLES Rodollo	Haines & Company

Year	Uses	Source
2000	NATALIE CLEMENTE	Cole Information
1995	BOWENS, D	Cole Information
1971	DOMINGUEZ ALEX	Pacific Telephone

1215 HINNEN AVE

Year	Uses	Source
2020	RUDOLPHO FAJARDO	EDR Digital Archive
	RACHAEL FAJARDO	EDR Digital Archive
	THERESA FAJARDO	EDR Digital Archive
2014	RUDOLPHO FAJARDO	Cole Information
2010	RUDOLPHO FAJARDO	Cole Information
2005	RUDOLPHO FAJARDO	Cole Information
2003	PADILLAJohn	Haines & Company
2000	OCCUPANT UNKNOWN	Cole Information
1995	OCCUPANT UNKNOWNN	Cole Information
1971	BROWN THERESE MRS	Pacific Telephone

1221 HINNEN AVE

Year	Uses	Source
2020	JUANXIAN YAN	EDR Digital Archive
2014	OCCUPANT UNKNOWN	Cole Information
2010	YAN LI	Cole Information
2003	HUANG Nancy	Haines & Company
	TE Chlu Ty	Haines & Company
2000	WEN HWANG	Cole Information
1995	GONZALEZ MARIA P	Pacific Bell
	Gonzalez Maria P	Pacific Bell
	Gonzalez Maria Paula Azu	Pacific Bell
	CHIRINO, MARCIAL	Cole Information
1971	HERNANDEZ RAMON M	Pacific Telephone

1227 HINNEN AVE

Year	Uses	Source
2020	OCTAVIUS VISAYA	EDR Digital Archive

Year	Uses	Source
2020	PHILLIP GARRETTSON	EDR Digital Archive
	RHONDA GARRETTSON	EDR Digital Archive
2014	PHILLIP GARRETTSON	Cole Information
2010	ALTAGARCIA OSUNA	Cole Information
2005	FLOYD MYERS	Cole Information
1995	SMITH, BECKY	Cole Information
1971	MEYERS FLOYD	Pacific Telephone

1235 HINNEN AVE

Year	Uses	Source
2020	SUIHONG MAO	EDR Digital Archive
2014	OCCUPANT UNKNOWN	Cole Information
2010	AMANDA CAUDLE	Cole Information
2005	DENNIS LUNSFORD	Cole Information
2003	OLUNSFORDJJ	Haines & Company
2000	J LUNSFORD	Cole Information
1995	LUNSFORD J J	Pacific Bell
	Lunsford J J	Pacific Bell
	Lunsford L	Pacific Bell
	From Los Angeles Telephones Call	Pacific Bell
	LUNSFORD, J J	Cole Information
1971	WHISLER JAMES E	Pacific Telephone

1243 HINNEN AVE

Year	Uses	Source
2014	LINGZHU ISOBE	Cole Information
2010	SARA ORTEGA	Cole Information
2005	SHICHAO LIN	Cole Information
2003	LIN Shichao	Haines & Company
2000	OCCUPANT UNKNOWN	Cole Information
1995	TIN SHICHAO	Pacific Bell
	tin Shichao	Pacific Bell
	tin Shin	Pacific Bell
	OCCUPANT UNKNOWNN	Cole Information

Year	Uses	Source
1971	MAYO SABDIEL	Pacific Telephone
1966	MAYO SABDIEL	Pacific Telephone

1249 HINNEN AVE

Year	Uses	Source
2020	SHIRLEY TERRADOT	EDR Digital Archive
	DANIEL TERRADOT	EDR Digital Archive
	KENNETH PELLETTERA	EDR Digital Archive
	LIN YE	EDR Digital Archive
	JOHN TERRADOT	EDR Digital Archive
2014	YE LIN	Cole Information
2010	J & M ROOFING	Cole Information
	DANIEL TERRADOT	Cole Information
2005	J & M ROOFING	Cole Information
	DANIEL TERRADOT	Cole Information
2003	OTERRADOT Marie T	Haines & Company
2000	MARIE TERRADOT	Cole Information
1995	TERRADOT MARIE T	Pacific Bell
	Terradot Marie T	Pacific Bell
	Terrall Joan	Pacific Bell
	TERRADOT, MARIE T	Cole Information
1971	TERRADOT JOHN L	Pacific Telephone

ROBIN WAY

16025 ROBIN WAY

Year	Uses	Source
2014	PROFESSIONAL COMPUTER DISTRIBUTION C	Cole Information
	HYDRO SCAPE PRODUCTS INC	Cole Information
	MICRO POLO INC	Cole Information
2010	HYDRO SCAPE PRODUCTS INC	Cole Information
	MICRO POLO INC	Cole Information
1995	MES SVC CO	Cole Information
	MECHANICAL ENERGY SYSTEMS	Cole Information

16035 ROBIN WAY

Year	Uses	Source
2020	ASC PROPERTIES INC	EDR Digital Archive
2014	BEST GLOBAL LP	Cole Information

ROCHLEN ST

16302 ROCHLEN ST

Year	Uses	Source
2020	XIONGNIAN SU	EDR Digital Archive
2014	ROBIN CHAO	Cole Information
2010	PETER WANG	Cole Information
2003	XIONG Nian	Haines & Company
2000	WILLIAM SU	Cole Information
1995	SU, WILLIAM	Cole Information
1971	GOULD J	Pacific Telephone
1966	HOOPER MARVIN P	Pacific Telephone
1960	HOOPER MARVIN P	Pacific Telephone
1957	HOOPER MARVIN P	Pacific Telephone

16308 ROCHLEN ST

Year	Uses	Source
2020	CHRISTOPHER GONZALEZ	EDR Digital Archive
	RAYMOND ROMO	EDR Digital Archive
	GENEVIEVE ROMO	EDR Digital Archive
	VIVIAN ENCINAS	EDR Digital Archive
	CYNTHIA GONZALEZ	EDR Digital Archive
2014	RAYMOND ROMO	Cole Information
2010	VIVIAN ENCINAS	Cole Information
2005	MEDICAL MARKETING CONSULTING	Cole Information
	RAYMOND ROMO	Cole Information
2003	ROMO Raymond S	Haines & Company
2000	RAYMOND ROMO	Cole Information
1995	ROMO, RAYMOND S	Cole Information
1971	CHERNISS ROBERT	Pacific Telephone

16309 ROCHLEN ST

Year	Uses	Source
2020	MARIO VASQUEZ	EDR Digital Archive
2014	OCCUPANT UNKNOWN	Cole Information
2010	OCCUPANT UNKNOWN	Cole Information
2005	OCCUPANT UNKNOWN	Cole Information
2003	FUENTES Mario	Haines & Company
2000	MARIO FUENTES	Cole Information
1995	FUENTES, ART	Cole Information
1971	PANTO ROGER F	Pacific Telephone
1966	SALEM DONALD L	Pacific Telephone

16314 ROCHLEN ST

Year	Uses	Source
2020	KIM CHEN	EDR Digital Archive
	ALAN CHEN	EDR Digital Archive
	KENNY CHEN	EDR Digital Archive
2014	KENNY CHEN	Cole Information
2010	MANUEL ESTRADA	Cole Information
2005	OCCUPANT UNKNOWN	Cole Information
2003	ESTRADA Jaqualine	Haines & Company
2000	MONICA MARTINEZ	Cole Information
	JACKIE ESTRADA	Cole Information
1995	ESPINOZA, ENRIQUE	Cole Information
1971	REFUSED	Pacific Telephone

16315 ROCHLEN ST

Year	Uses	Source
2020	ADAM FUENTES	EDR Digital Archive
	JOSHUA FUENTES	EDR Digital Archive
	GRICELDA FUENTES	EDR Digital Archive
	EDWARD FUENTES	EDR Digital Archive
	MARIO FUENTES	EDR Digital Archive
	JASON FUENTES	EDR Digital Archive
2014	MARIO FUENTES	Cole Information

Year	Uses	Source
2010	MARIO FUENTES	Cole Information
2005	MARIO FUENTES	Cole Information
2003	FUENTESMario	Haines & Company
2000	MARIO FUENTES	Cole Information
1995	FUENTES, MARIO JR	Cole Information
1971	CHERNISS JAMES	Pacific Telephone

16316 ROCHLEN ST

Year	Uses	Source
2020	LOS GAS BOYS LLC	EDR Digital Archive

16320 ROCHLEN ST

Year	Uses	Source
2020	THANH TRAN	EDR Digital Archive
	CHON TRAN	EDR Digital Archive
2014	YER VANG	Cole Information
2010	C LOFENG	Cole Information
2005	OCCUPANT UNKNOWN	Cole Information
2003	ESTRADA Ruben	Haines & Company
1995	OBREGON, MARTIN	Cole Information
1971	ROBINSON LLOYD	Pacific Telephone
1966	SNELLENBERGER RALPH	Pacific Telephone

16321 ROCHLEN ST

Year	Uses	Source
2020	CRYSTAL CONNACHER	EDR Digital Archive
	JACKIE ODGERS	EDR Digital Archive
	VICTORIA ODGERS	EDR Digital Archive
2014	ROBERT ODGERS	Cole Information
2010	ROBERT ODGERS	Cole Information
2005	ROBERT ODGERS	Cole Information
2003	ODGERS Robert	Haines & Company
2000	ROBERT ODGERS	Cole Information
1995	OCCUPANT UNKNOWNN	Cole Information

Year	Uses	Source
1971	ODGERS ROBERT J	Pacific Telephone

16327 ROCHLEN ST

Year	Uses	Source
2020	CHRISTIAN FIGUEROA	EDR Digital Archive
	JOE FIGUEROA	EDR Digital Archive
	ADRIANNA FIGUEROA	EDR Digital Archive
2014	JOE FIGUEROA	Cole Information
2010	JOE FIGUEROA	Cole Information
2005	JOE FIGUEROA	Cole Information
2003	FIGUEROAJ	Haines & Company
2000	JOE FIGUEROA	Cole Information
1971	MURRAY EVERRETT K	Pacific Telephone

16328 ROCHLEN ST

Year	Uses	Source
2020	JEFFREY TAFOYA	EDR Digital Archive
	MATILDA TOFOYA	EDR Digital Archive
	ERNEST TAFOYA	EDR Digital Archive
	RACHEL MILAZZO	EDR Digital Archive
	MATILDA TAFOYA	EDR Digital Archive
	JOSEPH TAFOYA	EDR Digital Archive
	TILLIE TAFOYA	EDR Digital Archive
2014	ERNEST TAFOYA	Cole Information
2010	JEFFREY TAFOYA	Cole Information
2005	MATILDA TOFOYA	Cole Information
2000	MATILDA TOFOYA	Cole Information
1995	TAFOYA, MATILDA P	Cole Information
1971	TAFOYA MANUEL Q	Pacific Telephone
1960	HUSTON G R	Pacific Telephone

16333 ROCHLEN ST

Year	Uses	Source
2020	JUAN DURAN	EDR Digital Archive

Year	Uses	Source
2020	MARIA DURAN	EDR Digital Archive
2014	MAYRA MENCHACA	Cole Information
2010	OCCUPANT UNKNOWN	Cole Information
2005	JUAN DURAN	Cole Information
2003	DURAN Juan	Haines & Company
2000	HENRY MUNOZ	Cole Information
1995	YI, WEIJUNG	Cole Information
1971	MAYO WILLARD H	Pacific Telephone

16334 ROCHLEN ST

Year	Uses	Source
2020	LARRY MULLEN	EDR Digital Archive
	DIANNA MULLEN	EDR Digital Archive
2014	LARRY MULLEN	Cole Information
2010	LARRY MULLEN	Cole Information
2005	LARRY MULLEN	Cole Information
2003	MULLEN Larry	Haines & Company
2000	OCCUPANT UNKNOWN	Cole Information
1995	MULLEN, LARRY R	Cole Information
1971	FALWELL CLARENCE W	Pacific Telephone

16340 ROCHLEN ST

Year	Uses	Source
2020	JUNG YOO	EDR Digital Archive
	SOON YOO	EDR Digital Archive
	PETER YOO	EDR Digital Archive
2014	JUNG YOO	Cole Information
2010	YOO SUNG TV APPLIANCE CO	Cole Information
	JUNG YOO	Cole Information
2005	YOO SUNG TV APPLIANCE COM	Cole Information
	JUNG YOO	Cole Information
2003	YOOJung	Haines & Company
2000	JUNG YOO	Cole Information
1995	YOO, JUNG K	Cole Information

Year	Uses	Source
1971	WORKMAN ALVIN G	Pacific Telephone

16341 ROCHLEN ST

Year	Uses	Source
2020	JOSEFINA GONZALEZ	EDR Digital Archive
	ADALBERTO HERNANDEZ	EDR Digital Archive
2014	ADALBERTO HERNANDEZ	Cole Information
2010	ADALBERTO HERNANDEZ	Cole Information
2005	JOSE GARCIA	Cole Information
2003	GONZALEZIldefonso	Haines & Company
2000	ILDEFON GONZALEZ	Cole Information
1995	GONZALEZ, ILDEFON	Cole Information
1971	GONZALEZ ILDEFONSO M	Pacific Telephone
1966	GONZALEZ ILDEFONSO	Pacific Telephone

16346 ROCHLEN ST

Year	Uses	Source
2020	JOSE OLMEDO	EDR Digital Archive
	JUAN OLMEDO	EDR Digital Archive
2014	JOSE OLMEDO	Cole Information
2010	JOSE OLMEDO	Cole Information
2005	JOSE OLMEDO	Cole Information
2003	FLORES Lanae	Haines & Company
2000	AURELIA FLORES	Cole Information
1971	FLORES JOSEPH	Pacific Telephone

16351 ROCHLEN ST

Year	Uses	Source
2020	GEORGE WEI	EDR Digital Archive
	MEI HUANG	EDR Digital Archive
	LINDA JOLLIE	EDR Digital Archive
2014	RONALD GARCIA	Cole Information
2010	RONALD GARCIA	Cole Information
2005	RONALD GARCIA	Cole Information

Year	Uses	Source
2003	OGARCIAFJ	Haines & Company
1971	GARCIA FELIX J	Pacific Telephone

16352 ROCHLEN ST

Year	Uses	Source
2020	BRIAN MUNSHOWER	EDR Digital Archive
	BECKA CHIENG	EDR Digital Archive
	RICARDO GUTIERREZ	EDR Digital Archive
	STEVE CHIENG	EDR Digital Archive
2014	JINGYI XING	Cole Information
2010	JAMES MUNSHOWER	Cole Information
2005	JAMES MUNSHOWER	Cole Information
2003	SMUNSHOWEROreta	Haines & Company
1971	MUNSHOWER J G	Pacific Telephone

S BARFORD AVE

1162 S BARFORD AVE

Year	Uses	Source
1992	WRIGHT, TERRILL	Cole Information

1168 S BARFORD AVE

Year	Uses	Source
1992	RAMIREZ, MIGUEL	Cole Information

1171 S BARFORD AVE

Year	Uses	Source
1992	BATRES, MONICA	Cole Information

1202 S BARFORD AVE

Year	Uses	Source
1992	RODRIGUEZ, MIGUEL	Cole Information

1206 S BARFORD AVE

Year	Uses	Source
1992	SAMATTASRIBOOTR, TOSAKDI	Cole Information

1224 S BARFORD AVE

Year	*Uses*	*Source*
1992	MARTINEZ, JOSEPH	Cole Information

1260 S BARFORD AVE

Year	*Uses*	*Source*
1992	DARR, CHESTER W	Cole Information

S CHARLEMONT AVE

1103 S CHARLEMONT AVE

Year	*Uses*	*Source*
1992	HUERTA, GILBERT R	Cole Information

1131 S CHARLEMONT AVE

Year	*Uses*	*Source*
1992	LESPRON, B	Cole Information

1137 S CHARLEMONT AVE

Year	*Uses*	*Source*
1992	WALKER, RALPH L	Cole Information

1162 S CHARLEMONT AVE

Year	*Uses*	*Source*
1992	RUBIO, JOSE	Cole Information

1175 S CHARLEMONT AVE

Year	*Uses*	*Source*
1992	PERONG, JOHN H	Cole Information

1223 S CHARLEMONT AVE

Year	*Uses*	*Source*
1992	NANY, YOVANE	Cole Information

1227 S CHARLEMONT AVE

Year	*Uses*	*Source*
1992	BRITTEN, SEAN	Cole Information

1247 S CHARLEMONT AVE

Year	*Uses*	*Source*
1992	MITCHELL, DORI	Cole Information

1251 S CHARLEMONT AVE

Year	*Uses*	*Source*
1992	SUNRIZE CARPET CLNG	Cole Information

S FIELDGATE AVE

1126 S FIELDGATE AVE

Year	*Uses*	*Source*
1992	ESPINOZA, PAUL	Cole Information

1132 S FIELDGATE AVE

Year	*Uses*	*Source*
1992	LUO, STEPHEN	Cole Information

1138 S FIELDGATE AVE

Year	*Uses*	*Source*
1992	ALVARADO, DAVID	Cole Information

1145 S FIELDGATE AVE

Year	*Uses*	*Source*
1992	VASQUEZ, ELENA	Cole Information

S HINNEN AVE

1109 S HINNEN AVE

Year	*Uses*	*Source*
1992	SEIEROE, ORVILLE	Cole Information

1121 S HINNEN AVE

Year	*Uses*	*Source*
1992	JARAMILLO, BENNIE	Cole Information

1127 S HINNEN AVE

Year	*Uses*	*Source*
1992	TANAKA, BONNIE	Cole Information

1137 S HINNEN AVE

Year	Uses	Source
1992	ONEILL, H	Cole Information

1145 S HINNEN AVE

Year	Uses	Source
1992	CHEN, CHIU M	Cole Information

1157 S HINNEN AVE

Year	Uses	Source
1992	HULBERT, LEE	Cole Information

1203 S HINNEN AVE

Year	Uses	Source
1992	GARDEA, G	Cole Information

1235 S HINNEN AVE

Year	Uses	Source
1992	LUNSFORD, J J	Cole Information

1243 S HINNEN AVE

Year	Uses	Source
1992	LIN, SHICHAO	Cole Information

1249 S HINNEN AVE

Year	Uses	Source
1992	TERRADOT, MARIE T	Cole Information

S STIMSON AVE

901 S STIMSON AVE

Year	Uses	Source
2020	IDEALSCO INC	EDR Digital Archive
2014	HUTCHINS P T COMPANY LTD	Cole Information
	PT HUTCHINS	Cole Information
	RIDELIN SALES INC	Cole Information
2010	CARDINAL FINISHES	Cole Information
	P T HUTCHINS CO	Cole Information

Year	Uses	Source
1992	CARDINAL POWDR CTNG	Cole Information

910 S STIMSON AVE

Year	Uses	Source
2000	OMAR ARAGON	Cole Information

918 S STIMSON AVE

Year	Uses	Source
2014	UNITED STATIONERS INC	Cole Information
2010	UNITED STATIONERS SUPPLY CO	Cole Information
2005	UNITED STATIONERS SUPPLY CO	Cole Information
1992	UNITD STATIONERS	Cole Information

920 S STIMSON AVE

Year	Uses	Source
2000	BOB INGRAM	Cole Information

999 S STIMSON AVE

Year	Uses	Source
2010	AIRGAS	Cole Information
1992	PHOENIX DSTRBTRS	Cole Information

1011 S STIMSON AVE

Year	Uses	Source
2020	BRYAN PRESS	EDR Digital Archive
2014	BRYAN PRESS	Cole Information
2010	BRYAN PRESS	Cole Information
2005	BRYAN PRESS	Cole Information
1992	BRYAN PRESS	Cole Information

1019 S STIMSON AVE

Year	Uses	Source
2020	A B C FITNESS INTL LLC	EDR Digital Archive
2005	BEN STEREO CO	Cole Information
	AUDIO INDESTRY	Cole Information

1055 S STIMSON AVE

Year	Uses	Source
2000	J CARRILLO	Cole Information

1069 S STIMSON AVE

Year	Uses	Source
2000	OCCUPANT UNKNOWN	Cole Information

1085 S STIMSON AVE

Year	Uses	Source
2000	ANDRES ESPARZA	Cole Information

1091 S STIMSON AVE

Year	Uses	Source
2000	JORGE ROQUE	Cole Information

1113 S STIMSON AVE

Year	Uses	Source
2005	PATRICIA BROWN	Cole Information
2000	GORDON BROWN	Cole Information

1119 S STIMSON AVE

Year	Uses	Source
2000	WILTON MEANS	Cole Information

1127 S STIMSON AVE

Year	Uses	Source
2000	JAVIER MARROQUIN	Cole Information

1131 S STIMSON AVE

Year	Uses	Source
2000	T MARSH	Cole Information

1137 S STIMSON AVE

Year	Uses	Source
2000	BILL HOLLOWAY	Cole Information

1159 S STIMSON AVE

Year	Uses	Source
2000	OCCUPANT UNKNOWN	Cole Information

SHADYBEND DR

16118 SHADYBEND DR

Year	Uses	Source
2014	MEI JIMENEZ	Cole Information
2010	OCCUPANT UNKNOWN	Cole Information
2005	ANTONIO JIMENEZ	Cole Information
2003	H JIMENEZAntonio Jr	Haines & Company
2000	ANTONIO JIMENEZ	Cole Information
1995	JIMENEZ, ANTONIO JR	Cole Information
1971	JIMENEZ ANTONIO JR	Pacific Telephone
1966	JIMENEZ ANTONIO JR	Pacific Telephone

16124 SHADYBEND DR

Year	Uses	Source
2020	PEDRO VILLARREAL	EDR Digital Archive
2014	PETE VILLARREAL	Cole Information
2010	OCCUPANT UNKNOWN	Cole Information
2005	SAL BANALES	Cole Information
2003	BANALES Sal	Haines & Company
	VILLARREAL Pedro	Haines & Company
2000	SAL BANALES	Cole Information
1995	VILLARREAL, PEDRO P	Cole Information
1971	VILLARREAL P P	Pacific Telephone

16127 SHADYBEND DR

Year	Uses	Source
2020	CECILIA ALBA	EDR Digital Archive
	GERARDO ALBA	EDR Digital Archive
	ABRAHAM ALBA	EDR Digital Archive
	NICHOLAS ALBA	EDR Digital Archive
2014	CECILIA ALBA	Cole Information

Year	Uses	Source
2010	GERARDO ALBA	Cole Information
2005	GERARDO ALBA	Cole Information
2003	ALBAGerardo	Haines & Company
2000	CECILIA ALBA	Cole Information
1995	Alba Gerardo	Pacific Bell
	ALBA, GERARDO	Cole Information
1971	MONTOYA GRANK I	Pacific Telephone

16132 SHADYBEND DR

Year	Uses	Source
2020	ISAURA YEPEZ	EDR Digital Archive
	ISAURA ESTRADA	EDR Digital Archive
2014	ISAURA YEPEZ	Cole Information
2010	ISAURA YEPEZ	Cole Information
2005	ISAURA YEPEZ	Cole Information
2003	YEPEZisaura	Haines & Company
2000	OCCUPANT UNKNOWN	Cole Information
1995	ARRIOLA, ROGER	Cole Information
1971	RICHARDS R E	Pacific Telephone

16133 SHADYBEND DR

Year	Uses	Source
2014	LEE NIELSEN	Cole Information
2010	SONIA DILLON	Cole Information
2003	NIELSENRolland	Haines & Company
2000	ROLLAND NIELSEN	Cole Information
1995	Nielsen Rolland A	Pacific Bell
	NIELSEN, ROLLAND A	Cole Information
1971	NIELSEN ROLLAND A	Pacific Telephone

16138 SHADYBEND DR

Year	Uses	Source
2020	JORGE CANALES	EDR Digital Archive
2014	CARMEN CASTRO	Cole Information

Year	Uses	Source
2010	FERNAND CASTRO	Cole Information
2005	FERNAND CASTRO	Cole Information
2003	CASTRO Carmen	Haines & Company
2000	OCCUPANT UNKNOWN	Cole Information
1995	OCCUPANT UNKNOWNN	Cole Information
1971	COBBS CARL D	Pacific Telephone
1966	COBBS CARL D	Pacific Telephone

16139 SHADYBEND DR

Year	Uses	Source
2020	JUANITA MONZON	EDR Digital Archive
2014	JUANITA MONZON	Cole Information
2010	JUANITA MONZON	Cole Information
2005	JUANITA MONZON	Cole Information
2003	MONZON Juanila	Haines & Company
2000	JUANITA MONZON	Cole Information
1995	OCCUPANT UNKNOWNN	Cole Information
1971	MALONE ROBERT M	Pacific Telephone

16143 SHADYBEND DR

Year	Uses	Source
2020	MARJORIE DUARTE	EDR Digital Archive
	WANDA DUARTE	EDR Digital Archive
2014	MARJORIE DUARTE	Cole Information
1995	OCCUPANT UNKNOWNN	Cole Information
1971	DUARTE NORBERT E	Pacific Telephone
1966	DUARTENORBERT E	Pacific Telephone
1960	DUARTENORBERT E	Pacific Telephone
1957	DUARTE NORBERT E	Pacific Telephone

16144 SHADYBEND DR

Year	Uses	Source
2020	JULIE LIANG	EDR Digital Archive
	TERESA LIANG	EDR Digital Archive

Year	Uses	Source
2014	KHAI CHUNG	Cole Information
2010	MARIO BARRAGAN	Cole Information
2005	GABRIEL VALDIVIA	Cole Information
2003	CHAVEZJoseph	Haines & Company
	PADILLA Teobaldo	Haines & Company
2000	JOSEPH CHAVEZ	Cole Information
1995	ELKINS, HOWARD	Cole Information
1971	ANDERSON RAY N	Pacific Telephone

16149 SHADYBEND DR

Year	Uses	Source
2020	GENURO HERNANDEZ	EDR Digital Archive
	SAHAKANUSH HERNANDEZ	EDR Digital Archive
2014	GENARO HERNANDEZ	Cole Information
2010	GENARO HERNANDEZ	Cole Information
2005	GENARO HERNANDEZ	Cole Information
2003	HERNANDEZGenaro	Haines & Company
2000	OCCUPANT UNKNOWN	Cole Information
1995	WILSON, SCOTT R	Cole Information
1971	NO RETURN	Pacific Telephone
1966	STONE DONALD E	Pacific Telephone

16150 SHADYBEND DR

Year	Uses	Source
2020	YVETTE VILLA	EDR Digital Archive
	JOSE VILLA	EDR Digital Archive
2014	JOSE VILLA	Cole Information
2010	JOSE VILLA	Cole Information
2005	JOSE VILLA	Cole Information
2003	GARCIAJuan	Haines & Company
2000	OCCUPANT UNKNOWN	Cole Information
1995	OCCUPANT UNKNOWNN	Cole Information
1971	NO RETURN	Pacific Telephone

16155 SHADYBEND DR

Year	Uses	Source
2014	YAN LIU	Cole Information
2010	FENG YE	Cole Information
2005	FENG YE	Cole Information
2003	HONG Wayland	Haines & Company
2000	OCCUPANT UNKNOWN	Cole Information
1995	OCCUPANT UNKNOWNN	Cole Information
1971	WATSON GEORGE MRS	Pacific Telephone

16156 SHADYBEND DR

Year	Uses	Source
2020	ROBERT GALLEGOS	EDR Digital Archive
2014	ROBERT GALLEGOS	Cole Information
2005	ROBERT GALLEGOS	Cole Information
2003	GALLEGOS Fidencio	Haines & Company
1995	OCCUPANT UNKNOWNN	Cole Information
1971	NICHOLS RON	Pacific Telephone

16161 SHADYBEND DR

Year	Uses	Source
2020	ESTEVEZ ESTEVAN	EDR Digital Archive
	MELANIE ESTEVEZ	EDR Digital Archive
2014	ESTEVAN ESTEVEZ	Cole Information
2010	ESTEVAN ESTEVEZ	Cole Information
2005	ESTEVAN ESTEVEZ	Cole Information
2003	OESTEVEZM	Haines & Company
2000	MELANIE ESTEVEZ	Cole Information
1995	ESTEVEZ, MELANIE A	Cole Information
1971	YOUNG ROBERT L	Pacific Telephone

16162 SHADYBEND DR

Year	Uses	Source
2020	LOURDES VALENZUELA	EDR Digital Archive
	ERIC VALENZUELA	EDR Digital Archive

Year	Uses	Source
2020	BIANCA VALENZUELA	EDR Digital Archive
	CHIYOKO SUNABE	EDR Digital Archive
2014	DANNY VALENZUELA	Cole Information
2010	DAVID DELGADO	Cole Information
2003	CARDENASAlonso	Haines & Company
2000	JESUS GARCIA	Cole Information
1995	OCCUPANT UNKNOWNN	Cole Information
1971	RAIMO ALEXANDER C	Pacific Telephone

16167 SHADYBEND DR

Year	Uses	Source
2020	CARLOS FREGOSO	EDR Digital Archive
	ALICIA FREGOSO	EDR Digital Archive
	DAVID SOLIS	EDR Digital Archive
	JOAN REDMOND	EDR Digital Archive
	JOSEPH FREGOSO	EDR Digital Archive
	EDWARD SOLIS	EDR Digital Archive
2014	DAVID SOLIS	Cole Information
2010	BOB REDMOND	Cole Information
2005	BOB REDMOND	Cole Information
2003	REDMONDBob L	Haines & Company
2000	BOB REDMOND	Cole Information
1995	Redmond Bob L	Pacific Bell
	Redmond Danny & Helen	Pacific Bell
	REDMOND, BOB L	Cole Information
1971	REDMOND BOBBIE L	Pacific Telephone

16168 SHADYBEND DR

Year	Uses	Source
2020	RUBEN FRANDO	EDR Digital Archive
	SYLVIA FRANDO	EDR Digital Archive
	DAGOBERTO DELGADO	EDR Digital Archive
	LAUREN DELGADO	EDR Digital Archive
	ANDREA CISNEROS	EDR Digital Archive

Year	Uses	Source
2014	JEFFREY CISNEROS	Cole Information
2010	OCCUPANT UNKNOWN	Cole Information
2005	JOSIE SUBIA	Cole Information
2000	OCCUPANT UNKNOWN	Cole Information
1995	CISNEROS, SYLVIA	Cole Information
1971	WILSON FRANK K	Pacific Telephone
1966	WILSON FRANK	Pacific Telephone
	KAY S TRENCHING	Pacific Telephone

16174 SHADYBEND DR

Year	Uses	Source
2020	LAUREN BUENO	EDR Digital Archive
	REBECCA BUENO	EDR Digital Archive
	MARK BUENO	EDR Digital Archive
	CANDICE BUENO	EDR Digital Archive
	PHILLIP BUENO	EDR Digital Archive
2014	PHILLIP BUENO	Cole Information
2010	PHILLIP BUENO	Cole Information
2005	PHILLIP BUENO	Cole Information
2003	BUENOPhillip	Haines & Company
2000	PHILLIP BUENO	Cole Information
1995	BUENO, PHILLIP V	Cole Information
1971	NO RETURN	Pacific Telephone

16175 SHADYBEND DR

Year	Uses	Source
2020	CHRISTIAN ESQUIVIAS	EDR Digital Archive
	IBETH ESQUIVIAS	EDR Digital Archive
	YOSHIO ESQUIVIAS	EDR Digital Archive
	CELIA ESQUIVIAS	EDR Digital Archive
	JACQUELINE GARCIA	EDR Digital Archive
	ROLANDO ESQUIVIAS	EDR Digital Archive
	ALFONSO ESQUVIAS	EDR Digital Archive
2014	ROLANDO ESQUIVIAS	Cole Information

Year	Uses	Source
2010	ALFONSO ESQUIVIAS	Cole Information
2005	ALFONSO ESQUIVIAS	Cole Information
2003	OESQUIBIASAlfonso	Haines & Company
2000	ALFONSO ESQUIBIAS	Cole Information
1995	ESQUIBIAS, ALFONSO	Cole Information
1971	REFUSED	Pacific Telephone
1966	MULLINS WM R	Pacific Telephone

16308 SHADYBEND DR

Year	Uses	Source
2020	WENDONG YANG	EDR Digital Archive
	DONALD ORSBERN	EDR Digital Archive
2014	DONALD ORSBERN	Cole Information
2010	OCCUPANT UNKNOWN	Cole Information
2005	OCCUPANT UNKNOWN	Cole Information
2003	ORSBERN Donald	Haines & Company
2000	DONALD OREBERN	Cole Information
1971	ALIEN LARRY	Pacific Telephone

16309 SHADYBEND DR

Year	Uses	Source
2020	MARIA REYES	EDR Digital Archive
2014	ALBERTO RUBIO	Cole Information
2010	OCCUPANT UNKNOWN	Cole Information
2005	TRINIDAD CAMPOS	Cole Information
2003	CAMPOS Gloria	Haines & Company
2000	OCCUPANT UNKNOWN	Cole Information
1971	PAGE TERRENCE J	Pacific Telephone
1966	PAGE TERENCE J	Pacific Telephone

16314 SHADYBEND DR

Year	Uses	Source
2020	RONALD LOPEZ	EDR Digital Archive
	REGINA LOPEZ	EDR Digital Archive

Year	Uses	Source
2014	RONALD LOPEZ	Cole Information
2010	RONALD LOPEZ	Cole Information
2005	RONALD LOPEZ	Cole Information
2003	LOPEZ Ronald	Haines & Company
2000	CHARLES ROBINSON	Cole Information
1995	SUNCIN, DARWIN	Cole Information
1971	HUGHES THOMAS	Pacific Telephone

16315 SHADYBEND DR

Year	Uses	Source
2020	MELINDA JOLLEY	EDR Digital Archive
	PATRICK JOLLEY	EDR Digital Archive
2014	ROBERT KIM	Cole Information
2010	OCCUPANT UNKNOWN	Cole Information
2005	OCCUPANT UNKNOWN	Cole Information
2003	XXXX	Haines & Company
2000	OCCUPANT UNKNOWN	Cole Information
1995	Miller Gerald V	Pacific Bell
	MILLER, GERALD V	Cole Information
1971	WATKER MELVIN	Pacific Telephone
1966	GABLE ROBT	Pacific Telephone

16320 SHADYBEND DR

Year	Uses	Source
2020	CLAUDIA ZUNIGA	EDR Digital Archive
	JESSICA ZUNIGA	EDR Digital Archive
	DAVE ZUNIGA	EDR Digital Archive
	BLANCA ZUNIGA	EDR Digital Archive
	JUAN CERVANTES	EDR Digital Archive
	LILIA SOSA	EDR Digital Archive
	ESPERANZA ZUNIGA	EDR Digital Archive
2014	BLANCA ZUNIGA	Cole Information
2010	CYNTHIA ZUNIGA	Cole Information
2005	ESPERANZA ZUNIGA	Cole Information

Year	Uses	Source
2003	SANCHEZ Sara	Haines & Company
	ZUNIGA Blanca	Haines & Company
2000	SARA SANCHEZ	Cole Information
1995	ZUNIGA, EFRAIN S	Cole Information
1971	SMITH ROBERT W	Pacific Telephone

16321 SHADYBEND DR

Year	Uses	Source
2020	MARTHA OLMOS	EDR Digital Archive
	ERNESTO OLMOS	EDR Digital Archive
	ROBERT OLMOS	EDR Digital Archive
2014	ROBERT OLMOS	Cole Information
2010	ROBERT OLMOS	Cole Information
2005	ROBERT OLMOS	Cole Information
2003	SOLMOS Rober	Haines & Company
2000	ROBERT OLMOS	Cole Information
1995	OCCUPANT UNKNOWNN	Cole Information
1971	PALM MERLE R	Pacific Telephone

16326 SHADYBEND DR

Year	Uses	Source
2020	JAIMIS ULRICH	EDR Digital Archive
	ADAM OSUNA	EDR Digital Archive
	BECKY ULRICH	EDR Digital Archive
	CHRISTIAN GASTELUM	EDR Digital Archive
	GINA ULRICH	EDR Digital Archive
2014	CHRISTIAN GASTELUM	Cole Information
2005	JOHN ULRICH	Cole Information
2003	ULRICHPURIFICACION	Haines & Company
2000	P ULRICH	Cole Information
1995	ULRICH, JOHN F	Cole Information
1971	ULRICH JOHN F	Pacific Telephone

16327 SHADYBEND DR

Year	Uses	Source
2020	ALVIN LEE	EDR Digital Archive
	PHILLIP LEE	EDR Digital Archive
	CAREY JIANG	EDR Digital Archive
2014	PHILLIP LEE	Cole Information
2010	CAREY JIANG	Cole Information
2005	PHILLIP LEE	Cole Information
2003	PASSEY Larry	Haines & Company
2000	LARRY PASSEY	Cole Information
1995	BURCIAGA, CECILIO	Cole Information
1971	MCCORMICK GEORGE	Pacific Telephone

16329 SHADYBEND DR

Year	Uses	Source
2003	XXXX	Haines & Company

16330 SHADYBEND DR

Year	Uses	Source
2020	IRENE KEENER	EDR Digital Archive
2014	IRENE KEENER	Cole Information
2010	IRENE KEENER	Cole Information
2005	IRENE KEENER	Cole Information
2003	KEENER I	Haines & Company
2000	IRENE KEENER	Cole Information
1995	Keener I	Pacific Bell
	KEENER, IRENE	Cole Information
1971	MURPHY GERALD	Pacific Telephone

16333 SHADYBEND DR

Year	Uses	Source
2020	DEBORA CUSICANQUI	EDR Digital Archive
	CAROLINA CUSICANQUI	EDR Digital Archive
2014	JOSE CUSICANQUI	Cole Information
2010	CESAR MONTANO	Cole Information

Year	Uses	Source
2003	XXXX	Haines & Company
2000	OCCUPANT UNKNOWN	Cole Information
1995	i Cabrejos Jose C	Pacific Bell
	Cabrera A Cov	Pacific Bell
	Cabrera A BPk	Pacific Bell
	CABREJOS, JOSE C	Cole Information
1971	REFUSED	Pacific Telephone
1966	JOHNSON JOHN	Pacific Telephone

16336 SHADYBEND DR

Year	Uses	Source
2020	RAYMOND JOLLEY	EDR Digital Archive
	NANCY JOLLEY	EDR Digital Archive
	DARYL JOLLEY	EDR Digital Archive
2014	RAYMOND JOLLEY	Cole Information
2010	RAYMOND JOLLEY	Cole Information
2005	RAYMOND JOLLEY	Cole Information
2003	JOLLEY Raymond C	Haines & Company
2000	RAYMOND JOLLEY	Cole Information
1995	JOLLEY, RAYMOND C	Cole Information
1971	DEL CASTILLO LEON	Pacific Telephone

16339 SHADYBEND DR

Year	Uses	Source
2020	ANNA TSANG	EDR Digital Archive
	SCOTT TSANG	EDR Digital Archive
	ANDREW TSANG	EDR Digital Archive
	SHIRLEY TSANG	EDR Digital Archive
2014	ANDREW TSANG	Cole Information
2010	SHIRLEY OCONNOR	Cole Information
2005	JOHN OCONNOR	Cole Information
2003	OCONNOR John	Haines & Company
2000	JOHN OCONNOR	Cole Information
1995	OConnor John	Pacific Bell

Year	Uses	Source
1995	OCONNOR, JOHN	Cole Information
1971	CONNACHER ROBERT L	Pacific Telephone
	CONNACHER FRED L	Pacific Telephone

16342 SHADYBEND DR

Year	Uses	Source
2020	ERICA SMITH	EDR Digital Archive
	GEORGE MENDEZ	EDR Digital Archive
	MARTHA MENDEZ	EDR Digital Archive
2014	MARTHA MENDEZ	Cole Information
2010	GEORGE MENDEZ	Cole Information
2005	GEORGE MENDEZ	Cole Information
2003	MENDEZ George	Haines & Company
2000	OCCUPANT UNKNOWN	Cole Information
1995	OCCUPANT UNKNOWNN	Cole Information
1971	TRYON HARVEY G	Pacific Telephone
1966	TRYON HARVEY	Pacific Telephone

16345 SHADYBEND DR

Year	Uses	Source
2020	YUN HAO	EDR Digital Archive
	JAY KWONG	EDR Digital Archive
2014	JAY KWONG	Cole Information
2010	YEON PARK	Cole Information
2005	ROMULO SERRANO	Cole Information
2003	SERRANO Romulo	Haines & Company
1971	SANDOVAL ROBERTJ	Pacific Telephone

16348 SHADYBEND DR

Year	Uses	Source
2020	TERESA RODRIGUEZ	EDR Digital Archive
	VINCENT RODRIGUEZ	EDR Digital Archive
	YVONNE RODRIGUEZ	EDR Digital Archive
	TERESA DE SANTIAGO	EDR Digital Archive

Year	Uses	Source
2010	TERESA RODRIGUEZ	Cole Information
2005	JUAN DELGADO	Cole Information
2003	DELGADO Juan	Haines & Company
2000	JUAN DELGADO	Cole Information
1995	OCCUPANT UNKNOWNN	Cole Information
1971	HASSLER DAVID	Pacific Telephone

16351 SHADYBEND DR

Year	Uses	Source
2020	MARY WESTBERG	EDR Digital Archive
	MARY LEDGER	EDR Digital Archive
2014	MARY LEDGER	Cole Information
2010	PATRICIA LEDGER	Cole Information
2005	P LEDGER	Cole Information
2003	LEDGER Earl	Haines & Company
2000	EARL LEDGER	Cole Information
1995	LEDGER, EARL W	Cole Information
1971	LEDGER EARL W	Pacific Telephone
1966	LEDGER EARL	Pacific Telephone

16354 SHADYBEND DR

Year	Uses	Source
2020	PEDRO LARA	EDR Digital Archive
2014	PETER LARA	Cole Information
2010	PEDRO LARA	Cole Information
2005	PEDRO LARA	Cole Information
2003	LARAPedro	Haines & Company
2000	JUAN SANCHEZ	Cole Information
1995	SANCHEZ, JUAN	Cole Information
1971	RUFFALO ROBERT M	Pacific Telephone

16358 SHADYBEND DR

Year	Uses	Source
2020	MARIA ALTAMIRANO	EDR Digital Archive

Year	Uses	Source
2020	SONIA REYES	EDR Digital Archive
2014	MARIA ALTAMIIANO	Cole Information
2010	SONIA REYES	Cole Information
2005	SONIA REYES	Cole Information
2003	REYES Sonia	Haines & Company
2000	MARIA ALTAMIIANO	Cole Information
1995	REYES, SONIA	Cole Information
1971	MENIUS CARL E	Pacific Telephone

16359 SHADYBEND DR

Year	Uses	Source
2020	DOROTHY SONNENBERG	EDR Digital Archive
	MARK SONNENBERG	EDR Digital Archive
2014	MARK SONNENBERG	Cole Information
2010	DOROTHY SONNENBERG	Cole Information
2005	MARK SONNENBERG	Cole Information
2003	OSONNENBERG Dorothy	Haines & Company
1971	HUG M C MRS	Pacific Telephone

STIMSON AVE

808 STIMSON AVE

Year	Uses	Source
1995	HUNGTRAN	Pacific Bell

809 STIMSON AVE

Year	Uses	Source
1995	WANG ALJUN	Pacific Bell

811 STIMSON AVE

Year	Uses	Source
1980	RYDER TRUCK RENTAL AND LEASING	Pacific Telephone

812 STIMSON AVE

Year	Uses	Source
1995	HENDRAWAN LNNAR	Pacific Bell

Year	Uses	Source
1995	LUAOYENSHUO	Pacific Bell

815 STIMSON AVE

Year	Uses	Source
1995	DUONG MY	Pacific Bell

820 STIMSON AVE

Year	Uses	Source
1995	CHEUNG SIU CHUN	Pacific Bell

824 STIMSON AVE

Year	Uses	Source
1995	MELTONG	Pacific Bell
	MEL TONG	Pacific Bell

830 STIMSON AVE

Year	Uses	Source
1995	STONE EDW M	Pacific Bell

841 STIMSON AVE

Year	Uses	Source
1995	LLU XLN P	Pacific Bell

901 STIMSON AVE

Year	Uses	Source
1995	CARDINAL POWDER COATING	Cole Information
1985	FREDERIC G ASTIN INC	Pacific Bell
1980	FREDERIC G ASTIN INC S STIMSON AVE INDUSTRY	Pacific Telephone

903 STIMSON AVE

Year	Uses	Source
1957	HOWARD CHAS O	Pacific Telephone
1950	CAMPBELL G LAWRENCE	Pacific Telephone
	CAMPBELL G LAWRENCE	Pacific Telephone

FINDINGS

910 STIMSON AVE

Year	Uses	Source
2003	XXXX	Haines & Company
1985	MAC TOOLS INDUSTRY	Pacific Bell

918 STIMSON AVE

Year	Uses	Source
2003	UNITD STATIONERS	Haines & Company
1995	UNITED STATIONERS	Pacific Bell
	United Stationers	Pacific Bell
	UNITED STATIONERS INC	Cole Information
1986	UNITED STATIONERS INDUSTRY	Pacific Bell
1985	UNITED STATIONERS	Pacific Bell
1966	WALL LUCAS C	Pacific Telephone
	SMITH RAYMOND O	Pacific Telephone
1960	SCOTT VIRGIL D	Pacific Telephone
1957	TORRES THOS T	Pacific Telephone

921 STIMSON AVE

Year	Uses	Source
2003	XXXX	Haines & Company

960 STIMSON AVE

Year	Uses	Source
2003	XXXX	Haines & Company

999 STIMSON AVE

Year	Uses	Source
2003	XXXX	Haines & Company
1995	AIRGAS OF SOUTHERN CALIFORNIA	Pacific Bell
	PHOENIX DISTRIBUTORS	Pacific Bell
	Airgas Of Southern California	Pacific Bell
	Phoenix Distributors	Pacific Bell
	U S AIR GAS GRP	Cole Information
1985	MG INDUSTRIES GAS PRODUCTS-WELDING SUPPLIES RETAIL STORES	Pacific Bell

Year	Uses	Source
1985	MG INDUSTRIES GAS PRODUCTS-WELDING SUPPLIES RETAIL STORES	Pacific Bell
	Industry	Pacific Bell
1980	CHEMETRON CORPORATION	Pacific Telephone
	NCG GASES & WELDING PRODUCTS S STIMSON AVE INDUSTRY	Pacific Telephone

1011 STIMSON AVE

Year	Uses	Source
2003	BRYAN Kenneth	Haines & Company
	BRYAN PRESS	Haines & Company
1995	BRYAN PRESS	Pacific Bell
	Bryan Press	Pacific Bell
	BRYAN PRESS	Cole Information
1985	BRYAN PRESS	Pacific Bell

1019 STIMSON AVE

Year	Uses	Source
2003	BEN STEREO CO	Haines & Company
	WU Hui	Haines & Company
	STIMSONAVS 91 S	Haines & Company
1995	BEN STEREO CO	Pacific Bell
	L Ben Stereo Co	Pacific Bell
	BEN STEREO CO	Cole Information
1980	7-ELEVEN FOOD STORES STORES	Pacific Telephone
1975	7-ELEVEN FOOD STORES	Pacific Telephone
1966	SEVEN-ELEVEN FOOD STORES	Pacific Telephone

1069 STIMSON AVE

Year	Uses	Source
2003	BRUCKSTEIN Martin	Haines & Company

1091 STIMSON AVE

Year	Uses	Source
2003	OROQUEJorge	Haines & Company

FINDINGS

1105 STIMSON AVE

Year	Uses	Source
1995	MASSINGIL BLANCHE	Pacific Bell

1109 STIMSON AVE

Year	Uses	Source
1995	MENARD HENRY	Pacific Bell

1113 STIMSON AVE

Year	Uses	Source
2003	SBROWNGodo Jn 00 i	Haines & Company

1119 STIMSON AVE

Year	Uses	Source
2003	MEANSDebra	Haines & Company

1122 STIMSON AVE

Year	Uses	Source
1966	SCHILLING PHILIP E	Pacific Telephone

1123 STIMSON AVE

Year	Uses	Source
2003	XXXX	Haines & Company
1975	HORNUS GEO HACIENDA HEIGHTS	Pacific Telephone

1127 STIMSON AVE

Year	Uses	Source
2003	MARROQUINJaver	Haines & Company

1129 STIMSON AVE

Year	Uses	Source
2003	TAMWendy	Haines & Company

1131 STIMSON AVE

Year	Uses	Source
2003	MARSHTheodore	Haines & Company

1137 STIMSON AVE

Year	Uses	Source
2003	XXXX	Haines & Company
1995	AWNING & EVES	Cole Information
	ADVANCED PRO FORMANCE INC	Cole Information

1144 STIMSON AVE

Year	Uses	Source
1995	HUANG WELYE	Pacific Bell

1149 STIMSON AVE

Year	Uses	Source
1995	BECK I D	Pacific Bell

1153 STIMSON AVE

Year	Uses	Source
1995	PEREZ EDW & ANTOINETTE	Pacific Bell

WARD WAY

16203 WARD WAY

Year	Uses	Source
2020	PACIFIC TENT	EDR Digital Archive
	P T EVENTS INC	EDR Digital Archive
2014	PT EVENTS INC	Cole Information

16205 WARD WAY

Year	Uses	Source
2020	KRALL CAST	EDR Digital Archive
2014	KRALL CAST	Cole Information
2010	KRALL CAST	Cole Information
2005	MIL SPEC PACK	Cole Information
	KRALLCAST	Cole Information

16207 WARD WAY

Year	Uses	Source
2014	CANYON SWISS INC	Cole Information

Year	Uses	Source
2010	CANYON SWISS INC	Cole Information
2005	LVI CUSTOM FOOD SERVICE EQUIPMENT	Cole Information
1995	LVI INC	Cole Information
1966	JER MARAI LINGERIE	Pacific Telephone

16209 WARD WAY

Year	Uses	Source
2014	A F B ENTERPRISE	Cole Information

16205A WARD WAY

Year	Uses	Source
1966	S & W COATINGS UNLIMITED	Pacific Telephone
	S & W COATINGS UNLIMITED	Pacific Telephone

FINDINGS

ADJOINING PROPERTY: ADDRESSES NOT IDENTIFIED IN RESEARCH SOURCE

The following Adjoining Property addresses were researched for this report, and the addresses were not identified in research source.

Address Researched	Address Not Identified in Research Source
1011 S STIMSON AVE	2020, 2017, 2014, 2010, 2006, 2005, 2004, 2003, 2001, 2000, 1999, 1996, 1995, 1991, 1990, 1986, 1985, 1981, 1980, 1976, 1975, 1972, 1971, 1970, 1969, 1967, 1966, 1965, 1964, 1963, 1962, 1961, 1960, 1958, 1957, 1956, 1955, 1954, 1952, 1951, 1950, 1949, 1948, 1947, 1946, 1945, 1944, 1942, 1940, 1939, 1938, 1937, 1936, 1935, 1934, 1933, 1932, 1931, 1930, 1929, 1928, 1927, 1926, 1925, 1924, 1923, 1921, 1920
1011 S STIMSON AVE	2020, 2017, 2014, 2010, 2006, 2004, 2003, 2001, 2000, 1999, 1996, 1995, 1992, 1991, 1990, 1986, 1985, 1981, 1980, 1976, 1975, 1972, 1971, 1970, 1969, 1967, 1966, 1965, 1964, 1963, 1962, 1961, 1960, 1958, 1957, 1956, 1955, 1954, 1952, 1951, 1950, 1949, 1948, 1947, 1946, 1945, 1944, 1942, 1940, 1939, 1938, 1937, 1936, 1935, 1934, 1933, 1932, 1931, 1930, 1929, 1928, 1927, 1926, 1925, 1924, 1923, 1921, 1920
1011 S STIMSON AVE	2017, 2014, 2010, 2006, 2005, 2004, 2003, 2001, 2000, 1999, 1996, 1995, 1992, 1991, 1990, 1986, 1985, 1981, 1980, 1976, 1975, 1972, 1971, 1970, 1969, 1967, 1966, 1965, 1964, 1963, 1962, 1961, 1960, 1958, 1957, 1956, 1955, 1954, 1952, 1951, 1950, 1949, 1948, 1947, 1946, 1945, 1944, 1942, 1940, 1939, 1938, 1937, 1936, 1935, 1934, 1933, 1932, 1931, 1930, 1929, 1928, 1927, 1926, 1925, 1924, 1923, 1921, 1920
1011 S STIMSON AVE	2020, 2017, 2010, 2006, 2005, 2004, 2003, 2001, 2000, 1999, 1996, 1995, 1992, 1991, 1990, 1986, 1985, 1981, 1980, 1976, 1975, 1972, 1971, 1970, 1969, 1967, 1966, 1965, 1964, 1963, 1962, 1961, 1960, 1958, 1957, 1956, 1955, 1954, 1952, 1951, 1950, 1949, 1948, 1947, 1946, 1945, 1944, 1942, 1940, 1939, 1938, 1937, 1936, 1935, 1934, 1933, 1932, 1931, 1930, 1929, 1928, 1927, 1926, 1925, 1924, 1923, 1921, 1920
1011 S STIMSON AVE	2020, 2017, 2014, 2006, 2005, 2004, 2003, 2001, 2000, 1999, 1996, 1995, 1992, 1991, 1990, 1986, 1985, 1981, 1980, 1976, 1975, 1972, 1971, 1970, 1969, 1967, 1966, 1965, 1964, 1963, 1962, 1961, 1960, 1958, 1957, 1956, 1955, 1954, 1952, 1951, 1950, 1949, 1948, 1947, 1946, 1945, 1944, 1942, 1940, 1939, 1938, 1937, 1936, 1935, 1934, 1933, 1932, 1931, 1930, 1929, 1928, 1927, 1926, 1925, 1924, 1923, 1921, 1920
1011 STIMSON AVE	2020, 2017, 2014, 2010, 2006, 2005, 2004, 2003, 2001, 2000, 1999, 1996, 1992, 1991, 1990, 1986, 1985, 1981, 1980, 1976, 1975, 1972, 1971, 1970, 1969, 1967, 1966, 1965, 1964, 1963, 1962, 1961, 1960, 1958, 1957, 1956, 1955, 1954, 1952, 1951, 1950, 1949, 1948, 1947, 1946, 1945, 1944, 1942, 1940, 1939, 1938, 1937, 1936, 1935, 1934, 1933, 1932, 1931, 1930, 1929, 1928, 1927, 1926, 1925, 1924, 1923, 1921, 1920
1011 STIMSON AVE	2020, 2017, 2014, 2010, 2006, 2005, 2004, 2001, 2000, 1999, 1996, 1995, 1992, 1991, 1990, 1986, 1985, 1981, 1980, 1976, 1975, 1972, 1971, 1970, 1969, 1967, 1966, 1965, 1964, 1963, 1962, 1961, 1960, 1958, 1957, 1956, 1955, 1954, 1952, 1951, 1950, 1949, 1948, 1947, 1946, 1945, 1944, 1942, 1940, 1939, 1938, 1937, 1936, 1935, 1934, 1933, 1932, 1931, 1930, 1929, 1928, 1927, 1926, 1925, 1924, 1923, 1921, 1920

FINDINGS

Address Researched	Address Not Identified in Research Source
1011 STIMSON AVE	2020, 2017, 2014, 2010, 2006, 2005, 2004, 2003, 2001, 2000, 1999, 1996, 1995, 1992, 1991, 1990, 1986, 1981, 1980, 1976, 1975, 1972, 1971, 1970, 1969, 1967, 1966, 1965, 1964, 1963, 1962, 1961, 1960, 1958, 1957, 1956, 1955, 1954, 1952, 1951, 1950, 1949, 1948, 1947, 1946, 1945, 1944, 1942, 1940, 1939, 1938, 1937, 1936, 1935, 1934, 1933, 1932, 1931, 1930, 1929, 1928, 1927, 1926, 1925, 1924, 1923, 1921, 1920
1019 S STIMSON AVE	2020, 2017, 2014, 2010, 2006, 2004, 2003, 2001, 2000, 1999, 1996, 1995, 1992, 1991, 1990, 1986, 1985, 1981, 1980, 1976, 1975, 1972, 1971, 1970, 1969, 1967, 1966, 1965, 1964, 1963, 1962, 1961, 1960, 1958, 1957, 1956, 1955, 1954, 1952, 1951, 1950, 1949, 1948, 1947, 1946, 1945, 1944, 1942, 1940, 1939, 1938, 1937, 1936, 1935, 1934, 1933, 1932, 1931, 1930, 1929, 1928, 1927, 1926, 1925, 1924, 1923, 1921, 1920
1019 S STIMSON AVE	2017, 2014, 2010, 2006, 2005, 2004, 2003, 2001, 2000, 1999, 1996, 1995, 1992, 1991, 1990, 1986, 1985, 1981, 1980, 1976, 1975, 1972, 1971, 1970, 1969, 1967, 1966, 1965, 1964, 1963, 1962, 1961, 1960, 1958, 1957, 1956, 1955, 1954, 1952, 1951, 1950, 1949, 1948, 1947, 1946, 1945, 1944, 1942, 1940, 1939, 1938, 1937, 1936, 1935, 1934, 1933, 1932, 1931, 1930, 1929, 1928, 1927, 1926, 1925, 1924, 1923, 1921, 1920
1019 STIMSON AVE	2020, 2017, 2014, 2010, 2006, 2005, 2004, 2003, 2001, 2000, 1999, 1996, 1992, 1991, 1990, 1986, 1985, 1981, 1980, 1976, 1975, 1972, 1971, 1970, 1969, 1967, 1966, 1965, 1964, 1963, 1962, 1961, 1960, 1958, 1957, 1956, 1955, 1954, 1952, 1951, 1950, 1949, 1948, 1947, 1946, 1945, 1944, 1942, 1940, 1939, 1938, 1937, 1936, 1935, 1934, 1933, 1932, 1931, 1930, 1929, 1928, 1927, 1926, 1925, 1924, 1923, 1921, 1920
1019 STIMSON AVE	2020, 2017, 2014, 2010, 2006, 2005, 2004, 2001, 2000, 1999, 1996, 1995, 1992, 1991, 1990, 1986, 1985, 1981, 1980, 1976, 1975, 1972, 1971, 1970, 1969, 1967, 1966, 1965, 1964, 1963, 1962, 1961, 1960, 1958, 1957, 1956, 1955, 1954, 1952, 1951, 1950, 1949, 1948, 1947, 1946, 1945, 1944, 1942, 1940, 1939, 1938, 1937, 1936, 1935, 1934, 1933, 1932, 1931, 1930, 1929, 1928, 1927, 1926, 1925, 1924, 1923, 1921, 1920
1019 STIMSON AVE	2020, 2017, 2014, 2010, 2006, 2005, 2004, 2003, 2001, 2000, 1999, 1996, 1995, 1992, 1991, 1990, 1986, 1985, 1981, 1980, 1976, 1975, 1972, 1971, 1970, 1969, 1967, 1966, 1965, 1964, 1963, 1962, 1961, 1960, 1958, 1957, 1956, 1955, 1954, 1952, 1951, 1950, 1949, 1948, 1947, 1946, 1945, 1944, 1942, 1940, 1939, 1938, 1937, 1936, 1935, 1934, 1933, 1932, 1931, 1930, 1929, 1928, 1927, 1926, 1925, 1924, 1923, 1921, 1920
1019 STIMSON AVE	2020, 2017, 2014, 2010, 2006, 2005, 2004, 2003, 2001, 2000, 1999, 1996, 1995, 1992, 1991, 1990, 1986, 1985, 1981, 1980, 1976, 1975, 1972, 1971, 1970, 1969, 1967, 1965, 1964, 1963, 1962, 1961, 1960, 1958, 1957, 1956, 1955, 1954, 1952, 1951, 1950, 1949, 1948, 1947, 1946, 1945, 1944, 1942, 1940, 1939, 1938, 1937, 1936, 1935, 1934, 1933, 1932, 1931, 1930, 1929, 1928, 1927, 1926, 1925, 1924, 1923, 1921, 1920
1055 S STIMSON AVE	2020, 2017, 2014, 2010, 2006, 2005, 2004, 2003, 2001, 1999, 1996, 1995, 1992, 1991, 1990, 1986, 1985, 1981, 1980, 1976, 1975, 1972, 1971, 1970, 1969, 1967, 1966, 1965, 1964, 1963, 1962, 1961, 1960, 1958, 1957, 1956, 1955, 1954, 1952, 1951, 1950, 1949, 1948, 1947, 1946, 1945, 1944, 1942, 1940, 1939, 1938, 1937, 1936, 1935, 1934, 1933, 1932, 1931, 1930, 1929, 1928, 1927, 1926, 1925, 1924, 1923, 1921, 1920

FINDINGS

Address Researched	Address Not Identified in Research Source
1069 S STIMSON AVE	2020, 2017, 2014, 2010, 2006, 2005, 2004, 2003, 2001, 1999, 1996, 1995, 1992, 1991, 1990, 1986, 1985, 1981, 1980, 1976, 1975, 1972, 1971, 1970, 1969, 1967, 1966, 1965, 1964, 1963, 1962, 1961, 1960, 1958, 1957, 1956, 1955, 1954, 1952, 1951, 1950, 1949, 1948, 1947, 1946, 1945, 1944, 1942, 1940, 1939, 1938, 1937, 1936, 1935, 1934, 1933, 1932, 1931, 1930, 1929, 1928, 1927, 1926, 1925, 1924, 1923, 1921, 1920
1069 STIMSON AVE	2020, 2017, 2014, 2010, 2006, 2005, 2004, 2001, 2000, 1999, 1996, 1995, 1992, 1991, 1990, 1986, 1985, 1981, 1980, 1976, 1975, 1972, 1971, 1970, 1969, 1967, 1966, 1965, 1964, 1963, 1962, 1961, 1960, 1958, 1957, 1956, 1955, 1954, 1952, 1951, 1950, 1949, 1948, 1947, 1946, 1945, 1944, 1942, 1940, 1939, 1938, 1937, 1936, 1935, 1934, 1933, 1932, 1931, 1930, 1929, 1928, 1927, 1926, 1925, 1924, 1923, 1921, 1920
1085 S STIMSON AVE	2020, 2017, 2014, 2010, 2006, 2005, 2004, 2003, 2001, 1999, 1996, 1995, 1992, 1991, 1990, 1986, 1985, 1981, 1980, 1976, 1975, 1972, 1971, 1970, 1969, 1967, 1966, 1965, 1964, 1963, 1962, 1961, 1960, 1958, 1957, 1956, 1955, 1954, 1952, 1951, 1950, 1949, 1948, 1947, 1946, 1945, 1944, 1942, 1940, 1939, 1938, 1937, 1936, 1935, 1934, 1933, 1932, 1931, 1930, 1929, 1928, 1927, 1926, 1925, 1924, 1923, 1921, 1920
1091 S STIMSON AVE	2020, 2017, 2014, 2010, 2006, 2005, 2004, 2003, 2001, 1999, 1996, 1995, 1992, 1991, 1990, 1986, 1985, 1981, 1980, 1976, 1975, 1972, 1971, 1970, 1969, 1967, 1966, 1965, 1964, 1963, 1962, 1961, 1960, 1958, 1957, 1956, 1955, 1954, 1952, 1951, 1950, 1949, 1948, 1947, 1946, 1945, 1944, 1942, 1940, 1939, 1938, 1937, 1936, 1935, 1934, 1933, 1932, 1931, 1930, 1929, 1928, 1927, 1926, 1925, 1924, 1923, 1921, 1920
1091 STIMSON AVE	2020, 2017, 2014, 2010, 2006, 2005, 2004, 2001, 2000, 1999, 1996, 1995, 1992, 1991, 1990, 1986, 1985, 1981, 1980, 1976, 1975, 1972, 1971, 1970, 1969, 1967, 1966, 1965, 1964, 1963, 1962, 1961, 1960, 1958, 1957, 1956, 1955, 1954, 1952, 1951, 1950, 1949, 1948, 1947, 1946, 1945, 1944, 1942, 1940, 1939, 1938, 1937, 1936, 1935, 1934, 1933, 1932, 1931, 1930, 1929, 1928, 1927, 1926, 1925, 1924, 1923, 1921, 1920
1103 CHARLEMONT AVE	2020, 2017, 2014, 2010, 2006, 2005, 2004, 2003, 2001, 2000, 1999, 1996, 1995, 1992, 1991, 1990, 1986, 1985, 1981, 1980, 1976, 1975, 1972, 1971, 1970, 1969, 1967, 1965, 1964, 1963, 1962, 1961, 1960, 1958, 1957, 1956, 1955, 1954, 1952, 1951, 1950, 1949, 1948, 1947, 1946, 1945, 1944, 1942, 1940, 1939, 1938, 1937, 1936, 1935, 1934, 1933, 1932, 1931, 1930, 1929, 1928, 1927, 1926, 1925, 1924, 1923, 1921, 1920
1103 CHARLEMONT AVE	2020, 2017, 2014, 2010, 2006, 2005, 2004, 2003, 2001, 2000, 1999, 1996, 1995, 1992, 1991, 1990, 1986, 1985, 1981, 1980, 1976, 1975, 1972, 1970, 1969, 1967, 1966, 1965, 1964, 1963, 1962, 1961, 1960, 1958, 1957, 1956, 1955, 1954, 1952, 1951, 1950, 1949, 1948, 1947, 1946, 1945, 1944, 1942, 1940, 1939, 1938, 1937, 1936, 1935, 1934, 1933, 1932, 1931, 1930, 1929, 1928, 1927, 1926, 1925, 1924, 1923, 1921, 1920
1103 CHARLEMONT AVE	2017, 2014, 2010, 2006, 2005, 2004, 2003, 2001, 2000, 1999, 1996, 1995, 1992, 1991, 1990, 1986, 1985, 1981, 1980, 1976, 1975, 1972, 1971, 1970, 1969, 1967, 1966, 1965, 1964, 1963, 1962, 1961, 1960, 1958, 1957, 1956, 1955, 1954, 1952, 1951, 1950, 1949, 1948, 1947, 1946, 1945, 1944, 1942, 1940, 1939, 1938, 1937, 1936, 1935, 1934, 1933, 1932, 1931, 1930, 1929, 1928, 1927, 1926, 1925, 1924, 1923, 1921, 1920
1103 CHARLEMONT AVE	2020, 2017, 2010, 2006, 2005, 2004, 2003, 2001, 2000, 1999, 1996, 1995, 1992, 1991, 1990, 1986, 1985, 1981, 1980, 1976, 1975, 1972, 1971, 1970, 1969, 1967, 1966, 1965, 1964, 1963, 1962, 1961, 1960, 1958, 1957, 1956, 1955, 1954, 1952, 1951, 1950, 1949, 1948, 1947, 1946, 1945, 1944, 1942, 1940, 1939, 1938, 1937, 1936, 1935, 1934, 1933, 1932, 1931, 1930, 1929, 1928, 1927, 1926, 1925, 1924, 1923, 1921, 1920

FINDINGS

Address Researched	Address Not Identified in Research Source
1103 CHARLEMONT AVE	2020, 2017, 2014, 2010, 2006, 2004, 2003, 2001, 2000, 1999, 1996, 1995, 1992, 1991, 1990, 1986, 1985, 1981, 1980, 1976, 1975, 1972, 1971, 1970, 1969, 1967, 1966, 1965, 1964, 1963, 1962, 1961, 1960, 1958, 1957, 1956, 1955, 1954, 1952, 1951, 1950, 1949, 1948, 1947, 1946, 1945, 1944, 1942, 1940, 1939, 1938, 1937, 1936, 1935, 1934, 1933, 1932, 1931, 1930, 1929, 1928, 1927, 1926, 1925, 1924, 1923, 1921, 1920
1103 CHARLEMONT AVE	2020, 2017, 2014, 2006, 2005, 2004, 2003, 2001, 2000, 1999, 1996, 1995, 1992, 1991, 1990, 1986, 1985, 1981, 1980, 1976, 1975, 1972, 1971, 1970, 1969, 1967, 1966, 1965, 1964, 1963, 1962, 1961, 1960, 1958, 1957, 1956, 1955, 1954, 1952, 1951, 1950, 1949, 1948, 1947, 1946, 1945, 1944, 1942, 1940, 1939, 1938, 1937, 1936, 1935, 1934, 1933, 1932, 1931, 1930, 1929, 1928, 1927, 1926, 1925, 1924, 1923, 1921, 1920
1103 HINNEN AVE	2020, 2017, 2014, 2006, 2005, 2004, 2003, 2001, 2000, 1999, 1996, 1995, 1992, 1991, 1990, 1986, 1985, 1981, 1980, 1976, 1975, 1972, 1971, 1970, 1969, 1967, 1966, 1965, 1964, 1963, 1962, 1961, 1960, 1958, 1957, 1956, 1955, 1954, 1952, 1951, 1950, 1949, 1948, 1947, 1946, 1945, 1944, 1942, 1940, 1939, 1938, 1937, 1936, 1935, 1934, 1933, 1932, 1931, 1930, 1929, 1928, 1927, 1926, 1925, 1924, 1923, 1921, 1920
1103 HINNEN AVE	2020, 2017, 2014, 2010, 2006, 2004, 2003, 2001, 2000, 1999, 1996, 1995, 1992, 1991, 1990, 1986, 1985, 1981, 1980, 1976, 1975, 1972, 1971, 1970, 1969, 1967, 1966, 1965, 1964, 1963, 1962, 1961, 1960, 1958, 1957, 1956, 1955, 1954, 1952, 1951, 1950, 1949, 1948, 1947, 1946, 1945, 1944, 1942, 1940, 1939, 1938, 1937, 1936, 1935, 1934, 1933, 1932, 1931, 1930, 1929, 1928, 1927, 1926, 1925, 1924, 1923, 1921, 1920
1103 HINNEN AVE	2020, 2017, 2010, 2006, 2005, 2004, 2003, 2001, 2000, 1999, 1996, 1995, 1992, 1991, 1990, 1986, 1985, 1981, 1980, 1976, 1975, 1972, 1971, 1970, 1969, 1967, 1966, 1965, 1964, 1963, 1962, 1961, 1960, 1958, 1957, 1956, 1955, 1954, 1952, 1951, 1950, 1949, 1948, 1947, 1946, 1945, 1944, 1942, 1940, 1939, 1938, 1937, 1936, 1935, 1934, 1933, 1932, 1931, 1930, 1929, 1928, 1927, 1926, 1925, 1924, 1923, 1921, 1920
1103 HINNEN AVE	2017, 2014, 2010, 2006, 2005, 2004, 2003, 2001, 2000, 1999, 1996, 1995, 1992, 1991, 1990, 1986, 1985, 1981, 1980, 1976, 1975, 1972, 1971, 1970, 1969, 1967, 1966, 1965, 1964, 1963, 1962, 1961, 1960, 1958, 1957, 1956, 1955, 1954, 1952, 1951, 1950, 1949, 1948, 1947, 1946, 1945, 1944, 1942, 1940, 1939, 1938, 1937, 1936, 1935, 1934, 1933, 1932, 1931, 1930, 1929, 1928, 1927, 1926, 1925, 1924, 1923, 1921, 1920
1103 HINNEN AVE	2020, 2017, 2014, 2010, 2006, 2005, 2004, 2003, 2001, 2000, 1999, 1996, 1995, 1992, 1991, 1990, 1986, 1985, 1981, 1980, 1976, 1975, 1972, 1971, 1970, 1969, 1967, 1966, 1965, 1964, 1963, 1962, 1961, 1960, 1958, 1957, 1956, 1955, 1954, 1952, 1951, 1950, 1949, 1948, 1947, 1946, 1945, 1944, 1942, 1940, 1939, 1938, 1937, 1936, 1935, 1934, 1933, 1932, 1931, 1930, 1929, 1928, 1927, 1926, 1925, 1924, 1923, 1921, 1920
1103 HINNEN AVE	2020, 2017, 2014, 2010, 2006, 2005, 2004, 2001, 2000, 1999, 1996, 1995, 1992, 1991, 1990, 1986, 1985, 1981, 1980, 1976, 1975, 1972, 1971, 1970, 1969, 1967, 1966, 1965, 1964, 1963, 1962, 1961, 1960, 1958, 1957, 1956, 1955, 1954, 1952, 1951, 1950, 1949, 1948, 1947, 1946, 1945, 1944, 1942, 1940, 1939, 1938, 1937, 1936, 1935, 1934, 1933, 1932, 1931, 1930, 1929, 1928, 1927, 1926, 1925, 1924, 1923, 1921, 1920
1103 HINNEN AVE	2020, 2017, 2014, 2010, 2006, 2005, 2004, 2003, 2001, 2000, 1999, 1996, 1992, 1991, 1990, 1986, 1985, 1981, 1980, 1976, 1975, 1972, 1971, 1970, 1969, 1967, 1966, 1965, 1964, 1963, 1962, 1961, 1960, 1958, 1957, 1956, 1955, 1954, 1952, 1951, 1950, 1949, 1948, 1947, 1946, 1945, 1944, 1942, 1940, 1939, 1938, 1937, 1936, 1935, 1934, 1933, 1932, 1931, 1930, 1929, 1928, 1927, 1926, 1925, 1924, 1923, 1921, 1920

FINDINGS

Address Researched	Address Not Identified in Research Source
1103 S CHARLEMONT AVE	2020, 2017, 2014, 2010, 2006, 2005, 2004, 2003, 2001, 2000, 1999, 1996, 1995, 1991, 1990, 1986, 1985, 1981, 1980, 1976, 1975, 1972, 1971, 1970, 1969, 1967, 1966, 1965, 1964, 1963, 1962, 1961, 1960, 1958, 1957, 1956, 1955, 1954, 1952, 1951, 1950, 1949, 1948, 1947, 1946, 1945, 1944, 1942, 1940, 1939, 1938, 1937, 1936, 1935, 1934, 1933, 1932, 1931, 1930, 1929, 1928, 1927, 1926, 1925, 1924, 1923, 1921, 1920
1104 FIELDGATE AVE	2020, 2017, 2014, 2010, 2006, 2005, 2004, 2003, 2001, 2000, 1999, 1996, 1995, 1992, 1991, 1990, 1986, 1985, 1981, 1980, 1976, 1975, 1972, 1970, 1969, 1967, 1966, 1965, 1964, 1963, 1962, 1961, 1960, 1958, 1957, 1956, 1955, 1954, 1952, 1951, 1950, 1949, 1948, 1947, 1946, 1945, 1944, 1942, 1940, 1939, 1938, 1937, 1936, 1935, 1934, 1933, 1932, 1931, 1930, 1929, 1928, 1927, 1926, 1925, 1924, 1923, 1921, 1920
1104 FIELDGATE AVE	2020, 2017, 2014, 2010, 2006, 2005, 2004, 2003, 2001, 2000, 1999, 1996, 1995, 1992, 1991, 1990, 1986, 1985, 1981, 1980, 1976, 1975, 1972, 1971, 1970, 1969, 1967, 1965, 1964, 1963, 1962, 1961, 1960, 1958, 1957, 1956, 1955, 1954, 1952, 1951, 1950, 1949, 1948, 1947, 1946, 1945, 1944, 1942, 1940, 1939, 1938, 1937, 1936, 1935, 1934, 1933, 1932, 1931, 1930, 1929, 1928, 1927, 1926, 1925, 1924, 1923, 1921, 1920
1104 FIELDGATE AVE	2020, 2017, 2014, 2010, 2006, 2005, 2004, 2003, 2001, 2000, 1999, 1996, 1995, 1992, 1991, 1990, 1986, 1985, 1981, 1980, 1976, 1975, 1972, 1971, 1970, 1969, 1967, 1966, 1965, 1964, 1963, 1962, 1961, 1960, 1958, 1956, 1955, 1954, 1952, 1951, 1950, 1949, 1948, 1947, 1946, 1945, 1944, 1942, 1940, 1939, 1938, 1937, 1936, 1935, 1934, 1933, 1932, 1931, 1930, 1929, 1928, 1927, 1926, 1925, 1924, 1923, 1921, 1920
1104 FIELDGATE AVE	2017, 2014, 2010, 2006, 2005, 2004, 2003, 2001, 2000, 1999, 1996, 1995, 1992, 1991, 1990, 1986, 1985, 1981, 1980, 1976, 1975, 1972, 1971, 1970, 1969, 1967, 1966, 1965, 1964, 1963, 1962, 1961, 1960, 1958, 1957, 1956, 1955, 1954, 1952, 1951, 1950, 1949, 1948, 1947, 1946, 1945, 1944, 1942, 1940, 1939, 1938, 1937, 1936, 1935, 1934, 1933, 1932, 1931, 1930, 1929, 1928, 1927, 1926, 1925, 1924, 1923, 1921, 1920
1104 FIELDGATE AVE	2020, 2017, 2010, 2006, 2005, 2004, 2003, 2001, 2000, 1999, 1996, 1995, 1992, 1991, 1990, 1986, 1985, 1981, 1980, 1976, 1975, 1972, 1971, 1970, 1969, 1967, 1966, 1965, 1964, 1963, 1962, 1961, 1960, 1958, 1957, 1956, 1955, 1954, 1952, 1951, 1950, 1949, 1948, 1947, 1946, 1945, 1944, 1942, 1940, 1939, 1938, 1937, 1936, 1935, 1934, 1933, 1932, 1931, 1930, 1929, 1928, 1927, 1926, 1925, 1924, 1923, 1921, 1920
1104 FIELDGATE AVE	2020, 2017, 2014, 2010, 2006, 2004, 2003, 2001, 2000, 1999, 1996, 1995, 1992, 1991, 1990, 1986, 1985, 1981, 1980, 1976, 1975, 1972, 1971, 1970, 1969, 1967, 1966, 1965, 1964, 1963, 1962, 1961, 1960, 1958, 1957, 1956, 1955, 1954, 1952, 1951, 1950, 1949, 1948, 1947, 1946, 1945, 1944, 1942, 1940, 1939, 1938, 1937, 1936, 1935, 1934, 1933, 1932, 1931, 1930, 1929, 1928, 1927, 1926, 1925, 1924, 1923, 1921, 1920
1104 FIELDGATE AVE	2020, 2017, 2014, 2006, 2005, 2004, 2003, 2001, 2000, 1999, 1996, 1995, 1992, 1991, 1990, 1986, 1985, 1981, 1980, 1976, 1975, 1972, 1971, 1970, 1969, 1967, 1966, 1965, 1964, 1963, 1962, 1961, 1960, 1958, 1957, 1956, 1955, 1954, 1952, 1951, 1950, 1949, 1948, 1947, 1946, 1945, 1944, 1942, 1940, 1939, 1938, 1937, 1936, 1935, 1934, 1933, 1932, 1931, 1930, 1929, 1928, 1927, 1926, 1925, 1924, 1923, 1921, 1920
1105 STIMSON AVE	2020, 2017, 2014, 2010, 2006, 2005, 2004, 2003, 2001, 2000, 1999, 1996, 1992, 1991, 1990, 1986, 1985, 1981, 1980, 1976, 1975, 1972, 1971, 1970, 1969, 1967, 1966, 1965, 1964, 1963, 1962, 1961, 1960, 1958, 1957, 1956, 1955, 1954, 1952, 1951, 1950, 1949, 1948, 1947, 1946, 1945, 1944, 1942, 1940, 1939, 1938, 1937, 1936, 1935, 1934, 1933, 1932, 1931, 1930, 1929, 1928, 1927, 1926, 1925, 1924, 1923, 1921, 1920

FINDINGS

Address Researched	Address Not Identified in Research Source
1106 HINNEN AVE	2020, 2017, 2014, 2010, 2006, 2005, 2004, 2003, 2001, 2000, 1999, 1996, 1992, 1991, 1990, 1986, 1985, 1981, 1980, 1976, 1975, 1972, 1971, 1970, 1969, 1967, 1966, 1965, 1964, 1963, 1962, 1961, 1960, 1958, 1957, 1956, 1955, 1954, 1952, 1951, 1950, 1949, 1948, 1947, 1946, 1945, 1944, 1942, 1940, 1939, 1938, 1937, 1936, 1935, 1934, 1933, 1932, 1931, 1930, 1929, 1928, 1927, 1926, 1925, 1924, 1923, 1921, 1920
1106 HINNEN AVE	2020, 2017, 2014, 2010, 2006, 2005, 2004, 2001, 2000, 1999, 1996, 1995, 1992, 1991, 1990, 1986, 1985, 1981, 1980, 1976, 1975, 1972, 1971, 1970, 1969, 1967, 1966, 1965, 1964, 1963, 1962, 1961, 1960, 1958, 1957, 1956, 1955, 1954, 1952, 1951, 1950, 1949, 1948, 1947, 1946, 1945, 1944, 1942, 1940, 1939, 1938, 1937, 1936, 1935, 1934, 1933, 1932, 1931, 1930, 1929, 1928, 1927, 1926, 1925, 1924, 1923, 1921, 1920
1106 HINNEN AVE	2020, 2017, 2014, 2010, 2006, 2005, 2004, 2003, 2001, 2000, 1999, 1996, 1995, 1992, 1991, 1990, 1986, 1985, 1981, 1980, 1976, 1975, 1972, 1970, 1969, 1967, 1966, 1965, 1964, 1963, 1962, 1961, 1960, 1958, 1957, 1956, 1955, 1954, 1952, 1951, 1950, 1949, 1948, 1947, 1946, 1945, 1944, 1942, 1940, 1939, 1938, 1937, 1936, 1935, 1934, 1933, 1932, 1931, 1930, 1929, 1928, 1927, 1926, 1925, 1924, 1923, 1921, 1920
1106 HINNEN AVE	2020, 2017, 2014, 2010, 2006, 2004, 2003, 2001, 2000, 1999, 1996, 1995, 1992, 1991, 1990, 1986, 1985, 1981, 1980, 1976, 1975, 1972, 1971, 1970, 1969, 1967, 1966, 1965, 1964, 1963, 1962, 1961, 1960, 1958, 1957, 1956, 1955, 1954, 1952, 1951, 1950, 1949, 1948, 1947, 1946, 1945, 1944, 1942, 1940, 1939, 1938, 1937, 1936, 1935, 1934, 1933, 1932, 1931, 1930, 1929, 1928, 1927, 1926, 1925, 1924, 1923, 1921, 1920
1106 HINNEN AVE	2020, 2017, 2010, 2006, 2005, 2004, 2003, 2001, 2000, 1999, 1996, 1995, 1992, 1991, 1990, 1986, 1985, 1981, 1980, 1976, 1975, 1972, 1971, 1970, 1969, 1967, 1966, 1965, 1964, 1963, 1962, 1961, 1960, 1958, 1957, 1956, 1955, 1954, 1952, 1951, 1950, 1949, 1948, 1947, 1946, 1945, 1944, 1942, 1940, 1939, 1938, 1937, 1936, 1935, 1934, 1933, 1932, 1931, 1930, 1929, 1928, 1927, 1926, 1925, 1924, 1923, 1921, 1920
1106 HINNEN AVE	2017, 2014, 2010, 2006, 2005, 2004, 2003, 2001, 2000, 1999, 1996, 1995, 1992, 1991, 1990, 1986, 1985, 1981, 1980, 1976, 1975, 1972, 1971, 1970, 1969, 1967, 1966, 1965, 1964, 1963, 1962, 1961, 1960, 1958, 1957, 1956, 1955, 1954, 1952, 1951, 1950, 1949, 1948, 1947, 1946, 1945, 1944, 1942, 1940, 1939, 1938, 1937, 1936, 1935, 1934, 1933, 1932, 1931, 1930, 1929, 1928, 1927, 1926, 1925, 1924, 1923, 1921, 1920
1106 Hinnen Avenue	2020, 2017, 2014, 2010, 2006, 2005, 2004, 2003, 2001, 2000, 1999, 1996, 1995, 1992, 1991, 1990, 1986, 1985, 1981, 1980, 1976, 1975, 1972, 1971, 1970, 1969, 1967, 1966, 1965, 1964, 1963, 1962, 1961, 1960, 1958, 1957, 1956, 1955, 1954, 1952, 1951, 1950, 1949, 1948, 1947, 1946, 1945, 1944, 1942, 1940, 1939, 1938, 1937, 1936, 1935, 1934, 1933, 1932, 1931, 1930, 1929, 1928, 1927, 1926, 1925, 1924, 1923, 1921, 1920
1109 CHARLEMONT AVE	2017, 2014, 2010, 2006, 2005, 2004, 2003, 2001, 2000, 1999, 1996, 1995, 1992, 1991, 1990, 1986, 1985, 1981, 1980, 1976, 1975, 1972, 1971, 1970, 1969, 1967, 1966, 1965, 1964, 1963, 1962, 1961, 1960, 1958, 1957, 1956, 1955, 1954, 1952, 1951, 1950, 1949, 1948, 1947, 1946, 1945, 1944, 1942, 1940, 1939, 1938, 1937, 1936, 1935, 1934, 1933, 1932, 1931, 1930, 1929, 1928, 1927, 1926, 1925, 1924, 1923, 1921, 1920
1109 CHARLEMONT AVE	2020, 2017, 2010, 2006, 2005, 2004, 2003, 2001, 2000, 1999, 1996, 1995, 1992, 1991, 1990, 1986, 1985, 1981, 1980, 1976, 1975, 1972, 1971, 1970, 1969, 1967, 1966, 1965, 1964, 1963, 1962, 1961, 1960, 1958, 1957, 1956, 1955, 1954, 1952, 1951, 1950, 1949, 1948, 1947, 1946, 1945, 1944, 1942, 1940, 1939, 1938, 1937, 1936, 1935, 1934, 1933, 1932, 1931, 1930, 1929, 1928, 1927, 1926, 1925, 1924, 1923, 1921, 1920

FINDINGS

Address Researched	Address Not Identified in Research Source
1109 CHARLEMONT AVE	2020, 2017, 2014, 2010, 2006, 2004, 2003, 2001, 2000, 1999, 1996, 1995, 1992, 1991, 1990, 1986, 1985, 1981, 1980, 1976, 1975, 1972, 1971, 1970, 1969, 1967, 1966, 1965, 1964, 1963, 1962, 1961, 1960, 1958, 1957, 1956, 1955, 1954, 1952, 1951, 1950, 1949, 1948, 1947, 1946, 1945, 1944, 1942, 1940, 1939, 1938, 1937, 1936, 1935, 1934, 1933, 1932, 1931, 1930, 1929, 1928, 1927, 1926, 1925, 1924, 1923, 1921, 1920
1109 CHARLEMONT AVE	2020, 2017, 2014, 2006, 2005, 2004, 2003, 2001, 2000, 1999, 1996, 1995, 1992, 1991, 1990, 1986, 1985, 1981, 1980, 1976, 1975, 1972, 1971, 1970, 1969, 1967, 1966, 1965, 1964, 1963, 1962, 1961, 1960, 1958, 1957, 1956, 1955, 1954, 1952, 1951, 1950, 1949, 1948, 1947, 1946, 1945, 1944, 1942, 1940, 1939, 1938, 1937, 1936, 1935, 1934, 1933, 1932, 1931, 1930, 1929, 1928, 1927, 1926, 1925, 1924, 1923, 1921, 1920
1109 CHARLEMONT AVE	2020, 2017, 2014, 2010, 2006, 2005, 2004, 2003, 2001, 2000, 1999, 1996, 1995, 1992, 1991, 1990, 1986, 1985, 1981, 1980, 1976, 1975, 1972, 1970, 1969, 1967, 1966, 1965, 1964, 1963, 1962, 1961, 1960, 1958, 1957, 1956, 1955, 1954, 1952, 1951, 1950, 1949, 1948, 1947, 1946, 1945, 1944, 1942, 1940, 1939, 1938, 1937, 1936, 1935, 1934, 1933, 1932, 1931, 1930, 1929, 1928, 1927, 1926, 1925, 1924, 1923, 1921, 1920
1109 CHARLEMONT AVE	2020, 2017, 2014, 2010, 2006, 2005, 2004, 2003, 2001, 1999, 1996, 1995, 1992, 1991, 1990, 1986, 1985, 1981, 1980, 1976, 1975, 1972, 1971, 1970, 1969, 1967, 1966, 1965, 1964, 1963, 1962, 1961, 1960, 1958, 1957, 1956, 1955, 1954, 1952, 1951, 1950, 1949, 1948, 1947, 1946, 1945, 1944, 1942, 1940, 1939, 1938, 1937, 1936, 1935, 1934, 1933, 1932, 1931, 1930, 1929, 1928, 1927, 1926, 1925, 1924, 1923, 1921, 1920
1109 HINNEN AVE	2020, 2017, 2014, 2010, 2006, 2005, 2004, 2001, 2000, 1999, 1996, 1995, 1992, 1991, 1990, 1986, 1985, 1981, 1980, 1976, 1975, 1972, 1971, 1970, 1969, 1967, 1966, 1965, 1964, 1963, 1962, 1961, 1960, 1958, 1957, 1956, 1955, 1954, 1952, 1951, 1950, 1949, 1948, 1947, 1946, 1945, 1944, 1942, 1940, 1939, 1938, 1937, 1936, 1935, 1934, 1933, 1932, 1931, 1930, 1929, 1928, 1927, 1926, 1925, 1924, 1923, 1921, 1920
1109 HINNEN AVE	2020, 2017, 2014, 2010, 2006, 2005, 2004, 2003, 2001, 1999, 1996, 1995, 1992, 1991, 1990, 1986, 1985, 1981, 1980, 1976, 1975, 1972, 1971, 1970, 1969, 1967, 1966, 1965, 1964, 1963, 1962, 1961, 1960, 1958, 1957, 1956, 1955, 1954, 1952, 1951, 1950, 1949, 1948, 1947, 1946, 1945, 1944, 1942, 1940, 1939, 1938, 1937, 1936, 1935, 1934, 1933, 1932, 1931, 1930, 1929, 1928, 1927, 1926, 1925, 1924, 1923, 1921, 1920
1109 HINNEN AVE	2020, 2017, 2014, 2010, 2006, 2005, 2004, 2003, 2001, 2000, 1999, 1996, 1992, 1991, 1990, 1986, 1985, 1981, 1980, 1976, 1975, 1972, 1971, 1970, 1969, 1967, 1966, 1965, 1964, 1963, 1962, 1961, 1960, 1958, 1957, 1956, 1955, 1954, 1952, 1951, 1950, 1949, 1948, 1947, 1946, 1945, 1944, 1942, 1940, 1939, 1938, 1937, 1936, 1935, 1934, 1933, 1932, 1931, 1930, 1929, 1928, 1927, 1926, 1925, 1924, 1923, 1921, 1920
1109 HINNEN AVE	2020, 2017, 2014, 2010, 2006, 2005, 2004, 2003, 2001, 2000, 1999, 1996, 1995, 1992, 1991, 1990, 1986, 1985, 1981, 1980, 1976, 1975, 1972, 1970, 1969, 1967, 1966, 1965, 1964, 1963, 1962, 1961, 1960, 1958, 1957, 1956, 1955, 1954, 1952, 1951, 1950, 1949, 1948, 1947, 1946, 1945, 1944, 1942, 1940, 1939, 1938, 1937, 1936, 1935, 1934, 1933, 1932, 1931, 1930, 1929, 1928, 1927, 1926, 1925, 1924, 1923, 1921, 1920
1109 HINNEN AVE	2020, 2017, 2014, 2006, 2005, 2004, 2003, 2001, 2000, 1999, 1996, 1995, 1992, 1991, 1990, 1986, 1985, 1981, 1980, 1976, 1975, 1972, 1971, 1970, 1969, 1967, 1966, 1965, 1964, 1963, 1962, 1961, 1960, 1958, 1957, 1956, 1955, 1954, 1952, 1951, 1950, 1949, 1948, 1947, 1946, 1945, 1944, 1942, 1940, 1939, 1938, 1937, 1936, 1935, 1934, 1933, 1932, 1931, 1930, 1929, 1928, 1927, 1926, 1925, 1924, 1923, 1921, 1920

FINDINGS

Address Researched	Address Not Identified in Research Source
1109 HINNEN AVE	2020, 2017, 2014, 2010, 2006, 2004, 2003, 2001, 2000, 1999, 1996, 1995, 1992, 1991, 1990, 1986, 1985, 1981, 1980, 1976, 1975, 1972, 1971, 1970, 1969, 1967, 1966, 1965, 1964, 1963, 1962, 1961, 1960, 1958, 1957, 1956, 1955, 1954, 1952, 1951, 1950, 1949, 1948, 1947, 1946, 1945, 1944, 1942, 1940, 1939, 1938, 1937, 1936, 1935, 1934, 1933, 1932, 1931, 1930, 1929, 1928, 1927, 1926, 1925, 1924, 1923, 1921, 1920
1109 HINNEN AVE	2020, 2017, 2010, 2006, 2005, 2004, 2003, 2001, 2000, 1999, 1996, 1995, 1992, 1991, 1990, 1986, 1985, 1981, 1980, 1976, 1975, 1972, 1971, 1970, 1969, 1967, 1966, 1965, 1964, 1963, 1962, 1961, 1960, 1958, 1957, 1956, 1955, 1954, 1952, 1951, 1950, 1949, 1948, 1947, 1946, 1945, 1944, 1942, 1940, 1939, 1938, 1937, 1936, 1935, 1934, 1933, 1932, 1931, 1930, 1929, 1928, 1927, 1926, 1925, 1924, 1923, 1921, 1920
1109 HINNEN AVE	2017, 2014, 2010, 2006, 2005, 2004, 2003, 2001, 2000, 1999, 1996, 1995, 1992, 1991, 1990, 1986, 1985, 1981, 1980, 1976, 1975, 1972, 1971, 1970, 1969, 1967, 1966, 1965, 1964, 1963, 1962, 1961, 1960, 1958, 1957, 1956, 1955, 1954, 1952, 1951, 1950, 1949, 1948, 1947, 1946, 1945, 1944, 1942, 1940, 1939, 1938, 1937, 1936, 1935, 1934, 1933, 1932, 1931, 1930, 1929, 1928, 1927, 1926, 1925, 1924, 1923, 1921, 1920
1109 S HINNEN AVE	2020, 2017, 2014, 2010, 2006, 2005, 2004, 2003, 2001, 2000, 1999, 1996, 1995, 1991, 1990, 1986, 1985, 1981, 1980, 1976, 1975, 1972, 1971, 1970, 1969, 1967, 1966, 1965, 1964, 1963, 1962, 1961, 1960, 1958, 1957, 1956, 1955, 1954, 1952, 1951, 1950, 1949, 1948, 1947, 1946, 1945, 1944, 1942, 1940, 1939, 1938, 1937, 1936, 1935, 1934, 1933, 1932, 1931, 1930, 1929, 1928, 1927, 1926, 1925, 1924, 1923, 1921, 1920
1109 STIMSON AVE	2020, 2017, 2014, 2010, 2006, 2005, 2004, 2003, 2001, 2000, 1999, 1996, 1992, 1991, 1990, 1986, 1985, 1981, 1980, 1976, 1975, 1972, 1971, 1970, 1969, 1967, 1966, 1965, 1964, 1963, 1962, 1961, 1960, 1958, 1957, 1956, 1955, 1954, 1952, 1951, 1950, 1949, 1948, 1947, 1946, 1945, 1944, 1942, 1940, 1939, 1938, 1937, 1936, 1935, 1934, 1933, 1932, 1931, 1930, 1929, 1928, 1927, 1926, 1925, 1924, 1923, 1921, 1920
1112 GLENELDER AVE	2020, 2017, 2014, 2010, 2006, 2004, 2003, 2001, 2000, 1999, 1996, 1995, 1992, 1991, 1990, 1986, 1985, 1981, 1980, 1976, 1975, 1972, 1971, 1970, 1969, 1967, 1966, 1965, 1964, 1963, 1962, 1961, 1960, 1958, 1957, 1956, 1955, 1954, 1952, 1951, 1950, 1949, 1948, 1947, 1946, 1945, 1944, 1942, 1940, 1939, 1938, 1937, 1936, 1935, 1934, 1933, 1932, 1931, 1930, 1929, 1928, 1927, 1926, 1925, 1924, 1923, 1921, 1920
1112 GLENELDER AVE	2020, 2017, 2014, 2010, 2006, 2005, 2004, 2003, 2001, 1999, 1996, 1995, 1992, 1991, 1990, 1986, 1985, 1981, 1980, 1976, 1975, 1972, 1971, 1970, 1969, 1967, 1966, 1965, 1964, 1963, 1962, 1961, 1960, 1958, 1957, 1956, 1955, 1954, 1952, 1951, 1950, 1949, 1948, 1947, 1946, 1945, 1944, 1942, 1940, 1939, 1938, 1937, 1936, 1935, 1934, 1933, 1932, 1931, 1930, 1929, 1928, 1927, 1926, 1925, 1924, 1923, 1921, 1920
1112 GLENELDER AVE	2020, 2017, 2014, 2010, 2006, 2005, 2004, 2003, 2001, 2000, 1999, 1996, 1995, 1992, 1991, 1990, 1986, 1985, 1981, 1980, 1976, 1975, 1972, 1970, 1969, 1967, 1966, 1965, 1964, 1963, 1962, 1961, 1960, 1958, 1957, 1956, 1955, 1954, 1952, 1951, 1950, 1949, 1948, 1947, 1946, 1945, 1944, 1942, 1940, 1939, 1938, 1937, 1936, 1935, 1934, 1933, 1932, 1931, 1930, 1929, 1928, 1927, 1926, 1925, 1924, 1923, 1921, 1920
1112 GLENELDER AVE	2017, 2014, 2010, 2006, 2005, 2004, 2003, 2001, 2000, 1999, 1996, 1995, 1992, 1991, 1990, 1986, 1985, 1981, 1980, 1976, 1975, 1972, 1971, 1970, 1969, 1967, 1966, 1965, 1964, 1963, 1962, 1961, 1960, 1958, 1957, 1956, 1955, 1954, 1952, 1951, 1950, 1949, 1948, 1947, 1946, 1945, 1944, 1942, 1940, 1939, 1938, 1937, 1936, 1935, 1934, 1933, 1932, 1931, 1930, 1929, 1928, 1927, 1926, 1925, 1924, 1923, 1921, 1920

FINDINGS

Address Researched	Address Not Identified in Research Source
1112 GLENELDER AVE	2020, 2017, 2014, 2006, 2005, 2004, 2003, 2001, 2000, 1999, 1996, 1995, 1992, 1991, 1990, 1986, 1985, 1981, 1980, 1976, 1975, 1972, 1971, 1970, 1969, 1967, 1966, 1965, 1964, 1963, 1962, 1961, 1960, 1958, 1957, 1956, 1955, 1954, 1952, 1951, 1950, 1949, 1948, 1947, 1946, 1945, 1944, 1942, 1940, 1939, 1938, 1937, 1936, 1935, 1934, 1933, 1932, 1931, 1930, 1929, 1928, 1927, 1926, 1925, 1924, 1923, 1921, 1920
1112 GLENELDER AVE	2020, 2017, 2010, 2006, 2005, 2004, 2003, 2001, 2000, 1999, 1996, 1995, 1992, 1991, 1990, 1986, 1985, 1981, 1980, 1976, 1975, 1972, 1971, 1970, 1969, 1967, 1966, 1965, 1964, 1963, 1962, 1961, 1960, 1958, 1957, 1956, 1955, 1954, 1952, 1951, 1950, 1949, 1948, 1947, 1946, 1945, 1944, 1942, 1940, 1939, 1938, 1937, 1936, 1935, 1934, 1933, 1932, 1931, 1930, 1929, 1928, 1927, 1926, 1925, 1924, 1923, 1921, 1920
1113 S STIMSON AVE	2020, 2017, 2014, 2010, 2006, 2004, 2003, 2001, 2000, 1999, 1996, 1995, 1992, 1991, 1990, 1986, 1985, 1981, 1980, 1976, 1975, 1972, 1971, 1970, 1969, 1967, 1966, 1965, 1964, 1963, 1962, 1961, 1960, 1958, 1957, 1956, 1955, 1954, 1952, 1951, 1950, 1949, 1948, 1947, 1946, 1945, 1944, 1942, 1940, 1939, 1938, 1937, 1936, 1935, 1934, 1933, 1932, 1931, 1930, 1929, 1928, 1927, 1926, 1925, 1924, 1923, 1921, 1920
1113 S STIMSON AVE	2020, 2017, 2014, 2010, 2006, 2005, 2004, 2003, 2001, 1999, 1996, 1995, 1992, 1991, 1990, 1986, 1985, 1981, 1980, 1976, 1975, 1972, 1971, 1970, 1969, 1967, 1966, 1965, 1964, 1963, 1962, 1961, 1960, 1958, 1957, 1956, 1955, 1954, 1952, 1951, 1950, 1949, 1948, 1947, 1946, 1945, 1944, 1942, 1940, 1939, 1938, 1937, 1936, 1935, 1934, 1933, 1932, 1931, 1930, 1929, 1928, 1927, 1926, 1925, 1924, 1923, 1921, 1920
1113 STIMSON AVE	2020, 2017, 2014, 2010, 2006, 2005, 2004, 2001, 2000, 1999, 1996, 1995, 1992, 1991, 1990, 1986, 1985, 1981, 1980, 1976, 1975, 1972, 1971, 1970, 1969, 1967, 1966, 1965, 1964, 1963, 1962, 1961, 1960, 1958, 1957, 1956, 1955, 1954, 1952, 1951, 1950, 1949, 1948, 1947, 1946, 1945, 1944, 1942, 1940, 1939, 1938, 1937, 1936, 1935, 1934, 1933, 1932, 1931, 1930, 1929, 1928, 1927, 1926, 1925, 1924, 1923, 1921, 1920
1114 FIELDGATE AVE	2020, 2017, 2014, 2010, 2006, 2005, 2004, 2003, 2001, 1999, 1996, 1995, 1992, 1991, 1990, 1986, 1985, 1981, 1980, 1976, 1975, 1972, 1971, 1970, 1969, 1967, 1966, 1965, 1964, 1963, 1962, 1961, 1960, 1958, 1957, 1956, 1955, 1954, 1952, 1951, 1950, 1949, 1948, 1947, 1946, 1945, 1944, 1942, 1940, 1939, 1938, 1937, 1936, 1935, 1934, 1933, 1932, 1931, 1930, 1929, 1928, 1927, 1926, 1925, 1924, 1923, 1921, 1920
1114 FIELDGATE AVE	2020, 2017, 2014, 2010, 2006, 2005, 2004, 2003, 2001, 2000, 1999, 1996, 1992, 1991, 1990, 1986, 1985, 1981, 1980, 1976, 1975, 1972, 1971, 1970, 1969, 1967, 1966, 1965, 1964, 1963, 1962, 1961, 1960, 1958, 1957, 1956, 1955, 1954, 1952, 1951, 1950, 1949, 1948, 1947, 1946, 1945, 1944, 1942, 1940, 1939, 1938, 1937, 1936, 1935, 1934, 1933, 1932, 1931, 1930, 1929, 1928, 1927, 1926, 1925, 1924, 1923, 1921, 1920
1114 FIELDGATE AVE	2020, 2017, 2014, 2010, 2006, 2005, 2004, 2003, 2001, 2000, 1999, 1996, 1995, 1992, 1991, 1990, 1986, 1985, 1981, 1980, 1976, 1975, 1972, 1970, 1969, 1967, 1966, 1965, 1964, 1963, 1962, 1961, 1960, 1958, 1957, 1956, 1955, 1954, 1952, 1951, 1950, 1949, 1948, 1947, 1946, 1945, 1944, 1942, 1940, 1939, 1938, 1937, 1936, 1935, 1934, 1933, 1932, 1931, 1930, 1929, 1928, 1927, 1926, 1925, 1924, 1923, 1921, 1920
1114 FIELDGATE AVE	2020, 2017, 2014, 2010, 2006, 2004, 2003, 2001, 2000, 1999, 1996, 1995, 1992, 1991, 1990, 1986, 1985, 1981, 1980, 1976, 1975, 1972, 1971, 1970, 1969, 1967, 1966, 1965, 1964, 1963, 1962, 1961, 1960, 1958, 1957, 1956, 1955, 1954, 1952, 1951, 1950, 1949, 1948, 1947, 1946, 1945, 1944, 1942, 1940, 1939, 1938, 1937, 1936, 1935, 1934, 1933, 1932, 1931, 1930, 1929, 1928, 1927, 1926, 1925, 1924, 1923, 1921, 1920

FINDINGS

Address Researched	Address Not Identified in Research Source
1114 FIELDGATE AVE	2020, 2017, 2014, 2006, 2005, 2004, 2003, 2001, 2000, 1999, 1996, 1995, 1992, 1991, 1990, 1986, 1985, 1981, 1980, 1976, 1975, 1972, 1971, 1970, 1969, 1967, 1966, 1965, 1964, 1963, 1962, 1961, 1960, 1958, 1957, 1956, 1955, 1954, 1952, 1951, 1950, 1949, 1948, 1947, 1946, 1945, 1944, 1942, 1940, 1939, 1938, 1937, 1936, 1935, 1934, 1933, 1932, 1931, 1930, 1929, 1928, 1927, 1926, 1925, 1924, 1923, 1921, 1920
1114 FIELDGATE AVE	2017, 2014, 2010, 2006, 2005, 2004, 2003, 2001, 2000, 1999, 1996, 1995, 1992, 1991, 1990, 1986, 1985, 1981, 1980, 1976, 1975, 1972, 1971, 1970, 1969, 1967, 1966, 1965, 1964, 1963, 1962, 1961, 1960, 1958, 1957, 1956, 1955, 1954, 1952, 1951, 1950, 1949, 1948, 1947, 1946, 1945, 1944, 1942, 1940, 1939, 1938, 1937, 1936, 1935, 1934, 1933, 1932, 1931, 1930, 1929, 1928, 1927, 1926, 1925, 1924, 1923, 1921, 1920
1114 FIELDGATE AVE	2020, 2017, 2010, 2006, 2005, 2004, 2003, 2001, 2000, 1999, 1996, 1995, 1992, 1991, 1990, 1986, 1985, 1981, 1980, 1976, 1975, 1972, 1971, 1970, 1969, 1967, 1966, 1965, 1964, 1963, 1962, 1961, 1960, 1958, 1957, 1956, 1955, 1954, 1952, 1951, 1950, 1949, 1948, 1947, 1946, 1945, 1944, 1942, 1940, 1939, 1938, 1937, 1936, 1935, 1934, 1933, 1932, 1931, 1930, 1929, 1928, 1927, 1926, 1925, 1924, 1923, 1921, 1920
1115 CHARLEMONT AVE	2020, 2017, 2010, 2006, 2005, 2004, 2003, 2001, 2000, 1999, 1996, 1995, 1992, 1991, 1990, 1986, 1985, 1981, 1980, 1976, 1975, 1972, 1971, 1970, 1969, 1967, 1966, 1965, 1964, 1963, 1962, 1961, 1960, 1958, 1957, 1956, 1955, 1954, 1952, 1951, 1950, 1949, 1948, 1947, 1946, 1945, 1944, 1942, 1940, 1939, 1938, 1937, 1936, 1935, 1934, 1933, 1932, 1931, 1930, 1929, 1928, 1927, 1926, 1925, 1924, 1923, 1921, 1920
1115 CHARLEMONT AVE	2017, 2014, 2010, 2006, 2005, 2004, 2003, 2001, 2000, 1999, 1996, 1995, 1992, 1991, 1990, 1986, 1985, 1981, 1980, 1976, 1975, 1972, 1971, 1970, 1969, 1967, 1966, 1965, 1964, 1963, 1962, 1961, 1960, 1958, 1957, 1956, 1955, 1954, 1952, 1951, 1950, 1949, 1948, 1947, 1946, 1945, 1944, 1942, 1940, 1939, 1938, 1937, 1936, 1935, 1934, 1933, 1932, 1931, 1930, 1929, 1928, 1927, 1926, 1925, 1924, 1923, 1921, 1920
1115 CHARLEMONT AVE	2020, 2017, 2014, 2006, 2005, 2004, 2003, 2001, 2000, 1999, 1996, 1995, 1992, 1991, 1990, 1986, 1985, 1981, 1980, 1976, 1975, 1972, 1971, 1970, 1969, 1967, 1966, 1965, 1964, 1963, 1962, 1961, 1960, 1958, 1957, 1956, 1955, 1954, 1952, 1951, 1950, 1949, 1948, 1947, 1946, 1945, 1944, 1942, 1940, 1939, 1938, 1937, 1936, 1935, 1934, 1933, 1932, 1931, 1930, 1929, 1928, 1927, 1926, 1925, 1924, 1923, 1921, 1920
1115 CHARLEMONT AVE	2020, 2017, 2014, 2010, 2006, 2004, 2003, 2001, 2000, 1999, 1996, 1995, 1992, 1991, 1990, 1986, 1985, 1981, 1980, 1976, 1975, 1972, 1971, 1970, 1969, 1967, 1966, 1965, 1964, 1963, 1962, 1961, 1960, 1958, 1957, 1956, 1955, 1954, 1952, 1951, 1950, 1949, 1948, 1947, 1946, 1945, 1944, 1942, 1940, 1939, 1938, 1937, 1936, 1935, 1934, 1933, 1932, 1931, 1930, 1929, 1928, 1927, 1926, 1925, 1924, 1923, 1921, 1920
1115 CHARLEMONT AVE	2020, 2017, 2014, 2010, 2006, 2005, 2004, 2003, 2001, 2000, 1999, 1996, 1995, 1992, 1991, 1990, 1986, 1985, 1981, 1980, 1976, 1975, 1972, 1970, 1969, 1967, 1966, 1965, 1964, 1963, 1962, 1961, 1960, 1958, 1957, 1956, 1955, 1954, 1952, 1951, 1950, 1949, 1948, 1947, 1946, 1945, 1944, 1942, 1940, 1939, 1938, 1937, 1936, 1935, 1934, 1933, 1932, 1931, 1930, 1929, 1928, 1927, 1926, 1925, 1924, 1923, 1921, 1920
1115 CHARLEMONT AVE	2020, 2017, 2014, 2010, 2006, 2005, 2004, 2003, 2001, 2000, 1999, 1996, 1992, 1991, 1990, 1986, 1985, 1981, 1980, 1976, 1975, 1972, 1971, 1970, 1969, 1967, 1966, 1965, 1964, 1963, 1962, 1961, 1960, 1958, 1957, 1956, 1955, 1954, 1952, 1951, 1950, 1949, 1948, 1947, 1946, 1945, 1944, 1942, 1940, 1939, 1938, 1937, 1936, 1935, 1934, 1933, 1932, 1931, 1930, 1929, 1928, 1927, 1926, 1925, 1924, 1923, 1921, 1920

FINDINGS

Address Researched	Address Not Identified in Research Source
1115 HINNEN AVE	2020, 2017, 2014, 2010, 2006, 2005, 2004, 2003, 2001, 1999, 1996, 1995, 1992, 1991, 1990, 1986, 1985, 1981, 1980, 1976, 1975, 1972, 1971, 1970, 1969, 1967, 1966, 1965, 1964, 1963, 1962, 1961, 1960, 1958, 1957, 1956, 1955, 1954, 1952, 1951, 1950, 1949, 1948, 1947, 1946, 1945, 1944, 1942, 1940, 1939, 1938, 1937, 1936, 1935, 1934, 1933, 1932, 1931, 1930, 1929, 1928, 1927, 1926, 1925, 1924, 1923, 1921, 1920
1115 HINNEN AVE	2020, 2017, 2014, 2010, 2006, 2005, 2004, 2001, 2000, 1999, 1996, 1995, 1992, 1991, 1990, 1986, 1985, 1981, 1980, 1976, 1975, 1972, 1971, 1970, 1969, 1967, 1966, 1965, 1964, 1963, 1962, 1961, 1960, 1958, 1957, 1956, 1955, 1954, 1952, 1951, 1950, 1949, 1948, 1947, 1946, 1945, 1944, 1942, 1940, 1939, 1938, 1937, 1936, 1935, 1934, 1933, 1932, 1931, 1930, 1929, 1928, 1927, 1926, 1925, 1924, 1923, 1921, 1920
1115 HINNEN AVE	2020, 2017, 2014, 2010, 2006, 2005, 2004, 2003, 2001, 2000, 1999, 1996, 1995, 1992, 1991, 1990, 1986, 1985, 1981, 1980, 1976, 1975, 1972, 1970, 1969, 1967, 1966, 1965, 1964, 1963, 1962, 1961, 1960, 1958, 1957, 1956, 1955, 1954, 1952, 1951, 1950, 1949, 1948, 1947, 1946, 1945, 1944, 1942, 1940, 1939, 1938, 1937, 1936, 1935, 1934, 1933, 1932, 1931, 1930, 1929, 1928, 1927, 1926, 1925, 1924, 1923, 1921, 1920
1115 HINNEN AVE	2020, 2017, 2014, 2010, 2006, 2004, 2003, 2001, 2000, 1999, 1996, 1995, 1992, 1991, 1990, 1986, 1985, 1981, 1980, 1976, 1975, 1972, 1971, 1970, 1969, 1967, 1966, 1965, 1964, 1963, 1962, 1961, 1960, 1958, 1957, 1956, 1955, 1954, 1952, 1951, 1950, 1949, 1948, 1947, 1946, 1945, 1944, 1942, 1940, 1939, 1938, 1937, 1936, 1935, 1934, 1933, 1932, 1931, 1930, 1929, 1928, 1927, 1926, 1925, 1924, 1923, 1921, 1920
1115 HINNEN AVE	2020, 2017, 2014, 2006, 2005, 2004, 2003, 2001, 2000, 1999, 1996, 1995, 1992, 1991, 1990, 1986, 1985, 1981, 1980, 1976, 1975, 1972, 1971, 1970, 1969, 1967, 1966, 1965, 1964, 1963, 1962, 1961, 1960, 1958, 1957, 1956, 1955, 1954, 1952, 1951, 1950, 1949, 1948, 1947, 1946, 1945, 1944, 1942, 1940, 1939, 1938, 1937, 1936, 1935, 1934, 1933, 1932, 1931, 1930, 1929, 1928, 1927, 1926, 1925, 1924, 1923, 1921, 1920
1115 HINNEN AVE	2020, 2017, 2010, 2006, 2005, 2004, 2003, 2001, 2000, 1999, 1996, 1995, 1992, 1991, 1990, 1986, 1985, 1981, 1980, 1976, 1975, 1972, 1971, 1970, 1969, 1967, 1966, 1965, 1964, 1963, 1962, 1961, 1960, 1958, 1957, 1956, 1955, 1954, 1952, 1951, 1950, 1949, 1948, 1947, 1946, 1945, 1944, 1942, 1940, 1939, 1938, 1937, 1936, 1935, 1934, 1933, 1932, 1931, 1930, 1929, 1928, 1927, 1926, 1925, 1924, 1923, 1921, 1920
1119 S STIMSON AVE	2020, 2017, 2014, 2010, 2006, 2005, 2004, 2003, 2001, 1999, 1996, 1995, 1992, 1991, 1990, 1986, 1985, 1981, 1980, 1976, 1975, 1972, 1971, 1970, 1969, 1967, 1966, 1965, 1964, 1963, 1962, 1961, 1960, 1958, 1957, 1956, 1955, 1954, 1952, 1951, 1950, 1949, 1948, 1947, 1946, 1945, 1944, 1942, 1940, 1939, 1938, 1937, 1936, 1935, 1934, 1933, 1932, 1931, 1930, 1929, 1928, 1927, 1926, 1925, 1924, 1923, 1921, 1920
1119 STIMSON AVE	2020, 2017, 2014, 2010, 2006, 2005, 2004, 2001, 2000, 1999, 1996, 1995, 1992, 1991, 1990, 1986, 1985, 1981, 1980, 1976, 1975, 1972, 1971, 1970, 1969, 1967, 1966, 1965, 1964, 1963, 1962, 1961, 1960, 1958, 1957, 1956, 1955, 1954, 1952, 1951, 1950, 1949, 1948, 1947, 1946, 1945, 1944, 1942, 1940, 1939, 1938, 1937, 1936, 1935, 1934, 1933, 1932, 1931, 1930, 1929, 1928, 1927, 1926, 1925, 1924, 1923, 1921, 1920
1120 FIELDGATE AVE	2020, 2017, 2014, 2010, 2006, 2005, 2004, 2003, 2001, 1999, 1996, 1995, 1992, 1991, 1990, 1986, 1985, 1981, 1980, 1976, 1975, 1972, 1971, 1970, 1969, 1967, 1966, 1965, 1964, 1963, 1962, 1961, 1960, 1958, 1957, 1956, 1955, 1954, 1952, 1951, 1950, 1949, 1948, 1947, 1946, 1945, 1944, 1942, 1940, 1939, 1938, 1937, 1936, 1935, 1934, 1933, 1932, 1931, 1930, 1929, 1928, 1927, 1926, 1925, 1924, 1923, 1921, 1920

FINDINGS

Address Researched	Address Not Identified in Research Source
1120 FIELDGATE AVE	2020, 2017, 2014, 2010, 2006, 2005, 2004, 2003, 2001, 2000, 1999, 1996, 1992, 1991, 1990, 1986, 1985, 1981, 1980, 1976, 1975, 1972, 1971, 1970, 1969, 1967, 1966, 1965, 1964, 1963, 1962, 1961, 1960, 1958, 1957, 1956, 1955, 1954, 1952, 1951, 1950, 1949, 1948, 1947, 1946, 1945, 1944, 1942, 1940, 1939, 1938, 1937, 1936, 1935, 1934, 1933, 1932, 1931, 1930, 1929, 1928, 1927, 1926, 1925, 1924, 1923, 1921, 1920
1120 FIELDGATE AVE	2020, 2017, 2014, 2010, 2006, 2005, 2004, 2003, 2001, 2000, 1999, 1996, 1995, 1992, 1991, 1990, 1986, 1985, 1981, 1980, 1976, 1975, 1972, 1970, 1969, 1967, 1966, 1965, 1964, 1963, 1962, 1961, 1960, 1958, 1957, 1956, 1955, 1954, 1952, 1951, 1950, 1949, 1948, 1947, 1946, 1945, 1944, 1942, 1940, 1939, 1938, 1937, 1936, 1935, 1934, 1933, 1932, 1931, 1930, 1929, 1928, 1927, 1926, 1925, 1924, 1923, 1921, 1920
1120 FIELDGATE AVE	2017, 2014, 2010, 2006, 2005, 2004, 2003, 2001, 2000, 1999, 1996, 1995, 1992, 1991, 1990, 1986, 1985, 1981, 1980, 1976, 1975, 1972, 1971, 1970, 1969, 1967, 1966, 1965, 1964, 1963, 1962, 1961, 1960, 1958, 1957, 1956, 1955, 1954, 1952, 1951, 1950, 1949, 1948, 1947, 1946, 1945, 1944, 1942, 1940, 1939, 1938, 1937, 1936, 1935, 1934, 1933, 1932, 1931, 1930, 1929, 1928, 1927, 1926, 1925, 1924, 1923, 1921, 1920
1121 BARFORD AVE	2017, 2014, 2010, 2006, 2005, 2004, 2003, 2001, 2000, 1999, 1996, 1995, 1992, 1991, 1990, 1986, 1985, 1981, 1980, 1976, 1975, 1972, 1971, 1970, 1969, 1967, 1966, 1965, 1964, 1963, 1962, 1961, 1960, 1958, 1957, 1956, 1955, 1954, 1952, 1951, 1950, 1949, 1948, 1947, 1946, 1945, 1944, 1942, 1940, 1939, 1938, 1937, 1936, 1935, 1934, 1933, 1932, 1931, 1930, 1929, 1928, 1927, 1926, 1925, 1924, 1923, 1921, 1920
1121 BARFORD AVE	2020, 2017, 2014, 2006, 2005, 2004, 2003, 2001, 2000, 1999, 1996, 1995, 1992, 1991, 1990, 1986, 1985, 1981, 1980, 1976, 1975, 1972, 1971, 1970, 1969, 1967, 1966, 1965, 1964, 1963, 1962, 1961, 1960, 1958, 1957, 1956, 1955, 1954, 1952, 1951, 1950, 1949, 1948, 1947, 1946, 1945, 1944, 1942, 1940, 1939, 1938, 1937, 1936, 1935, 1934, 1933, 1932, 1931, 1930, 1929, 1928, 1927, 1926, 1925, 1924, 1923, 1921, 1920
1121 BARFORD AVE	2020, 2017, 2010, 2006, 2005, 2004, 2003, 2001, 2000, 1999, 1996, 1995, 1992, 1991, 1990, 1986, 1985, 1981, 1980, 1976, 1975, 1972, 1971, 1970, 1969, 1967, 1966, 1965, 1964, 1963, 1962, 1961, 1960, 1958, 1957, 1956, 1955, 1954, 1952, 1951, 1950, 1949, 1948, 1947, 1946, 1945, 1944, 1942, 1940, 1939, 1938, 1937, 1936, 1935, 1934, 1933, 1932, 1931, 1930, 1929, 1928, 1927, 1926, 1925, 1924, 1923, 1921, 1920
1121 BARFORD AVE	2020, 2017, 2014, 2010, 2006, 2004, 2003, 2001, 2000, 1999, 1996, 1995, 1992, 1991, 1990, 1986, 1985, 1981, 1980, 1976, 1975, 1972, 1971, 1970, 1969, 1967, 1966, 1965, 1964, 1963, 1962, 1961, 1960, 1958, 1957, 1956, 1955, 1954, 1952, 1951, 1950, 1949, 1948, 1947, 1946, 1945, 1944, 1942, 1940, 1939, 1938, 1937, 1936, 1935, 1934, 1933, 1932, 1931, 1930, 1929, 1928, 1927, 1926, 1925, 1924, 1923, 1921, 1920
1121 BARFORD AVE	2020, 2017, 2014, 2010, 2006, 2005, 2004, 2003, 2001, 2000, 1999, 1996, 1995, 1992, 1991, 1990, 1986, 1985, 1981, 1980, 1976, 1975, 1972, 1970, 1969, 1967, 1966, 1965, 1964, 1963, 1962, 1961, 1960, 1958, 1957, 1956, 1955, 1954, 1952, 1951, 1950, 1949, 1948, 1947, 1946, 1945, 1944, 1942, 1940, 1939, 1938, 1937, 1936, 1935, 1934, 1933, 1932, 1931, 1930, 1929, 1928, 1927, 1926, 1925, 1924, 1923, 1921, 1920
1121 CHARLEMONT AVE	2020, 2017, 2014, 2010, 2006, 2005, 2004, 2003, 2001, 2000, 1999, 1996, 1995, 1992, 1991, 1990, 1986, 1985, 1981, 1980, 1976, 1975, 1972, 1970, 1969, 1967, 1966, 1965, 1964, 1963, 1962, 1961, 1960, 1958, 1957, 1956, 1955, 1954, 1952, 1951, 1950, 1949, 1948, 1947, 1946, 1945, 1944, 1942, 1940, 1939, 1938, 1937, 1936, 1935, 1934, 1933, 1932, 1931, 1930, 1929, 1928, 1927, 1926, 1925, 1924, 1923, 1921, 1920

FINDINGS

Address Researched	Address Not Identified in Research Source
1121 CHARLEMONT AVE	2020, 2017, 2014, 2010, 2006, 2005, 2004, 2003, 2001, 2000, 1999, 1996, 1992, 1991, 1990, 1986, 1985, 1981, 1980, 1976, 1975, 1972, 1971, 1970, 1969, 1967, 1966, 1965, 1964, 1963, 1962, 1961, 1960, 1958, 1957, 1956, 1955, 1954, 1952, 1951, 1950, 1949, 1948, 1947, 1946, 1945, 1944, 1942, 1940, 1939, 1938, 1937, 1936, 1935, 1934, 1933, 1932, 1931, 1930, 1929, 1928, 1927, 1926, 1925, 1924, 1923, 1921, 1920
1121 CHARLEMONT AVE	2020, 2017, 2014, 2010, 2006, 2005, 2004, 2003, 2001, 1999, 1996, 1995, 1992, 1991, 1990, 1986, 1985, 1981, 1980, 1976, 1975, 1972, 1971, 1970, 1969, 1967, 1966, 1965, 1964, 1963, 1962, 1961, 1960, 1958, 1957, 1956, 1955, 1954, 1952, 1951, 1950, 1949, 1948, 1947, 1946, 1945, 1944, 1942, 1940, 1939, 1938, 1937, 1936, 1935, 1934, 1933, 1932, 1931, 1930, 1929, 1928, 1927, 1926, 1925, 1924, 1923, 1921, 1920
1121 CHARLEMONT AVE	2020, 2017, 2014, 2006, 2005, 2004, 2003, 2001, 2000, 1999, 1996, 1995, 1992, 1991, 1990, 1986, 1985, 1981, 1980, 1976, 1975, 1972, 1971, 1970, 1969, 1967, 1966, 1965, 1964, 1963, 1962, 1961, 1960, 1958, 1957, 1956, 1955, 1954, 1952, 1951, 1950, 1949, 1948, 1947, 1946, 1945, 1944, 1942, 1940, 1939, 1938, 1937, 1936, 1935, 1934, 1933, 1932, 1931, 1930, 1929, 1928, 1927, 1926, 1925, 1924, 1923, 1921, 1920
1121 CHARLEMONT AVE	2020, 2017, 2014, 2010, 2006, 2004, 2003, 2001, 2000, 1999, 1996, 1995, 1992, 1991, 1990, 1986, 1985, 1981, 1980, 1976, 1975, 1972, 1971, 1970, 1969, 1967, 1966, 1965, 1964, 1963, 1962, 1961, 1960, 1958, 1957, 1956, 1955, 1954, 1952, 1951, 1950, 1949, 1948, 1947, 1946, 1945, 1944, 1942, 1940, 1939, 1938, 1937, 1936, 1935, 1934, 1933, 1932, 1931, 1930, 1929, 1928, 1927, 1926, 1925, 1924, 1923, 1921, 1920
1121 CHARLEMONT AVE	2020, 2017, 2010, 2006, 2005, 2004, 2003, 2001, 2000, 1999, 1996, 1995, 1992, 1991, 1990, 1986, 1985, 1981, 1980, 1976, 1975, 1972, 1971, 1970, 1969, 1967, 1966, 1965, 1964, 1963, 1962, 1961, 1960, 1958, 1957, 1956, 1955, 1954, 1952, 1951, 1950, 1949, 1948, 1947, 1946, 1945, 1944, 1942, 1940, 1939, 1938, 1937, 1936, 1935, 1934, 1933, 1932, 1931, 1930, 1929, 1928, 1927, 1926, 1925, 1924, 1923, 1921, 1920
1121 CHARLEMONT AVE	2017, 2014, 2010, 2006, 2005, 2004, 2003, 2001, 2000, 1999, 1996, 1995, 1992, 1991, 1990, 1986, 1985, 1981, 1980, 1976, 1975, 1972, 1971, 1970, 1969, 1967, 1966, 1965, 1964, 1963, 1962, 1961, 1960, 1958, 1957, 1956, 1955, 1954, 1952, 1951, 1950, 1949, 1948, 1947, 1946, 1945, 1944, 1942, 1940, 1939, 1938, 1937, 1936, 1935, 1934, 1933, 1932, 1931, 1930, 1929, 1928, 1927, 1926, 1925, 1924, 1923, 1921, 1920
1121 HINNEN AVE	2017, 2014, 2010, 2006, 2005, 2004, 2003, 2001, 2000, 1999, 1996, 1995, 1992, 1991, 1990, 1986, 1985, 1981, 1980, 1976, 1975, 1972, 1971, 1970, 1969, 1967, 1966, 1965, 1964, 1963, 1962, 1961, 1960, 1958, 1957, 1956, 1955, 1954, 1952, 1951, 1950, 1949, 1948, 1947, 1946, 1945, 1944, 1942, 1940, 1939, 1938, 1937, 1936, 1935, 1934, 1933, 1932, 1931, 1930, 1929, 1928, 1927, 1926, 1925, 1924, 1923, 1921, 1920
1121 HINNEN AVE	2020, 2017, 2010, 2006, 2005, 2004, 2003, 2001, 2000, 1999, 1996, 1995, 1992, 1991, 1990, 1986, 1985, 1981, 1980, 1976, 1975, 1972, 1971, 1970, 1969, 1967, 1966, 1965, 1964, 1963, 1962, 1961, 1960, 1958, 1957, 1956, 1955, 1954, 1952, 1951, 1950, 1949, 1948, 1947, 1946, 1945, 1944, 1942, 1940, 1939, 1938, 1937, 1936, 1935, 1934, 1933, 1932, 1931, 1930, 1929, 1928, 1927, 1926, 1925, 1924, 1923, 1921, 1920
1121 HINNEN AVE	2020, 2017, 2014, 2010, 2006, 2004, 2003, 2001, 2000, 1999, 1996, 1995, 1992, 1991, 1990, 1986, 1985, 1981, 1980, 1976, 1975, 1972, 1971, 1970, 1969, 1967, 1966, 1965, 1964, 1963, 1962, 1961, 1960, 1958, 1957, 1956, 1955, 1954, 1952, 1951, 1950, 1949, 1948, 1947, 1946, 1945, 1944, 1942, 1940, 1939, 1938, 1937, 1936, 1935, 1934, 1933, 1932, 1931, 1930, 1929, 1928, 1927, 1926, 1925, 1924, 1923, 1921, 1920

FINDINGS

Address Researched	Address Not Identified in Research Source
1121 HINNEN AVE	2020, 2017, 2014, 2006, 2005, 2004, 2003, 2001, 2000, 1999, 1996, 1995, 1992, 1991, 1990, 1986, 1985, 1981, 1980, 1976, 1975, 1972, 1971, 1970, 1969, 1967, 1966, 1965, 1964, 1963, 1962, 1961, 1960, 1958, 1957, 1956, 1955, 1954, 1952, 1951, 1950, 1949, 1948, 1947, 1946, 1945, 1944, 1942, 1940, 1939, 1938, 1937, 1936, 1935, 1934, 1933, 1932, 1931, 1930, 1929, 1928, 1927, 1926, 1925, 1924, 1923, 1921, 1920
1121 HINNEN AVE	2020, 2017, 2014, 2010, 2006, 2005, 2004, 2001, 2000, 1999, 1996, 1995, 1992, 1991, 1990, 1986, 1985, 1981, 1980, 1976, 1975, 1972, 1971, 1970, 1969, 1967, 1966, 1965, 1964, 1963, 1962, 1961, 1960, 1958, 1957, 1956, 1955, 1954, 1952, 1951, 1950, 1949, 1948, 1947, 1946, 1945, 1944, 1942, 1940, 1939, 1938, 1937, 1936, 1935, 1934, 1933, 1932, 1931, 1930, 1929, 1928, 1927, 1926, 1925, 1924, 1923, 1921, 1920
1121 HINNEN AVE	2020, 2017, 2014, 2010, 2006, 2005, 2004, 2003, 2001, 1999, 1996, 1995, 1992, 1991, 1990, 1986, 1985, 1981, 1980, 1976, 1975, 1972, 1971, 1970, 1969, 1967, 1966, 1965, 1964, 1963, 1962, 1961, 1960, 1958, 1957, 1956, 1955, 1954, 1952, 1951, 1950, 1949, 1948, 1947, 1946, 1945, 1944, 1942, 1940, 1939, 1938, 1937, 1936, 1935, 1934, 1933, 1932, 1931, 1930, 1929, 1928, 1927, 1926, 1925, 1924, 1923, 1921, 1920
1121 HINNEN AVE	2020, 2017, 2014, 2010, 2006, 2005, 2004, 2003, 2001, 2000, 1999, 1996, 1992, 1991, 1990, 1986, 1985, 1981, 1980, 1976, 1975, 1972, 1971, 1970, 1969, 1967, 1966, 1965, 1964, 1963, 1962, 1961, 1960, 1958, 1957, 1956, 1955, 1954, 1952, 1951, 1950, 1949, 1948, 1947, 1946, 1945, 1944, 1942, 1940, 1939, 1938, 1937, 1936, 1935, 1934, 1933, 1932, 1931, 1930, 1929, 1928, 1927, 1926, 1925, 1924, 1923, 1921, 1920
1121 HINNEN AVE	2020, 2017, 2014, 2010, 2006, 2005, 2004, 2003, 2001, 2000, 1999, 1996, 1995, 1992, 1991, 1990, 1986, 1985, 1981, 1980, 1976, 1975, 1972, 1970, 1969, 1967, 1966, 1965, 1964, 1963, 1962, 1961, 1960, 1958, 1957, 1956, 1955, 1954, 1952, 1951, 1950, 1949, 1948, 1947, 1946, 1945, 1944, 1942, 1940, 1939, 1938, 1937, 1936, 1935, 1934, 1933, 1932, 1931, 1930, 1929, 1928, 1927, 1926, 1925, 1924, 1923, 1921, 1920
1121 HINNEN AVE	2020, 2017, 2014, 2010, 2006, 2005, 2004, 2003, 2001, 2000, 1999, 1996, 1995, 1992, 1991, 1990, 1986, 1985, 1981, 1980, 1976, 1975, 1972, 1971, 1970, 1969, 1967, 1965, 1964, 1963, 1962, 1961, 1960, 1958, 1957, 1956, 1955, 1954, 1952, 1951, 1950, 1949, 1948, 1947, 1946, 1945, 1944, 1942, 1940, 1939, 1938, 1937, 1936, 1935, 1934, 1933, 1932, 1931, 1930, 1929, 1928, 1927, 1926, 1925, 1924, 1923, 1921, 1920
1121 S HINNEN AVE	2020, 2017, 2014, 2010, 2006, 2005, 2004, 2003, 2001, 2000, 1999, 1996, 1995, 1991, 1990, 1986, 1985, 1981, 1980, 1976, 1975, 1972, 1971, 1970, 1969, 1967, 1966, 1965, 1964, 1963, 1962, 1961, 1960, 1958, 1957, 1956, 1955, 1954, 1952, 1951, 1950, 1949, 1948, 1947, 1946, 1945, 1944, 1942, 1940, 1939, 1938, 1937, 1936, 1935, 1934, 1933, 1932, 1931, 1930, 1929, 1928, 1927, 1926, 1925, 1924, 1923, 1921, 1920
1122 STIMSON AVE	2020, 2017, 2014, 2010, 2006, 2005, 2004, 2003, 2001, 2000, 1999, 1996, 1995, 1992, 1991, 1990, 1986, 1985, 1981, 1980, 1976, 1975, 1972, 1971, 1970, 1969, 1967, 1965, 1964, 1963, 1962, 1961, 1960, 1958, 1957, 1956, 1955, 1954, 1952, 1951, 1950, 1949, 1948, 1947, 1946, 1945, 1944, 1942, 1940, 1939, 1938, 1937, 1936, 1935, 1934, 1933, 1932, 1931, 1930, 1929, 1928, 1927, 1926, 1925, 1924, 1923, 1921, 1920
1123 STIMSON AVE	2020, 2017, 2014, 2010, 2006, 2005, 2004, 2003, 2001, 2000, 1999, 1996, 1995, 1992, 1991, 1990, 1986, 1985, 1981, 1980, 1976, 1972, 1971, 1970, 1969, 1967, 1966, 1965, 1964, 1963, 1962, 1961, 1960, 1958, 1957, 1956, 1955, 1954, 1952, 1951, 1950, 1949, 1948, 1947, 1946, 1945, 1944, 1942, 1940, 1939, 1938, 1937, 1936, 1935, 1934, 1933, 1932, 1931, 1930, 1929, 1928, 1927, 1926, 1925, 1924, 1923, 1921, 1920

FINDINGS

Address Researched	Address Not Identified in Research Source
1123 STIMSON AVE	2020, 2017, 2014, 2010, 2006, 2005, 2004, 2001, 2000, 1999, 1996, 1995, 1992, 1991, 1990, 1986, 1985, 1981, 1980, 1976, 1975, 1972, 1971, 1970, 1969, 1967, 1966, 1965, 1964, 1963, 1962, 1961, 1960, 1958, 1957, 1956, 1955, 1954, 1952, 1951, 1950, 1949, 1948, 1947, 1946, 1945, 1944, 1942, 1940, 1939, 1938, 1937, 1936, 1935, 1934, 1933, 1932, 1931, 1930, 1929, 1928, 1927, 1926, 1925, 1924, 1923, 1921, 1920
1125 CHARLEMONT AVE	2020, 2017, 2014, 2010, 2006, 2005, 2004, 2003, 2001, 2000, 1999, 1996, 1992, 1991, 1990, 1986, 1985, 1981, 1980, 1976, 1975, 1972, 1971, 1970, 1969, 1967, 1966, 1965, 1964, 1963, 1962, 1961, 1960, 1958, 1957, 1956, 1955, 1954, 1952, 1951, 1950, 1949, 1948, 1947, 1946, 1945, 1944, 1942, 1940, 1939, 1938, 1937, 1936, 1935, 1934, 1933, 1932, 1931, 1930, 1929, 1928, 1927, 1926, 1925, 1924, 1923, 1921, 1920
1125 CHARLEMONT AVE	2020, 2017, 2014, 2010, 2006, 2005, 2004, 2003, 2001, 2000, 1999, 1996, 1995, 1992, 1991, 1990, 1986, 1985, 1981, 1980, 1976, 1975, 1972, 1970, 1969, 1967, 1966, 1965, 1964, 1963, 1962, 1961, 1960, 1958, 1957, 1956, 1955, 1954, 1952, 1951, 1950, 1949, 1948, 1947, 1946, 1945, 1944, 1942, 1940, 1939, 1938, 1937, 1936, 1935, 1934, 1933, 1932, 1931, 1930, 1929, 1928, 1927, 1926, 1925, 1924, 1923, 1921, 1920
1125 CHARLEMONT AVE	2020, 2017, 2014, 2006, 2005, 2004, 2003, 2001, 2000, 1999, 1996, 1995, 1992, 1991, 1990, 1986, 1985, 1981, 1980, 1976, 1975, 1972, 1971, 1970, 1969, 1967, 1966, 1965, 1964, 1963, 1962, 1961, 1960, 1958, 1957, 1956, 1955, 1954, 1952, 1951, 1950, 1949, 1948, 1947, 1946, 1945, 1944, 1942, 1940, 1939, 1938, 1937, 1936, 1935, 1934, 1933, 1932, 1931, 1930, 1929, 1928, 1927, 1926, 1925, 1924, 1923, 1921, 1920
1125 CHARLEMONT AVE	2020, 2017, 2010, 2006, 2005, 2004, 2003, 2001, 2000, 1999, 1996, 1995, 1992, 1991, 1990, 1986, 1985, 1981, 1980, 1976, 1975, 1972, 1971, 1970, 1969, 1967, 1966, 1965, 1964, 1963, 1962, 1961, 1960, 1958, 1957, 1956, 1955, 1954, 1952, 1951, 1950, 1949, 1948, 1947, 1946, 1945, 1944, 1942, 1940, 1939, 1938, 1937, 1936, 1935, 1934, 1933, 1932, 1931, 1930, 1929, 1928, 1927, 1926, 1925, 1924, 1923, 1921, 1920
1126 FIELDGATE AVE	2020, 2017, 2010, 2006, 2005, 2004, 2003, 2001, 2000, 1999, 1996, 1995, 1992, 1991, 1990, 1986, 1985, 1981, 1980, 1976, 1975, 1972, 1971, 1970, 1969, 1967, 1966, 1965, 1964, 1963, 1962, 1961, 1960, 1958, 1957, 1956, 1955, 1954, 1952, 1951, 1950, 1949, 1948, 1947, 1946, 1945, 1944, 1942, 1940, 1939, 1938, 1937, 1936, 1935, 1934, 1933, 1932, 1931, 1930, 1929, 1928, 1927, 1926, 1925, 1924, 1923, 1921, 1920
1126 FIELDGATE AVE	2017, 2014, 2010, 2006, 2005, 2004, 2003, 2001, 2000, 1999, 1996, 1995, 1992, 1991, 1990, 1986, 1985, 1981, 1980, 1976, 1975, 1972, 1971, 1970, 1969, 1967, 1966, 1965, 1964, 1963, 1962, 1961, 1960, 1958, 1957, 1956, 1955, 1954, 1952, 1951, 1950, 1949, 1948, 1947, 1946, 1945, 1944, 1942, 1940, 1939, 1938, 1937, 1936, 1935, 1934, 1933, 1932, 1931, 1930, 1929, 1928, 1927, 1926, 1925, 1924, 1923, 1921, 1920
1126 FIELDGATE AVE	2020, 2017, 2014, 2006, 2005, 2004, 2003, 2001, 2000, 1999, 1996, 1995, 1992, 1991, 1990, 1986, 1985, 1981, 1980, 1976, 1975, 1972, 1971, 1970, 1969, 1967, 1966, 1965, 1964, 1963, 1962, 1961, 1960, 1958, 1957, 1956, 1955, 1954, 1952, 1951, 1950, 1949, 1948, 1947, 1946, 1945, 1944, 1942, 1940, 1939, 1938, 1937, 1936, 1935, 1934, 1933, 1932, 1931, 1930, 1929, 1928, 1927, 1926, 1925, 1924, 1923, 1921, 1920
1126 FIELDGATE AVE	2020, 2017, 2014, 2010, 2006, 2004, 2003, 2001, 2000, 1999, 1996, 1995, 1992, 1991, 1990, 1986, 1985, 1981, 1980, 1976, 1975, 1972, 1971, 1970, 1969, 1967, 1966, 1965, 1964, 1963, 1962, 1961, 1960, 1958, 1957, 1956, 1955, 1954, 1952, 1951, 1950, 1949, 1948, 1947, 1946, 1945, 1944, 1942, 1940, 1939, 1938, 1937, 1936, 1935, 1934, 1933, 1932, 1931, 1930, 1929, 1928, 1927, 1926, 1925, 1924, 1923, 1921, 1920

FINDINGS

Address Researched	Address Not Identified in Research Source
1126 FIELDGATE AVE	2020, 2017, 2014, 2010, 2006, 2005, 2004, 2003, 2001, 2000, 1999, 1996, 1995, 1992, 1991, 1990, 1986, 1985, 1981, 1980, 1976, 1975, 1972, 1971, 1970, 1969, 1967, 1965, 1964, 1963, 1962, 1961, 1960, 1958, 1957, 1956, 1955, 1954, 1952, 1951, 1950, 1949, 1948, 1947, 1946, 1945, 1944, 1942, 1940, 1939, 1938, 1937, 1936, 1935, 1934, 1933, 1932, 1931, 1930, 1929, 1928, 1927, 1926, 1925, 1924, 1923, 1921, 1920
1126 FIELDGATE AVE	2020, 2017, 2014, 2010, 2006, 2005, 2004, 2003, 2001, 2000, 1999, 1996, 1992, 1991, 1990, 1986, 1985, 1981, 1980, 1976, 1975, 1972, 1971, 1970, 1969, 1967, 1966, 1965, 1964, 1963, 1962, 1961, 1960, 1958, 1957, 1956, 1955, 1954, 1952, 1951, 1950, 1949, 1948, 1947, 1946, 1945, 1944, 1942, 1940, 1939, 1938, 1937, 1936, 1935, 1934, 1933, 1932, 1931, 1930, 1929, 1928, 1927, 1926, 1925, 1924, 1923, 1921, 1920
1126 FIELDGATE AVE	2020, 2017, 2014, 2010, 2006, 2005, 2004, 2003, 2001, 1999, 1996, 1995, 1992, 1991, 1990, 1986, 1985, 1981, 1980, 1976, 1975, 1972, 1971, 1970, 1969, 1967, 1966, 1965, 1964, 1963, 1962, 1961, 1960, 1958, 1957, 1956, 1955, 1954, 1952, 1951, 1950, 1949, 1948, 1947, 1946, 1945, 1944, 1942, 1940, 1939, 1938, 1937, 1936, 1935, 1934, 1933, 1932, 1931, 1930, 1929, 1928, 1927, 1926, 1925, 1924, 1923, 1921, 1920
1126 S FIELDGATE AVE	2020, 2017, 2014, 2010, 2006, 2005, 2004, 2003, 2001, 2000, 1999, 1996, 1995, 1991, 1990, 1986, 1985, 1981, 1980, 1976, 1975, 1972, 1971, 1970, 1969, 1967, 1966, 1965, 1964, 1963, 1962, 1961, 1960, 1958, 1957, 1956, 1955, 1954, 1952, 1951, 1950, 1949, 1948, 1947, 1946, 1945, 1944, 1942, 1940, 1939, 1938, 1937, 1936, 1935, 1934, 1933, 1932, 1931, 1930, 1929, 1928, 1927, 1926, 1925, 1924, 1923, 1921, 1920
1127 BARFORD AVE	2020, 2017, 2014, 2010, 2006, 2005, 2004, 2003, 2001, 2000, 1999, 1996, 1995, 1992, 1991, 1990, 1986, 1985, 1981, 1980, 1976, 1975, 1972, 1971, 1970, 1969, 1967, 1966, 1965, 1964, 1963, 1962, 1961, 1960, 1958, 1957, 1956, 1955, 1954, 1952, 1951, 1950, 1949, 1948, 1947, 1946, 1945, 1944, 1942, 1940, 1939, 1938, 1937, 1936, 1935, 1934, 1933, 1932, 1931, 1930, 1929, 1928, 1927, 1926, 1925, 1924, 1923, 1921, 1920
1127 BARFORD AVE	2020, 2017, 2014, 2010, 2006, 2004, 2003, 2001, 2000, 1999, 1996, 1995, 1992, 1991, 1990, 1986, 1985, 1981, 1980, 1976, 1975, 1972, 1971, 1970, 1969, 1967, 1966, 1965, 1964, 1963, 1962, 1961, 1960, 1958, 1957, 1956, 1955, 1954, 1952, 1951, 1950, 1949, 1948, 1947, 1946, 1945, 1944, 1942, 1940, 1939, 1938, 1937, 1936, 1935, 1934, 1933, 1932, 1931, 1930, 1929, 1928, 1927, 1926, 1925, 1924, 1923, 1921, 1920
1127 BARFORD AVE	2017, 2014, 2010, 2006, 2005, 2004, 2003, 2001, 2000, 1999, 1996, 1995, 1992, 1991, 1990, 1986, 1985, 1981, 1980, 1976, 1975, 1972, 1971, 1970, 1969, 1967, 1966, 1965, 1964, 1963, 1962, 1961, 1960, 1958, 1957, 1956, 1955, 1954, 1952, 1951, 1950, 1949, 1948, 1947, 1946, 1945, 1944, 1942, 1940, 1939, 1938, 1937, 1936, 1935, 1934, 1933, 1932, 1931, 1930, 1929, 1928, 1927, 1926, 1925, 1924, 1923, 1921, 1920
1127 BARFORD AVE	2020, 2017, 2014, 2006, 2005, 2004, 2003, 2001, 2000, 1999, 1996, 1995, 1992, 1991, 1990, 1986, 1985, 1981, 1980, 1976, 1975, 1972, 1971, 1970, 1969, 1967, 1966, 1965, 1964, 1963, 1962, 1961, 1960, 1958, 1957, 1956, 1955, 1954, 1952, 1951, 1950, 1949, 1948, 1947, 1946, 1945, 1944, 1942, 1940, 1939, 1938, 1937, 1936, 1935, 1934, 1933, 1932, 1931, 1930, 1929, 1928, 1927, 1926, 1925, 1924, 1923, 1921, 1920
1127 BARFORD AVE	2020, 2017, 2010, 2006, 2005, 2004, 2003, 2001, 2000, 1999, 1996, 1995, 1992, 1991, 1990, 1986, 1985, 1981, 1980, 1976, 1975, 1972, 1971, 1970, 1969, 1967, 1966, 1965, 1964, 1963, 1962, 1961, 1960, 1958, 1957, 1956, 1955, 1954, 1952, 1951, 1950, 1949, 1948, 1947, 1946, 1945, 1944, 1942, 1940, 1939, 1938, 1937, 1936, 1935, 1934, 1933, 1932, 1931, 1930, 1929, 1928, 1927, 1926, 1925, 1924, 1923, 1921, 1920

FINDINGS

Address Researched	Address Not Identified in Research Source
1127 HINNEN AVE	2020, 2017, 2010, 2006, 2005, 2004, 2003, 2001, 2000, 1999, 1996, 1995, 1992, 1991, 1990, 1986, 1985, 1981, 1980, 1976, 1975, 1972, 1971, 1970, 1969, 1967, 1966, 1965, 1964, 1963, 1962, 1961, 1960, 1958, 1957, 1956, 1955, 1954, 1952, 1951, 1950, 1949, 1948, 1947, 1946, 1945, 1944, 1942, 1940, 1939, 1938, 1937, 1936, 1935, 1934, 1933, 1932, 1931, 1930, 1929, 1928, 1927, 1926, 1925, 1924, 1923, 1921, 1920
1127 HINNEN AVE	2020, 2017, 2014, 2006, 2005, 2004, 2003, 2001, 2000, 1999, 1996, 1995, 1992, 1991, 1990, 1986, 1985, 1981, 1980, 1976, 1975, 1972, 1971, 1970, 1969, 1967, 1966, 1965, 1964, 1963, 1962, 1961, 1960, 1958, 1957, 1956, 1955, 1954, 1952, 1951, 1950, 1949, 1948, 1947, 1946, 1945, 1944, 1942, 1940, 1939, 1938, 1937, 1936, 1935, 1934, 1933, 1932, 1931, 1930, 1929, 1928, 1927, 1926, 1925, 1924, 1923, 1921, 1920
1127 HINNEN AVE	2020, 2017, 2014, 2010, 2006, 2004, 2003, 2001, 2000, 1999, 1996, 1995, 1992, 1991, 1990, 1986, 1985, 1981, 1980, 1976, 1975, 1972, 1971, 1970, 1969, 1967, 1966, 1965, 1964, 1963, 1962, 1961, 1960, 1958, 1957, 1956, 1955, 1954, 1952, 1951, 1950, 1949, 1948, 1947, 1946, 1945, 1944, 1942, 1940, 1939, 1938, 1937, 1936, 1935, 1934, 1933, 1932, 1931, 1930, 1929, 1928, 1927, 1926, 1925, 1924, 1923, 1921, 1920
1127 HINNEN AVE	2020, 2017, 2014, 2010, 2006, 2005, 2004, 2003, 2001, 2000, 1999, 1996, 1995, 1992, 1991, 1990, 1986, 1985, 1981, 1980, 1976, 1975, 1972, 1970, 1969, 1967, 1966, 1965, 1964, 1963, 1962, 1961, 1960, 1958, 1957, 1956, 1955, 1954, 1952, 1951, 1950, 1949, 1948, 1947, 1946, 1945, 1944, 1942, 1940, 1939, 1938, 1937, 1936, 1935, 1934, 1933, 1932, 1931, 1930, 1929, 1928, 1927, 1926, 1925, 1924, 1923, 1921, 1920
1127 HINNEN AVE	2020, 2017, 2014, 2010, 2006, 2005, 2004, 2003, 2001, 1999, 1996, 1995, 1992, 1991, 1990, 1986, 1985, 1981, 1980, 1976, 1975, 1972, 1971, 1970, 1969, 1967, 1966, 1965, 1964, 1963, 1962, 1961, 1960, 1958, 1957, 1956, 1955, 1954, 1952, 1951, 1950, 1949, 1948, 1947, 1946, 1945, 1944, 1942, 1940, 1939, 1938, 1937, 1936, 1935, 1934, 1933, 1932, 1931, 1930, 1929, 1928, 1927, 1926, 1925, 1924, 1923, 1921, 1920
1127 HINNEN AVE	2020, 2017, 2014, 2010, 2006, 2005, 2004, 2001, 2000, 1999, 1996, 1995, 1992, 1991, 1990, 1986, 1985, 1981, 1980, 1976, 1975, 1972, 1971, 1970, 1969, 1967, 1966, 1965, 1964, 1963, 1962, 1961, 1960, 1958, 1957, 1956, 1955, 1954, 1952, 1951, 1950, 1949, 1948, 1947, 1946, 1945, 1944, 1942, 1940, 1939, 1938, 1937, 1936, 1935, 1934, 1933, 1932, 1931, 1930, 1929, 1928, 1927, 1926, 1925, 1924, 1923, 1921, 1920
1127 HINNEN AVE	2020, 2017, 2014, 2010, 2006, 2005, 2004, 2003, 2001, 2000, 1999, 1996, 1992, 1991, 1990, 1986, 1985, 1981, 1980, 1976, 1975, 1972, 1971, 1970, 1969, 1967, 1966, 1965, 1964, 1963, 1962, 1961, 1960, 1958, 1957, 1956, 1955, 1954, 1952, 1951, 1950, 1949, 1948, 1947, 1946, 1945, 1944, 1942, 1940, 1939, 1938, 1937, 1936, 1935, 1934, 1933, 1932, 1931, 1930, 1929, 1928, 1927, 1926, 1925, 1924, 1923, 1921, 1920
1127 S HINNEN AVE	2020, 2017, 2014, 2010, 2006, 2005, 2004, 2003, 2001, 2000, 1999, 1996, 1995, 1991, 1990, 1986, 1985, 1981, 1980, 1976, 1975, 1972, 1971, 1970, 1969, 1967, 1966, 1965, 1964, 1963, 1962, 1961, 1960, 1958, 1957, 1956, 1955, 1954, 1952, 1951, 1950, 1949, 1948, 1947, 1946, 1945, 1944, 1942, 1940, 1939, 1938, 1937, 1936, 1935, 1934, 1933, 1932, 1931, 1930, 1929, 1928, 1927, 1926, 1925, 1924, 1923, 1921, 1920
1127 S STIMSON AVE	2020, 2017, 2014, 2010, 2006, 2005, 2004, 2003, 2001, 1999, 1996, 1995, 1992, 1991, 1990, 1986, 1985, 1981, 1980, 1976, 1975, 1972, 1971, 1970, 1969, 1967, 1966, 1965, 1964, 1963, 1962, 1961, 1960, 1958, 1957, 1956, 1955, 1954, 1952, 1951, 1950, 1949, 1948, 1947, 1946, 1945, 1944, 1942, 1940, 1939, 1938, 1937, 1936, 1935, 1934, 1933, 1932, 1931, 1930, 1929, 1928, 1927, 1926, 1925, 1924, 1923, 1921, 1920

FINDINGS

Address Researched	Address Not Identified in Research Source
1127 STIMSON AVE	2020, 2017, 2014, 2010, 2006, 2005, 2004, 2001, 2000, 1999, 1996, 1995, 1992, 1991, 1990, 1986, 1985, 1981, 1980, 1976, 1975, 1972, 1971, 1970, 1969, 1967, 1966, 1965, 1964, 1963, 1962, 1961, 1960, 1958, 1957, 1956, 1955, 1954, 1952, 1951, 1950, 1949, 1948, 1947, 1946, 1945, 1944, 1942, 1940, 1939, 1938, 1937, 1936, 1935, 1934, 1933, 1932, 1931, 1930, 1929, 1928, 1927, 1926, 1925, 1924, 1923, 1921, 1920
1129 STIMSON AVE	2020, 2017, 2014, 2010, 2006, 2005, 2004, 2001, 2000, 1999, 1996, 1995, 1992, 1991, 1990, 1986, 1985, 1981, 1980, 1976, 1975, 1972, 1971, 1970, 1969, 1967, 1966, 1965, 1964, 1963, 1962, 1961, 1960, 1958, 1957, 1956, 1955, 1954, 1952, 1951, 1950, 1949, 1948, 1947, 1946, 1945, 1944, 1942, 1940, 1939, 1938, 1937, 1936, 1935, 1934, 1933, 1932, 1931, 1930, 1929, 1928, 1927, 1926, 1925, 1924, 1923, 1921, 1920
1131 CHARLEMONT AVE	2020, 2017, 2014, 2010, 2006, 2005, 2004, 2003, 2001, 1999, 1996, 1995, 1992, 1991, 1990, 1986, 1985, 1981, 1980, 1976, 1975, 1972, 1971, 1970, 1969, 1967, 1966, 1965, 1964, 1963, 1962, 1961, 1960, 1958, 1957, 1956, 1955, 1954, 1952, 1951, 1950, 1949, 1948, 1947, 1946, 1945, 1944, 1942, 1940, 1939, 1938, 1937, 1936, 1935, 1934, 1933, 1932, 1931, 1930, 1929, 1928, 1927, 1926, 1925, 1924, 1923, 1921, 1920
1131 CHARLEMONT AVE	2020, 2017, 2014, 2010, 2006, 2005, 2004, 2003, 2001, 2000, 1999, 1996, 1992, 1991, 1990, 1986, 1985, 1981, 1980, 1976, 1975, 1972, 1971, 1970, 1969, 1967, 1966, 1965, 1964, 1963, 1962, 1961, 1960, 1958, 1957, 1956, 1955, 1954, 1952, 1951, 1950, 1949, 1948, 1947, 1946, 1945, 1944, 1942, 1940, 1939, 1938, 1937, 1936, 1935, 1934, 1933, 1932, 1931, 1930, 1929, 1928, 1927, 1926, 1925, 1924, 1923, 1921, 1920
1131 CHARLEMONT AVE	2020, 2017, 2014, 2010, 2006, 2005, 2004, 2003, 2001, 2000, 1999, 1996, 1995, 1992, 1991, 1990, 1986, 1985, 1981, 1980, 1976, 1975, 1972, 1970, 1969, 1967, 1966, 1965, 1964, 1963, 1962, 1961, 1960, 1958, 1957, 1956, 1955, 1954, 1952, 1951, 1950, 1949, 1948, 1947, 1946, 1945, 1944, 1942, 1940, 1939, 1938, 1937, 1936, 1935, 1934, 1933, 1932, 1931, 1930, 1929, 1928, 1927, 1926, 1925, 1924, 1923, 1921, 1920
1131 CHARLEMONT AVE	2020, 2017, 2014, 2010, 2006, 2004, 2003, 2001, 2000, 1999, 1996, 1995, 1992, 1991, 1990, 1986, 1985, 1981, 1980, 1976, 1975, 1972, 1971, 1970, 1969, 1967, 1966, 1965, 1964, 1963, 1962, 1961, 1960, 1958, 1957, 1956, 1955, 1954, 1952, 1951, 1950, 1949, 1948, 1947, 1946, 1945, 1944, 1942, 1940, 1939, 1938, 1937, 1936, 1935, 1934, 1933, 1932, 1931, 1930, 1929, 1928, 1927, 1926, 1925, 1924, 1923, 1921, 1920
1131 CHARLEMONT AVE	2020, 2017, 2014, 2006, 2005, 2004, 2003, 2001, 2000, 1999, 1996, 1995, 1992, 1991, 1990, 1986, 1985, 1981, 1980, 1976, 1975, 1972, 1971, 1970, 1969, 1967, 1966, 1965, 1964, 1963, 1962, 1961, 1960, 1958, 1957, 1956, 1955, 1954, 1952, 1951, 1950, 1949, 1948, 1947, 1946, 1945, 1944, 1942, 1940, 1939, 1938, 1937, 1936, 1935, 1934, 1933, 1932, 1931, 1930, 1929, 1928, 1927, 1926, 1925, 1924, 1923, 1921, 1920
1131 CHARLEMONT AVE	2020, 2017, 2010, 2006, 2005, 2004, 2003, 2001, 2000, 1999, 1996, 1995, 1992, 1991, 1990, 1986, 1985, 1981, 1980, 1976, 1975, 1972, 1971, 1970, 1969, 1967, 1966, 1965, 1964, 1963, 1962, 1961, 1960, 1958, 1957, 1956, 1955, 1954, 1952, 1951, 1950, 1949, 1948, 1947, 1946, 1945, 1944, 1942, 1940, 1939, 1938, 1937, 1936, 1935, 1934, 1933, 1932, 1931, 1930, 1929, 1928, 1927, 1926, 1925, 1924, 1923, 1921, 1920
1131 CHARLEMONT AVE	2017, 2014, 2010, 2006, 2005, 2004, 2003, 2001, 2000, 1999, 1996, 1995, 1992, 1991, 1990, 1986, 1985, 1981, 1980, 1976, 1975, 1972, 1971, 1970, 1969, 1967, 1966, 1965, 1964, 1963, 1962, 1961, 1960, 1958, 1957, 1956, 1955, 1954, 1952, 1951, 1950, 1949, 1948, 1947, 1946, 1945, 1944, 1942, 1940, 1939, 1938, 1937, 1936, 1935, 1934, 1933, 1932, 1931, 1930, 1929, 1928, 1927, 1926, 1925, 1924, 1923, 1921, 1920

FINDINGS

Address Researched	Address Not Identified in Research Source
1131 FIELDGATE AVE	2017, 2014, 2010, 2006, 2005, 2004, 2003, 2001, 2000, 1999, 1996, 1995, 1992, 1991, 1990, 1986, 1985, 1981, 1980, 1976, 1975, 1972, 1971, 1970, 1969, 1967, 1966, 1965, 1964, 1963, 1962, 1961, 1960, 1958, 1957, 1956, 1955, 1954, 1952, 1951, 1950, 1949, 1948, 1947, 1946, 1945, 1944, 1942, 1940, 1939, 1938, 1937, 1936, 1935, 1934, 1933, 1932, 1931, 1930, 1929, 1928, 1927, 1926, 1925, 1924, 1923, 1921, 1920
1131 FIELDGATE AVE	2020, 2017, 2010, 2006, 2005, 2004, 2003, 2001, 2000, 1999, 1996, 1995, 1992, 1991, 1990, 1986, 1985, 1981, 1980, 1976, 1975, 1972, 1971, 1970, 1969, 1967, 1966, 1965, 1964, 1963, 1962, 1961, 1960, 1958, 1957, 1956, 1955, 1954, 1952, 1951, 1950, 1949, 1948, 1947, 1946, 1945, 1944, 1942, 1940, 1939, 1938, 1937, 1936, 1935, 1934, 1933, 1932, 1931, 1930, 1929, 1928, 1927, 1926, 1925, 1924, 1923, 1921, 1920
1131 FIELDGATE AVE	2020, 2017, 2014, 2006, 2005, 2004, 2003, 2001, 2000, 1999, 1996, 1995, 1992, 1991, 1990, 1986, 1985, 1981, 1980, 1976, 1975, 1972, 1971, 1970, 1969, 1967, 1966, 1965, 1964, 1963, 1962, 1961, 1960, 1958, 1957, 1956, 1955, 1954, 1952, 1951, 1950, 1949, 1948, 1947, 1946, 1945, 1944, 1942, 1940, 1939, 1938, 1937, 1936, 1935, 1934, 1933, 1932, 1931, 1930, 1929, 1928, 1927, 1926, 1925, 1924, 1923, 1921, 1920
1131 FIELDGATE AVE	2020, 2017, 2014, 2010, 2006, 2004, 2003, 2001, 2000, 1999, 1996, 1995, 1992, 1991, 1990, 1986, 1985, 1981, 1980, 1976, 1975, 1972, 1971, 1970, 1969, 1967, 1966, 1965, 1964, 1963, 1962, 1961, 1960, 1958, 1957, 1956, 1955, 1954, 1952, 1951, 1950, 1949, 1948, 1947, 1946, 1945, 1944, 1942, 1940, 1939, 1938, 1937, 1936, 1935, 1934, 1933, 1932, 1931, 1930, 1929, 1928, 1927, 1926, 1925, 1924, 1923, 1921, 1920
1131 FIELDGATE AVE	2020, 2017, 2014, 2010, 2006, 2005, 2004, 2003, 2001, 1999, 1996, 1995, 1992, 1991, 1990, 1986, 1985, 1981, 1980, 1976, 1975, 1972, 1971, 1970, 1969, 1967, 1966, 1965, 1964, 1963, 1962, 1961, 1960, 1958, 1957, 1956, 1955, 1954, 1952, 1951, 1950, 1949, 1948, 1947, 1946, 1945, 1944, 1942, 1940, 1939, 1938, 1937, 1936, 1935, 1934, 1933, 1932, 1931, 1930, 1929, 1928, 1927, 1926, 1925, 1924, 1923, 1921, 1920
1131 S CHARLEMONT AVE	2020, 2017, 2014, 2010, 2006, 2005, 2004, 2003, 2001, 2000, 1999, 1996, 1995, 1991, 1990, 1986, 1985, 1981, 1980, 1976, 1975, 1972, 1971, 1970, 1969, 1967, 1966, 1965, 1964, 1963, 1962, 1961, 1960, 1958, 1957, 1956, 1955, 1954, 1952, 1951, 1950, 1949, 1948, 1947, 1946, 1945, 1944, 1942, 1940, 1939, 1938, 1937, 1936, 1935, 1934, 1933, 1932, 1931, 1930, 1929, 1928, 1927, 1926, 1925, 1924, 1923, 1921, 1920
1131 S STIMSON AVE	2020, 2017, 2014, 2010, 2006, 2005, 2004, 2003, 2001, 1999, 1996, 1995, 1992, 1991, 1990, 1986, 1985, 1981, 1980, 1976, 1975, 1972, 1971, 1970, 1969, 1967, 1966, 1965, 1964, 1963, 1962, 1961, 1960, 1958, 1957, 1956, 1955, 1954, 1952, 1951, 1950, 1949, 1948, 1947, 1946, 1945, 1944, 1942, 1940, 1939, 1938, 1937, 1936, 1935, 1934, 1933, 1932, 1931, 1930, 1929, 1928, 1927, 1926, 1925, 1924, 1923, 1921, 1920
1131 STIMSON AVE	2020, 2017, 2014, 2010, 2006, 2005, 2004, 2001, 2000, 1999, 1996, 1995, 1992, 1991, 1990, 1986, 1985, 1981, 1980, 1976, 1975, 1972, 1971, 1970, 1969, 1967, 1966, 1965, 1964, 1963, 1962, 1961, 1960, 1958, 1957, 1956, 1955, 1954, 1952, 1951, 1950, 1949, 1948, 1947, 1946, 1945, 1944, 1942, 1940, 1939, 1938, 1937, 1936, 1935, 1934, 1933, 1932, 1931, 1930, 1929, 1928, 1927, 1926, 1925, 1924, 1923, 1921, 1920
1132 CHARLEMONT AVE	2020, 2017, 2014, 2010, 2006, 2005, 2004, 2003, 2001, 1999, 1996, 1995, 1992, 1991, 1990, 1986, 1985, 1981, 1980, 1976, 1975, 1972, 1971, 1970, 1969, 1967, 1966, 1965, 1964, 1963, 1962, 1961, 1960, 1958, 1957, 1956, 1955, 1954, 1952, 1951, 1950, 1949, 1948, 1947, 1946, 1945, 1944, 1942, 1940, 1939, 1938, 1937, 1936, 1935, 1934, 1933, 1932, 1931, 1930, 1929, 1928, 1927, 1926, 1925, 1924, 1923, 1921, 1920

FINDINGS

Address Researched	Address Not Identified in Research Source
1132 CHARLEMONT AVE	2020, 2017, 2014, 2010, 2006, 2005, 2004, 2003, 2001, 2000, 1999, 1996, 1992, 1991, 1990, 1986, 1985, 1981, 1980, 1976, 1975, 1972, 1971, 1970, 1969, 1967, 1966, 1965, 1964, 1963, 1962, 1961, 1960, 1958, 1957, 1956, 1955, 1954, 1952, 1951, 1950, 1949, 1948, 1947, 1946, 1945, 1944, 1942, 1940, 1939, 1938, 1937, 1936, 1935, 1934, 1933, 1932, 1931, 1930, 1929, 1928, 1927, 1926, 1925, 1924, 1923, 1921, 1920
1132 CHARLEMONT AVE	2020, 2017, 2014, 2010, 2006, 2005, 2004, 2003, 2001, 2000, 1999, 1996, 1995, 1992, 1991, 1990, 1986, 1985, 1981, 1980, 1976, 1975, 1972, 1970, 1969, 1967, 1966, 1965, 1964, 1963, 1962, 1961, 1960, 1958, 1957, 1956, 1955, 1954, 1952, 1951, 1950, 1949, 1948, 1947, 1946, 1945, 1944, 1942, 1940, 1939, 1938, 1937, 1936, 1935, 1934, 1933, 1932, 1931, 1930, 1929, 1928, 1927, 1926, 1925, 1924, 1923, 1921, 1920
1132 CHARLEMONT AVE	2020, 2017, 2014, 2010, 2006, 2004, 2003, 2001, 2000, 1999, 1996, 1995, 1992, 1991, 1990, 1986, 1985, 1981, 1980, 1976, 1975, 1972, 1971, 1970, 1969, 1967, 1966, 1965, 1964, 1963, 1962, 1961, 1960, 1958, 1957, 1956, 1955, 1954, 1952, 1951, 1950, 1949, 1948, 1947, 1946, 1945, 1944, 1942, 1940, 1939, 1938, 1937, 1936, 1935, 1934, 1933, 1932, 1931, 1930, 1929, 1928, 1927, 1926, 1925, 1924, 1923, 1921, 1920
1132 CHARLEMONT AVE	2020, 2017, 2014, 2006, 2005, 2004, 2003, 2001, 2000, 1999, 1996, 1995, 1992, 1991, 1990, 1986, 1985, 1981, 1980, 1976, 1975, 1972, 1971, 1970, 1969, 1967, 1966, 1965, 1964, 1963, 1962, 1961, 1960, 1958, 1957, 1956, 1955, 1954, 1952, 1951, 1950, 1949, 1948, 1947, 1946, 1945, 1944, 1942, 1940, 1939, 1938, 1937, 1936, 1935, 1934, 1933, 1932, 1931, 1930, 1929, 1928, 1927, 1926, 1925, 1924, 1923, 1921, 1920
1132 CHARLEMONT AVE	2020, 2017, 2010, 2006, 2005, 2004, 2003, 2001, 2000, 1999, 1996, 1995, 1992, 1991, 1990, 1986, 1985, 1981, 1980, 1976, 1975, 1972, 1971, 1970, 1969, 1967, 1966, 1965, 1964, 1963, 1962, 1961, 1960, 1958, 1957, 1956, 1955, 1954, 1952, 1951, 1950, 1949, 1948, 1947, 1946, 1945, 1944, 1942, 1940, 1939, 1938, 1937, 1936, 1935, 1934, 1933, 1932, 1931, 1930, 1929, 1928, 1927, 1926, 1925, 1924, 1923, 1921, 1920
1132 CHARLEMONT AVE	2017, 2014, 2010, 2006, 2005, 2004, 2003, 2001, 2000, 1999, 1996, 1995, 1992, 1991, 1990, 1986, 1985, 1981, 1980, 1976, 1975, 1972, 1971, 1970, 1969, 1967, 1966, 1965, 1964, 1963, 1962, 1961, 1960, 1958, 1957, 1956, 1955, 1954, 1952, 1951, 1950, 1949, 1948, 1947, 1946, 1945, 1944, 1942, 1940, 1939, 1938, 1937, 1936, 1935, 1934, 1933, 1932, 1931, 1930, 1929, 1928, 1927, 1926, 1925, 1924, 1923, 1921, 1920
1132 FIELDGATE AVE	2017, 2014, 2010, 2006, 2005, 2004, 2003, 2001, 2000, 1999, 1996, 1995, 1992, 1991, 1990, 1986, 1985, 1981, 1980, 1976, 1975, 1972, 1971, 1970, 1969, 1967, 1966, 1965, 1964, 1963, 1962, 1961, 1960, 1958, 1957, 1956, 1955, 1954, 1952, 1951, 1950, 1949, 1948, 1947, 1946, 1945, 1944, 1942, 1940, 1939, 1938, 1937, 1936, 1935, 1934, 1933, 1932, 1931, 1930, 1929, 1928, 1927, 1926, 1925, 1924, 1923, 1921, 1920
1132 FIELDGATE AVE	2020, 2017, 2010, 2006, 2005, 2004, 2003, 2001, 2000, 1999, 1996, 1995, 1992, 1991, 1990, 1986, 1985, 1981, 1980, 1976, 1975, 1972, 1971, 1970, 1969, 1967, 1966, 1965, 1964, 1963, 1962, 1961, 1960, 1958, 1957, 1956, 1955, 1954, 1952, 1951, 1950, 1949, 1948, 1947, 1946, 1945, 1944, 1942, 1940, 1939, 1938, 1937, 1936, 1935, 1934, 1933, 1932, 1931, 1930, 1929, 1928, 1927, 1926, 1925, 1924, 1923, 1921, 1920
1132 FIELDGATE AVE	2020, 2017, 2014, 2010, 2006, 2004, 2003, 2001, 2000, 1999, 1996, 1995, 1992, 1991, 1990, 1986, 1985, 1981, 1980, 1976, 1975, 1972, 1971, 1970, 1969, 1967, 1966, 1965, 1964, 1963, 1962, 1961, 1960, 1958, 1957, 1956, 1955, 1954, 1952, 1951, 1950, 1949, 1948, 1947, 1946, 1945, 1944, 1942, 1940, 1939, 1938, 1937, 1936, 1935, 1934, 1933, 1932, 1931, 1930, 1929, 1928, 1927, 1926, 1925, 1924, 1923, 1921, 1920

FINDINGS

Address Researched	Address Not Identified in Research Source
1132 FIELDGATE AVE	2020, 2017, 2014, 2010, 2006, 2005, 2004, 2003, 2001, 2000, 1999, 1996, 1995, 1992, 1991, 1990, 1986, 1985, 1981, 1980, 1976, 1975, 1972, 1971, 1970, 1969, 1967, 1965, 1964, 1963, 1962, 1961, 1960, 1958, 1957, 1956, 1955, 1954, 1952, 1951, 1950, 1949, 1948, 1947, 1946, 1945, 1944, 1942, 1940, 1939, 1938, 1937, 1936, 1935, 1934, 1933, 1932, 1931, 1930, 1929, 1928, 1927, 1926, 1925, 1924, 1923, 1921, 1920
1132 FIELDGATE AVE	2020, 2017, 2014, 2010, 2006, 2005, 2004, 2003, 2001, 2000, 1999, 1996, 1992, 1991, 1990, 1986, 1985, 1981, 1980, 1976, 1975, 1972, 1971, 1970, 1969, 1967, 1966, 1965, 1964, 1963, 1962, 1961, 1960, 1958, 1957, 1956, 1955, 1954, 1952, 1951, 1950, 1949, 1948, 1947, 1946, 1945, 1944, 1942, 1940, 1939, 1938, 1937, 1936, 1935, 1934, 1933, 1932, 1931, 1930, 1929, 1928, 1927, 1926, 1925, 1924, 1923, 1921, 1920
1132 FIELDGATE AVE	2020, 2017, 2014, 2010, 2006, 2005, 2004, 2003, 2001, 1999, 1996, 1995, 1992, 1991, 1990, 1986, 1985, 1981, 1980, 1976, 1975, 1972, 1971, 1970, 1969, 1967, 1966, 1965, 1964, 1963, 1962, 1961, 1960, 1958, 1957, 1956, 1955, 1954, 1952, 1951, 1950, 1949, 1948, 1947, 1946, 1945, 1944, 1942, 1940, 1939, 1938, 1937, 1936, 1935, 1934, 1933, 1932, 1931, 1930, 1929, 1928, 1927, 1926, 1925, 1924, 1923, 1921, 1920
1132 S FIELDGATE AVE	2020, 2017, 2014, 2010, 2006, 2005, 2004, 2003, 2001, 2000, 1999, 1996, 1995, 1991, 1990, 1986, 1985, 1981, 1980, 1976, 1975, 1972, 1971, 1970, 1969, 1967, 1966, 1965, 1964, 1963, 1962, 1961, 1960, 1958, 1957, 1956, 1955, 1954, 1952, 1951, 1950, 1949, 1948, 1947, 1946, 1945, 1944, 1942, 1940, 1939, 1938, 1937, 1936, 1935, 1934, 1933, 1932, 1931, 1930, 1929, 1928, 1927, 1926, 1925, 1924, 1923, 1921, 1920
1133 BARFORD AVE	2020, 2017, 2014, 2010, 2006, 2005, 2004, 2003, 2001, 2000, 1999, 1996, 1995, 1992, 1991, 1990, 1986, 1985, 1981, 1980, 1976, 1975, 1972, 1971, 1970, 1969, 1967, 1966, 1965, 1964, 1963, 1962, 1961, 1960, 1958, 1957, 1956, 1955, 1954, 1952, 1951, 1950, 1949, 1948, 1947, 1946, 1945, 1944, 1942, 1940, 1939, 1938, 1937, 1936, 1935, 1934, 1933, 1932, 1931, 1930, 1929, 1928, 1927, 1926, 1925, 1924, 1923, 1921, 1920
1133 BARFORD AVE	2020, 2017, 2014, 2010, 2006, 2005, 2004, 2003, 2001, 2000, 1999, 1996, 1992, 1991, 1990, 1986, 1985, 1981, 1980, 1976, 1975, 1972, 1971, 1970, 1969, 1967, 1966, 1965, 1964, 1963, 1962, 1961, 1960, 1958, 1957, 1956, 1955, 1954, 1952, 1951, 1950, 1949, 1948, 1947, 1946, 1945, 1944, 1942, 1940, 1939, 1938, 1937, 1936, 1935, 1934, 1933, 1932, 1931, 1930, 1929, 1928, 1927, 1926, 1925, 1924, 1923, 1921, 1920
1133 BARFORD AVE	2020, 2017, 2014, 2010, 2006, 2004, 2003, 2001, 2000, 1999, 1996, 1995, 1992, 1991, 1990, 1986, 1985, 1981, 1980, 1976, 1975, 1972, 1971, 1970, 1969, 1967, 1966, 1965, 1964, 1963, 1962, 1961, 1960, 1958, 1957, 1956, 1955, 1954, 1952, 1951, 1950, 1949, 1948, 1947, 1946, 1945, 1944, 1942, 1940, 1939, 1938, 1937, 1936, 1935, 1934, 1933, 1932, 1931, 1930, 1929, 1928, 1927, 1926, 1925, 1924, 1923, 1921, 1920
1133 BARFORD AVE	2020, 2017, 2014, 2006, 2005, 2004, 2003, 2001, 2000, 1999, 1996, 1995, 1992, 1991, 1990, 1986, 1985, 1981, 1980, 1976, 1975, 1972, 1971, 1970, 1969, 1967, 1966, 1965, 1964, 1963, 1962, 1961, 1960, 1958, 1957, 1956, 1955, 1954, 1952, 1951, 1950, 1949, 1948, 1947, 1946, 1945, 1944, 1942, 1940, 1939, 1938, 1937, 1936, 1935, 1934, 1933, 1932, 1931, 1930, 1929, 1928, 1927, 1926, 1925, 1924, 1923, 1921, 1920
1133 BARFORD AVE	2020, 2017, 2010, 2006, 2005, 2004, 2003, 2001, 2000, 1999, 1996, 1995, 1992, 1991, 1990, 1986, 1985, 1981, 1980, 1976, 1975, 1972, 1971, 1970, 1969, 1967, 1966, 1965, 1964, 1963, 1962, 1961, 1960, 1958, 1957, 1956, 1955, 1954, 1952, 1951, 1950, 1949, 1948, 1947, 1946, 1945, 1944, 1942, 1940, 1939, 1938, 1937, 1936, 1935, 1934, 1933, 1932, 1931, 1930, 1929, 1928, 1927, 1926, 1925, 1924, 1923, 1921, 1920

FINDINGS

Address Researched	Address Not Identified in Research Source
1133 BARFORD AVE	2017, 2014, 2010, 2006, 2005, 2004, 2003, 2001, 2000, 1999, 1996, 1995, 1992, 1991, 1990, 1986, 1985, 1981, 1980, 1976, 1975, 1972, 1971, 1970, 1969, 1967, 1966, 1965, 1964, 1963, 1962, 1961, 1960, 1958, 1957, 1956, 1955, 1954, 1952, 1951, 1950, 1949, 1948, 1947, 1946, 1945, 1944, 1942, 1940, 1939, 1938, 1937, 1936, 1935, 1934, 1933, 1932, 1931, 1930, 1929, 1928, 1927, 1926, 1925, 1924, 1923, 1921, 1920
1133 HINNEN AVE	2017, 2014, 2010, 2006, 2005, 2004, 2003, 2001, 2000, 1999, 1996, 1995, 1992, 1991, 1990, 1986, 1985, 1981, 1980, 1976, 1975, 1972, 1971, 1970, 1969, 1967, 1966, 1965, 1964, 1963, 1962, 1961, 1960, 1958, 1957, 1956, 1955, 1954, 1952, 1951, 1950, 1949, 1948, 1947, 1946, 1945, 1944, 1942, 1940, 1939, 1938, 1937, 1936, 1935, 1934, 1933, 1932, 1931, 1930, 1929, 1928, 1927, 1926, 1925, 1924, 1923, 1921, 1920
1133 HINNEN AVE	2020, 2017, 2010, 2006, 2005, 2004, 2003, 2001, 2000, 1999, 1996, 1995, 1992, 1991, 1990, 1986, 1985, 1981, 1980, 1976, 1975, 1972, 1971, 1970, 1969, 1967, 1966, 1965, 1964, 1963, 1962, 1961, 1960, 1958, 1957, 1956, 1955, 1954, 1952, 1951, 1950, 1949, 1948, 1947, 1946, 1945, 1944, 1942, 1940, 1939, 1938, 1937, 1936, 1935, 1934, 1933, 1932, 1931, 1930, 1929, 1928, 1927, 1926, 1925, 1924, 1923, 1921, 1920
1133 HINNEN AVE	2020, 2017, 2014, 2006, 2005, 2004, 2003, 2001, 2000, 1999, 1996, 1995, 1992, 1991, 1990, 1986, 1985, 1981, 1980, 1976, 1975, 1972, 1971, 1970, 1969, 1967, 1966, 1965, 1964, 1963, 1962, 1961, 1960, 1958, 1957, 1956, 1955, 1954, 1952, 1951, 1950, 1949, 1948, 1947, 1946, 1945, 1944, 1942, 1940, 1939, 1938, 1937, 1936, 1935, 1934, 1933, 1932, 1931, 1930, 1929, 1928, 1927, 1926, 1925, 1924, 1923, 1921, 1920
1133 HINNEN AVE	2020, 2017, 2014, 2010, 2006, 2004, 2003, 2001, 2000, 1999, 1996, 1995, 1992, 1991, 1990, 1986, 1985, 1981, 1980, 1976, 1975, 1972, 1971, 1970, 1969, 1967, 1966, 1965, 1964, 1963, 1962, 1961, 1960, 1958, 1957, 1956, 1955, 1954, 1952, 1951, 1950, 1949, 1948, 1947, 1946, 1945, 1944, 1942, 1940, 1939, 1938, 1937, 1936, 1935, 1934, 1933, 1932, 1931, 1930, 1929, 1928, 1927, 1926, 1925, 1924, 1923, 1921, 1920
1133 HINNEN AVE	2020, 2017, 2014, 2010, 2006, 2005, 2004, 2003, 2001, 1999, 1996, 1995, 1992, 1991, 1990, 1986, 1985, 1981, 1980, 1976, 1975, 1972, 1971, 1970, 1969, 1967, 1966, 1965, 1964, 1963, 1962, 1961, 1960, 1958, 1957, 1956, 1955, 1954, 1952, 1951, 1950, 1949, 1948, 1947, 1946, 1945, 1944, 1942, 1940, 1939, 1938, 1937, 1936, 1935, 1934, 1933, 1932, 1931, 1930, 1929, 1928, 1927, 1926, 1925, 1924, 1923, 1921, 1920
1133 HINNEN AVE	2020, 2017, 2014, 2010, 2006, 2005, 2004, 2001, 2000, 1999, 1996, 1995, 1992, 1991, 1990, 1986, 1985, 1981, 1980, 1976, 1975, 1972, 1971, 1970, 1969, 1967, 1966, 1965, 1964, 1963, 1962, 1961, 1960, 1958, 1957, 1956, 1955, 1954, 1952, 1951, 1950, 1949, 1948, 1947, 1946, 1945, 1944, 1942, 1940, 1939, 1938, 1937, 1936, 1935, 1934, 1933, 1932, 1931, 1930, 1929, 1928, 1927, 1926, 1925, 1924, 1923, 1921, 1920
1133 HINNEN AVE	2020, 2017, 2014, 2010, 2006, 2005, 2004, 2003, 2001, 2000, 1999, 1996, 1992, 1991, 1990, 1986, 1985, 1981, 1980, 1976, 1975, 1972, 1971, 1970, 1969, 1967, 1966, 1965, 1964, 1963, 1962, 1961, 1960, 1958, 1957, 1956, 1955, 1954, 1952, 1951, 1950, 1949, 1948, 1947, 1946, 1945, 1944, 1942, 1940, 1939, 1938, 1937, 1936, 1935, 1934, 1933, 1932, 1931, 1930, 1929, 1928, 1927, 1926, 1925, 1924, 1923, 1921, 1920
1133 HINNEN AVE	2020, 2017, 2014, 2010, 2006, 2005, 2004, 2003, 2001, 2000, 1999, 1996, 1995, 1992, 1991, 1990, 1986, 1985, 1981, 1980, 1976, 1975, 1972, 1970, 1969, 1967, 1966, 1965, 1964, 1963, 1962, 1961, 1960, 1958, 1957, 1956, 1955, 1954, 1952, 1951, 1950, 1949, 1948, 1947, 1946, 1945, 1944, 1942, 1940, 1939, 1938, 1937, 1936, 1935, 1934, 1933, 1932, 1931, 1930, 1929, 1928, 1927, 1926, 1925, 1924, 1923, 1921, 1920

FINDINGS

Address Researched	Address Not Identified in Research Source
1133 HINNEN AVE	2020, 2017, 2014, 2010, 2006, 2005, 2004, 2003, 2001, 2000, 1999, 1996, 1995, 1992, 1991, 1990, 1986, 1985, 1981, 1980, 1976, 1975, 1972, 1971, 1970, 1969, 1967, 1965, 1964, 1963, 1962, 1961, 1960, 1958, 1957, 1956, 1955, 1954, 1952, 1951, 1950, 1949, 1948, 1947, 1946, 1945, 1944, 1942, 1940, 1939, 1938, 1937, 1936, 1935, 1934, 1933, 1932, 1931, 1930, 1929, 1928, 1927, 1926, 1925, 1924, 1923, 1921, 1920
1137 CHARLEMONT AVE	2020, 2017, 2014, 2010, 2006, 2005, 2004, 2003, 2001, 2000, 1999, 1996, 1995, 1992, 1991, 1990, 1986, 1985, 1981, 1980, 1976, 1975, 1972, 1970, 1969, 1967, 1966, 1965, 1964, 1963, 1962, 1961, 1960, 1958, 1957, 1956, 1955, 1954, 1952, 1951, 1950, 1949, 1948, 1947, 1946, 1945, 1944, 1942, 1940, 1939, 1938, 1937, 1936, 1935, 1934, 1933, 1932, 1931, 1930, 1929, 1928, 1927, 1926, 1925, 1924, 1923, 1921, 1920
1137 CHARLEMONT AVE	2020, 2017, 2014, 2010, 2006, 2005, 2004, 2003, 2001, 2000, 1999, 1996, 1992, 1991, 1990, 1986, 1985, 1981, 1980, 1976, 1975, 1972, 1971, 1970, 1969, 1967, 1966, 1965, 1964, 1963, 1962, 1961, 1960, 1958, 1957, 1956, 1955, 1954, 1952, 1951, 1950, 1949, 1948, 1947, 1946, 1945, 1944, 1942, 1940, 1939, 1938, 1937, 1936, 1935, 1934, 1933, 1932, 1931, 1930, 1929, 1928, 1927, 1926, 1925, 1924, 1923, 1921, 1920
1137 CHARLEMONT AVE	2020, 2017, 2014, 2010, 2006, 2005, 2004, 2003, 2001, 1999, 1996, 1995, 1992, 1991, 1990, 1986, 1985, 1981, 1980, 1976, 1975, 1972, 1971, 1970, 1969, 1967, 1966, 1965, 1964, 1963, 1962, 1961, 1960, 1958, 1957, 1956, 1955, 1954, 1952, 1951, 1950, 1949, 1948, 1947, 1946, 1945, 1944, 1942, 1940, 1939, 1938, 1937, 1936, 1935, 1934, 1933, 1932, 1931, 1930, 1929, 1928, 1927, 1926, 1925, 1924, 1923, 1921, 1920
1137 CHARLEMONT AVE	2020, 2017, 2014, 2010, 2006, 2004, 2003, 2001, 2000, 1999, 1996, 1995, 1992, 1991, 1990, 1986, 1985, 1981, 1980, 1976, 1975, 1972, 1971, 1970, 1969, 1967, 1966, 1965, 1964, 1963, 1962, 1961, 1960, 1958, 1957, 1956, 1955, 1954, 1952, 1951, 1950, 1949, 1948, 1947, 1946, 1945, 1944, 1942, 1940, 1939, 1938, 1937, 1936, 1935, 1934, 1933, 1932, 1931, 1930, 1929, 1928, 1927, 1926, 1925, 1924, 1923, 1921, 1920
1137 CHARLEMONT AVE	2020, 2017, 2014, 2006, 2005, 2004, 2003, 2001, 2000, 1999, 1996, 1995, 1992, 1991, 1990, 1986, 1985, 1981, 1980, 1976, 1975, 1972, 1971, 1970, 1969, 1967, 1966, 1965, 1964, 1963, 1962, 1961, 1960, 1958, 1957, 1956, 1955, 1954, 1952, 1951, 1950, 1949, 1948, 1947, 1946, 1945, 1944, 1942, 1940, 1939, 1938, 1937, 1936, 1935, 1934, 1933, 1932, 1931, 1930, 1929, 1928, 1927, 1926, 1925, 1924, 1923, 1921, 1920
1137 CHARLEMONT AVE	2020, 2017, 2010, 2006, 2005, 2004, 2003, 2001, 2000, 1999, 1996, 1995, 1992, 1991, 1990, 1986, 1985, 1981, 1980, 1976, 1975, 1972, 1971, 1970, 1969, 1967, 1966, 1965, 1964, 1963, 1962, 1961, 1960, 1958, 1957, 1956, 1955, 1954, 1952, 1951, 1950, 1949, 1948, 1947, 1946, 1945, 1944, 1942, 1940, 1939, 1938, 1937, 1936, 1935, 1934, 1933, 1932, 1931, 1930, 1929, 1928, 1927, 1926, 1925, 1924, 1923, 1921, 1920
1137 CHARLEMONT AVE	2017, 2014, 2010, 2006, 2005, 2004, 2003, 2001, 2000, 1999, 1996, 1995, 1992, 1991, 1990, 1986, 1985, 1981, 1980, 1976, 1975, 1972, 1971, 1970, 1969, 1967, 1966, 1965, 1964, 1963, 1962, 1961, 1960, 1958, 1957, 1956, 1955, 1954, 1952, 1951, 1950, 1949, 1948, 1947, 1946, 1945, 1944, 1942, 1940, 1939, 1938, 1937, 1936, 1935, 1934, 1933, 1932, 1931, 1930, 1929, 1928, 1927, 1926, 1925, 1924, 1923, 1921, 1920
1137 HINNEN AVE	2017, 2014, 2010, 2006, 2005, 2004, 2003, 2001, 2000, 1999, 1996, 1995, 1992, 1991, 1990, 1986, 1985, 1981, 1980, 1976, 1975, 1972, 1971, 1970, 1969, 1967, 1966, 1965, 1964, 1963, 1962, 1961, 1960, 1958, 1957, 1956, 1955, 1954, 1952, 1951, 1950, 1949, 1948, 1947, 1946, 1945, 1944, 1942, 1940, 1939, 1938, 1937, 1936, 1935, 1934, 1933, 1932, 1931, 1930, 1929, 1928, 1927, 1926, 1925, 1924, 1923, 1921, 1920

FINDINGS

Address Researched	Address Not Identified in Research Source
1137 HINNEN AVE	2020, 2017, 2010, 2006, 2005, 2004, 2003, 2001, 2000, 1999, 1996, 1995, 1992, 1991, 1990, 1986, 1985, 1981, 1980, 1976, 1975, 1972, 1971, 1970, 1969, 1967, 1966, 1965, 1964, 1963, 1962, 1961, 1960, 1958, 1957, 1956, 1955, 1954, 1952, 1951, 1950, 1949, 1948, 1947, 1946, 1945, 1944, 1942, 1940, 1939, 1938, 1937, 1936, 1935, 1934, 1933, 1932, 1931, 1930, 1929, 1928, 1927, 1926, 1925, 1924, 1923, 1921, 1920
1137 HINNEN AVE	2020, 2017, 2014, 2006, 2005, 2004, 2003, 2001, 2000, 1999, 1996, 1995, 1992, 1991, 1990, 1986, 1985, 1981, 1980, 1976, 1975, 1972, 1971, 1970, 1969, 1967, 1966, 1965, 1964, 1963, 1962, 1961, 1960, 1958, 1957, 1956, 1955, 1954, 1952, 1951, 1950, 1949, 1948, 1947, 1946, 1945, 1944, 1942, 1940, 1939, 1938, 1937, 1936, 1935, 1934, 1933, 1932, 1931, 1930, 1929, 1928, 1927, 1926, 1925, 1924, 1923, 1921, 1920
1137 HINNEN AVE	2020, 2017, 2014, 2010, 2006, 2005, 2004, 2001, 2000, 1999, 1996, 1995, 1992, 1991, 1990, 1986, 1985, 1981, 1980, 1976, 1975, 1972, 1971, 1970, 1969, 1967, 1966, 1965, 1964, 1963, 1962, 1961, 1960, 1958, 1957, 1956, 1955, 1954, 1952, 1951, 1950, 1949, 1948, 1947, 1946, 1945, 1944, 1942, 1940, 1939, 1938, 1937, 1936, 1935, 1934, 1933, 1932, 1931, 1930, 1929, 1928, 1927, 1926, 1925, 1924, 1923, 1921, 1920
1137 HINNEN AVE	2020, 2017, 2014, 2010, 2006, 2005, 2004, 2003, 2001, 1999, 1996, 1995, 1992, 1991, 1990, 1986, 1985, 1981, 1980, 1976, 1975, 1972, 1971, 1970, 1969, 1967, 1966, 1965, 1964, 1963, 1962, 1961, 1960, 1958, 1957, 1956, 1955, 1954, 1952, 1951, 1950, 1949, 1948, 1947, 1946, 1945, 1944, 1942, 1940, 1939, 1938, 1937, 1936, 1935, 1934, 1933, 1932, 1931, 1930, 1929, 1928, 1927, 1926, 1925, 1924, 1923, 1921, 1920
1137 HINNEN AVE	2020, 2017, 2014, 2010, 2006, 2005, 2004, 2003, 2001, 2000, 1999, 1996, 1992, 1991, 1990, 1986, 1985, 1981, 1980, 1976, 1975, 1972, 1971, 1970, 1969, 1967, 1966, 1965, 1964, 1963, 1962, 1961, 1960, 1958, 1957, 1956, 1955, 1954, 1952, 1951, 1950, 1949, 1948, 1947, 1946, 1945, 1944, 1942, 1940, 1939, 1938, 1937, 1936, 1935, 1934, 1933, 1932, 1931, 1930, 1929, 1928, 1927, 1926, 1925, 1924, 1923, 1921, 1920
1137 HINNEN AVE	2020, 2017, 2014, 2010, 2006, 2005, 2004, 2003, 2001, 2000, 1999, 1996, 1995, 1992, 1991, 1990, 1986, 1985, 1981, 1980, 1976, 1975, 1972, 1971, 1970, 1969, 1967, 1966, 1965, 1964, 1963, 1962, 1961, 1960, 1958, 1957, 1956, 1955, 1954, 1952, 1951, 1950, 1949, 1948, 1947, 1946, 1945, 1944, 1942, 1940, 1939, 1938, 1937, 1936, 1935, 1934, 1933, 1932, 1931, 1930, 1929, 1928, 1927, 1926, 1925, 1924, 1923, 1921, 1920
1137 S CHARLEMONT AVE	2020, 2017, 2014, 2010, 2006, 2005, 2004, 2003, 2001, 2000, 1999, 1996, 1995, 1991, 1990, 1986, 1985, 1981, 1980, 1976, 1975, 1972, 1971, 1970, 1969, 1967, 1966, 1965, 1964, 1963, 1962, 1961, 1960, 1958, 1957, 1956, 1955, 1954, 1952, 1951, 1950, 1949, 1948, 1947, 1946, 1945, 1944, 1942, 1940, 1939, 1938, 1937, 1936, 1935, 1934, 1933, 1932, 1931, 1930, 1929, 1928, 1927, 1926, 1925, 1924, 1923, 1921, 1920
1137 S HINNEN AVE	2020, 2017, 2014, 2010, 2006, 2005, 2004, 2003, 2001, 2000, 1999, 1996, 1995, 1991, 1990, 1986, 1985, 1981, 1980, 1976, 1975, 1972, 1971, 1970, 1969, 1967, 1966, 1965, 1964, 1963, 1962, 1961, 1960, 1958, 1957, 1956, 1955, 1954, 1952, 1951, 1950, 1949, 1948, 1947, 1946, 1945, 1944, 1942, 1940, 1939, 1938, 1937, 1936, 1935, 1934, 1933, 1932, 1931, 1930, 1929, 1928, 1927, 1926, 1925, 1924, 1923, 1921, 1920
1137 S STIMSON AVE	2020, 2017, 2014, 2010, 2006, 2005, 2004, 2003, 2001, 1999, 1996, 1995, 1992, 1991, 1990, 1986, 1985, 1981, 1980, 1976, 1975, 1972, 1971, 1970, 1969, 1967, 1966, 1965, 1964, 1963, 1962, 1961, 1960, 1958, 1957, 1956, 1955, 1954, 1952, 1951, 1950, 1949, 1948, 1947, 1946, 1945, 1944, 1942, 1940, 1939, 1938, 1937, 1936, 1935, 1934, 1933, 1932, 1931, 1930, 1929, 1928, 1927, 1926, 1925, 1924, 1923, 1921, 1920

FINDINGS

Address Researched	Address Not Identified in Research Source
1137 STIMSON AVE	2020, 2017, 2014, 2010, 2006, 2005, 2004, 2003, 2001, 2000, 1999, 1996, 1992, 1991, 1990, 1986, 1985, 1981, 1980, 1976, 1975, 1972, 1971, 1970, 1969, 1967, 1966, 1965, 1964, 1963, 1962, 1961, 1960, 1958, 1957, 1956, 1955, 1954, 1952, 1951, 1950, 1949, 1948, 1947, 1946, 1945, 1944, 1942, 1940, 1939, 1938, 1937, 1936, 1935, 1934, 1933, 1932, 1931, 1930, 1929, 1928, 1927, 1926, 1925, 1924, 1923, 1921, 1920
1137 STIMSON AVE	2020, 2017, 2014, 2010, 2006, 2005, 2004, 2001, 2000, 1999, 1996, 1995, 1992, 1991, 1990, 1986, 1985, 1981, 1980, 1976, 1975, 1972, 1971, 1970, 1969, 1967, 1966, 1965, 1964, 1963, 1962, 1961, 1960, 1958, 1957, 1956, 1955, 1954, 1952, 1951, 1950, 1949, 1948, 1947, 1946, 1945, 1944, 1942, 1940, 1939, 1938, 1937, 1936, 1935, 1934, 1933, 1932, 1931, 1930, 1929, 1928, 1927, 1926, 1925, 1924, 1923, 1921, 1920
1138 CHARLEMONT AVE	2020, 2017, 2014, 2010, 2006, 2005, 2004, 2003, 2001, 1999, 1996, 1995, 1992, 1991, 1990, 1986, 1985, 1981, 1980, 1976, 1975, 1972, 1971, 1970, 1969, 1967, 1966, 1965, 1964, 1963, 1962, 1961, 1960, 1958, 1957, 1956, 1955, 1954, 1952, 1951, 1950, 1949, 1948, 1947, 1946, 1945, 1944, 1942, 1940, 1939, 1938, 1937, 1936, 1935, 1934, 1933, 1932, 1931, 1930, 1929, 1928, 1927, 1926, 1925, 1924, 1923, 1921, 1920
1138 CHARLEMONT AVE	2020, 2017, 2014, 2010, 2006, 2005, 2004, 2003, 2001, 2000, 1999, 1996, 1995, 1992, 1991, 1990, 1986, 1985, 1981, 1980, 1976, 1975, 1972, 1970, 1969, 1967, 1966, 1965, 1964, 1963, 1962, 1961, 1960, 1958, 1957, 1956, 1955, 1954, 1952, 1951, 1950, 1949, 1948, 1947, 1946, 1945, 1944, 1942, 1940, 1939, 1938, 1937, 1936, 1935, 1934, 1933, 1932, 1931, 1930, 1929, 1928, 1927, 1926, 1925, 1924, 1923, 1921, 1920
1138 CHARLEMONT AVE	2020, 2017, 2014, 2006, 2005, 2004, 2003, 2001, 2000, 1999, 1996, 1995, 1992, 1991, 1990, 1986, 1985, 1981, 1980, 1976, 1975, 1972, 1971, 1970, 1969, 1967, 1966, 1965, 1964, 1963, 1962, 1961, 1960, 1958, 1957, 1956, 1955, 1954, 1952, 1951, 1950, 1949, 1948, 1947, 1946, 1945, 1944, 1942, 1940, 1939, 1938, 1937, 1936, 1935, 1934, 1933, 1932, 1931, 1930, 1929, 1928, 1927, 1926, 1925, 1924, 1923, 1921, 1920
1138 CHARLEMONT AVE	2020, 2017, 2014, 2010, 2006, 2004, 2003, 2001, 2000, 1999, 1996, 1995, 1992, 1991, 1990, 1986, 1985, 1981, 1980, 1976, 1975, 1972, 1971, 1970, 1969, 1967, 1966, 1965, 1964, 1963, 1962, 1961, 1960, 1958, 1957, 1956, 1955, 1954, 1952, 1951, 1950, 1949, 1948, 1947, 1946, 1945, 1944, 1942, 1940, 1939, 1938, 1937, 1936, 1935, 1934, 1933, 1932, 1931, 1930, 1929, 1928, 1927, 1926, 1925, 1924, 1923, 1921, 1920
1138 CHARLEMONT AVE	2020, 2017, 2010, 2006, 2005, 2004, 2003, 2001, 2000, 1999, 1996, 1995, 1992, 1991, 1990, 1986, 1985, 1981, 1980, 1976, 1975, 1972, 1971, 1970, 1969, 1967, 1966, 1965, 1964, 1963, 1962, 1961, 1960, 1958, 1957, 1956, 1955, 1954, 1952, 1951, 1950, 1949, 1948, 1947, 1946, 1945, 1944, 1942, 1940, 1939, 1938, 1937, 1936, 1935, 1934, 1933, 1932, 1931, 1930, 1929, 1928, 1927, 1926, 1925, 1924, 1923, 1921, 1920
1138 CHARLEMONT AVE	2017, 2014, 2010, 2006, 2005, 2004, 2003, 2001, 2000, 1999, 1996, 1995, 1992, 1991, 1990, 1986, 1985, 1981, 1980, 1976, 1975, 1972, 1971, 1970, 1969, 1967, 1966, 1965, 1964, 1963, 1962, 1961, 1960, 1958, 1957, 1956, 1955, 1954, 1952, 1951, 1950, 1949, 1948, 1947, 1946, 1945, 1944, 1942, 1940, 1939, 1938, 1937, 1936, 1935, 1934, 1933, 1932, 1931, 1930, 1929, 1928, 1927, 1926, 1925, 1924, 1923, 1921, 1920
1138 FIELDGATE AVE	2017, 2014, 2010, 2006, 2005, 2004, 2003, 2001, 2000, 1999, 1996, 1995, 1992, 1991, 1990, 1986, 1985, 1981, 1980, 1976, 1975, 1972, 1971, 1970, 1969, 1967, 1966, 1965, 1964, 1963, 1962, 1961, 1960, 1958, 1957, 1956, 1955, 1954, 1952, 1951, 1950, 1949, 1948, 1947, 1946, 1945, 1944, 1942, 1940, 1939, 1938, 1937, 1936, 1935, 1934, 1933, 1932, 1931, 1930, 1929, 1928, 1927, 1926, 1925, 1924, 1923, 1921, 1920

FINDINGS

Address Researched	Address Not Identified in Research Source
1138 FIELDGATE AVE	2020, 2017, 2010, 2006, 2005, 2004, 2003, 2001, 2000, 1999, 1996, 1995, 1992, 1991, 1990, 1986, 1985, 1981, 1980, 1976, 1975, 1972, 1971, 1970, 1969, 1967, 1966, 1965, 1964, 1963, 1962, 1961, 1960, 1958, 1957, 1956, 1955, 1954, 1952, 1951, 1950, 1949, 1948, 1947, 1946, 1945, 1944, 1942, 1940, 1939, 1938, 1937, 1936, 1935, 1934, 1933, 1932, 1931, 1930, 1929, 1928, 1927, 1926, 1925, 1924, 1923, 1921, 1920
1138 FIELDGATE AVE	2020, 2017, 2014, 2010, 2006, 2004, 2003, 2001, 2000, 1999, 1996, 1995, 1992, 1991, 1990, 1986, 1985, 1981, 1980, 1976, 1975, 1972, 1971, 1970, 1969, 1967, 1966, 1965, 1964, 1963, 1962, 1961, 1960, 1958, 1957, 1956, 1955, 1954, 1952, 1951, 1950, 1949, 1948, 1947, 1946, 1945, 1944, 1942, 1940, 1939, 1938, 1937, 1936, 1935, 1934, 1933, 1932, 1931, 1930, 1929, 1928, 1927, 1926, 1925, 1924, 1923, 1921, 1920
1138 FIELDGATE AVE	2020, 2017, 2014, 2006, 2005, 2004, 2003, 2001, 2000, 1999, 1996, 1995, 1992, 1991, 1990, 1986, 1985, 1981, 1980, 1976, 1975, 1972, 1971, 1970, 1969, 1967, 1966, 1965, 1964, 1963, 1962, 1961, 1960, 1958, 1957, 1956, 1955, 1954, 1952, 1951, 1950, 1949, 1948, 1947, 1946, 1945, 1944, 1942, 1940, 1939, 1938, 1937, 1936, 1935, 1934, 1933, 1932, 1931, 1930, 1929, 1928, 1927, 1926, 1925, 1924, 1923, 1921, 1920
1138 FIELDGATE AVE	2020, 2017, 2014, 2010, 2006, 2005, 2004, 2003, 2001, 1999, 1996, 1995, 1992, 1991, 1990, 1986, 1985, 1981, 1980, 1976, 1975, 1972, 1971, 1970, 1969, 1967, 1966, 1965, 1964, 1963, 1962, 1961, 1960, 1958, 1957, 1956, 1955, 1954, 1952, 1951, 1950, 1949, 1948, 1947, 1946, 1945, 1944, 1942, 1940, 1939, 1938, 1937, 1936, 1935, 1934, 1933, 1932, 1931, 1930, 1929, 1928, 1927, 1926, 1925, 1924, 1923, 1921, 1920
1138 FIELDGATE AVE	2020, 2017, 2014, 2010, 2006, 2005, 2004, 2003, 2001, 2000, 1999, 1996, 1992, 1991, 1990, 1986, 1985, 1981, 1980, 1976, 1975, 1972, 1971, 1970, 1969, 1967, 1966, 1965, 1964, 1963, 1962, 1961, 1960, 1958, 1957, 1956, 1955, 1954, 1952, 1951, 1950, 1949, 1948, 1947, 1946, 1945, 1944, 1942, 1940, 1939, 1938, 1937, 1936, 1935, 1934, 1933, 1932, 1931, 1930, 1929, 1928, 1927, 1926, 1925, 1924, 1923, 1921, 1920
1138 GLENELDER AVE	2020, 2017, 2014, 2010, 2006, 2004, 2003, 2001, 2000, 1999, 1996, 1995, 1992, 1991, 1990, 1986, 1985, 1981, 1980, 1976, 1975, 1972, 1971, 1970, 1969, 1967, 1966, 1965, 1964, 1963, 1962, 1961, 1960, 1958, 1957, 1956, 1955, 1954, 1952, 1951, 1950, 1949, 1948, 1947, 1946, 1945, 1944, 1942, 1940, 1939, 1938, 1937, 1936, 1935, 1934, 1933, 1932, 1931, 1930, 1929, 1928, 1927, 1926, 1925, 1924, 1923, 1921, 1920
1138 GLENELDER AVE	2020, 2017, 2014, 2010, 2006, 2005, 2004, 2003, 2001, 1999, 1996, 1995, 1992, 1991, 1990, 1986, 1985, 1981, 1980, 1976, 1975, 1972, 1971, 1970, 1969, 1967, 1966, 1965, 1964, 1963, 1962, 1961, 1960, 1958, 1957, 1956, 1955, 1954, 1952, 1951, 1950, 1949, 1948, 1947, 1946, 1945, 1944, 1942, 1940, 1939, 1938, 1937, 1936, 1935, 1934, 1933, 1932, 1931, 1930, 1929, 1928, 1927, 1926, 1925, 1924, 1923, 1921, 1920
1138 GLENELDER AVE	2020, 2017, 2014, 2010, 2006, 2005, 2004, 2003, 2001, 2000, 1999, 1996, 1995, 1992, 1991, 1990, 1986, 1985, 1981, 1980, 1976, 1975, 1972, 1970, 1969, 1967, 1966, 1965, 1964, 1963, 1962, 1961, 1960, 1958, 1957, 1956, 1955, 1954, 1952, 1951, 1950, 1949, 1948, 1947, 1946, 1945, 1944, 1942, 1940, 1939, 1938, 1937, 1936, 1935, 1934, 1933, 1932, 1931, 1930, 1929, 1928, 1927, 1926, 1925, 1924, 1923, 1921, 1920
1138 GLENELDER AVE	2020, 2017, 2010, 2006, 2005, 2004, 2003, 2001, 2000, 1999, 1996, 1995, 1992, 1991, 1990, 1986, 1985, 1981, 1980, 1976, 1975, 1972, 1971, 1970, 1969, 1967, 1966, 1965, 1964, 1963, 1962, 1961, 1960, 1958, 1957, 1956, 1955, 1954, 1952, 1951, 1950, 1949, 1948, 1947, 1946, 1945, 1944, 1942, 1940, 1939, 1938, 1937, 1936, 1935, 1934, 1933, 1932, 1931, 1930, 1929, 1928, 1927, 1926, 1925, 1924, 1923, 1921, 1920

FINDINGS

Address Researched	Address Not Identified in Research Source
1138 GLENELDER AVE	2020, 2017, 2014, 2006, 2005, 2004, 2003, 2001, 2000, 1999, 1996, 1995, 1992, 1991, 1990, 1986, 1985, 1981, 1980, 1976, 1975, 1972, 1971, 1970, 1969, 1967, 1966, 1965, 1964, 1963, 1962, 1961, 1960, 1958, 1957, 1956, 1955, 1954, 1952, 1951, 1950, 1949, 1948, 1947, 1946, 1945, 1944, 1942, 1940, 1939, 1938, 1937, 1936, 1935, 1934, 1933, 1932, 1931, 1930, 1929, 1928, 1927, 1926, 1925, 1924, 1923, 1921, 1920
1138 GLENELDER AVE	2017, 2014, 2010, 2006, 2005, 2004, 2003, 2001, 2000, 1999, 1996, 1995, 1992, 1991, 1990, 1986, 1985, 1981, 1980, 1976, 1975, 1972, 1971, 1970, 1969, 1967, 1966, 1965, 1964, 1963, 1962, 1961, 1960, 1958, 1957, 1956, 1955, 1954, 1952, 1951, 1950, 1949, 1948, 1947, 1946, 1945, 1944, 1942, 1940, 1939, 1938, 1937, 1936, 1935, 1934, 1933, 1932, 1931, 1930, 1929, 1928, 1927, 1926, 1925, 1924, 1923, 1921, 1920
1138 S FIELDGATE AVE	2020, 2017, 2014, 2010, 2006, 2005, 2004, 2003, 2001, 2000, 1999, 1996, 1995, 1991, 1990, 1986, 1985, 1981, 1980, 1976, 1975, 1972, 1971, 1970, 1969, 1967, 1966, 1965, 1964, 1963, 1962, 1961, 1960, 1958, 1957, 1956, 1955, 1954, 1952, 1951, 1950, 1949, 1948, 1947, 1946, 1945, 1944, 1942, 1940, 1939, 1938, 1937, 1936, 1935, 1934, 1933, 1932, 1931, 1930, 1929, 1928, 1927, 1926, 1925, 1924, 1923, 1921, 1920
1139 BARFORD AVE	2020, 2017, 2014, 2010, 2006, 2005, 2004, 2003, 2001, 2000, 1999, 1996, 1995, 1992, 1991, 1990, 1986, 1985, 1981, 1980, 1976, 1975, 1972, 1970, 1969, 1967, 1966, 1965, 1964, 1963, 1962, 1961, 1960, 1958, 1957, 1956, 1955, 1954, 1952, 1951, 1950, 1949, 1948, 1947, 1946, 1945, 1944, 1942, 1940, 1939, 1938, 1937, 1936, 1935, 1934, 1933, 1932, 1931, 1930, 1929, 1928, 1927, 1926, 1925, 1924, 1923, 1921, 1920
1139 BARFORD AVE	2020, 2017, 2014, 2010, 2006, 2005, 2004, 2003, 2001, 1999, 1996, 1995, 1992, 1991, 1990, 1986, 1985, 1981, 1980, 1976, 1975, 1972, 1971, 1970, 1969, 1967, 1966, 1965, 1964, 1963, 1962, 1961, 1960, 1958, 1957, 1956, 1955, 1954, 1952, 1951, 1950, 1949, 1948, 1947, 1946, 1945, 1944, 1942, 1940, 1939, 1938, 1937, 1936, 1935, 1934, 1933, 1932, 1931, 1930, 1929, 1928, 1927, 1926, 1925, 1924, 1923, 1921, 1920
1139 BARFORD AVE	2017, 2014, 2010, 2006, 2005, 2004, 2003, 2001, 2000, 1999, 1996, 1995, 1992, 1991, 1990, 1986, 1985, 1981, 1980, 1976, 1975, 1972, 1971, 1970, 1969, 1967, 1966, 1965, 1964, 1963, 1962, 1961, 1960, 1958, 1957, 1956, 1955, 1954, 1952, 1951, 1950, 1949, 1948, 1947, 1946, 1945, 1944, 1942, 1940, 1939, 1938, 1937, 1936, 1935, 1934, 1933, 1932, 1931, 1930, 1929, 1928, 1927, 1926, 1925, 1924, 1923, 1921, 1920
1139 BARFORD AVE	2020, 2017, 2014, 2006, 2005, 2004, 2003, 2001, 2000, 1999, 1996, 1995, 1992, 1991, 1990, 1986, 1985, 1981, 1980, 1976, 1975, 1972, 1971, 1970, 1969, 1967, 1966, 1965, 1964, 1963, 1962, 1961, 1960, 1958, 1957, 1956, 1955, 1954, 1952, 1951, 1950, 1949, 1948, 1947, 1946, 1945, 1944, 1942, 1940, 1939, 1938, 1937, 1936, 1935, 1934, 1933, 1932, 1931, 1930, 1929, 1928, 1927, 1926, 1925, 1924, 1923, 1921, 1920
1139 BARFORD AVE	2020, 2017, 2010, 2006, 2005, 2004, 2003, 2001, 2000, 1999, 1996, 1995, 1992, 1991, 1990, 1986, 1985, 1981, 1980, 1976, 1975, 1972, 1971, 1970, 1969, 1967, 1966, 1965, 1964, 1963, 1962, 1961, 1960, 1958, 1957, 1956, 1955, 1954, 1952, 1951, 1950, 1949, 1948, 1947, 1946, 1945, 1944, 1942, 1940, 1939, 1938, 1937, 1936, 1935, 1934, 1933, 1932, 1931, 1930, 1929, 1928, 1927, 1926, 1925, 1924, 1923, 1921, 1920
1139 BARFORD AVE	2020, 2017, 2014, 2010, 2006, 2004, 2003, 2001, 2000, 1999, 1996, 1995, 1992, 1991, 1990, 1986, 1985, 1981, 1980, 1976, 1975, 1972, 1971, 1970, 1969, 1967, 1966, 1965, 1964, 1963, 1962, 1961, 1960, 1958, 1957, 1956, 1955, 1954, 1952, 1951, 1950, 1949, 1948, 1947, 1946, 1945, 1944, 1942, 1940, 1939, 1938, 1937, 1936, 1935, 1934, 1933, 1932, 1931, 1930, 1929, 1928, 1927, 1926, 1925, 1924, 1923, 1921, 1920

FINDINGS

Address Researched	Address Not Identified in Research Source
1143 BARFORD AVE	2020, 2017, 2014, 2010, 2006, 2004, 2003, 2001, 2000, 1999, 1996, 1995, 1992, 1991, 1990, 1986, 1985, 1981, 1980, 1976, 1975, 1972, 1971, 1970, 1969, 1967, 1966, 1965, 1964, 1963, 1962, 1961, 1960, 1958, 1957, 1956, 1955, 1954, 1952, 1951, 1950, 1949, 1948, 1947, 1946, 1945, 1944, 1942, 1940, 1939, 1938, 1937, 1936, 1935, 1934, 1933, 1932, 1931, 1930, 1929, 1928, 1927, 1926, 1925, 1924, 1923, 1921, 1920
1143 BARFORD AVE	2020, 2017, 2010, 2006, 2005, 2004, 2003, 2001, 2000, 1999, 1996, 1995, 1992, 1991, 1990, 1986, 1985, 1981, 1980, 1976, 1975, 1972, 1971, 1970, 1969, 1967, 1966, 1965, 1964, 1963, 1962, 1961, 1960, 1958, 1957, 1956, 1955, 1954, 1952, 1951, 1950, 1949, 1948, 1947, 1946, 1945, 1944, 1942, 1940, 1939, 1938, 1937, 1936, 1935, 1934, 1933, 1932, 1931, 1930, 1929, 1928, 1927, 1926, 1925, 1924, 1923, 1921, 1920
1143 BARFORD AVE	2020, 2017, 2014, 2006, 2005, 2004, 2003, 2001, 2000, 1999, 1996, 1995, 1992, 1991, 1990, 1986, 1985, 1981, 1980, 1976, 1975, 1972, 1971, 1970, 1969, 1967, 1966, 1965, 1964, 1963, 1962, 1961, 1960, 1958, 1957, 1956, 1955, 1954, 1952, 1951, 1950, 1949, 1948, 1947, 1946, 1945, 1944, 1942, 1940, 1939, 1938, 1937, 1936, 1935, 1934, 1933, 1932, 1931, 1930, 1929, 1928, 1927, 1926, 1925, 1924, 1923, 1921, 1920
1143 BARFORD AVE	2017, 2014, 2010, 2006, 2005, 2004, 2003, 2001, 2000, 1999, 1996, 1995, 1992, 1991, 1990, 1986, 1985, 1981, 1980, 1976, 1975, 1972, 1971, 1970, 1969, 1967, 1966, 1965, 1964, 1963, 1962, 1961, 1960, 1958, 1957, 1956, 1955, 1954, 1952, 1951, 1950, 1949, 1948, 1947, 1946, 1945, 1944, 1942, 1940, 1939, 1938, 1937, 1936, 1935, 1934, 1933, 1932, 1931, 1930, 1929, 1928, 1927, 1926, 1925, 1924, 1923, 1921, 1920
1143 BARFORD AVE	2020, 2017, 2014, 2010, 2006, 2005, 2004, 2003, 2001, 1999, 1996, 1995, 1992, 1991, 1990, 1986, 1985, 1981, 1980, 1976, 1975, 1972, 1971, 1970, 1969, 1967, 1966, 1965, 1964, 1963, 1962, 1961, 1960, 1958, 1957, 1956, 1955, 1954, 1952, 1951, 1950, 1949, 1948, 1947, 1946, 1945, 1944, 1942, 1940, 1939, 1938, 1937, 1936, 1935, 1934, 1933, 1932, 1931, 1930, 1929, 1928, 1927, 1926, 1925, 1924, 1923, 1921, 1920
1143 BARFORD AVE	2020, 2017, 2014, 2010, 2006, 2005, 2004, 2003, 2001, 2000, 1999, 1996, 1995, 1992, 1991, 1990, 1986, 1985, 1981, 1980, 1976, 1975, 1972, 1970, 1969, 1967, 1966, 1965, 1964, 1963, 1962, 1961, 1960, 1958, 1957, 1956, 1955, 1954, 1952, 1951, 1950, 1949, 1948, 1947, 1946, 1945, 1944, 1942, 1940, 1939, 1938, 1937, 1936, 1935, 1934, 1933, 1932, 1931, 1930, 1929, 1928, 1927, 1926, 1925, 1924, 1923, 1921, 1920
1143 CHARLEMONT AVE	2020, 2017, 2014, 2010, 2006, 2005, 2004, 2003, 2001, 2000, 1999, 1996, 1995, 1992, 1991, 1990, 1986, 1985, 1981, 1980, 1976, 1975, 1972, 1970, 1969, 1967, 1966, 1965, 1964, 1963, 1962, 1961, 1960, 1958, 1957, 1956, 1955, 1954, 1952, 1951, 1950, 1949, 1948, 1947, 1946, 1945, 1944, 1942, 1940, 1939, 1938, 1937, 1936, 1935, 1934, 1933, 1932, 1931, 1930, 1929, 1928, 1927, 1926, 1925, 1924, 1923, 1921, 1920
1143 CHARLEMONT AVE	2020, 2017, 2014, 2010, 2006, 2005, 2004, 2003, 2001, 1999, 1996, 1995, 1992, 1991, 1990, 1986, 1985, 1981, 1980, 1976, 1975, 1972, 1971, 1970, 1969, 1967, 1966, 1965, 1964, 1963, 1962, 1961, 1960, 1958, 1957, 1956, 1955, 1954, 1952, 1951, 1950, 1949, 1948, 1947, 1946, 1945, 1944, 1942, 1940, 1939, 1938, 1937, 1936, 1935, 1934, 1933, 1932, 1931, 1930, 1929, 1928, 1927, 1926, 1925, 1924, 1923, 1921, 1920
1143 CHARLEMONT AVE	2020, 2017, 2014, 2010, 2006, 2005, 2004, 2003, 2001, 2000, 1999, 1996, 1992, 1991, 1990, 1986, 1985, 1981, 1980, 1976, 1975, 1972, 1971, 1970, 1969, 1967, 1966, 1965, 1964, 1963, 1962, 1961, 1960, 1958, 1957, 1956, 1955, 1954, 1952, 1951, 1950, 1949, 1948, 1947, 1946, 1945, 1944, 1942, 1940, 1939, 1938, 1937, 1936, 1935, 1934, 1933, 1932, 1931, 1930, 1929, 1928, 1927, 1926, 1925, 1924, 1923, 1921, 1920

FINDINGS

Address Researched	Address Not Identified in Research Source
1143 CHARLEMONT AVE	2020, 2017, 2010, 2006, 2005, 2004, 2003, 2001, 2000, 1999, 1996, 1995, 1992, 1991, 1990, 1986, 1985, 1981, 1980, 1976, 1975, 1972, 1971, 1970, 1969, 1967, 1966, 1965, 1964, 1963, 1962, 1961, 1960, 1958, 1957, 1956, 1955, 1954, 1952, 1951, 1950, 1949, 1948, 1947, 1946, 1945, 1944, 1942, 1940, 1939, 1938, 1937, 1936, 1935, 1934, 1933, 1932, 1931, 1930, 1929, 1928, 1927, 1926, 1925, 1924, 1923, 1921, 1920
1143 CHARLEMONT AVE	2020, 2017, 2014, 2006, 2005, 2004, 2003, 2001, 2000, 1999, 1996, 1995, 1992, 1991, 1990, 1986, 1985, 1981, 1980, 1976, 1975, 1972, 1971, 1970, 1969, 1967, 1966, 1965, 1964, 1963, 1962, 1961, 1960, 1958, 1957, 1956, 1955, 1954, 1952, 1951, 1950, 1949, 1948, 1947, 1946, 1945, 1944, 1942, 1940, 1939, 1938, 1937, 1936, 1935, 1934, 1933, 1932, 1931, 1930, 1929, 1928, 1927, 1926, 1925, 1924, 1923, 1921, 1920
1143 CHARLEMONT AVE	2020, 2017, 2014, 2010, 2006, 2004, 2003, 2001, 2000, 1999, 1996, 1995, 1992, 1991, 1990, 1986, 1985, 1981, 1980, 1976, 1975, 1972, 1971, 1970, 1969, 1967, 1966, 1965, 1964, 1963, 1962, 1961, 1960, 1958, 1957, 1956, 1955, 1954, 1952, 1951, 1950, 1949, 1948, 1947, 1946, 1945, 1944, 1942, 1940, 1939, 1938, 1937, 1936, 1935, 1934, 1933, 1932, 1931, 1930, 1929, 1928, 1927, 1926, 1925, 1924, 1923, 1921, 1920
1144 CHARLEMONT AVE	2020, 2017, 2014, 2006, 2005, 2004, 2003, 2001, 2000, 1999, 1996, 1995, 1992, 1991, 1990, 1986, 1985, 1981, 1980, 1976, 1975, 1972, 1971, 1970, 1969, 1967, 1966, 1965, 1964, 1963, 1962, 1961, 1960, 1958, 1957, 1956, 1955, 1954, 1952, 1951, 1950, 1949, 1948, 1947, 1946, 1945, 1944, 1942, 1940, 1939, 1938, 1937, 1936, 1935, 1934, 1933, 1932, 1931, 1930, 1929, 1928, 1927, 1926, 1925, 1924, 1923, 1921, 1920
1144 CHARLEMONT AVE	2020, 2017, 2010, 2006, 2005, 2004, 2003, 2001, 2000, 1999, 1996, 1995, 1992, 1991, 1990, 1986, 1985, 1981, 1980, 1976, 1975, 1972, 1971, 1970, 1969, 1967, 1966, 1965, 1964, 1963, 1962, 1961, 1960, 1958, 1957, 1956, 1955, 1954, 1952, 1951, 1950, 1949, 1948, 1947, 1946, 1945, 1944, 1942, 1940, 1939, 1938, 1937, 1936, 1935, 1934, 1933, 1932, 1931, 1930, 1929, 1928, 1927, 1926, 1925, 1924, 1923, 1921, 1920
1144 CHARLEMONT AVE	2017, 2014, 2010, 2006, 2005, 2004, 2003, 2001, 2000, 1999, 1996, 1995, 1992, 1991, 1990, 1986, 1985, 1981, 1980, 1976, 1975, 1972, 1971, 1970, 1969, 1967, 1966, 1965, 1964, 1963, 1962, 1961, 1960, 1958, 1957, 1956, 1955, 1954, 1952, 1951, 1950, 1949, 1948, 1947, 1946, 1945, 1944, 1942, 1940, 1939, 1938, 1937, 1936, 1935, 1934, 1933, 1932, 1931, 1930, 1929, 1928, 1927, 1926, 1925, 1924, 1923, 1921, 1920
1144 CHARLEMONT AVE	2020, 2017, 2014, 2010, 2006, 2005, 2004, 2003, 2001, 2000, 1999, 1996, 1995, 1992, 1991, 1990, 1986, 1985, 1981, 1980, 1976, 1975, 1972, 1971, 1970, 1969, 1967, 1966, 1965, 1964, 1963, 1962, 1961, 1960, 1958, 1957, 1956, 1955, 1954, 1952, 1951, 1950, 1949, 1948, 1947, 1946, 1945, 1944, 1942, 1940, 1939, 1938, 1937, 1936, 1935, 1934, 1933, 1932, 1931, 1930, 1929, 1928, 1927, 1926, 1925, 1924, 1923, 1921, 1920
1144 FIELDGATE AVE	2020, 2017, 2014, 2010, 2006, 2005, 2004, 2003, 2001, 2000, 1999, 1996, 1992, 1991, 1990, 1986, 1985, 1981, 1980, 1976, 1975, 1972, 1971, 1970, 1969, 1967, 1966, 1965, 1964, 1963, 1962, 1961, 1960, 1958, 1957, 1956, 1955, 1954, 1952, 1951, 1950, 1949, 1948, 1947, 1946, 1945, 1944, 1942, 1940, 1939, 1938, 1937, 1936, 1935, 1934, 1933, 1932, 1931, 1930, 1929, 1928, 1927, 1926, 1925, 1924, 1923, 1921, 1920
1144 FIELDGATE AVE	2020, 2017, 2014, 2010, 2006, 2005, 2004, 2003, 2001, 1999, 1996, 1995, 1992, 1991, 1990, 1986, 1985, 1981, 1980, 1976, 1975, 1972, 1971, 1970, 1969, 1967, 1966, 1965, 1964, 1963, 1962, 1961, 1960, 1958, 1957, 1956, 1955, 1954, 1952, 1951, 1950, 1949, 1948, 1947, 1946, 1945, 1944, 1942, 1940, 1939, 1938, 1937, 1936, 1935, 1934, 1933, 1932, 1931, 1930, 1929, 1928, 1927, 1926, 1925, 1924, 1923, 1921, 1920

FINDINGS

Address Researched	Address Not Identified in Research Source
1144 FIELDGATE AVE	2017, 2014, 2010, 2006, 2005, 2004, 2003, 2001, 2000, 1999, 1996, 1995, 1992, 1991, 1990, 1986, 1985, 1981, 1980, 1976, 1975, 1972, 1971, 1970, 1969, 1967, 1966, 1965, 1964, 1963, 1962, 1961, 1960, 1958, 1957, 1956, 1955, 1954, 1952, 1951, 1950, 1949, 1948, 1947, 1946, 1945, 1944, 1942, 1940, 1939, 1938, 1937, 1936, 1935, 1934, 1933, 1932, 1931, 1930, 1929, 1928, 1927, 1926, 1925, 1924, 1923, 1921, 1920
1144 FIELDGATE AVE	2020, 2017, 2010, 2006, 2005, 2004, 2003, 2001, 2000, 1999, 1996, 1995, 1992, 1991, 1990, 1986, 1985, 1981, 1980, 1976, 1975, 1972, 1971, 1970, 1969, 1967, 1966, 1965, 1964, 1963, 1962, 1961, 1960, 1958, 1957, 1956, 1955, 1954, 1952, 1951, 1950, 1949, 1948, 1947, 1946, 1945, 1944, 1942, 1940, 1939, 1938, 1937, 1936, 1935, 1934, 1933, 1932, 1931, 1930, 1929, 1928, 1927, 1926, 1925, 1924, 1923, 1921, 1920
1144 FIELDGATE AVE	2020, 2017, 2014, 2006, 2005, 2004, 2003, 2001, 2000, 1999, 1996, 1995, 1992, 1991, 1990, 1986, 1985, 1981, 1980, 1976, 1975, 1972, 1971, 1970, 1969, 1967, 1966, 1965, 1964, 1963, 1962, 1961, 1960, 1958, 1957, 1956, 1955, 1954, 1952, 1951, 1950, 1949, 1948, 1947, 1946, 1945, 1944, 1942, 1940, 1939, 1938, 1937, 1936, 1935, 1934, 1933, 1932, 1931, 1930, 1929, 1928, 1927, 1926, 1925, 1924, 1923, 1921, 1920
1144 FIELDGATE AVE	2020, 2017, 2014, 2010, 2006, 2004, 2003, 2001, 2000, 1999, 1996, 1995, 1992, 1991, 1990, 1986, 1985, 1981, 1980, 1976, 1975, 1972, 1971, 1970, 1969, 1967, 1966, 1965, 1964, 1963, 1962, 1961, 1960, 1958, 1957, 1956, 1955, 1954, 1952, 1951, 1950, 1949, 1948, 1947, 1946, 1945, 1944, 1942, 1940, 1939, 1938, 1937, 1936, 1935, 1934, 1933, 1932, 1931, 1930, 1929, 1928, 1927, 1926, 1925, 1924, 1923, 1921, 1920
1144 STIMSON AVE	2020, 2017, 2014, 2010, 2006, 2005, 2004, 2003, 2001, 2000, 1999, 1996, 1992, 1991, 1990, 1986, 1985, 1981, 1980, 1976, 1975, 1972, 1971, 1970, 1969, 1967, 1966, 1965, 1964, 1963, 1962, 1961, 1960, 1958, 1957, 1956, 1955, 1954, 1952, 1951, 1950, 1949, 1948, 1947, 1946, 1945, 1944, 1942, 1940, 1939, 1938, 1937, 1936, 1935, 1934, 1933, 1932, 1931, 1930, 1929, 1928, 1927, 1926, 1925, 1924, 1923, 1921, 1920
1145 FIELDGATE AVE	2020, 2017, 2014, 2010, 2006, 2005, 2004, 2003, 2001, 2000, 1999, 1996, 1992, 1991, 1990, 1986, 1985, 1981, 1980, 1976, 1975, 1972, 1971, 1970, 1969, 1967, 1966, 1965, 1964, 1963, 1962, 1961, 1960, 1958, 1957, 1956, 1955, 1954, 1952, 1951, 1950, 1949, 1948, 1947, 1946, 1945, 1944, 1942, 1940, 1939, 1938, 1937, 1936, 1935, 1934, 1933, 1932, 1931, 1930, 1929, 1928, 1927, 1926, 1925, 1924, 1923, 1921, 1920
1145 FIELDGATE AVE	2020, 2017, 2014, 2010, 2006, 2005, 2004, 2003, 2001, 1999, 1996, 1995, 1992, 1991, 1990, 1986, 1985, 1981, 1980, 1976, 1975, 1972, 1971, 1970, 1969, 1967, 1966, 1965, 1964, 1963, 1962, 1961, 1960, 1958, 1957, 1956, 1955, 1954, 1952, 1951, 1950, 1949, 1948, 1947, 1946, 1945, 1944, 1942, 1940, 1939, 1938, 1937, 1936, 1935, 1934, 1933, 1932, 1931, 1930, 1929, 1928, 1927, 1926, 1925, 1924, 1923, 1921, 1920
1145 FIELDGATE AVE	2020, 2017, 2014, 2010, 2006, 2004, 2003, 2001, 2000, 1999, 1996, 1995, 1992, 1991, 1990, 1986, 1985, 1981, 1980, 1976, 1975, 1972, 1971, 1970, 1969, 1967, 1966, 1965, 1964, 1963, 1962, 1961, 1960, 1958, 1957, 1956, 1955, 1954, 1952, 1951, 1950, 1949, 1948, 1947, 1946, 1945, 1944, 1942, 1940, 1939, 1938, 1937, 1936, 1935, 1934, 1933, 1932, 1931, 1930, 1929, 1928, 1927, 1926, 1925, 1924, 1923, 1921, 1920
1145 FIELDGATE AVE	2020, 2017, 2014, 2006, 2005, 2004, 2003, 2001, 2000, 1999, 1996, 1995, 1992, 1991, 1990, 1986, 1985, 1981, 1980, 1976, 1975, 1972, 1971, 1970, 1969, 1967, 1966, 1965, 1964, 1963, 1962, 1961, 1960, 1958, 1957, 1956, 1955, 1954, 1952, 1951, 1950, 1949, 1948, 1947, 1946, 1945, 1944, 1942, 1940, 1939, 1938, 1937, 1936, 1935, 1934, 1933, 1932, 1931, 1930, 1929, 1928, 1927, 1926, 1925, 1924, 1923, 1921, 1920

FINDINGS

Address Researched	Address Not Identified in Research Source
1145 FIELDGATE AVE	2020, 2017, 2010, 2006, 2005, 2004, 2003, 2001, 2000, 1999, 1996, 1995, 1992, 1991, 1990, 1986, 1985, 1981, 1980, 1976, 1975, 1972, 1971, 1970, 1969, 1967, 1966, 1965, 1964, 1963, 1962, 1961, 1960, 1958, 1957, 1956, 1955, 1954, 1952, 1951, 1950, 1949, 1948, 1947, 1946, 1945, 1944, 1942, 1940, 1939, 1938, 1937, 1936, 1935, 1934, 1933, 1932, 1931, 1930, 1929, 1928, 1927, 1926, 1925, 1924, 1923, 1921, 1920
1145 FIELDGATE AVE	2017, 2014, 2010, 2006, 2005, 2004, 2003, 2001, 2000, 1999, 1996, 1995, 1992, 1991, 1990, 1986, 1985, 1981, 1980, 1976, 1975, 1972, 1971, 1970, 1969, 1967, 1966, 1965, 1964, 1963, 1962, 1961, 1960, 1958, 1957, 1956, 1955, 1954, 1952, 1951, 1950, 1949, 1948, 1947, 1946, 1945, 1944, 1942, 1940, 1939, 1938, 1937, 1936, 1935, 1934, 1933, 1932, 1931, 1930, 1929, 1928, 1927, 1926, 1925, 1924, 1923, 1921, 1920
1145 HINNEN AVE	2017, 2014, 2010, 2006, 2005, 2004, 2003, 2001, 2000, 1999, 1996, 1995, 1992, 1991, 1990, 1986, 1985, 1981, 1980, 1976, 1975, 1972, 1971, 1970, 1969, 1967, 1966, 1965, 1964, 1963, 1962, 1961, 1960, 1958, 1957, 1956, 1955, 1954, 1952, 1951, 1950, 1949, 1948, 1947, 1946, 1945, 1944, 1942, 1940, 1939, 1938, 1937, 1936, 1935, 1934, 1933, 1932, 1931, 1930, 1929, 1928, 1927, 1926, 1925, 1924, 1923, 1921, 1920
1145 HINNEN AVE	2020, 2017, 2010, 2006, 2005, 2004, 2003, 2001, 2000, 1999, 1996, 1995, 1992, 1991, 1990, 1986, 1985, 1981, 1980, 1976, 1975, 1972, 1971, 1970, 1969, 1967, 1966, 1965, 1964, 1963, 1962, 1961, 1960, 1958, 1957, 1956, 1955, 1954, 1952, 1951, 1950, 1949, 1948, 1947, 1946, 1945, 1944, 1942, 1940, 1939, 1938, 1937, 1936, 1935, 1934, 1933, 1932, 1931, 1930, 1929, 1928, 1927, 1926, 1925, 1924, 1923, 1921, 1920
16175 BINNEY ST	2020, 2017, 2014, 2010, 2006, 2005, 2004, 2003, 2001, 2000, 1999, 1996, 1992, 1991, 1990, 1986, 1985, 1981, 1980, 1976, 1975, 1972, 1971, 1970, 1969, 1967, 1966, 1965, 1964, 1963, 1962, 1961, 1960, 1958, 1957, 1956, 1955, 1954, 1952, 1951, 1950, 1949, 1948, 1947, 1946, 1945, 1944, 1942, 1940, 1939, 1938, 1937, 1936, 1935, 1934, 1933, 1932, 1931, 1930, 1929, 1928, 1927, 1926, 1925, 1924, 1923, 1921, 1920
16175 BINNEY ST	2020, 2017, 2014, 2010, 2006, 2004, 2003, 2001, 2000, 1999, 1996, 1995, 1992, 1991, 1990, 1986, 1985, 1981, 1980, 1976, 1975, 1972, 1971, 1970, 1969, 1967, 1966, 1965, 1964, 1963, 1962, 1961, 1960, 1958, 1957, 1956, 1955, 1954, 1952, 1951, 1950, 1949, 1948, 1947, 1946, 1945, 1944, 1942, 1940, 1939, 1938, 1937, 1936, 1935, 1934, 1933, 1932, 1931, 1930, 1929, 1928, 1927, 1926, 1925, 1924, 1923, 1921, 1920
16175 BINNEY ST	2017, 2014, 2010, 2006, 2005, 2004, 2003, 2001, 2000, 1999, 1996, 1995, 1992, 1991, 1990, 1986, 1985, 1981, 1980, 1976, 1975, 1972, 1971, 1970, 1969, 1967, 1966, 1965, 1964, 1963, 1962, 1961, 1960, 1958, 1957, 1956, 1955, 1954, 1952, 1951, 1950, 1949, 1948, 1947, 1946, 1945, 1944, 1942, 1940, 1939, 1938, 1937, 1936, 1935, 1934, 1933, 1932, 1931, 1930, 1929, 1928, 1927, 1926, 1925, 1924, 1923, 1921, 1920
16175 BINNEY ST	2020, 2017, 2010, 2006, 2005, 2004, 2003, 2001, 2000, 1999, 1996, 1995, 1992, 1991, 1990, 1986, 1985, 1981, 1980, 1976, 1975, 1972, 1971, 1970, 1969, 1967, 1966, 1965, 1964, 1963, 1962, 1961, 1960, 1958, 1957, 1956, 1955, 1954, 1952, 1951, 1950, 1949, 1948, 1947, 1946, 1945, 1944, 1942, 1940, 1939, 1938, 1937, 1936, 1935, 1934, 1933, 1932, 1931, 1930, 1929, 1928, 1927, 1926, 1925, 1924, 1923, 1921, 1920
16175 BINNEY ST	2020, 2017, 2014, 2006, 2005, 2004, 2003, 2001, 2000, 1999, 1996, 1995, 1992, 1991, 1990, 1986, 1985, 1981, 1980, 1976, 1975, 1972, 1971, 1970, 1969, 1967, 1966, 1965, 1964, 1963, 1962, 1961, 1960, 1958, 1957, 1956, 1955, 1954, 1952, 1951, 1950, 1949, 1948, 1947, 1946, 1945, 1944, 1942, 1940, 1939, 1938, 1937, 1936, 1935, 1934, 1933, 1932, 1931, 1930, 1929, 1928, 1927, 1926, 1925, 1924, 1923, 1921, 1920

FINDINGS

Address Researched	Address Not Identified in Research Source
16175 E BINNEY ST	2020, 2017, 2014, 2010, 2006, 2005, 2004, 2003, 2001, 2000, 1999, 1996, 1995, 1991, 1990, 1986, 1985, 1981, 1980, 1976, 1975, 1972, 1971, 1970, 1969, 1967, 1966, 1965, 1964, 1963, 1962, 1961, 1960, 1958, 1957, 1956, 1955, 1954, 1952, 1951, 1950, 1949, 1948, 1947, 1946, 1945, 1944, 1942, 1940, 1939, 1938, 1937, 1936, 1935, 1934, 1933, 1932, 1931, 1930, 1929, 1928, 1927, 1926, 1925, 1924, 1923, 1921, 1920
16175 E SHADYBEND DR	2020, 2017, 2014, 2010, 2006, 2005, 2004, 2003, 2001, 2000, 1999, 1996, 1995, 1991, 1990, 1986, 1985, 1981, 1980, 1976, 1975, 1972, 1971, 1970, 1969, 1967, 1966, 1965, 1964, 1963, 1962, 1961, 1960, 1958, 1957, 1956, 1955, 1954, 1952, 1951, 1950, 1949, 1948, 1947, 1946, 1945, 1944, 1942, 1940, 1939, 1938, 1937, 1936, 1935, 1934, 1933, 1932, 1931, 1930, 1929, 1928, 1927, 1926, 1925, 1924, 1923, 1921, 1920
16175 SHADYBEND DR	2020, 2017, 2014, 2010, 2006, 2005, 2004, 2003, 2001, 2000, 1999, 1996, 1995, 1992, 1991, 1990, 1986, 1985, 1981, 1980, 1976, 1975, 1972, 1970, 1969, 1967, 1966, 1965, 1964, 1963, 1962, 1961, 1960, 1958, 1957, 1956, 1955, 1954, 1952, 1951, 1950, 1949, 1948, 1947, 1946, 1945, 1944, 1942, 1940, 1939, 1938, 1937, 1936, 1935, 1934, 1933, 1932, 1931, 1930, 1929, 1928, 1927, 1926, 1925, 1924, 1923, 1921, 1920
16175 SHADYBEND DR	2020, 2017, 2014, 2010, 2006, 2005, 2004, 2003, 2001, 2000, 1999, 1996, 1995, 1992, 1991, 1990, 1986, 1985, 1981, 1980, 1976, 1975, 1972, 1971, 1970, 1969, 1967, 1965, 1964, 1963, 1962, 1961, 1960, 1958, 1957, 1956, 1955, 1954, 1952, 1951, 1950, 1949, 1948, 1947, 1946, 1945, 1944, 1942, 1940, 1939, 1938, 1937, 1936, 1935, 1934, 1933, 1932, 1931, 1930, 1929, 1928, 1927, 1926, 1925, 1924, 1923, 1921, 1920
16175 SHADYBEND DR	2020, 2017, 2014, 2010, 2006, 2005, 2004, 2003, 2001, 2000, 1999, 1996, 1992, 1991, 1990, 1986, 1985, 1981, 1980, 1976, 1975, 1972, 1971, 1970, 1969, 1967, 1966, 1965, 1964, 1963, 1962, 1961, 1960, 1958, 1957, 1956, 1955, 1954, 1952, 1951, 1950, 1949, 1948, 1947, 1946, 1945, 1944, 1942, 1940, 1939, 1938, 1937, 1936, 1935, 1934, 1933, 1932, 1931, 1930, 1929, 1928, 1927, 1926, 1925, 1924, 1923, 1921, 1920
16175 SHADYBEND DR	2020, 2017, 2014, 2010, 2006, 2005, 2004, 2003, 2001, 1999, 1996, 1995, 1992, 1991, 1990, 1986, 1985, 1981, 1980, 1976, 1975, 1972, 1971, 1970, 1969, 1967, 1966, 1965, 1964, 1963, 1962, 1961, 1960, 1958, 1957, 1956, 1955, 1954, 1952, 1951, 1950, 1949, 1948, 1947, 1946, 1945, 1944, 1942, 1940, 1939, 1938, 1937, 1936, 1935, 1934, 1933, 1932, 1931, 1930, 1929, 1928, 1927, 1926, 1925, 1924, 1923, 1921, 1920
16175 SHADYBEND DR	2020, 2017, 2014, 2010, 2006, 2005, 2004, 2001, 2000, 1999, 1996, 1995, 1992, 1991, 1990, 1986, 1985, 1981, 1980, 1976, 1975, 1972, 1971, 1970, 1969, 1967, 1966, 1965, 1964, 1963, 1962, 1961, 1960, 1958, 1957, 1956, 1955, 1954, 1952, 1951, 1950, 1949, 1948, 1947, 1946, 1945, 1944, 1942, 1940, 1939, 1938, 1937, 1936, 1935, 1934, 1933, 1932, 1931, 1930, 1929, 1928, 1927, 1926, 1925, 1924, 1923, 1921, 1920
16175 SHADYBEND DR	2017, 2014, 2010, 2006, 2005, 2004, 2003, 2001, 2000, 1999, 1996, 1995, 1992, 1991, 1990, 1986, 1985, 1981, 1980, 1976, 1975, 1972, 1971, 1970, 1969, 1967, 1966, 1965, 1964, 1963, 1962, 1961, 1960, 1958, 1957, 1956, 1955, 1954, 1952, 1951, 1950, 1949, 1948, 1947, 1946, 1945, 1944, 1942, 1940, 1939, 1938, 1937, 1936, 1935, 1934, 1933, 1932, 1931, 1930, 1929, 1928, 1927, 1926, 1925, 1924, 1923, 1921, 1920
16175 SHADYBEND DR	2020, 2017, 2014, 2006, 2005, 2004, 2003, 2001, 2000, 1999, 1996, 1995, 1992, 1991, 1990, 1986, 1985, 1981, 1980, 1976, 1975, 1972, 1971, 1970, 1969, 1967, 1966, 1965, 1964, 1963, 1962, 1961, 1960, 1958, 1957, 1956, 1955, 1954, 1952, 1951, 1950, 1949, 1948, 1947, 1946, 1945, 1944, 1942, 1940, 1939, 1938, 1937, 1936, 1935, 1934, 1933, 1932, 1931, 1930, 1929, 1928, 1927, 1926, 1925, 1924, 1923, 1921, 1920

FINDINGS

Address Researched	Address Not Identified in Research Source
16175 SHADYBEND DR	2020, 2017, 2010, 2006, 2005, 2004, 2003, 2001, 2000, 1999, 1996, 1995, 1992, 1991, 1990, 1986, 1985, 1981, 1980, 1976, 1975, 1972, 1971, 1970, 1969, 1967, 1966, 1965, 1964, 1963, 1962, 1961, 1960, 1958, 1957, 1956, 1955, 1954, 1952, 1951, 1950, 1949, 1948, 1947, 1946, 1945, 1944, 1942, 1940, 1939, 1938, 1937, 1936, 1935, 1934, 1933, 1932, 1931, 1930, 1929, 1928, 1927, 1926, 1925, 1924, 1923, 1921, 1920
16175 SHADYBEND DR	2020, 2017, 2014, 2010, 2006, 2004, 2003, 2001, 2000, 1999, 1996, 1995, 1992, 1991, 1990, 1986, 1985, 1981, 1980, 1976, 1975, 1972, 1971, 1970, 1969, 1967, 1966, 1965, 1964, 1963, 1962, 1961, 1960, 1958, 1957, 1956, 1955, 1954, 1952, 1951, 1950, 1949, 1948, 1947, 1946, 1945, 1944, 1942, 1940, 1939, 1938, 1937, 1936, 1935, 1934, 1933, 1932, 1931, 1930, 1929, 1928, 1927, 1926, 1925, 1924, 1923, 1921, 1920
16176 BINNEY ST	2017, 2014, 2010, 2006, 2005, 2004, 2003, 2001, 2000, 1999, 1996, 1995, 1992, 1991, 1990, 1986, 1985, 1981, 1980, 1976, 1975, 1972, 1971, 1970, 1969, 1967, 1966, 1965, 1964, 1963, 1962, 1961, 1960, 1958, 1957, 1956, 1955, 1954, 1952, 1951, 1950, 1949, 1948, 1947, 1946, 1945, 1944, 1942, 1940, 1939, 1938, 1937, 1936, 1935, 1934, 1933, 1932, 1931, 1930, 1929, 1928, 1927, 1926, 1925, 1924, 1923, 1921, 1920
16176 BINNEY ST	2020, 2017, 2014, 2006, 2005, 2004, 2003, 2001, 2000, 1999, 1996, 1995, 1992, 1991, 1990, 1986, 1985, 1981, 1980, 1976, 1975, 1972, 1971, 1970, 1969, 1967, 1966, 1965, 1964, 1963, 1962, 1961, 1960, 1958, 1957, 1956, 1955, 1954, 1952, 1951, 1950, 1949, 1948, 1947, 1946, 1945, 1944, 1942, 1940, 1939, 1938, 1937, 1936, 1935, 1934, 1933, 1932, 1931, 1930, 1929, 1928, 1927, 1926, 1925, 1924, 1923, 1921, 1920
16176 BINNEY ST	2020, 2017, 2010, 2006, 2005, 2004, 2003, 2001, 2000, 1999, 1996, 1995, 1992, 1991, 1990, 1986, 1985, 1981, 1980, 1976, 1975, 1972, 1971, 1970, 1969, 1967, 1966, 1965, 1964, 1963, 1962, 1961, 1960, 1958, 1957, 1956, 1955, 1954, 1952, 1951, 1950, 1949, 1948, 1947, 1946, 1945, 1944, 1942, 1940, 1939, 1938, 1937, 1936, 1935, 1934, 1933, 1932, 1931, 1930, 1929, 1928, 1927, 1926, 1925, 1924, 1923, 1921, 1920
16176 BINNEY ST	2020, 2017, 2014, 2010, 2006, 2005, 2004, 2003, 2001, 1999, 1996, 1995, 1992, 1991, 1990, 1986, 1985, 1981, 1980, 1976, 1975, 1972, 1971, 1970, 1969, 1967, 1966, 1965, 1964, 1963, 1962, 1961, 1960, 1958, 1957, 1956, 1955, 1954, 1952, 1951, 1950, 1949, 1948, 1947, 1946, 1945, 1944, 1942, 1940, 1939, 1938, 1937, 1936, 1935, 1934, 1933, 1932, 1931, 1930, 1929, 1928, 1927, 1926, 1925, 1924, 1923, 1921, 1920
16176 BINNEY ST	2020, 2017, 2014, 2010, 2006, 2005, 2004, 2003, 2001, 2000, 1999, 1996, 1992, 1991, 1990, 1986, 1985, 1981, 1980, 1976, 1975, 1972, 1971, 1970, 1969, 1967, 1966, 1965, 1964, 1963, 1962, 1961, 1960, 1958, 1957, 1956, 1955, 1954, 1952, 1951, 1950, 1949, 1948, 1947, 1946, 1945, 1944, 1942, 1940, 1939, 1938, 1937, 1936, 1935, 1934, 1933, 1932, 1931, 1930, 1929, 1928, 1927, 1926, 1925, 1924, 1923, 1921, 1920
16176 BINNEY ST	2020, 2017, 2014, 2010, 2006, 2005, 2004, 2003, 2001, 2000, 1999, 1996, 1995, 1992, 1991, 1990, 1986, 1985, 1981, 1980, 1976, 1975, 1972, 1970, 1969, 1967, 1966, 1965, 1964, 1963, 1962, 1961, 1960, 1958, 1957, 1956, 1955, 1954, 1952, 1951, 1950, 1949, 1948, 1947, 1946, 1945, 1944, 1942, 1940, 1939, 1938, 1937, 1936, 1935, 1934, 1933, 1932, 1931, 1930, 1929, 1928, 1927, 1926, 1925, 1924, 1923, 1921, 1920
16176 E BINNEY ST	2020, 2017, 2014, 2010, 2006, 2005, 2004, 2003, 2001, 2000, 1999, 1996, 1995, 1991, 1990, 1986, 1985, 1981, 1980, 1976, 1975, 1972, 1971, 1970, 1969, 1967, 1966, 1965, 1964, 1963, 1962, 1961, 1960, 1958, 1957, 1956, 1955, 1954, 1952, 1951, 1950, 1949, 1948, 1947, 1946, 1945, 1944, 1942, 1940, 1939, 1938, 1937, 1936, 1935, 1934, 1933, 1932, 1931, 1930, 1929, 1928, 1927, 1926, 1925, 1924, 1923, 1921, 1920

FINDINGS

Address Researched	Address Not Identified in Research Source
16181 BINNEY ST	2020, 2017, 2014, 2010, 2006, 2005, 2004, 2003, 2001, 2000, 1999, 1996, 1992, 1991, 1990, 1986, 1985, 1981, 1980, 1976, 1975, 1972, 1971, 1970, 1969, 1967, 1966, 1965, 1964, 1963, 1962, 1961, 1960, 1958, 1957, 1956, 1955, 1954, 1952, 1951, 1950, 1949, 1948, 1947, 1946, 1945, 1944, 1942, 1940, 1939, 1938, 1937, 1936, 1935, 1934, 1933, 1932, 1931, 1930, 1929, 1928, 1927, 1926, 1925, 1924, 1923, 1921, 1920
16181 BINNEY ST	2020, 2017, 2014, 2010, 2006, 2005, 2004, 2003, 2001, 1999, 1996, 1995, 1992, 1991, 1990, 1986, 1985, 1981, 1980, 1976, 1975, 1972, 1971, 1970, 1969, 1967, 1966, 1965, 1964, 1963, 1962, 1961, 1960, 1958, 1957, 1956, 1955, 1954, 1952, 1951, 1950, 1949, 1948, 1947, 1946, 1945, 1944, 1942, 1940, 1939, 1938, 1937, 1936, 1935, 1934, 1933, 1932, 1931, 1930, 1929, 1928, 1927, 1926, 1925, 1924, 1923, 1921, 1920
16181 BINNEY ST	2020, 2017, 2014, 2010, 2006, 2005, 2004, 2003, 2001, 2000, 1999, 1996, 1995, 1992, 1991, 1990, 1986, 1985, 1981, 1980, 1976, 1975, 1972, 1970, 1969, 1967, 1966, 1965, 1964, 1963, 1962, 1961, 1960, 1958, 1957, 1956, 1955, 1954, 1952, 1951, 1950, 1949, 1948, 1947, 1946, 1945, 1944, 1942, 1940, 1939, 1938, 1937, 1936, 1935, 1934, 1933, 1932, 1931, 1930, 1929, 1928, 1927, 1926, 1925, 1924, 1923, 1921, 1920
16181 BINNEY ST	2020, 2017, 2010, 2006, 2005, 2004, 2003, 2001, 2000, 1999, 1996, 1995, 1992, 1991, 1990, 1986, 1985, 1981, 1980, 1976, 1975, 1972, 1971, 1970, 1969, 1967, 1966, 1965, 1964, 1963, 1962, 1961, 1960, 1958, 1957, 1956, 1955, 1954, 1952, 1951, 1950, 1949, 1948, 1947, 1946, 1945, 1944, 1942, 1940, 1939, 1938, 1937, 1936, 1935, 1934, 1933, 1932, 1931, 1930, 1929, 1928, 1927, 1926, 1925, 1924, 1923, 1921, 1920
16181 BINNEY ST	2020, 2017, 2014, 2006, 2005, 2004, 2003, 2001, 2000, 1999, 1996, 1995, 1992, 1991, 1990, 1986, 1985, 1981, 1980, 1976, 1975, 1972, 1971, 1970, 1969, 1967, 1966, 1965, 1964, 1963, 1962, 1961, 1960, 1958, 1957, 1956, 1955, 1954, 1952, 1951, 1950, 1949, 1948, 1947, 1946, 1945, 1944, 1942, 1940, 1939, 1938, 1937, 1936, 1935, 1934, 1933, 1932, 1931, 1930, 1929, 1928, 1927, 1926, 1925, 1924, 1923, 1921, 1920
16181 BINNEY ST	2017, 2014, 2010, 2006, 2005, 2004, 2003, 2001, 2000, 1999, 1996, 1995, 1992, 1991, 1990, 1986, 1985, 1981, 1980, 1976, 1975, 1972, 1971, 1970, 1969, 1967, 1966, 1965, 1964, 1963, 1962, 1961, 1960, 1958, 1957, 1956, 1955, 1954, 1952, 1951, 1950, 1949, 1948, 1947, 1946, 1945, 1944, 1942, 1940, 1939, 1938, 1937, 1936, 1935, 1934, 1933, 1932, 1931, 1930, 1929, 1928, 1927, 1926, 1925, 1924, 1923, 1921, 1920
16181 BINNEY ST	2020, 2017, 2014, 2010, 2006, 2004, 2003, 2001, 2000, 1999, 1996, 1995, 1992, 1991, 1990, 1986, 1985, 1981, 1980, 1976, 1975, 1972, 1971, 1970, 1969, 1967, 1966, 1965, 1964, 1963, 1962, 1961, 1960, 1958, 1957, 1956, 1955, 1954, 1952, 1951, 1950, 1949, 1948, 1947, 1946, 1945, 1944, 1942, 1940, 1939, 1938, 1937, 1936, 1935, 1934, 1933, 1932, 1931, 1930, 1929, 1928, 1927, 1926, 1925, 1924, 1923, 1921, 1920
16181 E BINNEY ST	2020, 2017, 2014, 2010, 2006, 2005, 2004, 2003, 2001, 2000, 1999, 1996, 1995, 1991, 1990, 1986, 1985, 1981, 1980, 1976, 1975, 1972, 1971, 1970, 1969, 1967, 1966, 1965, 1964, 1963, 1962, 1961, 1960, 1958, 1957, 1956, 1955, 1954, 1952, 1951, 1950, 1949, 1948, 1947, 1946, 1945, 1944, 1942, 1940, 1939, 1938, 1937, 1936, 1935, 1934, 1933, 1932, 1931, 1930, 1929, 1928, 1927, 1926, 1925, 1924, 1923, 1921, 1920
16182 BINNEY ST	2020, 2017, 2014, 2010, 2006, 2005, 2004, 2003, 2001, 1999, 1996, 1995, 1992, 1991, 1990, 1986, 1985, 1981, 1980, 1976, 1975, 1972, 1971, 1970, 1969, 1967, 1966, 1965, 1964, 1963, 1962, 1961, 1960, 1958, 1957, 1956, 1955, 1954, 1952, 1951, 1950, 1949, 1948, 1947, 1946, 1945, 1944, 1942, 1940, 1939, 1938, 1937, 1936, 1935, 1934, 1933, 1932, 1931, 1930, 1929, 1928, 1927, 1926, 1925, 1924, 1923, 1921, 1920

FINDINGS

Address Researched	Address Not Identified in Research Source
16182 BINNEY ST	2020, 2017, 2014, 2010, 2006, 2005, 2004, 2003, 2001, 2000, 1999, 1996, 1992, 1991, 1990, 1986, 1985, 1981, 1980, 1976, 1975, 1972, 1971, 1970, 1969, 1967, 1966, 1965, 1964, 1963, 1962, 1961, 1960, 1958, 1957, 1956, 1955, 1954, 1952, 1951, 1950, 1949, 1948, 1947, 1946, 1945, 1944, 1942, 1940, 1939, 1938, 1937, 1936, 1935, 1934, 1933, 1932, 1931, 1930, 1929, 1928, 1927, 1926, 1925, 1924, 1923, 1921, 1920
16182 BINNEY ST	2020, 2017, 2014, 2010, 2006, 2005, 2004, 2003, 2001, 2000, 1999, 1996, 1995, 1992, 1991, 1990, 1986, 1985, 1981, 1980, 1976, 1975, 1972, 1970, 1969, 1967, 1966, 1965, 1964, 1963, 1962, 1961, 1960, 1958, 1957, 1956, 1955, 1954, 1952, 1951, 1950, 1949, 1948, 1947, 1946, 1945, 1944, 1942, 1940, 1939, 1938, 1937, 1936, 1935, 1934, 1933, 1932, 1931, 1930, 1929, 1928, 1927, 1926, 1925, 1924, 1923, 1921, 1920
16182 BINNEY ST	2020, 2017, 2014, 2010, 2006, 2004, 2003, 2001, 2000, 1999, 1996, 1995, 1992, 1991, 1990, 1986, 1985, 1981, 1980, 1976, 1975, 1972, 1971, 1970, 1969, 1967, 1966, 1965, 1964, 1963, 1962, 1961, 1960, 1958, 1957, 1956, 1955, 1954, 1952, 1951, 1950, 1949, 1948, 1947, 1946, 1945, 1944, 1942, 1940, 1939, 1938, 1937, 1936, 1935, 1934, 1933, 1932, 1931, 1930, 1929, 1928, 1927, 1926, 1925, 1924, 1923, 1921, 1920
16182 BINNEY ST	2017, 2014, 2010, 2006, 2005, 2004, 2003, 2001, 2000, 1999, 1996, 1995, 1992, 1991, 1990, 1986, 1985, 1981, 1980, 1976, 1975, 1972, 1971, 1970, 1969, 1967, 1966, 1965, 1964, 1963, 1962, 1961, 1960, 1958, 1957, 1956, 1955, 1954, 1952, 1951, 1950, 1949, 1948, 1947, 1946, 1945, 1944, 1942, 1940, 1939, 1938, 1937, 1936, 1935, 1934, 1933, 1932, 1931, 1930, 1929, 1928, 1927, 1926, 1925, 1924, 1923, 1921, 1920
16182 BINNEY ST	2020, 2017, 2014, 2006, 2005, 2004, 2003, 2001, 2000, 1999, 1996, 1995, 1992, 1991, 1990, 1986, 1985, 1981, 1980, 1976, 1975, 1972, 1971, 1970, 1969, 1967, 1966, 1965, 1964, 1963, 1962, 1961, 1960, 1958, 1957, 1956, 1955, 1954, 1952, 1951, 1950, 1949, 1948, 1947, 1946, 1945, 1944, 1942, 1940, 1939, 1938, 1937, 1936, 1935, 1934, 1933, 1932, 1931, 1930, 1929, 1928, 1927, 1926, 1925, 1924, 1923, 1921, 1920
16182 BINNEY ST	2020, 2017, 2010, 2006, 2005, 2004, 2003, 2001, 2000, 1999, 1996, 1995, 1992, 1991, 1990, 1986, 1985, 1981, 1980, 1976, 1975, 1972, 1971, 1970, 1969, 1967, 1966, 1965, 1964, 1963, 1962, 1961, 1960, 1958, 1957, 1956, 1955, 1954, 1952, 1951, 1950, 1949, 1948, 1947, 1946, 1945, 1944, 1942, 1940, 1939, 1938, 1937, 1936, 1935, 1934, 1933, 1932, 1931, 1930, 1929, 1928, 1927, 1926, 1925, 1924, 1923, 1921, 1920
16188 BINNEY ST	2020, 2017, 2010, 2006, 2005, 2004, 2003, 2001, 2000, 1999, 1996, 1995, 1992, 1991, 1990, 1986, 1985, 1981, 1980, 1976, 1975, 1972, 1971, 1970, 1969, 1967, 1966, 1965, 1964, 1963, 1962, 1961, 1960, 1958, 1957, 1956, 1955, 1954, 1952, 1951, 1950, 1949, 1948, 1947, 1946, 1945, 1944, 1942, 1940, 1939, 1938, 1937, 1936, 1935, 1934, 1933, 1932, 1931, 1930, 1929, 1928, 1927, 1926, 1925, 1924, 1923, 1921, 1920
16188 BINNEY ST	2020, 2017, 2014, 2006, 2005, 2004, 2003, 2001, 2000, 1999, 1996, 1995, 1992, 1991, 1990, 1986, 1985, 1981, 1980, 1976, 1975, 1972, 1971, 1970, 1969, 1967, 1966, 1965, 1964, 1963, 1962, 1961, 1960, 1958, 1957, 1956, 1955, 1954, 1952, 1951, 1950, 1949, 1948, 1947, 1946, 1945, 1944, 1942, 1940, 1939, 1938, 1937, 1936, 1935, 1934, 1933, 1932, 1931, 1930, 1929, 1928, 1927, 1926, 1925, 1924, 1923, 1921, 1920
16188 BINNEY ST	2017, 2014, 2010, 2006, 2005, 2004, 2003, 2001, 2000, 1999, 1996, 1995, 1992, 1991, 1990, 1986, 1985, 1981, 1980, 1976, 1975, 1972, 1971, 1970, 1969, 1967, 1966, 1965, 1964, 1963, 1962, 1961, 1960, 1958, 1957, 1956, 1955, 1954, 1952, 1951, 1950, 1949, 1948, 1947, 1946, 1945, 1944, 1942, 1940, 1939, 1938, 1937, 1936, 1935, 1934, 1933, 1932, 1931, 1930, 1929, 1928, 1927, 1926, 1925, 1924, 1923, 1921, 1920

FINDINGS

Address Researched	Address Not Identified in Research Source
16188 BINNEY ST	2020, 2017, 2014, 2010, 2006, 2004, 2003, 2001, 2000, 1999, 1996, 1995, 1992, 1991, 1990, 1986, 1985, 1981, 1980, 1976, 1975, 1972, 1971, 1970, 1969, 1967, 1966, 1965, 1964, 1963, 1962, 1961, 1960, 1958, 1957, 1956, 1955, 1954, 1952, 1951, 1950, 1949, 1948, 1947, 1946, 1945, 1944, 1942, 1940, 1939, 1938, 1937, 1936, 1935, 1934, 1933, 1932, 1931, 1930, 1929, 1928, 1927, 1926, 1925, 1924, 1923, 1921, 1920
16188 BINNEY ST	2020, 2017, 2014, 2010, 2006, 2005, 2004, 2003, 2001, 2000, 1999, 1996, 1995, 1992, 1991, 1990, 1986, 1985, 1981, 1980, 1976, 1975, 1972, 1970, 1969, 1967, 1966, 1965, 1964, 1963, 1962, 1961, 1960, 1958, 1957, 1956, 1955, 1954, 1952, 1951, 1950, 1949, 1948, 1947, 1946, 1945, 1944, 1942, 1940, 1939, 1938, 1937, 1936, 1935, 1934, 1933, 1932, 1931, 1930, 1929, 1928, 1927, 1926, 1925, 1924, 1923, 1921, 1920
16188 BINNEY ST	2020, 2017, 2014, 2010, 2006, 2005, 2004, 2003, 2001, 2000, 1999, 1996, 1992, 1991, 1990, 1986, 1985, 1981, 1980, 1976, 1975, 1972, 1971, 1970, 1969, 1967, 1966, 1965, 1964, 1963, 1962, 1961, 1960, 1958, 1957, 1956, 1955, 1954, 1952, 1951, 1950, 1949, 1948, 1947, 1946, 1945, 1944, 1942, 1940, 1939, 1938, 1937, 1936, 1935, 1934, 1933, 1932, 1931, 1930, 1929, 1928, 1927, 1926, 1925, 1924, 1923, 1921, 1920
16188 BINNEY ST	2020, 2017, 2014, 2010, 2006, 2005, 2004, 2003, 2001, 1999, 1996, 1995, 1992, 1991, 1990, 1986, 1985, 1981, 1980, 1976, 1975, 1972, 1971, 1970, 1969, 1967, 1966, 1965, 1964, 1963, 1962, 1961, 1960, 1958, 1957, 1956, 1955, 1954, 1952, 1951, 1950, 1949, 1948, 1947, 1946, 1945, 1944, 1942, 1940, 1939, 1938, 1937, 1936, 1935, 1934, 1933, 1932, 1931, 1930, 1929, 1928, 1927, 1926, 1925, 1924, 1923, 1921, 1920
16188 E BINNEY ST	2020, 2017, 2014, 2010, 2006, 2005, 2004, 2003, 2001, 2000, 1999, 1996, 1995, 1991, 1990, 1986, 1985, 1981, 1980, 1976, 1975, 1972, 1971, 1970, 1969, 1967, 1966, 1965, 1964, 1963, 1962, 1961, 1960, 1958, 1957, 1956, 1955, 1954, 1952, 1951, 1950, 1949, 1948, 1947, 1946, 1945, 1944, 1942, 1940, 1939, 1938, 1937, 1936, 1935, 1934, 1933, 1932, 1931, 1930, 1929, 1928, 1927, 1926, 1925, 1924, 1923, 1921, 1920
16202 BINNEY ST	2020, 2017, 2014, 2010, 2006, 2005, 2004, 2003, 2001, 2000, 1999, 1996, 1992, 1991, 1990, 1986, 1985, 1981, 1980, 1976, 1975, 1972, 1971, 1970, 1969, 1967, 1966, 1965, 1964, 1963, 1962, 1961, 1960, 1958, 1957, 1956, 1955, 1954, 1952, 1951, 1950, 1949, 1948, 1947, 1946, 1945, 1944, 1942, 1940, 1939, 1938, 1937, 1936, 1935, 1934, 1933, 1932, 1931, 1930, 1929, 1928, 1927, 1926, 1925, 1924, 1923, 1921, 1920
16202 BINNEY ST	2020, 2017, 2014, 2010, 2006, 2005, 2004, 2003, 2001, 2000, 1999, 1996, 1995, 1992, 1991, 1990, 1986, 1985, 1981, 1980, 1976, 1975, 1972, 1970, 1969, 1967, 1966, 1965, 1964, 1963, 1962, 1961, 1960, 1958, 1957, 1956, 1955, 1954, 1952, 1951, 1950, 1949, 1948, 1947, 1946, 1945, 1944, 1942, 1940, 1939, 1938, 1937, 1936, 1935, 1934, 1933, 1932, 1931, 1930, 1929, 1928, 1927, 1926, 1925, 1924, 1923, 1921, 1920
16202 BINNEY ST	2020, 2017, 2014, 2010, 2006, 2005, 2004, 2003, 2001, 2000, 1999, 1996, 1995, 1992, 1991, 1990, 1986, 1985, 1981, 1980, 1976, 1975, 1972, 1971, 1970, 1969, 1967, 1965, 1964, 1963, 1962, 1961, 1960, 1958, 1957, 1956, 1955, 1954, 1952, 1951, 1950, 1949, 1948, 1947, 1946, 1945, 1944, 1942, 1940, 1939, 1938, 1937, 1936, 1935, 1934, 1933, 1932, 1931, 1930, 1929, 1928, 1927, 1926, 1925, 1924, 1923, 1921, 1920
16202 BINNEY ST	2020, 2017, 2014, 2010, 2006, 2004, 2003, 2001, 2000, 1999, 1996, 1995, 1992, 1991, 1990, 1986, 1985, 1981, 1980, 1976, 1975, 1972, 1971, 1970, 1969, 1967, 1966, 1965, 1964, 1963, 1962, 1961, 1960, 1958, 1957, 1956, 1955, 1954, 1952, 1951, 1950, 1949, 1948, 1947, 1946, 1945, 1944, 1942, 1940, 1939, 1938, 1937, 1936, 1935, 1934, 1933, 1932, 1931, 1930, 1929, 1928, 1927, 1926, 1925, 1924, 1923, 1921, 1920

FINDINGS

Address Researched	Address Not Identified in Research Source
16202 BINNEY ST	2017, 2014, 2010, 2006, 2005, 2004, 2003, 2001, 2000, 1999, 1996, 1995, 1992, 1991, 1990, 1986, 1985, 1981, 1980, 1976, 1975, 1972, 1971, 1970, 1969, 1967, 1966, 1965, 1964, 1963, 1962, 1961, 1960, 1958, 1957, 1956, 1955, 1954, 1952, 1951, 1950, 1949, 1948, 1947, 1946, 1945, 1944, 1942, 1940, 1939, 1938, 1937, 1936, 1935, 1934, 1933, 1932, 1931, 1930, 1929, 1928, 1927, 1926, 1925, 1924, 1923, 1921, 1920
16202 BINNEY ST	2020, 2017, 2014, 2006, 2005, 2004, 2003, 2001, 2000, 1999, 1996, 1995, 1992, 1991, 1990, 1986, 1985, 1981, 1980, 1976, 1975, 1972, 1971, 1970, 1969, 1967, 1966, 1965, 1964, 1963, 1962, 1961, 1960, 1958, 1957, 1956, 1955, 1954, 1952, 1951, 1950, 1949, 1948, 1947, 1946, 1945, 1944, 1942, 1940, 1939, 1938, 1937, 1936, 1935, 1934, 1933, 1932, 1931, 1930, 1929, 1928, 1927, 1926, 1925, 1924, 1923, 1921, 1920
16202 BINNEY ST	2020, 2017, 2010, 2006, 2005, 2004, 2003, 2001, 2000, 1999, 1996, 1995, 1992, 1991, 1990, 1986, 1985, 1981, 1980, 1976, 1975, 1972, 1971, 1970, 1969, 1967, 1966, 1965, 1964, 1963, 1962, 1961, 1960, 1958, 1957, 1956, 1955, 1954, 1952, 1951, 1950, 1949, 1948, 1947, 1946, 1945, 1944, 1942, 1940, 1939, 1938, 1937, 1936, 1935, 1934, 1933, 1932, 1931, 1930, 1929, 1928, 1927, 1926, 1925, 1924, 1923, 1921, 1920
16202 E BINNEY ST	2020, 2017, 2014, 2010, 2006, 2005, 2004, 2003, 2001, 2000, 1999, 1996, 1995, 1991, 1990, 1986, 1985, 1981, 1980, 1976, 1975, 1972, 1971, 1970, 1969, 1967, 1966, 1965, 1964, 1963, 1962, 1961, 1960, 1958, 1957, 1956, 1955, 1954, 1952, 1951, 1950, 1949, 1948, 1947, 1946, 1945, 1944, 1942, 1940, 1939, 1938, 1937, 1936, 1935, 1934, 1933, 1932, 1931, 1930, 1929, 1928, 1927, 1926, 1925, 1924, 1923, 1921, 1920
16203 DENLEY ST	2020, 2017, 2014, 2010, 2006, 2005, 2004, 2003, 2001, 2000, 1999, 1996, 1992, 1991, 1990, 1986, 1985, 1981, 1980, 1976, 1975, 1972, 1971, 1970, 1969, 1967, 1966, 1965, 1964, 1963, 1962, 1961, 1960, 1958, 1957, 1956, 1955, 1954, 1952, 1951, 1950, 1949, 1948, 1947, 1946, 1945, 1944, 1942, 1940, 1939, 1938, 1937, 1936, 1935, 1934, 1933, 1932, 1931, 1930, 1929, 1928, 1927, 1926, 1925, 1924, 1923, 1921, 1920
16203 DENLEY ST	2020, 2017, 2014, 2010, 2006, 2005, 2004, 2003, 2001, 1999, 1996, 1995, 1992, 1991, 1990, 1986, 1985, 1981, 1980, 1976, 1975, 1972, 1971, 1970, 1969, 1967, 1966, 1965, 1964, 1963, 1962, 1961, 1960, 1958, 1957, 1956, 1955, 1954, 1952, 1951, 1950, 1949, 1948, 1947, 1946, 1945, 1944, 1942, 1940, 1939, 1938, 1937, 1936, 1935, 1934, 1933, 1932, 1931, 1930, 1929, 1928, 1927, 1926, 1925, 1924, 1923, 1921, 1920
16203 DENLEY ST	2020, 2017, 2014, 2010, 2006, 2005, 2004, 2003, 2001, 2000, 1999, 1996, 1995, 1992, 1991, 1990, 1986, 1985, 1981, 1980, 1976, 1975, 1972, 1970, 1969, 1967, 1966, 1965, 1964, 1963, 1962, 1961, 1960, 1958, 1957, 1956, 1955, 1954, 1952, 1951, 1950, 1949, 1948, 1947, 1946, 1945, 1944, 1942, 1940, 1939, 1938, 1937, 1936, 1935, 1934, 1933, 1932, 1931, 1930, 1929, 1928, 1927, 1926, 1925, 1924, 1923, 1921, 1920
16203 DENLEY ST	2020, 2017, 2010, 2006, 2005, 2004, 2003, 2001, 2000, 1999, 1996, 1995, 1992, 1991, 1990, 1986, 1985, 1981, 1980, 1976, 1975, 1972, 1971, 1970, 1969, 1967, 1966, 1965, 1964, 1963, 1962, 1961, 1960, 1958, 1957, 1956, 1955, 1954, 1952, 1951, 1950, 1949, 1948, 1947, 1946, 1945, 1944, 1942, 1940, 1939, 1938, 1937, 1936, 1935, 1934, 1933, 1932, 1931, 1930, 1929, 1928, 1927, 1926, 1925, 1924, 1923, 1921, 1920
16203 DENLEY ST	2017, 2014, 2010, 2006, 2005, 2004, 2003, 2001, 2000, 1999, 1996, 1995, 1992, 1991, 1990, 1986, 1985, 1981, 1980, 1976, 1975, 1972, 1971, 1970, 1969, 1967, 1966, 1965, 1964, 1963, 1962, 1961, 1960, 1958, 1957, 1956, 1955, 1954, 1952, 1951, 1950, 1949, 1948, 1947, 1946, 1945, 1944, 1942, 1940, 1939, 1938, 1937, 1936, 1935, 1934, 1933, 1932, 1931, 1930, 1929, 1928, 1927, 1926, 1925, 1924, 1923, 1921, 1920

FINDINGS

Address Researched	Address Not Identified in Research Source
16203 DENLEY ST	2020, 2017, 2014, 2006, 2005, 2004, 2003, 2001, 2000, 1999, 1996, 1995, 1992, 1991, 1990, 1986, 1985, 1981, 1980, 1976, 1975, 1972, 1971, 1970, 1969, 1967, 1966, 1965, 1964, 1963, 1962, 1961, 1960, 1958, 1957, 1956, 1955, 1954, 1952, 1951, 1950, 1949, 1948, 1947, 1946, 1945, 1944, 1942, 1940, 1939, 1938, 1937, 1936, 1935, 1934, 1933, 1932, 1931, 1930, 1929, 1928, 1927, 1926, 1925, 1924, 1923, 1921, 1920
16203 DENLEY ST	2020, 2017, 2014, 2010, 2006, 2005, 2004, 2001, 2000, 1999, 1996, 1995, 1992, 1991, 1990, 1986, 1985, 1981, 1980, 1976, 1975, 1972, 1971, 1970, 1969, 1967, 1966, 1965, 1964, 1963, 1962, 1961, 1960, 1958, 1957, 1956, 1955, 1954, 1952, 1951, 1950, 1949, 1948, 1947, 1946, 1945, 1944, 1942, 1940, 1939, 1938, 1937, 1936, 1935, 1934, 1933, 1932, 1931, 1930, 1929, 1928, 1927, 1926, 1925, 1924, 1923, 1921, 1920
16203 DENLEY ST	2020, 2017, 2014, 2010, 2006, 2004, 2003, 2001, 2000, 1999, 1996, 1995, 1992, 1991, 1990, 1986, 1985, 1981, 1980, 1976, 1975, 1972, 1971, 1970, 1969, 1967, 1966, 1965, 1964, 1963, 1962, 1961, 1960, 1958, 1957, 1956, 1955, 1954, 1952, 1951, 1950, 1949, 1948, 1947, 1946, 1945, 1944, 1942, 1940, 1939, 1938, 1937, 1936, 1935, 1934, 1933, 1932, 1931, 1930, 1929, 1928, 1927, 1926, 1925, 1924, 1923, 1921, 1920
16203 GALE AVE	2020, 2017, 2014, 2006, 2005, 2004, 2003, 2001, 2000, 1999, 1996, 1995, 1992, 1991, 1990, 1986, 1985, 1981, 1980, 1976, 1975, 1972, 1971, 1970, 1969, 1967, 1966, 1965, 1964, 1963, 1962, 1961, 1960, 1958, 1957, 1956, 1955, 1954, 1952, 1951, 1950, 1949, 1948, 1947, 1946, 1945, 1944, 1942, 1940, 1939, 1938, 1937, 1936, 1935, 1934, 1933, 1932, 1931, 1930, 1929, 1928, 1927, 1926, 1925, 1924, 1923, 1921, 1920
16203 GALE AVE	2020, 2017, 2014, 2010, 2006, 2005, 2004, 2001, 2000, 1999, 1996, 1995, 1992, 1991, 1990, 1986, 1985, 1981, 1980, 1976, 1975, 1972, 1971, 1970, 1969, 1967, 1966, 1965, 1964, 1963, 1962, 1961, 1960, 1958, 1957, 1956, 1955, 1954, 1952, 1951, 1950, 1949, 1948, 1947, 1946, 1945, 1944, 1942, 1940, 1939, 1938, 1937, 1936, 1935, 1934, 1933, 1932, 1931, 1930, 1929, 1928, 1927, 1926, 1925, 1924, 1923, 1921, 1920
16203 Gale Avenue	2020, 2017, 2014, 2010, 2006, 2005, 2004, 2003, 2001, 2000, 1999, 1996, 1995, 1992, 1991, 1990, 1986, 1985, 1981, 1980, 1976, 1975, 1972, 1971, 1970, 1969, 1967, 1966, 1965, 1964, 1963, 1962, 1961, 1960, 1958, 1957, 1956, 1955, 1954, 1952, 1951, 1950, 1949, 1948, 1947, 1946, 1945, 1944, 1942, 1940, 1939, 1938, 1937, 1936, 1935, 1934, 1933, 1932, 1931, 1930, 1929, 1928, 1927, 1926, 1925, 1924, 1923, 1921, 1920
16203 WARD WAY	2017, 2014, 2010, 2006, 2005, 2004, 2003, 2001, 2000, 1999, 1996, 1995, 1992, 1991, 1990, 1986, 1985, 1981, 1980, 1976, 1975, 1972, 1971, 1970, 1969, 1967, 1966, 1965, 1964, 1963, 1962, 1961, 1960, 1958, 1957, 1956, 1955, 1954, 1952, 1951, 1950, 1949, 1948, 1947, 1946, 1945, 1944, 1942, 1940, 1939, 1938, 1937, 1936, 1935, 1934, 1933, 1932, 1931, 1930, 1929, 1928, 1927, 1926, 1925, 1924, 1923, 1921, 1920
16203 WARD WAY	2020, 2017, 2010, 2006, 2005, 2004, 2003, 2001, 2000, 1999, 1996, 1995, 1992, 1991, 1990, 1986, 1985, 1981, 1980, 1976, 1975, 1972, 1971, 1970, 1969, 1967, 1966, 1965, 1964, 1963, 1962, 1961, 1960, 1958, 1957, 1956, 1955, 1954, 1952, 1951, 1950, 1949, 1948, 1947, 1946, 1945, 1944, 1942, 1940, 1939, 1938, 1937, 1936, 1935, 1934, 1933, 1932, 1931, 1930, 1929, 1928, 1927, 1926, 1925, 1924, 1923, 1921, 1920
16204 DENLEY ST	2020, 2017, 2014, 2010, 2006, 2004, 2003, 2001, 2000, 1999, 1996, 1995, 1992, 1991, 1990, 1986, 1985, 1981, 1980, 1976, 1975, 1972, 1971, 1970, 1969, 1967, 1966, 1965, 1964, 1963, 1962, 1961, 1960, 1958, 1957, 1956, 1955, 1954, 1952, 1951, 1950, 1949, 1948, 1947, 1946, 1945, 1944, 1942, 1940, 1939, 1938, 1937, 1936, 1935, 1934, 1933, 1932, 1931, 1930, 1929, 1928, 1927, 1926, 1925, 1924, 1923, 1921, 1920

FINDINGS

Address Researched	Address Not Identified in Research Source
16204 DENLEY ST	2020, 2017, 2014, 2010, 2006, 2005, 2004, 2001, 2000, 1999, 1996, 1995, 1992, 1991, 1990, 1986, 1985, 1981, 1980, 1976, 1975, 1972, 1971, 1970, 1969, 1967, 1966, 1965, 1964, 1963, 1962, 1961, 1960, 1958, 1957, 1956, 1955, 1954, 1952, 1951, 1950, 1949, 1948, 1947, 1946, 1945, 1944, 1942, 1940, 1939, 1938, 1937, 1936, 1935, 1934, 1933, 1932, 1931, 1930, 1929, 1928, 1927, 1926, 1925, 1924, 1923, 1921, 1920
16204 DENLEY ST	2020, 2017, 2014, 2006, 2005, 2004, 2003, 2001, 2000, 1999, 1996, 1995, 1992, 1991, 1990, 1986, 1985, 1981, 1980, 1976, 1975, 1972, 1971, 1970, 1969, 1967, 1966, 1965, 1964, 1963, 1962, 1961, 1960, 1958, 1957, 1956, 1955, 1954, 1952, 1951, 1950, 1949, 1948, 1947, 1946, 1945, 1944, 1942, 1940, 1939, 1938, 1937, 1936, 1935, 1934, 1933, 1932, 1931, 1930, 1929, 1928, 1927, 1926, 1925, 1924, 1923, 1921, 1920
16204 DENLEY ST	2017, 2014, 2010, 2006, 2005, 2004, 2003, 2001, 2000, 1999, 1996, 1995, 1992, 1991, 1990, 1986, 1985, 1981, 1980, 1976, 1975, 1972, 1971, 1970, 1969, 1967, 1966, 1965, 1964, 1963, 1962, 1961, 1960, 1958, 1957, 1956, 1955, 1954, 1952, 1951, 1950, 1949, 1948, 1947, 1946, 1945, 1944, 1942, 1940, 1939, 1938, 1937, 1936, 1935, 1934, 1933, 1932, 1931, 1930, 1929, 1928, 1927, 1926, 1925, 1924, 1923, 1921, 1920
16204 DENLEY ST	2020, 2017, 2010, 2006, 2005, 2004, 2003, 2001, 2000, 1999, 1996, 1995, 1992, 1991, 1990, 1986, 1985, 1981, 1980, 1976, 1975, 1972, 1971, 1970, 1969, 1967, 1966, 1965, 1964, 1963, 1962, 1961, 1960, 1958, 1957, 1956, 1955, 1954, 1952, 1951, 1950, 1949, 1948, 1947, 1946, 1945, 1944, 1942, 1940, 1939, 1938, 1937, 1936, 1935, 1934, 1933, 1932, 1931, 1930, 1929, 1928, 1927, 1926, 1925, 1924, 1923, 1921, 1920
16204 DENLEY ST	2020, 2017, 2014, 2010, 2006, 2005, 2004, 2003, 2001, 2000, 1999, 1996, 1995, 1992, 1991, 1990, 1986, 1985, 1981, 1980, 1976, 1975, 1972, 1970, 1969, 1967, 1966, 1965, 1964, 1963, 1962, 1961, 1960, 1958, 1957, 1956, 1955, 1954, 1952, 1951, 1950, 1949, 1948, 1947, 1946, 1945, 1944, 1942, 1940, 1939, 1938, 1937, 1936, 1935, 1934, 1933, 1932, 1931, 1930, 1929, 1928, 1927, 1926, 1925, 1924, 1923, 1921, 1920
16204 DENLEY ST	2020, 2017, 2014, 2010, 2006, 2005, 2004, 2003, 2001, 2000, 1999, 1996, 1995, 1992, 1991, 1990, 1986, 1985, 1981, 1980, 1976, 1975, 1972, 1971, 1970, 1969, 1967, 1966, 1965, 1964, 1963, 1962, 1961, 1958, 1957, 1956, 1955, 1954, 1952, 1951, 1950, 1949, 1948, 1947, 1946, 1945, 1944, 1942, 1940, 1939, 1938, 1937, 1936, 1935, 1934, 1933, 1932, 1931, 1930, 1929, 1928, 1927, 1926, 1925, 1924, 1923, 1921, 1920
16204 DENLEY ST	2020, 2017, 2014, 2010, 2006, 2005, 2004, 2003, 2001, 1999, 1996, 1995, 1992, 1991, 1990, 1986, 1985, 1981, 1980, 1976, 1975, 1972, 1971, 1970, 1969, 1967, 1966, 1965, 1964, 1963, 1962, 1961, 1960, 1958, 1957, 1956, 1955, 1954, 1952, 1951, 1950, 1949, 1948, 1947, 1946, 1945, 1944, 1942, 1940, 1939, 1938, 1937, 1936, 1935, 1934, 1933, 1932, 1931, 1930, 1929, 1928, 1927, 1926, 1925, 1924, 1923, 1921, 1920
16204 DENLEY ST	2020, 2017, 2014, 2010, 2006, 2005, 2004, 2003, 2001, 2000, 1999, 1996, 1992, 1991, 1990, 1986, 1985, 1981, 1980, 1976, 1975, 1972, 1971, 1970, 1969, 1967, 1966, 1965, 1964, 1963, 1962, 1961, 1960, 1958, 1957, 1956, 1955, 1954, 1952, 1951, 1950, 1949, 1948, 1947, 1946, 1945, 1944, 1942, 1940, 1939, 1938, 1937, 1936, 1935, 1934, 1933, 1932, 1931, 1930, 1929, 1928, 1927, 1926, 1925, 1924, 1923, 1921, 1920
16205 E GALE AVE	2020, 2017, 2014, 2010, 2006, 2005, 2004, 2003, 2001, 2000, 1999, 1996, 1995, 1991, 1990, 1986, 1985, 1981, 1980, 1976, 1975, 1972, 1971, 1970, 1969, 1967, 1966, 1965, 1964, 1963, 1962, 1961, 1960, 1958, 1957, 1956, 1955, 1954, 1952, 1951, 1950, 1949, 1948, 1947, 1946, 1945, 1944, 1942, 1940, 1939, 1938, 1937, 1936, 1935, 1934, 1933, 1932, 1931, 1930, 1929, 1928, 1927, 1926, 1925, 1924, 1923, 1921, 1920

FINDINGS

Address Researched	Address Not Identified in Research Source
16205 GALE AVE	2020, 2017, 2014, 2010, 2006, 2005, 2004, 2003, 2001, 2000, 1999, 1996, 1992, 1991, 1990, 1986, 1985, 1981, 1980, 1976, 1975, 1972, 1971, 1970, 1969, 1967, 1966, 1965, 1964, 1963, 1962, 1961, 1960, 1958, 1957, 1956, 1955, 1954, 1952, 1951, 1950, 1949, 1948, 1947, 1946, 1945, 1944, 1942, 1940, 1939, 1938, 1937, 1936, 1935, 1934, 1933, 1932, 1931, 1930, 1929, 1928, 1927, 1926, 1925, 1924, 1923, 1921, 1920
16205 GALE AVE	2020, 2017, 2014, 2010, 2006, 2005, 2004, 2003, 2001, 2000, 1999, 1996, 1995, 1992, 1991, 1990, 1986, 1985, 1981, 1980, 1976, 1975, 1972, 1970, 1969, 1967, 1966, 1965, 1964, 1963, 1962, 1961, 1960, 1958, 1957, 1956, 1955, 1954, 1952, 1951, 1950, 1949, 1948, 1947, 1946, 1945, 1944, 1942, 1940, 1939, 1938, 1937, 1936, 1935, 1934, 1933, 1932, 1931, 1930, 1929, 1928, 1927, 1926, 1925, 1924, 1923, 1921, 1920
16205 GALE AVE	2020, 2017, 2014, 2010, 2006, 2005, 2004, 2001, 2000, 1999, 1996, 1995, 1992, 1991, 1990, 1986, 1985, 1981, 1980, 1976, 1975, 1972, 1971, 1970, 1969, 1967, 1966, 1965, 1964, 1963, 1962, 1961, 1960, 1958, 1957, 1956, 1955, 1954, 1952, 1951, 1950, 1949, 1948, 1947, 1946, 1945, 1944, 1942, 1940, 1939, 1938, 1937, 1936, 1935, 1934, 1933, 1932, 1931, 1930, 1929, 1928, 1927, 1926, 1925, 1924, 1923, 1921, 1920
16205 Gale Avenue	2020, 2017, 2014, 2010, 2006, 2005, 2004, 2003, 2001, 2000, 1999, 1996, 1995, 1992, 1991, 1990, 1986, 1985, 1981, 1980, 1976, 1975, 1972, 1971, 1970, 1969, 1967, 1966, 1965, 1964, 1963, 1962, 1961, 1960, 1958, 1957, 1956, 1955, 1954, 1952, 1951, 1950, 1949, 1948, 1947, 1946, 1945, 1944, 1942, 1940, 1939, 1938, 1937, 1936, 1935, 1934, 1933, 1932, 1931, 1930, 1929, 1928, 1927, 1926, 1925, 1924, 1923, 1921, 1920
16205 WARD WAY	2017, 2014, 2010, 2006, 2005, 2004, 2003, 2001, 2000, 1999, 1996, 1995, 1992, 1991, 1990, 1986, 1985, 1981, 1980, 1976, 1975, 1972, 1971, 1970, 1969, 1967, 1966, 1965, 1964, 1963, 1962, 1961, 1960, 1958, 1957, 1956, 1955, 1954, 1952, 1951, 1950, 1949, 1948, 1947, 1946, 1945, 1944, 1942, 1940, 1939, 1938, 1937, 1936, 1935, 1934, 1933, 1932, 1931, 1930, 1929, 1928, 1927, 1926, 1925, 1924, 1923, 1921, 1920
16205 Ward Way	2020, 2017, 2014, 2010, 2006, 2005, 2004, 2003, 2001, 2000, 1999, 1996, 1995, 1992, 1991, 1990, 1986, 1985, 1981, 1980, 1976, 1975, 1972, 1971, 1970, 1969, 1967, 1966, 1965, 1964, 1963, 1962, 1961, 1960, 1958, 1957, 1956, 1955, 1954, 1952, 1951, 1950, 1949, 1948, 1947, 1946, 1945, 1944, 1942, 1940, 1939, 1938, 1937, 1936, 1935, 1934, 1933, 1932, 1931, 1930, 1929, 1928, 1927, 1926, 1925, 1924, 1923, 1921, 1920
16205 WARD WAY	2020, 2017, 2010, 2006, 2005, 2004, 2003, 2001, 2000, 1999, 1996, 1995, 1992, 1991, 1990, 1986, 1985, 1981, 1980, 1976, 1975, 1972, 1971, 1970, 1969, 1967, 1966, 1965, 1964, 1963, 1962, 1961, 1960, 1958, 1957, 1956, 1955, 1954, 1952, 1951, 1950, 1949, 1948, 1947, 1946, 1945, 1944, 1942, 1940, 1939, 1938, 1937, 1936, 1935, 1934, 1933, 1932, 1931, 1930, 1929, 1928, 1927, 1926, 1925, 1924, 1923, 1921, 1920
16205 WARD WAY	2020, 2017, 2014, 2006, 2005, 2004, 2003, 2001, 2000, 1999, 1996, 1995, 1992, 1991, 1990, 1986, 1985, 1981, 1980, 1976, 1975, 1972, 1971, 1970, 1969, 1967, 1966, 1965, 1964, 1963, 1962, 1961, 1960, 1958, 1957, 1956, 1955, 1954, 1952, 1951, 1950, 1949, 1948, 1947, 1946, 1945, 1944, 1942, 1940, 1939, 1938, 1937, 1936, 1935, 1934, 1933, 1932, 1931, 1930, 1929, 1928, 1927, 1926, 1925, 1924, 1923, 1921, 1920
16205 WARD WAY	2020, 2017, 2014, 2010, 2006, 2004, 2003, 2001, 2000, 1999, 1996, 1995, 1992, 1991, 1990, 1986, 1985, 1981, 1980, 1976, 1975, 1972, 1971, 1970, 1969, 1967, 1966, 1965, 1964, 1963, 1962, 1961, 1960, 1958, 1957, 1956, 1955, 1954, 1952, 1951, 1950, 1949, 1948, 1947, 1946, 1945, 1944, 1942, 1940, 1939, 1938, 1937, 1936, 1935, 1934, 1933, 1932, 1931, 1930, 1929, 1928, 1927, 1926, 1925, 1924, 1923, 1921, 1920

FINDINGS

Address Researched	Address Not Identified in Research Source
16205A WARD WAY	2020, 2017, 2014, 2010, 2006, 2005, 2004, 2003, 2001, 2000, 1999, 1996, 1995, 1992, 1991, 1990, 1986, 1985, 1981, 1980, 1976, 1975, 1972, 1971, 1970, 1969, 1967, 1965, 1964, 1963, 1962, 1961, 1960, 1958, 1957, 1956, 1955, 1954, 1952, 1951, 1950, 1949, 1948, 1947, 1946, 1945, 1944, 1942, 1940, 1939, 1938, 1937, 1936, 1935, 1934, 1933, 1932, 1931, 1930, 1929, 1928, 1927, 1926, 1925, 1924, 1923, 1921, 1920
16207 E WARD WAY	2020, 2017, 2014, 2010, 2006, 2005, 2004, 2003, 2001, 2000, 1999, 1996, 1995, 1991, 1990, 1986, 1985, 1981, 1980, 1976, 1975, 1972, 1971, 1970, 1969, 1967, 1966, 1965, 1964, 1963, 1962, 1961, 1960, 1958, 1957, 1956, 1955, 1954, 1952, 1951, 1950, 1949, 1948, 1947, 1946, 1945, 1944, 1942, 1940, 1939, 1938, 1937, 1936, 1935, 1934, 1933, 1932, 1931, 1930, 1929, 1928, 1927, 1926, 1925, 1924, 1923, 1921, 1920
16207 Ward Way	2020, 2017, 2014, 2010, 2006, 2005, 2004, 2003, 2001, 2000, 1999, 1996, 1995, 1992, 1991, 1990, 1986, 1985, 1981, 1980, 1976, 1975, 1972, 1971, 1970, 1969, 1967, 1966, 1965, 1964, 1963, 1962, 1961, 1960, 1958, 1957, 1956, 1955, 1954, 1952, 1951, 1950, 1949, 1948, 1947, 1946, 1945, 1944, 1942, 1940, 1939, 1938, 1937, 1936, 1935, 1934, 1933, 1932, 1931, 1930, 1929, 1928, 1927, 1926, 1925, 1924, 1923, 1921, 1920
16207 WARD WAY	2020, 2017, 2014, 2006, 2005, 2004, 2003, 2001, 2000, 1999, 1996, 1995, 1992, 1991, 1990, 1986, 1985, 1981, 1980, 1976, 1975, 1972, 1971, 1970, 1969, 1967, 1966, 1965, 1964, 1963, 1962, 1961, 1960, 1958, 1957, 1956, 1955, 1954, 1952, 1951, 1950, 1949, 1948, 1947, 1946, 1945, 1944, 1942, 1940, 1939, 1938, 1937, 1936, 1935, 1934, 1933, 1932, 1931, 1930, 1929, 1928, 1927, 1926, 1925, 1924, 1923, 1921, 1920
16207 WARD WAY	2020, 2017, 2010, 2006, 2005, 2004, 2003, 2001, 2000, 1999, 1996, 1995, 1992, 1991, 1990, 1986, 1985, 1981, 1980, 1976, 1975, 1972, 1971, 1970, 1969, 1967, 1966, 1965, 1964, 1963, 1962, 1961, 1960, 1958, 1957, 1956, 1955, 1954, 1952, 1951, 1950, 1949, 1948, 1947, 1946, 1945, 1944, 1942, 1940, 1939, 1938, 1937, 1936, 1935, 1934, 1933, 1932, 1931, 1930, 1929, 1928, 1927, 1926, 1925, 1924, 1923, 1921, 1920
16207 WARD WAY	2020, 2017, 2014, 2010, 2006, 2005, 2004, 2003, 2001, 2000, 1999, 1996, 1995, 1992, 1991, 1990, 1986, 1985, 1981, 1980, 1976, 1975, 1972, 1971, 1970, 1969, 1967, 1965, 1964, 1963, 1962, 1961, 1960, 1958, 1957, 1956, 1955, 1954, 1952, 1951, 1950, 1949, 1948, 1947, 1946, 1945, 1944, 1942, 1940, 1939, 1938, 1937, 1936, 1935, 1934, 1933, 1932, 1931, 1930, 1929, 1928, 1927, 1926, 1925, 1924, 1923, 1921, 1920
16207 WARD WAY	2020, 2017, 2014, 2010, 2006, 2004, 2003, 2001, 2000, 1999, 1996, 1995, 1992, 1991, 1990, 1986, 1985, 1981, 1980, 1976, 1975, 1972, 1971, 1970, 1969, 1967, 1966, 1965, 1964, 1963, 1962, 1961, 1960, 1958, 1957, 1956, 1955, 1954, 1952, 1951, 1950, 1949, 1948, 1947, 1946, 1945, 1944, 1942, 1940, 1939, 1938, 1937, 1936, 1935, 1934, 1933, 1932, 1931, 1930, 1929, 1928, 1927, 1926, 1925, 1924, 1923, 1921, 1920
16208 BINNEY ST	2020, 2017, 2014, 2010, 2006, 2005, 2004, 2003, 2001, 1999, 1996, 1995, 1992, 1991, 1990, 1986, 1985, 1981, 1980, 1976, 1975, 1972, 1971, 1970, 1969, 1967, 1966, 1965, 1964, 1963, 1962, 1961, 1960, 1958, 1957, 1956, 1955, 1954, 1952, 1951, 1950, 1949, 1948, 1947, 1946, 1945, 1944, 1942, 1940, 1939, 1938, 1937, 1936, 1935, 1934, 1933, 1932, 1931, 1930, 1929, 1928, 1927, 1926, 1925, 1924, 1923, 1921, 1920

FINDINGS

Address Researched	Address Not Identified in Research Source
16208 BINNEY ST	2020, 2017, 2014, 2010, 2006, 2005, 2004, 2003, 2001, 2000, 1999, 1996, 1992, 1991, 1990, 1986, 1985, 1981, 1980, 1976, 1975, 1972, 1971, 1970, 1969, 1967, 1966, 1965, 1964, 1963, 1962, 1961, 1960, 1958, 1957, 1956, 1955, 1954, 1952, 1951, 1950, 1949, 1948, 1947, 1946, 1945, 1944, 1942, 1940, 1939, 1938, 1937, 1936, 1935, 1934, 1933, 1932, 1931, 1930, 1929, 1928, 1927, 1926, 1925, 1924, 1923, 1921, 1920
16208 BINNEY ST	2020, 2017, 2014, 2010, 2006, 2005, 2004, 2003, 2001, 2000, 1999, 1996, 1995, 1992, 1991, 1990, 1986, 1985, 1981, 1980, 1976, 1975, 1972, 1970, 1969, 1967, 1966, 1965, 1964, 1963, 1962, 1961, 1960, 1958, 1957, 1956, 1955, 1954, 1952, 1951, 1950, 1949, 1948, 1947, 1946, 1945, 1944, 1942, 1940, 1939, 1938, 1937, 1936, 1935, 1934, 1933, 1932, 1931, 1930, 1929, 1928, 1927, 1926, 1925, 1924, 1923, 1921, 1920
16208 BINNEY ST	2020, 2017, 2014, 2010, 2006, 2005, 2004, 2003, 2001, 2000, 1999, 1996, 1995, 1992, 1991, 1990, 1986, 1985, 1981, 1980, 1976, 1975, 1972, 1971, 1970, 1969, 1967, 1965, 1964, 1963, 1962, 1961, 1960, 1958, 1957, 1956, 1955, 1954, 1952, 1951, 1950, 1949, 1948, 1947, 1946, 1945, 1944, 1942, 1940, 1939, 1938, 1937, 1936, 1935, 1934, 1933, 1932, 1931, 1930, 1929, 1928, 1927, 1926, 1925, 1924, 1923, 1921, 1920
16208 BINNEY ST	2020, 2017, 2014, 2010, 2006, 2004, 2003, 2001, 2000, 1999, 1996, 1995, 1992, 1991, 1990, 1986, 1985, 1981, 1980, 1976, 1975, 1972, 1971, 1970, 1969, 1967, 1966, 1965, 1964, 1963, 1962, 1961, 1960, 1958, 1957, 1956, 1955, 1954, 1952, 1951, 1950, 1949, 1948, 1947, 1946, 1945, 1944, 1942, 1940, 1939, 1938, 1937, 1936, 1935, 1934, 1933, 1932, 1931, 1930, 1929, 1928, 1927, 1926, 1925, 1924, 1923, 1921, 1920
16208 BINNEY ST	2017, 2014, 2010, 2006, 2005, 2004, 2003, 2001, 2000, 1999, 1996, 1995, 1992, 1991, 1990, 1986, 1985, 1981, 1980, 1976, 1975, 1972, 1971, 1970, 1969, 1967, 1966, 1965, 1964, 1963, 1962, 1961, 1960, 1958, 1957, 1956, 1955, 1954, 1952, 1951, 1950, 1949, 1948, 1947, 1946, 1945, 1944, 1942, 1940, 1939, 1938, 1937, 1936, 1935, 1934, 1933, 1932, 1931, 1930, 1929, 1928, 1927, 1926, 1925, 1924, 1923, 1921, 1920
16208 BINNEY ST	2020, 2017, 2010, 2006, 2005, 2004, 2003, 2001, 2000, 1999, 1996, 1995, 1992, 1991, 1990, 1986, 1985, 1981, 1980, 1976, 1975, 1972, 1971, 1970, 1969, 1967, 1966, 1965, 1964, 1963, 1962, 1961, 1960, 1958, 1957, 1956, 1955, 1954, 1952, 1951, 1950, 1949, 1948, 1947, 1946, 1945, 1944, 1942, 1940, 1939, 1938, 1937, 1936, 1935, 1934, 1933, 1932, 1931, 1930, 1929, 1928, 1927, 1926, 1925, 1924, 1923, 1921, 1920
16208 BINNEY ST	2020, 2017, 2014, 2006, 2005, 2004, 2003, 2001, 2000, 1999, 1996, 1995, 1992, 1991, 1990, 1986, 1985, 1981, 1980, 1976, 1975, 1972, 1971, 1970, 1969, 1967, 1966, 1965, 1964, 1963, 1962, 1961, 1960, 1958, 1957, 1956, 1955, 1954, 1952, 1951, 1950, 1949, 1948, 1947, 1946, 1945, 1944, 1942, 1940, 1939, 1938, 1937, 1936, 1935, 1934, 1933, 1932, 1931, 1930, 1929, 1928, 1927, 1926, 1925, 1924, 1923, 1921, 1920
16209 DENLEY ST	2020, 2017, 2010, 2006, 2005, 2004, 2003, 2001, 2000, 1999, 1996, 1995, 1992, 1991, 1990, 1986, 1985, 1981, 1980, 1976, 1975, 1972, 1971, 1970, 1969, 1967, 1966, 1965, 1964, 1963, 1962, 1961, 1960, 1958, 1957, 1956, 1955, 1954, 1952, 1951, 1950, 1949, 1948, 1947, 1946, 1945, 1944, 1942, 1940, 1939, 1938, 1937, 1936, 1935, 1934, 1933, 1932, 1931, 1930, 1929, 1928, 1927, 1926, 1925, 1924, 1923, 1921, 1920
16209 DENLEY ST	2017, 2014, 2010, 2006, 2005, 2004, 2003, 2001, 2000, 1999, 1996, 1995, 1992, 1991, 1990, 1986, 1985, 1981, 1980, 1976, 1975, 1972, 1971, 1970, 1969, 1967, 1966, 1965, 1964, 1963, 1962, 1961, 1960, 1958, 1957, 1956, 1955, 1954, 1952, 1951, 1950, 1949, 1948, 1947, 1946, 1945, 1944, 1942, 1940, 1939, 1938, 1937, 1936, 1935, 1934, 1933, 1932, 1931, 1930, 1929, 1928, 1927, 1926, 1925, 1924, 1923, 1921, 1920

FINDINGS

Address Researched	Address Not Identified in Research Source
16209 DENLEY ST	2020, 2017, 2014, 2006, 2005, 2004, 2003, 2001, 2000, 1999, 1996, 1995, 1992, 1991, 1990, 1986, 1985, 1981, 1980, 1976, 1975, 1972, 1971, 1970, 1969, 1967, 1966, 1965, 1964, 1963, 1962, 1961, 1960, 1958, 1957, 1956, 1955, 1954, 1952, 1951, 1950, 1949, 1948, 1947, 1946, 1945, 1944, 1942, 1940, 1939, 1938, 1937, 1936, 1935, 1934, 1933, 1932, 1931, 1930, 1929, 1928, 1927, 1926, 1925, 1924, 1923, 1921, 1920
16209 DENLEY ST	2020, 2017, 2014, 2010, 2006, 2005, 2004, 2001, 2000, 1999, 1996, 1995, 1992, 1991, 1990, 1986, 1985, 1981, 1980, 1976, 1975, 1972, 1971, 1970, 1969, 1967, 1966, 1965, 1964, 1963, 1962, 1961, 1960, 1958, 1957, 1956, 1955, 1954, 1952, 1951, 1950, 1949, 1948, 1947, 1946, 1945, 1944, 1942, 1940, 1939, 1938, 1937, 1936, 1935, 1934, 1933, 1932, 1931, 1930, 1929, 1928, 1927, 1926, 1925, 1924, 1923, 1921, 1920
16209 DENLEY ST	2020, 2017, 2014, 2010, 2006, 2005, 2004, 2003, 2001, 2000, 1999, 1996, 1995, 1992, 1991, 1990, 1986, 1985, 1981, 1980, 1976, 1975, 1972, 1971, 1970, 1969, 1967, 1965, 1964, 1963, 1962, 1961, 1960, 1958, 1957, 1956, 1955, 1954, 1952, 1951, 1950, 1949, 1948, 1947, 1946, 1945, 1944, 1942, 1940, 1939, 1938, 1937, 1936, 1935, 1934, 1933, 1932, 1931, 1930, 1929, 1928, 1927, 1926, 1925, 1924, 1923, 1921, 1920
16209 DENLEY ST	2020, 2017, 2014, 2010, 2006, 2005, 2004, 2003, 2001, 2000, 1999, 1996, 1995, 1992, 1991, 1990, 1986, 1985, 1981, 1980, 1976, 1975, 1972, 1970, 1969, 1967, 1966, 1965, 1964, 1963, 1962, 1961, 1960, 1958, 1957, 1956, 1955, 1954, 1952, 1951, 1950, 1949, 1948, 1947, 1946, 1945, 1944, 1942, 1940, 1939, 1938, 1937, 1936, 1935, 1934, 1933, 1932, 1931, 1930, 1929, 1928, 1927, 1926, 1925, 1924, 1923, 1921, 1920
16209 DENLEY ST	2020, 2017, 2014, 2010, 2006, 2005, 2004, 2003, 2001, 1999, 1996, 1995, 1992, 1991, 1990, 1986, 1985, 1981, 1980, 1976, 1975, 1972, 1971, 1970, 1969, 1967, 1966, 1965, 1964, 1963, 1962, 1961, 1960, 1958, 1957, 1956, 1955, 1954, 1952, 1951, 1950, 1949, 1948, 1947, 1946, 1945, 1944, 1942, 1940, 1939, 1938, 1937, 1936, 1935, 1934, 1933, 1932, 1931, 1930, 1929, 1928, 1927, 1926, 1925, 1924, 1923, 1921, 1920
16209 FOLGER ST	2020, 2017, 2014, 2010, 2006, 2005, 2004, 2003, 2001, 2000, 1999, 1996, 1992, 1991, 1990, 1986, 1985, 1981, 1980, 1976, 1975, 1972, 1971, 1970, 1969, 1967, 1966, 1965, 1964, 1963, 1962, 1961, 1960, 1958, 1957, 1956, 1955, 1954, 1952, 1951, 1950, 1949, 1948, 1947, 1946, 1945, 1944, 1942, 1940, 1939, 1938, 1937, 1936, 1935, 1934, 1933, 1932, 1931, 1930, 1929, 1928, 1927, 1926, 1925, 1924, 1923, 1921, 1920
16209 FOLGER ST	2020, 2017, 2014, 2010, 2006, 2005, 2004, 2003, 2001, 2000, 1999, 1996, 1995, 1992, 1991, 1990, 1986, 1985, 1981, 1980, 1976, 1975, 1972, 1970, 1969, 1967, 1966, 1965, 1964, 1963, 1962, 1961, 1960, 1958, 1957, 1956, 1955, 1954, 1952, 1951, 1950, 1949, 1948, 1947, 1946, 1945, 1944, 1942, 1940, 1939, 1938, 1937, 1936, 1935, 1934, 1933, 1932, 1931, 1930, 1929, 1928, 1927, 1926, 1925, 1924, 1923, 1921, 1920
16209 FOLGER ST	2020, 2017, 2014, 2010, 2006, 2004, 2003, 2001, 2000, 1999, 1996, 1995, 1992, 1991, 1990, 1986, 1985, 1981, 1980, 1976, 1975, 1972, 1971, 1970, 1969, 1967, 1966, 1965, 1964, 1963, 1962, 1961, 1960, 1958, 1957, 1956, 1955, 1954, 1952, 1951, 1950, 1949, 1948, 1947, 1946, 1945, 1944, 1942, 1940, 1939, 1938, 1937, 1936, 1935, 1934, 1933, 1932, 1931, 1930, 1929, 1928, 1927, 1926, 1925, 1924, 1923, 1921, 1920
16209 FOLGER ST	2020, 2017, 2014, 2006, 2005, 2004, 2003, 2001, 2000, 1999, 1996, 1995, 1992, 1991, 1990, 1986, 1985, 1981, 1980, 1976, 1975, 1972, 1971, 1970, 1969, 1967, 1966, 1965, 1964, 1963, 1962, 1961, 1960, 1958, 1957, 1956, 1955, 1954, 1952, 1951, 1950, 1949, 1948, 1947, 1946, 1945, 1944, 1942, 1940, 1939, 1938, 1937, 1936, 1935, 1934, 1933, 1932, 1931, 1930, 1929, 1928, 1927, 1926, 1925, 1924, 1923, 1921, 1920

FINDINGS

Address Researched	Address Not Identified in Research Source
16209 FOLGER ST	2017, 2014, 2010, 2006, 2005, 2004, 2003, 2001, 2000, 1999, 1996, 1995, 1992, 1991, 1990, 1986, 1985, 1981, 1980, 1976, 1975, 1972, 1971, 1970, 1969, 1967, 1966, 1965, 1964, 1963, 1962, 1961, 1960, 1958, 1957, 1956, 1955, 1954, 1952, 1951, 1950, 1949, 1948, 1947, 1946, 1945, 1944, 1942, 1940, 1939, 1938, 1937, 1936, 1935, 1934, 1933, 1932, 1931, 1930, 1929, 1928, 1927, 1926, 1925, 1924, 1923, 1921, 1920
16209 FOLGER ST	2020, 2017, 2010, 2006, 2005, 2004, 2003, 2001, 2000, 1999, 1996, 1995, 1992, 1991, 1990, 1986, 1985, 1981, 1980, 1976, 1975, 1972, 1971, 1970, 1969, 1967, 1966, 1965, 1964, 1963, 1962, 1961, 1960, 1958, 1957, 1956, 1955, 1954, 1952, 1951, 1950, 1949, 1948, 1947, 1946, 1945, 1944, 1942, 1940, 1939, 1938, 1937, 1936, 1935, 1934, 1933, 1932, 1931, 1930, 1929, 1928, 1927, 1926, 1925, 1924, 1923, 1921, 1920
16209 Folger Street	2020, 2017, 2014, 2010, 2006, 2005, 2004, 2003, 2001, 2000, 1999, 1996, 1995, 1992, 1991, 1990, 1986, 1985, 1981, 1980, 1976, 1975, 1972, 1971, 1970, 1969, 1967, 1966, 1965, 1964, 1963, 1962, 1961, 1960, 1958, 1957, 1956, 1955, 1954, 1952, 1951, 1950, 1949, 1948, 1947, 1946, 1945, 1944, 1942, 1940, 1939, 1938, 1937, 1936, 1935, 1934, 1933, 1932, 1931, 1930, 1929, 1928, 1927, 1926, 1925, 1924, 1923, 1921, 1920
16209 GALE AVE	2020, 2017, 2014, 2010, 2006, 2005, 2004, 2003, 2001, 2000, 1999, 1996, 1995, 1992, 1991, 1990, 1986, 1985, 1981, 1980, 1976, 1975, 1972, 1970, 1969, 1967, 1966, 1965, 1964, 1963, 1962, 1961, 1960, 1958, 1957, 1956, 1955, 1954, 1952, 1951, 1950, 1949, 1948, 1947, 1946, 1945, 1944, 1942, 1940, 1939, 1938, 1937, 1936, 1935, 1934, 1933, 1932, 1931, 1930, 1929, 1928, 1927, 1926, 1925, 1924, 1923, 1921, 1920
16209 WARD WAY	2020, 2017, 2010, 2006, 2005, 2004, 2003, 2001, 2000, 1999, 1996, 1995, 1992, 1991, 1990, 1986, 1985, 1981, 1980, 1976, 1975, 1972, 1971, 1970, 1969, 1967, 1966, 1965, 1964, 1963, 1962, 1961, 1960, 1958, 1957, 1956, 1955, 1954, 1952, 1951, 1950, 1949, 1948, 1947, 1946, 1945, 1944, 1942, 1940, 1939, 1938, 1937, 1936, 1935, 1934, 1933, 1932, 1931, 1930, 1929, 1928, 1927, 1926, 1925, 1924, 1923, 1921, 1920
16211 GALE AVE	2020, 2017, 2014, 2010, 2006, 2005, 2004, 2001, 2000, 1999, 1996, 1995, 1992, 1991, 1990, 1986, 1985, 1981, 1980, 1976, 1975, 1972, 1971, 1970, 1969, 1967, 1966, 1965, 1964, 1963, 1962, 1961, 1960, 1958, 1957, 1956, 1955, 1954, 1952, 1951, 1950, 1949, 1948, 1947, 1946, 1945, 1944, 1942, 1940, 1939, 1938, 1937, 1936, 1935, 1934, 1933, 1932, 1931, 1930, 1929, 1928, 1927, 1926, 1925, 1924, 1923, 1921, 1920
16212 DENLEY ST	2020, 2017, 2014, 2010, 2006, 2005, 2004, 2001, 2000, 1999, 1996, 1995, 1992, 1991, 1990, 1986, 1985, 1981, 1980, 1976, 1975, 1972, 1971, 1970, 1969, 1967, 1966, 1965, 1964, 1963, 1962, 1961, 1960, 1958, 1957, 1956, 1955, 1954, 1952, 1951, 1950, 1949, 1948, 1947, 1946, 1945, 1944, 1942, 1940, 1939, 1938, 1937, 1936, 1935, 1934, 1933, 1932, 1931, 1930, 1929, 1928, 1927, 1926, 1925, 1924, 1923, 1921, 1920
16212 DENLEY ST	2020, 2017, 2014, 2010, 2006, 2004, 2003, 2001, 2000, 1999, 1996, 1995, 1992, 1991, 1990, 1986, 1985, 1981, 1980, 1976, 1975, 1972, 1971, 1970, 1969, 1967, 1966, 1965, 1964, 1963, 1962, 1961, 1960, 1958, 1957, 1956, 1955, 1954, 1952, 1951, 1950, 1949, 1948, 1947, 1946, 1945, 1944, 1942, 1940, 1939, 1938, 1937, 1936, 1935, 1934, 1933, 1932, 1931, 1930, 1929, 1928, 1927, 1926, 1925, 1924, 1923, 1921, 1920
16212 DENLEY ST	2020, 2017, 2014, 2006, 2005, 2004, 2003, 2001, 2000, 1999, 1996, 1995, 1992, 1991, 1990, 1986, 1985, 1981, 1980, 1976, 1975, 1972, 1971, 1970, 1969, 1967, 1966, 1965, 1964, 1963, 1962, 1961, 1960, 1958, 1957, 1956, 1955, 1954, 1952, 1951, 1950, 1949, 1948, 1947, 1946, 1945, 1944, 1942, 1940, 1939, 1938, 1937, 1936, 1935, 1934, 1933, 1932, 1931, 1930, 1929, 1928, 1927, 1926, 1925, 1924, 1923, 1921, 1920

FINDINGS

Address Researched	Address Not Identified in Research Source
16212 DENLEY ST	2017, 2014, 2010, 2006, 2005, 2004, 2003, 2001, 2000, 1999, 1996, 1995, 1992, 1991, 1990, 1986, 1985, 1981, 1980, 1976, 1975, 1972, 1971, 1970, 1969, 1967, 1966, 1965, 1964, 1963, 1962, 1961, 1960, 1958, 1957, 1956, 1955, 1954, 1952, 1951, 1950, 1949, 1948, 1947, 1946, 1945, 1944, 1942, 1940, 1939, 1938, 1937, 1936, 1935, 1934, 1933, 1932, 1931, 1930, 1929, 1928, 1927, 1926, 1925, 1924, 1923, 1921, 1920
16212 DENLEY ST	2020, 2017, 2010, 2006, 2005, 2004, 2003, 2001, 2000, 1999, 1996, 1995, 1992, 1991, 1990, 1986, 1985, 1981, 1980, 1976, 1975, 1972, 1971, 1970, 1969, 1967, 1966, 1965, 1964, 1963, 1962, 1961, 1960, 1958, 1957, 1956, 1955, 1954, 1952, 1951, 1950, 1949, 1948, 1947, 1946, 1945, 1944, 1942, 1940, 1939, 1938, 1937, 1936, 1935, 1934, 1933, 1932, 1931, 1930, 1929, 1928, 1927, 1926, 1925, 1924, 1923, 1921, 1920
16212 DENLEY ST	2020, 2017, 2014, 2010, 2006, 2005, 2004, 2003, 2001, 2000, 1999, 1996, 1995, 1992, 1991, 1990, 1986, 1985, 1981, 1980, 1976, 1975, 1972, 1971, 1970, 1969, 1967, 1965, 1964, 1963, 1962, 1961, 1960, 1958, 1957, 1956, 1955, 1954, 1952, 1951, 1950, 1949, 1948, 1947, 1946, 1945, 1944, 1942, 1940, 1939, 1938, 1937, 1936, 1935, 1934, 1933, 1932, 1931, 1930, 1929, 1928, 1927, 1926, 1925, 1924, 1923, 1921, 1920
16212 DENLEY ST	2020, 2017, 2014, 2010, 2006, 2005, 2004, 2003, 2001, 2000, 1999, 1996, 1995, 1992, 1991, 1990, 1986, 1985, 1981, 1980, 1976, 1975, 1972, 1970, 1969, 1967, 1966, 1965, 1964, 1963, 1962, 1961, 1960, 1958, 1957, 1956, 1955, 1954, 1952, 1951, 1950, 1949, 1948, 1947, 1946, 1945, 1944, 1942, 1940, 1939, 1938, 1937, 1936, 1935, 1934, 1933, 1932, 1931, 1930, 1929, 1928, 1927, 1926, 1925, 1924, 1923, 1921, 1920
16212 DENLEY ST	2020, 2017, 2014, 2010, 2006, 2005, 2004, 2003, 2001, 2000, 1999, 1996, 1992, 1991, 1990, 1986, 1985, 1981, 1980, 1976, 1975, 1972, 1971, 1970, 1969, 1967, 1966, 1965, 1964, 1963, 1962, 1961, 1960, 1958, 1957, 1956, 1955, 1954, 1952, 1951, 1950, 1949, 1948, 1947, 1946, 1945, 1944, 1942, 1940, 1939, 1938, 1937, 1936, 1935, 1934, 1933, 1932, 1931, 1930, 1929, 1928, 1927, 1926, 1925, 1924, 1923, 1921, 1920
16212 DENLEY ST	2020, 2017, 2014, 2010, 2006, 2005, 2004, 2003, 2001, 1999, 1996, 1995, 1992, 1991, 1990, 1986, 1985, 1981, 1980, 1976, 1975, 1972, 1971, 1970, 1969, 1967, 1966, 1965, 1964, 1963, 1962, 1961, 1960, 1958, 1957, 1956, 1955, 1954, 1952, 1951, 1950, 1949, 1948, 1947, 1946, 1945, 1944, 1942, 1940, 1939, 1938, 1937, 1936, 1935, 1934, 1933, 1932, 1931, 1930, 1929, 1928, 1927, 1926, 1925, 1924, 1923, 1921, 1920
16212 E DENLEY ST	2020, 2017, 2014, 2010, 2006, 2005, 2004, 2003, 2001, 2000, 1999, 1996, 1995, 1991, 1990, 1986, 1985, 1981, 1980, 1976, 1975, 1972, 1971, 1970, 1969, 1967, 1966, 1965, 1964, 1963, 1962, 1961, 1960, 1958, 1957, 1956, 1955, 1954, 1952, 1951, 1950, 1949, 1948, 1947, 1946, 1945, 1944, 1942, 1940, 1939, 1938, 1937, 1936, 1935, 1934, 1933, 1932, 1931, 1930, 1929, 1928, 1927, 1926, 1925, 1924, 1923, 1921, 1920
16213 E GALE AVE	2020, 2017, 2014, 2010, 2006, 2005, 2004, 2003, 2001, 2000, 1999, 1996, 1995, 1991, 1990, 1986, 1985, 1981, 1980, 1976, 1975, 1972, 1971, 1970, 1969, 1967, 1966, 1965, 1964, 1963, 1962, 1961, 1960, 1958, 1957, 1956, 1955, 1954, 1952, 1951, 1950, 1949, 1948, 1947, 1946, 1945, 1944, 1942, 1940, 1939, 1938, 1937, 1936, 1935, 1934, 1933, 1932, 1931, 1930, 1929, 1928, 1927, 1926, 1925, 1924, 1923, 1921, 1920
16213 E Gale Avenue	2020, 2017, 2014, 2010, 2006, 2005, 2004, 2003, 2001, 2000, 1999, 1996, 1995, 1992, 1991, 1990, 1986, 1985, 1981, 1980, 1976, 1975, 1972, 1971, 1970, 1969, 1967, 1966, 1965, 1964, 1963, 1962, 1961, 1960, 1958, 1957, 1956, 1955, 1954, 1952, 1951, 1950, 1949, 1948, 1947, 1946, 1945, 1944, 1942, 1940, 1939, 1938, 1937, 1936, 1935, 1934, 1933, 1932, 1931, 1930, 1929, 1928, 1927, 1926, 1925, 1924, 1923, 1921, 1920

FINDINGS

Address Researched	Address Not Identified in Research Source
16213 GALE AVE	2020, 2017, 2010, 2006, 2005, 2004, 2003, 2001, 2000, 1999, 1996, 1995, 1992, 1991, 1990, 1986, 1985, 1981, 1980, 1976, 1975, 1972, 1971, 1970, 1969, 1967, 1966, 1965, 1964, 1963, 1962, 1961, 1960, 1958, 1957, 1956, 1955, 1954, 1952, 1951, 1950, 1949, 1948, 1947, 1946, 1945, 1944, 1942, 1940, 1939, 1938, 1937, 1936, 1935, 1934, 1933, 1932, 1931, 1930, 1929, 1928, 1927, 1926, 1925, 1924, 1923, 1921, 1920
16213 GALE AVE	2020, 2017, 2014, 2006, 2005, 2004, 2003, 2001, 2000, 1999, 1996, 1995, 1992, 1991, 1990, 1986, 1985, 1981, 1980, 1976, 1975, 1972, 1971, 1970, 1969, 1967, 1966, 1965, 1964, 1963, 1962, 1961, 1960, 1958, 1957, 1956, 1955, 1954, 1952, 1951, 1950, 1949, 1948, 1947, 1946, 1945, 1944, 1942, 1940, 1939, 1938, 1937, 1936, 1935, 1934, 1933, 1932, 1931, 1930, 1929, 1928, 1927, 1926, 1925, 1924, 1923, 1921, 1920
16213 GALE AVE	2020, 2017, 2014, 2010, 2006, 2005, 2004, 2001, 2000, 1999, 1996, 1995, 1992, 1991, 1990, 1986, 1985, 1981, 1980, 1976, 1975, 1972, 1971, 1970, 1969, 1967, 1966, 1965, 1964, 1963, 1962, 1961, 1960, 1958, 1957, 1956, 1955, 1954, 1952, 1951, 1950, 1949, 1948, 1947, 1946, 1945, 1944, 1942, 1940, 1939, 1938, 1937, 1936, 1935, 1934, 1933, 1932, 1931, 1930, 1929, 1928, 1927, 1926, 1925, 1924, 1923, 1921, 1920
16213 GALE AVE	2020, 2017, 2014, 2010, 2006, 2004, 2003, 2001, 2000, 1999, 1996, 1995, 1992, 1991, 1990, 1986, 1985, 1981, 1980, 1976, 1975, 1972, 1971, 1970, 1969, 1967, 1966, 1965, 1964, 1963, 1962, 1961, 1960, 1958, 1957, 1956, 1955, 1954, 1952, 1951, 1950, 1949, 1948, 1947, 1946, 1945, 1944, 1942, 1940, 1939, 1938, 1937, 1936, 1935, 1934, 1933, 1932, 1931, 1930, 1929, 1928, 1927, 1926, 1925, 1924, 1923, 1921, 1920
16213 GALE AVE	2020, 2017, 2014, 2010, 2006, 2005, 2004, 2003, 2001, 2000, 1999, 1996, 1992, 1991, 1990, 1986, 1985, 1981, 1980, 1976, 1975, 1972, 1971, 1970, 1969, 1967, 1966, 1965, 1964, 1963, 1962, 1961, 1960, 1958, 1957, 1956, 1955, 1954, 1952, 1951, 1950, 1949, 1948, 1947, 1946, 1945, 1944, 1942, 1940, 1939, 1938, 1937, 1936, 1935, 1934, 1933, 1932, 1931, 1930, 1929, 1928, 1927, 1926, 1925, 1924, 1923, 1921, 1920
918 STIMSON AVE	2020, 2017, 2014, 2010, 2006, 2005, 2004, 2003, 2001, 2000, 1999, 1996, 1995, 1992, 1991, 1990, 1986, 1985, 1981, 1980, 1976, 1975, 1972, 1971, 1970, 1969, 1967, 1966, 1965, 1964, 1963, 1962, 1961, 1958, 1957, 1956, 1955, 1954, 1952, 1951, 1950, 1949, 1948, 1947, 1946, 1945, 1944, 1942, 1940, 1939, 1938, 1937, 1936, 1935, 1934, 1933, 1932, 1931, 1930, 1929, 1928, 1927, 1926, 1925, 1924, 1923, 1921, 1920
918 STIMSON AVE	2020, 2017, 2014, 2010, 2006, 2005, 2004, 2003, 2001, 2000, 1999, 1996, 1995, 1992, 1991, 1990, 1986, 1985, 1981, 1980, 1976, 1975, 1972, 1971, 1970, 1969, 1967, 1965, 1964, 1963, 1962, 1961, 1960, 1958, 1957, 1956, 1955, 1954, 1952, 1951, 1950, 1949, 1948, 1947, 1946, 1945, 1944, 1942, 1940, 1939, 1938, 1937, 1936, 1935, 1934, 1933, 1932, 1931, 1930, 1929, 1928, 1927, 1926, 1925, 1924, 1923, 1921, 1920
920 S STIMSON AVE	2020, 2017, 2014, 2010, 2006, 2005, 2004, 2003, 2001, 1999, 1996, 1995, 1992, 1991, 1990, 1986, 1985, 1981, 1980, 1976, 1975, 1972, 1971, 1970, 1969, 1967, 1966, 1965, 1964, 1963, 1962, 1961, 1960, 1958, 1957, 1956, 1955, 1954, 1952, 1951, 1950, 1949, 1948, 1947, 1946, 1945, 1944, 1942, 1940, 1939, 1938, 1937, 1936, 1935, 1934, 1933, 1932, 1931, 1930, 1929, 1928, 1927, 1926, 1925, 1924, 1923, 1921, 1920
921 STIMSON AVE	2020, 2017, 2014, 2010, 2006, 2005, 2004, 2001, 2000, 1999, 1996, 1995, 1992, 1991, 1990, 1986, 1985, 1981, 1980, 1976, 1975, 1972, 1971, 1970, 1969, 1967, 1966, 1965, 1964, 1963, 1962, 1961, 1960, 1958, 1957, 1956, 1955, 1954, 1952, 1951, 1950, 1949, 1948, 1947, 1946, 1945, 1944, 1942, 1940, 1939, 1938, 1937, 1936, 1935, 1934, 1933, 1932, 1931, 1930, 1929, 1928, 1927, 1926, 1925, 1924, 1923, 1921, 1920

FINDINGS

Address Researched	Address Not Identified in Research Source
960 STIMSON AVE	2020, 2017, 2014, 2010, 2006, 2005, 2004, 2001, 2000, 1999, 1996, 1995, 1992, 1991, 1990, 1986, 1985, 1981, 1980, 1976, 1975, 1972, 1971, 1970, 1969, 1967, 1966, 1965, 1964, 1963, 1962, 1961, 1960, 1958, 1957, 1956, 1955, 1954, 1952, 1951, 1950, 1949, 1948, 1947, 1946, 1945, 1944, 1942, 1940, 1939, 1938, 1937, 1936, 1935, 1934, 1933, 1932, 1931, 1930, 1929, 1928, 1927, 1926, 1925, 1924, 1923, 1921, 1920
999 S STIMSON AVE	2020, 2017, 2014, 2010, 2006, 2005, 2004, 2003, 2001, 2000, 1999, 1996, 1995, 1991, 1990, 1986, 1985, 1981, 1980, 1976, 1975, 1972, 1971, 1970, 1969, 1967, 1966, 1965, 1964, 1963, 1962, 1961, 1960, 1958, 1957, 1956, 1955, 1954, 1952, 1951, 1950, 1949, 1948, 1947, 1946, 1945, 1944, 1942, 1940, 1939, 1938, 1937, 1936, 1935, 1934, 1933, 1932, 1931, 1930, 1929, 1928, 1927, 1926, 1925, 1924, 1923, 1921, 1920
999 S STIMSON AVE	2020, 2017, 2014, 2006, 2005, 2004, 2003, 2001, 2000, 1999, 1996, 1995, 1992, 1991, 1990, 1986, 1985, 1981, 1980, 1976, 1975, 1972, 1971, 1970, 1969, 1967, 1966, 1965, 1964, 1963, 1962, 1961, 1960, 1958, 1957, 1956, 1955, 1954, 1952, 1951, 1950, 1949, 1948, 1947, 1946, 1945, 1944, 1942, 1940, 1939, 1938, 1937, 1936, 1935, 1934, 1933, 1932, 1931, 1930, 1929, 1928, 1927, 1926, 1925, 1924, 1923, 1921, 1920
999 STIMSON AVE	2020, 2017, 2014, 2010, 2006, 2005, 2004, 2003, 2001, 2000, 1999, 1996, 1995, 1992, 1991, 1990, 1986, 1981, 1980, 1976, 1975, 1972, 1971, 1970, 1969, 1967, 1966, 1965, 1964, 1963, 1962, 1961, 1960, 1958, 1957, 1956, 1955, 1954, 1952, 1951, 1950, 1949, 1948, 1947, 1946, 1945, 1944, 1942, 1940, 1939, 1938, 1937, 1936, 1935, 1934, 1933, 1932, 1931, 1930, 1929, 1928, 1927, 1926, 1925, 1924, 1923, 1921, 1920
999 STIMSON AVE	2020, 2017, 2014, 2010, 2006, 2005, 2004, 2003, 2001, 2000, 1999, 1996, 1995, 1992, 1991, 1990, 1986, 1985, 1981, 1980, 1976, 1975, 1972, 1971, 1970, 1969, 1967, 1966, 1965, 1964, 1963, 1962, 1961, 1960, 1958, 1957, 1956, 1955, 1954, 1952, 1951, 1950, 1949, 1948, 1947, 1946, 1945, 1944, 1942, 1940, 1939, 1938, 1937, 1936, 1935, 1934, 1933, 1932, 1931, 1930, 1929, 1928, 1927, 1926, 1925, 1924, 1923, 1921, 1920
999 STIMSON AVE	2020, 2017, 2014, 2010, 2006, 2005, 2004, 2001, 2000, 1999, 1996, 1995, 1992, 1991, 1990, 1986, 1985, 1981, 1980, 1976, 1975, 1972, 1971, 1970, 1969, 1967, 1966, 1965, 1964, 1963, 1962, 1961, 1960, 1958, 1957, 1956, 1955, 1954, 1952, 1951, 1950, 1949, 1948, 1947, 1946, 1945, 1944, 1942, 1940, 1939, 1938, 1937, 1936, 1935, 1934, 1933, 1932, 1931, 1930, 1929, 1928, 1927, 1926, 1925, 1924, 1923, 1921, 1920
1145 HINNEN AVE	2020, 2017, 2014, 2006, 2005, 2004, 2003, 2001, 2000, 1999, 1996, 1995, 1992, 1991, 1990, 1986, 1985, 1981, 1980, 1976, 1975, 1972, 1971, 1970, 1969, 1967, 1966, 1965, 1964, 1963, 1962, 1961, 1960, 1958, 1957, 1956, 1955, 1954, 1952, 1951, 1950, 1949, 1948, 1947, 1946, 1945, 1944, 1942, 1940, 1939, 1938, 1937, 1936, 1935, 1934, 1933, 1932, 1931, 1930, 1929, 1928, 1927, 1926, 1925, 1924, 1923, 1921, 1920
1145 HINNEN AVE	2020, 2017, 2014, 2010, 2006, 2004, 2003, 2001, 2000, 1999, 1996, 1995, 1992, 1991, 1990, 1986, 1985, 1981, 1980, 1976, 1975, 1972, 1971, 1970, 1969, 1967, 1966, 1965, 1964, 1963, 1962, 1961, 1960, 1958, 1957, 1956, 1955, 1954, 1952, 1951, 1950, 1949, 1948, 1947, 1946, 1945, 1944, 1942, 1940, 1939, 1938, 1937, 1936, 1935, 1934, 1933, 1932, 1931, 1930, 1929, 1928, 1927, 1926, 1925, 1924, 1923, 1921, 1920

FINDINGS

Address Researched	Address Not Identified in Research Source
1145 HINNEN AVE	2020, 2017, 2014, 2010, 2006, 2005, 2004, 2003, 2001, 1999, 1996, 1995, 1992, 1991, 1990, 1986, 1985, 1981, 1980, 1976, 1975, 1972, 1971, 1970, 1969, 1967, 1966, 1965, 1964, 1963, 1962, 1961, 1960, 1958, 1957, 1956, 1955, 1954, 1952, 1951, 1950, 1949, 1948, 1947, 1946, 1945, 1944, 1942, 1940, 1939, 1938, 1937, 1936, 1935, 1934, 1933, 1932, 1931, 1930, 1929, 1928, 1927, 1926, 1925, 1924, 1923, 1921, 1920
1145 HINNEN AVE	2020, 2017, 2014, 2010, 2006, 2005, 2004, 2001, 2000, 1999, 1996, 1995, 1992, 1991, 1990, 1986, 1985, 1981, 1980, 1976, 1975, 1972, 1971, 1970, 1969, 1967, 1966, 1965, 1964, 1963, 1962, 1961, 1960, 1958, 1957, 1956, 1955, 1954, 1952, 1951, 1950, 1949, 1948, 1947, 1946, 1945, 1944, 1942, 1940, 1939, 1938, 1937, 1936, 1935, 1934, 1933, 1932, 1931, 1930, 1929, 1928, 1927, 1926, 1925, 1924, 1923, 1921, 1920
1145 HINNEN AVE	2020, 2017, 2014, 2010, 2006, 2005, 2004, 2003, 2001, 2000, 1999, 1996, 1992, 1991, 1990, 1986, 1985, 1981, 1980, 1976, 1975, 1972, 1971, 1970, 1969, 1967, 1966, 1965, 1964, 1963, 1962, 1961, 1960, 1958, 1957, 1956, 1955, 1954, 1952, 1951, 1950, 1949, 1948, 1947, 1946, 1945, 1944, 1942, 1940, 1939, 1938, 1937, 1936, 1935, 1934, 1933, 1932, 1931, 1930, 1929, 1928, 1927, 1926, 1925, 1924, 1923, 1921, 1920
1145 HINNEN AVE	2020, 2017, 2014, 2010, 2006, 2005, 2004, 2003, 2001, 2000, 1999, 1996, 1995, 1992, 1991, 1990, 1986, 1985, 1981, 1980, 1976, 1975, 1972, 1970, 1969, 1967, 1966, 1965, 1964, 1963, 1962, 1961, 1960, 1958, 1957, 1956, 1955, 1954, 1952, 1951, 1950, 1949, 1948, 1947, 1946, 1945, 1944, 1942, 1940, 1939, 1938, 1937, 1936, 1935, 1934, 1933, 1932, 1931, 1930, 1929, 1928, 1927, 1926, 1925, 1924, 1923, 1921, 1920
1145 S FIELDGATE AVE	2020, 2017, 2014, 2010, 2006, 2005, 2004, 2003, 2001, 2000, 1999, 1996, 1995, 1991, 1990, 1986, 1985, 1981, 1980, 1976, 1975, 1972, 1971, 1970, 1969, 1967, 1966, 1965, 1964, 1963, 1962, 1961, 1960, 1958, 1957, 1956, 1955, 1954, 1952, 1951, 1950, 1949, 1948, 1947, 1946, 1945, 1944, 1942, 1940, 1939, 1938, 1937, 1936, 1935, 1934, 1933, 1932, 1931, 1930, 1929, 1928, 1927, 1926, 1925, 1924, 1923, 1921, 1920
1145 S HINNEN AVE	2020, 2017, 2014, 2010, 2006, 2005, 2004, 2003, 2001, 2000, 1999, 1996, 1995, 1991, 1990, 1986, 1985, 1981, 1980, 1976, 1975, 1972, 1971, 1970, 1969, 1967, 1966, 1965, 1964, 1963, 1962, 1961, 1960, 1958, 1957, 1956, 1955, 1954, 1952, 1951, 1950, 1949, 1948, 1947, 1946, 1945, 1944, 1942, 1940, 1939, 1938, 1937, 1936, 1935, 1934, 1933, 1932, 1931, 1930, 1929, 1928, 1927, 1926, 1925, 1924, 1923, 1921, 1920
1147 BARFORD AVE	2020, 2017, 2014, 2010, 2006, 2005, 2004, 2003, 2001, 2000, 1999, 1996, 1995, 1992, 1991, 1990, 1986, 1985, 1981, 1980, 1976, 1975, 1972, 1970, 1969, 1967, 1966, 1965, 1964, 1963, 1962, 1961, 1960, 1958, 1957, 1956, 1955, 1954, 1952, 1951, 1950, 1949, 1948, 1947, 1946, 1945, 1944, 1942, 1940, 1939, 1938, 1937, 1936, 1935, 1934, 1933, 1932, 1931, 1930, 1929, 1928, 1927, 1926, 1925, 1924, 1923, 1921, 1920
1149 BARFORD AVE	2020, 2017, 2014, 2010, 2006, 2005, 2004, 2003, 2001, 2000, 1999, 1996, 1995, 1992, 1991, 1990, 1986, 1985, 1981, 1980, 1976, 1975, 1972, 1970, 1969, 1967, 1966, 1965, 1964, 1963, 1962, 1961, 1960, 1958, 1957, 1956, 1955, 1954, 1952, 1951, 1950, 1949, 1948, 1947, 1946, 1945, 1944, 1942, 1940, 1939, 1938, 1937, 1936, 1935, 1934, 1933, 1932, 1931, 1930, 1929, 1928, 1927, 1926, 1925, 1924, 1923, 1921, 1920
1149 BARFORD AVE	2020, 2017, 2014, 2010, 2006, 2004, 2003, 2001, 2000, 1999, 1996, 1995, 1992, 1991, 1990, 1986, 1985, 1981, 1980, 1976, 1975, 1972, 1971, 1970, 1969, 1967, 1966, 1965, 1964, 1963, 1962, 1961, 1960, 1958, 1957, 1956, 1955, 1954, 1952, 1951, 1950, 1949, 1948, 1947, 1946, 1945, 1944, 1942, 1940, 1939, 1938, 1937, 1936, 1935, 1934, 1933, 1932, 1931, 1930, 1929, 1928, 1927, 1926, 1925, 1924, 1923, 1921, 1920

FINDINGS

Address Researched	Address Not Identified in Research Source
1149 CHARLEMONT AVE	2020, 2017, 2014, 2006, 2005, 2004, 2003, 2001, 2000, 1999, 1996, 1995, 1992, 1991, 1990, 1986, 1985, 1981, 1980, 1976, 1975, 1972, 1971, 1970, 1969, 1967, 1966, 1965, 1964, 1963, 1962, 1961, 1960, 1958, 1957, 1956, 1955, 1954, 1952, 1951, 1950, 1949, 1948, 1947, 1946, 1945, 1944, 1942, 1940, 1939, 1938, 1937, 1936, 1935, 1934, 1933, 1932, 1931, 1930, 1929, 1928, 1927, 1926, 1925, 1924, 1923, 1921, 1920
1149 CHARLEMONT AVE	2020, 2017, 2014, 2010, 2006, 2004, 2003, 2001, 2000, 1999, 1996, 1995, 1992, 1991, 1990, 1986, 1985, 1981, 1980, 1976, 1975, 1972, 1971, 1970, 1969, 1967, 1966, 1965, 1964, 1963, 1962, 1961, 1960, 1958, 1957, 1956, 1955, 1954, 1952, 1951, 1950, 1949, 1948, 1947, 1946, 1945, 1944, 1942, 1940, 1939, 1938, 1937, 1936, 1935, 1934, 1933, 1932, 1931, 1930, 1929, 1928, 1927, 1926, 1925, 1924, 1923, 1921, 1920
1149 CHARLEMONT AVE	2020, 2017, 2010, 2006, 2005, 2004, 2003, 2001, 2000, 1999, 1996, 1995, 1992, 1991, 1990, 1986, 1985, 1981, 1980, 1976, 1975, 1972, 1971, 1970, 1969, 1967, 1966, 1965, 1964, 1963, 1962, 1961, 1960, 1958, 1957, 1956, 1955, 1954, 1952, 1951, 1950, 1949, 1948, 1947, 1946, 1945, 1944, 1942, 1940, 1939, 1938, 1937, 1936, 1935, 1934, 1933, 1932, 1931, 1930, 1929, 1928, 1927, 1926, 1925, 1924, 1923, 1921, 1920
1149 CHARLEMONT AVE	2017, 2014, 2010, 2006, 2005, 2004, 2003, 2001, 2000, 1999, 1996, 1995, 1992, 1991, 1990, 1986, 1985, 1981, 1980, 1976, 1975, 1972, 1971, 1970, 1969, 1967, 1966, 1965, 1964, 1963, 1962, 1961, 1960, 1958, 1957, 1956, 1955, 1954, 1952, 1951, 1950, 1949, 1948, 1947, 1946, 1945, 1944, 1942, 1940, 1939, 1938, 1937, 1936, 1935, 1934, 1933, 1932, 1931, 1930, 1929, 1928, 1927, 1926, 1925, 1924, 1923, 1921, 1920
1149 CHARLEMONT AVE	2020, 2017, 2014, 2010, 2006, 2005, 2004, 2003, 2001, 2000, 1999, 1996, 1995, 1992, 1991, 1990, 1986, 1985, 1981, 1980, 1976, 1975, 1972, 1971, 1970, 1969, 1967, 1966, 1965, 1964, 1963, 1962, 1961, 1960, 1958, 1957, 1956, 1955, 1954, 1952, 1951, 1950, 1949, 1948, 1947, 1946, 1945, 1944, 1942, 1940, 1939, 1938, 1937, 1936, 1935, 1934, 1933, 1932, 1931, 1930, 1929, 1928, 1927, 1926, 1925, 1924, 1923, 1921, 1920
1149 CHARLEMONT AVE	2020, 2017, 2014, 2010, 2006, 2005, 2004, 2003, 2001, 2000, 1999, 1996, 1992, 1991, 1990, 1986, 1985, 1981, 1980, 1976, 1975, 1972, 1971, 1970, 1969, 1967, 1966, 1965, 1964, 1963, 1962, 1961, 1960, 1958, 1957, 1956, 1955, 1954, 1952, 1951, 1950, 1949, 1948, 1947, 1946, 1945, 1944, 1942, 1940, 1939, 1938, 1937, 1936, 1935, 1934, 1933, 1932, 1931, 1930, 1929, 1928, 1927, 1926, 1925, 1924, 1923, 1921, 1920
1149 CHARLEMONT AVE	2020, 2017, 2014, 2010, 2006, 2005, 2004, 2003, 2001, 1999, 1996, 1995, 1992, 1991, 1990, 1986, 1985, 1981, 1980, 1976, 1975, 1972, 1971, 1970, 1969, 1967, 1966, 1965, 1964, 1963, 1962, 1961, 1960, 1958, 1957, 1956, 1955, 1954, 1952, 1951, 1950, 1949, 1948, 1947, 1946, 1945, 1944, 1942, 1940, 1939, 1938, 1937, 1936, 1935, 1934, 1933, 1932, 1931, 1930, 1929, 1928, 1927, 1926, 1925, 1924, 1923, 1921, 1920
1149 STIMSON AVE	2020, 2017, 2014, 2010, 2006, 2005, 2004, 2003, 2001, 2000, 1999, 1996, 1992, 1991, 1990, 1986, 1985, 1981, 1980, 1976, 1975, 1972, 1971, 1970, 1969, 1967, 1966, 1965, 1964, 1963, 1962, 1961, 1960, 1958, 1957, 1956, 1955, 1954, 1952, 1951, 1950, 1949, 1948, 1947, 1946, 1945, 1944, 1942, 1940, 1939, 1938, 1937, 1936, 1935, 1934, 1933, 1932, 1931, 1930, 1929, 1928, 1927, 1926, 1925, 1924, 1923, 1921, 1920
1150 CHARLEMONT AVE	2020, 2017, 2014, 2010, 2006, 2005, 2004, 2003, 2001, 2000, 1999, 1996, 1995, 1992, 1991, 1990, 1986, 1985, 1981, 1980, 1976, 1975, 1972, 1970, 1969, 1967, 1966, 1965, 1964, 1963, 1962, 1961, 1960, 1958, 1957, 1956, 1955, 1954, 1952, 1951, 1950, 1949, 1948, 1947, 1946, 1945, 1944, 1942, 1940, 1939, 1938, 1937, 1936, 1935, 1934, 1933, 1932, 1931, 1930, 1929, 1928, 1927, 1926, 1925, 1924, 1923, 1921, 1920

FINDINGS

Address Researched	Address Not Identified in Research Source
1150 CHARLEMONT AVE	2020, 2017, 2014, 2010, 2006, 2005, 2004, 2003, 2001, 2000, 1999, 1996, 1995, 1992, 1991, 1990, 1986, 1985, 1981, 1980, 1976, 1975, 1972, 1971, 1970, 1969, 1967, 1966, 1965, 1964, 1963, 1962, 1961, 1958, 1957, 1956, 1955, 1954, 1952, 1951, 1950, 1949, 1948, 1947, 1946, 1945, 1944, 1942, 1940, 1939, 1938, 1937, 1936, 1935, 1934, 1933, 1932, 1931, 1930, 1929, 1928, 1927, 1926, 1925, 1924, 1923, 1921, 1920
1150 CHARLEMONT AVE	2020, 2017, 2014, 2010, 2006, 2004, 2003, 2001, 2000, 1999, 1996, 1995, 1992, 1991, 1990, 1986, 1985, 1981, 1980, 1976, 1975, 1972, 1971, 1970, 1969, 1967, 1966, 1965, 1964, 1963, 1962, 1961, 1960, 1958, 1957, 1956, 1955, 1954, 1952, 1951, 1950, 1949, 1948, 1947, 1946, 1945, 1944, 1942, 1940, 1939, 1938, 1937, 1936, 1935, 1934, 1933, 1932, 1931, 1930, 1929, 1928, 1927, 1926, 1925, 1924, 1923, 1921, 1920
1150 CHARLEMONT AVE	2020, 2017, 2014, 2006, 2005, 2004, 2003, 2001, 2000, 1999, 1996, 1995, 1992, 1991, 1990, 1986, 1985, 1981, 1980, 1976, 1975, 1972, 1971, 1970, 1969, 1967, 1966, 1965, 1964, 1963, 1962, 1961, 1960, 1958, 1957, 1956, 1955, 1954, 1952, 1951, 1950, 1949, 1948, 1947, 1946, 1945, 1944, 1942, 1940, 1939, 1938, 1937, 1936, 1935, 1934, 1933, 1932, 1931, 1930, 1929, 1928, 1927, 1926, 1925, 1924, 1923, 1921, 1920
1150 FIELDGATE AVE	2020, 2017, 2014, 2006, 2005, 2004, 2003, 2001, 2000, 1999, 1996, 1995, 1992, 1991, 1990, 1986, 1985, 1981, 1980, 1976, 1975, 1972, 1971, 1970, 1969, 1967, 1966, 1965, 1964, 1963, 1962, 1961, 1960, 1958, 1957, 1956, 1955, 1954, 1952, 1951, 1950, 1949, 1948, 1947, 1946, 1945, 1944, 1942, 1940, 1939, 1938, 1937, 1936, 1935, 1934, 1933, 1932, 1931, 1930, 1929, 1928, 1927, 1926, 1925, 1924, 1923, 1921, 1920
1150 FIELDGATE AVE	2020, 2017, 2014, 2010, 2006, 2004, 2003, 2001, 2000, 1999, 1996, 1995, 1992, 1991, 1990, 1986, 1985, 1981, 1980, 1976, 1975, 1972, 1971, 1970, 1969, 1967, 1966, 1965, 1964, 1963, 1962, 1961, 1960, 1958, 1957, 1956, 1955, 1954, 1952, 1951, 1950, 1949, 1948, 1947, 1946, 1945, 1944, 1942, 1940, 1939, 1938, 1937, 1936, 1935, 1934, 1933, 1932, 1931, 1930, 1929, 1928, 1927, 1926, 1925, 1924, 1923, 1921, 1920
1150 FIELDGATE AVE	2017, 2014, 2010, 2006, 2005, 2004, 2003, 2001, 2000, 1999, 1996, 1995, 1992, 1991, 1990, 1986, 1985, 1981, 1980, 1976, 1975, 1972, 1971, 1970, 1969, 1967, 1966, 1965, 1964, 1963, 1962, 1961, 1960, 1958, 1957, 1956, 1955, 1954, 1952, 1951, 1950, 1949, 1948, 1947, 1946, 1945, 1944, 1942, 1940, 1939, 1938, 1937, 1936, 1935, 1934, 1933, 1932, 1931, 1930, 1929, 1928, 1927, 1926, 1925, 1924, 1923, 1921, 1920
1150 FIELDGATE AVE	2020, 2017, 2010, 2006, 2005, 2004, 2003, 2001, 2000, 1999, 1996, 1995, 1992, 1991, 1990, 1986, 1985, 1981, 1980, 1976, 1975, 1972, 1971, 1970, 1969, 1967, 1966, 1965, 1964, 1963, 1962, 1961, 1960, 1958, 1957, 1956, 1955, 1954, 1952, 1951, 1950, 1949, 1948, 1947, 1946, 1945, 1944, 1942, 1940, 1939, 1938, 1937, 1936, 1935, 1934, 1933, 1932, 1931, 1930, 1929, 1928, 1927, 1926, 1925, 1924, 1923, 1921, 1920
1150 FIELDGATE AVE	2020, 2017, 2014, 2010, 2006, 2005, 2004, 2003, 2001, 2000, 1999, 1996, 1992, 1991, 1990, 1986, 1985, 1981, 1980, 1976, 1975, 1972, 1971, 1970, 1969, 1967, 1966, 1965, 1964, 1963, 1962, 1961, 1960, 1958, 1957, 1956, 1955, 1954, 1952, 1951, 1950, 1949, 1948, 1947, 1946, 1945, 1944, 1942, 1940, 1939, 1938, 1937, 1936, 1935, 1934, 1933, 1932, 1931, 1930, 1929, 1928, 1927, 1926, 1925, 1924, 1923, 1921, 1920
1150 FIELDGATE AVE	2020, 2017, 2014, 2010, 2006, 2005, 2004, 2003, 2001, 1999, 1996, 1995, 1992, 1991, 1990, 1986, 1985, 1981, 1980, 1976, 1975, 1972, 1971, 1970, 1969, 1967, 1966, 1965, 1964, 1963, 1962, 1961, 1960, 1958, 1957, 1956, 1955, 1954, 1952, 1951, 1950, 1949, 1948, 1947, 1946, 1945, 1944, 1942, 1940, 1939, 1938, 1937, 1936, 1935, 1934, 1933, 1932, 1931, 1930, 1929, 1928, 1927, 1926, 1925, 1924, 1923, 1921, 1920

FINDINGS

Address Researched	Address Not Identified in Research Source
1151 HINNEN AVE	2020, 2017, 2014, 2010, 2006, 2005, 2004, 2003, 2001, 1999, 1996, 1995, 1992, 1991, 1990, 1986, 1985, 1981, 1980, 1976, 1975, 1972, 1971, 1970, 1969, 1967, 1966, 1965, 1964, 1963, 1962, 1961, 1960, 1958, 1957, 1956, 1955, 1954, 1952, 1951, 1950, 1949, 1948, 1947, 1946, 1945, 1944, 1942, 1940, 1939, 1938, 1937, 1936, 1935, 1934, 1933, 1932, 1931, 1930, 1929, 1928, 1927, 1926, 1925, 1924, 1923, 1921, 1920
1151 HINNEN AVE	2020, 2017, 2014, 2010, 2006, 2005, 2004, 2003, 2001, 2000, 1999, 1996, 1992, 1991, 1990, 1986, 1985, 1981, 1980, 1976, 1975, 1972, 1971, 1970, 1969, 1967, 1966, 1965, 1964, 1963, 1962, 1961, 1960, 1958, 1957, 1956, 1955, 1954, 1952, 1951, 1950, 1949, 1948, 1947, 1946, 1945, 1944, 1942, 1940, 1939, 1938, 1937, 1936, 1935, 1934, 1933, 1932, 1931, 1930, 1929, 1928, 1927, 1926, 1925, 1924, 1923, 1921, 1920
1151 HINNEN AVE	2020, 2017, 2014, 2010, 2006, 2005, 2004, 2003, 2001, 2000, 1999, 1996, 1995, 1992, 1991, 1990, 1986, 1985, 1981, 1980, 1976, 1975, 1972, 1970, 1969, 1967, 1966, 1965, 1964, 1963, 1962, 1961, 1960, 1958, 1957, 1956, 1955, 1954, 1952, 1951, 1950, 1949, 1948, 1947, 1946, 1945, 1944, 1942, 1940, 1939, 1938, 1937, 1936, 1935, 1934, 1933, 1932, 1931, 1930, 1929, 1928, 1927, 1926, 1925, 1924, 1923, 1921, 1920
1151 HINNEN AVE	2017, 2014, 2010, 2006, 2005, 2004, 2003, 2001, 2000, 1999, 1996, 1995, 1992, 1991, 1990, 1986, 1985, 1981, 1980, 1976, 1975, 1972, 1971, 1970, 1969, 1967, 1966, 1965, 1964, 1963, 1962, 1961, 1960, 1958, 1957, 1956, 1955, 1954, 1952, 1951, 1950, 1949, 1948, 1947, 1946, 1945, 1944, 1942, 1940, 1939, 1938, 1937, 1936, 1935, 1934, 1933, 1932, 1931, 1930, 1929, 1928, 1927, 1926, 1925, 1924, 1923, 1921, 1920
1151 HINNEN AVE	2020, 2017, 2014, 2010, 2006, 2004, 2003, 2001, 2000, 1999, 1996, 1995, 1992, 1991, 1990, 1986, 1985, 1981, 1980, 1976, 1975, 1972, 1971, 1970, 1969, 1967, 1966, 1965, 1964, 1963, 1962, 1961, 1960, 1958, 1957, 1956, 1955, 1954, 1952, 1951, 1950, 1949, 1948, 1947, 1946, 1945, 1944, 1942, 1940, 1939, 1938, 1937, 1936, 1935, 1934, 1933, 1932, 1931, 1930, 1929, 1928, 1927, 1926, 1925, 1924, 1923, 1921, 1920
1151 HINNEN AVE	2020, 2017, 2014, 2006, 2005, 2004, 2003, 2001, 2000, 1999, 1996, 1995, 1992, 1991, 1990, 1986, 1985, 1981, 1980, 1976, 1975, 1972, 1971, 1970, 1969, 1967, 1966, 1965, 1964, 1963, 1962, 1961, 1960, 1958, 1957, 1956, 1955, 1954, 1952, 1951, 1950, 1949, 1948, 1947, 1946, 1945, 1944, 1942, 1940, 1939, 1938, 1937, 1936, 1935, 1934, 1933, 1932, 1931, 1930, 1929, 1928, 1927, 1926, 1925, 1924, 1923, 1921, 1920
1152 BARFORD AVE	2020, 2017, 2014, 2010, 2006, 2004, 2003, 2001, 2000, 1999, 1996, 1995, 1992, 1991, 1990, 1986, 1985, 1981, 1980, 1976, 1975, 1972, 1971, 1970, 1969, 1967, 1966, 1965, 1964, 1963, 1962, 1961, 1960, 1958, 1957, 1956, 1955, 1954, 1952, 1951, 1950, 1949, 1948, 1947, 1946, 1945, 1944, 1942, 1940, 1939, 1938, 1937, 1936, 1935, 1934, 1933, 1932, 1931, 1930, 1929, 1928, 1927, 1926, 1925, 1924, 1923, 1921, 1920
1152 BARFORD AVE	2017, 2014, 2010, 2006, 2005, 2004, 2003, 2001, 2000, 1999, 1996, 1995, 1992, 1991, 1990, 1986, 1985, 1981, 1980, 1976, 1975, 1972, 1971, 1970, 1969, 1967, 1966, 1965, 1964, 1963, 1962, 1961, 1960, 1958, 1957, 1956, 1955, 1954, 1952, 1951, 1950, 1949, 1948, 1947, 1946, 1945, 1944, 1942, 1940, 1939, 1938, 1937, 1936, 1935, 1934, 1933, 1932, 1931, 1930, 1929, 1928, 1927, 1926, 1925, 1924, 1923, 1921, 1920
1152 BARFORD AVE	2020, 2017, 2014, 2006, 2005, 2004, 2003, 2001, 2000, 1999, 1996, 1995, 1992, 1991, 1990, 1986, 1985, 1981, 1980, 1976, 1975, 1972, 1971, 1970, 1969, 1967, 1966, 1965, 1964, 1963, 1962, 1961, 1960, 1958, 1957, 1956, 1955, 1954, 1952, 1951, 1950, 1949, 1948, 1947, 1946, 1945, 1944, 1942, 1940, 1939, 1938, 1937, 1936, 1935, 1934, 1933, 1932, 1931, 1930, 1929, 1928, 1927, 1926, 1925, 1924, 1923, 1921, 1920

FINDINGS

Address Researched	Address Not Identified in Research Source
1152 BARFORD AVE	2020, 2017, 2010, 2006, 2005, 2004, 2003, 2001, 2000, 1999, 1996, 1995, 1992, 1991, 1990, 1986, 1985, 1981, 1980, 1976, 1975, 1972, 1971, 1970, 1969, 1967, 1966, 1965, 1964, 1963, 1962, 1961, 1960, 1958, 1957, 1956, 1955, 1954, 1952, 1951, 1950, 1949, 1948, 1947, 1946, 1945, 1944, 1942, 1940, 1939, 1938, 1937, 1936, 1935, 1934, 1933, 1932, 1931, 1930, 1929, 1928, 1927, 1926, 1925, 1924, 1923, 1921, 1920
1152 BARFORD AVE	2020, 2017, 2014, 2010, 2006, 2005, 2004, 2003, 2001, 2000, 1999, 1996, 1995, 1992, 1991, 1990, 1986, 1985, 1981, 1980, 1976, 1975, 1972, 1970, 1969, 1967, 1966, 1965, 1964, 1963, 1962, 1961, 1960, 1958, 1957, 1956, 1955, 1954, 1952, 1951, 1950, 1949, 1948, 1947, 1946, 1945, 1944, 1942, 1940, 1939, 1938, 1937, 1936, 1935, 1934, 1933, 1932, 1931, 1930, 1929, 1928, 1927, 1926, 1925, 1924, 1923, 1921, 1920
1152 BARFORD AVE	2020, 2017, 2014, 2010, 2006, 2005, 2004, 2003, 2001, 2000, 1999, 1996, 1992, 1991, 1990, 1986, 1985, 1981, 1980, 1976, 1975, 1972, 1971, 1970, 1969, 1967, 1966, 1965, 1964, 1963, 1962, 1961, 1960, 1958, 1957, 1956, 1955, 1954, 1952, 1951, 1950, 1949, 1948, 1947, 1946, 1945, 1944, 1942, 1940, 1939, 1938, 1937, 1936, 1935, 1934, 1933, 1932, 1931, 1930, 1929, 1928, 1927, 1926, 1925, 1924, 1923, 1921, 1920
1152 BARFORD AVE	2020, 2017, 2014, 2010, 2006, 2005, 2004, 2003, 2001, 1999, 1996, 1995, 1992, 1991, 1990, 1986, 1985, 1981, 1980, 1976, 1975, 1972, 1971, 1970, 1969, 1967, 1966, 1965, 1964, 1963, 1962, 1961, 1960, 1958, 1957, 1956, 1955, 1954, 1952, 1951, 1950, 1949, 1948, 1947, 1946, 1945, 1944, 1942, 1940, 1939, 1938, 1937, 1936, 1935, 1934, 1933, 1932, 1931, 1930, 1929, 1928, 1927, 1926, 1925, 1924, 1923, 1921, 1920
1152 HINNEN AVE	2020, 2017, 2014, 2010, 2006, 2005, 2004, 2003, 2001, 2000, 1999, 1996, 1995, 1992, 1991, 1990, 1986, 1985, 1981, 1980, 1976, 1975, 1972, 1971, 1970, 1969, 1967, 1965, 1964, 1963, 1962, 1961, 1960, 1958, 1957, 1956, 1955, 1954, 1952, 1951, 1950, 1949, 1948, 1947, 1946, 1945, 1944, 1942, 1940, 1939, 1938, 1937, 1936, 1935, 1934, 1933, 1932, 1931, 1930, 1929, 1928, 1927, 1926, 1925, 1924, 1923, 1921, 1920
1153 BARFORD AVE	2020, 2017, 2014, 2010, 2006, 2005, 2004, 2003, 2001, 2000, 1999, 1996, 1995, 1992, 1991, 1990, 1986, 1985, 1981, 1980, 1976, 1975, 1972, 1970, 1969, 1967, 1966, 1965, 1964, 1963, 1962, 1961, 1960, 1958, 1957, 1956, 1955, 1954, 1952, 1951, 1950, 1949, 1948, 1947, 1946, 1945, 1944, 1942, 1940, 1939, 1938, 1937, 1936, 1935, 1934, 1933, 1932, 1931, 1930, 1929, 1928, 1927, 1926, 1925, 1924, 1923, 1921, 1920
1153 BARFORD AVE	2020, 2017, 2014, 2010, 2006, 2005, 2004, 2003, 2001, 1999, 1996, 1995, 1992, 1991, 1990, 1986, 1985, 1981, 1980, 1976, 1975, 1972, 1971, 1970, 1969, 1967, 1966, 1965, 1964, 1963, 1962, 1961, 1960, 1958, 1957, 1956, 1955, 1954, 1952, 1951, 1950, 1949, 1948, 1947, 1946, 1945, 1944, 1942, 1940, 1939, 1938, 1937, 1936, 1935, 1934, 1933, 1932, 1931, 1930, 1929, 1928, 1927, 1926, 1925, 1924, 1923, 1921, 1920
1153 BARFORD AVE	2020, 2017, 2014, 2010, 2006, 2005, 2004, 2003, 2001, 2000, 1999, 1996, 1992, 1991, 1990, 1986, 1985, 1981, 1980, 1976, 1975, 1972, 1971, 1970, 1969, 1967, 1966, 1965, 1964, 1963, 1962, 1961, 1960, 1958, 1957, 1956, 1955, 1954, 1952, 1951, 1950, 1949, 1948, 1947, 1946, 1945, 1944, 1942, 1940, 1939, 1938, 1937, 1936, 1935, 1934, 1933, 1932, 1931, 1930, 1929, 1928, 1927, 1926, 1925, 1924, 1923, 1921, 1920
1153 BARFORD AVE	2020, 2017, 2010, 2006, 2005, 2004, 2003, 2001, 2000, 1999, 1996, 1995, 1992, 1991, 1990, 1986, 1985, 1981, 1980, 1976, 1975, 1972, 1971, 1970, 1969, 1967, 1966, 1965, 1964, 1963, 1962, 1961, 1960, 1958, 1957, 1956, 1955, 1954, 1952, 1951, 1950, 1949, 1948, 1947, 1946, 1945, 1944, 1942, 1940, 1939, 1938, 1937, 1936, 1935, 1934, 1933, 1932, 1931, 1930, 1929, 1928, 1927, 1926, 1925, 1924, 1923, 1921, 1920

FINDINGS

Address Researched	Address Not Identified in Research Source
1153 BARFORD AVE	2020, 2017, 2014, 2006, 2005, 2004, 2003, 2001, 2000, 1999, 1996, 1995, 1992, 1991, 1990, 1986, 1985, 1981, 1980, 1976, 1975, 1972, 1971, 1970, 1969, 1967, 1966, 1965, 1964, 1963, 1962, 1961, 1960, 1958, 1957, 1956, 1955, 1954, 1952, 1951, 1950, 1949, 1948, 1947, 1946, 1945, 1944, 1942, 1940, 1939, 1938, 1937, 1936, 1935, 1934, 1933, 1932, 1931, 1930, 1929, 1928, 1927, 1926, 1925, 1924, 1923, 1921, 1920
1153 BARFORD AVE	2017, 2014, 2010, 2006, 2005, 2004, 2003, 2001, 2000, 1999, 1996, 1995, 1992, 1991, 1990, 1986, 1985, 1981, 1980, 1976, 1975, 1972, 1971, 1970, 1969, 1967, 1966, 1965, 1964, 1963, 1962, 1961, 1960, 1958, 1957, 1956, 1955, 1954, 1952, 1951, 1950, 1949, 1948, 1947, 1946, 1945, 1944, 1942, 1940, 1939, 1938, 1937, 1936, 1935, 1934, 1933, 1932, 1931, 1930, 1929, 1928, 1927, 1926, 1925, 1924, 1923, 1921, 1920
1153 BARFORD AVE	2020, 2017, 2014, 2010, 2006, 2004, 2003, 2001, 2000, 1999, 1996, 1995, 1992, 1991, 1990, 1986, 1985, 1981, 1980, 1976, 1975, 1972, 1971, 1970, 1969, 1967, 1966, 1965, 1964, 1963, 1962, 1961, 1960, 1958, 1957, 1956, 1955, 1954, 1952, 1951, 1950, 1949, 1948, 1947, 1946, 1945, 1944, 1942, 1940, 1939, 1938, 1937, 1936, 1935, 1934, 1933, 1932, 1931, 1930, 1929, 1928, 1927, 1926, 1925, 1924, 1923, 1921, 1920
1153 STIMSON AVE	2020, 2017, 2014, 2010, 2006, 2005, 2004, 2003, 2001, 2000, 1999, 1996, 1992, 1991, 1990, 1986, 1985, 1981, 1980, 1976, 1975, 1972, 1971, 1970, 1969, 1967, 1966, 1965, 1964, 1963, 1962, 1961, 1960, 1958, 1957, 1956, 1955, 1954, 1952, 1951, 1950, 1949, 1948, 1947, 1946, 1945, 1944, 1942, 1940, 1939, 1938, 1937, 1936, 1935, 1934, 1933, 1932, 1931, 1930, 1929, 1928, 1927, 1926, 1925, 1924, 1923, 1921, 1920
1155 CHARLEMONT AVE	2020, 2017, 2014, 2010, 2006, 2005, 2004, 2003, 2001, 2000, 1999, 1996, 1992, 1991, 1990, 1986, 1985, 1981, 1980, 1976, 1975, 1972, 1971, 1970, 1969, 1967, 1966, 1965, 1964, 1963, 1962, 1961, 1960, 1958, 1957, 1956, 1955, 1954, 1952, 1951, 1950, 1949, 1948, 1947, 1946, 1945, 1944, 1942, 1940, 1939, 1938, 1937, 1936, 1935, 1934, 1933, 1932, 1931, 1930, 1929, 1928, 1927, 1926, 1925, 1924, 1923, 1921, 1920
1155 CHARLEMONT AVE	2020, 2017, 2014, 2010, 2006, 2005, 2004, 2003, 2001, 1999, 1996, 1995, 1992, 1991, 1990, 1986, 1985, 1981, 1980, 1976, 1975, 1972, 1971, 1970, 1969, 1967, 1966, 1965, 1964, 1963, 1962, 1961, 1960, 1958, 1957, 1956, 1955, 1954, 1952, 1951, 1950, 1949, 1948, 1947, 1946, 1945, 1944, 1942, 1940, 1939, 1938, 1937, 1936, 1935, 1934, 1933, 1932, 1931, 1930, 1929, 1928, 1927, 1926, 1925, 1924, 1923, 1921, 1920
1155 CHARLEMONT AVE	2020, 2017, 2014, 2010, 2006, 2005, 2004, 2003, 2001, 2000, 1999, 1996, 1995, 1992, 1991, 1990, 1986, 1985, 1981, 1980, 1976, 1975, 1972, 1970, 1969, 1967, 1966, 1965, 1964, 1963, 1962, 1961, 1960, 1958, 1957, 1956, 1955, 1954, 1952, 1951, 1950, 1949, 1948, 1947, 1946, 1945, 1944, 1942, 1940, 1939, 1938, 1937, 1936, 1935, 1934, 1933, 1932, 1931, 1930, 1929, 1928, 1927, 1926, 1925, 1924, 1923, 1921, 1920
1155 CHARLEMONT AVE	2020, 2017, 2014, 2010, 2006, 2005, 2004, 2003, 2001, 2000, 1999, 1996, 1995, 1992, 1991, 1990, 1986, 1985, 1981, 1980, 1976, 1975, 1972, 1971, 1970, 1969, 1967, 1965, 1964, 1963, 1962, 1961, 1960, 1958, 1957, 1956, 1955, 1954, 1952, 1951, 1950, 1949, 1948, 1947, 1946, 1945, 1944, 1942, 1940, 1939, 1938, 1937, 1936, 1935, 1934, 1933, 1932, 1931, 1930, 1929, 1928, 1927, 1926, 1925, 1924, 1923, 1921, 1920
1155 CHARLEMONT AVE	2020, 2017, 2014, 2006, 2005, 2004, 2003, 2001, 2000, 1999, 1996, 1995, 1992, 1991, 1990, 1986, 1985, 1981, 1980, 1976, 1975, 1972, 1971, 1970, 1969, 1967, 1966, 1965, 1964, 1963, 1962, 1961, 1960, 1958, 1957, 1956, 1955, 1954, 1952, 1951, 1950, 1949, 1948, 1947, 1946, 1945, 1944, 1942, 1940, 1939, 1938, 1937, 1936, 1935, 1934, 1933, 1932, 1931, 1930, 1929, 1928, 1927, 1926, 1925, 1924, 1923, 1921, 1920

FINDINGS

Address Researched	Address Not Identified in Research Source
1155 CHARLEMONT AVE	2020, 2017, 2014, 2010, 2006, 2004, 2003, 2001, 2000, 1999, 1996, 1995, 1992, 1991, 1990, 1986, 1985, 1981, 1980, 1976, 1975, 1972, 1971, 1970, 1969, 1967, 1966, 1965, 1964, 1963, 1962, 1961, 1960, 1958, 1957, 1956, 1955, 1954, 1952, 1951, 1950, 1949, 1948, 1947, 1946, 1945, 1944, 1942, 1940, 1939, 1938, 1937, 1936, 1935, 1934, 1933, 1932, 1931, 1930, 1929, 1928, 1927, 1926, 1925, 1924, 1923, 1921, 1920
1155 CHARLEMONT AVE	2017, 2014, 2010, 2006, 2005, 2004, 2003, 2001, 2000, 1999, 1996, 1995, 1992, 1991, 1990, 1986, 1985, 1981, 1980, 1976, 1975, 1972, 1971, 1970, 1969, 1967, 1966, 1965, 1964, 1963, 1962, 1961, 1960, 1958, 1957, 1956, 1955, 1954, 1952, 1951, 1950, 1949, 1948, 1947, 1946, 1945, 1944, 1942, 1940, 1939, 1938, 1937, 1936, 1935, 1934, 1933, 1932, 1931, 1930, 1929, 1928, 1927, 1926, 1925, 1924, 1923, 1921, 1920
1155 CHARLEMONT AVE	2020, 2017, 2010, 2006, 2005, 2004, 2003, 2001, 2000, 1999, 1996, 1995, 1992, 1991, 1990, 1986, 1985, 1981, 1980, 1976, 1975, 1972, 1971, 1970, 1969, 1967, 1966, 1965, 1964, 1963, 1962, 1961, 1960, 1958, 1957, 1956, 1955, 1954, 1952, 1951, 1950, 1949, 1948, 1947, 1946, 1945, 1944, 1942, 1940, 1939, 1938, 1937, 1936, 1935, 1934, 1933, 1932, 1931, 1930, 1929, 1928, 1927, 1926, 1925, 1924, 1923, 1921, 1920
1155 FIELDGATE AVE	2020, 2017, 2010, 2006, 2005, 2004, 2003, 2001, 2000, 1999, 1996, 1995, 1992, 1991, 1990, 1986, 1985, 1981, 1980, 1976, 1975, 1972, 1971, 1970, 1969, 1967, 1966, 1965, 1964, 1963, 1962, 1961, 1960, 1958, 1957, 1956, 1955, 1954, 1952, 1951, 1950, 1949, 1948, 1947, 1946, 1945, 1944, 1942, 1940, 1939, 1938, 1937, 1936, 1935, 1934, 1933, 1932, 1931, 1930, 1929, 1928, 1927, 1926, 1925, 1924, 1923, 1921, 1920
1155 FIELDGATE AVE	2017, 2014, 2010, 2006, 2005, 2004, 2003, 2001, 2000, 1999, 1996, 1995, 1992, 1991, 1990, 1986, 1985, 1981, 1980, 1976, 1975, 1972, 1971, 1970, 1969, 1967, 1966, 1965, 1964, 1963, 1962, 1961, 1960, 1958, 1957, 1956, 1955, 1954, 1952, 1951, 1950, 1949, 1948, 1947, 1946, 1945, 1944, 1942, 1940, 1939, 1938, 1937, 1936, 1935, 1934, 1933, 1932, 1931, 1930, 1929, 1928, 1927, 1926, 1925, 1924, 1923, 1921, 1920
1155 FIELDGATE AVE	2020, 2017, 2014, 2010, 2006, 2004, 2003, 2001, 2000, 1999, 1996, 1995, 1992, 1991, 1990, 1986, 1985, 1981, 1980, 1976, 1975, 1972, 1971, 1970, 1969, 1967, 1966, 1965, 1964, 1963, 1962, 1961, 1960, 1958, 1957, 1956, 1955, 1954, 1952, 1951, 1950, 1949, 1948, 1947, 1946, 1945, 1944, 1942, 1940, 1939, 1938, 1937, 1936, 1935, 1934, 1933, 1932, 1931, 1930, 1929, 1928, 1927, 1926, 1925, 1924, 1923, 1921, 1920
1155 FIELDGATE AVE	2020, 2017, 2014, 2006, 2005, 2004, 2003, 2001, 2000, 1999, 1996, 1995, 1992, 1991, 1990, 1986, 1985, 1981, 1980, 1976, 1975, 1972, 1971, 1970, 1969, 1967, 1966, 1965, 1964, 1963, 1962, 1961, 1960, 1958, 1957, 1956, 1955, 1954, 1952, 1951, 1950, 1949, 1948, 1947, 1946, 1945, 1944, 1942, 1940, 1939, 1938, 1937, 1936, 1935, 1934, 1933, 1932, 1931, 1930, 1929, 1928, 1927, 1926, 1925, 1924, 1923, 1921, 1920
1156 CHARLEMONT AVE	2020, 2017, 2014, 2006, 2005, 2004, 2003, 2001, 2000, 1999, 1996, 1995, 1992, 1991, 1990, 1986, 1985, 1981, 1980, 1976, 1975, 1972, 1971, 1970, 1969, 1967, 1966, 1965, 1964, 1963, 1962, 1961, 1960, 1958, 1957, 1956, 1955, 1954, 1952, 1951, 1950, 1949, 1948, 1947, 1946, 1945, 1944, 1942, 1940, 1939, 1938, 1937, 1936, 1935, 1934, 1933, 1932, 1931, 1930, 1929, 1928, 1927, 1926, 1925, 1924, 1923, 1921, 1920
1156 CHARLEMONT AVE	2020, 2017, 2014, 2010, 2006, 2004, 2003, 2001, 2000, 1999, 1996, 1995, 1992, 1991, 1990, 1986, 1985, 1981, 1980, 1976, 1975, 1972, 1971, 1970, 1969, 1967, 1966, 1965, 1964, 1963, 1962, 1961, 1960, 1958, 1957, 1956, 1955, 1954, 1952, 1951, 1950, 1949, 1948, 1947, 1946, 1945, 1944, 1942, 1940, 1939, 1938, 1937, 1936, 1935, 1934, 1933, 1932, 1931, 1930, 1929, 1928, 1927, 1926, 1925, 1924, 1923, 1921, 1920

FINDINGS

Address Researched	Address Not Identified in Research Source
1156 CHARLEMONT AVE	2017, 2014, 2010, 2006, 2005, 2004, 2003, 2001, 2000, 1999, 1996, 1995, 1992, 1991, 1990, 1986, 1985, 1981, 1980, 1976, 1975, 1972, 1971, 1970, 1969, 1967, 1966, 1965, 1964, 1963, 1962, 1961, 1960, 1958, 1957, 1956, 1955, 1954, 1952, 1951, 1950, 1949, 1948, 1947, 1946, 1945, 1944, 1942, 1940, 1939, 1938, 1937, 1936, 1935, 1934, 1933, 1932, 1931, 1930, 1929, 1928, 1927, 1926, 1925, 1924, 1923, 1921, 1920
1156 CHARLEMONT AVE	2020, 2017, 2010, 2006, 2005, 2004, 2003, 2001, 2000, 1999, 1996, 1995, 1992, 1991, 1990, 1986, 1985, 1981, 1980, 1976, 1975, 1972, 1971, 1970, 1969, 1967, 1966, 1965, 1964, 1963, 1962, 1961, 1960, 1958, 1957, 1956, 1955, 1954, 1952, 1951, 1950, 1949, 1948, 1947, 1946, 1945, 1944, 1942, 1940, 1939, 1938, 1937, 1936, 1935, 1934, 1933, 1932, 1931, 1930, 1929, 1928, 1927, 1926, 1925, 1924, 1923, 1921, 1920
1156 CHARLEMONT AVE	2020, 2017, 2014, 2010, 2006, 2005, 2004, 2003, 2001, 2000, 1999, 1996, 1995, 1992, 1991, 1990, 1986, 1985, 1981, 1980, 1976, 1975, 1972, 1971, 1970, 1969, 1967, 1965, 1964, 1963, 1962, 1961, 1960, 1958, 1957, 1956, 1955, 1954, 1952, 1951, 1950, 1949, 1948, 1947, 1946, 1945, 1944, 1942, 1940, 1939, 1938, 1937, 1936, 1935, 1934, 1933, 1932, 1931, 1930, 1929, 1928, 1927, 1926, 1925, 1924, 1923, 1921, 1920
1156 CHARLEMONT AVE	2020, 2017, 2014, 2010, 2006, 2005, 2004, 2003, 2001, 2000, 1999, 1996, 1995, 1992, 1991, 1990, 1986, 1985, 1981, 1980, 1976, 1975, 1972, 1970, 1969, 1967, 1966, 1965, 1964, 1963, 1962, 1961, 1960, 1958, 1957, 1956, 1955, 1954, 1952, 1951, 1950, 1949, 1948, 1947, 1946, 1945, 1944, 1942, 1940, 1939, 1938, 1937, 1936, 1935, 1934, 1933, 1932, 1931, 1930, 1929, 1928, 1927, 1926, 1925, 1924, 1923, 1921, 1920
1156 CHARLEMONT AVE	2020, 2017, 2014, 2010, 2006, 2005, 2004, 2003, 2001, 1999, 1996, 1995, 1992, 1991, 1990, 1986, 1985, 1981, 1980, 1976, 1975, 1972, 1971, 1970, 1969, 1967, 1966, 1965, 1964, 1963, 1962, 1961, 1960, 1958, 1957, 1956, 1955, 1954, 1952, 1951, 1950, 1949, 1948, 1947, 1946, 1945, 1944, 1942, 1940, 1939, 1938, 1937, 1936, 1935, 1934, 1933, 1932, 1931, 1930, 1929, 1928, 1927, 1926, 1925, 1924, 1923, 1921, 1920
1156 FIELDGATE AVE	2020, 2017, 2014, 2010, 2006, 2005, 2004, 2003, 2001, 1999, 1996, 1995, 1992, 1991, 1990, 1986, 1985, 1981, 1980, 1976, 1975, 1972, 1971, 1970, 1969, 1967, 1966, 1965, 1964, 1963, 1962, 1961, 1960, 1958, 1957, 1956, 1955, 1954, 1952, 1951, 1950, 1949, 1948, 1947, 1946, 1945, 1944, 1942, 1940, 1939, 1938, 1937, 1936, 1935, 1934, 1933, 1932, 1931, 1930, 1929, 1928, 1927, 1926, 1925, 1924, 1923, 1921, 1920
1156 FIELDGATE AVE	2020, 2017, 2014, 2010, 2006, 2005, 2004, 2003, 2001, 2000, 1999, 1996, 1992, 1991, 1990, 1986, 1985, 1981, 1980, 1976, 1975, 1972, 1971, 1970, 1969, 1967, 1966, 1965, 1964, 1963, 1962, 1961, 1960, 1958, 1957, 1956, 1955, 1954, 1952, 1951, 1950, 1949, 1948, 1947, 1946, 1945, 1944, 1942, 1940, 1939, 1938, 1937, 1936, 1935, 1934, 1933, 1932, 1931, 1930, 1929, 1928, 1927, 1926, 1925, 1924, 1923, 1921, 1920
1156 FIELDGATE AVE	2020, 2017, 2010, 2006, 2005, 2004, 2003, 2001, 2000, 1999, 1996, 1995, 1992, 1991, 1990, 1986, 1985, 1981, 1980, 1976, 1975, 1972, 1971, 1970, 1969, 1967, 1966, 1965, 1964, 1963, 1962, 1961, 1960, 1958, 1957, 1956, 1955, 1954, 1952, 1951, 1950, 1949, 1948, 1947, 1946, 1945, 1944, 1942, 1940, 1939, 1938, 1937, 1936, 1935, 1934, 1933, 1932, 1931, 1930, 1929, 1928, 1927, 1926, 1925, 1924, 1923, 1921, 1920
1156 FIELDGATE AVE	2017, 2014, 2010, 2006, 2005, 2004, 2003, 2001, 2000, 1999, 1996, 1995, 1992, 1991, 1990, 1986, 1985, 1981, 1980, 1976, 1975, 1972, 1971, 1970, 1969, 1967, 1966, 1965, 1964, 1963, 1962, 1961, 1960, 1958, 1957, 1956, 1955, 1954, 1952, 1951, 1950, 1949, 1948, 1947, 1946, 1945, 1944, 1942, 1940, 1939, 1938, 1937, 1936, 1935, 1934, 1933, 1932, 1931, 1930, 1929, 1928, 1927, 1926, 1925, 1924, 1923, 1921, 1920

FINDINGS

Address Researched	Address Not Identified in Research Source
1156 FIELDGATE AVE	2020, 2017, 2014, 2010, 2006, 2004, 2003, 2001, 2000, 1999, 1996, 1995, 1992, 1991, 1990, 1986, 1985, 1981, 1980, 1976, 1975, 1972, 1971, 1970, 1969, 1967, 1966, 1965, 1964, 1963, 1962, 1961, 1960, 1958, 1957, 1956, 1955, 1954, 1952, 1951, 1950, 1949, 1948, 1947, 1946, 1945, 1944, 1942, 1940, 1939, 1938, 1937, 1936, 1935, 1934, 1933, 1932, 1931, 1930, 1929, 1928, 1927, 1926, 1925, 1924, 1923, 1921, 1920
1156 FIELDGATE AVE	2020, 2017, 2014, 2006, 2005, 2004, 2003, 2001, 2000, 1999, 1996, 1995, 1992, 1991, 1990, 1986, 1985, 1981, 1980, 1976, 1975, 1972, 1971, 1970, 1969, 1967, 1966, 1965, 1964, 1963, 1962, 1961, 1960, 1958, 1957, 1956, 1955, 1954, 1952, 1951, 1950, 1949, 1948, 1947, 1946, 1945, 1944, 1942, 1940, 1939, 1938, 1937, 1936, 1935, 1934, 1933, 1932, 1931, 1930, 1929, 1928, 1927, 1926, 1925, 1924, 1923, 1921, 1920
1157 HINNEN AVE	2020, 2017, 2014, 2006, 2005, 2004, 2003, 2001, 2000, 1999, 1996, 1995, 1992, 1991, 1990, 1986, 1985, 1981, 1980, 1976, 1975, 1972, 1971, 1970, 1969, 1967, 1966, 1965, 1964, 1963, 1962, 1961, 1960, 1958, 1957, 1956, 1955, 1954, 1952, 1951, 1950, 1949, 1948, 1947, 1946, 1945, 1944, 1942, 1940, 1939, 1938, 1937, 1936, 1935, 1934, 1933, 1932, 1931, 1930, 1929, 1928, 1927, 1926, 1925, 1924, 1923, 1921, 1920
1157 HINNEN AVE	2020, 2017, 2014, 2010, 2006, 2004, 2003, 2001, 2000, 1999, 1996, 1995, 1992, 1991, 1990, 1986, 1985, 1981, 1980, 1976, 1975, 1972, 1971, 1970, 1969, 1967, 1966, 1965, 1964, 1963, 1962, 1961, 1960, 1958, 1957, 1956, 1955, 1954, 1952, 1951, 1950, 1949, 1948, 1947, 1946, 1945, 1944, 1942, 1940, 1939, 1938, 1937, 1936, 1935, 1934, 1933, 1932, 1931, 1930, 1929, 1928, 1927, 1926, 1925, 1924, 1923, 1921, 1920
1157 HINNEN AVE	2017, 2014, 2010, 2006, 2005, 2004, 2003, 2001, 2000, 1999, 1996, 1995, 1992, 1991, 1990, 1986, 1985, 1981, 1980, 1976, 1975, 1972, 1971, 1970, 1969, 1967, 1966, 1965, 1964, 1963, 1962, 1961, 1960, 1958, 1957, 1956, 1955, 1954, 1952, 1951, 1950, 1949, 1948, 1947, 1946, 1945, 1944, 1942, 1940, 1939, 1938, 1937, 1936, 1935, 1934, 1933, 1932, 1931, 1930, 1929, 1928, 1927, 1926, 1925, 1924, 1923, 1921, 1920
1157 HINNEN AVE	2020, 2017, 2010, 2006, 2005, 2004, 2003, 2001, 2000, 1999, 1996, 1995, 1992, 1991, 1990, 1986, 1985, 1981, 1980, 1976, 1975, 1972, 1971, 1970, 1969, 1967, 1966, 1965, 1964, 1963, 1962, 1961, 1960, 1958, 1957, 1956, 1955, 1954, 1952, 1951, 1950, 1949, 1948, 1947, 1946, 1945, 1944, 1942, 1940, 1939, 1938, 1937, 1936, 1935, 1934, 1933, 1932, 1931, 1930, 1929, 1928, 1927, 1926, 1925, 1924, 1923, 1921, 1920
1157 HINNEN AVE	2020, 2017, 2014, 2010, 2006, 2005, 2004, 2003, 2001, 2000, 1999, 1996, 1992, 1991, 1990, 1986, 1985, 1981, 1980, 1976, 1975, 1972, 1971, 1970, 1969, 1967, 1966, 1965, 1964, 1963, 1962, 1961, 1960, 1958, 1957, 1956, 1955, 1954, 1952, 1951, 1950, 1949, 1948, 1947, 1946, 1945, 1944, 1942, 1940, 1939, 1938, 1937, 1936, 1935, 1934, 1933, 1932, 1931, 1930, 1929, 1928, 1927, 1926, 1925, 1924, 1923, 1921, 1920
1157 HINNEN AVE	2020, 2017, 2014, 2010, 2006, 2005, 2004, 2003, 2001, 1999, 1996, 1995, 1992, 1991, 1990, 1986, 1985, 1981, 1980, 1976, 1975, 1972, 1971, 1970, 1969, 1967, 1966, 1965, 1964, 1963, 1962, 1961, 1960, 1958, 1957, 1956, 1955, 1954, 1952, 1951, 1950, 1949, 1948, 1947, 1946, 1945, 1944, 1942, 1940, 1939, 1938, 1937, 1936, 1935, 1934, 1933, 1932, 1931, 1930, 1929, 1928, 1927, 1926, 1925, 1924, 1923, 1921, 1920
1157 HINNEN AVE	2020, 2017, 2014, 2010, 2006, 2005, 2004, 2001, 2000, 1999, 1996, 1995, 1992, 1991, 1990, 1986, 1985, 1981, 1980, 1976, 1975, 1972, 1971, 1970, 1969, 1967, 1966, 1965, 1964, 1963, 1962, 1961, 1960, 1958, 1957, 1956, 1955, 1954, 1952, 1951, 1950, 1949, 1948, 1947, 1946, 1945, 1944, 1942, 1940, 1939, 1938, 1937, 1936, 1935, 1934, 1933, 1932, 1931, 1930, 1929, 1928, 1927, 1926, 1925, 1924, 1923, 1921, 1920

FINDINGS

Address Researched	Address Not Identified in Research Source
1157 HINNEN AVE	2020, 2017, 2014, 2010, 2006, 2005, 2004, 2003, 2001, 2000, 1999, 1996, 1995, 1992, 1991, 1990, 1986, 1985, 1981, 1980, 1976, 1975, 1972, 1970, 1969, 1967, 1966, 1965, 1964, 1963, 1962, 1961, 1960, 1958, 1957, 1956, 1955, 1954, 1952, 1951, 1950, 1949, 1948, 1947, 1946, 1945, 1944, 1942, 1940, 1939, 1938, 1937, 1936, 1935, 1934, 1933, 1932, 1931, 1930, 1929, 1928, 1927, 1926, 1925, 1924, 1923, 1921, 1920
1157 S HINNEN AVE	2020, 2017, 2014, 2010, 2006, 2005, 2004, 2003, 2001, 2000, 1999, 1996, 1995, 1991, 1990, 1986, 1985, 1981, 1980, 1976, 1975, 1972, 1971, 1970, 1969, 1967, 1966, 1965, 1964, 1963, 1962, 1961, 1960, 1958, 1957, 1956, 1955, 1954, 1952, 1951, 1950, 1949, 1948, 1947, 1946, 1945, 1944, 1942, 1940, 1939, 1938, 1937, 1936, 1935, 1934, 1933, 1932, 1931, 1930, 1929, 1928, 1927, 1926, 1925, 1924, 1923, 1921, 1920
1158 BARFORD AVE	2020, 2017, 2014, 2010, 2006, 2005, 2004, 2003, 2001, 2000, 1999, 1996, 1995, 1992, 1991, 1990, 1986, 1985, 1981, 1980, 1976, 1975, 1972, 1970, 1969, 1967, 1966, 1965, 1964, 1963, 1962, 1961, 1960, 1958, 1957, 1956, 1955, 1954, 1952, 1951, 1950, 1949, 1948, 1947, 1946, 1945, 1944, 1942, 1940, 1939, 1938, 1937, 1936, 1935, 1934, 1933, 1932, 1931, 1930, 1929, 1928, 1927, 1926, 1925, 1924, 1923, 1921, 1920
1158 BARFORD AVE	2020, 2017, 2014, 2010, 2006, 2005, 2004, 2003, 2001, 1999, 1996, 1995, 1992, 1991, 1990, 1986, 1985, 1981, 1980, 1976, 1975, 1972, 1971, 1970, 1969, 1967, 1966, 1965, 1964, 1963, 1962, 1961, 1960, 1958, 1957, 1956, 1955, 1954, 1952, 1951, 1950, 1949, 1948, 1947, 1946, 1945, 1944, 1942, 1940, 1939, 1938, 1937, 1936, 1935, 1934, 1933, 1932, 1931, 1930, 1929, 1928, 1927, 1926, 1925, 1924, 1923, 1921, 1920
1158 BARFORD AVE	2020, 2017, 2014, 2010, 2006, 2005, 2004, 2003, 2001, 2000, 1999, 1996, 1992, 1991, 1990, 1986, 1985, 1981, 1980, 1976, 1975, 1972, 1971, 1970, 1969, 1967, 1966, 1965, 1964, 1963, 1962, 1961, 1960, 1958, 1957, 1956, 1955, 1954, 1952, 1951, 1950, 1949, 1948, 1947, 1946, 1945, 1944, 1942, 1940, 1939, 1938, 1937, 1936, 1935, 1934, 1933, 1932, 1931, 1930, 1929, 1928, 1927, 1926, 1925, 1924, 1923, 1921, 1920
1158 BARFORD AVE	2020, 2017, 2014, 2006, 2005, 2004, 2003, 2001, 2000, 1999, 1996, 1995, 1992, 1991, 1990, 1986, 1985, 1981, 1980, 1976, 1975, 1972, 1971, 1970, 1969, 1967, 1966, 1965, 1964, 1963, 1962, 1961, 1960, 1958, 1957, 1956, 1955, 1954, 1952, 1951, 1950, 1949, 1948, 1947, 1946, 1945, 1944, 1942, 1940, 1939, 1938, 1937, 1936, 1935, 1934, 1933, 1932, 1931, 1930, 1929, 1928, 1927, 1926, 1925, 1924, 1923, 1921, 1920
1158 BARFORD AVE	2020, 2017, 2010, 2006, 2005, 2004, 2003, 2001, 2000, 1999, 1996, 1995, 1992, 1991, 1990, 1986, 1985, 1981, 1980, 1976, 1975, 1972, 1971, 1970, 1969, 1967, 1966, 1965, 1964, 1963, 1962, 1961, 1960, 1958, 1957, 1956, 1955, 1954, 1952, 1951, 1950, 1949, 1948, 1947, 1946, 1945, 1944, 1942, 1940, 1939, 1938, 1937, 1936, 1935, 1934, 1933, 1932, 1931, 1930, 1929, 1928, 1927, 1926, 1925, 1924, 1923, 1921, 1920
1158 BARFORD AVE	2017, 2014, 2010, 2006, 2005, 2004, 2003, 2001, 2000, 1999, 1996, 1995, 1992, 1991, 1990, 1986, 1985, 1981, 1980, 1976, 1975, 1972, 1971, 1970, 1969, 1967, 1966, 1965, 1964, 1963, 1962, 1961, 1960, 1958, 1957, 1956, 1955, 1954, 1952, 1951, 1950, 1949, 1948, 1947, 1946, 1945, 1944, 1942, 1940, 1939, 1938, 1937, 1936, 1935, 1934, 1933, 1932, 1931, 1930, 1929, 1928, 1927, 1926, 1925, 1924, 1923, 1921, 1920
1158 BARFORD AVE	2020, 2017, 2014, 2010, 2006, 2004, 2003, 2001, 2000, 1999, 1996, 1995, 1992, 1991, 1990, 1986, 1985, 1981, 1980, 1976, 1975, 1972, 1971, 1970, 1969, 1967, 1966, 1965, 1964, 1963, 1962, 1961, 1960, 1958, 1957, 1956, 1955, 1954, 1952, 1951, 1950, 1949, 1948, 1947, 1946, 1945, 1944, 1942, 1940, 1939, 1938, 1937, 1936, 1935, 1934, 1933, 1932, 1931, 1930, 1929, 1928, 1927, 1926, 1925, 1924, 1923, 1921, 1920

FINDINGS

Address Researched	Address Not Identified in Research Source
1159 BARFORD AVE	2020, 2017, 2014, 2010, 2006, 2004, 2003, 2001, 2000, 1999, 1996, 1995, 1992, 1991, 1990, 1986, 1985, 1981, 1980, 1976, 1975, 1972, 1971, 1970, 1969, 1967, 1966, 1965, 1964, 1963, 1962, 1961, 1960, 1958, 1957, 1956, 1955, 1954, 1952, 1951, 1950, 1949, 1948, 1947, 1946, 1945, 1944, 1942, 1940, 1939, 1938, 1937, 1936, 1935, 1934, 1933, 1932, 1931, 1930, 1929, 1928, 1927, 1926, 1925, 1924, 1923, 1921, 1920
1159 BARFORD AVE	2017, 2014, 2010, 2006, 2005, 2004, 2003, 2001, 2000, 1999, 1996, 1995, 1992, 1991, 1990, 1986, 1985, 1981, 1980, 1976, 1975, 1972, 1971, 1970, 1969, 1967, 1966, 1965, 1964, 1963, 1962, 1961, 1960, 1958, 1957, 1956, 1955, 1954, 1952, 1951, 1950, 1949, 1948, 1947, 1946, 1945, 1944, 1942, 1940, 1939, 1938, 1937, 1936, 1935, 1934, 1933, 1932, 1931, 1930, 1929, 1928, 1927, 1926, 1925, 1924, 1923, 1921, 1920
1159 BARFORD AVE	2020, 2017, 2010, 2006, 2005, 2004, 2003, 2001, 2000, 1999, 1996, 1995, 1992, 1991, 1990, 1986, 1985, 1981, 1980, 1976, 1975, 1972, 1971, 1970, 1969, 1967, 1966, 1965, 1964, 1963, 1962, 1961, 1960, 1958, 1957, 1956, 1955, 1954, 1952, 1951, 1950, 1949, 1948, 1947, 1946, 1945, 1944, 1942, 1940, 1939, 1938, 1937, 1936, 1935, 1934, 1933, 1932, 1931, 1930, 1929, 1928, 1927, 1926, 1925, 1924, 1923, 1921, 1920
1159 BARFORD AVE	2020, 2017, 2014, 2006, 2005, 2004, 2003, 2001, 2000, 1999, 1996, 1995, 1992, 1991, 1990, 1986, 1985, 1981, 1980, 1976, 1975, 1972, 1971, 1970, 1969, 1967, 1966, 1965, 1964, 1963, 1962, 1961, 1960, 1958, 1957, 1956, 1955, 1954, 1952, 1951, 1950, 1949, 1948, 1947, 1946, 1945, 1944, 1942, 1940, 1939, 1938, 1937, 1936, 1935, 1934, 1933, 1932, 1931, 1930, 1929, 1928, 1927, 1926, 1925, 1924, 1923, 1921, 1920
1159 BARFORD AVE	2020, 2017, 2014, 2010, 2006, 2005, 2004, 2003, 2001, 2000, 1999, 1996, 1992, 1991, 1990, 1986, 1985, 1981, 1980, 1976, 1975, 1972, 1971, 1970, 1969, 1967, 1966, 1965, 1964, 1963, 1962, 1961, 1960, 1958, 1957, 1956, 1955, 1954, 1952, 1951, 1950, 1949, 1948, 1947, 1946, 1945, 1944, 1942, 1940, 1939, 1938, 1937, 1936, 1935, 1934, 1933, 1932, 1931, 1930, 1929, 1928, 1927, 1926, 1925, 1924, 1923, 1921, 1920
1159 BARFORD AVE	2020, 2017, 2014, 2010, 2006, 2005, 2004, 2003, 2001, 2000, 1999, 1996, 1995, 1992, 1991, 1990, 1986, 1985, 1981, 1980, 1976, 1975, 1972, 1971, 1970, 1969, 1967, 1966, 1965, 1964, 1963, 1962, 1961, 1960, 1958, 1957, 1956, 1955, 1954, 1952, 1951, 1950, 1949, 1948, 1947, 1946, 1945, 1944, 1942, 1940, 1939, 1938, 1937, 1936, 1935, 1934, 1933, 1932, 1931, 1930, 1929, 1928, 1927, 1926, 1925, 1924, 1923, 1921, 1920
1159 S STIMSON AVE	2020, 2017, 2014, 2010, 2006, 2005, 2004, 2003, 2001, 1999, 1996, 1995, 1992, 1991, 1990, 1986, 1985, 1981, 1980, 1976, 1975, 1972, 1971, 1970, 1969, 1967, 1966, 1965, 1964, 1963, 1962, 1961, 1960, 1958, 1957, 1956, 1955, 1954, 1952, 1951, 1950, 1949, 1948, 1947, 1946, 1945, 1944, 1942, 1940, 1939, 1938, 1937, 1936, 1935, 1934, 1933, 1932, 1931, 1930, 1929, 1928, 1927, 1926, 1925, 1924, 1923, 1921, 1920
1161 CHARLEMONT AVE	2020, 2017, 2014, 2010, 2006, 2005, 2004, 2003, 2001, 2000, 1999, 1996, 1992, 1991, 1990, 1986, 1985, 1981, 1980, 1976, 1975, 1972, 1971, 1970, 1969, 1967, 1966, 1965, 1964, 1963, 1962, 1961, 1960, 1958, 1957, 1956, 1955, 1954, 1952, 1951, 1950, 1949, 1948, 1947, 1946, 1945, 1944, 1942, 1940, 1939, 1938, 1937, 1936, 1935, 1934, 1933, 1932, 1931, 1930, 1929, 1928, 1927, 1926, 1925, 1924, 1923, 1921, 1920
1161 CHARLEMONT AVE	2020, 2017, 2014, 2010, 2006, 2005, 2004, 2003, 2001, 2000, 1999, 1996, 1995, 1992, 1991, 1990, 1986, 1985, 1981, 1980, 1976, 1975, 1972, 1970, 1969, 1967, 1966, 1965, 1964, 1963, 1962, 1961, 1960, 1958, 1957, 1956, 1955, 1954, 1952, 1951, 1950, 1949, 1948, 1947, 1946, 1945, 1944, 1942, 1940, 1939, 1938, 1937, 1936, 1935, 1934, 1933, 1932, 1931, 1930, 1929, 1928, 1927, 1926, 1925, 1924, 1923, 1921, 1920

FINDINGS

Address Researched	Address Not Identified in Research Source
1161 CHARLEMONT AVE	2020, 2017, 2010, 2006, 2005, 2004, 2003, 2001, 2000, 1999, 1996, 1995, 1992, 1991, 1990, 1986, 1985, 1981, 1980, 1976, 1975, 1972, 1971, 1970, 1969, 1967, 1966, 1965, 1964, 1963, 1962, 1961, 1960, 1958, 1957, 1956, 1955, 1954, 1952, 1951, 1950, 1949, 1948, 1947, 1946, 1945, 1944, 1942, 1940, 1939, 1938, 1937, 1936, 1935, 1934, 1933, 1932, 1931, 1930, 1929, 1928, 1927, 1926, 1925, 1924, 1923, 1921, 1920
1161 CHARLEMONT AVE	2017, 2014, 2010, 2006, 2005, 2004, 2003, 2001, 2000, 1999, 1996, 1995, 1992, 1991, 1990, 1986, 1985, 1981, 1980, 1976, 1975, 1972, 1971, 1970, 1969, 1967, 1966, 1965, 1964, 1963, 1962, 1961, 1960, 1958, 1957, 1956, 1955, 1954, 1952, 1951, 1950, 1949, 1948, 1947, 1946, 1945, 1944, 1942, 1940, 1939, 1938, 1937, 1936, 1935, 1934, 1933, 1932, 1931, 1930, 1929, 1928, 1927, 1926, 1925, 1924, 1923, 1921, 1920
1162 BARFORD AVE	2020, 2017, 2010, 2006, 2005, 2004, 2003, 2001, 2000, 1999, 1996, 1995, 1992, 1991, 1990, 1986, 1985, 1981, 1980, 1976, 1975, 1972, 1971, 1970, 1969, 1967, 1966, 1965, 1964, 1963, 1962, 1961, 1960, 1958, 1957, 1956, 1955, 1954, 1952, 1951, 1950, 1949, 1948, 1947, 1946, 1945, 1944, 1942, 1940, 1939, 1938, 1937, 1936, 1935, 1934, 1933, 1932, 1931, 1930, 1929, 1928, 1927, 1926, 1925, 1924, 1923, 1921, 1920
1162 BARFORD AVE	2020, 2017, 2014, 2010, 2006, 2005, 2004, 2003, 2001, 2000, 1999, 1996, 1995, 1992, 1991, 1990, 1986, 1985, 1981, 1980, 1976, 1975, 1972, 1970, 1969, 1967, 1966, 1965, 1964, 1963, 1962, 1961, 1960, 1958, 1957, 1956, 1955, 1954, 1952, 1951, 1950, 1949, 1948, 1947, 1946, 1945, 1944, 1942, 1940, 1939, 1938, 1937, 1936, 1935, 1934, 1933, 1932, 1931, 1930, 1929, 1928, 1927, 1926, 1925, 1924, 1923, 1921, 1920
1162 BARFORD AVE	2020, 2017, 2014, 2010, 2006, 2005, 2004, 2003, 2001, 2000, 1999, 1996, 1995, 1992, 1991, 1990, 1986, 1985, 1981, 1980, 1976, 1975, 1972, 1971, 1970, 1969, 1967, 1965, 1964, 1963, 1962, 1961, 1960, 1958, 1957, 1956, 1955, 1954, 1952, 1951, 1950, 1949, 1948, 1947, 1946, 1945, 1944, 1942, 1940, 1939, 1938, 1937, 1936, 1935, 1934, 1933, 1932, 1931, 1930, 1929, 1928, 1927, 1926, 1925, 1924, 1923, 1921, 1920
1162 BARFORD AVE	2020, 2017, 2014, 2010, 2006, 2005, 2004, 2003, 2001, 2000, 1999, 1996, 1992, 1991, 1990, 1986, 1985, 1981, 1980, 1976, 1975, 1972, 1971, 1970, 1969, 1967, 1966, 1965, 1964, 1963, 1962, 1961, 1960, 1958, 1957, 1956, 1955, 1954, 1952, 1951, 1950, 1949, 1948, 1947, 1946, 1945, 1944, 1942, 1940, 1939, 1938, 1937, 1936, 1935, 1934, 1933, 1932, 1931, 1930, 1929, 1928, 1927, 1926, 1925, 1924, 1923, 1921, 1920
1162 BARFORD AVE	2020, 2017, 2014, 2010, 2006, 2005, 2004, 2003, 2001, 1999, 1996, 1995, 1992, 1991, 1990, 1986, 1985, 1981, 1980, 1976, 1975, 1972, 1971, 1970, 1969, 1967, 1966, 1965, 1964, 1963, 1962, 1961, 1960, 1958, 1957, 1956, 1955, 1954, 1952, 1951, 1950, 1949, 1948, 1947, 1946, 1945, 1944, 1942, 1940, 1939, 1938, 1937, 1936, 1935, 1934, 1933, 1932, 1931, 1930, 1929, 1928, 1927, 1926, 1925, 1924, 1923, 1921, 1920
1162 CHARLEMONT AVE	2020, 2017, 2014, 2010, 2006, 2005, 2004, 2003, 2001, 1999, 1996, 1995, 1992, 1991, 1990, 1986, 1985, 1981, 1980, 1976, 1975, 1972, 1971, 1970, 1969, 1967, 1966, 1965, 1964, 1963, 1962, 1961, 1960, 1958, 1957, 1956, 1955, 1954, 1952, 1951, 1950, 1949, 1948, 1947, 1946, 1945, 1944, 1942, 1940, 1939, 1938, 1937, 1936, 1935, 1934, 1933, 1932, 1931, 1930, 1929, 1928, 1927, 1926, 1925, 1924, 1923, 1921, 1920
1162 CHARLEMONT AVE	2020, 2017, 2014, 2010, 2006, 2005, 2004, 2003, 2001, 2000, 1999, 1996, 1992, 1991, 1990, 1986, 1985, 1981, 1980, 1976, 1975, 1972, 1971, 1970, 1969, 1967, 1966, 1965, 1964, 1963, 1962, 1961, 1960, 1958, 1957, 1956, 1955, 1954, 1952, 1951, 1950, 1949, 1948, 1947, 1946, 1945, 1944, 1942, 1940, 1939, 1938, 1937, 1936, 1935, 1934, 1933, 1932, 1931, 1930, 1929, 1928, 1927, 1926, 1925, 1924, 1923, 1921, 1920

FINDINGS

Address Researched	Address Not Identified in Research Source
1162 CHARLEMONT AVE	2020, 2017, 2014, 2010, 2006, 2005, 2004, 2003, 2001, 2000, 1999, 1996, 1995, 1992, 1991, 1990, 1986, 1985, 1981, 1980, 1976, 1975, 1972, 1971, 1970, 1969, 1967, 1965, 1964, 1963, 1962, 1961, 1960, 1958, 1957, 1956, 1955, 1954, 1952, 1951, 1950, 1949, 1948, 1947, 1946, 1945, 1944, 1942, 1940, 1939, 1938, 1937, 1936, 1935, 1934, 1933, 1932, 1931, 1930, 1929, 1928, 1927, 1926, 1925, 1924, 1923, 1921, 1920
1162 CHARLEMONT AVE	2020, 2017, 2014, 2010, 2006, 2005, 2004, 2003, 2001, 2000, 1999, 1996, 1995, 1992, 1991, 1990, 1986, 1985, 1981, 1980, 1976, 1975, 1972, 1970, 1969, 1967, 1966, 1965, 1964, 1963, 1962, 1961, 1960, 1958, 1957, 1956, 1955, 1954, 1952, 1951, 1950, 1949, 1948, 1947, 1946, 1945, 1944, 1942, 1940, 1939, 1938, 1937, 1936, 1935, 1934, 1933, 1932, 1931, 1930, 1929, 1928, 1927, 1926, 1925, 1924, 1923, 1921, 1920
1162 CHARLEMONT AVE	2020, 2017, 2010, 2006, 2005, 2004, 2003, 2001, 2000, 1999, 1996, 1995, 1992, 1991, 1990, 1986, 1985, 1981, 1980, 1976, 1975, 1972, 1971, 1970, 1969, 1967, 1966, 1965, 1964, 1963, 1962, 1961, 1960, 1958, 1957, 1956, 1955, 1954, 1952, 1951, 1950, 1949, 1948, 1947, 1946, 1945, 1944, 1942, 1940, 1939, 1938, 1937, 1936, 1935, 1934, 1933, 1932, 1931, 1930, 1929, 1928, 1927, 1926, 1925, 1924, 1923, 1921, 1920
1162 CHARLEMONT AVE	2017, 2014, 2010, 2006, 2005, 2004, 2003, 2001, 2000, 1999, 1996, 1995, 1992, 1991, 1990, 1986, 1985, 1981, 1980, 1976, 1975, 1972, 1971, 1970, 1969, 1967, 1966, 1965, 1964, 1963, 1962, 1961, 1960, 1958, 1957, 1956, 1955, 1954, 1952, 1951, 1950, 1949, 1948, 1947, 1946, 1945, 1944, 1942, 1940, 1939, 1938, 1937, 1936, 1935, 1934, 1933, 1932, 1931, 1930, 1929, 1928, 1927, 1926, 1925, 1924, 1923, 1921, 1920
1162 CHARLEMONT AVE	2020, 2017, 2014, 2006, 2005, 2004, 2003, 2001, 2000, 1999, 1996, 1995, 1992, 1991, 1990, 1986, 1985, 1981, 1980, 1976, 1975, 1972, 1971, 1970, 1969, 1967, 1966, 1965, 1964, 1963, 1962, 1961, 1960, 1958, 1957, 1956, 1955, 1954, 1952, 1951, 1950, 1949, 1948, 1947, 1946, 1945, 1944, 1942, 1940, 1939, 1938, 1937, 1936, 1935, 1934, 1933, 1932, 1931, 1930, 1929, 1928, 1927, 1926, 1925, 1924, 1923, 1921, 1920
1162 CHARLEMONT AVE	2020, 2017, 2014, 2010, 2006, 2004, 2003, 2001, 2000, 1999, 1996, 1995, 1992, 1991, 1990, 1986, 1985, 1981, 1980, 1976, 1975, 1972, 1971, 1970, 1969, 1967, 1966, 1965, 1964, 1963, 1962, 1961, 1960, 1958, 1957, 1956, 1955, 1954, 1952, 1951, 1950, 1949, 1948, 1947, 1946, 1945, 1944, 1942, 1940, 1939, 1938, 1937, 1936, 1935, 1934, 1933, 1932, 1931, 1930, 1929, 1928, 1927, 1926, 1925, 1924, 1923, 1921, 1920
1162 S BARFORD AVE	2020, 2017, 2014, 2010, 2006, 2005, 2004, 2003, 2001, 2000, 1999, 1996, 1995, 1991, 1990, 1986, 1985, 1981, 1980, 1976, 1975, 1972, 1971, 1970, 1969, 1967, 1966, 1965, 1964, 1963, 1962, 1961, 1960, 1958, 1957, 1956, 1955, 1954, 1952, 1951, 1950, 1949, 1948, 1947, 1946, 1945, 1944, 1942, 1940, 1939, 1938, 1937, 1936, 1935, 1934, 1933, 1932, 1931, 1930, 1929, 1928, 1927, 1926, 1925, 1924, 1923, 1921, 1920
1162 S CHARLEMONT AVE	2020, 2017, 2014, 2010, 2006, 2005, 2004, 2003, 2001, 2000, 1999, 1996, 1995, 1991, 1990, 1986, 1985, 1981, 1980, 1976, 1975, 1972, 1971, 1970, 1969, 1967, 1966, 1965, 1964, 1963, 1962, 1961, 1960, 1958, 1957, 1956, 1955, 1954, 1952, 1951, 1950, 1949, 1948, 1947, 1946, 1945, 1944, 1942, 1940, 1939, 1938, 1937, 1936, 1935, 1934, 1933, 1932, 1931, 1930, 1929, 1928, 1927, 1926, 1925, 1924, 1923, 1921, 1920
1163 HINNEN AVE	2020, 2017, 2014, 2010, 2006, 2005, 2004, 2003, 2001, 2000, 1999, 1996, 1992, 1991, 1990, 1986, 1985, 1981, 1980, 1976, 1975, 1972, 1971, 1970, 1969, 1967, 1966, 1965, 1964, 1963, 1962, 1961, 1960, 1958, 1957, 1956, 1955, 1954, 1952, 1951, 1950, 1949, 1948, 1947, 1946, 1945, 1944, 1942, 1940, 1939, 1938, 1937, 1936, 1935, 1934, 1933, 1932, 1931, 1930, 1929, 1928, 1927, 1926, 1925, 1924, 1923, 1921, 1920

FINDINGS

Address Researched	Address Not Identified in Research Source
1163 HINNEN AVE	2020, 2017, 2014, 2010, 2006, 2005, 2004, 2001, 2000, 1999, 1996, 1995, 1992, 1991, 1990, 1986, 1985, 1981, 1980, 1976, 1975, 1972, 1971, 1970, 1969, 1967, 1966, 1965, 1964, 1963, 1962, 1961, 1960, 1958, 1957, 1956, 1955, 1954, 1952, 1951, 1950, 1949, 1948, 1947, 1946, 1945, 1944, 1942, 1940, 1939, 1938, 1937, 1936, 1935, 1934, 1933, 1932, 1931, 1930, 1929, 1928, 1927, 1926, 1925, 1924, 1923, 1921, 1920
1163 HINNEN AVE	2020, 2017, 2014, 2010, 2006, 2005, 2004, 2003, 2001, 1999, 1996, 1995, 1992, 1991, 1990, 1986, 1985, 1981, 1980, 1976, 1975, 1972, 1971, 1970, 1969, 1967, 1966, 1965, 1964, 1963, 1962, 1961, 1960, 1958, 1957, 1956, 1955, 1954, 1952, 1951, 1950, 1949, 1948, 1947, 1946, 1945, 1944, 1942, 1940, 1939, 1938, 1937, 1936, 1935, 1934, 1933, 1932, 1931, 1930, 1929, 1928, 1927, 1926, 1925, 1924, 1923, 1921, 1920
1163 HINNEN AVE	2020, 2017, 2014, 2010, 2006, 2005, 2004, 2003, 2001, 2000, 1999, 1996, 1995, 1992, 1991, 1990, 1986, 1985, 1981, 1980, 1976, 1975, 1972, 1970, 1969, 1967, 1966, 1965, 1964, 1963, 1962, 1961, 1960, 1958, 1957, 1956, 1955, 1954, 1952, 1951, 1950, 1949, 1948, 1947, 1946, 1945, 1944, 1942, 1940, 1939, 1938, 1937, 1936, 1935, 1934, 1933, 1932, 1931, 1930, 1929, 1928, 1927, 1926, 1925, 1924, 1923, 1921, 1920
1163 HINNEN AVE	2020, 2017, 2014, 2010, 2006, 2004, 2003, 2001, 2000, 1999, 1996, 1995, 1992, 1991, 1990, 1986, 1985, 1981, 1980, 1976, 1975, 1972, 1971, 1970, 1969, 1967, 1966, 1965, 1964, 1963, 1962, 1961, 1960, 1958, 1957, 1956, 1955, 1954, 1952, 1951, 1950, 1949, 1948, 1947, 1946, 1945, 1944, 1942, 1940, 1939, 1938, 1937, 1936, 1935, 1934, 1933, 1932, 1931, 1930, 1929, 1928, 1927, 1926, 1925, 1924, 1923, 1921, 1920
1163 HINNEN AVE	2020, 2017, 2014, 2006, 2005, 2004, 2003, 2001, 2000, 1999, 1996, 1995, 1992, 1991, 1990, 1986, 1985, 1981, 1980, 1976, 1975, 1972, 1971, 1970, 1969, 1967, 1966, 1965, 1964, 1963, 1962, 1961, 1960, 1958, 1957, 1956, 1955, 1954, 1952, 1951, 1950, 1949, 1948, 1947, 1946, 1945, 1944, 1942, 1940, 1939, 1938, 1937, 1936, 1935, 1934, 1933, 1932, 1931, 1930, 1929, 1928, 1927, 1926, 1925, 1924, 1923, 1921, 1920
1163 HINNEN AVE	2017, 2014, 2010, 2006, 2005, 2004, 2003, 2001, 2000, 1999, 1996, 1995, 1992, 1991, 1990, 1986, 1985, 1981, 1980, 1976, 1975, 1972, 1971, 1970, 1969, 1967, 1966, 1965, 1964, 1963, 1962, 1961, 1960, 1958, 1957, 1956, 1955, 1954, 1952, 1951, 1950, 1949, 1948, 1947, 1946, 1945, 1944, 1942, 1940, 1939, 1938, 1937, 1936, 1935, 1934, 1933, 1932, 1931, 1930, 1929, 1928, 1927, 1926, 1925, 1924, 1923, 1921, 1920
1163 HINNEN AVE	2020, 2017, 2010, 2006, 2005, 2004, 2003, 2001, 2000, 1999, 1996, 1995, 1992, 1991, 1990, 1986, 1985, 1981, 1980, 1976, 1975, 1972, 1971, 1970, 1969, 1967, 1966, 1965, 1964, 1963, 1962, 1961, 1960, 1958, 1957, 1956, 1955, 1954, 1952, 1951, 1950, 1949, 1948, 1947, 1946, 1945, 1944, 1942, 1940, 1939, 1938, 1937, 1936, 1935, 1934, 1933, 1932, 1931, 1930, 1929, 1928, 1927, 1926, 1925, 1924, 1923, 1921, 1920
1165 BARFORD AVE	2020, 2017, 2014, 2006, 2005, 2004, 2003, 2001, 2000, 1999, 1996, 1995, 1992, 1991, 1990, 1986, 1985, 1981, 1980, 1976, 1975, 1972, 1971, 1970, 1969, 1967, 1966, 1965, 1964, 1963, 1962, 1961, 1960, 1958, 1957, 1956, 1955, 1954, 1952, 1951, 1950, 1949, 1948, 1947, 1946, 1945, 1944, 1942, 1940, 1939, 1938, 1937, 1936, 1935, 1934, 1933, 1932, 1931, 1930, 1929, 1928, 1927, 1926, 1925, 1924, 1923, 1921, 1920
1165 BARFORD AVE	2020, 2017, 2010, 2006, 2005, 2004, 2003, 2001, 2000, 1999, 1996, 1995, 1992, 1991, 1990, 1986, 1985, 1981, 1980, 1976, 1975, 1972, 1971, 1970, 1969, 1967, 1966, 1965, 1964, 1963, 1962, 1961, 1960, 1958, 1957, 1956, 1955, 1954, 1952, 1951, 1950, 1949, 1948, 1947, 1946, 1945, 1944, 1942, 1940, 1939, 1938, 1937, 1936, 1935, 1934, 1933, 1932, 1931, 1930, 1929, 1928, 1927, 1926, 1925, 1924, 1923, 1921, 1920

FINDINGS

Address Researched	Address Not Identified in Research Source
1165 BARFORD AVE	2017, 2014, 2010, 2006, 2005, 2004, 2003, 2001, 2000, 1999, 1996, 1995, 1992, 1991, 1990, 1986, 1985, 1981, 1980, 1976, 1975, 1972, 1971, 1970, 1969, 1967, 1966, 1965, 1964, 1963, 1962, 1961, 1960, 1958, 1957, 1956, 1955, 1954, 1952, 1951, 1950, 1949, 1948, 1947, 1946, 1945, 1944, 1942, 1940, 1939, 1938, 1937, 1936, 1935, 1934, 1933, 1932, 1931, 1930, 1929, 1928, 1927, 1926, 1925, 1924, 1923, 1921, 1920
1165 BARFORD AVE	2020, 2017, 2014, 2010, 2006, 2004, 2003, 2001, 2000, 1999, 1996, 1995, 1992, 1991, 1990, 1986, 1985, 1981, 1980, 1976, 1975, 1972, 1971, 1970, 1969, 1967, 1966, 1965, 1964, 1963, 1962, 1961, 1960, 1958, 1957, 1956, 1955, 1954, 1952, 1951, 1950, 1949, 1948, 1947, 1946, 1945, 1944, 1942, 1940, 1939, 1938, 1937, 1936, 1935, 1934, 1933, 1932, 1931, 1930, 1929, 1928, 1927, 1926, 1925, 1924, 1923, 1921, 1920
1165 BARFORD AVE	2020, 2017, 2014, 2010, 2006, 2005, 2004, 2003, 2001, 2000, 1999, 1996, 1995, 1992, 1991, 1990, 1986, 1985, 1981, 1980, 1976, 1975, 1972, 1970, 1969, 1967, 1966, 1965, 1964, 1963, 1962, 1961, 1960, 1958, 1957, 1956, 1955, 1954, 1952, 1951, 1950, 1949, 1948, 1947, 1946, 1945, 1944, 1942, 1940, 1939, 1938, 1937, 1936, 1935, 1934, 1933, 1932, 1931, 1930, 1929, 1928, 1927, 1926, 1925, 1924, 1923, 1921, 1920
1165 BARFORD AVE	2020, 2017, 2014, 2010, 2006, 2005, 2004, 2003, 2001, 2000, 1999, 1996, 1992, 1991, 1990, 1986, 1985, 1981, 1980, 1976, 1975, 1972, 1971, 1970, 1969, 1967, 1966, 1965, 1964, 1963, 1962, 1961, 1960, 1958, 1957, 1956, 1955, 1954, 1952, 1951, 1950, 1949, 1948, 1947, 1946, 1945, 1944, 1942, 1940, 1939, 1938, 1937, 1936, 1935, 1934, 1933, 1932, 1931, 1930, 1929, 1928, 1927, 1926, 1925, 1924, 1923, 1921, 1920
1165 BARFORD AVE	2020, 2017, 2014, 2010, 2006, 2005, 2004, 2003, 2001, 1999, 1996, 1995, 1992, 1991, 1990, 1986, 1985, 1981, 1980, 1976, 1975, 1972, 1971, 1970, 1969, 1967, 1966, 1965, 1964, 1963, 1962, 1961, 1960, 1958, 1957, 1956, 1955, 1954, 1952, 1951, 1950, 1949, 1948, 1947, 1946, 1945, 1944, 1942, 1940, 1939, 1938, 1937, 1936, 1935, 1934, 1933, 1932, 1931, 1930, 1929, 1928, 1927, 1926, 1925, 1924, 1923, 1921, 1920
1168 BARFORD AVE	2020, 2017, 2014, 2010, 2006, 2005, 2004, 2003, 2001, 1999, 1996, 1995, 1992, 1991, 1990, 1986, 1985, 1981, 1980, 1976, 1975, 1972, 1971, 1970, 1969, 1967, 1966, 1965, 1964, 1963, 1962, 1961, 1960, 1958, 1957, 1956, 1955, 1954, 1952, 1951, 1950, 1949, 1948, 1947, 1946, 1945, 1944, 1942, 1940, 1939, 1938, 1937, 1936, 1935, 1934, 1933, 1932, 1931, 1930, 1929, 1928, 1927, 1926, 1925, 1924, 1923, 1921, 1920
1168 BARFORD AVE	2020, 2017, 2014, 2010, 2006, 2005, 2004, 2003, 2001, 2000, 1999, 1996, 1992, 1991, 1990, 1986, 1985, 1981, 1980, 1976, 1975, 1972, 1971, 1970, 1969, 1967, 1966, 1965, 1964, 1963, 1962, 1961, 1960, 1958, 1957, 1956, 1955, 1954, 1952, 1951, 1950, 1949, 1948, 1947, 1946, 1945, 1944, 1942, 1940, 1939, 1938, 1937, 1936, 1935, 1934, 1933, 1932, 1931, 1930, 1929, 1928, 1927, 1926, 1925, 1924, 1923, 1921, 1920
1168 BARFORD AVE	2020, 2017, 2014, 2010, 2006, 2005, 2004, 2003, 2001, 2000, 1999, 1996, 1995, 1992, 1991, 1990, 1986, 1985, 1981, 1980, 1976, 1975, 1972, 1970, 1969, 1967, 1966, 1965, 1964, 1963, 1962, 1961, 1960, 1958, 1957, 1956, 1955, 1954, 1952, 1951, 1950, 1949, 1948, 1947, 1946, 1945, 1944, 1942, 1940, 1939, 1938, 1937, 1936, 1935, 1934, 1933, 1932, 1931, 1930, 1929, 1928, 1927, 1926, 1925, 1924, 1923, 1921, 1920
16213 GALE AVE	2020, 2017, 2014, 2010, 2006, 2005, 2004, 2003, 2001, 2000, 1999, 1996, 1995, 1992, 1991, 1990, 1986, 1985, 1981, 1980, 1976, 1975, 1972, 1970, 1969, 1967, 1966, 1965, 1964, 1963, 1962, 1961, 1960, 1958, 1957, 1956, 1955, 1954, 1952, 1951, 1950, 1949, 1948, 1947, 1946, 1945, 1944, 1942, 1940, 1939, 1938, 1937, 1936, 1935, 1934, 1933, 1932, 1931, 1930, 1929, 1928, 1927, 1926, 1925, 1924, 1923, 1921, 1920

FINDINGS

Address Researched	Address Not Identified in Research Source
16215 DENLEY ST	2020, 2017, 2014, 2010, 2006, 2005, 2004, 2003, 2001, 2000, 1999, 1996, 1995, 1992, 1991, 1990, 1986, 1985, 1981, 1980, 1976, 1975, 1972, 1971, 1970, 1969, 1967, 1965, 1964, 1963, 1962, 1961, 1960, 1958, 1957, 1956, 1955, 1954, 1952, 1951, 1950, 1949, 1948, 1947, 1946, 1945, 1944, 1942, 1940, 1939, 1938, 1937, 1936, 1935, 1934, 1933, 1932, 1931, 1930, 1929, 1928, 1927, 1926, 1925, 1924, 1923, 1921, 1920
16215 DENLEY ST	2020, 2017, 2014, 2010, 2006, 2005, 2004, 2003, 2001, 2000, 1999, 1996, 1995, 1992, 1991, 1990, 1986, 1985, 1981, 1980, 1976, 1975, 1972, 1970, 1969, 1967, 1966, 1965, 1964, 1963, 1962, 1961, 1960, 1958, 1957, 1956, 1955, 1954, 1952, 1951, 1950, 1949, 1948, 1947, 1946, 1945, 1944, 1942, 1940, 1939, 1938, 1937, 1936, 1935, 1934, 1933, 1932, 1931, 1930, 1929, 1928, 1927, 1926, 1925, 1924, 1923, 1921, 1920
16215 DENLEY ST	2020, 2017, 2014, 2010, 2006, 2005, 2004, 2003, 2001, 2000, 1999, 1996, 1992, 1991, 1990, 1986, 1985, 1981, 1980, 1976, 1975, 1972, 1971, 1970, 1969, 1967, 1966, 1965, 1964, 1963, 1962, 1961, 1960, 1958, 1957, 1956, 1955, 1954, 1952, 1951, 1950, 1949, 1948, 1947, 1946, 1945, 1944, 1942, 1940, 1939, 1938, 1937, 1936, 1935, 1934, 1933, 1932, 1931, 1930, 1929, 1928, 1927, 1926, 1925, 1924, 1923, 1921, 1920
16215 DENLEY ST	2020, 2017, 2014, 2010, 2006, 2005, 2004, 2003, 2001, 1999, 1996, 1995, 1992, 1991, 1990, 1986, 1985, 1981, 1980, 1976, 1975, 1972, 1971, 1970, 1969, 1967, 1966, 1965, 1964, 1963, 1962, 1961, 1960, 1958, 1957, 1956, 1955, 1954, 1952, 1951, 1950, 1949, 1948, 1947, 1946, 1945, 1944, 1942, 1940, 1939, 1938, 1937, 1936, 1935, 1934, 1933, 1932, 1931, 1930, 1929, 1928, 1927, 1926, 1925, 1924, 1923, 1921, 1920
16215 DENLEY ST	2020, 2017, 2014, 2010, 2006, 2005, 2004, 2001, 2000, 1999, 1996, 1995, 1992, 1991, 1990, 1986, 1985, 1981, 1980, 1976, 1975, 1972, 1971, 1970, 1969, 1967, 1966, 1965, 1964, 1963, 1962, 1961, 1960, 1958, 1957, 1956, 1955, 1954, 1952, 1951, 1950, 1949, 1948, 1947, 1946, 1945, 1944, 1942, 1940, 1939, 1938, 1937, 1936, 1935, 1934, 1933, 1932, 1931, 1930, 1929, 1928, 1927, 1926, 1925, 1924, 1923, 1921, 1920
16215 DENLEY ST	2020, 2017, 2014, 2010, 2006, 2004, 2003, 2001, 2000, 1999, 1996, 1995, 1992, 1991, 1990, 1986, 1985, 1981, 1980, 1976, 1975, 1972, 1971, 1970, 1969, 1967, 1966, 1965, 1964, 1963, 1962, 1961, 1960, 1958, 1957, 1956, 1955, 1954, 1952, 1951, 1950, 1949, 1948, 1947, 1946, 1945, 1944, 1942, 1940, 1939, 1938, 1937, 1936, 1935, 1934, 1933, 1932, 1931, 1930, 1929, 1928, 1927, 1926, 1925, 1924, 1923, 1921, 1920
16215 DENLEY ST	2020, 2017, 2014, 2006, 2005, 2004, 2003, 2001, 2000, 1999, 1996, 1995, 1992, 1991, 1990, 1986, 1985, 1981, 1980, 1976, 1975, 1972, 1971, 1970, 1969, 1967, 1966, 1965, 1964, 1963, 1962, 1961, 1960, 1958, 1957, 1956, 1955, 1954, 1952, 1951, 1950, 1949, 1948, 1947, 1946, 1945, 1944, 1942, 1940, 1939, 1938, 1937, 1936, 1935, 1934, 1933, 1932, 1931, 1930, 1929, 1928, 1927, 1926, 1925, 1924, 1923, 1921, 1920
16215 DENLEY ST	2017, 2014, 2010, 2006, 2005, 2004, 2003, 2001, 2000, 1999, 1996, 1995, 1992, 1991, 1990, 1986, 1985, 1981, 1980, 1976, 1975, 1972, 1971, 1970, 1969, 1967, 1966, 1965, 1964, 1963, 1962, 1961, 1960, 1958, 1957, 1956, 1955, 1954, 1952, 1951, 1950, 1949, 1948, 1947, 1946, 1945, 1944, 1942, 1940, 1939, 1938, 1937, 1936, 1935, 1934, 1933, 1932, 1931, 1930, 1929, 1928, 1927, 1926, 1925, 1924, 1923, 1921, 1920
16215 DENLEY ST	2020, 2017, 2010, 2006, 2005, 2004, 2003, 2001, 2000, 1999, 1996, 1995, 1992, 1991, 1990, 1986, 1985, 1981, 1980, 1976, 1975, 1972, 1971, 1970, 1969, 1967, 1966, 1965, 1964, 1963, 1962, 1961, 1960, 1958, 1957, 1956, 1955, 1954, 1952, 1951, 1950, 1949, 1948, 1947, 1946, 1945, 1944, 1942, 1940, 1939, 1938, 1937, 1936, 1935, 1934, 1933, 1932, 1931, 1930, 1929, 1928, 1927, 1926, 1925, 1924, 1923, 1921, 1920

FINDINGS

Address Researched	Address Not Identified in Research Source
16215 E DENLEY ST	2020, 2017, 2014, 2010, 2006, 2005, 2004, 2003, 2001, 2000, 1999, 1996, 1995, 1991, 1990, 1986, 1985, 1981, 1980, 1976, 1975, 1972, 1971, 1970, 1969, 1967, 1966, 1965, 1964, 1963, 1962, 1961, 1960, 1958, 1957, 1956, 1955, 1954, 1952, 1951, 1950, 1949, 1948, 1947, 1946, 1945, 1944, 1942, 1940, 1939, 1938, 1937, 1936, 1935, 1934, 1933, 1932, 1931, 1930, 1929, 1928, 1927, 1926, 1925, 1924, 1923, 1921, 1920
16215 FOLGER ST	2020, 2017, 2014, 2010, 2006, 2005, 2004, 2003, 2001, 2000, 1999, 1996, 1992, 1991, 1990, 1986, 1985, 1981, 1980, 1976, 1975, 1972, 1971, 1970, 1969, 1967, 1966, 1965, 1964, 1963, 1962, 1961, 1960, 1958, 1957, 1956, 1955, 1954, 1952, 1951, 1950, 1949, 1948, 1947, 1946, 1945, 1944, 1942, 1940, 1939, 1938, 1937, 1936, 1935, 1934, 1933, 1932, 1931, 1930, 1929, 1928, 1927, 1926, 1925, 1924, 1923, 1921, 1920
16215 FOLGER ST	2020, 2017, 2014, 2010, 2006, 2005, 2004, 2003, 2001, 1999, 1996, 1995, 1992, 1991, 1990, 1986, 1985, 1981, 1980, 1976, 1975, 1972, 1971, 1970, 1969, 1967, 1966, 1965, 1964, 1963, 1962, 1961, 1960, 1958, 1957, 1956, 1955, 1954, 1952, 1951, 1950, 1949, 1948, 1947, 1946, 1945, 1944, 1942, 1940, 1939, 1938, 1937, 1936, 1935, 1934, 1933, 1932, 1931, 1930, 1929, 1928, 1927, 1926, 1925, 1924, 1923, 1921, 1920
16215 FOLGER ST	2020, 2017, 2014, 2010, 2006, 2005, 2004, 2003, 2001, 2000, 1999, 1996, 1995, 1992, 1991, 1990, 1986, 1985, 1981, 1980, 1976, 1975, 1972, 1970, 1969, 1967, 1966, 1965, 1964, 1963, 1962, 1961, 1960, 1958, 1957, 1956, 1955, 1954, 1952, 1951, 1950, 1949, 1948, 1947, 1946, 1945, 1944, 1942, 1940, 1939, 1938, 1937, 1936, 1935, 1934, 1933, 1932, 1931, 1930, 1929, 1928, 1927, 1926, 1925, 1924, 1923, 1921, 1920
16215 FOLGER ST	2020, 2017, 2014, 2010, 2006, 2005, 2004, 2003, 2001, 2000, 1999, 1996, 1995, 1992, 1991, 1990, 1986, 1985, 1981, 1980, 1976, 1975, 1972, 1971, 1970, 1969, 1967, 1965, 1964, 1963, 1962, 1961, 1960, 1958, 1957, 1956, 1955, 1954, 1952, 1951, 1950, 1949, 1948, 1947, 1946, 1945, 1944, 1942, 1940, 1939, 1938, 1937, 1936, 1935, 1934, 1933, 1932, 1931, 1930, 1929, 1928, 1927, 1926, 1925, 1924, 1923, 1921, 1920
16215 FOLGER ST	2020, 2017, 2010, 2006, 2005, 2004, 2003, 2001, 2000, 1999, 1996, 1995, 1992, 1991, 1990, 1986, 1985, 1981, 1980, 1976, 1975, 1972, 1971, 1970, 1969, 1967, 1966, 1965, 1964, 1963, 1962, 1961, 1960, 1958, 1957, 1956, 1955, 1954, 1952, 1951, 1950, 1949, 1948, 1947, 1946, 1945, 1944, 1942, 1940, 1939, 1938, 1937, 1936, 1935, 1934, 1933, 1932, 1931, 1930, 1929, 1928, 1927, 1926, 1925, 1924, 1923, 1921, 1920
16215 FOLGER ST	2017, 2014, 2010, 2006, 2005, 2004, 2003, 2001, 2000, 1999, 1996, 1995, 1992, 1991, 1990, 1986, 1985, 1981, 1980, 1976, 1975, 1972, 1971, 1970, 1969, 1967, 1966, 1965, 1964, 1963, 1962, 1961, 1960, 1958, 1957, 1956, 1955, 1954, 1952, 1951, 1950, 1949, 1948, 1947, 1946, 1945, 1944, 1942, 1940, 1939, 1938, 1937, 1936, 1935, 1934, 1933, 1932, 1931, 1930, 1929, 1928, 1927, 1926, 1925, 1924, 1923, 1921, 1920
16215 FOLGER ST	2020, 2017, 2014, 2006, 2005, 2004, 2003, 2001, 2000, 1999, 1996, 1995, 1992, 1991, 1990, 1986, 1985, 1981, 1980, 1976, 1975, 1972, 1971, 1970, 1969, 1967, 1966, 1965, 1964, 1963, 1962, 1961, 1960, 1958, 1957, 1956, 1955, 1954, 1952, 1951, 1950, 1949, 1948, 1947, 1946, 1945, 1944, 1942, 1940, 1939, 1938, 1937, 1936, 1935, 1934, 1933, 1932, 1931, 1930, 1929, 1928, 1927, 1926, 1925, 1924, 1923, 1921, 1920
16215 FOLGER ST	2020, 2017, 2014, 2010, 2006, 2004, 2003, 2001, 2000, 1999, 1996, 1995, 1992, 1991, 1990, 1986, 1985, 1981, 1980, 1976, 1975, 1972, 1971, 1970, 1969, 1967, 1966, 1965, 1964, 1963, 1962, 1961, 1960, 1958, 1957, 1956, 1955, 1954, 1952, 1951, 1950, 1949, 1948, 1947, 1946, 1945, 1944, 1942, 1940, 1939, 1938, 1937, 1936, 1935, 1934, 1933, 1932, 1931, 1930, 1929, 1928, 1927, 1926, 1925, 1924, 1923, 1921, 1920

FINDINGS

Address Researched	Address Not Identified in Research Source
16218 BINNEY ST	2020, 2017, 2014, 2010, 2006, 2004, 2003, 2001, 2000, 1999, 1996, 1995, 1992, 1991, 1990, 1986, 1985, 1981, 1980, 1976, 1975, 1972, 1971, 1970, 1969, 1967, 1966, 1965, 1964, 1963, 1962, 1961, 1960, 1958, 1957, 1956, 1955, 1954, 1952, 1951, 1950, 1949, 1948, 1947, 1946, 1945, 1944, 1942, 1940, 1939, 1938, 1937, 1936, 1935, 1934, 1933, 1932, 1931, 1930, 1929, 1928, 1927, 1926, 1925, 1924, 1923, 1921, 1920
16218 BINNEY ST	2017, 2014, 2010, 2006, 2005, 2004, 2003, 2001, 2000, 1999, 1996, 1995, 1992, 1991, 1990, 1986, 1985, 1981, 1980, 1976, 1975, 1972, 1971, 1970, 1969, 1967, 1966, 1965, 1964, 1963, 1962, 1961, 1960, 1958, 1957, 1956, 1955, 1954, 1952, 1951, 1950, 1949, 1948, 1947, 1946, 1945, 1944, 1942, 1940, 1939, 1938, 1937, 1936, 1935, 1934, 1933, 1932, 1931, 1930, 1929, 1928, 1927, 1926, 1925, 1924, 1923, 1921, 1920
16218 BINNEY ST	2020, 2017, 2014, 2006, 2005, 2004, 2003, 2001, 2000, 1999, 1996, 1995, 1992, 1991, 1990, 1986, 1985, 1981, 1980, 1976, 1975, 1972, 1971, 1970, 1969, 1967, 1966, 1965, 1964, 1963, 1962, 1961, 1960, 1958, 1957, 1956, 1955, 1954, 1952, 1951, 1950, 1949, 1948, 1947, 1946, 1945, 1944, 1942, 1940, 1939, 1938, 1937, 1936, 1935, 1934, 1933, 1932, 1931, 1930, 1929, 1928, 1927, 1926, 1925, 1924, 1923, 1921, 1920
16218 BINNEY ST	2020, 2017, 2010, 2006, 2005, 2004, 2003, 2001, 2000, 1999, 1996, 1995, 1992, 1991, 1990, 1986, 1985, 1981, 1980, 1976, 1975, 1972, 1971, 1970, 1969, 1967, 1966, 1965, 1964, 1963, 1962, 1961, 1960, 1958, 1957, 1956, 1955, 1954, 1952, 1951, 1950, 1949, 1948, 1947, 1946, 1945, 1944, 1942, 1940, 1939, 1938, 1937, 1936, 1935, 1934, 1933, 1932, 1931, 1930, 1929, 1928, 1927, 1926, 1925, 1924, 1923, 1921, 1920
16218 BINNEY ST	2020, 2017, 2014, 2010, 2006, 2005, 2004, 2003, 2001, 2000, 1999, 1996, 1995, 1992, 1991, 1990, 1986, 1985, 1981, 1980, 1976, 1975, 1972, 1971, 1970, 1969, 1967, 1966, 1965, 1964, 1963, 1962, 1961, 1960, 1958, 1957, 1956, 1955, 1954, 1952, 1951, 1950, 1949, 1948, 1947, 1946, 1945, 1944, 1942, 1940, 1939, 1938, 1937, 1936, 1935, 1934, 1933, 1932, 1931, 1930, 1929, 1928, 1927, 1926, 1925, 1924, 1923, 1921, 1920
16218 BINNEY ST	2020, 2017, 2014, 2010, 2006, 2005, 2004, 2003, 2001, 2000, 1999, 1996, 1992, 1991, 1990, 1986, 1985, 1981, 1980, 1976, 1975, 1972, 1971, 1970, 1969, 1967, 1966, 1965, 1964, 1963, 1962, 1961, 1960, 1958, 1957, 1956, 1955, 1954, 1952, 1951, 1950, 1949, 1948, 1947, 1946, 1945, 1944, 1942, 1940, 1939, 1938, 1937, 1936, 1935, 1934, 1933, 1932, 1931, 1930, 1929, 1928, 1927, 1926, 1925, 1924, 1923, 1921, 1920
16218 BINNEY ST	2020, 2017, 2014, 2010, 2006, 2005, 2004, 2003, 2001, 1999, 1996, 1995, 1992, 1991, 1990, 1986, 1985, 1981, 1980, 1976, 1975, 1972, 1971, 1970, 1969, 1967, 1966, 1965, 1964, 1963, 1962, 1961, 1960, 1958, 1957, 1956, 1955, 1954, 1952, 1951, 1950, 1949, 1948, 1947, 1946, 1945, 1944, 1942, 1940, 1939, 1938, 1937, 1936, 1935, 1934, 1933, 1932, 1931, 1930, 1929, 1928, 1927, 1926, 1925, 1924, 1923, 1921, 1920
16218 DENLEY ST	2020, 2017, 2014, 2010, 2006, 2005, 2004, 2003, 2001, 1999, 1996, 1995, 1992, 1991, 1990, 1986, 1985, 1981, 1980, 1976, 1975, 1972, 1971, 1970, 1969, 1967, 1966, 1965, 1964, 1963, 1962, 1961, 1960, 1958, 1957, 1956, 1955, 1954, 1952, 1951, 1950, 1949, 1948, 1947, 1946, 1945, 1944, 1942, 1940, 1939, 1938, 1937, 1936, 1935, 1934, 1933, 1932, 1931, 1930, 1929, 1928, 1927, 1926, 1925, 1924, 1923, 1921, 1920
16218 DENLEY ST	2020, 2017, 2014, 2010, 2006, 2005, 2004, 2003, 2001, 2000, 1999, 1996, 1992, 1991, 1990, 1986, 1985, 1981, 1980, 1976, 1975, 1972, 1971, 1970, 1969, 1967, 1966, 1965, 1964, 1963, 1962, 1961, 1960, 1958, 1957, 1956, 1955, 1954, 1952, 1951, 1950, 1949, 1948, 1947, 1946, 1945, 1944, 1942, 1940, 1939, 1938, 1937, 1936, 1935, 1934, 1933, 1932, 1931, 1930, 1929, 1928, 1927, 1926, 1925, 1924, 1923, 1921, 1920

FINDINGS

Address Researched	Address Not Identified in Research Source
16218 DENLEY ST	2020, 2017, 2014, 2010, 2006, 2005, 2004, 2003, 2001, 2000, 1999, 1996, 1995, 1992, 1991, 1990, 1986, 1985, 1981, 1980, 1976, 1975, 1972, 1970, 1969, 1967, 1966, 1965, 1964, 1963, 1962, 1961, 1960, 1958, 1957, 1956, 1955, 1954, 1952, 1951, 1950, 1949, 1948, 1947, 1946, 1945, 1944, 1942, 1940, 1939, 1938, 1937, 1936, 1935, 1934, 1933, 1932, 1931, 1930, 1929, 1928, 1927, 1926, 1925, 1924, 1923, 1921, 1920
16218 DENLEY ST	2020, 2017, 2010, 2006, 2005, 2004, 2003, 2001, 2000, 1999, 1996, 1995, 1992, 1991, 1990, 1986, 1985, 1981, 1980, 1976, 1975, 1972, 1971, 1970, 1969, 1967, 1966, 1965, 1964, 1963, 1962, 1961, 1960, 1958, 1957, 1956, 1955, 1954, 1952, 1951, 1950, 1949, 1948, 1947, 1946, 1945, 1944, 1942, 1940, 1939, 1938, 1937, 1936, 1935, 1934, 1933, 1932, 1931, 1930, 1929, 1928, 1927, 1926, 1925, 1924, 1923, 1921, 1920
16218 DENLEY ST	2017, 2014, 2010, 2006, 2005, 2004, 2003, 2001, 2000, 1999, 1996, 1995, 1992, 1991, 1990, 1986, 1985, 1981, 1980, 1976, 1975, 1972, 1971, 1970, 1969, 1967, 1966, 1965, 1964, 1963, 1962, 1961, 1960, 1958, 1957, 1956, 1955, 1954, 1952, 1951, 1950, 1949, 1948, 1947, 1946, 1945, 1944, 1942, 1940, 1939, 1938, 1937, 1936, 1935, 1934, 1933, 1932, 1931, 1930, 1929, 1928, 1927, 1926, 1925, 1924, 1923, 1921, 1920
16218 DENLEY ST	2020, 2017, 2014, 2006, 2005, 2004, 2003, 2001, 2000, 1999, 1996, 1995, 1992, 1991, 1990, 1986, 1985, 1981, 1980, 1976, 1975, 1972, 1971, 1970, 1969, 1967, 1966, 1965, 1964, 1963, 1962, 1961, 1960, 1958, 1957, 1956, 1955, 1954, 1952, 1951, 1950, 1949, 1948, 1947, 1946, 1945, 1944, 1942, 1940, 1939, 1938, 1937, 1936, 1935, 1934, 1933, 1932, 1931, 1930, 1929, 1928, 1927, 1926, 1925, 1924, 1923, 1921, 1920
16218 DENLEY ST	2020, 2017, 2014, 2010, 2006, 2004, 2003, 2001, 2000, 1999, 1996, 1995, 1992, 1991, 1990, 1986, 1985, 1981, 1980, 1976, 1975, 1972, 1971, 1970, 1969, 1967, 1966, 1965, 1964, 1963, 1962, 1961, 1960, 1958, 1957, 1956, 1955, 1954, 1952, 1951, 1950, 1949, 1948, 1947, 1946, 1945, 1944, 1942, 1940, 1939, 1938, 1937, 1936, 1935, 1934, 1933, 1932, 1931, 1930, 1929, 1928, 1927, 1926, 1925, 1924, 1923, 1921, 1920
16218 DENLEY ST	2020, 2017, 2014, 2010, 2006, 2005, 2004, 2001, 2000, 1999, 1996, 1995, 1992, 1991, 1990, 1986, 1985, 1981, 1980, 1976, 1975, 1972, 1971, 1970, 1969, 1967, 1966, 1965, 1964, 1963, 1962, 1961, 1960, 1958, 1957, 1956, 1955, 1954, 1952, 1951, 1950, 1949, 1948, 1947, 1946, 1945, 1944, 1942, 1940, 1939, 1938, 1937, 1936, 1935, 1934, 1933, 1932, 1931, 1930, 1929, 1928, 1927, 1926, 1925, 1924, 1923, 1921, 1920
16218 E DENLEY ST	2020, 2017, 2014, 2010, 2006, 2005, 2004, 2003, 2001, 2000, 1999, 1996, 1995, 1991, 1990, 1986, 1985, 1981, 1980, 1976, 1975, 1972, 1971, 1970, 1969, 1967, 1966, 1965, 1964, 1963, 1962, 1961, 1960, 1958, 1957, 1956, 1955, 1954, 1952, 1951, 1950, 1949, 1948, 1947, 1946, 1945, 1944, 1942, 1940, 1939, 1938, 1937, 1936, 1935, 1934, 1933, 1932, 1931, 1930, 1929, 1928, 1927, 1926, 1925, 1924, 1923, 1921, 1920
16221 DENLEY ST	2020, 2017, 2014, 2010, 2006, 2005, 2004, 2003, 2001, 2000, 1999, 1996, 1992, 1991, 1990, 1986, 1985, 1981, 1980, 1976, 1975, 1972, 1971, 1970, 1969, 1967, 1966, 1965, 1964, 1963, 1962, 1961, 1960, 1958, 1957, 1956, 1955, 1954, 1952, 1951, 1950, 1949, 1948, 1947, 1946, 1945, 1944, 1942, 1940, 1939, 1938, 1937, 1936, 1935, 1934, 1933, 1932, 1931, 1930, 1929, 1928, 1927, 1926, 1925, 1924, 1923, 1921, 1920
16221 DENLEY ST	2020, 2017, 2014, 2010, 2006, 2005, 2004, 2003, 2001, 2000, 1999, 1996, 1995, 1992, 1991, 1990, 1986, 1985, 1981, 1980, 1976, 1975, 1972, 1970, 1969, 1967, 1966, 1965, 1964, 1963, 1962, 1961, 1960, 1958, 1957, 1956, 1955, 1954, 1952, 1951, 1950, 1949, 1948, 1947, 1946, 1945, 1944, 1942, 1940, 1939, 1938, 1937, 1936, 1935, 1934, 1933, 1932, 1931, 1930, 1929, 1928, 1927, 1926, 1925, 1924, 1923, 1921, 1920

FINDINGS

Address Researched	Address Not Identified in Research Source
16221 DENLEY ST	2020, 2017, 2014, 2010, 2006, 2005, 2004, 2003, 2001, 2000, 1999, 1996, 1995, 1992, 1991, 1990, 1986, 1985, 1981, 1980, 1976, 1975, 1972, 1971, 1970, 1969, 1967, 1965, 1964, 1963, 1962, 1961, 1960, 1958, 1957, 1956, 1955, 1954, 1952, 1951, 1950, 1949, 1948, 1947, 1946, 1945, 1944, 1942, 1940, 1939, 1938, 1937, 1936, 1935, 1934, 1933, 1932, 1931, 1930, 1929, 1928, 1927, 1926, 1925, 1924, 1923, 1921, 1920
16221 DENLEY ST	2020, 2017, 2014, 2010, 2006, 2005, 2004, 2001, 2000, 1999, 1996, 1995, 1992, 1991, 1990, 1986, 1985, 1981, 1980, 1976, 1975, 1972, 1971, 1970, 1969, 1967, 1966, 1965, 1964, 1963, 1962, 1961, 1960, 1958, 1957, 1956, 1955, 1954, 1952, 1951, 1950, 1949, 1948, 1947, 1946, 1945, 1944, 1942, 1940, 1939, 1938, 1937, 1936, 1935, 1934, 1933, 1932, 1931, 1930, 1929, 1928, 1927, 1926, 1925, 1924, 1923, 1921, 1920
16221 DENLEY ST	2020, 2017, 2014, 2010, 2006, 2004, 2003, 2001, 2000, 1999, 1996, 1995, 1992, 1991, 1990, 1986, 1985, 1981, 1980, 1976, 1975, 1972, 1971, 1970, 1969, 1967, 1966, 1965, 1964, 1963, 1962, 1961, 1960, 1958, 1957, 1956, 1955, 1954, 1952, 1951, 1950, 1949, 1948, 1947, 1946, 1945, 1944, 1942, 1940, 1939, 1938, 1937, 1936, 1935, 1934, 1933, 1932, 1931, 1930, 1929, 1928, 1927, 1926, 1925, 1924, 1923, 1921, 1920
16221 DENLEY ST	2020, 2017, 2014, 2006, 2005, 2004, 2003, 2001, 2000, 1999, 1996, 1995, 1992, 1991, 1990, 1986, 1985, 1981, 1980, 1976, 1975, 1972, 1971, 1970, 1969, 1967, 1966, 1965, 1964, 1963, 1962, 1961, 1960, 1958, 1957, 1956, 1955, 1954, 1952, 1951, 1950, 1949, 1948, 1947, 1946, 1945, 1944, 1942, 1940, 1939, 1938, 1937, 1936, 1935, 1934, 1933, 1932, 1931, 1930, 1929, 1928, 1927, 1926, 1925, 1924, 1923, 1921, 1920
16221 DENLEY ST	2017, 2014, 2010, 2006, 2005, 2004, 2003, 2001, 2000, 1999, 1996, 1995, 1992, 1991, 1990, 1986, 1985, 1981, 1980, 1976, 1975, 1972, 1971, 1970, 1969, 1967, 1966, 1965, 1964, 1963, 1962, 1961, 1960, 1958, 1957, 1956, 1955, 1954, 1952, 1951, 1950, 1949, 1948, 1947, 1946, 1945, 1944, 1942, 1940, 1939, 1938, 1937, 1936, 1935, 1934, 1933, 1932, 1931, 1930, 1929, 1928, 1927, 1926, 1925, 1924, 1923, 1921, 1920
16221 DENLEY ST	2020, 2017, 2010, 2006, 2005, 2004, 2003, 2001, 2000, 1999, 1996, 1995, 1992, 1991, 1990, 1986, 1985, 1981, 1980, 1976, 1975, 1972, 1971, 1970, 1969, 1967, 1966, 1965, 1964, 1963, 1962, 1961, 1960, 1958, 1957, 1956, 1955, 1954, 1952, 1951, 1950, 1949, 1948, 1947, 1946, 1945, 1944, 1942, 1940, 1939, 1938, 1937, 1936, 1935, 1934, 1933, 1932, 1931, 1930, 1929, 1928, 1927, 1926, 1925, 1924, 1923, 1921, 1920
16221 E DENLEY ST	2020, 2017, 2014, 2010, 2006, 2005, 2004, 2003, 2001, 2000, 1999, 1996, 1995, 1991, 1990, 1986, 1985, 1981, 1980, 1976, 1975, 1972, 1971, 1970, 1969, 1967, 1966, 1965, 1964, 1963, 1962, 1961, 1960, 1958, 1957, 1956, 1955, 1954, 1952, 1951, 1950, 1949, 1948, 1947, 1946, 1945, 1944, 1942, 1940, 1939, 1938, 1937, 1936, 1935, 1934, 1933, 1932, 1931, 1930, 1929, 1928, 1927, 1926, 1925, 1924, 1923, 1921, 1920
16221 FOLGER ST	2020, 2017, 2014, 2010, 2006, 2005, 2004, 2003, 2001, 2000, 1999, 1996, 1992, 1991, 1990, 1986, 1985, 1981, 1980, 1976, 1975, 1972, 1971, 1970, 1969, 1967, 1966, 1965, 1964, 1963, 1962, 1961, 1960, 1958, 1957, 1956, 1955, 1954, 1952, 1951, 1950, 1949, 1948, 1947, 1946, 1945, 1944, 1942, 1940, 1939, 1938, 1937, 1936, 1935, 1934, 1933, 1932, 1931, 1930, 1929, 1928, 1927, 1926, 1925, 1924, 1923, 1921, 1920
16221 FOLGER ST	2020, 2017, 2014, 2010, 2006, 2005, 2004, 2003, 2001, 1999, 1996, 1995, 1992, 1991, 1990, 1986, 1985, 1981, 1980, 1976, 1975, 1972, 1971, 1970, 1969, 1967, 1966, 1965, 1964, 1963, 1962, 1961, 1960, 1958, 1957, 1956, 1955, 1954, 1952, 1951, 1950, 1949, 1948, 1947, 1946, 1945, 1944, 1942, 1940, 1939, 1938, 1937, 1936, 1935, 1934, 1933, 1932, 1931, 1930, 1929, 1928, 1927, 1926, 1925, 1924, 1923, 1921, 1920

FINDINGS

Address Researched	Address Not Identified in Research Source
16221 FOLGER ST	2020, 2017, 2014, 2010, 2006, 2005, 2004, 2003, 2001, 2000, 1999, 1996, 1995, 1992, 1991, 1990, 1986, 1985, 1981, 1980, 1976, 1975, 1972, 1970, 1969, 1967, 1966, 1965, 1964, 1963, 1962, 1961, 1960, 1958, 1957, 1956, 1955, 1954, 1952, 1951, 1950, 1949, 1948, 1947, 1946, 1945, 1944, 1942, 1940, 1939, 1938, 1937, 1936, 1935, 1934, 1933, 1932, 1931, 1930, 1929, 1928, 1927, 1926, 1925, 1924, 1923, 1921, 1920
16221 FOLGER ST	2020, 2017, 2010, 2006, 2005, 2004, 2003, 2001, 2000, 1999, 1996, 1995, 1992, 1991, 1990, 1986, 1985, 1981, 1980, 1976, 1975, 1972, 1971, 1970, 1969, 1967, 1966, 1965, 1964, 1963, 1962, 1961, 1960, 1958, 1957, 1956, 1955, 1954, 1952, 1951, 1950, 1949, 1948, 1947, 1946, 1945, 1944, 1942, 1940, 1939, 1938, 1937, 1936, 1935, 1934, 1933, 1932, 1931, 1930, 1929, 1928, 1927, 1926, 1925, 1924, 1923, 1921, 1920
16221 FOLGER ST	2020, 2017, 2014, 2006, 2005, 2004, 2003, 2001, 2000, 1999, 1996, 1995, 1992, 1991, 1990, 1986, 1985, 1981, 1980, 1976, 1975, 1972, 1971, 1970, 1969, 1967, 1966, 1965, 1964, 1963, 1962, 1961, 1960, 1958, 1957, 1956, 1955, 1954, 1952, 1951, 1950, 1949, 1948, 1947, 1946, 1945, 1944, 1942, 1940, 1939, 1938, 1937, 1936, 1935, 1934, 1933, 1932, 1931, 1930, 1929, 1928, 1927, 1926, 1925, 1924, 1923, 1921, 1920
16221 FOLGER ST	2020, 2017, 2014, 2010, 2006, 2004, 2003, 2001, 2000, 1999, 1996, 1995, 1992, 1991, 1990, 1986, 1985, 1981, 1980, 1976, 1975, 1972, 1971, 1970, 1969, 1967, 1966, 1965, 1964, 1963, 1962, 1961, 1960, 1958, 1957, 1956, 1955, 1954, 1952, 1951, 1950, 1949, 1948, 1947, 1946, 1945, 1944, 1942, 1940, 1939, 1938, 1937, 1936, 1935, 1934, 1933, 1932, 1931, 1930, 1929, 1928, 1927, 1926, 1925, 1924, 1923, 1921, 1920
16224 BINNEY ST	2020, 2017, 2014, 2010, 2006, 2004, 2003, 2001, 2000, 1999, 1996, 1995, 1992, 1991, 1990, 1986, 1985, 1981, 1980, 1976, 1975, 1972, 1971, 1970, 1969, 1967, 1966, 1965, 1964, 1963, 1962, 1961, 1960, 1958, 1957, 1956, 1955, 1954, 1952, 1951, 1950, 1949, 1948, 1947, 1946, 1945, 1944, 1942, 1940, 1939, 1938, 1937, 1936, 1935, 1934, 1933, 1932, 1931, 1930, 1929, 1928, 1927, 1926, 1925, 1924, 1923, 1921, 1920
16224 BINNEY ST	2020, 2017, 2014, 2006, 2005, 2004, 2003, 2001, 2000, 1999, 1996, 1995, 1992, 1991, 1990, 1986, 1985, 1981, 1980, 1976, 1975, 1972, 1971, 1970, 1969, 1967, 1966, 1965, 1964, 1963, 1962, 1961, 1960, 1958, 1957, 1956, 1955, 1954, 1952, 1951, 1950, 1949, 1948, 1947, 1946, 1945, 1944, 1942, 1940, 1939, 1938, 1937, 1936, 1935, 1934, 1933, 1932, 1931, 1930, 1929, 1928, 1927, 1926, 1925, 1924, 1923, 1921, 1920
16224 BINNEY ST	2020, 2017, 2010, 2006, 2005, 2004, 2003, 2001, 2000, 1999, 1996, 1995, 1992, 1991, 1990, 1986, 1985, 1981, 1980, 1976, 1975, 1972, 1971, 1970, 1969, 1967, 1966, 1965, 1964, 1963, 1962, 1961, 1960, 1958, 1957, 1956, 1955, 1954, 1952, 1951, 1950, 1949, 1948, 1947, 1946, 1945, 1944, 1942, 1940, 1939, 1938, 1937, 1936, 1935, 1934, 1933, 1932, 1931, 1930, 1929, 1928, 1927, 1926, 1925, 1924, 1923, 1921, 1920
16224 BINNEY ST	2017, 2014, 2010, 2006, 2005, 2004, 2003, 2001, 2000, 1999, 1996, 1995, 1992, 1991, 1990, 1986, 1985, 1981, 1980, 1976, 1975, 1972, 1971, 1970, 1969, 1967, 1966, 1965, 1964, 1963, 1962, 1961, 1960, 1958, 1957, 1956, 1955, 1954, 1952, 1951, 1950, 1949, 1948, 1947, 1946, 1945, 1944, 1942, 1940, 1939, 1938, 1937, 1936, 1935, 1934, 1933, 1932, 1931, 1930, 1929, 1928, 1927, 1926, 1925, 1924, 1923, 1921, 1920
16224 BINNEY ST	2020, 2017, 2014, 2010, 2006, 2005, 2004, 2003, 2001, 2000, 1999, 1996, 1995, 1992, 1991, 1990, 1986, 1985, 1981, 1980, 1976, 1975, 1972, 1970, 1969, 1967, 1966, 1965, 1964, 1963, 1962, 1961, 1960, 1958, 1957, 1956, 1955, 1954, 1952, 1951, 1950, 1949, 1948, 1947, 1946, 1945, 1944, 1942, 1940, 1939, 1938, 1937, 1936, 1935, 1934, 1933, 1932, 1931, 1930, 1929, 1928, 1927, 1926, 1925, 1924, 1923, 1921, 1920

FINDINGS

Address Researched	Address Not Identified in Research Source
16224 BINNEY ST	2020, 2017, 2014, 2010, 2006, 2005, 2004, 2003, 2001, 2000, 1999, 1996, 1995, 1992, 1991, 1990, 1986, 1985, 1981, 1980, 1976, 1975, 1972, 1971, 1970, 1969, 1967, 1965, 1964, 1963, 1962, 1961, 1960, 1958, 1957, 1956, 1955, 1954, 1952, 1951, 1950, 1949, 1948, 1947, 1946, 1945, 1944, 1942, 1940, 1939, 1938, 1937, 1936, 1935, 1934, 1933, 1932, 1931, 1930, 1929, 1928, 1927, 1926, 1925, 1924, 1923, 1921, 1920
16224 BINNEY ST	2020, 2017, 2014, 2010, 2006, 2005, 2004, 2003, 2001, 2000, 1999, 1996, 1992, 1991, 1990, 1986, 1985, 1981, 1980, 1976, 1975, 1972, 1971, 1970, 1969, 1967, 1966, 1965, 1964, 1963, 1962, 1961, 1960, 1958, 1957, 1956, 1955, 1954, 1952, 1951, 1950, 1949, 1948, 1947, 1946, 1945, 1944, 1942, 1940, 1939, 1938, 1937, 1936, 1935, 1934, 1933, 1932, 1931, 1930, 1929, 1928, 1927, 1926, 1925, 1924, 1923, 1921, 1920
16224 BINNEY ST	2020, 2017, 2014, 2010, 2006, 2005, 2004, 2003, 2001, 1999, 1996, 1995, 1992, 1991, 1990, 1986, 1985, 1981, 1980, 1976, 1975, 1972, 1971, 1970, 1969, 1967, 1966, 1965, 1964, 1963, 1962, 1961, 1960, 1958, 1957, 1956, 1955, 1954, 1952, 1951, 1950, 1949, 1948, 1947, 1946, 1945, 1944, 1942, 1940, 1939, 1938, 1937, 1936, 1935, 1934, 1933, 1932, 1931, 1930, 1929, 1928, 1927, 1926, 1925, 1924, 1923, 1921, 1920
16224 DENLEY ST	2020, 2017, 2014, 2010, 2006, 2005, 2004, 2003, 2001, 1999, 1996, 1995, 1992, 1991, 1990, 1986, 1985, 1981, 1980, 1976, 1975, 1972, 1971, 1970, 1969, 1967, 1966, 1965, 1964, 1963, 1962, 1961, 1960, 1958, 1957, 1956, 1955, 1954, 1952, 1951, 1950, 1949, 1948, 1947, 1946, 1945, 1944, 1942, 1940, 1939, 1938, 1937, 1936, 1935, 1934, 1933, 1932, 1931, 1930, 1929, 1928, 1927, 1926, 1925, 1924, 1923, 1921, 1920
16224 DENLEY ST	2020, 2017, 2014, 2010, 2006, 2005, 2004, 2003, 2001, 2000, 1999, 1996, 1992, 1991, 1990, 1986, 1985, 1981, 1980, 1976, 1975, 1972, 1971, 1970, 1969, 1967, 1966, 1965, 1964, 1963, 1962, 1961, 1960, 1958, 1957, 1956, 1955, 1954, 1952, 1951, 1950, 1949, 1948, 1947, 1946, 1945, 1944, 1942, 1940, 1939, 1938, 1937, 1936, 1935, 1934, 1933, 1932, 1931, 1930, 1929, 1928, 1927, 1926, 1925, 1924, 1923, 1921, 1920
16224 DENLEY ST	2020, 2017, 2014, 2010, 2006, 2005, 2004, 2003, 2001, 2000, 1999, 1996, 1995, 1992, 1991, 1990, 1986, 1985, 1981, 1980, 1976, 1975, 1972, 1971, 1970, 1969, 1967, 1966, 1965, 1964, 1963, 1962, 1961, 1960, 1958, 1957, 1956, 1955, 1954, 1952, 1951, 1950, 1949, 1948, 1947, 1946, 1945, 1944, 1942, 1940, 1939, 1938, 1937, 1936, 1935, 1934, 1933, 1932, 1931, 1930, 1929, 1928, 1927, 1926, 1925, 1924, 1923, 1921, 1920
16224 DENLEY ST	2017, 2014, 2010, 2006, 2005, 2004, 2003, 2001, 2000, 1999, 1996, 1995, 1992, 1991, 1990, 1986, 1985, 1981, 1980, 1976, 1975, 1972, 1971, 1970, 1969, 1967, 1966, 1965, 1964, 1963, 1962, 1961, 1960, 1958, 1957, 1956, 1955, 1954, 1952, 1951, 1950, 1949, 1948, 1947, 1946, 1945, 1944, 1942, 1940, 1939, 1938, 1937, 1936, 1935, 1934, 1933, 1932, 1931, 1930, 1929, 1928, 1927, 1926, 1925, 1924, 1923, 1921, 1920
16224 DENLEY ST	2020, 2017, 2010, 2006, 2005, 2004, 2003, 2001, 2000, 1999, 1996, 1995, 1992, 1991, 1990, 1986, 1985, 1981, 1980, 1976, 1975, 1972, 1971, 1970, 1969, 1967, 1966, 1965, 1964, 1963, 1962, 1961, 1960, 1958, 1957, 1956, 1955, 1954, 1952, 1951, 1950, 1949, 1948, 1947, 1946, 1945, 1944, 1942, 1940, 1939, 1938, 1937, 1936, 1935, 1934, 1933, 1932, 1931, 1930, 1929, 1928, 1927, 1926, 1925, 1924, 1923, 1921, 1920
16224 DENLEY ST	2020, 2017, 2014, 2006, 2005, 2004, 2003, 2001, 2000, 1999, 1996, 1995, 1992, 1991, 1990, 1986, 1985, 1981, 1980, 1976, 1975, 1972, 1971, 1970, 1969, 1967, 1966, 1965, 1964, 1963, 1962, 1961, 1960, 1958, 1957, 1956, 1955, 1954, 1952, 1951, 1950, 1949, 1948, 1947, 1946, 1945, 1944, 1942, 1940, 1939, 1938, 1937, 1936, 1935, 1934, 1933, 1932, 1931, 1930, 1929, 1928, 1927, 1926, 1925, 1924, 1923, 1921, 1920

FINDINGS

Address Researched	Address Not Identified in Research Source
16224 DENLEY ST	2020, 2017, 2014, 2010, 2006, 2005, 2004, 2001, 2000, 1999, 1996, 1995, 1992, 1991, 1990, 1986, 1985, 1981, 1980, 1976, 1975, 1972, 1971, 1970, 1969, 1967, 1966, 1965, 1964, 1963, 1962, 1961, 1960, 1958, 1957, 1956, 1955, 1954, 1952, 1951, 1950, 1949, 1948, 1947, 1946, 1945, 1944, 1942, 1940, 1939, 1938, 1937, 1936, 1935, 1934, 1933, 1932, 1931, 1930, 1929, 1928, 1927, 1926, 1925, 1924, 1923, 1921, 1920
16224 E BINNEY ST	2020, 2017, 2014, 2010, 2006, 2005, 2004, 2003, 2001, 2000, 1999, 1996, 1995, 1991, 1990, 1986, 1985, 1981, 1980, 1976, 1975, 1972, 1971, 1970, 1969, 1967, 1966, 1965, 1964, 1963, 1962, 1961, 1960, 1958, 1957, 1956, 1955, 1954, 1952, 1951, 1950, 1949, 1948, 1947, 1946, 1945, 1944, 1942, 1940, 1939, 1938, 1937, 1936, 1935, 1934, 1933, 1932, 1931, 1930, 1929, 1928, 1927, 1926, 1925, 1924, 1923, 1921, 1920
16225 FOLGER ST	2020, 2017, 2014, 2010, 2006, 2004, 2003, 2001, 2000, 1999, 1996, 1995, 1992, 1991, 1990, 1986, 1985, 1981, 1980, 1976, 1975, 1972, 1971, 1970, 1969, 1967, 1966, 1965, 1964, 1963, 1962, 1961, 1960, 1958, 1957, 1956, 1955, 1954, 1952, 1951, 1950, 1949, 1948, 1947, 1946, 1945, 1944, 1942, 1940, 1939, 1938, 1937, 1936, 1935, 1934, 1933, 1932, 1931, 1930, 1929, 1928, 1927, 1926, 1925, 1924, 1923, 1921, 1920
16227 DENLEY ST	2020, 2017, 2014, 2010, 2006, 2004, 2003, 2001, 2000, 1999, 1996, 1995, 1992, 1991, 1990, 1986, 1985, 1981, 1980, 1976, 1975, 1972, 1971, 1970, 1969, 1967, 1966, 1965, 1964, 1963, 1962, 1961, 1960, 1958, 1957, 1956, 1955, 1954, 1952, 1951, 1950, 1949, 1948, 1947, 1946, 1945, 1944, 1942, 1940, 1939, 1938, 1937, 1936, 1935, 1934, 1933, 1932, 1931, 1930, 1929, 1928, 1927, 1926, 1925, 1924, 1923, 1921, 1920
16227 DENLEY ST	2020, 2017, 2014, 2010, 2006, 2005, 2004, 2001, 2000, 1999, 1996, 1995, 1992, 1991, 1990, 1986, 1985, 1981, 1980, 1976, 1975, 1972, 1971, 1970, 1969, 1967, 1966, 1965, 1964, 1963, 1962, 1961, 1960, 1958, 1957, 1956, 1955, 1954, 1952, 1951, 1950, 1949, 1948, 1947, 1946, 1945, 1944, 1942, 1940, 1939, 1938, 1937, 1936, 1935, 1934, 1933, 1932, 1931, 1930, 1929, 1928, 1927, 1926, 1925, 1924, 1923, 1921, 1920
16227 DENLEY ST	2020, 2017, 2014, 2006, 2005, 2004, 2003, 2001, 2000, 1999, 1996, 1995, 1992, 1991, 1990, 1986, 1985, 1981, 1980, 1976, 1975, 1972, 1971, 1970, 1969, 1967, 1966, 1965, 1964, 1963, 1962, 1961, 1960, 1958, 1957, 1956, 1955, 1954, 1952, 1951, 1950, 1949, 1948, 1947, 1946, 1945, 1944, 1942, 1940, 1939, 1938, 1937, 1936, 1935, 1934, 1933, 1932, 1931, 1930, 1929, 1928, 1927, 1926, 1925, 1924, 1923, 1921, 1920
16227 DENLEY ST	2020, 2017, 2010, 2006, 2005, 2004, 2003, 2001, 2000, 1999, 1996, 1995, 1992, 1991, 1990, 1986, 1985, 1981, 1980, 1976, 1975, 1972, 1971, 1970, 1969, 1967, 1966, 1965, 1964, 1963, 1962, 1961, 1960, 1958, 1957, 1956, 1955, 1954, 1952, 1951, 1950, 1949, 1948, 1947, 1946, 1945, 1944, 1942, 1940, 1939, 1938, 1937, 1936, 1935, 1934, 1933, 1932, 1931, 1930, 1929, 1928, 1927, 1926, 1925, 1924, 1923, 1921, 1920
16227 DENLEY ST	2017, 2014, 2010, 2006, 2005, 2004, 2003, 2001, 2000, 1999, 1996, 1995, 1992, 1991, 1990, 1986, 1985, 1981, 1980, 1976, 1975, 1972, 1971, 1970, 1969, 1967, 1966, 1965, 1964, 1963, 1962, 1961, 1960, 1958, 1957, 1956, 1955, 1954, 1952, 1951, 1950, 1949, 1948, 1947, 1946, 1945, 1944, 1942, 1940, 1939, 1938, 1937, 1936, 1935, 1934, 1933, 1932, 1931, 1930, 1929, 1928, 1927, 1926, 1925, 1924, 1923, 1921, 1920
16227 DENLEY ST	2020, 2017, 2014, 2010, 2006, 2005, 2004, 2003, 2001, 2000, 1999, 1996, 1992, 1991, 1990, 1986, 1985, 1981, 1980, 1976, 1975, 1972, 1971, 1970, 1969, 1967, 1966, 1965, 1964, 1963, 1962, 1961, 1960, 1958, 1957, 1956, 1955, 1954, 1952, 1951, 1950, 1949, 1948, 1947, 1946, 1945, 1944, 1942, 1940, 1939, 1938, 1937, 1936, 1935, 1934, 1933, 1932, 1931, 1930, 1929, 1928, 1927, 1926, 1925, 1924, 1923, 1921, 1920

FINDINGS

Address Researched	Address Not Identified in Research Source
16227 DENLEY ST	2020, 2017, 2014, 2010, 2006, 2005, 2004, 2003, 2001, 1999, 1996, 1995, 1992, 1991, 1990, 1986, 1985, 1981, 1980, 1976, 1975, 1972, 1971, 1970, 1969, 1967, 1966, 1965, 1964, 1963, 1962, 1961, 1960, 1958, 1957, 1956, 1955, 1954, 1952, 1951, 1950, 1949, 1948, 1947, 1946, 1945, 1944, 1942, 1940, 1939, 1938, 1937, 1936, 1935, 1934, 1933, 1932, 1931, 1930, 1929, 1928, 1927, 1926, 1925, 1924, 1923, 1921, 1920
16227 DENLEY ST	2020, 2017, 2014, 2010, 2006, 2005, 2004, 2003, 2001, 2000, 1999, 1996, 1995, 1992, 1991, 1990, 1986, 1985, 1981, 1980, 1976, 1975, 1972, 1970, 1969, 1967, 1966, 1965, 1964, 1963, 1962, 1961, 1960, 1958, 1957, 1956, 1955, 1954, 1952, 1951, 1950, 1949, 1948, 1947, 1946, 1945, 1944, 1942, 1940, 1939, 1938, 1937, 1936, 1935, 1934, 1933, 1932, 1931, 1930, 1929, 1928, 1927, 1926, 1925, 1924, 1923, 1921, 1920
16227 E FOLGER ST	2020, 2017, 2014, 2010, 2006, 2005, 2004, 2003, 2001, 2000, 1999, 1996, 1995, 1991, 1990, 1986, 1985, 1981, 1980, 1976, 1975, 1972, 1971, 1970, 1969, 1967, 1966, 1965, 1964, 1963, 1962, 1961, 1960, 1958, 1957, 1956, 1955, 1954, 1952, 1951, 1950, 1949, 1948, 1947, 1946, 1945, 1944, 1942, 1940, 1939, 1938, 1937, 1936, 1935, 1934, 1933, 1932, 1931, 1930, 1929, 1928, 1927, 1926, 1925, 1924, 1923, 1921, 1920
16227 FOLGER ST	2020, 2017, 2014, 2010, 2006, 2005, 2004, 2003, 2001, 2000, 1999, 1996, 1995, 1992, 1991, 1990, 1986, 1985, 1981, 1980, 1976, 1975, 1972, 1971, 1970, 1969, 1967, 1966, 1965, 1964, 1963, 1962, 1961, 1960, 1958, 1957, 1956, 1955, 1954, 1952, 1951, 1950, 1949, 1948, 1947, 1946, 1945, 1944, 1942, 1940, 1939, 1938, 1937, 1936, 1935, 1934, 1933, 1932, 1931, 1930, 1929, 1928, 1927, 1926, 1925, 1924, 1923, 1921, 1920
16227 FOLGER ST	2020, 2017, 2014, 2010, 2006, 2005, 2004, 2003, 2001, 2000, 1999, 1996, 1995, 1992, 1991, 1990, 1986, 1985, 1981, 1980, 1976, 1975, 1972, 1971, 1970, 1969, 1967, 1966, 1965, 1964, 1963, 1962, 1961, 1960, 1958, 1957, 1956, 1955, 1954, 1952, 1951, 1950, 1949, 1948, 1947, 1946, 1945, 1944, 1942, 1940, 1939, 1938, 1937, 1936, 1935, 1934, 1933, 1932, 1931, 1930, 1929, 1928, 1927, 1926, 1925, 1924, 1923, 1921, 1920
16227 FOLGER ST	2020, 2017, 2014, 2010, 2006, 2005, 2004, 2003, 2001, 1999, 1996, 1995, 1992, 1991, 1990, 1986, 1985, 1981, 1980, 1976, 1975, 1972, 1971, 1970, 1969, 1967, 1966, 1965, 1964, 1963, 1962, 1961, 1960, 1958, 1957, 1956, 1955, 1954, 1952, 1951, 1950, 1949, 1948, 1947, 1946, 1945, 1944, 1942, 1940, 1939, 1938, 1937, 1936, 1935, 1934, 1933, 1932, 1931, 1930, 1929, 1928, 1927, 1926, 1925, 1924, 1923, 1921, 1920
16227 FOLGER ST	2020, 2017, 2014, 2010, 2006, 2005, 2004, 2003, 2001, 2000, 1999, 1996, 1992, 1991, 1990, 1986, 1985, 1981, 1980, 1976, 1975, 1972, 1971, 1970, 1969, 1967, 1966, 1965, 1964, 1963, 1962, 1961, 1960, 1958, 1957, 1956, 1955, 1954, 1952, 1951, 1950, 1949, 1948, 1947, 1946, 1945, 1944, 1942, 1940, 1939, 1938, 1937, 1936, 1935, 1934, 1933, 1932, 1931, 1930, 1929, 1928, 1927, 1926, 1925, 1924, 1923, 1921, 1920
16227 FOLGER ST	2017, 2014, 2010, 2006, 2005, 2004, 2003, 2001, 2000, 1999, 1996, 1995, 1992, 1991, 1990, 1986, 1985, 1981, 1980, 1976, 1975, 1972, 1971, 1970, 1969, 1967, 1966, 1965, 1964, 1963, 1962, 1961, 1960, 1958, 1957, 1956, 1955, 1954, 1952, 1951, 1950, 1949, 1948, 1947, 1946, 1945, 1944, 1942, 1940, 1939, 1938, 1937, 1936, 1935, 1934, 1933, 1932, 1931, 1930, 1929, 1928, 1927, 1926, 1925, 1924, 1923, 1921, 1920
16227 FOLGER ST	2020, 2017, 2010, 2006, 2005, 2004, 2003, 2001, 2000, 1999, 1996, 1995, 1992, 1991, 1990, 1986, 1985, 1981, 1980, 1976, 1975, 1972, 1971, 1970, 1969, 1967, 1966, 1965, 1964, 1963, 1962, 1961, 1960, 1958, 1957, 1956, 1955, 1954, 1952, 1951, 1950, 1949, 1948, 1947, 1946, 1945, 1944, 1942, 1940, 1939, 1938, 1937, 1936, 1935, 1934, 1933, 1932, 1931, 1930, 1929, 1928, 1927, 1926, 1925, 1924, 1923, 1921, 1920

FINDINGS

Address Researched	Address Not Identified in Research Source
16227 FOLGER ST	2020, 2017, 2014, 2006, 2005, 2004, 2003, 2001, 2000, 1999, 1996, 1995, 1992, 1991, 1990, 1986, 1985, 1981, 1980, 1976, 1975, 1972, 1971, 1970, 1969, 1967, 1966, 1965, 1964, 1963, 1962, 1961, 1960, 1958, 1957, 1956, 1955, 1954, 1952, 1951, 1950, 1949, 1948, 1947, 1946, 1945, 1944, 1942, 1940, 1939, 1938, 1937, 1936, 1935, 1934, 1933, 1932, 1931, 1930, 1929, 1928, 1927, 1926, 1925, 1924, 1923, 1921, 1920
16227 FOLGER ST	2020, 2017, 2014, 2010, 2006, 2004, 2003, 2001, 2000, 1999, 1996, 1995, 1992, 1991, 1990, 1986, 1985, 1981, 1980, 1976, 1975, 1972, 1971, 1970, 1969, 1967, 1966, 1965, 1964, 1963, 1962, 1961, 1960, 1958, 1957, 1956, 1955, 1954, 1952, 1951, 1950, 1949, 1948, 1947, 1946, 1945, 1944, 1942, 1940, 1939, 1938, 1937, 1936, 1935, 1934, 1933, 1932, 1931, 1930, 1929, 1928, 1927, 1926, 1925, 1924, 1923, 1921, 1920
16230 BINNEY ST	2020, 2017, 2014, 2010, 2006, 2004, 2003, 2001, 2000, 1999, 1996, 1995, 1992, 1991, 1990, 1986, 1985, 1981, 1980, 1976, 1975, 1972, 1971, 1970, 1969, 1967, 1966, 1965, 1964, 1963, 1962, 1961, 1960, 1958, 1957, 1956, 1955, 1954, 1952, 1951, 1950, 1949, 1948, 1947, 1946, 1945, 1944, 1942, 1940, 1939, 1938, 1937, 1936, 1935, 1934, 1933, 1932, 1931, 1930, 1929, 1928, 1927, 1926, 1925, 1924, 1923, 1921, 1920
16230 BINNEY ST	2020, 2017, 2014, 2006, 2005, 2004, 2003, 2001, 2000, 1999, 1996, 1995, 1992, 1991, 1990, 1986, 1985, 1981, 1980, 1976, 1975, 1972, 1971, 1970, 1969, 1967, 1966, 1965, 1964, 1963, 1962, 1961, 1960, 1958, 1957, 1956, 1955, 1954, 1952, 1951, 1950, 1949, 1948, 1947, 1946, 1945, 1944, 1942, 1940, 1939, 1938, 1937, 1936, 1935, 1934, 1933, 1932, 1931, 1930, 1929, 1928, 1927, 1926, 1925, 1924, 1923, 1921, 1920
16230 BINNEY ST	2020, 2017, 2010, 2006, 2005, 2004, 2003, 2001, 2000, 1999, 1996, 1995, 1992, 1991, 1990, 1986, 1985, 1981, 1980, 1976, 1975, 1972, 1971, 1970, 1969, 1967, 1966, 1965, 1964, 1963, 1962, 1961, 1960, 1958, 1957, 1956, 1955, 1954, 1952, 1951, 1950, 1949, 1948, 1947, 1946, 1945, 1944, 1942, 1940, 1939, 1938, 1937, 1936, 1935, 1934, 1933, 1932, 1931, 1930, 1929, 1928, 1927, 1926, 1925, 1924, 1923, 1921, 1920
16230 BINNEY ST	2017, 2014, 2010, 2006, 2005, 2004, 2003, 2001, 2000, 1999, 1996, 1995, 1992, 1991, 1990, 1986, 1985, 1981, 1980, 1976, 1975, 1972, 1971, 1970, 1969, 1967, 1966, 1965, 1964, 1963, 1962, 1961, 1960, 1958, 1957, 1956, 1955, 1954, 1952, 1951, 1950, 1949, 1948, 1947, 1946, 1945, 1944, 1942, 1940, 1939, 1938, 1937, 1936, 1935, 1934, 1933, 1932, 1931, 1930, 1929, 1928, 1927, 1926, 1925, 1924, 1923, 1921, 1920
16230 BINNEY ST	2020, 2017, 2014, 2010, 2006, 2005, 2004, 2003, 2001, 2000, 1999, 1996, 1992, 1991, 1990, 1986, 1985, 1981, 1980, 1976, 1975, 1972, 1971, 1970, 1969, 1967, 1966, 1965, 1964, 1963, 1962, 1961, 1960, 1958, 1957, 1956, 1955, 1954, 1952, 1951, 1950, 1949, 1948, 1947, 1946, 1945, 1944, 1942, 1940, 1939, 1938, 1937, 1936, 1935, 1934, 1933, 1932, 1931, 1930, 1929, 1928, 1927, 1926, 1925, 1924, 1923, 1921, 1920
16230 BINNEY ST	2020, 2017, 2014, 2010, 2006, 2005, 2004, 2003, 2001, 1999, 1996, 1995, 1992, 1991, 1990, 1986, 1985, 1981, 1980, 1976, 1975, 1972, 1971, 1970, 1969, 1967, 1966, 1965, 1964, 1963, 1962, 1961, 1960, 1958, 1957, 1956, 1955, 1954, 1952, 1951, 1950, 1949, 1948, 1947, 1946, 1945, 1944, 1942, 1940, 1939, 1938, 1937, 1936, 1935, 1934, 1933, 1932, 1931, 1930, 1929, 1928, 1927, 1926, 1925, 1924, 1923, 1921, 1920
16230 BINNEY ST	2020, 2017, 2014, 2010, 2006, 2005, 2004, 2003, 2001, 2000, 1999, 1996, 1995, 1992, 1991, 1990, 1986, 1985, 1981, 1980, 1976, 1975, 1972, 1971, 1970, 1969, 1967, 1965, 1964, 1963, 1962, 1961, 1960, 1958, 1957, 1956, 1955, 1954, 1952, 1951, 1950, 1949, 1948, 1947, 1946, 1945, 1944, 1942, 1940, 1939, 1938, 1937, 1936, 1935, 1934, 1933, 1932, 1931, 1930, 1929, 1928, 1927, 1926, 1925, 1924, 1923, 1921, 1920

FINDINGS

Address Researched	Address Not Identified in Research Source
16230 BINNEY ST	2020, 2017, 2014, 2010, 2006, 2005, 2004, 2003, 2001, 2000, 1999, 1996, 1995, 1992, 1991, 1990, 1986, 1985, 1981, 1980, 1976, 1975, 1972, 1970, 1969, 1967, 1966, 1965, 1964, 1963, 1962, 1961, 1960, 1958, 1957, 1956, 1955, 1954, 1952, 1951, 1950, 1949, 1948, 1947, 1946, 1945, 1944, 1942, 1940, 1939, 1938, 1937, 1936, 1935, 1934, 1933, 1932, 1931, 1930, 1929, 1928, 1927, 1926, 1925, 1924, 1923, 1921, 1920
16230 DENLEY ST	2020, 2017, 2014, 2010, 2006, 2005, 2004, 2003, 2001, 2000, 1999, 1996, 1995, 1992, 1991, 1990, 1986, 1985, 1981, 1980, 1976, 1975, 1972, 1970, 1969, 1967, 1966, 1965, 1964, 1963, 1962, 1961, 1960, 1958, 1957, 1956, 1955, 1954, 1952, 1951, 1950, 1949, 1948, 1947, 1946, 1945, 1944, 1942, 1940, 1939, 1938, 1937, 1936, 1935, 1934, 1933, 1932, 1931, 1930, 1929, 1928, 1927, 1926, 1925, 1924, 1923, 1921, 1920
16230 DENLEY ST	2020, 2017, 2014, 2010, 2006, 2005, 2004, 2003, 2001, 2000, 1999, 1996, 1995, 1992, 1991, 1990, 1986, 1985, 1981, 1980, 1976, 1975, 1972, 1971, 1970, 1969, 1967, 1965, 1964, 1963, 1962, 1961, 1960, 1958, 1957, 1956, 1955, 1954, 1952, 1951, 1950, 1949, 1948, 1947, 1946, 1945, 1944, 1942, 1940, 1939, 1938, 1937, 1936, 1935, 1934, 1933, 1932, 1931, 1930, 1929, 1928, 1927, 1926, 1925, 1924, 1923, 1921, 1920
16230 DENLEY ST	2020, 2017, 2014, 2010, 2006, 2005, 2004, 2003, 2001, 1999, 1996, 1995, 1992, 1991, 1990, 1986, 1985, 1981, 1980, 1976, 1975, 1972, 1971, 1970, 1969, 1967, 1966, 1965, 1964, 1963, 1962, 1961, 1960, 1958, 1957, 1956, 1955, 1954, 1952, 1951, 1950, 1949, 1948, 1947, 1946, 1945, 1944, 1942, 1940, 1939, 1938, 1937, 1936, 1935, 1934, 1933, 1932, 1931, 1930, 1929, 1928, 1927, 1926, 1925, 1924, 1923, 1921, 1920
16230 DENLEY ST	2020, 2017, 2014, 2010, 2006, 2005, 2004, 2003, 2001, 2000, 1999, 1996, 1992, 1991, 1990, 1986, 1985, 1981, 1980, 1976, 1975, 1972, 1971, 1970, 1969, 1967, 1966, 1965, 1964, 1963, 1962, 1961, 1960, 1958, 1957, 1956, 1955, 1954, 1952, 1951, 1950, 1949, 1948, 1947, 1946, 1945, 1944, 1942, 1940, 1939, 1938, 1937, 1936, 1935, 1934, 1933, 1932, 1931, 1930, 1929, 1928, 1927, 1926, 1925, 1924, 1923, 1921, 1920
16230 DENLEY ST	2017, 2014, 2010, 2006, 2005, 2004, 2003, 2001, 2000, 1999, 1996, 1995, 1992, 1991, 1990, 1986, 1985, 1981, 1980, 1976, 1975, 1972, 1971, 1970, 1969, 1967, 1966, 1965, 1964, 1963, 1962, 1961, 1960, 1958, 1957, 1956, 1955, 1954, 1952, 1951, 1950, 1949, 1948, 1947, 1946, 1945, 1944, 1942, 1940, 1939, 1938, 1937, 1936, 1935, 1934, 1933, 1932, 1931, 1930, 1929, 1928, 1927, 1926, 1925, 1924, 1923, 1921, 1920
16230 DENLEY ST	2020, 2017, 2010, 2006, 2005, 2004, 2003, 2001, 2000, 1999, 1996, 1995, 1992, 1991, 1990, 1986, 1985, 1981, 1980, 1976, 1975, 1972, 1971, 1970, 1969, 1967, 1966, 1965, 1964, 1963, 1962, 1961, 1960, 1958, 1957, 1956, 1955, 1954, 1952, 1951, 1950, 1949, 1948, 1947, 1946, 1945, 1944, 1942, 1940, 1939, 1938, 1937, 1936, 1935, 1934, 1933, 1932, 1931, 1930, 1929, 1928, 1927, 1926, 1925, 1924, 1923, 1921, 1920
16230 DENLEY ST	2020, 2017, 2014, 2006, 2005, 2004, 2003, 2001, 2000, 1999, 1996, 1995, 1992, 1991, 1990, 1986, 1985, 1981, 1980, 1976, 1975, 1972, 1971, 1970, 1969, 1967, 1966, 1965, 1964, 1963, 1962, 1961, 1960, 1958, 1957, 1956, 1955, 1954, 1952, 1951, 1950, 1949, 1948, 1947, 1946, 1945, 1944, 1942, 1940, 1939, 1938, 1937, 1936, 1935, 1934, 1933, 1932, 1931, 1930, 1929, 1928, 1927, 1926, 1925, 1924, 1923, 1921, 1920
16230 DENLEY ST	2020, 2017, 2014, 2010, 2006, 2004, 2003, 2001, 2000, 1999, 1996, 1995, 1992, 1991, 1990, 1986, 1985, 1981, 1980, 1976, 1975, 1972, 1971, 1970, 1969, 1967, 1966, 1965, 1964, 1963, 1962, 1961, 1960, 1958, 1957, 1956, 1955, 1954, 1952, 1951, 1950, 1949, 1948, 1947, 1946, 1945, 1944, 1942, 1940, 1939, 1938, 1937, 1936, 1935, 1934, 1933, 1932, 1931, 1930, 1929, 1928, 1927, 1926, 1925, 1924, 1923, 1921, 1920

FINDINGS

Address Researched	Address Not Identified in Research Source
16230 DENLEY ST	2020, 2017, 2014, 2010, 2006, 2005, 2004, 2001, 2000, 1999, 1996, 1995, 1992, 1991, 1990, 1986, 1985, 1981, 1980, 1976, 1975, 1972, 1971, 1970, 1969, 1967, 1966, 1965, 1964, 1963, 1962, 1961, 1960, 1958, 1957, 1956, 1955, 1954, 1952, 1951, 1950, 1949, 1948, 1947, 1946, 1945, 1944, 1942, 1940, 1939, 1938, 1937, 1936, 1935, 1934, 1933, 1932, 1931, 1930, 1929, 1928, 1927, 1926, 1925, 1924, 1923, 1921, 1920
16231 BINNEY ST	2020, 2017, 2010, 2006, 2005, 2004, 2003, 2001, 2000, 1999, 1996, 1995, 1992, 1991, 1990, 1986, 1985, 1981, 1980, 1976, 1975, 1972, 1971, 1970, 1969, 1967, 1966, 1965, 1964, 1963, 1962, 1961, 1960, 1958, 1957, 1956, 1955, 1954, 1952, 1951, 1950, 1949, 1948, 1947, 1946, 1945, 1944, 1942, 1940, 1939, 1938, 1937, 1936, 1935, 1934, 1933, 1932, 1931, 1930, 1929, 1928, 1927, 1926, 1925, 1924, 1923, 1921, 1920
16231 BINNEY ST	2017, 2014, 2010, 2006, 2005, 2004, 2003, 2001, 2000, 1999, 1996, 1995, 1992, 1991, 1990, 1986, 1985, 1981, 1980, 1976, 1975, 1972, 1971, 1970, 1969, 1967, 1966, 1965, 1964, 1963, 1962, 1961, 1960, 1958, 1957, 1956, 1955, 1954, 1952, 1951, 1950, 1949, 1948, 1947, 1946, 1945, 1944, 1942, 1940, 1939, 1938, 1937, 1936, 1935, 1934, 1933, 1932, 1931, 1930, 1929, 1928, 1927, 1926, 1925, 1924, 1923, 1921, 1920
16231 BINNEY ST	2020, 2017, 2014, 2010, 2006, 2005, 2004, 2003, 2001, 1999, 1996, 1995, 1992, 1991, 1990, 1986, 1985, 1981, 1980, 1976, 1975, 1972, 1971, 1970, 1969, 1967, 1966, 1965, 1964, 1963, 1962, 1961, 1960, 1958, 1957, 1956, 1955, 1954, 1952, 1951, 1950, 1949, 1948, 1947, 1946, 1945, 1944, 1942, 1940, 1939, 1938, 1937, 1936, 1935, 1934, 1933, 1932, 1931, 1930, 1929, 1928, 1927, 1926, 1925, 1924, 1923, 1921, 1920
16231 BINNEY ST	2020, 2017, 2014, 2010, 2006, 2005, 2004, 2003, 2001, 2000, 1999, 1996, 1992, 1991, 1990, 1986, 1985, 1981, 1980, 1976, 1975, 1972, 1971, 1970, 1969, 1967, 1966, 1965, 1964, 1963, 1962, 1961, 1960, 1958, 1957, 1956, 1955, 1954, 1952, 1951, 1950, 1949, 1948, 1947, 1946, 1945, 1944, 1942, 1940, 1939, 1938, 1937, 1936, 1935, 1934, 1933, 1932, 1931, 1930, 1929, 1928, 1927, 1926, 1925, 1924, 1923, 1921, 1920
16231 BINNEY ST	2020, 2017, 2014, 2010, 2006, 2005, 2004, 2003, 2001, 2000, 1999, 1996, 1995, 1992, 1991, 1990, 1986, 1985, 1981, 1980, 1976, 1975, 1972, 1971, 1970, 1969, 1967, 1965, 1964, 1963, 1962, 1961, 1960, 1958, 1957, 1956, 1955, 1954, 1952, 1951, 1950, 1949, 1948, 1947, 1946, 1945, 1944, 1942, 1940, 1939, 1938, 1937, 1936, 1935, 1934, 1933, 1932, 1931, 1930, 1929, 1928, 1927, 1926, 1925, 1924, 1923, 1921, 1920
16231 BINNEY ST	2020, 2017, 2014, 2010, 2006, 2005, 2004, 2003, 2001, 2000, 1999, 1996, 1995, 1992, 1991, 1990, 1986, 1985, 1981, 1980, 1976, 1975, 1972, 1971, 1970, 1969, 1967, 1966, 1965, 1964, 1963, 1962, 1961, 1960, 1958, 1957, 1956, 1955, 1954, 1952, 1951, 1950, 1949, 1948, 1947, 1946, 1945, 1944, 1942, 1940, 1939, 1938, 1937, 1936, 1935, 1934, 1933, 1932, 1931, 1930, 1929, 1928, 1927, 1926, 1925, 1924, 1923, 1921, 1920
16233 E GALE AVE	2020, 2017, 2014, 2010, 2006, 2005, 2004, 2003, 2001, 2000, 1999, 1996, 1995, 1991, 1990, 1986, 1985, 1981, 1980, 1976, 1975, 1972, 1971, 1970, 1969, 1967, 1966, 1965, 1964, 1963, 1962, 1961, 1960, 1958, 1957, 1956, 1955, 1954, 1952, 1951, 1950, 1949, 1948, 1947, 1946, 1945, 1944, 1942, 1940, 1939, 1938, 1937, 1936, 1935, 1934, 1933, 1932, 1931, 1930, 1929, 1928, 1927, 1926, 1925, 1924, 1923, 1921, 1920
16233 FOLGER ST	2020, 2017, 2014, 2010, 2006, 2005, 2004, 2003, 2001, 2000, 1999, 1996, 1995, 1992, 1991, 1990, 1986, 1985, 1981, 1980, 1976, 1975, 1972, 1970, 1969, 1967, 1966, 1965, 1964, 1963, 1962, 1961, 1960, 1958, 1957, 1956, 1955, 1954, 1952, 1951, 1950, 1949, 1948, 1947, 1946, 1945, 1944, 1942, 1940, 1939, 1938, 1937, 1936, 1935, 1934, 1933, 1932, 1931, 1930, 1929, 1928, 1927, 1926, 1925, 1924, 1923, 1921, 1920

FINDINGS

Address Researched	Address Not Identified in Research Source
16233 FOLGER ST	2020, 2017, 2014, 2010, 2006, 2005, 2004, 2003, 2001, 2000, 1999, 1996, 1992, 1991, 1990, 1986, 1985, 1981, 1980, 1976, 1975, 1972, 1971, 1970, 1969, 1967, 1966, 1965, 1964, 1963, 1962, 1961, 1960, 1958, 1957, 1956, 1955, 1954, 1952, 1951, 1950, 1949, 1948, 1947, 1946, 1945, 1944, 1942, 1940, 1939, 1938, 1937, 1936, 1935, 1934, 1933, 1932, 1931, 1930, 1929, 1928, 1927, 1926, 1925, 1924, 1923, 1921, 1920
16233 FOLGER ST	2017, 2014, 2010, 2006, 2005, 2004, 2003, 2001, 2000, 1999, 1996, 1995, 1992, 1991, 1990, 1986, 1985, 1981, 1980, 1976, 1975, 1972, 1971, 1970, 1969, 1967, 1966, 1965, 1964, 1963, 1962, 1961, 1960, 1958, 1957, 1956, 1955, 1954, 1952, 1951, 1950, 1949, 1948, 1947, 1946, 1945, 1944, 1942, 1940, 1939, 1938, 1937, 1936, 1935, 1934, 1933, 1932, 1931, 1930, 1929, 1928, 1927, 1926, 1925, 1924, 1923, 1921, 1920
16233 FOLGER ST	2020, 2017, 2014, 2010, 2006, 2004, 2003, 2001, 2000, 1999, 1996, 1995, 1992, 1991, 1990, 1986, 1985, 1981, 1980, 1976, 1975, 1972, 1971, 1970, 1969, 1967, 1966, 1965, 1964, 1963, 1962, 1961, 1960, 1958, 1957, 1956, 1955, 1954, 1952, 1951, 1950, 1949, 1948, 1947, 1946, 1945, 1944, 1942, 1940, 1939, 1938, 1937, 1936, 1935, 1934, 1933, 1932, 1931, 1930, 1929, 1928, 1927, 1926, 1925, 1924, 1923, 1921, 1920
16233 FOLGER ST	2020, 2017, 2014, 2006, 2005, 2004, 2003, 2001, 2000, 1999, 1996, 1995, 1992, 1991, 1990, 1986, 1985, 1981, 1980, 1976, 1975, 1972, 1971, 1970, 1969, 1967, 1966, 1965, 1964, 1963, 1962, 1961, 1960, 1958, 1957, 1956, 1955, 1954, 1952, 1951, 1950, 1949, 1948, 1947, 1946, 1945, 1944, 1942, 1940, 1939, 1938, 1937, 1936, 1935, 1934, 1933, 1932, 1931, 1930, 1929, 1928, 1927, 1926, 1925, 1924, 1923, 1921, 1920
16234 E FOLGER ST	2020, 2017, 2014, 2010, 2006, 2005, 2004, 2003, 2001, 2000, 1999, 1996, 1995, 1991, 1990, 1986, 1985, 1981, 1980, 1976, 1975, 1972, 1971, 1970, 1969, 1967, 1966, 1965, 1964, 1963, 1962, 1961, 1960, 1958, 1957, 1956, 1955, 1954, 1952, 1951, 1950, 1949, 1948, 1947, 1946, 1945, 1944, 1942, 1940, 1939, 1938, 1937, 1936, 1935, 1934, 1933, 1932, 1931, 1930, 1929, 1928, 1927, 1926, 1925, 1924, 1923, 1921, 1920
16234 FOLGER ST	2020, 2017, 2014, 2010, 2006, 2005, 2004, 2003, 2001, 2000, 1999, 1996, 1995, 1992, 1991, 1990, 1986, 1985, 1981, 1980, 1976, 1975, 1972, 1971, 1970, 1969, 1967, 1966, 1965, 1964, 1963, 1962, 1961, 1960, 1958, 1957, 1956, 1955, 1954, 1952, 1951, 1950, 1949, 1948, 1947, 1946, 1945, 1944, 1942, 1940, 1939, 1938, 1937, 1936, 1935, 1934, 1933, 1932, 1931, 1930, 1929, 1928, 1927, 1926, 1925, 1924, 1923, 1921, 1920
16234 FOLGER ST	2020, 2017, 2014, 2010, 2006, 2005, 2004, 2003, 2001, 2000, 1999, 1996, 1992, 1991, 1990, 1986, 1985, 1981, 1980, 1976, 1975, 1972, 1971, 1970, 1969, 1967, 1966, 1965, 1964, 1963, 1962, 1961, 1960, 1958, 1957, 1956, 1955, 1954, 1952, 1951, 1950, 1949, 1948, 1947, 1946, 1945, 1944, 1942, 1940, 1939, 1938, 1937, 1936, 1935, 1934, 1933, 1932, 1931, 1930, 1929, 1928, 1927, 1926, 1925, 1924, 1923, 1921, 1920
16234 FOLGER ST	2017, 2014, 2010, 2006, 2005, 2004, 2003, 2001, 2000, 1999, 1996, 1995, 1992, 1991, 1990, 1986, 1985, 1981, 1980, 1976, 1975, 1972, 1971, 1970, 1969, 1967, 1966, 1965, 1964, 1963, 1962, 1961, 1960, 1958, 1957, 1956, 1955, 1954, 1952, 1951, 1950, 1949, 1948, 1947, 1946, 1945, 1944, 1942, 1940, 1939, 1938, 1937, 1936, 1935, 1934, 1933, 1932, 1931, 1930, 1929, 1928, 1927, 1926, 1925, 1924, 1923, 1921, 1920
16234 FOLGER ST	2020, 2017, 2010, 2006, 2005, 2004, 2003, 2001, 2000, 1999, 1996, 1995, 1992, 1991, 1990, 1986, 1985, 1981, 1980, 1976, 1975, 1972, 1971, 1970, 1969, 1967, 1966, 1965, 1964, 1963, 1962, 1961, 1960, 1958, 1957, 1956, 1955, 1954, 1952, 1951, 1950, 1949, 1948, 1947, 1946, 1945, 1944, 1942, 1940, 1939, 1938, 1937, 1936, 1935, 1934, 1933, 1932, 1931, 1930, 1929, 1928, 1927, 1926, 1925, 1924, 1923, 1921, 1920

FINDINGS

Address Researched	Address Not Identified in Research Source
16234 FOLGER ST	2020, 2017, 2014, 2010, 2006, 2004, 2003, 2001, 2000, 1999, 1996, 1995, 1992, 1991, 1990, 1986, 1985, 1981, 1980, 1976, 1975, 1972, 1971, 1970, 1969, 1967, 1966, 1965, 1964, 1963, 1962, 1961, 1960, 1958, 1957, 1956, 1955, 1954, 1952, 1951, 1950, 1949, 1948, 1947, 1946, 1945, 1944, 1942, 1940, 1939, 1938, 1937, 1936, 1935, 1934, 1933, 1932, 1931, 1930, 1929, 1928, 1927, 1926, 1925, 1924, 1923, 1921, 1920
16234 FOLGER ST	2020, 2017, 2014, 2006, 2005, 2004, 2003, 2001, 2000, 1999, 1996, 1995, 1992, 1991, 1990, 1986, 1985, 1981, 1980, 1976, 1975, 1972, 1971, 1970, 1969, 1967, 1966, 1965, 1964, 1963, 1962, 1961, 1960, 1958, 1957, 1956, 1955, 1954, 1952, 1951, 1950, 1949, 1948, 1947, 1946, 1945, 1944, 1942, 1940, 1939, 1938, 1937, 1936, 1935, 1934, 1933, 1932, 1931, 1930, 1929, 1928, 1927, 1926, 1925, 1924, 1923, 1921, 1920
16235 DENLEY ST	2020, 2017, 2014, 2006, 2005, 2004, 2003, 2001, 2000, 1999, 1996, 1995, 1992, 1991, 1990, 1986, 1985, 1981, 1980, 1976, 1975, 1972, 1971, 1970, 1969, 1967, 1966, 1965, 1964, 1963, 1962, 1961, 1960, 1958, 1957, 1956, 1955, 1954, 1952, 1951, 1950, 1949, 1948, 1947, 1946, 1945, 1944, 1942, 1940, 1939, 1938, 1937, 1936, 1935, 1934, 1933, 1932, 1931, 1930, 1929, 1928, 1927, 1926, 1925, 1924, 1923, 1921, 1920
16235 DENLEY ST	2020, 2017, 2014, 2010, 2006, 2004, 2003, 2001, 2000, 1999, 1996, 1995, 1992, 1991, 1990, 1986, 1985, 1981, 1980, 1976, 1975, 1972, 1971, 1970, 1969, 1967, 1966, 1965, 1964, 1963, 1962, 1961, 1960, 1958, 1957, 1956, 1955, 1954, 1952, 1951, 1950, 1949, 1948, 1947, 1946, 1945, 1944, 1942, 1940, 1939, 1938, 1937, 1936, 1935, 1934, 1933, 1932, 1931, 1930, 1929, 1928, 1927, 1926, 1925, 1924, 1923, 1921, 1920
16235 DENLEY ST	2020, 2017, 2014, 2010, 2006, 2005, 2004, 2001, 2000, 1999, 1996, 1995, 1992, 1991, 1990, 1986, 1985, 1981, 1980, 1976, 1975, 1972, 1971, 1970, 1969, 1967, 1966, 1965, 1964, 1963, 1962, 1961, 1960, 1958, 1957, 1956, 1955, 1954, 1952, 1951, 1950, 1949, 1948, 1947, 1946, 1945, 1944, 1942, 1940, 1939, 1938, 1937, 1936, 1935, 1934, 1933, 1932, 1931, 1930, 1929, 1928, 1927, 1926, 1925, 1924, 1923, 1921, 1920
16235 DENLEY ST	2020, 2017, 2010, 2006, 2005, 2004, 2003, 2001, 2000, 1999, 1996, 1995, 1992, 1991, 1990, 1986, 1985, 1981, 1980, 1976, 1975, 1972, 1971, 1970, 1969, 1967, 1966, 1965, 1964, 1963, 1962, 1961, 1960, 1958, 1957, 1956, 1955, 1954, 1952, 1951, 1950, 1949, 1948, 1947, 1946, 1945, 1944, 1942, 1940, 1939, 1938, 1937, 1936, 1935, 1934, 1933, 1932, 1931, 1930, 1929, 1928, 1927, 1926, 1925, 1924, 1923, 1921, 1920
16235 DENLEY ST	2017, 2014, 2010, 2006, 2005, 2004, 2003, 2001, 2000, 1999, 1996, 1995, 1992, 1991, 1990, 1986, 1985, 1981, 1980, 1976, 1975, 1972, 1971, 1970, 1969, 1967, 1966, 1965, 1964, 1963, 1962, 1961, 1960, 1958, 1957, 1956, 1955, 1954, 1952, 1951, 1950, 1949, 1948, 1947, 1946, 1945, 1944, 1942, 1940, 1939, 1938, 1937, 1936, 1935, 1934, 1933, 1932, 1931, 1930, 1929, 1928, 1927, 1926, 1925, 1924, 1923, 1921, 1920
16235 DENLEY ST	2020, 2017, 2014, 2010, 2006, 2005, 2004, 2003, 2001, 2000, 1999, 1996, 1992, 1991, 1990, 1986, 1985, 1981, 1980, 1976, 1975, 1972, 1971, 1970, 1969, 1967, 1966, 1965, 1964, 1963, 1962, 1961, 1960, 1958, 1957, 1956, 1955, 1954, 1952, 1951, 1950, 1949, 1948, 1947, 1946, 1945, 1944, 1942, 1940, 1939, 1938, 1937, 1936, 1935, 1934, 1933, 1932, 1931, 1930, 1929, 1928, 1927, 1926, 1925, 1924, 1923, 1921, 1920
16235 DENLEY ST	2020, 2017, 2014, 2010, 2006, 2005, 2004, 2003, 2001, 1999, 1996, 1995, 1992, 1991, 1990, 1986, 1985, 1981, 1980, 1976, 1975, 1972, 1971, 1970, 1969, 1967, 1966, 1965, 1964, 1963, 1962, 1961, 1960, 1958, 1957, 1956, 1955, 1954, 1952, 1951, 1950, 1949, 1948, 1947, 1946, 1945, 1944, 1942, 1940, 1939, 1938, 1937, 1936, 1935, 1934, 1933, 1932, 1931, 1930, 1929, 1928, 1927, 1926, 1925, 1924, 1923, 1921, 1920

FINDINGS

Address Researched	Address Not Identified in Research Source
16235 DENLEY ST	2020, 2017, 2014, 2010, 2006, 2005, 2004, 2003, 2001, 2000, 1999, 1996, 1995, 1992, 1991, 1990, 1986, 1985, 1981, 1980, 1976, 1975, 1972, 1970, 1969, 1967, 1966, 1965, 1964, 1963, 1962, 1961, 1960, 1958, 1957, 1956, 1955, 1954, 1952, 1951, 1950, 1949, 1948, 1947, 1946, 1945, 1944, 1942, 1940, 1939, 1938, 1937, 1936, 1935, 1934, 1933, 1932, 1931, 1930, 1929, 1928, 1927, 1926, 1925, 1924, 1923, 1921, 1920
16236 BINNEY ST	2020, 2017, 2014, 2010, 2006, 2005, 2004, 2003, 2001, 2000, 1999, 1996, 1995, 1992, 1991, 1990, 1986, 1985, 1981, 1980, 1976, 1975, 1972, 1970, 1969, 1967, 1966, 1965, 1964, 1963, 1962, 1961, 1960, 1958, 1957, 1956, 1955, 1954, 1952, 1951, 1950, 1949, 1948, 1947, 1946, 1945, 1944, 1942, 1940, 1939, 1938, 1937, 1936, 1935, 1934, 1933, 1932, 1931, 1930, 1929, 1928, 1927, 1926, 1925, 1924, 1923, 1921, 1920
16236 BINNEY ST	2020, 2017, 2014, 2010, 2006, 2005, 2004, 2003, 2001, 2000, 1999, 1996, 1995, 1992, 1991, 1990, 1986, 1985, 1981, 1980, 1976, 1975, 1972, 1971, 1970, 1969, 1967, 1966, 1965, 1964, 1963, 1962, 1961, 1958, 1957, 1956, 1955, 1954, 1952, 1951, 1950, 1949, 1948, 1947, 1946, 1945, 1944, 1942, 1940, 1939, 1938, 1937, 1936, 1935, 1934, 1933, 1932, 1931, 1930, 1929, 1928, 1927, 1926, 1925, 1924, 1923, 1921, 1920
16236 BINNEY ST	2017, 2014, 2010, 2006, 2005, 2004, 2003, 2001, 2000, 1999, 1996, 1995, 1992, 1991, 1990, 1986, 1985, 1981, 1980, 1976, 1975, 1972, 1971, 1970, 1969, 1967, 1966, 1965, 1964, 1963, 1962, 1961, 1960, 1958, 1957, 1956, 1955, 1954, 1952, 1951, 1950, 1949, 1948, 1947, 1946, 1945, 1944, 1942, 1940, 1939, 1938, 1937, 1936, 1935, 1934, 1933, 1932, 1931, 1930, 1929, 1928, 1927, 1926, 1925, 1924, 1923, 1921, 1920
16236 BINNEY ST	2020, 2017, 2010, 2006, 2005, 2004, 2003, 2001, 2000, 1999, 1996, 1995, 1992, 1991, 1990, 1986, 1985, 1981, 1980, 1976, 1975, 1972, 1971, 1970, 1969, 1967, 1966, 1965, 1964, 1963, 1962, 1961, 1960, 1958, 1957, 1956, 1955, 1954, 1952, 1951, 1950, 1949, 1948, 1947, 1946, 1945, 1944, 1942, 1940, 1939, 1938, 1937, 1936, 1935, 1934, 1933, 1932, 1931, 1930, 1929, 1928, 1927, 1926, 1925, 1924, 1923, 1921, 1920
16236 BINNEY ST	2020, 2017, 2014, 2006, 2005, 2004, 2003, 2001, 2000, 1999, 1996, 1995, 1992, 1991, 1990, 1986, 1985, 1981, 1980, 1976, 1975, 1972, 1971, 1970, 1969, 1967, 1966, 1965, 1964, 1963, 1962, 1961, 1960, 1958, 1957, 1956, 1955, 1954, 1952, 1951, 1950, 1949, 1948, 1947, 1946, 1945, 1944, 1942, 1940, 1939, 1938, 1937, 1936, 1935, 1934, 1933, 1932, 1931, 1930, 1929, 1928, 1927, 1926, 1925, 1924, 1923, 1921, 1920
16236 BINNEY ST	2020, 2017, 2014, 2010, 2006, 2004, 2003, 2001, 2000, 1999, 1996, 1995, 1992, 1991, 1990, 1986, 1985, 1981, 1980, 1976, 1975, 1972, 1971, 1970, 1969, 1967, 1966, 1965, 1964, 1963, 1962, 1961, 1960, 1958, 1957, 1956, 1955, 1954, 1952, 1951, 1950, 1949, 1948, 1947, 1946, 1945, 1944, 1942, 1940, 1939, 1938, 1937, 1936, 1935, 1934, 1933, 1932, 1931, 1930, 1929, 1928, 1927, 1926, 1925, 1924, 1923, 1921, 1920
16236 DENLEY ST	2020, 2017, 2014, 2006, 2005, 2004, 2003, 2001, 2000, 1999, 1996, 1995, 1992, 1991, 1990, 1986, 1985, 1981, 1980, 1976, 1975, 1972, 1971, 1970, 1969, 1967, 1966, 1965, 1964, 1963, 1962, 1961, 1960, 1958, 1957, 1956, 1955, 1954, 1952, 1951, 1950, 1949, 1948, 1947, 1946, 1945, 1944, 1942, 1940, 1939, 1938, 1937, 1936, 1935, 1934, 1933, 1932, 1931, 1930, 1929, 1928, 1927, 1926, 1925, 1924, 1923, 1921, 1920
16236 DENLEY ST	2020, 2017, 2014, 2010, 2006, 2005, 2004, 2001, 2000, 1999, 1996, 1995, 1992, 1991, 1990, 1986, 1985, 1981, 1980, 1976, 1975, 1972, 1971, 1970, 1969, 1967, 1966, 1965, 1964, 1963, 1962, 1961, 1960, 1958, 1957, 1956, 1955, 1954, 1952, 1951, 1950, 1949, 1948, 1947, 1946, 1945, 1944, 1942, 1940, 1939, 1938, 1937, 1936, 1935, 1934, 1933, 1932, 1931, 1930, 1929, 1928, 1927, 1926, 1925, 1924, 1923, 1921, 1920

FINDINGS

Address Researched	Address Not Identified in Research Source
1168 BARFORD AVE	2020, 2017, 2014, 2010, 2006, 2005, 2004, 2003, 2001, 2000, 1999, 1996, 1995, 1992, 1991, 1990, 1986, 1981, 1980, 1976, 1975, 1972, 1971, 1970, 1969, 1967, 1966, 1965, 1964, 1963, 1962, 1961, 1960, 1958, 1957, 1956, 1955, 1954, 1952, 1951, 1950, 1949, 1948, 1947, 1946, 1945, 1944, 1942, 1940, 1939, 1938, 1937, 1936, 1935, 1934, 1933, 1932, 1931, 1930, 1929, 1928, 1927, 1926, 1925, 1924, 1923, 1921, 1920
1168 BARFORD AVE	2020, 2017, 2014, 2010, 2006, 2004, 2003, 2001, 2000, 1999, 1996, 1995, 1992, 1991, 1990, 1986, 1985, 1981, 1980, 1976, 1975, 1972, 1971, 1970, 1969, 1967, 1966, 1965, 1964, 1963, 1962, 1961, 1960, 1958, 1957, 1956, 1955, 1954, 1952, 1951, 1950, 1949, 1948, 1947, 1946, 1945, 1944, 1942, 1940, 1939, 1938, 1937, 1936, 1935, 1934, 1933, 1932, 1931, 1930, 1929, 1928, 1927, 1926, 1925, 1924, 1923, 1921, 1920
1168 BARFORD AVE	2017, 2014, 2010, 2006, 2005, 2004, 2003, 2001, 2000, 1999, 1996, 1995, 1992, 1991, 1990, 1986, 1985, 1981, 1980, 1976, 1975, 1972, 1971, 1970, 1969, 1967, 1966, 1965, 1964, 1963, 1962, 1961, 1960, 1958, 1957, 1956, 1955, 1954, 1952, 1951, 1950, 1949, 1948, 1947, 1946, 1945, 1944, 1942, 1940, 1939, 1938, 1937, 1936, 1935, 1934, 1933, 1932, 1931, 1930, 1929, 1928, 1927, 1926, 1925, 1924, 1923, 1921, 1920
1168 BARFORD AVE	2020, 2017, 2010, 2006, 2005, 2004, 2003, 2001, 2000, 1999, 1996, 1995, 1992, 1991, 1990, 1986, 1985, 1981, 1980, 1976, 1975, 1972, 1971, 1970, 1969, 1967, 1966, 1965, 1964, 1963, 1962, 1961, 1960, 1958, 1957, 1956, 1955, 1954, 1952, 1951, 1950, 1949, 1948, 1947, 1946, 1945, 1944, 1942, 1940, 1939, 1938, 1937, 1936, 1935, 1934, 1933, 1932, 1931, 1930, 1929, 1928, 1927, 1926, 1925, 1924, 1923, 1921, 1920
1168 BARFORD AVE	2020, 2017, 2014, 2006, 2005, 2004, 2003, 2001, 2000, 1999, 1996, 1995, 1992, 1991, 1990, 1986, 1985, 1981, 1980, 1976, 1975, 1972, 1971, 1970, 1969, 1967, 1966, 1965, 1964, 1963, 1962, 1961, 1960, 1958, 1957, 1956, 1955, 1954, 1952, 1951, 1950, 1949, 1948, 1947, 1946, 1945, 1944, 1942, 1940, 1939, 1938, 1937, 1936, 1935, 1934, 1933, 1932, 1931, 1930, 1929, 1928, 1927, 1926, 1925, 1924, 1923, 1921, 1920
1168 S BARFORD AVE	2020, 2017, 2014, 2010, 2006, 2005, 2004, 2003, 2001, 2000, 1999, 1996, 1995, 1991, 1990, 1986, 1985, 1981, 1980, 1976, 1975, 1972, 1971, 1970, 1969, 1967, 1966, 1965, 1964, 1963, 1962, 1961, 1960, 1958, 1957, 1956, 1955, 1954, 1952, 1951, 1950, 1949, 1948, 1947, 1946, 1945, 1944, 1942, 1940, 1939, 1938, 1937, 1936, 1935, 1934, 1933, 1932, 1931, 1930, 1929, 1928, 1927, 1926, 1925, 1924, 1923, 1921, 1920
1169 CHARLEMONT AVE	2020, 2017, 2014, 2010, 2006, 2005, 2004, 2003, 2001, 2000, 1999, 1996, 1992, 1991, 1990, 1986, 1985, 1981, 1980, 1976, 1975, 1972, 1971, 1970, 1969, 1967, 1966, 1965, 1964, 1963, 1962, 1961, 1960, 1958, 1957, 1956, 1955, 1954, 1952, 1951, 1950, 1949, 1948, 1947, 1946, 1945, 1944, 1942, 1940, 1939, 1938, 1937, 1936, 1935, 1934, 1933, 1932, 1931, 1930, 1929, 1928, 1927, 1926, 1925, 1924, 1923, 1921, 1920
1169 CHARLEMONT AVE	2020, 2017, 2014, 2010, 2006, 2005, 2004, 2003, 2001, 1999, 1996, 1995, 1992, 1991, 1990, 1986, 1985, 1981, 1980, 1976, 1975, 1972, 1971, 1970, 1969, 1967, 1966, 1965, 1964, 1963, 1962, 1961, 1960, 1958, 1957, 1956, 1955, 1954, 1952, 1951, 1950, 1949, 1948, 1947, 1946, 1945, 1944, 1942, 1940, 1939, 1938, 1937, 1936, 1935, 1934, 1933, 1932, 1931, 1930, 1929, 1928, 1927, 1926, 1925, 1924, 1923, 1921, 1920
1169 CHARLEMONT AVE	2020, 2017, 2014, 2010, 2006, 2005, 2004, 2003, 2001, 2000, 1999, 1996, 1995, 1992, 1991, 1990, 1986, 1985, 1981, 1980, 1976, 1975, 1972, 1970, 1969, 1967, 1966, 1965, 1964, 1963, 1962, 1961, 1960, 1958, 1957, 1956, 1955, 1954, 1952, 1951, 1950, 1949, 1948, 1947, 1946, 1945, 1944, 1942, 1940, 1939, 1938, 1937, 1936, 1935, 1934, 1933, 1932, 1931, 1930, 1929, 1928, 1927, 1926, 1925, 1924, 1923, 1921, 1920

FINDINGS

Address Researched	Address Not Identified in Research Source
1169 CHARLEMONT AVE	2020, 2017, 2010, 2006, 2005, 2004, 2003, 2001, 2000, 1999, 1996, 1995, 1992, 1991, 1990, 1986, 1985, 1981, 1980, 1976, 1975, 1972, 1971, 1970, 1969, 1967, 1966, 1965, 1964, 1963, 1962, 1961, 1960, 1958, 1957, 1956, 1955, 1954, 1952, 1951, 1950, 1949, 1948, 1947, 1946, 1945, 1944, 1942, 1940, 1939, 1938, 1937, 1936, 1935, 1934, 1933, 1932, 1931, 1930, 1929, 1928, 1927, 1926, 1925, 1924, 1923, 1921, 1920
1169 CHARLEMONT AVE	2020, 2017, 2014, 2006, 2005, 2004, 2003, 2001, 2000, 1999, 1996, 1995, 1992, 1991, 1990, 1986, 1985, 1981, 1980, 1976, 1975, 1972, 1971, 1970, 1969, 1967, 1966, 1965, 1964, 1963, 1962, 1961, 1960, 1958, 1957, 1956, 1955, 1954, 1952, 1951, 1950, 1949, 1948, 1947, 1946, 1945, 1944, 1942, 1940, 1939, 1938, 1937, 1936, 1935, 1934, 1933, 1932, 1931, 1930, 1929, 1928, 1927, 1926, 1925, 1924, 1923, 1921, 1920
1169 CHARLEMONT AVE	2020, 2017, 2014, 2010, 2006, 2004, 2003, 2001, 2000, 1999, 1996, 1995, 1992, 1991, 1990, 1986, 1985, 1981, 1980, 1976, 1975, 1972, 1971, 1970, 1969, 1967, 1966, 1965, 1964, 1963, 1962, 1961, 1960, 1958, 1957, 1956, 1955, 1954, 1952, 1951, 1950, 1949, 1948, 1947, 1946, 1945, 1944, 1942, 1940, 1939, 1938, 1937, 1936, 1935, 1934, 1933, 1932, 1931, 1930, 1929, 1928, 1927, 1926, 1925, 1924, 1923, 1921, 1920
1171 BARFORD AVE	2020, 2017, 2014, 2010, 2006, 2004, 2003, 2001, 2000, 1999, 1996, 1995, 1992, 1991, 1990, 1986, 1985, 1981, 1980, 1976, 1975, 1972, 1971, 1970, 1969, 1967, 1966, 1965, 1964, 1963, 1962, 1961, 1960, 1958, 1957, 1956, 1955, 1954, 1952, 1951, 1950, 1949, 1948, 1947, 1946, 1945, 1944, 1942, 1940, 1939, 1938, 1937, 1936, 1935, 1934, 1933, 1932, 1931, 1930, 1929, 1928, 1927, 1926, 1925, 1924, 1923, 1921, 1920
1171 BARFORD AVE	2020, 2017, 2010, 2006, 2005, 2004, 2003, 2001, 2000, 1999, 1996, 1995, 1992, 1991, 1990, 1986, 1985, 1981, 1980, 1976, 1975, 1972, 1971, 1970, 1969, 1967, 1966, 1965, 1964, 1963, 1962, 1961, 1960, 1958, 1957, 1956, 1955, 1954, 1952, 1951, 1950, 1949, 1948, 1947, 1946, 1945, 1944, 1942, 1940, 1939, 1938, 1937, 1936, 1935, 1934, 1933, 1932, 1931, 1930, 1929, 1928, 1927, 1926, 1925, 1924, 1923, 1921, 1920
1171 BARFORD AVE	2020, 2017, 2014, 2006, 2005, 2004, 2003, 2001, 2000, 1999, 1996, 1995, 1992, 1991, 1990, 1986, 1985, 1981, 1980, 1976, 1975, 1972, 1971, 1970, 1969, 1967, 1966, 1965, 1964, 1963, 1962, 1961, 1960, 1958, 1957, 1956, 1955, 1954, 1952, 1951, 1950, 1949, 1948, 1947, 1946, 1945, 1944, 1942, 1940, 1939, 1938, 1937, 1936, 1935, 1934, 1933, 1932, 1931, 1930, 1929, 1928, 1927, 1926, 1925, 1924, 1923, 1921, 1920
1171 BARFORD AVE	2017, 2014, 2010, 2006, 2005, 2004, 2003, 2001, 2000, 1999, 1996, 1995, 1992, 1991, 1990, 1986, 1985, 1981, 1980, 1976, 1975, 1972, 1971, 1970, 1969, 1967, 1966, 1965, 1964, 1963, 1962, 1961, 1960, 1958, 1957, 1956, 1955, 1954, 1952, 1951, 1950, 1949, 1948, 1947, 1946, 1945, 1944, 1942, 1940, 1939, 1938, 1937, 1936, 1935, 1934, 1933, 1932, 1931, 1930, 1929, 1928, 1927, 1926, 1925, 1924, 1923, 1921, 1920
1171 BARFORD AVE	2020, 2017, 2014, 2010, 2006, 2005, 2004, 2003, 2001, 2000, 1999, 1996, 1995, 1992, 1991, 1990, 1986, 1985, 1981, 1980, 1976, 1975, 1972, 1970, 1969, 1967, 1966, 1965, 1964, 1963, 1962, 1961, 1960, 1958, 1957, 1956, 1955, 1954, 1952, 1951, 1950, 1949, 1948, 1947, 1946, 1945, 1944, 1942, 1940, 1939, 1938, 1937, 1936, 1935, 1934, 1933, 1932, 1931, 1930, 1929, 1928, 1927, 1926, 1925, 1924, 1923, 1921, 1920
1171 BARFORD AVE	2020, 2017, 2014, 2010, 2006, 2005, 2004, 2003, 2001, 1999, 1996, 1995, 1992, 1991, 1990, 1986, 1985, 1981, 1980, 1976, 1975, 1972, 1971, 1970, 1969, 1967, 1966, 1965, 1964, 1963, 1962, 1961, 1960, 1958, 1957, 1956, 1955, 1954, 1952, 1951, 1950, 1949, 1948, 1947, 1946, 1945, 1944, 1942, 1940, 1939, 1938, 1937, 1936, 1935, 1934, 1933, 1932, 1931, 1930, 1929, 1928, 1927, 1926, 1925, 1924, 1923, 1921, 1920

FINDINGS

Address Researched	Address Not Identified in Research Source
1171 BARFORD AVE	2020, 2017, 2014, 2010, 2006, 2005, 2004, 2003, 2001, 2000, 1999, 1996, 1992, 1991, 1990, 1986, 1985, 1981, 1980, 1976, 1975, 1972, 1971, 1970, 1969, 1967, 1966, 1965, 1964, 1963, 1962, 1961, 1960, 1958, 1957, 1956, 1955, 1954, 1952, 1951, 1950, 1949, 1948, 1947, 1946, 1945, 1944, 1942, 1940, 1939, 1938, 1937, 1936, 1935, 1934, 1933, 1932, 1931, 1930, 1929, 1928, 1927, 1926, 1925, 1924, 1923, 1921, 1920
1171 S BARFORD AVE	2020, 2017, 2014, 2010, 2006, 2005, 2004, 2003, 2001, 2000, 1999, 1996, 1995, 1991, 1990, 1986, 1985, 1981, 1980, 1976, 1975, 1972, 1971, 1970, 1969, 1967, 1966, 1965, 1964, 1963, 1962, 1961, 1960, 1958, 1957, 1956, 1955, 1954, 1952, 1951, 1950, 1949, 1948, 1947, 1946, 1945, 1944, 1942, 1940, 1939, 1938, 1937, 1936, 1935, 1934, 1933, 1932, 1931, 1930, 1929, 1928, 1927, 1926, 1925, 1924, 1923, 1921, 1920
1174 BARFORD AVE	2020, 2017, 2014, 2010, 2006, 2005, 2004, 2003, 2001, 2000, 1999, 1996, 1992, 1991, 1990, 1986, 1985, 1981, 1980, 1976, 1975, 1972, 1971, 1970, 1969, 1967, 1966, 1965, 1964, 1963, 1962, 1961, 1960, 1958, 1957, 1956, 1955, 1954, 1952, 1951, 1950, 1949, 1948, 1947, 1946, 1945, 1944, 1942, 1940, 1939, 1938, 1937, 1936, 1935, 1934, 1933, 1932, 1931, 1930, 1929, 1928, 1927, 1926, 1925, 1924, 1923, 1921, 1920
1174 BARFORD AVE	2020, 2017, 2014, 2010, 2006, 2005, 2004, 2003, 2001, 1999, 1996, 1995, 1992, 1991, 1990, 1986, 1985, 1981, 1980, 1976, 1975, 1972, 1971, 1970, 1969, 1967, 1966, 1965, 1964, 1963, 1962, 1961, 1960, 1958, 1957, 1956, 1955, 1954, 1952, 1951, 1950, 1949, 1948, 1947, 1946, 1945, 1944, 1942, 1940, 1939, 1938, 1937, 1936, 1935, 1934, 1933, 1932, 1931, 1930, 1929, 1928, 1927, 1926, 1925, 1924, 1923, 1921, 1920
1174 BARFORD AVE	2020, 2017, 2014, 2010, 2006, 2005, 2004, 2003, 2001, 2000, 1999, 1996, 1995, 1992, 1991, 1990, 1986, 1985, 1981, 1980, 1976, 1975, 1972, 1971, 1970, 1969, 1967, 1966, 1965, 1964, 1963, 1962, 1961, 1960, 1958, 1957, 1956, 1955, 1954, 1952, 1951, 1950, 1949, 1948, 1947, 1946, 1945, 1944, 1942, 1940, 1939, 1938, 1937, 1936, 1935, 1934, 1933, 1932, 1931, 1930, 1929, 1928, 1927, 1926, 1925, 1924, 1923, 1921, 1920
1174 BARFORD AVE	2017, 2014, 2010, 2006, 2005, 2004, 2003, 2001, 2000, 1999, 1996, 1995, 1992, 1991, 1990, 1986, 1985, 1981, 1980, 1976, 1975, 1972, 1971, 1970, 1969, 1967, 1966, 1965, 1964, 1963, 1962, 1961, 1960, 1958, 1957, 1956, 1955, 1954, 1952, 1951, 1950, 1949, 1948, 1947, 1946, 1945, 1944, 1942, 1940, 1939, 1938, 1937, 1936, 1935, 1934, 1933, 1932, 1931, 1930, 1929, 1928, 1927, 1926, 1925, 1924, 1923, 1921, 1920
1174 BARFORD AVE	2020, 2017, 2014, 2006, 2005, 2004, 2003, 2001, 2000, 1999, 1996, 1995, 1992, 1991, 1990, 1986, 1985, 1981, 1980, 1976, 1975, 1972, 1971, 1970, 1969, 1967, 1966, 1965, 1964, 1963, 1962, 1961, 1960, 1958, 1957, 1956, 1955, 1954, 1952, 1951, 1950, 1949, 1948, 1947, 1946, 1945, 1944, 1942, 1940, 1939, 1938, 1937, 1936, 1935, 1934, 1933, 1932, 1931, 1930, 1929, 1928, 1927, 1926, 1925, 1924, 1923, 1921, 1920
1174 BARFORD AVE	2020, 2017, 2010, 2006, 2005, 2004, 2003, 2001, 2000, 1999, 1996, 1995, 1992, 1991, 1990, 1986, 1985, 1981, 1980, 1976, 1975, 1972, 1971, 1970, 1969, 1967, 1966, 1965, 1964, 1963, 1962, 1961, 1960, 1958, 1957, 1956, 1955, 1954, 1952, 1951, 1950, 1949, 1948, 1947, 1946, 1945, 1944, 1942, 1940, 1939, 1938, 1937, 1936, 1935, 1934, 1933, 1932, 1931, 1930, 1929, 1928, 1927, 1926, 1925, 1924, 1923, 1921, 1920
1174 BARFORD AVE	2020, 2017, 2014, 2010, 2006, 2004, 2003, 2001, 2000, 1999, 1996, 1995, 1992, 1991, 1990, 1986, 1985, 1981, 1980, 1976, 1975, 1972, 1971, 1970, 1969, 1967, 1966, 1965, 1964, 1963, 1962, 1961, 1960, 1958, 1957, 1956, 1955, 1954, 1952, 1951, 1950, 1949, 1948, 1947, 1946, 1945, 1944, 1942, 1940, 1939, 1938, 1937, 1936, 1935, 1934, 1933, 1932, 1931, 1930, 1929, 1928, 1927, 1926, 1925, 1924, 1923, 1921, 1920

FINDINGS

Address Researched	Address Not Identified in Research Source
1174 CHARLEMONT AVE	2020, 2017, 2014, 2006, 2005, 2004, 2003, 2001, 2000, 1999, 1996, 1995, 1992, 1991, 1990, 1986, 1985, 1981, 1980, 1976, 1975, 1972, 1971, 1970, 1969, 1967, 1966, 1965, 1964, 1963, 1962, 1961, 1960, 1958, 1957, 1956, 1955, 1954, 1952, 1951, 1950, 1949, 1948, 1947, 1946, 1945, 1944, 1942, 1940, 1939, 1938, 1937, 1936, 1935, 1934, 1933, 1932, 1931, 1930, 1929, 1928, 1927, 1926, 1925, 1924, 1923, 1921, 1920
1174 CHARLEMONT AVE	2020, 2017, 2014, 2010, 2006, 2004, 2003, 2001, 2000, 1999, 1996, 1995, 1992, 1991, 1990, 1986, 1985, 1981, 1980, 1976, 1975, 1972, 1971, 1970, 1969, 1967, 1966, 1965, 1964, 1963, 1962, 1961, 1960, 1958, 1957, 1956, 1955, 1954, 1952, 1951, 1950, 1949, 1948, 1947, 1946, 1945, 1944, 1942, 1940, 1939, 1938, 1937, 1936, 1935, 1934, 1933, 1932, 1931, 1930, 1929, 1928, 1927, 1926, 1925, 1924, 1923, 1921, 1920
1174 CHARLEMONT AVE	2020, 2017, 2010, 2006, 2005, 2004, 2003, 2001, 2000, 1999, 1996, 1995, 1992, 1991, 1990, 1986, 1985, 1981, 1980, 1976, 1975, 1972, 1971, 1970, 1969, 1967, 1966, 1965, 1964, 1963, 1962, 1961, 1960, 1958, 1957, 1956, 1955, 1954, 1952, 1951, 1950, 1949, 1948, 1947, 1946, 1945, 1944, 1942, 1940, 1939, 1938, 1937, 1936, 1935, 1934, 1933, 1932, 1931, 1930, 1929, 1928, 1927, 1926, 1925, 1924, 1923, 1921, 1920
1174 CHARLEMONT AVE	2017, 2014, 2010, 2006, 2005, 2004, 2003, 2001, 2000, 1999, 1996, 1995, 1992, 1991, 1990, 1986, 1985, 1981, 1980, 1976, 1975, 1972, 1971, 1970, 1969, 1967, 1966, 1965, 1964, 1963, 1962, 1961, 1960, 1958, 1957, 1956, 1955, 1954, 1952, 1951, 1950, 1949, 1948, 1947, 1946, 1945, 1944, 1942, 1940, 1939, 1938, 1937, 1936, 1935, 1934, 1933, 1932, 1931, 1930, 1929, 1928, 1927, 1926, 1925, 1924, 1923, 1921, 1920
1174 CHARLEMONT AVE	2020, 2017, 2014, 2010, 2006, 2005, 2004, 2003, 2001, 2000, 1999, 1996, 1995, 1992, 1991, 1990, 1986, 1985, 1981, 1980, 1976, 1975, 1972, 1971, 1970, 1969, 1967, 1966, 1965, 1964, 1963, 1962, 1961, 1960, 1958, 1957, 1956, 1955, 1954, 1952, 1951, 1950, 1949, 1948, 1947, 1946, 1945, 1944, 1942, 1940, 1939, 1938, 1937, 1936, 1935, 1934, 1933, 1932, 1931, 1930, 1929, 1928, 1927, 1926, 1925, 1924, 1923, 1921, 1920
1174 CHARLEMONT AVE	2020, 2017, 2014, 2010, 2006, 2005, 2004, 2003, 2001, 1999, 1996, 1995, 1992, 1991, 1990, 1986, 1985, 1981, 1980, 1976, 1975, 1972, 1971, 1970, 1969, 1967, 1966, 1965, 1964, 1963, 1962, 1961, 1960, 1958, 1957, 1956, 1955, 1954, 1952, 1951, 1950, 1949, 1948, 1947, 1946, 1945, 1944, 1942, 1940, 1939, 1938, 1937, 1936, 1935, 1934, 1933, 1932, 1931, 1930, 1929, 1928, 1927, 1926, 1925, 1924, 1923, 1921, 1920
1175 CHARLEMONT AVE	2020, 2017, 2014, 2010, 2006, 2005, 2004, 2003, 2001, 1999, 1996, 1995, 1992, 1991, 1990, 1986, 1985, 1981, 1980, 1976, 1975, 1972, 1971, 1970, 1969, 1967, 1966, 1965, 1964, 1963, 1962, 1961, 1960, 1958, 1957, 1956, 1955, 1954, 1952, 1951, 1950, 1949, 1948, 1947, 1946, 1945, 1944, 1942, 1940, 1939, 1938, 1937, 1936, 1935, 1934, 1933, 1932, 1931, 1930, 1929, 1928, 1927, 1926, 1925, 1924, 1923, 1921, 1920
1175 CHARLEMONT AVE	2020, 2017, 2014, 2010, 2006, 2005, 2004, 2003, 2001, 2000, 1999, 1996, 1992, 1991, 1990, 1986, 1985, 1981, 1980, 1976, 1975, 1972, 1971, 1970, 1969, 1967, 1966, 1965, 1964, 1963, 1962, 1961, 1960, 1958, 1957, 1956, 1955, 1954, 1952, 1951, 1950, 1949, 1948, 1947, 1946, 1945, 1944, 1942, 1940, 1939, 1938, 1937, 1936, 1935, 1934, 1933, 1932, 1931, 1930, 1929, 1928, 1927, 1926, 1925, 1924, 1923, 1921, 1920
1175 CHARLEMONT AVE	2020, 2017, 2014, 2010, 2006, 2005, 2004, 2003, 2001, 2000, 1999, 1996, 1995, 1992, 1991, 1990, 1986, 1985, 1981, 1980, 1976, 1975, 1972, 1970, 1969, 1967, 1966, 1965, 1964, 1963, 1962, 1961, 1960, 1958, 1957, 1956, 1955, 1954, 1952, 1951, 1950, 1949, 1948, 1947, 1946, 1945, 1944, 1942, 1940, 1939, 1938, 1937, 1936, 1935, 1934, 1933, 1932, 1931, 1930, 1929, 1928, 1927, 1926, 1925, 1924, 1923, 1921, 1920

FINDINGS

Address Researched	Address Not Identified in Research Source
1175 CHARLEMONT AVE	2017, 2014, 2010, 2006, 2005, 2004, 2003, 2001, 2000, 1999, 1996, 1995, 1992, 1991, 1990, 1986, 1985, 1981, 1980, 1976, 1975, 1972, 1971, 1970, 1969, 1967, 1966, 1965, 1964, 1963, 1962, 1961, 1960, 1958, 1957, 1956, 1955, 1954, 1952, 1951, 1950, 1949, 1948, 1947, 1946, 1945, 1944, 1942, 1940, 1939, 1938, 1937, 1936, 1935, 1934, 1933, 1932, 1931, 1930, 1929, 1928, 1927, 1926, 1925, 1924, 1923, 1921, 1920
1175 CHARLEMONT AVE	2020, 2017, 2010, 2006, 2005, 2004, 2003, 2001, 2000, 1999, 1996, 1995, 1992, 1991, 1990, 1986, 1985, 1981, 1980, 1976, 1975, 1972, 1971, 1970, 1969, 1967, 1966, 1965, 1964, 1963, 1962, 1961, 1960, 1958, 1957, 1956, 1955, 1954, 1952, 1951, 1950, 1949, 1948, 1947, 1946, 1945, 1944, 1942, 1940, 1939, 1938, 1937, 1936, 1935, 1934, 1933, 1932, 1931, 1930, 1929, 1928, 1927, 1926, 1925, 1924, 1923, 1921, 1920
1175 CHARLEMONT AVE	2020, 2017, 2014, 2010, 2006, 2004, 2003, 2001, 2000, 1999, 1996, 1995, 1992, 1991, 1990, 1986, 1985, 1981, 1980, 1976, 1975, 1972, 1971, 1970, 1969, 1967, 1966, 1965, 1964, 1963, 1962, 1961, 1960, 1958, 1957, 1956, 1955, 1954, 1952, 1951, 1950, 1949, 1948, 1947, 1946, 1945, 1944, 1942, 1940, 1939, 1938, 1937, 1936, 1935, 1934, 1933, 1932, 1931, 1930, 1929, 1928, 1927, 1926, 1925, 1924, 1923, 1921, 1920
1175 CHARLEMONT AVE	2020, 2017, 2014, 2006, 2005, 2004, 2003, 2001, 2000, 1999, 1996, 1995, 1992, 1991, 1990, 1986, 1985, 1981, 1980, 1976, 1975, 1972, 1971, 1970, 1969, 1967, 1966, 1965, 1964, 1963, 1962, 1961, 1960, 1958, 1957, 1956, 1955, 1954, 1952, 1951, 1950, 1949, 1948, 1947, 1946, 1945, 1944, 1942, 1940, 1939, 1938, 1937, 1936, 1935, 1934, 1933, 1932, 1931, 1930, 1929, 1928, 1927, 1926, 1925, 1924, 1923, 1921, 1920
1175 S CHARLEMONT AVE	2020, 2017, 2014, 2010, 2006, 2005, 2004, 2003, 2001, 2000, 1999, 1996, 1995, 1991, 1990, 1986, 1985, 1981, 1980, 1976, 1975, 1972, 1971, 1970, 1969, 1967, 1966, 1965, 1964, 1963, 1962, 1961, 1960, 1958, 1957, 1956, 1955, 1954, 1952, 1951, 1950, 1949, 1948, 1947, 1946, 1945, 1944, 1942, 1940, 1939, 1938, 1937, 1936, 1935, 1934, 1933, 1932, 1931, 1930, 1929, 1928, 1927, 1926, 1925, 1924, 1923, 1921, 1920
1188 GLEN ARBOR AVE	2020, 2017, 2014, 2010, 2006, 2005, 2004, 2003, 2001, 2000, 1999, 1996, 1995, 1992, 1991, 1986, 1985, 1981, 1980, 1976, 1975, 1972, 1971, 1970, 1969, 1967, 1966, 1965, 1964, 1963, 1962, 1961, 1960, 1958, 1957, 1956, 1955, 1954, 1952, 1951, 1950, 1949, 1948, 1947, 1946, 1945, 1944, 1942, 1940, 1939, 1938, 1937, 1936, 1935, 1934, 1933, 1932, 1931, 1930, 1929, 1928, 1927, 1926, 1925, 1924, 1923, 1921, 1920
1189 HINNEN AVE	2020, 2017, 2014, 2010, 2006, 2005, 2004, 2003, 2001, 2000, 1999, 1996, 1992, 1991, 1990, 1986, 1985, 1981, 1980, 1976, 1975, 1972, 1971, 1970, 1969, 1967, 1966, 1965, 1964, 1963, 1962, 1961, 1960, 1958, 1957, 1956, 1955, 1954, 1952, 1951, 1950, 1949, 1948, 1947, 1946, 1945, 1944, 1942, 1940, 1939, 1938, 1937, 1936, 1935, 1934, 1933, 1932, 1931, 1930, 1929, 1928, 1927, 1926, 1925, 1924, 1923, 1921, 1920
1202 BARFORD AVE	2020, 2017, 2014, 2010, 2006, 2005, 2004, 2003, 2001, 1999, 1996, 1995, 1992, 1991, 1990, 1986, 1985, 1981, 1980, 1976, 1975, 1972, 1971, 1970, 1969, 1967, 1966, 1965, 1964, 1963, 1962, 1961, 1960, 1958, 1957, 1956, 1955, 1954, 1952, 1951, 1950, 1949, 1948, 1947, 1946, 1945, 1944, 1942, 1940, 1939, 1938, 1937, 1936, 1935, 1934, 1933, 1932, 1931, 1930, 1929, 1928, 1927, 1926, 1925, 1924, 1923, 1921, 1920
1202 BARFORD AVE	2020, 2017, 2014, 2010, 2006, 2005, 2004, 2003, 2001, 2000, 1999, 1996, 1992, 1991, 1990, 1986, 1985, 1981, 1980, 1976, 1975, 1972, 1971, 1970, 1969, 1967, 1966, 1965, 1964, 1963, 1962, 1961, 1960, 1958, 1957, 1956, 1955, 1954, 1952, 1951, 1950, 1949, 1948, 1947, 1946, 1945, 1944, 1942, 1940, 1939, 1938, 1937, 1936, 1935, 1934, 1933, 1932, 1931, 1930, 1929, 1928, 1927, 1926, 1925, 1924, 1923, 1921, 1920

FINDINGS

Address Researched	Address Not Identified in Research Source
1202 BARFORD AVE	2020, 2017, 2014, 2010, 2006, 2005, 2004, 2003, 2001, 2000, 1999, 1996, 1995, 1992, 1991, 1990, 1986, 1985, 1981, 1980, 1976, 1975, 1972, 1971, 1970, 1969, 1967, 1965, 1964, 1963, 1962, 1961, 1960, 1958, 1957, 1956, 1955, 1954, 1952, 1951, 1950, 1949, 1948, 1947, 1946, 1945, 1944, 1942, 1940, 1939, 1938, 1937, 1936, 1935, 1934, 1933, 1932, 1931, 1930, 1929, 1928, 1927, 1926, 1925, 1924, 1923, 1921, 1920
1202 BARFORD AVE	2020, 2017, 2014, 2010, 2006, 2005, 2004, 2003, 2001, 2000, 1999, 1996, 1995, 1992, 1991, 1990, 1986, 1985, 1981, 1980, 1976, 1975, 1972, 1970, 1969, 1967, 1966, 1965, 1964, 1963, 1962, 1961, 1960, 1958, 1957, 1956, 1955, 1954, 1952, 1951, 1950, 1949, 1948, 1947, 1946, 1945, 1944, 1942, 1940, 1939, 1938, 1937, 1936, 1935, 1934, 1933, 1932, 1931, 1930, 1929, 1928, 1927, 1926, 1925, 1924, 1923, 1921, 1920
1202 BARFORD AVE	2020, 2017, 2014, 2010, 2006, 2004, 2003, 2001, 2000, 1999, 1996, 1995, 1992, 1991, 1990, 1986, 1985, 1981, 1980, 1976, 1975, 1972, 1971, 1970, 1969, 1967, 1966, 1965, 1964, 1963, 1962, 1961, 1960, 1958, 1957, 1956, 1955, 1954, 1952, 1951, 1950, 1949, 1948, 1947, 1946, 1945, 1944, 1942, 1940, 1939, 1938, 1937, 1936, 1935, 1934, 1933, 1932, 1931, 1930, 1929, 1928, 1927, 1926, 1925, 1924, 1923, 1921, 1920
1202 BARFORD AVE	2020, 2017, 2010, 2006, 2005, 2004, 2003, 2001, 2000, 1999, 1996, 1995, 1992, 1991, 1990, 1986, 1985, 1981, 1980, 1976, 1975, 1972, 1971, 1970, 1969, 1967, 1966, 1965, 1964, 1963, 1962, 1961, 1960, 1958, 1957, 1956, 1955, 1954, 1952, 1951, 1950, 1949, 1948, 1947, 1946, 1945, 1944, 1942, 1940, 1939, 1938, 1937, 1936, 1935, 1934, 1933, 1932, 1931, 1930, 1929, 1928, 1927, 1926, 1925, 1924, 1923, 1921, 1920
1202 BARFORD AVE	2020, 2017, 2014, 2006, 2005, 2004, 2003, 2001, 2000, 1999, 1996, 1995, 1992, 1991, 1990, 1986, 1985, 1981, 1980, 1976, 1975, 1972, 1971, 1970, 1969, 1967, 1966, 1965, 1964, 1963, 1962, 1961, 1960, 1958, 1957, 1956, 1955, 1954, 1952, 1951, 1950, 1949, 1948, 1947, 1946, 1945, 1944, 1942, 1940, 1939, 1938, 1937, 1936, 1935, 1934, 1933, 1932, 1931, 1930, 1929, 1928, 1927, 1926, 1925, 1924, 1923, 1921, 1920
1202 S BARFORD AVE	2020, 2017, 2014, 2010, 2006, 2005, 2004, 2003, 2001, 2000, 1999, 1996, 1995, 1991, 1990, 1986, 1985, 1981, 1980, 1976, 1975, 1972, 1971, 1970, 1969, 1967, 1966, 1965, 1964, 1963, 1962, 1961, 1960, 1958, 1957, 1956, 1955, 1954, 1952, 1951, 1950, 1949, 1948, 1947, 1946, 1945, 1944, 1942, 1940, 1939, 1938, 1937, 1936, 1935, 1934, 1933, 1932, 1931, 1930, 1929, 1928, 1927, 1926, 1925, 1924, 1923, 1921, 1920
1203 HINNEN AVE	2020, 2017, 2014, 2010, 2006, 2005, 2004, 2003, 2001, 2000, 1999, 1996, 1992, 1991, 1990, 1986, 1985, 1981, 1980, 1976, 1975, 1972, 1971, 1970, 1969, 1967, 1966, 1965, 1964, 1963, 1962, 1961, 1960, 1958, 1957, 1956, 1955, 1954, 1952, 1951, 1950, 1949, 1948, 1947, 1946, 1945, 1944, 1942, 1940, 1939, 1938, 1937, 1936, 1935, 1934, 1933, 1932, 1931, 1930, 1929, 1928, 1927, 1926, 1925, 1924, 1923, 1921, 1920
1203 HINNEN AVE	2020, 2017, 2014, 2010, 2006, 2005, 2004, 2003, 2001, 1999, 1996, 1995, 1992, 1991, 1990, 1986, 1985, 1981, 1980, 1976, 1975, 1972, 1971, 1970, 1969, 1967, 1966, 1965, 1964, 1963, 1962, 1961, 1960, 1958, 1957, 1956, 1955, 1954, 1952, 1951, 1950, 1949, 1948, 1947, 1946, 1945, 1944, 1942, 1940, 1939, 1938, 1937, 1936, 1935, 1934, 1933, 1932, 1931, 1930, 1929, 1928, 1927, 1926, 1925, 1924, 1923, 1921, 1920
1203 HINNEN AVE	2020, 2017, 2014, 2010, 2006, 2005, 2004, 2001, 2000, 1999, 1996, 1995, 1992, 1991, 1990, 1986, 1985, 1981, 1980, 1976, 1975, 1972, 1971, 1970, 1969, 1967, 1966, 1965, 1964, 1963, 1962, 1961, 1960, 1958, 1957, 1956, 1955, 1954, 1952, 1951, 1950, 1949, 1948, 1947, 1946, 1945, 1944, 1942, 1940, 1939, 1938, 1937, 1936, 1935, 1934, 1933, 1932, 1931, 1930, 1929, 1928, 1927, 1926, 1925, 1924, 1923, 1921, 1920

FINDINGS

Address Researched	Address Not Identified in Research Source
1203 HINNEN AVE	2020, 2017, 2014, 2010, 2006, 2005, 2004, 2003, 2001, 2000, 1999, 1996, 1995, 1992, 1991, 1990, 1986, 1985, 1981, 1980, 1976, 1975, 1972, 1970, 1969, 1967, 1966, 1965, 1964, 1963, 1962, 1961, 1960, 1958, 1957, 1956, 1955, 1954, 1952, 1951, 1950, 1949, 1948, 1947, 1946, 1945, 1944, 1942, 1940, 1939, 1938, 1937, 1936, 1935, 1934, 1933, 1932, 1931, 1930, 1929, 1928, 1927, 1926, 1925, 1924, 1923, 1921, 1920
1203 HINNEN AVE	2020, 2017, 2010, 2006, 2005, 2004, 2003, 2001, 2000, 1999, 1996, 1995, 1992, 1991, 1990, 1986, 1985, 1981, 1980, 1976, 1975, 1972, 1971, 1970, 1969, 1967, 1966, 1965, 1964, 1963, 1962, 1961, 1960, 1958, 1957, 1956, 1955, 1954, 1952, 1951, 1950, 1949, 1948, 1947, 1946, 1945, 1944, 1942, 1940, 1939, 1938, 1937, 1936, 1935, 1934, 1933, 1932, 1931, 1930, 1929, 1928, 1927, 1926, 1925, 1924, 1923, 1921, 1920
1203 HINNEN AVE	2017, 2014, 2010, 2006, 2005, 2004, 2003, 2001, 2000, 1999, 1996, 1995, 1992, 1991, 1990, 1986, 1985, 1981, 1980, 1976, 1975, 1972, 1971, 1970, 1969, 1967, 1966, 1965, 1964, 1963, 1962, 1961, 1960, 1958, 1957, 1956, 1955, 1954, 1952, 1951, 1950, 1949, 1948, 1947, 1946, 1945, 1944, 1942, 1940, 1939, 1938, 1937, 1936, 1935, 1934, 1933, 1932, 1931, 1930, 1929, 1928, 1927, 1926, 1925, 1924, 1923, 1921, 1920
1203 HINNEN AVE	2020, 2017, 2014, 2006, 2005, 2004, 2003, 2001, 2000, 1999, 1996, 1995, 1992, 1991, 1990, 1986, 1985, 1981, 1980, 1976, 1975, 1972, 1971, 1970, 1969, 1967, 1966, 1965, 1964, 1963, 1962, 1961, 1960, 1958, 1957, 1956, 1955, 1954, 1952, 1951, 1950, 1949, 1948, 1947, 1946, 1945, 1944, 1942, 1940, 1939, 1938, 1937, 1936, 1935, 1934, 1933, 1932, 1931, 1930, 1929, 1928, 1927, 1926, 1925, 1924, 1923, 1921, 1920
1203 HINNEN AVE	2020, 2017, 2014, 2010, 2006, 2004, 2003, 2001, 2000, 1999, 1996, 1995, 1992, 1991, 1990, 1986, 1985, 1981, 1980, 1976, 1975, 1972, 1971, 1970, 1969, 1967, 1966, 1965, 1964, 1963, 1962, 1961, 1960, 1958, 1957, 1956, 1955, 1954, 1952, 1951, 1950, 1949, 1948, 1947, 1946, 1945, 1944, 1942, 1940, 1939, 1938, 1937, 1936, 1935, 1934, 1933, 1932, 1931, 1930, 1929, 1928, 1927, 1926, 1925, 1924, 1923, 1921, 1920
1203 S HINNEN AVE	2020, 2017, 2014, 2010, 2006, 2005, 2004, 2003, 2001, 2000, 1999, 1996, 1995, 1991, 1990, 1986, 1985, 1981, 1980, 1976, 1975, 1972, 1971, 1970, 1969, 1967, 1966, 1965, 1964, 1963, 1962, 1961, 1960, 1958, 1957, 1956, 1955, 1954, 1952, 1951, 1950, 1949, 1948, 1947, 1946, 1945, 1944, 1942, 1940, 1939, 1938, 1937, 1936, 1935, 1934, 1933, 1932, 1931, 1930, 1929, 1928, 1927, 1926, 1925, 1924, 1923, 1921, 1920
1205 CHARLEMONT AVE	2020, 2017, 2014, 2010, 2006, 2005, 2004, 2003, 2001, 2000, 1999, 1996, 1995, 1992, 1991, 1990, 1986, 1985, 1981, 1980, 1976, 1975, 1972, 1970, 1969, 1967, 1966, 1965, 1964, 1963, 1962, 1961, 1960, 1958, 1957, 1956, 1955, 1954, 1952, 1951, 1950, 1949, 1948, 1947, 1946, 1945, 1944, 1942, 1940, 1939, 1938, 1937, 1936, 1935, 1934, 1933, 1932, 1931, 1930, 1929, 1928, 1927, 1926, 1925, 1924, 1923, 1921, 1920
1205 CHARLEMONT AVE	2020, 2017, 2014, 2010, 2006, 2005, 2004, 2003, 2001, 2000, 1999, 1996, 1995, 1992, 1991, 1990, 1986, 1985, 1981, 1980, 1976, 1975, 1972, 1971, 1970, 1969, 1967, 1965, 1964, 1963, 1962, 1961, 1960, 1958, 1957, 1956, 1955, 1954, 1952, 1951, 1950, 1949, 1948, 1947, 1946, 1945, 1944, 1942, 1940, 1939, 1938, 1937, 1936, 1935, 1934, 1933, 1932, 1931, 1930, 1929, 1928, 1927, 1926, 1925, 1924, 1923, 1921, 1920
1205 CHARLEMONT AVE	2020, 2017, 2014, 2010, 2006, 2005, 2004, 2003, 2001, 1999, 1996, 1995, 1992, 1991, 1990, 1986, 1985, 1981, 1980, 1976, 1975, 1972, 1971, 1970, 1969, 1967, 1966, 1965, 1964, 1963, 1962, 1961, 1960, 1958, 1957, 1956, 1955, 1954, 1952, 1951, 1950, 1949, 1948, 1947, 1946, 1945, 1944, 1942, 1940, 1939, 1938, 1937, 1936, 1935, 1934, 1933, 1932, 1931, 1930, 1929, 1928, 1927, 1926, 1925, 1924, 1923, 1921, 1920

FINDINGS

Address Researched	Address Not Identified in Research Source
1205 CHARLEMONT AVE	2020, 2017, 2014, 2010, 2006, 2005, 2004, 2003, 2001, 2000, 1999, 1996, 1992, 1991, 1990, 1986, 1985, 1981, 1980, 1976, 1975, 1972, 1971, 1970, 1969, 1967, 1966, 1965, 1964, 1963, 1962, 1961, 1960, 1958, 1957, 1956, 1955, 1954, 1952, 1951, 1950, 1949, 1948, 1947, 1946, 1945, 1944, 1942, 1940, 1939, 1938, 1937, 1936, 1935, 1934, 1933, 1932, 1931, 1930, 1929, 1928, 1927, 1926, 1925, 1924, 1923, 1921, 1920
1205 CHARLEMONT AVE	2020, 2017, 2014, 2010, 2006, 2004, 2003, 2001, 2000, 1999, 1996, 1995, 1992, 1991, 1990, 1986, 1985, 1981, 1980, 1976, 1975, 1972, 1971, 1970, 1969, 1967, 1966, 1965, 1964, 1963, 1962, 1961, 1960, 1958, 1957, 1956, 1955, 1954, 1952, 1951, 1950, 1949, 1948, 1947, 1946, 1945, 1944, 1942, 1940, 1939, 1938, 1937, 1936, 1935, 1934, 1933, 1932, 1931, 1930, 1929, 1928, 1927, 1926, 1925, 1924, 1923, 1921, 1920
1205 CHARLEMONT AVE	2020, 2017, 2014, 2006, 2005, 2004, 2003, 2001, 2000, 1999, 1996, 1995, 1992, 1991, 1990, 1986, 1985, 1981, 1980, 1976, 1975, 1972, 1971, 1970, 1969, 1967, 1966, 1965, 1964, 1963, 1962, 1961, 1960, 1958, 1957, 1956, 1955, 1954, 1952, 1951, 1950, 1949, 1948, 1947, 1946, 1945, 1944, 1942, 1940, 1939, 1938, 1937, 1936, 1935, 1934, 1933, 1932, 1931, 1930, 1929, 1928, 1927, 1926, 1925, 1924, 1923, 1921, 1920
1205 CHARLEMONT AVE	2017, 2014, 2010, 2006, 2005, 2004, 2003, 2001, 2000, 1999, 1996, 1995, 1992, 1991, 1990, 1986, 1985, 1981, 1980, 1976, 1975, 1972, 1971, 1970, 1969, 1967, 1966, 1965, 1964, 1963, 1962, 1961, 1960, 1958, 1957, 1956, 1955, 1954, 1952, 1951, 1950, 1949, 1948, 1947, 1946, 1945, 1944, 1942, 1940, 1939, 1938, 1937, 1936, 1935, 1934, 1933, 1932, 1931, 1930, 1929, 1928, 1927, 1926, 1925, 1924, 1923, 1921, 1920
1205 CHARLEMONT AVE	2020, 2017, 2010, 2006, 2005, 2004, 2003, 2001, 2000, 1999, 1996, 1995, 1992, 1991, 1990, 1986, 1985, 1981, 1980, 1976, 1975, 1972, 1971, 1970, 1969, 1967, 1966, 1965, 1964, 1963, 1962, 1961, 1960, 1958, 1957, 1956, 1955, 1954, 1952, 1951, 1950, 1949, 1948, 1947, 1946, 1945, 1944, 1942, 1940, 1939, 1938, 1937, 1936, 1935, 1934, 1933, 1932, 1931, 1930, 1929, 1928, 1927, 1926, 1925, 1924, 1923, 1921, 1920
1206 BARFORD AVE	2020, 2017, 2010, 2006, 2005, 2004, 2003, 2001, 2000, 1999, 1996, 1995, 1992, 1991, 1990, 1986, 1985, 1981, 1980, 1976, 1975, 1972, 1971, 1970, 1969, 1967, 1966, 1965, 1964, 1963, 1962, 1961, 1960, 1958, 1957, 1956, 1955, 1954, 1952, 1951, 1950, 1949, 1948, 1947, 1946, 1945, 1944, 1942, 1940, 1939, 1938, 1937, 1936, 1935, 1934, 1933, 1932, 1931, 1930, 1929, 1928, 1927, 1926, 1925, 1924, 1923, 1921, 1920
1206 BARFORD AVE	2020, 2017, 2014, 2006, 2005, 2004, 2003, 2001, 2000, 1999, 1996, 1995, 1992, 1991, 1990, 1986, 1985, 1981, 1980, 1976, 1975, 1972, 1971, 1970, 1969, 1967, 1966, 1965, 1964, 1963, 1962, 1961, 1960, 1958, 1957, 1956, 1955, 1954, 1952, 1951, 1950, 1949, 1948, 1947, 1946, 1945, 1944, 1942, 1940, 1939, 1938, 1937, 1936, 1935, 1934, 1933, 1932, 1931, 1930, 1929, 1928, 1927, 1926, 1925, 1924, 1923, 1921, 1920
1206 BARFORD AVE	2017, 2014, 2010, 2006, 2005, 2004, 2003, 2001, 2000, 1999, 1996, 1995, 1992, 1991, 1990, 1986, 1985, 1981, 1980, 1976, 1975, 1972, 1971, 1970, 1969, 1967, 1966, 1965, 1964, 1963, 1962, 1961, 1960, 1958, 1957, 1956, 1955, 1954, 1952, 1951, 1950, 1949, 1948, 1947, 1946, 1945, 1944, 1942, 1940, 1939, 1938, 1937, 1936, 1935, 1934, 1933, 1932, 1931, 1930, 1929, 1928, 1927, 1926, 1925, 1924, 1923, 1921, 1920
1206 BARFORD AVE	2020, 2017, 2014, 2010, 2006, 2004, 2003, 2001, 2000, 1999, 1996, 1995, 1992, 1991, 1990, 1986, 1985, 1981, 1980, 1976, 1975, 1972, 1971, 1970, 1969, 1967, 1966, 1965, 1964, 1963, 1962, 1961, 1960, 1958, 1957, 1956, 1955, 1954, 1952, 1951, 1950, 1949, 1948, 1947, 1946, 1945, 1944, 1942, 1940, 1939, 1938, 1937, 1936, 1935, 1934, 1933, 1932, 1931, 1930, 1929, 1928, 1927, 1926, 1925, 1924, 1923, 1921, 1920

FINDINGS

Address Researched	Address Not Identified in Research Source
1206 BARFORD AVE	2020, 2017, 2014, 2010, 2006, 2005, 2004, 2003, 2001, 1999, 1996, 1995, 1992, 1991, 1990, 1986, 1985, 1981, 1980, 1976, 1975, 1972, 1971, 1970, 1969, 1967, 1966, 1965, 1964, 1963, 1962, 1961, 1960, 1958, 1957, 1956, 1955, 1954, 1952, 1951, 1950, 1949, 1948, 1947, 1946, 1945, 1944, 1942, 1940, 1939, 1938, 1937, 1936, 1935, 1934, 1933, 1932, 1931, 1930, 1929, 1928, 1927, 1926, 1925, 1924, 1923, 1921, 1920
1206 BARFORD AVE	2020, 2017, 2014, 2010, 2006, 2005, 2004, 2003, 2001, 2000, 1999, 1996, 1992, 1991, 1990, 1986, 1985, 1981, 1980, 1976, 1975, 1972, 1971, 1970, 1969, 1967, 1966, 1965, 1964, 1963, 1962, 1961, 1960, 1958, 1957, 1956, 1955, 1954, 1952, 1951, 1950, 1949, 1948, 1947, 1946, 1945, 1944, 1942, 1940, 1939, 1938, 1937, 1936, 1935, 1934, 1933, 1932, 1931, 1930, 1929, 1928, 1927, 1926, 1925, 1924, 1923, 1921, 1920
1206 BARFORD AVE	2020, 2017, 2014, 2010, 2006, 2005, 2004, 2003, 2001, 2000, 1999, 1996, 1995, 1992, 1991, 1990, 1986, 1985, 1981, 1980, 1976, 1975, 1972, 1971, 1970, 1969, 1967, 1965, 1964, 1963, 1962, 1961, 1960, 1958, 1957, 1956, 1955, 1954, 1952, 1951, 1950, 1949, 1948, 1947, 1946, 1945, 1944, 1942, 1940, 1939, 1938, 1937, 1936, 1935, 1934, 1933, 1932, 1931, 1930, 1929, 1928, 1927, 1926, 1925, 1924, 1923, 1921, 1920
1206 BARFORD AVE	2020, 2017, 2014, 2010, 2006, 2005, 2004, 2003, 2001, 2000, 1999, 1996, 1995, 1992, 1991, 1990, 1986, 1985, 1981, 1980, 1976, 1975, 1972, 1970, 1969, 1967, 1966, 1965, 1964, 1963, 1962, 1961, 1960, 1958, 1957, 1956, 1955, 1954, 1952, 1951, 1950, 1949, 1948, 1947, 1946, 1945, 1944, 1942, 1940, 1939, 1938, 1937, 1936, 1935, 1934, 1933, 1932, 1931, 1930, 1929, 1928, 1927, 1926, 1925, 1924, 1923, 1921, 1920
1206 GLENELDER AVE	2020, 2017, 2014, 2010, 2006, 2005, 2004, 2003, 2001, 1999, 1996, 1995, 1992, 1991, 1990, 1986, 1985, 1981, 1980, 1976, 1975, 1972, 1971, 1970, 1969, 1967, 1966, 1965, 1964, 1963, 1962, 1961, 1960, 1958, 1957, 1956, 1955, 1954, 1952, 1951, 1950, 1949, 1948, 1947, 1946, 1945, 1944, 1942, 1940, 1939, 1938, 1937, 1936, 1935, 1934, 1933, 1932, 1931, 1930, 1929, 1928, 1927, 1926, 1925, 1924, 1923, 1921, 1920
1206 GLENELDER AVE	2020, 2017, 2014, 2010, 2006, 2005, 2004, 2003, 2001, 2000, 1999, 1996, 1995, 1992, 1991, 1990, 1986, 1985, 1981, 1980, 1976, 1975, 1972, 1970, 1969, 1967, 1966, 1965, 1964, 1963, 1962, 1961, 1960, 1958, 1957, 1956, 1955, 1954, 1952, 1951, 1950, 1949, 1948, 1947, 1946, 1945, 1944, 1942, 1940, 1939, 1938, 1937, 1936, 1935, 1934, 1933, 1932, 1931, 1930, 1929, 1928, 1927, 1926, 1925, 1924, 1923, 1921, 1920
1206 GLENELDER AVE	2020, 2017, 2014, 2010, 2006, 2004, 2003, 2001, 2000, 1999, 1996, 1995, 1992, 1991, 1990, 1986, 1985, 1981, 1980, 1976, 1975, 1972, 1971, 1970, 1969, 1967, 1966, 1965, 1964, 1963, 1962, 1961, 1960, 1958, 1957, 1956, 1955, 1954, 1952, 1951, 1950, 1949, 1948, 1947, 1946, 1945, 1944, 1942, 1940, 1939, 1938, 1937, 1936, 1935, 1934, 1933, 1932, 1931, 1930, 1929, 1928, 1927, 1926, 1925, 1924, 1923, 1921, 1920
1206 GLENELDER AVE	2020, 2017, 2014, 2006, 2005, 2004, 2003, 2001, 2000, 1999, 1996, 1995, 1992, 1991, 1990, 1986, 1985, 1981, 1980, 1976, 1975, 1972, 1971, 1970, 1969, 1967, 1966, 1965, 1964, 1963, 1962, 1961, 1960, 1958, 1957, 1956, 1955, 1954, 1952, 1951, 1950, 1949, 1948, 1947, 1946, 1945, 1944, 1942, 1940, 1939, 1938, 1937, 1936, 1935, 1934, 1933, 1932, 1931, 1930, 1929, 1928, 1927, 1926, 1925, 1924, 1923, 1921, 1920
1206 GLENELDER AVE	2020, 2017, 2010, 2006, 2005, 2004, 2003, 2001, 2000, 1999, 1996, 1995, 1992, 1991, 1990, 1986, 1985, 1981, 1980, 1976, 1975, 1972, 1971, 1970, 1969, 1967, 1966, 1965, 1964, 1963, 1962, 1961, 1960, 1958, 1957, 1956, 1955, 1954, 1952, 1951, 1950, 1949, 1948, 1947, 1946, 1945, 1944, 1942, 1940, 1939, 1938, 1937, 1936, 1935, 1934, 1933, 1932, 1931, 1930, 1929, 1928, 1927, 1926, 1925, 1924, 1923, 1921, 1920

FINDINGS

Address Researched	Address Not Identified in Research Source
1206 GLENELDER AVE	2017, 2014, 2010, 2006, 2005, 2004, 2003, 2001, 2000, 1999, 1996, 1995, 1992, 1991, 1990, 1986, 1985, 1981, 1980, 1976, 1975, 1972, 1971, 1970, 1969, 1967, 1966, 1965, 1964, 1963, 1962, 1961, 1960, 1958, 1957, 1956, 1955, 1954, 1952, 1951, 1950, 1949, 1948, 1947, 1946, 1945, 1944, 1942, 1940, 1939, 1938, 1937, 1936, 1935, 1934, 1933, 1932, 1931, 1930, 1929, 1928, 1927, 1926, 1925, 1924, 1923, 1921, 1920
1206 S BARFORD AVE	2020, 2017, 2014, 2010, 2006, 2005, 2004, 2003, 2001, 2000, 1999, 1996, 1995, 1991, 1990, 1986, 1985, 1981, 1980, 1976, 1975, 1972, 1971, 1970, 1969, 1967, 1966, 1965, 1964, 1963, 1962, 1961, 1960, 1958, 1957, 1956, 1955, 1954, 1952, 1951, 1950, 1949, 1948, 1947, 1946, 1945, 1944, 1942, 1940, 1939, 1938, 1937, 1936, 1935, 1934, 1933, 1932, 1931, 1930, 1929, 1928, 1927, 1926, 1925, 1924, 1923, 1921, 1920
1209 HINNEN AVE	2020, 2017, 2014, 2010, 2006, 2005, 2004, 2003, 2001, 2000, 1999, 1996, 1992, 1991, 1990, 1986, 1985, 1981, 1980, 1976, 1975, 1972, 1971, 1970, 1969, 1967, 1966, 1965, 1964, 1963, 1962, 1961, 1960, 1958, 1957, 1956, 1955, 1954, 1952, 1951, 1950, 1949, 1948, 1947, 1946, 1945, 1944, 1942, 1940, 1939, 1938, 1937, 1936, 1935, 1934, 1933, 1932, 1931, 1930, 1929, 1928, 1927, 1926, 1925, 1924, 1923, 1921, 1920
1209 HINNEN AVE	2020, 2017, 2014, 2010, 2006, 2005, 2004, 2003, 2001, 1999, 1996, 1995, 1992, 1991, 1990, 1986, 1985, 1981, 1980, 1976, 1975, 1972, 1971, 1970, 1969, 1967, 1966, 1965, 1964, 1963, 1962, 1961, 1960, 1958, 1957, 1956, 1955, 1954, 1952, 1951, 1950, 1949, 1948, 1947, 1946, 1945, 1944, 1942, 1940, 1939, 1938, 1937, 1936, 1935, 1934, 1933, 1932, 1931, 1930, 1929, 1928, 1927, 1926, 1925, 1924, 1923, 1921, 1920
1209 HINNEN AVE	2020, 2017, 2014, 2010, 2006, 2005, 2004, 2001, 2000, 1999, 1996, 1995, 1992, 1991, 1990, 1986, 1985, 1981, 1980, 1976, 1975, 1972, 1971, 1970, 1969, 1967, 1966, 1965, 1964, 1963, 1962, 1961, 1960, 1958, 1957, 1956, 1955, 1954, 1952, 1951, 1950, 1949, 1948, 1947, 1946, 1945, 1944, 1942, 1940, 1939, 1938, 1937, 1936, 1935, 1934, 1933, 1932, 1931, 1930, 1929, 1928, 1927, 1926, 1925, 1924, 1923, 1921, 1920
1209 HINNEN AVE	2020, 2017, 2014, 2010, 2006, 2005, 2004, 2003, 2001, 2000, 1999, 1996, 1995, 1992, 1991, 1990, 1986, 1985, 1981, 1980, 1976, 1975, 1972, 1971, 1970, 1969, 1967, 1966, 1965, 1964, 1963, 1962, 1961, 1960, 1958, 1957, 1956, 1955, 1954, 1952, 1951, 1950, 1949, 1948, 1947, 1946, 1945, 1944, 1942, 1940, 1939, 1938, 1937, 1936, 1935, 1934, 1933, 1932, 1931, 1930, 1929, 1928, 1927, 1926, 1925, 1924, 1923, 1921, 1920
1209 HINNEN AVE	2017, 2014, 2010, 2006, 2005, 2004, 2003, 2001, 2000, 1999, 1996, 1995, 1992, 1991, 1990, 1986, 1985, 1981, 1980, 1976, 1975, 1972, 1971, 1970, 1969, 1967, 1966, 1965, 1964, 1963, 1962, 1961, 1960, 1958, 1957, 1956, 1955, 1954, 1952, 1951, 1950, 1949, 1948, 1947, 1946, 1945, 1944, 1942, 1940, 1939, 1938, 1937, 1936, 1935, 1934, 1933, 1932, 1931, 1930, 1929, 1928, 1927, 1926, 1925, 1924, 1923, 1921, 1920
1209 HINNEN AVE	2020, 2017, 2010, 2006, 2005, 2004, 2003, 2001, 2000, 1999, 1996, 1995, 1992, 1991, 1990, 1986, 1985, 1981, 1980, 1976, 1975, 1972, 1971, 1970, 1969, 1967, 1966, 1965, 1964, 1963, 1962, 1961, 1960, 1958, 1957, 1956, 1955, 1954, 1952, 1951, 1950, 1949, 1948, 1947, 1946, 1945, 1944, 1942, 1940, 1939, 1938, 1937, 1936, 1935, 1934, 1933, 1932, 1931, 1930, 1929, 1928, 1927, 1926, 1925, 1924, 1923, 1921, 1920
1209 HINNEN AVE	2020, 2017, 2014, 2010, 2006, 2004, 2003, 2001, 2000, 1999, 1996, 1995, 1992, 1991, 1990, 1986, 1985, 1981, 1980, 1976, 1975, 1972, 1971, 1970, 1969, 1967, 1966, 1965, 1964, 1963, 1962, 1961, 1960, 1958, 1957, 1956, 1955, 1954, 1952, 1951, 1950, 1949, 1948, 1947, 1946, 1945, 1944, 1942, 1940, 1939, 1938, 1937, 1936, 1935, 1934, 1933, 1932, 1931, 1930, 1929, 1928, 1927, 1926, 1925, 1924, 1923, 1921, 1920

FINDINGS

Address Researched	Address Not Identified in Research Source
1209 HINNEN AVE	2020, 2017, 2014, 2006, 2005, 2004, 2003, 2001, 2000, 1999, 1996, 1995, 1992, 1991, 1990, 1986, 1985, 1981, 1980, 1976, 1975, 1972, 1971, 1970, 1969, 1967, 1966, 1965, 1964, 1963, 1962, 1961, 1960, 1958, 1957, 1956, 1955, 1954, 1952, 1951, 1950, 1949, 1948, 1947, 1946, 1945, 1944, 1942, 1940, 1939, 1938, 1937, 1936, 1935, 1934, 1933, 1932, 1931, 1930, 1929, 1928, 1927, 1926, 1925, 1924, 1923, 1921, 1920
1211 CHARLEMONT AVE	2020, 2017, 2014, 2006, 2005, 2004, 2003, 2001, 2000, 1999, 1996, 1995, 1992, 1991, 1990, 1986, 1985, 1981, 1980, 1976, 1975, 1972, 1971, 1970, 1969, 1967, 1966, 1965, 1964, 1963, 1962, 1961, 1960, 1958, 1957, 1956, 1955, 1954, 1952, 1951, 1950, 1949, 1948, 1947, 1946, 1945, 1944, 1942, 1940, 1939, 1938, 1937, 1936, 1935, 1934, 1933, 1932, 1931, 1930, 1929, 1928, 1927, 1926, 1925, 1924, 1923, 1921, 1920
1211 CHARLEMONT AVE	2020, 2017, 2014, 2010, 2006, 2004, 2003, 2001, 2000, 1999, 1996, 1995, 1992, 1991, 1990, 1986, 1985, 1981, 1980, 1976, 1975, 1972, 1971, 1970, 1969, 1967, 1966, 1965, 1964, 1963, 1962, 1961, 1960, 1958, 1957, 1956, 1955, 1954, 1952, 1951, 1950, 1949, 1948, 1947, 1946, 1945, 1944, 1942, 1940, 1939, 1938, 1937, 1936, 1935, 1934, 1933, 1932, 1931, 1930, 1929, 1928, 1927, 1926, 1925, 1924, 1923, 1921, 1920
1211 CHARLEMONT AVE	2020, 2017, 2010, 2006, 2005, 2004, 2003, 2001, 2000, 1999, 1996, 1995, 1992, 1991, 1990, 1986, 1985, 1981, 1980, 1976, 1975, 1972, 1971, 1970, 1969, 1967, 1966, 1965, 1964, 1963, 1962, 1961, 1960, 1958, 1957, 1956, 1955, 1954, 1952, 1951, 1950, 1949, 1948, 1947, 1946, 1945, 1944, 1942, 1940, 1939, 1938, 1937, 1936, 1935, 1934, 1933, 1932, 1931, 1930, 1929, 1928, 1927, 1926, 1925, 1924, 1923, 1921, 1920
1211 CHARLEMONT AVE	2017, 2014, 2010, 2006, 2005, 2004, 2003, 2001, 2000, 1999, 1996, 1995, 1992, 1991, 1990, 1986, 1985, 1981, 1980, 1976, 1975, 1972, 1971, 1970, 1969, 1967, 1966, 1965, 1964, 1963, 1962, 1961, 1960, 1958, 1957, 1956, 1955, 1954, 1952, 1951, 1950, 1949, 1948, 1947, 1946, 1945, 1944, 1942, 1940, 1939, 1938, 1937, 1936, 1935, 1934, 1933, 1932, 1931, 1930, 1929, 1928, 1927, 1926, 1925, 1924, 1923, 1921, 1920
1211 CHARLEMONT AVE	2020, 2017, 2014, 2010, 2006, 2005, 2004, 2003, 2001, 2000, 1999, 1996, 1995, 1992, 1991, 1990, 1986, 1985, 1981, 1980, 1976, 1975, 1972, 1971, 1970, 1969, 1967, 1966, 1965, 1964, 1963, 1962, 1961, 1960, 1958, 1957, 1956, 1955, 1954, 1952, 1951, 1950, 1949, 1948, 1947, 1946, 1945, 1944, 1942, 1940, 1939, 1938, 1937, 1936, 1935, 1934, 1933, 1932, 1931, 1930, 1929, 1928, 1927, 1926, 1925, 1924, 1923, 1921, 1920
1211 CHARLEMONT AVE	2020, 2017, 2014, 2010, 2006, 2005, 2004, 2003, 2001, 1999, 1996, 1995, 1992, 1991, 1990, 1986, 1985, 1981, 1980, 1976, 1975, 1972, 1971, 1970, 1969, 1967, 1966, 1965, 1964, 1963, 1962, 1961, 1960, 1958, 1957, 1956, 1955, 1954, 1952, 1951, 1950, 1949, 1948, 1947, 1946, 1945, 1944, 1942, 1940, 1939, 1938, 1937, 1936, 1935, 1934, 1933, 1932, 1931, 1930, 1929, 1928, 1927, 1926, 1925, 1924, 1923, 1921, 1920
1211 CHARLEMONT AVE	2020, 2017, 2014, 2010, 2006, 2005, 2004, 2003, 2001, 2000, 1999, 1996, 1992, 1991, 1990, 1986, 1985, 1981, 1980, 1976, 1975, 1972, 1971, 1970, 1969, 1967, 1966, 1965, 1964, 1963, 1962, 1961, 1960, 1958, 1957, 1956, 1955, 1954, 1952, 1951, 1950, 1949, 1948, 1947, 1946, 1945, 1944, 1942, 1940, 1939, 1938, 1937, 1936, 1935, 1934, 1933, 1932, 1931, 1930, 1929, 1928, 1927, 1926, 1925, 1924, 1923, 1921, 1920
1212 BARFORD AVE	2020, 2017, 2014, 2010, 2006, 2005, 2004, 2003, 2001, 2000, 1999, 1996, 1995, 1992, 1991, 1990, 1986, 1985, 1981, 1980, 1976, 1975, 1972, 1970, 1969, 1967, 1966, 1965, 1964, 1963, 1962, 1961, 1960, 1958, 1957, 1956, 1955, 1954, 1952, 1951, 1950, 1949, 1948, 1947, 1946, 1945, 1944, 1942, 1940, 1939, 1938, 1937, 1936, 1935, 1934, 1933, 1932, 1931, 1930, 1929, 1928, 1927, 1926, 1925, 1924, 1923, 1921, 1920

FINDINGS

Address Researched	Address Not Identified in Research Source
1212 BARFORD AVE	2020, 2017, 2010, 2006, 2005, 2004, 2003, 2001, 2000, 1999, 1996, 1995, 1992, 1991, 1990, 1986, 1985, 1981, 1980, 1976, 1975, 1972, 1971, 1970, 1969, 1967, 1966, 1965, 1964, 1963, 1962, 1961, 1960, 1958, 1957, 1956, 1955, 1954, 1952, 1951, 1950, 1949, 1948, 1947, 1946, 1945, 1944, 1942, 1940, 1939, 1938, 1937, 1936, 1935, 1934, 1933, 1932, 1931, 1930, 1929, 1928, 1927, 1926, 1925, 1924, 1923, 1921, 1920
1212 BARFORD AVE	2020, 2017, 2014, 2006, 2005, 2004, 2003, 2001, 2000, 1999, 1996, 1995, 1992, 1991, 1990, 1986, 1985, 1981, 1980, 1976, 1975, 1972, 1971, 1970, 1969, 1967, 1966, 1965, 1964, 1963, 1962, 1961, 1960, 1958, 1957, 1956, 1955, 1954, 1952, 1951, 1950, 1949, 1948, 1947, 1946, 1945, 1944, 1942, 1940, 1939, 1938, 1937, 1936, 1935, 1934, 1933, 1932, 1931, 1930, 1929, 1928, 1927, 1926, 1925, 1924, 1923, 1921, 1920
1212 BARFORD AVE	2020, 2017, 2014, 2010, 2006, 2004, 2003, 2001, 2000, 1999, 1996, 1995, 1992, 1991, 1990, 1986, 1985, 1981, 1980, 1976, 1975, 1972, 1971, 1970, 1969, 1967, 1966, 1965, 1964, 1963, 1962, 1961, 1960, 1958, 1957, 1956, 1955, 1954, 1952, 1951, 1950, 1949, 1948, 1947, 1946, 1945, 1944, 1942, 1940, 1939, 1938, 1937, 1936, 1935, 1934, 1933, 1932, 1931, 1930, 1929, 1928, 1927, 1926, 1925, 1924, 1923, 1921, 1920
1215 HINNEN AVE	2020, 2017, 2014, 2006, 2005, 2004, 2003, 2001, 2000, 1999, 1996, 1995, 1992, 1991, 1990, 1986, 1985, 1981, 1980, 1976, 1975, 1972, 1971, 1970, 1969, 1967, 1966, 1965, 1964, 1963, 1962, 1961, 1960, 1958, 1957, 1956, 1955, 1954, 1952, 1951, 1950, 1949, 1948, 1947, 1946, 1945, 1944, 1942, 1940, 1939, 1938, 1937, 1936, 1935, 1934, 1933, 1932, 1931, 1930, 1929, 1928, 1927, 1926, 1925, 1924, 1923, 1921, 1920
1215 HINNEN AVE	2020, 2017, 2014, 2010, 2006, 2004, 2003, 2001, 2000, 1999, 1996, 1995, 1992, 1991, 1990, 1986, 1985, 1981, 1980, 1976, 1975, 1972, 1971, 1970, 1969, 1967, 1966, 1965, 1964, 1963, 1962, 1961, 1960, 1958, 1957, 1956, 1955, 1954, 1952, 1951, 1950, 1949, 1948, 1947, 1946, 1945, 1944, 1942, 1940, 1939, 1938, 1937, 1936, 1935, 1934, 1933, 1932, 1931, 1930, 1929, 1928, 1927, 1926, 1925, 1924, 1923, 1921, 1920
1215 HINNEN AVE	2020, 2017, 2010, 2006, 2005, 2004, 2003, 2001, 2000, 1999, 1996, 1995, 1992, 1991, 1990, 1986, 1985, 1981, 1980, 1976, 1975, 1972, 1971, 1970, 1969, 1967, 1966, 1965, 1964, 1963, 1962, 1961, 1960, 1958, 1957, 1956, 1955, 1954, 1952, 1951, 1950, 1949, 1948, 1947, 1946, 1945, 1944, 1942, 1940, 1939, 1938, 1937, 1936, 1935, 1934, 1933, 1932, 1931, 1930, 1929, 1928, 1927, 1926, 1925, 1924, 1923, 1921, 1920
1215 HINNEN AVE	2017, 2014, 2010, 2006, 2005, 2004, 2003, 2001, 2000, 1999, 1996, 1995, 1992, 1991, 1990, 1986, 1985, 1981, 1980, 1976, 1975, 1972, 1971, 1970, 1969, 1967, 1966, 1965, 1964, 1963, 1962, 1961, 1960, 1958, 1957, 1956, 1955, 1954, 1952, 1951, 1950, 1949, 1948, 1947, 1946, 1945, 1944, 1942, 1940, 1939, 1938, 1937, 1936, 1935, 1934, 1933, 1932, 1931, 1930, 1929, 1928, 1927, 1926, 1925, 1924, 1923, 1921, 1920
1215 HINNEN AVE	2020, 2017, 2014, 2010, 2006, 2005, 2004, 2003, 2001, 2000, 1999, 1996, 1995, 1992, 1991, 1990, 1986, 1985, 1981, 1980, 1976, 1975, 1972, 1970, 1969, 1967, 1966, 1965, 1964, 1963, 1962, 1961, 1960, 1958, 1957, 1956, 1955, 1954, 1952, 1951, 1950, 1949, 1948, 1947, 1946, 1945, 1944, 1942, 1940, 1939, 1938, 1937, 1936, 1935, 1934, 1933, 1932, 1931, 1930, 1929, 1928, 1927, 1926, 1925, 1924, 1923, 1921, 1920
1215 HINNEN AVE	2020, 2017, 2014, 2010, 2006, 2005, 2004, 2003, 2001, 2000, 1999, 1996, 1992, 1991, 1990, 1986, 1985, 1981, 1980, 1976, 1975, 1972, 1971, 1970, 1969, 1967, 1966, 1965, 1964, 1963, 1962, 1961, 1960, 1958, 1957, 1956, 1955, 1954, 1952, 1951, 1950, 1949, 1948, 1947, 1946, 1945, 1944, 1942, 1940, 1939, 1938, 1937, 1936, 1935, 1934, 1933, 1932, 1931, 1930, 1929, 1928, 1927, 1926, 1925, 1924, 1923, 1921, 1920

FINDINGS

Address Researched	Address Not Identified in Research Source
1215 HINNEN AVE	2020, 2017, 2014, 2010, 2006, 2005, 2004, 2001, 2000, 1999, 1996, 1995, 1992, 1991, 1990, 1986, 1985, 1981, 1980, 1976, 1975, 1972, 1971, 1970, 1969, 1967, 1966, 1965, 1964, 1963, 1962, 1961, 1960, 1958, 1957, 1956, 1955, 1954, 1952, 1951, 1950, 1949, 1948, 1947, 1946, 1945, 1944, 1942, 1940, 1939, 1938, 1937, 1936, 1935, 1934, 1933, 1932, 1931, 1930, 1929, 1928, 1927, 1926, 1925, 1924, 1923, 1921, 1920
1215 HINNEN AVE	2020, 2017, 2014, 2010, 2006, 2005, 2004, 2003, 2001, 1999, 1996, 1995, 1992, 1991, 1990, 1986, 1985, 1981, 1980, 1976, 1975, 1972, 1971, 1970, 1969, 1967, 1966, 1965, 1964, 1963, 1962, 1961, 1960, 1958, 1957, 1956, 1955, 1954, 1952, 1951, 1950, 1949, 1948, 1947, 1946, 1945, 1944, 1942, 1940, 1939, 1938, 1937, 1936, 1935, 1934, 1933, 1932, 1931, 1930, 1929, 1928, 1927, 1926, 1925, 1924, 1923, 1921, 1920
1217 CHARLEMONT AVE	2020, 2017, 2014, 2010, 2006, 2005, 2004, 2003, 2001, 2000, 1999, 1996, 1995, 1992, 1991, 1990, 1986, 1985, 1981, 1980, 1976, 1975, 1972, 1970, 1969, 1967, 1966, 1965, 1964, 1963, 1962, 1961, 1960, 1958, 1957, 1956, 1955, 1954, 1952, 1951, 1950, 1949, 1948, 1947, 1946, 1945, 1944, 1942, 1940, 1939, 1938, 1937, 1936, 1935, 1934, 1933, 1932, 1931, 1930, 1929, 1928, 1927, 1926, 1925, 1924, 1923, 1921, 1920
1217 CHARLEMONT AVE	2020, 2017, 2014, 2010, 2006, 2005, 2004, 2003, 2001, 2000, 1999, 1996, 1995, 1992, 1991, 1990, 1986, 1985, 1981, 1980, 1976, 1975, 1972, 1971, 1970, 1969, 1967, 1966, 1965, 1964, 1963, 1962, 1961, 1960, 1958, 1957, 1956, 1955, 1954, 1952, 1951, 1950, 1949, 1948, 1947, 1946, 1945, 1944, 1942, 1940, 1939, 1938, 1937, 1936, 1935, 1934, 1933, 1932, 1931, 1930, 1929, 1928, 1927, 1926, 1925, 1924, 1923, 1921, 1920
1217 CHARLEMONT AVE	2017, 2014, 2010, 2006, 2005, 2004, 2003, 2001, 2000, 1999, 1996, 1995, 1992, 1991, 1990, 1986, 1985, 1981, 1980, 1976, 1975, 1972, 1971, 1970, 1969, 1967, 1966, 1965, 1964, 1963, 1962, 1961, 1960, 1958, 1957, 1956, 1955, 1954, 1952, 1951, 1950, 1949, 1948, 1947, 1946, 1945, 1944, 1942, 1940, 1939, 1938, 1937, 1936, 1935, 1934, 1933, 1932, 1931, 1930, 1929, 1928, 1927, 1926, 1925, 1924, 1923, 1921, 1920
1217 CHARLEMONT AVE	2020, 2017, 2010, 2006, 2005, 2004, 2003, 2001, 2000, 1999, 1996, 1995, 1992, 1991, 1990, 1986, 1985, 1981, 1980, 1976, 1975, 1972, 1971, 1970, 1969, 1967, 1966, 1965, 1964, 1963, 1962, 1961, 1960, 1958, 1957, 1956, 1955, 1954, 1952, 1951, 1950, 1949, 1948, 1947, 1946, 1945, 1944, 1942, 1940, 1939, 1938, 1937, 1936, 1935, 1934, 1933, 1932, 1931, 1930, 1929, 1928, 1927, 1926, 1925, 1924, 1923, 1921, 1920
1217 CHARLEMONT AVE	2020, 2017, 2014, 2010, 2006, 2004, 2003, 2001, 2000, 1999, 1996, 1995, 1992, 1991, 1990, 1986, 1985, 1981, 1980, 1976, 1975, 1972, 1971, 1970, 1969, 1967, 1966, 1965, 1964, 1963, 1962, 1961, 1960, 1958, 1957, 1956, 1955, 1954, 1952, 1951, 1950, 1949, 1948, 1947, 1946, 1945, 1944, 1942, 1940, 1939, 1938, 1937, 1936, 1935, 1934, 1933, 1932, 1931, 1930, 1929, 1928, 1927, 1926, 1925, 1924, 1923, 1921, 1920
1217 CHARLEMONT AVE	2020, 2017, 2014, 2006, 2005, 2004, 2003, 2001, 2000, 1999, 1996, 1995, 1992, 1991, 1990, 1986, 1985, 1981, 1980, 1976, 1975, 1972, 1971, 1970, 1969, 1967, 1966, 1965, 1964, 1963, 1962, 1961, 1960, 1958, 1957, 1956, 1955, 1954, 1952, 1951, 1950, 1949, 1948, 1947, 1946, 1945, 1944, 1942, 1940, 1939, 1938, 1937, 1936, 1935, 1934, 1933, 1932, 1931, 1930, 1929, 1928, 1927, 1926, 1925, 1924, 1923, 1921, 1920
1218 BARFORD AVE	2020, 2017, 2014, 2010, 2006, 2004, 2003, 2001, 2000, 1999, 1996, 1995, 1992, 1991, 1990, 1986, 1985, 1981, 1980, 1976, 1975, 1972, 1971, 1970, 1969, 1967, 1966, 1965, 1964, 1963, 1962, 1961, 1960, 1958, 1957, 1956, 1955, 1954, 1952, 1951, 1950, 1949, 1948, 1947, 1946, 1945, 1944, 1942, 1940, 1939, 1938, 1937, 1936, 1935, 1934, 1933, 1932, 1931, 1930, 1929, 1928, 1927, 1926, 1925, 1924, 1923, 1921, 1920

FINDINGS

Address Researched	Address Not Identified in Research Source
1218 BARFORD AVE	2020, 2017, 2010, 2006, 2005, 2004, 2003, 2001, 2000, 1999, 1996, 1995, 1992, 1991, 1990, 1986, 1985, 1981, 1980, 1976, 1975, 1972, 1971, 1970, 1969, 1967, 1966, 1965, 1964, 1963, 1962, 1961, 1960, 1958, 1957, 1956, 1955, 1954, 1952, 1951, 1950, 1949, 1948, 1947, 1946, 1945, 1944, 1942, 1940, 1939, 1938, 1937, 1936, 1935, 1934, 1933, 1932, 1931, 1930, 1929, 1928, 1927, 1926, 1925, 1924, 1923, 1921, 1920
1218 BARFORD AVE	2020, 2017, 2014, 2006, 2005, 2004, 2003, 2001, 2000, 1999, 1996, 1995, 1992, 1991, 1990, 1986, 1985, 1981, 1980, 1976, 1975, 1972, 1971, 1970, 1969, 1967, 1966, 1965, 1964, 1963, 1962, 1961, 1960, 1958, 1957, 1956, 1955, 1954, 1952, 1951, 1950, 1949, 1948, 1947, 1946, 1945, 1944, 1942, 1940, 1939, 1938, 1937, 1936, 1935, 1934, 1933, 1932, 1931, 1930, 1929, 1928, 1927, 1926, 1925, 1924, 1923, 1921, 1920
1218 BARFORD AVE	2017, 2014, 2010, 2006, 2005, 2004, 2003, 2001, 2000, 1999, 1996, 1995, 1992, 1991, 1990, 1986, 1985, 1981, 1980, 1976, 1975, 1972, 1971, 1970, 1969, 1967, 1966, 1965, 1964, 1963, 1962, 1961, 1960, 1958, 1957, 1956, 1955, 1954, 1952, 1951, 1950, 1949, 1948, 1947, 1946, 1945, 1944, 1942, 1940, 1939, 1938, 1937, 1936, 1935, 1934, 1933, 1932, 1931, 1930, 1929, 1928, 1927, 1926, 1925, 1924, 1923, 1921, 1920
1218 BARFORD AVE	2020, 2017, 2014, 2010, 2006, 2005, 2004, 2003, 2001, 2000, 1999, 1996, 1995, 1992, 1991, 1990, 1986, 1985, 1981, 1980, 1976, 1975, 1972, 1970, 1969, 1967, 1966, 1965, 1964, 1963, 1962, 1961, 1960, 1958, 1957, 1956, 1955, 1954, 1952, 1951, 1950, 1949, 1948, 1947, 1946, 1945, 1944, 1942, 1940, 1939, 1938, 1937, 1936, 1935, 1934, 1933, 1932, 1931, 1930, 1929, 1928, 1927, 1926, 1925, 1924, 1923, 1921, 1920
1218 BARFORD AVE	2020, 2017, 2014, 2010, 2006, 2005, 2004, 2003, 2001, 2000, 1999, 1996, 1992, 1991, 1990, 1986, 1985, 1981, 1980, 1976, 1975, 1972, 1971, 1970, 1969, 1967, 1966, 1965, 1964, 1963, 1962, 1961, 1960, 1958, 1957, 1956, 1955, 1954, 1952, 1951, 1950, 1949, 1948, 1947, 1946, 1945, 1944, 1942, 1940, 1939, 1938, 1937, 1936, 1935, 1934, 1933, 1932, 1931, 1930, 1929, 1928, 1927, 1926, 1925, 1924, 1923, 1921, 1920
1218 BARFORD AVE	2020, 2017, 2014, 2010, 2006, 2005, 2004, 2003, 2001, 1999, 1996, 1995, 1992, 1991, 1990, 1986, 1985, 1981, 1980, 1976, 1975, 1972, 1971, 1970, 1969, 1967, 1966, 1965, 1964, 1963, 1962, 1961, 1960, 1958, 1957, 1956, 1955, 1954, 1952, 1951, 1950, 1949, 1948, 1947, 1946, 1945, 1944, 1942, 1940, 1939, 1938, 1937, 1936, 1935, 1934, 1933, 1932, 1931, 1930, 1929, 1928, 1927, 1926, 1925, 1924, 1923, 1921, 1920
1221 HINNEN AVE	2020, 2017, 2014, 2010, 2006, 2005, 2004, 2001, 2000, 1999, 1996, 1995, 1992, 1991, 1990, 1986, 1985, 1981, 1980, 1976, 1975, 1972, 1971, 1970, 1969, 1967, 1966, 1965, 1964, 1963, 1962, 1961, 1960, 1958, 1957, 1956, 1955, 1954, 1952, 1951, 1950, 1949, 1948, 1947, 1946, 1945, 1944, 1942, 1940, 1939, 1938, 1937, 1936, 1935, 1934, 1933, 1932, 1931, 1930, 1929, 1928, 1927, 1926, 1925, 1924, 1923, 1921, 1920
1221 HINNEN AVE	2020, 2017, 2014, 2010, 2006, 2005, 2004, 2003, 2001, 1999, 1996, 1995, 1992, 1991, 1990, 1986, 1985, 1981, 1980, 1976, 1975, 1972, 1971, 1970, 1969, 1967, 1966, 1965, 1964, 1963, 1962, 1961, 1960, 1958, 1957, 1956, 1955, 1954, 1952, 1951, 1950, 1949, 1948, 1947, 1946, 1945, 1944, 1942, 1940, 1939, 1938, 1937, 1936, 1935, 1934, 1933, 1932, 1931, 1930, 1929, 1928, 1927, 1926, 1925, 1924, 1923, 1921, 1920
1221 HINNEN AVE	2020, 2017, 2014, 2010, 2006, 2005, 2004, 2003, 2001, 2000, 1999, 1996, 1992, 1991, 1990, 1986, 1985, 1981, 1980, 1976, 1975, 1972, 1971, 1970, 1969, 1967, 1966, 1965, 1964, 1963, 1962, 1961, 1960, 1958, 1957, 1956, 1955, 1954, 1952, 1951, 1950, 1949, 1948, 1947, 1946, 1945, 1944, 1942, 1940, 1939, 1938, 1937, 1936, 1935, 1934, 1933, 1932, 1931, 1930, 1929, 1928, 1927, 1926, 1925, 1924, 1923, 1921, 1920

FINDINGS

Address Researched	Address Not Identified in Research Source
1221 HINNEN AVE	2020, 2017, 2014, 2010, 2006, 2005, 2004, 2003, 2001, 2000, 1999, 1996, 1995, 1992, 1991, 1990, 1986, 1985, 1981, 1980, 1976, 1975, 1972, 1970, 1969, 1967, 1966, 1965, 1964, 1963, 1962, 1961, 1960, 1958, 1957, 1956, 1955, 1954, 1952, 1951, 1950, 1949, 1948, 1947, 1946, 1945, 1944, 1942, 1940, 1939, 1938, 1937, 1936, 1935, 1934, 1933, 1932, 1931, 1930, 1929, 1928, 1927, 1926, 1925, 1924, 1923, 1921, 1920
1221 HINNEN AVE	2017, 2014, 2010, 2006, 2005, 2004, 2003, 2001, 2000, 1999, 1996, 1995, 1992, 1991, 1990, 1986, 1985, 1981, 1980, 1976, 1975, 1972, 1971, 1970, 1969, 1967, 1966, 1965, 1964, 1963, 1962, 1961, 1960, 1958, 1957, 1956, 1955, 1954, 1952, 1951, 1950, 1949, 1948, 1947, 1946, 1945, 1944, 1942, 1940, 1939, 1938, 1937, 1936, 1935, 1934, 1933, 1932, 1931, 1930, 1929, 1928, 1927, 1926, 1925, 1924, 1923, 1921, 1920
1221 HINNEN AVE	2020, 2017, 2010, 2006, 2005, 2004, 2003, 2001, 2000, 1999, 1996, 1995, 1992, 1991, 1990, 1986, 1985, 1981, 1980, 1976, 1975, 1972, 1971, 1970, 1969, 1967, 1966, 1965, 1964, 1963, 1962, 1961, 1960, 1958, 1957, 1956, 1955, 1954, 1952, 1951, 1950, 1949, 1948, 1947, 1946, 1945, 1944, 1942, 1940, 1939, 1938, 1937, 1936, 1935, 1934, 1933, 1932, 1931, 1930, 1929, 1928, 1927, 1926, 1925, 1924, 1923, 1921, 1920
1221 HINNEN AVE	2020, 2017, 2014, 2006, 2005, 2004, 2003, 2001, 2000, 1999, 1996, 1995, 1992, 1991, 1990, 1986, 1985, 1981, 1980, 1976, 1975, 1972, 1971, 1970, 1969, 1967, 1966, 1965, 1964, 1963, 1962, 1961, 1960, 1958, 1957, 1956, 1955, 1954, 1952, 1951, 1950, 1949, 1948, 1947, 1946, 1945, 1944, 1942, 1940, 1939, 1938, 1937, 1936, 1935, 1934, 1933, 1932, 1931, 1930, 1929, 1928, 1927, 1926, 1925, 1924, 1923, 1921, 1920
1223 CHARLEMONT AVE	2020, 2017, 2014, 2006, 2005, 2004, 2003, 2001, 2000, 1999, 1996, 1995, 1992, 1991, 1990, 1986, 1985, 1981, 1980, 1976, 1975, 1972, 1971, 1970, 1969, 1967, 1966, 1965, 1964, 1963, 1962, 1961, 1960, 1958, 1957, 1956, 1955, 1954, 1952, 1951, 1950, 1949, 1948, 1947, 1946, 1945, 1944, 1942, 1940, 1939, 1938, 1937, 1936, 1935, 1934, 1933, 1932, 1931, 1930, 1929, 1928, 1927, 1926, 1925, 1924, 1923, 1921, 1920
1223 CHARLEMONT AVE	2020, 2017, 2014, 2010, 2006, 2004, 2003, 2001, 2000, 1999, 1996, 1995, 1992, 1991, 1990, 1986, 1985, 1981, 1980, 1976, 1975, 1972, 1971, 1970, 1969, 1967, 1966, 1965, 1964, 1963, 1962, 1961, 1960, 1958, 1957, 1956, 1955, 1954, 1952, 1951, 1950, 1949, 1948, 1947, 1946, 1945, 1944, 1942, 1940, 1939, 1938, 1937, 1936, 1935, 1934, 1933, 1932, 1931, 1930, 1929, 1928, 1927, 1926, 1925, 1924, 1923, 1921, 1920
1223 CHARLEMONT AVE	2020, 2017, 2010, 2006, 2005, 2004, 2003, 2001, 2000, 1999, 1996, 1995, 1992, 1991, 1990, 1986, 1985, 1981, 1980, 1976, 1975, 1972, 1971, 1970, 1969, 1967, 1966, 1965, 1964, 1963, 1962, 1961, 1960, 1958, 1957, 1956, 1955, 1954, 1952, 1951, 1950, 1949, 1948, 1947, 1946, 1945, 1944, 1942, 1940, 1939, 1938, 1937, 1936, 1935, 1934, 1933, 1932, 1931, 1930, 1929, 1928, 1927, 1926, 1925, 1924, 1923, 1921, 1920
1223 CHARLEMONT AVE	2017, 2014, 2010, 2006, 2005, 2004, 2003, 2001, 2000, 1999, 1996, 1995, 1992, 1991, 1990, 1986, 1985, 1981, 1980, 1976, 1975, 1972, 1971, 1970, 1969, 1967, 1966, 1965, 1964, 1963, 1962, 1961, 1960, 1958, 1957, 1956, 1955, 1954, 1952, 1951, 1950, 1949, 1948, 1947, 1946, 1945, 1944, 1942, 1940, 1939, 1938, 1937, 1936, 1935, 1934, 1933, 1932, 1931, 1930, 1929, 1928, 1927, 1926, 1925, 1924, 1923, 1921, 1920
1223 CHARLEMONT AVE	2020, 2017, 2014, 2010, 2006, 2005, 2004, 2003, 2001, 2000, 1999, 1996, 1995, 1992, 1991, 1990, 1986, 1985, 1981, 1980, 1976, 1975, 1972, 1970, 1969, 1967, 1966, 1965, 1964, 1963, 1962, 1961, 1960, 1958, 1957, 1956, 1955, 1954, 1952, 1951, 1950, 1949, 1948, 1947, 1946, 1945, 1944, 1942, 1940, 1939, 1938, 1937, 1936, 1935, 1934, 1933, 1932, 1931, 1930, 1929, 1928, 1927, 1926, 1925, 1924, 1923, 1921, 1920

FINDINGS

Address Researched	Address Not Identified in Research Source
1223 CHARLEMONT AVE	2020, 2017, 2014, 2010, 2006, 2005, 2004, 2003, 2001, 2000, 1999, 1996, 1995, 1992, 1991, 1990, 1986, 1985, 1981, 1980, 1976, 1975, 1972, 1971, 1970, 1969, 1967, 1965, 1964, 1963, 1962, 1961, 1960, 1958, 1957, 1956, 1955, 1954, 1952, 1951, 1950, 1949, 1948, 1947, 1946, 1945, 1944, 1942, 1940, 1939, 1938, 1937, 1936, 1935, 1934, 1933, 1932, 1931, 1930, 1929, 1928, 1927, 1926, 1925, 1924, 1923, 1921, 1920
16236 DENLEY ST	2020, 2017, 2014, 2010, 2006, 2004, 2003, 2001, 2000, 1999, 1996, 1995, 1992, 1991, 1990, 1986, 1985, 1981, 1980, 1976, 1975, 1972, 1971, 1970, 1969, 1967, 1966, 1965, 1964, 1963, 1962, 1961, 1960, 1958, 1957, 1956, 1955, 1954, 1952, 1951, 1950, 1949, 1948, 1947, 1946, 1945, 1944, 1942, 1940, 1939, 1938, 1937, 1936, 1935, 1934, 1933, 1932, 1931, 1930, 1929, 1928, 1927, 1926, 1925, 1924, 1923, 1921, 1920
16236 DENLEY ST	2020, 2017, 2010, 2006, 2005, 2004, 2003, 2001, 2000, 1999, 1996, 1995, 1992, 1991, 1990, 1986, 1985, 1981, 1980, 1976, 1975, 1972, 1971, 1970, 1969, 1967, 1966, 1965, 1964, 1963, 1962, 1961, 1960, 1958, 1957, 1956, 1955, 1954, 1952, 1951, 1950, 1949, 1948, 1947, 1946, 1945, 1944, 1942, 1940, 1939, 1938, 1937, 1936, 1935, 1934, 1933, 1932, 1931, 1930, 1929, 1928, 1927, 1926, 1925, 1924, 1923, 1921, 1920
16236 DENLEY ST	2017, 2014, 2010, 2006, 2005, 2004, 2003, 2001, 2000, 1999, 1996, 1995, 1992, 1991, 1990, 1986, 1985, 1981, 1980, 1976, 1975, 1972, 1971, 1970, 1969, 1967, 1966, 1965, 1964, 1963, 1962, 1961, 1960, 1958, 1957, 1956, 1955, 1954, 1952, 1951, 1950, 1949, 1948, 1947, 1946, 1945, 1944, 1942, 1940, 1939, 1938, 1937, 1936, 1935, 1934, 1933, 1932, 1931, 1930, 1929, 1928, 1927, 1926, 1925, 1924, 1923, 1921, 1920
16236 DENLEY ST	2020, 2017, 2014, 2010, 2006, 2005, 2004, 2003, 2001, 2000, 1999, 1996, 1995, 1992, 1991, 1990, 1986, 1985, 1981, 1980, 1976, 1975, 1972, 1971, 1970, 1969, 1967, 1966, 1965, 1964, 1963, 1962, 1961, 1960, 1958, 1957, 1956, 1955, 1954, 1952, 1951, 1950, 1949, 1948, 1947, 1946, 1945, 1944, 1942, 1940, 1939, 1938, 1937, 1936, 1935, 1934, 1933, 1932, 1931, 1930, 1929, 1928, 1927, 1926, 1925, 1924, 1923, 1921, 1920
16236 DENLEY ST	2020, 2017, 2014, 2010, 2006, 2005, 2004, 2003, 2001, 1999, 1996, 1995, 1992, 1991, 1990, 1986, 1985, 1981, 1980, 1976, 1975, 1972, 1971, 1970, 1969, 1967, 1966, 1965, 1964, 1963, 1962, 1961, 1960, 1958, 1957, 1956, 1955, 1954, 1952, 1951, 1950, 1949, 1948, 1947, 1946, 1945, 1944, 1942, 1940, 1939, 1938, 1937, 1936, 1935, 1934, 1933, 1932, 1931, 1930, 1929, 1928, 1927, 1926, 1925, 1924, 1923, 1921, 1920
16236 DENLEY ST	2020, 2017, 2014, 2010, 2006, 2005, 2004, 2003, 2001, 2000, 1999, 1996, 1992, 1991, 1990, 1986, 1985, 1981, 1980, 1976, 1975, 1972, 1971, 1970, 1969, 1967, 1966, 1965, 1964, 1963, 1962, 1961, 1960, 1958, 1957, 1956, 1955, 1954, 1952, 1951, 1950, 1949, 1948, 1947, 1946, 1945, 1944, 1942, 1940, 1939, 1938, 1937, 1936, 1935, 1934, 1933, 1932, 1931, 1930, 1929, 1928, 1927, 1926, 1925, 1924, 1923, 1921, 1920
16237 BINNEY ST	2020, 2017, 2014, 2010, 2006, 2005, 2004, 2003, 2001, 2000, 1999, 1996, 1992, 1991, 1990, 1986, 1985, 1981, 1980, 1976, 1975, 1972, 1971, 1970, 1969, 1967, 1966, 1965, 1964, 1963, 1962, 1961, 1960, 1958, 1957, 1956, 1955, 1954, 1952, 1951, 1950, 1949, 1948, 1947, 1946, 1945, 1944, 1942, 1940, 1939, 1938, 1937, 1936, 1935, 1934, 1933, 1932, 1931, 1930, 1929, 1928, 1927, 1926, 1925, 1924, 1923, 1921, 1920
16237 BINNEY ST	2017, 2014, 2010, 2006, 2005, 2004, 2003, 2001, 2000, 1999, 1996, 1995, 1992, 1991, 1990, 1986, 1985, 1981, 1980, 1976, 1975, 1972, 1971, 1970, 1969, 1967, 1966, 1965, 1964, 1963, 1962, 1961, 1960, 1958, 1957, 1956, 1955, 1954, 1952, 1951, 1950, 1949, 1948, 1947, 1946, 1945, 1944, 1942, 1940, 1939, 1938, 1937, 1936, 1935, 1934, 1933, 1932, 1931, 1930, 1929, 1928, 1927, 1926, 1925, 1924, 1923, 1921, 1920

FINDINGS

Address Researched	Address Not Identified in Research Source
16237 BINNEY ST	2020, 2017, 2014, 2006, 2005, 2004, 2003, 2001, 2000, 1999, 1996, 1995, 1992, 1991, 1990, 1986, 1985, 1981, 1980, 1976, 1975, 1972, 1971, 1970, 1969, 1967, 1966, 1965, 1964, 1963, 1962, 1961, 1960, 1958, 1957, 1956, 1955, 1954, 1952, 1951, 1950, 1949, 1948, 1947, 1946, 1945, 1944, 1942, 1940, 1939, 1938, 1937, 1936, 1935, 1934, 1933, 1932, 1931, 1930, 1929, 1928, 1927, 1926, 1925, 1924, 1923, 1921, 1920
16237 BINNEY ST	2020, 2017, 2014, 2010, 2006, 2004, 2003, 2001, 2000, 1999, 1996, 1995, 1992, 1991, 1990, 1986, 1985, 1981, 1980, 1976, 1975, 1972, 1971, 1970, 1969, 1967, 1966, 1965, 1964, 1963, 1962, 1961, 1960, 1958, 1957, 1956, 1955, 1954, 1952, 1951, 1950, 1949, 1948, 1947, 1946, 1945, 1944, 1942, 1940, 1939, 1938, 1937, 1936, 1935, 1934, 1933, 1932, 1931, 1930, 1929, 1928, 1927, 1926, 1925, 1924, 1923, 1921, 1920
16237 E BINNEY ST	2020, 2017, 2014, 2010, 2006, 2005, 2004, 2003, 2001, 2000, 1999, 1996, 1995, 1991, 1990, 1986, 1985, 1981, 1980, 1976, 1975, 1972, 1971, 1970, 1969, 1967, 1966, 1965, 1964, 1963, 1962, 1961, 1960, 1958, 1957, 1956, 1955, 1954, 1952, 1951, 1950, 1949, 1948, 1947, 1946, 1945, 1944, 1942, 1940, 1939, 1938, 1937, 1936, 1935, 1934, 1933, 1932, 1931, 1930, 1929, 1928, 1927, 1926, 1925, 1924, 1923, 1921, 1920
16239 FOLGER ST	2020, 2017, 2014, 2010, 2006, 2005, 2004, 2003, 2001, 2000, 1999, 1996, 1992, 1991, 1990, 1986, 1985, 1981, 1980, 1976, 1975, 1972, 1971, 1970, 1969, 1967, 1966, 1965, 1964, 1963, 1962, 1961, 1960, 1958, 1957, 1956, 1955, 1954, 1952, 1951, 1950, 1949, 1948, 1947, 1946, 1945, 1944, 1942, 1940, 1939, 1938, 1937, 1936, 1935, 1934, 1933, 1932, 1931, 1930, 1929, 1928, 1927, 1926, 1925, 1924, 1923, 1921, 1920
16239 FOLGER ST	2020, 2017, 2014, 2010, 2006, 2005, 2004, 2003, 2001, 1999, 1996, 1995, 1992, 1991, 1990, 1986, 1985, 1981, 1980, 1976, 1975, 1972, 1971, 1970, 1969, 1967, 1966, 1965, 1964, 1963, 1962, 1961, 1960, 1958, 1957, 1956, 1955, 1954, 1952, 1951, 1950, 1949, 1948, 1947, 1946, 1945, 1944, 1942, 1940, 1939, 1938, 1937, 1936, 1935, 1934, 1933, 1932, 1931, 1930, 1929, 1928, 1927, 1926, 1925, 1924, 1923, 1921, 1920
16239 FOLGER ST	2020, 2017, 2014, 2010, 2006, 2005, 2004, 2003, 2001, 2000, 1999, 1996, 1995, 1992, 1991, 1990, 1986, 1985, 1981, 1980, 1976, 1975, 1972, 1971, 1970, 1969, 1967, 1966, 1965, 1964, 1963, 1962, 1961, 1960, 1958, 1957, 1956, 1955, 1954, 1952, 1951, 1950, 1949, 1948, 1947, 1946, 1945, 1944, 1942, 1940, 1939, 1938, 1937, 1936, 1935, 1934, 1933, 1932, 1931, 1930, 1929, 1928, 1927, 1926, 1925, 1924, 1923, 1921, 1920
16239 FOLGER ST	2020, 2017, 2014, 2006, 2005, 2004, 2003, 2001, 2000, 1999, 1996, 1995, 1992, 1991, 1990, 1986, 1985, 1981, 1980, 1976, 1975, 1972, 1971, 1970, 1969, 1967, 1966, 1965, 1964, 1963, 1962, 1961, 1960, 1958, 1957, 1956, 1955, 1954, 1952, 1951, 1950, 1949, 1948, 1947, 1946, 1945, 1944, 1942, 1940, 1939, 1938, 1937, 1936, 1935, 1934, 1933, 1932, 1931, 1930, 1929, 1928, 1927, 1926, 1925, 1924, 1923, 1921, 1920
16239 FOLGER ST	2020, 2017, 2014, 2010, 2006, 2004, 2003, 2001, 2000, 1999, 1996, 1995, 1992, 1991, 1990, 1986, 1985, 1981, 1980, 1976, 1975, 1972, 1971, 1970, 1969, 1967, 1966, 1965, 1964, 1963, 1962, 1961, 1960, 1958, 1957, 1956, 1955, 1954, 1952, 1951, 1950, 1949, 1948, 1947, 1946, 1945, 1944, 1942, 1940, 1939, 1938, 1937, 1936, 1935, 1934, 1933, 1932, 1931, 1930, 1929, 1928, 1927, 1926, 1925, 1924, 1923, 1921, 1920
16239 FOLGER ST	2020, 2017, 2010, 2006, 2005, 2004, 2003, 2001, 2000, 1999, 1996, 1995, 1992, 1991, 1990, 1986, 1985, 1981, 1980, 1976, 1975, 1972, 1971, 1970, 1969, 1967, 1966, 1965, 1964, 1963, 1962, 1961, 1960, 1958, 1957, 1956, 1955, 1954, 1952, 1951, 1950, 1949, 1948, 1947, 1946, 1945, 1944, 1942, 1940, 1939, 1938, 1937, 1936, 1935, 1934, 1933, 1932, 1931, 1930, 1929, 1928, 1927, 1926, 1925, 1924, 1923, 1921, 1920

FINDINGS

Address Researched	Address Not Identified in Research Source
16239 FOLGER ST	2017, 2014, 2010, 2006, 2005, 2004, 2003, 2001, 2000, 1999, 1996, 1995, 1992, 1991, 1990, 1986, 1985, 1981, 1980, 1976, 1975, 1972, 1971, 1970, 1969, 1967, 1966, 1965, 1964, 1963, 1962, 1961, 1960, 1958, 1957, 1956, 1955, 1954, 1952, 1951, 1950, 1949, 1948, 1947, 1946, 1945, 1944, 1942, 1940, 1939, 1938, 1937, 1936, 1935, 1934, 1933, 1932, 1931, 1930, 1929, 1928, 1927, 1926, 1925, 1924, 1923, 1921, 1920
16240 DENLEY ST	2017, 2014, 2010, 2006, 2005, 2004, 2003, 2001, 2000, 1999, 1996, 1995, 1992, 1991, 1990, 1986, 1985, 1981, 1980, 1976, 1975, 1972, 1971, 1970, 1969, 1967, 1966, 1965, 1964, 1963, 1962, 1961, 1960, 1958, 1957, 1956, 1955, 1954, 1952, 1951, 1950, 1949, 1948, 1947, 1946, 1945, 1944, 1942, 1940, 1939, 1938, 1937, 1936, 1935, 1934, 1933, 1932, 1931, 1930, 1929, 1928, 1927, 1926, 1925, 1924, 1923, 1921, 1920
16240 DENLEY ST	2020, 2017, 2010, 2006, 2005, 2004, 2003, 2001, 2000, 1999, 1996, 1995, 1992, 1991, 1990, 1986, 1985, 1981, 1980, 1976, 1975, 1972, 1971, 1970, 1969, 1967, 1966, 1965, 1964, 1963, 1962, 1961, 1960, 1958, 1957, 1956, 1955, 1954, 1952, 1951, 1950, 1949, 1948, 1947, 1946, 1945, 1944, 1942, 1940, 1939, 1938, 1937, 1936, 1935, 1934, 1933, 1932, 1931, 1930, 1929, 1928, 1927, 1926, 1925, 1924, 1923, 1921, 1920
16240 DENLEY ST	2020, 2017, 2014, 2010, 2006, 2004, 2003, 2001, 2000, 1999, 1996, 1995, 1992, 1991, 1990, 1986, 1985, 1981, 1980, 1976, 1975, 1972, 1971, 1970, 1969, 1967, 1966, 1965, 1964, 1963, 1962, 1961, 1960, 1958, 1957, 1956, 1955, 1954, 1952, 1951, 1950, 1949, 1948, 1947, 1946, 1945, 1944, 1942, 1940, 1939, 1938, 1937, 1936, 1935, 1934, 1933, 1932, 1931, 1930, 1929, 1928, 1927, 1926, 1925, 1924, 1923, 1921, 1920
16240 DENLEY ST	2020, 2017, 2014, 2010, 2006, 2005, 2004, 2001, 2000, 1999, 1996, 1995, 1992, 1991, 1990, 1986, 1985, 1981, 1980, 1976, 1975, 1972, 1971, 1970, 1969, 1967, 1966, 1965, 1964, 1963, 1962, 1961, 1960, 1958, 1957, 1956, 1955, 1954, 1952, 1951, 1950, 1949, 1948, 1947, 1946, 1945, 1944, 1942, 1940, 1939, 1938, 1937, 1936, 1935, 1934, 1933, 1932, 1931, 1930, 1929, 1928, 1927, 1926, 1925, 1924, 1923, 1921, 1920
16240 DENLEY ST	2020, 2017, 2014, 2006, 2005, 2004, 2003, 2001, 2000, 1999, 1996, 1995, 1992, 1991, 1990, 1986, 1985, 1981, 1980, 1976, 1975, 1972, 1971, 1970, 1969, 1967, 1966, 1965, 1964, 1963, 1962, 1961, 1960, 1958, 1957, 1956, 1955, 1954, 1952, 1951, 1950, 1949, 1948, 1947, 1946, 1945, 1944, 1942, 1940, 1939, 1938, 1937, 1936, 1935, 1934, 1933, 1932, 1931, 1930, 1929, 1928, 1927, 1926, 1925, 1924, 1923, 1921, 1920
16240 DENLEY ST	2020, 2017, 2014, 2010, 2006, 2005, 2004, 2003, 2001, 2000, 1999, 1996, 1995, 1992, 1991, 1990, 1986, 1985, 1981, 1980, 1976, 1975, 1972, 1971, 1970, 1969, 1967, 1966, 1965, 1964, 1963, 1962, 1961, 1960, 1958, 1957, 1956, 1955, 1954, 1952, 1951, 1950, 1949, 1948, 1947, 1946, 1945, 1944, 1942, 1940, 1939, 1938, 1937, 1936, 1935, 1934, 1933, 1932, 1931, 1930, 1929, 1928, 1927, 1926, 1925, 1924, 1923, 1921, 1920
16240 DENLEY ST	2020, 2017, 2014, 2010, 2006, 2005, 2004, 2003, 2001, 1999, 1996, 1995, 1992, 1991, 1990, 1986, 1985, 1981, 1980, 1976, 1975, 1972, 1971, 1970, 1969, 1967, 1966, 1965, 1964, 1963, 1962, 1961, 1960, 1958, 1957, 1956, 1955, 1954, 1952, 1951, 1950, 1949, 1948, 1947, 1946, 1945, 1944, 1942, 1940, 1939, 1938, 1937, 1936, 1935, 1934, 1933, 1932, 1931, 1930, 1929, 1928, 1927, 1926, 1925, 1924, 1923, 1921, 1920
16240 DENLEY ST	2020, 2017, 2014, 2010, 2006, 2005, 2004, 2003, 2001, 2000, 1999, 1996, 1992, 1991, 1990, 1986, 1985, 1981, 1980, 1976, 1975, 1972, 1971, 1970, 1969, 1967, 1966, 1965, 1964, 1963, 1962, 1961, 1960, 1958, 1957, 1956, 1955, 1954, 1952, 1951, 1950, 1949, 1948, 1947, 1946, 1945, 1944, 1942, 1940, 1939, 1938, 1937, 1936, 1935, 1934, 1933, 1932, 1931, 1930, 1929, 1928, 1927, 1926, 1925, 1924, 1923, 1921, 1920

FINDINGS

Address Researched	Address Not Identified in Research Source
16240 E DENLEY ST	2020, 2017, 2014, 2010, 2006, 2005, 2004, 2003, 2001, 2000, 1999, 1996, 1995, 1991, 1990, 1986, 1985, 1981, 1980, 1976, 1975, 1972, 1971, 1970, 1969, 1967, 1966, 1965, 1964, 1963, 1962, 1961, 1960, 1958, 1957, 1956, 1955, 1954, 1952, 1951, 1950, 1949, 1948, 1947, 1946, 1945, 1944, 1942, 1940, 1939, 1938, 1937, 1936, 1935, 1934, 1933, 1932, 1931, 1930, 1929, 1928, 1927, 1926, 1925, 1924, 1923, 1921, 1920
16241 DENLEY ST	2020, 2017, 2014, 2010, 2006, 2005, 2004, 2003, 2001, 2000, 1999, 1996, 1992, 1991, 1990, 1986, 1985, 1981, 1980, 1976, 1975, 1972, 1971, 1970, 1969, 1967, 1966, 1965, 1964, 1963, 1962, 1961, 1960, 1958, 1957, 1956, 1955, 1954, 1952, 1951, 1950, 1949, 1948, 1947, 1946, 1945, 1944, 1942, 1940, 1939, 1938, 1937, 1936, 1935, 1934, 1933, 1932, 1931, 1930, 1929, 1928, 1927, 1926, 1925, 1924, 1923, 1921, 1920
16241 DENLEY ST	2020, 2017, 2014, 2010, 2006, 2005, 2004, 2003, 2001, 1999, 1996, 1995, 1992, 1991, 1990, 1986, 1985, 1981, 1980, 1976, 1975, 1972, 1971, 1970, 1969, 1967, 1966, 1965, 1964, 1963, 1962, 1961, 1960, 1958, 1957, 1956, 1955, 1954, 1952, 1951, 1950, 1949, 1948, 1947, 1946, 1945, 1944, 1942, 1940, 1939, 1938, 1937, 1936, 1935, 1934, 1933, 1932, 1931, 1930, 1929, 1928, 1927, 1926, 1925, 1924, 1923, 1921, 1920
16241 DENLEY ST	2020, 2017, 2014, 2010, 2006, 2005, 2004, 2003, 2001, 2000, 1999, 1996, 1995, 1992, 1991, 1990, 1986, 1985, 1981, 1980, 1976, 1975, 1972, 1970, 1969, 1967, 1966, 1965, 1964, 1963, 1962, 1961, 1960, 1958, 1957, 1956, 1955, 1954, 1952, 1951, 1950, 1949, 1948, 1947, 1946, 1945, 1944, 1942, 1940, 1939, 1938, 1937, 1936, 1935, 1934, 1933, 1932, 1931, 1930, 1929, 1928, 1927, 1926, 1925, 1924, 1923, 1921, 1920
16241 DENLEY ST	2020, 2017, 2014, 2010, 2006, 2005, 2004, 2003, 2001, 2000, 1999, 1996, 1995, 1992, 1991, 1990, 1986, 1985, 1981, 1980, 1976, 1975, 1972, 1971, 1970, 1969, 1967, 1965, 1964, 1963, 1962, 1961, 1960, 1958, 1957, 1956, 1955, 1954, 1952, 1951, 1950, 1949, 1948, 1947, 1946, 1945, 1944, 1942, 1940, 1939, 1938, 1937, 1936, 1935, 1934, 1933, 1932, 1931, 1930, 1929, 1928, 1927, 1926, 1925, 1924, 1923, 1921, 1920
16241 DENLEY ST	2020, 2017, 2014, 2006, 2005, 2004, 2003, 2001, 2000, 1999, 1996, 1995, 1992, 1991, 1990, 1986, 1985, 1981, 1980, 1976, 1975, 1972, 1971, 1970, 1969, 1967, 1966, 1965, 1964, 1963, 1962, 1961, 1960, 1958, 1957, 1956, 1955, 1954, 1952, 1951, 1950, 1949, 1948, 1947, 1946, 1945, 1944, 1942, 1940, 1939, 1938, 1937, 1936, 1935, 1934, 1933, 1932, 1931, 1930, 1929, 1928, 1927, 1926, 1925, 1924, 1923, 1921, 1920
16241 DENLEY ST	2020, 2017, 2014, 2010, 2006, 2005, 2004, 2001, 2000, 1999, 1996, 1995, 1992, 1991, 1990, 1986, 1985, 1981, 1980, 1976, 1975, 1972, 1971, 1970, 1969, 1967, 1966, 1965, 1964, 1963, 1962, 1961, 1960, 1958, 1957, 1956, 1955, 1954, 1952, 1951, 1950, 1949, 1948, 1947, 1946, 1945, 1944, 1942, 1940, 1939, 1938, 1937, 1936, 1935, 1934, 1933, 1932, 1931, 1930, 1929, 1928, 1927, 1926, 1925, 1924, 1923, 1921, 1920
16241 DENLEY ST	2020, 2017, 2014, 2010, 2006, 2004, 2003, 2001, 2000, 1999, 1996, 1995, 1992, 1991, 1990, 1986, 1985, 1981, 1980, 1976, 1975, 1972, 1971, 1970, 1969, 1967, 1966, 1965, 1964, 1963, 1962, 1961, 1960, 1958, 1957, 1956, 1955, 1954, 1952, 1951, 1950, 1949, 1948, 1947, 1946, 1945, 1944, 1942, 1940, 1939, 1938, 1937, 1936, 1935, 1934, 1933, 1932, 1931, 1930, 1929, 1928, 1927, 1926, 1925, 1924, 1923, 1921, 1920
16241 DENLEY ST	2020, 2017, 2010, 2006, 2005, 2004, 2003, 2001, 2000, 1999, 1996, 1995, 1992, 1991, 1990, 1986, 1985, 1981, 1980, 1976, 1975, 1972, 1971, 1970, 1969, 1967, 1966, 1965, 1964, 1963, 1962, 1961, 1960, 1958, 1957, 1956, 1955, 1954, 1952, 1951, 1950, 1949, 1948, 1947, 1946, 1945, 1944, 1942, 1940, 1939, 1938, 1937, 1936, 1935, 1934, 1933, 1932, 1931, 1930, 1929, 1928, 1927, 1926, 1925, 1924, 1923, 1921, 1920

FINDINGS

Address Researched	Address Not Identified in Research Source
16241 DENLEY ST	2017, 2014, 2010, 2006, 2005, 2004, 2003, 2001, 2000, 1999, 1996, 1995, 1992, 1991, 1990, 1986, 1985, 1981, 1980, 1976, 1975, 1972, 1971, 1970, 1969, 1967, 1966, 1965, 1964, 1963, 1962, 1961, 1960, 1958, 1957, 1956, 1955, 1954, 1952, 1951, 1950, 1949, 1948, 1947, 1946, 1945, 1944, 1942, 1940, 1939, 1938, 1937, 1936, 1935, 1934, 1933, 1932, 1931, 1930, 1929, 1928, 1927, 1926, 1925, 1924, 1923, 1921, 1920
16242 BINNEY ST	2017, 2014, 2010, 2006, 2005, 2004, 2003, 2001, 2000, 1999, 1996, 1995, 1992, 1991, 1990, 1986, 1985, 1981, 1980, 1976, 1975, 1972, 1971, 1970, 1969, 1967, 1966, 1965, 1964, 1963, 1962, 1961, 1960, 1958, 1957, 1956, 1955, 1954, 1952, 1951, 1950, 1949, 1948, 1947, 1946, 1945, 1944, 1942, 1940, 1939, 1938, 1937, 1936, 1935, 1934, 1933, 1932, 1931, 1930, 1929, 1928, 1927, 1926, 1925, 1924, 1923, 1921, 1920
16242 BINNEY ST	2020, 2017, 2010, 2006, 2005, 2004, 2003, 2001, 2000, 1999, 1996, 1995, 1992, 1991, 1990, 1986, 1985, 1981, 1980, 1976, 1975, 1972, 1971, 1970, 1969, 1967, 1966, 1965, 1964, 1963, 1962, 1961, 1960, 1958, 1957, 1956, 1955, 1954, 1952, 1951, 1950, 1949, 1948, 1947, 1946, 1945, 1944, 1942, 1940, 1939, 1938, 1937, 1936, 1935, 1934, 1933, 1932, 1931, 1930, 1929, 1928, 1927, 1926, 1925, 1924, 1923, 1921, 1920
16242 BINNEY ST	2020, 2017, 2014, 2006, 2005, 2004, 2003, 2001, 2000, 1999, 1996, 1995, 1992, 1991, 1990, 1986, 1985, 1981, 1980, 1976, 1975, 1972, 1971, 1970, 1969, 1967, 1966, 1965, 1964, 1963, 1962, 1961, 1960, 1958, 1957, 1956, 1955, 1954, 1952, 1951, 1950, 1949, 1948, 1947, 1946, 1945, 1944, 1942, 1940, 1939, 1938, 1937, 1936, 1935, 1934, 1933, 1932, 1931, 1930, 1929, 1928, 1927, 1926, 1925, 1924, 1923, 1921, 1920
16242 BINNEY ST	2020, 2017, 2014, 2010, 2006, 2004, 2003, 2001, 2000, 1999, 1996, 1995, 1992, 1991, 1990, 1986, 1985, 1981, 1980, 1976, 1975, 1972, 1971, 1970, 1969, 1967, 1966, 1965, 1964, 1963, 1962, 1961, 1960, 1958, 1957, 1956, 1955, 1954, 1952, 1951, 1950, 1949, 1948, 1947, 1946, 1945, 1944, 1942, 1940, 1939, 1938, 1937, 1936, 1935, 1934, 1933, 1932, 1931, 1930, 1929, 1928, 1927, 1926, 1925, 1924, 1923, 1921, 1920
16242 BINNEY ST	2020, 2017, 2014, 2010, 2006, 2005, 2004, 2003, 2001, 2000, 1999, 1996, 1992, 1991, 1990, 1986, 1985, 1981, 1980, 1976, 1975, 1972, 1971, 1970, 1969, 1967, 1966, 1965, 1964, 1963, 1962, 1961, 1960, 1958, 1957, 1956, 1955, 1954, 1952, 1951, 1950, 1949, 1948, 1947, 1946, 1945, 1944, 1942, 1940, 1939, 1938, 1937, 1936, 1935, 1934, 1933, 1932, 1931, 1930, 1929, 1928, 1927, 1926, 1925, 1924, 1923, 1921, 1920
16243 BINNEY ST	2020, 2017, 2014, 2010, 2006, 2005, 2004, 2003, 2001, 2000, 1999, 1996, 1992, 1991, 1990, 1986, 1985, 1981, 1980, 1976, 1975, 1972, 1971, 1970, 1969, 1967, 1966, 1965, 1964, 1963, 1962, 1961, 1960, 1958, 1957, 1956, 1955, 1954, 1952, 1951, 1950, 1949, 1948, 1947, 1946, 1945, 1944, 1942, 1940, 1939, 1938, 1937, 1936, 1935, 1934, 1933, 1932, 1931, 1930, 1929, 1928, 1927, 1926, 1925, 1924, 1923, 1921, 1920
16243 BINNEY ST	2020, 2017, 2014, 2010, 2006, 2004, 2003, 2001, 2000, 1999, 1996, 1995, 1992, 1991, 1990, 1986, 1985, 1981, 1980, 1976, 1975, 1972, 1971, 1970, 1969, 1967, 1966, 1965, 1964, 1963, 1962, 1961, 1960, 1958, 1957, 1956, 1955, 1954, 1952, 1951, 1950, 1949, 1948, 1947, 1946, 1945, 1944, 1942, 1940, 1939, 1938, 1937, 1936, 1935, 1934, 1933, 1932, 1931, 1930, 1929, 1928, 1927, 1926, 1925, 1924, 1923, 1921, 1920
16243 BINNEY ST	2020, 2017, 2014, 2006, 2005, 2004, 2003, 2001, 2000, 1999, 1996, 1995, 1992, 1991, 1990, 1986, 1985, 1981, 1980, 1976, 1975, 1972, 1971, 1970, 1969, 1967, 1966, 1965, 1964, 1963, 1962, 1961, 1960, 1958, 1957, 1956, 1955, 1954, 1952, 1951, 1950, 1949, 1948, 1947, 1946, 1945, 1944, 1942, 1940, 1939, 1938, 1937, 1936, 1935, 1934, 1933, 1932, 1931, 1930, 1929, 1928, 1927, 1926, 1925, 1924, 1923, 1921, 1920

FINDINGS

Address Researched	Address Not Identified in Research Source
16243 BINNEY ST	2020, 2017, 2010, 2006, 2005, 2004, 2003, 2001, 2000, 1999, 1996, 1995, 1992, 1991, 1990, 1986, 1985, 1981, 1980, 1976, 1975, 1972, 1971, 1970, 1969, 1967, 1966, 1965, 1964, 1963, 1962, 1961, 1960, 1958, 1957, 1956, 1955, 1954, 1952, 1951, 1950, 1949, 1948, 1947, 1946, 1945, 1944, 1942, 1940, 1939, 1938, 1937, 1936, 1935, 1934, 1933, 1932, 1931, 1930, 1929, 1928, 1927, 1926, 1925, 1924, 1923, 1921, 1920
16243 E GALE AVE	2020, 2017, 2014, 2010, 2006, 2005, 2004, 2003, 2001, 2000, 1999, 1996, 1995, 1991, 1990, 1986, 1985, 1981, 1980, 1976, 1975, 1972, 1971, 1970, 1969, 1967, 1966, 1965, 1964, 1963, 1962, 1961, 1960, 1958, 1957, 1956, 1955, 1954, 1952, 1951, 1950, 1949, 1948, 1947, 1946, 1945, 1944, 1942, 1940, 1939, 1938, 1937, 1936, 1935, 1934, 1933, 1932, 1931, 1930, 1929, 1928, 1927, 1926, 1925, 1924, 1923, 1921, 1920
16243 GALE AVE	2020, 2017, 2014, 2010, 2006, 2005, 2004, 2003, 2001, 2000, 1999, 1996, 1992, 1991, 1990, 1986, 1985, 1981, 1980, 1976, 1975, 1972, 1971, 1970, 1969, 1967, 1966, 1965, 1964, 1963, 1962, 1961, 1960, 1958, 1957, 1956, 1955, 1954, 1952, 1951, 1950, 1949, 1948, 1947, 1946, 1945, 1944, 1942, 1940, 1939, 1938, 1937, 1936, 1935, 1934, 1933, 1932, 1931, 1930, 1929, 1928, 1927, 1926, 1925, 1924, 1923, 1921, 1920
16243 GALE AVE	2020, 2017, 2014, 2010, 2006, 2005, 2004, 2003, 2001, 2000, 1999, 1996, 1995, 1992, 1991, 1990, 1986, 1985, 1981, 1980, 1976, 1975, 1972, 1970, 1969, 1967, 1966, 1965, 1964, 1963, 1962, 1961, 1960, 1958, 1957, 1956, 1955, 1954, 1952, 1951, 1950, 1949, 1948, 1947, 1946, 1945, 1944, 1942, 1940, 1939, 1938, 1937, 1936, 1935, 1934, 1933, 1932, 1931, 1930, 1929, 1928, 1927, 1926, 1925, 1924, 1923, 1921, 1920
16245 FOLGER ST	2020, 2017, 2014, 2010, 2006, 2005, 2004, 2003, 2001, 2000, 1999, 1996, 1995, 1992, 1991, 1990, 1986, 1985, 1981, 1980, 1976, 1975, 1972, 1970, 1969, 1967, 1966, 1965, 1964, 1963, 1962, 1961, 1960, 1958, 1957, 1956, 1955, 1954, 1952, 1951, 1950, 1949, 1948, 1947, 1946, 1945, 1944, 1942, 1940, 1939, 1938, 1937, 1936, 1935, 1934, 1933, 1932, 1931, 1930, 1929, 1928, 1927, 1926, 1925, 1924, 1923, 1921, 1920
16245 FOLGER ST	2020, 2017, 2014, 2010, 2006, 2005, 2004, 2003, 2001, 1999, 1996, 1995, 1992, 1991, 1990, 1986, 1985, 1981, 1980, 1976, 1975, 1972, 1971, 1970, 1969, 1967, 1966, 1965, 1964, 1963, 1962, 1961, 1960, 1958, 1957, 1956, 1955, 1954, 1952, 1951, 1950, 1949, 1948, 1947, 1946, 1945, 1944, 1942, 1940, 1939, 1938, 1937, 1936, 1935, 1934, 1933, 1932, 1931, 1930, 1929, 1928, 1927, 1926, 1925, 1924, 1923, 1921, 1920
16245 FOLGER ST	2020, 2017, 2014, 2010, 2006, 2005, 2004, 2003, 2001, 2000, 1999, 1996, 1992, 1991, 1990, 1986, 1985, 1981, 1980, 1976, 1975, 1972, 1971, 1970, 1969, 1967, 1966, 1965, 1964, 1963, 1962, 1961, 1960, 1958, 1957, 1956, 1955, 1954, 1952, 1951, 1950, 1949, 1948, 1947, 1946, 1945, 1944, 1942, 1940, 1939, 1938, 1937, 1936, 1935, 1934, 1933, 1932, 1931, 1930, 1929, 1928, 1927, 1926, 1925, 1924, 1923, 1921, 1920
16245 FOLGER ST	2020, 2017, 2010, 2006, 2005, 2004, 2003, 2001, 2000, 1999, 1996, 1995, 1992, 1991, 1990, 1986, 1985, 1981, 1980, 1976, 1975, 1972, 1971, 1970, 1969, 1967, 1966, 1965, 1964, 1963, 1962, 1961, 1960, 1958, 1957, 1956, 1955, 1954, 1952, 1951, 1950, 1949, 1948, 1947, 1946, 1945, 1944, 1942, 1940, 1939, 1938, 1937, 1936, 1935, 1934, 1933, 1932, 1931, 1930, 1929, 1928, 1927, 1926, 1925, 1924, 1923, 1921, 1920
16245 FOLGER ST	2020, 2017, 2014, 2006, 2005, 2004, 2003, 2001, 2000, 1999, 1996, 1995, 1992, 1991, 1990, 1986, 1985, 1981, 1980, 1976, 1975, 1972, 1971, 1970, 1969, 1967, 1966, 1965, 1964, 1963, 1962, 1961, 1960, 1958, 1957, 1956, 1955, 1954, 1952, 1951, 1950, 1949, 1948, 1947, 1946, 1945, 1944, 1942, 1940, 1939, 1938, 1937, 1936, 1935, 1934, 1933, 1932, 1931, 1930, 1929, 1928, 1927, 1926, 1925, 1924, 1923, 1921, 1920

FINDINGS

Address Researched	Address Not Identified in Research Source
16245 FOLGER ST	2020, 2017, 2014, 2010, 2006, 2004, 2003, 2001, 2000, 1999, 1996, 1995, 1992, 1991, 1990, 1986, 1985, 1981, 1980, 1976, 1975, 1972, 1971, 1970, 1969, 1967, 1966, 1965, 1964, 1963, 1962, 1961, 1960, 1958, 1957, 1956, 1955, 1954, 1952, 1951, 1950, 1949, 1948, 1947, 1946, 1945, 1944, 1942, 1940, 1939, 1938, 1937, 1936, 1935, 1934, 1933, 1932, 1931, 1930, 1929, 1928, 1927, 1926, 1925, 1924, 1923, 1921, 1920
16246 DENLEY ST	2020, 2017, 2014, 2010, 2006, 2004, 2003, 2001, 2000, 1999, 1996, 1995, 1992, 1991, 1990, 1986, 1985, 1981, 1980, 1976, 1975, 1972, 1971, 1970, 1969, 1967, 1966, 1965, 1964, 1963, 1962, 1961, 1960, 1958, 1957, 1956, 1955, 1954, 1952, 1951, 1950, 1949, 1948, 1947, 1946, 1945, 1944, 1942, 1940, 1939, 1938, 1937, 1936, 1935, 1934, 1933, 1932, 1931, 1930, 1929, 1928, 1927, 1926, 1925, 1924, 1923, 1921, 1920
16246 DENLEY ST	2020, 2017, 2014, 2010, 2006, 2005, 2004, 2001, 2000, 1999, 1996, 1995, 1992, 1991, 1990, 1986, 1985, 1981, 1980, 1976, 1975, 1972, 1971, 1970, 1969, 1967, 1966, 1965, 1964, 1963, 1962, 1961, 1960, 1958, 1957, 1956, 1955, 1954, 1952, 1951, 1950, 1949, 1948, 1947, 1946, 1945, 1944, 1942, 1940, 1939, 1938, 1937, 1936, 1935, 1934, 1933, 1932, 1931, 1930, 1929, 1928, 1927, 1926, 1925, 1924, 1923, 1921, 1920
16246 DENLEY ST	2020, 2017, 2014, 2006, 2005, 2004, 2003, 2001, 2000, 1999, 1996, 1995, 1992, 1991, 1990, 1986, 1985, 1981, 1980, 1976, 1975, 1972, 1971, 1970, 1969, 1967, 1966, 1965, 1964, 1963, 1962, 1961, 1960, 1958, 1957, 1956, 1955, 1954, 1952, 1951, 1950, 1949, 1948, 1947, 1946, 1945, 1944, 1942, 1940, 1939, 1938, 1937, 1936, 1935, 1934, 1933, 1932, 1931, 1930, 1929, 1928, 1927, 1926, 1925, 1924, 1923, 1921, 1920
16246 DENLEY ST	2020, 2017, 2010, 2006, 2005, 2004, 2003, 2001, 2000, 1999, 1996, 1995, 1992, 1991, 1990, 1986, 1985, 1981, 1980, 1976, 1975, 1972, 1971, 1970, 1969, 1967, 1966, 1965, 1964, 1963, 1962, 1961, 1960, 1958, 1957, 1956, 1955, 1954, 1952, 1951, 1950, 1949, 1948, 1947, 1946, 1945, 1944, 1942, 1940, 1939, 1938, 1937, 1936, 1935, 1934, 1933, 1932, 1931, 1930, 1929, 1928, 1927, 1926, 1925, 1924, 1923, 1921, 1920
16246 DENLEY ST	2017, 2014, 2010, 2006, 2005, 2004, 2003, 2001, 2000, 1999, 1996, 1995, 1992, 1991, 1990, 1986, 1985, 1981, 1980, 1976, 1975, 1972, 1971, 1970, 1969, 1967, 1966, 1965, 1964, 1963, 1962, 1961, 1960, 1958, 1957, 1956, 1955, 1954, 1952, 1951, 1950, 1949, 1948, 1947, 1946, 1945, 1944, 1942, 1940, 1939, 1938, 1937, 1936, 1935, 1934, 1933, 1932, 1931, 1930, 1929, 1928, 1927, 1926, 1925, 1924, 1923, 1921, 1920
16246 DENLEY ST	2020, 2017, 2014, 2010, 2006, 2005, 2004, 2003, 2001, 2000, 1999, 1996, 1992, 1991, 1990, 1986, 1985, 1981, 1980, 1976, 1975, 1972, 1971, 1970, 1969, 1967, 1966, 1965, 1964, 1963, 1962, 1961, 1960, 1958, 1957, 1956, 1955, 1954, 1952, 1951, 1950, 1949, 1948, 1947, 1946, 1945, 1944, 1942, 1940, 1939, 1938, 1937, 1936, 1935, 1934, 1933, 1932, 1931, 1930, 1929, 1928, 1927, 1926, 1925, 1924, 1923, 1921, 1920
16246 DENLEY ST	2020, 2017, 2014, 2010, 2006, 2005, 2004, 2003, 2001, 1999, 1996, 1995, 1992, 1991, 1990, 1986, 1985, 1981, 1980, 1976, 1975, 1972, 1971, 1970, 1969, 1967, 1966, 1965, 1964, 1963, 1962, 1961, 1960, 1958, 1957, 1956, 1955, 1954, 1952, 1951, 1950, 1949, 1948, 1947, 1946, 1945, 1944, 1942, 1940, 1939, 1938, 1937, 1936, 1935, 1934, 1933, 1932, 1931, 1930, 1929, 1928, 1927, 1926, 1925, 1924, 1923, 1921, 1920
16246 DENLEY ST	2020, 2017, 2014, 2010, 2006, 2005, 2004, 2003, 2001, 2000, 1999, 1996, 1995, 1992, 1991, 1990, 1986, 1985, 1981, 1980, 1976, 1975, 1972, 1970, 1969, 1967, 1966, 1965, 1964, 1963, 1962, 1961, 1960, 1958, 1957, 1956, 1955, 1954, 1952, 1951, 1950, 1949, 1948, 1947, 1946, 1945, 1944, 1942, 1940, 1939, 1938, 1937, 1936, 1935, 1934, 1933, 1932, 1931, 1930, 1929, 1928, 1927, 1926, 1925, 1924, 1923, 1921, 1920

FINDINGS

Address Researched	Address Not Identified in Research Source
16246 E DENLEY ST	2020, 2017, 2014, 2010, 2006, 2005, 2004, 2003, 2001, 2000, 1999, 1996, 1995, 1991, 1990, 1986, 1985, 1981, 1980, 1976, 1975, 1972, 1971, 1970, 1969, 1967, 1966, 1965, 1964, 1963, 1962, 1961, 1960, 1958, 1957, 1956, 1955, 1954, 1952, 1951, 1950, 1949, 1948, 1947, 1946, 1945, 1944, 1942, 1940, 1939, 1938, 1937, 1936, 1935, 1934, 1933, 1932, 1931, 1930, 1929, 1928, 1927, 1926, 1925, 1924, 1923, 1921, 1920
16247 DENLEY ST	2020, 2017, 2014, 2010, 2006, 2005, 2004, 2003, 2001, 2000, 1999, 1996, 1992, 1991, 1990, 1986, 1985, 1981, 1980, 1976, 1975, 1972, 1971, 1970, 1969, 1967, 1966, 1965, 1964, 1963, 1962, 1961, 1960, 1958, 1957, 1956, 1955, 1954, 1952, 1951, 1950, 1949, 1948, 1947, 1946, 1945, 1944, 1942, 1940, 1939, 1938, 1937, 1936, 1935, 1934, 1933, 1932, 1931, 1930, 1929, 1928, 1927, 1926, 1925, 1924, 1923, 1921, 1920
16247 DENLEY ST	2020, 2017, 2014, 2010, 2006, 2005, 2004, 2003, 2001, 2000, 1999, 1996, 1995, 1992, 1991, 1990, 1986, 1985, 1981, 1980, 1976, 1975, 1972, 1970, 1969, 1967, 1966, 1965, 1964, 1963, 1962, 1961, 1960, 1958, 1957, 1956, 1955, 1954, 1952, 1951, 1950, 1949, 1948, 1947, 1946, 1945, 1944, 1942, 1940, 1939, 1938, 1937, 1936, 1935, 1934, 1933, 1932, 1931, 1930, 1929, 1928, 1927, 1926, 1925, 1924, 1923, 1921, 1920
16247 DENLEY ST	2017, 2014, 2010, 2006, 2005, 2004, 2003, 2001, 2000, 1999, 1996, 1995, 1992, 1991, 1990, 1986, 1985, 1981, 1980, 1976, 1975, 1972, 1971, 1970, 1969, 1967, 1966, 1965, 1964, 1963, 1962, 1961, 1960, 1958, 1957, 1956, 1955, 1954, 1952, 1951, 1950, 1949, 1948, 1947, 1946, 1945, 1944, 1942, 1940, 1939, 1938, 1937, 1936, 1935, 1934, 1933, 1932, 1931, 1930, 1929, 1928, 1927, 1926, 1925, 1924, 1923, 1921, 1920
16247 DENLEY ST	2020, 2017, 2010, 2006, 2005, 2004, 2003, 2001, 2000, 1999, 1996, 1995, 1992, 1991, 1990, 1986, 1985, 1981, 1980, 1976, 1975, 1972, 1971, 1970, 1969, 1967, 1966, 1965, 1964, 1963, 1962, 1961, 1960, 1958, 1957, 1956, 1955, 1954, 1952, 1951, 1950, 1949, 1948, 1947, 1946, 1945, 1944, 1942, 1940, 1939, 1938, 1937, 1936, 1935, 1934, 1933, 1932, 1931, 1930, 1929, 1928, 1927, 1926, 1925, 1924, 1923, 1921, 1920
16247 DENLEY ST	2020, 2017, 2014, 2006, 2005, 2004, 2003, 2001, 2000, 1999, 1996, 1995, 1992, 1991, 1990, 1986, 1985, 1981, 1980, 1976, 1975, 1972, 1971, 1970, 1969, 1967, 1966, 1965, 1964, 1963, 1962, 1961, 1960, 1958, 1957, 1956, 1955, 1954, 1952, 1951, 1950, 1949, 1948, 1947, 1946, 1945, 1944, 1942, 1940, 1939, 1938, 1937, 1936, 1935, 1934, 1933, 1932, 1931, 1930, 1929, 1928, 1927, 1926, 1925, 1924, 1923, 1921, 1920
16247 DENLEY ST	2020, 2017, 2014, 2010, 2006, 2005, 2004, 2001, 2000, 1999, 1996, 1995, 1992, 1991, 1990, 1986, 1985, 1981, 1980, 1976, 1975, 1972, 1971, 1970, 1969, 1967, 1966, 1965, 1964, 1963, 1962, 1961, 1960, 1958, 1957, 1956, 1955, 1954, 1952, 1951, 1950, 1949, 1948, 1947, 1946, 1945, 1944, 1942, 1940, 1939, 1938, 1937, 1936, 1935, 1934, 1933, 1932, 1931, 1930, 1929, 1928, 1927, 1926, 1925, 1924, 1923, 1921, 1920
16247 DENLEY ST	2020, 2017, 2014, 2010, 2006, 2004, 2003, 2001, 2000, 1999, 1996, 1995, 1992, 1991, 1990, 1986, 1985, 1981, 1980, 1976, 1975, 1972, 1971, 1970, 1969, 1967, 1966, 1965, 1964, 1963, 1962, 1961, 1960, 1958, 1957, 1956, 1955, 1954, 1952, 1951, 1950, 1949, 1948, 1947, 1946, 1945, 1944, 1942, 1940, 1939, 1938, 1937, 1936, 1935, 1934, 1933, 1932, 1931, 1930, 1929, 1928, 1927, 1926, 1925, 1924, 1923, 1921, 1920
16248 BINNEY ST	2020, 2017, 2014, 2010, 2006, 2004, 2003, 2001, 2000, 1999, 1996, 1995, 1992, 1991, 1990, 1986, 1985, 1981, 1980, 1976, 1975, 1972, 1971, 1970, 1969, 1967, 1966, 1965, 1964, 1963, 1962, 1961, 1960, 1958, 1957, 1956, 1955, 1954, 1952, 1951, 1950, 1949, 1948, 1947, 1946, 1945, 1944, 1942, 1940, 1939, 1938, 1937, 1936, 1935, 1934, 1933, 1932, 1931, 1930, 1929, 1928, 1927, 1926, 1925, 1924, 1923, 1921, 1920

FINDINGS

Address Researched	Address Not Identified in Research Source
16248 BINNEY ST	2020, 2017, 2010, 2006, 2005, 2004, 2003, 2001, 2000, 1999, 1996, 1995, 1992, 1991, 1990, 1986, 1985, 1981, 1980, 1976, 1975, 1972, 1971, 1970, 1969, 1967, 1966, 1965, 1964, 1963, 1962, 1961, 1960, 1958, 1957, 1956, 1955, 1954, 1952, 1951, 1950, 1949, 1948, 1947, 1946, 1945, 1944, 1942, 1940, 1939, 1938, 1937, 1936, 1935, 1934, 1933, 1932, 1931, 1930, 1929, 1928, 1927, 1926, 1925, 1924, 1923, 1921, 1920
16248 BINNEY ST	2020, 2017, 2014, 2006, 2005, 2004, 2003, 2001, 2000, 1999, 1996, 1995, 1992, 1991, 1990, 1986, 1985, 1981, 1980, 1976, 1975, 1972, 1971, 1970, 1969, 1967, 1966, 1965, 1964, 1963, 1962, 1961, 1960, 1958, 1957, 1956, 1955, 1954, 1952, 1951, 1950, 1949, 1948, 1947, 1946, 1945, 1944, 1942, 1940, 1939, 1938, 1937, 1936, 1935, 1934, 1933, 1932, 1931, 1930, 1929, 1928, 1927, 1926, 1925, 1924, 1923, 1921, 1920
16248 BINNEY ST	2017, 2014, 2010, 2006, 2005, 2004, 2003, 2001, 2000, 1999, 1996, 1995, 1992, 1991, 1990, 1986, 1985, 1981, 1980, 1976, 1975, 1972, 1971, 1970, 1969, 1967, 1966, 1965, 1964, 1963, 1962, 1961, 1960, 1958, 1957, 1956, 1955, 1954, 1952, 1951, 1950, 1949, 1948, 1947, 1946, 1945, 1944, 1942, 1940, 1939, 1938, 1937, 1936, 1935, 1934, 1933, 1932, 1931, 1930, 1929, 1928, 1927, 1926, 1925, 1924, 1923, 1921, 1920
16248 BINNEY ST	2020, 2017, 2014, 2010, 2006, 2005, 2004, 2003, 2001, 1999, 1996, 1995, 1992, 1991, 1990, 1986, 1985, 1981, 1980, 1976, 1975, 1972, 1971, 1970, 1969, 1967, 1966, 1965, 1964, 1963, 1962, 1961, 1960, 1958, 1957, 1956, 1955, 1954, 1952, 1951, 1950, 1949, 1948, 1947, 1946, 1945, 1944, 1942, 1940, 1939, 1938, 1937, 1936, 1935, 1934, 1933, 1932, 1931, 1930, 1929, 1928, 1927, 1926, 1925, 1924, 1923, 1921, 1920
16248 BINNEY ST	2020, 2017, 2014, 2010, 2006, 2005, 2004, 2003, 2001, 2000, 1999, 1996, 1992, 1991, 1990, 1986, 1985, 1981, 1980, 1976, 1975, 1972, 1971, 1970, 1969, 1967, 1966, 1965, 1964, 1963, 1962, 1961, 1960, 1958, 1957, 1956, 1955, 1954, 1952, 1951, 1950, 1949, 1948, 1947, 1946, 1945, 1944, 1942, 1940, 1939, 1938, 1937, 1936, 1935, 1934, 1933, 1932, 1931, 1930, 1929, 1928, 1927, 1926, 1925, 1924, 1923, 1921, 1920
16248 E BINNEY ST	2020, 2017, 2014, 2010, 2006, 2005, 2004, 2003, 2001, 2000, 1999, 1996, 1995, 1991, 1990, 1986, 1985, 1981, 1980, 1976, 1975, 1972, 1971, 1970, 1969, 1967, 1966, 1965, 1964, 1963, 1962, 1961, 1960, 1958, 1957, 1956, 1955, 1954, 1952, 1951, 1950, 1949, 1948, 1947, 1946, 1945, 1944, 1942, 1940, 1939, 1938, 1937, 1936, 1935, 1934, 1933, 1932, 1931, 1930, 1929, 1928, 1927, 1926, 1925, 1924, 1923, 1921, 1920
16251 BINNEY ST	2020, 2017, 2014, 2010, 2006, 2005, 2004, 2003, 2001, 2000, 1999, 1996, 1992, 1991, 1990, 1986, 1985, 1981, 1980, 1976, 1975, 1972, 1971, 1970, 1969, 1967, 1966, 1965, 1964, 1963, 1962, 1961, 1960, 1958, 1957, 1956, 1955, 1954, 1952, 1951, 1950, 1949, 1948, 1947, 1946, 1945, 1944, 1942, 1940, 1939, 1938, 1937, 1936, 1935, 1934, 1933, 1932, 1931, 1930, 1929, 1928, 1927, 1926, 1925, 1924, 1923, 1921, 1920
16251 BINNEY ST	2020, 2017, 2014, 2010, 2006, 2005, 2004, 2003, 2001, 1999, 1996, 1995, 1992, 1991, 1990, 1986, 1985, 1981, 1980, 1976, 1975, 1972, 1971, 1970, 1969, 1967, 1966, 1965, 1964, 1963, 1962, 1961, 1960, 1958, 1957, 1956, 1955, 1954, 1952, 1951, 1950, 1949, 1948, 1947, 1946, 1945, 1944, 1942, 1940, 1939, 1938, 1937, 1936, 1935, 1934, 1933, 1932, 1931, 1930, 1929, 1928, 1927, 1926, 1925, 1924, 1923, 1921, 1920
16251 BINNEY ST	2017, 2014, 2010, 2006, 2005, 2004, 2003, 2001, 2000, 1999, 1996, 1995, 1992, 1991, 1990, 1986, 1985, 1981, 1980, 1976, 1975, 1972, 1971, 1970, 1969, 1967, 1966, 1965, 1964, 1963, 1962, 1961, 1960, 1958, 1957, 1956, 1955, 1954, 1952, 1951, 1950, 1949, 1948, 1947, 1946, 1945, 1944, 1942, 1940, 1939, 1938, 1937, 1936, 1935, 1934, 1933, 1932, 1931, 1930, 1929, 1928, 1927, 1926, 1925, 1924, 1923, 1921, 1920

FINDINGS

Address Researched	Address Not Identified in Research Source
16251 BINNEY ST	2020, 2017, 2014, 2006, 2005, 2004, 2003, 2001, 2000, 1999, 1996, 1995, 1992, 1991, 1990, 1986, 1985, 1981, 1980, 1976, 1975, 1972, 1971, 1970, 1969, 1967, 1966, 1965, 1964, 1963, 1962, 1961, 1960, 1958, 1957, 1956, 1955, 1954, 1952, 1951, 1950, 1949, 1948, 1947, 1946, 1945, 1944, 1942, 1940, 1939, 1938, 1937, 1936, 1935, 1934, 1933, 1932, 1931, 1930, 1929, 1928, 1927, 1926, 1925, 1924, 1923, 1921, 1920
16251 BINNEY ST	2020, 2017, 2010, 2006, 2005, 2004, 2003, 2001, 2000, 1999, 1996, 1995, 1992, 1991, 1990, 1986, 1985, 1981, 1980, 1976, 1975, 1972, 1971, 1970, 1969, 1967, 1966, 1965, 1964, 1963, 1962, 1961, 1960, 1958, 1957, 1956, 1955, 1954, 1952, 1951, 1950, 1949, 1948, 1947, 1946, 1945, 1944, 1942, 1940, 1939, 1938, 1937, 1936, 1935, 1934, 1933, 1932, 1931, 1930, 1929, 1928, 1927, 1926, 1925, 1924, 1923, 1921, 1920
16251 BINNEY ST	2020, 2017, 2014, 2010, 2006, 2004, 2003, 2001, 2000, 1999, 1996, 1995, 1992, 1991, 1990, 1986, 1985, 1981, 1980, 1976, 1975, 1972, 1971, 1970, 1969, 1967, 1966, 1965, 1964, 1963, 1962, 1961, 1960, 1958, 1957, 1956, 1955, 1954, 1952, 1951, 1950, 1949, 1948, 1947, 1946, 1945, 1944, 1942, 1940, 1939, 1938, 1937, 1936, 1935, 1934, 1933, 1932, 1931, 1930, 1929, 1928, 1927, 1926, 1925, 1924, 1923, 1921, 1920
16251 E FOLGER ST	2020, 2017, 2014, 2010, 2006, 2005, 2004, 2003, 2001, 2000, 1999, 1996, 1995, 1991, 1990, 1986, 1985, 1981, 1980, 1976, 1975, 1972, 1971, 1970, 1969, 1967, 1966, 1965, 1964, 1963, 1962, 1961, 1960, 1958, 1957, 1956, 1955, 1954, 1952, 1951, 1950, 1949, 1948, 1947, 1946, 1945, 1944, 1942, 1940, 1939, 1938, 1937, 1936, 1935, 1934, 1933, 1932, 1931, 1930, 1929, 1928, 1927, 1926, 1925, 1924, 1923, 1921, 1920
16251 FOLGER ST	2020, 2017, 2014, 2010, 2006, 2005, 2004, 2003, 2001, 2000, 1999, 1996, 1995, 1992, 1991, 1990, 1986, 1985, 1981, 1980, 1976, 1975, 1972, 1971, 1970, 1969, 1967, 1966, 1965, 1964, 1963, 1962, 1961, 1960, 1958, 1957, 1956, 1955, 1954, 1952, 1951, 1950, 1949, 1948, 1947, 1946, 1945, 1944, 1942, 1940, 1939, 1938, 1937, 1936, 1935, 1934, 1933, 1932, 1931, 1930, 1929, 1928, 1927, 1926, 1925, 1924, 1923, 1921, 1920
16251 FOLGER ST	2020, 2017, 2014, 2010, 2006, 2005, 2004, 2003, 2001, 1999, 1996, 1995, 1992, 1991, 1990, 1986, 1985, 1981, 1980, 1976, 1975, 1972, 1971, 1970, 1969, 1967, 1966, 1965, 1964, 1963, 1962, 1961, 1960, 1958, 1957, 1956, 1955, 1954, 1952, 1951, 1950, 1949, 1948, 1947, 1946, 1945, 1944, 1942, 1940, 1939, 1938, 1937, 1936, 1935, 1934, 1933, 1932, 1931, 1930, 1929, 1928, 1927, 1926, 1925, 1924, 1923, 1921, 1920
16251 FOLGER ST	2020, 2017, 2014, 2010, 2006, 2005, 2004, 2003, 2001, 2000, 1999, 1996, 1992, 1991, 1990, 1986, 1985, 1981, 1980, 1976, 1975, 1972, 1971, 1970, 1969, 1967, 1966, 1965, 1964, 1963, 1962, 1961, 1960, 1958, 1957, 1956, 1955, 1954, 1952, 1951, 1950, 1949, 1948, 1947, 1946, 1945, 1944, 1942, 1940, 1939, 1938, 1937, 1936, 1935, 1934, 1933, 1932, 1931, 1930, 1929, 1928, 1927, 1926, 1925, 1924, 1923, 1921, 1920
16251 FOLGER ST	2020, 2017, 2014, 2006, 2005, 2004, 2003, 2001, 2000, 1999, 1996, 1995, 1992, 1991, 1990, 1986, 1985, 1981, 1980, 1976, 1975, 1972, 1971, 1970, 1969, 1967, 1966, 1965, 1964, 1963, 1962, 1961, 1960, 1958, 1957, 1956, 1955, 1954, 1952, 1951, 1950, 1949, 1948, 1947, 1946, 1945, 1944, 1942, 1940, 1939, 1938, 1937, 1936, 1935, 1934, 1933, 1932, 1931, 1930, 1929, 1928, 1927, 1926, 1925, 1924, 1923, 1921, 1920
16251 FOLGER ST	2020, 2017, 2014, 2010, 2006, 2004, 2003, 2001, 2000, 1999, 1996, 1995, 1992, 1991, 1990, 1986, 1985, 1981, 1980, 1976, 1975, 1972, 1971, 1970, 1969, 1967, 1966, 1965, 1964, 1963, 1962, 1961, 1960, 1958, 1957, 1956, 1955, 1954, 1952, 1951, 1950, 1949, 1948, 1947, 1946, 1945, 1944, 1942, 1940, 1939, 1938, 1937, 1936, 1935, 1934, 1933, 1932, 1931, 1930, 1929, 1928, 1927, 1926, 1925, 1924, 1923, 1921, 1920

FINDINGS

Address Researched	Address Not Identified in Research Source
16251 FOLGER ST	2020, 2017, 2010, 2006, 2005, 2004, 2003, 2001, 2000, 1999, 1996, 1995, 1992, 1991, 1990, 1986, 1985, 1981, 1980, 1976, 1975, 1972, 1971, 1970, 1969, 1967, 1966, 1965, 1964, 1963, 1962, 1961, 1960, 1958, 1957, 1956, 1955, 1954, 1952, 1951, 1950, 1949, 1948, 1947, 1946, 1945, 1944, 1942, 1940, 1939, 1938, 1937, 1936, 1935, 1934, 1933, 1932, 1931, 1930, 1929, 1928, 1927, 1926, 1925, 1924, 1923, 1921, 1920
16251 FOLGER ST	2017, 2014, 2010, 2006, 2005, 2004, 2003, 2001, 2000, 1999, 1996, 1995, 1992, 1991, 1990, 1986, 1985, 1981, 1980, 1976, 1975, 1972, 1971, 1970, 1969, 1967, 1966, 1965, 1964, 1963, 1962, 1961, 1960, 1958, 1957, 1956, 1955, 1954, 1952, 1951, 1950, 1949, 1948, 1947, 1946, 1945, 1944, 1942, 1940, 1939, 1938, 1937, 1936, 1935, 1934, 1933, 1932, 1931, 1930, 1929, 1928, 1927, 1926, 1925, 1924, 1923, 1921, 1920
16252 BINNEY ST	2017, 2014, 2010, 2006, 2005, 2004, 2003, 2001, 2000, 1999, 1996, 1995, 1992, 1991, 1990, 1986, 1985, 1981, 1980, 1976, 1975, 1972, 1971, 1970, 1969, 1967, 1966, 1965, 1964, 1963, 1962, 1961, 1960, 1958, 1957, 1956, 1955, 1954, 1952, 1951, 1950, 1949, 1948, 1947, 1946, 1945, 1944, 1942, 1940, 1939, 1938, 1937, 1936, 1935, 1934, 1933, 1932, 1931, 1930, 1929, 1928, 1927, 1926, 1925, 1924, 1923, 1921, 1920
16252 BINNEY ST	2020, 2017, 2014, 2006, 2005, 2004, 2003, 2001, 2000, 1999, 1996, 1995, 1992, 1991, 1990, 1986, 1985, 1981, 1980, 1976, 1975, 1972, 1971, 1970, 1969, 1967, 1966, 1965, 1964, 1963, 1962, 1961, 1960, 1958, 1957, 1956, 1955, 1954, 1952, 1951, 1950, 1949, 1948, 1947, 1946, 1945, 1944, 1942, 1940, 1939, 1938, 1937, 1936, 1935, 1934, 1933, 1932, 1931, 1930, 1929, 1928, 1927, 1926, 1925, 1924, 1923, 1921, 1920
16252 BINNEY ST	2020, 2017, 2010, 2006, 2005, 2004, 2003, 2001, 2000, 1999, 1996, 1995, 1992, 1991, 1990, 1986, 1985, 1981, 1980, 1976, 1975, 1972, 1971, 1970, 1969, 1967, 1966, 1965, 1964, 1963, 1962, 1961, 1960, 1958, 1957, 1956, 1955, 1954, 1952, 1951, 1950, 1949, 1948, 1947, 1946, 1945, 1944, 1942, 1940, 1939, 1938, 1937, 1936, 1935, 1934, 1933, 1932, 1931, 1930, 1929, 1928, 1927, 1926, 1925, 1924, 1923, 1921, 1920
16252 BINNEY ST	2020, 2017, 2014, 2010, 2006, 2004, 2003, 2001, 2000, 1999, 1996, 1995, 1992, 1991, 1990, 1986, 1985, 1981, 1980, 1976, 1975, 1972, 1971, 1970, 1969, 1967, 1966, 1965, 1964, 1963, 1962, 1961, 1960, 1958, 1957, 1956, 1955, 1954, 1952, 1951, 1950, 1949, 1948, 1947, 1946, 1945, 1944, 1942, 1940, 1939, 1938, 1937, 1936, 1935, 1934, 1933, 1932, 1931, 1930, 1929, 1928, 1927, 1926, 1925, 1924, 1923, 1921, 1920
16252 BINNEY ST	2020, 2017, 2014, 2010, 2006, 2005, 2004, 2003, 2001, 2000, 1999, 1996, 1992, 1991, 1990, 1986, 1985, 1981, 1980, 1976, 1975, 1972, 1971, 1970, 1969, 1967, 1966, 1965, 1964, 1963, 1962, 1961, 1960, 1958, 1957, 1956, 1955, 1954, 1952, 1951, 1950, 1949, 1948, 1947, 1946, 1945, 1944, 1942, 1940, 1939, 1938, 1937, 1936, 1935, 1934, 1933, 1932, 1931, 1930, 1929, 1928, 1927, 1926, 1925, 1924, 1923, 1921, 1920
16252 BINNEY ST	2020, 2017, 2014, 2010, 2006, 2005, 2004, 2003, 2001, 1999, 1996, 1995, 1992, 1991, 1990, 1986, 1985, 1981, 1980, 1976, 1975, 1972, 1971, 1970, 1969, 1967, 1966, 1965, 1964, 1963, 1962, 1961, 1960, 1958, 1957, 1956, 1955, 1954, 1952, 1951, 1950, 1949, 1948, 1947, 1946, 1945, 1944, 1942, 1940, 1939, 1938, 1937, 1936, 1935, 1934, 1933, 1932, 1931, 1930, 1929, 1928, 1927, 1926, 1925, 1924, 1923, 1921, 1920
16252 DENLEY ST	2020, 2017, 2014, 2010, 2006, 2005, 2004, 2003, 2001, 2000, 1999, 1996, 1992, 1991, 1990, 1986, 1985, 1981, 1980, 1976, 1975, 1972, 1971, 1970, 1969, 1967, 1966, 1965, 1964, 1963, 1962, 1961, 1960, 1958, 1957, 1956, 1955, 1954, 1952, 1951, 1950, 1949, 1948, 1947, 1946, 1945, 1944, 1942, 1940, 1939, 1938, 1937, 1936, 1935, 1934, 1933, 1932, 1931, 1930, 1929, 1928, 1927, 1926, 1925, 1924, 1923, 1921, 1920

FINDINGS

Address Researched	Address Not Identified in Research Source
16252 DENLEY ST	2020, 2017, 2014, 2010, 2006, 2005, 2004, 2003, 2001, 2000, 1999, 1996, 1995, 1992, 1991, 1990, 1986, 1985, 1981, 1980, 1976, 1975, 1972, 1970, 1969, 1967, 1966, 1965, 1964, 1963, 1962, 1961, 1960, 1958, 1957, 1956, 1955, 1954, 1952, 1951, 1950, 1949, 1948, 1947, 1946, 1945, 1944, 1942, 1940, 1939, 1938, 1937, 1936, 1935, 1934, 1933, 1932, 1931, 1930, 1929, 1928, 1927, 1926, 1925, 1924, 1923, 1921, 1920
16252 DENLEY ST	2020, 2017, 2014, 2006, 2005, 2004, 2003, 2001, 2000, 1999, 1996, 1995, 1992, 1991, 1990, 1986, 1985, 1981, 1980, 1976, 1975, 1972, 1971, 1970, 1969, 1967, 1966, 1965, 1964, 1963, 1962, 1961, 1960, 1958, 1957, 1956, 1955, 1954, 1952, 1951, 1950, 1949, 1948, 1947, 1946, 1945, 1944, 1942, 1940, 1939, 1938, 1937, 1936, 1935, 1934, 1933, 1932, 1931, 1930, 1929, 1928, 1927, 1926, 1925, 1924, 1923, 1921, 1920
16252 DENLEY ST	2020, 2017, 2014, 2010, 2006, 2004, 2003, 2001, 2000, 1999, 1996, 1995, 1992, 1991, 1990, 1986, 1985, 1981, 1980, 1976, 1975, 1972, 1971, 1970, 1969, 1967, 1966, 1965, 1964, 1963, 1962, 1961, 1960, 1958, 1957, 1956, 1955, 1954, 1952, 1951, 1950, 1949, 1948, 1947, 1946, 1945, 1944, 1942, 1940, 1939, 1938, 1937, 1936, 1935, 1934, 1933, 1932, 1931, 1930, 1929, 1928, 1927, 1926, 1925, 1924, 1923, 1921, 1920
16252 DENLEY ST	2020, 2017, 2014, 2010, 2006, 2005, 2004, 2001, 2000, 1999, 1996, 1995, 1992, 1991, 1990, 1986, 1985, 1981, 1980, 1976, 1975, 1972, 1971, 1970, 1969, 1967, 1966, 1965, 1964, 1963, 1962, 1961, 1960, 1958, 1957, 1956, 1955, 1954, 1952, 1951, 1950, 1949, 1948, 1947, 1946, 1945, 1944, 1942, 1940, 1939, 1938, 1937, 1936, 1935, 1934, 1933, 1932, 1931, 1930, 1929, 1928, 1927, 1926, 1925, 1924, 1923, 1921, 1920
16253 DENLEY ST	2020, 2017, 2014, 2010, 2006, 2005, 2004, 2001, 2000, 1999, 1996, 1995, 1992, 1991, 1990, 1986, 1985, 1981, 1980, 1976, 1975, 1972, 1971, 1970, 1969, 1967, 1966, 1965, 1964, 1963, 1962, 1961, 1960, 1958, 1957, 1956, 1955, 1954, 1952, 1951, 1950, 1949, 1948, 1947, 1946, 1945, 1944, 1942, 1940, 1939, 1938, 1937, 1936, 1935, 1934, 1933, 1932, 1931, 1930, 1929, 1928, 1927, 1926, 1925, 1924, 1923, 1921, 1920
16253 DENLEY ST	2020, 2017, 2014, 2010, 2006, 2004, 2003, 2001, 2000, 1999, 1996, 1995, 1992, 1991, 1990, 1986, 1985, 1981, 1980, 1976, 1975, 1972, 1971, 1970, 1969, 1967, 1966, 1965, 1964, 1963, 1962, 1961, 1960, 1958, 1957, 1956, 1955, 1954, 1952, 1951, 1950, 1949, 1948, 1947, 1946, 1945, 1944, 1942, 1940, 1939, 1938, 1937, 1936, 1935, 1934, 1933, 1932, 1931, 1930, 1929, 1928, 1927, 1926, 1925, 1924, 1923, 1921, 1920
16253 DENLEY ST	2020, 2017, 2014, 2006, 2005, 2004, 2003, 2001, 2000, 1999, 1996, 1995, 1992, 1991, 1990, 1986, 1985, 1981, 1980, 1976, 1975, 1972, 1971, 1970, 1969, 1967, 1966, 1965, 1964, 1963, 1962, 1961, 1960, 1958, 1957, 1956, 1955, 1954, 1952, 1951, 1950, 1949, 1948, 1947, 1946, 1945, 1944, 1942, 1940, 1939, 1938, 1937, 1936, 1935, 1934, 1933, 1932, 1931, 1930, 1929, 1928, 1927, 1926, 1925, 1924, 1923, 1921, 1920
16253 DENLEY ST	2020, 2017, 2010, 2006, 2005, 2004, 2003, 2001, 2000, 1999, 1996, 1995, 1992, 1991, 1990, 1986, 1985, 1981, 1980, 1976, 1975, 1972, 1971, 1970, 1969, 1967, 1966, 1965, 1964, 1963, 1962, 1961, 1960, 1958, 1957, 1956, 1955, 1954, 1952, 1951, 1950, 1949, 1948, 1947, 1946, 1945, 1944, 1942, 1940, 1939, 1938, 1937, 1936, 1935, 1934, 1933, 1932, 1931, 1930, 1929, 1928, 1927, 1926, 1925, 1924, 1923, 1921, 1920
16253 DENLEY ST	2017, 2014, 2010, 2006, 2005, 2004, 2003, 2001, 2000, 1999, 1996, 1995, 1992, 1991, 1990, 1986, 1985, 1981, 1980, 1976, 1975, 1972, 1971, 1970, 1969, 1967, 1966, 1965, 1964, 1963, 1962, 1961, 1960, 1958, 1957, 1956, 1955, 1954, 1952, 1951, 1950, 1949, 1948, 1947, 1946, 1945, 1944, 1942, 1940, 1939, 1938, 1937, 1936, 1935, 1934, 1933, 1932, 1931, 1930, 1929, 1928, 1927, 1926, 1925, 1924, 1923, 1921, 1920

FINDINGS

Address Researched	Address Not Identified in Research Source
16253 DENLEY ST	2020, 2017, 2014, 2010, 2006, 2005, 2004, 2003, 2001, 2000, 1999, 1996, 1995, 1992, 1991, 1990, 1986, 1985, 1981, 1980, 1976, 1975, 1972, 1970, 1969, 1967, 1966, 1965, 1964, 1963, 1962, 1961, 1960, 1958, 1957, 1956, 1955, 1954, 1952, 1951, 1950, 1949, 1948, 1947, 1946, 1945, 1944, 1942, 1940, 1939, 1938, 1937, 1936, 1935, 1934, 1933, 1932, 1931, 1930, 1929, 1928, 1927, 1926, 1925, 1924, 1923, 1921, 1920
16253 DENLEY ST	2020, 2017, 2014, 2010, 2006, 2005, 2004, 2003, 2001, 2000, 1999, 1996, 1992, 1991, 1990, 1986, 1985, 1981, 1980, 1976, 1975, 1972, 1971, 1970, 1969, 1967, 1966, 1965, 1964, 1963, 1962, 1961, 1960, 1958, 1957, 1956, 1955, 1954, 1952, 1951, 1950, 1949, 1948, 1947, 1946, 1945, 1944, 1942, 1940, 1939, 1938, 1937, 1936, 1935, 1934, 1933, 1932, 1931, 1930, 1929, 1928, 1927, 1926, 1925, 1924, 1923, 1921, 1920
16253 GALE AVE	2017, 2014, 2010, 2006, 2005, 2004, 2003, 2001, 2000, 1999, 1996, 1995, 1992, 1991, 1990, 1986, 1985, 1981, 1980, 1976, 1975, 1972, 1971, 1970, 1969, 1967, 1966, 1965, 1964, 1963, 1962, 1961, 1960, 1958, 1957, 1956, 1955, 1954, 1952, 1951, 1950, 1949, 1948, 1947, 1946, 1945, 1944, 1942, 1940, 1939, 1938, 1937, 1936, 1935, 1934, 1933, 1932, 1931, 1930, 1929, 1928, 1927, 1926, 1925, 1924, 1923, 1921, 1920
16253 GALE AVE	2020, 2017, 2010, 2006, 2005, 2004, 2003, 2001, 2000, 1999, 1996, 1995, 1992, 1991, 1990, 1986, 1985, 1981, 1980, 1976, 1975, 1972, 1971, 1970, 1969, 1967, 1966, 1965, 1964, 1963, 1962, 1961, 1960, 1958, 1957, 1956, 1955, 1954, 1952, 1951, 1950, 1949, 1948, 1947, 1946, 1945, 1944, 1942, 1940, 1939, 1938, 1937, 1936, 1935, 1934, 1933, 1932, 1931, 1930, 1929, 1928, 1927, 1926, 1925, 1924, 1923, 1921, 1920
16253 GALE AVE	2020, 2017, 2014, 2006, 2005, 2004, 2003, 2001, 2000, 1999, 1996, 1995, 1992, 1991, 1990, 1986, 1985, 1981, 1980, 1976, 1975, 1972, 1971, 1970, 1969, 1967, 1966, 1965, 1964, 1963, 1962, 1961, 1960, 1958, 1957, 1956, 1955, 1954, 1952, 1951, 1950, 1949, 1948, 1947, 1946, 1945, 1944, 1942, 1940, 1939, 1938, 1937, 1936, 1935, 1934, 1933, 1932, 1931, 1930, 1929, 1928, 1927, 1926, 1925, 1924, 1923, 1921, 1920
16257 BINNEY ST	2020, 2017, 2014, 2010, 2006, 2004, 2003, 2001, 2000, 1999, 1996, 1995, 1992, 1991, 1990, 1986, 1985, 1981, 1980, 1976, 1975, 1972, 1971, 1970, 1969, 1967, 1966, 1965, 1964, 1963, 1962, 1961, 1960, 1958, 1957, 1956, 1955, 1954, 1952, 1951, 1950, 1949, 1948, 1947, 1946, 1945, 1944, 1942, 1940, 1939, 1938, 1937, 1936, 1935, 1934, 1933, 1932, 1931, 1930, 1929, 1928, 1927, 1926, 1925, 1924, 1923, 1921, 1920
16257 BINNEY ST	2017, 2014, 2010, 2006, 2005, 2004, 2003, 2001, 2000, 1999, 1996, 1995, 1992, 1991, 1990, 1986, 1985, 1981, 1980, 1976, 1975, 1972, 1971, 1970, 1969, 1967, 1966, 1965, 1964, 1963, 1962, 1961, 1960, 1958, 1957, 1956, 1955, 1954, 1952, 1951, 1950, 1949, 1948, 1947, 1946, 1945, 1944, 1942, 1940, 1939, 1938, 1937, 1936, 1935, 1934, 1933, 1932, 1931, 1930, 1929, 1928, 1927, 1926, 1925, 1924, 1923, 1921, 1920
16257 BINNEY ST	2020, 2017, 2010, 2006, 2005, 2004, 2003, 2001, 2000, 1999, 1996, 1995, 1992, 1991, 1990, 1986, 1985, 1981, 1980, 1976, 1975, 1972, 1971, 1970, 1969, 1967, 1966, 1965, 1964, 1963, 1962, 1961, 1960, 1958, 1957, 1956, 1955, 1954, 1952, 1951, 1950, 1949, 1948, 1947, 1946, 1945, 1944, 1942, 1940, 1939, 1938, 1937, 1936, 1935, 1934, 1933, 1932, 1931, 1930, 1929, 1928, 1927, 1926, 1925, 1924, 1923, 1921, 1920
16257 BINNEY ST	2020, 2017, 2014, 2010, 2006, 2005, 2004, 2003, 2001, 1999, 1996, 1995, 1992, 1991, 1990, 1986, 1985, 1981, 1980, 1976, 1975, 1972, 1971, 1970, 1969, 1967, 1966, 1965, 1964, 1963, 1962, 1961, 1960, 1958, 1957, 1956, 1955, 1954, 1952, 1951, 1950, 1949, 1948, 1947, 1946, 1945, 1944, 1942, 1940, 1939, 1938, 1937, 1936, 1935, 1934, 1933, 1932, 1931, 1930, 1929, 1928, 1927, 1926, 1925, 1924, 1923, 1921, 1920

FINDINGS

Address Researched	Address Not Identified in Research Source
16257 BINNEY ST	2020, 2017, 2014, 2010, 2006, 2005, 2004, 2003, 2001, 2000, 1999, 1996, 1992, 1991, 1990, 1986, 1985, 1981, 1980, 1976, 1975, 1972, 1971, 1970, 1969, 1967, 1966, 1965, 1964, 1963, 1962, 1961, 1960, 1958, 1957, 1956, 1955, 1954, 1952, 1951, 1950, 1949, 1948, 1947, 1946, 1945, 1944, 1942, 1940, 1939, 1938, 1937, 1936, 1935, 1934, 1933, 1932, 1931, 1930, 1929, 1928, 1927, 1926, 1925, 1924, 1923, 1921, 1920
16257 BINNEY ST	2020, 2017, 2014, 2010, 2006, 2005, 2004, 2003, 2001, 2000, 1999, 1996, 1995, 1992, 1991, 1990, 1986, 1985, 1981, 1980, 1976, 1975, 1972, 1971, 1970, 1969, 1967, 1965, 1964, 1963, 1962, 1961, 1960, 1958, 1957, 1956, 1955, 1954, 1952, 1951, 1950, 1949, 1948, 1947, 1946, 1945, 1944, 1942, 1940, 1939, 1938, 1937, 1936, 1935, 1934, 1933, 1932, 1931, 1930, 1929, 1928, 1927, 1926, 1925, 1924, 1923, 1921, 1920
16257 E BINNEY ST	2020, 2017, 2014, 2010, 2006, 2005, 2004, 2003, 2001, 2000, 1999, 1996, 1995, 1991, 1990, 1986, 1985, 1981, 1980, 1976, 1975, 1972, 1971, 1970, 1969, 1967, 1966, 1965, 1964, 1963, 1962, 1961, 1960, 1958, 1957, 1956, 1955, 1954, 1952, 1951, 1950, 1949, 1948, 1947, 1946, 1945, 1944, 1942, 1940, 1939, 1938, 1937, 1936, 1935, 1934, 1933, 1932, 1931, 1930, 1929, 1928, 1927, 1926, 1925, 1924, 1923, 1921, 1920
16257 E FOLGER ST	2020, 2017, 2014, 2010, 2006, 2005, 2004, 2003, 2001, 2000, 1999, 1996, 1995, 1991, 1990, 1986, 1985, 1981, 1980, 1976, 1975, 1972, 1971, 1970, 1969, 1967, 1966, 1965, 1964, 1963, 1962, 1961, 1960, 1958, 1957, 1956, 1955, 1954, 1952, 1951, 1950, 1949, 1948, 1947, 1946, 1945, 1944, 1942, 1940, 1939, 1938, 1937, 1936, 1935, 1934, 1933, 1932, 1931, 1930, 1929, 1928, 1927, 1926, 1925, 1924, 1923, 1921, 1920
16257 FOLGER ST	2020, 2017, 2014, 2010, 2006, 2005, 2004, 2003, 2001, 2000, 1999, 1996, 1995, 1992, 1991, 1990, 1986, 1985, 1981, 1980, 1976, 1975, 1972, 1971, 1970, 1969, 1967, 1966, 1965, 1964, 1963, 1962, 1961, 1960, 1958, 1957, 1956, 1955, 1954, 1952, 1951, 1950, 1949, 1948, 1947, 1946, 1945, 1944, 1942, 1940, 1939, 1938, 1937, 1936, 1935, 1934, 1933, 1932, 1931, 1930, 1929, 1928, 1927, 1926, 1925, 1924, 1923, 1921, 1920
16257 FOLGER ST	2020, 2017, 2014, 2010, 2006, 2005, 2004, 2003, 2001, 2000, 1999, 1996, 1992, 1991, 1990, 1986, 1985, 1981, 1980, 1976, 1975, 1972, 1971, 1970, 1969, 1967, 1966, 1965, 1964, 1963, 1962, 1961, 1960, 1958, 1957, 1956, 1955, 1954, 1952, 1951, 1950, 1949, 1948, 1947, 1946, 1945, 1944, 1942, 1940, 1939, 1938, 1937, 1936, 1935, 1934, 1933, 1932, 1931, 1930, 1929, 1928, 1927, 1926, 1925, 1924, 1923, 1921, 1920
16257 FOLGER ST	2020, 2017, 2014, 2010, 2006, 2005, 2004, 2003, 2001, 1999, 1996, 1995, 1992, 1991, 1990, 1986, 1985, 1981, 1980, 1976, 1975, 1972, 1971, 1970, 1969, 1967, 1966, 1965, 1964, 1963, 1962, 1961, 1960, 1958, 1957, 1956, 1955, 1954, 1952, 1951, 1950, 1949, 1948, 1947, 1946, 1945, 1944, 1942, 1940, 1939, 1938, 1937, 1936, 1935, 1934, 1933, 1932, 1931, 1930, 1929, 1928, 1927, 1926, 1925, 1924, 1923, 1921, 1920
16257 FOLGER ST	2020, 2017, 2010, 2006, 2005, 2004, 2003, 2001, 2000, 1999, 1996, 1995, 1992, 1991, 1990, 1986, 1985, 1981, 1980, 1976, 1975, 1972, 1971, 1970, 1969, 1967, 1966, 1965, 1964, 1963, 1962, 1961, 1960, 1958, 1957, 1956, 1955, 1954, 1952, 1951, 1950, 1949, 1948, 1947, 1946, 1945, 1944, 1942, 1940, 1939, 1938, 1937, 1936, 1935, 1934, 1933, 1932, 1931, 1930, 1929, 1928, 1927, 1926, 1925, 1924, 1923, 1921, 1920
16257 FOLGER ST	2017, 2014, 2010, 2006, 2005, 2004, 2003, 2001, 2000, 1999, 1996, 1995, 1992, 1991, 1990, 1986, 1985, 1981, 1980, 1976, 1975, 1972, 1971, 1970, 1969, 1967, 1966, 1965, 1964, 1963, 1962, 1961, 1960, 1958, 1957, 1956, 1955, 1954, 1952, 1951, 1950, 1949, 1948, 1947, 1946, 1945, 1944, 1942, 1940, 1939, 1938, 1937, 1936, 1935, 1934, 1933, 1932, 1931, 1930, 1929, 1928, 1927, 1926, 1925, 1924, 1923, 1921, 1920

FINDINGS

Address Researched	Address Not Identified in Research Source
16257 FOLGER ST	2020, 2017, 2014, 2006, 2005, 2004, 2003, 2001, 2000, 1999, 1996, 1995, 1992, 1991, 1990, 1986, 1985, 1981, 1980, 1976, 1975, 1972, 1971, 1970, 1969, 1967, 1966, 1965, 1964, 1963, 1962, 1961, 1960, 1958, 1957, 1956, 1955, 1954, 1952, 1951, 1950, 1949, 1948, 1947, 1946, 1945, 1944, 1942, 1940, 1939, 1938, 1937, 1936, 1935, 1934, 1933, 1932, 1931, 1930, 1929, 1928, 1927, 1926, 1925, 1924, 1923, 1921, 1920
16257 FOLGER ST	2020, 2017, 2014, 2010, 2006, 2004, 2003, 2001, 2000, 1999, 1996, 1995, 1992, 1991, 1990, 1986, 1985, 1981, 1980, 1976, 1975, 1972, 1971, 1970, 1969, 1967, 1966, 1965, 1964, 1963, 1962, 1961, 1960, 1958, 1957, 1956, 1955, 1954, 1952, 1951, 1950, 1949, 1948, 1947, 1946, 1945, 1944, 1942, 1940, 1939, 1938, 1937, 1936, 1935, 1934, 1933, 1932, 1931, 1930, 1929, 1928, 1927, 1926, 1925, 1924, 1923, 1921, 1920
16257 GALE AVE	2020, 2017, 2014, 2006, 2005, 2004, 2003, 2001, 2000, 1999, 1996, 1995, 1992, 1991, 1990, 1986, 1985, 1981, 1980, 1976, 1975, 1972, 1971, 1970, 1969, 1967, 1966, 1965, 1964, 1963, 1962, 1961, 1960, 1958, 1957, 1956, 1955, 1954, 1952, 1951, 1950, 1949, 1948, 1947, 1946, 1945, 1944, 1942, 1940, 1939, 1938, 1937, 1936, 1935, 1934, 1933, 1932, 1931, 1930, 1929, 1928, 1927, 1926, 1925, 1924, 1923, 1921, 1920
16257 GALE AVE	2020, 2017, 2014, 2010, 2006, 2004, 2003, 2001, 2000, 1999, 1996, 1995, 1992, 1991, 1990, 1986, 1985, 1981, 1980, 1976, 1975, 1972, 1971, 1970, 1969, 1967, 1966, 1965, 1964, 1963, 1962, 1961, 1960, 1958, 1957, 1956, 1955, 1954, 1952, 1951, 1950, 1949, 1948, 1947, 1946, 1945, 1944, 1942, 1940, 1939, 1938, 1937, 1936, 1935, 1934, 1933, 1932, 1931, 1930, 1929, 1928, 1927, 1926, 1925, 1924, 1923, 1921, 1920
16260 BINNEY ST	2020, 2017, 2014, 2010, 2006, 2004, 2003, 2001, 2000, 1999, 1996, 1995, 1992, 1991, 1990, 1986, 1985, 1981, 1980, 1976, 1975, 1972, 1971, 1970, 1969, 1967, 1966, 1965, 1964, 1963, 1962, 1961, 1960, 1958, 1957, 1956, 1955, 1954, 1952, 1951, 1950, 1949, 1948, 1947, 1946, 1945, 1944, 1942, 1940, 1939, 1938, 1937, 1936, 1935, 1934, 1933, 1932, 1931, 1930, 1929, 1928, 1927, 1926, 1925, 1924, 1923, 1921, 1920
16260 BINNEY ST	2017, 2014, 2010, 2006, 2005, 2004, 2003, 2001, 2000, 1999, 1996, 1995, 1992, 1991, 1990, 1986, 1985, 1981, 1980, 1976, 1975, 1972, 1971, 1970, 1969, 1967, 1966, 1965, 1964, 1963, 1962, 1961, 1960, 1958, 1957, 1956, 1955, 1954, 1952, 1951, 1950, 1949, 1948, 1947, 1946, 1945, 1944, 1942, 1940, 1939, 1938, 1937, 1936, 1935, 1934, 1933, 1932, 1931, 1930, 1929, 1928, 1927, 1926, 1925, 1924, 1923, 1921, 1920
16260 BINNEY ST	2020, 2017, 2014, 2006, 2005, 2004, 2003, 2001, 2000, 1999, 1996, 1995, 1992, 1991, 1990, 1986, 1985, 1981, 1980, 1976, 1975, 1972, 1971, 1970, 1969, 1967, 1966, 1965, 1964, 1963, 1962, 1961, 1960, 1958, 1957, 1956, 1955, 1954, 1952, 1951, 1950, 1949, 1948, 1947, 1946, 1945, 1944, 1942, 1940, 1939, 1938, 1937, 1936, 1935, 1934, 1933, 1932, 1931, 1930, 1929, 1928, 1927, 1926, 1925, 1924, 1923, 1921, 1920
16260 BINNEY ST	2020, 2017, 2010, 2006, 2005, 2004, 2003, 2001, 2000, 1999, 1996, 1995, 1992, 1991, 1990, 1986, 1985, 1981, 1980, 1976, 1975, 1972, 1971, 1970, 1969, 1967, 1966, 1965, 1964, 1963, 1962, 1961, 1960, 1958, 1957, 1956, 1955, 1954, 1952, 1951, 1950, 1949, 1948, 1947, 1946, 1945, 1944, 1942, 1940, 1939, 1938, 1937, 1936, 1935, 1934, 1933, 1932, 1931, 1930, 1929, 1928, 1927, 1926, 1925, 1924, 1923, 1921, 1920
16260 BINNEY ST	2020, 2017, 2014, 2010, 2006, 2005, 2004, 2003, 2001, 2000, 1999, 1996, 1992, 1991, 1990, 1986, 1985, 1981, 1980, 1976, 1975, 1972, 1971, 1970, 1969, 1967, 1966, 1965, 1964, 1963, 1962, 1961, 1960, 1958, 1957, 1956, 1955, 1954, 1952, 1951, 1950, 1949, 1948, 1947, 1946, 1945, 1944, 1942, 1940, 1939, 1938, 1937, 1936, 1935, 1934, 1933, 1932, 1931, 1930, 1929, 1928, 1927, 1926, 1925, 1924, 1923, 1921, 1920

FINDINGS

Address Researched	Address Not Identified in Research Source
16260 BINNEY ST	2020, 2017, 2014, 2010, 2006, 2005, 2004, 2003, 2001, 1999, 1996, 1995, 1992, 1991, 1990, 1986, 1985, 1981, 1980, 1976, 1975, 1972, 1971, 1970, 1969, 1967, 1966, 1965, 1964, 1963, 1962, 1961, 1960, 1958, 1957, 1956, 1955, 1954, 1952, 1951, 1950, 1949, 1948, 1947, 1946, 1945, 1944, 1942, 1940, 1939, 1938, 1937, 1936, 1935, 1934, 1933, 1932, 1931, 1930, 1929, 1928, 1927, 1926, 1925, 1924, 1923, 1921, 1920
16261 GALE AVE	2020, 2017, 2014, 2010, 2006, 2004, 2003, 2001, 2000, 1999, 1996, 1995, 1992, 1991, 1990, 1986, 1985, 1981, 1980, 1976, 1975, 1972, 1971, 1970, 1969, 1967, 1966, 1965, 1964, 1963, 1962, 1961, 1960, 1958, 1957, 1956, 1955, 1954, 1952, 1951, 1950, 1949, 1948, 1947, 1946, 1945, 1944, 1942, 1940, 1939, 1938, 1937, 1936, 1935, 1934, 1933, 1932, 1931, 1930, 1929, 1928, 1927, 1926, 1925, 1924, 1923, 1921, 1920
1223 CHARLEMONT AVE	2020, 2017, 2014, 2010, 2006, 2005, 2004, 2003, 2001, 2000, 1999, 1996, 1992, 1991, 1990, 1986, 1985, 1981, 1980, 1976, 1975, 1972, 1971, 1970, 1969, 1967, 1966, 1965, 1964, 1963, 1962, 1961, 1960, 1958, 1957, 1956, 1955, 1954, 1952, 1951, 1950, 1949, 1948, 1947, 1946, 1945, 1944, 1942, 1940, 1939, 1938, 1937, 1936, 1935, 1934, 1933, 1932, 1931, 1930, 1929, 1928, 1927, 1926, 1925, 1924, 1923, 1921, 1920
1223 CHARLEMONT AVE	2020, 2017, 2014, 2010, 2006, 2005, 2004, 2003, 2001, 1999, 1996, 1995, 1992, 1991, 1990, 1986, 1985, 1981, 1980, 1976, 1975, 1972, 1971, 1970, 1969, 1967, 1966, 1965, 1964, 1963, 1962, 1961, 1960, 1958, 1957, 1956, 1955, 1954, 1952, 1951, 1950, 1949, 1948, 1947, 1946, 1945, 1944, 1942, 1940, 1939, 1938, 1937, 1936, 1935, 1934, 1933, 1932, 1931, 1930, 1929, 1928, 1927, 1926, 1925, 1924, 1923, 1921, 1920
1223 S CHARLEMONT AVE	2020, 2017, 2014, 2010, 2006, 2005, 2004, 2003, 2001, 2000, 1999, 1996, 1995, 1991, 1990, 1986, 1985, 1981, 1980, 1976, 1975, 1972, 1971, 1970, 1969, 1967, 1966, 1965, 1964, 1963, 1962, 1961, 1960, 1958, 1957, 1956, 1955, 1954, 1952, 1951, 1950, 1949, 1948, 1947, 1946, 1945, 1944, 1942, 1940, 1939, 1938, 1937, 1936, 1935, 1934, 1933, 1932, 1931, 1930, 1929, 1928, 1927, 1926, 1925, 1924, 1923, 1921, 1920
1224 BARFORD AVE	2020, 2017, 2014, 2010, 2006, 2005, 2004, 2003, 2001, 1999, 1996, 1995, 1992, 1991, 1990, 1986, 1985, 1981, 1980, 1976, 1975, 1972, 1971, 1970, 1969, 1967, 1966, 1965, 1964, 1963, 1962, 1961, 1960, 1958, 1957, 1956, 1955, 1954, 1952, 1951, 1950, 1949, 1948, 1947, 1946, 1945, 1944, 1942, 1940, 1939, 1938, 1937, 1936, 1935, 1934, 1933, 1932, 1931, 1930, 1929, 1928, 1927, 1926, 1925, 1924, 1923, 1921, 1920
1224 BARFORD AVE	2020, 2017, 2014, 2010, 2006, 2005, 2004, 2003, 2001, 2000, 1999, 1996, 1992, 1991, 1990, 1986, 1985, 1981, 1980, 1976, 1975, 1972, 1971, 1970, 1969, 1967, 1966, 1965, 1964, 1963, 1962, 1961, 1960, 1958, 1957, 1956, 1955, 1954, 1952, 1951, 1950, 1949, 1948, 1947, 1946, 1945, 1944, 1942, 1940, 1939, 1938, 1937, 1936, 1935, 1934, 1933, 1932, 1931, 1930, 1929, 1928, 1927, 1926, 1925, 1924, 1923, 1921, 1920
1224 BARFORD AVE	2020, 2017, 2014, 2010, 2006, 2005, 2004, 2003, 2001, 2000, 1999, 1996, 1995, 1992, 1991, 1990, 1986, 1985, 1981, 1980, 1976, 1975, 1972, 1970, 1969, 1967, 1966, 1965, 1964, 1963, 1962, 1961, 1960, 1958, 1957, 1956, 1955, 1954, 1952, 1951, 1950, 1949, 1948, 1947, 1946, 1945, 1944, 1942, 1940, 1939, 1938, 1937, 1936, 1935, 1934, 1933, 1932, 1931, 1930, 1929, 1928, 1927, 1926, 1925, 1924, 1923, 1921, 1920
1224 BARFORD AVE	2017, 2014, 2010, 2006, 2005, 2004, 2003, 2001, 2000, 1999, 1996, 1995, 1992, 1991, 1990, 1986, 1985, 1981, 1980, 1976, 1975, 1972, 1971, 1970, 1969, 1967, 1966, 1965, 1964, 1963, 1962, 1961, 1960, 1958, 1957, 1956, 1955, 1954, 1952, 1951, 1950, 1949, 1948, 1947, 1946, 1945, 1944, 1942, 1940, 1939, 1938, 1937, 1936, 1935, 1934, 1933, 1932, 1931, 1930, 1929, 1928, 1927, 1926, 1925, 1924, 1923, 1921, 1920

FINDINGS

Address Researched	Address Not Identified in Research Source
1224 BARFORD AVE	2020, 2017, 2010, 2006, 2005, 2004, 2003, 2001, 2000, 1999, 1996, 1995, 1992, 1991, 1990, 1986, 1985, 1981, 1980, 1976, 1975, 1972, 1971, 1970, 1969, 1967, 1966, 1965, 1964, 1963, 1962, 1961, 1960, 1958, 1957, 1956, 1955, 1954, 1952, 1951, 1950, 1949, 1948, 1947, 1946, 1945, 1944, 1942, 1940, 1939, 1938, 1937, 1936, 1935, 1934, 1933, 1932, 1931, 1930, 1929, 1928, 1927, 1926, 1925, 1924, 1923, 1921, 1920
1224 BARFORD AVE	2020, 2017, 2014, 2006, 2005, 2004, 2003, 2001, 2000, 1999, 1996, 1995, 1992, 1991, 1990, 1986, 1985, 1981, 1980, 1976, 1975, 1972, 1971, 1970, 1969, 1967, 1966, 1965, 1964, 1963, 1962, 1961, 1960, 1958, 1957, 1956, 1955, 1954, 1952, 1951, 1950, 1949, 1948, 1947, 1946, 1945, 1944, 1942, 1940, 1939, 1938, 1937, 1936, 1935, 1934, 1933, 1932, 1931, 1930, 1929, 1928, 1927, 1926, 1925, 1924, 1923, 1921, 1920
1224 BARFORD AVE	2020, 2017, 2014, 2010, 2006, 2004, 2003, 2001, 2000, 1999, 1996, 1995, 1992, 1991, 1990, 1986, 1985, 1981, 1980, 1976, 1975, 1972, 1971, 1970, 1969, 1967, 1966, 1965, 1964, 1963, 1962, 1961, 1960, 1958, 1957, 1956, 1955, 1954, 1952, 1951, 1950, 1949, 1948, 1947, 1946, 1945, 1944, 1942, 1940, 1939, 1938, 1937, 1936, 1935, 1934, 1933, 1932, 1931, 1930, 1929, 1928, 1927, 1926, 1925, 1924, 1923, 1921, 1920
1224 S BARFORD AVE	2020, 2017, 2014, 2010, 2006, 2005, 2004, 2003, 2001, 2000, 1999, 1996, 1995, 1991, 1990, 1986, 1985, 1981, 1980, 1976, 1975, 1972, 1971, 1970, 1969, 1967, 1966, 1965, 1964, 1963, 1962, 1961, 1960, 1958, 1957, 1956, 1955, 1954, 1952, 1951, 1950, 1949, 1948, 1947, 1946, 1945, 1944, 1942, 1940, 1939, 1938, 1937, 1936, 1935, 1934, 1933, 1932, 1931, 1930, 1929, 1928, 1927, 1926, 1925, 1924, 1923, 1921, 1920
1227 CHARLEMONT AVE	2020, 2017, 2014, 2010, 2006, 2005, 2004, 2003, 2001, 2000, 1999, 1996, 1992, 1991, 1990, 1986, 1985, 1981, 1980, 1976, 1975, 1972, 1971, 1970, 1969, 1967, 1966, 1965, 1964, 1963, 1962, 1961, 1960, 1958, 1957, 1956, 1955, 1954, 1952, 1951, 1950, 1949, 1948, 1947, 1946, 1945, 1944, 1942, 1940, 1939, 1938, 1937, 1936, 1935, 1934, 1933, 1932, 1931, 1930, 1929, 1928, 1927, 1926, 1925, 1924, 1923, 1921, 1920
1227 CHARLEMONT AVE	2020, 2017, 2014, 2010, 2006, 2005, 2004, 2003, 2001, 1999, 1996, 1995, 1992, 1991, 1990, 1986, 1985, 1981, 1980, 1976, 1975, 1972, 1971, 1970, 1969, 1967, 1966, 1965, 1964, 1963, 1962, 1961, 1960, 1958, 1957, 1956, 1955, 1954, 1952, 1951, 1950, 1949, 1948, 1947, 1946, 1945, 1944, 1942, 1940, 1939, 1938, 1937, 1936, 1935, 1934, 1933, 1932, 1931, 1930, 1929, 1928, 1927, 1926, 1925, 1924, 1923, 1921, 1920
1227 CHARLEMONT AVE	2020, 2017, 2014, 2010, 2006, 2005, 2004, 2003, 2001, 2000, 1999, 1996, 1995, 1992, 1991, 1990, 1986, 1985, 1981, 1980, 1976, 1975, 1972, 1971, 1970, 1969, 1967, 1966, 1965, 1964, 1963, 1962, 1961, 1960, 1958, 1957, 1956, 1955, 1954, 1952, 1951, 1950, 1949, 1948, 1947, 1946, 1945, 1944, 1942, 1940, 1939, 1938, 1937, 1936, 1935, 1934, 1933, 1932, 1931, 1930, 1929, 1928, 1927, 1926, 1925, 1924, 1923, 1921, 1920
1227 CHARLEMONT AVE	2020, 2017, 2014, 2006, 2005, 2004, 2003, 2001, 2000, 1999, 1996, 1995, 1992, 1991, 1990, 1986, 1985, 1981, 1980, 1976, 1975, 1972, 1971, 1970, 1969, 1967, 1966, 1965, 1964, 1963, 1962, 1961, 1960, 1958, 1957, 1956, 1955, 1954, 1952, 1951, 1950, 1949, 1948, 1947, 1946, 1945, 1944, 1942, 1940, 1939, 1938, 1937, 1936, 1935, 1934, 1933, 1932, 1931, 1930, 1929, 1928, 1927, 1926, 1925, 1924, 1923, 1921, 1920

FINDINGS

Address Researched	Address Not Identified in Research Source
1227 CHARLEMONT AVE	2020, 2017, 2010, 2006, 2005, 2004, 2003, 2001, 2000, 1999, 1996, 1995, 1992, 1991, 1990, 1986, 1985, 1981, 1980, 1976, 1975, 1972, 1971, 1970, 1969, 1967, 1966, 1965, 1964, 1963, 1962, 1961, 1960, 1958, 1957, 1956, 1955, 1954, 1952, 1951, 1950, 1949, 1948, 1947, 1946, 1945, 1944, 1942, 1940, 1939, 1938, 1937, 1936, 1935, 1934, 1933, 1932, 1931, 1930, 1929, 1928, 1927, 1926, 1925, 1924, 1923, 1921, 1920
1227 CHARLEMONT AVE	2017, 2014, 2010, 2006, 2005, 2004, 2003, 2001, 2000, 1999, 1996, 1995, 1992, 1991, 1990, 1986, 1985, 1981, 1980, 1976, 1975, 1972, 1971, 1970, 1969, 1967, 1966, 1965, 1964, 1963, 1962, 1961, 1960, 1958, 1957, 1956, 1955, 1954, 1952, 1951, 1950, 1949, 1948, 1947, 1946, 1945, 1944, 1942, 1940, 1939, 1938, 1937, 1936, 1935, 1934, 1933, 1932, 1931, 1930, 1929, 1928, 1927, 1926, 1925, 1924, 1923, 1921, 1920
1227 HINNEN AVE	2017, 2014, 2010, 2006, 2005, 2004, 2003, 2001, 2000, 1999, 1996, 1995, 1992, 1991, 1990, 1986, 1985, 1981, 1980, 1976, 1975, 1972, 1971, 1970, 1969, 1967, 1966, 1965, 1964, 1963, 1962, 1961, 1960, 1958, 1957, 1956, 1955, 1954, 1952, 1951, 1950, 1949, 1948, 1947, 1946, 1945, 1944, 1942, 1940, 1939, 1938, 1937, 1936, 1935, 1934, 1933, 1932, 1931, 1930, 1929, 1928, 1927, 1926, 1925, 1924, 1923, 1921, 1920
1227 HINNEN AVE	2020, 2017, 2010, 2006, 2005, 2004, 2003, 2001, 2000, 1999, 1996, 1995, 1992, 1991, 1990, 1986, 1985, 1981, 1980, 1976, 1975, 1972, 1971, 1970, 1969, 1967, 1966, 1965, 1964, 1963, 1962, 1961, 1960, 1958, 1957, 1956, 1955, 1954, 1952, 1951, 1950, 1949, 1948, 1947, 1946, 1945, 1944, 1942, 1940, 1939, 1938, 1937, 1936, 1935, 1934, 1933, 1932, 1931, 1930, 1929, 1928, 1927, 1926, 1925, 1924, 1923, 1921, 1920
1227 HINNEN AVE	2020, 2017, 2014, 2006, 2005, 2004, 2003, 2001, 2000, 1999, 1996, 1995, 1992, 1991, 1990, 1986, 1985, 1981, 1980, 1976, 1975, 1972, 1971, 1970, 1969, 1967, 1966, 1965, 1964, 1963, 1962, 1961, 1960, 1958, 1957, 1956, 1955, 1954, 1952, 1951, 1950, 1949, 1948, 1947, 1946, 1945, 1944, 1942, 1940, 1939, 1938, 1937, 1936, 1935, 1934, 1933, 1932, 1931, 1930, 1929, 1928, 1927, 1926, 1925, 1924, 1923, 1921, 1920
1227 HINNEN AVE	2020, 2017, 2014, 2010, 2006, 2004, 2003, 2001, 2000, 1999, 1996, 1995, 1992, 1991, 1990, 1986, 1985, 1981, 1980, 1976, 1975, 1972, 1971, 1970, 1969, 1967, 1966, 1965, 1964, 1963, 1962, 1961, 1960, 1958, 1957, 1956, 1955, 1954, 1952, 1951, 1950, 1949, 1948, 1947, 1946, 1945, 1944, 1942, 1940, 1939, 1938, 1937, 1936, 1935, 1934, 1933, 1932, 1931, 1930, 1929, 1928, 1927, 1926, 1925, 1924, 1923, 1921, 1920
1227 HINNEN AVE	2020, 2017, 2014, 2010, 2006, 2005, 2004, 2003, 2001, 2000, 1999, 1996, 1995, 1992, 1991, 1990, 1986, 1985, 1981, 1980, 1976, 1975, 1972, 1971, 1970, 1969, 1967, 1966, 1965, 1964, 1963, 1962, 1961, 1960, 1958, 1957, 1956, 1955, 1954, 1952, 1951, 1950, 1949, 1948, 1947, 1946, 1945, 1944, 1942, 1940, 1939, 1938, 1937, 1936, 1935, 1934, 1933, 1932, 1931, 1930, 1929, 1928, 1927, 1926, 1925, 1924, 1923, 1921, 1920
1227 S CHARLEMONT AVE	2020, 2017, 2014, 2010, 2006, 2005, 2004, 2003, 2001, 2000, 1999, 1996, 1995, 1991, 1990, 1986, 1985, 1981, 1980, 1976, 1975, 1972, 1971, 1970, 1969, 1967, 1966, 1965, 1964, 1963, 1962, 1961, 1960, 1958, 1957, 1956, 1955, 1954, 1952, 1951, 1950, 1949, 1948, 1947, 1946, 1945, 1944, 1942, 1940, 1939, 1938, 1937, 1936, 1935, 1934, 1933, 1932, 1931, 1930, 1929, 1928, 1927, 1926, 1925, 1924, 1923, 1921, 1920

FINDINGS

Address Researched	Address Not Identified in Research Source
1230 BARFORD AVE	2020, 2017, 2014, 2010, 2006, 2005, 2004, 2003, 2001, 2000, 1999, 1996, 1992, 1991, 1990, 1986, 1985, 1981, 1980, 1976, 1975, 1972, 1971, 1970, 1969, 1967, 1966, 1965, 1964, 1963, 1962, 1961, 1960, 1958, 1957, 1956, 1955, 1954, 1952, 1951, 1950, 1949, 1948, 1947, 1946, 1945, 1944, 1942, 1940, 1939, 1938, 1937, 1936, 1935, 1934, 1933, 1932, 1931, 1930, 1929, 1928, 1927, 1926, 1925, 1924, 1923, 1921, 1920
1230 BARFORD AVE	2020, 2017, 2014, 2010, 2006, 2005, 2004, 2003, 2001, 2000, 1999, 1996, 1995, 1992, 1991, 1990, 1986, 1985, 1981, 1980, 1976, 1975, 1972, 1970, 1969, 1967, 1966, 1965, 1964, 1963, 1962, 1961, 1960, 1958, 1957, 1956, 1955, 1954, 1952, 1951, 1950, 1949, 1948, 1947, 1946, 1945, 1944, 1942, 1940, 1939, 1938, 1937, 1936, 1935, 1934, 1933, 1932, 1931, 1930, 1929, 1928, 1927, 1926, 1925, 1924, 1923, 1921, 1920
1230 BARFORD AVE	2020, 2017, 2014, 2010, 2006, 2004, 2003, 2001, 2000, 1999, 1996, 1995, 1992, 1991, 1990, 1986, 1985, 1981, 1980, 1976, 1975, 1972, 1971, 1970, 1969, 1967, 1966, 1965, 1964, 1963, 1962, 1961, 1960, 1958, 1957, 1956, 1955, 1954, 1952, 1951, 1950, 1949, 1948, 1947, 1946, 1945, 1944, 1942, 1940, 1939, 1938, 1937, 1936, 1935, 1934, 1933, 1932, 1931, 1930, 1929, 1928, 1927, 1926, 1925, 1924, 1923, 1921, 1920
1230 BARFORD AVE	2020, 2017, 2014, 2006, 2005, 2004, 2003, 2001, 2000, 1999, 1996, 1995, 1992, 1991, 1990, 1986, 1985, 1981, 1980, 1976, 1975, 1972, 1971, 1970, 1969, 1967, 1966, 1965, 1964, 1963, 1962, 1961, 1960, 1958, 1957, 1956, 1955, 1954, 1952, 1951, 1950, 1949, 1948, 1947, 1946, 1945, 1944, 1942, 1940, 1939, 1938, 1937, 1936, 1935, 1934, 1933, 1932, 1931, 1930, 1929, 1928, 1927, 1926, 1925, 1924, 1923, 1921, 1920
1230 BARFORD AVE	2020, 2017, 2010, 2006, 2005, 2004, 2003, 2001, 2000, 1999, 1996, 1995, 1992, 1991, 1990, 1986, 1985, 1981, 1980, 1976, 1975, 1972, 1971, 1970, 1969, 1967, 1966, 1965, 1964, 1963, 1962, 1961, 1960, 1958, 1957, 1956, 1955, 1954, 1952, 1951, 1950, 1949, 1948, 1947, 1946, 1945, 1944, 1942, 1940, 1939, 1938, 1937, 1936, 1935, 1934, 1933, 1932, 1931, 1930, 1929, 1928, 1927, 1926, 1925, 1924, 1923, 1921, 1920
1230 BARFORD AVE	2017, 2014, 2010, 2006, 2005, 2004, 2003, 2001, 2000, 1999, 1996, 1995, 1992, 1991, 1990, 1986, 1985, 1981, 1980, 1976, 1975, 1972, 1971, 1970, 1969, 1967, 1966, 1965, 1964, 1963, 1962, 1961, 1960, 1958, 1957, 1956, 1955, 1954, 1952, 1951, 1950, 1949, 1948, 1947, 1946, 1945, 1944, 1942, 1940, 1939, 1938, 1937, 1936, 1935, 1934, 1933, 1932, 1931, 1930, 1929, 1928, 1927, 1926, 1925, 1924, 1923, 1921, 1920
1230 CHARLEMONT AVE	2017, 2014, 2010, 2006, 2005, 2004, 2003, 2001, 2000, 1999, 1996, 1995, 1992, 1991, 1990, 1986, 1985, 1981, 1980, 1976, 1975, 1972, 1971, 1970, 1969, 1967, 1966, 1965, 1964, 1963, 1962, 1961, 1960, 1958, 1957, 1956, 1955, 1954, 1952, 1951, 1950, 1949, 1948, 1947, 1946, 1945, 1944, 1942, 1940, 1939, 1938, 1937, 1936, 1935, 1934, 1933, 1932, 1931, 1930, 1929, 1928, 1927, 1926, 1925, 1924, 1923, 1921, 1920
1230 CHARLEMONT AVE	2020, 2017, 2010, 2006, 2005, 2004, 2003, 2001, 2000, 1999, 1996, 1995, 1992, 1991, 1990, 1986, 1985, 1981, 1980, 1976, 1975, 1972, 1971, 1970, 1969, 1967, 1966, 1965, 1964, 1963, 1962, 1961, 1960, 1958, 1957, 1956, 1955, 1954, 1952, 1951, 1950, 1949, 1948, 1947, 1946, 1945, 1944, 1942, 1940, 1939, 1938, 1937, 1936, 1935, 1934, 1933, 1932, 1931, 1930, 1929, 1928, 1927, 1926, 1925, 1924, 1923, 1921, 1920
1230 CHARLEMONT AVE	2020, 2017, 2014, 2006, 2005, 2004, 2003, 2001, 2000, 1999, 1996, 1995, 1992, 1991, 1990, 1986, 1985, 1981, 1980, 1976, 1975, 1972, 1971, 1970, 1969, 1967, 1966, 1965, 1964, 1963, 1962, 1961, 1960, 1958, 1957, 1956, 1955, 1954, 1952, 1951, 1950, 1949, 1948, 1947, 1946, 1945, 1944, 1942, 1940, 1939, 1938, 1937, 1936, 1935, 1934, 1933, 1932, 1931, 1930, 1929, 1928, 1927, 1926, 1925, 1924, 1923, 1921, 1920

FINDINGS

Address Researched	Address Not Identified in Research Source
1230 CHARLEMONT AVE	2020, 2017, 2014, 2010, 2006, 2004, 2003, 2001, 2000, 1999, 1996, 1995, 1992, 1991, 1990, 1986, 1985, 1981, 1980, 1976, 1975, 1972, 1971, 1970, 1969, 1967, 1966, 1965, 1964, 1963, 1962, 1961, 1960, 1958, 1957, 1956, 1955, 1954, 1952, 1951, 1950, 1949, 1948, 1947, 1946, 1945, 1944, 1942, 1940, 1939, 1938, 1937, 1936, 1935, 1934, 1933, 1932, 1931, 1930, 1929, 1928, 1927, 1926, 1925, 1924, 1923, 1921, 1920
1230 CHARLEMONT AVE	2020, 2017, 2014, 2010, 2006, 2005, 2004, 2003, 2001, 2000, 1999, 1996, 1995, 1992, 1991, 1990, 1986, 1985, 1981, 1980, 1976, 1975, 1972, 1970, 1969, 1967, 1966, 1965, 1964, 1963, 1962, 1961, 1960, 1958, 1957, 1956, 1955, 1954, 1952, 1951, 1950, 1949, 1948, 1947, 1946, 1945, 1944, 1942, 1940, 1939, 1938, 1937, 1936, 1935, 1934, 1933, 1932, 1931, 1930, 1929, 1928, 1927, 1926, 1925, 1924, 1923, 1921, 1920
1230 CHARLEMONT AVE	2020, 2017, 2014, 2010, 2006, 2005, 2004, 2003, 2001, 1999, 1996, 1995, 1992, 1991, 1990, 1986, 1985, 1981, 1980, 1976, 1975, 1972, 1971, 1970, 1969, 1967, 1966, 1965, 1964, 1963, 1962, 1961, 1960, 1958, 1957, 1956, 1955, 1954, 1952, 1951, 1950, 1949, 1948, 1947, 1946, 1945, 1944, 1942, 1940, 1939, 1938, 1937, 1936, 1935, 1934, 1933, 1932, 1931, 1930, 1929, 1928, 1927, 1926, 1925, 1924, 1923, 1921, 1920
1230 CHARLEMONT AVE	2020, 2017, 2014, 2010, 2006, 2005, 2004, 2003, 2001, 2000, 1999, 1996, 1992, 1991, 1990, 1986, 1985, 1981, 1980, 1976, 1975, 1972, 1971, 1970, 1969, 1967, 1966, 1965, 1964, 1963, 1962, 1961, 1960, 1958, 1957, 1956, 1955, 1954, 1952, 1951, 1950, 1949, 1948, 1947, 1946, 1945, 1944, 1942, 1940, 1939, 1938, 1937, 1936, 1935, 1934, 1933, 1932, 1931, 1930, 1929, 1928, 1927, 1926, 1925, 1924, 1923, 1921, 1920
1233 CHARLEMONT AVE	2020, 2017, 2014, 2010, 2006, 2005, 2004, 2003, 2001, 2000, 1999, 1996, 1992, 1991, 1990, 1986, 1985, 1981, 1980, 1976, 1975, 1972, 1971, 1970, 1969, 1967, 1966, 1965, 1964, 1963, 1962, 1961, 1960, 1958, 1957, 1956, 1955, 1954, 1952, 1951, 1950, 1949, 1948, 1947, 1946, 1945, 1944, 1942, 1940, 1939, 1938, 1937, 1936, 1935, 1934, 1933, 1932, 1931, 1930, 1929, 1928, 1927, 1926, 1925, 1924, 1923, 1921, 1920
1233 CHARLEMONT AVE	2020, 2017, 2014, 2010, 2006, 2005, 2004, 2003, 2001, 1999, 1996, 1995, 1992, 1991, 1990, 1986, 1985, 1981, 1980, 1976, 1975, 1972, 1971, 1970, 1969, 1967, 1966, 1965, 1964, 1963, 1962, 1961, 1960, 1958, 1957, 1956, 1955, 1954, 1952, 1951, 1950, 1949, 1948, 1947, 1946, 1945, 1944, 1942, 1940, 1939, 1938, 1937, 1936, 1935, 1934, 1933, 1932, 1931, 1930, 1929, 1928, 1927, 1926, 1925, 1924, 1923, 1921, 1920
1233 CHARLEMONT AVE	2020, 2017, 2014, 2010, 2006, 2005, 2004, 2003, 2001, 2000, 1999, 1996, 1995, 1992, 1991, 1990, 1986, 1985, 1981, 1980, 1976, 1975, 1972, 1970, 1969, 1967, 1966, 1965, 1964, 1963, 1962, 1961, 1960, 1958, 1957, 1956, 1955, 1954, 1952, 1951, 1950, 1949, 1948, 1947, 1946, 1945, 1944, 1942, 1940, 1939, 1938, 1937, 1936, 1935, 1934, 1933, 1932, 1931, 1930, 1929, 1928, 1927, 1926, 1925, 1924, 1923, 1921, 1920
1233 CHARLEMONT AVE	2020, 2017, 2014, 2010, 2006, 2004, 2003, 2001, 2000, 1999, 1996, 1995, 1992, 1991, 1990, 1986, 1985, 1981, 1980, 1976, 1975, 1972, 1971, 1970, 1969, 1967, 1966, 1965, 1964, 1963, 1962, 1961, 1960, 1958, 1957, 1956, 1955, 1954, 1952, 1951, 1950, 1949, 1948, 1947, 1946, 1945, 1944, 1942, 1940, 1939, 1938, 1937, 1936, 1935, 1934, 1933, 1932, 1931, 1930, 1929, 1928, 1927, 1926, 1925, 1924, 1923, 1921, 1920
1233 CHARLEMONT AVE	2020, 2017, 2014, 2006, 2005, 2004, 2003, 2001, 2000, 1999, 1996, 1995, 1992, 1991, 1990, 1986, 1985, 1981, 1980, 1976, 1975, 1972, 1971, 1970, 1969, 1967, 1966, 1965, 1964, 1963, 1962, 1961, 1960, 1958, 1957, 1956, 1955, 1954, 1952, 1951, 1950, 1949, 1948, 1947, 1946, 1945, 1944, 1942, 1940, 1939, 1938, 1937, 1936, 1935, 1934, 1933, 1932, 1931, 1930, 1929, 1928, 1927, 1926, 1925, 1924, 1923, 1921, 1920

FINDINGS

Address Researched	Address Not Identified in Research Source
1233 CHARLEMONT AVE	2020, 2017, 2010, 2006, 2005, 2004, 2003, 2001, 2000, 1999, 1996, 1995, 1992, 1991, 1990, 1986, 1985, 1981, 1980, 1976, 1975, 1972, 1971, 1970, 1969, 1967, 1966, 1965, 1964, 1963, 1962, 1961, 1960, 1958, 1957, 1956, 1955, 1954, 1952, 1951, 1950, 1949, 1948, 1947, 1946, 1945, 1944, 1942, 1940, 1939, 1938, 1937, 1936, 1935, 1934, 1933, 1932, 1931, 1930, 1929, 1928, 1927, 1926, 1925, 1924, 1923, 1921, 1920
1233 CHARLEMONT AVE	2017, 2014, 2010, 2006, 2005, 2004, 2003, 2001, 2000, 1999, 1996, 1995, 1992, 1991, 1990, 1986, 1985, 1981, 1980, 1976, 1975, 1972, 1971, 1970, 1969, 1967, 1966, 1965, 1964, 1963, 1962, 1961, 1960, 1958, 1957, 1956, 1955, 1954, 1952, 1951, 1950, 1949, 1948, 1947, 1946, 1945, 1944, 1942, 1940, 1939, 1938, 1937, 1936, 1935, 1934, 1933, 1932, 1931, 1930, 1929, 1928, 1927, 1926, 1925, 1924, 1923, 1921, 1920
1235 HINNEN AVE	2017, 2014, 2010, 2006, 2005, 2004, 2003, 2001, 2000, 1999, 1996, 1995, 1992, 1991, 1990, 1986, 1985, 1981, 1980, 1976, 1975, 1972, 1971, 1970, 1969, 1967, 1966, 1965, 1964, 1963, 1962, 1961, 1960, 1958, 1957, 1956, 1955, 1954, 1952, 1951, 1950, 1949, 1948, 1947, 1946, 1945, 1944, 1942, 1940, 1939, 1938, 1937, 1936, 1935, 1934, 1933, 1932, 1931, 1930, 1929, 1928, 1927, 1926, 1925, 1924, 1923, 1921, 1920
1235 HINNEN AVE	2020, 2017, 2010, 2006, 2005, 2004, 2003, 2001, 2000, 1999, 1996, 1995, 1992, 1991, 1990, 1986, 1985, 1981, 1980, 1976, 1975, 1972, 1971, 1970, 1969, 1967, 1966, 1965, 1964, 1963, 1962, 1961, 1960, 1958, 1957, 1956, 1955, 1954, 1952, 1951, 1950, 1949, 1948, 1947, 1946, 1945, 1944, 1942, 1940, 1939, 1938, 1937, 1936, 1935, 1934, 1933, 1932, 1931, 1930, 1929, 1928, 1927, 1926, 1925, 1924, 1923, 1921, 1920
1235 HINNEN AVE	2020, 2017, 2014, 2006, 2005, 2004, 2003, 2001, 2000, 1999, 1996, 1995, 1992, 1991, 1990, 1986, 1985, 1981, 1980, 1976, 1975, 1972, 1971, 1970, 1969, 1967, 1966, 1965, 1964, 1963, 1962, 1961, 1960, 1958, 1957, 1956, 1955, 1954, 1952, 1951, 1950, 1949, 1948, 1947, 1946, 1945, 1944, 1942, 1940, 1939, 1938, 1937, 1936, 1935, 1934, 1933, 1932, 1931, 1930, 1929, 1928, 1927, 1926, 1925, 1924, 1923, 1921, 1920
1235 HINNEN AVE	2020, 2017, 2014, 2010, 2006, 2004, 2003, 2001, 2000, 1999, 1996, 1995, 1992, 1991, 1990, 1986, 1985, 1981, 1980, 1976, 1975, 1972, 1971, 1970, 1969, 1967, 1966, 1965, 1964, 1963, 1962, 1961, 1960, 1958, 1957, 1956, 1955, 1954, 1952, 1951, 1950, 1949, 1948, 1947, 1946, 1945, 1944, 1942, 1940, 1939, 1938, 1937, 1936, 1935, 1934, 1933, 1932, 1931, 1930, 1929, 1928, 1927, 1926, 1925, 1924, 1923, 1921, 1920
1235 HINNEN AVE	2020, 2017, 2014, 2010, 2006, 2005, 2004, 2003, 2001, 2000, 1999, 1996, 1995, 1992, 1991, 1990, 1986, 1985, 1981, 1980, 1976, 1975, 1972, 1971, 1970, 1969, 1967, 1966, 1965, 1964, 1963, 1962, 1961, 1960, 1958, 1957, 1956, 1955, 1954, 1952, 1951, 1950, 1949, 1948, 1947, 1946, 1945, 1944, 1942, 1940, 1939, 1938, 1937, 1936, 1935, 1934, 1933, 1932, 1931, 1930, 1929, 1928, 1927, 1926, 1925, 1924, 1923, 1921, 1920
1235 HINNEN AVE	2020, 2017, 2014, 2010, 2006, 2005, 2004, 2001, 2000, 1999, 1996, 1995, 1992, 1991, 1990, 1986, 1985, 1981, 1980, 1976, 1975, 1972, 1971, 1970, 1969, 1967, 1966, 1965, 1964, 1963, 1962, 1961, 1960, 1958, 1957, 1956, 1955, 1954, 1952, 1951, 1950, 1949, 1948, 1947, 1946, 1945, 1944, 1942, 1940, 1939, 1938, 1937, 1936, 1935, 1934, 1933, 1932, 1931, 1930, 1929, 1928, 1927, 1926, 1925, 1924, 1923, 1921, 1920
1235 HINNEN AVE	2020, 2017, 2014, 2010, 2006, 2005, 2004, 2003, 2001, 1999, 1996, 1995, 1992, 1991, 1990, 1986, 1985, 1981, 1980, 1976, 1975, 1972, 1971, 1970, 1969, 1967, 1966, 1965, 1964, 1963, 1962, 1961, 1960, 1958, 1957, 1956, 1955, 1954, 1952, 1951, 1950, 1949, 1948, 1947, 1946, 1945, 1944, 1942, 1940, 1939, 1938, 1937, 1936, 1935, 1934, 1933, 1932, 1931, 1930, 1929, 1928, 1927, 1926, 1925, 1924, 1923, 1921, 1920

FINDINGS

Address Researched	Address Not Identified in Research Source
1235 HINNEN AVE	2020, 2017, 2014, 2010, 2006, 2005, 2004, 2003, 2001, 2000, 1999, 1996, 1992, 1991, 1990, 1986, 1985, 1981, 1980, 1976, 1975, 1972, 1971, 1970, 1969, 1967, 1966, 1965, 1964, 1963, 1962, 1961, 1960, 1958, 1957, 1956, 1955, 1954, 1952, 1951, 1950, 1949, 1948, 1947, 1946, 1945, 1944, 1942, 1940, 1939, 1938, 1937, 1936, 1935, 1934, 1933, 1932, 1931, 1930, 1929, 1928, 1927, 1926, 1925, 1924, 1923, 1921, 1920
1235 S HINNEN AVE	2020, 2017, 2014, 2010, 2006, 2005, 2004, 2003, 2001, 2000, 1999, 1996, 1995, 1991, 1990, 1986, 1985, 1981, 1980, 1976, 1975, 1972, 1971, 1970, 1969, 1967, 1966, 1965, 1964, 1963, 1962, 1961, 1960, 1958, 1957, 1956, 1955, 1954, 1952, 1951, 1950, 1949, 1948, 1947, 1946, 1945, 1944, 1942, 1940, 1939, 1938, 1937, 1936, 1935, 1934, 1933, 1932, 1931, 1930, 1929, 1928, 1927, 1926, 1925, 1924, 1923, 1921, 1920
1236 BARFORD AVE	2020, 2017, 2014, 2010, 2006, 2005, 2004, 2003, 2001, 2000, 1999, 1996, 1995, 1992, 1991, 1990, 1986, 1985, 1981, 1980, 1976, 1975, 1972, 1970, 1969, 1967, 1966, 1965, 1964, 1963, 1962, 1961, 1960, 1958, 1957, 1956, 1955, 1954, 1952, 1951, 1950, 1949, 1948, 1947, 1946, 1945, 1944, 1942, 1940, 1939, 1938, 1937, 1936, 1935, 1934, 1933, 1932, 1931, 1930, 1929, 1928, 1927, 1926, 1925, 1924, 1923, 1921, 1920
1236 BARFORD AVE	2020, 2017, 2014, 2010, 2006, 2005, 2004, 2003, 2001, 2000, 1999, 1996, 1992, 1991, 1990, 1986, 1985, 1981, 1980, 1976, 1975, 1972, 1971, 1970, 1969, 1967, 1966, 1965, 1964, 1963, 1962, 1961, 1960, 1958, 1957, 1956, 1955, 1954, 1952, 1951, 1950, 1949, 1948, 1947, 1946, 1945, 1944, 1942, 1940, 1939, 1938, 1937, 1936, 1935, 1934, 1933, 1932, 1931, 1930, 1929, 1928, 1927, 1926, 1925, 1924, 1923, 1921, 1920
1236 BARFORD AVE	2020, 2017, 2014, 2010, 2006, 2005, 2004, 2003, 2001, 1999, 1996, 1995, 1992, 1991, 1990, 1986, 1985, 1981, 1980, 1976, 1975, 1972, 1971, 1970, 1969, 1967, 1966, 1965, 1964, 1963, 1962, 1961, 1960, 1958, 1957, 1956, 1955, 1954, 1952, 1951, 1950, 1949, 1948, 1947, 1946, 1945, 1944, 1942, 1940, 1939, 1938, 1937, 1936, 1935, 1934, 1933, 1932, 1931, 1930, 1929, 1928, 1927, 1926, 1925, 1924, 1923, 1921, 1920
1236 BARFORD AVE	2020, 2017, 2014, 2010, 2006, 2004, 2003, 2001, 2000, 1999, 1996, 1995, 1992, 1991, 1990, 1986, 1985, 1981, 1980, 1976, 1975, 1972, 1971, 1970, 1969, 1967, 1966, 1965, 1964, 1963, 1962, 1961, 1960, 1958, 1957, 1956, 1955, 1954, 1952, 1951, 1950, 1949, 1948, 1947, 1946, 1945, 1944, 1942, 1940, 1939, 1938, 1937, 1936, 1935, 1934, 1933, 1932, 1931, 1930, 1929, 1928, 1927, 1926, 1925, 1924, 1923, 1921, 1920
1236 BARFORD AVE	2020, 2017, 2010, 2006, 2005, 2004, 2003, 2001, 2000, 1999, 1996, 1995, 1992, 1991, 1990, 1986, 1985, 1981, 1980, 1976, 1975, 1972, 1971, 1970, 1969, 1967, 1966, 1965, 1964, 1963, 1962, 1961, 1960, 1958, 1957, 1956, 1955, 1954, 1952, 1951, 1950, 1949, 1948, 1947, 1946, 1945, 1944, 1942, 1940, 1939, 1938, 1937, 1936, 1935, 1934, 1933, 1932, 1931, 1930, 1929, 1928, 1927, 1926, 1925, 1924, 1923, 1921, 1920
1236 BARFORD AVE	2017, 2014, 2010, 2006, 2005, 2004, 2003, 2001, 2000, 1999, 1996, 1995, 1992, 1991, 1990, 1986, 1985, 1981, 1980, 1976, 1975, 1972, 1971, 1970, 1969, 1967, 1966, 1965, 1964, 1963, 1962, 1961, 1960, 1958, 1957, 1956, 1955, 1954, 1952, 1951, 1950, 1949, 1948, 1947, 1946, 1945, 1944, 1942, 1940, 1939, 1938, 1937, 1936, 1935, 1934, 1933, 1932, 1931, 1930, 1929, 1928, 1927, 1926, 1925, 1924, 1923, 1921, 1920
1239 CHARLEMONT AVE	2017, 2014, 2010, 2006, 2005, 2004, 2003, 2001, 2000, 1999, 1996, 1995, 1992, 1991, 1990, 1986, 1985, 1981, 1980, 1976, 1975, 1972, 1971, 1970, 1969, 1967, 1966, 1965, 1964, 1963, 1962, 1961, 1960, 1958, 1957, 1956, 1955, 1954, 1952, 1951, 1950, 1949, 1948, 1947, 1946, 1945, 1944, 1942, 1940, 1939, 1938, 1937, 1936, 1935, 1934, 1933, 1932, 1931, 1930, 1929, 1928, 1927, 1926, 1925, 1924, 1923, 1921, 1920

FINDINGS

Address Researched	Address Not Identified in Research Source
1239 CHARLEMONT AVE	2020, 2017, 2010, 2006, 2005, 2004, 2003, 2001, 2000, 1999, 1996, 1995, 1992, 1991, 1990, 1986, 1985, 1981, 1980, 1976, 1975, 1972, 1971, 1970, 1969, 1967, 1966, 1965, 1964, 1963, 1962, 1961, 1960, 1958, 1957, 1956, 1955, 1954, 1952, 1951, 1950, 1949, 1948, 1947, 1946, 1945, 1944, 1942, 1940, 1939, 1938, 1937, 1936, 1935, 1934, 1933, 1932, 1931, 1930, 1929, 1928, 1927, 1926, 1925, 1924, 1923, 1921, 1920
1239 CHARLEMONT AVE	2020, 2017, 2014, 2006, 2005, 2004, 2003, 2001, 2000, 1999, 1996, 1995, 1992, 1991, 1990, 1986, 1985, 1981, 1980, 1976, 1975, 1972, 1971, 1970, 1969, 1967, 1966, 1965, 1964, 1963, 1962, 1961, 1960, 1958, 1957, 1956, 1955, 1954, 1952, 1951, 1950, 1949, 1948, 1947, 1946, 1945, 1944, 1942, 1940, 1939, 1938, 1937, 1936, 1935, 1934, 1933, 1932, 1931, 1930, 1929, 1928, 1927, 1926, 1925, 1924, 1923, 1921, 1920
1239 CHARLEMONT AVE	2020, 2017, 2014, 2010, 2006, 2005, 2004, 2003, 2001, 1999, 1996, 1995, 1992, 1991, 1990, 1986, 1985, 1981, 1980, 1976, 1975, 1972, 1971, 1970, 1969, 1967, 1966, 1965, 1964, 1963, 1962, 1961, 1960, 1958, 1957, 1956, 1955, 1954, 1952, 1951, 1950, 1949, 1948, 1947, 1946, 1945, 1944, 1942, 1940, 1939, 1938, 1937, 1936, 1935, 1934, 1933, 1932, 1931, 1930, 1929, 1928, 1927, 1926, 1925, 1924, 1923, 1921, 1920
1239 CHARLEMONT AVE	2020, 2017, 2014, 2010, 2006, 2005, 2004, 2003, 2001, 2000, 1999, 1996, 1992, 1991, 1990, 1986, 1985, 1981, 1980, 1976, 1975, 1972, 1971, 1970, 1969, 1967, 1966, 1965, 1964, 1963, 1962, 1961, 1960, 1958, 1957, 1956, 1955, 1954, 1952, 1951, 1950, 1949, 1948, 1947, 1946, 1945, 1944, 1942, 1940, 1939, 1938, 1937, 1936, 1935, 1934, 1933, 1932, 1931, 1930, 1929, 1928, 1927, 1926, 1925, 1924, 1923, 1921, 1920
1239 CHARLEMONT AVE	2020, 2017, 2014, 2010, 2006, 2005, 2004, 2003, 2001, 2000, 1999, 1996, 1995, 1992, 1991, 1990, 1986, 1985, 1981, 1980, 1976, 1975, 1972, 1970, 1969, 1967, 1966, 1965, 1964, 1963, 1962, 1961, 1960, 1958, 1957, 1956, 1955, 1954, 1952, 1951, 1950, 1949, 1948, 1947, 1946, 1945, 1944, 1942, 1940, 1939, 1938, 1937, 1936, 1935, 1934, 1933, 1932, 1931, 1930, 1929, 1928, 1927, 1926, 1925, 1924, 1923, 1921, 1920
1242 BARFORD AVE	2020, 2017, 2014, 2010, 2006, 2005, 2004, 2003, 2001, 2000, 1999, 1996, 1995, 1992, 1991, 1990, 1986, 1985, 1981, 1980, 1976, 1975, 1972, 1970, 1969, 1967, 1966, 1965, 1964, 1963, 1962, 1961, 1960, 1958, 1957, 1956, 1955, 1954, 1952, 1951, 1950, 1949, 1948, 1947, 1946, 1945, 1944, 1942, 1940, 1939, 1938, 1937, 1936, 1935, 1934, 1933, 1932, 1931, 1930, 1929, 1928, 1927, 1926, 1925, 1924, 1923, 1921, 1920
1242 BARFORD AVE	2020, 2017, 2014, 2010, 2006, 2005, 2004, 2003, 2001, 2000, 1999, 1996, 1995, 1992, 1991, 1990, 1986, 1985, 1981, 1980, 1976, 1975, 1972, 1971, 1970, 1969, 1967, 1965, 1964, 1963, 1962, 1961, 1960, 1958, 1957, 1956, 1955, 1954, 1952, 1951, 1950, 1949, 1948, 1947, 1946, 1945, 1944, 1942, 1940, 1939, 1938, 1937, 1936, 1935, 1934, 1933, 1932, 1931, 1930, 1929, 1928, 1927, 1926, 1925, 1924, 1923, 1921, 1920
1242 BARFORD AVE	2020, 2017, 2014, 2010, 2006, 2005, 2004, 2003, 2001, 2000, 1999, 1996, 1995, 1992, 1991, 1990, 1986, 1985, 1981, 1980, 1976, 1975, 1972, 1971, 1970, 1969, 1967, 1966, 1965, 1964, 1963, 1962, 1961, 1958, 1957, 1956, 1955, 1954, 1952, 1951, 1950, 1949, 1948, 1947, 1946, 1945, 1944, 1942, 1940, 1939, 1938, 1937, 1936, 1935, 1934, 1933, 1932, 1931, 1930, 1929, 1928, 1927, 1926, 1925, 1924, 1923, 1921, 1920
1242 BARFORD AVE	2020, 2017, 2014, 2010, 2006, 2005, 2004, 2003, 2001, 1999, 1996, 1995, 1992, 1991, 1990, 1986, 1985, 1981, 1980, 1976, 1975, 1972, 1971, 1970, 1969, 1967, 1966, 1965, 1964, 1963, 1962, 1961, 1960, 1958, 1957, 1956, 1955, 1954, 1952, 1951, 1950, 1949, 1948, 1947, 1946, 1945, 1944, 1942, 1940, 1939, 1938, 1937, 1936, 1935, 1934, 1933, 1932, 1931, 1930, 1929, 1928, 1927, 1926, 1925, 1924, 1923, 1921, 1920

FINDINGS

Address Researched	Address Not Identified in Research Source
1242 BARFORD AVE	2020, 2017, 2014, 2010, 2006, 2005, 2004, 2003, 2001, 2000, 1999, 1996, 1992, 1991, 1990, 1986, 1985, 1981, 1980, 1976, 1975, 1972, 1971, 1970, 1969, 1967, 1966, 1965, 1964, 1963, 1962, 1961, 1960, 1958, 1957, 1956, 1955, 1954, 1952, 1951, 1950, 1949, 1948, 1947, 1946, 1945, 1944, 1942, 1940, 1939, 1938, 1937, 1936, 1935, 1934, 1933, 1932, 1931, 1930, 1929, 1928, 1927, 1926, 1925, 1924, 1923, 1921, 1920
1242 BARFORD AVE	2020, 2017, 2014, 2010, 2006, 2004, 2003, 2001, 2000, 1999, 1996, 1995, 1992, 1991, 1990, 1986, 1985, 1981, 1980, 1976, 1975, 1972, 1971, 1970, 1969, 1967, 1966, 1965, 1964, 1963, 1962, 1961, 1960, 1958, 1957, 1956, 1955, 1954, 1952, 1951, 1950, 1949, 1948, 1947, 1946, 1945, 1944, 1942, 1940, 1939, 1938, 1937, 1936, 1935, 1934, 1933, 1932, 1931, 1930, 1929, 1928, 1927, 1926, 1925, 1924, 1923, 1921, 1920
1242 BARFORD AVE	2020, 2017, 2010, 2006, 2005, 2004, 2003, 2001, 2000, 1999, 1996, 1995, 1992, 1991, 1990, 1986, 1985, 1981, 1980, 1976, 1975, 1972, 1971, 1970, 1969, 1967, 1966, 1965, 1964, 1963, 1962, 1961, 1960, 1958, 1957, 1956, 1955, 1954, 1952, 1951, 1950, 1949, 1948, 1947, 1946, 1945, 1944, 1942, 1940, 1939, 1938, 1937, 1936, 1935, 1934, 1933, 1932, 1931, 1930, 1929, 1928, 1927, 1926, 1925, 1924, 1923, 1921, 1920
1242 BARFORD AVE	2020, 2017, 2014, 2006, 2005, 2004, 2003, 2001, 2000, 1999, 1996, 1995, 1992, 1991, 1990, 1986, 1985, 1981, 1980, 1976, 1975, 1972, 1971, 1970, 1969, 1967, 1966, 1965, 1964, 1963, 1962, 1961, 1960, 1958, 1957, 1956, 1955, 1954, 1952, 1951, 1950, 1949, 1948, 1947, 1946, 1945, 1944, 1942, 1940, 1939, 1938, 1937, 1936, 1935, 1934, 1933, 1932, 1931, 1930, 1929, 1928, 1927, 1926, 1925, 1924, 1923, 1921, 1920
1242 BARFORD AVE	2017, 2014, 2010, 2006, 2005, 2004, 2003, 2001, 2000, 1999, 1996, 1995, 1992, 1991, 1990, 1986, 1985, 1981, 1980, 1976, 1975, 1972, 1971, 1970, 1969, 1967, 1966, 1965, 1964, 1963, 1962, 1961, 1960, 1958, 1957, 1956, 1955, 1954, 1952, 1951, 1950, 1949, 1948, 1947, 1946, 1945, 1944, 1942, 1940, 1939, 1938, 1937, 1936, 1935, 1934, 1933, 1932, 1931, 1930, 1929, 1928, 1927, 1926, 1925, 1924, 1923, 1921, 1920
1243 HINNEN AVE	2020, 2017, 2010, 2006, 2005, 2004, 2003, 2001, 2000, 1999, 1996, 1995, 1992, 1991, 1990, 1986, 1985, 1981, 1980, 1976, 1975, 1972, 1971, 1970, 1969, 1967, 1966, 1965, 1964, 1963, 1962, 1961, 1960, 1958, 1957, 1956, 1955, 1954, 1952, 1951, 1950, 1949, 1948, 1947, 1946, 1945, 1944, 1942, 1940, 1939, 1938, 1937, 1936, 1935, 1934, 1933, 1932, 1931, 1930, 1929, 1928, 1927, 1926, 1925, 1924, 1923, 1921, 1920
1243 HINNEN AVE	2020, 2017, 2014, 2006, 2005, 2004, 2003, 2001, 2000, 1999, 1996, 1995, 1992, 1991, 1990, 1986, 1985, 1981, 1980, 1976, 1975, 1972, 1971, 1970, 1969, 1967, 1966, 1965, 1964, 1963, 1962, 1961, 1960, 1958, 1957, 1956, 1955, 1954, 1952, 1951, 1950, 1949, 1948, 1947, 1946, 1945, 1944, 1942, 1940, 1939, 1938, 1937, 1936, 1935, 1934, 1933, 1932, 1931, 1930, 1929, 1928, 1927, 1926, 1925, 1924, 1923, 1921, 1920
1243 HINNEN AVE	2020, 2017, 2014, 2010, 2006, 2004, 2003, 2001, 2000, 1999, 1996, 1995, 1992, 1991, 1990, 1986, 1985, 1981, 1980, 1976, 1975, 1972, 1971, 1970, 1969, 1967, 1966, 1965, 1964, 1963, 1962, 1961, 1960, 1958, 1957, 1956, 1955, 1954, 1952, 1951, 1950, 1949, 1948, 1947, 1946, 1945, 1944, 1942, 1940, 1939, 1938, 1937, 1936, 1935, 1934, 1933, 1932, 1931, 1930, 1929, 1928, 1927, 1926, 1925, 1924, 1923, 1921, 1920
1243 HINNEN AVE	2020, 2017, 2014, 2010, 2006, 2005, 2004, 2003, 2001, 1999, 1996, 1995, 1992, 1991, 1990, 1986, 1985, 1981, 1980, 1976, 1975, 1972, 1971, 1970, 1969, 1967, 1966, 1965, 1964, 1963, 1962, 1961, 1960, 1958, 1957, 1956, 1955, 1954, 1952, 1951, 1950, 1949, 1948, 1947, 1946, 1945, 1944, 1942, 1940, 1939, 1938, 1937, 1936, 1935, 1934, 1933, 1932, 1931, 1930, 1929, 1928, 1927, 1926, 1925, 1924, 1923, 1921, 1920

FINDINGS

Address Researched	Address Not Identified in Research Source
1243 HINNEN AVE	2020, 2017, 2014, 2010, 2006, 2005, 2004, 2001, 2000, 1999, 1996, 1995, 1992, 1991, 1990, 1986, 1985, 1981, 1980, 1976, 1975, 1972, 1971, 1970, 1969, 1967, 1966, 1965, 1964, 1963, 1962, 1961, 1960, 1958, 1957, 1956, 1955, 1954, 1952, 1951, 1950, 1949, 1948, 1947, 1946, 1945, 1944, 1942, 1940, 1939, 1938, 1937, 1936, 1935, 1934, 1933, 1932, 1931, 1930, 1929, 1928, 1927, 1926, 1925, 1924, 1923, 1921, 1920
1243 HINNEN AVE	2020, 2017, 2014, 2010, 2006, 2005, 2004, 2003, 2001, 2000, 1999, 1996, 1992, 1991, 1990, 1986, 1985, 1981, 1980, 1976, 1975, 1972, 1971, 1970, 1969, 1967, 1966, 1965, 1964, 1963, 1962, 1961, 1960, 1958, 1957, 1956, 1955, 1954, 1952, 1951, 1950, 1949, 1948, 1947, 1946, 1945, 1944, 1942, 1940, 1939, 1938, 1937, 1936, 1935, 1934, 1933, 1932, 1931, 1930, 1929, 1928, 1927, 1926, 1925, 1924, 1923, 1921, 1920
1243 HINNEN AVE	2020, 2017, 2014, 2010, 2006, 2005, 2004, 2003, 2001, 2000, 1999, 1996, 1995, 1992, 1991, 1990, 1986, 1985, 1981, 1980, 1976, 1975, 1972, 1971, 1970, 1969, 1967, 1965, 1964, 1963, 1962, 1961, 1960, 1958, 1957, 1956, 1955, 1954, 1952, 1951, 1950, 1949, 1948, 1947, 1946, 1945, 1944, 1942, 1940, 1939, 1938, 1937, 1936, 1935, 1934, 1933, 1932, 1931, 1930, 1929, 1928, 1927, 1926, 1925, 1924, 1923, 1921, 1920
1243 HINNEN AVE	2020, 2017, 2014, 2010, 2006, 2005, 2004, 2003, 2001, 2000, 1999, 1996, 1995, 1992, 1991, 1990, 1986, 1985, 1981, 1980, 1976, 1975, 1972, 1970, 1969, 1967, 1966, 1965, 1964, 1963, 1962, 1961, 1960, 1958, 1957, 1956, 1955, 1954, 1952, 1951, 1950, 1949, 1948, 1947, 1946, 1945, 1944, 1942, 1940, 1939, 1938, 1937, 1936, 1935, 1934, 1933, 1932, 1931, 1930, 1929, 1928, 1927, 1926, 1925, 1924, 1923, 1921, 1920
1243 S HINNEN AVE	2020, 2017, 2014, 2010, 2006, 2005, 2004, 2003, 2001, 2000, 1999, 1996, 1995, 1991, 1990, 1986, 1985, 1981, 1980, 1976, 1975, 1972, 1971, 1970, 1969, 1967, 1966, 1965, 1964, 1963, 1962, 1961, 1960, 1958, 1957, 1956, 1955, 1954, 1952, 1951, 1950, 1949, 1948, 1947, 1946, 1945, 1944, 1942, 1940, 1939, 1938, 1937, 1936, 1935, 1934, 1933, 1932, 1931, 1930, 1929, 1928, 1927, 1926, 1925, 1924, 1923, 1921, 1920
1246 BARFORD AVE	2020, 2017, 2014, 2010, 2006, 2005, 2004, 2003, 2001, 2000, 1999, 1996, 1995, 1992, 1991, 1990, 1986, 1985, 1981, 1980, 1976, 1975, 1972, 1970, 1969, 1967, 1966, 1965, 1964, 1963, 1962, 1961, 1960, 1958, 1957, 1956, 1955, 1954, 1952, 1951, 1950, 1949, 1948, 1947, 1946, 1945, 1944, 1942, 1940, 1939, 1938, 1937, 1936, 1935, 1934, 1933, 1932, 1931, 1930, 1929, 1928, 1927, 1926, 1925, 1924, 1923, 1921, 1920
1246 BARFORD AVE	2020, 2017, 2014, 2010, 2006, 2005, 2004, 2003, 2001, 2000, 1999, 1996, 1992, 1991, 1990, 1986, 1985, 1981, 1980, 1976, 1975, 1972, 1971, 1970, 1969, 1967, 1966, 1965, 1964, 1963, 1962, 1961, 1960, 1958, 1957, 1956, 1955, 1954, 1952, 1951, 1950, 1949, 1948, 1947, 1946, 1945, 1944, 1942, 1940, 1939, 1938, 1937, 1936, 1935, 1934, 1933, 1932, 1931, 1930, 1929, 1928, 1927, 1926, 1925, 1924, 1923, 1921, 1920
1246 BARFORD AVE	2020, 2017, 2010, 2006, 2005, 2004, 2003, 2001, 2000, 1999, 1996, 1995, 1992, 1991, 1990, 1986, 1985, 1981, 1980, 1976, 1975, 1972, 1971, 1970, 1969, 1967, 1966, 1965, 1964, 1963, 1962, 1961, 1960, 1958, 1957, 1956, 1955, 1954, 1952, 1951, 1950, 1949, 1948, 1947, 1946, 1945, 1944, 1942, 1940, 1939, 1938, 1937, 1936, 1935, 1934, 1933, 1932, 1931, 1930, 1929, 1928, 1927, 1926, 1925, 1924, 1923, 1921, 1920
1246 BARFORD AVE	2017, 2014, 2010, 2006, 2005, 2004, 2003, 2001, 2000, 1999, 1996, 1995, 1992, 1991, 1990, 1986, 1985, 1981, 1980, 1976, 1975, 1972, 1971, 1970, 1969, 1967, 1966, 1965, 1964, 1963, 1962, 1961, 1960, 1958, 1957, 1956, 1955, 1954, 1952, 1951, 1950, 1949, 1948, 1947, 1946, 1945, 1944, 1942, 1940, 1939, 1938, 1937, 1936, 1935, 1934, 1933, 1932, 1931, 1930, 1929, 1928, 1927, 1926, 1925, 1924, 1923, 1921, 1920

FINDINGS

Address Researched	Address Not Identified in Research Source
1247 CHARLEMONT AVE	2017, 2014, 2010, 2006, 2005, 2004, 2003, 2001, 2000, 1999, 1996, 1995, 1992, 1991, 1990, 1986, 1985, 1981, 1980, 1976, 1975, 1972, 1971, 1970, 1969, 1967, 1966, 1965, 1964, 1963, 1962, 1961, 1960, 1958, 1957, 1956, 1955, 1954, 1952, 1951, 1950, 1949, 1948, 1947, 1946, 1945, 1944, 1942, 1940, 1939, 1938, 1937, 1936, 1935, 1934, 1933, 1932, 1931, 1930, 1929, 1928, 1927, 1926, 1925, 1924, 1923, 1921, 1920
1247 CHARLEMONT AVE	2020, 2017, 2010, 2006, 2005, 2004, 2003, 2001, 2000, 1999, 1996, 1995, 1992, 1991, 1990, 1986, 1985, 1981, 1980, 1976, 1975, 1972, 1971, 1970, 1969, 1967, 1966, 1965, 1964, 1963, 1962, 1961, 1960, 1958, 1957, 1956, 1955, 1954, 1952, 1951, 1950, 1949, 1948, 1947, 1946, 1945, 1944, 1942, 1940, 1939, 1938, 1937, 1936, 1935, 1934, 1933, 1932, 1931, 1930, 1929, 1928, 1927, 1926, 1925, 1924, 1923, 1921, 1920
1247 CHARLEMONT AVE	2020, 2017, 2014, 2010, 2006, 2004, 2003, 2001, 2000, 1999, 1996, 1995, 1992, 1991, 1990, 1986, 1985, 1981, 1980, 1976, 1975, 1972, 1971, 1970, 1969, 1967, 1966, 1965, 1964, 1963, 1962, 1961, 1960, 1958, 1957, 1956, 1955, 1954, 1952, 1951, 1950, 1949, 1948, 1947, 1946, 1945, 1944, 1942, 1940, 1939, 1938, 1937, 1936, 1935, 1934, 1933, 1932, 1931, 1930, 1929, 1928, 1927, 1926, 1925, 1924, 1923, 1921, 1920
1247 CHARLEMONT AVE	2020, 2017, 2014, 2006, 2005, 2004, 2003, 2001, 2000, 1999, 1996, 1995, 1992, 1991, 1990, 1986, 1985, 1981, 1980, 1976, 1975, 1972, 1971, 1970, 1969, 1967, 1966, 1965, 1964, 1963, 1962, 1961, 1960, 1958, 1957, 1956, 1955, 1954, 1952, 1951, 1950, 1949, 1948, 1947, 1946, 1945, 1944, 1942, 1940, 1939, 1938, 1937, 1936, 1935, 1934, 1933, 1932, 1931, 1930, 1929, 1928, 1927, 1926, 1925, 1924, 1923, 1921, 1920
1247 CHARLEMONT AVE	2020, 2017, 2014, 2010, 2006, 2005, 2004, 2003, 2001, 1999, 1996, 1995, 1992, 1991, 1990, 1986, 1985, 1981, 1980, 1976, 1975, 1972, 1971, 1970, 1969, 1967, 1966, 1965, 1964, 1963, 1962, 1961, 1960, 1958, 1957, 1956, 1955, 1954, 1952, 1951, 1950, 1949, 1948, 1947, 1946, 1945, 1944, 1942, 1940, 1939, 1938, 1937, 1936, 1935, 1934, 1933, 1932, 1931, 1930, 1929, 1928, 1927, 1926, 1925, 1924, 1923, 1921, 1920
1247 CHARLEMONT AVE	2020, 2017, 2014, 2010, 2006, 2005, 2004, 2003, 2001, 2000, 1999, 1996, 1992, 1991, 1990, 1986, 1985, 1981, 1980, 1976, 1975, 1972, 1971, 1970, 1969, 1967, 1966, 1965, 1964, 1963, 1962, 1961, 1960, 1958, 1957, 1956, 1955, 1954, 1952, 1951, 1950, 1949, 1948, 1947, 1946, 1945, 1944, 1942, 1940, 1939, 1938, 1937, 1936, 1935, 1934, 1933, 1932, 1931, 1930, 1929, 1928, 1927, 1926, 1925, 1924, 1923, 1921, 1920
1247 CHARLEMONT AVE	2020, 2017, 2014, 2010, 2006, 2005, 2004, 2003, 2001, 2000, 1999, 1996, 1995, 1992, 1991, 1990, 1986, 1985, 1981, 1980, 1976, 1975, 1972, 1970, 1969, 1967, 1966, 1965, 1964, 1963, 1962, 1961, 1960, 1958, 1957, 1956, 1955, 1954, 1952, 1951, 1950, 1949, 1948, 1947, 1946, 1945, 1944, 1942, 1940, 1939, 1938, 1937, 1936, 1935, 1934, 1933, 1932, 1931, 1930, 1929, 1928, 1927, 1926, 1925, 1924, 1923, 1921, 1920
1247 S CHARLEMONT AVE	2020, 2017, 2014, 2010, 2006, 2005, 2004, 2003, 2001, 2000, 1999, 1996, 1995, 1991, 1990, 1986, 1985, 1981, 1980, 1976, 1975, 1972, 1971, 1970, 1969, 1967, 1966, 1965, 1964, 1963, 1962, 1961, 1960, 1958, 1957, 1956, 1955, 1954, 1952, 1951, 1950, 1949, 1948, 1947, 1946, 1945, 1944, 1942, 1940, 1939, 1938, 1937, 1936, 1935, 1934, 1933, 1932, 1931, 1930, 1929, 1928, 1927, 1926, 1925, 1924, 1923, 1921, 1920
1249 HINNEN AVE	2020, 2017, 2014, 2010, 2006, 2005, 2004, 2003, 2001, 2000, 1999, 1996, 1992, 1991, 1990, 1986, 1985, 1981, 1980, 1976, 1975, 1972, 1971, 1970, 1969, 1967, 1966, 1965, 1964, 1963, 1962, 1961, 1960, 1958, 1957, 1956, 1955, 1954, 1952, 1951, 1950, 1949, 1948, 1947, 1946, 1945, 1944, 1942, 1940, 1939, 1938, 1937, 1936, 1935, 1934, 1933, 1932, 1931, 1930, 1929, 1928, 1927, 1926, 1925, 1924, 1923, 1921, 1920

FINDINGS

Address Researched	Address Not Identified in Research Source
1249 HINNEN AVE	2020, 2017, 2014, 2010, 2006, 2005, 2004, 2001, 2000, 1999, 1996, 1995, 1992, 1991, 1990, 1986, 1985, 1981, 1980, 1976, 1975, 1972, 1971, 1970, 1969, 1967, 1966, 1965, 1964, 1963, 1962, 1961, 1960, 1958, 1957, 1956, 1955, 1954, 1952, 1951, 1950, 1949, 1948, 1947, 1946, 1945, 1944, 1942, 1940, 1939, 1938, 1937, 1936, 1935, 1934, 1933, 1932, 1931, 1930, 1929, 1928, 1927, 1926, 1925, 1924, 1923, 1921, 1920
1249 HINNEN AVE	2020, 2017, 2014, 2010, 2006, 2005, 2004, 2003, 2001, 1999, 1996, 1995, 1992, 1991, 1990, 1986, 1985, 1981, 1980, 1976, 1975, 1972, 1971, 1970, 1969, 1967, 1966, 1965, 1964, 1963, 1962, 1961, 1960, 1958, 1957, 1956, 1955, 1954, 1952, 1951, 1950, 1949, 1948, 1947, 1946, 1945, 1944, 1942, 1940, 1939, 1938, 1937, 1936, 1935, 1934, 1933, 1932, 1931, 1930, 1929, 1928, 1927, 1926, 1925, 1924, 1923, 1921, 1920
1249 HINNEN AVE	2020, 2017, 2014, 2010, 2006, 2005, 2004, 2003, 2001, 2000, 1999, 1996, 1995, 1992, 1991, 1990, 1986, 1985, 1981, 1980, 1976, 1975, 1972, 1970, 1969, 1967, 1966, 1965, 1964, 1963, 1962, 1961, 1960, 1958, 1957, 1956, 1955, 1954, 1952, 1951, 1950, 1949, 1948, 1947, 1946, 1945, 1944, 1942, 1940, 1939, 1938, 1937, 1936, 1935, 1934, 1933, 1932, 1931, 1930, 1929, 1928, 1927, 1926, 1925, 1924, 1923, 1921, 1920
1249 HINNEN AVE	2020, 2017, 2014, 2006, 2005, 2004, 2003, 2001, 2000, 1999, 1996, 1995, 1992, 1991, 1990, 1986, 1985, 1981, 1980, 1976, 1975, 1972, 1971, 1970, 1969, 1967, 1966, 1965, 1964, 1963, 1962, 1961, 1960, 1958, 1957, 1956, 1955, 1954, 1952, 1951, 1950, 1949, 1948, 1947, 1946, 1945, 1944, 1942, 1940, 1939, 1938, 1937, 1936, 1935, 1934, 1933, 1932, 1931, 1930, 1929, 1928, 1927, 1926, 1925, 1924, 1923, 1921, 1920
1249 HINNEN AVE	2020, 2017, 2014, 2010, 2006, 2004, 2003, 2001, 2000, 1999, 1996, 1995, 1992, 1991, 1990, 1986, 1985, 1981, 1980, 1976, 1975, 1972, 1971, 1970, 1969, 1967, 1966, 1965, 1964, 1963, 1962, 1961, 1960, 1958, 1957, 1956, 1955, 1954, 1952, 1951, 1950, 1949, 1948, 1947, 1946, 1945, 1944, 1942, 1940, 1939, 1938, 1937, 1936, 1935, 1934, 1933, 1932, 1931, 1930, 1929, 1928, 1927, 1926, 1925, 1924, 1923, 1921, 1920
1249 HINNEN AVE	2020, 2017, 2010, 2006, 2005, 2004, 2003, 2001, 2000, 1999, 1996, 1995, 1992, 1991, 1990, 1986, 1985, 1981, 1980, 1976, 1975, 1972, 1971, 1970, 1969, 1967, 1966, 1965, 1964, 1963, 1962, 1961, 1960, 1958, 1957, 1956, 1955, 1954, 1952, 1951, 1950, 1949, 1948, 1947, 1946, 1945, 1944, 1942, 1940, 1939, 1938, 1937, 1936, 1935, 1934, 1933, 1932, 1931, 1930, 1929, 1928, 1927, 1926, 1925, 1924, 1923, 1921, 1920
1249 HINNEN AVE	2017, 2014, 2010, 2006, 2005, 2004, 2003, 2001, 2000, 1999, 1996, 1995, 1992, 1991, 1990, 1986, 1985, 1981, 1980, 1976, 1975, 1972, 1971, 1970, 1969, 1967, 1966, 1965, 1964, 1963, 1962, 1961, 1960, 1958, 1957, 1956, 1955, 1954, 1952, 1951, 1950, 1949, 1948, 1947, 1946, 1945, 1944, 1942, 1940, 1939, 1938, 1937, 1936, 1935, 1934, 1933, 1932, 1931, 1930, 1929, 1928, 1927, 1926, 1925, 1924, 1923, 1921, 1920
1249 S HINNEN AVE	2020, 2017, 2014, 2010, 2006, 2005, 2004, 2003, 2001, 2000, 1999, 1996, 1995, 1991, 1990, 1986, 1985, 1981, 1980, 1976, 1975, 1972, 1971, 1970, 1969, 1967, 1966, 1965, 1964, 1963, 1962, 1961, 1960, 1958, 1957, 1956, 1955, 1954, 1952, 1951, 1950, 1949, 1948, 1947, 1946, 1945, 1944, 1942, 1940, 1939, 1938, 1937, 1936, 1935, 1934, 1933, 1932, 1931, 1930, 1929, 1928, 1927, 1926, 1925, 1924, 1923, 1921, 1920
1251 CHARLEMONT AVE	2020, 2017, 2014, 2010, 2006, 2005, 2004, 2003, 2001, 2000, 1999, 1996, 1995, 1992, 1991, 1990, 1986, 1985, 1981, 1980, 1976, 1975, 1972, 1970, 1969, 1967, 1966, 1965, 1964, 1963, 1962, 1961, 1960, 1958, 1957, 1956, 1955, 1954, 1952, 1951, 1950, 1949, 1948, 1947, 1946, 1945, 1944, 1942, 1940, 1939, 1938, 1937, 1936, 1935, 1934, 1933, 1932, 1931, 1930, 1929, 1928, 1927, 1926, 1925, 1924, 1923, 1921, 1920

FINDINGS

Address Researched	Address Not Identified in Research Source
1251 CHARLEMONT AVE	2020, 2017, 2014, 2010, 2006, 2005, 2004, 2003, 2001, 2000, 1999, 1996, 1992, 1991, 1990, 1986, 1985, 1981, 1980, 1976, 1975, 1972, 1971, 1970, 1969, 1967, 1966, 1965, 1964, 1963, 1962, 1961, 1960, 1958, 1957, 1956, 1955, 1954, 1952, 1951, 1950, 1949, 1948, 1947, 1946, 1945, 1944, 1942, 1940, 1939, 1938, 1937, 1936, 1935, 1934, 1933, 1932, 1931, 1930, 1929, 1928, 1927, 1926, 1925, 1924, 1923, 1921, 1920
1251 CHARLEMONT AVE	2017, 2014, 2010, 2006, 2005, 2004, 2003, 2001, 2000, 1999, 1996, 1995, 1992, 1991, 1990, 1986, 1985, 1981, 1980, 1976, 1975, 1972, 1971, 1970, 1969, 1967, 1966, 1965, 1964, 1963, 1962, 1961, 1960, 1958, 1957, 1956, 1955, 1954, 1952, 1951, 1950, 1949, 1948, 1947, 1946, 1945, 1944, 1942, 1940, 1939, 1938, 1937, 1936, 1935, 1934, 1933, 1932, 1931, 1930, 1929, 1928, 1927, 1926, 1925, 1924, 1923, 1921, 1920
1251 CHARLEMONT AVE	2020, 2017, 2010, 2006, 2005, 2004, 2003, 2001, 2000, 1999, 1996, 1995, 1992, 1991, 1990, 1986, 1985, 1981, 1980, 1976, 1975, 1972, 1971, 1970, 1969, 1967, 1966, 1965, 1964, 1963, 1962, 1961, 1960, 1958, 1957, 1956, 1955, 1954, 1952, 1951, 1950, 1949, 1948, 1947, 1946, 1945, 1944, 1942, 1940, 1939, 1938, 1937, 1936, 1935, 1934, 1933, 1932, 1931, 1930, 1929, 1928, 1927, 1926, 1925, 1924, 1923, 1921, 1920
1251 CHARLEMONT AVE	2020, 2017, 2014, 2010, 2006, 2004, 2003, 2001, 2000, 1999, 1996, 1995, 1992, 1991, 1990, 1986, 1985, 1981, 1980, 1976, 1975, 1972, 1971, 1970, 1969, 1967, 1966, 1965, 1964, 1963, 1962, 1961, 1960, 1958, 1957, 1956, 1955, 1954, 1952, 1951, 1950, 1949, 1948, 1947, 1946, 1945, 1944, 1942, 1940, 1939, 1938, 1937, 1936, 1935, 1934, 1933, 1932, 1931, 1930, 1929, 1928, 1927, 1926, 1925, 1924, 1923, 1921, 1920
1251 CHARLEMONT AVE	2020, 2017, 2014, 2006, 2005, 2004, 2003, 2001, 2000, 1999, 1996, 1995, 1992, 1991, 1990, 1986, 1985, 1981, 1980, 1976, 1975, 1972, 1971, 1970, 1969, 1967, 1966, 1965, 1964, 1963, 1962, 1961, 1960, 1958, 1957, 1956, 1955, 1954, 1952, 1951, 1950, 1949, 1948, 1947, 1946, 1945, 1944, 1942, 1940, 1939, 1938, 1937, 1936, 1935, 1934, 1933, 1932, 1931, 1930, 1929, 1928, 1927, 1926, 1925, 1924, 1923, 1921, 1920
1251 S CHARLEMONT AVE	2020, 2017, 2014, 2010, 2006, 2005, 2004, 2003, 2001, 2000, 1999, 1996, 1995, 1991, 1990, 1986, 1985, 1981, 1980, 1976, 1975, 1972, 1971, 1970, 1969, 1967, 1966, 1965, 1964, 1963, 1962, 1961, 1960, 1958, 1957, 1956, 1955, 1954, 1952, 1951, 1950, 1949, 1948, 1947, 1946, 1945, 1944, 1942, 1940, 1939, 1938, 1937, 1936, 1935, 1934, 1933, 1932, 1931, 1930, 1929, 1928, 1927, 1926, 1925, 1924, 1923, 1921, 1920
1253 CHARLEMONT AVE	2020, 2017, 2010, 2006, 2005, 2004, 2003, 2001, 2000, 1999, 1996, 1995, 1992, 1991, 1990, 1986, 1985, 1981, 1980, 1976, 1975, 1972, 1971, 1970, 1969, 1967, 1966, 1965, 1964, 1963, 1962, 1961, 1960, 1958, 1957, 1956, 1955, 1954, 1952, 1951, 1950, 1949, 1948, 1947, 1946, 1945, 1944, 1942, 1940, 1939, 1938, 1937, 1936, 1935, 1934, 1933, 1932, 1931, 1930, 1929, 1928, 1927, 1926, 1925, 1924, 1923, 1921, 1920
1254 BARFORD AVE	2020, 2017, 2010, 2006, 2005, 2004, 2003, 2001, 2000, 1999, 1996, 1995, 1992, 1991, 1990, 1986, 1985, 1981, 1980, 1976, 1975, 1972, 1971, 1970, 1969, 1967, 1966, 1965, 1964, 1963, 1962, 1961, 1960, 1958, 1957, 1956, 1955, 1954, 1952, 1951, 1950, 1949, 1948, 1947, 1946, 1945, 1944, 1942, 1940, 1939, 1938, 1937, 1936, 1935, 1934, 1933, 1932, 1931, 1930, 1929, 1928, 1927, 1926, 1925, 1924, 1923, 1921, 1920
1254 BARFORD AVE	2020, 2017, 2014, 2006, 2005, 2004, 2003, 2001, 2000, 1999, 1996, 1995, 1992, 1991, 1990, 1986, 1985, 1981, 1980, 1976, 1975, 1972, 1971, 1970, 1969, 1967, 1966, 1965, 1964, 1963, 1962, 1961, 1960, 1958, 1957, 1956, 1955, 1954, 1952, 1951, 1950, 1949, 1948, 1947, 1946, 1945, 1944, 1942, 1940, 1939, 1938, 1937, 1936, 1935, 1934, 1933, 1932, 1931, 1930, 1929, 1928, 1927, 1926, 1925, 1924, 1923, 1921, 1920

FINDINGS

Address Researched	Address Not Identified in Research Source
1254 BARFORD AVE	2017, 2014, 2010, 2006, 2005, 2004, 2003, 2001, 2000, 1999, 1996, 1995, 1992, 1991, 1990, 1986, 1985, 1981, 1980, 1976, 1975, 1972, 1971, 1970, 1969, 1967, 1966, 1965, 1964, 1963, 1962, 1961, 1960, 1958, 1957, 1956, 1955, 1954, 1952, 1951, 1950, 1949, 1948, 1947, 1946, 1945, 1944, 1942, 1940, 1939, 1938, 1937, 1936, 1935, 1934, 1933, 1932, 1931, 1930, 1929, 1928, 1927, 1926, 1925, 1924, 1923, 1921, 1920
1254 BARFORD AVE	2020, 2017, 2014, 2010, 2006, 2005, 2004, 2003, 2001, 2000, 1999, 1996, 1992, 1991, 1990, 1986, 1985, 1981, 1980, 1976, 1975, 1972, 1971, 1970, 1969, 1967, 1966, 1965, 1964, 1963, 1962, 1961, 1960, 1958, 1957, 1956, 1955, 1954, 1952, 1951, 1950, 1949, 1948, 1947, 1946, 1945, 1944, 1942, 1940, 1939, 1938, 1937, 1936, 1935, 1934, 1933, 1932, 1931, 1930, 1929, 1928, 1927, 1926, 1925, 1924, 1923, 1921, 1920
1254 BARFORD AVE	2020, 2017, 2014, 2010, 2006, 2005, 2004, 2003, 2001, 1999, 1996, 1995, 1992, 1991, 1990, 1986, 1985, 1981, 1980, 1976, 1975, 1972, 1971, 1970, 1969, 1967, 1966, 1965, 1964, 1963, 1962, 1961, 1960, 1958, 1957, 1956, 1955, 1954, 1952, 1951, 1950, 1949, 1948, 1947, 1946, 1945, 1944, 1942, 1940, 1939, 1938, 1937, 1936, 1935, 1934, 1933, 1932, 1931, 1930, 1929, 1928, 1927, 1926, 1925, 1924, 1923, 1921, 1920
1254 BARFORD AVE	2020, 2017, 2014, 2010, 2006, 2005, 2004, 2003, 2001, 2000, 1999, 1996, 1995, 1992, 1991, 1990, 1986, 1985, 1981, 1980, 1976, 1975, 1972, 1970, 1969, 1967, 1966, 1965, 1964, 1963, 1962, 1961, 1960, 1958, 1957, 1956, 1955, 1954, 1952, 1951, 1950, 1949, 1948, 1947, 1946, 1945, 1944, 1942, 1940, 1939, 1938, 1937, 1936, 1935, 1934, 1933, 1932, 1931, 1930, 1929, 1928, 1927, 1926, 1925, 1924, 1923, 1921, 1920
1254 BARFORD AVE	2020, 2017, 2014, 2010, 2006, 2005, 2004, 2003, 2001, 2000, 1999, 1996, 1995, 1992, 1991, 1990, 1986, 1985, 1981, 1980, 1976, 1975, 1972, 1971, 1970, 1969, 1967, 1965, 1964, 1963, 1962, 1961, 1960, 1958, 1957, 1956, 1955, 1954, 1952, 1951, 1950, 1949, 1948, 1947, 1946, 1945, 1944, 1942, 1940, 1939, 1938, 1937, 1936, 1935, 1934, 1933, 1932, 1931, 1930, 1929, 1928, 1927, 1926, 1925, 1924, 1923, 1921, 1920
1260 BARFORD AVE	2020, 2017, 2014, 2010, 2006, 2005, 2004, 2003, 2001, 2000, 1999, 1996, 1995, 1992, 1991, 1990, 1986, 1985, 1981, 1980, 1976, 1975, 1972, 1970, 1969, 1967, 1966, 1965, 1964, 1963, 1962, 1961, 1960, 1958, 1957, 1956, 1955, 1954, 1952, 1951, 1950, 1949, 1948, 1947, 1946, 1945, 1944, 1942, 1940, 1939, 1938, 1937, 1936, 1935, 1934, 1933, 1932, 1931, 1930, 1929, 1928, 1927, 1926, 1925, 1924, 1923, 1921, 1920
1260 BARFORD AVE	2020, 2017, 2014, 2010, 2006, 2005, 2004, 2003, 2001, 1999, 1996, 1995, 1992, 1991, 1990, 1986, 1985, 1981, 1980, 1976, 1975, 1972, 1971, 1970, 1969, 1967, 1966, 1965, 1964, 1963, 1962, 1961, 1960, 1958, 1957, 1956, 1955, 1954, 1952, 1951, 1950, 1949, 1948, 1947, 1946, 1945, 1944, 1942, 1940, 1939, 1938, 1937, 1936, 1935, 1934, 1933, 1932, 1931, 1930, 1929, 1928, 1927, 1926, 1925, 1924, 1923, 1921, 1920
1260 BARFORD AVE	2020, 2017, 2014, 2010, 2006, 2005, 2004, 2003, 2001, 2000, 1999, 1996, 1992, 1991, 1990, 1986, 1985, 1981, 1980, 1976, 1975, 1972, 1971, 1970, 1969, 1967, 1966, 1965, 1964, 1963, 1962, 1961, 1960, 1958, 1957, 1956, 1955, 1954, 1952, 1951, 1950, 1949, 1948, 1947, 1946, 1945, 1944, 1942, 1940, 1939, 1938, 1937, 1936, 1935, 1934, 1933, 1932, 1931, 1930, 1929, 1928, 1927, 1926, 1925, 1924, 1923, 1921, 1920
1260 BARFORD AVE	2017, 2014, 2010, 2006, 2005, 2004, 2003, 2001, 2000, 1999, 1996, 1995, 1992, 1991, 1990, 1986, 1985, 1981, 1980, 1976, 1975, 1972, 1971, 1970, 1969, 1967, 1966, 1965, 1964, 1963, 1962, 1961, 1960, 1958, 1957, 1956, 1955, 1954, 1952, 1951, 1950, 1949, 1948, 1947, 1946, 1945, 1944, 1942, 1940, 1939, 1938, 1937, 1936, 1935, 1934, 1933, 1932, 1931, 1930, 1929, 1928, 1927, 1926, 1925, 1924, 1923, 1921, 1920

FINDINGS

Address Researched	Address Not Identified in Research Source
1260 BARFORD AVE	2020, 2017, 2014, 2006, 2005, 2004, 2003, 2001, 2000, 1999, 1996, 1995, 1992, 1991, 1990, 1986, 1985, 1981, 1980, 1976, 1975, 1972, 1971, 1970, 1969, 1967, 1966, 1965, 1964, 1963, 1962, 1961, 1960, 1958, 1957, 1956, 1955, 1954, 1952, 1951, 1950, 1949, 1948, 1947, 1946, 1945, 1944, 1942, 1940, 1939, 1938, 1937, 1936, 1935, 1934, 1933, 1932, 1931, 1930, 1929, 1928, 1927, 1926, 1925, 1924, 1923, 1921, 1920
1260 BARFORD AVE	2020, 2017, 2010, 2006, 2005, 2004, 2003, 2001, 2000, 1999, 1996, 1995, 1992, 1991, 1990, 1986, 1985, 1981, 1980, 1976, 1975, 1972, 1971, 1970, 1969, 1967, 1966, 1965, 1964, 1963, 1962, 1961, 1960, 1958, 1957, 1956, 1955, 1954, 1952, 1951, 1950, 1949, 1948, 1947, 1946, 1945, 1944, 1942, 1940, 1939, 1938, 1937, 1936, 1935, 1934, 1933, 1932, 1931, 1930, 1929, 1928, 1927, 1926, 1925, 1924, 1923, 1921, 1920
1260 BARFORD AVE	2020, 2017, 2014, 2010, 2006, 2004, 2003, 2001, 2000, 1999, 1996, 1995, 1992, 1991, 1990, 1986, 1985, 1981, 1980, 1976, 1975, 1972, 1971, 1970, 1969, 1967, 1966, 1965, 1964, 1963, 1962, 1961, 1960, 1958, 1957, 1956, 1955, 1954, 1952, 1951, 1950, 1949, 1948, 1947, 1946, 1945, 1944, 1942, 1940, 1939, 1938, 1937, 1936, 1935, 1934, 1933, 1932, 1931, 1930, 1929, 1928, 1927, 1926, 1925, 1924, 1923, 1921, 1920
1260 S BARFORD AVE	2020, 2017, 2014, 2010, 2006, 2005, 2004, 2003, 2001, 2000, 1999, 1996, 1995, 1991, 1990, 1986, 1985, 1981, 1980, 1976, 1975, 1972, 1971, 1970, 1969, 1967, 1966, 1965, 1964, 1963, 1962, 1961, 1960, 1958, 1957, 1956, 1955, 1954, 1952, 1951, 1950, 1949, 1948, 1947, 1946, 1945, 1944, 1942, 1940, 1939, 1938, 1937, 1936, 1935, 1934, 1933, 1932, 1931, 1930, 1929, 1928, 1927, 1926, 1925, 1924, 1923, 1921, 1920
1266 BARFORD AVE	2020, 2017, 2014, 2010, 2006, 2005, 2004, 2003, 2001, 2000, 1999, 1996, 1992, 1991, 1990, 1986, 1985, 1981, 1980, 1976, 1975, 1972, 1971, 1970, 1969, 1967, 1966, 1965, 1964, 1963, 1962, 1961, 1960, 1958, 1957, 1956, 1955, 1954, 1952, 1951, 1950, 1949, 1948, 1947, 1946, 1945, 1944, 1942, 1940, 1939, 1938, 1937, 1936, 1935, 1934, 1933, 1932, 1931, 1930, 1929, 1928, 1927, 1926, 1925, 1924, 1923, 1921, 1920
1266 BARFORD AVE	2020, 2017, 2014, 2010, 2006, 2005, 2004, 2003, 2001, 2000, 1999, 1996, 1995, 1992, 1991, 1990, 1986, 1985, 1981, 1980, 1976, 1975, 1972, 1970, 1969, 1967, 1966, 1965, 1964, 1963, 1962, 1961, 1960, 1958, 1957, 1956, 1955, 1954, 1952, 1951, 1950, 1949, 1948, 1947, 1946, 1945, 1944, 1942, 1940, 1939, 1938, 1937, 1936, 1935, 1934, 1933, 1932, 1931, 1930, 1929, 1928, 1927, 1926, 1925, 1924, 1923, 1921, 1920
1266 BARFORD AVE	2020, 2017, 2014, 2010, 2006, 2004, 2003, 2001, 2000, 1999, 1996, 1995, 1992, 1991, 1990, 1986, 1985, 1981, 1980, 1976, 1975, 1972, 1971, 1970, 1969, 1967, 1966, 1965, 1964, 1963, 1962, 1961, 1960, 1958, 1957, 1956, 1955, 1954, 1952, 1951, 1950, 1949, 1948, 1947, 1946, 1945, 1944, 1942, 1940, 1939, 1938, 1937, 1936, 1935, 1934, 1933, 1932, 1931, 1930, 1929, 1928, 1927, 1926, 1925, 1924, 1923, 1921, 1920
1266 BARFORD AVE	2020, 2017, 2010, 2006, 2005, 2004, 2003, 2001, 2000, 1999, 1996, 1995, 1992, 1991, 1990, 1986, 1985, 1981, 1980, 1976, 1975, 1972, 1971, 1970, 1969, 1967, 1966, 1965, 1964, 1963, 1962, 1961, 1960, 1958, 1957, 1956, 1955, 1954, 1952, 1951, 1950, 1949, 1948, 1947, 1946, 1945, 1944, 1942, 1940, 1939, 1938, 1937, 1936, 1935, 1934, 1933, 1932, 1931, 1930, 1929, 1928, 1927, 1926, 1925, 1924, 1923, 1921, 1920
1266 BARFORD AVE	2020, 2017, 2014, 2006, 2005, 2004, 2003, 2001, 2000, 1999, 1996, 1995, 1992, 1991, 1990, 1986, 1985, 1981, 1980, 1976, 1975, 1972, 1971, 1970, 1969, 1967, 1966, 1965, 1964, 1963, 1962, 1961, 1960, 1958, 1957, 1956, 1955, 1954, 1952, 1951, 1950, 1949, 1948, 1947, 1946, 1945, 1944, 1942, 1940, 1939, 1938, 1937, 1936, 1935, 1934, 1933, 1932, 1931, 1930, 1929, 1928, 1927, 1926, 1925, 1924, 1923, 1921, 1920

FINDINGS

Address Researched	Address Not Identified in Research Source
1266 BARFORD AVE	2017, 2014, 2010, 2006, 2005, 2004, 2003, 2001, 2000, 1999, 1996, 1995, 1992, 1991, 1990, 1986, 1985, 1981, 1980, 1976, 1975, 1972, 1971, 1970, 1969, 1967, 1966, 1965, 1964, 1963, 1962, 1961, 1960, 1958, 1957, 1956, 1955, 1954, 1952, 1951, 1950, 1949, 1948, 1947, 1946, 1945, 1944, 1942, 1940, 1939, 1938, 1937, 1936, 1935, 1934, 1933, 1932, 1931, 1930, 1929, 1928, 1927, 1926, 1925, 1924, 1923, 1921, 1920
1274 BARFORD AVE	2017, 2014, 2010, 2006, 2005, 2004, 2003, 2001, 2000, 1999, 1996, 1995, 1992, 1991, 1990, 1986, 1985, 1981, 1980, 1976, 1975, 1972, 1971, 1970, 1969, 1967, 1966, 1965, 1964, 1963, 1962, 1961, 1960, 1958, 1957, 1956, 1955, 1954, 1952, 1951, 1950, 1949, 1948, 1947, 1946, 1945, 1944, 1942, 1940, 1939, 1938, 1937, 1936, 1935, 1934, 1933, 1932, 1931, 1930, 1929, 1928, 1927, 1926, 1925, 1924, 1923, 1921, 1920
1274 BARFORD AVE	2020, 2017, 2014, 2006, 2005, 2004, 2003, 2001, 2000, 1999, 1996, 1995, 1992, 1991, 1990, 1986, 1985, 1981, 1980, 1976, 1975, 1972, 1971, 1970, 1969, 1967, 1966, 1965, 1964, 1963, 1962, 1961, 1960, 1958, 1957, 1956, 1955, 1954, 1952, 1951, 1950, 1949, 1948, 1947, 1946, 1945, 1944, 1942, 1940, 1939, 1938, 1937, 1936, 1935, 1934, 1933, 1932, 1931, 1930, 1929, 1928, 1927, 1926, 1925, 1924, 1923, 1921, 1920
16261 GALE AVE	2020, 2017, 2014, 2010, 2006, 2005, 2004, 2001, 2000, 1999, 1996, 1995, 1992, 1991, 1990, 1986, 1985, 1981, 1980, 1976, 1975, 1972, 1971, 1970, 1969, 1967, 1966, 1965, 1964, 1963, 1962, 1961, 1960, 1958, 1957, 1956, 1955, 1954, 1952, 1951, 1950, 1949, 1948, 1947, 1946, 1945, 1944, 1942, 1940, 1939, 1938, 1937, 1936, 1935, 1934, 1933, 1932, 1931, 1930, 1929, 1928, 1927, 1926, 1925, 1924, 1923, 1921, 1920
16263 BINNEY ST	2020, 2017, 2014, 2010, 2006, 2004, 2003, 2001, 2000, 1999, 1996, 1995, 1992, 1991, 1990, 1986, 1985, 1981, 1980, 1976, 1975, 1972, 1971, 1970, 1969, 1967, 1966, 1965, 1964, 1963, 1962, 1961, 1960, 1958, 1957, 1956, 1955, 1954, 1952, 1951, 1950, 1949, 1948, 1947, 1946, 1945, 1944, 1942, 1940, 1939, 1938, 1937, 1936, 1935, 1934, 1933, 1932, 1931, 1930, 1929, 1928, 1927, 1926, 1925, 1924, 1923, 1921, 1920
16263 BINNEY ST	2020, 2017, 2010, 2006, 2005, 2004, 2003, 2001, 2000, 1999, 1996, 1995, 1992, 1991, 1990, 1986, 1985, 1981, 1980, 1976, 1975, 1972, 1971, 1970, 1969, 1967, 1966, 1965, 1964, 1963, 1962, 1961, 1960, 1958, 1957, 1956, 1955, 1954, 1952, 1951, 1950, 1949, 1948, 1947, 1946, 1945, 1944, 1942, 1940, 1939, 1938, 1937, 1936, 1935, 1934, 1933, 1932, 1931, 1930, 1929, 1928, 1927, 1926, 1925, 1924, 1923, 1921, 1920
16263 BINNEY ST	2020, 2017, 2014, 2006, 2005, 2004, 2003, 2001, 2000, 1999, 1996, 1995, 1992, 1991, 1990, 1986, 1985, 1981, 1980, 1976, 1975, 1972, 1971, 1970, 1969, 1967, 1966, 1965, 1964, 1963, 1962, 1961, 1960, 1958, 1957, 1956, 1955, 1954, 1952, 1951, 1950, 1949, 1948, 1947, 1946, 1945, 1944, 1942, 1940, 1939, 1938, 1937, 1936, 1935, 1934, 1933, 1932, 1931, 1930, 1929, 1928, 1927, 1926, 1925, 1924, 1923, 1921, 1920
16263 BINNEY ST	2017, 2014, 2010, 2006, 2005, 2004, 2003, 2001, 2000, 1999, 1996, 1995, 1992, 1991, 1990, 1986, 1985, 1981, 1980, 1976, 1975, 1972, 1971, 1970, 1969, 1967, 1966, 1965, 1964, 1963, 1962, 1961, 1960, 1958, 1957, 1956, 1955, 1954, 1952, 1951, 1950, 1949, 1948, 1947, 1946, 1945, 1944, 1942, 1940, 1939, 1938, 1937, 1936, 1935, 1934, 1933, 1932, 1931, 1930, 1929, 1928, 1927, 1926, 1925, 1924, 1923, 1921, 1920
16263 BINNEY ST	2020, 2017, 2014, 2010, 2006, 2005, 2004, 2003, 2001, 1999, 1996, 1995, 1992, 1991, 1990, 1986, 1985, 1981, 1980, 1976, 1975, 1972, 1971, 1970, 1969, 1967, 1966, 1965, 1964, 1963, 1962, 1961, 1960, 1958, 1957, 1956, 1955, 1954, 1952, 1951, 1950, 1949, 1948, 1947, 1946, 1945, 1944, 1942, 1940, 1939, 1938, 1937, 1936, 1935, 1934, 1933, 1932, 1931, 1930, 1929, 1928, 1927, 1926, 1925, 1924, 1923, 1921, 1920

FINDINGS

Address Researched	Address Not Identified in Research Source
16263 BINNEY ST	2020, 2017, 2014, 2010, 2006, 2005, 2004, 2003, 2001, 2000, 1999, 1996, 1992, 1991, 1990, 1986, 1985, 1981, 1980, 1976, 1975, 1972, 1971, 1970, 1969, 1967, 1966, 1965, 1964, 1963, 1962, 1961, 1960, 1958, 1957, 1956, 1955, 1954, 1952, 1951, 1950, 1949, 1948, 1947, 1946, 1945, 1944, 1942, 1940, 1939, 1938, 1937, 1936, 1935, 1934, 1933, 1932, 1931, 1930, 1929, 1928, 1927, 1926, 1925, 1924, 1923, 1921, 1920
16263 FOLGER ST	2020, 2017, 2014, 2010, 2006, 2005, 2004, 2003, 2001, 1999, 1996, 1995, 1992, 1991, 1990, 1986, 1985, 1981, 1980, 1976, 1975, 1972, 1971, 1970, 1969, 1967, 1966, 1965, 1964, 1963, 1962, 1961, 1960, 1958, 1957, 1956, 1955, 1954, 1952, 1951, 1950, 1949, 1948, 1947, 1946, 1945, 1944, 1942, 1940, 1939, 1938, 1937, 1936, 1935, 1934, 1933, 1932, 1931, 1930, 1929, 1928, 1927, 1926, 1925, 1924, 1923, 1921, 1920
16263 FOLGER ST	2020, 2017, 2014, 2010, 2006, 2005, 2004, 2003, 2001, 2000, 1999, 1996, 1992, 1991, 1990, 1986, 1985, 1981, 1980, 1976, 1975, 1972, 1971, 1970, 1969, 1967, 1966, 1965, 1964, 1963, 1962, 1961, 1960, 1958, 1957, 1956, 1955, 1954, 1952, 1951, 1950, 1949, 1948, 1947, 1946, 1945, 1944, 1942, 1940, 1939, 1938, 1937, 1936, 1935, 1934, 1933, 1932, 1931, 1930, 1929, 1928, 1927, 1926, 1925, 1924, 1923, 1921, 1920
16263 FOLGER ST	2020, 2017, 2014, 2010, 2006, 2005, 2004, 2003, 2001, 2000, 1999, 1996, 1995, 1992, 1991, 1990, 1986, 1985, 1981, 1980, 1976, 1975, 1972, 1970, 1969, 1967, 1966, 1965, 1964, 1963, 1962, 1961, 1960, 1958, 1957, 1956, 1955, 1954, 1952, 1951, 1950, 1949, 1948, 1947, 1946, 1945, 1944, 1942, 1940, 1939, 1938, 1937, 1936, 1935, 1934, 1933, 1932, 1931, 1930, 1929, 1928, 1927, 1926, 1925, 1924, 1923, 1921, 1920
16263 FOLGER ST	2017, 2014, 2010, 2006, 2005, 2004, 2003, 2001, 2000, 1999, 1996, 1995, 1992, 1991, 1990, 1986, 1985, 1981, 1980, 1976, 1975, 1972, 1971, 1970, 1969, 1967, 1966, 1965, 1964, 1963, 1962, 1961, 1960, 1958, 1957, 1956, 1955, 1954, 1952, 1951, 1950, 1949, 1948, 1947, 1946, 1945, 1944, 1942, 1940, 1939, 1938, 1937, 1936, 1935, 1934, 1933, 1932, 1931, 1930, 1929, 1928, 1927, 1926, 1925, 1924, 1923, 1921, 1920
16263 FOLGER ST	2020, 2017, 2010, 2006, 2005, 2004, 2003, 2001, 2000, 1999, 1996, 1995, 1992, 1991, 1990, 1986, 1985, 1981, 1980, 1976, 1975, 1972, 1971, 1970, 1969, 1967, 1966, 1965, 1964, 1963, 1962, 1961, 1960, 1958, 1957, 1956, 1955, 1954, 1952, 1951, 1950, 1949, 1948, 1947, 1946, 1945, 1944, 1942, 1940, 1939, 1938, 1937, 1936, 1935, 1934, 1933, 1932, 1931, 1930, 1929, 1928, 1927, 1926, 1925, 1924, 1923, 1921, 1920
16263 FOLGER ST	2020, 2017, 2014, 2006, 2005, 2004, 2003, 2001, 2000, 1999, 1996, 1995, 1992, 1991, 1990, 1986, 1985, 1981, 1980, 1976, 1975, 1972, 1971, 1970, 1969, 1967, 1966, 1965, 1964, 1963, 1962, 1961, 1960, 1958, 1957, 1956, 1955, 1954, 1952, 1951, 1950, 1949, 1948, 1947, 1946, 1945, 1944, 1942, 1940, 1939, 1938, 1937, 1936, 1935, 1934, 1933, 1932, 1931, 1930, 1929, 1928, 1927, 1926, 1925, 1924, 1923, 1921, 1920
16263 FOLGER ST	2020, 2017, 2014, 2010, 2006, 2004, 2003, 2001, 2000, 1999, 1996, 1995, 1992, 1991, 1990, 1986, 1985, 1981, 1980, 1976, 1975, 1972, 1971, 1970, 1969, 1967, 1966, 1965, 1964, 1963, 1962, 1961, 1960, 1958, 1957, 1956, 1955, 1954, 1952, 1951, 1950, 1949, 1948, 1947, 1946, 1945, 1944, 1942, 1940, 1939, 1938, 1937, 1936, 1935, 1934, 1933, 1932, 1931, 1930, 1929, 1928, 1927, 1926, 1925, 1924, 1923, 1921, 1920
16264 BINNEY ST	2020, 2017, 2014, 2010, 2006, 2004, 2003, 2001, 2000, 1999, 1996, 1995, 1992, 1991, 1990, 1986, 1985, 1981, 1980, 1976, 1975, 1972, 1971, 1970, 1969, 1967, 1966, 1965, 1964, 1963, 1962, 1961, 1960, 1958, 1957, 1956, 1955, 1954, 1952, 1951, 1950, 1949, 1948, 1947, 1946, 1945, 1944, 1942, 1940, 1939, 1938, 1937, 1936, 1935, 1934, 1933, 1932, 1931, 1930, 1929, 1928, 1927, 1926, 1925, 1924, 1923, 1921, 1920

FINDINGS

Address Researched	Address Not Identified in Research Source
16264 BINNEY ST	2020, 2017, 2014, 2006, 2005, 2004, 2003, 2001, 2000, 1999, 1996, 1995, 1992, 1991, 1990, 1986, 1985, 1981, 1980, 1976, 1975, 1972, 1971, 1970, 1969, 1967, 1966, 1965, 1964, 1963, 1962, 1961, 1960, 1958, 1957, 1956, 1955, 1954, 1952, 1951, 1950, 1949, 1948, 1947, 1946, 1945, 1944, 1942, 1940, 1939, 1938, 1937, 1936, 1935, 1934, 1933, 1932, 1931, 1930, 1929, 1928, 1927, 1926, 1925, 1924, 1923, 1921, 1920
16264 BINNEY ST	2020, 2017, 2010, 2006, 2005, 2004, 2003, 2001, 2000, 1999, 1996, 1995, 1992, 1991, 1990, 1986, 1985, 1981, 1980, 1976, 1975, 1972, 1971, 1970, 1969, 1967, 1966, 1965, 1964, 1963, 1962, 1961, 1960, 1958, 1957, 1956, 1955, 1954, 1952, 1951, 1950, 1949, 1948, 1947, 1946, 1945, 1944, 1942, 1940, 1939, 1938, 1937, 1936, 1935, 1934, 1933, 1932, 1931, 1930, 1929, 1928, 1927, 1926, 1925, 1924, 1923, 1921, 1920
16264 BINNEY ST	2017, 2014, 2010, 2006, 2005, 2004, 2003, 2001, 2000, 1999, 1996, 1995, 1992, 1991, 1990, 1986, 1985, 1981, 1980, 1976, 1975, 1972, 1971, 1970, 1969, 1967, 1966, 1965, 1964, 1963, 1962, 1961, 1960, 1958, 1957, 1956, 1955, 1954, 1952, 1951, 1950, 1949, 1948, 1947, 1946, 1945, 1944, 1942, 1940, 1939, 1938, 1937, 1936, 1935, 1934, 1933, 1932, 1931, 1930, 1929, 1928, 1927, 1926, 1925, 1924, 1923, 1921, 1920
16265 GALE AVE	2017, 2014, 2010, 2006, 2005, 2004, 2003, 2001, 2000, 1999, 1996, 1995, 1992, 1991, 1990, 1986, 1985, 1981, 1980, 1976, 1975, 1972, 1971, 1970, 1969, 1967, 1966, 1965, 1964, 1963, 1962, 1961, 1960, 1958, 1957, 1956, 1955, 1954, 1952, 1951, 1950, 1949, 1948, 1947, 1946, 1945, 1944, 1942, 1940, 1939, 1938, 1937, 1936, 1935, 1934, 1933, 1932, 1931, 1930, 1929, 1928, 1927, 1926, 1925, 1924, 1923, 1921, 1920
16265 GALE AVE	2020, 2017, 2014, 2006, 2005, 2004, 2003, 2001, 2000, 1999, 1996, 1995, 1992, 1991, 1990, 1986, 1985, 1981, 1980, 1976, 1975, 1972, 1971, 1970, 1969, 1967, 1966, 1965, 1964, 1963, 1962, 1961, 1960, 1958, 1957, 1956, 1955, 1954, 1952, 1951, 1950, 1949, 1948, 1947, 1946, 1945, 1944, 1942, 1940, 1939, 1938, 1937, 1936, 1935, 1934, 1933, 1932, 1931, 1930, 1929, 1928, 1927, 1926, 1925, 1924, 1923, 1921, 1920
16265 GALE AVE	2020, 2017, 2014, 2010, 2006, 2005, 2004, 2001, 2000, 1999, 1996, 1995, 1992, 1991, 1990, 1986, 1985, 1981, 1980, 1976, 1975, 1972, 1971, 1970, 1969, 1967, 1966, 1965, 1964, 1963, 1962, 1961, 1960, 1958, 1957, 1956, 1955, 1954, 1952, 1951, 1950, 1949, 1948, 1947, 1946, 1945, 1944, 1942, 1940, 1939, 1938, 1937, 1936, 1935, 1934, 1933, 1932, 1931, 1930, 1929, 1928, 1927, 1926, 1925, 1924, 1923, 1921, 1920
16265 Gale Avenue	2020, 2017, 2014, 2010, 2006, 2005, 2004, 2003, 2001, 2000, 1999, 1996, 1995, 1992, 1991, 1990, 1986, 1985, 1981, 1980, 1976, 1975, 1972, 1971, 1970, 1969, 1967, 1966, 1965, 1964, 1963, 1962, 1961, 1960, 1958, 1957, 1956, 1955, 1954, 1952, 1951, 1950, 1949, 1948, 1947, 1946, 1945, 1944, 1942, 1940, 1939, 1938, 1937, 1936, 1935, 1934, 1933, 1932, 1931, 1930, 1929, 1928, 1927, 1926, 1925, 1924, 1923, 1921, 1920
16269 BINNEY ST	2017, 2014, 2010, 2006, 2005, 2004, 2003, 2001, 2000, 1999, 1996, 1995, 1992, 1991, 1990, 1986, 1985, 1981, 1980, 1976, 1975, 1972, 1971, 1970, 1969, 1967, 1966, 1965, 1964, 1963, 1962, 1961, 1960, 1958, 1957, 1956, 1955, 1954, 1952, 1951, 1950, 1949, 1948, 1947, 1946, 1945, 1944, 1942, 1940, 1939, 1938, 1937, 1936, 1935, 1934, 1933, 1932, 1931, 1930, 1929, 1928, 1927, 1926, 1925, 1924, 1923, 1921, 1920
16269 BINNEY ST	2020, 2017, 2010, 2006, 2005, 2004, 2003, 2001, 2000, 1999, 1996, 1995, 1992, 1991, 1990, 1986, 1985, 1981, 1980, 1976, 1975, 1972, 1971, 1970, 1969, 1967, 1966, 1965, 1964, 1963, 1962, 1961, 1960, 1958, 1957, 1956, 1955, 1954, 1952, 1951, 1950, 1949, 1948, 1947, 1946, 1945, 1944, 1942, 1940, 1939, 1938, 1937, 1936, 1935, 1934, 1933, 1932, 1931, 1930, 1929, 1928, 1927, 1926, 1925, 1924, 1923, 1921, 1920

FINDINGS

Address Researched	Address Not Identified in Research Source
16269 BINNEY ST	2020, 2017, 2014, 2006, 2005, 2004, 2003, 2001, 2000, 1999, 1996, 1995, 1992, 1991, 1990, 1986, 1985, 1981, 1980, 1976, 1975, 1972, 1971, 1970, 1969, 1967, 1966, 1965, 1964, 1963, 1962, 1961, 1960, 1958, 1957, 1956, 1955, 1954, 1952, 1951, 1950, 1949, 1948, 1947, 1946, 1945, 1944, 1942, 1940, 1939, 1938, 1937, 1936, 1935, 1934, 1933, 1932, 1931, 1930, 1929, 1928, 1927, 1926, 1925, 1924, 1923, 1921, 1920
16269 BINNEY ST	2020, 2017, 2014, 2010, 2006, 2004, 2003, 2001, 2000, 1999, 1996, 1995, 1992, 1991, 1990, 1986, 1985, 1981, 1980, 1976, 1975, 1972, 1971, 1970, 1969, 1967, 1966, 1965, 1964, 1963, 1962, 1961, 1960, 1958, 1957, 1956, 1955, 1954, 1952, 1951, 1950, 1949, 1948, 1947, 1946, 1945, 1944, 1942, 1940, 1939, 1938, 1937, 1936, 1935, 1934, 1933, 1932, 1931, 1930, 1929, 1928, 1927, 1926, 1925, 1924, 1923, 1921, 1920
16269 BINNEY ST	2020, 2017, 2014, 2010, 2006, 2005, 2004, 2003, 2001, 2000, 1999, 1996, 1995, 1992, 1991, 1990, 1986, 1985, 1981, 1980, 1976, 1975, 1972, 1971, 1970, 1969, 1967, 1965, 1964, 1963, 1962, 1961, 1960, 1958, 1957, 1956, 1955, 1954, 1952, 1951, 1950, 1949, 1948, 1947, 1946, 1945, 1944, 1942, 1940, 1939, 1938, 1937, 1936, 1935, 1934, 1933, 1932, 1931, 1930, 1929, 1928, 1927, 1926, 1925, 1924, 1923, 1921, 1920
16269 BINNEY ST	2020, 2017, 2014, 2010, 2006, 2005, 2004, 2003, 2001, 2000, 1999, 1996, 1992, 1991, 1990, 1986, 1985, 1981, 1980, 1976, 1975, 1972, 1971, 1970, 1969, 1967, 1966, 1965, 1964, 1963, 1962, 1961, 1960, 1958, 1957, 1956, 1955, 1954, 1952, 1951, 1950, 1949, 1948, 1947, 1946, 1945, 1944, 1942, 1940, 1939, 1938, 1937, 1936, 1935, 1934, 1933, 1932, 1931, 1930, 1929, 1928, 1927, 1926, 1925, 1924, 1923, 1921, 1920
16269 BINNEY ST	2020, 2017, 2014, 2010, 2006, 2005, 2004, 2003, 2001, 1999, 1996, 1995, 1992, 1991, 1990, 1986, 1985, 1981, 1980, 1976, 1975, 1972, 1971, 1970, 1969, 1967, 1966, 1965, 1964, 1963, 1962, 1961, 1960, 1958, 1957, 1956, 1955, 1954, 1952, 1951, 1950, 1949, 1948, 1947, 1946, 1945, 1944, 1942, 1940, 1939, 1938, 1937, 1936, 1935, 1934, 1933, 1932, 1931, 1930, 1929, 1928, 1927, 1926, 1925, 1924, 1923, 1921, 1920
16269 E BINNEY ST	2020, 2017, 2014, 2010, 2006, 2005, 2004, 2003, 2001, 2000, 1999, 1996, 1995, 1991, 1990, 1986, 1985, 1981, 1980, 1976, 1975, 1972, 1971, 1970, 1969, 1967, 1966, 1965, 1964, 1963, 1962, 1961, 1960, 1958, 1957, 1956, 1955, 1954, 1952, 1951, 1950, 1949, 1948, 1947, 1946, 1945, 1944, 1942, 1940, 1939, 1938, 1937, 1936, 1935, 1934, 1933, 1932, 1931, 1930, 1929, 1928, 1927, 1926, 1925, 1924, 1923, 1921, 1920
16269 FOLGER ST	2020, 2017, 2014, 2010, 2006, 2005, 2004, 2003, 2001, 2000, 1999, 1996, 1992, 1991, 1990, 1986, 1985, 1981, 1980, 1976, 1975, 1972, 1971, 1970, 1969, 1967, 1966, 1965, 1964, 1963, 1962, 1961, 1960, 1958, 1957, 1956, 1955, 1954, 1952, 1951, 1950, 1949, 1948, 1947, 1946, 1945, 1944, 1942, 1940, 1939, 1938, 1937, 1936, 1935, 1934, 1933, 1932, 1931, 1930, 1929, 1928, 1927, 1926, 1925, 1924, 1923, 1921, 1920
16269 FOLGER ST	2020, 2017, 2014, 2010, 2006, 2005, 2004, 2003, 2001, 1999, 1996, 1995, 1992, 1991, 1990, 1986, 1985, 1981, 1980, 1976, 1975, 1972, 1971, 1970, 1969, 1967, 1966, 1965, 1964, 1963, 1962, 1961, 1960, 1958, 1957, 1956, 1955, 1954, 1952, 1951, 1950, 1949, 1948, 1947, 1946, 1945, 1944, 1942, 1940, 1939, 1938, 1937, 1936, 1935, 1934, 1933, 1932, 1931, 1930, 1929, 1928, 1927, 1926, 1925, 1924, 1923, 1921, 1920
16269 FOLGER ST	2020, 2017, 2014, 2010, 2006, 2005, 2004, 2003, 2001, 2000, 1999, 1996, 1995, 1992, 1991, 1990, 1986, 1985, 1981, 1980, 1976, 1975, 1972, 1970, 1969, 1967, 1966, 1965, 1964, 1963, 1962, 1961, 1960, 1958, 1957, 1956, 1955, 1954, 1952, 1951, 1950, 1949, 1948, 1947, 1946, 1945, 1944, 1942, 1940, 1939, 1938, 1937, 1936, 1935, 1934, 1933, 1932, 1931, 1930, 1929, 1928, 1927, 1926, 1925, 1924, 1923, 1921, 1920

FINDINGS

Address Researched	Address Not Identified in Research Source
16269 FOLGER ST	2020, 2017, 2014, 2006, 2005, 2004, 2003, 2001, 2000, 1999, 1996, 1995, 1992, 1991, 1990, 1986, 1985, 1981, 1980, 1976, 1975, 1972, 1971, 1970, 1969, 1967, 1966, 1965, 1964, 1963, 1962, 1961, 1960, 1958, 1957, 1956, 1955, 1954, 1952, 1951, 1950, 1949, 1948, 1947, 1946, 1945, 1944, 1942, 1940, 1939, 1938, 1937, 1936, 1935, 1934, 1933, 1932, 1931, 1930, 1929, 1928, 1927, 1926, 1925, 1924, 1923, 1921, 1920
16269 FOLGER ST	2020, 2017, 2014, 2010, 2006, 2004, 2003, 2001, 2000, 1999, 1996, 1995, 1992, 1991, 1990, 1986, 1985, 1981, 1980, 1976, 1975, 1972, 1971, 1970, 1969, 1967, 1966, 1965, 1964, 1963, 1962, 1961, 1960, 1958, 1957, 1956, 1955, 1954, 1952, 1951, 1950, 1949, 1948, 1947, 1946, 1945, 1944, 1942, 1940, 1939, 1938, 1937, 1936, 1935, 1934, 1933, 1932, 1931, 1930, 1929, 1928, 1927, 1926, 1925, 1924, 1923, 1921, 1920
16269 FOLGER ST	2020, 2017, 2010, 2006, 2005, 2004, 2003, 2001, 2000, 1999, 1996, 1995, 1992, 1991, 1990, 1986, 1985, 1981, 1980, 1976, 1975, 1972, 1971, 1970, 1969, 1967, 1966, 1965, 1964, 1963, 1962, 1961, 1960, 1958, 1957, 1956, 1955, 1954, 1952, 1951, 1950, 1949, 1948, 1947, 1946, 1945, 1944, 1942, 1940, 1939, 1938, 1937, 1936, 1935, 1934, 1933, 1932, 1931, 1930, 1929, 1928, 1927, 1926, 1925, 1924, 1923, 1921, 1920
16269 FOLGER ST	2017, 2014, 2010, 2006, 2005, 2004, 2003, 2001, 2000, 1999, 1996, 1995, 1992, 1991, 1990, 1986, 1985, 1981, 1980, 1976, 1975, 1972, 1971, 1970, 1969, 1967, 1966, 1965, 1964, 1963, 1962, 1961, 1960, 1958, 1957, 1956, 1955, 1954, 1952, 1951, 1950, 1949, 1948, 1947, 1946, 1945, 1944, 1942, 1940, 1939, 1938, 1937, 1936, 1935, 1934, 1933, 1932, 1931, 1930, 1929, 1928, 1927, 1926, 1925, 1924, 1923, 1921, 1920
16269 GALE AVE	2020, 2017, 2014, 2010, 2006, 2004, 2003, 2001, 2000, 1999, 1996, 1995, 1992, 1991, 1990, 1986, 1985, 1981, 1980, 1976, 1975, 1972, 1971, 1970, 1969, 1967, 1966, 1965, 1964, 1963, 1962, 1961, 1960, 1958, 1957, 1956, 1955, 1954, 1952, 1951, 1950, 1949, 1948, 1947, 1946, 1945, 1944, 1942, 1940, 1939, 1938, 1937, 1936, 1935, 1934, 1933, 1932, 1931, 1930, 1929, 1928, 1927, 1926, 1925, 1924, 1923, 1921, 1920
16273 GALE AVE	2020, 2017, 2014, 2010, 2006, 2004, 2003, 2001, 2000, 1999, 1996, 1995, 1992, 1991, 1990, 1986, 1985, 1981, 1980, 1976, 1975, 1972, 1971, 1970, 1969, 1967, 1966, 1965, 1964, 1963, 1962, 1961, 1960, 1958, 1957, 1956, 1955, 1954, 1952, 1951, 1950, 1949, 1948, 1947, 1946, 1945, 1944, 1942, 1940, 1939, 1938, 1937, 1936, 1935, 1934, 1933, 1932, 1931, 1930, 1929, 1928, 1927, 1926, 1925, 1924, 1923, 1921, 1920
16273 GALE AVE	2020, 2017, 2014, 2010, 2006, 2005, 2004, 2001, 2000, 1999, 1996, 1995, 1992, 1991, 1990, 1986, 1985, 1981, 1980, 1976, 1975, 1972, 1971, 1970, 1969, 1967, 1966, 1965, 1964, 1963, 1962, 1961, 1960, 1958, 1957, 1956, 1955, 1954, 1952, 1951, 1950, 1949, 1948, 1947, 1946, 1945, 1944, 1942, 1940, 1939, 1938, 1937, 1936, 1935, 1934, 1933, 1932, 1931, 1930, 1929, 1928, 1927, 1926, 1925, 1924, 1923, 1921, 1920
16273 GALE AVE	2017, 2014, 2010, 2006, 2005, 2004, 2003, 2001, 2000, 1999, 1996, 1995, 1992, 1991, 1990, 1986, 1985, 1981, 1980, 1976, 1975, 1972, 1971, 1970, 1969, 1967, 1966, 1965, 1964, 1963, 1962, 1961, 1960, 1958, 1957, 1956, 1955, 1954, 1952, 1951, 1950, 1949, 1948, 1947, 1946, 1945, 1944, 1942, 1940, 1939, 1938, 1937, 1936, 1935, 1934, 1933, 1932, 1931, 1930, 1929, 1928, 1927, 1926, 1925, 1924, 1923, 1921, 1920
16275 BINNEY ST	2017, 2014, 2010, 2006, 2005, 2004, 2003, 2001, 2000, 1999, 1996, 1995, 1992, 1991, 1990, 1986, 1985, 1981, 1980, 1976, 1975, 1972, 1971, 1970, 1969, 1967, 1966, 1965, 1964, 1963, 1962, 1961, 1960, 1958, 1957, 1956, 1955, 1954, 1952, 1951, 1950, 1949, 1948, 1947, 1946, 1945, 1944, 1942, 1940, 1939, 1938, 1937, 1936, 1935, 1934, 1933, 1932, 1931, 1930, 1929, 1928, 1927, 1926, 1925, 1924, 1923, 1921, 1920

FINDINGS

Address Researched	Address Not Identified in Research Source
16275 BINNEY ST	2020, 2017, 2014, 2006, 2005, 2004, 2003, 2001, 2000, 1999, 1996, 1995, 1992, 1991, 1990, 1986, 1985, 1981, 1980, 1976, 1975, 1972, 1971, 1970, 1969, 1967, 1966, 1965, 1964, 1963, 1962, 1961, 1960, 1958, 1957, 1956, 1955, 1954, 1952, 1951, 1950, 1949, 1948, 1947, 1946, 1945, 1944, 1942, 1940, 1939, 1938, 1937, 1936, 1935, 1934, 1933, 1932, 1931, 1930, 1929, 1928, 1927, 1926, 1925, 1924, 1923, 1921, 1920
16275 BINNEY ST	2020, 2017, 2010, 2006, 2005, 2004, 2003, 2001, 2000, 1999, 1996, 1995, 1992, 1991, 1990, 1986, 1985, 1981, 1980, 1976, 1975, 1972, 1971, 1970, 1969, 1967, 1966, 1965, 1964, 1963, 1962, 1961, 1960, 1958, 1957, 1956, 1955, 1954, 1952, 1951, 1950, 1949, 1948, 1947, 1946, 1945, 1944, 1942, 1940, 1939, 1938, 1937, 1936, 1935, 1934, 1933, 1932, 1931, 1930, 1929, 1928, 1927, 1926, 1925, 1924, 1923, 1921, 1920
16275 BINNEY ST	2020, 2017, 2014, 2010, 2006, 2004, 2003, 2001, 2000, 1999, 1996, 1995, 1992, 1991, 1990, 1986, 1985, 1981, 1980, 1976, 1975, 1972, 1971, 1970, 1969, 1967, 1966, 1965, 1964, 1963, 1962, 1961, 1960, 1958, 1957, 1956, 1955, 1954, 1952, 1951, 1950, 1949, 1948, 1947, 1946, 1945, 1944, 1942, 1940, 1939, 1938, 1937, 1936, 1935, 1934, 1933, 1932, 1931, 1930, 1929, 1928, 1927, 1926, 1925, 1924, 1923, 1921, 1920
16275 BINNEY ST	2020, 2017, 2014, 2010, 2006, 2005, 2004, 2003, 2001, 2000, 1999, 1996, 1992, 1991, 1990, 1986, 1985, 1981, 1980, 1976, 1975, 1972, 1971, 1970, 1969, 1967, 1966, 1965, 1964, 1963, 1962, 1961, 1960, 1958, 1957, 1956, 1955, 1954, 1952, 1951, 1950, 1949, 1948, 1947, 1946, 1945, 1944, 1942, 1940, 1939, 1938, 1937, 1936, 1935, 1934, 1933, 1932, 1931, 1930, 1929, 1928, 1927, 1926, 1925, 1924, 1923, 1921, 1920
16275 BINNEY ST	2020, 2017, 2014, 2010, 2006, 2005, 2004, 2003, 2001, 1999, 1996, 1995, 1992, 1991, 1990, 1986, 1985, 1981, 1980, 1976, 1975, 1972, 1971, 1970, 1969, 1967, 1966, 1965, 1964, 1963, 1962, 1961, 1960, 1958, 1957, 1956, 1955, 1954, 1952, 1951, 1950, 1949, 1948, 1947, 1946, 1945, 1944, 1942, 1940, 1939, 1938, 1937, 1936, 1935, 1934, 1933, 1932, 1931, 1930, 1929, 1928, 1927, 1926, 1925, 1924, 1923, 1921, 1920
16275 E BINNEY ST	2020, 2017, 2014, 2010, 2006, 2005, 2004, 2003, 2001, 2000, 1999, 1996, 1995, 1991, 1990, 1986, 1985, 1981, 1980, 1976, 1975, 1972, 1971, 1970, 1969, 1967, 1966, 1965, 1964, 1963, 1962, 1961, 1960, 1958, 1957, 1956, 1955, 1954, 1952, 1951, 1950, 1949, 1948, 1947, 1946, 1945, 1944, 1942, 1940, 1939, 1938, 1937, 1936, 1935, 1934, 1933, 1932, 1931, 1930, 1929, 1928, 1927, 1926, 1925, 1924, 1923, 1921, 1920
16275 FOLGER ST	2020, 2017, 2014, 2010, 2006, 2005, 2004, 2003, 2001, 2000, 1999, 1996, 1992, 1991, 1990, 1986, 1985, 1981, 1980, 1976, 1975, 1972, 1971, 1970, 1969, 1967, 1966, 1965, 1964, 1963, 1962, 1961, 1960, 1958, 1957, 1956, 1955, 1954, 1952, 1951, 1950, 1949, 1948, 1947, 1946, 1945, 1944, 1942, 1940, 1939, 1938, 1937, 1936, 1935, 1934, 1933, 1932, 1931, 1930, 1929, 1928, 1927, 1926, 1925, 1924, 1923, 1921, 1920
16275 FOLGER ST	2020, 2017, 2014, 2010, 2006, 2005, 2004, 2003, 2001, 1999, 1996, 1995, 1992, 1991, 1990, 1986, 1985, 1981, 1980, 1976, 1975, 1972, 1971, 1970, 1969, 1967, 1966, 1965, 1964, 1963, 1962, 1961, 1960, 1958, 1957, 1956, 1955, 1954, 1952, 1951, 1950, 1949, 1948, 1947, 1946, 1945, 1944, 1942, 1940, 1939, 1938, 1937, 1936, 1935, 1934, 1933, 1932, 1931, 1930, 1929, 1928, 1927, 1926, 1925, 1924, 1923, 1921, 1920
16275 FOLGER ST	2020, 2017, 2014, 2010, 2006, 2005, 2004, 2003, 2001, 2000, 1999, 1996, 1995, 1992, 1991, 1990, 1986, 1985, 1981, 1980, 1976, 1975, 1972, 1970, 1969, 1967, 1966, 1965, 1964, 1963, 1962, 1961, 1960, 1958, 1957, 1956, 1955, 1954, 1952, 1951, 1950, 1949, 1948, 1947, 1946, 1945, 1944, 1942, 1940, 1939, 1938, 1937, 1936, 1935, 1934, 1933, 1932, 1931, 1930, 1929, 1928, 1927, 1926, 1925, 1924, 1923, 1921, 1920

FINDINGS

Address Researched	Address Not Identified in Research Source
16275 FOLGER ST	2020, 2017, 2014, 2006, 2005, 2004, 2003, 2001, 2000, 1999, 1996, 1995, 1992, 1991, 1990, 1986, 1985, 1981, 1980, 1976, 1975, 1972, 1971, 1970, 1969, 1967, 1966, 1965, 1964, 1963, 1962, 1961, 1960, 1958, 1957, 1956, 1955, 1954, 1952, 1951, 1950, 1949, 1948, 1947, 1946, 1945, 1944, 1942, 1940, 1939, 1938, 1937, 1936, 1935, 1934, 1933, 1932, 1931, 1930, 1929, 1928, 1927, 1926, 1925, 1924, 1923, 1921, 1920
16275 FOLGER ST	2020, 2017, 2014, 2010, 2006, 2004, 2003, 2001, 2000, 1999, 1996, 1995, 1992, 1991, 1990, 1986, 1985, 1981, 1980, 1976, 1975, 1972, 1971, 1970, 1969, 1967, 1966, 1965, 1964, 1963, 1962, 1961, 1960, 1958, 1957, 1956, 1955, 1954, 1952, 1951, 1950, 1949, 1948, 1947, 1946, 1945, 1944, 1942, 1940, 1939, 1938, 1937, 1936, 1935, 1934, 1933, 1932, 1931, 1930, 1929, 1928, 1927, 1926, 1925, 1924, 1923, 1921, 1920
16275 FOLGER ST	2020, 2017, 2010, 2006, 2005, 2004, 2003, 2001, 2000, 1999, 1996, 1995, 1992, 1991, 1990, 1986, 1985, 1981, 1980, 1976, 1975, 1972, 1971, 1970, 1969, 1967, 1966, 1965, 1964, 1963, 1962, 1961, 1960, 1958, 1957, 1956, 1955, 1954, 1952, 1951, 1950, 1949, 1948, 1947, 1946, 1945, 1944, 1942, 1940, 1939, 1938, 1937, 1936, 1935, 1934, 1933, 1932, 1931, 1930, 1929, 1928, 1927, 1926, 1925, 1924, 1923, 1921, 1920
16275 FOLGER ST	2017, 2014, 2010, 2006, 2005, 2004, 2003, 2001, 2000, 1999, 1996, 1995, 1992, 1991, 1990, 1986, 1985, 1981, 1980, 1976, 1975, 1972, 1971, 1970, 1969, 1967, 1966, 1965, 1964, 1963, 1962, 1961, 1960, 1958, 1957, 1956, 1955, 1954, 1952, 1951, 1950, 1949, 1948, 1947, 1946, 1945, 1944, 1942, 1940, 1939, 1938, 1937, 1936, 1935, 1934, 1933, 1932, 1931, 1930, 1929, 1928, 1927, 1926, 1925, 1924, 1923, 1921, 1920
16277 GALE AVE	2017, 2014, 2010, 2006, 2005, 2004, 2003, 2001, 2000, 1999, 1996, 1995, 1992, 1991, 1990, 1986, 1985, 1981, 1980, 1976, 1975, 1972, 1971, 1970, 1969, 1967, 1966, 1965, 1964, 1963, 1962, 1961, 1960, 1958, 1957, 1956, 1955, 1954, 1952, 1951, 1950, 1949, 1948, 1947, 1946, 1945, 1944, 1942, 1940, 1939, 1938, 1937, 1936, 1935, 1934, 1933, 1932, 1931, 1930, 1929, 1928, 1927, 1926, 1925, 1924, 1923, 1921, 1920
16277 GALE AVE	2020, 2017, 2010, 2006, 2005, 2004, 2003, 2001, 2000, 1999, 1996, 1995, 1992, 1991, 1990, 1986, 1985, 1981, 1980, 1976, 1975, 1972, 1971, 1970, 1969, 1967, 1966, 1965, 1964, 1963, 1962, 1961, 1960, 1958, 1957, 1956, 1955, 1954, 1952, 1951, 1950, 1949, 1948, 1947, 1946, 1945, 1944, 1942, 1940, 1939, 1938, 1937, 1936, 1935, 1934, 1933, 1932, 1931, 1930, 1929, 1928, 1927, 1926, 1925, 1924, 1923, 1921, 1920
16277 GALE AVE	2020, 2017, 2014, 2010, 2006, 2005, 2004, 2001, 2000, 1999, 1996, 1995, 1992, 1991, 1990, 1986, 1985, 1981, 1980, 1976, 1975, 1972, 1971, 1970, 1969, 1967, 1966, 1965, 1964, 1963, 1962, 1961, 1960, 1958, 1957, 1956, 1955, 1954, 1952, 1951, 1950, 1949, 1948, 1947, 1946, 1945, 1944, 1942, 1940, 1939, 1938, 1937, 1936, 1935, 1934, 1933, 1932, 1931, 1930, 1929, 1928, 1927, 1926, 1925, 1924, 1923, 1921, 1920
16281 E FOLGER ST	2020, 2017, 2014, 2010, 2006, 2005, 2004, 2003, 2001, 2000, 1999, 1996, 1995, 1991, 1990, 1986, 1985, 1981, 1980, 1976, 1975, 1972, 1971, 1970, 1969, 1967, 1966, 1965, 1964, 1963, 1962, 1961, 1960, 1958, 1957, 1956, 1955, 1954, 1952, 1951, 1950, 1949, 1948, 1947, 1946, 1945, 1944, 1942, 1940, 1939, 1938, 1937, 1936, 1935, 1934, 1933, 1932, 1931, 1930, 1929, 1928, 1927, 1926, 1925, 1924, 1923, 1921, 1920
16281 FOLGER ST	2020, 2017, 2014, 2010, 2006, 2005, 2004, 2003, 2001, 2000, 1999, 1996, 1995, 1992, 1991, 1990, 1986, 1985, 1981, 1980, 1976, 1975, 1972, 1970, 1969, 1967, 1966, 1965, 1964, 1963, 1962, 1961, 1960, 1958, 1957, 1956, 1955, 1954, 1952, 1951, 1950, 1949, 1948, 1947, 1946, 1945, 1944, 1942, 1940, 1939, 1938, 1937, 1936, 1935, 1934, 1933, 1932, 1931, 1930, 1929, 1928, 1927, 1926, 1925, 1924, 1923, 1921, 1920

FINDINGS

Address Researched	Address Not Identified in Research Source
16281 FOLGER ST	2020, 2017, 2014, 2010, 2006, 2005, 2004, 2003, 2001, 1999, 1996, 1995, 1992, 1991, 1990, 1986, 1985, 1981, 1980, 1976, 1975, 1972, 1971, 1970, 1969, 1967, 1966, 1965, 1964, 1963, 1962, 1961, 1960, 1958, 1957, 1956, 1955, 1954, 1952, 1951, 1950, 1949, 1948, 1947, 1946, 1945, 1944, 1942, 1940, 1939, 1938, 1937, 1936, 1935, 1934, 1933, 1932, 1931, 1930, 1929, 1928, 1927, 1926, 1925, 1924, 1923, 1921, 1920
16281 FOLGER ST	2020, 2017, 2014, 2010, 2006, 2005, 2004, 2003, 2001, 2000, 1999, 1996, 1992, 1991, 1990, 1986, 1985, 1981, 1980, 1976, 1975, 1972, 1971, 1970, 1969, 1967, 1966, 1965, 1964, 1963, 1962, 1961, 1960, 1958, 1957, 1956, 1955, 1954, 1952, 1951, 1950, 1949, 1948, 1947, 1946, 1945, 1944, 1942, 1940, 1939, 1938, 1937, 1936, 1935, 1934, 1933, 1932, 1931, 1930, 1929, 1928, 1927, 1926, 1925, 1924, 1923, 1921, 1920
16281 FOLGER ST	2020, 2017, 2014, 2010, 2006, 2004, 2003, 2001, 2000, 1999, 1996, 1995, 1992, 1991, 1990, 1986, 1985, 1981, 1980, 1976, 1975, 1972, 1971, 1970, 1969, 1967, 1966, 1965, 1964, 1963, 1962, 1961, 1960, 1958, 1957, 1956, 1955, 1954, 1952, 1951, 1950, 1949, 1948, 1947, 1946, 1945, 1944, 1942, 1940, 1939, 1938, 1937, 1936, 1935, 1934, 1933, 1932, 1931, 1930, 1929, 1928, 1927, 1926, 1925, 1924, 1923, 1921, 1920
16281 FOLGER ST	2020, 2017, 2014, 2006, 2005, 2004, 2003, 2001, 2000, 1999, 1996, 1995, 1992, 1991, 1990, 1986, 1985, 1981, 1980, 1976, 1975, 1972, 1971, 1970, 1969, 1967, 1966, 1965, 1964, 1963, 1962, 1961, 1960, 1958, 1957, 1956, 1955, 1954, 1952, 1951, 1950, 1949, 1948, 1947, 1946, 1945, 1944, 1942, 1940, 1939, 1938, 1937, 1936, 1935, 1934, 1933, 1932, 1931, 1930, 1929, 1928, 1927, 1926, 1925, 1924, 1923, 1921, 1920
16281 FOLGER ST	2017, 2014, 2010, 2006, 2005, 2004, 2003, 2001, 2000, 1999, 1996, 1995, 1992, 1991, 1990, 1986, 1985, 1981, 1980, 1976, 1975, 1972, 1971, 1970, 1969, 1967, 1966, 1965, 1964, 1963, 1962, 1961, 1960, 1958, 1957, 1956, 1955, 1954, 1952, 1951, 1950, 1949, 1948, 1947, 1946, 1945, 1944, 1942, 1940, 1939, 1938, 1937, 1936, 1935, 1934, 1933, 1932, 1931, 1930, 1929, 1928, 1927, 1926, 1925, 1924, 1923, 1921, 1920
16281 FOLGER ST	2020, 2017, 2010, 2006, 2005, 2004, 2003, 2001, 2000, 1999, 1996, 1995, 1992, 1991, 1990, 1986, 1985, 1981, 1980, 1976, 1975, 1972, 1971, 1970, 1969, 1967, 1966, 1965, 1964, 1963, 1962, 1961, 1960, 1958, 1957, 1956, 1955, 1954, 1952, 1951, 1950, 1949, 1948, 1947, 1946, 1945, 1944, 1942, 1940, 1939, 1938, 1937, 1936, 1935, 1934, 1933, 1932, 1931, 1930, 1929, 1928, 1927, 1926, 1925, 1924, 1923, 1921, 1920
16281 GALE AVE	2017, 2014, 2010, 2006, 2005, 2004, 2003, 2001, 2000, 1999, 1996, 1995, 1992, 1991, 1990, 1986, 1985, 1981, 1980, 1976, 1975, 1972, 1971, 1970, 1969, 1967, 1966, 1965, 1964, 1963, 1962, 1961, 1960, 1958, 1957, 1956, 1955, 1954, 1952, 1951, 1950, 1949, 1948, 1947, 1946, 1945, 1944, 1942, 1940, 1939, 1938, 1937, 1936, 1935, 1934, 1933, 1932, 1931, 1930, 1929, 1928, 1927, 1926, 1925, 1924, 1923, 1921, 1920
16281 GALE AVE	2020, 2017, 2010, 2006, 2005, 2004, 2003, 2001, 2000, 1999, 1996, 1995, 1992, 1991, 1990, 1986, 1985, 1981, 1980, 1976, 1975, 1972, 1971, 1970, 1969, 1967, 1966, 1965, 1964, 1963, 1962, 1961, 1960, 1958, 1957, 1956, 1955, 1954, 1952, 1951, 1950, 1949, 1948, 1947, 1946, 1945, 1944, 1942, 1940, 1939, 1938, 1937, 1936, 1935, 1934, 1933, 1932, 1931, 1930, 1929, 1928, 1927, 1926, 1925, 1924, 1923, 1921, 1920
16281 GALE AVE	2020, 2017, 2014, 2010, 2006, 2005, 2004, 2001, 2000, 1999, 1996, 1995, 1992, 1991, 1990, 1986, 1985, 1981, 1980, 1976, 1975, 1972, 1971, 1970, 1969, 1967, 1966, 1965, 1964, 1963, 1962, 1961, 1960, 1958, 1957, 1956, 1955, 1954, 1952, 1951, 1950, 1949, 1948, 1947, 1946, 1945, 1944, 1942, 1940, 1939, 1938, 1937, 1936, 1935, 1934, 1933, 1932, 1931, 1930, 1929, 1928, 1927, 1926, 1925, 1924, 1923, 1921, 1920

FINDINGS

Address Researched	Address Not Identified in Research Source
16281 GALE AVE	2020, 2017, 2014, 2010, 2006, 2004, 2003, 2001, 2000, 1999, 1996, 1995, 1992, 1991, 1990, 1986, 1985, 1981, 1980, 1976, 1975, 1972, 1971, 1970, 1969, 1967, 1966, 1965, 1964, 1963, 1962, 1961, 1960, 1958, 1957, 1956, 1955, 1954, 1952, 1951, 1950, 1949, 1948, 1947, 1946, 1945, 1944, 1942, 1940, 1939, 1938, 1937, 1936, 1935, 1934, 1933, 1932, 1931, 1930, 1929, 1928, 1927, 1926, 1925, 1924, 1923, 1921, 1920
16285 GALE AVE	2020, 2017, 2014, 2010, 2006, 2004, 2003, 2001, 2000, 1999, 1996, 1995, 1992, 1991, 1990, 1986, 1985, 1981, 1980, 1976, 1975, 1972, 1971, 1970, 1969, 1967, 1966, 1965, 1964, 1963, 1962, 1961, 1960, 1958, 1957, 1956, 1955, 1954, 1952, 1951, 1950, 1949, 1948, 1947, 1946, 1945, 1944, 1942, 1940, 1939, 1938, 1937, 1936, 1935, 1934, 1933, 1932, 1931, 1930, 1929, 1928, 1927, 1926, 1925, 1924, 1923, 1921, 1920
16285 GALE AVE	2020, 2017, 2010, 2006, 2005, 2004, 2003, 2001, 2000, 1999, 1996, 1995, 1992, 1991, 1990, 1986, 1985, 1981, 1980, 1976, 1975, 1972, 1971, 1970, 1969, 1967, 1966, 1965, 1964, 1963, 1962, 1961, 1960, 1958, 1957, 1956, 1955, 1954, 1952, 1951, 1950, 1949, 1948, 1947, 1946, 1945, 1944, 1942, 1940, 1939, 1938, 1937, 1936, 1935, 1934, 1933, 1932, 1931, 1930, 1929, 1928, 1927, 1926, 1925, 1924, 1923, 1921, 1920
16285 GALE AVE	2020, 2017, 2014, 2006, 2005, 2004, 2003, 2001, 2000, 1999, 1996, 1995, 1992, 1991, 1990, 1986, 1985, 1981, 1980, 1976, 1975, 1972, 1971, 1970, 1969, 1967, 1966, 1965, 1964, 1963, 1962, 1961, 1960, 1958, 1957, 1956, 1955, 1954, 1952, 1951, 1950, 1949, 1948, 1947, 1946, 1945, 1944, 1942, 1940, 1939, 1938, 1937, 1936, 1935, 1934, 1933, 1932, 1931, 1930, 1929, 1928, 1927, 1926, 1925, 1924, 1923, 1921, 1920
16285 GALE AVE	2017, 2014, 2010, 2006, 2005, 2004, 2003, 2001, 2000, 1999, 1996, 1995, 1992, 1991, 1990, 1986, 1985, 1981, 1980, 1976, 1975, 1972, 1971, 1970, 1969, 1967, 1966, 1965, 1964, 1963, 1962, 1961, 1960, 1958, 1957, 1956, 1955, 1954, 1952, 1951, 1950, 1949, 1948, 1947, 1946, 1945, 1944, 1942, 1940, 1939, 1938, 1937, 1936, 1935, 1934, 1933, 1932, 1931, 1930, 1929, 1928, 1927, 1926, 1925, 1924, 1923, 1921, 1920
16289 GALE AVE	2017, 2014, 2010, 2006, 2005, 2004, 2003, 2001, 2000, 1999, 1996, 1995, 1992, 1991, 1990, 1986, 1985, 1981, 1980, 1976, 1975, 1972, 1971, 1970, 1969, 1967, 1966, 1965, 1964, 1963, 1962, 1961, 1960, 1958, 1957, 1956, 1955, 1954, 1952, 1951, 1950, 1949, 1948, 1947, 1946, 1945, 1944, 1942, 1940, 1939, 1938, 1937, 1936, 1935, 1934, 1933, 1932, 1931, 1930, 1929, 1928, 1927, 1926, 1925, 1924, 1923, 1921, 1920
16289 GALE AVE	2020, 2017, 2014, 2006, 2005, 2004, 2003, 2001, 2000, 1999, 1996, 1995, 1992, 1991, 1990, 1986, 1985, 1981, 1980, 1976, 1975, 1972, 1971, 1970, 1969, 1967, 1966, 1965, 1964, 1963, 1962, 1961, 1960, 1958, 1957, 1956, 1955, 1954, 1952, 1951, 1950, 1949, 1948, 1947, 1946, 1945, 1944, 1942, 1940, 1939, 1938, 1937, 1936, 1935, 1934, 1933, 1932, 1931, 1930, 1929, 1928, 1927, 1926, 1925, 1924, 1923, 1921, 1920
16289 GALE AVE	2020, 2017, 2014, 2010, 2006, 2005, 2004, 2001, 2000, 1999, 1996, 1995, 1992, 1991, 1990, 1986, 1985, 1981, 1980, 1976, 1975, 1972, 1971, 1970, 1969, 1967, 1966, 1965, 1964, 1963, 1962, 1961, 1960, 1958, 1957, 1956, 1955, 1954, 1952, 1951, 1950, 1949, 1948, 1947, 1946, 1945, 1944, 1942, 1940, 1939, 1938, 1937, 1936, 1935, 1934, 1933, 1932, 1931, 1930, 1929, 1928, 1927, 1926, 1925, 1924, 1923, 1921, 1920
16293 GALE AVE	2020, 2017, 2014, 2010, 2006, 2005, 2004, 2001, 2000, 1999, 1996, 1995, 1992, 1991, 1990, 1986, 1985, 1981, 1980, 1976, 1975, 1972, 1971, 1970, 1969, 1967, 1966, 1965, 1964, 1963, 1962, 1961, 1960, 1958, 1957, 1956, 1955, 1954, 1952, 1951, 1950, 1949, 1948, 1947, 1946, 1945, 1944, 1942, 1940, 1939, 1938, 1937, 1936, 1935, 1934, 1933, 1932, 1931, 1930, 1929, 1928, 1927, 1926, 1925, 1924, 1923, 1921, 1920

FINDINGS

Address Researched	Address Not Identified in Research Source
16293 GALE AVE	2020, 2017, 2014, 2010, 2006, 2004, 2003, 2001, 2000, 1999, 1996, 1995, 1992, 1991, 1990, 1986, 1985, 1981, 1980, 1976, 1975, 1972, 1971, 1970, 1969, 1967, 1966, 1965, 1964, 1963, 1962, 1961, 1960, 1958, 1957, 1956, 1955, 1954, 1952, 1951, 1950, 1949, 1948, 1947, 1946, 1945, 1944, 1942, 1940, 1939, 1938, 1937, 1936, 1935, 1934, 1933, 1932, 1931, 1930, 1929, 1928, 1927, 1926, 1925, 1924, 1923, 1921, 1920
16293 GALE AVE	2020, 2017, 2010, 2006, 2005, 2004, 2003, 2001, 2000, 1999, 1996, 1995, 1992, 1991, 1990, 1986, 1985, 1981, 1980, 1976, 1975, 1972, 1971, 1970, 1969, 1967, 1966, 1965, 1964, 1963, 1962, 1961, 1960, 1958, 1957, 1956, 1955, 1954, 1952, 1951, 1950, 1949, 1948, 1947, 1946, 1945, 1944, 1942, 1940, 1939, 1938, 1937, 1936, 1935, 1934, 1933, 1932, 1931, 1930, 1929, 1928, 1927, 1926, 1925, 1924, 1923, 1921, 1920
16293 GALE AVE	2017, 2014, 2010, 2006, 2005, 2004, 2003, 2001, 2000, 1999, 1996, 1995, 1992, 1991, 1990, 1986, 1985, 1981, 1980, 1976, 1975, 1972, 1971, 1970, 1969, 1967, 1966, 1965, 1964, 1963, 1962, 1961, 1960, 1958, 1957, 1956, 1955, 1954, 1952, 1951, 1950, 1949, 1948, 1947, 1946, 1945, 1944, 1942, 1940, 1939, 1938, 1937, 1936, 1935, 1934, 1933, 1932, 1931, 1930, 1929, 1928, 1927, 1926, 1925, 1924, 1923, 1921, 1920
16302 DENLEY ST	2017, 2014, 2010, 2006, 2005, 2004, 2003, 2001, 2000, 1999, 1996, 1995, 1992, 1991, 1990, 1986, 1985, 1981, 1980, 1976, 1975, 1972, 1971, 1970, 1969, 1967, 1966, 1965, 1964, 1963, 1962, 1961, 1960, 1958, 1957, 1956, 1955, 1954, 1952, 1951, 1950, 1949, 1948, 1947, 1946, 1945, 1944, 1942, 1940, 1939, 1938, 1937, 1936, 1935, 1934, 1933, 1932, 1931, 1930, 1929, 1928, 1927, 1926, 1925, 1924, 1923, 1921, 1920
16302 DENLEY ST	2020, 2017, 2010, 2006, 2005, 2004, 2003, 2001, 2000, 1999, 1996, 1995, 1992, 1991, 1990, 1986, 1985, 1981, 1980, 1976, 1975, 1972, 1971, 1970, 1969, 1967, 1966, 1965, 1964, 1963, 1962, 1961, 1960, 1958, 1957, 1956, 1955, 1954, 1952, 1951, 1950, 1949, 1948, 1947, 1946, 1945, 1944, 1942, 1940, 1939, 1938, 1937, 1936, 1935, 1934, 1933, 1932, 1931, 1930, 1929, 1928, 1927, 1926, 1925, 1924, 1923, 1921, 1920
16302 DENLEY ST	2020, 2017, 2014, 2010, 2006, 2004, 2003, 2001, 2000, 1999, 1996, 1995, 1992, 1991, 1990, 1986, 1985, 1981, 1980, 1976, 1975, 1972, 1971, 1970, 1969, 1967, 1966, 1965, 1964, 1963, 1962, 1961, 1960, 1958, 1957, 1956, 1955, 1954, 1952, 1951, 1950, 1949, 1948, 1947, 1946, 1945, 1944, 1942, 1940, 1939, 1938, 1937, 1936, 1935, 1934, 1933, 1932, 1931, 1930, 1929, 1928, 1927, 1926, 1925, 1924, 1923, 1921, 1920
16302 DENLEY ST	2020, 2017, 2014, 2010, 2006, 2005, 2004, 2001, 2000, 1999, 1996, 1995, 1992, 1991, 1990, 1986, 1985, 1981, 1980, 1976, 1975, 1972, 1971, 1970, 1969, 1967, 1966, 1965, 1964, 1963, 1962, 1961, 1960, 1958, 1957, 1956, 1955, 1954, 1952, 1951, 1950, 1949, 1948, 1947, 1946, 1945, 1944, 1942, 1940, 1939, 1938, 1937, 1936, 1935, 1934, 1933, 1932, 1931, 1930, 1929, 1928, 1927, 1926, 1925, 1924, 1923, 1921, 1920
16302 DENLEY ST	2020, 2017, 2014, 2006, 2005, 2004, 2003, 2001, 2000, 1999, 1996, 1995, 1992, 1991, 1990, 1986, 1985, 1981, 1980, 1976, 1975, 1972, 1971, 1970, 1969, 1967, 1966, 1965, 1964, 1963, 1962, 1961, 1960, 1958, 1957, 1956, 1955, 1954, 1952, 1951, 1950, 1949, 1948, 1947, 1946, 1945, 1944, 1942, 1940, 1939, 1938, 1937, 1936, 1935, 1934, 1933, 1932, 1931, 1930, 1929, 1928, 1927, 1926, 1925, 1924, 1923, 1921, 1920
16302 DENLEY ST	2020, 2017, 2014, 2010, 2006, 2005, 2004, 2003, 2001, 2000, 1999, 1996, 1992, 1991, 1990, 1986, 1985, 1981, 1980, 1976, 1975, 1972, 1971, 1970, 1969, 1967, 1966, 1965, 1964, 1963, 1962, 1961, 1960, 1958, 1957, 1956, 1955, 1954, 1952, 1951, 1950, 1949, 1948, 1947, 1946, 1945, 1944, 1942, 1940, 1939, 1938, 1937, 1936, 1935, 1934, 1933, 1932, 1931, 1930, 1929, 1928, 1927, 1926, 1925, 1924, 1923, 1921, 1920

FINDINGS

Address Researched	Address Not Identified in Research Source
16302 DENLEY ST	2020, 2017, 2014, 2010, 2006, 2005, 2004, 2003, 2001, 2000, 1999, 1996, 1995, 1992, 1991, 1990, 1986, 1985, 1981, 1980, 1976, 1975, 1972, 1970, 1969, 1967, 1966, 1965, 1964, 1963, 1962, 1961, 1960, 1958, 1957, 1956, 1955, 1954, 1952, 1951, 1950, 1949, 1948, 1947, 1946, 1945, 1944, 1942, 1940, 1939, 1938, 1937, 1936, 1935, 1934, 1933, 1932, 1931, 1930, 1929, 1928, 1927, 1926, 1925, 1924, 1923, 1921, 1920
16302 DENLEY ST	2020, 2017, 2014, 2010, 2006, 2005, 2004, 2003, 2001, 2000, 1999, 1996, 1995, 1992, 1991, 1990, 1986, 1985, 1981, 1980, 1976, 1975, 1972, 1971, 1970, 1969, 1967, 1965, 1964, 1963, 1962, 1961, 1960, 1958, 1957, 1956, 1955, 1954, 1952, 1951, 1950, 1949, 1948, 1947, 1946, 1945, 1944, 1942, 1940, 1939, 1938, 1937, 1936, 1935, 1934, 1933, 1932, 1931, 1930, 1929, 1928, 1927, 1926, 1925, 1924, 1923, 1921, 1920
16302 E ROCHLEN ST	2020, 2017, 2014, 2010, 2006, 2005, 2004, 2003, 2001, 2000, 1999, 1996, 1995, 1991, 1990, 1986, 1985, 1981, 1980, 1976, 1975, 1972, 1971, 1970, 1969, 1967, 1966, 1965, 1964, 1963, 1962, 1961, 1960, 1958, 1957, 1956, 1955, 1954, 1952, 1951, 1950, 1949, 1948, 1947, 1946, 1945, 1944, 1942, 1940, 1939, 1938, 1937, 1936, 1935, 1934, 1933, 1932, 1931, 1930, 1929, 1928, 1927, 1926, 1925, 1924, 1923, 1921, 1920
16302 FOLGER ST	2020, 2017, 2014, 2010, 2006, 2005, 2004, 2003, 2001, 2000, 1999, 1996, 1995, 1992, 1991, 1990, 1986, 1985, 1981, 1980, 1976, 1975, 1972, 1970, 1969, 1967, 1966, 1965, 1964, 1963, 1962, 1961, 1960, 1958, 1957, 1956, 1955, 1954, 1952, 1951, 1950, 1949, 1948, 1947, 1946, 1945, 1944, 1942, 1940, 1939, 1938, 1937, 1936, 1935, 1934, 1933, 1932, 1931, 1930, 1929, 1928, 1927, 1926, 1925, 1924, 1923, 1921, 1920
16302 FOLGER ST	2020, 2017, 2014, 2010, 2006, 2005, 2004, 2003, 2001, 2000, 1999, 1996, 1992, 1991, 1990, 1986, 1985, 1981, 1980, 1976, 1975, 1972, 1971, 1970, 1969, 1967, 1966, 1965, 1964, 1963, 1962, 1961, 1960, 1958, 1957, 1956, 1955, 1954, 1952, 1951, 1950, 1949, 1948, 1947, 1946, 1945, 1944, 1942, 1940, 1939, 1938, 1937, 1936, 1935, 1934, 1933, 1932, 1931, 1930, 1929, 1928, 1927, 1926, 1925, 1924, 1923, 1921, 1920
16302 FOLGER ST	2020, 2017, 2014, 2010, 2006, 2005, 2004, 2003, 2001, 1999, 1996, 1995, 1992, 1991, 1990, 1986, 1985, 1981, 1980, 1976, 1975, 1972, 1971, 1970, 1969, 1967, 1966, 1965, 1964, 1963, 1962, 1961, 1960, 1958, 1957, 1956, 1955, 1954, 1952, 1951, 1950, 1949, 1948, 1947, 1946, 1945, 1944, 1942, 1940, 1939, 1938, 1937, 1936, 1935, 1934, 1933, 1932, 1931, 1930, 1929, 1928, 1927, 1926, 1925, 1924, 1923, 1921, 1920
16302 FOLGER ST	2020, 2017, 2014, 2006, 2005, 2004, 2003, 2001, 2000, 1999, 1996, 1995, 1992, 1991, 1990, 1986, 1985, 1981, 1980, 1976, 1975, 1972, 1971, 1970, 1969, 1967, 1966, 1965, 1964, 1963, 1962, 1961, 1960, 1958, 1957, 1956, 1955, 1954, 1952, 1951, 1950, 1949, 1948, 1947, 1946, 1945, 1944, 1942, 1940, 1939, 1938, 1937, 1936, 1935, 1934, 1933, 1932, 1931, 1930, 1929, 1928, 1927, 1926, 1925, 1924, 1923, 1921, 1920
16302 FOLGER ST	2020, 2017, 2014, 2010, 2006, 2004, 2003, 2001, 2000, 1999, 1996, 1995, 1992, 1991, 1990, 1986, 1985, 1981, 1980, 1976, 1975, 1972, 1971, 1970, 1969, 1967, 1966, 1965, 1964, 1963, 1962, 1961, 1960, 1958, 1957, 1956, 1955, 1954, 1952, 1951, 1950, 1949, 1948, 1947, 1946, 1945, 1944, 1942, 1940, 1939, 1938, 1937, 1936, 1935, 1934, 1933, 1932, 1931, 1930, 1929, 1928, 1927, 1926, 1925, 1924, 1923, 1921, 1920
16302 FOLGER ST	2020, 2017, 2010, 2006, 2005, 2004, 2003, 2001, 2000, 1999, 1996, 1995, 1992, 1991, 1990, 1986, 1985, 1981, 1980, 1976, 1975, 1972, 1971, 1970, 1969, 1967, 1966, 1965, 1964, 1963, 1962, 1961, 1960, 1958, 1957, 1956, 1955, 1954, 1952, 1951, 1950, 1949, 1948, 1947, 1946, 1945, 1944, 1942, 1940, 1939, 1938, 1937, 1936, 1935, 1934, 1933, 1932, 1931, 1930, 1929, 1928, 1927, 1926, 1925, 1924, 1923, 1921, 1920

FINDINGS

Address Researched	Address Not Identified in Research Source
16302 FOLGER ST	2017, 2014, 2010, 2006, 2005, 2004, 2003, 2001, 2000, 1999, 1996, 1995, 1992, 1991, 1990, 1986, 1985, 1981, 1980, 1976, 1975, 1972, 1971, 1970, 1969, 1967, 1966, 1965, 1964, 1963, 1962, 1961, 1960, 1958, 1957, 1956, 1955, 1954, 1952, 1951, 1950, 1949, 1948, 1947, 1946, 1945, 1944, 1942, 1940, 1939, 1938, 1937, 1936, 1935, 1934, 1933, 1932, 1931, 1930, 1929, 1928, 1927, 1926, 1925, 1924, 1923, 1921, 1920
16302 ROCHLEN ST	2017, 2014, 2010, 2006, 2005, 2004, 2003, 2001, 2000, 1999, 1996, 1995, 1992, 1991, 1990, 1986, 1985, 1981, 1980, 1976, 1975, 1972, 1971, 1970, 1969, 1967, 1966, 1965, 1964, 1963, 1962, 1961, 1960, 1958, 1957, 1956, 1955, 1954, 1952, 1951, 1950, 1949, 1948, 1947, 1946, 1945, 1944, 1942, 1940, 1939, 1938, 1937, 1936, 1935, 1934, 1933, 1932, 1931, 1930, 1929, 1928, 1927, 1926, 1925, 1924, 1923, 1921, 1920
16302 ROCHLEN ST	2020, 2017, 2010, 2006, 2005, 2004, 2003, 2001, 2000, 1999, 1996, 1995, 1992, 1991, 1990, 1986, 1985, 1981, 1980, 1976, 1975, 1972, 1971, 1970, 1969, 1967, 1966, 1965, 1964, 1963, 1962, 1961, 1960, 1958, 1957, 1956, 1955, 1954, 1952, 1951, 1950, 1949, 1948, 1947, 1946, 1945, 1944, 1942, 1940, 1939, 1938, 1937, 1936, 1935, 1934, 1933, 1932, 1931, 1930, 1929, 1928, 1927, 1926, 1925, 1924, 1923, 1921, 1920
16302 ROCHLEN ST	2020, 2017, 2014, 2006, 2005, 2004, 2003, 2001, 2000, 1999, 1996, 1995, 1992, 1991, 1990, 1986, 1985, 1981, 1980, 1976, 1975, 1972, 1971, 1970, 1969, 1967, 1966, 1965, 1964, 1963, 1962, 1961, 1960, 1958, 1957, 1956, 1955, 1954, 1952, 1951, 1950, 1949, 1948, 1947, 1946, 1945, 1944, 1942, 1940, 1939, 1938, 1937, 1936, 1935, 1934, 1933, 1932, 1931, 1930, 1929, 1928, 1927, 1926, 1925, 1924, 1923, 1921, 1920
16302 ROCHLEN ST	2020, 2017, 2014, 2010, 2006, 2005, 2004, 2003, 2001, 1999, 1996, 1995, 1992, 1991, 1990, 1986, 1985, 1981, 1980, 1976, 1975, 1972, 1971, 1970, 1969, 1967, 1966, 1965, 1964, 1963, 1962, 1961, 1960, 1958, 1957, 1956, 1955, 1954, 1952, 1951, 1950, 1949, 1948, 1947, 1946, 1945, 1944, 1942, 1940, 1939, 1938, 1937, 1936, 1935, 1934, 1933, 1932, 1931, 1930, 1929, 1928, 1927, 1926, 1925, 1924, 1923, 1921, 1920
16302 ROCHLEN ST	2020, 2017, 2014, 2010, 2006, 2005, 2004, 2001, 2000, 1999, 1996, 1995, 1992, 1991, 1990, 1986, 1985, 1981, 1980, 1976, 1975, 1972, 1971, 1970, 1969, 1967, 1966, 1965, 1964, 1963, 1962, 1961, 1960, 1958, 1957, 1956, 1955, 1954, 1952, 1951, 1950, 1949, 1948, 1947, 1946, 1945, 1944, 1942, 1940, 1939, 1938, 1937, 1936, 1935, 1934, 1933, 1932, 1931, 1930, 1929, 1928, 1927, 1926, 1925, 1924, 1923, 1921, 1920
16302 ROCHLEN ST	2020, 2017, 2014, 2010, 2006, 2005, 2004, 2003, 2001, 2000, 1999, 1996, 1992, 1991, 1990, 1986, 1985, 1981, 1980, 1976, 1975, 1972, 1971, 1970, 1969, 1967, 1966, 1965, 1964, 1963, 1962, 1961, 1960, 1958, 1957, 1956, 1955, 1954, 1952, 1951, 1950, 1949, 1948, 1947, 1946, 1945, 1944, 1942, 1940, 1939, 1938, 1937, 1936, 1935, 1934, 1933, 1932, 1931, 1930, 1929, 1928, 1927, 1926, 1925, 1924, 1923, 1921, 1920
16302 ROCHLEN ST	2020, 2017, 2014, 2010, 2006, 2005, 2004, 2003, 2001, 2000, 1999, 1996, 1995, 1992, 1991, 1990, 1986, 1985, 1981, 1980, 1976, 1975, 1972, 1970, 1969, 1967, 1966, 1965, 1964, 1963, 1962, 1961, 1960, 1958, 1957, 1956, 1955, 1954, 1952, 1951, 1950, 1949, 1948, 1947, 1946, 1945, 1944, 1942, 1940, 1939, 1938, 1937, 1936, 1935, 1934, 1933, 1932, 1931, 1930, 1929, 1928, 1927, 1926, 1925, 1924, 1923, 1921, 1920
16302 ROCHLEN ST	2020, 2017, 2014, 2010, 2006, 2005, 2004, 2003, 2001, 2000, 1999, 1996, 1995, 1992, 1991, 1990, 1986, 1985, 1981, 1980, 1976, 1975, 1972, 1971, 1970, 1969, 1967, 1966, 1965, 1964, 1963, 1962, 1961, 1958, 1957, 1956, 1955, 1954, 1952, 1951, 1950, 1949, 1948, 1947, 1946, 1945, 1944, 1942, 1940, 1939, 1938, 1937, 1936, 1935, 1934, 1933, 1932, 1931, 1930, 1929, 1928, 1927, 1926, 1925, 1924, 1923, 1921, 1920

FINDINGS

Address Researched	Address Not Identified in Research Source
16302 ROCHLEN ST	2020, 2017, 2014, 2010, 2006, 2005, 2004, 2003, 2001, 2000, 1999, 1996, 1995, 1992, 1991, 1990, 1986, 1985, 1981, 1980, 1976, 1975, 1972, 1971, 1970, 1969, 1967, 1965, 1964, 1963, 1962, 1961, 1960, 1958, 1957, 1956, 1955, 1954, 1952, 1951, 1950, 1949, 1948, 1947, 1946, 1945, 1944, 1942, 1940, 1939, 1938, 1937, 1936, 1935, 1934, 1933, 1932, 1931, 1930, 1929, 1928, 1927, 1926, 1925, 1924, 1923, 1921, 1920
16302 ROCHLEN ST	2020, 2017, 2014, 2010, 2006, 2005, 2004, 2003, 2001, 2000, 1999, 1996, 1995, 1992, 1991, 1990, 1986, 1985, 1981, 1980, 1976, 1975, 1972, 1971, 1970, 1969, 1967, 1966, 1965, 1964, 1963, 1962, 1961, 1960, 1958, 1956, 1955, 1954, 1952, 1951, 1950, 1949, 1948, 1947, 1946, 1945, 1944, 1942, 1940, 1939, 1938, 1937, 1936, 1935, 1934, 1933, 1932, 1931, 1930, 1929, 1928, 1927, 1926, 1925, 1924, 1923, 1921, 1920
16303 DENLEY ST	2020, 2017, 2014, 2010, 2006, 2005, 2004, 2003, 2001, 2000, 1999, 1996, 1995, 1992, 1991, 1990, 1986, 1985, 1981, 1980, 1976, 1975, 1972, 1971, 1970, 1969, 1967, 1965, 1964, 1963, 1962, 1961, 1960, 1958, 1957, 1956, 1955, 1954, 1952, 1951, 1950, 1949, 1948, 1947, 1946, 1945, 1944, 1942, 1940, 1939, 1938, 1937, 1936, 1935, 1934, 1933, 1932, 1931, 1930, 1929, 1928, 1927, 1926, 1925, 1924, 1923, 1921, 1920
16303 DENLEY ST	2020, 2017, 2014, 2010, 2006, 2005, 2004, 2003, 2001, 2000, 1999, 1996, 1995, 1992, 1991, 1990, 1986, 1985, 1981, 1980, 1976, 1975, 1972, 1970, 1969, 1967, 1966, 1965, 1964, 1963, 1962, 1961, 1960, 1958, 1957, 1956, 1955, 1954, 1952, 1951, 1950, 1949, 1948, 1947, 1946, 1945, 1944, 1942, 1940, 1939, 1938, 1937, 1936, 1935, 1934, 1933, 1932, 1931, 1930, 1929, 1928, 1927, 1926, 1925, 1924, 1923, 1921, 1920
16303 DENLEY ST	2020, 2017, 2014, 2010, 2006, 2005, 2004, 2003, 2001, 2000, 1999, 1996, 1992, 1991, 1990, 1986, 1985, 1981, 1980, 1976, 1975, 1972, 1971, 1970, 1969, 1967, 1966, 1965, 1964, 1963, 1962, 1961, 1960, 1958, 1957, 1956, 1955, 1954, 1952, 1951, 1950, 1949, 1948, 1947, 1946, 1945, 1944, 1942, 1940, 1939, 1938, 1937, 1936, 1935, 1934, 1933, 1932, 1931, 1930, 1929, 1928, 1927, 1926, 1925, 1924, 1923, 1921, 1920
16303 DENLEY ST	2020, 2017, 2014, 2010, 2006, 2005, 2004, 2003, 2001, 1999, 1996, 1995, 1992, 1991, 1990, 1986, 1985, 1981, 1980, 1976, 1975, 1972, 1971, 1970, 1969, 1967, 1966, 1965, 1964, 1963, 1962, 1961, 1960, 1958, 1957, 1956, 1955, 1954, 1952, 1951, 1950, 1949, 1948, 1947, 1946, 1945, 1944, 1942, 1940, 1939, 1938, 1937, 1936, 1935, 1934, 1933, 1932, 1931, 1930, 1929, 1928, 1927, 1926, 1925, 1924, 1923, 1921, 1920
16303 DENLEY ST	2020, 2017, 2014, 2006, 2005, 2004, 2003, 2001, 2000, 1999, 1996, 1995, 1992, 1991, 1990, 1986, 1985, 1981, 1980, 1976, 1975, 1972, 1971, 1970, 1969, 1967, 1966, 1965, 1964, 1963, 1962, 1961, 1960, 1958, 1957, 1956, 1955, 1954, 1952, 1951, 1950, 1949, 1948, 1947, 1946, 1945, 1944, 1942, 1940, 1939, 1938, 1937, 1936, 1935, 1934, 1933, 1932, 1931, 1930, 1929, 1928, 1927, 1926, 1925, 1924, 1923, 1921, 1920
16303 DENLEY ST	2020, 2017, 2014, 2010, 2006, 2005, 2004, 2001, 2000, 1999, 1996, 1995, 1992, 1991, 1990, 1986, 1985, 1981, 1980, 1976, 1975, 1972, 1971, 1970, 1969, 1967, 1966, 1965, 1964, 1963, 1962, 1961, 1960, 1958, 1957, 1956, 1955, 1954, 1952, 1951, 1950, 1949, 1948, 1947, 1946, 1945, 1944, 1942, 1940, 1939, 1938, 1937, 1936, 1935, 1934, 1933, 1932, 1931, 1930, 1929, 1928, 1927, 1926, 1925, 1924, 1923, 1921, 1920
16303 DENLEY ST	2020, 2017, 2010, 2006, 2005, 2004, 2003, 2001, 2000, 1999, 1996, 1995, 1992, 1991, 1990, 1986, 1985, 1981, 1980, 1976, 1975, 1972, 1971, 1970, 1969, 1967, 1966, 1965, 1964, 1963, 1962, 1961, 1960, 1958, 1957, 1956, 1955, 1954, 1952, 1951, 1950, 1949, 1948, 1947, 1946, 1945, 1944, 1942, 1940, 1939, 1938, 1937, 1936, 1935, 1934, 1933, 1932, 1931, 1930, 1929, 1928, 1927, 1926, 1925, 1924, 1923, 1921, 1920

FINDINGS

Address Researched	Address Not Identified in Research Source
16303 DENLEY ST	2017, 2014, 2010, 2006, 2005, 2004, 2003, 2001, 2000, 1999, 1996, 1995, 1992, 1991, 1990, 1986, 1985, 1981, 1980, 1976, 1975, 1972, 1971, 1970, 1969, 1967, 1966, 1965, 1964, 1963, 1962, 1961, 1960, 1958, 1957, 1956, 1955, 1954, 1952, 1951, 1950, 1949, 1948, 1947, 1946, 1945, 1944, 1942, 1940, 1939, 1938, 1937, 1936, 1935, 1934, 1933, 1932, 1931, 1930, 1929, 1928, 1927, 1926, 1925, 1924, 1923, 1921, 1920
16303 E FOLGER ST	2020, 2017, 2014, 2010, 2006, 2005, 2004, 2003, 2001, 2000, 1999, 1996, 1995, 1991, 1990, 1986, 1985, 1981, 1980, 1976, 1975, 1972, 1971, 1970, 1969, 1967, 1966, 1965, 1964, 1963, 1962, 1961, 1960, 1958, 1957, 1956, 1955, 1954, 1952, 1951, 1950, 1949, 1948, 1947, 1946, 1945, 1944, 1942, 1940, 1939, 1938, 1937, 1936, 1935, 1934, 1933, 1932, 1931, 1930, 1929, 1928, 1927, 1926, 1925, 1924, 1923, 1921, 1920
16303 FOLGER ST	2020, 2017, 2014, 2010, 2006, 2005, 2004, 2003, 2001, 2000, 1999, 1996, 1995, 1992, 1991, 1990, 1986, 1985, 1981, 1980, 1976, 1975, 1972, 1970, 1969, 1967, 1966, 1965, 1964, 1963, 1962, 1961, 1960, 1958, 1957, 1956, 1955, 1954, 1952, 1951, 1950, 1949, 1948, 1947, 1946, 1945, 1944, 1942, 1940, 1939, 1938, 1937, 1936, 1935, 1934, 1933, 1932, 1931, 1930, 1929, 1928, 1927, 1926, 1925, 1924, 1923, 1921, 1920
16303 FOLGER ST	2020, 2017, 2014, 2010, 2006, 2005, 2004, 2003, 2001, 1999, 1996, 1995, 1992, 1991, 1990, 1986, 1985, 1981, 1980, 1976, 1975, 1972, 1971, 1970, 1969, 1967, 1966, 1965, 1964, 1963, 1962, 1961, 1960, 1958, 1957, 1956, 1955, 1954, 1952, 1951, 1950, 1949, 1948, 1947, 1946, 1945, 1944, 1942, 1940, 1939, 1938, 1937, 1936, 1935, 1934, 1933, 1932, 1931, 1930, 1929, 1928, 1927, 1926, 1925, 1924, 1923, 1921, 1920
16303 FOLGER ST	2020, 2017, 2014, 2010, 2006, 2005, 2004, 2003, 2001, 2000, 1999, 1996, 1992, 1991, 1990, 1986, 1985, 1981, 1980, 1976, 1975, 1972, 1971, 1970, 1969, 1967, 1966, 1965, 1964, 1963, 1962, 1961, 1960, 1958, 1957, 1956, 1955, 1954, 1952, 1951, 1950, 1949, 1948, 1947, 1946, 1945, 1944, 1942, 1940, 1939, 1938, 1937, 1936, 1935, 1934, 1933, 1932, 1931, 1930, 1929, 1928, 1927, 1926, 1925, 1924, 1923, 1921, 1920
16303 FOLGER ST	2017, 2014, 2010, 2006, 2005, 2004, 2003, 2001, 2000, 1999, 1996, 1995, 1992, 1991, 1990, 1986, 1985, 1981, 1980, 1976, 1975, 1972, 1971, 1970, 1969, 1967, 1966, 1965, 1964, 1963, 1962, 1961, 1960, 1958, 1957, 1956, 1955, 1954, 1952, 1951, 1950, 1949, 1948, 1947, 1946, 1945, 1944, 1942, 1940, 1939, 1938, 1937, 1936, 1935, 1934, 1933, 1932, 1931, 1930, 1929, 1928, 1927, 1926, 1925, 1924, 1923, 1921, 1920
16303 FOLGER ST	2020, 2017, 2010, 2006, 2005, 2004, 2003, 2001, 2000, 1999, 1996, 1995, 1992, 1991, 1990, 1986, 1985, 1981, 1980, 1976, 1975, 1972, 1971, 1970, 1969, 1967, 1966, 1965, 1964, 1963, 1962, 1961, 1960, 1958, 1957, 1956, 1955, 1954, 1952, 1951, 1950, 1949, 1948, 1947, 1946, 1945, 1944, 1942, 1940, 1939, 1938, 1937, 1936, 1935, 1934, 1933, 1932, 1931, 1930, 1929, 1928, 1927, 1926, 1925, 1924, 1923, 1921, 1920
16303 FOLGER ST	2020, 2017, 2014, 2010, 2006, 2004, 2003, 2001, 2000, 1999, 1996, 1995, 1992, 1991, 1990, 1986, 1985, 1981, 1980, 1976, 1975, 1972, 1971, 1970, 1969, 1967, 1966, 1965, 1964, 1963, 1962, 1961, 1960, 1958, 1957, 1956, 1955, 1954, 1952, 1951, 1950, 1949, 1948, 1947, 1946, 1945, 1944, 1942, 1940, 1939, 1938, 1937, 1936, 1935, 1934, 1933, 1932, 1931, 1930, 1929, 1928, 1927, 1926, 1925, 1924, 1923, 1921, 1920
16303 FOLGER ST	2020, 2017, 2014, 2006, 2005, 2004, 2003, 2001, 2000, 1999, 1996, 1995, 1992, 1991, 1990, 1986, 1985, 1981, 1980, 1976, 1975, 1972, 1971, 1970, 1969, 1967, 1966, 1965, 1964, 1963, 1962, 1961, 1960, 1958, 1957, 1956, 1955, 1954, 1952, 1951, 1950, 1949, 1948, 1947, 1946, 1945, 1944, 1942, 1940, 1939, 1938, 1937, 1936, 1935, 1934, 1933, 1932, 1931, 1930, 1929, 1928, 1927, 1926, 1925, 1924, 1923, 1921, 1920

FINDINGS

Address Researched	Address Not Identified in Research Source
16308 DENLEY ST	2020, 2017, 2014, 2006, 2005, 2004, 2003, 2001, 2000, 1999, 1996, 1995, 1992, 1991, 1990, 1986, 1985, 1981, 1980, 1976, 1975, 1972, 1971, 1970, 1969, 1967, 1966, 1965, 1964, 1963, 1962, 1961, 1960, 1958, 1957, 1956, 1955, 1954, 1952, 1951, 1950, 1949, 1948, 1947, 1946, 1945, 1944, 1942, 1940, 1939, 1938, 1937, 1936, 1935, 1934, 1933, 1932, 1931, 1930, 1929, 1928, 1927, 1926, 1925, 1924, 1923, 1921, 1920
16308 DENLEY ST	2020, 2017, 2014, 2010, 2006, 2004, 2003, 2001, 2000, 1999, 1996, 1995, 1992, 1991, 1990, 1986, 1985, 1981, 1980, 1976, 1975, 1972, 1971, 1970, 1969, 1967, 1966, 1965, 1964, 1963, 1962, 1961, 1960, 1958, 1957, 1956, 1955, 1954, 1952, 1951, 1950, 1949, 1948, 1947, 1946, 1945, 1944, 1942, 1940, 1939, 1938, 1937, 1936, 1935, 1934, 1933, 1932, 1931, 1930, 1929, 1928, 1927, 1926, 1925, 1924, 1923, 1921, 1920
16308 DENLEY ST	2020, 2017, 2014, 2010, 2006, 2005, 2004, 2001, 2000, 1999, 1996, 1995, 1992, 1991, 1990, 1986, 1985, 1981, 1980, 1976, 1975, 1972, 1971, 1970, 1969, 1967, 1966, 1965, 1964, 1963, 1962, 1961, 1960, 1958, 1957, 1956, 1955, 1954, 1952, 1951, 1950, 1949, 1948, 1947, 1946, 1945, 1944, 1942, 1940, 1939, 1938, 1937, 1936, 1935, 1934, 1933, 1932, 1931, 1930, 1929, 1928, 1927, 1926, 1925, 1924, 1923, 1921, 1920
16308 DENLEY ST	2020, 2017, 2010, 2006, 2005, 2004, 2003, 2001, 2000, 1999, 1996, 1995, 1992, 1991, 1990, 1986, 1985, 1981, 1980, 1976, 1975, 1972, 1971, 1970, 1969, 1967, 1966, 1965, 1964, 1963, 1962, 1961, 1960, 1958, 1957, 1956, 1955, 1954, 1952, 1951, 1950, 1949, 1948, 1947, 1946, 1945, 1944, 1942, 1940, 1939, 1938, 1937, 1936, 1935, 1934, 1933, 1932, 1931, 1930, 1929, 1928, 1927, 1926, 1925, 1924, 1923, 1921, 1920
16308 DENLEY ST	2017, 2014, 2010, 2006, 2005, 2004, 2003, 2001, 2000, 1999, 1996, 1995, 1992, 1991, 1990, 1986, 1985, 1981, 1980, 1976, 1975, 1972, 1971, 1970, 1969, 1967, 1966, 1965, 1964, 1963, 1962, 1961, 1960, 1958, 1957, 1956, 1955, 1954, 1952, 1951, 1950, 1949, 1948, 1947, 1946, 1945, 1944, 1942, 1940, 1939, 1938, 1937, 1936, 1935, 1934, 1933, 1932, 1931, 1930, 1929, 1928, 1927, 1926, 1925, 1924, 1923, 1921, 1920
16308 DENLEY ST	2020, 2017, 2014, 2010, 2006, 2005, 2004, 2003, 2001, 2000, 1999, 1996, 1992, 1991, 1990, 1986, 1985, 1981, 1980, 1976, 1975, 1972, 1971, 1970, 1969, 1967, 1966, 1965, 1964, 1963, 1962, 1961, 1960, 1958, 1957, 1956, 1955, 1954, 1952, 1951, 1950, 1949, 1948, 1947, 1946, 1945, 1944, 1942, 1940, 1939, 1938, 1937, 1936, 1935, 1934, 1933, 1932, 1931, 1930, 1929, 1928, 1927, 1926, 1925, 1924, 1923, 1921, 1920
16308 DENLEY ST	2020, 2017, 2014, 2010, 2006, 2005, 2004, 2003, 2001, 1999, 1996, 1995, 1992, 1991, 1990, 1986, 1985, 1981, 1980, 1976, 1975, 1972, 1971, 1970, 1969, 1967, 1966, 1965, 1964, 1963, 1962, 1961, 1960, 1958, 1957, 1956, 1955, 1954, 1952, 1951, 1950, 1949, 1948, 1947, 1946, 1945, 1944, 1942, 1940, 1939, 1938, 1937, 1936, 1935, 1934, 1933, 1932, 1931, 1930, 1929, 1928, 1927, 1926, 1925, 1924, 1923, 1921, 1920
16308 DENLEY ST	2020, 2017, 2014, 2010, 2006, 2005, 2004, 2003, 2001, 2000, 1999, 1996, 1995, 1992, 1991, 1990, 1986, 1985, 1981, 1980, 1976, 1975, 1972, 1970, 1969, 1967, 1966, 1965, 1964, 1963, 1962, 1961, 1960, 1958, 1957, 1956, 1955, 1954, 1952, 1951, 1950, 1949, 1948, 1947, 1946, 1945, 1944, 1942, 1940, 1939, 1938, 1937, 1936, 1935, 1934, 1933, 1932, 1931, 1930, 1929, 1928, 1927, 1926, 1925, 1924, 1923, 1921, 1920
16308 E ROCHLEN ST	2020, 2017, 2014, 2010, 2006, 2005, 2004, 2003, 2001, 2000, 1999, 1996, 1995, 1991, 1990, 1986, 1985, 1981, 1980, 1976, 1975, 1972, 1971, 1970, 1969, 1967, 1966, 1965, 1964, 1963, 1962, 1961, 1960, 1958, 1957, 1956, 1955, 1954, 1952, 1951, 1950, 1949, 1948, 1947, 1946, 1945, 1944, 1942, 1940, 1939, 1938, 1937, 1936, 1935, 1934, 1933, 1932, 1931, 1930, 1929, 1928, 1927, 1926, 1925, 1924, 1923, 1921, 1920

FINDINGS

Address Researched	Address Not Identified in Research Source
16308 FOLGER ST	2020, 2017, 2014, 2010, 2006, 2005, 2004, 2003, 2001, 2000, 1999, 1996, 1995, 1992, 1991, 1990, 1986, 1985, 1981, 1980, 1976, 1975, 1972, 1970, 1969, 1967, 1966, 1965, 1964, 1963, 1962, 1961, 1960, 1958, 1957, 1956, 1955, 1954, 1952, 1951, 1950, 1949, 1948, 1947, 1946, 1945, 1944, 1942, 1940, 1939, 1938, 1937, 1936, 1935, 1934, 1933, 1932, 1931, 1930, 1929, 1928, 1927, 1926, 1925, 1924, 1923, 1921, 1920
16308 FOLGER ST	2020, 2017, 2014, 2010, 2006, 2005, 2004, 2003, 2001, 2000, 1999, 1996, 1995, 1992, 1991, 1990, 1986, 1985, 1981, 1980, 1976, 1975, 1972, 1971, 1970, 1969, 1967, 1965, 1964, 1963, 1962, 1961, 1960, 1958, 1957, 1956, 1955, 1954, 1952, 1951, 1950, 1949, 1948, 1947, 1946, 1945, 1944, 1942, 1940, 1939, 1938, 1937, 1936, 1935, 1934, 1933, 1932, 1931, 1930, 1929, 1928, 1927, 1926, 1925, 1924, 1923, 1921, 1920
16308 FOLGER ST	2020, 2017, 2014, 2010, 2006, 2005, 2004, 2003, 2001, 2000, 1999, 1996, 1992, 1991, 1990, 1986, 1985, 1981, 1980, 1976, 1975, 1972, 1971, 1970, 1969, 1967, 1966, 1965, 1964, 1963, 1962, 1961, 1960, 1958, 1957, 1956, 1955, 1954, 1952, 1951, 1950, 1949, 1948, 1947, 1946, 1945, 1944, 1942, 1940, 1939, 1938, 1937, 1936, 1935, 1934, 1933, 1932, 1931, 1930, 1929, 1928, 1927, 1926, 1925, 1924, 1923, 1921, 1920
16308 FOLGER ST	2017, 2014, 2010, 2006, 2005, 2004, 2003, 2001, 2000, 1999, 1996, 1995, 1992, 1991, 1990, 1986, 1985, 1981, 1980, 1976, 1975, 1972, 1971, 1970, 1969, 1967, 1966, 1965, 1964, 1963, 1962, 1961, 1960, 1958, 1957, 1956, 1955, 1954, 1952, 1951, 1950, 1949, 1948, 1947, 1946, 1945, 1944, 1942, 1940, 1939, 1938, 1937, 1936, 1935, 1934, 1933, 1932, 1931, 1930, 1929, 1928, 1927, 1926, 1925, 1924, 1923, 1921, 1920
1274 BARFORD AVE	2020, 2017, 2010, 2006, 2005, 2004, 2003, 2001, 2000, 1999, 1996, 1995, 1992, 1991, 1990, 1986, 1985, 1981, 1980, 1976, 1975, 1972, 1971, 1970, 1969, 1967, 1966, 1965, 1964, 1963, 1962, 1961, 1960, 1958, 1957, 1956, 1955, 1954, 1952, 1951, 1950, 1949, 1948, 1947, 1946, 1945, 1944, 1942, 1940, 1939, 1938, 1937, 1936, 1935, 1934, 1933, 1932, 1931, 1930, 1929, 1928, 1927, 1926, 1925, 1924, 1923, 1921, 1920
1274 BARFORD AVE	2020, 2017, 2014, 2010, 2006, 2004, 2003, 2001, 2000, 1999, 1996, 1995, 1992, 1991, 1990, 1986, 1985, 1981, 1980, 1976, 1975, 1972, 1971, 1970, 1969, 1967, 1966, 1965, 1964, 1963, 1962, 1961, 1960, 1958, 1957, 1956, 1955, 1954, 1952, 1951, 1950, 1949, 1948, 1947, 1946, 1945, 1944, 1942, 1940, 1939, 1938, 1937, 1936, 1935, 1934, 1933, 1932, 1931, 1930, 1929, 1928, 1927, 1926, 1925, 1924, 1923, 1921, 1920
1274 BARFORD AVE	2020, 2017, 2014, 2010, 2006, 2005, 2004, 2003, 2001, 2000, 1999, 1996, 1995, 1992, 1991, 1990, 1986, 1985, 1981, 1980, 1976, 1975, 1972, 1970, 1969, 1967, 1966, 1965, 1964, 1963, 1962, 1961, 1960, 1958, 1957, 1956, 1955, 1954, 1952, 1951, 1950, 1949, 1948, 1947, 1946, 1945, 1944, 1942, 1940, 1939, 1938, 1937, 1936, 1935, 1934, 1933, 1932, 1931, 1930, 1929, 1928, 1927, 1926, 1925, 1924, 1923, 1921, 1920
1274 BARFORD AVE	2020, 2017, 2014, 2010, 2006, 2005, 2004, 2003, 2001, 2000, 1999, 1996, 1995, 1992, 1991, 1990, 1986, 1985, 1981, 1980, 1976, 1975, 1972, 1971, 1970, 1969, 1967, 1966, 1965, 1964, 1963, 1962, 1961, 1960, 1958, 1957, 1956, 1955, 1954, 1952, 1951, 1950, 1949, 1948, 1947, 1946, 1945, 1944, 1942, 1940, 1939, 1938, 1937, 1936, 1935, 1934, 1933, 1932, 1931, 1930, 1929, 1928, 1927, 1926, 1925, 1924, 1923, 1921, 1920

FINDINGS

Address Researched	Address Not Identified in Research Source
1280 BARFORD AVE	2020, 2017, 2014, 2010, 2006, 2005, 2004, 2003, 2001, 2000, 1999, 1996, 1992, 1991, 1990, 1986, 1985, 1981, 1980, 1976, 1975, 1972, 1971, 1970, 1969, 1967, 1966, 1965, 1964, 1963, 1962, 1961, 1960, 1958, 1957, 1956, 1955, 1954, 1952, 1951, 1950, 1949, 1948, 1947, 1946, 1945, 1944, 1942, 1940, 1939, 1938, 1937, 1936, 1935, 1934, 1933, 1932, 1931, 1930, 1929, 1928, 1927, 1926, 1925, 1924, 1923, 1921, 1920
1280 BARFORD AVE	2020, 2017, 2014, 2010, 2006, 2005, 2004, 2003, 2001, 2000, 1999, 1996, 1995, 1992, 1991, 1990, 1986, 1985, 1981, 1980, 1976, 1975, 1972, 1970, 1969, 1967, 1966, 1965, 1964, 1963, 1962, 1961, 1960, 1958, 1957, 1956, 1955, 1954, 1952, 1951, 1950, 1949, 1948, 1947, 1946, 1945, 1944, 1942, 1940, 1939, 1938, 1937, 1936, 1935, 1934, 1933, 1932, 1931, 1930, 1929, 1928, 1927, 1926, 1925, 1924, 1923, 1921, 1920
1280 BARFORD AVE	2020, 2017, 2014, 2010, 2006, 2004, 2003, 2001, 2000, 1999, 1996, 1995, 1992, 1991, 1990, 1986, 1985, 1981, 1980, 1976, 1975, 1972, 1971, 1970, 1969, 1967, 1966, 1965, 1964, 1963, 1962, 1961, 1960, 1958, 1957, 1956, 1955, 1954, 1952, 1951, 1950, 1949, 1948, 1947, 1946, 1945, 1944, 1942, 1940, 1939, 1938, 1937, 1936, 1935, 1934, 1933, 1932, 1931, 1930, 1929, 1928, 1927, 1926, 1925, 1924, 1923, 1921, 1920
1280 BARFORD AVE	2020, 2017, 2010, 2006, 2005, 2004, 2003, 2001, 2000, 1999, 1996, 1995, 1992, 1991, 1990, 1986, 1985, 1981, 1980, 1976, 1975, 1972, 1971, 1970, 1969, 1967, 1966, 1965, 1964, 1963, 1962, 1961, 1960, 1958, 1957, 1956, 1955, 1954, 1952, 1951, 1950, 1949, 1948, 1947, 1946, 1945, 1944, 1942, 1940, 1939, 1938, 1937, 1936, 1935, 1934, 1933, 1932, 1931, 1930, 1929, 1928, 1927, 1926, 1925, 1924, 1923, 1921, 1920
1280 BARFORD AVE	2020, 2017, 2014, 2006, 2005, 2004, 2003, 2001, 2000, 1999, 1996, 1995, 1992, 1991, 1990, 1986, 1985, 1981, 1980, 1976, 1975, 1972, 1971, 1970, 1969, 1967, 1966, 1965, 1964, 1963, 1962, 1961, 1960, 1958, 1957, 1956, 1955, 1954, 1952, 1951, 1950, 1949, 1948, 1947, 1946, 1945, 1944, 1942, 1940, 1939, 1938, 1937, 1936, 1935, 1934, 1933, 1932, 1931, 1930, 1929, 1928, 1927, 1926, 1925, 1924, 1923, 1921, 1920
1280 BARFORD AVE	2017, 2014, 2010, 2006, 2005, 2004, 2003, 2001, 2000, 1999, 1996, 1995, 1992, 1991, 1990, 1986, 1985, 1981, 1980, 1976, 1975, 1972, 1971, 1970, 1969, 1967, 1966, 1965, 1964, 1963, 1962, 1961, 1960, 1958, 1957, 1956, 1955, 1954, 1952, 1951, 1950, 1949, 1948, 1947, 1946, 1945, 1944, 1942, 1940, 1939, 1938, 1937, 1936, 1935, 1934, 1933, 1932, 1931, 1930, 1929, 1928, 1927, 1926, 1925, 1924, 1923, 1921, 1920
16025 E ROBIN WAY	2020, 2017, 2014, 2010, 2006, 2005, 2004, 2003, 2001, 2000, 1999, 1996, 1995, 1991, 1990, 1986, 1985, 1981, 1980, 1976, 1975, 1972, 1971, 1970, 1969, 1967, 1966, 1965, 1964, 1963, 1962, 1961, 1960, 1958, 1957, 1956, 1955, 1954, 1952, 1951, 1950, 1949, 1948, 1947, 1946, 1945, 1944, 1942, 1940, 1939, 1938, 1937, 1936, 1935, 1934, 1933, 1932, 1931, 1930, 1929, 1928, 1927, 1926, 1925, 1924, 1923, 1921, 1920
16025 GALE AVE	2017, 2014, 2010, 2006, 2005, 2004, 2003, 2001, 2000, 1999, 1996, 1995, 1992, 1991, 1990, 1986, 1985, 1981, 1980, 1976, 1975, 1972, 1971, 1970, 1969, 1967, 1966, 1965, 1964, 1963, 1962, 1961, 1960, 1958, 1957, 1956, 1955, 1954, 1952, 1951, 1950, 1949, 1948, 1947, 1946, 1945, 1944, 1942, 1940, 1939, 1938, 1937, 1936, 1935, 1934, 1933, 1932, 1931, 1930, 1929, 1928, 1927, 1926, 1925, 1924, 1923, 1921, 1920
16025 ROBIN WAY	2020, 2017, 2010, 2006, 2005, 2004, 2003, 2001, 2000, 1999, 1996, 1995, 1992, 1991, 1990, 1986, 1985, 1981, 1980, 1976, 1975, 1972, 1971, 1970, 1969, 1967, 1966, 1965, 1964, 1963, 1962, 1961, 1960, 1958, 1957, 1956, 1955, 1954, 1952, 1951, 1950, 1949, 1948, 1947, 1946, 1945, 1944, 1942, 1940, 1939, 1938, 1937, 1936, 1935, 1934, 1933, 1932, 1931, 1930, 1929, 1928, 1927, 1926, 1925, 1924, 1923, 1921, 1920

FINDINGS

Address Researched	Address Not Identified in Research Source
16025 ROBIN WAY	2020, 2017, 2014, 2006, 2005, 2004, 2003, 2001, 2000, 1999, 1996, 1995, 1992, 1991, 1990, 1986, 1985, 1981, 1980, 1976, 1975, 1972, 1971, 1970, 1969, 1967, 1966, 1965, 1964, 1963, 1962, 1961, 1960, 1958, 1957, 1956, 1955, 1954, 1952, 1951, 1950, 1949, 1948, 1947, 1946, 1945, 1944, 1942, 1940, 1939, 1938, 1937, 1936, 1935, 1934, 1933, 1932, 1931, 1930, 1929, 1928, 1927, 1926, 1925, 1924, 1923, 1921, 1920
16025 ROBIN WAY	2020, 2017, 2014, 2010, 2006, 2005, 2004, 2003, 2001, 2000, 1999, 1996, 1992, 1991, 1990, 1986, 1985, 1981, 1980, 1976, 1975, 1972, 1971, 1970, 1969, 1967, 1966, 1965, 1964, 1963, 1962, 1961, 1960, 1958, 1957, 1956, 1955, 1954, 1952, 1951, 1950, 1949, 1948, 1947, 1946, 1945, 1944, 1942, 1940, 1939, 1938, 1937, 1936, 1935, 1934, 1933, 1932, 1931, 1930, 1929, 1928, 1927, 1926, 1925, 1924, 1923, 1921, 1920
16032 GALE AVE	2017, 2014, 2010, 2006, 2005, 2004, 2003, 2001, 2000, 1999, 1996, 1995, 1992, 1991, 1990, 1986, 1985, 1981, 1980, 1976, 1975, 1972, 1971, 1970, 1969, 1967, 1966, 1965, 1964, 1963, 1962, 1961, 1960, 1958, 1957, 1956, 1955, 1954, 1952, 1951, 1950, 1949, 1948, 1947, 1946, 1945, 1944, 1942, 1940, 1939, 1938, 1937, 1936, 1935, 1934, 1933, 1932, 1931, 1930, 1929, 1928, 1927, 1926, 1925, 1924, 1923, 1921, 1920
16034 GALE AVE	2017, 2014, 2010, 2006, 2005, 2004, 2003, 2001, 2000, 1999, 1996, 1995, 1992, 1991, 1990, 1986, 1985, 1981, 1980, 1976, 1975, 1972, 1971, 1970, 1969, 1967, 1966, 1965, 1964, 1963, 1962, 1961, 1960, 1958, 1957, 1956, 1955, 1954, 1952, 1951, 1950, 1949, 1948, 1947, 1946, 1945, 1944, 1942, 1940, 1939, 1938, 1937, 1936, 1935, 1934, 1933, 1932, 1931, 1930, 1929, 1928, 1927, 1926, 1925, 1924, 1923, 1921, 1920
16035 ROBIN WAY	2017, 2014, 2010, 2006, 2005, 2004, 2003, 2001, 2000, 1999, 1996, 1995, 1992, 1991, 1990, 1986, 1985, 1981, 1980, 1976, 1975, 1972, 1971, 1970, 1969, 1967, 1966, 1965, 1964, 1963, 1962, 1961, 1960, 1958, 1957, 1956, 1955, 1954, 1952, 1951, 1950, 1949, 1948, 1947, 1946, 1945, 1944, 1942, 1940, 1939, 1938, 1937, 1936, 1935, 1934, 1933, 1932, 1931, 1930, 1929, 1928, 1927, 1926, 1925, 1924, 1923, 1921, 1920
16035 ROBIN WAY	2020, 2017, 2010, 2006, 2005, 2004, 2003, 2001, 2000, 1999, 1996, 1995, 1992, 1991, 1990, 1986, 1985, 1981, 1980, 1976, 1975, 1972, 1971, 1970, 1969, 1967, 1966, 1965, 1964, 1963, 1962, 1961, 1960, 1958, 1957, 1956, 1955, 1954, 1952, 1951, 1950, 1949, 1948, 1947, 1946, 1945, 1944, 1942, 1940, 1939, 1938, 1937, 1936, 1935, 1934, 1933, 1932, 1931, 1930, 1929, 1928, 1927, 1926, 1925, 1924, 1923, 1921, 1920
16038 GALE AVE	2017, 2014, 2010, 2006, 2005, 2004, 2003, 2001, 2000, 1999, 1996, 1995, 1992, 1991, 1990, 1986, 1985, 1981, 1980, 1976, 1975, 1972, 1971, 1970, 1969, 1967, 1966, 1965, 1964, 1963, 1962, 1961, 1960, 1958, 1957, 1956, 1955, 1954, 1952, 1951, 1950, 1949, 1948, 1947, 1946, 1945, 1944, 1942, 1940, 1939, 1938, 1937, 1936, 1935, 1934, 1933, 1932, 1931, 1930, 1929, 1928, 1927, 1926, 1925, 1924, 1923, 1921, 1920
16046 GALE AVE	2017, 2014, 2010, 2006, 2005, 2004, 2003, 2001, 2000, 1999, 1996, 1995, 1992, 1991, 1990, 1986, 1985, 1981, 1980, 1976, 1975, 1972, 1971, 1970, 1969, 1967, 1966, 1965, 1964, 1963, 1962, 1961, 1960, 1958, 1957, 1956, 1955, 1954, 1952, 1951, 1950, 1949, 1948, 1947, 1946, 1945, 1944, 1942, 1940, 1939, 1938, 1937, 1936, 1935, 1934, 1933, 1932, 1931, 1930, 1929, 1928, 1927, 1926, 1925, 1924, 1923, 1921, 1920
16050 E GALE AVE	2020, 2017, 2014, 2010, 2006, 2005, 2004, 2003, 2001, 2000, 1999, 1996, 1995, 1991, 1990, 1986, 1985, 1981, 1980, 1976, 1975, 1972, 1971, 1970, 1969, 1967, 1966, 1965, 1964, 1963, 1962, 1961, 1960, 1958, 1957, 1956, 1955, 1954, 1952, 1951, 1950, 1949, 1948, 1947, 1946, 1945, 1944, 1942, 1940, 1939, 1938, 1937, 1936, 1935, 1934, 1933, 1932, 1931, 1930, 1929, 1928, 1927, 1926, 1925, 1924, 1923, 1921, 1920

FINDINGS

Address Researched	Address Not Identified in Research Source
16050 GALE AVE	2020, 2017, 2014, 2010, 2006, 2005, 2004, 2003, 2001, 2000, 1999, 1996, 1992, 1991, 1990, 1986, 1985, 1981, 1980, 1976, 1975, 1972, 1971, 1970, 1969, 1967, 1966, 1965, 1964, 1963, 1962, 1961, 1960, 1958, 1957, 1956, 1955, 1954, 1952, 1951, 1950, 1949, 1948, 1947, 1946, 1945, 1944, 1942, 1940, 1939, 1938, 1937, 1936, 1935, 1934, 1933, 1932, 1931, 1930, 1929, 1928, 1927, 1926, 1925, 1924, 1923, 1921, 1920
16050 GALE AVE	2020, 2017, 2014, 2010, 2006, 2005, 2004, 2003, 2001, 2000, 1999, 1996, 1995, 1992, 1991, 1990, 1986, 1985, 1981, 1980, 1976, 1975, 1972, 1970, 1969, 1967, 1966, 1965, 1964, 1963, 1962, 1961, 1960, 1958, 1957, 1956, 1955, 1954, 1952, 1951, 1950, 1949, 1948, 1947, 1946, 1945, 1944, 1942, 1940, 1939, 1938, 1937, 1936, 1935, 1934, 1933, 1932, 1931, 1930, 1929, 1928, 1927, 1926, 1925, 1924, 1923, 1921, 1920
16050 GALE AVE	2017, 2014, 2010, 2006, 2005, 2004, 2003, 2001, 2000, 1999, 1996, 1995, 1992, 1991, 1990, 1986, 1985, 1981, 1980, 1976, 1975, 1972, 1971, 1970, 1969, 1967, 1966, 1965, 1964, 1963, 1962, 1961, 1960, 1958, 1957, 1956, 1955, 1954, 1952, 1951, 1950, 1949, 1948, 1947, 1946, 1945, 1944, 1942, 1940, 1939, 1938, 1937, 1936, 1935, 1934, 1933, 1932, 1931, 1930, 1929, 1928, 1927, 1926, 1925, 1924, 1923, 1921, 1920
16050 GALE AVE	2020, 2017, 2010, 2006, 2005, 2004, 2003, 2001, 2000, 1999, 1996, 1995, 1992, 1991, 1990, 1986, 1985, 1981, 1980, 1976, 1975, 1972, 1971, 1970, 1969, 1967, 1966, 1965, 1964, 1963, 1962, 1961, 1960, 1958, 1957, 1956, 1955, 1954, 1952, 1951, 1950, 1949, 1948, 1947, 1946, 1945, 1944, 1942, 1940, 1939, 1938, 1937, 1936, 1935, 1934, 1933, 1932, 1931, 1930, 1929, 1928, 1927, 1926, 1925, 1924, 1923, 1921, 1920
16050 GALE AVE	2020, 2017, 2014, 2006, 2005, 2004, 2003, 2001, 2000, 1999, 1996, 1995, 1992, 1991, 1990, 1986, 1985, 1981, 1980, 1976, 1975, 1972, 1971, 1970, 1969, 1967, 1966, 1965, 1964, 1963, 1962, 1961, 1960, 1958, 1957, 1956, 1955, 1954, 1952, 1951, 1950, 1949, 1948, 1947, 1946, 1945, 1944, 1942, 1940, 1939, 1938, 1937, 1936, 1935, 1934, 1933, 1932, 1931, 1930, 1929, 1928, 1927, 1926, 1925, 1924, 1923, 1921, 1920
16050 GALE AVE	2020, 2017, 2014, 2010, 2006, 2004, 2003, 2001, 2000, 1999, 1996, 1995, 1992, 1991, 1990, 1986, 1985, 1981, 1980, 1976, 1975, 1972, 1971, 1970, 1969, 1967, 1966, 1965, 1964, 1963, 1962, 1961, 1960, 1958, 1957, 1956, 1955, 1954, 1952, 1951, 1950, 1949, 1948, 1947, 1946, 1945, 1944, 1942, 1940, 1939, 1938, 1937, 1936, 1935, 1934, 1933, 1932, 1931, 1930, 1929, 1928, 1927, 1926, 1925, 1924, 1923, 1921, 1920
16050 GALE AVE	2020, 2017, 2014, 2010, 2006, 2005, 2004, 2001, 2000, 1999, 1996, 1995, 1992, 1991, 1990, 1986, 1985, 1981, 1980, 1976, 1975, 1972, 1971, 1970, 1969, 1967, 1966, 1965, 1964, 1963, 1962, 1961, 1960, 1958, 1957, 1956, 1955, 1954, 1952, 1951, 1950, 1949, 1948, 1947, 1946, 1945, 1944, 1942, 1940, 1939, 1938, 1937, 1936, 1935, 1934, 1933, 1932, 1931, 1930, 1929, 1928, 1927, 1926, 1925, 1924, 1923, 1921, 1920
16051 GALE AVE	2017, 2014, 2010, 2006, 2005, 2004, 2003, 2001, 2000, 1999, 1996, 1995, 1992, 1991, 1990, 1986, 1985, 1981, 1980, 1976, 1975, 1972, 1971, 1970, 1969, 1967, 1966, 1965, 1964, 1963, 1962, 1961, 1960, 1958, 1957, 1956, 1955, 1954, 1952, 1951, 1950, 1949, 1948, 1947, 1946, 1945, 1944, 1942, 1940, 1939, 1938, 1937, 1936, 1935, 1934, 1933, 1932, 1931, 1930, 1929, 1928, 1927, 1926, 1925, 1924, 1923, 1921, 1920
16051 GALE AVE	2020, 2017, 2014, 2010, 2006, 2005, 2004, 2003, 2001, 2000, 1999, 1996, 1995, 1992, 1991, 1990, 1986, 1985, 1981, 1980, 1976, 1975, 1972, 1970, 1969, 1967, 1966, 1965, 1964, 1963, 1962, 1961, 1960, 1958, 1957, 1956, 1955, 1954, 1952, 1951, 1950, 1949, 1948, 1947, 1946, 1945, 1944, 1942, 1940, 1939, 1938, 1937, 1936, 1935, 1934, 1933, 1932, 1931, 1930, 1929, 1928, 1927, 1926, 1925, 1924, 1923, 1921, 1920

FINDINGS

Address Researched	Address Not Identified in Research Source
16051 GALE AVE	2020, 2017, 2014, 2010, 2006, 2005, 2004, 2003, 2001, 2000, 1999, 1996, 1995, 1992, 1991, 1990, 1986, 1985, 1981, 1980, 1976, 1975, 1972, 1971, 1970, 1969, 1967, 1965, 1964, 1963, 1962, 1961, 1960, 1958, 1957, 1956, 1955, 1954, 1952, 1951, 1950, 1949, 1948, 1947, 1946, 1945, 1944, 1942, 1940, 1939, 1938, 1937, 1936, 1935, 1934, 1933, 1932, 1931, 1930, 1929, 1928, 1927, 1926, 1925, 1924, 1923, 1921, 1920
16052 E GALE AVE	2020, 2017, 2014, 2010, 2006, 2005, 2004, 2003, 2001, 2000, 1999, 1996, 1995, 1991, 1990, 1986, 1985, 1981, 1980, 1976, 1975, 1972, 1971, 1970, 1969, 1967, 1966, 1965, 1964, 1963, 1962, 1961, 1960, 1958, 1957, 1956, 1955, 1954, 1952, 1951, 1950, 1949, 1948, 1947, 1946, 1945, 1944, 1942, 1940, 1939, 1938, 1937, 1936, 1935, 1934, 1933, 1932, 1931, 1930, 1929, 1928, 1927, 1926, 1925, 1924, 1923, 1921, 1920
16052 GALE AVE	2020, 2017, 2014, 2010, 2006, 2005, 2004, 2003, 2001, 2000, 1999, 1996, 1992, 1991, 1990, 1986, 1985, 1981, 1980, 1976, 1975, 1972, 1971, 1970, 1969, 1967, 1966, 1965, 1964, 1963, 1962, 1961, 1960, 1958, 1957, 1956, 1955, 1954, 1952, 1951, 1950, 1949, 1948, 1947, 1946, 1945, 1944, 1942, 1940, 1939, 1938, 1937, 1936, 1935, 1934, 1933, 1932, 1931, 1930, 1929, 1928, 1927, 1926, 1925, 1924, 1923, 1921, 1920
16052 GALE AVE	2017, 2014, 2010, 2006, 2005, 2004, 2003, 2001, 2000, 1999, 1996, 1995, 1992, 1991, 1990, 1986, 1985, 1981, 1980, 1976, 1975, 1972, 1971, 1970, 1969, 1967, 1966, 1965, 1964, 1963, 1962, 1961, 1960, 1958, 1957, 1956, 1955, 1954, 1952, 1951, 1950, 1949, 1948, 1947, 1946, 1945, 1944, 1942, 1940, 1939, 1938, 1937, 1936, 1935, 1934, 1933, 1932, 1931, 1930, 1929, 1928, 1927, 1926, 1925, 1924, 1923, 1921, 1920
16052 GALE AVE	2020, 2017, 2014, 2010, 2006, 2005, 2004, 2001, 2000, 1999, 1996, 1995, 1992, 1991, 1990, 1986, 1985, 1981, 1980, 1976, 1975, 1972, 1971, 1970, 1969, 1967, 1966, 1965, 1964, 1963, 1962, 1961, 1960, 1958, 1957, 1956, 1955, 1954, 1952, 1951, 1950, 1949, 1948, 1947, 1946, 1945, 1944, 1942, 1940, 1939, 1938, 1937, 1936, 1935, 1934, 1933, 1932, 1931, 1930, 1929, 1928, 1927, 1926, 1925, 1924, 1923, 1921, 1920
16052 GALE AVE	2020, 2017, 2014, 2010, 2006, 2004, 2003, 2001, 2000, 1999, 1996, 1995, 1992, 1991, 1990, 1986, 1985, 1981, 1980, 1976, 1975, 1972, 1971, 1970, 1969, 1967, 1966, 1965, 1964, 1963, 1962, 1961, 1960, 1958, 1957, 1956, 1955, 1954, 1952, 1951, 1950, 1949, 1948, 1947, 1946, 1945, 1944, 1942, 1940, 1939, 1938, 1937, 1936, 1935, 1934, 1933, 1932, 1931, 1930, 1929, 1928, 1927, 1926, 1925, 1924, 1923, 1921, 1920
16052 GALE AVE	2020, 2017, 2010, 2006, 2005, 2004, 2003, 2001, 2000, 1999, 1996, 1995, 1992, 1991, 1990, 1986, 1985, 1981, 1980, 1976, 1975, 1972, 1971, 1970, 1969, 1967, 1966, 1965, 1964, 1963, 1962, 1961, 1960, 1958, 1957, 1956, 1955, 1954, 1952, 1951, 1950, 1949, 1948, 1947, 1946, 1945, 1944, 1942, 1940, 1939, 1938, 1937, 1936, 1935, 1934, 1933, 1932, 1931, 1930, 1929, 1928, 1927, 1926, 1925, 1924, 1923, 1921, 1920
16105 DENLEY ST	2020, 2017, 2014, 2010, 2006, 2004, 2003, 2001, 2000, 1999, 1996, 1995, 1992, 1991, 1990, 1986, 1985, 1981, 1980, 1976, 1975, 1972, 1971, 1970, 1969, 1967, 1966, 1965, 1964, 1963, 1962, 1961, 1960, 1958, 1957, 1956, 1955, 1954, 1952, 1951, 1950, 1949, 1948, 1947, 1946, 1945, 1944, 1942, 1940, 1939, 1938, 1937, 1936, 1935, 1934, 1933, 1932, 1931, 1930, 1929, 1928, 1927, 1926, 1925, 1924, 1923, 1921, 1920
16105 DENLEY ST	2020, 2017, 2014, 2010, 2006, 2005, 2004, 2001, 2000, 1999, 1996, 1995, 1992, 1991, 1990, 1986, 1985, 1981, 1980, 1976, 1975, 1972, 1971, 1970, 1969, 1967, 1966, 1965, 1964, 1963, 1962, 1961, 1960, 1958, 1957, 1956, 1955, 1954, 1952, 1951, 1950, 1949, 1948, 1947, 1946, 1945, 1944, 1942, 1940, 1939, 1938, 1937, 1936, 1935, 1934, 1933, 1932, 1931, 1930, 1929, 1928, 1927, 1926, 1925, 1924, 1923, 1921, 1920

FINDINGS

Address Researched	Address Not Identified in Research Source
16105 DENLEY ST	2020, 2017, 2014, 2006, 2005, 2004, 2003, 2001, 2000, 1999, 1996, 1995, 1992, 1991, 1990, 1986, 1985, 1981, 1980, 1976, 1975, 1972, 1971, 1970, 1969, 1967, 1966, 1965, 1964, 1963, 1962, 1961, 1960, 1958, 1957, 1956, 1955, 1954, 1952, 1951, 1950, 1949, 1948, 1947, 1946, 1945, 1944, 1942, 1940, 1939, 1938, 1937, 1936, 1935, 1934, 1933, 1932, 1931, 1930, 1929, 1928, 1927, 1926, 1925, 1924, 1923, 1921, 1920
16105 DENLEY ST	2017, 2014, 2010, 2006, 2005, 2004, 2003, 2001, 2000, 1999, 1996, 1995, 1992, 1991, 1990, 1986, 1985, 1981, 1980, 1976, 1975, 1972, 1971, 1970, 1969, 1967, 1966, 1965, 1964, 1963, 1962, 1961, 1960, 1958, 1957, 1956, 1955, 1954, 1952, 1951, 1950, 1949, 1948, 1947, 1946, 1945, 1944, 1942, 1940, 1939, 1938, 1937, 1936, 1935, 1934, 1933, 1932, 1931, 1930, 1929, 1928, 1927, 1926, 1925, 1924, 1923, 1921, 1920
16105 DENLEY ST	2020, 2017, 2010, 2006, 2005, 2004, 2003, 2001, 2000, 1999, 1996, 1995, 1992, 1991, 1990, 1986, 1985, 1981, 1980, 1976, 1975, 1972, 1971, 1970, 1969, 1967, 1966, 1965, 1964, 1963, 1962, 1961, 1960, 1958, 1957, 1956, 1955, 1954, 1952, 1951, 1950, 1949, 1948, 1947, 1946, 1945, 1944, 1942, 1940, 1939, 1938, 1937, 1936, 1935, 1934, 1933, 1932, 1931, 1930, 1929, 1928, 1927, 1926, 1925, 1924, 1923, 1921, 1920
16105 DENLEY ST	2020, 2017, 2014, 2010, 2006, 2005, 2004, 2003, 2001, 2000, 1999, 1996, 1995, 1992, 1991, 1990, 1986, 1985, 1981, 1980, 1976, 1975, 1972, 1970, 1969, 1967, 1966, 1965, 1964, 1963, 1962, 1961, 1960, 1958, 1957, 1956, 1955, 1954, 1952, 1951, 1950, 1949, 1948, 1947, 1946, 1945, 1944, 1942, 1940, 1939, 1938, 1937, 1936, 1935, 1934, 1933, 1932, 1931, 1930, 1929, 1928, 1927, 1926, 1925, 1924, 1923, 1921, 1920
16107 E GALE AVE	2020, 2017, 2014, 2010, 2006, 2005, 2004, 2003, 2001, 2000, 1999, 1996, 1995, 1991, 1990, 1986, 1985, 1981, 1980, 1976, 1975, 1972, 1971, 1970, 1969, 1967, 1966, 1965, 1964, 1963, 1962, 1961, 1960, 1958, 1957, 1956, 1955, 1954, 1952, 1951, 1950, 1949, 1948, 1947, 1946, 1945, 1944, 1942, 1940, 1939, 1938, 1937, 1936, 1935, 1934, 1933, 1932, 1931, 1930, 1929, 1928, 1927, 1926, 1925, 1924, 1923, 1921, 1920
16107 GALE AVE	2020, 2017, 2014, 2010, 2006, 2005, 2004, 2003, 2001, 2000, 1999, 1996, 1992, 1991, 1990, 1986, 1985, 1981, 1980, 1976, 1975, 1972, 1971, 1970, 1969, 1967, 1966, 1965, 1964, 1963, 1962, 1961, 1960, 1958, 1957, 1956, 1955, 1954, 1952, 1951, 1950, 1949, 1948, 1947, 1946, 1945, 1944, 1942, 1940, 1939, 1938, 1937, 1936, 1935, 1934, 1933, 1932, 1931, 1930, 1929, 1928, 1927, 1926, 1925, 1924, 1923, 1921, 1920
16107 GALE AVE	2020, 2017, 2014, 2010, 2006, 2005, 2004, 2003, 2001, 1999, 1996, 1995, 1992, 1991, 1990, 1986, 1985, 1981, 1980, 1976, 1975, 1972, 1971, 1970, 1969, 1967, 1966, 1965, 1964, 1963, 1962, 1961, 1960, 1958, 1957, 1956, 1955, 1954, 1952, 1951, 1950, 1949, 1948, 1947, 1946, 1945, 1944, 1942, 1940, 1939, 1938, 1937, 1936, 1935, 1934, 1933, 1932, 1931, 1930, 1929, 1928, 1927, 1926, 1925, 1924, 1923, 1921, 1920
16107 GALE AVE	2020, 2017, 2014, 2010, 2006, 2005, 2004, 2003, 2001, 2000, 1999, 1996, 1995, 1992, 1991, 1990, 1986, 1985, 1981, 1980, 1976, 1975, 1972, 1970, 1969, 1967, 1966, 1965, 1964, 1963, 1962, 1961, 1960, 1958, 1957, 1956, 1955, 1954, 1952, 1951, 1950, 1949, 1948, 1947, 1946, 1945, 1944, 1942, 1940, 1939, 1938, 1937, 1936, 1935, 1934, 1933, 1932, 1931, 1930, 1929, 1928, 1927, 1926, 1925, 1924, 1923, 1921, 1920
16107 GALE AVE	2017, 2014, 2010, 2006, 2005, 2004, 2003, 2001, 2000, 1999, 1996, 1995, 1992, 1991, 1990, 1986, 1985, 1981, 1980, 1976, 1975, 1972, 1971, 1970, 1969, 1967, 1966, 1965, 1964, 1963, 1962, 1961, 1960, 1958, 1957, 1956, 1955, 1954, 1952, 1951, 1950, 1949, 1948, 1947, 1946, 1945, 1944, 1942, 1940, 1939, 1938, 1937, 1936, 1935, 1934, 1933, 1932, 1931, 1930, 1929, 1928, 1927, 1926, 1925, 1924, 1923, 1921, 1920

FINDINGS

Address Researched	Address Not Identified in Research Source
16107 GALE AVE	2020, 2017, 2014, 2010, 2006, 2005, 2004, 2001, 2000, 1999, 1996, 1995, 1992, 1991, 1990, 1986, 1985, 1981, 1980, 1976, 1975, 1972, 1971, 1970, 1969, 1967, 1966, 1965, 1964, 1963, 1962, 1961, 1960, 1958, 1957, 1956, 1955, 1954, 1952, 1951, 1950, 1949, 1948, 1947, 1946, 1945, 1944, 1942, 1940, 1939, 1938, 1937, 1936, 1935, 1934, 1933, 1932, 1931, 1930, 1929, 1928, 1927, 1926, 1925, 1924, 1923, 1921, 1920
16107 GALE AVE	2020, 2017, 2010, 2006, 2005, 2004, 2003, 2001, 2000, 1999, 1996, 1995, 1992, 1991, 1990, 1986, 1985, 1981, 1980, 1976, 1975, 1972, 1971, 1970, 1969, 1967, 1966, 1965, 1964, 1963, 1962, 1961, 1960, 1958, 1957, 1956, 1955, 1954, 1952, 1951, 1950, 1949, 1948, 1947, 1946, 1945, 1944, 1942, 1940, 1939, 1938, 1937, 1936, 1935, 1934, 1933, 1932, 1931, 1930, 1929, 1928, 1927, 1926, 1925, 1924, 1923, 1921, 1920
16107 GALE AVE	2020, 2017, 2014, 2006, 2005, 2004, 2003, 2001, 2000, 1999, 1996, 1995, 1992, 1991, 1990, 1986, 1985, 1981, 1980, 1976, 1975, 1972, 1971, 1970, 1969, 1967, 1966, 1965, 1964, 1963, 1962, 1961, 1960, 1958, 1957, 1956, 1955, 1954, 1952, 1951, 1950, 1949, 1948, 1947, 1946, 1945, 1944, 1942, 1940, 1939, 1938, 1937, 1936, 1935, 1934, 1933, 1932, 1931, 1930, 1929, 1928, 1927, 1926, 1925, 1924, 1923, 1921, 1920
16108 DENLEY ST	2020, 2017, 2014, 2010, 2006, 2004, 2003, 2001, 2000, 1999, 1996, 1995, 1992, 1991, 1990, 1986, 1985, 1981, 1980, 1976, 1975, 1972, 1971, 1970, 1969, 1967, 1966, 1965, 1964, 1963, 1962, 1961, 1960, 1958, 1957, 1956, 1955, 1954, 1952, 1951, 1950, 1949, 1948, 1947, 1946, 1945, 1944, 1942, 1940, 1939, 1938, 1937, 1936, 1935, 1934, 1933, 1932, 1931, 1930, 1929, 1928, 1927, 1926, 1925, 1924, 1923, 1921, 1920
16108 DENLEY ST	2020, 2017, 2014, 2010, 2006, 2005, 2004, 2001, 2000, 1999, 1996, 1995, 1992, 1991, 1990, 1986, 1985, 1981, 1980, 1976, 1975, 1972, 1971, 1970, 1969, 1967, 1966, 1965, 1964, 1963, 1962, 1961, 1960, 1958, 1957, 1956, 1955, 1954, 1952, 1951, 1950, 1949, 1948, 1947, 1946, 1945, 1944, 1942, 1940, 1939, 1938, 1937, 1936, 1935, 1934, 1933, 1932, 1931, 1930, 1929, 1928, 1927, 1926, 1925, 1924, 1923, 1921, 1920
16108 DENLEY ST	2020, 2017, 2014, 2006, 2005, 2004, 2003, 2001, 2000, 1999, 1996, 1995, 1992, 1991, 1990, 1986, 1985, 1981, 1980, 1976, 1975, 1972, 1971, 1970, 1969, 1967, 1966, 1965, 1964, 1963, 1962, 1961, 1960, 1958, 1957, 1956, 1955, 1954, 1952, 1951, 1950, 1949, 1948, 1947, 1946, 1945, 1944, 1942, 1940, 1939, 1938, 1937, 1936, 1935, 1934, 1933, 1932, 1931, 1930, 1929, 1928, 1927, 1926, 1925, 1924, 1923, 1921, 1920
16108 DENLEY ST	2017, 2014, 2010, 2006, 2005, 2004, 2003, 2001, 2000, 1999, 1996, 1995, 1992, 1991, 1990, 1986, 1985, 1981, 1980, 1976, 1975, 1972, 1971, 1970, 1969, 1967, 1966, 1965, 1964, 1963, 1962, 1961, 1960, 1958, 1957, 1956, 1955, 1954, 1952, 1951, 1950, 1949, 1948, 1947, 1946, 1945, 1944, 1942, 1940, 1939, 1938, 1937, 1936, 1935, 1934, 1933, 1932, 1931, 1930, 1929, 1928, 1927, 1926, 1925, 1924, 1923, 1921, 1920
16108 DENLEY ST	2020, 2017, 2014, 2010, 2006, 2005, 2004, 2003, 2001, 2000, 1999, 1996, 1995, 1992, 1991, 1990, 1986, 1985, 1981, 1980, 1976, 1975, 1972, 1970, 1969, 1967, 1966, 1965, 1964, 1963, 1962, 1961, 1960, 1958, 1957, 1956, 1955, 1954, 1952, 1951, 1950, 1949, 1948, 1947, 1946, 1945, 1944, 1942, 1940, 1939, 1938, 1937, 1936, 1935, 1934, 1933, 1932, 1931, 1930, 1929, 1928, 1927, 1926, 1925, 1924, 1923, 1921, 1920
16108 DENLEY ST	2020, 2017, 2014, 2010, 2006, 2005, 2004, 2003, 2001, 2000, 1999, 1996, 1992, 1991, 1990, 1986, 1985, 1981, 1980, 1976, 1975, 1972, 1971, 1970, 1969, 1967, 1966, 1965, 1964, 1963, 1962, 1961, 1960, 1958, 1957, 1956, 1955, 1954, 1952, 1951, 1950, 1949, 1948, 1947, 1946, 1945, 1944, 1942, 1940, 1939, 1938, 1937, 1936, 1935, 1934, 1933, 1932, 1931, 1930, 1929, 1928, 1927, 1926, 1925, 1924, 1923, 1921, 1920

FINDINGS

Address Researched	Address Not Identified in Research Source
16109 BINNEY ST	2020, 2017, 2014, 2010, 2006, 2005, 2004, 2003, 2001, 2000, 1999, 1996, 1992, 1991, 1990, 1986, 1985, 1981, 1980, 1976, 1975, 1972, 1971, 1970, 1969, 1967, 1966, 1965, 1964, 1963, 1962, 1961, 1960, 1958, 1957, 1956, 1955, 1954, 1952, 1951, 1950, 1949, 1948, 1947, 1946, 1945, 1944, 1942, 1940, 1939, 1938, 1937, 1936, 1935, 1934, 1933, 1932, 1931, 1930, 1929, 1928, 1927, 1926, 1925, 1924, 1923, 1921, 1920
16109 BINNEY ST	2017, 2014, 2010, 2006, 2005, 2004, 2003, 2001, 2000, 1999, 1996, 1995, 1992, 1991, 1990, 1986, 1985, 1981, 1980, 1976, 1975, 1972, 1971, 1970, 1969, 1967, 1966, 1965, 1964, 1963, 1962, 1961, 1960, 1958, 1957, 1956, 1955, 1954, 1952, 1951, 1950, 1949, 1948, 1947, 1946, 1945, 1944, 1942, 1940, 1939, 1938, 1937, 1936, 1935, 1934, 1933, 1932, 1931, 1930, 1929, 1928, 1927, 1926, 1925, 1924, 1923, 1921, 1920
16109 BINNEY ST	2020, 2017, 2010, 2006, 2005, 2004, 2003, 2001, 2000, 1999, 1996, 1995, 1992, 1991, 1990, 1986, 1985, 1981, 1980, 1976, 1975, 1972, 1971, 1970, 1969, 1967, 1966, 1965, 1964, 1963, 1962, 1961, 1960, 1958, 1957, 1956, 1955, 1954, 1952, 1951, 1950, 1949, 1948, 1947, 1946, 1945, 1944, 1942, 1940, 1939, 1938, 1937, 1936, 1935, 1934, 1933, 1932, 1931, 1930, 1929, 1928, 1927, 1926, 1925, 1924, 1923, 1921, 1920
16109 BINNEY ST	2020, 2017, 2014, 2006, 2005, 2004, 2003, 2001, 2000, 1999, 1996, 1995, 1992, 1991, 1990, 1986, 1985, 1981, 1980, 1976, 1975, 1972, 1971, 1970, 1969, 1967, 1966, 1965, 1964, 1963, 1962, 1961, 1960, 1958, 1957, 1956, 1955, 1954, 1952, 1951, 1950, 1949, 1948, 1947, 1946, 1945, 1944, 1942, 1940, 1939, 1938, 1937, 1936, 1935, 1934, 1933, 1932, 1931, 1930, 1929, 1928, 1927, 1926, 1925, 1924, 1923, 1921, 1920
16109 BINNEY ST	2020, 2017, 2014, 2010, 2006, 2004, 2003, 2001, 2000, 1999, 1996, 1995, 1992, 1991, 1990, 1986, 1985, 1981, 1980, 1976, 1975, 1972, 1971, 1970, 1969, 1967, 1966, 1965, 1964, 1963, 1962, 1961, 1960, 1958, 1957, 1956, 1955, 1954, 1952, 1951, 1950, 1949, 1948, 1947, 1946, 1945, 1944, 1942, 1940, 1939, 1938, 1937, 1936, 1935, 1934, 1933, 1932, 1931, 1930, 1929, 1928, 1927, 1926, 1925, 1924, 1923, 1921, 1920
16111 DENLEY ST	2020, 2017, 2014, 2006, 2005, 2004, 2003, 2001, 2000, 1999, 1996, 1995, 1992, 1991, 1990, 1986, 1985, 1981, 1980, 1976, 1975, 1972, 1971, 1970, 1969, 1967, 1966, 1965, 1964, 1963, 1962, 1961, 1960, 1958, 1957, 1956, 1955, 1954, 1952, 1951, 1950, 1949, 1948, 1947, 1946, 1945, 1944, 1942, 1940, 1939, 1938, 1937, 1936, 1935, 1934, 1933, 1932, 1931, 1930, 1929, 1928, 1927, 1926, 1925, 1924, 1923, 1921, 1920
16111 DENLEY ST	2020, 2017, 2014, 2010, 2006, 2005, 2004, 2001, 2000, 1999, 1996, 1995, 1992, 1991, 1990, 1986, 1985, 1981, 1980, 1976, 1975, 1972, 1971, 1970, 1969, 1967, 1966, 1965, 1964, 1963, 1962, 1961, 1960, 1958, 1957, 1956, 1955, 1954, 1952, 1951, 1950, 1949, 1948, 1947, 1946, 1945, 1944, 1942, 1940, 1939, 1938, 1937, 1936, 1935, 1934, 1933, 1932, 1931, 1930, 1929, 1928, 1927, 1926, 1925, 1924, 1923, 1921, 1920
16111 DENLEY ST	2020, 2017, 2014, 2010, 2006, 2004, 2003, 2001, 2000, 1999, 1996, 1995, 1992, 1991, 1990, 1986, 1985, 1981, 1980, 1976, 1975, 1972, 1971, 1970, 1969, 1967, 1966, 1965, 1964, 1963, 1962, 1961, 1960, 1958, 1957, 1956, 1955, 1954, 1952, 1951, 1950, 1949, 1948, 1947, 1946, 1945, 1944, 1942, 1940, 1939, 1938, 1937, 1936, 1935, 1934, 1933, 1932, 1931, 1930, 1929, 1928, 1927, 1926, 1925, 1924, 1923, 1921, 1920
16111 DENLEY ST	2020, 2017, 2010, 2006, 2005, 2004, 2003, 2001, 2000, 1999, 1996, 1995, 1992, 1991, 1990, 1986, 1985, 1981, 1980, 1976, 1975, 1972, 1971, 1970, 1969, 1967, 1966, 1965, 1964, 1963, 1962, 1961, 1960, 1958, 1957, 1956, 1955, 1954, 1952, 1951, 1950, 1949, 1948, 1947, 1946, 1945, 1944, 1942, 1940, 1939, 1938, 1937, 1936, 1935, 1934, 1933, 1932, 1931, 1930, 1929, 1928, 1927, 1926, 1925, 1924, 1923, 1921, 1920

FINDINGS

Address Researched	Address Not Identified in Research Source
16111 DENLEY ST	2017, 2014, 2010, 2006, 2005, 2004, 2003, 2001, 2000, 1999, 1996, 1995, 1992, 1991, 1990, 1986, 1985, 1981, 1980, 1976, 1975, 1972, 1971, 1970, 1969, 1967, 1966, 1965, 1964, 1963, 1962, 1961, 1960, 1958, 1957, 1956, 1955, 1954, 1952, 1951, 1950, 1949, 1948, 1947, 1946, 1945, 1944, 1942, 1940, 1939, 1938, 1937, 1936, 1935, 1934, 1933, 1932, 1931, 1930, 1929, 1928, 1927, 1926, 1925, 1924, 1923, 1921, 1920
16111 DENLEY ST	2020, 2017, 2014, 2010, 2006, 2005, 2004, 2003, 2001, 2000, 1999, 1996, 1992, 1991, 1990, 1986, 1985, 1981, 1980, 1976, 1975, 1972, 1971, 1970, 1969, 1967, 1966, 1965, 1964, 1963, 1962, 1961, 1960, 1958, 1957, 1956, 1955, 1954, 1952, 1951, 1950, 1949, 1948, 1947, 1946, 1945, 1944, 1942, 1940, 1939, 1938, 1937, 1936, 1935, 1934, 1933, 1932, 1931, 1930, 1929, 1928, 1927, 1926, 1925, 1924, 1923, 1921, 1920
16111 DENLEY ST	2020, 2017, 2014, 2010, 2006, 2005, 2004, 2003, 2001, 2000, 1999, 1996, 1995, 1992, 1991, 1990, 1986, 1985, 1981, 1980, 1976, 1975, 1972, 1970, 1969, 1967, 1966, 1965, 1964, 1963, 1962, 1961, 1960, 1958, 1957, 1956, 1955, 1954, 1952, 1951, 1950, 1949, 1948, 1947, 1946, 1945, 1944, 1942, 1940, 1939, 1938, 1937, 1936, 1935, 1934, 1933, 1932, 1931, 1930, 1929, 1928, 1927, 1926, 1925, 1924, 1923, 1921, 1920
16111 DENLEY ST	2020, 2017, 2014, 2010, 2006, 2005, 2004, 2003, 2001, 2000, 1999, 1996, 1995, 1992, 1991, 1990, 1986, 1985, 1981, 1980, 1976, 1975, 1972, 1971, 1970, 1969, 1967, 1966, 1965, 1964, 1963, 1962, 1961, 1960, 1958, 1957, 1956, 1955, 1954, 1952, 1951, 1950, 1949, 1948, 1947, 1946, 1945, 1944, 1942, 1940, 1939, 1938, 1937, 1936, 1935, 1934, 1933, 1932, 1931, 1930, 1929, 1928, 1927, 1926, 1925, 1924, 1923, 1921, 1920
16111 E DENLEY ST	2020, 2017, 2014, 2010, 2006, 2005, 2004, 2003, 2001, 2000, 1999, 1996, 1995, 1991, 1990, 1986, 1985, 1981, 1980, 1976, 1975, 1972, 1971, 1970, 1969, 1967, 1966, 1965, 1964, 1963, 1962, 1961, 1960, 1958, 1957, 1956, 1955, 1954, 1952, 1951, 1950, 1949, 1948, 1947, 1946, 1945, 1944, 1942, 1940, 1939, 1938, 1937, 1936, 1935, 1934, 1933, 1932, 1931, 1930, 1929, 1928, 1927, 1926, 1925, 1924, 1923, 1921, 1920
16112 BINNEY ST	2020, 2017, 2014, 2010, 2006, 2005, 2004, 2003, 2001, 2000, 1999, 1996, 1992, 1991, 1990, 1986, 1985, 1981, 1980, 1976, 1975, 1972, 1971, 1970, 1969, 1967, 1966, 1965, 1964, 1963, 1962, 1961, 1960, 1958, 1957, 1956, 1955, 1954, 1952, 1951, 1950, 1949, 1948, 1947, 1946, 1945, 1944, 1942, 1940, 1939, 1938, 1937, 1936, 1935, 1934, 1933, 1932, 1931, 1930, 1929, 1928, 1927, 1926, 1925, 1924, 1923, 1921, 1920
16112 BINNEY ST	2020, 2017, 2014, 2010, 2006, 2005, 2004, 2003, 2001, 1999, 1996, 1995, 1992, 1991, 1990, 1986, 1985, 1981, 1980, 1976, 1975, 1972, 1971, 1970, 1969, 1967, 1966, 1965, 1964, 1963, 1962, 1961, 1960, 1958, 1957, 1956, 1955, 1954, 1952, 1951, 1950, 1949, 1948, 1947, 1946, 1945, 1944, 1942, 1940, 1939, 1938, 1937, 1936, 1935, 1934, 1933, 1932, 1931, 1930, 1929, 1928, 1927, 1926, 1925, 1924, 1923, 1921, 1920
16112 BINNEY ST	2017, 2014, 2010, 2006, 2005, 2004, 2003, 2001, 2000, 1999, 1996, 1995, 1992, 1991, 1990, 1986, 1985, 1981, 1980, 1976, 1975, 1972, 1971, 1970, 1969, 1967, 1966, 1965, 1964, 1963, 1962, 1961, 1960, 1958, 1957, 1956, 1955, 1954, 1952, 1951, 1950, 1949, 1948, 1947, 1946, 1945, 1944, 1942, 1940, 1939, 1938, 1937, 1936, 1935, 1934, 1933, 1932, 1931, 1930, 1929, 1928, 1927, 1926, 1925, 1924, 1923, 1921, 1920
16112 BINNEY ST	2020, 2017, 2010, 2006, 2005, 2004, 2003, 2001, 2000, 1999, 1996, 1995, 1992, 1991, 1990, 1986, 1985, 1981, 1980, 1976, 1975, 1972, 1971, 1970, 1969, 1967, 1966, 1965, 1964, 1963, 1962, 1961, 1960, 1958, 1957, 1956, 1955, 1954, 1952, 1951, 1950, 1949, 1948, 1947, 1946, 1945, 1944, 1942, 1940, 1939, 1938, 1937, 1936, 1935, 1934, 1933, 1932, 1931, 1930, 1929, 1928, 1927, 1926, 1925, 1924, 1923, 1921, 1920

FINDINGS

Address Researched	Address Not Identified in Research Source
16112 BINNEY ST	2020, 2017, 2014, 2006, 2005, 2004, 2003, 2001, 2000, 1999, 1996, 1995, 1992, 1991, 1990, 1986, 1985, 1981, 1980, 1976, 1975, 1972, 1971, 1970, 1969, 1967, 1966, 1965, 1964, 1963, 1962, 1961, 1960, 1958, 1957, 1956, 1955, 1954, 1952, 1951, 1950, 1949, 1948, 1947, 1946, 1945, 1944, 1942, 1940, 1939, 1938, 1937, 1936, 1935, 1934, 1933, 1932, 1931, 1930, 1929, 1928, 1927, 1926, 1925, 1924, 1923, 1921, 1920
16112 BINNEY ST	2020, 2017, 2014, 2010, 2006, 2004, 2003, 2001, 2000, 1999, 1996, 1995, 1992, 1991, 1990, 1986, 1985, 1981, 1980, 1976, 1975, 1972, 1971, 1970, 1969, 1967, 1966, 1965, 1964, 1963, 1962, 1961, 1960, 1958, 1957, 1956, 1955, 1954, 1952, 1951, 1950, 1949, 1948, 1947, 1946, 1945, 1944, 1942, 1940, 1939, 1938, 1937, 1936, 1935, 1934, 1933, 1932, 1931, 1930, 1929, 1928, 1927, 1926, 1925, 1924, 1923, 1921, 1920
16114 DENLEY ST	2020, 2017, 2014, 2006, 2005, 2004, 2003, 2001, 2000, 1999, 1996, 1995, 1992, 1991, 1990, 1986, 1985, 1981, 1980, 1976, 1975, 1972, 1971, 1970, 1969, 1967, 1966, 1965, 1964, 1963, 1962, 1961, 1960, 1958, 1957, 1956, 1955, 1954, 1952, 1951, 1950, 1949, 1948, 1947, 1946, 1945, 1944, 1942, 1940, 1939, 1938, 1937, 1936, 1935, 1934, 1933, 1932, 1931, 1930, 1929, 1928, 1927, 1926, 1925, 1924, 1923, 1921, 1920
16114 DENLEY ST	2020, 2017, 2014, 2010, 2006, 2004, 2003, 2001, 2000, 1999, 1996, 1995, 1992, 1991, 1990, 1986, 1985, 1981, 1980, 1976, 1975, 1972, 1971, 1970, 1969, 1967, 1966, 1965, 1964, 1963, 1962, 1961, 1960, 1958, 1957, 1956, 1955, 1954, 1952, 1951, 1950, 1949, 1948, 1947, 1946, 1945, 1944, 1942, 1940, 1939, 1938, 1937, 1936, 1935, 1934, 1933, 1932, 1931, 1930, 1929, 1928, 1927, 1926, 1925, 1924, 1923, 1921, 1920
16114 DENLEY ST	2020, 2017, 2014, 2010, 2006, 2005, 2004, 2001, 2000, 1999, 1996, 1995, 1992, 1991, 1990, 1986, 1985, 1981, 1980, 1976, 1975, 1972, 1971, 1970, 1969, 1967, 1966, 1965, 1964, 1963, 1962, 1961, 1960, 1958, 1957, 1956, 1955, 1954, 1952, 1951, 1950, 1949, 1948, 1947, 1946, 1945, 1944, 1942, 1940, 1939, 1938, 1937, 1936, 1935, 1934, 1933, 1932, 1931, 1930, 1929, 1928, 1927, 1926, 1925, 1924, 1923, 1921, 1920
16114 DENLEY ST	2020, 2017, 2010, 2006, 2005, 2004, 2003, 2001, 2000, 1999, 1996, 1995, 1992, 1991, 1990, 1986, 1985, 1981, 1980, 1976, 1975, 1972, 1971, 1970, 1969, 1967, 1966, 1965, 1964, 1963, 1962, 1961, 1960, 1958, 1957, 1956, 1955, 1954, 1952, 1951, 1950, 1949, 1948, 1947, 1946, 1945, 1944, 1942, 1940, 1939, 1938, 1937, 1936, 1935, 1934, 1933, 1932, 1931, 1930, 1929, 1928, 1927, 1926, 1925, 1924, 1923, 1921, 1920
16114 DENLEY ST	2017, 2014, 2010, 2006, 2005, 2004, 2003, 2001, 2000, 1999, 1996, 1995, 1992, 1991, 1990, 1986, 1985, 1981, 1980, 1976, 1975, 1972, 1971, 1970, 1969, 1967, 1966, 1965, 1964, 1963, 1962, 1961, 1960, 1958, 1957, 1956, 1955, 1954, 1952, 1951, 1950, 1949, 1948, 1947, 1946, 1945, 1944, 1942, 1940, 1939, 1938, 1937, 1936, 1935, 1934, 1933, 1932, 1931, 1930, 1929, 1928, 1927, 1926, 1925, 1924, 1923, 1921, 1920
16114 DENLEY ST	2020, 2017, 2014, 2010, 2006, 2005, 2004, 2003, 2001, 2000, 1999, 1996, 1992, 1991, 1990, 1986, 1985, 1981, 1980, 1976, 1975, 1972, 1971, 1970, 1969, 1967, 1966, 1965, 1964, 1963, 1962, 1961, 1960, 1958, 1957, 1956, 1955, 1954, 1952, 1951, 1950, 1949, 1948, 1947, 1946, 1945, 1944, 1942, 1940, 1939, 1938, 1937, 1936, 1935, 1934, 1933, 1932, 1931, 1930, 1929, 1928, 1927, 1926, 1925, 1924, 1923, 1921, 1920
16114 DENLEY ST	2020, 2017, 2014, 2010, 2006, 2005, 2004, 2003, 2001, 2000, 1999, 1996, 1995, 1992, 1991, 1990, 1986, 1985, 1981, 1980, 1976, 1975, 1972, 1970, 1969, 1967, 1966, 1965, 1964, 1963, 1962, 1961, 1960, 1958, 1957, 1956, 1955, 1954, 1952, 1951, 1950, 1949, 1948, 1947, 1946, 1945, 1944, 1942, 1940, 1939, 1938, 1937, 1936, 1935, 1934, 1933, 1932, 1931, 1930, 1929, 1928, 1927, 1926, 1925, 1924, 1923, 1921, 1920

FINDINGS

Address Researched	Address Not Identified in Research Source
16115 BINNEY ST	2020, 2017, 2014, 2010, 2006, 2005, 2004, 2003, 2001, 1999, 1996, 1995, 1992, 1991, 1990, 1986, 1985, 1981, 1980, 1976, 1975, 1972, 1971, 1970, 1969, 1967, 1966, 1965, 1964, 1963, 1962, 1961, 1960, 1958, 1957, 1956, 1955, 1954, 1952, 1951, 1950, 1949, 1948, 1947, 1946, 1945, 1944, 1942, 1940, 1939, 1938, 1937, 1936, 1935, 1934, 1933, 1932, 1931, 1930, 1929, 1928, 1927, 1926, 1925, 1924, 1923, 1921, 1920
16115 BINNEY ST	2020, 2017, 2014, 2010, 2006, 2005, 2004, 2003, 2001, 2000, 1999, 1996, 1992, 1991, 1990, 1986, 1985, 1981, 1980, 1976, 1975, 1972, 1971, 1970, 1969, 1967, 1966, 1965, 1964, 1963, 1962, 1961, 1960, 1958, 1957, 1956, 1955, 1954, 1952, 1951, 1950, 1949, 1948, 1947, 1946, 1945, 1944, 1942, 1940, 1939, 1938, 1937, 1936, 1935, 1934, 1933, 1932, 1931, 1930, 1929, 1928, 1927, 1926, 1925, 1924, 1923, 1921, 1920
16115 BINNEY ST	2017, 2014, 2010, 2006, 2005, 2004, 2003, 2001, 2000, 1999, 1996, 1995, 1992, 1991, 1990, 1986, 1985, 1981, 1980, 1976, 1975, 1972, 1971, 1970, 1969, 1967, 1966, 1965, 1964, 1963, 1962, 1961, 1960, 1958, 1957, 1956, 1955, 1954, 1952, 1951, 1950, 1949, 1948, 1947, 1946, 1945, 1944, 1942, 1940, 1939, 1938, 1937, 1936, 1935, 1934, 1933, 1932, 1931, 1930, 1929, 1928, 1927, 1926, 1925, 1924, 1923, 1921, 1920
16115 BINNEY ST	2020, 2017, 2010, 2006, 2005, 2004, 2003, 2001, 2000, 1999, 1996, 1995, 1992, 1991, 1990, 1986, 1985, 1981, 1980, 1976, 1975, 1972, 1971, 1970, 1969, 1967, 1966, 1965, 1964, 1963, 1962, 1961, 1960, 1958, 1957, 1956, 1955, 1954, 1952, 1951, 1950, 1949, 1948, 1947, 1946, 1945, 1944, 1942, 1940, 1939, 1938, 1937, 1936, 1935, 1934, 1933, 1932, 1931, 1930, 1929, 1928, 1927, 1926, 1925, 1924, 1923, 1921, 1920
16115 BINNEY ST	2020, 2017, 2014, 2006, 2005, 2004, 2003, 2001, 2000, 1999, 1996, 1995, 1992, 1991, 1990, 1986, 1985, 1981, 1980, 1976, 1975, 1972, 1971, 1970, 1969, 1967, 1966, 1965, 1964, 1963, 1962, 1961, 1960, 1958, 1957, 1956, 1955, 1954, 1952, 1951, 1950, 1949, 1948, 1947, 1946, 1945, 1944, 1942, 1940, 1939, 1938, 1937, 1936, 1935, 1934, 1933, 1932, 1931, 1930, 1929, 1928, 1927, 1926, 1925, 1924, 1923, 1921, 1920
16115 BINNEY ST	2020, 2017, 2014, 2010, 2006, 2004, 2003, 2001, 2000, 1999, 1996, 1995, 1992, 1991, 1990, 1986, 1985, 1981, 1980, 1976, 1975, 1972, 1971, 1970, 1969, 1967, 1966, 1965, 1964, 1963, 1962, 1961, 1960, 1958, 1957, 1956, 1955, 1954, 1952, 1951, 1950, 1949, 1948, 1947, 1946, 1945, 1944, 1942, 1940, 1939, 1938, 1937, 1936, 1935, 1934, 1933, 1932, 1931, 1930, 1929, 1928, 1927, 1926, 1925, 1924, 1923, 1921, 1920
16117 DENLEY ST	2020, 2017, 2014, 2006, 2005, 2004, 2003, 2001, 2000, 1999, 1996, 1995, 1992, 1991, 1990, 1986, 1985, 1981, 1980, 1976, 1975, 1972, 1971, 1970, 1969, 1967, 1966, 1965, 1964, 1963, 1962, 1961, 1960, 1958, 1957, 1956, 1955, 1954, 1952, 1951, 1950, 1949, 1948, 1947, 1946, 1945, 1944, 1942, 1940, 1939, 1938, 1937, 1936, 1935, 1934, 1933, 1932, 1931, 1930, 1929, 1928, 1927, 1926, 1925, 1924, 1923, 1921, 1920
16117 DENLEY ST	2020, 2017, 2014, 2010, 2006, 2005, 2004, 2001, 2000, 1999, 1996, 1995, 1992, 1991, 1990, 1986, 1985, 1981, 1980, 1976, 1975, 1972, 1971, 1970, 1969, 1967, 1966, 1965, 1964, 1963, 1962, 1961, 1960, 1958, 1957, 1956, 1955, 1954, 1952, 1951, 1950, 1949, 1948, 1947, 1946, 1945, 1944, 1942, 1940, 1939, 1938, 1937, 1936, 1935, 1934, 1933, 1932, 1931, 1930, 1929, 1928, 1927, 1926, 1925, 1924, 1923, 1921, 1920
16117 DENLEY ST	2020, 2017, 2014, 2010, 2006, 2004, 2003, 2001, 2000, 1999, 1996, 1995, 1992, 1991, 1990, 1986, 1985, 1981, 1980, 1976, 1975, 1972, 1971, 1970, 1969, 1967, 1966, 1965, 1964, 1963, 1962, 1961, 1960, 1958, 1957, 1956, 1955, 1954, 1952, 1951, 1950, 1949, 1948, 1947, 1946, 1945, 1944, 1942, 1940, 1939, 1938, 1937, 1936, 1935, 1934, 1933, 1932, 1931, 1930, 1929, 1928, 1927, 1926, 1925, 1924, 1923, 1921, 1920

FINDINGS

Address Researched	Address Not Identified in Research Source
16117 DENLEY ST	2020, 2017, 2010, 2006, 2005, 2004, 2003, 2001, 2000, 1999, 1996, 1995, 1992, 1991, 1990, 1986, 1985, 1981, 1980, 1976, 1975, 1972, 1971, 1970, 1969, 1967, 1966, 1965, 1964, 1963, 1962, 1961, 1960, 1958, 1957, 1956, 1955, 1954, 1952, 1951, 1950, 1949, 1948, 1947, 1946, 1945, 1944, 1942, 1940, 1939, 1938, 1937, 1936, 1935, 1934, 1933, 1932, 1931, 1930, 1929, 1928, 1927, 1926, 1925, 1924, 1923, 1921, 1920
16117 DENLEY ST	2017, 2014, 2010, 2006, 2005, 2004, 2003, 2001, 2000, 1999, 1996, 1995, 1992, 1991, 1990, 1986, 1985, 1981, 1980, 1976, 1975, 1972, 1971, 1970, 1969, 1967, 1966, 1965, 1964, 1963, 1962, 1961, 1960, 1958, 1957, 1956, 1955, 1954, 1952, 1951, 1950, 1949, 1948, 1947, 1946, 1945, 1944, 1942, 1940, 1939, 1938, 1937, 1936, 1935, 1934, 1933, 1932, 1931, 1930, 1929, 1928, 1927, 1926, 1925, 1924, 1923, 1921, 1920
16117 DENLEY ST	2020, 2017, 2014, 2010, 2006, 2005, 2004, 2003, 2001, 2000, 1999, 1996, 1992, 1991, 1990, 1986, 1985, 1981, 1980, 1976, 1975, 1972, 1971, 1970, 1969, 1967, 1966, 1965, 1964, 1963, 1962, 1961, 1960, 1958, 1957, 1956, 1955, 1954, 1952, 1951, 1950, 1949, 1948, 1947, 1946, 1945, 1944, 1942, 1940, 1939, 1938, 1937, 1936, 1935, 1934, 1933, 1932, 1931, 1930, 1929, 1928, 1927, 1926, 1925, 1924, 1923, 1921, 1920
16117 DENLEY ST	2020, 2017, 2014, 2010, 2006, 2005, 2004, 2003, 2001, 2000, 1999, 1996, 1995, 1992, 1991, 1990, 1986, 1985, 1981, 1980, 1976, 1975, 1972, 1970, 1969, 1967, 1966, 1965, 1964, 1963, 1962, 1961, 1960, 1958, 1957, 1956, 1955, 1954, 1952, 1951, 1950, 1949, 1948, 1947, 1946, 1945, 1944, 1942, 1940, 1939, 1938, 1937, 1936, 1935, 1934, 1933, 1932, 1931, 1930, 1929, 1928, 1927, 1926, 1925, 1924, 1923, 1921, 1920
16117 DENLEY ST	2020, 2017, 2014, 2010, 2006, 2005, 2004, 2003, 2001, 2000, 1999, 1996, 1995, 1992, 1991, 1990, 1986, 1985, 1981, 1980, 1976, 1975, 1972, 1971, 1970, 1969, 1967, 1966, 1965, 1964, 1963, 1962, 1961, 1958, 1957, 1956, 1955, 1954, 1952, 1951, 1950, 1949, 1948, 1947, 1946, 1945, 1944, 1942, 1940, 1939, 1938, 1937, 1936, 1935, 1934, 1933, 1932, 1931, 1930, 1929, 1928, 1927, 1926, 1925, 1924, 1923, 1921, 1920
16117 E DENLEY ST	2020, 2017, 2014, 2010, 2006, 2005, 2004, 2003, 2001, 2000, 1999, 1996, 1995, 1991, 1990, 1986, 1985, 1981, 1980, 1976, 1975, 1972, 1971, 1970, 1969, 1967, 1966, 1965, 1964, 1963, 1962, 1961, 1960, 1958, 1957, 1956, 1955, 1954, 1952, 1951, 1950, 1949, 1948, 1947, 1946, 1945, 1944, 1942, 1940, 1939, 1938, 1937, 1936, 1935, 1934, 1933, 1932, 1931, 1930, 1929, 1928, 1927, 1926, 1925, 1924, 1923, 1921, 1920
16118 BINNEY ST	2020, 2017, 2014, 2010, 2006, 2005, 2004, 2003, 2001, 2000, 1999, 1996, 1992, 1991, 1990, 1986, 1985, 1981, 1980, 1976, 1975, 1972, 1971, 1970, 1969, 1967, 1966, 1965, 1964, 1963, 1962, 1961, 1960, 1958, 1957, 1956, 1955, 1954, 1952, 1951, 1950, 1949, 1948, 1947, 1946, 1945, 1944, 1942, 1940, 1939, 1938, 1937, 1936, 1935, 1934, 1933, 1932, 1931, 1930, 1929, 1928, 1927, 1926, 1925, 1924, 1923, 1921, 1920
16118 BINNEY ST	2020, 2017, 2014, 2010, 2006, 2005, 2004, 2003, 2001, 1999, 1996, 1995, 1992, 1991, 1990, 1986, 1985, 1981, 1980, 1976, 1975, 1972, 1971, 1970, 1969, 1967, 1966, 1965, 1964, 1963, 1962, 1961, 1960, 1958, 1957, 1956, 1955, 1954, 1952, 1951, 1950, 1949, 1948, 1947, 1946, 1945, 1944, 1942, 1940, 1939, 1938, 1937, 1936, 1935, 1934, 1933, 1932, 1931, 1930, 1929, 1928, 1927, 1926, 1925, 1924, 1923, 1921, 1920
16118 BINNEY ST	2020, 2017, 2014, 2010, 2006, 2005, 2004, 2003, 2001, 2000, 1999, 1996, 1995, 1992, 1991, 1990, 1986, 1985, 1981, 1980, 1976, 1975, 1972, 1971, 1970, 1969, 1967, 1966, 1965, 1964, 1963, 1962, 1961, 1958, 1957, 1956, 1955, 1954, 1952, 1951, 1950, 1949, 1948, 1947, 1946, 1945, 1944, 1942, 1940, 1939, 1938, 1937, 1936, 1935, 1934, 1933, 1932, 1931, 1930, 1929, 1928, 1927, 1926, 1925, 1924, 1923, 1921, 1920

FINDINGS

Address Researched	Address Not Identified in Research Source
16118 BINNEY ST	2020, 2017, 2014, 2010, 2006, 2005, 2004, 2003, 2001, 2000, 1999, 1996, 1995, 1992, 1991, 1990, 1986, 1985, 1981, 1980, 1976, 1975, 1972, 1971, 1970, 1969, 1967, 1965, 1964, 1963, 1962, 1961, 1960, 1958, 1957, 1956, 1955, 1954, 1952, 1951, 1950, 1949, 1948, 1947, 1946, 1945, 1944, 1942, 1940, 1939, 1938, 1937, 1936, 1935, 1934, 1933, 1932, 1931, 1930, 1929, 1928, 1927, 1926, 1925, 1924, 1923, 1921, 1920
16118 BINNEY ST	2017, 2014, 2010, 2006, 2005, 2004, 2003, 2001, 2000, 1999, 1996, 1995, 1992, 1991, 1990, 1986, 1985, 1981, 1980, 1976, 1975, 1972, 1971, 1970, 1969, 1967, 1966, 1965, 1964, 1963, 1962, 1961, 1960, 1958, 1957, 1956, 1955, 1954, 1952, 1951, 1950, 1949, 1948, 1947, 1946, 1945, 1944, 1942, 1940, 1939, 1938, 1937, 1936, 1935, 1934, 1933, 1932, 1931, 1930, 1929, 1928, 1927, 1926, 1925, 1924, 1923, 1921, 1920
16118 BINNEY ST	2020, 2017, 2010, 2006, 2005, 2004, 2003, 2001, 2000, 1999, 1996, 1995, 1992, 1991, 1990, 1986, 1985, 1981, 1980, 1976, 1975, 1972, 1971, 1970, 1969, 1967, 1966, 1965, 1964, 1963, 1962, 1961, 1960, 1958, 1957, 1956, 1955, 1954, 1952, 1951, 1950, 1949, 1948, 1947, 1946, 1945, 1944, 1942, 1940, 1939, 1938, 1937, 1936, 1935, 1934, 1933, 1932, 1931, 1930, 1929, 1928, 1927, 1926, 1925, 1924, 1923, 1921, 1920
16118 E SHADYBEND DR	2020, 2017, 2014, 2010, 2006, 2005, 2004, 2003, 2001, 2000, 1999, 1996, 1995, 1991, 1990, 1986, 1985, 1981, 1980, 1976, 1975, 1972, 1971, 1970, 1969, 1967, 1966, 1965, 1964, 1963, 1962, 1961, 1960, 1958, 1957, 1956, 1955, 1954, 1952, 1951, 1950, 1949, 1948, 1947, 1946, 1945, 1944, 1942, 1940, 1939, 1938, 1937, 1936, 1935, 1934, 1933, 1932, 1931, 1930, 1929, 1928, 1927, 1926, 1925, 1924, 1923, 1921, 1920
16118 SHADYBEND DR	2020, 2017, 2014, 2010, 2006, 2005, 2004, 2003, 2001, 2000, 1999, 1996, 1995, 1992, 1991, 1990, 1986, 1985, 1981, 1980, 1976, 1975, 1972, 1971, 1970, 1969, 1967, 1966, 1965, 1964, 1963, 1962, 1961, 1960, 1958, 1957, 1956, 1955, 1954, 1952, 1951, 1950, 1949, 1948, 1947, 1946, 1945, 1944, 1942, 1940, 1939, 1938, 1937, 1936, 1935, 1934, 1933, 1932, 1931, 1930, 1929, 1928, 1927, 1926, 1925, 1924, 1923, 1921, 1920
16118 SHADYBEND DR	2020, 2017, 2014, 2010, 2006, 2005, 2004, 2003, 2001, 2000, 1999, 1996, 1995, 1992, 1991, 1990, 1986, 1985, 1981, 1980, 1976, 1975, 1972, 1971, 1970, 1969, 1967, 1965, 1964, 1963, 1962, 1961, 1960, 1958, 1957, 1956, 1955, 1954, 1952, 1951, 1950, 1949, 1948, 1947, 1946, 1945, 1944, 1942, 1940, 1939, 1938, 1937, 1936, 1935, 1934, 1933, 1932, 1931, 1930, 1929, 1928, 1927, 1926, 1925, 1924, 1923, 1921, 1920
16118 SHADYBEND DR	2020, 2017, 2014, 2010, 2006, 2005, 2004, 2001, 2000, 1999, 1996, 1995, 1992, 1991, 1990, 1986, 1985, 1981, 1980, 1976, 1975, 1972, 1971, 1970, 1969, 1967, 1966, 1965, 1964, 1963, 1962, 1961, 1960, 1958, 1957, 1956, 1955, 1954, 1952, 1951, 1950, 1949, 1948, 1947, 1946, 1945, 1944, 1942, 1940, 1939, 1938, 1937, 1936, 1935, 1934, 1933, 1932, 1931, 1930, 1929, 1928, 1927, 1926, 1925, 1924, 1923, 1921, 1920
16118 SHADYBEND DR	2020, 2017, 2014, 2010, 2006, 2005, 2004, 2003, 2001, 2000, 1999, 1996, 1992, 1991, 1990, 1986, 1985, 1981, 1980, 1976, 1975, 1972, 1971, 1970, 1969, 1967, 1966, 1965, 1964, 1963, 1962, 1961, 1960, 1958, 1957, 1956, 1955, 1954, 1952, 1951, 1950, 1949, 1948, 1947, 1946, 1945, 1944, 1942, 1940, 1939, 1938, 1937, 1936, 1935, 1934, 1933, 1932, 1931, 1930, 1929, 1928, 1927, 1926, 1925, 1924, 1923, 1921, 1920
16118 SHADYBEND DR	2020, 2017, 2014, 2010, 2006, 2005, 2004, 2003, 2001, 1999, 1996, 1995, 1992, 1991, 1990, 1986, 1985, 1981, 1980, 1976, 1975, 1972, 1971, 1970, 1969, 1967, 1966, 1965, 1964, 1963, 1962, 1961, 1960, 1958, 1957, 1956, 1955, 1954, 1952, 1951, 1950, 1949, 1948, 1947, 1946, 1945, 1944, 1942, 1940, 1939, 1938, 1937, 1936, 1935, 1934, 1933, 1932, 1931, 1930, 1929, 1928, 1927, 1926, 1925, 1924, 1923, 1921, 1920

FINDINGS

Address Researched	Address Not Identified in Research Source
16118 SHADYBEND DR	2020, 2017, 2014, 2010, 2006, 2004, 2003, 2001, 2000, 1999, 1996, 1995, 1992, 1991, 1990, 1986, 1985, 1981, 1980, 1976, 1975, 1972, 1971, 1970, 1969, 1967, 1966, 1965, 1964, 1963, 1962, 1961, 1960, 1958, 1957, 1956, 1955, 1954, 1952, 1951, 1950, 1949, 1948, 1947, 1946, 1945, 1944, 1942, 1940, 1939, 1938, 1937, 1936, 1935, 1934, 1933, 1932, 1931, 1930, 1929, 1928, 1927, 1926, 1925, 1924, 1923, 1921, 1920
16118 SHADYBEND DR	2020, 2017, 2010, 2006, 2005, 2004, 2003, 2001, 2000, 1999, 1996, 1995, 1992, 1991, 1990, 1986, 1985, 1981, 1980, 1976, 1975, 1972, 1971, 1970, 1969, 1967, 1966, 1965, 1964, 1963, 1962, 1961, 1960, 1958, 1957, 1956, 1955, 1954, 1952, 1951, 1950, 1949, 1948, 1947, 1946, 1945, 1944, 1942, 1940, 1939, 1938, 1937, 1936, 1935, 1934, 1933, 1932, 1931, 1930, 1929, 1928, 1927, 1926, 1925, 1924, 1923, 1921, 1920
16118 SHADYBEND DR	2020, 2017, 2014, 2006, 2005, 2004, 2003, 2001, 2000, 1999, 1996, 1995, 1992, 1991, 1990, 1986, 1985, 1981, 1980, 1976, 1975, 1972, 1971, 1970, 1969, 1967, 1966, 1965, 1964, 1963, 1962, 1961, 1960, 1958, 1957, 1956, 1955, 1954, 1952, 1951, 1950, 1949, 1948, 1947, 1946, 1945, 1944, 1942, 1940, 1939, 1938, 1937, 1936, 1935, 1934, 1933, 1932, 1931, 1930, 1929, 1928, 1927, 1926, 1925, 1924, 1923, 1921, 1920
16119 E GALE AVE	2020, 2017, 2014, 2010, 2006, 2005, 2004, 2003, 2001, 2000, 1999, 1996, 1995, 1991, 1990, 1986, 1985, 1981, 1980, 1976, 1975, 1972, 1971, 1970, 1969, 1967, 1966, 1965, 1964, 1963, 1962, 1961, 1960, 1958, 1957, 1956, 1955, 1954, 1952, 1951, 1950, 1949, 1948, 1947, 1946, 1945, 1944, 1942, 1940, 1939, 1938, 1937, 1936, 1935, 1934, 1933, 1932, 1931, 1930, 1929, 1928, 1927, 1926, 1925, 1924, 1923, 1921, 1920
16119 GALE AVE	2020, 2017, 2014, 2010, 2006, 2005, 2004, 2003, 2001, 2000, 1999, 1996, 1992, 1991, 1990, 1986, 1985, 1981, 1980, 1976, 1975, 1972, 1971, 1970, 1969, 1967, 1966, 1965, 1964, 1963, 1962, 1961, 1960, 1958, 1957, 1956, 1955, 1954, 1952, 1951, 1950, 1949, 1948, 1947, 1946, 1945, 1944, 1942, 1940, 1939, 1938, 1937, 1936, 1935, 1934, 1933, 1932, 1931, 1930, 1929, 1928, 1927, 1926, 1925, 1924, 1923, 1921, 1920
16119 GALE AVE	2020, 2017, 2014, 2010, 2006, 2005, 2004, 2001, 2000, 1999, 1996, 1995, 1992, 1991, 1990, 1986, 1985, 1981, 1980, 1976, 1975, 1972, 1971, 1970, 1969, 1967, 1966, 1965, 1964, 1963, 1962, 1961, 1960, 1958, 1957, 1956, 1955, 1954, 1952, 1951, 1950, 1949, 1948, 1947, 1946, 1945, 1944, 1942, 1940, 1939, 1938, 1937, 1936, 1935, 1934, 1933, 1932, 1931, 1930, 1929, 1928, 1927, 1926, 1925, 1924, 1923, 1921, 1920
16119 GALE AVE	2020, 2017, 2014, 2010, 2006, 2004, 2003, 2001, 2000, 1999, 1996, 1995, 1992, 1991, 1990, 1986, 1985, 1981, 1980, 1976, 1975, 1972, 1971, 1970, 1969, 1967, 1966, 1965, 1964, 1963, 1962, 1961, 1960, 1958, 1957, 1956, 1955, 1954, 1952, 1951, 1950, 1949, 1948, 1947, 1946, 1945, 1944, 1942, 1940, 1939, 1938, 1937, 1936, 1935, 1934, 1933, 1932, 1931, 1930, 1929, 1928, 1927, 1926, 1925, 1924, 1923, 1921, 1920
16120 DENLEY ST	2020, 2017, 2014, 2010, 2006, 2005, 2004, 2001, 2000, 1999, 1996, 1995, 1992, 1991, 1990, 1986, 1985, 1981, 1980, 1976, 1975, 1972, 1971, 1970, 1969, 1967, 1966, 1965, 1964, 1963, 1962, 1961, 1960, 1958, 1957, 1956, 1955, 1954, 1952, 1951, 1950, 1949, 1948, 1947, 1946, 1945, 1944, 1942, 1940, 1939, 1938, 1937, 1936, 1935, 1934, 1933, 1932, 1931, 1930, 1929, 1928, 1927, 1926, 1925, 1924, 1923, 1921, 1920
16120 DENLEY ST	2020, 2017, 2014, 2006, 2005, 2004, 2003, 2001, 2000, 1999, 1996, 1995, 1992, 1991, 1990, 1986, 1985, 1981, 1980, 1976, 1975, 1972, 1971, 1970, 1969, 1967, 1966, 1965, 1964, 1963, 1962, 1961, 1960, 1958, 1957, 1956, 1955, 1954, 1952, 1951, 1950, 1949, 1948, 1947, 1946, 1945, 1944, 1942, 1940, 1939, 1938, 1937, 1936, 1935, 1934, 1933, 1932, 1931, 1930, 1929, 1928, 1927, 1926, 1925, 1924, 1923, 1921, 1920

FINDINGS

Address Researched	Address Not Identified in Research Source
16120 DENLEY ST	2020, 2017, 2010, 2006, 2005, 2004, 2003, 2001, 2000, 1999, 1996, 1995, 1992, 1991, 1990, 1986, 1985, 1981, 1980, 1976, 1975, 1972, 1971, 1970, 1969, 1967, 1966, 1965, 1964, 1963, 1962, 1961, 1960, 1958, 1957, 1956, 1955, 1954, 1952, 1951, 1950, 1949, 1948, 1947, 1946, 1945, 1944, 1942, 1940, 1939, 1938, 1937, 1936, 1935, 1934, 1933, 1932, 1931, 1930, 1929, 1928, 1927, 1926, 1925, 1924, 1923, 1921, 1920
16120 DENLEY ST	2017, 2014, 2010, 2006, 2005, 2004, 2003, 2001, 2000, 1999, 1996, 1995, 1992, 1991, 1990, 1986, 1985, 1981, 1980, 1976, 1975, 1972, 1971, 1970, 1969, 1967, 1966, 1965, 1964, 1963, 1962, 1961, 1960, 1958, 1957, 1956, 1955, 1954, 1952, 1951, 1950, 1949, 1948, 1947, 1946, 1945, 1944, 1942, 1940, 1939, 1938, 1937, 1936, 1935, 1934, 1933, 1932, 1931, 1930, 1929, 1928, 1927, 1926, 1925, 1924, 1923, 1921, 1920
16120 DENLEY ST	2020, 2017, 2014, 2010, 2006, 2005, 2004, 2003, 2001, 2000, 1999, 1996, 1995, 1992, 1991, 1990, 1986, 1985, 1981, 1980, 1976, 1975, 1972, 1970, 1969, 1967, 1966, 1965, 1964, 1963, 1962, 1961, 1960, 1958, 1957, 1956, 1955, 1954, 1952, 1951, 1950, 1949, 1948, 1947, 1946, 1945, 1944, 1942, 1940, 1939, 1938, 1937, 1936, 1935, 1934, 1933, 1932, 1931, 1930, 1929, 1928, 1927, 1926, 1925, 1924, 1923, 1921, 1920
16120 DENLEY ST	2020, 2017, 2014, 2010, 2006, 2005, 2004, 2003, 2001, 2000, 1999, 1996, 1995, 1992, 1991, 1990, 1986, 1985, 1981, 1980, 1976, 1975, 1972, 1971, 1970, 1969, 1967, 1966, 1965, 1964, 1963, 1962, 1961, 1960, 1958, 1957, 1956, 1955, 1954, 1952, 1951, 1950, 1949, 1948, 1947, 1946, 1945, 1944, 1942, 1940, 1939, 1938, 1937, 1936, 1935, 1934, 1933, 1932, 1931, 1930, 1929, 1928, 1927, 1926, 1925, 1924, 1923, 1921, 1920
16120 DENLEY ST	2020, 2017, 2014, 2010, 2006, 2005, 2004, 2003, 2001, 2000, 1999, 1996, 1992, 1991, 1990, 1986, 1985, 1981, 1980, 1976, 1975, 1972, 1971, 1970, 1969, 1967, 1966, 1965, 1964, 1963, 1962, 1961, 1960, 1958, 1957, 1956, 1955, 1954, 1952, 1951, 1950, 1949, 1948, 1947, 1946, 1945, 1944, 1942, 1940, 1939, 1938, 1937, 1936, 1935, 1934, 1933, 1932, 1931, 1930, 1929, 1928, 1927, 1926, 1925, 1924, 1923, 1921, 1920
16120 E DENLEY ST	2020, 2017, 2014, 2010, 2006, 2005, 2004, 2003, 2001, 2000, 1999, 1996, 1995, 1991, 1990, 1986, 1985, 1981, 1980, 1976, 1975, 1972, 1971, 1970, 1969, 1967, 1966, 1965, 1964, 1963, 1962, 1961, 1960, 1958, 1957, 1956, 1955, 1954, 1952, 1951, 1950, 1949, 1948, 1947, 1946, 1945, 1944, 1942, 1940, 1939, 1938, 1937, 1936, 1935, 1934, 1933, 1932, 1931, 1930, 1929, 1928, 1927, 1926, 1925, 1924, 1923, 1921, 1920
16121 BINNEY ST	2020, 2017, 2014, 2010, 2006, 2005, 2004, 2003, 2001, 1999, 1996, 1995, 1992, 1991, 1990, 1986, 1985, 1981, 1980, 1976, 1975, 1972, 1971, 1970, 1969, 1967, 1966, 1965, 1964, 1963, 1962, 1961, 1960, 1958, 1957, 1956, 1955, 1954, 1952, 1951, 1950, 1949, 1948, 1947, 1946, 1945, 1944, 1942, 1940, 1939, 1938, 1937, 1936, 1935, 1934, 1933, 1932, 1931, 1930, 1929, 1928, 1927, 1926, 1925, 1924, 1923, 1921, 1920
16121 BINNEY ST	2020, 2017, 2014, 2010, 2006, 2005, 2004, 2003, 2001, 2000, 1999, 1996, 1992, 1991, 1990, 1986, 1985, 1981, 1980, 1976, 1975, 1972, 1971, 1970, 1969, 1967, 1966, 1965, 1964, 1963, 1962, 1961, 1960, 1958, 1957, 1956, 1955, 1954, 1952, 1951, 1950, 1949, 1948, 1947, 1946, 1945, 1944, 1942, 1940, 1939, 1938, 1937, 1936, 1935, 1934, 1933, 1932, 1931, 1930, 1929, 1928, 1927, 1926, 1925, 1924, 1923, 1921, 1920
16121 BINNEY ST	2017, 2014, 2010, 2006, 2005, 2004, 2003, 2001, 2000, 1999, 1996, 1995, 1992, 1991, 1990, 1986, 1985, 1981, 1980, 1976, 1975, 1972, 1971, 1970, 1969, 1967, 1966, 1965, 1964, 1963, 1962, 1961, 1960, 1958, 1957, 1956, 1955, 1954, 1952, 1951, 1950, 1949, 1948, 1947, 1946, 1945, 1944, 1942, 1940, 1939, 1938, 1937, 1936, 1935, 1934, 1933, 1932, 1931, 1930, 1929, 1928, 1927, 1926, 1925, 1924, 1923, 1921, 1920

FINDINGS

Address Researched	Address Not Identified in Research Source
16121 BINNEY ST	2020, 2017, 2010, 2006, 2005, 2004, 2003, 2001, 2000, 1999, 1996, 1995, 1992, 1991, 1990, 1986, 1985, 1981, 1980, 1976, 1975, 1972, 1971, 1970, 1969, 1967, 1966, 1965, 1964, 1963, 1962, 1961, 1960, 1958, 1957, 1956, 1955, 1954, 1952, 1951, 1950, 1949, 1948, 1947, 1946, 1945, 1944, 1942, 1940, 1939, 1938, 1937, 1936, 1935, 1934, 1933, 1932, 1931, 1930, 1929, 1928, 1927, 1926, 1925, 1924, 1923, 1921, 1920
16121 BINNEY ST	2020, 2017, 2014, 2006, 2005, 2004, 2003, 2001, 2000, 1999, 1996, 1995, 1992, 1991, 1990, 1986, 1985, 1981, 1980, 1976, 1975, 1972, 1971, 1970, 1969, 1967, 1966, 1965, 1964, 1963, 1962, 1961, 1960, 1958, 1957, 1956, 1955, 1954, 1952, 1951, 1950, 1949, 1948, 1947, 1946, 1945, 1944, 1942, 1940, 1939, 1938, 1937, 1936, 1935, 1934, 1933, 1932, 1931, 1930, 1929, 1928, 1927, 1926, 1925, 1924, 1923, 1921, 1920
16121 BINNEY ST	2020, 2017, 2014, 2010, 2006, 2004, 2003, 2001, 2000, 1999, 1996, 1995, 1992, 1991, 1990, 1986, 1985, 1981, 1980, 1976, 1975, 1972, 1971, 1970, 1969, 1967, 1966, 1965, 1964, 1963, 1962, 1961, 1960, 1958, 1957, 1956, 1955, 1954, 1952, 1951, 1950, 1949, 1948, 1947, 1946, 1945, 1944, 1942, 1940, 1939, 1938, 1937, 1936, 1935, 1934, 1933, 1932, 1931, 1930, 1929, 1928, 1927, 1926, 1925, 1924, 1923, 1921, 1920
16121 E BINNEY ST	2020, 2017, 2014, 2010, 2006, 2005, 2004, 2003, 2001, 2000, 1999, 1996, 1995, 1991, 1990, 1986, 1985, 1981, 1980, 1976, 1975, 1972, 1971, 1970, 1969, 1967, 1966, 1965, 1964, 1963, 1962, 1961, 1960, 1958, 1957, 1956, 1955, 1954, 1952, 1951, 1950, 1949, 1948, 1947, 1946, 1945, 1944, 1942, 1940, 1939, 1938, 1937, 1936, 1935, 1934, 1933, 1932, 1931, 1930, 1929, 1928, 1927, 1926, 1925, 1924, 1923, 1921, 1920
16123 DENLEY ST	2020, 2017, 2014, 2010, 2006, 2005, 2004, 2003, 2001, 2000, 1999, 1996, 1992, 1991, 1990, 1986, 1985, 1981, 1980, 1976, 1975, 1972, 1971, 1970, 1969, 1967, 1966, 1965, 1964, 1963, 1962, 1961, 1960, 1958, 1957, 1956, 1955, 1954, 1952, 1951, 1950, 1949, 1948, 1947, 1946, 1945, 1944, 1942, 1940, 1939, 1938, 1937, 1936, 1935, 1934, 1933, 1932, 1931, 1930, 1929, 1928, 1927, 1926, 1925, 1924, 1923, 1921, 1920
16308 FOLGER ST	2020, 2017, 2010, 2006, 2005, 2004, 2003, 2001, 2000, 1999, 1996, 1995, 1992, 1991, 1990, 1986, 1985, 1981, 1980, 1976, 1975, 1972, 1971, 1970, 1969, 1967, 1966, 1965, 1964, 1963, 1962, 1961, 1960, 1958, 1957, 1956, 1955, 1954, 1952, 1951, 1950, 1949, 1948, 1947, 1946, 1945, 1944, 1942, 1940, 1939, 1938, 1937, 1936, 1935, 1934, 1933, 1932, 1931, 1930, 1929, 1928, 1927, 1926, 1925, 1924, 1923, 1921, 1920
16308 FOLGER ST	2020, 2017, 2014, 2010, 2006, 2004, 2003, 2001, 2000, 1999, 1996, 1995, 1992, 1991, 1990, 1986, 1985, 1981, 1980, 1976, 1975, 1972, 1971, 1970, 1969, 1967, 1966, 1965, 1964, 1963, 1962, 1961, 1960, 1958, 1957, 1956, 1955, 1954, 1952, 1951, 1950, 1949, 1948, 1947, 1946, 1945, 1944, 1942, 1940, 1939, 1938, 1937, 1936, 1935, 1934, 1933, 1932, 1931, 1930, 1929, 1928, 1927, 1926, 1925, 1924, 1923, 1921, 1920
16308 FOLGER ST	2020, 2017, 2014, 2006, 2005, 2004, 2003, 2001, 2000, 1999, 1996, 1995, 1992, 1991, 1990, 1986, 1985, 1981, 1980, 1976, 1975, 1972, 1971, 1970, 1969, 1967, 1966, 1965, 1964, 1963, 1962, 1961, 1960, 1958, 1957, 1956, 1955, 1954, 1952, 1951, 1950, 1949, 1948, 1947, 1946, 1945, 1944, 1942, 1940, 1939, 1938, 1937, 1936, 1935, 1934, 1933, 1932, 1931, 1930, 1929, 1928, 1927, 1926, 1925, 1924, 1923, 1921, 1920
16308 ROCHLEN ST	2020, 2017, 2014, 2006, 2005, 2004, 2003, 2001, 2000, 1999, 1996, 1995, 1992, 1991, 1990, 1986, 1985, 1981, 1980, 1976, 1975, 1972, 1971, 1970, 1969, 1967, 1966, 1965, 1964, 1963, 1962, 1961, 1960, 1958, 1957, 1956, 1955, 1954, 1952, 1951, 1950, 1949, 1948, 1947, 1946, 1945, 1944, 1942, 1940, 1939, 1938, 1937, 1936, 1935, 1934, 1933, 1932, 1931, 1930, 1929, 1928, 1927, 1926, 1925, 1924, 1923, 1921, 1920

FINDINGS

Address Researched	Address Not Identified in Research Source
16308 ROCHLEN ST	2020, 2017, 2014, 2010, 2006, 2004, 2003, 2001, 2000, 1999, 1996, 1995, 1992, 1991, 1990, 1986, 1985, 1981, 1980, 1976, 1975, 1972, 1971, 1970, 1969, 1967, 1966, 1965, 1964, 1963, 1962, 1961, 1960, 1958, 1957, 1956, 1955, 1954, 1952, 1951, 1950, 1949, 1948, 1947, 1946, 1945, 1944, 1942, 1940, 1939, 1938, 1937, 1936, 1935, 1934, 1933, 1932, 1931, 1930, 1929, 1928, 1927, 1926, 1925, 1924, 1923, 1921, 1920
16308 ROCHLEN ST	2020, 2017, 2010, 2006, 2005, 2004, 2003, 2001, 2000, 1999, 1996, 1995, 1992, 1991, 1990, 1986, 1985, 1981, 1980, 1976, 1975, 1972, 1971, 1970, 1969, 1967, 1966, 1965, 1964, 1963, 1962, 1961, 1960, 1958, 1957, 1956, 1955, 1954, 1952, 1951, 1950, 1949, 1948, 1947, 1946, 1945, 1944, 1942, 1940, 1939, 1938, 1937, 1936, 1935, 1934, 1933, 1932, 1931, 1930, 1929, 1928, 1927, 1926, 1925, 1924, 1923, 1921, 1920
16308 ROCHLEN ST	2017, 2014, 2010, 2006, 2005, 2004, 2003, 2001, 2000, 1999, 1996, 1995, 1992, 1991, 1990, 1986, 1985, 1981, 1980, 1976, 1975, 1972, 1971, 1970, 1969, 1967, 1966, 1965, 1964, 1963, 1962, 1961, 1960, 1958, 1957, 1956, 1955, 1954, 1952, 1951, 1950, 1949, 1948, 1947, 1946, 1945, 1944, 1942, 1940, 1939, 1938, 1937, 1936, 1935, 1934, 1933, 1932, 1931, 1930, 1929, 1928, 1927, 1926, 1925, 1924, 1923, 1921, 1920
16308 ROCHLEN ST	2020, 2017, 2014, 2010, 2006, 2005, 2004, 2003, 2001, 2000, 1999, 1996, 1992, 1991, 1990, 1986, 1985, 1981, 1980, 1976, 1975, 1972, 1971, 1970, 1969, 1967, 1966, 1965, 1964, 1963, 1962, 1961, 1960, 1958, 1957, 1956, 1955, 1954, 1952, 1951, 1950, 1949, 1948, 1947, 1946, 1945, 1944, 1942, 1940, 1939, 1938, 1937, 1936, 1935, 1934, 1933, 1932, 1931, 1930, 1929, 1928, 1927, 1926, 1925, 1924, 1923, 1921, 1920
16308 ROCHLEN ST	2020, 2017, 2014, 2010, 2006, 2005, 2004, 2001, 2000, 1999, 1996, 1995, 1992, 1991, 1990, 1986, 1985, 1981, 1980, 1976, 1975, 1972, 1971, 1970, 1969, 1967, 1966, 1965, 1964, 1963, 1962, 1961, 1960, 1958, 1957, 1956, 1955, 1954, 1952, 1951, 1950, 1949, 1948, 1947, 1946, 1945, 1944, 1942, 1940, 1939, 1938, 1937, 1936, 1935, 1934, 1933, 1932, 1931, 1930, 1929, 1928, 1927, 1926, 1925, 1924, 1923, 1921, 1920
16308 ROCHLEN ST	2020, 2017, 2014, 2010, 2006, 2005, 2004, 2003, 2001, 1999, 1996, 1995, 1992, 1991, 1990, 1986, 1985, 1981, 1980, 1976, 1975, 1972, 1971, 1970, 1969, 1967, 1966, 1965, 1964, 1963, 1962, 1961, 1960, 1958, 1957, 1956, 1955, 1954, 1952, 1951, 1950, 1949, 1948, 1947, 1946, 1945, 1944, 1942, 1940, 1939, 1938, 1937, 1936, 1935, 1934, 1933, 1932, 1931, 1930, 1929, 1928, 1927, 1926, 1925, 1924, 1923, 1921, 1920
16308 ROCHLEN ST	2020, 2017, 2014, 2010, 2006, 2005, 2004, 2003, 2001, 2000, 1999, 1996, 1995, 1992, 1991, 1990, 1986, 1985, 1981, 1980, 1976, 1975, 1972, 1971, 1970, 1969, 1967, 1966, 1965, 1964, 1963, 1962, 1961, 1960, 1958, 1957, 1956, 1955, 1954, 1952, 1951, 1950, 1949, 1948, 1947, 1946, 1945, 1944, 1942, 1940, 1939, 1938, 1937, 1936, 1935, 1934, 1933, 1932, 1931, 1930, 1929, 1928, 1927, 1926, 1925, 1924, 1923, 1921, 1920
16308 SHADYBEND DR	2020, 2017, 2014, 2010, 2006, 2005, 2004, 2003, 2001, 2000, 1999, 1996, 1995, 1992, 1991, 1990, 1986, 1985, 1981, 1980, 1976, 1975, 1972, 1970, 1969, 1967, 1966, 1965, 1964, 1963, 1962, 1961, 1960, 1958, 1957, 1956, 1955, 1954, 1952, 1951, 1950, 1949, 1948, 1947, 1946, 1945, 1944, 1942, 1940, 1939, 1938, 1937, 1936, 1935, 1934, 1933, 1932, 1931, 1930, 1929, 1928, 1927, 1926, 1925, 1924, 1923, 1921, 1920
16308 SHADYBEND DR	2020, 2017, 2014, 2010, 2006, 2005, 2004, 2001, 2000, 1999, 1996, 1995, 1992, 1991, 1990, 1986, 1985, 1981, 1980, 1976, 1975, 1972, 1971, 1970, 1969, 1967, 1966, 1965, 1964, 1963, 1962, 1961, 1960, 1958, 1957, 1956, 1955, 1954, 1952, 1951, 1950, 1949, 1948, 1947, 1946, 1945, 1944, 1942, 1940, 1939, 1938, 1937, 1936, 1935, 1934, 1933, 1932, 1931, 1930, 1929, 1928, 1927, 1926, 1925, 1924, 1923, 1921, 1920

FINDINGS

Address Researched	Address Not Identified in Research Source
16308 SHADYBEND DR	2020, 2017, 2014, 2010, 2006, 2005, 2004, 2003, 2001, 1999, 1996, 1995, 1992, 1991, 1990, 1986, 1985, 1981, 1980, 1976, 1975, 1972, 1971, 1970, 1969, 1967, 1966, 1965, 1964, 1963, 1962, 1961, 1960, 1958, 1957, 1956, 1955, 1954, 1952, 1951, 1950, 1949, 1948, 1947, 1946, 1945, 1944, 1942, 1940, 1939, 1938, 1937, 1936, 1935, 1934, 1933, 1932, 1931, 1930, 1929, 1928, 1927, 1926, 1925, 1924, 1923, 1921, 1920
16308 SHADYBEND DR	2017, 2014, 2010, 2006, 2005, 2004, 2003, 2001, 2000, 1999, 1996, 1995, 1992, 1991, 1990, 1986, 1985, 1981, 1980, 1976, 1975, 1972, 1971, 1970, 1969, 1967, 1966, 1965, 1964, 1963, 1962, 1961, 1960, 1958, 1957, 1956, 1955, 1954, 1952, 1951, 1950, 1949, 1948, 1947, 1946, 1945, 1944, 1942, 1940, 1939, 1938, 1937, 1936, 1935, 1934, 1933, 1932, 1931, 1930, 1929, 1928, 1927, 1926, 1925, 1924, 1923, 1921, 1920
16308 SHADYBEND DR	2020, 2017, 2014, 2010, 2006, 2004, 2003, 2001, 2000, 1999, 1996, 1995, 1992, 1991, 1990, 1986, 1985, 1981, 1980, 1976, 1975, 1972, 1971, 1970, 1969, 1967, 1966, 1965, 1964, 1963, 1962, 1961, 1960, 1958, 1957, 1956, 1955, 1954, 1952, 1951, 1950, 1949, 1948, 1947, 1946, 1945, 1944, 1942, 1940, 1939, 1938, 1937, 1936, 1935, 1934, 1933, 1932, 1931, 1930, 1929, 1928, 1927, 1926, 1925, 1924, 1923, 1921, 1920
16308 SHADYBEND DR	2020, 2017, 2014, 2006, 2005, 2004, 2003, 2001, 2000, 1999, 1996, 1995, 1992, 1991, 1990, 1986, 1985, 1981, 1980, 1976, 1975, 1972, 1971, 1970, 1969, 1967, 1966, 1965, 1964, 1963, 1962, 1961, 1960, 1958, 1957, 1956, 1955, 1954, 1952, 1951, 1950, 1949, 1948, 1947, 1946, 1945, 1944, 1942, 1940, 1939, 1938, 1937, 1936, 1935, 1934, 1933, 1932, 1931, 1930, 1929, 1928, 1927, 1926, 1925, 1924, 1923, 1921, 1920
16308 SHADYBEND DR	2020, 2017, 2010, 2006, 2005, 2004, 2003, 2001, 2000, 1999, 1996, 1995, 1992, 1991, 1990, 1986, 1985, 1981, 1980, 1976, 1975, 1972, 1971, 1970, 1969, 1967, 1966, 1965, 1964, 1963, 1962, 1961, 1960, 1958, 1957, 1956, 1955, 1954, 1952, 1951, 1950, 1949, 1948, 1947, 1946, 1945, 1944, 1942, 1940, 1939, 1938, 1937, 1936, 1935, 1934, 1933, 1932, 1931, 1930, 1929, 1928, 1927, 1926, 1925, 1924, 1923, 1921, 1920
16309 DENLEY ST	2020, 2017, 2014, 2006, 2005, 2004, 2003, 2001, 2000, 1999, 1996, 1995, 1992, 1991, 1990, 1986, 1985, 1981, 1980, 1976, 1975, 1972, 1971, 1970, 1969, 1967, 1966, 1965, 1964, 1963, 1962, 1961, 1960, 1958, 1957, 1956, 1955, 1954, 1952, 1951, 1950, 1949, 1948, 1947, 1946, 1945, 1944, 1942, 1940, 1939, 1938, 1937, 1936, 1935, 1934, 1933, 1932, 1931, 1930, 1929, 1928, 1927, 1926, 1925, 1924, 1923, 1921, 1920
16309 DENLEY ST	2020, 2017, 2014, 2010, 2006, 2005, 2004, 2001, 2000, 1999, 1996, 1995, 1992, 1991, 1990, 1986, 1985, 1981, 1980, 1976, 1975, 1972, 1971, 1970, 1969, 1967, 1966, 1965, 1964, 1963, 1962, 1961, 1960, 1958, 1957, 1956, 1955, 1954, 1952, 1951, 1950, 1949, 1948, 1947, 1946, 1945, 1944, 1942, 1940, 1939, 1938, 1937, 1936, 1935, 1934, 1933, 1932, 1931, 1930, 1929, 1928, 1927, 1926, 1925, 1924, 1923, 1921, 1920
16309 DENLEY ST	2020, 2017, 2014, 2010, 2006, 2004, 2003, 2001, 2000, 1999, 1996, 1995, 1992, 1991, 1990, 1986, 1985, 1981, 1980, 1976, 1975, 1972, 1971, 1970, 1969, 1967, 1966, 1965, 1964, 1963, 1962, 1961, 1960, 1958, 1957, 1956, 1955, 1954, 1952, 1951, 1950, 1949, 1948, 1947, 1946, 1945, 1944, 1942, 1940, 1939, 1938, 1937, 1936, 1935, 1934, 1933, 1932, 1931, 1930, 1929, 1928, 1927, 1926, 1925, 1924, 1923, 1921, 1920
16309 DENLEY ST	2017, 2014, 2010, 2006, 2005, 2004, 2003, 2001, 2000, 1999, 1996, 1995, 1992, 1991, 1990, 1986, 1985, 1981, 1980, 1976, 1975, 1972, 1971, 1970, 1969, 1967, 1966, 1965, 1964, 1963, 1962, 1961, 1960, 1958, 1957, 1956, 1955, 1954, 1952, 1951, 1950, 1949, 1948, 1947, 1946, 1945, 1944, 1942, 1940, 1939, 1938, 1937, 1936, 1935, 1934, 1933, 1932, 1931, 1930, 1929, 1928, 1927, 1926, 1925, 1924, 1923, 1921, 1920

FINDINGS

Address Researched	Address Not Identified in Research Source
16309 DENLEY ST	2020, 2017, 2010, 2006, 2005, 2004, 2003, 2001, 2000, 1999, 1996, 1995, 1992, 1991, 1990, 1986, 1985, 1981, 1980, 1976, 1975, 1972, 1971, 1970, 1969, 1967, 1966, 1965, 1964, 1963, 1962, 1961, 1960, 1958, 1957, 1956, 1955, 1954, 1952, 1951, 1950, 1949, 1948, 1947, 1946, 1945, 1944, 1942, 1940, 1939, 1938, 1937, 1936, 1935, 1934, 1933, 1932, 1931, 1930, 1929, 1928, 1927, 1926, 1925, 1924, 1923, 1921, 1920
16309 DENLEY ST	2020, 2017, 2014, 2010, 2006, 2005, 2004, 2003, 2001, 2000, 1999, 1996, 1992, 1991, 1990, 1986, 1985, 1981, 1980, 1976, 1975, 1972, 1971, 1970, 1969, 1967, 1966, 1965, 1964, 1963, 1962, 1961, 1960, 1958, 1957, 1956, 1955, 1954, 1952, 1951, 1950, 1949, 1948, 1947, 1946, 1945, 1944, 1942, 1940, 1939, 1938, 1937, 1936, 1935, 1934, 1933, 1932, 1931, 1930, 1929, 1928, 1927, 1926, 1925, 1924, 1923, 1921, 1920
16309 DENLEY ST	2020, 2017, 2014, 2010, 2006, 2005, 2004, 2003, 2001, 1999, 1996, 1995, 1992, 1991, 1990, 1986, 1985, 1981, 1980, 1976, 1975, 1972, 1971, 1970, 1969, 1967, 1966, 1965, 1964, 1963, 1962, 1961, 1960, 1958, 1957, 1956, 1955, 1954, 1952, 1951, 1950, 1949, 1948, 1947, 1946, 1945, 1944, 1942, 1940, 1939, 1938, 1937, 1936, 1935, 1934, 1933, 1932, 1931, 1930, 1929, 1928, 1927, 1926, 1925, 1924, 1923, 1921, 1920
16309 DENLEY ST	2020, 2017, 2014, 2010, 2006, 2005, 2004, 2003, 2001, 2000, 1999, 1996, 1995, 1992, 1991, 1990, 1986, 1985, 1981, 1980, 1976, 1975, 1972, 1970, 1969, 1967, 1966, 1965, 1964, 1963, 1962, 1961, 1960, 1958, 1957, 1956, 1955, 1954, 1952, 1951, 1950, 1949, 1948, 1947, 1946, 1945, 1944, 1942, 1940, 1939, 1938, 1937, 1936, 1935, 1934, 1933, 1932, 1931, 1930, 1929, 1928, 1927, 1926, 1925, 1924, 1923, 1921, 1920
16309 DENLEY ST	2020, 2017, 2014, 2010, 2006, 2005, 2004, 2003, 2001, 2000, 1999, 1996, 1995, 1992, 1991, 1990, 1986, 1985, 1981, 1980, 1976, 1975, 1972, 1971, 1970, 1969, 1967, 1965, 1964, 1963, 1962, 1961, 1960, 1958, 1957, 1956, 1955, 1954, 1952, 1951, 1950, 1949, 1948, 1947, 1946, 1945, 1944, 1942, 1940, 1939, 1938, 1937, 1936, 1935, 1934, 1933, 1932, 1931, 1930, 1929, 1928, 1927, 1926, 1925, 1924, 1923, 1921, 1920
16309 E FOLGER ST	2020, 2017, 2014, 2010, 2006, 2005, 2004, 2003, 2001, 2000, 1999, 1996, 1995, 1991, 1990, 1986, 1985, 1981, 1980, 1976, 1975, 1972, 1971, 1970, 1969, 1967, 1966, 1965, 1964, 1963, 1962, 1961, 1960, 1958, 1957, 1956, 1955, 1954, 1952, 1951, 1950, 1949, 1948, 1947, 1946, 1945, 1944, 1942, 1940, 1939, 1938, 1937, 1936, 1935, 1934, 1933, 1932, 1931, 1930, 1929, 1928, 1927, 1926, 1925, 1924, 1923, 1921, 1920
16309 FOLGER ST	2020, 2017, 2014, 2010, 2006, 2005, 2004, 2003, 2001, 2000, 1999, 1996, 1995, 1992, 1991, 1990, 1986, 1985, 1981, 1980, 1976, 1975, 1972, 1970, 1969, 1967, 1966, 1965, 1964, 1963, 1962, 1961, 1960, 1958, 1957, 1956, 1955, 1954, 1952, 1951, 1950, 1949, 1948, 1947, 1946, 1945, 1944, 1942, 1940, 1939, 1938, 1937, 1936, 1935, 1934, 1933, 1932, 1931, 1930, 1929, 1928, 1927, 1926, 1925, 1924, 1923, 1921, 1920
16309 FOLGER ST	2020, 2017, 2014, 2010, 2006, 2005, 2004, 2003, 2001, 2000, 1999, 1996, 1995, 1992, 1991, 1990, 1986, 1985, 1981, 1980, 1976, 1975, 1972, 1971, 1970, 1969, 1967, 1965, 1964, 1963, 1962, 1961, 1960, 1958, 1957, 1956, 1955, 1954, 1952, 1951, 1950, 1949, 1948, 1947, 1946, 1945, 1944, 1942, 1940, 1939, 1938, 1937, 1936, 1935, 1934, 1933, 1932, 1931, 1930, 1929, 1928, 1927, 1926, 1925, 1924, 1923, 1921, 1920
16309 FOLGER ST	2020, 2017, 2014, 2010, 2006, 2005, 2004, 2003, 2001, 1999, 1996, 1995, 1992, 1991, 1990, 1986, 1985, 1981, 1980, 1976, 1975, 1972, 1971, 1970, 1969, 1967, 1966, 1965, 1964, 1963, 1962, 1961, 1960, 1958, 1957, 1956, 1955, 1954, 1952, 1951, 1950, 1949, 1948, 1947, 1946, 1945, 1944, 1942, 1940, 1939, 1938, 1937, 1936, 1935, 1934, 1933, 1932, 1931, 1930, 1929, 1928, 1927, 1926, 1925, 1924, 1923, 1921, 1920

FINDINGS

Address Researched	Address Not Identified in Research Source
16309 FOLGER ST	2020, 2017, 2014, 2010, 2006, 2005, 2004, 2003, 2001, 2000, 1999, 1996, 1992, 1991, 1990, 1986, 1985, 1981, 1980, 1976, 1975, 1972, 1971, 1970, 1969, 1967, 1966, 1965, 1964, 1963, 1962, 1961, 1960, 1958, 1957, 1956, 1955, 1954, 1952, 1951, 1950, 1949, 1948, 1947, 1946, 1945, 1944, 1942, 1940, 1939, 1938, 1937, 1936, 1935, 1934, 1933, 1932, 1931, 1930, 1929, 1928, 1927, 1926, 1925, 1924, 1923, 1921, 1920
16309 FOLGER ST	2020, 2017, 2010, 2006, 2005, 2004, 2003, 2001, 2000, 1999, 1996, 1995, 1992, 1991, 1990, 1986, 1985, 1981, 1980, 1976, 1975, 1972, 1971, 1970, 1969, 1967, 1966, 1965, 1964, 1963, 1962, 1961, 1960, 1958, 1957, 1956, 1955, 1954, 1952, 1951, 1950, 1949, 1948, 1947, 1946, 1945, 1944, 1942, 1940, 1939, 1938, 1937, 1936, 1935, 1934, 1933, 1932, 1931, 1930, 1929, 1928, 1927, 1926, 1925, 1924, 1923, 1921, 1920
16309 FOLGER ST	2020, 2017, 2014, 2010, 2006, 2004, 2003, 2001, 2000, 1999, 1996, 1995, 1992, 1991, 1990, 1986, 1985, 1981, 1980, 1976, 1975, 1972, 1971, 1970, 1969, 1967, 1966, 1965, 1964, 1963, 1962, 1961, 1960, 1958, 1957, 1956, 1955, 1954, 1952, 1951, 1950, 1949, 1948, 1947, 1946, 1945, 1944, 1942, 1940, 1939, 1938, 1937, 1936, 1935, 1934, 1933, 1932, 1931, 1930, 1929, 1928, 1927, 1926, 1925, 1924, 1923, 1921, 1920
16309 FOLGER ST	2020, 2017, 2014, 2006, 2005, 2004, 2003, 2001, 2000, 1999, 1996, 1995, 1992, 1991, 1990, 1986, 1985, 1981, 1980, 1976, 1975, 1972, 1971, 1970, 1969, 1967, 1966, 1965, 1964, 1963, 1962, 1961, 1960, 1958, 1957, 1956, 1955, 1954, 1952, 1951, 1950, 1949, 1948, 1947, 1946, 1945, 1944, 1942, 1940, 1939, 1938, 1937, 1936, 1935, 1934, 1933, 1932, 1931, 1930, 1929, 1928, 1927, 1926, 1925, 1924, 1923, 1921, 1920
16309 ROCHLEN ST	2020, 2017, 2014, 2006, 2005, 2004, 2003, 2001, 2000, 1999, 1996, 1995, 1992, 1991, 1990, 1986, 1985, 1981, 1980, 1976, 1975, 1972, 1971, 1970, 1969, 1967, 1966, 1965, 1964, 1963, 1962, 1961, 1960, 1958, 1957, 1956, 1955, 1954, 1952, 1951, 1950, 1949, 1948, 1947, 1946, 1945, 1944, 1942, 1940, 1939, 1938, 1937, 1936, 1935, 1934, 1933, 1932, 1931, 1930, 1929, 1928, 1927, 1926, 1925, 1924, 1923, 1921, 1920
16309 ROCHLEN ST	2020, 2017, 2014, 2010, 2006, 2004, 2003, 2001, 2000, 1999, 1996, 1995, 1992, 1991, 1990, 1986, 1985, 1981, 1980, 1976, 1975, 1972, 1971, 1970, 1969, 1967, 1966, 1965, 1964, 1963, 1962, 1961, 1960, 1958, 1957, 1956, 1955, 1954, 1952, 1951, 1950, 1949, 1948, 1947, 1946, 1945, 1944, 1942, 1940, 1939, 1938, 1937, 1936, 1935, 1934, 1933, 1932, 1931, 1930, 1929, 1928, 1927, 1926, 1925, 1924, 1923, 1921, 1920
16309 ROCHLEN ST	2020, 2017, 2010, 2006, 2005, 2004, 2003, 2001, 2000, 1999, 1996, 1995, 1992, 1991, 1990, 1986, 1985, 1981, 1980, 1976, 1975, 1972, 1971, 1970, 1969, 1967, 1966, 1965, 1964, 1963, 1962, 1961, 1960, 1958, 1957, 1956, 1955, 1954, 1952, 1951, 1950, 1949, 1948, 1947, 1946, 1945, 1944, 1942, 1940, 1939, 1938, 1937, 1936, 1935, 1934, 1933, 1932, 1931, 1930, 1929, 1928, 1927, 1926, 1925, 1924, 1923, 1921, 1920
16309 ROCHLEN ST	2017, 2014, 2010, 2006, 2005, 2004, 2003, 2001, 2000, 1999, 1996, 1995, 1992, 1991, 1990, 1986, 1985, 1981, 1980, 1976, 1975, 1972, 1971, 1970, 1969, 1967, 1966, 1965, 1964, 1963, 1962, 1961, 1960, 1958, 1957, 1956, 1955, 1954, 1952, 1951, 1950, 1949, 1948, 1947, 1946, 1945, 1944, 1942, 1940, 1939, 1938, 1937, 1936, 1935, 1934, 1933, 1932, 1931, 1930, 1929, 1928, 1927, 1926, 1925, 1924, 1923, 1921, 1920
16309 ROCHLEN ST	2020, 2017, 2014, 2010, 2006, 2005, 2004, 2003, 2001, 2000, 1999, 1996, 1992, 1991, 1990, 1986, 1985, 1981, 1980, 1976, 1975, 1972, 1971, 1970, 1969, 1967, 1966, 1965, 1964, 1963, 1962, 1961, 1960, 1958, 1957, 1956, 1955, 1954, 1952, 1951, 1950, 1949, 1948, 1947, 1946, 1945, 1944, 1942, 1940, 1939, 1938, 1937, 1936, 1935, 1934, 1933, 1932, 1931, 1930, 1929, 1928, 1927, 1926, 1925, 1924, 1923, 1921, 1920

FINDINGS

Address Researched	Address Not Identified in Research Source
16309 ROCHLEN ST	2020, 2017, 2014, 2010, 2006, 2005, 2004, 2003, 2001, 1999, 1996, 1995, 1992, 1991, 1990, 1986, 1985, 1981, 1980, 1976, 1975, 1972, 1971, 1970, 1969, 1967, 1966, 1965, 1964, 1963, 1962, 1961, 1960, 1958, 1957, 1956, 1955, 1954, 1952, 1951, 1950, 1949, 1948, 1947, 1946, 1945, 1944, 1942, 1940, 1939, 1938, 1937, 1936, 1935, 1934, 1933, 1932, 1931, 1930, 1929, 1928, 1927, 1926, 1925, 1924, 1923, 1921, 1920
16309 ROCHLEN ST	2020, 2017, 2014, 2010, 2006, 2005, 2004, 2001, 2000, 1999, 1996, 1995, 1992, 1991, 1990, 1986, 1985, 1981, 1980, 1976, 1975, 1972, 1971, 1970, 1969, 1967, 1966, 1965, 1964, 1963, 1962, 1961, 1960, 1958, 1957, 1956, 1955, 1954, 1952, 1951, 1950, 1949, 1948, 1947, 1946, 1945, 1944, 1942, 1940, 1939, 1938, 1937, 1936, 1935, 1934, 1933, 1932, 1931, 1930, 1929, 1928, 1927, 1926, 1925, 1924, 1923, 1921, 1920
16309 ROCHLEN ST	2020, 2017, 2014, 2010, 2006, 2005, 2004, 2003, 2001, 2000, 1999, 1996, 1995, 1992, 1991, 1990, 1986, 1985, 1981, 1980, 1976, 1975, 1972, 1971, 1970, 1969, 1967, 1965, 1964, 1963, 1962, 1961, 1960, 1958, 1957, 1956, 1955, 1954, 1952, 1951, 1950, 1949, 1948, 1947, 1946, 1945, 1944, 1942, 1940, 1939, 1938, 1937, 1936, 1935, 1934, 1933, 1932, 1931, 1930, 1929, 1928, 1927, 1926, 1925, 1924, 1923, 1921, 1920
16309 ROCHLEN ST	2020, 2017, 2014, 2010, 2006, 2005, 2004, 2003, 2001, 2000, 1999, 1996, 1995, 1992, 1991, 1990, 1986, 1985, 1981, 1980, 1976, 1975, 1972, 1970, 1969, 1967, 1966, 1965, 1964, 1963, 1962, 1961, 1960, 1958, 1957, 1956, 1955, 1954, 1952, 1951, 1950, 1949, 1948, 1947, 1946, 1945, 1944, 1942, 1940, 1939, 1938, 1937, 1936, 1935, 1934, 1933, 1932, 1931, 1930, 1929, 1928, 1927, 1926, 1925, 1924, 1923, 1921, 1920
16309 SHADYBEND DR	2020, 2017, 2014, 2010, 2006, 2005, 2004, 2003, 2001, 2000, 1999, 1996, 1995, 1992, 1991, 1990, 1986, 1985, 1981, 1980, 1976, 1975, 1972, 1970, 1969, 1967, 1966, 1965, 1964, 1963, 1962, 1961, 1960, 1958, 1957, 1956, 1955, 1954, 1952, 1951, 1950, 1949, 1948, 1947, 1946, 1945, 1944, 1942, 1940, 1939, 1938, 1937, 1936, 1935, 1934, 1933, 1932, 1931, 1930, 1929, 1928, 1927, 1926, 1925, 1924, 1923, 1921, 1920
16309 SHADYBEND DR	2020, 2017, 2014, 2010, 2006, 2005, 2004, 2003, 2001, 2000, 1999, 1996, 1995, 1992, 1991, 1990, 1986, 1985, 1981, 1980, 1976, 1975, 1972, 1971, 1970, 1969, 1967, 1965, 1964, 1963, 1962, 1961, 1960, 1958, 1957, 1956, 1955, 1954, 1952, 1951, 1950, 1949, 1948, 1947, 1946, 1945, 1944, 1942, 1940, 1939, 1938, 1937, 1936, 1935, 1934, 1933, 1932, 1931, 1930, 1929, 1928, 1927, 1926, 1925, 1924, 1923, 1921, 1920
16309 SHADYBEND DR	2020, 2017, 2014, 2010, 2006, 2005, 2004, 2001, 2000, 1999, 1996, 1995, 1992, 1991, 1990, 1986, 1985, 1981, 1980, 1976, 1975, 1972, 1971, 1970, 1969, 1967, 1966, 1965, 1964, 1963, 1962, 1961, 1960, 1958, 1957, 1956, 1955, 1954, 1952, 1951, 1950, 1949, 1948, 1947, 1946, 1945, 1944, 1942, 1940, 1939, 1938, 1937, 1936, 1935, 1934, 1933, 1932, 1931, 1930, 1929, 1928, 1927, 1926, 1925, 1924, 1923, 1921, 1920
16309 SHADYBEND DR	2020, 2017, 2014, 2010, 2006, 2005, 2004, 2003, 2001, 1999, 1996, 1995, 1992, 1991, 1990, 1986, 1985, 1981, 1980, 1976, 1975, 1972, 1971, 1970, 1969, 1967, 1966, 1965, 1964, 1963, 1962, 1961, 1960, 1958, 1957, 1956, 1955, 1954, 1952, 1951, 1950, 1949, 1948, 1947, 1946, 1945, 1944, 1942, 1940, 1939, 1938, 1937, 1936, 1935, 1934, 1933, 1932, 1931, 1930, 1929, 1928, 1927, 1926, 1925, 1924, 1923, 1921, 1920
16309 SHADYBEND DR	2017, 2014, 2010, 2006, 2005, 2004, 2003, 2001, 2000, 1999, 1996, 1995, 1992, 1991, 1990, 1986, 1985, 1981, 1980, 1976, 1975, 1972, 1971, 1970, 1969, 1967, 1966, 1965, 1964, 1963, 1962, 1961, 1960, 1958, 1957, 1956, 1955, 1954, 1952, 1951, 1950, 1949, 1948, 1947, 1946, 1945, 1944, 1942, 1940, 1939, 1938, 1937, 1936, 1935, 1934, 1933, 1932, 1931, 1930, 1929, 1928, 1927, 1926, 1925, 1924, 1923, 1921, 1920

FINDINGS

Address Researched	Address Not Identified in Research Source
16309 SHADYBEND DR	2020, 2017, 2014, 2010, 2006, 2004, 2003, 2001, 2000, 1999, 1996, 1995, 1992, 1991, 1990, 1986, 1985, 1981, 1980, 1976, 1975, 1972, 1971, 1970, 1969, 1967, 1966, 1965, 1964, 1963, 1962, 1961, 1960, 1958, 1957, 1956, 1955, 1954, 1952, 1951, 1950, 1949, 1948, 1947, 1946, 1945, 1944, 1942, 1940, 1939, 1938, 1937, 1936, 1935, 1934, 1933, 1932, 1931, 1930, 1929, 1928, 1927, 1926, 1925, 1924, 1923, 1921, 1920
16309 SHADYBEND DR	2020, 2017, 2014, 2006, 2005, 2004, 2003, 2001, 2000, 1999, 1996, 1995, 1992, 1991, 1990, 1986, 1985, 1981, 1980, 1976, 1975, 1972, 1971, 1970, 1969, 1967, 1966, 1965, 1964, 1963, 1962, 1961, 1960, 1958, 1957, 1956, 1955, 1954, 1952, 1951, 1950, 1949, 1948, 1947, 1946, 1945, 1944, 1942, 1940, 1939, 1938, 1937, 1936, 1935, 1934, 1933, 1932, 1931, 1930, 1929, 1928, 1927, 1926, 1925, 1924, 1923, 1921, 1920
16309 SHADYBEND DR	2020, 2017, 2010, 2006, 2005, 2004, 2003, 2001, 2000, 1999, 1996, 1995, 1992, 1991, 1990, 1986, 1985, 1981, 1980, 1976, 1975, 1972, 1971, 1970, 1969, 1967, 1966, 1965, 1964, 1963, 1962, 1961, 1960, 1958, 1957, 1956, 1955, 1954, 1952, 1951, 1950, 1949, 1948, 1947, 1946, 1945, 1944, 1942, 1940, 1939, 1938, 1937, 1936, 1935, 1934, 1933, 1932, 1931, 1930, 1929, 1928, 1927, 1926, 1925, 1924, 1923, 1921, 1920
16314 DENLEY ST	2020, 2017, 2014, 2006, 2005, 2004, 2003, 2001, 2000, 1999, 1996, 1995, 1992, 1991, 1990, 1986, 1985, 1981, 1980, 1976, 1975, 1972, 1971, 1970, 1969, 1967, 1966, 1965, 1964, 1963, 1962, 1961, 1960, 1958, 1957, 1956, 1955, 1954, 1952, 1951, 1950, 1949, 1948, 1947, 1946, 1945, 1944, 1942, 1940, 1939, 1938, 1937, 1936, 1935, 1934, 1933, 1932, 1931, 1930, 1929, 1928, 1927, 1926, 1925, 1924, 1923, 1921, 1920
16314 DENLEY ST	2020, 2017, 2014, 2010, 2006, 2005, 2004, 2001, 2000, 1999, 1996, 1995, 1992, 1991, 1990, 1986, 1985, 1981, 1980, 1976, 1975, 1972, 1971, 1970, 1969, 1967, 1966, 1965, 1964, 1963, 1962, 1961, 1960, 1958, 1957, 1956, 1955, 1954, 1952, 1951, 1950, 1949, 1948, 1947, 1946, 1945, 1944, 1942, 1940, 1939, 1938, 1937, 1936, 1935, 1934, 1933, 1932, 1931, 1930, 1929, 1928, 1927, 1926, 1925, 1924, 1923, 1921, 1920
16314 DENLEY ST	2020, 2017, 2014, 2010, 2006, 2004, 2003, 2001, 2000, 1999, 1996, 1995, 1992, 1991, 1990, 1986, 1985, 1981, 1980, 1976, 1975, 1972, 1971, 1970, 1969, 1967, 1966, 1965, 1964, 1963, 1962, 1961, 1960, 1958, 1957, 1956, 1955, 1954, 1952, 1951, 1950, 1949, 1948, 1947, 1946, 1945, 1944, 1942, 1940, 1939, 1938, 1937, 1936, 1935, 1934, 1933, 1932, 1931, 1930, 1929, 1928, 1927, 1926, 1925, 1924, 1923, 1921, 1920
16314 DENLEY ST	2017, 2014, 2010, 2006, 2005, 2004, 2003, 2001, 2000, 1999, 1996, 1995, 1992, 1991, 1990, 1986, 1985, 1981, 1980, 1976, 1975, 1972, 1971, 1970, 1969, 1967, 1966, 1965, 1964, 1963, 1962, 1961, 1960, 1958, 1957, 1956, 1955, 1954, 1952, 1951, 1950, 1949, 1948, 1947, 1946, 1945, 1944, 1942, 1940, 1939, 1938, 1937, 1936, 1935, 1934, 1933, 1932, 1931, 1930, 1929, 1928, 1927, 1926, 1925, 1924, 1923, 1921, 1920
16314 DENLEY ST	2020, 2017, 2010, 2006, 2005, 2004, 2003, 2001, 2000, 1999, 1996, 1995, 1992, 1991, 1990, 1986, 1985, 1981, 1980, 1976, 1975, 1972, 1971, 1970, 1969, 1967, 1966, 1965, 1964, 1963, 1962, 1961, 1960, 1958, 1957, 1956, 1955, 1954, 1952, 1951, 1950, 1949, 1948, 1947, 1946, 1945, 1944, 1942, 1940, 1939, 1938, 1937, 1936, 1935, 1934, 1933, 1932, 1931, 1930, 1929, 1928, 1927, 1926, 1925, 1924, 1923, 1921, 1920
16314 DENLEY ST	2020, 2017, 2014, 2010, 2006, 2005, 2004, 2003, 2001, 2000, 1999, 1996, 1992, 1991, 1990, 1986, 1985, 1981, 1980, 1976, 1975, 1972, 1971, 1970, 1969, 1967, 1966, 1965, 1964, 1963, 1962, 1961, 1960, 1958, 1957, 1956, 1955, 1954, 1952, 1951, 1950, 1949, 1948, 1947, 1946, 1945, 1944, 1942, 1940, 1939, 1938, 1937, 1936, 1935, 1934, 1933, 1932, 1931, 1930, 1929, 1928, 1927, 1926, 1925, 1924, 1923, 1921, 1920

FINDINGS

Address Researched	Address Not Identified in Research Source
16314 DENLEY ST	2020, 2017, 2014, 2010, 2006, 2005, 2004, 2003, 2001, 1999, 1996, 1995, 1992, 1991, 1990, 1986, 1985, 1981, 1980, 1976, 1975, 1972, 1971, 1970, 1969, 1967, 1966, 1965, 1964, 1963, 1962, 1961, 1960, 1958, 1957, 1956, 1955, 1954, 1952, 1951, 1950, 1949, 1948, 1947, 1946, 1945, 1944, 1942, 1940, 1939, 1938, 1937, 1936, 1935, 1934, 1933, 1932, 1931, 1930, 1929, 1928, 1927, 1926, 1925, 1924, 1923, 1921, 1920
16314 DENLEY ST	2020, 2017, 2014, 2010, 2006, 2005, 2004, 2003, 2001, 2000, 1999, 1996, 1995, 1992, 1991, 1990, 1986, 1985, 1981, 1980, 1976, 1975, 1972, 1970, 1969, 1967, 1966, 1965, 1964, 1963, 1962, 1961, 1960, 1958, 1957, 1956, 1955, 1954, 1952, 1951, 1950, 1949, 1948, 1947, 1946, 1945, 1944, 1942, 1940, 1939, 1938, 1937, 1936, 1935, 1934, 1933, 1932, 1931, 1930, 1929, 1928, 1927, 1926, 1925, 1924, 1923, 1921, 1920
16314 E ROCHLEN ST	2020, 2017, 2014, 2010, 2006, 2005, 2004, 2003, 2001, 2000, 1999, 1996, 1995, 1991, 1990, 1986, 1985, 1981, 1980, 1976, 1975, 1972, 1971, 1970, 1969, 1967, 1966, 1965, 1964, 1963, 1962, 1961, 1960, 1958, 1957, 1956, 1955, 1954, 1952, 1951, 1950, 1949, 1948, 1947, 1946, 1945, 1944, 1942, 1940, 1939, 1938, 1937, 1936, 1935, 1934, 1933, 1932, 1931, 1930, 1929, 1928, 1927, 1926, 1925, 1924, 1923, 1921, 1920
16314 E SHADYBEND DR	2020, 2017, 2014, 2010, 2006, 2005, 2004, 2003, 2001, 2000, 1999, 1996, 1995, 1991, 1990, 1986, 1985, 1981, 1980, 1976, 1975, 1972, 1971, 1970, 1969, 1967, 1966, 1965, 1964, 1963, 1962, 1961, 1960, 1958, 1957, 1956, 1955, 1954, 1952, 1951, 1950, 1949, 1948, 1947, 1946, 1945, 1944, 1942, 1940, 1939, 1938, 1937, 1936, 1935, 1934, 1933, 1932, 1931, 1930, 1929, 1928, 1927, 1926, 1925, 1924, 1923, 1921, 1920
16314 FOLGER ST	2020, 2017, 2014, 2010, 2006, 2005, 2004, 2003, 2001, 2000, 1999, 1996, 1995, 1992, 1991, 1990, 1986, 1985, 1981, 1980, 1976, 1975, 1972, 1971, 1970, 1969, 1967, 1966, 1965, 1964, 1963, 1962, 1961, 1960, 1958, 1957, 1956, 1955, 1954, 1952, 1951, 1950, 1949, 1948, 1947, 1946, 1945, 1944, 1942, 1940, 1939, 1938, 1937, 1936, 1935, 1934, 1933, 1932, 1931, 1930, 1929, 1928, 1927, 1926, 1925, 1924, 1923, 1921, 1920
16314 FOLGER ST	2020, 2017, 2014, 2010, 2006, 2005, 2004, 2003, 2001, 2000, 1999, 1996, 1995, 1992, 1991, 1990, 1986, 1985, 1981, 1980, 1976, 1975, 1972, 1971, 1970, 1969, 1967, 1965, 1964, 1963, 1962, 1961, 1960, 1958, 1957, 1956, 1955, 1954, 1952, 1951, 1950, 1949, 1948, 1947, 1946, 1945, 1944, 1942, 1940, 1939, 1938, 1937, 1936, 1935, 1934, 1933, 1932, 1931, 1930, 1929, 1928, 1927, 1926, 1925, 1924, 1923, 1921, 1920
16314 FOLGER ST	2020, 2017, 2014, 2010, 2006, 2005, 2004, 2003, 2001, 1999, 1996, 1995, 1992, 1991, 1990, 1986, 1985, 1981, 1980, 1976, 1975, 1972, 1971, 1970, 1969, 1967, 1966, 1965, 1964, 1963, 1962, 1961, 1960, 1958, 1957, 1956, 1955, 1954, 1952, 1951, 1950, 1949, 1948, 1947, 1946, 1945, 1944, 1942, 1940, 1939, 1938, 1937, 1936, 1935, 1934, 1933, 1932, 1931, 1930, 1929, 1928, 1927, 1926, 1925, 1924, 1923, 1921, 1920
16314 FOLGER ST	2020, 2017, 2014, 2010, 2006, 2005, 2004, 2003, 2001, 2000, 1999, 1996, 1992, 1991, 1990, 1986, 1985, 1981, 1980, 1976, 1975, 1972, 1971, 1970, 1969, 1967, 1966, 1965, 1964, 1963, 1962, 1961, 1960, 1958, 1957, 1956, 1955, 1954, 1952, 1951, 1950, 1949, 1948, 1947, 1946, 1945, 1944, 1942, 1940, 1939, 1938, 1937, 1936, 1935, 1934, 1933, 1932, 1931, 1930, 1929, 1928, 1927, 1926, 1925, 1924, 1923, 1921, 1920
16314 FOLGER ST	2020, 2017, 2010, 2006, 2005, 2004, 2003, 2001, 2000, 1999, 1996, 1995, 1992, 1991, 1990, 1986, 1985, 1981, 1980, 1976, 1975, 1972, 1971, 1970, 1969, 1967, 1966, 1965, 1964, 1963, 1962, 1961, 1960, 1958, 1957, 1956, 1955, 1954, 1952, 1951, 1950, 1949, 1948, 1947, 1946, 1945, 1944, 1942, 1940, 1939, 1938, 1937, 1936, 1935, 1934, 1933, 1932, 1931, 1930, 1929, 1928, 1927, 1926, 1925, 1924, 1923, 1921, 1920

FINDINGS

Address Researched	Address Not Identified in Research Source
16314 FOLGER ST	2017, 2014, 2010, 2006, 2005, 2004, 2003, 2001, 2000, 1999, 1996, 1995, 1992, 1991, 1990, 1986, 1985, 1981, 1980, 1976, 1975, 1972, 1971, 1970, 1969, 1967, 1966, 1965, 1964, 1963, 1962, 1961, 1960, 1958, 1957, 1956, 1955, 1954, 1952, 1951, 1950, 1949, 1948, 1947, 1946, 1945, 1944, 1942, 1940, 1939, 1938, 1937, 1936, 1935, 1934, 1933, 1932, 1931, 1930, 1929, 1928, 1927, 1926, 1925, 1924, 1923, 1921, 1920
16314 FOLGER ST	2020, 2017, 2014, 2010, 2006, 2004, 2003, 2001, 2000, 1999, 1996, 1995, 1992, 1991, 1990, 1986, 1985, 1981, 1980, 1976, 1975, 1972, 1971, 1970, 1969, 1967, 1966, 1965, 1964, 1963, 1962, 1961, 1960, 1958, 1957, 1956, 1955, 1954, 1952, 1951, 1950, 1949, 1948, 1947, 1946, 1945, 1944, 1942, 1940, 1939, 1938, 1937, 1936, 1935, 1934, 1933, 1932, 1931, 1930, 1929, 1928, 1927, 1926, 1925, 1924, 1923, 1921, 1920
16314 FOLGER ST	2020, 2017, 2014, 2006, 2005, 2004, 2003, 2001, 2000, 1999, 1996, 1995, 1992, 1991, 1990, 1986, 1985, 1981, 1980, 1976, 1975, 1972, 1971, 1970, 1969, 1967, 1966, 1965, 1964, 1963, 1962, 1961, 1960, 1958, 1957, 1956, 1955, 1954, 1952, 1951, 1950, 1949, 1948, 1947, 1946, 1945, 1944, 1942, 1940, 1939, 1938, 1937, 1936, 1935, 1934, 1933, 1932, 1931, 1930, 1929, 1928, 1927, 1926, 1925, 1924, 1923, 1921, 1920
16314 ROCHLEN ST	2020, 2017, 2014, 2006, 2005, 2004, 2003, 2001, 2000, 1999, 1996, 1995, 1992, 1991, 1990, 1986, 1985, 1981, 1980, 1976, 1975, 1972, 1971, 1970, 1969, 1967, 1966, 1965, 1964, 1963, 1962, 1961, 1960, 1958, 1957, 1956, 1955, 1954, 1952, 1951, 1950, 1949, 1948, 1947, 1946, 1945, 1944, 1942, 1940, 1939, 1938, 1937, 1936, 1935, 1934, 1933, 1932, 1931, 1930, 1929, 1928, 1927, 1926, 1925, 1924, 1923, 1921, 1920
16314 ROCHLEN ST	2020, 2017, 2014, 2010, 2006, 2004, 2003, 2001, 2000, 1999, 1996, 1995, 1992, 1991, 1990, 1986, 1985, 1981, 1980, 1976, 1975, 1972, 1971, 1970, 1969, 1967, 1966, 1965, 1964, 1963, 1962, 1961, 1960, 1958, 1957, 1956, 1955, 1954, 1952, 1951, 1950, 1949, 1948, 1947, 1946, 1945, 1944, 1942, 1940, 1939, 1938, 1937, 1936, 1935, 1934, 1933, 1932, 1931, 1930, 1929, 1928, 1927, 1926, 1925, 1924, 1923, 1921, 1920
16314 ROCHLEN ST	2017, 2014, 2010, 2006, 2005, 2004, 2003, 2001, 2000, 1999, 1996, 1995, 1992, 1991, 1990, 1986, 1985, 1981, 1980, 1976, 1975, 1972, 1971, 1970, 1969, 1967, 1966, 1965, 1964, 1963, 1962, 1961, 1960, 1958, 1957, 1956, 1955, 1954, 1952, 1951, 1950, 1949, 1948, 1947, 1946, 1945, 1944, 1942, 1940, 1939, 1938, 1937, 1936, 1935, 1934, 1933, 1932, 1931, 1930, 1929, 1928, 1927, 1926, 1925, 1924, 1923, 1921, 1920
16314 ROCHLEN ST	2020, 2017, 2010, 2006, 2005, 2004, 2003, 2001, 2000, 1999, 1996, 1995, 1992, 1991, 1990, 1986, 1985, 1981, 1980, 1976, 1975, 1972, 1971, 1970, 1969, 1967, 1966, 1965, 1964, 1963, 1962, 1961, 1960, 1958, 1957, 1956, 1955, 1954, 1952, 1951, 1950, 1949, 1948, 1947, 1946, 1945, 1944, 1942, 1940, 1939, 1938, 1937, 1936, 1935, 1934, 1933, 1932, 1931, 1930, 1929, 1928, 1927, 1926, 1925, 1924, 1923, 1921, 1920
16314 ROCHLEN ST	2020, 2017, 2014, 2010, 2006, 2005, 2004, 2003, 2001, 2000, 1999, 1996, 1992, 1991, 1990, 1986, 1985, 1981, 1980, 1976, 1975, 1972, 1971, 1970, 1969, 1967, 1966, 1965, 1964, 1963, 1962, 1961, 1960, 1958, 1957, 1956, 1955, 1954, 1952, 1951, 1950, 1949, 1948, 1947, 1946, 1945, 1944, 1942, 1940, 1939, 1938, 1937, 1936, 1935, 1934, 1933, 1932, 1931, 1930, 1929, 1928, 1927, 1926, 1925, 1924, 1923, 1921, 1920
16314 ROCHLEN ST	2020, 2017, 2014, 2010, 2006, 2005, 2004, 2003, 2001, 1999, 1996, 1995, 1992, 1991, 1990, 1986, 1985, 1981, 1980, 1976, 1975, 1972, 1971, 1970, 1969, 1967, 1966, 1965, 1964, 1963, 1962, 1961, 1960, 1958, 1957, 1956, 1955, 1954, 1952, 1951, 1950, 1949, 1948, 1947, 1946, 1945, 1944, 1942, 1940, 1939, 1938, 1937, 1936, 1935, 1934, 1933, 1932, 1931, 1930, 1929, 1928, 1927, 1926, 1925, 1924, 1923, 1921, 1920

FINDINGS

Address Researched	Address Not Identified in Research Source
16314 ROCHLEN ST	2020, 2017, 2014, 2010, 2006, 2005, 2004, 2001, 2000, 1999, 1996, 1995, 1992, 1991, 1990, 1986, 1985, 1981, 1980, 1976, 1975, 1972, 1971, 1970, 1969, 1967, 1966, 1965, 1964, 1963, 1962, 1961, 1960, 1958, 1957, 1956, 1955, 1954, 1952, 1951, 1950, 1949, 1948, 1947, 1946, 1945, 1944, 1942, 1940, 1939, 1938, 1937, 1936, 1935, 1934, 1933, 1932, 1931, 1930, 1929, 1928, 1927, 1926, 1925, 1924, 1923, 1921, 1920
16314 ROCHLEN ST	2020, 2017, 2014, 2010, 2006, 2005, 2004, 2003, 2001, 2000, 1999, 1996, 1995, 1992, 1991, 1990, 1986, 1985, 1981, 1980, 1976, 1975, 1972, 1970, 1969, 1967, 1966, 1965, 1964, 1963, 1962, 1961, 1960, 1958, 1957, 1956, 1955, 1954, 1952, 1951, 1950, 1949, 1948, 1947, 1946, 1945, 1944, 1942, 1940, 1939, 1938, 1937, 1936, 1935, 1934, 1933, 1932, 1931, 1930, 1929, 1928, 1927, 1926, 1925, 1924, 1923, 1921, 1920
16314 SHADYBEND DR	2020, 2017, 2014, 2010, 2006, 2005, 2004, 2003, 2001, 2000, 1999, 1996, 1995, 1992, 1991, 1990, 1986, 1985, 1981, 1980, 1976, 1975, 1972, 1970, 1969, 1967, 1966, 1965, 1964, 1963, 1962, 1961, 1960, 1958, 1957, 1956, 1955, 1954, 1952, 1951, 1950, 1949, 1948, 1947, 1946, 1945, 1944, 1942, 1940, 1939, 1938, 1937, 1936, 1935, 1934, 1933, 1932, 1931, 1930, 1929, 1928, 1927, 1926, 1925, 1924, 1923, 1921, 1920
16314 SHADYBEND DR	2020, 2017, 2014, 2010, 2006, 2005, 2004, 2001, 2000, 1999, 1996, 1995, 1992, 1991, 1990, 1986, 1985, 1981, 1980, 1976, 1975, 1972, 1971, 1970, 1969, 1967, 1966, 1965, 1964, 1963, 1962, 1961, 1960, 1958, 1957, 1956, 1955, 1954, 1952, 1951, 1950, 1949, 1948, 1947, 1946, 1945, 1944, 1942, 1940, 1939, 1938, 1937, 1936, 1935, 1934, 1933, 1932, 1931, 1930, 1929, 1928, 1927, 1926, 1925, 1924, 1923, 1921, 1920
16314 SHADYBEND DR	2020, 2017, 2014, 2010, 2006, 2005, 2004, 2003, 2001, 2000, 1999, 1996, 1992, 1991, 1990, 1986, 1985, 1981, 1980, 1976, 1975, 1972, 1971, 1970, 1969, 1967, 1966, 1965, 1964, 1963, 1962, 1961, 1960, 1958, 1957, 1956, 1955, 1954, 1952, 1951, 1950, 1949, 1948, 1947, 1946, 1945, 1944, 1942, 1940, 1939, 1938, 1937, 1936, 1935, 1934, 1933, 1932, 1931, 1930, 1929, 1928, 1927, 1926, 1925, 1924, 1923, 1921, 1920
16314 SHADYBEND DR	2020, 2017, 2014, 2010, 2006, 2005, 2004, 2003, 2001, 1999, 1996, 1995, 1992, 1991, 1990, 1986, 1985, 1981, 1980, 1976, 1975, 1972, 1971, 1970, 1969, 1967, 1966, 1965, 1964, 1963, 1962, 1961, 1960, 1958, 1957, 1956, 1955, 1954, 1952, 1951, 1950, 1949, 1948, 1947, 1946, 1945, 1944, 1942, 1940, 1939, 1938, 1937, 1936, 1935, 1934, 1933, 1932, 1931, 1930, 1929, 1928, 1927, 1926, 1925, 1924, 1923, 1921, 1920
16314 SHADYBEND DR	2017, 2014, 2010, 2006, 2005, 2004, 2003, 2001, 2000, 1999, 1996, 1995, 1992, 1991, 1990, 1986, 1985, 1981, 1980, 1976, 1975, 1972, 1971, 1970, 1969, 1967, 1966, 1965, 1964, 1963, 1962, 1961, 1960, 1958, 1957, 1956, 1955, 1954, 1952, 1951, 1950, 1949, 1948, 1947, 1946, 1945, 1944, 1942, 1940, 1939, 1938, 1937, 1936, 1935, 1934, 1933, 1932, 1931, 1930, 1929, 1928, 1927, 1926, 1925, 1924, 1923, 1921, 1920
16314 SHADYBEND DR	2020, 2017, 2014, 2010, 2006, 2004, 2003, 2001, 2000, 1999, 1996, 1995, 1992, 1991, 1990, 1986, 1985, 1981, 1980, 1976, 1975, 1972, 1971, 1970, 1969, 1967, 1966, 1965, 1964, 1963, 1962, 1961, 1960, 1958, 1957, 1956, 1955, 1954, 1952, 1951, 1950, 1949, 1948, 1947, 1946, 1945, 1944, 1942, 1940, 1939, 1938, 1937, 1936, 1935, 1934, 1933, 1932, 1931, 1930, 1929, 1928, 1927, 1926, 1925, 1924, 1923, 1921, 1920
16314 SHADYBEND DR	2020, 2017, 2014, 2006, 2005, 2004, 2003, 2001, 2000, 1999, 1996, 1995, 1992, 1991, 1990, 1986, 1985, 1981, 1980, 1976, 1975, 1972, 1971, 1970, 1969, 1967, 1966, 1965, 1964, 1963, 1962, 1961, 1960, 1958, 1957, 1956, 1955, 1954, 1952, 1951, 1950, 1949, 1948, 1947, 1946, 1945, 1944, 1942, 1940, 1939, 1938, 1937, 1936, 1935, 1934, 1933, 1932, 1931, 1930, 1929, 1928, 1927, 1926, 1925, 1924, 1923, 1921, 1920

FINDINGS

Address Researched	Address Not Identified in Research Source
16314 SHADYBEND DR	2020, 2017, 2010, 2006, 2005, 2004, 2003, 2001, 2000, 1999, 1996, 1995, 1992, 1991, 1990, 1986, 1985, 1981, 1980, 1976, 1975, 1972, 1971, 1970, 1969, 1967, 1966, 1965, 1964, 1963, 1962, 1961, 1960, 1958, 1957, 1956, 1955, 1954, 1952, 1951, 1950, 1949, 1948, 1947, 1946, 1945, 1944, 1942, 1940, 1939, 1938, 1937, 1936, 1935, 1934, 1933, 1932, 1931, 1930, 1929, 1928, 1927, 1926, 1925, 1924, 1923, 1921, 1920
16315 DENLEY ST	2020, 2017, 2014, 2006, 2005, 2004, 2003, 2001, 2000, 1999, 1996, 1995, 1992, 1991, 1990, 1986, 1985, 1981, 1980, 1976, 1975, 1972, 1971, 1970, 1969, 1967, 1966, 1965, 1964, 1963, 1962, 1961, 1960, 1958, 1957, 1956, 1955, 1954, 1952, 1951, 1950, 1949, 1948, 1947, 1946, 1945, 1944, 1942, 1940, 1939, 1938, 1937, 1936, 1935, 1934, 1933, 1932, 1931, 1930, 1929, 1928, 1927, 1926, 1925, 1924, 1923, 1921, 1920
16315 DENLEY ST	2020, 2017, 2014, 2010, 2006, 2005, 2004, 2001, 2000, 1999, 1996, 1995, 1992, 1991, 1990, 1986, 1985, 1981, 1980, 1976, 1975, 1972, 1971, 1970, 1969, 1967, 1966, 1965, 1964, 1963, 1962, 1961, 1960, 1958, 1957, 1956, 1955, 1954, 1952, 1951, 1950, 1949, 1948, 1947, 1946, 1945, 1944, 1942, 1940, 1939, 1938, 1937, 1936, 1935, 1934, 1933, 1932, 1931, 1930, 1929, 1928, 1927, 1926, 1925, 1924, 1923, 1921, 1920
16315 DENLEY ST	2020, 2017, 2014, 2010, 2006, 2004, 2003, 2001, 2000, 1999, 1996, 1995, 1992, 1991, 1990, 1986, 1985, 1981, 1980, 1976, 1975, 1972, 1971, 1970, 1969, 1967, 1966, 1965, 1964, 1963, 1962, 1961, 1960, 1958, 1957, 1956, 1955, 1954, 1952, 1951, 1950, 1949, 1948, 1947, 1946, 1945, 1944, 1942, 1940, 1939, 1938, 1937, 1936, 1935, 1934, 1933, 1932, 1931, 1930, 1929, 1928, 1927, 1926, 1925, 1924, 1923, 1921, 1920
16315 DENLEY ST	2017, 2014, 2010, 2006, 2005, 2004, 2003, 2001, 2000, 1999, 1996, 1995, 1992, 1991, 1990, 1986, 1985, 1981, 1980, 1976, 1975, 1972, 1971, 1970, 1969, 1967, 1966, 1965, 1964, 1963, 1962, 1961, 1960, 1958, 1957, 1956, 1955, 1954, 1952, 1951, 1950, 1949, 1948, 1947, 1946, 1945, 1944, 1942, 1940, 1939, 1938, 1937, 1936, 1935, 1934, 1933, 1932, 1931, 1930, 1929, 1928, 1927, 1926, 1925, 1924, 1923, 1921, 1920
16315 DENLEY ST	2020, 2017, 2010, 2006, 2005, 2004, 2003, 2001, 2000, 1999, 1996, 1995, 1992, 1991, 1990, 1986, 1985, 1981, 1980, 1976, 1975, 1972, 1971, 1970, 1969, 1967, 1966, 1965, 1964, 1963, 1962, 1961, 1960, 1958, 1957, 1956, 1955, 1954, 1952, 1951, 1950, 1949, 1948, 1947, 1946, 1945, 1944, 1942, 1940, 1939, 1938, 1937, 1936, 1935, 1934, 1933, 1932, 1931, 1930, 1929, 1928, 1927, 1926, 1925, 1924, 1923, 1921, 1920
16315 DENLEY ST	2020, 2017, 2014, 2010, 2006, 2005, 2004, 2003, 2001, 2000, 1999, 1996, 1992, 1991, 1990, 1986, 1985, 1981, 1980, 1976, 1975, 1972, 1971, 1970, 1969, 1967, 1966, 1965, 1964, 1963, 1962, 1961, 1960, 1958, 1957, 1956, 1955, 1954, 1952, 1951, 1950, 1949, 1948, 1947, 1946, 1945, 1944, 1942, 1940, 1939, 1938, 1937, 1936, 1935, 1934, 1933, 1932, 1931, 1930, 1929, 1928, 1927, 1926, 1925, 1924, 1923, 1921, 1920
16315 DENLEY ST	2020, 2017, 2014, 2010, 2006, 2005, 2004, 2003, 2001, 1999, 1996, 1995, 1992, 1991, 1990, 1986, 1985, 1981, 1980, 1976, 1975, 1972, 1971, 1970, 1969, 1967, 1966, 1965, 1964, 1963, 1962, 1961, 1960, 1958, 1957, 1956, 1955, 1954, 1952, 1951, 1950, 1949, 1948, 1947, 1946, 1945, 1944, 1942, 1940, 1939, 1938, 1937, 1936, 1935, 1934, 1933, 1932, 1931, 1930, 1929, 1928, 1927, 1926, 1925, 1924, 1923, 1921, 1920
16315 DENLEY ST	2020, 2017, 2014, 2010, 2006, 2005, 2004, 2003, 2001, 2000, 1999, 1996, 1995, 1992, 1991, 1990, 1986, 1985, 1981, 1980, 1976, 1975, 1972, 1970, 1969, 1967, 1966, 1965, 1964, 1963, 1962, 1961, 1960, 1958, 1957, 1956, 1955, 1954, 1952, 1951, 1950, 1949, 1948, 1947, 1946, 1945, 1944, 1942, 1940, 1939, 1938, 1937, 1936, 1935, 1934, 1933, 1932, 1931, 1930, 1929, 1928, 1927, 1926, 1925, 1924, 1923, 1921, 1920

FINDINGS

Address Researched	Address Not Identified in Research Source
16315 E ROCHLEN ST	2020, 2017, 2014, 2010, 2006, 2005, 2004, 2003, 2001, 2000, 1999, 1996, 1995, 1991, 1990, 1986, 1985, 1981, 1980, 1976, 1975, 1972, 1971, 1970, 1969, 1967, 1966, 1965, 1964, 1963, 1962, 1961, 1960, 1958, 1957, 1956, 1955, 1954, 1952, 1951, 1950, 1949, 1948, 1947, 1946, 1945, 1944, 1942, 1940, 1939, 1938, 1937, 1936, 1935, 1934, 1933, 1932, 1931, 1930, 1929, 1928, 1927, 1926, 1925, 1924, 1923, 1921, 1920
16315 E SHADYBEND DR	2020, 2017, 2014, 2010, 2006, 2005, 2004, 2003, 2001, 2000, 1999, 1996, 1995, 1991, 1990, 1986, 1985, 1981, 1980, 1976, 1975, 1972, 1971, 1970, 1969, 1967, 1966, 1965, 1964, 1963, 1962, 1961, 1960, 1958, 1957, 1956, 1955, 1954, 1952, 1951, 1950, 1949, 1948, 1947, 1946, 1945, 1944, 1942, 1940, 1939, 1938, 1937, 1936, 1935, 1934, 1933, 1932, 1931, 1930, 1929, 1928, 1927, 1926, 1925, 1924, 1923, 1921, 1920
16315 FOLGER ST	2020, 2017, 2014, 2010, 2006, 2005, 2004, 2003, 2001, 2000, 1999, 1996, 1995, 1992, 1991, 1990, 1986, 1985, 1981, 1980, 1976, 1975, 1972, 1970, 1969, 1967, 1966, 1965, 1964, 1963, 1962, 1961, 1960, 1958, 1957, 1956, 1955, 1954, 1952, 1951, 1950, 1949, 1948, 1947, 1946, 1945, 1944, 1942, 1940, 1939, 1938, 1937, 1936, 1935, 1934, 1933, 1932, 1931, 1930, 1929, 1928, 1927, 1926, 1925, 1924, 1923, 1921, 1920
16315 FOLGER ST	2020, 2017, 2014, 2010, 2006, 2005, 2004, 2003, 2001, 1999, 1996, 1995, 1992, 1991, 1990, 1986, 1985, 1981, 1980, 1976, 1975, 1972, 1971, 1970, 1969, 1967, 1966, 1965, 1964, 1963, 1962, 1961, 1960, 1958, 1957, 1956, 1955, 1954, 1952, 1951, 1950, 1949, 1948, 1947, 1946, 1945, 1944, 1942, 1940, 1939, 1938, 1937, 1936, 1935, 1934, 1933, 1932, 1931, 1930, 1929, 1928, 1927, 1926, 1925, 1924, 1923, 1921, 1920
16315 FOLGER ST	2020, 2017, 2014, 2010, 2006, 2005, 2004, 2003, 2001, 2000, 1999, 1996, 1992, 1991, 1990, 1986, 1985, 1981, 1980, 1976, 1975, 1972, 1971, 1970, 1969, 1967, 1966, 1965, 1964, 1963, 1962, 1961, 1960, 1958, 1957, 1956, 1955, 1954, 1952, 1951, 1950, 1949, 1948, 1947, 1946, 1945, 1944, 1942, 1940, 1939, 1938, 1937, 1936, 1935, 1934, 1933, 1932, 1931, 1930, 1929, 1928, 1927, 1926, 1925, 1924, 1923, 1921, 1920
16315 FOLGER ST	2020, 2017, 2010, 2006, 2005, 2004, 2003, 2001, 2000, 1999, 1996, 1995, 1992, 1991, 1990, 1986, 1985, 1981, 1980, 1976, 1975, 1972, 1971, 1970, 1969, 1967, 1966, 1965, 1964, 1963, 1962, 1961, 1960, 1958, 1957, 1956, 1955, 1954, 1952, 1951, 1950, 1949, 1948, 1947, 1946, 1945, 1944, 1942, 1940, 1939, 1938, 1937, 1936, 1935, 1934, 1933, 1932, 1931, 1930, 1929, 1928, 1927, 1926, 1925, 1924, 1923, 1921, 1920
16315 FOLGER ST	2017, 2014, 2010, 2006, 2005, 2004, 2003, 2001, 2000, 1999, 1996, 1995, 1992, 1991, 1990, 1986, 1985, 1981, 1980, 1976, 1975, 1972, 1971, 1970, 1969, 1967, 1966, 1965, 1964, 1963, 1962, 1961, 1960, 1958, 1957, 1956, 1955, 1954, 1952, 1951, 1950, 1949, 1948, 1947, 1946, 1945, 1944, 1942, 1940, 1939, 1938, 1937, 1936, 1935, 1934, 1933, 1932, 1931, 1930, 1929, 1928, 1927, 1926, 1925, 1924, 1923, 1921, 1920
16315 FOLGER ST	2020, 2017, 2014, 2010, 2006, 2004, 2003, 2001, 2000, 1999, 1996, 1995, 1992, 1991, 1990, 1986, 1985, 1981, 1980, 1976, 1975, 1972, 1971, 1970, 1969, 1967, 1966, 1965, 1964, 1963, 1962, 1961, 1960, 1958, 1957, 1956, 1955, 1954, 1952, 1951, 1950, 1949, 1948, 1947, 1946, 1945, 1944, 1942, 1940, 1939, 1938, 1937, 1936, 1935, 1934, 1933, 1932, 1931, 1930, 1929, 1928, 1927, 1926, 1925, 1924, 1923, 1921, 1920
16315 FOLGER ST	2020, 2017, 2014, 2006, 2005, 2004, 2003, 2001, 2000, 1999, 1996, 1995, 1992, 1991, 1990, 1986, 1985, 1981, 1980, 1976, 1975, 1972, 1971, 1970, 1969, 1967, 1966, 1965, 1964, 1963, 1962, 1961, 1960, 1958, 1957, 1956, 1955, 1954, 1952, 1951, 1950, 1949, 1948, 1947, 1946, 1945, 1944, 1942, 1940, 1939, 1938, 1937, 1936, 1935, 1934, 1933, 1932, 1931, 1930, 1929, 1928, 1927, 1926, 1925, 1924, 1923, 1921, 1920

FINDINGS

Address Researched	Address Not Identified in Research Source
16315 ROCHLEN ST	2020, 2017, 2014, 2006, 2005, 2004, 2003, 2001, 2000, 1999, 1996, 1995, 1992, 1991, 1990, 1986, 1985, 1981, 1980, 1976, 1975, 1972, 1971, 1970, 1969, 1967, 1966, 1965, 1964, 1963, 1962, 1961, 1960, 1958, 1957, 1956, 1955, 1954, 1952, 1951, 1950, 1949, 1948, 1947, 1946, 1945, 1944, 1942, 1940, 1939, 1938, 1937, 1936, 1935, 1934, 1933, 1932, 1931, 1930, 1929, 1928, 1927, 1926, 1925, 1924, 1923, 1921, 1920
16315 ROCHLEN ST	2020, 2017, 2014, 2010, 2006, 2004, 2003, 2001, 2000, 1999, 1996, 1995, 1992, 1991, 1990, 1986, 1985, 1981, 1980, 1976, 1975, 1972, 1971, 1970, 1969, 1967, 1966, 1965, 1964, 1963, 1962, 1961, 1960, 1958, 1957, 1956, 1955, 1954, 1952, 1951, 1950, 1949, 1948, 1947, 1946, 1945, 1944, 1942, 1940, 1939, 1938, 1937, 1936, 1935, 1934, 1933, 1932, 1931, 1930, 1929, 1928, 1927, 1926, 1925, 1924, 1923, 1921, 1920
16315 ROCHLEN ST	2017, 2014, 2010, 2006, 2005, 2004, 2003, 2001, 2000, 1999, 1996, 1995, 1992, 1991, 1990, 1986, 1985, 1981, 1980, 1976, 1975, 1972, 1971, 1970, 1969, 1967, 1966, 1965, 1964, 1963, 1962, 1961, 1960, 1958, 1957, 1956, 1955, 1954, 1952, 1951, 1950, 1949, 1948, 1947, 1946, 1945, 1944, 1942, 1940, 1939, 1938, 1937, 1936, 1935, 1934, 1933, 1932, 1931, 1930, 1929, 1928, 1927, 1926, 1925, 1924, 1923, 1921, 1920
16315 ROCHLEN ST	2020, 2017, 2010, 2006, 2005, 2004, 2003, 2001, 2000, 1999, 1996, 1995, 1992, 1991, 1990, 1986, 1985, 1981, 1980, 1976, 1975, 1972, 1971, 1970, 1969, 1967, 1966, 1965, 1964, 1963, 1962, 1961, 1960, 1958, 1957, 1956, 1955, 1954, 1952, 1951, 1950, 1949, 1948, 1947, 1946, 1945, 1944, 1942, 1940, 1939, 1938, 1937, 1936, 1935, 1934, 1933, 1932, 1931, 1930, 1929, 1928, 1927, 1926, 1925, 1924, 1923, 1921, 1920
16315 ROCHLEN ST	2020, 2017, 2014, 2010, 2006, 2005, 2004, 2003, 2001, 2000, 1999, 1996, 1992, 1991, 1990, 1986, 1985, 1981, 1980, 1976, 1975, 1972, 1971, 1970, 1969, 1967, 1966, 1965, 1964, 1963, 1962, 1961, 1960, 1958, 1957, 1956, 1955, 1954, 1952, 1951, 1950, 1949, 1948, 1947, 1946, 1945, 1944, 1942, 1940, 1939, 1938, 1937, 1936, 1935, 1934, 1933, 1932, 1931, 1930, 1929, 1928, 1927, 1926, 1925, 1924, 1923, 1921, 1920
16315 ROCHLEN ST	2020, 2017, 2014, 2010, 2006, 2005, 2004, 2001, 2000, 1999, 1996, 1995, 1992, 1991, 1990, 1986, 1985, 1981, 1980, 1976, 1975, 1972, 1971, 1970, 1969, 1967, 1966, 1965, 1964, 1963, 1962, 1961, 1960, 1958, 1957, 1956, 1955, 1954, 1952, 1951, 1950, 1949, 1948, 1947, 1946, 1945, 1944, 1942, 1940, 1939, 1938, 1937, 1936, 1935, 1934, 1933, 1932, 1931, 1930, 1929, 1928, 1927, 1926, 1925, 1924, 1923, 1921, 1920
16315 ROCHLEN ST	2020, 2017, 2014, 2010, 2006, 2005, 2004, 2003, 2001, 2000, 1999, 1996, 1995, 1992, 1991, 1990, 1986, 1985, 1981, 1980, 1976, 1975, 1972, 1970, 1969, 1967, 1966, 1965, 1964, 1963, 1962, 1961, 1960, 1958, 1957, 1956, 1955, 1954, 1952, 1951, 1950, 1949, 1948, 1947, 1946, 1945, 1944, 1942, 1940, 1939, 1938, 1937, 1936, 1935, 1934, 1933, 1932, 1931, 1930, 1929, 1928, 1927, 1926, 1925, 1924, 1923, 1921, 1920
16315 SHADYBEND DR	2020, 2017, 2014, 2010, 2006, 2005, 2004, 2003, 2001, 2000, 1999, 1996, 1995, 1992, 1991, 1990, 1986, 1985, 1981, 1980, 1976, 1975, 1972, 1970, 1969, 1967, 1966, 1965, 1964, 1963, 1962, 1961, 1960, 1958, 1957, 1956, 1955, 1954, 1952, 1951, 1950, 1949, 1948, 1947, 1946, 1945, 1944, 1942, 1940, 1939, 1938, 1937, 1936, 1935, 1934, 1933, 1932, 1931, 1930, 1929, 1928, 1927, 1926, 1925, 1924, 1923, 1921, 1920

FINDINGS

Address Researched	Address Not Identified in Research Source
16315 SHADYBEND DR	2020, 2017, 2014, 2010, 2006, 2005, 2004, 2003, 2001, 2000, 1999, 1996, 1995, 1992, 1991, 1990, 1986, 1985, 1981, 1980, 1976, 1975, 1972, 1971, 1970, 1969, 1967, 1965, 1964, 1963, 1962, 1961, 1960, 1958, 1957, 1956, 1955, 1954, 1952, 1951, 1950, 1949, 1948, 1947, 1946, 1945, 1944, 1942, 1940, 1939, 1938, 1937, 1936, 1935, 1934, 1933, 1932, 1931, 1930, 1929, 1928, 1927, 1926, 1925, 1924, 1923, 1921, 1920
16315 SHADYBEND DR	2020, 2017, 2014, 2010, 2006, 2005, 2004, 2001, 2000, 1999, 1996, 1995, 1992, 1991, 1990, 1986, 1985, 1981, 1980, 1976, 1975, 1972, 1971, 1970, 1969, 1967, 1966, 1965, 1964, 1963, 1962, 1961, 1960, 1958, 1957, 1956, 1955, 1954, 1952, 1951, 1950, 1949, 1948, 1947, 1946, 1945, 1944, 1942, 1940, 1939, 1938, 1937, 1936, 1935, 1934, 1933, 1932, 1931, 1930, 1929, 1928, 1927, 1926, 1925, 1924, 1923, 1921, 1920
16315 SHADYBEND DR	2020, 2017, 2014, 2010, 2006, 2005, 2004, 2003, 2001, 2000, 1999, 1996, 1992, 1991, 1990, 1986, 1985, 1981, 1980, 1976, 1975, 1972, 1971, 1970, 1969, 1967, 1966, 1965, 1964, 1963, 1962, 1961, 1960, 1958, 1957, 1956, 1955, 1954, 1952, 1951, 1950, 1949, 1948, 1947, 1946, 1945, 1944, 1942, 1940, 1939, 1938, 1937, 1936, 1935, 1934, 1933, 1932, 1931, 1930, 1929, 1928, 1927, 1926, 1925, 1924, 1923, 1921, 1920
16315 SHADYBEND DR	2020, 2017, 2014, 2010, 2006, 2005, 2004, 2003, 2001, 1999, 1996, 1995, 1992, 1991, 1990, 1986, 1985, 1981, 1980, 1976, 1975, 1972, 1971, 1970, 1969, 1967, 1966, 1965, 1964, 1963, 1962, 1961, 1960, 1958, 1957, 1956, 1955, 1954, 1952, 1951, 1950, 1949, 1948, 1947, 1946, 1945, 1944, 1942, 1940, 1939, 1938, 1937, 1936, 1935, 1934, 1933, 1932, 1931, 1930, 1929, 1928, 1927, 1926, 1925, 1924, 1923, 1921, 1920
16315 SHADYBEND DR	2017, 2014, 2010, 2006, 2005, 2004, 2003, 2001, 2000, 1999, 1996, 1995, 1992, 1991, 1990, 1986, 1985, 1981, 1980, 1976, 1975, 1972, 1971, 1970, 1969, 1967, 1966, 1965, 1964, 1963, 1962, 1961, 1960, 1958, 1957, 1956, 1955, 1954, 1952, 1951, 1950, 1949, 1948, 1947, 1946, 1945, 1944, 1942, 1940, 1939, 1938, 1937, 1936, 1935, 1934, 1933, 1932, 1931, 1930, 1929, 1928, 1927, 1926, 1925, 1924, 1923, 1921, 1920
16315 SHADYBEND DR	2020, 2017, 2014, 2010, 2006, 2004, 2003, 2001, 2000, 1999, 1996, 1995, 1992, 1991, 1990, 1986, 1985, 1981, 1980, 1976, 1975, 1972, 1971, 1970, 1969, 1967, 1966, 1965, 1964, 1963, 1962, 1961, 1960, 1958, 1957, 1956, 1955, 1954, 1952, 1951, 1950, 1949, 1948, 1947, 1946, 1945, 1944, 1942, 1940, 1939, 1938, 1937, 1936, 1935, 1934, 1933, 1932, 1931, 1930, 1929, 1928, 1927, 1926, 1925, 1924, 1923, 1921, 1920
16315 SHADYBEND DR	2020, 2017, 2014, 2006, 2005, 2004, 2003, 2001, 2000, 1999, 1996, 1995, 1992, 1991, 1990, 1986, 1985, 1981, 1980, 1976, 1975, 1972, 1971, 1970, 1969, 1967, 1966, 1965, 1964, 1963, 1962, 1961, 1960, 1958, 1957, 1956, 1955, 1954, 1952, 1951, 1950, 1949, 1948, 1947, 1946, 1945, 1944, 1942, 1940, 1939, 1938, 1937, 1936, 1935, 1934, 1933, 1932, 1931, 1930, 1929, 1928, 1927, 1926, 1925, 1924, 1923, 1921, 1920
16315 SHADYBEND DR	2020, 2017, 2010, 2006, 2005, 2004, 2003, 2001, 2000, 1999, 1996, 1995, 1992, 1991, 1990, 1986, 1985, 1981, 1980, 1976, 1975, 1972, 1971, 1970, 1969, 1967, 1966, 1965, 1964, 1963, 1962, 1961, 1960, 1958, 1957, 1956, 1955, 1954, 1952, 1951, 1950, 1949, 1948, 1947, 1946, 1945, 1944, 1942, 1940, 1939, 1938, 1937, 1936, 1935, 1934, 1933, 1932, 1931, 1930, 1929, 1928, 1927, 1926, 1925, 1924, 1923, 1921, 1920
16316 ROCHLEN ST	2017, 2014, 2010, 2006, 2005, 2004, 2003, 2001, 2000, 1999, 1996, 1995, 1992, 1991, 1990, 1986, 1985, 1981, 1980, 1976, 1975, 1972, 1971, 1970, 1969, 1967, 1966, 1965, 1964, 1963, 1962, 1961, 1960, 1958, 1957, 1956, 1955, 1954, 1952, 1951, 1950, 1949, 1948, 1947, 1946, 1945, 1944, 1942, 1940, 1939, 1938, 1937, 1936, 1935, 1934, 1933, 1932, 1931, 1930, 1929, 1928, 1927, 1926, 1925, 1924, 1923, 1921, 1920

FINDINGS

Address Researched	Address Not Identified in Research Source
16320 DENLEY ST	2017, 2014, 2010, 2006, 2005, 2004, 2003, 2001, 2000, 1999, 1996, 1995, 1992, 1991, 1990, 1986, 1985, 1981, 1980, 1976, 1975, 1972, 1971, 1970, 1969, 1967, 1966, 1965, 1964, 1963, 1962, 1961, 1960, 1958, 1957, 1956, 1955, 1954, 1952, 1951, 1950, 1949, 1948, 1947, 1946, 1945, 1944, 1942, 1940, 1939, 1938, 1937, 1936, 1935, 1934, 1933, 1932, 1931, 1930, 1929, 1928, 1927, 1926, 1925, 1924, 1923, 1921, 1920
16320 DENLEY ST	2020, 2017, 2010, 2006, 2005, 2004, 2003, 2001, 2000, 1999, 1996, 1995, 1992, 1991, 1990, 1986, 1985, 1981, 1980, 1976, 1975, 1972, 1971, 1970, 1969, 1967, 1966, 1965, 1964, 1963, 1962, 1961, 1960, 1958, 1957, 1956, 1955, 1954, 1952, 1951, 1950, 1949, 1948, 1947, 1946, 1945, 1944, 1942, 1940, 1939, 1938, 1937, 1936, 1935, 1934, 1933, 1932, 1931, 1930, 1929, 1928, 1927, 1926, 1925, 1924, 1923, 1921, 1920
16320 DENLEY ST	2020, 2017, 2014, 2006, 2005, 2004, 2003, 2001, 2000, 1999, 1996, 1995, 1992, 1991, 1990, 1986, 1985, 1981, 1980, 1976, 1975, 1972, 1971, 1970, 1969, 1967, 1966, 1965, 1964, 1963, 1962, 1961, 1960, 1958, 1957, 1956, 1955, 1954, 1952, 1951, 1950, 1949, 1948, 1947, 1946, 1945, 1944, 1942, 1940, 1939, 1938, 1937, 1936, 1935, 1934, 1933, 1932, 1931, 1930, 1929, 1928, 1927, 1926, 1925, 1924, 1923, 1921, 1920
16320 DENLEY ST	2020, 2017, 2014, 2010, 2006, 2005, 2004, 2001, 2000, 1999, 1996, 1995, 1992, 1991, 1990, 1986, 1985, 1981, 1980, 1976, 1975, 1972, 1971, 1970, 1969, 1967, 1966, 1965, 1964, 1963, 1962, 1961, 1960, 1958, 1957, 1956, 1955, 1954, 1952, 1951, 1950, 1949, 1948, 1947, 1946, 1945, 1944, 1942, 1940, 1939, 1938, 1937, 1936, 1935, 1934, 1933, 1932, 1931, 1930, 1929, 1928, 1927, 1926, 1925, 1924, 1923, 1921, 1920
16320 DENLEY ST	2020, 2017, 2014, 2010, 2006, 2004, 2003, 2001, 2000, 1999, 1996, 1995, 1992, 1991, 1990, 1986, 1985, 1981, 1980, 1976, 1975, 1972, 1971, 1970, 1969, 1967, 1966, 1965, 1964, 1963, 1962, 1961, 1960, 1958, 1957, 1956, 1955, 1954, 1952, 1951, 1950, 1949, 1948, 1947, 1946, 1945, 1944, 1942, 1940, 1939, 1938, 1937, 1936, 1935, 1934, 1933, 1932, 1931, 1930, 1929, 1928, 1927, 1926, 1925, 1924, 1923, 1921, 1920
16320 DENLEY ST	2020, 2017, 2014, 2010, 2006, 2005, 2004, 2003, 2001, 2000, 1999, 1996, 1992, 1991, 1990, 1986, 1985, 1981, 1980, 1976, 1975, 1972, 1971, 1970, 1969, 1967, 1966, 1965, 1964, 1963, 1962, 1961, 1960, 1958, 1957, 1956, 1955, 1954, 1952, 1951, 1950, 1949, 1948, 1947, 1946, 1945, 1944, 1942, 1940, 1939, 1938, 1937, 1936, 1935, 1934, 1933, 1932, 1931, 1930, 1929, 1928, 1927, 1926, 1925, 1924, 1923, 1921, 1920
16320 DENLEY ST	2020, 2017, 2014, 2010, 2006, 2005, 2004, 2003, 2001, 1999, 1996, 1995, 1992, 1991, 1990, 1986, 1985, 1981, 1980, 1976, 1975, 1972, 1971, 1970, 1969, 1967, 1966, 1965, 1964, 1963, 1962, 1961, 1960, 1958, 1957, 1956, 1955, 1954, 1952, 1951, 1950, 1949, 1948, 1947, 1946, 1945, 1944, 1942, 1940, 1939, 1938, 1937, 1936, 1935, 1934, 1933, 1932, 1931, 1930, 1929, 1928, 1927, 1926, 1925, 1924, 1923, 1921, 1920
16320 E DENLEY ST	2020, 2017, 2014, 2010, 2006, 2005, 2004, 2003, 2001, 2000, 1999, 1996, 1995, 1991, 1990, 1986, 1985, 1981, 1980, 1976, 1975, 1972, 1971, 1970, 1969, 1967, 1966, 1965, 1964, 1963, 1962, 1961, 1960, 1958, 1957, 1956, 1955, 1954, 1952, 1951, 1950, 1949, 1948, 1947, 1946, 1945, 1944, 1942, 1940, 1939, 1938, 1937, 1936, 1935, 1934, 1933, 1932, 1931, 1930, 1929, 1928, 1927, 1926, 1925, 1924, 1923, 1921, 1920

FINDINGS

Address Researched	Address Not Identified in Research Source
16320 E FOLGER ST	2020, 2017, 2014, 2010, 2006, 2005, 2004, 2003, 2001, 2000, 1999, 1996, 1995, 1991, 1990, 1986, 1985, 1981, 1980, 1976, 1975, 1972, 1971, 1970, 1969, 1967, 1966, 1965, 1964, 1963, 1962, 1961, 1960, 1958, 1957, 1956, 1955, 1954, 1952, 1951, 1950, 1949, 1948, 1947, 1946, 1945, 1944, 1942, 1940, 1939, 1938, 1937, 1936, 1935, 1934, 1933, 1932, 1931, 1930, 1929, 1928, 1927, 1926, 1925, 1924, 1923, 1921, 1920
16320 E ROCHLEN ST	2020, 2017, 2014, 2010, 2006, 2005, 2004, 2003, 2001, 2000, 1999, 1996, 1995, 1991, 1990, 1986, 1985, 1981, 1980, 1976, 1975, 1972, 1971, 1970, 1969, 1967, 1966, 1965, 1964, 1963, 1962, 1961, 1960, 1958, 1957, 1956, 1955, 1954, 1952, 1951, 1950, 1949, 1948, 1947, 1946, 1945, 1944, 1942, 1940, 1939, 1938, 1937, 1936, 1935, 1934, 1933, 1932, 1931, 1930, 1929, 1928, 1927, 1926, 1925, 1924, 1923, 1921, 1920
16320 FOLGER ST	2020, 2017, 2014, 2010, 2006, 2005, 2004, 2003, 2001, 2000, 1999, 1996, 1995, 1992, 1991, 1990, 1986, 1985, 1981, 1980, 1976, 1975, 1972, 1970, 1969, 1967, 1966, 1965, 1964, 1963, 1962, 1961, 1960, 1958, 1957, 1956, 1955, 1954, 1952, 1951, 1950, 1949, 1948, 1947, 1946, 1945, 1944, 1942, 1940, 1939, 1938, 1937, 1936, 1935, 1934, 1933, 1932, 1931, 1930, 1929, 1928, 1927, 1926, 1925, 1924, 1923, 1921, 1920
16320 FOLGER ST	2020, 2017, 2014, 2010, 2006, 2005, 2004, 2003, 2001, 2000, 1999, 1996, 1995, 1992, 1991, 1990, 1986, 1985, 1981, 1980, 1976, 1975, 1972, 1971, 1970, 1969, 1967, 1966, 1965, 1964, 1963, 1962, 1961, 1960, 1958, 1957, 1956, 1955, 1954, 1952, 1951, 1950, 1949, 1948, 1947, 1946, 1945, 1944, 1942, 1940, 1939, 1938, 1937, 1936, 1935, 1934, 1933, 1932, 1931, 1930, 1929, 1928, 1927, 1926, 1925, 1924, 1923, 1921, 1920
16320 FOLGER ST	2020, 2017, 2014, 2010, 2006, 2005, 2004, 2003, 2001, 2000, 1999, 1996, 1992, 1991, 1990, 1986, 1985, 1981, 1980, 1976, 1975, 1972, 1971, 1970, 1969, 1967, 1966, 1965, 1964, 1963, 1962, 1961, 1960, 1958, 1957, 1956, 1955, 1954, 1952, 1951, 1950, 1949, 1948, 1947, 1946, 1945, 1944, 1942, 1940, 1939, 1938, 1937, 1936, 1935, 1934, 1933, 1932, 1931, 1930, 1929, 1928, 1927, 1926, 1925, 1924, 1923, 1921, 1920
16320 FOLGER ST	2020, 2017, 2014, 2010, 2006, 2005, 2004, 2003, 2001, 1999, 1996, 1995, 1992, 1991, 1990, 1986, 1985, 1981, 1980, 1976, 1975, 1972, 1971, 1970, 1969, 1967, 1966, 1965, 1964, 1963, 1962, 1961, 1960, 1958, 1957, 1956, 1955, 1954, 1952, 1951, 1950, 1949, 1948, 1947, 1946, 1945, 1944, 1942, 1940, 1939, 1938, 1937, 1936, 1935, 1934, 1933, 1932, 1931, 1930, 1929, 1928, 1927, 1926, 1925, 1924, 1923, 1921, 1920
16123 DENLEY ST	2020, 2017, 2014, 2010, 2006, 2005, 2004, 2003, 2001, 2000, 1999, 1996, 1995, 1992, 1991, 1990, 1986, 1985, 1981, 1980, 1976, 1975, 1972, 1970, 1969, 1967, 1966, 1965, 1964, 1963, 1962, 1961, 1960, 1958, 1957, 1956, 1955, 1954, 1952, 1951, 1950, 1949, 1948, 1947, 1946, 1945, 1944, 1942, 1940, 1939, 1938, 1937, 1936, 1935, 1934, 1933, 1932, 1931, 1930, 1929, 1928, 1927, 1926, 1925, 1924, 1923, 1921, 1920
16123 DENLEY ST	2020, 2017, 2014, 2006, 2005, 2004, 2003, 2001, 2000, 1999, 1996, 1995, 1992, 1991, 1990, 1986, 1985, 1981, 1980, 1976, 1975, 1972, 1971, 1970, 1969, 1967, 1966, 1965, 1964, 1963, 1962, 1961, 1960, 1958, 1957, 1956, 1955, 1954, 1952, 1951, 1950, 1949, 1948, 1947, 1946, 1945, 1944, 1942, 1940, 1939, 1938, 1937, 1936, 1935, 1934, 1933, 1932, 1931, 1930, 1929, 1928, 1927, 1926, 1925, 1924, 1923, 1921, 1920
16123 DENLEY ST	2020, 2017, 2014, 2010, 2006, 2005, 2004, 2001, 2000, 1999, 1996, 1995, 1992, 1991, 1990, 1986, 1985, 1981, 1980, 1976, 1975, 1972, 1971, 1970, 1969, 1967, 1966, 1965, 1964, 1963, 1962, 1961, 1960, 1958, 1957, 1956, 1955, 1954, 1952, 1951, 1950, 1949, 1948, 1947, 1946, 1945, 1944, 1942, 1940, 1939, 1938, 1937, 1936, 1935, 1934, 1933, 1932, 1931, 1930, 1929, 1928, 1927, 1926, 1925, 1924, 1923, 1921, 1920

FINDINGS

Address Researched	Address Not Identified in Research Source
16123 DENLEY ST	2020, 2017, 2014, 2010, 2006, 2004, 2003, 2001, 2000, 1999, 1996, 1995, 1992, 1991, 1990, 1986, 1985, 1981, 1980, 1976, 1975, 1972, 1971, 1970, 1969, 1967, 1966, 1965, 1964, 1963, 1962, 1961, 1960, 1958, 1957, 1956, 1955, 1954, 1952, 1951, 1950, 1949, 1948, 1947, 1946, 1945, 1944, 1942, 1940, 1939, 1938, 1937, 1936, 1935, 1934, 1933, 1932, 1931, 1930, 1929, 1928, 1927, 1926, 1925, 1924, 1923, 1921, 1920
16123 DENLEY ST	2020, 2017, 2010, 2006, 2005, 2004, 2003, 2001, 2000, 1999, 1996, 1995, 1992, 1991, 1990, 1986, 1985, 1981, 1980, 1976, 1975, 1972, 1971, 1970, 1969, 1967, 1966, 1965, 1964, 1963, 1962, 1961, 1960, 1958, 1957, 1956, 1955, 1954, 1952, 1951, 1950, 1949, 1948, 1947, 1946, 1945, 1944, 1942, 1940, 1939, 1938, 1937, 1936, 1935, 1934, 1933, 1932, 1931, 1930, 1929, 1928, 1927, 1926, 1925, 1924, 1923, 1921, 1920
16123 DENLEY ST	2017, 2014, 2010, 2006, 2005, 2004, 2003, 2001, 2000, 1999, 1996, 1995, 1992, 1991, 1990, 1986, 1985, 1981, 1980, 1976, 1975, 1972, 1971, 1970, 1969, 1967, 1966, 1965, 1964, 1963, 1962, 1961, 1960, 1958, 1957, 1956, 1955, 1954, 1952, 1951, 1950, 1949, 1948, 1947, 1946, 1945, 1944, 1942, 1940, 1939, 1938, 1937, 1936, 1935, 1934, 1933, 1932, 1931, 1930, 1929, 1928, 1927, 1926, 1925, 1924, 1923, 1921, 1920
16124 BINNEY ST	2017, 2014, 2010, 2006, 2005, 2004, 2003, 2001, 2000, 1999, 1996, 1995, 1992, 1991, 1990, 1986, 1985, 1981, 1980, 1976, 1975, 1972, 1971, 1970, 1969, 1967, 1966, 1965, 1964, 1963, 1962, 1961, 1960, 1958, 1957, 1956, 1955, 1954, 1952, 1951, 1950, 1949, 1948, 1947, 1946, 1945, 1944, 1942, 1940, 1939, 1938, 1937, 1936, 1935, 1934, 1933, 1932, 1931, 1930, 1929, 1928, 1927, 1926, 1925, 1924, 1923, 1921, 1920
16124 BINNEY ST	2020, 2017, 2010, 2006, 2005, 2004, 2003, 2001, 2000, 1999, 1996, 1995, 1992, 1991, 1990, 1986, 1985, 1981, 1980, 1976, 1975, 1972, 1971, 1970, 1969, 1967, 1966, 1965, 1964, 1963, 1962, 1961, 1960, 1958, 1957, 1956, 1955, 1954, 1952, 1951, 1950, 1949, 1948, 1947, 1946, 1945, 1944, 1942, 1940, 1939, 1938, 1937, 1936, 1935, 1934, 1933, 1932, 1931, 1930, 1929, 1928, 1927, 1926, 1925, 1924, 1923, 1921, 1920
16124 BINNEY ST	2020, 2017, 2014, 2006, 2005, 2004, 2003, 2001, 2000, 1999, 1996, 1995, 1992, 1991, 1990, 1986, 1985, 1981, 1980, 1976, 1975, 1972, 1971, 1970, 1969, 1967, 1966, 1965, 1964, 1963, 1962, 1961, 1960, 1958, 1957, 1956, 1955, 1954, 1952, 1951, 1950, 1949, 1948, 1947, 1946, 1945, 1944, 1942, 1940, 1939, 1938, 1937, 1936, 1935, 1934, 1933, 1932, 1931, 1930, 1929, 1928, 1927, 1926, 1925, 1924, 1923, 1921, 1920
16124 BINNEY ST	2020, 2017, 2014, 2010, 2006, 2004, 2003, 2001, 2000, 1999, 1996, 1995, 1992, 1991, 1990, 1986, 1985, 1981, 1980, 1976, 1975, 1972, 1971, 1970, 1969, 1967, 1966, 1965, 1964, 1963, 1962, 1961, 1960, 1958, 1957, 1956, 1955, 1954, 1952, 1951, 1950, 1949, 1948, 1947, 1946, 1945, 1944, 1942, 1940, 1939, 1938, 1937, 1936, 1935, 1934, 1933, 1932, 1931, 1930, 1929, 1928, 1927, 1926, 1925, 1924, 1923, 1921, 1920
16124 BINNEY ST	2020, 2017, 2014, 2010, 2006, 2005, 2004, 2003, 2001, 2000, 1999, 1996, 1992, 1991, 1990, 1986, 1985, 1981, 1980, 1976, 1975, 1972, 1971, 1970, 1969, 1967, 1966, 1965, 1964, 1963, 1962, 1961, 1960, 1958, 1957, 1956, 1955, 1954, 1952, 1951, 1950, 1949, 1948, 1947, 1946, 1945, 1944, 1942, 1940, 1939, 1938, 1937, 1936, 1935, 1934, 1933, 1932, 1931, 1930, 1929, 1928, 1927, 1926, 1925, 1924, 1923, 1921, 1920
16124 BINNEY ST	2020, 2017, 2014, 2010, 2006, 2005, 2004, 2003, 2001, 1999, 1996, 1995, 1992, 1991, 1990, 1986, 1985, 1981, 1980, 1976, 1975, 1972, 1971, 1970, 1969, 1967, 1966, 1965, 1964, 1963, 1962, 1961, 1960, 1958, 1957, 1956, 1955, 1954, 1952, 1951, 1950, 1949, 1948, 1947, 1946, 1945, 1944, 1942, 1940, 1939, 1938, 1937, 1936, 1935, 1934, 1933, 1932, 1931, 1930, 1929, 1928, 1927, 1926, 1925, 1924, 1923, 1921, 1920

FINDINGS

Address Researched	Address Not Identified in Research Source
16124 E BINNEY ST	2020, 2017, 2014, 2010, 2006, 2005, 2004, 2003, 2001, 2000, 1999, 1996, 1995, 1991, 1990, 1986, 1985, 1981, 1980, 1976, 1975, 1972, 1971, 1970, 1969, 1967, 1966, 1965, 1964, 1963, 1962, 1961, 1960, 1958, 1957, 1956, 1955, 1954, 1952, 1951, 1950, 1949, 1948, 1947, 1946, 1945, 1944, 1942, 1940, 1939, 1938, 1937, 1936, 1935, 1934, 1933, 1932, 1931, 1930, 1929, 1928, 1927, 1926, 1925, 1924, 1923, 1921, 1920
16124 SHADYBEND DR	2020, 2017, 2014, 2010, 2006, 2005, 2004, 2003, 2001, 2000, 1999, 1996, 1992, 1991, 1990, 1986, 1985, 1981, 1980, 1976, 1975, 1972, 1971, 1970, 1969, 1967, 1966, 1965, 1964, 1963, 1962, 1961, 1960, 1958, 1957, 1956, 1955, 1954, 1952, 1951, 1950, 1949, 1948, 1947, 1946, 1945, 1944, 1942, 1940, 1939, 1938, 1937, 1936, 1935, 1934, 1933, 1932, 1931, 1930, 1929, 1928, 1927, 1926, 1925, 1924, 1923, 1921, 1920
16124 SHADYBEND DR	2020, 2017, 2014, 2010, 2006, 2005, 2004, 2003, 2001, 1999, 1996, 1995, 1992, 1991, 1990, 1986, 1985, 1981, 1980, 1976, 1975, 1972, 1971, 1970, 1969, 1967, 1966, 1965, 1964, 1963, 1962, 1961, 1960, 1958, 1957, 1956, 1955, 1954, 1952, 1951, 1950, 1949, 1948, 1947, 1946, 1945, 1944, 1942, 1940, 1939, 1938, 1937, 1936, 1935, 1934, 1933, 1932, 1931, 1930, 1929, 1928, 1927, 1926, 1925, 1924, 1923, 1921, 1920
16124 SHADYBEND DR	2020, 2017, 2014, 2010, 2006, 2005, 2004, 2001, 2000, 1999, 1996, 1995, 1992, 1991, 1990, 1986, 1985, 1981, 1980, 1976, 1975, 1972, 1971, 1970, 1969, 1967, 1966, 1965, 1964, 1963, 1962, 1961, 1960, 1958, 1957, 1956, 1955, 1954, 1952, 1951, 1950, 1949, 1948, 1947, 1946, 1945, 1944, 1942, 1940, 1939, 1938, 1937, 1936, 1935, 1934, 1933, 1932, 1931, 1930, 1929, 1928, 1927, 1926, 1925, 1924, 1923, 1921, 1920
16124 SHADYBEND DR	2020, 2017, 2014, 2010, 2006, 2005, 2004, 2003, 2001, 2000, 1999, 1996, 1995, 1992, 1991, 1990, 1986, 1985, 1981, 1980, 1976, 1975, 1972, 1971, 1970, 1969, 1967, 1966, 1965, 1964, 1963, 1962, 1961, 1960, 1958, 1957, 1956, 1955, 1954, 1952, 1951, 1950, 1949, 1948, 1947, 1946, 1945, 1944, 1942, 1940, 1939, 1938, 1937, 1936, 1935, 1934, 1933, 1932, 1931, 1930, 1929, 1928, 1927, 1926, 1925, 1924, 1923, 1921, 1920
16124 SHADYBEND DR	2020, 2017, 2014, 2006, 2005, 2004, 2003, 2001, 2000, 1999, 1996, 1995, 1992, 1991, 1990, 1986, 1985, 1981, 1980, 1976, 1975, 1972, 1971, 1970, 1969, 1967, 1966, 1965, 1964, 1963, 1962, 1961, 1960, 1958, 1957, 1956, 1955, 1954, 1952, 1951, 1950, 1949, 1948, 1947, 1946, 1945, 1944, 1942, 1940, 1939, 1938, 1937, 1936, 1935, 1934, 1933, 1932, 1931, 1930, 1929, 1928, 1927, 1926, 1925, 1924, 1923, 1921, 1920
16124 SHADYBEND DR	2020, 2017, 2010, 2006, 2005, 2004, 2003, 2001, 2000, 1999, 1996, 1995, 1992, 1991, 1990, 1986, 1985, 1981, 1980, 1976, 1975, 1972, 1971, 1970, 1969, 1967, 1966, 1965, 1964, 1963, 1962, 1961, 1960, 1958, 1957, 1956, 1955, 1954, 1952, 1951, 1950, 1949, 1948, 1947, 1946, 1945, 1944, 1942, 1940, 1939, 1938, 1937, 1936, 1935, 1934, 1933, 1932, 1931, 1930, 1929, 1928, 1927, 1926, 1925, 1924, 1923, 1921, 1920
16124 SHADYBEND DR	2020, 2017, 2014, 2010, 2006, 2004, 2003, 2001, 2000, 1999, 1996, 1995, 1992, 1991, 1990, 1986, 1985, 1981, 1980, 1976, 1975, 1972, 1971, 1970, 1969, 1967, 1966, 1965, 1964, 1963, 1962, 1961, 1960, 1958, 1957, 1956, 1955, 1954, 1952, 1951, 1950, 1949, 1948, 1947, 1946, 1945, 1944, 1942, 1940, 1939, 1938, 1937, 1936, 1935, 1934, 1933, 1932, 1931, 1930, 1929, 1928, 1927, 1926, 1925, 1924, 1923, 1921, 1920
16124 SHADYBEND DR	2017, 2014, 2010, 2006, 2005, 2004, 2003, 2001, 2000, 1999, 1996, 1995, 1992, 1991, 1990, 1986, 1985, 1981, 1980, 1976, 1975, 1972, 1971, 1970, 1969, 1967, 1966, 1965, 1964, 1963, 1962, 1961, 1960, 1958, 1957, 1956, 1955, 1954, 1952, 1951, 1950, 1949, 1948, 1947, 1946, 1945, 1944, 1942, 1940, 1939, 1938, 1937, 1936, 1935, 1934, 1933, 1932, 1931, 1930, 1929, 1928, 1927, 1926, 1925, 1924, 1923, 1921, 1920

FINDINGS

Address Researched	Address Not Identified in Research Source
16125 E GALE AVE	2020, 2017, 2014, 2010, 2006, 2005, 2004, 2003, 2001, 2000, 1999, 1996, 1995, 1991, 1990, 1986, 1985, 1981, 1980, 1976, 1975, 1972, 1971, 1970, 1969, 1967, 1966, 1965, 1964, 1963, 1962, 1961, 1960, 1958, 1957, 1956, 1955, 1954, 1952, 1951, 1950, 1949, 1948, 1947, 1946, 1945, 1944, 1942, 1940, 1939, 1938, 1937, 1936, 1935, 1934, 1933, 1932, 1931, 1930, 1929, 1928, 1927, 1926, 1925, 1924, 1923, 1921, 1920
16125 GALE AVE	2020, 2017, 2014, 2010, 2006, 2005, 2004, 2003, 2001, 2000, 1999, 1996, 1992, 1991, 1990, 1986, 1985, 1981, 1980, 1976, 1975, 1972, 1971, 1970, 1969, 1967, 1966, 1965, 1964, 1963, 1962, 1961, 1960, 1958, 1957, 1956, 1955, 1954, 1952, 1951, 1950, 1949, 1948, 1947, 1946, 1945, 1944, 1942, 1940, 1939, 1938, 1937, 1936, 1935, 1934, 1933, 1932, 1931, 1930, 1929, 1928, 1927, 1926, 1925, 1924, 1923, 1921, 1920
16125 GALE AVE	2017, 2014, 2010, 2006, 2005, 2004, 2003, 2001, 2000, 1999, 1996, 1995, 1992, 1991, 1990, 1986, 1985, 1981, 1980, 1976, 1975, 1972, 1971, 1970, 1969, 1967, 1966, 1965, 1964, 1963, 1962, 1961, 1960, 1958, 1957, 1956, 1955, 1954, 1952, 1951, 1950, 1949, 1948, 1947, 1946, 1945, 1944, 1942, 1940, 1939, 1938, 1937, 1936, 1935, 1934, 1933, 1932, 1931, 1930, 1929, 1928, 1927, 1926, 1925, 1924, 1923, 1921, 1920
16125 GALE AVE	2020, 2017, 2014, 2010, 2006, 2005, 2004, 2001, 2000, 1999, 1996, 1995, 1992, 1991, 1990, 1986, 1985, 1981, 1980, 1976, 1975, 1972, 1971, 1970, 1969, 1967, 1966, 1965, 1964, 1963, 1962, 1961, 1960, 1958, 1957, 1956, 1955, 1954, 1952, 1951, 1950, 1949, 1948, 1947, 1946, 1945, 1944, 1942, 1940, 1939, 1938, 1937, 1936, 1935, 1934, 1933, 1932, 1931, 1930, 1929, 1928, 1927, 1926, 1925, 1924, 1923, 1921, 1920
16125 GALE AVE	2020, 2017, 2014, 2006, 2005, 2004, 2003, 2001, 2000, 1999, 1996, 1995, 1992, 1991, 1990, 1986, 1985, 1981, 1980, 1976, 1975, 1972, 1971, 1970, 1969, 1967, 1966, 1965, 1964, 1963, 1962, 1961, 1960, 1958, 1957, 1956, 1955, 1954, 1952, 1951, 1950, 1949, 1948, 1947, 1946, 1945, 1944, 1942, 1940, 1939, 1938, 1937, 1936, 1935, 1934, 1933, 1932, 1931, 1930, 1929, 1928, 1927, 1926, 1925, 1924, 1923, 1921, 1920
16125 GALE AVE	2020, 2017, 2010, 2006, 2005, 2004, 2003, 2001, 2000, 1999, 1996, 1995, 1992, 1991, 1990, 1986, 1985, 1981, 1980, 1976, 1975, 1972, 1971, 1970, 1969, 1967, 1966, 1965, 1964, 1963, 1962, 1961, 1960, 1958, 1957, 1956, 1955, 1954, 1952, 1951, 1950, 1949, 1948, 1947, 1946, 1945, 1944, 1942, 1940, 1939, 1938, 1937, 1936, 1935, 1934, 1933, 1932, 1931, 1930, 1929, 1928, 1927, 1926, 1925, 1924, 1923, 1921, 1920
16126 DENLEY ST	2020, 2017, 2014, 2010, 2006, 2004, 2003, 2001, 2000, 1999, 1996, 1995, 1992, 1991, 1990, 1986, 1985, 1981, 1980, 1976, 1975, 1972, 1971, 1970, 1969, 1967, 1966, 1965, 1964, 1963, 1962, 1961, 1960, 1958, 1957, 1956, 1955, 1954, 1952, 1951, 1950, 1949, 1948, 1947, 1946, 1945, 1944, 1942, 1940, 1939, 1938, 1937, 1936, 1935, 1934, 1933, 1932, 1931, 1930, 1929, 1928, 1927, 1926, 1925, 1924, 1923, 1921, 1920
16126 DENLEY ST	2020, 2017, 2014, 2010, 2006, 2005, 2004, 2001, 2000, 1999, 1996, 1995, 1992, 1991, 1990, 1986, 1985, 1981, 1980, 1976, 1975, 1972, 1971, 1970, 1969, 1967, 1966, 1965, 1964, 1963, 1962, 1961, 1960, 1958, 1957, 1956, 1955, 1954, 1952, 1951, 1950, 1949, 1948, 1947, 1946, 1945, 1944, 1942, 1940, 1939, 1938, 1937, 1936, 1935, 1934, 1933, 1932, 1931, 1930, 1929, 1928, 1927, 1926, 1925, 1924, 1923, 1921, 1920
16126 DENLEY ST	2020, 2017, 2014, 2006, 2005, 2004, 2003, 2001, 2000, 1999, 1996, 1995, 1992, 1991, 1990, 1986, 1985, 1981, 1980, 1976, 1975, 1972, 1971, 1970, 1969, 1967, 1966, 1965, 1964, 1963, 1962, 1961, 1960, 1958, 1957, 1956, 1955, 1954, 1952, 1951, 1950, 1949, 1948, 1947, 1946, 1945, 1944, 1942, 1940, 1939, 1938, 1937, 1936, 1935, 1934, 1933, 1932, 1931, 1930, 1929, 1928, 1927, 1926, 1925, 1924, 1923, 1921, 1920

FINDINGS

Address Researched	Address Not Identified in Research Source
16126 DENLEY ST	2017, 2014, 2010, 2006, 2005, 2004, 2003, 2001, 2000, 1999, 1996, 1995, 1992, 1991, 1990, 1986, 1985, 1981, 1980, 1976, 1975, 1972, 1971, 1970, 1969, 1967, 1966, 1965, 1964, 1963, 1962, 1961, 1960, 1958, 1957, 1956, 1955, 1954, 1952, 1951, 1950, 1949, 1948, 1947, 1946, 1945, 1944, 1942, 1940, 1939, 1938, 1937, 1936, 1935, 1934, 1933, 1932, 1931, 1930, 1929, 1928, 1927, 1926, 1925, 1924, 1923, 1921, 1920
16126 DENLEY ST	2020, 2017, 2010, 2006, 2005, 2004, 2003, 2001, 2000, 1999, 1996, 1995, 1992, 1991, 1990, 1986, 1985, 1981, 1980, 1976, 1975, 1972, 1971, 1970, 1969, 1967, 1966, 1965, 1964, 1963, 1962, 1961, 1960, 1958, 1957, 1956, 1955, 1954, 1952, 1951, 1950, 1949, 1948, 1947, 1946, 1945, 1944, 1942, 1940, 1939, 1938, 1937, 1936, 1935, 1934, 1933, 1932, 1931, 1930, 1929, 1928, 1927, 1926, 1925, 1924, 1923, 1921, 1920
16126 DENLEY ST	2020, 2017, 2014, 2010, 2006, 2005, 2004, 2003, 2001, 2000, 1999, 1996, 1995, 1992, 1991, 1990, 1986, 1985, 1981, 1980, 1976, 1975, 1972, 1970, 1969, 1967, 1966, 1965, 1964, 1963, 1962, 1961, 1960, 1958, 1957, 1956, 1955, 1954, 1952, 1951, 1950, 1949, 1948, 1947, 1946, 1945, 1944, 1942, 1940, 1939, 1938, 1937, 1936, 1935, 1934, 1933, 1932, 1931, 1930, 1929, 1928, 1927, 1926, 1925, 1924, 1923, 1921, 1920
16126 DENLEY ST	2020, 2017, 2014, 2010, 2006, 2005, 2004, 2003, 2001, 2000, 1999, 1996, 1995, 1992, 1991, 1990, 1986, 1985, 1981, 1980, 1976, 1975, 1972, 1971, 1970, 1969, 1967, 1966, 1965, 1964, 1963, 1962, 1961, 1960, 1958, 1957, 1956, 1955, 1954, 1952, 1951, 1950, 1949, 1948, 1947, 1946, 1945, 1944, 1942, 1940, 1939, 1938, 1937, 1936, 1935, 1934, 1933, 1932, 1931, 1930, 1929, 1928, 1927, 1926, 1925, 1924, 1923, 1921, 1920
16126 DENLEY ST	2020, 2017, 2014, 2010, 2006, 2005, 2004, 2003, 2001, 2000, 1999, 1996, 1992, 1991, 1990, 1986, 1985, 1981, 1980, 1976, 1975, 1972, 1971, 1970, 1969, 1967, 1966, 1965, 1964, 1963, 1962, 1961, 1960, 1958, 1957, 1956, 1955, 1954, 1952, 1951, 1950, 1949, 1948, 1947, 1946, 1945, 1944, 1942, 1940, 1939, 1938, 1937, 1936, 1935, 1934, 1933, 1932, 1931, 1930, 1929, 1928, 1927, 1926, 1925, 1924, 1923, 1921, 1920
16127 BINNEY ST	2020, 2017, 2014, 2010, 2006, 2005, 2004, 2003, 2001, 1999, 1996, 1995, 1992, 1991, 1990, 1986, 1985, 1981, 1980, 1976, 1975, 1972, 1971, 1970, 1969, 1967, 1966, 1965, 1964, 1963, 1962, 1961, 1960, 1958, 1957, 1956, 1955, 1954, 1952, 1951, 1950, 1949, 1948, 1947, 1946, 1945, 1944, 1942, 1940, 1939, 1938, 1937, 1936, 1935, 1934, 1933, 1932, 1931, 1930, 1929, 1928, 1927, 1926, 1925, 1924, 1923, 1921, 1920
16127 BINNEY ST	2020, 2017, 2014, 2010, 2006, 2005, 2004, 2003, 2001, 2000, 1999, 1996, 1992, 1991, 1990, 1986, 1985, 1981, 1980, 1976, 1975, 1972, 1971, 1970, 1969, 1967, 1966, 1965, 1964, 1963, 1962, 1961, 1960, 1958, 1957, 1956, 1955, 1954, 1952, 1951, 1950, 1949, 1948, 1947, 1946, 1945, 1944, 1942, 1940, 1939, 1938, 1937, 1936, 1935, 1934, 1933, 1932, 1931, 1930, 1929, 1928, 1927, 1926, 1925, 1924, 1923, 1921, 1920
16127 BINNEY ST	2020, 2017, 2010, 2006, 2005, 2004, 2003, 2001, 2000, 1999, 1996, 1995, 1992, 1991, 1990, 1986, 1985, 1981, 1980, 1976, 1975, 1972, 1971, 1970, 1969, 1967, 1966, 1965, 1964, 1963, 1962, 1961, 1960, 1958, 1957, 1956, 1955, 1954, 1952, 1951, 1950, 1949, 1948, 1947, 1946, 1945, 1944, 1942, 1940, 1939, 1938, 1937, 1936, 1935, 1934, 1933, 1932, 1931, 1930, 1929, 1928, 1927, 1926, 1925, 1924, 1923, 1921, 1920
16127 BINNEY ST	2020, 2017, 2014, 2006, 2005, 2004, 2003, 2001, 2000, 1999, 1996, 1995, 1992, 1991, 1990, 1986, 1985, 1981, 1980, 1976, 1975, 1972, 1971, 1970, 1969, 1967, 1966, 1965, 1964, 1963, 1962, 1961, 1960, 1958, 1957, 1956, 1955, 1954, 1952, 1951, 1950, 1949, 1948, 1947, 1946, 1945, 1944, 1942, 1940, 1939, 1938, 1937, 1936, 1935, 1934, 1933, 1932, 1931, 1930, 1929, 1928, 1927, 1926, 1925, 1924, 1923, 1921, 1920

FINDINGS

Address Researched	Address Not Identified in Research Source
16127 BINNEY ST	2017, 2014, 2010, 2006, 2005, 2004, 2003, 2001, 2000, 1999, 1996, 1995, 1992, 1991, 1990, 1986, 1985, 1981, 1980, 1976, 1975, 1972, 1971, 1970, 1969, 1967, 1966, 1965, 1964, 1963, 1962, 1961, 1960, 1958, 1957, 1956, 1955, 1954, 1952, 1951, 1950, 1949, 1948, 1947, 1946, 1945, 1944, 1942, 1940, 1939, 1938, 1937, 1936, 1935, 1934, 1933, 1932, 1931, 1930, 1929, 1928, 1927, 1926, 1925, 1924, 1923, 1921, 1920
16127 BINNEY ST	2020, 2017, 2014, 2010, 2006, 2004, 2003, 2001, 2000, 1999, 1996, 1995, 1992, 1991, 1990, 1986, 1985, 1981, 1980, 1976, 1975, 1972, 1971, 1970, 1969, 1967, 1966, 1965, 1964, 1963, 1962, 1961, 1960, 1958, 1957, 1956, 1955, 1954, 1952, 1951, 1950, 1949, 1948, 1947, 1946, 1945, 1944, 1942, 1940, 1939, 1938, 1937, 1936, 1935, 1934, 1933, 1932, 1931, 1930, 1929, 1928, 1927, 1926, 1925, 1924, 1923, 1921, 1920
16127 E BINNEY ST	2020, 2017, 2014, 2010, 2006, 2005, 2004, 2003, 2001, 2000, 1999, 1996, 1995, 1991, 1990, 1986, 1985, 1981, 1980, 1976, 1975, 1972, 1971, 1970, 1969, 1967, 1966, 1965, 1964, 1963, 1962, 1961, 1960, 1958, 1957, 1956, 1955, 1954, 1952, 1951, 1950, 1949, 1948, 1947, 1946, 1945, 1944, 1942, 1940, 1939, 1938, 1937, 1936, 1935, 1934, 1933, 1932, 1931, 1930, 1929, 1928, 1927, 1926, 1925, 1924, 1923, 1921, 1920
16127 E SHADYBEND DR	2020, 2017, 2014, 2010, 2006, 2005, 2004, 2003, 2001, 2000, 1999, 1996, 1995, 1991, 1990, 1986, 1985, 1981, 1980, 1976, 1975, 1972, 1971, 1970, 1969, 1967, 1966, 1965, 1964, 1963, 1962, 1961, 1960, 1958, 1957, 1956, 1955, 1954, 1952, 1951, 1950, 1949, 1948, 1947, 1946, 1945, 1944, 1942, 1940, 1939, 1938, 1937, 1936, 1935, 1934, 1933, 1932, 1931, 1930, 1929, 1928, 1927, 1926, 1925, 1924, 1923, 1921, 1920
16127 SHADYBEND DR	2020, 2017, 2014, 2010, 2006, 2005, 2004, 2003, 2001, 2000, 1999, 1996, 1995, 1992, 1991, 1990, 1986, 1985, 1981, 1980, 1976, 1975, 1972, 1971, 1970, 1969, 1967, 1966, 1965, 1964, 1963, 1962, 1961, 1960, 1958, 1957, 1956, 1955, 1954, 1952, 1951, 1950, 1949, 1948, 1947, 1946, 1945, 1944, 1942, 1940, 1939, 1938, 1937, 1936, 1935, 1934, 1933, 1932, 1931, 1930, 1929, 1928, 1927, 1926, 1925, 1924, 1923, 1921, 1920
16127 SHADYBEND DR	2020, 2017, 2014, 2010, 2006, 2005, 2004, 2003, 2001, 2000, 1999, 1996, 1992, 1991, 1990, 1986, 1985, 1981, 1980, 1976, 1975, 1972, 1971, 1970, 1969, 1967, 1966, 1965, 1964, 1963, 1962, 1961, 1960, 1958, 1957, 1956, 1955, 1954, 1952, 1951, 1950, 1949, 1948, 1947, 1946, 1945, 1944, 1942, 1940, 1939, 1938, 1937, 1936, 1935, 1934, 1933, 1932, 1931, 1930, 1929, 1928, 1927, 1926, 1925, 1924, 1923, 1921, 1920
16127 SHADYBEND DR	2020, 2017, 2014, 2010, 2006, 2005, 2004, 2003, 2001, 1999, 1996, 1995, 1992, 1991, 1990, 1986, 1985, 1981, 1980, 1976, 1975, 1972, 1971, 1970, 1969, 1967, 1966, 1965, 1964, 1963, 1962, 1961, 1960, 1958, 1957, 1956, 1955, 1954, 1952, 1951, 1950, 1949, 1948, 1947, 1946, 1945, 1944, 1942, 1940, 1939, 1938, 1937, 1936, 1935, 1934, 1933, 1932, 1931, 1930, 1929, 1928, 1927, 1926, 1925, 1924, 1923, 1921, 1920
16127 SHADYBEND DR	2020, 2017, 2014, 2010, 2006, 2005, 2004, 2001, 2000, 1999, 1996, 1995, 1992, 1991, 1990, 1986, 1985, 1981, 1980, 1976, 1975, 1972, 1971, 1970, 1969, 1967, 1966, 1965, 1964, 1963, 1962, 1961, 1960, 1958, 1957, 1956, 1955, 1954, 1952, 1951, 1950, 1949, 1948, 1947, 1946, 1945, 1944, 1942, 1940, 1939, 1938, 1937, 1936, 1935, 1934, 1933, 1932, 1931, 1930, 1929, 1928, 1927, 1926, 1925, 1924, 1923, 1921, 1920
16127 SHADYBEND DR	2020, 2017, 2014, 2006, 2005, 2004, 2003, 2001, 2000, 1999, 1996, 1995, 1992, 1991, 1990, 1986, 1985, 1981, 1980, 1976, 1975, 1972, 1971, 1970, 1969, 1967, 1966, 1965, 1964, 1963, 1962, 1961, 1960, 1958, 1957, 1956, 1955, 1954, 1952, 1951, 1950, 1949, 1948, 1947, 1946, 1945, 1944, 1942, 1940, 1939, 1938, 1937, 1936, 1935, 1934, 1933, 1932, 1931, 1930, 1929, 1928, 1927, 1926, 1925, 1924, 1923, 1921, 1920

FINDINGS

Address Researched	Address Not Identified in Research Source
16127 SHADYBEND DR	2020, 2017, 2010, 2006, 2005, 2004, 2003, 2001, 2000, 1999, 1996, 1995, 1992, 1991, 1990, 1986, 1985, 1981, 1980, 1976, 1975, 1972, 1971, 1970, 1969, 1967, 1966, 1965, 1964, 1963, 1962, 1961, 1960, 1958, 1957, 1956, 1955, 1954, 1952, 1951, 1950, 1949, 1948, 1947, 1946, 1945, 1944, 1942, 1940, 1939, 1938, 1937, 1936, 1935, 1934, 1933, 1932, 1931, 1930, 1929, 1928, 1927, 1926, 1925, 1924, 1923, 1921, 1920
16127 SHADYBEND DR	2020, 2017, 2014, 2010, 2006, 2004, 2003, 2001, 2000, 1999, 1996, 1995, 1992, 1991, 1990, 1986, 1985, 1981, 1980, 1976, 1975, 1972, 1971, 1970, 1969, 1967, 1966, 1965, 1964, 1963, 1962, 1961, 1960, 1958, 1957, 1956, 1955, 1954, 1952, 1951, 1950, 1949, 1948, 1947, 1946, 1945, 1944, 1942, 1940, 1939, 1938, 1937, 1936, 1935, 1934, 1933, 1932, 1931, 1930, 1929, 1928, 1927, 1926, 1925, 1924, 1923, 1921, 1920
16127 SHADYBEND DR	2017, 2014, 2010, 2006, 2005, 2004, 2003, 2001, 2000, 1999, 1996, 1995, 1992, 1991, 1990, 1986, 1985, 1981, 1980, 1976, 1975, 1972, 1971, 1970, 1969, 1967, 1966, 1965, 1964, 1963, 1962, 1961, 1960, 1958, 1957, 1956, 1955, 1954, 1952, 1951, 1950, 1949, 1948, 1947, 1946, 1945, 1944, 1942, 1940, 1939, 1938, 1937, 1936, 1935, 1934, 1933, 1932, 1931, 1930, 1929, 1928, 1927, 1926, 1925, 1924, 1923, 1921, 1920
16129 DENLEY ST	2017, 2014, 2010, 2006, 2005, 2004, 2003, 2001, 2000, 1999, 1996, 1995, 1992, 1991, 1990, 1986, 1985, 1981, 1980, 1976, 1975, 1972, 1971, 1970, 1969, 1967, 1966, 1965, 1964, 1963, 1962, 1961, 1960, 1958, 1957, 1956, 1955, 1954, 1952, 1951, 1950, 1949, 1948, 1947, 1946, 1945, 1944, 1942, 1940, 1939, 1938, 1937, 1936, 1935, 1934, 1933, 1932, 1931, 1930, 1929, 1928, 1927, 1926, 1925, 1924, 1923, 1921, 1920
16129 DENLEY ST	2020, 2017, 2010, 2006, 2005, 2004, 2003, 2001, 2000, 1999, 1996, 1995, 1992, 1991, 1990, 1986, 1985, 1981, 1980, 1976, 1975, 1972, 1971, 1970, 1969, 1967, 1966, 1965, 1964, 1963, 1962, 1961, 1960, 1958, 1957, 1956, 1955, 1954, 1952, 1951, 1950, 1949, 1948, 1947, 1946, 1945, 1944, 1942, 1940, 1939, 1938, 1937, 1936, 1935, 1934, 1933, 1932, 1931, 1930, 1929, 1928, 1927, 1926, 1925, 1924, 1923, 1921, 1920
16129 DENLEY ST	2020, 2017, 2014, 2010, 2006, 2005, 2004, 2001, 2000, 1999, 1996, 1995, 1992, 1991, 1990, 1986, 1985, 1981, 1980, 1976, 1975, 1972, 1971, 1970, 1969, 1967, 1966, 1965, 1964, 1963, 1962, 1961, 1960, 1958, 1957, 1956, 1955, 1954, 1952, 1951, 1950, 1949, 1948, 1947, 1946, 1945, 1944, 1942, 1940, 1939, 1938, 1937, 1936, 1935, 1934, 1933, 1932, 1931, 1930, 1929, 1928, 1927, 1926, 1925, 1924, 1923, 1921, 1920
16129 DENLEY ST	2020, 2017, 2014, 2010, 2006, 2004, 2003, 2001, 2000, 1999, 1996, 1995, 1992, 1991, 1990, 1986, 1985, 1981, 1980, 1976, 1975, 1972, 1971, 1970, 1969, 1967, 1966, 1965, 1964, 1963, 1962, 1961, 1960, 1958, 1957, 1956, 1955, 1954, 1952, 1951, 1950, 1949, 1948, 1947, 1946, 1945, 1944, 1942, 1940, 1939, 1938, 1937, 1936, 1935, 1934, 1933, 1932, 1931, 1930, 1929, 1928, 1927, 1926, 1925, 1924, 1923, 1921, 1920
16129 DENLEY ST	2020, 2017, 2014, 2006, 2005, 2004, 2003, 2001, 2000, 1999, 1996, 1995, 1992, 1991, 1990, 1986, 1985, 1981, 1980, 1976, 1975, 1972, 1971, 1970, 1969, 1967, 1966, 1965, 1964, 1963, 1962, 1961, 1960, 1958, 1957, 1956, 1955, 1954, 1952, 1951, 1950, 1949, 1948, 1947, 1946, 1945, 1944, 1942, 1940, 1939, 1938, 1937, 1936, 1935, 1934, 1933, 1932, 1931, 1930, 1929, 1928, 1927, 1926, 1925, 1924, 1923, 1921, 1920
16129 DENLEY ST	2020, 2017, 2014, 2010, 2006, 2005, 2004, 2003, 2001, 2000, 1999, 1996, 1992, 1991, 1990, 1986, 1985, 1981, 1980, 1976, 1975, 1972, 1971, 1970, 1969, 1967, 1966, 1965, 1964, 1963, 1962, 1961, 1960, 1958, 1957, 1956, 1955, 1954, 1952, 1951, 1950, 1949, 1948, 1947, 1946, 1945, 1944, 1942, 1940, 1939, 1938, 1937, 1936, 1935, 1934, 1933, 1932, 1931, 1930, 1929, 1928, 1927, 1926, 1925, 1924, 1923, 1921, 1920

FINDINGS

Address Researched	Address Not Identified in Research Source
16129 DENLEY ST	2020, 2017, 2014, 2010, 2006, 2005, 2004, 2003, 2001, 2000, 1999, 1996, 1995, 1992, 1991, 1990, 1986, 1985, 1981, 1980, 1976, 1975, 1972, 1970, 1969, 1967, 1966, 1965, 1964, 1963, 1962, 1961, 1960, 1958, 1957, 1956, 1955, 1954, 1952, 1951, 1950, 1949, 1948, 1947, 1946, 1945, 1944, 1942, 1940, 1939, 1938, 1937, 1936, 1935, 1934, 1933, 1932, 1931, 1930, 1929, 1928, 1927, 1926, 1925, 1924, 1923, 1921, 1920
16129 E DENLEY ST	2020, 2017, 2014, 2010, 2006, 2005, 2004, 2003, 2001, 2000, 1999, 1996, 1995, 1991, 1990, 1986, 1985, 1981, 1980, 1976, 1975, 1972, 1971, 1970, 1969, 1967, 1966, 1965, 1964, 1963, 1962, 1961, 1960, 1958, 1957, 1956, 1955, 1954, 1952, 1951, 1950, 1949, 1948, 1947, 1946, 1945, 1944, 1942, 1940, 1939, 1938, 1937, 1936, 1935, 1934, 1933, 1932, 1931, 1930, 1929, 1928, 1927, 1926, 1925, 1924, 1923, 1921, 1920
16130 BINNEY ST	2020, 2017, 2014, 2010, 2006, 2005, 2004, 2003, 2001, 2000, 1999, 1996, 1992, 1991, 1990, 1986, 1985, 1981, 1980, 1976, 1975, 1972, 1971, 1970, 1969, 1967, 1966, 1965, 1964, 1963, 1962, 1961, 1960, 1958, 1957, 1956, 1955, 1954, 1952, 1951, 1950, 1949, 1948, 1947, 1946, 1945, 1944, 1942, 1940, 1939, 1938, 1937, 1936, 1935, 1934, 1933, 1932, 1931, 1930, 1929, 1928, 1927, 1926, 1925, 1924, 1923, 1921, 1920
16130 BINNEY ST	2020, 2017, 2014, 2010, 2006, 2005, 2004, 2003, 2001, 2000, 1999, 1996, 1995, 1992, 1991, 1990, 1986, 1985, 1981, 1980, 1976, 1975, 1972, 1970, 1969, 1967, 1966, 1965, 1964, 1963, 1962, 1961, 1960, 1958, 1957, 1956, 1955, 1954, 1952, 1951, 1950, 1949, 1948, 1947, 1946, 1945, 1944, 1942, 1940, 1939, 1938, 1937, 1936, 1935, 1934, 1933, 1932, 1931, 1930, 1929, 1928, 1927, 1926, 1925, 1924, 1923, 1921, 1920
16130 BINNEY ST	2020, 2017, 2010, 2006, 2005, 2004, 2003, 2001, 2000, 1999, 1996, 1995, 1992, 1991, 1990, 1986, 1985, 1981, 1980, 1976, 1975, 1972, 1971, 1970, 1969, 1967, 1966, 1965, 1964, 1963, 1962, 1961, 1960, 1958, 1957, 1956, 1955, 1954, 1952, 1951, 1950, 1949, 1948, 1947, 1946, 1945, 1944, 1942, 1940, 1939, 1938, 1937, 1936, 1935, 1934, 1933, 1932, 1931, 1930, 1929, 1928, 1927, 1926, 1925, 1924, 1923, 1921, 1920
16130 BINNEY ST	2020, 2017, 2014, 2006, 2005, 2004, 2003, 2001, 2000, 1999, 1996, 1995, 1992, 1991, 1990, 1986, 1985, 1981, 1980, 1976, 1975, 1972, 1971, 1970, 1969, 1967, 1966, 1965, 1964, 1963, 1962, 1961, 1960, 1958, 1957, 1956, 1955, 1954, 1952, 1951, 1950, 1949, 1948, 1947, 1946, 1945, 1944, 1942, 1940, 1939, 1938, 1937, 1936, 1935, 1934, 1933, 1932, 1931, 1930, 1929, 1928, 1927, 1926, 1925, 1924, 1923, 1921, 1920
16130 BINNEY ST	2017, 2014, 2010, 2006, 2005, 2004, 2003, 2001, 2000, 1999, 1996, 1995, 1992, 1991, 1990, 1986, 1985, 1981, 1980, 1976, 1975, 1972, 1971, 1970, 1969, 1967, 1966, 1965, 1964, 1963, 1962, 1961, 1960, 1958, 1957, 1956, 1955, 1954, 1952, 1951, 1950, 1949, 1948, 1947, 1946, 1945, 1944, 1942, 1940, 1939, 1938, 1937, 1936, 1935, 1934, 1933, 1932, 1931, 1930, 1929, 1928, 1927, 1926, 1925, 1924, 1923, 1921, 1920
16132 DENLEY ST	2017, 2014, 2010, 2006, 2005, 2004, 2003, 2001, 2000, 1999, 1996, 1995, 1992, 1991, 1990, 1986, 1985, 1981, 1980, 1976, 1975, 1972, 1971, 1970, 1969, 1967, 1966, 1965, 1964, 1963, 1962, 1961, 1960, 1958, 1957, 1956, 1955, 1954, 1952, 1951, 1950, 1949, 1948, 1947, 1946, 1945, 1944, 1942, 1940, 1939, 1938, 1937, 1936, 1935, 1934, 1933, 1932, 1931, 1930, 1929, 1928, 1927, 1926, 1925, 1924, 1923, 1921, 1920
16132 DENLEY ST	2020, 2017, 2010, 2006, 2005, 2004, 2003, 2001, 2000, 1999, 1996, 1995, 1992, 1991, 1990, 1986, 1985, 1981, 1980, 1976, 1975, 1972, 1971, 1970, 1969, 1967, 1966, 1965, 1964, 1963, 1962, 1961, 1960, 1958, 1957, 1956, 1955, 1954, 1952, 1951, 1950, 1949, 1948, 1947, 1946, 1945, 1944, 1942, 1940, 1939, 1938, 1937, 1936, 1935, 1934, 1933, 1932, 1931, 1930, 1929, 1928, 1927, 1926, 1925, 1924, 1923, 1921, 1920

FINDINGS

Address Researched	Address Not Identified in Research Source
16132 DENLEY ST	2020, 2017, 2014, 2006, 2005, 2004, 2003, 2001, 2000, 1999, 1996, 1995, 1992, 1991, 1990, 1986, 1985, 1981, 1980, 1976, 1975, 1972, 1971, 1970, 1969, 1967, 1966, 1965, 1964, 1963, 1962, 1961, 1960, 1958, 1957, 1956, 1955, 1954, 1952, 1951, 1950, 1949, 1948, 1947, 1946, 1945, 1944, 1942, 1940, 1939, 1938, 1937, 1936, 1935, 1934, 1933, 1932, 1931, 1930, 1929, 1928, 1927, 1926, 1925, 1924, 1923, 1921, 1920
16132 DENLEY ST	2020, 2017, 2014, 2010, 2006, 2004, 2003, 2001, 2000, 1999, 1996, 1995, 1992, 1991, 1990, 1986, 1985, 1981, 1980, 1976, 1975, 1972, 1971, 1970, 1969, 1967, 1966, 1965, 1964, 1963, 1962, 1961, 1960, 1958, 1957, 1956, 1955, 1954, 1952, 1951, 1950, 1949, 1948, 1947, 1946, 1945, 1944, 1942, 1940, 1939, 1938, 1937, 1936, 1935, 1934, 1933, 1932, 1931, 1930, 1929, 1928, 1927, 1926, 1925, 1924, 1923, 1921, 1920
16132 DENLEY ST	2020, 2017, 2014, 2010, 2006, 2005, 2004, 2001, 2000, 1999, 1996, 1995, 1992, 1991, 1990, 1986, 1985, 1981, 1980, 1976, 1975, 1972, 1971, 1970, 1969, 1967, 1966, 1965, 1964, 1963, 1962, 1961, 1960, 1958, 1957, 1956, 1955, 1954, 1952, 1951, 1950, 1949, 1948, 1947, 1946, 1945, 1944, 1942, 1940, 1939, 1938, 1937, 1936, 1935, 1934, 1933, 1932, 1931, 1930, 1929, 1928, 1927, 1926, 1925, 1924, 1923, 1921, 1920
16132 DENLEY ST	2020, 2017, 2014, 2010, 2006, 2005, 2004, 2003, 2001, 2000, 1999, 1996, 1995, 1992, 1991, 1990, 1986, 1985, 1981, 1980, 1976, 1975, 1972, 1970, 1969, 1967, 1966, 1965, 1964, 1963, 1962, 1961, 1960, 1958, 1957, 1956, 1955, 1954, 1952, 1951, 1950, 1949, 1948, 1947, 1946, 1945, 1944, 1942, 1940, 1939, 1938, 1937, 1936, 1935, 1934, 1933, 1932, 1931, 1930, 1929, 1928, 1927, 1926, 1925, 1924, 1923, 1921, 1920
16132 DENLEY ST	2020, 2017, 2014, 2010, 2006, 2005, 2004, 2003, 2001, 1999, 1996, 1995, 1992, 1991, 1990, 1986, 1985, 1981, 1980, 1976, 1975, 1972, 1971, 1970, 1969, 1967, 1966, 1965, 1964, 1963, 1962, 1961, 1960, 1958, 1957, 1956, 1955, 1954, 1952, 1951, 1950, 1949, 1948, 1947, 1946, 1945, 1944, 1942, 1940, 1939, 1938, 1937, 1936, 1935, 1934, 1933, 1932, 1931, 1930, 1929, 1928, 1927, 1926, 1925, 1924, 1923, 1921, 1920
16132 DENLEY ST	2020, 2017, 2014, 2010, 2006, 2005, 2004, 2003, 2001, 2000, 1999, 1996, 1992, 1991, 1990, 1986, 1985, 1981, 1980, 1976, 1975, 1972, 1971, 1970, 1969, 1967, 1966, 1965, 1964, 1963, 1962, 1961, 1960, 1958, 1957, 1956, 1955, 1954, 1952, 1951, 1950, 1949, 1948, 1947, 1946, 1945, 1944, 1942, 1940, 1939, 1938, 1937, 1936, 1935, 1934, 1933, 1932, 1931, 1930, 1929, 1928, 1927, 1926, 1925, 1924, 1923, 1921, 1920
16132 SHADYBEND DR	2020, 2017, 2014, 2010, 2006, 2005, 2004, 2003, 2001, 1999, 1996, 1995, 1992, 1991, 1990, 1986, 1985, 1981, 1980, 1976, 1975, 1972, 1971, 1970, 1969, 1967, 1966, 1965, 1964, 1963, 1962, 1961, 1960, 1958, 1957, 1956, 1955, 1954, 1952, 1951, 1950, 1949, 1948, 1947, 1946, 1945, 1944, 1942, 1940, 1939, 1938, 1937, 1936, 1935, 1934, 1933, 1932, 1931, 1930, 1929, 1928, 1927, 1926, 1925, 1924, 1923, 1921, 1920
16132 SHADYBEND DR	2020, 2017, 2014, 2010, 2006, 2005, 2004, 2003, 2001, 2000, 1999, 1996, 1992, 1991, 1990, 1986, 1985, 1981, 1980, 1976, 1975, 1972, 1971, 1970, 1969, 1967, 1966, 1965, 1964, 1963, 1962, 1961, 1960, 1958, 1957, 1956, 1955, 1954, 1952, 1951, 1950, 1949, 1948, 1947, 1946, 1945, 1944, 1942, 1940, 1939, 1938, 1937, 1936, 1935, 1934, 1933, 1932, 1931, 1930, 1929, 1928, 1927, 1926, 1925, 1924, 1923, 1921, 1920
16132 SHADYBEND DR	2020, 2017, 2014, 2010, 2006, 2005, 2004, 2001, 2000, 1999, 1996, 1995, 1992, 1991, 1990, 1986, 1985, 1981, 1980, 1976, 1975, 1972, 1971, 1970, 1969, 1967, 1966, 1965, 1964, 1963, 1962, 1961, 1960, 1958, 1957, 1956, 1955, 1954, 1952, 1951, 1950, 1949, 1948, 1947, 1946, 1945, 1944, 1942, 1940, 1939, 1938, 1937, 1936, 1935, 1934, 1933, 1932, 1931, 1930, 1929, 1928, 1927, 1926, 1925, 1924, 1923, 1921, 1920

FINDINGS

Address Researched	Address Not Identified in Research Source
16132 SHADYBEND DR	2020, 2017, 2014, 2010, 2006, 2005, 2004, 2003, 2001, 2000, 1999, 1996, 1995, 1992, 1991, 1990, 1986, 1985, 1981, 1980, 1976, 1975, 1972, 1970, 1969, 1967, 1966, 1965, 1964, 1963, 1962, 1961, 1960, 1958, 1957, 1956, 1955, 1954, 1952, 1951, 1950, 1949, 1948, 1947, 1946, 1945, 1944, 1942, 1940, 1939, 1938, 1937, 1936, 1935, 1934, 1933, 1932, 1931, 1930, 1929, 1928, 1927, 1926, 1925, 1924, 1923, 1921, 1920
16132 SHADYBEND DR	2020, 2017, 2014, 2010, 2006, 2004, 2003, 2001, 2000, 1999, 1996, 1995, 1992, 1991, 1990, 1986, 1985, 1981, 1980, 1976, 1975, 1972, 1971, 1970, 1969, 1967, 1966, 1965, 1964, 1963, 1962, 1961, 1960, 1958, 1957, 1956, 1955, 1954, 1952, 1951, 1950, 1949, 1948, 1947, 1946, 1945, 1944, 1942, 1940, 1939, 1938, 1937, 1936, 1935, 1934, 1933, 1932, 1931, 1930, 1929, 1928, 1927, 1926, 1925, 1924, 1923, 1921, 1920
16132 SHADYBEND DR	2020, 2017, 2010, 2006, 2005, 2004, 2003, 2001, 2000, 1999, 1996, 1995, 1992, 1991, 1990, 1986, 1985, 1981, 1980, 1976, 1975, 1972, 1971, 1970, 1969, 1967, 1966, 1965, 1964, 1963, 1962, 1961, 1960, 1958, 1957, 1956, 1955, 1954, 1952, 1951, 1950, 1949, 1948, 1947, 1946, 1945, 1944, 1942, 1940, 1939, 1938, 1937, 1936, 1935, 1934, 1933, 1932, 1931, 1930, 1929, 1928, 1927, 1926, 1925, 1924, 1923, 1921, 1920
16132 SHADYBEND DR	2020, 2017, 2014, 2006, 2005, 2004, 2003, 2001, 2000, 1999, 1996, 1995, 1992, 1991, 1990, 1986, 1985, 1981, 1980, 1976, 1975, 1972, 1971, 1970, 1969, 1967, 1966, 1965, 1964, 1963, 1962, 1961, 1960, 1958, 1957, 1956, 1955, 1954, 1952, 1951, 1950, 1949, 1948, 1947, 1946, 1945, 1944, 1942, 1940, 1939, 1938, 1937, 1936, 1935, 1934, 1933, 1932, 1931, 1930, 1929, 1928, 1927, 1926, 1925, 1924, 1923, 1921, 1920
16132 SHADYBEND DR	2017, 2014, 2010, 2006, 2005, 2004, 2003, 2001, 2000, 1999, 1996, 1995, 1992, 1991, 1990, 1986, 1985, 1981, 1980, 1976, 1975, 1972, 1971, 1970, 1969, 1967, 1966, 1965, 1964, 1963, 1962, 1961, 1960, 1958, 1957, 1956, 1955, 1954, 1952, 1951, 1950, 1949, 1948, 1947, 1946, 1945, 1944, 1942, 1940, 1939, 1938, 1937, 1936, 1935, 1934, 1933, 1932, 1931, 1930, 1929, 1928, 1927, 1926, 1925, 1924, 1923, 1921, 1920
16133 BINNEY ST	2017, 2014, 2010, 2006, 2005, 2004, 2003, 2001, 2000, 1999, 1996, 1995, 1992, 1991, 1990, 1986, 1985, 1981, 1980, 1976, 1975, 1972, 1971, 1970, 1969, 1967, 1966, 1965, 1964, 1963, 1962, 1961, 1960, 1958, 1957, 1956, 1955, 1954, 1952, 1951, 1950, 1949, 1948, 1947, 1946, 1945, 1944, 1942, 1940, 1939, 1938, 1937, 1936, 1935, 1934, 1933, 1932, 1931, 1930, 1929, 1928, 1927, 1926, 1925, 1924, 1923, 1921, 1920
16133 BINNEY ST	2020, 2017, 2010, 2006, 2005, 2004, 2003, 2001, 2000, 1999, 1996, 1995, 1992, 1991, 1990, 1986, 1985, 1981, 1980, 1976, 1975, 1972, 1971, 1970, 1969, 1967, 1966, 1965, 1964, 1963, 1962, 1961, 1960, 1958, 1957, 1956, 1955, 1954, 1952, 1951, 1950, 1949, 1948, 1947, 1946, 1945, 1944, 1942, 1940, 1939, 1938, 1937, 1936, 1935, 1934, 1933, 1932, 1931, 1930, 1929, 1928, 1927, 1926, 1925, 1924, 1923, 1921, 1920
16133 BINNEY ST	2020, 2017, 2014, 2006, 2005, 2004, 2003, 2001, 2000, 1999, 1996, 1995, 1992, 1991, 1990, 1986, 1985, 1981, 1980, 1976, 1975, 1972, 1971, 1970, 1969, 1967, 1966, 1965, 1964, 1963, 1962, 1961, 1960, 1958, 1957, 1956, 1955, 1954, 1952, 1951, 1950, 1949, 1948, 1947, 1946, 1945, 1944, 1942, 1940, 1939, 1938, 1937, 1936, 1935, 1934, 1933, 1932, 1931, 1930, 1929, 1928, 1927, 1926, 1925, 1924, 1923, 1921, 1920
16133 BINNEY ST	2020, 2017, 2014, 2010, 2006, 2004, 2003, 2001, 2000, 1999, 1996, 1995, 1992, 1991, 1990, 1986, 1985, 1981, 1980, 1976, 1975, 1972, 1971, 1970, 1969, 1967, 1966, 1965, 1964, 1963, 1962, 1961, 1960, 1958, 1957, 1956, 1955, 1954, 1952, 1951, 1950, 1949, 1948, 1947, 1946, 1945, 1944, 1942, 1940, 1939, 1938, 1937, 1936, 1935, 1934, 1933, 1932, 1931, 1930, 1929, 1928, 1927, 1926, 1925, 1924, 1923, 1921, 1920

FINDINGS

Address Researched	Address Not Identified in Research Source
16133 BINNEY ST	2020, 2017, 2014, 2010, 2006, 2005, 2004, 2003, 2001, 2000, 1999, 1996, 1995, 1992, 1991, 1990, 1986, 1985, 1981, 1980, 1976, 1975, 1972, 1970, 1969, 1967, 1966, 1965, 1964, 1963, 1962, 1961, 1960, 1958, 1957, 1956, 1955, 1954, 1952, 1951, 1950, 1949, 1948, 1947, 1946, 1945, 1944, 1942, 1940, 1939, 1938, 1937, 1936, 1935, 1934, 1933, 1932, 1931, 1930, 1929, 1928, 1927, 1926, 1925, 1924, 1923, 1921, 1920
16133 BINNEY ST	2020, 2017, 2014, 2010, 2006, 2005, 2004, 2003, 2001, 2000, 1999, 1996, 1995, 1992, 1991, 1990, 1986, 1985, 1981, 1980, 1976, 1975, 1972, 1971, 1970, 1969, 1967, 1966, 1965, 1964, 1963, 1962, 1961, 1958, 1957, 1956, 1955, 1954, 1952, 1951, 1950, 1949, 1948, 1947, 1946, 1945, 1944, 1942, 1940, 1939, 1938, 1937, 1936, 1935, 1934, 1933, 1932, 1931, 1930, 1929, 1928, 1927, 1926, 1925, 1924, 1923, 1921, 1920
16133 BINNEY ST	2020, 2017, 2014, 2010, 2006, 2005, 2004, 2003, 2001, 1999, 1996, 1995, 1992, 1991, 1990, 1986, 1985, 1981, 1980, 1976, 1975, 1972, 1971, 1970, 1969, 1967, 1966, 1965, 1964, 1963, 1962, 1961, 1960, 1958, 1957, 1956, 1955, 1954, 1952, 1951, 1950, 1949, 1948, 1947, 1946, 1945, 1944, 1942, 1940, 1939, 1938, 1937, 1936, 1935, 1934, 1933, 1932, 1931, 1930, 1929, 1928, 1927, 1926, 1925, 1924, 1923, 1921, 1920
16133 BINNEY ST	2020, 2017, 2014, 2010, 2006, 2005, 2004, 2003, 2001, 2000, 1999, 1996, 1992, 1991, 1990, 1986, 1985, 1981, 1980, 1976, 1975, 1972, 1971, 1970, 1969, 1967, 1966, 1965, 1964, 1963, 1962, 1961, 1960, 1958, 1957, 1956, 1955, 1954, 1952, 1951, 1950, 1949, 1948, 1947, 1946, 1945, 1944, 1942, 1940, 1939, 1938, 1937, 1936, 1935, 1934, 1933, 1932, 1931, 1930, 1929, 1928, 1927, 1926, 1925, 1924, 1923, 1921, 1920
16133 E SHADYBEND DR	2020, 2017, 2014, 2010, 2006, 2005, 2004, 2003, 2001, 2000, 1999, 1996, 1995, 1991, 1990, 1986, 1985, 1981, 1980, 1976, 1975, 1972, 1971, 1970, 1969, 1967, 1966, 1965, 1964, 1963, 1962, 1961, 1960, 1958, 1957, 1956, 1955, 1954, 1952, 1951, 1950, 1949, 1948, 1947, 1946, 1945, 1944, 1942, 1940, 1939, 1938, 1937, 1936, 1935, 1934, 1933, 1932, 1931, 1930, 1929, 1928, 1927, 1926, 1925, 1924, 1923, 1921, 1920
16133 SHADYBEND DR	2020, 2017, 2014, 2010, 2006, 2005, 2004, 2003, 2001, 2000, 1999, 1996, 1995, 1992, 1991, 1990, 1986, 1985, 1981, 1980, 1976, 1975, 1972, 1970, 1969, 1967, 1966, 1965, 1964, 1963, 1962, 1961, 1960, 1958, 1957, 1956, 1955, 1954, 1952, 1951, 1950, 1949, 1948, 1947, 1946, 1945, 1944, 1942, 1940, 1939, 1938, 1937, 1936, 1935, 1934, 1933, 1932, 1931, 1930, 1929, 1928, 1927, 1926, 1925, 1924, 1923, 1921, 1920
16133 SHADYBEND DR	2020, 2017, 2014, 2010, 2006, 2005, 2004, 2001, 2000, 1999, 1996, 1995, 1992, 1991, 1990, 1986, 1985, 1981, 1980, 1976, 1975, 1972, 1971, 1970, 1969, 1967, 1966, 1965, 1964, 1963, 1962, 1961, 1960, 1958, 1957, 1956, 1955, 1954, 1952, 1951, 1950, 1949, 1948, 1947, 1946, 1945, 1944, 1942, 1940, 1939, 1938, 1937, 1936, 1935, 1934, 1933, 1932, 1931, 1930, 1929, 1928, 1927, 1926, 1925, 1924, 1923, 1921, 1920
16133 SHADYBEND DR	2020, 2017, 2014, 2010, 2006, 2005, 2004, 2003, 2001, 2000, 1999, 1996, 1992, 1991, 1990, 1986, 1985, 1981, 1980, 1976, 1975, 1972, 1971, 1970, 1969, 1967, 1966, 1965, 1964, 1963, 1962, 1961, 1960, 1958, 1957, 1956, 1955, 1954, 1952, 1951, 1950, 1949, 1948, 1947, 1946, 1945, 1944, 1942, 1940, 1939, 1938, 1937, 1936, 1935, 1934, 1933, 1932, 1931, 1930, 1929, 1928, 1927, 1926, 1925, 1924, 1923, 1921, 1920
16133 SHADYBEND DR	2020, 2017, 2014, 2010, 2006, 2005, 2004, 2003, 2001, 1999, 1996, 1995, 1992, 1991, 1990, 1986, 1985, 1981, 1980, 1976, 1975, 1972, 1971, 1970, 1969, 1967, 1966, 1965, 1964, 1963, 1962, 1961, 1960, 1958, 1957, 1956, 1955, 1954, 1952, 1951, 1950, 1949, 1948, 1947, 1946, 1945, 1944, 1942, 1940, 1939, 1938, 1937, 1936, 1935, 1934, 1933, 1932, 1931, 1930, 1929, 1928, 1927, 1926, 1925, 1924, 1923, 1921, 1920

FINDINGS

Address Researched	Address Not Identified in Research Source
16133 SHADYBEND DR	2020, 2017, 2014, 2006, 2005, 2004, 2003, 2001, 2000, 1999, 1996, 1995, 1992, 1991, 1990, 1986, 1985, 1981, 1980, 1976, 1975, 1972, 1971, 1970, 1969, 1967, 1966, 1965, 1964, 1963, 1962, 1961, 1960, 1958, 1957, 1956, 1955, 1954, 1952, 1951, 1950, 1949, 1948, 1947, 1946, 1945, 1944, 1942, 1940, 1939, 1938, 1937, 1936, 1935, 1934, 1933, 1932, 1931, 1930, 1929, 1928, 1927, 1926, 1925, 1924, 1923, 1921, 1920
16133 SHADYBEND DR	2020, 2017, 2010, 2006, 2005, 2004, 2003, 2001, 2000, 1999, 1996, 1995, 1992, 1991, 1990, 1986, 1985, 1981, 1980, 1976, 1975, 1972, 1971, 1970, 1969, 1967, 1966, 1965, 1964, 1963, 1962, 1961, 1960, 1958, 1957, 1956, 1955, 1954, 1952, 1951, 1950, 1949, 1948, 1947, 1946, 1945, 1944, 1942, 1940, 1939, 1938, 1937, 1936, 1935, 1934, 1933, 1932, 1931, 1930, 1929, 1928, 1927, 1926, 1925, 1924, 1923, 1921, 1920
16135 DENLEY ST	2020, 2017, 2014, 2006, 2005, 2004, 2003, 2001, 2000, 1999, 1996, 1995, 1992, 1991, 1990, 1986, 1985, 1981, 1980, 1976, 1975, 1972, 1971, 1970, 1969, 1967, 1966, 1965, 1964, 1963, 1962, 1961, 1960, 1958, 1957, 1956, 1955, 1954, 1952, 1951, 1950, 1949, 1948, 1947, 1946, 1945, 1944, 1942, 1940, 1939, 1938, 1937, 1936, 1935, 1934, 1933, 1932, 1931, 1930, 1929, 1928, 1927, 1926, 1925, 1924, 1923, 1921, 1920
16135 DENLEY ST	2020, 2017, 2014, 2010, 2006, 2005, 2004, 2001, 2000, 1999, 1996, 1995, 1992, 1991, 1990, 1986, 1985, 1981, 1980, 1976, 1975, 1972, 1971, 1970, 1969, 1967, 1966, 1965, 1964, 1963, 1962, 1961, 1960, 1958, 1957, 1956, 1955, 1954, 1952, 1951, 1950, 1949, 1948, 1947, 1946, 1945, 1944, 1942, 1940, 1939, 1938, 1937, 1936, 1935, 1934, 1933, 1932, 1931, 1930, 1929, 1928, 1927, 1926, 1925, 1924, 1923, 1921, 1920
16135 DENLEY ST	2020, 2017, 2014, 2010, 2006, 2004, 2003, 2001, 2000, 1999, 1996, 1995, 1992, 1991, 1990, 1986, 1985, 1981, 1980, 1976, 1975, 1972, 1971, 1970, 1969, 1967, 1966, 1965, 1964, 1963, 1962, 1961, 1960, 1958, 1957, 1956, 1955, 1954, 1952, 1951, 1950, 1949, 1948, 1947, 1946, 1945, 1944, 1942, 1940, 1939, 1938, 1937, 1936, 1935, 1934, 1933, 1932, 1931, 1930, 1929, 1928, 1927, 1926, 1925, 1924, 1923, 1921, 1920
16135 DENLEY ST	2020, 2017, 2010, 2006, 2005, 2004, 2003, 2001, 2000, 1999, 1996, 1995, 1992, 1991, 1990, 1986, 1985, 1981, 1980, 1976, 1975, 1972, 1971, 1970, 1969, 1967, 1966, 1965, 1964, 1963, 1962, 1961, 1960, 1958, 1957, 1956, 1955, 1954, 1952, 1951, 1950, 1949, 1948, 1947, 1946, 1945, 1944, 1942, 1940, 1939, 1938, 1937, 1936, 1935, 1934, 1933, 1932, 1931, 1930, 1929, 1928, 1927, 1926, 1925, 1924, 1923, 1921, 1920
16135 DENLEY ST	2017, 2014, 2010, 2006, 2005, 2004, 2003, 2001, 2000, 1999, 1996, 1995, 1992, 1991, 1990, 1986, 1985, 1981, 1980, 1976, 1975, 1972, 1971, 1970, 1969, 1967, 1966, 1965, 1964, 1963, 1962, 1961, 1960, 1958, 1957, 1956, 1955, 1954, 1952, 1951, 1950, 1949, 1948, 1947, 1946, 1945, 1944, 1942, 1940, 1939, 1938, 1937, 1936, 1935, 1934, 1933, 1932, 1931, 1930, 1929, 1928, 1927, 1926, 1925, 1924, 1923, 1921, 1920
16135 DENLEY ST	2020, 2017, 2014, 2010, 2006, 2005, 2004, 2003, 2001, 1999, 1996, 1995, 1992, 1991, 1990, 1986, 1985, 1981, 1980, 1976, 1975, 1972, 1971, 1970, 1969, 1967, 1966, 1965, 1964, 1963, 1962, 1961, 1960, 1958, 1957, 1956, 1955, 1954, 1952, 1951, 1950, 1949, 1948, 1947, 1946, 1945, 1944, 1942, 1940, 1939, 1938, 1937, 1936, 1935, 1934, 1933, 1932, 1931, 1930, 1929, 1928, 1927, 1926, 1925, 1924, 1923, 1921, 1920
16135 DENLEY ST	2020, 2017, 2014, 2010, 2006, 2005, 2004, 2003, 2001, 2000, 1999, 1996, 1995, 1992, 1991, 1990, 1986, 1985, 1981, 1980, 1976, 1975, 1972, 1970, 1969, 1967, 1966, 1965, 1964, 1963, 1962, 1961, 1960, 1958, 1957, 1956, 1955, 1954, 1952, 1951, 1950, 1949, 1948, 1947, 1946, 1945, 1944, 1942, 1940, 1939, 1938, 1937, 1936, 1935, 1934, 1933, 1932, 1931, 1930, 1929, 1928, 1927, 1926, 1925, 1924, 1923, 1921, 1920

FINDINGS

Address Researched	Address Not Identified in Research Source
16136 BINNEY ST	2020, 2017, 2014, 2010, 2006, 2005, 2004, 2003, 2001, 2000, 1999, 1996, 1995, 1992, 1991, 1990, 1986, 1985, 1981, 1980, 1976, 1975, 1972, 1970, 1969, 1967, 1966, 1965, 1964, 1963, 1962, 1961, 1960, 1958, 1957, 1956, 1955, 1954, 1952, 1951, 1950, 1949, 1948, 1947, 1946, 1945, 1944, 1942, 1940, 1939, 1938, 1937, 1936, 1935, 1934, 1933, 1932, 1931, 1930, 1929, 1928, 1927, 1926, 1925, 1924, 1923, 1921, 1920
16136 BINNEY ST	2020, 2017, 2014, 2010, 2006, 2005, 2004, 2003, 2001, 1999, 1996, 1995, 1992, 1991, 1990, 1986, 1985, 1981, 1980, 1976, 1975, 1972, 1971, 1970, 1969, 1967, 1966, 1965, 1964, 1963, 1962, 1961, 1960, 1958, 1957, 1956, 1955, 1954, 1952, 1951, 1950, 1949, 1948, 1947, 1946, 1945, 1944, 1942, 1940, 1939, 1938, 1937, 1936, 1935, 1934, 1933, 1932, 1931, 1930, 1929, 1928, 1927, 1926, 1925, 1924, 1923, 1921, 1920
16136 BINNEY ST	2020, 2017, 2014, 2010, 2006, 2005, 2004, 2003, 2001, 2000, 1999, 1996, 1992, 1991, 1990, 1986, 1985, 1981, 1980, 1976, 1975, 1972, 1971, 1970, 1969, 1967, 1966, 1965, 1964, 1963, 1962, 1961, 1960, 1958, 1957, 1956, 1955, 1954, 1952, 1951, 1950, 1949, 1948, 1947, 1946, 1945, 1944, 1942, 1940, 1939, 1938, 1937, 1936, 1935, 1934, 1933, 1932, 1931, 1930, 1929, 1928, 1927, 1926, 1925, 1924, 1923, 1921, 1920
16136 BINNEY ST	2017, 2014, 2010, 2006, 2005, 2004, 2003, 2001, 2000, 1999, 1996, 1995, 1992, 1991, 1990, 1986, 1985, 1981, 1980, 1976, 1975, 1972, 1971, 1970, 1969, 1967, 1966, 1965, 1964, 1963, 1962, 1961, 1960, 1958, 1957, 1956, 1955, 1954, 1952, 1951, 1950, 1949, 1948, 1947, 1946, 1945, 1944, 1942, 1940, 1939, 1938, 1937, 1936, 1935, 1934, 1933, 1932, 1931, 1930, 1929, 1928, 1927, 1926, 1925, 1924, 1923, 1921, 1920
16136 BINNEY ST	2020, 2017, 2010, 2006, 2005, 2004, 2003, 2001, 2000, 1999, 1996, 1995, 1992, 1991, 1990, 1986, 1985, 1981, 1980, 1976, 1975, 1972, 1971, 1970, 1969, 1967, 1966, 1965, 1964, 1963, 1962, 1961, 1960, 1958, 1957, 1956, 1955, 1954, 1952, 1951, 1950, 1949, 1948, 1947, 1946, 1945, 1944, 1942, 1940, 1939, 1938, 1937, 1936, 1935, 1934, 1933, 1932, 1931, 1930, 1929, 1928, 1927, 1926, 1925, 1924, 1923, 1921, 1920
16136 BINNEY ST	2020, 2017, 2014, 2006, 2005, 2004, 2003, 2001, 2000, 1999, 1996, 1995, 1992, 1991, 1990, 1986, 1985, 1981, 1980, 1976, 1975, 1972, 1971, 1970, 1969, 1967, 1966, 1965, 1964, 1963, 1962, 1961, 1960, 1958, 1957, 1956, 1955, 1954, 1952, 1951, 1950, 1949, 1948, 1947, 1946, 1945, 1944, 1942, 1940, 1939, 1938, 1937, 1936, 1935, 1934, 1933, 1932, 1931, 1930, 1929, 1928, 1927, 1926, 1925, 1924, 1923, 1921, 1920
16136 BINNEY ST	2020, 2017, 2014, 2010, 2006, 2004, 2003, 2001, 2000, 1999, 1996, 1995, 1992, 1991, 1990, 1986, 1985, 1981, 1980, 1976, 1975, 1972, 1971, 1970, 1969, 1967, 1966, 1965, 1964, 1963, 1962, 1961, 1960, 1958, 1957, 1956, 1955, 1954, 1952, 1951, 1950, 1949, 1948, 1947, 1946, 1945, 1944, 1942, 1940, 1939, 1938, 1937, 1936, 1935, 1934, 1933, 1932, 1931, 1930, 1929, 1928, 1927, 1926, 1925, 1924, 1923, 1921, 1920
16136 E BINNEY ST	2020, 2017, 2014, 2010, 2006, 2005, 2004, 2003, 2001, 2000, 1999, 1996, 1995, 1991, 1990, 1986, 1985, 1981, 1980, 1976, 1975, 1972, 1971, 1970, 1969, 1967, 1966, 1965, 1964, 1963, 1962, 1961, 1960, 1958, 1957, 1956, 1955, 1954, 1952, 1951, 1950, 1949, 1948, 1947, 1946, 1945, 1944, 1942, 1940, 1939, 1938, 1937, 1936, 1935, 1934, 1933, 1932, 1931, 1930, 1929, 1928, 1927, 1926, 1925, 1924, 1923, 1921, 1920
16138 DENLEY ST	2020, 2017, 2014, 2010, 2006, 2005, 2004, 2003, 2001, 2000, 1999, 1996, 1995, 1992, 1991, 1990, 1986, 1985, 1981, 1980, 1976, 1975, 1972, 1970, 1969, 1967, 1966, 1965, 1964, 1963, 1962, 1961, 1960, 1958, 1957, 1956, 1955, 1954, 1952, 1951, 1950, 1949, 1948, 1947, 1946, 1945, 1944, 1942, 1940, 1939, 1938, 1937, 1936, 1935, 1934, 1933, 1932, 1931, 1930, 1929, 1928, 1927, 1926, 1925, 1924, 1923, 1921, 1920

FINDINGS

Address Researched	Address Not Identified in Research Source
16138 DENLEY ST	2020, 2017, 2014, 2006, 2005, 2004, 2003, 2001, 2000, 1999, 1996, 1995, 1992, 1991, 1990, 1986, 1985, 1981, 1980, 1976, 1975, 1972, 1971, 1970, 1969, 1967, 1966, 1965, 1964, 1963, 1962, 1961, 1960, 1958, 1957, 1956, 1955, 1954, 1952, 1951, 1950, 1949, 1948, 1947, 1946, 1945, 1944, 1942, 1940, 1939, 1938, 1937, 1936, 1935, 1934, 1933, 1932, 1931, 1930, 1929, 1928, 1927, 1926, 1925, 1924, 1923, 1921, 1920
16138 DENLEY ST	2020, 2017, 2014, 2010, 2006, 2004, 2003, 2001, 2000, 1999, 1996, 1995, 1992, 1991, 1990, 1986, 1985, 1981, 1980, 1976, 1975, 1972, 1971, 1970, 1969, 1967, 1966, 1965, 1964, 1963, 1962, 1961, 1960, 1958, 1957, 1956, 1955, 1954, 1952, 1951, 1950, 1949, 1948, 1947, 1946, 1945, 1944, 1942, 1940, 1939, 1938, 1937, 1936, 1935, 1934, 1933, 1932, 1931, 1930, 1929, 1928, 1927, 1926, 1925, 1924, 1923, 1921, 1920
16138 DENLEY ST	2020, 2017, 2014, 2010, 2006, 2005, 2004, 2001, 2000, 1999, 1996, 1995, 1992, 1991, 1990, 1986, 1985, 1981, 1980, 1976, 1975, 1972, 1971, 1970, 1969, 1967, 1966, 1965, 1964, 1963, 1962, 1961, 1960, 1958, 1957, 1956, 1955, 1954, 1952, 1951, 1950, 1949, 1948, 1947, 1946, 1945, 1944, 1942, 1940, 1939, 1938, 1937, 1936, 1935, 1934, 1933, 1932, 1931, 1930, 1929, 1928, 1927, 1926, 1925, 1924, 1923, 1921, 1920
16138 DENLEY ST	2020, 2017, 2010, 2006, 2005, 2004, 2003, 2001, 2000, 1999, 1996, 1995, 1992, 1991, 1990, 1986, 1985, 1981, 1980, 1976, 1975, 1972, 1971, 1970, 1969, 1967, 1966, 1965, 1964, 1963, 1962, 1961, 1960, 1958, 1957, 1956, 1955, 1954, 1952, 1951, 1950, 1949, 1948, 1947, 1946, 1945, 1944, 1942, 1940, 1939, 1938, 1937, 1936, 1935, 1934, 1933, 1932, 1931, 1930, 1929, 1928, 1927, 1926, 1925, 1924, 1923, 1921, 1920
16138 DENLEY ST	2017, 2014, 2010, 2006, 2005, 2004, 2003, 2001, 2000, 1999, 1996, 1995, 1992, 1991, 1990, 1986, 1985, 1981, 1980, 1976, 1975, 1972, 1971, 1970, 1969, 1967, 1966, 1965, 1964, 1963, 1962, 1961, 1960, 1958, 1957, 1956, 1955, 1954, 1952, 1951, 1950, 1949, 1948, 1947, 1946, 1945, 1944, 1942, 1940, 1939, 1938, 1937, 1936, 1935, 1934, 1933, 1932, 1931, 1930, 1929, 1928, 1927, 1926, 1925, 1924, 1923, 1921, 1920
16138 SHADYBEND DR	2017, 2014, 2010, 2006, 2005, 2004, 2003, 2001, 2000, 1999, 1996, 1995, 1992, 1991, 1990, 1986, 1985, 1981, 1980, 1976, 1975, 1972, 1971, 1970, 1969, 1967, 1966, 1965, 1964, 1963, 1962, 1961, 1960, 1958, 1957, 1956, 1955, 1954, 1952, 1951, 1950, 1949, 1948, 1947, 1946, 1945, 1944, 1942, 1940, 1939, 1938, 1937, 1936, 1935, 1934, 1933, 1932, 1931, 1930, 1929, 1928, 1927, 1926, 1925, 1924, 1923, 1921, 1920
16138 SHADYBEND DR	2020, 2017, 2014, 2010, 2006, 2004, 2003, 2001, 2000, 1999, 1996, 1995, 1992, 1991, 1990, 1986, 1985, 1981, 1980, 1976, 1975, 1972, 1971, 1970, 1969, 1967, 1966, 1965, 1964, 1963, 1962, 1961, 1960, 1958, 1957, 1956, 1955, 1954, 1952, 1951, 1950, 1949, 1948, 1947, 1946, 1945, 1944, 1942, 1940, 1939, 1938, 1937, 1936, 1935, 1934, 1933, 1932, 1931, 1930, 1929, 1928, 1927, 1926, 1925, 1924, 1923, 1921, 1920
16138 SHADYBEND DR	2020, 2017, 2010, 2006, 2005, 2004, 2003, 2001, 2000, 1999, 1996, 1995, 1992, 1991, 1990, 1986, 1985, 1981, 1980, 1976, 1975, 1972, 1971, 1970, 1969, 1967, 1966, 1965, 1964, 1963, 1962, 1961, 1960, 1958, 1957, 1956, 1955, 1954, 1952, 1951, 1950, 1949, 1948, 1947, 1946, 1945, 1944, 1942, 1940, 1939, 1938, 1937, 1936, 1935, 1934, 1933, 1932, 1931, 1930, 1929, 1928, 1927, 1926, 1925, 1924, 1923, 1921, 1920
16138 SHADYBEND DR	2020, 2017, 2014, 2006, 2005, 2004, 2003, 2001, 2000, 1999, 1996, 1995, 1992, 1991, 1990, 1986, 1985, 1981, 1980, 1976, 1975, 1972, 1971, 1970, 1969, 1967, 1966, 1965, 1964, 1963, 1962, 1961, 1960, 1958, 1957, 1956, 1955, 1954, 1952, 1951, 1950, 1949, 1948, 1947, 1946, 1945, 1944, 1942, 1940, 1939, 1938, 1937, 1936, 1935, 1934, 1933, 1932, 1931, 1930, 1929, 1928, 1927, 1926, 1925, 1924, 1923, 1921, 1920

FINDINGS

Address Researched	Address Not Identified in Research Source
16138 SHADYBEND DR	2020, 2017, 2014, 2010, 2006, 2005, 2004, 2003, 2001, 2000, 1999, 1996, 1995, 1992, 1991, 1990, 1986, 1985, 1981, 1980, 1976, 1975, 1972, 1970, 1969, 1967, 1966, 1965, 1964, 1963, 1962, 1961, 1960, 1958, 1957, 1956, 1955, 1954, 1952, 1951, 1950, 1949, 1948, 1947, 1946, 1945, 1944, 1942, 1940, 1939, 1938, 1937, 1936, 1935, 1934, 1933, 1932, 1931, 1930, 1929, 1928, 1927, 1926, 1925, 1924, 1923, 1921, 1920
16138 SHADYBEND DR	2020, 2017, 2014, 2010, 2006, 2005, 2004, 2003, 2001, 2000, 1999, 1996, 1995, 1992, 1991, 1990, 1986, 1985, 1981, 1980, 1976, 1975, 1972, 1971, 1970, 1969, 1967, 1965, 1964, 1963, 1962, 1961, 1960, 1958, 1957, 1956, 1955, 1954, 1952, 1951, 1950, 1949, 1948, 1947, 1946, 1945, 1944, 1942, 1940, 1939, 1938, 1937, 1936, 1935, 1934, 1933, 1932, 1931, 1930, 1929, 1928, 1927, 1926, 1925, 1924, 1923, 1921, 1920
16138 SHADYBEND DR	2020, 2017, 2014, 2010, 2006, 2005, 2004, 2003, 2001, 2000, 1999, 1996, 1992, 1991, 1990, 1986, 1985, 1981, 1980, 1976, 1975, 1972, 1971, 1970, 1969, 1967, 1966, 1965, 1964, 1963, 1962, 1961, 1960, 1958, 1957, 1956, 1955, 1954, 1952, 1951, 1950, 1949, 1948, 1947, 1946, 1945, 1944, 1942, 1940, 1939, 1938, 1937, 1936, 1935, 1934, 1933, 1932, 1931, 1930, 1929, 1928, 1927, 1926, 1925, 1924, 1923, 1921, 1920
16138 SHADYBEND DR	2020, 2017, 2014, 2010, 2006, 2005, 2004, 2003, 2001, 1999, 1996, 1995, 1992, 1991, 1990, 1986, 1985, 1981, 1980, 1976, 1975, 1972, 1971, 1970, 1969, 1967, 1966, 1965, 1964, 1963, 1962, 1961, 1960, 1958, 1957, 1956, 1955, 1954, 1952, 1951, 1950, 1949, 1948, 1947, 1946, 1945, 1944, 1942, 1940, 1939, 1938, 1937, 1936, 1935, 1934, 1933, 1932, 1931, 1930, 1929, 1928, 1927, 1926, 1925, 1924, 1923, 1921, 1920
16138 SHADYBEND DR	2020, 2017, 2014, 2010, 2006, 2005, 2004, 2001, 2000, 1999, 1996, 1995, 1992, 1991, 1990, 1986, 1985, 1981, 1980, 1976, 1975, 1972, 1971, 1970, 1969, 1967, 1966, 1965, 1964, 1963, 1962, 1961, 1960, 1958, 1957, 1956, 1955, 1954, 1952, 1951, 1950, 1949, 1948, 1947, 1946, 1945, 1944, 1942, 1940, 1939, 1938, 1937, 1936, 1935, 1934, 1933, 1932, 1931, 1930, 1929, 1928, 1927, 1926, 1925, 1924, 1923, 1921, 1920
16139 BINNEY ST	2020, 2017, 2014, 2010, 2006, 2005, 2004, 2003, 2001, 1999, 1996, 1995, 1992, 1991, 1990, 1986, 1985, 1981, 1980, 1976, 1975, 1972, 1971, 1970, 1969, 1967, 1966, 1965, 1964, 1963, 1962, 1961, 1960, 1958, 1957, 1956, 1955, 1954, 1952, 1951, 1950, 1949, 1948, 1947, 1946, 1945, 1944, 1942, 1940, 1939, 1938, 1937, 1936, 1935, 1934, 1933, 1932, 1931, 1930, 1929, 1928, 1927, 1926, 1925, 1924, 1923, 1921, 1920
16139 BINNEY ST	2020, 2017, 2014, 2010, 2006, 2005, 2004, 2003, 2001, 2000, 1999, 1996, 1992, 1991, 1990, 1986, 1985, 1981, 1980, 1976, 1975, 1972, 1971, 1970, 1969, 1967, 1966, 1965, 1964, 1963, 1962, 1961, 1960, 1958, 1957, 1956, 1955, 1954, 1952, 1951, 1950, 1949, 1948, 1947, 1946, 1945, 1944, 1942, 1940, 1939, 1938, 1937, 1936, 1935, 1934, 1933, 1932, 1931, 1930, 1929, 1928, 1927, 1926, 1925, 1924, 1923, 1921, 1920
16139 BINNEY ST	2020, 2017, 2014, 2010, 2006, 2005, 2004, 2003, 2001, 2000, 1999, 1996, 1995, 1992, 1991, 1990, 1986, 1985, 1981, 1980, 1976, 1975, 1972, 1971, 1970, 1969, 1967, 1966, 1965, 1964, 1963, 1962, 1961, 1958, 1957, 1956, 1955, 1954, 1952, 1951, 1950, 1949, 1948, 1947, 1946, 1945, 1944, 1942, 1940, 1939, 1938, 1937, 1936, 1935, 1934, 1933, 1932, 1931, 1930, 1929, 1928, 1927, 1926, 1925, 1924, 1923, 1921, 1920
16139 BINNEY ST	2020, 2017, 2014, 2010, 2006, 2005, 2004, 2003, 2001, 2000, 1999, 1996, 1995, 1992, 1991, 1990, 1986, 1985, 1981, 1980, 1976, 1975, 1972, 1971, 1970, 1969, 1967, 1965, 1964, 1963, 1962, 1961, 1960, 1958, 1957, 1956, 1955, 1954, 1952, 1951, 1950, 1949, 1948, 1947, 1946, 1945, 1944, 1942, 1940, 1939, 1938, 1937, 1936, 1935, 1934, 1933, 1932, 1931, 1930, 1929, 1928, 1927, 1926, 1925, 1924, 1923, 1921, 1920

FINDINGS

Address Researched	Address Not Identified in Research Source
16139 BINNEY ST	2020, 2017, 2014, 2010, 2006, 2005, 2004, 2003, 2001, 2000, 1999, 1996, 1995, 1992, 1991, 1990, 1986, 1985, 1981, 1980, 1976, 1975, 1972, 1970, 1969, 1967, 1966, 1965, 1964, 1963, 1962, 1961, 1960, 1958, 1957, 1956, 1955, 1954, 1952, 1951, 1950, 1949, 1948, 1947, 1946, 1945, 1944, 1942, 1940, 1939, 1938, 1937, 1936, 1935, 1934, 1933, 1932, 1931, 1930, 1929, 1928, 1927, 1926, 1925, 1924, 1923, 1921, 1920
16139 BINNEY ST	2020, 2017, 2014, 2010, 2006, 2004, 2003, 2001, 2000, 1999, 1996, 1995, 1992, 1991, 1990, 1986, 1985, 1981, 1980, 1976, 1975, 1972, 1971, 1970, 1969, 1967, 1966, 1965, 1964, 1963, 1962, 1961, 1960, 1958, 1957, 1956, 1955, 1954, 1952, 1951, 1950, 1949, 1948, 1947, 1946, 1945, 1944, 1942, 1940, 1939, 1938, 1937, 1936, 1935, 1934, 1933, 1932, 1931, 1930, 1929, 1928, 1927, 1926, 1925, 1924, 1923, 1921, 1920
16139 BINNEY ST	2017, 2014, 2010, 2006, 2005, 2004, 2003, 2001, 2000, 1999, 1996, 1995, 1992, 1991, 1990, 1986, 1985, 1981, 1980, 1976, 1975, 1972, 1971, 1970, 1969, 1967, 1966, 1965, 1964, 1963, 1962, 1961, 1960, 1958, 1957, 1956, 1955, 1954, 1952, 1951, 1950, 1949, 1948, 1947, 1946, 1945, 1944, 1942, 1940, 1939, 1938, 1937, 1936, 1935, 1934, 1933, 1932, 1931, 1930, 1929, 1928, 1927, 1926, 1925, 1924, 1923, 1921, 1920
16139 BINNEY ST	2020, 2017, 2010, 2006, 2005, 2004, 2003, 2001, 2000, 1999, 1996, 1995, 1992, 1991, 1990, 1986, 1985, 1981, 1980, 1976, 1975, 1972, 1971, 1970, 1969, 1967, 1966, 1965, 1964, 1963, 1962, 1961, 1960, 1958, 1957, 1956, 1955, 1954, 1952, 1951, 1950, 1949, 1948, 1947, 1946, 1945, 1944, 1942, 1940, 1939, 1938, 1937, 1936, 1935, 1934, 1933, 1932, 1931, 1930, 1929, 1928, 1927, 1926, 1925, 1924, 1923, 1921, 1920
16139 BINNEY ST	2020, 2017, 2014, 2006, 2005, 2004, 2003, 2001, 2000, 1999, 1996, 1995, 1992, 1991, 1990, 1986, 1985, 1981, 1980, 1976, 1975, 1972, 1971, 1970, 1969, 1967, 1966, 1965, 1964, 1963, 1962, 1961, 1960, 1958, 1957, 1956, 1955, 1954, 1952, 1951, 1950, 1949, 1948, 1947, 1946, 1945, 1944, 1942, 1940, 1939, 1938, 1937, 1936, 1935, 1934, 1933, 1932, 1931, 1930, 1929, 1928, 1927, 1926, 1925, 1924, 1923, 1921, 1920
16139 E BINNEY ST	2020, 2017, 2014, 2010, 2006, 2005, 2004, 2003, 2001, 2000, 1999, 1996, 1995, 1991, 1990, 1986, 1985, 1981, 1980, 1976, 1975, 1972, 1971, 1970, 1969, 1967, 1966, 1965, 1964, 1963, 1962, 1961, 1960, 1958, 1957, 1956, 1955, 1954, 1952, 1951, 1950, 1949, 1948, 1947, 1946, 1945, 1944, 1942, 1940, 1939, 1938, 1937, 1936, 1935, 1934, 1933, 1932, 1931, 1930, 1929, 1928, 1927, 1926, 1925, 1924, 1923, 1921, 1920
16139 SHADYBEND DR	2020, 2017, 2014, 2010, 2006, 2005, 2004, 2003, 2001, 2000, 1999, 1996, 1992, 1991, 1990, 1986, 1985, 1981, 1980, 1976, 1975, 1972, 1971, 1970, 1969, 1967, 1966, 1965, 1964, 1963, 1962, 1961, 1960, 1958, 1957, 1956, 1955, 1954, 1952, 1951, 1950, 1949, 1948, 1947, 1946, 1945, 1944, 1942, 1940, 1939, 1938, 1937, 1936, 1935, 1934, 1933, 1932, 1931, 1930, 1929, 1928, 1927, 1926, 1925, 1924, 1923, 1921, 1920
16320 FOLGER ST	2020, 2017, 2014, 2010, 2006, 2004, 2003, 2001, 2000, 1999, 1996, 1995, 1992, 1991, 1990, 1986, 1985, 1981, 1980, 1976, 1975, 1972, 1971, 1970, 1969, 1967, 1966, 1965, 1964, 1963, 1962, 1961, 1960, 1958, 1957, 1956, 1955, 1954, 1952, 1951, 1950, 1949, 1948, 1947, 1946, 1945, 1944, 1942, 1940, 1939, 1938, 1937, 1936, 1935, 1934, 1933, 1932, 1931, 1930, 1929, 1928, 1927, 1926, 1925, 1924, 1923, 1921, 1920
16320 FOLGER ST	2020, 2017, 2014, 2006, 2005, 2004, 2003, 2001, 2000, 1999, 1996, 1995, 1992, 1991, 1990, 1986, 1985, 1981, 1980, 1976, 1975, 1972, 1971, 1970, 1969, 1967, 1966, 1965, 1964, 1963, 1962, 1961, 1960, 1958, 1957, 1956, 1955, 1954, 1952, 1951, 1950, 1949, 1948, 1947, 1946, 1945, 1944, 1942, 1940, 1939, 1938, 1937, 1936, 1935, 1934, 1933, 1932, 1931, 1930, 1929, 1928, 1927, 1926, 1925, 1924, 1923, 1921, 1920

FINDINGS

Address Researched	Address Not Identified in Research Source
16320 FOLGER ST	2020, 2017, 2010, 2006, 2005, 2004, 2003, 2001, 2000, 1999, 1996, 1995, 1992, 1991, 1990, 1986, 1985, 1981, 1980, 1976, 1975, 1972, 1971, 1970, 1969, 1967, 1966, 1965, 1964, 1963, 1962, 1961, 1960, 1958, 1957, 1956, 1955, 1954, 1952, 1951, 1950, 1949, 1948, 1947, 1946, 1945, 1944, 1942, 1940, 1939, 1938, 1937, 1936, 1935, 1934, 1933, 1932, 1931, 1930, 1929, 1928, 1927, 1926, 1925, 1924, 1923, 1921, 1920
16320 FOLGER ST	2017, 2014, 2010, 2006, 2005, 2004, 2003, 2001, 2000, 1999, 1996, 1995, 1992, 1991, 1990, 1986, 1985, 1981, 1980, 1976, 1975, 1972, 1971, 1970, 1969, 1967, 1966, 1965, 1964, 1963, 1962, 1961, 1960, 1958, 1957, 1956, 1955, 1954, 1952, 1951, 1950, 1949, 1948, 1947, 1946, 1945, 1944, 1942, 1940, 1939, 1938, 1937, 1936, 1935, 1934, 1933, 1932, 1931, 1930, 1929, 1928, 1927, 1926, 1925, 1924, 1923, 1921, 1920
16320 ROCHLEN ST	2017, 2014, 2010, 2006, 2005, 2004, 2003, 2001, 2000, 1999, 1996, 1995, 1992, 1991, 1990, 1986, 1985, 1981, 1980, 1976, 1975, 1972, 1971, 1970, 1969, 1967, 1966, 1965, 1964, 1963, 1962, 1961, 1960, 1958, 1957, 1956, 1955, 1954, 1952, 1951, 1950, 1949, 1948, 1947, 1946, 1945, 1944, 1942, 1940, 1939, 1938, 1937, 1936, 1935, 1934, 1933, 1932, 1931, 1930, 1929, 1928, 1927, 1926, 1925, 1924, 1923, 1921, 1920
16320 ROCHLEN ST	2020, 2017, 2010, 2006, 2005, 2004, 2003, 2001, 2000, 1999, 1996, 1995, 1992, 1991, 1990, 1986, 1985, 1981, 1980, 1976, 1975, 1972, 1971, 1970, 1969, 1967, 1966, 1965, 1964, 1963, 1962, 1961, 1960, 1958, 1957, 1956, 1955, 1954, 1952, 1951, 1950, 1949, 1948, 1947, 1946, 1945, 1944, 1942, 1940, 1939, 1938, 1937, 1936, 1935, 1934, 1933, 1932, 1931, 1930, 1929, 1928, 1927, 1926, 1925, 1924, 1923, 1921, 1920
16320 ROCHLEN ST	2020, 2017, 2014, 2006, 2005, 2004, 2003, 2001, 2000, 1999, 1996, 1995, 1992, 1991, 1990, 1986, 1985, 1981, 1980, 1976, 1975, 1972, 1971, 1970, 1969, 1967, 1966, 1965, 1964, 1963, 1962, 1961, 1960, 1958, 1957, 1956, 1955, 1954, 1952, 1951, 1950, 1949, 1948, 1947, 1946, 1945, 1944, 1942, 1940, 1939, 1938, 1937, 1936, 1935, 1934, 1933, 1932, 1931, 1930, 1929, 1928, 1927, 1926, 1925, 1924, 1923, 1921, 1920
16320 ROCHLEN ST	2020, 2017, 2014, 2010, 2006, 2004, 2003, 2001, 2000, 1999, 1996, 1995, 1992, 1991, 1990, 1986, 1985, 1981, 1980, 1976, 1975, 1972, 1971, 1970, 1969, 1967, 1966, 1965, 1964, 1963, 1962, 1961, 1960, 1958, 1957, 1956, 1955, 1954, 1952, 1951, 1950, 1949, 1948, 1947, 1946, 1945, 1944, 1942, 1940, 1939, 1938, 1937, 1936, 1935, 1934, 1933, 1932, 1931, 1930, 1929, 1928, 1927, 1926, 1925, 1924, 1923, 1921, 1920
16320 ROCHLEN ST	2020, 2017, 2014, 2010, 2006, 2005, 2004, 2001, 2000, 1999, 1996, 1995, 1992, 1991, 1990, 1986, 1985, 1981, 1980, 1976, 1975, 1972, 1971, 1970, 1969, 1967, 1966, 1965, 1964, 1963, 1962, 1961, 1960, 1958, 1957, 1956, 1955, 1954, 1952, 1951, 1950, 1949, 1948, 1947, 1946, 1945, 1944, 1942, 1940, 1939, 1938, 1937, 1936, 1935, 1934, 1933, 1932, 1931, 1930, 1929, 1928, 1927, 1926, 1925, 1924, 1923, 1921, 1920
16320 ROCHLEN ST	2020, 2017, 2014, 2010, 2006, 2005, 2004, 2003, 2001, 2000, 1999, 1996, 1992, 1991, 1990, 1986, 1985, 1981, 1980, 1976, 1975, 1972, 1971, 1970, 1969, 1967, 1966, 1965, 1964, 1963, 1962, 1961, 1960, 1958, 1957, 1956, 1955, 1954, 1952, 1951, 1950, 1949, 1948, 1947, 1946, 1945, 1944, 1942, 1940, 1939, 1938, 1937, 1936, 1935, 1934, 1933, 1932, 1931, 1930, 1929, 1928, 1927, 1926, 1925, 1924, 1923, 1921, 1920
16320 ROCHLEN ST	2020, 2017, 2014, 2010, 2006, 2005, 2004, 2003, 2001, 2000, 1999, 1996, 1995, 1992, 1991, 1990, 1986, 1985, 1981, 1980, 1976, 1975, 1972, 1971, 1970, 1969, 1967, 1965, 1964, 1963, 1962, 1961, 1960, 1958, 1957, 1956, 1955, 1954, 1952, 1951, 1950, 1949, 1948, 1947, 1946, 1945, 1944, 1942, 1940, 1939, 1938, 1937, 1936, 1935, 1934, 1933, 1932, 1931, 1930, 1929, 1928, 1927, 1926, 1925, 1924, 1923, 1921, 1920

FINDINGS

Address Researched	Address Not Identified in Research Source
16320 ROCHLEN ST	2020, 2017, 2014, 2010, 2006, 2005, 2004, 2003, 2001, 2000, 1999, 1996, 1995, 1992, 1991, 1990, 1986, 1985, 1981, 1980, 1976, 1975, 1972, 1970, 1969, 1967, 1966, 1965, 1964, 1963, 1962, 1961, 1960, 1958, 1957, 1956, 1955, 1954, 1952, 1951, 1950, 1949, 1948, 1947, 1946, 1945, 1944, 1942, 1940, 1939, 1938, 1937, 1936, 1935, 1934, 1933, 1932, 1931, 1930, 1929, 1928, 1927, 1926, 1925, 1924, 1923, 1921, 1920
16320 SHADYBEND DR	2020, 2017, 2014, 2010, 2006, 2005, 2004, 2003, 2001, 2000, 1999, 1996, 1995, 1992, 1991, 1990, 1986, 1985, 1981, 1980, 1976, 1975, 1972, 1970, 1969, 1967, 1966, 1965, 1964, 1963, 1962, 1961, 1960, 1958, 1957, 1956, 1955, 1954, 1952, 1951, 1950, 1949, 1948, 1947, 1946, 1945, 1944, 1942, 1940, 1939, 1938, 1937, 1936, 1935, 1934, 1933, 1932, 1931, 1930, 1929, 1928, 1927, 1926, 1925, 1924, 1923, 1921, 1920
16320 SHADYBEND DR	2020, 2017, 2014, 2010, 2006, 2005, 2004, 2003, 2001, 2000, 1999, 1996, 1992, 1991, 1990, 1986, 1985, 1981, 1980, 1976, 1975, 1972, 1971, 1970, 1969, 1967, 1966, 1965, 1964, 1963, 1962, 1961, 1960, 1958, 1957, 1956, 1955, 1954, 1952, 1951, 1950, 1949, 1948, 1947, 1946, 1945, 1944, 1942, 1940, 1939, 1938, 1937, 1936, 1935, 1934, 1933, 1932, 1931, 1930, 1929, 1928, 1927, 1926, 1925, 1924, 1923, 1921, 1920
16320 SHADYBEND DR	2020, 2017, 2014, 2010, 2006, 2005, 2004, 2003, 2001, 1999, 1996, 1995, 1992, 1991, 1990, 1986, 1985, 1981, 1980, 1976, 1975, 1972, 1971, 1970, 1969, 1967, 1966, 1965, 1964, 1963, 1962, 1961, 1960, 1958, 1957, 1956, 1955, 1954, 1952, 1951, 1950, 1949, 1948, 1947, 1946, 1945, 1944, 1942, 1940, 1939, 1938, 1937, 1936, 1935, 1934, 1933, 1932, 1931, 1930, 1929, 1928, 1927, 1926, 1925, 1924, 1923, 1921, 1920
16320 SHADYBEND DR	2020, 2017, 2014, 2010, 2006, 2005, 2004, 2001, 2000, 1999, 1996, 1995, 1992, 1991, 1990, 1986, 1985, 1981, 1980, 1976, 1975, 1972, 1971, 1970, 1969, 1967, 1966, 1965, 1964, 1963, 1962, 1961, 1960, 1958, 1957, 1956, 1955, 1954, 1952, 1951, 1950, 1949, 1948, 1947, 1946, 1945, 1944, 1942, 1940, 1939, 1938, 1937, 1936, 1935, 1934, 1933, 1932, 1931, 1930, 1929, 1928, 1927, 1926, 1925, 1924, 1923, 1921, 1920
16320 SHADYBEND DR	2020, 2017, 2014, 2010, 2006, 2004, 2003, 2001, 2000, 1999, 1996, 1995, 1992, 1991, 1990, 1986, 1985, 1981, 1980, 1976, 1975, 1972, 1971, 1970, 1969, 1967, 1966, 1965, 1964, 1963, 1962, 1961, 1960, 1958, 1957, 1956, 1955, 1954, 1952, 1951, 1950, 1949, 1948, 1947, 1946, 1945, 1944, 1942, 1940, 1939, 1938, 1937, 1936, 1935, 1934, 1933, 1932, 1931, 1930, 1929, 1928, 1927, 1926, 1925, 1924, 1923, 1921, 1920
16320 SHADYBEND DR	2020, 2017, 2014, 2006, 2005, 2004, 2003, 2001, 2000, 1999, 1996, 1995, 1992, 1991, 1990, 1986, 1985, 1981, 1980, 1976, 1975, 1972, 1971, 1970, 1969, 1967, 1966, 1965, 1964, 1963, 1962, 1961, 1960, 1958, 1957, 1956, 1955, 1954, 1952, 1951, 1950, 1949, 1948, 1947, 1946, 1945, 1944, 1942, 1940, 1939, 1938, 1937, 1936, 1935, 1934, 1933, 1932, 1931, 1930, 1929, 1928, 1927, 1926, 1925, 1924, 1923, 1921, 1920
16320 SHADYBEND DR	2020, 2017, 2010, 2006, 2005, 2004, 2003, 2001, 2000, 1999, 1996, 1995, 1992, 1991, 1990, 1986, 1985, 1981, 1980, 1976, 1975, 1972, 1971, 1970, 1969, 1967, 1966, 1965, 1964, 1963, 1962, 1961, 1960, 1958, 1957, 1956, 1955, 1954, 1952, 1951, 1950, 1949, 1948, 1947, 1946, 1945, 1944, 1942, 1940, 1939, 1938, 1937, 1936, 1935, 1934, 1933, 1932, 1931, 1930, 1929, 1928, 1927, 1926, 1925, 1924, 1923, 1921, 1920
16320 SHADYBEND DR	2017, 2014, 2010, 2006, 2005, 2004, 2003, 2001, 2000, 1999, 1996, 1995, 1992, 1991, 1990, 1986, 1985, 1981, 1980, 1976, 1975, 1972, 1971, 1970, 1969, 1967, 1966, 1965, 1964, 1963, 1962, 1961, 1960, 1958, 1957, 1956, 1955, 1954, 1952, 1951, 1950, 1949, 1948, 1947, 1946, 1945, 1944, 1942, 1940, 1939, 1938, 1937, 1936, 1935, 1934, 1933, 1932, 1931, 1930, 1929, 1928, 1927, 1926, 1925, 1924, 1923, 1921, 1920

FINDINGS

Address Researched	Address Not Identified in Research Source
16321 DENLEY ST	2017, 2014, 2010, 2006, 2005, 2004, 2003, 2001, 2000, 1999, 1996, 1995, 1992, 1991, 1990, 1986, 1985, 1981, 1980, 1976, 1975, 1972, 1971, 1970, 1969, 1967, 1966, 1965, 1964, 1963, 1962, 1961, 1960, 1958, 1957, 1956, 1955, 1954, 1952, 1951, 1950, 1949, 1948, 1947, 1946, 1945, 1944, 1942, 1940, 1939, 1938, 1937, 1936, 1935, 1934, 1933, 1932, 1931, 1930, 1929, 1928, 1927, 1926, 1925, 1924, 1923, 1921, 1920
16321 DENLEY ST	2020, 2017, 2010, 2006, 2005, 2004, 2003, 2001, 2000, 1999, 1996, 1995, 1992, 1991, 1990, 1986, 1985, 1981, 1980, 1976, 1975, 1972, 1971, 1970, 1969, 1967, 1966, 1965, 1964, 1963, 1962, 1961, 1960, 1958, 1957, 1956, 1955, 1954, 1952, 1951, 1950, 1949, 1948, 1947, 1946, 1945, 1944, 1942, 1940, 1939, 1938, 1937, 1936, 1935, 1934, 1933, 1932, 1931, 1930, 1929, 1928, 1927, 1926, 1925, 1924, 1923, 1921, 1920
16321 DENLEY ST	2020, 2017, 2014, 2006, 2005, 2004, 2003, 2001, 2000, 1999, 1996, 1995, 1992, 1991, 1990, 1986, 1985, 1981, 1980, 1976, 1975, 1972, 1971, 1970, 1969, 1967, 1966, 1965, 1964, 1963, 1962, 1961, 1960, 1958, 1957, 1956, 1955, 1954, 1952, 1951, 1950, 1949, 1948, 1947, 1946, 1945, 1944, 1942, 1940, 1939, 1938, 1937, 1936, 1935, 1934, 1933, 1932, 1931, 1930, 1929, 1928, 1927, 1926, 1925, 1924, 1923, 1921, 1920
16321 DENLEY ST	2020, 2017, 2014, 2010, 2006, 2005, 2004, 2001, 2000, 1999, 1996, 1995, 1992, 1991, 1990, 1986, 1985, 1981, 1980, 1976, 1975, 1972, 1971, 1970, 1969, 1967, 1966, 1965, 1964, 1963, 1962, 1961, 1960, 1958, 1957, 1956, 1955, 1954, 1952, 1951, 1950, 1949, 1948, 1947, 1946, 1945, 1944, 1942, 1940, 1939, 1938, 1937, 1936, 1935, 1934, 1933, 1932, 1931, 1930, 1929, 1928, 1927, 1926, 1925, 1924, 1923, 1921, 1920
16321 DENLEY ST	2020, 2017, 2014, 2010, 2006, 2004, 2003, 2001, 2000, 1999, 1996, 1995, 1992, 1991, 1990, 1986, 1985, 1981, 1980, 1976, 1975, 1972, 1971, 1970, 1969, 1967, 1966, 1965, 1964, 1963, 1962, 1961, 1960, 1958, 1957, 1956, 1955, 1954, 1952, 1951, 1950, 1949, 1948, 1947, 1946, 1945, 1944, 1942, 1940, 1939, 1938, 1937, 1936, 1935, 1934, 1933, 1932, 1931, 1930, 1929, 1928, 1927, 1926, 1925, 1924, 1923, 1921, 1920
16321 DENLEY ST	2020, 2017, 2014, 2010, 2006, 2005, 2004, 2003, 2001, 1999, 1996, 1995, 1992, 1991, 1990, 1986, 1985, 1981, 1980, 1976, 1975, 1972, 1971, 1970, 1969, 1967, 1966, 1965, 1964, 1963, 1962, 1961, 1960, 1958, 1957, 1956, 1955, 1954, 1952, 1951, 1950, 1949, 1948, 1947, 1946, 1945, 1944, 1942, 1940, 1939, 1938, 1937, 1936, 1935, 1934, 1933, 1932, 1931, 1930, 1929, 1928, 1927, 1926, 1925, 1924, 1923, 1921, 1920
16321 DENLEY ST	2020, 2017, 2014, 2010, 2006, 2005, 2004, 2003, 2001, 2000, 1999, 1996, 1992, 1991, 1990, 1986, 1985, 1981, 1980, 1976, 1975, 1972, 1971, 1970, 1969, 1967, 1966, 1965, 1964, 1963, 1962, 1961, 1960, 1958, 1957, 1956, 1955, 1954, 1952, 1951, 1950, 1949, 1948, 1947, 1946, 1945, 1944, 1942, 1940, 1939, 1938, 1937, 1936, 1935, 1934, 1933, 1932, 1931, 1930, 1929, 1928, 1927, 1926, 1925, 1924, 1923, 1921, 1920
16321 DENLEY ST	2020, 2017, 2014, 2010, 2006, 2005, 2004, 2003, 2001, 2000, 1999, 1996, 1995, 1992, 1991, 1990, 1986, 1985, 1981, 1980, 1976, 1975, 1972, 1970, 1969, 1967, 1966, 1965, 1964, 1963, 1962, 1961, 1960, 1958, 1957, 1956, 1955, 1954, 1952, 1951, 1950, 1949, 1948, 1947, 1946, 1945, 1944, 1942, 1940, 1939, 1938, 1937, 1936, 1935, 1934, 1933, 1932, 1931, 1930, 1929, 1928, 1927, 1926, 1925, 1924, 1923, 1921, 1920
16321 FOLGER ST	2020, 2017, 2014, 2010, 2006, 2005, 2004, 2003, 2001, 2000, 1999, 1996, 1995, 1992, 1991, 1990, 1986, 1985, 1981, 1980, 1976, 1975, 1972, 1970, 1969, 1967, 1966, 1965, 1964, 1963, 1962, 1961, 1960, 1958, 1957, 1956, 1955, 1954, 1952, 1951, 1950, 1949, 1948, 1947, 1946, 1945, 1944, 1942, 1940, 1939, 1938, 1937, 1936, 1935, 1934, 1933, 1932, 1931, 1930, 1929, 1928, 1927, 1926, 1925, 1924, 1923, 1921, 1920

FINDINGS

Address Researched	Address Not Identified in Research Source
16321 FOLGER ST	2020, 2017, 2014, 2010, 2006, 2005, 2004, 2003, 2001, 2000, 1999, 1996, 1995, 1992, 1991, 1990, 1986, 1985, 1981, 1980, 1976, 1975, 1972, 1971, 1970, 1969, 1967, 1966, 1965, 1964, 1963, 1962, 1961, 1960, 1958, 1957, 1956, 1955, 1954, 1952, 1951, 1950, 1949, 1948, 1947, 1946, 1945, 1944, 1942, 1940, 1939, 1938, 1937, 1936, 1935, 1934, 1933, 1932, 1931, 1930, 1929, 1928, 1927, 1926, 1925, 1924, 1923, 1921, 1920
16321 FOLGER ST	2020, 2017, 2014, 2010, 2006, 2005, 2004, 2003, 2001, 2000, 1999, 1996, 1992, 1991, 1990, 1986, 1985, 1981, 1980, 1976, 1975, 1972, 1971, 1970, 1969, 1967, 1966, 1965, 1964, 1963, 1962, 1961, 1960, 1958, 1957, 1956, 1955, 1954, 1952, 1951, 1950, 1949, 1948, 1947, 1946, 1945, 1944, 1942, 1940, 1939, 1938, 1937, 1936, 1935, 1934, 1933, 1932, 1931, 1930, 1929, 1928, 1927, 1926, 1925, 1924, 1923, 1921, 1920
16321 FOLGER ST	2020, 2017, 2014, 2010, 2006, 2005, 2004, 2003, 2001, 1999, 1996, 1995, 1992, 1991, 1990, 1986, 1985, 1981, 1980, 1976, 1975, 1972, 1971, 1970, 1969, 1967, 1966, 1965, 1964, 1963, 1962, 1961, 1960, 1958, 1957, 1956, 1955, 1954, 1952, 1951, 1950, 1949, 1948, 1947, 1946, 1945, 1944, 1942, 1940, 1939, 1938, 1937, 1936, 1935, 1934, 1933, 1932, 1931, 1930, 1929, 1928, 1927, 1926, 1925, 1924, 1923, 1921, 1920
16321 FOLGER ST	2020, 2017, 2014, 2010, 2006, 2004, 2003, 2001, 2000, 1999, 1996, 1995, 1992, 1991, 1990, 1986, 1985, 1981, 1980, 1976, 1975, 1972, 1971, 1970, 1969, 1967, 1966, 1965, 1964, 1963, 1962, 1961, 1960, 1958, 1957, 1956, 1955, 1954, 1952, 1951, 1950, 1949, 1948, 1947, 1946, 1945, 1944, 1942, 1940, 1939, 1938, 1937, 1936, 1935, 1934, 1933, 1932, 1931, 1930, 1929, 1928, 1927, 1926, 1925, 1924, 1923, 1921, 1920
16321 FOLGER ST	2020, 2017, 2014, 2006, 2005, 2004, 2003, 2001, 2000, 1999, 1996, 1995, 1992, 1991, 1990, 1986, 1985, 1981, 1980, 1976, 1975, 1972, 1971, 1970, 1969, 1967, 1966, 1965, 1964, 1963, 1962, 1961, 1960, 1958, 1957, 1956, 1955, 1954, 1952, 1951, 1950, 1949, 1948, 1947, 1946, 1945, 1944, 1942, 1940, 1939, 1938, 1937, 1936, 1935, 1934, 1933, 1932, 1931, 1930, 1929, 1928, 1927, 1926, 1925, 1924, 1923, 1921, 1920
16321 FOLGER ST	2020, 2017, 2010, 2006, 2005, 2004, 2003, 2001, 2000, 1999, 1996, 1995, 1992, 1991, 1990, 1986, 1985, 1981, 1980, 1976, 1975, 1972, 1971, 1970, 1969, 1967, 1966, 1965, 1964, 1963, 1962, 1961, 1960, 1958, 1957, 1956, 1955, 1954, 1952, 1951, 1950, 1949, 1948, 1947, 1946, 1945, 1944, 1942, 1940, 1939, 1938, 1937, 1936, 1935, 1934, 1933, 1932, 1931, 1930, 1929, 1928, 1927, 1926, 1925, 1924, 1923, 1921, 1920
16321 FOLGER ST	2017, 2014, 2010, 2006, 2005, 2004, 2003, 2001, 2000, 1999, 1996, 1995, 1992, 1991, 1990, 1986, 1985, 1981, 1980, 1976, 1975, 1972, 1971, 1970, 1969, 1967, 1966, 1965, 1964, 1963, 1962, 1961, 1960, 1958, 1957, 1956, 1955, 1954, 1952, 1951, 1950, 1949, 1948, 1947, 1946, 1945, 1944, 1942, 1940, 1939, 1938, 1937, 1936, 1935, 1934, 1933, 1932, 1931, 1930, 1929, 1928, 1927, 1926, 1925, 1924, 1923, 1921, 1920
16321 ROCHLEN ST	2017, 2014, 2010, 2006, 2005, 2004, 2003, 2001, 2000, 1999, 1996, 1995, 1992, 1991, 1990, 1986, 1985, 1981, 1980, 1976, 1975, 1972, 1971, 1970, 1969, 1967, 1966, 1965, 1964, 1963, 1962, 1961, 1960, 1958, 1957, 1956, 1955, 1954, 1952, 1951, 1950, 1949, 1948, 1947, 1946, 1945, 1944, 1942, 1940, 1939, 1938, 1937, 1936, 1935, 1934, 1933, 1932, 1931, 1930, 1929, 1928, 1927, 1926, 1925, 1924, 1923, 1921, 1920
16321 ROCHLEN ST	2020, 2017, 2010, 2006, 2005, 2004, 2003, 2001, 2000, 1999, 1996, 1995, 1992, 1991, 1990, 1986, 1985, 1981, 1980, 1976, 1975, 1972, 1971, 1970, 1969, 1967, 1966, 1965, 1964, 1963, 1962, 1961, 1960, 1958, 1957, 1956, 1955, 1954, 1952, 1951, 1950, 1949, 1948, 1947, 1946, 1945, 1944, 1942, 1940, 1939, 1938, 1937, 1936, 1935, 1934, 1933, 1932, 1931, 1930, 1929, 1928, 1927, 1926, 1925, 1924, 1923, 1921, 1920

FINDINGS

Address Researched	Address Not Identified in Research Source
16321 ROCHLEN ST	2020, 2017, 2014, 2006, 2005, 2004, 2003, 2001, 2000, 1999, 1996, 1995, 1992, 1991, 1990, 1986, 1985, 1981, 1980, 1976, 1975, 1972, 1971, 1970, 1969, 1967, 1966, 1965, 1964, 1963, 1962, 1961, 1960, 1958, 1957, 1956, 1955, 1954, 1952, 1951, 1950, 1949, 1948, 1947, 1946, 1945, 1944, 1942, 1940, 1939, 1938, 1937, 1936, 1935, 1934, 1933, 1932, 1931, 1930, 1929, 1928, 1927, 1926, 1925, 1924, 1923, 1921, 1920
16321 ROCHLEN ST	2020, 2017, 2014, 2010, 2006, 2004, 2003, 2001, 2000, 1999, 1996, 1995, 1992, 1991, 1990, 1986, 1985, 1981, 1980, 1976, 1975, 1972, 1971, 1970, 1969, 1967, 1966, 1965, 1964, 1963, 1962, 1961, 1960, 1958, 1957, 1956, 1955, 1954, 1952, 1951, 1950, 1949, 1948, 1947, 1946, 1945, 1944, 1942, 1940, 1939, 1938, 1937, 1936, 1935, 1934, 1933, 1932, 1931, 1930, 1929, 1928, 1927, 1926, 1925, 1924, 1923, 1921, 1920
16321 ROCHLEN ST	2020, 2017, 2014, 2010, 2006, 2005, 2004, 2003, 2001, 1999, 1996, 1995, 1992, 1991, 1990, 1986, 1985, 1981, 1980, 1976, 1975, 1972, 1971, 1970, 1969, 1967, 1966, 1965, 1964, 1963, 1962, 1961, 1960, 1958, 1957, 1956, 1955, 1954, 1952, 1951, 1950, 1949, 1948, 1947, 1946, 1945, 1944, 1942, 1940, 1939, 1938, 1937, 1936, 1935, 1934, 1933, 1932, 1931, 1930, 1929, 1928, 1927, 1926, 1925, 1924, 1923, 1921, 1920
16321 ROCHLEN ST	2020, 2017, 2014, 2010, 2006, 2005, 2004, 2001, 2000, 1999, 1996, 1995, 1992, 1991, 1990, 1986, 1985, 1981, 1980, 1976, 1975, 1972, 1971, 1970, 1969, 1967, 1966, 1965, 1964, 1963, 1962, 1961, 1960, 1958, 1957, 1956, 1955, 1954, 1952, 1951, 1950, 1949, 1948, 1947, 1946, 1945, 1944, 1942, 1940, 1939, 1938, 1937, 1936, 1935, 1934, 1933, 1932, 1931, 1930, 1929, 1928, 1927, 1926, 1925, 1924, 1923, 1921, 1920
16321 ROCHLEN ST	2020, 2017, 2014, 2010, 2006, 2005, 2004, 2003, 2001, 2000, 1999, 1996, 1992, 1991, 1990, 1986, 1985, 1981, 1980, 1976, 1975, 1972, 1971, 1970, 1969, 1967, 1966, 1965, 1964, 1963, 1962, 1961, 1960, 1958, 1957, 1956, 1955, 1954, 1952, 1951, 1950, 1949, 1948, 1947, 1946, 1945, 1944, 1942, 1940, 1939, 1938, 1937, 1936, 1935, 1934, 1933, 1932, 1931, 1930, 1929, 1928, 1927, 1926, 1925, 1924, 1923, 1921, 1920
16321 ROCHLEN ST	2020, 2017, 2014, 2010, 2006, 2005, 2004, 2003, 2001, 2000, 1999, 1996, 1995, 1992, 1991, 1990, 1986, 1985, 1981, 1980, 1976, 1975, 1972, 1971, 1970, 1969, 1967, 1966, 1965, 1964, 1963, 1962, 1961, 1960, 1958, 1957, 1956, 1955, 1954, 1952, 1951, 1950, 1949, 1948, 1947, 1946, 1945, 1944, 1942, 1940, 1939, 1938, 1937, 1936, 1935, 1934, 1933, 1932, 1931, 1930, 1929, 1928, 1927, 1926, 1925, 1924, 1923, 1921, 1920
16321 SHADYBEND DR	2020, 2017, 2014, 2010, 2006, 2005, 2004, 2003, 2001, 2000, 1999, 1996, 1995, 1992, 1991, 1990, 1986, 1985, 1981, 1980, 1976, 1975, 1972, 1970, 1969, 1967, 1966, 1965, 1964, 1963, 1962, 1961, 1960, 1958, 1957, 1956, 1955, 1954, 1952, 1951, 1950, 1949, 1948, 1947, 1946, 1945, 1944, 1942, 1940, 1939, 1938, 1937, 1936, 1935, 1934, 1933, 1932, 1931, 1930, 1929, 1928, 1927, 1926, 1925, 1924, 1923, 1921, 1920
16321 SHADYBEND DR	2020, 2017, 2014, 2010, 2006, 2005, 2004, 2003, 2001, 2000, 1999, 1996, 1992, 1991, 1990, 1986, 1985, 1981, 1980, 1976, 1975, 1972, 1971, 1970, 1969, 1967, 1966, 1965, 1964, 1963, 1962, 1961, 1960, 1958, 1957, 1956, 1955, 1954, 1952, 1951, 1950, 1949, 1948, 1947, 1946, 1945, 1944, 1942, 1940, 1939, 1938, 1937, 1936, 1935, 1934, 1933, 1932, 1931, 1930, 1929, 1928, 1927, 1926, 1925, 1924, 1923, 1921, 1920
16321 SHADYBEND DR	2020, 2017, 2014, 2010, 2006, 2005, 2004, 2003, 2001, 1999, 1996, 1995, 1992, 1991, 1990, 1986, 1985, 1981, 1980, 1976, 1975, 1972, 1971, 1970, 1969, 1967, 1966, 1965, 1964, 1963, 1962, 1961, 1960, 1958, 1957, 1956, 1955, 1954, 1952, 1951, 1950, 1949, 1948, 1947, 1946, 1945, 1944, 1942, 1940, 1939, 1938, 1937, 1936, 1935, 1934, 1933, 1932, 1931, 1930, 1929, 1928, 1927, 1926, 1925, 1924, 1923, 1921, 1920

FINDINGS

Address Researched	Address Not Identified in Research Source
16321 SHADYBEND DR	2020, 2017, 2014, 2010, 2006, 2005, 2004, 2001, 2000, 1999, 1996, 1995, 1992, 1991, 1990, 1986, 1985, 1981, 1980, 1976, 1975, 1972, 1971, 1970, 1969, 1967, 1966, 1965, 1964, 1963, 1962, 1961, 1960, 1958, 1957, 1956, 1955, 1954, 1952, 1951, 1950, 1949, 1948, 1947, 1946, 1945, 1944, 1942, 1940, 1939, 1938, 1937, 1936, 1935, 1934, 1933, 1932, 1931, 1930, 1929, 1928, 1927, 1926, 1925, 1924, 1923, 1921, 1920
16321 SHADYBEND DR	2020, 2017, 2014, 2010, 2006, 2004, 2003, 2001, 2000, 1999, 1996, 1995, 1992, 1991, 1990, 1986, 1985, 1981, 1980, 1976, 1975, 1972, 1971, 1970, 1969, 1967, 1966, 1965, 1964, 1963, 1962, 1961, 1960, 1958, 1957, 1956, 1955, 1954, 1952, 1951, 1950, 1949, 1948, 1947, 1946, 1945, 1944, 1942, 1940, 1939, 1938, 1937, 1936, 1935, 1934, 1933, 1932, 1931, 1930, 1929, 1928, 1927, 1926, 1925, 1924, 1923, 1921, 1920
16321 SHADYBEND DR	2020, 2017, 2014, 2006, 2005, 2004, 2003, 2001, 2000, 1999, 1996, 1995, 1992, 1991, 1990, 1986, 1985, 1981, 1980, 1976, 1975, 1972, 1971, 1970, 1969, 1967, 1966, 1965, 1964, 1963, 1962, 1961, 1960, 1958, 1957, 1956, 1955, 1954, 1952, 1951, 1950, 1949, 1948, 1947, 1946, 1945, 1944, 1942, 1940, 1939, 1938, 1937, 1936, 1935, 1934, 1933, 1932, 1931, 1930, 1929, 1928, 1927, 1926, 1925, 1924, 1923, 1921, 1920
16321 SHADYBEND DR	2020, 2017, 2010, 2006, 2005, 2004, 2003, 2001, 2000, 1999, 1996, 1995, 1992, 1991, 1990, 1986, 1985, 1981, 1980, 1976, 1975, 1972, 1971, 1970, 1969, 1967, 1966, 1965, 1964, 1963, 1962, 1961, 1960, 1958, 1957, 1956, 1955, 1954, 1952, 1951, 1950, 1949, 1948, 1947, 1946, 1945, 1944, 1942, 1940, 1939, 1938, 1937, 1936, 1935, 1934, 1933, 1932, 1931, 1930, 1929, 1928, 1927, 1926, 1925, 1924, 1923, 1921, 1920
16321 SHADYBEND DR	2017, 2014, 2010, 2006, 2005, 2004, 2003, 2001, 2000, 1999, 1996, 1995, 1992, 1991, 1990, 1986, 1985, 1981, 1980, 1976, 1975, 1972, 1971, 1970, 1969, 1967, 1966, 1965, 1964, 1963, 1962, 1961, 1960, 1958, 1957, 1956, 1955, 1954, 1952, 1951, 1950, 1949, 1948, 1947, 1946, 1945, 1944, 1942, 1940, 1939, 1938, 1937, 1936, 1935, 1934, 1933, 1932, 1931, 1930, 1929, 1928, 1927, 1926, 1925, 1924, 1923, 1921, 1920
16326 DENLEY ST	2017, 2014, 2010, 2006, 2005, 2004, 2003, 2001, 2000, 1999, 1996, 1995, 1992, 1991, 1990, 1986, 1985, 1981, 1980, 1976, 1975, 1972, 1971, 1970, 1969, 1967, 1966, 1965, 1964, 1963, 1962, 1961, 1960, 1958, 1957, 1956, 1955, 1954, 1952, 1951, 1950, 1949, 1948, 1947, 1946, 1945, 1944, 1942, 1940, 1939, 1938, 1937, 1936, 1935, 1934, 1933, 1932, 1931, 1930, 1929, 1928, 1927, 1926, 1925, 1924, 1923, 1921, 1920
16326 DENLEY ST	2020, 2017, 2014, 2010, 2006, 2005, 2004, 2001, 2000, 1999, 1996, 1995, 1992, 1991, 1990, 1986, 1985, 1981, 1980, 1976, 1975, 1972, 1971, 1970, 1969, 1967, 1966, 1965, 1964, 1963, 1962, 1961, 1960, 1958, 1957, 1956, 1955, 1954, 1952, 1951, 1950, 1949, 1948, 1947, 1946, 1945, 1944, 1942, 1940, 1939, 1938, 1937, 1936, 1935, 1934, 1933, 1932, 1931, 1930, 1929, 1928, 1927, 1926, 1925, 1924, 1923, 1921, 1920
16326 DENLEY ST	2020, 2017, 2014, 2010, 2006, 2005, 2004, 2003, 2001, 1999, 1996, 1995, 1992, 1991, 1990, 1986, 1985, 1981, 1980, 1976, 1975, 1972, 1971, 1970, 1969, 1967, 1966, 1965, 1964, 1963, 1962, 1961, 1960, 1958, 1957, 1956, 1955, 1954, 1952, 1951, 1950, 1949, 1948, 1947, 1946, 1945, 1944, 1942, 1940, 1939, 1938, 1937, 1936, 1935, 1934, 1933, 1932, 1931, 1930, 1929, 1928, 1927, 1926, 1925, 1924, 1923, 1921, 1920
16326 DENLEY ST	2020, 2017, 2014, 2010, 2006, 2005, 2004, 2003, 2001, 2000, 1999, 1996, 1992, 1991, 1990, 1986, 1985, 1981, 1980, 1976, 1975, 1972, 1971, 1970, 1969, 1967, 1966, 1965, 1964, 1963, 1962, 1961, 1960, 1958, 1957, 1956, 1955, 1954, 1952, 1951, 1950, 1949, 1948, 1947, 1946, 1945, 1944, 1942, 1940, 1939, 1938, 1937, 1936, 1935, 1934, 1933, 1932, 1931, 1930, 1929, 1928, 1927, 1926, 1925, 1924, 1923, 1921, 1920

FINDINGS

Address Researched	Address Not Identified in Research Source
16326 DENLEY ST	2020, 2017, 2014, 2010, 2006, 2005, 2004, 2003, 2001, 2000, 1999, 1996, 1995, 1992, 1991, 1990, 1986, 1985, 1981, 1980, 1976, 1975, 1972, 1970, 1969, 1967, 1966, 1965, 1964, 1963, 1962, 1961, 1960, 1958, 1957, 1956, 1955, 1954, 1952, 1951, 1950, 1949, 1948, 1947, 1946, 1945, 1944, 1942, 1940, 1939, 1938, 1937, 1936, 1935, 1934, 1933, 1932, 1931, 1930, 1929, 1928, 1927, 1926, 1925, 1924, 1923, 1921, 1920
16326 DENLEY ST	2020, 2017, 2014, 2010, 2006, 2005, 2004, 2003, 2001, 2000, 1999, 1996, 1995, 1992, 1991, 1990, 1986, 1985, 1981, 1980, 1976, 1975, 1972, 1971, 1970, 1969, 1967, 1965, 1964, 1963, 1962, 1961, 1960, 1958, 1957, 1956, 1955, 1954, 1952, 1951, 1950, 1949, 1948, 1947, 1946, 1945, 1944, 1942, 1940, 1939, 1938, 1937, 1936, 1935, 1934, 1933, 1932, 1931, 1930, 1929, 1928, 1927, 1926, 1925, 1924, 1923, 1921, 1920
16326 E SHADYBEND DR	2020, 2017, 2014, 2010, 2006, 2005, 2004, 2003, 2001, 2000, 1999, 1996, 1995, 1991, 1990, 1986, 1985, 1981, 1980, 1976, 1975, 1972, 1971, 1970, 1969, 1967, 1966, 1965, 1964, 1963, 1962, 1961, 1960, 1958, 1957, 1956, 1955, 1954, 1952, 1951, 1950, 1949, 1948, 1947, 1946, 1945, 1944, 1942, 1940, 1939, 1938, 1937, 1936, 1935, 1934, 1933, 1932, 1931, 1930, 1929, 1928, 1927, 1926, 1925, 1924, 1923, 1921, 1920
16326 SHADYBEND DR	2020, 2017, 2014, 2010, 2006, 2005, 2004, 2003, 2001, 2000, 1999, 1996, 1995, 1992, 1991, 1990, 1986, 1985, 1981, 1980, 1976, 1975, 1972, 1970, 1969, 1967, 1966, 1965, 1964, 1963, 1962, 1961, 1960, 1958, 1957, 1956, 1955, 1954, 1952, 1951, 1950, 1949, 1948, 1947, 1946, 1945, 1944, 1942, 1940, 1939, 1938, 1937, 1936, 1935, 1934, 1933, 1932, 1931, 1930, 1929, 1928, 1927, 1926, 1925, 1924, 1923, 1921, 1920
16326 SHADYBEND DR	2020, 2017, 2014, 2010, 2006, 2005, 2004, 2003, 2001, 1999, 1996, 1995, 1992, 1991, 1990, 1986, 1985, 1981, 1980, 1976, 1975, 1972, 1971, 1970, 1969, 1967, 1966, 1965, 1964, 1963, 1962, 1961, 1960, 1958, 1957, 1956, 1955, 1954, 1952, 1951, 1950, 1949, 1948, 1947, 1946, 1945, 1944, 1942, 1940, 1939, 1938, 1937, 1936, 1935, 1934, 1933, 1932, 1931, 1930, 1929, 1928, 1927, 1926, 1925, 1924, 1923, 1921, 1920
16326 SHADYBEND DR	2020, 2017, 2014, 2010, 2006, 2005, 2004, 2003, 2001, 2000, 1999, 1996, 1992, 1991, 1990, 1986, 1985, 1981, 1980, 1976, 1975, 1972, 1971, 1970, 1969, 1967, 1966, 1965, 1964, 1963, 1962, 1961, 1960, 1958, 1957, 1956, 1955, 1954, 1952, 1951, 1950, 1949, 1948, 1947, 1946, 1945, 1944, 1942, 1940, 1939, 1938, 1937, 1936, 1935, 1934, 1933, 1932, 1931, 1930, 1929, 1928, 1927, 1926, 1925, 1924, 1923, 1921, 1920
16326 SHADYBEND DR	2020, 2017, 2014, 2010, 2006, 2005, 2004, 2001, 2000, 1999, 1996, 1995, 1992, 1991, 1990, 1986, 1985, 1981, 1980, 1976, 1975, 1972, 1971, 1970, 1969, 1967, 1966, 1965, 1964, 1963, 1962, 1961, 1960, 1958, 1957, 1956, 1955, 1954, 1952, 1951, 1950, 1949, 1948, 1947, 1946, 1945, 1944, 1942, 1940, 1939, 1938, 1937, 1936, 1935, 1934, 1933, 1932, 1931, 1930, 1929, 1928, 1927, 1926, 1925, 1924, 1923, 1921, 1920
16326 SHADYBEND DR	2020, 2017, 2014, 2010, 2006, 2004, 2003, 2001, 2000, 1999, 1996, 1995, 1992, 1991, 1990, 1986, 1985, 1981, 1980, 1976, 1975, 1972, 1971, 1970, 1969, 1967, 1966, 1965, 1964, 1963, 1962, 1961, 1960, 1958, 1957, 1956, 1955, 1954, 1952, 1951, 1950, 1949, 1948, 1947, 1946, 1945, 1944, 1942, 1940, 1939, 1938, 1937, 1936, 1935, 1934, 1933, 1932, 1931, 1930, 1929, 1928, 1927, 1926, 1925, 1924, 1923, 1921, 1920
16326 SHADYBEND DR	2020, 2017, 2010, 2006, 2005, 2004, 2003, 2001, 2000, 1999, 1996, 1995, 1992, 1991, 1990, 1986, 1985, 1981, 1980, 1976, 1975, 1972, 1971, 1970, 1969, 1967, 1966, 1965, 1964, 1963, 1962, 1961, 1960, 1958, 1957, 1956, 1955, 1954, 1952, 1951, 1950, 1949, 1948, 1947, 1946, 1945, 1944, 1942, 1940, 1939, 1938, 1937, 1936, 1935, 1934, 1933, 1932, 1931, 1930, 1929, 1928, 1927, 1926, 1925, 1924, 1923, 1921, 1920

FINDINGS

Address Researched	Address Not Identified in Research Source
16326 SHADYBEND DR	2017, 2014, 2010, 2006, 2005, 2004, 2003, 2001, 2000, 1999, 1996, 1995, 1992, 1991, 1990, 1986, 1985, 1981, 1980, 1976, 1975, 1972, 1971, 1970, 1969, 1967, 1966, 1965, 1964, 1963, 1962, 1961, 1960, 1958, 1957, 1956, 1955, 1954, 1952, 1951, 1950, 1949, 1948, 1947, 1946, 1945, 1944, 1942, 1940, 1939, 1938, 1937, 1936, 1935, 1934, 1933, 1932, 1931, 1930, 1929, 1928, 1927, 1926, 1925, 1924, 1923, 1921, 1920
16327 DENLEY ST	2020, 2017, 2010, 2006, 2005, 2004, 2003, 2001, 2000, 1999, 1996, 1995, 1992, 1991, 1990, 1986, 1985, 1981, 1980, 1976, 1975, 1972, 1971, 1970, 1969, 1967, 1966, 1965, 1964, 1963, 1962, 1961, 1960, 1958, 1957, 1956, 1955, 1954, 1952, 1951, 1950, 1949, 1948, 1947, 1946, 1945, 1944, 1942, 1940, 1939, 1938, 1937, 1936, 1935, 1934, 1933, 1932, 1931, 1930, 1929, 1928, 1927, 1926, 1925, 1924, 1923, 1921, 1920
16327 DENLEY ST	2020, 2017, 2014, 2010, 2006, 2005, 2004, 2001, 2000, 1999, 1996, 1995, 1992, 1991, 1990, 1986, 1985, 1981, 1980, 1976, 1975, 1972, 1971, 1970, 1969, 1967, 1966, 1965, 1964, 1963, 1962, 1961, 1960, 1958, 1957, 1956, 1955, 1954, 1952, 1951, 1950, 1949, 1948, 1947, 1946, 1945, 1944, 1942, 1940, 1939, 1938, 1937, 1936, 1935, 1934, 1933, 1932, 1931, 1930, 1929, 1928, 1927, 1926, 1925, 1924, 1923, 1921, 1920
16327 DENLEY ST	2020, 2017, 2014, 2010, 2006, 2004, 2003, 2001, 2000, 1999, 1996, 1995, 1992, 1991, 1990, 1986, 1985, 1981, 1980, 1976, 1975, 1972, 1971, 1970, 1969, 1967, 1966, 1965, 1964, 1963, 1962, 1961, 1960, 1958, 1957, 1956, 1955, 1954, 1952, 1951, 1950, 1949, 1948, 1947, 1946, 1945, 1944, 1942, 1940, 1939, 1938, 1937, 1936, 1935, 1934, 1933, 1932, 1931, 1930, 1929, 1928, 1927, 1926, 1925, 1924, 1923, 1921, 1920
16327 DENLEY ST	2020, 2017, 2014, 2010, 2006, 2005, 2004, 2003, 2001, 1999, 1996, 1995, 1992, 1991, 1990, 1986, 1985, 1981, 1980, 1976, 1975, 1972, 1971, 1970, 1969, 1967, 1966, 1965, 1964, 1963, 1962, 1961, 1960, 1958, 1957, 1956, 1955, 1954, 1952, 1951, 1950, 1949, 1948, 1947, 1946, 1945, 1944, 1942, 1940, 1939, 1938, 1937, 1936, 1935, 1934, 1933, 1932, 1931, 1930, 1929, 1928, 1927, 1926, 1925, 1924, 1923, 1921, 1920
16327 DENLEY ST	2020, 2017, 2014, 2010, 2006, 2005, 2004, 2003, 2001, 2000, 1999, 1996, 1992, 1991, 1990, 1986, 1985, 1981, 1980, 1976, 1975, 1972, 1971, 1970, 1969, 1967, 1966, 1965, 1964, 1963, 1962, 1961, 1960, 1958, 1957, 1956, 1955, 1954, 1952, 1951, 1950, 1949, 1948, 1947, 1946, 1945, 1944, 1942, 1940, 1939, 1938, 1937, 1936, 1935, 1934, 1933, 1932, 1931, 1930, 1929, 1928, 1927, 1926, 1925, 1924, 1923, 1921, 1920
16327 DENLEY ST	2020, 2017, 2014, 2010, 2006, 2005, 2004, 2003, 2001, 2000, 1999, 1996, 1995, 1992, 1991, 1990, 1986, 1985, 1981, 1980, 1976, 1975, 1972, 1971, 1970, 1969, 1967, 1966, 1965, 1964, 1963, 1962, 1961, 1960, 1958, 1957, 1956, 1955, 1954, 1952, 1951, 1950, 1949, 1948, 1947, 1946, 1945, 1944, 1942, 1940, 1939, 1938, 1937, 1936, 1935, 1934, 1933, 1932, 1931, 1930, 1929, 1928, 1927, 1926, 1925, 1924, 1923, 1921, 1920
16327 E FOLGER ST	2020, 2017, 2014, 2010, 2006, 2005, 2004, 2003, 2001, 2000, 1999, 1996, 1995, 1991, 1990, 1986, 1985, 1981, 1980, 1976, 1975, 1972, 1971, 1970, 1969, 1967, 1966, 1965, 1964, 1963, 1962, 1961, 1960, 1958, 1957, 1956, 1955, 1954, 1952, 1951, 1950, 1949, 1948, 1947, 1946, 1945, 1944, 1942, 1940, 1939, 1938, 1937, 1936, 1935, 1934, 1933, 1932, 1931, 1930, 1929, 1928, 1927, 1926, 1925, 1924, 1923, 1921, 1920
16327 E ROCHLEN ST	2020, 2017, 2014, 2010, 2006, 2005, 2004, 2003, 2001, 2000, 1999, 1996, 1995, 1991, 1990, 1986, 1985, 1981, 1980, 1976, 1975, 1972, 1971, 1970, 1969, 1967, 1966, 1965, 1964, 1963, 1962, 1961, 1960, 1958, 1957, 1956, 1955, 1954, 1952, 1951, 1950, 1949, 1948, 1947, 1946, 1945, 1944, 1942, 1940, 1939, 1938, 1937, 1936, 1935, 1934, 1933, 1932, 1931, 1930, 1929, 1928, 1927, 1926, 1925, 1924, 1923, 1921, 1920

FINDINGS

Address Researched	Address Not Identified in Research Source
16327 FOLGER ST	2020, 2017, 2014, 2010, 2006, 2005, 2004, 2003, 2001, 2000, 1999, 1996, 1995, 1992, 1991, 1990, 1986, 1985, 1981, 1980, 1976, 1975, 1972, 1970, 1969, 1967, 1966, 1965, 1964, 1963, 1962, 1961, 1960, 1958, 1957, 1956, 1955, 1954, 1952, 1951, 1950, 1949, 1948, 1947, 1946, 1945, 1944, 1942, 1940, 1939, 1938, 1937, 1936, 1935, 1934, 1933, 1932, 1931, 1930, 1929, 1928, 1927, 1926, 1925, 1924, 1923, 1921, 1920
16327 FOLGER ST	2020, 2017, 2014, 2010, 2006, 2005, 2004, 2003, 2001, 2000, 1999, 1996, 1992, 1991, 1990, 1986, 1985, 1981, 1980, 1976, 1975, 1972, 1971, 1970, 1969, 1967, 1966, 1965, 1964, 1963, 1962, 1961, 1960, 1958, 1957, 1956, 1955, 1954, 1952, 1951, 1950, 1949, 1948, 1947, 1946, 1945, 1944, 1942, 1940, 1939, 1938, 1937, 1936, 1935, 1934, 1933, 1932, 1931, 1930, 1929, 1928, 1927, 1926, 1925, 1924, 1923, 1921, 1920
16327 FOLGER ST	2020, 2017, 2014, 2010, 2006, 2005, 2004, 2003, 2001, 1999, 1996, 1995, 1992, 1991, 1990, 1986, 1985, 1981, 1980, 1976, 1975, 1972, 1971, 1970, 1969, 1967, 1966, 1965, 1964, 1963, 1962, 1961, 1960, 1958, 1957, 1956, 1955, 1954, 1952, 1951, 1950, 1949, 1948, 1947, 1946, 1945, 1944, 1942, 1940, 1939, 1938, 1937, 1936, 1935, 1934, 1933, 1932, 1931, 1930, 1929, 1928, 1927, 1926, 1925, 1924, 1923, 1921, 1920
16327 FOLGER ST	2020, 2017, 2014, 2010, 2006, 2004, 2003, 2001, 2000, 1999, 1996, 1995, 1992, 1991, 1990, 1986, 1985, 1981, 1980, 1976, 1975, 1972, 1971, 1970, 1969, 1967, 1966, 1965, 1964, 1963, 1962, 1961, 1960, 1958, 1957, 1956, 1955, 1954, 1952, 1951, 1950, 1949, 1948, 1947, 1946, 1945, 1944, 1942, 1940, 1939, 1938, 1937, 1936, 1935, 1934, 1933, 1932, 1931, 1930, 1929, 1928, 1927, 1926, 1925, 1924, 1923, 1921, 1920
16327 FOLGER ST	2020, 2017, 2014, 2006, 2005, 2004, 2003, 2001, 2000, 1999, 1996, 1995, 1992, 1991, 1990, 1986, 1985, 1981, 1980, 1976, 1975, 1972, 1971, 1970, 1969, 1967, 1966, 1965, 1964, 1963, 1962, 1961, 1960, 1958, 1957, 1956, 1955, 1954, 1952, 1951, 1950, 1949, 1948, 1947, 1946, 1945, 1944, 1942, 1940, 1939, 1938, 1937, 1936, 1935, 1934, 1933, 1932, 1931, 1930, 1929, 1928, 1927, 1926, 1925, 1924, 1923, 1921, 1920
16327 FOLGER ST	2020, 2017, 2010, 2006, 2005, 2004, 2003, 2001, 2000, 1999, 1996, 1995, 1992, 1991, 1990, 1986, 1985, 1981, 1980, 1976, 1975, 1972, 1971, 1970, 1969, 1967, 1966, 1965, 1964, 1963, 1962, 1961, 1960, 1958, 1957, 1956, 1955, 1954, 1952, 1951, 1950, 1949, 1948, 1947, 1946, 1945, 1944, 1942, 1940, 1939, 1938, 1937, 1936, 1935, 1934, 1933, 1932, 1931, 1930, 1929, 1928, 1927, 1926, 1925, 1924, 1923, 1921, 1920
16327 FOLGER ST	2017, 2014, 2010, 2006, 2005, 2004, 2003, 2001, 2000, 1999, 1996, 1995, 1992, 1991, 1990, 1986, 1985, 1981, 1980, 1976, 1975, 1972, 1971, 1970, 1969, 1967, 1966, 1965, 1964, 1963, 1962, 1961, 1960, 1958, 1957, 1956, 1955, 1954, 1952, 1951, 1950, 1949, 1948, 1947, 1946, 1945, 1944, 1942, 1940, 1939, 1938, 1937, 1936, 1935, 1934, 1933, 1932, 1931, 1930, 1929, 1928, 1927, 1926, 1925, 1924, 1923, 1921, 1920
16327 ROCHLEN ST	2017, 2014, 2010, 2006, 2005, 2004, 2003, 2001, 2000, 1999, 1996, 1995, 1992, 1991, 1990, 1986, 1985, 1981, 1980, 1976, 1975, 1972, 1971, 1970, 1969, 1967, 1966, 1965, 1964, 1963, 1962, 1961, 1960, 1958, 1957, 1956, 1955, 1954, 1952, 1951, 1950, 1949, 1948, 1947, 1946, 1945, 1944, 1942, 1940, 1939, 1938, 1937, 1936, 1935, 1934, 1933, 1932, 1931, 1930, 1929, 1928, 1927, 1926, 1925, 1924, 1923, 1921, 1920
16327 ROCHLEN ST	2020, 2017, 2010, 2006, 2005, 2004, 2003, 2001, 2000, 1999, 1996, 1995, 1992, 1991, 1990, 1986, 1985, 1981, 1980, 1976, 1975, 1972, 1971, 1970, 1969, 1967, 1966, 1965, 1964, 1963, 1962, 1961, 1960, 1958, 1957, 1956, 1955, 1954, 1952, 1951, 1950, 1949, 1948, 1947, 1946, 1945, 1944, 1942, 1940, 1939, 1938, 1937, 1936, 1935, 1934, 1933, 1932, 1931, 1930, 1929, 1928, 1927, 1926, 1925, 1924, 1923, 1921, 1920

FINDINGS

Address Researched	Address Not Identified in Research Source
16327 ROCHLEN ST	2020, 2017, 2014, 2006, 2005, 2004, 2003, 2001, 2000, 1999, 1996, 1995, 1992, 1991, 1990, 1986, 1985, 1981, 1980, 1976, 1975, 1972, 1971, 1970, 1969, 1967, 1966, 1965, 1964, 1963, 1962, 1961, 1960, 1958, 1957, 1956, 1955, 1954, 1952, 1951, 1950, 1949, 1948, 1947, 1946, 1945, 1944, 1942, 1940, 1939, 1938, 1937, 1936, 1935, 1934, 1933, 1932, 1931, 1930, 1929, 1928, 1927, 1926, 1925, 1924, 1923, 1921, 1920
16327 ROCHLEN ST	2020, 2017, 2014, 2010, 2006, 2004, 2003, 2001, 2000, 1999, 1996, 1995, 1992, 1991, 1990, 1986, 1985, 1981, 1980, 1976, 1975, 1972, 1971, 1970, 1969, 1967, 1966, 1965, 1964, 1963, 1962, 1961, 1960, 1958, 1957, 1956, 1955, 1954, 1952, 1951, 1950, 1949, 1948, 1947, 1946, 1945, 1944, 1942, 1940, 1939, 1938, 1937, 1936, 1935, 1934, 1933, 1932, 1931, 1930, 1929, 1928, 1927, 1926, 1925, 1924, 1923, 1921, 1920
16327 ROCHLEN ST	2020, 2017, 2014, 2010, 2006, 2005, 2004, 2003, 2001, 1999, 1996, 1995, 1992, 1991, 1990, 1986, 1985, 1981, 1980, 1976, 1975, 1972, 1971, 1970, 1969, 1967, 1966, 1965, 1964, 1963, 1962, 1961, 1960, 1958, 1957, 1956, 1955, 1954, 1952, 1951, 1950, 1949, 1948, 1947, 1946, 1945, 1944, 1942, 1940, 1939, 1938, 1937, 1936, 1935, 1934, 1933, 1932, 1931, 1930, 1929, 1928, 1927, 1926, 1925, 1924, 1923, 1921, 1920
16327 ROCHLEN ST	2020, 2017, 2014, 2010, 2006, 2005, 2004, 2001, 2000, 1999, 1996, 1995, 1992, 1991, 1990, 1986, 1985, 1981, 1980, 1976, 1975, 1972, 1971, 1970, 1969, 1967, 1966, 1965, 1964, 1963, 1962, 1961, 1960, 1958, 1957, 1956, 1955, 1954, 1952, 1951, 1950, 1949, 1948, 1947, 1946, 1945, 1944, 1942, 1940, 1939, 1938, 1937, 1936, 1935, 1934, 1933, 1932, 1931, 1930, 1929, 1928, 1927, 1926, 1925, 1924, 1923, 1921, 1920
16327 ROCHLEN ST	2020, 2017, 2014, 2010, 2006, 2005, 2004, 2003, 2001, 2000, 1999, 1996, 1995, 1992, 1991, 1990, 1986, 1985, 1981, 1980, 1976, 1975, 1972, 1971, 1970, 1969, 1967, 1966, 1965, 1964, 1963, 1962, 1961, 1960, 1958, 1957, 1956, 1955, 1954, 1952, 1951, 1950, 1949, 1948, 1947, 1946, 1945, 1944, 1942, 1940, 1939, 1938, 1937, 1936, 1935, 1934, 1933, 1932, 1931, 1930, 1929, 1928, 1927, 1926, 1925, 1924, 1923, 1921, 1920
16327 SHADYBEND DR	2020, 2017, 2014, 2010, 2006, 2005, 2004, 2003, 2001, 2000, 1999, 1996, 1995, 1992, 1991, 1990, 1986, 1985, 1981, 1980, 1976, 1975, 1972, 1971, 1970, 1969, 1967, 1966, 1965, 1964, 1963, 1962, 1961, 1960, 1958, 1957, 1956, 1955, 1954, 1952, 1951, 1950, 1949, 1948, 1947, 1946, 1945, 1944, 1942, 1940, 1939, 1938, 1937, 1936, 1935, 1934, 1933, 1932, 1931, 1930, 1929, 1928, 1927, 1926, 1925, 1924, 1923, 1921, 1920
16327 SHADYBEND DR	2020, 2017, 2014, 2010, 2006, 2005, 2004, 2001, 2000, 1999, 1996, 1995, 1992, 1991, 1990, 1986, 1985, 1981, 1980, 1976, 1975, 1972, 1971, 1970, 1969, 1967, 1966, 1965, 1964, 1963, 1962, 1961, 1960, 1958, 1957, 1956, 1955, 1954, 1952, 1951, 1950, 1949, 1948, 1947, 1946, 1945, 1944, 1942, 1940, 1939, 1938, 1937, 1936, 1935, 1934, 1933, 1932, 1931, 1930, 1929, 1928, 1927, 1926, 1925, 1924, 1923, 1921, 1920
16327 SHADYBEND DR	2020, 2017, 2014, 2010, 2006, 2005, 2004, 2003, 2001, 1999, 1996, 1995, 1992, 1991, 1990, 1986, 1985, 1981, 1980, 1976, 1975, 1972, 1971, 1970, 1969, 1967, 1966, 1965, 1964, 1963, 1962, 1961, 1960, 1958, 1957, 1956, 1955, 1954, 1952, 1951, 1950, 1949, 1948, 1947, 1946, 1945, 1944, 1942, 1940, 1939, 1938, 1937, 1936, 1935, 1934, 1933, 1932, 1931, 1930, 1929, 1928, 1927, 1926, 1925, 1924, 1923, 1921, 1920
16327 SHADYBEND DR	2020, 2017, 2014, 2010, 2006, 2005, 2004, 2003, 2001, 2000, 1999, 1996, 1992, 1991, 1990, 1986, 1985, 1981, 1980, 1976, 1975, 1972, 1971, 1970, 1969, 1967, 1966, 1965, 1964, 1963, 1962, 1961, 1960, 1958, 1957, 1956, 1955, 1954, 1952, 1951, 1950, 1949, 1948, 1947, 1946, 1945, 1944, 1942, 1940, 1939, 1938, 1937, 1936, 1935, 1934, 1933, 1932, 1931, 1930, 1929, 1928, 1927, 1926, 1925, 1924, 1923, 1921, 1920

FINDINGS

Address Researched	Address Not Identified in Research Source
16327 SHADYBEND DR	2020, 2017, 2014, 2010, 2006, 2004, 2003, 2001, 2000, 1999, 1996, 1995, 1992, 1991, 1990, 1986, 1985, 1981, 1980, 1976, 1975, 1972, 1971, 1970, 1969, 1967, 1966, 1965, 1964, 1963, 1962, 1961, 1960, 1958, 1957, 1956, 1955, 1954, 1952, 1951, 1950, 1949, 1948, 1947, 1946, 1945, 1944, 1942, 1940, 1939, 1938, 1937, 1936, 1935, 1934, 1933, 1932, 1931, 1930, 1929, 1928, 1927, 1926, 1925, 1924, 1923, 1921, 1920
16327 SHADYBEND DR	2020, 2017, 2014, 2006, 2005, 2004, 2003, 2001, 2000, 1999, 1996, 1995, 1992, 1991, 1990, 1986, 1985, 1981, 1980, 1976, 1975, 1972, 1971, 1970, 1969, 1967, 1966, 1965, 1964, 1963, 1962, 1961, 1960, 1958, 1957, 1956, 1955, 1954, 1952, 1951, 1950, 1949, 1948, 1947, 1946, 1945, 1944, 1942, 1940, 1939, 1938, 1937, 1936, 1935, 1934, 1933, 1932, 1931, 1930, 1929, 1928, 1927, 1926, 1925, 1924, 1923, 1921, 1920
16327 SHADYBEND DR	2020, 2017, 2010, 2006, 2005, 2004, 2003, 2001, 2000, 1999, 1996, 1995, 1992, 1991, 1990, 1986, 1985, 1981, 1980, 1976, 1975, 1972, 1971, 1970, 1969, 1967, 1966, 1965, 1964, 1963, 1962, 1961, 1960, 1958, 1957, 1956, 1955, 1954, 1952, 1951, 1950, 1949, 1948, 1947, 1946, 1945, 1944, 1942, 1940, 1939, 1938, 1937, 1936, 1935, 1934, 1933, 1932, 1931, 1930, 1929, 1928, 1927, 1926, 1925, 1924, 1923, 1921, 1920
16327 SHADYBEND DR	2017, 2014, 2010, 2006, 2005, 2004, 2003, 2001, 2000, 1999, 1996, 1995, 1992, 1991, 1990, 1986, 1985, 1981, 1980, 1976, 1975, 1972, 1971, 1970, 1969, 1967, 1966, 1965, 1964, 1963, 1962, 1961, 1960, 1958, 1957, 1956, 1955, 1954, 1952, 1951, 1950, 1949, 1948, 1947, 1946, 1945, 1944, 1942, 1940, 1939, 1938, 1937, 1936, 1935, 1934, 1933, 1932, 1931, 1930, 1929, 1928, 1927, 1926, 1925, 1924, 1923, 1921, 1920
16328 E FOLGER ST	2020, 2017, 2014, 2010, 2006, 2005, 2004, 2003, 2001, 2000, 1999, 1996, 1995, 1991, 1990, 1986, 1985, 1981, 1980, 1976, 1975, 1972, 1971, 1970, 1969, 1967, 1966, 1965, 1964, 1963, 1962, 1961, 1960, 1958, 1957, 1956, 1955, 1954, 1952, 1951, 1950, 1949, 1948, 1947, 1946, 1945, 1944, 1942, 1940, 1939, 1938, 1937, 1936, 1935, 1934, 1933, 1932, 1931, 1930, 1929, 1928, 1927, 1926, 1925, 1924, 1923, 1921, 1920
16328 FOLGER ST	2020, 2017, 2014, 2010, 2006, 2005, 2004, 2003, 2001, 2000, 1999, 1996, 1995, 1992, 1991, 1990, 1986, 1985, 1981, 1980, 1976, 1975, 1972, 1970, 1969, 1967, 1966, 1965, 1964, 1963, 1962, 1961, 1960, 1958, 1957, 1956, 1955, 1954, 1952, 1951, 1950, 1949, 1948, 1947, 1946, 1945, 1944, 1942, 1940, 1939, 1938, 1937, 1936, 1935, 1934, 1933, 1932, 1931, 1930, 1929, 1928, 1927, 1926, 1925, 1924, 1923, 1921, 1920
16328 FOLGER ST	2020, 2017, 2014, 2010, 2006, 2005, 2004, 2003, 2001, 2000, 1999, 1996, 1992, 1991, 1990, 1986, 1985, 1981, 1980, 1976, 1975, 1972, 1971, 1970, 1969, 1967, 1966, 1965, 1964, 1963, 1962, 1961, 1960, 1958, 1957, 1956, 1955, 1954, 1952, 1951, 1950, 1949, 1948, 1947, 1946, 1945, 1944, 1942, 1940, 1939, 1938, 1937, 1936, 1935, 1934, 1933, 1932, 1931, 1930, 1929, 1928, 1927, 1926, 1925, 1924, 1923, 1921, 1920
16328 FOLGER ST	2020, 2017, 2014, 2010, 2006, 2005, 2004, 2003, 2001, 1999, 1996, 1995, 1992, 1991, 1990, 1986, 1985, 1981, 1980, 1976, 1975, 1972, 1971, 1970, 1969, 1967, 1966, 1965, 1964, 1963, 1962, 1961, 1960, 1958, 1957, 1956, 1955, 1954, 1952, 1951, 1950, 1949, 1948, 1947, 1946, 1945, 1944, 1942, 1940, 1939, 1938, 1937, 1936, 1935, 1934, 1933, 1932, 1931, 1930, 1929, 1928, 1927, 1926, 1925, 1924, 1923, 1921, 1920
16328 FOLGER ST	2017, 2014, 2010, 2006, 2005, 2004, 2003, 2001, 2000, 1999, 1996, 1995, 1992, 1991, 1990, 1986, 1985, 1981, 1980, 1976, 1975, 1972, 1971, 1970, 1969, 1967, 1966, 1965, 1964, 1963, 1962, 1961, 1960, 1958, 1957, 1956, 1955, 1954, 1952, 1951, 1950, 1949, 1948, 1947, 1946, 1945, 1944, 1942, 1940, 1939, 1938, 1937, 1936, 1935, 1934, 1933, 1932, 1931, 1930, 1929, 1928, 1927, 1926, 1925, 1924, 1923, 1921, 1920

FINDINGS

Address Researched	Address Not Identified in Research Source
16328 FOLGER ST	2020, 2017, 2010, 2006, 2005, 2004, 2003, 2001, 2000, 1999, 1996, 1995, 1992, 1991, 1990, 1986, 1985, 1981, 1980, 1976, 1975, 1972, 1971, 1970, 1969, 1967, 1966, 1965, 1964, 1963, 1962, 1961, 1960, 1958, 1957, 1956, 1955, 1954, 1952, 1951, 1950, 1949, 1948, 1947, 1946, 1945, 1944, 1942, 1940, 1939, 1938, 1937, 1936, 1935, 1934, 1933, 1932, 1931, 1930, 1929, 1928, 1927, 1926, 1925, 1924, 1923, 1921, 1920
16328 FOLGER ST	2020, 2017, 2014, 2006, 2005, 2004, 2003, 2001, 2000, 1999, 1996, 1995, 1992, 1991, 1990, 1986, 1985, 1981, 1980, 1976, 1975, 1972, 1971, 1970, 1969, 1967, 1966, 1965, 1964, 1963, 1962, 1961, 1960, 1958, 1957, 1956, 1955, 1954, 1952, 1951, 1950, 1949, 1948, 1947, 1946, 1945, 1944, 1942, 1940, 1939, 1938, 1937, 1936, 1935, 1934, 1933, 1932, 1931, 1930, 1929, 1928, 1927, 1926, 1925, 1924, 1923, 1921, 1920
16328 FOLGER ST	2020, 2017, 2014, 2010, 2006, 2004, 2003, 2001, 2000, 1999, 1996, 1995, 1992, 1991, 1990, 1986, 1985, 1981, 1980, 1976, 1975, 1972, 1971, 1970, 1969, 1967, 1966, 1965, 1964, 1963, 1962, 1961, 1960, 1958, 1957, 1956, 1955, 1954, 1952, 1951, 1950, 1949, 1948, 1947, 1946, 1945, 1944, 1942, 1940, 1939, 1938, 1937, 1936, 1935, 1934, 1933, 1932, 1931, 1930, 1929, 1928, 1927, 1926, 1925, 1924, 1923, 1921, 1920
16328 ROCHLEN ST	2020, 2017, 2014, 2010, 2006, 2004, 2003, 2001, 2000, 1999, 1996, 1995, 1992, 1991, 1990, 1986, 1985, 1981, 1980, 1976, 1975, 1972, 1971, 1970, 1969, 1967, 1966, 1965, 1964, 1963, 1962, 1961, 1960, 1958, 1957, 1956, 1955, 1954, 1952, 1951, 1950, 1949, 1948, 1947, 1946, 1945, 1944, 1942, 1940, 1939, 1938, 1937, 1936, 1935, 1934, 1933, 1932, 1931, 1930, 1929, 1928, 1927, 1926, 1925, 1924, 1923, 1921, 1920
16328 ROCHLEN ST	2020, 2017, 2014, 2006, 2005, 2004, 2003, 2001, 2000, 1999, 1996, 1995, 1992, 1991, 1990, 1986, 1985, 1981, 1980, 1976, 1975, 1972, 1971, 1970, 1969, 1967, 1966, 1965, 1964, 1963, 1962, 1961, 1960, 1958, 1957, 1956, 1955, 1954, 1952, 1951, 1950, 1949, 1948, 1947, 1946, 1945, 1944, 1942, 1940, 1939, 1938, 1937, 1936, 1935, 1934, 1933, 1932, 1931, 1930, 1929, 1928, 1927, 1926, 1925, 1924, 1923, 1921, 1920
16328 ROCHLEN ST	2020, 2017, 2010, 2006, 2005, 2004, 2003, 2001, 2000, 1999, 1996, 1995, 1992, 1991, 1990, 1986, 1985, 1981, 1980, 1976, 1975, 1972, 1971, 1970, 1969, 1967, 1966, 1965, 1964, 1963, 1962, 1961, 1960, 1958, 1957, 1956, 1955, 1954, 1952, 1951, 1950, 1949, 1948, 1947, 1946, 1945, 1944, 1942, 1940, 1939, 1938, 1937, 1936, 1935, 1934, 1933, 1932, 1931, 1930, 1929, 1928, 1927, 1926, 1925, 1924, 1923, 1921, 1920
16328 ROCHLEN ST	2017, 2014, 2010, 2006, 2005, 2004, 2003, 2001, 2000, 1999, 1996, 1995, 1992, 1991, 1990, 1986, 1985, 1981, 1980, 1976, 1975, 1972, 1971, 1970, 1969, 1967, 1966, 1965, 1964, 1963, 1962, 1961, 1960, 1958, 1957, 1956, 1955, 1954, 1952, 1951, 1950, 1949, 1948, 1947, 1946, 1945, 1944, 1942, 1940, 1939, 1938, 1937, 1936, 1935, 1934, 1933, 1932, 1931, 1930, 1929, 1928, 1927, 1926, 1925, 1924, 1923, 1921, 1920
16328 ROCHLEN ST	2020, 2017, 2014, 2010, 2006, 2005, 2004, 2003, 2001, 1999, 1996, 1995, 1992, 1991, 1990, 1986, 1985, 1981, 1980, 1976, 1975, 1972, 1971, 1970, 1969, 1967, 1966, 1965, 1964, 1963, 1962, 1961, 1960, 1958, 1957, 1956, 1955, 1954, 1952, 1951, 1950, 1949, 1948, 1947, 1946, 1945, 1944, 1942, 1940, 1939, 1938, 1937, 1936, 1935, 1934, 1933, 1932, 1931, 1930, 1929, 1928, 1927, 1926, 1925, 1924, 1923, 1921, 1920
16328 ROCHLEN ST	2020, 2017, 2014, 2010, 2006, 2005, 2004, 2003, 2001, 2000, 1999, 1996, 1992, 1991, 1990, 1986, 1985, 1981, 1980, 1976, 1975, 1972, 1971, 1970, 1969, 1967, 1966, 1965, 1964, 1963, 1962, 1961, 1960, 1958, 1957, 1956, 1955, 1954, 1952, 1951, 1950, 1949, 1948, 1947, 1946, 1945, 1944, 1942, 1940, 1939, 1938, 1937, 1936, 1935, 1934, 1933, 1932, 1931, 1930, 1929, 1928, 1927, 1926, 1925, 1924, 1923, 1921, 1920

FINDINGS

Address Researched	Address Not Identified in Research Source
16328 ROCHLEN ST	2020, 2017, 2014, 2010, 2006, 2005, 2004, 2003, 2001, 2000, 1999, 1996, 1995, 1992, 1991, 1990, 1986, 1985, 1981, 1980, 1976, 1975, 1972, 1970, 1969, 1967, 1966, 1965, 1964, 1963, 1962, 1961, 1960, 1958, 1957, 1956, 1955, 1954, 1952, 1951, 1950, 1949, 1948, 1947, 1946, 1945, 1944, 1942, 1940, 1939, 1938, 1937, 1936, 1935, 1934, 1933, 1932, 1931, 1930, 1929, 1928, 1927, 1926, 1925, 1924, 1923, 1921, 1920
16328 ROCHLEN ST	2020, 2017, 2014, 2010, 2006, 2005, 2004, 2003, 2001, 2000, 1999, 1996, 1995, 1992, 1991, 1990, 1986, 1985, 1981, 1980, 1976, 1975, 1972, 1971, 1970, 1969, 1967, 1966, 1965, 1964, 1963, 1962, 1961, 1958, 1957, 1956, 1955, 1954, 1952, 1951, 1950, 1949, 1948, 1947, 1946, 1945, 1944, 1942, 1940, 1939, 1938, 1937, 1936, 1935, 1934, 1933, 1932, 1931, 1930, 1929, 1928, 1927, 1926, 1925, 1924, 1923, 1921, 1920
16329 SHADYBEND DR	2020, 2017, 2014, 2010, 2006, 2005, 2004, 2001, 2000, 1999, 1996, 1995, 1992, 1991, 1990, 1986, 1985, 1981, 1980, 1976, 1975, 1972, 1971, 1970, 1969, 1967, 1966, 1965, 1964, 1963, 1962, 1961, 1960, 1958, 1957, 1956, 1955, 1954, 1952, 1951, 1950, 1949, 1948, 1947, 1946, 1945, 1944, 1942, 1940, 1939, 1938, 1937, 1936, 1935, 1934, 1933, 1932, 1931, 1930, 1929, 1928, 1927, 1926, 1925, 1924, 1923, 1921, 1920
16330 E SHADYBEND DR	2020, 2017, 2014, 2010, 2006, 2005, 2004, 2003, 2001, 2000, 1999, 1996, 1995, 1991, 1990, 1986, 1985, 1981, 1980, 1976, 1975, 1972, 1971, 1970, 1969, 1967, 1966, 1965, 1964, 1963, 1962, 1961, 1960, 1958, 1957, 1956, 1955, 1954, 1952, 1951, 1950, 1949, 1948, 1947, 1946, 1945, 1944, 1942, 1940, 1939, 1938, 1937, 1936, 1935, 1934, 1933, 1932, 1931, 1930, 1929, 1928, 1927, 1926, 1925, 1924, 1923, 1921, 1920
16330 SHADYBEND DR	2020, 2017, 2014, 2010, 2006, 2005, 2004, 2003, 2001, 2000, 1999, 1996, 1995, 1992, 1991, 1990, 1986, 1985, 1981, 1980, 1976, 1975, 1972, 1970, 1969, 1967, 1966, 1965, 1964, 1963, 1962, 1961, 1960, 1958, 1957, 1956, 1955, 1954, 1952, 1951, 1950, 1949, 1948, 1947, 1946, 1945, 1944, 1942, 1940, 1939, 1938, 1937, 1936, 1935, 1934, 1933, 1932, 1931, 1930, 1929, 1928, 1927, 1926, 1925, 1924, 1923, 1921, 1920
16330 SHADYBEND DR	2020, 2017, 2014, 2010, 2006, 2005, 2004, 2001, 2000, 1999, 1996, 1995, 1992, 1991, 1990, 1986, 1985, 1981, 1980, 1976, 1975, 1972, 1971, 1970, 1969, 1967, 1966, 1965, 1964, 1963, 1962, 1961, 1960, 1958, 1957, 1956, 1955, 1954, 1952, 1951, 1950, 1949, 1948, 1947, 1946, 1945, 1944, 1942, 1940, 1939, 1938, 1937, 1936, 1935, 1934, 1933, 1932, 1931, 1930, 1929, 1928, 1927, 1926, 1925, 1924, 1923, 1921, 1920
16330 SHADYBEND DR	2020, 2017, 2014, 2010, 2006, 2005, 2004, 2003, 2001, 2000, 1999, 1996, 1992, 1991, 1990, 1986, 1985, 1981, 1980, 1976, 1975, 1972, 1971, 1970, 1969, 1967, 1966, 1965, 1964, 1963, 1962, 1961, 1960, 1958, 1957, 1956, 1955, 1954, 1952, 1951, 1950, 1949, 1948, 1947, 1946, 1945, 1944, 1942, 1940, 1939, 1938, 1937, 1936, 1935, 1934, 1933, 1932, 1931, 1930, 1929, 1928, 1927, 1926, 1925, 1924, 1923, 1921, 1920
16330 SHADYBEND DR	2020, 2017, 2014, 2010, 2006, 2005, 2004, 2003, 2001, 1999, 1996, 1995, 1992, 1991, 1990, 1986, 1985, 1981, 1980, 1976, 1975, 1972, 1971, 1970, 1969, 1967, 1966, 1965, 1964, 1963, 1962, 1961, 1960, 1958, 1957, 1956, 1955, 1954, 1952, 1951, 1950, 1949, 1948, 1947, 1946, 1945, 1944, 1942, 1940, 1939, 1938, 1937, 1936, 1935, 1934, 1933, 1932, 1931, 1930, 1929, 1928, 1927, 1926, 1925, 1924, 1923, 1921, 1920
16330 SHADYBEND DR	2017, 2014, 2010, 2006, 2005, 2004, 2003, 2001, 2000, 1999, 1996, 1995, 1992, 1991, 1990, 1986, 1985, 1981, 1980, 1976, 1975, 1972, 1971, 1970, 1969, 1967, 1966, 1965, 1964, 1963, 1962, 1961, 1960, 1958, 1957, 1956, 1955, 1954, 1952, 1951, 1950, 1949, 1948, 1947, 1946, 1945, 1944, 1942, 1940, 1939, 1938, 1937, 1936, 1935, 1934, 1933, 1932, 1931, 1930, 1929, 1928, 1927, 1926, 1925, 1924, 1923, 1921, 1920

FINDINGS

Address Researched	Address Not Identified in Research Source
16330 SHADYBEND DR	2020, 2017, 2014, 2006, 2005, 2004, 2003, 2001, 2000, 1999, 1996, 1995, 1992, 1991, 1990, 1986, 1985, 1981, 1980, 1976, 1975, 1972, 1971, 1970, 1969, 1967, 1966, 1965, 1964, 1963, 1962, 1961, 1960, 1958, 1957, 1956, 1955, 1954, 1952, 1951, 1950, 1949, 1948, 1947, 1946, 1945, 1944, 1942, 1940, 1939, 1938, 1937, 1936, 1935, 1934, 1933, 1932, 1931, 1930, 1929, 1928, 1927, 1926, 1925, 1924, 1923, 1921, 1920
16330 SHADYBEND DR	2020, 2017, 2010, 2006, 2005, 2004, 2003, 2001, 2000, 1999, 1996, 1995, 1992, 1991, 1990, 1986, 1985, 1981, 1980, 1976, 1975, 1972, 1971, 1970, 1969, 1967, 1966, 1965, 1964, 1963, 1962, 1961, 1960, 1958, 1957, 1956, 1955, 1954, 1952, 1951, 1950, 1949, 1948, 1947, 1946, 1945, 1944, 1942, 1940, 1939, 1938, 1937, 1936, 1935, 1934, 1933, 1932, 1931, 1930, 1929, 1928, 1927, 1926, 1925, 1924, 1923, 1921, 1920
16330 SHADYBEND DR	2020, 2017, 2014, 2010, 2006, 2004, 2003, 2001, 2000, 1999, 1996, 1995, 1992, 1991, 1990, 1986, 1985, 1981, 1980, 1976, 1975, 1972, 1971, 1970, 1969, 1967, 1966, 1965, 1964, 1963, 1962, 1961, 1960, 1958, 1957, 1956, 1955, 1954, 1952, 1951, 1950, 1949, 1948, 1947, 1946, 1945, 1944, 1942, 1940, 1939, 1938, 1937, 1936, 1935, 1934, 1933, 1932, 1931, 1930, 1929, 1928, 1927, 1926, 1925, 1924, 1923, 1921, 1920
16332 DENLEY ST	2020, 2017, 2014, 2010, 2006, 2005, 2004, 2001, 2000, 1999, 1996, 1995, 1992, 1991, 1990, 1986, 1985, 1981, 1980, 1976, 1975, 1972, 1971, 1970, 1969, 1967, 1966, 1965, 1964, 1963, 1962, 1961, 1960, 1958, 1957, 1956, 1955, 1954, 1952, 1951, 1950, 1949, 1948, 1947, 1946, 1945, 1944, 1942, 1940, 1939, 1938, 1937, 1936, 1935, 1934, 1933, 1932, 1931, 1930, 1929, 1928, 1927, 1926, 1925, 1924, 1923, 1921, 1920
16332 DENLEY ST	2020, 2017, 2014, 2010, 2006, 2004, 2003, 2001, 2000, 1999, 1996, 1995, 1992, 1991, 1990, 1986, 1985, 1981, 1980, 1976, 1975, 1972, 1971, 1970, 1969, 1967, 1966, 1965, 1964, 1963, 1962, 1961, 1960, 1958, 1957, 1956, 1955, 1954, 1952, 1951, 1950, 1949, 1948, 1947, 1946, 1945, 1944, 1942, 1940, 1939, 1938, 1937, 1936, 1935, 1934, 1933, 1932, 1931, 1930, 1929, 1928, 1927, 1926, 1925, 1924, 1923, 1921, 1920
16332 DENLEY ST	2020, 2017, 2014, 2006, 2005, 2004, 2003, 2001, 2000, 1999, 1996, 1995, 1992, 1991, 1990, 1986, 1985, 1981, 1980, 1976, 1975, 1972, 1971, 1970, 1969, 1967, 1966, 1965, 1964, 1963, 1962, 1961, 1960, 1958, 1957, 1956, 1955, 1954, 1952, 1951, 1950, 1949, 1948, 1947, 1946, 1945, 1944, 1942, 1940, 1939, 1938, 1937, 1936, 1935, 1934, 1933, 1932, 1931, 1930, 1929, 1928, 1927, 1926, 1925, 1924, 1923, 1921, 1920
16332 DENLEY ST	2017, 2014, 2010, 2006, 2005, 2004, 2003, 2001, 2000, 1999, 1996, 1995, 1992, 1991, 1990, 1986, 1985, 1981, 1980, 1976, 1975, 1972, 1971, 1970, 1969, 1967, 1966, 1965, 1964, 1963, 1962, 1961, 1960, 1958, 1957, 1956, 1955, 1954, 1952, 1951, 1950, 1949, 1948, 1947, 1946, 1945, 1944, 1942, 1940, 1939, 1938, 1937, 1936, 1935, 1934, 1933, 1932, 1931, 1930, 1929, 1928, 1927, 1926, 1925, 1924, 1923, 1921, 1920
16332 DENLEY ST	2020, 2017, 2014, 2010, 2006, 2005, 2004, 2003, 2001, 2000, 1999, 1996, 1992, 1991, 1990, 1986, 1985, 1981, 1980, 1976, 1975, 1972, 1971, 1970, 1969, 1967, 1966, 1965, 1964, 1963, 1962, 1961, 1960, 1958, 1957, 1956, 1955, 1954, 1952, 1951, 1950, 1949, 1948, 1947, 1946, 1945, 1944, 1942, 1940, 1939, 1938, 1937, 1936, 1935, 1934, 1933, 1932, 1931, 1930, 1929, 1928, 1927, 1926, 1925, 1924, 1923, 1921, 1920

FINDINGS

Address Researched	Address Not Identified in Research Source
16333 DENLEY ST	2020, 2017, 2014, 2010, 2006, 2005, 2004, 2003, 2001, 2000, 1999, 1996, 1992, 1991, 1990, 1986, 1985, 1981, 1980, 1976, 1975, 1972, 1971, 1970, 1969, 1967, 1966, 1965, 1964, 1963, 1962, 1961, 1960, 1958, 1957, 1956, 1955, 1954, 1952, 1951, 1950, 1949, 1948, 1947, 1946, 1945, 1944, 1942, 1940, 1939, 1938, 1937, 1936, 1935, 1934, 1933, 1932, 1931, 1930, 1929, 1928, 1927, 1926, 1925, 1924, 1923, 1921, 1920
16333 DENLEY ST	2020, 2017, 2014, 2010, 2006, 2005, 2004, 2003, 2001, 1999, 1996, 1995, 1992, 1991, 1990, 1986, 1985, 1981, 1980, 1976, 1975, 1972, 1971, 1970, 1969, 1967, 1966, 1965, 1964, 1963, 1962, 1961, 1960, 1958, 1957, 1956, 1955, 1954, 1952, 1951, 1950, 1949, 1948, 1947, 1946, 1945, 1944, 1942, 1940, 1939, 1938, 1937, 1936, 1935, 1934, 1933, 1932, 1931, 1930, 1929, 1928, 1927, 1926, 1925, 1924, 1923, 1921, 1920
16333 DENLEY ST	2020, 2017, 2014, 2010, 2006, 2005, 2004, 2003, 2001, 2000, 1999, 1996, 1995, 1992, 1991, 1990, 1986, 1985, 1981, 1980, 1976, 1975, 1972, 1971, 1970, 1969, 1967, 1965, 1964, 1963, 1962, 1961, 1960, 1958, 1957, 1956, 1955, 1954, 1952, 1951, 1950, 1949, 1948, 1947, 1946, 1945, 1944, 1942, 1940, 1939, 1938, 1937, 1936, 1935, 1934, 1933, 1932, 1931, 1930, 1929, 1928, 1927, 1926, 1925, 1924, 1923, 1921, 1920
16333 DENLEY ST	2020, 2017, 2010, 2006, 2005, 2004, 2003, 2001, 2000, 1999, 1996, 1995, 1992, 1991, 1990, 1986, 1985, 1981, 1980, 1976, 1975, 1972, 1971, 1970, 1969, 1967, 1966, 1965, 1964, 1963, 1962, 1961, 1960, 1958, 1957, 1956, 1955, 1954, 1952, 1951, 1950, 1949, 1948, 1947, 1946, 1945, 1944, 1942, 1940, 1939, 1938, 1937, 1936, 1935, 1934, 1933, 1932, 1931, 1930, 1929, 1928, 1927, 1926, 1925, 1924, 1923, 1921, 1920
16333 DENLEY ST	2017, 2014, 2010, 2006, 2005, 2004, 2003, 2001, 2000, 1999, 1996, 1995, 1992, 1991, 1990, 1986, 1985, 1981, 1980, 1976, 1975, 1972, 1971, 1970, 1969, 1967, 1966, 1965, 1964, 1963, 1962, 1961, 1960, 1958, 1957, 1956, 1955, 1954, 1952, 1951, 1950, 1949, 1948, 1947, 1946, 1945, 1944, 1942, 1940, 1939, 1938, 1937, 1936, 1935, 1934, 1933, 1932, 1931, 1930, 1929, 1928, 1927, 1926, 1925, 1924, 1923, 1921, 1920
16333 DENLEY ST	2020, 2017, 2014, 2006, 2005, 2004, 2003, 2001, 2000, 1999, 1996, 1995, 1992, 1991, 1990, 1986, 1985, 1981, 1980, 1976, 1975, 1972, 1971, 1970, 1969, 1967, 1966, 1965, 1964, 1963, 1962, 1961, 1960, 1958, 1957, 1956, 1955, 1954, 1952, 1951, 1950, 1949, 1948, 1947, 1946, 1945, 1944, 1942, 1940, 1939, 1938, 1937, 1936, 1935, 1934, 1933, 1932, 1931, 1930, 1929, 1928, 1927, 1926, 1925, 1924, 1923, 1921, 1920
16333 DENLEY ST	2020, 2017, 2014, 2010, 2006, 2004, 2003, 2001, 2000, 1999, 1996, 1995, 1992, 1991, 1990, 1986, 1985, 1981, 1980, 1976, 1975, 1972, 1971, 1970, 1969, 1967, 1966, 1965, 1964, 1963, 1962, 1961, 1960, 1958, 1957, 1956, 1955, 1954, 1952, 1951, 1950, 1949, 1948, 1947, 1946, 1945, 1944, 1942, 1940, 1939, 1938, 1937, 1936, 1935, 1934, 1933, 1932, 1931, 1930, 1929, 1928, 1927, 1926, 1925, 1924, 1923, 1921, 1920
16333 DENLEY ST	2020, 2017, 2014, 2010, 2006, 2005, 2004, 2001, 2000, 1999, 1996, 1995, 1992, 1991, 1990, 1986, 1985, 1981, 1980, 1976, 1975, 1972, 1971, 1970, 1969, 1967, 1966, 1965, 1964, 1963, 1962, 1961, 1960, 1958, 1957, 1956, 1955, 1954, 1952, 1951, 1950, 1949, 1948, 1947, 1946, 1945, 1944, 1942, 1940, 1939, 1938, 1937, 1936, 1935, 1934, 1933, 1932, 1931, 1930, 1929, 1928, 1927, 1926, 1925, 1924, 1923, 1921, 1920
16139 SHADYBEND DR	2020, 2017, 2014, 2010, 2006, 2005, 2004, 2003, 2001, 1999, 1996, 1995, 1992, 1991, 1990, 1986, 1985, 1981, 1980, 1976, 1975, 1972, 1971, 1970, 1969, 1967, 1966, 1965, 1964, 1963, 1962, 1961, 1960, 1958, 1957, 1956, 1955, 1954, 1952, 1951, 1950, 1949, 1948, 1947, 1946, 1945, 1944, 1942, 1940, 1939, 1938, 1937, 1936, 1935, 1934, 1933, 1932, 1931, 1930, 1929, 1928, 1927, 1926, 1925, 1924, 1923, 1921, 1920

FINDINGS

Address Researched	Address Not Identified in Research Source
16139 SHADYBEND DR	2020, 2017, 2014, 2010, 2006, 2005, 2004, 2001, 2000, 1999, 1996, 1995, 1992, 1991, 1990, 1986, 1985, 1981, 1980, 1976, 1975, 1972, 1971, 1970, 1969, 1967, 1966, 1965, 1964, 1963, 1962, 1961, 1960, 1958, 1957, 1956, 1955, 1954, 1952, 1951, 1950, 1949, 1948, 1947, 1946, 1945, 1944, 1942, 1940, 1939, 1938, 1937, 1936, 1935, 1934, 1933, 1932, 1931, 1930, 1929, 1928, 1927, 1926, 1925, 1924, 1923, 1921, 1920
16139 SHADYBEND DR	2020, 2017, 2014, 2010, 2006, 2005, 2004, 2003, 2001, 2000, 1999, 1996, 1995, 1992, 1991, 1990, 1986, 1985, 1981, 1980, 1976, 1975, 1972, 1970, 1969, 1967, 1966, 1965, 1964, 1963, 1962, 1961, 1960, 1958, 1957, 1956, 1955, 1954, 1952, 1951, 1950, 1949, 1948, 1947, 1946, 1945, 1944, 1942, 1940, 1939, 1938, 1937, 1936, 1935, 1934, 1933, 1932, 1931, 1930, 1929, 1928, 1927, 1926, 1925, 1924, 1923, 1921, 1920
16139 SHADYBEND DR	2017, 2014, 2010, 2006, 2005, 2004, 2003, 2001, 2000, 1999, 1996, 1995, 1992, 1991, 1990, 1986, 1985, 1981, 1980, 1976, 1975, 1972, 1971, 1970, 1969, 1967, 1966, 1965, 1964, 1963, 1962, 1961, 1960, 1958, 1957, 1956, 1955, 1954, 1952, 1951, 1950, 1949, 1948, 1947, 1946, 1945, 1944, 1942, 1940, 1939, 1938, 1937, 1936, 1935, 1934, 1933, 1932, 1931, 1930, 1929, 1928, 1927, 1926, 1925, 1924, 1923, 1921, 1920
16139 SHADYBEND DR	2020, 2017, 2014, 2006, 2005, 2004, 2003, 2001, 2000, 1999, 1996, 1995, 1992, 1991, 1990, 1986, 1985, 1981, 1980, 1976, 1975, 1972, 1971, 1970, 1969, 1967, 1966, 1965, 1964, 1963, 1962, 1961, 1960, 1958, 1957, 1956, 1955, 1954, 1952, 1951, 1950, 1949, 1948, 1947, 1946, 1945, 1944, 1942, 1940, 1939, 1938, 1937, 1936, 1935, 1934, 1933, 1932, 1931, 1930, 1929, 1928, 1927, 1926, 1925, 1924, 1923, 1921, 1920
16139 SHADYBEND DR	2020, 2017, 2010, 2006, 2005, 2004, 2003, 2001, 2000, 1999, 1996, 1995, 1992, 1991, 1990, 1986, 1985, 1981, 1980, 1976, 1975, 1972, 1971, 1970, 1969, 1967, 1966, 1965, 1964, 1963, 1962, 1961, 1960, 1958, 1957, 1956, 1955, 1954, 1952, 1951, 1950, 1949, 1948, 1947, 1946, 1945, 1944, 1942, 1940, 1939, 1938, 1937, 1936, 1935, 1934, 1933, 1932, 1931, 1930, 1929, 1928, 1927, 1926, 1925, 1924, 1923, 1921, 1920
16139 SHADYBEND DR	2020, 2017, 2014, 2010, 2006, 2004, 2003, 2001, 2000, 1999, 1996, 1995, 1992, 1991, 1990, 1986, 1985, 1981, 1980, 1976, 1975, 1972, 1971, 1970, 1969, 1967, 1966, 1965, 1964, 1963, 1962, 1961, 1960, 1958, 1957, 1956, 1955, 1954, 1952, 1951, 1950, 1949, 1948, 1947, 1946, 1945, 1944, 1942, 1940, 1939, 1938, 1937, 1936, 1935, 1934, 1933, 1932, 1931, 1930, 1929, 1928, 1927, 1926, 1925, 1924, 1923, 1921, 1920
16141 DENLEY ST	2020, 2017, 2014, 2010, 2006, 2005, 2004, 2001, 2000, 1999, 1996, 1995, 1992, 1991, 1990, 1986, 1985, 1981, 1980, 1976, 1975, 1972, 1971, 1970, 1969, 1967, 1966, 1965, 1964, 1963, 1962, 1961, 1960, 1958, 1957, 1956, 1955, 1954, 1952, 1951, 1950, 1949, 1948, 1947, 1946, 1945, 1944, 1942, 1940, 1939, 1938, 1937, 1936, 1935, 1934, 1933, 1932, 1931, 1930, 1929, 1928, 1927, 1926, 1925, 1924, 1923, 1921, 1920
16141 DENLEY ST	2020, 2017, 2014, 2010, 2006, 2004, 2003, 2001, 2000, 1999, 1996, 1995, 1992, 1991, 1990, 1986, 1985, 1981, 1980, 1976, 1975, 1972, 1971, 1970, 1969, 1967, 1966, 1965, 1964, 1963, 1962, 1961, 1960, 1958, 1957, 1956, 1955, 1954, 1952, 1951, 1950, 1949, 1948, 1947, 1946, 1945, 1944, 1942, 1940, 1939, 1938, 1937, 1936, 1935, 1934, 1933, 1932, 1931, 1930, 1929, 1928, 1927, 1926, 1925, 1924, 1923, 1921, 1920
16141 DENLEY ST	2020, 2017, 2014, 2006, 2005, 2004, 2003, 2001, 2000, 1999, 1996, 1995, 1992, 1991, 1990, 1986, 1985, 1981, 1980, 1976, 1975, 1972, 1971, 1970, 1969, 1967, 1966, 1965, 1964, 1963, 1962, 1961, 1960, 1958, 1957, 1956, 1955, 1954, 1952, 1951, 1950, 1949, 1948, 1947, 1946, 1945, 1944, 1942, 1940, 1939, 1938, 1937, 1936, 1935, 1934, 1933, 1932, 1931, 1930, 1929, 1928, 1927, 1926, 1925, 1924, 1923, 1921, 1920

FINDINGS

Address Researched	Address Not Identified in Research Source
16141 DENLEY ST	2017, 2014, 2010, 2006, 2005, 2004, 2003, 2001, 2000, 1999, 1996, 1995, 1992, 1991, 1990, 1986, 1985, 1981, 1980, 1976, 1975, 1972, 1971, 1970, 1969, 1967, 1966, 1965, 1964, 1963, 1962, 1961, 1960, 1958, 1957, 1956, 1955, 1954, 1952, 1951, 1950, 1949, 1948, 1947, 1946, 1945, 1944, 1942, 1940, 1939, 1938, 1937, 1936, 1935, 1934, 1933, 1932, 1931, 1930, 1929, 1928, 1927, 1926, 1925, 1924, 1923, 1921, 1920
16141 DENLEY ST	2020, 2017, 2010, 2006, 2005, 2004, 2003, 2001, 2000, 1999, 1996, 1995, 1992, 1991, 1990, 1986, 1985, 1981, 1980, 1976, 1975, 1972, 1971, 1970, 1969, 1967, 1966, 1965, 1964, 1963, 1962, 1961, 1960, 1958, 1957, 1956, 1955, 1954, 1952, 1951, 1950, 1949, 1948, 1947, 1946, 1945, 1944, 1942, 1940, 1939, 1938, 1937, 1936, 1935, 1934, 1933, 1932, 1931, 1930, 1929, 1928, 1927, 1926, 1925, 1924, 1923, 1921, 1920
16141 DENLEY ST	2020, 2017, 2014, 2010, 2006, 2005, 2004, 2003, 2001, 2000, 1999, 1996, 1995, 1992, 1991, 1990, 1986, 1985, 1981, 1980, 1976, 1975, 1972, 1970, 1969, 1967, 1966, 1965, 1964, 1963, 1962, 1961, 1960, 1958, 1957, 1956, 1955, 1954, 1952, 1951, 1950, 1949, 1948, 1947, 1946, 1945, 1944, 1942, 1940, 1939, 1938, 1937, 1936, 1935, 1934, 1933, 1932, 1931, 1930, 1929, 1928, 1927, 1926, 1925, 1924, 1923, 1921, 1920
16141 DENLEY ST	2020, 2017, 2014, 2010, 2006, 2005, 2004, 2003, 2001, 1999, 1996, 1995, 1992, 1991, 1990, 1986, 1985, 1981, 1980, 1976, 1975, 1972, 1971, 1970, 1969, 1967, 1966, 1965, 1964, 1963, 1962, 1961, 1960, 1958, 1957, 1956, 1955, 1954, 1952, 1951, 1950, 1949, 1948, 1947, 1946, 1945, 1944, 1942, 1940, 1939, 1938, 1937, 1936, 1935, 1934, 1933, 1932, 1931, 1930, 1929, 1928, 1927, 1926, 1925, 1924, 1923, 1921, 1920
16141 DENLEY ST	2020, 2017, 2014, 2010, 2006, 2005, 2004, 2003, 2001, 2000, 1999, 1996, 1992, 1991, 1990, 1986, 1985, 1981, 1980, 1976, 1975, 1972, 1971, 1970, 1969, 1967, 1966, 1965, 1964, 1963, 1962, 1961, 1960, 1958, 1957, 1956, 1955, 1954, 1952, 1951, 1950, 1949, 1948, 1947, 1946, 1945, 1944, 1942, 1940, 1939, 1938, 1937, 1936, 1935, 1934, 1933, 1932, 1931, 1930, 1929, 1928, 1927, 1926, 1925, 1924, 1923, 1921, 1920
16141 E DENLEY ST	2020, 2017, 2014, 2010, 2006, 2005, 2004, 2003, 2001, 2000, 1999, 1996, 1995, 1991, 1990, 1986, 1985, 1981, 1980, 1976, 1975, 1972, 1971, 1970, 1969, 1967, 1966, 1965, 1964, 1963, 1962, 1961, 1960, 1958, 1957, 1956, 1955, 1954, 1952, 1951, 1950, 1949, 1948, 1947, 1946, 1945, 1944, 1942, 1940, 1939, 1938, 1937, 1936, 1935, 1934, 1933, 1932, 1931, 1930, 1929, 1928, 1927, 1926, 1925, 1924, 1923, 1921, 1920
16142 BINNEY ST	2020, 2017, 2014, 2010, 2006, 2005, 2004, 2003, 2001, 1999, 1996, 1995, 1992, 1991, 1990, 1986, 1985, 1981, 1980, 1976, 1975, 1972, 1971, 1970, 1969, 1967, 1966, 1965, 1964, 1963, 1962, 1961, 1960, 1958, 1957, 1956, 1955, 1954, 1952, 1951, 1950, 1949, 1948, 1947, 1946, 1945, 1944, 1942, 1940, 1939, 1938, 1937, 1936, 1935, 1934, 1933, 1932, 1931, 1930, 1929, 1928, 1927, 1926, 1925, 1924, 1923, 1921, 1920
16142 BINNEY ST	2020, 2017, 2014, 2010, 2006, 2005, 2004, 2003, 2001, 2000, 1999, 1996, 1992, 1991, 1990, 1986, 1985, 1981, 1980, 1976, 1975, 1972, 1971, 1970, 1969, 1967, 1966, 1965, 1964, 1963, 1962, 1961, 1960, 1958, 1957, 1956, 1955, 1954, 1952, 1951, 1950, 1949, 1948, 1947, 1946, 1945, 1944, 1942, 1940, 1939, 1938, 1937, 1936, 1935, 1934, 1933, 1932, 1931, 1930, 1929, 1928, 1927, 1926, 1925, 1924, 1923, 1921, 1920
16142 BINNEY ST	2020, 2017, 2014, 2010, 2006, 2005, 2004, 2003, 2001, 2000, 1999, 1996, 1995, 1992, 1991, 1990, 1986, 1985, 1981, 1980, 1976, 1975, 1972, 1970, 1969, 1967, 1966, 1965, 1964, 1963, 1962, 1961, 1960, 1958, 1957, 1956, 1955, 1954, 1952, 1951, 1950, 1949, 1948, 1947, 1946, 1945, 1944, 1942, 1940, 1939, 1938, 1937, 1936, 1935, 1934, 1933, 1932, 1931, 1930, 1929, 1928, 1927, 1926, 1925, 1924, 1923, 1921, 1920

FINDINGS

Address Researched	Address Not Identified in Research Source
16142 BINNEY ST	2020, 2017, 2010, 2006, 2005, 2004, 2003, 2001, 2000, 1999, 1996, 1995, 1992, 1991, 1990, 1986, 1985, 1981, 1980, 1976, 1975, 1972, 1971, 1970, 1969, 1967, 1966, 1965, 1964, 1963, 1962, 1961, 1960, 1958, 1957, 1956, 1955, 1954, 1952, 1951, 1950, 1949, 1948, 1947, 1946, 1945, 1944, 1942, 1940, 1939, 1938, 1937, 1936, 1935, 1934, 1933, 1932, 1931, 1930, 1929, 1928, 1927, 1926, 1925, 1924, 1923, 1921, 1920
16142 BINNEY ST	2020, 2017, 2014, 2006, 2005, 2004, 2003, 2001, 2000, 1999, 1996, 1995, 1992, 1991, 1990, 1986, 1985, 1981, 1980, 1976, 1975, 1972, 1971, 1970, 1969, 1967, 1966, 1965, 1964, 1963, 1962, 1961, 1960, 1958, 1957, 1956, 1955, 1954, 1952, 1951, 1950, 1949, 1948, 1947, 1946, 1945, 1944, 1942, 1940, 1939, 1938, 1937, 1936, 1935, 1934, 1933, 1932, 1931, 1930, 1929, 1928, 1927, 1926, 1925, 1924, 1923, 1921, 1920
16142 BINNEY ST	2017, 2014, 2010, 2006, 2005, 2004, 2003, 2001, 2000, 1999, 1996, 1995, 1992, 1991, 1990, 1986, 1985, 1981, 1980, 1976, 1975, 1972, 1971, 1970, 1969, 1967, 1966, 1965, 1964, 1963, 1962, 1961, 1960, 1958, 1957, 1956, 1955, 1954, 1952, 1951, 1950, 1949, 1948, 1947, 1946, 1945, 1944, 1942, 1940, 1939, 1938, 1937, 1936, 1935, 1934, 1933, 1932, 1931, 1930, 1929, 1928, 1927, 1926, 1925, 1924, 1923, 1921, 1920
16142 BINNEY ST	2020, 2017, 2014, 2010, 2006, 2004, 2003, 2001, 2000, 1999, 1996, 1995, 1992, 1991, 1990, 1986, 1985, 1981, 1980, 1976, 1975, 1972, 1971, 1970, 1969, 1967, 1966, 1965, 1964, 1963, 1962, 1961, 1960, 1958, 1957, 1956, 1955, 1954, 1952, 1951, 1950, 1949, 1948, 1947, 1946, 1945, 1944, 1942, 1940, 1939, 1938, 1937, 1936, 1935, 1934, 1933, 1932, 1931, 1930, 1929, 1928, 1927, 1926, 1925, 1924, 1923, 1921, 1920
16143 SHADYBEND DR	2020, 2017, 2010, 2006, 2005, 2004, 2003, 2001, 2000, 1999, 1996, 1995, 1992, 1991, 1990, 1986, 1985, 1981, 1980, 1976, 1975, 1972, 1971, 1970, 1969, 1967, 1966, 1965, 1964, 1963, 1962, 1961, 1960, 1958, 1957, 1956, 1955, 1954, 1952, 1951, 1950, 1949, 1948, 1947, 1946, 1945, 1944, 1942, 1940, 1939, 1938, 1937, 1936, 1935, 1934, 1933, 1932, 1931, 1930, 1929, 1928, 1927, 1926, 1925, 1924, 1923, 1921, 1920
16143 SHADYBEND DR	2017, 2014, 2010, 2006, 2005, 2004, 2003, 2001, 2000, 1999, 1996, 1995, 1992, 1991, 1990, 1986, 1985, 1981, 1980, 1976, 1975, 1972, 1971, 1970, 1969, 1967, 1966, 1965, 1964, 1963, 1962, 1961, 1960, 1958, 1957, 1956, 1955, 1954, 1952, 1951, 1950, 1949, 1948, 1947, 1946, 1945, 1944, 1942, 1940, 1939, 1938, 1937, 1936, 1935, 1934, 1933, 1932, 1931, 1930, 1929, 1928, 1927, 1926, 1925, 1924, 1923, 1921, 1920
16143 SHADYBEND DR	2020, 2017, 2014, 2010, 2006, 2005, 2004, 2003, 2001, 2000, 1999, 1996, 1995, 1992, 1991, 1990, 1986, 1985, 1981, 1980, 1976, 1975, 1972, 1970, 1969, 1967, 1966, 1965, 1964, 1963, 1962, 1961, 1960, 1958, 1957, 1956, 1955, 1954, 1952, 1951, 1950, 1949, 1948, 1947, 1946, 1945, 1944, 1942, 1940, 1939, 1938, 1937, 1936, 1935, 1934, 1933, 1932, 1931, 1930, 1929, 1928, 1927, 1926, 1925, 1924, 1923, 1921, 1920
16143 SHADYBEND DR	2020, 2017, 2014, 2010, 2006, 2005, 2004, 2003, 2001, 2000, 1999, 1996, 1995, 1992, 1991, 1990, 1986, 1985, 1981, 1980, 1976, 1975, 1972, 1971, 1970, 1969, 1967, 1966, 1965, 1964, 1963, 1962, 1961, 1958, 1957, 1956, 1955, 1954, 1952, 1951, 1950, 1949, 1948, 1947, 1946, 1945, 1944, 1942, 1940, 1939, 1938, 1937, 1936, 1935, 1934, 1933, 1932, 1931, 1930, 1929, 1928, 1927, 1926, 1925, 1924, 1923, 1921, 1920
16143 SHADYBEND DR	2020, 2017, 2014, 2010, 2006, 2005, 2004, 2003, 2001, 2000, 1999, 1996, 1995, 1992, 1991, 1990, 1986, 1985, 1981, 1980, 1976, 1975, 1972, 1971, 1970, 1969, 1967, 1965, 1964, 1963, 1962, 1961, 1960, 1958, 1957, 1956, 1955, 1954, 1952, 1951, 1950, 1949, 1948, 1947, 1946, 1945, 1944, 1942, 1940, 1939, 1938, 1937, 1936, 1935, 1934, 1933, 1932, 1931, 1930, 1929, 1928, 1927, 1926, 1925, 1924, 1923, 1921, 1920

FINDINGS

Address Researched	Address Not Identified in Research Source
16143 SHADYBEND DR	2020, 2017, 2014, 2010, 2006, 2005, 2004, 2003, 2001, 2000, 1999, 1996, 1995, 1992, 1991, 1990, 1986, 1985, 1981, 1980, 1976, 1975, 1972, 1971, 1970, 1969, 1967, 1966, 1965, 1964, 1963, 1962, 1961, 1960, 1958, 1956, 1955, 1954, 1952, 1951, 1950, 1949, 1948, 1947, 1946, 1945, 1944, 1942, 1940, 1939, 1938, 1937, 1936, 1935, 1934, 1933, 1932, 1931, 1930, 1929, 1928, 1927, 1926, 1925, 1924, 1923, 1921, 1920
16143 SHADYBEND DR	2020, 2017, 2014, 2010, 2006, 2005, 2004, 2003, 2001, 2000, 1999, 1996, 1992, 1991, 1990, 1986, 1985, 1981, 1980, 1976, 1975, 1972, 1971, 1970, 1969, 1967, 1966, 1965, 1964, 1963, 1962, 1961, 1960, 1958, 1957, 1956, 1955, 1954, 1952, 1951, 1950, 1949, 1948, 1947, 1946, 1945, 1944, 1942, 1940, 1939, 1938, 1937, 1936, 1935, 1934, 1933, 1932, 1931, 1930, 1929, 1928, 1927, 1926, 1925, 1924, 1923, 1921, 1920
16144 DENLEY ST	2020, 2017, 2014, 2010, 2006, 2005, 2004, 2003, 2001, 2000, 1999, 1996, 1992, 1991, 1990, 1986, 1985, 1981, 1980, 1976, 1975, 1972, 1971, 1970, 1969, 1967, 1966, 1965, 1964, 1963, 1962, 1961, 1960, 1958, 1957, 1956, 1955, 1954, 1952, 1951, 1950, 1949, 1948, 1947, 1946, 1945, 1944, 1942, 1940, 1939, 1938, 1937, 1936, 1935, 1934, 1933, 1932, 1931, 1930, 1929, 1928, 1927, 1926, 1925, 1924, 1923, 1921, 1920
16144 DENLEY ST	2020, 2017, 2014, 2010, 2006, 2005, 2004, 2003, 2001, 2000, 1999, 1996, 1995, 1992, 1991, 1990, 1986, 1985, 1981, 1980, 1976, 1975, 1972, 1971, 1970, 1969, 1967, 1966, 1965, 1964, 1963, 1962, 1961, 1960, 1958, 1956, 1955, 1954, 1952, 1951, 1950, 1949, 1948, 1947, 1946, 1945, 1944, 1942, 1940, 1939, 1938, 1937, 1936, 1935, 1934, 1933, 1932, 1931, 1930, 1929, 1928, 1927, 1926, 1925, 1924, 1923, 1921, 1920
16144 DENLEY ST	2020, 2017, 2014, 2010, 2006, 2005, 2004, 2003, 2001, 2000, 1999, 1996, 1995, 1992, 1991, 1990, 1986, 1985, 1981, 1980, 1976, 1975, 1972, 1971, 1970, 1969, 1967, 1965, 1964, 1963, 1962, 1961, 1960, 1958, 1957, 1956, 1955, 1954, 1952, 1951, 1950, 1949, 1948, 1947, 1946, 1945, 1944, 1942, 1940, 1939, 1938, 1937, 1936, 1935, 1934, 1933, 1932, 1931, 1930, 1929, 1928, 1927, 1926, 1925, 1924, 1923, 1921, 1920
16144 DENLEY ST	2020, 2017, 2014, 2010, 2006, 2005, 2004, 2003, 2001, 2000, 1999, 1996, 1995, 1992, 1991, 1990, 1986, 1985, 1981, 1980, 1976, 1975, 1972, 1970, 1969, 1967, 1966, 1965, 1964, 1963, 1962, 1961, 1960, 1958, 1957, 1956, 1955, 1954, 1952, 1951, 1950, 1949, 1948, 1947, 1946, 1945, 1944, 1942, 1940, 1939, 1938, 1937, 1936, 1935, 1934, 1933, 1932, 1931, 1930, 1929, 1928, 1927, 1926, 1925, 1924, 1923, 1921, 1920
16144 DENLEY ST	2017, 2014, 2010, 2006, 2005, 2004, 2003, 2001, 2000, 1999, 1996, 1995, 1992, 1991, 1990, 1986, 1985, 1981, 1980, 1976, 1975, 1972, 1971, 1970, 1969, 1967, 1966, 1965, 1964, 1963, 1962, 1961, 1960, 1958, 1957, 1956, 1955, 1954, 1952, 1951, 1950, 1949, 1948, 1947, 1946, 1945, 1944, 1942, 1940, 1939, 1938, 1937, 1936, 1935, 1934, 1933, 1932, 1931, 1930, 1929, 1928, 1927, 1926, 1925, 1924, 1923, 1921, 1920
16144 DENLEY ST	2020, 2017, 2010, 2006, 2005, 2004, 2003, 2001, 2000, 1999, 1996, 1995, 1992, 1991, 1990, 1986, 1985, 1981, 1980, 1976, 1975, 1972, 1971, 1970, 1969, 1967, 1966, 1965, 1964, 1963, 1962, 1961, 1960, 1958, 1957, 1956, 1955, 1954, 1952, 1951, 1950, 1949, 1948, 1947, 1946, 1945, 1944, 1942, 1940, 1939, 1938, 1937, 1936, 1935, 1934, 1933, 1932, 1931, 1930, 1929, 1928, 1927, 1926, 1925, 1924, 1923, 1921, 1920
16144 DENLEY ST	2020, 2017, 2014, 2006, 2005, 2004, 2003, 2001, 2000, 1999, 1996, 1995, 1992, 1991, 1990, 1986, 1985, 1981, 1980, 1976, 1975, 1972, 1971, 1970, 1969, 1967, 1966, 1965, 1964, 1963, 1962, 1961, 1960, 1958, 1957, 1956, 1955, 1954, 1952, 1951, 1950, 1949, 1948, 1947, 1946, 1945, 1944, 1942, 1940, 1939, 1938, 1937, 1936, 1935, 1934, 1933, 1932, 1931, 1930, 1929, 1928, 1927, 1926, 1925, 1924, 1923, 1921, 1920

FINDINGS

Address Researched	Address Not Identified in Research Source
16144 DENLEY ST	2020, 2017, 2014, 2010, 2006, 2004, 2003, 2001, 2000, 1999, 1996, 1995, 1992, 1991, 1990, 1986, 1985, 1981, 1980, 1976, 1975, 1972, 1971, 1970, 1969, 1967, 1966, 1965, 1964, 1963, 1962, 1961, 1960, 1958, 1957, 1956, 1955, 1954, 1952, 1951, 1950, 1949, 1948, 1947, 1946, 1945, 1944, 1942, 1940, 1939, 1938, 1937, 1936, 1935, 1934, 1933, 1932, 1931, 1930, 1929, 1928, 1927, 1926, 1925, 1924, 1923, 1921, 1920
16144 DENLEY ST	2020, 2017, 2014, 2010, 2006, 2005, 2004, 2001, 2000, 1999, 1996, 1995, 1992, 1991, 1990, 1986, 1985, 1981, 1980, 1976, 1975, 1972, 1971, 1970, 1969, 1967, 1966, 1965, 1964, 1963, 1962, 1961, 1960, 1958, 1957, 1956, 1955, 1954, 1952, 1951, 1950, 1949, 1948, 1947, 1946, 1945, 1944, 1942, 1940, 1939, 1938, 1937, 1936, 1935, 1934, 1933, 1932, 1931, 1930, 1929, 1928, 1927, 1926, 1925, 1924, 1923, 1921, 1920
16144 SHADYBEND DR	2020, 2017, 2014, 2010, 2006, 2004, 2003, 2001, 2000, 1999, 1996, 1995, 1992, 1991, 1990, 1986, 1985, 1981, 1980, 1976, 1975, 1972, 1971, 1970, 1969, 1967, 1966, 1965, 1964, 1963, 1962, 1961, 1960, 1958, 1957, 1956, 1955, 1954, 1952, 1951, 1950, 1949, 1948, 1947, 1946, 1945, 1944, 1942, 1940, 1939, 1938, 1937, 1936, 1935, 1934, 1933, 1932, 1931, 1930, 1929, 1928, 1927, 1926, 1925, 1924, 1923, 1921, 1920
16144 SHADYBEND DR	2020, 2017, 2010, 2006, 2005, 2004, 2003, 2001, 2000, 1999, 1996, 1995, 1992, 1991, 1990, 1986, 1985, 1981, 1980, 1976, 1975, 1972, 1971, 1970, 1969, 1967, 1966, 1965, 1964, 1963, 1962, 1961, 1960, 1958, 1957, 1956, 1955, 1954, 1952, 1951, 1950, 1949, 1948, 1947, 1946, 1945, 1944, 1942, 1940, 1939, 1938, 1937, 1936, 1935, 1934, 1933, 1932, 1931, 1930, 1929, 1928, 1927, 1926, 1925, 1924, 1923, 1921, 1920
16144 SHADYBEND DR	2020, 2017, 2014, 2006, 2005, 2004, 2003, 2001, 2000, 1999, 1996, 1995, 1992, 1991, 1990, 1986, 1985, 1981, 1980, 1976, 1975, 1972, 1971, 1970, 1969, 1967, 1966, 1965, 1964, 1963, 1962, 1961, 1960, 1958, 1957, 1956, 1955, 1954, 1952, 1951, 1950, 1949, 1948, 1947, 1946, 1945, 1944, 1942, 1940, 1939, 1938, 1937, 1936, 1935, 1934, 1933, 1932, 1931, 1930, 1929, 1928, 1927, 1926, 1925, 1924, 1923, 1921, 1920
16144 SHADYBEND DR	2017, 2014, 2010, 2006, 2005, 2004, 2003, 2001, 2000, 1999, 1996, 1995, 1992, 1991, 1990, 1986, 1985, 1981, 1980, 1976, 1975, 1972, 1971, 1970, 1969, 1967, 1966, 1965, 1964, 1963, 1962, 1961, 1960, 1958, 1957, 1956, 1955, 1954, 1952, 1951, 1950, 1949, 1948, 1947, 1946, 1945, 1944, 1942, 1940, 1939, 1938, 1937, 1936, 1935, 1934, 1933, 1932, 1931, 1930, 1929, 1928, 1927, 1926, 1925, 1924, 1923, 1921, 1920
16144 SHADYBEND DR	2020, 2017, 2014, 2010, 2006, 2005, 2004, 2003, 2001, 2000, 1999, 1996, 1995, 1992, 1991, 1990, 1986, 1985, 1981, 1980, 1976, 1975, 1972, 1971, 1970, 1969, 1967, 1966, 1965, 1964, 1963, 1962, 1961, 1960, 1958, 1957, 1956, 1955, 1954, 1952, 1951, 1950, 1949, 1948, 1947, 1946, 1945, 1944, 1942, 1940, 1939, 1938, 1937, 1936, 1935, 1934, 1933, 1932, 1931, 1930, 1929, 1928, 1927, 1926, 1925, 1924, 1923, 1921, 1920
16144 SHADYBEND DR	2020, 2017, 2014, 2010, 2006, 2005, 2004, 2003, 2001, 1999, 1996, 1995, 1992, 1991, 1990, 1986, 1985, 1981, 1980, 1976, 1975, 1972, 1971, 1970, 1969, 1967, 1966, 1965, 1964, 1963, 1962, 1961, 1960, 1958, 1957, 1956, 1955, 1954, 1952, 1951, 1950, 1949, 1948, 1947, 1946, 1945, 1944, 1942, 1940, 1939, 1938, 1937, 1936, 1935, 1934, 1933, 1932, 1931, 1930, 1929, 1928, 1927, 1926, 1925, 1924, 1923, 1921, 1920
16144 SHADYBEND DR	2020, 2017, 2014, 2010, 2006, 2005, 2004, 2003, 2001, 2000, 1999, 1996, 1992, 1991, 1990, 1986, 1985, 1981, 1980, 1976, 1975, 1972, 1971, 1970, 1969, 1967, 1966, 1965, 1964, 1963, 1962, 1961, 1960, 1958, 1957, 1956, 1955, 1954, 1952, 1951, 1950, 1949, 1948, 1947, 1946, 1945, 1944, 1942, 1940, 1939, 1938, 1937, 1936, 1935, 1934, 1933, 1932, 1931, 1930, 1929, 1928, 1927, 1926, 1925, 1924, 1923, 1921, 1920

FINDINGS

Address Researched	Address Not Identified in Research Source
16144 SHADYBEND DR	2020, 2017, 2014, 2010, 2006, 2005, 2004, 2001, 2000, 1999, 1996, 1995, 1992, 1991, 1990, 1986, 1985, 1981, 1980, 1976, 1975, 1972, 1971, 1970, 1969, 1967, 1966, 1965, 1964, 1963, 1962, 1961, 1960, 1958, 1957, 1956, 1955, 1954, 1952, 1951, 1950, 1949, 1948, 1947, 1946, 1945, 1944, 1942, 1940, 1939, 1938, 1937, 1936, 1935, 1934, 1933, 1932, 1931, 1930, 1929, 1928, 1927, 1926, 1925, 1924, 1923, 1921, 1920
16145 BINNEY ST	2020, 2017, 2014, 2010, 2006, 2005, 2004, 2003, 2001, 1999, 1996, 1995, 1992, 1991, 1990, 1986, 1985, 1981, 1980, 1976, 1975, 1972, 1971, 1970, 1969, 1967, 1966, 1965, 1964, 1963, 1962, 1961, 1960, 1958, 1957, 1956, 1955, 1954, 1952, 1951, 1950, 1949, 1948, 1947, 1946, 1945, 1944, 1942, 1940, 1939, 1938, 1937, 1936, 1935, 1934, 1933, 1932, 1931, 1930, 1929, 1928, 1927, 1926, 1925, 1924, 1923, 1921, 1920
16145 BINNEY ST	2020, 2017, 2014, 2010, 2006, 2005, 2004, 2003, 2001, 2000, 1999, 1996, 1992, 1991, 1990, 1986, 1985, 1981, 1980, 1976, 1975, 1972, 1971, 1970, 1969, 1967, 1966, 1965, 1964, 1963, 1962, 1961, 1960, 1958, 1957, 1956, 1955, 1954, 1952, 1951, 1950, 1949, 1948, 1947, 1946, 1945, 1944, 1942, 1940, 1939, 1938, 1937, 1936, 1935, 1934, 1933, 1932, 1931, 1930, 1929, 1928, 1927, 1926, 1925, 1924, 1923, 1921, 1920
16145 BINNEY ST	2020, 2017, 2014, 2010, 2006, 2005, 2004, 2003, 2001, 2000, 1999, 1996, 1995, 1992, 1991, 1990, 1986, 1985, 1981, 1980, 1976, 1975, 1972, 1970, 1969, 1967, 1966, 1965, 1964, 1963, 1962, 1961, 1960, 1958, 1957, 1956, 1955, 1954, 1952, 1951, 1950, 1949, 1948, 1947, 1946, 1945, 1944, 1942, 1940, 1939, 1938, 1937, 1936, 1935, 1934, 1933, 1932, 1931, 1930, 1929, 1928, 1927, 1926, 1925, 1924, 1923, 1921, 1920
16145 BINNEY ST	2020, 2017, 2010, 2006, 2005, 2004, 2003, 2001, 2000, 1999, 1996, 1995, 1992, 1991, 1990, 1986, 1985, 1981, 1980, 1976, 1975, 1972, 1971, 1970, 1969, 1967, 1966, 1965, 1964, 1963, 1962, 1961, 1960, 1958, 1957, 1956, 1955, 1954, 1952, 1951, 1950, 1949, 1948, 1947, 1946, 1945, 1944, 1942, 1940, 1939, 1938, 1937, 1936, 1935, 1934, 1933, 1932, 1931, 1930, 1929, 1928, 1927, 1926, 1925, 1924, 1923, 1921, 1920
16145 BINNEY ST	2020, 2017, 2014, 2006, 2005, 2004, 2003, 2001, 2000, 1999, 1996, 1995, 1992, 1991, 1990, 1986, 1985, 1981, 1980, 1976, 1975, 1972, 1971, 1970, 1969, 1967, 1966, 1965, 1964, 1963, 1962, 1961, 1960, 1958, 1957, 1956, 1955, 1954, 1952, 1951, 1950, 1949, 1948, 1947, 1946, 1945, 1944, 1942, 1940, 1939, 1938, 1937, 1936, 1935, 1934, 1933, 1932, 1931, 1930, 1929, 1928, 1927, 1926, 1925, 1924, 1923, 1921, 1920
16145 BINNEY ST	2020, 2017, 2014, 2010, 2006, 2004, 2003, 2001, 2000, 1999, 1996, 1995, 1992, 1991, 1990, 1986, 1985, 1981, 1980, 1976, 1975, 1972, 1971, 1970, 1969, 1967, 1966, 1965, 1964, 1963, 1962, 1961, 1960, 1958, 1957, 1956, 1955, 1954, 1952, 1951, 1950, 1949, 1948, 1947, 1946, 1945, 1944, 1942, 1940, 1939, 1938, 1937, 1936, 1935, 1934, 1933, 1932, 1931, 1930, 1929, 1928, 1927, 1926, 1925, 1924, 1923, 1921, 1920
16147 DENLEY ST	2020, 2017, 2014, 2006, 2005, 2004, 2003, 2001, 2000, 1999, 1996, 1995, 1992, 1991, 1990, 1986, 1985, 1981, 1980, 1976, 1975, 1972, 1971, 1970, 1969, 1967, 1966, 1965, 1964, 1963, 1962, 1961, 1960, 1958, 1957, 1956, 1955, 1954, 1952, 1951, 1950, 1949, 1948, 1947, 1946, 1945, 1944, 1942, 1940, 1939, 1938, 1937, 1936, 1935, 1934, 1933, 1932, 1931, 1930, 1929, 1928, 1927, 1926, 1925, 1924, 1923, 1921, 1920
16147 DENLEY ST	2020, 2017, 2014, 2010, 2006, 2005, 2004, 2001, 2000, 1999, 1996, 1995, 1992, 1991, 1990, 1986, 1985, 1981, 1980, 1976, 1975, 1972, 1971, 1970, 1969, 1967, 1966, 1965, 1964, 1963, 1962, 1961, 1960, 1958, 1957, 1956, 1955, 1954, 1952, 1951, 1950, 1949, 1948, 1947, 1946, 1945, 1944, 1942, 1940, 1939, 1938, 1937, 1936, 1935, 1934, 1933, 1932, 1931, 1930, 1929, 1928, 1927, 1926, 1925, 1924, 1923, 1921, 1920

FINDINGS

Address Researched	Address Not Identified in Research Source
16147 DENLEY ST	2020, 2017, 2014, 2010, 2006, 2004, 2003, 2001, 2000, 1999, 1996, 1995, 1992, 1991, 1990, 1986, 1985, 1981, 1980, 1976, 1975, 1972, 1971, 1970, 1969, 1967, 1966, 1965, 1964, 1963, 1962, 1961, 1960, 1958, 1957, 1956, 1955, 1954, 1952, 1951, 1950, 1949, 1948, 1947, 1946, 1945, 1944, 1942, 1940, 1939, 1938, 1937, 1936, 1935, 1934, 1933, 1932, 1931, 1930, 1929, 1928, 1927, 1926, 1925, 1924, 1923, 1921, 1920
16147 DENLEY ST	2020, 2017, 2010, 2006, 2005, 2004, 2003, 2001, 2000, 1999, 1996, 1995, 1992, 1991, 1990, 1986, 1985, 1981, 1980, 1976, 1975, 1972, 1971, 1970, 1969, 1967, 1966, 1965, 1964, 1963, 1962, 1961, 1960, 1958, 1957, 1956, 1955, 1954, 1952, 1951, 1950, 1949, 1948, 1947, 1946, 1945, 1944, 1942, 1940, 1939, 1938, 1937, 1936, 1935, 1934, 1933, 1932, 1931, 1930, 1929, 1928, 1927, 1926, 1925, 1924, 1923, 1921, 1920
16147 DENLEY ST	2017, 2014, 2010, 2006, 2005, 2004, 2003, 2001, 2000, 1999, 1996, 1995, 1992, 1991, 1990, 1986, 1985, 1981, 1980, 1976, 1975, 1972, 1971, 1970, 1969, 1967, 1966, 1965, 1964, 1963, 1962, 1961, 1960, 1958, 1957, 1956, 1955, 1954, 1952, 1951, 1950, 1949, 1948, 1947, 1946, 1945, 1944, 1942, 1940, 1939, 1938, 1937, 1936, 1935, 1934, 1933, 1932, 1931, 1930, 1929, 1928, 1927, 1926, 1925, 1924, 1923, 1921, 1920
16147 DENLEY ST	2020, 2017, 2014, 2010, 2006, 2005, 2004, 2003, 2001, 2000, 1999, 1996, 1995, 1992, 1991, 1990, 1986, 1985, 1981, 1980, 1976, 1975, 1972, 1970, 1969, 1967, 1966, 1965, 1964, 1963, 1962, 1961, 1960, 1958, 1957, 1956, 1955, 1954, 1952, 1951, 1950, 1949, 1948, 1947, 1946, 1945, 1944, 1942, 1940, 1939, 1938, 1937, 1936, 1935, 1934, 1933, 1932, 1931, 1930, 1929, 1928, 1927, 1926, 1925, 1924, 1923, 1921, 1920
16147 DENLEY ST	2020, 2017, 2014, 2010, 2006, 2005, 2004, 2003, 2001, 2000, 1999, 1996, 1995, 1992, 1991, 1990, 1986, 1985, 1981, 1980, 1976, 1975, 1972, 1971, 1970, 1969, 1967, 1965, 1964, 1963, 1962, 1961, 1960, 1958, 1957, 1956, 1955, 1954, 1952, 1951, 1950, 1949, 1948, 1947, 1946, 1945, 1944, 1942, 1940, 1939, 1938, 1937, 1936, 1935, 1934, 1933, 1932, 1931, 1930, 1929, 1928, 1927, 1926, 1925, 1924, 1923, 1921, 1920
16147 DENLEY ST	2020, 2017, 2014, 2010, 2006, 2005, 2004, 2003, 2001, 1999, 1996, 1995, 1992, 1991, 1990, 1986, 1985, 1981, 1980, 1976, 1975, 1972, 1971, 1970, 1969, 1967, 1966, 1965, 1964, 1963, 1962, 1961, 1960, 1958, 1957, 1956, 1955, 1954, 1952, 1951, 1950, 1949, 1948, 1947, 1946, 1945, 1944, 1942, 1940, 1939, 1938, 1937, 1936, 1935, 1934, 1933, 1932, 1931, 1930, 1929, 1928, 1927, 1926, 1925, 1924, 1923, 1921, 1920
16147 DENLEY ST	2020, 2017, 2014, 2010, 2006, 2005, 2004, 2003, 2001, 2000, 1999, 1996, 1992, 1991, 1990, 1986, 1985, 1981, 1980, 1976, 1975, 1972, 1971, 1970, 1969, 1967, 1966, 1965, 1964, 1963, 1962, 1961, 1960, 1958, 1957, 1956, 1955, 1954, 1952, 1951, 1950, 1949, 1948, 1947, 1946, 1945, 1944, 1942, 1940, 1939, 1938, 1937, 1936, 1935, 1934, 1933, 1932, 1931, 1930, 1929, 1928, 1927, 1926, 1925, 1924, 1923, 1921, 1920
16148 BINNEY ST	2020, 2017, 2014, 2010, 2006, 2005, 2004, 2003, 2001, 1999, 1996, 1995, 1992, 1991, 1990, 1986, 1985, 1981, 1980, 1976, 1975, 1972, 1971, 1970, 1969, 1967, 1966, 1965, 1964, 1963, 1962, 1961, 1960, 1958, 1957, 1956, 1955, 1954, 1952, 1951, 1950, 1949, 1948, 1947, 1946, 1945, 1944, 1942, 1940, 1939, 1938, 1937, 1936, 1935, 1934, 1933, 1932, 1931, 1930, 1929, 1928, 1927, 1926, 1925, 1924, 1923, 1921, 1920
16148 BINNEY ST	2020, 2017, 2014, 2010, 2006, 2005, 2004, 2003, 2001, 2000, 1999, 1996, 1992, 1991, 1990, 1986, 1985, 1981, 1980, 1976, 1975, 1972, 1971, 1970, 1969, 1967, 1966, 1965, 1964, 1963, 1962, 1961, 1960, 1958, 1957, 1956, 1955, 1954, 1952, 1951, 1950, 1949, 1948, 1947, 1946, 1945, 1944, 1942, 1940, 1939, 1938, 1937, 1936, 1935, 1934, 1933, 1932, 1931, 1930, 1929, 1928, 1927, 1926, 1925, 1924, 1923, 1921, 1920

FINDINGS

Address Researched	Address Not Identified in Research Source
16148 BINNEY ST	2020, 2017, 2014, 2010, 2006, 2005, 2004, 2003, 2001, 2000, 1999, 1996, 1995, 1992, 1991, 1990, 1986, 1985, 1981, 1980, 1976, 1975, 1972, 1970, 1969, 1967, 1966, 1965, 1964, 1963, 1962, 1961, 1960, 1958, 1957, 1956, 1955, 1954, 1952, 1951, 1950, 1949, 1948, 1947, 1946, 1945, 1944, 1942, 1940, 1939, 1938, 1937, 1936, 1935, 1934, 1933, 1932, 1931, 1930, 1929, 1928, 1927, 1926, 1925, 1924, 1923, 1921, 1920
16148 BINNEY ST	2017, 2014, 2010, 2006, 2005, 2004, 2003, 2001, 2000, 1999, 1996, 1995, 1992, 1991, 1990, 1986, 1985, 1981, 1980, 1976, 1975, 1972, 1971, 1970, 1969, 1967, 1966, 1965, 1964, 1963, 1962, 1961, 1960, 1958, 1957, 1956, 1955, 1954, 1952, 1951, 1950, 1949, 1948, 1947, 1946, 1945, 1944, 1942, 1940, 1939, 1938, 1937, 1936, 1935, 1934, 1933, 1932, 1931, 1930, 1929, 1928, 1927, 1926, 1925, 1924, 1923, 1921, 1920
16148 BINNEY ST	2020, 2017, 2010, 2006, 2005, 2004, 2003, 2001, 2000, 1999, 1996, 1995, 1992, 1991, 1990, 1986, 1985, 1981, 1980, 1976, 1975, 1972, 1971, 1970, 1969, 1967, 1966, 1965, 1964, 1963, 1962, 1961, 1960, 1958, 1957, 1956, 1955, 1954, 1952, 1951, 1950, 1949, 1948, 1947, 1946, 1945, 1944, 1942, 1940, 1939, 1938, 1937, 1936, 1935, 1934, 1933, 1932, 1931, 1930, 1929, 1928, 1927, 1926, 1925, 1924, 1923, 1921, 1920
16148 BINNEY ST	2020, 2017, 2014, 2006, 2005, 2004, 2003, 2001, 2000, 1999, 1996, 1995, 1992, 1991, 1990, 1986, 1985, 1981, 1980, 1976, 1975, 1972, 1971, 1970, 1969, 1967, 1966, 1965, 1964, 1963, 1962, 1961, 1960, 1958, 1957, 1956, 1955, 1954, 1952, 1951, 1950, 1949, 1948, 1947, 1946, 1945, 1944, 1942, 1940, 1939, 1938, 1937, 1936, 1935, 1934, 1933, 1932, 1931, 1930, 1929, 1928, 1927, 1926, 1925, 1924, 1923, 1921, 1920
16148 BINNEY ST	2020, 2017, 2014, 2010, 2006, 2004, 2003, 2001, 2000, 1999, 1996, 1995, 1992, 1991, 1990, 1986, 1985, 1981, 1980, 1976, 1975, 1972, 1971, 1970, 1969, 1967, 1966, 1965, 1964, 1963, 1962, 1961, 1960, 1958, 1957, 1956, 1955, 1954, 1952, 1951, 1950, 1949, 1948, 1947, 1946, 1945, 1944, 1942, 1940, 1939, 1938, 1937, 1936, 1935, 1934, 1933, 1932, 1931, 1930, 1929, 1928, 1927, 1926, 1925, 1924, 1923, 1921, 1920
16149 SHADYBEND DR	2020, 2017, 2014, 2006, 2005, 2004, 2003, 2001, 2000, 1999, 1996, 1995, 1992, 1991, 1990, 1986, 1985, 1981, 1980, 1976, 1975, 1972, 1971, 1970, 1969, 1967, 1966, 1965, 1964, 1963, 1962, 1961, 1960, 1958, 1957, 1956, 1955, 1954, 1952, 1951, 1950, 1949, 1948, 1947, 1946, 1945, 1944, 1942, 1940, 1939, 1938, 1937, 1936, 1935, 1934, 1933, 1932, 1931, 1930, 1929, 1928, 1927, 1926, 1925, 1924, 1923, 1921, 1920
16149 SHADYBEND DR	2020, 2017, 2010, 2006, 2005, 2004, 2003, 2001, 2000, 1999, 1996, 1995, 1992, 1991, 1990, 1986, 1985, 1981, 1980, 1976, 1975, 1972, 1971, 1970, 1969, 1967, 1966, 1965, 1964, 1963, 1962, 1961, 1960, 1958, 1957, 1956, 1955, 1954, 1952, 1951, 1950, 1949, 1948, 1947, 1946, 1945, 1944, 1942, 1940, 1939, 1938, 1937, 1936, 1935, 1934, 1933, 1932, 1931, 1930, 1929, 1928, 1927, 1926, 1925, 1924, 1923, 1921, 1920
16149 SHADYBEND DR	2020, 2017, 2014, 2010, 2006, 2004, 2003, 2001, 2000, 1999, 1996, 1995, 1992, 1991, 1990, 1986, 1985, 1981, 1980, 1976, 1975, 1972, 1971, 1970, 1969, 1967, 1966, 1965, 1964, 1963, 1962, 1961, 1960, 1958, 1957, 1956, 1955, 1954, 1952, 1951, 1950, 1949, 1948, 1947, 1946, 1945, 1944, 1942, 1940, 1939, 1938, 1937, 1936, 1935, 1934, 1933, 1932, 1931, 1930, 1929, 1928, 1927, 1926, 1925, 1924, 1923, 1921, 1920
16149 SHADYBEND DR	2017, 2014, 2010, 2006, 2005, 2004, 2003, 2001, 2000, 1999, 1996, 1995, 1992, 1991, 1990, 1986, 1985, 1981, 1980, 1976, 1975, 1972, 1971, 1970, 1969, 1967, 1966, 1965, 1964, 1963, 1962, 1961, 1960, 1958, 1957, 1956, 1955, 1954, 1952, 1951, 1950, 1949, 1948, 1947, 1946, 1945, 1944, 1942, 1940, 1939, 1938, 1937, 1936, 1935, 1934, 1933, 1932, 1931, 1930, 1929, 1928, 1927, 1926, 1925, 1924, 1923, 1921, 1920

FINDINGS

Address Researched	Address Not Identified in Research Source
16149 SHADYBEND DR	2020, 2017, 2014, 2010, 2006, 2005, 2004, 2003, 2001, 2000, 1999, 1996, 1995, 1992, 1991, 1990, 1986, 1985, 1981, 1980, 1976, 1975, 1972, 1970, 1969, 1967, 1966, 1965, 1964, 1963, 1962, 1961, 1960, 1958, 1957, 1956, 1955, 1954, 1952, 1951, 1950, 1949, 1948, 1947, 1946, 1945, 1944, 1942, 1940, 1939, 1938, 1937, 1936, 1935, 1934, 1933, 1932, 1931, 1930, 1929, 1928, 1927, 1926, 1925, 1924, 1923, 1921, 1920
16149 SHADYBEND DR	2020, 2017, 2014, 2010, 2006, 2005, 2004, 2003, 2001, 2000, 1999, 1996, 1995, 1992, 1991, 1990, 1986, 1985, 1981, 1980, 1976, 1975, 1972, 1971, 1970, 1969, 1967, 1965, 1964, 1963, 1962, 1961, 1960, 1958, 1957, 1956, 1955, 1954, 1952, 1951, 1950, 1949, 1948, 1947, 1946, 1945, 1944, 1942, 1940, 1939, 1938, 1937, 1936, 1935, 1934, 1933, 1932, 1931, 1930, 1929, 1928, 1927, 1926, 1925, 1924, 1923, 1921, 1920
16149 SHADYBEND DR	2020, 2017, 2014, 2010, 2006, 2005, 2004, 2001, 2000, 1999, 1996, 1995, 1992, 1991, 1990, 1986, 1985, 1981, 1980, 1976, 1975, 1972, 1971, 1970, 1969, 1967, 1966, 1965, 1964, 1963, 1962, 1961, 1960, 1958, 1957, 1956, 1955, 1954, 1952, 1951, 1950, 1949, 1948, 1947, 1946, 1945, 1944, 1942, 1940, 1939, 1938, 1937, 1936, 1935, 1934, 1933, 1932, 1931, 1930, 1929, 1928, 1927, 1926, 1925, 1924, 1923, 1921, 1920
16149 SHADYBEND DR	2020, 2017, 2014, 2010, 2006, 2005, 2004, 2003, 2001, 1999, 1996, 1995, 1992, 1991, 1990, 1986, 1985, 1981, 1980, 1976, 1975, 1972, 1971, 1970, 1969, 1967, 1966, 1965, 1964, 1963, 1962, 1961, 1960, 1958, 1957, 1956, 1955, 1954, 1952, 1951, 1950, 1949, 1948, 1947, 1946, 1945, 1944, 1942, 1940, 1939, 1938, 1937, 1936, 1935, 1934, 1933, 1932, 1931, 1930, 1929, 1928, 1927, 1926, 1925, 1924, 1923, 1921, 1920
16149 SHADYBEND DR	2020, 2017, 2014, 2010, 2006, 2005, 2004, 2003, 2001, 2000, 1999, 1996, 1992, 1991, 1990, 1986, 1985, 1981, 1980, 1976, 1975, 1972, 1971, 1970, 1969, 1967, 1966, 1965, 1964, 1963, 1962, 1961, 1960, 1958, 1957, 1956, 1955, 1954, 1952, 1951, 1950, 1949, 1948, 1947, 1946, 1945, 1944, 1942, 1940, 1939, 1938, 1937, 1936, 1935, 1934, 1933, 1932, 1931, 1930, 1929, 1928, 1927, 1926, 1925, 1924, 1923, 1921, 1920
16150 DENLEY ST	2020, 2017, 2014, 2010, 2006, 2005, 2004, 2003, 2001, 2000, 1999, 1996, 1992, 1991, 1990, 1986, 1985, 1981, 1980, 1976, 1975, 1972, 1971, 1970, 1969, 1967, 1966, 1965, 1964, 1963, 1962, 1961, 1960, 1958, 1957, 1956, 1955, 1954, 1952, 1951, 1950, 1949, 1948, 1947, 1946, 1945, 1944, 1942, 1940, 1939, 1938, 1937, 1936, 1935, 1934, 1933, 1932, 1931, 1930, 1929, 1928, 1927, 1926, 1925, 1924, 1923, 1921, 1920
16150 DENLEY ST	2020, 2017, 2014, 2010, 2006, 2005, 2004, 2003, 2001, 1999, 1996, 1995, 1992, 1991, 1990, 1986, 1985, 1981, 1980, 1976, 1975, 1972, 1971, 1970, 1969, 1967, 1966, 1965, 1964, 1963, 1962, 1961, 1960, 1958, 1957, 1956, 1955, 1954, 1952, 1951, 1950, 1949, 1948, 1947, 1946, 1945, 1944, 1942, 1940, 1939, 1938, 1937, 1936, 1935, 1934, 1933, 1932, 1931, 1930, 1929, 1928, 1927, 1926, 1925, 1924, 1923, 1921, 1920
16150 DENLEY ST	2020, 2017, 2014, 2010, 2006, 2005, 2004, 2003, 2001, 2000, 1999, 1996, 1995, 1992, 1991, 1990, 1986, 1985, 1981, 1980, 1976, 1975, 1972, 1970, 1969, 1967, 1966, 1965, 1964, 1963, 1962, 1961, 1960, 1958, 1957, 1956, 1955, 1954, 1952, 1951, 1950, 1949, 1948, 1947, 1946, 1945, 1944, 1942, 1940, 1939, 1938, 1937, 1936, 1935, 1934, 1933, 1932, 1931, 1930, 1929, 1928, 1927, 1926, 1925, 1924, 1923, 1921, 1920
16150 DENLEY ST	2017, 2014, 2010, 2006, 2005, 2004, 2003, 2001, 2000, 1999, 1996, 1995, 1992, 1991, 1990, 1986, 1985, 1981, 1980, 1976, 1975, 1972, 1971, 1970, 1969, 1967, 1966, 1965, 1964, 1963, 1962, 1961, 1960, 1958, 1957, 1956, 1955, 1954, 1952, 1951, 1950, 1949, 1948, 1947, 1946, 1945, 1944, 1942, 1940, 1939, 1938, 1937, 1936, 1935, 1934, 1933, 1932, 1931, 1930, 1929, 1928, 1927, 1926, 1925, 1924, 1923, 1921, 1920

FINDINGS

Address Researched	Address Not Identified in Research Source
16150 DENLEY ST	2020, 2017, 2010, 2006, 2005, 2004, 2003, 2001, 2000, 1999, 1996, 1995, 1992, 1991, 1990, 1986, 1985, 1981, 1980, 1976, 1975, 1972, 1971, 1970, 1969, 1967, 1966, 1965, 1964, 1963, 1962, 1961, 1960, 1958, 1957, 1956, 1955, 1954, 1952, 1951, 1950, 1949, 1948, 1947, 1946, 1945, 1944, 1942, 1940, 1939, 1938, 1937, 1936, 1935, 1934, 1933, 1932, 1931, 1930, 1929, 1928, 1927, 1926, 1925, 1924, 1923, 1921, 1920
16150 DENLEY ST	2020, 2017, 2014, 2010, 2006, 2005, 2004, 2001, 2000, 1999, 1996, 1995, 1992, 1991, 1990, 1986, 1985, 1981, 1980, 1976, 1975, 1972, 1971, 1970, 1969, 1967, 1966, 1965, 1964, 1963, 1962, 1961, 1960, 1958, 1957, 1956, 1955, 1954, 1952, 1951, 1950, 1949, 1948, 1947, 1946, 1945, 1944, 1942, 1940, 1939, 1938, 1937, 1936, 1935, 1934, 1933, 1932, 1931, 1930, 1929, 1928, 1927, 1926, 1925, 1924, 1923, 1921, 1920
16150 DENLEY ST	2020, 2017, 2014, 2010, 2006, 2004, 2003, 2001, 2000, 1999, 1996, 1995, 1992, 1991, 1990, 1986, 1985, 1981, 1980, 1976, 1975, 1972, 1971, 1970, 1969, 1967, 1966, 1965, 1964, 1963, 1962, 1961, 1960, 1958, 1957, 1956, 1955, 1954, 1952, 1951, 1950, 1949, 1948, 1947, 1946, 1945, 1944, 1942, 1940, 1939, 1938, 1937, 1936, 1935, 1934, 1933, 1932, 1931, 1930, 1929, 1928, 1927, 1926, 1925, 1924, 1923, 1921, 1920
16150 SHADYBEND DR	2020, 2017, 2014, 2010, 2006, 2004, 2003, 2001, 2000, 1999, 1996, 1995, 1992, 1991, 1990, 1986, 1985, 1981, 1980, 1976, 1975, 1972, 1971, 1970, 1969, 1967, 1966, 1965, 1964, 1963, 1962, 1961, 1960, 1958, 1957, 1956, 1955, 1954, 1952, 1951, 1950, 1949, 1948, 1947, 1946, 1945, 1944, 1942, 1940, 1939, 1938, 1937, 1936, 1935, 1934, 1933, 1932, 1931, 1930, 1929, 1928, 1927, 1926, 1925, 1924, 1923, 1921, 1920
16150 SHADYBEND DR	2020, 2017, 2010, 2006, 2005, 2004, 2003, 2001, 2000, 1999, 1996, 1995, 1992, 1991, 1990, 1986, 1985, 1981, 1980, 1976, 1975, 1972, 1971, 1970, 1969, 1967, 1966, 1965, 1964, 1963, 1962, 1961, 1960, 1958, 1957, 1956, 1955, 1954, 1952, 1951, 1950, 1949, 1948, 1947, 1946, 1945, 1944, 1942, 1940, 1939, 1938, 1937, 1936, 1935, 1934, 1933, 1932, 1931, 1930, 1929, 1928, 1927, 1926, 1925, 1924, 1923, 1921, 1920
16150 SHADYBEND DR	2020, 2017, 2014, 2006, 2005, 2004, 2003, 2001, 2000, 1999, 1996, 1995, 1992, 1991, 1990, 1986, 1985, 1981, 1980, 1976, 1975, 1972, 1971, 1970, 1969, 1967, 1966, 1965, 1964, 1963, 1962, 1961, 1960, 1958, 1957, 1956, 1955, 1954, 1952, 1951, 1950, 1949, 1948, 1947, 1946, 1945, 1944, 1942, 1940, 1939, 1938, 1937, 1936, 1935, 1934, 1933, 1932, 1931, 1930, 1929, 1928, 1927, 1926, 1925, 1924, 1923, 1921, 1920
16150 SHADYBEND DR	2017, 2014, 2010, 2006, 2005, 2004, 2003, 2001, 2000, 1999, 1996, 1995, 1992, 1991, 1990, 1986, 1985, 1981, 1980, 1976, 1975, 1972, 1971, 1970, 1969, 1967, 1966, 1965, 1964, 1963, 1962, 1961, 1960, 1958, 1957, 1956, 1955, 1954, 1952, 1951, 1950, 1949, 1948, 1947, 1946, 1945, 1944, 1942, 1940, 1939, 1938, 1937, 1936, 1935, 1934, 1933, 1932, 1931, 1930, 1929, 1928, 1927, 1926, 1925, 1924, 1923, 1921, 1920
16150 SHADYBEND DR	2020, 2017, 2014, 2010, 2006, 2005, 2004, 2003, 2001, 2000, 1999, 1996, 1995, 1992, 1991, 1990, 1986, 1985, 1981, 1980, 1976, 1975, 1972, 1970, 1969, 1967, 1966, 1965, 1964, 1963, 1962, 1961, 1960, 1958, 1957, 1956, 1955, 1954, 1952, 1951, 1950, 1949, 1948, 1947, 1946, 1945, 1944, 1942, 1940, 1939, 1938, 1937, 1936, 1935, 1934, 1933, 1932, 1931, 1930, 1929, 1928, 1927, 1926, 1925, 1924, 1923, 1921, 1920
16150 SHADYBEND DR	2020, 2017, 2014, 2010, 2006, 2005, 2004, 2001, 2000, 1999, 1996, 1995, 1992, 1991, 1990, 1986, 1985, 1981, 1980, 1976, 1975, 1972, 1971, 1970, 1969, 1967, 1966, 1965, 1964, 1963, 1962, 1961, 1960, 1958, 1957, 1956, 1955, 1954, 1952, 1951, 1950, 1949, 1948, 1947, 1946, 1945, 1944, 1942, 1940, 1939, 1938, 1937, 1936, 1935, 1934, 1933, 1932, 1931, 1930, 1929, 1928, 1927, 1926, 1925, 1924, 1923, 1921, 1920

FINDINGS

Address Researched	Address Not Identified in Research Source
16150 SHADYBEND DR	2020, 2017, 2014, 2010, 2006, 2005, 2004, 2003, 2001, 1999, 1996, 1995, 1992, 1991, 1990, 1986, 1985, 1981, 1980, 1976, 1975, 1972, 1971, 1970, 1969, 1967, 1966, 1965, 1964, 1963, 1962, 1961, 1960, 1958, 1957, 1956, 1955, 1954, 1952, 1951, 1950, 1949, 1948, 1947, 1946, 1945, 1944, 1942, 1940, 1939, 1938, 1937, 1936, 1935, 1934, 1933, 1932, 1931, 1930, 1929, 1928, 1927, 1926, 1925, 1924, 1923, 1921, 1920
16150 SHADYBEND DR	2020, 2017, 2014, 2010, 2006, 2005, 2004, 2003, 2001, 2000, 1999, 1996, 1992, 1991, 1990, 1986, 1985, 1981, 1980, 1976, 1975, 1972, 1971, 1970, 1969, 1967, 1966, 1965, 1964, 1963, 1962, 1961, 1960, 1958, 1957, 1956, 1955, 1954, 1952, 1951, 1950, 1949, 1948, 1947, 1946, 1945, 1944, 1942, 1940, 1939, 1938, 1937, 1936, 1935, 1934, 1933, 1932, 1931, 1930, 1929, 1928, 1927, 1926, 1925, 1924, 1923, 1921, 1920
16151 BINNEY ST	2020, 2017, 2014, 2010, 2006, 2005, 2004, 2003, 2001, 1999, 1996, 1995, 1992, 1991, 1990, 1986, 1985, 1981, 1980, 1976, 1975, 1972, 1971, 1970, 1969, 1967, 1966, 1965, 1964, 1963, 1962, 1961, 1960, 1958, 1957, 1956, 1955, 1954, 1952, 1951, 1950, 1949, 1948, 1947, 1946, 1945, 1944, 1942, 1940, 1939, 1938, 1937, 1936, 1935, 1934, 1933, 1932, 1931, 1930, 1929, 1928, 1927, 1926, 1925, 1924, 1923, 1921, 1920
16151 BINNEY ST	2020, 2017, 2014, 2010, 2006, 2005, 2004, 2003, 2001, 2000, 1999, 1996, 1992, 1991, 1990, 1986, 1985, 1981, 1980, 1976, 1975, 1972, 1971, 1970, 1969, 1967, 1966, 1965, 1964, 1963, 1962, 1961, 1960, 1958, 1957, 1956, 1955, 1954, 1952, 1951, 1950, 1949, 1948, 1947, 1946, 1945, 1944, 1942, 1940, 1939, 1938, 1937, 1936, 1935, 1934, 1933, 1932, 1931, 1930, 1929, 1928, 1927, 1926, 1925, 1924, 1923, 1921, 1920
16151 BINNEY ST	2020, 2017, 2014, 2010, 2006, 2005, 2004, 2003, 2001, 2000, 1999, 1996, 1995, 1992, 1991, 1990, 1986, 1985, 1981, 1980, 1976, 1975, 1972, 1970, 1969, 1967, 1966, 1965, 1964, 1963, 1962, 1961, 1960, 1958, 1957, 1956, 1955, 1954, 1952, 1951, 1950, 1949, 1948, 1947, 1946, 1945, 1944, 1942, 1940, 1939, 1938, 1937, 1936, 1935, 1934, 1933, 1932, 1931, 1930, 1929, 1928, 1927, 1926, 1925, 1924, 1923, 1921, 1920
16151 BINNEY ST	2017, 2014, 2010, 2006, 2005, 2004, 2003, 2001, 2000, 1999, 1996, 1995, 1992, 1991, 1990, 1986, 1985, 1981, 1980, 1976, 1975, 1972, 1971, 1970, 1969, 1967, 1966, 1965, 1964, 1963, 1962, 1961, 1960, 1958, 1957, 1956, 1955, 1954, 1952, 1951, 1950, 1949, 1948, 1947, 1946, 1945, 1944, 1942, 1940, 1939, 1938, 1937, 1936, 1935, 1934, 1933, 1932, 1931, 1930, 1929, 1928, 1927, 1926, 1925, 1924, 1923, 1921, 1920
16151 BINNEY ST	2020, 2017, 2010, 2006, 2005, 2004, 2003, 2001, 2000, 1999, 1996, 1995, 1992, 1991, 1990, 1986, 1985, 1981, 1980, 1976, 1975, 1972, 1971, 1970, 1969, 1967, 1966, 1965, 1964, 1963, 1962, 1961, 1960, 1958, 1957, 1956, 1955, 1954, 1952, 1951, 1950, 1949, 1948, 1947, 1946, 1945, 1944, 1942, 1940, 1939, 1938, 1937, 1936, 1935, 1934, 1933, 1932, 1931, 1930, 1929, 1928, 1927, 1926, 1925, 1924, 1923, 1921, 1920
16151 BINNEY ST	2020, 2017, 2014, 2006, 2005, 2004, 2003, 2001, 2000, 1999, 1996, 1995, 1992, 1991, 1990, 1986, 1985, 1981, 1980, 1976, 1975, 1972, 1971, 1970, 1969, 1967, 1966, 1965, 1964, 1963, 1962, 1961, 1960, 1958, 1957, 1956, 1955, 1954, 1952, 1951, 1950, 1949, 1948, 1947, 1946, 1945, 1944, 1942, 1940, 1939, 1938, 1937, 1936, 1935, 1934, 1933, 1932, 1931, 1930, 1929, 1928, 1927, 1926, 1925, 1924, 1923, 1921, 1920
16151 BINNEY ST	2020, 2017, 2014, 2010, 2006, 2004, 2003, 2001, 2000, 1999, 1996, 1995, 1992, 1991, 1990, 1986, 1985, 1981, 1980, 1976, 1975, 1972, 1971, 1970, 1969, 1967, 1966, 1965, 1964, 1963, 1962, 1961, 1960, 1958, 1957, 1956, 1955, 1954, 1952, 1951, 1950, 1949, 1948, 1947, 1946, 1945, 1944, 1942, 1940, 1939, 1938, 1937, 1936, 1935, 1934, 1933, 1932, 1931, 1930, 1929, 1928, 1927, 1926, 1925, 1924, 1923, 1921, 1920

FINDINGS

Address Researched	Address Not Identified in Research Source
16152 E GALE AVE	2020, 2017, 2014, 2010, 2006, 2005, 2004, 2003, 2001, 2000, 1999, 1996, 1995, 1991, 1990, 1986, 1985, 1981, 1980, 1976, 1975, 1972, 1971, 1970, 1969, 1967, 1966, 1965, 1964, 1963, 1962, 1961, 1960, 1958, 1957, 1956, 1955, 1954, 1952, 1951, 1950, 1949, 1948, 1947, 1946, 1945, 1944, 1942, 1940, 1939, 1938, 1937, 1936, 1935, 1934, 1933, 1932, 1931, 1930, 1929, 1928, 1927, 1926, 1925, 1924, 1923, 1921, 1920
16152 GALE AVE	2020, 2017, 2014, 2010, 2006, 2005, 2004, 2003, 2001, 2000, 1999, 1996, 1992, 1991, 1990, 1986, 1985, 1981, 1980, 1976, 1975, 1972, 1971, 1970, 1969, 1967, 1966, 1965, 1964, 1963, 1962, 1961, 1960, 1958, 1957, 1956, 1955, 1954, 1952, 1951, 1950, 1949, 1948, 1947, 1946, 1945, 1944, 1942, 1940, 1939, 1938, 1937, 1936, 1935, 1934, 1933, 1932, 1931, 1930, 1929, 1928, 1927, 1926, 1925, 1924, 1923, 1921, 1920
16152 GALE AVE	2020, 2017, 2014, 2010, 2006, 2005, 2004, 2003, 2001, 2000, 1999, 1996, 1995, 1992, 1991, 1990, 1986, 1985, 1981, 1980, 1976, 1975, 1972, 1970, 1969, 1967, 1966, 1965, 1964, 1963, 1962, 1961, 1960, 1958, 1957, 1956, 1955, 1954, 1952, 1951, 1950, 1949, 1948, 1947, 1946, 1945, 1944, 1942, 1940, 1939, 1938, 1937, 1936, 1935, 1934, 1933, 1932, 1931, 1930, 1929, 1928, 1927, 1926, 1925, 1924, 1923, 1921, 1920
16152 GALE AVE	2020, 2017, 2014, 2010, 2006, 2005, 2004, 2001, 2000, 1999, 1996, 1995, 1992, 1991, 1990, 1986, 1985, 1981, 1980, 1976, 1975, 1972, 1971, 1970, 1969, 1967, 1966, 1965, 1964, 1963, 1962, 1961, 1960, 1958, 1957, 1956, 1955, 1954, 1952, 1951, 1950, 1949, 1948, 1947, 1946, 1945, 1944, 1942, 1940, 1939, 1938, 1937, 1936, 1935, 1934, 1933, 1932, 1931, 1930, 1929, 1928, 1927, 1926, 1925, 1924, 1923, 1921, 1920
16152 GALE AVE	2020, 2017, 2014, 2010, 2006, 2004, 2003, 2001, 2000, 1999, 1996, 1995, 1992, 1991, 1990, 1986, 1985, 1981, 1980, 1976, 1975, 1972, 1971, 1970, 1969, 1967, 1966, 1965, 1964, 1963, 1962, 1961, 1960, 1958, 1957, 1956, 1955, 1954, 1952, 1951, 1950, 1949, 1948, 1947, 1946, 1945, 1944, 1942, 1940, 1939, 1938, 1937, 1936, 1935, 1934, 1933, 1932, 1931, 1930, 1929, 1928, 1927, 1926, 1925, 1924, 1923, 1921, 1920
16152 GALE AVE	2020, 2017, 2010, 2006, 2005, 2004, 2003, 2001, 2000, 1999, 1996, 1995, 1992, 1991, 1990, 1986, 1985, 1981, 1980, 1976, 1975, 1972, 1971, 1970, 1969, 1967, 1966, 1965, 1964, 1963, 1962, 1961, 1960, 1958, 1957, 1956, 1955, 1954, 1952, 1951, 1950, 1949, 1948, 1947, 1946, 1945, 1944, 1942, 1940, 1939, 1938, 1937, 1936, 1935, 1934, 1933, 1932, 1931, 1930, 1929, 1928, 1927, 1926, 1925, 1924, 1923, 1921, 1920
16152 GALE AVE	2020, 2017, 2014, 2006, 2005, 2004, 2003, 2001, 2000, 1999, 1996, 1995, 1992, 1991, 1990, 1986, 1985, 1981, 1980, 1976, 1975, 1972, 1971, 1970, 1969, 1967, 1966, 1965, 1964, 1963, 1962, 1961, 1960, 1958, 1957, 1956, 1955, 1954, 1952, 1951, 1950, 1949, 1948, 1947, 1946, 1945, 1944, 1942, 1940, 1939, 1938, 1937, 1936, 1935, 1934, 1933, 1932, 1931, 1930, 1929, 1928, 1927, 1926, 1925, 1924, 1923, 1921, 1920
16152 GALE AVE	2017, 2014, 2010, 2006, 2005, 2004, 2003, 2001, 2000, 1999, 1996, 1995, 1992, 1991, 1990, 1986, 1985, 1981, 1980, 1976, 1975, 1972, 1971, 1970, 1969, 1967, 1966, 1965, 1964, 1963, 1962, 1961, 1960, 1958, 1957, 1956, 1955, 1954, 1952, 1951, 1950, 1949, 1948, 1947, 1946, 1945, 1944, 1942, 1940, 1939, 1938, 1937, 1936, 1935, 1934, 1933, 1932, 1931, 1930, 1929, 1928, 1927, 1926, 1925, 1924, 1923, 1921, 1920
16153 DENLEY ST	2017, 2014, 2010, 2006, 2005, 2004, 2003, 2001, 2000, 1999, 1996, 1995, 1992, 1991, 1990, 1986, 1985, 1981, 1980, 1976, 1975, 1972, 1971, 1970, 1969, 1967, 1966, 1965, 1964, 1963, 1962, 1961, 1960, 1958, 1957, 1956, 1955, 1954, 1952, 1951, 1950, 1949, 1948, 1947, 1946, 1945, 1944, 1942, 1940, 1939, 1938, 1937, 1936, 1935, 1934, 1933, 1932, 1931, 1930, 1929, 1928, 1927, 1926, 1925, 1924, 1923, 1921, 1920

FINDINGS

Address Researched	Address Not Identified in Research Source
16153 DENLEY ST	2020, 2017, 2010, 2006, 2005, 2004, 2003, 2001, 2000, 1999, 1996, 1995, 1992, 1991, 1990, 1986, 1985, 1981, 1980, 1976, 1975, 1972, 1971, 1970, 1969, 1967, 1966, 1965, 1964, 1963, 1962, 1961, 1960, 1958, 1957, 1956, 1955, 1954, 1952, 1951, 1950, 1949, 1948, 1947, 1946, 1945, 1944, 1942, 1940, 1939, 1938, 1937, 1936, 1935, 1934, 1933, 1932, 1931, 1930, 1929, 1928, 1927, 1926, 1925, 1924, 1923, 1921, 1920
16153 DENLEY ST	2020, 2017, 2014, 2010, 2006, 2004, 2003, 2001, 2000, 1999, 1996, 1995, 1992, 1991, 1990, 1986, 1985, 1981, 1980, 1976, 1975, 1972, 1971, 1970, 1969, 1967, 1966, 1965, 1964, 1963, 1962, 1961, 1960, 1958, 1957, 1956, 1955, 1954, 1952, 1951, 1950, 1949, 1948, 1947, 1946, 1945, 1944, 1942, 1940, 1939, 1938, 1937, 1936, 1935, 1934, 1933, 1932, 1931, 1930, 1929, 1928, 1927, 1926, 1925, 1924, 1923, 1921, 1920
16153 DENLEY ST	2020, 2017, 2014, 2010, 2006, 2005, 2004, 2001, 2000, 1999, 1996, 1995, 1992, 1991, 1990, 1986, 1985, 1981, 1980, 1976, 1975, 1972, 1971, 1970, 1969, 1967, 1966, 1965, 1964, 1963, 1962, 1961, 1960, 1958, 1957, 1956, 1955, 1954, 1952, 1951, 1950, 1949, 1948, 1947, 1946, 1945, 1944, 1942, 1940, 1939, 1938, 1937, 1936, 1935, 1934, 1933, 1932, 1931, 1930, 1929, 1928, 1927, 1926, 1925, 1924, 1923, 1921, 1920
16153 DENLEY ST	2020, 2017, 2014, 2006, 2005, 2004, 2003, 2001, 2000, 1999, 1996, 1995, 1992, 1991, 1990, 1986, 1985, 1981, 1980, 1976, 1975, 1972, 1971, 1970, 1969, 1967, 1966, 1965, 1964, 1963, 1962, 1961, 1960, 1958, 1957, 1956, 1955, 1954, 1952, 1951, 1950, 1949, 1948, 1947, 1946, 1945, 1944, 1942, 1940, 1939, 1938, 1937, 1936, 1935, 1934, 1933, 1932, 1931, 1930, 1929, 1928, 1927, 1926, 1925, 1924, 1923, 1921, 1920
16153 DENLEY ST	2020, 2017, 2014, 2010, 2006, 2005, 2004, 2003, 2001, 2000, 1999, 1996, 1995, 1992, 1991, 1990, 1986, 1985, 1981, 1980, 1976, 1975, 1972, 1971, 1970, 1969, 1967, 1965, 1964, 1963, 1962, 1961, 1960, 1958, 1957, 1956, 1955, 1954, 1952, 1951, 1950, 1949, 1948, 1947, 1946, 1945, 1944, 1942, 1940, 1939, 1938, 1937, 1936, 1935, 1934, 1933, 1932, 1931, 1930, 1929, 1928, 1927, 1926, 1925, 1924, 1923, 1921, 1920
16153 DENLEY ST	2020, 2017, 2014, 2010, 2006, 2005, 2004, 2003, 2001, 2000, 1999, 1996, 1995, 1992, 1991, 1990, 1986, 1985, 1981, 1980, 1976, 1975, 1972, 1970, 1969, 1967, 1966, 1965, 1964, 1963, 1962, 1961, 1960, 1958, 1957, 1956, 1955, 1954, 1952, 1951, 1950, 1949, 1948, 1947, 1946, 1945, 1944, 1942, 1940, 1939, 1938, 1937, 1936, 1935, 1934, 1933, 1932, 1931, 1930, 1929, 1928, 1927, 1926, 1925, 1924, 1923, 1921, 1920
16153 DENLEY ST	2020, 2017, 2014, 2010, 2006, 2005, 2004, 2003, 2001, 1999, 1996, 1995, 1992, 1991, 1990, 1986, 1985, 1981, 1980, 1976, 1975, 1972, 1971, 1970, 1969, 1967, 1966, 1965, 1964, 1963, 1962, 1961, 1960, 1958, 1957, 1956, 1955, 1954, 1952, 1951, 1950, 1949, 1948, 1947, 1946, 1945, 1944, 1942, 1940, 1939, 1938, 1937, 1936, 1935, 1934, 1933, 1932, 1931, 1930, 1929, 1928, 1927, 1926, 1925, 1924, 1923, 1921, 1920
16153 DENLEY ST	2020, 2017, 2014, 2010, 2006, 2005, 2004, 2003, 2001, 2000, 1999, 1996, 1995, 1992, 1991, 1990, 1986, 1985, 1981, 1980, 1976, 1975, 1972, 1971, 1970, 1969, 1967, 1966, 1965, 1964, 1963, 1962, 1961, 1960, 1958, 1957, 1956, 1955, 1954, 1952, 1951, 1950, 1949, 1948, 1947, 1946, 1945, 1944, 1942, 1940, 1939, 1938, 1937, 1936, 1935, 1934, 1933, 1932, 1931, 1930, 1929, 1928, 1927, 1926, 1925, 1924, 1923, 1921, 1920
16154 BINNEY ST	2020, 2017, 2014, 2010, 2006, 2005, 2004, 2003, 2001, 1999, 1996, 1995, 1992, 1991, 1990, 1986, 1985, 1981, 1980, 1976, 1975, 1972, 1971, 1970, 1969, 1967, 1966, 1965, 1964, 1963, 1962, 1961, 1960, 1958, 1957, 1956, 1955, 1954, 1952, 1951, 1950, 1949, 1948, 1947, 1946, 1945, 1944, 1942, 1940, 1939, 1938, 1937, 1936, 1935, 1934, 1933, 1932, 1931, 1930, 1929, 1928, 1927, 1926, 1925, 1924, 1923, 1921, 1920

FINDINGS

Address Researched	Address Not Identified in Research Source
16154 BINNEY ST	2020, 2017, 2014, 2010, 2006, 2005, 2004, 2003, 2001, 2000, 1999, 1996, 1992, 1991, 1990, 1986, 1985, 1981, 1980, 1976, 1975, 1972, 1971, 1970, 1969, 1967, 1966, 1965, 1964, 1963, 1962, 1961, 1960, 1958, 1957, 1956, 1955, 1954, 1952, 1951, 1950, 1949, 1948, 1947, 1946, 1945, 1944, 1942, 1940, 1939, 1938, 1937, 1936, 1935, 1934, 1933, 1932, 1931, 1930, 1929, 1928, 1927, 1926, 1925, 1924, 1923, 1921, 1920
16154 BINNEY ST	2020, 2017, 2014, 2010, 2006, 2005, 2004, 2003, 2001, 2000, 1999, 1996, 1995, 1992, 1991, 1990, 1986, 1985, 1981, 1980, 1976, 1975, 1972, 1970, 1969, 1967, 1966, 1965, 1964, 1963, 1962, 1961, 1960, 1958, 1957, 1956, 1955, 1954, 1952, 1951, 1950, 1949, 1948, 1947, 1946, 1945, 1944, 1942, 1940, 1939, 1938, 1937, 1936, 1935, 1934, 1933, 1932, 1931, 1930, 1929, 1928, 1927, 1926, 1925, 1924, 1923, 1921, 1920
16154 BINNEY ST	2020, 2017, 2014, 2010, 2006, 2004, 2003, 2001, 2000, 1999, 1996, 1995, 1992, 1991, 1990, 1986, 1985, 1981, 1980, 1976, 1975, 1972, 1971, 1970, 1969, 1967, 1966, 1965, 1964, 1963, 1962, 1961, 1960, 1958, 1957, 1956, 1955, 1954, 1952, 1951, 1950, 1949, 1948, 1947, 1946, 1945, 1944, 1942, 1940, 1939, 1938, 1937, 1936, 1935, 1934, 1933, 1932, 1931, 1930, 1929, 1928, 1927, 1926, 1925, 1924, 1923, 1921, 1920
16154 BINNEY ST	2020, 2017, 2010, 2006, 2005, 2004, 2003, 2001, 2000, 1999, 1996, 1995, 1992, 1991, 1990, 1986, 1985, 1981, 1980, 1976, 1975, 1972, 1971, 1970, 1969, 1967, 1966, 1965, 1964, 1963, 1962, 1961, 1960, 1958, 1957, 1956, 1955, 1954, 1952, 1951, 1950, 1949, 1948, 1947, 1946, 1945, 1944, 1942, 1940, 1939, 1938, 1937, 1936, 1935, 1934, 1933, 1932, 1931, 1930, 1929, 1928, 1927, 1926, 1925, 1924, 1923, 1921, 1920
16154 BINNEY ST	2020, 2017, 2014, 2006, 2005, 2004, 2003, 2001, 2000, 1999, 1996, 1995, 1992, 1991, 1990, 1986, 1985, 1981, 1980, 1976, 1975, 1972, 1971, 1970, 1969, 1967, 1966, 1965, 1964, 1963, 1962, 1961, 1960, 1958, 1957, 1956, 1955, 1954, 1952, 1951, 1950, 1949, 1948, 1947, 1946, 1945, 1944, 1942, 1940, 1939, 1938, 1937, 1936, 1935, 1934, 1933, 1932, 1931, 1930, 1929, 1928, 1927, 1926, 1925, 1924, 1923, 1921, 1920
16154 BINNEY ST	2017, 2014, 2010, 2006, 2005, 2004, 2003, 2001, 2000, 1999, 1996, 1995, 1992, 1991, 1990, 1986, 1985, 1981, 1980, 1976, 1975, 1972, 1971, 1970, 1969, 1967, 1966, 1965, 1964, 1963, 1962, 1961, 1960, 1958, 1957, 1956, 1955, 1954, 1952, 1951, 1950, 1949, 1948, 1947, 1946, 1945, 1944, 1942, 1940, 1939, 1938, 1937, 1936, 1935, 1934, 1933, 1932, 1931, 1930, 1929, 1928, 1927, 1926, 1925, 1924, 1923, 1921, 1920
16155 E SHADYBEND DR	2020, 2017, 2014, 2010, 2006, 2005, 2004, 2003, 2001, 2000, 1999, 1996, 1995, 1991, 1990, 1986, 1985, 1981, 1980, 1976, 1975, 1972, 1971, 1970, 1969, 1967, 1966, 1965, 1964, 1963, 1962, 1961, 1960, 1958, 1957, 1956, 1955, 1954, 1952, 1951, 1950, 1949, 1948, 1947, 1946, 1945, 1944, 1942, 1940, 1939, 1938, 1937, 1936, 1935, 1934, 1933, 1932, 1931, 1930, 1929, 1928, 1927, 1926, 1925, 1924, 1923, 1921, 1920
16155 SHADYBEND DR	2020, 2017, 2014, 2010, 2006, 2005, 2004, 2003, 2001, 2000, 1999, 1996, 1995, 1992, 1991, 1990, 1986, 1985, 1981, 1980, 1976, 1975, 1972, 1970, 1969, 1967, 1966, 1965, 1964, 1963, 1962, 1961, 1960, 1958, 1957, 1956, 1955, 1954, 1952, 1951, 1950, 1949, 1948, 1947, 1946, 1945, 1944, 1942, 1940, 1939, 1938, 1937, 1936, 1935, 1934, 1933, 1932, 1931, 1930, 1929, 1928, 1927, 1926, 1925, 1924, 1923, 1921, 1920
16155 SHADYBEND DR	2020, 2017, 2014, 2010, 2006, 2005, 2004, 2001, 2000, 1999, 1996, 1995, 1992, 1991, 1990, 1986, 1985, 1981, 1980, 1976, 1975, 1972, 1971, 1970, 1969, 1967, 1966, 1965, 1964, 1963, 1962, 1961, 1960, 1958, 1957, 1956, 1955, 1954, 1952, 1951, 1950, 1949, 1948, 1947, 1946, 1945, 1944, 1942, 1940, 1939, 1938, 1937, 1936, 1935, 1934, 1933, 1932, 1931, 1930, 1929, 1928, 1927, 1926, 1925, 1924, 1923, 1921, 1920

FINDINGS

Address Researched	Address Not Identified in Research Source
16155 SHADYBEND DR	2020, 2017, 2014, 2010, 2006, 2005, 2004, 2003, 2001, 1999, 1996, 1995, 1992, 1991, 1990, 1986, 1985, 1981, 1980, 1976, 1975, 1972, 1971, 1970, 1969, 1967, 1966, 1965, 1964, 1963, 1962, 1961, 1960, 1958, 1957, 1956, 1955, 1954, 1952, 1951, 1950, 1949, 1948, 1947, 1946, 1945, 1944, 1942, 1940, 1939, 1938, 1937, 1936, 1935, 1934, 1933, 1932, 1931, 1930, 1929, 1928, 1927, 1926, 1925, 1924, 1923, 1921, 1920
16155 SHADYBEND DR	2020, 2017, 2014, 2010, 2006, 2005, 2004, 2003, 2001, 2000, 1999, 1996, 1992, 1991, 1990, 1986, 1985, 1981, 1980, 1976, 1975, 1972, 1971, 1970, 1969, 1967, 1966, 1965, 1964, 1963, 1962, 1961, 1960, 1958, 1957, 1956, 1955, 1954, 1952, 1951, 1950, 1949, 1948, 1947, 1946, 1945, 1944, 1942, 1940, 1939, 1938, 1937, 1936, 1935, 1934, 1933, 1932, 1931, 1930, 1929, 1928, 1927, 1926, 1925, 1924, 1923, 1921, 1920
16155 SHADYBEND DR	2020, 2017, 2014, 2006, 2005, 2004, 2003, 2001, 2000, 1999, 1996, 1995, 1992, 1991, 1990, 1986, 1985, 1981, 1980, 1976, 1975, 1972, 1971, 1970, 1969, 1967, 1966, 1965, 1964, 1963, 1962, 1961, 1960, 1958, 1957, 1956, 1955, 1954, 1952, 1951, 1950, 1949, 1948, 1947, 1946, 1945, 1944, 1942, 1940, 1939, 1938, 1937, 1936, 1935, 1934, 1933, 1932, 1931, 1930, 1929, 1928, 1927, 1926, 1925, 1924, 1923, 1921, 1920
16155 SHADYBEND DR	2020, 2017, 2010, 2006, 2005, 2004, 2003, 2001, 2000, 1999, 1996, 1995, 1992, 1991, 1990, 1986, 1985, 1981, 1980, 1976, 1975, 1972, 1971, 1970, 1969, 1967, 1966, 1965, 1964, 1963, 1962, 1961, 1960, 1958, 1957, 1956, 1955, 1954, 1952, 1951, 1950, 1949, 1948, 1947, 1946, 1945, 1944, 1942, 1940, 1939, 1938, 1937, 1936, 1935, 1934, 1933, 1932, 1931, 1930, 1929, 1928, 1927, 1926, 1925, 1924, 1923, 1921, 1920
16155 SHADYBEND DR	2020, 2017, 2014, 2010, 2006, 2004, 2003, 2001, 2000, 1999, 1996, 1995, 1992, 1991, 1990, 1986, 1985, 1981, 1980, 1976, 1975, 1972, 1971, 1970, 1969, 1967, 1966, 1965, 1964, 1963, 1962, 1961, 1960, 1958, 1957, 1956, 1955, 1954, 1952, 1951, 1950, 1949, 1948, 1947, 1946, 1945, 1944, 1942, 1940, 1939, 1938, 1937, 1936, 1935, 1934, 1933, 1932, 1931, 1930, 1929, 1928, 1927, 1926, 1925, 1924, 1923, 1921, 1920
16156 DENLEY ST	2020, 2017, 2014, 2010, 2006, 2005, 2004, 2001, 2000, 1999, 1996, 1995, 1992, 1991, 1990, 1986, 1985, 1981, 1980, 1976, 1975, 1972, 1971, 1970, 1969, 1967, 1966, 1965, 1964, 1963, 1962, 1961, 1960, 1958, 1957, 1956, 1955, 1954, 1952, 1951, 1950, 1949, 1948, 1947, 1946, 1945, 1944, 1942, 1940, 1939, 1938, 1937, 1936, 1935, 1934, 1933, 1932, 1931, 1930, 1929, 1928, 1927, 1926, 1925, 1924, 1923, 1921, 1920
16156 DENLEY ST	2020, 2017, 2014, 2010, 2006, 2004, 2003, 2001, 2000, 1999, 1996, 1995, 1992, 1991, 1990, 1986, 1985, 1981, 1980, 1976, 1975, 1972, 1971, 1970, 1969, 1967, 1966, 1965, 1964, 1963, 1962, 1961, 1960, 1958, 1957, 1956, 1955, 1954, 1952, 1951, 1950, 1949, 1948, 1947, 1946, 1945, 1944, 1942, 1940, 1939, 1938, 1937, 1936, 1935, 1934, 1933, 1932, 1931, 1930, 1929, 1928, 1927, 1926, 1925, 1924, 1923, 1921, 1920
16156 DENLEY ST	2020, 2017, 2014, 2006, 2005, 2004, 2003, 2001, 2000, 1999, 1996, 1995, 1992, 1991, 1990, 1986, 1985, 1981, 1980, 1976, 1975, 1972, 1971, 1970, 1969, 1967, 1966, 1965, 1964, 1963, 1962, 1961, 1960, 1958, 1957, 1956, 1955, 1954, 1952, 1951, 1950, 1949, 1948, 1947, 1946, 1945, 1944, 1942, 1940, 1939, 1938, 1937, 1936, 1935, 1934, 1933, 1932, 1931, 1930, 1929, 1928, 1927, 1926, 1925, 1924, 1923, 1921, 1920
16156 DENLEY ST	2020, 2017, 2010, 2006, 2005, 2004, 2003, 2001, 2000, 1999, 1996, 1995, 1992, 1991, 1990, 1986, 1985, 1981, 1980, 1976, 1975, 1972, 1971, 1970, 1969, 1967, 1966, 1965, 1964, 1963, 1962, 1961, 1960, 1958, 1957, 1956, 1955, 1954, 1952, 1951, 1950, 1949, 1948, 1947, 1946, 1945, 1944, 1942, 1940, 1939, 1938, 1937, 1936, 1935, 1934, 1933, 1932, 1931, 1930, 1929, 1928, 1927, 1926, 1925, 1924, 1923, 1921, 1920

FINDINGS

Address Researched	Address Not Identified in Research Source
16333 FOLGER ST	2020, 2017, 2014, 2010, 2006, 2004, 2003, 2001, 2000, 1999, 1996, 1995, 1992, 1991, 1990, 1986, 1985, 1981, 1980, 1976, 1975, 1972, 1971, 1970, 1969, 1967, 1966, 1965, 1964, 1963, 1962, 1961, 1960, 1958, 1957, 1956, 1955, 1954, 1952, 1951, 1950, 1949, 1948, 1947, 1946, 1945, 1944, 1942, 1940, 1939, 1938, 1937, 1936, 1935, 1934, 1933, 1932, 1931, 1930, 1929, 1928, 1927, 1926, 1925, 1924, 1923, 1921, 1920
16333 FOLGER ST	2020, 2017, 2014, 2006, 2005, 2004, 2003, 2001, 2000, 1999, 1996, 1995, 1992, 1991, 1990, 1986, 1985, 1981, 1980, 1976, 1975, 1972, 1971, 1970, 1969, 1967, 1966, 1965, 1964, 1963, 1962, 1961, 1960, 1958, 1957, 1956, 1955, 1954, 1952, 1951, 1950, 1949, 1948, 1947, 1946, 1945, 1944, 1942, 1940, 1939, 1938, 1937, 1936, 1935, 1934, 1933, 1932, 1931, 1930, 1929, 1928, 1927, 1926, 1925, 1924, 1923, 1921, 1920
16333 FOLGER ST	2017, 2014, 2010, 2006, 2005, 2004, 2003, 2001, 2000, 1999, 1996, 1995, 1992, 1991, 1990, 1986, 1985, 1981, 1980, 1976, 1975, 1972, 1971, 1970, 1969, 1967, 1966, 1965, 1964, 1963, 1962, 1961, 1960, 1958, 1957, 1956, 1955, 1954, 1952, 1951, 1950, 1949, 1948, 1947, 1946, 1945, 1944, 1942, 1940, 1939, 1938, 1937, 1936, 1935, 1934, 1933, 1932, 1931, 1930, 1929, 1928, 1927, 1926, 1925, 1924, 1923, 1921, 1920
16333 FOLGER ST	2020, 2017, 2010, 2006, 2005, 2004, 2003, 2001, 2000, 1999, 1996, 1995, 1992, 1991, 1990, 1986, 1985, 1981, 1980, 1976, 1975, 1972, 1971, 1970, 1969, 1967, 1966, 1965, 1964, 1963, 1962, 1961, 1960, 1958, 1957, 1956, 1955, 1954, 1952, 1951, 1950, 1949, 1948, 1947, 1946, 1945, 1944, 1942, 1940, 1939, 1938, 1937, 1936, 1935, 1934, 1933, 1932, 1931, 1930, 1929, 1928, 1927, 1926, 1925, 1924, 1923, 1921, 1920
16333 FOLGER ST	2020, 2017, 2014, 2010, 2006, 2005, 2004, 2003, 2001, 2000, 1999, 1996, 1995, 1992, 1991, 1990, 1986, 1985, 1981, 1980, 1976, 1975, 1972, 1971, 1970, 1969, 1967, 1966, 1965, 1964, 1963, 1962, 1961, 1960, 1958, 1957, 1956, 1955, 1954, 1952, 1951, 1950, 1949, 1948, 1947, 1946, 1945, 1944, 1942, 1940, 1939, 1938, 1937, 1936, 1935, 1934, 1933, 1932, 1931, 1930, 1929, 1928, 1927, 1926, 1925, 1924, 1923, 1921, 1920
16333 FOLGER ST	2020, 2017, 2014, 2010, 2006, 2005, 2004, 2003, 2001, 2000, 1999, 1996, 1995, 1992, 1991, 1990, 1986, 1985, 1981, 1980, 1976, 1975, 1972, 1971, 1970, 1969, 1967, 1966, 1965, 1964, 1963, 1962, 1961, 1960, 1958, 1957, 1956, 1955, 1954, 1952, 1951, 1950, 1949, 1948, 1947, 1946, 1945, 1944, 1942, 1940, 1939, 1938, 1937, 1936, 1935, 1934, 1933, 1932, 1931, 1930, 1929, 1928, 1927, 1926, 1925, 1924, 1923, 1921, 1920
16333 FOLGER ST	2020, 2017, 2014, 2010, 2006, 2005, 2004, 2003, 2001, 1999, 1996, 1995, 1992, 1991, 1990, 1986, 1985, 1981, 1980, 1976, 1975, 1972, 1971, 1970, 1969, 1967, 1966, 1965, 1964, 1963, 1962, 1961, 1960, 1958, 1957, 1956, 1955, 1954, 1952, 1951, 1950, 1949, 1948, 1947, 1946, 1945, 1944, 1942, 1940, 1939, 1938, 1937, 1936, 1935, 1934, 1933, 1932, 1931, 1930, 1929, 1928, 1927, 1926, 1925, 1924, 1923, 1921, 1920
16333 FOLGER ST	2020, 2017, 2014, 2010, 2006, 2005, 2004, 2003, 2001, 2000, 1999, 1996, 1992, 1991, 1990, 1986, 1985, 1981, 1980, 1976, 1975, 1972, 1971, 1970, 1969, 1967, 1966, 1965, 1964, 1963, 1962, 1961, 1960, 1958, 1957, 1956, 1955, 1954, 1952, 1951, 1950, 1949, 1948, 1947, 1946, 1945, 1944, 1942, 1940, 1939, 1938, 1937, 1936, 1935, 1934, 1933, 1932, 1931, 1930, 1929, 1928, 1927, 1926, 1925, 1924, 1923, 1921, 1920
16333 ROCHLEN ST	2020, 2017, 2014, 2010, 2006, 2005, 2004, 2003, 2001, 2000, 1999, 1996, 1992, 1991, 1990, 1986, 1985, 1981, 1980, 1976, 1975, 1972, 1971, 1970, 1969, 1967, 1966, 1965, 1964, 1963, 1962, 1961, 1960, 1958, 1957, 1956, 1955, 1954, 1952, 1951, 1950, 1949, 1948, 1947, 1946, 1945, 1944, 1942, 1940, 1939, 1938, 1937, 1936, 1935, 1934, 1933, 1932, 1931, 1930, 1929, 1928, 1927, 1926, 1925, 1924, 1923, 1921, 1920

FINDINGS

Address Researched	Address Not Identified in Research Source
16333 ROCHLEN ST	2020, 2017, 2014, 2010, 2006, 2005, 2004, 2003, 2001, 1999, 1996, 1995, 1992, 1991, 1990, 1986, 1985, 1981, 1980, 1976, 1975, 1972, 1971, 1970, 1969, 1967, 1966, 1965, 1964, 1963, 1962, 1961, 1960, 1958, 1957, 1956, 1955, 1954, 1952, 1951, 1950, 1949, 1948, 1947, 1946, 1945, 1944, 1942, 1940, 1939, 1938, 1937, 1936, 1935, 1934, 1933, 1932, 1931, 1930, 1929, 1928, 1927, 1926, 1925, 1924, 1923, 1921, 1920
16333 ROCHLEN ST	2020, 2017, 2014, 2010, 2006, 2005, 2004, 2001, 2000, 1999, 1996, 1995, 1992, 1991, 1990, 1986, 1985, 1981, 1980, 1976, 1975, 1972, 1971, 1970, 1969, 1967, 1966, 1965, 1964, 1963, 1962, 1961, 1960, 1958, 1957, 1956, 1955, 1954, 1952, 1951, 1950, 1949, 1948, 1947, 1946, 1945, 1944, 1942, 1940, 1939, 1938, 1937, 1936, 1935, 1934, 1933, 1932, 1931, 1930, 1929, 1928, 1927, 1926, 1925, 1924, 1923, 1921, 1920
16333 ROCHLEN ST	2020, 2017, 2014, 2010, 2006, 2005, 2004, 2003, 2001, 2000, 1999, 1996, 1995, 1992, 1991, 1990, 1986, 1985, 1981, 1980, 1976, 1975, 1972, 1970, 1969, 1967, 1966, 1965, 1964, 1963, 1962, 1961, 1960, 1958, 1957, 1956, 1955, 1954, 1952, 1951, 1950, 1949, 1948, 1947, 1946, 1945, 1944, 1942, 1940, 1939, 1938, 1937, 1936, 1935, 1934, 1933, 1932, 1931, 1930, 1929, 1928, 1927, 1926, 1925, 1924, 1923, 1921, 1920
16333 ROCHLEN ST	2020, 2017, 2010, 2006, 2005, 2004, 2003, 2001, 2000, 1999, 1996, 1995, 1992, 1991, 1990, 1986, 1985, 1981, 1980, 1976, 1975, 1972, 1971, 1970, 1969, 1967, 1966, 1965, 1964, 1963, 1962, 1961, 1960, 1958, 1957, 1956, 1955, 1954, 1952, 1951, 1950, 1949, 1948, 1947, 1946, 1945, 1944, 1942, 1940, 1939, 1938, 1937, 1936, 1935, 1934, 1933, 1932, 1931, 1930, 1929, 1928, 1927, 1926, 1925, 1924, 1923, 1921, 1920
16333 ROCHLEN ST	2017, 2014, 2010, 2006, 2005, 2004, 2003, 2001, 2000, 1999, 1996, 1995, 1992, 1991, 1990, 1986, 1985, 1981, 1980, 1976, 1975, 1972, 1971, 1970, 1969, 1967, 1966, 1965, 1964, 1963, 1962, 1961, 1960, 1958, 1957, 1956, 1955, 1954, 1952, 1951, 1950, 1949, 1948, 1947, 1946, 1945, 1944, 1942, 1940, 1939, 1938, 1937, 1936, 1935, 1934, 1933, 1932, 1931, 1930, 1929, 1928, 1927, 1926, 1925, 1924, 1923, 1921, 1920
16333 ROCHLEN ST	2020, 2017, 2014, 2006, 2005, 2004, 2003, 2001, 2000, 1999, 1996, 1995, 1992, 1991, 1990, 1986, 1985, 1981, 1980, 1976, 1975, 1972, 1971, 1970, 1969, 1967, 1966, 1965, 1964, 1963, 1962, 1961, 1960, 1958, 1957, 1956, 1955, 1954, 1952, 1951, 1950, 1949, 1948, 1947, 1946, 1945, 1944, 1942, 1940, 1939, 1938, 1937, 1936, 1935, 1934, 1933, 1932, 1931, 1930, 1929, 1928, 1927, 1926, 1925, 1924, 1923, 1921, 1920
16333 ROCHLEN ST	2020, 2017, 2014, 2010, 2006, 2004, 2003, 2001, 2000, 1999, 1996, 1995, 1992, 1991, 1990, 1986, 1985, 1981, 1980, 1976, 1975, 1972, 1971, 1970, 1969, 1967, 1966, 1965, 1964, 1963, 1962, 1961, 1960, 1958, 1957, 1956, 1955, 1954, 1952, 1951, 1950, 1949, 1948, 1947, 1946, 1945, 1944, 1942, 1940, 1939, 1938, 1937, 1936, 1935, 1934, 1933, 1932, 1931, 1930, 1929, 1928, 1927, 1926, 1925, 1924, 1923, 1921, 1920
16333 SHADYBEND DR	2020, 2017, 2014, 2006, 2005, 2004, 2003, 2001, 2000, 1999, 1996, 1995, 1992, 1991, 1990, 1986, 1985, 1981, 1980, 1976, 1975, 1972, 1971, 1970, 1969, 1967, 1966, 1965, 1964, 1963, 1962, 1961, 1960, 1958, 1957, 1956, 1955, 1954, 1952, 1951, 1950, 1949, 1948, 1947, 1946, 1945, 1944, 1942, 1940, 1939, 1938, 1937, 1936, 1935, 1934, 1933, 1932, 1931, 1930, 1929, 1928, 1927, 1926, 1925, 1924, 1923, 1921, 1920
16333 SHADYBEND DR	2020, 2017, 2010, 2006, 2005, 2004, 2003, 2001, 2000, 1999, 1996, 1995, 1992, 1991, 1990, 1986, 1985, 1981, 1980, 1976, 1975, 1972, 1971, 1970, 1969, 1967, 1966, 1965, 1964, 1963, 1962, 1961, 1960, 1958, 1957, 1956, 1955, 1954, 1952, 1951, 1950, 1949, 1948, 1947, 1946, 1945, 1944, 1942, 1940, 1939, 1938, 1937, 1936, 1935, 1934, 1933, 1932, 1931, 1930, 1929, 1928, 1927, 1926, 1925, 1924, 1923, 1921, 1920

FINDINGS

Address Researched	Address Not Identified in Research Source
16333 SHADYBEND DR	2017, 2014, 2010, 2006, 2005, 2004, 2003, 2001, 2000, 1999, 1996, 1995, 1992, 1991, 1990, 1986, 1985, 1981, 1980, 1976, 1975, 1972, 1971, 1970, 1969, 1967, 1966, 1965, 1964, 1963, 1962, 1961, 1960, 1958, 1957, 1956, 1955, 1954, 1952, 1951, 1950, 1949, 1948, 1947, 1946, 1945, 1944, 1942, 1940, 1939, 1938, 1937, 1936, 1935, 1934, 1933, 1932, 1931, 1930, 1929, 1928, 1927, 1926, 1925, 1924, 1923, 1921, 1920
16333 SHADYBEND DR	2020, 2017, 2014, 2010, 2006, 2005, 2004, 2003, 2001, 2000, 1999, 1996, 1995, 1992, 1991, 1990, 1986, 1985, 1981, 1980, 1976, 1975, 1972, 1970, 1969, 1967, 1966, 1965, 1964, 1963, 1962, 1961, 1960, 1958, 1957, 1956, 1955, 1954, 1952, 1951, 1950, 1949, 1948, 1947, 1946, 1945, 1944, 1942, 1940, 1939, 1938, 1937, 1936, 1935, 1934, 1933, 1932, 1931, 1930, 1929, 1928, 1927, 1926, 1925, 1924, 1923, 1921, 1920
16333 SHADYBEND DR	2020, 2017, 2014, 2010, 2006, 2005, 2004, 2003, 2001, 2000, 1999, 1996, 1995, 1992, 1991, 1990, 1986, 1985, 1981, 1980, 1976, 1975, 1972, 1971, 1970, 1969, 1967, 1965, 1964, 1963, 1962, 1961, 1960, 1958, 1957, 1956, 1955, 1954, 1952, 1951, 1950, 1949, 1948, 1947, 1946, 1945, 1944, 1942, 1940, 1939, 1938, 1937, 1936, 1935, 1934, 1933, 1932, 1931, 1930, 1929, 1928, 1927, 1926, 1925, 1924, 1923, 1921, 1920
16333 SHADYBEND DR	2020, 2017, 2014, 2010, 2006, 2005, 2004, 2001, 2000, 1999, 1996, 1995, 1992, 1991, 1990, 1986, 1985, 1981, 1980, 1976, 1975, 1972, 1971, 1970, 1969, 1967, 1966, 1965, 1964, 1963, 1962, 1961, 1960, 1958, 1957, 1956, 1955, 1954, 1952, 1951, 1950, 1949, 1948, 1947, 1946, 1945, 1944, 1942, 1940, 1939, 1938, 1937, 1936, 1935, 1934, 1933, 1932, 1931, 1930, 1929, 1928, 1927, 1926, 1925, 1924, 1923, 1921, 1920
16333 SHADYBEND DR	2020, 2017, 2014, 2010, 2006, 2005, 2004, 2003, 2001, 2000, 1999, 1996, 1992, 1991, 1990, 1986, 1985, 1981, 1980, 1976, 1975, 1972, 1971, 1970, 1969, 1967, 1966, 1965, 1964, 1963, 1962, 1961, 1960, 1958, 1957, 1956, 1955, 1954, 1952, 1951, 1950, 1949, 1948, 1947, 1946, 1945, 1944, 1942, 1940, 1939, 1938, 1937, 1936, 1935, 1934, 1933, 1932, 1931, 1930, 1929, 1928, 1927, 1926, 1925, 1924, 1923, 1921, 1920
16333 SHADYBEND DR	2020, 2017, 2014, 2010, 2006, 2005, 2004, 2003, 2001, 1999, 1996, 1995, 1992, 1991, 1990, 1986, 1985, 1981, 1980, 1976, 1975, 1972, 1971, 1970, 1969, 1967, 1966, 1965, 1964, 1963, 1962, 1961, 1960, 1958, 1957, 1956, 1955, 1954, 1952, 1951, 1950, 1949, 1948, 1947, 1946, 1945, 1944, 1942, 1940, 1939, 1938, 1937, 1936, 1935, 1934, 1933, 1932, 1931, 1930, 1929, 1928, 1927, 1926, 1925, 1924, 1923, 1921, 1920
16334 E FOLGER ST	2020, 2017, 2014, 2010, 2006, 2005, 2004, 2003, 2001, 2000, 1999, 1996, 1995, 1991, 1990, 1986, 1985, 1981, 1980, 1976, 1975, 1972, 1971, 1970, 1969, 1967, 1966, 1965, 1964, 1963, 1962, 1961, 1960, 1958, 1957, 1956, 1955, 1954, 1952, 1951, 1950, 1949, 1948, 1947, 1946, 1945, 1944, 1942, 1940, 1939, 1938, 1937, 1936, 1935, 1934, 1933, 1932, 1931, 1930, 1929, 1928, 1927, 1926, 1925, 1924, 1923, 1921, 1920
16334 FOLGER ST	2020, 2017, 2014, 2010, 2006, 2005, 2004, 2003, 2001, 2000, 1999, 1996, 1995, 1992, 1991, 1990, 1986, 1985, 1981, 1980, 1976, 1975, 1972, 1970, 1969, 1967, 1966, 1965, 1964, 1963, 1962, 1961, 1960, 1958, 1957, 1956, 1955, 1954, 1952, 1951, 1950, 1949, 1948, 1947, 1946, 1945, 1944, 1942, 1940, 1939, 1938, 1937, 1936, 1935, 1934, 1933, 1932, 1931, 1930, 1929, 1928, 1927, 1926, 1925, 1924, 1923, 1921, 1920
16334 FOLGER ST	2020, 2017, 2014, 2010, 2006, 2005, 2004, 2003, 2001, 2000, 1999, 1996, 1992, 1991, 1990, 1986, 1985, 1981, 1980, 1976, 1975, 1972, 1971, 1970, 1969, 1967, 1966, 1965, 1964, 1963, 1962, 1961, 1960, 1958, 1957, 1956, 1955, 1954, 1952, 1951, 1950, 1949, 1948, 1947, 1946, 1945, 1944, 1942, 1940, 1939, 1938, 1937, 1936, 1935, 1934, 1933, 1932, 1931, 1930, 1929, 1928, 1927, 1926, 1925, 1924, 1923, 1921, 1920

FINDINGS

Address Researched	Address Not Identified in Research Source
16334 FOLGER ST	2020, 2017, 2014, 2010, 2006, 2005, 2004, 2003, 2001, 1999, 1996, 1995, 1992, 1991, 1990, 1986, 1985, 1981, 1980, 1976, 1975, 1972, 1971, 1970, 1969, 1967, 1966, 1965, 1964, 1963, 1962, 1961, 1960, 1958, 1957, 1956, 1955, 1954, 1952, 1951, 1950, 1949, 1948, 1947, 1946, 1945, 1944, 1942, 1940, 1939, 1938, 1937, 1936, 1935, 1934, 1933, 1932, 1931, 1930, 1929, 1928, 1927, 1926, 1925, 1924, 1923, 1921, 1920
16334 FOLGER ST	2017, 2014, 2010, 2006, 2005, 2004, 2003, 2001, 2000, 1999, 1996, 1995, 1992, 1991, 1990, 1986, 1985, 1981, 1980, 1976, 1975, 1972, 1971, 1970, 1969, 1967, 1966, 1965, 1964, 1963, 1962, 1961, 1960, 1958, 1957, 1956, 1955, 1954, 1952, 1951, 1950, 1949, 1948, 1947, 1946, 1945, 1944, 1942, 1940, 1939, 1938, 1937, 1936, 1935, 1934, 1933, 1932, 1931, 1930, 1929, 1928, 1927, 1926, 1925, 1924, 1923, 1921, 1920
16334 FOLGER ST	2020, 2017, 2010, 2006, 2005, 2004, 2003, 2001, 2000, 1999, 1996, 1995, 1992, 1991, 1990, 1986, 1985, 1981, 1980, 1976, 1975, 1972, 1971, 1970, 1969, 1967, 1966, 1965, 1964, 1963, 1962, 1961, 1960, 1958, 1957, 1956, 1955, 1954, 1952, 1951, 1950, 1949, 1948, 1947, 1946, 1945, 1944, 1942, 1940, 1939, 1938, 1937, 1936, 1935, 1934, 1933, 1932, 1931, 1930, 1929, 1928, 1927, 1926, 1925, 1924, 1923, 1921, 1920
16334 FOLGER ST	2020, 2017, 2014, 2006, 2005, 2004, 2003, 2001, 2000, 1999, 1996, 1995, 1992, 1991, 1990, 1986, 1985, 1981, 1980, 1976, 1975, 1972, 1971, 1970, 1969, 1967, 1966, 1965, 1964, 1963, 1962, 1961, 1960, 1958, 1957, 1956, 1955, 1954, 1952, 1951, 1950, 1949, 1948, 1947, 1946, 1945, 1944, 1942, 1940, 1939, 1938, 1937, 1936, 1935, 1934, 1933, 1932, 1931, 1930, 1929, 1928, 1927, 1926, 1925, 1924, 1923, 1921, 1920
16334 FOLGER ST	2020, 2017, 2014, 2010, 2006, 2004, 2003, 2001, 2000, 1999, 1996, 1995, 1992, 1991, 1990, 1986, 1985, 1981, 1980, 1976, 1975, 1972, 1971, 1970, 1969, 1967, 1966, 1965, 1964, 1963, 1962, 1961, 1960, 1958, 1957, 1956, 1955, 1954, 1952, 1951, 1950, 1949, 1948, 1947, 1946, 1945, 1944, 1942, 1940, 1939, 1938, 1937, 1936, 1935, 1934, 1933, 1932, 1931, 1930, 1929, 1928, 1927, 1926, 1925, 1924, 1923, 1921, 1920
16334 ROCHLEN ST	2020, 2017, 2014, 2010, 2006, 2004, 2003, 2001, 2000, 1999, 1996, 1995, 1992, 1991, 1990, 1986, 1985, 1981, 1980, 1976, 1975, 1972, 1971, 1970, 1969, 1967, 1966, 1965, 1964, 1963, 1962, 1961, 1960, 1958, 1957, 1956, 1955, 1954, 1952, 1951, 1950, 1949, 1948, 1947, 1946, 1945, 1944, 1942, 1940, 1939, 1938, 1937, 1936, 1935, 1934, 1933, 1932, 1931, 1930, 1929, 1928, 1927, 1926, 1925, 1924, 1923, 1921, 1920
16334 ROCHLEN ST	2020, 2017, 2014, 2006, 2005, 2004, 2003, 2001, 2000, 1999, 1996, 1995, 1992, 1991, 1990, 1986, 1985, 1981, 1980, 1976, 1975, 1972, 1971, 1970, 1969, 1967, 1966, 1965, 1964, 1963, 1962, 1961, 1960, 1958, 1957, 1956, 1955, 1954, 1952, 1951, 1950, 1949, 1948, 1947, 1946, 1945, 1944, 1942, 1940, 1939, 1938, 1937, 1936, 1935, 1934, 1933, 1932, 1931, 1930, 1929, 1928, 1927, 1926, 1925, 1924, 1923, 1921, 1920
16334 ROCHLEN ST	2020, 2017, 2010, 2006, 2005, 2004, 2003, 2001, 2000, 1999, 1996, 1995, 1992, 1991, 1990, 1986, 1985, 1981, 1980, 1976, 1975, 1972, 1971, 1970, 1969, 1967, 1966, 1965, 1964, 1963, 1962, 1961, 1960, 1958, 1957, 1956, 1955, 1954, 1952, 1951, 1950, 1949, 1948, 1947, 1946, 1945, 1944, 1942, 1940, 1939, 1938, 1937, 1936, 1935, 1934, 1933, 1932, 1931, 1930, 1929, 1928, 1927, 1926, 1925, 1924, 1923, 1921, 1920
16334 ROCHLEN ST	2017, 2014, 2010, 2006, 2005, 2004, 2003, 2001, 2000, 1999, 1996, 1995, 1992, 1991, 1990, 1986, 1985, 1981, 1980, 1976, 1975, 1972, 1971, 1970, 1969, 1967, 1966, 1965, 1964, 1963, 1962, 1961, 1960, 1958, 1957, 1956, 1955, 1954, 1952, 1951, 1950, 1949, 1948, 1947, 1946, 1945, 1944, 1942, 1940, 1939, 1938, 1937, 1936, 1935, 1934, 1933, 1932, 1931, 1930, 1929, 1928, 1927, 1926, 1925, 1924, 1923, 1921, 1920

FINDINGS

Address Researched	Address Not Identified in Research Source
16334 ROCHLEN ST	2020, 2017, 2014, 2010, 2006, 2005, 2004, 2003, 2001, 1999, 1996, 1995, 1992, 1991, 1990, 1986, 1985, 1981, 1980, 1976, 1975, 1972, 1971, 1970, 1969, 1967, 1966, 1965, 1964, 1963, 1962, 1961, 1960, 1958, 1957, 1956, 1955, 1954, 1952, 1951, 1950, 1949, 1948, 1947, 1946, 1945, 1944, 1942, 1940, 1939, 1938, 1937, 1936, 1935, 1934, 1933, 1932, 1931, 1930, 1929, 1928, 1927, 1926, 1925, 1924, 1923, 1921, 1920
16334 ROCHLEN ST	2020, 2017, 2014, 2010, 2006, 2005, 2004, 2001, 2000, 1999, 1996, 1995, 1992, 1991, 1990, 1986, 1985, 1981, 1980, 1976, 1975, 1972, 1971, 1970, 1969, 1967, 1966, 1965, 1964, 1963, 1962, 1961, 1960, 1958, 1957, 1956, 1955, 1954, 1952, 1951, 1950, 1949, 1948, 1947, 1946, 1945, 1944, 1942, 1940, 1939, 1938, 1937, 1936, 1935, 1934, 1933, 1932, 1931, 1930, 1929, 1928, 1927, 1926, 1925, 1924, 1923, 1921, 1920
16334 ROCHLEN ST	2020, 2017, 2014, 2010, 2006, 2005, 2004, 2003, 2001, 2000, 1999, 1996, 1992, 1991, 1990, 1986, 1985, 1981, 1980, 1976, 1975, 1972, 1971, 1970, 1969, 1967, 1966, 1965, 1964, 1963, 1962, 1961, 1960, 1958, 1957, 1956, 1955, 1954, 1952, 1951, 1950, 1949, 1948, 1947, 1946, 1945, 1944, 1942, 1940, 1939, 1938, 1937, 1936, 1935, 1934, 1933, 1932, 1931, 1930, 1929, 1928, 1927, 1926, 1925, 1924, 1923, 1921, 1920
16334 ROCHLEN ST	2020, 2017, 2014, 2010, 2006, 2005, 2004, 2003, 2001, 2000, 1999, 1996, 1995, 1992, 1991, 1990, 1986, 1985, 1981, 1980, 1976, 1975, 1972, 1970, 1969, 1967, 1966, 1965, 1964, 1963, 1962, 1961, 1960, 1958, 1957, 1956, 1955, 1954, 1952, 1951, 1950, 1949, 1948, 1947, 1946, 1945, 1944, 1942, 1940, 1939, 1938, 1937, 1936, 1935, 1934, 1933, 1932, 1931, 1930, 1929, 1928, 1927, 1926, 1925, 1924, 1923, 1921, 1920
16336 DENLEY ST	2020, 2017, 2014, 2010, 2006, 2005, 2004, 2003, 2001, 2000, 1999, 1996, 1995, 1992, 1991, 1990, 1986, 1985, 1981, 1980, 1976, 1975, 1972, 1971, 1970, 1969, 1967, 1965, 1964, 1963, 1962, 1961, 1960, 1958, 1957, 1956, 1955, 1954, 1952, 1951, 1950, 1949, 1948, 1947, 1946, 1945, 1944, 1942, 1940, 1939, 1938, 1937, 1936, 1935, 1934, 1933, 1932, 1931, 1930, 1929, 1928, 1927, 1926, 1925, 1924, 1923, 1921, 1920
16336 DENLEY ST	2020, 2017, 2014, 2010, 2006, 2005, 2004, 2003, 2001, 2000, 1999, 1996, 1992, 1991, 1990, 1986, 1985, 1981, 1980, 1976, 1975, 1972, 1971, 1970, 1969, 1967, 1966, 1965, 1964, 1963, 1962, 1961, 1960, 1958, 1957, 1956, 1955, 1954, 1952, 1951, 1950, 1949, 1948, 1947, 1946, 1945, 1944, 1942, 1940, 1939, 1938, 1937, 1936, 1935, 1934, 1933, 1932, 1931, 1930, 1929, 1928, 1927, 1926, 1925, 1924, 1923, 1921, 1920
16336 DENLEY ST	2020, 2017, 2014, 2010, 2006, 2005, 2004, 2003, 2001, 1999, 1996, 1995, 1992, 1991, 1990, 1986, 1985, 1981, 1980, 1976, 1975, 1972, 1971, 1970, 1969, 1967, 1966, 1965, 1964, 1963, 1962, 1961, 1960, 1958, 1957, 1956, 1955, 1954, 1952, 1951, 1950, 1949, 1948, 1947, 1946, 1945, 1944, 1942, 1940, 1939, 1938, 1937, 1936, 1935, 1934, 1933, 1932, 1931, 1930, 1929, 1928, 1927, 1926, 1925, 1924, 1923, 1921, 1920
16336 DENLEY ST	2017, 2014, 2010, 2006, 2005, 2004, 2003, 2001, 2000, 1999, 1996, 1995, 1992, 1991, 1990, 1986, 1985, 1981, 1980, 1976, 1975, 1972, 1971, 1970, 1969, 1967, 1966, 1965, 1964, 1963, 1962, 1961, 1960, 1958, 1957, 1956, 1955, 1954, 1952, 1951, 1950, 1949, 1948, 1947, 1946, 1945, 1944, 1942, 1940, 1939, 1938, 1937, 1936, 1935, 1934, 1933, 1932, 1931, 1930, 1929, 1928, 1927, 1926, 1925, 1924, 1923, 1921, 1920
16336 DENLEY ST	2020, 2017, 2010, 2006, 2005, 2004, 2003, 2001, 2000, 1999, 1996, 1995, 1992, 1991, 1990, 1986, 1985, 1981, 1980, 1976, 1975, 1972, 1971, 1970, 1969, 1967, 1966, 1965, 1964, 1963, 1962, 1961, 1960, 1958, 1957, 1956, 1955, 1954, 1952, 1951, 1950, 1949, 1948, 1947, 1946, 1945, 1944, 1942, 1940, 1939, 1938, 1937, 1936, 1935, 1934, 1933, 1932, 1931, 1930, 1929, 1928, 1927, 1926, 1925, 1924, 1923, 1921, 1920

FINDINGS

Address Researched	Address Not Identified in Research Source
16336 DENLEY ST	2020, 2017, 2014, 2006, 2005, 2004, 2003, 2001, 2000, 1999, 1996, 1995, 1992, 1991, 1990, 1986, 1985, 1981, 1980, 1976, 1975, 1972, 1971, 1970, 1969, 1967, 1966, 1965, 1964, 1963, 1962, 1961, 1960, 1958, 1957, 1956, 1955, 1954, 1952, 1951, 1950, 1949, 1948, 1947, 1946, 1945, 1944, 1942, 1940, 1939, 1938, 1937, 1936, 1935, 1934, 1933, 1932, 1931, 1930, 1929, 1928, 1927, 1926, 1925, 1924, 1923, 1921, 1920
16336 DENLEY ST	2020, 2017, 2014, 2010, 2006, 2005, 2004, 2001, 2000, 1999, 1996, 1995, 1992, 1991, 1990, 1986, 1985, 1981, 1980, 1976, 1975, 1972, 1971, 1970, 1969, 1967, 1966, 1965, 1964, 1963, 1962, 1961, 1960, 1958, 1957, 1956, 1955, 1954, 1952, 1951, 1950, 1949, 1948, 1947, 1946, 1945, 1944, 1942, 1940, 1939, 1938, 1937, 1936, 1935, 1934, 1933, 1932, 1931, 1930, 1929, 1928, 1927, 1926, 1925, 1924, 1923, 1921, 1920
16336 DENLEY ST	2020, 2017, 2014, 2010, 2006, 2004, 2003, 2001, 2000, 1999, 1996, 1995, 1992, 1991, 1990, 1986, 1985, 1981, 1980, 1976, 1975, 1972, 1971, 1970, 1969, 1967, 1966, 1965, 1964, 1963, 1962, 1961, 1960, 1958, 1957, 1956, 1955, 1954, 1952, 1951, 1950, 1949, 1948, 1947, 1946, 1945, 1944, 1942, 1940, 1939, 1938, 1937, 1936, 1935, 1934, 1933, 1932, 1931, 1930, 1929, 1928, 1927, 1926, 1925, 1924, 1923, 1921, 1920
16336 E SHADYBEND DR	2020, 2017, 2014, 2010, 2006, 2005, 2004, 2003, 2001, 2000, 1999, 1996, 1995, 1991, 1990, 1986, 1985, 1981, 1980, 1976, 1975, 1972, 1971, 1970, 1969, 1967, 1966, 1965, 1964, 1963, 1962, 1961, 1960, 1958, 1957, 1956, 1955, 1954, 1952, 1951, 1950, 1949, 1948, 1947, 1946, 1945, 1944, 1942, 1940, 1939, 1938, 1937, 1936, 1935, 1934, 1933, 1932, 1931, 1930, 1929, 1928, 1927, 1926, 1925, 1924, 1923, 1921, 1920
16336 SHADYBEND DR	2020, 2017, 2014, 2010, 2006, 2005, 2004, 2003, 2001, 2000, 1999, 1996, 1995, 1992, 1991, 1990, 1986, 1985, 1981, 1980, 1976, 1975, 1972, 1971, 1970, 1969, 1967, 1966, 1965, 1964, 1963, 1962, 1961, 1960, 1958, 1957, 1956, 1955, 1954, 1952, 1951, 1950, 1949, 1948, 1947, 1946, 1945, 1944, 1942, 1940, 1939, 1938, 1937, 1936, 1935, 1934, 1933, 1932, 1931, 1930, 1929, 1928, 1927, 1926, 1925, 1924, 1923, 1921, 1920
16336 SHADYBEND DR	2020, 2017, 2014, 2010, 2006, 2005, 2004, 2001, 2000, 1999, 1996, 1995, 1992, 1991, 1990, 1986, 1985, 1981, 1980, 1976, 1975, 1972, 1971, 1970, 1969, 1967, 1966, 1965, 1964, 1963, 1962, 1961, 1960, 1958, 1957, 1956, 1955, 1954, 1952, 1951, 1950, 1949, 1948, 1947, 1946, 1945, 1944, 1942, 1940, 1939, 1938, 1937, 1936, 1935, 1934, 1933, 1932, 1931, 1930, 1929, 1928, 1927, 1926, 1925, 1924, 1923, 1921, 1920
16336 SHADYBEND DR	2020, 2017, 2014, 2010, 2006, 2005, 2004, 2003, 2001, 1999, 1996, 1995, 1992, 1991, 1990, 1986, 1985, 1981, 1980, 1976, 1975, 1972, 1971, 1970, 1969, 1967, 1966, 1965, 1964, 1963, 1962, 1961, 1960, 1958, 1957, 1956, 1955, 1954, 1952, 1951, 1950, 1949, 1948, 1947, 1946, 1945, 1944, 1942, 1940, 1939, 1938, 1937, 1936, 1935, 1934, 1933, 1932, 1931, 1930, 1929, 1928, 1927, 1926, 1925, 1924, 1923, 1921, 1920
16336 SHADYBEND DR	2020, 2017, 2014, 2010, 2006, 2004, 2003, 2001, 2000, 1999, 1996, 1995, 1992, 1991, 1990, 1986, 1985, 1981, 1980, 1976, 1975, 1972, 1971, 1970, 1969, 1967, 1966, 1965, 1964, 1963, 1962, 1961, 1960, 1958, 1957, 1956, 1955, 1954, 1952, 1951, 1950, 1949, 1948, 1947, 1946, 1945, 1944, 1942, 1940, 1939, 1938, 1937, 1936, 1935, 1934, 1933, 1932, 1931, 1930, 1929, 1928, 1927, 1926, 1925, 1924, 1923, 1921, 1920

FINDINGS

Address Researched	Address Not Identified in Research Source
16336 SHADYBEND DR	2020, 2017, 2010, 2006, 2005, 2004, 2003, 2001, 2000, 1999, 1996, 1995, 1992, 1991, 1990, 1986, 1985, 1981, 1980, 1976, 1975, 1972, 1971, 1970, 1969, 1967, 1966, 1965, 1964, 1963, 1962, 1961, 1960, 1958, 1957, 1956, 1955, 1954, 1952, 1951, 1950, 1949, 1948, 1947, 1946, 1945, 1944, 1942, 1940, 1939, 1938, 1937, 1936, 1935, 1934, 1933, 1932, 1931, 1930, 1929, 1928, 1927, 1926, 1925, 1924, 1923, 1921, 1920
16336 SHADYBEND DR	2020, 2017, 2014, 2006, 2005, 2004, 2003, 2001, 2000, 1999, 1996, 1995, 1992, 1991, 1990, 1986, 1985, 1981, 1980, 1976, 1975, 1972, 1971, 1970, 1969, 1967, 1966, 1965, 1964, 1963, 1962, 1961, 1960, 1958, 1957, 1956, 1955, 1954, 1952, 1951, 1950, 1949, 1948, 1947, 1946, 1945, 1944, 1942, 1940, 1939, 1938, 1937, 1936, 1935, 1934, 1933, 1932, 1931, 1930, 1929, 1928, 1927, 1926, 1925, 1924, 1923, 1921, 1920
16336 SHADYBEND DR	2017, 2014, 2010, 2006, 2005, 2004, 2003, 2001, 2000, 1999, 1996, 1995, 1992, 1991, 1990, 1986, 1985, 1981, 1980, 1976, 1975, 1972, 1971, 1970, 1969, 1967, 1966, 1965, 1964, 1963, 1962, 1961, 1960, 1958, 1957, 1956, 1955, 1954, 1952, 1951, 1950, 1949, 1948, 1947, 1946, 1945, 1944, 1942, 1940, 1939, 1938, 1937, 1936, 1935, 1934, 1933, 1932, 1931, 1930, 1929, 1928, 1927, 1926, 1925, 1924, 1923, 1921, 1920
16339 DENLEY ST	2017, 2014, 2010, 2006, 2005, 2004, 2003, 2001, 2000, 1999, 1996, 1995, 1992, 1991, 1990, 1986, 1985, 1981, 1980, 1976, 1975, 1972, 1971, 1970, 1969, 1967, 1966, 1965, 1964, 1963, 1962, 1961, 1960, 1958, 1957, 1956, 1955, 1954, 1952, 1951, 1950, 1949, 1948, 1947, 1946, 1945, 1944, 1942, 1940, 1939, 1938, 1937, 1936, 1935, 1934, 1933, 1932, 1931, 1930, 1929, 1928, 1927, 1926, 1925, 1924, 1923, 1921, 1920
16339 DENLEY ST	2020, 2017, 2010, 2006, 2005, 2004, 2003, 2001, 2000, 1999, 1996, 1995, 1992, 1991, 1990, 1986, 1985, 1981, 1980, 1976, 1975, 1972, 1971, 1970, 1969, 1967, 1966, 1965, 1964, 1963, 1962, 1961, 1960, 1958, 1957, 1956, 1955, 1954, 1952, 1951, 1950, 1949, 1948, 1947, 1946, 1945, 1944, 1942, 1940, 1939, 1938, 1937, 1936, 1935, 1934, 1933, 1932, 1931, 1930, 1929, 1928, 1927, 1926, 1925, 1924, 1923, 1921, 1920
16339 DENLEY ST	2020, 2017, 2014, 2006, 2005, 2004, 2003, 2001, 2000, 1999, 1996, 1995, 1992, 1991, 1990, 1986, 1985, 1981, 1980, 1976, 1975, 1972, 1971, 1970, 1969, 1967, 1966, 1965, 1964, 1963, 1962, 1961, 1960, 1958, 1957, 1956, 1955, 1954, 1952, 1951, 1950, 1949, 1948, 1947, 1946, 1945, 1944, 1942, 1940, 1939, 1938, 1937, 1936, 1935, 1934, 1933, 1932, 1931, 1930, 1929, 1928, 1927, 1926, 1925, 1924, 1923, 1921, 1920
16339 DENLEY ST	2020, 2017, 2014, 2010, 2006, 2005, 2004, 2001, 2000, 1999, 1996, 1995, 1992, 1991, 1990, 1986, 1985, 1981, 1980, 1976, 1975, 1972, 1971, 1970, 1969, 1967, 1966, 1965, 1964, 1963, 1962, 1961, 1960, 1958, 1957, 1956, 1955, 1954, 1952, 1951, 1950, 1949, 1948, 1947, 1946, 1945, 1944, 1942, 1940, 1939, 1938, 1937, 1936, 1935, 1934, 1933, 1932, 1931, 1930, 1929, 1928, 1927, 1926, 1925, 1924, 1923, 1921, 1920
16339 DENLEY ST	2020, 2017, 2014, 2010, 2006, 2004, 2003, 2001, 2000, 1999, 1996, 1995, 1992, 1991, 1990, 1986, 1985, 1981, 1980, 1976, 1975, 1972, 1971, 1970, 1969, 1967, 1966, 1965, 1964, 1963, 1962, 1961, 1960, 1958, 1957, 1956, 1955, 1954, 1952, 1951, 1950, 1949, 1948, 1947, 1946, 1945, 1944, 1942, 1940, 1939, 1938, 1937, 1936, 1935, 1934, 1933, 1932, 1931, 1930, 1929, 1928, 1927, 1926, 1925, 1924, 1923, 1921, 1920
16339 DENLEY ST	2020, 2017, 2014, 2010, 2006, 2005, 2004, 2003, 2001, 2000, 1999, 1996, 1992, 1991, 1990, 1986, 1985, 1981, 1980, 1976, 1975, 1972, 1971, 1970, 1969, 1967, 1966, 1965, 1964, 1963, 1962, 1961, 1960, 1958, 1957, 1956, 1955, 1954, 1952, 1951, 1950, 1949, 1948, 1947, 1946, 1945, 1944, 1942, 1940, 1939, 1938, 1937, 1936, 1935, 1934, 1933, 1932, 1931, 1930, 1929, 1928, 1927, 1926, 1925, 1924, 1923, 1921, 1920

FINDINGS

Address Researched	Address Not Identified in Research Source
16339 DENLEY ST	2020, 2017, 2014, 2010, 2006, 2005, 2004, 2003, 2001, 1999, 1996, 1995, 1992, 1991, 1990, 1986, 1985, 1981, 1980, 1976, 1975, 1972, 1971, 1970, 1969, 1967, 1966, 1965, 1964, 1963, 1962, 1961, 1960, 1958, 1957, 1956, 1955, 1954, 1952, 1951, 1950, 1949, 1948, 1947, 1946, 1945, 1944, 1942, 1940, 1939, 1938, 1937, 1936, 1935, 1934, 1933, 1932, 1931, 1930, 1929, 1928, 1927, 1926, 1925, 1924, 1923, 1921, 1920
16339 E DENLEY ST	2020, 2017, 2014, 2010, 2006, 2005, 2004, 2003, 2001, 2000, 1999, 1996, 1995, 1991, 1990, 1986, 1985, 1981, 1980, 1976, 1975, 1972, 1971, 1970, 1969, 1967, 1966, 1965, 1964, 1963, 1962, 1961, 1960, 1958, 1957, 1956, 1955, 1954, 1952, 1951, 1950, 1949, 1948, 1947, 1946, 1945, 1944, 1942, 1940, 1939, 1938, 1937, 1936, 1935, 1934, 1933, 1932, 1931, 1930, 1929, 1928, 1927, 1926, 1925, 1924, 1923, 1921, 1920
16339 E SHADYBEND DR	2020, 2017, 2014, 2010, 2006, 2005, 2004, 2003, 2001, 2000, 1999, 1996, 1995, 1991, 1990, 1986, 1985, 1981, 1980, 1976, 1975, 1972, 1971, 1970, 1969, 1967, 1966, 1965, 1964, 1963, 1962, 1961, 1960, 1958, 1957, 1956, 1955, 1954, 1952, 1951, 1950, 1949, 1948, 1947, 1946, 1945, 1944, 1942, 1940, 1939, 1938, 1937, 1936, 1935, 1934, 1933, 1932, 1931, 1930, 1929, 1928, 1927, 1926, 1925, 1924, 1923, 1921, 1920
16339 FOLGER ST	2020, 2017, 2014, 2010, 2006, 2005, 2004, 2003, 2001, 2000, 1999, 1996, 1995, 1992, 1991, 1990, 1986, 1985, 1981, 1980, 1976, 1975, 1972, 1970, 1969, 1967, 1966, 1965, 1964, 1963, 1962, 1961, 1960, 1958, 1957, 1956, 1955, 1954, 1952, 1951, 1950, 1949, 1948, 1947, 1946, 1945, 1944, 1942, 1940, 1939, 1938, 1937, 1936, 1935, 1934, 1933, 1932, 1931, 1930, 1929, 1928, 1927, 1926, 1925, 1924, 1923, 1921, 1920
16339 FOLGER ST	2020, 2017, 2014, 2010, 2006, 2005, 2004, 2003, 2001, 2000, 1999, 1996, 1992, 1991, 1990, 1986, 1985, 1981, 1980, 1976, 1975, 1972, 1971, 1970, 1969, 1967, 1966, 1965, 1964, 1963, 1962, 1961, 1960, 1958, 1957, 1956, 1955, 1954, 1952, 1951, 1950, 1949, 1948, 1947, 1946, 1945, 1944, 1942, 1940, 1939, 1938, 1937, 1936, 1935, 1934, 1933, 1932, 1931, 1930, 1929, 1928, 1927, 1926, 1925, 1924, 1923, 1921, 1920
16339 FOLGER ST	2020, 2017, 2010, 2006, 2005, 2004, 2003, 2001, 2000, 1999, 1996, 1995, 1992, 1991, 1990, 1986, 1985, 1981, 1980, 1976, 1975, 1972, 1971, 1970, 1969, 1967, 1966, 1965, 1964, 1963, 1962, 1961, 1960, 1958, 1957, 1956, 1955, 1954, 1952, 1951, 1950, 1949, 1948, 1947, 1946, 1945, 1944, 1942, 1940, 1939, 1938, 1937, 1936, 1935, 1934, 1933, 1932, 1931, 1930, 1929, 1928, 1927, 1926, 1925, 1924, 1923, 1921, 1920
16339 FOLGER ST	2017, 2014, 2010, 2006, 2005, 2004, 2003, 2001, 2000, 1999, 1996, 1995, 1992, 1991, 1990, 1986, 1985, 1981, 1980, 1976, 1975, 1972, 1971, 1970, 1969, 1967, 1966, 1965, 1964, 1963, 1962, 1961, 1960, 1958, 1957, 1956, 1955, 1954, 1952, 1951, 1950, 1949, 1948, 1947, 1946, 1945, 1944, 1942, 1940, 1939, 1938, 1937, 1936, 1935, 1934, 1933, 1932, 1931, 1930, 1929, 1928, 1927, 1926, 1925, 1924, 1923, 1921, 1920
16339 SHADYBEND DR	2017, 2014, 2010, 2006, 2005, 2004, 2003, 2001, 2000, 1999, 1996, 1995, 1992, 1991, 1990, 1986, 1985, 1981, 1980, 1976, 1975, 1972, 1971, 1970, 1969, 1967, 1966, 1965, 1964, 1963, 1962, 1961, 1960, 1958, 1957, 1956, 1955, 1954, 1952, 1951, 1950, 1949, 1948, 1947, 1946, 1945, 1944, 1942, 1940, 1939, 1938, 1937, 1936, 1935, 1934, 1933, 1932, 1931, 1930, 1929, 1928, 1927, 1926, 1925, 1924, 1923, 1921, 1920
16339 SHADYBEND DR	2020, 2017, 2014, 2010, 2006, 2004, 2003, 2001, 2000, 1999, 1996, 1995, 1992, 1991, 1990, 1986, 1985, 1981, 1980, 1976, 1975, 1972, 1971, 1970, 1969, 1967, 1966, 1965, 1964, 1963, 1962, 1961, 1960, 1958, 1957, 1956, 1955, 1954, 1952, 1951, 1950, 1949, 1948, 1947, 1946, 1945, 1944, 1942, 1940, 1939, 1938, 1937, 1936, 1935, 1934, 1933, 1932, 1931, 1930, 1929, 1928, 1927, 1926, 1925, 1924, 1923, 1921, 1920

FINDINGS

Address Researched	Address Not Identified in Research Source
16339 SHADYBEND DR	2020, 2017, 2010, 2006, 2005, 2004, 2003, 2001, 2000, 1999, 1996, 1995, 1992, 1991, 1990, 1986, 1985, 1981, 1980, 1976, 1975, 1972, 1971, 1970, 1969, 1967, 1966, 1965, 1964, 1963, 1962, 1961, 1960, 1958, 1957, 1956, 1955, 1954, 1952, 1951, 1950, 1949, 1948, 1947, 1946, 1945, 1944, 1942, 1940, 1939, 1938, 1937, 1936, 1935, 1934, 1933, 1932, 1931, 1930, 1929, 1928, 1927, 1926, 1925, 1924, 1923, 1921, 1920
16339 SHADYBEND DR	2020, 2017, 2014, 2006, 2005, 2004, 2003, 2001, 2000, 1999, 1996, 1995, 1992, 1991, 1990, 1986, 1985, 1981, 1980, 1976, 1975, 1972, 1971, 1970, 1969, 1967, 1966, 1965, 1964, 1963, 1962, 1961, 1960, 1958, 1957, 1956, 1955, 1954, 1952, 1951, 1950, 1949, 1948, 1947, 1946, 1945, 1944, 1942, 1940, 1939, 1938, 1937, 1936, 1935, 1934, 1933, 1932, 1931, 1930, 1929, 1928, 1927, 1926, 1925, 1924, 1923, 1921, 1920
16339 SHADYBEND DR	2020, 2017, 2014, 2010, 2006, 2005, 2004, 2003, 2001, 1999, 1996, 1995, 1992, 1991, 1990, 1986, 1985, 1981, 1980, 1976, 1975, 1972, 1971, 1970, 1969, 1967, 1966, 1965, 1964, 1963, 1962, 1961, 1960, 1958, 1957, 1956, 1955, 1954, 1952, 1951, 1950, 1949, 1948, 1947, 1946, 1945, 1944, 1942, 1940, 1939, 1938, 1937, 1936, 1935, 1934, 1933, 1932, 1931, 1930, 1929, 1928, 1927, 1926, 1925, 1924, 1923, 1921, 1920
16339 SHADYBEND DR	2020, 2017, 2014, 2010, 2006, 2005, 2004, 2003, 2001, 2000, 1999, 1996, 1992, 1991, 1990, 1986, 1985, 1981, 1980, 1976, 1975, 1972, 1971, 1970, 1969, 1967, 1966, 1965, 1964, 1963, 1962, 1961, 1960, 1958, 1957, 1956, 1955, 1954, 1952, 1951, 1950, 1949, 1948, 1947, 1946, 1945, 1944, 1942, 1940, 1939, 1938, 1937, 1936, 1935, 1934, 1933, 1932, 1931, 1930, 1929, 1928, 1927, 1926, 1925, 1924, 1923, 1921, 1920
16339 SHADYBEND DR	2020, 2017, 2014, 2010, 2006, 2005, 2004, 2001, 2000, 1999, 1996, 1995, 1992, 1991, 1990, 1986, 1985, 1981, 1980, 1976, 1975, 1972, 1971, 1970, 1969, 1967, 1966, 1965, 1964, 1963, 1962, 1961, 1960, 1958, 1957, 1956, 1955, 1954, 1952, 1951, 1950, 1949, 1948, 1947, 1946, 1945, 1944, 1942, 1940, 1939, 1938, 1937, 1936, 1935, 1934, 1933, 1932, 1931, 1930, 1929, 1928, 1927, 1926, 1925, 1924, 1923, 1921, 1920
16339 SHADYBEND DR	2020, 2017, 2014, 2010, 2006, 2005, 2004, 2003, 2001, 2000, 1999, 1996, 1995, 1992, 1991, 1990, 1986, 1985, 1981, 1980, 1976, 1975, 1972, 1971, 1970, 1969, 1967, 1966, 1965, 1964, 1963, 1962, 1961, 1960, 1958, 1957, 1956, 1955, 1954, 1952, 1951, 1950, 1949, 1948, 1947, 1946, 1945, 1944, 1942, 1940, 1939, 1938, 1937, 1936, 1935, 1934, 1933, 1932, 1931, 1930, 1929, 1928, 1927, 1926, 1925, 1924, 1923, 1921, 1920
16340 FOLGER ST	2020, 2017, 2014, 2010, 2006, 2005, 2004, 2003, 2001, 2000, 1999, 1996, 1995, 1992, 1991, 1990, 1986, 1985, 1981, 1980, 1976, 1975, 1972, 1970, 1969, 1967, 1966, 1965, 1964, 1963, 1962, 1961, 1960, 1958, 1957, 1956, 1955, 1954, 1952, 1951, 1950, 1949, 1948, 1947, 1946, 1945, 1944, 1942, 1940, 1939, 1938, 1937, 1936, 1935, 1934, 1933, 1932, 1931, 1930, 1929, 1928, 1927, 1926, 1925, 1924, 1923, 1921, 1920
16340 FOLGER ST	2020, 2017, 2014, 2010, 2006, 2005, 2004, 2003, 2001, 2000, 1999, 1996, 1995, 1992, 1991, 1990, 1986, 1985, 1981, 1980, 1976, 1975, 1972, 1971, 1970, 1969, 1967, 1965, 1964, 1963, 1962, 1961, 1960, 1958, 1957, 1956, 1955, 1954, 1952, 1951, 1950, 1949, 1948, 1947, 1946, 1945, 1944, 1942, 1940, 1939, 1938, 1937, 1936, 1935, 1934, 1933, 1932, 1931, 1930, 1929, 1928, 1927, 1926, 1925, 1924, 1923, 1921, 1920
16340 FOLGER ST	2020, 2017, 2014, 2010, 2006, 2005, 2004, 2003, 2001, 1999, 1996, 1995, 1992, 1991, 1990, 1986, 1985, 1981, 1980, 1976, 1975, 1972, 1971, 1970, 1969, 1967, 1966, 1965, 1964, 1963, 1962, 1961, 1960, 1958, 1957, 1956, 1955, 1954, 1952, 1951, 1950, 1949, 1948, 1947, 1946, 1945, 1944, 1942, 1940, 1939, 1938, 1937, 1936, 1935, 1934, 1933, 1932, 1931, 1930, 1929, 1928, 1927, 1926, 1925, 1924, 1923, 1921, 1920

FINDINGS

Address Researched	Address Not Identified in Research Source
16340 FOLGER ST	2020, 2017, 2014, 2010, 2006, 2005, 2004, 2003, 2001, 2000, 1999, 1996, 1992, 1991, 1990, 1986, 1985, 1981, 1980, 1976, 1975, 1972, 1971, 1970, 1969, 1967, 1966, 1965, 1964, 1963, 1962, 1961, 1960, 1958, 1957, 1956, 1955, 1954, 1952, 1951, 1950, 1949, 1948, 1947, 1946, 1945, 1944, 1942, 1940, 1939, 1938, 1937, 1936, 1935, 1934, 1933, 1932, 1931, 1930, 1929, 1928, 1927, 1926, 1925, 1924, 1923, 1921, 1920
16340 FOLGER ST	2020, 2017, 2014, 2006, 2005, 2004, 2003, 2001, 2000, 1999, 1996, 1995, 1992, 1991, 1990, 1986, 1985, 1981, 1980, 1976, 1975, 1972, 1971, 1970, 1969, 1967, 1966, 1965, 1964, 1963, 1962, 1961, 1960, 1958, 1957, 1956, 1955, 1954, 1952, 1951, 1950, 1949, 1948, 1947, 1946, 1945, 1944, 1942, 1940, 1939, 1938, 1937, 1936, 1935, 1934, 1933, 1932, 1931, 1930, 1929, 1928, 1927, 1926, 1925, 1924, 1923, 1921, 1920
16340 FOLGER ST	2020, 2017, 2014, 2010, 2006, 2004, 2003, 2001, 2000, 1999, 1996, 1995, 1992, 1991, 1990, 1986, 1985, 1981, 1980, 1976, 1975, 1972, 1971, 1970, 1969, 1967, 1966, 1965, 1964, 1963, 1962, 1961, 1960, 1958, 1957, 1956, 1955, 1954, 1952, 1951, 1950, 1949, 1948, 1947, 1946, 1945, 1944, 1942, 1940, 1939, 1938, 1937, 1936, 1935, 1934, 1933, 1932, 1931, 1930, 1929, 1928, 1927, 1926, 1925, 1924, 1923, 1921, 1920
16340 FOLGER ST	2017, 2014, 2010, 2006, 2005, 2004, 2003, 2001, 2000, 1999, 1996, 1995, 1992, 1991, 1990, 1986, 1985, 1981, 1980, 1976, 1975, 1972, 1971, 1970, 1969, 1967, 1966, 1965, 1964, 1963, 1962, 1961, 1960, 1958, 1957, 1956, 1955, 1954, 1952, 1951, 1950, 1949, 1948, 1947, 1946, 1945, 1944, 1942, 1940, 1939, 1938, 1937, 1936, 1935, 1934, 1933, 1932, 1931, 1930, 1929, 1928, 1927, 1926, 1925, 1924, 1923, 1921, 1920
16340 FOLGER ST	2020, 2017, 2010, 2006, 2005, 2004, 2003, 2001, 2000, 1999, 1996, 1995, 1992, 1991, 1990, 1986, 1985, 1981, 1980, 1976, 1975, 1972, 1971, 1970, 1969, 1967, 1966, 1965, 1964, 1963, 1962, 1961, 1960, 1958, 1957, 1956, 1955, 1954, 1952, 1951, 1950, 1949, 1948, 1947, 1946, 1945, 1944, 1942, 1940, 1939, 1938, 1937, 1936, 1935, 1934, 1933, 1932, 1931, 1930, 1929, 1928, 1927, 1926, 1925, 1924, 1923, 1921, 1920
16340 ROCHLEN ST	2020, 2017, 2010, 2006, 2005, 2004, 2003, 2001, 2000, 1999, 1996, 1995, 1992, 1991, 1990, 1986, 1985, 1981, 1980, 1976, 1975, 1972, 1971, 1970, 1969, 1967, 1966, 1965, 1964, 1963, 1962, 1961, 1960, 1958, 1957, 1956, 1955, 1954, 1952, 1951, 1950, 1949, 1948, 1947, 1946, 1945, 1944, 1942, 1940, 1939, 1938, 1937, 1936, 1935, 1934, 1933, 1932, 1931, 1930, 1929, 1928, 1927, 1926, 1925, 1924, 1923, 1921, 1920
16340 ROCHLEN ST	2017, 2014, 2010, 2006, 2005, 2004, 2003, 2001, 2000, 1999, 1996, 1995, 1992, 1991, 1990, 1986, 1985, 1981, 1980, 1976, 1975, 1972, 1971, 1970, 1969, 1967, 1966, 1965, 1964, 1963, 1962, 1961, 1960, 1958, 1957, 1956, 1955, 1954, 1952, 1951, 1950, 1949, 1948, 1947, 1946, 1945, 1944, 1942, 1940, 1939, 1938, 1937, 1936, 1935, 1934, 1933, 1932, 1931, 1930, 1929, 1928, 1927, 1926, 1925, 1924, 1923, 1921, 1920
16340 ROCHLEN ST	2020, 2017, 2014, 2010, 2006, 2004, 2003, 2001, 2000, 1999, 1996, 1995, 1992, 1991, 1990, 1986, 1985, 1981, 1980, 1976, 1975, 1972, 1971, 1970, 1969, 1967, 1966, 1965, 1964, 1963, 1962, 1961, 1960, 1958, 1957, 1956, 1955, 1954, 1952, 1951, 1950, 1949, 1948, 1947, 1946, 1945, 1944, 1942, 1940, 1939, 1938, 1937, 1936, 1935, 1934, 1933, 1932, 1931, 1930, 1929, 1928, 1927, 1926, 1925, 1924, 1923, 1921, 1920
16340 ROCHLEN ST	2020, 2017, 2014, 2006, 2005, 2004, 2003, 2001, 2000, 1999, 1996, 1995, 1992, 1991, 1990, 1986, 1985, 1981, 1980, 1976, 1975, 1972, 1971, 1970, 1969, 1967, 1966, 1965, 1964, 1963, 1962, 1961, 1960, 1958, 1957, 1956, 1955, 1954, 1952, 1951, 1950, 1949, 1948, 1947, 1946, 1945, 1944, 1942, 1940, 1939, 1938, 1937, 1936, 1935, 1934, 1933, 1932, 1931, 1930, 1929, 1928, 1927, 1926, 1925, 1924, 1923, 1921, 1920

FINDINGS

Address Researched	Address Not Identified in Research Source
16340 ROCHLEN ST	2020, 2017, 2014, 2010, 2006, 2005, 2004, 2003, 2001, 2000, 1999, 1996, 1992, 1991, 1990, 1986, 1985, 1981, 1980, 1976, 1975, 1972, 1971, 1970, 1969, 1967, 1966, 1965, 1964, 1963, 1962, 1961, 1960, 1958, 1957, 1956, 1955, 1954, 1952, 1951, 1950, 1949, 1948, 1947, 1946, 1945, 1944, 1942, 1940, 1939, 1938, 1937, 1936, 1935, 1934, 1933, 1932, 1931, 1930, 1929, 1928, 1927, 1926, 1925, 1924, 1923, 1921, 1920
16340 ROCHLEN ST	2020, 2017, 2014, 2010, 2006, 2005, 2004, 2003, 2001, 1999, 1996, 1995, 1992, 1991, 1990, 1986, 1985, 1981, 1980, 1976, 1975, 1972, 1971, 1970, 1969, 1967, 1966, 1965, 1964, 1963, 1962, 1961, 1960, 1958, 1957, 1956, 1955, 1954, 1952, 1951, 1950, 1949, 1948, 1947, 1946, 1945, 1944, 1942, 1940, 1939, 1938, 1937, 1936, 1935, 1934, 1933, 1932, 1931, 1930, 1929, 1928, 1927, 1926, 1925, 1924, 1923, 1921, 1920
16340 ROCHLEN ST	2020, 2017, 2014, 2010, 2006, 2005, 2004, 2001, 2000, 1999, 1996, 1995, 1992, 1991, 1990, 1986, 1985, 1981, 1980, 1976, 1975, 1972, 1971, 1970, 1969, 1967, 1966, 1965, 1964, 1963, 1962, 1961, 1960, 1958, 1957, 1956, 1955, 1954, 1952, 1951, 1950, 1949, 1948, 1947, 1946, 1945, 1944, 1942, 1940, 1939, 1938, 1937, 1936, 1935, 1934, 1933, 1932, 1931, 1930, 1929, 1928, 1927, 1926, 1925, 1924, 1923, 1921, 1920
16340 ROCHLEN ST	2020, 2017, 2014, 2010, 2006, 2005, 2004, 2003, 2001, 2000, 1999, 1996, 1995, 1992, 1991, 1990, 1986, 1985, 1981, 1980, 1976, 1975, 1972, 1970, 1969, 1967, 1966, 1965, 1964, 1963, 1962, 1961, 1960, 1958, 1957, 1956, 1955, 1954, 1952, 1951, 1950, 1949, 1948, 1947, 1946, 1945, 1944, 1942, 1940, 1939, 1938, 1937, 1936, 1935, 1934, 1933, 1932, 1931, 1930, 1929, 1928, 1927, 1926, 1925, 1924, 1923, 1921, 1920
16341 E ROCHLEN ST	2020, 2017, 2014, 2010, 2006, 2005, 2004, 2003, 2001, 2000, 1999, 1996, 1995, 1991, 1990, 1986, 1985, 1981, 1980, 1976, 1975, 1972, 1971, 1970, 1969, 1967, 1966, 1965, 1964, 1963, 1962, 1961, 1960, 1958, 1957, 1956, 1955, 1954, 1952, 1951, 1950, 1949, 1948, 1947, 1946, 1945, 1944, 1942, 1940, 1939, 1938, 1937, 1936, 1935, 1934, 1933, 1932, 1931, 1930, 1929, 1928, 1927, 1926, 1925, 1924, 1923, 1921, 1920
16341 ROCHLEN ST	2020, 2017, 2014, 2010, 2006, 2005, 2004, 2003, 2001, 2000, 1999, 1996, 1995, 1992, 1991, 1990, 1986, 1985, 1981, 1980, 1976, 1975, 1972, 1970, 1969, 1967, 1966, 1965, 1964, 1963, 1962, 1961, 1960, 1958, 1957, 1956, 1955, 1954, 1952, 1951, 1950, 1949, 1948, 1947, 1946, 1945, 1944, 1942, 1940, 1939, 1938, 1937, 1936, 1935, 1934, 1933, 1932, 1931, 1930, 1929, 1928, 1927, 1926, 1925, 1924, 1923, 1921, 1920
16341 ROCHLEN ST	2020, 2017, 2014, 2010, 2006, 2005, 2004, 2003, 2001, 2000, 1999, 1996, 1995, 1992, 1991, 1990, 1986, 1985, 1981, 1980, 1976, 1975, 1972, 1971, 1970, 1969, 1967, 1965, 1964, 1963, 1962, 1961, 1960, 1958, 1957, 1956, 1955, 1954, 1952, 1951, 1950, 1949, 1948, 1947, 1946, 1945, 1944, 1942, 1940, 1939, 1938, 1937, 1936, 1935, 1934, 1933, 1932, 1931, 1930, 1929, 1928, 1927, 1926, 1925, 1924, 1923, 1921, 1920
16341 ROCHLEN ST	2020, 2017, 2014, 2010, 2006, 2005, 2004, 2001, 2000, 1999, 1996, 1995, 1992, 1991, 1990, 1986, 1985, 1981, 1980, 1976, 1975, 1972, 1971, 1970, 1969, 1967, 1966, 1965, 1964, 1963, 1962, 1961, 1960, 1958, 1957, 1956, 1955, 1954, 1952, 1951, 1950, 1949, 1948, 1947, 1946, 1945, 1944, 1942, 1940, 1939, 1938, 1937, 1936, 1935, 1934, 1933, 1932, 1931, 1930, 1929, 1928, 1927, 1926, 1925, 1924, 1923, 1921, 1920
16341 ROCHLEN ST	2020, 2017, 2014, 2010, 2006, 2005, 2004, 2003, 2001, 1999, 1996, 1995, 1992, 1991, 1990, 1986, 1985, 1981, 1980, 1976, 1975, 1972, 1971, 1970, 1969, 1967, 1966, 1965, 1964, 1963, 1962, 1961, 1960, 1958, 1957, 1956, 1955, 1954, 1952, 1951, 1950, 1949, 1948, 1947, 1946, 1945, 1944, 1942, 1940, 1939, 1938, 1937, 1936, 1935, 1934, 1933, 1932, 1931, 1930, 1929, 1928, 1927, 1926, 1925, 1924, 1923, 1921, 1920

FINDINGS

Address Researched	Address Not Identified in Research Source
16341 ROCHLEN ST	2020, 2017, 2014, 2010, 2006, 2005, 2004, 2003, 2001, 2000, 1999, 1996, 1992, 1991, 1990, 1986, 1985, 1981, 1980, 1976, 1975, 1972, 1971, 1970, 1969, 1967, 1966, 1965, 1964, 1963, 1962, 1961, 1960, 1958, 1957, 1956, 1955, 1954, 1952, 1951, 1950, 1949, 1948, 1947, 1946, 1945, 1944, 1942, 1940, 1939, 1938, 1937, 1936, 1935, 1934, 1933, 1932, 1931, 1930, 1929, 1928, 1927, 1926, 1925, 1924, 1923, 1921, 1920
16341 ROCHLEN ST	2020, 2017, 2014, 2006, 2005, 2004, 2003, 2001, 2000, 1999, 1996, 1995, 1992, 1991, 1990, 1986, 1985, 1981, 1980, 1976, 1975, 1972, 1971, 1970, 1969, 1967, 1966, 1965, 1964, 1963, 1962, 1961, 1960, 1958, 1957, 1956, 1955, 1954, 1952, 1951, 1950, 1949, 1948, 1947, 1946, 1945, 1944, 1942, 1940, 1939, 1938, 1937, 1936, 1935, 1934, 1933, 1932, 1931, 1930, 1929, 1928, 1927, 1926, 1925, 1924, 1923, 1921, 1920
16341 ROCHLEN ST	2020, 2017, 2014, 2010, 2006, 2004, 2003, 2001, 2000, 1999, 1996, 1995, 1992, 1991, 1990, 1986, 1985, 1981, 1980, 1976, 1975, 1972, 1971, 1970, 1969, 1967, 1966, 1965, 1964, 1963, 1962, 1961, 1960, 1958, 1957, 1956, 1955, 1954, 1952, 1951, 1950, 1949, 1948, 1947, 1946, 1945, 1944, 1942, 1940, 1939, 1938, 1937, 1936, 1935, 1934, 1933, 1932, 1931, 1930, 1929, 1928, 1927, 1926, 1925, 1924, 1923, 1921, 1920
16341 ROCHLEN ST	2017, 2014, 2010, 2006, 2005, 2004, 2003, 2001, 2000, 1999, 1996, 1995, 1992, 1991, 1990, 1986, 1985, 1981, 1980, 1976, 1975, 1972, 1971, 1970, 1969, 1967, 1966, 1965, 1964, 1963, 1962, 1961, 1960, 1958, 1957, 1956, 1955, 1954, 1952, 1951, 1950, 1949, 1948, 1947, 1946, 1945, 1944, 1942, 1940, 1939, 1938, 1937, 1936, 1935, 1934, 1933, 1932, 1931, 1930, 1929, 1928, 1927, 1926, 1925, 1924, 1923, 1921, 1920
16341 ROCHLEN ST	2020, 2017, 2010, 2006, 2005, 2004, 2003, 2001, 2000, 1999, 1996, 1995, 1992, 1991, 1990, 1986, 1985, 1981, 1980, 1976, 1975, 1972, 1971, 1970, 1969, 1967, 1966, 1965, 1964, 1963, 1962, 1961, 1960, 1958, 1957, 1956, 1955, 1954, 1952, 1951, 1950, 1949, 1948, 1947, 1946, 1945, 1944, 1942, 1940, 1939, 1938, 1937, 1936, 1935, 1934, 1933, 1932, 1931, 1930, 1929, 1928, 1927, 1926, 1925, 1924, 1923, 1921, 1920
16342 DENLEY ST	2020, 2017, 2010, 2006, 2005, 2004, 2003, 2001, 2000, 1999, 1996, 1995, 1992, 1991, 1990, 1986, 1985, 1981, 1980, 1976, 1975, 1972, 1971, 1970, 1969, 1967, 1966, 1965, 1964, 1963, 1962, 1961, 1960, 1958, 1957, 1956, 1955, 1954, 1952, 1951, 1950, 1949, 1948, 1947, 1946, 1945, 1944, 1942, 1940, 1939, 1938, 1937, 1936, 1935, 1934, 1933, 1932, 1931, 1930, 1929, 1928, 1927, 1926, 1925, 1924, 1923, 1921, 1920
16342 DENLEY ST	2017, 2014, 2010, 2006, 2005, 2004, 2003, 2001, 2000, 1999, 1996, 1995, 1992, 1991, 1990, 1986, 1985, 1981, 1980, 1976, 1975, 1972, 1971, 1970, 1969, 1967, 1966, 1965, 1964, 1963, 1962, 1961, 1960, 1958, 1957, 1956, 1955, 1954, 1952, 1951, 1950, 1949, 1948, 1947, 1946, 1945, 1944, 1942, 1940, 1939, 1938, 1937, 1936, 1935, 1934, 1933, 1932, 1931, 1930, 1929, 1928, 1927, 1926, 1925, 1924, 1923, 1921, 1920
16342 DENLEY ST	2020, 2017, 2014, 2010, 2006, 2005, 2004, 2001, 2000, 1999, 1996, 1995, 1992, 1991, 1990, 1986, 1985, 1981, 1980, 1976, 1975, 1972, 1971, 1970, 1969, 1967, 1966, 1965, 1964, 1963, 1962, 1961, 1960, 1958, 1957, 1956, 1955, 1954, 1952, 1951, 1950, 1949, 1948, 1947, 1946, 1945, 1944, 1942, 1940, 1939, 1938, 1937, 1936, 1935, 1934, 1933, 1932, 1931, 1930, 1929, 1928, 1927, 1926, 1925, 1924, 1923, 1921, 1920
16342 DENLEY ST	2020, 2017, 2014, 2010, 2006, 2004, 2003, 2001, 2000, 1999, 1996, 1995, 1992, 1991, 1990, 1986, 1985, 1981, 1980, 1976, 1975, 1972, 1971, 1970, 1969, 1967, 1966, 1965, 1964, 1963, 1962, 1961, 1960, 1958, 1957, 1956, 1955, 1954, 1952, 1951, 1950, 1949, 1948, 1947, 1946, 1945, 1944, 1942, 1940, 1939, 1938, 1937, 1936, 1935, 1934, 1933, 1932, 1931, 1930, 1929, 1928, 1927, 1926, 1925, 1924, 1923, 1921, 1920

FINDINGS

Address Researched	Address Not Identified in Research Source
16342 DENLEY ST	2020, 2017, 2014, 2006, 2005, 2004, 2003, 2001, 2000, 1999, 1996, 1995, 1992, 1991, 1990, 1986, 1985, 1981, 1980, 1976, 1975, 1972, 1971, 1970, 1969, 1967, 1966, 1965, 1964, 1963, 1962, 1961, 1960, 1958, 1957, 1956, 1955, 1954, 1952, 1951, 1950, 1949, 1948, 1947, 1946, 1945, 1944, 1942, 1940, 1939, 1938, 1937, 1936, 1935, 1934, 1933, 1932, 1931, 1930, 1929, 1928, 1927, 1926, 1925, 1924, 1923, 1921, 1920
16342 DENLEY ST	2020, 2017, 2014, 2010, 2006, 2005, 2004, 2003, 2001, 2000, 1999, 1996, 1992, 1991, 1990, 1986, 1985, 1981, 1980, 1976, 1975, 1972, 1971, 1970, 1969, 1967, 1966, 1965, 1964, 1963, 1962, 1961, 1960, 1958, 1957, 1956, 1955, 1954, 1952, 1951, 1950, 1949, 1948, 1947, 1946, 1945, 1944, 1942, 1940, 1939, 1938, 1937, 1936, 1935, 1934, 1933, 1932, 1931, 1930, 1929, 1928, 1927, 1926, 1925, 1924, 1923, 1921, 1920
16342 DENLEY ST	2020, 2017, 2014, 2010, 2006, 2005, 2004, 2003, 2001, 1999, 1996, 1995, 1992, 1991, 1990, 1986, 1985, 1981, 1980, 1976, 1975, 1972, 1971, 1970, 1969, 1967, 1966, 1965, 1964, 1963, 1962, 1961, 1960, 1958, 1957, 1956, 1955, 1954, 1952, 1951, 1950, 1949, 1948, 1947, 1946, 1945, 1944, 1942, 1940, 1939, 1938, 1937, 1936, 1935, 1934, 1933, 1932, 1931, 1930, 1929, 1928, 1927, 1926, 1925, 1924, 1923, 1921, 1920
16342 SHADYBEND DR	2020, 2017, 2014, 2010, 2006, 2005, 2004, 2001, 2000, 1999, 1996, 1995, 1992, 1991, 1990, 1986, 1985, 1981, 1980, 1976, 1975, 1972, 1971, 1970, 1969, 1967, 1966, 1965, 1964, 1963, 1962, 1961, 1960, 1958, 1957, 1956, 1955, 1954, 1952, 1951, 1950, 1949, 1948, 1947, 1946, 1945, 1944, 1942, 1940, 1939, 1938, 1937, 1936, 1935, 1934, 1933, 1932, 1931, 1930, 1929, 1928, 1927, 1926, 1925, 1924, 1923, 1921, 1920
16342 SHADYBEND DR	2020, 2017, 2014, 2010, 2006, 2005, 2004, 2003, 2001, 1999, 1996, 1995, 1992, 1991, 1990, 1986, 1985, 1981, 1980, 1976, 1975, 1972, 1971, 1970, 1969, 1967, 1966, 1965, 1964, 1963, 1962, 1961, 1960, 1958, 1957, 1956, 1955, 1954, 1952, 1951, 1950, 1949, 1948, 1947, 1946, 1945, 1944, 1942, 1940, 1939, 1938, 1937, 1936, 1935, 1934, 1933, 1932, 1931, 1930, 1929, 1928, 1927, 1926, 1925, 1924, 1923, 1921, 1920
16342 SHADYBEND DR	2020, 2017, 2014, 2010, 2006, 2005, 2004, 2003, 2001, 2000, 1999, 1996, 1992, 1991, 1990, 1986, 1985, 1981, 1980, 1976, 1975, 1972, 1971, 1970, 1969, 1967, 1966, 1965, 1964, 1963, 1962, 1961, 1960, 1958, 1957, 1956, 1955, 1954, 1952, 1951, 1950, 1949, 1948, 1947, 1946, 1945, 1944, 1942, 1940, 1939, 1938, 1937, 1936, 1935, 1934, 1933, 1932, 1931, 1930, 1929, 1928, 1927, 1926, 1925, 1924, 1923, 1921, 1920
16342 SHADYBEND DR	2020, 2017, 2014, 2010, 2006, 2005, 2004, 2003, 2001, 2000, 1999, 1996, 1995, 1992, 1991, 1990, 1986, 1985, 1981, 1980, 1976, 1975, 1972, 1971, 1970, 1969, 1967, 1965, 1964, 1963, 1962, 1961, 1960, 1958, 1957, 1956, 1955, 1954, 1952, 1951, 1950, 1949, 1948, 1947, 1946, 1945, 1944, 1942, 1940, 1939, 1938, 1937, 1936, 1935, 1934, 1933, 1932, 1931, 1930, 1929, 1928, 1927, 1926, 1925, 1924, 1923, 1921, 1920
16342 SHADYBEND DR	2020, 2017, 2014, 2010, 2006, 2005, 2004, 2003, 2001, 2000, 1999, 1996, 1995, 1992, 1991, 1990, 1986, 1985, 1981, 1980, 1976, 1975, 1972, 1970, 1969, 1967, 1966, 1965, 1964, 1963, 1962, 1961, 1960, 1958, 1957, 1956, 1955, 1954, 1952, 1951, 1950, 1949, 1948, 1947, 1946, 1945, 1944, 1942, 1940, 1939, 1938, 1937, 1936, 1935, 1934, 1933, 1932, 1931, 1930, 1929, 1928, 1927, 1926, 1925, 1924, 1923, 1921, 1920
16342 SHADYBEND DR	2020, 2017, 2010, 2006, 2005, 2004, 2003, 2001, 2000, 1999, 1996, 1995, 1992, 1991, 1990, 1986, 1985, 1981, 1980, 1976, 1975, 1972, 1971, 1970, 1969, 1967, 1966, 1965, 1964, 1963, 1962, 1961, 1960, 1958, 1957, 1956, 1955, 1954, 1952, 1951, 1950, 1949, 1948, 1947, 1946, 1945, 1944, 1942, 1940, 1939, 1938, 1937, 1936, 1935, 1934, 1933, 1932, 1931, 1930, 1929, 1928, 1927, 1926, 1925, 1924, 1923, 1921, 1920

FINDINGS

Address Researched	Address Not Identified in Research Source
16342 SHADYBEND DR	2020, 2017, 2014, 2006, 2005, 2004, 2003, 2001, 2000, 1999, 1996, 1995, 1992, 1991, 1990, 1986, 1985, 1981, 1980, 1976, 1975, 1972, 1971, 1970, 1969, 1967, 1966, 1965, 1964, 1963, 1962, 1961, 1960, 1958, 1957, 1956, 1955, 1954, 1952, 1951, 1950, 1949, 1948, 1947, 1946, 1945, 1944, 1942, 1940, 1939, 1938, 1937, 1936, 1935, 1934, 1933, 1932, 1931, 1930, 1929, 1928, 1927, 1926, 1925, 1924, 1923, 1921, 1920
16342 SHADYBEND DR	2020, 2017, 2014, 2010, 2006, 2004, 2003, 2001, 2000, 1999, 1996, 1995, 1992, 1991, 1990, 1986, 1985, 1981, 1980, 1976, 1975, 1972, 1971, 1970, 1969, 1967, 1966, 1965, 1964, 1963, 1962, 1961, 1960, 1958, 1957, 1956, 1955, 1954, 1952, 1951, 1950, 1949, 1948, 1947, 1946, 1945, 1944, 1942, 1940, 1939, 1938, 1937, 1936, 1935, 1934, 1933, 1932, 1931, 1930, 1929, 1928, 1927, 1926, 1925, 1924, 1923, 1921, 1920
16342 SHADYBEND DR	2017, 2014, 2010, 2006, 2005, 2004, 2003, 2001, 2000, 1999, 1996, 1995, 1992, 1991, 1990, 1986, 1985, 1981, 1980, 1976, 1975, 1972, 1971, 1970, 1969, 1967, 1966, 1965, 1964, 1963, 1962, 1961, 1960, 1958, 1957, 1956, 1955, 1954, 1952, 1951, 1950, 1949, 1948, 1947, 1946, 1945, 1944, 1942, 1940, 1939, 1938, 1937, 1936, 1935, 1934, 1933, 1932, 1931, 1930, 1929, 1928, 1927, 1926, 1925, 1924, 1923, 1921, 1920
16345 DENLEY ST	2017, 2014, 2010, 2006, 2005, 2004, 2003, 2001, 2000, 1999, 1996, 1995, 1992, 1991, 1990, 1986, 1985, 1981, 1980, 1976, 1975, 1972, 1971, 1970, 1969, 1967, 1966, 1965, 1964, 1963, 1962, 1961, 1960, 1958, 1957, 1956, 1955, 1954, 1952, 1951, 1950, 1949, 1948, 1947, 1946, 1945, 1944, 1942, 1940, 1939, 1938, 1937, 1936, 1935, 1934, 1933, 1932, 1931, 1930, 1929, 1928, 1927, 1926, 1925, 1924, 1923, 1921, 1920
16345 DENLEY ST	2020, 2017, 2010, 2006, 2005, 2004, 2003, 2001, 2000, 1999, 1996, 1995, 1992, 1991, 1990, 1986, 1985, 1981, 1980, 1976, 1975, 1972, 1971, 1970, 1969, 1967, 1966, 1965, 1964, 1963, 1962, 1961, 1960, 1958, 1957, 1956, 1955, 1954, 1952, 1951, 1950, 1949, 1948, 1947, 1946, 1945, 1944, 1942, 1940, 1939, 1938, 1937, 1936, 1935, 1934, 1933, 1932, 1931, 1930, 1929, 1928, 1927, 1926, 1925, 1924, 1923, 1921, 1920
16345 DENLEY ST	2020, 2017, 2014, 2010, 2006, 2005, 2004, 2001, 2000, 1999, 1996, 1995, 1992, 1991, 1990, 1986, 1985, 1981, 1980, 1976, 1975, 1972, 1971, 1970, 1969, 1967, 1966, 1965, 1964, 1963, 1962, 1961, 1960, 1958, 1957, 1956, 1955, 1954, 1952, 1951, 1950, 1949, 1948, 1947, 1946, 1945, 1944, 1942, 1940, 1939, 1938, 1937, 1936, 1935, 1934, 1933, 1932, 1931, 1930, 1929, 1928, 1927, 1926, 1925, 1924, 1923, 1921, 1920
16345 DENLEY ST	2020, 2017, 2014, 2010, 2006, 2004, 2003, 2001, 2000, 1999, 1996, 1995, 1992, 1991, 1990, 1986, 1985, 1981, 1980, 1976, 1975, 1972, 1971, 1970, 1969, 1967, 1966, 1965, 1964, 1963, 1962, 1961, 1960, 1958, 1957, 1956, 1955, 1954, 1952, 1951, 1950, 1949, 1948, 1947, 1946, 1945, 1944, 1942, 1940, 1939, 1938, 1937, 1936, 1935, 1934, 1933, 1932, 1931, 1930, 1929, 1928, 1927, 1926, 1925, 1924, 1923, 1921, 1920
16345 DENLEY ST	2020, 2017, 2014, 2006, 2005, 2004, 2003, 2001, 2000, 1999, 1996, 1995, 1992, 1991, 1990, 1986, 1985, 1981, 1980, 1976, 1975, 1972, 1971, 1970, 1969, 1967, 1966, 1965, 1964, 1963, 1962, 1961, 1960, 1958, 1957, 1956, 1955, 1954, 1952, 1951, 1950, 1949, 1948, 1947, 1946, 1945, 1944, 1942, 1940, 1939, 1938, 1937, 1936, 1935, 1934, 1933, 1932, 1931, 1930, 1929, 1928, 1927, 1926, 1925, 1924, 1923, 1921, 1920
16345 DENLEY ST	2020, 2017, 2014, 2010, 2006, 2005, 2004, 2003, 2001, 2000, 1999, 1996, 1995, 1992, 1991, 1990, 1986, 1985, 1981, 1980, 1976, 1975, 1972, 1971, 1970, 1969, 1967, 1965, 1964, 1963, 1962, 1961, 1960, 1958, 1957, 1956, 1955, 1954, 1952, 1951, 1950, 1949, 1948, 1947, 1946, 1945, 1944, 1942, 1940, 1939, 1938, 1937, 1936, 1935, 1934, 1933, 1932, 1931, 1930, 1929, 1928, 1927, 1926, 1925, 1924, 1923, 1921, 1920

FINDINGS

Address Researched	Address Not Identified in Research Source
16345 E FOLGER ST	2020, 2017, 2014, 2010, 2006, 2005, 2004, 2003, 2001, 2000, 1999, 1996, 1995, 1991, 1990, 1986, 1985, 1981, 1980, 1976, 1975, 1972, 1971, 1970, 1969, 1967, 1966, 1965, 1964, 1963, 1962, 1961, 1960, 1958, 1957, 1956, 1955, 1954, 1952, 1951, 1950, 1949, 1948, 1947, 1946, 1945, 1944, 1942, 1940, 1939, 1938, 1937, 1936, 1935, 1934, 1933, 1932, 1931, 1930, 1929, 1928, 1927, 1926, 1925, 1924, 1923, 1921, 1920
16345 E SHADYBEND DR	2020, 2017, 2014, 2010, 2006, 2005, 2004, 2003, 2001, 2000, 1999, 1996, 1995, 1991, 1990, 1986, 1985, 1981, 1980, 1976, 1975, 1972, 1971, 1970, 1969, 1967, 1966, 1965, 1964, 1963, 1962, 1961, 1960, 1958, 1957, 1956, 1955, 1954, 1952, 1951, 1950, 1949, 1948, 1947, 1946, 1945, 1944, 1942, 1940, 1939, 1938, 1937, 1936, 1935, 1934, 1933, 1932, 1931, 1930, 1929, 1928, 1927, 1926, 1925, 1924, 1923, 1921, 1920
16345 FOLGER ST	2020, 2017, 2014, 2010, 2006, 2005, 2004, 2003, 2001, 2000, 1999, 1996, 1995, 1992, 1991, 1990, 1986, 1985, 1981, 1980, 1976, 1975, 1972, 1970, 1969, 1967, 1966, 1965, 1964, 1963, 1962, 1961, 1960, 1958, 1957, 1956, 1955, 1954, 1952, 1951, 1950, 1949, 1948, 1947, 1946, 1945, 1944, 1942, 1940, 1939, 1938, 1937, 1936, 1935, 1934, 1933, 1932, 1931, 1930, 1929, 1928, 1927, 1926, 1925, 1924, 1923, 1921, 1920
16345 FOLGER ST	2020, 2017, 2014, 2010, 2006, 2005, 2004, 2003, 2001, 2000, 1999, 1996, 1992, 1991, 1990, 1986, 1985, 1981, 1980, 1976, 1975, 1972, 1971, 1970, 1969, 1967, 1966, 1965, 1964, 1963, 1962, 1961, 1960, 1958, 1957, 1956, 1955, 1954, 1952, 1951, 1950, 1949, 1948, 1947, 1946, 1945, 1944, 1942, 1940, 1939, 1938, 1937, 1936, 1935, 1934, 1933, 1932, 1931, 1930, 1929, 1928, 1927, 1926, 1925, 1924, 1923, 1921, 1920
16345 FOLGER ST	2020, 2017, 2014, 2010, 2006, 2005, 2004, 2003, 2001, 1999, 1996, 1995, 1992, 1991, 1990, 1986, 1985, 1981, 1980, 1976, 1975, 1972, 1971, 1970, 1969, 1967, 1966, 1965, 1964, 1963, 1962, 1961, 1960, 1958, 1957, 1956, 1955, 1954, 1952, 1951, 1950, 1949, 1948, 1947, 1946, 1945, 1944, 1942, 1940, 1939, 1938, 1937, 1936, 1935, 1934, 1933, 1932, 1931, 1930, 1929, 1928, 1927, 1926, 1925, 1924, 1923, 1921, 1920
16345 FOLGER ST	2020, 2017, 2014, 2006, 2005, 2004, 2003, 2001, 2000, 1999, 1996, 1995, 1992, 1991, 1990, 1986, 1985, 1981, 1980, 1976, 1975, 1972, 1971, 1970, 1969, 1967, 1966, 1965, 1964, 1963, 1962, 1961, 1960, 1958, 1957, 1956, 1955, 1954, 1952, 1951, 1950, 1949, 1948, 1947, 1946, 1945, 1944, 1942, 1940, 1939, 1938, 1937, 1936, 1935, 1934, 1933, 1932, 1931, 1930, 1929, 1928, 1927, 1926, 1925, 1924, 1923, 1921, 1920
16345 FOLGER ST	2020, 2017, 2014, 2010, 2006, 2004, 2003, 2001, 2000, 1999, 1996, 1995, 1992, 1991, 1990, 1986, 1985, 1981, 1980, 1976, 1975, 1972, 1971, 1970, 1969, 1967, 1966, 1965, 1964, 1963, 1962, 1961, 1960, 1958, 1957, 1956, 1955, 1954, 1952, 1951, 1950, 1949, 1948, 1947, 1946, 1945, 1944, 1942, 1940, 1939, 1938, 1937, 1936, 1935, 1934, 1933, 1932, 1931, 1930, 1929, 1928, 1927, 1926, 1925, 1924, 1923, 1921, 1920
16345 FOLGER ST	2020, 2017, 2010, 2006, 2005, 2004, 2003, 2001, 2000, 1999, 1996, 1995, 1992, 1991, 1990, 1986, 1985, 1981, 1980, 1976, 1975, 1972, 1971, 1970, 1969, 1967, 1966, 1965, 1964, 1963, 1962, 1961, 1960, 1958, 1957, 1956, 1955, 1954, 1952, 1951, 1950, 1949, 1948, 1947, 1946, 1945, 1944, 1942, 1940, 1939, 1938, 1937, 1936, 1935, 1934, 1933, 1932, 1931, 1930, 1929, 1928, 1927, 1926, 1925, 1924, 1923, 1921, 1920
16345 FOLGER ST	2017, 2014, 2010, 2006, 2005, 2004, 2003, 2001, 2000, 1999, 1996, 1995, 1992, 1991, 1990, 1986, 1985, 1981, 1980, 1976, 1975, 1972, 1971, 1970, 1969, 1967, 1966, 1965, 1964, 1963, 1962, 1961, 1960, 1958, 1957, 1956, 1955, 1954, 1952, 1951, 1950, 1949, 1948, 1947, 1946, 1945, 1944, 1942, 1940, 1939, 1938, 1937, 1936, 1935, 1934, 1933, 1932, 1931, 1930, 1929, 1928, 1927, 1926, 1925, 1924, 1923, 1921, 1920

FINDINGS

Address Researched	Address Not Identified in Research Source
16345 SHADYBEND DR	2017, 2014, 2010, 2006, 2005, 2004, 2003, 2001, 2000, 1999, 1996, 1995, 1992, 1991, 1990, 1986, 1985, 1981, 1980, 1976, 1975, 1972, 1971, 1970, 1969, 1967, 1966, 1965, 1964, 1963, 1962, 1961, 1960, 1958, 1957, 1956, 1955, 1954, 1952, 1951, 1950, 1949, 1948, 1947, 1946, 1945, 1944, 1942, 1940, 1939, 1938, 1937, 1936, 1935, 1934, 1933, 1932, 1931, 1930, 1929, 1928, 1927, 1926, 1925, 1924, 1923, 1921, 1920
16156 DENLEY ST	2020, 2017, 2014, 2010, 2006, 2005, 2004, 2003, 2001, 2000, 1999, 1996, 1992, 1991, 1990, 1986, 1985, 1981, 1980, 1976, 1975, 1972, 1971, 1970, 1969, 1967, 1966, 1965, 1964, 1963, 1962, 1961, 1960, 1958, 1957, 1956, 1955, 1954, 1952, 1951, 1950, 1949, 1948, 1947, 1946, 1945, 1944, 1942, 1940, 1939, 1938, 1937, 1936, 1935, 1934, 1933, 1932, 1931, 1930, 1929, 1928, 1927, 1926, 1925, 1924, 1923, 1921, 1920
16156 DENLEY ST	2020, 2017, 2014, 2010, 2006, 2005, 2004, 2003, 2001, 1999, 1996, 1995, 1992, 1991, 1990, 1986, 1985, 1981, 1980, 1976, 1975, 1972, 1971, 1970, 1969, 1967, 1966, 1965, 1964, 1963, 1962, 1961, 1960, 1958, 1957, 1956, 1955, 1954, 1952, 1951, 1950, 1949, 1948, 1947, 1946, 1945, 1944, 1942, 1940, 1939, 1938, 1937, 1936, 1935, 1934, 1933, 1932, 1931, 1930, 1929, 1928, 1927, 1926, 1925, 1924, 1923, 1921, 1920
16156 DENLEY ST	2020, 2017, 2014, 2010, 2006, 2005, 2004, 2003, 2001, 2000, 1999, 1996, 1995, 1992, 1991, 1990, 1986, 1985, 1981, 1980, 1976, 1975, 1972, 1970, 1969, 1967, 1966, 1965, 1964, 1963, 1962, 1961, 1960, 1958, 1957, 1956, 1955, 1954, 1952, 1951, 1950, 1949, 1948, 1947, 1946, 1945, 1944, 1942, 1940, 1939, 1938, 1937, 1936, 1935, 1934, 1933, 1932, 1931, 1930, 1929, 1928, 1927, 1926, 1925, 1924, 1923, 1921, 1920
16156 E DENLEY ST	2020, 2017, 2014, 2010, 2006, 2005, 2004, 2003, 2001, 2000, 1999, 1996, 1995, 1991, 1990, 1986, 1985, 1981, 1980, 1976, 1975, 1972, 1971, 1970, 1969, 1967, 1966, 1965, 1964, 1963, 1962, 1961, 1960, 1958, 1957, 1956, 1955, 1954, 1952, 1951, 1950, 1949, 1948, 1947, 1946, 1945, 1944, 1942, 1940, 1939, 1938, 1937, 1936, 1935, 1934, 1933, 1932, 1931, 1930, 1929, 1928, 1927, 1926, 1925, 1924, 1923, 1921, 1920
16156 SHADYBEND DR	2020, 2017, 2014, 2010, 2006, 2005, 2004, 2003, 2001, 2000, 1999, 1996, 1992, 1991, 1990, 1986, 1985, 1981, 1980, 1976, 1975, 1972, 1971, 1970, 1969, 1967, 1966, 1965, 1964, 1963, 1962, 1961, 1960, 1958, 1957, 1956, 1955, 1954, 1952, 1951, 1950, 1949, 1948, 1947, 1946, 1945, 1944, 1942, 1940, 1939, 1938, 1937, 1936, 1935, 1934, 1933, 1932, 1931, 1930, 1929, 1928, 1927, 1926, 1925, 1924, 1923, 1921, 1920
16156 SHADYBEND DR	2020, 2017, 2014, 2010, 2006, 2005, 2004, 2001, 2000, 1999, 1996, 1995, 1992, 1991, 1990, 1986, 1985, 1981, 1980, 1976, 1975, 1972, 1971, 1970, 1969, 1967, 1966, 1965, 1964, 1963, 1962, 1961, 1960, 1958, 1957, 1956, 1955, 1954, 1952, 1951, 1950, 1949, 1948, 1947, 1946, 1945, 1944, 1942, 1940, 1939, 1938, 1937, 1936, 1935, 1934, 1933, 1932, 1931, 1930, 1929, 1928, 1927, 1926, 1925, 1924, 1923, 1921, 1920
16156 SHADYBEND DR	2020, 2017, 2014, 2010, 2006, 2005, 2004, 2003, 2001, 2000, 1999, 1996, 1995, 1992, 1991, 1990, 1986, 1985, 1981, 1980, 1976, 1975, 1972, 1970, 1969, 1967, 1966, 1965, 1964, 1963, 1962, 1961, 1960, 1958, 1957, 1956, 1955, 1954, 1952, 1951, 1950, 1949, 1948, 1947, 1946, 1945, 1944, 1942, 1940, 1939, 1938, 1937, 1936, 1935, 1934, 1933, 1932, 1931, 1930, 1929, 1928, 1927, 1926, 1925, 1924, 1923, 1921, 1920
16156 SHADYBEND DR	2017, 2014, 2010, 2006, 2005, 2004, 2003, 2001, 2000, 1999, 1996, 1995, 1992, 1991, 1990, 1986, 1985, 1981, 1980, 1976, 1975, 1972, 1971, 1970, 1969, 1967, 1966, 1965, 1964, 1963, 1962, 1961, 1960, 1958, 1957, 1956, 1955, 1954, 1952, 1951, 1950, 1949, 1948, 1947, 1946, 1945, 1944, 1942, 1940, 1939, 1938, 1937, 1936, 1935, 1934, 1933, 1932, 1931, 1930, 1929, 1928, 1927, 1926, 1925, 1924, 1923, 1921, 1920

FINDINGS

Address Researched	Address Not Identified in Research Source
16156 SHADYBEND DR	2020, 2017, 2010, 2006, 2005, 2004, 2003, 2001, 2000, 1999, 1996, 1995, 1992, 1991, 1990, 1986, 1985, 1981, 1980, 1976, 1975, 1972, 1971, 1970, 1969, 1967, 1966, 1965, 1964, 1963, 1962, 1961, 1960, 1958, 1957, 1956, 1955, 1954, 1952, 1951, 1950, 1949, 1948, 1947, 1946, 1945, 1944, 1942, 1940, 1939, 1938, 1937, 1936, 1935, 1934, 1933, 1932, 1931, 1930, 1929, 1928, 1927, 1926, 1925, 1924, 1923, 1921, 1920
16156 SHADYBEND DR	2020, 2017, 2014, 2010, 2006, 2004, 2003, 2001, 2000, 1999, 1996, 1995, 1992, 1991, 1990, 1986, 1985, 1981, 1980, 1976, 1975, 1972, 1971, 1970, 1969, 1967, 1966, 1965, 1964, 1963, 1962, 1961, 1960, 1958, 1957, 1956, 1955, 1954, 1952, 1951, 1950, 1949, 1948, 1947, 1946, 1945, 1944, 1942, 1940, 1939, 1938, 1937, 1936, 1935, 1934, 1933, 1932, 1931, 1930, 1929, 1928, 1927, 1926, 1925, 1924, 1923, 1921, 1920
16157 BINNEY ST	2020, 2017, 2014, 2010, 2006, 2004, 2003, 2001, 2000, 1999, 1996, 1995, 1992, 1991, 1990, 1986, 1985, 1981, 1980, 1976, 1975, 1972, 1971, 1970, 1969, 1967, 1966, 1965, 1964, 1963, 1962, 1961, 1960, 1958, 1957, 1956, 1955, 1954, 1952, 1951, 1950, 1949, 1948, 1947, 1946, 1945, 1944, 1942, 1940, 1939, 1938, 1937, 1936, 1935, 1934, 1933, 1932, 1931, 1930, 1929, 1928, 1927, 1926, 1925, 1924, 1923, 1921, 1920
16157 BINNEY ST	2017, 2014, 2010, 2006, 2005, 2004, 2003, 2001, 2000, 1999, 1996, 1995, 1992, 1991, 1990, 1986, 1985, 1981, 1980, 1976, 1975, 1972, 1971, 1970, 1969, 1967, 1966, 1965, 1964, 1963, 1962, 1961, 1960, 1958, 1957, 1956, 1955, 1954, 1952, 1951, 1950, 1949, 1948, 1947, 1946, 1945, 1944, 1942, 1940, 1939, 1938, 1937, 1936, 1935, 1934, 1933, 1932, 1931, 1930, 1929, 1928, 1927, 1926, 1925, 1924, 1923, 1921, 1920
16157 BINNEY ST	2020, 2017, 2010, 2006, 2005, 2004, 2003, 2001, 2000, 1999, 1996, 1995, 1992, 1991, 1990, 1986, 1985, 1981, 1980, 1976, 1975, 1972, 1971, 1970, 1969, 1967, 1966, 1965, 1964, 1963, 1962, 1961, 1960, 1958, 1957, 1956, 1955, 1954, 1952, 1951, 1950, 1949, 1948, 1947, 1946, 1945, 1944, 1942, 1940, 1939, 1938, 1937, 1936, 1935, 1934, 1933, 1932, 1931, 1930, 1929, 1928, 1927, 1926, 1925, 1924, 1923, 1921, 1920
16157 BINNEY ST	2020, 2017, 2014, 2006, 2005, 2004, 2003, 2001, 2000, 1999, 1996, 1995, 1992, 1991, 1990, 1986, 1985, 1981, 1980, 1976, 1975, 1972, 1971, 1970, 1969, 1967, 1966, 1965, 1964, 1963, 1962, 1961, 1960, 1958, 1957, 1956, 1955, 1954, 1952, 1951, 1950, 1949, 1948, 1947, 1946, 1945, 1944, 1942, 1940, 1939, 1938, 1937, 1936, 1935, 1934, 1933, 1932, 1931, 1930, 1929, 1928, 1927, 1926, 1925, 1924, 1923, 1921, 1920
16157 BINNEY ST	2020, 2017, 2014, 2010, 2006, 2005, 2004, 2003, 2001, 2000, 1999, 1996, 1995, 1992, 1991, 1990, 1986, 1985, 1981, 1980, 1976, 1975, 1972, 1971, 1970, 1969, 1967, 1966, 1965, 1964, 1963, 1962, 1961, 1960, 1958, 1957, 1956, 1955, 1954, 1952, 1951, 1950, 1949, 1948, 1947, 1946, 1945, 1944, 1942, 1940, 1939, 1938, 1937, 1936, 1935, 1934, 1933, 1932, 1931, 1930, 1929, 1928, 1927, 1926, 1925, 1924, 1923, 1921, 1920
16157 BINNEY ST	2020, 2017, 2014, 2010, 2006, 2005, 2004, 2003, 2001, 1999, 1996, 1995, 1992, 1991, 1990, 1986, 1985, 1981, 1980, 1976, 1975, 1972, 1971, 1970, 1969, 1967, 1966, 1965, 1964, 1963, 1962, 1961, 1960, 1958, 1957, 1956, 1955, 1954, 1952, 1951, 1950, 1949, 1948, 1947, 1946, 1945, 1944, 1942, 1940, 1939, 1938, 1937, 1936, 1935, 1934, 1933, 1932, 1931, 1930, 1929, 1928, 1927, 1926, 1925, 1924, 1923, 1921, 1920
16157 BINNEY ST	2020, 2017, 2014, 2010, 2006, 2005, 2004, 2003, 2001, 2000, 1999, 1996, 1992, 1991, 1990, 1986, 1985, 1981, 1980, 1976, 1975, 1972, 1971, 1970, 1969, 1967, 1966, 1965, 1964, 1963, 1962, 1961, 1960, 1958, 1957, 1956, 1955, 1954, 1952, 1951, 1950, 1949, 1948, 1947, 1946, 1945, 1944, 1942, 1940, 1939, 1938, 1937, 1936, 1935, 1934, 1933, 1932, 1931, 1930, 1929, 1928, 1927, 1926, 1925, 1924, 1923, 1921, 1920

FINDINGS

Address Researched	Address Not Identified in Research Source
16157 E BINNEY ST	2020, 2017, 2014, 2010, 2006, 2005, 2004, 2003, 2001, 2000, 1999, 1996, 1995, 1991, 1990, 1986, 1985, 1981, 1980, 1976, 1975, 1972, 1971, 1970, 1969, 1967, 1966, 1965, 1964, 1963, 1962, 1961, 1960, 1958, 1957, 1956, 1955, 1954, 1952, 1951, 1950, 1949, 1948, 1947, 1946, 1945, 1944, 1942, 1940, 1939, 1938, 1937, 1936, 1935, 1934, 1933, 1932, 1931, 1930, 1929, 1928, 1927, 1926, 1925, 1924, 1923, 1921, 1920
16157 E GALE AVE	2020, 2017, 2014, 2010, 2006, 2005, 2004, 2003, 2001, 2000, 1999, 1996, 1995, 1991, 1990, 1986, 1985, 1981, 1980, 1976, 1975, 1972, 1971, 1970, 1969, 1967, 1966, 1965, 1964, 1963, 1962, 1961, 1960, 1958, 1957, 1956, 1955, 1954, 1952, 1951, 1950, 1949, 1948, 1947, 1946, 1945, 1944, 1942, 1940, 1939, 1938, 1937, 1936, 1935, 1934, 1933, 1932, 1931, 1930, 1929, 1928, 1927, 1926, 1925, 1924, 1923, 1921, 1920
16157 GALE AVE	2020, 2017, 2014, 2010, 2006, 2005, 2004, 2003, 2001, 2000, 1999, 1996, 1992, 1991, 1990, 1986, 1985, 1981, 1980, 1976, 1975, 1972, 1971, 1970, 1969, 1967, 1966, 1965, 1964, 1963, 1962, 1961, 1960, 1958, 1957, 1956, 1955, 1954, 1952, 1951, 1950, 1949, 1948, 1947, 1946, 1945, 1944, 1942, 1940, 1939, 1938, 1937, 1936, 1935, 1934, 1933, 1932, 1931, 1930, 1929, 1928, 1927, 1926, 1925, 1924, 1923, 1921, 1920
16157 GALE AVE	2020, 2017, 2014, 2010, 2006, 2005, 2004, 2003, 2001, 2000, 1999, 1996, 1995, 1992, 1991, 1990, 1986, 1985, 1981, 1980, 1976, 1975, 1972, 1970, 1969, 1967, 1966, 1965, 1964, 1963, 1962, 1961, 1960, 1958, 1957, 1956, 1955, 1954, 1952, 1951, 1950, 1949, 1948, 1947, 1946, 1945, 1944, 1942, 1940, 1939, 1938, 1937, 1936, 1935, 1934, 1933, 1932, 1931, 1930, 1929, 1928, 1927, 1926, 1925, 1924, 1923, 1921, 1920
16157 GALE AVE	2017, 2014, 2010, 2006, 2005, 2004, 2003, 2001, 2000, 1999, 1996, 1995, 1992, 1991, 1990, 1986, 1985, 1981, 1980, 1976, 1975, 1972, 1971, 1970, 1969, 1967, 1966, 1965, 1964, 1963, 1962, 1961, 1960, 1958, 1957, 1956, 1955, 1954, 1952, 1951, 1950, 1949, 1948, 1947, 1946, 1945, 1944, 1942, 1940, 1939, 1938, 1937, 1936, 1935, 1934, 1933, 1932, 1931, 1930, 1929, 1928, 1927, 1926, 1925, 1924, 1923, 1921, 1920
16157 GALE AVE	2020, 2017, 2014, 2010, 2006, 2004, 2003, 2001, 2000, 1999, 1996, 1995, 1992, 1991, 1990, 1986, 1985, 1981, 1980, 1976, 1975, 1972, 1971, 1970, 1969, 1967, 1966, 1965, 1964, 1963, 1962, 1961, 1960, 1958, 1957, 1956, 1955, 1954, 1952, 1951, 1950, 1949, 1948, 1947, 1946, 1945, 1944, 1942, 1940, 1939, 1938, 1937, 1936, 1935, 1934, 1933, 1932, 1931, 1930, 1929, 1928, 1927, 1926, 1925, 1924, 1923, 1921, 1920
16157 GALE AVE	2020, 2017, 2014, 2006, 2005, 2004, 2003, 2001, 2000, 1999, 1996, 1995, 1992, 1991, 1990, 1986, 1985, 1981, 1980, 1976, 1975, 1972, 1971, 1970, 1969, 1967, 1966, 1965, 1964, 1963, 1962, 1961, 1960, 1958, 1957, 1956, 1955, 1954, 1952, 1951, 1950, 1949, 1948, 1947, 1946, 1945, 1944, 1942, 1940, 1939, 1938, 1937, 1936, 1935, 1934, 1933, 1932, 1931, 1930, 1929, 1928, 1927, 1926, 1925, 1924, 1923, 1921, 1920
16157 GALE AVE	2020, 2017, 2010, 2006, 2005, 2004, 2003, 2001, 2000, 1999, 1996, 1995, 1992, 1991, 1990, 1986, 1985, 1981, 1980, 1976, 1975, 1972, 1971, 1970, 1969, 1967, 1966, 1965, 1964, 1963, 1962, 1961, 1960, 1958, 1957, 1956, 1955, 1954, 1952, 1951, 1950, 1949, 1948, 1947, 1946, 1945, 1944, 1942, 1940, 1939, 1938, 1937, 1936, 1935, 1934, 1933, 1932, 1931, 1930, 1929, 1928, 1927, 1926, 1925, 1924, 1923, 1921, 1920
16158 BINNEY ST	2020, 2017, 2014, 2010, 2006, 2004, 2003, 2001, 2000, 1999, 1996, 1995, 1992, 1991, 1990, 1986, 1985, 1981, 1980, 1976, 1975, 1972, 1971, 1970, 1969, 1967, 1966, 1965, 1964, 1963, 1962, 1961, 1960, 1958, 1957, 1956, 1955, 1954, 1952, 1951, 1950, 1949, 1948, 1947, 1946, 1945, 1944, 1942, 1940, 1939, 1938, 1937, 1936, 1935, 1934, 1933, 1932, 1931, 1930, 1929, 1928, 1927, 1926, 1925, 1924, 1923, 1921, 1920

FINDINGS

Address Researched	Address Not Identified in Research Source
16158 BINNEY ST	2017, 2014, 2010, 2006, 2005, 2004, 2003, 2001, 2000, 1999, 1996, 1995, 1992, 1991, 1990, 1986, 1985, 1981, 1980, 1976, 1975, 1972, 1971, 1970, 1969, 1967, 1966, 1965, 1964, 1963, 1962, 1961, 1960, 1958, 1957, 1956, 1955, 1954, 1952, 1951, 1950, 1949, 1948, 1947, 1946, 1945, 1944, 1942, 1940, 1939, 1938, 1937, 1936, 1935, 1934, 1933, 1932, 1931, 1930, 1929, 1928, 1927, 1926, 1925, 1924, 1923, 1921, 1920
16158 BINNEY ST	2020, 2017, 2014, 2006, 2005, 2004, 2003, 2001, 2000, 1999, 1996, 1995, 1992, 1991, 1990, 1986, 1985, 1981, 1980, 1976, 1975, 1972, 1971, 1970, 1969, 1967, 1966, 1965, 1964, 1963, 1962, 1961, 1960, 1958, 1957, 1956, 1955, 1954, 1952, 1951, 1950, 1949, 1948, 1947, 1946, 1945, 1944, 1942, 1940, 1939, 1938, 1937, 1936, 1935, 1934, 1933, 1932, 1931, 1930, 1929, 1928, 1927, 1926, 1925, 1924, 1923, 1921, 1920
16158 BINNEY ST	2020, 2017, 2010, 2006, 2005, 2004, 2003, 2001, 2000, 1999, 1996, 1995, 1992, 1991, 1990, 1986, 1985, 1981, 1980, 1976, 1975, 1972, 1971, 1970, 1969, 1967, 1966, 1965, 1964, 1963, 1962, 1961, 1960, 1958, 1957, 1956, 1955, 1954, 1952, 1951, 1950, 1949, 1948, 1947, 1946, 1945, 1944, 1942, 1940, 1939, 1938, 1937, 1936, 1935, 1934, 1933, 1932, 1931, 1930, 1929, 1928, 1927, 1926, 1925, 1924, 1923, 1921, 1920
16158 BINNEY ST	2020, 2017, 2014, 2010, 2006, 2005, 2004, 2003, 2001, 2000, 1999, 1996, 1995, 1992, 1991, 1990, 1986, 1985, 1981, 1980, 1976, 1975, 1972, 1970, 1969, 1967, 1966, 1965, 1964, 1963, 1962, 1961, 1960, 1958, 1957, 1956, 1955, 1954, 1952, 1951, 1950, 1949, 1948, 1947, 1946, 1945, 1944, 1942, 1940, 1939, 1938, 1937, 1936, 1935, 1934, 1933, 1932, 1931, 1930, 1929, 1928, 1927, 1926, 1925, 1924, 1923, 1921, 1920
16158 BINNEY ST	2020, 2017, 2014, 2010, 2006, 2005, 2004, 2003, 2001, 2000, 1999, 1996, 1992, 1991, 1990, 1986, 1985, 1981, 1980, 1976, 1975, 1972, 1971, 1970, 1969, 1967, 1966, 1965, 1964, 1963, 1962, 1961, 1960, 1958, 1957, 1956, 1955, 1954, 1952, 1951, 1950, 1949, 1948, 1947, 1946, 1945, 1944, 1942, 1940, 1939, 1938, 1937, 1936, 1935, 1934, 1933, 1932, 1931, 1930, 1929, 1928, 1927, 1926, 1925, 1924, 1923, 1921, 1920
16158 BINNEY ST	2020, 2017, 2014, 2010, 2006, 2005, 2004, 2003, 2001, 1999, 1996, 1995, 1992, 1991, 1990, 1986, 1985, 1981, 1980, 1976, 1975, 1972, 1971, 1970, 1969, 1967, 1966, 1965, 1964, 1963, 1962, 1961, 1960, 1958, 1957, 1956, 1955, 1954, 1952, 1951, 1950, 1949, 1948, 1947, 1946, 1945, 1944, 1942, 1940, 1939, 1938, 1937, 1936, 1935, 1934, 1933, 1932, 1931, 1930, 1929, 1928, 1927, 1926, 1925, 1924, 1923, 1921, 1920
16159 DENLEY ST	2020, 2017, 2014, 2010, 2006, 2005, 2004, 2003, 2001, 1999, 1996, 1995, 1992, 1991, 1990, 1986, 1985, 1981, 1980, 1976, 1975, 1972, 1971, 1970, 1969, 1967, 1966, 1965, 1964, 1963, 1962, 1961, 1960, 1958, 1957, 1956, 1955, 1954, 1952, 1951, 1950, 1949, 1948, 1947, 1946, 1945, 1944, 1942, 1940, 1939, 1938, 1937, 1936, 1935, 1934, 1933, 1932, 1931, 1930, 1929, 1928, 1927, 1926, 1925, 1924, 1923, 1921, 1920
16159 DENLEY ST	2020, 2017, 2014, 2010, 2006, 2005, 2004, 2003, 2001, 2000, 1999, 1996, 1992, 1991, 1990, 1986, 1985, 1981, 1980, 1976, 1975, 1972, 1971, 1970, 1969, 1967, 1966, 1965, 1964, 1963, 1962, 1961, 1960, 1958, 1957, 1956, 1955, 1954, 1952, 1951, 1950, 1949, 1948, 1947, 1946, 1945, 1944, 1942, 1940, 1939, 1938, 1937, 1936, 1935, 1934, 1933, 1932, 1931, 1930, 1929, 1928, 1927, 1926, 1925, 1924, 1923, 1921, 1920
16159 DENLEY ST	2020, 2017, 2014, 2010, 2006, 2005, 2004, 2003, 2001, 2000, 1999, 1996, 1995, 1992, 1991, 1990, 1986, 1985, 1981, 1980, 1976, 1975, 1972, 1970, 1969, 1967, 1966, 1965, 1964, 1963, 1962, 1961, 1960, 1958, 1957, 1956, 1955, 1954, 1952, 1951, 1950, 1949, 1948, 1947, 1946, 1945, 1944, 1942, 1940, 1939, 1938, 1937, 1936, 1935, 1934, 1933, 1932, 1931, 1930, 1929, 1928, 1927, 1926, 1925, 1924, 1923, 1921, 1920

FINDINGS

Address Researched	Address Not Identified in Research Source
16159 DENLEY ST	2020, 2017, 2010, 2006, 2005, 2004, 2003, 2001, 2000, 1999, 1996, 1995, 1992, 1991, 1990, 1986, 1985, 1981, 1980, 1976, 1975, 1972, 1971, 1970, 1969, 1967, 1966, 1965, 1964, 1963, 1962, 1961, 1960, 1958, 1957, 1956, 1955, 1954, 1952, 1951, 1950, 1949, 1948, 1947, 1946, 1945, 1944, 1942, 1940, 1939, 1938, 1937, 1936, 1935, 1934, 1933, 1932, 1931, 1930, 1929, 1928, 1927, 1926, 1925, 1924, 1923, 1921, 1920
16159 DENLEY ST	2017, 2014, 2010, 2006, 2005, 2004, 2003, 2001, 2000, 1999, 1996, 1995, 1992, 1991, 1990, 1986, 1985, 1981, 1980, 1976, 1975, 1972, 1971, 1970, 1969, 1967, 1966, 1965, 1964, 1963, 1962, 1961, 1960, 1958, 1957, 1956, 1955, 1954, 1952, 1951, 1950, 1949, 1948, 1947, 1946, 1945, 1944, 1942, 1940, 1939, 1938, 1937, 1936, 1935, 1934, 1933, 1932, 1931, 1930, 1929, 1928, 1927, 1926, 1925, 1924, 1923, 1921, 1920
16159 DENLEY ST	2020, 2017, 2014, 2006, 2005, 2004, 2003, 2001, 2000, 1999, 1996, 1995, 1992, 1991, 1990, 1986, 1985, 1981, 1980, 1976, 1975, 1972, 1971, 1970, 1969, 1967, 1966, 1965, 1964, 1963, 1962, 1961, 1960, 1958, 1957, 1956, 1955, 1954, 1952, 1951, 1950, 1949, 1948, 1947, 1946, 1945, 1944, 1942, 1940, 1939, 1938, 1937, 1936, 1935, 1934, 1933, 1932, 1931, 1930, 1929, 1928, 1927, 1926, 1925, 1924, 1923, 1921, 1920
16159 DENLEY ST	2020, 2017, 2014, 2010, 2006, 2004, 2003, 2001, 2000, 1999, 1996, 1995, 1992, 1991, 1990, 1986, 1985, 1981, 1980, 1976, 1975, 1972, 1971, 1970, 1969, 1967, 1966, 1965, 1964, 1963, 1962, 1961, 1960, 1958, 1957, 1956, 1955, 1954, 1952, 1951, 1950, 1949, 1948, 1947, 1946, 1945, 1944, 1942, 1940, 1939, 1938, 1937, 1936, 1935, 1934, 1933, 1932, 1931, 1930, 1929, 1928, 1927, 1926, 1925, 1924, 1923, 1921, 1920
16159 DENLEY ST	2020, 2017, 2014, 2010, 2006, 2005, 2004, 2001, 2000, 1999, 1996, 1995, 1992, 1991, 1990, 1986, 1985, 1981, 1980, 1976, 1975, 1972, 1971, 1970, 1969, 1967, 1966, 1965, 1964, 1963, 1962, 1961, 1960, 1958, 1957, 1956, 1955, 1954, 1952, 1951, 1950, 1949, 1948, 1947, 1946, 1945, 1944, 1942, 1940, 1939, 1938, 1937, 1936, 1935, 1934, 1933, 1932, 1931, 1930, 1929, 1928, 1927, 1926, 1925, 1924, 1923, 1921, 1920
16161 E SHADYBEND DR	2020, 2017, 2014, 2010, 2006, 2005, 2004, 2003, 2001, 2000, 1999, 1996, 1995, 1991, 1990, 1986, 1985, 1981, 1980, 1976, 1975, 1972, 1971, 1970, 1969, 1967, 1966, 1965, 1964, 1963, 1962, 1961, 1960, 1958, 1957, 1956, 1955, 1954, 1952, 1951, 1950, 1949, 1948, 1947, 1946, 1945, 1944, 1942, 1940, 1939, 1938, 1937, 1936, 1935, 1934, 1933, 1932, 1931, 1930, 1929, 1928, 1927, 1926, 1925, 1924, 1923, 1921, 1920
16161 SHADYBEND DR	2020, 2017, 2014, 2010, 2006, 2005, 2004, 2003, 2001, 2000, 1999, 1996, 1995, 1992, 1991, 1990, 1986, 1985, 1981, 1980, 1976, 1975, 1972, 1970, 1969, 1967, 1966, 1965, 1964, 1963, 1962, 1961, 1960, 1958, 1957, 1956, 1955, 1954, 1952, 1951, 1950, 1949, 1948, 1947, 1946, 1945, 1944, 1942, 1940, 1939, 1938, 1937, 1936, 1935, 1934, 1933, 1932, 1931, 1930, 1929, 1928, 1927, 1926, 1925, 1924, 1923, 1921, 1920
16161 SHADYBEND DR	2020, 2017, 2014, 2010, 2006, 2005, 2004, 2003, 2001, 1999, 1996, 1995, 1992, 1991, 1990, 1986, 1985, 1981, 1980, 1976, 1975, 1972, 1971, 1970, 1969, 1967, 1966, 1965, 1964, 1963, 1962, 1961, 1960, 1958, 1957, 1956, 1955, 1954, 1952, 1951, 1950, 1949, 1948, 1947, 1946, 1945, 1944, 1942, 1940, 1939, 1938, 1937, 1936, 1935, 1934, 1933, 1932, 1931, 1930, 1929, 1928, 1927, 1926, 1925, 1924, 1923, 1921, 1920
16161 SHADYBEND DR	2020, 2017, 2014, 2010, 2006, 2005, 2004, 2003, 2001, 2000, 1999, 1996, 1992, 1991, 1990, 1986, 1985, 1981, 1980, 1976, 1975, 1972, 1971, 1970, 1969, 1967, 1966, 1965, 1964, 1963, 1962, 1961, 1960, 1958, 1957, 1956, 1955, 1954, 1952, 1951, 1950, 1949, 1948, 1947, 1946, 1945, 1944, 1942, 1940, 1939, 1938, 1937, 1936, 1935, 1934, 1933, 1932, 1931, 1930, 1929, 1928, 1927, 1926, 1925, 1924, 1923, 1921, 1920

FINDINGS

Address Researched	Address Not Identified in Research Source
16161 SHADYBEND DR	2020, 2017, 2014, 2010, 2006, 2005, 2004, 2001, 2000, 1999, 1996, 1995, 1992, 1991, 1990, 1986, 1985, 1981, 1980, 1976, 1975, 1972, 1971, 1970, 1969, 1967, 1966, 1965, 1964, 1963, 1962, 1961, 1960, 1958, 1957, 1956, 1955, 1954, 1952, 1951, 1950, 1949, 1948, 1947, 1946, 1945, 1944, 1942, 1940, 1939, 1938, 1937, 1936, 1935, 1934, 1933, 1932, 1931, 1930, 1929, 1928, 1927, 1926, 1925, 1924, 1923, 1921, 1920
16161 SHADYBEND DR	2020, 2017, 2014, 2010, 2006, 2004, 2003, 2001, 2000, 1999, 1996, 1995, 1992, 1991, 1990, 1986, 1985, 1981, 1980, 1976, 1975, 1972, 1971, 1970, 1969, 1967, 1966, 1965, 1964, 1963, 1962, 1961, 1960, 1958, 1957, 1956, 1955, 1954, 1952, 1951, 1950, 1949, 1948, 1947, 1946, 1945, 1944, 1942, 1940, 1939, 1938, 1937, 1936, 1935, 1934, 1933, 1932, 1931, 1930, 1929, 1928, 1927, 1926, 1925, 1924, 1923, 1921, 1920
16161 SHADYBEND DR	2020, 2017, 2010, 2006, 2005, 2004, 2003, 2001, 2000, 1999, 1996, 1995, 1992, 1991, 1990, 1986, 1985, 1981, 1980, 1976, 1975, 1972, 1971, 1970, 1969, 1967, 1966, 1965, 1964, 1963, 1962, 1961, 1960, 1958, 1957, 1956, 1955, 1954, 1952, 1951, 1950, 1949, 1948, 1947, 1946, 1945, 1944, 1942, 1940, 1939, 1938, 1937, 1936, 1935, 1934, 1933, 1932, 1931, 1930, 1929, 1928, 1927, 1926, 1925, 1924, 1923, 1921, 1920
16161 SHADYBEND DR	2020, 2017, 2014, 2006, 2005, 2004, 2003, 2001, 2000, 1999, 1996, 1995, 1992, 1991, 1990, 1986, 1985, 1981, 1980, 1976, 1975, 1972, 1971, 1970, 1969, 1967, 1966, 1965, 1964, 1963, 1962, 1961, 1960, 1958, 1957, 1956, 1955, 1954, 1952, 1951, 1950, 1949, 1948, 1947, 1946, 1945, 1944, 1942, 1940, 1939, 1938, 1937, 1936, 1935, 1934, 1933, 1932, 1931, 1930, 1929, 1928, 1927, 1926, 1925, 1924, 1923, 1921, 1920
16161 SHADYBEND DR	2017, 2014, 2010, 2006, 2005, 2004, 2003, 2001, 2000, 1999, 1996, 1995, 1992, 1991, 1990, 1986, 1985, 1981, 1980, 1976, 1975, 1972, 1971, 1970, 1969, 1967, 1966, 1965, 1964, 1963, 1962, 1961, 1960, 1958, 1957, 1956, 1955, 1954, 1952, 1951, 1950, 1949, 1948, 1947, 1946, 1945, 1944, 1942, 1940, 1939, 1938, 1937, 1936, 1935, 1934, 1933, 1932, 1931, 1930, 1929, 1928, 1927, 1926, 1925, 1924, 1923, 1921, 1920
16162 DENLEY ST	2017, 2014, 2010, 2006, 2005, 2004, 2003, 2001, 2000, 1999, 1996, 1995, 1992, 1991, 1990, 1986, 1985, 1981, 1980, 1976, 1975, 1972, 1971, 1970, 1969, 1967, 1966, 1965, 1964, 1963, 1962, 1961, 1960, 1958, 1957, 1956, 1955, 1954, 1952, 1951, 1950, 1949, 1948, 1947, 1946, 1945, 1944, 1942, 1940, 1939, 1938, 1937, 1936, 1935, 1934, 1933, 1932, 1931, 1930, 1929, 1928, 1927, 1926, 1925, 1924, 1923, 1921, 1920
16162 DENLEY ST	2020, 2017, 2010, 2006, 2005, 2004, 2003, 2001, 2000, 1999, 1996, 1995, 1992, 1991, 1990, 1986, 1985, 1981, 1980, 1976, 1975, 1972, 1971, 1970, 1969, 1967, 1966, 1965, 1964, 1963, 1962, 1961, 1960, 1958, 1957, 1956, 1955, 1954, 1952, 1951, 1950, 1949, 1948, 1947, 1946, 1945, 1944, 1942, 1940, 1939, 1938, 1937, 1936, 1935, 1934, 1933, 1932, 1931, 1930, 1929, 1928, 1927, 1926, 1925, 1924, 1923, 1921, 1920
16162 DENLEY ST	2020, 2017, 2014, 2006, 2005, 2004, 2003, 2001, 2000, 1999, 1996, 1995, 1992, 1991, 1990, 1986, 1985, 1981, 1980, 1976, 1975, 1972, 1971, 1970, 1969, 1967, 1966, 1965, 1964, 1963, 1962, 1961, 1960, 1958, 1957, 1956, 1955, 1954, 1952, 1951, 1950, 1949, 1948, 1947, 1946, 1945, 1944, 1942, 1940, 1939, 1938, 1937, 1936, 1935, 1934, 1933, 1932, 1931, 1930, 1929, 1928, 1927, 1926, 1925, 1924, 1923, 1921, 1920
16162 DENLEY ST	2020, 2017, 2014, 2010, 2006, 2005, 2004, 2001, 2000, 1999, 1996, 1995, 1992, 1991, 1990, 1986, 1985, 1981, 1980, 1976, 1975, 1972, 1971, 1970, 1969, 1967, 1966, 1965, 1964, 1963, 1962, 1961, 1960, 1958, 1957, 1956, 1955, 1954, 1952, 1951, 1950, 1949, 1948, 1947, 1946, 1945, 1944, 1942, 1940, 1939, 1938, 1937, 1936, 1935, 1934, 1933, 1932, 1931, 1930, 1929, 1928, 1927, 1926, 1925, 1924, 1923, 1921, 1920

FINDINGS

Address Researched	Address Not Identified in Research Source
16162 DENLEY ST	2020, 2017, 2014, 2010, 2006, 2004, 2003, 2001, 2000, 1999, 1996, 1995, 1992, 1991, 1990, 1986, 1985, 1981, 1980, 1976, 1975, 1972, 1971, 1970, 1969, 1967, 1966, 1965, 1964, 1963, 1962, 1961, 1960, 1958, 1957, 1956, 1955, 1954, 1952, 1951, 1950, 1949, 1948, 1947, 1946, 1945, 1944, 1942, 1940, 1939, 1938, 1937, 1936, 1935, 1934, 1933, 1932, 1931, 1930, 1929, 1928, 1927, 1926, 1925, 1924, 1923, 1921, 1920
16162 DENLEY ST	2020, 2017, 2014, 2010, 2006, 2005, 2004, 2003, 2001, 1999, 1996, 1995, 1992, 1991, 1990, 1986, 1985, 1981, 1980, 1976, 1975, 1972, 1971, 1970, 1969, 1967, 1966, 1965, 1964, 1963, 1962, 1961, 1960, 1958, 1957, 1956, 1955, 1954, 1952, 1951, 1950, 1949, 1948, 1947, 1946, 1945, 1944, 1942, 1940, 1939, 1938, 1937, 1936, 1935, 1934, 1933, 1932, 1931, 1930, 1929, 1928, 1927, 1926, 1925, 1924, 1923, 1921, 1920
16162 DENLEY ST	2020, 2017, 2014, 2010, 2006, 2005, 2004, 2003, 2001, 2000, 1999, 1996, 1992, 1991, 1990, 1986, 1985, 1981, 1980, 1976, 1975, 1972, 1971, 1970, 1969, 1967, 1966, 1965, 1964, 1963, 1962, 1961, 1960, 1958, 1957, 1956, 1955, 1954, 1952, 1951, 1950, 1949, 1948, 1947, 1946, 1945, 1944, 1942, 1940, 1939, 1938, 1937, 1936, 1935, 1934, 1933, 1932, 1931, 1930, 1929, 1928, 1927, 1926, 1925, 1924, 1923, 1921, 1920
16162 DENLEY ST	2020, 2017, 2014, 2010, 2006, 2005, 2004, 2003, 2001, 2000, 1999, 1996, 1995, 1992, 1991, 1990, 1986, 1985, 1981, 1980, 1976, 1975, 1972, 1970, 1969, 1967, 1966, 1965, 1964, 1963, 1962, 1961, 1960, 1958, 1957, 1956, 1955, 1954, 1952, 1951, 1950, 1949, 1948, 1947, 1946, 1945, 1944, 1942, 1940, 1939, 1938, 1937, 1936, 1935, 1934, 1933, 1932, 1931, 1930, 1929, 1928, 1927, 1926, 1925, 1924, 1923, 1921, 1920
16162 DENLEY ST	2020, 2017, 2014, 2010, 2006, 2005, 2004, 2003, 2001, 2000, 1999, 1996, 1995, 1992, 1991, 1990, 1986, 1985, 1981, 1980, 1976, 1975, 1972, 1971, 1970, 1969, 1967, 1965, 1964, 1963, 1962, 1961, 1960, 1958, 1957, 1956, 1955, 1954, 1952, 1951, 1950, 1949, 1948, 1947, 1946, 1945, 1944, 1942, 1940, 1939, 1938, 1937, 1936, 1935, 1934, 1933, 1932, 1931, 1930, 1929, 1928, 1927, 1926, 1925, 1924, 1923, 1921, 1920
16162 SHADYBEND DR	2020, 2017, 2014, 2010, 2006, 2005, 2004, 2003, 2001, 2000, 1999, 1996, 1995, 1992, 1991, 1990, 1986, 1985, 1981, 1980, 1976, 1975, 1972, 1970, 1969, 1967, 1966, 1965, 1964, 1963, 1962, 1961, 1960, 1958, 1957, 1956, 1955, 1954, 1952, 1951, 1950, 1949, 1948, 1947, 1946, 1945, 1944, 1942, 1940, 1939, 1938, 1937, 1936, 1935, 1934, 1933, 1932, 1931, 1930, 1929, 1928, 1927, 1926, 1925, 1924, 1923, 1921, 1920
16162 SHADYBEND DR	2020, 2017, 2014, 2010, 2006, 2005, 2004, 2003, 2001, 1999, 1996, 1995, 1992, 1991, 1990, 1986, 1985, 1981, 1980, 1976, 1975, 1972, 1971, 1970, 1969, 1967, 1966, 1965, 1964, 1963, 1962, 1961, 1960, 1958, 1957, 1956, 1955, 1954, 1952, 1951, 1950, 1949, 1948, 1947, 1946, 1945, 1944, 1942, 1940, 1939, 1938, 1937, 1936, 1935, 1934, 1933, 1932, 1931, 1930, 1929, 1928, 1927, 1926, 1925, 1924, 1923, 1921, 1920
16162 SHADYBEND DR	2020, 2017, 2014, 2010, 2006, 2005, 2004, 2003, 2001, 2000, 1999, 1996, 1992, 1991, 1990, 1986, 1985, 1981, 1980, 1976, 1975, 1972, 1971, 1970, 1969, 1967, 1966, 1965, 1964, 1963, 1962, 1961, 1960, 1958, 1957, 1956, 1955, 1954, 1952, 1951, 1950, 1949, 1948, 1947, 1946, 1945, 1944, 1942, 1940, 1939, 1938, 1937, 1936, 1935, 1934, 1933, 1932, 1931, 1930, 1929, 1928, 1927, 1926, 1925, 1924, 1923, 1921, 1920
16162 SHADYBEND DR	2020, 2017, 2014, 2010, 2006, 2005, 2004, 2001, 2000, 1999, 1996, 1995, 1992, 1991, 1990, 1986, 1985, 1981, 1980, 1976, 1975, 1972, 1971, 1970, 1969, 1967, 1966, 1965, 1964, 1963, 1962, 1961, 1960, 1958, 1957, 1956, 1955, 1954, 1952, 1951, 1950, 1949, 1948, 1947, 1946, 1945, 1944, 1942, 1940, 1939, 1938, 1937, 1936, 1935, 1934, 1933, 1932, 1931, 1930, 1929, 1928, 1927, 1926, 1925, 1924, 1923, 1921, 1920

FINDINGS

Address Researched	Address Not Identified in Research Source
16162 SHADYBEND DR	2020, 2017, 2010, 2006, 2005, 2004, 2003, 2001, 2000, 1999, 1996, 1995, 1992, 1991, 1990, 1986, 1985, 1981, 1980, 1976, 1975, 1972, 1971, 1970, 1969, 1967, 1966, 1965, 1964, 1963, 1962, 1961, 1960, 1958, 1957, 1956, 1955, 1954, 1952, 1951, 1950, 1949, 1948, 1947, 1946, 1945, 1944, 1942, 1940, 1939, 1938, 1937, 1936, 1935, 1934, 1933, 1932, 1931, 1930, 1929, 1928, 1927, 1926, 1925, 1924, 1923, 1921, 1920
16162 SHADYBEND DR	2020, 2017, 2014, 2006, 2005, 2004, 2003, 2001, 2000, 1999, 1996, 1995, 1992, 1991, 1990, 1986, 1985, 1981, 1980, 1976, 1975, 1972, 1971, 1970, 1969, 1967, 1966, 1965, 1964, 1963, 1962, 1961, 1960, 1958, 1957, 1956, 1955, 1954, 1952, 1951, 1950, 1949, 1948, 1947, 1946, 1945, 1944, 1942, 1940, 1939, 1938, 1937, 1936, 1935, 1934, 1933, 1932, 1931, 1930, 1929, 1928, 1927, 1926, 1925, 1924, 1923, 1921, 1920
16162 SHADYBEND DR	2017, 2014, 2010, 2006, 2005, 2004, 2003, 2001, 2000, 1999, 1996, 1995, 1992, 1991, 1990, 1986, 1985, 1981, 1980, 1976, 1975, 1972, 1971, 1970, 1969, 1967, 1966, 1965, 1964, 1963, 1962, 1961, 1960, 1958, 1957, 1956, 1955, 1954, 1952, 1951, 1950, 1949, 1948, 1947, 1946, 1945, 1944, 1942, 1940, 1939, 1938, 1937, 1936, 1935, 1934, 1933, 1932, 1931, 1930, 1929, 1928, 1927, 1926, 1925, 1924, 1923, 1921, 1920
16163 BINNEY ST	2017, 2014, 2010, 2006, 2005, 2004, 2003, 2001, 2000, 1999, 1996, 1995, 1992, 1991, 1990, 1986, 1985, 1981, 1980, 1976, 1975, 1972, 1971, 1970, 1969, 1967, 1966, 1965, 1964, 1963, 1962, 1961, 1960, 1958, 1957, 1956, 1955, 1954, 1952, 1951, 1950, 1949, 1948, 1947, 1946, 1945, 1944, 1942, 1940, 1939, 1938, 1937, 1936, 1935, 1934, 1933, 1932, 1931, 1930, 1929, 1928, 1927, 1926, 1925, 1924, 1923, 1921, 1920
16163 BINNEY ST	2020, 2017, 2010, 2006, 2005, 2004, 2003, 2001, 2000, 1999, 1996, 1995, 1992, 1991, 1990, 1986, 1985, 1981, 1980, 1976, 1975, 1972, 1971, 1970, 1969, 1967, 1966, 1965, 1964, 1963, 1962, 1961, 1960, 1958, 1957, 1956, 1955, 1954, 1952, 1951, 1950, 1949, 1948, 1947, 1946, 1945, 1944, 1942, 1940, 1939, 1938, 1937, 1936, 1935, 1934, 1933, 1932, 1931, 1930, 1929, 1928, 1927, 1926, 1925, 1924, 1923, 1921, 1920
16163 BINNEY ST	2020, 2017, 2014, 2006, 2005, 2004, 2003, 2001, 2000, 1999, 1996, 1995, 1992, 1991, 1990, 1986, 1985, 1981, 1980, 1976, 1975, 1972, 1971, 1970, 1969, 1967, 1966, 1965, 1964, 1963, 1962, 1961, 1960, 1958, 1957, 1956, 1955, 1954, 1952, 1951, 1950, 1949, 1948, 1947, 1946, 1945, 1944, 1942, 1940, 1939, 1938, 1937, 1936, 1935, 1934, 1933, 1932, 1931, 1930, 1929, 1928, 1927, 1926, 1925, 1924, 1923, 1921, 1920
16163 BINNEY ST	2020, 2017, 2014, 2010, 2006, 2004, 2003, 2001, 2000, 1999, 1996, 1995, 1992, 1991, 1990, 1986, 1985, 1981, 1980, 1976, 1975, 1972, 1971, 1970, 1969, 1967, 1966, 1965, 1964, 1963, 1962, 1961, 1960, 1958, 1957, 1956, 1955, 1954, 1952, 1951, 1950, 1949, 1948, 1947, 1946, 1945, 1944, 1942, 1940, 1939, 1938, 1937, 1936, 1935, 1934, 1933, 1932, 1931, 1930, 1929, 1928, 1927, 1926, 1925, 1924, 1923, 1921, 1920
16163 BINNEY ST	2020, 2017, 2014, 2010, 2006, 2005, 2004, 2003, 2001, 1999, 1996, 1995, 1992, 1991, 1990, 1986, 1985, 1981, 1980, 1976, 1975, 1972, 1971, 1970, 1969, 1967, 1966, 1965, 1964, 1963, 1962, 1961, 1960, 1958, 1957, 1956, 1955, 1954, 1952, 1951, 1950, 1949, 1948, 1947, 1946, 1945, 1944, 1942, 1940, 1939, 1938, 1937, 1936, 1935, 1934, 1933, 1932, 1931, 1930, 1929, 1928, 1927, 1926, 1925, 1924, 1923, 1921, 1920
16163 BINNEY ST	2020, 2017, 2014, 2010, 2006, 2005, 2004, 2003, 2001, 2000, 1999, 1996, 1992, 1991, 1990, 1986, 1985, 1981, 1980, 1976, 1975, 1972, 1971, 1970, 1969, 1967, 1966, 1965, 1964, 1963, 1962, 1961, 1960, 1958, 1957, 1956, 1955, 1954, 1952, 1951, 1950, 1949, 1948, 1947, 1946, 1945, 1944, 1942, 1940, 1939, 1938, 1937, 1936, 1935, 1934, 1933, 1932, 1931, 1930, 1929, 1928, 1927, 1926, 1925, 1924, 1923, 1921, 1920

FINDINGS

Address Researched	Address Not Identified in Research Source
16163 BINNEY ST	2020, 2017, 2014, 2010, 2006, 2005, 2004, 2003, 2001, 2000, 1999, 1996, 1995, 1992, 1991, 1990, 1986, 1985, 1981, 1980, 1976, 1975, 1972, 1970, 1969, 1967, 1966, 1965, 1964, 1963, 1962, 1961, 1960, 1958, 1957, 1956, 1955, 1954, 1952, 1951, 1950, 1949, 1948, 1947, 1946, 1945, 1944, 1942, 1940, 1939, 1938, 1937, 1936, 1935, 1934, 1933, 1932, 1931, 1930, 1929, 1928, 1927, 1926, 1925, 1924, 1923, 1921, 1920
16164 BINNEY ST	2020, 2017, 2014, 2010, 2006, 2005, 2004, 2003, 2001, 2000, 1999, 1996, 1995, 1992, 1991, 1990, 1986, 1985, 1981, 1980, 1976, 1975, 1972, 1970, 1969, 1967, 1966, 1965, 1964, 1963, 1962, 1961, 1960, 1958, 1957, 1956, 1955, 1954, 1952, 1951, 1950, 1949, 1948, 1947, 1946, 1945, 1944, 1942, 1940, 1939, 1938, 1937, 1936, 1935, 1934, 1933, 1932, 1931, 1930, 1929, 1928, 1927, 1926, 1925, 1924, 1923, 1921, 1920
16164 BINNEY ST	2020, 2017, 2014, 2010, 2006, 2005, 2004, 2003, 2001, 2000, 1999, 1996, 1995, 1992, 1991, 1990, 1986, 1985, 1981, 1980, 1976, 1975, 1972, 1971, 1970, 1969, 1967, 1965, 1964, 1963, 1962, 1961, 1960, 1958, 1957, 1956, 1955, 1954, 1952, 1951, 1950, 1949, 1948, 1947, 1946, 1945, 1944, 1942, 1940, 1939, 1938, 1937, 1936, 1935, 1934, 1933, 1932, 1931, 1930, 1929, 1928, 1927, 1926, 1925, 1924, 1923, 1921, 1920
16164 BINNEY ST	2020, 2017, 2014, 2010, 2006, 2005, 2004, 2003, 2001, 2000, 1999, 1996, 1992, 1991, 1990, 1986, 1985, 1981, 1980, 1976, 1975, 1972, 1971, 1970, 1969, 1967, 1966, 1965, 1964, 1963, 1962, 1961, 1960, 1958, 1957, 1956, 1955, 1954, 1952, 1951, 1950, 1949, 1948, 1947, 1946, 1945, 1944, 1942, 1940, 1939, 1938, 1937, 1936, 1935, 1934, 1933, 1932, 1931, 1930, 1929, 1928, 1927, 1926, 1925, 1924, 1923, 1921, 1920
16164 BINNEY ST	2020, 2017, 2014, 2010, 2006, 2004, 2003, 2001, 2000, 1999, 1996, 1995, 1992, 1991, 1990, 1986, 1985, 1981, 1980, 1976, 1975, 1972, 1971, 1970, 1969, 1967, 1966, 1965, 1964, 1963, 1962, 1961, 1960, 1958, 1957, 1956, 1955, 1954, 1952, 1951, 1950, 1949, 1948, 1947, 1946, 1945, 1944, 1942, 1940, 1939, 1938, 1937, 1936, 1935, 1934, 1933, 1932, 1931, 1930, 1929, 1928, 1927, 1926, 1925, 1924, 1923, 1921, 1920
16164 BINNEY ST	2020, 2017, 2014, 2006, 2005, 2004, 2003, 2001, 2000, 1999, 1996, 1995, 1992, 1991, 1990, 1986, 1985, 1981, 1980, 1976, 1975, 1972, 1971, 1970, 1969, 1967, 1966, 1965, 1964, 1963, 1962, 1961, 1960, 1958, 1957, 1956, 1955, 1954, 1952, 1951, 1950, 1949, 1948, 1947, 1946, 1945, 1944, 1942, 1940, 1939, 1938, 1937, 1936, 1935, 1934, 1933, 1932, 1931, 1930, 1929, 1928, 1927, 1926, 1925, 1924, 1923, 1921, 1920
16164 BINNEY ST	2020, 2017, 2010, 2006, 2005, 2004, 2003, 2001, 2000, 1999, 1996, 1995, 1992, 1991, 1990, 1986, 1985, 1981, 1980, 1976, 1975, 1972, 1971, 1970, 1969, 1967, 1966, 1965, 1964, 1963, 1962, 1961, 1960, 1958, 1957, 1956, 1955, 1954, 1952, 1951, 1950, 1949, 1948, 1947, 1946, 1945, 1944, 1942, 1940, 1939, 1938, 1937, 1936, 1935, 1934, 1933, 1932, 1931, 1930, 1929, 1928, 1927, 1926, 1925, 1924, 1923, 1921, 1920
16164 BINNEY ST	2017, 2014, 2010, 2006, 2005, 2004, 2003, 2001, 2000, 1999, 1996, 1995, 1992, 1991, 1990, 1986, 1985, 1981, 1980, 1976, 1975, 1972, 1971, 1970, 1969, 1967, 1966, 1965, 1964, 1963, 1962, 1961, 1960, 1958, 1957, 1956, 1955, 1954, 1952, 1951, 1950, 1949, 1948, 1947, 1946, 1945, 1944, 1942, 1940, 1939, 1938, 1937, 1936, 1935, 1934, 1933, 1932, 1931, 1930, 1929, 1928, 1927, 1926, 1925, 1924, 1923, 1921, 1920
16167 DENLEY ST	2017, 2014, 2010, 2006, 2005, 2004, 2003, 2001, 2000, 1999, 1996, 1995, 1992, 1991, 1990, 1986, 1985, 1981, 1980, 1976, 1975, 1972, 1971, 1970, 1969, 1967, 1966, 1965, 1964, 1963, 1962, 1961, 1960, 1958, 1957, 1956, 1955, 1954, 1952, 1951, 1950, 1949, 1948, 1947, 1946, 1945, 1944, 1942, 1940, 1939, 1938, 1937, 1936, 1935, 1934, 1933, 1932, 1931, 1930, 1929, 1928, 1927, 1926, 1925, 1924, 1923, 1921, 1920

FINDINGS

Address Researched	Address Not Identified in Research Source
16167 DENLEY ST	2020, 2017, 2010, 2006, 2005, 2004, 2003, 2001, 2000, 1999, 1996, 1995, 1992, 1991, 1990, 1986, 1985, 1981, 1980, 1976, 1975, 1972, 1971, 1970, 1969, 1967, 1966, 1965, 1964, 1963, 1962, 1961, 1960, 1958, 1957, 1956, 1955, 1954, 1952, 1951, 1950, 1949, 1948, 1947, 1946, 1945, 1944, 1942, 1940, 1939, 1938, 1937, 1936, 1935, 1934, 1933, 1932, 1931, 1930, 1929, 1928, 1927, 1926, 1925, 1924, 1923, 1921, 1920
16167 DENLEY ST	2020, 2017, 2014, 2006, 2005, 2004, 2003, 2001, 2000, 1999, 1996, 1995, 1992, 1991, 1990, 1986, 1985, 1981, 1980, 1976, 1975, 1972, 1971, 1970, 1969, 1967, 1966, 1965, 1964, 1963, 1962, 1961, 1960, 1958, 1957, 1956, 1955, 1954, 1952, 1951, 1950, 1949, 1948, 1947, 1946, 1945, 1944, 1942, 1940, 1939, 1938, 1937, 1936, 1935, 1934, 1933, 1932, 1931, 1930, 1929, 1928, 1927, 1926, 1925, 1924, 1923, 1921, 1920
16167 DENLEY ST	2020, 2017, 2014, 2010, 2006, 2004, 2003, 2001, 2000, 1999, 1996, 1995, 1992, 1991, 1990, 1986, 1985, 1981, 1980, 1976, 1975, 1972, 1971, 1970, 1969, 1967, 1966, 1965, 1964, 1963, 1962, 1961, 1960, 1958, 1957, 1956, 1955, 1954, 1952, 1951, 1950, 1949, 1948, 1947, 1946, 1945, 1944, 1942, 1940, 1939, 1938, 1937, 1936, 1935, 1934, 1933, 1932, 1931, 1930, 1929, 1928, 1927, 1926, 1925, 1924, 1923, 1921, 1920
16167 DENLEY ST	2020, 2017, 2014, 2010, 2006, 2005, 2004, 2001, 2000, 1999, 1996, 1995, 1992, 1991, 1990, 1986, 1985, 1981, 1980, 1976, 1975, 1972, 1971, 1970, 1969, 1967, 1966, 1965, 1964, 1963, 1962, 1961, 1960, 1958, 1957, 1956, 1955, 1954, 1952, 1951, 1950, 1949, 1948, 1947, 1946, 1945, 1944, 1942, 1940, 1939, 1938, 1937, 1936, 1935, 1934, 1933, 1932, 1931, 1930, 1929, 1928, 1927, 1926, 1925, 1924, 1923, 1921, 1920
16167 DENLEY ST	2020, 2017, 2014, 2010, 2006, 2005, 2004, 2003, 2001, 1999, 1996, 1995, 1992, 1991, 1990, 1986, 1985, 1981, 1980, 1976, 1975, 1972, 1971, 1970, 1969, 1967, 1966, 1965, 1964, 1963, 1962, 1961, 1960, 1958, 1957, 1956, 1955, 1954, 1952, 1951, 1950, 1949, 1948, 1947, 1946, 1945, 1944, 1942, 1940, 1939, 1938, 1937, 1936, 1935, 1934, 1933, 1932, 1931, 1930, 1929, 1928, 1927, 1926, 1925, 1924, 1923, 1921, 1920
16167 DENLEY ST	2020, 2017, 2014, 2010, 2006, 2005, 2004, 2003, 2001, 2000, 1999, 1996, 1992, 1991, 1990, 1986, 1985, 1981, 1980, 1976, 1975, 1972, 1971, 1970, 1969, 1967, 1966, 1965, 1964, 1963, 1962, 1961, 1960, 1958, 1957, 1956, 1955, 1954, 1952, 1951, 1950, 1949, 1948, 1947, 1946, 1945, 1944, 1942, 1940, 1939, 1938, 1937, 1936, 1935, 1934, 1933, 1932, 1931, 1930, 1929, 1928, 1927, 1926, 1925, 1924, 1923, 1921, 1920
16167 DENLEY ST	2020, 2017, 2014, 2010, 2006, 2005, 2004, 2003, 2001, 2000, 1999, 1996, 1995, 1992, 1991, 1990, 1986, 1985, 1981, 1980, 1976, 1975, 1972, 1970, 1969, 1967, 1966, 1965, 1964, 1963, 1962, 1961, 1960, 1958, 1957, 1956, 1955, 1954, 1952, 1951, 1950, 1949, 1948, 1947, 1946, 1945, 1944, 1942, 1940, 1939, 1938, 1937, 1936, 1935, 1934, 1933, 1932, 1931, 1930, 1929, 1928, 1927, 1926, 1925, 1924, 1923, 1921, 1920
16167 E SHADYBEND DR	2020, 2017, 2014, 2010, 2006, 2005, 2004, 2003, 2001, 2000, 1999, 1996, 1995, 1991, 1990, 1986, 1985, 1981, 1980, 1976, 1975, 1972, 1971, 1970, 1969, 1967, 1966, 1965, 1964, 1963, 1962, 1961, 1960, 1958, 1957, 1956, 1955, 1954, 1952, 1951, 1950, 1949, 1948, 1947, 1946, 1945, 1944, 1942, 1940, 1939, 1938, 1937, 1936, 1935, 1934, 1933, 1932, 1931, 1930, 1929, 1928, 1927, 1926, 1925, 1924, 1923, 1921, 1920
16167 SHADYBEND DR	2020, 2017, 2014, 2010, 2006, 2005, 2004, 2003, 2001, 2000, 1999, 1996, 1995, 1992, 1991, 1990, 1986, 1985, 1981, 1980, 1976, 1975, 1972, 1970, 1969, 1967, 1966, 1965, 1964, 1963, 1962, 1961, 1960, 1958, 1957, 1956, 1955, 1954, 1952, 1951, 1950, 1949, 1948, 1947, 1946, 1945, 1944, 1942, 1940, 1939, 1938, 1937, 1936, 1935, 1934, 1933, 1932, 1931, 1930, 1929, 1928, 1927, 1926, 1925, 1924, 1923, 1921, 1920

FINDINGS

Address Researched	Address Not Identified in Research Source
16167 SHADYBEND DR	2020, 2017, 2014, 2010, 2006, 2005, 2004, 2003, 2001, 1999, 1996, 1995, 1992, 1991, 1990, 1986, 1985, 1981, 1980, 1976, 1975, 1972, 1971, 1970, 1969, 1967, 1966, 1965, 1964, 1963, 1962, 1961, 1960, 1958, 1957, 1956, 1955, 1954, 1952, 1951, 1950, 1949, 1948, 1947, 1946, 1945, 1944, 1942, 1940, 1939, 1938, 1937, 1936, 1935, 1934, 1933, 1932, 1931, 1930, 1929, 1928, 1927, 1926, 1925, 1924, 1923, 1921, 1920
16167 SHADYBEND DR	2020, 2017, 2014, 2010, 2006, 2005, 2004, 2003, 2001, 2000, 1999, 1996, 1992, 1991, 1990, 1986, 1985, 1981, 1980, 1976, 1975, 1972, 1971, 1970, 1969, 1967, 1966, 1965, 1964, 1963, 1962, 1961, 1960, 1958, 1957, 1956, 1955, 1954, 1952, 1951, 1950, 1949, 1948, 1947, 1946, 1945, 1944, 1942, 1940, 1939, 1938, 1937, 1936, 1935, 1934, 1933, 1932, 1931, 1930, 1929, 1928, 1927, 1926, 1925, 1924, 1923, 1921, 1920
16167 SHADYBEND DR	2020, 2017, 2014, 2010, 2006, 2005, 2004, 2001, 2000, 1999, 1996, 1995, 1992, 1991, 1990, 1986, 1985, 1981, 1980, 1976, 1975, 1972, 1971, 1970, 1969, 1967, 1966, 1965, 1964, 1963, 1962, 1961, 1960, 1958, 1957, 1956, 1955, 1954, 1952, 1951, 1950, 1949, 1948, 1947, 1946, 1945, 1944, 1942, 1940, 1939, 1938, 1937, 1936, 1935, 1934, 1933, 1932, 1931, 1930, 1929, 1928, 1927, 1926, 1925, 1924, 1923, 1921, 1920
16167 SHADYBEND DR	2020, 2017, 2014, 2010, 2006, 2004, 2003, 2001, 2000, 1999, 1996, 1995, 1992, 1991, 1990, 1986, 1985, 1981, 1980, 1976, 1975, 1972, 1971, 1970, 1969, 1967, 1966, 1965, 1964, 1963, 1962, 1961, 1960, 1958, 1957, 1956, 1955, 1954, 1952, 1951, 1950, 1949, 1948, 1947, 1946, 1945, 1944, 1942, 1940, 1939, 1938, 1937, 1936, 1935, 1934, 1933, 1932, 1931, 1930, 1929, 1928, 1927, 1926, 1925, 1924, 1923, 1921, 1920
16167 SHADYBEND DR	2020, 2017, 2010, 2006, 2005, 2004, 2003, 2001, 2000, 1999, 1996, 1995, 1992, 1991, 1990, 1986, 1985, 1981, 1980, 1976, 1975, 1972, 1971, 1970, 1969, 1967, 1966, 1965, 1964, 1963, 1962, 1961, 1960, 1958, 1957, 1956, 1955, 1954, 1952, 1951, 1950, 1949, 1948, 1947, 1946, 1945, 1944, 1942, 1940, 1939, 1938, 1937, 1936, 1935, 1934, 1933, 1932, 1931, 1930, 1929, 1928, 1927, 1926, 1925, 1924, 1923, 1921, 1920
16167 SHADYBEND DR	2020, 2017, 2014, 2006, 2005, 2004, 2003, 2001, 2000, 1999, 1996, 1995, 1992, 1991, 1990, 1986, 1985, 1981, 1980, 1976, 1975, 1972, 1971, 1970, 1969, 1967, 1966, 1965, 1964, 1963, 1962, 1961, 1960, 1958, 1957, 1956, 1955, 1954, 1952, 1951, 1950, 1949, 1948, 1947, 1946, 1945, 1944, 1942, 1940, 1939, 1938, 1937, 1936, 1935, 1934, 1933, 1932, 1931, 1930, 1929, 1928, 1927, 1926, 1925, 1924, 1923, 1921, 1920
16167 SHADYBEND DR	2017, 2014, 2010, 2006, 2005, 2004, 2003, 2001, 2000, 1999, 1996, 1995, 1992, 1991, 1990, 1986, 1985, 1981, 1980, 1976, 1975, 1972, 1971, 1970, 1969, 1967, 1966, 1965, 1964, 1963, 1962, 1961, 1960, 1958, 1957, 1956, 1955, 1954, 1952, 1951, 1950, 1949, 1948, 1947, 1946, 1945, 1944, 1942, 1940, 1939, 1938, 1937, 1936, 1935, 1934, 1933, 1932, 1931, 1930, 1929, 1928, 1927, 1926, 1925, 1924, 1923, 1921, 1920
16168 DENLEY ST	2017, 2014, 2010, 2006, 2005, 2004, 2003, 2001, 2000, 1999, 1996, 1995, 1992, 1991, 1990, 1986, 1985, 1981, 1980, 1976, 1975, 1972, 1971, 1970, 1969, 1967, 1966, 1965, 1964, 1963, 1962, 1961, 1960, 1958, 1957, 1956, 1955, 1954, 1952, 1951, 1950, 1949, 1948, 1947, 1946, 1945, 1944, 1942, 1940, 1939, 1938, 1937, 1936, 1935, 1934, 1933, 1932, 1931, 1930, 1929, 1928, 1927, 1926, 1925, 1924, 1923, 1921, 1920
16168 DENLEY ST	2020, 2017, 2010, 2006, 2005, 2004, 2003, 2001, 2000, 1999, 1996, 1995, 1992, 1991, 1990, 1986, 1985, 1981, 1980, 1976, 1975, 1972, 1971, 1970, 1969, 1967, 1966, 1965, 1964, 1963, 1962, 1961, 1960, 1958, 1957, 1956, 1955, 1954, 1952, 1951, 1950, 1949, 1948, 1947, 1946, 1945, 1944, 1942, 1940, 1939, 1938, 1937, 1936, 1935, 1934, 1933, 1932, 1931, 1930, 1929, 1928, 1927, 1926, 1925, 1924, 1923, 1921, 1920

FINDINGS

Address Researched	Address Not Identified in Research Source
16168 DENLEY ST	2020, 2017, 2014, 2006, 2005, 2004, 2003, 2001, 2000, 1999, 1996, 1995, 1992, 1991, 1990, 1986, 1985, 1981, 1980, 1976, 1975, 1972, 1971, 1970, 1969, 1967, 1966, 1965, 1964, 1963, 1962, 1961, 1960, 1958, 1957, 1956, 1955, 1954, 1952, 1951, 1950, 1949, 1948, 1947, 1946, 1945, 1944, 1942, 1940, 1939, 1938, 1937, 1936, 1935, 1934, 1933, 1932, 1931, 1930, 1929, 1928, 1927, 1926, 1925, 1924, 1923, 1921, 1920
16168 DENLEY ST	2020, 2017, 2014, 2010, 2006, 2004, 2003, 2001, 2000, 1999, 1996, 1995, 1992, 1991, 1990, 1986, 1985, 1981, 1980, 1976, 1975, 1972, 1971, 1970, 1969, 1967, 1966, 1965, 1964, 1963, 1962, 1961, 1960, 1958, 1957, 1956, 1955, 1954, 1952, 1951, 1950, 1949, 1948, 1947, 1946, 1945, 1944, 1942, 1940, 1939, 1938, 1937, 1936, 1935, 1934, 1933, 1932, 1931, 1930, 1929, 1928, 1927, 1926, 1925, 1924, 1923, 1921, 1920
16168 DENLEY ST	2020, 2017, 2014, 2010, 2006, 2005, 2004, 2003, 2001, 1999, 1996, 1995, 1992, 1991, 1990, 1986, 1985, 1981, 1980, 1976, 1975, 1972, 1971, 1970, 1969, 1967, 1966, 1965, 1964, 1963, 1962, 1961, 1960, 1958, 1957, 1956, 1955, 1954, 1952, 1951, 1950, 1949, 1948, 1947, 1946, 1945, 1944, 1942, 1940, 1939, 1938, 1937, 1936, 1935, 1934, 1933, 1932, 1931, 1930, 1929, 1928, 1927, 1926, 1925, 1924, 1923, 1921, 1920
16168 DENLEY ST	2020, 2017, 2014, 2010, 2006, 2005, 2004, 2003, 2001, 2000, 1999, 1996, 1992, 1991, 1990, 1986, 1985, 1981, 1980, 1976, 1975, 1972, 1971, 1970, 1969, 1967, 1966, 1965, 1964, 1963, 1962, 1961, 1960, 1958, 1957, 1956, 1955, 1954, 1952, 1951, 1950, 1949, 1948, 1947, 1946, 1945, 1944, 1942, 1940, 1939, 1938, 1937, 1936, 1935, 1934, 1933, 1932, 1931, 1930, 1929, 1928, 1927, 1926, 1925, 1924, 1923, 1921, 1920
16168 DENLEY ST	2020, 2017, 2014, 2010, 2006, 2005, 2004, 2003, 2001, 2000, 1999, 1996, 1995, 1992, 1991, 1990, 1986, 1985, 1981, 1980, 1976, 1975, 1972, 1970, 1969, 1967, 1966, 1965, 1964, 1963, 1962, 1961, 1960, 1958, 1957, 1956, 1955, 1954, 1952, 1951, 1950, 1949, 1948, 1947, 1946, 1945, 1944, 1942, 1940, 1939, 1938, 1937, 1936, 1935, 1934, 1933, 1932, 1931, 1930, 1929, 1928, 1927, 1926, 1925, 1924, 1923, 1921, 1920
16168 E SHADYBEND DR	2020, 2017, 2014, 2010, 2006, 2005, 2004, 2003, 2001, 2000, 1999, 1996, 1995, 1991, 1990, 1986, 1985, 1981, 1980, 1976, 1975, 1972, 1971, 1970, 1969, 1967, 1966, 1965, 1964, 1963, 1962, 1961, 1960, 1958, 1957, 1956, 1955, 1954, 1952, 1951, 1950, 1949, 1948, 1947, 1946, 1945, 1944, 1942, 1940, 1939, 1938, 1937, 1936, 1935, 1934, 1933, 1932, 1931, 1930, 1929, 1928, 1927, 1926, 1925, 1924, 1923, 1921, 1920
16168 SHADYBEND DR	2020, 2017, 2014, 2010, 2006, 2005, 2004, 2003, 2001, 2000, 1999, 1996, 1995, 1992, 1991, 1990, 1986, 1985, 1981, 1980, 1976, 1975, 1972, 1970, 1969, 1967, 1966, 1965, 1964, 1963, 1962, 1961, 1960, 1958, 1957, 1956, 1955, 1954, 1952, 1951, 1950, 1949, 1948, 1947, 1946, 1945, 1944, 1942, 1940, 1939, 1938, 1937, 1936, 1935, 1934, 1933, 1932, 1931, 1930, 1929, 1928, 1927, 1926, 1925, 1924, 1923, 1921, 1920
16168 SHADYBEND DR	2020, 2017, 2014, 2010, 2006, 2005, 2004, 2003, 2001, 1999, 1996, 1995, 1992, 1991, 1990, 1986, 1985, 1981, 1980, 1976, 1975, 1972, 1971, 1970, 1969, 1967, 1966, 1965, 1964, 1963, 1962, 1961, 1960, 1958, 1957, 1956, 1955, 1954, 1952, 1951, 1950, 1949, 1948, 1947, 1946, 1945, 1944, 1942, 1940, 1939, 1938, 1937, 1936, 1935, 1934, 1933, 1932, 1931, 1930, 1929, 1928, 1927, 1926, 1925, 1924, 1923, 1921, 1920

FINDINGS

Address Researched	Address Not Identified in Research Source
16168 SHADYBEND DR	2020, 2017, 2014, 2010, 2006, 2005, 2004, 2003, 2001, 2000, 1999, 1996, 1992, 1991, 1990, 1986, 1985, 1981, 1980, 1976, 1975, 1972, 1971, 1970, 1969, 1967, 1966, 1965, 1964, 1963, 1962, 1961, 1960, 1958, 1957, 1956, 1955, 1954, 1952, 1951, 1950, 1949, 1948, 1947, 1946, 1945, 1944, 1942, 1940, 1939, 1938, 1937, 1936, 1935, 1934, 1933, 1932, 1931, 1930, 1929, 1928, 1927, 1926, 1925, 1924, 1923, 1921, 1920
16168 SHADYBEND DR	2020, 2017, 2014, 2010, 2006, 2004, 2003, 2001, 2000, 1999, 1996, 1995, 1992, 1991, 1990, 1986, 1985, 1981, 1980, 1976, 1975, 1972, 1971, 1970, 1969, 1967, 1966, 1965, 1964, 1963, 1962, 1961, 1960, 1958, 1957, 1956, 1955, 1954, 1952, 1951, 1950, 1949, 1948, 1947, 1946, 1945, 1944, 1942, 1940, 1939, 1938, 1937, 1936, 1935, 1934, 1933, 1932, 1931, 1930, 1929, 1928, 1927, 1926, 1925, 1924, 1923, 1921, 1920
16168 SHADYBEND DR	2020, 2017, 2010, 2006, 2005, 2004, 2003, 2001, 2000, 1999, 1996, 1995, 1992, 1991, 1990, 1986, 1985, 1981, 1980, 1976, 1975, 1972, 1971, 1970, 1969, 1967, 1966, 1965, 1964, 1963, 1962, 1961, 1960, 1958, 1957, 1956, 1955, 1954, 1952, 1951, 1950, 1949, 1948, 1947, 1946, 1945, 1944, 1942, 1940, 1939, 1938, 1937, 1936, 1935, 1934, 1933, 1932, 1931, 1930, 1929, 1928, 1927, 1926, 1925, 1924, 1923, 1921, 1920
16168 SHADYBEND DR	2020, 2017, 2014, 2006, 2005, 2004, 2003, 2001, 2000, 1999, 1996, 1995, 1992, 1991, 1990, 1986, 1985, 1981, 1980, 1976, 1975, 1972, 1971, 1970, 1969, 1967, 1966, 1965, 1964, 1963, 1962, 1961, 1960, 1958, 1957, 1956, 1955, 1954, 1952, 1951, 1950, 1949, 1948, 1947, 1946, 1945, 1944, 1942, 1940, 1939, 1938, 1937, 1936, 1935, 1934, 1933, 1932, 1931, 1930, 1929, 1928, 1927, 1926, 1925, 1924, 1923, 1921, 1920
16168 SHADYBEND DR	2017, 2014, 2010, 2006, 2005, 2004, 2003, 2001, 2000, 1999, 1996, 1995, 1992, 1991, 1990, 1986, 1985, 1981, 1980, 1976, 1975, 1972, 1971, 1970, 1969, 1967, 1966, 1965, 1964, 1963, 1962, 1961, 1960, 1958, 1957, 1956, 1955, 1954, 1952, 1951, 1950, 1949, 1948, 1947, 1946, 1945, 1944, 1942, 1940, 1939, 1938, 1937, 1936, 1935, 1934, 1933, 1932, 1931, 1930, 1929, 1928, 1927, 1926, 1925, 1924, 1923, 1921, 1920
16169 BINNEY ST	2017, 2014, 2010, 2006, 2005, 2004, 2003, 2001, 2000, 1999, 1996, 1995, 1992, 1991, 1990, 1986, 1985, 1981, 1980, 1976, 1975, 1972, 1971, 1970, 1969, 1967, 1966, 1965, 1964, 1963, 1962, 1961, 1960, 1958, 1957, 1956, 1955, 1954, 1952, 1951, 1950, 1949, 1948, 1947, 1946, 1945, 1944, 1942, 1940, 1939, 1938, 1937, 1936, 1935, 1934, 1933, 1932, 1931, 1930, 1929, 1928, 1927, 1926, 1925, 1924, 1923, 1921, 1920
16169 BINNEY ST	2020, 2017, 2010, 2006, 2005, 2004, 2003, 2001, 2000, 1999, 1996, 1995, 1992, 1991, 1990, 1986, 1985, 1981, 1980, 1976, 1975, 1972, 1971, 1970, 1969, 1967, 1966, 1965, 1964, 1963, 1962, 1961, 1960, 1958, 1957, 1956, 1955, 1954, 1952, 1951, 1950, 1949, 1948, 1947, 1946, 1945, 1944, 1942, 1940, 1939, 1938, 1937, 1936, 1935, 1934, 1933, 1932, 1931, 1930, 1929, 1928, 1927, 1926, 1925, 1924, 1923, 1921, 1920
16169 BINNEY ST	2020, 2017, 2014, 2006, 2005, 2004, 2003, 2001, 2000, 1999, 1996, 1995, 1992, 1991, 1990, 1986, 1985, 1981, 1980, 1976, 1975, 1972, 1971, 1970, 1969, 1967, 1966, 1965, 1964, 1963, 1962, 1961, 1960, 1958, 1957, 1956, 1955, 1954, 1952, 1951, 1950, 1949, 1948, 1947, 1946, 1945, 1944, 1942, 1940, 1939, 1938, 1937, 1936, 1935, 1934, 1933, 1932, 1931, 1930, 1929, 1928, 1927, 1926, 1925, 1924, 1923, 1921, 1920
16169 BINNEY ST	2020, 2017, 2014, 2010, 2006, 2004, 2003, 2001, 2000, 1999, 1996, 1995, 1992, 1991, 1990, 1986, 1985, 1981, 1980, 1976, 1975, 1972, 1971, 1970, 1969, 1967, 1966, 1965, 1964, 1963, 1962, 1961, 1960, 1958, 1957, 1956, 1955, 1954, 1952, 1951, 1950, 1949, 1948, 1947, 1946, 1945, 1944, 1942, 1940, 1939, 1938, 1937, 1936, 1935, 1934, 1933, 1932, 1931, 1930, 1929, 1928, 1927, 1926, 1925, 1924, 1923, 1921, 1920

FINDINGS

Address Researched	Address Not Identified in Research Source
16169 BINNEY ST	2020, 2017, 2014, 2010, 2006, 2005, 2004, 2003, 2001, 1999, 1996, 1995, 1992, 1991, 1990, 1986, 1985, 1981, 1980, 1976, 1975, 1972, 1971, 1970, 1969, 1967, 1966, 1965, 1964, 1963, 1962, 1961, 1960, 1958, 1957, 1956, 1955, 1954, 1952, 1951, 1950, 1949, 1948, 1947, 1946, 1945, 1944, 1942, 1940, 1939, 1938, 1937, 1936, 1935, 1934, 1933, 1932, 1931, 1930, 1929, 1928, 1927, 1926, 1925, 1924, 1923, 1921, 1920
16169 BINNEY ST	2020, 2017, 2014, 2010, 2006, 2005, 2004, 2003, 2001, 2000, 1999, 1996, 1992, 1991, 1990, 1986, 1985, 1981, 1980, 1976, 1975, 1972, 1971, 1970, 1969, 1967, 1966, 1965, 1964, 1963, 1962, 1961, 1960, 1958, 1957, 1956, 1955, 1954, 1952, 1951, 1950, 1949, 1948, 1947, 1946, 1945, 1944, 1942, 1940, 1939, 1938, 1937, 1936, 1935, 1934, 1933, 1932, 1931, 1930, 1929, 1928, 1927, 1926, 1925, 1924, 1923, 1921, 1920
16169 BINNEY ST	2020, 2017, 2014, 2010, 2006, 2005, 2004, 2003, 2001, 2000, 1999, 1996, 1995, 1992, 1991, 1990, 1986, 1985, 1981, 1980, 1976, 1975, 1972, 1970, 1969, 1967, 1966, 1965, 1964, 1963, 1962, 1961, 1960, 1958, 1957, 1956, 1955, 1954, 1952, 1951, 1950, 1949, 1948, 1947, 1946, 1945, 1944, 1942, 1940, 1939, 1938, 1937, 1936, 1935, 1934, 1933, 1932, 1931, 1930, 1929, 1928, 1927, 1926, 1925, 1924, 1923, 1921, 1920
16170 BINNEY ST	2020, 2017, 2014, 2010, 2006, 2005, 2004, 2003, 2001, 2000, 1999, 1996, 1995, 1992, 1991, 1990, 1986, 1985, 1981, 1980, 1976, 1975, 1972, 1970, 1969, 1967, 1966, 1965, 1964, 1963, 1962, 1961, 1960, 1958, 1957, 1956, 1955, 1954, 1952, 1951, 1950, 1949, 1948, 1947, 1946, 1945, 1944, 1942, 1940, 1939, 1938, 1937, 1936, 1935, 1934, 1933, 1932, 1931, 1930, 1929, 1928, 1927, 1926, 1925, 1924, 1923, 1921, 1920
16170 BINNEY ST	2020, 2017, 2014, 2010, 2006, 2005, 2004, 2003, 2001, 2000, 1999, 1996, 1992, 1991, 1990, 1986, 1985, 1981, 1980, 1976, 1975, 1972, 1971, 1970, 1969, 1967, 1966, 1965, 1964, 1963, 1962, 1961, 1960, 1958, 1957, 1956, 1955, 1954, 1952, 1951, 1950, 1949, 1948, 1947, 1946, 1945, 1944, 1942, 1940, 1939, 1938, 1937, 1936, 1935, 1934, 1933, 1932, 1931, 1930, 1929, 1928, 1927, 1926, 1925, 1924, 1923, 1921, 1920
16170 BINNEY ST	2020, 2017, 2014, 2010, 2006, 2005, 2004, 2003, 2001, 1999, 1996, 1995, 1992, 1991, 1990, 1986, 1985, 1981, 1980, 1976, 1975, 1972, 1971, 1970, 1969, 1967, 1966, 1965, 1964, 1963, 1962, 1961, 1960, 1958, 1957, 1956, 1955, 1954, 1952, 1951, 1950, 1949, 1948, 1947, 1946, 1945, 1944, 1942, 1940, 1939, 1938, 1937, 1936, 1935, 1934, 1933, 1932, 1931, 1930, 1929, 1928, 1927, 1926, 1925, 1924, 1923, 1921, 1920
16170 BINNEY ST	2020, 2017, 2014, 2010, 2006, 2004, 2003, 2001, 2000, 1999, 1996, 1995, 1992, 1991, 1990, 1986, 1985, 1981, 1980, 1976, 1975, 1972, 1971, 1970, 1969, 1967, 1966, 1965, 1964, 1963, 1962, 1961, 1960, 1958, 1957, 1956, 1955, 1954, 1952, 1951, 1950, 1949, 1948, 1947, 1946, 1945, 1944, 1942, 1940, 1939, 1938, 1937, 1936, 1935, 1934, 1933, 1932, 1931, 1930, 1929, 1928, 1927, 1926, 1925, 1924, 1923, 1921, 1920
16170 BINNEY ST	2020, 2017, 2014, 2006, 2005, 2004, 2003, 2001, 2000, 1999, 1996, 1995, 1992, 1991, 1990, 1986, 1985, 1981, 1980, 1976, 1975, 1972, 1971, 1970, 1969, 1967, 1966, 1965, 1964, 1963, 1962, 1961, 1960, 1958, 1957, 1956, 1955, 1954, 1952, 1951, 1950, 1949, 1948, 1947, 1946, 1945, 1944, 1942, 1940, 1939, 1938, 1937, 1936, 1935, 1934, 1933, 1932, 1931, 1930, 1929, 1928, 1927, 1926, 1925, 1924, 1923, 1921, 1920
16170 BINNEY ST	2020, 2017, 2010, 2006, 2005, 2004, 2003, 2001, 2000, 1999, 1996, 1995, 1992, 1991, 1990, 1986, 1985, 1981, 1980, 1976, 1975, 1972, 1971, 1970, 1969, 1967, 1966, 1965, 1964, 1963, 1962, 1961, 1960, 1958, 1957, 1956, 1955, 1954, 1952, 1951, 1950, 1949, 1948, 1947, 1946, 1945, 1944, 1942, 1940, 1939, 1938, 1937, 1936, 1935, 1934, 1933, 1932, 1931, 1930, 1929, 1928, 1927, 1926, 1925, 1924, 1923, 1921, 1920

FINDINGS

Address Researched	Address Not Identified in Research Source
16170 BINNEY ST	2017, 2014, 2010, 2006, 2005, 2004, 2003, 2001, 2000, 1999, 1996, 1995, 1992, 1991, 1990, 1986, 1985, 1981, 1980, 1976, 1975, 1972, 1971, 1970, 1969, 1967, 1966, 1965, 1964, 1963, 1962, 1961, 1960, 1958, 1957, 1956, 1955, 1954, 1952, 1951, 1950, 1949, 1948, 1947, 1946, 1945, 1944, 1942, 1940, 1939, 1938, 1937, 1936, 1935, 1934, 1933, 1932, 1931, 1930, 1929, 1928, 1927, 1926, 1925, 1924, 1923, 1921, 1920
16174 SHADYBEND DR	2017, 2014, 2010, 2006, 2005, 2004, 2003, 2001, 2000, 1999, 1996, 1995, 1992, 1991, 1990, 1986, 1985, 1981, 1980, 1976, 1975, 1972, 1971, 1970, 1969, 1967, 1966, 1965, 1964, 1963, 1962, 1961, 1960, 1958, 1957, 1956, 1955, 1954, 1952, 1951, 1950, 1949, 1948, 1947, 1946, 1945, 1944, 1942, 1940, 1939, 1938, 1937, 1936, 1935, 1934, 1933, 1932, 1931, 1930, 1929, 1928, 1927, 1926, 1925, 1924, 1923, 1921, 1920
16174 SHADYBEND DR	2020, 2017, 2014, 2006, 2005, 2004, 2003, 2001, 2000, 1999, 1996, 1995, 1992, 1991, 1990, 1986, 1985, 1981, 1980, 1976, 1975, 1972, 1971, 1970, 1969, 1967, 1966, 1965, 1964, 1963, 1962, 1961, 1960, 1958, 1957, 1956, 1955, 1954, 1952, 1951, 1950, 1949, 1948, 1947, 1946, 1945, 1944, 1942, 1940, 1939, 1938, 1937, 1936, 1935, 1934, 1933, 1932, 1931, 1930, 1929, 1928, 1927, 1926, 1925, 1924, 1923, 1921, 1920
16174 SHADYBEND DR	2020, 2017, 2010, 2006, 2005, 2004, 2003, 2001, 2000, 1999, 1996, 1995, 1992, 1991, 1990, 1986, 1985, 1981, 1980, 1976, 1975, 1972, 1971, 1970, 1969, 1967, 1966, 1965, 1964, 1963, 1962, 1961, 1960, 1958, 1957, 1956, 1955, 1954, 1952, 1951, 1950, 1949, 1948, 1947, 1946, 1945, 1944, 1942, 1940, 1939, 1938, 1937, 1936, 1935, 1934, 1933, 1932, 1931, 1930, 1929, 1928, 1927, 1926, 1925, 1924, 1923, 1921, 1920
16174 SHADYBEND DR	2020, 2017, 2014, 2010, 2006, 2004, 2003, 2001, 2000, 1999, 1996, 1995, 1992, 1991, 1990, 1986, 1985, 1981, 1980, 1976, 1975, 1972, 1971, 1970, 1969, 1967, 1966, 1965, 1964, 1963, 1962, 1961, 1960, 1958, 1957, 1956, 1955, 1954, 1952, 1951, 1950, 1949, 1948, 1947, 1946, 1945, 1944, 1942, 1940, 1939, 1938, 1937, 1936, 1935, 1934, 1933, 1932, 1931, 1930, 1929, 1928, 1927, 1926, 1925, 1924, 1923, 1921, 1920
16174 SHADYBEND DR	2020, 2017, 2014, 2010, 2006, 2005, 2004, 2001, 2000, 1999, 1996, 1995, 1992, 1991, 1990, 1986, 1985, 1981, 1980, 1976, 1975, 1972, 1971, 1970, 1969, 1967, 1966, 1965, 1964, 1963, 1962, 1961, 1960, 1958, 1957, 1956, 1955, 1954, 1952, 1951, 1950, 1949, 1948, 1947, 1946, 1945, 1944, 1942, 1940, 1939, 1938, 1937, 1936, 1935, 1934, 1933, 1932, 1931, 1930, 1929, 1928, 1927, 1926, 1925, 1924, 1923, 1921, 1920
16174 SHADYBEND DR	2020, 2017, 2014, 2010, 2006, 2005, 2004, 2003, 2001, 2000, 1999, 1996, 1992, 1991, 1990, 1986, 1985, 1981, 1980, 1976, 1975, 1972, 1971, 1970, 1969, 1967, 1966, 1965, 1964, 1963, 1962, 1961, 1960, 1958, 1957, 1956, 1955, 1954, 1952, 1951, 1950, 1949, 1948, 1947, 1946, 1945, 1944, 1942, 1940, 1939, 1938, 1937, 1936, 1935, 1934, 1933, 1932, 1931, 1930, 1929, 1928, 1927, 1926, 1925, 1924, 1923, 1921, 1920
16174 SHADYBEND DR	2020, 2017, 2014, 2010, 2006, 2005, 2004, 2003, 2001, 1999, 1996, 1995, 1992, 1991, 1990, 1986, 1985, 1981, 1980, 1976, 1975, 1972, 1971, 1970, 1969, 1967, 1966, 1965, 1964, 1963, 1962, 1961, 1960, 1958, 1957, 1956, 1955, 1954, 1952, 1951, 1950, 1949, 1948, 1947, 1946, 1945, 1944, 1942, 1940, 1939, 1938, 1937, 1936, 1935, 1934, 1933, 1932, 1931, 1930, 1929, 1928, 1927, 1926, 1925, 1924, 1923, 1921, 1920
16174 SHADYBEND DR	2020, 2017, 2014, 2010, 2006, 2005, 2004, 2003, 2001, 2000, 1999, 1996, 1995, 1992, 1991, 1990, 1986, 1985, 1981, 1980, 1976, 1975, 1972, 1970, 1969, 1967, 1966, 1965, 1964, 1963, 1962, 1961, 1960, 1958, 1957, 1956, 1955, 1954, 1952, 1951, 1950, 1949, 1948, 1947, 1946, 1945, 1944, 1942, 1940, 1939, 1938, 1937, 1936, 1935, 1934, 1933, 1932, 1931, 1930, 1929, 1928, 1927, 1926, 1925, 1924, 1923, 1921, 1920

FINDINGS

Address Researched	Address Not Identified in Research Source
16175 BINNEY ST	2020, 2017, 2014, 2010, 2006, 2005, 2004, 2003, 2001, 2000, 1999, 1996, 1995, 1992, 1991, 1990, 1986, 1985, 1981, 1980, 1976, 1975, 1972, 1970, 1969, 1967, 1966, 1965, 1964, 1963, 1962, 1961, 1960, 1958, 1957, 1956, 1955, 1954, 1952, 1951, 1950, 1949, 1948, 1947, 1946, 1945, 1944, 1942, 1940, 1939, 1938, 1937, 1936, 1935, 1934, 1933, 1932, 1931, 1930, 1929, 1928, 1927, 1926, 1925, 1924, 1923, 1921, 1920
16175 BINNEY ST	2020, 2017, 2014, 2010, 2006, 2005, 2004, 2003, 2001, 1999, 1996, 1995, 1992, 1991, 1990, 1986, 1985, 1981, 1980, 1976, 1975, 1972, 1971, 1970, 1969, 1967, 1966, 1965, 1964, 1963, 1962, 1961, 1960, 1958, 1957, 1956, 1955, 1954, 1952, 1951, 1950, 1949, 1948, 1947, 1946, 1945, 1944, 1942, 1940, 1939, 1938, 1937, 1936, 1935, 1934, 1933, 1932, 1931, 1930, 1929, 1928, 1927, 1926, 1925, 1924, 1923, 1921, 1920
16345 SHADYBEND DR	2020, 2017, 2014, 2010, 2006, 2004, 2003, 2001, 2000, 1999, 1996, 1995, 1992, 1991, 1990, 1986, 1985, 1981, 1980, 1976, 1975, 1972, 1971, 1970, 1969, 1967, 1966, 1965, 1964, 1963, 1962, 1961, 1960, 1958, 1957, 1956, 1955, 1954, 1952, 1951, 1950, 1949, 1948, 1947, 1946, 1945, 1944, 1942, 1940, 1939, 1938, 1937, 1936, 1935, 1934, 1933, 1932, 1931, 1930, 1929, 1928, 1927, 1926, 1925, 1924, 1923, 1921, 1920
16345 SHADYBEND DR	2020, 2017, 2010, 2006, 2005, 2004, 2003, 2001, 2000, 1999, 1996, 1995, 1992, 1991, 1990, 1986, 1985, 1981, 1980, 1976, 1975, 1972, 1971, 1970, 1969, 1967, 1966, 1965, 1964, 1963, 1962, 1961, 1960, 1958, 1957, 1956, 1955, 1954, 1952, 1951, 1950, 1949, 1948, 1947, 1946, 1945, 1944, 1942, 1940, 1939, 1938, 1937, 1936, 1935, 1934, 1933, 1932, 1931, 1930, 1929, 1928, 1927, 1926, 1925, 1924, 1923, 1921, 1920
16345 SHADYBEND DR	2020, 2017, 2014, 2006, 2005, 2004, 2003, 2001, 2000, 1999, 1996, 1995, 1992, 1991, 1990, 1986, 1985, 1981, 1980, 1976, 1975, 1972, 1971, 1970, 1969, 1967, 1966, 1965, 1964, 1963, 1962, 1961, 1960, 1958, 1957, 1956, 1955, 1954, 1952, 1951, 1950, 1949, 1948, 1947, 1946, 1945, 1944, 1942, 1940, 1939, 1938, 1937, 1936, 1935, 1934, 1933, 1932, 1931, 1930, 1929, 1928, 1927, 1926, 1925, 1924, 1923, 1921, 1920
16345 SHADYBEND DR	2020, 2017, 2014, 2010, 2006, 2005, 2004, 2001, 2000, 1999, 1996, 1995, 1992, 1991, 1990, 1986, 1985, 1981, 1980, 1976, 1975, 1972, 1971, 1970, 1969, 1967, 1966, 1965, 1964, 1963, 1962, 1961, 1960, 1958, 1957, 1956, 1955, 1954, 1952, 1951, 1950, 1949, 1948, 1947, 1946, 1945, 1944, 1942, 1940, 1939, 1938, 1937, 1936, 1935, 1934, 1933, 1932, 1931, 1930, 1929, 1928, 1927, 1926, 1925, 1924, 1923, 1921, 1920
16345 SHADYBEND DR	2020, 2017, 2014, 2010, 2006, 2005, 2004, 2003, 2001, 2000, 1999, 1996, 1995, 1992, 1991, 1990, 1986, 1985, 1981, 1980, 1976, 1975, 1972, 1970, 1969, 1967, 1966, 1965, 1964, 1963, 1962, 1961, 1960, 1958, 1957, 1956, 1955, 1954, 1952, 1951, 1950, 1949, 1948, 1947, 1946, 1945, 1944, 1942, 1940, 1939, 1938, 1937, 1936, 1935, 1934, 1933, 1932, 1931, 1930, 1929, 1928, 1927, 1926, 1925, 1924, 1923, 1921, 1920
16346 FOLGER ST	2020, 2017, 2014, 2010, 2006, 2005, 2004, 2003, 2001, 2000, 1999, 1996, 1995, 1992, 1991, 1990, 1986, 1985, 1981, 1980, 1976, 1975, 1972, 1970, 1969, 1967, 1966, 1965, 1964, 1963, 1962, 1961, 1960, 1958, 1957, 1956, 1955, 1954, 1952, 1951, 1950, 1949, 1948, 1947, 1946, 1945, 1944, 1942, 1940, 1939, 1938, 1937, 1936, 1935, 1934, 1933, 1932, 1931, 1930, 1929, 1928, 1927, 1926, 1925, 1924, 1923, 1921, 1920
16346 FOLGER ST	2020, 2017, 2014, 2010, 2006, 2005, 2004, 2003, 2001, 2000, 1999, 1996, 1995, 1992, 1991, 1990, 1986, 1985, 1981, 1980, 1976, 1975, 1972, 1971, 1970, 1969, 1967, 1965, 1964, 1963, 1962, 1961, 1960, 1958, 1957, 1956, 1955, 1954, 1952, 1951, 1950, 1949, 1948, 1947, 1946, 1945, 1944, 1942, 1940, 1939, 1938, 1937, 1936, 1935, 1934, 1933, 1932, 1931, 1930, 1929, 1928, 1927, 1926, 1925, 1924, 1923, 1921, 1920

FINDINGS

Address Researched	Address Not Identified in Research Source
16346 FOLGER ST	2020, 2017, 2014, 2010, 2006, 2005, 2004, 2003, 2001, 1999, 1996, 1995, 1992, 1991, 1990, 1986, 1985, 1981, 1980, 1976, 1975, 1972, 1971, 1970, 1969, 1967, 1966, 1965, 1964, 1963, 1962, 1961, 1960, 1958, 1957, 1956, 1955, 1954, 1952, 1951, 1950, 1949, 1948, 1947, 1946, 1945, 1944, 1942, 1940, 1939, 1938, 1937, 1936, 1935, 1934, 1933, 1932, 1931, 1930, 1929, 1928, 1927, 1926, 1925, 1924, 1923, 1921, 1920
16346 FOLGER ST	2020, 2017, 2014, 2010, 2006, 2005, 2004, 2003, 2001, 2000, 1999, 1996, 1992, 1991, 1990, 1986, 1985, 1981, 1980, 1976, 1975, 1972, 1971, 1970, 1969, 1967, 1966, 1965, 1964, 1963, 1962, 1961, 1960, 1958, 1957, 1956, 1955, 1954, 1952, 1951, 1950, 1949, 1948, 1947, 1946, 1945, 1944, 1942, 1940, 1939, 1938, 1937, 1936, 1935, 1934, 1933, 1932, 1931, 1930, 1929, 1928, 1927, 1926, 1925, 1924, 1923, 1921, 1920
16346 FOLGER ST	2020, 2017, 2014, 2006, 2005, 2004, 2003, 2001, 2000, 1999, 1996, 1995, 1992, 1991, 1990, 1986, 1985, 1981, 1980, 1976, 1975, 1972, 1971, 1970, 1969, 1967, 1966, 1965, 1964, 1963, 1962, 1961, 1960, 1958, 1957, 1956, 1955, 1954, 1952, 1951, 1950, 1949, 1948, 1947, 1946, 1945, 1944, 1942, 1940, 1939, 1938, 1937, 1936, 1935, 1934, 1933, 1932, 1931, 1930, 1929, 1928, 1927, 1926, 1925, 1924, 1923, 1921, 1920
16346 FOLGER ST	2020, 2017, 2014, 2010, 2006, 2004, 2003, 2001, 2000, 1999, 1996, 1995, 1992, 1991, 1990, 1986, 1985, 1981, 1980, 1976, 1975, 1972, 1971, 1970, 1969, 1967, 1966, 1965, 1964, 1963, 1962, 1961, 1960, 1958, 1957, 1956, 1955, 1954, 1952, 1951, 1950, 1949, 1948, 1947, 1946, 1945, 1944, 1942, 1940, 1939, 1938, 1937, 1936, 1935, 1934, 1933, 1932, 1931, 1930, 1929, 1928, 1927, 1926, 1925, 1924, 1923, 1921, 1920
16346 FOLGER ST	2017, 2014, 2010, 2006, 2005, 2004, 2003, 2001, 2000, 1999, 1996, 1995, 1992, 1991, 1990, 1986, 1985, 1981, 1980, 1976, 1975, 1972, 1971, 1970, 1969, 1967, 1966, 1965, 1964, 1963, 1962, 1961, 1960, 1958, 1957, 1956, 1955, 1954, 1952, 1951, 1950, 1949, 1948, 1947, 1946, 1945, 1944, 1942, 1940, 1939, 1938, 1937, 1936, 1935, 1934, 1933, 1932, 1931, 1930, 1929, 1928, 1927, 1926, 1925, 1924, 1923, 1921, 1920
16346 FOLGER ST	2020, 2017, 2010, 2006, 2005, 2004, 2003, 2001, 2000, 1999, 1996, 1995, 1992, 1991, 1990, 1986, 1985, 1981, 1980, 1976, 1975, 1972, 1971, 1970, 1969, 1967, 1966, 1965, 1964, 1963, 1962, 1961, 1960, 1958, 1957, 1956, 1955, 1954, 1952, 1951, 1950, 1949, 1948, 1947, 1946, 1945, 1944, 1942, 1940, 1939, 1938, 1937, 1936, 1935, 1934, 1933, 1932, 1931, 1930, 1929, 1928, 1927, 1926, 1925, 1924, 1923, 1921, 1920
16346 ROCHLEN ST	2020, 2017, 2010, 2006, 2005, 2004, 2003, 2001, 2000, 1999, 1996, 1995, 1992, 1991, 1990, 1986, 1985, 1981, 1980, 1976, 1975, 1972, 1971, 1970, 1969, 1967, 1966, 1965, 1964, 1963, 1962, 1961, 1960, 1958, 1957, 1956, 1955, 1954, 1952, 1951, 1950, 1949, 1948, 1947, 1946, 1945, 1944, 1942, 1940, 1939, 1938, 1937, 1936, 1935, 1934, 1933, 1932, 1931, 1930, 1929, 1928, 1927, 1926, 1925, 1924, 1923, 1921, 1920
16346 ROCHLEN ST	2017, 2014, 2010, 2006, 2005, 2004, 2003, 2001, 2000, 1999, 1996, 1995, 1992, 1991, 1990, 1986, 1985, 1981, 1980, 1976, 1975, 1972, 1971, 1970, 1969, 1967, 1966, 1965, 1964, 1963, 1962, 1961, 1960, 1958, 1957, 1956, 1955, 1954, 1952, 1951, 1950, 1949, 1948, 1947, 1946, 1945, 1944, 1942, 1940, 1939, 1938, 1937, 1936, 1935, 1934, 1933, 1932, 1931, 1930, 1929, 1928, 1927, 1926, 1925, 1924, 1923, 1921, 1920
16346 ROCHLEN ST	2020, 2017, 2014, 2010, 2006, 2004, 2003, 2001, 2000, 1999, 1996, 1995, 1992, 1991, 1990, 1986, 1985, 1981, 1980, 1976, 1975, 1972, 1971, 1970, 1969, 1967, 1966, 1965, 1964, 1963, 1962, 1961, 1960, 1958, 1957, 1956, 1955, 1954, 1952, 1951, 1950, 1949, 1948, 1947, 1946, 1945, 1944, 1942, 1940, 1939, 1938, 1937, 1936, 1935, 1934, 1933, 1932, 1931, 1930, 1929, 1928, 1927, 1926, 1925, 1924, 1923, 1921, 1920

FINDINGS

Address Researched	Address Not Identified in Research Source
16346 ROCHLEN ST	2020, 2017, 2014, 2006, 2005, 2004, 2003, 2001, 2000, 1999, 1996, 1995, 1992, 1991, 1990, 1986, 1985, 1981, 1980, 1976, 1975, 1972, 1971, 1970, 1969, 1967, 1966, 1965, 1964, 1963, 1962, 1961, 1960, 1958, 1957, 1956, 1955, 1954, 1952, 1951, 1950, 1949, 1948, 1947, 1946, 1945, 1944, 1942, 1940, 1939, 1938, 1937, 1936, 1935, 1934, 1933, 1932, 1931, 1930, 1929, 1928, 1927, 1926, 1925, 1924, 1923, 1921, 1920
16346 ROCHLEN ST	2020, 2017, 2014, 2010, 2006, 2005, 2004, 2003, 2001, 1999, 1996, 1995, 1992, 1991, 1990, 1986, 1985, 1981, 1980, 1976, 1975, 1972, 1971, 1970, 1969, 1967, 1966, 1965, 1964, 1963, 1962, 1961, 1960, 1958, 1957, 1956, 1955, 1954, 1952, 1951, 1950, 1949, 1948, 1947, 1946, 1945, 1944, 1942, 1940, 1939, 1938, 1937, 1936, 1935, 1934, 1933, 1932, 1931, 1930, 1929, 1928, 1927, 1926, 1925, 1924, 1923, 1921, 1920
16346 ROCHLEN ST	2020, 2017, 2014, 2010, 2006, 2005, 2004, 2001, 2000, 1999, 1996, 1995, 1992, 1991, 1990, 1986, 1985, 1981, 1980, 1976, 1975, 1972, 1971, 1970, 1969, 1967, 1966, 1965, 1964, 1963, 1962, 1961, 1960, 1958, 1957, 1956, 1955, 1954, 1952, 1951, 1950, 1949, 1948, 1947, 1946, 1945, 1944, 1942, 1940, 1939, 1938, 1937, 1936, 1935, 1934, 1933, 1932, 1931, 1930, 1929, 1928, 1927, 1926, 1925, 1924, 1923, 1921, 1920
16346 ROCHLEN ST	2020, 2017, 2014, 2010, 2006, 2005, 2004, 2003, 2001, 2000, 1999, 1996, 1995, 1992, 1991, 1990, 1986, 1985, 1981, 1980, 1976, 1975, 1972, 1970, 1969, 1967, 1966, 1965, 1964, 1963, 1962, 1961, 1960, 1958, 1957, 1956, 1955, 1954, 1952, 1951, 1950, 1949, 1948, 1947, 1946, 1945, 1944, 1942, 1940, 1939, 1938, 1937, 1936, 1935, 1934, 1933, 1932, 1931, 1930, 1929, 1928, 1927, 1926, 1925, 1924, 1923, 1921, 1920
16348 DENLEY ST	2020, 2017, 2014, 2010, 2006, 2005, 2004, 2003, 2001, 2000, 1999, 1996, 1995, 1992, 1991, 1990, 1986, 1985, 1981, 1980, 1976, 1975, 1972, 1971, 1970, 1969, 1967, 1965, 1964, 1963, 1962, 1961, 1960, 1958, 1957, 1956, 1955, 1954, 1952, 1951, 1950, 1949, 1948, 1947, 1946, 1945, 1944, 1942, 1940, 1939, 1938, 1937, 1936, 1935, 1934, 1933, 1932, 1931, 1930, 1929, 1928, 1927, 1926, 1925, 1924, 1923, 1921, 1920
16348 DENLEY ST	2020, 2017, 2014, 2010, 2006, 2005, 2004, 2003, 2001, 2000, 1999, 1996, 1992, 1991, 1990, 1986, 1985, 1981, 1980, 1976, 1975, 1972, 1971, 1970, 1969, 1967, 1966, 1965, 1964, 1963, 1962, 1961, 1960, 1958, 1957, 1956, 1955, 1954, 1952, 1951, 1950, 1949, 1948, 1947, 1946, 1945, 1944, 1942, 1940, 1939, 1938, 1937, 1936, 1935, 1934, 1933, 1932, 1931, 1930, 1929, 1928, 1927, 1926, 1925, 1924, 1923, 1921, 1920
16348 DENLEY ST	2020, 2017, 2014, 2006, 2005, 2004, 2003, 2001, 2000, 1999, 1996, 1995, 1992, 1991, 1990, 1986, 1985, 1981, 1980, 1976, 1975, 1972, 1971, 1970, 1969, 1967, 1966, 1965, 1964, 1963, 1962, 1961, 1960, 1958, 1957, 1956, 1955, 1954, 1952, 1951, 1950, 1949, 1948, 1947, 1946, 1945, 1944, 1942, 1940, 1939, 1938, 1937, 1936, 1935, 1934, 1933, 1932, 1931, 1930, 1929, 1928, 1927, 1926, 1925, 1924, 1923, 1921, 1920
16348 DENLEY ST	2020, 2017, 2014, 2010, 2006, 2004, 2003, 2001, 2000, 1999, 1996, 1995, 1992, 1991, 1990, 1986, 1985, 1981, 1980, 1976, 1975, 1972, 1971, 1970, 1969, 1967, 1966, 1965, 1964, 1963, 1962, 1961, 1960, 1958, 1957, 1956, 1955, 1954, 1952, 1951, 1950, 1949, 1948, 1947, 1946, 1945, 1944, 1942, 1940, 1939, 1938, 1937, 1936, 1935, 1934, 1933, 1932, 1931, 1930, 1929, 1928, 1927, 1926, 1925, 1924, 1923, 1921, 1920
16348 DENLEY ST	2017, 2014, 2010, 2006, 2005, 2004, 2003, 2001, 2000, 1999, 1996, 1995, 1992, 1991, 1990, 1986, 1985, 1981, 1980, 1976, 1975, 1972, 1971, 1970, 1969, 1967, 1966, 1965, 1964, 1963, 1962, 1961, 1960, 1958, 1957, 1956, 1955, 1954, 1952, 1951, 1950, 1949, 1948, 1947, 1946, 1945, 1944, 1942, 1940, 1939, 1938, 1937, 1936, 1935, 1934, 1933, 1932, 1931, 1930, 1929, 1928, 1927, 1926, 1925, 1924, 1923, 1921, 1920

FINDINGS

Address Researched	Address Not Identified in Research Source
16348 DENLEY ST	2020, 2017, 2010, 2006, 2005, 2004, 2003, 2001, 2000, 1999, 1996, 1995, 1992, 1991, 1990, 1986, 1985, 1981, 1980, 1976, 1975, 1972, 1971, 1970, 1969, 1967, 1966, 1965, 1964, 1963, 1962, 1961, 1960, 1958, 1957, 1956, 1955, 1954, 1952, 1951, 1950, 1949, 1948, 1947, 1946, 1945, 1944, 1942, 1940, 1939, 1938, 1937, 1936, 1935, 1934, 1933, 1932, 1931, 1930, 1929, 1928, 1927, 1926, 1925, 1924, 1923, 1921, 1920
16348 SHADYBEND DR	2017, 2014, 2010, 2006, 2005, 2004, 2003, 2001, 2000, 1999, 1996, 1995, 1992, 1991, 1990, 1986, 1985, 1981, 1980, 1976, 1975, 1972, 1971, 1970, 1969, 1967, 1966, 1965, 1964, 1963, 1962, 1961, 1960, 1958, 1957, 1956, 1955, 1954, 1952, 1951, 1950, 1949, 1948, 1947, 1946, 1945, 1944, 1942, 1940, 1939, 1938, 1937, 1936, 1935, 1934, 1933, 1932, 1931, 1930, 1929, 1928, 1927, 1926, 1925, 1924, 1923, 1921, 1920
16348 SHADYBEND DR	2020, 2017, 2014, 2010, 2006, 2004, 2003, 2001, 2000, 1999, 1996, 1995, 1992, 1991, 1990, 1986, 1985, 1981, 1980, 1976, 1975, 1972, 1971, 1970, 1969, 1967, 1966, 1965, 1964, 1963, 1962, 1961, 1960, 1958, 1957, 1956, 1955, 1954, 1952, 1951, 1950, 1949, 1948, 1947, 1946, 1945, 1944, 1942, 1940, 1939, 1938, 1937, 1936, 1935, 1934, 1933, 1932, 1931, 1930, 1929, 1928, 1927, 1926, 1925, 1924, 1923, 1921, 1920
16348 SHADYBEND DR	2020, 2017, 2014, 2006, 2005, 2004, 2003, 2001, 2000, 1999, 1996, 1995, 1992, 1991, 1990, 1986, 1985, 1981, 1980, 1976, 1975, 1972, 1971, 1970, 1969, 1967, 1966, 1965, 1964, 1963, 1962, 1961, 1960, 1958, 1957, 1956, 1955, 1954, 1952, 1951, 1950, 1949, 1948, 1947, 1946, 1945, 1944, 1942, 1940, 1939, 1938, 1937, 1936, 1935, 1934, 1933, 1932, 1931, 1930, 1929, 1928, 1927, 1926, 1925, 1924, 1923, 1921, 1920
16348 SHADYBEND DR	2020, 2017, 2014, 2010, 2006, 2005, 2004, 2003, 2001, 1999, 1996, 1995, 1992, 1991, 1990, 1986, 1985, 1981, 1980, 1976, 1975, 1972, 1971, 1970, 1969, 1967, 1966, 1965, 1964, 1963, 1962, 1961, 1960, 1958, 1957, 1956, 1955, 1954, 1952, 1951, 1950, 1949, 1948, 1947, 1946, 1945, 1944, 1942, 1940, 1939, 1938, 1937, 1936, 1935, 1934, 1933, 1932, 1931, 1930, 1929, 1928, 1927, 1926, 1925, 1924, 1923, 1921, 1920
16348 SHADYBEND DR	2020, 2017, 2014, 2010, 2006, 2005, 2004, 2003, 2001, 2000, 1999, 1996, 1992, 1991, 1990, 1986, 1985, 1981, 1980, 1976, 1975, 1972, 1971, 1970, 1969, 1967, 1966, 1965, 1964, 1963, 1962, 1961, 1960, 1958, 1957, 1956, 1955, 1954, 1952, 1951, 1950, 1949, 1948, 1947, 1946, 1945, 1944, 1942, 1940, 1939, 1938, 1937, 1936, 1935, 1934, 1933, 1932, 1931, 1930, 1929, 1928, 1927, 1926, 1925, 1924, 1923, 1921, 1920
16348 SHADYBEND DR	2020, 2017, 2014, 2010, 2006, 2005, 2004, 2001, 2000, 1999, 1996, 1995, 1992, 1991, 1990, 1986, 1985, 1981, 1980, 1976, 1975, 1972, 1971, 1970, 1969, 1967, 1966, 1965, 1964, 1963, 1962, 1961, 1960, 1958, 1957, 1956, 1955, 1954, 1952, 1951, 1950, 1949, 1948, 1947, 1946, 1945, 1944, 1942, 1940, 1939, 1938, 1937, 1936, 1935, 1934, 1933, 1932, 1931, 1930, 1929, 1928, 1927, 1926, 1925, 1924, 1923, 1921, 1920
16348 SHADYBEND DR	2020, 2017, 2014, 2010, 2006, 2005, 2004, 2003, 2001, 2000, 1999, 1996, 1995, 1992, 1991, 1990, 1986, 1985, 1981, 1980, 1976, 1975, 1972, 1970, 1969, 1967, 1966, 1965, 1964, 1963, 1962, 1961, 1960, 1958, 1957, 1956, 1955, 1954, 1952, 1951, 1950, 1949, 1948, 1947, 1946, 1945, 1944, 1942, 1940, 1939, 1938, 1937, 1936, 1935, 1934, 1933, 1932, 1931, 1930, 1929, 1928, 1927, 1926, 1925, 1924, 1923, 1921, 1920
16351 DENLEY ST	2020, 2017, 2014, 2010, 2006, 2005, 2004, 2003, 2001, 2000, 1999, 1996, 1995, 1992, 1991, 1990, 1986, 1985, 1981, 1980, 1976, 1975, 1972, 1971, 1970, 1969, 1967, 1965, 1964, 1963, 1962, 1961, 1960, 1958, 1957, 1956, 1955, 1954, 1952, 1951, 1950, 1949, 1948, 1947, 1946, 1945, 1944, 1942, 1940, 1939, 1938, 1937, 1936, 1935, 1934, 1933, 1932, 1931, 1930, 1929, 1928, 1927, 1926, 1925, 1924, 1923, 1921, 1920

FINDINGS

Address Researched	Address Not Identified in Research Source
16351 DENLEY ST	2020, 2017, 2014, 2010, 2006, 2005, 2004, 2003, 2001, 1999, 1996, 1995, 1992, 1991, 1990, 1986, 1985, 1981, 1980, 1976, 1975, 1972, 1971, 1970, 1969, 1967, 1966, 1965, 1964, 1963, 1962, 1961, 1960, 1958, 1957, 1956, 1955, 1954, 1952, 1951, 1950, 1949, 1948, 1947, 1946, 1945, 1944, 1942, 1940, 1939, 1938, 1937, 1936, 1935, 1934, 1933, 1932, 1931, 1930, 1929, 1928, 1927, 1926, 1925, 1924, 1923, 1921, 1920
16351 DENLEY ST	2020, 2017, 2014, 2010, 2006, 2005, 2004, 2003, 2001, 2000, 1999, 1996, 1992, 1991, 1990, 1986, 1985, 1981, 1980, 1976, 1975, 1972, 1971, 1970, 1969, 1967, 1966, 1965, 1964, 1963, 1962, 1961, 1960, 1958, 1957, 1956, 1955, 1954, 1952, 1951, 1950, 1949, 1948, 1947, 1946, 1945, 1944, 1942, 1940, 1939, 1938, 1937, 1936, 1935, 1934, 1933, 1932, 1931, 1930, 1929, 1928, 1927, 1926, 1925, 1924, 1923, 1921, 1920
16351 DENLEY ST	2020, 2017, 2014, 2006, 2005, 2004, 2003, 2001, 2000, 1999, 1996, 1995, 1992, 1991, 1990, 1986, 1985, 1981, 1980, 1976, 1975, 1972, 1971, 1970, 1969, 1967, 1966, 1965, 1964, 1963, 1962, 1961, 1960, 1958, 1957, 1956, 1955, 1954, 1952, 1951, 1950, 1949, 1948, 1947, 1946, 1945, 1944, 1942, 1940, 1939, 1938, 1937, 1936, 1935, 1934, 1933, 1932, 1931, 1930, 1929, 1928, 1927, 1926, 1925, 1924, 1923, 1921, 1920
16351 DENLEY ST	2020, 2017, 2014, 2010, 2006, 2005, 2004, 2001, 2000, 1999, 1996, 1995, 1992, 1991, 1990, 1986, 1985, 1981, 1980, 1976, 1975, 1972, 1971, 1970, 1969, 1967, 1966, 1965, 1964, 1963, 1962, 1961, 1960, 1958, 1957, 1956, 1955, 1954, 1952, 1951, 1950, 1949, 1948, 1947, 1946, 1945, 1944, 1942, 1940, 1939, 1938, 1937, 1936, 1935, 1934, 1933, 1932, 1931, 1930, 1929, 1928, 1927, 1926, 1925, 1924, 1923, 1921, 1920
16351 DENLEY ST	2020, 2017, 2014, 2010, 2006, 2004, 2003, 2001, 2000, 1999, 1996, 1995, 1992, 1991, 1990, 1986, 1985, 1981, 1980, 1976, 1975, 1972, 1971, 1970, 1969, 1967, 1966, 1965, 1964, 1963, 1962, 1961, 1960, 1958, 1957, 1956, 1955, 1954, 1952, 1951, 1950, 1949, 1948, 1947, 1946, 1945, 1944, 1942, 1940, 1939, 1938, 1937, 1936, 1935, 1934, 1933, 1932, 1931, 1930, 1929, 1928, 1927, 1926, 1925, 1924, 1923, 1921, 1920
16351 DENLEY ST	2017, 2014, 2010, 2006, 2005, 2004, 2003, 2001, 2000, 1999, 1996, 1995, 1992, 1991, 1990, 1986, 1985, 1981, 1980, 1976, 1975, 1972, 1971, 1970, 1969, 1967, 1966, 1965, 1964, 1963, 1962, 1961, 1960, 1958, 1957, 1956, 1955, 1954, 1952, 1951, 1950, 1949, 1948, 1947, 1946, 1945, 1944, 1942, 1940, 1939, 1938, 1937, 1936, 1935, 1934, 1933, 1932, 1931, 1930, 1929, 1928, 1927, 1926, 1925, 1924, 1923, 1921, 1920
16351 DENLEY ST	2020, 2017, 2010, 2006, 2005, 2004, 2003, 2001, 2000, 1999, 1996, 1995, 1992, 1991, 1990, 1986, 1985, 1981, 1980, 1976, 1975, 1972, 1971, 1970, 1969, 1967, 1966, 1965, 1964, 1963, 1962, 1961, 1960, 1958, 1957, 1956, 1955, 1954, 1952, 1951, 1950, 1949, 1948, 1947, 1946, 1945, 1944, 1942, 1940, 1939, 1938, 1937, 1936, 1935, 1934, 1933, 1932, 1931, 1930, 1929, 1928, 1927, 1926, 1925, 1924, 1923, 1921, 1920
16351 E DENLEY ST	2020, 2017, 2014, 2010, 2006, 2005, 2004, 2003, 2001, 2000, 1999, 1996, 1995, 1991, 1990, 1986, 1985, 1981, 1980, 1976, 1975, 1972, 1971, 1970, 1969, 1967, 1966, 1965, 1964, 1963, 1962, 1961, 1960, 1958, 1957, 1956, 1955, 1954, 1952, 1951, 1950, 1949, 1948, 1947, 1946, 1945, 1944, 1942, 1940, 1939, 1938, 1937, 1936, 1935, 1934, 1933, 1932, 1931, 1930, 1929, 1928, 1927, 1926, 1925, 1924, 1923, 1921, 1920
16351 FOLGER ST	2020, 2017, 2014, 2010, 2006, 2005, 2004, 2003, 2001, 1999, 1996, 1995, 1992, 1991, 1990, 1986, 1985, 1981, 1980, 1976, 1975, 1972, 1971, 1970, 1969, 1967, 1966, 1965, 1964, 1963, 1962, 1961, 1960, 1958, 1957, 1956, 1955, 1954, 1952, 1951, 1950, 1949, 1948, 1947, 1946, 1945, 1944, 1942, 1940, 1939, 1938, 1937, 1936, 1935, 1934, 1933, 1932, 1931, 1930, 1929, 1928, 1927, 1926, 1925, 1924, 1923, 1921, 1920

FINDINGS

Address Researched	Address Not Identified in Research Source
16351 FOLGER ST	2020, 2017, 2014, 2010, 2006, 2005, 2004, 2003, 2001, 2000, 1999, 1996, 1995, 1992, 1991, 1990, 1986, 1985, 1981, 1980, 1976, 1975, 1972, 1970, 1969, 1967, 1966, 1965, 1964, 1963, 1962, 1961, 1960, 1958, 1957, 1956, 1955, 1954, 1952, 1951, 1950, 1949, 1948, 1947, 1946, 1945, 1944, 1942, 1940, 1939, 1938, 1937, 1936, 1935, 1934, 1933, 1932, 1931, 1930, 1929, 1928, 1927, 1926, 1925, 1924, 1923, 1921, 1920
16351 FOLGER ST	2020, 2017, 2010, 2006, 2005, 2004, 2003, 2001, 2000, 1999, 1996, 1995, 1992, 1991, 1990, 1986, 1985, 1981, 1980, 1976, 1975, 1972, 1971, 1970, 1969, 1967, 1966, 1965, 1964, 1963, 1962, 1961, 1960, 1958, 1957, 1956, 1955, 1954, 1952, 1951, 1950, 1949, 1948, 1947, 1946, 1945, 1944, 1942, 1940, 1939, 1938, 1937, 1936, 1935, 1934, 1933, 1932, 1931, 1930, 1929, 1928, 1927, 1926, 1925, 1924, 1923, 1921, 1920
16351 FOLGER ST	2017, 2014, 2010, 2006, 2005, 2004, 2003, 2001, 2000, 1999, 1996, 1995, 1992, 1991, 1990, 1986, 1985, 1981, 1980, 1976, 1975, 1972, 1971, 1970, 1969, 1967, 1966, 1965, 1964, 1963, 1962, 1961, 1960, 1958, 1957, 1956, 1955, 1954, 1952, 1951, 1950, 1949, 1948, 1947, 1946, 1945, 1944, 1942, 1940, 1939, 1938, 1937, 1936, 1935, 1934, 1933, 1932, 1931, 1930, 1929, 1928, 1927, 1926, 1925, 1924, 1923, 1921, 1920
16351 FOLGER ST	2020, 2017, 2014, 2010, 2006, 2004, 2003, 2001, 2000, 1999, 1996, 1995, 1992, 1991, 1990, 1986, 1985, 1981, 1980, 1976, 1975, 1972, 1971, 1970, 1969, 1967, 1966, 1965, 1964, 1963, 1962, 1961, 1960, 1958, 1957, 1956, 1955, 1954, 1952, 1951, 1950, 1949, 1948, 1947, 1946, 1945, 1944, 1942, 1940, 1939, 1938, 1937, 1936, 1935, 1934, 1933, 1932, 1931, 1930, 1929, 1928, 1927, 1926, 1925, 1924, 1923, 1921, 1920
16351 FOLGER ST	2020, 2017, 2014, 2006, 2005, 2004, 2003, 2001, 2000, 1999, 1996, 1995, 1992, 1991, 1990, 1986, 1985, 1981, 1980, 1976, 1975, 1972, 1971, 1970, 1969, 1967, 1966, 1965, 1964, 1963, 1962, 1961, 1960, 1958, 1957, 1956, 1955, 1954, 1952, 1951, 1950, 1949, 1948, 1947, 1946, 1945, 1944, 1942, 1940, 1939, 1938, 1937, 1936, 1935, 1934, 1933, 1932, 1931, 1930, 1929, 1928, 1927, 1926, 1925, 1924, 1923, 1921, 1920
16351 ROCHLEN ST	2020, 2017, 2014, 2006, 2005, 2004, 2003, 2001, 2000, 1999, 1996, 1995, 1992, 1991, 1990, 1986, 1985, 1981, 1980, 1976, 1975, 1972, 1971, 1970, 1969, 1967, 1966, 1965, 1964, 1963, 1962, 1961, 1960, 1958, 1957, 1956, 1955, 1954, 1952, 1951, 1950, 1949, 1948, 1947, 1946, 1945, 1944, 1942, 1940, 1939, 1938, 1937, 1936, 1935, 1934, 1933, 1932, 1931, 1930, 1929, 1928, 1927, 1926, 1925, 1924, 1923, 1921, 1920
16351 ROCHLEN ST	2020, 2017, 2014, 2010, 2006, 2004, 2003, 2001, 2000, 1999, 1996, 1995, 1992, 1991, 1990, 1986, 1985, 1981, 1980, 1976, 1975, 1972, 1971, 1970, 1969, 1967, 1966, 1965, 1964, 1963, 1962, 1961, 1960, 1958, 1957, 1956, 1955, 1954, 1952, 1951, 1950, 1949, 1948, 1947, 1946, 1945, 1944, 1942, 1940, 1939, 1938, 1937, 1936, 1935, 1934, 1933, 1932, 1931, 1930, 1929, 1928, 1927, 1926, 1925, 1924, 1923, 1921, 1920
16351 ROCHLEN ST	2017, 2014, 2010, 2006, 2005, 2004, 2003, 2001, 2000, 1999, 1996, 1995, 1992, 1991, 1990, 1986, 1985, 1981, 1980, 1976, 1975, 1972, 1971, 1970, 1969, 1967, 1966, 1965, 1964, 1963, 1962, 1961, 1960, 1958, 1957, 1956, 1955, 1954, 1952, 1951, 1950, 1949, 1948, 1947, 1946, 1945, 1944, 1942, 1940, 1939, 1938, 1937, 1936, 1935, 1934, 1933, 1932, 1931, 1930, 1929, 1928, 1927, 1926, 1925, 1924, 1923, 1921, 1920
16351 ROCHLEN ST	2020, 2017, 2010, 2006, 2005, 2004, 2003, 2001, 2000, 1999, 1996, 1995, 1992, 1991, 1990, 1986, 1985, 1981, 1980, 1976, 1975, 1972, 1971, 1970, 1969, 1967, 1966, 1965, 1964, 1963, 1962, 1961, 1960, 1958, 1957, 1956, 1955, 1954, 1952, 1951, 1950, 1949, 1948, 1947, 1946, 1945, 1944, 1942, 1940, 1939, 1938, 1937, 1936, 1935, 1934, 1933, 1932, 1931, 1930, 1929, 1928, 1927, 1926, 1925, 1924, 1923, 1921, 1920

FINDINGS

Address Researched	Address Not Identified in Research Source
16351 ROCHLEN ST	2020, 2017, 2014, 2010, 2006, 2005, 2004, 2003, 2001, 2000, 1999, 1996, 1995, 1992, 1991, 1990, 1986, 1985, 1981, 1980, 1976, 1975, 1972, 1970, 1969, 1967, 1966, 1965, 1964, 1963, 1962, 1961, 1960, 1958, 1957, 1956, 1955, 1954, 1952, 1951, 1950, 1949, 1948, 1947, 1946, 1945, 1944, 1942, 1940, 1939, 1938, 1937, 1936, 1935, 1934, 1933, 1932, 1931, 1930, 1929, 1928, 1927, 1926, 1925, 1924, 1923, 1921, 1920
16351 ROCHLEN ST	2020, 2017, 2014, 2010, 2006, 2005, 2004, 2001, 2000, 1999, 1996, 1995, 1992, 1991, 1990, 1986, 1985, 1981, 1980, 1976, 1975, 1972, 1971, 1970, 1969, 1967, 1966, 1965, 1964, 1963, 1962, 1961, 1960, 1958, 1957, 1956, 1955, 1954, 1952, 1951, 1950, 1949, 1948, 1947, 1946, 1945, 1944, 1942, 1940, 1939, 1938, 1937, 1936, 1935, 1934, 1933, 1932, 1931, 1930, 1929, 1928, 1927, 1926, 1925, 1924, 1923, 1921, 1920
16351 SHADYBEND DR	2020, 2017, 2014, 2010, 2006, 2005, 2004, 2001, 2000, 1999, 1996, 1995, 1992, 1991, 1990, 1986, 1985, 1981, 1980, 1976, 1975, 1972, 1971, 1970, 1969, 1967, 1966, 1965, 1964, 1963, 1962, 1961, 1960, 1958, 1957, 1956, 1955, 1954, 1952, 1951, 1950, 1949, 1948, 1947, 1946, 1945, 1944, 1942, 1940, 1939, 1938, 1937, 1936, 1935, 1934, 1933, 1932, 1931, 1930, 1929, 1928, 1927, 1926, 1925, 1924, 1923, 1921, 1920
16351 SHADYBEND DR	2020, 2017, 2014, 2010, 2006, 2005, 2004, 2003, 2001, 2000, 1999, 1996, 1992, 1991, 1990, 1986, 1985, 1981, 1980, 1976, 1975, 1972, 1971, 1970, 1969, 1967, 1966, 1965, 1964, 1963, 1962, 1961, 1960, 1958, 1957, 1956, 1955, 1954, 1952, 1951, 1950, 1949, 1948, 1947, 1946, 1945, 1944, 1942, 1940, 1939, 1938, 1937, 1936, 1935, 1934, 1933, 1932, 1931, 1930, 1929, 1928, 1927, 1926, 1925, 1924, 1923, 1921, 1920
16351 SHADYBEND DR	2020, 2017, 2014, 2010, 2006, 2005, 2004, 2003, 2001, 1999, 1996, 1995, 1992, 1991, 1990, 1986, 1985, 1981, 1980, 1976, 1975, 1972, 1971, 1970, 1969, 1967, 1966, 1965, 1964, 1963, 1962, 1961, 1960, 1958, 1957, 1956, 1955, 1954, 1952, 1951, 1950, 1949, 1948, 1947, 1946, 1945, 1944, 1942, 1940, 1939, 1938, 1937, 1936, 1935, 1934, 1933, 1932, 1931, 1930, 1929, 1928, 1927, 1926, 1925, 1924, 1923, 1921, 1920
16351 SHADYBEND DR	2020, 2017, 2014, 2010, 2006, 2005, 2004, 2003, 2001, 2000, 1999, 1996, 1995, 1992, 1991, 1990, 1986, 1985, 1981, 1980, 1976, 1975, 1972, 1971, 1970, 1969, 1967, 1966, 1965, 1964, 1963, 1962, 1961, 1960, 1958, 1957, 1956, 1955, 1954, 1952, 1951, 1950, 1949, 1948, 1947, 1946, 1945, 1944, 1942, 1940, 1939, 1938, 1937, 1936, 1935, 1934, 1933, 1932, 1931, 1930, 1929, 1928, 1927, 1926, 1925, 1924, 1923, 1921, 1920
16351 SHADYBEND DR	2020, 2017, 2014, 2010, 2006, 2005, 2004, 2003, 2001, 2000, 1999, 1996, 1995, 1992, 1991, 1990, 1986, 1985, 1981, 1980, 1976, 1975, 1972, 1971, 1970, 1969, 1967, 1965, 1964, 1963, 1962, 1961, 1960, 1958, 1957, 1956, 1955, 1954, 1952, 1951, 1950, 1949, 1948, 1947, 1946, 1945, 1944, 1942, 1940, 1939, 1938, 1937, 1936, 1935, 1934, 1933, 1932, 1931, 1930, 1929, 1928, 1927, 1926, 1925, 1924, 1923, 1921, 1920
16351 SHADYBEND DR	2017, 2014, 2010, 2006, 2005, 2004, 2003, 2001, 2000, 1999, 1996, 1995, 1992, 1991, 1990, 1986, 1985, 1981, 1980, 1976, 1975, 1972, 1971, 1970, 1969, 1967, 1966, 1965, 1964, 1963, 1962, 1961, 1960, 1958, 1957, 1956, 1955, 1954, 1952, 1951, 1950, 1949, 1948, 1947, 1946, 1945, 1944, 1942, 1940, 1939, 1938, 1937, 1936, 1935, 1934, 1933, 1932, 1931, 1930, 1929, 1928, 1927, 1926, 1925, 1924, 1923, 1921, 1920
16351 SHADYBEND DR	2020, 2017, 2014, 2010, 2006, 2004, 2003, 2001, 2000, 1999, 1996, 1995, 1992, 1991, 1990, 1986, 1985, 1981, 1980, 1976, 1975, 1972, 1971, 1970, 1969, 1967, 1966, 1965, 1964, 1963, 1962, 1961, 1960, 1958, 1957, 1956, 1955, 1954, 1952, 1951, 1950, 1949, 1948, 1947, 1946, 1945, 1944, 1942, 1940, 1939, 1938, 1937, 1936, 1935, 1934, 1933, 1932, 1931, 1930, 1929, 1928, 1927, 1926, 1925, 1924, 1923, 1921, 1920

FINDINGS

Address Researched	Address Not Identified in Research Source
16351 SHADYBEND DR	2020, 2017, 2014, 2006, 2005, 2004, 2003, 2001, 2000, 1999, 1996, 1995, 1992, 1991, 1990, 1986, 1985, 1981, 1980, 1976, 1975, 1972, 1971, 1970, 1969, 1967, 1966, 1965, 1964, 1963, 1962, 1961, 1960, 1958, 1957, 1956, 1955, 1954, 1952, 1951, 1950, 1949, 1948, 1947, 1946, 1945, 1944, 1942, 1940, 1939, 1938, 1937, 1936, 1935, 1934, 1933, 1932, 1931, 1930, 1929, 1928, 1927, 1926, 1925, 1924, 1923, 1921, 1920
16351 SHADYBEND DR	2020, 2017, 2010, 2006, 2005, 2004, 2003, 2001, 2000, 1999, 1996, 1995, 1992, 1991, 1990, 1986, 1985, 1981, 1980, 1976, 1975, 1972, 1971, 1970, 1969, 1967, 1966, 1965, 1964, 1963, 1962, 1961, 1960, 1958, 1957, 1956, 1955, 1954, 1952, 1951, 1950, 1949, 1948, 1947, 1946, 1945, 1944, 1942, 1940, 1939, 1938, 1937, 1936, 1935, 1934, 1933, 1932, 1931, 1930, 1929, 1928, 1927, 1926, 1925, 1924, 1923, 1921, 1920
16352 FOLGER ST	2020, 2017, 2014, 2006, 2005, 2004, 2003, 2001, 2000, 1999, 1996, 1995, 1992, 1991, 1990, 1986, 1985, 1981, 1980, 1976, 1975, 1972, 1971, 1970, 1969, 1967, 1966, 1965, 1964, 1963, 1962, 1961, 1960, 1958, 1957, 1956, 1955, 1954, 1952, 1951, 1950, 1949, 1948, 1947, 1946, 1945, 1944, 1942, 1940, 1939, 1938, 1937, 1936, 1935, 1934, 1933, 1932, 1931, 1930, 1929, 1928, 1927, 1926, 1925, 1924, 1923, 1921, 1920
16352 FOLGER ST	2020, 2017, 2014, 2010, 2006, 2004, 2003, 2001, 2000, 1999, 1996, 1995, 1992, 1991, 1990, 1986, 1985, 1981, 1980, 1976, 1975, 1972, 1971, 1970, 1969, 1967, 1966, 1965, 1964, 1963, 1962, 1961, 1960, 1958, 1957, 1956, 1955, 1954, 1952, 1951, 1950, 1949, 1948, 1947, 1946, 1945, 1944, 1942, 1940, 1939, 1938, 1937, 1936, 1935, 1934, 1933, 1932, 1931, 1930, 1929, 1928, 1927, 1926, 1925, 1924, 1923, 1921, 1920
16352 FOLGER ST	2017, 2014, 2010, 2006, 2005, 2004, 2003, 2001, 2000, 1999, 1996, 1995, 1992, 1991, 1990, 1986, 1985, 1981, 1980, 1976, 1975, 1972, 1971, 1970, 1969, 1967, 1966, 1965, 1964, 1963, 1962, 1961, 1960, 1958, 1957, 1956, 1955, 1954, 1952, 1951, 1950, 1949, 1948, 1947, 1946, 1945, 1944, 1942, 1940, 1939, 1938, 1937, 1936, 1935, 1934, 1933, 1932, 1931, 1930, 1929, 1928, 1927, 1926, 1925, 1924, 1923, 1921, 1920
16352 FOLGER ST	2020, 2017, 2010, 2006, 2005, 2004, 2003, 2001, 2000, 1999, 1996, 1995, 1992, 1991, 1990, 1986, 1985, 1981, 1980, 1976, 1975, 1972, 1971, 1970, 1969, 1967, 1966, 1965, 1964, 1963, 1962, 1961, 1960, 1958, 1957, 1956, 1955, 1954, 1952, 1951, 1950, 1949, 1948, 1947, 1946, 1945, 1944, 1942, 1940, 1939, 1938, 1937, 1936, 1935, 1934, 1933, 1932, 1931, 1930, 1929, 1928, 1927, 1926, 1925, 1924, 1923, 1921, 1920
16352 FOLGER ST	2020, 2017, 2014, 2010, 2006, 2005, 2004, 2003, 2001, 2000, 1999, 1996, 1995, 1992, 1991, 1990, 1986, 1985, 1981, 1980, 1976, 1975, 1972, 1970, 1969, 1967, 1966, 1965, 1964, 1963, 1962, 1961, 1960, 1958, 1957, 1956, 1955, 1954, 1952, 1951, 1950, 1949, 1948, 1947, 1946, 1945, 1944, 1942, 1940, 1939, 1938, 1937, 1936, 1935, 1934, 1933, 1932, 1931, 1930, 1929, 1928, 1927, 1926, 1925, 1924, 1923, 1921, 1920
16352 ROCHLEN ST	2020, 2017, 2014, 2010, 2006, 2005, 2004, 2003, 2001, 2000, 1999, 1996, 1995, 1992, 1991, 1990, 1986, 1985, 1981, 1980, 1976, 1975, 1972, 1970, 1969, 1967, 1966, 1965, 1964, 1963, 1962, 1961, 1960, 1958, 1957, 1956, 1955, 1954, 1952, 1951, 1950, 1949, 1948, 1947, 1946, 1945, 1944, 1942, 1940, 1939, 1938, 1937, 1936, 1935, 1934, 1933, 1932, 1931, 1930, 1929, 1928, 1927, 1926, 1925, 1924, 1923, 1921, 1920
16352 ROCHLEN ST	2020, 2017, 2014, 2010, 2006, 2005, 2004, 2001, 2000, 1999, 1996, 1995, 1992, 1991, 1990, 1986, 1985, 1981, 1980, 1976, 1975, 1972, 1971, 1970, 1969, 1967, 1966, 1965, 1964, 1963, 1962, 1961, 1960, 1958, 1957, 1956, 1955, 1954, 1952, 1951, 1950, 1949, 1948, 1947, 1946, 1945, 1944, 1942, 1940, 1939, 1938, 1937, 1936, 1935, 1934, 1933, 1932, 1931, 1930, 1929, 1928, 1927, 1926, 1925, 1924, 1923, 1921, 1920

FINDINGS

Address Researched	Address Not Identified in Research Source
16352 ROCHLEN ST	2020, 2017, 2010, 2006, 2005, 2004, 2003, 2001, 2000, 1999, 1996, 1995, 1992, 1991, 1990, 1986, 1985, 1981, 1980, 1976, 1975, 1972, 1971, 1970, 1969, 1967, 1966, 1965, 1964, 1963, 1962, 1961, 1960, 1958, 1957, 1956, 1955, 1954, 1952, 1951, 1950, 1949, 1948, 1947, 1946, 1945, 1944, 1942, 1940, 1939, 1938, 1937, 1936, 1935, 1934, 1933, 1932, 1931, 1930, 1929, 1928, 1927, 1926, 1925, 1924, 1923, 1921, 1920
16352 ROCHLEN ST	2017, 2014, 2010, 2006, 2005, 2004, 2003, 2001, 2000, 1999, 1996, 1995, 1992, 1991, 1990, 1986, 1985, 1981, 1980, 1976, 1975, 1972, 1971, 1970, 1969, 1967, 1966, 1965, 1964, 1963, 1962, 1961, 1960, 1958, 1957, 1956, 1955, 1954, 1952, 1951, 1950, 1949, 1948, 1947, 1946, 1945, 1944, 1942, 1940, 1939, 1938, 1937, 1936, 1935, 1934, 1933, 1932, 1931, 1930, 1929, 1928, 1927, 1926, 1925, 1924, 1923, 1921, 1920
16352 ROCHLEN ST	2020, 2017, 2014, 2010, 2006, 2004, 2003, 2001, 2000, 1999, 1996, 1995, 1992, 1991, 1990, 1986, 1985, 1981, 1980, 1976, 1975, 1972, 1971, 1970, 1969, 1967, 1966, 1965, 1964, 1963, 1962, 1961, 1960, 1958, 1957, 1956, 1955, 1954, 1952, 1951, 1950, 1949, 1948, 1947, 1946, 1945, 1944, 1942, 1940, 1939, 1938, 1937, 1936, 1935, 1934, 1933, 1932, 1931, 1930, 1929, 1928, 1927, 1926, 1925, 1924, 1923, 1921, 1920
16352 ROCHLEN ST	2020, 2017, 2014, 2006, 2005, 2004, 2003, 2001, 2000, 1999, 1996, 1995, 1992, 1991, 1990, 1986, 1985, 1981, 1980, 1976, 1975, 1972, 1971, 1970, 1969, 1967, 1966, 1965, 1964, 1963, 1962, 1961, 1960, 1958, 1957, 1956, 1955, 1954, 1952, 1951, 1950, 1949, 1948, 1947, 1946, 1945, 1944, 1942, 1940, 1939, 1938, 1937, 1936, 1935, 1934, 1933, 1932, 1931, 1930, 1929, 1928, 1927, 1926, 1925, 1924, 1923, 1921, 1920
16354 SHADYBEND DR	2020, 2017, 2014, 2006, 2005, 2004, 2003, 2001, 2000, 1999, 1996, 1995, 1992, 1991, 1990, 1986, 1985, 1981, 1980, 1976, 1975, 1972, 1971, 1970, 1969, 1967, 1966, 1965, 1964, 1963, 1962, 1961, 1960, 1958, 1957, 1956, 1955, 1954, 1952, 1951, 1950, 1949, 1948, 1947, 1946, 1945, 1944, 1942, 1940, 1939, 1938, 1937, 1936, 1935, 1934, 1933, 1932, 1931, 1930, 1929, 1928, 1927, 1926, 1925, 1924, 1923, 1921, 1920
16354 SHADYBEND DR	2020, 2017, 2010, 2006, 2005, 2004, 2003, 2001, 2000, 1999, 1996, 1995, 1992, 1991, 1990, 1986, 1985, 1981, 1980, 1976, 1975, 1972, 1971, 1970, 1969, 1967, 1966, 1965, 1964, 1963, 1962, 1961, 1960, 1958, 1957, 1956, 1955, 1954, 1952, 1951, 1950, 1949, 1948, 1947, 1946, 1945, 1944, 1942, 1940, 1939, 1938, 1937, 1936, 1935, 1934, 1933, 1932, 1931, 1930, 1929, 1928, 1927, 1926, 1925, 1924, 1923, 1921, 1920
16354 SHADYBEND DR	2020, 2017, 2014, 2010, 2006, 2004, 2003, 2001, 2000, 1999, 1996, 1995, 1992, 1991, 1990, 1986, 1985, 1981, 1980, 1976, 1975, 1972, 1971, 1970, 1969, 1967, 1966, 1965, 1964, 1963, 1962, 1961, 1960, 1958, 1957, 1956, 1955, 1954, 1952, 1951, 1950, 1949, 1948, 1947, 1946, 1945, 1944, 1942, 1940, 1939, 1938, 1937, 1936, 1935, 1934, 1933, 1932, 1931, 1930, 1929, 1928, 1927, 1926, 1925, 1924, 1923, 1921, 1920
16354 SHADYBEND DR	2017, 2014, 2010, 2006, 2005, 2004, 2003, 2001, 2000, 1999, 1996, 1995, 1992, 1991, 1990, 1986, 1985, 1981, 1980, 1976, 1975, 1972, 1971, 1970, 1969, 1967, 1966, 1965, 1964, 1963, 1962, 1961, 1960, 1958, 1957, 1956, 1955, 1954, 1952, 1951, 1950, 1949, 1948, 1947, 1946, 1945, 1944, 1942, 1940, 1939, 1938, 1937, 1936, 1935, 1934, 1933, 1932, 1931, 1930, 1929, 1928, 1927, 1926, 1925, 1924, 1923, 1921, 1920
16354 SHADYBEND DR	2020, 2017, 2014, 2010, 2006, 2005, 2004, 2001, 2000, 1999, 1996, 1995, 1992, 1991, 1990, 1986, 1985, 1981, 1980, 1976, 1975, 1972, 1971, 1970, 1969, 1967, 1966, 1965, 1964, 1963, 1962, 1961, 1960, 1958, 1957, 1956, 1955, 1954, 1952, 1951, 1950, 1949, 1948, 1947, 1946, 1945, 1944, 1942, 1940, 1939, 1938, 1937, 1936, 1935, 1934, 1933, 1932, 1931, 1930, 1929, 1928, 1927, 1926, 1925, 1924, 1923, 1921, 1920

FINDINGS

Address Researched	Address Not Identified in Research Source
16354 SHADYBEND DR	2020, 2017, 2014, 2010, 2006, 2005, 2004, 2003, 2001, 1999, 1996, 1995, 1992, 1991, 1990, 1986, 1985, 1981, 1980, 1976, 1975, 1972, 1971, 1970, 1969, 1967, 1966, 1965, 1964, 1963, 1962, 1961, 1960, 1958, 1957, 1956, 1955, 1954, 1952, 1951, 1950, 1949, 1948, 1947, 1946, 1945, 1944, 1942, 1940, 1939, 1938, 1937, 1936, 1935, 1934, 1933, 1932, 1931, 1930, 1929, 1928, 1927, 1926, 1925, 1924, 1923, 1921, 1920
16354 SHADYBEND DR	2020, 2017, 2014, 2010, 2006, 2005, 2004, 2003, 2001, 2000, 1999, 1996, 1992, 1991, 1990, 1986, 1985, 1981, 1980, 1976, 1975, 1972, 1971, 1970, 1969, 1967, 1966, 1965, 1964, 1963, 1962, 1961, 1960, 1958, 1957, 1956, 1955, 1954, 1952, 1951, 1950, 1949, 1948, 1947, 1946, 1945, 1944, 1942, 1940, 1939, 1938, 1937, 1936, 1935, 1934, 1933, 1932, 1931, 1930, 1929, 1928, 1927, 1926, 1925, 1924, 1923, 1921, 1920
16354 SHADYBEND DR	2020, 2017, 2014, 2010, 2006, 2005, 2004, 2003, 2001, 2000, 1999, 1996, 1995, 1992, 1991, 1990, 1986, 1985, 1981, 1980, 1976, 1975, 1972, 1970, 1969, 1967, 1966, 1965, 1964, 1963, 1962, 1961, 1960, 1958, 1957, 1956, 1955, 1954, 1952, 1951, 1950, 1949, 1948, 1947, 1946, 1945, 1944, 1942, 1940, 1939, 1938, 1937, 1936, 1935, 1934, 1933, 1932, 1931, 1930, 1929, 1928, 1927, 1926, 1925, 1924, 1923, 1921, 1920
16358 SHADYBEND DR	2020, 2017, 2014, 2010, 2006, 2005, 2004, 2003, 2001, 2000, 1999, 1996, 1995, 1992, 1991, 1990, 1986, 1985, 1981, 1980, 1976, 1975, 1972, 1970, 1969, 1967, 1966, 1965, 1964, 1963, 1962, 1961, 1960, 1958, 1957, 1956, 1955, 1954, 1952, 1951, 1950, 1949, 1948, 1947, 1946, 1945, 1944, 1942, 1940, 1939, 1938, 1937, 1936, 1935, 1934, 1933, 1932, 1931, 1930, 1929, 1928, 1927, 1926, 1925, 1924, 1923, 1921, 1920
16358 SHADYBEND DR	2020, 2017, 2014, 2010, 2006, 2005, 2004, 2003, 2001, 2000, 1999, 1996, 1992, 1991, 1990, 1986, 1985, 1981, 1980, 1976, 1975, 1972, 1971, 1970, 1969, 1967, 1966, 1965, 1964, 1963, 1962, 1961, 1960, 1958, 1957, 1956, 1955, 1954, 1952, 1951, 1950, 1949, 1948, 1947, 1946, 1945, 1944, 1942, 1940, 1939, 1938, 1937, 1936, 1935, 1934, 1933, 1932, 1931, 1930, 1929, 1928, 1927, 1926, 1925, 1924, 1923, 1921, 1920
16358 SHADYBEND DR	2020, 2017, 2014, 2010, 2006, 2005, 2004, 2003, 2001, 1999, 1996, 1995, 1992, 1991, 1990, 1986, 1985, 1981, 1980, 1976, 1975, 1972, 1971, 1970, 1969, 1967, 1966, 1965, 1964, 1963, 1962, 1961, 1960, 1958, 1957, 1956, 1955, 1954, 1952, 1951, 1950, 1949, 1948, 1947, 1946, 1945, 1944, 1942, 1940, 1939, 1938, 1937, 1936, 1935, 1934, 1933, 1932, 1931, 1930, 1929, 1928, 1927, 1926, 1925, 1924, 1923, 1921, 1920
16358 SHADYBEND DR	2020, 2017, 2014, 2010, 2006, 2005, 2004, 2001, 2000, 1999, 1996, 1995, 1992, 1991, 1990, 1986, 1985, 1981, 1980, 1976, 1975, 1972, 1971, 1970, 1969, 1967, 1966, 1965, 1964, 1963, 1962, 1961, 1960, 1958, 1957, 1956, 1955, 1954, 1952, 1951, 1950, 1949, 1948, 1947, 1946, 1945, 1944, 1942, 1940, 1939, 1938, 1937, 1936, 1935, 1934, 1933, 1932, 1931, 1930, 1929, 1928, 1927, 1926, 1925, 1924, 1923, 1921, 1920
16358 SHADYBEND DR	2017, 2014, 2010, 2006, 2005, 2004, 2003, 2001, 2000, 1999, 1996, 1995, 1992, 1991, 1990, 1986, 1985, 1981, 1980, 1976, 1975, 1972, 1971, 1970, 1969, 1967, 1966, 1965, 1964, 1963, 1962, 1961, 1960, 1958, 1957, 1956, 1955, 1954, 1952, 1951, 1950, 1949, 1948, 1947, 1946, 1945, 1944, 1942, 1940, 1939, 1938, 1937, 1936, 1935, 1934, 1933, 1932, 1931, 1930, 1929, 1928, 1927, 1926, 1925, 1924, 1923, 1921, 1920
16358 SHADYBEND DR	2020, 2017, 2014, 2010, 2006, 2004, 2003, 2001, 2000, 1999, 1996, 1995, 1992, 1991, 1990, 1986, 1985, 1981, 1980, 1976, 1975, 1972, 1971, 1970, 1969, 1967, 1966, 1965, 1964, 1963, 1962, 1961, 1960, 1958, 1957, 1956, 1955, 1954, 1952, 1951, 1950, 1949, 1948, 1947, 1946, 1945, 1944, 1942, 1940, 1939, 1938, 1937, 1936, 1935, 1934, 1933, 1932, 1931, 1930, 1929, 1928, 1927, 1926, 1925, 1924, 1923, 1921, 1920

FINDINGS

Address Researched	Address Not Identified in Research Source
16358 SHADYBEND DR	2020, 2017, 2010, 2006, 2005, 2004, 2003, 2001, 2000, 1999, 1996, 1995, 1992, 1991, 1990, 1986, 1985, 1981, 1980, 1976, 1975, 1972, 1971, 1970, 1969, 1967, 1966, 1965, 1964, 1963, 1962, 1961, 1960, 1958, 1957, 1956, 1955, 1954, 1952, 1951, 1950, 1949, 1948, 1947, 1946, 1945, 1944, 1942, 1940, 1939, 1938, 1937, 1936, 1935, 1934, 1933, 1932, 1931, 1930, 1929, 1928, 1927, 1926, 1925, 1924, 1923, 1921, 1920
16358 SHADYBEND DR	2020, 2017, 2014, 2006, 2005, 2004, 2003, 2001, 2000, 1999, 1996, 1995, 1992, 1991, 1990, 1986, 1985, 1981, 1980, 1976, 1975, 1972, 1971, 1970, 1969, 1967, 1966, 1965, 1964, 1963, 1962, 1961, 1960, 1958, 1957, 1956, 1955, 1954, 1952, 1951, 1950, 1949, 1948, 1947, 1946, 1945, 1944, 1942, 1940, 1939, 1938, 1937, 1936, 1935, 1934, 1933, 1932, 1931, 1930, 1929, 1928, 1927, 1926, 1925, 1924, 1923, 1921, 1920
16359 SHADYBEND DR	2020, 2017, 2014, 2006, 2005, 2004, 2003, 2001, 2000, 1999, 1996, 1995, 1992, 1991, 1990, 1986, 1985, 1981, 1980, 1976, 1975, 1972, 1971, 1970, 1969, 1967, 1966, 1965, 1964, 1963, 1962, 1961, 1960, 1958, 1957, 1956, 1955, 1954, 1952, 1951, 1950, 1949, 1948, 1947, 1946, 1945, 1944, 1942, 1940, 1939, 1938, 1937, 1936, 1935, 1934, 1933, 1932, 1931, 1930, 1929, 1928, 1927, 1926, 1925, 1924, 1923, 1921, 1920
16359 SHADYBEND DR	2020, 2017, 2010, 2006, 2005, 2004, 2003, 2001, 2000, 1999, 1996, 1995, 1992, 1991, 1990, 1986, 1985, 1981, 1980, 1976, 1975, 1972, 1971, 1970, 1969, 1967, 1966, 1965, 1964, 1963, 1962, 1961, 1960, 1958, 1957, 1956, 1955, 1954, 1952, 1951, 1950, 1949, 1948, 1947, 1946, 1945, 1944, 1942, 1940, 1939, 1938, 1937, 1936, 1935, 1934, 1933, 1932, 1931, 1930, 1929, 1928, 1927, 1926, 1925, 1924, 1923, 1921, 1920
16359 SHADYBEND DR	2020, 2017, 2014, 2010, 2006, 2004, 2003, 2001, 2000, 1999, 1996, 1995, 1992, 1991, 1990, 1986, 1985, 1981, 1980, 1976, 1975, 1972, 1971, 1970, 1969, 1967, 1966, 1965, 1964, 1963, 1962, 1961, 1960, 1958, 1957, 1956, 1955, 1954, 1952, 1951, 1950, 1949, 1948, 1947, 1946, 1945, 1944, 1942, 1940, 1939, 1938, 1937, 1936, 1935, 1934, 1933, 1932, 1931, 1930, 1929, 1928, 1927, 1926, 1925, 1924, 1923, 1921, 1920
16359 SHADYBEND DR	2017, 2014, 2010, 2006, 2005, 2004, 2003, 2001, 2000, 1999, 1996, 1995, 1992, 1991, 1990, 1986, 1985, 1981, 1980, 1976, 1975, 1972, 1971, 1970, 1969, 1967, 1966, 1965, 1964, 1963, 1962, 1961, 1960, 1958, 1957, 1956, 1955, 1954, 1952, 1951, 1950, 1949, 1948, 1947, 1946, 1945, 1944, 1942, 1940, 1939, 1938, 1937, 1936, 1935, 1934, 1933, 1932, 1931, 1930, 1929, 1928, 1927, 1926, 1925, 1924, 1923, 1921, 1920
16359 SHADYBEND DR	2020, 2017, 2014, 2010, 2006, 2005, 2004, 2001, 2000, 1999, 1996, 1995, 1992, 1991, 1990, 1986, 1985, 1981, 1980, 1976, 1975, 1972, 1971, 1970, 1969, 1967, 1966, 1965, 1964, 1963, 1962, 1961, 1960, 1958, 1957, 1956, 1955, 1954, 1952, 1951, 1950, 1949, 1948, 1947, 1946, 1945, 1944, 1942, 1940, 1939, 1938, 1937, 1936, 1935, 1934, 1933, 1932, 1931, 1930, 1929, 1928, 1927, 1926, 1925, 1924, 1923, 1921, 1920
16359 SHADYBEND DR	2020, 2017, 2014, 2010, 2006, 2004, 2003, 2001, 2000, 1999, 1996, 1995, 1992, 1991, 1990, 1986, 1985, 1981, 1980, 1976, 1975, 1972, 1970, 1969, 1967, 1966, 1965, 1964, 1963, 1962, 1961, 1960, 1958, 1957, 1956, 1955, 1954, 1952, 1951, 1950, 1949, 1948, 1947, 1946, 1945, 1944, 1942, 1940, 1939, 1938, 1937, 1936, 1935, 1934, 1933, 1932, 1931, 1930, 1929, 1928, 1927, 1926, 1925, 1924, 1923, 1921, 1920
16385 E GALE AVE	2020, 2017, 2014, 2010, 2006, 2005, 2004, 2003, 2001, 2000, 1999, 1996, 1995, 1991, 1990, 1986, 1985, 1981, 1980, 1976, 1975, 1972, 1971, 1970, 1969, 1967, 1966, 1965, 1964, 1963, 1962, 1961, 1960, 1958, 1957, 1956, 1955, 1954, 1952, 1951, 1950, 1949, 1948, 1947, 1946, 1945, 1944, 1942, 1940, 1939, 1938, 1937, 1936, 1935, 1934, 1933, 1932, 1931, 1930, 1929, 1928, 1927, 1926, 1925, 1924, 1923, 1921, 1920

FINDINGS

Address Researched	Address Not Identified in Research Source
16385 GALE AVE	2020, 2017, 2014, 2010, 2006, 2005, 2004, 2003, 2001, 2000, 1999, 1996, 1992, 1991, 1990, 1986, 1985, 1981, 1980, 1976, 1975, 1972, 1971, 1970, 1969, 1967, 1966, 1965, 1964, 1963, 1962, 1961, 1960, 1958, 1957, 1956, 1955, 1954, 1952, 1951, 1950, 1949, 1948, 1947, 1946, 1945, 1944, 1942, 1940, 1939, 1938, 1937, 1936, 1935, 1934, 1933, 1932, 1931, 1930, 1929, 1928, 1927, 1926, 1925, 1924, 1923, 1921, 1920
16385 GALE AVE	2020, 2017, 2014, 2010, 2006, 2004, 2003, 2001, 2000, 1999, 1996, 1995, 1992, 1991, 1990, 1986, 1985, 1981, 1980, 1976, 1975, 1972, 1971, 1970, 1969, 1967, 1966, 1965, 1964, 1963, 1962, 1961, 1960, 1958, 1957, 1956, 1955, 1954, 1952, 1951, 1950, 1949, 1948, 1947, 1946, 1945, 1944, 1942, 1940, 1939, 1938, 1937, 1936, 1935, 1934, 1933, 1932, 1931, 1930, 1929, 1928, 1927, 1926, 1925, 1924, 1923, 1921, 1920
16385 GALE AVE	2020, 2017, 2014, 2010, 2006, 2005, 2004, 2001, 2000, 1999, 1996, 1995, 1992, 1991, 1990, 1986, 1985, 1981, 1980, 1976, 1975, 1972, 1971, 1970, 1969, 1967, 1966, 1965, 1964, 1963, 1962, 1961, 1960, 1958, 1957, 1956, 1955, 1954, 1952, 1951, 1950, 1949, 1948, 1947, 1946, 1945, 1944, 1942, 1940, 1939, 1938, 1937, 1936, 1935, 1934, 1933, 1932, 1931, 1930, 1929, 1928, 1927, 1926, 1925, 1924, 1923, 1921, 1920
16391 E GALE AVE	2020, 2017, 2014, 2010, 2006, 2005, 2004, 2003, 2001, 2000, 1999, 1996, 1995, 1991, 1990, 1986, 1985, 1981, 1980, 1976, 1975, 1972, 1971, 1970, 1969, 1967, 1966, 1965, 1964, 1963, 1962, 1961, 1960, 1958, 1957, 1956, 1955, 1954, 1952, 1951, 1950, 1949, 1948, 1947, 1946, 1945, 1944, 1942, 1940, 1939, 1938, 1937, 1936, 1935, 1934, 1933, 1932, 1931, 1930, 1929, 1928, 1927, 1926, 1925, 1924, 1923, 1921, 1920
16408 GALE AVE	2020, 2017, 2014, 2010, 2006, 2004, 2003, 2001, 2000, 1999, 1996, 1995, 1992, 1991, 1990, 1986, 1985, 1981, 1980, 1976, 1975, 1972, 1971, 1970, 1969, 1967, 1966, 1965, 1964, 1963, 1962, 1961, 1960, 1958, 1957, 1956, 1955, 1954, 1952, 1951, 1950, 1949, 1948, 1947, 1946, 1945, 1944, 1942, 1940, 1939, 1938, 1937, 1936, 1935, 1934, 1933, 1932, 1931, 1930, 1929, 1928, 1927, 1926, 1925, 1924, 1923, 1921, 1920
16408 GALE AVE	2020, 2017, 2010, 2006, 2005, 2004, 2003, 2001, 2000, 1999, 1996, 1995, 1992, 1991, 1990, 1986, 1985, 1981, 1980, 1976, 1975, 1972, 1971, 1970, 1969, 1967, 1966, 1965, 1964, 1963, 1962, 1961, 1960, 1958, 1957, 1956, 1955, 1954, 1952, 1951, 1950, 1949, 1948, 1947, 1946, 1945, 1944, 1942, 1940, 1939, 1938, 1937, 1936, 1935, 1934, 1933, 1932, 1931, 1930, 1929, 1928, 1927, 1926, 1925, 1924, 1923, 1921, 1920
16408 GALE AVE	2020, 2017, 2014, 2006, 2005, 2004, 2003, 2001, 2000, 1999, 1996, 1995, 1992, 1991, 1990, 1986, 1985, 1981, 1980, 1976, 1975, 1972, 1971, 1970, 1969, 1967, 1966, 1965, 1964, 1963, 1962, 1961, 1960, 1958, 1957, 1956, 1955, 1954, 1952, 1951, 1950, 1949, 1948, 1947, 1946, 1945, 1944, 1942, 1940, 1939, 1938, 1937, 1936, 1935, 1934, 1933, 1932, 1931, 1930, 1929, 1928, 1927, 1926, 1925, 1924, 1923, 1921, 1920
16408 GALE AVE	2017, 2014, 2010, 2006, 2005, 2004, 2003, 2001, 2000, 1999, 1996, 1995, 1992, 1991, 1990, 1986, 1985, 1981, 1980, 1976, 1975, 1972, 1971, 1970, 1969, 1967, 1966, 1965, 1964, 1963, 1962, 1961, 1960, 1958, 1957, 1956, 1955, 1954, 1952, 1951, 1950, 1949, 1948, 1947, 1946, 1945, 1944, 1942, 1940, 1939, 1938, 1937, 1936, 1935, 1934, 1933, 1932, 1931, 1930, 1929, 1928, 1927, 1926, 1925, 1924, 1923, 1921, 1920
808 STIMSON AVE	2020, 2017, 2014, 2010, 2006, 2005, 2004, 2003, 2001, 2000, 1999, 1996, 1992, 1991, 1990, 1986, 1985, 1981, 1980, 1976, 1975, 1972, 1971, 1970, 1969, 1967, 1966, 1965, 1964, 1963, 1962, 1961, 1960, 1958, 1957, 1956, 1955, 1954, 1952, 1951, 1950, 1949, 1948, 1947, 1946, 1945, 1944, 1942, 1940, 1939, 1938, 1937, 1936, 1935, 1934, 1933, 1932, 1931, 1930, 1929, 1928, 1927, 1926, 1925, 1924, 1923, 1921, 1920

FINDINGS

Address Researched	Address Not Identified in Research Source
809 STIMSON AVE	2020, 2017, 2014, 2010, 2006, 2005, 2004, 2003, 2001, 2000, 1999, 1996, 1992, 1991, 1990, 1986, 1985, 1981, 1980, 1976, 1975, 1972, 1971, 1970, 1969, 1967, 1966, 1965, 1964, 1963, 1962, 1961, 1960, 1958, 1957, 1956, 1955, 1954, 1952, 1951, 1950, 1949, 1948, 1947, 1946, 1945, 1944, 1942, 1940, 1939, 1938, 1937, 1936, 1935, 1934, 1933, 1932, 1931, 1930, 1929, 1928, 1927, 1926, 1925, 1924, 1923, 1921, 1920
811 STIMSON AVE	2020, 2017, 2014, 2010, 2006, 2005, 2004, 2003, 2001, 2000, 1999, 1996, 1995, 1992, 1991, 1990, 1986, 1985, 1981, 1976, 1975, 1972, 1971, 1970, 1969, 1967, 1966, 1965, 1964, 1963, 1962, 1961, 1960, 1958, 1957, 1956, 1955, 1954, 1952, 1951, 1950, 1949, 1948, 1947, 1946, 1945, 1944, 1942, 1940, 1939, 1938, 1937, 1936, 1935, 1934, 1933, 1932, 1931, 1930, 1929, 1928, 1927, 1926, 1925, 1924, 1923, 1921, 1920
812 STIMSON AVE	2020, 2017, 2014, 2010, 2006, 2005, 2004, 2003, 2001, 2000, 1999, 1996, 1992, 1991, 1990, 1986, 1985, 1981, 1980, 1976, 1975, 1972, 1971, 1970, 1969, 1967, 1966, 1965, 1964, 1963, 1962, 1961, 1960, 1958, 1957, 1956, 1955, 1954, 1952, 1951, 1950, 1949, 1948, 1947, 1946, 1945, 1944, 1942, 1940, 1939, 1938, 1937, 1936, 1935, 1934, 1933, 1932, 1931, 1930, 1929, 1928, 1927, 1926, 1925, 1924, 1923, 1921, 1920
815 STIMSON AVE	2020, 2017, 2014, 2010, 2006, 2005, 2004, 2003, 2001, 2000, 1999, 1996, 1992, 1991, 1990, 1986, 1985, 1981, 1980, 1976, 1975, 1972, 1971, 1970, 1969, 1967, 1966, 1965, 1964, 1963, 1962, 1961, 1960, 1958, 1957, 1956, 1955, 1954, 1952, 1951, 1950, 1949, 1948, 1947, 1946, 1945, 1944, 1942, 1940, 1939, 1938, 1937, 1936, 1935, 1934, 1933, 1932, 1931, 1930, 1929, 1928, 1927, 1926, 1925, 1924, 1923, 1921, 1920
820 STIMSON AVE	2020, 2017, 2014, 2010, 2006, 2005, 2004, 2003, 2001, 2000, 1999, 1996, 1992, 1991, 1990, 1986, 1985, 1981, 1980, 1976, 1975, 1972, 1971, 1970, 1969, 1967, 1966, 1965, 1964, 1963, 1962, 1961, 1960, 1958, 1957, 1956, 1955, 1954, 1952, 1951, 1950, 1949, 1948, 1947, 1946, 1945, 1944, 1942, 1940, 1939, 1938, 1937, 1936, 1935, 1934, 1933, 1932, 1931, 1930, 1929, 1928, 1927, 1926, 1925, 1924, 1923, 1921, 1920
824 STIMSON AVE	2020, 2017, 2014, 2010, 2006, 2005, 2004, 2003, 2001, 2000, 1999, 1996, 1992, 1991, 1990, 1986, 1985, 1981, 1980, 1976, 1975, 1972, 1971, 1970, 1969, 1967, 1966, 1965, 1964, 1963, 1962, 1961, 1960, 1958, 1957, 1956, 1955, 1954, 1952, 1951, 1950, 1949, 1948, 1947, 1946, 1945, 1944, 1942, 1940, 1939, 1938, 1937, 1936, 1935, 1934, 1933, 1932, 1931, 1930, 1929, 1928, 1927, 1926, 1925, 1924, 1923, 1921, 1920
830 STIMSON AVE	2020, 2017, 2014, 2010, 2006, 2005, 2004, 2003, 2001, 2000, 1999, 1996, 1992, 1991, 1990, 1986, 1985, 1981, 1980, 1976, 1975, 1972, 1971, 1970, 1969, 1967, 1966, 1965, 1964, 1963, 1962, 1961, 1960, 1958, 1957, 1956, 1955, 1954, 1952, 1951, 1950, 1949, 1948, 1947, 1946, 1945, 1944, 1942, 1940, 1939, 1938, 1937, 1936, 1935, 1934, 1933, 1932, 1931, 1930, 1929, 1928, 1927, 1926, 1925, 1924, 1923, 1921, 1920
841 STIMSON AVE	2020, 2017, 2014, 2010, 2006, 2005, 2004, 2003, 2001, 2000, 1999, 1996, 1992, 1991, 1990, 1986, 1985, 1981, 1980, 1976, 1975, 1972, 1971, 1970, 1969, 1967, 1966, 1965, 1964, 1963, 1962, 1961, 1960, 1958, 1957, 1956, 1955, 1954, 1952, 1951, 1950, 1949, 1948, 1947, 1946, 1945, 1944, 1942, 1940, 1939, 1938, 1937, 1936, 1935, 1934, 1933, 1932, 1931, 1930, 1929, 1928, 1927, 1926, 1925, 1924, 1923, 1921, 1920
901 S STIMSON AVE	2020, 2017, 2014, 2010, 2006, 2005, 2004, 2003, 2001, 2000, 1999, 1996, 1995, 1991, 1990, 1986, 1985, 1981, 1980, 1976, 1975, 1972, 1971, 1970, 1969, 1967, 1966, 1965, 1964, 1963, 1962, 1961, 1960, 1958, 1957, 1956, 1955, 1954, 1952, 1951, 1950, 1949, 1948, 1947, 1946, 1945, 1944, 1942, 1940, 1939, 1938, 1937, 1936, 1935, 1934, 1933, 1932, 1931, 1930, 1929, 1928, 1927, 1926, 1925, 1924, 1923, 1921, 1920

FINDINGS

Address Researched	Address Not Identified in Research Source
901 S STIMSON AVE	2017, 2014, 2010, 2006, 2005, 2004, 2003, 2001, 2000, 1999, 1996, 1995, 1992, 1991, 1990, 1986, 1985, 1981, 1980, 1976, 1975, 1972, 1971, 1970, 1969, 1967, 1966, 1965, 1964, 1963, 1962, 1961, 1960, 1958, 1957, 1956, 1955, 1954, 1952, 1951, 1950, 1949, 1948, 1947, 1946, 1945, 1944, 1942, 1940, 1939, 1938, 1937, 1936, 1935, 1934, 1933, 1932, 1931, 1930, 1929, 1928, 1927, 1926, 1925, 1924, 1923, 1921, 1920
901 S STIMSON AVE	2020, 2017, 2014, 2006, 2005, 2004, 2003, 2001, 2000, 1999, 1996, 1995, 1992, 1991, 1990, 1986, 1985, 1981, 1980, 1976, 1975, 1972, 1971, 1970, 1969, 1967, 1966, 1965, 1964, 1963, 1962, 1961, 1960, 1958, 1957, 1956, 1955, 1954, 1952, 1951, 1950, 1949, 1948, 1947, 1946, 1945, 1944, 1942, 1940, 1939, 1938, 1937, 1936, 1935, 1934, 1933, 1932, 1931, 1930, 1929, 1928, 1927, 1926, 1925, 1924, 1923, 1921, 1920
901 S STIMSON AVE	2020, 2017, 2010, 2006, 2005, 2004, 2003, 2001, 2000, 1999, 1996, 1995, 1992, 1991, 1990, 1986, 1985, 1981, 1980, 1976, 1975, 1972, 1971, 1970, 1969, 1967, 1966, 1965, 1964, 1963, 1962, 1961, 1960, 1958, 1957, 1956, 1955, 1954, 1952, 1951, 1950, 1949, 1948, 1947, 1946, 1945, 1944, 1942, 1940, 1939, 1938, 1937, 1936, 1935, 1934, 1933, 1932, 1931, 1930, 1929, 1928, 1927, 1926, 1925, 1924, 1923, 1921, 1920
901 STIMSON AVE	2020, 2017, 2014, 2010, 2006, 2005, 2004, 2003, 2001, 2000, 1999, 1996, 1995, 1992, 1991, 1990, 1986, 1985, 1981, 1976, 1975, 1972, 1971, 1970, 1969, 1967, 1966, 1965, 1964, 1963, 1962, 1961, 1960, 1958, 1957, 1956, 1955, 1954, 1952, 1951, 1950, 1949, 1948, 1947, 1946, 1945, 1944, 1942, 1940, 1939, 1938, 1937, 1936, 1935, 1934, 1933, 1932, 1931, 1930, 1929, 1928, 1927, 1926, 1925, 1924, 1923, 1921, 1920
901 STIMSON AVE	2020, 2017, 2014, 2010, 2006, 2005, 2004, 2003, 2001, 2000, 1999, 1996, 1995, 1992, 1991, 1990, 1986, 1985, 1981, 1980, 1976, 1975, 1972, 1971, 1970, 1969, 1967, 1966, 1965, 1964, 1963, 1962, 1961, 1960, 1958, 1957, 1956, 1955, 1954, 1952, 1951, 1950, 1949, 1948, 1947, 1946, 1945, 1944, 1942, 1940, 1939, 1938, 1937, 1936, 1935, 1934, 1933, 1932, 1931, 1930, 1929, 1928, 1927, 1926, 1925, 1924, 1923, 1921, 1920
903 STIMSON AVE	2020, 2017, 2014, 2010, 2006, 2005, 2004, 2003, 2001, 2000, 1999, 1996, 1995, 1992, 1991, 1990, 1986, 1985, 1981, 1980, 1976, 1975, 1972, 1971, 1970, 1969, 1967, 1966, 1965, 1964, 1963, 1962, 1961, 1960, 1958, 1956, 1955, 1954, 1952, 1951, 1950, 1949, 1948, 1947, 1946, 1945, 1944, 1942, 1940, 1939, 1938, 1937, 1936, 1935, 1934, 1933, 1932, 1931, 1930, 1929, 1928, 1927, 1926, 1925, 1924, 1923, 1921, 1920
903 STIMSON AVE	2020, 2017, 2014, 2010, 2006, 2005, 2004, 2003, 2001, 2000, 1999, 1996, 1995, 1992, 1991, 1990, 1986, 1985, 1981, 1980, 1976, 1975, 1972, 1971, 1970, 1969, 1967, 1966, 1965, 1964, 1963, 1962, 1961, 1960, 1958, 1957, 1956, 1955, 1954, 1952, 1951, 1949, 1948, 1947, 1946, 1945, 1944, 1942, 1940, 1939, 1938, 1937, 1936, 1935, 1934, 1933, 1932, 1931, 1930, 1929, 1928, 1927, 1926, 1925, 1924, 1923, 1921, 1920
910 S STIMSON AVE	2020, 2017, 2014, 2010, 2006, 2005, 2004, 2003, 2001, 1999, 1996, 1995, 1992, 1991, 1990, 1986, 1985, 1981, 1980, 1976, 1975, 1972, 1971, 1970, 1969, 1967, 1966, 1965, 1964, 1963, 1962, 1961, 1960, 1958, 1957, 1956, 1955, 1954, 1952, 1951, 1950, 1949, 1948, 1947, 1946, 1945, 1944, 1942, 1940, 1939, 1938, 1937, 1936, 1935, 1934, 1933, 1932, 1931, 1930, 1929, 1928, 1927, 1926, 1925, 1924, 1923, 1921, 1920

FINDINGS

Address Researched	Address Not Identified in Research Source
910 STIMSON AVE	2020, 2017, 2014, 2010, 2006, 2005, 2004, 2001, 2000, 1999, 1996, 1995, 1992, 1991, 1990, 1986, 1985, 1981, 1980, 1976, 1975, 1972, 1971, 1970, 1969, 1967, 1966, 1965, 1964, 1963, 1962, 1961, 1960, 1958, 1957, 1956, 1955, 1954, 1952, 1951, 1950, 1949, 1948, 1947, 1946, 1945, 1944, 1942, 1940, 1939, 1938, 1937, 1936, 1935, 1934, 1933, 1932, 1931, 1930, 1929, 1928, 1927, 1926, 1925, 1924, 1923, 1921, 1920
910 STIMSON AVE	2020, 2017, 2014, 2010, 2006, 2005, 2004, 2003, 2001, 2000, 1999, 1996, 1995, 1992, 1991, 1990, 1986, 1981, 1980, 1976, 1975, 1972, 1971, 1970, 1969, 1967, 1966, 1965, 1964, 1963, 1962, 1961, 1960, 1958, 1957, 1956, 1955, 1954, 1952, 1951, 1950, 1949, 1948, 1947, 1946, 1945, 1944, 1942, 1940, 1939, 1938, 1937, 1936, 1935, 1934, 1933, 1932, 1931, 1930, 1929, 1928, 1927, 1926, 1925, 1924, 1923, 1921, 1920
918 S STIMSON AVE	2020, 2017, 2014, 2010, 2006, 2005, 2004, 2003, 2001, 2000, 1999, 1996, 1995, 1991, 1990, 1986, 1985, 1981, 1980, 1976, 1975, 1972, 1971, 1970, 1969, 1967, 1966, 1965, 1964, 1963, 1962, 1961, 1960, 1958, 1957, 1956, 1955, 1954, 1952, 1951, 1950, 1949, 1948, 1947, 1946, 1945, 1944, 1942, 1940, 1939, 1938, 1937, 1936, 1935, 1934, 1933, 1932, 1931, 1930, 1929, 1928, 1927, 1926, 1925, 1924, 1923, 1921, 1920
918 S STIMSON AVE	2020, 2017, 2014, 2010, 2006, 2004, 2003, 2001, 2000, 1999, 1996, 1995, 1992, 1991, 1990, 1986, 1985, 1981, 1980, 1976, 1975, 1972, 1971, 1970, 1969, 1967, 1966, 1965, 1964, 1963, 1962, 1961, 1960, 1958, 1957, 1956, 1955, 1954, 1952, 1951, 1950, 1949, 1948, 1947, 1946, 1945, 1944, 1942, 1940, 1939, 1938, 1937, 1936, 1935, 1934, 1933, 1932, 1931, 1930, 1929, 1928, 1927, 1926, 1925, 1924, 1923, 1921, 1920
918 S STIMSON AVE	2020, 2017, 2010, 2006, 2005, 2004, 2003, 2001, 2000, 1999, 1996, 1995, 1992, 1991, 1990, 1986, 1985, 1981, 1980, 1976, 1975, 1972, 1971, 1970, 1969, 1967, 1966, 1965, 1964, 1963, 1962, 1961, 1960, 1958, 1957, 1956, 1955, 1954, 1952, 1951, 1950, 1949, 1948, 1947, 1946, 1945, 1944, 1942, 1940, 1939, 1938, 1937, 1936, 1935, 1934, 1933, 1932, 1931, 1930, 1929, 1928, 1927, 1926, 1925, 1924, 1923, 1921, 1920
918 S STIMSON AVE	2020, 2017, 2014, 2006, 2005, 2004, 2003, 2001, 2000, 1999, 1996, 1995, 1992, 1991, 1990, 1986, 1985, 1981, 1980, 1976, 1975, 1972, 1971, 1970, 1969, 1967, 1966, 1965, 1964, 1963, 1962, 1961, 1960, 1958, 1957, 1956, 1955, 1954, 1952, 1951, 1950, 1949, 1948, 1947, 1946, 1945, 1944, 1942, 1940, 1939, 1938, 1937, 1936, 1935, 1934, 1933, 1932, 1931, 1930, 1929, 1928, 1927, 1926, 1925, 1924, 1923, 1921, 1920
918 S Stimson Avenue	2020, 2017, 2014, 2010, 2006, 2005, 2004, 2003, 2001, 2000, 1999, 1996, 1995, 1992, 1991, 1990, 1986, 1985, 1981, 1980, 1976, 1975, 1972, 1971, 1970, 1969, 1967, 1966, 1965, 1964, 1963, 1962, 1961, 1960, 1958, 1957, 1956, 1955, 1954, 1952, 1951, 1950, 1949, 1948, 1947, 1946, 1945, 1944, 1942, 1940, 1939, 1938, 1937, 1936, 1935, 1934, 1933, 1932, 1931, 1930, 1929, 1928, 1927, 1926, 1925, 1924, 1923, 1921, 1920
918 STIMSON AVE	2020, 2017, 2014, 2010, 2006, 2005, 2004, 2003, 2001, 2000, 1999, 1996, 1992, 1991, 1990, 1986, 1985, 1981, 1980, 1976, 1975, 1972, 1971, 1970, 1969, 1967, 1966, 1965, 1964, 1963, 1962, 1961, 1960, 1958, 1957, 1956, 1955, 1954, 1952, 1951, 1950, 1949, 1948, 1947, 1946, 1945, 1944, 1942, 1940, 1939, 1938, 1937, 1936, 1935, 1934, 1933, 1932, 1931, 1930, 1929, 1928, 1927, 1926, 1925, 1924, 1923, 1921, 1920
918 STIMSON AVE	2020, 2017, 2014, 2010, 2006, 2005, 2004, 2001, 2000, 1999, 1996, 1995, 1992, 1991, 1990, 1986, 1985, 1981, 1980, 1976, 1975, 1972, 1971, 1970, 1969, 1967, 1966, 1965, 1964, 1963, 1962, 1961, 1960, 1958, 1957, 1956, 1955, 1954, 1952, 1951, 1950, 1949, 1948, 1947, 1946, 1945, 1944, 1942, 1940, 1939, 1938, 1937, 1936, 1935, 1934, 1933, 1932, 1931, 1930, 1929, 1928, 1927, 1926, 1925, 1924, 1923, 1921, 1920

FINDINGS

Address Researched	Address Not Identified in Research Source
918 STIMSON AVE	2020, 2017, 2014, 2010, 2006, 2005, 2004, 2003, 2001, 2000, 1999, 1996, 1995, 1992, 1991, 1990, 1986, 1981, 1980, 1976, 1975, 1972, 1971, 1970, 1969, 1967, 1966, 1965, 1964, 1963, 1962, 1961, 1960, 1958, 1957, 1956, 1955, 1954, 1952, 1951, 1950, 1949, 1948, 1947, 1946, 1945, 1944, 1942, 1940, 1939, 1938, 1937, 1936, 1935, 1934, 1933, 1932, 1931, 1930, 1929, 1928, 1927, 1926, 1925, 1924, 1923, 1921, 1920
918 STIMSON AVE	2020, 2017, 2014, 2010, 2006, 2005, 2004, 2003, 2001, 2000, 1999, 1996, 1995, 1992, 1991, 1990, 1985, 1981, 1980, 1976, 1975, 1972, 1971, 1970, 1969, 1967, 1966, 1965, 1964, 1963, 1962, 1961, 1960, 1958, 1957, 1956, 1955, 1954, 1952, 1951, 1950, 1949, 1948, 1947, 1946, 1945, 1944, 1942, 1940, 1939, 1938, 1937, 1936, 1935, 1934, 1933, 1932, 1931, 1930, 1929, 1928, 1927, 1926, 1925, 1924, 1923, 1921, 1920
918 STIMSON AVE	2020, 2017, 2014, 2010, 2006, 2005, 2004, 2003, 2001, 2000, 1999, 1996, 1995, 1992, 1991, 1990, 1986, 1985, 1981, 1980, 1976, 1975, 1972, 1971, 1970, 1969, 1967, 1966, 1965, 1964, 1963, 1962, 1961, 1960, 1958, 1956, 1955, 1954, 1952, 1951, 1950, 1949, 1948, 1947, 1946, 1945, 1944, 1942, 1940, 1939, 1938, 1937, 1936, 1935, 1934, 1933, 1932, 1931, 1930, 1929, 1928, 1927, 1926, 1925, 1924, 1923, 1921, 1920

TARGET PROPERTY: ADDRESS NOT IDENTIFIED IN RESEARCH SOURCE

The following Target Property addresses were researched for this report, and the addresses were not identified in the research source.

Address Researched	Address Not Identified in Research Source
16233 Gale Avenue	2017, 2006, 2004, 2001, 2000, 1999, 1996, 1992, 1991, 1990, 1985, 1980, 1975, 1972, 1970, 1969, 1967, 1966, 1965, 1964, 1963, 1962, 1961, 1960, 1958, 1957, 1956, 1955, 1954, 1952, 1951, 1950, 1949, 1948, 1947, 1946, 1945, 1944, 1942, 1940, 1939, 1938, 1937, 1936, 1935, 1934, 1933, 1932, 1931, 1930, 1929, 1928, 1927, 1926, 1925, 1924, 1923, 1921, 1920

Scale 1 inch = 130 Feet

0 130 260

N W E S

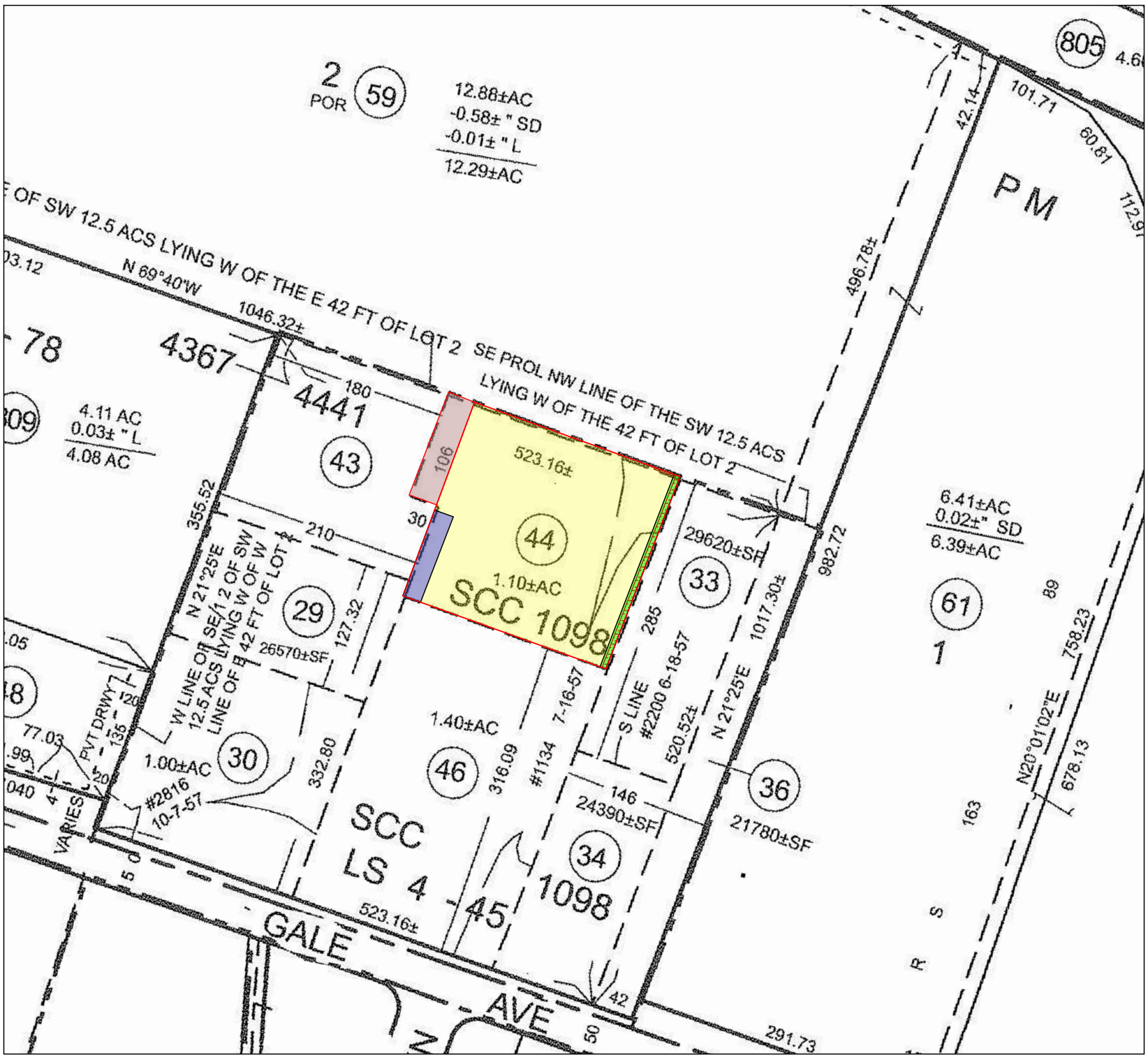

LEGEND

Parcel 1 (Fee, Property in Question)

Parcel 2 (Fee, Property in Question)

Easement for poles
08/23/1957, Instrument No. 3489, of Official Records
Affects as described therein

Easement
03/31/1958, Book D58, Page 77, of Official Records
Affects as described therein

Easement for poles and underground conduits
10/19/1959, Book D-637, Page 341, of Official Records
Affects as described therein

©2024

Stewart Title Company
Commercial Services (San Diego)
7676 Hazard Center Drive, Ste 1400
San Diego, CA 92108

Title Order No. 24000480492, Preliminary Report Dated as of July 19, 2024 | Drawing Date: 08/22/2024

Reference : | Assessor's Parcel Nos. : 8242-016-044

Property: 16207 Gale Ave., City of Industry, State Of California | Data :

Any discrepancies, conflicts in boundary lines, shortage in area, encroachments, or any other facts which a correct survey would disclose and are not shown by the public records. This plat is for your aid in locating your land with reference to streets and other parcels. While this plat is believed to be correct, the Company assumes no liability for any reason of reliance thereon.

Plat Showing
Parcel 1: That portion of Lot 2 as shown on the partition Map of land of Charlotte M. Rowland, Deceased, in the Rancho LA Puente, in the City of Industry, County of Los Angeles, State of California, as shown on Record of Survey filed in Book 4 Page 45 of Records of Surveys

F-498

Sheet 1 of 1

Archive #

Frank Green

Stewart Title Guaranty Company
Commercial Services (San Diego)
7676 Hazard Center Drive, Ste 1400
San Diego, CA 92108
(619) 398-8035 Phone
(619) 615-2389 Fax
fgreen@stewart.com

PRELIMINARY REPORT

Order No.	:	24000480492
Title Unit No.	:	48
Your File No.	:	160-456170-EC
Buyer/Borrower Name	:	Cedar Holdco LLC
Seller Name	:	DPAH Investment, LLC

Property Address: 16207 Gale Ave., City of Industry, CA 91745

In response to the above referenced application for a policy of title insurance, Stewart Title Guaranty Company Commercial Services (San Diego) hereby reports that it is prepared to issue, or cause to be issued, as of the date hereof, a Stewart Title Guaranty Company Policy or Policies of Title Insurance describing the land and the estate or interest therein hereinafter set forth, insuring against loss which may be sustained by reason of a defect, lien or encumbrance not shown or referred to as an exception below or not excluded from coverage pursuant to the printed Schedules, Exclusions from Coverage, and Conditions of said policy forms.

With respect to any contemplated owner's policy, the printed Exceptions and Exclusions from the coverage and Limitations on Covered Risks of said policy or policies are set forth in Exhibit A, attached. The policy to be issued may contain an arbitration clause. When the Amount of Insurance is less than that set forth in the arbitration clause, all arbitrable matters shall be arbitrated at the option of either the Company or the Insured as the exclusive remedy of the parties. Limitations on Covered Risks applicable to the CLTA/ALTA Homeowner's Policy of Title Insurance, which establish a Deductible Amount and a Maximum Dollar Limit of Liability for certain coverages, are also set forth in Exhibit A. Copies of the policy forms should be read. They are available from the office which issued this report.

Please read the exceptions shown or referred to below and the exceptions and exclusions set forth in Exhibit A of this report carefully. The exceptions and exclusions are meant to provide you with notice of matters which are not covered under the terms of the title insurance policy and should be carefully considered.

It is important to note that this preliminary report is not a written representation as to the condition of title and may not list all liens, defects, and encumbrances affecting title to the land.

This report (and any supplements or amendments hereto) is issued solely for the purpose of facilitating the issuance of a policy of title insurance and no liability is assumed hereby. If it is desired that liability be assumed prior to the issuance of a policy of title insurance, a binder or commitment should be requested.

Dated as of September 10, 2024 at 7:30 a.m.

Amendment No. One [1]

Frank Green, Title Officer

When replying, please contact: Frank Green, Title Officer

IF ANY DECLARATION, GOVERNING DOCUMENT (FOR EXAMPLE, COVENANT, CONDITION OR RESTRICTION) OR DEED IDENTIFIED AND/OR LINKED IN THIS TITLE PRODUCT CONTAINS ANY RESTRICTION BASED ON AGE, RACE COLOR, RELIGION, SEX, GENDER, GENDER IDENTITY, GENDER EXPRESSION, SEXUAL ORIENTATION, FAMILIAL STATUS, MARITAL STATUS, DISABILITY, VETERAN OR MILITARY STATUS, GENETIC INFORMATION, NATIONAL ORIGIN, SOURCE OF INCOME AS DEFINED IN SUBDIVISION (p) OF SECTION 12955, OR ANCESTRY, THAT RESTRICTION VIOLATES STATE AND FEDERAL FAIR HOUSING LAWS AND IS VOID, AND MAY BE REMOVED PURSUANT TO SECTION 12956.2 OF THE GOVERNMENT CODE BY SUBMITTING A "RESTRICTIVE COVENANT MODIFICATION" FORM, TOGETHER WITH A COPY OF THE ATTACHED DOCUMENT WITH THE UNLAWFUL PROVISION REDACTED TO THE COUNTY RECORDER'S OFFICE. THE "RESTRICTIVE COVENANT MODIFICATION" FORM CAN BE OBTAINED FROM THE COUNTY RECORDER'S OFFICE AND MAY BE AVAILABLE ON ITS WEBSITE. THE FORM MAY ALSO BE AVAILABLE FROM THE PARTY THAT PROVIDED YOU WITH THIS DOCUMENT. LAWFUL RESTRICTIONS UNDER STATE AND FEDERAL LAW ON THE AGE OF OCCUPANTS IN SENIOR HOUSING OR HOUSING FOR OLDER PERSONS SHALL NOT BE CONSTRUED AS RESTRICTIONS BASED ON FAMILIAL STATUS.

PRELIMINARY REPORT

The form of Policy of Title Insurance contemplated by this report is:

☐	CLTA Owner's Policy 2022		
☒	ALTA Owner's Policy 2021	☐ Extended	☒ Standard
☐	CLTA/ALTA Homeowner's Policy 2021		
☐	CLTA Loan Policy 2022		
☒	ALTA Loan Policy 2021	☒ Extended	☐ Standard
☐	ALTA Short Form Residential Loan Policy 2021	☐ Extended	☐ Standard
☐	Other:		

SCHEDULE A

The estate or interest in the land hereinafter described or referred to covered by this report is:

Fee Simple

Title to said estate or interest at the date hereof is vested in:

DPAH Investment LLC, a California Limited Liability Company

LEGAL DESCRIPTION

The land referred to herein is situated in the State of California, County of Los Angeles, City of City of Industry and described as follows:

Parcel 1:

That portion of Lot 2 as shown on the partition Map of land of Charlotte M. Rowland, Deceased, in the Rancho LA Puente, in the City of Industry, County of Los Angeles, State of California, as shown on Record of Survey filed in Book 4 Page 45 of Records of Surveys, in the Office of the County Recorder of said County, bounded as follows:

Bounded Southeasterly by the Northwesterly line of the Southeasterly 146 feet of said Lot 2: bounded Southwesterly by the Northeasterly line of the Southwesterly 316.09 feet of said Lot 2: bounded Northwesterly by the Southeasterly line of the Northwesterly 210 feet of the Southeasterly half of that portion of said lot lying Northwesterly of the Southeasterly 42 feet of said lot and Southwesterly of the Northeasterly line of the Southwesterly 12.50 acres of said portion of Lot 2, and bounded Northeasterly by the Northeast line of said Southeast half.

Except therefrom an undivided one-half interest in the precious metals and ores thereof, as excepted in the partition deed recorded in Book 10 Page 39 et seq. of deeds, Records of said County.

Parcel 2:

The Northeasterly 106.00 feet of the Southeasterly 30 feet of the Northwesterly 210 feet of the Southeasterly half of that portion of Lot 2 as shown on the partition Map of Lands of Charlotte M. Rowland, deceased, in the Rancho LA Puente, in the City of Industry, County of Los Angeles, State of California, as per Map filed in Book 4 Page 45 of Record of Surveys, in the Office of the County Recorder of said County, bounded on the East by the Westline of the East 42 feet of said Lot 2, bounded on the South and West by the South and West lines on said Lot 2 and bounded on the North by a line parallel. with the South line of said Lot 2 and so located as to embrace 12.50 acres of land in said portion of Lot 2.

Except therefrom an undivided one-half interest in the precious metals and ores thereof, as excepted in the partition deed recorded in Book 10 Page 39 et seq. of deeds, Records of said County.

An easement on the Northwesterly 45.00 feet of the Southeasterly 380.58 feet of the Northeasterly 119.52 feet of the Southwesterly 519.52 feet of Lot 2 as shown in the partition Map of Lands of Charlotte M. Rowland, deceased, in the Rancho LA Puente, in the County of Los Angeles, State of California, as recorded in Book 4 Page 45, Records of Surveys, in the Office of the County Recorder of said County.

APN: 8242-016-044

APN: 8242-016-044
(End of Legal Description)

THE MAP ATTACHED THROUGH THE HYPERLINK ABOVE IS BEING PROVIDED AS A COURTESY AND FOR INFORMATION PURPOSES ONLY; THIS MAP SHOULD NOT BE RELIED UPON. FURTHERMORE, THE PARCELS SET OUT ON THIS MAP MAY NOT COMPLY WITH LOCAL SUBDIVISION OR BUILDING ORDINANCES. THERE WILL BE NO LIABILITY, RESPONSIBILITY OR INDEMNIFICATION RELATED TO ANY MATTERS CONCERNING THE CONTENTS OR ACCURACY OF THE MAP.

SCHEDULE B

At the date hereof, exceptions to coverage in addition to the printed exceptions and exclusions contained in said policy or policies would be as follows:

Taxes:

A. Property taxes, which are a lien not yet due and payable, including any assessments collected with taxes, to be levied for the fiscal year 2024 - 2025.

B. Prior to recording, the final amount due for taxes must be confirmed directly with tax collector.

C. The lien of supplemental taxes, if any, assessed pursuant to the provisions of Chapter 3.5 (commencing with Section 75) of the revenue and taxation code of the State of California.

D. Taxes and/or assessments affecting the land, if any, for Community Facility Districts including Mello Roos Districts which may exist by virtue of assessment maps or notices filed by said districts. Said taxes and/or assessments are typically collected with the County taxes; however, some districts may remove these taxes and/or assessment from the County taxes and assess and collect them separately.

Exceptions:

1. (a) Taxes or assessments that are not shown as existing liens by the records of any taxing authority that levies taxes or assessments on real property or by the Public Records; (b) proceedings by a public agency that may result in taxes or assessments, or notices of such proceedings, whether or not shown by the records of such agency or by the Public Records.

2. Any facts, rights, interests, or claims that are not shown by the Public Records at Date of Policy but that could be (a) ascertained by an inspection of the Land, or (b) asserted by persons or parties in possession of the Land.

3. Easements, liens or encumbrance28s, or claims thereof, not shown by the Public Records at Date of Policy.

4. Any encroachment, encumbrance, violation, variation, easement, or adverse circumstance affecting the Title that would be disclosed by an accurate and complete land survey of the Land and not shown by the Public Records at Date of Policy.

5. (a) Unpatented mining claims; (b) reservations or exceptions in patents or in Acts authorizing the issuance thereof; (c) water rights, claims or title to water, whether or not the matters excepted under (a), (b), or (c) are shown by the Public Records.

6. Any lien or right to a lien for services, labor, material or equipment unless such lien is shown by the Public Records at Date of Policy.

7. Any claim to (a) ownership of or rights to minerals and similar substances, including but not limited to ores, metals, coal, lignite, oil, gas, uranium, clay, rock, sand, and gravel located in, on, or under the Land or produced from the Land, whether such ownership or rights arise by lease, grant, exception, conveyance, reservation, or otherwise; and (b) any rights, privileges, immunities, rights of way, and easements associated therewith or appurtenant thereto, whether or not the interests or rights excepted in (a) or (b) appear in the Public Records or are shown in Schedule B.

   Note: Exception Nos. 1 through 6 will be deleted on any extended coverage policy.

8. Water rights, claims, or title to water, whether or not shown by the Public Records.

   Note: The above, separate general water exception will remain on any extended coverage policy.

9. Easement and rights incidental thereto for poles to Southern California Edison Company, a Corporation, as set forth in a document recorded August 23, 1957 as Instrument No. 3489 of Official Records.

10. Easement and rights incidental thereto for the right to excavate, for installing gas pipes mains, metering, regulating and other appurtenances to Southern Counties Gas Company of California, a Corporation, as set forth in a document recorded March 31, 1958 in Book D58-778 of Official Records.

11. Easement and rights incidental thereto for poles and underground conduits to General Telephone Company of California, a corporation, as set forth in a document recorded October 19, 1959 in Book D-637, Page 341 of Official Records.

12. Intentionally deleted.

13. Rights of the successor agency(ies) as to matters contained in the project plan recorded November 18, 1971 as Instrument No. 3571, of Official Records.

14. Deed of Trust to secure an indebtedness in the amount shown below, and any other obligations secured thereby:

Amount	:	$3,457,500.00
Trustor	:	DPAH Investment LLC, a California Limited Liability Company
Trustee	:	East West Investment Inc., a California Corporation
Beneficiary	:	East West Bank
Recorded	:	December 16, 2022, as Instrument No. 20221178529, of Official Records

15. Assignment of Rents and Leases executed by DPAH Investment LLC, a California Limited Liability Company, recorded December 16, 2022, as Instrument No. 20221178530, of Official Records.

16. Rights or claims of tenants in possession whether or not shown by the Public Records.

(End of Exceptions)

NOTES AND REQUIREMENTS

A. Property taxes for the fiscal year 2023 - 2024 shown below are paid. For proration purposes the amounts are:

1st Installment	:	$28,527.66
2nd Installment	:	$28,527.65
Parcel No.	:	8242-016-044
Code Area / Tracer No.	:	04441

Prior to recording, the final amount due for taxes must be confirmed directly with tax collector.

B. In order to insure, you must provide full copies of any unrecorded leases, together with all supplements, assignments and amendments. Additional requirements or items may be requested upon review of the required documents.

C. In order to insure a conveyance, acquisition or encumbrance by the limited liability company named below, you must provide the following:
Limited liability company: DPAH Investment LLC, a California Limited Liability Company
(a) A certified copy of the articles of organization (Form LLC-1), and any filed amendment (Form LLC-2) or restatement (Form LLC-10), if applicable.
(b) A copy of the operating agreement and any amendments.
Additional requirements or items may be requested upon review of the required documents set forth above.

D. There are no items in this preliminary report that will cause Stewart Title Guaranty Company to decline to attach the CLTA Endorsement Form 116.01-06 (or similar ALTA 22-06 equivalent), indicating that there is located a Commercial Building known as 16207 Gale Avenue, City of Industry, California.

E. If you have knowledge of any other transfers or conveyances, please contact your title officer immediately for further research and review. The only transfers or conveyances shown in the Public Records within 24 months of the date of this report are:

The Trinh, LLC, a California Limited Liability Company, as Grantor and DPAH Investment LLC, a California Limited Liability Company, as Grantee, recorded: December 16, 2022, as Instrument No. 20221178528, of Official Records.

F. If an Owner's Policy of title insurance is requested, a CLTA Standard Coverage Owner's Policy will be issued unless instructed otherwise. If a different form of policy is desired, please contact your Title Officer.

G. All Transactions - Seller(s) and Buyer(s) or Borrowers are provided, as attachments, the document entitled "Acknowledgement of Receipt, Understanding and Approval of STG Privacy Notice for Stewart Title Companies and Stewart's Affiliated Business Arrangement Disclosure Statement" and the individually or similarly named documents, for review and acknowledgment prior to closing.

H. All Transactions - Buyer(s)/Seller(s)/Borrower(s) are provided the Preliminary Report for review and acknowledgment prior to closing. Buyer(s) approval shall include the Preliminary Report items that are to remain as exceptions to the title policy.

I. All Transactions - Seller(s)/Owner(s) shall submit for review, prior to closing, a completed Stewart Title Guaranty Company's Owner's Affidavit and Indemnity.

CALIFORNIA "GOOD FUNDS" LAW

California Insurance Code Section 12413.1 regulates the disbursement of escrow and sub-escrow funds by title companies. The law requires that funds be deposited in the title company escrow account and available for withdrawal prior to disbursement. Funds received by Stewart Title Guaranty Company Commercial Services (San Diego) via wire transfer may be disbursed upon receipt. Funds received via cashier's checks or teller checks drawn on a California Bank may be disbursed on the next business day after the day of deposit. If funds are received by any other means, recording and/or disbursement may be delayed, and you should contact your title or escrow officer. All escrow and sub-escrow funds received will be deposited with other escrow funds in one or more non-interest bearing escrow accounts in a financial institution selected by Stewart Title Guaranty Company Commercial Services (San Diego). Stewart Title Guaranty Company Commercial Services (San Diego) may receive certain direct or indirect benefits from the financial institution by reason of the deposit of such funds or the maintenance of such accounts with the financial institution, and Stewart Title Guaranty Company Commercial Services (San Diego) shall have no obligation to account to the depositing party in any manner for the value of, or to pay to such party, any benefit received by Stewart Title Guaranty Company Commercial Services (San Diego) . Such benefits shall be deemed additional compensation to Stewart Title Guaranty Company Commercial Services (San Diego) for its services in connection with the escrow or sub-escrow.

If any check submitted is dishonored upon presentation for payment, you are authorized to notify all principals and/or their respective agents of such nonpayment.

OWNER'S AFFIDAVIT

1. Affiant has requested STEWART TITLE GUARANTY COMPANY to issue its policy(ies) of title insurance, binder(s), commitment(s), preliminary report(s), guarantee(s), or endorsement(s) ("Report"), insuring an interest in or title to the above-referenced real property described in the Report (hereinafter referred to as "the Land") issued in connection with the above-referenced Order No. without exception to or providing certain affirmative insurance against unrecorded matters.

2. Affiant hereby affirms that it is the owner of the estate covering the Land.

3. Affiant hereby affirms that the undersigned is authorized to execute this affidavit, has the ability to execute all instruments necessary to mortgage or convey the Land pursuant to authority, and that the owner was properly created and is in good standing in its state of origin and is properly authorized to do business in the state where the Land is located.

4. Affiant hereby affirms that all taxes currently owing on said property are either being paid or are due but not yet delinquent. Affiant further affirms other than as shown in the Report there are no delinquent taxes or tax liens on the Land.

5. Affiant hereby affirms that the present transaction is not made for the purpose of hindering, delaying, or defrauding any creditors of the owner(s) and does not come within the provisions of the Bankruptcy or Insolvency Acts.

6. Affiant knows of no leases, agreements, defects, liens, encumbrances, adverse claims, or other matters affecting the Land, and has not received notice of any pending court action affecting the title to the Land. other than as shown on the Report bearing the above-referenced order number prepared by STEWART TITLE GUARANTY COMPANY.

7. That the undersigned has not received any written notice of violation of any covenants, conditions or restrictions, if any, affecting the Land.

8. Affiant hereby affirms that there is no one in possession or entitled to possession of the Land other than the vestee shown in said preliminary report or title commitment except:
(if any, please list the parties or insert "None")

_____

_____

_____

Affiant further affirms that no party has an option to purchase said property or has any rights of first refusal to purchase all or any portion of the Land.
(**If any such right or option exists, so state or insert "None")**

_____

_____

_____

9. Affiant hereby affirms that there are no liens or rights to liens, upon the Land for labor, services, materials, appliances, equipment, or power furnished or to be furnished to the work of improvement which are imposed by law and not shown by the public records whether done by an owner, lessee, sublessee or tenant and which have been completed within six months or which is now in progress, other than the work described as follows:
(if any, please list or insert "None")

_____

_____

_____

Affiant agrees to indemnify and hold harmless STEWART TITLE GUARANTY COMPANY against any and all claims arising therefrom.

10. As an inducement to STEWART TITLE GUARANTY COMPANY to issue its policy of title insurance effective as of the date closing occurs without making exception therein of matters which may arise between the effective date of the last continuation of title referenced in the Report and the date the documents creating the interest being insured have been filed for record (hereinafter "Gap Period"), and which matters may constitute an encumbrance on or affect said title, the undersigned agrees to promptly defend, remove, bond or otherwise dispose of any encumbrance, lien, or objectionable matter of title which may arise or be filed, as the case may be, against the captioned premises during the Gap Period and the date of recording of all closing instruments, and to hold harmless and indemnify the STEWART TITLE GUARANTY COMPANY against all expenses, costs and attorney fees, which may arise out of the failure to so remove, bond or otherwise dispose of any said liens, encumbrances or objectionable matters. Further, the undersigned shall be liable for all expenses, costs and attorney fees which may be incurred in the enforcement of this agreement.

This Affidavit is made to induce STEWART TITLE GUARANTY COMPANY to issue its policies of title insurance with respect to the above captioned matter and the Affiant avers the foregoing statements are true and correct to the best of Affiant's knowledge and belief and further, will indemnify and hold STEWART TITLE GUARANTY COMPANY harmless against any loss or damage sustained as a result of any inaccuracy in the matters asserted hereinabove.

The remainder of this page is intentionally left blank
Signatures and Notary Acknowledgement on following page

Executed under penalty of perjury on this _____ day of _____, _____.

AFFIANT: AFFIANT:

_____
DPAH Investment, LLC

A notary public or other officer completing this certificate verifies only the identity of the individual who signed the document to which this certificate is attached and not the truthfulness, accuracy, or validity of that document.

State of California)
) ss.
County of _____)

Subscribed and sworn to (or affirmed) before me on this _____ day of _____, 20____, by
_____,
proved to me on the basis of satisfactory evidence to be the person(s) who appeared before me.

_____
Notary Signature

AFFILIATED BUSINESS ARRANGEMENT DISCLOSURE STATEMENT

Date: September 24, 2024

Escrow No.: 24000480492

Property: 16207 Gale Ave., City of Industry, CA 91745

From: Stewart Title Guaranty Company - Commercial Services

Stewart Title Guaranty Company - Commercial Services ("Stewart Title") has a business relationship with the affiliated entities identified below. Because of these relationships, this referral may provide Stewart Title a financial or other benefit related solely to the products or services provided or performed by the affiliated entity. Stewart Title and the affiliated entities below are all part of the Stewart family of companies, the ultimate owner of which is Stewart Information Services Corporation (NYSE:STC).

SET FORTH BELOW IS THE ESTIMATED CHARGE OR RANGE OF CHARGES FOR THE SETTLEMENT SERVICE PROVIDERS LISTED. YOU ARE NOT REQUIRED TO USE ANY OF THE SETTLEMENT SERVICE PROVIDERS AS A CONDITION FOR YOUR PURCHASE, SALE, OR REFINANCE TRANSACTION. THERE ARE FREQUENTLY OTHER SETTLEMENT SERVICE PROVIDERS AVAILABLE WITH SIMILAR SERVICES. YOU ARE FREE TO SHOP AROUND TO DETERMINE THAT YOU ARE RECEIVING THE BEST SERVICES AND THE BEST RATE FOR THESE SERVICES.

Affiliated Entity – Settlement Service Provider	***Charge or range of charges***
Advanced Support and Knowledge Services, LLC	$45.00 to $275.00
Asset Preservation, Inc.	$1,250.00 to $2,000.00 in delayed exchanges; Reverse exchanges are rare and the charge is quoted based upon the complexity of the transaction
NotaryCam, Inc.	$5.00 to $150.00
Signature Closers, LLC	$45.00 to $500.00
Stewart Insurance	
Hazard/Home Insurance	$800.00 to $8,500.00
Home Warranty	$450.00 to $900.00
Natural Hazard Disclosure Report	$99.00 to $140.00
Stewart Valuation Intelligence, LLC	$100.00 to $700.00

DPAH Investment, LLC

Cedar Holdco LLC

[CALIFORNIA LAND TITLE ASSOCIATION STANDARD COVERAGE POLICY – 1990 (11-09-18)

EXCLUSIONS FROM COVERAGE

The following matters are expressly excluded from the coverage of this policy and the Company will not pay loss or damage, costs, attorneys' fees or expenses which arise by reason of:

1. (a) Any law, ordinance or governmental regulation (including but not limited to building or zoning laws, ordinances, or regulations) restricting, regulating, prohibiting or relating (i) the occupancy, use, or enjoyment of the land; (ii) the character, dimensions or location of any improvement now or hereafter erected on the land; (iii) a separation in ownership or a change in the dimensions or area of the land or any parcel of which the land is or was a part; or (iv) environmental protection, or the effect of any violation of these laws, ordinances or governmental regulations, except to the extent that a notice of the enforcement thereof or a notice of a defect, lien, or encumbrance resulting from a violation or alleged violation affecting the land has been recorded in the public records at Date of Policy.

   (b) Any governmental police power not excluded by (a) above, except to the extent that a notice of the exercise thereof or notice of a defect, lien or encumbrance resulting from a violation or alleged violation affecting the land has been recorded in the public records at Date of Policy.

2. Rights of eminent domain unless notice of the exercise thereof has been recorded in the public records at Date of Policy, but not excluding from coverage any taking which has occurred prior to Date of Policy which would be binding on the rights of a purchaser for value without knowledge.

3. Defects, liens, encumbrances, adverse claims or other matters:

   (a) whether or not recorded in the public records at Date of Policy, but created, suffered, assumed or agreed to by the insured claimant;

   (b) not known to the Company, not recorded in the public records at Date of Policy, but known to the insured claimant and not disclosed in writing to the Company by the insured claimant prior to the date the insured claimant became an insured under this policy;

   (c) resulting in no loss or damage to the insured claimant;

   (d) attaching or created subsequent to Date of Policy; or

   (e) resulting in loss or damage which would not have been sustained if the insured claimant had paid value for the insured mortgage or for the estate or interest insured by this policy.

4. Unenforceability of the lien of the insured mortgage because of the inability or failure of the insured at Date of Policy, or the inability or failure of any subsequent owner of the indebtedness, to comply with the applicable doing business laws of the state in which the land is situated.

5. Invalidity or unenforceability of the lien of the insured mortgage, or claim thereof, which arises out of the transaction evidenced by the insured mortgage and is based upon usury or any consumer credit protection or truth in lending law.

6. Any claim, which arises out of the transaction vesting in the insured the estate of interest insured by this policy or the transaction creating the interest of the insured lender, by reason of the operation of federal bankruptcy, state insolvency or similar creditors' rights laws.

EXCEPTIONS FROM COVERAGE - SCHEDULE B, PART I

This policy does not insure against loss or damage (and the Company will not pay costs, attorneys' fees or expenses) which arise by reason of:

1. Taxes or assessments which are not shown as existing liens by the records of any taxing authority that levies taxes or assessments on real property or by the public records.

   Proceedings by a public agency which may result in taxes or assessments, or notices of such proceedings, whether or not shown by the records of such agency or by the public records.

2. Any facts, rights, interests, or claims which are not shown by the public records but which could be ascertained by an inspection of the land or which may be asserted by persons in possession thereof.

3. Easements, liens or encumbrances, or claims thereof, not shown by the public records.

4. Discrepancies, conflicts in boundary lines, shortage in area, encroachments, or any other facts which a correct survey would disclose, and which are not shown by the public records.

5. (a) Unpatented mining claims; (b) reservations or exceptions in patents or in Acts authorizing the issuance thereof; (c) water rights, claims or title to water, whether or not the matters excepted under (a), (b) or (c) are shown by the public records.

6. Any lien or right to a lien for services, labor or material unless such lien is shown by the public records at Date of Policy.

© California Land Title Association. All rights reserved.
The use of this Form is restricted to CLTA subscribers in good standing as of the date of use. All other uses are prohibited.
Reprinted under license or express permission from the California Land Title Association.

EXCEPTIONS FROM COVERAGE - SCHEDULE B, PART II

(Variable exceptions such as taxes, easements, CC&R's, etc., are inserted here)]

CALIFORNIA LAND TITLE ASSOCIATION STANDARD COVERAGE OWNER'S POLICY (02-04-22)

EXCLUSIONS FROM COVERAGE

The following matters are excluded from the coverage of this policy, and the Company will not pay loss or damage, costs, attorneys' fees, or expenses that arise by reason of:

1. a. any law, ordinance, permit, or governmental regulation (including those relating to building and zoning) that restricts, regulates, prohibits, or relates to:
   i. the occupancy, use, or enjoyment of the Land;
   ii. the character, dimensions, or location of any improvement on the Land;
   iii. the subdivision of land; or
   iv. environmental remediation or protection.
   b. any governmental forfeiture, police, regulatory, or national security power.
   c. the effect of a violation or enforcement of any matter excluded under Exclusion 1.a. or 1.b.
   Exclusion 1 does not modify or limit the coverage provided under Covered Risk 5 or 6.

2. Any power of eminent domain. Exclusion 2 does not modify or limit the coverage provided under Covered Risk 7.

3. Any defect, lien, encumbrance, adverse claim, or other matter:
   a. created, suffered, assumed, or agreed to by the Insured Claimant;
   b. not Known to the Company, not recorded in the Public Records at the Date of Policy, but Known to the Insured Claimant and not disclosed in writing to the Company by the Insured Claimant prior to the date the Insured Claimant became an Insured under this policy;
   c. resulting in no loss or damage to the Insured Claimant;
   d. attaching or created subsequent to the Date of Policy (Exclusion 3.d. does not modify or limit the coverage provided under Covered Risk 9 or 10); or
   e. resulting in loss or damage that would not have been sustained if consideration sufficient to qualify the Insured named in Schedule A as a bona fide purchaser had been given for the Title at the Date of Policy.

4. Any claim, by reason of the operation of federal bankruptcy, state insolvency, or similar creditors' rights law, that the transaction vesting the Title as shown in Schedule A is a:
   a. fraudulent conveyance or fraudulent transfer;
   b. voidable transfer under the Uniform Voidable Transactions Act; or
   c. preferential transfer:
      i. to the extent the instrument of transfer vesting the Title as shown in Schedule A is not a transfer made as a contemporaneous exchange for new value; or
      ii. for any other reason not stated in Covered Risk 9.b.

5. Any claim of a PACA-PSA Trust. Exclusion 5 does not modify or limit the coverage provided under Covered Risk 8.

6. Any lien on the Title for real estate taxes or assessments imposed or collected by a governmental authority that becomes due and payable after the Date of Policy. Exclusion 6 does not modify or limit the coverage provided under Covered Risk 2.b.

7. Any discrepancy in the quantity of the area, square footage, or acreage of the Land or of any improvement to the Land.

EXCEPTIONS FROM COVERAGE

Some historical land records contain Discriminatory Covenants that are illegal and unenforceable by law. This policy treats any Discriminatory Covenant in a document referenced in Schedule B as if each Discriminatory Covenant is redacted, repudiated, removed, and not republished or recirculated. Only the remaining provisions of the document are excepted from coverage.

This policy does not insure against loss or damage and the Company will not pay costs, attorneys' fees, or expenses resulting from the terms and conditions of any lease or easement identified in Schedule A, and the following matters:

PART I

1. (a) Taxes or assessments that are not shown as existing liens by the records of any taxing authority that levies taxes or assessments on real property or by the Public Records; (b) proceedings by a public agency that may result in taxes or assessments, or notices of such proceedings, whether or not shown by the records of such agency or by the Public Records.

2. Any facts, rights, interests, or claims that are not shown by the Public Records at Date of Policy but that could be (a) ascertained by an inspection of the Land, or (b) asserted by persons or parties in possession of the Land.

3. Easements, liens or encumbrances, or claims thereof, not shown by the Public Records at Date of Policy.

4. Any encroachment, encumbrance, violation, variation, easement, or adverse circumstance affecting the Title that would be disclosed by an accurate and complete land survey of the Land and not shown by the Public Records at Date of Policy.

© California Land Title Association. All rights reserved.
The use of this Form is restricted to CLTA subscribers in good standing as of the date of use. All other uses are prohibited.
Reprinted under license or express permission from the California Land Title Association.

5. (a) Unpatented mining claims; (b) reservations or exceptions in patents or in Acts authorizing the issuance thereof; (c) water rights, claims or title to water, whether or not the matters excepted under (a), (b), or (c) are shown by the Public Records.

6. Any lien or right to a lien for services, labor, material or equipment unless such lien is shown by the Public Records at Date of Policy.

7. Any claim to (a) ownership of or rights to minerals and similar substances, including but not limited to ores, metals, coal, lignite, oil, gas, uranium, clay, rock, sand, and gravel located in, on, or under the Land or produced from the Land, whether such ownership or rights arise by lease, grant, exception, conveyance, reservation, or otherwise; and (b) any rights, privileges, immunities, rights of way, and easements associated therewith or appurtenant thereto, whether or not the interests or rights excepted in (a) or (b) appear in the Public Records or are shown in Schedule B.

PART II

(Variable exceptions such as taxes, easements, CC&R's, etc., are inserted here)

CLTA/ALTA HOMEOWNER'S POLICY OF TITLE INSURANCE (07-01-2021)

EXCLUSIONS FROM COVERAGE

The following matters are excluded from the coverage of this policy and We will not pay loss or damage, costs, attorneys' fees, or expenses that arise by reason of:

1. a. any law, ordinance, permit, or governmental regulation (including those relating to building and zoning) that restricts, regulates, prohibits, or relates to:
      i. the occupancy, use, or enjoyment of the Land;
      ii. the character, dimensions, or location of any improvement on the Land;
      iii. the subdivision of land; or
      iv. environmental remediation or protection.
   b. any governmental forfeiture, police, or regulatory, or national security power.
   c. the effect of a violation or enforcement of any matter excluded under Exclusion 1.a. or 1.b.

   Exclusion 1 does not modify or limit the coverage provided under Covered Risk 8.a., 14, 15, 16, 18, 19, 20, 23, or 27.

2. Any power to take the Land by condemnation. Exclusion 2 does not modify or limit the coverage provided under Covered Risk 17.

3. Any defect, lien, encumbrance, adverse claim, or other matter:
   a. created, suffered, assumed, or agreed to by You;
   b. not Known to Us, not recorded in the Public Records at the Date of Policy, but Known to You and not disclosed in writing to Us by You prior to the date You became an Insured under this policy;
   c. resulting in no loss or damage to You;
   d. attaching or created subsequent to the Date of Policy (Exclusion 3.d. does not modify or limit the coverage provided under Covered Risk 5, 8.f., 25, 26, 27, 28, or 32); or
   e. resulting in loss or damage that would not have been sustained if You paid consideration sufficient to qualify You as a bona fide purchaser of the Title at the Date of Policy.

4. Lack of a right:
   a. to any land outside the area specifically described and referred to in Item 3 of Schedule A; and
   b. in any street, road, avenue, alley, lane, right-of-way, body of water, or waterway that abut the Land.

   Exclusion 4 does not modify or limit the coverage provided under Covered Risk 11 or 21.

5. The failure of Your existing structures, or any portion of Your existing structures, to have been constructed before, on, or after the Date of Policy in accordance with applicable building codes. Exclusion 5 does not modify or limit the coverage provided under Covered Risk 14 or 15.

6. Any claim, by reason of the operation of federal bankruptcy, state insolvency, or similar creditors' rights law, that the transfer of the Title to You is a:
   a. fraudulent conveyance or fraudulent transfer;
   b. voidable transfer under the Uniform Voidable Transactions Act; or
   c. preferential transfer:
      i. to the extent the instrument of transfer vesting the Title as shown in Schedule A is not a transfer made as a contemporaneous exchange for new value; or
      ii. for any other reason not stated in Covered Risk 30.

7. Contamination, explosion, fire, flooding, vibration, fracturing, earthquake, or subsidence.

8. Negligence by a person or an entity exercising a right to extract or develop oil, gas, minerals, groundwater, or any other subsurface substance.

9. Any lien on Your Title for real estate taxes or assessments imposed or collected by a governmental authority that becomes due and payable after the Date of Policy. Exclusion 9 does not modify or limit the coverage provided under Covered Risk 8.a. or 27.

10. Any discrepancy in the quantity of the area, square footage, or acreage of the Land or of any improvement to the Land.

© California Land Title Association. All rights reserved.
The use of this Form is restricted to CLTA subscribers in good standing as of the date of use. All other uses are prohibited.
Reprinted under license or express permission from the California Land Title Association.

LIMITATIONS ON COVERED RISKS

Your insurance for the following Covered Risks is limited on the Owner's Coverage Statement as follows:

- For Covered Risk 16, 18, 19, and 21 Your Deductible Amount and Our Maximum Dollar Limit of Liability shown in Schedule A.

The deductible amounts and maximum dollar limits shown on Schedule A are as follows:

	Your Deductible Amount	Our Maximum Dollar Limit of Liability
Covered Risk 16:	*% of Policy Amount Shown in Schedule A or $* (whichever is less)	$*
Covered Risk 18:	*% of Policy Amount Shown in Schedule A or $* (whichever is less)	$*
Covered Risk 19:	*% of Policy Amount Shown in Schedule A or $* (whichever is less)	$*
Covered Risk 21:	*% of Policy Amount Shown in Schedule A or $* (whichever is less)	$*

CLTA/ALTA HOMEOWNER'S POLICY OF TITLE INSURANCE (12-02-13)

EXCLUSIONS

In addition to the Exceptions in Schedule B, You are not insured against loss, costs, attorneys' fees, and expenses resulting from:

1. Governmental police power, and the existence or violation of those portions of any law or government regulation concerning:

   a. building;
   b. zoning;
   c. land use;
   d. improvements on the Land;
   e. land division; and
   f. environmental protection.

   This Exclusion does not limit the coverage described in Covered Risk 8.a., 14, 15, 16, 18, 19, 20, 23 or 27.

2. The failure of Your existing structures, or any part of them, to be constructed in accordance with applicable building codes. This Exclusion does not limit the coverage described in Covered Risk 14 or 15.

3. The right to take the Land by condemning it. This Exclusion does not limit the coverage described in Covered Risk 17.

4. Risks:

   a. that are created, allowed, or agreed to by You, whether or not they are recorded in the Public Records;
   b. that are Known to You at the Policy Date, but not to Us, unless they are recorded in the Public Records at the Policy Date;
   c. that result in no loss to You; or
   d. that first occur after the Policy Date - this does not limit the coverage described in Covered Risk 7, 8.e., 25, 26, 27 or 28.

5. Failure to pay value for Your Title.

6 Lack of a right:

   a. to any land outside the area specifically described and referred to in paragraph 3 of Schedule A; and
   b. in streets, alleys, or waterways that touch the Land.

   This Exclusion does not limit the coverage described in Covered Risk 11 or 21.

7. The transfer of the Title to You is invalid as a preferential transfer or as a fraudulent transfer or conveyance under federal bankruptcy, state insolvency, or similar creditors' rights laws.

8. Contamination, explosion, fire, flooding, vibration, fracturing, earthquake, or subsidence.

9. Negligence by a person or an Entity exercising a right to extract or develop minerals, water, or any other substances.

© California Land Title Association. All rights reserved.
The use of this Form is restricted to CLTA subscribers in good standing as of the date of use. All other uses are prohibited.
Reprinted under license or express permission from the California Land Title Association.

LIMITATIONS ON COVERED RISKS

Your insurance for the following Covered Risks is limited on the Owner's Coverage Statement as follows:

- For Covered Risk 16, 18, 19, and 21 Your Deductible Amount and Our Maximum Dollar Limit of Liability shown in Schedule A.

The deductible amounts and maximum dollar limits shown on Schedule A are as follows:

	Your Deductible Amount	Our Maximum Dollar Limit of Liability
Covered Risk 16:	*% of Policy Amount Shown in Schedule A or $* (whichever is less)	$*
Covered Risk 18:	*% of Policy Amount Shown in Schedule A or $* (whichever is less)	$*
Covered Risk 19:	*% of Policy Amount Shown in Schedule A or $* (whichever is less)	$*
Covered Risk 21:	*% of Policy Amount Shown in Schedule A or $* (whichever is less)	$*

ALTA OWNER'S POLICY (07-01-2021)

EXCLUSIONS FROM COVERAGE

The following matters are excluded from the coverage of this policy, and the Company will not pay loss or damage, costs, attorneys' fees, or expenses that arise by reason of:

1. a. any law, ordinance, permit, or governmental regulation (including those relating to building and zoning) that restricts, regulates, prohibits, or relates to:
   i. the occupancy, use, or enjoyment of the Land;
   ii. the character, dimensions, or location of any improvement on the Land;
   iii. the subdivision of land; or
   iv. environmental remediation or protection.
   b. any governmental forfeiture, police, regulatory, or national security power.
   c. the effect of a violation or enforcement of any matter excluded under Exclusion 1.a. or 1.b.
   Exclusion 1 does not modify or limit the coverage provided under Covered Risk 5 or 6.

2. Any power of eminent domain. Exclusion 2 does not modify or limit the coverage provided under Covered Risk 7.

3. Any defect, lien, encumbrance, adverse claim, or other matter:
   a. created, suffered, assumed, or agreed to by the Insured Claimant;
   b. not Known to the Company, not recorded in the Public Records at the Date of Policy, but Known to the Insured Claimant and not disclosed in writing to the Company by the Insured Claimant prior to the date the Insured Claimant became an Insured under this policy;
   c. resulting in no loss or damage to the Insured Claimant;
   d. attaching or created subsequent to the Date of Policy (Exclusion 3.d. does not modify or limit the coverage provided under Covered Risk 9 or 10); or
   e. resulting in loss or damage that would not have been sustained if consideration sufficient to qualify the Insured named in Schedule A as a bona fide purchaser had been given for the Title at the Date of Policy.

4. Any claim, by reason of the operation of federal bankruptcy, state insolvency, or similar creditors' rights law, that the transaction vesting the Title as shown in Schedule A is a:
   a. fraudulent conveyance or fraudulent transfer;
   b. voidable transfer under the Uniform Voidable Transactions Act; or
   c. preferential transfer:
      i. to the extent the instrument of transfer vesting the Title as shown in Schedule A is not a transfer made as a contemporaneous exchange for new value; or
      ii. for any other reason not stated in Covered Risk 9.b.

5. Any claim of a PACA-PSA Trust. Exclusion 5 does not modify or limit the coverage provided under Covered Risk 8.

6. Any lien on the Title for real estate taxes or assessments imposed or collected by a governmental authority that becomes due and payable after the Date of Policy. Exclusion 6 does not modify or limit the coverage provided under Covered Risk 2.b.

7. Any discrepancy in the quantity of the area, square footage, or acreage of the Land or of any improvement to the Land.

© California Land Title Association. All rights reserved.
The use of this Form is restricted to CLTA subscribers in good standing as of the date of use. All other uses are prohibited.
Reprinted under license or express permission from the California Land Title Association.

EXCEPTIONS FROM COVERAGE

Some historical land records contain Discriminatory Covenants that are illegal and unenforceable by law. This policy treats any Discriminatory Covenant in a document referenced in Schedule B as if each Discriminatory Covenant is redacted, repudiated, removed, and not republished or recirculated. Only the remaining provisions of the document are excepted from coverage.

This policy does not insure against loss or damage and the Company will not pay costs, attorneys' fees, or expenses resulting from the terms and conditions of any lease or easement identified in Schedule A, and the following matters:

NOTE: The 2021 ALTA Owner's Policy may be issued to afford either Standard Coverage or Extended Coverage. In addition to variable exceptions such as taxes, easements, CC&R's, etc., the Exceptions from Coverage in a Standard Coverage policy will also include the Western Regional Standard Coverage Exceptions listed as 1 through 7 below:

1. (a) Taxes or assessments that are not shown as existing liens by the records of any taxing authority that levies taxes or assessments on real property or by the Public Records; (b) proceedings by a public agency that may result in taxes or assessments, or notices of such proceedings, whether or not shown by the records of such agency or by the Public Records.

2. Any facts, rights, interests, or claims that are not shown by the Public Records at Date of Policy but that could be (a) ascertained by an inspection of the Land or (b) asserted by persons or parties in possession of the Land.

3. Easements, liens or encumbrances, or claims thereof, not shown by the Public Records at Date of Policy.

4. Any encroachment, encumbrance, violation, variation, easement, or adverse circumstance affecting the Title that would be disclosed by an accurate and complete land survey of the Land and not shown by the Public Records at Date of Policy.

5. (a) Unpatented mining claims; (b) reservations or exceptions in patents or in Acts authorizing the issuance thereof; (c) water rights, claims or title to water, whether or not the matters excepted under (a), (b), or (c) are shown by the Public Records.

6. Any lien or right to a lien for services, labor, material or equipment unless such lien is shown by the Public Records at Date of Policy.

7. Any claim to (a) ownership of or rights to minerals and similar substances, including but not limited to ores, metals, coal, lignite, oil, gas, uranium, clay, rock, sand, and gravel located in, on, or under the Land or produced from the Land, whether such ownership or rights arise by lease, grant, exception, conveyance, reservation, or otherwise; and (b) any rights, privileges, immunities, rights of way, and easements associated therewith or appurtenant thereto, whether or not the interests or rights excepted in (a) or (b) appear in the Public Records or are shown in Schedule B.

2006 ALTA OWNER'S POLICY (06-17-06)

EXCLUSIONS FROM COVERAGE

The following matters are expressly excluded from the coverage of this policy, and the Company will not pay loss or damage, costs, attorneys' fees, or expenses that arise by reason of:

1. (a) Any law, ordinance, permit, or governmental regulation (including those relating to building and zoning) restricting, regulating, prohibiting, or relating to

   (i) the occupancy, use, or enjoyment of the Land;

   (ii) the character, dimensions, or location of any improvement erected on the Land;

   (iii) the subdivision of land; or

   (iv) environmental protection;

   or the effect of any violation of these laws, ordinances, or governmental regulations. This Exclusion 1(a) does not modify or limit the coverage provided under Covered Risk 5.

   (b) Any governmental police power. This Exclusion 1(b) does not modify or limit the coverage provided under Covered Risk 6.

2. Rights of eminent domain. This Exclusion does not modify or limit the coverage provided under Covered Risk 7 or 8.

3. Defects, liens, encumbrances, adverse claims, or other matters

   (a) created, suffered, assumed, or agreed to by the Insured Claimant;

   (b) not Known to the Company, not recorded in the Public Records at Date of Policy, but Known to the Insured Claimant and not disclosed in writing to the Company by the Insured Claimant prior to the date the Insured Claimant became an Insured under this policy;

   (c) resulting in no loss or damage to the Insured Claimant;

   (d) attaching or created subsequent to Date of Policy (however, this does not modify or limit the coverage provided under Covered Risk 9 and 10); or

   (e) resulting in loss or damage that would not have been sustained if the Insured Claimant had paid value for the Title.

© California Land Title Association. All rights reserved.
The use of this Form is restricted to CLTA subscribers in good standing as of the date of use. All other uses are prohibited.
Reprinted under license or express permission from the California Land Title Association.

4. Any claim, by reason of the operation of federal bankruptcy, state insolvency, or similar creditors' rights laws, that the transaction vesting the Title as shown in Schedule A, is

   (a) a fraudulent conveyance or fraudulent transfer; or

   (b) a preferential transfer for any reason not stated in Covered Risk 9 of this policy.

5. Any lien on the Title for real estate taxes or assessments imposed by governmental authority and created or attaching between Date of Policy and the date of recording of the deed or other instrument of transfer in the Public Records that vests Title as shown in Schedule A.

EXCEPTIONS FROM COVERAGE

This policy does not insure against loss or damage, and the Company will not pay costs, attorneys' fees or expenses, that arise by reason of:

NOTE: The 2006 ALTA Owner's Policy may be issued to afford either Standard Coverage or Extended Coverage. In addition to variable exceptions such as taxes, easements, CC&R's, etc., the Exceptions from Coverage in a Standard Coverage policy will also include the Western Regional Standard Coverage Exceptions listed below as 1 through 7 below:

1. (a) Taxes or assessments that are not shown as existing liens by the records of any taxing authority that levies taxes or assessments on real property or by the Public Records; (b) proceedings by a public agency that may result in taxes or assessments, or notices of such proceedings, whether or not shown by the records of such agency or by the Public Records.

2. Any facts, rights, interests, or claims that are not shown by the Public Records at Date of Policy but that could be (a) ascertained by an inspection of the Land, or (b) asserted by persons or parties in possession of the Land.

3. Easements, liens or encumbrances, or claims thereof, not shown by the Public Records at Date of Policy.

4. Any encroachment, encumbrance, violation, variation, easement, or adverse circumstance affecting the Title that would be disclosed by an accurate and complete land survey of the Land and not shown by the Public Records at Date of Policy.

5. (a) Unpatented mining claims; (b) reservations or exceptions in patents or in Acts authorizing the issuance thereof; (c) water rights, claims or title to water, whether or not the matters excepted under (a), (b), or (c) are shown by the Public Records.

6. Any lien or right to a lien for services, labor, material or equipment unless such lien is shown by the Public Records at Date of Policy.

7. Any claim to (a) ownership of or rights to minerals and similar substances, including but not limited to ores, metals, coal, lignite, oil, gas, uranium, clay, rock, sand, and gravel located in, on, or under the Land or produced from the Land, whether such ownership or rights arise by lease, grant, exception, conveyance, reservation, or otherwise; and (b) any rights, privileges, immunities, rights of way, and easements associated therewith or appurtenant thereto, whether or not the interests or rights excepted in (a) or (b) appear in the Public Records or are shown in Schedule B.

© California Land Title Association. All rights reserved.
The use of this Form is restricted to CLTA subscribers in good standing as of the date of use. All other uses are prohibited.
Reprinted under license or express permission from the California Land Title Association.

STEWART INFORMATION SERVICES CORPORATION
Updated August 29, 2023
GRAMM LEACH BLILEY PRIVACY NOTICE

This Stewart Information Services Corporation Privacy Notice ("Notice") explains how we and our affiliates and majority-owned subsidiary companies (collectively, "Stewart," "our" "we") collect, use, and protect personal information, when and to whom we disclose such information, and the choices you have about the use and disclosure of your personal information. Pursuant to Title V of the Gramm-Leach Bliley Act ("GLBA") and other Federal and state laws and regulations applicable to financial institutions, consumers have the right to limit some, but not all sharing of their personal information. Please read this Notice carefully to understand how Stewart uses your personal information.

The types of personal information Stewart collects, and shares depend on the product or service you have requested.

Stewart may collect the following categories of personal and financial information from you throughout your transaction:

1. Identifiers: Real name, alias, online IP address if accessing company websites, email address, account name, unique online identifier or other similar identifiers;

2. Demographic Information: Marital status, gender, date of birth.

3. Personal Information and Personal Financial Information: Full name, signature, social security number, address, driver's license number, passport number, telephone number, insurance policy number, education, employment, employment history, bank account number, credit card number, debit card number, credit reports, or any other information necessary to complete the transaction.

Stewart may collect personal information about you from:

1. Publicly available information from government records.
2. Information we receive directly from you or your agent(s), such as your lender or real estate broker;
3. Information we receive from consumer reporting agencies and/or governmental entities, either directly from these entities or through others.

Stewart may use your personal information for the following purposes:

1. To provide products and services to you in connection with a transaction.
2. To improve our products and services.
3. To communicate with you about our affiliates', and others' products and services, jointly or independently.

Stewart may use or disclose the personal information we collect for one or more of the following purposes:

a. To fulfill or meet the reason for which the information is provided.
b. To provide, support, personalize, and develop our website, products, and services.
c. To create, maintain, customize, and secure your account with Stewart.
d. To process your requests, purchases, transactions, and payments and prevent transactional fraud.
e. To prevent and/or process claims.
f. To assist third party vendors/service providers who complete transactions or perform services on Stewart's behalf pursuant to valid service provider agreements.
g. As necessary or appropriate to protect the rights, property or safety of Stewart, our customer or others.
h. To provide you with support and to respond to your inquiries, including to investigate and address your concerns and monitor and improve our responses.
i. To help maintain the safety, security, and integrity of our website, products and services, databases and other technology-based assets, and business.
j. To respond to law enforcement or regulator requests as required by applicable law, court order, or governmental regulations.
k. Auditing for compliance with federal and state laws, rules and regulations.
l. Performing services including maintaining or servicing accounts, providing customer service, processing or fulfilling orders and transactions, verifying customer information, processing payments.
m. To evaluate or conduct a merger, divestiture, restructuring, reorganization, dissolution, or other sale or transfer of some or all our assets, whether as an on going transaction or as part of bankruptcy, liquidation, or similar proceeding, in which personal information held by us is among the assets transferred.

Stewart will not collect additional categories of personal information or use the personal information we collected for materially different, unrelated, or incompatible purposes without providing you notice.

Disclosure of Personal Information to Affiliated Companies and Nonaffiliated Third Parties

Stewart does not sell your personal information to nonaffiliated third parties. Stewart may share your information with those you have designated as your agent throughout the course of your transaction (for example, your realtor, broker, or a lender). Stewart may disclose your personal information to a non-affiliated third-party service providers and vendors to render services to complete your transaction.

We share your personal information with the following categories of third parties:

a. Non-affiliated service providers and vendors we contract with to render specific services (For example, search companies, mobile notaries, and companies providing credit/debit card processing, billing, shipping, repair, customer service, auditing, marketing, etc.)
b. To enable Stewart to prevent criminal activity, fraud, material misrepresentation, or nondisclosure.
c. Stewart's affiliated and subsidiary companies.
d. Parties involved in litigation and attorneys, as required by law.
e. Financial rating organizations, rating bureaus and trade associations, taxing authorities, if required in the transaction.
f. Federal and State Regulators, law enforcement and other government entities to law enforcement or authorities in connection with an investigation, or in response to a subpoena or court order.

The law does not require your prior authorization or consent and does not allow you to restrict the disclosures described above. Additionally, we may disclose your information to third parties for whom you have given us authorization or consent to make such disclosure. We do not otherwise share your Personal Information or browsing information with non-affiliated third parties, except as required or permitted by law.

Right to Limit Use of Your Personal Information

You have the right to opt-out of sharing of your personal information among our affiliates to directly market to you. To opt-out of sharing your information with affiliates for direct marketing, you may send an "opt out" request to OptOut@stewart.com, or contact us through other available methods provided under "Contact Information" in this Notice. We do not share your Personal Information with nonaffiliates for their use to direct market to you without your consent.

How Stewart Protects Your Personal Information

Stewart maintains physical, technical and administrative safeguards and policies to protect your personal information.

Contact Information

If you have specific questions or comments about this Notice, the ways in which Stewart collects and uses your information described herein, or your choices and rights regarding such use, please do not hesitate to contact us at:

Phone: Toll Free at 1-866-571-9270
Email: Privacyrequest@stewart.com

Postal Address: Stewart Information Services Corporation
Attn: Mary Thomas, Chief Compliance and Regulatory Officer
1360 Post Oak Blvd., Ste. 100, MC #14-1
Houston, TX 77056

Effective Date: January 1, 2020
Updated: August 24, 2023

STEWART INFORMATION SERVICES CORPORATION
PRIVACY NOTICE FOR CALIFORNIA RESIDENTS

Stewart Information Services Corporation and its affiliates and majority owned subsidiary companies (collectively, "Stewart", "our" "we") respect and are committed to protecting your privacy. Pursuant to the California Consumer Privacy Act of 2018 (“CCPA”) and the California Privacy Rights Act of 2020 ("CPRA"), we are providing this **Privacy Notice** ("CCPA Notice"). This CCPA Notice explains how we collect, use and disclose personal information, when and to whom we disclose such information, and the rights you, as a California resident have regarding your Personal Information. This CCPA Notice supplements the information contained in Stewart’s existing privacy notice and applies solely to all visitors, users, and consumers and others who reside in the State of California or are considered California Residents as defined in the CCPA (“consumers” or “you”). All terms defined in the CCPA & CPRA have the same meaning when used in this Notice.

Personal and Sensitive Personal Information Stewart Collects

Stewart has collected the following categories of **personal and sensitive personal information** from consumers within the last twelve (12) months:

A. **Identifiers**. A real name, alias, postal address, unique personal identifier, online identifier, Internet Protocol address, email address, account name, Social Security number, driver's license number, passport number, or other similar identifiers.

B. **Personal information categories listed in the California Customer Records statute (Cal. Civ. Code § 1798.80(e)).** A name, signature, Social Security number, address, telephone number, passport number, driver's license or state identification card number, insurance policy number, education, employment, employment history, bank account number, credit card number, debit card number, or any other financial information.

C. **Protected classification characteristics under California or federal law.** Age, race, color, ancestry, national origin, citizenship, marital status, sex (including gender, gender identity, gender expression), veteran or military status.

D. **Commercial information.** Records of personal property, products or services purchased, obtained, or considered, or other purchasing or consuming histories or tendencies.

E. **Internet or other similar network activity.** Browsing history, search history, information on a consumer's interaction with a website, application or advertisement.

F. **Geolocation data.** Stewart obtains the categories of personal and sensitive information listed above from the following categories of sources:
- Directly and indirectly from customers, their designees, or their agents (For example, realtors, lenders, attorneys, brokers, etc.)
- Directly and indirectly from activity on Stewart's website or other applications.
- From third parties that interact with Stewart in connection with the services we provide.

Use of Personal and Sensitive Personal Information

Stewart may use or disclose the personal or sensitive information we collect for one or more of the following purposes:

a. To fulfill or meet the reason for which the information is provided.
b. To provide, support, personalize, and develop our website, products, and services.
c. To create, maintain, customize, and secure your account with Stewart.
d. To process your requests, purchases, transactions, and payments and prevent transactional fraud.
e. To prevent and/or process claims.
f. To assist third party vendors/service providers who complete transactions or perform services on Stewart’s behalf pursuant to valid service provider agreements.
g. As necessary or appropriate to protect the rights, property or safety of Stewart, our customers or others.
h. To provide you with support and to respond to your inquiries, including to investigate and address your concerns and monitor and improve our responses.

i. To personalize your website experience and to deliver content and product and service offerings relevant to your interests, including targeted offers and ads through our website, third-party sites, and via email or text message (with your consent, where required by law).
j. To help maintain the safety, security, and integrity of our website, products and services, databases and other technology-based assets, and business.
k. To respond to law enforcement or regulator requests as required by applicable law, court order, or governmental regulations.
l. Auditing for compliance with federal and state laws, rules and regulations.
m. Performing services including maintaining or servicing accounts, providing customer service, processing or fulfilling orders and transactions, verifying customer information, processing payments, providing advertising or marketing services or other similar services.
n. To evaluate or conduct a merger, divestiture, restructuring, reorganization, dissolution, or other sale or transfer of some or all our assets, whether as a going concern or as part of bankruptcy, liquidation, or similar proceeding, in which personal information held by us is among the assets transferred.

Stewart will not collect additional categories of personal or sensitive information or use the personal or sensitive information we collected for materially different, unrelated, or incompatible purposes without providing you notice.

Disclosure of Personal Information to Affiliated Companies and Nonaffiliated Third Parties

Stewart does not sell your personal information to nonaffiliated third parties. Stewart may share your information with those you have designated as your agent throughout the course of your transaction (for example, a realtor, broker, or a lender).

We share your personal information with the following categories of third parties:

a. Service providers and vendors we contract with to render specific services (For example, search companies, mobile notaries, and companies providing credit/debit card processing, billing, shipping, repair, customer service, auditing, marketing, etc.)
b. Affiliated Companies.
c. Parties involved in litigation and attorneys, as required by law.
d. Financial rating organizations, rating bureaus and trade associations.
e. Federal and State Regulators, law enforcement and other government entities

In the preceding twelve (12) months, Stewart has disclosed the following categories of personal information.

Category A:	Identifiers
Category B:	California Customer Records personal information categories
Category C:	Protected classification characteristics under California or federal law
Category D:	Commercial Information
Category E:	Internet or other similar network activity
Category F:	Non-public education information

A. Your Consumer Rights and Choices Under CCPA and CPRA

The CCPA and CPRA provide consumers (California residents as defined in the CCPA) with specific rights regarding their personal information. This section describes your rights and explains how to exercise those rights.

i. Access to Specific Information and Data Portability Rights

You have the right to request that Stewart disclose certain information to you about our collection and use of your personal information over the past 12 months. Once we receive and confirm your verifiable consumer request, Stewart will disclose to you:

- The categories of personal information Stewart collected about you.
- The categories of sources for the personal information Stewart collected about you.
- Stewart's business or commercial purpose for collecting that personal information.
- The categories of third parties with whom Stewart shares that personal information.
- The specific pieces of personal information Stewart collected about you (also called a data portability request).
- If Stewart disclosed your personal data for a business purpose, a listing identifying the personal information categories that each category of recipient obtained.

ii. Deletion Request Rights

You have the right to request that Stewart delete any personal information we collected from you and retained, subject to certain exceptions. Once we receive and confirm your verifiable consumer request, Stewart will delete (and direct our

service providers to delete) your personal information from our records, unless an exception applies.

Stewart may deny your deletion request if retaining the information is necessary for us or our service providers to:

1. Complete the transaction for which we collected the personal information, provide a good or service that you requested, take actions reasonably anticipated within the context of our ongoing business relationship with you, or otherwise perform our contract with you.
2. Detect security incidents, protect against malicious, deceptive, fraudulent, or illegal activity, or prosecute those responsible for such activities.
3. Debug products to identify and repair errors that impair existing intended functionality.
4. Exercise free speech, ensure the right of another consumer to exercise their free speech rights, or exercise another right provided for by law.
5. Comply with the California Electronic Communications Privacy Act (Cal. Penal Code § 1546 *seq.*)
6. Engage in public or peer-reviewed scientific, historical, or statistical research in the public interest that adheres to all other applicable ethics and privacy laws, when the information's deletion may likely render impossible or seriously impair the research's achievement, if you previously provided informed consent.
7. Enable solely internal uses that are reasonably aligned with consumer expectations based on your relationship with us.
8. Comply with a legal obligation.
9. Make other internal and lawful uses of that information that are compatible with the context in which you provided it.

iii. Opt-Out of Information Sharing and Selling

Stewart does not share or sell information to third parties, as the terms are defined under the CCPA and CPRA. Stewart only shares your personal information as commercially necessary and in accordance with this CCPA Notice.

iv. Correction of Inaccurate Information

You have the right to request that Stewart correct any inaccurate personal information maintained about you.

v. Limit the Use of Sensitive Personal Information

You have the right to limit how your sensitive personal information, as defined in the CCPA and CPRA is disclosed or shared with third parties.

Exercising Your Rights Under CCPA and CPRA

If you have questions or comments about this notice, the ways in which Stewart collects and uses your information described herein, your choices and rights regarding such use, or wish to exercise your rights under California law, please submit a verifiable consumer request to us by the available means provided below.

1. Emailing us at **OptOut@stewart.com** or
2. **https://www.stewart.com/en/quick-links/ccpa-request.html**

Only you, or someone legally authorized to act on your behalf, may make a verifiable consumer request related to your personal information. You may also make a verifiable consumer request on behalf of your minor child, if applicable.

To designate an authorized agent, please contact Stewart through one of the methods mentioned above.

You may only make a verifiable consumer request for access or data portability twice within a 12-month period. The verifiable consumer request must:

- Provide sufficient information that allows us to reasonably verify you are the person about whom we collected personal information or an authorized representative.
- Describe your request with sufficient detail that allows us to properly understand, evaluate, and respond to it.

Stewart cannot respond to your request or provide you with personal information if we cannot verify your identity or authority to make the request and confirm the personal information relates to you.

Making a verifiable consumer request does not require you to create an account with Stewart.

Response Timing and Format

We endeavor to respond to a verifiable consumer request within forty-five (45) days of its receipt. If we require more time (up to an additional 45 days), we will inform you of the reason and extension period in writing.

A written response will be delivered by mail or electronically, at your option.

Any disclosures we provide will only cover the 12-month period preceding the verifiable consumer request's receipt. The response we provide will also explain the reasons we cannot comply with a request, if applicable.

Stewart does not charge a fee to process or respond to your verifiable consumer request unless it is excessive, repetitive, or manifestly unfounded. If we determine that the request warrants a fee, we will tell you why we made that decision and provide you with a cost estimate before completing your request.

Non-Discrimination

Stewart will not discriminate against you for exercising any of your CCPA rights. Unless permitted by the CCPA, we will not:

- Deny you goods or services.
- Charge you different prices or rates for goods or services, including through granting discounts or other benefits, or imposing penalties.
- Provide you with a different level or quality of goods or services.
- Suggest that you may receive a different price or rate for goods or services or a different level or quality of goods or services.

Record Retention

Your personal information will not be kept for longer than is necessary for the business purpose for which it is collected and processed. We will retain your personal information and records based on established record retention policies pursuant to California law and in compliance with all federal and state retention obligations. Additionally, we will retain your personal information to comply with applicable laws, regulations, and legal processes (such as responding to subpoenas or court orders), and to respond to legal claims, resolve disputes, and comply with legal or regulatory recordkeeping requirements

Changes to This CCPA Notice

Stewart reserves the right to amend this CCPA Notice at our discretion and at any time. When we make changes to this CCPA Notice, we will post the updated Notice on Stewart's website and update the Notice's effective date.

Link to Privacy Notice

https://www.stewart.com/en/privacy.html

Contact Information

Stewart Information Services Corporation
Attn: Mary Thomas, Chief Compliance and Regulatory Officer
1360 Post Oak Blvd., Ste. 100, MC #14-1
Houston, TX 77056

All information contained herein is subject to the Limitation of Liability for Informational Report set forth on the last page hereof.

Property Detail

Property Information

Owner(s):	Dpah Investment Llc	Mailing Address:	18945 Amberly Pl, Rowland Heights, Ca 91748
Owner Phone:	Unknown	Property Address:	16207 Gale Ave, Hacienda Heights, Ca 91745 - Los Angeles County
Vesting Type:	N/A	Alt. APN:	
County:	Los Angeles	APN:	8242-016-044
Map Coord:	85-F1	Census Tract:	408631
Lot#:	2	Block:	
Subdivision:	Rancho La Puente	Tract:	

Legal: Partition Of Lands Of Charlotte M Rowland Decd Lot Com At Intersec- Tion Of A Line Parallel With And Dist Nw At R/A 146 Ft From Se Line Of Lot 2 With Ne Line Of Sw 12.5 Acs Lying Nw Lot/Sec 2

Property Characteristics

Use:	Light Industrial	Year Built / Eff:	1962 / 1962	SqFt:	19896
Zoning:	1DM*	Lot Size Ac / Sq Ft:	1.0585 / 46108	# of Units:	
Bedrooms:		Bathrooms:		Fireplace:	
# Rooms:		Quality:	Average	Heating:	
Pool:		Air:		Style:	
Stories:	1	Improvements:		Parking #:	/
Gross Area:	19896	Garage Area:		Basement Area #:	

Sale and Loan Information

Sale / Rec Date:	11/29/2022 / 12/16/2022	*$/Sq. Ft.:	$231.70	2ndMtg:	
Sale Price:	$4,610,000	1st Loan:	$3,457,500	Prior Sale Amt:	$1,414,500
Doc No:	000001178528	Loan Type:		Prior Sale Date:	08/21/2009
Doc Type:	Grant Deed	Transfer Date:	12/16/2022	Prior Doc No:	1437562
Seller:	Trinh Llc	Lender:	East West Bank	Prior Doc Type:	Deed

*$/Sq. Ft. is a calculation of Sale Price divided by Sq. Feet.

Tax Information

ImpValue:	$2,690,000	Exemption Type:		Land Value:	$1,920,000
Tax Year/ Area:	2023 / 04-441	Total Value:	$4,610,000	Tax Value:	
Total Tax Amt:	$57,055.31	Improved:	58%		

Transaction History

History Record # 1 : SALE/TRANSFER

Buyer:	Dpah Investment Llc	Seller:	Trinh Llc
Transaction Date:	11/29/2022	Recording Date:	12/16/2022
Sale Price:	$4,610,000	Sale Price Type:	Full Value

FirstAm IgniteRE™ ©2005-2024 First American Financial Corporation and/or its affiliates. All rights reserved.

History Record # 2 : FINANCE

Mortgage Recording Date: 12/16/2022	Mortgage Transfer Type: Resale
Mortgage Document #: 2022.1178529	Mortgage Rate Type: Est
Lender East West Bank	Mortgage Term:
Document Type: Trust Deed/Mortgage	Vesting Type:
Loan Amount: $3,457,500	Mortgage Rate: 6.950
Borrower #1: Dpah Investment Llc	Borrower #2:
Borrower #3:	Borrower #4:

History Record # 3 : RELEASE

Document Type: Release	Vesting Type:
Recording Date: 06/06/2017	Recorded Doc #: 2017.622858;

History Record # 4 : FINANCE

Mortgage Recording Date: 11/12/2009	Mortgage Transfer Type: Refinance
Mortgage Document #: 2009.1695046	Mortgage Rate Type: Fix
Lender Us Bank Na	Mortgage Term:
Document Type: Trust Deed/Mortgage	Vesting Type:
Loan Amount: $500,000	Mortgage Rate: 492
Borrower #1: Trinh Llc	Borrower #2:
Borrower #3:	Borrower #4:

History Record # 5 : SALE/TRANSFER

Buyer: Trinh Llc	Seller: Riger Investment Properties
Transaction Date: 08/21/2009	Recording Date: 09/22/2009
Sale Price: $1,414,500	Sale Price Type: Full Value
Recorded Doc #: 2009.1437562	Title Company: Fidelity National Title
Document Type: Deed Transfer	Vesting Type:

History Record # 6 : SALE/TRANSFER

Buyer: Riger Investment Properties	Seller: Riger Hal
Transaction Date: 08/21/2009	Recording Date: 09/22/2009
Sale Price:	Sale Price Type:
Recorded Doc #: 2009.1437561	Title Company: Fidelity National Title
Document Type: Deed Transfer	Vesting Type:

History Record # 7 : SALE/TRANSFER

Buyer: Riger Hal Tr	Seller: Riger Sonya R
Transaction Date: 09/14/2009	Recording Date: 09/22/2009
Sale Price:	Sale Price Type:
Recorded Doc #: 2009.1437560	Title Company: Fidelity National Title
Document Type: Deed Transfer	Vesting Type:

Comparable Sales

Due to the criteria indicated in the Comparable Sales area, no results were found. Please adjust the criteria and then try your request again as part of a new Report or as a separate Comparable Sales Report.

Tax Map

FirstAm IgniteRE™ ©2005-2024 First American Financial Corporation and/or its affiliates. All rights reserved.

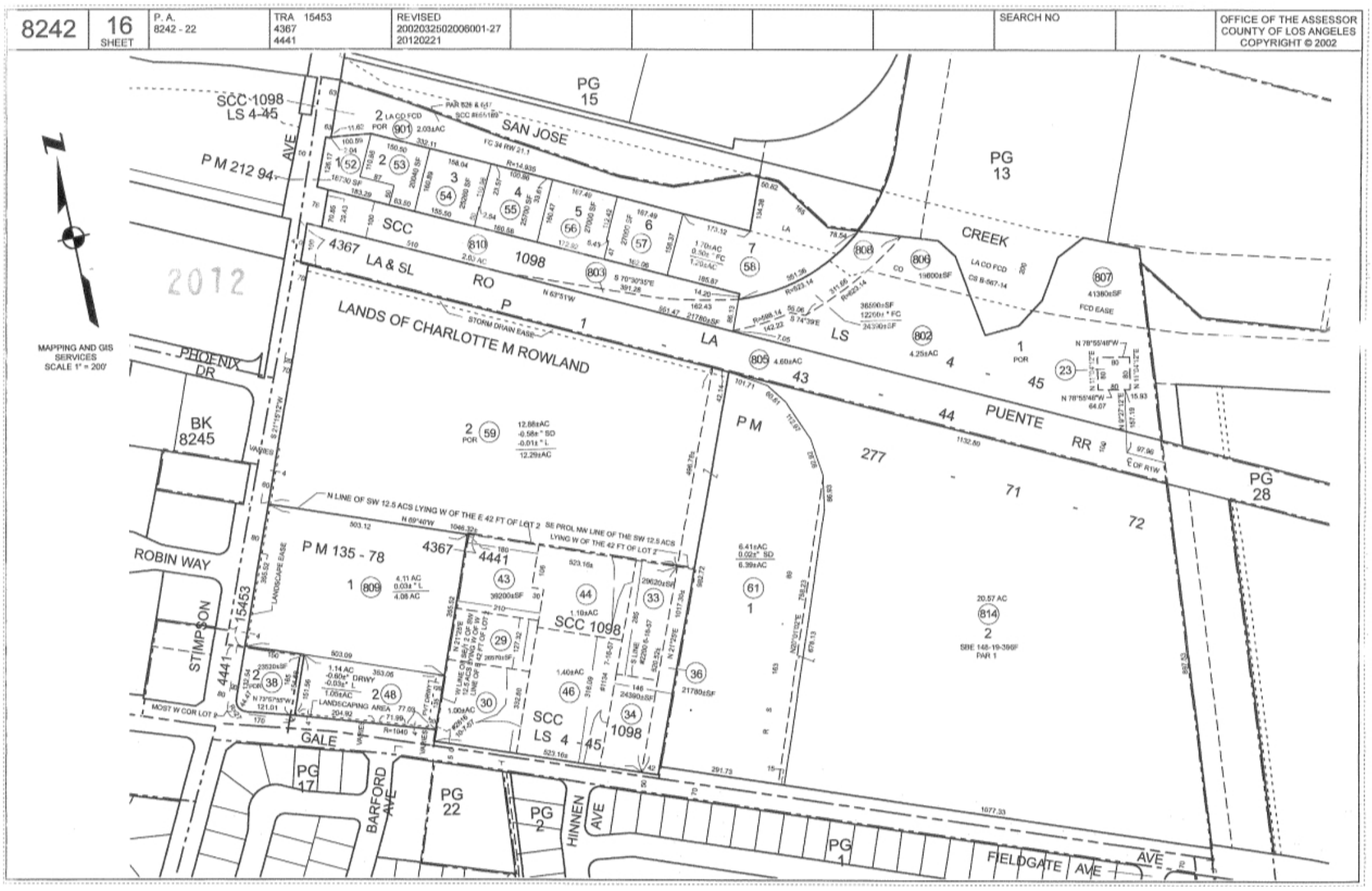

Foreclosure Report

The Foreclosure report for this property is currently unavailable. Please contact your First American sales representative for additional information.

School Information

School District: Hacienda La Puente Unified School District
District #: 0616325
Number of schools: 2
School Name: Cedarlane Academy

Grade Span:	Primary & Middle	Address:	16333 Cedarlane Drive, Hacienda Heights, Ca 91745
Number of Teachers:	24	Phone #:	626-933-8002
Number of Students:	577		

School Name: Glen A. Wilson High School

Grade Span:	High	Address:	16455 Wedgeworth Drive, Hacienda Heights, Ca 91745
Number of Teachers:	51	Phone #:	626-934-4410
Number of Students:	1491		

Private Schools (within 5 Miles)

Molokan Elementary School

Grade Span:	Other	Address:	Po Box 90934, City Of Industry, Ca 91715
Distance:	1.09 mi.	Phone #:	626-336-5958

New Montessori School

Grade Span:	Elementary	Address:	15243 East Nelson Avenue, La Puente, Ca 91744
Distance:	1.1 mi.	Phone #:	626-369-4335

St Joseph Catholic Education

Grade Span:	Other	Address:	15650 East Temple Avenue, La Puente, Ca 91744

FirstAm IgniteRE™ ©2005-2024 First American Financial Corporation and/or its affiliates. All rights reserved.

Grade Span:	Other	Address:	15650 Temple Avenue, La Puente, Ca 91744
Distance:	1.33 mi.	Phone #:	626336-2821

New Montessori School

Grade Span:	Other	Address:	15243 Nelson Avenue East, La Puente, Ca 91744
Distance:	1.47 mi.	Phone #:	626-369-4335

Montessori School Of Hacienda Heights

Grade Span:	Other	Address:	15207 Los Robles Avenue, Hacienda Heights, Ca 91745
Distance:	1.51 mi.	Phone #:	626-968-0500

Morning Star Christian School

Grade Span:	Other	Address:	15716 Tetley Street, Hacienda Heights, Ca 91745
Distance:	1.52 mi.	Phone #:	626-333-7784

St. Mark's Lutheran Elementary School

Grade Span:	Other	Address:	2323 Las Lomitas Drive, Hacienda Heights, Ca 91745
Distance:	1.87 mi.	Phone #:	626-968-0428

Calvary Christian School

Grade Span:	Other	Address:	14655 Nelson Avenue East, La Puente, Ca 91744
Distance:	2.12 mi.	Phone #:	626-536-2264

Sunset Christian School

Grade Span:	Other	Address:	400 North Sunset Avenue, La Puente, Ca 91744
Distance:	2.23 mi.	Phone #:	626-336-1206

Hillside Baptist Academy

Grade Span:	Other	Address:	400 North Sunset Avenue, La Puente, Ca 91744
Distance:	2.24 mi.	Phone #:	323-697-1367

St. Martha Elementary School

Grade Span:	Other	Address:	440 North Azusa Avenue, La Puente, Ca 91744
Distance:	2.4 mi.	Phone #:	626-964-1093

Montessori Academy Of La Puente

Grade Span:	Other	Address:	846 North Orange Avenue, La Puente, Ca 91744
Distance:	2.82 mi.	Phone #:	626-917-3638

Bright Academy

Grade Span:	Other	Address:	2425 Panchoy Place, La Habra Heights, Ca 90631
Distance:	2.84 mi.	Phone #:	562-448-3126

St. Stephen Academy

Grade Span:	Elementary	Address:	1718 Walnut Avenue, La Puente, Ca 91744
Distance:	3 mi.	Phone #:	626-918-9476

St Louis Of France

Grade Span:	Other	Address:	13901 Temple Avenue, La Puente, Ca 91746
Distance:	3.11 mi.	Phone #:	626-918-6210

St. Louis Of France School

Grade Span:	Other	Address:	13901 East Temple Avenue, La Puente, Ca 91746

FirstAm IgniteRE™ ©2005-2024 First American Financial Corporation and/or its affiliates. All rights reserved.

Grade Span:	Secondary	Address:	14301 Fairgrove Avenue, La Puente, Ca 91746
Distance:	3.19 mi.	Phone #:	626-962-2495

Montessori Academy Of West Covina

Grade Span:	Other	Address:	1030 East Merced Avenue, West Covina, Ca 91790
Distance:	3.48 mi.	Phone #:	626-917-0767

Fullerton Christian Academy

Grade Span:	Other	Address:	2628 Fullerton Road, Rowland Heights, Ca 91748
Distance:	3.55 mi.	Phone #:	626-810-6686

Southlands Christian Schools

Grade Span:	Other	Address:	18550 Farjardo Street, Rowland Heights, Ca 91748
Distance:	3.63 mi.	Phone #:	909-598-9733

South Hills Academy

Grade Span:	Other	Address:	1600 East Francisquito Avenue, West Covina, Ca 91791
Distance:	3.65 mi.	Phone #:	805-338-7732

California University Preparatory School

Grade Span:	Other	Address:	18760 Colima Road, Rowland Heights, Ca 91748
Distance:	3.7 mi.	Phone #:	626-964-9655

Creative Corners

Grade Span:	Other	Address:	13628 Lomitas Ave, Avocado Heights, Ca 91746
Distance:	3.74 mi.	Phone #:	626-330-3725

Straight Way School

Grade Span:	Other	Address:	1912 West Merced Avenue, West Covina, Ca 91790
Distance:	3.87 mi.	Phone #:	626-813-2692

Elite Open School

Grade Span:	Other	Address:	19735 Colima Rd # 2, Rowland Heights, Ca 91748
Distance:	4.11 mi.	Phone #:	909-444-0876

Ivy League School

Grade Span:	Other	Address:	19267 Colima Rd # 8, Rowland Heights, Ca 91748
Distance:	4.11 mi.	Phone #:	626-915-7366

St. Christopher Parish School

Grade Span:	Other	Address:	900 West Christopher Street, West Covina, Ca 91790
Distance:	4.12 mi.	Phone #:	626-960-3079

Immanuel First Lutheran School

Grade Span:	Other	Address:	512 S Valinda Ave, West Covina, Ca 91790
Distance:	4.24 mi.	Phone #:	626-919-1072

Dove Day School

Grade Span:	Other	Address:	502 South Lark Ellen Avenue, West Covina, Ca 91791
Distance:	4.43 mi.	Phone #:	626-919-1417

Apex Montessori Academy

Grade Span:	Other	Address:	19560 East Walnut Drive South, Rowland Heights, Ca 91748

FirstAm IgniteRE™ ©2005-2024 First American Financial Corporation and/or its affiliates. All rights reserved.

Grade Span:	Other	Address:	981 North Euclid Street, La Habra, Ca 90631
Distance:	4.69 mi.	Phone #:	562-694-5655

Walnut Valley Montessori School

Grade Span:	Other	Address:	650 Camino De Teodoro, Walnut, Ca 91789
Distance:	4.69 mi.	Phone #:	909-598-5936

East Valley Adventist

Grade Span:	Other	Address:	3554 Maine Avenue, Baldwin Park, Ca 91706
Distance:	4.77 mi.	Phone #:	626-960-4751

Margett Pathway Academy

Grade Span:	Secondary	Address:	1501 West Del Norte Street, West Covina, Ca 91790
Distance:	4.77 mi.	Phone #:	626-472-5107

Broadoaks School Of Whittier College

Grade Span:	Other	Address:	13514 Olive Drive, Whittier, Ca 90601
Distance:	4.87 mi.	Phone #:	562-907-4250

Elite Open School

Grade Span:	Other	Address:	19735 Colima Road, Rowland Heights, Ca 91748
Distance:	4.9 mi.	Phone #:	909-444-5587

Mid Valley Learning Centers

Grade Span:	Other	Address:	13940 Merced Avenue, Baldwin Park, Ca 91706
Distance:	4.92 mi.	Phone #:	626-813-2055

Shepherd Center Pre School

Grade Span:	Other	Address:	15215 Janine Drive, Whittier, Ca 90605
Distance:	4.98 mi.	Phone #:	562-693-8969

Neighbors

16233 Gale Ave, City Of Industry, Ca 91745 - Los Angeles County

Owner(s):	Viel Family Trust/Viel Milon F & Earla D Trs	APN:	8242-016-033	Sale Amount:	$0
Sale Date:		Beds / Baths:	0 / N/A	Sq. Ft:	N/A
Year Built:	1957	Use Code:	HEAVY INDUSTRIAL	# Units:	
Lot Size:	0.6809				

16205 Gale Ave, Hacienda Heights, Ca 91745 - Los Angeles County

Owner(s):	Charger Inc/Jc Diesel Injection & Turbo	APN:	8242-016-043	Sale Amount:	$2,600,000
Sale Date:	01/29/2020	Beds / Baths:	0 / N/A	Sq. Ft:	N/A
Year Built:	1963	Use Code:	LIGHT INDUSTRIAL	# Units:	
Lot Size:	0.818113				

16203 Gale Ave, Hacienda Heights, Ca 91745 - Los Angeles County

Owner(s):	Canale L P	APN:	8242-016-029	Sale Amount:	$0
Sale Date:		Beds / Baths:	0 / N/A	Sq. Ft:	N/A
Year Built:	1961	Use Code:	HEAVY INDUSTRIAL	# Units:	
Lot Size:	0.616093				

16211 Gale Ave, Hacienda Heights, Ca 91745 - Los Angeles County

FirstAm IgniteRE™ ©2005-2024 First American Financial Corporation and/or its affiliates. All rights reserved.

Owner(s):	16211 Gale Avenue Llc	APN:	8242-016-046	Sale Amount:	$4,200,000
Sale Date:	07/08/2019	Beds / Baths:	0 / N/A	Sq. Ft:	N/A
Year Built:	1960	Use Code:	HEAVY INDUSTRIAL	# Units:	
Lot Size:	1.544881				

Ca - Los Angeles County

Owner(s):	Viel Family Trust/Viel Milon F & Earla D Trs	APN:	8242-016-036	Sale Amount:	$0
Sale Date:		Beds / Baths:	0 / N/A	Sq. Ft:	N/A
Year Built:	0	Use Code:	VACANT LAND (NEC)	# Units:	
Lot Size:	0.497245				

16233 Gale Ave, City Of Industry, Ca 91745 - Los Angeles County

Owner(s):	Viel Family Trust/Viel Milon F & Earla D Trs	APN:	8242-016-034	Sale Amount:	$0
Sale Date:		Beds / Baths:	0 / N/A	Sq. Ft:	N/A
Year Built:	1986	Use Code:	WAREHOUSE	# Units:	
Lot Size:	0.551882				

16157 Gale Ave, City Of Industry, Ca 91745 - Los Angeles County

Owner(s):	Puente Post No 1944/Veterans Of Foreign Wars Of U S	APN:	8242-016-062	Sale Amount:	$0
Sale Date:		Beds / Baths:	0 / N/A	Sq. Ft:	N/A
Year Built:	1957	Use Code:	CLUB	# Units:	
Lot Size:	0.844605				

16253 Gale Ave, City Of Industry, Ca 91745 - Los Angeles County

Owner(s):	Abi Properties Inc	APN:	8242-016-061	Sale Amount:	$12,750,120
Sale Date:	06/08/2005	Beds / Baths:	0 / N/A	Sq. Ft:	N/A
Year Built:	2000	Use Code:	WAREHOUSE	# Units:	
Lot Size:	6.535514				

918 S Stimson Ave, City Of Industry, Ca 91745 - Los Angeles County

Owner(s):	Lba Ppf Industrial Iii A Lp	APN:	8242-016-059	Sale Amount:	$31,725,000
Sale Date:	09/23/2016	Beds / Baths:	0 / N/A	Sq. Ft:	N/A
Year Built:	1981	Use Code:	WAREHOUSE	# Units:	
Lot Size:	13.06382				

1103 Hinnen Ave, Hacienda Heights, Ca 91745 - Los Angeles County

Owner(s):	Garcia Raymond & Josefina Trs/R & J Garcia Trust	APN:	8242-002-033	Sale Amount:	$139,000
Sale Date:	01/24/1997	Beds / Baths:	3 / 2	Sq. Ft:	N/A
Year Built:	1956	Use Code:	SFR	# Units:	
Lot Size:	0.202548				

1106 Hinnen Ave, Hacienda Heights, Ca 91745 - Los Angeles County

Owner(s):	Theresa M Zaluske Trust/Zaluske Theresa M Tr	APN:	8242-001-001	Sale Amount:	$0
Sale Date:		Beds / Baths:	3 / 2	Sq. Ft:	N/A
Year Built:	1956	Use Code:	SFR	# Units:	
Lot Size:	0.173049				

16209 Folger St, Hacienda Heights, Ca 91745 - Los Angeles County

FirstAm IgniteRE™ ©2005-2024 First American Financial Corporation and/or its affiliates. All rights reserved.

Owner(s):	Aranda Soledad/Hernandez Julio R	APN:	8242-001-002	Sale Amount:	$142,500
Sale Date:	03/17/1997	Beds / Baths:	5 / 3	Sq. Ft:	N/A
Year Built:	1956	Use Code:	SFR	# Units:	
Lot Size:	0.15326				

1109 Hinnen Ave, Hacienda Heights, Ca 91745 - Los Angeles County

Owner(s):	Seieroe Ii Trust/Seieroe Orville R Ii Co Tr	APN:	8242-002-040	Sale Amount:	$0
Sale Date:		Beds / Baths:	3 / 2	Sq. Ft:	N/A
Year Built:	1956	Use Code:	SFR	# Units:	
Lot Size:	0.181726				

920 S Stimson Ave, City Of Industry, Ca 91745 - Los Angeles County

Owner(s):	Sbe Par 1 Map 149-19-182/So Calif Gas Co	APN:	8242-016-809	Sale Amount:	$0
Sale Date:		Beds / Baths:	0 / N/A	Sq. Ft:	N/A
Year Built:	0	Use Code:	STATE PROPERTY	# Units:	
Lot Size:	4.080831				

16215 Folger St, Hacienda Heights, Ca 91745 - Los Angeles County

Owner(s):	Garcia Jr Remegio & Jennifer	APN:	8242-001-003	Sale Amount:	$700,000
Sale Date:	03/14/2023	Beds / Baths:	3 / 2	Sq. Ft:	N/A
Year Built:	1956	Use Code:	SFR	# Units:	
Lot Size:	0.141024				

16119 Gale Ave, City Of Industry, Ca 91745 - Los Angeles County

Owner(s):	Tig Enterprises Llc	APN:	8242-016-048	Sale Amount:	$1,620,000
Sale Date:	04/23/2002	Beds / Baths:	0 / N/A	Sq. Ft:	N/A
Year Built:	1984	Use Code:	LIGHT INDUSTRIAL	# Units:	
Lot Size:	1.160721				

16221 Folger St, Hacienda Heights, Ca 91745 - Los Angeles County

Owner(s):	Siswandi Hengky	APN:	8242-001-004	Sale Amount:	$206,000
Sale Date:	10/30/2001	Beds / Baths:	3 / 2	Sq. Ft:	N/A
Year Built:	1956	Use Code:	SFR	# Units:	
Lot Size:	0.136249				

1115 Hinnen Ave, Hacienda Heights, Ca 91745 - Los Angeles County

Owner(s):	Of Hacienda Heights/United Christian Church	APN:	8242-002-017	Sale Amount:	$426,000
Sale Date:	08/03/2005	Beds / Baths:	4 / 2	Sq. Ft:	N/A
Year Built:	1956	Use Code:	SFR	# Units:	
Lot Size:	0.151171				

Ca - Los Angeles County

Owner(s):	Of Hacienda Heights/United Christian Church	APN:	8242-002-032	Sale Amount:	$0
Sale Date:		Beds / Baths:	0 / N/A	Sq. Ft:	N/A
Year Built:	0	Use Code:	VACANT -RESIDENTIAL LAND	# Units:	
Lot Size:	0.01786				

16152 Gale Ave, Hacienda Heights, Ca 91745 - Los Angeles County

FirstAm IgniteRE™ ©2005-2024 First American Financial Corporation and/or its affiliates. All rights reserved.

Owner(s):	Hacienda Heights/United Christian Church Of	APN:	8242-022-028	Sale Amount:	$380,000
Sale Date:		Beds / Baths:	3 / N/A	Sq. Ft:	N/A
Year Built:	1990	Use Code:	RELIGIOUS	# Units:	
Lot Size:	1.198003				

Street Map

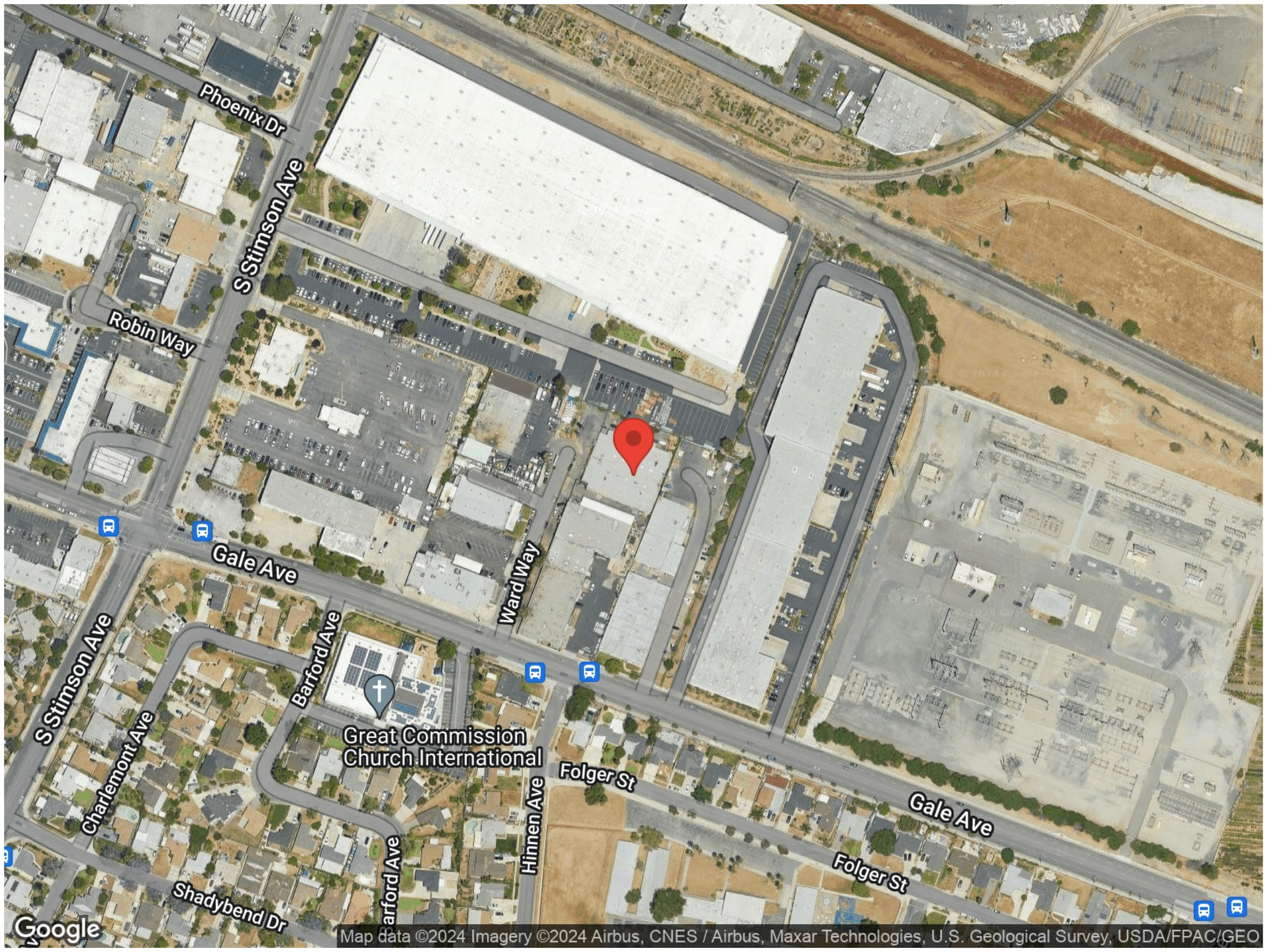

HOA Contact Report

The HOA Contact report for this property is currently unavailable. Please contact your First American sales representative for additional information.

IMPORTANT – READ CAREFULLY: THIS REPORT IS NOT AN INSURED PRODUCT OR SERVICE OR A REPRESENTATION OF THE CONDITION OF TITLE TO REAL PROPERTY. This report is for the exclusive use of the IgniteRE user who obtained it from the First American IgniteRE website: ignitere.firstam.com. No one else can use or rely on this report. This report is subject to the terms and conditions of the FirstAm IgniteRE End User License Agreement agreed to by the IgniteRE user who obtained the report, available here: properties.ignitere.firstam.com/showeula. ©2005-2024 First American Financial Corporation and/or its affiliates. All rights reserved.

©2005-2024 First American Financial Corporation and/or its affiliates. All rights reserved.

COUNTY OF LOS ANGELES
DEPARTMENT OF PUBLIC WORKS
BUILDING AND SAFETY / LAND DEVELOPMENT

CITY OF INDUSTRY
16005 CENTRAL AVENUE
LA PUENTE CA 91744
PHONE: (626) 961-9611 EXT:

0203

BUILDING PERMIT
ALTERATION/REPAIR
BL 0203 0303200058

LEGAL ID:
ON FILE

ASSESSOR INFORMATION NUMBER:
8242-016-044

TENANT:
LVI FOOD SERVICE EQUIPMENT

OWNER: TEL. NO:
RIGER HAL CO TR RIGER TRUST (619) 758-7795-
4126 PINDAR WA

APPLICANT: TEL. NO:
ALFARO (562) 923-8728-
5901 CLARA ST
BELL GARDENS CA90202

CONTRACTOR: TEL. NO:
LANG ROOFING, INC. (310) 923-8728-
5901 CLARA LIC. NO
BELL GARDENS CA 90201 405427 C30

ARCHITECT OR ENGINEER: TEL. NO:
-
LIC. NO:

MAP NO:	SEWER MAP BOOK:	PAGE:	FIRE ZONE:	CMP:
2543			3	04

NO. OF FAMILIES:	DWELLING UNITS:	APT/COND:	STAT CLASS:
		NO	22

AIR QUALITY:	SCHOOL WITHIN 1000 FEET	HAZARDOUS MATERIALS
NO	NO	NO

REQUIRED SET BACK	YARD:	TOTAL SETBACK FROM HWY:	PROP LINE:	EXIST WIDTH:
FRONT PL-				
SIDE PL-				

	SQ. FT	NO. OF STORIES	CONST TYPE
STRUCTURE:	16000		VN

EXIST BLDG USE: WAREH USE ZONE: XX
EXIST OCC GRP:

BLDGS. NOW ON LOT: VALUATION: 32,000

FEES PAID

FEE DESCRIPTION:	QUANTITY: UOM:	AMOUNT:
AA BLDG PERMIT ISSUANCE		21.20
AE STRONG MOTION OTHER	32000.00 VAL	6.72
AX BUILDING REVIEW FEE		62.50
D2 PERMIT W/O EN-HC	32000.00 VAL	425.28
	TOTAL FEES	515.70

REPORT ID: DPR261 ROUTE TO: BS0200

BUILDING ADDRESS:
16207 GALE AV
LACO CA 917451719
NEAREST CROSS STREET: HINNEN
THOMAS PAGE: 678 GRID: D2 LOCALITY: INDUSTRY

ISSUED ON:	PROCESSED BY:	EXPIRES ON:
03/20/03	FM	03/14/04

FINAL DATE	FINAL BY:	CODE:
5-10-5	MA	

DESCRIPTION OF WORK
TEAR OFF, REPAIR/REROOF GLASS CAP SHEET BUILT-UP ROOF SYSTEM

SPECIAL CONDITIONS:
CITY OF INDUSTRY APPROVAL 3/20/03

APPROVALS	DATE	INSPECTOR SIGNATURE
LOCATION AND SETBACKS		
SOILS ENGINEER APPROVAL		
FOUNDATION/TRENCH FORMS		
SLAB/UNDER FLOOR		
RAISED FLOOR FRAMING		
UNDERFLOOR INSULATION		
FLOOR SHEATHING		
ROOF SHEATHING	3-27-3	MA
SHEAR PANELS		
FRAME INSPECTION		
FIRE SPRINKLER HANGERS		
INSULATION/WEATHER STRIP		
INTERIOR LATH/DRYWALL		
EXTERIOR LATH		
RATED FLOOR/CEIL ASSEM.		
RATED WALL ASSEMBLIES		
RATED SHAFTS/OPENINGS		
T-BAR CEILINGS		
LOT DRAINAGE		

LICENSED CONTRACTOR'S DECLARATION

I hereby affirm under penalty of perjury that I am licensed under provisions of Chapter 9 (commencing with Section 7000) of Division 3 of the Business and Professions Code, and my license is in full force and effect.

License Class C39 Lic. No. 405427

Miguel Reyes 3/20/03

Contractor's Signature Date

OWNER-BUILDER DECLARATION

I hereby affirm under penalty of perjury that I am exempt from the Contractors License Law for the following reason (Sec. 7031.5, Business and Professions Code: Any city or county which requires a permit to construct, alter, improve, demolish, or repair any structure, prior to its issuance, also requires the applicant for such permit to file a signed statement that he or she is licensed pursuant to the provisions of the Contractors License Law (Chapter 9 (commencing with Section 7000) of Division 3 of the Business and Professions Code) or that he or she is exempt therefrom and the basis for the alleged exemption. Any violation of Section 7031.5 by any applicant for a permit subjects the applicant to a civil penalty of not more than five hundred dollars ($500).):

☐ I am exempt under Sec. _____ , B.& P.C. for this reason:

_____

_____

[Electrical, Plumbing & Sewer Permits Only]

☐ I, as owner of the property, will do the work, and the structure is not intended or offered for sale (Sec. 7044, Business and Professions Code: The Contractors License Law does not apply to an owner of property who builds or improves thereon, and who does such work himself or herself, provided that such improvements are not intended or offered for sale. If, however, the building or improvement is sold within one year of completion, the owner-builder will have the burden of proving that he or she did not build or improve for the purpose of sale.).

[All Other Permits]

☐ I, as owner of the property, or my employees with wages as their sole compensation, will do the work, and the structure is not intended or offered for sale (Sec. 7044, Business and Professions Code: The Contractors License Law does not apply to an owner of property who builds or improves thereon, and who does such work himself or herself or through his or her own employees, provided that such improvements are not intended or offered for sale. If, however, the building or improvement is sold within one year of completion, the owner-builder will have the burden of proving that he or she did not build or improve for the purpose of sale.).

☐ I, as owner of the property, am exclusively contracting with licensed contractors to construct the project (Sec. 7044, Business and Professions Code: The Contractors License Law does not apply to an owner of property who builds or improves thereon, and who contracts for such projects with a contractor(s) licensed pursuant to the Contractors License Law.).

_____ _____

Owner Signature Date

WORKER'S COMPENSATION DECLARATION

I hereby affirm under penalty of perjury one of the following declarations:

☐ I have and will maintain a certificate of consent to self-insure for worker's compensation, as provided for by Section 3700 of the Labor Code, for the performance of the work for which this permit is issued.

☐ I have and will maintain worker's compensation insurance, as required by Section 3700 of the Labor Code, for the performance of the work for which this permit is issued. My worker's compensation insurance carrier and policy number are:

Carrier STATE FUND

Policy Number 0002144-2003

☐ I certify that in the performance of the work for which this permit is issued, I shall not employ any person in any manner so as to become subject to the worker's compensation laws of California, and agree that if I should become subject to the worker's compensation provisions of Section 3700 of the Labor Code, I shall forthwith comply with those provisions.

_____ _____

Applicant Signature Date

WARNING: FAILURE TO SECURE WORKER'S COMPENSATION COVERAGE IS UNLAWFUL, AND SHALL SUBJECT AN EMPLOYER TO CRIMINAL PENALTIES AND CIVIL FINES UP TO ONE HUNDRED THOUSAND DOLLARS ($100,000), IN ADDITION TO THE COST OF COMPENSATION, DAMAGES AS PROVIDED FOR IN SECTION 3706 OF THE LABOR CODE, INTEREST, AND ATTORNEY'S FEES.

LOBBYIST ORDINANCE CERTIFICATION

[Complete this section for permits in unincorporated Los Angeles County only]

This is to certify that I, as permit applicant, am familiar with the requirements of Los Angeles County Code Chapter 2.160 et seq., (relating to the Los Angeles County Lobbyist Ordinance) and that all persons acting on behalf of myself complied and will continue to comply therewith through the application process.

_____ _____

Applicant (Print Name) Applicant Signature

_____ _____

Company Name (if employed by an entity/agency) Date

JOB ADDRESS
LOCALITY

HAZARDOUS MATERIAL DECLARATION

Will the applicant or future building occupant handle a hazardous material or a mixture containing a hazardous material equal to or greater than the amount specified on the hazardous materials information guide?

Yes ☐ No ☐

Will the intended use of the building by the applicant or future building occupant require a permit for construction or modification from the South Coast Air Quality Management District (SCAQMD)? See permitting checklist for guidelines.

Yes ☐ No ☐

I have read the hazardous materials information guide and the SCAQMD permitting checklist, I understand my requirements under the Los Angeles County Code Title 2, Chapter 220 Sections 220.100 through 220.140 concerning hazardous material reporting and for obtaining a permit from the SCAQMD.

ASBESTOS NOTIFICATION

☐ Notification letter sent to SCAQMD or EPA

☐ I declare that notification of asbestos removal is not applicable to addressed project.

CONSTRUCTION LENDING AGENCY

I hereby affirm under penalty of perjury that there is a construction lending agency for the performance of the work for which this permit is issued (Sec. 3097, Civ.C.).

Lender's Name _____

Lender's Address _____

I certify that I have read this application and state under the penalty of perjury that the above information is correct. I agree to comply with all City and County ordinances and State laws relating to building construction, and hereby authorize representatives of this County to enter upon the above-mentioned property for inspection purposes.

Miguel Reyes 3/20/03

Applicant or Agent Signature **Date**

CITY OF INDUSTRY
RE-ROOF PERMIT APPLICATION

Please Type or Print

BUSINESS INFORMATION (location where re-roofing will occur):

Name: LVI FOOD SERVICE EQUIPMENT Phone: (626) 968-8431

Address: 16207 WARD WAY CITY OF INDUSTRY, CALIFORNIA

Representative: _____ Title: _____

Property Owner: ☐ Same as above

Address: 4126 PINDAR WAY Phone: (760) 758-7795

City: OCEANSIDE CA 92056 State: CA Zip: _____

ROOFING CONTRACTOR INFORMATION:

Name: LANG ROOFING INC Phone: (562) 923-8728

Address: 5901 CLARA ST Fax: (562) 806-1600

City: BELL GARDENS CA 90702 State: CA Zip: 90202

Representative: _____ Title: _____

Contractor License Number: 405427 Valuation of proposed work: $ 32,000

Approximate date work will begin: 3/24/03

City of Industry Municipal Code requires that the removal of any roofing material shall be hauled away and properly disposed of by the contracted hauler, City of Industry Disposal (see attached supplemental B). Any other person(s) causing or hauling the material constitutes a violation of the municipal code and is punishable by a $500 fine, imprisonment or both.

I do hereby acknowledge the above notice and certify the below signature is the owner or agent* of the applicant.

Signature: Miguel Alfaro Title: _____

Type or Print Name: MIGUEL ALFARO Date: 3/20/03

* If other than the owner, submit an affidavit of owner's approval.

CITY PLANNING DEPARTMENT ACTION:

☑ APPROVED

☐ DISAPPROVED

By: Mary Hull/BP Date: 3-20-03

CC: City Investigator
Sheriff's Department (two copies)

(12/99)

CITY OF INDUSTRY
PERMIT SUPPLEMENTAL "B"

Please Type or Print

APPLICATIONS WILL NOT BE ACCEPTED WITHOUT THIS FORM SIGNED BY THE CITY OF INDUSTRY DISPOSAL COMPANY AND ATTACHED TO THE APPLICATION

APPLICANT INFORMATION:

Business Name: LANG ROOFING INC Phone: (562) 923-8728

Representative: MIGUEL ALFARO Title: AGENT

Location in the City of Industry where solid waste collection service will be provided:

Street address: 16207 WARD WAY

City of Industry Municipal Code requires every business to arrange for appropriate solid waste collection service with the City approved collector. This requirement applies to any permanent or temporary businesses operating in the City of Industry.

Applicants can contact the approved solid waste collector to arrange for service at:

City of Industry Disposal Company, Inc.
Customer Service, (800) 442-6454, extension 246

Billings

CITY OF INDUSTRY DISPOSAL ACTION:

Recycling and solid waste collection services have been reviewed and arranged for by the above applicant as required by City ordinances.

Service is: ☐ New ☒ Temporary ☐ Pre-existing ☐ Not applicable (explain)

Description (type and frequency): Reg, Low boy Temp 1-week

Approximate start date: 3/24/03

Comments: Job site

Approved by: Vicky Acuna Date: 3/20/03

(03-2000) 626-961-6291 - Sales Dept

National
Environmental Services, LLC

PHASE I ENVIRONMENTAL SITE ASSESSMENT
(ASTM E1527-21)

LIGHT INDUSTRIAL FACILITY @
16207 GALE AVENUE,
CITY OF INDUSTRY, LOS ANGELES COUNTY, CA

PREPARED ON BEHALF OF:
EAST WEST BANK

DATED:
NOVEMBER 7, 2022

REFERENCE:
NE22460

Acronym List

Governmental Agency Names

ASTM	American Society for Testing and Materials
CFR	Code of Federal Regulations
CPSC	Consumer Products Safety Commission
DOT	Department of Transportation
OSHA	Occupational Safety & Health Administration
EPA	Environmental Protection Agency
EPRI	Electrical Power Research Institute
USNRCS	United States Natural Resource Conservation Service (former Soil Conservation Service)
USSCS	United States Department of Agriculture Soil Conservation Service
USGS	United States Geological Survey

Governmental Regulations

AHERA	Asbestos Hazard Emergency Response Act
CERCLIS	Comprehensive Emergency Response, Compensation and Liability Information System
CFR	Code of Federal Regulations
ERNS	Emergency Response Notification System
LBPPPA	Lead-Based Paint Poisoning Prevention Act
NPDES	National Pollutants Discharge Elimination System
NPL	National Priorities List
RCRA	Resource Conservation and Recovery Act
SPCC	Spill Prevention, Control Countermeasures
TRI	Toxic Release Inventory

Environmental Terms & Measurements

ACBM	Asbestos Containing Building Material
ACM	Asbestos Containing Material
AST	Aboveground Storage Tank
BDL	Below Detection Limits
BTEX	Benzene, Toluene, Ethylbenzene, Xylene
ESA	Environmental Site Assessment
FRP	Fiberglass Reinforced Plastic
LPST	Leaking Petroleum Storage Tank
LUST	Leaking Underground Storage Tank
MCL	Maximum Contaminant Level
MSW	Municipal Solid Waste Site
PACM	Presumed Asbestos Containing Material
PCB	Polychlorinated Biphenyl
PCi/l	PicoCurries of Radon per Liter of Air
PCM	Phase Contrast Microscopy
PLM	Polarized Light Microscopy
PPM	Part Per Million
PST	Petroleum Storage Tank
REC	Recognized Environmental Condition
TEM	Transmission Electron Microscopy
TPH	Total Petroleum Hydrocarbons
UST	Underground Storage Tank
VOC	Volatile Organic Compounds

TABLE OF CONTENTS

1. Summary

2. Introduction
- 2.1 Project Authorization
- 2.2 Purpose
- 2.3 Scope of Services
- 2.4 Significant Assumptions
- 2.5 Limitations and Exceptions
- 2.6 Special Terms and Conditions
- 2.7 User Reliance

3. Site Description
- 3.1 Location and Legal Descriptions
- 3.2 Site and Vicinity General Characteristics
- 3.3 Current Use of the Property
- 3.4 Descriptions of Structures, Roads, Other Improvements on the Site
- 3.5 Site Utilities
- 3.6 Current Uses of Adjoining Properties

4. User Provided Information
- 4.1 Title Records
- 4.2 Environmental Liens or Activity and Use Limitations
- 4.3 Specialized Knowledge
- 4.4 Commonly Known or Reasonably Ascertainable Information
- 4.5 Valuation Reduction for Environmental Issues
- 4.6 Owner, Property Manager, and Occupant Information
- 4.7 Reason for Performing the Phase I ESA
- 4.8 Prior Environmental Reports

5. Records Review
- 5.1 Standard Environmental Record Sources
- 5.2 Additional Environmental Record Sources
- 5.3 Physical Setting Sources
- 5.4 Historical Use Information on the Property
- 5.5 Historical Use Information on Adjoining Properties

6. Site Reconnaissance
- 6.1 Methodology and Limiting Conditions
- 6.2 General Site Setting
- 6.3 Exterior Observations at the Subject Site
- 6.4 Interior Observations at the Subject Site
- 6.5 Exterior Observations of Adjoining Properties

7. Interviews
- 7.1 Interview with Owner
- 7.2 Interview with Site Manager
- 7.3 Interview with Occupants
- 7.4 Interviews with Local Government Officials
- 7.5 Interviews with Others

8. Findings

9. Opinion

10. Conclusions

11. Deviations

12. Additional Services

13. References

14. Signatures of Environmental Professionals

15. Qualifications of Environmental Professionals

16. Appendices

Site (Vicinity) Maps
Site Plan
Site Photographs
Site Information
Historical Research Documentation: aerial photographs, historical topographical maps, city directory search, fire insurance maps
Regulatory Records Documentation
Interview Documentation
Special Contractual Conditions between User and Environmental Professional
Resumes

1. Summary

National Environmental Services (NES) conducted a Phase I ESA for a site located at 16207 Gale Avenue, City of Industry, Los Angeles County, California in accordance with the generally accepted ESA industry standard ASTM E1527-21, Standard Practice for Environmental Site Assessments: Phase I Environmental Site Assessment Process.

The scope of work included: an inspection of the site for environmental concerns, a review of environmental databases and other governmental records, a review of available historical documents (including aerial photographs, fire insurance maps, and topographic maps), interviews with the owner, and the preparation of this report.

Site Description:

National Environmental Services (NES) was retained to perform a Phase I Environmental Site Assessment (ASTM E1527-21) on an improved tract of land that contains approximately 1.06 acres of land located generally along the northeasterly right-of-way line of Gale Avenue, and the southeasterly right-of-way line and northerly terminus of Ward Way, approximately 300 feet to the northeast of the intersection of said roadways, in the City of Industry, Los Angeles County, California. The subject site consists of 1.06 acres of land legally described as: Lot 2, Rancho La Puente Subdivision, Partition of Lands of Charlotte M. Rowland, Los Angeles County, California. Its APN is 8242-016-044. The subject site is geographically located at latitude 34.0090790 and longitude 117.9528950. Its physical address is 16207 Gale Avenue, City of Industry, California. According to Assessor records, the subject site currently owned by Trinh, LLC.

NES was authorized to conduct the ESA by Grace Yoo from East West Bank. The property was inspected on October 26, 2022, by NES Environmental Subconsultant Hartley Beeks.

The site under consideration in this project or the designated property in review consists of approximately 1.06 acres of land that is improved with a light industrial building totaling 19,896 square feet of building area and asphalt paved parking areas and driveways.

As of the date of the site inspection, the subject site was partly used for storage/warehousing. The balance of the subject site was not occupied.

The current improvements on site were erected in 1962. The building on the property in review is a steel frame structure with concrete tilt exterior walls. It sits on a reinforced concrete slab foundations. On the interior, the building on the property in review consists of office and storage/warehouse areas. The floors consist of a concrete base or are covered with floor tiles or carpeting. The walls consist of lightly textured and painted sheetrock. The ceilings in the built out areas are suspended and built out with fiberglass and cellulose ceiling tiles.

All exterior areas surrounding the structure on the property are paved with concrete, asphalt or are landscaped. All of the vegetation appeared to be healthy and absent of discoloration.

NES noted the presence of regulated materials and hazardous materials at the subject, the presence and use of such is not deemed to constitute an environmental concern.

No recognized environmental conditions were discovered. No evidence of acutely hazardous chemical storage problems, waste disposal concerns, leaking transformers, deteriorating lead based paint, sumps, pits, catch basins, surface impoundments, landfill activities, bodies of water, unusual odors, oil or gas wells, aboveground storage tanks, or other environmental conditions was observed on the property in review. There was no physical or visual evidence of stressed vegetation, soil discoloration, odors, or other indicators of environmental exposure to the surface areas or soils on the subject property.

Surrounding Uses:

To the northeast of the subject site are a manufacturing facility; LexJet Distribution Center. To the southeast are general commercial, and light industrial uses. To the southwest are an electrical supply store; LC Electrical and Lighting, and general commercial and light industrial uses. Further to the southwest is Gale Avenue. To the northwest is Ward Way, across from which are a diesel engine repair facility; DPS Diesel Parts and Service, and general commercial and light industrial uses.

The subject site is essentially surrounded by general commercial, light industrial, and industrial park uses. The operations on the surrounding properties will by their very location and nature involve some level of activity relating to hazardous or regulated materials. That is the business of the area. It is not within the scope of this survey to determine if the surrounding properties utilized or deposited any acutely hazardous substances in the area. The determination of that event is within the purview of the regulatory data included in this report.

Site Layout:



Standard Historical Records Review:

The "standard" historical records review included aerial photographs, fire insurance maps (Sanborn maps), local street directories (city directory search), topographic maps, building department records, interviews, property tax files, and zoning/land use records, if available or obtainable by the environmental professional.

The "standard" historical records review includes an evaluation of the past and current uses of adjoining properties.

A historical aerial photograph search was conducted on the subject property. The aerial photographs obtained are from 1928, 1938, 1947, 1952, 1964, 1970, 1977, 1981, 1983, 1990, 1994, 2002, 2005, 2009, 2012 and 2016. The aerial photographs were reviewed for visual evidence of past land usage that could have adversely impacted the subject site or properties surrounding the site. The aerial photograph review is primarily applicable for general site use chronology. Most of the aerials reviewed are not of large enough scale or of sufficient clarity to depict site-specific conditions. In the photographs from 1928 to 1952, the subject consisted of agricultural land as rows of crops were visible at the subject site. In the photos from 1964 to 2016, the subject site consisted of the current improvements. No significant changes were noted at the subject site.

A historical topographic map search was conducted on the subject property to evaluate potential liability on the target property and its surrounding area, resulting from past activities. A topographic map is a color-coded line-and-symbol representation of natural and selected artificial features plotted to a scale. Topographic maps show the shape, elevation, and development of the terrain in precise detail by using contour lines and color-coded symbols. The historical topographic maps obtained are from 1894, 1897, 1898, 1901, 1902, 1904, 1927, 1935, 1942, 1950, 1952, 1964, 1972, 1974, 1981, 2012, 2015, and 2018. No potential environmental issues like pits, landfills or oil/gas wells were noted on the subject site.

A review of the available historical city directories was also conducted for the subject property to evaluate the present and past land uses, structures, improvements, and the historical development of the subject site and surrounding properties. During the search, business directories including city, cross-reference, and telephone directories were reviewed, if available. “No Return” was listed as an occupant at the subject site 1971. No other listings were found for the subject site address.

NES attempted to obtain historical Fire Insurance maps on the subject property to evaluate present and past land uses, structures, improvements, and historical development of the subject site and surrounding properties. The fire insurance maps were not available for the subject property.

Previous Reports:

No previous Phase I ESA was provided to NES for its review.

Environmental Database Review:

EDR, a third party database company, provided information from State and Federal governmental agencies (directly or through secondary sources). A review of the EDR Report was conducted to identify past and present land use activities that could impact the subject site. A summary of pertinent information on the subject property and its surrounding area (provided by EDR) is given below. GEG requested that EDR provide information using the approximate minimum search distance set forth in ASTM E1527-21.

The date of the environmental database report is October 27, 2022.

Subject Site:

The subject site was listed in two of the databases searched by EDR. Hal Riger was listed in the HAZNET and HWTS databases. The listings are not deemed to constitute an environmental risk to the subject site.

HAZNET: Facility and Manifest Data. Facility and Manifest Data. The data is extracted from the copies of hazardous waste manifests received each year by the DTSC. The annual volume of manifests is typically 700,000 - 1,000,000 annually, representing approximately 350,000 - 500,000 shipments. Data are from the manifests submitted without correction, and therefore many contain some invalid values for data elements such as generator ID, TSD ID, waste category, and disposal method. This database begins with calendar year 1993.

HWTS: Hazardous Waste Tracking System. DTSC maintains the Hazardous Waste Tracking System that stores ID number information since the early 1980s and manifest data since 1993. The system collects both manifest copies from the generator and destination facility.

Subject Site and Surrounding Properties:

Based on the database review, one NPL site was located within a mile radius from the subject site. It is known as San Gabriel Valley (Area 4). The San Gabriel Valley (Area 4) site is a five-square-mile area of contaminated groundwater in Los Angeles, California. It is one of four Superfund sites in the 170-square-mile San Gabriel Valley. Multiple potentially responsible parties (PRPs) contaminated over 30 square miles of groundwater under the Valley with volatile organic compounds (VOCs). About 400 facilities in the region have soil contamination. Remedial design and cleanup activities are ongoing. Based on its topographical elevation, reported status and/or its distance from the site, it was not deemed likely to constitute a significant environmental risk to the subject site.

SEMS (Superfund Enterprise Management System): SEMS tracks hazardous waste sites, potentially hazardous waste sites, and remedial activities performed in support of EPA's Superfund Program across the United States. The list was formerly known as CERCLIS, renamed to SEMS by the EPA in 2015. The list contains data on potentially hazardous waste sites that have been reported to the USEPA by states, municipalities, private companies and private persons, pursuant to Section 103 of the Comprehensive Environmental Response, Compensation, and Liability Act (CERCLA). This dataset also contains sites which are either proposed to or on the National Priorities List (NPL) and the sites which are in the screening and assessment phase for possible inclusion on the NPL. Based on the environmental database review, one SEMS registered facility was found within a half of a mile radius from the subject site. Based on its topographical elevation, reported status and/or its distance from the site, it was not deemed likely to constitute a significant environmental risk to the subject site.

Based on the environmental database review, two RCRA-LQG, six RCRA-SQG and 17 RCRA-NLR registered facilities were found within a quarter of a mile radius from the subject site. The RCRA NLR list contains all previously registered hazardous waste generators that are no longer actively reporting to the EPA, either temporarily or permanently. Based on its topographical elevations, reported status and/or its distances from the site, it was not deemed likely to constitute a significant environmental risk to the subject site.

According to the database review, five registered aboveground storage tank (AST) sites were found within a quarter of a mile radius from the subject property. Based on its topographical elevations, reported status and/or its distances from the site, it was not deemed likely to constitute a significant environmental risk to the subject site.

According to the database review, seven UST (Underground Storage Tank), seven SWEEPS UST, seven Historical UST, four CERS Tanks, and four CA FID UST sites were found within a quarter of a mile radius from the subject site. SWEEPS (Statewide Environmental Evaluation and Planning System) is the underground storage tank listing, updated and maintained by a company contacted by the SWRCB in the early 1980s. HIST UST is a Historical UST Registered Database. CA FID is the Facility Inventory Database that contains active and inactive underground storage tank locations. The source of this information is from the State Water Resource Control Board. The CERS (California Environmental Reporting System) Tanks is a list of sites in the California Environmental Protection Agency (CalEPA) Regulated Site Portal which fall under the Aboveground Petroleum Storage and Underground Storage Tank regulatory programs. Based on its topographical elevations, reported status and/or its distances from the site, it was not deemed likely to constitute a significant environmental risk to the subject site.

The Leaking Underground Storage Tank Incident Reports contain an inventory of reported leaking underground storage tank incidents. The data come from the State Water Resources Control Board Leaking Underground Storage Tank Information System. According to the environmental database review, eleven registered LUST (Leaking Underground Storage Tank) facilities were found within a half of a mile radius from the subject property. Based on its topographical elevations, reported status and/or its distances from the site, it was not deemed likely to constitute a significant environmental risk to the subject site.

California Regional Water Quality Control Board's SLIC (spills, leaks, investigation, and cleanups) records contain any sites that impact groundwater or have the potential to impact groundwater. A review of California SLIC lists revealed the presence of four SLIC sites within a quarter of a mile radius from the subject site. Based on its topographical elevations, reported status and/or its distances from the site, it was not deemed likely to constitute a significant environmental risk to the subject site.

The California Voluntary Cleanup Program was established to provide administrative, technical, and legal incentives to encourage the cleanup of contaminated sites in California. A review of the VCP list, provided by EDR, revealed the presence of one VCP site within approximately half a mile from the target property. Based on its topographical elevation, reported status and/or its distance from the site, it was not deemed likely to constitute a significant environmental risk to the subject site.

The CERS HAZ WASTE is the listing of sites in the California Environmental Protection Agency (CalEPA) Regulated Site Portal which fall under the Hazardous Chemical Management, Hazardous Waste Onsite Treatment, Household Hazardous Waste Collection, Hazardous Waste Generator, and RCRA LQ HW Generator programs. According to the database review, eight CERS HAZ WASTE sites were found within a quarter of a mile radius of the subject site. Based on its topographical elevations, reported status and/or its distances from the site, it was not deemed likely to constitute a significant environmental risk to the subject site.

The Department of Toxic Substances Control's (DTSC's) Site Mitigation and Brownfields Reuse Program's (SMBRP's) EnviroStor database identifies sites that have known contamination or sites for which there may be reasons to investigate further. The database includes the following site types: Federal Superfund sites (National Priorities List (NPL), State Response, including Military Facilities and State Superfund; Voluntary Cleanup; and School sites. EnviroStor provides similar information to the information that was available in CalSites, and provides additional site information, including, but not limited to, identification of formerly-contaminated properties that have been released for reuse, properties where environmental deed restrictions have been recorded to prevent inappropriate land uses, and risk characterization information that is used to assess potential impacts to public health and the environment at contaminated sites. A review of the ENVIROSTOR list, as provided by EDR, has revealed that there are six ENVIROSTOR site within approximately a mile of the target property. Based on its topographical elevations, reported status and/or its distances from the site, it was not deemed likely to constitute a significant environmental risk to the subject site.

A review of the CORTESE and Historical CORTESE list, as provided by EDR, has revealed that there are nine CORTESE and nine Historical CORTESE sites within approximately half of a mile of the target property. This database identifies public drinking water wells with detectable level of contamination, hazardous substance site selected for remedial action, sites with known toxic material identified through the abandoned site assessment program, sites with USTs having a reportable release and all solid waste disposal facilities from which there is known migration. The source is California Environmental Protection Agency/Office of Emergency Information. Based on its topographical elevations, reported status and/or its distances from the site, it was not deemed likely to constitute a significant environmental risk to the subject site.

Based on the environmental database review, one Engineering Control site was found within a half a mile radius from the subject property. Based on its topographical elevation, reported status and/or its distance from the site, it was not deemed likely to constitute a significant environmental risk to the subject site.

The following were also found in the databases: AOCONCERN; one site, ROD; one site, PRP; one site, ICIS; one site, FINDS; one site, Drycleaners; two sites, HAZNET; one site, HWP; one site, ECHO; one site, WIP; 18 sites, and HWTS; one site. The listings were not deemed to constitute an environmental concern to the subject site.

NES has reviewed the unmapped sites in the database (four sites) and none of the sites or uses listed appear to have been located at the subject site or within the recommended search distance from the subject site.

Vapor Intrusion:

NES has performed a Vapor Intrusion Assessment in conformance with the scope and limitations of the Standard Practice E 2600-10 on the property located at 16207 Gale Avenue, City of Industry, Los Angeles County, California. In the professional opinion of NES, an appropriate level of assessment has been conducted consistent with good commercial and customary practice in an effort to minimize liability, and no significant evidence or indication of potential vapor intrusion conditions (pVIC) or vapor intrusion conditions (VIC) has been revealed and vapor intrusion is unlikely to be an issue of concern in connection with existing or planned structures on the target property.

File Review:

Per the ASTM E1527-21 standards, if a subject site is listed on any database as having a violation, spill, leak incident, leaking underground storage tank system or is listed as a voluntary cleanup site, the Environmental Professional shall conduct research directly with the regulatory agency regarding such and report the findings in the Phase I ESA report. Given that the subject site was not listed as such in any of the regulatory databases listed in the EDR database report, no further research was deemed necessary.

Interviews/Questionnaires:

The user questionnaire was completed by Damon Lao at DPAH LLC. It is dated October 24, 2022. The pre-survey questionnaire was completed by Frank Trinh, The Trinh, LLC, the owner of the subject site for the past 13 years. It is dated October 20, 2022. Mr. Trinh stated that the subject site has been rented as an auto parts and tent parts warehouse facility. He also stated that the subject site was occupied by a CNC machine shop from 2009 to 2020 and by stainless steel commercial appliance manufacturer from 1970 to 2009. No additional items of environmental significance were reported in the questionnaires.

Findings, Discussion, Opinion:

The subject site was listed in two of the databases searched by EDR. Hal Riger was listed in the HAZNET and HWTS databases. The listings are not deemed to constitute an environmental risk to the subject site.

The subject site was developed with the current light industrial improvements in 1962. Prior to that, the subject site consisted of agricultural uses. Based on the regulatory file search, no violations or spills were recorded at the subject site. Based on the absence of evidence of any documentation relating to violations or spills or leaks at the subject site and the absence of any visible evidence of the misuse or mismanagement of the subject facilities, the previous and present uses of the subject site were not deemed to constitute an environmental concern at this time.

No on-site recognized environmental conditions were identified during the course of this Phase I ESA.

No controlled recognized environmental conditions were identified during the course of this Phase I ESA.

No historical recognized environmental conditions were identified during the course of this Phase I ESA.

It is unlikely that listed surrounding sites could have adversely impacted the subject site due to their proximity to the site, status, or to the nature of the event that had transpired. No off-site recognized environmental conditions were identified that were likely to impact the subject property.

Data Gaps:

A data failure is a failure to achieve historical research objectives even after reviewing the standard historical sources that are reasonably ascertainable and likely to be useful. A data gap is a lack or inability to obtain information required by this practice despite good faith efforts by the environmental professional to gather such information. A significant data gap is one that "affects the ability of the environmental professional to identify a recognized environmental condition." No data gaps were encountered that affected the ability of the EP to identify recognized environmental conditions.

Conclusions/Recommendations:

NES has performed a Phase I ESA in conformance with the scope and limitations of the Standard Practice E1527-21 on the property located at 16207 Gale Avenue, City of Industry, Los Angeles County, California. In the professional opinion of NES, an appropriate level of inquiry has been made into the previous ownership and use of the property consistent with good commercial and customary practice in an effort to minimize liability, and no evidence or indication of recognized environmental conditions, historical recognized environmental conditions or controlled recognized environmental conditions has been revealed. No data gaps were encountered that affected the ability of the EP to identify recognized environmental conditions. No further assessment is deemed necessary at this time.

2. Introduction

2.1 Project Authorization

Grace Yoo at East West Bank, requested that NES perform a Phase I ESA for a site located at 16207 Gale Avenue, City of Industry, Los Angeles County, California. This report was prepared by Chloe Gabriel, Environmental Consultant, and reviewed by Salamat Ullah, Environmental Professional, and Hani Gabriel, Environmental Professional. This report is prepared for the attention of: **East West Bank.**

2.2 Purpose

The purpose of this Phase I ESA was to gather information regarding recognized environmental conditions pertaining to the subject site. The investigation was conducted and the report was prepared within the scope and limitations of the guidelines in ASTM E1527-21, Standard Practice for Environmental Site Assessments: Phase I Environmental Site Assessment Process.

The purpose of this standard is to define good commercial and customary practice in the United States for conducting an environmental site assessment of a parcel of commercial real estate with respect to the range of contaminants within the scope of Comprehensive Environmental Response, Compensation and Liability Act (CERCLA) and petroleum products. This practice permits a user to satisfy one of the requirements to qualify the user for the innocent landowner, contiguous property owner, or prospective purchaser limitations on CERCLA liability. The practice constitutes all appropriate inquiry into the previous ownership and uses of the property consistent with good commercial or customary practice. The goal of the processes established by this practice is to identify recognized environmental conditions.

Recognized Environmental Condition (REC) definition: a REC means (1) the presence of hazardous substances or petroleum due to a release to the environment; (2) the likely presence of hazardous substances or petroleum products due to a likely release to the environment; or (3) the presence of hazardous substances or petroleum products under conditions that pose a material threat of a future release to the environment.

Historical Recognized Environmental Condition" definition: "a past release of any hazardous substances or petroleum products that has occurred in connection with the property and has been addressed to the satisfaction of the applicable regulatory authority or meeting unrestricted residential use criteria established by a regulatory authority, without subjecting the property to any required controls. Before labeling the past release an HREC, the Environmental Professional must determine whether the past release is a REC at the time the Phase I ESA is conducted. If the EP considers this past release to be a REC at the time the Phase I ESA is conducted, the condition shall be included in the conclusions section of the report as a REC."

Controlled Recognized Environmental Condition (CREC) definition: a REC resulting from a past release of hazardous substances or petroleum products that has been addressed to the satisfaction of the applicable regulatory authority, with hazardous substances or petroleum products allowed to remain in place subject to the implementation of required controls. The report includes the environmental professional's rationale for any CREC conclusion.

A release is defined as any spilling, leaking, pumping, pouring, emitting, emptying, discharging, injecting, escaping, leaching, dumping, or disposing into the environment (including the abandonment or discarding of barrels, containers, and other closed receptacles containing any hazardous substance, pollutant, or contaminant.

In conjunction with the subject site, a facility is defined as any building, structure, installation, equipment, pipe or pipeline, well, pit, pond, lagoon, impoundment, ditch, landfill, storage container, motor vehicle, rolling stock, or aircraft or any site or area where a hazardous substance has been deposited, stored, disposed of, or placed, or otherwise come to be located, but does not include any consumer product in consumer use or any vessel.

Owner or operator is defined as any person owning or operating a facility or the person who owned, operated, or otherwise controlled activities at a facility immediately prior to such facility's transfer to a unit of state or local government due to bankruptcy, foreclosure, tax delinquency, abandonment or similar means. Owner or operator does not include a person, who, without participating in the management of a facility, holds indicia of ownership primarily to protect his security interest in the facility (secured creditor exemption).

Certain elements must be established by a plaintiff before a defendant may be found liable under CERCLA for response costs at a site. Assuming all the elements of liability exist, a party may still avoid CERCLA liability by meeting one of the so-called affirmative defenses. They provide that a party shall not be liable if it can establish by a preponderance of the evidence that the release or threat of release of a hazardous substance and the damages resulting therefore were caused solely by: an act of God, an act of war, or the third party defense, which includes the innocent landowner defense. All appropriate inquiry must be undertaken by the defendant to establish that the defendant did not know and had no reason to know of hazardous substances in regard to the subject property.

It entails independent investigations by environmental professionals of key issues or facts related to potential environmental liabilities associated with the property transaction. It is an investigation of the real property conducted in order to determine or discover the obviousness of the presence or likely presence of a release or threatened release of hazardous substances on the real property and adjacent properties.

Emerging Contaminants: Substances that may pose a risk to human health or the environment but are not currently defined as hazardous substances under CERCLA (often referred to as "emerging contaminants") are not covered under ASTM 1527-21 Standard for Phase I ESAs. Emerging contaminants will become subject to Phase I ESA review once they are classified as hazardous substances under CERCLA. Prior to that, it may be prudent that a purchaser discuss the risks and benefits of including certain emerging contaminants under the scope of the Phase I ESA (e.g., PFAS) with the environmental professional and/or environmental counsel.

2.3 Scope of Services

National Environmental Services, Inc. (NES) scope of services included the following: a review of reasonably ascertainable records (information that is publicly available, obtainable within reasonable time and cost constraints, and practically reviewable) from ASTM standard sources and written inquiries regarding the site, site reconnaissance, interviews (via telephone or in person), and preparation of this report detailing findings, opinions, and conclusions. The items listed below were not considered part of the scope of work for this Phase I ESA: subsurface exploration, air, soil or groundwater sampling, asbestos-containing building materials, lead-based paint, radon, lead in drinking water, wetlands, regulatory compliance, cultural and historic resources, ecological resources, endangered species, health and safety, industrial hygiene, indoor air quality, biological agents, mold, or controlled substances.

2.4 Significant Assumptions

This ESA is subject to the accuracy of information reviewed and to the limitations of the personal recollections of persons interviewed. NES cannot and does not warrant or guarantee that information provided by other sources is accurate or complete. Per E1527-21, an environmental professional may rely on information provided unless he or she has actual knowledge that certain information is incorrect.

2.5 Limitations and Exceptions

The conclusions included in this report are intended to assist the user in evaluating potential environmental risks associated with real estate transactions.

The visual inspection was not limited due to weather concerns or dense vegetation.

NES does not represent that the site referred to herein contains hazardous or toxic substances or other latent conditions beyond those observed during the site assessment. NES does not assume responsibility for the discovery of any special resources, nor does it assume responsibility for the elimination of hazards or adverse conditions that may cause accidents, injuries, damage, client liabilities, or environmentally adverse conditions. NES assumes no responsibility if hidden environmental conditions are discovered.

The conclusions in this report are based on the findings of the Phase I investigation described herein. Such an assessment can never absolutely conclude that a site does not contain hazardous materials inside structures, on its surface, or in its subsurface or that any such materials have not impacted the condition of the site. As long as the assessment is conducted properly and all due considerations are made, a degree of assurance can be achieved. The degree of assurance is determined by the amount of available information, scope of the assessment, and complexity of analyses performed. An absolute warranty can never be expressed or implied that no environmental liabilities exist on the site.

The professional opinions expressed herein do not represent scientific certainties. All recommendations, findings, and conclusions stated in the report are based upon conditions, operations, and practices (facts and circumstances) as observed at the time that this report was prepared (e.g. federal, state, local law, rules, regulations, and other matters that NES deemed relevant). A change in any fact or circumstances upon which this report is based may adversely affect the recommendations, findings, and conclusions presented in it.

The information obtained in the preparation of this report is not all inclusive and should not be construed as such but provides reasonable ascertainable and practically reviewable information regarding this project. A normal standard of care has been taken in compiling this report. NES is not responsible for any errors, omissions, or inaccuracies in reasonable ascertainable information or undisclosed environmental conditions.

The conclusions in this report are based on current environmental regulations as of the date of this report.

2.6 Special Terms and Conditions

A contract between the client and NES is attached at the end of this report. Any special terms and conditions are set forth in this contract.

2.7 User Reliance

This report is prepared for the sole and exclusive use of NES' clients and their representatives and may not be dispersed, disclosed to, or relied upon, in whole or in part, by any other persons or entities without the prior written consent of NES.

2.8 Conflict Certification

National Environmental Services (NES) has no present or contemplated future ownership interest or financial interest in the real estate that is the subject of this Environmental Assessment Report; and NES has no personal interest with respect to the subject matter of the Environmental Assessment Report or the parties involved and NES has no relationship with the property or the owners thereof which would prevent an independent analysis of the environmental or other conditions of the property.

3. **Site Description**

3.1 Location and Legal Description

National Environmental Services (NES) was retained to perform a Phase I Environmental Site Assessment (ASTM E1527-21) on an improved tract of land that contains approximately 1.06 acres of land located generally along the northeasterly right-of-way line of Gale Avenue, and the southeasterly right-of-way line and northerly terminus of Ward Way, approximately 300 feet to the northeast of the intersection of said roadways, in the City of Industry, Los Angeles County, California. The subject site consists of 1.06 acres of land legally described as: Lot 2, Rancho La Puente Subdivision, Partition of Lands of Charlotte M. Rowland, Los Angeles County, California. Its APN is 8242-016-044. The subject site is geographically located at latitude 34.0090790 and longitude 117.9528950. Its physical address is 16207 Gale Avenue, City of Industry, California. According to Assessor records, the subject site currently owned by Trinh, LLC.

3.2 Site and Vicinity General Characteristics

The site under consideration in this project or the designated property in review consists of approximately 1.06 acres of land that is improved with a light industrial building totaling 19,896 square feet of building area and asphalt paved parking areas and driveways.

3.3 Current Use of the Property

As of the date of the site inspection, the subject site was partly used for storage/warehousing. The balance of the subject site was not occupied.

3.4 Descriptions of Structures, Roads, and Other Improvements on the Site

The current improvements on site were erected in 1962. The building on the property in review is a steel frame structure with concrete tilt exterior walls. It sits on a reinforced concrete slab foundations. On the interior, the building on the property in review consists of office and storage/warehouse areas. The floors consist of a concrete base or are covered with floor tiles or carpeting. The walls consist of lightly textured and painted sheetrock. The ceilings in the built out areas are suspended and built out with fiberglass and cellulose ceiling tiles.
All exterior areas surrounding the structure on the property are paved with concrete, asphalt or are landscaped. All of the vegetation appeared to be healthy and absent of discoloration.

3.5 Site Utilities

The City of City of Industry supplies water and sanitary sewage facilities for the general area where the subject site is located. Electricity and gas are provided by private entities.

3.6 Current Uses of Adjoining Properties

NES personnel viewed adjoining properties from the perimeter of the subject site and used drive-by reconnaissance to help assess conditions of adjoining and surrounding properties.

To the northeast of the subject site are a manufacturing facility; LexJet Distribution Center. To the southeast are general commercial, and light industrial uses. To the southwest are an electrical supply store; LC Electrical and Lighting, and general commercial and light industrial uses. Further to the southwest is Gale Avenue. To the northwest is Ward Way, across from which are a diesel engine repair facility; DPS Diesel Parts and Service, and general commercial and light industrial uses.

The subject site is essentially surrounded by general commercial, light industrial, and industrial park uses. The operations on the surrounding properties will by their very location and nature involve some level of activity relating to hazardous or regulated materials. That is the business of the area. It is not within the scope of this survey to determine if the surrounding properties utilized or deposited any acutely hazardous substances in the area. The determination of that event is within the purview of the regulatory data included in this report.

4. User Provided Information

4.1 Title Records

A historical chain-of-title search was not within the scope-of-work to be provided by NES. A title search was not available and was not provided to NES by the client before this report was completed.

4.2 Environmental Liens and Activity and Use Limitations

Activity and use limitations are legal or physical restrictions or limitations of the use of, or access to, a site or facility. They are used to reduce or eliminate potential exposure to hazardous substances or petroleum products in the soil or groundwater on the property or to prevent activities that could interfere with the effectiveness of a response action, in order to ensure maintenance of a condition of no significant risk to public health or the environment. These legal or physical restrictions are intended to prevent adverse impacts to individuals or populations that may be exposed to hazardous substances and petroleum products in the soil or groundwater on the property. AULs indicate that residual levels of hazardous substances or petroleum products may be present on a property. Environmental lien and AUL searches are not performed by the environmental professional (unless specifically contracted for in the engagement and when deemed necessary). The environmental professional's search of institutional and engineering control databases do not meet the intent of the rule, the environmental professional must review (1) transaction-related title insurance documentation such as preliminary title reports and title commitments; or (2) title search information reports from third party vendors provided that the reports meet certain specifications. No activity and use limitations were identified in the databases searched and listed in the EDR Report.

4.3 Reason for Performing the Phase I ESA

The Phase I is being prepared to identify any recognized environmental conditions, to identify any potential environmental conditions that could materially impact the operation of his future business, and to satisfy one of the requirements to qualify for one of the landowner liability protections (a defense to CERCLA liability).

4.4 Prior Environmental Reports

NES is not aware of any prior environmental reports conducted on the subject property.

5. Records Review

5.1 Standard Environmental Record Sources

EDR, a third party database company, provided information from State and Federal governmental agencies (directly or through secondary sources). A review of the EDR Report was conducted to identify past and present land use activities that could impact the subject site. A summary of pertinent information on the subject property and its surrounding area (provided by EDR) is given below. GEG requested that EDR provide information using the approximate minimum search distance set forth in ASTM E1527-21.

The date of the environmental database report is October 27, 2022.

The subject site was listed in two of the databases searched by EDR. Hal Riger was listed in the HAZNET and HWTS databases. The listings are not deemed to constitute an environmental risk to the subject site.

HAZNET: Facility and Manifest Data. Facility and Manifest Data. The data is extracted from the copies of hazardous waste manifests received each year by the DTSC. The annual volume of manifests is typically 700,000 - 1,000,000 annually, representing approximately 350,000 - 500,000 shipments. Data are from the manifests submitted without correction, and therefore many contain some invalid values for data elements such as generator ID, TSD ID, waste category, and disposal method. This database begins with calendar year 1993.

HWTS: Hazardous Waste Tracking System. DTSC maintains the Hazardous Waste Tracking System that stores ID number information since the early 1980s and manifest data since 1993. The system collects both manifest copies from the generator and destination facility.

NES has reviewed the unmapped sites in the database (four sites) and none of the sites or uses listed appear to have been located at the subject site or within the recommended search distance from the subject site.

5.1.1 Superfund Enterprise Management System:

SEMS (Superfund Enterprise Management System): SEMS tracks hazardous waste sites, potentially hazardous waste sites, and remedial activities performed in support of EPA's Superfund Program across the United States. The list was formerly known as CERCLIS, renamed to SEMS by the EPA in 2015. The list contains data on potentially hazardous waste sites that have been reported to the USEPA by states, municipalities, private companies and private persons, pursuant to Section 103 of the Comprehensive Environmental Response, Compensation, and Liability Act (CERCLA). This dataset also contains sites which are either proposed to or on the National Priorities List (NPL) and the sites which are in the screening and assessment phase for possible inclusion on the NPL. Based on the environmental database review, one SEMS registered facility was found within a half of a mile radius from the subject site. Based on its topographical elevation, reported status and/or its distance from the site, it was not deemed likely to constitute a significant environmental risk to the subject site.

SEMS-ARCHIVE (Superfund Enterprise Management System Archive) tracks sites that have no further interest under the Federal Superfund Program based on available information. The list was formerly known as the CERCLIS-NFRAP, renamed to SEMS ARCHIVE by the EPA in 2015. EPA may perform a minimal level of assessment work at a site while it is archived if site conditions change and/or new information becomes available. Archived sites have been removed and archived from the inventory of SEMS sites. Archived status indicates that, to the best of EPA's knowledge, assessment at a site has been completed and that EPA has determined no further steps will be taken to list the site on the National Priorities List (NPL), unless information indicates this decision was not appropriate or other considerations require a recommendation for listing at a later time. The decision does not necessarily mean that there is no hazard associated with a given site; it only means that, based upon available information, the location is not judged to be potential NPL site. No SEMS-Archive facilities were found within a half of a mile radius from the subject site.

5.1.2 National Priorities List (NPL) Sites:

The National Priority List (NPL) identifies those sites that are currently involved in CERCLA or Superfund actions related to abandoned or inactive hazardous wastes. It is compiled from the designated CERCLIS list. NPL sites are prioritized as to their significant risk to human health and the environment. This list targets those sites to receive remedial funding under CERCLA. The NPL lists the nation's highest priority sites for remedial action. Only NPL sites can receive CERCLA funding. Based on the database review, one NPL site was located within a mile radius from the subject site. It is known as San Gabriel Valley (Area 4). The San Gabriel Valley (Area 4) site is a five-square-mile area of contaminated groundwater in Los Angeles, California. It is one of four Superfund sites in the 170-square-mile San Gabriel Valley. Multiple potentially responsible parties (PRPs) contaminated over 30 square miles of groundwater under the Valley with volatile organic compounds (VOCs). About 400 facilities in the region have soil contamination. Remedial design and cleanup activities are ongoing. Based on its topographical elevation, reported status and/or its distance from the site, it was not deemed likely to constitute a significant environmental risk to the subject site.

5.1.3 Resource Conservation and Recovery Act (RCRA) Sites

The RCRA notifiers list identifies those facilities that indicate that they generate, transport, treat, store, or dispose of hazardous waste regulated under the Resource Conservation Recovery Act of 1976 (RCRA). RCRA is an amendment to the first piece of Federal solid waste legislation called the Solid Waste Disposal Act of 1965. RCRA was amended in 1980 and most recently in 1984 by the HSWA (Hazardous and Solid Waste Amendments of 1984). This list is compiled by the EPA. Generators are required to have US EPA ID numbers on all waste manifest disposal records. The extent to which these facilities actually handle such wastes varies greatly from small-quantity generators to active treatment, storage, and disposal facilities. Based on the environmental database review, two RCRA-LQG, six RCRA-SQG and 17 RCRA-NLR registered facilities were found within a quarter of a mile radius from the subject site. The RCRA NLR list contains all previously registered hazardous waste generators that are no longer actively reporting to the EPA, either temporarily or permanently. Based on its topographical elevations, reported status and/or its distances from the site, it was not deemed likely to constitute a significant environmental risk to the subject site.

5.1.4 Corrective Action Report (CORRACTS) Sites:

CORRACTS is a list of handlers with RCRA Corrective Action Activity. This report shows which nationally-defined corrective action core events have occurred for every handler that has had corrective action activity. Based on the environmental database review, one CORRACTS registered facility was found within a mile radius from the subject site. Based on its topographical elevation, its status and distance from the subject site, this site was not deemed to constitute an environmental concern to the subject site.

5.1.5 Underground Storage Tanks (UST's)

According to the database review, seven UST (Underground Storage Tank), seven SWEEPS UST, seven Historical UST, four CERS Tanks, and four CA FID UST sites were found within a quarter of a mile radius from the subject site. SWEEPS (Statewide Environmental Evaluation and Planning System) is the underground storage tank listing, updated and maintained by a company contacted by the SWRCB in the early 1980s. HIST UST is a Historical UST Registered Database. CA FID is the Facility Inventory Database that contains active and inactive underground storage tank locations. The source of this information is from the State Water Resource Control Board. The CERS (California Environmental Reporting System) Tanks is a list of sites in the California Environmental Protection Agency (CalEPA) Regulated Site Portal which fall under the Aboveground Petroleum Storage and Underground Storage Tank regulatory programs. Based on its topographical elevations, reported status and/or its distances from the site, it was not deemed likely to constitute a significant environmental risk to the subject site.

According to the database review, five registered aboveground storage tank (AST) sites were found within a quarter of a mile radius from the subject property. Based on its topographical elevations, reported status and/or its distances from the site, it was not deemed likely to constitute a significant environmental risk to the subject site.

5.1.6 Leaking Petroleum Storage Tanks within the ASTM Search Area

The Leaking Underground Storage Tank Incident Reports contain an inventory of reported leaking underground storage tank incidents. The data come from the State Water Resources Control Board Leaking Underground Storage Tank Information System. According to the environmental database review, eleven registered LUST (Leaking Underground Storage Tank) facilities were found within a half of a mile radius from the subject property. Based on its topographical elevations, reported status and/or its distances from the site, it was not deemed likely to constitute a significant environmental risk to the subject site.

California Regional Water Quality Control Board's SLIC (spills, leaks, investigation, and cleanups) records contain any sites that impact groundwater or have the potential to impact groundwater. A review of California SLIC lists revealed the presence of four SLIC sites within a quarter of a mile radius from the subject site. Based on its topographical elevations, reported status and/or its distances from the site, it was not deemed likely to constitute a significant environmental risk to the subject site.

5.1.7 Spill Incidents

The Emergency Response Notification System (ERNS) list and the state Spill Incident Report contain spill records and store information of reported releases of oil and hazardous substances. These databases derive information from spill reports made to federal and local authorities to include the EPA, Coast Guard, National Response Center, local Department of Health, and Department of Transportation. This list is updated quarterly. According to the EPA's Emergency Response Notification System (ERNS) and the state Spill Incident Report, no spills have been reported within a quarter of a mile of the subject property.

5.1.8 California Voluntary Cleanup Program Sites

The California Voluntary Cleanup Program was established to provide administrative, technical, and legal incentives to encourage the cleanup of contaminated sites in California. A review of the VCP list, provided by EDR, revealed the presence of one VCP site within approximately half a mile from the target property. Based on its topographical elevation, reported status and/or its distance from the site, it was not deemed likely to constitute a significant environmental risk to the subject site.

5.1.9 Tribal Records

According to EDR, no Indian reservations were found within a mile radius of the subject site.

5.1.10 Activity and Use Limitations (AULs)

Based on the environmental database review, one Engineering Control site was found within a half a mile radius from the subject property. Based on its topographical elevation, reported status and/or its distance from the site, it was not deemed likely to constitute a significant environmental risk to the subject site.

5.1.11 Vapor Intrusion

NES has performed a Vapor Intrusion Assessment in conformance with the scope and limitations of the Standard Practice E 2600-10 on the property located at 16207 Gale Avenue, City of Industry, Los Angeles County, California. In the professional opinion of NES, an appropriate level of assessment has been conducted consistent with good commercial and customary practice in an effort to minimize liability, and no significant evidence or indication of potential vapor intrusion conditions (pVIC) or vapor intrusion conditions (VIC) has been revealed and vapor intrusion is unlikely to be an issue of concern in connection with existing or planned structures on the target property.

5.1.12 File Review

Per the ASTM E1527-21 standards, if a subject site is listed on any database as having a violation, spill, leak incident, leaking underground storage tank system or is listed as a voluntary cleanup site, the Environmental Professional shall conduct research directly with the regulatory agency regarding such and report the findings in the Phase I ESA report. Given that the subject site was not listed as such in any of the regulatory databases listed in the EDR database report, no further research was deemed necessary.

5.1.13 Other

The CERS HAZ WASTE is the listing of sites in the California Environmental Protection Agency (CalEPA) Regulated Site Portal which fall under the Hazardous Chemical Management, Hazardous Waste Onsite Treatment, Household Hazardous Waste Collection, Hazardous Waste Generator, and RCRA LQ HW Generator programs. According to the database review, eight CERS HAZ WASTE sites were found within a quarter of a mile radius of the subject site. Based on its topographical elevations, reported status and/or its distances from the site, it was not deemed likely to constitute a significant environmental risk to the subject site.

The Department of Toxic Substances Control's (DTSC's) Site Mitigation and Brownfields Reuse Program's (SMBRP's) EnviroStor database identifies sites that have known contamination or sites for which there may be reasons to investigate further. The database includes the following site types: Federal Superfund sites (National Priorities List (NPL), State Response, including Military Facilities and State Superfund; Voluntary Cleanup; and School sites. EnviroStor provides similar information to the information that was available in CalSites, and provides additional site information, including, but not limited to, identification of formerly-contaminated properties that have been released for reuse, properties where environmental deed restrictions have been recorded to prevent inappropriate land uses, and risk characterization information that is used to assess potential impacts to public health and the environment at contaminated sites. A review of the ENVIROSTOR list, as provided by EDR, has revealed that there are six ENVIROSTOR site within approximately a mile of the target property. Based on its topographical elevations, reported status and/or its distances from the site, it was not deemed likely to constitute a significant environmental risk to the subject site.

A review of the CORTESE and Historical CORTESE list, as provided by EDR, has revealed that there are nine CORTESE and nine Historical CORTESE sites within approximately half of a mile of the target property. This database identifies public drinking water wells with detectable level of contamination, hazardous substance site selected for remedial action, sites with known toxic material identified through the abandoned site assessment program, sites with USTs having a reportable release and all solid waste disposal facilities from which there is known migration. The source is California Environmental Protection Agency/Office of Emergency Information.

Based on its topographical elevations, reported status and/or its distances from the site, it was not deemed likely to constitute a significant environmental risk to the subject site.
The following were also found in the databases: AOCONCERN; one site, ROD; one site, PRP; one site, ICIS; one site, FINDS; one site, Drycleaners; two sites, HAZNET; one site, HWP; one site, ECHO; one site, WIP; 18 sites, and HWTS; one site. The listings were not deemed to constitute an environmental concern to the subject site.

5.2 Additional Environmental Record Sources

NES inquired about emergency responses and other incidents that could have occurred at the subject site.

5.2.1 Property Tax

NES was able to obtain property tax information from the Los Angeles County Assessor's website, some of which is attached in the appendix section of the report.

5.2.2 California UST and LPST databases

The State UST and LPST databases were searched to find out if the subject site was listed in either or both databases.

5.3 Physical Setting Sources

Potential receptors are surface or subsurface features present or adjacent to the site. These include storm sewer inlets, sanitary sewer manholes/subsurface piping, underground telephone utilities, and natural receptors that are in the vicinity of the property in review.

5.3.1 Topographical Maps

Under natural, undisturbed conditions, shallow groundwater flow generally follows the surface topography of the land. However, localized conditions may alter groundwater flow. According to the United States Geological Survey (USGS) 7.5 Minute Topographical Map, Baldwin Park and La Habra Quadrangles, which cover the area in review, the subject property is located at an elevation of 345 feet above sea level.

5.3.2 Flood Zone

Flood Insurance Rate Maps, published by FEMA, were reviewed. The subject property appears to be located in Flood Zone X, which is defined as areas outside the 500-year flood plain with less than 0.2% annual probability of flooding.

5.4 Historical Use Information on the Property

NES used historical research in an attempt to assess previous historical uses of the property back to 1940 or to its first known use. This research included reasonably ascertainable documentation obtained from several sources. This documentation is included in this report.

The "standard" historical records review included aerial photographs, fire insurance maps (Sanborn maps), local street directories (city directory search), topographic maps, building department records, interviews, property tax files, and zoning/land use records, if available or obtainable by the environmental professional.

The "standard" historical records review includes an evaluation of the past and current uses of adjoining properties.

5.4.1 Appraisal Records

Appraisal records were available for the subject site.

5.4.2 Aerial Photographs

A historical aerial photograph search was conducted on the subject property. The aerial photographs obtained are from 1928, 1938, 1947, 1952, 1964, 1970, 1977, 1981, 1983, 1990, 1994, 2002, 2005, 2009, 2012 and 2016. The aerial photographs were reviewed for visual evidence of past land usage that could have adversely impacted the subject site or properties surrounding the site. The aerial photograph review is primarily applicable for general site use chronology. Most of the aerials reviewed are not of large enough scale or of sufficient clarity to depict site-specific conditions. In the photographs from 1928 to 1952, the subject consisted of agricultural land as rows of crops were visible at the subject site. In the photos from 1964 to 2016, the subject site consisted of the current improvements. No significant changes were noted at the subject site.

5.4.3 Historical Topographic Maps

A historical topographic map search was conducted on the subject property to evaluate potential liability on the target property and its surrounding area, resulting from past activities. A topographic map is a color-coded line-and-symbol representation of natural and selected artificial features plotted to a scale. Topographic maps show the shape, elevation, and development of the terrain in precise detail by using contour lines and color-coded symbols. The historical topographic maps obtained are from 1894, 1897, 1898, 1901, 1902, 1904, 1927, 1935, 1942, 1950, 1952, 1964, 1972, 1974, 1981, 2012, 2015, and 2018. No potential environmental issues like pits, landfills or oil/gas wells were noted on the subject site.

5.4.4 City Directory Search

A review of the available historical city directories was also conducted for the subject property to evaluate the present and past land uses, structures, improvements, and the historical development of the subject site and surrounding properties. During the search, business directories including city, cross-reference, and telephone directories were reviewed, if available. “No Return” was listed as an occupant at the subject site 1971. No other listings were found for the subject site address.

5.4.5 Fire Insurance Maps (Sanborn Maps)

NES attempted to obtain historical Fire Insurance maps on the subject property to evaluate present and past land uses, structures, improvements, and historical development of the subject site and surrounding properties. The fire insurance maps were not available for the subject property.

5.4.5 Historical Chain-of-Title Records

A historical chain-of-title was not provided or requested for this study. The historical uses of the property were researched using other data sources.

5.4.7 Zoning/Land Use

NES understands that there are zoning restrictions for the area where the subject property is situated.

5.4.8 Additional Records

No additional historical records were included in the preparation of this report.

5.4.8.1 Historical Phase I ESA

NES is not aware of any prior environmental reports conducted on the subject property.

6. Site Reconnaissance

6.1 Methodology and Limiting Conditions

A NES representative conducted a walking survey of the subject property to visually observe the site and structures on the site to the extent that they were not obstructed by bodies of water, adjacent buildings, or other obstacles. The objective of the site reconnaissance was to obtain information indicating the likelihood of identifying recognized environmental conditions in connection with the property.

The adjoining properties were observed from the site to determine if there was potential for impact to the site by recognized environmental conditions in connection with the adjacent properties.

No physical obstructions such as dense vegetation or water were present to obscure the site during the site inspection.

6.2 General Site Setting

The site is located in the City of City of Industry, California, in an area that is developed with commercial and industrial uses.

6.3 Exterior Observations at the Subject Site

The exterior of the building of the subject site consists of asphalt paved parking areas and driveways.

6.3.1 Water and Sewage Systems

No water wells or septic tanks were noted at the subject site.

6.3.2 Hazardous Substance and Petroleum Product Use, Storage, Treatment, and Disposal

NES noted the presence of regulated materials and hazardous materials at the subject, the presence and use of such is not deemed to constitute an environmental concern.

6.3.3 Underground Storage Tanks

No evidence of underground storage tanks was noted at the subject site.

6.3.4 PCB Containing Power Equipment

Polychlorinated biphenyls (PCBs), a hazardous group of chlorinated aromatic hydrocarbons, were used in a wide range of products including hydraulic and electrical equipment. PCB-containing equipment has the potential to cause soil and groundwater contamination. During the site visit, the property was surveyed for the presence of power transformers and other potential PCB containing electrical equipment. In accordance with State regulations, PCB containing transformers have been banned from use in California. Therefore, the presence of such in the transformers was not deemed likely.

6.3.5 Landfill Activity

A landfill is a disposal facility or part of a facility where hazardous waste is placed in or on land and which is not a land treatment facility, a surface impoundment, or an injection well. According to the EPA, a landfill is defined as an engineered (by excavation or construction) or natural hole in the ground where wastes have been disposed and are covered by backfilling or by contemporaneous soil deposition with waste disposal, covering wastes from view. The problems that the agency deems to be associated with landfills are the migration of leachate and wastes from it into the ground and adjacent surface and subsurface waters, subsidence of the ground in and above it, methane gas generation, the formation of pockets within it, and erosion. During the site visit, the subject site and area surrounding the property was surveyed for the evidence of landfill activity. None was found. From the field investigation, no obvious visual signs of piles of soil, sunken or depressed areas, disturbed soil, fill material, or stressed vegetation indicative of past or present landfill activity was observed.

6.3.6 Surface Impoundments

A surface impoundment is a facility or part of a facility which is a natural topographic depression, man-made excavation, or diked area formed primarily of earthen materials (although it may be lined with man-made materials), which is designed to hold an accumulation of liquid wastes or wastes containing free liquids and which is not an injection well. Examples of surface impoundments are holding, storage, settling, and aeration pits, ponds and lagoons. During the site visit, NES searched for evidence of surface impoundments and found none.

6.3.7 Oil/Gas Wells

No evidence of oil/gas wells, storage tanks, or associated piping was discovered on the site during the site inspection. The nearest oil/gas well is located 4,881 feet to the east northeast of the subject site.

6.3.8 Pipeline Easements

No pipeline easements were noted on the subject property during the site inspection.

6.3.9 Municipal Solid Waste Disposal

Municipal or contracted solid waste pick-up is available for the subject site.

6.3.10 Surface Water Drainage

The subject property appeared to be well drained.

6.3.11 Industrial Wastewater/Wastewater Treatment

No wastewater treatment system was noted at the subject site.

6.3.12 Stressed Vegetation/Stained Soil/Odors/Fill material

There was no significant physical or visual evidence of stressed vegetation, soil discoloration, odors, or other indicators of environmental exposure to the surface areas or soils on the subject property. The use of fill material was not apparent at the subject site.

6.3.13 Air Emissions

There is no evidence of significant air emissions on site.

6.4 Interior Observations at the Subject Site

No items of environmental concerns were noted.

6.5 Exterior Observations at Adjoining Properties

To the northeast of the subject site are a manufacturing facility; LexJet Distribution Center. To the southeast are general commercial, and light industrial uses. To the southwest are an electrical supply store; LC Electrical and Lighting, and general commercial and light industrial uses. Further to the southwest is Gale Avenue. To the northwest is Ward Way, across from which are a diesel engine repair facility; DPS Diesel Parts and Service, and general commercial and light industrial uses.

The subject site is essentially surrounded by general commercial, light industrial, and industrial park uses. The operations on the surrounding properties will by their very location and nature involve some level of activity relating to hazardous or regulated materials. That is the business of the area. It is not within the scope of this survey to determine if the surrounding properties utilized or deposited any acutely hazardous substances in the area. The determination of that event is within the purview of the regulatory data included in this report.

7. Interviews

The user questionnaire was completed by Damon Lao at DPAH LLC. It is dated October 24, 2022. The pre-survey questionnaire was completed by Frank Trinh, The Trinh, LLC, the owner of the subject site for the past 13 years. It is dated October 20, 2022. Mr. Trinh stated that the subject site has been rented as an auto parts and tent parts warehouse facility. He also stated that the subject site was occupied by a CNC machine shop from 2009 to 2020 and by stainless steel commercial appliance manufacturer from 1970 to 2009. No additional items of environmental significance were reported in the questionnaires.

8. Findings, Discussion, Opinion

The subject site was listed in two of the databases searched by EDR. Hal Riger was listed in the HAZNET and HWTS databases. The listings are not deemed to constitute an environmental risk to the subject site.

The subject site was developed with the current light industrial improvements in 1962. Prior to that, the subject site consisted of agricultural uses. Based on the regulatory file search, no violations or spills were recorded at the subject site. Based on the absence of evidence of any documentation relating to violations or spills or leaks at the subject site and the absence of any visible evidence of the misuse or mismanagement of the subject facilities, the previous and present uses of the subject site were not deemed to constitute an environmental concern at this time.

No on-site recognized environmental conditions were identified during the course of this Phase I ESA.

No controlled recognized environmental conditions were identified during the course of this Phase I ESA.

No historical recognized environmental conditions were identified during the course of this Phase I ESA.

It is unlikely that listed surrounding sites could have adversely impacted the subject site due to their proximity to the site, status, or to the nature of the event that had transpired. No off-site recognized environmental conditions were identified that were likely to impact the subject property.

9. Data Gaps

A data failure is a failure to achieve historical research objectives even after reviewing the standard historical sources that are reasonably ascertainable and likely to be useful. A data gap is a lack or inability to obtain information required by this practice despite good faith efforts by the environmental professional to gather such information. A significant data gap is one that "affects the ability of the environmental professional to identify a recognized environmental condition." No data gaps were encountered that affected the ability of the EP to identify recognized environmental conditions.

10. Conclusions

NES has performed a Phase I ESA in conformance with the scope and limitations of the Standard Practice E1527-21 on the property located at 16207 Gale Avenue, City of Industry, Los Angeles County, California. In the professional opinion of NES, an appropriate level of inquiry has been made into the previous ownership and use of the property consistent with good commercial and customary practice in an effort to minimize liability, and no evidence or indication of recognized environmental conditions, historic recognized environmental conditions or controlled recognized environmental conditions has been revealed. No data gaps were encountered that affected the ability of the EP to identify recognized environmental conditions. No further assessment is deemed necessary at this time.

11. Deviations

Other than listed above in this report, NES did not deviate from ASTM E1527-21.

12. Additional Services

No additional services, such as asbestos or lead-based paint surveys, were conducted.

13. References

13.1 Regulatory Records and Public Documents:

The third party database companies who provided the information presented in our report is EDR of Milford, CT.

13.2 Published References:

13.2.1 American Society for Testing and Materials (ASTM) Standard Practice for Site Assessments: Phase I Environmental Site Assessment Process (E1527-21).
13.2.2 United States Department of the Interior Geological Survey; 7.5-Minute Series (Topographic), Baldwin Park and La Habra Quadrangles, Los Angeles County, California.

14. Signatures of Environmental Professionals

Signatures of site investigators and/or environmental professionals who participated in the site investigation, report preparation, project management, or report review.

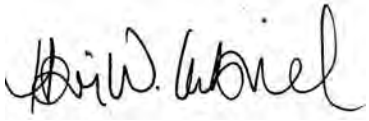

Hani Gabriel
Environmental Professional



Salamat Ullah
Project Manager
Environmental Professional



Chloe Gabriel
Environmental Consultant

15. Qualifications of Environmental Professionals

Resumes of key environmental professionals are attached at the end of this report. The Environmental professionals listed above are responsible for conducting this Phase I and preparation of this report. We declare that to the best of our professional judgment and belief, we meet the definition of Environmental professional as defined in 312.10 of 40 CFR 312 and we have the specific qualifications based on education, training, and experience to assess a property of the nature, history, and setting of the subject property. We have developed and performed the all appropriate inquiries in conformance with the standards and practices set forth in 40 CFR Part 312.

16. Appendices

APPENDIX 16.1

SITE MAPS/ INFORMATION



Subject Property Location

Report Date: 11/02/2022
Order ID: R98931327

Property Address	16207 GALE AVE	Property Use	Manufacturing (light)
City, State & Zip	CITY OF INDUSTRY, CA 91745-1719		
County	LOS ANGELES COUNTY	Parcel Number	8242-016-044
Mailing Address	16207 GALE AVE, CITY OF INDUSTRY, CA 91745	Latitude	34.009079
Census Tract	9800.35	Longitude	-117.952895
Thomas Bros Pg-Grid			

Legal Description Details Lot Number: 2 Subdivision Name: RANCHO LA PUENTE Brief Description: PARTITION OF LANDS OF CHARLOTTE M ROWLAND DEC'D LOT COM AT INTERSEC- TION OF A LINE PARALLEL WITH AND DIST NW AT R/A 146 FT

Current Ownership Information

**Source of Ownership data: Assessment Data*

Primary Owner Name(s)	TRINH LLC
Vesting	Company

Latest Full Sale Information

Primary Owner Name(s)	THE TRINH LLC,	Sale Price	$1,414,500
		Sale Date	08/21/2009
		Recording Date	09/22/2009
Vesting		Recorder Doc #	09-1437562
		Book/Page	

Financing Details at Time of Purchase

No financing details available

Property Characteristics

	Bedrooms		Year Built	1962	Living Area (SF)	19,896
	Bathrooms/Partial		Garage/No. of Cars		Price ($/SF)	$71/SF
	Total Rooms		Stories/Floors	1 Story	Lot Size (SF/AC)	46,130/1.06
	Construction Type	Tilt-up (pre-cast concrete)	No. of Units		Fireplace	
	Exterior Walls		No. of Buildings		Pool	
	Roof Material/Type		Basement Type/Area		Heat Type	
	Foundation Type		Style		A/C	
	Property Type	Industrial	View		Elevator	
	Land Use	Manufacturing (light)			Zoning	1DM*

Assessment & Taxes

	Assessment Year	2022	Tax Year	2022	Tax Exemption	
	Total Assessed Value	$1,720,549	Tax Amount	$23,743.06	Tax Rate Area	4-441
	Land Value	$1,277,186	Tax Account ID			
	Improvement Value	$443,363	Tax Status	No Delinquency Found		
	Improvement Ratio	25.77%	Delinquent Tax Year			
	Total Value			Market Improvement Value		
	Market Land Value			Market Value Year		

Lien History

Trans. ID	Recording Date	Lender	Amount	Purchase Money
1	11/12/2009	US BANK NA	$500,000	NO

Loan Officer Insights

No details available



Subject Property Location

Report Date: 11/02/2022
Order ID: R98931328

Property Address	16207 GALE AVE		
City, State & Zip	CITY OF INDUSTRY, CA 91745-1719		
County	LOS ANGELES COUNTY	Parcel Number	8242-016-044



Download the map in PDF

Download the map in TIFF

Disclaimer

THIS REPORT IS INTENDED FOR USE BY YOU AS AN END USER SOLELY FOR YOUR INTERNAL BUSINESS PURPOSES. YOU SHALL NOT RESELL, RELICENSE OR REDISTRIBUTE THIS REPORT, IN WHOLE OR IN PART. THE USE OF THIS REPORT BY ANY PARTY OTHER THAN YOURSELF FOR ANY PURPOSE IS STRICTLY PROHIBITED. THIS REPORT IS PROVIDED AS-IS WITHOUT WARRANTY OF ANY KIND, EITHER EXPRESS OR IMPLIED, INCLUDING WITHOUT LIMITATION, ANY WARRANTIES OF MERCHANTABILITY, NON-INFRINGEMENT, OR FITNESS FOR A PARTICULAR PURPOSE. BLACK KNIGHT SHALL HAVE NO LIABILITY IN CONTRACT, TORT, OR OTHERWISE ARISING OUT OF OR IN CONNECTION WITH THIS REPORT. BLACK KNIGHT DOES NOT REPRESENT OR WARRANT THAT THE REPORT IS COMPLETE OR FREE FROM ERROR. YOU UNDERSTAND AND ACKNOWLEDGE THAT THE AVAILABILITY, COMPLETENESS AND FORMAT OF THE DATA ELEMENTS MAY VARY SUBSTANTIANLLY FROM AREA-TO-AREA. THE INFORMATION CONTAINED IN THIS REPORT IS DERIVED FROM PUBLICLY AVAILABLE SOURCES FOR THE SUBJECT PROPERTY OR COMPARABLE PROPERTIES LISTED ABOVE AND HAS NOT BEEN INDEPENDENT VERIFIED BY BLACK KNIGHT THROUGH ANY FORM OF INSPECTION OR REVIEW. THIS REPORT DOES NOT CONSTITUTE AN APPRAISAL OF ANY KIND AND SHOULD NOT BE USED IN LIEU OF AN INSPECTION OF A SUBJECT PROPERTY BY A LICENSED OR CERTIFIED APPRAISER. THIS REPORT CONTAINS NO REPRESENTATIONS, OPINIONS OR WARRANTIES REGARDING THE SUBJECT PROPERTY'S ACTUAL MARKETABILITY, CONDITION (STRUCTURAL OR OTHERWISE), ENVIRONMENTAL, HAZARD OR FLOOD ZONE STATUS, AND ANY REFERENCE TO ENVIRONMENTAL, HAZARD OR FLOOD ZONE STATUS IS FOR INFORMATIONAL PURPOSES ONLY AND SHALL BE INDEPENDENTLY VERIFIED BY THE END USER. THE INFORMATION CONTAINED HEREIN SHALL NOT BE UTILIZED: (A) TO REVIEW OR ESTABLISH A CONSUMER'S CREDIT AND/OR INSURANCE ELIGIBILITY OR FOR ANY OTHER PURPOSE THAT WOULD CAUSE THE REPORT TO CONSTITUTE A "CONSUMER REPORT" UNDER THE FAIR CREDIT REPORTING ACT, 15 U.S.C. § 1681 ET SEQ.; OR (B) IN CONNECTION WITH CERTIFICATION OR AUTHENTICATION OF REAL ESTATE OWNERSHIP AND/OR REAL ESTATE TRANSACTIONS. ADDITIONAL TERMS AND CONDITIONS SHALL APPLY PURSUANT TO THE APPLICABLE AGREEMENT.

Copyright

CONFIDENTIAL, PROPRIETARY AND/OR TRADE SECRET. TM SM ® TRADEMARK(S) OF BLACK KNIGHT IP HOLDING COMPANY, LLC, OR AN AFFILIATE.
© 2022 BLACK KNIGHT TECHNOLOGIES, LLC. ALL RIGHTS RESERVED.

Los Angeles County Office of the Assessor
Valuing People and Property

Property Assessment Information System

Search By Address

Enter a street number and street name only. **Do not** enter a street direction (e.g. N., North, E., East) or a street type (e.g. Ave, Street, Blvd.) or a city name when using this search.

Street Address: 16207 gale

Find Address

AIN: 8242-016-044

16207 GALE AVE, CITY OF INDUSTRY CA 91745
Property Details

Displaying 1 - 1 (Total: 1)

Page 1 of 1



Home Layers Search By A...

8242	16 SHEET	P. A. 8242 - 22	TRA 15453 4367 4441	REVISED 2002032502006001-27 20120221	2020082476001001-27				SEARCH NO		OFFICE OF THE ASSESSOR COUNTY OF LOS ANGELES COPYRIGHT © 2002

2021

MAPPING AND GIS SERVICES
SCALE 1" = 200'

SCC 1098
LS 4-45

PG 15

PG 13

PG 28

SAN JOSE CREEK

PAR 628 & 647
SCC #855189

FC 34 RW 21.1

P M 212 94

18730 SF

AVE 15453

PHOENIX DR

BK 8245

4367 LA & SL RO P 1 - LA

LANDS OF CHARLOTTE M ROWLAND

STORM DRAIN EASE

SCC 1098

SCC LS 4 - 45

43 - 44 PUENTE RR

45 - 4 - 1

277 - 71 - 72

P M 277

N LINE OF SW 12.5 ACS LYING W OF THE E 42 FT OF LOT 2

SE PROL NW LINE OF THE SW 12.5 ACS LYING W OF THE 42 FT OF LOT 2

P M 135 - 78

4367
4441

ROBIN WAY

STIMPSON

GALE

BARFORD AVE

HINNEN AVE

FIELDGATE AVE

F-569

LANDSCAPE EASE

LANDSCAPING AREA

PVT DRWY

MOST W COR LOT 2

W LINE OF SE1/2 OF SW 12.5 ACS LYING W OF LINE OF E 42 FT OF LOT 2

S LINE #2200 6-18-57

#1134 7-16-57

CO 19600±SF

CS B-567-14

LA CO FCD

FCD EASE

SBE 148-19-396F
PAR 1

20.57 AC
814
2

6.41±AC
0.02±" SD
6.39±AC

61
1

4.11 AC
0.03± " L
4.08 AC
1 809

12.88±AC
-0.58± " SD
-0.01± " L
12.29±AC
2 POR 59

1.14 AC
-0.60±" DRWY
-0.03±" L
1.05±AC
2 POR 38

2 48

1.10±AC
1.40±AC

39200±SF
26570±SF
24390±SF
21780±SF
29620±SF
41380±SF
36590±SF
12200± " FC
24390±SF
23520±SF

1.70±AC
0.50± " FC
1.20±AC

4.60±AC
805

4.25±AC
802

807

808

806

36

34

33

29

44

46

62

N 63°51'W

S 70°30'35"E 391.28

N 69°40'W 1046.32±

N 73°57'55"W 121.01

N 78°55'48"W 64.07

N 11°04'12"E

N 9°27'12"E 157.19

N 21°25'E

N 20°01'02"E 678.13

S 21°15'12"W

R=1040

R=523.14

R=623.14

R=598.14

R=14.935

Page 1890 of 6507

16207 GALE AVE, HACIENDA HEIGHTS, CA 91745

SHOW MAP ()

Map ID:
Direction: 14
Distance (mi.): -
Distance (ft.): -
Relative: 0 FT ASL
Actual:

EDR ID: 274570672
EPA ID: -

PermitID_Start:	721708822|128
PermitDate:	Mar 20 2003 12:00AM
PermitType:	BL
Description:	TEAR OFF, REPAIR/REROOF GLASS CAP SHEET BUILT-UP ROOF SYSTEM
PermitTypeDescription:	BUILDING PERMIT
WorkClass:	ALTERATION/REPAIR
Proposeduse:	Not reported
PermitNum:	0303200058
PermitStatus:	FINALED
Valuation:	32000.00
ContractorCompanyName:	Not reported
ContractorName:	LANG ROOFING, INC.
PermitID_End:	721708822|128
PermitID_Start:	721708823|128
PermitDate:	Jan 28 2020 12:00AM
PermitType:	EL
Description:	MISC CONDUITS & CONDUCTORS
PermitTypeDescription:	ELECTRICAL PERMIT
WorkClass:	Not reported
Proposeduse:	Not reported
PermitNum:	2001280010
PermitStatus:	FINALED
Valuation:	0.00
ContractorCompanyName:	Not reported
ContractorName:	LUONG PETER
PermitID_End:	721708823|128

APPENDIX 16.2

SITE PHOTOGRAPHS

SITE PHOTOGRAPHS

SITE:	**PHASE I ENVIRONMENTAL SITE ASSESSMENT (ASTM E1527-21)** **LIGHT INDUSTRIAL FACILITY @ 16207 GALE AVENUE** **CITY OF INDUSTRY, LOS ANGELES COUNTY, CA 91745**
DATE:	**NOVEMBER 7, 2022**



PHOTO # 1 DESCRIPTION:

VIEW OF THE SUBJECT SITE



PHOTO # 2 DESCRIPTION:

VIEW OF THE SUBJECT SITE

SITE PHOTOGRAPHS

SITE:	**PHASE I ENVIRONMENTAL SITE ASSESSMENT (ASTM E1527-21) LIGHT INDUSTRIAL FACILITY @ 16207 GALE AVENUE CITY OF INDUSTRY, LOS ANGELES COUNTY, CA 91745**
DATE:	**NOVEMBER 7, 2022**



PHOTO # 3 DESCRIPTION:

VIEW OF THE SUBJECT SITE FACING EAST



PHOTO # 4 DESCRIPTION:

VIEW OF THE SUBJECT SITE

SITE PHOTOGRAPHS

SITE:	**PHASE I ENVIRONMENTAL SITE ASSESSMENT (ASTM E1527-21)** **LIGHT INDUSTRIAL FACILITY @ 16207 GALE AVENUE** **CITY OF INDUSTRY, LOS ANGELES COUNTY, CA 91745**
DATE:	**NOVEMBER 7, 2022**



PHOTO # 5 DESCRIPTION:

VIEW TO THE SOUTH OF THE SUBJECT SITE



PHOTO # 6 DESCRIPTION:

VIEW ALONG THE DRIVEWAY FACING EAST

SITE PHOTOGRAPHS

SITE:	**PHASE I ENVIRONMENTAL SITE ASSESSMENT (ASTM E1527-21) LIGHT INDUSTRIAL FACILITY @ 16207 GALE AVENUE CITY OF INDUSTRY, LOS ANGELES COUNTY, CA 91745**
DATE:	**NOVEMBER 7, 2022**



PHOTO # 7 DESCRIPTION:

VIEW OF THE SUBJECT SITE – SOUTH END OF THE SITE LOADING DOCK



PHOTO # 8 DESCRIPTION:

INTERIOR VIEW OF THE SUBJECT FACILITY - OFFICE

SITE PHOTOGRAPHS

SITE:	**PHASE I ENVIRONMENTAL SITE ASSESSMENT (ASTM E1527-21)** **LIGHT INDUSTRIAL FACILITY @ 16207 GALE AVENUE** **CITY OF INDUSTRY, LOS ANGELES COUNTY, CA 91745**
DATE:	**NOVEMBER 7, 2022**



PHOTO # 9 DESCRIPTION:

INTERIOR VIEW OF THE SUBJECT FACILITY - WAREHOUSE



PHOTO # 10 DESCRIPTION:

INTERIOR VIEW OF THE SUBJECT FACILITY - WAREHOUSE

SITE PHOTOGRAPHS

SITE:	**PHASE I ENVIRONMENTAL SITE ASSESSMENT (ASTM E1527-21)** **LIGHT INDUSTRIAL FACILITY @ 16207 GALE AVENUE** **CITY OF INDUSTRY, LOS ANGELES COUNTY, CA 91745**
DATE:	**NOVEMBER 7, 2022**



PHOTO # 11 DESCRIPTION:

INTERIOR VIEW OF THE SUBJECT FACILITY - WAREHOUSE



PHOTO # 12 DESCRIPTION:

INTERIOR VIEW OF THE SUBJECT FACILITY - WAREHOUSE

SITE PHOTOGRAPHS

SITE:	**PHASE I ENVIRONMENTAL SITE ASSESSMENT (ASTM E1527-21)** **LIGHT INDUSTRIAL FACILITY @ 16207 GALE AVENUE** **CITY OF INDUSTRY, LOS ANGELES COUNTY, CA 91745**
DATE:	**NOVEMBER 7, 2022**



PHOTO # 13 DESCRIPTION:

INTERIOR VIEW OF THE SUBJECT FACILITY - WAREHOUSE



PHOTO # 14 DESCRIPTION:

INTERIOR VIEW OF THE SUBJECT FACILITY - WAREHOUSE

SITE PHOTOGRAPHS

SITE:	**PHASE I ENVIRONMENTAL SITE ASSESSMENT (ASTM E1527-21)** **LIGHT INDUSTRIAL FACILITY @ 16207 GALE AVENUE** **CITY OF INDUSTRY, LOS ANGELES COUNTY, CA 91745**
DATE:	**NOVEMBER 7, 2022**



PHOTO # 15 DESCRIPTION:

INTERIOR VIEW OF THE SUBJECT FACILITY - WAREHOUSE



PHOTO # 16 DESCRIPTION:

INTERIOR VIEW OF THE SUBJECT FACILITY - WAREHOUSE

SITE PHOTOGRAPHS

SITE:	**PHASE I ENVIRONMENTAL SITE ASSESSMENT (ASTM E1527-21) LIGHT INDUSTRIAL FACILITY @ 16207 GALE AVENUE CITY OF INDUSTRY, LOS ANGELES COUNTY, CA 91745**
DATE:	**NOVEMBER 7, 2022**



PHOTO # 17 DESCRIPTION:

VIEW OF THE SUBJECT SITE - NORTH END OF THE SITE



PHOTO # 18 DESCRIPTION:

VIEW OF THE SUBJECT SITE - NORTH END OF THE SITE

SITE PHOTOGRAPHS

SITE:	**PHASE I ENVIRONMENTAL SITE ASSESSMENT (ASTM E1527-21) LIGHT INDUSTRIAL FACILITY @ 16207 GALE AVENUE CITY OF INDUSTRY, LOS ANGELES COUNTY, CA 91745**
DATE:	**NOVEMBER 7, 2022**



PHOTO # 19 DESCRIPTION:

VIEW OF THE SUBJECT SITE – SOUTHEAST CORNER OF THE SITE



PHOTO # 20 DESCRIPTION:

VIEW OF THE SUBJECT SITE – SOUTH END OF THE SITE LOADING DOCK

APPENDIX 16.3

ENVIRONMENTAL REGISTRATIONS/ DOCUMENTATION

HAL RIGER
16207 GALE AVE,
CITY OF INDUSTRY, CA 91745

SHOW MAP ()

Map ID: 1
Direction: NNE
Distance (mi.): TP
Distance (ft.): TP
Relative: TP
Actual: 345 FT A
SL

Database(s): HAZNET
HWTS

EDR ID: S112980296
EPA ID: CAC002646109

HAZNET

Name:	HAL RIGER
Address:	16207 GALE AVE
Address 2:	Not reported
City,State,Zip:	CITY OF INDUSTRY, CA 91745
Contact:	HAL RIGER
Telephone:	7607046640
Mailing Name:	Not reported
Mailing Address:	7820 SUNCUP WAY UNIT P219
Year:	2009
Gepaid:	CAC002646109
TSD EPA ID:	CAD097030993
CA Waste Code:	791 - Liquids with pH <= 2
Disposal Method:	H141 - Storage, Bulking, And/Or Transfer Off Site--No Treatment/Reovery (H010-H129) Or (H131-H135)
Tons:	0.06255
Year:	2009
Gepaid:	CAC002646109
TSD EPA ID:	CAT080013352
CA Waste Code:	331 - Off-specification, aged or surplus organics
Disposal Method:	H039 - Other Recovery Of Reclamation For Reuse Including Acid Regeneration, Organics Recovery Ect
Tons:	0.1815
Year:	2009
Gepaid:	CAC002646109
TSD EPA ID:	CAT080013352
CA Waste Code:	221 - Waste oil and mixed oil
Disposal Method:	H039 - Other Recovery Of Reclamation For Reuse Including Acid Regeneration, Organics Recovery Ect
Tons:	0.209

Additional Info

Year:	2009
Gen EPA ID:	CAC002646109
Shipment Date:	20090911
Creation Date:	11/25/2009 18:30:17
Receipt Date:	20090918
Manifest ID:	004959444JJK
Trans EPA ID:	CAD982440364
Trans Name:	PFR ENVIRONMENTAL SERVICES INC
Trans 2 EPA ID:	Not reported
Trans 2 Name:	Not reported
TSDF EPA ID:	CAT080013352
Trans Name:	DEMENNO KERDOON
TSDF Alt EPA ID:	Not reported
TSDF Alt Name:	Not reported
Waste Code Description:	331 - Off-specification, aged, or surplus organics
RCRA Code:	D001
Meth Code:	H039 - Other Recovery Of Reclamation For Reuse Including Acid Regeneration, Organics Recovery Ect
Quantity Tons:	0.1815

Waste Quantity:	55
Quantity Unit:	G
Additional Code 1:	Not reported
Additional Code 2:	Not reported
Additional Code 3:	Not reported
Additional Code 4:	Not reported
Additional Code 5:	Not reported
Shipment Date:	20090911
Creation Date:	10/20/2009 18:30:23
Receipt Date:	20090918
Manifest ID:	004959445JJK
Trans EPA ID:	CAD982440364
Trans Name:	PFR ENVIRONMENTAL SERVICES INC
Trans 2 EPA ID:	Not reported
Trans 2 Name:	Not reported
TSDF EPA ID:	CAD097030993
Trans Name:	SIEMENS WATER TECHNOLOGIES CORP
TSDF Alt EPA ID:	Not reported
TSDF Alt Name:	Not reported
Waste Code Description:	791 - Liquids with pH < 2 792 Liquids with pH < 2 with metals
RCRA Code:	D002
Meth Code:	H141 - Storage, Bulking, And/Or Transfer Off Site--No Treatment/Reovery (H010-H129) Or (H131-H135)
Quantity Tons:	0.06255
Waste Quantity:	15
Quantity Unit:	G
Additional Code 1:	Not reported
Additional Code 2:	Not reported
Additional Code 3:	Not reported
Additional Code 4:	Not reported
Additional Code 5:	Not reported
Shipment Date:	20090911
Creation Date:	11/25/2009 18:30:17
Receipt Date:	20090918
Manifest ID:	004959444JJK
Trans EPA ID:	CAD982440364
Trans Name:	PFR ENVIRONMENTAL SERVICES INC
Trans 2 EPA ID:	Not reported
Trans 2 Name:	Not reported
TSDF EPA ID:	CAT080013352
Trans Name:	DEMENNO KERDOON
TSDF Alt EPA ID:	Not reported
TSDF Alt Name:	Not reported
Waste Code Description:	221 - Waste oil and mixed oil
RCRA Code:	Not reported
Meth Code:	H039 - Other Recovery Of Reclamation For Reuse Including Acid Regeneration, Organics Recovery Ect
Quantity Tons:	0.209
Waste Quantity:	55
Quantity Unit:	G
Additional Code 1:	Not reported
Additional Code 2:	Not reported
Additional Code 3:	Not reported
Additional Code 4:	Not reported
Additional Code 5:	Not reported

HWTS

Name:	HAL RIGER
Address:	16207 GALE AVE

Address 2:	Not reported
City,State,Zip:	CITY OF INDUSTRY, CA 91745
EPA ID:	CAC002646109
Inactive Date:	03/08/2010
Create Date:	09/08/2009
Last Act Date:	Not reported
Mailing Name:	Not reported
Mailing Address:	7820 SUNCUP WAY UNIT P219
Mailing Address 2:	Not reported
Mailing City,State,Zip:	CARLSBAD, CA 920096879
Owner Name:	HAL RIGER
Owner Address:	7820 SUNCUP WAY UNIT P219
Owner Address 2:	Not reported
Owner City,State,Zip:	CARLSBAD, CA 920096879
Contact Name:	HAL RIGER
Contact Address:	7820 SUNCUP WAY UNIT P219
Contact Address 2:	Not reported
City,State,Zip:	CARLSBAD, CA 920096879
Facility Status:	Inactive
Facility Type:	TEMPORARY
Category:	STATE
Latitude:	34.008105
Longitude:	-117.953732

APPENDIX 16.4

HISTORICAL RESEARCH DOCUMENTATION

16207 Gale Ave., City of Industry, CA 91745

16207 Gale Avenue

Hacienda Heights, CA 91745

Inquiry Number: 7161190.7

October 27, 2022

Certified Sanborn® Map Report

6 Armstrong Road, 4th floor
Shelton, CT 06484
Toll Free: 800.352.0050
www.edrnet.com

Certified Sanborn® Map Report

10/27/22

Site Name:

16207 Gale Ave., City of Indust
16207 Gale Avenue
Hacienda Heights, CA 91745
EDR Inquiry # 7161190.7

Client Name:

Gabriel Environmental Group
P. O. Box 1161
Redlands, CA 92373
Contact: Hani Gabriel

The Sanborn Library has been searched by EDR and maps covering the target property location as provided by Gabriel Environmental Group were identified for the years listed below. The Sanborn Library is the largest, most complete collection of fire insurance maps. The collection includes maps from Sanborn, Bromley, Perris & Browne, Hopkins, Barlow, and others. Only Environmental Data Resources Inc. (EDR) is authorized to grant rights for commercial reproduction of maps by the Sanborn Library LLC, the copyright holder for the collection. Results can be authenticated by visiting www.edrnet.com/sanborn.

The Sanborn Library is continually enhanced with newly identified map archives. This report accesses all maps in the collection as of the day this report was generated.

Certified Sanborn Results:

Certification # 939C-4568-888F

PO # NA

Project NE22460

UNMAPPED PROPERTY

This report certifies that the complete holdings of the Sanborn Library, LLC collection have been searched based on client supplied target property information, and fire insurance maps covering the target property were not found.

Sanborn® Library search results

Certification #: 939C-4568-888F

The Sanborn Library includes more than 1.2 million fire insurance maps from Sanborn, Bromley, Perris & Browne, Hopkins, Barlow and others which track historical property usage in approximately 12,000 American cities and towns. Collections searched:

- ☑ Library of Congress
- ☑ University Publications of America
- ☑ EDR Private Collection

The Sanborn Library LLC Since 1866™

Limited Permission To Make Copies

Gabriel Environmental Group (the client) is permitted to make up to FIVE photocopies of this Sanborn Map transmittal and each fire insurance map accompanying this report solely for the limited use of its customer. No one other than the client is authorized to make copies. Upon request made directly to an EDR Account Executive, the client may be permitted to make a limited number of additional photocopies. This permission is conditioned upon compliance by the client, its customer and their agents with EDR's copyright policy; a copy of which is available upon request.

Disclaimer - Copyright and Trademark Notice

This Report contains certain information obtained from a variety of public and other sources reasonably available to Environmental Data Resources, LLC. It cannot be concluded from this Report that coverage information for the target and surrounding properties does not exist from other sources. This Report is provided on an "AS IS", "AS AVAILABLE" basis. NO WARRANTY EXPRESS OR IMPLIED IS MADE WHATSOEVER IN CONNECTION WITH THIS REPORT. ENVIRONMENTAL DATA RESOURCES, LLC AND ITS SUBSIDIARIES, AFFILIATES AND THIRD PARTY SUPPLIERS DISCLAIM ALL WARRANTIES, OF ANY KIND OR NATURE, EXPRESS OR IMPLIED, ARISING OUT OF OR RELATED TO THIS REPORT OR ANY OF THE DATA AND INFORMATION PROVIDED IN THIS REPORT, INCLUDING WITHOUT LIMITATION, ANY WARRANTIES REGARDING ACCURACY, QUALITY, CORRECTNESS, COMPLETENESS, COMPREHENSIVENESS, SUITABILITY, MERCHANTABILITY, FITNESS FOR A PARTICULAR PURPOSE, TITLE, NON-INFRINGEMENT, MISAPPROPRIATION, OR OTHERWISE. ALL RISK IS ASSUMED BY THE USER. IN NO EVENT SHALL ENVIRONMENTAL DATA RESOURCES, LLC OR ITS SUBSIDIARIES, AFFILIATES OR THIRD PARTY SUPPLIERS BE LIABLE TO ANYONE FOR ANY DIRECT, INCIDENTAL, INDIRECT, SPECIAL, CONSEQUENTIAL OR OTHER DAMAGES OF ANY TYPE OR KIND (INCLUDING BUT NOT LIMITED TO LOSS OF PROFITS, LOSS OF USE, OR LOSS OF DATA), ARISING OUT OF OR IN ANY WAY CONNECTED WITH THIS REPORT OR ANY OF THE DATA AND INFORMATION PROVIDED IN THIS REPORT. Any analyses, estimates, ratings, environmental risk levels, or risk codes provided in this Report are provided for illustrative purposes only, and are not intended to provide, nor should they be interpreted as providing any facts regarding, or prediction or forecast of, any environmental risk for any property. Only an assessment performed by a qualified environmental professional can provide findings, opinions or conclusions regarding the environmental risk or conditions in, on or at any property.

Copyright 2022 by Environmental Data Resources, Inc. All rights reserved. Reproduction in any media or format, in whole or in part, of any report or map of Environmental Data Resources, Inc., or its affiliates, is prohibited without prior written permission.

EDR and its logos (including Sanborn and Sanborn Map) are trademarks of Environmental Data Resources, LLC or its affiliates. All other trademarks used herein are the property of their respective owners.

16207 Gale Ave., City of Industry, CA 91745
16207 Gale Avenue
Hacienda Heights, CA 91745

Inquiry Number: 7161190.9
October 27, 2022

The EDR-City Directory Abstract

6 Armstrong Road
Shelton, CT 06484
800.352.0050
www.edrnet.com

TABLE OF CONTENTS

SECTION

Executive Summary

Findings

City Directory Images

Thank you for your business.
Please contact EDR at 1-800-352-0050
with any questions or comments.

Disclaimer - Copyright and Trademark Notice

This Report contains certain information obtained from a variety of public and other sources reasonably available to Environmental Data Resources, Inc. It cannot be concluded from this Report that coverage information for the target and surrounding properties does not exist from other sources. **NO WARRANTY EXPRESSED OR IMPLIED, IS MADE WHATSOEVER IN CONNECTION WITH THIS REPORT. ENVIRONMENTAL DATA RESOURCES, INC. SPECIFICALLY DISCLAIMS THE MAKING OF ANY SUCH WARRANTIES, INCLUDING WITHOUT LIMITATION, MERCHANTABILITY OR FITNESS FOR A PARTICULAR USE OR PURPOSE. ALL RISK IS ASSUMED BY THE USER. IN NO EVENT SHALL ENVIRONMENTAL DATA RESOURCES, INC. BE LIABLE TO ANYONE, WHETHER ARISING OUT OF ERRORS OR OMISSIONS, NEGLIGENCE, ACCIDENT OR ANY OTHER CAUSE, FOR ANY LOSS OR DAMAGE, INCLUDING, WITHOUT LIMITATION, SPECIAL, INCIDENTAL, CONSEQUENTIAL, OR EXEMPLARY DAMAGES. ANY LIABILITY ON THE PART OF ENVIRONMENTAL DATA RESOURCES, INC. IS STRICTLY LIMITED TO A REFUND OF THE AMOUNT PAID FOR THIS REPORT.** Purchaser accepts this Report "AS IS". Any analyses, estimates, ratings, environmental risk levels or risk codes provided in this Report are provided for illustrative purposes only, and are not intended to provide, nor should they be interpreted as providing any facts regarding, or prediction orforecast of, any environmental risk for any property. Only a Phase I Environmental Site Assessment performed by an environmental professional can provide information regarding the environmental risk for any property. Additionally, the information provided in this Report is not to be construed as legal advice.

Copyright 2020 by Environmental Data Resources, Inc. All rights reserved. Reproduction in any media or format, in whole or in part, of any report or map of Environmental Data Resources, Inc. or its affiliates is prohibited without prior written permission.

EDR and its logos (including Sanborn and Sanborn Map) are trademarks of Environmental Data Resources, Inc. or its affiliates. All other trademarks used herein are the property of their respective owners.

EXECUTIVE SUMMARY

DESCRIPTION

Environmental Data Resources, Inc.'s (EDR) City Directory Abstract is a screening tool designed to assist environmental professionals in evaluating potential liability on a target property resulting from past activities. EDR's City Directory Abstract includes a search and abstract of available city directory data. For each address, the directory lists the name of the corresponding occupant at five year intervals.

Business directories including city, cross reference and telephone directories were reviewed, if available, at approximately five year intervals for the years spanning 1920 through 2015. This report compiles information gathered in this review by geocoding the latitude and longitude of properties identified and gathering information about properties within 660 feet of the target property.

A summary of the information obtained is provided in the text of this report.

RECORD SOURCES

EDR's Digital Archive combines historical directory listings from sources such as Cole Information and Dun & Bradstreet. These standard sources of property information complement and enhance each other to provide a more comprehensive report.

EDR is licensed to reproduce certain City Directory works by the copyright holders of those works. The purchaser of this EDR City Directory Report may include it in report(s) delivered to a customer. Reproduction of City Directories without permission of the publisher or licensed vendor may be a violation of copyright.

Data by
infoUSA®
Copyright©2008
All Rights Reserved

RESEARCH SUMMARY

The following research sources were consulted in the preparation of this report. An "X" indicates where information was identified in the source and provided in this report.

Year	Source	TP	Adjoining	Text Abstract	Source Image
2015	Cole Information Services	-	X	X	-
2009	Cole Information Services	-	X	X	-
2006	Haines Company	-	-	-	-
2004	Cole Information Services	-	X	X	-
	Haines Company	-	-	-	-
2003	Haines & Company	-	X	X	-
2001	Haines & Company, Inc.	-	-	-	-
2000	Pacific Bell Telephone	-	-	-	-
1999	Cole Information Services	-	X	X	-
	Haines Company	-	-	-	-

EXECUTIVE SUMMARY

Year	Source	TP	Adjoining	Text Abstract	Source Image
1996	GTE	-	-	-	-
1995	Pacific Bell	-	X	X	-
1994	Cole Information Services	-	X	X	-
1992	PACIFIC BELL WHITE PAGES	-	-	-	-
1991	Pacific Bell	-	-	-	-
1990	PACIFIC BELL WHITE PAGES	-	-	-	-
1986	Pacific Bell	-	X	X	-
1985	Pacific Bell	-	X	X	-
1981	Pacific Telephone	-	X	X	-
1980	Pacific Telephone	-	X	X	-
1976	Pacific Telephone	-	X	X	-
1975	Pacific Telephone	-	-	-	-
1972	R. L. Polk & Co.	-	-	-	-
1971	Pacific Telephone	-	X	X	-
	Pacific Telephone	X	X	X	-
1970	Pacific Telephone	-	-	-	-
1969	Pacific Telephone	-	-	-	-
1967	R. L. Polk & Co.	-	-	-	-
1966	Pacific Telephone	-	X	X	-
1965	GTE	-	-	-	-
1964	Pacific Telephone	-	-	-	-
1963	Pacific Telephone	-	-	-	-
1962	Pacific Telephone	-	-	-	-
1961	R. L. Polk & Co.	-	-	-	-
1960	Pacific Telephone	-	-	-	-
1958	Pacific Telephone	-	-	-	-
1957	Pacific Telephone	-	-	-	-
1956	Pacific Telephone	-	-	-	-
1955	R. L. Polk & Co.	-	-	-	-
1954	R. L. Polk & Co.	-	-	-	-
1952	Los Angeles Directory Co.	-	-	-	-
1951	Los Angeles Directory Co Publishers	-	-	-	-
1950	Pacific Telephone	-	-	-	-
1949	Los Angeles Directory Co.	-	-	-	-
1948	Los Angeles Directory Co.	-	-	-	-
1947	Pacific Directory Co.	-	-	-	-
1946	Southern California Telephone Co	-	-	-	-
1945	The Glendale Directory Co.	-	-	-	-

EXECUTIVE SUMMARY

Year	Source	TP	Adjoining	Text Abstract	Source Image
1944	R. L. Polk & Co.	-	-	-	-
1942	Los Angeles Directory Co.	-	-	-	-
1940	Los Angeles Directory Co.	-	-	-	-
1939	Los Angeles Directory Co.	-	-	-	-
1938	Los Angeles Directory Company Publishers	-	-	-	-
1937	Los Angeles Directory Co.	-	-	-	-
1936	Los Angeles Directory Co.	-	-	-	-
1935	Los Angeles Directory Co.	-	-	-	-
1934	Los Angeles Directory Co.	-	-	-	-
1933	Los Angeles Directory Co.	-	-	-	-
1932	Los Angeles Directory Co.	-	-	-	-
1931	Los Angeles Directory Company Publishers	-	-	-	-
1930	Los Angeles Directory Co.	-	-	-	-
1929	Los Angeles Directory Co.	-	-	-	-
1928	Los Angeles Directory Co.	-	-	-	-
1927	Los Angeles Directory Co.	-	-	-	-
1926	Los Angeles Directory Co.	-	-	-	-
1925	Los Angeles Directory Co.	-	-	-	-
1924	Los Angeles Directory Co.	-	-	-	-
1923	Los Angeles Directory Co.	-	-	-	-
1921	Los Angeles Directory Co.	-	-	-	-
1920	Los Angeles Directory Co.	-	-	-	-

FINDINGS

TARGET PROPERTY INFORMATION

ADDRESS

16207 Gale Avenue
Hacienda Heights, CA 91745

FINDINGS DETAIL

Target Property research detail.

GALE AVE

16207 GALE AVE

Year	*Uses*	*Source*
1971	NO RETURN	Pacific Telephone

FINDINGS

ADJOINING PROPERTY DETAIL

The following Adjoining Property addresses were researched for this report. Detailed findings are provided for each address.

BARFORD AVE

1121 BARFORD AVE

Year	Uses	Source
2015	PEDRO IBARRA	Cole Information Services
2009	B RODRIGUEZ	Cole Information Services
2004	EVERARDO MIRANDA	Cole Information Services
1971	VACANT	Pacific Telephone

1127 BARFORD AVE

Year	Uses	Source
2015	HEIDI SUMMERS	Cole Information Services
2009	MIKE SOFFARELLI	Cole Information Services
2004	PEGGY SUMMERS	Cole Information Services
1999	MIKE SOFFARELLI	Cole Information Services
1971	OSBORN GEORGE B	Pacific Telephone

1133 BARFORD AVE

Year	Uses	Source
2009	ANDREA ULLOA	Cole Information Services
2004	RODNEY ULLOA	Cole Information Services
1999	ANDREA ULLOA	Cole Information Services
1971	VACANT	Pacific Telephone

1139 BARFORD AVE

Year	Uses	Source
2015	HILDA CHAGOLLAN	Cole Information Services
2009	ADRIAN PANTOJA	Cole Information Services
1999	ADRIAN PANTOJA	Cole Information Services
	OCCUPANT UNKNOWN	Cole Information Services
1971	NO RETURN	Pacific Telephone

FINDINGS

1143 BARFORD AVE

Year	Uses	Source
2015	UNITED STITCH ASSOCIATION	Cole Information Services
2009	LESLIE MARTINEZ	Cole Information Services
2004	OCCUPANT UNKNOWN	Cole Information Services
1971	SOLORIO RAUL H	Pacific Telephone

1147 BARFORD AVE

Year	Uses	Source
1971	STANONIS BENJAMIN E	Pacific Telephone

1149 BARFORD AVE

Year	Uses	Source
2015	OCCUPANT UNKNOWN	Cole Information Services
2004	OCCUPANT UNKNOWN	Cole Information Services
1971	BAUER E M JR	Pacific Telephone

1152 BARFORD AVE

Year	Uses	Source
2009	RUNSONG XU	Cole Information Services
2004	OCCUPANT UNKNOWN	Cole Information Services
1999	RUNSONG XU	Cole Information Services
1971	HILL HENRY	Pacific Telephone

1153 BARFORD AVE

Year	Uses	Source
2015	ALEJANDRO NAVA	Cole Information Services
2009	ALEJANDRO NAVA	Cole Information Services
2004	MARIANO NAVA	Cole Information Services
1999	OCCUPANT UNKNOWN	Cole Information Services
	ALEJANDRO NAVA	Cole Information Services
1971	VAUGHN EDWARD M	Pacific Telephone

1158 BARFORD AVE

Year	Uses	Source
2015	MICHAEL MARTINEZ	Cole Information Services

Year	Uses	Source
2009	JOSEPH MARTINEZ	Cole Information Services
2004	JOSEPH MARTINEZ	Cole Information Services
1999	JOSEPH MARTINEZ	Cole Information Services
1971	CRENSHAW JAMES E	Pacific Telephone

1159 BARFORD AVE

Year	Uses	Source
2015	ESTELA ARRIOLA	Cole Information Services
2009	OCCUPANT UNKNOWN	Cole Information Services
2004	OCCUPANT UNKNOWN	Cole Information Services
1971	WATSON DOYLE E	Pacific Telephone

1162 BARFORD AVE

Year	Uses	Source
1971	WRIGHT ROBERT L	Pacific Telephone
1966	WRIGHT ROBT L	Pacific Telephone

1165 BARFORD AVE

Year	Uses	Source
2015	MARIO BERNY	Cole Information Services
2009	LOUISE SANCHEZ	Cole Information Services
2004	FERNANDO DURAN	Cole Information Services
1971	TINKHAM GEORGE H	Pacific Telephone

1168 BARFORD AVE

Year	Uses	Source
1985	BARSOTTI JOE	Pacific Bell
1971	LOVEJOY THEODORE A	Pacific Telephone

1171 BARFORD AVE

Year	Uses	Source
1971	LONG T	Pacific Telephone

1174 BARFORD AVE

Year	Uses	Source
2015	HARLAN KOBAYASHI	Cole Information Services

Year	Uses	Source
2009	HARLAN KOBAYASHI	Cole Information Services
2004	HARLAN KOBAYASHI	Cole Information Services
1999	HARLAN KOBAYASHI	Cole Information Services
1971	GROVES VERI F	Pacific Telephone

1202 BARFORD AVE

Year	Uses	Source
1971	NO RETURN	Pacific Telephone
1966	WALKER LARRY	Pacific Telephone

1206 BARFORD AVE

Year	Uses	Source
2015	TOSAKDI SAMATTASRIBOOTR	Cole Information Services
2009	TOSAKDI SAMATTASRIBOOTR	Cole Information Services
2004	TOSAKDI SAMATTASRIBOOTR	Cole Information Services
1999	OCCUPANT UNKNOWN	Cole Information Services
1994	SAMATTASRIBOOTR, TOSAKDI	Cole Information Services
1971	CHERVY RONALD E	Pacific Telephone
1966	CHERVY RONALD	Pacific Telephone

1212 BARFORD AVE

Year	Uses	Source
2015	OCCUPANT UNKNOWN	Cole Information Services
2009	OCCUPANT UNKNOWN	Cole Information Services
2004	JACK MULLVAIN	Cole Information Services

1218 BARFORD AVE

Year	Uses	Source
2015	LUIS MIRAMONTES	Cole Information Services
2009	LUIS MIRAMONTES	Cole Information Services
2004	LUIS MIRAMONTES	Cole Information Services
1999	LUIS MIRAMONTES	Cole Information Services

1230 BARFORD AVE

Year	Uses	Source
2015	ALICE LIN	Cole Information Services

Year	Uses	Source
2009	ALICE LIN	Cole Information Services
2004	ENRIQUE ENRIQUEZ	Cole Information Services
1999	ALICE LIN	Cole Information Services

CHARLEMONT AVE

1103 CHARLEMONT AVE

Year	Uses	Source
1971	HANAN CLIFFORD C	Pacific Telephone
1966	HANAN CLIFFORD C	Pacific Telephone

1109 CHARLEMONT AVE

Year	Uses	Source
2015	ERICK ULLOA	Cole Information Services
2009	XIA LIANG	Cole Information Services
2004	YAN TAN	Cole Information Services
1999	XIA LIANG	Cole Information Services
1971	MOGK JOHN C	Pacific Telephone

1115 CHARLEMONT AVE

Year	Uses	Source
2015	HELEN ZHANG	Cole Information Services
2009	ROSARIO DELGADO	Cole Information Services
2004	JERRY SAYLOR	Cole Information Services
1999	ROSARIO DELGADO	Cole Information Services
1971	SMITH ALBERT E	Pacific Telephone

1121 CHARLEMONT AVE

Year	Uses	Source
2015	BLANCA SOTELO	Cole Information Services
2009	BLANCA SOTELO	Cole Information Services
2004	BLANCA SOTELO	Cole Information Services
1999	OCCUPANT UNKNOWN	Cole Information Services
	BLANCA SOTELO	Cole Information Services
1971	KING FRANK J	Pacific Telephone

FINDINGS

1125 CHARLEMONT AVE

Year	Uses	Source
2015	DANNY LOPEZ	Cole Information Services
1999	OCCUPANT UNKNOWN	Cole Information Services
1971	STRATTON EDWIN L	Pacific Telephone

1131 CHARLEMONT AVE

Year	Uses	Source
2015	ART LESPRON	Cole Information Services
2009	ARTURO LESPRON	Cole Information Services
2004	ART LESPRON	Cole Information Services
1999	OCCUPANT UNKNOWN	Cole Information Services
	ARTURO LESPRON	Cole Information Services
1971	LESPRON ARTHUR	Pacific Telephone

1132 CHARLEMONT AVE

Year	Uses	Source
2015	WAI LEE	Cole Information Services
2009	WAI CHAN	Cole Information Services
2004	WAI LEE	Cole Information Services
1999	WAI CHAN	Cole Information Services
1971	ODRIOZOLA RICHARD	Pacific Telephone

1137 CHARLEMONT AVE

Year	Uses	Source
2015	RALPH WALKER	Cole Information Services
2009	RALPH WALKER	Cole Information Services
2004	RALPH WALKER	Cole Information Services
1999	RALPH WALKER	Cole Information Services
1994	WALKER, RALPH L	Cole Information Services
1971	CORNILLIAC THOMAS G	Pacific Telephone

1138 CHARLEMONT AVE

Year	Uses	Source
2015	EZEQUIEL TAPIA	Cole Information Services
2009	GERMAN TAPIA	Cole Information Services

Year	Uses	Source
2004	OCCUPANT UNKNOWN	Cole Information Services
1999	GERMAN TAPIA	Cole Information Services
	OCCUPANT UNKNOWN	Cole Information Services
1971	MEDEIROS RICHARD	Pacific Telephone

1143 CHARLEMONT AVE

Year	Uses	Source
2015	X MALIE	Cole Information Services
2004	JANA DORIUS	Cole Information Services
1971	DERRINGTON HORACE G	Pacific Telephone

1144 CHARLEMONT AVE

Year	Uses	Source
2015	MARTA DELGADO	Cole Information Services
2009	MARTA DELGADO	Cole Information Services
2004	ROSARIO LOREDO	Cole Information Services
1999	MARTA DELGADO	Cole Information Services
1971	DELGADO CANDELARIO	Pacific Telephone

1149 CHARLEMONT AVE

Year	Uses	Source
1971	WALKER JOHN M	Pacific Telephone

1150 CHARLEMONT AVE

Year	Uses	Source
1971	METHERELL RAYMOND L	Pacific Telephone

1155 CHARLEMONT AVE

Year	Uses	Source
1971	ELDRIDGE TRUMAN E	Pacific Telephone

E GALE AVE

16233 E GALE AVE

Year	Uses	Source
1986	METAL CUTTING SERVICE CITY OF INDUSTRY	Pacific Bell

Year	Uses	Source
1981	METAL CUTTING SERVICE CTY IND	Pacific Telephone

E SHADYBEND DR

16167 E SHADYBEND DR

Year	Uses	Source
1995	Redmond Danny & Helen	Pacific Bell
	Redmond Bob L	Pacific Bell

FOLGER ST

16209 FOLGER ST

Year	Uses	Source
2015	BENIGNO CAMPIZ	Cole Information Services
2009	OCCUPANT UNKNOWN	Cole Information Services
2004	SOLEDAD ARANDA	Cole Information Services
1971	POWELL WENDELL	Pacific Telephone

16215 FOLGER ST

Year	Uses	Source
2015	MARK LUCERO	Cole Information Services
2009	FLORA LUCERO	Cole Information Services
2004	OCCUPANT UNKNOWN	Cole Information Services
1999	FLORA LUCERO	Cole Information Services
1971	LUCERO WILLIAM A	Pacific Telephone
1966	LUCERO WM	Pacific Telephone

16221 FOLGER ST

Year	Uses	Source
2009	OCCUPANT UNKNOWN	Cole Information Services
2004	INDRAWATI HAM	Cole Information Services
1971	CARRASCO ELIAS	Pacific Telephone

16227 FOLGER ST

Year	Uses	Source
2015	JESSICA CERVANTES	Cole Information Services

Year	Uses	Source
2009	DAVID CERVANTES	Cole Information Services
2004	DAVID CERVANTES	Cole Information Services
1999	DAVID CERVANTES	Cole Information Services
1971	CAMPAGNA JOSEPH	Pacific Telephone
1966	CAMPAGNA JOE	Pacific Telephone

16233 FOLGER ST

Year	Uses	Source
2009	OCCUPANT UNKNOWN	Cole Information Services
2004	OCCUPANT UNKNOWN	Cole Information Services
1971	GUTIERREZ JESS S	Pacific Telephone

16234 FOLGER ST

Year	Uses	Source
1971	GLENELDER SCHOOL	Pacific Telephone

16239 FOLGER ST

Year	Uses	Source
2015	ISAURO GARRIDO	Cole Information Services
2009	ISAURO GARRIDO	Cole Information Services
2004	ISAURO GARRIDO	Cole Information Services
1999	ISAURO GARRIDO	Cole Information Services
1994	I & W TRANSPORT	Cole Information Services
1971	MADRIGAL SIL L	Pacific Telephone

16245 FOLGER ST

Year	Uses	Source
2015	EARNEST CHAVIRA	Cole Information Services
2009	EARNEST CHAVIRA	Cole Information Services
2004	EARNEST CHAVIRA	Cole Information Services
1999	OCCUPANT UNKNOWN	Cole Information Services
	EARNEST CHAVIRA	Cole Information Services

16251 FOLGER ST

Year	Uses	Source
2015	ROBERT SPINKS	Cole Information Services

Year	Uses	Source
2009	ROBERT SPINKS	Cole Information Services
2004	VERNON WILLIAMS	Cole Information Services
1999	ROBERT SPINKS	Cole Information Services
1994	SPINKS, ROBERT	Cole Information Services

GALE AVE

16107 GALE AVE

Year	Uses	Source
2003	SEVEN 11 FOOD	Haines & Company

16119 GALE AVE

Year	Uses	Source
2003	WAN CHON INDUSTRY	Haines & Company
	CA GROUP LTD	Haines & Company

16125 GALE AVE

Year	Uses	Source
2003	JUMBO FURNITURE	Haines & Company
	COMPANY	Haines & Company

16152 GALE AVE

Year	Uses	Source
2015	UNITED CHINESE CHRISTIAN CHURCH	Cole Information Services
2009	UNITED CHRISTIAN EDUCATION CENTER	Cole Information Services
	UNITED CHINESE CHRISTIAN CHURCH	Cole Information Services
	GREAT COMMISSION CHURCH INTERNATIONA	Cole Information Services
2004	UNITED CHINESE CHRISTIAN CHRCH	Cole Information Services
2003	UNITD CHINESE CH	Haines & Company
1999	UNITED CHINESE CHRISTIAN CHURCH	Cole Information Services
	UNITED CHRISTIAN EDUCATION CENTER	Cole Information Services
1994	UNITD CHINESE CH	Cole Information Services
	UNITED CHRISTIAN EDUCATION CTR	Cole Information Services
1971	FERRERO CORA	Pacific Telephone

FINDINGS

16157 GALE AVE

Year	Uses	Source
2015	VFW VETERANS OF FOREIGN WARS	Cole Information Services
2009	VETERANS OF FOREIGN WARS OF THE UNIT	Cole Information Services
1999	VETERANS OF FOREIGN WARS POST NO 1944	Cole Information Services
1994	VETERANS OF FOREIGN WARS	Cole Information Services
1971	VETERANS OF FOREIGN WAR POST	Pacific Telephone

16203 GALE AVE

Year	Uses	Source
2004	BOARDONE INC	Cole Information Services
2003	CANALE L	Haines & Company
	BOAR 8 ONE INC	Haines & Company
1999	ARTIFACTS INCORPORATED	Cole Information Services

16205 GALE AVE

Year	Uses	Source
2003	CANALE L	Haines & Company
1994	TRU WOOD PRODUCTS	Cole Information Services
1971	CONSOLIDATED SALES MANUFACTURING CO	Pacific Telephone

16209 GALE AVE

Year	Uses	Source
1971	NO RETURN	Pacific Telephone

16211 GALE AVE

Year	Uses	Source
2003	SBUCCOLAS	Haines & Company

16213 GALE AVE

Year	Uses	Source
2003	BUCCOLA MFG INC	Haines & Company
	JAMESTOWN WEST	Haines & Company
	CROWN CTY FURN MFG	Haines & Company
1971	ALLAN KEITH CORPORATION	Pacific Telephone

FINDINGS

16233 GALE AVE

Year	Uses	Source
2003	METAL CUTTING SERV	Haines & Company
1976	Metal Cutting Service	Pacific Telephone

16253 GALE AVE

Year	Uses	Source
2015	MBA TRADING GROUP INC	Cole Information Services
	ELECTRONICS SIERRA	Cole Information Services
2009	SIERRA ELECTRONICS	Cole Information Services
	ISHO ASKAR INC	Cole Information Services

16257 GALE AVE

Year	Uses	Source
2009	FIELDYS	Cole Information Services
2004	NEXVISION AMERICA INC	Cole Information Services

16261 GALE AVE

Year	Uses	Source
2009	PADAYA TRADING INC	Cole Information Services
2004	RJM MFG CO	Cole Information Services
2003	GALEAV 91745 CONT	Haines & Company
	COMPANY	Haines & Company
	R J M TRADING	Haines & Company

16265 GALE AVE

Year	Uses	Source
2009	OEMARNAL INC	Cole Information Services
2003	SYSTOR SYSTEMS INC	Haines & Company

16269 GALE AVE

Year	Uses	Source
2009	AQUARIUM INDUSTRIAL INC	Cole Information Services
2004	SHAO SHU	Cole Information Services
	AQUARIUM INDUSTRIAL INC	Cole Information Services

16273 GALE AVE

Year	Uses	Source
2015	JF CAPITAL GROUP	Cole Information Services
2004	CORP PRODUCTS	Cole Information Services
	CHECK POINT AUTO ACCESSORIES	Cole Information Services
	ZR RACING PRODUCTS	Cole Information Services
2003	Z R RACING PROODUCTS	Haines & Company

16277 GALE AVE

Year	Uses	Source
2015	BRAINSTORM MARKETING	Cole Information Services
2004	SKS HOTEL & OFFICE EQUIPMENT	Cole Information Services
2003	YIHUA INTERNATIONAL	Haines & Company
	GROUP	Haines & Company

16281 GALE AVE

Year	Uses	Source
2015	NONO COSMETICS INC	Cole Information Services
2009	EASTRISE TRADING CORP	Cole Information Services
2003	MANAGEMENT GROUP	Haines & Company
	UNITECH	Haines & Company

16285 GALE AVE

Year	Uses	Source
2015	ESHOPPS INC	Cole Information Services
2009	T M MAU ENTERPRISE INC	Cole Information Services
2004	TM MAU ENTERPRISE INC	Cole Information Services

16289 GALE AVE

Year	Uses	Source
2009	SOUTH OCEAN WOOD INC	Cole Information Services
2004	HIGH COUNTRY LINENS INC	Cole Information Services
2003	KTIINCORPORATED	Haines & Company

16293 GALE AVE

Year	Uses	Source
2015	ELT SYSTEMS	Cole Information Services
2009	CYBERSYS INTEGRATION TECH	Cole Information Services
2003	TENWOOOD	Haines & Company
	INTERNATIONAL INC	Haines & Company

HINNEN AVE

1103 HINNEN AVE

Year	Uses	Source
2015	RAYMUNDO GARCIA	Cole Information Services
2009	RAYMUNDO GARCIA	Cole Information Services
2004	RAYMUNDO GARCIA	Cole Information Services
1999	RAYMUNDO GARCIA	Cole Information Services
1971	DOMINGUEZ RUBEN J	Pacific Telephone

1106 HINNEN AVE

Year	Uses	Source
2004	ORTUNO ROJAS	Cole Information Services
1999	OCCUPANT UNKNOWN	Cole Information Services
1971	OCONNOR CHARLES E	Pacific Telephone

1109 HINNEN AVE

Year	Uses	Source
1971	LAWSON DONALD G	Pacific Telephone

1115 HINNEN AVE

Year	Uses	Source
2015	OCCUPANT UNKNOWN	Cole Information Services
2009	OCCUPANT UNKNOWN	Cole Information Services
2004	DAVID DANNER	Cole Information Services
1971	MARTY FRANK A	Pacific Telephone

1121 HINNEN AVE

Year	Uses	Source
1971	JARAMILLO BENNIE	Pacific Telephone

Year	Uses	Source
1966	JARAMILLO BENNIE	Pacific Telephone

1127 HINNEN AVE

Year	Uses	Source
1971	BLUTH CY K	Pacific Telephone

1133 HINNEN AVE

Year	Uses	Source
2015	EULOGIO PAT	Cole Information Services
2009	EULOGIO PAT	Cole Information Services
2004	EULOGIO PAT	Cole Information Services
1999	EULOGIO PAT	Cole Information Services
1971	MEDEL JOHN V	Pacific Telephone
1966	MEDEL JOHN V	Pacific Telephone

1137 HINNEN AVE

Year	Uses	Source
1971	FORD JERRY	Pacific Telephone
	FORD ELBERT G	Pacific Telephone

1145 HINNEN AVE

Year	Uses	Source
1971	VERNON CARL	Pacific Telephone

1151 HINNEN AVE

Year	Uses	Source
2009	RALPH DESPER	Cole Information Services
2004	RALPH DESPER	Cole Information Services
1999	RALPH DESPER	Cole Information Services
1971	LENNARTZ VINCENT J	Pacific Telephone

1152 HINNEN AVE

Year	Uses	Source
1966	COVERT JOHN W	Pacific Telephone

FINDINGS

1157 HINNEN AVE

Year	*Uses*	*Source*
1971	LAPAT GEORGE A	Pacific Telephone

1163 HINNEN AVE

Year	*Uses*	*Source*
2015	JOSE CUCHILLA	Cole Information Services
2009	MARTHA ORNELAS	Cole Information Services
2004	JULIO CATALAN	Cole Information Services
1999	OCCUPANT UNKNOWN	Cole Information Services
	MARTHA ORNELAS	Cole Information Services

S BARFORD AVE

1152 S BARFORD AVE

Year	*Uses*	*Source*
1995	Jones Shelvin Jereome	Pacific Bell

S CHARLEMONT AVE

1137 S CHARLEMONT AVE

Year	*Uses*	*Source*
1995	Walker Ralphl L	Pacific Bell

S HINNEN AVE

1103 S HINNEN AVE

Year	*Uses*	*Source*
2003	OGARCIA Raymundo	Haines & Company

1106 S HINNEN AVE

Year	*Uses*	*Source*
2003	OZALUSKE Cyrus	Haines & Company
	ROJAS Ortuno Rojas	Haines & Company

1109 S HINNEN AVE

Year	*Uses*	*Source*
2003	OSEIEROEOrville	Haines & Company

FINDINGS

1115 S HINNEN AVE

Year	Uses	Source
2003	DUHARTJean	Haines & Company

1121 S HINNEN AVE

Year	Uses	Source
2003	OJARAMILLO Bennie	Haines & Company
1995	Jaramillo C Rw land Hts I	Pacific Bell
	Jaramillo Bennie	Pacific Bell

1127 S HINNEN AVE

Year	Uses	Source
2003	WEST Florance	Haines & Company
1995	TANAKA BONNIE	Pacific Bell
	Tanaka Bonnie	Pacific Bell

1133 S HINNEN AVE

Year	Uses	Source
2003	SPATEulogio Jr	Haines & Company

1137 S HINNEN AVE

Year	Uses	Source
2003	BRANJhon	Haines & Company

1145 S HINNEN AVE

Year	Uses	Source
2003	CHENChlu Mei	Haines & Company
1995	CHEN CHIU MEI	Pacific Bell
	Chen Chiu Mei	Pacific Bell

1157 S HINNEN AVE

Year	Uses	Source
2003	PENAChrislopher	Haines & Company
1995	Hulbert Lee	Pacific Bell
	HULBERT LEE	Pacific Bell

1163 S HINNEN AVE

Year	Uses	Source
2003	CATALAN Julio	Haines & Company

S STIMSON AVE

999 S STIMSON AVE

Year	Uses	Source
1980	NCG GASES & WELDING PRODUCTS S STIMSON AVE INDUSTRY	Pacific Telephone
	CHEMETRON CORPORATION	Pacific Telephone

1011 S STIMSON AVE

Year	Uses	Source
1995	BRYAN PRESS	Pacific Bell
1985	BRYAN PRESS	Pacific Bell

1019 S STIMSON AVE

Year	Uses	Source
1980	7-ELEVEN FOOD STORES STORES	Pacific Telephone

SHADYBEND DR

16161 SHADYBEND DR

Year	Uses	Source
2015	SOVANNA PINO	Cole Information Services
2009	ESTEVAN ESTEVEZ	Cole Information Services
2004	ESTEVAN ESTEVEZ	Cole Information Services
2003	OESTEVEZM	Haines & Company
1999	ESTEVAN ESTEVEZ	Cole Information Services
1994	ESTEVEZ, MELANIE A	Cole Information Services

16162 SHADYBEND DR

Year	Uses	Source
2015	DANNY VALENZUELA	Cole Information Services
2009	DAVID DELGADO	Cole Information Services
2004	LUIS AREYZAGA	Cole Information Services
2003	CARDENASAlonso	Haines & Company

Year	Uses	Source
1999	OCCUPANT UNKNOWN	Cole Information Services
	DAVID DELGADO	Cole Information Services

16167 SHADYBEND DR

Year	Uses	Source
2015	JOSEPH FREGOSO	Cole Information Services
2009	BOB REDMOND	Cole Information Services
2004	BOB REDMOND	Cole Information Services
2003	REDMONDBob L	Haines & Company
1999	BOB REDMOND	Cole Information Services
1994	REDMOND, BOB L	Cole Information Services

16168 SHADYBEND DR

Year	Uses	Source
1966	WILSON FRANK	Pacific Telephone
	KAY S TRENCHING	Pacific Telephone

16174 SHADYBEND DR

Year	Uses	Source
2015	PHILLIP BUENO	Cole Information Services
2009	PHILLIP BUENO	Cole Information Services
2004	PHILLIP BUENO	Cole Information Services
2003	BUENOPhillip	Haines & Company
1999	PHILLIP BUENO	Cole Information Services

16175 SHADYBEND DR

Year	Uses	Source
2003	OESQUIBIASAlfonso	Haines & Company
1966	MULLINS WM R	Pacific Telephone

WARD WAY

16203 WARD WAY

Year	Uses	Source
2015	PT EVENTS INC	Cole Information Services
1994	ANGLES LTD	Cole Information Services

FINDINGS

16205 WARD WAY

Year	Uses	Source
2015	KRALL CAST	Cole Information Services
2009	KRALLCAST	Cole Information Services
2004	KRALLCAST	Cole Information Services
1999	DANDY GOLF	Cole Information Services
	DIATON	Cole Information Services
	ORBIS INDUSTRIES INCORPORATED DBA DIATON	Cole Information Services
	U S TOOLS	Cole Information Services

16207 WARD WAY

Year	Uses	Source
2015	CANYON SWISS INC	Cole Information Services
2009	LVI CUSTOM FOOD SERVICE EQUIPMENT	Cole Information Services
	L V I INC	Cole Information Services
2004	LVI INC	Cole Information Services
1999	L V I	Cole Information Services
1994	LVI INC	Cole Information Services
1966	JER MARAI LINGERIE	Pacific Telephone

16209 WARD WAY

Year	Uses	Source
2015	A F B ENTERPRISE	Cole Information Services

16205A WARD WAY

Year	Uses	Source
1966	S & W COATINGS UNLIMITED	Pacific Telephone
	S & W COATINGS UNLIMITED	Pacific Telephone

FINDINGS

ADJOINING PROPERTY: ADDRESSES NOT IDENTIFIED IN RESEARCH SOURCE

The following Adjoining Property addresses were researched for this report, and the addresses were not identified in research source.

Address Researched	Address Not Identified in Research Source
1011 S STIMSON AVE	2015, 2009, 2006, 2004, 2003, 2001, 2000, 1999, 1996, 1994, 1992, 1991, 1990, 1986, 1981, 1980, 1976, 1975, 1972, 1971, 1970, 1969, 1967, 1966, 1965, 1964, 1963, 1962, 1961, 1960, 1958, 1957, 1956, 1955, 1954, 1952, 1951, 1950, 1949, 1948, 1947, 1946, 1945, 1944, 1942, 1940, 1939, 1938, 1937, 1936, 1935, 1934, 1933, 1932, 1931, 1930, 1929, 1928, 1927, 1926, 1925, 1924, 1923, 1921, 1920
1019 S STIMSON AVE	2015, 2009, 2006, 2004, 2003, 2001, 2000, 1999, 1996, 1995, 1994, 1992, 1991, 1990, 1986, 1985, 1981, 1976, 1975, 1972, 1971, 1970, 1969, 1967, 1966, 1965, 1964, 1963, 1962, 1961, 1960, 1958, 1957, 1956, 1955, 1954, 1952, 1951, 1950, 1949, 1948, 1947, 1946, 1945, 1944, 1942, 1940, 1939, 1938, 1937, 1936, 1935, 1934, 1933, 1932, 1931, 1930, 1929, 1928, 1927, 1926, 1925, 1924, 1923, 1921, 1920
1103 CHARLEMONT AVE	2015, 2009, 2006, 2004, 2003, 2001, 2000, 1999, 1996, 1995, 1994, 1992, 1991, 1990, 1986, 1985, 1981, 1980, 1976, 1975, 1972, 1970, 1969, 1967, 1965, 1964, 1963, 1962, 1961, 1960, 1958, 1957, 1956, 1955, 1954, 1952, 1951, 1950, 1949, 1948, 1947, 1946, 1945, 1944, 1942, 1940, 1939, 1938, 1937, 1936, 1935, 1934, 1933, 1932, 1931, 1930, 1929, 1928, 1927, 1926, 1925, 1924, 1923, 1921, 1920
1103 HINNEN AVE	2015, 2009, 2006, 2004, 2003, 2001, 2000, 1999, 1996, 1995, 1994, 1992, 1991, 1990, 1986, 1985, 1981, 1980, 1976, 1975, 1972, 1970, 1969, 1967, 1966, 1965, 1964, 1963, 1962, 1961, 1960, 1958, 1957, 1956, 1955, 1954, 1952, 1951, 1950, 1949, 1948, 1947, 1946, 1945, 1944, 1942, 1940, 1939, 1938, 1937, 1936, 1935, 1934, 1933, 1932, 1931, 1930, 1929, 1928, 1927, 1926, 1925, 1924, 1923, 1921, 1920
1103 HINNEN AVE	2006, 2003, 2001, 2000, 1996, 1995, 1994, 1992, 1991, 1990, 1986, 1985, 1981, 1980, 1976, 1975, 1972, 1971, 1970, 1969, 1967, 1966, 1965, 1964, 1963, 1962, 1961, 1960, 1958, 1957, 1956, 1955, 1954, 1952, 1951, 1950, 1949, 1948, 1947, 1946, 1945, 1944, 1942, 1940, 1939, 1938, 1937, 1936, 1935, 1934, 1933, 1932, 1931, 1930, 1929, 1928, 1927, 1926, 1925, 1924, 1923, 1921, 1920
1103 S HINNEN AVE	2015, 2009, 2006, 2004, 2001, 2000, 1999, 1996, 1995, 1994, 1992, 1991, 1990, 1986, 1985, 1981, 1980, 1976, 1975, 1972, 1971, 1970, 1969, 1967, 1966, 1965, 1964, 1963, 1962, 1961, 1960, 1958, 1957, 1956, 1955, 1954, 1952, 1951, 1950, 1949, 1948, 1947, 1946, 1945, 1944, 1942, 1940, 1939, 1938, 1937, 1936, 1935, 1934, 1933, 1932, 1931, 1930, 1929, 1928, 1927, 1926, 1925, 1924, 1923, 1921, 1920
1106 HINNEN AVE	2015, 2009, 2006, 2004, 2003, 2001, 2000, 1999, 1996, 1995, 1994, 1992, 1991, 1990, 1986, 1985, 1981, 1980, 1976, 1975, 1972, 1970, 1969, 1967, 1966, 1965, 1964, 1963, 1962, 1961, 1960, 1958, 1957, 1956, 1955, 1954, 1952, 1951, 1950, 1949, 1948, 1947, 1946, 1945, 1944, 1942, 1940, 1939, 1938, 1937, 1936, 1935, 1934, 1933, 1932, 1931, 1930, 1929, 1928, 1927, 1926, 1925, 1924, 1923, 1921, 1920
1106 HINNEN AVE	2015, 2009, 2006, 2003, 2001, 2000, 1996, 1995, 1994, 1992, 1991, 1990, 1986, 1985, 1981, 1980, 1976, 1975, 1972, 1971, 1970, 1969, 1967, 1966, 1965, 1964, 1963, 1962, 1961, 1960, 1958, 1957, 1956, 1955, 1954, 1952, 1951, 1950, 1949, 1948, 1947, 1946, 1945, 1944, 1942, 1940, 1939, 1938, 1937, 1936, 1935, 1934, 1933, 1932, 1931, 1930, 1929, 1928, 1927, 1926, 1925, 1924, 1923, 1921, 1920

FINDINGS

Address Researched	Address Not Identified in Research Source
1106 S HINNEN AVE	2015, 2009, 2006, 2004, 2001, 2000, 1999, 1996, 1995, 1994, 1992, 1991, 1990, 1986, 1985, 1981, 1980, 1976, 1975, 1972, 1971, 1970, 1969, 1967, 1966, 1965, 1964, 1963, 1962, 1961, 1960, 1958, 1957, 1956, 1955, 1954, 1952, 1951, 1950, 1949, 1948, 1947, 1946, 1945, 1944, 1942, 1940, 1939, 1938, 1937, 1936, 1935, 1934, 1933, 1932, 1931, 1930, 1929, 1928, 1927, 1926, 1925, 1924, 1923, 1921, 1920
1109 CHARLEMONT AVE	2015, 2009, 2006, 2004, 2003, 2001, 2000, 1999, 1996, 1995, 1994, 1992, 1991, 1990, 1986, 1985, 1981, 1980, 1976, 1975, 1972, 1970, 1969, 1967, 1966, 1965, 1964, 1963, 1962, 1961, 1960, 1958, 1957, 1956, 1955, 1954, 1952, 1951, 1950, 1949, 1948, 1947, 1946, 1945, 1944, 1942, 1940, 1939, 1938, 1937, 1936, 1935, 1934, 1933, 1932, 1931, 1930, 1929, 1928, 1927, 1926, 1925, 1924, 1923, 1921, 1920
1109 CHARLEMONT AVE	2006, 2003, 2001, 2000, 1996, 1995, 1994, 1992, 1991, 1990, 1986, 1985, 1981, 1980, 1976, 1975, 1972, 1971, 1970, 1969, 1967, 1966, 1965, 1964, 1963, 1962, 1961, 1960, 1958, 1957, 1956, 1955, 1954, 1952, 1951, 1950, 1949, 1948, 1947, 1946, 1945, 1944, 1942, 1940, 1939, 1938, 1937, 1936, 1935, 1934, 1933, 1932, 1931, 1930, 1929, 1928, 1927, 1926, 1925, 1924, 1923, 1921, 1920
1109 HINNEN AVE	2015, 2009, 2006, 2004, 2003, 2001, 2000, 1999, 1996, 1995, 1994, 1992, 1991, 1990, 1986, 1985, 1981, 1980, 1976, 1975, 1972, 1970, 1969, 1967, 1966, 1965, 1964, 1963, 1962, 1961, 1960, 1958, 1957, 1956, 1955, 1954, 1952, 1951, 1950, 1949, 1948, 1947, 1946, 1945, 1944, 1942, 1940, 1939, 1938, 1937, 1936, 1935, 1934, 1933, 1932, 1931, 1930, 1929, 1928, 1927, 1926, 1925, 1924, 1923, 1921, 1920
1109 S HINNEN AVE	2015, 2009, 2006, 2004, 2001, 2000, 1999, 1996, 1995, 1994, 1992, 1991, 1990, 1986, 1985, 1981, 1980, 1976, 1975, 1972, 1971, 1970, 1969, 1967, 1966, 1965, 1964, 1963, 1962, 1961, 1960, 1958, 1957, 1956, 1955, 1954, 1952, 1951, 1950, 1949, 1948, 1947, 1946, 1945, 1944, 1942, 1940, 1939, 1938, 1937, 1936, 1935, 1934, 1933, 1932, 1931, 1930, 1929, 1928, 1927, 1926, 1925, 1924, 1923, 1921, 1920
1115 CHARLEMONT AVE	2015, 2009, 2006, 2004, 2003, 2001, 2000, 1999, 1996, 1995, 1994, 1992, 1991, 1990, 1986, 1985, 1981, 1980, 1976, 1975, 1972, 1970, 1969, 1967, 1966, 1965, 1964, 1963, 1962, 1961, 1960, 1958, 1957, 1956, 1955, 1954, 1952, 1951, 1950, 1949, 1948, 1947, 1946, 1945, 1944, 1942, 1940, 1939, 1938, 1937, 1936, 1935, 1934, 1933, 1932, 1931, 1930, 1929, 1928, 1927, 1926, 1925, 1924, 1923, 1921, 1920
1115 CHARLEMONT AVE	2006, 2003, 2001, 2000, 1996, 1995, 1994, 1992, 1991, 1990, 1986, 1985, 1981, 1980, 1976, 1975, 1972, 1971, 1970, 1969, 1967, 1966, 1965, 1964, 1963, 1962, 1961, 1960, 1958, 1957, 1956, 1955, 1954, 1952, 1951, 1950, 1949, 1948, 1947, 1946, 1945, 1944, 1942, 1940, 1939, 1938, 1937, 1936, 1935, 1934, 1933, 1932, 1931, 1930, 1929, 1928, 1927, 1926, 1925, 1924, 1923, 1921, 1920
1115 HINNEN AVE	2006, 2003, 2001, 2000, 1999, 1996, 1995, 1994, 1992, 1991, 1990, 1986, 1985, 1981, 1980, 1976, 1975, 1972, 1971, 1970, 1969, 1967, 1966, 1965, 1964, 1963, 1962, 1961, 1960, 1958, 1957, 1956, 1955, 1954, 1952, 1951, 1950, 1949, 1948, 1947, 1946, 1945, 1944, 1942, 1940, 1939, 1938, 1937, 1936, 1935, 1934, 1933, 1932, 1931, 1930, 1929, 1928, 1927, 1926, 1925, 1924, 1923, 1921, 1920
1115 HINNEN AVE	2015, 2009, 2006, 2004, 2003, 2001, 2000, 1999, 1996, 1995, 1994, 1992, 1991, 1990, 1986, 1985, 1981, 1980, 1976, 1975, 1972, 1970, 1969, 1967, 1966, 1965, 1964, 1963, 1962, 1961, 1960, 1958, 1957, 1956, 1955, 1954, 1952, 1951, 1950, 1949, 1948, 1947, 1946, 1945, 1944, 1942, 1940, 1939, 1938, 1937, 1936, 1935, 1934, 1933, 1932, 1931, 1930, 1929, 1928, 1927, 1926, 1925, 1924, 1923, 1921, 1920

FINDINGS

Address Researched	Address Not Identified in Research Source
1115 S HINNEN AVE	2015, 2009, 2006, 2004, 2001, 2000, 1999, 1996, 1995, 1994, 1992, 1991, 1990, 1986, 1985, 1981, 1980, 1976, 1975, 1972, 1971, 1970, 1969, 1967, 1966, 1965, 1964, 1963, 1962, 1961, 1960, 1958, 1957, 1956, 1955, 1954, 1952, 1951, 1950, 1949, 1948, 1947, 1946, 1945, 1944, 1942, 1940, 1939, 1938, 1937, 1936, 1935, 1934, 1933, 1932, 1931, 1930, 1929, 1928, 1927, 1926, 1925, 1924, 1923, 1921, 1920
1121 BARFORD AVE	2015, 2009, 2006, 2004, 2003, 2001, 2000, 1999, 1996, 1995, 1994, 1992, 1991, 1990, 1986, 1985, 1981, 1980, 1976, 1975, 1972, 1970, 1969, 1967, 1966, 1965, 1964, 1963, 1962, 1961, 1960, 1958, 1957, 1956, 1955, 1954, 1952, 1951, 1950, 1949, 1948, 1947, 1946, 1945, 1944, 1942, 1940, 1939, 1938, 1937, 1936, 1935, 1934, 1933, 1932, 1931, 1930, 1929, 1928, 1927, 1926, 1925, 1924, 1923, 1921, 1920
1121 BARFORD AVE	2006, 2003, 2001, 2000, 1999, 1996, 1995, 1994, 1992, 1991, 1990, 1986, 1985, 1981, 1980, 1976, 1975, 1972, 1971, 1970, 1969, 1967, 1966, 1965, 1964, 1963, 1962, 1961, 1960, 1958, 1957, 1956, 1955, 1954, 1952, 1951, 1950, 1949, 1948, 1947, 1946, 1945, 1944, 1942, 1940, 1939, 1938, 1937, 1936, 1935, 1934, 1933, 1932, 1931, 1930, 1929, 1928, 1927, 1926, 1925, 1924, 1923, 1921, 1920
1121 CHARLEMONT AVE	2006, 2003, 2001, 2000, 1996, 1995, 1994, 1992, 1991, 1990, 1986, 1985, 1981, 1980, 1976, 1975, 1972, 1971, 1970, 1969, 1967, 1966, 1965, 1964, 1963, 1962, 1961, 1960, 1958, 1957, 1956, 1955, 1954, 1952, 1951, 1950, 1949, 1948, 1947, 1946, 1945, 1944, 1942, 1940, 1939, 1938, 1937, 1936, 1935, 1934, 1933, 1932, 1931, 1930, 1929, 1928, 1927, 1926, 1925, 1924, 1923, 1921, 1920
1121 CHARLEMONT AVE	2015, 2009, 2006, 2004, 2003, 2001, 2000, 1999, 1996, 1995, 1994, 1992, 1991, 1990, 1986, 1985, 1981, 1980, 1976, 1975, 1972, 1970, 1969, 1967, 1966, 1965, 1964, 1963, 1962, 1961, 1960, 1958, 1957, 1956, 1955, 1954, 1952, 1951, 1950, 1949, 1948, 1947, 1946, 1945, 1944, 1942, 1940, 1939, 1938, 1937, 1936, 1935, 1934, 1933, 1932, 1931, 1930, 1929, 1928, 1927, 1926, 1925, 1924, 1923, 1921, 1920
1121 HINNEN AVE	2015, 2009, 2006, 2004, 2003, 2001, 2000, 1999, 1996, 1995, 1994, 1992, 1991, 1990, 1986, 1985, 1981, 1980, 1976, 1975, 1972, 1970, 1969, 1967, 1965, 1964, 1963, 1962, 1961, 1960, 1958, 1957, 1956, 1955, 1954, 1952, 1951, 1950, 1949, 1948, 1947, 1946, 1945, 1944, 1942, 1940, 1939, 1938, 1937, 1936, 1935, 1934, 1933, 1932, 1931, 1930, 1929, 1928, 1927, 1926, 1925, 1924, 1923, 1921, 1920
1121 S HINNEN AVE	2015, 2009, 2006, 2004, 2001, 2000, 1999, 1996, 1994, 1992, 1991, 1990, 1986, 1985, 1981, 1980, 1976, 1975, 1972, 1971, 1970, 1969, 1967, 1966, 1965, 1964, 1963, 1962, 1961, 1960, 1958, 1957, 1956, 1955, 1954, 1952, 1951, 1950, 1949, 1948, 1947, 1946, 1945, 1944, 1942, 1940, 1939, 1938, 1937, 1936, 1935, 1934, 1933, 1932, 1931, 1930, 1929, 1928, 1927, 1926, 1925, 1924, 1923, 1921, 1920
1125 CHARLEMONT AVE	2015, 2009, 2006, 2004, 2003, 2001, 2000, 1999, 1996, 1995, 1994, 1992, 1991, 1990, 1986, 1985, 1981, 1980, 1976, 1975, 1972, 1970, 1969, 1967, 1966, 1965, 1964, 1963, 1962, 1961, 1960, 1958, 1957, 1956, 1955, 1954, 1952, 1951, 1950, 1949, 1948, 1947, 1946, 1945, 1944, 1942, 1940, 1939, 1938, 1937, 1936, 1935, 1934, 1933, 1932, 1931, 1930, 1929, 1928, 1927, 1926, 1925, 1924, 1923, 1921, 1920
1125 CHARLEMONT AVE	2009, 2006, 2004, 2003, 2001, 2000, 1996, 1995, 1994, 1992, 1991, 1990, 1986, 1985, 1981, 1980, 1976, 1975, 1972, 1971, 1970, 1969, 1967, 1966, 1965, 1964, 1963, 1962, 1961, 1960, 1958, 1957, 1956, 1955, 1954, 1952, 1951, 1950, 1949, 1948, 1947, 1946, 1945, 1944, 1942, 1940, 1939, 1938, 1937, 1936, 1935, 1934, 1933, 1932, 1931, 1930, 1929, 1928, 1927, 1926, 1925, 1924, 1923, 1921, 1920
1127 BARFORD AVE	2006, 2003, 2001, 2000, 1996, 1995, 1994, 1992, 1991, 1990, 1986, 1985, 1981, 1980, 1976, 1975, 1972, 1971, 1970, 1969, 1967, 1966, 1965, 1964, 1963, 1962, 1961, 1960, 1958, 1957, 1956, 1955, 1954, 1952, 1951, 1950, 1949, 1948, 1947, 1946, 1945, 1944, 1942, 1940, 1939, 1938, 1937, 1936, 1935, 1934, 1933, 1932, 1931, 1930, 1929, 1928, 1927, 1926, 1925, 1924, 1923, 1921, 1920

FINDINGS

Address Researched	Address Not Identified in Research Source
1127 BARFORD AVE	2015, 2009, 2006, 2004, 2003, 2001, 2000, 1999, 1996, 1995, 1994, 1992, 1991, 1990, 1986, 1985, 1981, 1980, 1976, 1975, 1972, 1970, 1969, 1967, 1966, 1965, 1964, 1963, 1962, 1961, 1960, 1958, 1957, 1956, 1955, 1954, 1952, 1951, 1950, 1949, 1948, 1947, 1946, 1945, 1944, 1942, 1940, 1939, 1938, 1937, 1936, 1935, 1934, 1933, 1932, 1931, 1930, 1929, 1928, 1927, 1926, 1925, 1924, 1923, 1921, 1920
1127 HINNEN AVE	2015, 2009, 2006, 2004, 2003, 2001, 2000, 1999, 1996, 1995, 1994, 1992, 1991, 1990, 1986, 1985, 1981, 1980, 1976, 1975, 1972, 1970, 1969, 1967, 1966, 1965, 1964, 1963, 1962, 1961, 1960, 1958, 1957, 1956, 1955, 1954, 1952, 1951, 1950, 1949, 1948, 1947, 1946, 1945, 1944, 1942, 1940, 1939, 1938, 1937, 1936, 1935, 1934, 1933, 1932, 1931, 1930, 1929, 1928, 1927, 1926, 1925, 1924, 1923, 1921, 1920
1127 S HINNEN AVE	2015, 2009, 2006, 2004, 2001, 2000, 1999, 1996, 1994, 1992, 1991, 1990, 1986, 1985, 1981, 1980, 1976, 1975, 1972, 1971, 1970, 1969, 1967, 1966, 1965, 1964, 1963, 1962, 1961, 1960, 1958, 1957, 1956, 1955, 1954, 1952, 1951, 1950, 1949, 1948, 1947, 1946, 1945, 1944, 1942, 1940, 1939, 1938, 1937, 1936, 1935, 1934, 1933, 1932, 1931, 1930, 1929, 1928, 1927, 1926, 1925, 1924, 1923, 1921, 1920
1131 CHARLEMONT AVE	2015, 2009, 2006, 2004, 2003, 2001, 2000, 1999, 1996, 1995, 1994, 1992, 1991, 1990, 1986, 1985, 1981, 1980, 1976, 1975, 1972, 1970, 1969, 1967, 1966, 1965, 1964, 1963, 1962, 1961, 1960, 1958, 1957, 1956, 1955, 1954, 1952, 1951, 1950, 1949, 1948, 1947, 1946, 1945, 1944, 1942, 1940, 1939, 1938, 1937, 1936, 1935, 1934, 1933, 1932, 1931, 1930, 1929, 1928, 1927, 1926, 1925, 1924, 1923, 1921, 1920
1131 CHARLEMONT AVE	2006, 2003, 2001, 2000, 1996, 1995, 1994, 1992, 1991, 1990, 1986, 1985, 1981, 1980, 1976, 1975, 1972, 1971, 1970, 1969, 1967, 1966, 1965, 1964, 1963, 1962, 1961, 1960, 1958, 1957, 1956, 1955, 1954, 1952, 1951, 1950, 1949, 1948, 1947, 1946, 1945, 1944, 1942, 1940, 1939, 1938, 1937, 1936, 1935, 1934, 1933, 1932, 1931, 1930, 1929, 1928, 1927, 1926, 1925, 1924, 1923, 1921, 1920
1132 CHARLEMONT AVE	2006, 2003, 2001, 2000, 1996, 1995, 1994, 1992, 1991, 1990, 1986, 1985, 1981, 1980, 1976, 1975, 1972, 1971, 1970, 1969, 1967, 1966, 1965, 1964, 1963, 1962, 1961, 1960, 1958, 1957, 1956, 1955, 1954, 1952, 1951, 1950, 1949, 1948, 1947, 1946, 1945, 1944, 1942, 1940, 1939, 1938, 1937, 1936, 1935, 1934, 1933, 1932, 1931, 1930, 1929, 1928, 1927, 1926, 1925, 1924, 1923, 1921, 1920
1132 CHARLEMONT AVE	2015, 2009, 2006, 2004, 2003, 2001, 2000, 1999, 1996, 1995, 1994, 1992, 1991, 1990, 1986, 1985, 1981, 1980, 1976, 1975, 1972, 1970, 1969, 1967, 1966, 1965, 1964, 1963, 1962, 1961, 1960, 1958, 1957, 1956, 1955, 1954, 1952, 1951, 1950, 1949, 1948, 1947, 1946, 1945, 1944, 1942, 1940, 1939, 1938, 1937, 1936, 1935, 1934, 1933, 1932, 1931, 1930, 1929, 1928, 1927, 1926, 1925, 1924, 1923, 1921, 1920
1133 BARFORD AVE	2015, 2009, 2006, 2004, 2003, 2001, 2000, 1999, 1996, 1995, 1994, 1992, 1991, 1990, 1986, 1985, 1981, 1980, 1976, 1975, 1972, 1970, 1969, 1967, 1966, 1965, 1964, 1963, 1962, 1961, 1960, 1958, 1957, 1956, 1955, 1954, 1952, 1951, 1950, 1949, 1948, 1947, 1946, 1945, 1944, 1942, 1940, 1939, 1938, 1937, 1936, 1935, 1934, 1933, 1932, 1931, 1930, 1929, 1928, 1927, 1926, 1925, 1924, 1923, 1921, 1920
1133 BARFORD AVE	2015, 2006, 2003, 2001, 2000, 1996, 1995, 1994, 1992, 1991, 1990, 1986, 1985, 1981, 1980, 1976, 1975, 1972, 1971, 1970, 1969, 1967, 1966, 1965, 1964, 1963, 1962, 1961, 1960, 1958, 1957, 1956, 1955, 1954, 1952, 1951, 1950, 1949, 1948, 1947, 1946, 1945, 1944, 1942, 1940, 1939, 1938, 1937, 1936, 1935, 1934, 1933, 1932, 1931, 1930, 1929, 1928, 1927, 1926, 1925, 1924, 1923, 1921, 1920

FINDINGS

Address Researched	Address Not Identified in Research Source
1133 HINNEN AVE	2006, 2003, 2001, 2000, 1996, 1995, 1994, 1992, 1991, 1990, 1986, 1985, 1981, 1980, 1976, 1975, 1972, 1971, 1970, 1969, 1967, 1966, 1965, 1964, 1963, 1962, 1961, 1960, 1958, 1957, 1956, 1955, 1954, 1952, 1951, 1950, 1949, 1948, 1947, 1946, 1945, 1944, 1942, 1940, 1939, 1938, 1937, 1936, 1935, 1934, 1933, 1932, 1931, 1930, 1929, 1928, 1927, 1926, 1925, 1924, 1923, 1921, 1920
1133 HINNEN AVE	2015, 2009, 2006, 2004, 2003, 2001, 2000, 1999, 1996, 1995, 1994, 1992, 1991, 1990, 1986, 1985, 1981, 1980, 1976, 1975, 1972, 1970, 1969, 1967, 1965, 1964, 1963, 1962, 1961, 1960, 1958, 1957, 1956, 1955, 1954, 1952, 1951, 1950, 1949, 1948, 1947, 1946, 1945, 1944, 1942, 1940, 1939, 1938, 1937, 1936, 1935, 1934, 1933, 1932, 1931, 1930, 1929, 1928, 1927, 1926, 1925, 1924, 1923, 1921, 1920
1133 S HINNEN AVE	2015, 2009, 2006, 2004, 2001, 2000, 1999, 1996, 1995, 1994, 1992, 1991, 1990, 1986, 1985, 1981, 1980, 1976, 1975, 1972, 1971, 1970, 1969, 1967, 1966, 1965, 1964, 1963, 1962, 1961, 1960, 1958, 1957, 1956, 1955, 1954, 1952, 1951, 1950, 1949, 1948, 1947, 1946, 1945, 1944, 1942, 1940, 1939, 1938, 1937, 1936, 1935, 1934, 1933, 1932, 1931, 1930, 1929, 1928, 1927, 1926, 1925, 1924, 1923, 1921, 1920
1137 CHARLEMONT AVE	2015, 2009, 2006, 2004, 2003, 2001, 2000, 1999, 1996, 1995, 1994, 1992, 1991, 1990, 1986, 1985, 1981, 1980, 1976, 1975, 1972, 1970, 1969, 1967, 1966, 1965, 1964, 1963, 1962, 1961, 1960, 1958, 1957, 1956, 1955, 1954, 1952, 1951, 1950, 1949, 1948, 1947, 1946, 1945, 1944, 1942, 1940, 1939, 1938, 1937, 1936, 1935, 1934, 1933, 1932, 1931, 1930, 1929, 1928, 1927, 1926, 1925, 1924, 1923, 1921, 1920
1137 CHARLEMONT AVE	2006, 2003, 2001, 2000, 1996, 1995, 1992, 1991, 1990, 1986, 1985, 1981, 1980, 1976, 1975, 1972, 1971, 1970, 1969, 1967, 1966, 1965, 1964, 1963, 1962, 1961, 1960, 1958, 1957, 1956, 1955, 1954, 1952, 1951, 1950, 1949, 1948, 1947, 1946, 1945, 1944, 1942, 1940, 1939, 1938, 1937, 1936, 1935, 1934, 1933, 1932, 1931, 1930, 1929, 1928, 1927, 1926, 1925, 1924, 1923, 1921, 1920
1137 HINNEN AVE	2015, 2009, 2006, 2004, 2003, 2001, 2000, 1999, 1996, 1995, 1994, 1992, 1991, 1990, 1986, 1985, 1981, 1980, 1976, 1975, 1972, 1970, 1969, 1967, 1966, 1965, 1964, 1963, 1962, 1961, 1960, 1958, 1957, 1956, 1955, 1954, 1952, 1951, 1950, 1949, 1948, 1947, 1946, 1945, 1944, 1942, 1940, 1939, 1938, 1937, 1936, 1935, 1934, 1933, 1932, 1931, 1930, 1929, 1928, 1927, 1926, 1925, 1924, 1923, 1921, 1920
1137 S CHARLEMONT AVE	2015, 2009, 2006, 2004, 2003, 2001, 2000, 1999, 1996, 1994, 1992, 1991, 1990, 1986, 1985, 1981, 1980, 1976, 1975, 1972, 1971, 1970, 1969, 1967, 1966, 1965, 1964, 1963, 1962, 1961, 1960, 1958, 1957, 1956, 1955, 1954, 1952, 1951, 1950, 1949, 1948, 1947, 1946, 1945, 1944, 1942, 1940, 1939, 1938, 1937, 1936, 1935, 1934, 1933, 1932, 1931, 1930, 1929, 1928, 1927, 1926, 1925, 1924, 1923, 1921, 1920
1137 S HINNEN AVE	2015, 2009, 2006, 2004, 2001, 2000, 1999, 1996, 1995, 1994, 1992, 1991, 1990, 1986, 1985, 1981, 1980, 1976, 1975, 1972, 1971, 1970, 1969, 1967, 1966, 1965, 1964, 1963, 1962, 1961, 1960, 1958, 1957, 1956, 1955, 1954, 1952, 1951, 1950, 1949, 1948, 1947, 1946, 1945, 1944, 1942, 1940, 1939, 1938, 1937, 1936, 1935, 1934, 1933, 1932, 1931, 1930, 1929, 1928, 1927, 1926, 1925, 1924, 1923, 1921, 1920
1138 CHARLEMONT AVE	2006, 2003, 2001, 2000, 1996, 1995, 1994, 1992, 1991, 1990, 1986, 1985, 1981, 1980, 1976, 1975, 1972, 1971, 1970, 1969, 1967, 1966, 1965, 1964, 1963, 1962, 1961, 1960, 1958, 1957, 1956, 1955, 1954, 1952, 1951, 1950, 1949, 1948, 1947, 1946, 1945, 1944, 1942, 1940, 1939, 1938, 1937, 1936, 1935, 1934, 1933, 1932, 1931, 1930, 1929, 1928, 1927, 1926, 1925, 1924, 1923, 1921, 1920

FINDINGS

Address Researched	Address Not Identified in Research Source
1138 CHARLEMONT AVE	2015, 2009, 2006, 2004, 2003, 2001, 2000, 1999, 1996, 1995, 1994, 1992, 1991, 1990, 1986, 1985, 1981, 1980, 1976, 1975, 1972, 1970, 1969, 1967, 1966, 1965, 1964, 1963, 1962, 1961, 1960, 1958, 1957, 1956, 1955, 1954, 1952, 1951, 1950, 1949, 1948, 1947, 1946, 1945, 1944, 1942, 1940, 1939, 1938, 1937, 1936, 1935, 1934, 1933, 1932, 1931, 1930, 1929, 1928, 1927, 1926, 1925, 1924, 1923, 1921, 1920
1139 BARFORD AVE	2015, 2009, 2006, 2004, 2003, 2001, 2000, 1999, 1996, 1995, 1994, 1992, 1991, 1990, 1986, 1985, 1981, 1980, 1976, 1975, 1972, 1970, 1969, 1967, 1966, 1965, 1964, 1963, 1962, 1961, 1960, 1958, 1957, 1956, 1955, 1954, 1952, 1951, 1950, 1949, 1948, 1947, 1946, 1945, 1944, 1942, 1940, 1939, 1938, 1937, 1936, 1935, 1934, 1933, 1932, 1931, 1930, 1929, 1928, 1927, 1926, 1925, 1924, 1923, 1921, 1920
1139 BARFORD AVE	2006, 2004, 2003, 2001, 2000, 1996, 1995, 1994, 1992, 1991, 1990, 1986, 1985, 1981, 1980, 1976, 1975, 1972, 1971, 1970, 1969, 1967, 1966, 1965, 1964, 1963, 1962, 1961, 1960, 1958, 1957, 1956, 1955, 1954, 1952, 1951, 1950, 1949, 1948, 1947, 1946, 1945, 1944, 1942, 1940, 1939, 1938, 1937, 1936, 1935, 1934, 1933, 1932, 1931, 1930, 1929, 1928, 1927, 1926, 1925, 1924, 1923, 1921, 1920
1143 BARFORD AVE	2006, 2003, 2001, 2000, 1999, 1996, 1995, 1994, 1992, 1991, 1990, 1986, 1985, 1981, 1980, 1976, 1975, 1972, 1971, 1970, 1969, 1967, 1966, 1965, 1964, 1963, 1962, 1961, 1960, 1958, 1957, 1956, 1955, 1954, 1952, 1951, 1950, 1949, 1948, 1947, 1946, 1945, 1944, 1942, 1940, 1939, 1938, 1937, 1936, 1935, 1934, 1933, 1932, 1931, 1930, 1929, 1928, 1927, 1926, 1925, 1924, 1923, 1921, 1920
1143 BARFORD AVE	2015, 2009, 2006, 2004, 2003, 2001, 2000, 1999, 1996, 1995, 1994, 1992, 1991, 1990, 1986, 1985, 1981, 1980, 1976, 1975, 1972, 1970, 1969, 1967, 1966, 1965, 1964, 1963, 1962, 1961, 1960, 1958, 1957, 1956, 1955, 1954, 1952, 1951, 1950, 1949, 1948, 1947, 1946, 1945, 1944, 1942, 1940, 1939, 1938, 1937, 1936, 1935, 1934, 1933, 1932, 1931, 1930, 1929, 1928, 1927, 1926, 1925, 1924, 1923, 1921, 1920
1143 CHARLEMONT AVE	2015, 2009, 2006, 2004, 2003, 2001, 2000, 1999, 1996, 1995, 1994, 1992, 1991, 1990, 1986, 1985, 1981, 1980, 1976, 1975, 1972, 1970, 1969, 1967, 1966, 1965, 1964, 1963, 1962, 1961, 1960, 1958, 1957, 1956, 1955, 1954, 1952, 1951, 1950, 1949, 1948, 1947, 1946, 1945, 1944, 1942, 1940, 1939, 1938, 1937, 1936, 1935, 1934, 1933, 1932, 1931, 1930, 1929, 1928, 1927, 1926, 1925, 1924, 1923, 1921, 1920
1143 CHARLEMONT AVE	2009, 2006, 2003, 2001, 2000, 1999, 1996, 1995, 1994, 1992, 1991, 1990, 1986, 1985, 1981, 1980, 1976, 1975, 1972, 1971, 1970, 1969, 1967, 1966, 1965, 1964, 1963, 1962, 1961, 1960, 1958, 1957, 1956, 1955, 1954, 1952, 1951, 1950, 1949, 1948, 1947, 1946, 1945, 1944, 1942, 1940, 1939, 1938, 1937, 1936, 1935, 1934, 1933, 1932, 1931, 1930, 1929, 1928, 1927, 1926, 1925, 1924, 1923, 1921, 1920
1144 CHARLEMONT AVE	2006, 2003, 2001, 2000, 1996, 1995, 1994, 1992, 1991, 1990, 1986, 1985, 1981, 1980, 1976, 1975, 1972, 1971, 1970, 1969, 1967, 1966, 1965, 1964, 1963, 1962, 1961, 1960, 1958, 1957, 1956, 1955, 1954, 1952, 1951, 1950, 1949, 1948, 1947, 1946, 1945, 1944, 1942, 1940, 1939, 1938, 1937, 1936, 1935, 1934, 1933, 1932, 1931, 1930, 1929, 1928, 1927, 1926, 1925, 1924, 1923, 1921, 1920
1144 CHARLEMONT AVE	2015, 2009, 2006, 2004, 2003, 2001, 2000, 1999, 1996, 1995, 1994, 1992, 1991, 1990, 1986, 1985, 1981, 1980, 1976, 1975, 1972, 1970, 1969, 1967, 1966, 1965, 1964, 1963, 1962, 1961, 1960, 1958, 1957, 1956, 1955, 1954, 1952, 1951, 1950, 1949, 1948, 1947, 1946, 1945, 1944, 1942, 1940, 1939, 1938, 1937, 1936, 1935, 1934, 1933, 1932, 1931, 1930, 1929, 1928, 1927, 1926, 1925, 1924, 1923, 1921, 1920

FINDINGS

Address Researched	Address Not Identified in Research Source
1145 HINNEN AVE	2015, 2009, 2006, 2004, 2003, 2001, 2000, 1999, 1996, 1995, 1994, 1992, 1991, 1990, 1986, 1985, 1981, 1980, 1976, 1975, 1972, 1970, 1969, 1967, 1966, 1965, 1964, 1963, 1962, 1961, 1960, 1958, 1957, 1956, 1955, 1954, 1952, 1951, 1950, 1949, 1948, 1947, 1946, 1945, 1944, 1942, 1940, 1939, 1938, 1937, 1936, 1935, 1934, 1933, 1932, 1931, 1930, 1929, 1928, 1927, 1926, 1925, 1924, 1923, 1921, 1920
1145 S HINNEN AVE	2015, 2009, 2006, 2004, 2001, 2000, 1999, 1996, 1994, 1992, 1991, 1990, 1986, 1985, 1981, 1980, 1976, 1975, 1972, 1971, 1970, 1969, 1967, 1966, 1965, 1964, 1963, 1962, 1961, 1960, 1958, 1957, 1956, 1955, 1954, 1952, 1951, 1950, 1949, 1948, 1947, 1946, 1945, 1944, 1942, 1940, 1939, 1938, 1937, 1936, 1935, 1934, 1933, 1932, 1931, 1930, 1929, 1928, 1927, 1926, 1925, 1924, 1923, 1921, 1920
1147 BARFORD AVE	2015, 2009, 2006, 2004, 2003, 2001, 2000, 1999, 1996, 1995, 1994, 1992, 1991, 1990, 1986, 1985, 1981, 1980, 1976, 1975, 1972, 1970, 1969, 1967, 1966, 1965, 1964, 1963, 1962, 1961, 1960, 1958, 1957, 1956, 1955, 1954, 1952, 1951, 1950, 1949, 1948, 1947, 1946, 1945, 1944, 1942, 1940, 1939, 1938, 1937, 1936, 1935, 1934, 1933, 1932, 1931, 1930, 1929, 1928, 1927, 1926, 1925, 1924, 1923, 1921, 1920
1149 BARFORD AVE	2015, 2009, 2006, 2004, 2003, 2001, 2000, 1999, 1996, 1995, 1994, 1992, 1991, 1990, 1986, 1985, 1981, 1980, 1976, 1975, 1972, 1970, 1969, 1967, 1966, 1965, 1964, 1963, 1962, 1961, 1960, 1958, 1957, 1956, 1955, 1954, 1952, 1951, 1950, 1949, 1948, 1947, 1946, 1945, 1944, 1942, 1940, 1939, 1938, 1937, 1936, 1935, 1934, 1933, 1932, 1931, 1930, 1929, 1928, 1927, 1926, 1925, 1924, 1923, 1921, 1920
1149 BARFORD AVE	2009, 2006, 2003, 2001, 2000, 1999, 1996, 1995, 1994, 1992, 1991, 1990, 1986, 1985, 1981, 1980, 1976, 1975, 1972, 1971, 1970, 1969, 1967, 1966, 1965, 1964, 1963, 1962, 1961, 1960, 1958, 1957, 1956, 1955, 1954, 1952, 1951, 1950, 1949, 1948, 1947, 1946, 1945, 1944, 1942, 1940, 1939, 1938, 1937, 1936, 1935, 1934, 1933, 1932, 1931, 1930, 1929, 1928, 1927, 1926, 1925, 1924, 1923, 1921, 1920
1149 CHARLEMONT AVE	2015, 2009, 2006, 2004, 2003, 2001, 2000, 1999, 1996, 1995, 1994, 1992, 1991, 1990, 1986, 1985, 1981, 1980, 1976, 1975, 1972, 1970, 1969, 1967, 1966, 1965, 1964, 1963, 1962, 1961, 1960, 1958, 1957, 1956, 1955, 1954, 1952, 1951, 1950, 1949, 1948, 1947, 1946, 1945, 1944, 1942, 1940, 1939, 1938, 1937, 1936, 1935, 1934, 1933, 1932, 1931, 1930, 1929, 1928, 1927, 1926, 1925, 1924, 1923, 1921, 1920
1150 CHARLEMONT AVE	2015, 2009, 2006, 2004, 2003, 2001, 2000, 1999, 1996, 1995, 1994, 1992, 1991, 1990, 1986, 1985, 1981, 1980, 1976, 1975, 1972, 1970, 1969, 1967, 1966, 1965, 1964, 1963, 1962, 1961, 1960, 1958, 1957, 1956, 1955, 1954, 1952, 1951, 1950, 1949, 1948, 1947, 1946, 1945, 1944, 1942, 1940, 1939, 1938, 1937, 1936, 1935, 1934, 1933, 1932, 1931, 1930, 1929, 1928, 1927, 1926, 1925, 1924, 1923, 1921, 1920
1151 HINNEN AVE	2015, 2009, 2006, 2004, 2003, 2001, 2000, 1999, 1996, 1995, 1994, 1992, 1991, 1990, 1986, 1985, 1981, 1980, 1976, 1975, 1972, 1970, 1969, 1967, 1966, 1965, 1964, 1963, 1962, 1961, 1960, 1958, 1957, 1956, 1955, 1954, 1952, 1951, 1950, 1949, 1948, 1947, 1946, 1945, 1944, 1942, 1940, 1939, 1938, 1937, 1936, 1935, 1934, 1933, 1932, 1931, 1930, 1929, 1928, 1927, 1926, 1925, 1924, 1923, 1921, 1920
1151 HINNEN AVE	2015, 2006, 2003, 2001, 2000, 1996, 1995, 1994, 1992, 1991, 1990, 1986, 1985, 1981, 1980, 1976, 1975, 1972, 1971, 1970, 1969, 1967, 1966, 1965, 1964, 1963, 1962, 1961, 1960, 1958, 1957, 1956, 1955, 1954, 1952, 1951, 1950, 1949, 1948, 1947, 1946, 1945, 1944, 1942, 1940, 1939, 1938, 1937, 1936, 1935, 1934, 1933, 1932, 1931, 1930, 1929, 1928, 1927, 1926, 1925, 1924, 1923, 1921, 1920

FINDINGS

Address Researched	Address Not Identified in Research Source
1152 BARFORD AVE	2015, 2006, 2003, 2001, 2000, 1996, 1995, 1994, 1992, 1991, 1990, 1986, 1985, 1981, 1980, 1976, 1975, 1972, 1971, 1970, 1969, 1967, 1966, 1965, 1964, 1963, 1962, 1961, 1960, 1958, 1957, 1956, 1955, 1954, 1952, 1951, 1950, 1949, 1948, 1947, 1946, 1945, 1944, 1942, 1940, 1939, 1938, 1937, 1936, 1935, 1934, 1933, 1932, 1931, 1930, 1929, 1928, 1927, 1926, 1925, 1924, 1923, 1921, 1920
1152 BARFORD AVE	2015, 2009, 2006, 2004, 2003, 2001, 2000, 1999, 1996, 1995, 1994, 1992, 1991, 1990, 1986, 1985, 1981, 1980, 1976, 1975, 1972, 1970, 1969, 1967, 1966, 1965, 1964, 1963, 1962, 1961, 1960, 1958, 1957, 1956, 1955, 1954, 1952, 1951, 1950, 1949, 1948, 1947, 1946, 1945, 1944, 1942, 1940, 1939, 1938, 1937, 1936, 1935, 1934, 1933, 1932, 1931, 1930, 1929, 1928, 1927, 1926, 1925, 1924, 1923, 1921, 1920
1152 HINNEN AVE	2015, 2009, 2006, 2004, 2003, 2001, 2000, 1999, 1996, 1995, 1994, 1992, 1991, 1990, 1986, 1985, 1981, 1980, 1976, 1975, 1972, 1971, 1970, 1969, 1967, 1965, 1964, 1963, 1962, 1961, 1960, 1958, 1957, 1956, 1955, 1954, 1952, 1951, 1950, 1949, 1948, 1947, 1946, 1945, 1944, 1942, 1940, 1939, 1938, 1937, 1936, 1935, 1934, 1933, 1932, 1931, 1930, 1929, 1928, 1927, 1926, 1925, 1924, 1923, 1921, 1920
1152 S BARFORD AVE	2015, 2009, 2006, 2004, 2003, 2001, 2000, 1999, 1996, 1994, 1992, 1991, 1990, 1986, 1985, 1981, 1980, 1976, 1975, 1972, 1971, 1970, 1969, 1967, 1966, 1965, 1964, 1963, 1962, 1961, 1960, 1958, 1957, 1956, 1955, 1954, 1952, 1951, 1950, 1949, 1948, 1947, 1946, 1945, 1944, 1942, 1940, 1939, 1938, 1937, 1936, 1935, 1934, 1933, 1932, 1931, 1930, 1929, 1928, 1927, 1926, 1925, 1924, 1923, 1921, 1920
1153 BARFORD AVE	2015, 2009, 2006, 2004, 2003, 2001, 2000, 1999, 1996, 1995, 1994, 1992, 1991, 1990, 1986, 1985, 1981, 1980, 1976, 1975, 1972, 1970, 1969, 1967, 1966, 1965, 1964, 1963, 1962, 1961, 1960, 1958, 1957, 1956, 1955, 1954, 1952, 1951, 1950, 1949, 1948, 1947, 1946, 1945, 1944, 1942, 1940, 1939, 1938, 1937, 1936, 1935, 1934, 1933, 1932, 1931, 1930, 1929, 1928, 1927, 1926, 1925, 1924, 1923, 1921, 1920
1153 BARFORD AVE	2006, 2003, 2001, 2000, 1996, 1995, 1994, 1992, 1991, 1990, 1986, 1985, 1981, 1980, 1976, 1975, 1972, 1971, 1970, 1969, 1967, 1966, 1965, 1964, 1963, 1962, 1961, 1960, 1958, 1957, 1956, 1955, 1954, 1952, 1951, 1950, 1949, 1948, 1947, 1946, 1945, 1944, 1942, 1940, 1939, 1938, 1937, 1936, 1935, 1934, 1933, 1932, 1931, 1930, 1929, 1928, 1927, 1926, 1925, 1924, 1923, 1921, 1920
1155 CHARLEMONT AVE	2015, 2009, 2006, 2004, 2003, 2001, 2000, 1999, 1996, 1995, 1994, 1992, 1991, 1990, 1986, 1985, 1981, 1980, 1976, 1975, 1972, 1970, 1969, 1967, 1966, 1965, 1964, 1963, 1962, 1961, 1960, 1958, 1957, 1956, 1955, 1954, 1952, 1951, 1950, 1949, 1948, 1947, 1946, 1945, 1944, 1942, 1940, 1939, 1938, 1937, 1936, 1935, 1934, 1933, 1932, 1931, 1930, 1929, 1928, 1927, 1926, 1925, 1924, 1923, 1921, 1920
1157 HINNEN AVE	2015, 2009, 2006, 2004, 2003, 2001, 2000, 1999, 1996, 1995, 1994, 1992, 1991, 1990, 1986, 1985, 1981, 1980, 1976, 1975, 1972, 1970, 1969, 1967, 1966, 1965, 1964, 1963, 1962, 1961, 1960, 1958, 1957, 1956, 1955, 1954, 1952, 1951, 1950, 1949, 1948, 1947, 1946, 1945, 1944, 1942, 1940, 1939, 1938, 1937, 1936, 1935, 1934, 1933, 1932, 1931, 1930, 1929, 1928, 1927, 1926, 1925, 1924, 1923, 1921, 1920
1157 S HINNEN AVE	2015, 2009, 2006, 2004, 2001, 2000, 1999, 1996, 1994, 1992, 1991, 1990, 1986, 1985, 1981, 1980, 1976, 1975, 1972, 1971, 1970, 1969, 1967, 1966, 1965, 1964, 1963, 1962, 1961, 1960, 1958, 1957, 1956, 1955, 1954, 1952, 1951, 1950, 1949, 1948, 1947, 1946, 1945, 1944, 1942, 1940, 1939, 1938, 1937, 1936, 1935, 1934, 1933, 1932, 1931, 1930, 1929, 1928, 1927, 1926, 1925, 1924, 1923, 1921, 1920

FINDINGS

Address Researched	Address Not Identified in Research Source
1158 BARFORD AVE	2006, 2003, 2001, 2000, 1996, 1995, 1994, 1992, 1991, 1990, 1986, 1985, 1981, 1980, 1976, 1975, 1972, 1971, 1970, 1969, 1967, 1966, 1965, 1964, 1963, 1962, 1961, 1960, 1958, 1957, 1956, 1955, 1954, 1952, 1951, 1950, 1949, 1948, 1947, 1946, 1945, 1944, 1942, 1940, 1939, 1938, 1937, 1936, 1935, 1934, 1933, 1932, 1931, 1930, 1929, 1928, 1927, 1926, 1925, 1924, 1923, 1921, 1920
1158 BARFORD AVE	2015, 2009, 2006, 2004, 2003, 2001, 2000, 1999, 1996, 1995, 1994, 1992, 1991, 1990, 1986, 1985, 1981, 1980, 1976, 1975, 1972, 1970, 1969, 1967, 1966, 1965, 1964, 1963, 1962, 1961, 1960, 1958, 1957, 1956, 1955, 1954, 1952, 1951, 1950, 1949, 1948, 1947, 1946, 1945, 1944, 1942, 1940, 1939, 1938, 1937, 1936, 1935, 1934, 1933, 1932, 1931, 1930, 1929, 1928, 1927, 1926, 1925, 1924, 1923, 1921, 1920
1159 BARFORD AVE	2015, 2009, 2006, 2004, 2003, 2001, 2000, 1999, 1996, 1995, 1994, 1992, 1991, 1990, 1986, 1985, 1981, 1980, 1976, 1975, 1972, 1970, 1969, 1967, 1966, 1965, 1964, 1963, 1962, 1961, 1960, 1958, 1957, 1956, 1955, 1954, 1952, 1951, 1950, 1949, 1948, 1947, 1946, 1945, 1944, 1942, 1940, 1939, 1938, 1937, 1936, 1935, 1934, 1933, 1932, 1931, 1930, 1929, 1928, 1927, 1926, 1925, 1924, 1923, 1921, 1920
1159 BARFORD AVE	2006, 2003, 2001, 2000, 1999, 1996, 1995, 1994, 1992, 1991, 1990, 1986, 1985, 1981, 1980, 1976, 1975, 1972, 1971, 1970, 1969, 1967, 1966, 1965, 1964, 1963, 1962, 1961, 1960, 1958, 1957, 1956, 1955, 1954, 1952, 1951, 1950, 1949, 1948, 1947, 1946, 1945, 1944, 1942, 1940, 1939, 1938, 1937, 1936, 1935, 1934, 1933, 1932, 1931, 1930, 1929, 1928, 1927, 1926, 1925, 1924, 1923, 1921, 1920
1162 BARFORD AVE	2015, 2009, 2006, 2004, 2003, 2001, 2000, 1999, 1996, 1995, 1994, 1992, 1991, 1990, 1986, 1985, 1981, 1980, 1976, 1975, 1972, 1970, 1969, 1967, 1965, 1964, 1963, 1962, 1961, 1960, 1958, 1957, 1956, 1955, 1954, 1952, 1951, 1950, 1949, 1948, 1947, 1946, 1945, 1944, 1942, 1940, 1939, 1938, 1937, 1936, 1935, 1934, 1933, 1932, 1931, 1930, 1929, 1928, 1927, 1926, 1925, 1924, 1923, 1921, 1920
1163 HINNEN AVE	2006, 2003, 2001, 2000, 1996, 1995, 1994, 1992, 1991, 1990, 1986, 1985, 1981, 1980, 1976, 1975, 1972, 1971, 1970, 1969, 1967, 1966, 1965, 1964, 1963, 1962, 1961, 1960, 1958, 1957, 1956, 1955, 1954, 1952, 1951, 1950, 1949, 1948, 1947, 1946, 1945, 1944, 1942, 1940, 1939, 1938, 1937, 1936, 1935, 1934, 1933, 1932, 1931, 1930, 1929, 1928, 1927, 1926, 1925, 1924, 1923, 1921, 1920
1163 S HINNEN AVE	2015, 2009, 2006, 2004, 2001, 2000, 1999, 1996, 1995, 1994, 1992, 1991, 1990, 1986, 1985, 1981, 1980, 1976, 1975, 1972, 1971, 1970, 1969, 1967, 1966, 1965, 1964, 1963, 1962, 1961, 1960, 1958, 1957, 1956, 1955, 1954, 1952, 1951, 1950, 1949, 1948, 1947, 1946, 1945, 1944, 1942, 1940, 1939, 1938, 1937, 1936, 1935, 1934, 1933, 1932, 1931, 1930, 1929, 1928, 1927, 1926, 1925, 1924, 1923, 1921, 1920
1165 BARFORD AVE	2015, 2009, 2006, 2004, 2003, 2001, 2000, 1999, 1996, 1995, 1994, 1992, 1991, 1990, 1986, 1985, 1981, 1980, 1976, 1975, 1972, 1970, 1969, 1967, 1966, 1965, 1964, 1963, 1962, 1961, 1960, 1958, 1957, 1956, 1955, 1954, 1952, 1951, 1950, 1949, 1948, 1947, 1946, 1945, 1944, 1942, 1940, 1939, 1938, 1937, 1936, 1935, 1934, 1933, 1932, 1931, 1930, 1929, 1928, 1927, 1926, 1925, 1924, 1923, 1921, 1920
1165 BARFORD AVE	2006, 2003, 2001, 2000, 1999, 1996, 1995, 1994, 1992, 1991, 1990, 1986, 1985, 1981, 1980, 1976, 1975, 1972, 1971, 1970, 1969, 1967, 1966, 1965, 1964, 1963, 1962, 1961, 1960, 1958, 1957, 1956, 1955, 1954, 1952, 1951, 1950, 1949, 1948, 1947, 1946, 1945, 1944, 1942, 1940, 1939, 1938, 1937, 1936, 1935, 1934, 1933, 1932, 1931, 1930, 1929, 1928, 1927, 1926, 1925, 1924, 1923, 1921, 1920
1168 BARFORD AVE	2015, 2009, 2006, 2004, 2003, 2001, 2000, 1999, 1996, 1995, 1994, 1992, 1991, 1990, 1986, 1981, 1980, 1976, 1975, 1972, 1970, 1969, 1967, 1966, 1965, 1964, 1963, 1962, 1961, 1960, 1958, 1957, 1956, 1955, 1954, 1952, 1951, 1950, 1949, 1948, 1947, 1946, 1945, 1944, 1942, 1940, 1939, 1938, 1937, 1936, 1935, 1934, 1933, 1932, 1931, 1930, 1929, 1928, 1927, 1926, 1925, 1924, 1923, 1921, 1920

FINDINGS

Address Researched	Address Not Identified in Research Source
1171 BARFORD AVE	2015, 2009, 2006, 2004, 2003, 2001, 2000, 1999, 1996, 1995, 1994, 1992, 1991, 1990, 1986, 1985, 1981, 1980, 1976, 1975, 1972, 1970, 1969, 1967, 1966, 1965, 1964, 1963, 1962, 1961, 1960, 1958, 1957, 1956, 1955, 1954, 1952, 1951, 1950, 1949, 1948, 1947, 1946, 1945, 1944, 1942, 1940, 1939, 1938, 1937, 1936, 1935, 1934, 1933, 1932, 1931, 1930, 1929, 1928, 1927, 1926, 1925, 1924, 1923, 1921, 1920
1174 BARFORD AVE	2015, 2009, 2006, 2004, 2003, 2001, 2000, 1999, 1996, 1995, 1994, 1992, 1991, 1990, 1986, 1985, 1981, 1980, 1976, 1975, 1972, 1970, 1969, 1967, 1966, 1965, 1964, 1963, 1962, 1961, 1960, 1958, 1957, 1956, 1955, 1954, 1952, 1951, 1950, 1949, 1948, 1947, 1946, 1945, 1944, 1942, 1940, 1939, 1938, 1937, 1936, 1935, 1934, 1933, 1932, 1931, 1930, 1929, 1928, 1927, 1926, 1925, 1924, 1923, 1921, 1920
1174 BARFORD AVE	2006, 2003, 2001, 2000, 1996, 1995, 1994, 1992, 1991, 1990, 1986, 1985, 1981, 1980, 1976, 1975, 1972, 1971, 1970, 1969, 1967, 1966, 1965, 1964, 1963, 1962, 1961, 1960, 1958, 1957, 1956, 1955, 1954, 1952, 1951, 1950, 1949, 1948, 1947, 1946, 1945, 1944, 1942, 1940, 1939, 1938, 1937, 1936, 1935, 1934, 1933, 1932, 1931, 1930, 1929, 1928, 1927, 1926, 1925, 1924, 1923, 1921, 1920
1202 BARFORD AVE	2015, 2009, 2006, 2004, 2003, 2001, 2000, 1999, 1996, 1995, 1994, 1992, 1991, 1990, 1986, 1985, 1981, 1980, 1976, 1975, 1972, 1970, 1969, 1967, 1965, 1964, 1963, 1962, 1961, 1960, 1958, 1957, 1956, 1955, 1954, 1952, 1951, 1950, 1949, 1948, 1947, 1946, 1945, 1944, 1942, 1940, 1939, 1938, 1937, 1936, 1935, 1934, 1933, 1932, 1931, 1930, 1929, 1928, 1927, 1926, 1925, 1924, 1923, 1921, 1920
1206 BARFORD AVE	2015, 2009, 2006, 2004, 2003, 2001, 2000, 1999, 1996, 1995, 1994, 1992, 1991, 1990, 1986, 1985, 1981, 1980, 1976, 1975, 1972, 1970, 1969, 1967, 1965, 1964, 1963, 1962, 1961, 1960, 1958, 1957, 1956, 1955, 1954, 1952, 1951, 1950, 1949, 1948, 1947, 1946, 1945, 1944, 1942, 1940, 1939, 1938, 1937, 1936, 1935, 1934, 1933, 1932, 1931, 1930, 1929, 1928, 1927, 1926, 1925, 1924, 1923, 1921, 1920
1206 BARFORD AVE	2006, 2003, 2001, 2000, 1996, 1995, 1992, 1991, 1990, 1986, 1985, 1981, 1980, 1976, 1975, 1972, 1971, 1970, 1969, 1967, 1966, 1965, 1964, 1963, 1962, 1961, 1960, 1958, 1957, 1956, 1955, 1954, 1952, 1951, 1950, 1949, 1948, 1947, 1946, 1945, 1944, 1942, 1940, 1939, 1938, 1937, 1936, 1935, 1934, 1933, 1932, 1931, 1930, 1929, 1928, 1927, 1926, 1925, 1924, 1923, 1921, 1920
1212 BARFORD AVE	2006, 2003, 2001, 2000, 1999, 1996, 1995, 1994, 1992, 1991, 1990, 1986, 1985, 1981, 1980, 1976, 1975, 1972, 1971, 1970, 1969, 1967, 1966, 1965, 1964, 1963, 1962, 1961, 1960, 1958, 1957, 1956, 1955, 1954, 1952, 1951, 1950, 1949, 1948, 1947, 1946, 1945, 1944, 1942, 1940, 1939, 1938, 1937, 1936, 1935, 1934, 1933, 1932, 1931, 1930, 1929, 1928, 1927, 1926, 1925, 1924, 1923, 1921, 1920
1218 BARFORD AVE	2006, 2003, 2001, 2000, 1996, 1995, 1994, 1992, 1991, 1990, 1986, 1985, 1981, 1980, 1976, 1975, 1972, 1971, 1970, 1969, 1967, 1966, 1965, 1964, 1963, 1962, 1961, 1960, 1958, 1957, 1956, 1955, 1954, 1952, 1951, 1950, 1949, 1948, 1947, 1946, 1945, 1944, 1942, 1940, 1939, 1938, 1937, 1936, 1935, 1934, 1933, 1932, 1931, 1930, 1929, 1928, 1927, 1926, 1925, 1924, 1923, 1921, 1920
1230 BARFORD AVE	2006, 2003, 2001, 2000, 1996, 1995, 1994, 1992, 1991, 1990, 1986, 1985, 1981, 1980, 1976, 1975, 1972, 1971, 1970, 1969, 1967, 1966, 1965, 1964, 1963, 1962, 1961, 1960, 1958, 1957, 1956, 1955, 1954, 1952, 1951, 1950, 1949, 1948, 1947, 1946, 1945, 1944, 1942, 1940, 1939, 1938, 1937, 1936, 1935, 1934, 1933, 1932, 1931, 1930, 1929, 1928, 1927, 1926, 1925, 1924, 1923, 1921, 1920
16107 GALE AVE	2015, 2009, 2006, 2004, 2001, 2000, 1999, 1996, 1995, 1994, 1992, 1991, 1990, 1986, 1985, 1981, 1980, 1976, 1975, 1972, 1971, 1970, 1969, 1967, 1966, 1965, 1964, 1963, 1962, 1961, 1960, 1958, 1957, 1956, 1955, 1954, 1952, 1951, 1950, 1949, 1948, 1947, 1946, 1945, 1944, 1942, 1940, 1939, 1938, 1937, 1936, 1935, 1934, 1933, 1932, 1931, 1930, 1929, 1928, 1927, 1926, 1925, 1924, 1923, 1921, 1920

FINDINGS

Address Researched	Address Not Identified in Research Source
16119 GALE AVE	2015, 2009, 2006, 2004, 2001, 2000, 1999, 1996, 1995, 1994, 1992, 1991, 1990, 1986, 1985, 1981, 1980, 1976, 1975, 1972, 1971, 1970, 1969, 1967, 1966, 1965, 1964, 1963, 1962, 1961, 1960, 1958, 1957, 1956, 1955, 1954, 1952, 1951, 1950, 1949, 1948, 1947, 1946, 1945, 1944, 1942, 1940, 1939, 1938, 1937, 1936, 1935, 1934, 1933, 1932, 1931, 1930, 1929, 1928, 1927, 1926, 1925, 1924, 1923, 1921, 1920
16125 GALE AVE	2015, 2009, 2006, 2004, 2001, 2000, 1999, 1996, 1995, 1994, 1992, 1991, 1990, 1986, 1985, 1981, 1980, 1976, 1975, 1972, 1971, 1970, 1969, 1967, 1966, 1965, 1964, 1963, 1962, 1961, 1960, 1958, 1957, 1956, 1955, 1954, 1952, 1951, 1950, 1949, 1948, 1947, 1946, 1945, 1944, 1942, 1940, 1939, 1938, 1937, 1936, 1935, 1934, 1933, 1932, 1931, 1930, 1929, 1928, 1927, 1926, 1925, 1924, 1923, 1921, 1920
16152 GALE AVE	2015, 2009, 2006, 2004, 2001, 2000, 1999, 1996, 1995, 1994, 1992, 1991, 1990, 1986, 1985, 1981, 1980, 1976, 1975, 1972, 1970, 1969, 1967, 1966, 1965, 1964, 1963, 1962, 1961, 1960, 1958, 1957, 1956, 1955, 1954, 1952, 1951, 1950, 1949, 1948, 1947, 1946, 1945, 1944, 1942, 1940, 1939, 1938, 1937, 1936, 1935, 1934, 1933, 1932, 1931, 1930, 1929, 1928, 1927, 1926, 1925, 1924, 1923, 1921, 1920
16152 GALE AVE	2006, 2003, 2001, 2000, 1996, 1995, 1992, 1991, 1990, 1986, 1985, 1981, 1980, 1976, 1975, 1972, 1971, 1970, 1969, 1967, 1966, 1965, 1964, 1963, 1962, 1961, 1960, 1958, 1957, 1956, 1955, 1954, 1952, 1951, 1950, 1949, 1948, 1947, 1946, 1945, 1944, 1942, 1940, 1939, 1938, 1937, 1936, 1935, 1934, 1933, 1932, 1931, 1930, 1929, 1928, 1927, 1926, 1925, 1924, 1923, 1921, 1920
16157 GALE AVE	2006, 2004, 2003, 2001, 2000, 1996, 1995, 1992, 1991, 1990, 1986, 1985, 1981, 1980, 1976, 1975, 1972, 1971, 1970, 1969, 1967, 1966, 1965, 1964, 1963, 1962, 1961, 1960, 1958, 1957, 1956, 1955, 1954, 1952, 1951, 1950, 1949, 1948, 1947, 1946, 1945, 1944, 1942, 1940, 1939, 1938, 1937, 1936, 1935, 1934, 1933, 1932, 1931, 1930, 1929, 1928, 1927, 1926, 1925, 1924, 1923, 1921, 1920
16157 GALE AVE	2015, 2009, 2006, 2004, 2003, 2001, 2000, 1999, 1996, 1995, 1994, 1992, 1991, 1990, 1986, 1985, 1981, 1980, 1976, 1975, 1972, 1970, 1969, 1967, 1966, 1965, 1964, 1963, 1962, 1961, 1960, 1958, 1957, 1956, 1955, 1954, 1952, 1951, 1950, 1949, 1948, 1947, 1946, 1945, 1944, 1942, 1940, 1939, 1938, 1937, 1936, 1935, 1934, 1933, 1932, 1931, 1930, 1929, 1928, 1927, 1926, 1925, 1924, 1923, 1921, 1920
16161 SHADYBEND DR	2015, 2009, 2006, 2004, 2001, 2000, 1999, 1996, 1995, 1994, 1992, 1991, 1990, 1986, 1985, 1981, 1980, 1976, 1975, 1972, 1971, 1970, 1969, 1967, 1966, 1965, 1964, 1963, 1962, 1961, 1960, 1958, 1957, 1956, 1955, 1954, 1952, 1951, 1950, 1949, 1948, 1947, 1946, 1945, 1944, 1942, 1940, 1939, 1938, 1937, 1936, 1935, 1934, 1933, 1932, 1931, 1930, 1929, 1928, 1927, 1926, 1925, 1924, 1923, 1921, 1920
16161 SHADYBEND DR	2006, 2003, 2001, 2000, 1996, 1995, 1992, 1991, 1990, 1986, 1985, 1981, 1980, 1976, 1975, 1972, 1971, 1970, 1969, 1967, 1966, 1965, 1964, 1963, 1962, 1961, 1960, 1958, 1957, 1956, 1955, 1954, 1952, 1951, 1950, 1949, 1948, 1947, 1946, 1945, 1944, 1942, 1940, 1939, 1938, 1937, 1936, 1935, 1934, 1933, 1932, 1931, 1930, 1929, 1928, 1927, 1926, 1925, 1924, 1923, 1921, 1920
16162 SHADYBEND DR	2006, 2003, 2001, 2000, 1996, 1995, 1994, 1992, 1991, 1990, 1986, 1985, 1981, 1980, 1976, 1975, 1972, 1971, 1970, 1969, 1967, 1966, 1965, 1964, 1963, 1962, 1961, 1960, 1958, 1957, 1956, 1955, 1954, 1952, 1951, 1950, 1949, 1948, 1947, 1946, 1945, 1944, 1942, 1940, 1939, 1938, 1937, 1936, 1935, 1934, 1933, 1932, 1931, 1930, 1929, 1928, 1927, 1926, 1925, 1924, 1923, 1921, 1920

FINDINGS

Address Researched	Address Not Identified in Research Source
16162 SHADYBEND DR	2015, 2009, 2006, 2004, 2001, 2000, 1999, 1996, 1995, 1994, 1992, 1991, 1990, 1986, 1985, 1981, 1980, 1976, 1975, 1972, 1971, 1970, 1969, 1967, 1966, 1965, 1964, 1963, 1962, 1961, 1960, 1958, 1957, 1956, 1955, 1954, 1952, 1951, 1950, 1949, 1948, 1947, 1946, 1945, 1944, 1942, 1940, 1939, 1938, 1937, 1936, 1935, 1934, 1933, 1932, 1931, 1930, 1929, 1928, 1927, 1926, 1925, 1924, 1923, 1921, 1920
16167 E SHADYBEND DR	2015, 2009, 2006, 2004, 2003, 2001, 2000, 1999, 1996, 1994, 1992, 1991, 1990, 1986, 1985, 1981, 1980, 1976, 1975, 1972, 1971, 1970, 1969, 1967, 1966, 1965, 1964, 1963, 1962, 1961, 1960, 1958, 1957, 1956, 1955, 1954, 1952, 1951, 1950, 1949, 1948, 1947, 1946, 1945, 1944, 1942, 1940, 1939, 1938, 1937, 1936, 1935, 1934, 1933, 1932, 1931, 1930, 1929, 1928, 1927, 1926, 1925, 1924, 1923, 1921, 1920
16167 SHADYBEND DR	2015, 2009, 2006, 2004, 2001, 2000, 1999, 1996, 1995, 1994, 1992, 1991, 1990, 1986, 1985, 1981, 1980, 1976, 1975, 1972, 1971, 1970, 1969, 1967, 1966, 1965, 1964, 1963, 1962, 1961, 1960, 1958, 1957, 1956, 1955, 1954, 1952, 1951, 1950, 1949, 1948, 1947, 1946, 1945, 1944, 1942, 1940, 1939, 1938, 1937, 1936, 1935, 1934, 1933, 1932, 1931, 1930, 1929, 1928, 1927, 1926, 1925, 1924, 1923, 1921, 1920
16167 SHADYBEND DR	2006, 2003, 2001, 2000, 1996, 1995, 1992, 1991, 1990, 1986, 1985, 1981, 1980, 1976, 1975, 1972, 1971, 1970, 1969, 1967, 1966, 1965, 1964, 1963, 1962, 1961, 1960, 1958, 1957, 1956, 1955, 1954, 1952, 1951, 1950, 1949, 1948, 1947, 1946, 1945, 1944, 1942, 1940, 1939, 1938, 1937, 1936, 1935, 1934, 1933, 1932, 1931, 1930, 1929, 1928, 1927, 1926, 1925, 1924, 1923, 1921, 1920
16168 SHADYBEND DR	2015, 2009, 2006, 2004, 2003, 2001, 2000, 1999, 1996, 1995, 1994, 1992, 1991, 1990, 1986, 1985, 1981, 1980, 1976, 1975, 1972, 1971, 1970, 1969, 1967, 1965, 1964, 1963, 1962, 1961, 1960, 1958, 1957, 1956, 1955, 1954, 1952, 1951, 1950, 1949, 1948, 1947, 1946, 1945, 1944, 1942, 1940, 1939, 1938, 1937, 1936, 1935, 1934, 1933, 1932, 1931, 1930, 1929, 1928, 1927, 1926, 1925, 1924, 1923, 1921, 1920
16174 SHADYBEND DR	2015, 2009, 2006, 2004, 2001, 2000, 1999, 1996, 1995, 1994, 1992, 1991, 1990, 1986, 1985, 1981, 1980, 1976, 1975, 1972, 1971, 1970, 1969, 1967, 1966, 1965, 1964, 1963, 1962, 1961, 1960, 1958, 1957, 1956, 1955, 1954, 1952, 1951, 1950, 1949, 1948, 1947, 1946, 1945, 1944, 1942, 1940, 1939, 1938, 1937, 1936, 1935, 1934, 1933, 1932, 1931, 1930, 1929, 1928, 1927, 1926, 1925, 1924, 1923, 1921, 1920
16174 SHADYBEND DR	2006, 2003, 2001, 2000, 1996, 1995, 1994, 1992, 1991, 1990, 1986, 1985, 1981, 1980, 1976, 1975, 1972, 1971, 1970, 1969, 1967, 1966, 1965, 1964, 1963, 1962, 1961, 1960, 1958, 1957, 1956, 1955, 1954, 1952, 1951, 1950, 1949, 1948, 1947, 1946, 1945, 1944, 1942, 1940, 1939, 1938, 1937, 1936, 1935, 1934, 1933, 1932, 1931, 1930, 1929, 1928, 1927, 1926, 1925, 1924, 1923, 1921, 1920
16175 SHADYBEND DR	2015, 2009, 2006, 2004, 2001, 2000, 1999, 1996, 1995, 1994, 1992, 1991, 1990, 1986, 1985, 1981, 1980, 1976, 1975, 1972, 1971, 1970, 1969, 1967, 1965, 1964, 1963, 1962, 1961, 1960, 1958, 1957, 1956, 1955, 1954, 1952, 1951, 1950, 1949, 1948, 1947, 1946, 1945, 1944, 1942, 1940, 1939, 1938, 1937, 1936, 1935, 1934, 1933, 1932, 1931, 1930, 1929, 1928, 1927, 1926, 1925, 1924, 1923, 1921, 1920
16203 GALE AVE	2015, 2009, 2006, 2004, 2001, 2000, 1999, 1996, 1995, 1994, 1992, 1991, 1990, 1986, 1985, 1981, 1980, 1976, 1975, 1972, 1971, 1970, 1969, 1967, 1966, 1965, 1964, 1963, 1962, 1961, 1960, 1958, 1957, 1956, 1955, 1954, 1952, 1951, 1950, 1949, 1948, 1947, 1946, 1945, 1944, 1942, 1940, 1939, 1938, 1937, 1936, 1935, 1934, 1933, 1932, 1931, 1930, 1929, 1928, 1927, 1926, 1925, 1924, 1923, 1921, 1920

FINDINGS

Address Researched	Address Not Identified in Research Source
16203 GALE AVE	2015, 2009, 2006, 2003, 2001, 2000, 1996, 1995, 1994, 1992, 1991, 1990, 1986, 1985, 1981, 1980, 1976, 1975, 1972, 1971, 1970, 1969, 1967, 1966, 1965, 1964, 1963, 1962, 1961, 1960, 1958, 1957, 1956, 1955, 1954, 1952, 1951, 1950, 1949, 1948, 1947, 1946, 1945, 1944, 1942, 1940, 1939, 1938, 1937, 1936, 1935, 1934, 1933, 1932, 1931, 1930, 1929, 1928, 1927, 1926, 1925, 1924, 1923, 1921, 1920
16203 WARD WAY	2009, 2006, 2004, 2003, 2001, 2000, 1999, 1996, 1995, 1992, 1991, 1990, 1986, 1985, 1981, 1980, 1976, 1975, 1972, 1971, 1970, 1969, 1967, 1966, 1965, 1964, 1963, 1962, 1961, 1960, 1958, 1957, 1956, 1955, 1954, 1952, 1951, 1950, 1949, 1948, 1947, 1946, 1945, 1944, 1942, 1940, 1939, 1938, 1937, 1936, 1935, 1934, 1933, 1932, 1931, 1930, 1929, 1928, 1927, 1926, 1925, 1924, 1923, 1921, 1920
16205 GALE AVE	2015, 2009, 2006, 2004, 2001, 2000, 1999, 1996, 1995, 1994, 1992, 1991, 1990, 1986, 1985, 1981, 1980, 1976, 1975, 1972, 1970, 1969, 1967, 1966, 1965, 1964, 1963, 1962, 1961, 1960, 1958, 1957, 1956, 1955, 1954, 1952, 1951, 1950, 1949, 1948, 1947, 1946, 1945, 1944, 1942, 1940, 1939, 1938, 1937, 1936, 1935, 1934, 1933, 1932, 1931, 1930, 1929, 1928, 1927, 1926, 1925, 1924, 1923, 1921, 1920
16205 GALE AVE	2015, 2009, 2006, 2004, 2003, 2001, 2000, 1999, 1996, 1995, 1992, 1991, 1990, 1986, 1985, 1981, 1980, 1976, 1975, 1972, 1971, 1970, 1969, 1967, 1966, 1965, 1964, 1963, 1962, 1961, 1960, 1958, 1957, 1956, 1955, 1954, 1952, 1951, 1950, 1949, 1948, 1947, 1946, 1945, 1944, 1942, 1940, 1939, 1938, 1937, 1936, 1935, 1934, 1933, 1932, 1931, 1930, 1929, 1928, 1927, 1926, 1925, 1924, 1923, 1921, 1920
16205 WARD WAY	2006, 2003, 2001, 2000, 1996, 1995, 1994, 1992, 1991, 1990, 1986, 1985, 1981, 1980, 1976, 1975, 1972, 1971, 1970, 1969, 1967, 1966, 1965, 1964, 1963, 1962, 1961, 1960, 1958, 1957, 1956, 1955, 1954, 1952, 1951, 1950, 1949, 1948, 1947, 1946, 1945, 1944, 1942, 1940, 1939, 1938, 1937, 1936, 1935, 1934, 1933, 1932, 1931, 1930, 1929, 1928, 1927, 1926, 1925, 1924, 1923, 1921, 1920
16205A WARD WAY	2015, 2009, 2006, 2004, 2003, 2001, 2000, 1999, 1996, 1995, 1994, 1992, 1991, 1990, 1986, 1985, 1981, 1980, 1976, 1975, 1972, 1971, 1970, 1969, 1967, 1965, 1964, 1963, 1962, 1961, 1960, 1958, 1957, 1956, 1955, 1954, 1952, 1951, 1950, 1949, 1948, 1947, 1946, 1945, 1944, 1942, 1940, 1939, 1938, 1937, 1936, 1935, 1934, 1933, 1932, 1931, 1930, 1929, 1928, 1927, 1926, 1925, 1924, 1923, 1921, 1920
16207 WARD WAY	2015, 2009, 2006, 2004, 2003, 2001, 2000, 1999, 1996, 1995, 1994, 1992, 1991, 1990, 1986, 1985, 1981, 1980, 1976, 1975, 1972, 1971, 1970, 1969, 1967, 1965, 1964, 1963, 1962, 1961, 1960, 1958, 1957, 1956, 1955, 1954, 1952, 1951, 1950, 1949, 1948, 1947, 1946, 1945, 1944, 1942, 1940, 1939, 1938, 1937, 1936, 1935, 1934, 1933, 1932, 1931, 1930, 1929, 1928, 1927, 1926, 1925, 1924, 1923, 1921, 1920
16207 WARD WAY	2006, 2003, 2001, 2000, 1996, 1995, 1992, 1991, 1990, 1986, 1985, 1981, 1980, 1976, 1975, 1972, 1971, 1970, 1969, 1967, 1966, 1965, 1964, 1963, 1962, 1961, 1960, 1958, 1957, 1956, 1955, 1954, 1952, 1951, 1950, 1949, 1948, 1947, 1946, 1945, 1944, 1942, 1940, 1939, 1938, 1937, 1936, 1935, 1934, 1933, 1932, 1931, 1930, 1929, 1928, 1927, 1926, 1925, 1924, 1923, 1921, 1920
16209 FOLGER ST	2006, 2003, 2001, 2000, 1999, 1996, 1995, 1994, 1992, 1991, 1990, 1986, 1985, 1981, 1980, 1976, 1975, 1972, 1971, 1970, 1969, 1967, 1966, 1965, 1964, 1963, 1962, 1961, 1960, 1958, 1957, 1956, 1955, 1954, 1952, 1951, 1950, 1949, 1948, 1947, 1946, 1945, 1944, 1942, 1940, 1939, 1938, 1937, 1936, 1935, 1934, 1933, 1932, 1931, 1930, 1929, 1928, 1927, 1926, 1925, 1924, 1923, 1921, 1920
16209 FOLGER ST	2015, 2009, 2006, 2004, 2003, 2001, 2000, 1999, 1996, 1995, 1994, 1992, 1991, 1990, 1986, 1985, 1981, 1980, 1976, 1975, 1972, 1970, 1969, 1967, 1966, 1965, 1964, 1963, 1962, 1961, 1960, 1958, 1957, 1956, 1955, 1954, 1952, 1951, 1950, 1949, 1948, 1947, 1946, 1945, 1944, 1942, 1940, 1939, 1938, 1937, 1936, 1935, 1934, 1933, 1932, 1931, 1930, 1929, 1928, 1927, 1926, 1925, 1924, 1923, 1921, 1920

FINDINGS

Address Researched	Address Not Identified in Research Source
16209 GALE AVE	2015, 2009, 2006, 2004, 2003, 2001, 2000, 1999, 1996, 1995, 1994, 1992, 1991, 1990, 1986, 1985, 1981, 1980, 1976, 1975, 1972, 1970, 1969, 1967, 1966, 1965, 1964, 1963, 1962, 1961, 1960, 1958, 1957, 1956, 1955, 1954, 1952, 1951, 1950, 1949, 1948, 1947, 1946, 1945, 1944, 1942, 1940, 1939, 1938, 1937, 1936, 1935, 1934, 1933, 1932, 1931, 1930, 1929, 1928, 1927, 1926, 1925, 1924, 1923, 1921, 1920
16209 WARD WAY	2009, 2006, 2004, 2003, 2001, 2000, 1999, 1996, 1995, 1994, 1992, 1991, 1990, 1986, 1985, 1981, 1980, 1976, 1975, 1972, 1971, 1970, 1969, 1967, 1966, 1965, 1964, 1963, 1962, 1961, 1960, 1958, 1957, 1956, 1955, 1954, 1952, 1951, 1950, 1949, 1948, 1947, 1946, 1945, 1944, 1942, 1940, 1939, 1938, 1937, 1936, 1935, 1934, 1933, 1932, 1931, 1930, 1929, 1928, 1927, 1926, 1925, 1924, 1923, 1921, 1920
16211 GALE AVE	2015, 2009, 2006, 2004, 2001, 2000, 1999, 1996, 1995, 1994, 1992, 1991, 1990, 1986, 1985, 1981, 1980, 1976, 1975, 1972, 1971, 1970, 1969, 1967, 1966, 1965, 1964, 1963, 1962, 1961, 1960, 1958, 1957, 1956, 1955, 1954, 1952, 1951, 1950, 1949, 1948, 1947, 1946, 1945, 1944, 1942, 1940, 1939, 1938, 1937, 1936, 1935, 1934, 1933, 1932, 1931, 1930, 1929, 1928, 1927, 1926, 1925, 1924, 1923, 1921, 1920
16213 GALE AVE	2015, 2009, 2006, 2004, 2001, 2000, 1999, 1996, 1995, 1994, 1992, 1991, 1990, 1986, 1985, 1981, 1980, 1976, 1975, 1972, 1970, 1969, 1967, 1966, 1965, 1964, 1963, 1962, 1961, 1960, 1958, 1957, 1956, 1955, 1954, 1952, 1951, 1950, 1949, 1948, 1947, 1946, 1945, 1944, 1942, 1940, 1939, 1938, 1937, 1936, 1935, 1934, 1933, 1932, 1931, 1930, 1929, 1928, 1927, 1926, 1925, 1924, 1923, 1921, 1920
16215 FOLGER ST	2015, 2009, 2006, 2004, 2003, 2001, 2000, 1999, 1996, 1995, 1994, 1992, 1991, 1990, 1986, 1985, 1981, 1980, 1976, 1975, 1972, 1970, 1969, 1967, 1965, 1964, 1963, 1962, 1961, 1960, 1958, 1957, 1956, 1955, 1954, 1952, 1951, 1950, 1949, 1948, 1947, 1946, 1945, 1944, 1942, 1940, 1939, 1938, 1937, 1936, 1935, 1934, 1933, 1932, 1931, 1930, 1929, 1928, 1927, 1926, 1925, 1924, 1923, 1921, 1920
16215 FOLGER ST	2006, 2003, 2001, 2000, 1996, 1995, 1994, 1992, 1991, 1990, 1986, 1985, 1981, 1980, 1976, 1975, 1972, 1971, 1970, 1969, 1967, 1966, 1965, 1964, 1963, 1962, 1961, 1960, 1958, 1957, 1956, 1955, 1954, 1952, 1951, 1950, 1949, 1948, 1947, 1946, 1945, 1944, 1942, 1940, 1939, 1938, 1937, 1936, 1935, 1934, 1933, 1932, 1931, 1930, 1929, 1928, 1927, 1926, 1925, 1924, 1923, 1921, 1920
16221 FOLGER ST	2015, 2006, 2003, 2001, 2000, 1999, 1996, 1995, 1994, 1992, 1991, 1990, 1986, 1985, 1981, 1980, 1976, 1975, 1972, 1971, 1970, 1969, 1967, 1966, 1965, 1964, 1963, 1962, 1961, 1960, 1958, 1957, 1956, 1955, 1954, 1952, 1951, 1950, 1949, 1948, 1947, 1946, 1945, 1944, 1942, 1940, 1939, 1938, 1937, 1936, 1935, 1934, 1933, 1932, 1931, 1930, 1929, 1928, 1927, 1926, 1925, 1924, 1923, 1921, 1920
16221 FOLGER ST	2015, 2009, 2006, 2004, 2003, 2001, 2000, 1999, 1996, 1995, 1994, 1992, 1991, 1990, 1986, 1985, 1981, 1980, 1976, 1975, 1972, 1970, 1969, 1967, 1966, 1965, 1964, 1963, 1962, 1961, 1960, 1958, 1957, 1956, 1955, 1954, 1952, 1951, 1950, 1949, 1948, 1947, 1946, 1945, 1944, 1942, 1940, 1939, 1938, 1937, 1936, 1935, 1934, 1933, 1932, 1931, 1930, 1929, 1928, 1927, 1926, 1925, 1924, 1923, 1921, 1920
16227 FOLGER ST	2015, 2009, 2006, 2004, 2003, 2001, 2000, 1999, 1996, 1995, 1994, 1992, 1991, 1990, 1986, 1985, 1981, 1980, 1976, 1975, 1972, 1970, 1969, 1967, 1965, 1964, 1963, 1962, 1961, 1960, 1958, 1957, 1956, 1955, 1954, 1952, 1951, 1950, 1949, 1948, 1947, 1946, 1945, 1944, 1942, 1940, 1939, 1938, 1937, 1936, 1935, 1934, 1933, 1932, 1931, 1930, 1929, 1928, 1927, 1926, 1925, 1924, 1923, 1921, 1920
16227 FOLGER ST	2006, 2003, 2001, 2000, 1996, 1995, 1994, 1992, 1991, 1990, 1986, 1985, 1981, 1980, 1976, 1975, 1972, 1971, 1970, 1969, 1967, 1966, 1965, 1964, 1963, 1962, 1961, 1960, 1958, 1957, 1956, 1955, 1954, 1952, 1951, 1950, 1949, 1948, 1947, 1946, 1945, 1944, 1942, 1940, 1939, 1938, 1937, 1936, 1935, 1934, 1933, 1932, 1931, 1930, 1929, 1928, 1927, 1926, 1925, 1924, 1923, 1921, 1920

FINDINGS

Address Researched	Address Not Identified in Research Source
16233 E GALE AVE	2015, 2009, 2006, 2004, 2003, 2001, 2000, 1999, 1996, 1995, 1994, 1992, 1991, 1990, 1985, 1980, 1976, 1975, 1972, 1971, 1970, 1969, 1967, 1966, 1965, 1964, 1963, 1962, 1961, 1960, 1958, 1957, 1956, 1955, 1954, 1952, 1951, 1950, 1949, 1948, 1947, 1946, 1945, 1944, 1942, 1940, 1939, 1938, 1937, 1936, 1935, 1934, 1933, 1932, 1931, 1930, 1929, 1928, 1927, 1926, 1925, 1924, 1923, 1921, 1920
16233 FOLGER ST	2015, 2006, 2003, 2001, 2000, 1999, 1996, 1995, 1994, 1992, 1991, 1990, 1986, 1985, 1981, 1980, 1976, 1975, 1972, 1971, 1970, 1969, 1967, 1966, 1965, 1964, 1963, 1962, 1961, 1960, 1958, 1957, 1956, 1955, 1954, 1952, 1951, 1950, 1949, 1948, 1947, 1946, 1945, 1944, 1942, 1940, 1939, 1938, 1937, 1936, 1935, 1934, 1933, 1932, 1931, 1930, 1929, 1928, 1927, 1926, 1925, 1924, 1923, 1921, 1920
16233 FOLGER ST	2015, 2009, 2006, 2004, 2003, 2001, 2000, 1999, 1996, 1995, 1994, 1992, 1991, 1990, 1986, 1985, 1981, 1980, 1976, 1975, 1972, 1970, 1969, 1967, 1966, 1965, 1964, 1963, 1962, 1961, 1960, 1958, 1957, 1956, 1955, 1954, 1952, 1951, 1950, 1949, 1948, 1947, 1946, 1945, 1944, 1942, 1940, 1939, 1938, 1937, 1936, 1935, 1934, 1933, 1932, 1931, 1930, 1929, 1928, 1927, 1926, 1925, 1924, 1923, 1921, 1920
16233 GALE AVE	2015, 2009, 2006, 2004, 2001, 2000, 1999, 1996, 1995, 1994, 1992, 1991, 1990, 1986, 1985, 1981, 1980, 1975, 1972, 1971, 1970, 1969, 1967, 1966, 1965, 1964, 1963, 1962, 1961, 1960, 1958, 1957, 1956, 1955, 1954, 1952, 1951, 1950, 1949, 1948, 1947, 1946, 1945, 1944, 1942, 1940, 1939, 1938, 1937, 1936, 1935, 1934, 1933, 1932, 1931, 1930, 1929, 1928, 1927, 1926, 1925, 1924, 1923, 1921, 1920
16234 FOLGER ST	2015, 2009, 2006, 2004, 2003, 2001, 2000, 1999, 1996, 1995, 1994, 1992, 1991, 1990, 1986, 1985, 1981, 1980, 1976, 1975, 1972, 1970, 1969, 1967, 1966, 1965, 1964, 1963, 1962, 1961, 1960, 1958, 1957, 1956, 1955, 1954, 1952, 1951, 1950, 1949, 1948, 1947, 1946, 1945, 1944, 1942, 1940, 1939, 1938, 1937, 1936, 1935, 1934, 1933, 1932, 1931, 1930, 1929, 1928, 1927, 1926, 1925, 1924, 1923, 1921, 1920
16239 FOLGER ST	2015, 2009, 2006, 2004, 2003, 2001, 2000, 1999, 1996, 1995, 1994, 1992, 1991, 1990, 1986, 1985, 1981, 1980, 1976, 1975, 1972, 1970, 1969, 1967, 1966, 1965, 1964, 1963, 1962, 1961, 1960, 1958, 1957, 1956, 1955, 1954, 1952, 1951, 1950, 1949, 1948, 1947, 1946, 1945, 1944, 1942, 1940, 1939, 1938, 1937, 1936, 1935, 1934, 1933, 1932, 1931, 1930, 1929, 1928, 1927, 1926, 1925, 1924, 1923, 1921, 1920
16239 FOLGER ST	2006, 2003, 2001, 2000, 1996, 1995, 1992, 1991, 1990, 1986, 1985, 1981, 1980, 1976, 1975, 1972, 1971, 1970, 1969, 1967, 1966, 1965, 1964, 1963, 1962, 1961, 1960, 1958, 1957, 1956, 1955, 1954, 1952, 1951, 1950, 1949, 1948, 1947, 1946, 1945, 1944, 1942, 1940, 1939, 1938, 1937, 1936, 1935, 1934, 1933, 1932, 1931, 1930, 1929, 1928, 1927, 1926, 1925, 1924, 1923, 1921, 1920
16245 FOLGER ST	2006, 2003, 2001, 2000, 1996, 1995, 1994, 1992, 1991, 1990, 1986, 1985, 1981, 1980, 1976, 1975, 1972, 1971, 1970, 1969, 1967, 1966, 1965, 1964, 1963, 1962, 1961, 1960, 1958, 1957, 1956, 1955, 1954, 1952, 1951, 1950, 1949, 1948, 1947, 1946, 1945, 1944, 1942, 1940, 1939, 1938, 1937, 1936, 1935, 1934, 1933, 1932, 1931, 1930, 1929, 1928, 1927, 1926, 1925, 1924, 1923, 1921, 1920
16251 FOLGER ST	2006, 2003, 2001, 2000, 1996, 1995, 1992, 1991, 1990, 1986, 1985, 1981, 1980, 1976, 1975, 1972, 1971, 1970, 1969, 1967, 1966, 1965, 1964, 1963, 1962, 1961, 1960, 1958, 1957, 1956, 1955, 1954, 1952, 1951, 1950, 1949, 1948, 1947, 1946, 1945, 1944, 1942, 1940, 1939, 1938, 1937, 1936, 1935, 1934, 1933, 1932, 1931, 1930, 1929, 1928, 1927, 1926, 1925, 1924, 1923, 1921, 1920
16253 GALE AVE	2006, 2004, 2003, 2001, 2000, 1999, 1996, 1995, 1994, 1992, 1991, 1990, 1986, 1985, 1981, 1980, 1976, 1975, 1972, 1971, 1970, 1969, 1967, 1966, 1965, 1964, 1963, 1962, 1961, 1960, 1958, 1957, 1956, 1955, 1954, 1952, 1951, 1950, 1949, 1948, 1947, 1946, 1945, 1944, 1942, 1940, 1939, 1938, 1937, 1936, 1935, 1934, 1933, 1932, 1931, 1930, 1929, 1928, 1927, 1926, 1925, 1924, 1923, 1921, 1920

FINDINGS

Address Researched	Address Not Identified in Research Source
16257 GALE AVE	2015, 2006, 2003, 2001, 2000, 1999, 1996, 1995, 1994, 1992, 1991, 1990, 1986, 1985, 1981, 1980, 1976, 1975, 1972, 1971, 1970, 1969, 1967, 1966, 1965, 1964, 1963, 1962, 1961, 1960, 1958, 1957, 1956, 1955, 1954, 1952, 1951, 1950, 1949, 1948, 1947, 1946, 1945, 1944, 1942, 1940, 1939, 1938, 1937, 1936, 1935, 1934, 1933, 1932, 1931, 1930, 1929, 1928, 1927, 1926, 1925, 1924, 1923, 1921, 1920
16261 GALE AVE	2015, 2006, 2003, 2001, 2000, 1999, 1996, 1995, 1994, 1992, 1991, 1990, 1986, 1985, 1981, 1980, 1976, 1975, 1972, 1971, 1970, 1969, 1967, 1966, 1965, 1964, 1963, 1962, 1961, 1960, 1958, 1957, 1956, 1955, 1954, 1952, 1951, 1950, 1949, 1948, 1947, 1946, 1945, 1944, 1942, 1940, 1939, 1938, 1937, 1936, 1935, 1934, 1933, 1932, 1931, 1930, 1929, 1928, 1927, 1926, 1925, 1924, 1923, 1921, 1920
16261 GALE AVE	2015, 2009, 2006, 2004, 2001, 2000, 1999, 1996, 1995, 1994, 1992, 1991, 1990, 1986, 1985, 1981, 1980, 1976, 1975, 1972, 1971, 1970, 1969, 1967, 1966, 1965, 1964, 1963, 1962, 1961, 1960, 1958, 1957, 1956, 1955, 1954, 1952, 1951, 1950, 1949, 1948, 1947, 1946, 1945, 1944, 1942, 1940, 1939, 1938, 1937, 1936, 1935, 1934, 1933, 1932, 1931, 1930, 1929, 1928, 1927, 1926, 1925, 1924, 1923, 1921, 1920
16265 GALE AVE	2015, 2009, 2006, 2004, 2001, 2000, 1999, 1996, 1995, 1994, 1992, 1991, 1990, 1986, 1985, 1981, 1980, 1976, 1975, 1972, 1971, 1970, 1969, 1967, 1966, 1965, 1964, 1963, 1962, 1961, 1960, 1958, 1957, 1956, 1955, 1954, 1952, 1951, 1950, 1949, 1948, 1947, 1946, 1945, 1944, 1942, 1940, 1939, 1938, 1937, 1936, 1935, 1934, 1933, 1932, 1931, 1930, 1929, 1928, 1927, 1926, 1925, 1924, 1923, 1921, 1920
16265 GALE AVE	2015, 2006, 2004, 2003, 2001, 2000, 1999, 1996, 1995, 1994, 1992, 1991, 1990, 1986, 1985, 1981, 1980, 1976, 1975, 1972, 1971, 1970, 1969, 1967, 1966, 1965, 1964, 1963, 1962, 1961, 1960, 1958, 1957, 1956, 1955, 1954, 1952, 1951, 1950, 1949, 1948, 1947, 1946, 1945, 1944, 1942, 1940, 1939, 1938, 1937, 1936, 1935, 1934, 1933, 1932, 1931, 1930, 1929, 1928, 1927, 1926, 1925, 1924, 1923, 1921, 1920
16269 GALE AVE	2015, 2006, 2003, 2001, 2000, 1999, 1996, 1995, 1994, 1992, 1991, 1990, 1986, 1985, 1981, 1980, 1976, 1975, 1972, 1971, 1970, 1969, 1967, 1966, 1965, 1964, 1963, 1962, 1961, 1960, 1958, 1957, 1956, 1955, 1954, 1952, 1951, 1950, 1949, 1948, 1947, 1946, 1945, 1944, 1942, 1940, 1939, 1938, 1937, 1936, 1935, 1934, 1933, 1932, 1931, 1930, 1929, 1928, 1927, 1926, 1925, 1924, 1923, 1921, 1920
16273 GALE AVE	2009, 2006, 2003, 2001, 2000, 1999, 1996, 1995, 1994, 1992, 1991, 1990, 1986, 1985, 1981, 1980, 1976, 1975, 1972, 1971, 1970, 1969, 1967, 1966, 1965, 1964, 1963, 1962, 1961, 1960, 1958, 1957, 1956, 1955, 1954, 1952, 1951, 1950, 1949, 1948, 1947, 1946, 1945, 1944, 1942, 1940, 1939, 1938, 1937, 1936, 1935, 1934, 1933, 1932, 1931, 1930, 1929, 1928, 1927, 1926, 1925, 1924, 1923, 1921, 1920
16273 GALE AVE	2015, 2009, 2006, 2004, 2001, 2000, 1999, 1996, 1995, 1994, 1992, 1991, 1990, 1986, 1985, 1981, 1980, 1976, 1975, 1972, 1971, 1970, 1969, 1967, 1966, 1965, 1964, 1963, 1962, 1961, 1960, 1958, 1957, 1956, 1955, 1954, 1952, 1951, 1950, 1949, 1948, 1947, 1946, 1945, 1944, 1942, 1940, 1939, 1938, 1937, 1936, 1935, 1934, 1933, 1932, 1931, 1930, 1929, 1928, 1927, 1926, 1925, 1924, 1923, 1921, 1920
16277 GALE AVE	2015, 2009, 2006, 2004, 2001, 2000, 1999, 1996, 1995, 1994, 1992, 1991, 1990, 1986, 1985, 1981, 1980, 1976, 1975, 1972, 1971, 1970, 1969, 1967, 1966, 1965, 1964, 1963, 1962, 1961, 1960, 1958, 1957, 1956, 1955, 1954, 1952, 1951, 1950, 1949, 1948, 1947, 1946, 1945, 1944, 1942, 1940, 1939, 1938, 1937, 1936, 1935, 1934, 1933, 1932, 1931, 1930, 1929, 1928, 1927, 1926, 1925, 1924, 1923, 1921, 1920

FINDINGS

Address Researched	Address Not Identified in Research Source
16277 GALE AVE	2009, 2006, 2003, 2001, 2000, 1999, 1996, 1995, 1994, 1992, 1991, 1990, 1986, 1985, 1981, 1980, 1976, 1975, 1972, 1971, 1970, 1969, 1967, 1966, 1965, 1964, 1963, 1962, 1961, 1960, 1958, 1957, 1956, 1955, 1954, 1952, 1951, 1950, 1949, 1948, 1947, 1946, 1945, 1944, 1942, 1940, 1939, 1938, 1937, 1936, 1935, 1934, 1933, 1932, 1931, 1930, 1929, 1928, 1927, 1926, 1925, 1924, 1923, 1921, 1920
16281 GALE AVE	2006, 2004, 2003, 2001, 2000, 1999, 1996, 1995, 1994, 1992, 1991, 1990, 1986, 1985, 1981, 1980, 1976, 1975, 1972, 1971, 1970, 1969, 1967, 1966, 1965, 1964, 1963, 1962, 1961, 1960, 1958, 1957, 1956, 1955, 1954, 1952, 1951, 1950, 1949, 1948, 1947, 1946, 1945, 1944, 1942, 1940, 1939, 1938, 1937, 1936, 1935, 1934, 1933, 1932, 1931, 1930, 1929, 1928, 1927, 1926, 1925, 1924, 1923, 1921, 1920
16281 GALE AVE	2015, 2009, 2006, 2004, 2001, 2000, 1999, 1996, 1995, 1994, 1992, 1991, 1990, 1986, 1985, 1981, 1980, 1976, 1975, 1972, 1971, 1970, 1969, 1967, 1966, 1965, 1964, 1963, 1962, 1961, 1960, 1958, 1957, 1956, 1955, 1954, 1952, 1951, 1950, 1949, 1948, 1947, 1946, 1945, 1944, 1942, 1940, 1939, 1938, 1937, 1936, 1935, 1934, 1933, 1932, 1931, 1930, 1929, 1928, 1927, 1926, 1925, 1924, 1923, 1921, 1920
16285 GALE AVE	2006, 2003, 2001, 2000, 1999, 1996, 1995, 1994, 1992, 1991, 1990, 1986, 1985, 1981, 1980, 1976, 1975, 1972, 1971, 1970, 1969, 1967, 1966, 1965, 1964, 1963, 1962, 1961, 1960, 1958, 1957, 1956, 1955, 1954, 1952, 1951, 1950, 1949, 1948, 1947, 1946, 1945, 1944, 1942, 1940, 1939, 1938, 1937, 1936, 1935, 1934, 1933, 1932, 1931, 1930, 1929, 1928, 1927, 1926, 1925, 1924, 1923, 1921, 1920
16289 GALE AVE	2015, 2006, 2003, 2001, 2000, 1999, 1996, 1995, 1994, 1992, 1991, 1990, 1986, 1985, 1981, 1980, 1976, 1975, 1972, 1971, 1970, 1969, 1967, 1966, 1965, 1964, 1963, 1962, 1961, 1960, 1958, 1957, 1956, 1955, 1954, 1952, 1951, 1950, 1949, 1948, 1947, 1946, 1945, 1944, 1942, 1940, 1939, 1938, 1937, 1936, 1935, 1934, 1933, 1932, 1931, 1930, 1929, 1928, 1927, 1926, 1925, 1924, 1923, 1921, 1920
16289 GALE AVE	2015, 2009, 2006, 2004, 2001, 2000, 1999, 1996, 1995, 1994, 1992, 1991, 1990, 1986, 1985, 1981, 1980, 1976, 1975, 1972, 1971, 1970, 1969, 1967, 1966, 1965, 1964, 1963, 1962, 1961, 1960, 1958, 1957, 1956, 1955, 1954, 1952, 1951, 1950, 1949, 1948, 1947, 1946, 1945, 1944, 1942, 1940, 1939, 1938, 1937, 1936, 1935, 1934, 1933, 1932, 1931, 1930, 1929, 1928, 1927, 1926, 1925, 1924, 1923, 1921, 1920
16293 GALE AVE	2015, 2009, 2006, 2004, 2001, 2000, 1999, 1996, 1995, 1994, 1992, 1991, 1990, 1986, 1985, 1981, 1980, 1976, 1975, 1972, 1971, 1970, 1969, 1967, 1966, 1965, 1964, 1963, 1962, 1961, 1960, 1958, 1957, 1956, 1955, 1954, 1952, 1951, 1950, 1949, 1948, 1947, 1946, 1945, 1944, 1942, 1940, 1939, 1938, 1937, 1936, 1935, 1934, 1933, 1932, 1931, 1930, 1929, 1928, 1927, 1926, 1925, 1924, 1923, 1921, 1920
16293 GALE AVE	2006, 2004, 2003, 2001, 2000, 1999, 1996, 1995, 1994, 1992, 1991, 1990, 1986, 1985, 1981, 1980, 1976, 1975, 1972, 1971, 1970, 1969, 1967, 1966, 1965, 1964, 1963, 1962, 1961, 1960, 1958, 1957, 1956, 1955, 1954, 1952, 1951, 1950, 1949, 1948, 1947, 1946, 1945, 1944, 1942, 1940, 1939, 1938, 1937, 1936, 1935, 1934, 1933, 1932, 1931, 1930, 1929, 1928, 1927, 1926, 1925, 1924, 1923, 1921, 1920
999 S STIMSON AVE	2015, 2009, 2006, 2004, 2003, 2001, 2000, 1999, 1996, 1995, 1994, 1992, 1991, 1990, 1986, 1985, 1981, 1976, 1975, 1972, 1971, 1970, 1969, 1967, 1966, 1965, 1964, 1963, 1962, 1961, 1960, 1958, 1957, 1956, 1955, 1954, 1952, 1951, 1950, 1949, 1948, 1947, 1946, 1945, 1944, 1942, 1940, 1939, 1938, 1937, 1936, 1935, 1934, 1933, 1932, 1931, 1930, 1929, 1928, 1927, 1926, 1925, 1924, 1923, 1921, 1920

TARGET PROPERTY: ADDRESS NOT IDENTIFIED IN RESEARCH SOURCE

The following Target Property addresses were researched for this report, and the addresses were not identified in the research source.

Address Researched	Address Not Identified in Research Source
16207 Gale Avenue	2009, 2006, 2004, 2003, 2001, 2000, 1999, 1996, 1995, 1994, 1992, 1991, 1990, 1986, 1985, 1981, 1980, 1976, 1975, 1972, 1970, 1969, 1967, 1966, 1965, 1964, 1963, 1962, 1961, 1960, 1958, 1957, 1956, 1955, 1954, 1952, 1951, 1950, 1949, 1948, 1947, 1946, 1945, 1944, 1942, 1940, 1939, 1938, 1937, 1936, 1935, 1934, 1933, 1932, 1931, 1930, 1929, 1928, 1927, 1926, 1925, 1924, 1923, 1921, 1920

16207 Gale Ave., City of Industry, CA 91745

16207 Gale Avenue

Hacienda Heights, CA 91745

Inquiry Number: 7161190.8

October 27, 2022

EDR Historical Topo Map Report

with QuadMatch™

6 Armstrong Road, 4th floor
Shelton, CT 06484
Toll Free: 800.352.0050
www.edrnet.com

EDR Historical Topo Map Report

10/27/22

Site Name:

16207 Gale Ave., City of Indust
16207 Gale Avenue
Hacienda Heights, CA 91745
EDR Inquiry # 7161190.8

Client Name:

Gabriel Environmental Group
P. O. Box 1161
Redlands, CA 92373
Contact: Hani Gabriel

EDR Topographic Map Library has been searched by EDR and maps covering the target property location as provided by Gabriel Environmental Group were identified for the years listed below. EDR's Historical Topo Map Report is designed to assist professionals in evaluating potential liability on a target property resulting from past activities. EDRs Historical Topo Map Report includes a search of a collection of public and private color historical topographic maps, dating back to the late 1800s.

Search Results:

P.O.# NA
Project: NE22460

Coordinates:

Latitude:	34.009079 34° 0' 33" North
Longitude:	-117.952895 -117° 57' 10" West
UTM Zone:	Zone 11 North
UTM X Meters:	412010.04
UTM Y Meters:	3763571.91
Elevation:	345.00' above sea level

Maps Provided:

2018	1950	1897
2015	1942	1894, 1896
2012	1935	
1981	1927	
1974	1904	
1972	1902	
1964, 1966	1901	
1952, 1953	1898	

Disclaimer - Copyright and Trademark Notice

This Report contains certain information obtained from a variety of public and other sources reasonably available to Environmental Data Resources, LLC. It cannot be concluded from this Report that coverage information for the target and surrounding properties does not exist from other sources. This Report is provided on an "AS IS", "AS AVAILABLE" basis. NO WARRANTY EXPRESS OR IMPLIED IS MADE WHATSOEVER IN CONNECTION WITH THIS REPORT. ENVIRONMENTAL DATA RESOURCES, LLC AND ITS SUBSIDIARIES, AFFILIATES AND THIRD PARTY SUPPLIERS DISCLAIM ALL WARRANTIES, OF ANY KIND OR NATURE, EXPRESS OR IMPLIED, ARISING OUT OF OR RELATED TO THIS REPORT OR ANY OF THE DATA AND INFORMATION PROVIDED IN THIS REPORT, INCLUDING WITHOUT LIMITATION, ANY WARRANTIES REGARDING ACCURACY, QUALITY, CORRECTNESS, COMPLETENESS, COMPREHENSIVENESS, SUITABILITY, MERCHANTABILITY, FITNESS FOR A PARTICULAR PURPOSE, TITLE, NON-INFRINGEMENT, MISAPPROPRIATION, OR OTHERWISE. ALL RISK IS ASSUMED BY THE USER. IN NO EVENT SHALL ENVIRONMENTAL DATA RESOURCES, LLC OR ITS SUBSIDIARIES, AFFILIATES OR THIRD PARTY SUPPLIERS BE LIABLE TO ANYONE FOR ANY DIRECT, INCIDENTAL, INDIRECT, SPECIAL, CONSEQUENTIAL OR OTHER DAMAGES OF ANY TYPE OR KIND (INCLUDING BUT NOT LIMITED TO LOSS OF PROFITS, LOSS OF USE, OR LOSS OF DATA), ARISING OUT OF OR IN ANY WAY CONNECTED WITH THIS REPORT OR ANY OF THE DATA AND INFORMATION PROVIDED IN THIS REPORT. Any analyses, estimates, ratings, environmental risk levels, or risk codes provided in this Report are provided for illustrative purposes only, and are not intended to provide, nor should they be interpreted as providing any facts regarding, or prediction or forecast of, any environmental risk for any property. Only an assessment performed by a qualified environmental professional can provide findings, opinions or conclusions regarding the environmental risk or conditions in, on or at any property.

Copyright 2022 by Environmental Data Resources, Inc. All rights reserved. Reproduction in any media or format, in whole or in part, of any report or map of Environmental Data Resources, Inc., or its affiliates, is prohibited without prior written permission.

EDR and its logos (including Sanborn and Sanborn Map) are trademarks of Environmental Data Resources, LLC or its affiliates. All other trademarks used herein are the property of their respective owners.

Topo Sheet Key

This EDR Topo Map Report is based upon the following USGS topographic map sheets.

2018 Source Sheets



Baldwin Park
2018
7.5-minute, 24000



La Habra
2018
7.5-minute, 24000

2015 Source Sheets



Baldwin Park
2015
7.5-minute, 24000



La Habra
2015
7.5-minute, 24000

2012 Source Sheets



Baldwin Park
2012
7.5-minute, 24000



La Habra
2012
7.5-minute, 24000

1981 Source Sheets



Baldwin Park
1981
7.5-minute, 24000
Aerial Photo Revised 1978



La Habra
1981
7.5-minute, 24000
Aerial Photo Revised 1981

Topo Sheet Key

This EDR Topo Map Report is based upon the following USGS topographic map sheets.

1974 Source Sheets



La Habra
1974
7.5-minute, 24000
Aerial Photo Revised 1974

1972 Source Sheets



La Habra
1972
7.5-minute, 24000
Aerial Photo Revised 1972



Baldwin Park
1972
7.5-minute, 24000
Aerial Photo Revised 1972

1964, 1966 Source Sheets

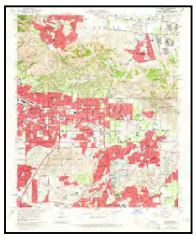

La Habra
1964
7.5-minute, 24000
Aerial Photo Revised 1963

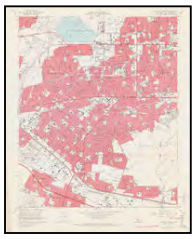

Baldwin Park
1966
7.5-minute, 24000
Aerial Photo Revised 1964

1952, 1953 Source Sheets



La Habra
1952
7.5-minute, 24000
Aerial Photo Revised 1947



Baldwin Park
1953
7.5-minute, 24000
Aerial Photo Revised 1952

Topo Sheet Key

This EDR Topo Map Report is based upon the following USGS topographic map sheets.

1950 Source Sheets



La Habra
1950
7.5-minute, 24000
Aerial Photo Revised 1947

1942 Source Sheets



ANAHEIM
1942
15-minute, 50000

1935 Source Sheets

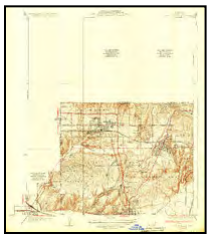

Coyote Hills
1935
7.5-minute, 31680

1927 Source Sheets



La Habra
1927
7.5-minute, 24000



Puente
1927
7.5-minute, 24000

Topo Sheet Key

This EDR Topo Map Report is based upon the following USGS topographic map sheets.

1904 Source Sheets



Pomona
1904
15-minute, 62500

1902 Source Sheets



Corona
1902
30-minute, 125000

1901 Source Sheets



Anaheim
1901
15-minute, 62500

1898 Source Sheets



Pomona
1898
15-minute, 62500

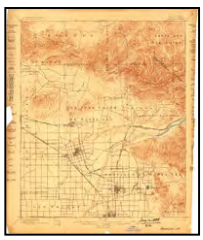

Anaheim
1898
15-minute, 62500

Topo Sheet Key

This EDR Topo Map Report is based upon the following USGS topographic map sheets.

1897 Source Sheets



Pomona
1897
15-minute, 62500

1894, 1896 Source Sheets



Pomona
1894
15-minute, 62500

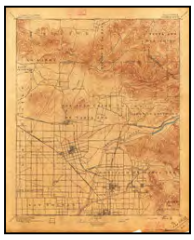

Anaheim
1896
15-minute, 62500

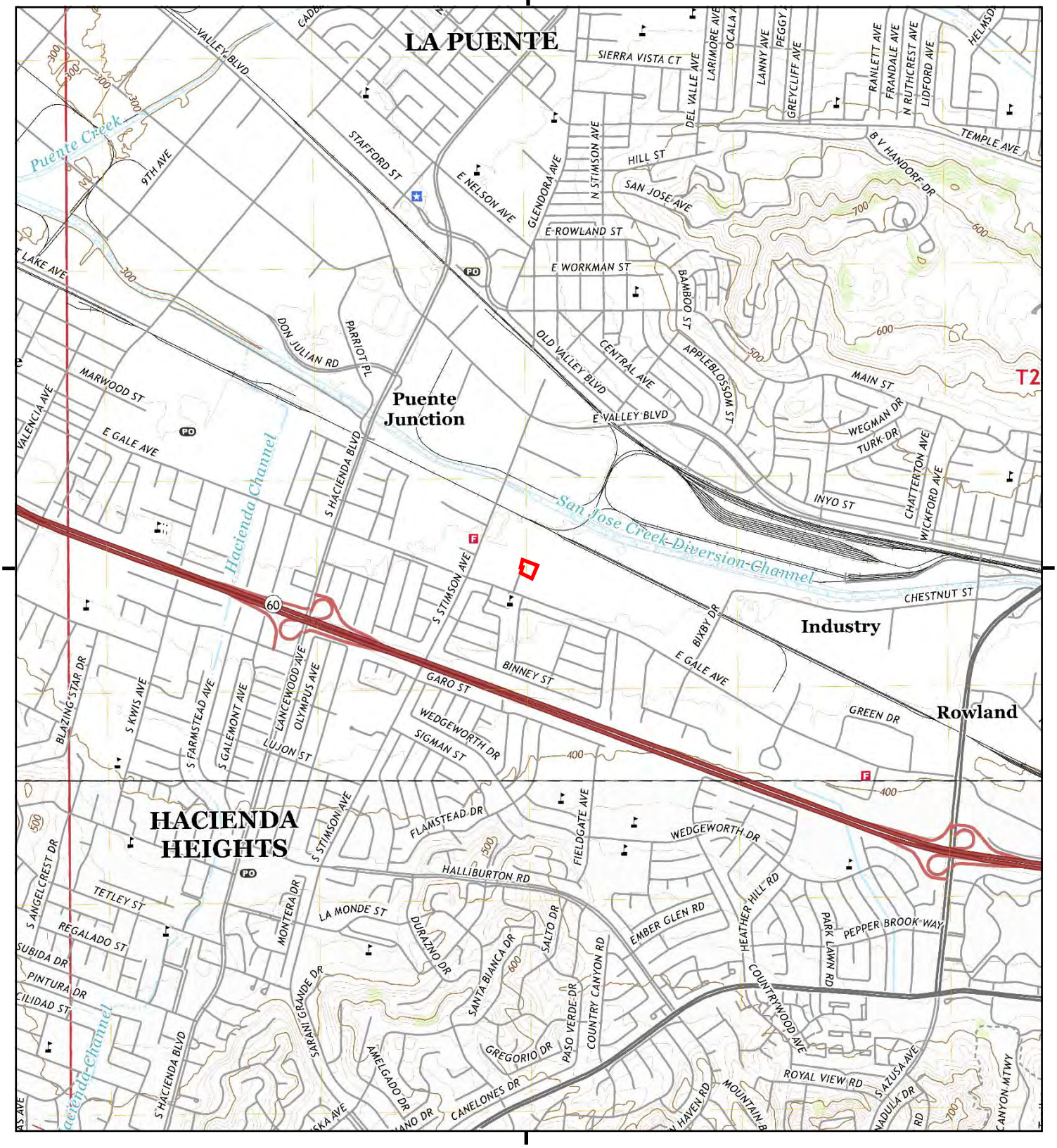

This report includes information from the following map sheet(s).

0 Miles 0.25 0.5 1 1.5

NW N NE
W E
SW S SE

TP, Baldwin Park, 2018, 7.5-minute
S, La Habra, 2018, 7.5-minute

SITE NAME: 16207 Gale Ave., City of Industry, CA 917
ADDRESS: 16207 Gale Avenue
Hacienda Heights, CA 91745
CLIENT: Gabriel Environmental Group

N

F-640

Historical Topo Map

2015

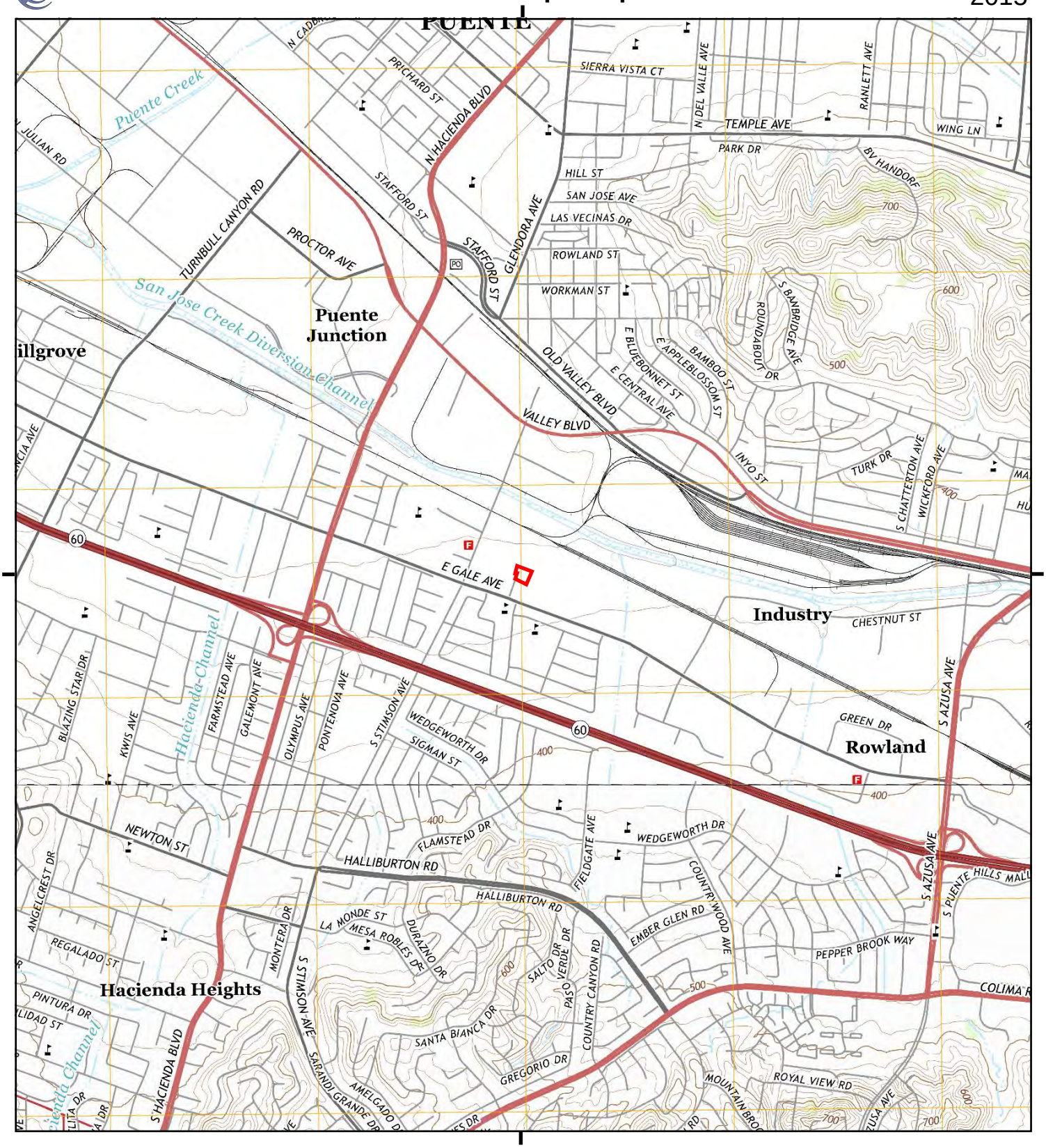

This report includes information from the following map sheet(s).

0 Miles 0.25 0.5 1 1.5

NW N NE
W E
SW S SE

TP, Baldwin Park, 2015, 7.5-minute
S, La Habra, 2015, 7.5-minute

SITE NAME: 16207 Gale Ave., City of Industry, CA 917
ADDRESS: 16207 Gale Avenue
Hacienda Heights, CA 91745
CLIENT: Gabriel Environmental Group

N

F-641

7161190 - 8 page 8

Historical Topo Map

2012

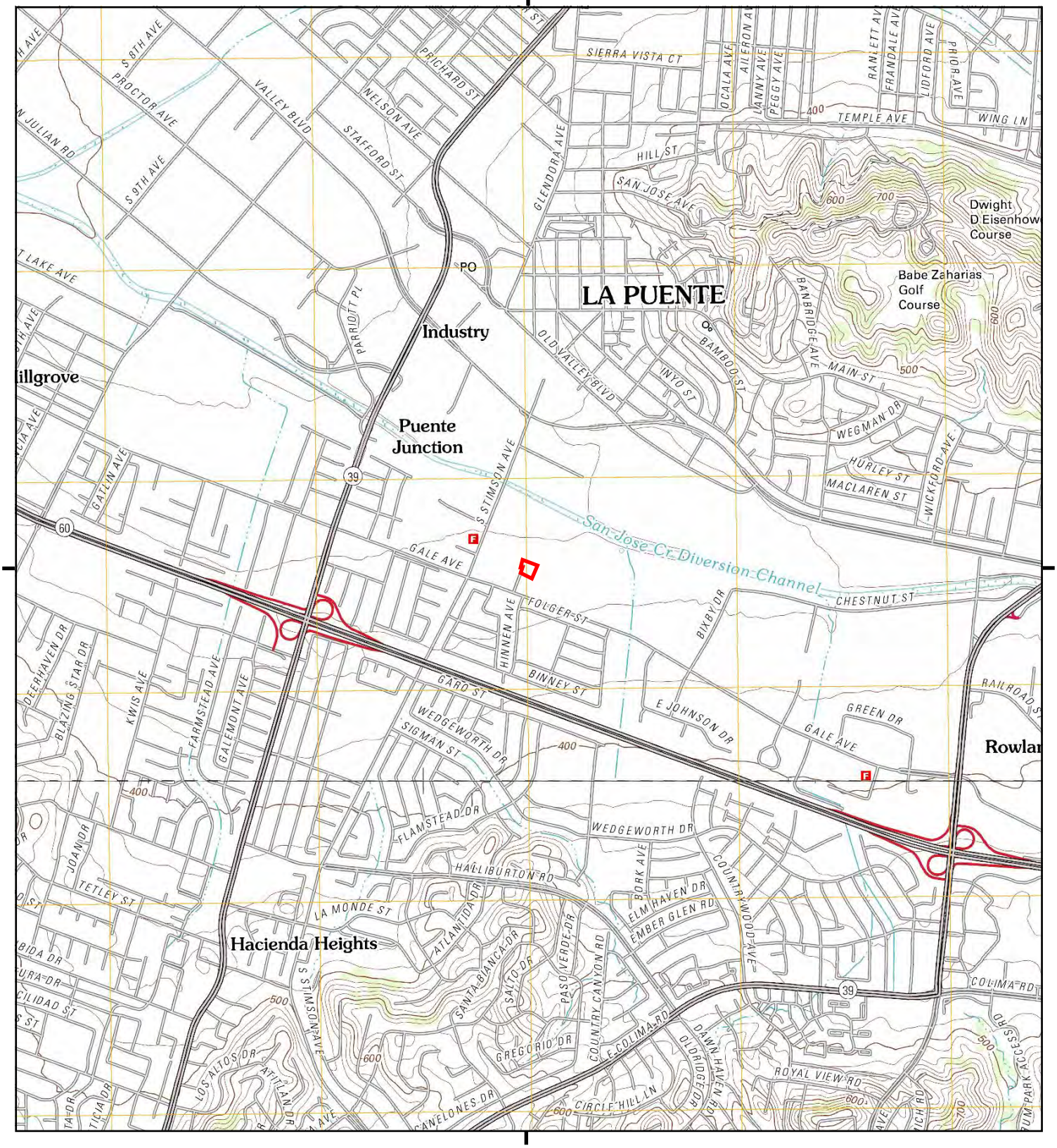

This report includes information from the following map sheet(s).

0 Miles 0.25 0.5 1 1.5

NW N NE
W E
SW S SE

TP, Baldwin Park, 2012, 7.5-minute
S, La Habra, 2012, 7.5-minute

SITE NAME: 16207 Gale Ave., City of Industry, CA 917
ADDRESS: 16207 Gale Avenue
Hacienda Heights, CA 91745
CLIENT: Gabriel Environmental Group

N

F-642

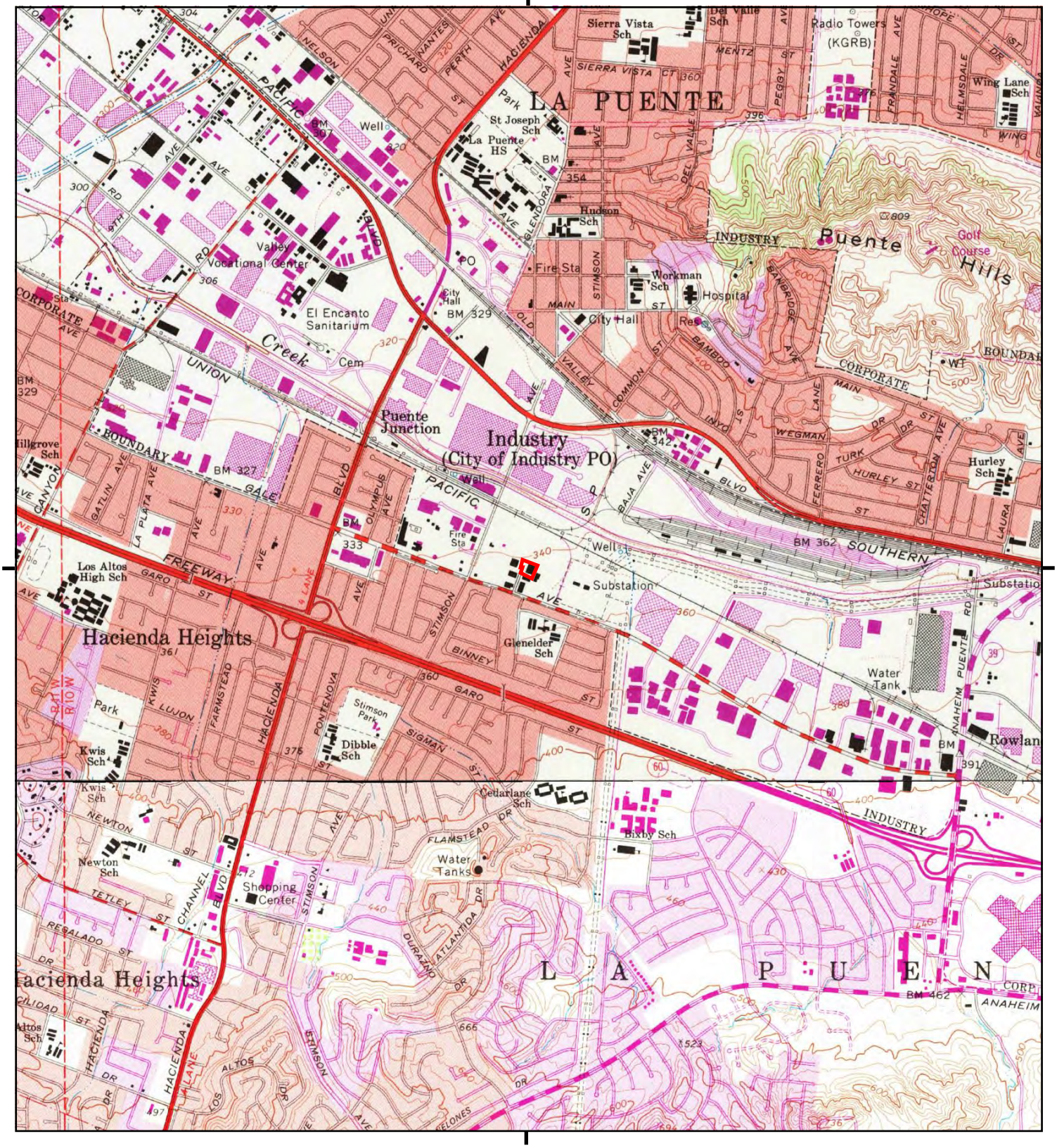

This report includes information from the following map sheet(s).

0 Miles 0.25 0.5 1 1.5

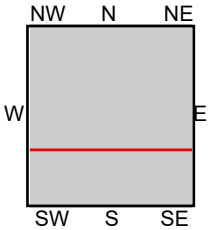

TP, Baldwin Park, 1981, 7.5-minute
S, La Habra, 1981, 7.5-minute

SITE NAME: 16207 Gale Ave., City of Industry, CA 917
ADDRESS: 16207 Gale Avenue
Hacienda Heights, CA 91745
CLIENT: Gabriel Environmental Group

N

F-643



This report includes information from the following map sheet(s).

0 Miles 0.25 0.5 1 1.5

NW N NE
W E
SW S SE

S, La Habra, 1974, 7.5-minute

SITE NAME: 16207 Gale Ave., City of Industry, CA 917
ADDRESS: 16207 Gale Avenue
Hacienda Heights, CA 91745
CLIENT: Gabriel Environmental Group

N

Historical Topo Map

1972

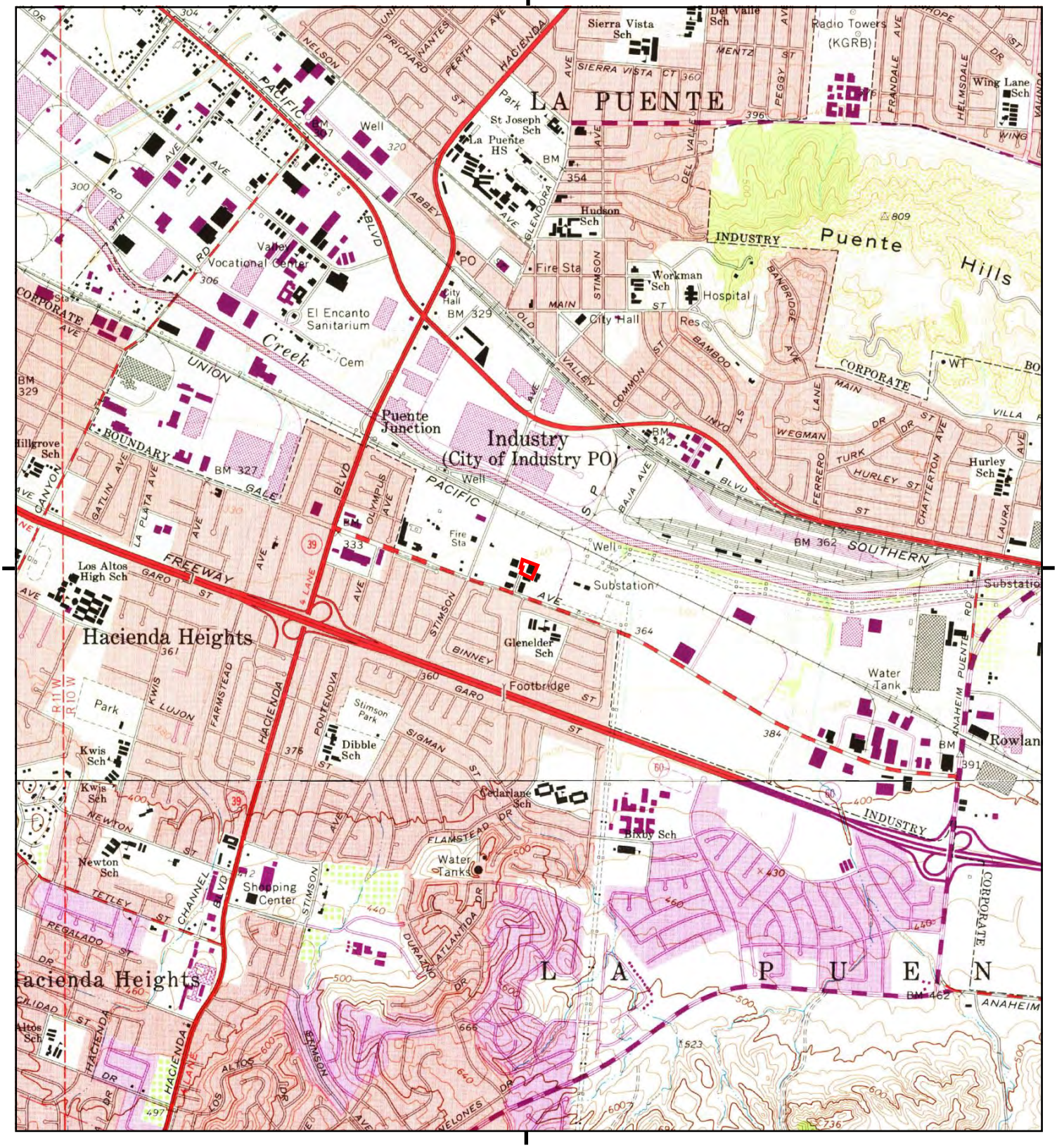

This report includes information from the following map sheet(s).

0 Miles 0.25 0.5 1 1.5

NW N NE
W E
SW S SE

TP, Baldwin Park, 1972, 7.5-minute
S, La Habra, 1972, 7.5-minute

SITE NAME: 16207 Gale Ave., City of Industry, CA 917
ADDRESS: 16207 Gale Avenue
Hacienda Heights, CA 91745
CLIENT: Gabriel Environmental Group

N

F-645

7161190 - 8 page 13

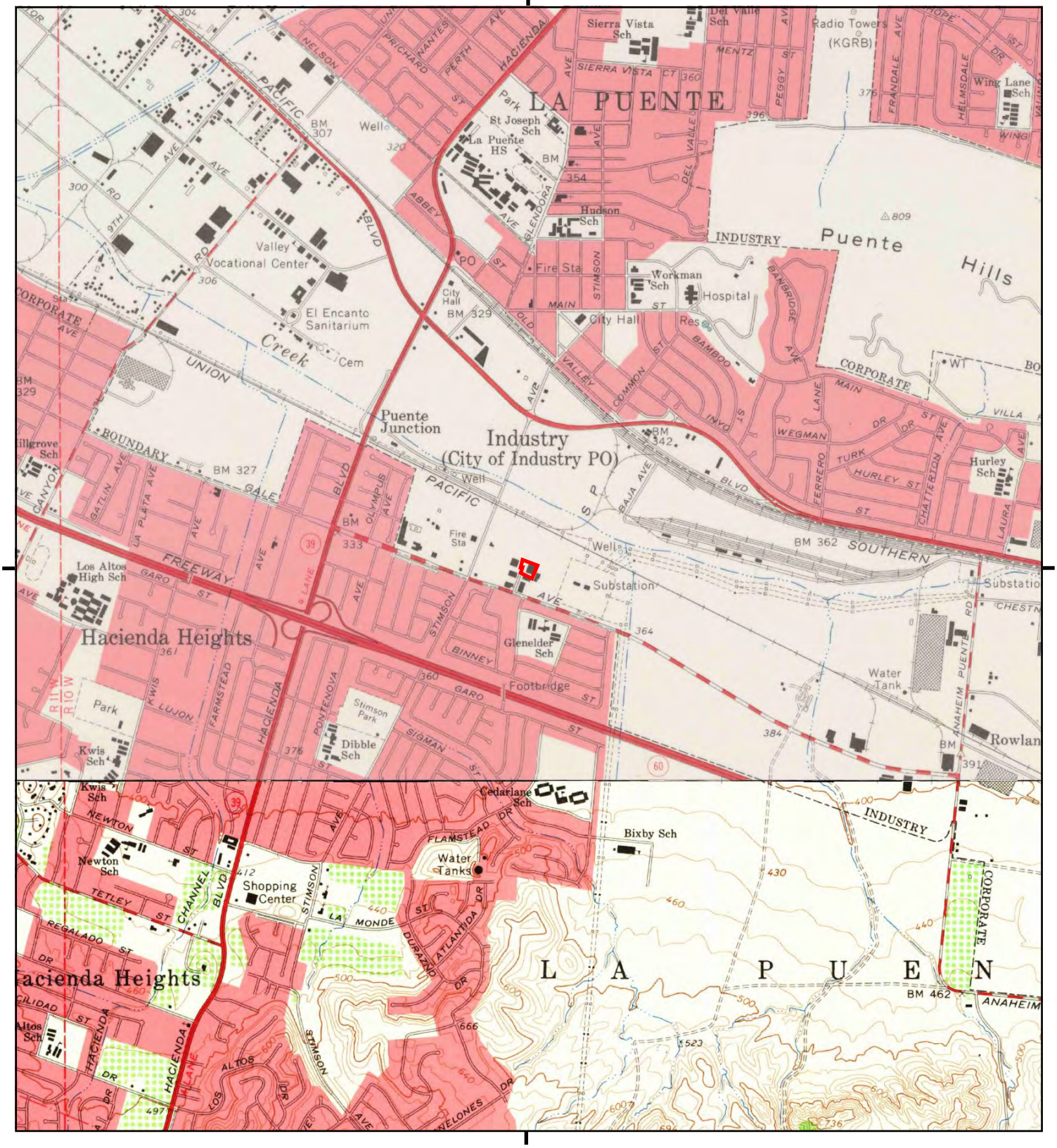

This report includes information from the following map sheet(s).

0 Miles 0.25 0.5 1 1.5

NW N NE
W E
SW S SE

TP, Baldwin Park, 1966, 7.5-minute
S, La Habra, 1964, 7.5-minute

SITE NAME: 16207 Gale Ave., City of Industry, CA 917
ADDRESS: 16207 Gale Avenue
Hacienda Heights, CA 91745
CLIENT: Gabriel Environmental Group

N

F-646

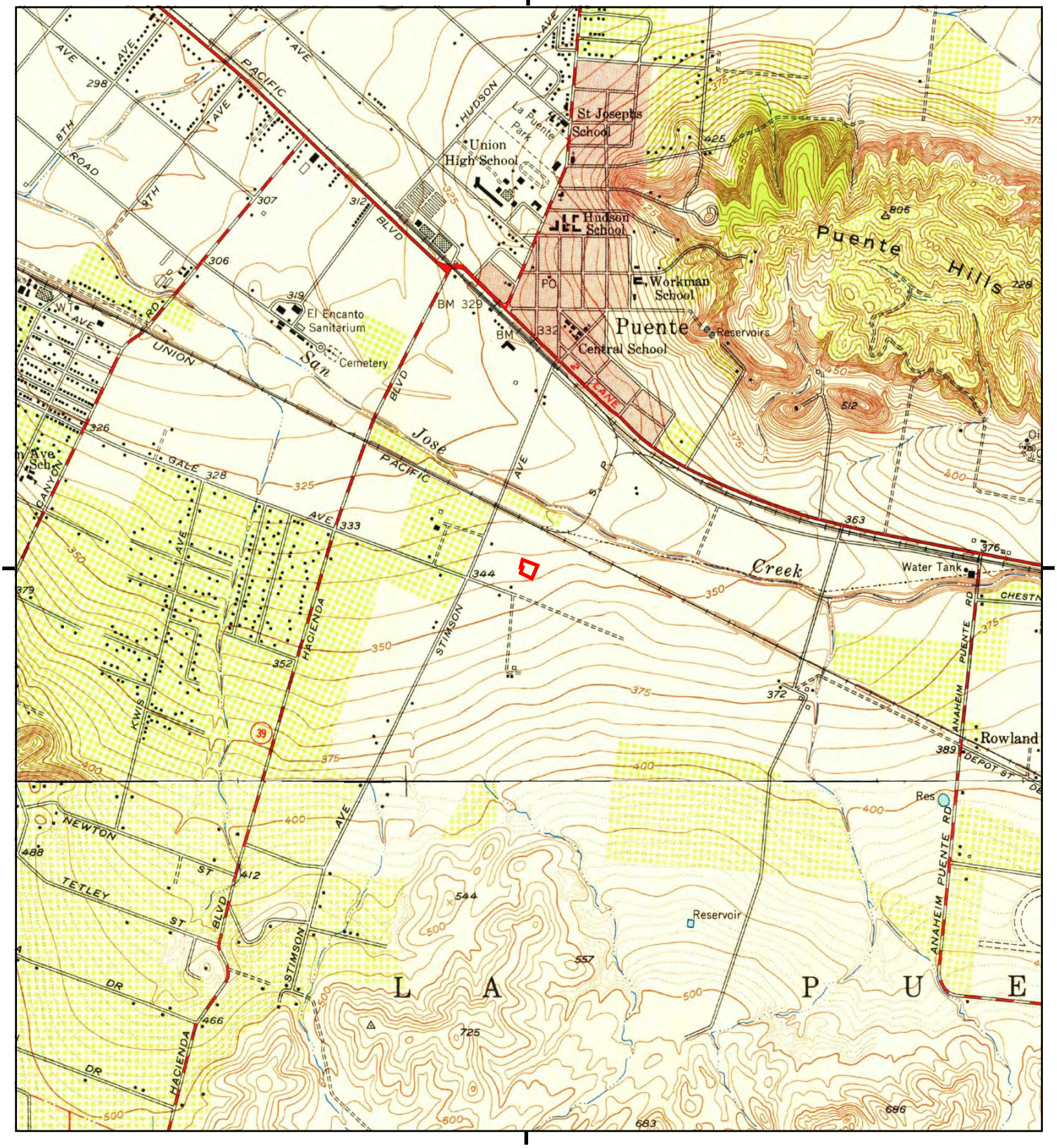

This report includes information from the following map sheet(s).

0 Miles 0.25 0.5 1 1.5

NW N NE
W E
SW S SE

TP, Baldwin Park, 1953, 7.5-minute
S, La Habra, 1952, 7.5-minute

SITE NAME: 16207 Gale Ave., City of Industry, CA 917
ADDRESS: 16207 Gale Avenue
Hacienda Heights, CA 91745
CLIENT: Gabriel Environmental Group

N

F-647

UNMAPPED

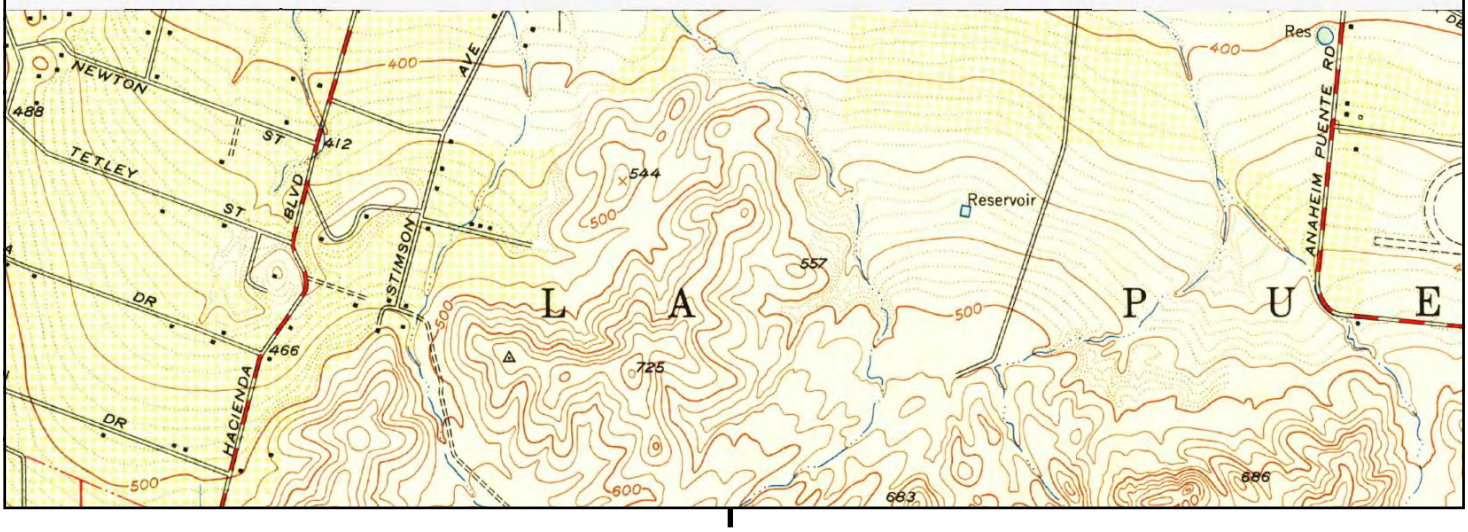

This report includes information from the following map sheet(s).

0 Miles 0.25 0.5 1 1.5

NW N NE
W E
SW S SE

S, La Habra, 1950, 7.5-minute

SITE NAME: 16207 Gale Ave., City of Industry, CA 917
ADDRESS: 16207 Gale Avenue
Hacienda Heights, CA 91745
CLIENT: Gabriel Environmental Group

N

UNMAPPED

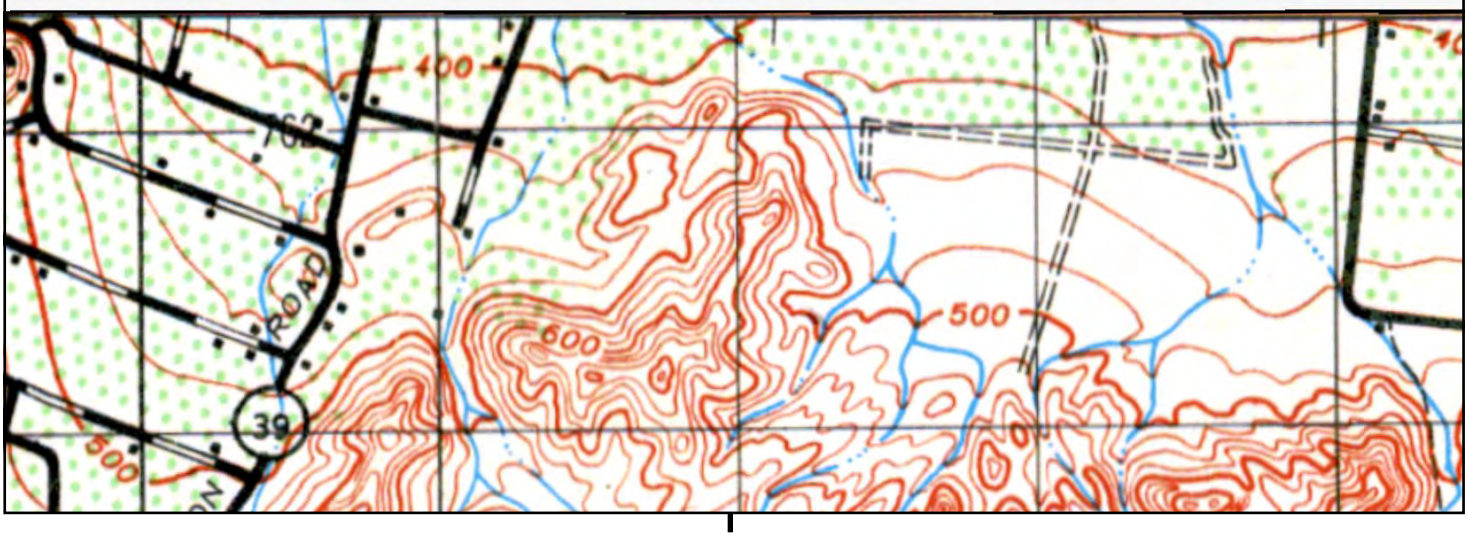

This report includes information from the following map sheet(s).

0 Miles 0.25 0.5 1 1.5

NW N NE
W E
SW S SE

SE, ANAHEIM, 1942, 15-minute

SITE NAME: 16207 Gale Ave., City of Industry, CA 917
ADDRESS: 16207 Gale Avenue
Hacienda Heights, CA 91745
CLIENT: Gabriel Environmental Group

N

F-649

7161190 - 8 page 17



This report includes information from the following map sheet(s).

0 Miles 0.25 0.5 1 1.5

NW N NE
W E
SW S SE

S, Coyote Hills, 1935, 7.5-minute

SITE NAME: 16207 Gale Ave., City of Industry, CA 917
ADDRESS: 16207 Gale Avenue
Hacienda Heights, CA 91745
CLIENT: Gabriel Environmental Group

N

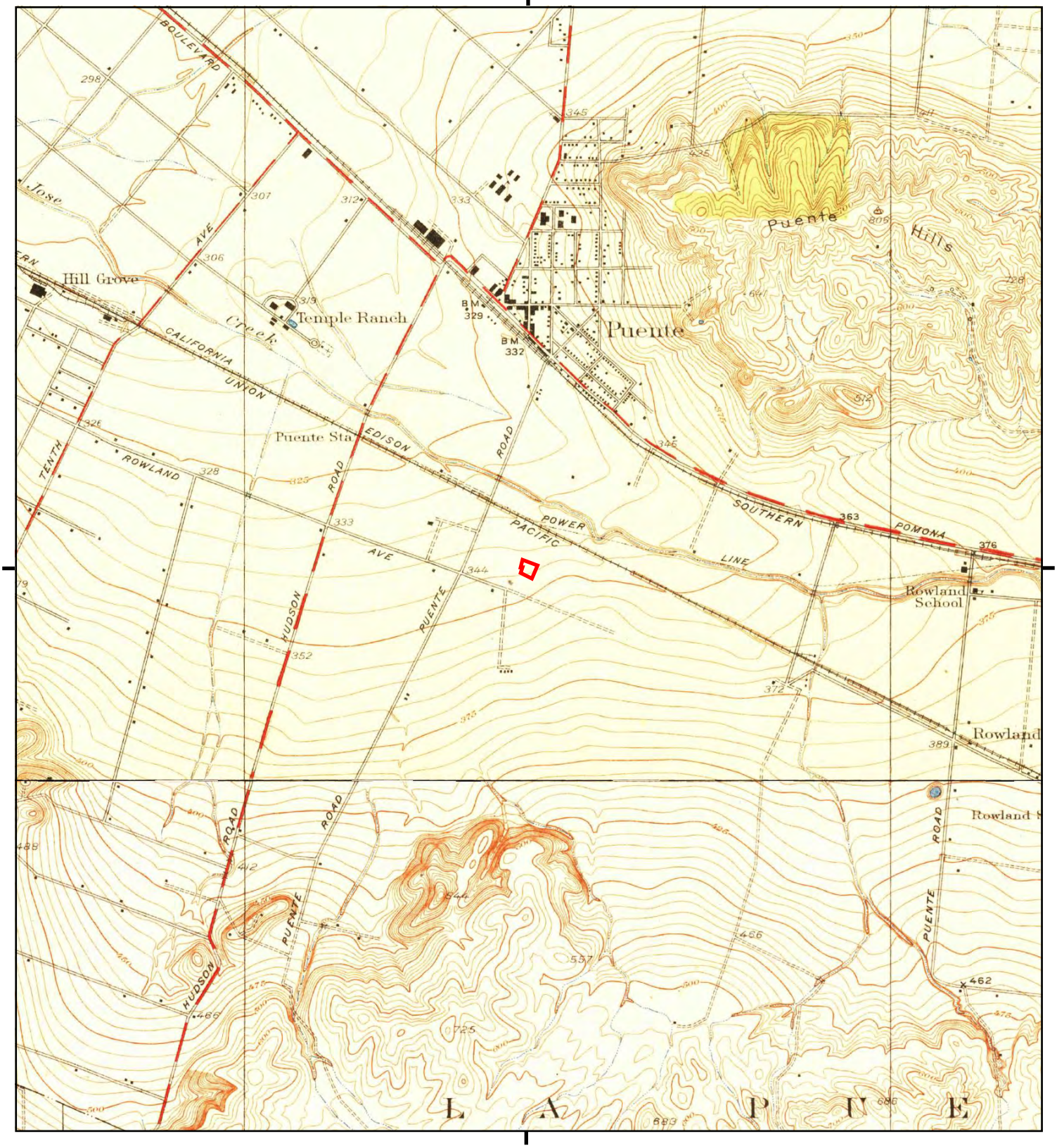

This report includes information from the following map sheet(s).

0 Miles 0.25 0.5 1 1.5

NW N NE
W E
SW S SE

TP, Puente, 1927, 7.5-minute
S, La Habra, 1927, 7.5-minute

SITE NAME: 16207 Gale Ave., City of Industry, CA 917
ADDRESS: 16207 Gale Avenue
Hacienda Heights, CA 91745
CLIENT: Gabriel Environmental Group

N

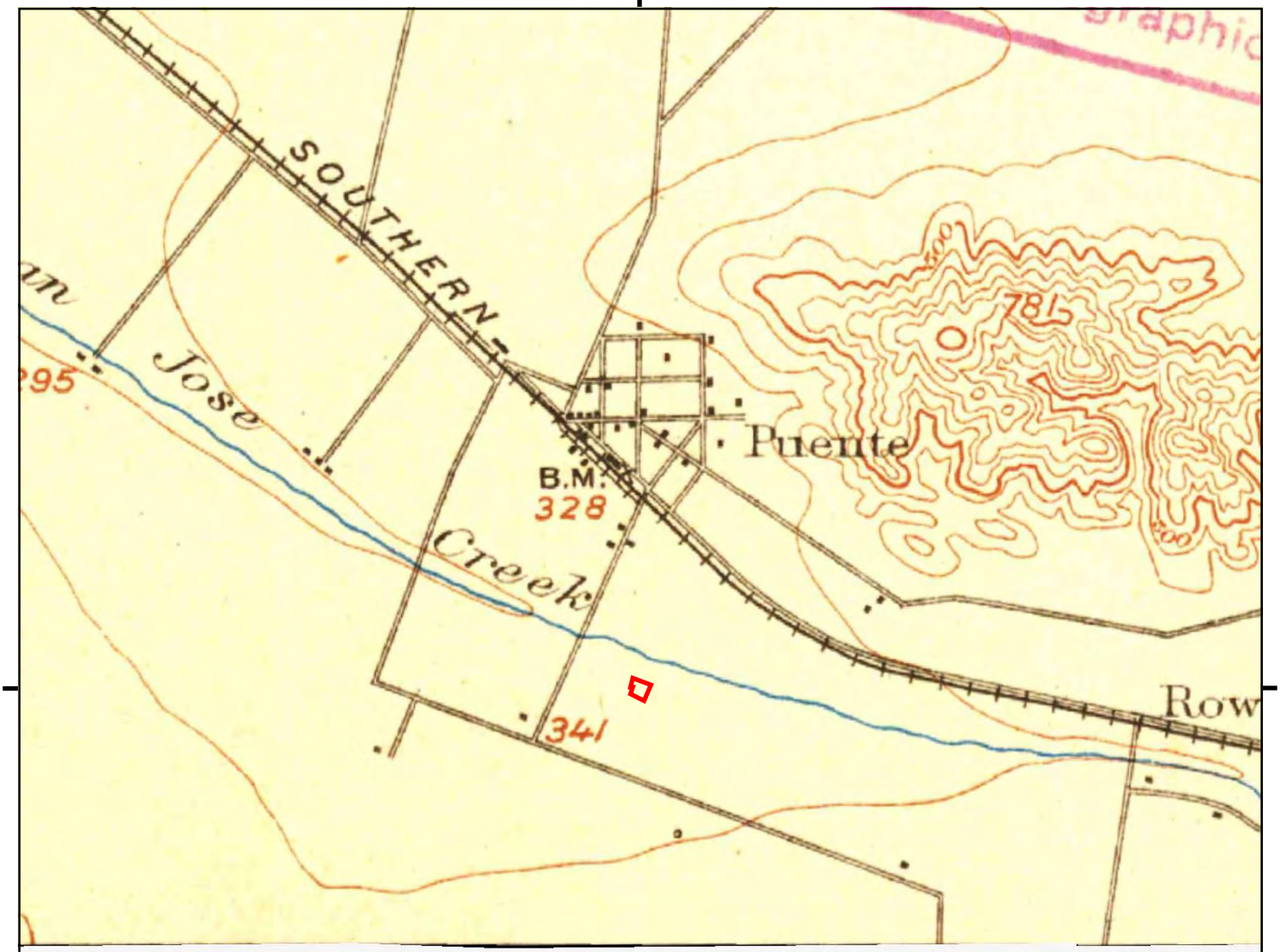

UNMAPPED

This report includes information from the following map sheet(s).

0 Miles 0.25 0.5 1 1.5

NW N NE
W E
SW S SE

TP, Pomona, 1904, 15-minute

SITE NAME: 16207 Gale Ave., City of Industry, CA 917
ADDRESS: 16207 Gale Avenue
Hacienda Heights, CA 91745
CLIENT: Gabriel Environmental Group

N

F-652



This report includes information from the following map sheet(s).

0 Miles 0.25 0.5 1 1.5

NW N NE
W E
SW S SE

SE, Corona, 1902, 30-minute

SITE NAME: 16207 Gale Ave., City of Industry, CA 917
ADDRESS: 16207 Gale Avenue
Hacienda Heights, CA 91745
CLIENT: Gabriel Environmental Group

N

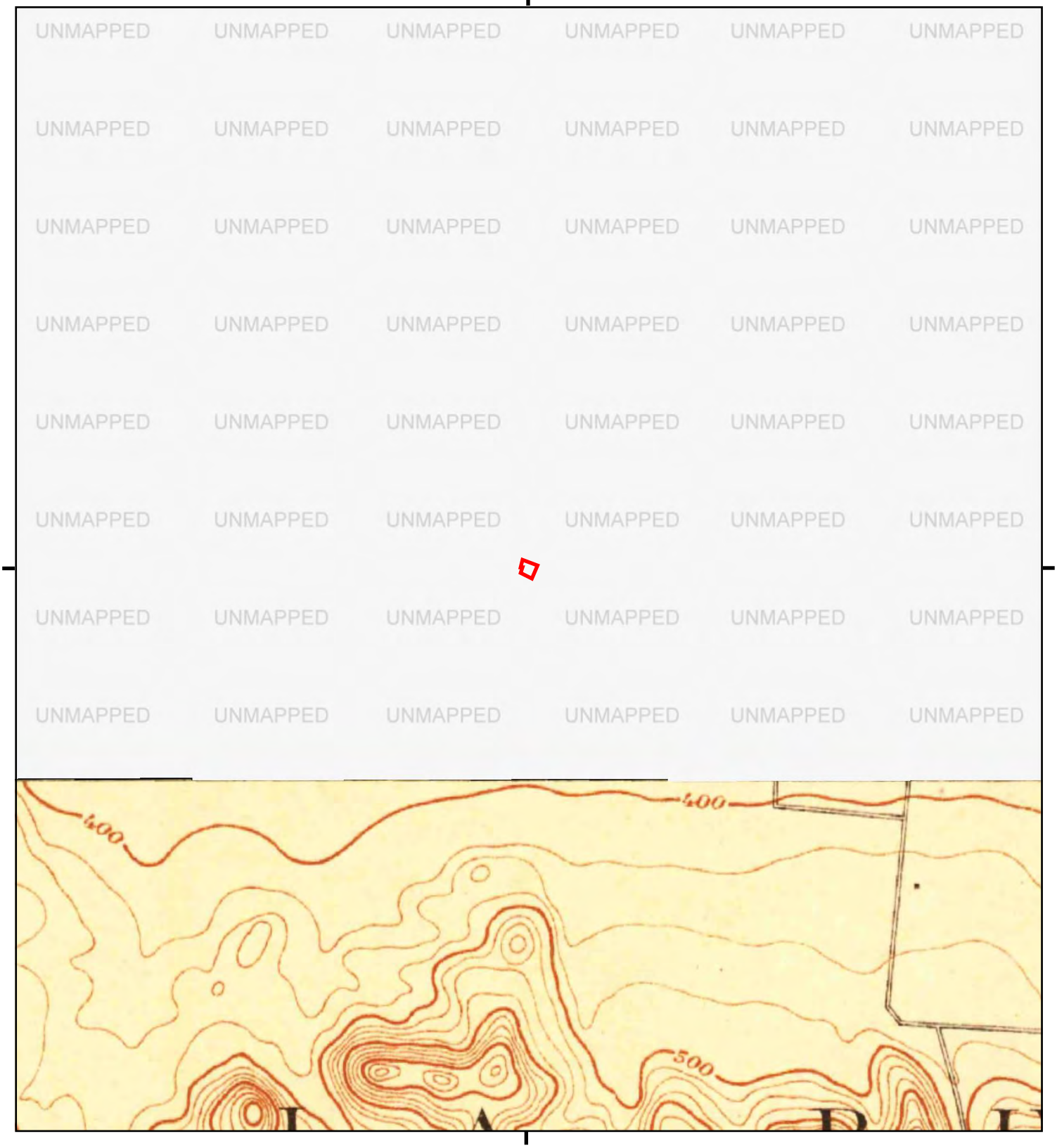

This report includes information from the following map sheet(s).

0 Miles 0.25 0.5 1 1.5

NW N NE
W E
SW S SE

SE, Anaheim, 1901, 15-minute

SITE NAME: 16207 Gale Ave., City of Industry, CA 917
ADDRESS: 16207 Gale Avenue
Hacienda Heights, CA 91745
CLIENT: Gabriel Environmental Group

N

F-654

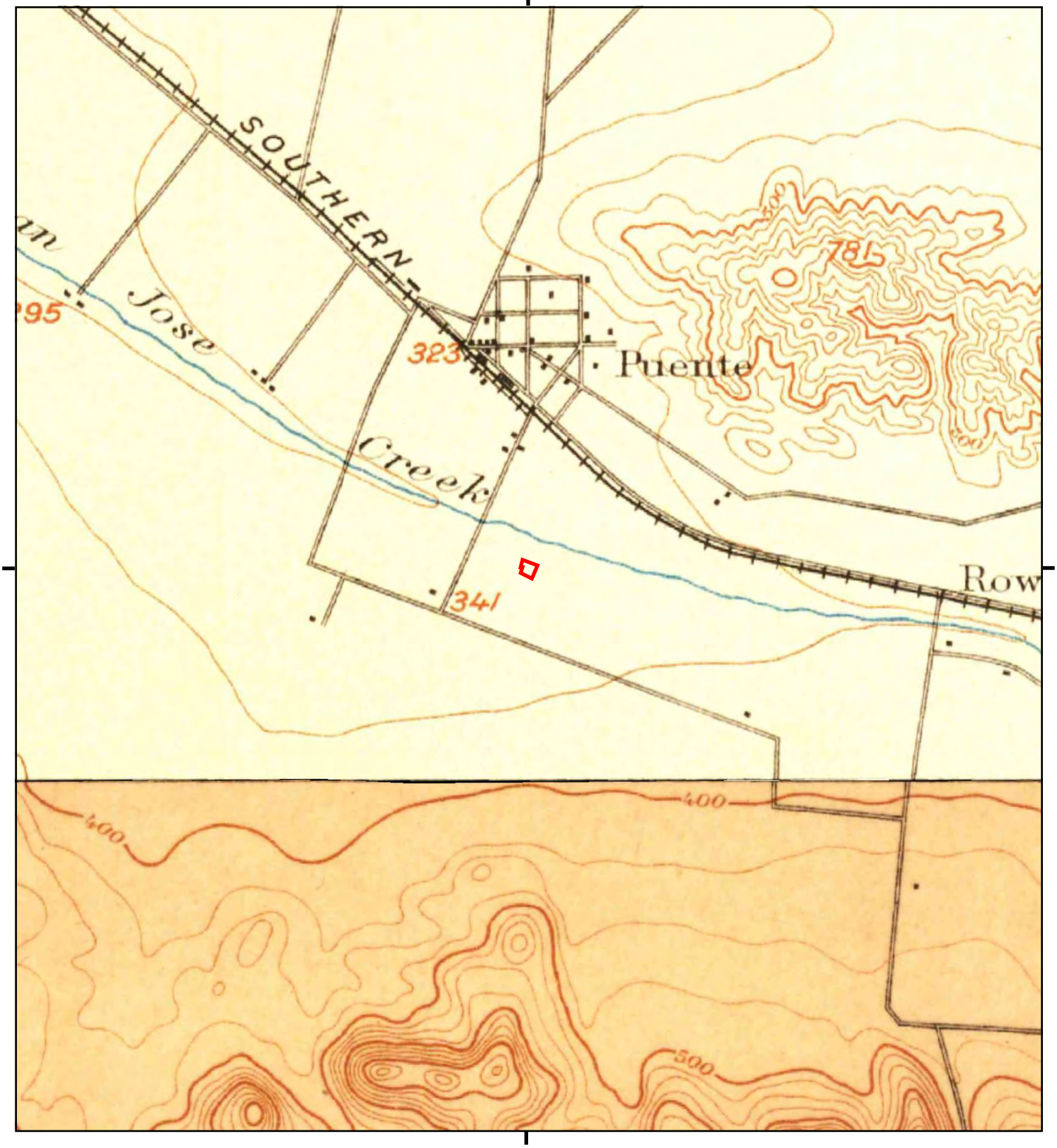

This report includes information from the following map sheet(s).

0 Miles 0.25 0.5 1 1.5

NW N NE
W E
SW S SE

TP, Pomona, 1898, 15-minute
SE, Anaheim, 1898, 15-minute

SITE NAME: 16207 Gale Ave., City of Industry, CA 917
ADDRESS: 16207 Gale Avenue
Hacienda Heights, CA 91745
CLIENT: Gabriel Environmental Group

N

F-655

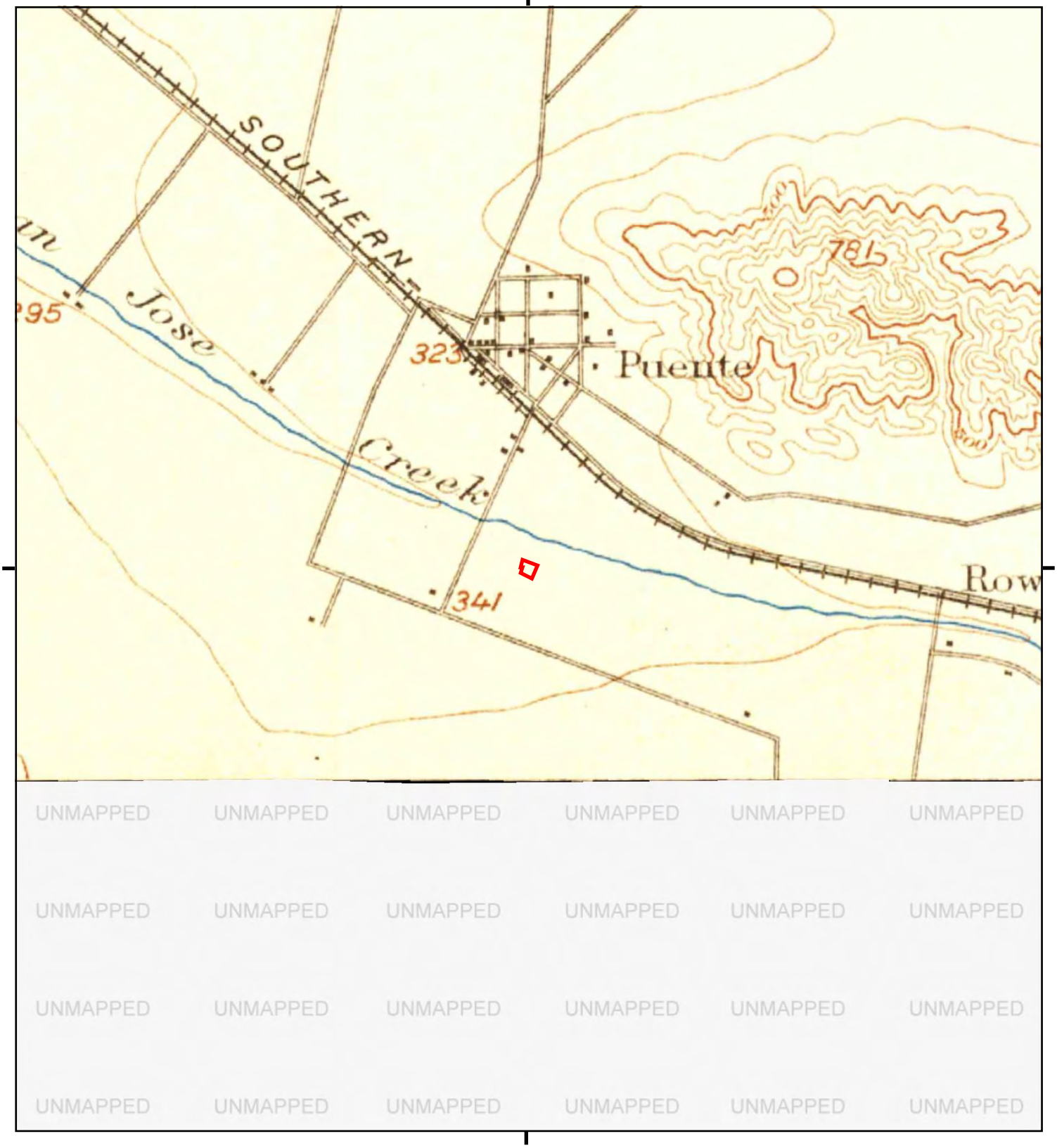

UNMAPPED

This report includes information from the following map sheet(s).

0 Miles 0.25 0.5 1 1.5

NW N NE
W E
SW S SE

TP, Pomona, 1897, 15-minute

SITE NAME: 16207 Gale Ave., City of Industry, CA 917
ADDRESS: 16207 Gale Avenue
Hacienda Heights, CA 91745
CLIENT: Gabriel Environmental Group

N

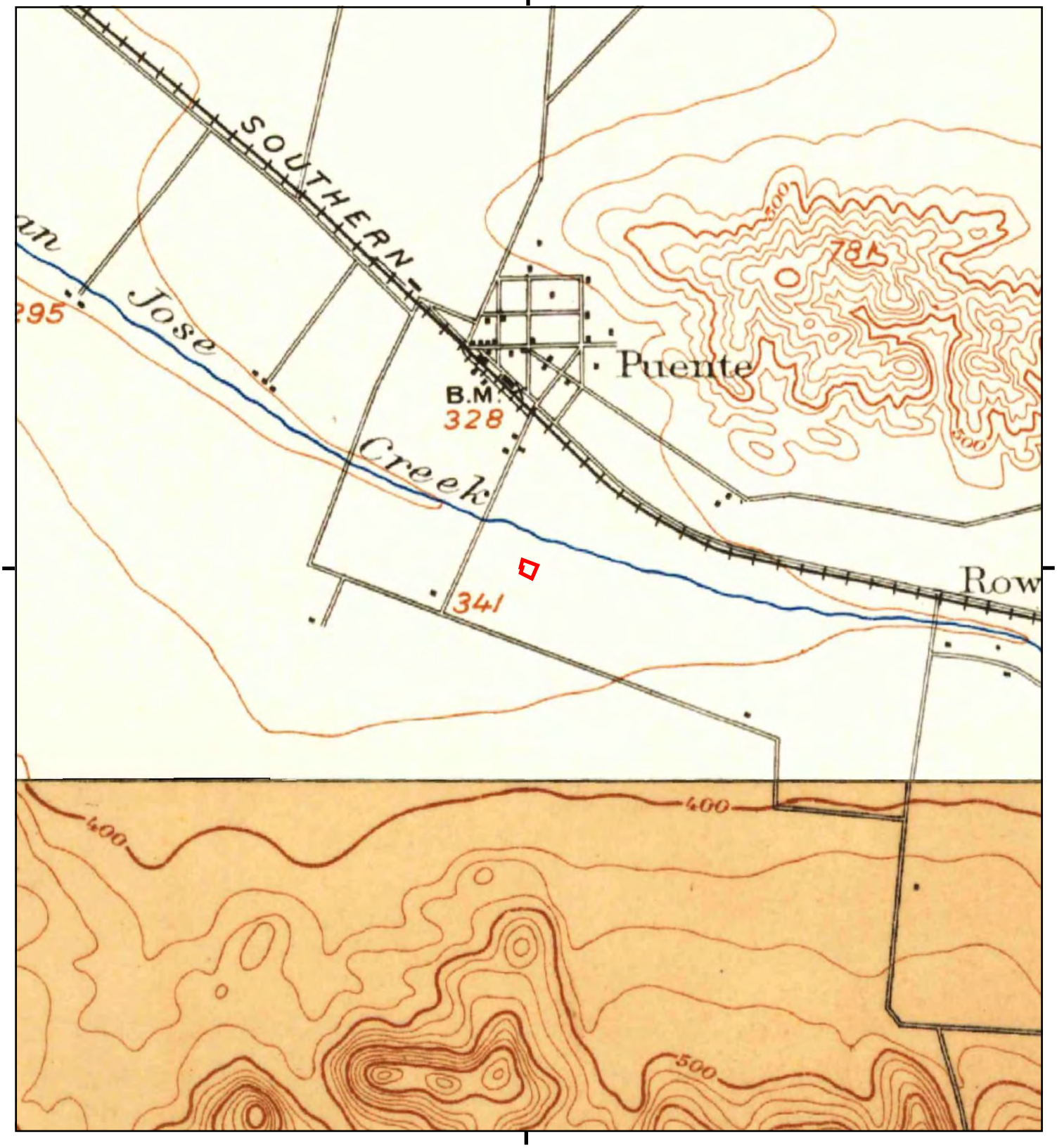

This report includes information from the following map sheet(s).

0 Miles 0.25 0.5 1 1.5

NW N NE
W E
SW S SE

TP, Pomona, 1894, 15-minute
SE, Anaheim, 1896, 15-minute

SITE NAME: 16207 Gale Ave., City of Industry, CA 917
ADDRESS: 16207 Gale Avenue
Hacienda Heights, CA 91745
CLIENT: Gabriel Environmental Group

N



INQUIRY #: 7161190.12

YEAR: 1983

= 500'

N

EDR

E-658



F-659



F-660


INQUIRY #: 7161190.12
YEAR: 1970
= 500'
N
EDR
F-661



F-662



INQUIRY #: 7161190.12

YEAR: 1952

= 500'

N

EDR

F-663



F-664



INQUIRY #: 7161190.12

YEAR: 1938

= 500'

N

EDR

F-665



INQUIRY #: 7161190.12

YEAR: 1928

= 500'

N

EDR

F-666

APPENDIX 16.5

REGULATORY RECORDS DOCUMENTATION

16207 Gale Ave., City of Industry, CA 91745
16207 Gale Avenue
Hacienda Heights, CA 91745

Inquiry Number: 7161190.6s
October 27, 2022

The EDR Radius Map™ Report with GeoCheck®

6 Armstrong Road, 4th floor
Shelton, CT 06484
Toll Free: 800.352.0050
www.edrnet.com

FORM EDC-KKT

TABLE OF CONTENTS

SECTION	PAGE
Executive Summary	ES1
Overview Map	2
Detail Map	3
Map Findings Summary	4
Map Findings	9
Orphan Summary	483
Government Records Searched/Data Currency Tracking	GR-1

GEOCHECK ADDENDUM

Physical Setting Source Addendum	A-1
Physical Setting Source Summary	A-2
Physical Setting Source Map	A-10
Physical Setting Source Map Findings	A-11
Physical Setting Source Records Searched	PSGR-1

Thank you for your business.
Please contact EDR at 1-800-352-0050
with any questions or comments.

Disclaimer - Copyright and Trademark Notice

This Report contains certain information obtained from a variety of public and other sources reasonably available to Environmental Data Resources, LLC. It cannot be concluded from this Report that coverage information for the target and surrounding properties does not exist from other sources. This Report is provided on an "AS IS", "AS AVAILABLE" basis. **NO WARRANTY EXPRESS OR IMPLIED IS MADE WHATSOEVER IN CONNECTION WITH THIS REPORT. ENVIRONMENTAL DATA RESOURCES, LLC AND ITS SUBSIDIARIES, AFFILIATES AND THIRD PARTY SUPPLIERS DISCLAIM ALL WARRANTIES, OF ANY KIND OR NATURE, EXPRESS OR IMPLIED, ARISING OUT OF OR RELATED TO THIS REPORT OR ANY OF THE DATA AND INFORMATION PROVIDED IN THIS REPORT, INCLUDING WITHOUT LIMITATION, ANY WARRANTIES REGARDING ACCURACY, QUALITY, CORRECTNESS, COMPLETENESS, COMPREHENSIVENESS, SUITABILITY, MERCHANTABILITY, FITNESS FOR A PARTICULAR PURPOSE, TITLE, NON-INFRINGEMENT, MISAPPROPRIATION, OR OTHERWISE. ALL RISK IS ASSUMED BY THE USER. IN NO EVENT SHALL ENVIRONMENTAL DATA RESOURCES, LLC OR ITS SUBSIDIARIES, AFFILIATES OR THIRD PARTY SUPPLIERS BE LIABLE TO ANYONE FOR ANY DIRECT, INCIDENTAL, INDIRECT, SPECIAL, CONSEQUENTIAL OR OTHER DAMAGES OF ANY TYPE OR KIND (INCLUDING BUT NOT LIMITED TO LOSS OF PROFITS, LOSS OF USE, OR LOSS OF DATA) INFORMATION PROVIDED IN THIS REPORT.** Any analyses, estimates, ratings, environmental risk levels, or risk codes provided in this Report are provided for illustrative purposes only, and are not intended to provide, nor should they be interpreted as providing any facts regarding, or prediction or forecast of, any environmental risk for any property. Only an assessment performed by a qualified environmental professional can provide findings, opinions or conclusions regarding the environmental risk or conditions in, on or at any property.

Copyright 2022 by Environmental Data Resources, LLC. All rights reserved. Reproduction in any media or format, in whole or in part, of any report or map of Environmental Data Resources, LLC, or its affiliates, is prohibited without prior written permission.

EDR and its logos (including Sanborn and Sanborn Map) are trademarks of Environmental Data Resources, LLC or its affiliates. All other trademarks used herein are the property of their respective owners.

EXECUTIVE SUMMARY

A search of available environmental records was conducted by Environmental Data Resources, Inc (EDR). The report was designed to assist parties seeking to meet the search requirements of EPA's Standards and Practices for All Appropriate Inquiries (40 CFR Part 312), the ASTM Standard Practice for Environmental Site Assessments (E1527-21), the ASTM Standard Practice for Environmental Site Assessments for Forestland or Rural Property (E 2247-16), the ASTM Standard Practice for Limited Environmental Due Diligence: Transaction Screen Process (E 1528-14) or custom requirements developed for the evaluation of environmental risk associated with a parcel of real estate.

TARGET PROPERTY INFORMATION

ADDRESS

16207 GALE AVENUE
HACIENDA HEIGHTS, CA 91745

COORDINATES

Latitude (North):	34.0090790 - 34ˆ 0' 32.68''
Longitude (West):	117.9528950 - 117ˆ 57' 10.42''
Universal Tranverse Mercator:	Zone 11
UTM X (Meters):	412008.1
UTM Y (Meters):	3763377.5
Elevation:	345 ft. above sea level

USGS TOPOGRAPHIC MAP ASSOCIATED WITH TARGET PROPERTY

Target Property Map:	12015951 BALDWIN PARK, CA
Version Date:	2018
South Map:	12015899 LA HABRA, CA
Version Date:	2018

AERIAL PHOTOGRAPHY IN THIS REPORT

Portions of Photo from:	20140514, 20140513
Source:	USDA

MAPPED SITES SUMMARY

Target Property Address:
16207 GALE AVENUE
HACIENDA HEIGHTS, CA 91745

Click on Map ID to see full detail.

MAP ID	SITE NAME	ADDRESS	DATABASE ACRONYMS	RELATIVE ELEVATION	DIST (ft. & mi.) DIRECTION
A1	HAL RIGER	16207 GALE AVE	HAZNET, HWTS		TP
Reg	SAN GABRIEL VALLEY		AOCONCERN	Same	1 ft.
Reg	SAN GABRIEL VALLEY (	STIMSON AVE & OLD VA	NPL, SEMS, US ENG CONTROLS, ROD, PRP, ICIS, FINDS,...	Same	1 ft.
A2	ORBIS INDUSTRIES INC	16205 WARD WAY	CPS-SLIC, WIP	Higher	3, 0.001,
A3	KRALL CAST INC	16205 WARD WAY	RCRA NonGen / NLR	Higher	9, 0.002, West
A4	L.V.I. - PAUL TAYLOR	16207 WARD WAY	CPS-SLIC, CERS HAZ WASTE, NPDES, WIP, CERS, HWTS	Higher	13, 0.002, West
A5	FUTURE HITECH PLANNI	16207 WARD WAY	RCRA NonGen / NLR	Higher	13, 0.002, West
A6	CEROMET INC (DEST)	16233 GALE AVE	CERS HAZ WASTE, LOS ANGELES CO. HMS, CERS	Higher	53, 0.010, SE
A7	METAL CUTTING SERVIC	16233 EAST GALE AVEN	RCRA NonGen / NLR	Higher	53, 0.010, SE
B8	BUCCOLA MANUFACTURIN	16213 E GALE AVE	DRYCLEANERS, HAZNET, HWTS	Higher	279, 0.053, SSW
B9	METAL CUTTING SERVIC	16235 E. GALE AVE.	CPS-SLIC, WIP	Higher	287, 0.054, South
B10	SPECTROL ELECTRONICS	17070 E. GALE AVE.	CPS-SLIC, EMI, CERS	Higher	311, 0.059, South
B11	CROWN CITY FURNITURE	16213 E GALE AV	CPS-SLIC, FINDS, EMI, WIP, CERS	Higher	313, 0.059, SSW
C12	SO CALIF GAS CO/INDU	920 STIMSON AVE	RCRA-SQG, FINDS	Lower	431, 0.082, WNW
C13	SOUTHERN CALIFORNIA	920 S STIMSON AVE	UST	Lower	431, 0.082, WNW
C14	SOUTHERN CALIFORNIA	920 STIMSON AVE, S	LUST, Cortese, CERS	Lower	431, 0.082, WNW
C15	INDUSTRY	920 S STIMSON AVE	CERS HAZ WASTE, HIST UST, CERS TANKS, CERS	Lower	431, 0.082, WNW
C16	SOUTHERN CALIFORNIA	920 S STIMSON AVE	UST	Lower	431, 0.082, WNW
C17	SOUTHERN CALIFORNIA	920 S STIMSON AVE	SWEEPS UST, LOS ANGELES CO. HMS	Lower	431, 0.082, WNW
D18	PHILLIPS MACHINE & W	16119 E. GALE AVE	CPS-SLIC, DRYCLEANERS, HAZNET, HWTS	Higher	483, 0.091, WSW
D19	PHILLIPS MACHINE & W	16119 E. GALE AVE	RCRA NonGen / NLR	Higher	483, 0.091, WSW
D20	PHILLIPS MACHINE & W	16119 E GALE AVE	RCRA NonGen / NLR	Higher	483, 0.091, WSW
D21	M. G. COMFORT APPARE	16119 E GALE AVE	WIP	Higher	483, 0.091, WSW
D22	PHILLIPS AEROSPACE	16125 E GALE AVE	RCRA NonGen / NLR	Higher	489, 0.093, WSW
E23	CHALLENGER ENTERPRIS	918 S STIMSON AVE	CPS-SLIC, HWTS	Lower	673, 0.127, NW
E24	UNITED STATIONERS	918 S STIMSON AVE	WIP	Lower	673, 0.127, NW
D25	7-11 #23961	16107 GALE AVE	LUST, Cortese, HIST CORTESE, CERS	Higher	695, 0.132, West
D26	SOUTHLAND CORP SS 23	16107 GALE AVE	SWEEPS UST, CA FID UST, LOS ANGELES CO. HMS	Higher	695, 0.132, West
D27	7-ELEVEN STORE 23961	16107 E GAIL AVE	HIST UST	Lower	703, 0.133, West
E28	FIRE STATION 43	921 S STIMSON	HIST UST	Lower	749, 0.142, NW
F29	M.G. INDUSTRIES	999 STIMSON AVE.	CPS-SLIC, WIP	Lower	776, 0.147, WNW
F30	SO-CAL AIRGAS	999 S. STIMSON AVE.	CPS-SLIC	Lower	776, 0.147, WNW
F31	SO-CAL AIRGAS	81038111 ALONDRA BLV	HIST CORTESE, WIP	Lower	776, 0.147, WNW
E32	LA COUNTY FIRE STATI	921 STIMSON AVE S	LUST, Cortese, HIST CORTESE, CERS	Lower	777, 0.147, WNW
E33	LOS ANGELES COUNTY F	921 S STIMSON AVE-ST	RCRA NonGen / NLR	Lower	777, 0.147, WNW
E34	LA CO FD FIRE STA #0	921 S STIMSON AVE	CERS HAZ WASTE, SWEEPS UST, LOS ANGELES CO. HMS,.	Lower	777, 0.147, WNW
E35	CARDINAL POWDER COAT	901 S STIMSON AVE	WIP	Lower	797, 0.151, NW
E36	PT HUTCHINS CO	901 S STIMSON AVE	CPS-SLIC, HAZNET, HWTS	Lower	797, 0.151, NW
E37	P T HUTCHINS LTD	901 S STIMSON AVE	AST	Lower	797, 0.151, NW

MAPPED SITES SUMMARY

Target Property Address:
16207 GALE AVENUE
HACIENDA HEIGHTS, CA 91745

Click on Map ID to see full detail.

MAP ID	SITE NAME	ADDRESS	DATABASE ACRONYMS	RELATIVE ELEVATION	DIST (ft. & mi.) DIRECTION
E38	P T HUTCHINS COMPANY	901 S STIMSON AVE	RCRA NonGen / NLR	Lower	797, 0.151, NW
E39	P T HUTCHINS COMPANY	901 S STIMSON AVE	RCRA-SQG, FINDS, ECHO	Lower	797, 0.151, NW
F40	BRYAN PRESS	1011 S STIMSON AVE	RCRA NonGen / NLR	Lower	847, 0.160, West
F41	BRYAN PRESS	1011 S STIMSON AVE	RCRA-SQG	Lower	847, 0.160, West
F42	BRYAN PRESS	1011 STIMSON AVE.	CPS-SLIC, WIP	Lower	847, 0.160, West
G43	SCE- WALNUT SUBSTATI	16333 GALE AVE, E	LUST, Cortese, CERS	Higher	893, 0.169, SE
G44	SOUTHERN CALIFORNIA	16333 E GALE AVE	SWEEPS UST, CA FID UST	Higher	893, 0.169, SE
H45	GALE UNION 76	16051 E GALE	RCRA-SQG, FINDS	Higher	899, 0.170, West
H46	CIRCLE K STORES #567	16051 GALE AVE # 567	UST	Higher	899, 0.170, West
H47	GSE-GALE-2705678	16051 GALE AVE	RCRA NonGen / NLR	Higher	899, 0.170, West
H48	APRO LLC DBA UNITED	16051 N GALE	RCRA NonGen / NLR	Higher	899, 0.170, West
H49	UNITED PACIFIC 0647	16051 E GALE AVE	UST	Higher	899, 0.170, West
H50	UNOCAL #5493	16051 GALE AVE E	LUST, Cortese, CERS	Higher	899, 0.170, West
H51	GOLDEN STATE ENTERPR	16051 GALE AVE	CERS HAZ WASTE, SWEEPS UST, CERS TANKS, CA FID...	Higher	899, 0.170, West
H52	TOSCO 05678	16051 E GALE AVE	RCRA-SQG	Higher	900, 0.170, West
G53	WALNUT SUBSTATION	16333 E GALE AVE	AST, HIST UST	Higher	910, 0.172, SE
G54	SCE - WALNUT SUBSTAT	16333 GALE AVE	UST	Higher	910, 0.172, SE
G55	SOUTHERN CALIFORNIA	16333 GALE	RCRA-LQG	Higher	910, 0.172, SE
G56		16333 E GALE AVE	AST	Higher	910, 0.172, SE
G57	SCE WALNUT SUBSTATIO	16333 E GALE AVE	RCRA-LQG	Higher	910, 0.172, SE
G58	SCE WALNUT SUBSTATIO	16333 GALE AVE	CERS HAZ WASTE, CERS TANKS, HAZNET, CERS, HWTS	Higher	910, 0.172, SE
I59	RYDER TRUCK RENTAL-0	811 STIMSON	HIST UST	Lower	947, 0.179, NNW
I60	RYDER TRUCK RENTAL #	811 S STIMSON AVE	UST	Lower	969, 0.184, NNW
I61	RYDER TRUCK RENTAL I	811 S STIMSON AVE	UST	Lower	969, 0.184, NNW
I62	RYDER TRANSPORTATION	811 S STIMSON AVE	RCRA NonGen / NLR	Lower	969, 0.184, NNW
I63	RYDER TRUCK RENTAL (	811 SOUTH STIMSON AV	RCRA NonGen / NLR	Lower	969, 0.184, NNW
I64	RYDER TRUCK RENTAL #	811 S STIMSON AVE	AST	Lower	969, 0.184, NNW
I65		811 S STIMSON AVE	AST	Lower	969, 0.184, NNW
I66	RYDER TRUCK RENTAL	811 STIMSON AVE S	LUST, Cortese, HIST CORTESE, CERS	Lower	969, 0.184, NNW
I67	RYDER TRUCK RENTAL,	811 STIMSON AVE.	CPS-SLIC, WIP	Lower	969, 0.184, NNW
I68	RYDER TRUCK RENTAL I	811 S STIMSON AVE	CERS HAZ WASTE, SWEEPS UST, CERS TANKS, CERS	Lower	969, 0.184, NNW
J69	CARDINAL INDUSTRIAL	16030 PHOENIX DR	LUST, Cortese, HIST CORTESE, WIP, CERS	Lower	1027, 0.195, NW
F70	ARCUS DATA SEC	16035 ROBIN WAY	CPS-SLIC, WIP	Lower	1061, 0.201, WNW
K71	SOUTHERN PACIFIC/CIT	650 STIMSON AVE	LUST, Cortese, HIST CORTESE, CERS	Lower	1118, 0.212, NNW
K72	PARSEC INC	650 S STIMSON AVE	RCRA NonGen / NLR	Lower	1118, 0.212, NNW
K73	SOUTHERN PACIFIC TRA	650 S STIMSON AVE	SWEEPS UST, CA FID UST, LOS ANGELES CO. HMS	Lower	1118, 0.212, NNW
H74	SERVICE STATION 5493	16051 E GALE AVE	HIST UST, HAZNET, HWTS	Higher	1141, 0.216, West
I75	PERFECTA UV FINISHIN	715 S STIMSON AVE	RCRA NonGen / NLR	Lower	1159, 0.220, NNW
I76	INDUSTRY DEBURRING,	715 STIMSON AVE.	CPS-SLIC, WIP	Lower	1159, 0.220, NNW

MAPPED SITES SUMMARY

Target Property Address:
16207 GALE AVENUE
HACIENDA HEIGHTS, CA 91745

Click on Map ID to see full detail.

MAP ID	SITE NAME	ADDRESS	DATABASE ACRONYMS	RELATIVE ELEVATION	DIST (ft. & mi.) DIRECTION
J77	NATURAL NECTAR	16020 PHOENIX DR.	CPS-SLIC, WIP	Lower	1174, 0.222, NW
I78	LANSCO DIE CASTING,	711 S. STIMSON AVENU	ENVIROSTOR	Lower	1176, 0.223, NNW
I79	TRIVIEW GLASS	711 S STIMSON AVE	RCRA NonGen / NLR	Lower	1176, 0.223, NNW
I80	LANSCO DIE CASTING I	711 S STINSON AVE	RCRA-SQG, CERS HAZ WASTE, EMI, CERS	Lower	1176, 0.223, NNW
I81	LANSCO DIE CASTING	711 S STIMSON AVE	HIST UST, WDS, WIP	Lower	1176, 0.223, NNW
82	MECHANICAL ENERGY SY	16025 ROBIN WAY	CPS-SLIC, WIP, CERS	Lower	1232, 0.233, WNW
J83	BARR DOOR SALES, INC	16010 PHOENIX DR.	CPS-SLIC, WIP	Lower	1307, 0.248, NW
84	TOMASA SARABIA	16309 SHADYBEND DR	RCRA NonGen / NLR	Higher	1315, 0.249, SSE
L85	PITNEY BOWES	16035 E. PHOENIX DR.	CPS-SLIC, WIP	Lower	1346, 0.255, NW
L86	DRAW TITE	16025 PHOENIX DR.	CPS-SLIC, WIP	Lower	1457, 0.276, NW
M87	L & P PROPERTY MANAG	16040 STEPHENS STREE	CPS-SLIC, HAZNET, NPDES, CIWQS, CERS, HWTS	Lower	1550, 0.294, North
88	M.W. KASCH WEST	16175 STEPHENS ST.	CPS-SLIC, WIP	Lower	1562, 0.296, NNE
89	S.PACIFIC TRANSPORTA	650 STIMSON AVE.	CPS-SLIC, CERS	Lower	1582, 0.300, North
90	COSMOS FOOD CO INC	16015 PHOENIX DRIVE	CPS-SLIC, NPDES, CIWQS, CERS	Lower	1692, 0.320, NW
M91	CALIFORNIA STEEL & T	16049 STEPHENS ST	CPS-SLIC, HIST UST, EMI, WIP, CERS	Lower	1716, 0.325, North
92	JSJ CORPORATION DBA	16000 PHOENIX DR	CPS-SLIC, HAZNET, HWTS	Lower	1799, 0.341, WNW
93	L & A JUICE COMPANY	16195 STEPHENS ST.	CPS-SLIC, EMI, WIP	Lower	1814, 0.344, NNE
N94	STOODY COMPANY	16425 E. GALE AVE.	CPS-SLIC, EMI, CERS	Higher	1984, 0.376, ESE
N95	FORMER TTFI, INC.	1225 JOHNSON DR	CPS-SLIC, WIP, CERS	Higher	2138, 0.405, SE
O96	LILI INTERNATIONAL	1245 JOHNSON DR	CPS-SLIC, WIP, CERS	Higher	2180, 0.413, SE
P97	TRANE COMPANY	16500 E. GALE AVE.	CPS-SLIC, WIP	Higher	2306, 0.437, SE
98	WALNUT CREEK ENERGY	911 BIXBY DRIVE	ENVIROSTOR, VCP	Higher	2321, 0.440, East
Q99	SPRINGS MILLS, INC.	15939 E. VALLEY BLVD	CPS-SLIC, WIP	Lower	2341, 0.443, North
O100	A. GEO. DIACK, INC.	1250 JOHNSON DR.	CPS-SLIC, WIP	Higher	2414, 0.457, SE
P101	WESTERN SALES NETWOR	16520 E. GALE AVE.	CPS-SLIC, WIP	Higher	2463, 0.466, SE
R102	AQUARIUS SYSTEMS AME	1315 JOHNSON DR.	CPS-SLIC, WIP	Higher	2471, 0.468, SE
Q103	GRABER INDUSTRIES	15933 E. VALLEY BLVD	CPS-SLIC, WIP	Lower	2523, 0.478, North
R104	SUPERIOR TOOL	1310 JOHNSON DR.	CPS-SLIC, WIP	Higher	2537, 0.480, SE
P105	KIM LIGHTING	16555 E. GALE AVENUE	ENVIROSTOR	Higher	2542, 0.481, ESE
P106	KIM LIGHTING	16555 E GALE AVE	CPS-SLIC, HWP, WDS, WIP	Higher	2542, 0.481, ESE
107	MITCHELL RUBBER PROD	491 WILSON WAY	RCRA-SQG, LUST, CPS-SLIC, AST, EMI, HIST CORTESE,...	Lower	2569, 0.487, NNW
R108	EVERITT AND RAY INC	1325 JOHNSON DRIVE	CPS-SLIC, HIST UST, WIP, CERS	Higher	2574, 0.488, SE
S109	MOBIL OIL (FORMER BU	16300 OLD VALLEY	HIST CORTESE	Higher	2575, 0.488, NE
S110	MOBIL FORMER BULK PL	16300 OLD VALLEY BLV	LUST	Higher	2575, 0.488, NE
T111	MATTEL INC	15930 VALLEY BLVD E	LUST, Cortese, CERS	Lower	2581, 0.489, North
T112	AMAZON.COM SERVICES	15930 E VALLEY BLVD	CPS-SLIC, CERS HAZ WASTE, HAZNET, CERS, HWTS	Lower	2581, 0.489, North
T113	MATTEL INC	15930 VALLEY	HIST CORTESE	Lower	2581, 0.489, North
114	SYMONS CORP	722 S PARRIOTT PL	CPS-SLIC, WIP	Lower	2607, 0.494, NW
R115	ELECTRO MED	1320 JOHNSON DR	CPS-SLIC, HAZNET, HWTS	Higher	2633, 0.499, SE

MAPPED SITES SUMMARY

Target Property Address:
16207 GALE AVENUE
HACIENDA HEIGHTS, CA 91745

Click on Map ID to see full detail.

MAP ID	SITE NAME	ADDRESS	DATABASE ACRONYMS	RELATIVE ELEVATION	DIST (ft. & mi.) DIRECTION
116	BDP CO.	855 ANAHEIM-PUENTE R	ENVIROSTOR, ENF, WIP	Lower	4082, 0.773, NNW
117	PAC FOUNDRIES INDUST	16800 CHESTNUT ST	ENVIROSTOR, CPS-SLIC, EMI, NPDES, WDS, CIWQS	Higher	4259, 0.807, East
118	DE-BEST MANUFACTURIN	16122 MAIN STREET	ENVIROSTOR	Higher	4304, 0.815, NNE

EXECUTIVE SUMMARY

TARGET PROPERTY SEARCH RESULTS

The target property was identified in the following records. For more information on this property see page 9 of the attached EDR Radius Map report:

Site	Database(s)	EPA ID
HAL RIGER 16207 GALE AVE CITY OF INDUSTRY, CA 91745	HAZNET GEPAID: CAC002646109 HWTS	N/A

DATABASES WITH NO MAPPED SITES

No mapped sites were found in EDR's search of available ("reasonably ascertainable ") government records either on the target property or within the search radius around the target property for the following databases:

STANDARD ENVIRONMENTAL RECORDS

Lists of Federal NPL (Superfund) sites

Proposed NPL ---------- Proposed National Priority List Sites
NPL LIENS ---------- Federal Superfund Liens

Lists of Federal Delisted NPL sites

Delisted NPL ---------- National Priority List Deletions

Lists of Federal sites subject to CERCLA removals and CERCLA orders

FEDERAL FACILITY ---------- Federal Facility Site Information listing

Lists of Federal CERCLA sites with NFRAP

SEMS-ARCHIVE ---------- Superfund Enterprise Management System Archive

Lists of Federal RCRA facilities undergoing Corrective Action

CORRACTS ---------- Corrective Action Report

Lists of Federal RCRA TSD facilities

RCRA-TSDF ---------- RCRA - Treatment, Storage and Disposal

Lists of Federal RCRA generators

RCRA-VSQG ---------- RCRA - Very Small Quantity Generators (Formerly Conditionally Exempt Small Quantity Generators)

Federal institutional controls / engineering controls registries

LUCIS ---------- Land Use Control Information System

US INST CONTROLS Institutional Controls Sites List

Federal ERNS list

ERNS Emergency Response Notification System

Lists of state- and tribal (Superfund) equivalent sites

RESPONSE State Response Sites

Lists of state and tribal landfills and solid waste disposal facilities

SWF/LF Solid Waste Information System

Lists of state and tribal leaking storage tanks

INDIAN LUST Leaking Underground Storage Tanks on Indian Land

Lists of state and tribal registered storage tanks

FEMA UST Underground Storage Tank Listing
INDIAN UST Underground Storage Tanks on Indian Land

Lists of state and tribal voluntary cleanup sites

INDIAN VCP Voluntary Cleanup Priority Listing

Lists of state and tribal brownfield sites

BROWNFIELDS Considered Brownfieds Sites Listing

ADDITIONAL ENVIRONMENTAL RECORDS

Local Brownfield lists

US BROWNFIELDS A Listing of Brownfields Sites

Local Lists of Landfill / Solid Waste Disposal Sites

WMUDS/SWAT Waste Management Unit Database
SWRCY Recycler Database
HAULERS Registered Waste Tire Haulers Listing
INDIAN ODI Report on the Status of Open Dumps on Indian Lands
ODI Open Dump Inventory
DEBRIS REGION 9 Torres Martinez Reservation Illegal Dump Site Locations
IHS OPEN DUMPS Open Dumps on Indian Land

Local Lists of Hazardous waste / Contaminated Sites

US HIST CDL Delisted National Clandestine Laboratory Register
HIST Cal-Sites Historical Calsites Database
SCH School Property Evaluation Program
CDL Clandestine Drug Labs
Toxic Pits Toxic Pits Cleanup Act Sites

US CDL ---- National Clandestine Laboratory Register
PFAS ---- PFAS Contamination Site Location Listing
AQUEOUS FOAM ---- Former Fire Training Facility Assessments Listing

Local Land Records

LIENS ---- Environmental Liens Listing
LIENS 2 ---- CERCLA Lien Information
DEED ---- Deed Restriction Listing

Records of Emergency Release Reports

HMIRS ---- Hazardous Materials Information Reporting System
CHMIRS ---- California Hazardous Material Incident Report System
LDS ---- Land Disposal Sites Listing
MCS ---- Military Cleanup Sites Listing
SPILLS 90 ---- SPILLS 90 data from FirstSearch

Other Ascertainable Records

FUDS ---- Formerly Used Defense Sites
DOD ---- Department of Defense Sites
SCRD DRYCLEANERS ---- State Coalition for Remediation of Drycleaners Listing
US FIN ASSUR ---- Financial Assurance Information
EPA WATCH LIST ---- EPA WATCH LIST
2020 COR ACTION ---- 2020 Corrective Action Program List
TSCA ---- Toxic Substances Control Act
TRIS ---- Toxic Chemical Release Inventory System
SSTS ---- Section 7 Tracking Systems
RMP ---- Risk Management Plans
RAATS ---- RCRA Administrative Action Tracking System
PADS ---- PCB Activity Database System
FTTS ---- FIFRA/ TSCA Tracking System - FIFRA (Federal Insecticide, Fungicide, & Rodenticide Act)/TSCA (Toxic Substances Control Act)
MLTS ---- Material Licensing Tracking System
COAL ASH DOE ---- Steam-Electric Plant Operation Data
COAL ASH EPA ---- Coal Combustion Residues Surface Impoundments List
PCB TRANSFORMER ---- PCB Transformer Registration Database
RADINFO ---- Radiation Information Database
HIST FTTS ---- FIFRA/TSCA Tracking System Administrative Case Listing
DOT OPS ---- Incident and Accident Data
CONSENT ---- Superfund (CERCLA) Consent Decrees
INDIAN RESERV ---- Indian Reservations
FUSRAP ---- Formerly Utilized Sites Remedial Action Program
UMTRA ---- Uranium Mill Tailings Sites
LEAD SMELTERS ---- Lead Smelter Sites
US AIRS ---- Aerometric Information Retrieval System Facility Subsystem
US MINES ---- Mines Master Index File
ABANDONED MINES ---- Abandoned Mines
DOCKET HWC ---- Hazardous Waste Compliance Docket Listing
UXO ---- Unexploded Ordnance Sites
FUELS PROGRAM ---- EPA Fuels Program Registered Listing
CA BOND EXP. PLAN ---- Bond Expenditure Plan
CUPA Listings ---- CUPA Resources List
EMI ---- Emissions Inventory Data

ENF	Enforcement Action Listing
Financial Assurance	Financial Assurance Information Listing
ICE	ICE
LOS ANGELES CO. HMS	HMS: Street Number List
HWT	Registered Hazardous Waste Transporter Database
MINES	Mines Site Location Listing
MWMP	Medical Waste Management Program Listing
NPDES	NPDES Permits Listing
PEST LIC	Pesticide Regulation Licenses Listing
PROC	Certified Processors Database
Notify 65	Proposition 65 Records
LA Co. Site Mitigation	Site Mitigation List
UIC	UIC Listing
UIC GEO	UIC GEO (GEOTRACKER)
WASTEWATER PITS	Oil Wastewater Pits Listing
WDS	Waste Discharge System
MILITARY PRIV SITES	MILITARY PRIV SITES (GEOTRACKER)
PROJECT	PROJECT (GEOTRACKER)
WDR	Waste Discharge Requirements Listing
CIWQS	California Integrated Water Quality System
CERS	CERS
NON-CASE INFO	NON-CASE INFO (GEOTRACKER)
OTHER OIL GAS	OTHER OIL & GAS (GEOTRACKER)
PROD WATER PONDS	PROD WATER PONDS (GEOTRACKER)
SAMPLING POINT	SAMPLING POINT (GEOTRACKER)
WELL STIM PROJ	Well Stimulation Project (GEOTRACKER)
MINES MRDS	Mineral Resources Data System
LOS ANGELES CO LF METHANE	Methane Producing Landfills

EDR HIGH RISK HISTORICAL RECORDS

EDR Exclusive Records

EDR MGP	EDR Proprietary Manufactured Gas Plants
EDR Hist Auto	EDR Exclusive Historical Auto Stations
EDR Hist Cleaner	EDR Exclusive Historical Cleaners

EDR RECOVERED GOVERNMENT ARCHIVES

Exclusive Recovered Govt. Archives

RGA LF	Recovered Government Archive Solid Waste Facilities List
RGA LUST	Recovered Government Archive Leaking Underground Storage Tank

SURROUNDING SITES: SEARCH RESULTS

Surrounding sites were identified in the following databases.

Elevations have been determined from the USGS Digital Elevation Model and should be evaluated on a relative (not an absolute) basis. Relative elevation information between sites of close proximity should be field verified. Sites with an elevation equal to or higher than the target property have been differentiated below from sites with an elevation lower than the target property.
Page numbers and map identification numbers refer to the EDR Radius Map report where detailed data on individual sites can be reviewed.

Sites listed in ***bold italics*** are in multiple databases.

Unmappable (orphan) sites are not considered in the foregoing analysis.

EXECUTIVE SUMMARY

STANDARD ENVIRONMENTAL RECORDS

Lists of Federal NPL (Superfund) sites

NPL: Also known as Superfund, the National Priority List database is a subset of CERCLIS and identifies over 1,200 sites for priority cleanup under the Superfund program. The source of this database is the U.S. EPA.

A review of the NPL list, as provided by EDR, and dated 07/26/2022 has revealed that there is 1 NPL site within approximately 1 mile of the target property.

Equal/Higher Elevation	Address	Direction / Distance	Map ID	Page
SAN GABRIEL VALLEY (Cerclis ID:: 902091 EPA Id: CAD980817985	***STIMSON AVE & OLD VA***	***0 - 1/8 (0.000 mi.)***	***0***	***11***

Lists of Federal sites subject to CERCLA removals and CERCLA orders

SEMS: SEMS (Superfund Enterprise Management System) tracks hazardous waste sites, potentially hazardous waste sites, and remedial activities performed in support of EPA's Superfund Program across the United States. The list was formerly know as CERCLIS, renamed to SEMS by the EPA in 2015. The list contains data on potentially hazardous waste sites that have been reported to the USEPA by states, municipalities, private companies and private persons, pursuant to Section 103 of the Comprehensive Environmental Response, Compensation, and Liability Act (CERCLA). This dataset also contains sites which are either proposed to or on the National Priorities List (NPL) and the sites which are in the screening and assessment phase for possible inclusion on the NPL.

A review of the SEMS list, as provided by EDR, and dated 07/26/2022 has revealed that there is 1 SEMS site within approximately 0.5 miles of the target property.

Equal/Higher Elevation	Address	Direction / Distance	Map ID	Page
SAN GABRIEL VALLEY (Site ID: 0902091 EPA Id: CAD980817985	***STIMSON AVE & OLD VA***	***0 - 1/8 (0.000 mi.)***	***0***	***11***

Lists of Federal RCRA generators

RCRA-LQG: RCRAInfo is EPA's comprehensive information system, providing access to data supporting the Resource Conservation and Recovery Act (RCRA) of 1976 and the Hazardous and Solid Waste Amendments (HSWA) of 1984. The database includes selective information on sites which generate, transport, store, treat and/or dispose of hazardous waste as defined by the Resource Conservation and Recovery Act (RCRA). Large quantity generators (LQGs) generate over 1,000 kilograms (kg) of hazardous waste, or over 1 kg of acutely hazardous waste per month.

A review of the RCRA-LQG list, as provided by EDR, and dated 06/20/2022 has revealed that there are 2 RCRA-LQG sites within approximately 0.25 miles of the target property.

Equal/Higher Elevation	Address	Direction / Distance	Map ID	Page
SOUTHERN CALIFORNIA	16333 GALE	SE 1/8 - 1/4 (0.172 mi.)	G55	222

EPA ID:: CAD981694128				
SCE WALNUT SUBSTATIO EPA ID:: CAR000203133	16333 E GALE AVE	SE 1/8 - 1/4 (0.172 mi.)	G57	224

RCRA-SQG: RCRAInfo is EPA's comprehensive information system, providing access to data supporting the Resource Conservation and Recovery Act (RCRA) of 1976 and the Hazardous and Solid Waste Amendments (HSWA) of 1984. The database includes selective information on sites which generate, transport, store, treat and/or dispose of hazardous waste as defined by the Resource Conservation and Recovery Act (RCRA). Small quantity generators (SQGs) generate between 100 kg and 1,000 kg of hazardous waste per month.

A review of the RCRA-SQG list, as provided by EDR, and dated 06/20/2022 has revealed that there are 6 RCRA-SQG sites within approximately 0.25 miles of the target property.

Equal/Higher Elevation	Address	Direction / Distance	Map ID	Page
GALE UNION 76 EPA ID:: CAD982338204	***16051 E GALE***	***W 1/8 - 1/4 (0.170 mi.)***	***H45***	***186***
TOSCO 05678 EPA ID:: CAL000169249	16051 E GALE AVE	W 1/8 - 1/4 (0.170 mi.)	H52	218

Lower Elevation	Address	Direction / Distance	Map ID	Page
SO CALIF GAS CO/INDU EPA ID:: CAD981423114	***920 STIMSON AVE***	***WNW 0 - 1/8 (0.082 mi.)***	***C12***	***85***
P T HUTCHINS COMPANY EPA ID:: CAR000239434	***901 S STIMSON AVE***	***NW 1/8 - 1/4 (0.151 mi.)***	***E39***	***173***
BRYAN PRESS EPA ID:: CAD983672734	1011 S STIMSON AVE	W 1/8 - 1/4 (0.160 mi.)	F41	179
LANSCO DIE CASTING I EPA ID:: CAD059817064	***711 S STINSON AVE***	***NNW 1/8 - 1/4 (0.223 mi.)***	***I80***	***332***

Federal institutional controls / engineering controls registries

US ENG CONTROLS: A listing of sites with engineering controls in place.

A review of the US ENG CONTROLS list, as provided by EDR, and dated 08/15/2022 has revealed that there is 1 US ENG CONTROLS site within approximately 0.5 miles of the target property.

Equal/Higher Elevation	Address	Direction / Distance	Map ID	Page
SAN GABRIEL VALLEY (EPA ID:: CAD980817985 EPA ID:: CAD980817985	***STIMSON AVE & OLD VA***	***0 - 1/8 (0.000 mi.)***	***0***	***11***

Lists of state- and tribal hazardous waste facilities

ENVIROSTOR: The Department of Toxic Substances Control's (DTSC's) Site Mitigation and Brownfields Reuse Program's (SMBRP's) EnviroStor database identifes sites that have known contamination or sites for which there may be reasons to investigate further. The database includes the following site types: Federal Superfund sites (National Priorities List (NPL)); State Response, including Military Facilities and State Superfund; Voluntary Cleanup; and School sites. EnviroStor provides similar information to the information that was available in CalSites, and provides additional site information, including, but not limited to, identification of formerly-contaminated properties that have been released for reuse, properties where environmental deed restrictions have been recorded to prevent inappropriate land uses, and risk characterization information that is used to assess potential impacts to public health and the environment at contaminated sites.

A review of the ENVIROSTOR list, as provided by EDR, and dated 07/25/2022 has revealed that there are 6 ENVIROSTOR sites within approximately 1 mile of the target property.

Equal/Higher Elevation	Address	Direction / Distance	Map ID	Page
WALNUT CREEK ENERGY Facility Id: 60001428 Status: No Further Action	***911 BIXBY DRIVE***	***E 1/4 - 1/2 (0.440 mi.)***	***98***	***412***
KIM LIGHTING Facility Id: 71002671 Status: No Action Required	16555 E. GALE AVENUE	ESE 1/4 - 1/2 (0.481 mi.)	P105	419
PAC FOUNDRIES INDUST Facility Id: 19340771 Status: Refer: RWQCB	***16800 CHESTNUT ST***	***E 1/2 - 1 (0.807 mi.)***	***117***	***467***
DE-BEST MANUFACTURIN Facility Id: 19280314 Status: Refer: Other Agency	16122 MAIN STREET	NNE 1/2 - 1 (0.815 mi.)	118	481

Lower Elevation	Address	Direction / Distance	Map ID	Page
LANSCO DIE CASTING, Facility Id: 71002493 Status: No Action Required	711 S. STIMSON AVENU	NNW 1/8 - 1/4 (0.223 mi.)	I78	328
BDP CO. Facility Id: 71002533 Status: Refer: Other Agency	***855 ANAHEIM-PUENTE R***	***NNW 1/2 - 1 (0.773 mi.)***	***116***	***464***

Lists of state and tribal leaking storage tanks

LUST: Leaking Underground Storage Tank (LUST) Sites included in GeoTracker. GeoTracker is the Water Boards data management system for sites that impact, or have the potential to impact, water quality in California, with emphasis on groundwater.

A review of the LUST list, as provided by EDR, has revealed that there are 11 LUST sites within approximately 0.5 miles of the target property.

Equal/Higher Elevation	Address	Direction / Distance	Map ID	Page
7-11 #23961 Database: LUST REG 4, Date of Government Version: 09/07/2004 Database: LUST, Date of Government Version: 05/23/2022	***16107 GALE AVE***	***W 1/8 - 1/4 (0.132 mi.)***	***D25***	***115***

Status: Completed - Case Closed
Facility Id: I-05922
Status: Case Closed
Global Id: T0603703132
Global ID: T0603703132

SCE- WALNUT SUBSTATI ***16333 GALE AVE, E*** ***SE 1/8 - 1/4 (0.169 mi.)*** ***G43*** ***182***
Database: LUST, Date of Government Version: 05/23/2022
Status: Completed - Case Closed
Global Id: T0603708568

UNOCAL #5493 ***16051 GALE AVE E*** ***W 1/8 - 1/4 (0.170 mi.)*** ***H50*** ***194***
Database: LUST REG 4, Date of Government Version: 09/07/2004
Database: LUST, Date of Government Version: 05/23/2022
Status: Completed - Case Closed
Facility Id: R-10018
Status: Leak being confirmed
Global Id: T0603704894
Global ID: T0603704894

MOBIL FORMER BULK PL 16300 OLD VALLEY BLV NE 1/4 - 1/2 (0.488 mi.) S110 437
Database: LUST REG 4, Date of Government Version: 09/07/2004
Facility Id: I-01520
Status: Remediation Plan
Global ID: T0603702788

Lower Elevation	Address	Direction / Distance	Map ID	Page

SOUTHERN CALIFORNIA ***920 STIMSON AVE, S*** ***WNW 0 - 1/8 (0.082 mi.)*** ***C14*** ***89***
Database: LUST, Date of Government Version: 05/23/2022
Status: Completed - Case Closed
Global Id: T0603716061

LA COUNTY FIRE STATI ***921 STIMSON AVE S*** ***WNW 1/8 - 1/4 (0.147 mi.)*** ***E32*** ***124***
Database: LUST REG 4, Date of Government Version: 09/07/2004
Database: LUST, Date of Government Version: 05/23/2022
Status: Completed - Case Closed
Facility Id: R-12512
Status: Case Closed
Global Id: T0603705137
Global ID: T0603705137

RYDER TRUCK RENTAL ***811 STIMSON AVE S*** ***NNW 1/8 - 1/4 (0.184 mi.)*** ***I66*** ***282***
Database: LUST REG 4, Date of Government Version: 09/07/2004
Database: LUST, Date of Government Version: 05/23/2022
Status: Completed - Case Closed
Facility Id: I-11452
Status: Case Closed
Global Id: T0603703802
Global Id: T0603513264
Global ID: T0603703802

CARDINAL INDUSTRIAL ***16030 PHOENIX DR*** ***NW 1/8 - 1/4 (0.195 mi.)*** ***J69*** ***311***
Database: LUST REG 4, Date of Government Version: 09/07/2004
Database: LUST, Date of Government Version: 05/23/2022
Status: Completed - Case Closed
Facility Id: 105.0120
Status: Case Closed
Global Id: T0603700150

Global ID: T0603700150

SOUTHERN PACIFIC/CIT ***650 STIMSON AVE*** ***NNW 1/8 - 1/4 (0.212 mi.)*** ***K71*** ***315***
Database: LUST REG 4, Date of Government Version: 09/07/2004
Database: LUST, Date of Government Version: 05/23/2022
Status: Completed - Case Closed
Facility Id: 105.0279
Status: Case Closed
Global Id: T0603700155
Global ID: T0603700155

MITCHELL RUBBER PROD ***491 WILSON WAY*** ***NNW 1/4 - 1/2 (0.487 mi.)*** ***107*** ***423***
Database: LUST REG 4, Date of Government Version: 09/07/2004
Facility Id: 105.0178
Status: Preliminary site assessment underway
Global ID: T0603700153

MATTEL INC ***15930 VALLEY BLVD E*** ***N 1/4 - 1/2 (0.489 mi.)*** ***T111*** ***438***
Database: LUST REG 4, Date of Government Version: 09/07/2004
Database: LUST, Date of Government Version: 05/23/2022
Status: Completed - Case Closed
Facility Id: I-14788
Status: Case Closed
Global Id: T0603704208
Global ID: T0603704208

CPS-SLIC: Cleanup Program Sites (CPS; also known as Site Cleanups [SC] and formerly known as Spills, Leaks, Investigations, and Cleanups [SLIC] sites) included in GeoTracker. GeoTracker is the Water Boards data management system for sites that impact, or have the potential to impact, water quality in California, with emphasis on groundwater.

A review of the CPS-SLIC list, as provided by EDR, has revealed that there are 42 CPS-SLIC sites within approximately 0.5 miles of the target property.

Equal/Higher Elevation	Address	Direction / Distance	Map ID	Page
ORBIS INDUSTRIES INC	***16205 WARD WAY***	***0 - 1/8 (0.001 mi.)***	***A2***	***37***
Database: CPS-SLIC, Date of Government Version: 05/23/2022 Global Id: T10000015666 Facility Status: Completed - Case Closed				
L.V.I. - PAUL TAYLOR	***16207 WARD WAY***	***W 0 - 1/8 (0.002 mi.)***	***A4***	***40***
Database: CPS-SLIC, Date of Government Version: 05/23/2022 Global Id: T10000015636 Facility Status: Completed - Case Closed				
METAL CUTTING SERVIC	***16235 E. GALE AVE.***	***S 0 - 1/8 (0.054 mi.)***	***B9***	***74***
Database: CPS-SLIC, Date of Government Version: 05/23/2022 Global Id: T10000015653 Facility Status: Completed - Case Closed				
SPECTROL ELECTRONICS	***17070 E. GALE AVE.***	***S 0 - 1/8 (0.059 mi.)***	***B10***	***75***
Database: CPS-SLIC, Date of Government Version: 05/23/2022 Global Id: SL603798671 Facility Status: Completed - Case Closed				
CROWN CITY FURNITURE	***16213 E GALE AV***	***SSW 0 - 1/8 (0.059 mi.)***	***B11***	***78***
Database: CPS-SLIC, Date of Government Version: 05/23/2022				

Global Id: T10000015544
Global Id: T10000015562
Facility Status: Completed - Case Closed

PHILLIPS MACHINE & W ***16119 E. GALE AVE*** ***WSW 0 - 1/8 (0.091 mi.)*** ***D18*** ***99***
Database: CPS-SLIC, Date of Government Version: 05/23/2022
Global Id: T10000015511
Facility Status: Completed - Case Closed

STOODY COMPANY ***16425 E. GALE AVE.*** ***ESE 1/4 - 1/2 (0.376 mi.)*** ***N94*** ***406***
Database: CPS-SLIC, Date of Government Version: 05/23/2022
Global Id: T10000015726
Facility Status: Completed - Case Closed

FORMER TTFI, INC. ***1225 JOHNSON DR*** ***SE 1/4 - 1/2 (0.405 mi.)*** ***N95*** ***410***
Database: CPS-SLIC, Date of Government Version: 05/23/2022
Global Id: SL603798681
Facility Status: Completed - Case Closed

LILI INTERNATIONAL ***1245 JOHNSON DR*** ***SE 1/4 - 1/2 (0.413 mi.)*** ***O96*** ***410***
Database: CPS-SLIC, Date of Government Version: 05/23/2022
Global Id: SL603798679
Facility Status: Completed - Case Closed

TRANE COMPANY ***16500 E. GALE AVE.*** ***SE 1/4 - 1/2 (0.437 mi.)*** ***P97*** ***411***
Database: CPS-SLIC, Date of Government Version: 05/23/2022
Global Id: T10000015742
Facility Status: Completed - Case Closed

A. GEO. DIACK, INC. ***1250 JOHNSON DR.*** ***SE 1/4 - 1/2 (0.457 mi.)*** ***O100*** ***416***
Database: CPS-SLIC, Date of Government Version: 05/23/2022
Global Id: T10000015508
Facility Status: Completed - Case Closed

WESTERN SALES NETWOR ***16520 E. GALE AVE.*** ***SE 1/4 - 1/2 (0.466 mi.)*** ***P101*** ***417***
Database: CPS-SLIC, Date of Government Version: 05/23/2022
Global Id: T10000015772
Facility Status: Completed - Case Closed

AQUARIUS SYSTEMS AME ***1315 JOHNSON DR.*** ***SE 1/4 - 1/2 (0.468 mi.)*** ***R102*** ***417***
Database: CPS-SLIC, Date of Government Version: 05/23/2022
Global Id: T10000015639
Facility Status: Completed - Case Closed

SUPERIOR TOOL ***1310 JOHNSON DR.*** ***SE 1/4 - 1/2 (0.480 mi.)*** ***R104*** ***419***
Database: CPS-SLIC, Date of Government Version: 05/23/2022
Global Id: T10000015531
Facility Status: Completed - Case Closed

KIM LIGHTING ***16555 E GALE AVE*** ***ESE 1/4 - 1/2 (0.481 mi.)*** ***P106*** ***420***
Database: CPS-SLIC, Date of Government Version: 05/23/2022
Global Id: T10000015628
Facility Status: Completed - Case Closed

EVERITT AND RAY INC ***1325 JOHNSON DRIVE*** ***SE 1/4 - 1/2 (0.488 mi.)*** ***R108*** ***433***
Database: CPS-SLIC, Date of Government Version: 05/23/2022
Global Id: T10000015584
Facility Status: Completed - Case Closed

ELECTRO MED ***1320 JOHNSON DR*** ***SE 1/4 - 1/2 (0.499 mi.)*** ***R115*** ***462***
Database: CPS-SLIC, Date of Government Version: 05/23/2022
Global Id: T10000015729
Facility Status: Completed - Case Closed

Lower Elevation	Address	Direction / Distance	Map ID	Page

CHALLENGER ENTERPRIS ***918 S STIMSON AVE*** ***NW 1/8 - 1/4 (0.127 mi.)*** ***E23*** ***114***
Database: CPS-SLIC, Date of Government Version: 05/23/2022

Global Id: T10000015752
Facility Status: Completed - Case Closed

M.G. INDUSTRIES ***999 STIMSON AVE.*** ***WNW 1/8 - 1/4 (0.147 mi.)*** ***F29*** ***122***
Database: CPS-SLIC, Date of Government Version: 05/23/2022
Global Id: T10000015644
Facility Status: Completed - Case Closed

SO-CAL AIRGAS 999 S. STIMSON AVE. WNW 1/8 - 1/4 (0.147 mi.) F30 123
Database: CPS-SLIC, Date of Government Version: 05/23/2022
Global Id: T10000015642
Facility Status: Completed - Case Closed

PT HUTCHINS CO ***901 S STIMSON AVE*** ***NW 1/8 - 1/4 (0.151 mi.)*** ***E36*** ***133***
Database: CPS-SLIC, Date of Government Version: 05/23/2022
Global Id: T10000015512
Facility Status: Completed - Case Closed

BRYAN PRESS ***1011 STIMSON AVE.*** ***W 1/8 - 1/4 (0.160 mi.)*** ***F42*** ***181***
Database: CPS-SLIC, Date of Government Version: 05/23/2022
Global Id: T10000015543
Facility Status: Completed - Case Closed

RYDER TRUCK RENTAL, ***811 STIMSON AVE.*** ***NNW 1/8 - 1/4 (0.184 mi.)*** ***I67*** ***288***
Database: CPS-SLIC, Date of Government Version: 05/23/2022
Global Id: T10000015711
Facility Status: Completed - Case Closed

ARCUS DATA SEC ***16035 ROBIN WAY*** ***WNW 1/8 - 1/4 (0.201 mi.)*** ***F70*** ***314***
Database: CPS-SLIC, Date of Government Version: 05/23/2022
Global Id: T10000015674
Facility Status: Completed - Case Closed

INDUSTRY DEBURRING, ***715 STIMSON AVE.*** ***NNW 1/8 - 1/4 (0.220 mi.)*** ***I76*** ***327***
Database: CPS-SLIC, Date of Government Version: 05/23/2022
Global Id: T10000015612
Facility Status: Completed - Case Closed

NATURAL NECTAR ***16020 PHOENIX DR.*** ***NW 1/8 - 1/4 (0.222 mi.)*** ***J77*** ***328***
Database: CPS-SLIC, Date of Government Version: 05/23/2022
Global Id: T10000015662
Facility Status: Completed - Case Closed

MECHANICAL ENERGY SY ***16025 ROBIN WAY*** ***WNW 1/8 - 1/4 (0.233 mi.)*** ***82*** ***345***
Database: CPS-SLIC, Date of Government Version: 05/23/2022
Global Id: T10000015650
Facility Status: Completed - Case Closed

BARR DOOR SALES, INC ***16010 PHOENIX DR.*** ***NW 1/8 - 1/4 (0.248 mi.)*** ***J83*** ***348***
Database: CPS-SLIC, Date of Government Version: 05/23/2022
Global Id: T10000015536
Facility Status: Completed - Case Closed

PITNEY BOWES ***16035 E. PHOENIX DR.*** ***NW 1/4 - 1/2 (0.255 mi.)*** ***L85*** ***351***
Database: CPS-SLIC, Date of Government Version: 05/23/2022
Global Id: T10000015686
Facility Status: Completed - Case Closed

DRAW TITE ***16025 PHOENIX DR.*** ***NW 1/4 - 1/2 (0.276 mi.)*** ***L86*** ***352***
Database: CPS-SLIC, Date of Government Version: 05/23/2022
Global Id: T10000015577
Facility Status: Completed - Case Closed

L & P PROPERTY MANAG ***16040 STEPHENS STREE*** ***N 1/4 - 1/2 (0.294 mi.)*** ***M87*** ***352***
Database: CPS-SLIC, Date of Government Version: 05/23/2022

Global Id: T10000015618
Facility Status: Completed - Case Closed

M.W. KASCH WEST ***16175 STEPHENS ST.*** ***NNE 1/4 - 1/2 (0.296 mi.)*** ***88*** ***371***
Database: CPS-SLIC, Date of Government Version: 05/23/2022
Global Id: T10000015614
Facility Status: Completed - Case Closed

S.PACIFIC TRANSPORTA ***650 STIMSON AVE.*** ***N 1/4 - 1/2 (0.300 mi.)*** ***89*** ***372***
Database: CPS-SLIC, Date of Government Version: 05/23/2022
Global Id: SL603798672
Facility Status: Open - Site Assessment

COSMOS FOOD CO INC ***16015 PHOENIX DRIVE*** ***NW 1/4 - 1/2 (0.320 mi.)*** ***90*** ***373***
Database: CPS-SLIC, Date of Government Version: 05/23/2022
Global Id: T10000015664
Facility Status: Completed - Case Closed

CALIFORNIA STEEL & T ***16049 STEPHENS ST*** ***N 1/4 - 1/2 (0.325 mi.)*** ***M91*** ***386***
Database: CPS-SLIC, Date of Government Version: 05/23/2022
Global Id: SL603798657
Facility Status: Open - Site Assessment

JSJ CORPORATION DBA ***16000 PHOENIX DR*** ***WNW 1/4 - 1/2 (0.341 mi.)*** ***92*** ***390***
Database: CPS-SLIC, Date of Government Version: 05/23/2022
Global Id: T10000015557
Facility Status: Completed - Case Closed

L & A JUICE COMPANY ***16195 STEPHENS ST.*** ***NNE 1/4 - 1/2 (0.344 mi.)*** ***93*** ***403***
Database: CPS-SLIC, Date of Government Version: 05/23/2022
Global Id: T10000015631
Facility Status: Completed - Case Closed

SPRINGS MILLS, INC. ***15939 E. VALLEY BLVD*** ***N 1/4 - 1/2 (0.443 mi.)*** ***Q99*** ***415***
Database: CPS-SLIC, Date of Government Version: 05/23/2022
Global Id: T10000015720
Facility Status: Completed - Case Closed

GRABER INDUSTRIES ***15933 E. VALLEY BLVD*** ***N 1/4 - 1/2 (0.478 mi.)*** ***Q103*** ***418***
Database: CPS-SLIC, Date of Government Version: 05/23/2022
Global Id: T10000015598
Facility Status: Completed - Case Closed

MITCHELL RUBBER PROD ***491 WILSON WAY*** ***NNW 1/4 - 1/2 (0.487 mi.)*** ***107*** ***423***
Database: CPS-SLIC, Date of Government Version: 05/23/2022
Global Id: T10000000202
Facility Status: Open - Site Assessment

AMAZON.COM SERVICES ***15930 E VALLEY BLVD*** ***N 1/4 - 1/2 (0.489 mi.)*** ***T112*** ***442***
Database: CPS-SLIC, Date of Government Version: 05/23/2022
Global Id: T10000015649
Facility Status: Completed - Case Closed

SYMONS CORP ***722 S PARRIOTT PL*** ***NW 1/4 - 1/2 (0.494 mi.)*** ***114*** ***461***
Database: CPS-SLIC, Date of Government Version: 05/23/2022
Global Id: T10000014450
Global Id: T10000015732
Facility Status: Completed - Case Closed

Lists of state and tribal registered storage tanks

UST: The Underground Storage Tank database contains registered USTs. USTs are regulated under Subtitle I of the Resource Conservation and Recovery Act (RCRA). The data come from the State Water Resources Control Board's Hazardous Substance Storage Container Database.

A review of the UST list, as provided by EDR, has revealed that there are 7 UST sites within approximately 0.25 miles of the target property.

Equal/Higher Elevation	Address	Direction / Distance	Map ID	Page
CIRCLE K STORES #567 Database: UST, Date of Government Version: 06/06/2022 Facility Id: 24812	16051 GALE AVE # 567	W 1/8 - 1/4 (0.170 mi.)	H46	188
UNITED PACIFIC 0647 Database: UST, Date of Government Version: 06/06/2022 Facility Id: LACoFA0011859	16051 E GALE AVE	W 1/8 - 1/4 (0.170 mi.)	H49	194
SCE - WALNUT SUBSTAT Database: UST, Date of Government Version: 06/06/2022 Facility Id: 12372	16333 GALE AVE	SE 1/8 - 1/4 (0.172 mi.)	G54	221

Lower Elevation	Address	Direction / Distance	Map ID	Page
SOUTHERN CALIFORNIA Database: UST, Date of Government Version: 06/06/2022 Facility Id: LACoFA0025696	920 S STIMSON AVE	WNW 0 - 1/8 (0.082 mi.)	C13	88
SOUTHERN CALIFORNIA Database: UST, Date of Government Version: 06/06/2022 Facility Id: 12692	920 S STIMSON AVE	WNW 0 - 1/8 (0.082 mi.)	C16	98
RYDER TRUCK RENTAL # Database: UST, Date of Government Version: 06/06/2022 Facility Id: LACoFA0025697	811 S STIMSON AVE	NNW 1/8 - 1/4 (0.184 mi.)	I60	275
RYDER TRUCK RENTAL I Database: UST, Date of Government Version: 06/06/2022 Facility Id: 11452	811 S STIMSON AVE	NNW 1/8 - 1/4 (0.184 mi.)	I61	275

AST: A listing of aboveground storage tank petroleum storage tank locations.

A review of the AST list, as provided by EDR, has revealed that there are 5 AST sites within approximately 0.25 miles of the target property.

Equal/Higher Elevation	Address	Direction / Distance	Map ID	Page
WALNUT SUBSTATION Database: AST, Date of Government Version: 07/06/2016	***16333 E GALE AVE***	***SE 1/8 - 1/4 (0.172 mi.)***	***G53***	***220***
Not reported Database: AST, Date of Government Version: 07/06/2016	16333 E GALE AVE	SE 1/8 - 1/4 (0.172 mi.)	G56	224

Lower Elevation	Address	Direction / Distance	Map ID	Page
P T HUTCHINS LTD Database: AST, Date of Government Version: 07/06/2016	901 S STIMSON AVE	NW 1/8 - 1/4 (0.151 mi.)	E37	169
RYDER TRUCK RENTAL # Database: AST, Date of Government Version: 07/06/2016	811 S STIMSON AVE	NNW 1/8 - 1/4 (0.184 mi.)	I64	281

Lower Elevation	Address	Direction / Distance	Map ID	Page
Not reported	811 S STIMSON AVE	NNW 1/8 - 1/4 (0.184 mi.)	I65	281
Database: AST, Date of Government Version: 07/06/2016				

Lists of state and tribal voluntary cleanup sites

VCP: Contains low threat level properties with either confirmed or unconfirmed releases and the project proponents have request that DTSC oversee investigation and/or cleanup activities and have agreed to provide coverage for DTSC's costs.

A review of the VCP list, as provided by EDR, and dated 07/25/2022 has revealed that there is 1 VCP site within approximately 0.5 miles of the target property.

Equal/Higher Elevation	Address	Direction / Distance	Map ID	Page
WALNUT CREEK ENERGY	***911 BIXBY DRIVE***	***E 1/4 - 1/2 (0.440 mi.)***	***98***	***412***
Status: No Further Action				
Facility Id: 60001428				

ADDITIONAL ENVIRONMENTAL RECORDS

Local Lists of Hazardous waste / Contaminated Sites

AOCONCERN: San Gabriel Valley areas where VOC contamination is at or above the MCL as designated by region 9 EPA office. Date of Government Version: 3/30/2009 Exide Site area is a cleanup plan of lead-impacted soil surrounding the former Exide Facility as designated by the DTSC. Date of Government Version: 7/17/2017

A review of the AOCONCERN list, as provided by EDR, has revealed that there is 1 AOCONCERN site within approximately 1 mile of the target property.

Equal/Higher Elevation	Address	Direction / Distance	Map ID	Page
SAN GABRIEL VALLEY		0 - 1/8 (0.000 mi.)	0	11

CERS HAZ WASTE: List of sites in the California Environmental Protection Agency (CalEPA) Regulated Site Portal which fall under the Hazardous Chemical Management, Hazardous Waste Onsite Treatment, Household Hazardous Waste Collection, Hazardous Waste Generator, and RCRA LQ HW Generator programs.

A review of the CERS HAZ WASTE list, as provided by EDR, and dated 07/18/2022 has revealed that there are 8 CERS HAZ WASTE sites within approximately 0.25 miles of the target property.

Equal/Higher Elevation	Address	Direction / Distance	Map ID	Page
L.V.I. - PAUL TAYLOR	***16207 WARD WAY***	***W 0 - 1/8 (0.002 mi.)***	***A4***	***40***
CEROMET INC (DEST)	***16233 GALE AVE***	***SE 0 - 1/8 (0.010 mi.)***	***A6***	***62***
GOLDEN STATE ENTERPR	***16051 GALE AVE***	***W 1/8 - 1/4 (0.170 mi.)***	***H51***	***198***
SCE WALNUT SUBSTATIO	***16333 GALE AVE***	***SE 1/8 - 1/4 (0.172 mi.)***	***G58***	***229***
Lower Elevation	**Address**	**Direction / Distance**	**Map ID**	**Page**
INDUSTRY	***920 S STIMSON AVE***	***WNW 0 - 1/8 (0.082 mi.)***	***C15***	***92***

Lower Elevation	Address	Direction / Distance	Map ID	Page
LA CO FD FIRE STA #0	*921 S STIMSON AVE*	*WNW 1/8 - 1/4 (0.147 mi.)*	*E34*	*130*
RYDER TRUCK RENTAL I	*811 S STIMSON AVE*	*NNW 1/8 - 1/4 (0.184 mi.)*	*I68*	*289*
LANSCO DIE CASTING I	*711 S STINSON AVE*	*NNW 1/8 - 1/4 (0.223 mi.)*	*I80*	*332*

Local Lists of Registered Storage Tanks

SWEEPS UST: Statewide Environmental Evaluation and Planning System. This underground storage tank listing was updated and maintained by a company contacted by the SWRCB in the early 1990's. The listing is no longer updated or maintained. The local agency is the contact for more information on a site on the SWEEPS list.

A review of the SWEEPS UST list, as provided by EDR, and dated 06/01/1994 has revealed that there are 7 SWEEPS UST sites within approximately 0.25 miles of the target property.

Equal/Higher Elevation	Address	Direction / Distance	Map ID	Page
SOUTHLAND CORP SS 23 Status: A Tank Status: A Comp Number: 5922	*16107 GALE AVE*	*W 1/8 - 1/4 (0.132 mi.)*	*D26*	*119*
SOUTHERN CALIFORNIA Status: A Tank Status: A Comp Number: 12372	*16333 E GALE AVE*	*SE 1/8 - 1/4 (0.169 mi.)*	*G44*	*185*
GOLDEN STATE ENTERPR Status: A Tank Status: A Comp Number: 10018	*16051 GALE AVE*	*W 1/8 - 1/4 (0.170 mi.)*	*H51*	*198*

Lower Elevation	Address	Direction / Distance	Map ID	Page
SOUTHERN CALIFORNIA Status: A Comp Number: 12692	*920 S STIMSON AVE*	*WNW 0 - 1/8 (0.082 mi.)*	*C17*	*98*
LA CO FD FIRE STA #0 Status: A Tank Status: A Comp Number: 12512	*921 S STIMSON AVE*	*WNW 1/8 - 1/4 (0.147 mi.)*	*E34*	*130*
RYDER TRUCK RENTAL I Comp Number: 11452	*811 S STIMSON AVE*	*NNW 1/8 - 1/4 (0.184 mi.)*	*I68*	*289*
SOUTHERN PACIFIC TRA Status: A Comp Number: 12182	*650 S STIMSON AVE*	*NNW 1/8 - 1/4 (0.212 mi.)*	*K73*	*321*

HIST UST: Historical UST Registered Database.

A review of the HIST UST list, as provided by EDR, and dated 10/15/1990 has revealed that there are 7 HIST UST sites within approximately 0.25 miles of the target property.

Equal/Higher Elevation	Address	Direction / Distance	Map ID	Page
WALNUT SUBSTATION	***16333 E GALE AVE***	***SE 1/8 - 1/4 (0.172 mi.)***	***G53***	***220***
SERVICE STATION 5493	***16051 E GALE AVE***	***W 1/8 - 1/4 (0.216 mi.)***	***H74***	***322***
Lower Elevation	**Address**	**Direction / Distance**	**Map ID**	**Page**
INDUSTRY Facility Id: 00000007508	***920 S STIMSON AVE***	***WNW 0 - 1/8 (0.082 mi.)***	***C15***	***92***
7-ELEVEN STORE 23961 Facility Id: 00000005296	16107 E GAIL AVE	W 1/8 - 1/4 (0.133 mi.)	D27	120
FIRE STATION 43 Facility Id: 00000034204	921 S STIMSON	NW 1/8 - 1/4 (0.142 mi.)	E28	121
RYDER TRUCK RENTAL-0 Facility Id: 00000006363	811 STIMSON	NNW 1/8 - 1/4 (0.179 mi.)	I59	274
LANSCO DIE CASTING Facility Id: 00000029211	***711 S STIMSON AVE***	***NNW 1/8 - 1/4 (0.223 mi.)***	***I81***	***342***

CERS TANKS: List of sites in the California Environmental Protection Agency (CalEPA) Regulated Site Portal which fall under the Aboveground Petroleum Storage and Underground Storage Tank regulatory programs.

A review of the CERS TANKS list, as provided by EDR, and dated 07/18/2022 has revealed that there are 4 CERS TANKS sites within approximately 0.25 miles of the target property.

Equal/Higher Elevation	Address	Direction / Distance	Map ID	Page
GOLDEN STATE ENTERPR	***16051 GALE AVE***	***W 1/8 - 1/4 (0.170 mi.)***	***H51***	***198***
SCE WALNUT SUBSTATIO	***16333 GALE AVE***	***SE 1/8 - 1/4 (0.172 mi.)***	***G58***	***229***
Lower Elevation	**Address**	**Direction / Distance**	**Map ID**	**Page**
INDUSTRY	***920 S STIMSON AVE***	***WNW 0 - 1/8 (0.082 mi.)***	***C15***	***92***
RYDER TRUCK RENTAL I	***811 S STIMSON AVE***	***NNW 1/8 - 1/4 (0.184 mi.)***	***I68***	***289***

CA FID UST: The Facility Inventory Database contains active and inactive underground storage tank locations. The source is the State Water Resource Control Board.

A review of the CA FID UST list, as provided by EDR, and dated 10/31/1994 has revealed that there are 4 CA FID UST sites within approximately 0.25 miles of the target property.

Equal/Higher Elevation	Address	Direction / Distance	Map ID	Page
SOUTHLAND CORP SS 23 Facility Id: 19003776 Status: A	***16107 GALE AVE***	***W 1/8 - 1/4 (0.132 mi.)***	***D26***	***119***
SOUTHERN CALIFORNIA Facility Id: 19024318 Status: A	***16333 E GALE AVE***	***SE 1/8 - 1/4 (0.169 mi.)***	***G44***	***185***
GOLDEN STATE ENTERPR	***16051 GALE AVE***	***W 1/8 - 1/4 (0.170 mi.)***	***H51***	***198***

Facility Id: 19007627
Status: A

Lower Elevation	Address	Direction / Distance	Map ID	Page
SOUTHERN PACIFIC TRA	***650 S STIMSON AVE***	***NNW 1/8 - 1/4 (0.212 mi.)***	***K73***	***321***
Facility Id: 19001786 Status: A				

Other Ascertainable Records

RCRA NonGen / NLR: RCRAInfo is EPA's comprehensive information system, providing access to data supporting the Resource Conservation and Recovery Act (RCRA) of 1976 and the Hazardous and Solid Waste Amendments (HSWA) of 1984. The database includes selective information on sites which generate, transport, store, treat and/or dispose of hazardous waste as defined by the Resource Conservation and Recovery Act (RCRA). Non-Generators do not presently generate hazardous waste.

A review of the RCRA NonGen / NLR list, as provided by EDR, and dated 06/20/2022 has revealed that there are 17 RCRA NonGen / NLR sites within approximately 0.25 miles of the target property.

Equal/Higher Elevation	Address	Direction / Distance	Map ID	Page
KRALL CAST INC EPA ID:: CAL000325960	16205 WARD WAY	W 0 - 1/8 (0.002 mi.)	A3	38
FUTURE HITECH PLANNI EPA ID:: CAC003133794	16207 WARD WAY	W 0 - 1/8 (0.002 mi.)	A5	60
METAL CUTTING SERVIC EPA ID:: CAL000028617	16233 EAST GALE AVEN	SE 0 - 1/8 (0.010 mi.)	A7	67
PHILLIPS MACHINE & W EPA ID:: CAC003092062	16119 E. GALE AVE	WSW 0 - 1/8 (0.091 mi.)	D19	106
PHILLIPS MACHINE & W EPA ID:: CAC003047797	16119 E GALE AVE	WSW 0 - 1/8 (0.091 mi.)	D20	108
PHILLIPS AEROSPACE EPA ID:: CAC003144487	16125 E GALE AVE	WSW 0 - 1/8 (0.093 mi.)	D22	111
GSE-GALE-2705678 EPA ID:: CAL000392850	16051 GALE AVE	W 1/8 - 1/4 (0.170 mi.)	H47	189
APRO LLC DBA UNITED EPA ID:: CAL000454004	16051 N GALE	W 1/8 - 1/4 (0.170 mi.)	H48	192
TOMASA SARABIA EPA ID:: CAC003136071	16309 SHADYBEND DR	SSE 1/8 - 1/4 (0.249 mi.)	84	348

Lower Elevation	Address	Direction / Distance	Map ID	Page
LOS ANGELES COUNTY F EPA ID:: CAL000112244	921 S STIMSON AVE-ST	WNW 1/8 - 1/4 (0.147 mi.)	E33	127
P T HUTCHINS COMPANY EPA ID:: CAP000237818	901 S STIMSON AVE	NW 1/8 - 1/4 (0.151 mi.)	E38	169
BRYAN PRESS EPA ID:: CAL000107910	1011 S STIMSON AVE	W 1/8 - 1/4 (0.160 mi.)	F40	176
RYDER TRANSPORTATION	811 S STIMSON AVE	NNW 1/8 - 1/4 (0.184 mi.)	I62	276

EPA ID:: CAL000015541				
RYDER TRUCK RENTAL (EPA ID:: CAC003181126	811 SOUTH STIMSON AV	NNW 1/8 - 1/4 (0.184 mi.)	I63	278
PARSEC INC EPA ID:: CAL000138069	650 S STIMSON AVE	NNW 1/8 - 1/4 (0.212 mi.)	K72	319
PERFECTA UV FINISHIN EPA ID:: CAL000459861	715 S STIMSON AVE	NNW 1/8 - 1/4 (0.220 mi.)	I75	324
TRIVIEW GLASS EPA ID:: CAL000407758	711 S STIMSON AVE	NNW 1/8 - 1/4 (0.223 mi.)	I79	329

ROD: Record of Decision. ROD documents mandate a permanent remedy at an NPL (Superfund) site containing technical and health information to aid the cleanup.

A review of the ROD list, as provided by EDR, and dated 07/26/2022 has revealed that there is 1 ROD site within approximately 1 mile of the target property.

Equal/Higher Elevation	Address	Direction / Distance	Map ID	Page
SAN GABRIEL VALLEY (EPA ID:: CAD980817985	***STIMSON AVE & OLD VA***	***0 - 1/8 (0.000 mi.)***	***0***	***11***

PRP: A listing of verified Potentially Responsible Parties

A review of the PRP list, as provided by EDR, and dated 07/26/2022 has revealed that there is 1 PRP site within approximately 0.001 miles of the target property.

Equal/Higher Elevation	Address	Direction / Distance	Map ID	Page
SAN GABRIEL VALLEY (	***STIMSON AVE & OLD VA***	***0 - 1/8 (0.000 mi.)***	***0***	***11***

ICIS: The Integrated Compliance Information System (ICIS) supports the information needs of the national enforcement and compliance program as well as the unique needs of the National Pollutant Discharge Elimination System (NPDES) program.

A review of the ICIS list, as provided by EDR, and dated 11/18/2016 has revealed that there is 1 ICIS site within approximately 0.001 miles of the target property.

Equal/Higher Elevation	Address	Direction / Distance	Map ID	Page
SAN GABRIEL VALLEY (FRS ID:: 110009267907	***STIMSON AVE & OLD VA***	***0 - 1/8 (0.000 mi.)***	***0***	***11***

FINDS: The Facility Index System contains both facility information and "pointers" to other sources of information that contain more detail. These include: RCRIS; Permit Compliance System (PCS); Aerometric Information Retrieval System (AIRS); FATES (FIFRA [Federal Insecticide Fungicide Rodenticide Act] and TSCA Enforcement System, FTTS [FIFRA/TSCA Tracking System]; CERCLIS; DOCKET (Enforcement Docket used to manage and track information on civil judicial enforcement cases for all environmental statutes); Federal Underground Injection Control (FURS); Federal Reporting Data System (FRDS); Surface Impoundments (SIA); TSCA

Chemicals in Commerce Information System (CICS); PADS; RCRA-J (medical waste transporters/disposers); TRIS; and TSCA. The source of this database is the U.S. EPA/NTIS.

A review of the FINDS list, as provided by EDR, and dated 08/03/2022 has revealed that there is 1 FINDS site within approximately 0.001 miles of the target property.

Equal/Higher Elevation	Address	Direction / Distance	Map ID	Page
SAN GABRIEL VALLEY (Registry ID:: 110009267907	***STIMSON AVE & OLD VA***	***0 - 1/8 (0.000 mi.)***	***0***	***11***

ECHO: ECHO provides integrated compliance and enforcement information for about 800,000 regulated facilities nationwide.

A review of the ECHO list, as provided by EDR, and dated 06/25/2022 has revealed that there is 1 ECHO site within approximately 0.001 miles of the target property.

Equal/Higher Elevation	Address	Direction / Distance	Map ID	Page
SAN GABRIEL VALLEY (Registry ID: 110009267907	***STIMSON AVE & OLD VA***	***0 - 1/8 (0.000 mi.)***	***0***	***11***

Cortese: The sites for the list are designated by the State Water Resource Control Board (LUST), the Integrated Waste Board (SWF/LS), and the Department of Toxic Substances Control (Cal-Sites).

A review of the Cortese list, as provided by EDR, and dated 06/21/2022 has revealed that there are 9 Cortese sites within approximately 0.5 miles of the target property.

Equal/Higher Elevation	Address	Direction / Distance	Map ID	Page
7-11 #23961 Cleanup Status: COMPLETED - CASE CLOSED	***16107 GALE AVE***	***W 1/8 - 1/4 (0.132 mi.)***	***D25***	***115***
SCE- WALNUT SUBSTATI Cleanup Status: COMPLETED - CASE CLOSED	***16333 GALE AVE, E***	***SE 1/8 - 1/4 (0.169 mi.)***	***G43***	***182***
UNOCAL #5493 Cleanup Status: COMPLETED - CASE CLOSED	***16051 GALE AVE E***	***W 1/8 - 1/4 (0.170 mi.)***	***H50***	***194***

Lower Elevation	Address	Direction / Distance	Map ID	Page
SOUTHERN CALIFORNIA Cleanup Status: COMPLETED - CASE CLOSED	***920 STIMSON AVE, S***	***WNW 0 - 1/8 (0.082 mi.)***	***C14***	***89***
LA COUNTY FIRE STATI Cleanup Status: COMPLETED - CASE CLOSED	***921 STIMSON AVE S***	***WNW 1/8 - 1/4 (0.147 mi.)***	***E32***	***124***
RYDER TRUCK RENTAL Cleanup Status: COMPLETED - CASE CLOSED	***811 STIMSON AVE S***	***NNW 1/8 - 1/4 (0.184 mi.)***	***I66***	***282***
CARDINAL INDUSTRIAL Cleanup Status: COMPLETED - CASE CLOSED	***16030 PHOENIX DR***	***NW 1/8 - 1/4 (0.195 mi.)***	***J69***	***311***
SOUTHERN PACIFIC/CIT Cleanup Status: COMPLETED - CASE CLOSED	***650 STIMSON AVE***	***NNW 1/8 - 1/4 (0.212 mi.)***	***K71***	***315***
MATTEL INC Cleanup Status: COMPLETED - CASE CLOSED	***15930 VALLEY BLVD E***	***N 1/4 - 1/2 (0.489 mi.)***	***T111***	***438***

DRYCLEANERS: A list of drycleaner related facilities that have EPA ID numbers. These are facilities with certain SIC codes: power laundries, family and commercial; garment pressing and cleaners' agents; linen supply; coin-operated laundries and cleaning; drycleaning plants except rugs; carpet and upholster cleaning; industrial launderers; laundry and garment services.

A review of the DRYCLEANERS list, as provided by EDR, has revealed that there are 2 DRYCLEANERS sites within approximately 0.25 miles of the target property.

Equal/Higher Elevation	Address	Direction / Distance	Map ID	Page
BUCCOLA MANUFACTURIN	***16213 E GALE AVE***	***SSW 0 - 1/8 (0.053 mi.)***	***B8***	***69***
Database: DRYCLEANERS, Date of Government Version: 08/27/2021 EPA Id: CAL000028441				
PHILLIPS MACHINE & W	***16119 E. GALE AVE***	***WSW 0 - 1/8 (0.091 mi.)***	***D18***	***99***
Database: DRYCLEANERS, Date of Government Version: 08/27/2021 EPA Id: CAC003092062				

HIST CORTESE: The sites for the list are designated by the State Water Resource Control Board [LUST], the Integrated Waste Board [SWF/LS], and the Department of Toxic Substances Control [CALSITES]. This listing is no longer updated by the state agency.

A review of the HIST CORTESE list, as provided by EDR, and dated 04/01/2001 has revealed that there are 9 HIST CORTESE sites within approximately 0.5 miles of the target property.

Equal/Higher Elevation	Address	Direction / Distance	Map ID	Page
7-11 #23961	***16107 GALE AVE***	***W 1/8 - 1/4 (0.132 mi.)***	***D25***	***115***
Reg Id: I-5922				
MOBIL OIL (FORMER BU	16300 OLD VALLEY	NE 1/4 - 1/2 (0.488 mi.)	S109	437
Reg Id: I-01520				

Lower Elevation	Address	Direction / Distance	Map ID	Page
SO-CAL AIRGAS	***81038111 ALONDRA BLV***	***WNW 1/8 - 1/4 (0.147 mi.)***	***F31***	***123***
Reg Id: R-27076				
LA COUNTY FIRE STATI	***921 STIMSON AVE S***	***WNW 1/8 - 1/4 (0.147 mi.)***	***E32***	***124***
Reg Id: R-12512				
RYDER TRUCK RENTAL	***811 STIMSON AVE S***	***NNW 1/8 - 1/4 (0.184 mi.)***	***I66***	***282***
Reg Id: I-11452				
CARDINAL INDUSTRIAL	***16030 PHOENIX DR***	***NW 1/8 - 1/4 (0.195 mi.)***	***J69***	***311***
Reg Id: 105.0120				
SOUTHERN PACIFIC/CIT	***650 STIMSON AVE***	***NNW 1/8 - 1/4 (0.212 mi.)***	***K71***	***315***
Reg Id: 105.0279				
MITCHELL RUBBER PROD	***491 WILSON WAY***	***NNW 1/4 - 1/2 (0.487 mi.)***	***107***	***423***
Reg Id: 105.0178				
MATTEL INC	15930 VALLEY	N 1/4 - 1/2 (0.489 mi.)	T113	461
Reg Id: I-14788				

HWP: Detailed information on permitted hazardous waste facilities and corrective action ("cleanups") tracked in EnviroStor.

A review of the HWP list, as provided by EDR, and dated 05/16/2022 has revealed that there is 1 HWP site within approximately 1 mile of the target property.

Equal/Higher Elevation	Address	Direction / Distance	Map ID	Page
KIM LIGHTING EPA ID: CAD128298254 Cleanup Status: CLOSED	***16555 E GALE AVE***	***ESE 1/4 - 1/2 (0.481 mi.)***	***P106***	***420***

WIP: Well Investigation Program case in the San Gabriel and San Fernando Valley area.

A review of the WIP list, as provided by EDR, and dated 07/03/2009 has revealed that there are 18 WIP sites within approximately 0.25 miles of the target property.

Equal/Higher Elevation	Address	Direction / Distance	Map ID	Page
ORBIS INDUSTRIES INC Facility Status: Historical	***16205 WARD WAY***	***0 - 1/8 (0.001 mi.)***	***A2***	***37***
L.V.I. - PAUL TAYLOR Facility Status: Historical	***16207 WARD WAY***	***W 0 - 1/8 (0.002 mi.)***	***A4***	***40***
METAL CUTTING SERVIC Facility Status: Historical	***16235 E. GALE AVE.***	***S 0 - 1/8 (0.054 mi.)***	***B9***	***74***
CROWN CITY FURNITURE Facility Status: Historical	***16213 E GALE AV***	***SSW 0 - 1/8 (0.059 mi.)***	***B11***	***78***
M. G. COMFORT APPARE Facility Status: Historical	16119 E GALE AVE	WSW 0 - 1/8 (0.091 mi.)	D21	111

Lower Elevation	Address	Direction / Distance	Map ID	Page
UNITED STATIONERS Facility Status: Historical	918 S STIMSON AVE	NW 1/8 - 1/4 (0.127 mi.)	E24	115
M.G. INDUSTRIES Facility Status: Historical	***999 STIMSON AVE.***	***WNW 1/8 - 1/4 (0.147 mi.)***	***F29***	***122***
SO-CAL AIRGAS Facility Status: Historical	***81038111 ALONDRA BLV***	***WNW 1/8 - 1/4 (0.147 mi.)***	***F31***	***123***
CARDINAL POWDER COAT Facility Status: Historical	901 S STIMSON AVE	NW 1/8 - 1/4 (0.151 mi.)	E35	133
BRYAN PRESS Facility Status: Historical	***1011 STIMSON AVE.***	***W 1/8 - 1/4 (0.160 mi.)***	***F42***	***181***
RYDER TRUCK RENTAL, Facility Status: Historical	***811 STIMSON AVE.***	***NNW 1/8 - 1/4 (0.184 mi.)***	***I67***	***288***
CARDINAL INDUSTRIAL Facility Status: Historical	***16030 PHOENIX DR***	***NW 1/8 - 1/4 (0.195 mi.)***	***J69***	***311***
ARCUS DATA SEC Facility Status: Historical	***16035 ROBIN WAY***	***WNW 1/8 - 1/4 (0.201 mi.)***	***F70***	***314***
INDUSTRY DEBURRING, Facility Status: Historical	***715 STIMSON AVE.***	***NNW 1/8 - 1/4 (0.220 mi.)***	***I76***	***327***
NATURAL NECTAR	***16020 PHOENIX DR.***	***NW 1/8 - 1/4 (0.222 mi.)***	***J77***	***328***

Facility Status: Historical

LANSCO DIE CASTING	***711 S STIMSON AVE***	***NNW 1/8 - 1/4 (0.223 mi.)***	***I81***	***342***
Facility Status: Historical				
MECHANICAL ENERGY SY	***16025 ROBIN WAY***	***WNW 1/8 - 1/4 (0.233 mi.)***	***82***	***345***
Facility Status: Historical				
BARR DOOR SALES, INC	***16010 PHOENIX DR.***	***NW 1/8 - 1/4 (0.248 mi.)***	***J83***	***348***
Facility Status: Historical				

EXECUTIVE SUMMARY

Due to poor or inadequate address information, the following sites were not mapped. Count: 4 records.

Site Name	Database(s)
COMMUNICATIONS TECHNOLOGY	CPS-SLIC
WEST COAST LOCKWASHER COMPANY	CPS-SLIC
TALLY'S TRUCKLINE	CPS-SLIC, WIP
ACME ENGINEERING	CPS-SLIC

OVERVIEW MAP - 7161190.6S

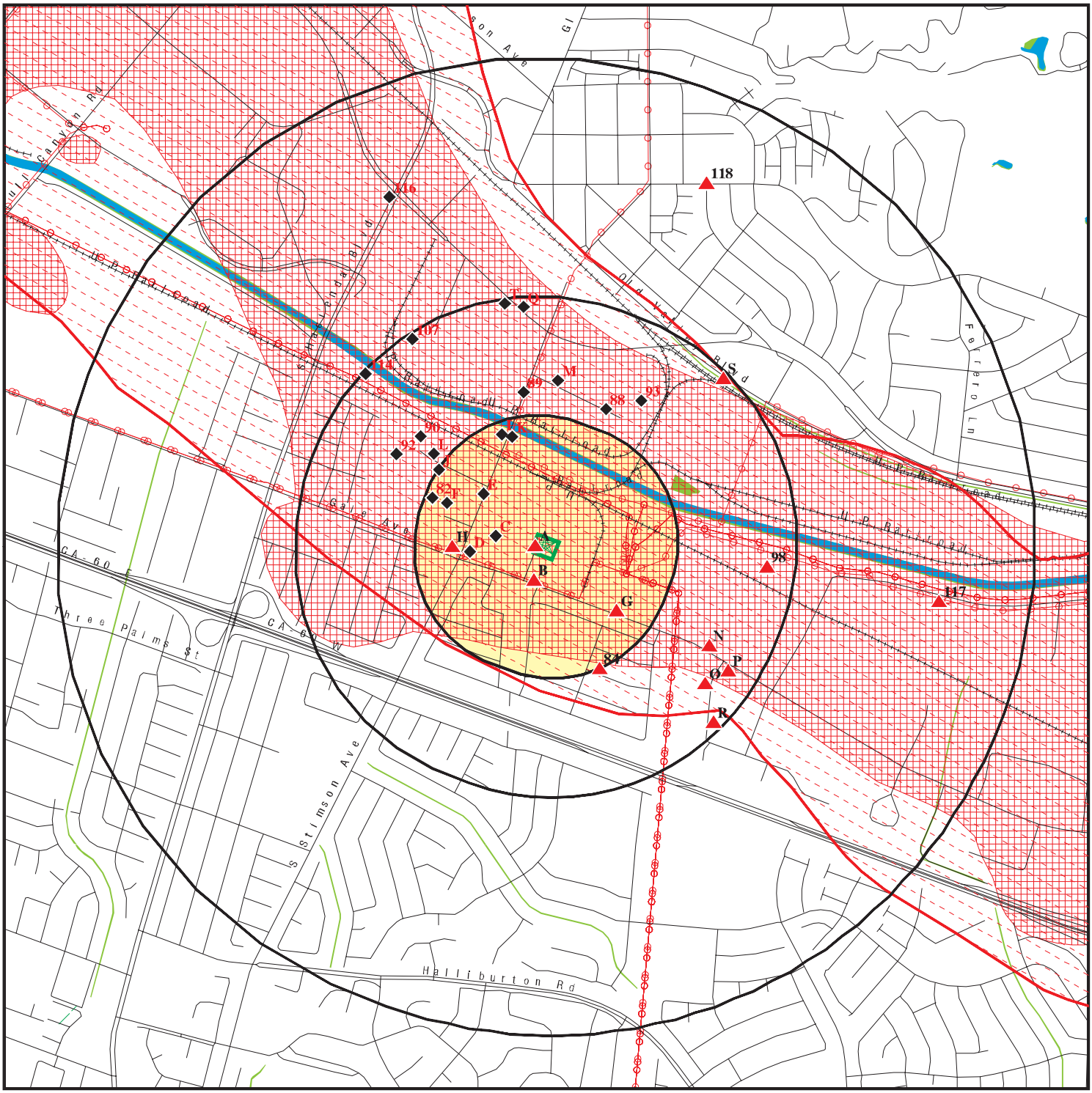

This report includes Interactive Map Layers to display and/or hide map information. The legend includes only those icons for the default map view.

SITE NAME:	16207 Gale Ave., City of Industry, CA 91745	CLIENT:	Gabriel Environmental Group
ADDRESS:	16207 Gale Avenue Hacienda Heights CA 91745	CONTACT:	Hani Gabriel
LAT/LONG:	34.009079 / 117.952895	INQUIRY #:	7161190.6s
		DATE:	October 27, 2022 1:40 pm

Copyright © 2022 EDR, Inc. © 2015 TomTom Rel. 2015.

DETAIL MAP - 7161190.6S

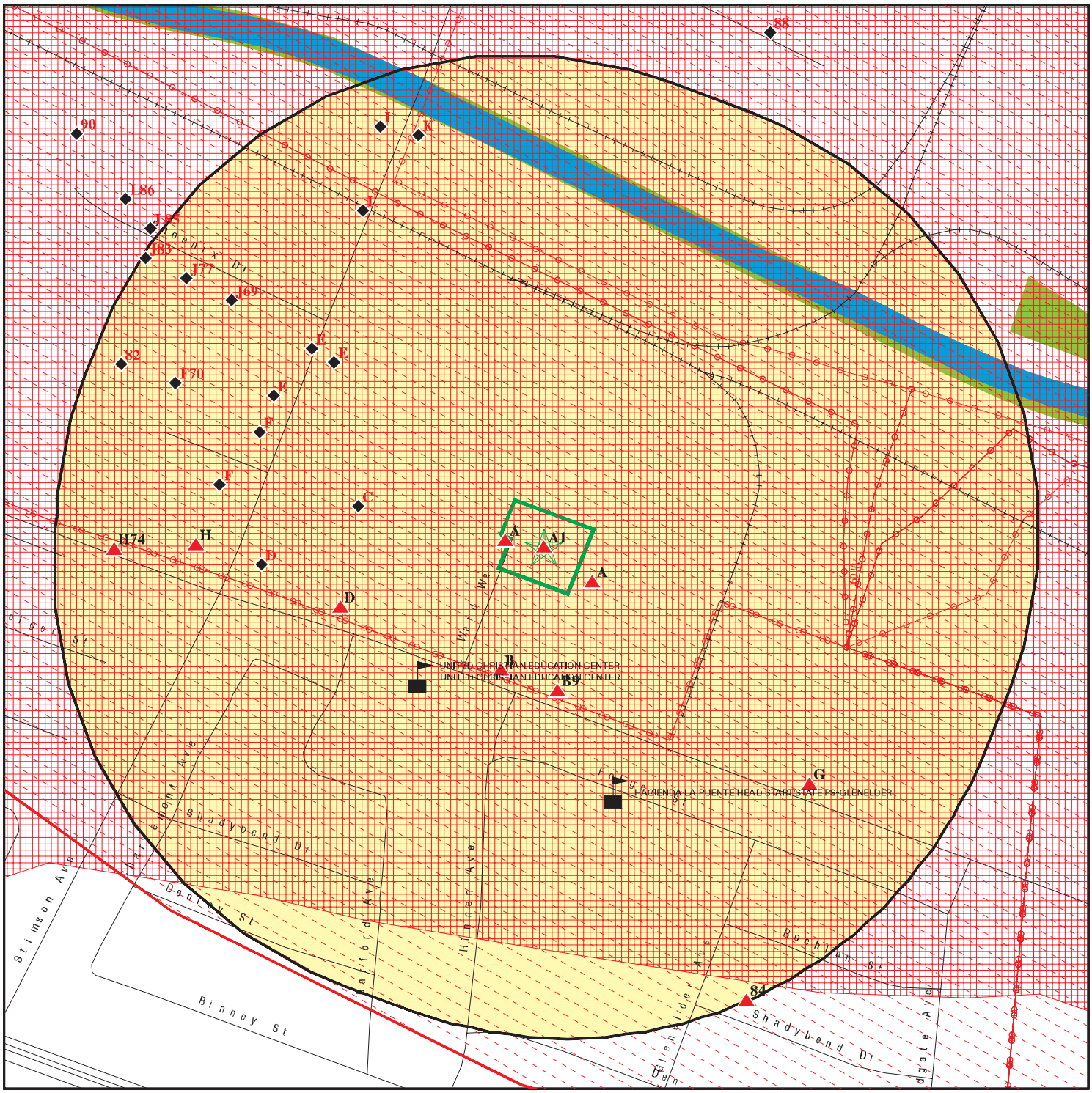

Target Property

Sites at elevations higher than or equal to the target property

Sites at elevations lower than the target property

Manufactured Gas Plants

Sensitive Receptors

National Priority List Sites

Dept. Defense Sites

Indian Reservations BIA

Power transmission lines

Special Flood Hazard Area (1%)

0.2% Annual Chance Flood Hazard

National Wetland Inventory

State Wetlands

Areas of Concern

0 1/16 1/8 1/4 Miles

This report includes Interactive Map Layers to display and/or hide map information. The legend includes only those icons for the default map view.

SITE NAME:	16207 Gale Ave., City of Industry, CA 91745	CLIENT:	Gabriel Environmental Group
ADDRESS:	16207 Gale Avenue Hacienda Heights CA 91745	CONTACT:	Hani Gabriel
LAT/LONG:	34.009079 / 117.952895	INQUIRY #:	7161190.6s
		DATE:	October 27, 2022 1:41 pm

Copyright © 2022 EDR, Inc. © 2015 TomTom Rel. 2015.

MAP FINDINGS SUMMARY

Database	Search Distance (Miles)	Target Property	< 1/8	1/8 - 1/4	1/4 - 1/2	1/2 - 1	> 1	Total Plotted
STANDARD ENVIRONMENTAL RECORDS								
Lists of Federal NPL (Superfund) sites								
NPL	1.000		1	0	0	0	NR	1
Proposed NPL	1.000		0	0	0	0	NR	0
NPL LIENS	1.000		0	0	0	0	NR	0
Lists of Federal Delisted NPL sites								
Delisted NPL	1.000		0	0	0	0	NR	0
Lists of Federal sites subject to CERCLA removals and CERCLA orders								
FEDERAL FACILITY	0.500		0	0	0	NR	NR	0
SEMS	0.500		1	0	0	NR	NR	1
Lists of Federal CERCLA sites with NFRAP								
SEMS-ARCHIVE	0.500		0	0	0	NR	NR	0
Lists of Federal RCRA facilities undergoing Corrective Action								
CORRACTS	1.000		0	0	0	0	NR	0
Lists of Federal RCRA TSD facilities								
RCRA-TSDF	0.500		0	0	0	NR	NR	0
Lists of Federal RCRA generators								
RCRA-LQG	0.250		0	2	NR	NR	NR	2
RCRA-SQG	0.250		1	5	NR	NR	NR	6
RCRA-VSQG	0.250		0	0	NR	NR	NR	0
Federal institutional controls / engineering controls registries								
LUCIS	0.500		0	0	0	NR	NR	0
US ENG CONTROLS	0.500		1	0	0	NR	NR	1
US INST CONTROLS	0.500		0	0	0	NR	NR	0
Federal ERNS list								
ERNS	0.001		0	NR	NR	NR	NR	0
Lists of state- and tribal (Superfund) equivalent sites								
RESPONSE	1.000		0	0	0	0	NR	0
Lists of state- and tribal hazardous waste facilities								
ENVIROSTOR	1.000		0	1	2	3	NR	6
Lists of state and tribal landfills and solid waste disposal facilities								
SWF/LF	0.500		0	0	0	NR	NR	0

MAP FINDINGS SUMMARY

Database	Search Distance (Miles)	Target Property	< 1/8	1/8 - 1/4	1/4 - 1/2	1/2 - 1	> 1	Total Plotted
Lists of state and tribal leaking storage tanks								
LUST	0.500		1	7	3	NR	NR	11
INDIAN LUST	0.500		0	0	0	NR	NR	0
CPS-SLIC	0.500		6	11	25	NR	NR	42
Lists of state and tribal registered storage tanks								
FEMA UST	0.250		0	0	NR	NR	NR	0
UST	0.250		2	5	NR	NR	NR	7
AST	0.250		0	5	NR	NR	NR	5
INDIAN UST	0.250		0	0	NR	NR	NR	0
Lists of state and tribal voluntary cleanup sites								
VCP	0.500		0	0	1	NR	NR	1
INDIAN VCP	0.500		0	0	0	NR	NR	0
Lists of state and tribal brownfield sites								
BROWNFIELDS	0.500		0	0	0	NR	NR	0
ADDITIONAL ENVIRONMENTAL RECORDS								
Local Brownfield lists								
US BROWNFIELDS	0.500		0	0	0	NR	NR	0
Local Lists of Landfill / Solid Waste Disposal Sites								
WMUDS/SWAT	0.500		0	0	0	NR	NR	0
SWRCY	0.500		0	0	0	NR	NR	0
HAULERS	0.001		0	NR	NR	NR	NR	0
INDIAN ODI	0.500		0	0	0	NR	NR	0
ODI	0.500		0	0	0	NR	NR	0
DEBRIS REGION 9	0.500		0	0	0	NR	NR	0
IHS OPEN DUMPS	0.500		0	0	0	NR	NR	0
Local Lists of Hazardous waste / Contaminated Sites								
AOCONCERN	1.000		1	0	0	0	NR	1
US HIST CDL	0.001		0	NR	NR	NR	NR	0
HIST Cal-Sites	1.000		0	0	0	0	NR	0
SCH	0.250		0	0	NR	NR	NR	0
CDL	0.001		0	NR	NR	NR	NR	0
CERS HAZ WASTE	0.250		3	5	NR	NR	NR	8
Toxic Pits	1.000		0	0	0	0	NR	0
US CDL	0.001		0	NR	NR	NR	NR	0
PFAS	0.500		0	0	0	NR	NR	0
AQUEOUS FOAM	TP		NR	NR	NR	NR	NR	0
Local Lists of Registered Storage Tanks								
SWEEPS UST	0.250		1	6	NR	NR	NR	7
HIST UST	0.250		1	6	NR	NR	NR	7

MAP FINDINGS SUMMARY

Database	Search Distance (Miles)	Target Property	< 1/8	1/8 - 1/4	1/4 - 1/2	1/2 - 1	> 1	Total Plotted
CERS TANKS	0.250		1	3	NR	NR	NR	4
CA FID UST	0.250		0	4	NR	NR	NR	4
Local Land Records								
LIENS	0.001		0	NR	NR	NR	NR	0
LIENS 2	0.001		0	NR	NR	NR	NR	0
DEED	0.500		0	0	0	NR	NR	0
Records of Emergency Release Reports								
HMIRS	0.001		0	NR	NR	NR	NR	0
CHMIRS	0.001		0	NR	NR	NR	NR	0
LDS	0.001		0	NR	NR	NR	NR	0
MCS	0.001		0	NR	NR	NR	NR	0
SPILLS 90	0.001		0	NR	NR	NR	NR	0
Other Ascertainable Records								
RCRA NonGen / NLR	0.250		6	11	NR	NR	NR	17
FUDS	1.000		0	0	0	0	NR	0
DOD	1.000		0	0	0	0	NR	0
SCRD DRYCLEANERS	0.500		0	0	0	NR	NR	0
US FIN ASSUR	0.001		0	NR	NR	NR	NR	0
EPA WATCH LIST	0.001		0	NR	NR	NR	NR	0
2020 COR ACTION	0.250		0	0	NR	NR	NR	0
TSCA	0.001		0	NR	NR	NR	NR	0
TRIS	0.001		0	NR	NR	NR	NR	0
SSTS	0.001		0	NR	NR	NR	NR	0
ROD	1.000		1	0	0	0	NR	1
RMP	0.001		0	NR	NR	NR	NR	0
RAATS	0.001		0	NR	NR	NR	NR	0
PRP	0.001		1	NR	NR	NR	NR	1
PADS	0.001		0	NR	NR	NR	NR	0
ICIS	0.001		1	NR	NR	NR	NR	1
FTTS	0.001		0	NR	NR	NR	NR	0
MLTS	0.001		0	NR	NR	NR	NR	0
COAL ASH DOE	0.001		0	NR	NR	NR	NR	0
COAL ASH EPA	0.500		0	0	0	NR	NR	0
PCB TRANSFORMER	0.001		0	NR	NR	NR	NR	0
RADINFO	0.001		0	NR	NR	NR	NR	0
HIST FTTS	0.001		0	NR	NR	NR	NR	0
DOT OPS	0.001		0	NR	NR	NR	NR	0
CONSENT	1.000		0	0	0	0	NR	0
INDIAN RESERV	1.000		0	0	0	0	NR	0
FUSRAP	1.000		0	0	0	0	NR	0
UMTRA	0.500		0	0	0	NR	NR	0
LEAD SMELTERS	0.001		0	NR	NR	NR	NR	0
US AIRS	0.001		0	NR	NR	NR	NR	0
US MINES	0.250		0	0	NR	NR	NR	0
ABANDONED MINES	0.250		0	0	NR	NR	NR	0
FINDS	0.001		1	NR	NR	NR	NR	1
DOCKET HWC	0.001		0	NR	NR	NR	NR	0
UXO	1.000		0	0	0	0	NR	0

MAP FINDINGS SUMMARY

Database	Search Distance (Miles)	Target Property	< 1/8	1/8 - 1/4	1/4 - 1/2	1/2 - 1	> 1	Total Plotted
ECHO	0.001		1	NR	NR	NR	NR	1
FUELS PROGRAM	0.250		0	0	NR	NR	NR	0
CA BOND EXP. PLAN	1.000		0	0	0	0	NR	0
Cortese	0.500		1	7	1	NR	NR	9
CUPA Listings	0.250		0	0	NR	NR	NR	0
DRYCLEANERS	0.250		2	0	NR	NR	NR	2
EMI	0.001		0	NR	NR	NR	NR	0
ENF	0.001		0	NR	NR	NR	NR	0
Financial Assurance	0.001		0	NR	NR	NR	NR	0
HAZNET	0.001	1	0	NR	NR	NR	NR	1
ICE	0.001		0	NR	NR	NR	NR	0
HIST CORTESE	0.500		0	6	3	NR	NR	9
LOS ANGELES CO. HMS	0.001		0	NR	NR	NR	NR	0
HWP	1.000		0	0	1	0	NR	1
HWT	0.250		0	0	NR	NR	NR	0
MINES	0.250		0	0	NR	NR	NR	0
MWMP	0.250		0	0	NR	NR	NR	0
NPDES	0.001		0	NR	NR	NR	NR	0
PEST LIC	0.001		0	NR	NR	NR	NR	0
PROC	0.500		0	0	0	NR	NR	0
Notify 65	1.000		0	0	0	0	NR	0
LA Co. Site Mitigation	0.001		0	NR	NR	NR	NR	0
UIC	0.001		0	NR	NR	NR	NR	0
UIC GEO	0.001		0	NR	NR	NR	NR	0
WASTEWATER PITS	0.500		0	0	0	NR	NR	0
WDS	0.001		0	NR	NR	NR	NR	0
WIP	0.250		5	13	NR	NR	NR	18
MILITARY PRIV SITES	0.001		0	NR	NR	NR	NR	0
PROJECT	0.001		0	NR	NR	NR	NR	0
WDR	0.001		0	NR	NR	NR	NR	0
CIWQS	0.001		0	NR	NR	NR	NR	0
CERS	0.001		0	NR	NR	NR	NR	0
NON-CASE INFO	0.001		0	NR	NR	NR	NR	0
OTHER OIL GAS	0.001		0	NR	NR	NR	NR	0
PROD WATER PONDS	0.001		0	NR	NR	NR	NR	0
SAMPLING POINT	0.001		0	NR	NR	NR	NR	0
WELL STIM PROJ	0.001		0	NR	NR	NR	NR	0
HWTS	TP	1	NR	NR	NR	NR	NR	1
MINES MRDS	0.001		0	NR	NR	NR	NR	0
LOS ANGELES CO LF METHANE	0.500		0	0	0	NR	NR	0

EDR HIGH RISK HISTORICAL RECORDS

EDR Exclusive Records

EDR MGP	1.000		0	0	0	0	NR	0
EDR Hist Auto	0.125		0	NR	NR	NR	NR	0
EDR Hist Cleaner	0.125		0	NR	NR	NR	NR	0

EDR RECOVERED GOVERNMENT ARCHIVES

Exclusive Recovered Govt. Archives

RGA LF	0.001		0	NR	NR	NR	NR	0

MAP FINDINGS SUMMARY

Database	Search Distance (Miles)	Target Property	< 1/8	1/8 - 1/4	1/4 - 1/2	1/2 - 1	> 1	Total Plotted
RGA LUST	0.001		0	NR	NR	NR	NR	0
- Totals --		2	39	97	36	3	0	177

NOTES:

TP = Target Property

NR = Not Requested at this Search Distance

Sites may be listed in more than one database

A1 **HAL RIGER** **HAZNET** **S112980296**
Target **16207 GALE AVE** **HWTS** **N/A**
Property **CITY OF INDUSTRY, CA 91745**

Site 1 of 7 in cluster A

Actual:
345 ft.

HAZNET:

Name:	HAL RIGER
Address:	16207 GALE AVE
Address 2:	Not reported
City,State,Zip:	CITY OF INDUSTRY, CA 91745
Contact:	HAL RIGER
Telephone:	7607046640
Mailing Name:	Not reported
Mailing Address:	7820 SUNCUP WAY UNIT P219
Year:	2009
Gepaid:	CAC002646109
TSD EPA ID:	CAD097030993
CA Waste Code:	791 - Liquids with pH <= 2
Disposal Method:	H141 - Storage, Bulking, And/Or Transfer Off Site--No Treatment/Reovery (H010-H129) Or (H131-H135)
Tons:	0.06255
Year:	2009
Gepaid:	CAC002646109
TSD EPA ID:	CAT080013352
CA Waste Code:	331 - Off-specification, aged or surplus organics
Disposal Method:	H039 - Other Recovery Of Reclamation For Reuse Including Acid Regeneration, Organics Recovery Ect
Tons:	0.1815
Year:	2009
Gepaid:	CAC002646109
TSD EPA ID:	CAT080013352
CA Waste Code:	221 - Waste oil and mixed oil
Disposal Method:	H039 - Other Recovery Of Reclamation For Reuse Including Acid Regeneration, Organics Recovery Ect
Tons:	0.209

Additional Info:

Year:	2009
Gen EPA ID:	CAC002646109
Shipment Date:	20090911
Creation Date:	11/25/2009 18:30:17
Receipt Date:	20090918
Manifest ID:	004959444JJK
Trans EPA ID:	CAD982440364
Trans Name:	PFR ENVIRONMENTAL SERVICES INC
Trans 2 EPA ID:	Not reported
Trans 2 Name:	Not reported
TSDF EPA ID:	CAT080013352
Trans Name:	DEMENNO KERDOON
TSDF Alt EPA ID:	Not reported
TSDF Alt Name:	Not reported
Waste Code Description:	331 - Off-specification, aged, or surplus organics
RCRA Code:	D001

HAL RIGER (Continued) **S112980296**

Meth Code:	H039 - Other Recovery Of Reclamation For Reuse Including Acid Regeneration, Organics Recovery Ect
Quantity Tons:	0.1815
Waste Quantity:	55
Quantity Unit:	G
Additional Code 1:	Not reported
Additional Code 2:	Not reported
Additional Code 3:	Not reported
Additional Code 4:	Not reported
Additional Code 5:	Not reported
Shipment Date:	20090911
Creation Date:	10/20/2009 18:30:23
Receipt Date:	20090918
Manifest ID:	004959445JJK
Trans EPA ID:	CAD982440364
Trans Name:	PFR ENVIRONMENTAL SERVICES INC
Trans 2 EPA ID:	Not reported
Trans 2 Name:	Not reported
TSDF EPA ID:	CAD097030993
Trans Name:	SIEMENS WATER TECHNOLOGIES CORP
TSDF Alt EPA ID:	Not reported
TSDF Alt Name:	Not reported
Waste Code Description:	791 - Liquids with pH < 2 792 Liquids with pH < 2 with metals
RCRA Code:	D002
Meth Code:	H141 - Storage, Bulking, And/Or Transfer Off Site--No Treatment/Reovery (H010-H129) Or (H131-H135)
Quantity Tons:	0.06255
Waste Quantity:	15
Quantity Unit:	G
Additional Code 1:	Not reported
Additional Code 2:	Not reported
Additional Code 3:	Not reported
Additional Code 4:	Not reported
Additional Code 5:	Not reported
Shipment Date:	20090911
Creation Date:	11/25/2009 18:30:17
Receipt Date:	20090918
Manifest ID:	004959444JJK
Trans EPA ID:	CAD982440364
Trans Name:	PFR ENVIRONMENTAL SERVICES INC
Trans 2 EPA ID:	Not reported
Trans 2 Name:	Not reported
TSDF EPA ID:	CAT080013352
Trans Name:	DEMENNO KERDOON
TSDF Alt EPA ID:	Not reported
TSDF Alt Name:	Not reported
Waste Code Description:	221 - Waste oil and mixed oil
RCRA Code:	Not reported
Meth Code:	H039 - Other Recovery Of Reclamation For Reuse Including Acid Regeneration, Organics Recovery Ect
Quantity Tons:	0.209
Waste Quantity:	55
Quantity Unit:	G
Additional Code 1:	Not reported
Additional Code 2:	Not reported

HAL RIGER (Continued) **S112980296**

Additional Code 3: Not reported
Additional Code 4: Not reported
Additional Code 5: Not reported

HWTS:
Name: HAL RIGER
Address: 16207 GALE AVE
Address 2: Not reported
City,State,Zip: CITY OF INDUSTRY, CA 91745
EPA ID: CAC002646109
Inactive Date: 03/08/2010
Create Date: 09/08/2009
Last Act Date: Not reported
Mailing Name: Not reported
Mailing Address: 7820 SUNCUP WAY UNIT P219
Mailing Address 2: Not reported
Mailing City,State,Zip: CARLSBAD, CA 920096879
Owner Name: HAL RIGER
Owner Address: 7820 SUNCUP WAY UNIT P219
Owner Address 2: Not reported
Owner City,State,Zip: CARLSBAD, CA 920096879
Contact Name: HAL RIGER
Contact Address: 7820 SUNCUP WAY UNIT P219
Contact Address 2: Not reported
City,State,Zip: CARLSBAD, CA 920096879
Facility Status: Inactive
Facility Type: TEMPORARY
Category: STATE
Latitude: 34.008105
Longitude: -117.953732

Areas of Concern **SAN GABRIEL VALLEY** **AOCONCERN** **CCA0000001**
N/A
BALDWIN PARK, CA
< 1/8
1 ft.

AOC:
Description: San Gabriel Valley areas where VOC contamination is at or above the MCL as designated by region 9 EPA office.

NPL Region **SAN GABRIEL VALLEY (AREA 4)** **NPL** **1000114960**
STIMSON AVE & OLD VALLEY BLVD **SEMS** **CAD980817985**
LA PUENTE, CA 91744 **US ENG CONTROLS**
< 1/8 **ROD**
1 ft. **PRP**
ICIS
FINDS
ECHO

NPL:
EPA Region: 9
EPA ID: CAD980817985
Site ID: 902091
Name: SAN GABRIEL VALLEY (AREA 4)
Address: STIMSON AVE & OLD VALLEY BLVD

SAN GABRIEL VALLEY (AREA 4) (Continued) **1000114960**

City,State,Zip: LA PUENTE, CA 91744
Federal: N
Final Date: 1984-05-08 00:00:00
Latitude: 34.016669
Longitude: -117.9583
Site Score: 28.899999999999999
NAI: Not reported
Native American Entity: Not reported

NPL:
NPL Status: Currently on the Final NPL
Substance ID: Not reported
CAS Number: Not reported
Substance: Not reported
Pathway: Not reported
Scoring: Not reported

NPL Status: Currently on the Final NPL
Substance ID: U210
CAS Number: 127-18-4
Substance: TETRACHLOROETHENE
Pathway: GROUND WATER PATHWAY
Scoring: 4

NPL Status: Currently on the Final NPL
Substance ID: U228
CAS Number: 79-01-6
Substance: TRICHLOROETHYLENE (TCE)
Pathway: GROUND WATER PATHWAY
Scoring: 4

Summary Details:

Conditions at listing September 1983): San Gabriel Valley Area 4) is a ground water plume that runs along the axis of the San Jose Creek in the San Gabriel ground water basin in La Puenta, Los Angeles County, California. The plume is about1 mile long and 1 mile wide. Ground water is contaminated with trichloroethylene TCE) and perchloroethylene PCE), according to analyses by State agencies and local water companies. Many public wells in the area exceed the EPA SuggestedNo Adverse Response Levels SNARL) for TCE and PCE. Approximately 100,000 people are affected. Cities and public water companies in the area have tested to ensure that their water supplies contain less than 5 parts per billion ppb) of TCE, alevel considered safe for human consumption. When alternative methods of reducing the TCE level below 5 ppb are not effective, wells are removed from service. Status June 1984):
A supplemental sampling program of contaminated wells will begin soon to get a snapshot view of the degree of contamination. The State Department of Health Services and EPA are preparing to initiate a remedial investigation/ feasibility study to determine the aerial and vertical extent of contamination and to develop alternatives for treatment and management of the problem. EPA continues its investigation to identify sources of the contamination. This site, along with the three other San Gabriel Valley sites, was added tothe NPL in May 1984 because it involves a serious problem that required taking immediate remedial action.

NPL:
NPL Status: Currently on the Final NPL
Category Description: Depth To Aquifer-<= 10 Feet

SAN GABRIEL VALLEY (AREA 4) (Continued) **1000114960**

Category Value: 1

NPL Status: Currently on the Final NPL
Category Description: Distance To Nearest Population-> 0 And <= 1/4 Mile
Category Value: 10

NPL:
NPL Name: SAN GABRIEL VALLEY (AREA 4)

NPL:
EPA Region: 09
Site ID: 0902091
Site Status: F
Federal Site: N
Date Deleted: Not reported
Date Finalized: 05/08/84
Date Proposed: 09/08/83

NPL:
Proposed Date: 09/08/1983
Final Date: 05/08/1984
Deleted Date: Not reported
NPL Status: Final

SEMS:
Site ID: 0902091
EPA ID: CAD980817985
Name: SAN GABRIEL VALLEY (AREA 4)
Address: STIMSON AVE & OLD VALLEY BLVD
Address 2: Not reported
City,State,Zip: LA PUENTE, CA 91744
Cong District: 32,34
FIPS Code: 06037
Latitude: 34.016669
Longitude: -117.958300
FF: N
NPL: Currently on the Final NPL
Non NPL Status: Not reported

SEMS Detail:
Region: 09
Site ID: 0902091
EPA ID: CAD980817985
Site Name: SAN GABRIEL VALLEY (AREA 4)
NPL: F
FF: N
OU: 00
Action Code: CR
Action Name: CI
SEQ: 1
Start Date: 1984-05-01 05:00:00
Finish Date: 2008-10-28 04:00:00
Qual: Not reported
Current Action Lead: EPA Perf

SAN GABRIEL VALLEY (AREA 4) (Continued) **1000114960**

Region:	09
Site ID:	0902091
EPA ID:	CAD980817985
Site Name:	SAN GABRIEL VALLEY (AREA 4)
NPL:	F
FF:	N
OU:	00
Action Code:	SI
Action Name:	SI
SEQ:	2
Start Date:	1983-03-01 05:00:00
Finish Date:	1983-09-01 04:00:00
Qual:	H
Current Action Lead:	EPA Perf

Region:	09
Site ID:	0902091
EPA ID:	CAD980817985
Site Name:	SAN GABRIEL VALLEY (AREA 4)
NPL:	F
FF:	N
OU:	04
Action Code:	RD
Action Name:	RD
SEQ:	1
Start Date:	2001-09-27 04:00:00
Finish Date:	2005-07-25 04:00:00
Qual:	Not reported
Current Action Lead:	EPA Perf

Region:	09
Site ID:	0902091
EPA ID:	CAD980817985
Site Name:	SAN GABRIEL VALLEY (AREA 4)
NPL:	F
FF:	N
OU:	00
Action Code:	AR
Action Name:	ADMIN REC
SEQ:	1
Start Date:	2000-07-24 04:00:00
Finish Date:	Not reported
Qual:	Not reported
Current Action Lead:	EPA Perf

Region:	09
Site ID:	0902091
EPA ID:	CAD980817985
Site Name:	SAN GABRIEL VALLEY (AREA 4)
NPL:	F
FF:	N
OU:	00
Action Code:	NP
Action Name:	PROPOSED
SEQ:	1
Start Date:	1983-09-08 04:00:00
Finish Date:	1983-09-08 04:00:00

SAN GABRIEL VALLEY (AREA 4) (Continued) **1000114960**

Qual:	Not reported
Current Action Lead:	EPA Perf
Region:	09
Site ID:	0902091
EPA ID:	CAD980817985
Site Name:	SAN GABRIEL VALLEY (AREA 4)
NPL:	F
FF:	N
OU:	01
Action Code:	ED
Action Name:	R/H ASMT
SEQ:	1
Start Date:	1992-09-16 04:00:00
Finish Date:	1992-09-16 04:00:00
Qual:	Not reported
Current Action Lead:	EPA Perf
Region:	09
Site ID:	0902091
EPA ID:	CAD980817985
Site Name:	SAN GABRIEL VALLEY (AREA 4)
NPL:	F
FF:	N
OU:	01
Action Code:	CO
Action Name:	RI/FS
SEQ:	1
Start Date:	1996-12-20 05:00:00
Finish Date:	1998-09-30 04:00:00
Qual:	Not reported
Current Action Lead:	EPA Perf
Region:	09
Site ID:	0902091
EPA ID:	CAD980817985
Site Name:	SAN GABRIEL VALLEY (AREA 4)
NPL:	F
FF:	N
OU:	00
Action Code:	NF
Action Name:	NPL FINL
SEQ:	1
Start Date:	1984-05-08 05:00:00
Finish Date:	1984-05-08 05:00:00
Qual:	Not reported
Current Action Lead:	EPA Perf
Region:	09
Site ID:	0902091
EPA ID:	CAD980817985
Site Name:	SAN GABRIEL VALLEY (AREA 4)
NPL:	F
FF:	N
OU:	00
Action Code:	PA
Action Name:	PA

SAN GABRIEL VALLEY (AREA 4) (Continued) **1000114960**

SEQ:	1
Start Date:	1983-09-01 04:00:00
Finish Date:	1983-09-01 04:00:00
Qual:	H
Current Action Lead:	EPA Perf
Region:	09
Site ID:	0902091
EPA ID:	CAD980817985
Site Name:	SAN GABRIEL VALLEY (AREA 4)
NPL:	F
FF:	N
OU:	01
Action Code:	RO
Action Name:	ROD
SEQ:	1
Start Date:	1998-09-30 04:00:00
Finish Date:	1998-09-30 04:00:00
Qual:	Not reported
Current Action Lead:	EPA Perf
Region:	09
Site ID:	0902091
EPA ID:	CAD980817985
Site Name:	SAN GABRIEL VALLEY (AREA 4)
NPL:	F
FF:	N
OU:	00
Action Code:	CR
Action Name:	CI
SEQ:	2
Start Date:	2011-10-01 04:00:00
Finish Date:	Not reported
Qual:	Not reported
Current Action Lead:	EPA Perf
Region:	09
Site ID:	0902091
EPA ID:	CAD980817985
Site Name:	SAN GABRIEL VALLEY (AREA 4)
NPL:	F
FF:	N
OU:	00
Action Code:	RS
Action Name:	RV ASSESS
SEQ:	1
Start Date:	1991-12-27 05:00:00
Finish Date:	1991-12-27 05:00:00
Qual:	Not reported
Current Action Lead:	EPA Perf
Region:	09
Site ID:	0902091
EPA ID:	CAD980817985
Site Name:	SAN GABRIEL VALLEY (AREA 4)
NPL:	F
FF:	N

SAN GABRIEL VALLEY (AREA 4) (Continued) **1000114960**

OU:	01
Action Code:	JF
Action Name:	ECO RISK
SEQ:	1
Start Date:	1992-09-16 04:00:00
Finish Date:	1992-09-16 04:00:00
Qual:	Not reported
Current Action Lead:	EPA Perf
Region:	09
Site ID:	0902091
EPA ID:	CAD980817985
Site Name:	SAN GABRIEL VALLEY (AREA 4)
NPL:	F
FF:	N
OU:	00
Action Code:	HR
Action Name:	HAZRANK
SEQ:	1
Start Date:	1983-09-01 04:00:00
Finish Date:	1983-09-01 04:00:00
Qual:	Not reported
Current Action Lead:	EPA Perf
Region:	09
Site ID:	0902091
EPA ID:	CAD980817985
Site Name:	SAN GABRIEL VALLEY (AREA 4)
NPL:	F
FF:	N
OU:	00
Action Code:	FE
Action Name:	5 YEAR
SEQ:	1
Start Date:	2011-03-02 05:00:00
Finish Date:	2011-03-02 05:00:00
Qual:	Not reported
Current Action Lead:	EPA Perf
Region:	09
Site ID:	0902091
EPA ID:	CAD980817985
Site Name:	SAN GABRIEL VALLEY (AREA 4)
NPL:	F
FF:	N
OU:	00
Action Code:	MA
Action Name:	ST COOP
SEQ:	1
Start Date:	2006-06-23 04:00:00
Finish Date:	Not reported
Qual:	Not reported
Current Action Lead:	EPA Perf
Region:	09
Site ID:	0902091
EPA ID:	CAD980817985

SAN GABRIEL VALLEY (AREA 4) (Continued) **1000114960**

Site Name:	SAN GABRIEL VALLEY (AREA 4)
NPL:	F
FF:	N
OU:	00
Action Code:	MA
Action Name:	ST COOP
SEQ:	2
Start Date:	2010-10-07 04:00:00
Finish Date:	Not reported
Qual:	Not reported
Current Action Lead:	EPA Perf

Region:	09
Site ID:	0902091
EPA ID:	CAD980817985
Site Name:	SAN GABRIEL VALLEY (AREA 4)
NPL:	F
FF:	N
OU:	00
Action Code:	FE
Action Name:	5 YEAR
SEQ:	2
Start Date:	2016-01-27 05:00:00
Finish Date:	2016-09-29 05:00:00
Qual:	Not reported
Current Action Lead:	EPA Perf

Region:	09
Site ID:	0902091
EPA ID:	CAD980817985
Site Name:	SAN GABRIEL VALLEY (AREA 4)
NPL:	F
FF:	N
OU:	00
Action Code:	CR
Action Name:	CI
SEQ:	4
Start Date:	2011-12-22 05:00:00
Finish Date:	Not reported
Qual:	Not reported
Current Action Lead:	EPA Perf

Region:	09
Site ID:	0902091
EPA ID:	CAD980817985
Site Name:	SAN GABRIEL VALLEY (AREA 4)
NPL:	F
FF:	N
OU:	00
Action Code:	CR
Action Name:	CI
SEQ:	5
Start Date:	2011-12-31 05:00:00
Finish Date:	Not reported
Qual:	Not reported
Current Action Lead:	EPA Perf

SAN GABRIEL VALLEY (AREA 4) (Continued) **1000114960**

Region:	09
Site ID:	0902091
EPA ID:	CAD980817985
Site Name:	SAN GABRIEL VALLEY (AREA 4)
NPL:	F
FF:	N
OU:	00
Action Code:	CR
Action Name:	CI
SEQ:	3
Start Date:	2011-12-22 05:00:00
Finish Date:	Not reported
Qual:	Not reported
Current Action Lead:	EPA Perf

Region:	09
Site ID:	0902091
EPA ID:	CAD980817985
Site Name:	SAN GABRIEL VALLEY (AREA 4)
NPL:	F
FF:	N
OU:	04
Action Code:	TA
Action Name:	TECH ASSIST
SEQ:	1
Start Date:	2017-07-27 05:00:00
Finish Date:	Not reported
Qual:	Not reported
Current Action Lead:	EPA Perf

Region:	09
Site ID:	0902091
EPA ID:	CAD980817985
Site Name:	SAN GABRIEL VALLEY (AREA 4)
NPL:	F
FF:	N
OU:	00
Action Code:	TA
Action Name:	TECH ASSIST
SEQ:	2
Start Date:	2018-08-07 05:00:00
Finish Date:	Not reported
Qual:	Not reported
Current Action Lead:	EPA Perf

Region:	09
Site ID:	0902091
EPA ID:	CAD980817985
Site Name:	SAN GABRIEL VALLEY (AREA 4)
NPL:	F
FF:	N
OU:	00
Action Code:	FE
Action Name:	5 YEAR
SEQ:	3
Start Date:	2020-11-24 06:00:00
Finish Date:	2021-09-23 05:00:00

SAN GABRIEL VALLEY (AREA 4) (Continued) **1000114960**

Qual:	Not reported
Current Action Lead:	EPA Perf
Region:	09
Site ID:	0902091
EPA ID:	CAD980817985
Site Name:	SAN GABRIEL VALLEY (AREA 4)
NPL:	F
FF:	N
OU:	08
Action Code:	NA
Action Name:	PRP RI
SEQ:	1
Start Date:	2015-03-12 04:00:00
Finish Date:	Not reported
Qual:	Not reported
Current Action Lead:	St Ovrsght
Region:	09
Site ID:	0902091
EPA ID:	CAD980817985
Site Name:	SAN GABRIEL VALLEY (AREA 4)
NPL:	F
FF:	N
OU:	01
Action Code:	BE
Action Name:	PRP RD
SEQ:	1
Start Date:	2002-03-29 05:00:00
Finish Date:	2009-07-21 05:00:00
Qual:	Not reported
Current Action Lead:	EPA Ovrsght
Region:	09
Site ID:	0902091
EPA ID:	CAD980817985
Site Name:	SAN GABRIEL VALLEY (AREA 4)
NPL:	F
FF:	N
OU:	01
Action Code:	BF
Action Name:	PRP RA
SEQ:	1
Start Date:	2009-07-21 05:00:00
Finish Date:	Not reported
Qual:	Not reported
Current Action Lead:	EPA Ovrsght
Region:	09
Site ID:	0902091
EPA ID:	CAD980817985
Site Name:	SAN GABRIEL VALLEY (AREA 4)
NPL:	F
FF:	N
OU:	01
Action Code:	BD
Action Name:	PRP RI/FS

SAN GABRIEL VALLEY (AREA 4) (Continued) **1000114960**

SEQ: 1
Start Date: 1993-09-30 04:00:00
Finish Date: 1996-12-20 05:00:00
Qual: Not reported
Current Action Lead: EPA Ovrsght

Region: 09
Site ID: 0902091
EPA ID: CAD980817985
Site Name: SAN GABRIEL VALLEY (AREA 4)
NPL: F
FF: N
OU: 04
Action Code: BF
Action Name: PRP RA
SEQ: 2
Start Date: 2006-02-27 05:00:00
Finish Date: Not reported
Qual: Not reported
Current Action Lead: EPA Ovrsght

Region: 09
Site ID: 0902091
EPA ID: CAD980817985
Site Name: SAN GABRIEL VALLEY (AREA 4)
NPL: F
FF: N
OU: 04
Action Code: BE
Action Name: PRP RD
SEQ: 2
Start Date: 2005-07-25 04:00:00
Finish Date: 2005-07-25 04:00:00
Qual: Not reported
Current Action Lead: EPA Ovrsght

Region: 09
Site ID: 0902091
EPA ID: CAD980817985
Site Name: SAN GABRIEL VALLEY (AREA 4)
NPL: F
FF: N
OU: 06
Action Code: BE
Action Name: PRP RD
SEQ: 4
Start Date: 2011-09-26 04:00:00
Finish Date: 2020-08-06 05:00:00
Qual: Not reported
Current Action Lead: EPA Ovrsght

Region: 09
Site ID: 0902091
EPA ID: CAD980817985
Site Name: SAN GABRIEL VALLEY (AREA 4)
NPL: F
FF: N

SAN GABRIEL VALLEY (AREA 4) (Continued) **1000114960**

OU:	06
Action Code:	BF
Action Name:	PRP RA
SEQ:	4
Start Date:	2020-08-06 05:00:00
Finish Date:	Not reported
Qual:	Not reported
Current Action Lead:	EPA Ovrsght
Region:	09
Site ID:	0902091
EPA ID:	CAD980817985
Site Name:	SAN GABRIEL VALLEY (AREA 4)
NPL:	F
FF:	N
OU:	00
Action Code:	SI
Action Name:	SI
SEQ:	1
Start Date:	1983-03-01 05:00:00
Finish Date:	1983-09-01 04:00:00
Qual:	H
Current Action Lead:	St Perf
Region:	09
Site ID:	0902091
EPA ID:	CAD980817985
Site Name:	SAN GABRIEL VALLEY (AREA 4)
NPL:	F
FF:	N
OU:	00
Action Code:	DS
Action Name:	DISCVRY
SEQ:	1
Start Date:	1980-04-01 05:00:00
Finish Date:	1980-04-01 05:00:00
Qual:	Not reported
Current Action Lead:	St Perf

SIte:

Name:	SAN GABRIEL VALLEY (AREA 4)
Address:	STIMSON AVE & OLD VALLEY BLVD
Address 2:	Not reported
City,State,Zip:	LA PUENTE, CA 91744
Event Code:	Not reported
Action Taken Date:	06/14/2005
EPA ID:	CAD980817985
Action Name:	Explanation of Significant Differences
Action ID:	1
Operable Unit:	01
Contaminated Media:	Groundwater
Contact Name:	Not reported
Contact Telephone:	Not reported
Event:	Not reported
Federal Facility:	N
Fiscal Year:	2005

SAN GABRIEL VALLEY (AREA 4) (Continued) **1000114960**

NPL Status: Currently on the Final NPL
Superfund Alternative Agreement: N
Latitude: 34.016669
Longitude: -117.958300

Media:
EPA ID: CAD980817985
Contaminated Media: Groundwater
Action ID: 1
Operable Unit: 01
Action Name: Explanation of Significant Differences
Action Taken Date: 06/14/2005
Event Code: Not reported
Contact Name: Not reported
Contact Telephone: Not reported
Event: Not reported
Federal Facility: N
Fiscal Year: 2005
NPL Status: Currently on the Final NPL
Superfund Alternative Agreement: N
Latitude: 34.016669
Longitude: -117.958300

EPA ID: CAD980817985
Contaminated Media: Groundwater
Action ID: 1
Operable Unit: 01
Action Name: Explanation of Significant Differences
Action Taken Date: 06/14/2005
Event Code: Not reported
Contact Name: Not reported
Contact Telephone: Not reported
Event: Not reported
Federal Facility: N
Fiscal Year: 2005
NPL Status: Currently on the Final NPL
Superfund Alternative Agreement: N
Latitude: 34.016669
Longitude: -117.958300

EPA ID: CAD980817985
Contaminated Media: Groundwater
Action ID: 1
Operable Unit: 01
Action Name: Explanation of Significant Differences
Action Taken Date: 06/14/2005
Event Code: Not reported
Contact Name: Not reported
Contact Telephone: Not reported
Event: Not reported
Federal Facility: N
Fiscal Year: 2005
NPL Status: Currently on the Final NPL
Superfund Alternative Agreement: N
Latitude: 34.016669
Longitude: -117.958300

EPA ID: CAD980817985

SAN GABRIEL VALLEY (AREA 4) (Continued) **1000114960**

Contaminated Media:	Groundwater
Action ID:	1
Operable Unit:	01
Action Name:	Explanation of Significant Differences
Action Taken Date:	06/14/2005
Event Code:	Not reported
Contact Name:	Not reported
Contact Telephone:	Not reported
Event:	Not reported
Federal Facility:	N
Fiscal Year:	2005
NPL Status:	Currently on the Final NPL
Superfund Alternative Agreement:	N
Latitude:	34.016669
Longitude:	-117.958300

EPA ID:	CAD980817985
Contaminated Media:	Groundwater
Action ID:	1
Operable Unit:	01
Action Name:	Record of Decision
Action Taken Date:	09/30/1998
Event Code:	Not reported
Contact Name:	Not reported
Contact Telephone:	Not reported
Event:	Not reported
Federal Facility:	N
Fiscal Year:	1998
NPL Status:	Currently on the Final NPL
Superfund Alternative Agreement:	N
Latitude:	34.016669
Longitude:	-117.958300

EPA ID:	CAD980817985
Contaminated Media:	Groundwater
Action ID:	1
Operable Unit:	01
Action Name:	Record of Decision
Action Taken Date:	09/30/1998
Event Code:	Not reported
Contact Name:	Not reported
Contact Telephone:	Not reported
Event:	Not reported
Federal Facility:	N
Fiscal Year:	1998
NPL Status:	Currently on the Final NPL
Superfund Alternative Agreement:	N
Latitude:	34.016669
Longitude:	-117.958300

EPA ID:	CAD980817985
Contaminated Media:	Groundwater
Action ID:	1
Operable Unit:	01
Action Name:	Record of Decision
Action Taken Date:	09/30/1998
Event Code:	Not reported

SAN GABRIEL VALLEY (AREA 4) (Continued) **1000114960**

Contact Name:	Not reported
Contact Telephone:	Not reported
Event:	Not reported
Federal Facility:	N
Fiscal Year:	1998
NPL Status:	Currently on the Final NPL
Superfund Alternative Agreement:	N
Latitude:	34.016669
Longitude:	-117.958300

EPA ID:	CAD980817985
Contaminated Media:	Groundwater
Action ID:	1
Operable Unit:	01
Action Name:	Record of Decision
Action Taken Date:	09/30/1998
Event Code:	Not reported
Contact Name:	Not reported
Contact Telephone:	Not reported
Event:	Not reported
Federal Facility:	N
Fiscal Year:	1998
NPL Status:	Currently on the Final NPL
Superfund Alternative Agreement:	N
Latitude:	34.016669
Longitude:	-117.958300

EPA ID:	CAD980817985
Contaminated Media:	Groundwater
Action ID:	1
Operable Unit:	01
Action Name:	Record of Decision
Action Taken Date:	09/30/1998
Event Code:	Not reported
Contact Name:	Not reported
Contact Telephone:	Not reported
Event:	Not reported
Federal Facility:	N
Fiscal Year:	1998
NPL Status:	Currently on the Final NPL
Superfund Alternative Agreement:	N
Latitude:	34.016669
Longitude:	-117.958300

EPA ID:	CAD980817985
Contaminated Media:	Groundwater
Action ID:	1
Operable Unit:	01
Action Name:	Record of Decision
Action Taken Date:	09/30/1998
Event Code:	Not reported
Contact Name:	Not reported
Contact Telephone:	Not reported
Event:	Not reported
Federal Facility:	N
Fiscal Year:	1998
NPL Status:	Currently on the Final NPL

SAN GABRIEL VALLEY (AREA 4) (Continued) **1000114960**

Superfund Alternative Agreement:	N
Latitude:	34.016669
Longitude:	-117.958300
EPA ID:	CAD980817985
Contaminated Media:	Groundwater
Action ID:	1
Operable Unit:	01
Action Name:	Record of Decision
Action Taken Date:	09/30/1998
Event Code:	Not reported
Contact Name:	Not reported
Contact Telephone:	Not reported
Event:	Not reported
Federal Facility:	N
Fiscal Year:	1998
NPL Status:	Currently on the Final NPL
Superfund Alternative Agreement:	N
Latitude:	34.016669
Longitude:	-117.958300
EPA ID:	CAD980817985
Contaminated Media:	Groundwater
Action ID:	1
Operable Unit:	01
Action Name:	Record of Decision
Action Taken Date:	09/30/1998
Event Code:	Not reported
Contact Name:	Not reported
Contact Telephone:	Not reported
Event:	Not reported
Federal Facility:	N
Fiscal Year:	1998
NPL Status:	Currently on the Final NPL
Superfund Alternative Agreement:	N
Latitude:	34.016669
Longitude:	-117.958300

ROD:

Name:	SAN GABRIEL VALLEY (AREA 4)
Address:	STIMSON AVE & OLD VALLEY BLVD
City,State,Zip:	LA PUENTE, CA 91744
EPA ID:	CAD980817985
RG:	9
Site ID:	902091
Action:	GOVT Decision Document (ROD)
Operable Unit Number:	CD, RD/RA INTERMEDIATE ZONE
SEQ ID:	1
Action Completion:	1998-09-30 00:00:00
NPL Status:	Final
Non NPL Status:	Not reported
Name:	SAN GABRIEL VALLEY (AREA 4)
Address:	STIMSON AVE & OLD VALLEY BLVD
City,State,Zip:	LA PUENTE, CA 91744
EPA ID:	CAD980817985

SAN GABRIEL VALLEY (AREA 4) (Continued) **1000114960**

RG: 9
Site ID: 902091
Action: GOVT ESD
Operable Unit Number: CD, RD/RA INTERMEDIATE ZONE
SEQ ID: 1
Action Completion: 2005-06-14 00:00:00
NPL Status: Final
Non NPL Status: Not reported

PRP:
PRP Name:
A & J SYSTEMS
A&E PLASTICS CO.
A-1 ORNAMENTAL IRON
ACORN ENGINEERING CO.
ACORN ENGINEERING CO.
ACORN ENGINEERING CO.
ACROMIL
ADAMS AND COLTRIN, INC.
ADAMS CAMPBELL CO., LTD.
ADAMS CAMPBELL CO., LTD.
ADVANCED HEAT TECHNOLOGY CORP.
AEROJET ELECTROSYSTEMS
AEROJET-GENERAL CORP.
AEROSOL SERVICES CO.
AEROSOL SERVICES CO.
AEROSOL SERVICES COMPANY
AEROSOL SERVICES COMPANY
AEROSOL SERVICES COMPANY
AIR DISTRIBUTION PRODUCTS, INC.
ALLFAST FASTENING SYSTEMS, INC.

Click this hyperlink while viewing on your computer to access
303 additional PRP: record(s) in the EDR Site Report.

ICIS:
Enforcement Action ID: 09-2013-2520
FRS ID: 110009267907
Action Name: LeVan Specialty Company, Inc Consent Decree
Facility Name: SAN GABRIEL VALLEY (AREA 4)
Facility Address: STIMSON AVE & OLD VALLEY BLVD
LA PUENTE, CA 91744
Enforcement Action Type: Civil Judicial Action
Facility County: LOS ANGELES
Program System Acronym: CERCLIS
Enforcement Action Forum Desc: Judicial
EA Type Code: CIV
Facility SIC Code: Not reported
Federal Facility ID: Not reported
Latitude in Decimal Degrees: 34.01666
Longitude in Decimal Degrees: -117.9583
Permit Type Desc: Not reported
Program System Acronym: CAD980817985
Facility NAICS Code: Not reported
Tribal Land Code: Not reported

Enforcement Action ID: 09-2013-2519
FRS ID: 110009267907

SAN GABRIEL VALLEY (AREA 4) (Continued) **1000114960**

Action Name:	John D. Williams, Trustee of the Julia A. Fisher Living Trust Consent Decree
Facility Name:	SAN GABRIEL VALLEY (AREA 4)
Facility Address:	STIMSON AVE & OLD VALLEY BLVD LA PUENTE, CA 91744
Enforcement Action Type:	Civil Judicial Action
Facility County:	LOS ANGELES
Program System Acronym:	CERCLIS
Enforcement Action Forum Desc:	Judicial
EA Type Code:	CIV
Facility SIC Code:	Not reported
Federal Facility ID:	Not reported
Latitude in Decimal Degrees:	34.01666
Longitude in Decimal Degrees:	-117.9583
Permit Type Desc:	Not reported
Program System Acronym:	CAD980817985
Facility NAICS Code:	Not reported
Tribal Land Code:	Not reported

Enforcement Action ID:	09-2013-2513
FRS ID:	110009267907
Action Name:	Bentley Prince Street, Inc.
Facility Name:	SAN GABRIEL VALLEY (AREA 4)
Facility Address:	STIMSON AVE & OLD VALLEY BLVD LA PUENTE, CA 91744
Enforcement Action Type:	Civil Judicial Action
Facility County:	LOS ANGELES
Program System Acronym:	CERCLIS
Enforcement Action Forum Desc:	Judicial
EA Type Code:	CIV
Facility SIC Code:	Not reported
Federal Facility ID:	Not reported
Latitude in Decimal Degrees:	34.01666
Longitude in Decimal Degrees:	-117.9583
Permit Type Desc:	Not reported
Program System Acronym:	CAD980817985
Facility NAICS Code:	Not reported
Tribal Land Code:	Not reported

Enforcement Action ID:	09-2012-2506
FRS ID:	110009267907
Action Name:	Mancino Trust Litigation, Puente Valley Superfund Site
Facility Name:	SAN GABRIEL VALLEY (AREA 4)
Facility Address:	STIMSON AVE & OLD VALLEY BLVD LA PUENTE, CA 91744
Enforcement Action Type:	Civil Judicial Action
Facility County:	LOS ANGELES
Program System Acronym:	CERCLIS
Enforcement Action Forum Desc:	Judicial
EA Type Code:	CIV
Facility SIC Code:	Not reported
Federal Facility ID:	Not reported
Latitude in Decimal Degrees:	34.01666
Longitude in Decimal Degrees:	-117.9583
Permit Type Desc:	Not reported
Program System Acronym:	CAD980817985
Facility NAICS Code:	Not reported

SAN GABRIEL VALLEY (AREA 4) (Continued) **1000114960**

Tribal Land Code: Not reported

Enforcement Action ID: 09-2011-2517
FRS ID: 110009267907
Action Name: Puente Valley OU Unilateral Admin Order for RD/RA
Facility Name: SAN GABRIEL VALLEY (AREA 4)
Facility Address: STIMSON AVE & OLD VALLEY BLVD
LA PUENTE, CA 91744
Enforcement Action Type: CERCLA 106 AO For Resp Action/Imm Haz
Facility County: LOS ANGELES
Program System Acronym: CERCLIS
Enforcement Action Forum Desc: Administrative - Formal
EA Type Code: 106
Facility SIC Code: Not reported
Federal Facility ID: Not reported
Latitude in Decimal Degrees: 34.01666
Longitude in Decimal Degrees: -117.9583
Permit Type Desc: Not reported
Program System Acronym: CAD980817985
Facility NAICS Code: Not reported
Tribal Land Code: Not reported

Enforcement Action ID: 09-2009-2529
FRS ID: 110009267907
Action Name: Puente Valley OU Access Order to Los Angeles County
Facility Name: SAN GABRIEL VALLEY (AREA 4)
Facility Address: STIMSON AVE & OLD VALLEY BLVD
LA PUENTE, CA 91744
Enforcement Action Type: CERCLA 104E5A AO For Access And/Or Info
Facility County: LOS ANGELES
Program System Acronym: ICIS
Enforcement Action Forum Desc: Administrative - Formal
EA Type Code: 104E5A
Facility SIC Code: Not reported
Federal Facility ID: Not reported
Latitude in Decimal Degrees: 34.01666
Longitude in Decimal Degrees: -117.9583
Permit Type Desc: Not reported
Program System Acronym: 1655794
Facility NAICS Code: Not reported
Tribal Land Code: Not reported

Enforcement Action ID: 09-2008-2531
FRS ID: 110009267907
Action Name: Puente Valley Site, Valley Proctor CD for Cost Recovery
Facility Name: SAN GABRIEL VALLEY (AREA 4)
Facility Address: STIMSON AVE & OLD VALLEY BLVD
LA PUENTE, CA 91744
Enforcement Action Type: Civil Judicial Action
Facility County: LOS ANGELES
Program System Acronym: CERCLIS
Enforcement Action Forum Desc: Judicial
EA Type Code: CIV
Facility SIC Code: Not reported
Federal Facility ID: Not reported
Latitude in Decimal Degrees: 34.01666
Longitude in Decimal Degrees: -117.9583

SAN GABRIEL VALLEY (AREA 4) (Continued) **1000114960**

Permit Type Desc: Not reported
Program System Acronym: CAD980817985
Facility NAICS Code: Not reported
Tribal Land Code: Not reported

Enforcement Action ID: 09-2008-2506
FRS ID: 110009267907
Action Name: Puente Valley CD w/ Northrup Grumman for RD/RA and Cost Recovery
Facility Name: SAN GABRIEL VALLEY (AREA 4)
Facility Address: STIMSON AVE & OLD VALLEY BLVD
LA PUENTE, CA 91744
Enforcement Action Type: Civil Judicial Action
Facility County: LOS ANGELES
Program System Acronym: CERCLIS
Enforcement Action Forum Desc: Judicial
EA Type Code: CIV
Facility SIC Code: Not reported
Federal Facility ID: Not reported
Latitude in Decimal Degrees: 34.01666
Longitude in Decimal Degrees: -117.9583
Permit Type Desc: Not reported
Program System Acronym: CAD980817985
Facility NAICS Code: Not reported
Tribal Land Code: Not reported

Enforcement Action ID: 09-2007-0141
FRS ID: 110009267907
Action Name: San Gabriel Area 4 / Puente Valley (Creftcon et al.)
Facility Name: SAN GABRIEL VALLEY (AREA 4)
Facility Address: STIMSON AVE & OLD VALLEY BLVD
LA PUENTE, CA 91744
Enforcement Action Type: Civil Judicial Action
Facility County: LOS ANGELES
Program System Acronym: CERCLIS
Enforcement Action Forum Desc: Judicial
EA Type Code: CIV
Facility SIC Code: Not reported
Federal Facility ID: Not reported
Latitude in Decimal Degrees: 34.01666
Longitude in Decimal Degrees: -117.9583
Permit Type Desc: Not reported
Program System Acronym: CAD980817985
Facility NAICS Code: Not reported
Tribal Land Code: Not reported

Enforcement Action ID: 09-2007-0127
FRS ID: 110009267907
Action Name: San Gabriel Area 4 / Puente Valley (Teledyne)
Facility Name: SAN GABRIEL VALLEY (AREA 4)
Facility Address: STIMSON AVE & OLD VALLEY BLVD
LA PUENTE, CA 91744
Enforcement Action Type: Civil Judicial Action
Facility County: LOS ANGELES
Program System Acronym: CERCLIS
Enforcement Action Forum Desc: Judicial
EA Type Code: CIV
Facility SIC Code: Not reported

SAN GABRIEL VALLEY (AREA 4) (Continued) **1000114960**

Federal Facility ID:	Not reported
Latitude in Decimal Degrees:	34.01666
Longitude in Decimal Degrees:	-117.9583
Permit Type Desc:	Not reported
Program System Acronym:	CAD980817985
Facility NAICS Code:	Not reported
Tribal Land Code:	Not reported

Enforcement Action ID:	09-2006-0264
FRS ID:	110009267907
Action Name:	San Gabriel Area 4 / Puente Valley (Saint Gobain)
Facility Name:	SAN GABRIEL VALLEY (AREA 4)
Facility Address:	STIMSON AVE & OLD VALLEY BLVD LA PUENTE, CA 91744
Enforcement Action Type:	Civil Judicial Action
Facility County:	LOS ANGELES
Program System Acronym:	ICIS
Enforcement Action Forum Desc:	Judicial
EA Type Code:	CIV
Facility SIC Code:	Not reported
Federal Facility ID:	Not reported
Latitude in Decimal Degrees:	34.01666
Longitude in Decimal Degrees:	-117.9583
Permit Type Desc:	Not reported
Program System Acronym:	1655794
Facility NAICS Code:	Not reported
Tribal Land Code:	Not reported

Enforcement Action ID:	09-2005-0030
FRS ID:	110009267907
Action Name:	San Gabriel - Saltire Industrial (National Case) (Bankruptcy)
Facility Name:	SAN GABRIEL VALLEY (AREA 4)
Facility Address:	STIMSON AVE & OLD VALLEY BLVD LA PUENTE, CA 91744
Enforcement Action Type:	Bankruptcy
Facility County:	LOS ANGELES
Program System Acronym:	ICIS
Enforcement Action Forum Desc:	Judicial
EA Type Code:	BNK
Facility SIC Code:	Not reported
Federal Facility ID:	Not reported
Latitude in Decimal Degrees:	34.01666
Longitude in Decimal Degrees:	-117.9583
Permit Type Desc:	Not reported
Program System Acronym:	1655794
Facility NAICS Code:	Not reported
Tribal Land Code:	Not reported

Enforcement Action ID:	09-2003-0101
FRS ID:	110009267907
Action Name:	San Gabriel / Puente Valley OU
Facility Name:	SAN GABRIEL VALLEY (AREA 4)
Facility Address:	STIMSON AVE & OLD VALLEY BLVD LA PUENTE, CA 91744
Enforcement Action Type:	Civil Judicial Action
Facility County:	LOS ANGELES
Program System Acronym:	ICIS

SAN GABRIEL VALLEY (AREA 4) (Continued) **1000114960**

Enforcement Action Forum Desc:	Judicial
EA Type Code:	CIV
Facility SIC Code:	Not reported
Federal Facility ID:	Not reported
Latitude in Decimal Degrees:	34.01666
Longitude in Decimal Degrees:	-117.9583
Permit Type Desc:	Not reported
Program System Acronym:	1655794
Facility NAICS Code:	Not reported
Tribal Land Code:	Not reported

Enforcement Action ID:	09-2003-0050
FRS ID:	110009267907
Action Name:	Exide Technologies Bankruptcy (NC)
Facility Name:	SAN GABRIEL VALLEY (AREA 4)
Facility Address:	STIMSON AVE & OLD VALLEY BLVD LA PUENTE, CA 91744
Enforcement Action Type:	Bankruptcy
Facility County:	LOS ANGELES
Program System Acronym:	ICIS
Enforcement Action Forum Desc:	Judicial
EA Type Code:	BNK
Facility SIC Code:	Not reported
Federal Facility ID:	Not reported
Latitude in Decimal Degrees:	34.01666
Longitude in Decimal Degrees:	-117.9583
Permit Type Desc:	Not reported
Program System Acronym:	1655794
Facility NAICS Code:	Not reported
Tribal Land Code:	Not reported

Enforcement Action ID:	09-2002-0035
FRS ID:	110009267907
Action Name:	San Gabriel / Puente Valley
Facility Name:	SAN GABRIEL VALLEY (AREA 4)
Facility Address:	STIMSON AVE & OLD VALLEY BLVD LA PUENTE, CA 91744
Enforcement Action Type:	CERCLA 106 AO For Resp Action/Imm Haz
Facility County:	LOS ANGELES
Program System Acronym:	ICIS
Enforcement Action Forum Desc:	Administrative - Formal
EA Type Code:	106
Facility SIC Code:	Not reported
Federal Facility ID:	Not reported
Latitude in Decimal Degrees:	34.01666
Longitude in Decimal Degrees:	-117.9583
Permit Type Desc:	Not reported
Program System Acronym:	1655794
Facility NAICS Code:	Not reported
Tribal Land Code:	Not reported

Facility Name:	SAN GABRIEL VALLEY (AREA 4)
Address:	STIMSON AVE & OLD VALLEY BLVD
Tribal Indicator:	N
Fed Facility:	No
NAIC Code:	Not reported

SAN GABRIEL VALLEY (AREA 4) (Continued) **1000114960**

SIC Code: Not reported

Facility Name: SAN GABRIEL VALLEY (AREA 4)
Address: STIMSON AVE & OLD VALLEY BLVD
Tribal Indicator: N
Fed Facility: No
NAIC Code: Not reported
SIC Code: Not reported

Facility Name: SAN GABRIEL VALLEY (AREA 4)
Address: STIMSON AVE & OLD VALLEY BLVD
Tribal Indicator: N
Fed Facility: No
NAIC Code: Not reported
SIC Code: Not reported

Facility Name: SAN GABRIEL VALLEY (AREA 4)
Address: STIMSON AVE & OLD VALLEY BLVD
Tribal Indicator: N
Fed Facility: No
NAIC Code: Not reported
SIC Code: Not reported

Facility Name: SAN GABRIEL VALLEY (AREA 4)
Address: STIMSON AVE & OLD VALLEY BLVD
Tribal Indicator: N
Fed Facility: No
NAIC Code: Not reported
SIC Code: Not reported

Facility Name: SAN GABRIEL VALLEY (AREA 4)
Address: STIMSON AVE & OLD VALLEY BLVD
Tribal Indicator: N
Fed Facility: No
NAIC Code: Not reported
SIC Code: Not reported

Facility Name: SAN GABRIEL VALLEY (AREA 4)
Address: STIMSON AVE & OLD VALLEY BLVD
Tribal Indicator: N
Fed Facility: No
NAIC Code: Not reported
SIC Code: Not reported

Facility Name: SAN GABRIEL VALLEY (AREA 4)
Address: STIMSON AVE & OLD VALLEY BLVD
Tribal Indicator: N
Fed Facility: No
NAIC Code: Not reported
SIC Code: Not reported

Facility Name: SAN GABRIEL VALLEY (AREA 4)
Address: STIMSON AVE & OLD VALLEY BLVD
Tribal Indicator: N
Fed Facility: No
NAIC Code: Not reported
SIC Code: Not reported

SAN GABRIEL VALLEY (AREA 4) (Continued) **1000114960**

Facility Name: SAN GABRIEL VALLEY (AREA 4)
Address: STIMSON AVE & OLD VALLEY BLVD
Tribal Indicator: N
Fed Facility: No
NAIC Code: Not reported
SIC Code: Not reported

Facility Name: SAN GABRIEL VALLEY (AREA 4)
Address: STIMSON AVE & OLD VALLEY BLVD
Tribal Indicator: N
Fed Facility: No
NAIC Code: Not reported
SIC Code: Not reported

Facility Name: SAN GABRIEL VALLEY (AREA 4)
Address: STIMSON AVE & OLD VALLEY BLVD
Tribal Indicator: N
Fed Facility: No
NAIC Code: Not reported
SIC Code: Not reported

Facility Name: SAN GABRIEL VALLEY (AREA 4)
Address: STIMSON AVE & OLD VALLEY BLVD
Tribal Indicator: N
Fed Facility: No
NAIC Code: Not reported
SIC Code: Not reported

Facility Name: SAN GABRIEL VALLEY (AREA 4)
Address: STIMSON AVE & OLD VALLEY BLVD
Tribal Indicator: N
Fed Facility: No
NAIC Code: Not reported
SIC Code: Not reported

Facility Name: SAN GABRIEL VALLEY (AREA 4)
Address: STIMSON AVE & OLD VALLEY BLVD
Tribal Indicator: N
Fed Facility: No
NAIC Code: Not reported
SIC Code: Not reported

Facility Name: SAN GABRIEL VALLEY (AREA 4)
Address: STIMSON AVE & OLD VALLEY BLVD
Tribal Indicator: N
Fed Facility: No
NAIC Code: Not reported
SIC Code: Not reported

Facility Name: SAN GABRIEL VALLEY (AREA 4)
Address: STIMSON AVE & OLD VALLEY BLVD
Tribal Indicator: N
Fed Facility: No
NAIC Code: Not reported
SIC Code: Not reported

Facility Name: SAN GABRIEL VALLEY (AREA 4)

SAN GABRIEL VALLEY (AREA 4) (Continued) **1000114960**

Address: STIMSON AVE & OLD VALLEY BLVD
Tribal Indicator: N
Fed Facility: No
NAIC Code: Not reported
SIC Code: Not reported

Facility Name: SAN GABRIEL VALLEY (AREA 4)
Address: STIMSON AVE & OLD VALLEY BLVD
Tribal Indicator: N
Fed Facility: No
NAIC Code: Not reported
SIC Code: Not reported

Facility Name: SAN GABRIEL VALLEY (AREA 4)
Address: STIMSON AVE & OLD VALLEY BLVD
Tribal Indicator: N
Fed Facility: No
NAIC Code: Not reported
SIC Code: Not reported

Facility Name: SAN GABRIEL VALLEY (AREA 4)
Address: STIMSON AVE & OLD VALLEY BLVD
Tribal Indicator: N
Fed Facility: No
NAIC Code: Not reported
SIC Code: Not reported

Facility Name: SAN GABRIEL VALLEY (AREA 4)
Address: STIMSON AVE & OLD VALLEY BLVD
Tribal Indicator: N
Fed Facility: No
NAIC Code: Not reported
SIC Code: Not reported

Facility Name: SAN GABRIEL VALLEY (AREA 4)
Address: STIMSON AVE & OLD VALLEY BLVD
Tribal Indicator: N
Fed Facility: No
NAIC Code: Not reported
SIC Code: Not reported

Facility Name: SAN GABRIEL VALLEY (AREA 4)
Address: STIMSON AVE & OLD VALLEY BLVD
Tribal Indicator: N
Fed Facility: No
NAIC Code: Not reported
SIC Code: Not reported

Facility Name: SAN GABRIEL VALLEY (AREA 4)
Address: STIMSON AVE & OLD VALLEY BLVD
Tribal Indicator: N
Fed Facility: No
NAIC Code: Not reported
SIC Code: Not reported

Facility Name: SAN GABRIEL VALLEY (AREA 4)
Address: STIMSON AVE & OLD VALLEY BLVD

SAN GABRIEL VALLEY (AREA 4) (Continued) **1000114960**

Tribal Indicator: N
Fed Facility: No
NAIC Code: Not reported
SIC Code: Not reported

Facility Name: SAN GABRIEL VALLEY (AREA 4)
Address: STIMSON AVE & OLD VALLEY BLVD
Tribal Indicator: N
Fed Facility: No
NAIC Code: Not reported
SIC Code: Not reported

Facility Name: SAN GABRIEL VALLEY (AREA 4)
Address: STIMSON AVE & OLD VALLEY BLVD
Tribal Indicator: N
Fed Facility: No
NAIC Code: Not reported
SIC Code: Not reported

Facility Name: SAN GABRIEL VALLEY (AREA 4)
Address: STIMSON AVE & OLD VALLEY BLVD
Tribal Indicator: N
Fed Facility: No
NAIC Code: Not reported
SIC Code: Not reported

Facility Name: SAN GABRIEL VALLEY (AREA 4)
Address: STIMSON AVE & OLD VALLEY BLVD
Tribal Indicator: N
Fed Facility: No
NAIC Code: Not reported
SIC Code: Not reported

FINDS:
Registry ID: 110009267907

Click Here for FRS Facility Detail Report:

Environmental Interest/Information System:
SUPERFUND NPL
ICIS (Integrated Compliance Information System) is the Integrated Compliance Information System and provides a database that, when complete, will contain integrated Enforcement and Compliance information across most of EPA's programs. The vision for ICIS is to replace EPA's independent databases that contain Enforcement data with a single repository for that information. Currently, ICIS contains all Federal Administrative and Judicial enforcement actions. This information is maintained in ICIS by EPA in the Regional offices and it Headquarters. A future release of ICIS will replace the Permit Compliance System (PCS) which supports the NPDES and will integrate that information with Federal actions already in the system. ICIS also has the capability to track other activities occurring in the Region that support Compliance and Enforcement programs. These include; Incident Tracking, Compliance Assistance, and Compliance Monitoring.

Click this hyperlink while viewing on your computer to access additional FINDS: detail in the EDR Site Report.

SAN GABRIEL VALLEY (AREA 4) (Continued) **1000114960**

ECHO:
- Envid: 1000114960
- Registry ID: 110009267907
- DFR URL: http://echo.epa.gov/detailed-facility-report?fid=110009267907
- Name: SAN GABRIEL VALLEY (AREA 4)
- Address: STIMSON AVE & OLD VALLEY BLVD
- City,State,Zip: LA PUENTE, CA 91744

A2 **ORBIS INDUSTRIES INC DBA DIATO** **CPS-SLIC** **S106764900**
16205 WARD WAY **WIP** **N/A**
< 1/8 **CITY OF INDUSTRY, CA 91748**
0.001 mi.
3 ft. **Site 2 of 7 in cluster A**

Relative:
Higher

Actual:
345 ft.

CPS-SLIC:
- Name: ORBIS INDUSTRIES INC DBA DIATO
- Address: 16205 WARD WAY
- City,State,Zip: CITY OF INDUSTRY, CA 91748
- Region: STATE
- **Facility Status: Completed - Case Closed**
- Status Date: 01/01/1996
- Global Id: T10000015666
- Lead Agency: LOS ANGELES RWQCB (REGION 4)
- Lead Agency Case Number: Not reported
- Latitude: 34.00924
- Longitude: -117.95346
- Case Type: Cleanup Program Site
- Case Worker: WIP
- Local Agency: Not reported
- RB Case Number: 105.0193
- File Location: Not reported
- Potential Media Affected: Not reported
- Potential Contaminants of Concern: Not reported
- Site History: Not reported

Click here to access the California GeoTracker records for this facility:

WIP:
- Name: ORBIS INDUSTRIES INC DBA DIATO
- Address: 16205 Ward Way
- City,State,Zip: CITY OF INDUSTRY (CORPORATE NAME INDUSTRY), CA 91748
- Region: 4
- File Number: 105.0193
- **File Status: Historical**
- Staff: UNIDENTIFIED
- Facility Suite: Not reported

A3
West
< 1/8
0.002 mi.
9 ft.

KRALL CAST INC
16205 WARD WAY
CITY OF INDUSTRY, CA 91745

Site 3 of 7 in cluster A

RCRA NonGen / NLR | **1025867639** | **CAL000325960**

Relative:
Higher

Actual:
345 ft.

RCRA Listings:

Date Form Received by Agency:		20071019
Handler Name:	KRALL CAST INC	
Handler Address:		16205 WARD WAY
Handler City,State,Zip:		CITY OF INDUSTRY, CA 91745-1715
EPA ID:		CAL000325960
Contact Name:		TONY KRALLMAN
Contact Address:		16205 WARD WAY
Contact City,State,Zip:		CITY OF INDUSTRY, CA 91745
Contact Telephone:		909-241-6409
Contact Fax:		626-333-2929
Contact Email:		AARON@BLACKOAKFOUNDRY.COM
Contact Title:		Not reported
EPA Region:		09
Land Type:		Not reported
Federal Waste Generator Description:		Not a generator, verified
Non-Notifier:		Not reported
Biennial Report Cycle:		Not reported
Accessibility:		Not reported
Active Site Indicator:		Handler Activities
State District Owner:		Not reported
State District:		Not reported
Mailing Address:		16205 WARD WAY
Mailing City,State,Zip:		CITY OF INDUSTRY, CA 91745-1715
Owner Name:	KRALL CAST INC	
Owner Type:		Other
Operator Name:	TONY KRALLMAN	
Operator Type:		Other
Short-Term Generator Activity:		No
Importer Activity:		No
Mixed Waste Generator:		No
Transporter Activity:		No
Transfer Facility Activity:		No
Recycler Activity with Storage:		Yes
Small Quantity On-Site Burner Exemption:		No
Smelting Melting and Refining Furnace Exemption:		No
Underground Injection Control:		No
Off-Site Waste Receipt:		No
Universal Waste Indicator:		Yes
Universal Waste Destination Facility:		Yes
Federal Universal Waste:		No
Active Site Fed-Reg Treatment Storage and Disposal Facility:		Not reported
Active Site Converter Treatment storage and Disposal Facility:		Not reported
Active Site State-Reg Treatment Storage and Disposal Facility:		Not reported
Active Site State-Reg Handler:		---
Federal Facility Indicator:		Not reported
Hazardous Secondary Material Indicator:		N
Sub-Part K Indicator:		Not reported
Commercial TSD Indicator:		No
Treatment Storage and Disposal Type:		Not reported
2018 GPRA Permit Baseline:		Not on the Baseline
2018 GPRA Renewals Baseline:		Not on the Baseline
Permit Renewals Workload Universe:		Not reported

KRALL CAST INC (Continued) **1025867639**

Permit Workload Universe:	Not reported
Permit Progress Universe:	Not reported
Post-Closure Workload Universe:	Not reported
Closure Workload Universe:	Not reported
202 GPRA Corrective Action Baseline:	No
Corrective Action Workload Universe:	No
Subject to Corrective Action Universe:	No
Non-TSDFs Where RCRA CA has Been Imposed Universe:	No
TSDFs Potentially Subject to CA Under 3004 (u)/(v) Universe:	No
TSDFs Only Subject to CA under Discretionary Auth Universe:	No
Corrective Action Priority Ranking:	No NCAPS ranking
Environmental Control Indicator:	No
Institutional Control Indicator:	No
Human Exposure Controls Indicator:	N/A
Groundwater Controls Indicator:	N/A
Operating TSDF Universe:	Not reported
Full Enforcement Universe:	Not reported
Significant Non-Complier Universe:	No
Unaddressed Significant Non-Complier Universe:	No
Addressed Significant Non-Complier Universe:	No
Significant Non-Complier With a Compliance Schedule Universe:	No
Financial Assurance Required:	Not reported
Handler Date of Last Change:	20190627
Recognized Trader-Importer:	No
Recognized Trader-Exporter:	No
Importer of Spent Lead Acid Batteries:	No
Exporter of Spent Lead Acid Batteries:	No
Recycler Activity Without Storage:	No
Manifest Broker:	No
Sub-Part P Indicator:	No

Handler - Owner Operator:

Owner/Operator Indicator:	Operator
Owner/Operator Name: TONY KRALLMAN	
Legal Status:	Other
Date Became Current:	Not reported
Date Ended Current:	Not reported
Owner/Operator Address:	16205 WARD WAY
Owner/Operator City,State,Zip:	CITY OF INDUSTRY, CA 91745
Owner/Operator Telephone:	909-241-6409
Owner/Operator Telephone Ext:	Not reported
Owner/Operator Fax:	Not reported
Owner/Operator Email:	Not reported

Owner/Operator Indicator:	Owner
Owner/Operator Name: KRALL CAST INC	
Legal Status:	Other
Date Became Current:	Not reported
Date Ended Current:	Not reported
Owner/Operator Address:	16205 WARD WAY
Owner/Operator City,State,Zip:	CITY OF INDUSTRY, CA 91745-1715
Owner/Operator Telephone:	626-333-0678
Owner/Operator Telephone Ext:	Not reported
Owner/Operator Fax:	Not reported
Owner/Operator Email:	Not reported

KRALL CAST INC (Continued) **1025867639**

Historic Generators:
Receive Date: 20071019
Handler Name: KRALL CAST INC
Federal Waste Generator Description: Not a generator, verified
State District Owner: Not reported
Large Quantity Handler of Universal Waste: No
Recognized Trader Importer: Not reported
Recognized Trader Exporter: Not reported
Spent Lead Acid Battery Importer: Not reported
Spent Lead Acid Battery Exporter: Not reported
Current Record: Yes
Non Storage Recycler Activity: Not reported
Electronic Manifest Broker: Not reported

List of NAICS Codes and Descriptions:
NAICS Code: 331512
NAICS Description: STEEL INVESTMENT FOUNDRIES

Facility Has Received Notices of Violations:
Violations: No Violations Found

Evaluation Action Summary:
Evaluations: No Evaluations Found

A4
West
< 1/8
0.002 mi.
13 ft.

Relative:
Higher

Actual:
345 ft.

L.V.I. - PAUL TAYLOR ENT. INC **CPS-SLIC** **S106764876**
16207 WARD WAY **CERS HAZ WASTE** **N/A**
CITY OF INDUSTRY (CORPORATE NA, CA 91745 **NPDES**
WIP
Site 4 of 7 in cluster A **CERS**
HWTS

CPS-SLIC:
Name: L.V.I. - PAUL TAYLOR ENT. INC.
Address: 16207 WARD WAY
City,State,Zip: CITY OF INDUSTRY, CA 91745
Region: STATE
Facility Status: **Completed - Case Closed**
Status Date: 10/18/1996
Global Id: T10000015636
Lead Agency: LOS ANGELES RWQCB (REGION 4)
Lead Agency Case Number: Not reported
Latitude: 34.00883
Longitude: -117.95338
Case Type: Cleanup Program Site
Case Worker: WIP
Local Agency: Not reported
RB Case Number: 105.0151
File Location: Not reported
Potential Media Affected: Not reported
Potential Contaminants of Concern: Not reported
Site History: Not reported

Click here to access the California GeoTracker records for this facility:

L.V.I. - PAUL TAYLOR ENT. INC (Continued) **S106764876**

CERS HAZ WASTE:

Name:	FUTURE HITECH PLANNING
Address:	16207 WARD WAY
City,State,Zip:	INDUSTRY, CA 91745
Site ID:	102842
CERS ID:	10263154
CERS Description:	Hazardous Waste Generator

NPDES:

Name:	FUTURE HITECH PLANNING
Address:	16207 WARD WAY
City,State,Zip:	INDUSTRY, CA 91745
Facility Status:	Active
NPDES Number:	CAS000001
Region:	4
Agency Number:	0
Regulatory Measure ID:	507120
Place ID:	Not reported
Order Number:	97-03-DWQ
WDID:	4 19NEC005037
Regulatory Measure Type:	Enrollee
Program Type:	Industrial
Adoption Date Of Regulatory Measure:	Not reported
Effective Date Of Regulatory Measure:	03/26/2019
Termination Date Of Regulatory Measure:	Not reported
Expiration Date Of Regulatory Measure:	Not reported
Discharge Address:	16207 Ward Way
Discharge Name:	Future HiTech Planning
Discharge City:	CITY OF INDUSTRY
Discharge State:	California
Discharge Zip:	91745
Status:	Not reported
Status Date:	Not reported
Operator Name:	Not reported
Operator Address:	Not reported
Operator City:	Not reported
Operator State:	Not reported
Operator Zip:	Not reported

Name:	FUTURE HITECH PLANNING
Address:	16207 WARD WAY
City,State,Zip:	INDUSTRY, CA 91745
Facility Status:	Not reported
NPDES Number:	Not reported
Region:	Not reported
Agency Number:	Not reported
Regulatory Measure ID:	Not reported
Place ID:	Not reported
Order Number:	Not reported
WDID:	4 19NEC005037
Regulatory Measure Type:	Industrial
Program Type:	Not reported
Adoption Date Of Regulatory Measure:	Not reported
Effective Date Of Regulatory Measure:	Not reported
Termination Date Of Regulatory Measure:	Not reported
Expiration Date Of Regulatory Measure:	Not reported

L.V.I. - PAUL TAYLOR ENT. INC (Continued) **S106764876**

Discharge Address:	Not reported
Discharge Name:	Not reported
Discharge City:	Not reported
Discharge State:	Not reported
Discharge Zip:	Not reported
Status:	Active
Status Date:	12/22/2019
Operator Name:	Future HiTech Planning
Operator Address:	16207 Ward Way
Operator City:	CITY OF INDUSTRY
Operator State:	California
Operator Zip:	91745

Name:	HACIENDA CNC INC
Address:	16207 WARD WAY
City,State,Zip:	INDUSTRY, CA 91745
Facility Status:	Not reported
NPDES Number:	Not reported
Region:	Not reported
Agency Number:	Not reported
Regulatory Measure ID:	Not reported
Place ID:	Not reported
Order Number:	Not reported
WDID:	4 19NEC003946
Regulatory Measure Type:	Industrial
Program Type:	Not reported
Adoption Date Of Regulatory Measure:	Not reported
Effective Date Of Regulatory Measure:	Not reported
Termination Date Of Regulatory Measure:	Not reported
Expiration Date Of Regulatory Measure:	Not reported
Discharge Address:	Not reported
Discharge Name:	Not reported
Discharge City:	Not reported
Discharge State:	Not reported
Discharge Zip:	Not reported
Status:	Terminated
Status Date:	06/04/2019
Operator Name:	Hacienda CNC Inc
Operator Address:	16207 Ward Way
Operator City:	City Of Industry
Operator State:	California
Operator Zip:	91745

NPDES as of 03/2018:

NPDES Number:	CAS000001
Status:	Active
Agency Number:	0
Region:	4
Regulatory Measure ID:	494219
Order Number:	97-03-DWQ
Regulatory Measure Type:	Enrollee
Place ID:	Not reported
WDID:	4 19NEC003946
Program Type:	Industrial
Adoption Date Of Regulatory Measure:	Not reported
Effective Date Of Regulatory Measure:	01/22/2018
Expiration Date Of Regulatory Measure:	Not reported
Termination Date Of Regulatory Measure:	Not reported

L.V.I. - PAUL TAYLOR ENT. INC (Continued) **S106764876**

Discharge Name:	Hacienda CNC Inc
Discharge Address:	16207 Ward Way
Discharge City:	City Of Industry
Discharge State:	California
Discharge Zip:	91745
Received Date:	Not reported
Processed Date:	Not reported
Status:	Not reported
Status Date:	Not reported
Place Size:	Not reported
Place Size Unit:	Not reported
Contact:	Not reported
Contact Title:	Not reported
Contact Phone:	Not reported
Contact Phone Ext:	Not reported
Contact Email:	Not reported
Operator Name:	Not reported
Operator Address:	Not reported
Operator City:	Not reported
Operator State:	Not reported
Operator Zip:	Not reported
Operator Contact:	Not reported
Operator Contact Title:	Not reported
Operator Contact Phone:	Not reported
Operator Contact Phone Ext:	Not reported
Operator Contact Email:	Not reported
Operator Type:	Not reported
Developer:	Not reported
Developer Address:	Not reported
Developer City:	Not reported
Developer State:	Not reported
Developer Zip:	Not reported
Developer Contact:	Not reported
Developer Contact Title:	Not reported
Constype Linear Utility Ind:	Not reported
Emergency Phone:	Not reported
Emergency Phone Ext:	Not reported
Constype Above Ground Ind:	Not reported
Constype Below Ground Ind:	Not reported
Constype Cable Line Ind:	Not reported
Constype Comm Line Ind:	Not reported
Constype Commertial Ind:	Not reported
Constype Electrical Line Ind:	Not reported
Constype Gas Line Ind:	Not reported
Constype Industrial Ind:	Not reported
Constype Other Description:	Not reported
Constype Other Ind:	Not reported
Constype Recons Ind:	Not reported
Constype Residential Ind:	Not reported
Constype Transport Ind:	Not reported
Constype Utility Description:	Not reported
Constype Utility Ind:	Not reported
Constype Water Sewer Ind:	Not reported
Dir Discharge Uswater Ind:	Not reported
Receiving Water Name:	Not reported
Certifier:	Not reported
Certifier Title:	Not reported

L.V.I. - PAUL TAYLOR ENT. INC (Continued) **S106764876**

Certification Date: Not reported
Primary Sic: Not reported
Secondary Sic: Not reported
Tertiary Sic: Not reported

WIP:
Name: L.V.I. - PAUL TAYLOR ENT. INC
Address: 16207 Ward Way
City,State,Zip: CITY OF INDUSTRY (CORPORATE NAME INDUSTRY), CA 91745
Region: 4
File Number: 105.0151
File Status: Historical
Staff: RSK
Facility Suite: Not reported

CERS:
Name: L.V.I. - PAUL TAYLOR ENT. INC.
Address: 16207 WARD WAY
City,State,Zip: CITY OF INDUSTRY, CA 91745
Site ID: 603437
CERS ID: T10000015636
CERS Description: Cleanup Program Site

Affiliation:
Affiliation Type Desc: Regional Board Caseworker
Entity Name: WELL INVESTIGATION PROGRAM - LOS ANGELES RWQCB (REGION 4)
Entity Title: Not reported
Affiliation Address: 320 W. 4TH ST., SUITE 200
Affiliation City: LOS ANGELES
Affiliation State: CA
Affiliation Country: Not reported
Affiliation Zip: Not reported
Affiliation Phone: ,

Name: FUTURE HITECH PLANNING
Address: 16207 WARD WAY
City,State,Zip: INDUSTRY, CA 91745
Site ID: 102842
CERS ID: 871366
CERS Description: Industrial Facility Storm Water

Violations:
Site ID: 102842
Site Name: Future HiTech Planning
Violation Date: 06-10-2015
Citation: HSC 6.95 25508(d) - California Health and Safety Code, Chapter 6.95, Section(s) 25508(d)
Violation Description: Failure to complete and/or electronically submit a business plan when storing/handling a hazardous material at or above reportable quantities.
Violation Notes: Returned to compliance on 05/05/2020.
Violation Division: Los Angeles County Fire Department
Violation Program: HMRRP
Violation Source: CERS,

L.V.I. - PAUL TAYLOR ENT. INC (Continued) **S106764876**

Site ID:	102842
Site Name:	Future HiTech Planning
Violation Date:	12-01-2017
Citation:	Un-Specified
Violation Description:	Business Plan Program - Administration/Documentation - General Local Ordinance
Violation Notes:	Returned to compliance on 12/01/2017. OBSERVATION: Owner/Operator failed to obtain or maintain an active permit. [Possible additional observation] CORRECTIVE ACTION: Every business or business concern within the jurisdiction of the LACoCUPA and subject to one or more of the program elements shall be required to apply for, pay the permit fees, and obtain from the LACoCUPA a unified program facility permit for the program elements applicable to such facility prior to the commencement of any business or activity related to any of the program elements. The permit required under this section shall be posted and conspicuously displayed at the location falling under the requirements of this chapter. Every person, business, or business concern within the jurisdiction of the LACoCUPA and subject to the requirements of one or more of the program elements shall be required to pay the applicable annual fees and any applicable late payment penalty and apply for and obtain from the LACoCUPA a unified program facility [Truncated]
Violation Division:	Los Angeles County Fire Department
Violation Program:	HMRRP
Violation Source:	CERS,

Site ID:	102842
Site Name:	Future HiTech Planning
Violation Date:	12-01-2017
Citation:	22 CCR 12 66262.12 - California Code of Regulations, Title 22, Chapter 12, Section(s) 66262.12
Violation Description:	Failure to obtain an Identification Number prior to treating, storing, disposing of, transporting or offering for transportation any hazardous waste.
Violation Notes:	Returned to compliance on 12/08/2017. OBSERVATION: The generator has not obtained an active EPA ID number to manage hazardous waste. A hazardous waste generator shall not treat, store, dispose of, transport or offer for transportation, hazardous waste without an active EPA ID number. CORRECTIVE ACTION: Submit documentation to the CUPA demonstrating that you have obtained an EPA ID number.
Violation Division:	Los Angeles County Fire Department
Violation Program:	HW
Violation Source:	CERS,

Site ID:	102842
Site Name:	Future HiTech Planning
Violation Date:	08-04-2021
Citation:	HSC 6.95 25505(a)(4) - California Health and Safety Code, Chapter 6.95, Section(s) 25505(a)(4)
Violation Description:	Failure to provide initial and annual training to all employees in safety procedures in the event of a release or threatened release of a hazardous material or failure to document and maintain training records for a minimum of three years.
Violation Notes:	Returned to compliance on 08/12/2021. OBSERVATION: The business failed to provide initial and annual training to all employees in safety procedures in the event of a release or threatened release of a hazardous material including familiarity with the emergency response

L.V.I. - PAUL TAYLOR ENT. INC (Continued) **S106764876**

plan or failure to document and maintain training records for a minimum of three years. CORRECTIVE ACTION: Establish and electronically submit an employee training program containing provisions to ensure initial and annual training for all employees in safety procedures in the event of a release or threatened release of a hazardous material and document and maintain training records for a minimum of three years.

Violation Division: Los Angeles County Fire Department
Violation Program: HMRRP
Violation Source: CERS,

Site ID: 102842
Site Name: Future HiTech Planning
Violation Date: 08-04-2021
Citation: 22 CCR 12 66262.40(a) - California Code of Regulations, Title 22, Chapter 12, Section(s) 66262.40(a)
Violation Description: Failure to keep a copy of each properly signed manifest for at least three years from the date the waste was accepted by the initial transporter. The manifest signed at the time the waste was accepted for transport shall be kept until receiving a signed copy from the designated facility which received the waste.
Violation Notes: Returned to compliance on 08/13/2021. OBSERVATION: Uniform Hazardous Waste Manifests for used oil and/or used coolant were not available at the time of inspection. CORRECTIVE ACTION: Locate a copy of all manifests for used oil and/or used coolant from 2019 to present and submit copies to the CUPA.
Violation Division: Los Angeles County Fire Department
Violation Program: HW
Violation Source: CERS,

Site ID: 102842
Site Name: Future HiTech Planning
Violation Date: 12-01-2017
Citation: HSC 6.95 25508(a)(1) - California Health and Safety Code, Chapter 6.95, Section(s) 25508(a)(1)
Violation Description: Failure to complete and electronically submit the Business Activities Page and/or Business Owner Operator Identification Page.
Violation Notes: Returned to compliance on 12/29/2017. OBSERVATION: The business failed to complete and electronically submit the Business Activities Page and/or Business Owner Operator Identification Page. Inventory shall include: 1x55 gallon drum coolant 3x55 gallon lube oil 16 gallons propane CORRECTIVE ACTION: Complete and electronically submit the Business Activities Page and/or Business Owner Operator Identification Page. Information sheet was left with James Ngo and Thuy Huynh on how to complete a CERS submittal.
Violation Division: Los Angeles County Fire Department
Violation Program: HMRRP
Violation Source: CERS,

Site ID: 102842
Site Name: Future HiTech Planning
Violation Date: 12-01-2017
Citation: Un-Specified
Violation Description: Hazardous Waste Generator Program - Administration/Documentation - General Local Ordinance
Violation Notes: Returned to compliance on 12/01/2017. OBSERVATION: Owner/Operator failed to obtain or maintain an active permit. [Possible additional

L.V.I. - PAUL TAYLOR ENT. INC (Continued) **S106764876**

observation] CORRECTIVE ACTION: Every business or business concern within the jurisdiction of the LACoCUPA and subject to one or more of the program elements shall be required to apply for, pay the permit fees, and obtain from the LACoCUPA a unified program facility permit for the program elements applicable to such facility prior to the commencement of any business or activity related to any of the program elements. The permit required under this section shall be posted and conspicuously displayed at the location falling under the requirements of this chapter. Every person, business, or business concern within the jurisdiction of the LACoCUPA and subject to the requirements of one or more of the program elements shall be required to pay the applicable annual fees and any applicable late payment penalty and apply for and obtain from the LACoCUPA a unified program facility [Truncated]

Violation Division: Los Angeles County Fire Department
Violation Program: HW
Violation Source: CERS,

Site ID: 102842
Site Name: Future HiTech Planning
Violation Date: 12-01-2017
Citation: HSC 6.5 25123.3(h)(1) - California Health and Safety Code, Chapter 6.5, Section(s) 25123.3(h)(1)
Violation Description: Failure to send hazardous waste offsite for treatment, storage, or disposal within 180 days (or 270 days if waste is transported over 200 miles) for a generator who generates less than 1000 kilogram per month if all of the following conditions are met: (1) The quantity of hazardous waste accumulated onsite never exceeds 6,000 kilograms. (2) The generator complies with the requirements of 40 Code of Federal Regulations section 262.34(d), (e) and (f). (3) The generator does not hold acutely hazardous waste or extremely hazardous waste in an amount greater than one kilogram for more than 90 days.
Violation Notes: Returned to compliance on 12/19/2017. OBSERVATION: 8-5 gallon buckets of used lube oil located in the northeast corner of the shop was observed without a hazardous waste label and accumulation start date and a manifest/receipt demonstrating disposal within the past 180 days was not available. CORRECTIVE ACTION: Dispose of used oil and submit a copy of the manifest/receipt to the CUPA.
Violation Division: Los Angeles County Fire Department
Violation Program: HW
Violation Source: CERS,

Site ID: 102842
Site Name: Future HiTech Planning
Violation Date: 08-04-2021
Citation: HSC 6.95 25508.2 - California Health and Safety Code, Chapter 6.95, Section(s) 25508.2
Violation Description: Failure to annually review and electronically certify that the business plan is complete and accurate on or before the annual due date.
Violation Notes: Returned to compliance on 08/11/2021. OBSERVATION: The business failed to electronically submit and certify that the business plan is complete, accurate, and in compliance with EPCRA on or before the annual due date. 2021 California Environmental Reporting System (CERS) submittal was missing/inaccurate; Reviewed CERS submittals submitted on 3/1/2021 and found the following needed to be addressed: - once you have obtained your new EPA ID number from DTSC, enter the missing EPA

L.V.I. - PAUL TAYLOR ENT. INC (Continued) **S106764876**

ID number for the facility under Business Activities page on CERS website; - answer "YES" to "Is your facility a Hazardous Waste Generator?" under Business Activities page on CERS website; - enter the facility CERS ID (10263154) on Page 1 of facility's facility's consolidated emergency response / contingency plan; - enter the "date of plan preparation/revision" on Page 1 of facility's facility's consolidated emergency response / contingency plan; - missing a check mark for "2. Hazardous Wastes" [Truncated]

Violation Division: Los Angeles County Fire Department
Violation Program: HMRRP
Violation Source: CERS,

Site ID: 102842
Site Name: Future HiTech Planning
Violation Date: 08-04-2021
Citation: 22 CCR 12 66262.12 - California Code of Regulations, Title 22, Chapter 12, Section(s) 66262.12
Violation Description: Failure to obtain an Identification Number prior to treating, storing, disposing of, transporting or offering for transportation any hazardous waste.
Violation Notes: Returned to compliance on 08/10/2021. OBSERVATION: The generator has not obtained an Identification Number to manage hazardous waste. A hazardous waste generator shall not treat, store, dispose of, transport or offer for transportation, hazardous waste without obtaining an Identification Number. Provided a permanent EPA ID application to operator via email to complete and submit to DTSC to obtain an EPA ID number. CORRECTIVE ACTION: Submit documentation to the CUPA demonstrating that you have obtained an Identification Number.
Violation Division: Los Angeles County Fire Department
Violation Program: HW
Violation Source: CERS,

Site ID: 102842
Site Name: Future HiTech Planning
Violation Date: 06-10-2015
Citation: HSC 6.95 25507 - California Health and Safety Code, Chapter 6.95, Section(s) 25507
Violation Description: Failure to adequately establish and implement a business plan when storing/handling a hazardous material at or above reportable quantities.
Violation Notes: Returned to compliance on 05/05/2020.
Violation Division: Los Angeles County Fire Department
Violation Program: HMRRP
Violation Source: CERS,

Evaluation:
Eval General Type: Compliance Evaluation Inspection
Eval Date: 05-07-2019
Violations Found: No
Eval Type: Industrial Storm Water Compliance Evaluation
Eval Notes: Facility was inspected for NEC requirements. during the inspection, minor issues issues were, now resolved. For details see attached report.
Eval Division: Water Boards
Eval Program: INDSTW
Eval Source: SMARTS,

L.V.I. - PAUL TAYLOR ENT. INC (Continued) **S106764876**

Eval General Type: Compliance Evaluation Inspection
Eval Date: 05-12-2021
Violations Found: No
Eval Type: Industrial Storm Water Compliance Evaluation
Eval Notes: Outdoor storage of racking equipment, plastic drums, and other miscellaneous items and evidence of painting activities were observed by the southeast end of the drainage swale, do not meet the NEC requirements. Between July 9, and July 12, 2021, Mr. Duong emailed information about removal of outdoor storage and prohibitions of outdoor painting activities to meet NEC requirements. Review of the changes were made to determine the NEC requirements were met. See attached correspondence/photos.
Eval Division: Water Boards
Eval Program: INDSTW
Eval Source: SMARTS,

Eval General Type: Compliance Evaluation Inspection
Eval Date: 07-29-2021
Violations Found: Yes
Eval Type: Routine done by local agency
Eval Notes: Frank Trinh, friend of owner
Eval Division: Los Angeles County Fire Department
Eval Program: HW
Eval Source: CERS,

Eval General Type: Compliance Evaluation Inspection
Eval Date: 07-29-2021
Violations Found: Yes
Eval Type: Routine done by local agency
Eval Notes: Frank Trinh, friend of owner
Eval Division: Los Angeles County Fire Department
Eval Program: HMRRP
Eval Source: CERS,

Eval General Type: Compliance Evaluation Inspection
Eval Date: 06-10-2015
Violations Found: Yes
Eval Type: Routine done by local agency
Eval Notes: Nhan Trinh, Owner
Eval Division: Los Angeles County Fire Department
Eval Program: HMRRP
Eval Source: CERS,

Eval General Type: Other/Unknown
Eval Date: 07-05-2018
Violations Found: No
Eval Type: Other, not routine, done by local agency
Eval Notes: CERS submittal 12/2918.
Eval Division: Los Angeles County Fire Department
Eval Program: HMRRP
Eval Source: CERS,

Eval General Type: Compliance Evaluation Inspection
Eval Date: 06-10-2015
Violations Found: No
Eval Type: Routine done by local agency
Eval Notes: Nhan Trinh, Owner Facility no longer a hazardous waste generator.

L.V.I. - PAUL TAYLOR ENT. INC (Continued) **S106764876**

Permit to be inactivated.
Eval Division: Los Angeles County Fire Department
Eval Program: HW
Eval Source: CERS,

Eval General Type: Compliance Evaluation Inspection
Eval Date: 12-01-2017
Violations Found: Yes
Eval Type: Routine done by local agency
Eval Notes: Thuy Huynh, Office Manager
Eval Division: Los Angeles County Fire Department
Eval Program: HMRRP
Eval Source: CERS,

Eval General Type: Compliance Evaluation Inspection
Eval Date: 12-01-2017
Violations Found: Yes
Eval Type: Routine done by local agency
Eval Notes: Thuy Huynh, Office Manager
Eval Division: Los Angeles County Fire Department
Eval Program: HW
Eval Source: CERS,

Coordinates:
Site ID: 102842
Facility Name: Future HiTech Planning
Env Int Type Code: HMBP
Program ID: 10263154
Coord Name: Not reported
Ref Point Type Desc: Center of a facility or station.,
Latitude: 34.008940
Longitude: -117.953340

Affiliation:
Affiliation Type Desc: Document Preparer
Entity Name: Nhat Duong
Entity Title: Not reported
Affiliation Address: Not reported
Affiliation City: Not reported
Affiliation State: Not reported
Affiliation Country: Not reported
Affiliation Zip: Not reported
Affiliation Phone: ,

Affiliation Type Desc: CUPA District
Entity Name: Los Angeles County Fire
Entity Title: Not reported
Affiliation Address: 5825 Rickenbacker Road
Affiliation City: Commerce
Affiliation State: CA
Affiliation Country: Not reported
Affiliation Zip: 90040-3027
Affiliation Phone: (323) 890-4000,

Affiliation Type Desc: Environmental Contact
Entity Name: Nhat Duong

L.V.I. - PAUL TAYLOR ENT. INC (Continued) **S106764876**

Entity Title:	Not reported
Affiliation Address:	23535 Palomino Dr #159
Affiliation City:	Diamond Bar
Affiliation State:	CA
Affiliation Country:	Not reported
Affiliation Zip:	91765
Affiliation Phone:	,
Affiliation Type Desc:	Legal Owner
Entity Name:	Nhat Duong
Entity Title:	Not reported
Affiliation Address:	23535 Palomino Dr #159
Affiliation City:	Diamond Bar
Affiliation State:	CA
Affiliation Country:	United States
Affiliation Zip:	91765
Affiliation Phone:	(707) 913-1243,
Affiliation Type Desc:	Owner/Operator
Entity Name:	Future HiTech Planning
Entity Title:	Operator
Affiliation Address:	16207 Ward Way
Affiliation City:	CITY OF INDUSTRY
Affiliation State:	CA
Affiliation Country:	Not reported
Affiliation Zip:	91745
Affiliation Phone:	,
Affiliation Type Desc:	Facility Mailing Address
Entity Name:	Mailing Address
Entity Title:	Not reported
Affiliation Address:	23535 Palomino Dr #159
Affiliation City:	Diamond Bar
Affiliation State:	CA
Affiliation Country:	Not reported
Affiliation Zip:	91765
Affiliation Phone:	,
Affiliation Type Desc:	Identification Signer
Entity Name:	Nhat Duong
Entity Title:	Owner
Affiliation Address:	Not reported
Affiliation City:	Not reported
Affiliation State:	Not reported
Affiliation Country:	Not reported
Affiliation Zip:	Not reported
Affiliation Phone:	,
Affiliation Type Desc:	Parent Corporation
Entity Name:	Future HiTech Planning
Entity Title:	Not reported
Affiliation Address:	Not reported
Affiliation City:	Not reported
Affiliation State:	Not reported
Affiliation Country:	Not reported
Affiliation Zip:	Not reported
Affiliation Phone:	,

L.V.I. - PAUL TAYLOR ENT. INC (Continued) **S106764876**

Affiliation Type Desc:	Operator
Entity Name:	Future HiTech Planning
Entity Title:	Not reported
Affiliation Address:	Not reported
Affiliation City:	Not reported
Affiliation State:	Not reported
Affiliation Country:	Not reported
Affiliation Zip:	Not reported
Affiliation Phone:	(707) 913-1243,

Name:	FUTURE HITECH PLANNING
Address:	16207 WARD WAY
City,State,Zip:	INDUSTRY, CA 91745
Site ID:	102842
CERS ID:	10263154
CERS Description:	Chemical Storage Facilities

Violations:

Site ID:	102842
Site Name:	Future HiTech Planning
Violation Date:	06-10-2015
Citation:	HSC 6.95 25508(d) - California Health and Safety Code, Chapter 6.95, Section(s) 25508(d)
Violation Description:	Failure to complete and/or electronically submit a business plan when storing/handling a hazardous material at or above reportable quantities.
Violation Notes:	Returned to compliance on 05/05/2020.
Violation Division:	Los Angeles County Fire Department
Violation Program:	HMRRP
Violation Source:	CERS,

Site ID:	102842
Site Name:	Future HiTech Planning
Violation Date:	12-01-2017
Citation:	Un-Specified
Violation Description:	Business Plan Program - Administration/Documentation - General Local Ordinance
Violation Notes:	Returned to compliance on 12/01/2017. OBSERVATION: Owner/Operator failed to obtain or maintain an active permit. [Possible additional observation] CORRECTIVE ACTION: Every business or business concern within the jurisdiction of the LACoCUPA and subject to one or more of the program elements shall be required to apply for, pay the permit fees, and obtain from the LACoCUPA a unified program facility permit for the program elements applicable to such facility prior to the commencement of any business or activity related to any of the program elements. The permit required under this section shall be posted and conspicuously displayed at the location falling under the requirements of this chapter. Every person, business, or business concern within the jurisdiction of the LACoCUPA and subject to the requirements of one or more of the program elements shall be required to pay the applicable annual fees and any applicable late payment penalty and apply for and obtain from the LACoCUPA a unified program facility [Truncated]
Violation Division:	Los Angeles County Fire Department
Violation Program:	HMRRP
Violation Source:	CERS,

L.V.I. - PAUL TAYLOR ENT. INC (Continued) **S106764876**

Site ID:	102842
Site Name:	Future HiTech Planning
Violation Date:	12-01-2017
Citation:	22 CCR 12 66262.12 - California Code of Regulations, Title 22, Chapter 12, Section(s) 66262.12
Violation Description:	Failure to obtain an Identification Number prior to treating, storing, disposing of, transporting or offering for transportation any hazardous waste.
Violation Notes:	Returned to compliance on 12/08/2017. OBSERVATION: The generator has not obtained an active EPA ID number to manage hazardous waste. A hazardous waste generator shall not treat, store, dispose of, transport or offer for transportation, hazardous waste without an active EPA ID number. CORRECTIVE ACTION: Submit documentation to the CUPA demonstrating that you have obtained an EPA ID number.
Violation Division:	Los Angeles County Fire Department
Violation Program:	HW
Violation Source:	CERS,

Site ID:	102842
Site Name:	Future HiTech Planning
Violation Date:	08-04-2021
Citation:	HSC 6.95 25505(a)(4) - California Health and Safety Code, Chapter 6.95, Section(s) 25505(a)(4)
Violation Description:	Failure to provide initial and annual training to all employees in safety procedures in the event of a release or threatened release of a hazardous material or failure to document and maintain training records for a minimum of three years.
Violation Notes:	Returned to compliance on 08/12/2021. OBSERVATION: The business failed to provide initial and annual training to all employees in safety procedures in the event of a release or threatened release of a hazardous material including familiarity with the emergency response plan or failure to document and maintain training records for a minimum of three years. CORRECTIVE ACTION: Establish and electronically submit an employee training program containing provisions to ensure initial and annual training for all employees in safety procedures in the event of a release or threatened release of a hazardous material and document and maintain training records for a minimum of three years.
Violation Division:	Los Angeles County Fire Department
Violation Program:	HMRRP
Violation Source:	CERS,

Site ID:	102842
Site Name:	Future HiTech Planning
Violation Date:	08-04-2021
Citation:	22 CCR 12 66262.40(a) - California Code of Regulations, Title 22, Chapter 12, Section(s) 66262.40(a)
Violation Description:	Failure to keep a copy of each properly signed manifest for at least three years from the date the waste was accepted by the initial transporter. The manifest signed at the time the waste was accepted for transport shall be kept until receiving a signed copy from the designated facility which received the waste.
Violation Notes:	Returned to compliance on 08/13/2021. OBSERVATION: Uniform Hazardous Waste Manifests for used oil and/or used coolant were not available at the time of inspection. CORRECTIVE ACTION: Locate a copy of all manifests for used oil and/or used coolant from 2019 to present and submit copies to the CUPA.

L.V.I. - PAUL TAYLOR ENT. INC (Continued) **S106764876**

Violation Division:	Los Angeles County Fire Department
Violation Program:	HW
Violation Source:	CERS,
Site ID:	102842
Site Name:	Future HiTech Planning
Violation Date:	12-01-2017
Citation:	HSC 6.95 25508(a)(1) - California Health and Safety Code, Chapter 6.95, Section(s) 25508(a)(1)
Violation Description:	Failure to complete and electronically submit the Business Activities Page and/or Business Owner Operator Identification Page.
Violation Notes:	Returned to compliance on 12/29/2017. OBSERVATION: The business failed to complete and electronically submit the Business Activities Page and/or Business Owner Operator Identification Page. Inventory shall include: 1x55 gallon drum coolant 3x55 gallon lube oil 16 gallons propane CORRECTIVE ACTION: Complete and electronically submit the Business Activities Page and/or Business Owner Operator Identification Page. Information sheet was left with James Ngo and Thuy Huynh on how to complete a CERS submittal.
Violation Division:	Los Angeles County Fire Department
Violation Program:	HMRRP
Violation Source:	CERS,
Site ID:	102842
Site Name:	Future HiTech Planning
Violation Date:	12-01-2017
Citation:	Un-Specified
Violation Description:	Hazardous Waste Generator Program - Administration/Documentation - General Local Ordinance
Violation Notes:	Returned to compliance on 12/01/2017. OBSERVATION: Owner/Operator failed to obtain or maintain an active permit. [Possible additional observation] CORRECTIVE ACTION: Every business or business concern within the jurisdiction of the LACoCUPA and subject to one or more of the program elements shall be required to apply for, pay the permit fees, and obtain from the LACoCUPA a unified program facility permit for the program elements applicable to such facility prior to the commencement of any business or activity related to any of the program elements. The permit required under this section shall be posted and conspicuously displayed at the location falling under the requirements of this chapter. Every person, business, or business concern within the jurisdiction of the LACoCUPA and subject to the requirements of one or more of the program elements shall be required to pay the applicable annual fees and any applicable late payment penalty and apply for and obtain from the LACoCUPA a unified program facility [Truncated]
Violation Division:	Los Angeles County Fire Department
Violation Program:	HW
Violation Source:	CERS,
Site ID:	102842
Site Name:	Future HiTech Planning
Violation Date:	12-01-2017
Citation:	HSC 6.5 25123.3(h)(1) - California Health and Safety Code, Chapter 6.5, Section(s) 25123.3(h)(1)
Violation Description:	Failure to send hazardous waste offsite for treatment, storage, or disposal within 180 days (or 270 days if waste is transported over 200 miles) for a generator who generates less than 1000 kilogram per month

L.V.I. - PAUL TAYLOR ENT. INC (Continued) **S106764876**

	if all of the following conditions are met: (1) The quantity of hazardous waste accumulated onsite never exceeds 6,000 kilograms. (2) The generator complies with the requirements of 40 Code of Federal Regulations section 262.34(d), (e) and (f). (3) The generator does not hold acutely hazardous waste or extremely hazardous waste in an amount greater than one kilogram for more than 90 days.
Violation Notes:	Returned to compliance on 12/19/2017. OBSERVATION: 8-5 gallon buckets of used lube oil located in the northeast corner of the shop was observed without a hazardous waste label and accumulation start date and a manifest/receipt demonstrating disposal within the past 180 days was not available. CORRECTIVE ACTION: Dispose of used oil and submit a copy of the manifest/receipt to the CUPA.
Violation Division:	Los Angeles County Fire Department
Violation Program:	HW
Violation Source:	CERS,
Site ID:	102842
Site Name:	Future HiTech Planning
Violation Date:	08-04-2021
Citation:	HSC 6.95 25508.2 - California Health and Safety Code, Chapter 6.95, Section(s) 25508.2
Violation Description:	Failure to annually review and electronically certify that the business plan is complete and accurate on or before the annual due date.
Violation Notes:	Returned to compliance on 08/11/2021. OBSERVATION: The business failed to electronically submit and certify that the business plan is complete, accurate, and in compliance with EPCRA on or before the annual due date. 2021 California Environmental Reporting System (CERS) submittal was missing/inaccurate; Reviewed CERS submittals submitted on 3/1/2021 and found the following needed to be addressed: - once you have obtained your new EPA ID number from DTSC, enter the missing EPA ID number for the facility under Business Activities page on CERS website; - answer "YES" to "Is your facility a Hazardous Waste Generator?" under Business Activities page on CERS website; - enter the facility CERS ID (10263154) on Page 1 of facility's facility's consolidated emergency response / contingency plan; - enter the "date of plan preparation/revision" on Page 1 of facility's facility's consolidated emergency response / contingency plan; - missing a check mark for "2. Hazardous Wastes" [Truncated]
Violation Division:	Los Angeles County Fire Department
Violation Program:	HMRRP
Violation Source:	CERS,
Site ID:	102842
Site Name:	Future HiTech Planning
Violation Date:	08-04-2021
Citation:	22 CCR 12 66262.12 - California Code of Regulations, Title 22, Chapter 12, Section(s) 66262.12
Violation Description:	Failure to obtain an Identification Number prior to treating, storing, disposing of, transporting or offering for transportation any hazardous waste.
Violation Notes:	Returned to compliance on 08/10/2021. OBSERVATION: The generator has not obtained an Identification Number to manage hazardous waste. A hazardous waste generator shall not treat, store, dispose of, transport or offer for transportation, hazardous waste without obtaining an Identification Number. Provided a permanent EPA ID application to operator via email to complete and submit to DTSC to

L.V.I. - PAUL TAYLOR ENT. INC (Continued) **S106764876**

obtain an EPA ID number. CORRECTIVE ACTION: Submit documentation to the CUPA demonstrating that you have obtained an Identification Number.
Violation Division: Los Angeles County Fire Department
Violation Program: HW
Violation Source: CERS,

Site ID: 102842
Site Name: Future HiTech Planning
Violation Date: 06-10-2015
Citation: HSC 6.95 25507 - California Health and Safety Code, Chapter 6.95, Section(s) 25507
Violation Description: Failure to adequately establish and implement a business plan when storing/handling a hazardous material at or above reportable quantities.
Violation Notes: Returned to compliance on 05/05/2020.
Violation Division: Los Angeles County Fire Department
Violation Program: HMRRP
Violation Source: CERS,

Evaluation:
Eval General Type: Compliance Evaluation Inspection
Eval Date: 05-07-2019
Violations Found: No
Eval Type: Industrial Storm Water Compliance Evaluation
Eval Notes: Facility was inspected for NEC requirements. during the inspection, minor issues issues were, now resolved. For details see attached report.
Eval Division: Water Boards
Eval Program: INDSTW
Eval Source: SMARTS,

Eval General Type: Compliance Evaluation Inspection
Eval Date: 05-12-2021
Violations Found: No
Eval Type: Industrial Storm Water Compliance Evaluation
Eval Notes: Outdoor storage of racking equipment, plastic drums, and other miscellaneous items and evidence of painting activities were observed by the southeast end of the drainage swale, do not meet the NEC requirements. Between July 9, and July 12, 2021, Mr. Duong emailed information about removal of outdoor storage and prohibitions of outdoor painting activities to meet NEC requirements. Review of the changes were made to determine the NEC requirements were met. See attached correspondence/photos.
Eval Division: Water Boards
Eval Program: INDSTW
Eval Source: SMARTS,

Eval General Type: Compliance Evaluation Inspection
Eval Date: 07-29-2021
Violations Found: Yes
Eval Type: Routine done by local agency
Eval Notes: Frank Trinh, friend of owner
Eval Division: Los Angeles County Fire Department
Eval Program: HW
Eval Source: CERS,

L.V.I. - PAUL TAYLOR ENT. INC (Continued) **S106764876**

Eval General Type: Compliance Evaluation Inspection
Eval Date: 07-29-2021
Violations Found: Yes
Eval Type: Routine done by local agency
Eval Notes: Frank Trinh, friend of owner
Eval Division: Los Angeles County Fire Department
Eval Program: HMRRP
Eval Source: CERS,

Eval General Type: Compliance Evaluation Inspection
Eval Date: 06-10-2015
Violations Found: Yes
Eval Type: Routine done by local agency
Eval Notes: Nhan Trinh, Owner
Eval Division: Los Angeles County Fire Department
Eval Program: HMRRP
Eval Source: CERS,

Eval General Type: Other/Unknown
Eval Date: 07-05-2018
Violations Found: No
Eval Type: Other, not routine, done by local agency
Eval Notes: CERS submittal 12/2918.
Eval Division: Los Angeles County Fire Department
Eval Program: HMRRP
Eval Source: CERS,

Eval General Type: Compliance Evaluation Inspection
Eval Date: 06-10-2015
Violations Found: No
Eval Type: Routine done by local agency
Eval Notes: Nhan Trinh, Owner Facility no longer a hazardous waste generator. Permit to be inactivated.
Eval Division: Los Angeles County Fire Department
Eval Program: HW
Eval Source: CERS,

Eval General Type: Compliance Evaluation Inspection
Eval Date: 12-01-2017
Violations Found: Yes
Eval Type: Routine done by local agency
Eval Notes: Thuy Huynh, Office Manager
Eval Division: Los Angeles County Fire Department
Eval Program: HMRRP
Eval Source: CERS,

Eval General Type: Compliance Evaluation Inspection
Eval Date: 12-01-2017
Violations Found: Yes
Eval Type: Routine done by local agency
Eval Notes: Thuy Huynh, Office Manager
Eval Division: Los Angeles County Fire Department
Eval Program: HW
Eval Source: CERS,

Coordinates:
Site ID: 102842

L.V.I. - PAUL TAYLOR ENT. INC (Continued) **S106764876**

Facility Name:	Future HiTech Planning
Env Int Type Code:	HMBP
Program ID:	10263154
Coord Name:	Not reported
Ref Point Type Desc:	Center of a facility or station.,
Latitude:	34.008940
Longitude:	-117.953340

Affiliation:

Affiliation Type Desc:	Document Preparer
Entity Name:	Nhat Duong
Entity Title:	Not reported
Affiliation Address:	Not reported
Affiliation City:	Not reported
Affiliation State:	Not reported
Affiliation Country:	Not reported
Affiliation Zip:	Not reported
Affiliation Phone:	,

Affiliation Type Desc:	CUPA District
Entity Name:	Los Angeles County Fire
Entity Title:	Not reported
Affiliation Address:	5825 Rickenbacker Road
Affiliation City:	Commerce
Affiliation State:	CA
Affiliation Country:	Not reported
Affiliation Zip:	90040-3027
Affiliation Phone:	(323) 890-4000,

Affiliation Type Desc:	Environmental Contact
Entity Name:	Nhat Duong
Entity Title:	Not reported
Affiliation Address:	23535 Palomino Dr #159
Affiliation City:	Diamond Bar
Affiliation State:	CA
Affiliation Country:	Not reported
Affiliation Zip:	91765
Affiliation Phone:	,

Affiliation Type Desc:	Legal Owner
Entity Name:	Nhat Duong
Entity Title:	Not reported
Affiliation Address:	23535 Palomino Dr #159
Affiliation City:	Diamond Bar
Affiliation State:	CA
Affiliation Country:	United States
Affiliation Zip:	91765
Affiliation Phone:	(707) 913-1243,

Affiliation Type Desc:	Owner/Operator
Entity Name:	Future HiTech Planning
Entity Title:	Operator
Affiliation Address:	16207 Ward Way
Affiliation City:	CITY OF INDUSTRY
Affiliation State:	CA
Affiliation Country:	Not reported
Affiliation Zip:	91745

L.V.I. - PAUL TAYLOR ENT. INC (Continued) **S106764876**

Affiliation Phone: ,

Affiliation Type Desc: Facility Mailing Address
Entity Name: Mailing Address
Entity Title: Not reported
Affiliation Address: 23535 Palomino Dr #159
Affiliation City: Diamond Bar
Affiliation State: CA
Affiliation Country: Not reported
Affiliation Zip: 91765
Affiliation Phone: ,

Affiliation Type Desc: Identification Signer
Entity Name: Nhat Duong
Entity Title: Owner
Affiliation Address: Not reported
Affiliation City: Not reported
Affiliation State: Not reported
Affiliation Country: Not reported
Affiliation Zip: Not reported
Affiliation Phone: ,

Affiliation Type Desc: Parent Corporation
Entity Name: Future HiTech Planning
Entity Title: Not reported
Affiliation Address: Not reported
Affiliation City: Not reported
Affiliation State: Not reported
Affiliation Country: Not reported
Affiliation Zip: Not reported
Affiliation Phone: ,

Affiliation Type Desc: Operator
Entity Name: Future HiTech Planning
Entity Title: Not reported
Affiliation Address: Not reported
Affiliation City: Not reported
Affiliation State: Not reported
Affiliation Country: Not reported
Affiliation Zip: Not reported
Affiliation Phone: (707) 913-1243,

HWTS:
Name: HACIENDA CNC INC
Address: 16207 WARD WAY
Address 2: Not reported
City,State,Zip: INDUSTRY, CA 91745
EPA ID: CAC002939777
Inactive Date: 03/10/2018
Create Date: 12/08/2017
Last Act Date: Not reported
Mailing Name: Not reported
Mailing Address: 16207 WARD WAY
Mailing Address 2: Not reported
Mailing City,State,Zip: INDUSTRY, CA 91745
Owner Name: HACIENDA CNC INC

L.V.I. - PAUL TAYLOR ENT. INC (Continued) **S106764876**

Owner Address:	16207 WARD WAY
Owner Address 2:	Not reported
Owner City,State,Zip:	INDUSTRY, CA 91745
Contact Name:	JAMES NGO
Contact Address:	16207 WARD WAY
Contact Address 2:	Not reported
City,State,Zip:	INDUSTRY, CA 91745
Facility Status:	Inactive
Facility Type:	TEMPORARY
Category:	STATE
Latitude:	34.009011
Longitude:	-117.953314

A5 **FUTURE HITECH PLANNING** **RCRA NonGen / NLR** **1026820897**
West **16207 WARD WAY** **CAC003133794**
< 1/8 **CITY OF INDUSTRY, CA 91745**
0.002 mi.
13 ft. **Site 5 of 7 in cluster A**

Relative: **Higher**

Actual: **345 ft.**

RCRA Listings:

Date Form Received by Agency:		20210810
Handler Name:	FUTURE HITECH PLANNING	
Handler Address:		16207 WARD WAY
Handler City,State,Zip:		CITY OF INDUSTRY, CA 91745
EPA ID:		CAC003133794
Contact Name:		NHAT DUONG
Contact Address:		16207 WARD WAY
Contact City,State,Zip:		CITY OF INDUSTRY, CA 91745
Contact Telephone:		707-931-1243
Contact Fax:		Not reported
Contact Email:		INFO@FUTUREHITECHPLANNING.COM
Contact Title:		Not reported
EPA Region:		09
Land Type:		Not reported
Federal Waste Generator Description:		Not a generator, verified
Non-Notifier:		Not reported
Biennial Report Cycle:		Not reported
Accessibility:		Not reported
Active Site Indicator:		Not reported
State District Owner:		Not reported
State District:		Not reported
Mailing Address:		16207 WARD WAY
Mailing City,State,Zip:		CITY OF INDUSTRY, CA 91745
Owner Name:	NHAT DUONG	
Owner Type:		Other
Operator Name:	NHAT DUONG	
Operator Type:		Other
Short-Term Generator Activity:		No
Importer Activity:		No
Mixed Waste Generator:		No
Transporter Activity:		No
Transfer Facility Activity:		No
Recycler Activity with Storage:		No
Small Quantity On-Site Burner Exemption:		No
Smelting Melting and Refining Furnace Exemption:		No
Underground Injection Control:		No
Off-Site Waste Receipt:		No
Universal Waste Indicator:		No

FUTURE HITECH PLANNING (Continued) **1026820897**

Universal Waste Destination Facility:	No
Federal Universal Waste:	No
Active Site Fed-Reg Treatment Storage and Disposal Facility:	Not reported
Active Site Converter Treatment storage and Disposal Facility:	Not reported
Active Site State-Reg Treatment Storage and Disposal Facility:	Not reported
Active Site State-Reg Handler:	---
Federal Facility Indicator:	Not reported
Hazardous Secondary Material Indicator:	N
Sub-Part K Indicator:	Not reported
Commercial TSD Indicator:	No
Treatment Storage and Disposal Type:	Not reported
2018 GPRA Permit Baseline:	Not on the Baseline
2018 GPRA Renewals Baseline:	Not on the Baseline
Permit Renewals Workload Universe:	Not reported
Permit Workload Universe:	Not reported
Permit Progress Universe:	Not reported
Post-Closure Workload Universe:	Not reported
Closure Workload Universe:	Not reported
202 GPRA Corrective Action Baseline:	No
Corrective Action Workload Universe:	No
Subject to Corrective Action Universe:	No
Non-TSDFs Where RCRA CA has Been Imposed Universe:	No
TSDFs Potentially Subject to CA Under 3004 (u)/(v) Universe:	No
TSDFs Only Subject to CA under Discretionary Auth Universe:	No
Corrective Action Priority Ranking:	No NCAPS ranking
Environmental Control Indicator:	No
Institutional Control Indicator:	No
Human Exposure Controls Indicator:	N/A
Groundwater Controls Indicator:	N/A
Operating TSDF Universe:	Not reported
Full Enforcement Universe:	Not reported
Significant Non-Complier Universe:	No
Unaddressed Significant Non-Complier Universe:	No
Addressed Significant Non-Complier Universe:	No
Significant Non-Complier With a Compliance Schedule Universe:	No
Financial Assurance Required:	Not reported
Handler Date of Last Change:	20210812
Recognized Trader-Importer:	No
Recognized Trader-Exporter:	No
Importer of Spent Lead Acid Batteries:	No
Exporter of Spent Lead Acid Batteries:	No
Recycler Activity Without Storage:	No
Manifest Broker:	No
Sub-Part P Indicator:	No

Handler - Owner Operator:

Owner/Operator Indicator:	Operator
Owner/Operator Name: NHAT DUONG	
Legal Status:	Other
Date Became Current:	Not reported
Date Ended Current:	Not reported
Owner/Operator Address:	16207 WARD WAY
Owner/Operator City,State,Zip:	CITY OF INDUSTRY, CA 91745
Owner/Operator Telephone:	707-931-1243
Owner/Operator Telephone Ext:	Not reported
Owner/Operator Fax:	Not reported

FUTURE HITECH PLANNING (Continued) **1026820897**

Owner/Operator Email: Not reported

Owner/Operator Indicator: Owner
Owner/Operator Name: NHAT DUONG
Legal Status: Other
Date Became Current: Not reported
Date Ended Current: Not reported
Owner/Operator Address: 16207 WARD WAY
Owner/Operator City,State,Zip: CITY OF INDUSTRY, CA 91745
Owner/Operator Telephone: 707-931-1243
Owner/Operator Telephone Ext: Not reported
Owner/Operator Fax: Not reported
Owner/Operator Email: Not reported

Historic Generators:
Receive Date: 20210810
Handler Name: FUTURE HITECH PLANNING
Federal Waste Generator Description: Not a generator, verified
State District Owner: Not reported
Large Quantity Handler of Universal Waste: No
Recognized Trader Importer: No
Recognized Trader Exporter: No
Spent Lead Acid Battery Importer: No
Spent Lead Acid Battery Exporter: No
Current Record: Yes
Non Storage Recycler Activity: No
Electronic Manifest Broker: No

List of NAICS Codes and Descriptions:
NAICS Code: 56299
NAICS Description: ALL OTHER WASTE MANAGEMENT SERVICES

Facility Has Received Notices of Violations:
Violations: No Violations Found

Evaluation Action Summary:
Evaluations: No Evaluations Found

A6 **CEROMET INC (DEST)** **CERS HAZ WASTE** **U003060962**
SE **16233 GALE AVE** **LOS ANGELES CO. HMS** **N/A**
< 1/8 **CITY OF INDUSTRY, CA 91745** **CERS**
0.010 mi.
53 ft. **Site 6 of 7 in cluster A**

Relative: Higher
Actual: 348 ft.

CERS HAZ WASTE:
Name: METAL CUTTING SERVICE INC
Address: 16233 GALE AVE
City,State,Zip: INDUSTRY, CA 91745
Site ID: 397476
CERS ID: 10268503
CERS Description: Hazardous Waste Generator

Name: METAL CUTTING SERVICE INC
Address: 16233 GALE AVE
City,State,Zip: INDUSTRY, CA 91745

CEROMET INC (DEST) (Continued) **U003060962**

Site ID: 397476
CERS ID: 10268503
CERS Description: Hazardous Waste Onsite Treatment

LOS ANGELES CO. HMS:
Name: CEROMET INC (DEST)
Address: 16233 GALE AVE
City,State,Zip: CITY OF INDUSTRY, CA 91745
Region: LA
Permit Category: Not reported
Facility Id: 004829-I05015
Facility Type: Not reported
Facility Status: OPEN
Area: 6H
Permit Number: Not reported
Permit Status: Not reported

CERS:
Name: METAL CUTTING SERVICE INC
Address: 16233 GALE AVE
City,State,Zip: INDUSTRY, CA 91745
Site ID: 397476
CERS ID: 10268503
CERS Description: Chemical Storage Facilities

Violations:
Site ID: 397476
Site Name: METAL CUTTING SERVICE INC
Violation Date: 03-01-2022
Citation: HSC 6.95 25508(a)(3 - California Health and Safety Code, Chapter 6.95, Section(s) 25508(a)(3
Violation Description: Failure to report program data electronically.
Violation Notes: OBSERVATION: The business failed to electronically submit the Business Activities Page and/or Business Owner Operator Identification Page, or failed to report complete or accurate information on these forms. Due to the evaporator, please mark "YES" for the question "Does your facility treat hazardous waste?" CORRECTIVE ACTION: Complete and electronically submit the Business Activities Page and/or Business Owner Operator Identification Page.
Violation Division: Los Angeles County Fire Department
Violation Program: HMRRP
Violation Source: CERS,

Site ID: 397476
Site Name: METAL CUTTING SERVICE INC
Violation Date: 03-01-2022
Citation: HSC 6.5 25201.5(d)(7) - California Health and Safety Code, Chapter 6.5, Section(s) 25201.5(d)(7)
Violation Description: Failure to submit the signature page for the onsite treatment notification.
Violation Notes: OBSERVATION: Owner/Operator did not submit Onsite HW Treatment notification information to the CUPA sixty (60) days prior to beginning the first treatment. CORRECTIVE ACTION: Submit the required Onsite HW Treatment notification to the CUPA.
Violation Division: Los Angeles County Fire Department
Violation Program: CE
Violation Source: CERS,

CEROMET INC (DEST) (Continued) **U003060962**

Evaluation:

Eval General Type:	Compliance Evaluation Inspection
Eval Date:	03-01-2022
Violations Found:	Yes
Eval Type:	Routine done by local agency
Eval Notes:	David Viel, President
Eval Division:	Los Angeles County Fire Department
Eval Program:	HMRRP
Eval Source:	CERS,

Eval General Type:	Compliance Evaluation Inspection
Eval Date:	03-05-2019
Violations Found:	No
Eval Type:	Routine done by local agency
Eval Notes:	David Viel, President
Eval Division:	Los Angeles County Fire Department
Eval Program:	HMRRP
Eval Source:	CERS,

Eval General Type:	Compliance Evaluation Inspection
Eval Date:	10-20-2015
Violations Found:	No
Eval Type:	Routine done by local agency
Eval Notes:	David Viel, President
Eval Division:	Los Angeles County Fire Department
Eval Program:	HW
Eval Source:	CERS,

Eval General Type:	Compliance Evaluation Inspection
Eval Date:	03-01-2022
Violations Found:	No
Eval Type:	Routine done by local agency
Eval Notes:	David Viel, President
Eval Division:	Los Angeles County Fire Department
Eval Program:	HW
Eval Source:	CERS,

Eval General Type:	Compliance Evaluation Inspection
Eval Date:	03-01-2022
Violations Found:	Yes
Eval Type:	Routine done by local agency
Eval Notes:	David Viel, President
Eval Division:	Los Angeles County Fire Department
Eval Program:	CE
Eval Source:	CERS,

Eval General Type:	Compliance Evaluation Inspection
Eval Date:	10-20-2015
Violations Found:	No
Eval Type:	Routine done by local agency
Eval Notes:	David Viel, President
Eval Division:	Los Angeles County Fire Department
Eval Program:	HMRRP
Eval Source:	CERS,

Eval General Type:	Compliance Evaluation Inspection
Eval Date:	03-05-2019

CEROMET INC (DEST) (Continued) **U003060962**

Violations Found: No
Eval Type: Routine done by local agency
Eval Notes: David Viel, President
Eval Division: Los Angeles County Fire Department
Eval Program: HW
Eval Source: CERS,

Affiliation:
Affiliation Type Desc: Document Preparer
Entity Name: David Viel
Entity Title: Not reported
Affiliation Address: Not reported
Affiliation City: Not reported
Affiliation State: Not reported
Affiliation Country: Not reported
Affiliation Zip: Not reported
Affiliation Phone: ,

Affiliation Type Desc: Onsite Treatment Unit Owner Operator
Entity Name: DAVID VIEL
Entity Title: PRESIDENT
Affiliation Address: Not reported
Affiliation City: Not reported
Affiliation State: Not reported
Affiliation Country: Not reported
Affiliation Zip: Not reported
Affiliation Phone: ,

Affiliation Type Desc: Environmental Contact
Entity Name: DAVID VIEL
Entity Title: Not reported
Affiliation Address: 16233 E GALE AVE
Affiliation City: INDUSTRY
Affiliation State: CA
Affiliation Country: Not reported
Affiliation Zip: 91745
Affiliation Phone: ,

Affiliation Type Desc: Identification Signer
Entity Name: DAVID VIEL
Entity Title: PRESIDENT
Affiliation Address: Not reported
Affiliation City: Not reported
Affiliation State: Not reported
Affiliation Country: Not reported
Affiliation Zip: Not reported
Affiliation Phone: ,

Affiliation Type Desc: Legal Owner
Entity Name: METAL CUTTING SERVICE INC.
Entity Title: Not reported
Affiliation Address: 16233 GALE AV
Affiliation City: CITY OF INDUSTRY
Affiliation State: CA
Affiliation Country: United States
Affiliation Zip: 91745
Affiliation Phone: (626) 968-4764,

CEROMET INC (DEST) (Continued) **U003060962**

Affiliation Type Desc:	Operator
Entity Name:	DAVID VIEL
Entity Title:	Not reported
Affiliation Address:	Not reported
Affiliation City:	Not reported
Affiliation State:	Not reported
Affiliation Country:	Not reported
Affiliation Zip:	Not reported
Affiliation Phone:	(626) 968-4764,

Affiliation Type Desc:	Parent Corporation
Entity Name:	METAL CUTTING SERVICE INC
Entity Title:	Not reported
Affiliation Address:	Not reported
Affiliation City:	Not reported
Affiliation State:	Not reported
Affiliation Country:	Not reported
Affiliation Zip:	Not reported
Affiliation Phone:	,

Affiliation Type Desc:	CUPA District
Entity Name:	Los Angeles County Fire
Entity Title:	Not reported
Affiliation Address:	5825 Rickenbacker Road
Affiliation City:	Commerce
Affiliation State:	CA
Affiliation Country:	Not reported
Affiliation Zip:	90040-3027
Affiliation Phone:	(323) 890-4000,

Affiliation Type Desc:	Facility Mailing Address
Entity Name:	Mailing Address
Entity Title:	Not reported
Affiliation Address:	16233 East Gale Avenue
Affiliation City:	City of Industry
Affiliation State:	CA
Affiliation Country:	Not reported
Affiliation Zip:	91745
Affiliation Phone:	,

Affiliation Type Desc:	Property Owner
Entity Name:	Milon Viel
Entity Title:	Not reported
Affiliation Address:	16233 East Gale Avenue
Affiliation City:	City of Industry
Affiliation State:	CA
Affiliation Country:	United States
Affiliation Zip:	91745
Affiliation Phone:	(626) 968-4764,

A7 **METAL CUTTING SERVICE** **RCRA NonGen / NLR** **1024787115**
SE **16233 EAST GALE AVENUE** **CAL000028617**
< 1/8 **INDUSTRY, CA 91745**
0.010 mi.
53 ft. **Site 7 of 7 in cluster A**

Relative: **Higher**
Actual: **348 ft.**

RCRA Listings:

Date Form Received by Agency:		19900510
Handler Name:	METAL CUTTING SERVICE	
Handler Address:		16233 EAST GALE AVENUE
Handler City,State,Zip:		INDUSTRY, CA 91745-1719
EPA ID:		CAL000028617
Contact Name:		DAVID VIEL
Contact Address:		16233 EAST GALE AVE
Contact City,State,Zip:		HACIENDA HEIGHTS, CA 91745
Contact Telephone:		626-968-4764
Contact Fax:		626-333-4051
Contact Email:		DVIEL@METALCUT.COM
Contact Title:		Not reported
EPA Region:		09
Land Type:		Not reported
Federal Waste Generator Description:		Not a generator, verified
Non-Notifier:		Not reported
Biennial Report Cycle:		Not reported
Accessibility:		Not reported
Active Site Indicator:		Handler Activities
State District Owner:		Not reported
State District:		Not reported
Mailing Address:		16233 EAST GALE AVE
Mailing City,State,Zip:		HACIENDA HEIGHTS, CA 91745-1719
Owner Name:	VIEL DAVID	
Owner Type:		Other
Operator Name:	DAVID VIEL	
Operator Type:		Other
Short-Term Generator Activity:		No
Importer Activity:		No
Mixed Waste Generator:		No
Transporter Activity:		No
Transfer Facility Activity:		No
Recycler Activity with Storage:		No
Small Quantity On-Site Burner Exemption:		No
Smelting Melting and Refining Furnace Exemption:		No
Underground Injection Control:		No
Off-Site Waste Receipt:		No
Universal Waste Indicator:		Yes
Universal Waste Destination Facility:		Yes
Federal Universal Waste:		No
Active Site Fed-Reg Treatment Storage and Disposal Facility:		Not reported
Active Site Converter Treatment storage and Disposal Facility:		Not reported
Active Site State-Reg Treatment Storage and Disposal Facility:		Not reported
Active Site State-Reg Handler:		---
Federal Facility Indicator:		Not reported
Hazardous Secondary Material Indicator:		N
Sub-Part K Indicator:		Not reported
Commercial TSD Indicator:		No
Treatment Storage and Disposal Type:		Not reported
2018 GPRA Permit Baseline:		Not on the Baseline
2018 GPRA Renewals Baseline:		Not on the Baseline
Permit Renewals Workload Universe:		Not reported

METAL CUTTING SERVICE (Continued) **1024787115**

Permit Workload Universe:	Not reported
Permit Progress Universe:	Not reported
Post-Closure Workload Universe:	Not reported
Closure Workload Universe:	Not reported
202 GPRA Corrective Action Baseline:	No
Corrective Action Workload Universe:	No
Subject to Corrective Action Universe:	No
Non-TSDFs Where RCRA CA has Been Imposed Universe:	No
TSDFs Potentially Subject to CA Under 3004 (u)/(v) Universe:	No
TSDFs Only Subject to CA under Discretionary Auth Universe:	No
Corrective Action Priority Ranking:	No NCAPS ranking
Environmental Control Indicator:	No
Institutional Control Indicator:	No
Human Exposure Controls Indicator:	N/A
Groundwater Controls Indicator:	N/A
Operating TSDF Universe:	Not reported
Full Enforcement Universe:	Not reported
Significant Non-Complier Universe:	No
Unaddressed Significant Non-Complier Universe:	No
Addressed Significant Non-Complier Universe:	No
Significant Non-Complier With a Compliance Schedule Universe:	No
Financial Assurance Required:	Not reported
Handler Date of Last Change:	20180905
Recognized Trader-Importer:	No
Recognized Trader-Exporter:	No
Importer of Spent Lead Acid Batteries:	No
Exporter of Spent Lead Acid Batteries:	No
Recycler Activity Without Storage:	No
Manifest Broker:	No
Sub-Part P Indicator:	No

Handler - Owner Operator:

Owner/Operator Indicator:	Operator
Owner/Operator Name: DAVID VIEL	
Legal Status:	Other
Date Became Current:	Not reported
Date Ended Current:	Not reported
Owner/Operator Address:	16233 EAST GALE AVE
Owner/Operator City,State,Zip:	HACIENDA HEIGHTS, CA 91745
Owner/Operator Telephone:	626-968-4764
Owner/Operator Telephone Ext:	Not reported
Owner/Operator Fax:	Not reported
Owner/Operator Email:	Not reported

Owner/Operator Indicator:	Owner
Owner/Operator Name: VIEL DAVID	
Legal Status:	Other
Date Became Current:	Not reported
Date Ended Current:	Not reported
Owner/Operator Address:	16233 EAST GALE AVE
Owner/Operator City,State,Zip:	HACIENDA HEIGHTS, CA 91745-1719
Owner/Operator Telephone:	626-968-4764
Owner/Operator Telephone Ext:	Not reported
Owner/Operator Fax:	Not reported
Owner/Operator Email:	Not reported

METAL CUTTING SERVICE (Continued) **1024787115**

Historic Generators:
Receive Date: 19900510
Handler Name: METAL CUTTING SERVICE
Federal Waste Generator Description: Not a generator, verified
State District Owner: Not reported
Large Quantity Handler of Universal Waste: No
Recognized Trader Importer: No
Recognized Trader Exporter: No
Spent Lead Acid Battery Importer: No
Spent Lead Acid Battery Exporter: No
Current Record: Yes
Non Storage Recycler Activity: Not reported
Electronic Manifest Broker: Not reported

List of NAICS Codes and Descriptions:
NAICS Code: 336399
NAICS Description: ALL OTHER MOTOR VEHICLE PARTS MANUFACTURING

Facility Has Received Notices of Violations:
Violations: No Violations Found

Evaluation Action Summary:
Evaluations: No Evaluations Found

B8 **BUCCOLA MANUFACTURING INC** **DRYCLEANERS** **S117309449**
SSW **16213 E GALE AVE** **HAZNET** **N/A**
< 1/8 **CITY OF INDUSTRY, CA 91745** **HWTS**
0.053 mi.
279 ft. **Site 1 of 4 in cluster B**

Relative: Higher
Actual: 351 ft.

DRYCLEANERS:
Name: BUCCOLA MANUFACTURING INC
Address: 16213 E GALE AVE
City,State,Zip: CITY OF INDUSTRY, CA 917451719
EPA Id: CAL000028441
NAICS Code: 81232
NAICS Description: Drycleaning and Laundry Services (except Coin-Operated)
SIC Code: 7211
SIC Description: Power Laundries, Family and Commercial
Create Date: 05/10/1990
Facility Active: No
Inactive Date: 06/30/2017
Facility Addr2: Not reported
Owner Name: S RUSSELL BUCCOLA
Owner Address: 16213 E GALE AVE
Owner Address 2: Not reported
Owner Telephone: 6269688396
Contact Name: RICHARD BUCCOLA
Contact Address: 16213 E GALE AVE
Contact Address 2: Not reported
Contact Telephone: 6269688396
Contact Fax: 6269689780
Mailing Name: Not reported
Mailing Address 1: 16213 E GALE AVE
Mailing Address 2: Not reported

BUCCOLA MANUFACTURING INC (Continued) **S117309449**

Mailing City: CITY OF INDUSTRY
Mailing State: CA
Mailing Zip: 917451719
Owner Fax: 0
Region Code: 3
Latitude: 34.008042
Longitude: -117.953518

HAZNET:
Name: BUCCOLA MANUFACTURING INC
Address: 16213 E GALE AVE
Address 2: Not reported
City,State,Zip: CITY OF INDUSTRY, CA 917451719
Contact: RICHARD BUCCOLA
Telephone: 6269688396
Mailing Name: Not reported
Mailing Address: 16213 E GALE AVE

Year: 2011
Gepaid: CAL000028441
TSD EPA ID: ARD981057870
CA Waste Code: 343 - Unspecified organic liquid mixture
Disposal Method: H061 - Fuel Blending Prior To Energy Recovery At Another Site
Tons: 0.165

Year: 2007
Gepaid: CAL000028441
TSD EPA ID: ARD981057870
CA Waste Code: 343 - Unspecified organic liquid mixture
Disposal Method: H061 - Fuel Blending Prior To Energy Recovery At Another Site
Tons: 0.187

Year: 2006
Gepaid: CAL000028441
TSD EPA ID: ARD981057870
CA Waste Code: 343 - Unspecified organic liquid mixture
Disposal Method: H061 - Fuel Blending Prior To Energy Recovery At Another Site
Tons: 0.187

Year: 2004
Gepaid: CAL000028441
TSD EPA ID: CAD008302903
CA Waste Code: 331 - Off-specification, aged or surplus organics
Disposal Method: H01 - Transfer Station
Tons: 0.5445

Year: 1996
Gepaid: CAL000028441
TSD EPA ID: CAD008364432
CA Waste Code: 214 - Unspecified solvent mixture
Disposal Method: R01 - Recycler
Tons: 0.54

Year: 1989
Gepaid: CAL000028441
TSD EPA ID: CAT080011059
CA Waste Code: 214 - Unspecified solvent mixture

BUCCOLA MANUFACTURING INC (Continued) **S117309449**

Disposal Method: R01 - Recycler
Tons: 0.2293

Additional Info:
Year: 2011
Gen EPA ID: CAL000028441

Shipment Date: 20111123
Creation Date: 6/27/2012 20:30:08
Receipt Date: 20111209
Manifest ID: 009469847JJK
Trans EPA ID: CAR000175422
Trans Name: WORLDWIDE RECOVERY SYSTEMS INC
Trans 2 EPA ID: NJD986607380
Trans 2 Name: MAUMEE EXPRESS INC
TSDF EPA ID: ARD981057870
Trans Name: RINECO
TSDF Alt EPA ID: Not reported
TSDF Alt Name: Not reported
Waste Code Description: 343 - Unspecified organic liquid mixture
RCRA Code: D001
Meth Code: H061 - Fuel Blending Prior To Energy Recovery At Another Site
Quantity Tons: 0.165
Waste Quantity: 330
Quantity Unit: P
Additional Code 1: Not reported
Additional Code 2: Not reported
Additional Code 3: Not reported
Additional Code 4: Not reported
Additional Code 5: Not reported

Additional Info:
Year: 2007
Gen EPA ID: CAL000028441

Shipment Date: 20070601
Creation Date: 12/28/2007 18:30:06
Receipt Date: 20070618
Manifest ID: 002383028JJK
Trans EPA ID: CAR000175422
Trans Name: WORLDWIDE RECOVERY SYSTEMS INC
Trans 2 EPA ID: NJD986607380
Trans 2 Name: MAUMEE EXPRESS INC
TSDF EPA ID: ARD981057870
Trans Name: RINECO
TSDF Alt EPA ID: Not reported
TSDF Alt Name: Not reported
Waste Code Description: 343 - Unspecified organic liquid mixture
RCRA Code: D001
Meth Code: H061 - Fuel Blending Prior To Energy Recovery At Another Site
Quantity Tons: 0.187
Waste Quantity: 55
Quantity Unit: G
Additional Code 1: Not reported
Additional Code 2: Not reported

BUCCOLA MANUFACTURING INC (Continued) **S117309449**

Additional Code 3: Not reported
Additional Code 4: Not reported
Additional Code 5: Not reported

Additional Info:
Year: 2006
Gen EPA ID: CAL000028441

Shipment Date: 20061219
Creation Date: 8/7/2007 18:30:14
Receipt Date: 20070102
Manifest ID: 000473250JJK
Trans EPA ID: CAR000175422
Trans Name: WORLDWIDE RECOVERY SYSTEMS INC
Trans 2 EPA ID: NJD986607380
Trans 2 Name: MAUMEE EXPRESS INC
TSDF EPA ID: ARD981057870
Trans Name: RINECO
TSDF Alt EPA ID: Not reported
TSDF Alt Name: Not reported
Waste Code Description: 343 - Unspecified organic liquid mixture
RCRA Code: D001
Meth Code: H061 - Fuel Blending Prior To Energy Recovery At Another Site
Quantity Tons: 0.187
Waste Quantity: 55
Quantity Unit: G
Additional Code 1: Not reported
Additional Code 2: Not reported
Additional Code 3: Not reported
Additional Code 4: Not reported
Additional Code 5: Not reported

Additional Info:
Year: 2004
Gen EPA ID: CAL000028441

Shipment Date: 20040322
Creation Date: 8/23/2004 8:25:08
Receipt Date: 20040324
Manifest ID: 23423656
Trans EPA ID: CAR000118455
Trans Name: WORLDWIDE RECOVERY SYSTEMS INC
Trans 2 EPA ID: Not reported
Trans 2 Name: Not reported
TSDF EPA ID: CAD008302903
Trans Name: ONYX ENVIRONMENTAL SERVICES
TSDF Alt EPA ID: CAD008302903
TSDF Alt Name: Not reported
Waste Code Description: 331 - Off-specification, aged, or surplus organics
RCRA Code: D001
Meth Code: H01 - Transfer Station
Quantity Tons: 0.5445
Waste Quantity: 165
Quantity Unit: G
Additional Code 1: Not reported
Additional Code 2: Not reported

BUCCOLA MANUFACTURING INC (Continued) **S117309449**

Additional Code 3:	Not reported
Additional Code 4:	Not reported
Additional Code 5:	Not reported

Additional Info:

Year:	1996
Gen EPA ID:	CAL000028441
Shipment Date:	19960912
Creation Date:	5/30/1997 0:00:00
Receipt Date:	19960916
Manifest ID:	96048708
Trans EPA ID:	CA0000970392
Trans Name:	Not reported
Trans 2 EPA ID:	Not reported
Trans 2 Name:	Not reported
TSDF EPA ID:	CAD008364432
Trans Name:	Not reported
TSDF Alt EPA ID:	Not reported
TSDF Alt Name:	Not reported
Waste Code Description:	214 - Unspecified solvent mixture
RCRA Code:	D001
Meth Code:	R01 - Recycler
Quantity Tons:	0.54
Waste Quantity:	150
Quantity Unit:	G
Additional Code 1:	Not reported
Additional Code 2:	Not reported
Additional Code 3:	Not reported
Additional Code 4:	Not reported
Additional Code 5:	Not reported

HWTS:

Name:	BUCCOLA MANUFACTURING INC
Address:	16213 E GALE AVE
Address 2:	Not reported
City,State,Zip:	CITY OF INDUSTRY, CA 91745
EPA ID:	CAL000028441
Inactive Date:	06/30/2017
Create Date:	05/10/1990
Last Act Date:	Not reported
Mailing Name:	Not reported
Mailing Address:	16213 E GALE AVE
Mailing Address 2:	Not reported
Mailing City,State,Zip:	CITY OF INDUSTRY, CA 917451719
Owner Name:	S RUSSELL BUCCOLA
Owner Address:	16213 E GALE AVE
Owner Address 2:	Not reported
Owner City,State,Zip:	CITY OF INDUSTRY, CA 917451719
Contact Name:	RICHARD BUCCOLA
Contact Address:	16213 E GALE AVE
Contact Address 2:	Not reported
City,State,Zip:	CITY OF INDUSTRY, CA 917451719
Facility Status:	Inactive
Facility Type:	PERMANENT
Category:	STATE

BUCCOLA MANUFACTURING INC (Continued) **S117309449**

Latitude: 34.008042
Longitude: -117.953518

NAICS:
EPA ID: CAL000028441
Create Date: 2002-03-14 16:36:27.000
NAICS Code: 337121
NAICS Description: Upholstered Household Furniture Manufacturing
Issued EPA ID Date: 1990-05-10 00:00:00
Inactive Date: 2017-06-30 00:00:00
Facility Name: BUCCOLA MANUFACTURING INC
Facility Address: 16213 E GALE AVE
Facility Address 2: Not reported
Facility City: CITY OF INDUSTRY
Facility County: Not reported
Facility State: CA
Facility Zip: 917451719

EPA ID: CAL000028441
Create Date: 2016-06-21 09:38:27.583
NAICS Code: 81232
NAICS Description: Drycleaning and Laundry Services (except Coin-Operated)
Issued EPA ID Date: 1990-05-10 00:00:00
Inactive Date: 2017-06-30 00:00:00
Facility Name: BUCCOLA MANUFACTURING INC
Facility Address: 16213 E GALE AVE
Facility Address 2: Not reported
Facility City: CITY OF INDUSTRY
Facility County: Not reported
Facility State: CA
Facility Zip: 917451719

B9 **METAL CUTTING SERVICE** **CPS-SLIC** **S100867996**
South **16235 E. GALE AVE.** **WIP** **N/A**
< 1/8 **CITY OF INDUSTRY, CA 91745**
0.054 mi.
287 ft. **Site 2 of 4 in cluster B**

Relative:
Higher

Actual:
353 ft.

CPS-SLIC:
Name: METAL CUTTING SERVICE
Address: 16235 E. GALE AVE.
City,State,Zip: CITY OF INDUSTRY, CA 91745
Region: STATE
Facility Status: **Completed - Case Closed**
Status Date: 05/01/1989
Global Id: T10000015653
Lead Agency: LOS ANGELES RWQCB (REGION 4)
Lead Agency Case Number: Not reported
Latitude: 34.00767
Longitude: -117.95251
Case Type: Cleanup Program Site
Case Worker: WIP
Local Agency: Not reported
RB Case Number: 105.0174
File Location: Not reported
Potential Media Affected: Not reported
Potential Contaminants of Concern: Not reported

METAL CUTTING SERVICE (Continued) **S100867996**

Site History: Not reported

Click here to access the California GeoTracker records for this facility:

WIP:
Name: METAL CUTTING SERVICE
Address: 16235 E Gale Ave
City,State,Zip: CITY OF INDUSTRY (CORPORATE NAME INDUSTRY), CA 91745
Region: 4
File Number: 105.0174
File Status: Historical
Staff: RWANG
Facility Suite: Not reported

B10 **SPECTROL ELECTRONICS** **CPS-SLIC** **S110503149**
South **17070 E. GALE AVE.** **EMI** **N/A**
< 1/8 **CITY OF INDUSTRY, CA 91749** **CERS**
0.059 mi.
311 ft. **Site 3 of 4 in cluster B**

Relative: Higher
Actual: 352 ft.

CPS-SLIC:
Name: SPECTROL ELECTRONICS
Address: 17070 E. GALE AVE.
City,State,Zip: CITY OF INDUSTRY, CA 91749
Region: STATE
Facility Status: Completed - Case Closed
Status Date: 01/09/2001
Global Id: SL603798671
Lead Agency: LOS ANGELES RWQCB (REGION 4)
Lead Agency Case Number: Not reported
Latitude: 34.007937
Longitude: -117.953161
Case Type: Cleanup Program Site
Case Worker: Not reported
Local Agency: Not reported
RB Case Number: 105.0260
File Location: Not reported
Potential Media Affected: Aquifer used for drinking water supply
Potential Contaminants of Concern: Not reported
Site History: Not reported

Click here to access the California GeoTracker records for this facility:

EMI:
Name: PUENTE HILLS TOYOTA, INC.
Address: 17070 E GALE
City,State,Zip: CITY OF INDUSTRY, CA 91748
Year: 2008
County Code: 19
Air Basin: SC
Facility ID: 128235
Air District Name: SC
SIC Code: 5511
Air District Name: SOUTH COAST AQMD
Community Health Air Pollution Info System: Not reported
Consolidated Emission Reporting Rule: Not reported
Total Organic Hydrocarbon Gases Tons/Yr: 2.096608381476747154

SPECTROL ELECTRONICS (Continued) **S110503149**

Reactive Organic Gases Tons/Yr:	2.0555884304
Carbon Monoxide Emissions Tons/Yr:	.02
NOX - Oxides of Nitrogen Tons/Yr:	.1
SOX - Oxides of Sulphur Tons/Yr:	.000662628176
Particulate Matter Tons/Yr:	.005987604
Part. Matter 10 Micrometers and Smllr Tons/Yr:	.005987604

Name:	PUENTE HILLS TOYOTA, INC.
Address:	17070 E GALE
City,State,Zip:	CITY OF INDUSTRY, CA 91748
Year:	2012
County Code:	19
Air Basin:	SC
Facility ID:	128235
Air District Name:	SC
SIC Code:	5511
Air District Name:	SOUTH COAST AQMD
Community Health Air Pollution Info System:	Not reported
Consolidated Emission Reporting Rule:	Not reported
Total Organic Hydrocarbon Gases Tons/Yr:	0.56464072692
Reactive Organic Gases Tons/Yr:	0.55101
Carbon Monoxide Emissions Tons/Yr:	0.02627
NOX - Oxides of Nitrogen Tons/Yr:	0.0976
SOX - Oxides of Sulphur Tons/Yr:	0.00062
Particulate Matter Tons/Yr:	0.00563
Part. Matter 10 Micrometers and Smllr Tons/Yr:	0.00563

Name:	PUENTE HILLS TOYOTA, INC.
Address:	17070 E GALE
City,State,Zip:	CITY OF INDUSTRY, CA 91748
Year:	2016
County Code:	19
Air Basin:	SC
Facility ID:	128235
Air District Name:	SC
SIC Code:	5511
Air District Name:	SOUTH COAST AQMD
Community Health Air Pollution Info System:	Not reported
Consolidated Emission Reporting Rule:	Not reported
Total Organic Hydrocarbon Gases Tons/Yr:	0.85479996872
Reactive Organic Gases Tons/Yr:	0.8169528
Carbon Monoxide Emissions Tons/Yr:	Not reported
NOX - Oxides of Nitrogen Tons/Yr:	Not reported
SOX - Oxides of Sulphur Tons/Yr:	Not reported
Particulate Matter Tons/Yr:	0.077596
Part. Matter 10 Micrometers and Smllr Tons/Yr:	0.07449216

Name:	PUENTE HILLS TOYOTA, INC.
Address:	17070 E GALE
City,State,Zip:	CITY OF INDUSTRY, CA 91748
Year:	2020
County Code:	19
Air Basin:	SC
Facility ID:	128235
Air District Name:	SC
SIC Code:	5511
Air District Name:	SOUTH COAST AQMD

SPECTROL ELECTRONICS (Continued) **S110503149**

Community Health Air Pollution Info System:	Not reported
Consolidated Emission Reporting Rule:	Not reported
Total Organic Hydrocarbon Gases Tons/Yr:	1.0581380943
Reactive Organic Gases Tons/Yr:	1.0230741
Carbon Monoxide Emissions Tons/Yr:	0.02319
NOX - Oxides of Nitrogen Tons/Yr:	0.06
SOX - Oxides of Sulphur Tons/Yr:	0.000399
Particulate Matter Tons/Yr:	0.04498
Part. Matter 10 Micrometers and Smllr Tons/Yr:	0.04335012

CERS:

Name:	SPECTROL ELECTRONICS
Address:	17070 E. GALE AVE.
City,State,Zip:	CITY OF INDUSTRY, CA 91749
Site ID:	254328
CERS ID:	SL603798671
CERS Description:	Cleanup Program Site

Name:	PUENTE HILLS TOYOTA
Address:	17070 E GALE
City,State,Zip:	CITY OF INDUSTRY, CA 91748
Site ID:	488433
CERS ID:	110041380966
CERS Description:	US EPA Air Emission Inventory System (EIS)

Affiliation:

Affiliation Type Desc:	Environmental Contact
Entity Name:	MEL HEES
Entity Title:	Not reported
Affiliation Address:	17070 GALE AVE
Affiliation City:	INDUSTRY
Affiliation State:	Not reported
Affiliation Country:	Not reported
Affiliation Zip:	Not reported
Affiliation Phone:	,

Affiliation Type Desc:	UST PO Name
Entity Name:	HITCHCOCK REAL EST HOLDINGS
Entity Title:	Not reported
Affiliation Address:	17070 GALE AVE
Affiliation City:	INDUSTRY
Affiliation State:	Not reported
Affiliation Country:	Not reported
Affiliation Zip:	Not reported
Affiliation Phone:	,

Affiliation Type Desc:	Property Owner
Entity Name:	FREDRICK HITCHCOCK
Entity Title:	Not reported
Affiliation Address:	17070 GALE AVE
Affiliation City:	INDUSTRY
Affiliation State:	Not reported
Affiliation Country:	Not reported
Affiliation Zip:	Not reported
Affiliation Phone:	,

B11 **CROWN CITY FURNITURE MFG** **CPS-SLIC** **1005775806**
SSW **16213 E GALE AV** **FINDS** **N/A**
< 1/8 **INDUSTRY, CA 91744** **EMI**
0.059 mi. **WIP**
313 ft. **Site 4 of 4 in cluster B** **CERS**

Relative:
Higher

Actual:
351 ft.

CPS-SLIC:

Name:	BUCCOLA MANUFACTURING CO., INC.
Address:	16213 E. GALE AVE.
City,State,Zip:	CITY OF INDUSTRY, CA 91744
Region:	STATE
Facility Status:	**Completed - Case Closed**
Status Date:	06/29/1995
Global Id:	T10000015544
Lead Agency:	LOS ANGELES RWQCB (REGION 4)
Lead Agency Case Number:	Not reported
Latitude:	34.00817
Longitude:	-117.95335
Case Type:	Cleanup Program Site
Case Worker:	WIP
Local Agency:	Not reported
RB Case Number:	105.0046
File Location:	Not reported
Potential Media Affected:	Not reported
Potential Contaminants of Concern:	Not reported
Site History:	Not reported

Click here to access the California GeoTracker records for this facility:

Name:	CROWN CITY FURNITURE CO.
Address:	16213 E. GALE AVE.
City,State,Zip:	CITY OF INDUSTRY, CA 91744
Region:	STATE
Facility Status:	**Completed - Case Closed**
Status Date:	03/17/1997
Global Id:	T10000015562
Lead Agency:	LOS ANGELES RWQCB (REGION 4)
Lead Agency Case Number:	Not reported
Latitude:	34.00817
Longitude:	-117.95335
Case Type:	Cleanup Program Site
Case Worker:	WIP
Local Agency:	Not reported
RB Case Number:	105.0071
File Location:	Not reported
Potential Media Affected:	Not reported
Potential Contaminants of Concern:	Not reported
Site History:	Not reported

Click here to access the California GeoTracker records for this facility:

FINDS:
Registry ID: 110002424305

Click Here for FRS Facility Detail Report:

Environmental Interest/Information System:
RISK AND TECHNOLOGY REVIEW
HAZARDOUS AIR POLLUTANT MAJOR

CROWN CITY FURNITURE MFG (Continued) **1005775806**

Click this hyperlink while viewing on your computer to access additional FINDS: detail in the EDR Site Report.

EMI:

Name:	CROWN CITY FURNITURE MFG
Address:	16213 E GALE AV
City,State,Zip:	INDUSTRY, CA 91744
Year:	1987
County Code:	19
Air Basin:	SC
Facility ID:	3771
Air District Name:	SC
SIC Code:	2521
Air District Name:	SOUTH COAST AQMD
Community Health Air Pollution Info System:	Not reported
Consolidated Emission Reporting Rule:	Not reported
Total Organic Hydrocarbon Gases Tons/Yr:	16
Reactive Organic Gases Tons/Yr:	15
Carbon Monoxide Emissions Tons/Yr:	0
NOX - Oxides of Nitrogen Tons/Yr:	0
SOX - Oxides of Sulphur Tons/Yr:	0
Particulate Matter Tons/Yr:	0
Part. Matter 10 Micrometers and Smllr Tons/Yr:	0

Name:	CROWN CITY FURNITURE MFG
Address:	16213 E GALE AV
City,State,Zip:	INDUSTRY, CA 91744
Year:	1990
County Code:	19
Air Basin:	SC
Facility ID:	3771
Air District Name:	SC
SIC Code:	2521
Air District Name:	SOUTH COAST AQMD
Community Health Air Pollution Info System:	Not reported
Consolidated Emission Reporting Rule:	Not reported
Total Organic Hydrocarbon Gases Tons/Yr:	7
Reactive Organic Gases Tons/Yr:	7
Carbon Monoxide Emissions Tons/Yr:	0
NOX - Oxides of Nitrogen Tons/Yr:	0
SOX - Oxides of Sulphur Tons/Yr:	0
Particulate Matter Tons/Yr:	0
Part. Matter 10 Micrometers and Smllr Tons/Yr:	0

Name:	CROWN CITY FURNITURE MFG
Address:	16213 E GALE AV
City,State,Zip:	INDUSTRY, CA 91744
Year:	1993
County Code:	19
Air Basin:	SC
Facility ID:	3771
Air District Name:	SC
SIC Code:	2521
Air District Name:	SOUTH COAST AQMD
Community Health Air Pollution Info System:	Not reported
Consolidated Emission Reporting Rule:	Not reported
Total Organic Hydrocarbon Gases Tons/Yr:	2

CROWN CITY FURNITURE MFG (Continued) **1005775806**

Reactive Organic Gases Tons/Yr:	2
Carbon Monoxide Emissions Tons/Yr:	0
NOX - Oxides of Nitrogen Tons/Yr:	0
SOX - Oxides of Sulphur Tons/Yr:	0
Particulate Matter Tons/Yr:	0
Part. Matter 10 Micrometers and Smllr Tons/Yr:	0

Name:	CROWN CITY FURNITURE MFG
Address:	16213 E GALE AV
City,State,Zip:	INDUSTRY, CA 91744
Year:	1995
County Code:	19
Air Basin:	SC
Facility ID:	3771
Air District Name:	SC
SIC Code:	2521
Air District Name:	SOUTH COAST AQMD
Community Health Air Pollution Info System:	Not reported
Consolidated Emission Reporting Rule:	Not reported
Total Organic Hydrocarbon Gases Tons/Yr:	2
Reactive Organic Gases Tons/Yr:	2
Carbon Monoxide Emissions Tons/Yr:	0
NOX - Oxides of Nitrogen Tons/Yr:	0
SOX - Oxides of Sulphur Tons/Yr:	0
Particulate Matter Tons/Yr:	0
Part. Matter 10 Micrometers and Smllr Tons/Yr:	0

Name:	CROWN CITY FURNITURE MFG
Address:	16213 E GALE AVE
City,State,Zip:	INDUSTRY, CA 91744
Year:	1996
County Code:	19
Air Basin:	SC
Facility ID:	3771
Air District Name:	SC
SIC Code:	2521
Air District Name:	SOUTH COAST AQMD
Community Health Air Pollution Info System:	Not reported
Consolidated Emission Reporting Rule:	Not reported
Total Organic Hydrocarbon Gases Tons/Yr:	4
Reactive Organic Gases Tons/Yr:	4
Carbon Monoxide Emissions Tons/Yr:	0
NOX - Oxides of Nitrogen Tons/Yr:	0
SOX - Oxides of Sulphur Tons/Yr:	0
Particulate Matter Tons/Yr:	0
Part. Matter 10 Micrometers and Smllr Tons/Yr:	0

Name:	CROWN CITY FURNITURE MFG
Address:	16213 E GALE AV
City,State,Zip:	INDUSTRY, CA 91744
Year:	1997
County Code:	19
Air Basin:	SC
Facility ID:	3771
Air District Name:	SC
SIC Code:	2511
Air District Name:	SOUTH COAST AQMD

CROWN CITY FURNITURE MFG (Continued) **1005775806**

Community Health Air Pollution Info System:	Not reported
Consolidated Emission Reporting Rule:	Not reported
Total Organic Hydrocarbon Gases Tons/Yr:	7
Reactive Organic Gases Tons/Yr:	7
Carbon Monoxide Emissions Tons/Yr:	0
NOX - Oxides of Nitrogen Tons/Yr:	0
SOX - Oxides of Sulphur Tons/Yr:	0
Particulate Matter Tons/Yr:	0
Part. Matter 10 Micrometers and Smllr Tons/Yr:	0

Name:	CROWN CITY FURNITURE MFG
Address:	16213 E GALE AV
City,State,Zip:	INDUSTRY, CA 91744
Year:	1998
County Code:	19
Air Basin:	SC
Facility ID:	3771
Air District Name:	SC
SIC Code:	2511
Air District Name:	SOUTH COAST AQMD
Community Health Air Pollution Info System:	Not reported
Consolidated Emission Reporting Rule:	Not reported
Total Organic Hydrocarbon Gases Tons/Yr:	7
Reactive Organic Gases Tons/Yr:	7
Carbon Monoxide Emissions Tons/Yr:	0
NOX - Oxides of Nitrogen Tons/Yr:	0
SOX - Oxides of Sulphur Tons/Yr:	0
Particulate Matter Tons/Yr:	0
Part. Matter 10 Micrometers and Smllr Tons/Yr:	0

Name:	CROWN CITY FURNITURE MFG
Address:	16213 E GALE AV
City,State,Zip:	INDUSTRY, CA 91744
Year:	1999
County Code:	19
Air Basin:	SC
Facility ID:	3771
Air District Name:	SC
SIC Code:	2511
Air District Name:	SOUTH COAST AQMD
Community Health Air Pollution Info System:	Not reported
Consolidated Emission Reporting Rule:	Not reported
Total Organic Hydrocarbon Gases Tons/Yr:	7
Reactive Organic Gases Tons/Yr:	7
Carbon Monoxide Emissions Tons/Yr:	0
NOX - Oxides of Nitrogen Tons/Yr:	0
SOX - Oxides of Sulphur Tons/Yr:	0
Particulate Matter Tons/Yr:	0
Part. Matter 10 Micrometers and Smllr Tons/Yr:	0

Name:	CROWN CITY FURNITURE MFG
Address:	16213 E GALE AV
City,State,Zip:	INDUSTRY, CA 91744
Year:	2000
County Code:	19
Air Basin:	SC
Facility ID:	3771

CROWN CITY FURNITURE MFG (Continued) **1005775806**

Air District Name:	SC
SIC Code:	2511
Air District Name:	SOUTH COAST AQMD
Community Health Air Pollution Info System:	Not reported
Consolidated Emission Reporting Rule:	Not reported
Total Organic Hydrocarbon Gases Tons/Yr:	7
Reactive Organic Gases Tons/Yr:	7
Carbon Monoxide Emissions Tons/Yr:	0
NOX - Oxides of Nitrogen Tons/Yr:	0
SOX - Oxides of Sulphur Tons/Yr:	0
Particulate Matter Tons/Yr:	0
Part. Matter 10 Micrometers and Smllr Tons/Yr:	0

Name:	CROWN CITY FURNITURE MFG
Address:	16213 E GALE AV
City,State,Zip:	INDUSTRY, CA 91744
Year:	2001
County Code:	19
Air Basin:	SC
Facility ID:	3771
Air District Name:	SC
SIC Code:	2511
Air District Name:	SOUTH COAST AQMD
Community Health Air Pollution Info System:	Not reported
Consolidated Emission Reporting Rule:	Not reported
Total Organic Hydrocarbon Gases Tons/Yr:	3
Reactive Organic Gases Tons/Yr:	3
Carbon Monoxide Emissions Tons/Yr:	0
NOX - Oxides of Nitrogen Tons/Yr:	0
SOX - Oxides of Sulphur Tons/Yr:	0
Particulate Matter Tons/Yr:	0
Part. Matter 10 Micrometers and Smllr Tons/Yr:	0

Name:	CROWN CITY FURNITURE MFG
Address:	16213 E GALE AVE
City,State,Zip:	CITY OF INDUSTRY, CA 91744
Year:	2002
County Code:	19
Air Basin:	SC
Facility ID:	3771
Air District Name:	SC
SIC Code:	2521
Air District Name:	SOUTH COAST AQMD
Community Health Air Pollution Info System:	Not reported
Consolidated Emission Reporting Rule:	Not reported
Total Organic Hydrocarbon Gases Tons/Yr:	1
Reactive Organic Gases Tons/Yr:	1
Carbon Monoxide Emissions Tons/Yr:	0
NOX - Oxides of Nitrogen Tons/Yr:	0
SOX - Oxides of Sulphur Tons/Yr:	0
Particulate Matter Tons/Yr:	0
Part. Matter 10 Micrometers and Smllr Tons/Yr:	0

Name:	CROWN CITY FURNITURE MFG
Address:	16213 E GALE AVE
City,State,Zip:	CITY OF INDUSTRY, CA 91744
Year:	2003

CROWN CITY FURNITURE MFG (Continued) **1005775806**

County Code:	19
Air Basin:	SC
Facility ID:	3771
Air District Name:	SC
SIC Code:	2521
Air District Name:	SOUTH COAST AQMD
Community Health Air Pollution Info System:	Not reported
Consolidated Emission Reporting Rule:	Not reported
Total Organic Hydrocarbon Gases Tons/Yr:	1
Reactive Organic Gases Tons/Yr:	1
Carbon Monoxide Emissions Tons/Yr:	0
NOX - Oxides of Nitrogen Tons/Yr:	0
SOX - Oxides of Sulphur Tons/Yr:	0
Particulate Matter Tons/Yr:	0
Part. Matter 10 Micrometers and Smllr Tons/Yr:	0

Name:	CROWN CITY FURNITURE MFG
Address:	16213 E GALE AVE
City,State,Zip:	CITY OF INDUSTRY, CA 91744
Year:	2004
County Code:	19
Air Basin:	SC
Facility ID:	3771
Air District Name:	SC
SIC Code:	2521
Air District Name:	SOUTH COAST AQMD
Community Health Air Pollution Info System:	Not reported
Consolidated Emission Reporting Rule:	Not reported
Total Organic Hydrocarbon Gases Tons/Yr:	1.3558
Reactive Organic Gases Tons/Yr:	1.34
Carbon Monoxide Emissions Tons/Yr:	0
NOX - Oxides of Nitrogen Tons/Yr:	0
SOX - Oxides of Sulphur Tons/Yr:	0
Particulate Matter Tons/Yr:	0
Part. Matter 10 Micrometers and Smllr Tons/Yr:	0

Name:	CROWN CITY FURNITURE MFG
Address:	16213 E GALE AVE
City,State,Zip:	CITY OF INDUSTRY, CA 91744
Year:	2008
County Code:	19
Air Basin:	SC
Facility ID:	3771
Air District Name:	SC
SIC Code:	2512
Air District Name:	SOUTH COAST AQMD
Community Health Air Pollution Info System:	Not reported
Consolidated Emission Reporting Rule:	Not reported
Total Organic Hydrocarbon Gases Tons/Yr:	.5299028961174007139
Reactive Organic Gases Tons/Yr:	.5065
Carbon Monoxide Emissions Tons/Yr:	0
NOX - Oxides of Nitrogen Tons/Yr:	0
SOX - Oxides of Sulphur Tons/Yr:	0
Particulate Matter Tons/Yr:	0
Part. Matter 10 Micrometers and Smllr Tons/Yr:	0

Name:	CROWN CITY FURNITURE MFG

CROWN CITY FURNITURE MFG (Continued) **1005775806**

Address:	16213 E GALE AVE
City,State,Zip:	CITY OF INDUSTRY, CA 91744
Year:	2012
County Code:	19
Air Basin:	SC
Facility ID:	3771
Air District Name:	SC
SIC Code:	2521
Air District Name:	SOUTH COAST AQMD
Community Health Air Pollution Info System:	Not reported
Consolidated Emission Reporting Rule:	Not reported
Total Organic Hydrocarbon Gases Tons/Yr:	1.4146401656
Reactive Organic Gases Tons/Yr:	1.3943
Carbon Monoxide Emissions Tons/Yr:	0
NOX - Oxides of Nitrogen Tons/Yr:	0
SOX - Oxides of Sulphur Tons/Yr:	0
Particulate Matter Tons/Yr:	0
Part. Matter 10 Micrometers and Smllr Tons/Yr:	0

Name:	CROWN CITY FURNITURE MFG
Address:	16213 E GALE AVE
City,State,Zip:	CITY OF INDUSTRY, CA 91744
Year:	2013
County Code:	19
Air Basin:	SC
Facility ID:	3771
Air District Name:	SC
SIC Code:	2521
Air District Name:	SOUTH COAST AQMD
Community Health Air Pollution Info System:	Not reported
Consolidated Emission Reporting Rule:	Not reported
Total Organic Hydrocarbon Gases Tons/Yr:	1.94073841
Reactive Organic Gases Tons/Yr:	1.913
Carbon Monoxide Emissions Tons/Yr:	0
NOX - Oxides of Nitrogen Tons/Yr:	0
SOX - Oxides of Sulphur Tons/Yr:	0
Particulate Matter Tons/Yr:	0
Part. Matter 10 Micrometers and Smllr Tons/Yr:	0

WIP:

Name:	BUCCOLA MANUFACTURING CO., INC
Address:	16213 E Gale Ave
City,State,Zip:	CITY OF INDUSTRY (CORPORATE NAME INDUSTRY), CA 91744
Region:	4
File Number:	105.0046
File Status:	**Historical**
Staff:	RWANG
Facility Suite:	Not reported

Name:	CROWN CITY FURNITURE CO.
Address:	16213 E Gale Ave
City,State,Zip:	CITY OF INDUSTRY (CORPORATE NAME INDUSTRY), CA 91744
Region:	4
File Number:	105.0071
File Status:	**Historical**
Staff:	UNIDENTIFIED
Facility Suite:	Not reported

CROWN CITY FURNITURE MFG (Continued) **1005775806**

CERS:
Name: CROWN CITY FURNITURE MFG
Address: 16213 E GALE AV
City,State,Zip: INDUSTRY, CA 91744
Site ID: 463233
CERS ID: 110002424305
CERS Description: US EPA Air Emission Inventory System (EIS)

Name: CROWN CITY FURNITURE CO.
Address: 16213 E. GALE AVE.
City,State,Zip: CITY OF INDUSTRY, CA 91744
Site ID: 602191
CERS ID: T10000015562
CERS Description: Cleanup Program Site

Affiliation:
Affiliation Type Desc: Regional Board Caseworker
Entity Name: WELL INVESTIGATION PROGRAM - LOS ANGELES RWQCB (REGION 4)
Entity Title: Not reported
Affiliation Address: 320 W. 4TH ST., SUITE 200
Affiliation City: LOS ANGELES
Affiliation State: CA
Affiliation Country: Not reported
Affiliation Zip: Not reported
Affiliation Phone: ,

Name: BUCCOLA MANUFACTURING CO., INC.
Address: 16213 E. GALE AVE.
City,State,Zip: CITY OF INDUSTRY, CA 91744
Site ID: 601751
CERS ID: T10000015544
CERS Description: Cleanup Program Site

Affiliation:
Affiliation Type Desc: Regional Board Caseworker
Entity Name: WELL INVESTIGATION PROGRAM - LOS ANGELES RWQCB (REGION 4)
Entity Title: Not reported
Affiliation Address: 320 W. 4TH ST., SUITE 200
Affiliation City: LOS ANGELES
Affiliation State: CA
Affiliation Country: Not reported
Affiliation Zip: Not reported
Affiliation Phone: ,

C12 **SO CALIF GAS CO/INDUSTRY BASE** **RCRA-SQG** **1000167605**
WNW **920 STIMSON AVE** **FINDS** **CAD981423114**
< 1/8 **INDUSTRY, CA 91745**
0.082 mi.
431 ft. **Site 1 of 6 in cluster C**

Relative: **Lower**

Actual: **344 ft.**

RCRA Listings:
Date Form Received by Agency: 19860623
Handler Name: SO CALIF GAS CO/INDUSTRY BASE
Handler Address: 920 STIMSON AVE
Handler City,State,Zip: INDUSTRY, CA 91745
EPA ID: CAD981423114

SO CALIF GAS CO/INDUSTRY BASE (Continued) **1000167605**

Contact Name:		ENVIRONMENTAL MANAGER
Contact Address:		920 STIMSON AVE
Contact City,State,Zip:		INDUSTRY, CA 91745
Contact Telephone:		213-689-3075
Contact Fax:		Not reported
Contact Email:		Not reported
Contact Title:		Not reported
EPA Region:		09
Land Type:		Other
Federal Waste Generator Description:		Small Quantity Generator
Non-Notifier:		Not reported
Biennial Report Cycle:		Not reported
Accessibility:		Not reported
Active Site Indicator:		Handler Activities
State District Owner:		CA
State District:		3
Mailing Address:		P O BOX 3249 TERMINAL ANNEX
Mailing City,State,Zip:		LOS ANGELES, CA 90051
Owner Name:	SO CALIFORNIA GAS CO	
Owner Type:		Private
Operator Name:	NOT REQUIRED	
Operator Type:		Private
Short-Term Generator Activity:		No
Importer Activity:		No
Mixed Waste Generator:		No
Transporter Activity:		No
Transfer Facility Activity:		No
Recycler Activity with Storage:		No
Small Quantity On-Site Burner Exemption:		No
Smelting Melting and Refining Furnace Exemption:		No
Underground Injection Control:		No
Off-Site Waste Receipt:		No
Universal Waste Indicator:		No
Universal Waste Destination Facility:		No
Federal Universal Waste:		No
Active Site Fed-Reg Treatment Storage and Disposal Facility:		Not reported
Active Site Converter Treatment storage and Disposal Facility:		Not reported
Active Site State-Reg Treatment Storage and Disposal Facility:		Not reported
Active Site State-Reg Handler:		---
Federal Facility Indicator:		Not reported
Hazardous Secondary Material Indicator:		N
Sub-Part K Indicator:		Not reported
Commercial TSD Indicator:		No
Treatment Storage and Disposal Type:		Not reported
2018 GPRA Permit Baseline:		Not on the Baseline
2018 GPRA Renewals Baseline:		Not on the Baseline
Permit Renewals Workload Universe:		Not reported
Permit Workload Universe:		Not reported
Permit Progress Universe:		Not reported
Post-Closure Workload Universe:		Not reported
Closure Workload Universe:		Not reported
202 GPRA Corrective Action Baseline:		No
Corrective Action Workload Universe:		No
Subject to Corrective Action Universe:		No
Non-TSDFs Where RCRA CA has Been Imposed Universe:		No
TSDFs Potentially Subject to CA Under 3004 (u)/(v) Universe:		No
TSDFs Only Subject to CA under Discretionary Auth Universe:		No

SO CALIF GAS CO/INDUSTRY BASE (Continued) **1000167605**

Corrective Action Priority Ranking:	No NCAPS ranking
Environmental Control Indicator:	No
Institutional Control Indicator:	No
Human Exposure Controls Indicator:	N/A
Groundwater Controls Indicator:	N/A
Operating TSDF Universe:	Not reported
Full Enforcement Universe:	Not reported
Significant Non-Complier Universe:	No
Unaddressed Significant Non-Complier Universe:	No
Addressed Significant Non-Complier Universe:	No
Significant Non-Complier With a Compliance Schedule Universe:	No
Financial Assurance Required:	Not reported
Handler Date of Last Change:	20020627
Recognized Trader-Importer:	No
Recognized Trader-Exporter:	No
Importer of Spent Lead Acid Batteries:	No
Exporter of Spent Lead Acid Batteries:	No
Recycler Activity Without Storage:	No
Manifest Broker:	No
Sub-Part P Indicator:	No

Handler - Owner Operator:

Owner/Operator Indicator:	Operator
Owner/Operator Name: NOT REQUIRED	
Legal Status:	Private
Date Became Current:	Not reported
Date Ended Current:	Not reported
Owner/Operator Address:	NOT REQUIRED
Owner/Operator City,State,Zip:	NOT REQUIRED, ME 99999
Owner/Operator Telephone:	415-555-1212
Owner/Operator Telephone Ext:	Not reported
Owner/Operator Fax:	Not reported
Owner/Operator Email:	Not reported

Owner/Operator Indicator:	Owner
Owner/Operator Name: SO CALIFORNIA GAS CO	
Legal Status:	Private
Date Became Current:	Not reported
Date Ended Current:	Not reported
Owner/Operator Address:	NOT REQUIRED
Owner/Operator City,State,Zip:	NOT REQUIRED, ME 99999
Owner/Operator Telephone:	415-555-1212
Owner/Operator Telephone Ext:	Not reported
Owner/Operator Fax:	Not reported
Owner/Operator Email:	Not reported

Historic Generators:

Receive Date:	19860623
Handler Name: SO CALIF GAS CO/INDUSTRY BASE	
Federal Waste Generator Description:	Small Quantity Generator
State District Owner:	CA
Large Quantity Handler of Universal Waste:	No
Recognized Trader Importer:	No
Recognized Trader Exporter:	No
Spent Lead Acid Battery Importer:	No

SO CALIF GAS CO/INDUSTRY BASE (Continued) **1000167605**

Spent Lead Acid Battery Exporter: No
Current Record: Yes
Non Storage Recycler Activity: Not reported
Electronic Manifest Broker: Not reported

Receive Date: 19900413
Handler Name: SOUTHERN CALIFORNIA GAS CO
Federal Waste Generator Description: Large Quantity Generator
State District Owner: Not reported
Large Quantity Handler of Universal Waste: No
Recognized Trader Importer: No
Recognized Trader Exporter: No
Spent Lead Acid Battery Importer: No
Spent Lead Acid Battery Exporter: No
Current Record: No
Non Storage Recycler Activity: Not reported
Electronic Manifest Broker: Not reported

List of NAICS Codes and Descriptions:
NAICS Code: 2212
NAICS Description: NATURAL GAS DISTRIBUTION

Facility Has Received Notices of Violations:
Violations: No Violations Found

Evaluation Action Summary:
Evaluations: No Evaluations Found

FINDS:
Registry ID: 110055678011

Click Here for FRS Facility Detail Report:

Environmental Interest/Information System:
STATE MASTER

Click this hyperlink while viewing on your computer to access additional FINDS: detail in the EDR Site Report.

C13 **SOUTHERN CALIFORNIA GAS COMPANY: INDUSTRY BASE** **UST** **U004357543**
WNW **920 S STIMSON AVE** **N/A**
< 1/8 **INDUSTRY, CA 91745**
0.082 mi.
431 ft. **Site 2 of 6 in cluster C**

Relative: UST:
Lower
Name: SOUTHERN CALIFORNIA GAS COMPANY: INDUSTRY BASE
Actual: Address: 920 S STIMSON AVE
344 ft. City,State,Zip: INDUSTRY, CA 91745
Facility ID: LACoFA0025696
Permitting Agency: Los Angeles County Fire Department
CERSID: 10151469
Latitude: 34.00941
Longitude: -117.95471

C14 **SOUTHERN CALIFORNIA GAS COMAPNY** **LUST** **S108245158**
WNW **920 STIMSON AVE, S** **Cortese** **N/A**
< 1/8 **HACIENDA HEIGHTS, CA 91745** **CERS**
0.082 mi.
431 ft. **Site 3 of 6 in cluster C**

Relative:
Lower

Actual:
344 ft.

LUST:

Name:	SOUTHERN CALIFORNIA GAS COMAPNY
Address:	920 STIMSON AVE, S
City,State,Zip:	HACIENDA HEIGHTS, CA 91745
Lead Agency:	LOS ANGELES RWQCB (REGION 4)
Case Type:	LUST Cleanup Site
Geo Track:	http://geotracker.waterboards.ca.gov/profile_report.asp?global_id=T0603716061
Global Id:	T0603716061
Latitude:	34.009409
Longitude:	-117.95471
Status:	Completed - Case Closed
Status Date:	01/25/2010
Case Worker:	GK
RB Case Number:	R-12692
Local Agency:	LOS ANGELES COUNTY
File Location:	Regional Board
Local Case Number:	C588683
Potential Media Affect:	Aquifer used for drinking water supply
Potential Contaminants of Concern:	Gasoline
Site History:	Not reported

LUST:

Global Id:	T0603716061
Contact Type:	Regional Board Caseworker
Contact Name:	AHMAD J. LAMAA
Organization Name:	LOS ANGELES RWQCB (REGION 4)
Address:	320 West 4th Street Suite 200
City:	Los Angeles
Email:	alamaa@waterboards.ca.gov
Phone Number:	Not reported

Global Id:	T0603716061
Contact Type:	Regional Board Caseworker
Contact Name:	GREGG KWEY
Organization Name:	LOS ANGELES RWQCB (REGION 4)
Address:	320 WEST 4TH ST. SUITE 200- 1ST FLOOR
City:	R4 UNKNOWN, LOS ANGELES
Email:	gkwey@waterboards.ca.gov
Phone Number:	2135766702

Global Id:	T0603716061
Contact Type:	Local Agency Caseworker
Contact Name:	MANUEL R REGALADO
Organization Name:	LOS ANGELES COUNTY
Address:	900 S. FREMONT AVE.
City:	ALHAMBRA
Email:	mregalad@dpw.lacounty.gov
Phone Number:	Not reported

Global Id:	T0603716061
Contact Type:	Local Agency Caseworker
Contact Name:	RANI IYER
Organization Name:	LOS ANGELES COUNTY
Address:	900 S. FREMONT AVE.

SOUTHERN CALIFORNIA GAS COMAPNY (Continued) **S108245158**

City: ALHAMBRA
Email: riyer@dpw.lacounty.gov
Phone Number: Not reported

LUST:
Global Id: T0603716061
Action Type: Other
Date: 11/08/2001
Action: Leak Discovery

Global Id: T0603716061
Action Type: REMEDIATION
Date: 11/15/2001
Action: Not reported

Global Id: T0603716061
Action Type: ENFORCEMENT
Date: 01/25/2010
Action: Closure/No Further Action Letter

Global Id: T0603716061
Action Type: Other
Date: 11/15/2001
Action: Leak Reported

Global Id: T0603716061
Action Type: RESPONSE
Date: 03/15/2009
Action: Other Report / Document

Global Id: T0603716061
Action Type: ENFORCEMENT
Date: 02/03/2009
Action: Staff Letter

LUST:
Global Id: T0603716061
Status: Open - Case Begin Date
Status Date: 11/08/2001

Global Id: T0603716061
Status: Open - Site Assessment
Status Date: 11/15/2001

Global Id: T0603716061
Status: Open - Referred
Status Date: 10/23/2008

Global Id: T0603716061
Status: Completed - Case Closed
Status Date: 01/25/2010

CORTESE:
Name: SOUTHERN CALIFORNIA GAS COMAPNY
Address: 920 STIMSON AVE, S

SOUTHERN CALIFORNIA GAS COMAPNY (Continued) **S108245158**

City,State,Zip:	HACIENDA HEIGHTS, CA 91745
Region:	CORTESE
Envirostor Id:	Not reported
Global ID:	T0603716061
Site/Facility Type:	LUST CLEANUP SITE
Cleanup Status:	COMPLETED - CASE CLOSED
Status Date:	Not reported
Site Code:	Not reported
Latitude:	Not reported
Longitude:	Not reported
Owner:	Not reported
Enf Type:	Not reported
Swat R:	Not reported
Flag:	active
Order No:	Not reported
Waste Discharge System No:	Not reported
Effective Date:	Not reported
Region 2:	Not reported
WID Id:	Not reported
Solid Waste Id No:	Not reported
Waste Management Uit Name:	Not reported
File Name:	Active Open

CERS:

Name:	SOUTHERN CALIFORNIA GAS COMAPNY
Address:	920 STIMSON AVE, S
City,State,Zip:	HACIENDA HEIGHTS, CA 91745
Site ID:	199014
CERS ID:	T0603716061
CERS Description:	Leaking Underground Storage Tank Cleanup Site

Affiliation:

Affiliation Type Desc:	Regional Board Caseworker
Entity Name:	GREGG KWEY - LOS ANGELES RWQCB (REGION 4)
Entity Title:	Not reported
Affiliation Address:	320 WEST 4TH ST. SUITE 200- 1ST FLOOR
Affiliation City:	R4 UNKNOWN, LOS ANGELES
Affiliation State:	CA
Affiliation Country:	Not reported
Affiliation Zip:	Not reported
Affiliation Phone:	2135766702,

Affiliation Type Desc:	Local Agency Caseworker
Entity Name:	MANUEL R REGALADO - LOS ANGELES COUNTY
Entity Title:	Not reported
Affiliation Address:	900 S. FREMONT AVE.
Affiliation City:	ALHAMBRA
Affiliation State:	CA
Affiliation Country:	Not reported
Affiliation Zip:	Not reported
Affiliation Phone:	,

Affiliation Type Desc:	Local Agency Caseworker
Entity Name:	RANI IYER - LOS ANGELES COUNTY
Entity Title:	Not reported
Affiliation Address:	900 S. FREMONT AVE.
Affiliation City:	ALHAMBRA

SOUTHERN CALIFORNIA GAS COMAPNY (Continued) **S108245158**

Affiliation State: CA
Affiliation Country: Not reported
Affiliation Zip: Not reported
Affiliation Phone: ,

Affiliation Type Desc: Regional Board Caseworker
Entity Name: AHMAD J. LAMAA - LOS ANGELES RWQCB (REGION 4)
Entity Title: Not reported
Affiliation Address: 320 West 4th Street Suite 200
Affiliation City: Los Angeles
Affiliation State: CA
Affiliation Country: Not reported
Affiliation Zip: Not reported
Affiliation Phone: ,

C15 **INDUSTRY** **CERS HAZ WASTE** **U001569694**
WNW **920 S STIMSON AVE** **HIST UST** **N/A**
< 1/8 **CITY OF INDUSTRY, CA 91745** **CERS TANKS**
0.082 mi. **CERS**
431 ft. **Site 4 of 6 in cluster C**

Relative: **Lower**
Actual: **344 ft.**

CERS HAZ WASTE:
Name: SOUTHERN CALIFORNIA GAS COMPANY: INDUSTRY BASE
Address: 920 S STIMSON AVE
City,State,Zip: INDUSTRY, CA 91745
Site ID: 155478
CERS ID: 10151469
CERS Description: Hazardous Waste Generator

HIST UST:
Name: INDUSTRY
Address: 920 S STIMSON AVE
City,State,Zip: CITY OF INDUSTRY, CA 91745
File Number: 000286D4
URL: http://geotracker.waterboards.ca.gov/ustpdfs/pdf/000286D4.pdf
Region: STATE
Facility ID: 00000007508
Facility Type: Other
Other Type: PUBLIC UTILITY
Contact Name: D. L. LUERA
Telephone: 8183562371
Owner Name: SOUTHERN CALIF. GAS COMPANY
Owner Address: BOX 3249 TERMINAL ANNEX
Owner City,St,Zip: LOS ANGELES, CA 90051
Total Tanks: 0004

Tank Num: 001
Container Num: DSGU400
Year Installed: Not reported
Tank Capacity: 00012000
Tank Used for: PRODUCT
Type of Fuel: 1
Container Construction Thickness: .25
Leak Detection: Stock Inventor

Tank Num: 002

INDUSTRY (Continued) **U001569694**

Container Num: DSGU401
Year Installed: Not reported
Tank Capacity: 00000000
Tank Used for: WASTE
Type of Fuel: 0
Container Construction Thickness: 6
Leak Detection: None

Tank Num: 003
Container Num: DSGU402
Year Installed: Not reported
Tank Capacity: 00000550
Tank Used for: WASTE
Type of Fuel: 5
Container Construction Thickness: 12.
Leak Detection: None

Tank Num: 004
Container Num: DSGU403
Year Installed: Not reported
Tank Capacity: 00000550
Tank Used for: PRODUCT
Type of Fuel: 4
Container Construction Thickness: 12.
Leak Detection: Stock Inventor

Click here for Geo Tracker PDF:

CERS TANKS:
Name: SOUTHERN CALIFORNIA GAS COMPANY: INDUSTRY BASE
Address: 920 S STIMSON AVE
City,State,Zip: INDUSTRY, CA 91745
Site ID: 155478
CERS ID: 10151469
CERS Description: Underground Storage Tank

CERS:
Name: SOUTHERN CALIFORNIA GAS COMPANY: INDUSTRY BASE
Address: 920 S STIMSON AVE
City,State,Zip: INDUSTRY, CA 91745
Site ID: 155478
CERS ID: 10151469
CERS Description: Chemical Storage Facilities

Evaluation:
Eval General Type: Compliance Evaluation Inspection
Eval Date: 05-12-2014
Violations Found: No
Eval Type: Routine done by local agency
Eval Notes: Not reported
Eval Division: Los Angeles County Fire Department
Eval Program: HW
Eval Source: CERS,

Eval General Type: Compliance Evaluation Inspection
Eval Date: 05-12-2017
Violations Found: No

INDUSTRY (Continued) **U001569694**

Eval Type: Routine done by local agency
Eval Notes: EMMA MILLER
Eval Division: Los Angeles County Fire Department
Eval Program: HMRRP
Eval Source: CERS,

Eval General Type: Compliance Evaluation Inspection
Eval Date: 06-04-2019
Violations Found: No
Eval Type: Routine done by local agency
Eval Notes: CERS ACCPTED.NO LIQUID IN SUMPS OR UDC.SENSORS IN PLACE @ LOW POINT .ALL TESTING/DO REPORTS @ SITE.MAINTENANCE LOG @ SITE.TRAINING CRRNT
Eval Division: Los Angeles County Department of Public Works
Eval Program: UST
Eval Source: CERS,

Eval General Type: Compliance Evaluation Inspection
Eval Date: 03-24-2017
Violations Found: No
Eval Type: Routine done by local agency
Eval Notes: SENSORS IN PLACE; SUMPS/SPBK CLEAN AND DRY; CERS ACCEPTED; ,ALL DOCUMENTS/CERTIFICATION ONSITE/CERS/HMS.
Eval Division: Los Angeles County Department of Public Works
Eval Program: UST
Eval Source: CERS,

Eval General Type: Compliance Evaluation Inspection
Eval Date: 03-29-2016
Violations Found: No
Eval Type: Routine done by local agency
Eval Notes: NOV-CORRECT CERS:MONITORING PLAN;CTES-040115,SCTR-050614,VRTLS 350 PLUS PANEL,VR 208-BOTH SUMPS & UDC,VR 344-ANN,SUCTION PUMP,FLPR
Eval Division: Los Angeles County Department of Public Works
Eval Program: UST
Eval Source: CERS,

Eval General Type: Compliance Evaluation Inspection
Eval Date: 02-18-2021
Violations Found: No
Eval Type: Routine done by local agency
Eval Notes: Max Garcia, Field Supervisor
Eval Division: Los Angeles County Fire Department
Eval Program: HMRRP
Eval Source: CERS,

Eval General Type: Compliance Evaluation Inspection
Eval Date: 03-06-2020
Violations Found: No
Eval Type: Routine done by local agency
Eval Notes: VR-ALL SYS NORMAL,NO ALARMS SINCE LAST M.C. 3YRS OF DOCS ONSITE. SUMPS CLEAN&DRY.MC:060419,SB989:032417,OVFL:060419.CERS ACCPTD030620
Eval Division: Los Angeles County Department of Public Works
Eval Program: UST
Eval Source: CERS,

Eval General Type: Compliance Evaluation Inspection
Eval Date: 04-02-2015

INDUSTRY (Continued) **U001569694**

Violations Found: No
Eval Type: Routine done by local agency
Eval Notes: CTLS 04/01/15.VR208 IN SUMPS AND UDC.VR344 ANNULAR.AO SMITH DW PIPINSUCTION PIPING.DOCUMENTS UPLOADED TO CERS.
Eval Division: Los Angeles County Department of Public Works
Eval Program: UST
Eval Source: CERS,

Eval General Type: Compliance Evaluation Inspection
Eval Date: 05-12-2014
Violations Found: No
Eval Type: Routine done by local agency
Eval Notes: Not reported
Eval Division: Los Angeles County Fire Department
Eval Program: HMRRP
Eval Source: CERS,

Eval General Type: Compliance Evaluation Inspection
Eval Date: 05-12-2017
Violations Found: No
Eval Type: Routine done by local agency
Eval Notes: Not reported
Eval Division: Los Angeles County Fire Department
Eval Program: HW
Eval Source: CERS,

Eval General Type: Compliance Evaluation Inspection
Eval Date: 02-18-2021
Violations Found: No
Eval Type: Routine done by local agency
Eval Notes: Max Garcia, Field Supervisor
Eval Division: Los Angeles County Fire Department
Eval Program: HW
Eval Source: CERS,

Eval General Type: Compliance Evaluation Inspection
Eval Date: 06-11-2021
Violations Found: No
Eval Type: Routine done by local agency
Eval Notes: ALL SENSORS AT LOWEST POINT AND IN PROPER POSITION, ALL TEST BOOTS PULLED BACK, ALL REQUIRED DOCUMENTS ON SITE
Eval Division: Los Angeles County Department of Public Works
Eval Program: UST
Eval Source: CERS,

Eval General Type: Compliance Evaluation Inspection
Eval Date: 06-15-2018
Violations Found: No
Eval Type: Routine done by local agency
Eval Notes: SENSORS IN FILL/STP SUMP IN PROPER POSITION AND TEST BOOTS OFF.SUMPS,UDC,SPBK DRY.
Eval Division: Los Angeles County Department of Public Works
Eval Program: UST
Eval Source: CERS,

Affiliation:
Affiliation Type Desc: Facility Mailing Address

INDUSTRY (Continued) **U001569694**

Entity Name: Mailing Address
Entity Title: Not reported
Affiliation Address: 1919 S. STATE COLLEGE BLVD. SC 8321
Affiliation City: ANAHEIM
Affiliation State: CA
Affiliation Country: Not reported
Affiliation Zip: 92806-6114
Affiliation Phone: ,

Affiliation Type Desc: Parent Corporation
Entity Name: Southern California Gas Company
Entity Title: Not reported
Affiliation Address: Not reported
Affiliation City: Not reported
Affiliation State: Not reported
Affiliation Country: Not reported
Affiliation Zip: Not reported
Affiliation Phone: ,

Affiliation Type Desc: Property Owner
Entity Name: Southern California Gas Company
Entity Title: Not reported
Affiliation Address: 1919 S. State College Blvd. SC8321
Affiliation City: Anaheim
Affiliation State: CA
Affiliation Country: United States
Affiliation Zip: 92806
Affiliation Phone: (714) 634-5006,

Affiliation Type Desc: Legal Owner
Entity Name: SOUTHERN CALIFORNIA GAS CO
Entity Title: Not reported
Affiliation Address: 555 W. 5th St.
Affiliation City: Los Angeles
Affiliation State: CA
Affiliation Country: United States
Affiliation Zip: 90013
Affiliation Phone: (818) 696-3021,

Affiliation Type Desc: UST Permit Applicant
Entity Name: Frank Kalinowski
Entity Title: ENVIRONMENTAL ADVISOR
Affiliation Address: Not reported
Affiliation City: Not reported
Affiliation State: Not reported
Affiliation Country: Not reported
Affiliation Zip: Not reported
Affiliation Phone: (714) 634-5006,

Affiliation Type Desc: UST Property Owner Name
Entity Name: SOUTHERN CALIFORNIA GAS CO
Entity Title: Not reported
Affiliation Address: 920 S. Stimson Ave.
Affiliation City: Industry
Affiliation State: CA
Affiliation Country: United States
Affiliation Zip: 91745

INDUSTRY (Continued) **U001569694**

Affiliation Phone:	(818) 696-3021,
Affiliation Type Desc:	Identification Signer
Entity Name:	Emma Miller
Entity Title:	Environmental Advisor
Affiliation Address:	Not reported
Affiliation City:	Not reported
Affiliation State:	Not reported
Affiliation Country:	Not reported
Affiliation Zip:	Not reported
Affiliation Phone:	,
Affiliation Type Desc:	Operator
Entity Name:	Southern California Gas Company - Industry Base
Entity Title:	Not reported
Affiliation Address:	Not reported
Affiliation City:	Not reported
Affiliation State:	Not reported
Affiliation Country:	Not reported
Affiliation Zip:	Not reported
Affiliation Phone:	(818) 696-3021,
Affiliation Type Desc:	UST Tank Operator
Entity Name:	SOUTHERN CALIFORNIA GAS CO
Entity Title:	Not reported
Affiliation Address:	920 S. Stimson Ave.
Affiliation City:	Industry
Affiliation State:	CA
Affiliation Country:	United States
Affiliation Zip:	91745
Affiliation Phone:	(818) 696-3021,
Affiliation Type Desc:	CUPA District
Entity Name:	Los Angeles County Fire
Entity Title:	Not reported
Affiliation Address:	5825 Rickenbacker Road
Affiliation City:	Commerce
Affiliation State:	CA
Affiliation Country:	Not reported
Affiliation Zip:	90040-3027
Affiliation Phone:	(323) 890-4000,
Affiliation Type Desc:	Document Preparer
Entity Name:	Emma Miller
Entity Title:	Not reported
Affiliation Address:	Not reported
Affiliation City:	Not reported
Affiliation State:	Not reported
Affiliation Country:	Not reported
Affiliation Zip:	Not reported
Affiliation Phone:	,
Affiliation Type Desc:	Environmental Contact
Entity Name:	Emma Miller
Entity Title:	Not reported
Affiliation Address:	1919 S. STATE COLLEGE BLVD. SC8321
Affiliation City:	ANAHEIM

INDUSTRY (Continued) **U001569694**

Affiliation State:	CA
Affiliation Country:	Not reported
Affiliation Zip:	92806-6114
Affiliation Phone:	,
Affiliation Type Desc:	UST Tank Owner
Entity Name:	SOUTHERN CALIFORNIA GAS CO
Entity Title:	Not reported
Affiliation Address:	555 W. 5th Street #GT02A
Affiliation City:	Los Angeles
Affiliation State:	CA
Affiliation Country:	United States
Affiliation Zip:	90013-1010
Affiliation Phone:	(818) 696-3021,

C16 **SOUTHERN CALIFORNIA GAS CO** **UST** **U004344252**
WNW **920 S STIMSON AVE** **N/A**
< 1/8 **HACIENDA HTS, CA 91745**
0.082 mi.
431 ft. **Site 5 of 6 in cluster C**

Relative: UST:
Lower

Name:	SOUTHERN CALIFORNIA GAS CO
Address:	920 S STIMSON AVE
City,State,Zip:	HACIENDA HTS, CA 91745
Facility ID:	12692
Permitting Agency:	LOS ANGELES COUNTY
CERSID:	Not reported
Latitude:	34.010758
Longitude:	-117.953362

Actual:
344 ft.

C17 **SOUTHERN CALIFORNIA GAS CO** **SWEEPS UST** **S103489158**
WNW **920 S STIMSON AVE** **LOS ANGELES CO. HMS** **N/A**
< 1/8 **CITY OF INDUSTRY, CA 91745**
0.082 mi.
431 ft. **Site 6 of 6 in cluster C**

Relative: SWEEPS UST:
Lower

Name:	SO CALIF GAS CO
Address:	920 S STIMSON AVE
City:	INDUSTRY
Status:	Active
Comp Number:	12692
Number:	9
Board Of Equalization:	Not reported
Referral Date:	06-30-89
Action Date:	Not reported
Created Date:	06-30-89
Owner Tank Id:	Not reported
SWRCB Tank Id:	Not reported
Tank Status:	Not reported
Capacity:	Not reported
Active Date:	Not reported
Tank Use:	Not reported
STG:	Not reported

Actual:
344 ft.

SOUTHERN CALIFORNIA GAS CO (Continued) **S103489158**

Content: Not reported
Number Of Tanks: Not reported

LOS ANGELES CO. HMS:
Name: SOUTHERN CALIFORNIA GAS CO
Address: 920 S STIMSON AVE
City,State,Zip: CITY OF INDUSTRY, CA 917451640
Region: LA
Permit Category: T
Facility Id: 012532-012692
Facility Type: 0
Facility Status: Permit
Area: 6H
Permit Number: 00004513T
Permit Status: Removed

Name: SOUTHERN CALIFORNIA GAS CO
Address: 920 S STIMSON AVE
City,State,Zip: CITY OF INDUSTRY, CA 917451640
Region: LA
Permit Category: T
Facility Id: 012532-012692
Facility Type: 0
Facility Status: Permit
Area: 6H
Permit Number: 0000T4513
Permit Status: Permit

D18 **PHILLIPS MACHINE & WELDING** **CPS-SLIC** **S123626246**
WSW **16119 E. GALE AVE** **DRYCLEANERS** **N/A**
< 1/8 **CITY OF INDUSTRY, CA 91745** **HAZNET**
0.091 mi. **HWTS**
483 ft. **Site 1 of 8 in cluster D**

Relative:
Higher

Actual:
347 ft.

CPS-SLIC:
Name: M.G. COMFORT APPAREL INC.
Address: 16119 E. GALE AVE.
City,State,Zip: CITY OF INDUSTRY, CA 91745
Region: STATE
Facility Status: **Completed - Case Closed**
Status Date: 04/29/1991
Global Id: T10000015511
Lead Agency: LOS ANGELES RWQCB (REGION 4)
Lead Agency Case Number: Not reported
Latitude: 34.00875
Longitude: -117.95491
Case Type: Cleanup Program Site
Case Worker: WIP
Local Agency: Not reported
RB Case Number: 105.0006
File Location: Not reported
Potential Media Affected: Not reported
Potential Contaminants of Concern: Not reported
Site History: Not reported

Click here to access the California GeoTracker records for this facility:

PHILLIPS MACHINE & WELDING (Continued) **S123626246**

DRYCLEANERS:

Name:	PHILLIPS MACHINE & WELDING
Address:	16119 E. GALE AVE
City,State,Zip:	CITY OF INDUSTRY, CA 91745
EPA Id:	CAC003092062
NAICS Code:	333318
NAICS Description:	Other Commercial and Service Industry Machinery Manufacturing
SIC Code:	3582
SIC Description:	Commercial Laundry Equipment
Create Date:	11/09/2020
Facility Active:	No
Inactive Date:	02/08/2021
Facility Addr2:	Not reported
Owner Name:	DON MCKENNA
Owner Address:	16119 E. GALE AVE
Owner Address 2:	Not reported
Owner Telephone:	6268554600
Contact Name:	PHILLIPS MACHINE & WELDING
Contact Address:	16125 E GALE AVE
Contact Address 2:	Not reported
Contact Telephone:	6268554600
Contact Fax:	Not reported
Mailing Name:	Not reported
Mailing Address 1:	16119 E. GALE AVE
Mailing Address 2:	Not reported
Mailing City:	CITY OF INDUSTRY
Mailing State:	CA
Mailing Zip:	91745
Owner Fax:	Not reported
Region Code:	3
Latitude:	0
Longitude:	0

HAZNET:

Name:	PHILLIPS MACHINE & WELDING
Address:	16119 E. GALE AVE
Address 2:	Not reported
City,State,Zip:	CITY OF INDUSTRY, CA 91745
Contact:	PHILLIPS MACHINE & WELDING
Telephone:	6268554600
Mailing Name:	Not reported
Mailing Address:	16119 E. GALE AVE
Year:	2020
Gepaid:	CAC003092062
TSD EPA ID:	AZR000520478
CA Waste Code:	134 - Aqueous solution with total organic residues less than 10 percent
Disposal Method:	H141 - Storage, Bulking, And/Or Transfer Off Site--No Treatment/Reovery (H010-H129) Or (H131-H135)
Tons:	0.924
Year:	2016
Gepaid:	CAL000334621
TSD EPA ID:	CAT080013352
CA Waste Code:	221 - Waste oil and mixed oil

PHILLIPS MACHINE & WELDING (Continued) **S123626246**

Disposal Method: H039 - Other Recovery Of Reclamation For Reuse Including Acid Regeneration, Organics Recovery Ect
Tons: 0.38

Year: 2015
Gepaid: CAL000334621
TSD EPA ID: AZR000501510
CA Waste Code: 123 - Unspecified alkaline solution
Disposal Method: H141 - Storage, Bulking, And/Or Transfer Off Site--No Treatment/Reovery (H010-H129) Or (H131-H135)
Tons: 0.4587

Year: 2013
Gepaid: CAL000334621
TSD EPA ID: CAD982444481
CA Waste Code: 223 - Unspecified oil-containing waste
Disposal Method: H141 - Storage, Bulking, And/Or Transfer Off Site--No Treatment/Reovery (H010-H129) Or (H131-H135)
Tons: 0.4587

Year: 2012
Gepaid: CAL000334621
TSD EPA ID: CAD982444481
CA Waste Code: 135 - Unspecified aqueous solution
Disposal Method: H141 - Storage, Bulking, And/Or Transfer Off Site--No Treatment/Reovery (H010-H129) Or (H131-H135)
Tons: 0.42

Year: 2010
Gepaid: CAL000334621
TSD EPA ID: CAD982444481
CA Waste Code: 223 - Unspecified oil-containing waste
Disposal Method: H141 - Storage, Bulking, And/Or Transfer Off Site--No Treatment/Reovery (H010-H129) Or (H131-H135)
Tons: 0.4587

Year: 2009
Gepaid: CAL000334621
TSD EPA ID: CAD982444481
CA Waste Code: 223 - Unspecified oil-containing waste
Disposal Method: H141 - Storage, Bulking, And/Or Transfer Off Site--No Treatment/Reovery (H010-H129) Or (H131-H135)
Tons: 0.4587

Year: 2008
Gepaid: CAL000334621
TSD EPA ID: CAD982444481
CA Waste Code: 223 - Unspecified oil-containing waste
Disposal Method: H141 - Storage, Bulking, And/Or Transfer Off Site--No Treatment/Reovery (H010-H129) Or (H131-H135)
Tons: 0.417

Additional Info:
Year: 2016
Gen EPA ID: CAL000334621

PHILLIPS MACHINE & WELDING (Continued) **S123626246**

Shipment Date:	20150420
Creation Date:	9/10/2015 22:15:09
Receipt Date:	20150430
Manifest ID:	012544977JJK
Trans EPA ID:	CAR000203109
Trans Name:	J&R ENVIRONMENTAL INC
Trans 2 EPA ID:	CAD980585293
Trans 2 Name:	INDUSTRIAL WASTE UTILIZATION
TSDF EPA ID:	AZR000501510
Trans Name:	AA SYDCOL LLC
TSDF Alt EPA ID:	Not reported
TSDF Alt Name:	Not reported
Waste Code Description:	123 - Unspecified alkaline solution
RCRA Code:	Not reported
Meth Code:	H141 - Storage, Bulking, And/Or Transfer Off Site--No Treatment/Reovery (H010-H129) Or (H131-H135)
Quantity Tons:	0.4587
Waste Quantity:	110
Quantity Unit:	G
Additional Code 1:	Not reported
Additional Code 2:	Not reported
Additional Code 3:	Not reported
Additional Code 4:	Not reported
Additional Code 5:	Not reported

Additional Info:

Year:	2015
Gen EPA ID:	CAL000334621

Shipment Date:	20150420
Creation Date:	9/10/2015 22:15:09
Receipt Date:	20150430
Manifest ID:	012544977JJK
Trans EPA ID:	CAR000203109
Trans Name:	J&R ENVIRONMENTAL INC
Trans 2 EPA ID:	CAD980585293
Trans 2 Name:	INDUSTRIAL WASTE UTILIZATION
TSDF EPA ID:	AZR000501510
Trans Name:	AA SYDCOL LLC
TSDF Alt EPA ID:	Not reported
TSDF Alt Name:	Not reported
Waste Code Description:	123 - Unspecified alkaline solution
RCRA Code:	Not reported
Meth Code:	H141 - Storage, Bulking, And/Or Transfer Off Site--No Treatment/Reovery (H010-H129) Or (H131-H135)
Quantity Tons:	0.4587
Waste Quantity:	110
Quantity Unit:	G
Additional Code 1:	Not reported
Additional Code 2:	Not reported
Additional Code 3:	Not reported
Additional Code 4:	Not reported
Additional Code 5:	Not reported

Additional Info:

Year:	2013

PHILLIPS MACHINE & WELDING (Continued) **S123626246**

Gen EPA ID:	CAL000334621
Shipment Date:	20130417
Creation Date:	6/13/2013 22:15:07
Receipt Date:	20130424
Manifest ID:	011068365JJK
Trans EPA ID:	CAD982413262
Trans Name:	EVERGREEN ENVIRONMENTAL SERVICES
Trans 2 EPA ID:	Not reported
Trans 2 Name:	Not reported
TSDF EPA ID:	CAD982444481
Trans Name:	FILTER RECYCLING SERVICE
TSDF Alt EPA ID:	Not reported
TSDF Alt Name:	Not reported
Waste Code Description:	223 - Unspecified oil-containing waste
RCRA Code:	Not reported
Meth Code:	H141 - Storage, Bulking, And/Or Transfer Off Site--No Treatment/Reovery (H010-H129) Or (H131-H135)
Quantity Tons:	0.4587
Waste Quantity:	110
Quantity Unit:	G
Additional Code 1:	Not reported
Additional Code 2:	Not reported
Additional Code 3:	Not reported
Additional Code 4:	Not reported
Additional Code 5:	Not reported

Additional Info:

Year:	2012
Gen EPA ID:	CAL000334621
Shipment Date:	20120703
Creation Date:	9/17/2012 22:15:26
Receipt Date:	20120706
Manifest ID:	009484460JJK
Trans EPA ID:	CAD982413262
Trans Name:	EVERGREEN ENVIRONMENTAL SERVICES
Trans 2 EPA ID:	Not reported
Trans 2 Name:	Not reported
TSDF EPA ID:	CAD982444481
Trans Name:	FILTER RECYCLING SERVICE
TSDF Alt EPA ID:	Not reported
TSDF Alt Name:	Not reported
Waste Code Description:	135 - Unspecified aqueous solution
RCRA Code:	Not reported
Meth Code:	H141 - Storage, Bulking, And/Or Transfer Off Site--No Treatment/Reovery (H010-H129) Or (H131-H135)
Quantity Tons:	0.42
Waste Quantity:	100
Quantity Unit:	G
Additional Code 1:	Not reported
Additional Code 2:	Not reported
Additional Code 3:	Not reported
Additional Code 4:	Not reported
Additional Code 5:	Not reported

PHILLIPS MACHINE & WELDING (Continued) **S123626246**

Additional Info:

Year:	2010
Gen EPA ID:	CAL000334621
Shipment Date:	20100902
Creation Date:	11/3/2010 18:30:08
Receipt Date:	20100903
Manifest ID:	007628576JJK
Trans EPA ID:	CAR000172460
Trans Name:	ENVIRONMENTAL LOGISTICS INC
Trans 2 EPA ID:	Not reported
Trans 2 Name:	Not reported
TSDF EPA ID:	CAD982444481
Trans Name:	FILTER RECYCLING SERVICES INC
TSDF Alt EPA ID:	Not reported
TSDF Alt Name:	Not reported
Waste Code Description:	223 - Unspecified oil-containing waste
RCRA Code:	Not reported
Meth Code:	H141 - Storage, Bulking, And/Or Transfer Off Site--No Treatment/Reovery (H010-H129) Or (H131-H135)
Quantity Tons:	0.4587
Waste Quantity:	110
Quantity Unit:	G
Additional Code 1:	Not reported
Additional Code 2:	Not reported
Additional Code 3:	Not reported
Additional Code 4:	Not reported
Additional Code 5:	Not reported

Additional Info:

Year:	2009
Gen EPA ID:	CAL000334621
Shipment Date:	20091204
Creation Date:	2/3/2010 18:31:10
Receipt Date:	20091207
Manifest ID:	006645241JJK
Trans EPA ID:	CAR000172460
Trans Name:	ENVIRONMENTAL LOGISTICS INC
Trans 2 EPA ID:	Not reported
Trans 2 Name:	Not reported
TSDF EPA ID:	CAD982444481
Trans Name:	FILTER RECYCLING SERVICES INC
TSDF Alt EPA ID:	Not reported
TSDF Alt Name:	Not reported
Waste Code Description:	223 - Unspecified oil-containing waste
RCRA Code:	Not reported
Meth Code:	H141 - Storage, Bulking, And/Or Transfer Off Site--No Treatment/Reovery (H010-H129) Or (H131-H135)
Quantity Tons:	0.4587
Waste Quantity:	110
Quantity Unit:	G
Additional Code 1:	Not reported
Additional Code 2:	Not reported
Additional Code 3:	Not reported
Additional Code 4:	Not reported

PHILLIPS MACHINE & WELDING (Continued) **S123626246**

Additional Code 5:	Not reported

Additional Info:

Year:	2008
Gen EPA ID:	CAL000334621
Shipment Date:	20080724
Creation Date:	9/25/2008 18:30:18
Receipt Date:	20080730
Manifest ID:	004852905JJK
Trans EPA ID:	CAR000172460
Trans Name:	ENVIRONMENTAL LOGISTICS INC
Trans 2 EPA ID:	Not reported
Trans 2 Name:	Not reported
TSDF EPA ID:	CAD982444481
Trans Name:	FILTER RECYCLING SERVICES INC
TSDF Alt EPA ID:	Not reported
TSDF Alt Name:	Not reported
Waste Code Description:	223 - Unspecified oil-containing waste
RCRA Code:	Not reported
Meth Code:	H141 - Storage, Bulking, And/Or Transfer Off Site--No Treatment/Reovery (H010-H129) Or (H131-H135)
Quantity Tons:	0.417
Waste Quantity:	100
Quantity Unit:	G
Additional Code 1:	Not reported
Additional Code 2:	Not reported
Additional Code 3:	Not reported
Additional Code 4:	Not reported
Additional Code 5:	Not reported

HWTS:

Name:	PHILLIPS MACHINE & WELDING CO INC
Address:	16119 E GALE AVE
Address 2:	Not reported
City,State,Zip:	CITY OF INDUSTRY, CA 91745
EPA ID:	CAL000334621
Inactive Date:	06/30/2017
Create Date:	07/17/2008
Last Act Date:	Not reported
Mailing Name:	Not reported
Mailing Address:	16125 E GALE AVE
Mailing Address 2:	Not reported
Mailing City,State,Zip:	CITY OF INDUSTRY, CA 917451709
Owner Name:	PHILLIPS MACHINE & WELDING CO INC
Owner Address:	16125 E GALE AVE
Owner Address 2:	Not reported
Owner City,State,Zip:	CITY OF INDUSTRY, CA 917451709
Contact Name:	KENNETH WILLIAMSON
Contact Address:	16119 E GALE AVE
Contact Address 2:	Not reported
City,State,Zip:	CITY OF INDUSTRY, CA 917451709
Facility Status:	Inactive
Facility Type:	PERMANENT
Category:	STATE
Latitude:	34.008584

PHILLIPS MACHINE & WELDING (Continued) **S123626246**

Longitude:	-117.955458
NAICS:	
EPA ID:	CAL000334621
Create Date:	2008-07-17 15:26:51.370
NAICS Code:	337215
NAICS Description:	Showcase, Partition, Shelving, and Locker Manufacturing
Issued EPA ID Date:	2008-07-17 15:26:51.34000
Inactive Date:	2017-06-30 00:00:00
Facility Name:	PHILLIPS MACHINE & WELDING CO INC
Facility Address:	16119 E GALE AVE
Facility Address 2:	Not reported
Facility City:	CITY OF INDUSTRY
Facility County:	Not reported
Facility State:	CA
Facility Zip:	917451709

D19 **PHILLIPS MACHINE & WELDING** **RCRA NonGen / NLR** **1026485918**
WSW **16119 E. GALE AVE** **CAC003092062**
< 1/8 **CITY OF INDUSTRY, CA 91745**
0.091 mi.
483 ft. **Site 2 of 8 in cluster D**

Relative: **Higher**

Actual: **347 ft.**

RCRA Listings:

Date Form Received by Agency:		20201109
Handler Name:	PHILLIPS MACHINE & WELDING	
Handler Address:		16119 E. GALE AVE
Handler City,State,Zip:		CITY OF INDUSTRY, CA 91745
EPA ID:		CAC003092062
Contact Name:		PHILLIPS MACHINE & WELDING
Contact Address:		16125 E GALE AVE
Contact City,State,Zip:		CITY OF INDUSTRY, CA 91745
Contact Telephone:		626-855-4600
Contact Fax:		Not reported
Contact Email:		DAVID.DIAZ@ECCINC.US
Contact Title:		Not reported
EPA Region:		09
Land Type:		Not reported
Federal Waste Generator Description:		Not a generator, verified
Non-Notifier:		Not reported
Biennial Report Cycle:		Not reported
Accessibility:		Not reported
Active Site Indicator:		Not reported
State District Owner:		Not reported
State District:		Not reported
Mailing Address:		16119 E. GALE AVE
Mailing City,State,Zip:		CITY OF INDUSTRY, CA 91745
Owner Name:	DON MCKENNA	
Owner Type:		Other
Operator Name:	PHILLIPS MACHINE & WELDING	
Operator Type:		Other
Short-Term Generator Activity:		No
Importer Activity:		No
Mixed Waste Generator:		No
Transporter Activity:		No
Transfer Facility Activity:		No
Recycler Activity with Storage:		No

PHILLIPS MACHINE & WELDING (Continued) **1026485918**

Small Quantity On-Site Burner Exemption:	No
Smelting Melting and Refining Furnace Exemption:	No
Underground Injection Control:	No
Off-Site Waste Receipt:	No
Universal Waste Indicator:	No
Universal Waste Destination Facility:	No
Federal Universal Waste:	No
Active Site Fed-Reg Treatment Storage and Disposal Facility:	Not reported
Active Site Converter Treatment storage and Disposal Facility:	Not reported
Active Site State-Reg Treatment Storage and Disposal Facility:	Not reported
Active Site State-Reg Handler:	---
Federal Facility Indicator:	Not reported
Hazardous Secondary Material Indicator:	N
Sub-Part K Indicator:	Not reported
Commercial TSD Indicator:	No
Treatment Storage and Disposal Type:	Not reported
2018 GPRA Permit Baseline:	Not on the Baseline
2018 GPRA Renewals Baseline:	Not on the Baseline
Permit Renewals Workload Universe:	Not reported
Permit Workload Universe:	Not reported
Permit Progress Universe:	Not reported
Post-Closure Workload Universe:	Not reported
Closure Workload Universe:	Not reported
202 GPRA Corrective Action Baseline:	No
Corrective Action Workload Universe:	No
Subject to Corrective Action Universe:	No
Non-TSDFs Where RCRA CA has Been Imposed Universe:	No
TSDFs Potentially Subject to CA Under 3004 (u)/(v) Universe:	No
TSDFs Only Subject to CA under Discretionary Auth Universe:	No
Corrective Action Priority Ranking:	No NCAPS ranking
Environmental Control Indicator:	No
Institutional Control Indicator:	No
Human Exposure Controls Indicator:	N/A
Groundwater Controls Indicator:	N/A
Operating TSDF Universe:	Not reported
Full Enforcement Universe:	Not reported
Significant Non-Complier Universe:	No
Unaddressed Significant Non-Complier Universe:	No
Addressed Significant Non-Complier Universe:	No
Significant Non-Complier With a Compliance Schedule Universe:	No
Financial Assurance Required:	Not reported
Handler Date of Last Change:	20201117
Recognized Trader-Importer:	No
Recognized Trader-Exporter:	No
Importer of Spent Lead Acid Batteries:	No
Exporter of Spent Lead Acid Batteries:	No
Recycler Activity Without Storage:	No
Manifest Broker:	No
Sub-Part P Indicator:	No

Handler - Owner Operator:

Owner/Operator Indicator:	Owner
Owner/Operator Name: DON MCKENNA	
Legal Status:	Other
Date Became Current:	Not reported
Date Ended Current:	Not reported

PHILLIPS MACHINE & WELDING (Continued) **1026485918**

Owner/Operator Address: 16119 E. GALE AVE
Owner/Operator City,State,Zip: CITY OF INDUSTRY, CA 91745
Owner/Operator Telephone: 626-855-4600
Owner/Operator Telephone Ext: Not reported
Owner/Operator Fax: Not reported
Owner/Operator Email: Not reported

Owner/Operator Indicator: Operator
Owner/Operator Name: PHILLIPS MACHINE & WELDING
Legal Status: Other
Date Became Current: Not reported
Date Ended Current: Not reported
Owner/Operator Address: 16125 E GALE AVE
Owner/Operator City,State,Zip: CITY OF INDUSTRY, CA 91745
Owner/Operator Telephone: 626-855-4600
Owner/Operator Telephone Ext: Not reported
Owner/Operator Fax: Not reported
Owner/Operator Email: Not reported

Historic Generators:
Receive Date: 20201109
Handler Name: PHILLIPS MACHINE & WELDING
Federal Waste Generator Description: Not a generator, verified
State District Owner: Not reported
Large Quantity Handler of Universal Waste: No
Recognized Trader Importer: No
Recognized Trader Exporter: No
Spent Lead Acid Battery Importer: No
Spent Lead Acid Battery Exporter: No
Current Record: Yes
Non Storage Recycler Activity: Not reported
Electronic Manifest Broker: Not reported

List of NAICS Codes and Descriptions:
NAICS Code: 333318
NAICS Description: OTHER COMMERCIAL AND SERVICE INDUSTRY MACHINERY MANUFACTURING

Facility Has Received Notices of Violations:
Violations: No Violations Found

Evaluation Action Summary:
Evaluations: No Evaluations Found

D20 **PHILLIPS MACHINE & WELDING CO. INC.** **RCRA NonGen / NLR** **1026041660**
WSW **16119 E GALE AVE** **CAC003047797**
< 1/8 **CITY OF INDUSTRY, CA 91745**
0.091 mi.
483 ft. **Site 3 of 8 in cluster D**

Relative: Higher
Actual: 347 ft.

RCRA Listings:
Date Form Received by Agency: 20191218
Handler Name: PHILLIPS MACHINE & WELDING CO. INC.
Handler Address: 16119 E GALE AVE
Handler City,State,Zip: CITY OF INDUSTRY, CA 91745
EPA ID: CAC003047797

PHILLIPS MACHINE & WELDING CO. INC. (Continued) **1026041660**

Contact Name:		KENNETH WILLIAMSON
Contact Address:		16125 E GALE AVE
Contact City,State,Zip:		CITY OF INDUSTRY, CA 91745
Contact Telephone:		626-855-4600
Contact Fax:		Not reported
Contact Email:		DAVID.DIAZ@ECCINC.US
Contact Title:		Not reported
EPA Region:		09
Land Type:		Not reported
Federal Waste Generator Description:		Not a generator, verified
Non-Notifier:		Not reported
Biennial Report Cycle:		Not reported
Accessibility:		Not reported
Active Site Indicator:		Not reported
State District Owner:		Not reported
State District:		Not reported
Mailing Address:		16125 E GALE AVE
Mailing City,State,Zip:		CITY OF INDUSTRY, CA 91745
Owner Name:	PHILLIPS MACHINE & WELDING CO. INC.	
Owner Type:		Other
Operator Name:	KENNETH WILLIAMSON	
Operator Type:		Other
Short-Term Generator Activity:		No
Importer Activity:		No
Mixed Waste Generator:		No
Transporter Activity:		No
Transfer Facility Activity:		No
Recycler Activity with Storage:		No
Small Quantity On-Site Burner Exemption:		No
Smelting Melting and Refining Furnace Exemption:		No
Underground Injection Control:		No
Off-Site Waste Receipt:		No
Universal Waste Indicator:		No
Universal Waste Destination Facility:		No
Federal Universal Waste:		No
Active Site Fed-Reg Treatment Storage and Disposal Facility:		Not reported
Active Site Converter Treatment storage and Disposal Facility:		Not reported
Active Site State-Reg Treatment Storage and Disposal Facility:		Not reported
Active Site State-Reg Handler:		---
Federal Facility Indicator:		Not reported
Hazardous Secondary Material Indicator:		N
Sub-Part K Indicator:		Not reported
Commercial TSD Indicator:		No
Treatment Storage and Disposal Type:		Not reported
2018 GPRA Permit Baseline:		Not on the Baseline
2018 GPRA Renewals Baseline:		Not on the Baseline
Permit Renewals Workload Universe:		Not reported
Permit Workload Universe:		Not reported
Permit Progress Universe:		Not reported
Post-Closure Workload Universe:		Not reported
Closure Workload Universe:		Not reported
202 GPRA Corrective Action Baseline:		No
Corrective Action Workload Universe:		No
Subject to Corrective Action Universe:		No
Non-TSDFs Where RCRA CA has Been Imposed Universe:		No
TSDFs Potentially Subject to CA Under 3004 (u)/(v) Universe:		No
TSDFs Only Subject to CA under Discretionary Auth Universe:		No

PHILLIPS MACHINE & WELDING CO. INC. (Continued) **1026041660**

Corrective Action Priority Ranking:	No NCAPS ranking
Environmental Control Indicator:	No
Institutional Control Indicator:	No
Human Exposure Controls Indicator:	N/A
Groundwater Controls Indicator:	N/A
Operating TSDF Universe:	Not reported
Full Enforcement Universe:	Not reported
Significant Non-Complier Universe:	No
Unaddressed Significant Non-Complier Universe:	No
Addressed Significant Non-Complier Universe:	No
Significant Non-Complier With a Compliance Schedule Universe:	No
Financial Assurance Required:	Not reported
Handler Date of Last Change:	20200210
Recognized Trader-Importer:	No
Recognized Trader-Exporter:	No
Importer of Spent Lead Acid Batteries:	No
Exporter of Spent Lead Acid Batteries:	No
Recycler Activity Without Storage:	No
Manifest Broker:	No
Sub-Part P Indicator:	No

Handler - Owner Operator:

Owner/Operator Indicator:	Operator
Owner/Operator Name: KENNETH WILLIAMSON	
Legal Status:	Other
Date Became Current:	Not reported
Date Ended Current:	Not reported
Owner/Operator Address:	16125 E GALE AVE
Owner/Operator City,State,Zip:	CITY OF INDUSTRY, CA 91745
Owner/Operator Telephone:	626-855-4600
Owner/Operator Telephone Ext:	Not reported
Owner/Operator Fax:	Not reported
Owner/Operator Email:	Not reported

Owner/Operator Indicator:	Owner
Owner/Operator Name: PHILLIPS MACHINE & WELDING CO. INC.	
Legal Status:	Other
Date Became Current:	Not reported
Date Ended Current:	Not reported
Owner/Operator Address:	16125 E GALE AVE
Owner/Operator City,State,Zip:	CITY OF INDUSTRY, CA 91745
Owner/Operator Telephone:	626-855-4600
Owner/Operator Telephone Ext:	Not reported
Owner/Operator Fax:	Not reported
Owner/Operator Email:	Not reported

Historic Generators:

Receive Date:	20191218
Handler Name: PHILLIPS MACHINE & WELDING CO. INC.	
Federal Waste Generator Description:	Not a generator, verified
State District Owner:	Not reported
Large Quantity Handler of Universal Waste:	No
Recognized Trader Importer:	No
Recognized Trader Exporter:	No
Spent Lead Acid Battery Importer:	No

PHILLIPS MACHINE & WELDING CO. INC. (Continued) **1026041660**

Spent Lead Acid Battery Exporter: No
Current Record: Yes
Non Storage Recycler Activity: Not reported
Electronic Manifest Broker: Not reported

List of NAICS Codes and Descriptions:
NAICS Code: 332999
NAICS Description: ALL OTHER MISCELLANEOUS FABRICATED METAL PRODUCT MANUFACTURING

Facility Has Received Notices of Violations:
Violations: No Violations Found

Evaluation Action Summary:
Evaluations: No Evaluations Found

D21 **M. G. COMFORT APPAREL INC.** **WIP** **S106764784**
WSW **16119 E GALE AVE** **N/A**
< 1/8 **CITY OF INDUSTRY (CORPORATE NA, CA 91745**
0.091 mi.
483 ft. **Site 4 of 8 in cluster D**

Relative: **Higher**
Actual: **347 ft.**

WIP:
Name: M. G. COMFORT APPAREL INC.
Address: 16119 E Gale Ave
City,State,Zip: CITY OF INDUSTRY (CORPORATE NAME INDUSTRY), CA 91745
Region: 4
File Number: 105.0006
File Status: **Historical**
Staff: SY
Facility Suite: Not reported

D22 **PHILLIPS AEROSPACE** **RCRA NonGen / NLR** **1027072885**
WSW **16125 E GALE AVE** **CAC003144487**
< 1/8 **CITY OF INDUSTRY, CA 91745**
0.093 mi.
489 ft. **Site 5 of 8 in cluster D**

Relative: **Higher**
Actual: **348 ft.**

RCRA Listings:
Date Form Received by Agency: 20211020
Handler Name: PHILLIPS AEROSPACE
Handler Address: 16125 E GALE AVE
Handler City,State,Zip: CITY OF INDUSTRY, CA 91745
EPA ID: CAC003144487
Contact Name: DON MCKENNA
Contact Address: 16125 E GALE AVE
Contact City,State,Zip: CITY OF INDUSTRY, CA 91745
Contact Telephone: 626-855-4600
Contact Fax: 626-855-4612
Contact Email: DAVID.DIAZ@ECCINC.US
Contact Title: Not reported
EPA Region: 09
Land Type: Not reported
Federal Waste Generator Description: Not a generator, verified
Non-Notifier: Not reported

PHILLIPS AEROSPACE (Continued) **1027072885**

Biennial Report Cycle:		Not reported
Accessibility:		Not reported
Active Site Indicator:		Not reported
State District Owner:		Not reported
State District:		Not reported
Mailing Address:		16125 E GALE AVE
Mailing City,State,Zip:		CITY OF INDUSTRY, CA 91745
Owner Name:	PHILLIPS AEROSPACE	
Owner Type:		Other
Operator Name:	DON MCKENNA	
Operator Type:		Other
Short-Term Generator Activity:		No
Importer Activity:		No
Mixed Waste Generator:		No
Transporter Activity:		No
Transfer Facility Activity:		No
Recycler Activity with Storage:		No
Small Quantity On-Site Burner Exemption:		No
Smelting Melting and Refining Furnace Exemption:		No
Underground Injection Control:		No
Off-Site Waste Receipt:		No
Universal Waste Indicator:		No
Universal Waste Destination Facility:		No
Federal Universal Waste:		No
Active Site Fed-Reg Treatment Storage and Disposal Facility:		Not reported
Active Site Converter Treatment storage and Disposal Facility:		Not reported
Active Site State-Reg Treatment Storage and Disposal Facility:		Not reported
Active Site State-Reg Handler:		---
Federal Facility Indicator:		Not reported
Hazardous Secondary Material Indicator:		N
Sub-Part K Indicator:		Not reported
Commercial TSD Indicator:		No
Treatment Storage and Disposal Type:		Not reported
2018 GPRA Permit Baseline:		Not on the Baseline
2018 GPRA Renewals Baseline:		Not on the Baseline
Permit Renewals Workload Universe:		Not reported
Permit Workload Universe:		Not reported
Permit Progress Universe:		Not reported
Post-Closure Workload Universe:		Not reported
Closure Workload Universe:		Not reported
202 GPRA Corrective Action Baseline:		No
Corrective Action Workload Universe:		No
Subject to Corrective Action Universe:		No
Non-TSDFs Where RCRA CA has Been Imposed Universe:		No
TSDFs Potentially Subject to CA Under 3004 (u)/(v) Universe:		No
TSDFs Only Subject to CA under Discretionary Auth Universe:		No
Corrective Action Priority Ranking:		No NCAPS ranking
Environmental Control Indicator:		No
Institutional Control Indicator:		No
Human Exposure Controls Indicator:		N/A
Groundwater Controls Indicator:		N/A
Operating TSDF Universe:		Not reported
Full Enforcement Universe:		Not reported
Significant Non-Complier Universe:		No
Unaddressed Significant Non-Complier Universe:		No
Addressed Significant Non-Complier Universe:		No
Significant Non-Complier With a Compliance Schedule Universe:		No

PHILLIPS AEROSPACE (Continued) **1027072885**

Financial Assurance Required:	Not reported
Handler Date of Last Change:	20211020
Recognized Trader-Importer:	No
Recognized Trader-Exporter:	No
Importer of Spent Lead Acid Batteries:	No
Exporter of Spent Lead Acid Batteries:	No
Recycler Activity Without Storage:	No
Manifest Broker:	No
Sub-Part P Indicator:	No

Handler - Owner Operator:

Owner/Operator Indicator:	Owner
Owner/Operator Name: PHILLIPS AEROSPACE	
Legal Status:	Other
Date Became Current:	Not reported
Date Ended Current:	Not reported
Owner/Operator Address:	16125 E GALE AVE
Owner/Operator City,State,Zip:	CITY OF INDUSTRY, CA 91745
Owner/Operator Telephone:	626-855-4600
Owner/Operator Telephone Ext:	Not reported
Owner/Operator Fax:	Not reported
Owner/Operator Email:	Not reported

Owner/Operator Indicator:	Operator
Owner/Operator Name: DON MCKENNA	
Legal Status:	Other
Date Became Current:	Not reported
Date Ended Current:	Not reported
Owner/Operator Address:	16125 E GALE AVE
Owner/Operator City,State,Zip:	CITY OF INDUSTRY, CA 91745
Owner/Operator Telephone:	626-855-4600
Owner/Operator Telephone Ext:	Not reported
Owner/Operator Fax:	Not reported
Owner/Operator Email:	Not reported

Historic Generators:

Receive Date:	20211020
Handler Name: PHILLIPS AEROSPACE	
Federal Waste Generator Description:	Not a generator, verified
State District Owner:	Not reported
Large Quantity Handler of Universal Waste:	No
Recognized Trader Importer:	No
Recognized Trader Exporter:	No
Spent Lead Acid Battery Importer:	No
Spent Lead Acid Battery Exporter:	No
Current Record:	Yes
Non Storage Recycler Activity:	No
Electronic Manifest Broker:	No

List of NAICS Codes and Descriptions:

NAICS Code:	333517
NAICS Description:	MACHINE TOOL MANUFACTURING

Facility Has Received Notices of Violations:

PHILLIPS AEROSPACE (Continued) **1027072885**

Violations: No Violations Found

Evaluation Action Summary:
Evaluations: No Evaluations Found

E23 **CHALLENGER ENTERPRISES INC** **CPS-SLIC** **S124838649**
NW **918 S STIMSON AVE** **HWTS** **N/A**
1/8-1/4 **INDUSTRY, CA 91745**
0.127 mi.
673 ft. **Site 1 of 11 in cluster E**

Relative:
Lower

Actual:
340 ft.

CPS-SLIC:

Name:	UNITED STATIONERS
Address:	918 S. STIMSON AVE.
City,State,Zip:	CITY OF INDUSTRY, CA 91745
Region:	STATE
Facility Status:	**Completed - Case Closed**
Status Date:	08/27/1991
Global Id:	T10000015752
Lead Agency:	LOS ANGELES RWQCB (REGION 4)
Lead Agency Case Number:	Not reported
Latitude:	34.01053
Longitude:	-117.95327
Case Type:	Cleanup Program Site
Case Worker:	WIP
Local Agency:	Not reported
RB Case Number:	105.0292
File Location:	Not reported
Potential Media Affected:	Not reported
Potential Contaminants of Concern:	Not reported
Site History:	Not reported

Click here to access the California GeoTracker records for this facility:

HWTS:

Name:	CHALLENGER ENTERPRISES INC
Address:	918 S STIMSON AVE
Address 2:	Not reported
City,State,Zip:	INDUSTRY, CA 91745
EPA ID:	CAL000259237
Inactive Date:	06/30/2007
Create Date:	09/16/2002
Last Act Date:	Not reported
Mailing Name:	Not reported
Mailing Address:	2971 E WHITE STAR AVE
Mailing Address 2:	Not reported
Mailing City,State,Zip:	ANAHEIM, CA 928060000
Owner Name:	CHALLENGER ENTERPRISES INC
Owner Address:	2971 E WHITE STAR AVE
Owner Address 2:	Not reported
Owner City,State,Zip:	ANAHEIM, CA 928060000
Contact Name:	LOUISE PHILLIPS/OFF MGR
Contact Address:	2971 E WHITE STAR AVE
Contact Address 2:	Not reported
City,State,Zip:	ANAHEIM, CA 928060000
Facility Status:	Inactive

CHALLENGER ENTERPRISES INC (Continued) **S124838649**

Facility Type: PERMANENT
Category: STATE
Latitude: 34.010715
Longitude: -117.955153

NAICS:
EPA ID: CAL000259237
Create Date: 2002-09-16 11:41:04.997
NAICS Code: 333924
NAICS Description: Industrial Truck, Tractor, Trailer, and Stacker Machinery Manufacturing
Issued EPA ID Date: 2002-09-16 11:41:04.99700
Inactive Date: 2007-06-30 00:00:00
Facility Name: CHALLENGER ENTERPRISES INC
Facility Address: 918 S STIMSON AVE
Facility Address 2: Not reported
Facility City: INDUSTRY
Facility County: Not reported
Facility State: CA
Facility Zip: 91745

E24 **UNITED STATIONERS** **WIP** **S103993342**
NW **918 S STIMSON AVE** **N/A**
1/8-1/4 **CITY OF INDUSTRY (CORPORATE NA, CA 91745**
0.127 mi.
673 ft. **Site 2 of 11 in cluster E**

Relative: **Lower**
Actual: **340 ft.**

WIP:
Name: UNITED STATIONERS
Address: 918 S Stimson Ave
City,State,Zip: CITY OF INDUSTRY (CORPORATE NAME INDUSTRY), CA 91745
Region: 4
File Number: 105.0292
File Status: **Historical**
Staff: WLIU
Facility Suite: Not reported

D25 **7-11 #23961** **LUST** **S104160206**
West **16107 GALE AVE** **Cortese** **N/A**
1/8-1/4 **INDUSTRY, CA 91745** **HIST CORTESE**
0.132 mi. **CERS**
695 ft. **Site 6 of 8 in cluster D**

Relative: **Higher**
Actual: **346 ft.**

LUST:
Name: 7-11 #23961
Address: 16107 GALE AVE
City,State,Zip: INDUSTRY, CA 91745
Lead Agency: LOS ANGELES RWQCB (REGION 4)
Case Type: LUST Cleanup Site
Geo Track: http://geotracker.waterboards.ca.gov/profile_report.asp?global_id=T0603703132
Global Id: T0603703132
Latitude: 34.008923
Longitude: -117.955553
Status: Completed - Case Closed
Status Date: 09/09/1996
Case Worker: YR

7-11 #23961 (Continued) **S104160206**

RB Case Number: I-05922
Local Agency: LOS ANGELES COUNTY
File Location: Not reported
Local Case Number: Not reported
Potential Media Affect: Aquifer used for drinking water supply
Potential Contaminants of Concern: Gasoline
Site History: Not reported

LUST:
Global Id: T0603703132
Contact Type: Local Agency Caseworker
Contact Name: JOHN AWUJO
Organization Name: LOS ANGELES COUNTY
Address: 900 S FREMONT AVE
City: ALHAMBRA
Email: jawujo@dpw.lacounty.gov
Phone Number: 6264583507

Global Id: T0603703132
Contact Type: Regional Board Caseworker
Contact Name: YUE RONG
Organization Name: LOS ANGELES RWQCB (REGION 4)
Address: 320 W. 4TH ST., SUITE 200
City: Los Angeles
Email: yrong@waterboards.ca.gov
Phone Number: Not reported

LUST:
Global Id: T0603703132
Action Type: Other
Date: 05/30/1992
Action: Leak Discovery

Global Id: T0603703132
Action Type: Other
Date: 10/08/1992
Action: Leak Reported

LUST:
Global Id: T0603703132
Status: Open - Case Begin Date
Status Date: 05/30/1992

Global Id: T0603703132
Status: Completed - Case Closed
Status Date: 09/09/1996

LUST REG 4:
Region: 4
Regional Board: 04
County: Los Angeles
Facility Id: I-05922
Status: Case Closed
Substance: Gasoline
Substance Quantity: Not reported

7-11 #23961 (Continued) **S104160206**

Local Case No:	Not reported	
Case Type:	Groundwater	
Abatement Method Used at the Site:		Not reported
Global ID:	T0603703132	
W Global ID:	Not reported	
Staff:	UNK	
Local Agency:	19000	
Cross Street:	STIMSON	
Enforcement Type:	Not reported	
Date Leak Discovered:	5/30/1992	
Date Leak First Reported:		10/8/1992
Date Leak Record Entered:	9/22/1992	
Date Confirmation Began:	Not reported	
Date Leak Stopped:	Not reported	
Date Case Last Changed on Database:		10/28/1996
Date the Case was Closed:		9/9/1996
How Leak Discovered:	Tank Closure	
How Leak Stopped:	Not reported	
Cause of Leak:	UNK	
Leak Source:	UNK	
Operator:	Not reported	
Water System:	Not reported	
Well Name:	Not reported	
Approx. Dist To Production Well (ft):		3336.1637963410559102441416265
Source of Cleanup Funding:		UNK
Preliminary Site Assessment Workplan Submitted:		Not reported
Preliminary Site Assessment Began:		Not reported
Pollution Characterization Began:		Not reported
Remediation Plan Submitted:		Not reported
Remedial Action Underway:		Not reported
Post Remedial Action Monitoring Began:		Not reported
Enforcement Action Date:		Not reported
Historical Max MTBE Date:		Not reported
Hist Max MTBE Conc in Groundwater:		Not reported
Hist Max MTBE Conc in Soil:		Not reported
Significant Interim Remedial Action Taken:		Not reported
GW Qualifier:	Not reported	
Soil Qualifier:	Not reported	
Organization:	Not reported	
Owner Contact:	Not reported	
Responsible Party:	SOUTHLAND CORP	
RP Address:	P.O. BOX 404, PLEASANTON, CA 94588	
Program:	LUST	
Lat/Long:	34.0088227 / -1	
Local Agency Staff:	Not reported	
Beneficial Use:	Not reported	
Priority:	Not reported	
Cleanup Fund Id:	Not reported	
Suspended:	Not reported	
Assigned Name:	Not reported	
Summary:	10/28/96 WELL ABANDONMENT PERMITS	

CORTESE:

Name:	7-11 #23961
Address:	16107 GALE AVE
City,State,Zip:	INDUSTRY, CA 91745
Region:	CORTESE

7-11 #23961 (Continued) **S104160206**

Envirostor Id:	Not reported
Global ID:	T0603703132
Site/Facility Type:	LUST CLEANUP SITE
Cleanup Status:	COMPLETED - CASE CLOSED
Status Date:	Not reported
Site Code:	Not reported
Latitude:	Not reported
Longitude:	Not reported
Owner:	Not reported
Enf Type:	Not reported
Swat R:	Not reported
Flag:	active
Order No:	Not reported
Waste Discharge System No:	Not reported
Effective Date:	Not reported
Region 2:	Not reported
WID Id:	Not reported
Solid Waste Id No:	Not reported
Waste Management Uit Name:	Not reported
File Name:	Active Open

HIST CORTESE:

edr_fname:	7-11 #23961
edr_fadd1:	16107 GALE
City,State,Zip:	INDUSTRY, CA 91745
Region:	CORTESE
Facility County Code:	19
Reg By:	LTNKA
Reg Id:	I-5922

CERS:

Name:	7-11 #23961
Address:	16107 GALE AVE
City,State,Zip:	INDUSTRY, CA 91745
Site ID:	207085
CERS ID:	T0603703132
CERS Description:	Leaking Underground Storage Tank Cleanup Site

Affiliation:

Affiliation Type Desc:	Regional Board Caseworker
Entity Name:	YUE RONG - LOS ANGELES RWQCB (REGION 4)
Entity Title:	Not reported
Affiliation Address:	320 W. 4TH ST., SUITE 200
Affiliation City:	Los Angeles
Affiliation State:	CA
Affiliation Country:	Not reported
Affiliation Zip:	Not reported
Affiliation Phone:	,

Affiliation Type Desc:	Local Agency Caseworker
Entity Name:	JOHN AWUJO - LOS ANGELES COUNTY
Entity Title:	Not reported
Affiliation Address:	900 S FREMONT AVE
Affiliation City:	ALHAMBRA
Affiliation State:	CA
Affiliation Country:	Not reported
Affiliation Zip:	Not reported

7-11 #23961 (Continued) **S104160206**

Affiliation Phone: 6264583507,

D26 **SOUTHLAND CORP SS 23961** **SWEEPS UST** **S101583440**
West **16107 GALE AVE** **CA FID UST** **N/A**
1/8-1/4 **LA PUENTE, CA 91745** **LOS ANGELES CO. HMS**
0.132 mi.
695 ft. **Site 7 of 8 in cluster D**

Relative:
Higher

Actual:
346 ft.

SWEEPS UST:

Name:	THE SOUTHLAND CORP SS 23961
Address:	16107 E GALE AVE
City:	INDUSTRY
Status:	Active
Comp Number:	5922
Number:	9
Board Of Equalization:	44-002251
Referral Date:	06-30-89
Action Date:	Not reported
Created Date:	06-30-89
Owner Tank Id:	Not reported
SWRCB Tank Id:	19-000-005922-000001
Tank Status:	A
Capacity:	Not reported
Active Date:	06-30-89
Tank Use:	UNKNOWN
STG:	W
Content:	Not reported
Number Of Tanks:	3

Name:	THE SOUTHLAND CORP SS 23961
Address:	16107 E GALE AVE
City:	INDUSTRY
Status:	Active
Comp Number:	5922
Number:	9
Board Of Equalization:	44-002251
Referral Date:	06-30-89
Action Date:	Not reported
Created Date:	06-30-89
Owner Tank Id:	Not reported
SWRCB Tank Id:	19-000-005922-000002
Tank Status:	A
Capacity:	Not reported
Active Date:	06-30-89
Tank Use:	UNKNOWN
STG:	W
Content:	Not reported
Number Of Tanks:	Not reported

Name:	THE SOUTHLAND CORP SS 23961
Address:	16107 E GALE AVE
City:	INDUSTRY
Status:	Active
Comp Number:	5922
Number:	9
Board Of Equalization:	44-002251
Referral Date:	06-30-89

SOUTHLAND CORP SS 23961 (Continued) **S101583440**

Action Date:	Not reported
Created Date:	06-30-89
Owner Tank Id:	Not reported
SWRCB Tank Id:	19-000-005922-000003
Tank Status:	A
Capacity:	Not reported
Active Date:	06-30-89
Tank Use:	UNKNOWN
STG:	W
Content:	Not reported
Number Of Tanks:	Not reported

CA FID UST:

Facility ID:	19003776
Regulated By:	UTNKA
Regulated ID:	00005296
Cortese Code:	Not reported
SIC Code:	Not reported
Facility Phone:	8180000000
Mail To:	Not reported
Mailing Address:	0 BOX
Mailing Address 2:	Not reported
Mailing City,St,Zip:	INDUSTRY
Contact:	Not reported
Contact Phone:	Not reported
DUNs Number:	Not reported
NPDES Number:	Not reported
EPA ID:	Not reported
Comments:	Not reported
Status:	Active

LOS ANGELES CO. HMS:

Name:	SOUTHLAND CORP SS 23961
Address:	16107 GALE AVE
City,State,Zip:	LA PUENTE, CA 917451709
Region:	LA
Permit Category:	T
Facility Id:	005712-005922
Facility Type:	0
Facility Status:	Removed
Area:	6H
Permit Number:	00001533T
Permit Status:	Removed

D27 **7-ELEVEN STORE 23961 (2135)** **HIST UST** **U001569668**
West **16107 E GAIL AVE** **N/A**
1/8-1/4 **CITY OF INDUSTRY, CA 91745**
0.133 mi.
703 ft. **Site 8 of 8 in cluster D**

Relative:
Lower

Actual:
344 ft.

HIST UST:

Name:	7-ELEVEN STORE 23961 (2135)
Address:	16107 E GAIL AVE
City,State,Zip:	CITY OF INDUSTRY, CA 91745
File Number:	00028C4E
URL:	http://geotracker.waterboards.ca.gov/ustpdfs/pdf/00028C4E.pdf
Region:	STATE

7-ELEVEN STORE 23961 (2135) (Continued) **U001569668**

Facility ID:	00000005296
Facility Type:	Gas Station
Other Type:	Not reported
Contact Name:	KURT NILL
Telephone:	7145999361
Owner Name:	THE SOUTHLAND CORPORATION
Owner Address:	1240 S. STATE COLLEGE BLVD., S
Owner City,St,Zip:	ANAHEIM, CA 92806
Total Tanks:	0003
Tank Num:	001
Container Num:	1
Year Installed:	1983
Tank Capacity:	00010000
Tank Used for:	PRODUCT
Type of Fuel:	UNLEADED
Container Construction Thickness:	Not reported
Leak Detection:	Stock Inventor, 10
Tank Num:	002
Container Num:	2
Year Installed:	1983
Tank Capacity:	00010000
Tank Used for:	PRODUCT
Type of Fuel:	REGULAR
Container Construction Thickness:	Not reported
Leak Detection:	Stock Inventor, 10
Tank Num:	003
Container Num:	3
Year Installed:	1983
Tank Capacity:	00010000
Tank Used for:	PRODUCT
Type of Fuel:	06
Container Construction Thickness:	Not reported
Leak Detection:	Stock Inventor, 10

Click here for Geo Tracker PDF:

E28 **FIRE STATION 43** **HIST UST** **U001569617**
NW **921 S STIMSON** **N/A**
1/8-1/4 **CITY OF INDUSTRY, CA 91744**
0.142 mi.
749 ft. **Site 3 of 11 in cluster E**

Relative: HIST UST:
Lower

Name:	FIRE STATION 43
Address:	921 S STIMSON
City,State,Zip:	CITY OF INDUSTRY, CA 91744
File Number:	00027456
URL:	http://geotracker.waterboards.ca.gov/ustpdfs/pdf/00027456.pdf
Region:	STATE
Facility ID:	00000034204
Facility Type:	Other
Other Type:	FIRE STATION
Contact Name:	Not reported
Telephone:	2132672242
Owner Name:	L.A. COUNTY MECHANICAL DEPARTM

Actual:
340 ft.

FIRE STATION 43 (Continued) **U001569617**

Owner Address: 1100 N. EASTERN AVE.
Owner City,St,Zip: LOS ANGELES, CA 90063
Total Tanks: 0002

Tank Num: 001
Container Num: #1
Year Installed: 1973
Tank Capacity: 00001000
Tank Used for: PRODUCT
Type of Fuel: UNLEADED
Container Construction Thickness: Not reported
Leak Detection: Stock Inventor

Tank Num: 002
Container Num: #2
Year Installed: Not reported
Tank Capacity: 00001000
Tank Used for: PRODUCT
Type of Fuel: DIESEL
Container Construction Thickness: Not reported
Leak Detection: Stock Inventor

Click here for Geo Tracker PDF:

F29 **M.G. INDUSTRIES** **CPS-SLIC S106764884**
WNW **999 STIMSON AVE.** **WIP N/A**
1/8-1/4 **CITY OF INDUSTRY, CA 91745**
0.147 mi.
776 ft. **Site 1 of 7 in cluster F**

Relative: **Lower**
Actual: **342 ft.**

CPS-SLIC:
Name: M.G. INDUSTRIES
Address: 999 STIMSON AVE.
City,State,Zip: CITY OF INDUSTRY, CA 91745
Region: STATE
Facility Status: **Completed - Case Closed**
Status Date: 05/11/1988
Global Id: T10000015644
Lead Agency: LOS ANGELES RWQCB (REGION 4)
Lead Agency Case Number: Not reported
Latitude: 34.01001
Longitude: -117.95588
Case Type: Cleanup Program Site
Case Worker: WIP
Local Agency: Not reported
RB Case Number: 105.0163
File Location: Not reported
Potential Media Affected: Not reported
Potential Contaminants of Concern: Not reported
Site History: Not reported

Click here to access the California GeoTracker records for this facility:

WIP:
Name: M.G. INDUSTRIES
Address: 999 Stimson Ave
City,State,Zip: CITY OF INDUSTRY (CORPORATE NAME INDUSTRY), CA 91745

M.G. INDUSTRIES (Continued) **S106764884**

Region: 4
File Number: 105.0163
File Status: Historical
Staff: DKOO
Facility Suite: Not reported

F30 **SO-CAL AIRGAS** **CPS-SLIC** **S126421131**
WNW **999 S. STIMSON AVE.** **N/A**
1/8-1/4 **CITY OF INDUSTRY, CA 91745**
0.147 mi.
776 ft. **Site 2 of 7 in cluster F**

Relative: CPS-SLIC:
Lower
Actual: Name: SO-CAL AIRGAS
342 ft. Address: 999 S. STIMSON AVE.
City,State,Zip: CITY OF INDUSTRY, CA 91745
Region: STATE
Facility Status: Completed - Case Closed
Status Date: 01/01/1996
Global Id: T10000015642
Lead Agency: LOS ANGELES RWQCB (REGION 4)
Lead Agency Case Number: Not reported
Latitude: 34.01001
Longitude: -117.95588
Case Type: Cleanup Program Site
Case Worker: WIP
Local Agency: Not reported
RB Case Number: 105.0161
File Location: Not reported
Potential Media Affected: Not reported
Potential Contaminants of Concern: Not reported
Site History: Not reported

Click here to access the California GeoTracker records for this facility:

F31 **SO-CAL AIRGAS** **HIST CORTESE** **S105025527**
WNW **81038111 ALONDRA BLVD E.** **WIP** **N/A**
1/8-1/4 **PARAMOUNT, CA 90723**
0.147 mi.
776 ft. **Site 3 of 7 in cluster F**

Relative: HIST CORTESE:
Lower
Actual: edr_fname: SO-CAL AIRGAS
342 ft. edr_fadd1: 81038111 ALONDRA BLVD E.
City,State,Zip: PARAMOUNT, CA 90723
Region: CORTESE
Facility County Code: 19
Reg By: LTNKA
Reg Id: R-27076

WIP:
Name: SO-CAL AIRGAS
Address: 999 S Stimson Ave
City,State,Zip: CITY OF INDUSTRY (CORPORATE NAME INDUSTRY), CA 91745
Region: 4
File Number: 105.0161

SO-CAL AIRGAS (Continued) **S105025527**

File Status: **Historical**
Staff: UNIDENTIFIED
Facility Suite: Not reported

E32 **LA COUNTY FIRE STATION #043** **LUST** **S102432406**
WNW **921 STIMSON AVE S** **Cortese** **N/A**
1/8-1/4 **INDUSTRY, CA 91745** **HIST CORTESE**
0.147 mi. **CERS**
777 ft. **Site 4 of 11 in cluster E**

Relative: **Lower**
Actual: **341 ft.**

LUST:
Name: LA COUNTY FIRE STATION #043
Address: 921 STIMSON AVE S
City,State,Zip: INDUSTRY, CA 91745
Lead Agency: LOS ANGELES COUNTY
Case Type: LUST Cleanup Site
Geo Track: http://geotracker.waterboards.ca.gov/profile_report.asp?global_id=T0603705137
Global Id: T0603705137
Latitude: 34.010376
Longitude: -117.955748
Status: Completed - Case Closed
Status Date: 11/18/1996
Case Worker: JOA
RB Case Number: R-12512
Local Agency: LOS ANGELES COUNTY
File Location: Not reported
Local Case Number: Not reported
Potential Media Affect: Soil
Potential Contaminants of Concern: Aviation
Site History: Not reported

LUST:
Global Id: T0603705137
Contact Type: Local Agency Caseworker
Contact Name: JOHN AWUJO
Organization Name: LOS ANGELES COUNTY
Address: 900 S FREMONT AVE
City: ALHAMBRA
Email: jawujo@dpw.lacounty.gov
Phone Number: 6264583507

Global Id: T0603705137
Contact Type: Regional Board Caseworker
Contact Name: YUE RONG
Organization Name: LOS ANGELES RWQCB (REGION 4)
Address: 320 W. 4TH ST., SUITE 200
City: Los Angeles
Email: yrong@waterboards.ca.gov
Phone Number: Not reported

LUST:
Global Id: T0603705137
Action Type: Other
Date: 11/18/1996
Action: Leak Reported

LUST:

LA COUNTY FIRE STATION #043 (Continued) **S102432406**

Global Id: T0603705137
Status: Completed - Case Closed
Status Date: 11/18/1996

Global Id: T0603705137
Status: Open - Case Begin Date
Status Date: 11/18/1996

LUST REG 4:
Region: 4
Regional Board: 04
County: Los Angeles
Facility Id: R-12512
Status: Case Closed
Substance: 1
Substance Quantity: Not reported
Local Case No: Not reported
Case Type: Soil
Abatement Method Used at the Site: Not reported
Global ID: T0603705137
W Global ID: Not reported
Staff: UNK
Local Agency: 19000
Cross Street: Not reported
Enforcement Type: Not reported
Date Leak Discovered: Not reported
Date Leak First Reported: 11/18/1996
Date Leak Record Entered: 11/21/1996
Date Confirmation Began: Not reported
Date Leak Stopped: Not reported
Date Case Last Changed on Database: 11/18/1996
Date the Case was Closed: 11/18/1996
How Leak Discovered: Not reported
How Leak Stopped: Not reported
Cause of Leak: Not reported
Leak Source: Not reported
Operator: Not reported
Water System: Not reported
Well Name: Not reported
Approx. Dist To Production Well (ft): 2675.25961243905861915231652
Source of Cleanup Funding: Not reported
Preliminary Site Assessment Workplan Submitted: Not reported
Preliminary Site Assessment Began: Not reported
Pollution Characterization Began: Not reported
Remediation Plan Submitted: Not reported
Remedial Action Underway: Not reported
Post Remedial Action Monitoring Began: Not reported
Enforcement Action Date: Not reported
Historical Max MTBE Date: Not reported
Hist Max MTBE Conc in Groundwater: Not reported
Hist Max MTBE Conc in Soil: Not reported
Significant Interim Remedial Action Taken: Not reported
GW Qualifier: Not reported
Soil Qualifier: Not reported
Organization: Not reported
Owner Contact: Not reported

LA COUNTY FIRE STATION #043 (Continued) **S102432406**

Responsible Party:	LOS ANGELES COUNTY FIRE DEPT.
RP Address:	1320 N EASTER AVE, LOS ANGELES CA 90063-3294
Program:	LUST
Lat/Long:	34.0107707 / -1
Local Agency Staff:	Not reported
Beneficial Use:	Not reported
Priority:	Not reported
Cleanup Fund Id:	Not reported
Suspended:	Not reported
Assigned Name:	Not reported
Summary:	Not reported

CORTESE:

Name:	LA COUNTY FIRE STATION #043
Address:	921 STIMSON AVE S
City,State,Zip:	INDUSTRY, CA 91745
Region:	CORTESE
Envirostor Id:	Not reported
Global ID:	T0603705137
Site/Facility Type:	LUST CLEANUP SITE
Cleanup Status:	COMPLETED - CASE CLOSED
Status Date:	Not reported
Site Code:	Not reported
Latitude:	Not reported
Longitude:	Not reported
Owner:	Not reported
Enf Type:	Not reported
Swat R:	Not reported
Flag:	active
Order No:	Not reported
Waste Discharge System No:	Not reported
Effective Date:	Not reported
Region 2:	Not reported
WID Id:	Not reported
Solid Waste Id No:	Not reported
Waste Management Uit Name:	Not reported
File Name:	Active Open

HIST CORTESE:

edr_fname:	LA COUNTY FIRE STATION #0
edr_fadd1:	921 STIMSON
City,State,Zip:	INDUSTRY, CA 91745
Region:	CORTESE
Facility County Code:	19
Reg By:	LTNKA
Reg Id:	R-12512

CERS:

Name:	LA COUNTY FIRE STATION #043
Address:	921 STIMSON AVE S
City,State,Zip:	INDUSTRY, CA 91745
Site ID:	241506
CERS ID:	T0603705137
CERS Description:	Leaking Underground Storage Tank Cleanup Site

Affiliation:

LA COUNTY FIRE STATION #043 (Continued) **S102432406**

Affiliation Type Desc:	Local Agency Caseworker
Entity Name:	JOHN AWUJO - LOS ANGELES COUNTY
Entity Title:	Not reported
Affiliation Address:	900 S FREMONT AVE
Affiliation City:	ALHAMBRA
Affiliation State:	CA
Affiliation Country:	Not reported
Affiliation Zip:	Not reported
Affiliation Phone:	6264583507,

Affiliation Type Desc:	Regional Board Caseworker
Entity Name:	YUE RONG - LOS ANGELES RWQCB (REGION 4)
Entity Title:	Not reported
Affiliation Address:	320 W. 4TH ST., SUITE 200
Affiliation City:	Los Angeles
Affiliation State:	CA
Affiliation Country:	Not reported
Affiliation Zip:	Not reported
Affiliation Phone:	,

E33 **LOS ANGELES COUNTY FIRE DEPARTMENT - FS 043** **RCRA NonGen / NLR** **1024791792**
WNW **921 S STIMSON AVE-STATION 43** **CAL000112244**
1/8-1/4 **INDUSTRY, CA 91745**
0.147 mi.
777 ft. **Site 5 of 11 in cluster E**

Relative: **Lower**

Actual: **341 ft.**

RCRA Listings:

Date Form Received by Agency:	19930414
Handler Name:	LOS ANGELES COUNTY FIRE DEPARTMENT - FS 043
Handler Address:	921 S STIMSON AVE-STATION 43
Handler City,State,Zip:	INDUSTRY, CA 91745-1687
EPA ID:	CAL000112244
Contact Name:	TONY JIMENEZ
Contact Address:	2300 E 27TH ST
Contact City,State,Zip:	SIGNAL HILL, CA 90755-0000
Contact Telephone:	562-988-3625
Contact Fax:	562-988-3630
Contact Email:	TONY.JIMENEZ@FIRE.LACOUNTY.GOV
Contact Title:	Not reported
EPA Region:	09
Land Type:	Not reported
Federal Waste Generator Description:	Not a generator, verified
Non-Notifier:	Not reported
Biennial Report Cycle:	Not reported
Accessibility:	Not reported
Active Site Indicator:	Handler Activities
State District Owner:	Not reported
State District:	Not reported
Mailing Address:	2300 EAST 27TH STREET
Mailing City,State,Zip:	SIGNAL HILL, CA 90755-0000
Owner Name:	LA COUNTY FIRE DEPARTMENT
Owner Type:	Other
Operator Name:	TONY JIMENEZ
Operator Type:	Other
Short-Term Generator Activity:	No
Importer Activity:	No
Mixed Waste Generator:	No

LOS ANGELES COUNTY FIRE DEPARTMENT - FS 043 (Continued) **1024791792**

Transporter Activity:	No
Transfer Facility Activity:	No
Recycler Activity with Storage:	No
Small Quantity On-Site Burner Exemption:	No
Smelting Melting and Refining Furnace Exemption:	No
Underground Injection Control:	No
Off-Site Waste Receipt:	No
Universal Waste Indicator:	Yes
Universal Waste Destination Facility:	Yes
Federal Universal Waste:	No
Active Site Fed-Reg Treatment Storage and Disposal Facility:	Not reported
Active Site Converter Treatment storage and Disposal Facility:	Not reported
Active Site State-Reg Treatment Storage and Disposal Facility:	Not reported
Active Site State-Reg Handler:	---
Federal Facility Indicator:	Not reported
Hazardous Secondary Material Indicator:	N
Sub-Part K Indicator:	Not reported
Commercial TSD Indicator:	No
Treatment Storage and Disposal Type:	Not reported
2018 GPRA Permit Baseline:	Not on the Baseline
2018 GPRA Renewals Baseline:	Not on the Baseline
Permit Renewals Workload Universe:	Not reported
Permit Workload Universe:	Not reported
Permit Progress Universe:	Not reported
Post-Closure Workload Universe:	Not reported
Closure Workload Universe:	Not reported
202 GPRA Corrective Action Baseline:	No
Corrective Action Workload Universe:	No
Subject to Corrective Action Universe:	No
Non-TSDFs Where RCRA CA has Been Imposed Universe:	No
TSDFs Potentially Subject to CA Under 3004 (u)/(v) Universe:	No
TSDFs Only Subject to CA under Discretionary Auth Universe:	No
Corrective Action Priority Ranking:	No NCAPS ranking
Environmental Control Indicator:	No
Institutional Control Indicator:	No
Human Exposure Controls Indicator:	N/A
Groundwater Controls Indicator:	N/A
Operating TSDF Universe:	Not reported
Full Enforcement Universe:	Not reported
Significant Non-Complier Universe:	No
Unaddressed Significant Non-Complier Universe:	No
Addressed Significant Non-Complier Universe:	No
Significant Non-Complier With a Compliance Schedule Universe:	No
Financial Assurance Required:	Not reported
Handler Date of Last Change:	20180905
Recognized Trader-Importer:	No
Recognized Trader-Exporter:	No
Importer of Spent Lead Acid Batteries:	No
Exporter of Spent Lead Acid Batteries:	No
Recycler Activity Without Storage:	No
Manifest Broker:	No
Sub-Part P Indicator:	No

Handler - Owner Operator:
Owner/Operator Indicator: Operator
Owner/Operator Name: TONY JIMENEZ

LOS ANGELES COUNTY FIRE DEPARTMENT - FS 043 (Continued) **1024791792**

Legal Status:	Other
Date Became Current:	Not reported
Date Ended Current:	Not reported
Owner/Operator Address:	2300 E 27TH ST
Owner/Operator City,State,Zip:	SIGNAL HILL, CA 90755-0000
Owner/Operator Telephone:	562-988-3625
Owner/Operator Telephone Ext:	Not reported
Owner/Operator Fax:	Not reported
Owner/Operator Email:	Not reported

Owner/Operator Indicator:	Owner
Owner/Operator Name:	LA COUNTY FIRE DEPARTMENT
Legal Status:	Other
Date Became Current:	Not reported
Date Ended Current:	Not reported
Owner/Operator Address:	1320 N EASTERN AVE
Owner/Operator City,State,Zip:	LOS ANGELES, CA 90063
Owner/Operator Telephone:	818-209-1694
Owner/Operator Telephone Ext:	Not reported
Owner/Operator Fax:	Not reported
Owner/Operator Email:	Not reported

Historic Generators:

Receive Date:	19930414
Handler Name:	LOS ANGELES COUNTY FIRE DEPARTMENT - FS 043
Federal Waste Generator Description:	Not a generator, verified
State District Owner:	Not reported
Large Quantity Handler of Universal Waste:	No
Recognized Trader Importer:	No
Recognized Trader Exporter:	No
Spent Lead Acid Battery Importer:	No
Spent Lead Acid Battery Exporter:	No
Current Record:	Yes
Non Storage Recycler Activity:	Not reported
Electronic Manifest Broker:	Not reported

List of NAICS Codes and Descriptions:

NAICS Code:	92216
NAICS Description:	FIRE PROTECTION

Facility Has Received Notices of Violations:

Violations:	No Violations Found

Evaluation Action Summary:

Evaluations:	No Evaluations Found

E34 **LA CO FD FIRE STA #043** **CERS HAZ WASTE** **S102057122**
WNW **921 S STIMSON AVE** **SWEEPS UST** **N/A**
1/8-1/4 **INDUSTRY, CA 91745** **LOS ANGELES CO. HMS**
0.147 mi. **CERS**
777 ft. **Site 6 of 11 in cluster E**

Relative:
Lower

Actual:
341 ft.

CERS HAZ WASTE:

Name:	LA CO FD STATION #043
Address:	921 S STIMSON AVE
City,State,Zip:	INDUSTRY, CA 91745
Site ID:	128728
CERS ID:	10286809
CERS Description:	Hazardous Waste Generator

SWEEPS UST:

Name:	LA CO FD FIRE STA #043
Address:	921 S STIMSON AVE
City:	INDUSTRY
Status:	Active
Comp Number:	12512
Number:	5
Board Of Equalization:	44-009790
Referral Date:	06-27-91
Action Date:	06-27-91
Created Date:	06-30-89
Owner Tank Id:	Not reported
SWRCB Tank Id:	19-000-012512-000001
Tank Status:	A
Capacity:	Not reported
Active Date:	06-30-89
Tank Use:	UNKNOWN
STG:	W
Content:	Not reported
Number Of Tanks:	2

Name:	LA CO FD FIRE STA #043
Address:	921 S STIMSON AVE
City:	INDUSTRY
Status:	Active
Comp Number:	12512
Number:	5
Board Of Equalization:	44-009790
Referral Date:	06-27-91
Action Date:	06-27-91
Created Date:	06-30-89
Owner Tank Id:	Not reported
SWRCB Tank Id:	19-000-012512-000002
Tank Status:	A
Capacity:	Not reported
Active Date:	06-30-89
Tank Use:	UNKNOWN
STG:	W
Content:	Not reported
Number Of Tanks:	Not reported

LOS ANGELES CO. HMS:

Name:	LA CO FD FIRE STA #043
Address:	921 S STIMSON AVE

LA CO FD FIRE STA #043 (Continued) **S102057122**

City,State,Zip: CITY OF INDUSTRY, CA 917451687
Region: LA
Permit Category: T
Facility Id: 012381-012512
Facility Type: 0
Facility Status: Removed
Area: 6H
Permit Number: 00004258T
Permit Status: Removed

CERS:
Name: LA CO FD STATION #043
Address: 921 S STIMSON AVE
City,State,Zip: INDUSTRY, CA 91745
Site ID: 128728
CERS ID: 10286809
CERS Description: Chemical Storage Facilities

Evaluation:
Eval General Type: Compliance Evaluation Inspection
Eval Date: 04-18-2018
Violations Found: No
Eval Type: Routine done by local agency
Eval Notes: Captain Queen, Fire Captain. No significant violations observed at the time of inspection.
Eval Division: Los Angeles County Fire Department
Eval Program: HMRRP
Eval Source: CERS,

Eval General Type: Compliance Evaluation Inspection
Eval Date: 04-18-2018
Violations Found: No
Eval Type: Routine done by local agency
Eval Notes: Captain Queen, Fire Captain. No significant violations observed at the time of inspection.
Eval Division: Los Angeles County Fire Department
Eval Program: HW
Eval Source: CERS,

Eval General Type: Compliance Evaluation Inspection
Eval Date: 06-25-2021
Violations Found: No
Eval Type: Routine done by local agency
Eval Notes: Consent to do inspection was given by Captain Francisco Lewis.
Eval Division: Los Angeles County Fire Department
Eval Program: HMRRP
Eval Source: CERS,

Eval General Type: Compliance Evaluation Inspection
Eval Date: 06-25-2021
Violations Found: No
Eval Type: Routine done by local agency
Eval Notes: Consent to do inspection was given by Captain Francisco Lewis.
Eval Division: Los Angeles County Fire Department
Eval Program: HW
Eval Source: CERS,

LA CO FD FIRE STA #043 (Continued) **S102057122**

Affiliation:

Affiliation Type Desc:	CUPA District
Entity Name:	Los Angeles County Fire
Entity Title:	Not reported
Affiliation Address:	5825 Rickenbacker Road
Affiliation City:	Commerce
Affiliation State:	CA
Affiliation Country:	Not reported
Affiliation Zip:	90040-3027
Affiliation Phone:	(323) 890-4000,
Affiliation Type Desc:	Legal Owner
Entity Name:	LA CO FIRE DEPT
Entity Title:	Not reported
Affiliation Address:	1320 N EASTERN AVE
Affiliation City:	LOS ANGELES
Affiliation State:	CA
Affiliation Country:	United States
Affiliation Zip:	90063
Affiliation Phone:	(323) 881-6183,
Affiliation Type Desc:	Parent Corporation
Entity Name:	LA CO FD
Entity Title:	Not reported
Affiliation Address:	Not reported
Affiliation City:	Not reported
Affiliation State:	Not reported
Affiliation Country:	Not reported
Affiliation Zip:	Not reported
Affiliation Phone:	,
Affiliation Type Desc:	Document Preparer
Entity Name:	JUAN A. GONZALEZ
Entity Title:	Not reported
Affiliation Address:	Not reported
Affiliation City:	Not reported
Affiliation State:	Not reported
Affiliation Country:	Not reported
Affiliation Zip:	Not reported
Affiliation Phone:	,
Affiliation Type Desc:	Environmental Contact
Entity Name:	CAPTAIN ON DUTY
Entity Title:	Not reported
Affiliation Address:	921 S STIMSON AVE
Affiliation City:	CITY OF INDUSTRY
Affiliation State:	CA
Affiliation Country:	Not reported
Affiliation Zip:	91745
Affiliation Phone:	,
Affiliation Type Desc:	Facility Mailing Address
Entity Name:	Mailing Address
Entity Title:	Not reported
Affiliation Address:	921 S STIMSON AVE
Affiliation City:	CITY OF INDUSTRY
Affiliation State:	CA

LA CO FD FIRE STA #043 (Continued) **S102057122**

Affiliation Country:	Not reported
Affiliation Zip:	91745
Affiliation Phone:	,
Affiliation Type Desc:	Operator
Entity Name:	LA CO Fire Dept - Construction and Maintenance Division
Entity Title:	Not reported
Affiliation Address:	Not reported
Affiliation City:	Not reported
Affiliation State:	Not reported
Affiliation Country:	Not reported
Affiliation Zip:	Not reported
Affiliation Phone:	(323) 881-6122,

E35 **CARDINAL POWDER COATINGS** **WIP** **S106764785**
NW **901 S STIMSON AVE** **N/A**
1/8-1/4 **CITY OF INDUSTRY (CORPORATE NA, CA 91745**
0.151 mi.
797 ft. **Site 7 of 11 in cluster E**

Relative: WIP:
Lower

Name:	CARDINAL POWDER COATINGS
Address:	901 S Stimson Ave
City,State,Zip:	CITY OF INDUSTRY (CORPORATE NAME INDUSTRY), CA 91745
Region:	4
File Number:	105.0007
File Status:	**Historical**
Staff:	RWANG
Facility Suite:	Not reported

Actual:
340 ft.

E36 **PT HUTCHINS CO** **CPS-SLIC** **S117311945**
NW **901 S STIMSON AVE** **HAZNET** **N/A**
1/8-1/4 **CITY OF INDUSTRY, CA 91745** **HWTS**
0.151 mi.
797 ft. **Site 8 of 11 in cluster E**

Relative: CPS-SLIC:
Lower

Name:	CARDINAL POWDER COATINGS
Address:	901 S. STIMSON AVE.
City,State,Zip:	CITY OF INDUSTRY, CA 91745
Region:	STATE
Facility Status:	**Completed - Case Closed**
Status Date:	10/19/1995
Global Id:	T10000015512
Lead Agency:	LOS ANGELES RWQCB (REGION 4)
Lead Agency Case Number:	Not reported
Latitude:	34.01077
Longitude:	-117.95569
Case Type:	Cleanup Program Site
Case Worker:	WIP
Local Agency:	Not reported
RB Case Number:	105.0007
File Location:	Not reported
Potential Media Affected:	Not reported
Potential Contaminants of Concern:	Not reported

Actual:
340 ft.

PT HUTCHINS CO (Continued) **S117311945**

Site History: Not reported

Click here to access the California GeoTracker records for this facility:

HAZNET:

Name:	PT HUTCHINS CO
Address:	901 S STIMSON AVE
Address 2:	Not reported
City,State,Zip:	CITY OF INDUSTRY, CA 917450000
Contact:	SERGIO A FERRINO
Telephone:	6263333329
Mailing Name:	Not reported
Mailing Address:	901 S STIMSON AVE
Year:	2018
Gepaid:	CAR000239434
TSD EPA ID:	NVT330010000
CA Waste Code:	122 - Alkaline solution without metals pH >= 12.5
Disposal Method:	H039 - Other Recovery Of Reclamation For Reuse Including Acid Regeneration, Organics Recovery Ect
Tons:	0.13750
Year:	2018
Gepaid:	CAR000239434
TSD EPA ID:	AZR000520304
CA Waste Code:	331 - Off-specification, aged or surplus organics
Disposal Method:	H141 - Storage, Bulking, And/Or Transfer Off Site--No Treatment/Reovery (H010-H129) Or (H131-H135)
Tons:	0.18150
Year:	2018
Gepaid:	CAR000239434
TSD EPA ID:	MXC130619001
CA Waste Code:	214 - Unspecified solvent mixture
Disposal Method:	H020 - Solvents Recovery
Tons:	0.79200
Year:	2018
Gepaid:	CAR000239434
TSD EPA ID:	CAD008364432
CA Waste Code:	343 - Unspecified organic liquid mixture
Disposal Method:	H141 - Storage, Bulking, And/Or Transfer Off Site--No Treatment/Reovery (H010-H129) Or (H131-H135)
Tons:	0.00750
Year:	2018
Gepaid:	CAR000239434
TSD EPA ID:	AZR000506980
CA Waste Code:	331 - Off-specification, aged or surplus organics
Disposal Method:	-
Tons:	0.90750
Year:	2018
Gepaid:	CAR000239434
TSD EPA ID:	NVT330010000
CA Waste Code:	331 - Off-specification, aged or surplus organics
Disposal Method:	H039 - Other Recovery Of Reclamation For Reuse Including Acid

PT HUTCHINS CO (Continued) **S117311945**

	Regeneration, Organics Recovery Ect
Tons:	0.02000
Year:	2017
Gepaid:	CAR000239434
TSD EPA ID:	MXC130619001
CA Waste Code:	331 - Off-specification, aged or surplus organics
Disposal Method:	H020 - Solvents Recovery
Tons:	0.3815
Year:	2017
Gepaid:	CAR000239434
TSD EPA ID:	NVT330010000
CA Waste Code:	122 - Alkaline solution without metals pH >= 12.5
Disposal Method:	H039 - Other Recovery Of Reclamation For Reuse Including Acid Regeneration, Organics Recovery Ect
Tons:	0.15
Year:	2017
Gepaid:	CAR000239434
TSD EPA ID:	NVT330010000
CA Waste Code:	341 - Organic liquids (nonsolvents) with halogens
Disposal Method:	H039 - Other Recovery Of Reclamation For Reuse Including Acid Regeneration, Organics Recovery Ect
Tons:	0.22935
Year:	2017
Gepaid:	CAR000239434
TSD EPA ID:	NVT330010000
CA Waste Code:	791 - Liquids with pH <= 2
Disposal Method:	H039 - Other Recovery Of Reclamation For Reuse Including Acid Regeneration, Organics Recovery Ect
Tons:	0.5

Click this hyperlink while viewing on your computer to access
26 additional CA HAZNET: record(s) in the EDR Site Report.

Detail Two:

Year:	2018
EM Manifest ID:	017119356JJK20170503_D_1
Shipment Date:	5/3/2017
Receipt Date:	5/16/2017
Manifest Number:	017119356JJK
Generator EPA ID:	CAR000239434
Name:	PT HUTCHINS COMPANY LTD
Address:	Not reported
Address 2:	Not reported
City:	Not reported
Zip:	Not reported
Telephone:	Not reported
Contact:	Not reported
Contact Telephone:	Not reported
Transporter 1 EPA ID:	CAD981377864
Transporter 1 Emergency Number:	Not reported
Transporter 2 EPA ID:	CAR000163824
Transporter 2 Emergency Number:	Not reported

PT HUTCHINS CO (Continued) **S117311945**

TSDF EPA ID: MXC130619001
TSDF Name: RECICLADORA TEMARRY DE MEXICO SA DE CV
TSDF Address 1: Not reported
TSDF Address 2: Not reported
TSDF City: Not reported
TSDF Zip: Not reported
TSDF Telephone: Not reported

Federal:
Year: 2018
EM Manifest ID: 017119356JJK20170503_D_1
Generator EPA ID: CAR000239434
Shipment Date: 2017-05-03
Manifest Number: 017119356JJK
Line Number: 1
Method Code: H020
Quantity Tons: 0.59400
Quantity Waste: 165.000000
Quantity Unit: G
Number of Containers: 3
Type of Container: NULL
Quantity Type: NULL
Federal Code: D001

Year: 2018
EM Manifest ID: 017119356JJK20170503_D_1
Generator EPA ID: CAR000239434
Shipment Date: 2017-05-03
Manifest Number: 017119356JJK
Line Number: 2
Method Code: H020
Quantity Tons: 1.58400
Quantity Waste: 440.000000
Quantity Unit: G
Number of Containers: 8
Type of Container: NULL
Quantity Type: NULL
Federal Code: D001

State:
Year: 2018
EM Manifest ID: 017119356JJK20170503_D_1
Generator EPA ID: CAR000239434
Shipment Date: 2017-05-03
Manifest Number: 017119356JJK
Line Number: 1
Method Code: H020
Quantity Tons: 0.59400
Quantity Waste: 165.000000
Quantity Unit: G
Number of Containers: 3
Type of Container: NULL
Quantity Type: NULL
State Code: 214

Year: 2018
EM Manifest ID: 017119356JJK20170503_D_1

PT HUTCHINS CO (Continued) **S117311945**

Generator EPA ID:	CAR000239434
Shipment Date:	2017-05-03
Manifest Number:	017119356JJK
Line Number:	2
Method Code:	H020
Quantity Tons:	1.58400
Quantity Waste:	440.000000
Quantity Unit:	G
Number of Containers:	8
Type of Container:	NULL
Quantity Type:	NULL
State Code:	214

Year:	2018
EM Manifest ID:	017799472JJK20180321_D_1
Shipment Date:	3/21/2018
Receipt Date:	4/11/2018
Manifest Number:	017799472JJK
Generator EPA ID:	CAR000239434
Name:	PT HUTCHINS COMPANY LTD
Address:	Not reported
Address 2:	Not reported
City:	Not reported
Zip:	Not reported
Telephone:	Not reported
Contact:	Not reported
Contact Telephone:	Not reported
Transporter 1 EPA ID:	CAD981377864
Transporter 1 Emergency Number:	Not reported
Transporter 2 EPA ID:	CAD980585293
Transporter 2 Emergency Number:	Not reported
TSDF EPA ID:	NVT330010000
TSDF Name:	US ECOLOGY NEVADA INC
TSDF Address 1:	Not reported
TSDF Address 2:	Not reported
TSDF City:	Not reported
TSDF Zip:	Not reported
TSDF Telephone:	Not reported

State:

Year:	2018
EM Manifest ID:	017799472JJK20180321_D_1
Generator EPA ID:	CAR000239434
Shipment Date:	2018-03-21
Manifest Number:	017799472JJK
Line Number:	1
Method Code:	H039
Quantity Tons:	0.02000
Quantity Waste:	40.000000
Quantity Unit:	P
Number of Containers:	1
Type of Container:	NULL
Quantity Type:	NULL
State Code:	331

Year:	2018

PT HUTCHINS CO (Continued) **S117311945**

EM Manifest ID:	017799445JJK20180316_D_1
Shipment Date:	3/16/2018
Receipt Date:	4/11/2018
Manifest Number:	017799445JJK
Generator EPA ID:	CAR000239434
Name:	PT HUTCHINS COMPANY LTD
Address:	Not reported
Address 2:	Not reported
City:	Not reported
Zip:	Not reported
Telephone:	Not reported
Contact:	Not reported
Contact Telephone:	Not reported
Transporter 1 EPA ID:	CAD981377864
Transporter 1 Emergency Number:	Not reported
Transporter 2 EPA ID:	CAD980585293
Transporter 2 Emergency Number:	Not reported
TSDF EPA ID:	NVT330010000
TSDF Name:	US ECOLOGY NEVADA INC
TSDF Address 1:	Not reported
TSDF Address 2:	Not reported
TSDF City:	Not reported
TSDF Zip:	Not reported
TSDF Telephone:	Not reported

Federal:

Year:	2018
EM Manifest ID:	017799445JJK20180316_D_1
Generator EPA ID:	CAR000239434
Shipment Date:	2018-03-16
Manifest Number:	017799445JJK
Line Number:	1
Method Code:	H039
Quantity Tons:	0.13750
Quantity Waste:	275.000000
Quantity Unit:	P
Number of Containers:	1
Type of Container:	NULL
Quantity Type:	NULL
Federal Code:	D002

State:

Year:	2018
EM Manifest ID:	017799445JJK20180316_D_1
Generator EPA ID:	CAR000239434
Shipment Date:	2018-03-16
Manifest Number:	017799445JJK
Line Number:	1
Method Code:	H039
Quantity Tons:	0.13750
Quantity Waste:	275.000000
Quantity Unit:	P
Number of Containers:	1
Type of Container:	NULL
Quantity Type:	NULL
State Code:	122

PT HUTCHINS CO (Continued) **S117311945**

Year:	2018
EM Manifest ID:	017799347JJK20180316_D_1
Shipment Date:	3/16/2018
Receipt Date:	4/4/2018
Manifest Number:	017799347JJK
Generator EPA ID:	CAR000239434
Name:	PT HUTCHINS COMPANY LTD
Address:	Not reported
Address 2:	Not reported
City:	Not reported
Zip:	Not reported
Telephone:	Not reported
Contact:	Not reported
Contact Telephone:	Not reported
Transporter 1 EPA ID:	CAD981377864
Transporter 1 Emergency Number:	Not reported
Transporter 2 EPA ID:	CAD980585293
Transporter 2 Emergency Number:	Not reported
TSDF EPA ID:	AZR000520304
TSDF Name:	AA SYDCOL LLC DBA SYDCOL
TSDF Address 1:	Not reported
TSDF Address 2:	Not reported
TSDF City:	Not reported
TSDF Zip:	Not reported
TSDF Telephone:	Not reported

State:

Year:	2018
EM Manifest ID:	017799347JJK20180316_D_1
Generator EPA ID:	CAR000239434
Shipment Date:	2018-03-16
Manifest Number:	017799347JJK
Line Number:	1
Method Code:	H141
Quantity Tons:	0.18150
Quantity Waste:	55.000000
Quantity Unit:	G
Number of Containers:	1
Type of Container:	NULL
Quantity Type:	NULL
State Code:	331

Year:	2018
EM Manifest ID:	017799346JJK20180316_D_1
Shipment Date:	3/16/2018
Receipt Date:	4/11/2018
Manifest Number:	017799346JJK
Generator EPA ID:	CAR000239434
Name:	PT HUTCHINS COMPANY LTD
Address:	Not reported
Address 2:	Not reported
City:	Not reported
Zip:	Not reported
Telephone:	Not reported
Contact:	Not reported
Contact Telephone:	Not reported
Transporter 1 EPA ID:	CAD981377864

PT HUTCHINS CO (Continued) **S117311945**

Transporter 1 Emergency Number:	Not reported
Transporter 2 EPA ID:	CAR000194217
Transporter 2 Emergency Number:	Not reported
TSDF EPA ID:	MXC130619001
TSDF Name:	RECICLADORA TEMARRY DE MEXICO SA DE CV
TSDF Address 1:	Not reported
TSDF Address 2:	Not reported
TSDF City:	Not reported
TSDF Zip:	Not reported
TSDF Telephone:	Not reported

Federal:

Year:	2018
EM Manifest ID:	017799346JJK20180316_D_1
Generator EPA ID:	CAR000239434
Shipment Date:	2018-03-16
Manifest Number:	017799346JJK
Line Number:	1
Method Code:	H020
Quantity Tons:	0.19800
Quantity Waste:	55.000000
Quantity Unit:	G
Number of Containers:	1
Type of Container:	NULL
Quantity Type:	NULL
Federal Code:	D001

Year:	2018
EM Manifest ID:	017799346JJK20180316_D_1
Generator EPA ID:	CAR000239434
Shipment Date:	2018-03-16
Manifest Number:	017799346JJK
Line Number:	2
Method Code:	H020
Quantity Tons:	0.59400
Quantity Waste:	165.000000
Quantity Unit:	G
Number of Containers:	3
Type of Container:	NULL
Quantity Type:	NULL
Federal Code:	D001

State:

Year:	2018
EM Manifest ID:	017799346JJK20180316_D_1
Generator EPA ID:	CAR000239434
Shipment Date:	2018-03-16
Manifest Number:	017799346JJK
Line Number:	1
Method Code:	H020
Quantity Tons:	0.19800
Quantity Waste:	55.000000
Quantity Unit:	G
Number of Containers:	1
Type of Container:	NULL
Quantity Type:	NULL
State Code:	214

PT HUTCHINS CO (Continued) **S117311945**

Year:	2018
EM Manifest ID:	017799346JJK20180316_D_1
Generator EPA ID:	CAR000239434
Shipment Date:	2018-03-16
Manifest Number:	017799346JJK
Line Number:	2
Method Code:	H020
Quantity Tons:	0.59400
Quantity Waste:	165.000000
Quantity Unit:	G
Number of Containers:	3
Type of Container:	NULL
Quantity Type:	NULL
State Code:	214

Year:	2018
EM Manifest ID:	017799446JJK20180316_D_1
Shipment Date:	3/16/2018
Receipt Date:	4/10/2018
Manifest Number:	017799446JJK
Generator EPA ID:	CAR000239434
Name:	PT HUTCHINS COMPANY LTD
Address:	Not reported
Address 2:	Not reported
City:	Not reported
Zip:	Not reported
Telephone:	Not reported
Contact:	Not reported
Contact Telephone:	Not reported
Transporter 1 EPA ID:	CAD981377864
Transporter 1 Emergency Number:	Not reported
Transporter 2 EPA ID:	MNS000110924
Transporter 2 Emergency Number:	Not reported
TSDF EPA ID:	CAD008364432
TSDF Name:	RHO-CHEM LLC
TSDF Address 1:	Not reported
TSDF Address 2:	Not reported
TSDF City:	Not reported
TSDF Zip:	Not reported
TSDF Telephone:	Not reported

Federal:

Year:	2018
EM Manifest ID:	017799446JJK20180316_D_1
Generator EPA ID:	CAR000239434
Shipment Date:	2018-03-16
Manifest Number:	017799446JJK
Line Number:	1
Method Code:	H141
Quantity Tons:	0.00750
Quantity Waste:	15.000000
Quantity Unit:	P
Number of Containers:	1
Type of Container:	NULL
Quantity Type:	NULL
Federal Code:	U223

PT HUTCHINS CO (Continued) **S117311945**

State:

Year:	2018
EM Manifest ID:	017799446JJK20180316_D_1
Generator EPA ID:	CAR000239434
Shipment Date:	2018-03-16
Manifest Number:	017799446JJK
Line Number:	1
Method Code:	H141
Quantity Tons:	0.00750
Quantity Waste:	15.000000
Quantity Unit:	P
Number of Containers:	1
Type of Container:	NULL
Quantity Type:	NULL
State Code:	343

Year:	2018
EM Manifest ID:	017799348JJK20180316_D_1
Shipment Date:	3/16/2018
Receipt Date:	3/30/2018
Manifest Number:	017799348JJK
Generator EPA ID:	CAR000239434
Name:	PT HUTCHINS COMPANY LTD
Address:	Not reported
Address 2:	Not reported
City:	Not reported
Zip:	Not reported
Telephone:	Not reported
Contact:	Not reported
Contact Telephone:	Not reported
Transporter 1 EPA ID:	CAD981377864
Transporter 1 Emergency Number:	Not reported
Transporter 2 EPA ID:	CAR000269548
Transporter 2 Emergency Number:	Not reported
TSDF EPA ID:	AZR000506980
TSDF Name:	SOUTH YUMA COUNTY LANDFILL
TSDF Address 1:	Not reported
TSDF Address 2:	Not reported
TSDF City:	Not reported
TSDF Zip:	Not reported
TSDF Telephone:	Not reported

State:

Year:	2018
EM Manifest ID:	017799348JJK20180316_D_1
Generator EPA ID:	CAR000239434
Shipment Date:	2018-03-16
Manifest Number:	017799348JJK
Line Number:	1
Method Code:	Not reported
Quantity Tons:	0.90750
Quantity Waste:	275.000000
Quantity Unit:	G
Number of Containers:	1
Type of Container:	NULL
Quantity Type:	NULL

PT HUTCHINS CO (Continued) **S117311945**

State Code: 331

Year: 2018
EM Manifest ID: 017798986JJK20171219_D_1
Shipment Date: 12/19/2017
Receipt Date: 1/5/2018
Manifest Number: 017798986JJK
Generator EPA ID: CAR000239434
Name: PT HUTCHINS COMPANY LTD
Address: Not reported
Address 2: Not reported
City: Not reported
Zip: Not reported
Telephone: Not reported
Contact: Not reported
Contact Telephone: Not reported
Transporter 1 EPA ID: CAD981377864
Transporter 1 Emergency Number: Not reported
Transporter 2 EPA ID: CAD980585293
Transporter 2 Emergency Number: Not reported
TSDF EPA ID: NVT330010000
TSDF Name: US ECOLOGY NEVADA INC
TSDF Address 1: Not reported
TSDF Address 2: Not reported
TSDF City: Not reported
TSDF Zip: Not reported
TSDF Telephone: Not reported

State:
Year: 2018
EM Manifest ID: 017798986JJK20171219_D_1
Generator EPA ID: CAR000239434
Shipment Date: 2017-12-19
Manifest Number: 017798986JJK
Line Number: 1
Method Code: H039
Quantity Tons: 0.22935
Quantity Waste: 55.000000
Quantity Unit: G
Number of Containers: 1
Type of Container: NULL
Quantity Type: NULL
State Code: 141

Year: 2018
EM Manifest ID: 017798986JJK20171219_D_1
Generator EPA ID: CAR000239434
Shipment Date: 2017-12-19
Manifest Number: 017798986JJK
Line Number: 2
Method Code: H039
Quantity Tons: 1.37610
Quantity Waste: 330.000000
Quantity Unit: G
Number of Containers: 6
Type of Container: NULL
Quantity Type: NULL

PT HUTCHINS CO (Continued) **S117311945**

State Code: 141

Year: 2018
EM Manifest ID: 017798987JJK20171219_D_1
Shipment Date: 12/19/2017
Receipt Date: 1/5/2018
Manifest Number: 017798987JJK
Generator EPA ID: CAR000239434
Name: PT HUTCHINS COMPANY LTD
Address: Not reported
Address 2: Not reported
City: Not reported
Zip: Not reported
Telephone: Not reported
Contact: Not reported
Contact Telephone: Not reported
Transporter 1 EPA ID: CAD981377864
Transporter 1 Emergency Number: Not reported
Transporter 2 EPA ID: CAR000194217
Transporter 2 Emergency Number: Not reported
TSDF EPA ID: MXC130619001
TSDF Name: RECICLADORA TEMARRY DE MEXICO SA DE CV
TSDF Address 1: Not reported
TSDF Address 2: Not reported
TSDF City: Not reported
TSDF Zip: Not reported
TSDF Telephone: Not reported

Federal:
Year: 2018
EM Manifest ID: 017798987JJK20171219_D_1
Generator EPA ID: CAR000239434
Shipment Date: 2017-12-19
Manifest Number: 017798987JJK
Line Number: 1
Method Code: H020
Quantity Tons: 2.75220
Quantity Waste: 660.000000
Quantity Unit: G
Number of Containers: 12
Type of Container: NULL
Quantity Type: NULL
Federal Code: D001

Year: 2018
EM Manifest ID: 017798987JJK20171219_D_1
Generator EPA ID: CAR000239434
Shipment Date: 2017-12-19
Manifest Number: 017798987JJK
Line Number: 2
Method Code: H020
Quantity Tons: 0.22935
Quantity Waste: 55.000000
Quantity Unit: G
Number of Containers: 1
Type of Container: NULL
Quantity Type: NULL

PT HUTCHINS CO (Continued) **S117311945**

Federal Code: D001

State:

Year:	2018
EM Manifest ID:	017798987JJK20171219_D_1
Generator EPA ID:	CAR000239434
Shipment Date:	2017-12-19
Manifest Number:	017798987JJK
Line Number:	1
Method Code:	H020
Quantity Tons:	2.75220
Quantity Waste:	660.000000
Quantity Unit:	G
Number of Containers:	12
Type of Container:	NULL
Quantity Type:	NULL
State Code:	272

Year:	2018
EM Manifest ID:	017798987JJK20171219_D_1
Generator EPA ID:	CAR000239434
Shipment Date:	2017-12-19
Manifest Number:	017798987JJK
Line Number:	2
Method Code:	H020
Quantity Tons:	0.22935
Quantity Waste:	55.000000
Quantity Unit:	G
Number of Containers:	1
Type of Container:	NULL
Quantity Type:	NULL
State Code:	272

Year:	2018
EM Manifest ID:	017798604JJK20171004_D_1
Shipment Date:	10/4/2017
Receipt Date:	10/25/2017
Manifest Number:	017798604JJK
Generator EPA ID:	CAR000239434
Name:	PT HUTCHINS COMPANY LTD
Address:	Not reported
Address 2:	Not reported
City:	Not reported
Zip:	Not reported
Telephone:	Not reported
Contact:	Not reported
Contact Telephone:	Not reported
Transporter 1 EPA ID:	CAD981377864
Transporter 1 Emergency Number:	Not reported
Transporter 2 EPA ID:	MNS000110924
Transporter 2 Emergency Number:	Not reported
TSDF EPA ID:	CAD008364432
TSDF Name:	RHO - CHEM LLC
TSDF Address 1:	Not reported
TSDF Address 2:	Not reported
TSDF City:	Not reported

PT HUTCHINS CO (Continued) **S117311945**

TSDF Zip: Not reported
TSDF Telephone: Not reported

Federal:
Year: 2018
EM Manifest ID: 017798604JJK20171004_D_1
Generator EPA ID: CAR000239434
Shipment Date: 2017-10-04
Manifest Number: 017798604JJK
Line Number: 1
Method Code: H141
Quantity Tons: 0.01700
Quantity Waste: 5.000000
Quantity Unit: G
Number of Containers: 1
Type of Container: NULL
Quantity Type: NULL
Federal Code: U223

State:
Year: 2018
EM Manifest ID: 017798604JJK20171004_D_1
Generator EPA ID: CAR000239434
Shipment Date: 2017-10-04
Manifest Number: 017798604JJK
Line Number: 1
Method Code: H141
Quantity Tons: 0.01700
Quantity Waste: 5.000000
Quantity Unit: G
Number of Containers: 1
Type of Container: NULL
Quantity Type: NULL
State Code: 343

Additional Info:
Year: 2017
Gen EPA ID: CAR000239434

Shipment Date: 20171219
Creation Date: 10/16/2018 18:31:31
Receipt Date: 20180105
Manifest ID: 017798987JJK
Trans EPA ID: CAD981377864
Trans Name: IDR ENVIRONMENTAL SERVICES
Trans 2 EPA ID: CAR000194217
Trans 2 Name: TEMARRY RECYCLING INC
TSDF EPA ID: MXC130619001
Trans Name: RECICLADORA TEMARRY DE MEXICO SA DE CV
TSDF Alt EPA ID: Not reported
TSDF Alt Name: Not reported
Waste Code Description: 272 - Polymeric resin waste
RCRA Code: D001
Meth Code: H020 - Solvents Recovery
Quantity Tons: 0.22935
Waste Quantity: 55

PT HUTCHINS CO (Continued) **S117311945**

Quantity Unit:	G
Additional Code 1:	Not reported
Additional Code 2:	Not reported
Additional Code 3:	Not reported
Additional Code 4:	Not reported
Additional Code 5:	Not reported
Shipment Date:	20171219
Creation Date:	10/24/2018 18:30:33
Receipt Date:	20180105
Manifest ID:	017798986JJK
Trans EPA ID:	CAD981377864
Trans Name:	IDR ENVIRONMENTAL SERVICES
Trans 2 EPA ID:	CAD980585293
Trans 2 Name:	INDUSTRIAL WASTE UTILIZATION
TSDF EPA ID:	NVT330010000
Trans Name:	US ECOLOGY NEVADA INC
TSDF Alt EPA ID:	Not reported
TSDF Alt Name:	Not reported
Waste Code Description:	141 - Off-specification, aged, or surplus inorganics
RCRA Code:	Not reported
Meth Code:	H039 - Other Recovery Of Reclamation For Reuse Including Acid Regeneration, Organics Recovery Ect
Quantity Tons:	0.22935
Waste Quantity:	55
Quantity Unit:	G
Additional Code 1:	Not reported
Additional Code 2:	Not reported
Additional Code 3:	Not reported
Additional Code 4:	Not reported
Additional Code 5:	Not reported
Shipment Date:	20171219
Creation Date:	10/24/2018 18:30:33
Receipt Date:	20180105
Manifest ID:	017798986JJK
Trans EPA ID:	CAD981377864
Trans Name:	IDR ENVIRONMENTAL SERVICES
Trans 2 EPA ID:	CAD980585293
Trans 2 Name:	INDUSTRIAL WASTE UTILIZATION
TSDF EPA ID:	NVT330010000
Trans Name:	US ECOLOGY NEVADA INC
TSDF Alt EPA ID:	Not reported
TSDF Alt Name:	Not reported
Waste Code Description:	141 - Off-specification, aged, or surplus inorganics
RCRA Code:	Not reported
Meth Code:	H039 - Other Recovery Of Reclamation For Reuse Including Acid Regeneration, Organics Recovery Ect
Quantity Tons:	1.3761
Waste Quantity:	330
Quantity Unit:	G
Additional Code 1:	Not reported
Additional Code 2:	Not reported
Additional Code 3:	Not reported
Additional Code 4:	Not reported
Additional Code 5:	Not reported

PT HUTCHINS CO (Continued) **S117311945**

Shipment Date:	20171219
Creation Date:	10/16/2018 18:31:31
Receipt Date:	20180105
Manifest ID:	017798987JJK
Trans EPA ID:	CAD981377864
Trans Name:	IDR ENVIRONMENTAL SERVICES
Trans 2 EPA ID:	CAR000194217
Trans 2 Name:	TEMARRY RECYCLING INC
TSDF EPA ID:	MXC130619001
Trans Name:	RECICLADORA TEMARRY DE MEXICO SA DE CV
TSDF Alt EPA ID:	Not reported
TSDF Alt Name:	Not reported
Waste Code Description:	272 - Polymeric resin waste
RCRA Code:	D001
Meth Code:	H020 - Solvents Recovery
Quantity Tons:	2.7522
Waste Quantity:	660
Quantity Unit:	G
Additional Code 1:	Not reported
Additional Code 2:	Not reported
Additional Code 3:	Not reported
Additional Code 4:	Not reported
Additional Code 5:	Not reported

Shipment Date:	20171004
Creation Date:	6/20/2018 18:31:51
Receipt Date:	20171025
Manifest ID:	017798604JJK
Trans EPA ID:	CAD981377864
Trans Name:	IDR ENVIRONMENTAL SERVICES
Trans 2 EPA ID:	MNS000110924
Trans 2 Name:	STERICYCLE SPECIALTY WASTE SOLUTIONS INC
TSDF EPA ID:	CAD008364432
Trans Name:	RHO - CHEM LLC
TSDF Alt EPA ID:	Not reported
TSDF Alt Name:	Not reported
Waste Code Description:	343 - Unspecified organic liquid mixture
RCRA Code:	U223
Meth Code:	H141 - Storage, Bulking, And/Or Transfer Off Site--No Treatment/Reovery (H010-H129) Or (H131-H135)
Quantity Tons:	0.017
Waste Quantity:	5
Quantity Unit:	G
Additional Code 1:	Not reported
Additional Code 2:	Not reported
Additional Code 3:	Not reported
Additional Code 4:	Not reported
Additional Code 5:	Not reported

Shipment Date:	20171004
Creation Date:	7/30/2018 18:30:10
Receipt Date:	20171016
Manifest ID:	017798603JJK
Trans EPA ID:	CAD981377864
Trans Name:	IDR ENVIRONMENTAL SERVICES
Trans 2 EPA ID:	CAR000194217
Trans 2 Name:	TEMARRY RECYCLING INC

PT HUTCHINS CO (Continued) **S117311945**

TSDF EPA ID:	MXC130619001
Trans Name:	RECICLADORA TEMARRY DE MEXICO SA DE CV
TSDF Alt EPA ID:	Not reported
TSDF Alt Name:	Not reported
Waste Code Description:	331 - Off-specification, aged, or surplus organics
RCRA Code:	D001
Meth Code:	H020 - Solvents Recovery
Quantity Tons:	0.1815
Waste Quantity:	55
Quantity Unit:	G
Additional Code 1:	Not reported
Additional Code 2:	Not reported
Additional Code 3:	Not reported
Additional Code 4:	Not reported
Additional Code 5:	Not reported

Shipment Date:	20171004
Creation Date:	7/30/2018 18:30:10
Receipt Date:	20171016
Manifest ID:	017798603JJK
Trans EPA ID:	CAD981377864
Trans Name:	IDR ENVIRONMENTAL SERVICES
Trans 2 EPA ID:	CAR000194217
Trans 2 Name:	TEMARRY RECYCLING INC
TSDF EPA ID:	MXC130619001
Trans Name:	RECICLADORA TEMARRY DE MEXICO SA DE CV
TSDF Alt EPA ID:	Not reported
TSDF Alt Name:	Not reported
Waste Code Description:	214 - Unspecified solvent mixture
RCRA Code:	D001
Meth Code:	H020 - Solvents Recovery
Quantity Tons:	0.198
Waste Quantity:	55
Quantity Unit:	G
Additional Code 1:	Not reported
Additional Code 2:	Not reported
Additional Code 3:	Not reported
Additional Code 4:	Not reported
Additional Code 5:	Not reported

Shipment Date:	20171004
Creation Date:	7/10/2018 18:30:24
Receipt Date:	20171017
Manifest ID:	017798605JJK
Trans EPA ID:	CAD981377864
Trans Name:	IDR ENVIRONMENTAL SERVICES
Trans 2 EPA ID:	Not reported
Trans 2 Name:	Not reported
TSDF EPA ID:	AZR000506980
Trans Name:	SOUTH YUMA COUNTY LANDFILL
TSDF Alt EPA ID:	Not reported
TSDF Alt Name:	Not reported
Waste Code Description:	331 - Off-specification, aged, or surplus organics
RCRA Code:	Not reported
Meth Code:	- Not reported
Quantity Tons:	0.1815
Waste Quantity:	55

PT HUTCHINS CO (Continued) **S117311945**

Quantity Unit:	G
Additional Code 1:	Not reported
Additional Code 2:	Not reported
Additional Code 3:	Not reported
Additional Code 4:	Not reported
Additional Code 5:	Not reported
Shipment Date:	20171004
Creation Date:	7/30/2018 18:30:10
Receipt Date:	20171016
Manifest ID:	017798603JJK
Trans EPA ID:	CAD981377864
Trans Name:	IDR ENVIRONMENTAL SERVICES
Trans 2 EPA ID:	CAR000194217
Trans 2 Name:	TEMARRY RECYCLING INC
TSDF EPA ID:	MXC130619001
Trans Name:	RECICLADORA TEMARRY DE MEXICO SA DE CV
TSDF Alt EPA ID:	Not reported
TSDF Alt Name:	Not reported
Waste Code Description:	214 - Unspecified solvent mixture
RCRA Code:	D001
Meth Code:	H020 - Solvents Recovery
Quantity Tons:	2.178
Waste Quantity:	605
Quantity Unit:	G
Additional Code 1:	Not reported
Additional Code 2:	Not reported
Additional Code 3:	Not reported
Additional Code 4:	Not reported
Additional Code 5:	Not reported
Shipment Date:	20170503
Creation Date:	5/1/2019 8:38:23
Receipt Date:	20170519
Manifest ID:	017119357JJK
Trans EPA ID:	CAD981377864
Trans Name:	IDR ENVIRONMENTAL SERVICES
Trans 2 EPA ID:	CAD980585293
Trans 2 Name:	INDUSTRIAL WASTE UTILIZATION
TSDF EPA ID:	NVT330010000
Trans Name:	US ECOLOGY NEVADA INC
TSDF Alt EPA ID:	Not reported
TSDF Alt Name:	Not reported
Waste Code Description:	791 - Liquids with pH < 2 792 Liquids with pH < 2 with metals
RCRA Code:	D002
Meth Code:	H039 - Other Recovery Of Reclamation For Reuse Including Acid Regeneration, Organics Recovery Ect
Quantity Tons:	0.5
Waste Quantity:	1000
Quantity Unit:	P
Additional Code 1:	Not reported
Additional Code 2:	Not reported
Additional Code 3:	Not reported
Additional Code 4:	Not reported
Additional Code 5:	Not reported

PT HUTCHINS CO (Continued) **S117311945**

Additional Info:

Year:	2016
Gen EPA ID:	CAR000239434
Shipment Date:	20151217
Creation Date:	Not reported
Receipt Date:	Not reported
Manifest ID:	014824977JJK
Trans EPA ID:	CAD981377864
Trans Name:	IDR ENVIRONMENTAL SERVICES
Trans 2 EPA ID:	CAD981412356
Trans 2 Name:	PACIFIC TRANS ENVIROMENTAL SERVICES
TSDF EPA ID:	NVT330010000
Trans Name:	US ECOLOGY
TSDF Alt EPA ID:	Not reported
TSDF Alt Name:	Not reported
Waste Code Description:	141 - Off-specification, aged, or surplus inorganics
RCRA Code:	Not reported
Meth Code:	H039 - Other Recovery Of Reclamation For Reuse Including Acid Regeneration, Organics Recovery Ect
Quantity Tons:	6.6303
Waste Quantity:	1590
Quantity Unit:	G
Additional Code 1:	Not reported
Additional Code 2:	Not reported
Additional Code 3:	Not reported
Additional Code 4:	Not reported
Additional Code 5:	Not reported
Shipment Date:	20151217
Creation Date:	9/21/2016 18:30:44
Receipt Date:	20160105
Manifest ID:	014824977JJK
Trans EPA ID:	CAD981377864
Trans Name:	IDR ENVIRONMENTAL SERVICES
Trans 2 EPA ID:	CAD981412356
Trans 2 Name:	PACIFIC TRANS ENVIROMENTAL SERVICES
TSDF EPA ID:	NVT330010000
Trans Name:	US ECOLOGY
TSDF Alt EPA ID:	Not reported
TSDF Alt Name:	Not reported
Waste Code Description:	122 - Alkaline solution without metals (pH > 12.5
RCRA Code:	D002
Meth Code:	H039 - Other Recovery Of Reclamation For Reuse Including Acid Regeneration, Organics Recovery Ect
Quantity Tons:	0.227
Waste Quantity:	454
Quantity Unit:	P
Additional Code 1:	Not reported
Additional Code 2:	Not reported
Additional Code 3:	Not reported
Additional Code 4:	Not reported
Additional Code 5:	Not reported
Shipment Date:	20151217
Creation Date:	9/21/2016 18:30:44
Receipt Date:	20160105

PT HUTCHINS CO (Continued) **S117311945**

Manifest ID:	014824977JJK
Trans EPA ID:	CAD981377864
Trans Name:	IDR ENVIRONMENTAL SERVICES
Trans 2 EPA ID:	CAD981412356
Trans 2 Name:	PACIFIC TRANS ENVIROMENTAL SERVICES
TSDF EPA ID:	NVT330010000
Trans Name:	US ECOLOGY
TSDF Alt EPA ID:	Not reported
TSDF Alt Name:	Not reported
Waste Code Description:	122 - Alkaline solution without metals (pH > 12.5
RCRA Code:	D002
Meth Code:	H039 - Other Recovery Of Reclamation For Reuse Including Acid Regeneration, Organics Recovery Ect
Quantity Tons:	0.24
Waste Quantity:	480
Quantity Unit:	P
Additional Code 1:	Not reported
Additional Code 2:	Not reported
Additional Code 3:	Not reported
Additional Code 4:	Not reported
Additional Code 5:	Not reported

Shipment Date:	20151217
Creation Date:	9/21/2016 18:30:44
Receipt Date:	20160105
Manifest ID:	014824977JJK
Trans EPA ID:	CAD981377864
Trans Name:	IDR ENVIRONMENTAL SERVICES
Trans 2 EPA ID:	CAD981412356
Trans 2 Name:	PACIFIC TRANS ENVIROMENTAL SERVICES
TSDF EPA ID:	NVT330010000
Trans Name:	US ECOLOGY
TSDF Alt EPA ID:	Not reported
TSDF Alt Name:	Not reported
Waste Code Description:	122 - Alkaline solution without metals (pH > 12.5
RCRA Code:	D002
Meth Code:	H039 - Other Recovery Of Reclamation For Reuse Including Acid Regeneration, Organics Recovery Ect
Quantity Tons:	0.44
Waste Quantity:	880
Quantity Unit:	P
Additional Code 1:	Not reported
Additional Code 2:	Not reported
Additional Code 3:	Not reported
Additional Code 4:	Not reported
Additional Code 5:	Not reported

Shipment Date:	20151217
Creation Date:	Not reported
Receipt Date:	Not reported
Manifest ID:	014824977JJK
Trans EPA ID:	CAD981377864
Trans Name:	IDR ENVIRONMENTAL SERVICES
Trans 2 EPA ID:	CAD981412356
Trans 2 Name:	PACIFIC TRANS ENVIROMENTAL SERVICES
TSDF EPA ID:	NVT330010000
Trans Name:	US ECOLOGY

PT HUTCHINS CO (Continued) **S117311945**

TSDF Alt EPA ID:	Not reported
TSDF Alt Name:	Not reported
Waste Code Description:	141 - Off-specification, aged, or surplus inorganics
RCRA Code:	Not reported
Meth Code:	H039 - Other Recovery Of Reclamation For Reuse Including Acid Regeneration, Organics Recovery Ect
Quantity Tons:	0.44
Waste Quantity:	880
Quantity Unit:	P
Additional Code 1:	Not reported
Additional Code 2:	Not reported
Additional Code 3:	Not reported
Additional Code 4:	Not reported
Additional Code 5:	Not reported
Shipment Date:	20151217
Creation Date:	Not reported
Receipt Date:	Not reported
Manifest ID:	014824977JJK
Trans EPA ID:	CAD981377864
Trans Name:	IDR ENVIRONMENTAL SERVICES
Trans 2 EPA ID:	CAD981412356
Trans 2 Name:	PACIFIC TRANS ENVIROMENTAL SERVICES
TSDF EPA ID:	NVT330010000
Trans Name:	US ECOLOGY
TSDF Alt EPA ID:	Not reported
TSDF Alt Name:	Not reported
Waste Code Description:	141 - Off-specification, aged, or surplus inorganics
RCRA Code:	Not reported
Meth Code:	H039 - Other Recovery Of Reclamation For Reuse Including Acid Regeneration, Organics Recovery Ect
Quantity Tons:	0.842
Waste Quantity:	1684
Quantity Unit:	P
Additional Code 1:	Not reported
Additional Code 2:	Not reported
Additional Code 3:	Not reported
Additional Code 4:	Not reported
Additional Code 5:	Not reported
Shipment Date:	20151217
Creation Date:	Not reported
Receipt Date:	Not reported
Manifest ID:	014824977JJK
Trans EPA ID:	CAD981377864
Trans Name:	IDR ENVIRONMENTAL SERVICES
Trans 2 EPA ID:	CAD981412356
Trans 2 Name:	PACIFIC TRANS ENVIROMENTAL SERVICES
TSDF EPA ID:	NVT330010000
Trans Name:	US ECOLOGY
TSDF Alt EPA ID:	Not reported
TSDF Alt Name:	Not reported
Waste Code Description:	141 - Off-specification, aged, or surplus inorganics
RCRA Code:	Not reported
Meth Code:	H039 - Other Recovery Of Reclamation For Reuse Including Acid Regeneration, Organics Recovery Ect
Quantity Tons:	0.1995

PT HUTCHINS CO (Continued) **S117311945**

Waste Quantity:	399
Quantity Unit:	P
Additional Code 1:	Not reported
Additional Code 2:	Not reported
Additional Code 3:	Not reported
Additional Code 4:	Not reported
Additional Code 5:	Not reported
Shipment Date:	20151217
Creation Date:	Not reported
Receipt Date:	Not reported
Manifest ID:	014824977JJK
Trans EPA ID:	CAD981377864
Trans Name:	IDR ENVIRONMENTAL SERVICES
Trans 2 EPA ID:	CAD981412356
Trans 2 Name:	PACIFIC TRANS ENVIROMENTAL SERVICES
TSDF EPA ID:	NVT330010000
Trans Name:	US ECOLOGY
TSDF Alt EPA ID:	Not reported
TSDF Alt Name:	Not reported
Waste Code Description:	141 - Off-specification, aged, or surplus inorganics
RCRA Code:	Not reported
Meth Code:	H039 - Other Recovery Of Reclamation For Reuse Including Acid Regeneration, Organics Recovery Ect
Quantity Tons:	0.6315
Waste Quantity:	1263
Quantity Unit:	P
Additional Code 1:	Not reported
Additional Code 2:	Not reported
Additional Code 3:	Not reported
Additional Code 4:	Not reported
Additional Code 5:	Not reported
Shipment Date:	20151217
Creation Date:	Not reported
Receipt Date:	Not reported
Manifest ID:	014824977JJK
Trans EPA ID:	CAD981377864
Trans Name:	IDR ENVIRONMENTAL SERVICES
Trans 2 EPA ID:	CAD981412356
Trans 2 Name:	PACIFIC TRANS ENVIROMENTAL SERVICES
TSDF EPA ID:	NVT330010000
Trans Name:	US ECOLOGY
TSDF Alt EPA ID:	Not reported
TSDF Alt Name:	Not reported
Waste Code Description:	141 - Off-specification, aged, or surplus inorganics
RCRA Code:	Not reported
Meth Code:	H039 - Other Recovery Of Reclamation For Reuse Including Acid Regeneration, Organics Recovery Ect
Quantity Tons:	7.5
Waste Quantity:	15000
Quantity Unit:	P
Additional Code 1:	Not reported
Additional Code 2:	Not reported
Additional Code 3:	Not reported
Additional Code 4:	Not reported
Additional Code 5:	Not reported

PT HUTCHINS CO (Continued) **S117311945**

Shipment Date:	20151210
Creation Date:	10/17/2016 18:30:54
Receipt Date:	20151228
Manifest ID:	014824972JJK
Trans EPA ID:	CAD981377864
Trans Name:	IDR ENVIRONMENTAL SERVICES
Trans 2 EPA ID:	CAR000194217
Trans 2 Name:	TEMARRY RECYCLING INC
TSDF EPA ID:	MXC130619001
Trans Name:	RECICLADORA TEMARRY DE MEXICO SA DE CV
TSDF Alt EPA ID:	Not reported
TSDF Alt Name:	Not reported
Waste Code Description:	331 - Off-specification, aged, or surplus organics
RCRA Code:	D001
Meth Code:	H020 - Solvents Recovery
Quantity Tons:	0.8428
Waste Quantity:	1
Quantity Unit:	Y
Additional Code 1:	Not reported
Additional Code 2:	Not reported
Additional Code 3:	Not reported
Additional Code 4:	Not reported
Additional Code 5:	Not reported

Additional Info:

Year:	2015
Gen EPA ID:	CAR000239434

Shipment Date:	20151217
Creation Date:	Not reported
Receipt Date:	Not reported
Manifest ID:	014824977JJK
Trans EPA ID:	CAD981377864
Trans Name:	IDR ENVIRONMENTAL SERVICES
Trans 2 EPA ID:	CAD981412356
Trans 2 Name:	PACIFIC TRANS ENVIROMENTAL SERVICES
TSDF EPA ID:	NVT330010000
Trans Name:	US ECOLOGY
TSDF Alt EPA ID:	Not reported
TSDF Alt Name:	Not reported
Waste Code Description:	141 - Off-specification, aged, or surplus inorganics
RCRA Code:	Not reported
Meth Code:	H039 - Other Recovery Of Reclamation For Reuse Including Acid Regeneration, Organics Recovery Ect
Quantity Tons:	0.44
Waste Quantity:	880
Quantity Unit:	P
Additional Code 1:	Not reported
Additional Code 2:	Not reported
Additional Code 3:	Not reported
Additional Code 4:	Not reported
Additional Code 5:	Not reported

Shipment Date:	20151217
Creation Date:	9/21/2016 18:30:44
Receipt Date:	20160105
Manifest ID:	014824977JJK

PT HUTCHINS CO (Continued) **S117311945**

Trans EPA ID:	CAD981377864
Trans Name:	IDR ENVIRONMENTAL SERVICES
Trans 2 EPA ID:	CAD981412356
Trans 2 Name:	PACIFIC TRANS ENVIROMENTAL SERVICES
TSDF EPA ID:	NVT330010000
Trans Name:	US ECOLOGY
TSDF Alt EPA ID:	Not reported
TSDF Alt Name:	Not reported
Waste Code Description:	122 - Alkaline solution without metals (pH > 12.5
RCRA Code:	D002
Meth Code:	H039 - Other Recovery Of Reclamation For Reuse Including Acid Regeneration, Organics Recovery Ect
Quantity Tons:	0.227
Waste Quantity:	454
Quantity Unit:	P
Additional Code 1:	Not reported
Additional Code 2:	Not reported
Additional Code 3:	Not reported
Additional Code 4:	Not reported
Additional Code 5:	Not reported
Shipment Date:	20151217
Creation Date:	9/21/2016 18:30:44
Receipt Date:	20160105
Manifest ID:	014824977JJK
Trans EPA ID:	CAD981377864
Trans Name:	IDR ENVIRONMENTAL SERVICES
Trans 2 EPA ID:	CAD981412356
Trans 2 Name:	PACIFIC TRANS ENVIROMENTAL SERVICES
TSDF EPA ID:	NVT330010000
Trans Name:	US ECOLOGY
TSDF Alt EPA ID:	Not reported
TSDF Alt Name:	Not reported
Waste Code Description:	122 - Alkaline solution without metals (pH > 12.5
RCRA Code:	D002
Meth Code:	H039 - Other Recovery Of Reclamation For Reuse Including Acid Regeneration, Organics Recovery Ect
Quantity Tons:	0.24
Waste Quantity:	480
Quantity Unit:	P
Additional Code 1:	Not reported
Additional Code 2:	Not reported
Additional Code 3:	Not reported
Additional Code 4:	Not reported
Additional Code 5:	Not reported
Shipment Date:	20151217
Creation Date:	9/21/2016 18:30:44
Receipt Date:	20160105
Manifest ID:	014824977JJK
Trans EPA ID:	CAD981377864
Trans Name:	IDR ENVIRONMENTAL SERVICES
Trans 2 EPA ID:	CAD981412356
Trans 2 Name:	PACIFIC TRANS ENVIROMENTAL SERVICES
TSDF EPA ID:	NVT330010000
Trans Name:	US ECOLOGY
TSDF Alt EPA ID:	Not reported

PT HUTCHINS CO (Continued) **S117311945**

TSDF Alt Name:	Not reported
Waste Code Description:	122 - Alkaline solution without metals (pH > 12.5
RCRA Code:	D002
Meth Code:	H039 - Other Recovery Of Reclamation For Reuse Including Acid Regeneration, Organics Recovery Ect
Quantity Tons:	0.44
Waste Quantity:	880
Quantity Unit:	P
Additional Code 1:	Not reported
Additional Code 2:	Not reported
Additional Code 3:	Not reported
Additional Code 4:	Not reported
Additional Code 5:	Not reported
Shipment Date:	20151217
Creation Date:	Not reported
Receipt Date:	Not reported
Manifest ID:	014824977JJK
Trans EPA ID:	CAD981377864
Trans Name:	IDR ENVIRONMENTAL SERVICES
Trans 2 EPA ID:	CAD981412356
Trans 2 Name:	PACIFIC TRANS ENVIROMENTAL SERVICES
TSDF EPA ID:	NVT330010000
Trans Name:	US ECOLOGY
TSDF Alt EPA ID:	Not reported
TSDF Alt Name:	Not reported
Waste Code Description:	141 - Off-specification, aged, or surplus inorganics
RCRA Code:	Not reported
Meth Code:	H039 - Other Recovery Of Reclamation For Reuse Including Acid Regeneration, Organics Recovery Ect
Quantity Tons:	6.6303
Waste Quantity:	1590
Quantity Unit:	G
Additional Code 1:	Not reported
Additional Code 2:	Not reported
Additional Code 3:	Not reported
Additional Code 4:	Not reported
Additional Code 5:	Not reported
Shipment Date:	20151217
Creation Date:	Not reported
Receipt Date:	Not reported
Manifest ID:	014824977JJK
Trans EPA ID:	CAD981377864
Trans Name:	IDR ENVIRONMENTAL SERVICES
Trans 2 EPA ID:	CAD981412356
Trans 2 Name:	PACIFIC TRANS ENVIROMENTAL SERVICES
TSDF EPA ID:	NVT330010000
Trans Name:	US ECOLOGY
TSDF Alt EPA ID:	Not reported
TSDF Alt Name:	Not reported
Waste Code Description:	141 - Off-specification, aged, or surplus inorganics
RCRA Code:	Not reported
Meth Code:	H039 - Other Recovery Of Reclamation For Reuse Including Acid Regeneration, Organics Recovery Ect
Quantity Tons:	7.5
Waste Quantity:	15000

PT HUTCHINS CO (Continued) **S117311945**

Quantity Unit:	P
Additional Code 1:	Not reported
Additional Code 2:	Not reported
Additional Code 3:	Not reported
Additional Code 4:	Not reported
Additional Code 5:	Not reported
Shipment Date:	20151217
Creation Date:	Not reported
Receipt Date:	Not reported
Manifest ID:	014824977JJK
Trans EPA ID:	CAD981377864
Trans Name:	IDR ENVIRONMENTAL SERVICES
Trans 2 EPA ID:	CAD981412356
Trans 2 Name:	PACIFIC TRANS ENVIROMENTAL SERVICES
TSDF EPA ID:	NVT330010000
Trans Name:	US ECOLOGY
TSDF Alt EPA ID:	Not reported
TSDF Alt Name:	Not reported
Waste Code Description:	141 - Off-specification, aged, or surplus inorganics
RCRA Code:	Not reported
Meth Code:	H039 - Other Recovery Of Reclamation For Reuse Including Acid Regeneration, Organics Recovery Ect
Quantity Tons:	0.6315
Waste Quantity:	1263
Quantity Unit:	P
Additional Code 1:	Not reported
Additional Code 2:	Not reported
Additional Code 3:	Not reported
Additional Code 4:	Not reported
Additional Code 5:	Not reported
Shipment Date:	20151217
Creation Date:	Not reported
Receipt Date:	Not reported
Manifest ID:	014824977JJK
Trans EPA ID:	CAD981377864
Trans Name:	IDR ENVIRONMENTAL SERVICES
Trans 2 EPA ID:	CAD981412356
Trans 2 Name:	PACIFIC TRANS ENVIROMENTAL SERVICES
TSDF EPA ID:	NVT330010000
Trans Name:	US ECOLOGY
TSDF Alt EPA ID:	Not reported
TSDF Alt Name:	Not reported
Waste Code Description:	141 - Off-specification, aged, or surplus inorganics
RCRA Code:	Not reported
Meth Code:	H039 - Other Recovery Of Reclamation For Reuse Including Acid Regeneration, Organics Recovery Ect
Quantity Tons:	0.1995
Waste Quantity:	399
Quantity Unit:	P
Additional Code 1:	Not reported
Additional Code 2:	Not reported
Additional Code 3:	Not reported
Additional Code 4:	Not reported
Additional Code 5:	Not reported

PT HUTCHINS CO (Continued) **S117311945**

Shipment Date:	20151217
Creation Date:	Not reported
Receipt Date:	Not reported
Manifest ID:	014824977JJK
Trans EPA ID:	CAD981377864
Trans Name:	IDR ENVIRONMENTAL SERVICES
Trans 2 EPA ID:	CAD981412356
Trans 2 Name:	PACIFIC TRANS ENVIROMENTAL SERVICES
TSDF EPA ID:	NVT330010000
Trans Name:	US ECOLOGY
TSDF Alt EPA ID:	Not reported
TSDF Alt Name:	Not reported
Waste Code Description:	141 - Off-specification, aged, or surplus inorganics
RCRA Code:	Not reported
Meth Code:	H039 - Other Recovery Of Reclamation For Reuse Including Acid Regeneration, Organics Recovery Ect
Quantity Tons:	0.842
Waste Quantity:	1684
Quantity Unit:	P
Additional Code 1:	Not reported
Additional Code 2:	Not reported
Additional Code 3:	Not reported
Additional Code 4:	Not reported
Additional Code 5:	Not reported

Shipment Date:	20151210
Creation Date:	9/30/2016 18:31:31
Receipt Date:	20151218
Manifest ID:	014824971JJK
Trans EPA ID:	CAD981377864
Trans Name:	IDR ENVIRONMENTAL SERVICES
Trans 2 EPA ID:	CAD980585293
Trans 2 Name:	INDUSTRIAL WASTE UTILIZATION
TSDF EPA ID:	AZR000501510
Trans Name:	AA SYDCOL LLC DBA SYDCOL
TSDF Alt EPA ID:	Not reported
TSDF Alt Name:	Not reported
Waste Code Description:	352 - Other organic solids
RCRA Code:	Not reported
Meth Code:	H141 - Storage, Bulking, And/Or Transfer Off Site--No Treatment/Reovery (H010-H129) Or (H131-H135)
Quantity Tons:	0.8428
Waste Quantity:	1
Quantity Unit:	Y
Additional Code 1:	Not reported
Additional Code 2:	Not reported
Additional Code 3:	Not reported
Additional Code 4:	Not reported
Additional Code 5:	Not reported

Additional Info:

Year:	2014
Gen EPA ID:	CAR000239434

Shipment Date:	20140918
Creation Date:	11/8/2014 22:15:22
Receipt Date:	20140924

PT HUTCHINS CO (Continued) **S117311945**

Manifest ID:	012529410JJK
Trans EPA ID:	CAD981377864
Trans Name:	IDR ENVIRONMENTAL SERVICES
Trans 2 EPA ID:	CAD983649880
Trans 2 Name:	PSC ENVIRONMENTAL SERVICES OF POMONA LP
TSDF EPA ID:	CAD008364432
Trans Name:	RHO-CHEM LLC
TSDF Alt EPA ID:	Not reported
TSDF Alt Name:	Not reported
Waste Code Description:	343 - Unspecified organic liquid mixture
RCRA Code:	Not reported
Meth Code:	H141 - Storage, Bulking, And/Or Transfer Off Site--No Treatment/Reovery (H010-H129) Or (H131-H135)
Quantity Tons:	0.187
Waste Quantity:	55
Quantity Unit:	G
Additional Code 1:	Not reported
Additional Code 2:	Not reported
Additional Code 3:	Not reported
Additional Code 4:	Not reported
Additional Code 5:	Not reported

Shipment Date:	20140918
Creation Date:	11/8/2014 22:15:22
Receipt Date:	20140924
Manifest ID:	012529410JJK
Trans EPA ID:	CAD981377864
Trans Name:	IDR ENVIRONMENTAL SERVICES
Trans 2 EPA ID:	CAD983649880
Trans 2 Name:	PSC ENVIRONMENTAL SERVICES OF POMONA LP
TSDF EPA ID:	CAD008364432
Trans Name:	RHO-CHEM LLC
TSDF Alt EPA ID:	Not reported
TSDF Alt Name:	Not reported
Waste Code Description:	343 - Unspecified organic liquid mixture
RCRA Code:	Not reported
Meth Code:	H141 - Storage, Bulking, And/Or Transfer Off Site--No Treatment/Reovery (H010-H129) Or (H131-H135)
Quantity Tons:	0.561
Waste Quantity:	165
Quantity Unit:	G
Additional Code 1:	Not reported
Additional Code 2:	Not reported
Additional Code 3:	Not reported
Additional Code 4:	Not reported
Additional Code 5:	Not reported

Shipment Date:	20140806
Creation Date:	2/6/2015 22:15:05
Receipt Date:	20140822
Manifest ID:	011252514JJK
Trans EPA ID:	CAD981377864
Trans Name:	IDR ENVIRONMENTAL SERVICES
Trans 2 EPA ID:	CAD980585293
Trans 2 Name:	INDUSTRIAL WASTE UTILIZATION
TSDF EPA ID:	NVT330010000
Trans Name:	US ECOLOGY

PT HUTCHINS CO (Continued) **S117311945**

TSDF Alt EPA ID:	Not reported
TSDF Alt Name:	Not reported
Waste Code Description:	343 - Unspecified organic liquid mixture
RCRA Code:	D002
Meth Code:	H039 - Other Recovery Of Reclamation For Reuse Including Acid Regeneration, Organics Recovery Ect
Quantity Tons:	0.187
Waste Quantity:	55
Quantity Unit:	G
Additional Code 1:	Not reported
Additional Code 2:	Not reported
Additional Code 3:	Not reported
Additional Code 4:	Not reported
Additional Code 5:	Not reported
Shipment Date:	20140806
Creation Date:	11/3/2014 22:14:33
Receipt Date:	20140822
Manifest ID:	012529264JJK
Trans EPA ID:	CAD981377864
Trans Name:	IDR ENVIRONMENTAL SERVICES
Trans 2 EPA ID:	CAD983649880
Trans 2 Name:	PSC ENVIRONMENTAL SERVICES OF POMONA LP
TSDF EPA ID:	CAD008364432
Trans Name:	RHO-CHEM LLC
TSDF Alt EPA ID:	Not reported
TSDF Alt Name:	Not reported
Waste Code Description:	331 - Off-specification, aged, or surplus organics
RCRA Code:	Not reported
Meth Code:	H141 - Storage, Bulking, And/Or Transfer Off Site--No Treatment/Reovery (H010-H129) Or (H131-H135)
Quantity Tons:	0.0165
Waste Quantity:	5
Quantity Unit:	G
Additional Code 1:	Not reported
Additional Code 2:	Not reported
Additional Code 3:	Not reported
Additional Code 4:	Not reported
Additional Code 5:	Not reported
Shipment Date:	20140806
Creation Date:	1/26/2015 22:15:30
Receipt Date:	20140819
Manifest ID:	012529266JJK
Trans EPA ID:	CAD981377864
Trans Name:	IDR ENVIRONMENTAL SERVICES
Trans 2 EPA ID:	CAR000163824
Trans 2 Name:	TRIMSA USA INC
TSDF EPA ID:	MXC130619001
Trans Name:	RECICLADORA TEMARRY DE MEXICO SA DE CV
TSDF Alt EPA ID:	Not reported
TSDF Alt Name:	Not reported
Waste Code Description:	272 - Polymeric resin waste
RCRA Code:	D001
Meth Code:	H020 - Solvents Recovery
Quantity Tons:	0.0417
Waste Quantity:	10

PT HUTCHINS CO (Continued) **S117311945**

Quantity Unit:	G
Additional Code 1:	Not reported
Additional Code 2:	Not reported
Additional Code 3:	Not reported
Additional Code 4:	Not reported
Additional Code 5:	Not reported
Shipment Date:	20140806
Creation Date:	1/26/2015 22:15:30
Receipt Date:	20140819
Manifest ID:	012529266JJK
Trans EPA ID:	CAD981377864
Trans Name:	IDR ENVIRONMENTAL SERVICES
Trans 2 EPA ID:	CAR000163824
Trans 2 Name:	TRIMSA USA INC
TSDF EPA ID:	MXC130619001
Trans Name:	RECICLADORA TEMARRY DE MEXICO SA DE CV
TSDF Alt EPA ID:	Not reported
TSDF Alt Name:	Not reported
Waste Code Description:	272 - Polymeric resin waste
RCRA Code:	D001
Meth Code:	H020 - Solvents Recovery
Quantity Tons:	2.2935
Waste Quantity:	550
Quantity Unit:	G
Additional Code 1:	Not reported
Additional Code 2:	Not reported
Additional Code 3:	Not reported
Additional Code 4:	Not reported
Additional Code 5:	Not reported
Shipment Date:	20140430
Creation Date:	9/12/2014 22:15:05
Receipt Date:	20140506
Manifest ID:	012528865JJK
Trans EPA ID:	CAD981377864
Trans Name:	IDR ENVIRONMENTAL SERVICES
Trans 2 EPA ID:	CAD983649880
Trans 2 Name:	PSC ENVIRONMENTAL SERVICES OF POMONA LP
TSDF EPA ID:	Not reported
Trans Name:	21ST CENTURY ENVIRONMENTAL MANAGEMENT OF NEVADA LLC
TSDF Alt EPA ID:	Not reported
TSDF Alt Name:	Not reported
Waste Code Description:	141 - Off-specification, aged, or surplus inorganics
RCRA Code:	Not reported
Meth Code:	H141 - Storage, Bulking, And/Or Transfer Off Site--No Treatment/Reovery (H010-H129) Or (H131-H135)
Quantity Tons:	0.5005
Waste Quantity:	1001
Quantity Unit:	P
Additional Code 1:	Not reported
Additional Code 2:	Not reported
Additional Code 3:	Not reported
Additional Code 4:	Not reported
Additional Code 5:	Not reported
Shipment Date:	20140129

PT HUTCHINS CO (Continued) **S117311945**

Creation Date:	7/7/2014 22:15:06
Receipt Date:	20140213
Manifest ID:	012528575JJK
Trans EPA ID:	CAD981377864
Trans Name:	IDR ENVIRONMENTAL SERVICES
Trans 2 EPA ID:	CAR000163824
Trans 2 Name:	TRIMSA USA INC
TSDF EPA ID:	MXC130619001
Trans Name:	RECICLADORA TEMARRY DE MEXICO SA DE CV
TSDF Alt EPA ID:	Not reported
TSDF Alt Name:	Not reported
Waste Code Description:	272 - Polymeric resin waste
RCRA Code:	D001
Meth Code:	H020 - Solvents Recovery
Quantity Tons:	0.9174
Waste Quantity:	220
Quantity Unit:	G
Additional Code 1:	Not reported
Additional Code 2:	Not reported
Additional Code 3:	Not reported
Additional Code 4:	Not reported
Additional Code 5:	Not reported

Shipment Date:	20140129
Creation Date:	7/20/2014 22:15:06
Receipt Date:	20140219
Manifest ID:	012528576JJK
Trans EPA ID:	CAD981377864
Trans Name:	IDR ENVIRONMENTAL SERVICES
Trans 2 EPA ID:	CAD980585293
Trans 2 Name:	INDUSTRIAL WASTE UTILIZATION
TSDF EPA ID:	NVT330010000
Trans Name:	US ECOLOGY
TSDF Alt EPA ID:	Not reported
TSDF Alt Name:	Not reported
Waste Code Description:	352 - Other organic solids
RCRA Code:	Not reported
Meth Code:	H132 - Landfill Or Surface Impoundment That Will Be Closed As Landfill(To Include On-Site Treatment And/Or Stabilization)
Quantity Tons:	1.3761
Waste Quantity:	330
Quantity Unit:	G
Additional Code 1:	Not reported
Additional Code 2:	Not reported
Additional Code 3:	Not reported
Additional Code 4:	Not reported
Additional Code 5:	Not reported

Additional Info:

Year:	2013
Gen EPA ID:	CAR000239434

Shipment Date:	20131218
Creation Date:	6/6/2014 22:15:25
Receipt Date:	20140108
Manifest ID:	011253487JJK
Trans EPA ID:	CAD981377864

PT HUTCHINS CO (Continued) **S117311945**

Trans Name:	IDR ENVIRONMENTAL SERVICES
Trans 2 EPA ID:	CAD980585293
Trans 2 Name:	INDUSTRIAL WASTE UTILIZATION
TSDF EPA ID:	AZR000501510
Trans Name:	AA SYDCOL LLC DBA SYDCOL
TSDF Alt EPA ID:	Not reported
TSDF Alt Name:	Not reported
Waste Code Description:	135 - Unspecified aqueous solution
RCRA Code:	Not reported
Meth Code:	H141 - Storage, Bulking, And/Or Transfer Off Site--No Treatment/Reovery (H010-H129) Or (H131-H135)
Quantity Tons:	0.462
Waste Quantity:	110
Quantity Unit:	G
Additional Code 1:	Not reported
Additional Code 2:	Not reported
Additional Code 3:	Not reported
Additional Code 4:	Not reported
Additional Code 5:	Not reported
Shipment Date:	20131218
Creation Date:	6/6/2014 22:15:25
Receipt Date:	20140108
Manifest ID:	011253487JJK
Trans EPA ID:	CAD981377864
Trans Name:	IDR ENVIRONMENTAL SERVICES
Trans 2 EPA ID:	CAD980585293
Trans 2 Name:	INDUSTRIAL WASTE UTILIZATION
TSDF EPA ID:	AZR000501510
Trans Name:	AA SYDCOL LLC DBA SYDCOL
TSDF Alt EPA ID:	Not reported
TSDF Alt Name:	Not reported
Waste Code Description:	135 - Unspecified aqueous solution
RCRA Code:	Not reported
Meth Code:	H141 - Storage, Bulking, And/Or Transfer Off Site--No Treatment/Reovery (H010-H129) Or (H131-H135)
Quantity Tons:	0.231
Waste Quantity:	55
Quantity Unit:	G
Additional Code 1:	Not reported
Additional Code 2:	Not reported
Additional Code 3:	Not reported
Additional Code 4:	Not reported
Additional Code 5:	Not reported
Shipment Date:	20131218
Creation Date:	6/6/2014 22:15:25
Receipt Date:	20140108
Manifest ID:	011253487JJK
Trans EPA ID:	CAD981377864
Trans Name:	IDR ENVIRONMENTAL SERVICES
Trans 2 EPA ID:	CAD980585293
Trans 2 Name:	INDUSTRIAL WASTE UTILIZATION
TSDF EPA ID:	AZR000501510
Trans Name:	AA SYDCOL LLC DBA SYDCOL
TSDF Alt EPA ID:	Not reported
TSDF Alt Name:	Not reported

PT HUTCHINS CO (Continued) **S117311945**

Waste Code Description:	135 - Unspecified aqueous solution
RCRA Code:	Not reported
Meth Code:	H141 - Storage, Bulking, And/Or Transfer Off Site--No Treatment/Reovery (H010-H129) Or (H131-H135)
Quantity Tons:	1.155
Waste Quantity:	275
Quantity Unit:	G
Additional Code 1:	Not reported
Additional Code 2:	Not reported
Additional Code 3:	Not reported
Additional Code 4:	Not reported
Additional Code 5:	Not reported
Shipment Date:	20131218
Creation Date:	6/6/2014 22:15:25
Receipt Date:	20140108
Manifest ID:	011253487JJK
Trans EPA ID:	CAD981377864
Trans Name:	IDR ENVIRONMENTAL SERVICES
Trans 2 EPA ID:	CAD980585293
Trans 2 Name:	INDUSTRIAL WASTE UTILIZATION
TSDF EPA ID:	AZR000501510
Trans Name:	AA SYDCOL LLC DBA SYDCOL
TSDF Alt EPA ID:	Not reported
TSDF Alt Name:	Not reported
Waste Code Description:	135 - Unspecified aqueous solution
RCRA Code:	Not reported
Meth Code:	H141 - Storage, Bulking, And/Or Transfer Off Site--No Treatment/Reovery (H010-H129) Or (H131-H135)
Quantity Tons:	0.231
Waste Quantity:	55
Quantity Unit:	G
Additional Code 1:	Not reported
Additional Code 2:	Not reported
Additional Code 3:	Not reported
Additional Code 4:	Not reported
Additional Code 5:	Not reported
Shipment Date:	20131218
Creation Date:	5/24/2014 22:15:13
Receipt Date:	20140110
Manifest ID:	011253490JJK
Trans EPA ID:	CAD981377864
Trans Name:	IDR ENVIRONMENTAL SERVICES
Trans 2 EPA ID:	CAD980585293
Trans 2 Name:	INDUSTRIAL WASTE UTILIZATION
TSDF EPA ID:	NVT330010000
Trans Name:	US ECOLOGY
TSDF Alt EPA ID:	Not reported
TSDF Alt Name:	Not reported
Waste Code Description:	343 - Unspecified organic liquid mixture
RCRA Code:	Not reported
Meth Code:	H039 - Other Recovery Of Reclamation For Reuse Including Acid Regeneration, Organics Recovery Ect
Quantity Tons:	0.187
Waste Quantity:	55
Quantity Unit:	G

PT HUTCHINS CO (Continued) **S117311945**

Additional Code 1:	Not reported
Additional Code 2:	Not reported
Additional Code 3:	Not reported
Additional Code 4:	Not reported
Additional Code 5:	Not reported
Shipment Date:	20131218
Creation Date:	1/22/2015 22:14:45
Receipt Date:	20131231
Manifest ID:	011253489JJK
Trans EPA ID:	CAD981377864
Trans Name:	IDR ENVIRONMENTAL SERVICES
Trans 2 EPA ID:	CAR000163824
Trans 2 Name:	TRIMSA USA INC
TSDF EPA ID:	02-IV-99-10
Trans Name:	RECICLADORA TEMARRY DE MEXICO SA DE CV
TSDF Alt EPA ID:	Not reported
TSDF Alt Name:	Not reported
Waste Code Description:	214 - Unspecified solvent mixture
RCRA Code:	D001
Meth Code:	H020 - Solvents Recovery
Quantity Tons:	0.198
Waste Quantity:	55
Quantity Unit:	G
Additional Code 1:	Not reported
Additional Code 2:	Not reported
Additional Code 3:	Not reported
Additional Code 4:	Not reported
Additional Code 5:	Not reported
Shipment Date:	20131218
Creation Date:	5/24/2014 22:15:13
Receipt Date:	20140110
Manifest ID:	011253490JJK
Trans EPA ID:	CAD981377864
Trans Name:	IDR ENVIRONMENTAL SERVICES
Trans 2 EPA ID:	CAD980585293
Trans 2 Name:	INDUSTRIAL WASTE UTILIZATION
TSDF EPA ID:	NVT330010000
Trans Name:	US ECOLOGY
TSDF Alt EPA ID:	Not reported
TSDF Alt Name:	Not reported
Waste Code Description:	791 - Liquids with pH < 2 792 Liquids with pH < 2 with metals
RCRA Code:	D002
Meth Code:	H039 - Other Recovery Of Reclamation For Reuse Including Acid Regeneration, Organics Recovery Ect
Quantity Tons:	0.22935
Waste Quantity:	55
Quantity Unit:	G
Additional Code 1:	Not reported
Additional Code 2:	Not reported
Additional Code 3:	Not reported
Additional Code 4:	Not reported
Additional Code 5:	Not reported
Shipment Date:	20131218
Creation Date:	5/24/2014 22:15:13

PT HUTCHINS CO (Continued) **S117311945**

Receipt Date:	20140110
Manifest ID:	011253490JJK
Trans EPA ID:	CAD981377864
Trans Name:	IDR ENVIRONMENTAL SERVICES
Trans 2 EPA ID:	CAD980585293
Trans 2 Name:	INDUSTRIAL WASTE UTILIZATION
TSDF EPA ID:	NVT330010000
Trans Name:	US ECOLOGY
TSDF Alt EPA ID:	Not reported
TSDF Alt Name:	Not reported
Waste Code Description:	791 - Liquids with pH < 2 792 Liquids with pH < 2 with metals
RCRA Code:	D002
Meth Code:	H039 - Other Recovery Of Reclamation For Reuse Including Acid Regeneration, Organics Recovery Ect
Quantity Tons:	1.14675
Waste Quantity:	275
Quantity Unit:	G
Additional Code 1:	Not reported
Additional Code 2:	Not reported
Additional Code 3:	Not reported
Additional Code 4:	Not reported
Additional Code 5:	Not reported

Shipment Date:	20131218
Creation Date:	5/24/2014 22:15:13
Receipt Date:	20140110
Manifest ID:	011253490JJK
Trans EPA ID:	CAD981377864
Trans Name:	IDR ENVIRONMENTAL SERVICES
Trans 2 EPA ID:	CAD980585293
Trans 2 Name:	INDUSTRIAL WASTE UTILIZATION
TSDF EPA ID:	NVT330010000
Trans Name:	US ECOLOGY
TSDF Alt EPA ID:	Not reported
TSDF Alt Name:	Not reported
Waste Code Description:	122 - Alkaline solution without metals (pH > 12.5
RCRA Code:	D002
Meth Code:	H039 - Other Recovery Of Reclamation For Reuse Including Acid Regeneration, Organics Recovery Ect
Quantity Tons:	0.22935
Waste Quantity:	55
Quantity Unit:	G
Additional Code 1:	Not reported
Additional Code 2:	Not reported
Additional Code 3:	Not reported
Additional Code 4:	Not reported
Additional Code 5:	Not reported

Shipment Date:	20131218
Creation Date:	2/24/2014 22:15:23
Receipt Date:	20140108
Manifest ID:	011253488JJK
Trans EPA ID:	CAD981377864
Trans Name:	IDR ENVIRONMENTAL SERVICES
Trans 2 EPA ID:	CAD983649880
Trans 2 Name:	PSC ENVIRONMENTAL SERVICES OF POMONA LP
TSDF EPA ID:	CAD008364432

PT HUTCHINS CO (Continued) **S117311945**

Trans Name:	RHO-CHEM LLC
TSDF Alt EPA ID:	Not reported
TSDF Alt Name:	Not reported
Waste Code Description:	331 - Off-specification, aged, or surplus organics
RCRA Code:	Not reported
Meth Code:	H141 - Storage, Bulking, And/Or Transfer Off Site--No Treatment/Reovery (H010-H129) Or (H131-H135)
Quantity Tons:	0.0165
Waste Quantity:	5
Quantity Unit:	G
Additional Code 1:	Not reported
Additional Code 2:	Not reported
Additional Code 3:	Not reported
Additional Code 4:	Not reported
Additional Code 5:	Not reported

HWTS:

Name:	PT HUTCHINS CO
Address:	901 S STIMSON AVE
Address 2:	Not reported
City,State,Zip:	CITY OF INDUSTRY, CA 91745
EPA ID:	CAR000239434
Inactive Date:	06/30/2017
Create Date:	09/09/2013
Last Act Date:	Not reported
Mailing Name:	Not reported
Mailing Address:	901 S STIMSON AVE
Mailing Address 2:	Not reported
Mailing City,State,Zip:	CITY OF INDUSTRY, CA 917450000
Owner Name:	PT HUTCHINS CO
Owner Address:	901 S STIMSON AVE
Owner Address 2:	Not reported
Owner City,State,Zip:	CITY OF INDUSTRY, CA 917450000
Contact Name:	SERGIO A FERRINO
Contact Address:	901 S STIMSON AVE
Contact Address 2:	Not reported
City,State,Zip:	CITY OF INDUSTRY, CA 917450000
Facility Status:	Inactive
Facility Type:	PERMANENT
Category:	FEDERAL
Latitude:	34.010748
Longitude:	-117.9555615

NAICS:

EPA ID:	CAR000239434
Create Date:	2016-03-29 10:23:26.523
NAICS Code:	49319
NAICS Description:	Other Warehousing and Storage
Issued EPA ID Date:	2013-09-09 08:34:44
Inactive Date:	2017-06-30 00:00:00
Facility Name:	PT HUTCHINS CO
Facility Address:	901 S STIMSON AVE
Facility Address 2:	Not reported
Facility City:	CITY OF INDUSTRY
Facility County:	Not reported
Facility State:	CA
Facility Zip:	917450000

E37 **P T HUTCHINS LTD** **AST** **A100423063**
NW **901 S STIMSON AVE** **N/A**
1/8-1/4 **INDUSTRY, CA 91745**
0.151 mi.
797 ft. **Site 9 of 11 in cluster E**

Relative: **Lower**
Actual: **340 ft.**

AST:

Name:	P T HUTCHINS LTD
Address:	901 S STIMSON AVE
City/Zip:	INDUSTRY,91745
Certified Unified Program Agencies:	Not reported
Owner:	P T HUTCHINS LTD
Total Gallons:	Not reported
CERSID:	10289029
Facility ID:	LACoFA0025699
Business Name:	P T HUTCHINS LTD
Phone:	(626) 333-3329
Fax:	626-333-7664
Mailing Address:	901 STIMSON AVE
Mailing Address City:	INDUSTRY
Mailing Address State:	CA
Mailing Address Zip Code:	91745
Operator Name:	JASON NADIN
Operator Phone:	(562) 320-3144
Owner Phone:	(626) 333-3329
Owner Mail Address:	901 STIMSON AVE
Owner State:	CA
Owner Zip Code:	91745
Owner Country:	United States
Property Owner Name:	Ward Hutchins
Property Owner Phone:	323-353-6692
Property Owner Mailing Address:	1130 East Mountain Drive
Property Owner City:	Santa barbara
Property Owner Stat :	CA
Property Owner Zip Code:	93108
Property Owner Country:	United States
EPAID:	CAP000237818

E38 **P T HUTCHINS COMPANY** **RCRA NonGen / NLR** **1025881469**
NW **901 S STIMSON AVE** **CAP000237818**
1/8-1/4 **CITY OF INDUSTRY, CA 91745**
0.151 mi.
797 ft. **Site 10 of 11 in cluster E**

Relative: **Lower**
Actual: **340 ft.**

RCRA Listings:

Date Form Received by Agency:		20130811
Handler Name:	P T HUTCHINS COMPANY	
Handler Address:		901 S STIMSON AVE
Handler City,State,Zip:		CITY OF INDUSTRY, CA 91745
EPA ID:		CAP000237818
Contact Name:		JASON J NADIN
Contact Address:		901 S STIMSON AVE
Contact City,State,Zip:		CITY OF INDUSTRY, CA 91745
Contact Telephone:		626-333-3329 x400
Contact Fax:		626-333-7664
Contact Email:		JNADIN@PTHUTCHINS.COM
Contact Title:		DIR OF OPS
EPA Region:		09
Land Type:		Private
Federal Waste Generator Description:		Not a generator, verified

P T HUTCHINS COMPANY (Continued) **1025881469**

Non-Notifier:		Not reported
Biennial Report Cycle:		Not reported
Accessibility:		Not reported
Active Site Indicator:		Not reported
State District Owner:		Not reported
State District:		Not reported
Mailing Address:		901 S STIMSON AVE
Mailing City,State,Zip:		CITY OF INDUSTRY, CA 91745
Owner Name:	WARD HUTCHINS	
Owner Type:		Private
Operator Name:	P T HUTCHINS COMPANY	
Operator Type:		Private
Short-Term Generator Activity:		No
Importer Activity:		No
Mixed Waste Generator:		No
Transporter Activity:		No
Transfer Facility Activity:		No
Recycler Activity with Storage:		No
Small Quantity On-Site Burner Exemption:		No
Smelting Melting and Refining Furnace Exemption:		No
Underground Injection Control:		No
Off-Site Waste Receipt:		No
Universal Waste Indicator:		No
Universal Waste Destination Facility:		No
Federal Universal Waste:		No
Active Site Fed-Reg Treatment Storage and Disposal Facility:		Not reported
Active Site Converter Treatment storage and Disposal Facility:		Not reported
Active Site State-Reg Treatment Storage and Disposal Facility:		Not reported
Active Site State-Reg Handler:		---
Federal Facility Indicator:		Not reported
Hazardous Secondary Material Indicator:		N
Sub-Part K Indicator:		Not reported
Commercial TSD Indicator:		No
Treatment Storage and Disposal Type:		Not reported
2018 GPRA Permit Baseline:		Not on the Baseline
2018 GPRA Renewals Baseline:		Not on the Baseline
Permit Renewals Workload Universe:		Not reported
Permit Workload Universe:		Not reported
Permit Progress Universe:		Not reported
Post-Closure Workload Universe:		Not reported
Closure Workload Universe:		Not reported
202 GPRA Corrective Action Baseline:		No
Corrective Action Workload Universe:		No
Subject to Corrective Action Universe:		No
Non-TSDFs Where RCRA CA has Been Imposed Universe:		No
TSDFs Potentially Subject to CA Under 3004 (u)/(v) Universe:		No
TSDFs Only Subject to CA under Discretionary Auth Universe:		No
Corrective Action Priority Ranking:		No NCAPS ranking
Environmental Control Indicator:		No
Institutional Control Indicator:		No
Human Exposure Controls Indicator:		N/A
Groundwater Controls Indicator:		N/A
Operating TSDF Universe:		Not reported
Full Enforcement Universe:		Not reported
Significant Non-Complier Universe:		No
Unaddressed Significant Non-Complier Universe:		No
Addressed Significant Non-Complier Universe:		No

P T HUTCHINS COMPANY (Continued) **1025881469**

Significant Non-Complier With a Compliance Schedule Universe:	No
Financial Assurance Required:	Not reported
Handler Date of Last Change:	20130812
Recognized Trader-Importer:	No
Recognized Trader-Exporter:	No
Importer of Spent Lead Acid Batteries:	No
Exporter of Spent Lead Acid Batteries:	No
Recycler Activity Without Storage:	No
Manifest Broker:	No
Sub-Part P Indicator:	No

Hazardous Waste Summary:

Waste Code:	D001
Waste Description:	IGNITABLE WASTE

Handler - Owner Operator:

Owner/Operator Indicator:	Owner
Owner/Operator Name: WARD HUTCHINS	
Legal Status:	Private
Date Became Current:	19920601
Date Ended Current:	Not reported
Owner/Operator Address:	901 S STIMSON AVE
Owner/Operator City,State,Zip:	CITY OF INDUSTRY, CA 91745
Owner/Operator Telephone:	Not reported
Owner/Operator Telephone Ext:	Not reported
Owner/Operator Fax:	Not reported
Owner/Operator Email:	Not reported

Owner/Operator Indicator:	Owner
Owner/Operator Name: WARD HUTCHINS	
Legal Status:	Private
Date Became Current:	19920601
Date Ended Current:	Not reported
Owner/Operator Address:	901 S STIMSON AVE
Owner/Operator City,State,Zip:	CITY OF INDUSTRY, CA 91745
Owner/Operator Telephone:	Not reported
Owner/Operator Telephone Ext:	Not reported
Owner/Operator Fax:	Not reported
Owner/Operator Email:	Not reported

Owner/Operator Indicator:	Operator
Owner/Operator Name: P T HUTCHINS COMPANY	
Legal Status:	Private
Date Became Current:	20110320
Date Ended Current:	Not reported
Owner/Operator Address:	Not reported
Owner/Operator City,State,Zip:	Not reported
Owner/Operator Telephone:	Not reported
Owner/Operator Telephone Ext:	Not reported
Owner/Operator Fax:	Not reported
Owner/Operator Email:	Not reported

Owner/Operator Indicator:	Operator
Owner/Operator Name: P T HUTCHINS COMPANY	
Legal Status:	Private

P T HUTCHINS COMPANY (Continued) **1025881469**

Date Became Current:	20110320
Date Ended Current:	Not reported
Owner/Operator Address:	Not reported
Owner/Operator City,State,Zip:	Not reported
Owner/Operator Telephone:	Not reported
Owner/Operator Telephone Ext:	Not reported
Owner/Operator Fax:	Not reported
Owner/Operator Email:	Not reported

Historic Generators:

Receive Date:	20130811
Handler Name: P T HUTCHINS COMPANY	
Federal Waste Generator Description:	Not a generator, verified
State District Owner:	Not reported
Large Quantity Handler of Universal Waste:	No
Recognized Trader Importer:	No
Recognized Trader Exporter:	No
Spent Lead Acid Battery Importer:	No
Spent Lead Acid Battery Exporter:	No
Current Record:	Yes
Non Storage Recycler Activity:	Not reported
Electronic Manifest Broker:	Not reported

Receive Date:	20130503
Handler Name: P T HUTCHINS COMPANY	
Federal Waste Generator Description:	Small Quantity Generator
State District Owner:	Not reported
Large Quantity Handler of Universal Waste:	No
Recognized Trader Importer:	No
Recognized Trader Exporter:	No
Spent Lead Acid Battery Importer:	No
Spent Lead Acid Battery Exporter:	No
Current Record:	No
Non Storage Recycler Activity:	Not reported
Electronic Manifest Broker:	Not reported

List of NAICS Codes and Descriptions:

NAICS Code:	42469
NAICS Description:	OTHER CHEMICAL AND ALLIED PRODUCTS MERCHANT WHOLESALERS

Facility Has Received Notices of Violations:

Violations:	No Violations Found

Evaluation Action Summary:

Evaluations:	No Evaluations Found

E39 **P T HUTCHINS COMPANY** **RCRA-SQG** **1016148105**
NW **901 S STIMSON AVE** **FINDS** **CAR000239434**
1/8-1/4 **CITY OF INDUSTRY, CA 91745** **ECHO**
0.151 mi.
797 ft. **Site 11 of 11 in cluster E**

Relative: **Lower**
Actual: **340 ft.**

RCRA Listings:

Date Form Received by Agency:		20170215
Handler Name:	P.T. HUTCHINS CO	
Handler Address:		901 S STIMSON AVE
Handler City,State,Zip:		CITY OF INDUSTRY, CA 91745
EPA ID:		CAR000239434
Contact Name:		SERGIO A FERRINO
Contact Address:		S STIMSON AVE
Contact City,State,Zip:		CITY OF INDUSTRY, CA 91745
Contact Telephone:		626-333-3329 336
Contact Fax:		Not reported
Contact Email:		SFERRINO@PTHUTCHINS.COM
Contact Title:		WAREHOUSE MANAGER
EPA Region:		09
Land Type:		Private
Federal Waste Generator Description:		Small Quantity Generator
Non-Notifier:		Not reported
Biennial Report Cycle:		Not reported
Accessibility:		Not reported
Active Site Indicator:		Handler Activities
State District Owner:		Not reported
State District:		Not reported
Mailing Address:		S STIMSON AVE
Mailing City,State,Zip:		CITY OF INDUSTRY, CA 91745
Owner Name:	AZELIS AMERICAS	
Owner Type:		Private
Operator Name:	PT HUTCHINS CO	
Operator Type:		Private
Short-Term Generator Activity:		No
Importer Activity:		No
Mixed Waste Generator:		No
Transporter Activity:		No
Transfer Facility Activity:		No
Recycler Activity with Storage:		No
Small Quantity On-Site Burner Exemption:		No
Smelting Melting and Refining Furnace Exemption:		No
Underground Injection Control:		No
Off-Site Waste Receipt:		No
Universal Waste Indicator:		No
Universal Waste Destination Facility:		No
Federal Universal Waste:		No
Active Site Fed-Reg Treatment Storage and Disposal Facility:		Not reported
Active Site Converter Treatment storage and Disposal Facility:		Not reported
Active Site State-Reg Treatment Storage and Disposal Facility:		Not reported
Active Site State-Reg Handler:		---
Federal Facility Indicator:		Not reported
Hazardous Secondary Material Indicator:		NN
Sub-Part K Indicator:		Not reported
Commercial TSD Indicator:		No
Treatment Storage and Disposal Type:		Not reported
2018 GPRA Permit Baseline:		Not on the Baseline
2018 GPRA Renewals Baseline:		Not on the Baseline
Permit Renewals Workload Universe:		Not reported

P T HUTCHINS COMPANY (Continued) **1016148105**

Permit Workload Universe:	Not reported
Permit Progress Universe:	Not reported
Post-Closure Workload Universe:	Not reported
Closure Workload Universe:	Not reported
202 GPRA Corrective Action Baseline:	No
Corrective Action Workload Universe:	No
Subject to Corrective Action Universe:	No
Non-TSDFs Where RCRA CA has Been Imposed Universe:	No
TSDFs Potentially Subject to CA Under 3004 (u)/(v) Universe:	No
TSDFs Only Subject to CA under Discretionary Auth Universe:	No
Corrective Action Priority Ranking:	No NCAPS ranking
Environmental Control Indicator:	No
Institutional Control Indicator:	No
Human Exposure Controls Indicator:	N/A
Groundwater Controls Indicator:	N/A
Operating TSDF Universe:	Not reported
Full Enforcement Universe:	Not reported
Significant Non-Complier Universe:	No
Unaddressed Significant Non-Complier Universe:	No
Addressed Significant Non-Complier Universe:	No
Significant Non-Complier With a Compliance Schedule Universe:	No
Financial Assurance Required:	Not reported
Handler Date of Last Change:	20170316
Recognized Trader-Importer:	No
Recognized Trader-Exporter:	No
Importer of Spent Lead Acid Batteries:	No
Exporter of Spent Lead Acid Batteries:	No
Recycler Activity Without Storage:	Not reported
Manifest Broker:	Not reported
Sub-Part P Indicator:	No

Hazardous Waste Summary:

Waste Code:	D001
Waste Description:	IGNITABLE WASTE
Waste Code:	D002
Waste Description:	CORROSIVE WASTE

Handler - Owner Operator:

Owner/Operator Indicator:	Operator
Owner/Operator Name: PT HUTCHINS CO	
Legal Status:	Private
Date Became Current:	20160102
Date Ended Current:	Not reported
Owner/Operator Address:	Not reported
Owner/Operator City,State,Zip:	Not reported
Owner/Operator Telephone:	Not reported
Owner/Operator Telephone Ext:	Not reported
Owner/Operator Fax:	Not reported
Owner/Operator Email:	Not reported
Owner/Operator Indicator:	Owner
Owner/Operator Name: WARD HUTCHINS	
Legal Status:	Private
Date Became Current:	19920601

P T HUTCHINS COMPANY (Continued) **1016148105**

Date Ended Current: Not reported
Owner/Operator Address: 901 S STIMSON AVE
Owner/Operator City,State,Zip: CITY OF INDUSTRY, CA 91745
Owner/Operator Telephone: Not reported
Owner/Operator Telephone Ext: Not reported
Owner/Operator Fax: Not reported
Owner/Operator Email: Not reported

Owner/Operator Indicator: Operator
Owner/Operator Name: PT HUTCHINS CO
Legal Status: Private
Date Became Current: 20110320
Date Ended Current: Not reported
Owner/Operator Address: Not reported
Owner/Operator City,State,Zip: Not reported
Owner/Operator Telephone: Not reported
Owner/Operator Telephone Ext: Not reported
Owner/Operator Fax: Not reported
Owner/Operator Email: Not reported

Owner/Operator Indicator: Owner
Owner/Operator Name: AZELIS AMERICAS
Legal Status: Private
Date Became Current: 20160102
Date Ended Current: Not reported
Owner/Operator Address: 901 S STIMSON AVE
Owner/Operator City,State,Zip: CITY OF INDUSTRY, CA 91745
Owner/Operator Telephone: 626-333-3329
Owner/Operator Telephone Ext: Not reported
Owner/Operator Fax: Not reported
Owner/Operator Email: Not reported

Historic Generators:
Receive Date: 20130611
Handler Name: PT HUTCHINS CO
Federal Waste Generator Description: Small Quantity Generator
State District Owner: Not reported
Large Quantity Handler of Universal Waste: No
Recognized Trader Importer: No
Recognized Trader Exporter: No
Spent Lead Acid Battery Importer: No
Spent Lead Acid Battery Exporter: No
Current Record: No
Non Storage Recycler Activity: Not reported
Electronic Manifest Broker: Not reported

Receive Date: 20170215
Handler Name: P.T. HUTCHINS CO
Federal Waste Generator Description: Small Quantity Generator
State District Owner: Not reported
Large Quantity Handler of Universal Waste: No
Recognized Trader Importer: No
Recognized Trader Exporter: No
Spent Lead Acid Battery Importer: No
Spent Lead Acid Battery Exporter: No
Current Record: Yes
Non Storage Recycler Activity: Not reported

P T HUTCHINS COMPANY (Continued) **1016148105**

Electronic Manifest Broker: Not reported

List of NAICS Codes and Descriptions:
NAICS Code: 42469
NAICS Description: OTHER CHEMICAL AND ALLIED PRODUCTS MERCHANT WHOLESALERS

Facility Has Received Notices of Violations:
Violations: No Violations Found

Evaluation Action Summary:
Evaluations: No Evaluations Found

FINDS:
Registry ID: 110055439887

Click Here for FRS Facility Detail Report:

Environmental Interest/Information System:
RCRAInfo is a national information system that supports the Resource Conservation and Recovery Act (RCRA) program through the tracking of events and activities related to facilities that generate, transport, and treat, store, or dispose of hazardous waste. RCRAInfo allows RCRA program staff to track the notification, permit, compliance, and corrective action activities required under RCRA.
STATE MASTER

Click this hyperlink while viewing on your computer to access additional FINDS: detail in the EDR Site Report.

ECHO:
Envid: 1016148105
Registry ID: 110055439887
DFR URL: http://echo.epa.gov/detailed-facility-report?fid=110055439887
Name: P T HUTCHINS COMPANY
Address: 901 S STIMSON AVE
City,State,Zip: CITY OF INDUSTRY, CA 91745

F40 **BRYAN PRESS** **RCRA NonGen / NLR** **1024791578**
West **1011 S STIMSON AVE** **CAL000107910**
1/8-1/4 **CITY OF INDUSTRY, CA 91745**
0.160 mi.
847 ft. **Site 4 of 7 in cluster F**

Relative:
Lower

Actual:
343 ft.

RCRA Listings:
Date Form Received by Agency: 19930422
Handler Name: BRYAN PRESS
Handler Address: 1011 S STIMSON AVE
Handler City,State,Zip: CITY OF INDUSTRY, CA 91745-1630
EPA ID: CAL000107910
Contact Name: SHERI JAN BRYAN
Contact Address: 1011 S STIMSON AVE
Contact City,State,Zip: CITY OF INDUSTRY, CA 91745
Contact Telephone: 626-961-9257
Contact Fax: 626-336-0786
Contact Email: LAURA@BRYANPRESS.COM
Contact Title: Not reported

BRYAN PRESS (Continued) **1024791578**

EPA Region:		09
Land Type:		Not reported
Federal Waste Generator Description:		Not a generator, verified
Non-Notifier:		Not reported
Biennial Report Cycle:		Not reported
Accessibility:		Not reported
Active Site Indicator:		Handler Activities
State District Owner:		Not reported
State District:		Not reported
Mailing Address:		1011 S STIMSON AVE
Mailing City,State,Zip:		CITY OF INDUSTRY, CA 91745-1630
Owner Name:	BRYAN ENTERPRISES INC	
Owner Type:		Other
Operator Name:	SHERI JAN BRYAN	
Operator Type:		Other
Short-Term Generator Activity:		No
Importer Activity:		No
Mixed Waste Generator:		No
Transporter Activity:		No
Transfer Facility Activity:		No
Recycler Activity with Storage:		No
Small Quantity On-Site Burner Exemption:		No
Smelting Melting and Refining Furnace Exemption:		No
Underground Injection Control:		No
Off-Site Waste Receipt:		No
Universal Waste Indicator:		Yes
Universal Waste Destination Facility:		Yes
Federal Universal Waste:		No
Active Site Fed-Reg Treatment Storage and Disposal Facility:		Not reported
Active Site Converter Treatment storage and Disposal Facility:		Not reported
Active Site State-Reg Treatment Storage and Disposal Facility:		Not reported
Active Site State-Reg Handler:		---
Federal Facility Indicator:		Not reported
Hazardous Secondary Material Indicator:		N
Sub-Part K Indicator:		Not reported
Commercial TSD Indicator:		No
Treatment Storage and Disposal Type:		Not reported
2018 GPRA Permit Baseline:		Not on the Baseline
2018 GPRA Renewals Baseline:		Not on the Baseline
Permit Renewals Workload Universe:		Not reported
Permit Workload Universe:		Not reported
Permit Progress Universe:		Not reported
Post-Closure Workload Universe:		Not reported
Closure Workload Universe:		Not reported
202 GPRA Corrective Action Baseline:		No
Corrective Action Workload Universe:		No
Subject to Corrective Action Universe:		No
Non-TSDFs Where RCRA CA has Been Imposed Universe:		No
TSDFs Potentially Subject to CA Under 3004 (u)/(v) Universe:		No
TSDFs Only Subject to CA under Discretionary Auth Universe:		No
Corrective Action Priority Ranking:		No NCAPS ranking
Environmental Control Indicator:		No
Institutional Control Indicator:		No
Human Exposure Controls Indicator:		N/A
Groundwater Controls Indicator:		N/A
Operating TSDF Universe:		Not reported
Full Enforcement Universe:		Not reported

BRYAN PRESS (Continued) **1024791578**

Significant Non-Complier Universe:	No
Unaddressed Significant Non-Complier Universe:	No
Addressed Significant Non-Complier Universe:	No
Significant Non-Complier With a Compliance Schedule Universe:	No
Financial Assurance Required:	Not reported
Handler Date of Last Change:	20180905
Recognized Trader-Importer:	No
Recognized Trader-Exporter:	No
Importer of Spent Lead Acid Batteries:	No
Exporter of Spent Lead Acid Batteries:	No
Recycler Activity Without Storage:	No
Manifest Broker:	No
Sub-Part P Indicator:	No

Handler - Owner Operator:

Owner/Operator Indicator:	Owner
Owner/Operator Name: BRYAN ENTERPRISES INC	
Legal Status:	Other
Date Became Current:	Not reported
Date Ended Current:	Not reported
Owner/Operator Address:	1011 S STIMSON AVE
Owner/Operator City,State,Zip:	CITY OF INDUSTRY, CA 91745-1630
Owner/Operator Telephone:	626-961-9257
Owner/Operator Telephone Ext:	Not reported
Owner/Operator Fax:	Not reported
Owner/Operator Email:	Not reported

Owner/Operator Indicator:	Operator
Owner/Operator Name: SHERI JAN BRYAN	
Legal Status:	Other
Date Became Current:	Not reported
Date Ended Current:	Not reported
Owner/Operator Address:	1011 S STIMSON AVE
Owner/Operator City,State,Zip:	CITY OF INDUSTRY, CA 91745
Owner/Operator Telephone:	626-961-9257
Owner/Operator Telephone Ext:	Not reported
Owner/Operator Fax:	Not reported
Owner/Operator Email:	Not reported

Historic Generators:

Receive Date:	19930422
Handler Name: BRYAN PRESS	
Federal Waste Generator Description:	Not a generator, verified
State District Owner:	Not reported
Large Quantity Handler of Universal Waste:	No
Recognized Trader Importer:	No
Recognized Trader Exporter:	No
Spent Lead Acid Battery Importer:	No
Spent Lead Acid Battery Exporter:	No
Current Record:	Yes
Non Storage Recycler Activity:	Not reported
Electronic Manifest Broker:	Not reported

List of NAICS Codes and Descriptions:

NAICS Code:	56299

BRYAN PRESS (Continued) **1024791578**

NAICS Description: ALL OTHER WASTE MANAGEMENT SERVICES

Facility Has Received Notices of Violations:
Violations: No Violations Found

Evaluation Action Summary:
Evaluations: No Evaluations Found

F41 **BRYAN PRESS** **RCRA-SQG** **1000857825**
West **1011 S STIMSON AVE** **CAD983672734**
1/8-1/4 **CITY OF INDUSTRY, CA 91745**
0.160 mi.
847 ft. **Site 5 of 7 in cluster F**

Relative: **Lower**

Actual: **343 ft.**

RCRA Listings:

Date Form Received by Agency:		19930810
Handler Name:	BRYAN PRESS	
Handler Address:		1011 S STIMSON AVE
Handler City,State,Zip:		CITY OF INDUSTRY, CA 91745-1630
EPA ID:		CAD983672734
Contact Name:		SHERI JAN BRYAN
Contact Address:		1011 S STIMSON AVE
Contact City,State,Zip:		CITY OF INDUSTRY, CA 91745-1630
Contact Telephone:		818-961-9257
Contact Fax:		Not reported
Contact Email:		Not reported
Contact Title:		Not reported
EPA Region:		09
Land Type:		Private
Federal Waste Generator Description:		Small Quantity Generator
Non-Notifier:		Not reported
Biennial Report Cycle:		Not reported
Accessibility:		Not reported
Active Site Indicator:		Handler Activities
State District Owner:		Not reported
State District:		Not reported
Mailing Address:		S STIMSON AVE
Mailing City,State,Zip:		CITY OF INDUSTRY, CA 91745-1630
Owner Name:	KENNETH G BRYAN	
Owner Type:		Private
Operator Name:	Not reported	
Operator Type:		Not reported
Short-Term Generator Activity:		No
Importer Activity:		No
Mixed Waste Generator:		No
Transporter Activity:		No
Transfer Facility Activity:		No
Recycler Activity with Storage:		No
Small Quantity On-Site Burner Exemption:		No
Smelting Melting and Refining Furnace Exemption:		No
Underground Injection Control:		No
Off-Site Waste Receipt:		No
Universal Waste Indicator:		No
Universal Waste Destination Facility:		No
Federal Universal Waste:		No
Active Site Fed-Reg Treatment Storage and Disposal Facility:		Not reported

BRYAN PRESS (Continued) **1000857825**

Active Site Converter Treatment storage and Disposal Facility:	Not reported
Active Site State-Reg Treatment Storage and Disposal Facility:	Not reported
Active Site State-Reg Handler:	---
Federal Facility Indicator:	Not reported
Hazardous Secondary Material Indicator:	NN
Sub-Part K Indicator:	Not reported
Commercial TSD Indicator:	No
Treatment Storage and Disposal Type:	Not reported
2018 GPRA Permit Baseline:	Not on the Baseline
2018 GPRA Renewals Baseline:	Not on the Baseline
Permit Renewals Workload Universe:	Not reported
Permit Workload Universe:	Not reported
Permit Progress Universe:	Not reported
Post-Closure Workload Universe:	Not reported
Closure Workload Universe:	Not reported
202 GPRA Corrective Action Baseline:	No
Corrective Action Workload Universe:	No
Subject to Corrective Action Universe:	No
Non-TSDFs Where RCRA CA has Been Imposed Universe:	No
TSDFs Potentially Subject to CA Under 3004 (u)/(v) Universe:	No
TSDFs Only Subject to CA under Discretionary Auth Universe:	No
Corrective Action Priority Ranking:	No NCAPS ranking
Environmental Control Indicator:	No
Institutional Control Indicator:	No
Human Exposure Controls Indicator:	N/A
Groundwater Controls Indicator:	N/A
Operating TSDF Universe:	Not reported
Full Enforcement Universe:	Not reported
Significant Non-Complier Universe:	No
Unaddressed Significant Non-Complier Universe:	No
Addressed Significant Non-Complier Universe:	No
Significant Non-Complier With a Compliance Schedule Universe:	No
Financial Assurance Required:	Not reported
Handler Date of Last Change:	20000915
Recognized Trader-Importer:	No
Recognized Trader-Exporter:	No
Importer of Spent Lead Acid Batteries:	No
Exporter of Spent Lead Acid Batteries:	No
Recycler Activity Without Storage:	Not reported
Manifest Broker:	Not reported
Sub-Part P Indicator:	No

Handler - Owner Operator:

Owner/Operator Indicator:	Owner
Owner/Operator Name: KENNETH G BRYAN	
Legal Status:	Private
Date Became Current:	Not reported
Date Ended Current:	Not reported
Owner/Operator Address:	1011 S STIMSON AVE
Owner/Operator City,State,Zip:	CITY OF INDUSTRY, CA 91745-1630
Owner/Operator Telephone:	818-961-9257
Owner/Operator Telephone Ext:	Not reported
Owner/Operator Fax:	Not reported
Owner/Operator Email:	Not reported

BRYAN PRESS (Continued) **1000857825**

Historic Generators:
Receive Date: 19930810
Handler Name: BRYAN PRESS
Federal Waste Generator Description: Small Quantity Generator
State District Owner: Not reported
Large Quantity Handler of Universal Waste: No
Recognized Trader Importer: No
Recognized Trader Exporter: No
Spent Lead Acid Battery Importer: No
Spent Lead Acid Battery Exporter: No
Current Record: Yes
Non Storage Recycler Activity: Not reported
Electronic Manifest Broker: Not reported

List of NAICS Codes and Descriptions:
NAICS Codes: No NAICS Codes Found

Facility Has Received Notices of Violations:
Violations: No Violations Found

Evaluation Action Summary:
Evaluations: No Evaluations Found

F42 **BRYAN PRESS** **CPS-SLIC S106764808**
West **1011 STIMSON AVE.** **WIP N/A**
1/8-1/4 **CITY OF INDUSTRY, CA 91745**
0.160 mi.
847 ft. **Site 6 of 7 in cluster F**

Relative: **Lower**
Actual: **343 ft.**

CPS-SLIC:
Name: BRYAN PRESS
Address: 1011 STIMSON AVE.
City,State,Zip: CITY OF INDUSTRY, CA 91745
Region: STATE
Facility Status: **Completed - Case Closed**
Status Date: 05/11/1988
Global Id: T10000015543
Lead Agency: LOS ANGELES RWQCB (REGION 4)
Lead Agency Case Number: Not reported
Latitude: 34.00948
Longitude: -117.95606
Case Type: Cleanup Program Site
Case Worker: WIP
Local Agency: Not reported
RB Case Number: 105.0045
File Location: Not reported
Potential Media Affected: Not reported
Potential Contaminants of Concern: Not reported
Site History: Not reported

Click here to access the California GeoTracker records for this facility:

WIP:
Name: BRYAN PRESS

BRYAN PRESS (Continued) **S106764808**

Address: 1011 Stimson Ave
City,State,Zip: CITY OF INDUSTRY (CORPORATE NAME INDUSTRY), CA 91745
Region: 4
File Number: 105.0045
File Status: Historical
Staff: DKOO
Facility Suite: Not reported

G43 **SCE- WALNUT SUBSTATION** **LUST** **S108418271**
SE **16333 GALE AVE, E** **Cortese** **N/A**
1/8-1/4 **CITY OF INDUSTRY, CA 91746** **CERS**
0.169 mi.
893 ft. **Site 1 of 8 in cluster G**

Relative:
Higher

Actual:
360 ft.

LUST:
Name: SCE- WALNUT SUBSTATION
Address: 16333 GALE AVE, E
City,State,Zip: CITY OF INDUSTRY, CA 91746
Lead Agency: LOS ANGELES RWQCB (REGION 4)
Case Type: LUST Cleanup Site
Geo Track: http://geotracker.waterboards.ca.gov/profile_report.asp?global_id=T0603708568
Global Id: T0603708568
Latitude: 34.0086064140854
Longitude: -117.950908474869
Status: Completed - Case Closed
Status Date: 10/15/2019
Case Worker: AJL
RB Case Number: R-12372
Local Agency: LOS ANGELES COUNTY
File Location: Regional Board
Local Case Number: 012249-012372
Potential Media Affect: Under Investigation
Potential Contaminants of Concern: Gasoline
Site History: Not reported

LUST:
Global Id: T0603708568
Contact Type: Regional Board Caseworker
Contact Name: AHMAD J. LAMAA
Organization Name: LOS ANGELES RWQCB (REGION 4)
Address: 320 West 4th Street Suite 200
City: Los Angeles
Email: alamaa@waterboards.ca.gov
Phone Number: Not reported

Global Id: T0603708568
Contact Type: Local Agency Caseworker
Contact Name: RANI IYER
Organization Name: LOS ANGELES COUNTY
Address: 900 S. FREMONT AVE.
City: ALHAMBRA
Email: riyer@dpw.lacounty.gov
Phone Number: Not reported

LUST:
Global Id: T0603708568
Action Type: ENFORCEMENT
Date: 10/15/2019

SCE- WALNUT SUBSTATION (Continued) **S108418271**

Action: Closure/No Further Action Letter

Global Id: T0603708568
Action Type: Other
Date: 05/09/2002
Action: Leak Discovery

Global Id: T0603708568
Action Type: REMEDIATION
Date: 05/13/2002
Action: Not reported

Global Id: T0603708568
Action Type: ENFORCEMENT
Date: 09/22/2009
Action: Staff Letter

Global Id: T0603708568
Action Type: ENFORCEMENT
Date: 04/10/2019
Action: Notification - Public Notice of Case Closure

Global Id: T0603708568
Action Type: Other
Date: 05/13/2002
Action: Leak Reported

Global Id: T0603708568
Action Type: RESPONSE
Date: 12/12/2016
Action: Request for Closure - Regulator Responded

Global Id: T0603708568
Action Type: ENFORCEMENT
Date: 09/10/2019
Action: Site Visit / Inspection / Sampling

Global Id: T0603708568
Action Type: RESPONSE
Date: 10/22/2009
Action: Other Report / Document

Global Id: T0603708568
Action Type: RESPONSE
Date: 07/11/2014
Action: Conceptual Site Model

Global Id: T0603708568
Action Type: ENFORCEMENT
Date: 08/14/2019
Action: State Water Board Closure Order - #2019-0041

Global Id: T0603708568
Action Type: ENFORCEMENT
Date: 06/25/2009
Action: Referral to Regional Board

SCE- WALNUT SUBSTATION (Continued) **S108418271**

LUST:

Global Id:	T0603708568
Status:	Open - Case Begin Date
Status Date:	05/09/2002
Global Id:	T0603708568
Status:	Open - Site Assessment
Status Date:	05/13/2002
Global Id:	T0603708568
Status:	Open - Referred
Status Date:	06/25/2009
Global Id:	T0603708568
Status:	Open - Site Assessment
Status Date:	09/22/2009
Global Id:	T0603708568
Status:	Open - Eligible for Closure
Status Date:	06/10/2016
Global Id:	T0603708568
Status:	Completed - Case Closed
Status Date:	10/15/2019

CORTESE:

Name:	SCE- WALNUT SUBSTATION
Address:	16333 GALE AVE, E
City,State,Zip:	CITY OF INDUSTRY, CA 91746
Region:	CORTESE
Envirostor Id:	Not reported
Global ID:	T0603708568
Site/Facility Type:	LUST CLEANUP SITE
Cleanup Status:	COMPLETED - CASE CLOSED
Status Date:	Not reported
Site Code:	Not reported
Latitude:	Not reported
Longitude:	Not reported
Owner:	Not reported
Enf Type:	Not reported
Swat R:	Not reported
Flag:	active
Order No:	Not reported
Waste Discharge System No:	Not reported
Effective Date:	Not reported
Region 2:	Not reported
WID Id:	Not reported
Solid Waste Id No:	Not reported
Waste Management Uit Name:	Not reported
File Name:	Active Open

CERS:

Name:	SCE- WALNUT SUBSTATION
Address:	16333 GALE AVE, E
City,State,Zip:	CITY OF INDUSTRY, CA 91746

SCE- WALNUT SUBSTATION (Continued) **S108418271**

Site ID: 225492
CERS ID: T0603708568
CERS Description: Leaking Underground Storage Tank Cleanup Site

Affiliation:
Affiliation Type Desc: Local Agency Caseworker
Entity Name: RANI IYER - LOS ANGELES COUNTY
Entity Title: Not reported
Affiliation Address: 900 S. FREMONT AVE.
Affiliation City: ALHAMBRA
Affiliation State: CA
Affiliation Country: Not reported
Affiliation Zip: Not reported
Affiliation Phone: ,

Affiliation Type Desc: Regional Board Caseworker
Entity Name: AHMAD J. LAMAA - LOS ANGELES RWQCB (REGION 4)
Entity Title: Not reported
Affiliation Address: 320 West 4th Street Suite 200
Affiliation City: Los Angeles
Affiliation State: CA
Affiliation Country: Not reported
Affiliation Zip: Not reported
Affiliation Phone: ,

G44 **SOUTHERN CALIFORNIA EDISON** **SWEEPS UST** **S101585487**
SE **16333 E GALE AVE** **CA FID UST** **N/A**
1/8-1/4 **INDUSTRY, CA**
0.169 mi.
893 ft. **Site 2 of 8 in cluster G**

Relative:
Higher

Actual:
360 ft.

SWEEPS UST:
Name: SOUTHERN CALIFORNIA EDISON
Address: 16333 E GALE AVE
City: INDUSTRY
Status: Active
Comp Number: 12372
Number: 9
Board Of Equalization: 44-007438
Referral Date: 06-30-89
Action Date: Not reported
Created Date: 06-30-89
Owner Tank Id: Not reported
SWRCB Tank Id: 19-000-012372-000001
Tank Status: A
Capacity: Not reported
Active Date: 06-30-89
Tank Use: UNKNOWN
STG: W
Content: Not reported
Number Of Tanks: 1

CA FID UST:
Facility ID: 19024318
Regulated By: UTNKA
Regulated ID: 00022249
Cortese Code: Not reported

SOUTHERN CALIFORNIA EDISON (Continued) **S101585487**

SIC Code:	Not reported
Facility Phone:	8180000000
Mail To:	Not reported
Mailing Address:	BOX
Mailing Address 2:	Not reported
Mailing City,St,Zip:	INDUSTRY
Contact:	Not reported
Contact Phone:	Not reported
DUNs Number:	Not reported
NPDES Number:	Not reported
EPA ID:	Not reported
Comments:	Not reported
Status:	Active

H45 **GALE UNION 76** **RCRA-SQG 1000840849**
West **16051 E GALE** **FINDS CAD982338204**
1/8-1/4 **INDUSTRY, CA 91745**
0.170 mi.
899 ft. **Site 1 of 9 in cluster H**

Relative: RCRA Listings:
Higher

Actual:
345 ft.

Date Form Received by Agency:		19920807
Handler Name:	GALE UNION 76	
Handler Address:		16051 E GALE
Handler City,State,Zip:		INDUSTRY, CA 91745
EPA ID:		CAD982338204
Contact Name:		HYONG K KIM
Contact Address:		16051 E GALE
Contact City,State,Zip:		INDUSTRY, CA 91745
Contact Telephone:		Not reported
Contact Fax:		Not reported
Contact Email:		Not reported
Contact Title:		Not reported
EPA Region:		09
Land Type:		Private
Federal Waste Generator Description:		Small Quantity Generator
Non-Notifier:		Not reported
Biennial Report Cycle:		Not reported
Accessibility:		Not reported
Active Site Indicator:		Handler Activities
State District Owner:		Not reported
State District:		Not reported
Mailing Address:		E GALE
Mailing City,State,Zip:		INDUSTRY, CA 91745
Owner Name:	PYUNG NANKWAK	
Owner Type:		Private
Operator Name:	Not reported	
Operator Type:		Not reported
Short-Term Generator Activity:		No
Importer Activity:		No
Mixed Waste Generator:		No
Transporter Activity:		No
Transfer Facility Activity:		No
Recycler Activity with Storage:		No
Small Quantity On-Site Burner Exemption:		No
Smelting Melting and Refining Furnace Exemption:		No
Underground Injection Control:		No
Off-Site Waste Receipt:		No

GALE UNION 76 (Continued) **1000840849**

Universal Waste Indicator:	No
Universal Waste Destination Facility:	No
Federal Universal Waste:	No
Active Site Fed-Reg Treatment Storage and Disposal Facility:	Not reported
Active Site Converter Treatment storage and Disposal Facility:	Not reported
Active Site State-Reg Treatment Storage and Disposal Facility:	Not reported
Active Site State-Reg Handler:	---
Federal Facility Indicator:	Not reported
Hazardous Secondary Material Indicator:	NN
Sub-Part K Indicator:	Not reported
Commercial TSD Indicator:	No
Treatment Storage and Disposal Type:	Not reported
2018 GPRA Permit Baseline:	Not on the Baseline
2018 GPRA Renewals Baseline:	Not on the Baseline
Permit Renewals Workload Universe:	Not reported
Permit Workload Universe:	Not reported
Permit Progress Universe:	Not reported
Post-Closure Workload Universe:	Not reported
Closure Workload Universe:	Not reported
202 GPRA Corrective Action Baseline:	No
Corrective Action Workload Universe:	No
Subject to Corrective Action Universe:	No
Non-TSDFs Where RCRA CA has Been Imposed Universe:	No
TSDFs Potentially Subject to CA Under 3004 (u)/(v) Universe:	No
TSDFs Only Subject to CA under Discretionary Auth Universe:	No
Corrective Action Priority Ranking:	No NCAPS ranking
Environmental Control Indicator:	No
Institutional Control Indicator:	No
Human Exposure Controls Indicator:	N/A
Groundwater Controls Indicator:	N/A
Operating TSDF Universe:	Not reported
Full Enforcement Universe:	Not reported
Significant Non-Complier Universe:	No
Unaddressed Significant Non-Complier Universe:	No
Addressed Significant Non-Complier Universe:	No
Significant Non-Complier With a Compliance Schedule Universe:	No
Financial Assurance Required:	Not reported
Handler Date of Last Change:	20000915
Recognized Trader-Importer:	No
Recognized Trader-Exporter:	No
Importer of Spent Lead Acid Batteries:	No
Exporter of Spent Lead Acid Batteries:	No
Recycler Activity Without Storage:	Not reported
Manifest Broker:	Not reported
Sub-Part P Indicator:	No

Handler - Owner Operator:

Owner/Operator Indicator:	Owner
Owner/Operator Name: PYUNG NANKWAK	
Legal Status:	Private
Date Became Current:	Not reported
Date Ended Current:	Not reported
Owner/Operator Address:	16051 E GALE
Owner/Operator City,State,Zip:	INDUSTRY, CA 91745
Owner/Operator Telephone:	818-336-2407
Owner/Operator Telephone Ext:	Not reported

GALE UNION 76 (Continued) **1000840849**

Owner/Operator Fax: Not reported
Owner/Operator Email: Not reported

Historic Generators:
Receive Date: 19920807
Handler Name: GALE UNION 76
Federal Waste Generator Description: Small Quantity Generator
State District Owner: Not reported
Large Quantity Handler of Universal Waste: No
Recognized Trader Importer: No
Recognized Trader Exporter: No
Spent Lead Acid Battery Importer: No
Spent Lead Acid Battery Exporter: No
Current Record: Yes
Non Storage Recycler Activity: Not reported
Electronic Manifest Broker: Not reported

List of NAICS Codes and Descriptions:
NAICS Codes: No NAICS Codes Found

Facility Has Received Notices of Violations:
Violations: No Violations Found

Evaluation Action Summary:
Evaluations: No Evaluations Found

FINDS:
Registry ID: 110055882255

Click Here for FRS Facility Detail Report:

Environmental Interest/Information System:
STATE MASTER

Click this hyperlink while viewing on your computer to access additional FINDS: detail in the EDR Site Report.

H46 **CIRCLE K STORES #5678** **UST** **U004049418**
West **16051 GALE AVE # 5678** **N/A**
1/8-1/4 **HACIENDA HTS, CA 91745**
0.170 mi.
899 ft. **Site 2 of 9 in cluster H**

Relative:
Higher

Actual:
345 ft.

UST:
Name: CIRCLE K STORES #5678
Address: 16051 GALE AVE # 5678
City,State,Zip: HACIENDA HTS, CA 91745
Facility ID: 24812
Permitting Agency: LOS ANGELES COUNTY
CERSID: Not reported
Latitude: 34.00914
Longitude: -117.95736

H47 **GSE-GALE-2705678** **RCRA NonGen / NLR** **1026489944**
West **16051 GALE AVE** **CAL000392850**
1/8-1/4 **HACIENDA HEIGHTS, CA 91745**
0.170 mi.
899 ft. **Site 3 of 9 in cluster H**

Relative: **Higher**

Actual: **345 ft.**

RCRA Listings:

Date Form Received by Agency:		20200708
Handler Name:	GSE-GALE-2705678	
Handler Address:		16051 GALE AVE
Handler City,State,Zip:		HACIENDA HEIGHTS, CA 91745
EPA ID:		CAL000392850
Contact Name:		LISA THOMPSON
Contact Address:		29501 CANWOOD ST STE 200
Contact City,State,Zip:		AGOURA HILLS, CA 91301
Contact Telephone:		818-366-8984
Contact Fax:		818-206-5715
Contact Email:		LTHOMPSON@GSG.EMAIL
Contact Title:		Not reported
EPA Region:		09
Land Type:		Not reported
Federal Waste Generator Description:		Not a generator, verified
Non-Notifier:		Not reported
Biennial Report Cycle:		Not reported
Accessibility:		Not reported
Active Site Indicator:		Not reported
State District Owner:		Not reported
State District:		Not reported
Mailing Address:		29501 CANWOOD ST STE 200
Mailing City,State,Zip:		AGOURA HILLS, CA 91301-1570
Owner Name:	Not reported	
Owner Type:		Not reported
Operator Name:	GOLDEN STATE ENTERPRISES	
Operator Type:		Other
Short-Term Generator Activity:		No
Importer Activity:		No
Mixed Waste Generator:		No
Transporter Activity:		No
Transfer Facility Activity:		No
Recycler Activity with Storage:		No
Small Quantity On-Site Burner Exemption:		No
Smelting Melting and Refining Furnace Exemption:		No
Underground Injection Control:		No
Off-Site Waste Receipt:		No
Universal Waste Indicator:		No
Universal Waste Destination Facility:		No
Federal Universal Waste:		No
Active Site Fed-Reg Treatment Storage and Disposal Facility:		Not reported
Active Site Converter Treatment storage and Disposal Facility:		Not reported
Active Site State-Reg Treatment Storage and Disposal Facility:		Not reported
Active Site State-Reg Handler:		---
Federal Facility Indicator:		Not reported
Hazardous Secondary Material Indicator:		N
Sub-Part K Indicator:		Not reported
Commercial TSD Indicator:		No
Treatment Storage and Disposal Type:		Not reported
2018 GPRA Permit Baseline:		Not on the Baseline
2018 GPRA Renewals Baseline:		Not on the Baseline
Permit Renewals Workload Universe:		Not reported

GSE-GALE-2705678 (Continued) **1026489944**

Permit Workload Universe:	Not reported
Permit Progress Universe:	Not reported
Post-Closure Workload Universe:	Not reported
Closure Workload Universe:	Not reported
202 GPRA Corrective Action Baseline:	No
Corrective Action Workload Universe:	No
Subject to Corrective Action Universe:	No
Non-TSDFs Where RCRA CA has Been Imposed Universe:	No
TSDFs Potentially Subject to CA Under 3004 (u)/(v) Universe:	No
TSDFs Only Subject to CA under Discretionary Auth Universe:	No
Corrective Action Priority Ranking:	No NCAPS ranking
Environmental Control Indicator:	No
Institutional Control Indicator:	No
Human Exposure Controls Indicator:	N/A
Groundwater Controls Indicator:	N/A
Operating TSDF Universe:	Not reported
Full Enforcement Universe:	Not reported
Significant Non-Complier Universe:	No
Unaddressed Significant Non-Complier Universe:	No
Addressed Significant Non-Complier Universe:	No
Significant Non-Complier With a Compliance Schedule Universe:	No
Financial Assurance Required:	Not reported
Handler Date of Last Change:	20200709
Recognized Trader-Importer:	No
Recognized Trader-Exporter:	No
Importer of Spent Lead Acid Batteries:	No
Exporter of Spent Lead Acid Batteries:	No
Recycler Activity Without Storage:	No
Manifest Broker:	No
Sub-Part P Indicator:	No

Handler - Owner Operator:

Owner/Operator Indicator:	Operator
Owner/Operator Name: GOLDEN STATE ENTERPRISES	
Legal Status:	Other
Date Became Current:	Not reported
Date Ended Current:	Not reported
Owner/Operator Address:	29501 CANWOOD ST STE 200
Owner/Operator City,State,Zip:	AGOURA HILLS, CA 91301-0000
Owner/Operator Telephone:	818-206-5700
Owner/Operator Telephone Ext:	Not reported
Owner/Operator Fax:	Not reported
Owner/Operator Email:	Not reported

Owner/Operator Indicator:	Owner
Owner/Operator Name: GOLDEN STATE ENTERPRISES	
Legal Status:	Other
Date Became Current:	Not reported
Date Ended Current:	Not reported
Owner/Operator Address:	29501 CANWOOD ST STE 200
Owner/Operator City,State,Zip:	AGOURA HILLS, CA 91301-0000
Owner/Operator Telephone:	818-206-5700
Owner/Operator Telephone Ext:	Not reported
Owner/Operator Fax:	Not reported
Owner/Operator Email:	Not reported

GSE-GALE-2705678 (Continued) **1026489944**

Owner/Operator Indicator: Operator
Owner/Operator Name: LISA THOMPSON
Legal Status: Other
Date Became Current: Not reported
Date Ended Current: Not reported
Owner/Operator Address: 29501 CANWOOD ST STE 200
Owner/Operator City,State,Zip: AGOURA HILLS, CA 91301
Owner/Operator Telephone: 818-366-8984
Owner/Operator Telephone Ext: Not reported
Owner/Operator Fax: Not reported
Owner/Operator Email: Not reported

Historic Generators:
Receive Date: 20200708
Handler Name: GSE-GALE-2705678
Federal Waste Generator Description: Not a generator, verified
State District Owner: Not reported
Large Quantity Handler of Universal Waste: No
Recognized Trader Importer: No
Recognized Trader Exporter: No
Spent Lead Acid Battery Importer: No
Spent Lead Acid Battery Exporter: No
Current Record: Yes
Non Storage Recycler Activity: No
Electronic Manifest Broker: No

Receive Date: 20140115
Handler Name: GOLDEN STATE ENTERPRISES SITE #2705678
Federal Waste Generator Description: Not a generator, verified
State District Owner: Not reported
Large Quantity Handler of Universal Waste: No
Recognized Trader Importer: No
Recognized Trader Exporter: No
Spent Lead Acid Battery Importer: No
Spent Lead Acid Battery Exporter: No
Current Record: No
Non Storage Recycler Activity: Not reported
Electronic Manifest Broker: Not reported

List of NAICS Codes and Descriptions:
NAICS Code: 44719
NAICS Description: OTHER GASOLINE STATIONS

Facility Has Received Notices of Violations:
Violations: No Violations Found

Evaluation Action Summary:
Evaluations: No Evaluations Found

H48 **APRO LLC DBA UNITED PACIFIC 0647** **RCRA NonGen / NLR** **1026170446**
West **16051 N GALE** **CAL000454004**
1/8-1/4 **INDUSTRY, CA 91745**
0.170 mi.
899 ft. **Site 4 of 9 in cluster H**

Relative: **Higher**

Actual: **345 ft.**

RCRA Listings:

Date Form Received by Agency:	20200325
Handler Name:	APRO LLC DBA UNITED PACIFIC 0647
Handler Address:	16051 N GALE
Handler City,State,Zip:	INDUSTRY, CA 91745
EPA ID:	CAL000454004
Contact Name:	TOM ROBINS
Contact Address:	COVER ST
Contact City,State,Zip:	LONG BEACH, CA 90808
Contact Telephone:	310-323-3992
Contact Fax:	Not reported
Contact Email:	TOM.ROBINS@UNITEDPACIFIC.COM
Contact Title:	STAFF GEOLOGIST
EPA Region:	09
Land Type:	Private
Federal Waste Generator Description:	Not a generator, verified
Non-Notifier:	Not reported
Biennial Report Cycle:	Not reported
Accessibility:	Not reported
Active Site Indicator:	Not reported
State District Owner:	Not reported
State District:	Not reported
Mailing Address:	COVER ST
Mailing City,State,Zip:	LONG BEACH, CA 90808
Owner Name:	APRO LLC DBA UNITED PACIFIC
Owner Type:	Private
Operator Name:	APRO LLC DBA UNITED PACIFIC
Operator Type:	Private
Short-Term Generator Activity:	No
Importer Activity:	No
Mixed Waste Generator:	No
Transporter Activity:	No
Transfer Facility Activity:	No
Recycler Activity with Storage:	No
Small Quantity On-Site Burner Exemption:	No
Smelting Melting and Refining Furnace Exemption:	No
Underground Injection Control:	No
Off-Site Waste Receipt:	No
Universal Waste Indicator:	No
Universal Waste Destination Facility:	No
Federal Universal Waste:	No
Active Site Fed-Reg Treatment Storage and Disposal Facility:	Not reported
Active Site Converter Treatment storage and Disposal Facility:	Not reported
Active Site State-Reg Treatment Storage and Disposal Facility:	Not reported
Active Site State-Reg Handler:	---
Federal Facility Indicator:	Not reported
Hazardous Secondary Material Indicator:	N
Sub-Part K Indicator:	Not reported
Commercial TSD Indicator:	No
Treatment Storage and Disposal Type:	Not reported
2018 GPRA Permit Baseline:	Not on the Baseline
2018 GPRA Renewals Baseline:	Not on the Baseline
Permit Renewals Workload Universe:	Not reported

APRO LLC DBA UNITED PACIFIC 0647 (Continued) **1026170446**

Permit Workload Universe:	Not reported
Permit Progress Universe:	Not reported
Post-Closure Workload Universe:	Not reported
Closure Workload Universe:	Not reported
202 GPRA Corrective Action Baseline:	No
Corrective Action Workload Universe:	No
Subject to Corrective Action Universe:	No
Non-TSDFs Where RCRA CA has Been Imposed Universe:	No
TSDFs Potentially Subject to CA Under 3004 (u)/(v) Universe:	No
TSDFs Only Subject to CA under Discretionary Auth Universe:	No
Corrective Action Priority Ranking:	No NCAPS ranking
Environmental Control Indicator:	No
Institutional Control Indicator:	No
Human Exposure Controls Indicator:	N/A
Groundwater Controls Indicator:	N/A
Operating TSDF Universe:	Not reported
Full Enforcement Universe:	Not reported
Significant Non-Complier Universe:	No
Unaddressed Significant Non-Complier Universe:	No
Addressed Significant Non-Complier Universe:	No
Significant Non-Complier With a Compliance Schedule Universe:	No
Financial Assurance Required:	Not reported
Handler Date of Last Change:	20200401
Recognized Trader-Importer:	No
Recognized Trader-Exporter:	No
Importer of Spent Lead Acid Batteries:	No
Exporter of Spent Lead Acid Batteries:	No
Recycler Activity Without Storage:	No
Manifest Broker:	No
Sub-Part P Indicator:	No

Handler - Owner Operator:

Owner/Operator Indicator:	Owner
Owner/Operator Name: APRO LLC DBA UNITED PACIFIC	
Legal Status:	Private
Date Became Current:	Not reported
Date Ended Current:	Not reported
Owner/Operator Address:	4130 COVER ST
Owner/Operator City,State,Zip:	LONG BEACH, CA 90808
Owner/Operator Telephone:	310-323-3992
Owner/Operator Telephone Ext:	Not reported
Owner/Operator Fax:	Not reported
Owner/Operator Email:	Not reported

Owner/Operator Indicator:	Operator
Owner/Operator Name: APRO LLC DBA UNITED PACIFIC	
Legal Status:	Private
Date Became Current:	Not reported
Date Ended Current:	Not reported
Owner/Operator Address:	4130 COVER ST
Owner/Operator City,State,Zip:	LONG BEACH, CA 90808
Owner/Operator Telephone:	310-323-3992
Owner/Operator Telephone Ext:	Not reported
Owner/Operator Fax:	Not reported
Owner/Operator Email:	Not reported

APRO LLC DBA UNITED PACIFIC 0647 (Continued) **1026170446**

Historic Generators:
Receive Date: 20200325
Handler Name: APRO LLC DBA UNITED PACIFIC 0647
Federal Waste Generator Description: Not a generator, verified
State District Owner: Not reported
Large Quantity Handler of Universal Waste: No
Recognized Trader Importer: No
Recognized Trader Exporter: No
Spent Lead Acid Battery Importer: No
Spent Lead Acid Battery Exporter: No
Current Record: Yes
Non Storage Recycler Activity: No
Electronic Manifest Broker: No

List of NAICS Codes and Descriptions:
NAICS Code: 447190
NAICS Description: OTHER GASOLINE STATIONS

Facility Has Received Notices of Violations:
Violations: No Violations Found

Evaluation Action Summary:
Evaluations: No Evaluations Found

H49 **UNITED PACIFIC 0647** **UST** **U004265343**
West **16051 E GALE AVE** **N/A**
1/8-1/4 **INDUSTRY, CA 91745**
0.170 mi.
899 ft. **Site 5 of 9 in cluster H**

Relative: **Higher**
Actual: **345 ft.**

UST:
Name: UNITED PACIFIC 0647
Address: 16051 E GALE AVE
City,State,Zip: INDUSTRY, CA 91745
Facility ID: LACoFA0011859
Permitting Agency: Los Angeles County Fire Department
CERSID: 10285723
Latitude: 34.00909
Longitude: -117.95629

H50 **UNOCAL #5493** **LUST** **S102440041**
West **16051 GALE AVE E** **Cortese** **N/A**
1/8-1/4 **INDUSTRY, CA 91745** **CERS**
0.170 mi.
899 ft. **Site 6 of 9 in cluster H**

Relative: **Higher**
Actual: **345 ft.**

LUST:
Name: UNOCAL #5493
Address: 16051 GALE AVE E
City,State,Zip: INDUSTRY, CA 91745
Lead Agency: LOS ANGELES COUNTY
Case Type: LUST Cleanup Site
Geo Track: http://geotracker.waterboards.ca.gov/profile_report.asp?global_id=T0603704894

UNOCAL #5493 (Continued) **S102440041**

Global Id:	T0603704894
Latitude:	34.0090682
Longitude:	-117.9571639
Status:	Completed - Case Closed
Status Date:	12/07/1995
Case Worker:	JOA
RB Case Number:	R-10018
Local Agency:	LOS ANGELES COUNTY
File Location:	Not reported
Local Case Number:	Not reported
Potential Media Affect:	Soil
Potential Contaminants of Concern:	Other Solvent or Non-Petroleum Hydrocarbon
Site History:	Not reported

LUST:

Global Id:	T0603704894
Contact Type:	Local Agency Caseworker
Contact Name:	JOHN AWUJO
Organization Name:	LOS ANGELES COUNTY
Address:	900 S FREMONT AVE
City:	ALHAMBRA
Email:	jawujo@dpw.lacounty.gov
Phone Number:	6264583507

Global Id:	T0603704894
Contact Type:	Regional Board Caseworker
Contact Name:	YUE RONG
Organization Name:	LOS ANGELES RWQCB (REGION 4)
Address:	320 W. 4TH ST., SUITE 200
City:	Los Angeles
Email:	yrong@waterboards.ca.gov
Phone Number:	Not reported

LUST:

Global Id:	T0603704894
Action Type:	Other
Date:	07/07/1995
Action:	Leak Discovery

Global Id:	T0603704894
Action Type:	Other
Date:	02/13/1995
Action:	Leak Reported

Global Id:	T0603704894
Action Type:	ENFORCEMENT
Date:	12/07/1995
Action:	Closure/No Further Action Letter

Global Id:	T0603704894
Action Type:	Other
Date:	07/07/1995
Action:	Leak Stopped

LUST:

Global Id:	T0603704894
Status:	Open - Case Begin Date

UNOCAL #5493 (Continued) **S102440041**

Status Date: 02/13/1995

Global Id: T0603704894
Status: Open - Site Assessment
Status Date: 07/07/1995

Global Id: T0603704894
Status: Completed - Case Closed
Status Date: 12/07/1995

LUST REG 4:

Region:	4	
Regional Board:	04	
County:	Los Angeles	
Facility Id:	R-10018	
Status:	Leak being confirmed	
Substance:	Hydrocarbons	
Substance Quantity:	Not reported	
Local Case No:	Not reported	
Case Type:	Soil	
Abatement Method Used at the Site:		Not reported
Global ID:	T0603704894	
W Global ID:	Not reported	
Staff:	UNK	
Local Agency:	19000	
Cross Street:	STIMPSON	
Enforcement Type:	Not reported	
Date Leak Discovered:	7/7/1995	
Date Leak First Reported:		2/13/1995
Date Leak Record Entered:	4/5/1995	
Date Confirmation Began:	7/7/1995	
Date Leak Stopped:	7/7/1995	
Date Case Last Changed on Database:		7/7/1995
Date the Case was Closed:		Not reported
How Leak Discovered:	Tank Closure	
How Leak Stopped:	Not reported	
Cause of Leak:	UNK	
Leak Source:	UNK	
Operator:	CHUNG O KIM	
Water System:	Not reported	
Well Name:	Not reported	
Approx. Dist To Production Well (ft):		3452.486691991809781547711010 4
Source of Cleanup Funding:		UNK
Preliminary Site Assessment Workplan Submitted:		Not reported
Preliminary Site Assessment Began:		Not reported
Pollution Characterization Began:		Not reported
Remediation Plan Submitted:		Not reported
Remedial Action Underway:		Not reported
Post Remedial Action Monitoring Began:		Not reported
Enforcement Action Date:		Not reported
Historical Max MTBE Date:		Not reported
Hist Max MTBE Conc in Groundwater:		Not reported
Hist Max MTBE Conc in Soil:		Not reported
Significant Interim Remedial Action Taken:		Not reported
GW Qualifier:	Not reported	
Soil Qualifier:	Not reported	

UNOCAL #5493 (Continued) **S102440041**

Organization:	Not reported
Owner Contact:	Not reported
Responsible Party:	UNOCAL CORPORATION
RP Address:	376 VALENCIA AVE S, BLDG F, BREA, CA 92621
Program:	LUST
Lat/Long:	34.0092197 / -1
Local Agency Staff:	Not reported
Beneficial Use:	Not reported
Priority:	Not reported
Cleanup Fund Id:	Not reported
Suspended:	Not reported
Assigned Name:	Not reported
Summary:	PREVIOUS ENTRY REPORTED 02/13/95; LEAK DISCOVERED 12/30/94 HOW? TT STOPPED 12/30/94 HOW? RC SOURCE T CAUSE C CASE TYPES LEAK BEING CONFIRMED 02/13/95 STATUS ="1" SUBSTANCE WAS 12035, NOW 76

CORTESE:

Name:	UNOCAL #5493
Address:	16051 GALE AVE E
City,State,Zip:	INDUSTRY, CA 91745
Region:	CORTESE
Envirostor Id:	Not reported
Global ID:	T0603704894
Site/Facility Type:	LUST CLEANUP SITE
Cleanup Status:	COMPLETED - CASE CLOSED
Status Date:	Not reported
Site Code:	Not reported
Latitude:	Not reported
Longitude:	Not reported
Owner:	Not reported
Enf Type:	Not reported
Swat R:	Not reported
Flag:	active
Order No:	Not reported
Waste Discharge System No:	Not reported
Effective Date:	Not reported
Region 2:	Not reported
WID Id:	Not reported
Solid Waste Id No:	Not reported
Waste Management Uit Name:	Not reported
File Name:	Active Open

CERS:

Name:	UNOCAL #5493
Address:	16051 GALE AVE E
City,State,Zip:	INDUSTRY, CA 91745
Site ID:	191774
CERS ID:	T0603704894
CERS Description:	Leaking Underground Storage Tank Cleanup Site

Affiliation:

Affiliation Type Desc:	Local Agency Caseworker
Entity Name:	JOHN AWUJO - LOS ANGELES COUNTY
Entity Title:	Not reported
Affiliation Address:	900 S FREMONT AVE
Affiliation City:	ALHAMBRA
Affiliation State:	CA

UNOCAL #5493 (Continued) **S102440041**

Affiliation Country: Not reported
Affiliation Zip: Not reported
Affiliation Phone: 6264583507,

Affiliation Type Desc: Regional Board Caseworker
Entity Name: YUE RONG - LOS ANGELES RWQCB (REGION 4)
Entity Title: Not reported
Affiliation Address: 320 W. 4TH ST., SUITE 200
Affiliation City: Los Angeles
Affiliation State: CA
Affiliation Country: Not reported
Affiliation Zip: Not reported
Affiliation Phone: ,

H51 **GOLDEN STATE ENTERPRISES SITE #2705678** **CERS HAZ WASTE** **S101583963**
West **16051 GALE AVE** **SWEEPS UST** **N/A**
1/8-1/4 **CITY OF INDUSTRY, CA 91745** **CERS TANKS**
0.170 mi. **CA FID UST**
899 ft. **Site 7 of 9 in cluster H** **HAZNET**
LOS ANGELES CO. HMS
Relative: Higher **CERS**
HWTS
Actual: 345 ft.

CERS HAZ WASTE:
Name: UNITED PACIFIC 0647
Address: 16051 E GALE AVE
City,State,Zip: INDUSTRY, CA 91745
Site ID: 33727
CERS ID: 10285723
CERS Description: Hazardous Waste Generator

SWEEPS UST:
Name: UNOCAL CORP SS 5493
Address: 16051 E GALE AVE
City: INDUSTRY
Status: Active
Comp Number: 10018
Number: 9
Board Of Equalization: 44-001057
Referral Date: 06-30-89
Action Date: Not reported
Created Date: 06-30-89
Owner Tank Id: Not reported
SWRCB Tank Id: 19-000-010018-000001
Tank Status: A
Capacity: Not reported
Active Date: 06-30-89
Tank Use: UNKNOWN
STG: W
Content: Not reported
Number Of Tanks: 3

Name: UNOCAL CORP SS 5493
Address: 16051 E GALE AVE
City: INDUSTRY
Status: Active

GOLDEN STATE ENTERPRISES SITE #2705678 (Continued) **S101583963**

Comp Number: 10018
Number: 9
Board Of Equalization: 44-001057
Referral Date: 06-30-89
Action Date: Not reported
Created Date: 06-30-89
Owner Tank Id: Not reported
SWRCB Tank Id: 19-000-010018-000002
Tank Status: A
Capacity: Not reported
Active Date: 06-30-89
Tank Use: UNKNOWN
STG: W
Content: Not reported
Number Of Tanks: Not reported

Name: UNOCAL CORP SS 5493
Address: 16051 E GALE AVE
City: INDUSTRY
Status: Active
Comp Number: 10018
Number: 9
Board Of Equalization: 44-001057
Referral Date: 06-30-89
Action Date: Not reported
Created Date: 06-30-89
Owner Tank Id: Not reported
SWRCB Tank Id: 19-000-010018-000003
Tank Status: A
Capacity: Not reported
Active Date: 06-30-89
Tank Use: UNKNOWN
STG: W
Content: Not reported
Number Of Tanks: Not reported

CERS TANKS:
Name: UNITED PACIFIC 0647
Address: 16051 E GALE AVE
City,State,Zip: INDUSTRY, CA 91745
Site ID: 33727
CERS ID: 10285723
CERS Description: Underground Storage Tank

CA FID UST:
Facility ID: 19007627
Regulated By: UTNKA
Regulated ID: 00008026
Cortese Code: Not reported
SIC Code: Not reported
Facility Phone: 8180000000
Mail To: Not reported
Mailing Address: 3701 WILSHIRE BLVD
Mailing Address 2: Not reported
Mailing City,St,Zip: INDUSTRY
Contact: Not reported

GOLDEN STATE ENTERPRISES SITE #2705678 (Continued) **S101583963**

Contact Phone: Not reported
DUNs Number: Not reported
NPDES Number: Not reported
EPA ID: Not reported
Comments: Not reported
Status: Active

HAZNET:

Name:	GOLDEN STATE ENTERPRISES SITE #2705678
Address:	16051 GALE AVE
Address 2:	Not reported
City,State,Zip:	CITY OF INDUSTRY, CA 91745
Contact:	LISA THOMPSON
Telephone:	8183668984
Mailing Name:	Not reported
Mailing Address:	29501 CANWOOD ST STE 200
Year:	2020
Gepaid:	CAL000392850
TSD EPA ID:	CAD028409019
CA Waste Code:	512 - Other empty containers 30 gallons or more
Disposal Method:	H141 - Storage, Bulking, And/Or Transfer Off Site--No Treatment/Reovery (H010-H129) Or (H131-H135)
Tons:	0.0425
Year:	2020
Gepaid:	CAL000392850
TSD EPA ID:	CAD028409019
CA Waste Code:	352 - Other organic solids
Disposal Method:	H141 - Storage, Bulking, And/Or Transfer Off Site--No Treatment/Reovery (H010-H129) Or (H131-H135)
Tons:	0.175
Year:	2020
Gepaid:	CAL000392850
TSD EPA ID:	CAT080013352
CA Waste Code:	134 - Aqueous solution with total organic residues less than 10 percent
Disposal Method:	H039 - Other Recovery Of Reclamation For Reuse Including Acid Regeneration, Organics Recovery Ect
Tons:	0.336
Year:	2018
Gepaid:	CAL000392850
TSD EPA ID:	CAD044429835
CA Waste Code:	352 - Other organic solids
Disposal Method:	H141 - Storage, Bulking, And/Or Transfer Off Site--No Treatment/Reovery (H010-H129) Or (H131-H135)
Tons:	0.10000
Year:	2018
Gepaid:	CAL000392850
TSD EPA ID:	CAD980675276
CA Waste Code:	134 - Aqueous solution with total organic residues less than 10 percent
Disposal Method:	H141 - Storage, Bulking, And/Or Transfer Off Site--No Treatment/Reovery (H010-H129) Or (H131-H135)

GOLDEN STATE ENTERPRISES SITE #2705678 (Continued) **S101583963**

Tons: 0.20000

Year: 2017
Gepaid: CAL000392850
TSD EPA ID: CAD044429835
CA Waste Code: 134 - Aqueous solution with total organic residues less than 10 percent
Disposal Method: H141 - Storage, Bulking, And/Or Transfer Off Site--No Treatment/Reovery (H010-H129) Or (H131-H135)
Tons: 0.25

Year: 2016
Gepaid: CAL000392850
TSD EPA ID: CAD044429835
CA Waste Code: 352 - Other organic solids
Disposal Method: H141 - Storage, Bulking, And/Or Transfer Off Site--No Treatment/Reovery (H010-H129) Or (H131-H135)
Tons: 0.125

Year: 2016
Gepaid: CAL000392850
TSD EPA ID: CAT080013352
CA Waste Code: 241 - Tank bottom waste
Disposal Method: H039 - Other Recovery Of Reclamation For Reuse Including Acid Regeneration, Organics Recovery Ect
Tons: 3.753

Year: 2016
Gepaid: CAL000392850
TSD EPA ID: CAD044429835
CA Waste Code: 134 - Aqueous solution with total organic residues less than 10 percent
Disposal Method: H141 - Storage, Bulking, And/Or Transfer Off Site--No Treatment/Reovery (H010-H129) Or (H131-H135)
Tons: 0.15

Year: 2015
Gepaid: CAL000392850
TSD EPA ID: CAD044429835
CA Waste Code: 352 - Other organic solids
Disposal Method: H141 - Storage, Bulking, And/Or Transfer Off Site--No Treatment/Reovery (H010-H129) Or (H131-H135)
Tons: 0.325

Click this hyperlink while viewing on your computer to access
1 additional CA HAZNET: record(s) in the EDR Site Report.

Additional Info:
Year: 2017
Gen EPA ID: CAL000392850

Shipment Date: 20170109
Creation Date: 3/23/2017 18:30:13
Receipt Date: 20170109
Manifest ID: 010230501FLE
Trans EPA ID: MAD039322250

GOLDEN STATE ENTERPRISES SITE #2705678 (Continued) **S101583963**

Trans Name:	CLEAN HARBORS ENVIRONMENTAL SERVICES, INC.
Trans 2 EPA ID:	Not reported
Trans 2 Name:	Not reported
TSDF EPA ID:	CAD044429835
Trans Name:	CLEAN HARBORS OF WILMINGTON, LLC
TSDF Alt EPA ID:	Not reported
TSDF Alt Name:	Not reported
Waste Code Description:	134 - Aqueous solution with <10% total organic residues
RCRA Code:	Not reported
Meth Code:	H141 - Storage, Bulking, And/Or Transfer Off Site--No Treatment/Reovery (H010-H129) Or (H131-H135)
Quantity Tons:	0.25
Waste Quantity:	500
Quantity Unit:	P
Additional Code 1:	Not reported
Additional Code 2:	Not reported
Additional Code 3:	Not reported
Additional Code 4:	Not reported
Additional Code 5:	Not reported

Additional Info:

Year:	2016
Gen EPA ID:	CAL000392850
Shipment Date:	20151229
Creation Date:	5/24/2016 16:38:09
Receipt Date:	20160108
Manifest ID:	009019186FLE
Trans EPA ID:	MAD039322250
Trans Name:	CLEAN HARBORS ENVIRONMENTAL SERVICE INC
Trans 2 EPA ID:	Not reported
Trans 2 Name:	Not reported
TSDF EPA ID:	CAD044429835
Trans Name:	CLEAN HARBORS WILMINGTON LLC
TSDF Alt EPA ID:	Not reported
TSDF Alt Name:	Not reported
Waste Code Description:	134 - Aqueous solution with <10% total organic residues
RCRA Code:	Not reported
Meth Code:	H141 - Storage, Bulking, And/Or Transfer Off Site--No Treatment/Reovery (H010-H129) Or (H131-H135)
Quantity Tons:	0.1
Waste Quantity:	200
Quantity Unit:	P
Additional Code 1:	Not reported
Additional Code 2:	Not reported
Additional Code 3:	Not reported
Additional Code 4:	Not reported
Additional Code 5:	Not reported
Shipment Date:	20151229
Creation Date:	5/24/2016 16:38:09
Receipt Date:	20160108
Manifest ID:	009019186FLE
Trans EPA ID:	MAD039322250
Trans Name:	CLEAN HARBORS ENVIRONMENTAL SERVICE INC
Trans 2 EPA ID:	Not reported
Trans 2 Name:	Not reported

GOLDEN STATE ENTERPRISES SITE #2705678 (Continued) **S101583963**

TSDF EPA ID:	CAD044429835
Trans Name:	CLEAN HARBORS WILMINGTON LLC
TSDF Alt EPA ID:	Not reported
TSDF Alt Name:	Not reported
Waste Code Description:	352 - Other organic solids
RCRA Code:	Not reported
Meth Code:	H141 - Storage, Bulking, And/Or Transfer Off Site--No Treatment/Reovery (H010-H129) Or (H131-H135)
Quantity Tons:	0.1
Waste Quantity:	200
Quantity Unit:	P
Additional Code 1:	Not reported
Additional Code 2:	Not reported
Additional Code 3:	Not reported
Additional Code 4:	Not reported
Additional Code 5:	Not reported
Shipment Date:	20150512
Creation Date:	8/31/2015 22:15:34
Receipt Date:	20150513
Manifest ID:	008315692FLE
Trans EPA ID:	MAD039322250
Trans Name:	CLEAN HARBORS ENVIRONMENTAL SERVICES INC
Trans 2 EPA ID:	Not reported
Trans 2 Name:	Not reported
TSDF EPA ID:	CAD044429835
Trans Name:	CLEAN HARBORS WILMINGTON LLC
TSDF Alt EPA ID:	Not reported
TSDF Alt Name:	Not reported
Waste Code Description:	352 - Other organic solids
RCRA Code:	Not reported
Meth Code:	H141 - Storage, Bulking, And/Or Transfer Off Site--No Treatment/Reovery (H010-H129) Or (H131-H135)
Quantity Tons:	0.225
Waste Quantity:	450
Quantity Unit:	P
Additional Code 1:	Not reported
Additional Code 2:	Not reported
Additional Code 3:	Not reported
Additional Code 4:	Not reported
Additional Code 5:	Not reported

Additional Info:

Year:	2015
Gen EPA ID:	CAL000392850
Shipment Date:	20151229
Creation Date:	5/24/2016 16:38:09
Receipt Date:	20160108
Manifest ID:	009019186FLE
Trans EPA ID:	MAD039322250
Trans Name:	CLEAN HARBORS ENVIRONMENTAL SERVICE INC
Trans 2 EPA ID:	Not reported
Trans 2 Name:	Not reported
TSDF EPA ID:	CAD044429835
Trans Name:	CLEAN HARBORS WILMINGTON LLC
TSDF Alt EPA ID:	Not reported

GOLDEN STATE ENTERPRISES SITE #2705678 (Continued) **S101583963**

TSDF Alt Name:	Not reported
Waste Code Description:	134 - Aqueous solution with <10% total organic residues
RCRA Code:	Not reported
Meth Code:	H141 - Storage, Bulking, And/Or Transfer Off Site--No Treatment/Reovery (H010-H129) Or (H131-H135)
Quantity Tons:	0.1
Waste Quantity:	200
Quantity Unit:	P
Additional Code 1:	Not reported
Additional Code 2:	Not reported
Additional Code 3:	Not reported
Additional Code 4:	Not reported
Additional Code 5:	Not reported
Shipment Date:	20151229
Creation Date:	5/24/2016 16:38:09
Receipt Date:	20160108
Manifest ID:	009019186FLE
Trans EPA ID:	MAD039322250
Trans Name:	CLEAN HARBORS ENVIRONMENTAL SERVICE INC
Trans 2 EPA ID:	Not reported
Trans 2 Name:	Not reported
TSDF EPA ID:	CAD044429835
Trans Name:	CLEAN HARBORS WILMINGTON LLC
TSDF Alt EPA ID:	Not reported
TSDF Alt Name:	Not reported
Waste Code Description:	352 - Other organic solids
RCRA Code:	Not reported
Meth Code:	H141 - Storage, Bulking, And/Or Transfer Off Site--No Treatment/Reovery (H010-H129) Or (H131-H135)
Quantity Tons:	0.1
Waste Quantity:	200
Quantity Unit:	P
Additional Code 1:	Not reported
Additional Code 2:	Not reported
Additional Code 3:	Not reported
Additional Code 4:	Not reported
Additional Code 5:	Not reported
Shipment Date:	20150512
Creation Date:	8/31/2015 22:15:34
Receipt Date:	20150513
Manifest ID:	008315692FLE
Trans EPA ID:	MAD039322250
Trans Name:	CLEAN HARBORS ENVIRONMENTAL SERVICES INC
Trans 2 EPA ID:	Not reported
Trans 2 Name:	Not reported
TSDF EPA ID:	CAD044429835
Trans Name:	CLEAN HARBORS WILMINGTON LLC
TSDF Alt EPA ID:	Not reported
TSDF Alt Name:	Not reported
Waste Code Description:	352 - Other organic solids
RCRA Code:	Not reported
Meth Code:	H141 - Storage, Bulking, And/Or Transfer Off Site--No Treatment/Reovery (H010-H129) Or (H131-H135)
Quantity Tons:	0.225
Waste Quantity:	450

GOLDEN STATE ENTERPRISES SITE #2705678 (Continued) **S101583963**

Quantity Unit:	P
Additional Code 1:	Not reported
Additional Code 2:	Not reported
Additional Code 3:	Not reported
Additional Code 4:	Not reported
Additional Code 5:	Not reported

LOS ANGELES CO. HMS:

Name:	UNOCAL CORP SS 5493
Address:	16051 GALE AVE
City,State,Zip:	CITY OF INDUSTRY, CA 917451606
Region:	LA
Permit Category:	T
Facility Id:	010149-010018
Facility Type:	0
Facility Status:	Closed
Area:	6H
Permit Number:	00001459T
Permit Status:	Closed

Name:	CIRCLE K STORES #5678
Address:	16051 GALE AVE
City,State,Zip:	CITY OF INDUSTRY, CA 917451606
Region:	LA
Permit Category:	T
Facility Id:	010149-024812
Facility Type:	0
Facility Status:	Removed
Area:	6H
Permit Number:	000191452
Permit Status:	Removed

Name:	AL SAL OIL CO #36
Address:	16051 GALE AVE
City,State,Zip:	CITY OF INDUSTRY, CA 917451606
Region:	LA
Permit Category:	T
Facility Id:	010149-036128
Facility Type:	0
Facility Status:	Closed
Area:	6H
Permit Number:	000332861
Permit Status:	Closed

Name:	GOLDEN STATE ENTRPRS #2705678
Address:	16051 GALE AVE
City,State,Zip:	CITY OF INDUSTRY, CA 917451606
Region:	LA
Permit Category:	T
Facility Id:	010149-058978
Facility Type:	0
Facility Status:	Closed
Area:	6H
Permit Number:	000769330
Permit Status:	Closed

GOLDEN STATE ENTERPRISES SITE #2705678 (Continued) **S101583963**

CERS:
Name: UNITED PACIFIC 0647
Address: 16051 E GALE AVE
City,State,Zip: INDUSTRY, CA 91745
Site ID: 33727
CERS ID: 10285723
CERS Description: Chemical Storage Facilities

Violations:
Site ID: 33727
Site Name: United Pacific 0647
Violation Date: 01-13-2021
Citation: 23 CCR 16 2712 - California Code of Regulations, Title 23, Chapter 16, Section(s) 2712
Violation Description: Failure to comply with any of the applicable requirements of the permit issued for the operation of the UST system.
Violation Notes: Returned to compliance on 04/19/2021. NOVC:OVERDUE FES OF $3747.00 FOR FD. EMAILED NOTICE AND INVOICE TO TOM ROBINS
Violation Division: Los Angeles County Department of Public Works
Violation Program: UST
Violation Source: CERS,

Site ID: 33727
Site Name: United Pacific 0647
Violation Date: 04-15-2019
Citation: 23 CCR 16 2641(j) - California Code of Regulations, Title 23, Chapter 16, Section(s) 2641(j)
Violation Description: Failure of the leak detection equipment to be installed, calibrated, operated, and/or maintained properly.
Violation Notes: Returned to compliance on 08/09/2019.
Violation Division: Los Angeles County Department of Public Works
Violation Program: UST
Violation Source: CERS,

Site ID: 33727
Site Name: United Pacific 0647
Violation Date: 04-18-2017
Citation: 23 CCR 16 2641(a) - California Code of Regulations, Title 23, Chapter 16, Section(s) 2641(a)
Violation Description: Failure of leak detection equipment to be located such that equipment is capable of detecting a leak at the earliest possible opportunity.
Violation Notes: Returned to compliance on 07/19/2017.
Violation Division: Los Angeles County Department of Public Works
Violation Program: UST
Violation Source: CERS,

Site ID: 33727
Site Name: United Pacific 0647
Violation Date: 04-14-2016
Citation: HSC 6.7 25299 - California Health and Safety Code, Chapter 6.7, Section(s) 25299
Violation Description: Failure to comply with one or more of the operating permit conditions.
Violation Notes: Returned to compliance on 04/12/2017.
Violation Division: Los Angeles County Department of Public Works
Violation Program: UST
Violation Source: CERS,

GOLDEN STATE ENTERPRISES SITE #2705678 (Continued) **S101583963**

Site ID:	33727
Site Name:	United Pacific 0647
Violation Date:	04-18-2017
Citation:	HSC 6.7 25290.1(c)(3), 25290.2(c)(3) - California Health and Safety Code, Chapter 6.7, Section(s) 25290.1(c)(3), 25290.2(c)(3)
Violation Description:	Failure to keep water out of the secondary containment of UST systems installed on or after July 1, 2003 and before July 1, 2004, or on or after July 1, 2004.
Violation Notes:	Returned to compliance on 07/19/2017.
Violation Division:	Los Angeles County Department of Public Works
Violation Program:	UST
Violation Source:	CERS,

Site ID:	33727
Site Name:	United Pacific 0647
Violation Date:	04-18-2017
Citation:	HSC 6.7 25284.2 - California Health and Safety Code, Chapter 6.7, Section(s) 25284.2
Violation Description:	Failure to test the spill bucket annually.
Violation Notes:	Returned to compliance on 07/19/2017.
Violation Division:	Los Angeles County Department of Public Works
Violation Program:	UST
Violation Source:	CERS,

Site ID:	33727
Site Name:	United Pacific 0647
Violation Date:	04-05-2021
Citation:	23 CCR 16 2712(i) - California Code of Regulations, Title 23, Chapter 16, Section(s) 2712(i)
Violation Description:	Failure to submit a current UST Response Plan available on site.
Violation Notes:	Returned to compliance on 12/30/2021. PLOT PLAN, RESPONSE PLAN, MONITORING PLAN CORRECT AND UPDATE CERS
Violation Division:	Los Angeles County Department of Public Works
Violation Program:	UST
Violation Source:	CERS,

Site ID:	33727
Site Name:	United Pacific 0647
Violation Date:	02-12-2020
Citation:	HSC 6.95 25508(a)(1) - California Health and Safety Code, Chapter 6.95, Section(s) 25508(a)(1)
Violation Description:	Failure to annually review and electronically certify that the business plan is complete and accurate on or before the annual due date.
Violation Notes:	Returned to compliance on 03/11/2020. OBSERVATION: The business failed to electronically submit and certify that the business plan is complete, accurate, and in compliance with EPCRA on or before the annual due date. 2019 California Environmental Reporting System (CERS) submittal was missing/inaccurate; Reviewed CERS submittals submitted on 12/30/2019 and found the following needed to be addressed: - Inaccurate quantities of hazardous materials reported on the hazardous materials and waste inventory matrix report; - observed one 55-gallon drum containing hazardous waste liquid (water with trace hydrocarbon) stored next to the Dumpster was not reported to CERS; CORRECTIVE ACTION: Electronically submit and certify that the business plan is complete, accurate, and in compliance with EPCRA on or before the annual due date.

GOLDEN STATE ENTERPRISES SITE #2705678 (Continued) **S101583963**

Violation Division: Los Angeles County Fire Department
Violation Program: HMRRP
Violation Source: CERS,

Site ID: 33727
Site Name: United Pacific 0647
Violation Date: 04-14-2016
Citation: 23 CCR 16 2636(f)(1) - California Code of Regulations, Title 23, Chapter 16, Section(s) 2636(f)(1)
Violation Description: Failure of the double wall pressurized piping in the under dispenser containment to be continuously monitored by a method that either shuts down the flow of product to the dispenser or activates an audible/visual alarm when a leak is detected.
Violation Notes: Returned to compliance on 04/12/2017.
Violation Division: Los Angeles County Department of Public Works
Violation Program: UST
Violation Source: CERS,

Site ID: 33727
Site Name: United Pacific 0647
Violation Date: 04-05-2021
Citation: 23 CCR 16 2641(h) - California Code of Regulations, Title 23, Chapter 16, Section(s) 2641(h)
Violation Description: Failure to have an approved UST Monitoring Plan.
Violation Notes: Returned to compliance on 12/30/2021. PLOT PLAN, RESPONSE PLAN, MONITORING PLAN CORRECT AND UPDATE CERS
Violation Division: Los Angeles County Department of Public Works
Violation Program: UST
Violation Source: CERS,

Site ID: 33727
Site Name: United Pacific 0647
Violation Date: 04-05-2021
Citation: 23 CCR 16 2641(h) - California Code of Regulations, Title 23, Chapter 16, Section(s) 2641(h)
Violation Description: Failure to have an approved UST Response Plan.
Violation Notes: Returned to compliance on 12/30/2021. PLOT PLAN, RESPONSE PLAN, MONITORING PLAN CORRECT AND UPDATE CERS
Violation Division: Los Angeles County Department of Public Works
Violation Program: UST
Violation Source: CERS,

Site ID: 33727
Site Name: United Pacific 0647
Violation Date: 04-14-2016
Citation: 23 CCR 16 2711(a)(8) - California Code of Regulations, Title 23, Chapter 16, Section(s) 2711(a)(8)
Violation Description: Failure to submit, obtain approval, or maintain a complete/accurate plot plan.
Violation Notes: Returned to compliance on 04/12/2017.
Violation Division: Los Angeles County Department of Public Works
Violation Program: UST
Violation Source: CERS,

Site ID: 33727
Site Name: United Pacific 0647
Violation Date: 04-15-2019

GOLDEN STATE ENTERPRISES SITE #2705678 (Continued) **S101583963**

Citation: 23 CCR 16 2712(b)(1)(G) - California Code of Regulations, Title 23, Chapter 16, Section(s) 2712(b)(1)(G)
Violation Description: Failure to comply with one or more of the following overfill prevention equipment requirements: Alert the transfer operator when the tank is 90 percent full by restricting the flow into the tank or triggering an audible and visual alarm; or Restrict delivery of flow to the tank at least 30 minutes before the tank overfills, provided the restriction occurs when the tank is filled to no more than 95 percent of capacity; and activate an audible alarm at least five minutes before the tank overfills; or Provide positive shut-off of flow to the tank when the tank is filled to no more than 95 percent of capacity; or Provide positive shut-off of flow to the tank so that none of the fittings located on the top of the tank are exposed to product due to overfilling. Install/retrofit overfill prevention equipment that does not use flow restrictors on vent piping to meet overfill prevention equipment requirements when the overfill prevention equipment is installed, repaired, or replaced on and after October 1, 2018. For USTs installed before October 1, 2018, perform an inspection by October 13, 2018 and every 36 months thereafter. For USTs installed on and after October 1, 2018, perform an inspection at installation and every 36 months thereafter. Inspected within 30 days after a repair to the overfill prevention equipment. Inspected using an applicable manufacturer guidelines, industry codes, engineering standards, or a method approved by a professional engineer. Inspected by a certified UST service technician. Maintain records of overfill prevention equipment inspection for 36 months.
Violation Notes: Returned to compliance on 08/09/2019.
Violation Division: Los Angeles County Department of Public Works
Violation Program: UST
Violation Source: CERS,

Site ID: 33727
Site Name: United Pacific 0647
Violation Date: 04-15-2019
Citation: 23 CCR 16 2716(e) - California Code of Regulations, Title 23, Chapter 16, Section(s) 2716(e)
Violation Description: For designated operator (DO) monthly inspections conducted before October 1, 2018, failure to comply with one or more of the following requirements: Be performed by an ICC certified DO. Inspect monthly alarm history report, check that alarms are documented and responded to appropriately, and attach a copy. Inspect for the presence of liquid/debris in spill containers. Inspect for the presence of liquid/debris in under dispenser containment (UDC) and ensure that the monitoring equipment is positioned correctly. Inspect for liquid or debris in containment sumps where an alarm occurred with no service visit. Check that all testing and maintenance has been completed and documented. Verify that all facility employees have been trained in accordance with 23 CCR 2715(c). For designated operator (DO) 30 day inspections conducted on and after October 1, 2018, failure to conduct the designated UST operator visual inspection at least once every 30 days.
Violation Notes: Returned to compliance on 08/09/2019.
Violation Division: Los Angeles County Department of Public Works
Violation Program: UST
Violation Source: CERS,

Site ID: 33727

GOLDEN STATE ENTERPRISES SITE #2705678 (Continued) **S101583963**

Site Name:	United Pacific 0647
Violation Date:	04-14-2016
Citation:	23 CCR 16 2712 - California Code of Regulations, Title 23, Chapter 16, Section(s) 2712
Violation Description:	Failure to obtain permit to install, replace, repair, or modify part of the UST system containment or leak detection equipment.
Violation Notes:	Returned to compliance on 04/12/2017.
Violation Division:	Los Angeles County Department of Public Works
Violation Program:	UST
Violation Source:	CERS,

Site ID:	33727
Site Name:	United Pacific 0647
Violation Date:	04-15-2015
Citation:	23 CCR 16 2711(a)(8) - California Code of Regulations, Title 23, Chapter 16, Section(s) 2711(a)(8)
Violation Description:	Failure to submit, obtain approval, or maintain a complete/accurate plot plan.
Violation Notes:	Returned to compliance on 04/23/2015.
Violation Division:	Los Angeles County Department of Public Works
Violation Program:	UST
Violation Source:	CERS,

Site ID:	33727
Site Name:	United Pacific 0647
Violation Date:	04-05-2021
Citation:	23 CCR 16 2641(h) - California Code of Regulations, Title 23, Chapter 16, Section(s) 2641(h)
Violation Description:	Failure to submit or maintain a current facility plot plan.
Violation Notes:	Returned to compliance on 12/30/2021. PLOT PLAN, RESPONSE PLAN, MONITORING PLAN CORRECT AND UPDATE CERS
Violation Division:	Los Angeles County Department of Public Works
Violation Program:	UST
Violation Source:	CERS,

Site ID:	33727
Site Name:	United Pacific 0647
Violation Date:	04-15-2019
Citation:	HSC 6.7 25293 - California Health and Safety Code, Chapter 6.7, Section(s) 25293
Violation Description:	Failure to maintain UST records in sufficient detail to enable the UPA to determine whether the UST systems are in compliance.
Violation Notes:	Returned to compliance on 08/09/2019.
Violation Division:	Los Angeles County Department of Public Works
Violation Program:	UST
Violation Source:	CERS,

Site ID:	33727
Site Name:	United Pacific 0647
Violation Date:	04-15-2019
Citation:	HSC 6.7 25284, 25286 - California Health and Safety Code, Chapter 6.7, Section(s) 25284, 25286
Violation Description:	Failure to submit a complete and accurate application for a permit to operate a UST, or for renewal of the permit.
Violation Notes:	Returned to compliance on 08/09/2019.
Violation Division:	Los Angeles County Department of Public Works
Violation Program:	UST

GOLDEN STATE ENTERPRISES SITE #2705678 (Continued) **S101583963**

Violation Source: CERS,

Site ID: 33727
Site Name: United Pacific 0647
Violation Date: 04-05-2021
Citation: 23 CCR 16 2712(i) - California Code of Regulations, Title 23, Chapter 16, Section(s) 2712(i)
Violation Description: Failure to have current UST Monitoring Plan available on site.
Violation Notes: Returned to compliance on 12/30/2021. PLOT PLAN, RESPONSE PLAN, MONITORING PLAN CORRECT AND UPDATE CERS
Violation Division: Los Angeles County Department of Public Works
Violation Program: UST
Violation Source: CERS,

Site ID: 33727
Site Name: United Pacific 0647
Violation Date: 04-05-2021
Citation: 23 CCR 16 2712 - California Code of Regulations, Title 23, Chapter 16, Section(s) 2712
Violation Description: Failure to comply with any of the applicable requirements of the permit issued for the operation of the UST system.
Violation Notes: Returned to compliance on 12/30/2021. PLOT PLAN, RESPONSE PLAN, MONITORING PLAN CORRECT AND UPDATE CERS
Violation Division: Los Angeles County Department of Public Works
Violation Program: UST
Violation Source: CERS,

Site ID: 33727
Site Name: United Pacific 0647
Violation Date: 04-14-2016
Citation: HSC 6.7 25291 - California Health and Safety Code, Chapter 6.7, Section(s) 25291
Violation Description: Failure to maintain under-dispenser containment, sumps, and/or other secondary containment in good condition and/or free of debris/liquid.
Violation Notes: Returned to compliance on 04/12/2017.
Violation Division: Los Angeles County Department of Public Works
Violation Program: UST
Violation Source: CERS,

Site ID: 33727
Site Name: United Pacific 0647
Violation Date: 04-15-2019
Citation: 23 CCR 16 2716(f) - California Code of Regulations, Title 23, Chapter 16, Section(s) 2716(f)
Violation Description: "Failure to maintain on-site, or off-site at a readily available location if approved by the UPA, copies of Designated Operator inspection records as follows: Designated operator monthly inspection records for inspections performed before October 1, 2018 must be kept for 12 months from the month of inspection. For inspections performed on or after October 1, 2018, copies of the ""Designated Underground Storage Tank Operator Visual Inspection Report"" must be kept for 36 months from the month of inspection. "
Violation Notes: Returned to compliance on 08/09/2019.
Violation Division: Los Angeles County Department of Public Works
Violation Program: UST
Violation Source: CERS,

GOLDEN STATE ENTERPRISES SITE #2705678 (Continued) **S101583963**

Site ID: 33727
Site Name: United Pacific 0647
Violation Date: 04-14-2016
Citation: 23 CCR 16 2712(i) - California Code of Regulations, Title 23, Chapter 16, Section(s) 2712(i)
Violation Description: Failure to maintain on site an approved monitoring plan.
Violation Notes: Returned to compliance on 04/12/2017.
Violation Division: Los Angeles County Department of Public Works
Violation Program: UST
Violation Source: CERS,

Site ID: 33727
Site Name: United Pacific 0647
Violation Date: 04-14-2016
Citation: HSC 6.7 25286(a) - California Health and Safety Code, Chapter 6.7, Section(s) 25286(a)
Violation Description: Failure to submit an complete and accurate application for a permit to operate an underground storage tank, or for renewal of the permit.
Violation Notes: Returned to compliance on 04/12/2017.
Violation Division: Los Angeles County Department of Public Works
Violation Program: UST
Violation Source: CERS,

Site ID: 33727
Site Name: United Pacific 0647
Violation Date: 04-14-2016
Citation: 23 CCR 16 2712(b) - California Code of Regulations, Title 23, Chapter 16, Section(s) 2712(b)
Violation Description: Failure to maintain records of repairs, lining, and upgrades on site, or off site if approved by the CUPA, for the life of the underground storage tank and/or failure to maintain written monitoring and maintenance records on site, or off site if approved by the CUPA, for a period of 3 years, 6 1/2 years for cathodic protection, and 5 years for written performance claims pertaining to release detection systems and calibration and maintenance records for such systems.
Violation Notes: Returned to compliance on 04/12/2017.
Violation Division: Los Angeles County Department of Public Works
Violation Program: UST
Violation Source: CERS,

Site ID: 33727
Site Name: United Pacific 0647
Violation Date: 04-14-2016
Citation: 23 CCR 16 2715(c)(2) - California Code of Regulations, Title 23, Chapter 16, Section(s) 2715(c)(2)
Violation Description: Failure to comply with one or more of the following: maintain the spill bucket in good condition, containment free of debris/liquid, and/or to remove the contents of the spill bucket when a release/leak/spill was observed.
Violation Notes: Returned to compliance on 04/12/2017.
Violation Division: Los Angeles County Department of Public Works
Violation Program: UST
Violation Source: CERS,

Evaluation:
Eval General Type: Compliance Evaluation Inspection
Eval Date: 02-12-2020

GOLDEN STATE ENTERPRISES SITE #2705678 (Continued) **S101583963**

Violations Found: Yes
Eval Type: Routine done by local agency
Eval Notes: Amanda Cuevas, cashier
Eval Division: Los Angeles County Fire Department
Eval Program: HMRRP
Eval Source: CERS,

Eval General Type: Compliance Evaluation Inspection
Eval Date: 04-12-2017
Violations Found: Yes
Eval Type: Routine done by local agency
Eval Notes: NOVC:NEED TO SUBMIT 11/18/16 SPBK REPORT;LIQUID IN 91 F&ATG,DSL F&P SUMPS,87 FSUMP;UDC 5/6&9-14 HAVE LIQUID,F&CHAIN NOT TRIP SHEAR VALVE
Eval Division: Los Angeles County Department of Public Works
Eval Program: UST
Eval Source: CERS,

Eval General Type: Compliance Evaluation Inspection
Eval Date: 04-15-2019
Violations Found: Yes
Eval Type: Routine done by local agency
Eval Notes: NOVC:CERS,OVFL OVERDUE,DO RPRT NOV 2018 NOT W/ALRM HST,NO SEPT 2018 DO RPRT,SET UP DATA WRNING 8/21/18 W/O EXPLNTN,UDC 13/14 F&C NOT WRK
Eval Division: Los Angeles County Department of Public Works
Eval Program: UST
Eval Source: CERS,

Eval General Type: Compliance Evaluation Inspection
Eval Date: 09-23-2016
Violations Found: No
Eval Type: Routine done by local agency
Eval Notes: Raphael Scalise, Site Manager
Eval Division: Los Angeles County Fire Department
Eval Program: HMRRP
Eval Source: CERS,

Eval General Type: Other/Unknown
Eval Date: 01-13-2021
Violations Found: Yes
Eval Type: Other, not routine, done by local agency
Eval Notes: NOVC:OVERDUE FES OF $3747.00 FOR FD. EMAILED NOTICE AND INVOICE TO TOM ROBINS
Eval Division: Los Angeles County Department of Public Works
Eval Program: UST
Eval Source: CERS,

Eval General Type: Compliance Evaluation Inspection
Eval Date: 04-05-2021
Violations Found: Yes
Eval Type: Routine done by local agency
Eval Notes: NOVC: PLOT PLAN, RESPONSE PLAN, MONITORING PLAN
Eval Division: Los Angeles County Department of Public Works
Eval Program: UST
Eval Source: CERS,

Eval General Type: Compliance Evaluation Inspection
Eval Date: 07-19-2017

GOLDEN STATE ENTERPRISES SITE #2705678 (Continued) **S101583963**

Violations Found: No
Eval Type: Routine done by local agency
Eval Notes: SENSORS IN PLACE; SUMPS/UDCS/SPBKS CLEAN AND DRY. ALL DOCUMENTS AND CERTS ONSITE/CURRENT.CERS DATED 12/13/16 ACCEPTED 4/18/17-STILL OK
Eval Division: Los Angeles County Department of Public Works
Eval Program: UST
Eval Source: CERS,

Eval General Type: Compliance Evaluation Inspection
Eval Date: 10-25-2013
Violations Found: No
Eval Type: Routine done by local agency
Eval Notes: Inspection conducted by T. Yamakawa
Eval Division: Los Angeles County Fire Department
Eval Program: HW
Eval Source: CERS,

Eval General Type: Compliance Evaluation Inspection
Eval Date: 09-23-2016
Violations Found: No
Eval Type: Routine done by local agency
Eval Notes: Raphael Scalise, Site Manager
Eval Division: Los Angeles County Fire Department
Eval Program: HW
Eval Source: CERS,

Eval General Type: Compliance Evaluation Inspection
Eval Date: 10-25-2013
Violations Found: No
Eval Type: Routine done by local agency
Eval Notes: Inspection conducted by T. Yamakawa
Eval Division: Los Angeles County Fire Department
Eval Program: HMRRP
Eval Source: CERS,

Eval General Type: Compliance Evaluation Inspection
Eval Date: 02-12-2020
Violations Found: No
Eval Type: Routine done by local agency
Eval Notes: Amanda Cuevas, cashier
Eval Division: Los Angeles County Fire Department
Eval Program: HW
Eval Source: CERS,

Eval General Type: Compliance Evaluation Inspection
Eval Date: 04-14-2016
Violations Found: Yes
Eval Type: Routine done by local agency
Eval Notes: SUMP; LIQ IN 91 FILL & STP SUMP;LIQ IN 89 STP SUMP & 87 STP SUMP;UDC CHAINS NOT TAUT IN #1/2, 3/4,5/6,7/8,9/10,11/12. TOOL IN UDC#9/10.
Eval Division: Los Angeles County Department of Public Works
Eval Program: UST
Eval Source: CERS,

Eval General Type: Compliance Evaluation Inspection
Eval Date: 04-15-2015
Violations Found: Yes

GOLDEN STATE ENTERPRISES SITE #2705678 (Continued) **S101583963**

Eval Type: Routine done by local agency
Eval Notes: MISSING DOCUMENTATION ON PLOT PLAN IN CERS. V000802349. ALL SUMPS UDC'S CLEAN DRY, SENSORS IN LOWEST POINTS, V/R STATING ALL NORMAL.
Eval Division: Los Angeles County Department of Public Works
Eval Program: UST
Eval Source: CERS,

Eval General Type: Compliance Evaluation Inspection
Eval Date: 09-24-2019
Violations Found: No
Eval Type: Routine done by local agency
Eval Notes: 3YRS OF DOCS ONSITE.SENSORS IN PROPER LOCATION.ALARM RESPONSE & W/O ONSITE.VR-ALL SYS NORMAL.CERS ACCEPTED ON 080919(DOCS STILL CURRENT)
Eval Division: Los Angeles County Department of Public Works
Eval Program: UST
Eval Source: CERS,

Eval General Type: Compliance Evaluation Inspection
Eval Date: 10-25-2013
Violations Found: No
Eval Type: Routine done by local agency
Eval Notes: Not reported
Eval Division: Los Angeles County Fire Department
Eval Program: HMRRP
Eval Source: CERS,

Eval General Type: Compliance Evaluation Inspection
Eval Date: 10-25-2013
Violations Found: No
Eval Type: Routine done by local agency
Eval Notes: Not reported
Eval Division: Los Angeles County Fire Department
Eval Program: HW
Eval Source: CERS,

Affiliation:
Affiliation Type Desc: Facility Mailing Address
Entity Name: Mailing Address
Entity Title: Not reported
Affiliation Address: 4130 Cover Street
Affiliation City: Long Beach
Affiliation State: CA
Affiliation Country: Not reported
Affiliation Zip: 90808
Affiliation Phone: ,

Affiliation Type Desc: UST Property Owner Name
Entity Name: GOLDEN STATE ENTERPRISES, LLC
Entity Title: Not reported
Affiliation Address: 29501 CANWOOD ST SUITE 200
Affiliation City: AGOURA HILLS
Affiliation State: CA
Affiliation Country: United States
Affiliation Zip: 90808
Affiliation Phone: (310) 323-3992,

Affiliation Type Desc: UST Tank Operator

GOLDEN STATE ENTERPRISES SITE #2705678 (Continued) **S101583963**

Entity Name:	APRO, LLC
Entity Title:	Not reported
Affiliation Address:	4130 Cover Street
Affiliation City:	Long Beach
Affiliation State:	CA
Affiliation Country:	United States
Affiliation Zip:	90808
Affiliation Phone:	(310) 323-3992,
Affiliation Type Desc:	CUPA District
Entity Name:	Los Angeles County Fire
Entity Title:	Not reported
Affiliation Address:	5825 Rickenbacker Road
Affiliation City:	Commerce
Affiliation State:	CA
Affiliation Country:	Not reported
Affiliation Zip:	90040-3027
Affiliation Phone:	(323) 890-4000,
Affiliation Type Desc:	Environmental Contact
Entity Name:	Tom Robins
Entity Title:	Not reported
Affiliation Address:	4130 Cover Street
Affiliation City:	Long Beach
Affiliation State:	CA
Affiliation Country:	Not reported
Affiliation Zip:	90808
Affiliation Phone:	,
Affiliation Type Desc:	Identification Signer
Entity Name:	Tom Robins
Entity Title:	Staff Geologist
Affiliation Address:	Not reported
Affiliation City:	Not reported
Affiliation State:	Not reported
Affiliation Country:	Not reported
Affiliation Zip:	Not reported
Affiliation Phone:	,
Affiliation Type Desc:	Operator
Entity Name:	APRO, LLC
Entity Title:	Not reported
Affiliation Address:	Not reported
Affiliation City:	Not reported
Affiliation State:	Not reported
Affiliation Country:	Not reported
Affiliation Zip:	Not reported
Affiliation Phone:	(310) 323-3992,
Affiliation Type Desc:	Parent Corporation
Entity Name:	APRO LLC
Entity Title:	Not reported
Affiliation Address:	Not reported
Affiliation City:	Not reported
Affiliation State:	Not reported
Affiliation Country:	Not reported
Affiliation Zip:	Not reported

GOLDEN STATE ENTERPRISES SITE #2705678 (Continued) **S101583963**

Affiliation Phone: ,

Affiliation Type Desc: Document Preparer
Entity Name: Tom Robins
Entity Title: Not reported
Affiliation Address: Not reported
Affiliation City: Not reported
Affiliation State: Not reported
Affiliation Country: Not reported
Affiliation Zip: Not reported
Affiliation Phone: ,

Affiliation Type Desc: Legal Owner
Entity Name: APRO, LLC
Entity Title: Not reported
Affiliation Address: 4130 Cover Street
Affiliation City: Long Beach
Affiliation State: CA
Affiliation Country: United States
Affiliation Zip: 90808
Affiliation Phone: (310) 323-3992,

Affiliation Type Desc: Property Owner
Entity Name: GOLDEN STATE ENTERPRISES, LLC
Entity Title: Not reported
Affiliation Address: 29501 CANWOOD ST SUITE 200
Affiliation City: AGOURA HILLS
Affiliation State: CA
Affiliation Country: United States
Affiliation Zip: 90808
Affiliation Phone: (310) 323-3992,

Affiliation Type Desc: UST Tank Owner
Entity Name: APRO LLC
Entity Title: Not reported
Affiliation Address: 4130 Cover Street
Affiliation City: Long Beach
Affiliation State: CA
Affiliation Country: United States
Affiliation Zip: 90808
Affiliation Phone: (310) 323-3992,

HWTS:
Name: GOLDEN STATE ENTERPRISES SITE #2705678
Address: 16051 GALE AVE
Address 2: Not reported
City,State,Zip: CITY OF INDUSTRY, CA 91745
EPA ID: CAL000392850
Inactive Date: 07/08/2020
Create Date: 01/15/2014
Last Act Date: Not reported
Mailing Name: Not reported
Mailing Address: 29501 CANWOOD ST STE 200
Mailing Address 2: Not reported
Mailing City,State,Zip: AGOURA HILLS, CA 913011570
Owner Name: GOLDEN STATE ENTERPRISES

GOLDEN STATE ENTERPRISES SITE #2705678 (Continued) **S101583963**

Owner Address:	29501 CANWOOD ST STE 200
Owner Address 2:	Not reported
Owner City,State,Zip:	AGOURA HILLS, CA 913010000
Contact Name:	LISA THOMPSON
Contact Address:	29501 CANWOOD ST STE 200
Contact Address 2:	Not reported
City,State,Zip:	AGOURA HILLS, CA 91301
Facility Status:	Inactive
Facility Type:	PERMANENT
Category:	STATE
Latitude:	34.009092
Longitude:	-117.956295

H52 **TOSCO 05678** **RCRA-SQG** **1007200353**
West **16051 E GALE AVE** **CAL000169249**
1/8-1/4 **CITY OF INDUSTRY, CA 91744**
0.170 mi.
900 ft. **Site 8 of 9 in cluster H**

Relative: **Higher**

Actual: **345 ft.**

RCRA Listings:

Date Form Received by Agency:		20020202
Handler Name:	TOSCO 05678	
Handler Address:		16051 E GALE AVE
Handler City,State,Zip:		CITY OF INDUSTRY, CA 91744
EPA ID:		CAL000169249
Contact Name:		STEVE BOYD
Contact Address:		Not reported
Contact City,State,Zip:		Not reported
Contact Telephone:		714-428-6572
Contact Fax:		Not reported
Contact Email:		Not reported
Contact Title:		Not reported
EPA Region:		09
Land Type:		Private
Federal Waste Generator Description:		Small Quantity Generator
Non-Notifier:		Not reported
Biennial Report Cycle:		Not reported
Accessibility:		Not reported
Active Site Indicator:		Handler Activities
State District Owner:		Not reported
State District:		Not reported
Mailing Address:		PO BOX 52085
Mailing City,State,Zip:		PHOENIX, AZ 85072
Owner Name:	Not reported	
Owner Type:		Not reported
Operator Name:	Not reported	
Operator Type:		Not reported
Short-Term Generator Activity:		No
Importer Activity:		No
Mixed Waste Generator:		No
Transporter Activity:		No
Transfer Facility Activity:		No
Recycler Activity with Storage:		No
Small Quantity On-Site Burner Exemption:		No
Smelting Melting and Refining Furnace Exemption:		No
Underground Injection Control:		No
Off-Site Waste Receipt:		No
Universal Waste Indicator:		No

TOSCO 05678 (Continued) **1007200353**

Universal Waste Destination Facility:	No
Federal Universal Waste:	No
Active Site Fed-Reg Treatment Storage and Disposal Facility:	Not reported
Active Site Converter Treatment storage and Disposal Facility:	Not reported
Active Site State-Reg Treatment Storage and Disposal Facility:	Not reported
Active Site State-Reg Handler:	---
Federal Facility Indicator:	Not reported
Hazardous Secondary Material Indicator:	N
Sub-Part K Indicator:	Not reported
Commercial TSD Indicator:	No
Treatment Storage and Disposal Type:	Not reported
2018 GPRA Permit Baseline:	Not on the Baseline
2018 GPRA Renewals Baseline:	Not on the Baseline
Permit Renewals Workload Universe:	Not reported
Permit Workload Universe:	Not reported
Permit Progress Universe:	Not reported
Post-Closure Workload Universe:	Not reported
Closure Workload Universe:	Not reported
202 GPRA Corrective Action Baseline:	No
Corrective Action Workload Universe:	No
Subject to Corrective Action Universe:	No
Non-TSDFs Where RCRA CA has Been Imposed Universe:	No
TSDFs Potentially Subject to CA Under 3004 (u)/(v) Universe:	No
TSDFs Only Subject to CA under Discretionary Auth Universe:	No
Corrective Action Priority Ranking:	No NCAPS ranking
Environmental Control Indicator:	No
Institutional Control Indicator:	No
Human Exposure Controls Indicator:	N/A
Groundwater Controls Indicator:	N/A
Operating TSDF Universe:	Not reported
Full Enforcement Universe:	Not reported
Significant Non-Complier Universe:	No
Unaddressed Significant Non-Complier Universe:	No
Addressed Significant Non-Complier Universe:	No
Significant Non-Complier With a Compliance Schedule Universe:	No
Financial Assurance Required:	Not reported
Handler Date of Last Change:	20060905
Recognized Trader-Importer:	No
Recognized Trader-Exporter:	No
Importer of Spent Lead Acid Batteries:	No
Exporter of Spent Lead Acid Batteries:	No
Recycler Activity Without Storage:	No
Manifest Broker:	No
Sub-Part P Indicator:	No

Biennial: List of Years
Year: 2001

Click Here for Biennial Reporting System Data:

Historic Generators:

Receive Date:	20020202
Handler Name: TOSCO 05678	
Federal Waste Generator Description:	Small Quantity Generator
State District Owner:	Not reported
Large Quantity Handler of Universal Waste:	No

TOSCO 05678 (Continued) **1007200353**

Recognized Trader Importer:	No
Recognized Trader Exporter:	No
Spent Lead Acid Battery Importer:	No
Spent Lead Acid Battery Exporter:	No
Current Record:	Yes
Non Storage Recycler Activity:	Not reported
Electronic Manifest Broker:	Not reported
Receive Date:	20020202
Handler Name: TOSCO 05678	
Federal Waste Generator Description:	Large Quantity Generator
State District Owner:	Not reported
Large Quantity Handler of Universal Waste:	No
Recognized Trader Importer:	No
Recognized Trader Exporter:	No
Spent Lead Acid Battery Importer:	No
Spent Lead Acid Battery Exporter:	No
Current Record:	No
Non Storage Recycler Activity:	Not reported
Electronic Manifest Broker:	Not reported

List of NAICS Codes and Descriptions:

NAICS Code:	44719
NAICS Description:	OTHER GASOLINE STATIONS

Facility Has Received Notices of Violations:

Violations:	No Violations Found

Evaluation Action Summary:

Evaluations:	No Evaluations Found

G53 **WALNUT SUBSTATION** **AST** **S118416855**
SE **16333 E GALE AVE** **HIST UST** **N/A**
1/8-1/4 **CITY OF INDUSTRY, CA 91744**
0.172 mi.
910 ft. **Site 3 of 8 in cluster G**

Relative: **Higher**
Actual: **360 ft.**

AST:

Name:	SCE WALNUT SUBSTATION
Address:	16333 GALE AVE
City/Zip:	CITY OF INDUSTRY,91745
Certified Unified Program Agencies:	Not reported
Owner:	Southern California Edison
Total Gallons:	Not reported
CERSID:	10159863
Facility ID:	LACoFA0011844
Business Name:	Southern California Edison, Transmission and Distribution Organization (TD)
Phone:	(626) 302-1212
Fax:	Not reported
Mailing Address:	P.O. Box 800 (Attn: CES Compliance Gateway 6040)
Mailing Address City:	Rosemead
Mailing Address State:	CA
Mailing Address Zip Code:	91770
Operator Name:	Southern California Edison
Operator Phone:	(626) 302-1212

WALNUT SUBSTATION (Continued) **S118416855**

Owner Phone:	(626) 302-1212
Owner Mail Address:	P.O. Box 800 (Attn: CES Compliance Gateway 6040)
Owner State:	CA
Owner Zip Code:	91770
Owner Country:	United States
Property Owner Name:	Southern California Edison
Property Owner Phone:	(626) 302-1212
Property Owner Mailing Address:	P.O. Box 800 (Attn: CES Compliance Gateway 6040)
Property Owner City:	Rosemead
Property Owner Stat :	CA
Property Owner Zip Code:	91770
Property Owner Country:	United States
EPAID:	CAR000203133

HIST UST:

Name:	WALNUT SUBSTATION
Address:	16333 E GALE AVE
City,State,Zip:	CITY OF INDUSTRY, CA 91744
File Number:	00028734
URL:	http://geotracker.waterboards.ca.gov/ustpdfs/pdf/00028734.pdf
Region:	Not reported
Facility ID:	Not reported
Facility Type:	Not reported
Other Type:	Not reported
Contact Name:	Not reported
Telephone:	Not reported
Owner Name:	Not reported
Owner Address:	Not reported
Owner City,St,Zip:	Not reported
Total Tanks:	Not reported

Tank Num:	Not reported
Container Num:	Not reported
Year Installed:	Not reported
Tank Capacity:	Not reported
Tank Used for:	Not reported
Type of Fuel:	Not reported
Container Construction Thickness:	Not reported
Leak Detection:	Not reported

Click here for Geo Tracker PDF:

G54 **SCE - WALNUT SUBSTATION** **UST** **U004049078**
SE **16333 GALE AVE** **N/A**
1/8-1/4 **HACIENDA HTS, CA 91745**
0.172 mi.
910 ft. **Site 4 of 8 in cluster G**

Relative:
Higher

Actual:
360 ft.

UST:

Name:	SCE - WALNUT SUBSTATION
Address:	16333 GALE AVE
City,State,Zip:	HACIENDA HTS, CA 91745
Facility ID:	12372
Permitting Agency:	LOS ANGELES COUNTY
CERSID:	Not reported
Latitude:	34.00714
Longitude:	-117.95052

G55 **SOUTHERN CALIFORNIA EDISON** **RCRA-LQG** **1007199631**
SE **16333 GALE** **CAD981694128**
1/8-1/4 **LA PUENTE, CA 91745**
0.172 mi.
910 ft. **Site 5 of 8 in cluster G**

Relative: **Higher**

Actual: **360 ft.**

RCRA Listings:

Date Form Received by Agency:		19960229
Handler Name:	SOUTHERN CALIFORNIA EDISON	
Handler Address:		16333 GALE
Handler City,State,Zip:		LA PUENTE, CA 91745
EPA ID:		CAD981694128
Contact Name:		KATHRYN VANDERSLICE
Contact Address:		Not reported
Contact City,State,Zip:		Not reported
Contact Telephone:		818-302-9320
Contact Fax:		Not reported
Contact Email:		Not reported
Contact Title:		Not reported
EPA Region:		09
Land Type:		Not reported
Federal Waste Generator Description:		Not reported
Non-Notifier:		Not reported
Biennial Report Cycle:		1995
Accessibility:		Not reported
Active Site Indicator:		Not reported
State District Owner:		Not reported
State District:		Not reported
Mailing Address:		P.O. BOX 800
Mailing City,State,Zip:		ROSEMEAD, CA 91770
Owner Name:	Not reported	
Owner Type:		Not reported
Operator Name:	Not reported	
Operator Type:		Not reported
Short-Term Generator Activity:		Not reported
Importer Activity:		Not reported
Mixed Waste Generator:		Not reported
Transporter Activity:		Not reported
Transfer Facility Activity:		Not reported
Recycler Activity with Storage:		Not reported
Small Quantity On-Site Burner Exemption:		Not reported
Smelting Melting and Refining Furnace Exemption:		Not reported
Underground Injection Control:		Not reported
Off-Site Waste Receipt:		Not reported
Universal Waste Indicator:		No
Universal Waste Destination Facility:		No
Federal Universal Waste:		No
Active Site Fed-Reg Treatment Storage and Disposal Facility:		Not reported
Active Site Converter Treatment storage and Disposal Facility:		Not reported
Active Site State-Reg Treatment Storage and Disposal Facility:		Not reported
Active Site State-Reg Handler:		---
Federal Facility Indicator:		Not reported
Hazardous Secondary Material Indicator:		N
Sub-Part K Indicator:		Not reported
Commercial TSD Indicator:		No
Treatment Storage and Disposal Type:		Not reported
2018 GPRA Permit Baseline:		Not on the Baseline
2018 GPRA Renewals Baseline:		Not on the Baseline
Permit Renewals Workload Universe:		Not reported

SOUTHERN CALIFORNIA EDISON (Continued) **1007199631**

Permit Workload Universe:	Not reported
Permit Progress Universe:	Not reported
Post-Closure Workload Universe:	Not reported
Closure Workload Universe:	Not reported
202 GPRA Corrective Action Baseline:	No
Corrective Action Workload Universe:	No
Subject to Corrective Action Universe:	No
Non-TSDFs Where RCRA CA has Been Imposed Universe:	No
TSDFs Potentially Subject to CA Under 3004 (u)/(v) Universe:	No
TSDFs Only Subject to CA under Discretionary Auth Universe:	No
Corrective Action Priority Ranking:	No NCAPS ranking
Environmental Control Indicator:	No
Institutional Control Indicator:	No
Human Exposure Controls Indicator:	N/A
Groundwater Controls Indicator:	N/A
Operating TSDF Universe:	Not reported
Full Enforcement Universe:	Not reported
Significant Non-Complier Universe:	No
Unaddressed Significant Non-Complier Universe:	No
Addressed Significant Non-Complier Universe:	No
Significant Non-Complier With a Compliance Schedule Universe:	No
Financial Assurance Required:	Not reported
Handler Date of Last Change:	20140916
Recognized Trader-Importer:	Not reported
Recognized Trader-Exporter:	Not reported
Importer of Spent Lead Acid Batteries:	Not reported
Exporter of Spent Lead Acid Batteries:	Not reported
Recycler Activity Without Storage:	Not reported
Manifest Broker:	Not reported
Sub-Part P Indicator:	No

Historic Generators:

Receive Date:	19960229
Handler Name:	SOUTHERN CALIFORNIA EDISON
Federal Waste Generator Description:	Large Quantity Generator
State District Owner:	Not reported
Large Quantity Handler of Universal Waste:	No
Recognized Trader Importer:	No
Recognized Trader Exporter:	No
Spent Lead Acid Battery Importer:	No
Spent Lead Acid Battery Exporter:	No
Current Record:	Yes
Non Storage Recycler Activity:	Not reported
Electronic Manifest Broker:	Not reported

List of NAICS Codes and Descriptions:

NAICS Code:	2211
NAICS Description:	ELECTRIC POWER GENERATION, TRANSMISSION AND DISTRIBUTION

Facility Has Received Notices of Violations:

Violations:	No Violations Found

Evaluation Action Summary:

Evaluations:	No Evaluations Found

G56 **AST** **A100344596**
SE **16333 E GALE AVE** **N/A**
1/8-1/4 **INDUSTRY, CA**
0.172 mi.
910 ft. **Site 6 of 8 in cluster G**

Relative: AST:
Higher

Actual: Name: Not reported
360 ft. Address: 16333 E GALE AVE
City/Zip: INDUSTRY,
Certified Unified Program Agencies: Los Angeles County
Owner: SO CAL EDISON (WALNUT SUB)
Total Gallons: 3702
CERSID: Not reported
Facility ID: Not reported
Business Name: Not reported
Phone: Not reported
Fax: Not reported
Mailing Address: Not reported
Mailing Address City: Not reported
Mailing Address State: Not reported
Mailing Address Zip Code: Not reported
Operator Name: Not reported
Operator Phone: Not reported
Owner Phone: Not reported
Owner Mail Address: Not reported
Owner State: Not reported
Owner Zip Code: Not reported
Owner Country: Not reported
Property Owner Name: Not reported
Property Owner Phone: Not reported
Property Owner Mailing Address: Not reported
Property Owner City: Not reported
Property Owner Stat : Not reported
Property Owner Zip Code: Not reported
Property Owner Country: Not reported
EPAID: Not reported

G57 **SCE WALNUT SUBSTATION** **RCRA-LQG** **1012176382**
SE **16333 E GALE AVE** **CAR000203133**
1/8-1/4 **CITY OF INDUSTRY, CA 91745**
0.172 mi.
910 ft. **Site 7 of 8 in cluster G**

Relative: RCRA Listings:
Higher

Actual: Date Form Received by Agency: 20101207
360 ft. Handler Name: SCE WALNUT SUBSTATION
Handler Address: 16333 E GALE AVE
Handler City,State,Zip: CITY OF INDUSTRY, CA 91745
EPA ID: CAR000203133
Contact Name: SARA M DUVALL
Contact Address: PO BOX 800
Contact City,State,Zip: ROSEMEAD, CA 91770
Contact Telephone: 626-302-4781
Contact Fax: 626-302-2031
Contact Email: SARA.DUVALL@SCE.COM
Contact Title: TECHNICAL SPEC
EPA Region: 09
Land Type: Private
Federal Waste Generator Description: Large Quantity Generator

SCE WALNUT SUBSTATION (Continued) **1012176382**

Non-Notifier:	Not reported
Biennial Report Cycle:	Not reported
Accessibility:	Not reported
Active Site Indicator:	Handler Activities
State District Owner:	Not reported
State District:	Not reported
Mailing Address:	PO BOX 800
Mailing City,State,Zip:	ROSEMEAD, CA 91770
Owner Name:	SOUTHERN CALIFORNIA EDISON
Owner Type:	Private
Operator Name:	SOUTHERN CALIFORNIA EDISON
Operator Type:	Private
Short-Term Generator Activity:	No
Importer Activity:	No
Mixed Waste Generator:	No
Transporter Activity:	No
Transfer Facility Activity:	No
Recycler Activity with Storage:	No
Small Quantity On-Site Burner Exemption:	No
Smelting Melting and Refining Furnace Exemption:	No
Underground Injection Control:	No
Off-Site Waste Receipt:	No
Universal Waste Indicator:	No
Universal Waste Destination Facility:	No
Federal Universal Waste:	No
Active Site Fed-Reg Treatment Storage and Disposal Facility:	Not reported
Active Site Converter Treatment storage and Disposal Facility:	Not reported
Active Site State-Reg Treatment Storage and Disposal Facility:	Not reported
Active Site State-Reg Handler:	---
Federal Facility Indicator:	Not reported
Hazardous Secondary Material Indicator:	N
Sub-Part K Indicator:	Not reported
Commercial TSD Indicator:	No
Treatment Storage and Disposal Type:	Not reported
2018 GPRA Permit Baseline:	Not on the Baseline
2018 GPRA Renewals Baseline:	Not on the Baseline
Permit Renewals Workload Universe:	Not reported
Permit Workload Universe:	Not reported
Permit Progress Universe:	Not reported
Post-Closure Workload Universe:	Not reported
Closure Workload Universe:	Not reported
202 GPRA Corrective Action Baseline:	No
Corrective Action Workload Universe:	No
Subject to Corrective Action Universe:	No
Non-TSDFs Where RCRA CA has Been Imposed Universe:	No
TSDFs Potentially Subject to CA Under 3004 (u)/(v) Universe:	No
TSDFs Only Subject to CA under Discretionary Auth Universe:	No
Corrective Action Priority Ranking:	No NCAPS ranking
Environmental Control Indicator:	No
Institutional Control Indicator:	No
Human Exposure Controls Indicator:	N/A
Groundwater Controls Indicator:	N/A
Operating TSDF Universe:	Not reported
Full Enforcement Universe:	Not reported
Significant Non-Complier Universe:	No
Unaddressed Significant Non-Complier Universe:	No
Addressed Significant Non-Complier Universe:	No

SCE WALNUT SUBSTATION (Continued) **1012176382**

Significant Non-Complier With a Compliance Schedule Universe:	No
Financial Assurance Required:	Not reported
Handler Date of Last Change:	20110126
Recognized Trader-Importer:	No
Recognized Trader-Exporter:	No
Importer of Spent Lead Acid Batteries:	No
Exporter of Spent Lead Acid Batteries:	No
Recycler Activity Without Storage:	No
Manifest Broker:	No
Sub-Part P Indicator:	No

Hazardous Waste Summary:

Waste Code:	D001
Waste Description:	IGNITABLE WASTE
Waste Code:	D002
Waste Description:	CORROSIVE WASTE
Waste Code:	D008
Waste Description:	LEAD
Waste Code:	D018
Waste Description:	BENZENE
Waste Code:	D039
Waste Description:	TETRACHLOROETHYLENE
Waste Code:	D040
Waste Description:	TRICHLORETHYLENE
Waste Code:	F001
Waste Description:	THE FOLLOWING SPENT HALOGENATED SOLVENTS USED IN DEGREASING: TETRACHLOROETHYLENE, TRICHLORETHYLENE, METHYLENE CHLORIDE, 1,1,1-TRICHLOROETHANE, CARBON TETRACHLORIDE AND CHLORINATED FLUOROCARBONS; ALL SPENT SOLVENT MIXTURES/BLENDS USED IN DEGREASING CONTAINING, BEFORE USE, A TOTAL OF TEN PERCENT OR MORE (BY VOLUME) OF ONE OR MORE OF THE ABOVE HALOGENATED SOLVENTS OR THOSE SOLVENTS LISTED IN F002, F004, AND F005; AND STILL BOTTOMS FROM THE RECOVERY OF THESE SPENT SOLVENTS AND SPENT SOLVENT MIXTURES.
Waste Code:	F002
Waste Description:	THE FOLLOWING SPENT HALOGENATED SOLVENTS: TETRACHLOROETHYLENE, METHYLENE CHLORIDE, TRICHLOROETHYLENE, 1,1,1-TRICHLOROETHANE, CHLOROBENZENE, 1,1,2-TRICHLORO-1,2,2-TRIFLUOROETHANE, ORTHO-DICHLOROBENZENE, TRICHLOROFLUOROMETHANE, AND 1,1,2, TRICHLOROETHANE; ALL SPENT SOLVENT MIXTURES/BLENDS CONTAINING, BEFORE USE, A TOTAL OF TEN PERCENT OR MORE (BY VOLUME) OF ONE OR MORE OF THE ABOVE HALOGENATED SOLVENTS OR THOSE SOLVENTS LISTED IN F001, F004, AND F005; AND STILL BOTTOMS FROM THE RECOVERY OF THESE SPENT SOLVENTS AND SPENT SOLVENT MIXTURES.
Waste Code:	F003
Waste Description:	THE FOLLOWING SPENT NONHALOGENATED SOLVENTS: XYLENE, ACETONE, ETHYL ACETATE, ETHYL BENZENE, ETHYL ETHER, METHYL ISOBUTYL KETONE, N-BUTYL ALCOHOL, CYCLOHEXANONE, AND METHANOL; ALL SPENT SOLVENT MIXTURES/BLENDS CONTAINING, BEFORE USE, ONLY THE ABOVE SPENT

SCE WALNUT SUBSTATION (Continued) **1012176382**

NONHALOGENATED SOLVENTS; AND ALL SPENT SOLVENT MIXTURES/BLENDS CONTAINING, BEFORE USE, ONE OR MORE OF THE ABOVE NONHALOGENATED SOLVENTS, AND A TOTAL OF TEN PERCENT OR MORE (BY VOLUME) OF ONE OR MORE OF THOSE SOLVENTS LISTED IN F001, F002, F004, AND F005; AND STILL BOTTOMS FROM THE RECOVERY OF THESE SPENT SOLVENTS AND SPENT SOLVENT MIXTURES.

Waste Code: F005
Waste Description: THE FOLLOWING SPENT NONHALOGENATED SOLVENTS: TOLUENE, METHYL ETHYL KETONE, CARBON DISULFIDE, ISOBUTANOL, PYRIDINE, BENZENE, 2-ETHOXYETHANOL, AND 2-NITROPROPANE; ALL SPENT SOLVENT MIXTURES/BLENDS CONTAINING, BEFORE USE, A TOTAL OF TEN PERCENT OR MORE (BY VOLUME) OF ONE OR MORE OF THE ABOVE NONHALOGENATED SOLVENTS OR THOSE SOLVENTS LISTED IN F001, F002, OR F004; AND STILL BOTTOMS FROM THE RECOVERY OF THESE SPENT SOLVENTS AND SPENT SOLVENT MIXTURES.

Handler - Owner Operator:
Owner/Operator Indicator: Operator
Owner/Operator Name: SOUTHERN CALIFORNIA EDISON
Legal Status: Private
Date Became Current: 19570701
Date Ended Current: Not reported
Owner/Operator Address: Not reported
Owner/Operator City,State,Zip: Not reported
Owner/Operator Telephone: Not reported
Owner/Operator Telephone Ext: Not reported
Owner/Operator Fax: Not reported
Owner/Operator Email: Not reported

Owner/Operator Indicator: Owner
Owner/Operator Name: SOUTHERN CALIFORNIA EDISON
Legal Status: Private
Date Became Current: 19570701
Date Ended Current: Not reported
Owner/Operator Address: PO BOX 800
Owner/Operator City,State,Zip: ROSEMEAD, CA 91770
Owner/Operator Telephone: Not reported
Owner/Operator Telephone Ext: Not reported
Owner/Operator Fax: Not reported
Owner/Operator Email: Not reported

Owner/Operator Indicator: Owner
Owner/Operator Name: SOUTHERN CALIFORNIA EDISON
Legal Status: Private
Date Became Current: 19570701
Date Ended Current: Not reported
Owner/Operator Address: PO BOX 800
Owner/Operator City,State,Zip: ROSEMEAD, CA 91770
Owner/Operator Telephone: 626-302-1212
Owner/Operator Telephone Ext: Not reported
Owner/Operator Fax: Not reported
Owner/Operator Email: Not reported

Owner/Operator Indicator: Operator
Owner/Operator Name: SOUTHERN CALIFORNIA EDISON
Legal Status: Private
Date Became Current: 19570701

SCE WALNUT SUBSTATION (Continued) **1012176382**

Date Ended Current:	Not reported
Owner/Operator Address:	Not reported
Owner/Operator City,State,Zip:	Not reported
Owner/Operator Telephone:	Not reported
Owner/Operator Telephone Ext:	Not reported
Owner/Operator Fax:	Not reported
Owner/Operator Email:	Not reported

Historic Generators:

Receive Date:	20091009
Handler Name: WALNUT SUBSTATION	
Federal Waste Generator Description:	Large Quantity Generator
State District Owner:	Not reported
Large Quantity Handler of Universal Waste:	No
Recognized Trader Importer:	No
Recognized Trader Exporter:	No
Spent Lead Acid Battery Importer:	No
Spent Lead Acid Battery Exporter:	No
Current Record:	No
Non Storage Recycler Activity:	Not reported
Electronic Manifest Broker:	Not reported

Receive Date:	20101207
Handler Name: SCE WALNUT SUBSTATION	
Federal Waste Generator Description:	Large Quantity Generator
State District Owner:	Not reported
Large Quantity Handler of Universal Waste:	No
Recognized Trader Importer:	No
Recognized Trader Exporter:	No
Spent Lead Acid Battery Importer:	No
Spent Lead Acid Battery Exporter:	No
Current Record:	Yes
Non Storage Recycler Activity:	Not reported
Electronic Manifest Broker:	Not reported

List of NAICS Codes and Descriptions:

NAICS Code:	221121
NAICS Description:	ELECTRIC BULK POWER TRANSMISSION AND CONTROL

Facility Has Received Notices of Violations:

Violations:	No Violations Found

Evaluation Action Summary:

Evaluations:	No Evaluations Found

G58 **SCE WALNUT SUBSTATION** **CERS HAZ WASTE** **S113010533**
SE **16333 GALE AVE** **CERS TANKS** **N/A**
1/8-1/4 **INDUSTRY, CA 91745** **HAZNET**
0.172 mi. **CERS**
910 ft. **Site 8 of 8 in cluster G** **HWTS**

Relative:
Higher

Actual:
360 ft.

CERS HAZ WASTE:
Name: SCE WALNUT SUBSTATION
Address: 16333 GALE AVE
City,State,Zip: INDUSTRY, CA 91745
Site ID: 69614
CERS ID: 10159863
CERS Description: Hazardous Waste Generator

CERS TANKS:
Name: SCE WALNUT SUBSTATION
Address: 16333 GALE AVE
City,State,Zip: INDUSTRY, CA 91745
Site ID: 69614
CERS ID: 10159863
CERS Description: Aboveground Petroleum Storage

HAZNET:
Name: SOUTHERN CALIFORNIA EDISON WALNUT SUBSTATION
Address: 16333 GALE AVE
Address 2: Not reported
City,State,Zip: CITY OF INDUSTRY, CA 917451710
Contact: STAN MARSH
Telephone: 6263029711
Mailing Name: Not reported
Mailing Address: 2244 WALNUT GROVE AVE

Year: 2009
Gepaid: CAD981694128
TSD EPA ID: CAD050806850
CA Waste Code: 352 - Other organic solids
Disposal Method: H141 - Storage, Bulking, And/Or Transfer Off Site--No Treatment/Reovery (H010-H129) Or (H131-H135)
Tons: 0.15

Year: 2009
Gepaid: CAD981694128
TSD EPA ID: CAD050806850
CA Waste Code: 223 - Unspecified oil-containing waste
Disposal Method: H141 - Storage, Bulking, And/Or Transfer Off Site--No Treatment/Reovery (H010-H129) Or (H131-H135)
Tons: 0.425

Year: 2009
Gepaid: CAD981694128
TSD EPA ID: CAD009007626
CA Waste Code: 151 - Asbestos containing waste
Disposal Method: H132 - Landfill Or Surface Impoundment That Will Be Closed As Landfill(To Include On-Site Treatment And/Or Stabilization)
Tons: 0.8

Year: 2009
Gepaid: CAD981694128

SCE WALNUT SUBSTATION (Continued) **S113010533**

TSD EPA ID: CAD050806850
CA Waste Code: 181 - Other inorganic solid waste
Disposal Method: H141 - Storage, Bulking, And/Or Transfer Off Site--No Treatment/Reovery (H010-H129) Or (H131-H135)
Tons: 0.1375

Year: 2009
Gepaid: CAD981694128
TSD EPA ID: CAD050806850
CA Waste Code: 261 - Polychlorinated biphenyls and material containing PCBs
Disposal Method: H141 - Storage, Bulking, And/Or Transfer Off Site--No Treatment/Reovery (H010-H129) Or (H131-H135)
Tons: 2.11

Year: 2008
Gepaid: CAD981694128
TSD EPA ID: CAD050806850
CA Waste Code: 223 - Unspecified oil-containing waste
Disposal Method: -
Tons: 0.2

Year: 2008
Gepaid: CAD981694128
TSD EPA ID: CAD050806850
CA Waste Code: 261 - Polychlorinated biphenyls and material containing PCBs
Disposal Method: H141 - Storage, Bulking, And/Or Transfer Off Site--No Treatment/Reovery (H010-H129) Or (H131-H135)
Tons: 4.15604

Year: 2008
Gepaid: CAD981694128
TSD EPA ID: CAD050806850
CA Waste Code: 223 - Unspecified oil-containing waste
Disposal Method: H141 - Storage, Bulking, And/Or Transfer Off Site--No Treatment/Reovery (H010-H129) Or (H131-H135)
Tons: 0.5401

Year: 2008
Gepaid: CAD981694128
TSD EPA ID: CAD050806850
CA Waste Code: 221 - Waste oil and mixed oil
Disposal Method: H141 - Storage, Bulking, And/Or Transfer Off Site--No Treatment/Reovery (H010-H129) Or (H131-H135)
Tons: 0.07

Year: 2008
Gepaid: CAD981694128
TSD EPA ID: CAD050806850
CA Waste Code: 731 - Liquids with polychloronated biphenyls >= 50 Mg./L
Disposal Method: H141 - Storage, Bulking, And/Or Transfer Off Site--No Treatment/Reovery (H010-H129) Or (H131-H135)
Tons: 0.14987

Click this hyperlink while viewing on your computer to access
97 additional CA HAZNET: record(s) in the EDR Site Report.

SCE WALNUT SUBSTATION (Continued) **S113010533**

Additional Info:

Year:	2009
Gen EPA ID:	CAD981694128
Shipment Date:	20090903
Creation Date:	12/8/2009 18:30:18
Receipt Date:	20090903
Manifest ID:	002686769FLE
Trans EPA ID:	MAD039322250
Trans Name:	CLEAN HARBORS ENVIRONMENTAL SERVICES INC
Trans 2 EPA ID:	Not reported
Trans 2 Name:	Not reported
TSDF EPA ID:	CAD050806850
Trans Name:	CLEAN HARBORS LOS ANGELES LLC
TSDF Alt EPA ID:	Not reported
TSDF Alt Name:	Not reported
Waste Code Description:	261 - Not reported
RCRA Code:	Not reported
Meth Code:	H141 - Storage, Bulking, And/Or Transfer Off Site--No Treatment/Reovery (H010-H129) Or (H131-H135)
Quantity Tons:	0.275
Waste Quantity:	550
Quantity Unit:	P
Additional Code 1:	Not reported
Additional Code 2:	Not reported
Additional Code 3:	Not reported
Additional Code 4:	Not reported
Additional Code 5:	Not reported
Shipment Date:	20090730
Creation Date:	10/13/2009 18:30:10
Receipt Date:	20090730
Manifest ID:	002684397FLE
Trans EPA ID:	MAD039322250
Trans Name:	CLEAN HARBORS ENVIRONMENTAL SERVICES INC
Trans 2 EPA ID:	Not reported
Trans 2 Name:	Not reported
TSDF EPA ID:	CAD050806850
Trans Name:	CLEAN HARBORS LOS ANGELES LLC
TSDF Alt EPA ID:	Not reported
TSDF Alt Name:	Not reported
Waste Code Description:	261 - Not reported
RCRA Code:	Not reported
Meth Code:	H141 - Storage, Bulking, And/Or Transfer Off Site--No Treatment/Reovery (H010-H129) Or (H131-H135)
Quantity Tons:	0.475
Waste Quantity:	950
Quantity Unit:	P
Additional Code 1:	Not reported
Additional Code 2:	Not reported
Additional Code 3:	Not reported
Additional Code 4:	Not reported
Additional Code 5:	Not reported
Shipment Date:	20090702
Creation Date:	10/12/2009 18:30:08
Receipt Date:	20090702

SCE WALNUT SUBSTATION (Continued) **S113010533**

Manifest ID:	002684105FLE
Trans EPA ID:	MAD039322250
Trans Name:	CLEAN HARBORS ENVIRONMENTAL SERVICES INC
Trans 2 EPA ID:	Not reported
Trans 2 Name:	Not reported
TSDF EPA ID:	CAD050806850
Trans Name:	CLEAN HARBORS LOS ANGELES LLC
TSDF Alt EPA ID:	Not reported
TSDF Alt Name:	Not reported
Waste Code Description:	223 - Unspecified oil-containing waste
RCRA Code:	Not reported
Meth Code:	H141 - Storage, Bulking, And/Or Transfer Off Site--No Treatment/Reovery (H010-H129) Or (H131-H135)
Quantity Tons:	0.425
Waste Quantity:	850
Quantity Unit:	P
Additional Code 1:	Not reported
Additional Code 2:	Not reported
Additional Code 3:	Not reported
Additional Code 4:	Not reported
Additional Code 5:	Not reported

Shipment Date:	20090702
Creation Date:	10/12/2009 18:30:08
Receipt Date:	20090702
Manifest ID:	002684105FLE
Trans EPA ID:	MAD039322250
Trans Name:	CLEAN HARBORS ENVIRONMENTAL SERVICES INC
Trans 2 EPA ID:	Not reported
Trans 2 Name:	Not reported
TSDF EPA ID:	CAD050806850
Trans Name:	CLEAN HARBORS LOS ANGELES LLC
TSDF Alt EPA ID:	Not reported
TSDF Alt Name:	Not reported
Waste Code Description:	181 - Other inorganic solid waste Organics
RCRA Code:	Not reported
Meth Code:	H141 - Storage, Bulking, And/Or Transfer Off Site--No Treatment/Reovery (H010-H129) Or (H131-H135)
Quantity Tons:	0.1375
Waste Quantity:	275
Quantity Unit:	P
Additional Code 1:	Not reported
Additional Code 2:	Not reported
Additional Code 3:	Not reported
Additional Code 4:	Not reported
Additional Code 5:	Not reported

Shipment Date:	20090702
Creation Date:	10/12/2009 18:30:08
Receipt Date:	20090702
Manifest ID:	002684105FLE
Trans EPA ID:	MAD039322250
Trans Name:	CLEAN HARBORS ENVIRONMENTAL SERVICES INC
Trans 2 EPA ID:	Not reported
Trans 2 Name:	Not reported
TSDF EPA ID:	CAD050806850
Trans Name:	CLEAN HARBORS LOS ANGELES LLC

SCE WALNUT SUBSTATION (Continued) **S113010533**

TSDF Alt EPA ID:	Not reported
TSDF Alt Name:	Not reported
Waste Code Description:	261 - Not reported
RCRA Code:	Not reported
Meth Code:	H141 - Storage, Bulking, And/Or Transfer Off Site--No Treatment/Reovery (H010-H129) Or (H131-H135)
Quantity Tons:	0.175
Waste Quantity:	350
Quantity Unit:	P
Additional Code 1:	Not reported
Additional Code 2:	Not reported
Additional Code 3:	Not reported
Additional Code 4:	Not reported
Additional Code 5:	Not reported
Shipment Date:	20090604
Creation Date:	8/12/2009 18:30:08
Receipt Date:	20090604
Manifest ID:	002688290FLE
Trans EPA ID:	MAD039322250
Trans Name:	CLEAN HARBORS ENVIRONMENTAL SERVICES INC
Trans 2 EPA ID:	Not reported
Trans 2 Name:	Not reported
TSDF EPA ID:	CAD050806850
Trans Name:	CLEAN HARBORS LOS ANGELES LLC
TSDF Alt EPA ID:	Not reported
TSDF Alt Name:	Not reported
Waste Code Description:	352 - Other organic solids
RCRA Code:	F005
Meth Code:	H141 - Storage, Bulking, And/Or Transfer Off Site--No Treatment/Reovery (H010-H129) Or (H131-H135)
Quantity Tons:	0.15
Waste Quantity:	300
Quantity Unit:	P
Additional Code 1:	F003
Additional Code 2:	F001
Additional Code 3:	Not reported
Additional Code 4:	Not reported
Additional Code 5:	Not reported
Shipment Date:	20090604
Creation Date:	8/12/2009 18:30:08
Receipt Date:	20090604
Manifest ID:	002688290FLE
Trans EPA ID:	MAD039322250
Trans Name:	CLEAN HARBORS ENVIRONMENTAL SERVICES INC
Trans 2 EPA ID:	Not reported
Trans 2 Name:	Not reported
TSDF EPA ID:	CAD050806850
Trans Name:	CLEAN HARBORS LOS ANGELES LLC
TSDF Alt EPA ID:	Not reported
TSDF Alt Name:	Not reported
Waste Code Description:	261 - Not reported
RCRA Code:	Not reported
Meth Code:	H141 - Storage, Bulking, And/Or Transfer Off Site--No Treatment/Reovery (H010-H129) Or (H131-H135)
Quantity Tons:	1

SCE WALNUT SUBSTATION (Continued) **S113010533**

Waste Quantity:	2000
Quantity Unit:	P
Additional Code 1:	Not reported
Additional Code 2:	Not reported
Additional Code 3:	Not reported
Additional Code 4:	Not reported
Additional Code 5:	Not reported
Shipment Date:	20090326
Creation Date:	5/11/2009 18:30:09
Receipt Date:	20090402
Manifest ID:	003709941JJK
Trans EPA ID:	CAD073609893
Trans Name:	KARCHER ENVIRONMENTAL INC
Trans 2 EPA ID:	Not reported
Trans 2 Name:	Not reported
TSDF EPA ID:	CAD009007626
Trans Name:	AZUSA LAND RECLAMATION
TSDF Alt EPA ID:	Not reported
TSDF Alt Name:	Not reported
Waste Code Description:	151 - Asbestos-containing waste
RCRA Code:	Not reported
Meth Code:	H132 - Landfill Or Surface Impoundment That Will Be Closed As Landfill(To Include On-Site Treatment And/Or Stabilization)
Quantity Tons:	0.4
Waste Quantity:	1
Quantity Unit:	Y
Additional Code 1:	Not reported
Additional Code 2:	Not reported
Additional Code 3:	Not reported
Additional Code 4:	Not reported
Additional Code 5:	Not reported
Shipment Date:	20090325
Creation Date:	5/11/2009 18:30:09
Receipt Date:	20090402
Manifest ID:	003709937JJK
Trans EPA ID:	CAD073609893
Trans Name:	KARCHER ENVIRONMENTAL INC
Trans 2 EPA ID:	Not reported
Trans 2 Name:	Not reported
TSDF EPA ID:	CAD009007626
Trans Name:	AZUSA LAND RECLAMATION
TSDF Alt EPA ID:	Not reported
TSDF Alt Name:	Not reported
Waste Code Description:	151 - Asbestos-containing waste
RCRA Code:	Not reported
Meth Code:	H132 - Landfill Or Surface Impoundment That Will Be Closed As Landfill(To Include On-Site Treatment And/Or Stabilization)
Quantity Tons:	0.4
Waste Quantity:	1
Quantity Unit:	Y
Additional Code 1:	Not reported
Additional Code 2:	Not reported
Additional Code 3:	Not reported
Additional Code 4:	Not reported
Additional Code 5:	Not reported

SCE WALNUT SUBSTATION (Continued) **S113010533**

Shipment Date:	20090305
Creation Date:	6/16/2009 18:30:30
Receipt Date:	20090305
Manifest ID:	001753403FLE
Trans EPA ID:	MAD039322250
Trans Name:	CLEAN HARBORS ENVIRONMENTAL SERVICES INC
Trans 2 EPA ID:	Not reported
Trans 2 Name:	Not reported
TSDF EPA ID:	CAD050806850
Trans Name:	CLEAN HARBORS LOS ANGELES LLC
TSDF Alt EPA ID:	Not reported
TSDF Alt Name:	Not reported
Waste Code Description:	261 - Not reported
RCRA Code:	Not reported
Meth Code:	H141 - Storage, Bulking, And/Or Transfer Off Site--No Treatment/Reovery (H010-H129) Or (H131-H135)
Quantity Tons:	0.185
Waste Quantity:	370
Quantity Unit:	P
Additional Code 1:	Not reported
Additional Code 2:	Not reported
Additional Code 3:	Not reported
Additional Code 4:	Not reported
Additional Code 5:	Not reported

Additional Info:

Year:	2008
Gen EPA ID:	CAD981694128
Shipment Date:	20081002
Creation Date:	1/9/2009 18:30:19
Receipt Date:	20081002
Manifest ID:	001751508FLE
Trans EPA ID:	MAD039322250
Trans Name:	CLEAN HARBORS ENVIRONMENTAL SERVICES INC
Trans 2 EPA ID:	Not reported
Trans 2 Name:	Not reported
TSDF EPA ID:	CAD050806850
Trans Name:	CLEAN HARBORS LOS ANGELES LLC
TSDF Alt EPA ID:	Not reported
TSDF Alt Name:	Not reported
Waste Code Description:	261 - Not reported
RCRA Code:	Not reported
Meth Code:	H141 - Storage, Bulking, And/Or Transfer Off Site--No Treatment/Reovery (H010-H129) Or (H131-H135)
Quantity Tons:	3.3
Waste Quantity:	6600
Quantity Unit:	P
Additional Code 1:	Not reported
Additional Code 2:	Not reported
Additional Code 3:	Not reported
Additional Code 4:	Not reported
Additional Code 5:	Not reported
Shipment Date:	20081002
Creation Date:	1/9/2009 18:30:19
Receipt Date:	20081002

SCE WALNUT SUBSTATION (Continued) **S113010533**

Manifest ID:	001751508FLE
Trans EPA ID:	MAD039322250
Trans Name:	CLEAN HARBORS ENVIRONMENTAL SERVICES INC
Trans 2 EPA ID:	Not reported
Trans 2 Name:	Not reported
TSDF EPA ID:	CAD050806850
Trans Name:	CLEAN HARBORS LOS ANGELES LLC
TSDF Alt EPA ID:	Not reported
TSDF Alt Name:	Not reported
Waste Code Description:	223 - Unspecified oil-containing waste
RCRA Code:	Not reported
Meth Code:	H141 - Storage, Bulking, And/Or Transfer Off Site--No Treatment/Reovery (H010-H129) Or (H131-H135)
Quantity Tons:	0.025
Waste Quantity:	50
Quantity Unit:	P
Additional Code 1:	Not reported
Additional Code 2:	Not reported
Additional Code 3:	Not reported
Additional Code 4:	Not reported
Additional Code 5:	Not reported
Shipment Date:	20081002
Creation Date:	1/9/2009 18:30:19
Receipt Date:	20081002
Manifest ID:	001751508FLE
Trans EPA ID:	MAD039322250
Trans Name:	CLEAN HARBORS ENVIRONMENTAL SERVICES INC
Trans 2 EPA ID:	Not reported
Trans 2 Name:	Not reported
TSDF EPA ID:	CAD050806850
Trans Name:	CLEAN HARBORS LOS ANGELES LLC
TSDF Alt EPA ID:	Not reported
TSDF Alt Name:	Not reported
Waste Code Description:	223 - Unspecified oil-containing waste
RCRA Code:	Not reported
Meth Code:	- Not reported
Quantity Tons:	0.2
Waste Quantity:	400
Quantity Unit:	P
Additional Code 1:	Not reported
Additional Code 2:	Not reported
Additional Code 3:	Not reported
Additional Code 4:	Not reported
Additional Code 5:	Not reported
Shipment Date:	20080612
Creation Date:	9/4/2008 18:30:07
Receipt Date:	20080612
Manifest ID:	001752279FLE
Trans EPA ID:	MAD039322250
Trans Name:	CLEAN HARBORS ENVIRONMENTAL SERVICES INC
Trans 2 EPA ID:	Not reported
Trans 2 Name:	Not reported
TSDF EPA ID:	CAD050806850
Trans Name:	CLEAN HARBORS LOS ANGELES LLC
TSDF Alt EPA ID:	Not reported

SCE WALNUT SUBSTATION (Continued) **S113010533**

TSDF Alt Name:	Not reported
Waste Code Description:	261 - Not reported
RCRA Code:	Not reported
Meth Code:	H141 - Storage, Bulking, And/Or Transfer Off Site--No Treatment/Reovery (H010-H129) Or (H131-H135)
Quantity Tons:	0.02204
Waste Quantity:	20
Quantity Unit:	K
Additional Code 1:	Not reported
Additional Code 2:	Not reported
Additional Code 3:	Not reported
Additional Code 4:	Not reported
Additional Code 5:	Not reported
Shipment Date:	20080612
Creation Date:	9/4/2008 18:30:07
Receipt Date:	20080612
Manifest ID:	001752279FLE
Trans EPA ID:	MAD039322250
Trans Name:	CLEAN HARBORS ENVIRONMENTAL SERVICES INC
Trans 2 EPA ID:	Not reported
Trans 2 Name:	Not reported
TSDF EPA ID:	CAD050806850
Trans Name:	CLEAN HARBORS LOS ANGELES LLC
TSDF Alt EPA ID:	Not reported
TSDF Alt Name:	Not reported
Waste Code Description:	352 - Other organic solids
RCRA Code:	F005
Meth Code:	H141 - Storage, Bulking, And/Or Transfer Off Site--No Treatment/Reovery (H010-H129) Or (H131-H135)
Quantity Tons:	0.1
Waste Quantity:	200
Quantity Unit:	P
Additional Code 1:	F003
Additional Code 2:	F001
Additional Code 3:	Not reported
Additional Code 4:	Not reported
Additional Code 5:	Not reported
Shipment Date:	20080612
Creation Date:	9/4/2008 18:30:07
Receipt Date:	20080612
Manifest ID:	001752279FLE
Trans EPA ID:	MAD039322250
Trans Name:	CLEAN HARBORS ENVIRONMENTAL SERVICES INC
Trans 2 EPA ID:	Not reported
Trans 2 Name:	Not reported
TSDF EPA ID:	CAD050806850
Trans Name:	CLEAN HARBORS LOS ANGELES LLC
TSDF Alt EPA ID:	Not reported
TSDF Alt Name:	Not reported
Waste Code Description:	731 - Liquids with polychlorinated biphenyls > 50 mg/l
RCRA Code:	Not reported
Meth Code:	H141 - Storage, Bulking, And/Or Transfer Off Site--No Treatment/Reovery (H010-H129) Or (H131-H135)
Quantity Tons:	0.14987
Waste Quantity:	136

SCE WALNUT SUBSTATION (Continued) **S113010533**

Quantity Unit:	K
Additional Code 1:	Not reported
Additional Code 2:	Not reported
Additional Code 3:	Not reported
Additional Code 4:	Not reported
Additional Code 5:	Not reported
Shipment Date:	20080606
Creation Date:	8/29/2008 18:30:24
Receipt Date:	20080606
Manifest ID:	001752239FLE
Trans EPA ID:	MAD039322250
Trans Name:	CLEAN HARBORS ENVIRONMENTAL SERVICES INC
Trans 2 EPA ID:	Not reported
Trans 2 Name:	Not reported
TSDF EPA ID:	CAD050806850
Trans Name:	CLEAN HARBORS LOS ANGELES LLC
TSDF Alt EPA ID:	Not reported
TSDF Alt Name:	Not reported
Waste Code Description:	261 - Not reported
RCRA Code:	Not reported
Meth Code:	H141 - Storage, Bulking, And/Or Transfer Off Site--No Treatment/Reovery (H010-H129) Or (H131-H135)
Quantity Tons:	0.834
Waste Quantity:	200
Quantity Unit:	G
Additional Code 1:	Not reported
Additional Code 2:	Not reported
Additional Code 3:	Not reported
Additional Code 4:	Not reported
Additional Code 5:	Not reported
Shipment Date:	20080606
Creation Date:	8/29/2008 18:30:24
Receipt Date:	20080606
Manifest ID:	001752239FLE
Trans EPA ID:	MAD039322250
Trans Name:	CLEAN HARBORS ENVIRONMENTAL SERVICES INC
Trans 2 EPA ID:	Not reported
Trans 2 Name:	Not reported
TSDF EPA ID:	CAD050806850
Trans Name:	CLEAN HARBORS LOS ANGELES LLC
TSDF Alt EPA ID:	Not reported
TSDF Alt Name:	Not reported
Waste Code Description:	352 - Other organic solids
RCRA Code:	F005
Meth Code:	H141 - Storage, Bulking, And/Or Transfer Off Site--No Treatment/Reovery (H010-H129) Or (H131-H135)
Quantity Tons:	0.6
Waste Quantity:	1200
Quantity Unit:	P
Additional Code 1:	F003
Additional Code 2:	F001
Additional Code 3:	Not reported
Additional Code 4:	Not reported
Additional Code 5:	Not reported

SCE WALNUT SUBSTATION (Continued) **S113010533**

Shipment Date:	20080606
Creation Date:	8/29/2008 18:30:24
Receipt Date:	20080606
Manifest ID:	001752239FLE
Trans EPA ID:	MAD039322250
Trans Name:	CLEAN HARBORS ENVIRONMENTAL SERVICES INC
Trans 2 EPA ID:	Not reported
Trans 2 Name:	Not reported
TSDF EPA ID:	CAD050806850
Trans Name:	CLEAN HARBORS LOS ANGELES LLC
TSDF Alt EPA ID:	Not reported
TSDF Alt Name:	Not reported
Waste Code Description:	223 - Unspecified oil-containing waste
RCRA Code:	Not reported
Meth Code:	H141 - Storage, Bulking, And/Or Transfer Off Site--No Treatment/Reovery (H010-H129) Or (H131-H135)
Quantity Tons:	0.1251
Waste Quantity:	30
Quantity Unit:	G
Additional Code 1:	Not reported
Additional Code 2:	Not reported
Additional Code 3:	Not reported
Additional Code 4:	Not reported
Additional Code 5:	Not reported

Shipment Date:	20080606
Creation Date:	8/29/2008 18:30:24
Receipt Date:	20080606
Manifest ID:	001752239FLE
Trans EPA ID:	MAD039322250
Trans Name:	CLEAN HARBORS ENVIRONMENTAL SERVICES INC
Trans 2 EPA ID:	Not reported
Trans 2 Name:	Not reported
TSDF EPA ID:	CAD050806850
Trans Name:	CLEAN HARBORS LOS ANGELES LLC
TSDF Alt EPA ID:	Not reported
TSDF Alt Name:	Not reported
Waste Code Description:	223 - Unspecified oil-containing waste
RCRA Code:	Not reported
Meth Code:	H141 - Storage, Bulking, And/Or Transfer Off Site--No Treatment/Reovery (H010-H129) Or (H131-H135)
Quantity Tons:	0.05
Waste Quantity:	100
Quantity Unit:	P
Additional Code 1:	Not reported
Additional Code 2:	Not reported
Additional Code 3:	Not reported
Additional Code 4:	Not reported
Additional Code 5:	Not reported

Additional Info:

Year:	2007
Gen EPA ID:	CAD981694128

Shipment Date:	20071206
Creation Date:	3/28/2008 18:30:13
Receipt Date:	20071206

SCE WALNUT SUBSTATION (Continued) **S113010533**

Manifest ID:	000976043FLE
Trans EPA ID:	MAD039322250
Trans Name:	CLEAN HARBORS ENV SERVICES INC
Trans 2 EPA ID:	Not reported
Trans 2 Name:	Not reported
TSDF EPA ID:	CAD050806850
Trans Name:	CLEAN HARBORS LOS ANGELES LLC
TSDF Alt EPA ID:	Not reported
TSDF Alt Name:	Not reported
Waste Code Description:	221 - Waste oil and mixed oil
RCRA Code:	Not reported
Meth Code:	H141 - Storage, Bulking, And/Or Transfer Off Site--No Treatment/Reovery (H010-H129) Or (H131-H135)
Quantity Tons:	1.35
Waste Quantity:	2700
Quantity Unit:	P
Additional Code 1:	Not reported
Additional Code 2:	Not reported
Additional Code 3:	Not reported
Additional Code 4:	Not reported
Additional Code 5:	Not reported

Shipment Date:	20070928
Creation Date:	4/22/2008 18:30:36
Receipt Date:	20070928
Manifest ID:	001073349FLE
Trans EPA ID:	MAD039322250
Trans Name:	CLEAN HARBORS ENV SERVICES INC
Trans 2 EPA ID:	Not reported
Trans 2 Name:	Not reported
TSDF EPA ID:	CAD050806850
Trans Name:	CLEAN HARBORS LOS ANGELES LLC
TSDF Alt EPA ID:	Not reported
TSDF Alt Name:	Not reported
Waste Code Description:	331 - Off-specification, aged, or surplus organics
RCRA Code:	D001
Meth Code:	- Not reported
Quantity Tons:	0.07
Waste Quantity:	140
Quantity Unit:	P
Additional Code 1:	Not reported
Additional Code 2:	Not reported
Additional Code 3:	Not reported
Additional Code 4:	Not reported
Additional Code 5:	Not reported

Shipment Date:	20070928
Creation Date:	4/22/2008 18:30:36
Receipt Date:	20070928
Manifest ID:	001073349FLE
Trans EPA ID:	MAD039322250
Trans Name:	CLEAN HARBORS ENV SERVICES INC
Trans 2 EPA ID:	Not reported
Trans 2 Name:	Not reported
TSDF EPA ID:	CAD050806850
Trans Name:	CLEAN HARBORS LOS ANGELES LLC
TSDF Alt EPA ID:	Not reported

SCE WALNUT SUBSTATION (Continued) **S113010533**

TSDF Alt Name:	Not reported
Waste Code Description:	223 - Unspecified oil-containing waste
RCRA Code:	Not reported
Meth Code:	- Not reported
Quantity Tons:	0.075
Waste Quantity:	150
Quantity Unit:	P
Additional Code 1:	Not reported
Additional Code 2:	Not reported
Additional Code 3:	Not reported
Additional Code 4:	Not reported
Additional Code 5:	Not reported
Shipment Date:	20070928
Creation Date:	4/22/2008 18:30:36
Receipt Date:	20070928
Manifest ID:	001073349FLE
Trans EPA ID:	MAD039322250
Trans Name:	CLEAN HARBORS ENV SERVICES INC
Trans 2 EPA ID:	Not reported
Trans 2 Name:	Not reported
TSDF EPA ID:	CAD050806850
Trans Name:	CLEAN HARBORS LOS ANGELES LLC
TSDF Alt EPA ID:	Not reported
TSDF Alt Name:	Not reported
Waste Code Description:	731 - Liquids with polychlorinated biphenyls > 50 mg/l
RCRA Code:	Not reported
Meth Code:	- Not reported
Quantity Tons:	0.025
Waste Quantity:	50
Quantity Unit:	P
Additional Code 1:	Not reported
Additional Code 2:	Not reported
Additional Code 3:	Not reported
Additional Code 4:	Not reported
Additional Code 5:	Not reported
Shipment Date:	20070928
Creation Date:	4/22/2008 18:30:36
Receipt Date:	20070928
Manifest ID:	001073349FLE
Trans EPA ID:	MAD039322250
Trans Name:	CLEAN HARBORS ENV SERVICES INC
Trans 2 EPA ID:	Not reported
Trans 2 Name:	Not reported
TSDF EPA ID:	CAD050806850
Trans Name:	CLEAN HARBORS LOS ANGELES LLC
TSDF Alt EPA ID:	Not reported
TSDF Alt Name:	Not reported
Waste Code Description:	352 - Other organic solids
RCRA Code:	F005
Meth Code:	- Not reported
Quantity Tons:	0.45
Waste Quantity:	900
Quantity Unit:	P
Additional Code 1:	F003
Additional Code 2:	F001

SCE WALNUT SUBSTATION (Continued) **S113010533**

Additional Code 3:	Not reported
Additional Code 4:	Not reported
Additional Code 5:	Not reported
Shipment Date:	20070928
Creation Date:	Not reported
Receipt Date:	Not reported
Manifest ID:	001073349FLE
Trans EPA ID:	MAD039322250
Trans Name:	CLEAN HARBORS ENV SERVICES INC
Trans 2 EPA ID:	Not reported
Trans 2 Name:	Not reported
TSDF EPA ID:	CAD050806850
Trans Name:	CLEAN HARBORS LOS ANGELES LLC
TSDF Alt EPA ID:	Not reported
TSDF Alt Name:	Not reported
Waste Code Description:	261 - Not reported
RCRA Code:	Not reported
Meth Code:	- Not reported
Quantity Tons:	1.275
Waste Quantity:	2550
Quantity Unit:	P
Additional Code 1:	Not reported
Additional Code 2:	Not reported
Additional Code 3:	Not reported
Additional Code 4:	Not reported
Additional Code 5:	Not reported
Shipment Date:	20070525
Creation Date:	10/18/2007 18:30:24
Receipt Date:	20070612
Manifest ID:	001222621JJK
Trans EPA ID:	CAD073609893
Trans Name:	KARCHER ENVIRONMENTAL
Trans 2 EPA ID:	Not reported
Trans 2 Name:	Not reported
TSDF EPA ID:	CAD009007626
Trans Name:	AZUSA LAND RECLAMATION
TSDF Alt EPA ID:	Not reported
TSDF Alt Name:	Not reported
Waste Code Description:	151 - Asbestos-containing waste
RCRA Code:	Not reported
Meth Code:	H132 - Landfill Or Surface Impoundment That Will Be Closed As Landfill(To Include On-Site Treatment And/Or Stabilization)
Quantity Tons:	0.4
Waste Quantity:	1
Quantity Unit:	Y
Additional Code 1:	Not reported
Additional Code 2:	Not reported
Additional Code 3:	Not reported
Additional Code 4:	Not reported
Additional Code 5:	Not reported
Shipment Date:	20070406
Creation Date:	8/29/2007 18:30:21
Receipt Date:	20070406
Manifest ID:	000947023FLE

SCE WALNUT SUBSTATION (Continued) **S113010533**

Trans EPA ID:	MAD039322250
Trans Name:	CLEAN HARBORS ENV SERVICES INC
Trans 2 EPA ID:	Not reported
Trans 2 Name:	Not reported
TSDF EPA ID:	CAD050806850
Trans Name:	CLEAN HARBORS LOS ANGELES LLC
TSDF Alt EPA ID:	Not reported
TSDF Alt Name:	Not reported
Waste Code Description:	261 - Not reported
RCRA Code:	Not reported
Meth Code:	H141 - Storage, Bulking, And/Or Transfer Off Site--No Treatment/Reovery (H010-H129) Or (H131-H135)
Quantity Tons:	1.8348
Waste Quantity:	440
Quantity Unit:	G
Additional Code 1:	Not reported
Additional Code 2:	Not reported
Additional Code 3:	Not reported
Additional Code 4:	Not reported
Additional Code 5:	Not reported
Shipment Date:	20070406
Creation Date:	8/29/2007 18:30:21
Receipt Date:	20070406
Manifest ID:	000947023FLE
Trans EPA ID:	MAD039322250
Trans Name:	CLEAN HARBORS ENV SERVICES INC
Trans 2 EPA ID:	Not reported
Trans 2 Name:	Not reported
TSDF EPA ID:	CAD050806850
Trans Name:	CLEAN HARBORS LOS ANGELES LLC
TSDF Alt EPA ID:	Not reported
TSDF Alt Name:	Not reported
Waste Code Description:	141 - Off-specification, aged, or surplus inorganics
RCRA Code:	D002
Meth Code:	H141 - Storage, Bulking, And/Or Transfer Off Site--No Treatment/Reovery (H010-H129) Or (H131-H135)
Quantity Tons:	0.075
Waste Quantity:	150
Quantity Unit:	P
Additional Code 1:	Not reported
Additional Code 2:	Not reported
Additional Code 3:	Not reported
Additional Code 4:	Not reported
Additional Code 5:	Not reported
Shipment Date:	20070406
Creation Date:	8/29/2007 18:30:21
Receipt Date:	20070406
Manifest ID:	000947023FLE
Trans EPA ID:	MAD039322250
Trans Name:	CLEAN HARBORS ENV SERVICES INC
Trans 2 EPA ID:	Not reported
Trans 2 Name:	Not reported
TSDF EPA ID:	CAD050806850
Trans Name:	CLEAN HARBORS LOS ANGELES LLC
TSDF Alt EPA ID:	Not reported

SCE WALNUT SUBSTATION (Continued) **S113010533**

TSDF Alt Name:	Not reported
Waste Code Description:	352 - Other organic solids
RCRA Code:	Not reported
Meth Code:	H141 - Storage, Bulking, And/Or Transfer Off Site--No Treatment/Reovery (H010-H129) Or (H131-H135)
Quantity Tons:	0.2
Waste Quantity:	400
Quantity Unit:	P
Additional Code 1:	Not reported
Additional Code 2:	Not reported
Additional Code 3:	Not reported
Additional Code 4:	Not reported
Additional Code 5:	Not reported

Additional Info:

Year:	2006
Gen EPA ID:	CAD981694128
Shipment Date:	20061226
Creation Date:	2/23/2008 18:30:22
Receipt Date:	20061226
Manifest ID:	000507758FLE
Trans EPA ID:	MAD039322250
Trans Name:	CLEAN HARBORS ENV SERVICES INC
Trans 2 EPA ID:	Not reported
Trans 2 Name:	Not reported
TSDF EPA ID:	CAD050806850
Trans Name:	CLEAN HARBORS LOS ANGELES LLC
TSDF Alt EPA ID:	Not reported
TSDF Alt Name:	Not reported
Waste Code Description:	221 - Waste oil and mixed oil
RCRA Code:	Not reported
Meth Code:	H141 - Storage, Bulking, And/Or Transfer Off Site--No Treatment/Reovery (H010-H129) Or (H131-H135)
Quantity Tons:	0.9
Waste Quantity:	1800
Quantity Unit:	P
Additional Code 1:	Not reported
Additional Code 2:	Not reported
Additional Code 3:	Not reported
Additional Code 4:	Not reported
Additional Code 5:	Not reported
Shipment Date:	20061211
Creation Date:	2/23/2008 18:30:22
Receipt Date:	20061211
Manifest ID:	000585475FLE
Trans EPA ID:	MAD039322250
Trans Name:	CLEAN HARBORS ENV SERVICES INC
Trans 2 EPA ID:	Not reported
Trans 2 Name:	Not reported
TSDF EPA ID:	CAD050806850
Trans Name:	CLEAN HARBORS LOS ANGELES LLC
TSDF Alt EPA ID:	Not reported
TSDF Alt Name:	Not reported
Waste Code Description:	221 - Waste oil and mixed oil
RCRA Code:	Not reported

SCE WALNUT SUBSTATION (Continued) **S113010533**

Meth Code:	- Not reported
Quantity Tons:	1
Waste Quantity:	2000
Quantity Unit:	P
Additional Code 1:	Not reported
Additional Code 2:	Not reported
Additional Code 3:	Not reported
Additional Code 4:	Not reported
Additional Code 5:	Not reported
Shipment Date:	20061205
Creation Date:	2/23/2008 18:30:22
Receipt Date:	20061205
Manifest ID:	000585333FLE
Trans EPA ID:	MAD039322250
Trans Name:	CLEAN HARBORS ENV SERVICES INC
Trans 2 EPA ID:	Not reported
Trans 2 Name:	Not reported
TSDF EPA ID:	CAD050806850
Trans Name:	CLEAN HARBORS LOS ANGELES LLC
TSDF Alt EPA ID:	Not reported
TSDF Alt Name:	Not reported
Waste Code Description:	221 - Waste oil and mixed oil
RCRA Code:	Not reported
Meth Code:	H141 - Storage, Bulking, And/Or Transfer Off Site--No Treatment/Reovery (H010-H129) Or (H131-H135)
Quantity Tons:	1.2
Waste Quantity:	2400
Quantity Unit:	P
Additional Code 1:	Not reported
Additional Code 2:	Not reported
Additional Code 3:	Not reported
Additional Code 4:	Not reported
Additional Code 5:	Not reported
Shipment Date:	20061128
Creation Date:	3/30/2007 13:33:25
Receipt Date:	20061204
Manifest ID:	000168935JJK
Trans EPA ID:	CAD073609893
Trans Name:	KARCHER ENVIRONMENTAL
Trans 2 EPA ID:	Not reported
Trans 2 Name:	Not reported
TSDF EPA ID:	CAD009007626
Trans Name:	AZUSA LAND RECLAMATION
TSDF Alt EPA ID:	Not reported
TSDF Alt Name:	Not reported
Waste Code Description:	151 - Asbestos-containing waste
RCRA Code:	Not reported
Meth Code:	H132 - Landfill Or Surface Impoundment That Will Be Closed As Landfill(To Include On-Site Treatment And/Or Stabilization)
Quantity Tons:	2
Waste Quantity:	5
Quantity Unit:	Y
Additional Code 1:	Not reported
Additional Code 2:	Not reported
Additional Code 3:	Not reported

SCE WALNUT SUBSTATION (Continued) **S113010533**

Additional Code 4:	Not reported
Additional Code 5:	Not reported
Shipment Date:	20061127
Creation Date:	4/19/2007 18:31:30
Receipt Date:	20061127
Manifest ID:	000505908FLE
Trans EPA ID:	CAT080032253
Trans Name:	O C VACUUM INC
Trans 2 EPA ID:	Not reported
Trans 2 Name:	Not reported
TSDF EPA ID:	CAD050806850
Trans Name:	CLEAN HARBORS LOS ANGELES LLC
TSDF Alt EPA ID:	Not reported
TSDF Alt Name:	Not reported
Waste Code Description:	261 - Not reported
RCRA Code:	Not reported
Meth Code:	- Not reported
Quantity Tons:	19.182
Waste Quantity:	4600
Quantity Unit:	G
Additional Code 1:	Not reported
Additional Code 2:	Not reported
Additional Code 3:	Not reported
Additional Code 4:	Not reported
Additional Code 5:	Not reported
Shipment Date:	20061108
Creation Date:	4/19/2007 18:31:30
Receipt Date:	20061109
Manifest ID:	000585166FLE
Trans EPA ID:	MAD039322250
Trans Name:	CLEAN HARBORS ENV SERVICES INC
Trans 2 EPA ID:	Not reported
Trans 2 Name:	Not reported
TSDF EPA ID:	CAD050806850
Trans Name:	CLEAN HARBORS LOS ANGELES LLC
TSDF Alt EPA ID:	Not reported
TSDF Alt Name:	Not reported
Waste Code Description:	261 - Not reported
RCRA Code:	Not reported
Meth Code:	- Not reported
Quantity Tons:	0.08706
Waste Quantity:	79
Quantity Unit:	K
Additional Code 1:	Not reported
Additional Code 2:	Not reported
Additional Code 3:	Not reported
Additional Code 4:	Not reported
Additional Code 5:	Not reported
Shipment Date:	20061108
Creation Date:	4/19/2007 18:31:30
Receipt Date:	20061109
Manifest ID:	000585166FLE
Trans EPA ID:	MAD039322250
Trans Name:	CLEAN HARBORS ENV SERVICES INC

SCE WALNUT SUBSTATION (Continued) **S113010533**

Trans 2 EPA ID:	Not reported
Trans 2 Name:	Not reported
TSDF EPA ID:	CAD050806850
Trans Name:	CLEAN HARBORS LOS ANGELES LLC
TSDF Alt EPA ID:	Not reported
TSDF Alt Name:	Not reported
Waste Code Description:	731 - Liquids with polychlorinated biphenyls > 50 mg/l
RCRA Code:	Not reported
Meth Code:	- Not reported
Quantity Tons:	0.08706
Waste Quantity:	79
Quantity Unit:	K
Additional Code 1:	Not reported
Additional Code 2:	Not reported
Additional Code 3:	Not reported
Additional Code 4:	Not reported
Additional Code 5:	Not reported

Shipment Date:	20060718
Creation Date:	9/14/2006 18:31:42
Receipt Date:	Not reported
Manifest ID:	24909144
Trans EPA ID:	MAD039322250
Trans Name:	CLEAN HARBORS ENV SERVICES INC
Trans 2 EPA ID:	Not reported
Trans 2 Name:	Not reported
TSDF EPA ID:	CAD050806850
Trans Name:	CLEAN HARBORS LOS ANGELES LLC
TSDF Alt EPA ID:	HFHQ36-0200
TSDF Alt Name:	Not reported
Waste Code Description:	221 - Waste oil and mixed oil
RCRA Code:	Not reported
Meth Code:	- Not reported
Quantity Tons:	0.675
Waste Quantity:	1350
Quantity Unit:	P
Additional Code 1:	Not reported
Additional Code 2:	Not reported
Additional Code 3:	Not reported
Additional Code 4:	Not reported
Additional Code 5:	Not reported

Shipment Date:	20060703
Creation Date:	9/13/2006 18:30:23
Receipt Date:	20060711
Manifest ID:	24707185
Trans EPA ID:	CAD073609893
Trans Name:	KARCHER ENVIRONMENTAL INC
Trans 2 EPA ID:	Not reported
Trans 2 Name:	Not reported
TSDF EPA ID:	CAD009007626
Trans Name:	AZUSA LAND RECLAMATION
TSDF Alt EPA ID:	CAD009007626
TSDF Alt Name:	Not reported
Waste Code Description:	151 - Asbestos-containing waste
RCRA Code:	Not reported
Meth Code:	D80 - Disposal, Land Fill

SCE WALNUT SUBSTATION (Continued) **S113010533**

Quantity Tons:	0.4214
Waste Quantity:	0.5
Quantity Unit:	Y
Additional Code 1:	Not reported
Additional Code 2:	Not reported
Additional Code 3:	Not reported
Additional Code 4:	Not reported
Additional Code 5:	Not reported
Shipment Date:	20060320
Creation Date:	9/13/2006 18:31:19
Receipt Date:	20060320
Manifest ID:	25193267
Trans EPA ID:	MAD039322250
Trans Name:	CLEAN HARBORS ENV SERVICES INC
Trans 2 EPA ID:	Not reported
Trans 2 Name:	Not reported
TSDF EPA ID:	CAD050806850
Trans Name:	CLEAN HARBORS LOS ANGELES LLC
TSDF Alt EPA ID:	HFHQ36-0200
TSDF Alt Name:	Not reported
Waste Code Description:	352 - Other organic solids
RCRA Code:	F001
Meth Code:	H01 - Transfer Station
Quantity Tons:	0.1
Waste Quantity:	200
Quantity Unit:	P
Additional Code 1:	Not reported
Additional Code 2:	Not reported
Additional Code 3:	Not reported
Additional Code 4:	Not reported
Additional Code 5:	Not reported

Additional Info:

Year:	2005
Gen EPA ID:	CAD981694128
Shipment Date:	20051217
Creation Date:	7/27/2006 18:30:34
Receipt Date:	20051219
Manifest ID:	25149918
Trans EPA ID:	MAD039322250
Trans Name:	CLEAN HARBORS ENV SERVICES INC
Trans 2 EPA ID:	Not reported
Trans 2 Name:	Not reported
TSDF EPA ID:	CAD050806850
Trans Name:	CLEAN HARBORS LOS ANGELES LLC
TSDF Alt EPA ID:	HFHQ36-0200
TSDF Alt Name:	Not reported
Waste Code Description:	221 - Waste oil and mixed oil
RCRA Code:	Not reported
Meth Code:	H01 - Transfer Station
Quantity Tons:	12.255
Waste Quantity:	3225
Quantity Unit:	G
Additional Code 1:	Not reported
Additional Code 2:	Not reported

SCE WALNUT SUBSTATION (Continued) **S113010533**

Additional Code 3:	Not reported
Additional Code 4:	Not reported
Additional Code 5:	Not reported
Shipment Date:	20051214
Creation Date:	6/22/2006 18:32:03
Receipt Date:	20051215
Manifest ID:	25149900
Trans EPA ID:	MAD039322250
Trans Name:	CLEAN HARBORS ENV SERVICES INC
Trans 2 EPA ID:	Not reported
Trans 2 Name:	Not reported
TSDF EPA ID:	CAD050806850
Trans Name:	CLEAN HARBORS LOS ANGELES LLC
TSDF Alt EPA ID:	HFHQ36 0200
TSDF Alt Name:	Not reported
Waste Code Description:	352 - Other organic solids
RCRA Code:	F001
Meth Code:	H01 - Transfer Station
Quantity Tons:	0.03
Waste Quantity:	60
Quantity Unit:	P
Additional Code 1:	Not reported
Additional Code 2:	Not reported
Additional Code 3:	Not reported
Additional Code 4:	Not reported
Additional Code 5:	Not reported
Shipment Date:	20051214
Creation Date:	6/22/2006 18:32:03
Receipt Date:	20051215
Manifest ID:	25149900
Trans EPA ID:	MAD039322250
Trans Name:	CLEAN HARBORS ENV SERVICES INC
Trans 2 EPA ID:	Not reported
Trans 2 Name:	Not reported
TSDF EPA ID:	CAD050806850
Trans Name:	CLEAN HARBORS LOS ANGELES LLC
TSDF Alt EPA ID:	HFHQ36 0200
TSDF Alt Name:	Not reported
Waste Code Description:	261 - Not reported
RCRA Code:	Not reported
Meth Code:	H01 - Transfer Station
Quantity Tons:	0.75
Waste Quantity:	1500
Quantity Unit:	P
Additional Code 1:	Not reported
Additional Code 2:	Not reported
Additional Code 3:	Not reported
Additional Code 4:	Not reported
Additional Code 5:	Not reported
Shipment Date:	20051214
Creation Date:	6/22/2006 18:32:03
Receipt Date:	20051215
Manifest ID:	25149900
Trans EPA ID:	MAD039322250

SCE WALNUT SUBSTATION (Continued) **S113010533**

Trans Name:	CLEAN HARBORS ENV SERVICES INC
Trans 2 EPA ID:	Not reported
Trans 2 Name:	Not reported
TSDF EPA ID:	CAD050806850
Trans Name:	CLEAN HARBORS LOS ANGELES LLC
TSDF Alt EPA ID:	HFHQ36 0200
TSDF Alt Name:	Not reported
Waste Code Description:	352 - Other organic solids
RCRA Code:	Not reported
Meth Code:	H01 - Transfer Station
Quantity Tons:	0.1
Waste Quantity:	200
Quantity Unit:	P
Additional Code 1:	Not reported
Additional Code 2:	Not reported
Additional Code 3:	Not reported
Additional Code 4:	Not reported
Additional Code 5:	Not reported

Shipment Date:	20051101
Creation Date:	1/4/2007 18:30:12
Receipt Date:	20051101
Manifest ID:	24678047
Trans EPA ID:	MAD039322250
Trans Name:	CLEAN HARBORS ENV SERVICES INC
Trans 2 EPA ID:	Not reported
Trans 2 Name:	Not reported
TSDF EPA ID:	CAD050806850
Trans Name:	CLEAN HARBORS LOS ANGELES LLC
TSDF Alt EPA ID:	HFHQ36 0200
TSDF Alt Name:	Not reported
Waste Code Description:	352 - Other organic solids
RCRA Code:	F001
Meth Code:	H01 - Transfer Station
Quantity Tons:	0.125
Waste Quantity:	250
Quantity Unit:	P
Additional Code 1:	Not reported
Additional Code 2:	Not reported
Additional Code 3:	Not reported
Additional Code 4:	Not reported
Additional Code 5:	Not reported

Shipment Date:	20051101
Creation Date:	1/4/2007 18:30:12
Receipt Date:	20051101
Manifest ID:	24678047
Trans EPA ID:	MAD039322250
Trans Name:	CLEAN HARBORS ENV SERVICES INC
Trans 2 EPA ID:	Not reported
Trans 2 Name:	Not reported
TSDF EPA ID:	CAD050806850
Trans Name:	CLEAN HARBORS LOS ANGELES LLC
TSDF Alt EPA ID:	HFHQ36 0200
TSDF Alt Name:	Not reported
Waste Code Description:	512 - Other empty containers 30 gallons or more
RCRA Code:	Not reported

SCE WALNUT SUBSTATION (Continued) **S113010533**

Meth Code:	H01 - Transfer Station
Quantity Tons:	0.175
Waste Quantity:	350
Quantity Unit:	P
Additional Code 1:	Not reported
Additional Code 2:	Not reported
Additional Code 3:	Not reported
Additional Code 4:	Not reported
Additional Code 5:	Not reported
Shipment Date:	20051101
Creation Date:	1/4/2007 18:30:12
Receipt Date:	20051101
Manifest ID:	24678047
Trans EPA ID:	MAD039322250
Trans Name:	CLEAN HARBORS ENV SERVICES INC
Trans 2 EPA ID:	Not reported
Trans 2 Name:	Not reported
TSDF EPA ID:	CAD050806850
Trans Name:	CLEAN HARBORS LOS ANGELES LLC
TSDF Alt EPA ID:	HFHQ36 0200
TSDF Alt Name:	Not reported
Waste Code Description:	352 - Other organic solids
RCRA Code:	Not reported
Meth Code:	H01 - Transfer Station
Quantity Tons:	0.3
Waste Quantity:	600
Quantity Unit:	P
Additional Code 1:	Not reported
Additional Code 2:	Not reported
Additional Code 3:	Not reported
Additional Code 4:	Not reported
Additional Code 5:	Not reported
Shipment Date:	20051028
Creation Date:	1/4/2007 18:30:12
Receipt Date:	20051028
Manifest ID:	24678104
Trans EPA ID:	CAT080032253
Trans Name:	O C VACUUM INC
Trans 2 EPA ID:	Not reported
Trans 2 Name:	Not reported
TSDF EPA ID:	CAD050806850
Trans Name:	CLEAN HARBORS LOS ANGELES LLC
TSDF Alt EPA ID:	HFHQ36 0200
TSDF Alt Name:	Not reported
Waste Code Description:	221 - Waste oil and mixed oil
RCRA Code:	Not reported
Meth Code:	H01 - Transfer Station
Quantity Tons:	4.37
Waste Quantity:	1150
Quantity Unit:	G
Additional Code 1:	Not reported
Additional Code 2:	Not reported
Additional Code 3:	Not reported
Additional Code 4:	Not reported
Additional Code 5:	Not reported

SCE WALNUT SUBSTATION (Continued) **S113010533**

Shipment Date:	20050921
Creation Date:	3/12/2006 18:30:40
Receipt Date:	20050927
Manifest ID:	24220082
Trans EPA ID:	CAD073609893
Trans Name:	KARCHER ENVIRONMENTAL INC
Trans 2 EPA ID:	Not reported
Trans 2 Name:	Not reported
TSDF EPA ID:	CAD009007626
Trans Name:	AZUSA LAND RECLAMATION
TSDF Alt EPA ID:	CAD009007626
TSDF Alt Name:	Not reported
Waste Code Description:	151 - Asbestos-containing waste
RCRA Code:	Not reported
Meth Code:	D80 - Disposal, Land Fill
Quantity Tons:	0.8428
Waste Quantity:	1
Quantity Unit:	Y
Additional Code 1:	Not reported
Additional Code 2:	Not reported
Additional Code 3:	Not reported
Additional Code 4:	Not reported
Additional Code 5:	Not reported

Shipment Date:	20050819
Creation Date:	1/4/2007 18:30:12
Receipt Date:	20050819
Manifest ID:	24710638
Trans EPA ID:	MAD039322250
Trans Name:	CLEAN HARBORS ENV SERVICES INC
Trans 2 EPA ID:	Not reported
Trans 2 Name:	Not reported
TSDF EPA ID:	CAD050806850
Trans Name:	CLEAN HARBORS LOS ANGELES LLC
TSDF Alt EPA ID:	HFHQ36 0200
TSDF Alt Name:	Not reported
Waste Code Description:	221 - Waste oil and mixed oil
RCRA Code:	Not reported
Meth Code:	H01 - Transfer Station
Quantity Tons:	9
Waste Quantity:	18000
Quantity Unit:	P
Additional Code 1:	Not reported
Additional Code 2:	Not reported
Additional Code 3:	Not reported
Additional Code 4:	Not reported
Additional Code 5:	Not reported

Additional Info:

Year:	2004
Gen EPA ID:	CAD981694128

Shipment Date:	20041228
Creation Date:	4/20/2006 18:32:04
Receipt Date:	20041229
Manifest ID:	24162244
Trans EPA ID:	MAD039322250

SCE WALNUT SUBSTATION (Continued) **S113010533**

Trans Name:	CLEAN HARBORS ENV SERVICES INC
Trans 2 EPA ID:	Not reported
Trans 2 Name:	Not reported
TSDF EPA ID:	CAD050806850
Trans Name:	CLEAN HARBORS LOS ANGELES LLC
TSDF Alt EPA ID:	HFHQ36 0200
TSDF Alt Name:	Not reported
Waste Code Description:	352 - Other organic solids
RCRA Code:	F001
Meth Code:	H01 - Transfer Station
Quantity Tons:	0.125
Waste Quantity:	250
Quantity Unit:	P
Additional Code 1:	Not reported
Additional Code 2:	Not reported
Additional Code 3:	Not reported
Additional Code 4:	Not reported
Additional Code 5:	Not reported

Shipment Date:	20041228
Creation Date:	4/20/2006 18:32:04
Receipt Date:	20041229
Manifest ID:	24162244
Trans EPA ID:	MAD039322250
Trans Name:	CLEAN HARBORS ENV SERVICES INC
Trans 2 EPA ID:	Not reported
Trans 2 Name:	Not reported
TSDF EPA ID:	CAD050806850
Trans Name:	CLEAN HARBORS LOS ANGELES LLC
TSDF Alt EPA ID:	HFHQ36 0200
TSDF Alt Name:	Not reported
Waste Code Description:	214 - Unspecified solvent mixture
RCRA Code:	223
Meth Code:	H01 - Transfer Station
Quantity Tons:	0.18
Waste Quantity:	50
Quantity Unit:	G
Additional Code 1:	Not reported
Additional Code 2:	Not reported
Additional Code 3:	Not reported
Additional Code 4:	Not reported
Additional Code 5:	Not reported

Shipment Date:	20041228
Creation Date:	4/20/2006 18:32:04
Receipt Date:	20041229
Manifest ID:	24162244
Trans EPA ID:	MAD039322250
Trans Name:	CLEAN HARBORS ENV SERVICES INC
Trans 2 EPA ID:	Not reported
Trans 2 Name:	Not reported
TSDF EPA ID:	CAD050806850
Trans Name:	CLEAN HARBORS LOS ANGELES LLC
TSDF Alt EPA ID:	HFHQ36 0200
TSDF Alt Name:	Not reported
Waste Code Description:	352 - Other organic solids
RCRA Code:	Not reported

SCE WALNUT SUBSTATION (Continued) **S113010533**

Meth Code:	H01 - Transfer Station
Quantity Tons:	0.25
Waste Quantity:	500
Quantity Unit:	P
Additional Code 1:	Not reported
Additional Code 2:	Not reported
Additional Code 3:	Not reported
Additional Code 4:	Not reported
Additional Code 5:	Not reported
Shipment Date:	20041228
Creation Date:	4/20/2006 18:32:04
Receipt Date:	20041229
Manifest ID:	24162243
Trans EPA ID:	MAD039322250
Trans Name:	CLEAN HARBORS ENV SERVICES INC
Trans 2 EPA ID:	Not reported
Trans 2 Name:	Not reported
TSDF EPA ID:	CAD050806850
Trans Name:	CLEAN HARBORS LOS ANGELES LLC
TSDF Alt EPA ID:	HFHQ36 0200
TSDF Alt Name:	Not reported
Waste Code Description:	221 - Waste oil and mixed oil
RCRA Code:	NONE
Meth Code:	H01 - Transfer Station
Quantity Tons:	1.9635
Waste Quantity:	3927
Quantity Unit:	P
Additional Code 1:	Not reported
Additional Code 2:	Not reported
Additional Code 3:	Not reported
Additional Code 4:	Not reported
Additional Code 5:	Not reported
Shipment Date:	20041228
Creation Date:	4/20/2006 18:32:04
Receipt Date:	20041229
Manifest ID:	24162243
Trans EPA ID:	MAD039322250
Trans Name:	CLEAN HARBORS ENV SERVICES INC
Trans 2 EPA ID:	Not reported
Trans 2 Name:	Not reported
TSDF EPA ID:	CAD050806850
Trans Name:	CLEAN HARBORS LOS ANGELES LLC
TSDF Alt EPA ID:	HFHQ36 0200
TSDF Alt Name:	Not reported
Waste Code Description:	- Not reported
RCRA Code:	Not reported
Meth Code:	H01 - Transfer Station
Quantity Tons:	Not reported
Waste Quantity:	Not reported
Quantity Unit:	Not reported
Additional Code 1:	Not reported
Additional Code 2:	Not reported
Additional Code 3:	Not reported
Additional Code 4:	Not reported
Additional Code 5:	Not reported

SCE WALNUT SUBSTATION (Continued) **S113010533**

Shipment Date:	20041108
Creation Date:	3/13/2007 18:30:13
Receipt Date:	20041108
Manifest ID:	23456929
Trans EPA ID:	MAD039322250
Trans Name:	CLEAN HARBORS ENV SERVICES INC
Trans 2 EPA ID:	Not reported
Trans 2 Name:	Not reported
TSDF EPA ID:	CAD050806850
Trans Name:	CLEAN HARBORS LOS ANGELES LLC
TSDF Alt EPA ID:	HFHQ36 0200
TSDF Alt Name:	Not reported
Waste Code Description:	221 - Waste oil and mixed oil
RCRA Code:	NONE
Meth Code:	H01 - Transfer Station
Quantity Tons:	0.55
Waste Quantity:	1100
Quantity Unit:	P
Additional Code 1:	Not reported
Additional Code 2:	Not reported
Additional Code 3:	Not reported
Additional Code 4:	Not reported
Additional Code 5:	Not reported

Shipment Date:	20041108
Creation Date:	3/13/2007 18:30:13
Receipt Date:	20041108
Manifest ID:	23456929
Trans EPA ID:	MAD039322250
Trans Name:	CLEAN HARBORS ENV SERVICES INC
Trans 2 EPA ID:	Not reported
Trans 2 Name:	Not reported
TSDF EPA ID:	CAD050806850
Trans Name:	CLEAN HARBORS LOS ANGELES LLC
TSDF Alt EPA ID:	HFHQ36 0200
TSDF Alt Name:	Not reported
Waste Code Description:	- Not reported
RCRA Code:	Not reported
Meth Code:	H01 - Transfer Station
Quantity Tons:	Not reported
Waste Quantity:	Not reported
Quantity Unit:	Not reported
Additional Code 1:	Not reported
Additional Code 2:	Not reported
Additional Code 3:	Not reported
Additional Code 4:	Not reported
Additional Code 5:	Not reported

Shipment Date:	20040413
Creation Date:	10/15/2004 10:46:40
Receipt Date:	20040414
Manifest ID:	23818448
Trans EPA ID:	MAD039322250
Trans Name:	CLEAN HARBORS ENV SERVICES INC
Trans 2 EPA ID:	Not reported
Trans 2 Name:	Not reported
TSDF EPA ID:	CAD050806850

SCE WALNUT SUBSTATION (Continued) **S113010533**

Trans Name:	CLEAN HARBORS LOS ANGELES LLC
TSDF Alt EPA ID:	HFHQ36 0200
TSDF Alt Name:	Not reported
Waste Code Description:	214 - Unspecified solvent mixture
RCRA Code:	Not reported
Meth Code:	H01 - Transfer Station
Quantity Tons:	0.45
Waste Quantity:	900
Quantity Unit:	P
Additional Code 1:	Not reported
Additional Code 2:	Not reported
Additional Code 3:	Not reported
Additional Code 4:	Not reported
Additional Code 5:	Not reported
Shipment Date:	20040413
Creation Date:	10/15/2004 10:46:40
Receipt Date:	20040414
Manifest ID:	23818448
Trans EPA ID:	MAD039322250
Trans Name:	CLEAN HARBORS ENV SERVICES INC
Trans 2 EPA ID:	Not reported
Trans 2 Name:	Not reported
TSDF EPA ID:	CAD050806850
Trans Name:	CLEAN HARBORS LOS ANGELES LLC
TSDF Alt EPA ID:	HFHQ36 0200
TSDF Alt Name:	Not reported
Waste Code Description:	352 - Other organic solids
RCRA Code:	Not reported
Meth Code:	H01 - Transfer Station
Quantity Tons:	0.2375
Waste Quantity:	475
Quantity Unit:	P
Additional Code 1:	Not reported
Additional Code 2:	Not reported
Additional Code 3:	Not reported
Additional Code 4:	Not reported
Additional Code 5:	Not reported
Shipment Date:	20040413
Creation Date:	10/15/2004 10:46:40
Receipt Date:	20040414
Manifest ID:	23818448
Trans EPA ID:	MAD039322250
Trans Name:	CLEAN HARBORS ENV SERVICES INC
Trans 2 EPA ID:	Not reported
Trans 2 Name:	Not reported
TSDF EPA ID:	CAD050806850
Trans Name:	CLEAN HARBORS LOS ANGELES LLC
TSDF Alt EPA ID:	HFHQ36 0200
TSDF Alt Name:	Not reported
Waste Code Description:	352 - Other organic solids
RCRA Code:	F001
Meth Code:	H01 - Transfer Station
Quantity Tons:	0.25
Waste Quantity:	500
Quantity Unit:	P

SCE WALNUT SUBSTATION (Continued) **S113010533**

Additional Code 1:	Not reported
Additional Code 2:	Not reported
Additional Code 3:	Not reported
Additional Code 4:	Not reported
Additional Code 5:	Not reported

Additional Info:

Year:	2003
Gen EPA ID:	CAD981694128
Shipment Date:	20031223
Creation Date:	8/17/2004 10:07:55
Receipt Date:	Not reported
Manifest ID:	22978686
Trans EPA ID:	MAD039322250
Trans Name:	CLEAN HARBORS ENV SERVICES INC
Trans 2 EPA ID:	Not reported
Trans 2 Name:	Not reported
TSDF EPA ID:	CAD050806850
Trans Name:	CLEAN HARBORS LOS ANGELES LLC
TSDF Alt EPA ID:	HFHQ36 0200
TSDF Alt Name:	Not reported
Waste Code Description:	- Not reported
RCRA Code:	Not reported
Meth Code:	- Not reported
Quantity Tons:	0.3
Waste Quantity:	600
Quantity Unit:	P
Additional Code 1:	Not reported
Additional Code 2:	Not reported
Additional Code 3:	Not reported
Additional Code 4:	Not reported
Additional Code 5:	Not reported
Shipment Date:	20031222
Creation Date:	8/13/2004 7:53:20
Receipt Date:	20031223
Manifest ID:	22978686
Trans EPA ID:	MAD039322250
Trans Name:	CLEAN HARBORS ENV SERVICES INC
Trans 2 EPA ID:	Not reported
Trans 2 Name:	Not reported
TSDF EPA ID:	CAD050806850
Trans Name:	CLEAN HARBORS LOS ANGELES LLC
TSDF Alt EPA ID:	HFHQ36 0200
TSDF Alt Name:	Not reported
Waste Code Description:	- Not reported
RCRA Code:	Not reported
Meth Code:	H01 - Transfer Station
Quantity Tons:	0.3
Waste Quantity:	600
Quantity Unit:	P
Additional Code 1:	Not reported
Additional Code 2:	Not reported
Additional Code 3:	Not reported
Additional Code 4:	Not reported
Additional Code 5:	Not reported

SCE WALNUT SUBSTATION (Continued) **S113010533**

Shipment Date:	20031203
Creation Date:	8/13/2004 7:53:20
Receipt Date:	20031203
Manifest ID:	22125707
Trans EPA ID:	MAD039322250
Trans Name:	CLEAN HARBORS ENV SERVICES INC
Trans 2 EPA ID:	Not reported
Trans 2 Name:	Not reported
TSDF EPA ID:	CAD050806850
Trans Name:	CLEAN HARBORS LOS ANGELES LLC
TSDF Alt EPA ID:	HFHQ36 0200
TSDF Alt Name:	Not reported
Waste Code Description:	- Not reported
RCRA Code:	Not reported
Meth Code:	H01 - Transfer Station
Quantity Tons:	Not reported
Waste Quantity:	Not reported
Quantity Unit:	Not reported
Additional Code 1:	Not reported
Additional Code 2:	Not reported
Additional Code 3:	Not reported
Additional Code 4:	Not reported
Additional Code 5:	Not reported

Shipment Date:	20031203
Creation Date:	8/13/2004 7:53:20
Receipt Date:	20031203
Manifest ID:	22125707
Trans EPA ID:	MAD039322250
Trans Name:	CLEAN HARBORS ENV SERVICES INC
Trans 2 EPA ID:	Not reported
Trans 2 Name:	Not reported
TSDF EPA ID:	CAD050806850
Trans Name:	CLEAN HARBORS LOS ANGELES LLC
TSDF Alt EPA ID:	HFHQ36 0200
TSDF Alt Name:	Not reported
Waste Code Description:	- Not reported
RCRA Code:	Not reported
Meth Code:	H01 - Transfer Station
Quantity Tons:	0.5
Waste Quantity:	1000
Quantity Unit:	P
Additional Code 1:	Not reported
Additional Code 2:	Not reported
Additional Code 3:	Not reported
Additional Code 4:	Not reported
Additional Code 5:	Not reported

Shipment Date:	20030904
Creation Date:	8/3/2004 15:00:31
Receipt Date:	20030904
Manifest ID:	22868206
Trans EPA ID:	MAD039322250
Trans Name:	CLEAN HARBORS ENV SERVICES INC
Trans 2 EPA ID:	Not reported
Trans 2 Name:	Not reported
TSDF EPA ID:	CAD050806850

SCE WALNUT SUBSTATION (Continued) **S113010533**

Trans Name:	CLEAN HARBORS LOS ANGELES LLC
TSDF Alt EPA ID:	HFHQ36 0200
TSDF Alt Name:	Not reported
Waste Code Description:	352 - Other organic solids
RCRA Code:	Not reported
Meth Code:	H01 - Transfer Station
Quantity Tons:	0.375
Waste Quantity:	750
Quantity Unit:	P
Additional Code 1:	Not reported
Additional Code 2:	Not reported
Additional Code 3:	Not reported
Additional Code 4:	Not reported
Additional Code 5:	Not reported
Shipment Date:	20030514
Creation Date:	7/22/2004 7:52:41
Receipt Date:	20030514
Manifest ID:	22660938
Trans EPA ID:	MAD039322250
Trans Name:	Not reported
Trans 2 EPA ID:	Not reported
Trans 2 Name:	Not reported
TSDF EPA ID:	CAD050806850
Trans Name:	Not reported
TSDF Alt EPA ID:	Not reported
TSDF Alt Name:	Not reported
Waste Code Description:	261 - Not reported
RCRA Code:	Not reported
Meth Code:	H01 - Transfer Station
Quantity Tons:	0.834
Waste Quantity:	200
Quantity Unit:	G
Additional Code 1:	Not reported
Additional Code 2:	Not reported
Additional Code 3:	Not reported
Additional Code 4:	Not reported
Additional Code 5:	Not reported
Shipment Date:	20030107
Creation Date:	5/19/2003 18:31:05
Receipt Date:	20030108
Manifest ID:	22125475
Trans EPA ID:	MAD039322250
Trans Name:	Not reported
Trans 2 EPA ID:	Not reported
Trans 2 Name:	Not reported
TSDF EPA ID:	CAD050806850
Trans Name:	Not reported
TSDF Alt EPA ID:	Not reported
TSDF Alt Name:	Not reported
Waste Code Description:	261 - Not reported
RCRA Code:	Not reported
Meth Code:	H01 - Transfer Station
Quantity Tons:	0.0551
Waste Quantity:	50
Quantity Unit:	K

SCE WALNUT SUBSTATION (Continued) **S113010533**

Additional Code 1:	Not reported
Additional Code 2:	Not reported
Additional Code 3:	Not reported
Additional Code 4:	Not reported
Additional Code 5:	Not reported
Shipment Date:	20030107
Creation Date:	5/21/2003 18:32:18
Receipt Date:	20030114
Manifest ID:	22125460
Trans EPA ID:	MAD039322250
Trans Name:	Not reported
Trans 2 EPA ID:	CAT000624247
Trans 2 Name:	Not reported
TSDF EPA ID:	UTD981552177
Trans Name:	Not reported
TSDF Alt EPA ID:	Not reported
TSDF Alt Name:	Not reported
Waste Code Description:	261 - Not reported
RCRA Code:	Not reported
Meth Code:	T03 - Treatment, Incineration
Quantity Tons:	0.50141
Waste Quantity:	455
Quantity Unit:	K
Additional Code 1:	Not reported
Additional Code 2:	Not reported
Additional Code 3:	Not reported
Additional Code 4:	Not reported
Additional Code 5:	Not reported
Shipment Date:	20030107
Creation Date:	5/19/2003 18:31:05
Receipt Date:	20030108
Manifest ID:	22125475
Trans EPA ID:	MAD039322250
Trans Name:	Not reported
Trans 2 EPA ID:	Not reported
Trans 2 Name:	Not reported
TSDF EPA ID:	CAD050806850
Trans Name:	Not reported
TSDF Alt EPA ID:	Not reported
TSDF Alt Name:	Not reported
Waste Code Description:	261 - Not reported
RCRA Code:	Not reported
Meth Code:	H01 - Transfer Station
Quantity Tons:	1.70259
Waste Quantity:	1545
Quantity Unit:	K
Additional Code 1:	Not reported
Additional Code 2:	Not reported
Additional Code 3:	Not reported
Additional Code 4:	Not reported
Additional Code 5:	Not reported

Additional Info:

Year:	2002
Gen EPA ID:	CAD981694128

SCE WALNUT SUBSTATION (Continued) **S113010533**

Shipment Date:	20021230
Creation Date:	3/30/2003 18:31:13
Receipt Date:	20021231
Manifest ID:	22124529
Trans EPA ID:	MAD039322250
Trans Name:	Not reported
Trans 2 EPA ID:	Not reported
Trans 2 Name:	Not reported
TSDF EPA ID:	CAD050806850
Trans Name:	Not reported
TSDF Alt EPA ID:	Not reported
TSDF Alt Name:	Not reported
Waste Code Description:	223 - Unspecified oil-containing waste
RCRA Code:	D001
Meth Code:	H01 - Transfer Station
Quantity Tons:	0.525
Waste Quantity:	1050
Quantity Unit:	P
Additional Code 1:	Not reported
Additional Code 2:	Not reported
Additional Code 3:	Not reported
Additional Code 4:	Not reported
Additional Code 5:	Not reported

Shipment Date:	20021230
Creation Date:	3/30/2003 18:31:13
Receipt Date:	20021231
Manifest ID:	22124529
Trans EPA ID:	MAD039322250
Trans Name:	Not reported
Trans 2 EPA ID:	Not reported
Trans 2 Name:	Not reported
TSDF EPA ID:	CAD050806850
Trans Name:	Not reported
TSDF Alt EPA ID:	Not reported
TSDF Alt Name:	Not reported
Waste Code Description:	352 - Other organic solids
RCRA Code:	Not reported
Meth Code:	H01 - Transfer Station
Quantity Tons:	0.2
Waste Quantity:	400
Quantity Unit:	P
Additional Code 1:	Not reported
Additional Code 2:	Not reported
Additional Code 3:	Not reported
Additional Code 4:	Not reported
Additional Code 5:	Not reported

Shipment Date:	20020412
Creation Date:	7/17/2002 18:33:08
Receipt Date:	20020415
Manifest ID:	98786585
Trans EPA ID:	CAT000624247
Trans Name:	Not reported
Trans 2 EPA ID:	Not reported
Trans 2 Name:	Not reported
TSDF EPA ID:	UTD981552177

SCE WALNUT SUBSTATION (Continued) **S113010533**

Trans Name:	Not reported
TSDF Alt EPA ID:	Not reported
TSDF Alt Name:	Not reported
Waste Code Description:	- Not reported
RCRA Code:	D012
Meth Code:	R01 - Recycler
Quantity Tons:	8.34
Waste Quantity:	2000
Quantity Unit:	G
Additional Code 1:	Not reported
Additional Code 2:	Not reported
Additional Code 3:	Not reported
Additional Code 4:	Not reported
Additional Code 5:	Not reported
Shipment Date:	20020410
Creation Date:	5/28/2003 18:57:48
Receipt Date:	Not reported
Manifest ID:	20943494
Trans EPA ID:	CAD981682693
Trans Name:	Not reported
Trans 2 EPA ID:	N A
Trans 2 Name:	Not reported
TSDF EPA ID:	CAD050806850
Trans Name:	Not reported
TSDF Alt EPA ID:	Not reported
TSDF Alt Name:	Not reported
Waste Code Description:	352 - Other organic solids
RCRA Code:	F003
Meth Code:	- Not reported
Quantity Tons:	0.85
Waste Quantity:	1700
Quantity Unit:	P
Additional Code 1:	Not reported
Additional Code 2:	Not reported
Additional Code 3:	Not reported
Additional Code 4:	Not reported
Additional Code 5:	Not reported
Shipment Date:	20020410
Creation Date:	5/28/2003 18:57:48
Receipt Date:	Not reported
Manifest ID:	20943494
Trans EPA ID:	CAD981682693
Trans Name:	Not reported
Trans 2 EPA ID:	N A
Trans 2 Name:	Not reported
TSDF EPA ID:	CAD050806850
Trans Name:	Not reported
TSDF Alt EPA ID:	Not reported
TSDF Alt Name:	Not reported
Waste Code Description:	223 - Unspecified oil-containing waste
RCRA Code:	D001
Meth Code:	- Not reported
Quantity Tons:	1
Waste Quantity:	2000
Quantity Unit:	P

SCE WALNUT SUBSTATION (Continued) **S113010533**

Additional Code 1:	Not reported
Additional Code 2:	Not reported
Additional Code 3:	Not reported
Additional Code 4:	Not reported
Additional Code 5:	Not reported
Shipment Date:	20020410
Creation Date:	5/28/2003 18:57:48
Receipt Date:	Not reported
Manifest ID:	20943495
Trans EPA ID:	CAD981682693
Trans Name:	Not reported
Trans 2 EPA ID:	N A
Trans 2 Name:	Not reported
TSDF EPA ID:	CAT000646117
Trans Name:	Not reported
TSDF Alt EPA ID:	Not reported
TSDF Alt Name:	Not reported
Waste Code Description:	352 - Other organic solids
RCRA Code:	Not reported
Meth Code:	- Not reported
Quantity Tons:	0.15
Waste Quantity:	300
Quantity Unit:	P
Additional Code 1:	Not reported
Additional Code 2:	Not reported
Additional Code 3:	Not reported
Additional Code 4:	Not reported
Additional Code 5:	Not reported

Additional Info:

Year:	2001
Gen EPA ID:	CAD981694128
Shipment Date:	20011029
Creation Date:	12/17/2001 0:00:00
Receipt Date:	20011030
Manifest ID:	98786494
Trans EPA ID:	CAT000624247
Trans Name:	Not reported
Trans 2 EPA ID:	Not reported
Trans 2 Name:	Not reported
TSDF EPA ID:	UTD981552177
Trans Name:	Not reported
TSDF Alt EPA ID:	Not reported
TSDF Alt Name:	Not reported
Waste Code Description:	261 - Not reported
RCRA Code:	Not reported
Meth Code:	T03 - Treatment, Incineration
Quantity Tons:	17.931
Waste Quantity:	4300
Quantity Unit:	G
Additional Code 1:	Not reported
Additional Code 2:	Not reported
Additional Code 3:	Not reported
Additional Code 4:	Not reported
Additional Code 5:	Not reported

SCE WALNUT SUBSTATION (Continued) **S113010533**

Shipment Date:	20011015
Creation Date:	12/17/2001 0:00:00
Receipt Date:	20011016
Manifest ID:	21340811
Trans EPA ID:	CAT000624247
Trans Name:	Not reported
Trans 2 EPA ID:	Not reported
Trans 2 Name:	Not reported
TSDF EPA ID:	UTD981552177
Trans Name:	Not reported
TSDF Alt EPA ID:	Not reported
TSDF Alt Name:	Not reported
Waste Code Description:	261 - Not reported
RCRA Code:	Not reported
Meth Code:	T03 - Treatment, Incineration
Quantity Tons:	17.931
Waste Quantity:	4300
Quantity Unit:	G
Additional Code 1:	Not reported
Additional Code 2:	Not reported
Additional Code 3:	Not reported
Additional Code 4:	Not reported
Additional Code 5:	Not reported

Shipment Date:	20010923
Creation Date:	12/17/2001 0:00:00
Receipt Date:	20010924
Manifest ID:	99723827
Trans EPA ID:	CAT000624247
Trans Name:	Not reported
Trans 2 EPA ID:	Not reported
Trans 2 Name:	Not reported
TSDF EPA ID:	UTD981552177
Trans Name:	Not reported
TSDF Alt EPA ID:	Not reported
TSDF Alt Name:	Not reported
Waste Code Description:	261 - Not reported
RCRA Code:	Not reported
Meth Code:	T03 - Treatment, Incineration
Quantity Tons:	18.765
Waste Quantity:	4500
Quantity Unit:	G
Additional Code 1:	Not reported
Additional Code 2:	Not reported
Additional Code 3:	Not reported
Additional Code 4:	Not reported
Additional Code 5:	Not reported

Shipment Date:	20010604
Creation Date:	7/30/2001 0:00:00
Receipt Date:	20010614
Manifest ID:	20457149
Trans EPA ID:	CAD981682693
Trans Name:	Not reported
Trans 2 EPA ID:	N A
Trans 2 Name:	Not reported
TSDF EPA ID:	CAT000646117

SCE WALNUT SUBSTATION (Continued) **S113010533**

Trans Name:	Not reported
TSDF Alt EPA ID:	CAT000646117
TSDF Alt Name:	Not reported
Waste Code Description:	352 - Other organic solids
RCRA Code:	Not reported
Meth Code:	D80 - Disposal, Land Fill
Quantity Tons:	0.225
Waste Quantity:	450
Quantity Unit:	P
Additional Code 1:	Not reported
Additional Code 2:	Not reported
Additional Code 3:	Not reported
Additional Code 4:	Not reported
Additional Code 5:	Not reported
Shipment Date:	20010430
Creation Date:	7/20/2009 18:30:33
Receipt Date:	20090430
Manifest ID:	001753924FLE
Trans EPA ID:	MAD039322250
Trans Name:	CLEAN HARBORS ENVIRONMENTAL SERVICES INC
Trans 2 EPA ID:	Not reported
Trans 2 Name:	Not reported
TSDF EPA ID:	CAD050806850
Trans Name:	CLEAN HARBORS LOS ANGELES LLC
TSDF Alt EPA ID:	Not reported
TSDF Alt Name:	Not reported
Waste Code Description:	261 - Not reported
RCRA Code:	Not reported
Meth Code:	H141 - Storage, Bulking, And/Or Transfer Off Site--No Treatment/Reovery (H010-H129) Or (H131-H135)
Quantity Tons:	0.8
Waste Quantity:	1600
Quantity Unit:	P
Additional Code 1:	Not reported
Additional Code 2:	Not reported
Additional Code 3:	Not reported
Additional Code 4:	Not reported
Additional Code 5:	Not reported
Shipment Date:	20010112
Creation Date:	3/22/2001 0:00:00
Receipt Date:	20010118
Manifest ID:	20456996
Trans EPA ID:	CAD981682693
Trans Name:	Not reported
Trans 2 EPA ID:	N A
Trans 2 Name:	Not reported
TSDF EPA ID:	CAT000646117
Trans Name:	Not reported
TSDF Alt EPA ID:	CAT000646117
TSDF Alt Name:	Not reported
Waste Code Description:	352 - Other organic solids
RCRA Code:	Not reported
Meth Code:	D80 - Disposal, Land Fill
Quantity Tons:	0.1
Waste Quantity:	200

SCE WALNUT SUBSTATION (Continued) **S113010533**

Quantity Unit:	P
Additional Code 1:	Not reported
Additional Code 2:	Not reported
Additional Code 3:	Not reported
Additional Code 4:	Not reported
Additional Code 5:	Not reported
Shipment Date:	20010112
Creation Date:	4/30/2001 0:00:00
Receipt Date:	20010118
Manifest ID:	20456995
Trans EPA ID:	CAD981682693
Trans Name:	Not reported
Trans 2 EPA ID:	N A
Trans 2 Name:	Not reported
TSDF EPA ID:	CAD050806850
Trans Name:	Not reported
TSDF Alt EPA ID:	CAD050806850
TSDF Alt Name:	Not reported
Waste Code Description:	741 - Liquids with halogenated organic compounds > 1000 mg/l
RCRA Code:	F001
Meth Code:	H01 - Transfer Station
Quantity Tons:	0.2125
Waste Quantity:	425
Quantity Unit:	P
Additional Code 1:	Not reported
Additional Code 2:	Not reported
Additional Code 3:	Not reported
Additional Code 4:	Not reported
Additional Code 5:	Not reported
Shipment Date:	20010112
Creation Date:	3/22/2001 0:00:00
Receipt Date:	20010118
Manifest ID:	20456996
Trans EPA ID:	CAD981682693
Trans Name:	Not reported
Trans 2 EPA ID:	N A
Trans 2 Name:	Not reported
TSDF EPA ID:	CAT000646117
Trans Name:	Not reported
TSDF Alt EPA ID:	CAT000646117
TSDF Alt Name:	Not reported
Waste Code Description:	223 - Unspecified oil-containing waste
RCRA Code:	Not reported
Meth Code:	D80 - Disposal, Land Fill
Quantity Tons:	1.6
Waste Quantity:	3200
Quantity Unit:	P
Additional Code 1:	Not reported
Additional Code 2:	Not reported
Additional Code 3:	Not reported
Additional Code 4:	Not reported
Additional Code 5:	Not reported

Additional Info:

Year:	2000

SCE WALNUT SUBSTATION (Continued) **S113010533**

Gen EPA ID:	CAD981694128
Shipment Date:	20001030
Creation Date:	12/13/2000 0:00:00
Receipt Date:	20001031
Manifest ID:	99724607
Trans EPA ID:	CAT000624247
Trans Name:	Not reported
Trans 2 EPA ID:	Not reported
Trans 2 Name:	Not reported
TSDF EPA ID:	UTD981552177
Trans Name:	Not reported
TSDF Alt EPA ID:	Not reported
TSDF Alt Name:	Not reported
Waste Code Description:	261 - Not reported
RCRA Code:	Not reported
Meth Code:	T03 - Treatment, Incineration
Quantity Tons:	21.684
Waste Quantity:	5200
Quantity Unit:	G
Additional Code 1:	Not reported
Additional Code 2:	Not reported
Additional Code 3:	Not reported
Additional Code 4:	Not reported
Additional Code 5:	Not reported
Shipment Date:	20000616
Creation Date:	8/28/2000 0:00:00
Receipt Date:	20000622
Manifest ID:	99834323
Trans EPA ID:	CAD981682693
Trans Name:	Not reported
Trans 2 EPA ID:	N A
Trans 2 Name:	Not reported
TSDF EPA ID:	CAD050806850
Trans Name:	Not reported
TSDF Alt EPA ID:	CAD050806850
TSDF Alt Name:	Not reported
Waste Code Description:	352 - Other organic solids
RCRA Code:	F003
Meth Code:	H01 - Transfer Station
Quantity Tons:	0.6
Waste Quantity:	1200
Quantity Unit:	P
Additional Code 1:	Not reported
Additional Code 2:	Not reported
Additional Code 3:	Not reported
Additional Code 4:	Not reported
Additional Code 5:	Not reported
Shipment Date:	20000616
Creation Date:	8/9/2000 0:00:00
Receipt Date:	20000622
Manifest ID:	99834345
Trans EPA ID:	CAD981682693
Trans Name:	Not reported
Trans 2 EPA ID:	N A

SCE WALNUT SUBSTATION (Continued) **S113010533**

Trans 2 Name:	Not reported
TSDF EPA ID:	CAT000646117
Trans Name:	Not reported
TSDF Alt EPA ID:	CAT000646117
TSDF Alt Name:	Not reported
Waste Code Description:	352 - Other organic solids
RCRA Code:	Not reported
Meth Code:	D80 - Disposal, Land Fill
Quantity Tons:	0.9
Waste Quantity:	1800
Quantity Unit:	P
Additional Code 1:	Not reported
Additional Code 2:	Not reported
Additional Code 3:	Not reported
Additional Code 4:	Not reported
Additional Code 5:	Not reported
Shipment Date:	20000616
Creation Date:	8/9/2000 0:00:00
Receipt Date:	20000622
Manifest ID:	99834345
Trans EPA ID:	CAD981682693
Trans Name:	Not reported
Trans 2 EPA ID:	N A
Trans 2 Name:	Not reported
TSDF EPA ID:	CAT000646117
Trans Name:	Not reported
TSDF Alt EPA ID:	CAT000646117
TSDF Alt Name:	Not reported
Waste Code Description:	223 - Unspecified oil-containing waste
RCRA Code:	Not reported
Meth Code:	D80 - Disposal, Land Fill
Quantity Tons:	0.125
Waste Quantity:	250
Quantity Unit:	P
Additional Code 1:	Not reported
Additional Code 2:	Not reported
Additional Code 3:	Not reported
Additional Code 4:	Not reported
Additional Code 5:	Not reported
Shipment Date:	20000616
Creation Date:	8/28/2000 0:00:00
Receipt Date:	20000622
Manifest ID:	99834323
Trans EPA ID:	CAD981682693
Trans Name:	Not reported
Trans 2 EPA ID:	N A
Trans 2 Name:	Not reported
TSDF EPA ID:	CAD050806850
Trans Name:	Not reported
TSDF Alt EPA ID:	CAD050806850
TSDF Alt Name:	Not reported
Waste Code Description:	741 - Liquids with halogenated organic compounds > 1000 mg/l
RCRA Code:	F001
Meth Code:	H01 - Transfer Station
Quantity Tons:	0.4

SCE WALNUT SUBSTATION (Continued) **S113010533**

Waste Quantity:	800
Quantity Unit:	P
Additional Code 1:	Not reported
Additional Code 2:	Not reported
Additional Code 3:	Not reported
Additional Code 4:	Not reported
Additional Code 5:	Not reported
Shipment Date:	20000328
Creation Date:	5/17/2000 0:00:00
Receipt Date:	20000329
Manifest ID:	98779253
Trans EPA ID:	CAT000624247
Trans Name:	Not reported
Trans 2 EPA ID:	Not reported
Trans 2 Name:	Not reported
TSDF EPA ID:	UTD981552177
Trans Name:	Not reported
TSDF Alt EPA ID:	Not reported
TSDF Alt Name:	Not reported
Waste Code Description:	261 - Not reported
RCRA Code:	Not reported
Meth Code:	T03 - Treatment, Incineration
Quantity Tons:	1.251
Waste Quantity:	300
Quantity Unit:	G
Additional Code 1:	Not reported
Additional Code 2:	Not reported
Additional Code 3:	Not reported
Additional Code 4:	Not reported
Additional Code 5:	Not reported
Shipment Date:	20000110
Creation Date:	2/28/2000 0:00:00
Receipt Date:	20000111
Manifest ID:	99727359
Trans EPA ID:	CAT000624247
Trans Name:	Not reported
Trans 2 EPA ID:	Not reported
Trans 2 Name:	Not reported
TSDF EPA ID:	UTD981552177
Trans Name:	Not reported
TSDF Alt EPA ID:	Not reported
TSDF Alt Name:	Not reported
Waste Code Description:	261 - Not reported
RCRA Code:	Not reported
Meth Code:	- Not reported
Quantity Tons:	6.255
Waste Quantity:	1500
Quantity Unit:	G
Additional Code 1:	Not reported
Additional Code 2:	Not reported
Additional Code 3:	Not reported
Additional Code 4:	Not reported
Additional Code 5:	Not reported

SCE WALNUT SUBSTATION (Continued) **S113010533**

CERS:
Name: SCE WALNUT SUBSTATION
Address: 16333 GALE AVE
City,State,Zip: INDUSTRY, CA 91745
Site ID: 69614
CERS ID: 10159863
CERS Description: Chemical Storage Facilities

Evaluation:
Eval General Type: Compliance Evaluation Inspection
Eval Date: 03-07-2019
Violations Found: No
Eval Type: Routine done by local agency
Eval Notes: PATRICIO ROMERO, SAFETY AND ENVIRONMENTAL SPECIALIST
Eval Division: Los Angeles County Fire Department
Eval Program: HW
Eval Source: CERS,

Eval General Type: Compliance Evaluation Inspection
Eval Date: 04-05-2022
Violations Found: No
Eval Type: Routine done by local agency
Eval Notes: Chukwuemeka Odunze, Field Tech.
Eval Division: Los Angeles County Fire Department
Eval Program: HMRRP
Eval Source: CERS,

Eval General Type: Compliance Evaluation Inspection
Eval Date: 12-14-2015
Violations Found: No
Eval Type: Routine done by local agency
Eval Notes: Mitchell Oda, Safety and Environmental Specialist
Eval Division: Los Angeles County Fire Department
Eval Program: APSA
Eval Source: CERS,

Eval General Type: Compliance Evaluation Inspection
Eval Date: 12-14-2015
Violations Found: No
Eval Type: Routine done by local agency
Eval Notes: Mitchell Oda, Safety and Environmental Specialist
Eval Division: Los Angeles County Fire Department
Eval Program: HW
Eval Source: CERS,

Eval General Type: Compliance Evaluation Inspection
Eval Date: 03-07-2019
Violations Found: No
Eval Type: Routine done by local agency
Eval Notes: PATRICIO ROMERO, SAFETY AND ENVIRONMENTAL SPECIALIST
Eval Division: Los Angeles County Fire Department
Eval Program: APSA
Eval Source: CERS,

Eval General Type: Compliance Evaluation Inspection
Eval Date: 04-05-2022
Violations Found: No

SCE WALNUT SUBSTATION (Continued) **S113010533**

Eval Type: Routine done by local agency
Eval Notes: Chukwuemeka Odunze, Field Tech.
Eval Division: Los Angeles County Fire Department
Eval Program: APSA
Eval Source: CERS,

Eval General Type: Compliance Evaluation Inspection
Eval Date: 04-05-2022
Violations Found: No
Eval Type: Routine done by local agency
Eval Notes: Chukwuemeka Odunze, Field Tech.
Eval Division: Los Angeles County Fire Department
Eval Program: HW
Eval Source: CERS,

Eval General Type: Compliance Evaluation Inspection
Eval Date: 03-07-2019
Violations Found: No
Eval Type: Routine done by local agency
Eval Notes: PATRICIO ROMERO, SAFETY AND ENVIRONMENTAL SPECIALIST
Eval Division: Los Angeles County Fire Department
Eval Program: HMRRP
Eval Source: CERS,

Eval General Type: Compliance Evaluation Inspection
Eval Date: 12-14-2015
Violations Found: No
Eval Type: Routine done by local agency
Eval Notes: Mitchell Oda, Safety and Environmental Specialist
Eval Division: Los Angeles County Fire Department
Eval Program: HMRRP
Eval Source: CERS,

Affiliation:
Affiliation Type Desc: Parent Corporation
Entity Name: Southern California Edison, Transmission and Distribution Organization (TD)
Entity Title: Not reported
Affiliation Address: Not reported
Affiliation City: Not reported
Affiliation State: Not reported
Affiliation Country: Not reported
Affiliation Zip: Not reported
Affiliation Phone: ,

Affiliation Type Desc: Facility Mailing Address
Entity Name: Mailing Address
Entity Title: Not reported
Affiliation Address: P.O. Box 5085 (Attn: ESD, Programs & Governance)
Affiliation City: Rosemead
Affiliation State: CA
Affiliation Country: Not reported
Affiliation Zip: 91770
Affiliation Phone: ,

Affiliation Type Desc: CUPA District
Entity Name: Los Angeles County Fire

SCE WALNUT SUBSTATION (Continued) **S113010533**

Entity Title: Not reported
Affiliation Address: 5825 Rickenbacker Road
Affiliation City: Commerce
Affiliation State: CA
Affiliation Country: Not reported
Affiliation Zip: 90040-3027
Affiliation Phone: (323) 890-4000,

Affiliation Type Desc: Document Preparer
Entity Name: Mark Landin
Entity Title: Not reported
Affiliation Address: Not reported
Affiliation City: Not reported
Affiliation State: Not reported
Affiliation Country: Not reported
Affiliation Zip: Not reported
Affiliation Phone: ,

Affiliation Type Desc: Environmental Contact
Entity Name: Environmental Notification Center
Entity Title: Not reported
Affiliation Address: P.O. Box 5085 (Attn: ESD, Programs & Governance)
Affiliation City: Rosemead
Affiliation State: CA
Affiliation Country: Not reported
Affiliation Zip: 91770
Affiliation Phone: ,

Affiliation Type Desc: Identification Signer
Entity Name: Mark Landin
Entity Title: Senior Advisor
Affiliation Address: Not reported
Affiliation City: Not reported
Affiliation State: Not reported
Affiliation Country: Not reported
Affiliation Zip: Not reported
Affiliation Phone: ,

Affiliation Type Desc: Operator
Entity Name: Southern California Edison
Entity Title: Not reported
Affiliation Address: Not reported
Affiliation City: Not reported
Affiliation State: Not reported
Affiliation Country: Not reported
Affiliation Zip: Not reported
Affiliation Phone: (626) 302-1212,

Affiliation Type Desc: Legal Owner
Entity Name: Southern California Edison
Entity Title: Not reported
Affiliation Address: P.O. Box 5085 (Attn: ESD, Programs & Governance)
Affiliation City: Rosemead
Affiliation State: CA
Affiliation Country: United States
Affiliation Zip: 91770
Affiliation Phone: (626) 302-1212,

SCE WALNUT SUBSTATION (Continued) **S113010533**

Affiliation Type Desc:	Property Owner
Entity Name:	Southern California Edison
Entity Title:	Not reported
Affiliation Address:	P.O. Box 5085 (Attn: ESD, Programs & Governance)
Affiliation City:	Rosemead
Affiliation State:	CA
Affiliation Country:	United States
Affiliation Zip:	91770
Affiliation Phone:	(626) 302-1212,

HWTS:

Name:	SOUTHERN CALIFORNIA EDISON WALNUT SUBSTATION
Address:	16333 GALE AVE
Address 2:	Not reported
City,State,Zip:	CITY OF INDUSTRY, CA 91745
EPA ID:	CAD981694128
Inactive Date:	06/30/2018
Create Date:	04/10/1987
Last Act Date:	Not reported
Mailing Name:	Not reported
Mailing Address:	PO BOX 800
Mailing Address 2:	Not reported
Mailing City,State,Zip:	ROSEMEAD, CA 917700000
Owner Name:	SOUTHERN CALIFORNIA EDISON
Owner Address:	PO BOX 800
Owner Address 2:	Not reported
Owner City,State,Zip:	ROSEMEAD, CA 917700000
Contact Name:	SARA M. DUVALL
Contact Address:	P.O. BOX 800
Contact Address 2:	Not reported
City,State,Zip:	ROSEMEAD, CA 91770
Facility Status:	Inactive
Facility Type:	PERMANENT
Category:	STATE
Latitude:	34.007099
Longitude:	-117.950423

NAICS:

EPA ID:	CAD981694128
Create Date:	2004-10-20 10:23:57.043
NAICS Code:	221112
NAICS Description:	Fossil Fuel Electric Power Generation
Issued EPA ID Date:	1987-04-10 00:00:00
Inactive Date:	2018-06-30 00:00:00
Facility Name:	SOUTHERN CALIFORNIA EDISON WALNUT SUBSTATION
Facility Address:	16333 GALE AVE
Facility Address 2:	Not reported
Facility City:	CITY OF INDUSTRY
Facility County:	Not reported
Facility State:	CA
Facility Zip:	917451710

I59 **RYDER TRUCK RENTAL-0923** **HIST UST** **U001569704**
NNW **811 STIMSON** **N/A**
1/8-1/4 **CITY OF INDUSTRY, CA 91745**
0.179 mi.
947 ft. **Site 1 of 16 in cluster I**

Relative: **Lower**

Actual: **336 ft.**

HIST UST:

Name:	RYDER TRUCK RENTAL-0923
Address:	811 STIMSON
City,State,Zip:	CITY OF INDUSTRY, CA 91745
File Number:	000280EA
URL:	http://geotracker.waterboards.ca.gov/ustpdfs/pdf/000280EA.pdf
Region:	STATE
Facility ID:	00000006363
Facility Type:	Gas Station
Other Type:	TRUCK REPAIRS
Contact Name:	J. ROSENCRANS
Telephone:	8189613451
Owner Name:	RYDER TRUCK RENTAL
Owner Address:	3600 N.W. 82ND. AVE
Owner City,St,Zip:	MIAMI, FL 33166
Total Tanks:	0007
Tank Num:	001
Container Num:	1
Year Installed:	Not reported
Tank Capacity:	00012000
Tank Used for:	PRODUCT
Type of Fuel:	DIESEL
Container Construction Thickness:	Not reported
Leak Detection:	Stock Inventor
Tank Num:	002
Container Num:	2
Year Installed:	Not reported
Tank Capacity:	00012000
Tank Used for:	PRODUCT
Type of Fuel:	DIESEL
Container Construction Thickness:	Not reported
Leak Detection:	Stock Inventor
Tank Num:	003
Container Num:	3
Year Installed:	Not reported
Tank Capacity:	00012000
Tank Used for:	PRODUCT
Type of Fuel:	REGULAR
Container Construction Thickness:	Not reported
Leak Detection:	Stock Inventor
Tank Num:	004
Container Num:	4
Year Installed:	Not reported
Tank Capacity:	00005000
Tank Used for:	PRODUCT
Type of Fuel:	UNLEADED
Container Construction Thickness:	Not reported
Leak Detection:	Stock Inventor

RYDER TRUCK RENTAL-0923 (Continued) **U001569704**

Tank Num:	005
Container Num:	5
Year Installed:	Not reported
Tank Capacity:	00002000
Tank Used for:	WASTE
Type of Fuel:	WASTE OIL
Container Construction Thickness:	Not reported
Leak Detection:	None

Tank Num:	006
Container Num:	6
Year Installed:	Not reported
Tank Capacity:	00005000
Tank Used for:	PRODUCT
Type of Fuel:	Not reported
Container Construction Thickness:	Not reported
Leak Detection:	Stock Inventor

Tank Num:	007
Container Num:	7
Year Installed:	Not reported
Tank Capacity:	00001000
Tank Used for:	WASTE
Type of Fuel:	WASTE OIL
Container Construction Thickness:	Not reported
Leak Detection:	None

Click here for Geo Tracker PDF:

I60 **RYDER TRUCK RENTAL #0923** **UST** **U004357544**
NNW **811 S STIMSON AVE** **N/A**
1/8-1/4 **INDUSTRY, CA 91745**
0.184 mi.
969 ft. **Site 2 of 16 in cluster I**

Relative: UST:
Lower

Name:	RYDER TRUCK RENTAL #0923
Address:	811 S STIMSON AVE
City,State,Zip:	INDUSTRY, CA 91745
Facility ID:	LACoFA0025697
Permitting Agency:	Los Angeles County Fire Department
CERSID:	10295197
Latitude:	34.01163
Longitude:	-117.95556

Actual:
336 ft.

I61 **RYDER TRUCK RENTAL INC** **UST** **U004344019**
NNW **811 S STIMSON AVE** **N/A**
1/8-1/4 **HACIENDA HTS, CA 91745**
0.184 mi.
969 ft. **Site 3 of 16 in cluster I**

Relative: UST:
Lower

Name:	RYDER TRUCK RENTAL INC
Address:	811 S STIMSON AVE
City,State,Zip:	HACIENDA HTS, CA 91745
Facility ID:	11452

Actual:
336 ft.

RYDER TRUCK RENTAL INC (Continued) **U004344019**

Permitting Agency:	LOS ANGELES COUNTY
CERSID:	Not reported
Latitude:	34.0126385
Longitude:	-117.9537619

I62 **RYDER TRANSPORTATION RENTAL** **RCRA NonGen / NLR** **1024786293**
NNW **811 S STIMSON AVE** **CAL000015541**
1/8-1/4 **CITY OF INDUSTRY, CA 91745**
0.184 mi.
969 ft. **Site 4 of 16 in cluster I**

Relative: **Lower**
Actual: **336 ft.**

RCRA Listings:

Date Form Received by Agency:		19891114
Handler Name:	RYDER TRANSPORTATION RENTAL	
Handler Address:		811 S STIMSON AVE
Handler City,State,Zip:		CITY OF INDUSTRY, CA 91745-1628
EPA ID:		CAL000015541
Contact Name:		STACY HAMMON
Contact Address:		840 S MAPLE AVE
Contact City,State,Zip:		MONTEBELLO, CA 90640-0000
Contact Telephone:		323-726-1011
Contact Fax:		Not reported
Contact Email:		SHAMMON@RYDER.COM
Contact Title:		Not reported
EPA Region:		09
Land Type:		Not reported
Federal Waste Generator Description:		Not a generator, verified
Non-Notifier:		Not reported
Biennial Report Cycle:		Not reported
Accessibility:		Not reported
Active Site Indicator:		Handler Activities
State District Owner:		Not reported
State District:		Not reported
Mailing Address:		840 S MAPLE AVE
Mailing City,State,Zip:		MONTEBELLO, CA 90640-0000
Owner Name:	RYDER TRUCK RENTAL	
Owner Type:		Other
Operator Name:	STACY HAMMON	
Operator Type:		Other
Short-Term Generator Activity:		No
Importer Activity:		No
Mixed Waste Generator:		No
Transporter Activity:		No
Transfer Facility Activity:		No
Recycler Activity with Storage:		No
Small Quantity On-Site Burner Exemption:		No
Smelting Melting and Refining Furnace Exemption:		No
Underground Injection Control:		No
Off-Site Waste Receipt:		No
Universal Waste Indicator:		Yes
Universal Waste Destination Facility:		Yes
Federal Universal Waste:		No
Active Site Fed-Reg Treatment Storage and Disposal Facility:		Not reported
Active Site Converter Treatment storage and Disposal Facility:		Not reported
Active Site State-Reg Treatment Storage and Disposal Facility:		Not reported
Active Site State-Reg Handler:		---
Federal Facility Indicator:		Not reported
Hazardous Secondary Material Indicator:		N

RYDER TRANSPORTATION RENTAL (Continued) **1024786293**

Sub-Part K Indicator:	Not reported
Commercial TSD Indicator:	No
Treatment Storage and Disposal Type:	Not reported
2018 GPRA Permit Baseline:	Not on the Baseline
2018 GPRA Renewals Baseline:	Not on the Baseline
Permit Renewals Workload Universe:	Not reported
Permit Workload Universe:	Not reported
Permit Progress Universe:	Not reported
Post-Closure Workload Universe:	Not reported
Closure Workload Universe:	Not reported
202 GPRA Corrective Action Baseline:	No
Corrective Action Workload Universe:	No
Subject to Corrective Action Universe:	No
Non-TSDFs Where RCRA CA has Been Imposed Universe:	No
TSDFs Potentially Subject to CA Under 3004 (u)/(v) Universe:	No
TSDFs Only Subject to CA under Discretionary Auth Universe:	No
Corrective Action Priority Ranking:	No NCAPS ranking
Environmental Control Indicator:	No
Institutional Control Indicator:	No
Human Exposure Controls Indicator:	N/A
Groundwater Controls Indicator:	N/A
Operating TSDF Universe:	Not reported
Full Enforcement Universe:	Not reported
Significant Non-Complier Universe:	No
Unaddressed Significant Non-Complier Universe:	No
Addressed Significant Non-Complier Universe:	No
Significant Non-Complier With a Compliance Schedule Universe:	No
Financial Assurance Required:	Not reported
Handler Date of Last Change:	20180905
Recognized Trader-Importer:	No
Recognized Trader-Exporter:	No
Importer of Spent Lead Acid Batteries:	No
Exporter of Spent Lead Acid Batteries:	No
Recycler Activity Without Storage:	No
Manifest Broker:	No
Sub-Part P Indicator:	No

Handler - Owner Operator:

Owner/Operator Indicator:	Owner
Owner/Operator Name: RYDER TRUCK RENTAL	
Legal Status:	Other
Date Became Current:	Not reported
Date Ended Current:	Not reported
Owner/Operator Address:	11690 NW 105 ST
Owner/Operator City,State,Zip:	MIAMI, FL 33178-1103
Owner/Operator Telephone:	305-500-3619
Owner/Operator Telephone Ext:	Not reported
Owner/Operator Fax:	Not reported
Owner/Operator Email:	Not reported

Owner/Operator Indicator:	Operator
Owner/Operator Name: STACY HAMMON	
Legal Status:	Other
Date Became Current:	Not reported
Date Ended Current:	Not reported
Owner/Operator Address:	840 S MAPLE AVE

RYDER TRANSPORTATION RENTAL (Continued) **1024786293**

Owner/Operator City,State,Zip: MONTEBELLO, CA 90640-0000
Owner/Operator Telephone: 323-726-1011
Owner/Operator Telephone Ext: Not reported
Owner/Operator Fax: Not reported
Owner/Operator Email: Not reported

Historic Generators:
Receive Date: 19891114
Handler Name: RYDER TRANSPORTATION RENTAL
Federal Waste Generator Description: Not a generator, verified
State District Owner: Not reported
Large Quantity Handler of Universal Waste: No
Recognized Trader Importer: No
Recognized Trader Exporter: No
Spent Lead Acid Battery Importer: No
Spent Lead Acid Battery Exporter: No
Current Record: Yes
Non Storage Recycler Activity: Not reported
Electronic Manifest Broker: Not reported

List of NAICS Codes and Descriptions:
NAICS Code: 53212
NAICS Description: TRUCK, UTILITY TRAILER, AND RV (RECREATIONAL VEHICLE) RENTAL AND LEASING

Facility Has Received Notices of Violations:
Violations: No Violations Found

Evaluation Action Summary:
Evaluations: No Evaluations Found

I63 **RYDER TRUCK RENTAL (CITY OF INDUSTRY)** **RCRA NonGen / NLR** **1027216374**
NNW **811 SOUTH STIMSON AVENUE** **CAC003181126**
1/8-1/4 **CITY OF INDUSTRY, CA 91745**
0.184 mi.
969 ft. **Site 5 of 16 in cluster I**

Relative: **Lower**
Actual: **336 ft.**

RCRA Listings:
Date Form Received by Agency: 20220615
Handler Name: RYDER TRUCK RENTAL (CITY OF INDUSTRY)
Handler Address: 811 SOUTH STIMSON AVENUE
Handler City,State,Zip: CITY OF INDUSTRY, CA 91745
EPA ID: CAC003181126
Contact Name: JASON BLACKBURN
Contact Address: P.O BOX 025719
Contact City,State,Zip: MIAMI, FL 33102
Contact Telephone: 330-841-6144
Contact Fax: Not reported
Contact Email: JASON_L_BLACKBURN@RYDER.COM
Contact Title: Not reported
EPA Region: 09
Land Type: Not reported
Federal Waste Generator Description: Not a generator, verified
Non-Notifier: Not reported
Biennial Report Cycle: Not reported

RYDER TRUCK RENTAL (CITY OF INDUSTRY) (Continued) **1027216374**

Accessibility:		Not reported
Active Site Indicator:		Not reported
State District Owner:		Not reported
State District:		Not reported
Mailing Address:		P.O BOX 025719
Mailing City,State,Zip:		MIAMI, FL 33102
Owner Name:	RYDER TRUCK RENTAL (CITY OF INDUST	
Owner Type:		Other
Operator Name:	JASON BLACKBURN	
Operator Type:		Other
Short-Term Generator Activity:		No
Importer Activity:		No
Mixed Waste Generator:		No
Transporter Activity:		No
Transfer Facility Activity:		No
Recycler Activity with Storage:		No
Small Quantity On-Site Burner Exemption:		No
Smelting Melting and Refining Furnace Exemption:		No
Underground Injection Control:		No
Off-Site Waste Receipt:		No
Universal Waste Indicator:		No
Universal Waste Destination Facility:		No
Federal Universal Waste:		No
Active Site Fed-Reg Treatment Storage and Disposal Facility:		Not reported
Active Site Converter Treatment storage and Disposal Facility:		Not reported
Active Site State-Reg Treatment Storage and Disposal Facility:		Not reported
Active Site State-Reg Handler:		---
Federal Facility Indicator:		Not reported
Hazardous Secondary Material Indicator:		N
Sub-Part K Indicator:		Not reported
Commercial TSD Indicator:		No
Treatment Storage and Disposal Type:		Not reported
2018 GPRA Permit Baseline:		Not on the Baseline
2018 GPRA Renewals Baseline:		Not on the Baseline
Permit Renewals Workload Universe:		Not reported
Permit Workload Universe:		Not reported
Permit Progress Universe:		Not reported
Post-Closure Workload Universe:		Not reported
Closure Workload Universe:		Not reported
202 GPRA Corrective Action Baseline:		No
Corrective Action Workload Universe:		No
Subject to Corrective Action Universe:		No
Non-TSDFs Where RCRA CA has Been Imposed Universe:		No
TSDFs Potentially Subject to CA Under 3004 (u)/(v) Universe:		No
TSDFs Only Subject to CA under Discretionary Auth Universe:		No
Corrective Action Priority Ranking:		No NCAPS ranking
Environmental Control Indicator:		No
Institutional Control Indicator:		No
Human Exposure Controls Indicator:		N/A
Groundwater Controls Indicator:		N/A
Operating TSDF Universe:		Not reported
Full Enforcement Universe:		Not reported
Significant Non-Complier Universe:		No
Unaddressed Significant Non-Complier Universe:		No
Addressed Significant Non-Complier Universe:		No
Significant Non-Complier With a Compliance Schedule Universe:		No
Financial Assurance Required:		Not reported

RYDER TRUCK RENTAL (CITY OF INDUSTRY) (Continued) **1027216374**

Handler Date of Last Change:	20220617
Recognized Trader-Importer:	No
Recognized Trader-Exporter:	No
Importer of Spent Lead Acid Batteries:	No
Exporter of Spent Lead Acid Batteries:	No
Recycler Activity Without Storage:	No
Manifest Broker:	No
Sub-Part P Indicator:	No

Handler - Owner Operator:

Owner/Operator Indicator:	Owner
Owner/Operator Name:	RYDER TRUCK RENTAL (CITY OF INDUST
Legal Status:	Other
Date Became Current:	Not reported
Date Ended Current:	Not reported
Owner/Operator Address:	P.O BOX 025719
Owner/Operator City,State,Zip:	MIAMI, FL 33102
Owner/Operator Telephone:	330-841-6144
Owner/Operator Telephone Ext:	Not reported
Owner/Operator Fax:	Not reported
Owner/Operator Email:	Not reported

Owner/Operator Indicator:	Operator
Owner/Operator Name:	JASON BLACKBURN
Legal Status:	Other
Date Became Current:	Not reported
Date Ended Current:	Not reported
Owner/Operator Address:	P.O BOX 025719
Owner/Operator City,State,Zip:	MIAMI, FL 33102
Owner/Operator Telephone:	330-841-6144
Owner/Operator Telephone Ext:	Not reported
Owner/Operator Fax:	Not reported
Owner/Operator Email:	Not reported

Historic Generators:

Receive Date:	20220615
Handler Name:	RYDER TRUCK RENTAL (CITY OF INDUSTRY)
Federal Waste Generator Description:	Not a generator, verified
State District Owner:	Not reported
Large Quantity Handler of Universal Waste:	No
Recognized Trader Importer:	No
Recognized Trader Exporter:	No
Spent Lead Acid Battery Importer:	No
Spent Lead Acid Battery Exporter:	No
Current Record:	Yes
Non Storage Recycler Activity:	No
Electronic Manifest Broker:	No

List of NAICS Codes and Descriptions:

NAICS Code:	56299
NAICS Description:	ALL OTHER WASTE MANAGEMENT SERVICES

Facility Has Received Notices of Violations:

Violations:	No Violations Found

RYDER TRUCK RENTAL (CITY OF INDUSTRY) (Continued) **1027216374**

Evaluation Action Summary:
Evaluations: No Evaluations Found

I64 **RYDER TRUCK RENTAL #0923** **AST** **A100424028**
NNW **811 S STIMSON AVE** **N/A**
1/8-1/4 **INDUSTRY, CA 91745**
0.184 mi.
969 ft. **Site 6 of 16 in cluster I**

Relative: AST:
Lower
Actual:
336 ft.

Name:	RYDER TRUCK RENTAL #0923
Address:	811 S STIMSON AVE
City/Zip:	INDUSTRY,91745
Certified Unified Program Agencies:	Not reported
Owner:	RYDER TRUCK RENTAL INC.
Total Gallons:	Not reported
CERSID:	10295197
Facility ID:	LACoFA0025697
Business Name:	Ryder Transportation Services
Phone:	(626) 333-7209
Fax:	Not reported
Mailing Address:	16155 PARK ROW STE#140
Mailing Address City:	HOUSTON
Mailing Address State:	TX
Mailing Address Zip Code:	77084
Operator Name:	RYDER TRUCK RENTAL INC
Operator Phone:	281-647-8900
Owner Phone:	(281) 647-8900
Owner Mail Address:	16155 PARK ROW, STE 140
Owner State:	TX
Owner Zip Code:	77084
Owner Country:	United States
Property Owner Name:	Not reported
Property Owner Phone:	Not reported
Property Owner Mailing Address:	Not reported
Property Owner City:	Not reported
Property Owner Stat :	Not reported
Property Owner Zip Code:	Not reported
Property Owner Country:	Not reported
EPAID:	CAL000015541

I65 **AST** **A100345361**
NNW **811 S STIMSON AVE** **N/A**
1/8-1/4 **INDUSTRY, CA**
0.184 mi.
969 ft. **Site 7 of 16 in cluster I**

Relative: AST:
Lower
Actual:
336 ft.

Name:	Not reported
Address:	811 S STIMSON AVE
City/Zip:	INDUSTRY,
Certified Unified Program Agencies:	Los Angeles County
Owner:	RYDER TRUCK RENTAL INC
Total Gallons:	3702
CERSID:	Not reported

(Continued) **A100345361**

Facility ID:	Not reported
Business Name:	Not reported
Phone:	Not reported
Fax:	Not reported
Mailing Address:	Not reported
Mailing Address City:	Not reported
Mailing Address State:	Not reported
Mailing Address Zip Code:	Not reported
Operator Name:	Not reported
Operator Phone:	Not reported
Owner Phone:	Not reported
Owner Mail Address:	Not reported
Owner State:	Not reported
Owner Zip Code:	Not reported
Owner Country:	Not reported
Property Owner Name:	Not reported
Property Owner Phone:	Not reported
Property Owner Mailing Address:	Not reported
Property Owner City:	Not reported
Property Owner Stat :	Not reported
Property Owner Zip Code:	Not reported
Property Owner Country:	Not reported
EPAID:	Not reported

I66 **RYDER TRUCK RENTAL** **LUST** **S101296416**
NNW **811 STIMSON AVE S** **Cortese** **N/A**
1/8-1/4 **INDUSTRY, CA 91745** **HIST CORTESE**
0.184 mi. **CERS**
969 ft. **Site 8 of 16 in cluster I**

Relative: **Lower**

Actual: **336 ft.**

LUST:

Name:	RYDER TRUCK RENTAL
Address:	811 STIMSON AVE S
City,State,Zip:	INDUSTRY, CA 91745
Lead Agency:	LOS ANGELES RWQCB (REGION 4)
Case Type:	LUST Cleanup Site
Geo Track:	http://geotracker.waterboards.ca.gov/profile_report.asp?global_id=T0603703802
Global Id:	T0603703802
Latitude:	34.0118546
Longitude:	-117.9547604
Status:	Completed - Case Closed
Status Date:	11/05/1996
Case Worker:	YR
RB Case Number:	I-11452
Local Agency:	LOS ANGELES COUNTY
File Location:	Not reported
Local Case Number:	Not reported
Potential Media Affect:	Aquifer used for drinking water supply
Potential Contaminants of Concern:	Diesel
Site History:	Not reported

LUST:

Global Id:	T0603703802
Contact Type:	Local Agency Caseworker
Contact Name:	JOHN AWUJO
Organization Name:	LOS ANGELES COUNTY
Address:	900 S FREMONT AVE
City:	ALHAMBRA

RYDER TRUCK RENTAL (Continued) **S101296416**

Email: jawujo@dpw.lacounty.gov
Phone Number: 6264583507

Global Id: T0603703802
Contact Type: Regional Board Caseworker
Contact Name: YUE RONG
Organization Name: LOS ANGELES RWQCB (REGION 4)
Address: 320 W. 4TH ST., SUITE 200
City: Los Angeles
Email: yrong@waterboards.ca.gov
Phone Number: Not reported

LUST:
Global Id: T0603703802
Action Type: Other
Date: 03/03/1989
Action: Leak Discovery

Global Id: T0603703802
Action Type: Other
Date: 05/02/1989
Action: Leak Reported

Global Id: T0603703802
Action Type: Other
Date: 03/07/1989
Action: Leak Stopped

LUST:
Global Id: T0603703802
Status: Open - Case Begin Date
Status Date: 03/03/1989

Global Id: T0603703802
Status: Open - Site Assessment
Status Date: 12/05/1989

Global Id: T0603703802
Status: Open - Site Assessment
Status Date: 04/11/1990

Global Id: T0603703802
Status: Completed - Case Closed
Status Date: 11/05/1996

Name: RYDER TRUCK RENTAL, INC.
Address: 811 STIMSON AVE. S.
City,State,Zip: INDUSTRY, CA 91765
Lead Agency: LOS ANGELES RWQCB (REGION 4)
Case Type: LUST Cleanup Site
Geo Track: http://geotracker.waterboards.ca.gov/profile_report.asp?global_id=T0603513264
Global Id: T0603513264
Latitude: 34.011738
Longitude: -117.954672
Status: Completed - Case Closed

RYDER TRUCK RENTAL (Continued) **S101296416**

Status Date: 06/06/2006
Case Worker: Not reported
RB Case Number: I-11452A
Local Agency: LOS ANGELES COUNTY
File Location: Not reported
Local Case Number: 011415-011452
Potential Media Affect: Aquifer used for drinking water supply
Potential Contaminants of Concern: Gasoline, Diesel
Site History: Not reported

LUST:
Global Id: T0603513264
Contact Type: Local Agency Caseworker
Contact Name: TIM SMITH
Organization Name: LOS ANGELES COUNTY
Address: 900 S. FREMONT AVE.
City: ALHAMBRA
Email: tsmith@dpw.lacounty.gov
Phone Number: Not reported

LUST:
Global Id: T0603513264
Action Type: ENFORCEMENT
Date: 11/10/2005
Action: Staff Letter

Global Id: T0603513264
Action Type: Other
Date: 04/30/2003
Action: Leak Discovery

Global Id: T0603513264
Action Type: Other
Date: 06/21/2004
Action: Leak Reported

Global Id: T0603513264
Action Type: RESPONSE
Date: 04/15/2006
Action: Monitoring Report - Quarterly

Global Id: T0603513264
Action Type: RESPONSE
Date: 01/15/2006
Action: Monitoring Report - Quarterly

Global Id: T0603513264
Action Type: RESPONSE
Date: 04/15/2005
Action: Soil and Water Investigation Workplan

Global Id: T0603513264
Action Type: ENFORCEMENT
Date: 04/29/2005
Action: Staff Letter

Global Id: T0603513264

RYDER TRUCK RENTAL (Continued) **S101296416**

Action Type: ENFORCEMENT
Date: 06/06/2006
Action: Site Visit / Inspection / Sampling

Global Id: T0603513264
Action Type: ENFORCEMENT
Date: 06/06/2006
Action: Closure/No Further Action Letter

Global Id: T0603513264
Action Type: RESPONSE
Date: 10/15/2005
Action: Soil and Water Investigation Report

Global Id: T0603513264
Action Type: ENFORCEMENT
Date: 08/23/2004
Action: Staff Letter

Global Id: T0603513264
Action Type: ENFORCEMENT
Date: 02/22/2005
Action: Staff Letter

Global Id: T0603513264
Action Type: RESPONSE
Date: 12/15/2004
Action: Other Report / Document

LUST:
Global Id: T0603513264
Status: Open - Case Begin Date
Status Date: 04/30/2003

Global Id: T0603513264
Status: Open - Site Assessment
Status Date: 07/16/2004

Global Id: T0603513264
Status: Open - Site Assessment
Status Date: 02/17/2005

Global Id: T0603513264
Status: Open - Site Assessment
Status Date: 04/29/2005

Global Id: T0603513264
Status: Completed - Case Closed
Status Date: 06/06/2006

LUST REG 4:
Region: 4
Regional Board: 04
County: Los Angeles
Facility Id: I-11452

RYDER TRUCK RENTAL (Continued) **S101296416**

Status:	Case Closed	
Substance:	Diesel	
Substance Quantity:	Not reported	
Local Case No:	Not reported	
Case Type:	Groundwater	
Abatement Method Used at the Site:		Not reported
Global ID:	T0603703802	
W Global ID:	Not reported	
Staff:	UNK	
Local Agency:	19000	
Cross Street:	Not reported	
Enforcement Type:	Not reported	
Date Leak Discovered:	3/3/1989	
Date Leak First Reported:		5/2/1989
Date Leak Record Entered:	Not reported	
Date Confirmation Began:	Not reported	
Date Leak Stopped:	3/7/1989	
Date Case Last Changed on Database:		12/13/1996
Date the Case was Closed:		11/5/1996
How Leak Discovered:	Nuisance Conditions	
How Leak Stopped:	Not reported	
Cause of Leak:	Structure Failure	
Leak Source:	Piping	
Operator:	CAMPFIELD,BOB	
Water System:	Not reported	
Well Name:	Not reported	
Approx. Dist To Production Well (ft):		2268.1276706197096659363020872
Source of Cleanup Funding:		Piping
Preliminary Site Assessment Workplan Submitted:		12/5/1989
Preliminary Site Assessment Began:		4/11/1990
Pollution Characterization Began:		Not reported
Remediation Plan Submitted:		Not reported
Remedial Action Underway:		Not reported
Post Remedial Action Monitoring Began:		Not reported
Enforcement Action Date:		Not reported
Historical Max MTBE Date:		Not reported
Hist Max MTBE Conc in Groundwater:		Not reported
Hist Max MTBE Conc in Soil:		Not reported
Significant Interim Remedial Action Taken:		Not reported
GW Qualifier:	Not reported	
Soil Qualifier:	Not reported	
Organization:	Not reported	
Owner Contact:	Not reported	
Responsible Party:	RYDER COMMERCIAL LEASING & SER	
RP Address:	3400 W HIGHWAY 13, BURNSVILLE, MINNESOTA 55337	
Program:	LUST	
Lat/Long:	34.0118546 / -1	
Local Agency Staff:	Not reported	
Beneficial Use:	Not reported	
Priority:	Not reported	
Cleanup Fund Id:	Not reported	
Suspended:	Not reported	
Assigned Name:	Not reported	
Summary:	Not reported	

CORTESE:
Name: RYDER TRUCK RENTAL

RYDER TRUCK RENTAL (Continued) **S101296416**

Address:	811 STIMSON AVE S
City,State,Zip:	INDUSTRY, CA 91745
Region:	CORTESE
Envirostor Id:	Not reported
Global ID:	T0603703802
Site/Facility Type:	LUST CLEANUP SITE
Cleanup Status:	COMPLETED - CASE CLOSED
Status Date:	Not reported
Site Code:	Not reported
Latitude:	Not reported
Longitude:	Not reported
Owner:	Not reported
Enf Type:	Not reported
Swat R:	Not reported
Flag:	active
Order No:	Not reported
Waste Discharge System No:	Not reported
Effective Date:	Not reported
Region 2:	Not reported
WID Id:	Not reported
Solid Waste Id No:	Not reported
Waste Management Uit Name:	Not reported
File Name:	Active Open

HIST CORTESE:

edr_fname:	RYDER TRUCK RENTAL
edr_fadd1:	811 STIMSON
City,State,Zip:	INDUSTRY, CA 91745
Region:	CORTESE
Facility County Code:	19
Reg By:	LTNKA
Reg Id:	I-11452

CERS:

Name:	RYDER TRUCK RENTAL
Address:	811 STIMSON AVE S
City,State,Zip:	INDUSTRY, CA 91745
Site ID:	234993
CERS ID:	T0603703802
CERS Description:	Leaking Underground Storage Tank Cleanup Site

Affiliation:

Affiliation Type Desc:	Local Agency Caseworker
Entity Name:	JOHN AWUJO - LOS ANGELES COUNTY
Entity Title:	Not reported
Affiliation Address:	900 S FREMONT AVE
Affiliation City:	ALHAMBRA
Affiliation State:	CA
Affiliation Country:	Not reported
Affiliation Zip:	Not reported
Affiliation Phone:	6264583507,

Affiliation Type Desc:	Regional Board Caseworker
Entity Name:	YUE RONG - LOS ANGELES RWQCB (REGION 4)
Entity Title:	Not reported
Affiliation Address:	320 W. 4TH ST., SUITE 200
Affiliation City:	Los Angeles

RYDER TRUCK RENTAL (Continued) **S101296416**

Affiliation State: CA
Affiliation Country: Not reported
Affiliation Zip: Not reported
Affiliation Phone: ,

Name: RYDER TRUCK RENTAL, INC.
Address: 811 STIMSON AVE. S.
City,State,Zip: INDUSTRY, CA 91765
Site ID: 249342
CERS ID: T0603513264
CERS Description: Leaking Underground Storage Tank Cleanup Site

Affiliation:
Affiliation Type Desc: Local Agency Caseworker
Entity Name: TIM SMITH - LOS ANGELES COUNTY
Entity Title: Not reported
Affiliation Address: 900 S. FREMONT AVE.
Affiliation City: ALHAMBRA
Affiliation State: CA
Affiliation Country: Not reported
Affiliation Zip: Not reported
Affiliation Phone: ,

Name: RYDER TRUCK RENTAL, INC.
Address: 811 STIMSON AVE.
City,State,Zip: CITY OF INDUSTRY, CA 91745
Site ID: 604490
CERS ID: T10000015711
CERS Description: Cleanup Program Site

Affiliation:
Affiliation Type Desc: Regional Board Caseworker
Entity Name: WELL INVESTIGATION PROGRAM - LOS ANGELES RWQCB (REGION 4)
Entity Title: Not reported
Affiliation Address: 320 W. 4TH ST., SUITE 200
Affiliation City: LOS ANGELES
Affiliation State: CA
Affiliation Country: Not reported
Affiliation Zip: Not reported
Affiliation Phone: ,

I67 **RYDER TRUCK RENTAL, INC.** **CPS-SLIC** **S106764936**
NNW **811 STIMSON AVE.** **WIP** **N/A**
1/8-1/4 **CITY OF INDUSTRY, CA 91745**
0.184 mi.
969 ft. **Site 9 of 16 in cluster I**

Relative:
Lower

Actual:
336 ft.

CPS-SLIC:
Name: RYDER TRUCK RENTAL, INC.
Address: 811 STIMSON AVE.
City,State,Zip: CITY OF INDUSTRY, CA 91745
Region: STATE
Facility Status: **Completed - Case Closed**
Status Date: 01/01/1996
Global Id: T10000015711
Lead Agency: LOS ANGELES RWQCB (REGION 4)

RYDER TRUCK RENTAL, INC. (Continued) **S106764936**

Lead Agency Case Number:	Not reported
Latitude:	34.01126
Longitude:	-117.95533
Case Type:	Cleanup Program Site
Case Worker:	WIP
Local Agency:	Not reported
RB Case Number:	105.0247
File Location:	Not reported
Potential Media Affected:	Not reported
Potential Contaminants of Concern:	Not reported
Site History:	Not reported

Click here to access the California GeoTracker records for this facility:

WIP:

Name:	RYDER TRUCK RENTAL, INC.
Address:	811 Stimson Ave
City,State,Zip:	CITY OF INDUSTRY (CORPORATE NAME INDUSTRY), CA 91745
Region:	4
File Number:	105.0247
File Status:	**Historical**
Staff:	UNIDENTIFIED
Facility Suite:	Not reported

I68 **RYDER TRUCK RENTAL INC** **CERS HAZ WASTE** **S106931677**
NNW **811 S STIMSON AVE** **SWEEPS UST** **N/A**
1/8-1/4 **CITY OF INDUSTRY, CA 91745** **CERS TANKS**
0.184 mi. **CERS**
969 ft. **Site 10 of 16 in cluster I**

Relative: **Lower**

Actual: **336 ft.**

CERS HAZ WASTE:

Name:	RYDER TRUCK RENTAL #0923
Address:	811 S STIMSON AVE
City,State,Zip:	INDUSTRY, CA 91745
Site ID:	401038
CERS ID:	10295197
CERS Description:	Hazardous Waste Generator

SWEEPS UST:

Name:	RYDER TRUCK RENTAL INC
Address:	811 S STIMSON AVE
City:	CITY OF INDUSTRY
Status:	Not reported
Comp Number:	11452
Number:	Not reported
Board Of Equalization:	Not reported
Referral Date:	Not reported
Action Date:	Not reported
Created Date:	Not reported
Owner Tank Id:	Not reported
SWRCB Tank Id:	19-000-011452-000001
Tank Status:	Not reported
Capacity:	6000
Active Date:	Not reported
Tank Use:	M.V. FUEL
STG:	PRODUCT
Content:	REG UNLEADED

RYDER TRUCK RENTAL INC (Continued) **S106931677**

Number Of Tanks: 6

Name: RYDER TRUCK RENTAL INC
Address: 811 S STIMSON AVE
City: CITY OF INDUSTRY
Status: Not reported
Comp Number: 11452
Number: Not reported
Board Of Equalization: Not reported
Referral Date: Not reported
Action Date: Not reported
Created Date: Not reported
Owner Tank Id: Not reported
SWRCB Tank Id: 19-000-011452-000002
Tank Status: Not reported
Capacity: 12000
Active Date: Not reported
Tank Use: M.V. FUEL
STG: PRODUCT
Content: REG UNLEADED
Number Of Tanks: Not reported

Name: RYDER TRUCK RENTAL INC
Address: 811 S STIMSON AVE
City: CITY OF INDUSTRY
Status: Not reported
Comp Number: 11452
Number: Not reported
Board Of Equalization: Not reported
Referral Date: Not reported
Action Date: Not reported
Created Date: Not reported
Owner Tank Id: Not reported
SWRCB Tank Id: 19-000-011452-000003
Tank Status: Not reported
Capacity: 12000
Active Date: Not reported
Tank Use: M.V. FUEL
STG: PRODUCT
Content: DIESEL
Number Of Tanks: Not reported

Name: RYDER TRUCK RENTAL INC
Address: 811 S STIMSON AVE
City: CITY OF INDUSTRY
Status: Not reported
Comp Number: 11452
Number: Not reported
Board Of Equalization: Not reported
Referral Date: Not reported
Action Date: Not reported
Created Date: Not reported
Owner Tank Id: Not reported
SWRCB Tank Id: 19-000-011452-000004
Tank Status: Not reported
Capacity: 12000
Active Date: Not reported

RYDER TRUCK RENTAL INC (Continued) **S106931677**

Tank Use: M.V. FUEL
STG: PRODUCT
Content: DIESEL
Number Of Tanks: Not reported

Name: RYDER TRUCK RENTAL INC
Address: 811 S STIMSON AVE
City: CITY OF INDUSTRY
Status: Not reported
Comp Number: 11452
Number: Not reported
Board Of Equalization: Not reported
Referral Date: Not reported
Action Date: Not reported
Created Date: Not reported
Owner Tank Id: Not reported
SWRCB Tank Id: 19-000-011452-000005
Tank Status: Not reported
Capacity: 6000
Active Date: Not reported
Tank Use: OIL
STG: WASTE
Content: Not reported
Number Of Tanks: Not reported

Name: RYDER TRUCK RENTAL INC
Address: 811 S STIMSON AVE
City: CITY OF INDUSTRY
Status: Not reported
Comp Number: 11452
Number: Not reported
Board Of Equalization: Not reported
Referral Date: Not reported
Action Date: Not reported
Created Date: Not reported
Owner Tank Id: Not reported
SWRCB Tank Id: 19-000-011452-000006
Tank Status: Not reported
Capacity: 1000
Active Date: Not reported
Tank Use: OIL
STG: WASTE
Content: Not reported
Number Of Tanks: Not reported

CERS TANKS:
Name: RYDER TRUCK RENTAL #0923
Address: 811 S STIMSON AVE
City,State,Zip: INDUSTRY, CA 91745
Site ID: 401038
CERS ID: 10295197
CERS Description: Underground Storage Tank

Name: RYDER TRUCK RENTAL #0923
Address: 811 S STIMSON AVE
City,State,Zip: INDUSTRY, CA 91745
Site ID: 401038

RYDER TRUCK RENTAL INC (Continued) **S106931677**

CERS ID: 10295197
CERS Description: Aboveground Petroleum Storage

CERS:
Name: RYDER TRUCK RENTAL #0923
Address: 811 S STIMSON AVE
City,State,Zip: INDUSTRY, CA 91745
Site ID: 401038
CERS ID: 10295197
CERS Description: Chemical Storage Facilities

Violations:
Site ID: 401038
Site Name: RYDER TRUCK RENTAL #0923
Violation Date: 02-24-2021
Citation: 23 CCR 16 2712 - California Code of Regulations, Title 23, Chapter 16, Section(s) 2712
Violation Description: Failure to comply with any of the applicable requirements of the permit issued for the operation of the UST system.
Violation Notes: Returned to compliance on 03/23/2021. TANK INFO, PLOT PLAN, DIESEL SPILL BUCKET FAILED 2020 TEST, OPEN VIOLATIONS V#945911: CERS AND 2019 CTLS INCOMPLETE CORRECT AND UPDATE CERS, REPAIR/REPLACE/RETEST SPILL BUCKET AND SUBMIT RESULTS, SUBMIT FULL AND COMPLETE CTLS TEST RESULTS
Violation Division: Los Angeles County Department of Public Works
Violation Program: UST
Violation Source: CERS,

Site ID: 401038
Site Name: RYDER TRUCK RENTAL #0923
Violation Date: 11-03-2020
Citation: HSC 6.95 25508.2 - California Health and Safety Code, Chapter 6.95, Section(s) 25508.2
Violation Description: Failure to annually review and electronically certify that the business plan is complete and accurate on or before the annual due date.
Violation Notes: Returned to compliance on 10/01/2021. OBSERVATION: The business failed to electronically submit and certify that the business plan is complete, accurate, and in compliance with EPCRA on or before the annual due date. 2020 California Environmental Reporting System (CERS) submittal was missing/inaccurate; Reviewed CERS submittals submitted on 10/1/2020 and found the following needed to be addressed: - Not using the most up-to-date form to complete facility s Consolidated Emergency Response / Contingency Plan (CER/CP); Old CER/CP form was used - please use attached Rev. 03/07/17 CER/CP form; - Inaccurate quantities of hazardous materials reported on the hazardous materials and waste inventory matrix report; Observed the following hazardous materials and hazardous waste on site during the inspection: - 1 x ???-cuft (medium size) compressed gas cylinder containing R-502; - 1 x 230-cuft compressed gas cylinder containing nitrogen; - 1 x 257-cuft compressed gas [Truncated]
Violation Division: Los Angeles County Fire Department
Violation Program: HMRRP
Violation Source: CERS,

Site ID: 401038
Site Name: RYDER TRUCK RENTAL #0923
Violation Date: 11-03-2020

RYDER TRUCK RENTAL INC (Continued) **S106931677**

Citation:	22 CCR 15 66265.195(c) - California Code of Regulations, Title 22, Chapter 15, Section(s) 66265.195(c)
Violation Description:	Failure to conduct and document inspections of hazardous waste tank systems each operating day and retain records of those inspections at the facility.
Violation Notes:	Returned to compliance on 10/28/2021. OBSERVATION: Daily inspections of the 500-gallon aboveground tank system have not been conducted and documented. - facility's daily inspection records of one 500-gallon aboveground tank containing HW used oil were not available on site for review at the time of inspection; CORRECTIVE ACTION: Submit documentation to the CUPA demonstrating that the above tank system is being properly inspected and documented.
Violation Division:	Los Angeles County Fire Department
Violation Program:	HW
Violation Source:	CERS,
Site ID:	401038
Site Name:	RYDER TRUCK RENTAL #0923
Violation Date:	11-03-2020
Citation:	22 CCR 15 66265.192(h) - California Code of Regulations, Title 22, Chapter 15, Section(s) 66265.192(h)
Violation Description:	Failure of generator to obtain assessment or reassessment every five (5) years or the remaining service life of the tank system, as stated in the engineer's assessment, whichever is less. This assessment applies to onground or aboveground tank systems containing only non-RCRA hazardous wastes generated onsite, or for a small quantity generator onground or aboveground tank systems containing RCRA hazardous wastes generated onsite.
Violation Notes:	Returned to compliance on 11/19/2020. OBSERVATION: A hazardous waste tank reassessment has not been conducted for the following tank system within 5 years of the previous tank system assessment or within the remaining service life of the tank system as stated in the engineer's report, whichever is less. - facility's HW tank assessment report for one 500-gallon aboveground tank containing HW used oil was not available on site for review at the time of inspection; CORRECTIVE ACTION: Obtain a written hazardous waste tank system reassessment for the above tank system in accordance with 22 CCR 15 66265.192 and submit a copy to the CUPA.
Violation Division:	Los Angeles County Fire Department
Violation Program:	HW
Violation Source:	CERS,
Site ID:	401038
Site Name:	RYDER TRUCK RENTAL #0923
Violation Date:	04-18-2017
Citation:	HSC 6.75 25299.30-25299.34 - California Health and Safety Code, Chapter 6.75, Section(s) 25299.30-25299.34
Violation Description:	Failure to submit and maintain complete and current Certification of Financial Responsibility or other mechanism of financial assurance.
Violation Notes:	Returned to compliance on 12/27/2017.
Violation Division:	Los Angeles County Department of Public Works
Violation Program:	UST
Violation Source:	CERS,
Site ID:	401038
Site Name:	RYDER TRUCK RENTAL #0923
Violation Date:	02-27-2019

RYDER TRUCK RENTAL INC (Continued) **S106931677**

Citation:	23 CCR 16 2716(f) - California Code of Regulations, Title 23, Chapter 16, Section(s) 2716(f)
Violation Description:	"Failure to maintain on-site, or off-site at a readily available location if approved by the UPA, copies of Designated Operator inspection records as follows: Designated operator monthly inspection records for inspections performed before October 1, 2018 must be kept for 12 months from the month of inspection. For inspections performed on or after October 1, 2018, copies of the ""Designated Underground Storage Tank Operator Visual Inspection Report"" must be kept for 36 months from the month of inspection. "
Violation Notes:	Returned to compliance on 08/09/2019.
Violation Division:	Los Angeles County Department of Public Works
Violation Program:	UST
Violation Source:	CERS,
Site ID:	401038
Site Name:	RYDER TRUCK RENTAL #0923
Violation Date:	02-27-2019
Citation:	23 CCR 16 2711(a)(8) - California Code of Regulations, Title 23, Chapter 16, Section(s) 2711(a)(8)
Violation Description:	Failure to submit or maintain a current facility plot plan.
Violation Notes:	Returned to compliance on 08/09/2019.
Violation Division:	Los Angeles County Department of Public Works
Violation Program:	UST
Violation Source:	CERS,
Site ID:	401038
Site Name:	RYDER TRUCK RENTAL #0923
Violation Date:	04-18-2017
Citation:	23 CCR 16 2715(a) - California Code of Regulations, Title 23, Chapter 16, Section(s) 2715(a)
Violation Description:	Failure to notify the CUPA of the designated operator (DO) identification and/or change of the DO within 30 days.
Violation Notes:	Returned to compliance on 12/27/2017.
Violation Division:	Los Angeles County Department of Public Works
Violation Program:	UST
Violation Source:	CERS,
Site ID:	401038
Site Name:	RYDER TRUCK RENTAL #0923
Violation Date:	02-27-2019
Citation:	HSC 6.75 25299.30-25299.34 - California Health and Safety Code, Chapter 6.75, Section(s) 25299.30-25299.34
Violation Description:	Failure to submit and maintain complete and current Certification of Financial Responsibility or other mechanism of financial assurance.
Violation Notes:	Returned to compliance on 08/09/2019.
Violation Division:	Los Angeles County Department of Public Works
Violation Program:	UST
Violation Source:	CERS,
Site ID:	401038
Site Name:	RYDER TRUCK RENTAL #0923
Violation Date:	08-31-2017
Citation:	23 CCR 16 2712(b) - California Code of Regulations, Title 23, Chapter 16, Section(s) 2712(b)
Violation Description:	Failure to maintain records of repairs, lining, and upgrades on site, or off site if approved by the CUPA, for the life of the UST.

RYDER TRUCK RENTAL INC (Continued) **S106931677**

Violation Notes:	Returned to compliance on 02/27/2019.
Violation Division:	Los Angeles County Department of Public Works
Violation Program:	UST
Violation Source:	CERS,
Site ID:	401038
Site Name:	RYDER TRUCK RENTAL #0923
Violation Date:	02-24-2021
Citation:	HSC 6.7 25292.1(a) - California Health and Safety Code, Chapter 6.7, Section(s) 25292.1(a)
Violation Description:	Failure to operate the UST system to prevent unauthorized releases including leaks, spills, and/or overfills.
Violation Notes:	Returned to compliance on 03/23/2021. TANK INFO, PLOT PLAN, DIESEL SPILL BUCKET FAILED 2020 TEST, OPEN VIOLATIONS V#945911: CERS AND 2019 CTLS INCOMPLETE CORRECT AND UPDATE CERS, REPAIR/REPLACE/RETEST SPILL BUCKET AND SUBMIT RESULTS, SUBMIT FULL AND COMPLETE CTLS TEST RESULTS
Violation Division:	Los Angeles County Department of Public Works
Violation Program:	UST
Violation Source:	CERS,
Site ID:	401038
Site Name:	RYDER TRUCK RENTAL #0923
Violation Date:	02-19-2016
Citation:	HSC 6.75 25299.30-25299.34 - California Health and Safety Code, Chapter 6.75, Section(s) 25299.30-25299.34
Violation Description:	Failure to submit and maintain complete and current Certification of Financial Responsibility or other mechanism of financial assurance.
Violation Notes:	Returned to compliance on 12/27/2017.
Violation Division:	Los Angeles County Department of Public Works
Violation Program:	UST
Violation Source:	CERS,
Site ID:	401038
Site Name:	RYDER TRUCK RENTAL #0923
Violation Date:	04-22-2015
Citation:	HSC 6.7 25286(a) - California Health and Safety Code, Chapter 6.7, Section(s) 25286(a)
Violation Description:	Failure to submit an complete and accurate application for a permit to operate an underground storage tank, or for renewal of the permit.
Violation Notes:	Not reported
Violation Division:	Los Angeles County Department of Public Works
Violation Program:	UST
Violation Source:	CERS,
Site ID:	401038
Site Name:	RYDER TRUCK RENTAL #0923
Violation Date:	02-24-2021
Citation:	HSC 6.7 25284.2 - California Health and Safety Code, Chapter 6.7, Section(s) 25284.2
Violation Description:	"Failure to meet one or more of the following requirements: Install or maintain a liquid-tight spill container. Have a minimum capacity of five gallons. Have a functional drain valve or other method for the removal of liquid from the spill container. Be resistant to galvanic corrosion. Perform a tightness test at installation, every 12 months thereafter, or within 30 days after a repair to the spill container. Tested using applicable manufacturer guidelines, industry codes, engineering standards, or a method approved by a professional

RYDER TRUCK RENTAL INC (Continued) **S106931677**

	engineer. Tested by a certified UST service technician. Maintain records of spill containment testing for 36 months. "
Violation Notes:	Returned to compliance on 03/23/2021. TANK INFO, PLOT PLAN, DIESEL SPILL BUCKET FAILED 2020 TEST, OPEN VIOLATIONS V#945911: CERS AND 2019 CTLS INCOMPLETE CORRECT AND UPDATE CERS, REPAIR/REPLACE/RETEST SPILL BUCKET AND SUBMIT RESULTS, SUBMIT FULL AND COMPLETE CTLS TEST RESULTS
Violation Division:	Los Angeles County Department of Public Works
Violation Program:	UST
Violation Source:	CERS,
Site ID:	401038
Site Name:	RYDER TRUCK RENTAL #0923
Violation Date:	02-27-2019
Citation:	HSC 6.7 25290.2(c) - California Health and Safety Code, Chapter 6.7, Section(s) 25290.2(c)
Violation Description:	Failure to maintain secondary containment (e.g., failure of secondary containment testing).
Violation Notes:	Returned to compliance on 08/09/2019.
Violation Division:	Los Angeles County Department of Public Works
Violation Program:	UST
Violation Source:	CERS,
Site ID:	401038
Site Name:	RYDER TRUCK RENTAL #0923
Violation Date:	08-31-2017
Citation:	23 CCR 16 2712(i) - California Code of Regulations, Title 23, Chapter 16, Section(s) 2712(i)
Violation Description:	Failure to have a UST Monitoring Plan available on site.
Violation Notes:	Returned to compliance on 02/27/2019.
Violation Division:	Los Angeles County Department of Public Works
Violation Program:	UST
Violation Source:	CERS,
Site ID:	401038
Site Name:	RYDER TRUCK RENTAL #0923
Violation Date:	04-18-2017
Citation:	HSC 6.7 25290.1(c), 25290.2(c), 25291(a)(2), 25292(e) - California Health and Safety Code, Chapter 6.7, Section(s) 25290.1(c), 25290.2(c), 25291(a)(2), 25292(e)
Violation Description:	Failure to maintain secondary containment (e.g. failure of secondary containment testing).
Violation Notes:	Returned to compliance on 12/27/2017.
Violation Division:	Los Angeles County Department of Public Works
Violation Program:	UST
Violation Source:	CERS,
Site ID:	401038
Site Name:	RYDER TRUCK RENTAL #0923
Violation Date:	11-03-2020
Citation:	22 CCR 12 66262.40(a) - California Code of Regulations, Title 22, Chapter 12, Section(s) 66262.40(a)
Violation Description:	Failure to keep a copy of each properly signed manifest for at least three years from the date the waste was accepted by the initial transporter. The manifest signed at the time the waste was accepted for transport shall be kept until receiving a signed copy from the designated facility which received the waste.
Violation Notes:	Returned to compliance on 10/28/2021. OBSERVATION: Uniform Hazardous

RYDER TRUCK RENTAL INC (Continued) **S106931677**

	Waste Manifests for used oil, used coolant, used and drained paper oil filters, spent aqueous parts washer fluids, etc. were not available at the time of inspection. CORRECTIVE ACTION: Locate a copy of all manifests for used oil, used coolant, used and drained paper oil filters, spent aqueous parts washer fluids, etc. and submit copies to the CUPA.
Violation Division:	Los Angeles County Fire Department
Violation Program:	HW
Violation Source:	CERS,
Site ID:	401038
Site Name:	RYDER TRUCK RENTAL #0923
Violation Date:	02-19-2016
Citation:	HSC 6.7 25286(a) - California Health and Safety Code, Chapter 6.7, Section(s) 25286(a)
Violation Description:	Failure to submit an complete and accurate application for a permit to operate an underground storage tank, or for renewal of the permit.
Violation Notes:	Returned to compliance on 12/27/2017.
Violation Division:	Los Angeles County Department of Public Works
Violation Program:	UST
Violation Source:	CERS,
Site ID:	401038
Site Name:	RYDER TRUCK RENTAL #0923
Violation Date:	04-22-2015
Citation:	23 CCR 16 2712(i) - California Code of Regulations, Title 23, Chapter 16, Section(s) 2712(i)
Violation Description:	Failure to maintain on site an approved monitoring plan.
Violation Notes:	Not reported
Violation Division:	Los Angeles County Department of Public Works
Violation Program:	UST
Violation Source:	CERS,
Site ID:	401038
Site Name:	RYDER TRUCK RENTAL #0923
Violation Date:	04-22-2015
Citation:	23 CCR 16 2715(a) - California Code of Regulations, Title 23, Chapter 16, Section(s) 2715(a)
Violation Description:	The owner/operator has failed to designate an UST operator or to inform the CUPA or any change in the designated UST operator(s) within 30 days after a change.
Violation Notes:	Not reported
Violation Division:	Los Angeles County Department of Public Works
Violation Program:	UST
Violation Source:	CERS,
Site ID:	401038
Site Name:	RYDER TRUCK RENTAL #0923
Violation Date:	02-24-2021
Citation:	23 CCR 16 2641(h) - California Code of Regulations, Title 23, Chapter 16, Section(s) 2641(h)
Violation Description:	Failure to submit or maintain a current facility plot plan.
Violation Notes:	Returned to compliance on 03/23/2021. TANK INFO, PLOT PLAN, DIESEL SPILL BUCKET FAILED 2020 TEST, OPEN VIOLATIONS V#945911: CERS AND 2019 CTLS INCOMPLETE CORRECT AND UPDATE CERS, REPAIR/REPLACE/RETEST SPILL BUCKET AND SUBMIT RESULTS, SUBMIT FULL AND COMPLETE CTLS TEST RESULTS
Violation Division:	Los Angeles County Department of Public Works

RYDER TRUCK RENTAL INC (Continued) **S106931677**

Violation Program:	UST
Violation Source:	CERS,
Site ID:	401038
Site Name:	RYDER TRUCK RENTAL #0923
Violation Date:	02-21-2020
Citation:	23 CCR 16 2712 - California Code of Regulations, Title 23, Chapter 16, Section(s) 2712
Violation Description:	Failure to comply with any of the applicable requirements of the permit issued for the operation of the UST system.
Violation Notes:	NOVC: CERS(TNK INFO),'19 CTLT REJECTED(INCOMPLETE),SEVERAL D.O RPTS MISSING SITE ACKNLGMNT. UPLOAD CERS CORRECTIONS OUTLINED IN EMAIL,RE-SUMBMIT COMPLETE 022719 CTLT RSLTS,PROVIDE SIGNED COPIES OF D.O. RPTS REFERENCED IN NOTICE.
Violation Division:	Los Angeles County Department of Public Works
Violation Program:	UST
Violation Source:	CERS,
Site ID:	401038
Site Name:	RYDER TRUCK RENTAL #0923
Violation Date:	02-27-2019
Citation:	23 CCR 16 2715(f) - California Code of Regulations, Title 23, Chapter 16, Section(s) 2715(f)
Violation Description:	Failure to have a properly qualified service technician test leak detection equipment as required every 12 months (vapor, pressure, hydrostatic (VPH) system, sensors, line-leak detectors (LLD), automatic tank gauge (ATG), etc.).
Violation Notes:	Returned to compliance on 08/09/2019.
Violation Division:	Los Angeles County Department of Public Works
Violation Program:	UST
Violation Source:	CERS,
Site ID:	401038
Site Name:	RYDER TRUCK RENTAL #0923
Violation Date:	11-03-2020
Citation:	HSC 6.67 25270.4.5(a) - California Health and Safety Code, Chapter 6.67, Section(s) 25270.4.5(a)
Violation Description:	Failure to maintain a complete copy of the SPCC Plan at the facility if the facility is normally attended at least four hours per day, or at the nearest field office if the facility is not so attended.
Violation Notes:	Returned to compliance on 10/29/2021. OBSERVATION: Failure to maintain SPCC plan onsite if facility is manned at least four (4) hours per day, or at the nearest field office if the facility is not so attended. Facility's SPCC plan was not available on site for review at the time of inspection. CORRECTIVE ACTION: Maintain SPCC plan onsite If facility staffed 4 hrs/day, or at the nearest field office if the facility is not so attended.
Violation Division:	Los Angeles County Fire Department
Violation Program:	APSA
Violation Source:	CERS,
Site ID:	401038
Site Name:	RYDER TRUCK RENTAL #0923
Violation Date:	02-19-2016
Citation:	23 CCR 16 2715(a) - California Code of Regulations, Title 23, Chapter 16, Section(s) 2715(a)
Violation Description:	The owner/operator has failed to designate an UST operator or to

RYDER TRUCK RENTAL INC (Continued) **S106931677**

	inform the CUPA or any change in the designated UST operator(s) within 30 days after a change.
Violation Notes:	Returned to compliance on 12/27/2017.
Violation Division:	Los Angeles County Department of Public Works
Violation Program:	UST
Violation Source:	CERS,
Site ID:	401038
Site Name:	RYDER TRUCK RENTAL #0923
Violation Date:	06-11-2020
Citation:	23 CCR 16 2712 - California Code of Regulations, Title 23, Chapter 16, Section(s) 2712
Violation Description:	Failure to comply with any of the applicable requirements of the permit issued for the operation of the UST system.
Violation Notes:	Returned to compliance on 01/15/2021. MONIT CERT DATED 02/21/20 REJECTED DUE TO FAILED DIESEL SPILL BUCKET AND SECTION VI INCOMPLETE (MISSING LLD MODEL) MAKE NECESSARY REPAIRS TO DSL SPILL BUCKET (PERM MAY BE REQD), AND RE-TEST. SUBMIT COMPLETE TEST RESULTS.
Violation Division:	Los Angeles County Department of Public Works
Violation Program:	UST
Violation Source:	CERS,
Site ID:	401038
Site Name:	RYDER TRUCK RENTAL #0923
Violation Date:	04-18-2017
Citation:	23 CCR 16 2641(h) - California Code of Regulations, Title 23, Chapter 16, Section(s) 2641(h)
Violation Description:	Failure to have an approved UST Response Plan.
Violation Notes:	Returned to compliance on 12/27/2017.
Violation Division:	Los Angeles County Department of Public Works
Violation Program:	UST
Violation Source:	CERS,
Site ID:	401038
Site Name:	RYDER TRUCK RENTAL #0923
Violation Date:	04-18-2017
Citation:	23 CCR 16 2632(d)(1)(C), 2641(h), 2711(a)(8) - California Code of Regulations, Title 23, Chapter 16, Section(s) 2632(d)(1)(C), 2641(h), 2711(a)(8)
Violation Description:	Failure to submit or update a plot plan.
Violation Notes:	Returned to compliance on 12/27/2017.
Violation Division:	Los Angeles County Department of Public Works
Violation Program:	UST
Violation Source:	CERS,
Site ID:	401038
Site Name:	RYDER TRUCK RENTAL #0923
Violation Date:	04-22-2015
Citation:	23 CCR 16 2712(i) - California Code of Regulations, Title 23, Chapter 16, Section(s) 2712(i)
Violation Description:	Failure to submit, obtain approval, or maintain a complete/accurate response plan.
Violation Notes:	Not reported
Violation Division:	Los Angeles County Department of Public Works
Violation Program:	UST
Violation Source:	CERS,

RYDER TRUCK RENTAL INC (Continued) **S106931677**

Site ID:	401038
Site Name:	RYDER TRUCK RENTAL #0923
Violation Date:	02-27-2019
Citation:	HSC 6.7 25293 - California Health and Safety Code, Chapter 6.7, Section(s) 25293
Violation Description:	Failure to maintain UST records in sufficient detail to enable the UPA to determine whether the UST systems are in compliance.
Violation Notes:	Returned to compliance on 08/09/2019.
Violation Division:	Los Angeles County Department of Public Works
Violation Program:	UST
Violation Source:	CERS,

Site ID:	401038
Site Name:	RYDER TRUCK RENTAL #0923
Violation Date:	11-03-2020
Citation:	HSC 6.95 25505(a)(4) - California Health and Safety Code, Chapter 6.95, Section(s) 25505(a)(4)
Violation Description:	Failure to provide initial and annual training to all employees in safety procedures in the event of a release or threatened release of a hazardous material or failure to document and maintain training records for a minimum of three years.
Violation Notes:	Returned to compliance on 10/28/2021. OBSERVATION: The business failed to provide initial and annual training to all employees in safety procedures in the event of a release or threatened release of a hazardous material; or failed to document and maintains training records for a minimum of three years. CORRECTIVE ACTION: Establish and electronically submit an employee training program containing provisions for training applicable staff in release reporting procedures. Submit documentation to the unified program agency demonstrating appropriate personnel have received initial training and maintain ongoing annual training records for a minimum of three years.
Violation Division:	Los Angeles County Fire Department
Violation Program:	HMRRP
Violation Source:	CERS,

Site ID:	401038
Site Name:	RYDER TRUCK RENTAL #0923
Violation Date:	02-24-2021
Citation:	HSC 6.7 25284, 25286 - California Health and Safety Code, Chapter 6.7, Section(s) 25284, 25286
Violation Description:	Failure to submit a complete and accurate application for a permit to operate a UST, or for renewal of the permit.
Violation Notes:	Returned to compliance on 03/23/2021. TANK INFO, PLOT PLAN, DIESEL SPILL BUCKET FAILED 2020 TEST, OPEN VIOLATIONS V#945911: CERS AND 2019 CTLS INCOMPLETE CORRECT AND UPDATE CERS, REPAIR/REPLACE/RETEST SPILL BUCKET AND SUBMIT RESULTS, SUBMIT FULL AND COMPLETE CTLS TEST RESULTS
Violation Division:	Los Angeles County Department of Public Works
Violation Program:	UST
Violation Source:	CERS,

Site ID:	401038
Site Name:	RYDER TRUCK RENTAL #0923
Violation Date:	05-04-2017
Citation:	HSC 6.95 25508(a)(1) - California Health and Safety Code, Chapter 6.95, Section(s) 25508(a)(1)
Violation Description:	Failure to complete and electronically submit hazardous material inventory information for all reportable hazardous materials on site

RYDER TRUCK RENTAL INC (Continued) **S106931677**

	at or above reportable quantities.
Violation Notes:	Returned to compliance on 05/12/2018. OBSERVATION: The facility has not submitted the Hazardous Materials Inventory Chemical Description page for the following to the CUPA. One 1,000 gallon tank DEF One 55 gallon drum degreaser (at wash bay) One 125 gallon container degreaser (at wash bay) Two 55 gallon drum new antifreeze One 55 gallon drum ATF One 55 gallon drum gear oil CORRECTIVE ACTION: Complete and submit the Hazardous Materials Inventory Chemical Description page for all materials listed above electronically in the California Environmental Reporting System (CERS).
Violation Division:	Los Angeles County Fire Department
Violation Program:	HMRRP
Violation Source:	CERS,
Site ID:	401038
Site Name:	RYDER TRUCK RENTAL #0923
Violation Date:	02-27-2019
Citation:	23 CCR 16 2712(b)(2) - California Code of Regulations, Title 23, Chapter 16, Section(s) 2712(b)(2)
Violation Description:	Failure to maintain monitoring records for release detection and/or maintain records of appropriate follow-up actions.
Violation Notes:	Returned to compliance on 08/09/2019.
Violation Division:	Los Angeles County Department of Public Works
Violation Program:	UST
Violation Source:	CERS,
Site ID:	401038
Site Name:	RYDER TRUCK RENTAL #0923
Violation Date:	02-27-2019
Citation:	23 CCR 16 2712(i) - California Code of Regulations, Title 23, Chapter 16, Section(s) 2712(i)
Violation Description:	Failure to submit a current UST Response Plan available on site.
Violation Notes:	Returned to compliance on 08/09/2019.
Violation Division:	Los Angeles County Department of Public Works
Violation Program:	UST
Violation Source:	CERS,
Site ID:	401038
Site Name:	RYDER TRUCK RENTAL #0923
Violation Date:	02-19-2016
Citation:	23 CCR 16 2712(i) - California Code of Regulations, Title 23, Chapter 16, Section(s) 2712(i)
Violation Description:	Failure to maintain on site an approved monitoring plan.
Violation Notes:	Returned to compliance on 12/27/2017.
Violation Division:	Los Angeles County Department of Public Works
Violation Program:	UST
Violation Source:	CERS,
Site ID:	401038
Site Name:	RYDER TRUCK RENTAL #0923
Violation Date:	02-19-2016
Citation:	23 CCR 16 2712(i) - California Code of Regulations, Title 23, Chapter 16, Section(s) 2712(i)
Violation Description:	Failure to submit, obtain approval, or maintain a complete/accurate response plan.
Violation Notes:	Returned to compliance on 12/27/2017.
Violation Division:	Los Angeles County Department of Public Works

RYDER TRUCK RENTAL INC (Continued) **S106931677**

Violation Program: UST
Violation Source: CERS,

Site ID: 401038
Site Name: RYDER TRUCK RENTAL #0923
Violation Date: 02-27-2019
Citation: HSC 6.7 25284, 25286 - California Health and Safety Code, Chapter 6.7, Section(s) 25284, 25286
Violation Description: Failure to submit a complete and accurate application for a permit to operate a UST, or for renewal of the permit.
Violation Notes: Returned to compliance on 08/09/2019.
Violation Division: Los Angeles County Department of Public Works
Violation Program: UST
Violation Source: CERS,

Site ID: 401038
Site Name: RYDER TRUCK RENTAL #0923
Violation Date: 02-27-2019
Citation: 23 CCR 16 2641(h) - California Code of Regulations, Title 23, Chapter 16, Section(s) 2641(h)
Violation Description: Failure to have an approved UST Monitoring Plan.
Violation Notes: Returned to compliance on 08/09/2019.
Violation Division: Los Angeles County Department of Public Works
Violation Program: UST
Violation Source: CERS,

Site ID: 401038
Site Name: RYDER TRUCK RENTAL #0923
Violation Date: 04-18-2017
Citation: 23 CCR 16 2641(h) - California Code of Regulations, Title 23, Chapter 16, Section(s) 2641(h)
Violation Description: Failure to have an approved UST Monitoring Plan.
Violation Notes: Returned to compliance on 12/27/2017.
Violation Division: Los Angeles County Department of Public Works
Violation Program: UST
Violation Source: CERS,

Site ID: 401038
Site Name: RYDER TRUCK RENTAL #0923
Violation Date: 04-08-2014
Citation: 22 CCR 12 66262.34(f) - California Code of Regulations, Title 22, Chapter 12, Section(s) 66262.34(f)
Violation Description: Failure to properly label hazardous waste accumulation containers with the following requirements: "Hazardous Waste", name and address of the generator, physical and chemical characteristics of the Hazardous Waste, and starting accumulation date.
Violation Notes: Returned to compliance on 05/09/2014.
Violation Division: Los Angeles County Fire Department
Violation Program: HW
Violation Source: CERS,

Site ID: 401038
Site Name: RYDER TRUCK RENTAL #0923
Violation Date: 04-08-2014
Citation: 22 CCR 12 66262.40(a) - California Code of Regulations, Title 22, Chapter 12, Section(s) 66262.40(a)
Violation Description: Failure to maintain uniform hazardous waste manifest, consolidated

RYDER TRUCK RENTAL INC (Continued) **S106931677**

	manifest, or bills of lading copies for three years.
Violation Notes:	Returned to compliance on 05/09/2014. OBSERVATION: Copies of hazardous waste disposal records for 2014,2013,2012. Hazardous waste generators shall retain copies of all manifests signed off by the disposal facility and all receipts used in a consolidated manifesting procedure on site for three years and have them readily available for review. CORRECTIVE ACTION: Immediately locate a copy of all manifests and receipts for the last three years, maintain them on site, and submit copies to the CUPA by 05/08/2014.
Violation Division:	Los Angeles County Fire Department
Violation Program:	HW
Violation Source:	CERS,
Site ID:	401038
Site Name:	RYDER TRUCK RENTAL #0923
Violation Date:	11-03-2020
Citation:	HSC 6.67 25270.4.5(a) - California Health and Safety Code, Chapter 6.67, Section(s) 25270.4.5(a)
Violation Description:	Failure to comply with one or more of the following requirements: 1. Have record of inspections and tests, including integrity tests, signed by the appropriate supervisor or inspector. 2. Keep written procedures and records of inspections and tests, including integrity tests, for at least three years. 3. Keep comparison records.
Violation Notes:	Returned to compliance on 10/28/2021. OBSERVATION: Failure to comply with one or more of the following requirements: 1. Have record of inspections and tests, including integrity tests, signed by the appropriate supervisor or inspector. 2. Keep written procedures and records of inspections and tests, including integrity tests, for at least three years. 3. Keep comparison records for bulk storage containers subject to 40 CFR 112.8(c)(6). - facility's routine aboveground storage tank inspection records were not available on site for review at the time of inspection; CORRECTIVE ACTION: Keep written inspection procedures, records of inspections and testing, signed by appropriate supervisor/inspector, for at least 3 years.
Violation Division:	Los Angeles County Fire Department
Violation Program:	APSA
Violation Source:	CERS,
Site ID:	401038
Site Name:	RYDER TRUCK RENTAL #0923
Violation Date:	02-21-2020
Citation:	HSC 6.7 25284, 25286 - California Health and Safety Code, Chapter 6.7, Section(s) 25284, 25286
Violation Description:	Failure to submit a complete and accurate application for a permit to operate a UST, or for renewal of the permit.
Violation Notes:	NOVC: CERS(TNK INFO),'19 CTLT REJECTED(INCOMPLETE),SEVERAL D.O RPTS MISSING SITE ACKNLGMNT. UPLOAD CERS CORRECTIONS OUTLINED IN EMAIL,RE-SUMBMIT COMPLETE 022719 CTLT RSLTS,PROVIDE SIGNED COPIES OF D.O. RPTS REFERENCED IN NOTICE.
Violation Division:	Los Angeles County Department of Public Works
Violation Program:	UST
Violation Source:	CERS,
Site ID:	401038
Site Name:	RYDER TRUCK RENTAL #0923
Violation Date:	02-19-2016
Citation:	23 CCR 16 2712(f) - California Code of Regulations, Title 23, Chapter

RYDER TRUCK RENTAL INC (Continued) **S106931677**

16, Section(s) 2712(f)
Violation Description: Failure to implement the corrections specified in the inspection report within 30 calendar days of receiving an inspection report from either the local agency or the special inspector.
Violation Notes: Returned to compliance on 12/27/2017.
Violation Division: Los Angeles County Department of Public Works
Violation Program: UST
Violation Source: CERS,

Site ID: 401038
Site Name: RYDER TRUCK RENTAL #0923
Violation Date: 02-27-2019
Citation: 23 CCR 16 2712(i) - California Code of Regulations, Title 23, Chapter 16, Section(s) 2712(i)
Violation Description: Failure to have current UST Monitoring Plan available on site.
Violation Notes: Returned to compliance on 08/09/2019.
Violation Division: Los Angeles County Department of Public Works
Violation Program: UST
Violation Source: CERS,

Site ID: 401038
Site Name: RYDER TRUCK RENTAL #0923
Violation Date: 11-03-2020
Citation: 22 CCR 15 66265.174 - California Code of Regulations, Title 22, Chapter 15, Section(s) 66265.174
Violation Description: Failure to inspect weekly, areas where hazardous waste containers are stored or transferred. The owner or operator shall look for leaking containers and for deterioration of containers and the containment system caused by corrosion or other factors.
Violation Notes: Returned to compliance on 10/28/2021. OBSERVATION: Facility's weekly inspection records of 55-gallon drums containing hazardous wastes (e.g. used paper oil filters, etc.) were not available on site for review at the time of inspection. CORRECTIVE ACTION: Submit a copy of the inspection log to the CUPA demonstrating that the hazardous waste storage area is being inspected weekly.
Violation Division: Los Angeles County Fire Department
Violation Program: HW
Violation Source: CERS,

Site ID: 401038
Site Name: RYDER TRUCK RENTAL #0923
Violation Date: 02-19-2016
Citation: HSC 6.7 25299 - California Health and Safety Code, Chapter 6.7, Section(s) 25299
Violation Description: Failure to comply with one or more of the operating permit conditions.
Violation Notes: Returned to compliance on 12/27/2017.
Violation Division: Los Angeles County Department of Public Works
Violation Program: UST
Violation Source: CERS,

Site ID: 401038
Site Name: RYDER TRUCK RENTAL #0923
Violation Date: 02-27-2019
Citation: 23 CCR 16 2716(e) - California Code of Regulations, Title 23, Chapter 16, Section(s) 2716(e)
Violation Description: For designated operator (DO) monthly inspections conducted before October 1, 2018, failure to comply with one or more of the following

RYDER TRUCK RENTAL INC (Continued) **S106931677**

requirements: Be performed by an ICC certified DO. Inspect monthly alarm history report, check that alarms are documented and responded to appropriately, and attach a copy. Inspect for the presence of liquid/debris in spill containers. Inspect for the presence of liquid/debris in under dispenser containment (UDC) and ensure that the monitoring equipment is positioned correctly. Inspect for liquid or debris in containment sumps where an alarm occurred with no service visit. Check that all testing and maintenance has been completed and documented. Verify that all facility employees have been trained in accordance with 23 CCR 2715(c). For designated operator (DO) 30 day inspections conducted on and after October 1, 2018, failure to conduct the designated UST operator visual inspection at least once every 30 days.

Violation Notes: Returned to compliance on 08/09/2019.
Violation Division: Los Angeles County Department of Public Works
Violation Program: UST
Violation Source: CERS,

Site ID: 401038
Site Name: RYDER TRUCK RENTAL #0923
Violation Date: 02-27-2019
Citation: 23 CCR 16 2641(h) - California Code of Regulations, Title 23, Chapter 16, Section(s) 2641(h)
Violation Description: Failure to have an approved UST Response Plan.
Violation Notes: Returned to compliance on 08/09/2019.
Violation Division: Los Angeles County Department of Public Works
Violation Program: UST
Violation Source: CERS,

Site ID: 401038
Site Name: RYDER TRUCK RENTAL #0923
Violation Date: 02-24-2021
Citation: 23 CCR 16 2712(f) - California Code of Regulations, Title 23, Chapter 16, Section(s) 2712(f)
Violation Description: Failure to implement the corrections specified in the inspection report within 30 days of receiving an inspection report from either the UPA or special inspector.
Violation Notes: Returned to compliance on 03/23/2021. TANK INFO, PLOT PLAN, DIESEL SPILL BUCKET FAILED 2020 TEST, OPEN VIOLATIONS V#945911: CERS AND 2019 CTLS INCOMPLETE CORRECT AND UPDATE CERS, REPAIR/REPLACE/RETEST SPILL BUCKET AND SUBMIT RESULTS, SUBMIT FULL AND COMPLETE CTLS TEST RESULTS
Violation Division: Los Angeles County Department of Public Works
Violation Program: UST
Violation Source: CERS,

Site ID: 401038
Site Name: RYDER TRUCK RENTAL #0923
Violation Date: 02-27-2019
Citation: 23 CCR 16 2715(a)(2) - California Code of Regulations, Title 23, Chapter 16, Section(s) 2715(a)(2)
Violation Description: Failure to submit the Underground Storage Tank Statement of Understanding and Compliance Form.
Violation Notes: Returned to compliance on 08/09/2019.
Violation Division: Los Angeles County Department of Public Works
Violation Program: UST
Violation Source: CERS,

RYDER TRUCK RENTAL INC (Continued) **S106931677**

Evaluation:

Eval General Type:	Compliance Evaluation Inspection
Eval Date:	02-19-2016
Violations Found:	Yes
Eval Type:	Routine done by local agency
Eval Notes:	NOV-FRCT IN CERS EXP 100114,NO RESPONSE PLAN IN CERS,NO DO STATEMENT IN CERS,CERS CORS:FACILITY INFO,MON PLAN;VR SIMPLICITY-CERT 042215
Eval Division:	Los Angeles County Department of Public Works
Eval Program:	UST
Eval Source:	CERS,

Eval General Type:	Compliance Evaluation Inspection
Eval Date:	04-18-2017
Violations Found:	Yes
Eval Type:	Routine done by local agency
Eval Notes:	NOVC: SCTR TEST 02/19/16(UDCS & SUMPS TESTED AT 2 INCHES, NOT 4"); CORRECTIONS(FRCT & OSDO EXPIRED/PLOT PLAN/MONITORING PLAN)
Eval Division:	Los Angeles County Department of Public Works
Eval Program:	UST
Eval Source:	CERS,

Eval General Type:	Compliance Evaluation Inspection
Eval Date:	05-03-2017
Violations Found:	No
Eval Type:	Routine done by local agency
Eval Notes:	Sheree Parker, Service Manager Guillermo Guzman, TRP
Eval Division:	Los Angeles County Fire Department
Eval Program:	APSA
Eval Source:	CERS,

Eval General Type:	Compliance Evaluation Inspection
Eval Date:	05-03-2017
Violations Found:	Yes
Eval Type:	Routine done by local agency
Eval Notes:	Sheree Parker, Service Manager Guillermo Guzman, TRP
Eval Division:	Los Angeles County Fire Department
Eval Program:	HMRRP
Eval Source:	CERS,

Eval General Type:	Compliance Evaluation Inspection
Eval Date:	11-02-2020
Violations Found:	Yes
Eval Type:	Routine done by local agency
Eval Notes:	Alma Armendariz, Supervisor
Eval Division:	Los Angeles County Fire Department
Eval Program:	APSA
Eval Source:	CERS,

Eval General Type:	Compliance Evaluation Inspection
Eval Date:	02-21-2020
Violations Found:	Yes
Eval Type:	Routine done by local agency
Eval Notes:	NOVC: CERS(TNK INFO),'19 CTLT REJECTED(INCOMPLETE),SEVERAL D.O RPTS MISSING SITE ACKNLGMNT.|NO ALARMS SINCE LAST M.C./3YRS DOCS ONSITE.
Eval Division:	Los Angeles County Department of Public Works
Eval Program:	UST
Eval Source:	CERS,

RYDER TRUCK RENTAL INC (Continued) **S106931677**

Eval General Type: Compliance Evaluation Inspection
Eval Date: 04-08-2014
Violations Found: No
Eval Type: Routine done by local agency
Eval Notes: Not reported
Eval Division: Los Angeles County Fire Department
Eval Program: HMRRP
Eval Source: CERS,

Eval General Type: Compliance Evaluation Inspection
Eval Date: 04-08-2014
Violations Found: Yes
Eval Type: Routine done by local agency
Eval Notes: Not reported
Eval Division: Los Angeles County Fire Department
Eval Program: HW
Eval Source: CERS,

Eval General Type: Compliance Evaluation Inspection
Eval Date: 04-22-2015
Violations Found: Yes
Eval Type: Routine done by local agency
Eval Notes: NOVC: CERS CORRECTIONS(TANK/OSDO/MONITORING PLAN/RESPONSE PLAN) SENSORS OK/ DOCUMENTS AND CERTIFICATIONS WERE ONSITE AND CURRENT
Eval Division: Los Angeles County Department of Public Works
Eval Program: UST
Eval Source: CERS,

Eval General Type: Other/Unknown
Eval Date: 06-11-2020
Violations Found: Yes
Eval Type: Other, not routine, done by local agency
Eval Notes: NOVC ISSUED FOR REJECTED TEST RESULTS (C#949841) FOR FAILED DSL SPBK AND INCOMPLETE SECTION VI.
Eval Division: Los Angeles County Department of Public Works
Eval Program: UST
Eval Source: CERS,

Eval General Type: Compliance Evaluation Inspection
Eval Date: 11-02-2020
Violations Found: Yes
Eval Type: Routine done by local agency
Eval Notes: Alma Armendariz, Supervisor
Eval Division: Los Angeles County Fire Department
Eval Program: HW
Eval Source: CERS,

Eval General Type: Compliance Evaluation Inspection
Eval Date: 02-27-2019
Violations Found: Yes
Eval Type: Routine done by local agency
Eval Notes: NOVC:MON CERT REJECT,SB989 NOT@4",CERS,MON CERT 2018 &SB989 011718& 083117 NOT@SITE,NO DECEMBER '18 DO RPRT,WRONG DO SIGN,NO CMPLNCE SGN
Eval Division: Los Angeles County Department of Public Works
Eval Program: UST
Eval Source: CERS,

RYDER TRUCK RENTAL INC (Continued) **S106931677**

Eval General Type: Compliance Evaluation Inspection
Eval Date: 04-08-2014
Violations Found: No
Eval Type: Routine done by local agency
Eval Notes: Not reported
Eval Division: Los Angeles County Fire Department
Eval Program: APSA
Eval Source: CERS,

Eval General Type: Compliance Evaluation Inspection
Eval Date: 04-10-2014
Violations Found: No
Eval Type: Routine done by local agency
Eval Notes: Not reported
Eval Division: Los Angeles County Fire Department
Eval Program: APSA
Eval Source: CERS,

Eval General Type: Compliance Evaluation Inspection
Eval Date: 05-03-2017
Violations Found: No
Eval Type: Routine done by local agency
Eval Notes: Sheree Parker, Service Manager Guillermo Guzman, TRP
Eval Division: Los Angeles County Fire Department
Eval Program: HW
Eval Source: CERS,

Eval General Type: Compliance Evaluation Inspection
Eval Date: 08-31-2017
Violations Found: Yes
Eval Type: Routine done by local agency
Eval Notes: SITE HAS TWO CERS CORRECTIONS, ALL EQUIPMENT CORRECT, SENSORD AT LOW POINTS SUMP/UDC CLEAN. V/R ALL NORMAL. RE-TEST FOR LEAKING BUCKET
Eval Division: Los Angeles County Department of Public Works
Eval Program: UST
Eval Source: CERS,

Eval General Type: Compliance Evaluation Inspection
Eval Date: 02-24-2021
Violations Found: Yes
Eval Type: Routine done by local agency
Eval Notes: NOVC: TANK INFO, PLOT PLAN, DIESEL SPILL BUCKET FAILED 2020 TEST, OPEN VIOLATIONS V#945911: CERS AND 2019 CTLS INCOMPLETE
Eval Division: Los Angeles County Department of Public Works
Eval Program: UST
Eval Source: CERS,

Eval General Type: Compliance Evaluation Inspection
Eval Date: 11-02-2020
Violations Found: Yes
Eval Type: Routine done by local agency
Eval Notes: Alma Armendariz, Supervisor
Eval Division: Los Angeles County Fire Department
Eval Program: HMRRP
Eval Source: CERS,

RYDER TRUCK RENTAL INC (Continued) **S106931677**

Affiliation:

Affiliation Type Desc:	CUPA District
Entity Name:	Los Angeles County Fire
Entity Title:	Not reported
Affiliation Address:	5825 Rickenbacker Road
Affiliation City:	Commerce
Affiliation State:	CA
Affiliation Country:	Not reported
Affiliation Zip:	90040-3027
Affiliation Phone:	(323) 890-4000,
Affiliation Type Desc:	Environmental Contact
Entity Name:	RYDER FS
Entity Title:	Not reported
Affiliation Address:	16155 PARK ROW, STE#140
Affiliation City:	HOUSTON
Affiliation State:	TX
Affiliation Country:	Not reported
Affiliation Zip:	77084
Affiliation Phone:	,
Affiliation Type Desc:	Facility Mailing Address
Entity Name:	Mailing Address
Entity Title:	Not reported
Affiliation Address:	16155 PARK ROW STE#140
Affiliation City:	HOUSTON
Affiliation State:	TX
Affiliation Country:	Not reported
Affiliation Zip:	77084
Affiliation Phone:	,
Affiliation Type Desc:	UST Permit Applicant
Entity Name:	Amy White
Entity Title:	Sr. Compliance Manager
Affiliation Address:	Not reported
Affiliation City:	Not reported
Affiliation State:	Not reported
Affiliation Country:	Not reported
Affiliation Zip:	Not reported
Affiliation Phone:	(800) 215-4839,
Affiliation Type Desc:	UST Tank Operator
Entity Name:	RYDER TRUCK RENTAL INC
Entity Title:	Not reported
Affiliation Address:	757 N. Eldridge Parkway, Suite 760
Affiliation City:	HOUSTON
Affiliation State:	TX
Affiliation Country:	United States
Affiliation Zip:	77079
Affiliation Phone:	(281) 647-8900,
Affiliation Type Desc:	Legal Owner
Entity Name:	RYDER TRUCK RENTAL INC.
Entity Title:	Not reported
Affiliation Address:	16155 PARK ROW, STE 140
Affiliation City:	HOUSTON
Affiliation State:	TX

RYDER TRUCK RENTAL INC (Continued) **S106931677**

Affiliation Country:	United States
Affiliation Zip:	77084
Affiliation Phone:	(281) 647-8900,
Affiliation Type Desc:	Operator
Entity Name:	RYDER TRUCK RENTAL INC
Entity Title:	Not reported
Affiliation Address:	Not reported
Affiliation City:	Not reported
Affiliation State:	Not reported
Affiliation Country:	Not reported
Affiliation Zip:	Not reported
Affiliation Phone:	(281) 647-8900,
Affiliation Type Desc:	Parent Corporation
Entity Name:	RYDER TRANSPORTATION SERVICES
Entity Title:	Not reported
Affiliation Address:	Not reported
Affiliation City:	Not reported
Affiliation State:	Not reported
Affiliation Country:	Not reported
Affiliation Zip:	Not reported
Affiliation Phone:	,
Affiliation Type Desc:	UST Property Owner Name
Entity Name:	RYDER TRUCK RENTAL INC
Entity Title:	Not reported
Affiliation Address:	757 N. Eldridge Parkway, Suite 760
Affiliation City:	HOUSTON
Affiliation State:	TX
Affiliation Country:	United States
Affiliation Zip:	77079
Affiliation Phone:	(281) 647-8900,
Affiliation Type Desc:	Document Preparer
Entity Name:	Ebony Coleman
Entity Title:	Not reported
Affiliation Address:	Not reported
Affiliation City:	Not reported
Affiliation State:	Not reported
Affiliation Country:	Not reported
Affiliation Zip:	Not reported
Affiliation Phone:	,
Affiliation Type Desc:	Identification Signer
Entity Name:	Eric Harvey
Entity Title:	Manager - Compliance, RFS
Affiliation Address:	Not reported
Affiliation City:	Not reported
Affiliation State:	Not reported
Affiliation Country:	Not reported
Affiliation Zip:	Not reported
Affiliation Phone:	,
Affiliation Type Desc:	UST Tank Owner
Entity Name:	RYDER TRUCK RENTAL INC
Entity Title:	Not reported

RYDER TRUCK RENTAL INC (Continued) **S106931677**

Affiliation Address:	757 N. Eldridge Parkway, Suite 760
Affiliation City:	HOUSTON
Affiliation State:	TX
Affiliation Country:	United States
Affiliation Zip:	77079
Affiliation Phone:	(281) 647-8900,

J69 **CARDINAL INDUSTRIAL FINISHES** **LUST** **S103587522**
NW **16030 PHOENIX DR** **Cortese** **N/A**
1/8-1/4 **CITY OF INDUSTRY, CA 91733** **HIST CORTESE**
0.195 mi. **WIP**
1027 ft. **Site 1 of 3 in cluster J** **CERS**

Relative:
Lower

Actual:
339 ft.

LUST:

Name:	CARDINAL INDUSTRIAL FINISHES
Address:	16030 PHOENIX DR
City,State,Zip:	CITY OF INDUSTRY, CA 91733
Lead Agency:	LOS ANGELES RWQCB (REGION 4)
Case Type:	LUST Cleanup Site
Geo Track:	http://geotracker.waterboards.ca.gov/profile_report.asp?global_id=T0603700150
Global Id:	T0603700150
Latitude:	34.0115256
Longitude:	-117.9567005
Status:	Completed - Case Closed
Status Date:	01/07/1998
Case Worker:	WIP
RB Case Number:	105.0120
Local Agency:	LOS ANGELES COUNTY
File Location:	Not reported
Local Case Number:	Not reported
Potential Media Affect:	Aquifer used for drinking water supply
Potential Contaminants of Concern:	* Solvents
Site History:	Not reported

LUST:

Global Id:	T0603700150
Contact Type:	Local Agency Caseworker
Contact Name:	JOHN AWUJO
Organization Name:	LOS ANGELES COUNTY
Address:	900 S FREMONT AVE
City:	ALHAMBRA
Email:	jawujo@dpw.lacounty.gov
Phone Number:	6264583507

Global Id:	T0603700150
Contact Type:	Regional Board Caseworker
Contact Name:	WELL INVESTIGATION PROGRAM
Organization Name:	LOS ANGELES RWQCB (REGION 4)
Address:	320 W. 4TH ST., SUITE 200
City:	LOS ANGELES
Email:	Not reported
Phone Number:	Not reported

LUST:

Global Id:	T0603700150
Action Type:	ENFORCEMENT
Date:	01/07/1998

CARDINAL INDUSTRIAL FINISHES (Continued) **S103587522**

Action: Closure/No Further Action Letter

Global Id: T0603700150
Action Type: Other
Date: 03/06/1990
Action: Leak Reported

LUST:
Global Id: T0603700150
Status: Open - Case Begin Date
Status Date: 03/06/1990

Global Id: T0603700150
Status: Completed - Case Closed
Status Date: 01/07/1998

LUST REG 4:

Region:	4	
Regional Board:	04	
County:	Los Angeles	
Facility Id:	105.0120	
Status:	Case Closed	
Substance:	Solvents	
Substance Quantity:	Not reported	
Local Case No:	Not reported	
Case Type:	Groundwater	
Abatement Method Used at the Site:		Not reported
Global ID:	T0603700150	
W Global ID:	Not reported	
Staff:	WIP	
Local Agency:	19000	
Cross Street:	LERMA RD	
Enforcement Type:	Not reported	
Date Leak Discovered:	Not reported	
Date Leak First Reported:		3/6/1990
Date Leak Record Entered:	3/5/1990	
Date Confirmation Began:	Not reported	
Date Leak Stopped:	Not reported	
Date Case Last Changed on Database:		1/7/1998
Date the Case was Closed:		1/7/1998
How Leak Discovered:	Not reported	
How Leak Stopped:	Not reported	
Cause of Leak:	Not reported	
Leak Source:	Not reported	
Operator:	Not reported	
Water System:	Not reported	
Well Name:	Not reported	
Approx. Dist To Production Well (ft):		2758.4168913418830054430785392
Source of Cleanup Funding:		Not reported
Preliminary Site Assessment Workplan Submitted:		Not reported
Preliminary Site Assessment Began:		Not reported
Pollution Characterization Began:		Not reported
Remediation Plan Submitted:		Not reported
Remedial Action Underway:		Not reported
Post Remedial Action Monitoring Began:		Not reported

CARDINAL INDUSTRIAL FINISHES (Continued) **S103587522**

Enforcement Action Date:	Not reported
Historical Max MTBE Date:	Not reported
Hist Max MTBE Conc in Groundwater:	Not reported
Hist Max MTBE Conc in Soil:	Not reported
Significant Interim Remedial Action Taken:	Not reported
GW Qualifier:	Not reported
Soil Qualifier:	Not reported
Organization:	Not reported
Owner Contact:	Not reported
Responsible Party:	CARDINAL INDUSTRIAL FINISHES
RP Address:	901 STIMSON AVE., CITY OF INDUSTRY, CA 91745
Program:	LUST
Lat/Long:	34.0115256 / -1
Local Agency Staff:	Not reported
Beneficial Use:	Not reported
Priority:	Not reported
Cleanup Fund Id:	Not reported
Suspended:	Not reported
Assigned Name:	Not reported
Summary:	WIP FILE WORK IN PROGRESS

CORTESE:

Name:	CARDINAL INDUSTRIAL FINISHES
Address:	16030 PHOENIX DR
City,State,Zip:	CITY OF INDUSTRY, CA 91733
Region:	CORTESE
Envirostor Id:	Not reported
Global ID:	T0603700150
Site/Facility Type:	LUST CLEANUP SITE
Cleanup Status:	COMPLETED - CASE CLOSED
Status Date:	Not reported
Site Code:	Not reported
Latitude:	Not reported
Longitude:	Not reported
Owner:	Not reported
Enf Type:	Not reported
Swat R:	Not reported
Flag:	active
Order No:	Not reported
Waste Discharge System No:	Not reported
Effective Date:	Not reported
Region 2:	Not reported
WID Id:	Not reported
Solid Waste Id No:	Not reported
Waste Management Uit Name:	Not reported
File Name:	Active Open

HIST CORTESE:

edr_fname:	CARDINAL INDUSTRIAL FINIS
edr_fadd1:	16030 PHOENIX
City,State,Zip:	CITY OF INDUSTRY, CA 91745
Region:	CORTESE
Facility County Code:	19
Reg By:	LTNKA
Reg Id:	105.0120

CARDINAL INDUSTRIAL FINISHES (Continued) **S103587522**

WIP:
Name: CARDINAL POWDER COATING
Address: 16030 Phoenix Dr
City,State,Zip: CITY OF INDUSTRY (CORPORATE NAME INDUSTRY), CA 91745
Region: 4
File Number: 105.0120
File Status: Historical
Staff: JCL
Facility Suite: Not reported

CERS:
Name: CARDINAL INDUSTRIAL FINISHES
Address: 16030 PHOENIX DR
City,State,Zip: CITY OF INDUSTRY, CA 91733
Site ID: 233696
CERS ID: T0603700150
CERS Description: Leaking Underground Storage Tank Cleanup Site

Affiliation:
Affiliation Type Desc: Local Agency Caseworker
Entity Name: JOHN AWUJO - LOS ANGELES COUNTY
Entity Title: Not reported
Affiliation Address: 900 S FREMONT AVE
Affiliation City: ALHAMBRA
Affiliation State: CA
Affiliation Country: Not reported
Affiliation Zip: Not reported
Affiliation Phone: 6264583507,

Affiliation Type Desc: Regional Board Caseworker
Entity Name: WELL INVESTIGATION PROGRAM - LOS ANGELES RWQCB (REGION 4)
Entity Title: Not reported
Affiliation Address: 320 W. 4TH ST., SUITE 200
Affiliation City: LOS ANGELES
Affiliation State: CA
Affiliation Country: Not reported
Affiliation Zip: Not reported
Affiliation Phone: ,

F70 **ARCUS DATA SEC** **CPS-SLIC** **S106764908**
WNW **16035 ROBIN WAY** **WIP** **N/A**
1/8-1/4 **CITY OF INDUSTRY, CA 91745**
0.201 mi.
1061 ft. **Site 7 of 7 in cluster F**

Relative:
Lower

Actual:
340 ft.

CPS-SLIC:
Name: ARCUS DATA SEC
Address: 16035 ROBIN WAY
City,State,Zip: CITY OF INDUSTRY, CA 91745
Region: STATE
Facility Status: Completed - Case Closed
Status Date: 01/01/1996
Global Id: T10000015674
Lead Agency: LOS ANGELES RWQCB (REGION 4)
Lead Agency Case Number: Not reported
Latitude: 34.01042

ARCUS DATA SEC (Continued) **S106764908**

Longitude:	-117.95666
Case Type:	Cleanup Program Site
Case Worker:	WIP
Local Agency:	Not reported
RB Case Number:	105.0203
File Location:	Not reported
Potential Media Affected:	Not reported
Potential Contaminants of Concern:	Not reported
Site History:	Not reported

Click here to access the California GeoTracker records for this facility:

WIP:

Name:	ARCUS DATA SEC
Address:	16035 Robin Way
City,State,Zip:	CITY OF INDUSTRY (CORPORATE NAME INDUSTRY), CA 91745
Region:	4
File Number:	105.0203
File Status:	**Historical**
Staff:	UNIDENTIFIED
Facility Suite:	Not reported

K71 **SOUTHERN PACIFIC/CITY OF IND.** **LUST** **S101296415**
NNW **650 STIMSON AVE** **Cortese** **N/A**
1/8-1/4 **INDUSTRY, CA 91745** **HIST CORTESE**
0.212 mi. **CERS**
1118 ft. **Site 1 of 3 in cluster K**

Relative: **Lower**

Actual: **333 ft.**

LUST:

Name:	SOUTHERN PACIFIC/CITY OF IND.
Address:	650 STIMSON AVE
City,State,Zip:	INDUSTRY, CA 91745
Lead Agency:	LOS ANGELES RWQCB (REGION 4)
Case Type:	LUST Cleanup Site
Geo Track:	http://geotracker.waterboards.ca.gov/profile_report.asp?global_id=T0603700155
Global Id:	T0603700155
Latitude:	34.0093262112715
Longitude:	-117.940729657611
Status:	Completed - Case Closed
Status Date:	10/17/1996
Case Worker:	YR
RB Case Number:	105.0279
Local Agency:	LOS ANGELES COUNTY
File Location:	Not reported
Local Case Number:	Not reported
Potential Media Affect:	Aquifer used for drinking water supply
Potential Contaminants of Concern:	* Solvents
Site History:	Not reported

LUST:

Global Id:	T0603700155
Contact Type:	Local Agency Caseworker
Contact Name:	JOHN AWUJO
Organization Name:	LOS ANGELES COUNTY
Address:	900 S FREMONT AVE
City:	ALHAMBRA
Email:	jawujo@dpw.lacounty.gov
Phone Number:	6264583507

SOUTHERN PACIFIC/CITY OF IND. (Continued) **S101296415**

Global Id: T0603700155
Contact Type: Regional Board Caseworker
Contact Name: YUE RONG
Organization Name: LOS ANGELES RWQCB (REGION 4)
Address: 320 W. 4TH ST., SUITE 200
City: Los Angeles
Email: yrong@waterboards.ca.gov
Phone Number: Not reported

LUST:
Global Id: T0603700155
Action Type: Other
Date: 03/30/1988
Action: Leak Discovery

Global Id: T0603700155
Action Type: Other
Date: 06/07/1988
Action: Leak Reported

Global Id: T0603700155
Action Type: Other
Date: 03/30/1988
Action: Leak Stopped

LUST:
Global Id: T0603700155
Status: Open - Case Begin Date
Status Date: 03/30/1988

Global Id: T0603700155
Status: Open - Remediation
Status Date: 07/05/1988

Global Id: T0603700155
Status: Open - Site Assessment
Status Date: 02/01/1989

Global Id: T0603700155
Status: Completed - Case Closed
Status Date: 10/17/1996

LUST REG 4:
Region: 4
Regional Board: 04
County: Los Angeles
Facility Id: 105.0279
Status: Case Closed
Substance: Solvents
Substance Quantity: Not reported
Local Case No: Not reported
Case Type: Groundwater
Abatement Method Used at the Site: Not reported
Global ID: T0603700155
W Global ID: Not reported

SOUTHERN PACIFIC/CITY OF IND. (Continued) **S101296415**

Staff:	UNK	
Local Agency:	19000	
Cross Street:	PHOENIX	
Enforcement Type:	Not reported	
Date Leak Discovered:	3/30/1988	
Date Leak First Reported:		6/7/1988
Date Leak Record Entered:	7/5/1988	
Date Confirmation Began:	Not reported	
Date Leak Stopped:	3/30/1988	
Date Case Last Changed on Database:		3/25/1993
Date the Case was Closed:		10/17/1996
How Leak Discovered:	Tank Closure	
How Leak Stopped:	Not reported	
Cause of Leak:	UNK	
Leak Source:	UNK	
Operator:	SOUTHERN PACIFIC	
Water System:	Not reported	
Well Name:	Not reported	
Approx. Dist To Production Well (ft):		1454.67109304789394290858570 54
Source of Cleanup Funding:		UNK
Preliminary Site Assessment Workplan Submitted:		Not reported
Preliminary Site Assessment Began:		Not reported
Pollution Characterization Began:		2/1/1989
Remediation Plan Submitted:		7/5/1988
Remedial Action Underway:		Not reported
Post Remedial Action Monitoring Began:		Not reported
Enforcement Action Date:		Not reported
Historical Max MTBE Date:		Not reported
Hist Max MTBE Conc in Groundwater:		Not reported
Hist Max MTBE Conc in Soil:		Not reported
Significant Interim Remedial Action Taken:		Not reported
GW Qualifier:	Not reported	
Soil Qualifier:	Not reported	
Organization:	Not reported	
Owner Contact:	Not reported	
Responsible Party:	SOUTHERN PACIFIC	
RP Address:	1 MARKET PLAZA, RM.1007, SAN FRANCISCO, CA 94105	
Program:	LUST	
Lat/Long:	34.029464 / -1	
Local Agency Staff:	Not reported	
Beneficial Use:	Not reported	
Priority:	Not reported	
Cleanup Fund Id:	Not reported	
Suspended:	Not reported	
Assigned Name:	Not reported	
Summary:	Not reported	

CORTESE:

Name:	SOUTHERN PACIFIC/CITY OF IND.
Address:	650 STIMSON AVE
City,State,Zip:	INDUSTRY, CA 91745
Region:	CORTESE
Envirostor Id:	Not reported
Global ID:	T0603700155
Site/Facility Type:	LUST CLEANUP SITE
Cleanup Status:	COMPLETED - CASE CLOSED
Status Date:	Not reported

SOUTHERN PACIFIC/CITY OF IND. (Continued) **S101296415**

Site Code:	Not reported
Latitude:	Not reported
Longitude:	Not reported
Owner:	Not reported
Enf Type:	Not reported
Swat R:	Not reported
Flag:	active
Order No:	Not reported
Waste Discharge System No:	Not reported
Effective Date:	Not reported
Region 2:	Not reported
WID Id:	Not reported
Solid Waste Id No:	Not reported
Waste Management Uit Name:	Not reported
File Name:	Active Open

HIST CORTESE:

edr_fname:	SOUTHERN PACIFIC/CITY OF
edr_fadd1:	650 STIMSON
City,State,Zip:	INDUSTRY, CA 91747
Region:	CORTESE
Facility County Code:	19
Reg By:	LTNKA
Reg Id:	105.0279

CERS:

Name:	SOUTHERN PACIFIC/CITY OF IND.
Address:	650 STIMSON AVE
City,State,Zip:	INDUSTRY, CA 91745
Site ID:	238612
CERS ID:	T0603700155
CERS Description:	Leaking Underground Storage Tank Cleanup Site

Affiliation:

Affiliation Type Desc:	Local Agency Caseworker
Entity Name:	JOHN AWUJO - LOS ANGELES COUNTY
Entity Title:	Not reported
Affiliation Address:	900 S FREMONT AVE
Affiliation City:	ALHAMBRA
Affiliation State:	CA
Affiliation Country:	Not reported
Affiliation Zip:	Not reported
Affiliation Phone:	6264583507,

Affiliation Type Desc:	Regional Board Caseworker
Entity Name:	YUE RONG - LOS ANGELES RWQCB (REGION 4)
Entity Title:	Not reported
Affiliation Address:	320 W. 4TH ST., SUITE 200
Affiliation City:	Los Angeles
Affiliation State:	CA
Affiliation Country:	Not reported
Affiliation Zip:	Not reported
Affiliation Phone:	,

K72 **PARSEC INC** **RCRA NonGen / NLR** **1024793389**
NNW **650 S STIMSON AVE** **CAL000138069**
1/8-1/4 **CITY OF INDUSTRY, CA 91745**
0.212 mi.
1118 ft. **Site 2 of 3 in cluster K**

Relative: **Lower**

Actual: **333 ft.**

RCRA Listings:

Date Form Received by Agency:		19950421
Handler Name:	PARSEC INC	
Handler Address:		650 S STIMSON AVE
Handler City,State,Zip:		CITY OF INDUSTRY, CA 91745-0000
EPA ID:		CAL000138069
Contact Name:		TIM COLLINS
Contact Address:		1100 GEST ST
Contact City,State,Zip:		CINCINNATI, OH 45203-1198
Contact Telephone:		513-562-8258
Contact Fax:		513-621-4439
Contact Email:		TCOLLINS@PARSECINC.COM
Contact Title:		Not reported
EPA Region:		09
Land Type:		Not reported
Federal Waste Generator Description:		Not a generator, verified
Non-Notifier:		Not reported
Biennial Report Cycle:		Not reported
Accessibility:		Not reported
Active Site Indicator:		Handler Activities
State District Owner:		Not reported
State District:		Not reported
Mailing Address:		1100 GEST ST
Mailing City,State,Zip:		CINCINNATI, OH 45203-1198
Owner Name:	PARSEC INC	
Owner Type:		Other
Operator Name:	TIM COLLINS	
Operator Type:		Other
Short-Term Generator Activity:		No
Importer Activity:		No
Mixed Waste Generator:		No
Transporter Activity:		No
Transfer Facility Activity:		No
Recycler Activity with Storage:		No
Small Quantity On-Site Burner Exemption:		No
Smelting Melting and Refining Furnace Exemption:		No
Underground Injection Control:		No
Off-Site Waste Receipt:		No
Universal Waste Indicator:		Yes
Universal Waste Destination Facility:		Yes
Federal Universal Waste:		No
Active Site Fed-Reg Treatment Storage and Disposal Facility:		Not reported
Active Site Converter Treatment storage and Disposal Facility:		Not reported
Active Site State-Reg Treatment Storage and Disposal Facility:		Not reported
Active Site State-Reg Handler:		---
Federal Facility Indicator:		Not reported
Hazardous Secondary Material Indicator:		N
Sub-Part K Indicator:		Not reported
Commercial TSD Indicator:		No
Treatment Storage and Disposal Type:		Not reported
2018 GPRA Permit Baseline:		Not on the Baseline
2018 GPRA Renewals Baseline:		Not on the Baseline
Permit Renewals Workload Universe:		Not reported

PARSEC INC (Continued) **1024793389**

Permit Workload Universe:	Not reported
Permit Progress Universe:	Not reported
Post-Closure Workload Universe:	Not reported
Closure Workload Universe:	Not reported
202 GPRA Corrective Action Baseline:	No
Corrective Action Workload Universe:	No
Subject to Corrective Action Universe:	No
Non-TSDFs Where RCRA CA has Been Imposed Universe:	No
TSDFs Potentially Subject to CA Under 3004 (u)/(v) Universe:	No
TSDFs Only Subject to CA under Discretionary Auth Universe:	No
Corrective Action Priority Ranking:	No NCAPS ranking
Environmental Control Indicator:	No
Institutional Control Indicator:	No
Human Exposure Controls Indicator:	N/A
Groundwater Controls Indicator:	N/A
Operating TSDF Universe:	Not reported
Full Enforcement Universe:	Not reported
Significant Non-Complier Universe:	No
Unaddressed Significant Non-Complier Universe:	No
Addressed Significant Non-Complier Universe:	No
Significant Non-Complier With a Compliance Schedule Universe:	No
Financial Assurance Required:	Not reported
Handler Date of Last Change:	20180905
Recognized Trader-Importer:	No
Recognized Trader-Exporter:	No
Importer of Spent Lead Acid Batteries:	No
Exporter of Spent Lead Acid Batteries:	No
Recycler Activity Without Storage:	No
Manifest Broker:	No
Sub-Part P Indicator:	No

Handler - Owner Operator:

Owner/Operator Indicator:	Owner
Owner/Operator Name: PARSEC INC	
Legal Status:	Other
Date Became Current:	Not reported
Date Ended Current:	Not reported
Owner/Operator Address:	1100 GEST ST
Owner/Operator City,State,Zip:	CINCINNATI, OH 45203-1198
Owner/Operator Telephone:	513-621-6111
Owner/Operator Telephone Ext:	Not reported
Owner/Operator Fax:	Not reported
Owner/Operator Email:	Not reported

Owner/Operator Indicator:	Operator
Owner/Operator Name: TIM COLLINS	
Legal Status:	Other
Date Became Current:	Not reported
Date Ended Current:	Not reported
Owner/Operator Address:	1100 GEST ST
Owner/Operator City,State,Zip:	CINCINNATI, OH 45203-1198
Owner/Operator Telephone:	513-562-8258
Owner/Operator Telephone Ext:	Not reported
Owner/Operator Fax:	Not reported
Owner/Operator Email:	Not reported

PARSEC INC (Continued) **1024793389**

Historic Generators:
Receive Date: 19950421
Handler Name: PARSEC INC
Federal Waste Generator Description: Not a generator, verified
State District Owner: Not reported
Large Quantity Handler of Universal Waste: No
Recognized Trader Importer: No
Recognized Trader Exporter: No
Spent Lead Acid Battery Importer: No
Spent Lead Acid Battery Exporter: No
Current Record: Yes
Non Storage Recycler Activity: Not reported
Electronic Manifest Broker: Not reported

List of NAICS Codes and Descriptions:
NAICS Code: 482111
NAICS Description: LINE-HAUL RAILROADS

NAICS Code: 4871
NAICS Description: SCENIC AND SIGHTSEEING TRANSPORTATION, LAND

Facility Has Received Notices of Violations:
Violations: No Violations Found

Evaluation Action Summary:
Evaluations: No Evaluations Found

K73 **SOUTHERN PACIFIC TRANS CO** **SWEEPS UST** **S101582895**
NNW **650 S STIMSON AVE** **CA FID UST** **N/A**
1/8-1/4 **CITY OF INDUSTRY, CA 91745** **LOS ANGELES CO. HMS**
0.212 mi.
1118 ft. **Site 3 of 3 in cluster K**

Relative:
Lower

Actual:
333 ft.

SWEEPS UST:
Name: SOUTHERN PACIFIC TRANS CO
Address: 650 S STIMSON AVE
City: INDUSTRY
Status: Active
Comp Number: 12182
Number: 9
Board Of Equalization: Not reported
Referral Date: 06-30-89
Action Date: Not reported
Created Date: 06-30-89
Owner Tank Id: Not reported
SWRCB Tank Id: Not reported
Tank Status: Not reported
Capacity: Not reported
Active Date: Not reported
Tank Use: Not reported
STG: Not reported
Content: Not reported
Number Of Tanks: Not reported

SOUTHERN PACIFIC TRANS CO (Continued) **S101582895**

CA FID UST:
Facility ID: 19001786
Regulated By: UTNKA
Regulated ID: 00041510
Cortese Code: Not reported
SIC Code: Not reported
Facility Phone: 8180000000
Mail To: Not reported
Mailing Address: 200 MARION WAY
Mailing Address 2: Not reported
Mailing City,St,Zip: INDUSTRY
Contact: Not reported
Contact Phone: Not reported
DUNs Number: Not reported
NPDES Number: Not reported
EPA ID: Not reported
Comments: Not reported
Status: Active

LOS ANGELES CO. HMS:
Name: SOUTHERN PACIFIC TRANS CO
Address: 650 S STIMSON AVE
City,State,Zip: CITY OF INDUSTRY, CA 91745
Region: LA
Permit Category: T
Facility Id: 012080-012182
Facility Type: 0
Facility Status: Removed
Area: 6H
Permit Number: 00003809T
Permit Status: Removed

H74 **SERVICE STATION 5493** **HIST UST** **S113088677**
West **16051 E GALE AVE** **HAZNET** **N/A**
1/8-1/4 **CITY OF INDUSTRY, CA 91744** **HWTS**
0.216 mi.
1141 ft. **Site 9 of 9 in cluster H**

Relative:
Higher

Actual:
345 ft.

HIST UST:
Name: UNION OIL SERVICE STATION 5493
Address: 16051 E GALE AVENUE
City,State,Zip: CITY OF INDUSTRY, CA 91744
File Number: 0002821C
URL: http://geotracker.waterboards.ca.gov/ustpdfs/pdf/0002821C.pdf
Region: Not reported
Facility ID: Not reported
Facility Type: Not reported
Other Type: Not reported
Contact Name: Not reported
Telephone: Not reported
Owner Name: Not reported
Owner Address: Not reported
Owner City,St,Zip: Not reported
Total Tanks: Not reported

Tank Num: Not reported
Container Num: Not reported

SERVICE STATION 5493 (Continued) **S113088677**

Year Installed:	Not reported
Tank Capacity:	Not reported
Tank Used for:	Not reported
Type of Fuel:	Not reported
Container Construction Thickness:	Not reported
Leak Detection:	Not reported

Tank Num:	Not reported
Container Num:	Not reported
Year Installed:	Not reported
Tank Capacity:	Not reported
Tank Used for:	Not reported
Type of Fuel:	Not reported
Container Construction Thickness:	Not reported
Leak Detection:	Not reported

Click here for Geo Tracker PDF:

HAZNET:

Name:	CIRCLE K STORES INC STATION #5678
Address:	16051 E GALE AVE
Address 2:	Not reported
City,State,Zip:	CITY OF INDUSTRY, CA 917440000
Contact:	HAZMAT SPECIALIST
Telephone:	6027284180
Mailing Name:	Not reported
Mailing Address:	PO BOX 52085

Year:	2001
Gepaid:	CAL000169249
TSD EPA ID:	CAT080013352
CA Waste Code:	221 - Waste oil and mixed oil
Disposal Method:	R01 - Recycler
Tons:	1.064

Additional Info:

Year:	2001
Gen EPA ID:	CAL000169249

Shipment Date:	20010426
Creation Date:	7/20/2001 0:00:00
Receipt Date:	20010504
Manifest ID:	20838580
Trans EPA ID:	CAT080016116
Trans Name:	Not reported
Trans 2 EPA ID:	Not reported
Trans 2 Name:	Not reported
TSDF EPA ID:	CAT080013352
Trans Name:	Not reported
TSDF Alt EPA ID:	CAT080013352
TSDF Alt Name:	Not reported
Waste Code Description:	221 - Waste oil and mixed oil
RCRA Code:	Not reported
Meth Code:	R01 - Recycler
Quantity Tons:	1.064

SERVICE STATION 5493 (Continued) **S113088677**

Waste Quantity:	280
Quantity Unit:	G
Additional Code 1:	Not reported
Additional Code 2:	Not reported
Additional Code 3:	Not reported
Additional Code 4:	Not reported
Additional Code 5:	Not reported

HWTS:

Name:	CIRCLE K STORES INC STATION #5678
Address:	16051 E GALE AVE
Address 2:	Not reported
City,State,Zip:	CITY OF INDUSTRY, CA 91744
EPA ID:	CAL000169249
Inactive Date:	06/30/2002
Create Date:	04/24/1997
Last Act Date:	Not reported
Mailing Name:	Not reported
Mailing Address:	PO BOX 52085
Mailing Address 2:	Not reported
Mailing City,State,Zip:	PHOENIX, AZ 850722085
Owner Name:	TOSCO MARKETING
Owner Address:	PO BOX 52085
Owner Address 2:	Not reported
Owner City,State,Zip:	PHOENIX, AZ 850722085
Contact Name:	HAZMAT SPECIALIST
Contact Address:	PO BOX 52085
Contact Address 2:	Not reported
City,State,Zip:	PHOENIX, AZ 850722085
Facility Status:	Inactive
Facility Type:	PERMANENT
Category:	STATE
Latitude:	34.009061
Longitude:	-117.957095

I75 **PERFECTA UV FINISHING** **RCRA NonGen / NLR** **1026722781**
NNW **715 S STIMSON AVE** **CAL000459861**
1/8-1/4 **CITY OF INDUSTRY, CA 91745**
0.220 mi.
1159 ft. **Site 11 of 16 in cluster I**

Relative: **Lower**
Actual: **334 ft.**

RCRA Listings:

Date Form Received by Agency:		20210203
Handler Name:	PERFECTA UV FINISHING	
Handler Address:		715 S STIMSON AVE
Handler City,State,Zip:		CITY OF INDUSTRY, CA 91745
EPA ID:		CAL000459861
Contact Name:		MATT MUNDEN
Contact Address:		715 S STIMSON AVE
Contact City,State,Zip:		CITY OF INDUSTRY, CA 91745
Contact Telephone:		714-671-9700
Contact Fax:		714-671-9770
Contact Email:		MATT@TALBERTUSA.COM
Contact Title:		Not reported
EPA Region:		09
Land Type:		Not reported
Federal Waste Generator Description:		Not a generator, verified

PERFECTA UV FINISHING (Continued) **1026722781**

Non-Notifier:		Not reported
Biennial Report Cycle:		Not reported
Accessibility:		Not reported
Active Site Indicator:		Not reported
State District Owner:		Not reported
State District:		Not reported
Mailing Address:		711 S STIMSON AVE
Mailing City,State,Zip:		CITY OF INDUSTRY, CA 91745
Owner Name:	TALBERT ARCHITECTURAL PANEL & DOOR INC	
Owner Type:		Other
Operator Name:	MATT MUNDEN	
Operator Type:		Other
Short-Term Generator Activity:		No
Importer Activity:		No
Mixed Waste Generator:		No
Transporter Activity:		No
Transfer Facility Activity:		No
Recycler Activity with Storage:		No
Small Quantity On-Site Burner Exemption:		No
Smelting Melting and Refining Furnace Exemption:		No
Underground Injection Control:		No
Off-Site Waste Receipt:		No
Universal Waste Indicator:		No
Universal Waste Destination Facility:		No
Federal Universal Waste:		No
Active Site Fed-Reg Treatment Storage and Disposal Facility:		Not reported
Active Site Converter Treatment storage and Disposal Facility:		Not reported
Active Site State-Reg Treatment Storage and Disposal Facility:		Not reported
Active Site State-Reg Handler:		---
Federal Facility Indicator:		Not reported
Hazardous Secondary Material Indicator:		N
Sub-Part K Indicator:		Not reported
Commercial TSD Indicator:		No
Treatment Storage and Disposal Type:		Not reported
2018 GPRA Permit Baseline:		Not on the Baseline
2018 GPRA Renewals Baseline:		Not on the Baseline
Permit Renewals Workload Universe:		Not reported
Permit Workload Universe:		Not reported
Permit Progress Universe:		Not reported
Post-Closure Workload Universe:		Not reported
Closure Workload Universe:		Not reported
202 GPRA Corrective Action Baseline:		No
Corrective Action Workload Universe:		No
Subject to Corrective Action Universe:		No
Non-TSDFs Where RCRA CA has Been Imposed Universe:		No
TSDFs Potentially Subject to CA Under 3004 (u)/(v) Universe:		No
TSDFs Only Subject to CA under Discretionary Auth Universe:		No
Corrective Action Priority Ranking:		No NCAPS ranking
Environmental Control Indicator:		No
Institutional Control Indicator:		No
Human Exposure Controls Indicator:		N/A
Groundwater Controls Indicator:		N/A
Operating TSDF Universe:		Not reported
Full Enforcement Universe:		Not reported
Significant Non-Complier Universe:		No
Unaddressed Significant Non-Complier Universe:		No
Addressed Significant Non-Complier Universe:		No

PERFECTA UV FINISHING (Continued) **1026722781**

Significant Non-Complier With a Compliance Schedule Universe:	No
Financial Assurance Required:	Not reported
Handler Date of Last Change:	20210226
Recognized Trader-Importer:	No
Recognized Trader-Exporter:	No
Importer of Spent Lead Acid Batteries:	No
Exporter of Spent Lead Acid Batteries:	No
Recycler Activity Without Storage:	No
Manifest Broker:	No
Sub-Part P Indicator:	No

Handler - Owner Operator:

Owner/Operator Indicator:	Operator
Owner/Operator Name: MATT MUNDEN	
Legal Status:	Other
Date Became Current:	Not reported
Date Ended Current:	Not reported
Owner/Operator Address:	715 S STIMSON AVE
Owner/Operator City,State,Zip:	CITY OF INDUSTRY, CA 91745
Owner/Operator Telephone:	714-671-9700
Owner/Operator Telephone Ext:	Not reported
Owner/Operator Fax:	Not reported
Owner/Operator Email:	Not reported

Owner/Operator Indicator:	Owner
Owner/Operator Name: TALBERT ARCHITECTURAL PANEL & DOOR INC	
Legal Status:	Other
Date Became Current:	Not reported
Date Ended Current:	Not reported
Owner/Operator Address:	711 S STIMSON AVE
Owner/Operator City,State,Zip:	CITY OF INDUSTRY, CA 91745
Owner/Operator Telephone:	714-671-9700
Owner/Operator Telephone Ext:	Not reported
Owner/Operator Fax:	Not reported
Owner/Operator Email:	Not reported

Historic Generators:

Receive Date:	20210203
Handler Name: PERFECTA UV FINISHING	
Federal Waste Generator Description:	Not a generator, verified
State District Owner:	Not reported
Large Quantity Handler of Universal Waste:	No
Recognized Trader Importer:	No
Recognized Trader Exporter:	No
Spent Lead Acid Battery Importer:	No
Spent Lead Acid Battery Exporter:	No
Current Record:	Yes
Non Storage Recycler Activity:	No
Electronic Manifest Broker:	No

List of NAICS Codes and Descriptions:

NAICS Code:	321211
NAICS Description:	HARDWOOD VENEER AND PLYWOOD MANUFACTURING

PERFECTA UV FINISHING (Continued) **1026722781**

Facility Has Received Notices of Violations:
Violations: No Violations Found

Evaluation Action Summary:
Evaluations: No Evaluations Found

I76 **INDUSTRY DEBURRING, INC.** **CPS-SLIC** **S106764860**
NNW **715 STIMSON AVE.** **WIP** **N/A**
1/8-1/4 **CITY OF INDUSTRY, CA 91745**
0.220 mi.
1159 ft. **Site 12 of 16 in cluster I**

Relative:
Lower

Actual:
334 ft.

CPS-SLIC:

Name:	INDUSTRY DEBURRING, INC.
Address:	715 STIMSON AVE.
City,State,Zip:	CITY OF INDUSTRY, CA 91745
Region:	STATE
Facility Status:	**Completed - Case Closed**
Status Date:	01/30/1997
Global Id:	T10000015612
Lead Agency:	LOS ANGELES RWQCB (REGION 4)
Lead Agency Case Number:	Not reported
Latitude:	34.01299
Longitude:	-117.95615
Case Type:	Cleanup Program Site
Case Worker:	WIP
Local Agency:	Not reported
RB Case Number:	105.0130 / 105.0194
File Location:	Not reported
Potential Media Affected:	Not reported
Potential Contaminants of Concern:	Not reported
Site History:	Not reported

Click here to access the California GeoTracker records for this facility:

WIP:

Name:	INDUSTRY DEBURRING, INC.
Address:	715 Stimson Ave
City,State,Zip:	CITY OF INDUSTRY (CORPORATE NAME INDUSTRY), CA 91745
Region:	4
File Number:	105.0130
File Status:	**Historical**
Staff:	JCL
Facility Suite:	Not reported

J77 **NATURAL NECTAR** **CPS-SLIC** **S106764897**
NW **16020 PHOENIX DR.** **WIP** **N/A**
1/8-1/4 **CITY OF INDUSTRY, CA 91745**
0.222 mi.
1174 ft. **Site 2 of 3 in cluster J**

Relative: **Lower**
Actual: **338 ft.**

CPS-SLIC:

Name:	NATURAL NECTAR
Address:	16020 PHOENIX DR.
City,State,Zip:	CITY OF INDUSTRY, CA 91745
Region:	STATE
Facility Status:	**Completed - Case Closed**
Status Date:	09/26/1989
Global Id:	T10000015662
Lead Agency:	LOS ANGELES RWQCB (REGION 4)
Lead Agency Case Number:	Not reported
Latitude:	34.01103
Longitude:	-117.95661
Case Type:	Cleanup Program Site
Case Worker:	WIP
Local Agency:	Not reported
RB Case Number:	105.0188
File Location:	Not reported
Potential Media Affected:	Not reported
Potential Contaminants of Concern:	Not reported
Site History:	Not reported

Click here to access the California GeoTracker records for this facility:

WIP:

Name:	NATURAL NECTAR
Address:	16020 Phoenix Dr
City,State,Zip:	CITY OF INDUSTRY (CORPORATE NAME INDUSTRY), CA 91745
Region:	4
File Number:	105.0188
File Status:	**Historical**
Staff:	DKOO
Facility Suite:	Not reported

I78 **LANSCO DIE CASTING, INC.** **ENVIROSTOR** **S118757410**
NNW **711 S. STIMSON AVENUE** **N/A**
1/8-1/4 **CITY OF INDUSTRY, CA 91745**
0.223 mi.
1176 ft. **Site 13 of 16 in cluster I**

Relative: **Lower**
Actual: **334 ft.**

ENVIROSTOR:

Name:	LANSCO DIE CASTING, INC.
Address:	711 S. STIMSON AVENUE
City,State,Zip:	CITY OF INDUSTRY, CA 91745
Facility ID:	71002493
Status:	No Action Required
Status Date:	Not reported
Site Code:	Not reported
Site Type:	Tiered Permit
Site Type Detailed:	Tiered Permit
Acres:	Not reported
NPL:	NO
Regulatory Agencies:	NONE SPECIFIED
Lead Agency:	NONE SPECIFIED

LANSCO DIE CASTING, INC. (Continued) **S118757410**

Program Manager:	Not reported
Supervisor:	Not reported
Division Branch:	Cleanup Chatsworth
Assembly:	57
Senate:	22
Special Program:	Not reported
Restricted Use:	NO
Site Mgmt Req:	NONE SPECIFIED
Funding:	Not reported
Latitude:	34.01365
Longitude:	-117.9537
APN:	NONE SPECIFIED
Past Use:	NONE SPECIFIED
Potential COC:	NONE SPECIFIED
Confirmed COC:	NONE SPECIFIED
Potential Description:	NONE SPECIFIED
Alias Name:	CAD059817064
Alias Type:	EPA Identification Number
Alias Name:	110000477859
Alias Type:	EPA (FRS #)
Alias Name:	71002493
Alias Type:	Envirostor ID Number

Completed Info:

Completed Area Name:	PROJECT WIDE
Completed Sub Area Name:	Not reported
Completed Document Type:	Phase I Verification
Completed Date:	05/07/1998
Comments:	Inspection report sent on 5/7/1998
Future Area Name:	Not reported
Future Sub Area Name:	Not reported
Future Document Type:	Not reported
Future Due Date:	Not reported
Schedule Area Name:	Not reported
Schedule Sub Area Name:	Not reported
Schedule Document Type:	Not reported
Schedule Due Date:	Not reported
Schedule Revised Date:	Not reported

I79 **TRIVIEW GLASS** **RCRA NonGen / NLR** **1024850307**
NNW **711 S STIMSON AVE** **CAL000407758**
1/8-1/4 **CITY OF INDUSTRY, CA 91745**
0.223 mi.
1176 ft. **Site 14 of 16 in cluster I**

Relative: **Lower**
Actual: **334 ft.**

RCRA Listings:

Date Form Received by Agency:		20150616
Handler Name:	TRIVIEW GLASS	
Handler Address:		711 S STIMSON AVE
Handler City,State,Zip:		CITY OF INDUSTRY, CA 91745
EPA ID:		CAL000407758
Contact Name:		MIGUEL BARRIENTOS
Contact Address:		711 S STIMSON AVE
Contact City,State,Zip:		CITY OF INDUSTRY, CA 91745
Contact Telephone:		800-452-7745
Contact Fax:		714-447-0123
Contact Email:		MBARRIENTOS@TRIVIEWGLASS.COM

TRIVIEW GLASS (Continued) **1024850307**

Contact Title:		Not reported
EPA Region:		09
Land Type:		Not reported
Federal Waste Generator Description:		Not a generator, verified
Non-Notifier:		Not reported
Biennial Report Cycle:		Not reported
Accessibility:		Not reported
Active Site Indicator:		Handler Activities
State District Owner:		Not reported
State District:		Not reported
Mailing Address:		711 S STIMSON AVE
Mailing City,State,Zip:		CITY OF INDUSTRY, CA 91745
Owner Name:	ALEXANDER KASTANIUK	
Owner Type:		Other
Operator Name:	MIGUEL BARRIENTOS	
Operator Type:		Other
Short-Term Generator Activity:		No
Importer Activity:		No
Mixed Waste Generator:		No
Transporter Activity:		No
Transfer Facility Activity:		No
Recycler Activity with Storage:		No
Small Quantity On-Site Burner Exemption:		No
Smelting Melting and Refining Furnace Exemption:		No
Underground Injection Control:		No
Off-Site Waste Receipt:		No
Universal Waste Indicator:		Yes
Universal Waste Destination Facility:		Yes
Federal Universal Waste:		No
Active Site Fed-Reg Treatment Storage and Disposal Facility:		Not reported
Active Site Converter Treatment storage and Disposal Facility:		Not reported
Active Site State-Reg Treatment Storage and Disposal Facility:		Not reported
Active Site State-Reg Handler:		---
Federal Facility Indicator:		Not reported
Hazardous Secondary Material Indicator:		N
Sub-Part K Indicator:		Not reported
Commercial TSD Indicator:		No
Treatment Storage and Disposal Type:		Not reported
2018 GPRA Permit Baseline:		Not on the Baseline
2018 GPRA Renewals Baseline:		Not on the Baseline
Permit Renewals Workload Universe:		Not reported
Permit Workload Universe:		Not reported
Permit Progress Universe:		Not reported
Post-Closure Workload Universe:		Not reported
Closure Workload Universe:		Not reported
202 GPRA Corrective Action Baseline:		No
Corrective Action Workload Universe:		No
Subject to Corrective Action Universe:		No
Non-TSDFs Where RCRA CA has Been Imposed Universe:		No
TSDFs Potentially Subject to CA Under 3004 (u)/(v) Universe:		No
TSDFs Only Subject to CA under Discretionary Auth Universe:		No
Corrective Action Priority Ranking:		No NCAPS ranking
Environmental Control Indicator:		No
Institutional Control Indicator:		No
Human Exposure Controls Indicator:		N/A
Groundwater Controls Indicator:		N/A
Operating TSDF Universe:		Not reported

TRIVIEW GLASS (Continued) **1024850307**

Full Enforcement Universe:	Not reported
Significant Non-Complier Universe:	No
Unaddressed Significant Non-Complier Universe:	No
Addressed Significant Non-Complier Universe:	No
Significant Non-Complier With a Compliance Schedule Universe:	No
Financial Assurance Required:	Not reported
Handler Date of Last Change:	20180906
Recognized Trader-Importer:	No
Recognized Trader-Exporter:	No
Importer of Spent Lead Acid Batteries:	No
Exporter of Spent Lead Acid Batteries:	No
Recycler Activity Without Storage:	No
Manifest Broker:	No
Sub-Part P Indicator:	No

Handler - Owner Operator:

Owner/Operator Indicator:	Owner
Owner/Operator Name: ALEXANDER KASTANIUK	
Legal Status:	Other
Date Became Current:	Not reported
Date Ended Current:	Not reported
Owner/Operator Address:	711 S STIMSON AVE
Owner/Operator City,State,Zip:	CITY OF INDUSTRY, CA 91745
Owner/Operator Telephone:	800-452-7745
Owner/Operator Telephone Ext:	Not reported
Owner/Operator Fax:	Not reported
Owner/Operator Email:	Not reported

Owner/Operator Indicator:	Operator
Owner/Operator Name: MIGUEL BARRIENTOS	
Legal Status:	Other
Date Became Current:	Not reported
Date Ended Current:	Not reported
Owner/Operator Address:	711 S STIMSON AVE
Owner/Operator City,State,Zip:	CITY OF INDUSTRY, CA 91745
Owner/Operator Telephone:	800-452-7745
Owner/Operator Telephone Ext:	Not reported
Owner/Operator Fax:	Not reported
Owner/Operator Email:	Not reported

Historic Generators:

Receive Date:	20150616
Handler Name: TRIVIEW GLASS	
Federal Waste Generator Description:	Not a generator, verified
State District Owner:	Not reported
Large Quantity Handler of Universal Waste:	No
Recognized Trader Importer:	No
Recognized Trader Exporter:	No
Spent Lead Acid Battery Importer:	No
Spent Lead Acid Battery Exporter:	No
Current Record:	Yes
Non Storage Recycler Activity:	Not reported
Electronic Manifest Broker:	Not reported

TRIVIEW GLASS (Continued) **1024850307**

List of NAICS Codes and Descriptions:
NAICS Code: 327211
NAICS Description: FLAT GLASS MANUFACTURING

Facility Has Received Notices of Violations:
Violations: No Violations Found

Evaluation Action Summary:
Evaluations: No Evaluations Found

I80 **LANSCO DIE CASTING INC** **RCRA-SQG** **1000378320**
NNW **711 S STINSON AVE** **CERS HAZ WASTE** **CAD059817064**
1/8-1/4 **CITY OF INDUSTRY, CA 91745** **EMI**
0.223 mi. **CERS**
1176 ft. **Site 15 of 16 in cluster I**

Relative: **Lower**
Actual: **334 ft.**

RCRA Listings:

Date Form Received by Agency:		19960901
Handler Name:	LANSCO DIE CASTING INC	
Handler Address:		711 S STINSON AVE
Handler City,State,Zip:		CITY OF INDUSTRY, CA 91745
EPA ID:		CAD059817064
Contact Name:		Not reported
Contact Address:		Not reported
Contact City,State,Zip:		Not reported
Contact Telephone:		Not reported
Contact Fax:		Not reported
Contact Email:		Not reported
Contact Title:		Not reported
EPA Region:		09
Land Type:		Not reported
Federal Waste Generator Description:		Small Quantity Generator
Non-Notifier:		Not reported
Biennial Report Cycle:		Not reported
Accessibility:		Not reported
Active Site Indicator:		Handler Activities
State District Owner:		CA
State District:		3
Mailing Address:		711 S STINSON AVE
Mailing City,State,Zip:		CITY OF INDUSTRY, CA 91745
Owner Name:	Not reported	
Owner Type:		Not reported
Operator Name:	NOT REQUIRED	
Operator Type:		Private
Short-Term Generator Activity:		No
Importer Activity:		No
Mixed Waste Generator:		No
Transporter Activity:		No
Transfer Facility Activity:		No
Recycler Activity with Storage:		No
Small Quantity On-Site Burner Exemption:		No
Smelting Melting and Refining Furnace Exemption:		No
Underground Injection Control:		No
Off-Site Waste Receipt:		No
Universal Waste Indicator:		No

LANSCO DIE CASTING INC (Continued) **1000378320**

Universal Waste Destination Facility:	No
Federal Universal Waste:	No
Active Site Fed-Reg Treatment Storage and Disposal Facility:	Not reported
Active Site Converter Treatment storage and Disposal Facility:	Not reported
Active Site State-Reg Treatment Storage and Disposal Facility:	Not reported
Active Site State-Reg Handler:	---
Federal Facility Indicator:	Not reported
Hazardous Secondary Material Indicator:	NN
Sub-Part K Indicator:	Not reported
Commercial TSD Indicator:	No
Treatment Storage and Disposal Type:	Not reported
2018 GPRA Permit Baseline:	Not on the Baseline
2018 GPRA Renewals Baseline:	Not on the Baseline
Permit Renewals Workload Universe:	Not reported
Permit Workload Universe:	Not reported
Permit Progress Universe:	Not reported
Post-Closure Workload Universe:	Not reported
Closure Workload Universe:	Not reported
202 GPRA Corrective Action Baseline:	No
Corrective Action Workload Universe:	No
Subject to Corrective Action Universe:	No
Non-TSDFs Where RCRA CA has Been Imposed Universe:	No
TSDFs Potentially Subject to CA Under 3004 (u)/(v) Universe:	No
TSDFs Only Subject to CA under Discretionary Auth Universe:	No
Corrective Action Priority Ranking:	No NCAPS ranking
Environmental Control Indicator:	No
Institutional Control Indicator:	No
Human Exposure Controls Indicator:	N/A
Groundwater Controls Indicator:	N/A
Operating TSDF Universe:	Not reported
Full Enforcement Universe:	Not reported
Significant Non-Complier Universe:	No
Unaddressed Significant Non-Complier Universe:	No
Addressed Significant Non-Complier Universe:	No
Significant Non-Complier With a Compliance Schedule Universe:	No
Financial Assurance Required:	Not reported
Handler Date of Last Change:	20060905
Recognized Trader-Importer:	No
Recognized Trader-Exporter:	No
Importer of Spent Lead Acid Batteries:	No
Exporter of Spent Lead Acid Batteries:	No
Recycler Activity Without Storage:	Not reported
Manifest Broker:	Not reported
Sub-Part P Indicator:	No

Handler - Owner Operator:

Owner/Operator Indicator:	Owner
Owner/Operator Name: LANSCO DIE CASTING	
Legal Status:	Private
Date Became Current:	Not reported
Date Ended Current:	Not reported
Owner/Operator Address:	NOT REQUIRED
Owner/Operator City,State,Zip:	NOT REQUIRED, ME 99999
Owner/Operator Telephone:	415-555-1212
Owner/Operator Telephone Ext:	Not reported
Owner/Operator Fax:	Not reported

LANSCO DIE CASTING INC (Continued) **1000378320**

Owner/Operator Email: Not reported

Owner/Operator Indicator: Operator
Owner/Operator Name: NOT REQUIRED
Legal Status: Private
Date Became Current: Not reported
Date Ended Current: Not reported
Owner/Operator Address: NOT REQUIRED
Owner/Operator City,State,Zip: NOT REQUIRED, ME 99999
Owner/Operator Telephone: 415-555-1212
Owner/Operator Telephone Ext: Not reported
Owner/Operator Fax: Not reported
Owner/Operator Email: Not reported

Owner/Operator Indicator: Operator
Owner/Operator Name: NOT REQUIRED
Legal Status: Private
Date Became Current: Not reported
Date Ended Current: Not reported
Owner/Operator Address: NOT REQUIRED
Owner/Operator City,State,Zip: NOT REQUIRED, ME 99999
Owner/Operator Telephone: 415-555-1212
Owner/Operator Telephone Ext: Not reported
Owner/Operator Fax: Not reported
Owner/Operator Email: Not reported

Historic Generators:
Receive Date: 19960901
Handler Name: LANSCO DIE CASTING INC
Federal Waste Generator Description: Large Quantity Generator
State District Owner: CA
Large Quantity Handler of Universal Waste: No
Recognized Trader Importer: No
Recognized Trader Exporter: No
Spent Lead Acid Battery Importer: No
Spent Lead Acid Battery Exporter: No
Current Record: No
Non Storage Recycler Activity: Not reported
Electronic Manifest Broker: Not reported

Receive Date: 19960901
Handler Name: LANSCO DIE CASTING INC
Federal Waste Generator Description: Small Quantity Generator
State District Owner: CA
Large Quantity Handler of Universal Waste: No
Recognized Trader Importer: No
Recognized Trader Exporter: No
Spent Lead Acid Battery Importer: No
Spent Lead Acid Battery Exporter: No
Current Record: Yes
Non Storage Recycler Activity: Not reported
Electronic Manifest Broker: Not reported

Receive Date: 19900703
Handler Name: LANSCO DIE CASTING INC
Federal Waste Generator Description: Large Quantity Generator
State District Owner: CA

LANSCO DIE CASTING INC (Continued) **1000378320**

Large Quantity Handler of Universal Waste:	No
Recognized Trader Importer:	No
Recognized Trader Exporter:	No
Spent Lead Acid Battery Importer:	No
Spent Lead Acid Battery Exporter:	No
Current Record:	No
Non Storage Recycler Activity:	Not reported
Electronic Manifest Broker:	Not reported

Receive Date:	19940325
Handler Name:	LANSCO DIE CASTING, INC.
Federal Waste Generator Description:	Large Quantity Generator
State District Owner:	Not reported
Large Quantity Handler of Universal Waste:	No
Recognized Trader Importer:	No
Recognized Trader Exporter:	No
Spent Lead Acid Battery Importer:	No
Spent Lead Acid Battery Exporter:	No
Current Record:	No
Non Storage Recycler Activity:	Not reported
Electronic Manifest Broker:	Not reported

List of NAICS Codes and Descriptions:

NAICS Code:	331521
NAICS Description:	ALUMINUM DIE-CASTING FOUNDRIES

NAICS Code:	331522
NAICS Description:	NONFERROUS (EXCEPT ALUMINUM) DIE-CASTING FOUNDRIES

Facility Has Received Notices of Violations:

Violations:	No Violations Found

Evaluation Action Summary:

Evaluations:	No Evaluations Found

CERS HAZ WASTE:

Name:	TALBERT ARCHITECTURAL PANELS
Address:	711 S STIMSON AVE
City,State,Zip:	INDUSTRY, CA 91745
Site ID:	404383
CERS ID:	10264729
CERS Description:	Hazardous Waste Generator

EMI:

Name:	LANSCO DIE CASTING INC/INDUSTR
Address:	711 S STIMSON AV
City,State,Zip:	INDUSTRY, CA 917450000
Year:	1995
County Code:	19
Air Basin:	SC
Facility ID:	75894
Air District Name:	SC
SIC Code:	3364
Air District Name:	SOUTH COAST AQMD

LANSCO DIE CASTING INC (Continued) **1000378320**

Community Health Air Pollution Info System:	Not reported
Consolidated Emission Reporting Rule:	Not reported
Total Organic Hydrocarbon Gases Tons/Yr:	13
Reactive Organic Gases Tons/Yr:	1
Carbon Monoxide Emissions Tons/Yr:	1
NOX - Oxides of Nitrogen Tons/Yr:	3
SOX - Oxides of Sulphur Tons/Yr:	0
Particulate Matter Tons/Yr:	2
Part. Matter 10 Micrometers and Smllr Tons/Yr:	1

Name:	LANSCO DIE CASTING INC/INDUSTR
Address:	711 S STIMSON AVE
City,State,Zip:	INDUSTRY, CA 917450000
Year:	1996
County Code:	19
Air Basin:	SC
Facility ID:	75894
Air District Name:	SC
SIC Code:	3364
Air District Name:	SOUTH COAST AQMD
Community Health Air Pollution Info System:	Not reported
Consolidated Emission Reporting Rule:	Not reported
Total Organic Hydrocarbon Gases Tons/Yr:	1
Reactive Organic Gases Tons/Yr:	0
Carbon Monoxide Emissions Tons/Yr:	1
NOX - Oxides of Nitrogen Tons/Yr:	3
SOX - Oxides of Sulphur Tons/Yr:	0
Particulate Matter Tons/Yr:	5
Part. Matter 10 Micrometers and Smllr Tons/Yr:	3

CERS:

Name:	TALBERT ARCHITECTURAL PANELS
Address:	711 S STIMSON AVE
City,State,Zip:	INDUSTRY, CA 91745
Site ID:	404383
CERS ID:	10264729
CERS Description:	Chemical Storage Facilities

Violations:

Site ID:	404383
Site Name:	Talbert Architectural Panels
Violation Date:	04-01-2022
Citation:	HSC 6.95 25508(a)(3) - California Health and Safety Code, Chapter 6.95, Section(s) 25508(a)(3)
Violation Description:	Failure to complete and electronically submit a site map with all required content.
Violation Notes:	Returned to compliance on 04/28/2022. OBSERVATION: The business failed to electronically submit a site map with all required content including: north orientation, loading area, internal roads, adjacent streets, storm and sewer drains, access and exit points, emergency shut offs, evacuation staging area, hazardous materials/waste storage areas and emergency response equipment. CORRECTIVE ACTION: Electronically submit a site map with all required content.
Violation Division:	Los Angeles County Fire Department
Violation Program:	HMRRP
Violation Source:	CERS,

LANSCO DIE CASTING INC (Continued) **1000378320**

Site ID:	404383
Site Name:	Talbert Architectural Panels
Violation Date:	06-07-2018
Citation:	Un-Specified
Violation Description:	Hazardous Waste Generator Program - Administration/Documentation - General Local Ordinance
Violation Notes:	Returned to compliance on 06/07/2018. OBSERVATION: Owner/Operator failed to obtain or maintain an active permit. CORRECTIVE ACTION: Every business or business concern within the jurisdiction of the LACoCUPA and subject to one or more of the program elements shall be required to apply for, pay the permit fees, and obtain from the LACoCUPA a unified program facility permit for the program elements applicable to such facility prior to the commencement of any business or activity related to any of the program elements. The permit required under this section shall be posted and conspicuously displayed at the location falling under the requirements of this chapter. Every person, business, or business concern within the jurisdiction of the LACoCUPA and subject to the requirements of one or more of the program elements shall be required to pay the applicable annual fees and any applicable late payment penalty and apply for and obtain from the LACoCUPA a unified program facility permit for the program elements [Truncated]
Violation Division:	Los Angeles County Fire Department
Violation Program:	HW
Violation Source:	CERS,

Site ID:	404383
Site Name:	Talbert Architectural Panels
Violation Date:	04-01-2022
Citation:	HSC 6.95 25508(a)(3 - California Health and Safety Code, Chapter 6.95, Section(s) 25508(a)(3
Violation Description:	Failure to report program data electronically.
Violation Notes:	Returned to compliance on 05/18/2022. OBSERVATION: The business failed to provide accurate Business Owner Operator information on these forms. Business is operating under: 'TALBERT ARCHITECTURE AND DOORS INC." and not under single owner. CORRECTIVE ACTION: Complete and electronically submit the Business Activities Page and/or Business Owner Operator Identification Page.
Violation Division:	Los Angeles County Fire Department
Violation Program:	HMRRP
Violation Source:	CERS,

Site ID:	404383
Site Name:	Talbert Architectural Panels
Violation Date:	09-22-2014
Citation:	HSC 6.95 25508.2 - California Health and Safety Code, Chapter 6.95, Section(s) 25508.2
Violation Description:	Failure to annually review and electronically certify that the business plan is complete, accurate, and up-to-date.
Violation Notes:	Returned to compliance on 10/28/2014. OBSERVATION: The facility has not annually reviewed and certified that the business plan is complete, accurate, and up-to-date. Noted on 4/17/14 CERS submittal, that Business Activities, Hazardous Materials Inventory and Site map not accurate and complete. CORRECTIVE ACTION: Review, revise, and certify the business plan electronically in the California Environmental Reporting System (CERS) within 30 days of this notice (10/22/14).

LANSCO DIE CASTING INC (Continued) **1000378320**

Violation Division:	Los Angeles County Fire Department
Violation Program:	HMRRP
Violation Source:	CERS,
Site ID:	404383
Site Name:	Talbert Architectural Panels
Violation Date:	06-07-2018
Citation:	HSC 6.95 25508(a)(1) - California Health and Safety Code, Chapter 6.95, Section(s) 25508(a)(1)
Violation Description:	Failure to complete and electronically submit a site map with all required content.
Violation Notes:	Returned to compliance on 03/06/2019. OBSERVATION: The business failed to complete and electronically submit a site map with all required content including: north orientation, loading area, internal roads, adjacent streets, storm and sewer drains, access and exit points, emergency shut offs, and evacuation staging area. CORRECTIVE ACTION: Complete and electronically submit a site map with all required content.
Violation Division:	Los Angeles County Fire Department
Violation Program:	HMRRP
Violation Source:	CERS,
Site ID:	404383
Site Name:	Talbert Architectural Panels
Violation Date:	06-07-2018
Citation:	HSC 6.95 25508(a)(1) - California Health and Safety Code, Chapter 6.95, Section(s) 25508(a)(1)
Violation Description:	Failure to complete and electronically submit hazardous material inventory information for all reportable hazardous materials on site at or above reportable quantities.
Violation Notes:	Returned to compliance on 03/06/2019. OBSERVATION: The business failed to complete and electronically submit chemical inventory information for all reportable hazardous materials on site at or above reportable quantities. Disclose all chemicals at or above 55gallons, 500lbs and/or 200cuft. Failed to report: 2x300 cf - Argon 8x8 gallon - Propane 275 gallon - Griniding fluid 5x55 gallon - Dow Crowning 982 (Silicone glass seal) CORRECTIVE ACTION: Complete and electronically submit the chemical inventory information for all reportable hazardous materials on site at or above reportable quantities.
Violation Division:	Los Angeles County Fire Department
Violation Program:	HMRRP
Violation Source:	CERS,
Site ID:	404383
Site Name:	Talbert Architectural Panels
Violation Date:	06-07-2018
Citation:	22 CCR 12 66262.34(f) - California Code of Regulations, Title 22, Chapter 12, Section(s) 66262.34(f)
Violation Description:	Failure to properly label hazardous waste accumulation containers and portable tanks with the following requirements: "Hazardous Waste", name and address of the generator, physical and chemical characteristics of the Hazardous Waste, and starting accumulation date.
Violation Notes:	Returned to compliance on 06/07/2018. OBSERVATION: 10 yard bin of Silicone waste located in the insulating area was observed without a hazardous waste label. CORRECTIVE ACTION: Container listed above has been properly labeled prior to leaving site.

LANSCO DIE CASTING INC (Continued) **1000378320**

Violation Division: Los Angeles County Fire Department
Violation Program: HW
Violation Source: CERS,

Site ID: 404383
Site Name: Talbert Architectural Panels
Violation Date: 04-01-2022
Citation: 22 CCR 12 66262.34(f) - California Code of Regulations, Title 22, Chapter 12, Section(s) 66262.34(f)
Violation Description: Failure to properly label hazardous waste accumulation containers and portable tanks with the following requirements: "Hazardous Waste", name and address of the generator, physical and chemical characteristics of the Hazardous Waste, and starting accumulation date.
Violation Notes: Returned to compliance on 04/01/2022. OBSERVATION: Observed missing accumulation dated on 3 drums of hazardous waste with spent UV finisher stored in the warehouse. CORRECTIVE ACTION: Ensure all hazardous waste containers are properly labeled.
Violation Division: Los Angeles County Fire Department
Violation Program: HW
Violation Source: CERS,

Site ID: 404383
Site Name: Talbert Architectural Panels
Violation Date: 04-01-2022
Citation: HSC 6.95 25508(a)(3) - California Health and Safety Code, Chapter 6.95, Section(s) 25508(a)(3)
Violation Description: Failure to complete and electronically submit hazardous material inventory information for all reportable hazardous materials on site at or above reportable quantities.
Violation Notes: Returned to compliance on 05/18/2022. OBSERVATION: The business failed to electronically submit complete and accurate chemical inventory information for all hazardous materials on site at or above reportable quantities. Following hazardous material observed on site: 1 x 55g of acetone in warehouse 20 x 8g of propane + 2 x 25g propane at exterior of the building 20 x 55g UV finishing + 100 x 5g of UV finishing 1 x 55g of hydraulic/heat transfer oil CORRECTIVE ACTION: Electronically submit complete and accurate chemical inventory information for all hazardous materials on site at or above reportable quantities.
Violation Division: Los Angeles County Fire Department
Violation Program: HMRRP
Violation Source: CERS,

Evaluation:
Eval General Type: Compliance Evaluation Inspection
Eval Date: 06-07-2018
Violations Found: Yes
Eval Type: Routine done by local agency
Eval Notes: Miguel Barrientos, CI/HS Manager
Eval Division: Los Angeles County Fire Department
Eval Program: HW
Eval Source: CERS,

Eval General Type: Other/Unknown
Eval Date: 06-27-2018
Violations Found: No
Eval Type: Other, not routine, done by local agency

LANSCO DIE CASTING INC (Continued) **1000378320**

Eval Notes: Bin labeled at time of inspection.
Eval Division: Los Angeles County Fire Department
Eval Program: HW
Eval Source: CERS,

Eval General Type: Compliance Evaluation Inspection
Eval Date: 09-22-2014
Violations Found: Yes
Eval Type: Routine done by local agency
Eval Notes: Jorge Galvin, maintenance engineer
Eval Division: Los Angeles County Fire Department
Eval Program: HMRRP
Eval Source: CERS,

Eval General Type: Other/Unknown
Eval Date: 03-06-2019
Violations Found: No
Eval Type: Other, not routine, done by local agency
Eval Notes: UPDATED MAP WITH ALL INFORMATION UPLOADED ON 8/8/18/.
Eval Division: Los Angeles County Fire Department
Eval Program: HMRRP
Eval Source: CERS,

Eval General Type: Compliance Evaluation Inspection
Eval Date: 04-01-2022
Violations Found: Yes
Eval Type: Routine done by local agency
Eval Notes: Jeffrey Tustin, Vice President
Eval Division: Los Angeles County Fire Department
Eval Program: HMRRP
Eval Source: CERS,

Eval General Type: Compliance Evaluation Inspection
Eval Date: 04-01-2022
Violations Found: Yes
Eval Type: Routine done by local agency
Eval Notes: Jeffrey Tustin, Vice President
Eval Division: Los Angeles County Fire Department
Eval Program: HW
Eval Source: CERS,

Eval General Type: Compliance Evaluation Inspection
Eval Date: 06-07-2018
Violations Found: Yes
Eval Type: Routine done by local agency
Eval Notes: Miguel Barrientos, CI/HS Manager
Eval Division: Los Angeles County Fire Department
Eval Program: HMRRP
Eval Source: CERS,

Affiliation:
Affiliation Type Desc: Environmental Contact
Entity Name: Matt Munden
Entity Title: Not reported
Affiliation Address: 711 S STIMSON AVE
Affiliation City: INDUSTRY
Affiliation State: CA

LANSCO DIE CASTING INC (Continued) **1000378320**

Affiliation Country: Not reported
Affiliation Zip: 91745
Affiliation Phone: ,

Affiliation Type Desc: Legal Owner
Entity Name: Talbert Architectural Panel & Door, Inc
Entity Title: Not reported
Affiliation Address: 711 S STIMSON AVE
Affiliation City: INDUSTRY
Affiliation State: CA
Affiliation Country: United States
Affiliation Zip: 91745
Affiliation Phone: (714) 671-9700,

Affiliation Type Desc: Operator
Entity Name: Talbert Architectural Panel & Door, Inc.
Entity Title: Not reported
Affiliation Address: Not reported
Affiliation City: Not reported
Affiliation State: Not reported
Affiliation Country: Not reported
Affiliation Zip: Not reported
Affiliation Phone: (714) 671-9700,

Affiliation Type Desc: CUPA District
Entity Name: Los Angeles County Fire
Entity Title: Not reported
Affiliation Address: 5825 Rickenbacker Road
Affiliation City: Commerce
Affiliation State: CA
Affiliation Country: Not reported
Affiliation Zip: 90040-3027
Affiliation Phone: (323) 890-4000,

Affiliation Type Desc: Document Preparer
Entity Name: Angie Talbert
Entity Title: Not reported
Affiliation Address: Not reported
Affiliation City: Not reported
Affiliation State: Not reported
Affiliation Country: Not reported
Affiliation Zip: Not reported
Affiliation Phone: ,

Affiliation Type Desc: Facility Mailing Address
Entity Name: Mailing Address
Entity Title: Not reported
Affiliation Address: 711 S STIMSON AVE
Affiliation City: INDUSTRY
Affiliation State: CA
Affiliation Country: Not reported
Affiliation Zip: 91745
Affiliation Phone: ,

Affiliation Type Desc: Identification Signer
Entity Name: Angie Talbert
Entity Title: Office Administrator

LANSCO DIE CASTING INC (Continued) **1000378320**

Affiliation Address:	Not reported
Affiliation City:	Not reported
Affiliation State:	Not reported
Affiliation Country:	Not reported
Affiliation Zip:	Not reported
Affiliation Phone:	,
Affiliation Type Desc:	Parent Corporation
Entity Name:	Talbert Architectural Panel & Door, Inc.
Entity Title:	Not reported
Affiliation Address:	Not reported
Affiliation City:	Not reported
Affiliation State:	Not reported
Affiliation Country:	Not reported
Affiliation Zip:	Not reported
Affiliation Phone:	,
Affiliation Type Desc:	Property Owner
Entity Name:	TTP Stimson LLC
Entity Title:	Not reported
Affiliation Address:	711 S STIMSON AVE
Affiliation City:	INDUSTRY
Affiliation State:	CA
Affiliation Country:	United States
Affiliation Zip:	91745
Affiliation Phone:	(714) 671-9700,

I81 **LANSCO DIE CASTING** **HIST UST** **U001569699**
NNW **711 S STIMSON AVE** **WDS** **N/A**
1/8-1/4 **CITY OF INDUSTRY, CA 91745** **WIP**
0.223 mi.
1176 ft. **Site 16 of 16 in cluster I**

Relative: **Lower**

Actual: **334 ft.**

HIST UST:

Name:	LANSCO DIE CASTING
Address:	711 S STIMSON AVE
City,State,Zip:	CITY OF INDUSTRY, CA 91745
File Number:	000268C4
URL:	http://geotracker.waterboards.ca.gov/ustpdfs/pdf/000268C4.pdf
Region:	STATE
Facility ID:	00000029211
Facility Type:	Other
Other Type:	DIE CAST PLANT
Contact Name:	JIM WILLIAMS
Telephone:	8189613441
Owner Name:	C. ROY HERRING
Owner Address:	711 S. STIMSON AVE.
Owner City,St,Zip:	CITY OF INDUSTRY, CA 91745
Total Tanks:	0006
Tank Num:	001
Container Num:	D1995080
Year Installed:	1980
Tank Capacity:	00009950
Tank Used for:	PRODUCT
Type of Fuel:	DIESEL
Container Construction Thickness:	1/4

LANSCO DIE CASTING (Continued) **U001569699**

Leak Detection: Stock Inventor

Tank Num: 002
Container Num: C1-1260-78
Year Installed: 1978
Tank Capacity: 00001260
Tank Used for: WASTE
Type of Fuel: Not reported
Container Construction Thickness: 6
Leak Detection: None

Tank Num: 003
Container Num: C2-1260-80
Year Installed: 1980
Tank Capacity: 00001260
Tank Used for: WASTE
Type of Fuel: Not reported
Container Construction Thickness: 6
Leak Detection: None

Tank Num: 004
Container Num: D-8036
Year Installed: 1980
Tank Capacity: 00000260
Tank Used for: PRODUCT
Type of Fuel: Not reported
Container Construction Thickness: 11
Leak Detection: Visual

Tank Num: 005
Container Num: D1-55-84
Year Installed: 1984
Tank Capacity: 00000055
Tank Used for: WASTE
Type of Fuel: WASTE OIL
Container Construction Thickness: Not reported
Leak Detection: Visual

Tank Num: 006
Container Num: D-0110
Year Installed: 1982
Tank Capacity: 00000130
Tank Used for: PRODUCT
Type of Fuel: Not reported
Container Construction Thickness: 12
Leak Detection: Visual

Click here for Geo Tracker PDF:

WDS:
Name: LANSCO DIE CASTING INC.
Address: 711 S Stimson Ave
City: CITY OF INDUSTRY (CORPORATE NAME INDUSTRY)
Facility ID: 4 19I004092
Facility Type: Other - Does not fall into the category of Municipal/Domestic, Industrial, Agricultural or Solid Waste (Class I, II or III)
Facility Status: Active - Any facility with a continuous or seasonal discharge that is

LANSCO DIE CASTING (Continued) **U001569699**

	under Waste Discharge Requirements.
NPDES Number:	CAS000001 The 1st 2 characters designate the state. The remaining 7 are assigned by the Regional Board
Subregion:	4
Facility Telephone:	6269613441
Facility Contact:	Jim Williams
Agency Name:	LANSCO DIE CASTING INC.
Agency Address:	711 S. Stimson Ave
Agency City,St,Zip:	Industry 9174
Agency Contact:	Ron Garland
Agency Telephone:	6269613441
Agency Type:	Private
SIC Code:	3363
SIC Code 2:	3364
Primary Waste Type:	Designated/Influent or Solid Wastes that pose a significant threat to water quality because of their high concentrations (E.G., BOD, Hardness, TRF, Chloride). 'Manageable' hazardous wastes (E.G., inorganic salts and heavy metals) are included in this category.
Primary Waste:	STORMS
Waste Type2:	Not reported
Waste2:	Stormwater Runoff
Primary Waste Type:	Designated/Influent or Solid Wastes that pose a significant threat to water quality because of their high concentrations (E.G., BOD, Hardness, TRF, Chloride). 'Manageable' hazardous wastes (E.G., inorganic salts and heavy metals) are included in this category.
Secondary Waste:	Not reported
Secondary Waste Type:	Not reported
Design Flow:	0
Baseline Flow:	0
Reclamation:	No reclamation requirements associated with this facility.
POTW:	The facility is not a POTW.
Treat To Water:	Minor Threat to Water Quality. A violation of a regional board order should cause a relatively minor impairment of beneficial uses compared to a major or minor threat. Not: All nurds without a TTWQ will be considered a minor threat to water quality unless coded at a higher Level. A Zero (0) may be used to code those NURDS that are found to represent no threat to water quality.
Complexity:	Category C - Facilities having no waste treatment systems, such as cooling water dischargers or thosewho must comply through best management practices, facilities with passive waste treatment and disposal systems, such as septic systems with subsurface disposal, or dischargers having waste storage systems with land disposal such as dairy waste ponds.

WIP:

Name:	LANSCO DIE CASTING INC.
Address:	711 S Stimson Ave
City,State,Zip:	CITY OF INDUSTRY (CORPORATE NAME INDUSTRY), CA 91745
Region:	4
File Number:	105.0194
File Status:	**Historical**
Staff:	JCL
Facility Suite:	Not reported

82
WNW
1/8-1/4
0.233 mi.
1232 ft.

MECHANICAL ENERGY SYSTEMS, INC
16025 ROBIN WAY
CITY OF INDUSTRY (CORPORATE NA, CA 91745

CPS-SLIC
WIP
CERS

S106764889
N/A

Relative:
Lower

Actual:
340 ft.

CPS-SLIC:

Name:	MECHANICAL ENERGY SYSTEMS, INC.
Address:	16025 ROBIN WAY
City,State,Zip:	CITY OF INDUSTRY, CA 91745
Region:	STATE
Facility Status:	**Completed - Case Closed**
Status Date:	08/15/1995
Global Id:	T10000015650
Lead Agency:	LOS ANGELES RWQCB (REGION 4)
Lead Agency Case Number:	Not reported
Latitude:	34.01046
Longitude:	-117.95698
Case Type:	Cleanup Program Site
Case Worker:	WIP
Local Agency:	Not reported
RB Case Number:	105.0173
File Location:	Not reported
Potential Media Affected:	Not reported
Potential Contaminants of Concern:	Not reported
Site History:	Not reported

Click here to access the California GeoTracker records for this facility:

WIP:

Name:	MECHANICAL ENERGY SYSTEMS, INC
Address:	16025 Robin Way
City,State,Zip:	CITY OF INDUSTRY (CORPORATE NAME INDUSTRY), CA 91745
Region:	4
File Number:	105.0173
File Status:	**Historical**
Staff:	JCL
Facility Suite:	Not reported

CERS:

Name:	MECHANICAL ENERGY SYSTEMS, INC.
Address:	16025 ROBIN WAY
City,State,Zip:	CITY OF INDUSTRY, CA 91745
Site ID:	603684
CERS ID:	T10000015650
CERS Description:	Cleanup Program Site

Affiliation:

Affiliation Type Desc:	Regional Board Caseworker
Entity Name:	WELL INVESTIGATION PROGRAM - LOS ANGELES RWQCB (REGION 4)
Entity Title:	Not reported
Affiliation Address:	320 W. 4TH ST., SUITE 200
Affiliation City:	LOS ANGELES
Affiliation State:	CA
Affiliation Country:	Not reported
Affiliation Zip:	Not reported
Affiliation Phone:	,

MECHANICAL ENERGY SYSTEMS, INC (Continued) **S106764889**

Name: SITEONE LANDSCAPE SUPPLY LLC BRANCH 135
Address: 16025 ROBIN WAY
City,State,Zip: CITY OF INDUSTRY, CA 91745
Site ID: 592527
CERS ID: 10877755
CERS Description: Chemical Storage Facilities

Evaluation:
Eval General Type: Compliance Evaluation Inspection
Eval Date: 10-26-2021
Violations Found: No
Eval Type: Routine done by local agency
Eval Notes: Consent to conduct inspection granted by Jesus Ramirez, shop manager.
Eval Division: Los Angeles County Fire Department
Eval Program: HMRRP
Eval Source: CERS,

Coordinates:
Site ID: 592527
Facility Name: SiteOne Landscape Supply LLC Branch 135
Env Int Type Code: HMBP
Program ID: 10877755
Coord Name: Not reported
Ref Point Type Desc: Center of a facility or station.,
Latitude: 34.010560
Longitude: -117.957000

Affiliation:
Affiliation Type Desc: Facility Mailing Address
Entity Name: Mailing Address
Entity Title: Not reported
Affiliation Address: 1616 Hickey Rd.
Affiliation City: Knoxville
Affiliation State: TN
Affiliation Country: Not reported
Affiliation Zip: 37932
Affiliation Phone: ,

Affiliation Type Desc: Document Preparer
Entity Name: Diana M. Shinn
Entity Title: Not reported
Affiliation Address: Not reported
Affiliation City: Not reported
Affiliation State: Not reported
Affiliation Country: Not reported
Affiliation Zip: Not reported
Affiliation Phone: ,

Affiliation Type Desc: Environmental Contact
Entity Name: Philip Keegan
Entity Title: Not reported
Affiliation Address: 1616 Hickey Road
Affiliation City: Knoxville
Affiliation State: TN
Affiliation Country: Not reported
Affiliation Zip: 37932
Affiliation Phone: ,

MECHANICAL ENERGY SYSTEMS, INC (Continued) **S106764889**

Affiliation Type Desc:	Identification Signer
Entity Name:	Philip Keegan
Entity Title:	EHS Advisor
Affiliation Address:	Not reported
Affiliation City:	Not reported
Affiliation State:	Not reported
Affiliation Country:	Not reported
Affiliation Zip:	Not reported
Affiliation Phone:	,

Affiliation Type Desc:	Legal Owner
Entity Name:	SiteOne Landscape Supply, LLC
Entity Title:	Not reported
Affiliation Address:	1616 Hickey Road
Affiliation City:	Knoxville
Affiliation State:	TN
Affiliation Country:	United States
Affiliation Zip:	37932
Affiliation Phone:	(865) 593-9138,

Affiliation Type Desc:	Operator
Entity Name:	SiteOne Landscape Supply, LLC
Entity Title:	Not reported
Affiliation Address:	Not reported
Affiliation City:	Not reported
Affiliation State:	Not reported
Affiliation Country:	Not reported
Affiliation Zip:	Not reported
Affiliation Phone:	(865) 593-9138,

Affiliation Type Desc:	CUPA District
Entity Name:	Los Angeles County Fire
Entity Title:	Not reported
Affiliation Address:	5825 Rickenbacker Road
Affiliation City:	Commerce
Affiliation State:	CA
Affiliation Country:	Not reported
Affiliation Zip:	90040-3027
Affiliation Phone:	(323) 890-4000,

Affiliation Type Desc:	Parent Corporation
Entity Name:	SiteOne Landscape Supply, LLC
Entity Title:	Not reported
Affiliation Address:	Not reported
Affiliation City:	Not reported
Affiliation State:	Not reported
Affiliation Country:	Not reported
Affiliation Zip:	Not reported
Affiliation Phone:	,

J83 **BARR DOOR SALES, INC.** **CPS-SLIC** **S106764803**
NW **16010 PHOENIX DR.** **WIP** **N/A**
1/8-1/4 **CITY OF INDUSTRY, CA 91745**
0.248 mi.
1307 ft. **Site 3 of 3 in cluster J**

Relative: **Lower**
Actual: **337 ft.**

CPS-SLIC:

Name:	BARR DOOR SALES, INC.
Address:	16010 PHOENIX DR.
City,State,Zip:	CITY OF INDUSTRY, CA 91745
Region:	STATE
Facility Status:	**Completed - Case Closed**
Status Date:	10/31/1996
Global Id:	T10000015536
Lead Agency:	LOS ANGELES RWQCB (REGION 4)
Lead Agency Case Number:	Not reported
Latitude:	34.01122
Longitude:	-117.95679
Case Type:	Cleanup Program Site
Case Worker:	WIP
Local Agency:	Not reported
RB Case Number:	105.0034
File Location:	Not reported
Potential Media Affected:	Not reported
Potential Contaminants of Concern:	Not reported
Site History:	Not reported

Click here to access the California GeoTracker records for this facility:

WIP:

Name:	BARR DOOR SALES, INC.
Address:	16010 Phoenix Dr
City,State,Zip:	CITY OF INDUSTRY (CORPORATE NAME INDUSTRY), CA 91745
Region:	4
File Number:	105.0034
File Status:	**Historical**
Staff:	YLU
Facility Suite:	Not reported

---

84 **TOMASA SARABIA** **RCRA NonGen / NLR** **1026823084**
SSE **16309 SHADYBEND DR** **CAC003136071**
1/8-1/4 **HACIENDA HEIGHTS, CA 91745**
0.249 mi.
1315 ft.

Relative: **Higher**
Actual: **370 ft.**

RCRA Listings:

Date Form Received by Agency:		20210825
Handler Name:	TOMASA SARABIA	
Handler Address:		16309 SHADYBEND DR
Handler City,State,Zip:		HACIENDA HEIGHTS, CA 91745
EPA ID:		CAC003136071
Contact Name:		RUSSELL BARRAGAN
Contact Address:		2321 E 4TH ST #C147
Contact City,State,Zip:		SANTA ANA, CA 92705
Contact Telephone:		714-722-5413
Contact Fax:		Not reported
Contact Email:		RUSSELL@TEAMHAZ.COM
Contact Title:		Not reported
EPA Region:		09

TOMASA SARABIA (Continued) **1026823084**

Land Type:		Not reported
Federal Waste Generator Description:		Not a generator, verified
Non-Notifier:		Not reported
Biennial Report Cycle:		Not reported
Accessibility:		Not reported
Active Site Indicator:		Not reported
State District Owner:		Not reported
State District:		Not reported
Mailing Address:		2321 E 4TH ST #C147
Mailing City,State,Zip:		SANTA ANA, CA 92701
Owner Name:	TOMASA SARABIA	
Owner Type:		Other
Operator Name:	RUSSELL BARRAGAN	
Operator Type:		Other
Short-Term Generator Activity:		No
Importer Activity:		No
Mixed Waste Generator:		No
Transporter Activity:		No
Transfer Facility Activity:		No
Recycler Activity with Storage:		No
Small Quantity On-Site Burner Exemption:		No
Smelting Melting and Refining Furnace Exemption:		No
Underground Injection Control:		No
Off-Site Waste Receipt:		No
Universal Waste Indicator:		No
Universal Waste Destination Facility:		No
Federal Universal Waste:		No
Active Site Fed-Reg Treatment Storage and Disposal Facility:		Not reported
Active Site Converter Treatment storage and Disposal Facility:		Not reported
Active Site State-Reg Treatment Storage and Disposal Facility:		Not reported
Active Site State-Reg Handler:		---
Federal Facility Indicator:		Not reported
Hazardous Secondary Material Indicator:		N
Sub-Part K Indicator:		Not reported
Commercial TSD Indicator:		No
Treatment Storage and Disposal Type:		Not reported
2018 GPRA Permit Baseline:		Not on the Baseline
2018 GPRA Renewals Baseline:		Not on the Baseline
Permit Renewals Workload Universe:		Not reported
Permit Workload Universe:		Not reported
Permit Progress Universe:		Not reported
Post-Closure Workload Universe:		Not reported
Closure Workload Universe:		Not reported
202 GPRA Corrective Action Baseline:		No
Corrective Action Workload Universe:		No
Subject to Corrective Action Universe:		No
Non-TSDFs Where RCRA CA has Been Imposed Universe:		No
TSDFs Potentially Subject to CA Under 3004 (u)/(v) Universe:		No
TSDFs Only Subject to CA under Discretionary Auth Universe:		No
Corrective Action Priority Ranking:		No NCAPS ranking
Environmental Control Indicator:		No
Institutional Control Indicator:		No
Human Exposure Controls Indicator:		N/A
Groundwater Controls Indicator:		N/A
Operating TSDF Universe:		Not reported
Full Enforcement Universe:		Not reported
Significant Non-Complier Universe:		No

TOMASA SARABIA (Continued) **1026823084**

Unaddressed Significant Non-Complier Universe:	No
Addressed Significant Non-Complier Universe:	No
Significant Non-Complier With a Compliance Schedule Universe:	No
Financial Assurance Required:	Not reported
Handler Date of Last Change:	20210825
Recognized Trader-Importer:	No
Recognized Trader-Exporter:	No
Importer of Spent Lead Acid Batteries:	No
Exporter of Spent Lead Acid Batteries:	No
Recycler Activity Without Storage:	No
Manifest Broker:	No
Sub-Part P Indicator:	No

Handler - Owner Operator:

Owner/Operator Indicator:	Owner
Owner/Operator Name: TOMASA SARABIA	
Legal Status:	Other
Date Became Current:	Not reported
Date Ended Current:	Not reported
Owner/Operator Address:	16309 SHADYBEND DR
Owner/Operator City,State,Zip:	HACIENDA HEIGHTS, CA 91745
Owner/Operator Telephone:	626-926-6130
Owner/Operator Telephone Ext:	Not reported
Owner/Operator Fax:	Not reported
Owner/Operator Email:	Not reported

Owner/Operator Indicator:	Operator
Owner/Operator Name: RUSSELL BARRAGAN	
Legal Status:	Other
Date Became Current:	Not reported
Date Ended Current:	Not reported
Owner/Operator Address:	2321 E 4TH ST #C147
Owner/Operator City,State,Zip:	SANTA ANA, CA 92705
Owner/Operator Telephone:	714-722-5413
Owner/Operator Telephone Ext:	Not reported
Owner/Operator Fax:	Not reported
Owner/Operator Email:	Not reported

Historic Generators:

Receive Date:	20210825
Handler Name: TOMASA SARABIA	
Federal Waste Generator Description:	Not a generator, verified
State District Owner:	Not reported
Large Quantity Handler of Universal Waste:	No
Recognized Trader Importer:	No
Recognized Trader Exporter:	No
Spent Lead Acid Battery Importer:	No
Spent Lead Acid Battery Exporter:	No
Current Record:	Yes
Non Storage Recycler Activity:	No
Electronic Manifest Broker:	No

List of NAICS Codes and Descriptions:

NAICS Code:	56299
NAICS Description:	ALL OTHER WASTE MANAGEMENT SERVICES

TOMASA SARABIA (Continued) **1026823084**

Facility Has Received Notices of Violations:
Violations: No Violations Found

Evaluation Action Summary:
Evaluations: No Evaluations Found

L85 **PITNEY BOWES** **CPS-SLIC** **S103982023**
NW **16035 E. PHOENIX DR.** **WIP** **N/A**
1/4-1/2 **CITY OF INDUSTRY, CA 91745**
0.255 mi.
1346 ft. **Site 1 of 2 in cluster L**

Relative:
Lower

Actual:
336 ft.

CPS-SLIC:

Name:	PITNEY BOWES
Address:	16035 E. PHOENIX DR.
City,State,Zip:	CITY OF INDUSTRY, CA 91745
Region:	STATE
Facility Status:	**Completed - Case Closed**
Status Date:	03/07/1989
Global Id:	T10000015686
Lead Agency:	LOS ANGELES RWQCB (REGION 4)
Lead Agency Case Number:	Not reported
Latitude:	34.01196
Longitude:	-117.95643
Case Type:	Cleanup Program Site
Case Worker:	WIP
Local Agency:	Not reported
RB Case Number:	105.0219
File Location:	Not reported
Potential Media Affected:	Not reported
Potential Contaminants of Concern:	Not reported
Site History:	Not reported

Click here to access the California GeoTracker records for this facility:

WIP:

Name:	PITNEY BOWES
Address:	16035 E Phoenix Dr
City,State,Zip:	CITY OF INDUSTRY (CORPORATE NAME INDUSTRY), CA 91745
Region:	4
File Number:	105.0219
File Status:	**Historical**
Staff:	SBR
Facility Suite:	Not reported

L86 **DRAW TITE** **CPS-SLIC** **S106764832**
NW **16025 PHOENIX DR.** **WIP** **N/A**
1/4-1/2 **CITY OF INDUSTRY, CA 91745**
0.276 mi.
1457 ft. **Site 2 of 2 in cluster L**

Relative: **Lower**
Actual: **335 ft.**

CPS-SLIC:

Name:	DRAW TITE
Address:	16025 PHOENIX DR.
City,State,Zip:	CITY OF INDUSTRY, CA 91745
Region:	STATE
Facility Status:	**Completed - Case Closed**
Status Date:	03/07/1989
Global Id:	T10000015577
Lead Agency:	LOS ANGELES RWQCB (REGION 4)
Lead Agency Case Number:	Not reported
Latitude:	34.01234
Longitude:	-117.95666
Case Type:	Cleanup Program Site
Case Worker:	WIP
Local Agency:	Not reported
RB Case Number:	105.0087
File Location:	Not reported
Potential Media Affected:	Not reported
Potential Contaminants of Concern:	Not reported
Site History:	Not reported

Click here to access the California GeoTracker records for this facility:

WIP:

Name:	DRAW TITE
Address:	16025 Phoenix Dr
City,State,Zip:	CITY OF INDUSTRY (CORPORATE NAME INDUSTRY), CA 91745
Region:	4
File Number:	105.0087
File Status:	**Historical**
Staff:	SBR
Facility Suite:	Not reported

M87 **L & P PROPERTY MANAGEMENT** **CPS-SLIC** **S113149485**
North **16040 STEPHENS STREET** **HAZNET** **N/A**
1/4-1/2 **CITY OF INDUSTRY, CA 91745** **NPDES**
0.294 mi. **CIWQS**
1550 ft. **Site 1 of 2 in cluster M** **CERS**
HWTS

Relative: **Lower**
Actual: **335 ft.**

CPS-SLIC:

Name:	J.P. STEVENS & COMPANY, INC.
Address:	16040 STEPHENS ST.
City,State,Zip:	CITY OF INDUSTRY, CA 91745
Region:	STATE
Facility Status:	**Completed - Case Closed**
Status Date:	03/07/1989
Global Id:	T10000015618
Lead Agency:	LOS ANGELES RWQCB (REGION 4)
Lead Agency Case Number:	Not reported
Latitude:	34.01318
Longitude:	-117.9529
Case Type:	Cleanup Program Site

L & P PROPERTY MANAGEMENT (Continued) **S113149485**

Case Worker:	WIP
Local Agency:	Not reported
RB Case Number:	105.0138
File Location:	Not reported
Potential Media Affected:	Not reported
Potential Contaminants of Concern:	Not reported
Site History:	Not reported

Click here to access the California GeoTracker records for this facility:

HAZNET:

Name:	LEGGETT & PLATT INC
Address:	16040 STEPHENS ST
Address 2:	Not reported
City,State,Zip:	CITY OF INDUSTRY, CA 917451721
Contact:	GABRIEL CASTRO
Telephone:	6263304150
Mailing Name:	Not reported
Mailing Address:	16040 STEPHENS ST
Year:	2021
Gepaid:	CAL000323996
TSD EPA ID:	UTD991301748
CA Waste Code:	352 - Other organic solids
Disposal Method:	H132 - Landfill Or Surface Impoundment That Will Be Closed As Landfill(To Include On-Site Treatment And/Or Stabilization)
Tons:	0.2
Year:	2020
Gepaid:	CAL000323996
TSD EPA ID:	CAD044429835
CA Waste Code:	221 - Waste oil and mixed oil
Disposal Method:	H141 - Storage, Bulking, And/Or Transfer Off Site--No Treatment/Reovery (H010-H129) Or (H131-H135)
Tons:	0.075
Year:	2018
Gepaid:	CAL000323996
TSD EPA ID:	CAD044429835
CA Waste Code:	221 - Waste oil and mixed oil
Disposal Method:	H141 - Storage, Bulking, And/Or Transfer Off Site--No Treatment/Reovery (H010-H129) Or (H131-H135)
Tons:	0.17500
Year:	2015
Gepaid:	CAL000323996
TSD EPA ID:	CAD044429835
CA Waste Code:	352 - Other organic solids
Disposal Method:	H141 - Storage, Bulking, And/Or Transfer Off Site--No Treatment/Reovery (H010-H129) Or (H131-H135)
Tons:	0.125
Year:	2014
Gepaid:	CAL000323996
TSD EPA ID:	CAD044429835
CA Waste Code:	352 - Other organic solids
Disposal Method:	H141 - Storage, Bulking, And/Or Transfer Off Site--No

L & P PROPERTY MANAGEMENT (Continued) **S113149485**

	Treatment/Reovery (H010-H129) Or (H131-H135)
Tons:	0.1
Year:	2013
Gepaid:	CAL000323996
TSD EPA ID:	CAD044429835
CA Waste Code:	352 - Other organic solids
Disposal Method:	H141 - Storage, Bulking, And/Or Transfer Off Site--No Treatment/Reovery (H010-H129) Or (H131-H135)
Tons:	0.1
Year:	2010
Gepaid:	CAL000323996
TSD EPA ID:	CAD981696420
CA Waste Code:	221 - Waste oil and mixed oil
Disposal Method:	H141 - Storage, Bulking, And/Or Transfer Off Site--No Treatment/Reovery (H010-H129) Or (H131-H135)
Tons:	0.152
Year:	2010
Gepaid:	CAL000323996
TSD EPA ID:	NVT330010000
CA Waste Code:	135 - Unspecified aqueous solution
Disposal Method:	H039 - Other Recovery Of Reclamation For Reuse Including Acid Regeneration, Organics Recovery Ect
Tons:	0.105
Year:	2010
Gepaid:	CAL000323996
TSD EPA ID:	NVT330010000
CA Waste Code:	352 - Other organic solids
Disposal Method:	H132 - Landfill Or Surface Impoundment That Will Be Closed As Landfill(To Include On-Site Treatment And/Or Stabilization)
Tons:	0.075
Year:	2009
Gepaid:	CAL000323996
TSD EPA ID:	NVT330010000
CA Waste Code:	352 - Other organic solids
Disposal Method:	H132 - Landfill Or Surface Impoundment That Will Be Closed As Landfill(To Include On-Site Treatment And/Or Stabilization)
Tons:	0.2

Click this hyperlink while viewing on your computer to access
5 additional CA HAZNET: record(s) in the EDR Site Report.

Detail Two:

Year:	2020
EM Manifest ID:	1149291
Shipment Date:	2/26/2020
Receipt Date:	3/12/2020
Manifest Number:	007441129SKS
Generator EPA ID:	CAL000323996
Name:	LEGGETT PLATT
Address:	16040 STEPHENS ST
Address 2:	Not reported

L & P PROPERTY MANAGEMENT (Continued) **S113149485**

City:	CITY OF INDUSTRY
Zip:	91745
Telephone:	800-483-3718
Contact:	marisol Gacia
Contact Telephone:	626-330-4150
Transporter 1 EPA ID:	TXR000081205
Transporter 1 Emergency Number:	Not reported
Transporter 2 EPA ID:	MAD039322250
Transporter 2 Emergency Number:	Not reported
TSDF EPA ID:	CAD044429835
TSDF Name:	Clean Harbors Wilmington LLC
TSDF Address 1:	1737 East Denni Street
TSDF Address 2:	Not reported
TSDF City:	Wilmington
TSDF Zip:	90744
TSDF Telephone:	800-483-3718

State:

Year:	2020
EM Manifest ID:	1149291
Generator EPA ID:	CAL000323996
Shipment Date:	2020-02-26
Manifest Number:	007441129SKS
Line Number:	1
Method Code:	H141
Quantity Tons:	0.07500
Quantity Waste:	150.000000
Quantity Unit:	P
Number of Containers:	1
Type of Container:	Metal drums, barrels, kegs
Quantity Type:	Pounds
State Code:	221

Detail Two:

Year:	2018
EM Manifest ID:	94653
Shipment Date:	7/26/2018
Receipt Date:	8/8/2018
Manifest Number:	011836657FLE
Generator EPA ID:	CAL000323996
Name:	LEGGETT PLATT
Address:	16040 STEPHENS ST
Address 2:	Not reported
City:	CITY OF INDUSTRY
Zip:	91745
Telephone:	800-483-3718
Contact:	marisol Gacia
Contact Telephone:	626-330-4150
Transporter 1 EPA ID:	TXR000081205
Transporter 1 Emergency Number:	Not reported
Transporter 2 EPA ID:	MAD039322250
Transporter 2 Emergency Number:	Not reported
TSDF EPA ID:	CAD044429835
TSDF Name:	Clean Harbors Wilmington LLC
TSDF Address 1:	1737 East Denni Street
TSDF Address 2:	Not reported

L & P PROPERTY MANAGEMENT (Continued) **S113149485**

TSDF City:	Wilmington
TSDF Zip:	90744
TSDF Telephone:	800-483-3718

State:

Year:	2018
EM Manifest ID:	94653
Generator EPA ID:	CAL000323996
Shipment Date:	2018-07-26
Manifest Number:	011836657FLE
Line Number:	1
Method Code:	H141
Quantity Tons:	0.17500
Quantity Waste:	350.000000
Quantity Unit:	P
Number of Containers:	1
Type of Container:	Metal drums, barrels, kegs
Quantity Type:	Pounds
State Code:	221

Additional Info:

Year:	2015
Gen EPA ID:	CAL000323996
Shipment Date:	20151210
Creation Date:	3/22/2016 22:15:24
Receipt Date:	20151218
Manifest ID:	005118535SKS
Trans EPA ID:	TXR000081205
Trans Name:	SAFETY-KLEEN SYSTEMS INC
Trans 2 EPA ID:	Not reported
Trans 2 Name:	Not reported
TSDF EPA ID:	CAD044429835
Trans Name:	CLEAN HARBORS WILMINGTON LLC
TSDF Alt EPA ID:	Not reported
TSDF Alt Name:	Not reported
Waste Code Description:	352 - Other organic solids
RCRA Code:	Not reported
Meth Code:	H141 - Storage, Bulking, And/Or Transfer Off Site--No Treatment/Reovery (H010-H129) Or (H131-H135)
Quantity Tons:	0.125
Waste Quantity:	250
Quantity Unit:	P
Additional Code 1:	Not reported
Additional Code 2:	Not reported
Additional Code 3:	Not reported
Additional Code 4:	Not reported
Additional Code 5:	Not reported

Additional Info:

Year:	2014
Gen EPA ID:	CAL000323996
Shipment Date:	20141126
Creation Date:	3/9/2015 22:15:06
Receipt Date:	20141212

L & P PROPERTY MANAGEMENT (Continued) **S113149485**

Manifest ID:	004536485SKS
Trans EPA ID:	TXR000081205
Trans Name:	SAFETY-KLEEN SYSTEMS INC
Trans 2 EPA ID:	Not reported
Trans 2 Name:	Not reported
TSDF EPA ID:	CAD044429835
Trans Name:	CLEAN HARBORS WILMINGTON LLC
TSDF Alt EPA ID:	Not reported
TSDF Alt Name:	Not reported
Waste Code Description:	352 - Other organic solids
RCRA Code:	Not reported
Meth Code:	H141 - Storage, Bulking, And/Or Transfer Off Site--No Treatment/Reovery (H010-H129) Or (H131-H135)
Quantity Tons:	0.1
Waste Quantity:	200
Quantity Unit:	P
Additional Code 1:	Not reported
Additional Code 2:	Not reported
Additional Code 3:	Not reported
Additional Code 4:	Not reported
Additional Code 5:	Not reported

Additional Info:

Year:	2013
Gen EPA ID:	CAL000323996
Shipment Date:	20131205
Creation Date:	3/18/2014 22:15:05
Receipt Date:	20131216
Manifest ID:	004097175SKS
Trans EPA ID:	TXR000081205
Trans Name:	SAFETY-KLEEN SYSTEMS INC
Trans 2 EPA ID:	Not reported
Trans 2 Name:	Not reported
TSDF EPA ID:	CAD044429835
Trans Name:	CLEAN HARBORS WILMINGTON LLC
TSDF Alt EPA ID:	Not reported
TSDF Alt Name:	Not reported
Waste Code Description:	352 - Other organic solids
RCRA Code:	Not reported
Meth Code:	H141 - Storage, Bulking, And/Or Transfer Off Site--No Treatment/Reovery (H010-H129) Or (H131-H135)
Quantity Tons:	0.1
Waste Quantity:	200
Quantity Unit:	P
Additional Code 1:	Not reported
Additional Code 2:	Not reported
Additional Code 3:	Not reported
Additional Code 4:	Not reported
Additional Code 5:	Not reported

Additional Info:

Year:	2010
Gen EPA ID:	CAL000323996
Shipment Date:	20101123

L & P PROPERTY MANAGEMENT (Continued) **S113149485**

Creation Date:	5/20/2011 18:30:13
Receipt Date:	20101201
Manifest ID:	007323982JJK
Trans EPA ID:	CAR000172189
Trans Name:	AMBERWICK CORPORATION
Trans 2 EPA ID:	Not reported
Trans 2 Name:	Not reported
TSDF EPA ID:	NVT330010000
Trans Name:	US ECOLOGY
TSDF Alt EPA ID:	Not reported
TSDF Alt Name:	Not reported
Waste Code Description:	135 - Unspecified aqueous solution
RCRA Code:	Not reported
Meth Code:	H039 - Other Recovery Of Reclamation For Reuse Including Acid Regeneration, Organics Recovery Ect
Quantity Tons:	0.105
Waste Quantity:	25
Quantity Unit:	G
Additional Code 1:	Not reported
Additional Code 2:	Not reported
Additional Code 3:	Not reported
Additional Code 4:	Not reported
Additional Code 5:	Not reported

Shipment Date:	20101123
Creation Date:	2/11/2011 18:30:08
Receipt Date:	20101203
Manifest ID:	007323983JJK
Trans EPA ID:	CAR000172189
Trans Name:	AMBERWICK CORPORATION
Trans 2 EPA ID:	Not reported
Trans 2 Name:	Not reported
TSDF EPA ID:	CAD981696420
Trans Name:	EVERGREEN
TSDF Alt EPA ID:	Not reported
TSDF Alt Name:	Not reported
Waste Code Description:	221 - Waste oil and mixed oil
RCRA Code:	Not reported
Meth Code:	H141 - Storage, Bulking, And/Or Transfer Off Site--No Treatment/Reovery (H010-H129) Or (H131-H135)
Quantity Tons:	0.152
Waste Quantity:	40
Quantity Unit:	G
Additional Code 1:	Not reported
Additional Code 2:	Not reported
Additional Code 3:	Not reported
Additional Code 4:	Not reported
Additional Code 5:	Not reported

Shipment Date:	20101123
Creation Date:	5/20/2011 18:30:13
Receipt Date:	20101201
Manifest ID:	007323982JJK
Trans EPA ID:	CAR000172189
Trans Name:	AMBERWICK CORPORATION
Trans 2 EPA ID:	Not reported
Trans 2 Name:	Not reported

L & P PROPERTY MANAGEMENT (Continued) **S113149485**

TSDF EPA ID:	NVT330010000
Trans Name:	US ECOLOGY
TSDF Alt EPA ID:	Not reported
TSDF Alt Name:	Not reported
Waste Code Description:	352 - Other organic solids
RCRA Code:	Not reported
Meth Code:	H132 - Landfill Or Surface Impoundment That Will Be Closed As Landfill(To Include On-Site Treatment And/Or Stabilization)
Quantity Tons:	0.075
Waste Quantity:	150
Quantity Unit:	P
Additional Code 1:	Not reported
Additional Code 2:	Not reported
Additional Code 3:	Not reported
Additional Code 4:	Not reported
Additional Code 5:	Not reported

Additional Info:

Year:	2009
Gen EPA ID:	CAL000323996
Shipment Date:	20091119
Creation Date:	2/3/2010 18:30:22
Receipt Date:	20091130
Manifest ID:	006313894JJK
Trans EPA ID:	CAR000172189
Trans Name:	AMBERWICK CORPORATION
Trans 2 EPA ID:	Not reported
Trans 2 Name:	Not reported
TSDF EPA ID:	CAD981696420
Trans Name:	EVERGREEN
TSDF Alt EPA ID:	Not reported
TSDF Alt Name:	Not reported
Waste Code Description:	221 - Waste oil and mixed oil
RCRA Code:	Not reported
Meth Code:	H141 - Storage, Bulking, And/Or Transfer Off Site--No Treatment/Reovery (H010-H129) Or (H131-H135)
Quantity Tons:	0.209
Waste Quantity:	55
Quantity Unit:	G
Additional Code 1:	Not reported
Additional Code 2:	Not reported
Additional Code 3:	Not reported
Additional Code 4:	Not reported
Additional Code 5:	Not reported
Shipment Date:	20091119
Creation Date:	5/20/2010 18:30:40
Receipt Date:	20091123
Manifest ID:	006313893JJK
Trans EPA ID:	CAR000172189
Trans Name:	AMBERWICK CORPORATION
Trans 2 EPA ID:	Not reported
Trans 2 Name:	Not reported
TSDF EPA ID:	NVT330010000
Trans Name:	US ECOLOGY
TSDF Alt EPA ID:	Not reported

L & P PROPERTY MANAGEMENT (Continued) **S113149485**

TSDF Alt Name:	Not reported
Waste Code Description:	352 - Other organic solids
RCRA Code:	Not reported
Meth Code:	H132 - Landfill Or Surface Impoundment That Will Be Closed As Landfill(To Include On-Site Treatment And/Or Stabilization)
Quantity Tons:	0.2
Waste Quantity:	400
Quantity Unit:	P
Additional Code 1:	Not reported
Additional Code 2:	Not reported
Additional Code 3:	Not reported
Additional Code 4:	Not reported
Additional Code 5:	Not reported

Additional Info:

Year:	2008
Gen EPA ID:	CAL000323996
Shipment Date:	20081119
Creation Date:	1/14/2009 18:30:08
Receipt Date:	20081121
Manifest ID:	005227013JJK
Trans EPA ID:	CAR000172189
Trans Name:	AMBERWICK CORPORATION
Trans 2 EPA ID:	Not reported
Trans 2 Name:	Not reported
TSDF EPA ID:	CAD981696420
Trans Name:	EVERGREEN
TSDF Alt EPA ID:	Not reported
TSDF Alt Name:	Not reported
Waste Code Description:	221 - Waste oil and mixed oil
RCRA Code:	Not reported
Meth Code:	H141 - Storage, Bulking, And/Or Transfer Off Site--No Treatment/Reovery (H010-H129) Or (H131-H135)
Quantity Tons:	0.209
Waste Quantity:	55
Quantity Unit:	G
Additional Code 1:	Not reported
Additional Code 2:	Not reported
Additional Code 3:	Not reported
Additional Code 4:	Not reported
Additional Code 5:	Not reported
Shipment Date:	20081119
Creation Date:	4/8/2009 18:30:08
Receipt Date:	20081121
Manifest ID:	005227012JJK
Trans EPA ID:	CAR000172189
Trans Name:	AMBERWICK CORPORATION
Trans 2 EPA ID:	Not reported
Trans 2 Name:	Not reported
TSDF EPA ID:	NVT330010000
Trans Name:	US ECOLOGY
TSDF Alt EPA ID:	Not reported
TSDF Alt Name:	Not reported
Waste Code Description:	352 - Other organic solids
RCRA Code:	Not reported

L & P PROPERTY MANAGEMENT (Continued) **S113149485**

Meth Code:	H132 - Landfill Or Surface Impoundment That Will Be Closed As Landfill(To Include On-Site Treatment And/Or Stabilization)
Quantity Tons:	0.225
Waste Quantity:	450
Quantity Unit:	P
Additional Code 1:	Not reported
Additional Code 2:	Not reported
Additional Code 3:	Not reported
Additional Code 4:	Not reported
Additional Code 5:	Not reported

Additional Info:

Year:	2007
Gen EPA ID:	CAL000323996
Shipment Date:	20071119
Creation Date:	3/4/2008 18:30:21
Receipt Date:	20071129
Manifest ID:	003097469JJK
Trans EPA ID:	CAR000172189
Trans Name:	AMBERWICK CORPORATION
Trans 2 EPA ID:	Not reported
Trans 2 Name:	Not reported
TSDF EPA ID:	CAD981696420
Trans Name:	EVERGREEN
TSDF Alt EPA ID:	Not reported
TSDF Alt Name:	Not reported
Waste Code Description:	221 - Waste oil and mixed oil
RCRA Code:	Not reported
Meth Code:	H141 - Storage, Bulking, And/Or Transfer Off Site--No Treatment/Reovery (H010-H129) Or (H131-H135)
Quantity Tons:	0.209
Waste Quantity:	55
Quantity Unit:	G
Additional Code 1:	Not reported
Additional Code 2:	Not reported
Additional Code 3:	Not reported
Additional Code 4:	Not reported
Additional Code 5:	Not reported
Shipment Date:	20071119
Creation Date:	4/22/2008 18:30:17
Receipt Date:	20071128
Manifest ID:	003097468JJK
Trans EPA ID:	CAR000172189
Trans Name:	AMBERWICK CORPORATION
Trans 2 EPA ID:	Not reported
Trans 2 Name:	Not reported
TSDF EPA ID:	NVT330010000
Trans Name:	US ECOLOGY
TSDF Alt EPA ID:	Not reported
TSDF Alt Name:	Not reported
Waste Code Description:	352 - Other organic solids
RCRA Code:	Not reported
Meth Code:	H132 - Landfill Or Surface Impoundment That Will Be Closed As Landfill(To Include On-Site Treatment And/Or Stabilization)
Quantity Tons:	0.1

L & P PROPERTY MANAGEMENT (Continued) **S113149485**

Waste Quantity:	200
Quantity Unit:	P
Additional Code 1:	Not reported
Additional Code 2:	Not reported
Additional Code 3:	Not reported
Additional Code 4:	Not reported
Additional Code 5:	Not reported

NPDES:

Name:	L & P PROPERTY MANAGEMENT
Address:	16040 STEPHENS STREET
City,State,Zip:	CITY OF INDUSTRY, CA 91745
Facility Status:	Not reported
NPDES Number:	Not reported
Region:	Not reported
Agency Number:	Not reported
Regulatory Measure ID:	Not reported
Place ID:	Not reported
Order Number:	Not reported
WDID:	4 19NEC003328
Regulatory Measure Type:	Industrial
Program Type:	Not reported
Adoption Date Of Regulatory Measure:	Not reported
Effective Date Of Regulatory Measure:	Not reported
Termination Date Of Regulatory Measure:	Not reported
Expiration Date Of Regulatory Measure:	Not reported
Discharge Address:	Not reported
Discharge Name:	Not reported
Discharge City:	Not reported
Discharge State:	Not reported
Discharge Zip:	Not reported
Status:	Active
Status Date:	06/23/2017
Operator Name:	L & P Property Management
Operator Address:	16040 Stephens Street
Operator City:	City of Industry
Operator State:	California
Operator Zip:	91745

NPDES as of 03/2018:

NPDES Number:	Not reported
Status:	Not reported
Agency Number:	Not reported
Region:	4
Regulatory Measure ID:	486289
Order Number:	Not reported
Regulatory Measure Type:	Industrial
Place ID:	Not reported
WDID:	4 19NEC003328
Program Type:	Not reported
Adoption Date Of Regulatory Measure:	Not reported
Effective Date Of Regulatory Measure:	Not reported
Expiration Date Of Regulatory Measure:	Not reported
Termination Date Of Regulatory Measure:	Not reported
Discharge Name:	Not reported
Discharge Address:	Not reported
Discharge City:	Not reported

L & P PROPERTY MANAGEMENT (Continued) **S113149485**

Discharge State:	Not reported
Discharge Zip:	Not reported
Received Date:	05/25/2017
Processed Date:	06/23/2017
Status:	Active
Status Date:	06/23/2017
Place Size:	168000
Place Size Unit:	SqFt
Contact:	Marali Oregel
Contact Title:	HR Safety Manager
Contact Phone:	626-330-4150
Contact Phone Ext:	34222
Contact Email:	moregel12@gmail.com
Operator Name:	L & P Property Management
Operator Address:	16040 Stephens Street
Operator City:	City of Industry
Operator State:	California
Operator Zip:	91745
Operator Contact:	marali oregel
Operator Contact Title:	HR Safety Manager
Operator Contact Phone:	626-330-4150
Operator Contact Phone Ext:	34222
Operator Contact Email:	marali.oregel@leggett.com
Operator Type:	Private Business
Developer:	Not reported
Developer Address:	Not reported
Developer City:	Not reported
Developer State:	California
Developer Zip:	Not reported
Developer Contact:	Not reported
Developer Contact Title:	Not reported
Constype Linear Utility Ind:	Not reported
Emergency Phone:	Not reported
Emergency Phone Ext:	Not reported
Constype Above Ground Ind:	Not reported
Constype Below Ground Ind:	Not reported
Constype Cable Line Ind:	Not reported
Constype Comm Line Ind:	Not reported
Constype Commertial Ind:	Not reported
Constype Electrical Line Ind:	Not reported
Constype Gas Line Ind:	Not reported
Constype Industrial Ind:	Not reported
Constype Other Description:	Not reported
Constype Other Ind:	Not reported
Constype Recons Ind:	Not reported
Constype Residential Ind:	Not reported
Constype Transport Ind:	Not reported
Constype Utility Description:	Not reported
Constype Utility Ind:	Not reported
Constype Water Sewer Ind:	Not reported
Dir Discharge Uswater Ind:	Not reported
Receiving Water Name:	Not reported
Certifier:	marali oregel
Certifier Title:	HR Safety Manager
Certification Date:	25-MAY-17
Primary Sic:	3495-Wire Springs
Secondary Sic:	Not reported

L & P PROPERTY MANAGEMENT (Continued) **S113149485**

Tertiary Sic:	Not reported
NPDES Number:	CAS000001
Status:	Active
Agency Number:	0
Region:	4
Regulatory Measure ID:	486289
Order Number:	97-03-DWQ
Regulatory Measure Type:	Enrollee
Place ID:	Not reported
WDID:	4 19NEC003328
Program Type:	Industrial
Adoption Date Of Regulatory Measure:	Not reported
Effective Date Of Regulatory Measure:	06/23/2017
Expiration Date Of Regulatory Measure:	Not reported
Termination Date Of Regulatory Measure:	Not reported
Discharge Name:	L & P Property Management
Discharge Address:	16040 Stephens Street
Discharge City:	City of Industry
Discharge State:	California
Discharge Zip:	91745
Received Date:	Not reported
Processed Date:	Not reported
Status:	Not reported
Status Date:	Not reported
Place Size:	Not reported
Place Size Unit:	Not reported
Contact:	Not reported
Contact Title:	Not reported
Contact Phone:	Not reported
Contact Phone Ext:	Not reported
Contact Email:	Not reported
Operator Name:	Not reported
Operator Address:	Not reported
Operator City:	Not reported
Operator State:	Not reported
Operator Zip:	Not reported
Operator Contact:	Not reported
Operator Contact Title:	Not reported
Operator Contact Phone:	Not reported
Operator Contact Phone Ext:	Not reported
Operator Contact Email:	Not reported
Operator Type:	Not reported
Developer:	Not reported
Developer Address:	Not reported
Developer City:	Not reported
Developer State:	Not reported
Developer Zip:	Not reported
Developer Contact:	Not reported
Developer Contact Title:	Not reported
Constype Linear Utility Ind:	Not reported
Emergency Phone:	Not reported
Emergency Phone Ext:	Not reported
Constype Above Ground Ind:	Not reported
Constype Below Ground Ind:	Not reported
Constype Cable Line Ind:	Not reported
Constype Comm Line Ind:	Not reported

L & P PROPERTY MANAGEMENT (Continued) **S113149485**

Constype Commertial Ind:	Not reported
Constype Electrical Line Ind:	Not reported
Constype Gas Line Ind:	Not reported
Constype Industrial Ind:	Not reported
Constype Other Description:	Not reported
Constype Other Ind:	Not reported
Constype Recons Ind:	Not reported
Constype Residential Ind:	Not reported
Constype Transport Ind:	Not reported
Constype Utility Description:	Not reported
Constype Utility Ind:	Not reported
Constype Water Sewer Ind:	Not reported
Dir Discharge Uswater Ind:	Not reported
Receiving Water Name:	Not reported
Certifier:	Not reported
Certifier Title:	Not reported
Certification Date:	Not reported
Primary Sic:	Not reported
Secondary Sic:	Not reported
Tertiary Sic:	Not reported

Name:	L & P PROPERTY MANAGEMENT
Address:	16040 STEPHENS STREET
City,State,Zip:	CITY OF INDUSTRY, CA 91745
Facility Status:	Active
NPDES Number:	CAS000001
Region:	4
Agency Number:	0
Regulatory Measure ID:	486289
Place ID:	Not reported
Order Number:	97-03-DWQ
WDID:	4 19NEC003328
Regulatory Measure Type:	Enrollee
Program Type:	Industrial
Adoption Date Of Regulatory Measure:	Not reported
Effective Date Of Regulatory Measure:	06/23/2017
Termination Date Of Regulatory Measure:	Not reported
Expiration Date Of Regulatory Measure:	Not reported
Discharge Address:	16040 Stephens Street
Discharge Name:	L & P Property Management
Discharge City:	City of Industry
Discharge State:	California
Discharge Zip:	91745
Status:	Not reported
Status Date:	Not reported
Operator Name:	Not reported
Operator Address:	Not reported
Operator City:	Not reported
Operator State:	Not reported
Operator Zip:	Not reported

NPDES as of 03/2018:

NPDES Number:	Not reported
Status:	Not reported
Agency Number:	Not reported
Region:	4
Regulatory Measure ID:	486289

L & P PROPERTY MANAGEMENT (Continued) **S113149485**

Order Number:	Not reported
Regulatory Measure Type:	Industrial
Place ID:	Not reported
WDID:	4 19NEC003328
Program Type:	Not reported
Adoption Date Of Regulatory Measure:	Not reported
Effective Date Of Regulatory Measure:	Not reported
Expiration Date Of Regulatory Measure:	Not reported
Termination Date Of Regulatory Measure:	Not reported
Discharge Name:	Not reported
Discharge Address:	Not reported
Discharge City:	Not reported
Discharge State:	Not reported
Discharge Zip:	Not reported
Received Date:	05/25/2017
Processed Date:	06/23/2017
Status:	Active
Status Date:	06/23/2017
Place Size:	168000
Place Size Unit:	SqFt
Contact:	Marali Oregel
Contact Title:	HR Safety Manager
Contact Phone:	626-330-4150
Contact Phone Ext:	34222
Contact Email:	moregel12@gmail.com
Operator Name:	L & P Property Management
Operator Address:	16040 Stephens Street
Operator City:	City of Industry
Operator State:	California
Operator Zip:	91745
Operator Contact:	marali oregel
Operator Contact Title:	HR Safety Manager
Operator Contact Phone:	626-330-4150
Operator Contact Phone Ext:	34222
Operator Contact Email:	marali.oregel@leggett.com
Operator Type:	Private Business
Developer:	Not reported
Developer Address:	Not reported
Developer City:	Not reported
Developer State:	California
Developer Zip:	Not reported
Developer Contact:	Not reported
Developer Contact Title:	Not reported
Constype Linear Utility Ind:	Not reported
Emergency Phone:	Not reported
Emergency Phone Ext:	Not reported
Constype Above Ground Ind:	Not reported
Constype Below Ground Ind:	Not reported
Constype Cable Line Ind:	Not reported
Constype Comm Line Ind:	Not reported
Constype Commertial Ind:	Not reported
Constype Electrical Line Ind:	Not reported
Constype Gas Line Ind:	Not reported
Constype Industrial Ind:	Not reported
Constype Other Description:	Not reported
Constype Other Ind:	Not reported
Constype Recons Ind:	Not reported

L & P PROPERTY MANAGEMENT (Continued) **S113149485**

Constype Residential Ind:	Not reported
Constype Transport Ind:	Not reported
Constype Utility Description:	Not reported
Constype Utility Ind:	Not reported
Constype Water Sewer Ind:	Not reported
Dir Discharge Uswater Ind:	Not reported
Receiving Water Name:	Not reported
Certifier:	marali oregel
Certifier Title:	HR Safety Manager
Certification Date:	25-MAY-17
Primary Sic:	3495-Wire Springs
Secondary Sic:	Not reported
Tertiary Sic:	Not reported
NPDES Number:	CAS000001
Status:	Active
Agency Number:	0
Region:	4
Regulatory Measure ID:	486289
Order Number:	97-03-DWQ
Regulatory Measure Type:	Enrollee
Place ID:	Not reported
WDID:	4 19NEC003328
Program Type:	Industrial
Adoption Date Of Regulatory Measure:	Not reported
Effective Date Of Regulatory Measure:	06/23/2017
Expiration Date Of Regulatory Measure:	Not reported
Termination Date Of Regulatory Measure:	Not reported
Discharge Name:	L & P Property Management
Discharge Address:	16040 Stephens Street
Discharge City:	City of Industry
Discharge State:	California
Discharge Zip:	91745
Received Date:	Not reported
Processed Date:	Not reported
Status:	Not reported
Status Date:	Not reported
Place Size:	Not reported
Place Size Unit:	Not reported
Contact:	Not reported
Contact Title:	Not reported
Contact Phone:	Not reported
Contact Phone Ext:	Not reported
Contact Email:	Not reported
Operator Name:	Not reported
Operator Address:	Not reported
Operator City:	Not reported
Operator State:	Not reported
Operator Zip:	Not reported
Operator Contact:	Not reported
Operator Contact Title:	Not reported
Operator Contact Phone:	Not reported
Operator Contact Phone Ext:	Not reported
Operator Contact Email:	Not reported
Operator Type:	Not reported
Developer:	Not reported
Developer Address:	Not reported

L & P PROPERTY MANAGEMENT (Continued) **S113149485**

Developer City:	Not reported
Developer State:	Not reported
Developer Zip:	Not reported
Developer Contact:	Not reported
Developer Contact Title:	Not reported
Constype Linear Utility Ind:	Not reported
Emergency Phone:	Not reported
Emergency Phone Ext:	Not reported
Constype Above Ground Ind:	Not reported
Constype Below Ground Ind:	Not reported
Constype Cable Line Ind:	Not reported
Constype Comm Line Ind:	Not reported
Constype Commertial Ind:	Not reported
Constype Electrical Line Ind:	Not reported
Constype Gas Line Ind:	Not reported
Constype Industrial Ind:	Not reported
Constype Other Description:	Not reported
Constype Other Ind:	Not reported
Constype Recons Ind:	Not reported
Constype Residential Ind:	Not reported
Constype Transport Ind:	Not reported
Constype Utility Description:	Not reported
Constype Utility Ind:	Not reported
Constype Water Sewer Ind:	Not reported
Dir Discharge Uswater Ind:	Not reported
Receiving Water Name:	Not reported
Certifier:	Not reported
Certifier Title:	Not reported
Certification Date:	Not reported
Primary Sic:	Not reported
Secondary Sic:	Not reported
Tertiary Sic:	Not reported

CIWQS:

Name:	L & P PROPERTY MANAGEMENT
Address:	16040 STEPHENS STREET
City,State,Zip:	CITY OF INDUSTRY, CA 91745
Agency:	L & P Property Management
Agency Address:	16040 Stephens Street, City Of Industry, CA 91745
Place/Project Type:	Industrial - Wire Springs
SIC/NAICS:	3495
Region:	4
Program:	INDSTW
Regulatory Measure Status:	Active
Regulatory Measure Type:	Storm water industrial
Order Number:	2014-0057-DWQ
WDID:	4 19NEC003328
NPDES Number:	CAS000001
Adoption Date:	Not reported
Effective Date:	06/23/2017
Termination Date:	Not reported
Expiration/Review Date:	Not reported
Design Flow:	Not reported
Major/Minor:	Not reported
Complexity:	Not reported
TTWQ:	Not reported

L & P PROPERTY MANAGEMENT (Continued) **S113149485**

Enforcement Actions within 5 years: 1
Violations within 5 years: 1
Latitude: 34.01314
Longitude: -117.9527

CERS:
Name: L & P PROPERTY MANAGEMENT
Address: 16040 STEPHENS STREET
City,State,Zip: CITY OF INDUSTRY, CA 91745
Site ID: 535168
CERS ID: 855286
CERS Description: Industrial Facility Storm Water

Violations:
Site ID: 535168
Site Name: L & P Property Management
Violation Date: 10-02-2021
Citation: 2014-0057-DWQ - Industrial General Permit
Violation Description: SW - Failure to meet NEC criteria
Violation Notes: Discharger failed to recertify the NEC by October 1, 2021
Violation Division: Water Boards
Violation Program: INDSTW
Violation Source: SMARTS,

Evaluation:
Eval General Type: Compliance Evaluation Inspection
Eval Date: 01-16-2018
Violations Found: No
Eval Type: Industrial Storm Water Compliance Evaluation
Eval Notes: The facility meets NEC qualification. Please see the attached inspection report.
Eval Division: Water Boards
Eval Program: INDSTW
Eval Source: SMARTS,

Enforcement Action:
Site ID: 535168
Site Name: L & P Property Management
Site Address: 16040 STEPHENS STREET
Site City: CITY OF INDUSTRY
Site Zip: 91745
Enf Action Date: 10-18-2021
Enf Action Type: Notice of Violation
Enf Action Description: Notice of Violation
Enf Action Notes: Discharger did not recertify NEC by October 1, 2021
Enf Action Division: Water Boards
Enf Action Program: INDSTW
Enf Action Source: SMARTS,

Affiliation:
Affiliation Type Desc: Owner/Operator
Entity Name: L & P Property Management
Entity Title: Operator
Affiliation Address: 16040 Stephens Street
Affiliation City: City of Industry
Affiliation State: CA

L & P PROPERTY MANAGEMENT (Continued) **S113149485**

Affiliation Country: Not reported
Affiliation Zip: 91745
Affiliation Phone: ,

Name: FALCON PRODUCTS INC
Address: 16040 STEPHENS ST
City,State,Zip: CITY OF INDUSTRY, CA 917451716
Site ID: 467446
CERS ID: 110001167601
CERS Description: US EPA Air Emission Inventory System (EIS)

Affiliation:
Affiliation Type Desc: Environmental Contact
Entity Name: GUILLERMO ARIAS
Entity Title: Not reported
Affiliation Address: 16040 STEPHENS ST
Affiliation City: INDUSTRY
Affiliation State: CA
Affiliation Country: Not reported
Affiliation Zip: Not reported
Affiliation Phone: ,

Name: J.P. STEVENS & COMPANY, INC.
Address: 16040 STEPHENS ST.
City,State,Zip: CITY OF INDUSTRY, CA 91745
Site ID: 603263
CERS ID: T10000015618
CERS Description: Cleanup Program Site

Affiliation:
Affiliation Type Desc: Regional Board Caseworker
Entity Name: WELL INVESTIGATION PROGRAM - LOS ANGELES RWQCB (REGION 4)
Entity Title: Not reported
Affiliation Address: 320 W. 4TH ST., SUITE 200
Affiliation City: LOS ANGELES
Affiliation State: CA
Affiliation Country: Not reported
Affiliation Zip: Not reported
Affiliation Phone: ,

HWTS:
Name: LEGGETT & PLATT INC
Address: 16040 STEPHENS ST
Address 2: Not reported
City,State,Zip: CITY OF INDUSTRY, CA 91745
EPA ID: CAL000323996
Inactive Date: Not reported
Create Date: 08/21/2007
Last Act Date: Not reported
Mailing Name: Not reported
Mailing Address: 16040 STEPHENS ST
Mailing Address 2: Not reported
Mailing City,State,Zip: CITY OF INDUSTRY, CA 917451721
Owner Name: L & P PROPERTY MANAGEMENT COMPANY
Owner Address: 1 LEGGETT RD

L & P PROPERTY MANAGEMENT (Continued) **S113149485**

Owner Address 2:	Not reported
Owner City,State,Zip:	CARTHAGE, MO 648369649
Contact Name:	GABRIEL CASTRO
Contact Address:	16040 STEPHENS ST
Contact Address 2:	Not reported
City,State,Zip:	CITY OF INDUSTRY, CA 91745
Facility Status:	Active
Facility Type:	PERMANENT
Category:	STATE
Latitude:	34.014115
Longitude:	-117.952797

NAICS:

EPA ID:	CAL000323996
Create Date:	2007-08-21 14:24:10.360
NAICS Code:	42184
NAICS Description:	Industrial Supplies Wholesalers
Issued EPA ID Date:	2007-08-21 14:24:10.30000
Inactive Date:	Not reported
Facility Name:	LEGGETT & PLATT INC
Facility Address:	16040 STEPHENS ST
Facility Address 2:	Not reported
Facility City:	CITY OF INDUSTRY
Facility County:	Not reported
Facility State:	CA
Facility Zip:	917451721

88
NNE
1/4-1/2
0.296 mi.
1562 ft.

M.W. KASCH WEST
16175 STEPHENS ST.
CITY OF INDUSTRY, CA 91744

CPS-SLIC **S106764862**
WIP **N/A**

Relative:
Lower

Actual:
337 ft.

CPS-SLIC:

Name:	M.W. KASCH WEST
Address:	16175 STEPHENS ST.
City,State,Zip:	CITY OF INDUSTRY, CA 91744
Region:	STATE
Facility Status:	**Completed - Case Closed**
Status Date:	03/07/1989
Global Id:	T10000015614
Lead Agency:	LOS ANGELES RWQCB (REGION 4)
Lead Agency Case Number:	Not reported
Latitude:	34.01405
Longitude:	-117.95071
Case Type:	Cleanup Program Site
Case Worker:	WIP
Local Agency:	Not reported
RB Case Number:	105.0132
File Location:	Not reported
Potential Media Affected:	Not reported
Potential Contaminants of Concern:	Not reported
Site History:	Not reported

Click here to access the California GeoTracker records for this facility:

M.W. KASCH WEST (Continued) **S106764862**

WIP:
Name: M.W. KASCH WEST
Address: 16175 Stephens St
City,State,Zip: CITY OF INDUSTRY (CORPORATE NAME INDUSTRY), CA 91744
Region: 4
File Number: 105.0132
File Status: Historical
Staff: SBR
Facility Suite: Not reported

89
North
1/4-1/2
0.300 mi.
1582 ft.

S.PACIFIC TRANSPORTATION CO.
650 STIMSON AVE.
CITY OF INDUSTRY, CA 91746

CPS-SLIC **S104583938**
CERS **N/A**

Relative:
Lower

Actual:
331 ft.

CPS-SLIC:
Name: S.PACIFIC TRANSPORTATION CO.
Address: 650 STIMSON AVE.
City,State,Zip: CITY OF INDUSTRY, CA 91746
Region: STATE
Facility Status: Open - Site Assessment
Status Date: 10/24/2019
Global Id: SL603798672
Lead Agency: LOS ANGELES RWQCB (REGION 4)
Lead Agency Case Number: Not reported
Latitude: 34.0092557599072
Longitude: -117.940370785614
Case Type: Cleanup Program Site
Case Worker: RV
Local Agency: Not reported
RB Case Number: 105.0279
File Location: Regional Board
Potential Media Affected: Aquifer used for drinking water supply
Potential Contaminants of Concern: Not reported
Site History: Not reported

Click here to access the California GeoTracker records for this facility:

CERS:
Name: S.PACIFIC TRANSPORTATION CO.
Address: 650 STIMSON AVE.
City,State,Zip: CITY OF INDUSTRY, CA 91746
Site ID: 211073
CERS ID: SL603798672
CERS Description: Cleanup Program Site

Affiliation:
Affiliation Type Desc: Regional Board Caseworker
Entity Name: RYAN VITUG - LOS ANGELES RWQCB (REGION 4)
Entity Title: Not reported
Affiliation Address: 320 West 4th St.
Affiliation City: LOS ANGELES
Affiliation State: CA
Affiliation Country: Not reported
Affiliation Zip: Not reported
Affiliation Phone: 2135766663,

90
NW
1/4-1/2
0.320 mi.
1692 ft.

COSMOS FOOD CO INC
16015 PHOENIX DRIVE
INDUSTRY, CA 91745

CPS-SLIC **S117705932**
NPDES **N/A**
CIWQS
CERS

Relative:
Lower

Actual:
333 ft.

CPS-SLIC:

Name:	NATIONAL STEAK PROCESSORS (NSP)
Address:	16015 PHOENIX DR.
City,State,Zip:	CITY OF INDUSTRY, CA 91745
Region:	STATE
Facility Status:	**Completed - Case Closed**
Status Date:	03/07/1989
Global Id:	T10000015664
Lead Agency:	LOS ANGELES RWQCB (REGION 4)
Lead Agency Case Number:	Not reported
Latitude:	34.01248
Longitude:	-117.95739
Case Type:	Cleanup Program Site
Case Worker:	WIP
Local Agency:	Not reported
RB Case Number:	105.0190
File Location:	Not reported
Potential Media Affected:	Not reported
Potential Contaminants of Concern:	Not reported
Site History:	Not reported

Click here to access the California GeoTracker records for this facility:

NPDES:

Name:	COSMOS FOOD CO INC
Address:	16015 PHOENIX DRIVE
City,State,Zip:	INDUSTRY, CA 91745
Facility Status:	Not reported
NPDES Number:	Not reported
Region:	Not reported
Agency Number:	Not reported
Regulatory Measure ID:	Not reported
Place ID:	Not reported
Order Number:	Not reported
WDID:	4 19NEC004037
Regulatory Measure Type:	Industrial
Program Type:	Not reported
Adoption Date Of Regulatory Measure:	Not reported
Effective Date Of Regulatory Measure:	Not reported
Termination Date Of Regulatory Measure:	Not reported
Expiration Date Of Regulatory Measure:	Not reported
Discharge Address:	Not reported
Discharge Name:	Not reported
Discharge City:	Not reported
Discharge State:	Not reported
Discharge Zip:	Not reported
Status:	Active
Status Date:	03/12/2018
Operator Name:	Cosmos Food Co Inc
Operator Address:	16015 Phoenix Drive
Operator City:	Industry
Operator State:	California
Operator Zip:	91745

COSMOS FOOD CO INC (Continued) **S117705932**

NPDES as of 03/2018:

NPDES Number:	CAS000001
Status:	Active
Agency Number:	0
Region:	4
Regulatory Measure ID:	495509
Order Number:	97-03-DWQ
Regulatory Measure Type:	Enrollee
Place ID:	Not reported
WDID:	4 19NEC004037
Program Type:	Industrial
Adoption Date Of Regulatory Measure:	Not reported
Effective Date Of Regulatory Measure:	03/12/2018
Expiration Date Of Regulatory Measure:	Not reported
Termination Date Of Regulatory Measure:	Not reported
Discharge Name:	Cosmos Food Co Inc
Discharge Address:	16015 Phoenix Drive
Discharge City:	Industry
Discharge State:	California
Discharge Zip:	91745
Received Date:	Not reported
Processed Date:	Not reported
Status:	Not reported
Status Date:	Not reported
Place Size:	Not reported
Place Size Unit:	Not reported
Contact:	Not reported
Contact Title:	Not reported
Contact Phone:	Not reported
Contact Phone Ext:	Not reported
Contact Email:	Not reported
Operator Name:	Not reported
Operator Address:	Not reported
Operator City:	Not reported
Operator State:	Not reported
Operator Zip:	Not reported
Operator Contact:	Not reported
Operator Contact Title:	Not reported
Operator Contact Phone:	Not reported
Operator Contact Phone Ext:	Not reported
Operator Contact Email:	Not reported
Operator Type:	Not reported
Developer:	Not reported
Developer Address:	Not reported
Developer City:	Not reported
Developer State:	Not reported
Developer Zip:	Not reported
Developer Contact:	Not reported
Developer Contact Title:	Not reported
Constype Linear Utility Ind:	Not reported
Emergency Phone:	Not reported
Emergency Phone Ext:	Not reported
Constype Above Ground Ind:	Not reported
Constype Below Ground Ind:	Not reported
Constype Cable Line Ind:	Not reported
Constype Comm Line Ind:	Not reported
Constype Commertial Ind:	Not reported

COSMOS FOOD CO INC (Continued) **S117705932**

Constype Electrical Line Ind:	Not reported
Constype Gas Line Ind:	Not reported
Constype Industrial Ind:	Not reported
Constype Other Description:	Not reported
Constype Other Ind:	Not reported
Constype Recons Ind:	Not reported
Constype Residential Ind:	Not reported
Constype Transport Ind:	Not reported
Constype Utility Description:	Not reported
Constype Utility Ind:	Not reported
Constype Water Sewer Ind:	Not reported
Dir Discharge Uswater Ind:	Not reported
Receiving Water Name:	Not reported
Certifier:	Not reported
Certifier Title:	Not reported
Certification Date:	Not reported
Primary Sic:	Not reported
Secondary Sic:	Not reported
Tertiary Sic:	Not reported

Name:	COSMOS FOOD CO INC
Address:	16015 PHOENIX DRIVE
City,State,Zip:	INDUSTRY, CA 91745
Facility Status:	Active
NPDES Number:	CAS000001
Region:	4
Agency Number:	0
Regulatory Measure ID:	495509
Place ID:	Not reported
Order Number:	97-03-DWQ
WDID:	4 19NEC004037
Regulatory Measure Type:	Enrollee
Program Type:	Industrial
Adoption Date Of Regulatory Measure:	Not reported
Effective Date Of Regulatory Measure:	03/12/2018
Termination Date Of Regulatory Measure:	Not reported
Expiration Date Of Regulatory Measure:	Not reported
Discharge Address:	16015 Phoenix Drive
Discharge Name:	Cosmos Food Co Inc
Discharge City:	Industry
Discharge State:	California
Discharge Zip:	91745
Status:	Not reported
Status Date:	Not reported
Operator Name:	Not reported
Operator Address:	Not reported
Operator City:	Not reported
Operator State:	Not reported
Operator Zip:	Not reported

NPDES as of 03/2018:

NPDES Number:	CAS000001
Status:	Active
Agency Number:	0
Region:	4
Regulatory Measure ID:	495509
Order Number:	97-03-DWQ

COSMOS FOOD CO INC (Continued) **S117705932**

Regulatory Measure Type:	Enrollee
Place ID:	Not reported
WDID:	4 19NEC004037
Program Type:	Industrial
Adoption Date Of Regulatory Measure:	Not reported
Effective Date Of Regulatory Measure:	03/12/2018
Expiration Date Of Regulatory Measure:	Not reported
Termination Date Of Regulatory Measure:	Not reported
Discharge Name:	Cosmos Food Co Inc
Discharge Address:	16015 Phoenix Drive
Discharge City:	Industry
Discharge State:	California
Discharge Zip:	91745
Received Date:	Not reported
Processed Date:	Not reported
Status:	Not reported
Status Date:	Not reported
Place Size:	Not reported
Place Size Unit:	Not reported
Contact:	Not reported
Contact Title:	Not reported
Contact Phone:	Not reported
Contact Phone Ext:	Not reported
Contact Email:	Not reported
Operator Name:	Not reported
Operator Address:	Not reported
Operator City:	Not reported
Operator State:	Not reported
Operator Zip:	Not reported
Operator Contact:	Not reported
Operator Contact Title:	Not reported
Operator Contact Phone:	Not reported
Operator Contact Phone Ext:	Not reported
Operator Contact Email:	Not reported
Operator Type:	Not reported
Developer:	Not reported
Developer Address:	Not reported
Developer City:	Not reported
Developer State:	Not reported
Developer Zip:	Not reported
Developer Contact:	Not reported
Developer Contact Title:	Not reported
Constype Linear Utility Ind:	Not reported
Emergency Phone:	Not reported
Emergency Phone Ext:	Not reported
Constype Above Ground Ind:	Not reported
Constype Below Ground Ind:	Not reported
Constype Cable Line Ind:	Not reported
Constype Comm Line Ind:	Not reported
Constype Commertial Ind:	Not reported
Constype Electrical Line Ind:	Not reported
Constype Gas Line Ind:	Not reported
Constype Industrial Ind:	Not reported
Constype Other Description:	Not reported
Constype Other Ind:	Not reported
Constype Recons Ind:	Not reported
Constype Residential Ind:	Not reported

COSMOS FOOD CO INC (Continued) **S117705932**

Constype Transport Ind:	Not reported
Constype Utility Description:	Not reported
Constype Utility Ind:	Not reported
Constype Water Sewer Ind:	Not reported
Dir Discharge Uswater Ind:	Not reported
Receiving Water Name:	Not reported
Certifier:	Not reported
Certifier Title:	Not reported
Certification Date:	Not reported
Primary Sic:	Not reported
Secondary Sic:	Not reported
Tertiary Sic:	Not reported

Name:	NATIONAL STEAK & POULTRY
Address:	16015 PHOENIX DR
City,State,Zip:	CITY OF INDUSTRY, CA 91745
Facility Status:	Not reported
NPDES Number:	Not reported
Region:	Not reported
Agency Number:	Not reported
Regulatory Measure ID:	Not reported
Place ID:	Not reported
Order Number:	Not reported
WDID:	4 19I006282
Regulatory Measure Type:	Industrial
Program Type:	Not reported
Adoption Date Of Regulatory Measure:	Not reported
Effective Date Of Regulatory Measure:	Not reported
Termination Date Of Regulatory Measure:	Not reported
Expiration Date Of Regulatory Measure:	Not reported
Discharge Address:	Not reported
Discharge Name:	Not reported
Discharge City:	Not reported
Discharge State:	Not reported
Discharge Zip:	Not reported
Status:	Terminated
Status Date:	04/29/1992
Operator Name:	National Steak & Poultry
Operator Address:	16015 Phoenix Dr
Operator City:	City Of Industry
Operator State:	California
Operator Zip:	91745

NPDES as of 03/2018:

NPDES Number:	Not reported
Status:	Not reported
Agency Number:	Not reported
Region:	4
Regulatory Measure ID:	268917
Order Number:	Not reported
Regulatory Measure Type:	Industrial
Place ID:	Not reported
WDID:	4 19I006282
Program Type:	Not reported
Adoption Date Of Regulatory Measure:	Not reported
Effective Date Of Regulatory Measure:	Not reported
Expiration Date Of Regulatory Measure:	Not reported

COSMOS FOOD CO INC (Continued) **S117705932**

Termination Date Of Regulatory Measure:	Not reported
Discharge Name:	Not reported
Discharge Address:	Not reported
Discharge City:	Not reported
Discharge State:	Not reported
Discharge Zip:	Not reported
Received Date:	05/09/2008
Processed Date:	04/29/1992
Status:	Terminated
Status Date:	04/29/1992
Place Size:	61469
Place Size Unit:	SqFt
Contact:	Steve Doiron
Contact Title:	Not reported
Contact Phone:	626-333-7711
Contact Phone Ext:	Not reported
Contact Email:	Not reported
Operator Name:	National Steak & Poultry
Operator Address:	16015 Phoenix Dr
Operator City:	City Of Industry
Operator State:	California
Operator Zip:	91745
Operator Contact:	Steve Doiron
Operator Contact Title:	Not reported
Operator Contact Phone:	626-333-7711
Operator Contact Phone Ext:	Not reported
Operator Contact Email:	Not reported
Operator Type:	Private Business
Developer:	Not reported
Developer Address:	Not reported
Developer City:	Not reported
Developer State:	California
Developer Zip:	Not reported
Developer Contact:	Not reported
Developer Contact Title:	Not reported
Constype Linear Utility Ind:	Not reported
Emergency Phone:	626-333-7711
Emergency Phone Ext:	Not reported
Constype Above Ground Ind:	Not reported
Constype Below Ground Ind:	Not reported
Constype Cable Line Ind:	Not reported
Constype Comm Line Ind:	Not reported
Constype Commertial Ind:	Not reported
Constype Electrical Line Ind:	Not reported
Constype Gas Line Ind:	Not reported
Constype Industrial Ind:	Not reported
Constype Other Description:	Not reported
Constype Other Ind:	Not reported
Constype Recons Ind:	Not reported
Constype Residential Ind:	Not reported
Constype Transport Ind:	Not reported
Constype Utility Description:	Not reported
Constype Utility Ind:	Not reported
Constype Water Sewer Ind:	Not reported
Dir Discharge Uswater Ind:	Not reported
Receiving Water Name:	Suburban Water Systems
Certifier:	Not reported

COSMOS FOOD CO INC (Continued) **S117705932**

Certifier Title: Not reported
Certification Date: Not reported
Primary Sic: 2013-Sausages and Other Prepared Meats
Secondary Sic: Not reported
Tertiary Sic: Not reported

CIWQS:
Name: NATIONAL STEAK & POULTRY
Address: 16015 PHOENIX DR
City,State,Zip: CITY OF INDUSTRY, CA 91745
Agency: National Steak & Poultry
Agency Address: 16015 Phoenix Dr, City Of Industry, CA 91745
Place/Project Type: Industrial - Sausages and Other Prepared Meats
SIC/NAICS: 2013
Region: 4
Program: INDSTW
Regulatory Measure Status: Terminated
Regulatory Measure Type: Storm water industrial
Order Number: 2014-0057-DWQ
WDID: 4 19I006282
NPDES Number: CAS000001
Adoption Date: Not reported
Effective Date: 04/29/1992
Termination Date: Not reported
Expiration/Review Date: Not reported
Design Flow: Not reported
Major/Minor: Not reported
Complexity: Not reported
TTWQ: Not reported
Enforcement Actions within 5 years: 0
Violations within 5 years: 0
Latitude: 34.01136
Longitude: -117.95607

Name: COSMOS FOOD CO INC
Address: 16015 PHOENIX DRIVE
City,State,Zip: INDUSTRY, CA 91745
Agency: Cosmos Food Co Inc
Agency Address: 16015 Phoenix Drive, Industry, CA 91745
Place/Project Type: Industrial - Pickled Fruits and Vegetables, Vegetable Sauces and Seasonings, and Salad Dressings
SIC/NAICS: 2035
Region: 4
Program: INDSTW
Regulatory Measure Status: Active
Regulatory Measure Type: Storm water industrial
Order Number: 2014-0057-DWQ
WDID: 4 19NEC004037
NPDES Number: CAS000001
Adoption Date: Not reported
Effective Date: 03/12/2018
Termination Date: Not reported
Expiration/Review Date: Not reported
Design Flow: Not reported
Major/Minor: Not reported
Complexity: Not reported

COSMOS FOOD CO INC (Continued) **S117705932**

TTWQ: Not reported
Enforcement Actions within 5 years: 0
Violations within 5 years: 1
Latitude: 34.01249
Longitude: -117.95739

CERS:
Name: COSMOS FOOD CO., INC.
Address: 16015 PHOENIX DR
City,State,Zip: CITY OF INDUSTRY, CA 91745
Site ID: 44322
CERS ID: 10448335
CERS Description: Chemical Storage Facilities

Violations:
Site ID: 44322
Site Name: Cosmos Food Co., Inc.
Violation Date: 05-04-2017
Citation: HSC 6.95 25508(a)(1) - California Health and Safety Code, Chapter 6.95, Section(s) 25508(a)(1)
Violation Description: Failure to complete and electronically submit a business plan when storing/handling a hazardous material at or above reportable quantities.
Violation Notes: Returned to compliance on 05/30/2017. The facility failed to adequately complete and electronically submit the HMBP to CERS.
Violation Division: Los Angeles County Fire Department
Violation Program: HMRRP
Violation Source: CERS,

Site ID: 44322
Site Name: Cosmos Food Co., Inc.
Violation Date: 01-24-2017
Citation: HSC 6.95 25508(a)(1) - California Health and Safety Code, Chapter 6.95, Section(s) 25508(a)(1)
Violation Description: Failure to complete and electronically submit a business plan when storing/handling a hazardous material at or above reportable quantities.
Violation Notes: Returned to compliance on 05/30/2017. OBSERVATION: A business plan has not been received by the CUPA. CORRECTIVE ACTION: Submit the business plan electronically in the California Environmental Reporting System (CERS) and implement immediately.
Violation Division: Los Angeles County Fire Department
Violation Program: HMRRP
Violation Source: CERS,

Site ID: 44322
Site Name: Cosmos Food Co., Inc.
Violation Date: 01-24-2017
Citation: HSC 6.95 Multiple - California Health and Safety Code, Chapter 6.95, Section(s) Multiple
Violation Description: Business Plan Program - Administration/Documentation - General
Violation Notes: Returned to compliance on 01/24/2017. OBSERVATION: Owner/Operator failed to obtain or maintain an active permit. Facility has reportable threshold of propane, freon and chlorine but did not have a hazardous materials handler permit. CORRECTIVE ACTION: Every business or business concern within the jurisdiction of the LACoCUPA and subject to one or more of the program elements shall be required to apply for,

COSMOS FOOD CO INC (Continued) **S117705932**

pay the permit fees, and obtain from the LACoCUPA a unified program facility permit for the program elements applicable to such facility prior to the commencement of any business or activity related to any of the program elements. The permit required under this section shall be posted and conspicuously displayed at the location falling under the requirements of this chapter. Every person, business, or business concern within the jurisdiction of the LACoCUPA and subject to the requirements of one or more of the program elements shall be required to pay the applicable annual fees and any applicable [Truncated]

Violation Division: Los Angeles County Fire Department
Violation Program: HMRRP
Violation Source: CERS,

Site ID: 44322
Site Name: Cosmos Food Co., Inc.
Violation Date: 01-24-2017
Citation: HSC 6.95 25507 - California Health and Safety Code, Chapter 6.95, Section(s) 25507
Violation Description: Failure to adequately establish and implement a business plan when storing/handling a hazardous material at or above reportable quantities.
Violation Notes: Returned to compliance on 05/30/2017. OBSERVATION: Owner/Operator failed to establish and implement a Hazardous Materials Business Plan when storing hazardous materials at or above the thresholds quantities of 55 gallons/500 lbs/200 cubic feet. Observed reportable threshold of propane, chlrorine and freon, and the facility did not establish a HMBP. CORRECTIVE ACTION: Establish and implement a Hazardous Materials Business Plan when storing hazardous materials at or above the thresholds quantities of 55 gallons/500 lbs/200 cubic feet.
Violation Division: Los Angeles County Fire Department
Violation Program: HMRRP
Violation Source: CERS,

Site ID: 44322
Site Name: Cosmos Food Co., Inc.
Violation Date: 03-14-2016
Citation: HSC 6.95 25508(d) - California Health and Safety Code, Chapter 6.95, Section(s) 25508(d)
Violation Description: Failure to complete and/or electronically submit a business plan when storing/handling a hazardous material at or above reportable quantities.
Violation Notes: Returned to compliance on 05/30/2017. OBSERVATION: A business plan has not been received by the CUPA. The facility was previously sent a notice/request from the CUPA for the submittal of a business plan. CORRECTIVE ACTION: Submit the business plan electronically in the California Environmental Reporting System (CERS) and implement immediately.
Violation Division: Los Angeles County Fire Department
Violation Program: HMRRP
Violation Source: CERS,

Site ID: 44322
Site Name: Cosmos Food Co., Inc.
Violation Date: 05-04-2017
Citation: HSC 6.95 25507 - California Health and Safety Code, Chapter 6.95, Section(s) 25507
Violation Description: Failure to adequately establish and implement a business plan when

COSMOS FOOD CO INC (Continued) **S117705932**

storing/handling a hazardous material at or above reportable quantities.
Violation Notes: Returned to compliance on 05/30/2017. The facililty failed to establish and implement a HMBP.
Violation Division: Los Angeles County Fire Department
Violation Program: HMRRP
Violation Source: CERS,

Site ID: 44322
Site Name: Cosmos Food Co., Inc.
Violation Date: 01-30-2020
Citation: HSC 6.95 25508(a)(1) - California Health and Safety Code, Chapter 6.95, Section(s) 25508(a)(1)
Violation Description: Failure to annually review and electronically certify that the business plan is complete and accurate on or before the annual due date.
Violation Notes: Returned to compliance on 03/12/2020. OBSERVATION: The business failed to electronically submit and certify that the business plan is complete, accurate, and in compliance with EPCRA on or before the annual due date. 2019 California Environmental Reporting System (CERS) submittal was missing/inaccurate; Reviewed CERS submittals submitted on 2/5/2019 and found the following needed to be addressed: - Missing required contents (facility address, locations of storm and sewer drains, and emergency shutoffs (e.g. water, gas, and electricity shutoffs)) on facility s site map; - Failure to check the applicable new Federal Hazard Categories (24) on your reported chemical(s) and hazardous wastes; CORRECTIVE ACTION: Electronically submit and certify that the business plan is complete, accurate, and in compliance with EPCRA on or before the annual due date.
Violation Division: Los Angeles County Fire Department
Violation Program: HMRRP
Violation Source: CERS,

Evaluation:
Eval General Type: Compliance Evaluation Inspection
Eval Date: 03-14-2016
Violations Found: Yes
Eval Type: Routine done by local agency
Eval Notes: Peter Loza, Logisitics Coordinator
Eval Division: Los Angeles County Fire Department
Eval Program: HMRRP
Eval Source: CERS,

Eval General Type: Other/Unknown
Eval Date: 05-30-2017
Violations Found: No
Eval Type: Other, not routine, done by local agency
Eval Notes: Not reported
Eval Division: Los Angeles County Fire Department
Eval Program: HMRRP
Eval Source: CERS,

Eval General Type: Compliance Evaluation Inspection
Eval Date: 01-30-2020
Violations Found: Yes
Eval Type: Routine done by local agency
Eval Notes: Rebecca Nam, Quality Manager

COSMOS FOOD CO INC (Continued) **S117705932**

Eval Division: Los Angeles County Fire Department
Eval Program: HMRRP
Eval Source: CERS,

Eval General Type: Compliance Evaluation Inspection
Eval Date: 01-24-2017
Violations Found: Yes
Eval Type: Routine done by local agency
Eval Notes: ANTHONY SIMMONS, ACCOUNT MANAGER
Eval Division: Los Angeles County Fire Department
Eval Program: HMRRP
Eval Source: CERS,

Eval General Type: Other/Unknown
Eval Date: 05-04-2017
Violations Found: Yes
Eval Type: Other, not routine, done by local agency
Eval Notes: ANTHONY SIMMONS
Eval Division: Los Angeles County Fire Department
Eval Program: HMRRP
Eval Source: CERS,

Coordinates:
Site ID: 44322
Facility Name: Cosmos Food Co., Inc.
Env Int Type Code: HMBP
Program ID: 10448335
Coord Name: Not reported
Ref Point Type Desc: Center of a facility or station.,
Latitude: 34.012440
Longitude: -117.957460

Affiliation:
Affiliation Type Desc: CUPA District
Entity Name: Los Angeles County Fire
Entity Title: Not reported
Affiliation Address: 5825 Rickenbacker Road
Affiliation City: Commerce
Affiliation State: CA
Affiliation Country: Not reported
Affiliation Zip: 90040-3027
Affiliation Phone: (323) 890-4000,

Affiliation Type Desc: Document Preparer
Entity Name: Anthony Simmons
Entity Title: Not reported
Affiliation Address: Not reported
Affiliation City: Not reported
Affiliation State: Not reported
Affiliation Country: Not reported
Affiliation Zip: Not reported
Affiliation Phone: ,

Affiliation Type Desc: Legal Owner
Entity Name: Cosmos Food Co., Inc.
Entity Title: Not reported

COSMOS FOOD CO INC (Continued) **S117705932**

Affiliation Address:	16015 Phoenix Dr
Affiliation City:	City Of Industry
Affiliation State:	CA
Affiliation Country:	United States
Affiliation Zip:	91745
Affiliation Phone:	(323) 221-9142,
Affiliation Type Desc:	Facility Mailing Address
Entity Name:	Mailing Address
Entity Title:	Not reported
Affiliation Address:	16015 Phoenix Dr
Affiliation City:	City Of Industry
Affiliation State:	CA
Affiliation Country:	Not reported
Affiliation Zip:	91745
Affiliation Phone:	,
Affiliation Type Desc:	Identification Signer
Entity Name:	Anthony Simmons
Entity Title:	General Manager
Affiliation Address:	Not reported
Affiliation City:	Not reported
Affiliation State:	Not reported
Affiliation Country:	Not reported
Affiliation Zip:	Not reported
Affiliation Phone:	,
Affiliation Type Desc:	Parent Corporation
Entity Name:	Cosmos Food Co., Inc.
Entity Title:	Not reported
Affiliation Address:	Not reported
Affiliation City:	Not reported
Affiliation State:	Not reported
Affiliation Country:	Not reported
Affiliation Zip:	Not reported
Affiliation Phone:	,
Affiliation Type Desc:	Environmental Contact
Entity Name:	david kim
Entity Title:	Not reported
Affiliation Address:	16015 Phoenix Dr
Affiliation City:	City Of Industry
Affiliation State:	CA
Affiliation Country:	Not reported
Affiliation Zip:	91745
Affiliation Phone:	,
Affiliation Type Desc:	Property Owner
Entity Name:	david kim
Entity Title:	Not reported
Affiliation Address:	16015 Phoenix Dr
Affiliation City:	City Of Industry
Affiliation State:	CA
Affiliation Country:	United States
Affiliation Zip:	91745
Affiliation Phone:	(323) 221-9142,

COSMOS FOOD CO INC (Continued) **S117705932**

Affiliation Type Desc: Operator
Entity Name: Cosmos Food Co., Inc.
Entity Title: Not reported
Affiliation Address: Not reported
Affiliation City: Not reported
Affiliation State: Not reported
Affiliation Country: Not reported
Affiliation Zip: Not reported
Affiliation Phone: (323) 221-9142,

Name: COSMOS FOOD CO INC
Address: 16015 PHOENIX DRIVE
City,State,Zip: INDUSTRY, CA 91745
Site ID: 529871
CERS ID: 862285
CERS Description: Industrial Facility Storm Water

Violations:
Site ID: 529871
Site Name: Cosmos Food Co Inc
Violation Date: 05-12-2021
Citation: 2014-0057-DWQ - Industrial General Permit
Violation Description: SW - Failure to meet NEC criteria
Violation Notes: failure to meet NEC
Violation Division: Water Boards
Violation Program: INDSTW
Violation Source: SMARTS,

Evaluation:
Eval General Type: Compliance Evaluation Inspection
Eval Date: 05-12-2021
Violations Found: Yes
Eval Type: Industrial Storm Water Compliance Evaluation
Eval Notes: Based on inspection findings the facility s repair activities and storage procedures do not meet the NEC requirement of maintaining a permanent condition of no exposure. Between June 9, 2021 and July 12, 2021, Mr. Simmons emailed me information about procedural and removal of outdoor maintenance and exposed wastes to meet NEC requirements. Review of the changes were made to determine the NEC requirements were met. See attached correspondence/photos.
Eval Division: Water Boards
Eval Program: INDSTW
Eval Source: SMARTS,

Affiliation:
Affiliation Type Desc: Owner/Operator
Entity Name: Cosmos Food Co Inc
Entity Title: Operator
Affiliation Address: 16015 Phoenix Drive
Affiliation City: Industry
Affiliation State: CA
Affiliation Country: Not reported
Affiliation Zip: 91745
Affiliation Phone: ,

COSMOS FOOD CO INC (Continued) **S117705932**

Name: NATIONAL STEAK PROCESSORS (NSP)
Address: 16015 PHOENIX DR.
City,State,Zip: CITY OF INDUSTRY, CA 91745
Site ID: 603827
CERS ID: T10000015664
CERS Description: Cleanup Program Site

Affiliation:
Affiliation Type Desc: Regional Board Caseworker
Entity Name: WELL INVESTIGATION PROGRAM - LOS ANGELES RWQCB (REGION 4)
Entity Title: Not reported
Affiliation Address: 320 W. 4TH ST., SUITE 200
Affiliation City: LOS ANGELES
Affiliation State: CA
Affiliation Country: Not reported
Affiliation Zip: Not reported
Affiliation Phone: ,

M91 **CALIFORNIA STEEL & TUBE** **CPS-SLIC** **U001569677**
North **16049 STEPHENS ST** **HIST UST** **N/A**
1/4-1/2 **CITY OF INDUSTRY, CA 91745** **EMI**
0.325 mi. **WIP**
1716 ft. **Site 2 of 2 in cluster M** **CERS**

Relative:
Lower

Actual:
334 ft.

CPS-SLIC:
Name: CALIFORNIA STEEL & TUBE
Address: 16049 STEPHENS ST.
City,State,Zip: CITY OF INDUSTRY, CA 91745
Region: STATE
Facility Status: **Open - Site Assessment**
Status Date: 10/24/2019
Global Id: SL603798657
Lead Agency: LOS ANGELES RWQCB (REGION 4)
Lead Agency Case Number: Not reported
Latitude: 34.01455
Longitude: -117.952127
Case Type: Cleanup Program Site
Case Worker: RV
Local Agency: Not reported
RB Case Number: 105.0057
File Location: Not reported
Potential Media Affected: Aquifer used for drinking water supply
Potential Contaminants of Concern: Not reported
Site History: Not reported

Click here to access the California GeoTracker records for this facility:

HIST UST:
Name: CALIFORNIA STEEL & TUBE
Address: 16049 STEPHENS ST
City,State,Zip: CITY OF INDUSTRY, CA 91745
File Number: Not reported
URL: Not reported
Region: STATE
Facility ID: 00000017030
Facility Type: Other
Other Type: STEEL TUBING MFG.

CALIFORNIA STEEL & TUBE (Continued) **U001569677**

Contact Name: DICK DICKSON
Telephone: 8189685511
Owner Name: CALIFORNIA STEEL & TUBE
Owner Address: 16049 STEPHENS STREET
Owner City,St,Zip: CITY OF INDUSTRY, CA 91745
Total Tanks: 0002

Tank Num: 001
Container Num: 1
Year Installed: 1969
Tank Capacity: 00006000
Tank Used for: PRODUCT
Type of Fuel: DIESEL
Container Construction Thickness: Not reported
Leak Detection: Visual, Stock Inventor

Tank Num: 002
Container Num: 2
Year Installed: 1969
Tank Capacity: 00008000
Tank Used for: PRODUCT
Type of Fuel: UNLEADED
Container Construction Thickness: Not reported
Leak Detection: Visual, Stock Inventor

EMI:
Name: FERRO UNION
Address: 16049 STEPHENS ST
City,State,Zip: CITY OF INDUSTRY, CA 91745
Year: 2002
County Code: 19
Air Basin: SC
Facility ID: 71816
Air District Name: SC
SIC Code: 3317
Air District Name: SOUTH COAST AQMD
Community Health Air Pollution Info System: Not reported
Consolidated Emission Reporting Rule: Not reported
Total Organic Hydrocarbon Gases Tons/Yr: 1
Reactive Organic Gases Tons/Yr: 1
Carbon Monoxide Emissions Tons/Yr: 0
NOX - Oxides of Nitrogen Tons/Yr: 0
SOX - Oxides of Sulphur Tons/Yr: 0
Particulate Matter Tons/Yr: 0
Part. Matter 10 Micrometers and Smllr Tons/Yr: 0

Name: FERRO UNION
Address: 16049 STEPHENS ST
City,State,Zip: CITY OF INDUSTRY, CA 91745
Year: 2003
County Code: 19
Air Basin: SC
Facility ID: 71816
Air District Name: SC
SIC Code: 3317
Air District Name: SOUTH COAST AQMD
Community Health Air Pollution Info System: Not reported

CALIFORNIA STEEL & TUBE (Continued) **U001569677**

Consolidated Emission Reporting Rule:	Not reported
Total Organic Hydrocarbon Gases Tons/Yr:	1
Reactive Organic Gases Tons/Yr:	1
Carbon Monoxide Emissions Tons/Yr:	0
NOX - Oxides of Nitrogen Tons/Yr:	0
SOX - Oxides of Sulphur Tons/Yr:	0
Particulate Matter Tons/Yr:	0
Part. Matter 10 Micrometers and Smllr Tons/Yr:	0

Name:	FERRO UNION
Address:	16049 STEPHENS ST
City,State,Zip:	CITY OF INDUSTRY, CA 91745
Year:	2004
County Code:	19
Air Basin:	SC
Facility ID:	71816
Air District Name:	SC
SIC Code:	3317
Air District Name:	SOUTH COAST AQMD
Community Health Air Pollution Info System:	Not reported
Consolidated Emission Reporting Rule:	Not reported
Total Organic Hydrocarbon Gases Tons/Yr:	0.80201
Reactive Organic Gases Tons/Yr:	0.7
Carbon Monoxide Emissions Tons/Yr:	0.00403
NOX - Oxides of Nitrogen Tons/Yr:	0.0149
SOX - Oxides of Sulphur Tons/Yr:	0.0000954
Particulate Matter Tons/Yr:	0.000862
Part. Matter 10 Micrometers and Smllr Tons/Yr:	0

Name:	FERRO UNION
Address:	16049 STEPHENS ST
City,State,Zip:	CITY OF INDUSTRY, CA 91745
Year:	2006
County Code:	19
Air Basin:	SC
Facility ID:	71816
Air District Name:	SC
SIC Code:	3317
Air District Name:	SOUTH COAST AQMD
Community Health Air Pollution Info System:	Not reported
Consolidated Emission Reporting Rule:	Not reported
Total Organic Hydrocarbon Gases Tons/Yr:	.0904341393965034712
Reactive Organic Gases Tons/Yr:	.088
Carbon Monoxide Emissions Tons/Yr:	.007
NOX - Oxides of Nitrogen Tons/Yr:	.025
SOX - Oxides of Sulphur Tons/Yr:	0
Particulate Matter Tons/Yr:	.001
Part. Matter 10 Micrometers and Smllr Tons/Yr:	.00095

Name:	FERRO UNION
Address:	16049 STEPHENS ST
City,State,Zip:	CITY OF INDUSTRY, CA 91745
Year:	2007
County Code:	19
Air Basin:	SC
Facility ID:	71816
Air District Name:	SC

CALIFORNIA STEEL & TUBE (Continued) **U001569677**

SIC Code:	3317
Air District Name:	SOUTH COAST AQMD
Community Health Air Pollution Info System:	Not reported
Consolidated Emission Reporting Rule:	Not reported
Total Organic Hydrocarbon Gases Tons/Yr:	.0904341393965034712
Reactive Organic Gases Tons/Yr:	.088
Carbon Monoxide Emissions Tons/Yr:	.007
NOX - Oxides of Nitrogen Tons/Yr:	.025
SOX - Oxides of Sulphur Tons/Yr:	0
Particulate Matter Tons/Yr:	.001
Part. Matter 10 Micrometers and Smllr Tons/Yr:	.00095

Name:	FERRO UNION
Address:	16049 STEPHENS ST
City,State,Zip:	CITY OF INDUSTRY, CA 91745
Year:	2008
County Code:	19
Air Basin:	SC
Facility ID:	71816
Air District Name:	SC
SIC Code:	3317
Air District Name:	SOUTH COAST AQMD
Community Health Air Pollution Info System:	Not reported
Consolidated Emission Reporting Rule:	Not reported
Total Organic Hydrocarbon Gases Tons/Yr:	4.456959361039779819
Reactive Organic Gases Tons/Yr:	4.401295
Carbon Monoxide Emissions Tons/Yr:	.006475
NOX - Oxides of Nitrogen Tons/Yr:	.02
SOX - Oxides of Sulphur Tons/Yr:	.000111
Particulate Matter Tons/Yr:	.0013875
Part. Matter 10 Micrometers and Smllr Tons/Yr:	.001318125

WIP:

Name:	CALIFORNIA STEEL & TUBE
Address:	16049 Stephens St
City,State,Zip:	CITY OF INDUSTRY (CORPORATE NAME INDUSTRY), CA 91745
Region:	4
File Number:	105.0057
File Status:	**Active**
Staff:	ACASTANE
Facility Suite:	Not reported

CERS:

Name:	CALIFORNIA STEEL & TUBE
Address:	16049 STEPHENS ST.
City,State,Zip:	CITY OF INDUSTRY, CA 91745
Site ID:	192102
CERS ID:	SL603798657
CERS Description:	Cleanup Program Site

Affiliation:

Affiliation Type Desc:	Regional Board Caseworker
Entity Name:	RYAN VITUG - LOS ANGELES RWQCB (REGION 4)
Entity Title:	Not reported
Affiliation Address:	320 West 4th St.
Affiliation City:	LOS ANGELES
Affiliation State:	CA

CALIFORNIA STEEL & TUBE (Continued) **U001569677**

Affiliation Country: Not reported
Affiliation Zip: Not reported
Affiliation Phone: 2135766663,

92
WNW
1/4-1/2
0.341 mi.
1799 ft.

JSJ CORPORATION DBA SUPERIOR CHAIR
16000 PHOENIX DR
CITY OF INDUSTRY, CA 91745

CPS-SLIC **S113052318**
HAZNET **N/A**
HWTS

Relative:
Lower

Actual:
333 ft.

CPS-SLIC:

Name:	COMMERCIAL CHAIR COMPANY
Address:	16000 PHOENIX DR.
City,State,Zip:	CITY OF INDUSTRY, CA 91745
Region:	STATE
Facility Status:	**Completed - Case Closed**
Status Date:	05/29/1997
Global Id:	T10000015557
Lead Agency:	LOS ANGELES RWQCB (REGION 4)
Lead Agency Case Number:	Not reported
Latitude:	34.0118
Longitude:	-117.9577
Case Type:	Cleanup Program Site
Case Worker:	WIP
Local Agency:	Not reported
RB Case Number:	105.0064
File Location:	Not reported
Potential Media Affected:	Not reported
Potential Contaminants of Concern:	Not reported
Site History:	Not reported

Click here to access the California GeoTracker records for this facility:

HAZNET:

Name:	JSJ CORPORATION DBA SUPERIOR CHAIR
Address:	16000 PHOENIX DR
Address 2:	Not reported
City,State,Zip:	CITY OF INDUSTRY, CA 917450000
Contact:	RIC GULARTE
Telephone:	6269680444
Mailing Name:	Not reported
Mailing Address:	16000 PHOENIX DR
Year:	1999
Gepaid:	CAL000079556
TSD EPA ID:	CAD982444481
CA Waste Code:	281 - Adhesives
Disposal Method:	R01 - Recycler
Tons:	0.6255
Year:	1999
Gepaid:	CAL000079556
TSD EPA ID:	CAD982444481
CA Waste Code:	352 - Other organic solids
Disposal Method:	R01 - Recycler
Tons:	0.3125

JSJ CORPORATION DBA SUPERIOR CHAIR (Continued) **S113052318**

Year:	1999
Gepaid:	CAL000079556
TSD EPA ID:	CAD028409019
CA Waste Code:	551 - Laboratory waste chemicals
Disposal Method:	H01 - Transfer Station
Tons:	0.11

Year:	1999
Gepaid:	CAL000079556
TSD EPA ID:	CAD028409019
CA Waste Code:	214 - Unspecified solvent mixture
Disposal Method:	H01 - Transfer Station
Tons:	0.238

Year:	1998
Gepaid:	CAL000079556
TSD EPA ID:	CAD008302903
CA Waste Code:	-
Disposal Method:	R01 - Recycler
Tons:	0

Year:	1998
Gepaid:	CAL000079556
TSD EPA ID:	CAD982444481
CA Waste Code:	352 - Other organic solids
Disposal Method:	H01 - Transfer Station
Tons:	0.1

Year:	1998
Gepaid:	CAL000079556
TSD EPA ID:	CAD008302903
CA Waste Code:	214 - Unspecified solvent mixture
Disposal Method:	-
Tons:	0.198

Year:	1998
Gepaid:	CAL000079556
TSD EPA ID:	CAD982444481
CA Waste Code:	331 - Off-specification, aged or surplus organics
Disposal Method:	H01 - Transfer Station
Tons:	0.075

Year:	1994
Gepaid:	CAL000079556
TSD EPA ID:	CAD000088252
CA Waste Code:	351 - Organic solids with halogens
Disposal Method:	-
Tons:	1.5

Year:	1994
Gepaid:	CAL000079556
TSD EPA ID:	CAD000088252
CA Waste Code:	351 - Organic solids with halogens
Disposal Method:	H01 - Transfer Station
Tons:	1.75

JSJ CORPORATION DBA SUPERIOR CHAIR (Continued) **S113052318**

Click this hyperlink while viewing on your computer to access
4 additional CA HAZNET: record(s) in the EDR Site Report.

Additional Info:

Year:	1999
Gen EPA ID:	CAL000079556
Shipment Date:	19990902
Creation Date:	11/16/1999 0:00:00
Receipt Date:	19990908
Manifest ID:	98269236
Trans EPA ID:	CAD982413262
Trans Name:	Not reported
Trans 2 EPA ID:	Not reported
Trans 2 Name:	Not reported
TSDF EPA ID:	CAD982444481
Trans Name:	Not reported
TSDF Alt EPA ID:	CAD982444481
TSDF Alt Name:	Not reported
Waste Code Description:	352 - Other organic solids
RCRA Code:	Not reported
Meth Code:	R01 - Recycler
Quantity Tons:	0.075
Waste Quantity:	150
Quantity Unit:	P
Additional Code 1:	Not reported
Additional Code 2:	Not reported
Additional Code 3:	Not reported
Additional Code 4:	Not reported
Additional Code 5:	Not reported
Shipment Date:	19990902
Creation Date:	11/16/1999 0:00:00
Receipt Date:	19990908
Manifest ID:	98269236
Trans EPA ID:	CAD982413262
Trans Name:	Not reported
Trans 2 EPA ID:	Not reported
Trans 2 Name:	Not reported
TSDF EPA ID:	CAD982444481
Trans Name:	Not reported
TSDF Alt EPA ID:	CAD982444481
TSDF Alt Name:	Not reported
Waste Code Description:	281 - Adhesives
RCRA Code:	Not reported
Meth Code:	R01 - Recycler
Quantity Tons:	0.6255
Waste Quantity:	150
Quantity Unit:	G
Additional Code 1:	Not reported
Additional Code 2:	Not reported
Additional Code 3:	Not reported
Additional Code 4:	Not reported
Additional Code 5:	Not reported
Shipment Date:	19990902

JSJ CORPORATION DBA SUPERIOR CHAIR (Continued) **S113052318**

Creation Date:	11/16/1999 0:00:00
Receipt Date:	19990908
Manifest ID:	98269236
Trans EPA ID:	CAD982413262
Trans Name:	Not reported
Trans 2 EPA ID:	Not reported
Trans 2 Name:	Not reported
TSDF EPA ID:	CAD982444481
Trans Name:	Not reported
TSDF Alt EPA ID:	CAD982444481
TSDF Alt Name:	Not reported
Waste Code Description:	352 - Other organic solids
RCRA Code:	Not reported
Meth Code:	R01 - Recycler
Quantity Tons:	0.0375
Waste Quantity:	75
Quantity Unit:	P
Additional Code 1:	Not reported
Additional Code 2:	Not reported
Additional Code 3:	Not reported
Additional Code 4:	Not reported
Additional Code 5:	Not reported

Shipment Date:	19990902
Creation Date:	11/19/1999 0:00:00
Receipt Date:	19990915
Manifest ID:	96725039
Trans EPA ID:	CAD982413262
Trans Name:	Not reported
Trans 2 EPA ID:	Not reported
Trans 2 Name:	Not reported
TSDF EPA ID:	CAD028409019
Trans Name:	Not reported
TSDF Alt EPA ID:	CAD028409019
TSDF Alt Name:	Not reported
Waste Code Description:	214 - Unspecified solvent mixture
RCRA Code:	D001
Meth Code:	H01 - Transfer Station
Quantity Tons:	0.04
Waste Quantity:	80
Quantity Unit:	P
Additional Code 1:	Not reported
Additional Code 2:	Not reported
Additional Code 3:	Not reported
Additional Code 4:	Not reported
Additional Code 5:	Not reported

Shipment Date:	19990902
Creation Date:	11/19/1999 0:00:00
Receipt Date:	19990915
Manifest ID:	96725039
Trans EPA ID:	CAD982413262
Trans Name:	Not reported
Trans 2 EPA ID:	Not reported
Trans 2 Name:	Not reported
TSDF EPA ID:	CAD028409019
Trans Name:	Not reported

JSJ CORPORATION DBA SUPERIOR CHAIR (Continued) **S113052318**

TSDF Alt EPA ID:	CAD028409019
TSDF Alt Name:	Not reported
Waste Code Description:	214 - Unspecified solvent mixture
RCRA Code:	D001
Meth Code:	H01 - Transfer Station
Quantity Tons:	0.198
Waste Quantity:	55
Quantity Unit:	G
Additional Code 1:	Not reported
Additional Code 2:	Not reported
Additional Code 3:	Not reported
Additional Code 4:	Not reported
Additional Code 5:	Not reported
Shipment Date:	19990902
Creation Date:	11/19/1999 0:00:00
Receipt Date:	19990915
Manifest ID:	96725039
Trans EPA ID:	CAD982413262
Trans Name:	Not reported
Trans 2 EPA ID:	Not reported
Trans 2 Name:	Not reported
TSDF EPA ID:	CAD028409019
Trans Name:	Not reported
TSDF Alt EPA ID:	CAD028409019
TSDF Alt Name:	Not reported
Waste Code Description:	551 - Laboratory waste chemicals 561 Detergent and soap
RCRA Code:	D001
Meth Code:	H01 - Transfer Station
Quantity Tons:	0.01
Waste Quantity:	20
Quantity Unit:	P
Additional Code 1:	Not reported
Additional Code 2:	Not reported
Additional Code 3:	Not reported
Additional Code 4:	Not reported
Additional Code 5:	Not reported
Shipment Date:	19990902
Creation Date:	11/19/1999 0:00:00
Receipt Date:	19990915
Manifest ID:	96725039
Trans EPA ID:	CAD982413262
Trans Name:	Not reported
Trans 2 EPA ID:	Not reported
Trans 2 Name:	Not reported
TSDF EPA ID:	CAD028409019
Trans Name:	Not reported
TSDF Alt EPA ID:	CAD028409019
TSDF Alt Name:	Not reported
Waste Code Description:	551 - Laboratory waste chemicals 561 Detergent and soap
RCRA Code:	D002
Meth Code:	H01 - Transfer Station
Quantity Tons:	0.1
Waste Quantity:	200
Quantity Unit:	P
Additional Code 1:	Not reported

JSJ CORPORATION DBA SUPERIOR CHAIR (Continued) **S113052318**

Additional Code 2:	Not reported
Additional Code 3:	Not reported
Additional Code 4:	Not reported
Additional Code 5:	Not reported
Shipment Date:	19990902
Creation Date:	11/16/1999 0:00:00
Receipt Date:	19990908
Manifest ID:	98269236
Trans EPA ID:	CAD982413262
Trans Name:	Not reported
Trans 2 EPA ID:	Not reported
Trans 2 Name:	Not reported
TSDF EPA ID:	CAD982444481
Trans Name:	Not reported
TSDF Alt EPA ID:	CAD982444481
TSDF Alt Name:	Not reported
Waste Code Description:	352 - Other organic solids
RCRA Code:	Not reported
Meth Code:	R01 - Recycler
Quantity Tons:	0.2
Waste Quantity:	400
Quantity Unit:	P
Additional Code 1:	Not reported
Additional Code 2:	Not reported
Additional Code 3:	Not reported
Additional Code 4:	Not reported
Additional Code 5:	Not reported

Additional Info:

Year:	1998
Gen EPA ID:	CAL000079556
Shipment Date:	19980421
Creation Date:	8/3/1998 0:00:00
Receipt Date:	19980521
Manifest ID:	95332842
Trans EPA ID:	CAD982413262
Trans Name:	Not reported
Trans 2 EPA ID:	Not reported
Trans 2 Name:	Not reported
TSDF EPA ID:	CAD008302903
Trans Name:	Not reported
TSDF Alt EPA ID:	CAD008302903
TSDF Alt Name:	Not reported
Waste Code Description:	- Not reported
RCRA Code:	Not reported
Meth Code:	R01 - Recycler
Quantity Tons:	0
Waste Quantity:	0
Quantity Unit:	Not reported
Additional Code 1:	Not reported
Additional Code 2:	Not reported
Additional Code 3:	Not reported
Additional Code 4:	Not reported
Additional Code 5:	Not reported

JSJ CORPORATION DBA SUPERIOR CHAIR (Continued) **S113052318**

Shipment Date:	19980421
Creation Date:	6/26/1998 0:00:00
Receipt Date:	19980424
Manifest ID:	95332958
Trans EPA ID:	CAD982413262
Trans Name:	Not reported
Trans 2 EPA ID:	Not reported
Trans 2 Name:	Not reported
TSDF EPA ID:	CAD982444481
Trans Name:	Not reported
TSDF Alt EPA ID:	CAD982444481
TSDF Alt Name:	Not reported
Waste Code Description:	352 - Other organic solids
RCRA Code:	Not reported
Meth Code:	H01 - Transfer Station
Quantity Tons:	0.1
Waste Quantity:	200
Quantity Unit:	P
Additional Code 1:	Not reported
Additional Code 2:	Not reported
Additional Code 3:	Not reported
Additional Code 4:	Not reported
Additional Code 5:	Not reported

Shipment Date:	19980421
Creation Date:	6/26/1998 0:00:00
Receipt Date:	19980424
Manifest ID:	95332958
Trans EPA ID:	CAD982413262
Trans Name:	Not reported
Trans 2 EPA ID:	Not reported
Trans 2 Name:	Not reported
TSDF EPA ID:	CAD982444481
Trans Name:	Not reported
TSDF Alt EPA ID:	CAD982444481
TSDF Alt Name:	Not reported
Waste Code Description:	331 - Off-specification, aged, or surplus organics
RCRA Code:	Not reported
Meth Code:	H01 - Transfer Station
Quantity Tons:	0.075
Waste Quantity:	150
Quantity Unit:	P
Additional Code 1:	Not reported
Additional Code 2:	Not reported
Additional Code 3:	Not reported
Additional Code 4:	Not reported
Additional Code 5:	Not reported

Shipment Date:	19980421
Creation Date:	8/3/1998 0:00:00
Receipt Date:	19980521
Manifest ID:	95332842
Trans EPA ID:	CAD982413262
Trans Name:	Not reported
Trans 2 EPA ID:	Not reported
Trans 2 Name:	Not reported
TSDF EPA ID:	CAD008302903

JSJ CORPORATION DBA SUPERIOR CHAIR (Continued) **S113052318**

Trans Name:	Not reported
TSDF Alt EPA ID:	CAD008302903
TSDF Alt Name:	Not reported
Waste Code Description:	214 - Unspecified solvent mixture
RCRA Code:	D001
Meth Code:	- Not reported
Quantity Tons:	0.198
Waste Quantity:	55
Quantity Unit:	G
Additional Code 1:	Not reported
Additional Code 2:	Not reported
Additional Code 3:	Not reported
Additional Code 4:	Not reported
Additional Code 5:	Not reported

Additional Info:

Year:	1994
Gen EPA ID:	CAL000079556
Shipment Date:	19941107
Creation Date:	3/28/1996 0:00:00
Receipt Date:	19941108
Manifest ID:	93751872
Trans EPA ID:	CAD981376213
Trans Name:	Not reported
Trans 2 EPA ID:	Not reported
Trans 2 Name:	Not reported
TSDF EPA ID:	CAD000088252
Trans Name:	Not reported
TSDF Alt EPA ID:	Not reported
TSDF Alt Name:	Not reported
Waste Code Description:	351 - Organic solids with halogens
RCRA Code:	F002
Meth Code:	H01 - Transfer Station
Quantity Tons:	0.45
Waste Quantity:	900
Quantity Unit:	P
Additional Code 1:	Not reported
Additional Code 2:	Not reported
Additional Code 3:	Not reported
Additional Code 4:	Not reported
Additional Code 5:	Not reported
Shipment Date:	19941107
Creation Date:	3/28/1996 0:00:00
Receipt Date:	19941108
Manifest ID:	93751872
Trans EPA ID:	CAD981376213
Trans Name:	Not reported
Trans 2 EPA ID:	Not reported
Trans 2 Name:	Not reported
TSDF EPA ID:	CAD000088252
Trans Name:	Not reported
TSDF Alt EPA ID:	Not reported
TSDF Alt Name:	Not reported
Waste Code Description:	343 - Unspecified organic liquid mixture
RCRA Code:	D001

JSJ CORPORATION DBA SUPERIOR CHAIR (Continued) **S113052318**

Meth Code:	H01 - Transfer Station
Quantity Tons:	0.561
Waste Quantity:	165
Quantity Unit:	G
Additional Code 1:	Not reported
Additional Code 2:	Not reported
Additional Code 3:	Not reported
Additional Code 4:	Not reported
Additional Code 5:	Not reported
Shipment Date:	19941107
Creation Date:	3/28/1996 0:00:00
Receipt Date:	19941108
Manifest ID:	93751872
Trans EPA ID:	CAD981376213
Trans Name:	Not reported
Trans 2 EPA ID:	Not reported
Trans 2 Name:	Not reported
TSDF EPA ID:	CAD000088252
Trans Name:	Not reported
TSDF Alt EPA ID:	Not reported
TSDF Alt Name:	Not reported
Waste Code Description:	351 - Organic solids with halogens
RCRA Code:	F002
Meth Code:	H01 - Transfer Station
Quantity Tons:	0.2
Waste Quantity:	400
Quantity Unit:	P
Additional Code 1:	Not reported
Additional Code 2:	Not reported
Additional Code 3:	Not reported
Additional Code 4:	Not reported
Additional Code 5:	Not reported
Shipment Date:	19940818
Creation Date:	3/26/1996 0:00:00
Receipt Date:	19940818
Manifest ID:	93751696
Trans EPA ID:	CAD981376213
Trans Name:	Not reported
Trans 2 EPA ID:	Not reported
Trans 2 Name:	Not reported
TSDF EPA ID:	CAD000088252
Trans Name:	Not reported
TSDF Alt EPA ID:	Not reported
TSDF Alt Name:	Not reported
Waste Code Description:	343 - Unspecified organic liquid mixture
RCRA Code:	D001
Meth Code:	H01 - Transfer Station
Quantity Tons:	0.187
Waste Quantity:	55
Quantity Unit:	G
Additional Code 1:	Not reported
Additional Code 2:	Not reported
Additional Code 3:	Not reported
Additional Code 4:	Not reported
Additional Code 5:	Not reported

JSJ CORPORATION DBA SUPERIOR CHAIR (Continued) **S113052318**

Shipment Date:	19940818
Creation Date:	3/26/1996 0:00:00
Receipt Date:	19940818
Manifest ID:	93751696
Trans EPA ID:	CAD981376213
Trans Name:	Not reported
Trans 2 EPA ID:	Not reported
Trans 2 Name:	Not reported
TSDF EPA ID:	CAD000088252
Trans Name:	Not reported
TSDF Alt EPA ID:	Not reported
TSDF Alt Name:	Not reported
Waste Code Description:	351 - Organic solids with halogens
RCRA Code:	F002
Meth Code:	H01 - Transfer Station
Quantity Tons:	0.8
Waste Quantity:	1600
Quantity Unit:	P
Additional Code 1:	Not reported
Additional Code 2:	Not reported
Additional Code 3:	Not reported
Additional Code 4:	Not reported
Additional Code 5:	Not reported

Shipment Date:	19940818
Creation Date:	3/26/1996 0:00:00
Receipt Date:	19940818
Manifest ID:	93751696
Trans EPA ID:	CAD981376213
Trans Name:	Not reported
Trans 2 EPA ID:	Not reported
Trans 2 Name:	Not reported
TSDF EPA ID:	CAD000088252
Trans Name:	Not reported
TSDF Alt EPA ID:	Not reported
TSDF Alt Name:	Not reported
Waste Code Description:	351 - Organic solids with halogens
RCRA Code:	F002
Meth Code:	H01 - Transfer Station
Quantity Tons:	0.3
Waste Quantity:	600
Quantity Unit:	P
Additional Code 1:	Not reported
Additional Code 2:	Not reported
Additional Code 3:	Not reported
Additional Code 4:	Not reported
Additional Code 5:	Not reported

Shipment Date:	19940415
Creation Date:	3/25/1996 0:00:00
Receipt Date:	Not reported
Manifest ID:	93378176
Trans EPA ID:	CAD981376213
Trans Name:	Not reported
Trans 2 EPA ID:	Not reported
Trans 2 Name:	Not reported
TSDF EPA ID:	CAD000088252

JSJ CORPORATION DBA SUPERIOR CHAIR (Continued) **S113052318**

Trans Name:	Not reported
TSDF Alt EPA ID:	Not reported
TSDF Alt Name:	Not reported
Waste Code Description:	351 - Organic solids with halogens
RCRA Code:	F002
Meth Code:	- Not reported
Quantity Tons:	1.5
Waste Quantity:	3000
Quantity Unit:	P
Additional Code 1:	Not reported
Additional Code 2:	Not reported
Additional Code 3:	Not reported
Additional Code 4:	Not reported
Additional Code 5:	Not reported

Additional Info:

Year:	1993
Gen EPA ID:	CAL000079556
Shipment Date:	19931111
Creation Date:	9/14/1995 0:00:00
Receipt Date:	19931111
Manifest ID:	93198970
Trans EPA ID:	CAD981376213
Trans Name:	Not reported
Trans 2 EPA ID:	Not reported
Trans 2 Name:	Not reported
TSDF EPA ID:	CAD089446710
Trans Name:	Not reported
TSDF Alt EPA ID:	Not reported
TSDF Alt Name:	Not reported
Waste Code Description:	214 - Unspecified solvent mixture
RCRA Code:	F002
Meth Code:	R01 - Recycler
Quantity Tons:	0.125
Waste Quantity:	250
Quantity Unit:	P
Additional Code 1:	Not reported
Additional Code 2:	Not reported
Additional Code 3:	Not reported
Additional Code 4:	Not reported
Additional Code 5:	Not reported
Shipment Date:	19931111
Creation Date:	9/14/1995 0:00:00
Receipt Date:	19931111
Manifest ID:	93198970
Trans EPA ID:	CAD981376213
Trans Name:	Not reported
Trans 2 EPA ID:	Not reported
Trans 2 Name:	Not reported
TSDF EPA ID:	CAD089446710
Trans Name:	Not reported
TSDF Alt EPA ID:	Not reported
TSDF Alt Name:	Not reported
Waste Code Description:	214 - Unspecified solvent mixture
RCRA Code:	D001

JSJ CORPORATION DBA SUPERIOR CHAIR (Continued) **S113052318**

Meth Code:	R01 - Recycler
Quantity Tons:	0.342
Waste Quantity:	95
Quantity Unit:	G
Additional Code 1:	Not reported
Additional Code 2:	Not reported
Additional Code 3:	Not reported
Additional Code 4:	Not reported
Additional Code 5:	Not reported
Shipment Date:	19930920
Creation Date:	9/12/1995 0:00:00
Receipt Date:	Not reported
Manifest ID:	93198844
Trans EPA ID:	CAD981376213
Trans Name:	Not reported
Trans 2 EPA ID:	Not reported
Trans 2 Name:	Not reported
TSDF EPA ID:	CAD089446710
Trans Name:	Not reported
TSDF Alt EPA ID:	Not reported
TSDF Alt Name:	Not reported
Waste Code Description:	214 - Unspecified solvent mixture
RCRA Code:	F002
Meth Code:	- Not reported
Quantity Tons:	0.5
Waste Quantity:	1000
Quantity Unit:	P
Additional Code 1:	Not reported
Additional Code 2:	Not reported
Additional Code 3:	Not reported
Additional Code 4:	Not reported
Additional Code 5:	Not reported
Shipment Date:	19930401
Creation Date:	9/6/1995 0:00:00
Receipt Date:	19930401
Manifest ID:	90715369
Trans EPA ID:	CAD983615287
Trans Name:	Not reported
Trans 2 EPA ID:	Not reported
Trans 2 Name:	Not reported
TSDF EPA ID:	CAD089446710
Trans Name:	Not reported
TSDF Alt EPA ID:	Not reported
TSDF Alt Name:	Not reported
Waste Code Description:	214 - Unspecified solvent mixture
RCRA Code:	F002
Meth Code:	R01 - Recycler
Quantity Tons:	0.1825
Waste Quantity:	365
Quantity Unit:	P
Additional Code 1:	Not reported
Additional Code 2:	Not reported
Additional Code 3:	Not reported
Additional Code 4:	Not reported
Additional Code 5:	Not reported

JSJ CORPORATION DBA SUPERIOR CHAIR (Continued) **S113052318**

Shipment Date:	19930401
Creation Date:	9/6/1995 0:00:00
Receipt Date:	19930401
Manifest ID:	90715369
Trans EPA ID:	CAD983615287
Trans Name:	Not reported
Trans 2 EPA ID:	Not reported
Trans 2 Name:	Not reported
TSDF EPA ID:	CAD089446710
Trans Name:	Not reported
TSDF Alt EPA ID:	Not reported
TSDF Alt Name:	Not reported
Waste Code Description:	214 - Unspecified solvent mixture
RCRA Code:	F002
Meth Code:	R01 - Recycler
Quantity Tons:	0.198
Waste Quantity:	55
Quantity Unit:	G
Additional Code 1:	Not reported
Additional Code 2:	Not reported
Additional Code 3:	Not reported
Additional Code 4:	Not reported
Additional Code 5:	Not reported

HWTS:

Name:	JSJ CORPORATION DBA SUPERIOR CHAIR
Address:	16000 PHOENIX DR
Address 2:	Not reported
City,State,Zip:	CITY OF INDUSTRY, CA 91745
EPA ID:	CAL000079556
Inactive Date:	06/30/2000
Create Date:	07/15/1993
Last Act Date:	Not reported
Mailing Name:	Not reported
Mailing Address:	16000 PHOENIX DR
Mailing Address 2:	Not reported
Mailing City,State,Zip:	CITY OF INDUSTRY, CA 917451623
Owner Name:	JSJ CORP
Owner Address:	700 ROBBINS RD
Owner Address 2:	Not reported
Owner City,State,Zip:	GRAND HAVEN, MI 494172651
Contact Name:	RIC GULARTE
Contact Address:	INACTIVE PER VQ00 - BMI
Contact Address 2:	Not reported
City,State,Zip:	CITY OF INDUSTRY, CA 917451623
Facility Status:	Inactive
Facility Type:	PERMANENT
Category:	STATE
Latitude:	34.011955
Longitude:	-117.957395

93
NNE
1/4-1/2
0.344 mi.
1814 ft.

L & A JUICE COMPANY
16195 STEPHENS ST.
CITY OF INDUSTRY, CA 91744

CPS-SLIC **S106764872**
EMI **N/A**
WIP

Relative:
Lower

Actual:
340 ft.

CPS-SLIC:

Name:	L & A JUICE COMPANY
Address:	16195 STEPHENS ST.
City,State,Zip:	CITY OF INDUSTRY, CA 91744
Region:	STATE
Facility Status:	**Completed - Case Closed**
Status Date:	01/30/1997
Global Id:	T10000015631
Lead Agency:	LOS ANGELES RWQCB (REGION 4)
Lead Agency Case Number:	Not reported
Latitude:	34.01344
Longitude:	-117.94924
Case Type:	Cleanup Program Site
Case Worker:	WIP
Local Agency:	Not reported
RB Case Number:	105.0147
File Location:	Not reported
Potential Media Affected:	Not reported
Potential Contaminants of Concern:	Not reported
Site History:	Not reported

Click here to access the California GeoTracker records for this facility:

EMI:

Name:	L & A JUICE CO INC
Address:	16195 STEPHENS ST
City,State,Zip:	CITY OF INDUSTRY, CA 91745
Year:	2002
County Code:	19
Air Basin:	SC
Facility ID:	70913
Air District Name:	SC
SIC Code:	2033
Air District Name:	SOUTH COAST AQMD
Community Health Air Pollution Info System:	Not reported
Consolidated Emission Reporting Rule:	Not reported
Total Organic Hydrocarbon Gases Tons/Yr:	1
Reactive Organic Gases Tons/Yr:	0
Carbon Monoxide Emissions Tons/Yr:	4
NOX - Oxides of Nitrogen Tons/Yr:	1
SOX - Oxides of Sulphur Tons/Yr:	0
Particulate Matter Tons/Yr:	0
Part. Matter 10 Micrometers and Smllr Tons/Yr:	0

Name:	L & A JUICE CO INC
Address:	16195 STEPHENS ST
City,State,Zip:	CITY OF INDUSTRY, CA 91745
Year:	2003
County Code:	19
Air Basin:	SC
Facility ID:	70913
Air District Name:	SC
SIC Code:	2033

L & A JUICE COMPANY (Continued) **S106764872**

Air District Name:	SOUTH COAST AQMD
Community Health Air Pollution Info System:	Not reported
Consolidated Emission Reporting Rule:	Not reported
Total Organic Hydrocarbon Gases Tons/Yr:	1
Reactive Organic Gases Tons/Yr:	0
Carbon Monoxide Emissions Tons/Yr:	4
NOX - Oxides of Nitrogen Tons/Yr:	1
SOX - Oxides of Sulphur Tons/Yr:	0
Particulate Matter Tons/Yr:	0
Part. Matter 10 Micrometers and Smllr Tons/Yr:	0

Name:	L & A JUICE CO INC
Address:	16195 STEPHENS ST
City,State,Zip:	CITY OF INDUSTRY, CA 91745
Year:	2004
County Code:	19
Air Basin:	SC
Facility ID:	70913
Air District Name:	SC
SIC Code:	2033
Air District Name:	SOUTH COAST AQMD
Community Health Air Pollution Info System:	Not reported
Consolidated Emission Reporting Rule:	Not reported
Total Organic Hydrocarbon Gases Tons/Yr:	0.549
Reactive Organic Gases Tons/Yr:	0.23
Carbon Monoxide Emissions Tons/Yr:	3.54
NOX - Oxides of Nitrogen Tons/Yr:	1.07
SOX - Oxides of Sulphur Tons/Yr:	0.0253
Particulate Matter Tons/Yr:	0.32
Part. Matter 10 Micrometers and Smllr Tons/Yr:	0.32

Name:	LANGER JUICE COMPANY, INC.
Address:	16195 STEPHENS ST
City,State,Zip:	CITY OF INDUSTRY, CA
Year:	2005
County Code:	19
Air Basin:	SC
Facility ID:	70913
Air District Name:	SC
SIC Code:	2033
Air District Name:	SOUTH COAST AQMD
Community Health Air Pollution Info System:	Not reported
Consolidated Emission Reporting Rule:	Not reported
Total Organic Hydrocarbon Gases Tons/Yr:	.3026
Reactive Organic Gases Tons/Yr:	.10638804
Carbon Monoxide Emissions Tons/Yr:	4.617
NOX - Oxides of Nitrogen Tons/Yr:	1.42
SOX - Oxides of Sulphur Tons/Yr:	.03295
Particulate Matter Tons/Yr:	.4183
Part. Matter 10 Micrometers and Smllr Tons/Yr:	.4177642

Name:	LANGER JUICE COMPANY, INC.
Address:	16195 STEPHENS ST
City,State,Zip:	CITY OF INDUSTRY, CA
Year:	2006
County Code:	19
Air Basin:	SC

L & A JUICE COMPANY (Continued) **S106764872**

Facility ID:	70913
Air District Name:	SC
SIC Code:	2033
Air District Name:	SOUTH COAST AQMD
Community Health Air Pollution Info System:	Not reported
Consolidated Emission Reporting Rule:	Not reported
Total Organic Hydrocarbon Gases Tons/Yr:	18.83527671558896972
Reactive Organic Gases Tons/Yr:	1.89
Carbon Monoxide Emissions Tons/Yr:	3.329
NOX - Oxides of Nitrogen Tons/Yr:	.479
SOX - Oxides of Sulphur Tons/Yr:	.031
Particulate Matter Tons/Yr:	.297
Part. Matter 10 Micrometers and Smllr Tons/Yr:	.297

Name:	LANGER JUICE COMPANY, INC.
Address:	16195 STEPHENS ST
City,State,Zip:	CITY OF INDUSTRY, CA 91745
Year:	2007
County Code:	19
Air Basin:	SC
Facility ID:	70913
Air District Name:	SC
SIC Code:	2033
Air District Name:	SOUTH COAST AQMD
Community Health Air Pollution Info System:	Not reported
Consolidated Emission Reporting Rule:	Not reported
Total Organic Hydrocarbon Gases Tons/Yr:	18.83527671558896972
Reactive Organic Gases Tons/Yr:	1.89
Carbon Monoxide Emissions Tons/Yr:	3.329
NOX - Oxides of Nitrogen Tons/Yr:	.479
SOX - Oxides of Sulphur Tons/Yr:	.031
Particulate Matter Tons/Yr:	.297
Part. Matter 10 Micrometers and Smllr Tons/Yr:	.297

Name:	LANGER JUICE COMPANY, INC.
Address:	16195 STEPHENS ST
City,State,Zip:	CITY OF INDUSTRY, CA 91745
Year:	2008
County Code:	19
Air Basin:	SC
Facility ID:	70913
Air District Name:	SC
SIC Code:	2033
Air District Name:	SOUTH COAST AQMD
Community Health Air Pollution Info System:	Not reported
Consolidated Emission Reporting Rule:	Not reported
Total Organic Hydrocarbon Gases Tons/Yr:	9.430595391235033330
Reactive Organic Gases Tons/Yr:	1.05
Carbon Monoxide Emissions Tons/Yr:	3.83
NOX - Oxides of Nitrogen Tons/Yr:	.31
SOX - Oxides of Sulphur Tons/Yr:	.024059
Particulate Matter Tons/Yr:	.34
Part. Matter 10 Micrometers and Smllr Tons/Yr:	.34

Name:	LANGER JUICE COMPANY, INC.
Address:	16195 STEPHENS ST
City,State,Zip:	CITY OF INDUSTRY, CA 91745

L & A JUICE COMPANY (Continued) **S106764872**

Year:	2013
County Code:	19
Air Basin:	SC
Facility ID:	70913
Air District Name:	SC
SIC Code:	2033
Air District Name:	SOUTH COAST AQMD
Community Health Air Pollution Info System:	Not reported
Consolidated Emission Reporting Rule:	Not reported
Total Organic Hydrocarbon Gases Tons/Yr:	0.41105569762
Reactive Organic Gases Tons/Yr:	0.173526
Carbon Monoxide Emissions Tons/Yr:	2.65021
NOX - Oxides of Nitrogen Tons/Yr:	0.09958
SOX - Oxides of Sulphur Tons/Yr:	0.01893003
Particulate Matter Tons/Yr:	0.2397805
Part. Matter 10 Micrometers and Smllr Tons/Yr:	0.239780497

WIP:

Name:	L & A JUICE COMPANY
Address:	16195 Stephens St
City,State,Zip:	CITY OF INDUSTRY (CORPORATE NAME INDUSTRY), CA 91744
Region:	4
File Number:	105.0147
File Status:	**Historical**
Staff:	WLIU
Facility Suite:	Not reported

N94 **STOODY COMPANY** **CPS-SLIC S105034992**
ESE **16425 E. GALE AVE.** **EMI N/A**
1/4-1/2 **CITY OF INDUSTRY, CA 91745** **CERS**
0.376 mi.
1984 ft. **Site 1 of 2 in cluster N**

Relative:
Higher

Actual:
369 ft.

CPS-SLIC:

Name:	STOODY COMPANY
Address:	16425 E. GALE AVE.
City,State,Zip:	CITY OF INDUSTRY, CA 91745
Region:	STATE
Facility Status:	**Completed - Case Closed**
Status Date:	01/31/1995
Global Id:	T10000015726
Lead Agency:	LOS ANGELES RWQCB (REGION 4)
Lead Agency Case Number:	Not reported
Latitude:	34.00722
Longitude:	-117.9465
Case Type:	Cleanup Program Site
Case Worker:	WIP
Local Agency:	Not reported
RB Case Number:	105.0263
File Location:	Not reported
Potential Media Affected:	Not reported
Potential Contaminants of Concern:	Not reported
Site History:	Not reported

Click here to access the California GeoTracker records for this facility:

STOODY COMPANY (Continued) **S105034992**

EMI:

Name:	STOODY CO
Address:	16425 E GALE AVE
City,State,Zip:	INDUSTRY, CA 91745
Year:	1990
County Code:	19
Air Basin:	SC
Facility ID:	4541
Air District Name:	SC
SIC Code:	33
Air District Name:	SOUTH COAST AQMD
Community Health Air Pollution Info System:	Not reported
Consolidated Emission Reporting Rule:	Not reported
Total Organic Hydrocarbon Gases Tons/Yr:	1
Reactive Organic Gases Tons/Yr:	0
Carbon Monoxide Emissions Tons/Yr:	0
NOX - Oxides of Nitrogen Tons/Yr:	0
SOX - Oxides of Sulphur Tons/Yr:	0
Particulate Matter Tons/Yr:	1
Part. Matter 10 Micrometers and Smllr Tons/Yr:	1

CERS:

Name:	SWAT FAME INC
Address:	16425 E GALE AVE
City,State,Zip:	INDUSTRY, CA 91745
Site ID:	403348
CERS ID:	10268449
CERS Description:	Chemical Storage Facilities

Evaluation:

Eval General Type:	Compliance Evaluation Inspection
Eval Date:	02-22-2019
Violations Found:	No
Eval Type:	Routine done by local agency
Eval Notes:	Rudy Vasquez, HR Director
Eval Division:	Los Angeles County Fire Department
Eval Program:	HMRRP
Eval Source:	CERS,

Eval General Type:	Compliance Evaluation Inspection
Eval Date:	10-06-2015
Violations Found:	No
Eval Type:	Routine done by local agency
Eval Notes:	Fran Coye, HR Director
Eval Division:	Los Angeles County Fire Department
Eval Program:	HMRRP
Eval Source:	CERS,

Eval General Type:	Compliance Evaluation Inspection
Eval Date:	11-01-2021
Violations Found:	No
Eval Type:	Routine done by local agency
Eval Notes:	Consent to conduct inspection provided by Rudy Vasquez, Facility Manager.
Eval Division:	Los Angeles County Fire Department
Eval Program:	HMRRP
Eval Source:	CERS,

STOODY COMPANY (Continued) **S105034992**

Affiliation:

Affiliation Type Desc:	Facility Mailing Address
Entity Name:	Mailing Address
Entity Title:	Not reported
Affiliation Address:	16425 E GALE AVE
Affiliation City:	INDUSTRY
Affiliation State:	CA
Affiliation Country:	Not reported
Affiliation Zip:	91744
Affiliation Phone:	,

Affiliation Type Desc:	Operator
Entity Name:	BRUCE STERN
Entity Title:	Not reported
Affiliation Address:	Not reported
Affiliation City:	Not reported
Affiliation State:	Not reported
Affiliation Country:	Not reported
Affiliation Zip:	Not reported
Affiliation Phone:	(626) 961-7928,

Affiliation Type Desc:	Property Owner
Entity Name:	Rexford Industrial
Entity Title:	Not reported
Affiliation Address:	11620 wilshire blvd ste 1000
Affiliation City:	Los angeles
Affiliation State:	CA
Affiliation Country:	United States
Affiliation Zip:	90025
Affiliation Phone:	(424) 256-2107,

Affiliation Type Desc:	CUPA District
Entity Name:	Los Angeles County Fire
Entity Title:	Not reported
Affiliation Address:	5825 Rickenbacker Road
Affiliation City:	Commerce
Affiliation State:	CA
Affiliation Country:	Not reported
Affiliation Zip:	90040-3027
Affiliation Phone:	(323) 890-4000,

Affiliation Type Desc:	Environmental Contact
Entity Name:	Rudy Vasquez
Entity Title:	Not reported
Affiliation Address:	16425 E GALE AVE
Affiliation City:	INDUSTRY
Affiliation State:	CA
Affiliation Country:	Not reported
Affiliation Zip:	91745
Affiliation Phone:	,

Affiliation Type Desc:	Document Preparer
Entity Name:	rudy vasquez
Entity Title:	Not reported
Affiliation Address:	Not reported
Affiliation City:	Not reported
Affiliation State:	Not reported

STOODY COMPANY (Continued) **S105034992**

Affiliation Country: Not reported
Affiliation Zip: Not reported
Affiliation Phone: ,

Affiliation Type Desc: Identification Signer
Entity Name: rudy vasquez
Entity Title: HR Director
Affiliation Address: Not reported
Affiliation City: Not reported
Affiliation State: Not reported
Affiliation Country: Not reported
Affiliation Zip: Not reported
Affiliation Phone: ,

Affiliation Type Desc: Legal Owner
Entity Name: BRUCE STERN
Entity Title: Not reported
Affiliation Address: 16425 E GALE AVE
Affiliation City: INDUSTRY
Affiliation State: CA
Affiliation Country: United States
Affiliation Zip: 91744
Affiliation Phone: (626) 934-5258,

Affiliation Type Desc: Parent Corporation
Entity Name: SWAT FAME INC
Entity Title: Not reported
Affiliation Address: Not reported
Affiliation City: Not reported
Affiliation State: Not reported
Affiliation Country: Not reported
Affiliation Zip: Not reported
Affiliation Phone: ,

Name: STOODY COMPANY
Address: 16425 E. GALE AVE.
City,State,Zip: CITY OF INDUSTRY, CA 91745
Site ID: 604772
CERS ID: T10000015726
CERS Description: Cleanup Program Site

Affiliation:
Affiliation Type Desc: Regional Board Caseworker
Entity Name: WELL INVESTIGATION PROGRAM - LOS ANGELES RWQCB (REGION 4)
Entity Title: Not reported
Affiliation Address: 320 W. 4TH ST., SUITE 200
Affiliation City: LOS ANGELES
Affiliation State: CA
Affiliation Country: Not reported
Affiliation Zip: Not reported
Affiliation Phone: ,

N95 **FORMER TTFI, INC.** **CPS-SLIC** **S106484503**
SE **1225 JOHNSON DR** **WIP** **N/A**
1/4-1/2 **CITY OF INDUSTRY (CORPORATE NA, CA 91745** **CERS**
0.405 mi.
2138 ft. **Site 2 of 2 in cluster N**

Relative:
Higher

Actual:
373 ft.

CPS-SLIC:

Name:	FORMER TTFI, INC.
Address:	1225 JOHNSON DR.
City,State,Zip:	CITY OF INDUSTRY, CA 91745
Region:	STATE
Facility Status:	**Completed - Case Closed**
Status Date:	06/10/1998
Global Id:	SL603798681
Lead Agency:	LOS ANGELES RWQCB (REGION 4)
Lead Agency Case Number:	Not reported
Latitude:	34.005614
Longitude:	-117.947236
Case Type:	Cleanup Program Site
Case Worker:	Not reported
Local Agency:	Not reported
RB Case Number:	105.6254
File Location:	Not reported
Potential Media Affected:	Aquifer used for drinking water supply
Potential Contaminants of Concern:	Not reported
Site History:	Not reported

Click here to access the California GeoTracker records for this facility:

WIP:

Name:	FORMER TTFI, INC.
Address:	1225 Johnson Dr
City,State,Zip:	CITY OF INDUSTRY (CORPORATE NAME INDUSTRY), CA 91745
Region:	4
File Number:	105.6254
File Status:	**Active**
Staff:	ACASTANE
Facility Suite:	Not reported

CERS:

Name:	FORMER TTFI, INC.
Address:	1225 JOHNSON DR.
City,State,Zip:	CITY OF INDUSTRY, CA 91745
Site ID:	201429
CERS ID:	SL603798681
CERS Description:	Cleanup Program Site

O96 **LILI INTERNATIONAL** **CPS-SLIC** **S106484501**
SE **1245 JOHNSON DR** **WIP** **N/A**
1/4-1/2 **CITY OF INDUSTRY (CORPORATE NA, CA 91745** **CERS**
0.413 mi.
2180 ft. **Site 1 of 2 in cluster O**

Relative:
Higher

Actual:
376 ft.

CPS-SLIC:

Name:	LILI INTERNATIONAL
Address:	1245 JOHNSON DR.
City,State,Zip:	CITY OF INDUSTRY, CA 91745
Region:	STATE
Facility Status:	**Completed - Case Closed**

LILI INTERNATIONAL (Continued) **S106484501**

Status Date:	05/18/2000
Global Id:	SL603798679
Lead Agency:	LOS ANGELES RWQCB (REGION 4)
Lead Agency Case Number:	Not reported
Latitude:	34.004952
Longitude:	-117.947408
Case Type:	Cleanup Program Site
Case Worker:	Not reported
Local Agency:	Not reported
RB Case Number:	105.6251
File Location:	Not reported
Potential Media Affected:	Aquifer used for drinking water supply
Potential Contaminants of Concern:	Not reported
Site History:	Not reported

Click here to access the California GeoTracker records for this facility:

WIP:

Name:	LILI INTERNATIONAL
Address:	1245 Johnson Dr
City,State,Zip:	CITY OF INDUSTRY (CORPORATE NAME INDUSTRY), CA 91745
Region:	4
File Number:	105.6251
File Status:	**Active**
Staff:	ACASTANE
Facility Suite:	Not reported

CERS:

Name:	LILI INTERNATIONAL
Address:	1245 JOHNSON DR.
City,State,Zip:	CITY OF INDUSTRY, CA 91745
Site ID:	203694
CERS ID:	SL603798679
CERS Description:	Cleanup Program Site

P97 **TRANE COMPANY** **CPS-SLIC** **S106764958**
SE **16500 E. GALE AVE.** **WIP** **N/A**
1/4-1/2 **CITY OF INDUSTRY, CA 91745**
0.437 mi.
2306 ft. **Site 1 of 4 in cluster P**

Relative:
Higher

Actual:
373 ft.

CPS-SLIC:

Name:	TRANE COMPANY
Address:	16500 E. GALE AVE.
City,State,Zip:	CITY OF INDUSTRY, CA 91745
Region:	STATE
Facility Status:	**Completed - Case Closed**
Status Date:	02/14/1997
Global Id:	T10000015742
Lead Agency:	LOS ANGELES RWQCB (REGION 4)
Lead Agency Case Number:	Not reported
Latitude:	34.00507
Longitude:	-117.9464
Case Type:	Cleanup Program Site
Case Worker:	WIP
Local Agency:	Not reported
RB Case Number:	105.0281

TRANE COMPANY (Continued) **S106764958**

File Location: Not reported
Potential Media Affected: Not reported
Potential Contaminants of Concern: Not reported
Site History: Not reported

Click here to access the California GeoTracker records for this facility:

WIP:
Name: TRANE COMPANY
Address: 16500 E Gale Ave
City,State,Zip: CITY OF INDUSTRY (CORPORATE NAME INDUSTRY), CA 91745
Region: 4
File Number: 105.0281
File Status: Historical
Staff: RWANG
Facility Suite: Not reported

98
East
1/4-1/2
0.440 mi.
2321 ft.

WALNUT CREEK ENERGY PARK **ENVIROSTOR** **S108742423**
911 BIXBY DRIVE **VCP** **N/A**
CITY OF INDUSTRY, CA 91745

Relative: Higher

Actual: 356 ft.

ENVIROSTOR:
Name: WALNUT CREEK ENERGY PARK
Address: 911 BIXBY DRIVE
City,State,Zip: CITY OF INDUSTRY, CA 91745
Facility ID: 60001428
Status: No Further Action
Status Date: 01/31/2012
Site Code: 301520
Site Type: Voluntary Cleanup
Site Type Detailed: Voluntary Agreement
Acres: 11.48
NPL: NO
Regulatory Agencies: SMBRP
Lead Agency: SMBRP
Program Manager: Not reported
Supervisor: Javier Hinojosa
Division Branch: Cleanup Chatsworth
Assembly: 57
Senate: 22
Special Program: Voluntary Agreement - Standard Voluntary Agreement
Restricted Use: NO
Site Mgmt Req: NONE SPECIFIED
Funding: Responsible Party
Latitude: 34.00848
Longitude: -117.9448
APN: 8242-013-901
Past Use: MANUFACTURING - OTHER, UNDERGROUND STORAGE TANKS, TRANSPORTATION - WAREHOUSING
Potential COC: DDD DDE DDT Endrin Lead Polychlorinated biphenyls (PCBs Tetrachloroethylene (PCE Chromium III
Confirmed COC: Lead 30006-NO 30007-NO 30008-NO 30010-NO Tetrachloroethylene (PCE Chromium III 30018-NO
Potential Description: OTH, SOIL, SV
Alias Name: 8242-013-901

WALNUT CREEK ENERGY PARK (Continued) **S108742423**

Alias Type: APN
Alias Name: 301520
Alias Type: Project Code (Site Code)
Alias Name: 60001428
Alias Type: Envirostor ID Number

Completed Info:
Completed Area Name: PROJECT WIDE
Completed Sub Area Name: Not reported
Completed Document Type: Voluntary Cleanup Agreement Termination Notification
Completed Date: 08/19/2011
Comments: Sent VCA end memo

Completed Area Name: PROJECT WIDE
Completed Sub Area Name: Not reported
Completed Document Type: Site Characterization Report
Completed Date: 08/16/2011
Comments: NFA letter issued.

Completed Area Name: PROJECT WIDE
Completed Sub Area Name: Not reported
Completed Document Type: Fieldwork
Completed Date: 07/11/2011
Comments: Field work completed. Report with results submitted.

Completed Area Name: PROJECT WIDE
Completed Sub Area Name: Not reported
Completed Document Type: No Further Action Letter
Completed Date: 08/16/2011
Comments: NFA issued.

Completed Area Name: PROJECT WIDE
Completed Sub Area Name: Not reported
Completed Document Type: Phase 1
Completed Date: 05/09/2011
Comments: Pending information on transformer pad, pesticide sampling and asbestos containing material disposition.

Completed Area Name: PROJECT WIDE
Completed Sub Area Name: Not reported
Completed Document Type: Standard Voluntary Agreement
Completed Date: 03/11/2011
Comments: VCA Executed

Completed Area Name: PROJECT WIDE
Completed Sub Area Name: Not reported
Completed Document Type: Cost Recovery Closeout Memo
Completed Date: 10/05/2011
Comments: CRU Memo sent to CRU on 10/5/2011

Future Area Name: Not reported
Future Sub Area Name: Not reported
Future Document Type: Not reported
Future Due Date: Not reported
Schedule Area Name: Not reported
Schedule Sub Area Name: Not reported
Schedule Document Type: Not reported
Schedule Due Date: Not reported

WALNUT CREEK ENERGY PARK (Continued) **S108742423**

Schedule Revised Date: Not reported

VCP:

Name:	WALNUT CREEK ENERGY PARK
Address:	911 BIXBY DRIVE
City,State,Zip:	CITY OF INDUSTRY, CA 91745
Facility ID:	60001428
Site Type:	Voluntary Cleanup
Site Type Detail:	Voluntary Agreement
Site Mgmt. Req.:	NONE SPECIFIED
Acres:	11.48
National Priorities List:	NO
Cleanup Oversight Agencies:	SMBRP
Lead Agency:	SMBRP
Lead Agency Description:	DTSC - Site Cleanup Program
Project Manager:	Not reported
Supervisor:	Javier Hinojosa
Division Branch:	Cleanup Chatsworth
Site Code:	301520
Assembly:	57
Senate:	22
Special Programs Code:	Voluntary Agreement - Standard Voluntary Agreement
Status:	No Further Action
Status Date:	01/31/2012
Restricted Use:	NO
Funding:	Responsible Party
Lat/Long:	34.00848 / -117.9448
APN:	8242-013-901
Past Use:	MANUFACTURING - OTHER, UNDERGROUND STORAGE TANKS, TRANSPORTATION - WAREHOUSING
Potential COC:	30006, 30007, 30008, 30010, 30013, 30018, 30022, 30152
Confirmed COC:	30013,30006-NO,30007-NO,30008-NO,30010-NO,30022,30152,30018-NO
Potential Description:	OTH, SOIL, SV
Alias Name:	8242-013-901
Alias Type:	APN
Alias Name:	301520
Alias Type:	Project Code (Site Code)
Alias Name:	60001428
Alias Type:	Envirostor ID Number

Completed Info:

Completed Area Name:	PROJECT WIDE
Completed Sub Area Name:	Not reported
Completed Document Type:	Voluntary Cleanup Agreement Termination Notification
Completed Date:	08/19/2011
Comments:	Sent VCA end memo
Completed Area Name:	PROJECT WIDE
Completed Sub Area Name:	Not reported
Completed Document Type:	Site Characterization Report
Completed Date:	08/16/2011
Comments:	NFA letter issued.
Completed Area Name:	PROJECT WIDE
Completed Sub Area Name:	Not reported
Completed Document Type:	Fieldwork
Completed Date:	07/11/2011

WALNUT CREEK ENERGY PARK (Continued) **S108742423**

Comments:	Field work completed. Report with results submitted.
Completed Area Name:	PROJECT WIDE
Completed Sub Area Name:	Not reported
Completed Document Type:	No Further Action Letter
Completed Date:	08/16/2011
Comments:	NFA issued.
Completed Area Name:	PROJECT WIDE
Completed Sub Area Name:	Not reported
Completed Document Type:	Phase 1
Completed Date:	05/09/2011
Comments:	Pending information on transformer pad, pesticide sampling and asbestos containing material disposition.
Completed Area Name:	PROJECT WIDE
Completed Sub Area Name:	Not reported
Completed Document Type:	Standard Voluntary Agreement
Completed Date:	03/11/2011
Comments:	VCA Executed
Completed Area Name:	PROJECT WIDE
Completed Sub Area Name:	Not reported
Completed Document Type:	Cost Recovery Closeout Memo
Completed Date:	10/05/2011
Comments:	CRU Memo sent to CRU on 10/5/2011
Future Area Name:	Not reported
Future Sub Area Name:	Not reported
Future Document Type:	Not reported
Future Due Date:	Not reported
Schedule Area Name:	Not reported
Schedule Sub Area Name:	Not reported
Schedule Document Type:	Not reported
Schedule Due Date:	Not reported
Schedule Revised Date:	Not reported

Q99 **SPRINGS MILLS, INC.** **CPS-SLIC** **S106764944**
North **15939 E. VALLEY BLVD.** **WIP** **N/A**
1/4-1/2 **CITY OF INDUSTRY, CA 91745**
0.443 mi.
2341 ft. **Site 1 of 2 in cluster Q**

Relative: CPS-SLIC:
Lower

Actual:
330 ft.

Name:	SPRINGS MILLS, INC.
Address:	15939 E. VALLEY BLVD.
City,State,Zip:	CITY OF INDUSTRY, CA 91745
Region:	STATE
Facility Status:	**Completed - Case Closed**
Status Date:	03/07/1989
Global Id:	T10000015720
Lead Agency:	LOS ANGELES RWQCB (REGION 4)
Lead Agency Case Number:	Not reported
Latitude:	34.01646
Longitude:	-117.95323
Case Type:	Cleanup Program Site
Case Worker:	WIP
Local Agency:	Not reported

SPRINGS MILLS, INC. (Continued) **S106764944**

RB Case Number: 105.0261
File Location: Not reported
Potential Media Affected: Not reported
Potential Contaminants of Concern: Not reported
Site History: Not reported

Click here to access the California GeoTracker records for this facility:

WIP:
Name: SPRINGS MILLS, INC.
Address: 15939 E Valley Blvd
City,State,Zip: CITY OF INDUSTRY (CORPORATE NAME INDUSTRY), CA 91745
Region: 4
File Number: 105.0261
File Status: Historical
Staff: SBR
Facility Suite: Not reported

O100 **A. GEO. DIACK, INC.** **CPS-SLIC** **S106764781**
SE **1250 JOHNSON DR.** **WIP** **N/A**
1/4-1/2 **CITY OF INDUSTRY, CA 91745**
0.457 mi.
2414 ft. **Site 2 of 2 in cluster O**

Relative:
Higher

Actual:
380 ft.

CPS-SLIC:
Name: A. GEO. DIACK, INC.
Address: 1250 JOHNSON DR.
City,State,Zip: CITY OF INDUSTRY, CA 91745
Region: STATE
Facility Status: Completed - Case Closed
Status Date: 08/14/1995
Global Id: T10000015508
Lead Agency: LOS ANGELES RWQCB (REGION 4)
Lead Agency Case Number: Not reported
Latitude: 34.00411
Longitude: -117.9464
Case Type: Cleanup Program Site
Case Worker: WIP
Local Agency: Not reported
RB Case Number: 105.0002
File Location: Not reported
Potential Media Affected: Not reported
Potential Contaminants of Concern: Not reported
Site History: Not reported

Click here to access the California GeoTracker records for this facility:

WIP:
Name: A. GEO. DIACK, INC.
Address: 1250 Johnson Dr
City,State,Zip: CITY OF INDUSTRY (CORPORATE NAME INDUSTRY), CA 91745
Region: 4
File Number: 105.0002
File Status: Historical
Staff: JCL
Facility Suite: Not reported

P101 **WESTERN SALES NETWORK** **CPS-SLIC** **S106764984**
SE **16520 E. GALE AVE.** **WIP** **N/A**
1/4-1/2 **CITY OF INDUSTRY, CA 91745**
0.466 mi.
2463 ft. **Site 2 of 4 in cluster P**

Relative:
Higher

Actual:
375 ft.

CPS-SLIC:

Name:	WESTERN SALES NETWORK
Address:	16520 E. GALE AVE.
City,State,Zip:	CITY OF INDUSTRY, CA 91745
Region:	STATE
Facility Status:	**Completed - Case Closed**
Status Date:	04/29/1991
Global Id:	T10000015772
Lead Agency:	LOS ANGELES RWQCB (REGION 4)
Lead Agency Case Number:	Not reported
Latitude:	34.00481
Longitude:	-117.94598
Case Type:	Cleanup Program Site
Case Worker:	WIP
Local Agency:	Not reported
RB Case Number:	105.0328
File Location:	Not reported
Potential Media Affected:	Not reported
Potential Contaminants of Concern:	Not reported
Site History:	Not reported

Click here to access the California GeoTracker records for this facility:

WIP:

Name:	WESTERN SALES NETWORK
Address:	16520 E Gale Ave
City,State,Zip:	CITY OF INDUSTRY (CORPORATE NAME INDUSTRY), CA 91745
Region:	4
File Number:	105.0328
File Status:	**Historical**
Staff:	SY
Facility Suite:	Not reported

R102 **AQUARIUS SYSTEMS AMERICA INC.** **CPS-SLIC** **S106764880**
SE **1315 JOHNSON DR.** **WIP** **N/A**
1/4-1/2 **CITY OF INDUSTRY, CA 91745**
0.468 mi.
2471 ft. **Site 1 of 4 in cluster R**

Relative:
Higher

Actual:
384 ft.

CPS-SLIC:

Name:	AQUARIUS SYSTEMS AMERICA INC.
Address:	1315 JOHNSON DR.
City,State,Zip:	CITY OF INDUSTRY, CA 91745
Region:	STATE
Facility Status:	**Completed - Case Closed**
Status Date:	10/17/1996
Global Id:	T10000015639
Lead Agency:	LOS ANGELES RWQCB (REGION 4)
Lead Agency Case Number:	Not reported
Latitude:	34.00368
Longitude:	-117.9475
Case Type:	Cleanup Program Site
Case Worker:	WIP

AQUARIUS SYSTEMS AMERICA INC. (Continued) **S106764880**

Local Agency: Not reported
RB Case Number: 105.0159
File Location: Not reported
Potential Media Affected: Not reported
Potential Contaminants of Concern: Not reported
Site History: Not reported

Click here to access the California GeoTracker records for this facility:

WIP:
Name: AQUARIUS SYSTEMS AMERICA INC.
Address: 1315 Johnson Dr
City,State,Zip: CITY OF INDUSTRY (CORPORATE NAME INDUSTRY), CA 91745
Region: 4
File Number: 105.0159
File Status: Historical
Staff: DRASMUSS
Facility Suite: Not reported

Q103 **GRABER INDUSTRIES** **CPS-SLIC S106764847**
North **15933 E. VALLEY BLVD.** **WIP N/A**
1/4-1/2 **CITY OF INDUSTRY, CA 91744**
0.478 mi.
2523 ft. **Site 2 of 2 in cluster Q**

Relative:
Lower

Actual:
329 ft.

CPS-SLIC:
Name: GRABER INDUSTRIES
Address: 15933 E. VALLEY BLVD.
City,State,Zip: CITY OF INDUSTRY, CA 91744
Region: STATE
Facility Status: Completed - Case Closed
Status Date: 03/07/1989
Global Id: T10000015598
Lead Agency: LOS ANGELES RWQCB (REGION 4)
Lead Agency Case Number: Not reported
Latitude: 34.01676
Longitude: -117.95347
Case Type: Cleanup Program Site
Case Worker: WIP
Local Agency: Not reported
RB Case Number: 105.0112
File Location: Not reported
Potential Media Affected: Not reported
Potential Contaminants of Concern: Not reported
Site History: Not reported

Click here to access the California GeoTracker records for this facility:

WIP:
Name: GRABER INDUSTRIES
Address: 15933 E Valley Blvd
City,State,Zip: CITY OF INDUSTRY (CORPORATE NAME INDUSTRY), CA 91744
Region: 4
File Number: 105.0112
File Status: Historical
Staff: SBR
Facility Suite: Not reported

R104 **SUPERIOR TOOL** **CPS-SLIC** **S103946678**
SE **1310 JOHNSON DR.** **WIP** **N/A**
1/4-1/2 **CITY OF INDUSTRY, CA 91745**
0.480 mi.
2537 ft. **Site 2 of 4 in cluster R**

Relative:
Higher

Actual:
383 ft.

CPS-SLIC:

Name:	SUPERIOR TOOL
Address:	1310 JOHNSON DR.
City,State,Zip:	CITY OF INDUSTRY, CA 91745
Region:	STATE
Facility Status:	**Completed - Case Closed**
Status Date:	10/17/1996
Global Id:	T10000015531
Lead Agency:	LOS ANGELES RWQCB (REGION 4)
Lead Agency Case Number:	Not reported
Latitude:	34.00358
Longitude:	-117.94645
Case Type:	Cleanup Program Site
Case Worker:	WIP
Local Agency:	Not reported
RB Case Number:	105.0028
File Location:	Not reported
Potential Media Affected:	Not reported
Potential Contaminants of Concern:	Not reported
Site History:	Not reported

Click here to access the California GeoTracker records for this facility:

WIP:

Name:	SUPERIOR TOOL
Address:	1310 Johnson Dr
City,State,Zip:	CITY OF INDUSTRY (CORPORATE NAME INDUSTRY), CA 91745
Region:	4
File Number:	105.0028
File Status:	**Historical**
Staff:	DRASMUSS
Facility Suite:	Not reported

P105 **KIM LIGHTING** **ENVIROSTOR** **S118757414**
ESE **16555 E. GALE AVENUE** **N/A**
1/4-1/2 **INDUSTRY, CA 91745**
0.481 mi.
2542 ft. **Site 3 of 4 in cluster P**

Relative:
Higher

Actual:
374 ft.

ENVIROSTOR:

Name:	KIM LIGHTING
Address:	16555 E. GALE AVENUE
City,State,Zip:	INDUSTRY, CA 91745
Facility ID:	71002671
Status:	No Action Required
Status Date:	06/30/2004
Site Code:	Not reported
Site Type:	Tiered Permit
Site Type Detailed:	Tiered Permit
Acres:	Not reported
NPL:	NO
Regulatory Agencies:	NONE SPECIFIED
Lead Agency:	NONE SPECIFIED

KIM LIGHTING (Continued) **S118757414**

Program Manager: Not reported
Supervisor: Not reported
Division Branch: Cleanup Chatsworth
Assembly: 57
Senate: 22
Special Program: Not reported
Restricted Use: NO
Site Mgmt Req: NONE SPECIFIED
Funding: Not reported
Latitude: 34.00513
Longitude: -117.9453
APN: NONE SPECIFIED
Past Use: NONE SPECIFIED
Potential COC: NONE SPECIFIED
Confirmed COC: NONE SPECIFIED
Potential Description: NONE SPECIFIED
Alias Name: CAD128298254
Alias Type: EPA Identification Number
Alias Name: 71002671
Alias Type: Envirostor ID Number

Completed Info:
Completed Area Name: PROJECT WIDE
Completed Sub Area Name: Not reported
Completed Document Type: Phase 1
Completed Date: 06/30/2004
Comments: Not reported

Completed Area Name: PROJECT WIDE
Completed Sub Area Name: Not reported
Completed Document Type: NFI Inspection
Completed Date: 06/30/2004
Comments: Inspection report sent on 6/30/2004

Future Area Name: Not reported
Future Sub Area Name: Not reported
Future Document Type: Not reported
Future Due Date: Not reported
Schedule Area Name: Not reported
Schedule Sub Area Name: Not reported
Schedule Document Type: Not reported
Schedule Due Date: Not reported
Schedule Revised Date: Not reported

P106 **KIM LIGHTING** **CPS-SLIC** **1006816084**
ESE **16555 E GALE AVE** **HWP** **N/A**
1/4-1/2 **CITY OF INDUSTRY (CORPORATE NA, CA 91749** **WDS**
0.481 mi. **WIP**
2542 ft. **Site 4 of 4 in cluster P**

Relative:
Higher

Actual:
374 ft.

CPS-SLIC:
Name: KIM LIGHTING
Address: 16555 E. GALE AVE.
City,State,Zip: CITY OF INDUSTRY, CA 91749
Region: STATE
Facility Status: **Completed - Case Closed**
Status Date: 03/09/1988
Global Id: T10000015628

KIM LIGHTING (Continued) **1006816084**

Lead Agency:	LOS ANGELES RWQCB (REGION 4)
Lead Agency Case Number:	Not reported
Latitude:	34.00554
Longitude:	-117.94485
Case Type:	Cleanup Program Site
Case Worker:	WIP
Local Agency:	Not reported
RB Case Number:	105.0144
File Location:	Not reported
Potential Media Affected:	Not reported
Potential Contaminants of Concern:	Not reported
Site History:	Not reported

Click here to access the California GeoTracker records for this facility:

HWP:

EPA ID:	CAD128298254
Name:	KIM LIGHTING
Address:	16555 E GALE AVE
Cleanup Status:	CLOSED
Latitude:	34.00573
Longitude:	-117.9454
Facility Type:	Historical - Non-Operating
Facility Size:	Not reported
Supervisor:	Not reported
Site Code:	Not reported
Senate District:	22
Assembly District:	57
Public Information Officer:	Not reported
Commercial Offsite Facility Types:	Not reported
Quarterly Update:	Kim Lighting was authorized to operate a Fixed Treatment Unit pursuant to permit by rule on 06/19/1995. Due to being a tiered permitting facility, and never a permitted TSDF, Kim Lighting is being closed administratively in the permitting envirostor database.
Project Manager Lead:	Not reported
Project Manager:	Not reported
Permit Type:	RCRA
Permit Effective Date:	Not reported
Permit Expiration Date:	Not reported
Calenviroscreen Score:	86-90%
Total Planned Hours:	Not reported
Total Planned Amount:	Not reported
Total Actual Hours:	Not reported

Closure:

EPA ID:	CAD128298254
Facility Type:	Historical - Non-Operating
Facility Name:	KIM LIGHTING
Project Manager:	Not reported
Project Manager Lead:	Not reported
Supervisor:	Not reported
Facility Size:	Not reported
Facility Status:	CLOSED
Activity Type:	Closure Administrative
Final Date:	Not reported
Type:	RCRA
Title Description:	Tiered Permitting

KIM LIGHTING (Continued) **1006816084**

Due Date:	Not reported
Comments:	Not reported
Unit Names:	Unit1
Event Description:	Closure Administrative - ISSUE CLOSURE VERIFICATION
Actual Date:	12/20/2016

WDS:

Name:	KIM LIGHTING
Address:	16555 E Gale Ave
City:	CITY OF INDUSTRY
Facility ID:	4 19I004395
Facility Type:	Industrial - Facility that treats and/or disposes of liquid or semisolid wastes from any servicing, producing, manufacturing or processing operation of whatever nature, including mining, gravel washing, geothermal operations, air conditioning, ship building and repairing, oil production, storage and disposal operations, water pumping.
Facility Status:	Active - Any facility with a continuous or seasonal discharge that is under Waste Discharge Requirements.
NPDES Number:	CAS000001 The 1st 2 characters designate the state. The remaining 7 are assigned by the Regional Board
Subregion:	4
Facility Telephone:	Not reported
Facility Contact:	Not reported
Agency Name:	KIIM LIGHTING
Agency Address:	16555 E. Gale Ave.
Agency City,St,Zip:	City of Industry 91745
Agency Contact:	Not reported
Agency Telephone:	Not reported
Agency Type:	Private
SIC Code:	0
SIC Code 2:	Not reported
Primary Waste Type:	Not reported
Primary Waste:	Not reported
Waste Type2:	Not reported
Waste2:	Not reported
Primary Waste Type:	Not reported
Secondary Waste:	Not reported
Secondary Waste Type:	Not reported
Design Flow:	0
Baseline Flow:	0
Reclamation:	Not reported
POTW:	The facility is not a POTW.
Treat To Water:	Minor Threat to Water Quality. A violation of a regional board order should cause a relatively minor impairment of beneficial uses compared to a major or minor threat. Not: All nurds without a TTWQ will be considered a minor threat to water quality unless coded at a higher Level. A Zero (0) may be used to code those NURDS that are found to represent no threat to water quality.
Complexity:	Category C - Facilities having no waste treatment systems, such as cooling water dischargers or thosewho must comply through best management practices, facilities with passive waste treatment and disposal systems, such as septic systems with subsurface disposal, or dischargers having waste storage systems with land disposal such as dairy waste ponds.

KIM LIGHTING (Continued) **1006816084**

WIP:
Name: KIM LIGHTING
Address: 16555 E Gale Ave
City,State,Zip: CITY OF INDUSTRY (CORPORATE NAME INDUSTRY), CA 91749
Region: 4
File Number: 105.0144
File Status: Historical
Staff: JCL
Facility Suite: Not reported

---

107 **MITCHELL RUBBER PRODUCTS** **RCRA-SQG** **1000170133**
NNW **491 WILSON WAY** **LUST** **CAD982415044**
1/4-1/2 **CITY OF INDUSTRY, CA 91744** **CPS-SLIC**
0.487 mi. **AST**
2569 ft. **EMI**
HIST CORTESE
Relative: **LOS ANGELES CO. HMS**
Lower **NPDES**
CERS
Actual:
324 ft.

RCRA Listings:

Date Form Received by Agency:		19960901
Handler Name:	MITCHELL RUBBER PRODUCTS	
Handler Address:		491 WILSON WAY
Handler City,State,Zip:		CITY OF INDUSTRY, CA 91744
EPA ID:		CAD982415044
Contact Name:		Not reported
Contact Address:		Not reported
Contact City,State,Zip:		Not reported
Contact Telephone:		Not reported
Contact Fax:		Not reported
Contact Email:		Not reported
Contact Title:		Not reported
EPA Region:		09
Land Type:		Not reported
Federal Waste Generator Description:		Small Quantity Generator
Non-Notifier:		Not reported
Biennial Report Cycle:		Not reported
Accessibility:		Not reported
Active Site Indicator:		Handler Activities
State District Owner:		CA
State District:		3
Mailing Address:		491 WILSON WAY
Mailing City,State,Zip:		CITY OF INDUSTRY, CA 91744
Owner Name:	Not reported	
Owner Type:		Not reported
Operator Name:	NOT REQUIRED	
Operator Type:		Private
Short-Term Generator Activity:		No
Importer Activity:		No
Mixed Waste Generator:		No
Transporter Activity:		No
Transfer Facility Activity:		No
Recycler Activity with Storage:		No
Small Quantity On-Site Burner Exemption:		No
Smelting Melting and Refining Furnace Exemption:		No
Underground Injection Control:		No

MITCHELL RUBBER PRODUCTS (Continued) **1000170133**

Off-Site Waste Receipt:	No
Universal Waste Indicator:	No
Universal Waste Destination Facility:	No
Federal Universal Waste:	No
Active Site Fed-Reg Treatment Storage and Disposal Facility:	Not reported
Active Site Converter Treatment storage and Disposal Facility:	Not reported
Active Site State-Reg Treatment Storage and Disposal Facility:	Not reported
Active Site State-Reg Handler:	---
Federal Facility Indicator:	Not reported
Hazardous Secondary Material Indicator:	NN
Sub-Part K Indicator:	Not reported
Commercial TSD Indicator:	No
Treatment Storage and Disposal Type:	Not reported
2018 GPRA Permit Baseline:	Not on the Baseline
2018 GPRA Renewals Baseline:	Not on the Baseline
Permit Renewals Workload Universe:	Not reported
Permit Workload Universe:	Not reported
Permit Progress Universe:	Not reported
Post-Closure Workload Universe:	Not reported
Closure Workload Universe:	Not reported
202 GPRA Corrective Action Baseline:	No
Corrective Action Workload Universe:	No
Subject to Corrective Action Universe:	No
Non-TSDFs Where RCRA CA has Been Imposed Universe:	No
TSDFs Potentially Subject to CA Under 3004 (u)/(v) Universe:	No
TSDFs Only Subject to CA under Discretionary Auth Universe:	No
Corrective Action Priority Ranking:	No NCAPS ranking
Environmental Control Indicator:	No
Institutional Control Indicator:	No
Human Exposure Controls Indicator:	N/A
Groundwater Controls Indicator:	N/A
Operating TSDF Universe:	Not reported
Full Enforcement Universe:	Not reported
Significant Non-Complier Universe:	No
Unaddressed Significant Non-Complier Universe:	No
Addressed Significant Non-Complier Universe:	No
Significant Non-Complier With a Compliance Schedule Universe:	No
Financial Assurance Required:	Not reported
Handler Date of Last Change:	20020627
Recognized Trader-Importer:	No
Recognized Trader-Exporter:	No
Importer of Spent Lead Acid Batteries:	No
Exporter of Spent Lead Acid Batteries:	No
Recycler Activity Without Storage:	Not reported
Manifest Broker:	Not reported
Sub-Part P Indicator:	No

Handler - Owner Operator:

Owner/Operator Indicator:	Operator
Owner/Operator Name: NOT REQUIRED	
Legal Status:	Private
Date Became Current:	Not reported
Date Ended Current:	Not reported
Owner/Operator Address:	NOT REQUIRED
Owner/Operator City,State,Zip:	NOT REQUIRED, ME 99999
Owner/Operator Telephone:	415-555-1212

MITCHELL RUBBER PRODUCTS (Continued) **1000170133**

Owner/Operator Telephone Ext: Not reported
Owner/Operator Fax: Not reported
Owner/Operator Email: Not reported

Owner/Operator Indicator: Owner
Owner/Operator Name: MITCHELL RUBBER PROD
Legal Status: Private
Date Became Current: Not reported
Date Ended Current: Not reported
Owner/Operator Address: NOT REQUIRED
Owner/Operator City,State,Zip: NOT REQUIRED, ME 99999
Owner/Operator Telephone: 415-555-1212
Owner/Operator Telephone Ext: Not reported
Owner/Operator Fax: Not reported
Owner/Operator Email: Not reported

Historic Generators:
Receive Date: 19960901
Handler Name: MITCHELL RUBBER PRODUCTS
Federal Waste Generator Description: Small Quantity Generator
State District Owner: CA
Large Quantity Handler of Universal Waste: No
Recognized Trader Importer: No
Recognized Trader Exporter: No
Spent Lead Acid Battery Importer: No
Spent Lead Acid Battery Exporter: No
Current Record: Yes
Non Storage Recycler Activity: Not reported
Electronic Manifest Broker: Not reported

Receive Date: 19871118
Handler Name: MITCHELL RUBBER PRODUCTS
Federal Waste Generator Description: Large Quantity Generator
State District Owner: CA
Large Quantity Handler of Universal Waste: No
Recognized Trader Importer: No
Recognized Trader Exporter: No
Spent Lead Acid Battery Importer: No
Spent Lead Acid Battery Exporter: No
Current Record: No
Non Storage Recycler Activity: Not reported
Electronic Manifest Broker: Not reported

List of NAICS Codes and Descriptions:
NAICS Code: 326299
NAICS Description: ALL OTHER RUBBER PRODUCT MANUFACTURING

Facility Has Received Notices of Violations:
Violations: No Violations Found

Evaluation Action Summary:
Evaluations: No Evaluations Found

MITCHELL RUBBER PRODUCTS (Continued) **1000170133**

LUST REG 4:

Region:	4	
Regional Board:	04	
County:	Los Angeles	
Facility Id:	105.0178	
Status:	Preliminary site assessment underway	
Substance:	Solvents	
Substance Quantity:	Not reported	
Local Case No:	Not reported	
Case Type:	Groundwater	
Abatement Method Used at the Site:		Not reported
Global ID:	T0603700153	
W Global ID:	Not reported	
Staff:	WIP	
Local Agency:	19000	
Cross Street:	Not reported	
Enforcement Type:	Not reported	
Date Leak Discovered:	Not reported	
Date Leak First Reported:		11/30/1989
Date Leak Record Entered:	1/11/1990	
Date Confirmation Began:	Not reported	
Date Leak Stopped:	Not reported	
Date Case Last Changed on Database:		5/20/1998
Date the Case was Closed:		Not reported
How Leak Discovered:	Repair Tank	
How Leak Stopped:	Not reported	
Cause of Leak:	UNK	
Leak Source:	UNK	
Operator:	OLD CASE #I-14098	
Water System:	Not reported	
Well Name:	Not reported	
Approx. Dist To Production Well (ft):		2094.96788324137286186381812 16
Source of Cleanup Funding:		UNK
Preliminary Site Assessment Workplan Submitted:		11/30/1989
Preliminary Site Assessment Began:		1/18/1990
Pollution Characterization Began:		Not reported
Remediation Plan Submitted:		Not reported
Remedial Action Underway:		Not reported
Post Remedial Action Monitoring Began:		Not reported
Enforcement Action Date:		Not reported
Historical Max MTBE Date:		Not reported
Hist Max MTBE Conc in Groundwater:		Not reported
Hist Max MTBE Conc in Soil:		Not reported
Significant Interim Remedial Action Taken:		Not reported
GW Qualifier:	Not reported	
Soil Qualifier:	Not reported	
Organization:	Not reported	
Owner Contact:	Not reported	
Responsible Party:	MITCHELL RUBBER PRODUCTS	
RP Address:	Not reported	
Program:	SLIC	
Lat/Long:	34.0160495 / -1	
Local Agency Staff:	Not reported	
Beneficial Use:	Not reported	
Priority:	Not reported	
Cleanup Fund Id:	Not reported	
Suspended:	Not reported	

MITCHELL RUBBER PRODUCTS (Continued) **1000170133**

Assigned Name: Not reported
Summary: NO RESPONSE FROM FACILITY

CPS-SLIC:

Name:	MITCHELL RUBBER PRODUCTS
Address:	491 WILSON WAY
City,State,Zip:	CITY OF INDUSTRY, CA 91744
Region:	STATE
Facility Status:	**Open - Site Assessment**
Status Date:	05/27/2009
Global Id:	T10000000202
Lead Agency:	LOS ANGELES RWQCB (REGION 4)
Lead Agency Case Number:	Not reported
Latitude:	34.0160495
Longitude:	-117.9568945
Case Type:	Cleanup Program Site
Case Worker:	NM
Local Agency:	Not reported
RB Case Number:	105.0178
File Location:	Regional Board
Potential Media Affected:	Aquifer used for drinking water supply, Soil, Soil Vapor
Potential Contaminants of Concern:	Tetrachloroethylene (PCE), Trichloroethylene (TCE)
Site History:	A well investigation program investigation of a clarifier and UST system resulted in assessment and remedial excavation. Groundwater monitoring indicated impact by PCE, TCE and other solvents.

Click here to access the California GeoTracker records for this facility:

AST:

Name:	MITCHELL RUBBER PRODUCTS INC
Address:	491 WILSON WAY
City/Zip:	CITY OF INDUSTRY,91744
Certified Unified Program Agencies:	Not reported
Owner:	Ted Ballou
Total Gallons:	Not reported
CERSID:	10286872
Facility ID:	LACoFA0030151
Business Name:	MITCHELL RUBBER PRODUCTS INC
Phone:	(626) 961-9711
Fax:	Not reported
Mailing Address:	491 S WILSON WAY
Mailing Address City:	CITY OF INDUSTRY
Mailing Address State:	CA
Mailing Address Zip Code:	91744
Operator Name:	Mitchell Rubber Products Inc. DBA Valley Processing
Operator Phone:	(626) 961-9711
Owner Phone:	(626) 961-9711
Owner Mail Address:	491 S WILSON WY
Owner State:	CA
Owner Zip Code:	91744
Owner Country:	United States
Property Owner Name:	Not reported
Property Owner Phone:	Not reported
Property Owner Mailing Address:	491 Wilson Way
Property Owner City:	City Of Industry
Property Owner Stat :	CA

MITCHELL RUBBER PRODUCTS (Continued) **1000170133**

Property Owner Zip Code: 91744
Property Owner Country: United States
EPAID: CAD982415044

EMI:

Name: VALLEY PROCESSING
Address: 491 WILSON WY
City,State,Zip: INDUSTRY, CA 91744
Year: 1987
County Code: 19
Air Basin: SC
Facility ID: 4157
Air District Name: SC
SIC Code: 3069
Air District Name: SOUTH COAST AQMD
Community Health Air Pollution Info System: Not reported
Consolidated Emission Reporting Rule: Not reported
Total Organic Hydrocarbon Gases Tons/Yr: 0
Reactive Organic Gases Tons/Yr: 0
Carbon Monoxide Emissions Tons/Yr: 0
NOX - Oxides of Nitrogen Tons/Yr: 0
SOX - Oxides of Sulphur Tons/Yr: 0
Particulate Matter Tons/Yr: 0
Part. Matter 10 Micrometers and Smllr Tons/Yr: 0

Name: VALLEY PROCESSING
Address: 491 WILSON WY
City,State,Zip: INDUSTRY, CA 91744
Year: 1990
County Code: 19
Air Basin: SC
Facility ID: 4157
Air District Name: SC
SIC Code: 3061
Air District Name: SOUTH COAST AQMD
Community Health Air Pollution Info System: Not reported
Consolidated Emission Reporting Rule: Not reported
Total Organic Hydrocarbon Gases Tons/Yr: 1
Reactive Organic Gases Tons/Yr: 0
Carbon Monoxide Emissions Tons/Yr: 0
NOX - Oxides of Nitrogen Tons/Yr: 1
SOX - Oxides of Sulphur Tons/Yr: 0
Particulate Matter Tons/Yr: 0
Part. Matter 10 Micrometers and Smllr Tons/Yr: 0

Name: VALLEY PROCESSING
Address: 491 WILSON WY
City,State,Zip: INDUSTRY, CA 91744
Year: 1995
County Code: 19
Air Basin: SC
Facility ID: 4157
Air District Name: SC
SIC Code: 2822
Air District Name: SOUTH COAST AQMD
Community Health Air Pollution Info System: Not reported
Consolidated Emission Reporting Rule: Not reported

MITCHELL RUBBER PRODUCTS (Continued) **1000170133**

Total Organic Hydrocarbon Gases Tons/Yr:	1
Reactive Organic Gases Tons/Yr:	0
Carbon Monoxide Emissions Tons/Yr:	0
NOX - Oxides of Nitrogen Tons/Yr:	2
SOX - Oxides of Sulphur Tons/Yr:	0
Particulate Matter Tons/Yr:	1
Part. Matter 10 Micrometers and Smllr Tons/Yr:	0

HIST CORTESE:

edr_fname:	MITCHELL RUBBER PRODUCTS
edr_fadd1:	491 WILSON
City,State,Zip:	INDUSTRY, CA 91744
Region:	CORTESE
Facility County Code:	19
Reg By:	LTNKA
Reg Id:	105.0178

LOS ANGELES CO. HMS:

Name:	MITCHELL RUBBER PRODUCTS
Address:	491 S WILSON WAY
City,State,Zip:	CITY OF INDUSTRY, CA 91744
Region:	LA
Permit Category:	T
Facility Id:	013684-014098
Facility Type:	0
Facility Status:	Removed
Area:	6H
Permit Number:	00005540T
Permit Status:	Removed

NPDES:

Name:	VALLEY PROCESSING
Address:	491 WILSON WAY
City,State,Zip:	CITY OF INDUSTRY, CA 91744
Facility Status:	Not reported
NPDES Number:	Not reported
Region:	Not reported
Agency Number:	Not reported
Regulatory Measure ID:	Not reported
Place ID:	Not reported
Order Number:	Not reported
WDID:	4 19I019311
Regulatory Measure Type:	Industrial
Program Type:	Not reported
Adoption Date Of Regulatory Measure:	Not reported
Effective Date Of Regulatory Measure:	Not reported
Termination Date Of Regulatory Measure:	Not reported
Expiration Date Of Regulatory Measure:	Not reported
Discharge Address:	Not reported
Discharge Name:	Not reported
Discharge City:	Not reported
Discharge State:	Not reported
Discharge Zip:	Not reported
Status:	Terminated
Status Date:	04/19/2017
Operator Name:	Valley Processing

MITCHELL RUBBER PRODUCTS (Continued) **1000170133**

Operator Address:	491 Wilson Way
Operator City:	City Of Industry
Operator State:	California
Operator Zip:	91744

NPDES as of 03/2018:

NPDES Number:	CAS000001
Status:	Terminated
Agency Number:	0
Region:	4
Regulatory Measure ID:	292998
Order Number:	97-03-DWQ
Regulatory Measure Type:	Enrollee
Place ID:	Not reported
WDID:	4 19I019311
Program Type:	Industrial
Adoption Date Of Regulatory Measure:	Not reported
Effective Date Of Regulatory Measure:	02/03/2005
Expiration Date Of Regulatory Measure:	Not reported
Termination Date Of Regulatory Measure:	12/15/2016
Discharge Name:	Valley Processing
Discharge Address:	491 Wilson Way
Discharge City:	City Of Industry
Discharge State:	California
Discharge Zip:	91744
Received Date:	Not reported
Processed Date:	Not reported
Status:	Not reported
Status Date:	Not reported
Place Size:	Not reported
Place Size Unit:	Not reported
Contact:	Not reported
Contact Title:	Not reported
Contact Phone:	Not reported
Contact Phone Ext:	Not reported
Contact Email:	Not reported
Operator Name:	Not reported
Operator Address:	Not reported
Operator City:	Not reported
Operator State:	Not reported
Operator Zip:	Not reported
Operator Contact:	Not reported
Operator Contact Title:	Not reported
Operator Contact Phone:	Not reported
Operator Contact Phone Ext:	Not reported
Operator Contact Email:	Not reported
Operator Type:	Not reported
Developer:	Not reported
Developer Address:	Not reported
Developer City:	Not reported
Developer State:	Not reported
Developer Zip:	Not reported
Developer Contact:	Not reported
Developer Contact Title:	Not reported
Constype Linear Utility Ind:	Not reported
Emergency Phone:	Not reported
Emergency Phone Ext:	Not reported
Constype Above Ground Ind:	Not reported

MITCHELL RUBBER PRODUCTS (Continued) **1000170133**

Constype Below Ground Ind:	Not reported
Constype Cable Line Ind:	Not reported
Constype Comm Line Ind:	Not reported
Constype Commertial Ind:	Not reported
Constype Electrical Line Ind:	Not reported
Constype Gas Line Ind:	Not reported
Constype Industrial Ind:	Not reported
Constype Other Description:	Not reported
Constype Other Ind:	Not reported
Constype Recons Ind:	Not reported
Constype Residential Ind:	Not reported
Constype Transport Ind:	Not reported
Constype Utility Description:	Not reported
Constype Utility Ind:	Not reported
Constype Water Sewer Ind:	Not reported
Dir Discharge Uswater Ind:	Not reported
Receiving Water Name:	Not reported
Certifier:	Not reported
Certifier Title:	Not reported
Certification Date:	Not reported
Primary Sic:	Not reported
Secondary Sic:	Not reported
Tertiary Sic:	Not reported
NPDES Number:	Not reported
Status:	Not reported
Agency Number:	Not reported
Region:	4
Regulatory Measure ID:	292998
Order Number:	Not reported
Regulatory Measure Type:	Industrial
Place ID:	Not reported
WDID:	4 19I019311
Program Type:	Not reported
Adoption Date Of Regulatory Measure:	Not reported
Effective Date Of Regulatory Measure:	Not reported
Expiration Date Of Regulatory Measure:	Not reported
Termination Date Of Regulatory Measure:	12/15/2016
Discharge Name:	Not reported
Discharge Address:	Not reported
Discharge City:	Not reported
Discharge State:	Not reported
Discharge Zip:	Not reported
Received Date:	05/09/2008
Processed Date:	02/03/2005
Status:	Terminated
Status Date:	04/19/2017
Place Size:	5
Place Size Unit:	Acres
Contact:	Deborah Burr
Contact Title:	EMS Manager
Contact Phone:	951-681-5655
Contact Phone Ext:	110
Contact Email:	dburr@mitchellrubber.com
Operator Name:	Valley Processing
Operator Address:	491 Wilson Way
Operator City:	City Of Industry

MITCHELL RUBBER PRODUCTS (Continued) **1000170133**

Operator State:	California
Operator Zip:	91744
Operator Contact:	Stephen Lautenschlager
Operator Contact Title:	EMS Manager
Operator Contact Phone:	926-961-0311
Operator Contact Phone Ext:	110
Operator Contact Email:	sjl@mitchellrubber.com
Operator Type:	Private Business
Developer:	Not reported
Developer Address:	Not reported
Developer City:	Not reported
Developer State:	California
Developer Zip:	Not reported
Developer Contact:	Not reported
Developer Contact Title:	Not reported
Constype Linear Utility Ind:	Not reported
Emergency Phone:	951-795-6189
Emergency Phone Ext:	Not reported
Constype Above Ground Ind:	Not reported
Constype Below Ground Ind:	Not reported
Constype Cable Line Ind:	Not reported
Constype Comm Line Ind:	Not reported
Constype Commertial Ind:	Not reported
Constype Electrical Line Ind:	Not reported
Constype Gas Line Ind:	Not reported
Constype Industrial Ind:	Not reported
Constype Other Description:	Not reported
Constype Other Ind:	Not reported
Constype Recons Ind:	Not reported
Constype Residential Ind:	Not reported
Constype Transport Ind:	Not reported
Constype Utility Description:	Not reported
Constype Utility Ind:	Not reported
Constype Water Sewer Ind:	Not reported
Dir Discharge Uswater Ind:	N
Receiving Water Name:	San Gabrial River
Certifier:	Deborah Burr
Certifier Title:	EMS Manager
Certification Date:	02-APR-15
Primary Sic:	3069-Fabricated Rubber Products, NEC
Secondary Sic:	Not reported
Tertiary Sic:	Not reported

Name:	HEXPOL COMPOUNDING CA INC DBA VALLEY PROCESSING
Address:	491 WILSON WAY
City,State,Zip:	CITY OF INDUSTRY, CA 91744
Facility Status:	Not reported
NPDES Number:	Not reported
Region:	Not reported
Agency Number:	Not reported
Regulatory Measure ID:	Not reported
Place ID:	Not reported
Order Number:	Not reported
WDID:	Not reported
Regulatory Measure Type:	Industrial
Program Type:	Not reported

MITCHELL RUBBER PRODUCTS (Continued) **1000170133**

Adoption Date Of Regulatory Measure:	Not reported
Effective Date Of Regulatory Measure:	Not reported
Termination Date Of Regulatory Measure:	Not reported
Expiration Date Of Regulatory Measure:	Not reported
Discharge Address:	Not reported
Discharge Name:	Not reported
Discharge City:	Not reported
Discharge State:	Not reported
Discharge Zip:	Not reported
Status:	Returned
Status Date:	04/11/2017
Operator Name:	Hexpol Compounding CA Inc dba Valley Processing
Operator Address:	491 Wilson Way
Operator City:	City of Industry
Operator State:	California
Operator Zip:	91744

CERS:

Name:	MITCHELL RUBBER PRODUCTS
Address:	491 WILSON WAY
City,State,Zip:	CITY OF INDUSTRY, CA 91744
Site ID:	243378
CERS ID:	T10000000202
CERS Description:	Cleanup Program Site

Affiliation:

Affiliation Type Desc:	Regional Board Caseworker
Entity Name:	NORMA MENJIVAR CERVANTES - LOS ANGELES RWQCB (REGION 4)
Entity Title:	Not reported
Affiliation Address:	320 West 4th Street, Suite 200
Affiliation City:	LOS ANGELES
Affiliation State:	CA
Affiliation Country:	Not reported
Affiliation Zip:	Not reported
Affiliation Phone:	2135766727,

R108 **EVERITT AND RAY INC** **CPS-SLIC** **S106764837**
SE **1325 JOHNSON DRIVE** **HIST UST** **N/A**
1/4-1/2 **INDUSTRY, CA 91745** **WIP**
0.488 mi. **CERS**
2574 ft. **Site 3 of 4 in cluster R**

Relative: Higher

Actual: 386 ft.

CPS-SLIC:

Name:	EVERITT & RAY, INC.
Address:	1325 JOHNSON DR.
City,State,Zip:	CITY OF INDUSTRY, CA 91745
Region:	STATE
Facility Status:	**Completed - Case Closed**
Status Date:	01/01/1996
Global Id:	T10000015584
Lead Agency:	LOS ANGELES RWQCB (REGION 4)
Lead Agency Case Number:	Not reported
Latitude:	34.0032
Longitude:	-117.9475
Case Type:	Cleanup Program Site
Case Worker:	WIP
Local Agency:	Not reported

EVERITT AND RAY INC (Continued) **S106764837**

RB Case Number: 105.0094
File Location: Not reported
Potential Media Affected: Not reported
Potential Contaminants of Concern: Not reported
Site History: Not reported

Click here to access the California GeoTracker records for this facility:

HIST UST:
Name: EVERITT AND RAY INC
Address: 1325 JOHNSON DRIVE
City,State,Zip: INDUSTRY, CA 91745
File Number: 0002652B
URL: http://geotracker.waterboards.ca.gov/ustpdfs/pdf/0002652B.pdf
Region: Not reported
Facility ID: Not reported
Facility Type: Not reported
Other Type: Not reported
Contact Name: Not reported
Telephone: Not reported
Owner Name: Not reported
Owner Address: Not reported
Owner City,St,Zip: Not reported
Total Tanks: Not reported

Tank Num: Not reported
Container Num: Not reported
Year Installed: Not reported
Tank Capacity: Not reported
Tank Used for: Not reported
Type of Fuel: Not reported
Container Construction Thickness: Not reported
Leak Detection: Not reported

Click here for Geo Tracker PDF:

WIP:
Name: EVERITT & RAY, INC.
Address: 1325 Johnson Dr
City,State,Zip: CITY OF INDUSTRY (CORPORATE NAME INDUSTRY), CA 91745
Region: 4
File Number: 105.0094
File Status: Historical
Staff: UNIDENTIFIED
Facility Suite: Not reported

CERS:
Name: VERIZON WIRELESS: INDUSTRY
Address: 1325 1/2 S JOHNSON DR
City,State,Zip: INDUSTRY, CA 91745
Site ID: 82463
CERS ID: 10162853
CERS Description: Chemical Storage Facilities

Evaluation:
Eval General Type: Compliance Evaluation Inspection

EVERITT AND RAY INC (Continued) **S106764837**

Eval Date: 06-02-2014
Violations Found: No
Eval Type: Routine done by local agency
Eval Notes: Not reported
Eval Division: Los Angeles County Fire Department
Eval Program: HMRRP
Eval Source: CERS,

Eval General Type: Compliance Evaluation Inspection
Eval Date: 06-27-2019
Violations Found: No
Eval Type: Routine done by local agency
Eval Notes: Jeff Lindamood, Field Engineer
Eval Division: Los Angeles County Fire Department
Eval Program: HMRRP
Eval Source: CERS,

Eval General Type: Compliance Evaluation Inspection
Eval Date: 04-25-2016
Violations Found: No
Eval Type: Routine done by local agency
Eval Notes: JESSE MUSACCHIA, CELLULAR TECHNICIAN
Eval Division: Los Angeles County Fire Department
Eval Program: HMRRP
Eval Source: CERS,

Eval General Type: Compliance Evaluation Inspection
Eval Date: 01-28-2022
Violations Found: No
Eval Type: Routine done by local agency
Eval Notes: Steve Sanders, Field Engineer **ENSURE SECONDARY CONTAINMENT IS MAINTAINED EMPTY. OBSERVED SECONDARY CONTAINMENT SURROUNDING DIESEL GENERATOR IS CLOGGED WITH DIRTY WATER AND DEBRIS**
Eval Division: Los Angeles County Fire Department
Eval Program: HMRRP
Eval Source: CERS,

Affiliation:
Affiliation Type Desc: Facility Mailing Address
Entity Name: Mailing Address
Entity Title: Not reported
Affiliation Address: 15505 Sand Canyon Avenue, MS D-104
Affiliation City: Irvine
Affiliation State: CA
Affiliation Country: Not reported
Affiliation Zip: 92618
Affiliation Phone: ,

Affiliation Type Desc: CUPA District
Entity Name: Los Angeles County Fire
Entity Title: Not reported
Affiliation Address: 5825 Rickenbacker Road
Affiliation City: Commerce
Affiliation State: CA
Affiliation Country: Not reported
Affiliation Zip: 90040-3027
Affiliation Phone: (323) 890-4000,

EVERITT AND RAY INC (Continued) **S106764837**

Affiliation Type Desc:	Parent Corporation
Entity Name:	Verizon Wireless [Southern California]
Entity Title:	Not reported
Affiliation Address:	Not reported
Affiliation City:	Not reported
Affiliation State:	Not reported
Affiliation Country:	Not reported
Affiliation Zip:	Not reported
Affiliation Phone:	,

Affiliation Type Desc:	Document Preparer
Entity Name:	Steve Skanderson, Stantec
Entity Title:	Not reported
Affiliation Address:	Not reported
Affiliation City:	Not reported
Affiliation State:	Not reported
Affiliation Country:	Not reported
Affiliation Zip:	Not reported
Affiliation Phone:	,

Affiliation Type Desc:	Identification Signer
Entity Name:	Wilson Rodriguez
Entity Title:	Engr III Spec-RE/Regulatory
Affiliation Address:	Not reported
Affiliation City:	Not reported
Affiliation State:	Not reported
Affiliation Country:	Not reported
Affiliation Zip:	Not reported
Affiliation Phone:	,

Affiliation Type Desc:	Environmental Contact
Entity Name:	Environmental Compliance
Entity Title:	Not reported
Affiliation Address:	15505 Sand Canyon Avenue, MS D-104
Affiliation City:	Irvine
Affiliation State:	CA
Affiliation Country:	Not reported
Affiliation Zip:	92618
Affiliation Phone:	,

Affiliation Type Desc:	Legal Owner
Entity Name:	Verizon Wireless
Entity Title:	Not reported
Affiliation Address:	15505 Sand Canyon Avenue, MS D-104
Affiliation City:	IRVINE
Affiliation State:	CA
Affiliation Country:	United States
Affiliation Zip:	92618
Affiliation Phone:	(949) 286-7000,

Affiliation Type Desc:	Operator
Entity Name:	Verizon Wireless
Entity Title:	Not reported
Affiliation Address:	Not reported
Affiliation City:	Not reported
Affiliation State:	Not reported
Affiliation Country:	Not reported

EVERITT AND RAY INC (Continued) **S106764837**

Affiliation Zip: Not reported
Affiliation Phone: (949) 286-7000,

S109 **MOBIL OIL (FORMER BULK PL** **HIST CORTESE** **S103891212**
NE **16300 OLD VALLEY** **N/A**
1/4-1/2 **LA PUENTE, CA 91746**
0.488 mi.
2575 ft. **Site 1 of 2 in cluster S**

Relative:
Higher

Actual:
351 ft.

HIST CORTESE:
edr_fname: MOBIL OIL (FORMER BULK PL
edr_fadd1: 16300 OLD VALLEY
City,State,Zip: LA PUENTE, CA 91746
Region: CORTESE
Facility County Code: 19
Reg By: LNTKA
Reg Id: I-01520

S110 **MOBIL FORMER BULK PLANT # 04-419** **LUST** **S105693236**
NE **16300 OLD VALLEY BLVD** **N/A**
1/4-1/2 **LA PUENTE, CA 91746**
0.488 mi.
2575 ft. **Site 2 of 2 in cluster S**

Relative:
Higher

Actual:
351 ft.

LUST REG 4:

Region:	4	
Regional Board:	04	
County:	Los Angeles	
Facility Id:	I-01520	
Status:	Remediation Plan	
Substance:	Gasoline	
Substance Quantity:	Not reported	
Local Case No:	Not reported	
Case Type:	Groundwater	
Abatement Method Used at the Site:		Not reported
Global ID:	T0603702788	
W Global ID:	Not reported	
Staff:	AJL	
Local Agency:	19000	
Cross Street:	Not reported	
Enforcement Type:	LET	
Date Leak Discovered:	Not reported	
Date Leak First Reported:		3/19/1987
Date Leak Record Entered:	3/6/1990	
Date Confirmation Began:	Not reported	
Date Leak Stopped:	Not reported	
Date Case Last Changed on Database:		7/12/2002
Date the Case was Closed:		Not reported
How Leak Discovered:	Not reported	
How Leak Stopped:	Not reported	
Cause of Leak:	UNK	
Leak Source:	UNK	
Operator:	Not reported	
Water System:	Not reported	
Well Name:	Not reported	

MOBIL FORMER BULK PLANT # 04-419 (Continued) **S105693236**

Approx. Dist To Production Well (ft):	1298.1285018200191266128461582
Source of Cleanup Funding:	UNK
Preliminary Site Assessment Workplan Submitted:	3/7/2001
Preliminary Site Assessment Began:	Not reported
Pollution Characterization Began:	Not reported
Remediation Plan Submitted:	12/13/2002
Remedial Action Underway:	Not reported
Post Remedial Action Monitoring Began:	3/19/1987
Enforcement Action Date:	Not reported
Historical Max MTBE Date:	1/1/1965
Hist Max MTBE Conc in Groundwater:	380
Hist Max MTBE Conc in Soil:	120
Significant Interim Remedial Action Taken:	Not reported
GW Qualifier:	Not reported
Soil Qualifier:	=
Organization:	Not reported
Owner Contact:	Not reported
Responsible Party:	JOHNNY J. MEDRANO
RP Address:	3700 W. 190TH ST., TPT-2
Program:	LUST
Lat/Long:	34.0142676 / -1
Local Agency Staff:	Not reported
Beneficial Use:	Not reported
Priority:	Not reported
Cleanup Fund Id:	Not reported
Suspended:	Not reported
Assigned Name:	Not reported
Summary:	SUBMITTED A LIMITED GW CLEANUP PLAN. PLAN APPROVED. THE REPORTS INDICATE THAT THERE ARE THREE DIFFERENT ZONES OFGROUNDWATER CONTAMINATION. THERE APPEAR TO BE THREE ZONES DIVIDED BY LENSES OF SILTS AND CALY. SITE NEE

T111 **MATTEL INC** **LUST** **S103587491**
North **15930 VALLEY BLVD E** **Cortese** **N/A**
1/4-1/2 **INDUSTRY, CA 91744** **CERS**
0.489 mi.
2581 ft. **Site 1 of 3 in cluster T**

Relative: LUST:
Lower

Name:	MATTEL INC
Address:	15930 VALLEY BLVD E
City,State,Zip:	INDUSTRY, CA 91744
Lead Agency:	LOS ANGELES COUNTY
Case Type:	LUST Cleanup Site
Geo Track:	http://geotracker.waterboards.ca.gov/profile_report.asp?global_id=T0603704208
Global Id:	T0603704208
Latitude:	34.015267
Longitude:	-117.95516
Status:	Completed - Case Closed
Status Date:	09/15/1992
Case Worker:	JOA
RB Case Number:	I-14788
Local Agency:	LOS ANGELES COUNTY
File Location:	Not reported
Local Case Number:	Not reported
Potential Media Affect:	Soil
Potential Contaminants of Concern:	Diesel
Site History:	Not reported

Actual:
329 ft.

MATTEL INC (Continued) **S103587491**

LUST:
Global Id: T0603704208
Contact Type: Local Agency Caseworker
Contact Name: JOHN AWUJO
Organization Name: LOS ANGELES COUNTY
Address: 900 S FREMONT AVE
City: ALHAMBRA
Email: jawujo@dpw.lacounty.gov
Phone Number: 6264583507

Global Id: T0603704208
Contact Type: Regional Board Caseworker
Contact Name: YUE RONG
Organization Name: LOS ANGELES RWQCB (REGION 4)
Address: 320 W. 4TH ST., SUITE 200
City: Los Angeles
Email: yrong@waterboards.ca.gov
Phone Number: Not reported

LUST:
Global Id: T0603704208
Action Type: Other
Date: 12/27/1989
Action: Leak Discovery

Global Id: T0603704208
Action Type: Other
Date: 01/23/1990
Action: Leak Reported

Global Id: T0603704208
Action Type: Other
Date: 12/27/1989
Action: Leak Stopped

LUST:
Global Id: T0603704208
Status: Open - Case Begin Date
Status Date: 12/27/1989

Global Id: T0603704208
Status: Open - Site Assessment
Status Date: 12/28/1989

Global Id: T0603704208
Status: Open - Site Assessment
Status Date: 01/23/1990

Global Id: T0603704208
Status: Open - Remediation
Status Date: 11/21/1991

Global Id: T0603704208
Status: Open - Remediation
Status Date: 01/06/1992

MATTEL INC (Continued) **S103587491**

Global Id: T0603704208
Status: Completed - Case Closed
Status Date: 09/15/1992

LUST REG 4:

Region:	4	
Regional Board:	04	
County:	Los Angeles	
Facility Id:	I-14788	
Status:	Case Closed	
Substance:	Diesel	
Substance Quantity:	Not reported	
Local Case No:	Not reported	
Case Type:	Soil	
Abatement Method Used at the Site:		Excavate and Dispose
Global ID:	T0603704208	
W Global ID:	Not reported	
Staff:	UNK	
Local Agency:	19000	
Cross Street:	STIMSON ST.	
Enforcement Type:	222	
Date Leak Discovered:	12/27/1989	
Date Leak First Reported:		1/23/1990
Date Leak Record Entered:	3/28/1990	
Date Confirmation Began:	Not reported	
Date Leak Stopped:	12/27/1989	
Date Case Last Changed on Database:		9/15/1992
Date the Case was Closed:		9/15/1992
How Leak Discovered:	Tank Closure	
How Leak Stopped:	Not reported	
Cause of Leak:	UNK	
Leak Source:	UNK	
Operator:	INC, MATTEL	
Water System:	Not reported	
Well Name:	Not reported	
Approx. Dist To Production Well (ft):		1159.68297546982671216223544 01
Source of Cleanup Funding:		UNK
Preliminary Site Assessment Workplan Submitted:		Not reported
Preliminary Site Assessment Began:		12/28/1989
Pollution Characterization Began:		1/23/1990
Remediation Plan Submitted:		11/21/1991
Remedial Action Underway:		1/6/1992
Post Remedial Action Monitoring Began:		Not reported
Enforcement Action Date:		1/1/1965
Historical Max MTBE Date:		Not reported
Hist Max MTBE Conc in Groundwater:		Not reported
Hist Max MTBE Conc in Soil:		Not reported
Significant Interim Remedial Action Taken:		Not reported
GW Qualifier:	Not reported	
Soil Qualifier:	Not reported	
Organization:	Not reported	
Owner Contact:	Not reported	
Responsible Party:	MATTEL INC.	
RP Address:	15390 VALLEY BLVD., E., CITY OF INDUSTRY, 91744	
Program:	LUST	
Lat/Long:	34.0164845 / -1	

MATTEL INC (Continued) **S103587491**

Local Agency Staff: Not reported
Beneficial Use: Not reported
Priority: Not reported
Cleanup Fund Id: Not reported
Suspended: Not reported
Assigned Name: Not reported
Summary: Not reported

CORTESE:
Name: MATTEL INC
Address: 15930 VALLEY BLVD E
City,State,Zip: INDUSTRY, CA 91744
Region: CORTESE
Envirostor Id: Not reported
Global ID: T0603704208
Site/Facility Type: LUST CLEANUP SITE
Cleanup Status: COMPLETED - CASE CLOSED
Status Date: Not reported
Site Code: Not reported
Latitude: Not reported
Longitude: Not reported
Owner: Not reported
Enf Type: Not reported
Swat R: Not reported
Flag: active
Order No: Not reported
Waste Discharge System No: Not reported
Effective Date: Not reported
Region 2: Not reported
WID Id: Not reported
Solid Waste Id No: Not reported
Waste Management Uit Name: Not reported
File Name: Active Open

CERS:
Name: MATTEL INC
Address: 15930 VALLEY BLVD E
City,State,Zip: INDUSTRY, CA 91744
Site ID: 190442
CERS ID: T0603704208
CERS Description: Leaking Underground Storage Tank Cleanup Site

Affiliation:
Affiliation Type Desc: Regional Board Caseworker
Entity Name: YUE RONG - LOS ANGELES RWQCB (REGION 4)
Entity Title: Not reported
Affiliation Address: 320 W. 4TH ST., SUITE 200
Affiliation City: Los Angeles
Affiliation State: CA
Affiliation Country: Not reported
Affiliation Zip: Not reported
Affiliation Phone: ,

Affiliation Type Desc: Local Agency Caseworker
Entity Name: JOHN AWUJO - LOS ANGELES COUNTY
Entity Title: Not reported
Affiliation Address: 900 S FREMONT AVE

MATTEL INC (Continued) **S103587491**

Affiliation City: ALHAMBRA
Affiliation State: CA
Affiliation Country: Not reported
Affiliation Zip: Not reported
Affiliation Phone: 6264583507,

T112 **AMAZON.COM SERVICES LLC DAX5** **CPS-SLIC** **S124668744**
North **15930 E VALLEY BLVD** **CERS HAZ WASTE** **N/A**
1/4-1/2 **INDUSTRY, CA 91744** **HAZNET**
0.489 mi. **CERS**
2581 ft. **Site 2 of 3 in cluster T** **HWTS**

Relative:
Lower

Actual:
329 ft.

CPS-SLIC:
Name: MATTEL INC.
Address: 15930 E. VALLEY BLVD.
City,State,Zip: CITY OF INDUSTRY, CA 91744
Region: STATE
Facility Status: **Completed - Case Closed**
Status Date: 10/12/1994
Global Id: T10000015649
Lead Agency: LOS ANGELES RWQCB (REGION 4)
Lead Agency Case Number: Not reported
Latitude: 34.01432
Longitude: -117.9575
Case Type: Cleanup Program Site
Case Worker: WIP
Local Agency: Not reported
RB Case Number: 105.0171
File Location: Not reported
Potential Media Affected: Not reported
Potential Contaminants of Concern: Not reported
Site History: Not reported

Click here to access the California GeoTracker records for this facility:

CERS HAZ WASTE:
Name: AMAZON.COM SERVICES LLC DAX5
Address: 15930 E VALLEY BLVD
City,State,Zip: INDUSTRY, CA 91744
Site ID: 572400
CERS ID: 10267084
CERS Description: Hazardous Waste Generator

HAZNET:
Name: UNIS TRANSPORTATION
Address: 15930 E VALLEY BLVD
Address 2: Not reported
City,State,Zip: CITY OF INDUSTRY, CA 91789
Contact: WESLEY GLAZEBROOKS
Telephone: 9096897236
Mailing Name: Not reported
Mailing Address: 218 MACHLIN CT

Year: 2018
Gepaid: CAC002949048
TSD EPA ID: CAD044429835

AMAZON.COM SERVICES LLC DAX5 (Continued) **S124668744**

CA Waste Code: 343 - Unspecified organic liquid mixture
Disposal Method: H141 - Storage, Bulking, And/Or Transfer Off Site--No Treatment/Reovery (H010-H129) Or (H131-H135)
Tons: 0.40000

Year: 2018
Gepaid: CAC002949048
TSD EPA ID: CAD044429835
CA Waste Code: 352 - Other organic solids
Disposal Method: H141 - Storage, Bulking, And/Or Transfer Off Site--No Treatment/Reovery (H010-H129) Or (H131-H135)
Tons: 0.22500

Year: 2018
Gepaid: CAC002949048
TSD EPA ID: AZR000003681
CA Waste Code: 223 - Unspecified oil-containing waste
Disposal Method: H039 - Other Recovery Of Reclamation For Reuse Including Acid Regeneration, Organics Recovery Ect
Tons: 0.10000

Year: 2018
Gepaid: CAC002949048
TSD EPA ID: CAT000613935
CA Waste Code: 134 - Aqueous solution with total organic residues less than 10 percent
Disposal Method: H141 - Storage, Bulking, And/Or Transfer Off Site--No Treatment/Reovery (H010-H129) Or (H131-H135)
Tons: 0.16800

Year: 2018
Gepaid: CAC002949048
TSD EPA ID: CAD059494310
CA Waste Code: 223 - Unspecified oil-containing waste
Disposal Method: H141 - Storage, Bulking, And/Or Transfer Off Site--No Treatment/Reovery (H010-H129) Or (H131-H135)
Tons: 0.22500

Year: 2018
Gepaid: CAC002949048
TSD EPA ID: CAD059494310
CA Waste Code: 223 - Unspecified oil-containing waste
Disposal Method: -
Tons: 0.15000

Year: 2018
Gepaid: CAC002949048
TSD EPA ID: CAD099452708
CA Waste Code: 133 - Aqueous solution with total organic residues 10 percent or more
Disposal Method: H039 - Other Recovery Of Reclamation For Reuse Including Acid Regeneration, Organics Recovery Ect
Tons: 0.22935

Detail Two:
Year: 2018
EM Manifest ID: 006511316SKS20180507_D_1

AMAZON.COM SERVICES LLC DAX5 (Continued) **S124668744**

Shipment Date:	5/7/2018
Receipt Date:	5/26/2018
Manifest Number:	006511316SKS
Generator EPA ID:	CAC002949048
Name:	UNIS TRANSPORTATION
Address:	Not reported
Address 2:	Not reported
City:	Not reported
Zip:	Not reported
Telephone:	Not reported
Contact:	Not reported
Contact Telephone:	Not reported
Transporter 1 EPA ID:	TXR000081205
Transporter 1 Emergency Number:	Not reported
Transporter 2 EPA ID:	MAD039322250
Transporter 2 Emergency Number:	Not reported
TSDF EPA ID:	CAD059494310
TSDF Name:	CLEAN HARBORS SAN JOSE
TSDF Address 1:	Not reported
TSDF Address 2:	Not reported
TSDF City:	Not reported
TSDF Zip:	Not reported
TSDF Telephone:	Not reported

State:

Year:	2018
EM Manifest ID:	006511316SKS20180507_D_1
Generator EPA ID:	CAC002949048
Shipment Date:	2018-05-07
Manifest Number:	006511316SKS
Line Number:	1
Method Code:	H141
Quantity Tons:	0.07500
Quantity Waste:	150.000000
Quantity Unit:	P
Number of Containers:	1
Type of Container:	NULL
Quantity Type:	NULL
State Code:	223

Year:	2018
EM Manifest ID:	006241001SKS20180507_D_1
Shipment Date:	5/7/2018
Receipt Date:	5/14/2018
Manifest Number:	006241001SKS
Generator EPA ID:	CAC002949048
Name:	UNIS TRANSPORTATION
Address:	Not reported
Address 2:	Not reported
City:	Not reported
Zip:	Not reported
Telephone:	Not reported
Contact:	Not reported
Contact Telephone:	Not reported
Transporter 1 EPA ID:	TXR000081205
Transporter 1 Emergency Number:	Not reported
Transporter 2 EPA ID:	MAD039322250

AMAZON.COM SERVICES LLC DAX5 (Continued) **S124668744**

Transporter 2 Emergency Number:	Not reported
TSDF EPA ID:	CAD044429835
TSDF Name:	CLEAN HARBORS OF WILMINGTON LLC
TSDF Address 1:	Not reported
TSDF Address 2:	Not reported
TSDF City:	Not reported
TSDF Zip:	Not reported
TSDF Telephone:	Not reported

State:

Year:	2018
EM Manifest ID:	006241001SKS20180507_D_1
Generator EPA ID:	CAC002949048
Shipment Date:	2018-05-07
Manifest Number:	006241001SKS
Line Number:	1
Method Code:	H141
Quantity Tons:	0.12500
Quantity Waste:	250.000000
Quantity Unit:	P
Number of Containers:	1
Type of Container:	NULL
Quantity Type:	NULL
State Code:	352

Year:	2018
EM Manifest ID:	006241001SKS20180507_D_1
Generator EPA ID:	CAC002949048
Shipment Date:	2018-05-07
Manifest Number:	006241001SKS
Line Number:	2
Method Code:	H141
Quantity Tons:	0.40000
Quantity Waste:	800.000000
Quantity Unit:	P
Number of Containers:	4
Type of Container:	NULL
Quantity Type:	NULL
State Code:	343

Year:	2018
EM Manifest ID:	006476430SKS20180417_D_1
Shipment Date:	4/17/2018
Receipt Date:	5/1/2018
Manifest Number:	006476430SKS
Generator EPA ID:	CAC002949048
Name:	UNIS TRANSPORTATION
Address:	Not reported
Address 2:	Not reported
City:	Not reported
Zip:	Not reported
Telephone:	Not reported
Contact:	Not reported
Contact Telephone:	Not reported
Transporter 1 EPA ID:	TXR000081205
Transporter 1 Emergency Number:	Not reported
Transporter 2 EPA ID:	MAD039322250

AMAZON.COM SERVICES LLC DAX5 (Continued) **S124668744**

Transporter 2 Emergency Number: Not reported
TSDF EPA ID: AZR000003681
TSDF Name: THERMO FLUIDS INC
TSDF Address 1: Not reported
TSDF Address 2: Not reported
TSDF City: Not reported
TSDF Zip: Not reported
TSDF Telephone: Not reported

State:
Year: 2018
EM Manifest ID: 006476430SKS20180417_D_1
Generator EPA ID: CAC002949048
Shipment Date: 2018-04-17
Manifest Number: 006476430SKS
Line Number: 1
Method Code: H039
Quantity Tons: 0.10000
Quantity Waste: 200.000000
Quantity Unit: P
Number of Containers: 1
Type of Container: NULL
Quantity Type: NULL
State Code: 223

Year: 2018
EM Manifest ID: 006476340SKS20180417_D_1
Shipment Date: 4/17/2018
Receipt Date: 5/9/2018
Manifest Number: 006476340SKS
Generator EPA ID: CAC002949048
Name: UNIS TRANSPORTATION
Address: Not reported
Address 2: Not reported
City: Not reported
Zip: Not reported
Telephone: Not reported
Contact: Not reported
Contact Telephone: Not reported
Transporter 1 EPA ID: TXR000081205
Transporter 1 Emergency Number: Not reported
Transporter 2 EPA ID: MAD039322250
Transporter 2 Emergency Number: Not reported
TSDF EPA ID: CAD059494310
TSDF Name: CLEAN HARBORS SAN JOSE
TSDF Address 1: Not reported
TSDF Address 2: Not reported
TSDF City: Not reported
TSDF Zip: Not reported
TSDF Telephone: Not reported

State:
Year: 2018
EM Manifest ID: 006476340SKS20180417_D_1
Generator EPA ID: CAC002949048
Shipment Date: 2018-04-17
Manifest Number: 006476340SKS

AMAZON.COM SERVICES LLC DAX5 (Continued) **S124668744**

Line Number: 1
Method Code: H141
Quantity Tons: 0.15000
Quantity Waste: 300.000000
Quantity Unit: P
Number of Containers: 2
Type of Container: NULL
Quantity Type: NULL
State Code: 223

Year: 2018
EM Manifest ID: 006496833SKS20180221_D_1
Shipment Date: 2/21/2018
Receipt Date: 3/5/2018
Manifest Number: 006496833SKS
Generator EPA ID: CAC002949048
Name: UNIS TRANSPORTATION
Address: Not reported
Address 2: Not reported
City: Not reported
Zip: Not reported
Telephone: Not reported
Contact: Not reported
Contact Telephone: Not reported
Transporter 1 EPA ID: TXR000081205
Transporter 1 Emergency Number: Not reported
Transporter 2 EPA ID: MAD039322250
Transporter 2 Emergency Number: Not reported
TSDF EPA ID: CAD044429835
TSDF Name: CLEAN HARBORS OF WILMINGTON LLC
TSDF Address 1: Not reported
TSDF Address 2: Not reported
TSDF City: Not reported
TSDF Zip: Not reported
TSDF Telephone: Not reported

State:
Year: 2018
EM Manifest ID: 006496833SKS20180221_D_1
Generator EPA ID: CAC002949048
Shipment Date: 2018-02-21
Manifest Number: 006496833SKS
Line Number: 1
Method Code: H141
Quantity Tons: 0.10000
Quantity Waste: 200.000000
Quantity Unit: P
Number of Containers: 1
Type of Container: NULL
Quantity Type: NULL
State Code: 352

Year: 2018
EM Manifest ID: 006496832SKS20180221_D_1
Shipment Date: 2/21/2018
Receipt Date: 3/14/2018

AMAZON.COM SERVICES LLC DAX5 (Continued) **S124668744**

Manifest Number:	006496832SKS
Generator EPA ID:	CAC002949048
Name:	UNIS TRANSPORTATION
Address:	Not reported
Address 2:	Not reported
City:	Not reported
Zip:	Not reported
Telephone:	Not reported
Contact:	Not reported
Contact Telephone:	Not reported
Transporter 1 EPA ID:	TXR000081205
Transporter 1 Emergency Number:	Not reported
Transporter 2 EPA ID:	MAD039322250
Transporter 2 Emergency Number:	Not reported
TSDF EPA ID:	CAD059494310
TSDF Name:	CLEAN HARBORS SAN JOSE
TSDF Address 1:	Not reported
TSDF Address 2:	Not reported
TSDF City:	Not reported
TSDF Zip:	Not reported
TSDF Telephone:	Not reported

State:

Year:	2018
EM Manifest ID:	006496832SKS20180221_D_1
Generator EPA ID:	CAC002949048
Shipment Date:	2018-02-21
Manifest Number:	006496832SKS
Line Number:	1
Method Code:	Not reported
Quantity Tons:	0.15000
Quantity Waste:	300.000000
Quantity Unit:	P
Number of Containers:	2
Type of Container:	NULL
Quantity Type:	NULL
State Code:	223

CERS:

Name:	AMAZON.COM SERVICES LLC DAX5
Address:	15930 E VALLEY BLVD
City,State,Zip:	INDUSTRY, CA 91744
Site ID:	572400
CERS ID:	10267084
CERS Description:	Chemical Storage Facilities

Violations:

Site ID:	572400
Site Name:	Amazon.com Services LLC DAX5
Violation Date:	07-30-2013
Citation:	22 CCR 12 66262.34(f) - California Code of Regulations, Title 22, Chapter 12, Section(s) 66262.34(f)
Violation Description:	Failure to properly label hazardous waste accumulation containers with the following requirements: "Hazardous Waste", name and address of the generator, physical and chemical characteristics of the Hazardous Waste, and starting accumulation date.
Violation Notes:	FACILITY FAILED TO LABEL HAZ WASTE CONTINERS

AMAZON.COM SERVICES LLC DAX5 (Continued) **S124668744**

Violation Division:	Los Angeles County Fire Department
Violation Program:	HW
Violation Source:	CERS,
Site ID:	572400
Site Name:	Amazon.com Services LLC DAX5
Violation Date:	05-03-2018
Citation:	22 CCR 23 66273.34 - California Code of Regulations, Title 22, Chapter 23, Section(s) 66273.34
Violation Description:	Failure to label or mark each individual or container or the designated area of universal waste as required. 1) Waste batteries shall be marked with "Universal Waste-Battery(ies) . 2) Mercury containing equipment shall be marked with "Universal Waste -Mercury-Containing Equipment . 3) Lamps shall be marked with Universal Waste-Lamp(s) . 4)Each electronic devices or the container or the designated area shall be marked with Universal Waste-Electronic Device(s) . 5) Each CRTs or the container or the designated area shall be marked with "Universal Waste-CRT(s) . 6) CRT glass or the designated area shall be marked with Universal Waste-CRT glass .
Violation Notes:	Returned to compliance on 06/13/2018. OBSERVATION: Owner/Operator failed to properly label universal waste. 1. 1x55 gallon drum- Universal waste aerosol was observed without accumulation start date. 2. Fluorescent light tubes were found to be stored atop a diesel tank that was said to not be in use. All fluorescent lamps and tubes are considered hazardous waste in California when they are discarded because they contain mercury. (Title 22, division 4.5, chapter 11, section 66261.50) This includes: Fluorescent tubes, including low mercury tubes. Compact fluorescents, including low mercury lamps. High Intensity Discharge (HID) Lamps: Metal halide lamps, such as floodlights for large indoor and outdoor areas and gymnasiums. Sodium lamps, such as those sometimes used as security lighting and outdoor floodlights. Mercury vapor lamps, such as those sometimes used for street lighting. CORRECTIVE ACTION: Properly label universal waste and submit statement of compliance and/or a photo of the waste [Truncated]
Violation Division:	Los Angeles County Fire Department
Violation Program:	HW
Violation Source:	CERS,
Site ID:	572400
Site Name:	Amazon.com Services LLC DAX5
Violation Date:	04-29-2021
Citation:	HSC 6.95 25508.2 - California Health and Safety Code, Chapter 6.95, Section(s) 25508.2
Violation Description:	Failure to annually review and electronically certify that the business plan is complete and accurate on or before the annual due date.
Violation Notes:	Returned to compliance on 06/11/2021. OBSERVATION: The business failed to electronically submit and certify that the business plan is complete, accurate, and in compliance with EPCRA on or before the annual due date. 2021 California Environmental Reporting System (CERS) submittal was missing/inaccurate; Reviewed CERS submittals submitted on 4/2/2021 and found the following needed to be addressed: - The owner of company should be AMAZON.COM SERVICES LLC not Michael Boese under Business Owner Operator page on CERS; - Inaccurate quantities of hazardous materials reported on the hazardous materials and waste inventory matrix report; - The following hazardous wastes were not observed on site but were reported to CERS: - 1 x 55-gallon drum for

AMAZON.COM SERVICES LLC DAX5 (Continued) **S124668744**

Non-RCRA Hazardous Waste Liquids; - 1 x 55-gallon drum for Waste Oil; - Failure to provide the applicable new Federal Hazard Categories (24) for Waste Oil; CORRECTIVE ACTION: Electronically submit and certify that the plan is [Truncated]

Violation Division: Los Angeles County Fire Department
Violation Program: HMRRP
Violation Source: CERS,

Site ID: 572400
Site Name: Amazon.com Services LLC DAX5
Violation Date: 04-29-2021
Citation: HSC 6.95 25505(a)(4) - California Health and Safety Code, Chapter 6.95, Section(s) 25505(a)(4)
Violation Description: Failure to provide initial and annual training to all employees in safety procedures in the event of a release or threatened release of a hazardous material or failure to document and maintain training records for a minimum of three years.
Violation Notes: Returned to compliance on 05/28/2021. OBSERVATION: The business failed to provide initial and annual training to all employees in safety procedures in the event of a release or threatened release of a hazardous material including familiarity with the emergency response plan or failure to document and maintain training records for a minimum of three years. CORRECTIVE ACTION: Establish and electronically submit an employee training program containing provisions to ensure initial and annual training for all employees in safety procedures in the event of a release or threatened release of a hazardous material and document and maintain training records for a minimum of three years.
Violation Division: Los Angeles County Fire Department
Violation Program: HMRRP
Violation Source: CERS,

Site ID: 572400
Site Name: Amazon.com Services LLC DAX5
Violation Date: 05-03-2018
Citation: 22 CCR 12 66262.40(a) - California Code of Regulations, Title 22, Chapter 12, Section(s) 66262.40(a)
Violation Description: Failure to keep a copy of each properly signed manifest for at least three years from the date the waste was accepted by the initial transporter. The manifest signed at the time the waste was accepted for transport shall be kept until receiving a signed copy from the designated facility which received the waste.
Violation Notes: Returned to compliance on 06/01/2018. OBSERVATION:OBSERVATION: Uniform Hazardous Waste Manifests for used oil, waste antifreeze, parts cleaner, and used oil filters were not available at the time of inspection. CORRECTIVE ACTION: Locate a copy of manifests for all hazardous waste shipments for the last 3 years and submit copies to the CUPA.
Violation Division: Los Angeles County Fire Department
Violation Program: HW
Violation Source: CERS,

Site ID: 572400
Site Name: Amazon.com Services LLC DAX5
Violation Date: 04-19-2016
Citation: HSC 6.95 25508.2 - California Health and Safety Code, Chapter 6.95, Section(s) 25508.2

AMAZON.COM SERVICES LLC DAX5 (Continued) **S124668744**

Violation Description:	Failure to annually review and electronically certify that the business plan is complete, accurate, and up-to-date.
Violation Notes:	Returned to compliance on 06/07/2016. OBSERVATION: The facility has not annually reviewed and certified that the business plan is complete, accurate, and up-to-date. A review of CERS revealed that the last submittal of a HMBP to CERS was on 9/26/13. CORRECTIVE ACTION: Review, revise, and certify the business plan electronically in the California Environmental Reporting System (CERS).
Violation Division:	Los Angeles County Fire Department
Violation Program:	HMRRP
Violation Source:	CERS,
Site ID:	572400
Site Name:	Amazon.com Services LLC DAX5
Violation Date:	04-19-2016
Citation:	HSC 6.95 25508(d) - California Health and Safety Code, Chapter 6.95, Section(s) 25508(d)
Violation Description:	Failure to complete and/or electronically submit a business plan when storing/handling a hazardous material at or above reportable quantities.
Violation Notes:	Returned to compliance on 06/07/2016. OBSERVATION: A complete business plan has not been received by the CUPA. The facility was previously sent a notice/request from the CUPA for the submittal of a business plan. CORRECTIVE ACTION: Submit the business plan electronically in the California Environmental Reporting System (CERS) and implement immediately.
Violation Division:	Los Angeles County Fire Department
Violation Program:	HMRRP
Violation Source:	CERS,
Site ID:	572400
Site Name:	Amazon.com Services LLC DAX5
Violation Date:	05-03-2018
Citation:	22 CCR 12 66262.34(f) - California Code of Regulations, Title 22, Chapter 12, Section(s) 66262.34(f)
Violation Description:	Failure to properly label hazardous waste accumulation containers and portable tanks with the following requirements: "Hazardous Waste", name and address of the generator, physical and chemical characteristics of the Hazardous Waste, and starting accumulation date.
Violation Notes:	Returned to compliance on 06/01/2018. OBSERVATION: The following was observed in the maintenance area without a hazardous waste label: 1-275 gallon tote of used motor oil 1-55 gallon metal drum of oil filters 2-55 gallon metal drum of diesel and water The following was observed in the maintenance area without the following information on the label: 1-55 gallon metal drum antifreeze without accumulation start date 1-55 gallon metal drum used oil without accumulation start date 1-55 gallon metal drum oily absorbent without accumulation start date CORRECTIVE ACTION: Submit photos to the CUPA demonstrating that the container listed above has been properly labeled.
Violation Division:	Los Angeles County Fire Department
Violation Program:	HW
Violation Source:	CERS,
Site ID:	572400
Site Name:	Amazon.com Services LLC DAX5
Violation Date:	05-03-2018

AMAZON.COM SERVICES LLC DAX5 (Continued) **S124668744**

Citation:	HSC 6.95 25508(a)(1) - California Health and Safety Code, Chapter 6.95, Section(s) 25508(a)(1)
Violation Description:	Failure to complete and electronically submit the Business Activities Page and/or Business Owner Operator Identification Page.
Violation Notes:	Returned to compliance on 06/13/2018. OBSERVATION: The business failed to correctly complete and electronically submit the Business Activities Page and/or Business Owner Operator Identification Page. The Hazardous Waste section of the "Business Activities" is checked off as "NO". It was observed that business has an active truck repair area on site which generated hazardous waste. CORRECTIVE ACTION: Correct and electronically submit the Business Activities Page and/or Business Owner Operator Identification Page.
Violation Division:	Los Angeles County Fire Department
Violation Program:	HMRRP
Violation Source:	CERS,
Site ID:	572400
Site Name:	Amazon.com Services LLC DAX5
Violation Date:	05-03-2018
Citation:	Un-Specified
Violation Description:	Hazardous Waste Generator Program - Administration/Documentation - General Local Ordinance
Violation Notes:	Returned to compliance on 05/03/2018. OBSERVATION: Owner/Operator failed to obtain or maintain an active permit while operating auto repair maintenance shop on the southeast corner of the lot. CORRECTIVE ACTION: Every business or business concern within the jurisdiction of the LACoCUPA and subject to one or more of the program elements shall be required to apply for, pay the permit fees, and obtain from the LACoCUPA a unified program facility permit for the program elements applicable to such facility prior to the commencement of any business or activity related to any of the program elements. The permit required under this section shall be posted and conspicuously displayed at the location falling under the requirements of this chapter. Every person, business, or business concern within the jurisdiction of the LACoCUPA and subject to the requirements of one or more of the program elements shall be required to pay the applicable annual fees and any applicable late payment penalty and apply for and from [Truncated]
Violation Division:	Los Angeles County Fire Department
Violation Program:	HW
Violation Source:	CERS,
Site ID:	572400
Site Name:	Amazon.com Services LLC DAX5
Violation Date:	05-03-2018
Citation:	40 CFR 1 265.173 - U.S. Code of Federal Regulations, Title 40, Chapter 1, Section(s) 265.173
Violation Description:	Failure to meet the following container management requirements: (a) A container holding hazardous waste must always be closed during storage, except when it is necessary to add or remove waste. (b) A container holding hazardous waste must not be opened, handled, or stored in a manner which may rupture the container or cause it to leak.
Violation Notes:	Returned to compliance on 06/13/2018. OBSERVATION: The following was observed open: 1-55 gallon metal drum used antifreeze 1-55 gallon metal drum used oil 3-5 gallon plastic buckets containing used motor oil 1-55 gallon metal drum diesel/water 1- plastic tub of antifreeze

AMAZON.COM SERVICES LLC DAX5 (Continued) **S124668744**

	CORRECTIVE ACTION: Properly secure the container with rings tightly bolted and bungholes capped. Submit photos to the CUPA demonstrating that the container listed above has been properly closed.
Violation Division:	Los Angeles County Fire Department
Violation Program:	HW
Violation Source:	CERS,
Site ID:	572400
Site Name:	Amazon.com Services LLC DAX5
Violation Date:	07-30-2013
Citation:	HSC 6.95 25505(a) - California Health and Safety Code, Chapter 6.95, Section(s) 25505(a)
Violation Description:	Owner/Operator failed to complete and/or submit a Hazardous Materials Business Plan when storing hazardous materials at or above the thresholds quantities of 55 gallons/500 lbs/200 cubic feet.
Violation Notes:	FACILITY FAILED TO SUBMIT ACCURATE PROPANE TANK AND TOETS FOR USED OIL
Violation Division:	Los Angeles County Fire Department
Violation Program:	HMRRP
Violation Source:	CERS,
Site ID:	572400
Site Name:	Amazon.com Services LLC DAX5
Violation Date:	05-03-2018
Citation:	40 CFR 1 265.31 - U.S. Code of Federal Regulations, Title 40, Chapter 1, Section(s) 265.31
Violation Description:	Failure to maintain and operate the facility to minimize the possibility of a fire, explosion, or any unplanned sudden or non-sudden release of hazardous waste or hazardous waste constituents to air, soil, or surface water which could threaten human health or the environment.
Violation Notes:	Returned to compliance on 06/13/2018. OBSERVATION: Perform housekeeping throughout. Accumulation of oil and absorbent was observed in the hazardous waste storage area. A 55 gallon drum against fence in hazardous waste storage area was labeled as Non-RCRA hazardous waste (used oil) was observed without bung cap and lid contained a substantial amount of oily water. Many other drums were observed not properly closed (bung caps open and ring tops not bolted) and would not be spill proof if the container were to be tipped over in an accident. CORRECTIVE ACTION: Submit photos/documentation to the CUPA demonstrating the spill has been properly removed and managed.
Violation Division:	Los Angeles County Fire Department
Violation Program:	HW
Violation Source:	CERS,
Site ID:	572400
Site Name:	Amazon.com Services LLC DAX5
Violation Date:	07-30-2013
Citation:	22 CCR 12 66262.40(a) - California Code of Regulations, Title 22, Chapter 12, Section(s) 66262.40(a)
Violation Description:	Failure to maintain uniform hazardous waste manifest, consolidated manifest, or bills of lading copies for three years.
Violation Notes:	FACILITY FAILED TO MAINTAIN CURRENT MANIFEST FOR USED OIL PICK UP.
Violation Division:	Los Angeles County Fire Department
Violation Program:	HW
Violation Source:	CERS,
Site ID:	572400

AMAZON.COM SERVICES LLC DAX5 (Continued) **S124668744**

Site Name:	Amazon.com Services LLC DAX5
Violation Date:	07-30-2013
Citation:	HSC 6.95 25510 - California Health and Safety Code, Chapter 6.95, Section(s) 25510
Violation Description:	Failure to update hazardous material inventory within 30 days when one of the following occurs: A 100 percent or more increase in the quantity of a previously disclosed material. Any handling of a previously undisclosed hazardous materials A change of business address, business ownership, or business name.
Violation Notes:	FACILITY FAILED TO SUBMIT UPDATED AND ACCUTATE INFORMATION OF PROPANE TANK AND TOETS FOR USED OIL
Violation Division:	Los Angeles County Fire Department
Violation Program:	HMRRP
Violation Source:	CERS,
Site ID:	572400
Site Name:	Amazon.com Services LLC DAX5
Violation Date:	05-03-2018
Citation:	HSC 6.95 25508.1(a)-(f) - California Health and Safety Code, Chapter 6.95, Section(s) 25508.1(a)-(f)
Violation Description:	Failure to electronically update business plan within 30 days of any one of the following events: A 100 percent or more increase in the quantity of a previously disclosed material. Any handling of a previously undisclosed hazardous materials at or above reportable quantities. A change of business address, business ownership, or business name. A substantial change in the handler's operations that requires modification to any portion of the business plan.
Violation Notes:	Returned to compliance on 06/13/2018. OBSERVATION: The business failed to update business plan within 30 days when one of the following occurs: a 100 percent or more increase in the quantity of a previously disclosed material; any handling of a previously undisclosed hazardous material; a change of business address, business ownership, or business name; or a substantial change in the handler's operations that requires modification to any portion of the business plan. 1. The inventory reported in CERS reflects a 220 gallon diesel tank(in maintenance area) and propane storage tank (in maintenance area) that was reported during the inspection, it was no longer in use. 2. Update the company name change in CERS. 3. Update inventory to include all reportable (55 gallons, 500lbs, or 200 cubic feet) in truck maintenance area (oil, antifreeze, used oil, and used antifreeze) CORRECTIVE ACTION: Update all submittal elements effected by the change(s) and electronically submit the update within 30 days.
Violation Division:	Los Angeles County Fire Department
Violation Program:	HMRRP
Violation Source:	CERS,
Site ID:	572400
Site Name:	Amazon.com Services LLC DAX5
Violation Date:	05-03-2018
Citation:	40 CFR 1 262.34(d)(5)(iii) - U.S. Code of Federal Regulations, Title 40, Chapter 1, Section(s) 262.34(d)(5)(iii)
Violation Description:	Failure to ensure that all employees are thoroughly familiar with proper waste handling and emergency procedures, relevant to their responsibilities during normal facility operations and emergencies.
Violation Notes:	Returned to compliance on 06/13/2018. OBSERVATION: Employees are not thoroughly familiar with proper waste handling and emergency procedures as demonstrated by the number and/or type of hazardous

AMAZON.COM SERVICES LLC DAX5 (Continued) **S124668744**

waste violations observed at the time of inspection. Generators of hazardous waste must ensure that all employees are thoroughly familiar with proper waste handling and emergency procedures relevant to their responsibility during normal facility operations and emergencies. All employees shall be trained within six months of assignment and take part in an annual review of the initial training received. CORRECTIVE ACTION: Submit documentation to the CUPA demonstrating that employees have been properly trained.

Violation Division: Los Angeles County Fire Department
Violation Program: HW
Violation Source: CERS,

Site ID: 572400
Site Name: Amazon.com Services LLC DAX5
Violation Date: 05-03-2018
Citation: HSC 6.5 25250.22 - California Health and Safety Code, Chapter 6.5, Section(s) 25250.22
Violation Description: Failure to properly manage used oil and/or fuel filters in accordance with the requirements.
Violation Notes: Returned to compliance on 05/03/2018. OBSERVATION: Used oil filters may exhibit hazardous characteristics for lead, other heavy metals and petroleum derived compounds and are classified as hazardous waste in California. An oil filter was observed in trash can with municipal solid waste. CORRECTIVE ACTION: Oil filter was removed and placed into appropriate drum.
Violation Division: Los Angeles County Fire Department
Violation Program: HW
Violation Source: CERS,

Site ID: 572400
Site Name: Amazon.com Services LLC DAX5
Violation Date: 05-03-2018
Citation: 49 CFR 1 172.201(e) - U.S. Code of Federal Regulations, Title 49, Chapter 1, Section(s) 172.201(e)
Violation Description: Failure of the universal waste handler to transfer universal waste to another universal waste handler, or appropriate destination facility. Failure to package, label, mark and placard shipments and prepare shipping papers for any universal waste that meets the hazardous materials definition in accordance with DOT 49 CFR parts 171-180.
Violation Notes: Not reported
Violation Division: Los Angeles County Fire Department
Violation Program: HW
Violation Source: CERS,

Site ID: 572400
Site Name: Amazon.com Services LLC DAX5
Violation Date: 05-03-2018
Citation: HSC 6.95 25508(a)(1) - California Health and Safety Code, Chapter 6.95, Section(s) 25508(a)(1)
Violation Description: Failure to complete and electronically submit a site map with all required content.
Violation Notes: Returned to compliance on 06/13/2018. OBSERVATION: The business failed to complete and electronically submit a site map with all required content including: north orientation, loading area, internal roads, adjacent streets, storm and sewer drains, emergency shut offs, and hazardous materials/waste storage areas. CORRECTIVE ACTION: Complete and electronically submit a site map with all required content.

AMAZON.COM SERVICES LLC DAX5 (Continued) **S124668744**

Violation Division: Los Angeles County Fire Department
Violation Program: HMRRP
Violation Source: CERS,

Site ID: 572400
Site Name: Amazon.com Services LLC DAX5
Violation Date: 07-30-2013
Citation: 22 CCR 16 66266.81(b) - California Code of Regulations, Title 22, Chapter 16, Section(s) 66266.81(b)
Violation Description: Failure to properly manage, store, and label a damaged lead acid battery so as to minimize the release of acid and lead and to protect the environment.
Violation Notes: FACILITY FAILED TO PROPERLY MANAGE,STORE AND LABEL DAMAGED LEAD ACID BATTERIES.
Violation Division: Los Angeles County Fire Department
Violation Program: HW
Violation Source: CERS,

Evaluation:
Eval General Type: Compliance Evaluation Inspection
Eval Date: 04-19-2016
Violations Found: No
Eval Type: Routine done by local agency
Eval Notes: Diana Lee, Operations Manager
Eval Division: Los Angeles County Fire Department
Eval Program: HW
Eval Source: CERS,

Eval General Type: Compliance Evaluation Inspection
Eval Date: 05-03-2018
Violations Found: Yes
Eval Type: Routine done by local agency
Eval Notes: Robert Chung, VP of Operations
Eval Division: Los Angeles County Fire Department
Eval Program: HW
Eval Source: CERS,

Eval General Type: Compliance Evaluation Inspection
Eval Date: 06-15-2020
Violations Found: No
Eval Type: Routine done by local agency
Eval Notes: STEVE KIM, FACILITY MGR At the time of the inspection it was determined the facility was no longer subject to this CUPA Program. Date of inactivation: JANUARY 4, 2020
Eval Division: Los Angeles County Fire Department
Eval Program: HMRRP
Eval Source: CERS,

Eval General Type: Compliance Evaluation Inspection
Eval Date: 06-15-2020
Violations Found: No
Eval Type: Routine done by local agency
Eval Notes: STEVE KIM, FACILITY MGR At the time of the inspection it was determined the facility was no longer subject to this CUPA Program. Date of inactivation: JANUARY 4, 2020
Eval Division: Los Angeles County Fire Department
Eval Program: HW

AMAZON.COM SERVICES LLC DAX5 (Continued) **S124668744**

Eval Source: CERS,

Eval General Type: Compliance Evaluation Inspection
Eval Date: 07-30-2013
Violations Found: Yes
Eval Type: Routine done by local agency
Eval Notes: INSPECTED BY B. NASSERI CONSENT GIVEN BY DAVID NIU
Eval Division: Los Angeles County Fire Department
Eval Program: HMRRP
Eval Source: CERS,

Eval General Type: Compliance Evaluation Inspection
Eval Date: 07-30-2013
Violations Found: Yes
Eval Type: Routine done by local agency
Eval Notes: INSPECTED BY B. NASSERI CONSENT GIVEN BY DAVID NIU
Eval Division: Los Angeles County Fire Department
Eval Program: HW
Eval Source: CERS,

Eval General Type: Compliance Evaluation Inspection
Eval Date: 04-19-2016
Violations Found: Yes
Eval Type: Routine done by local agency
Eval Notes: Diana Lee, Operations Manager
Eval Division: Los Angeles County Fire Department
Eval Program: HMRRP
Eval Source: CERS,

Eval General Type: Compliance Evaluation Inspection
Eval Date: 04-29-2021
Violations Found: No
Eval Type: Routine done by local agency
Eval Notes: Anna Peterson, WHHS/EHS
Eval Division: Los Angeles County Fire Department
Eval Program: HW
Eval Source: CERS,

Eval General Type: Other/Unknown
Eval Date: 06-13-2018
Violations Found: No
Eval Type: Other, not routine, done by local agency
Eval Notes: Luis Valenuela
Eval Division: Los Angeles County Fire Department
Eval Program: HMRRP
Eval Source: CERS,

Eval General Type: Other/Unknown
Eval Date: 06-13-2018
Violations Found: No
Eval Type: Other, not routine, done by local agency
Eval Notes: Luis Valenzuela
Eval Division: Los Angeles County Fire Department
Eval Program: HW
Eval Source: CERS,

Eval General Type: Compliance Evaluation Inspection

AMAZON.COM SERVICES LLC DAX5 (Continued) **S124668744**

Eval Date: 07-30-2013
Violations Found: No
Eval Type: Routine done by local agency
Eval Notes: Not reported
Eval Division: Los Angeles County Fire Department
Eval Program: HW
Eval Source: CERS,

Eval General Type: Compliance Evaluation Inspection
Eval Date: 04-29-2021
Violations Found: Yes
Eval Type: Routine done by local agency
Eval Notes: Anna Peterson, WHHS/EHS
Eval Division: Los Angeles County Fire Department
Eval Program: HMRRP
Eval Source: CERS,

Eval General Type: Other/Unknown
Eval Date: 06-07-2016
Violations Found: No
Eval Type: Other, not routine, done by local agency
Eval Notes: Not reported
Eval Division: Los Angeles County Fire Department
Eval Program: HMRRP
Eval Source: CERS,

Eval General Type: Compliance Evaluation Inspection
Eval Date: 05-03-2018
Violations Found: Yes
Eval Type: Routine done by local agency
Eval Notes: Robert Chung, VP of Operations
Eval Division: Los Angeles County Fire Department
Eval Program: HMRRP
Eval Source: CERS,

Eval General Type: Compliance Evaluation Inspection
Eval Date: 07-30-2013
Violations Found: No
Eval Type: Routine done by local agency
Eval Notes: Not reported
Eval Division: Los Angeles County Fire Department
Eval Program: HMRRP
Eval Source: CERS,

Affiliation:
Affiliation Type Desc: CUPA District
Entity Name: Los Angeles County Fire
Entity Title: Not reported
Affiliation Address: 5825 Rickenbacker Road
Affiliation City: Commerce
Affiliation State: CA
Affiliation Country: Not reported
Affiliation Zip: 90040-3027
Affiliation Phone: (323) 890-4000,

Affiliation Type Desc: Legal Owner
Entity Name: Amazon.com Services LLC

AMAZON.COM SERVICES LLC DAX5 (Continued) **S124668744**

Entity Title:	Not reported
Affiliation Address:	PO Box 80842
Affiliation City:	Seattle
Affiliation State:	WA
Affiliation Country:	United States
Affiliation Zip:	98108
Affiliation Phone:	(206) 266-1036,
Affiliation Type Desc:	Operator
Entity Name:	Amazon.com Services LLC
Entity Title:	Not reported
Affiliation Address:	Not reported
Affiliation City:	Not reported
Affiliation State:	Not reported
Affiliation Country:	Not reported
Affiliation Zip:	Not reported
Affiliation Phone:	(206) 266-1036,
Affiliation Type Desc:	Parent Corporation
Entity Name:	Amazon.com Services LLC
Entity Title:	Not reported
Affiliation Address:	Not reported
Affiliation City:	Not reported
Affiliation State:	Not reported
Affiliation Country:	Not reported
Affiliation Zip:	Not reported
Affiliation Phone:	,
Affiliation Type Desc:	Environmental Contact
Entity Name:	Rose Salazar
Entity Title:	Not reported
Affiliation Address:	PO Box 80842
Affiliation City:	Seattle
Affiliation State:	WA
Affiliation Country:	Not reported
Affiliation Zip:	98108
Affiliation Phone:	,
Affiliation Type Desc:	Facility Mailing Address
Entity Name:	Mailing Address
Entity Title:	Not reported
Affiliation Address:	PO Box 80842
Affiliation City:	Seattle
Affiliation State:	WA
Affiliation Country:	Not reported
Affiliation Zip:	98108
Affiliation Phone:	,
Affiliation Type Desc:	Document Preparer
Entity Name:	Hunter Gowans
Entity Title:	Not reported
Affiliation Address:	Not reported
Affiliation City:	Not reported
Affiliation State:	Not reported
Affiliation Country:	Not reported
Affiliation Zip:	Not reported
Affiliation Phone:	,

AMAZON.COM SERVICES LLC DAX5 (Continued) **S124668744**

Affiliation Type Desc:	Identification Signer
Entity Name:	Paul Wilson
Entity Title:	NA Environmental Leader
Affiliation Address:	Not reported
Affiliation City:	Not reported
Affiliation State:	Not reported
Affiliation Country:	Not reported
Affiliation Zip:	Not reported
Affiliation Phone:	,

Name:	MATTEL INC.
Address:	15930 E. VALLEY BLVD.
City,State,Zip:	CITY OF INDUSTRY, CA 91744
Site ID:	603646
CERS ID:	T10000015649
CERS Description:	Cleanup Program Site

Affiliation:

Affiliation Type Desc:	Regional Board Caseworker
Entity Name:	WELL INVESTIGATION PROGRAM - LOS ANGELES RWQCB (REGION 4)
Entity Title:	Not reported
Affiliation Address:	320 W. 4TH ST., SUITE 200
Affiliation City:	LOS ANGELES
Affiliation State:	CA
Affiliation Country:	Not reported
Affiliation Zip:	Not reported
Affiliation Phone:	,

HWTS:

Name:	UNIS TRANSPORTATION
Address:	15930 E VALLEY BLVD
Address 2:	Not reported
City,State,Zip:	CITY OF INDUSTRY, CA 91744
EPA ID:	CAC002949048
Inactive Date:	05/20/2018
Create Date:	02/17/2018
Last Act Date:	Not reported
Mailing Name:	Not reported
Mailing Address:	218 MACHLIN CT
Mailing Address 2:	Not reported
Mailing City,State,Zip:	WALNUT, CA 91789
Owner Name:	JAMES LIN
Owner Address:	218 MACHLIN CT
Owner Address 2:	Not reported
Owner City,State,Zip:	WALNUT, CA 91789
Contact Name:	WESLEY GLAZEBROOKS
Contact Address:	15930 E VALLEY BLVD
Contact Address 2:	Not reported
City,State,Zip:	CITY OF INDUSTRY, CA 91744
Facility Status:	Inactive
Facility Type:	TEMPORARY
Category:	STATE
Latitude:	34.016241
Longitude:	-117.953881

AMAZON.COM SERVICES LLC DAX5 (Continued) **S124668744**

NAICS:

EPA ID:	CAC002949048
Create Date:	2018-02-17 05:26:01.653
NAICS Code:	484210
NAICS Description:	Used Household and Office Goods Moving
Issued EPA ID Date:	2018-02-17 05:26:01.74700
Inactive Date:	2018-05-20 03:00:32.65300
Facility Name:	UNIS TRANSPORTATION
Facility Address:	15930 E VALLEY BLVD
Facility Address 2:	Not reported
Facility City:	CITY OF INDUSTRY
Facility County:	Not reported
Facility State:	CA
Facility Zip:	91744

T113 **MATTEL INC** **HIST CORTESE** **S101296427**
North **15930 VALLEY** **N/A**
1/4-1/2 **INDUSTRY, CA 91744**
0.489 mi.
2581 ft. **Site 3 of 3 in cluster T**

Relative: **Lower**
Actual: **329 ft.**

HIST CORTESE:

edr_fname:	MATTEL INC
edr_fadd1:	15930 VALLEY
City,State,Zip:	INDUSTRY, CA 91744
Region:	CORTESE
Facility County Code:	19
Reg By:	LTNKA
Reg Id:	I-14788

---

114 **SYMONS CORP** **CPS-SLIC** **S106764078**
NW **722 S PARRIOTT PL** **WIP** **N/A**
1/4-1/2 **CITY OF INDUSTRY (CORPORATE NA, CA 91745**
0.494 mi.
2607 ft.

Relative: **Lower**
Actual: **324 ft.**

CPS-SLIC:

Name:	SYMONS CORP
Address:	722 S. PARRIOTT PL.
City,State,Zip:	CITY OF INDUSTRY, CA 91745
Region:	STATE
Facility Status:	**Completed - Case Closed**
Status Date:	10/31/1996
Global Id:	T10000014450
Lead Agency:	LOS ANGELES RWQCB (REGION 4)
Lead Agency Case Number:	Not reported
Latitude:	34.01973
Longitude:	-117.95867
Case Type:	Cleanup Program Site
Case Worker:	WIP
Local Agency:	Not reported
RB Case Number:	102.0272
File Location:	Not reported
Potential Media Affected:	Not reported
Potential Contaminants of Concern:	Not reported

SYMONS CORP (Continued) **S106764078**

Site History: Not reported

Click here to access the California GeoTracker records for this facility:

Name:	SYMONS CORPORATION
Address:	722 S. PARRIOTT PL.
City,State,Zip:	CITY OF INDUSTRY, CA 91745
Region:	STATE
Facility Status:	**Completed - Case Closed**
Status Date:	12/27/1996
Global Id:	T10000015732
Lead Agency:	LOS ANGELES RWQCB (REGION 4)
Lead Agency Case Number:	Not reported
Latitude:	34.01973
Longitude:	-117.95867
Case Type:	Cleanup Program Site
Case Worker:	WIP
Local Agency:	Not reported
RB Case Number:	105.0271
File Location:	Not reported
Potential Media Affected:	Not reported
Potential Contaminants of Concern:	Not reported
Site History:	Not reported

Click here to access the California GeoTracker records for this facility:

WIP:

Name:	SYMONS CORP
Address:	722 S Parriott Pl
City,State,Zip:	CITY OF INDUSTRY (CORPORATE NAME INDUSTRY), CA 91745
Region:	4
File Number:	102.0272
File Status:	**Historical**
Staff:	UNIDENTIFIED
Facility Suite:	Not reported

R115 **ELECTRO MED** **CPS-SLIC** **S112901627**
SE **1320 JOHNSON DR** **HAZNET** **N/A**
1/4-1/2 **INDUSTRY, CA 91745** **HWTS**
0.499 mi.
2633 ft. **Site 4 of 4 in cluster R**

Relative: **Higher**
Actual: **386 ft.**

CPS-SLIC:

Name:	SUPERIOR TILE COMPANY
Address:	1320 JOHNSON DR.
City,State,Zip:	CITY OF INDUSTRY, CA 91745
Region:	STATE
Facility Status:	**Completed - Case Closed**
Status Date:	08/03/1988
Global Id:	T10000015729
Lead Agency:	LOS ANGELES RWQCB (REGION 4)
Lead Agency Case Number:	Not reported
Latitude:	34.00331
Longitude:	-117.94681
Case Type:	Cleanup Program Site
Case Worker:	WIP
Local Agency:	Not reported

ELECTRO MED (Continued) **S112901627**

RB Case Number: 105.0268
File Location: Not reported
Potential Media Affected: Not reported
Potential Contaminants of Concern: Not reported
Site History: Not reported

Click here to access the California GeoTracker records for this facility:

HAZNET:
Name: ELECTRO MED
Address: 1320 JOHNSON DR
Address 2: Not reported
City,State,Zip: INDUSTRY, CA 91745
Contact: SHARON DOUNG
Telephone: 6263305801
Mailing Name: Not reported
Mailing Address: 1320 JOHNSON DR

Year: 2003
Gepaid: CAC002182529
TSD EPA ID: CAD099452708
CA Waste Code: 221 - Waste oil and mixed oil
Disposal Method: R01 - Recycler
Tons: 0.152

Additional Info:
Year: 2003
Gen EPA ID: CAC002182529

Shipment Date: 20030528
Creation Date: 6/23/2004 9:59:25
Receipt Date: 20030530
Manifest ID: 22067827
Trans EPA ID: CAD980814446
Trans Name: Not reported
Trans 2 EPA ID: Not reported
Trans 2 Name: Not reported
TSDF EPA ID: CAD099452708
Trans Name: Not reported
TSDF Alt EPA ID: CAD099452708
TSDF Alt Name: Not reported
Waste Code Description: 221 - Waste oil and mixed oil
RCRA Code: Not reported
Meth Code: R01 - Recycler
Quantity Tons: 0.152
Waste Quantity: 40
Quantity Unit: G
Additional Code 1: Not reported
Additional Code 2: Not reported
Additional Code 3: Not reported
Additional Code 4: Not reported
Additional Code 5: Not reported

HWTS:
Name: ELECTRO MED

ELECTRO MED (Continued) **S112901627**

Address:	1320 JOHNSON DR
Address 2:	Not reported
City,State,Zip:	INDUSTRY, CA 91745
EPA ID:	CAC002182529
Inactive Date:	11/06/2003
Create Date:	05/09/2003
Last Act Date:	Not reported
Mailing Name:	Not reported
Mailing Address:	1320 JOHNSON DR
Mailing Address 2:	Not reported
Mailing City,State,Zip:	INDUSTRY, CA 91745
Owner Name:	TA STU
Owner Address:	1320 JOHNSON DR
Owner Address 2:	Not reported
Owner City,State,Zip:	INDUSTRY, CA 91745
Contact Name:	SHARON DOUNG
Contact Address:	1320 JOHNSON DR
Contact Address 2:	Not reported
City,State,Zip:	INDUSTRY, CA 91745
Facility Status:	Inactive
Facility Type:	TEMPORARY
Category:	STATE
Latitude:	34.004171
Longitude:	-117.946954

---

116 **BDP CO.** **ENVIROSTOR** **S103959256**
NNW **855 ANAHEIM-PUENTE RD** **ENF** **N/A**
1/2-1 **CITY OF INDUSTRY (CORPORATE NA, CA 91745** **WIP**
0.773 mi.
4082 ft.

Relative:
Lower

Actual:
321 ft.

ENVIROSTOR:

Name:	CARRIER CORP.
Address:	855 ANAHEIM-PUENTE ROAD
City,State,Zip:	CITY OF INDUSTRY, CA 91749
Facility ID:	71002533
Status:	Refer: Other Agency
Status Date:	Not reported
Site Code:	Not reported
Site Type:	Tiered Permit
Site Type Detailed:	Tiered Permit
Acres:	Not reported
NPL:	NO
Regulatory Agencies:	NONE SPECIFIED
Lead Agency:	NONE SPECIFIED
Program Manager:	Not reported
Supervisor:	Not reported
Division Branch:	Cleanup Chatsworth
Assembly:	57
Senate:	22
Special Program:	Not reported
Restricted Use:	NO
Site Mgmt Req:	NONE SPECIFIED
Funding:	Not reported
Latitude:	34.01973
Longitude:	-117.9586
APN:	NONE SPECIFIED
Past Use:	NONE SPECIFIED

BDP CO. (Continued) **S103959256**

Potential COC: NONE SPECIFIED
Confirmed COC: NONE SPECIFIED
Potential Description: NONE SPECIFIED
Alias Name: CAD066702689
Alias Type: EPA Identification Number
Alias Name: 71002533
Alias Type: Envirostor ID Number

Completed Info:
Completed Area Name: Not reported
Completed Sub Area Name: Not reported
Completed Document Type: Not reported
Completed Date: Not reported
Comments: Not reported

Future Area Name: Not reported
Future Sub Area Name: Not reported
Future Document Type: Not reported
Future Due Date: Not reported
Schedule Area Name: Not reported
Schedule Sub Area Name: Not reported
Schedule Document Type: Not reported
Schedule Due Date: Not reported
Schedule Revised Date: Not reported

ENF:
Name: BDP CO.
Address: 855 ANAHEIM-PUENTE ROAD
City,State,Zip: CITY OF INDUSTRY, CA 91745
Region: 4
Facility Id: 208961
Agency Name: BDP Company
Place Type: Facility
Place Subtype: Not reported
Facility Type: Not reported
Agency Type: Privately-Owned Business
Of Agencies: 1
Place Latitude: Not reported
Place Longitude: Not reported
SIC Code 1: Not reported
SIC Desc 1: Not reported
SIC Code 2: Not reported
SIC Desc 2: Not reported
SIC Code 3: Not reported
SIC Desc 3: Not reported
NAICS Code 1: Not reported
NAICS Desc 1: Not reported
NAICS Code 2: Not reported
NAICS Desc 2: Not reported
NAICS Code 3: Not reported
NAICS Desc 3: Not reported
Of Places: 1
Source Of Facility: Reg Meas
Design Flow: Not reported
Threat To Water Quality: Not reported
Complexity: Not reported
Pretreatment: Not reported

BDP CO. (Continued) **S103959256**

Facility Waste Type:	Not reported
Facility Waste Type 2:	Not reported
Facility Waste Type 3:	Not reported
Facility Waste Type 4:	Not reported
Program:	WIP
Program Category1:	MONITORING
Program Category2:	MONITORING
# Of Programs:	1
WDID:	4WIP1050036
Reg Measure Id:	153547
Reg Measure Type:	Unregulated
Region:	4
Order #:	Not reported
Npdes# CA#:	Not reported
Major-Minor:	Not reported
Npdes Type:	Not reported
Reclamation:	Not reported
Dredge Fill Fee:	Not reported
301H:	Not reported
Application Fee Amt Received:	Not reported
Status:	Historical
Status Date:	06/17/2005
Effective Date:	Not reported
Expiration/Review Date:	Not reported
Termination Date:	Not reported
WDR Review - Amend:	Not reported
WDR Review - Revise/Renew:	Not reported
WDR Review - Rescind:	Not reported
WDR Review - No Action Required:	Not reported
WDR Review - Pending:	Not reported
WDR Review - Planned:	Not reported
Status Enrollee:	N
Individual/General:	Not reported
Fee Code:	Not reported
Direction/Voice:	Passive
Enforcement Id(EID):	226000
Region:	4
Order / Resolution Number:	UNKNOWN
Enforcement Action Type:	Clean-up and Abatement Order
Effective Date:	09/01/2005
Adoption/Issuance Date:	Not reported
Achieve Date:	Not reported
Termination Date:	09/01/2005
ACL Issuance Date:	Not reported
EPL Issuance Date:	Not reported
Status:	Historical
Title:	Enforcement - 4WIP1050036
Description:	Not reported
Program:	WIP
Latest Milestone Completion Date:	Not reported
# Of Programs1:	1
Total Assessment Amount:	0
Initial Assessed Amount:	0
Liability $ Amount:	0
Project $ Amount:	0
Liability $ Paid:	0
Project $ Completed:	0

BDP CO. (Continued) **S103959256**

Total $ Paid/Completed Amount: 0

WIP:
Name: BDP CO.
Address: 855 Anaheim-Puente Rd
City,State,Zip: CITY OF INDUSTRY (CORPORATE NAME INDUSTRY), CA 91745
Region: 4
File Number: 105.0036
File Status: Historical
Staff: ACASTANE
Facility Suite: Not reported

---

117 **PAC FOUNDRIES INDUSTRY** **ENVIROSTOR** **S101669365**
East **16800 CHESTNUT ST** **CPS-SLIC** **N/A**
1/2-1 **CITY OF INDUSTRY, CA 91748** **EMI**
0.807 mi. **NPDES**
4259 ft. **WDS**
CIWQS

Relative:
Higher

Actual:
357 ft.

ENVIROSTOR:
Name: TELEDYNE CASTING SERVICE - PICCO
Address: 16800 CHESTNUT STREET
City,State,Zip: CITY OF INDUSTRY, CA 91745
Facility ID: 19340771
Status: Refer: RWQCB
Status Date: 01/28/1997
Site Code: 300649
Site Type: Historical
Site Type Detailed: * Historical
Acres: Not reported
NPL: NO
Regulatory Agencies: NONE SPECIFIED
Lead Agency: NONE SPECIFIED
Program Manager: Not reported
Supervisor: Referred - Not Assigned
Division Branch: Cleanup Chatsworth
Assembly: 57
Senate: 22
Special Program: Not reported
Restricted Use: NO
Site Mgmt Req: NONE SPECIFIED
Funding: Not reported
Latitude: 34.00649
Longitude: -117.9390
APN: 8242030004
Past Use: NONE SPECIFIED
Potential COC: NONE SPECIFIED
Confirmed COC: NONE SPECIFIED
Potential Description: NONE SPECIFIED
Alias Name: TELEDYNE/PICCO
Alias Type: Alternate Name
Alias Name: 8242030004
Alias Type: APN
Alias Name: 300649
Alias Type: Project Code (Site Code)
Alias Name: 19340771
Alias Type: Envirostor ID Number

PAC FOUNDRIES INDUSTRY (Continued) **S101669365**

Completed Info:

Completed Area Name:	Not reported
Completed Sub Area Name:	Not reported
Completed Document Type:	Not reported
Completed Date:	Not reported
Comments:	Not reported
Future Area Name:	Not reported
Future Sub Area Name:	Not reported
Future Document Type:	Not reported
Future Due Date:	Not reported
Schedule Area Name:	Not reported
Schedule Sub Area Name:	Not reported
Schedule Document Type:	Not reported
Schedule Due Date:	Not reported
Schedule Revised Date:	Not reported

CPS-SLIC:

Name:	TELEDYNE PICCO
Address:	16800 CHESTNUT ST.
City,State,Zip:	CITY OF INDUSTRY, CA 91749
Region:	STATE
Facility Status:	**Completed - Case Closed**
Status Date:	01/29/1998
Global Id:	T10000015737
Lead Agency:	LOS ANGELES RWQCB (REGION 4)
Lead Agency Case Number:	Not reported
Latitude:	34.00649
Longitude:	-117.93908
Case Type:	Cleanup Program Site
Case Worker:	WIP
Local Agency:	Not reported
RB Case Number:	105.0276
File Location:	Not reported
Potential Media Affected:	Not reported
Potential Contaminants of Concern:	Not reported
Site History:	Not reported

Click here to access the California GeoTracker records for this facility:

EMI:

Name:	PAC FOUNDRIES-INDUSTRY
Address:	16800 CHESTNUT ST
City,State,Zip:	CITY OF INDUSTRY, CA 917481017
Year:	2002
County Code:	19
Air Basin:	SC
Facility ID:	126544
Air District Name:	SC
SIC Code:	3324
Air District Name:	SOUTH COAST AQMD
Community Health Air Pollution Info System:	Not reported
Consolidated Emission Reporting Rule:	Not reported
Total Organic Hydrocarbon Gases Tons/Yr:	3
Reactive Organic Gases Tons/Yr:	2
Carbon Monoxide Emissions Tons/Yr:	1

PAC FOUNDRIES INDUSTRY (Continued) **S101669365**

NOX - Oxides of Nitrogen Tons/Yr:	2
SOX - Oxides of Sulphur Tons/Yr:	0
Particulate Matter Tons/Yr:	0
Part. Matter 10 Micrometers and Smllr Tons/Yr:	0

Name:	PAC FOUNDRIES-INDUSTRY
Address:	16800 CHESTNUT ST
City,State,Zip:	CITY OF INDUSTRY, CA 917481017
Year:	2003
County Code:	19
Air Basin:	SC
Facility ID:	126544
Air District Name:	SC
SIC Code:	3324
Air District Name:	SOUTH COAST AQMD
Community Health Air Pollution Info System:	Not reported
Consolidated Emission Reporting Rule:	Not reported
Total Organic Hydrocarbon Gases Tons/Yr:	3
Reactive Organic Gases Tons/Yr:	2
Carbon Monoxide Emissions Tons/Yr:	1
NOX - Oxides of Nitrogen Tons/Yr:	2
SOX - Oxides of Sulphur Tons/Yr:	0
Particulate Matter Tons/Yr:	0
Part. Matter 10 Micrometers and Smllr Tons/Yr:	0

Name:	PAC FOUNDRIES-INDUSTRY
Address:	16800 CHESTNUT ST
City,State,Zip:	CITY OF INDUSTRY, CA 917481017
Year:	2004
County Code:	19
Air Basin:	SC
Facility ID:	126544
Air District Name:	SC
SIC Code:	3324
Air District Name:	SOUTH COAST AQMD
Community Health Air Pollution Info System:	Y
Consolidated Emission Reporting Rule:	Not reported
Total Organic Hydrocarbon Gases Tons/Yr:	3.4267
Reactive Organic Gases Tons/Yr:	2.33
Carbon Monoxide Emissions Tons/Yr:	0.5309
NOX - Oxides of Nitrogen Tons/Yr:	1.966
SOX - Oxides of Sulphur Tons/Yr:	0.01254
Particulate Matter Tons/Yr:	0.145193
Part. Matter 10 Micrometers and Smllr Tons/Yr:	0.12

Name:	PAC FOUNDRIES-INDUSTRY
Address:	16800 CHESTNUT ST
City,State,Zip:	CITY OF INDUSTRY, CA 917481017
Year:	2005
County Code:	19
Air Basin:	SC
Facility ID:	126544
Air District Name:	SC
SIC Code:	3324
Air District Name:	SOUTH COAST AQMD
Community Health Air Pollution Info System:	Not reported
Consolidated Emission Reporting Rule:	Not reported

PAC FOUNDRIES INDUSTRY (Continued) **S101669365**

Total Organic Hydrocarbon Gases Tons/Yr:	2.592
Reactive Organic Gases Tons/Yr:	2.33882298
Carbon Monoxide Emissions Tons/Yr:	.4495
NOX - Oxides of Nitrogen Tons/Yr:	1.667
SOX - Oxides of Sulphur Tons/Yr:	.0077
Particulate Matter Tons/Yr:	.121025
Part. Matter 10 Micrometers and Smllr Tons/Yr:	.10619468

Name:	PAC FOUNDRIES-INDUSTRY
Address:	16800 CHESTNUT ST
City,State,Zip:	CITY OF INDUSTRY, CA 917481017
Year:	2006
County Code:	19
Air Basin:	SC
Facility ID:	126544
Air District Name:	SC
SIC Code:	3324
Air District Name:	SOUTH COAST AQMD
Community Health Air Pollution Info System:	Not reported
Consolidated Emission Reporting Rule:	Not reported
Total Organic Hydrocarbon Gases Tons/Yr:	2.464888358747966748
Reactive Organic Gases Tons/Yr:	2.156
Carbon Monoxide Emissions Tons/Yr:	.524
NOX - Oxides of Nitrogen Tons/Yr:	1.948
SOX - Oxides of Sulphur Tons/Yr:	.009
Particulate Matter Tons/Yr:	.145
Part. Matter 10 Micrometers and Smllr Tons/Yr:	.132652

Name:	PAC FOUNDRIES-INDUSTRY
Address:	16800 CHESTNUT ST
City,State,Zip:	CITY OF INDUSTRY, CA 917451018
Year:	2007
County Code:	19
Air Basin:	SC
Facility ID:	126544
Air District Name:	SC
SIC Code:	3324
Air District Name:	SOUTH COAST AQMD
Community Health Air Pollution Info System:	Not reported
Consolidated Emission Reporting Rule:	Not reported
Total Organic Hydrocarbon Gases Tons/Yr:	2.464888358747966748
Reactive Organic Gases Tons/Yr:	2.156
Carbon Monoxide Emissions Tons/Yr:	.524
NOX - Oxides of Nitrogen Tons/Yr:	1.948
SOX - Oxides of Sulphur Tons/Yr:	.009
Particulate Matter Tons/Yr:	.145
Part. Matter 10 Micrometers and Smllr Tons/Yr:	.132652

Name:	PAC FOUNDRIES-INDUSTRY
Address:	16800 CHESTNUT ST
City,State,Zip:	CITY OF INDUSTRY, CA 91745
Year:	2008
County Code:	19
Air Basin:	SC
Facility ID:	126544
Air District Name:	SC
SIC Code:	3341

PAC FOUNDRIES INDUSTRY (Continued) **S101669365**

Air District Name:	SOUTH COAST AQMD
Community Health Air Pollution Info System:	Not reported
Consolidated Emission Reporting Rule:	Not reported
Total Organic Hydrocarbon Gases Tons/Yr:	4.316351879605565302
Reactive Organic Gases Tons/Yr:	3.8778398
Carbon Monoxide Emissions Tons/Yr:	.6
NOX - Oxides of Nitrogen Tons/Yr:	1.8
SOX - Oxides of Sulphur Tons/Yr:	.008688
Particulate Matter Tons/Yr:	.33831626435
Part. Matter 10 Micrometers and Smllr Tons/Yr:	.2894620244105

Name:	PAC FOUNDRIES-INDUSTRY
Address:	16800 CHESTNUT ST
City,State,Zip:	CITY OF INDUSTRY, CA 91745
Year:	2012
County Code:	19
Air Basin:	SC
Facility ID:	126544
Air District Name:	SC
SIC Code:	3341
Air District Name:	SOUTH COAST AQMD
Community Health Air Pollution Info System:	Not reported
Consolidated Emission Reporting Rule:	Not reported
Total Organic Hydrocarbon Gases Tons/Yr:	3.3582654552
Reactive Organic Gases Tons/Yr:	2.62201546
Carbon Monoxide Emissions Tons/Yr:	0.65527
NOX - Oxides of Nitrogen Tons/Yr:	1.73651
SOX - Oxides of Sulphur Tons/Yr:	0.00851
Particulate Matter Tons/Yr:	0.4249672
Part. Matter 10 Micrometers and Smllr Tons/Yr:	0.3159535932

Name:	PAC FOUNDRIES-INDUSTRY
Address:	16800 CHESTNUT ST
City,State,Zip:	CITY OF INDUSTRY, CA 91745
Year:	2013
County Code:	19
Air Basin:	SC
Facility ID:	126544
Air District Name:	SC
SIC Code:	3324
Air District Name:	SOUTH COAST AQMD
Community Health Air Pollution Info System:	Not reported
Consolidated Emission Reporting Rule:	Not reported
Total Organic Hydrocarbon Gases Tons/Yr:	2.0252659822
Reactive Organic Gases Tons/Yr:	1.54589286
Carbon Monoxide Emissions Tons/Yr:	0.62999
NOX - Oxides of Nitrogen Tons/Yr:	1.77609
SOX - Oxides of Sulphur Tons/Yr:	0.00857
Particulate Matter Tons/Yr:	0.428023226
Part. Matter 10 Micrometers and Smllr Tons/Yr:	0.3064061298

Name:	PAC FOUNDRIES-INDUSTRY
Address:	16800 CHESTNUT ST
City,State,Zip:	CITY OF INDUSTRY, CA 91745
Year:	2014
County Code:	19
Air Basin:	SC

PAC FOUNDRIES INDUSTRY (Continued) **S101669365**

Facility ID:	126544
Air District Name:	SC
SIC Code:	3324
Air District Name:	SOUTH COAST AQMD
Community Health Air Pollution Info System:	Not reported
Consolidated Emission Reporting Rule:	Not reported
Total Organic Hydrocarbon Gases Tons/Yr:	4.9556304903
Reactive Organic Gases Tons/Yr:	3.158
Carbon Monoxide Emissions Tons/Yr:	0.66406
NOX - Oxides of Nitrogen Tons/Yr:	1.78089
SOX - Oxides of Sulphur Tons/Yr:	0.00865
Particulate Matter Tons/Yr:	0.444955
Part. Matter 10 Micrometers and Smllr Tons/Yr:	0.3941044

Name:	PAC FOUNDRIES-INDUSTRY
Address:	16800 CHESTNUT ST
City,State,Zip:	CITY OF INDUSTRY, CA 91745
Year:	2017
County Code:	19
Air Basin:	SC
Facility ID:	126544
Air District Name:	SC
SIC Code:	3324
Air District Name:	SOUTH COAST AQMD
Community Health Air Pollution Info System:	Not reported
Consolidated Emission Reporting Rule:	Not reported
Total Organic Hydrocarbon Gases Tons/Yr:	3.2204952069
Reactive Organic Gases Tons/Yr:	1.6082413551
Carbon Monoxide Emissions Tons/Yr:	0.7082466
NOX - Oxides of Nitrogen Tons/Yr:	1.9000666
SOX - Oxides of Sulphur Tons/Yr:	0.0097249
Particulate Matter Tons/Yr:	0.308418581
Part. Matter 10 Micrometers and Smllr Tons/Yr:	0.27739027966

Name:	PAC FOUNDRIES-INDUSTRY
Address:	16800 CHESTNUT ST
City,State,Zip:	CITY OF INDUSTRY, CA 91745
Year:	2018
County Code:	19
Air Basin:	SC
Facility ID:	126544
Air District Name:	SC
SIC Code:	3324
Air District Name:	SOUTH COAST AQMD
Community Health Air Pollution Info System:	Not reported
Consolidated Emission Reporting Rule:	Not reported
Total Organic Hydrocarbon Gases Tons/Yr:	3.8801618547
Reactive Organic Gases Tons/Yr:	1.940267487
Carbon Monoxide Emissions Tons/Yr:	0.7356906
NOX - Oxides of Nitrogen Tons/Yr:	1.8559524
SOX - Oxides of Sulphur Tons/Yr:	0.0091748
Particulate Matter Tons/Yr:	0.379605305
Part. Matter 10 Micrometers and Smllr Tons/Yr:	0.3429705773

Name:	PAC FOUNDRIES-INDUSTRY
Address:	16800 CHESTNUT ST
City,State,Zip:	CITY OF INDUSTRY, CA 91745

PAC FOUNDRIES INDUSTRY (Continued) **S101669365**

Year:	2020
County Code:	19
Air Basin:	SC
Facility ID:	126544
Air District Name:	SC
SIC Code:	3324
Air District Name:	SOUTH COAST AQMD
Community Health Air Pollution Info System:	Not reported
Consolidated Emission Reporting Rule:	Not reported
Total Organic Hydrocarbon Gases Tons/Yr:	2.7775261284
Reactive Organic Gases Tons/Yr:	1.3892769679
Carbon Monoxide Emissions Tons/Yr:	0.4472344
NOX - Oxides of Nitrogen Tons/Yr:	1.530218
SOX - Oxides of Sulphur Tons/Yr:	0.0076442
Particulate Matter Tons/Yr:	2.1523403031
Part. Matter 10 Micrometers and Smllr Tons/Yr:	1.5389938607

NPDES:

Name:	PAC FOUNDRIES INDUSTRY
Address:	16800 CHESTNUT ST
City,State,Zip:	CITY OF INDUSTRY, CA 91748
Facility Status:	Active
NPDES Number:	CAS000001
Region:	4
Agency Number:	0
Regulatory Measure ID:	191121
Place ID:	Not reported
Order Number:	97-03-DWQ
WDID:	4 19I016313
Regulatory Measure Type:	Enrollee
Program Type:	Industrial
Adoption Date Of Regulatory Measure:	Not reported
Effective Date Of Regulatory Measure:	01/16/2001
Termination Date Of Regulatory Measure:	Not reported
Expiration Date Of Regulatory Measure:	Not reported
Discharge Address:	PO Box 2348
Discharge Name:	Cast Parts Inc
Discharge City:	Pomona
Discharge State:	California
Discharge Zip:	91769
Status:	Not reported
Status Date:	Not reported
Operator Name:	Not reported
Operator Address:	Not reported
Operator City:	Not reported
Operator State:	Not reported
Operator Zip:	Not reported

NPDES as of 03/2018:

NPDES Number:	CAS000001
Status:	Active
Agency Number:	0
Region:	4
Regulatory Measure ID:	191121
Order Number:	97-03-DWQ
Regulatory Measure Type:	Enrollee
Place ID:	Not reported

PAC FOUNDRIES INDUSTRY (Continued) **S101669365**

WDID:	4 19I016313
Program Type:	Industrial
Adoption Date Of Regulatory Measure:	Not reported
Effective Date Of Regulatory Measure:	01/16/2001
Expiration Date Of Regulatory Measure:	Not reported
Termination Date Of Regulatory Measure:	Not reported
Discharge Name:	Cast Parts Inc
Discharge Address:	PO Box 2348
Discharge City:	Pomona
Discharge State:	California
Discharge Zip:	91769
Received Date:	Not reported
Processed Date:	Not reported
Status:	Not reported
Status Date:	Not reported
Place Size:	Not reported
Place Size Unit:	Not reported
Contact:	Not reported
Contact Title:	Not reported
Contact Phone:	Not reported
Contact Phone Ext:	Not reported
Contact Email:	Not reported
Operator Name:	Not reported
Operator Address:	Not reported
Operator City:	Not reported
Operator State:	Not reported
Operator Zip:	Not reported
Operator Contact:	Not reported
Operator Contact Title:	Not reported
Operator Contact Phone:	Not reported
Operator Contact Phone Ext:	Not reported
Operator Contact Email:	Not reported
Operator Type:	Not reported
Developer:	Not reported
Developer Address:	Not reported
Developer City:	Not reported
Developer State:	Not reported
Developer Zip:	Not reported
Developer Contact:	Not reported
Developer Contact Title:	Not reported
Constype Linear Utility Ind:	Not reported
Emergency Phone:	Not reported
Emergency Phone Ext:	Not reported
Constype Above Ground Ind:	Not reported
Constype Below Ground Ind:	Not reported
Constype Cable Line Ind:	Not reported
Constype Comm Line Ind:	Not reported
Constype Commertial Ind:	Not reported
Constype Electrical Line Ind:	Not reported
Constype Gas Line Ind:	Not reported
Constype Industrial Ind:	Not reported
Constype Other Description:	Not reported
Constype Other Ind:	Not reported
Constype Recons Ind:	Not reported
Constype Residential Ind:	Not reported
Constype Transport Ind:	Not reported
Constype Utility Description:	Not reported

PAC FOUNDRIES INDUSTRY (Continued) **S101669365**

Constype Utility Ind:	Not reported
Constype Water Sewer Ind:	Not reported
Dir Discharge Uswater Ind:	Not reported
Receiving Water Name:	Not reported
Certifier:	Not reported
Certifier Title:	Not reported
Certification Date:	Not reported
Primary Sic:	Not reported
Secondary Sic:	Not reported
Tertiary Sic:	Not reported
NPDES Number:	Not reported
Status:	Not reported
Agency Number:	Not reported
Region:	4
Regulatory Measure ID:	191121
Order Number:	Not reported
Regulatory Measure Type:	Industrial
Place ID:	Not reported
WDID:	4 19I016313
Program Type:	Not reported
Adoption Date Of Regulatory Measure:	Not reported
Effective Date Of Regulatory Measure:	Not reported
Expiration Date Of Regulatory Measure:	Not reported
Termination Date Of Regulatory Measure:	Not reported
Discharge Name:	Not reported
Discharge Address:	Not reported
Discharge City:	Not reported
Discharge State:	Not reported
Discharge Zip:	Not reported
Received Date:	05/09/2008
Processed Date:	01/16/2001
Status:	Active
Status Date:	01/16/2001
Place Size:	254000
Place Size Unit:	SqFt
Contact:	Alfonso Vega
Contact Title:	Environmental Technician
Contact Phone:	909-595-2252
Contact Phone Ext:	Not reported
Contact Email:	alfonso.vega@cppcorp.com
Operator Name:	Cast Parts Inc
Operator Address:	PO Box 2348
Operator City:	Pomona
Operator State:	California
Operator Zip:	91769
Operator Contact:	Alfonso Vega
Operator Contact Title:	Environmental Technician
Operator Contact Phone:	909-595-2252
Operator Contact Phone Ext:	Not reported
Operator Contact Email:	alfonso.vega@cppcorp.com
Operator Type:	Private Business
Developer:	Not reported
Developer Address:	Not reported
Developer City:	Not reported
Developer State:	California
Developer Zip:	Not reported

PAC FOUNDRIES INDUSTRY (Continued) **S101669365**

Developer Contact:	Not reported
Developer Contact Title:	Not reported
Constype Linear Utility Ind:	Not reported
Emergency Phone:	Not reported
Emergency Phone Ext:	Not reported
Constype Above Ground Ind:	Not reported
Constype Below Ground Ind:	Not reported
Constype Cable Line Ind:	Not reported
Constype Comm Line Ind:	Not reported
Constype Commertial Ind:	Not reported
Constype Electrical Line Ind:	Not reported
Constype Gas Line Ind:	Not reported
Constype Industrial Ind:	Not reported
Constype Other Description:	Not reported
Constype Other Ind:	Not reported
Constype Recons Ind:	Not reported
Constype Residential Ind:	Not reported
Constype Transport Ind:	Not reported
Constype Utility Description:	Not reported
Constype Utility Ind:	Not reported
Constype Water Sewer Ind:	Not reported
Dir Discharge Uswater Ind:	N
Receiving Water Name:	San Jose Creek
Certifier:	Jesus Diaz
Certifier Title:	Director of Facilities
Certification Date:	22-MAY-17
Primary Sic:	3324-Steel Investment Foundries
Secondary Sic:	Not reported
Tertiary Sic:	Not reported

Name:	PAC FOUNDRIES INDUSTRY
Address:	16800 CHESTNUT ST
City,State,Zip:	CITY OF INDUSTRY, CA 91748
Facility Status:	Not reported
NPDES Number:	Not reported
Region:	Not reported
Agency Number:	Not reported
Regulatory Measure ID:	Not reported
Place ID:	Not reported
Order Number:	Not reported
WDID:	4 19I016313
Regulatory Measure Type:	Industrial
Program Type:	Not reported
Adoption Date Of Regulatory Measure:	Not reported
Effective Date Of Regulatory Measure:	Not reported
Termination Date Of Regulatory Measure:	Not reported
Expiration Date Of Regulatory Measure:	Not reported
Discharge Address:	Not reported
Discharge Name:	Not reported
Discharge City:	Not reported
Discharge State:	Not reported
Discharge Zip:	Not reported
Status:	Active
Status Date:	01/16/2001
Operator Name:	Cast Parts Inc
Operator Address:	PO Box 2348

PAC FOUNDRIES INDUSTRY (Continued) **S101669365**

Operator City:	Pomona
Operator State:	California
Operator Zip:	91769

NPDES as of 03/2018:

NPDES Number:	CAS000001
Status:	Active
Agency Number:	0
Region:	4
Regulatory Measure ID:	191121
Order Number:	97-03-DWQ
Regulatory Measure Type:	Enrollee
Place ID:	Not reported
WDID:	4 19I016313
Program Type:	Industrial
Adoption Date Of Regulatory Measure:	Not reported
Effective Date Of Regulatory Measure:	01/16/2001
Expiration Date Of Regulatory Measure:	Not reported
Termination Date Of Regulatory Measure:	Not reported
Discharge Name:	Cast Parts Inc
Discharge Address:	PO Box 2348
Discharge City:	Pomona
Discharge State:	California
Discharge Zip:	91769
Received Date:	Not reported
Processed Date:	Not reported
Status:	Not reported
Status Date:	Not reported
Place Size:	Not reported
Place Size Unit:	Not reported
Contact:	Not reported
Contact Title:	Not reported
Contact Phone:	Not reported
Contact Phone Ext:	Not reported
Contact Email:	Not reported
Operator Name:	Not reported
Operator Address:	Not reported
Operator City:	Not reported
Operator State:	Not reported
Operator Zip:	Not reported
Operator Contact:	Not reported
Operator Contact Title:	Not reported
Operator Contact Phone:	Not reported
Operator Contact Phone Ext:	Not reported
Operator Contact Email:	Not reported
Operator Type:	Not reported
Developer:	Not reported
Developer Address:	Not reported
Developer City:	Not reported
Developer State:	Not reported
Developer Zip:	Not reported
Developer Contact:	Not reported
Developer Contact Title:	Not reported
Constype Linear Utility Ind:	Not reported
Emergency Phone:	Not reported
Emergency Phone Ext:	Not reported
Constype Above Ground Ind:	Not reported
Constype Below Ground Ind:	Not reported

PAC FOUNDRIES INDUSTRY (Continued) **S101669365**

Constype Cable Line Ind:	Not reported
Constype Comm Line Ind:	Not reported
Constype Commertial Ind:	Not reported
Constype Electrical Line Ind:	Not reported
Constype Gas Line Ind:	Not reported
Constype Industrial Ind:	Not reported
Constype Other Description:	Not reported
Constype Other Ind:	Not reported
Constype Recons Ind:	Not reported
Constype Residential Ind:	Not reported
Constype Transport Ind:	Not reported
Constype Utility Description:	Not reported
Constype Utility Ind:	Not reported
Constype Water Sewer Ind:	Not reported
Dir Discharge Uswater Ind:	Not reported
Receiving Water Name:	Not reported
Certifier:	Not reported
Certifier Title:	Not reported
Certification Date:	Not reported
Primary Sic:	Not reported
Secondary Sic:	Not reported
Tertiary Sic:	Not reported
NPDES Number:	Not reported
Status:	Not reported
Agency Number:	Not reported
Region:	4
Regulatory Measure ID:	191121
Order Number:	Not reported
Regulatory Measure Type:	Industrial
Place ID:	Not reported
WDID:	4 19I016313
Program Type:	Not reported
Adoption Date Of Regulatory Measure:	Not reported
Effective Date Of Regulatory Measure:	Not reported
Expiration Date Of Regulatory Measure:	Not reported
Termination Date Of Regulatory Measure:	Not reported
Discharge Name:	Not reported
Discharge Address:	Not reported
Discharge City:	Not reported
Discharge State:	Not reported
Discharge Zip:	Not reported
Received Date:	05/09/2008
Processed Date:	01/16/2001
Status:	Active
Status Date:	01/16/2001
Place Size:	254000
Place Size Unit:	SqFt
Contact:	Alfonso Vega
Contact Title:	Environmental Technician
Contact Phone:	909-595-2252
Contact Phone Ext:	Not reported
Contact Email:	alfonso.vega@cppcorp.com
Operator Name:	Cast Parts Inc
Operator Address:	PO Box 2348
Operator City:	Pomona
Operator State:	California

PAC FOUNDRIES INDUSTRY (Continued) **S101669365**

Operator Zip:	91769
Operator Contact:	Alfonso Vega
Operator Contact Title:	Environmental Technician
Operator Contact Phone:	909-595-2252
Operator Contact Phone Ext:	Not reported
Operator Contact Email:	alfonso.vega@cppcorp.com
Operator Type:	Private Business
Developer:	Not reported
Developer Address:	Not reported
Developer City:	Not reported
Developer State:	California
Developer Zip:	Not reported
Developer Contact:	Not reported
Developer Contact Title:	Not reported
Constype Linear Utility Ind:	Not reported
Emergency Phone:	Not reported
Emergency Phone Ext:	Not reported
Constype Above Ground Ind:	Not reported
Constype Below Ground Ind:	Not reported
Constype Cable Line Ind:	Not reported
Constype Comm Line Ind:	Not reported
Constype Commertial Ind:	Not reported
Constype Electrical Line Ind:	Not reported
Constype Gas Line Ind:	Not reported
Constype Industrial Ind:	Not reported
Constype Other Description:	Not reported
Constype Other Ind:	Not reported
Constype Recons Ind:	Not reported
Constype Residential Ind:	Not reported
Constype Transport Ind:	Not reported
Constype Utility Description:	Not reported
Constype Utility Ind:	Not reported
Constype Water Sewer Ind:	Not reported
Dir Discharge Uswater Ind:	N
Receiving Water Name:	San Jose Creek
Certifier:	Jesus Diaz
Certifier Title:	Director of Facilities
Certification Date:	22-MAY-17
Primary Sic:	3324-Steel Investment Foundries
Secondary Sic:	Not reported
Tertiary Sic:	Not reported

WDS:

Name:	PAC FOUNDRIES INDUSTRY
Address:	16800 Chestnut St
City:	CITY OF INDUSTRY
Facility ID:	4 19I016313
Facility Type:	Industrial - Facility that treats and/or disposes of liquid or semisolid wastes from any servicing, producing, manufacturing or processing operation of whatever nature, including mining, gravel washing, geothermal operations, air conditioning, ship building and repairing, oil production, storage and disposal operations, water pumping.
Facility Status:	Active - Any facility with a continuous or seasonal discharge that is under Waste Discharge Requirements.
NPDES Number:	CAS000001 The 1st 2 characters designate the state. The remaining 7

PAC FOUNDRIES INDUSTRY (Continued) **S101669365**

	are assigned by the Regional Board
Subregion:	4
Facility Telephone:	9095952252
Facility Contact:	SOE AUNG
Agency Name:	CAST PARTS INC
Agency Address:	PO Box 2348
Agency City,St,Zip:	Pomona 917692348
Agency Contact:	STEVE CLODFELTER
Agency Telephone:	9095952252
Agency Type:	Private
SIC Code:	0
SIC Code 2:	Not reported
Primary Waste Type:	Not reported
Primary Waste:	Not reported
Waste Type2:	Not reported
Waste2:	Not reported
Primary Waste Type:	Not reported
Secondary Waste:	Not reported
Secondary Waste Type:	Not reported
Design Flow:	0
Baseline Flow:	0
Reclamation:	Not reported
POTW:	Not reported
Treat To Water:	Minor Threat to Water Quality. A violation of a regional board order should cause a relatively minor impairment of beneficial uses compared to a major or minor threat. Not: All nurds without a TTWQ will be considered a minor threat to water quality unless coded at a higher Level. A Zero (0) may be used to code those NURDS that are found to represent no threat to water quality.
Complexity:	Category C - Facilities having no waste treatment systems, such as cooling water dischargers or thosewho must comply through best management practices, facilities with passive waste treatment and disposal systems, such as septic systems with subsurface disposal, or dischargers having waste storage systems with land disposal such as dairy waste ponds.

CIWQS:

Name:	PAC FOUNDRIES INDUSTRY
Address:	16800 CHESTNUT ST
City,State,Zip:	CITY OF INDUSTRY, CA 91748
Agency:	Cast Parts Inc
Agency Address:	PO Box 2348, Pomona, CA 91769
Place/Project Type:	Industrial - Steel Investment Foundries
SIC/NAICS:	3324
Region:	4
Program:	INDSTW
Regulatory Measure Status:	Active
Regulatory Measure Type:	Storm water industrial
Order Number:	2014-0057-DWQ
WDID:	4 19I016313
NPDES Number:	CAS000001
Adoption Date:	Not reported
Effective Date:	01/16/2001
Termination Date:	Not reported
Expiration/Review Date:	Not reported
Design Flow:	Not reported
Major/Minor:	Not reported

PAC FOUNDRIES INDUSTRY (Continued) **S101669365**

Complexity:	Not reported
TTWQ:	Not reported
Enforcement Actions within 5 years:	0
Violations within 5 years:	0
Latitude:	34.00784
Longitude:	-117.93953

---

118 **DE-BEST MANUFACTURING CO INC** **ENVIROSTOR** **S101480610**
NNE **16122 MAIN STREET** **N/A**
1/2-1 **CARSON, CA 90745**
0.815 mi.
4304 ft.

Relative: Higher

Actual: 380 ft.

ENVIROSTOR:

Name:	DE-BEST MANUFACTURING CO INC
Address:	16122 MAIN STREET
City,State,Zip:	CARSON, CA 90745
Facility ID:	19280314
Status:	Refer: Other Agency
Status Date:	06/01/1995
Site Code:	Not reported
Site Type:	Historical
Site Type Detailed:	* Historical
Acres:	Not reported
NPL:	NO
Regulatory Agencies:	NONE SPECIFIED
Lead Agency:	NONE SPECIFIED
Program Manager:	Not reported
Supervisor:	Referred - Not Assigned
Division Branch:	Cleanup Cypress
Assembly:	Not reported
Senate:	Not reported
Special Program:	* Site Char & Assess Grant (CERCLA 104)
Restricted Use:	NO
Site Mgmt Req:	NONE SPECIFIED
Funding:	Not reported
Latitude:	33.88523
Longitude:	-118.2758
APN:	NONE SPECIFIED
Past Use:	NONE SPECIFIED
Potential COC:	* HALOGENATED SOLVENTS * OIL/WATER SEPARATION SLUDGE * OXYGENATED SOLVENTS * UNSPECIFIED AQUEOUS SOLUTION * UNSPECIFIED OIL CONTAINING WASTE
Confirmed COC:	NONE SPECIFIED
Potential Description:	NONE SPECIFIED
Alias Name:	CAD980888994
Alias Type:	EPA Identification Number
Alias Name:	19280314
Alias Type:	Envirostor ID Number

Completed Info:

Completed Area Name:	PROJECT WIDE
Completed Sub Area Name:	Not reported
Completed Document Type:	* Discovery
Completed Date:	03/20/1980
Comments:	FACILITY IDENTIFIED IW SURVEY QUESTIONNAIRE 12580 QUESTIONNAIRE RECEIVED WASTE DISCHARGED UNDERGROUND

DE-BEST MANUFACTURING CO INC (Continued) **S101480610**

Future Area Name:	Not reported
Future Sub Area Name:	Not reported
Future Document Type:	Not reported
Future Due Date:	Not reported
Schedule Area Name:	Not reported
Schedule Sub Area Name:	Not reported
Schedule Document Type:	Not reported
Schedule Due Date:	Not reported
Schedule Revised Date:	Not reported

Count: 4 records.

ORPHAN SUMMARY

City	EDR ID	Site Name	Site Address	Zip	Database(s)
CITY OF INDUSTRY	S126421126	COMMUNICATIONS TECHNOLOGY	17171 E. GALE AVE. SUITE A	91748	CPS-SLIC
CITY OF INDUSTRY	S126421135	WEST COAST LOCKWASHER COMPANY	16730 E. JOHNSON DR.	91744	CPS-SLIC
CITY OF INDUSTRY	S106764954	TALLY'S TRUCKLINE	16303 OLD VALLEY BLVD.	91745	CPS-SLIC, WIP
CITY OF INDUSTRY	S125952722	ACME ENGINEERING	13824 VALLEY BLVD.	91744	CPS-SLIC

GOVERNMENT RECORDS SEARCHED / DATA CURRENCY TRACKING

To maintain currency of the following federal and state databases, EDR contacts the appropriate governmental agency on a monthly or quarterly basis, as required.

Number of Days to Update: Provides confirmation that EDR is reporting records that have been updated within 90 days from the date the government agency made the information available to the public.

STANDARD ENVIRONMENTAL RECORDS

Lists of Federal NPL (Superfund) sites

NPL: National Priority List

National Priorities List (Superfund). The NPL is a subset of CERCLIS and identifies over 1,200 sites for priority cleanup under the Superfund Program. NPL sites may encompass relatively large areas. As such, EDR provides polygon coverage for over 1,000 NPL site boundaries produced by EPA's Environmental Photographic Interpretation Center (EPIC) and regional EPA offices.

Date of Government Version: 07/26/2022
Date Data Arrived at EDR: 08/02/2022
Date Made Active in Reports: 08/22/2022
Number of Days to Update: 20

Source: EPA
Telephone: N/A
Last EDR Contact: 10/05/2022
Next Scheduled EDR Contact: 01/09/2023
Data Release Frequency: Quarterly

NPL Site Boundaries

Sources:

EPA's Environmental Photographic Interpretation Center (EPIC)
Telephone: 202-564-7333

EPA Region 1
Telephone 617-918-1143

EPA Region 6
Telephone: 214-655-6659

EPA Region 3
Telephone 215-814-5418

EPA Region 7
Telephone: 913-551-7247

EPA Region 4
Telephone 404-562-8033

EPA Region 8
Telephone: 303-312-6774

EPA Region 5
Telephone 312-886-6686

EPA Region 9
Telephone: 415-947-4246

EPA Region 10
Telephone 206-553-8665

Proposed NPL: Proposed National Priority List Sites

A site that has been proposed for listing on the National Priorities List through the issuance of a proposed rule in the Federal Register. EPA then accepts public comments on the site, responds to the comments, and places on the NPL those sites that continue to meet the requirements for listing.

Date of Government Version: 07/26/2022
Date Data Arrived at EDR: 08/02/2022
Date Made Active in Reports: 08/22/2022
Number of Days to Update: 20

Source: EPA
Telephone: N/A
Last EDR Contact: 10/05/2022
Next Scheduled EDR Contact: 01/09/2023
Data Release Frequency: Quarterly

NPL LIENS: Federal Superfund Liens

Federal Superfund Liens. Under the authority granted the USEPA by CERCLA of 1980, the USEPA has the authority to file liens against real property in order to recover remedial action expenditures or when the property owner received notification of potential liability. USEPA compiles a listing of filed notices of Superfund Liens.

Date of Government Version: 10/15/1991
Date Data Arrived at EDR: 02/02/1994
Date Made Active in Reports: 03/30/1994
Number of Days to Update: 56

Source: EPA
Telephone: 202-564-4267
Last EDR Contact: 08/15/2011
Next Scheduled EDR Contact: 11/28/2011
Data Release Frequency: No Update Planned

Lists of Federal Delisted NPL sites

Delisted NPL: National Priority List Deletions

The National Oil and Hazardous Substances Pollution Contingency Plan (NCP) establishes the criteria that the EPA uses to delete sites from the NPL. In accordance with 40 CFR 300.425.(e), sites may be deleted from the NPL where no further response is appropriate.

Date of Government Version: 07/26/2022
Date Data Arrived at EDR: 08/02/2022
Date Made Active in Reports: 08/22/2022
Number of Days to Update: 20

Source: EPA
Telephone: N/A
Last EDR Contact: 10/05/2022
Next Scheduled EDR Contact: 01/09/2023
Data Release Frequency: Quarterly

Lists of Federal sites subject to CERCLA removals and CERCLA orders

FEDERAL FACILITY: Federal Facility Site Information listing

A listing of National Priority List (NPL) and Base Realignment and Closure (BRAC) sites found in the Comprehensive Environmental Response, Compensation and Liability Information System (CERCLIS) Database where EPA Federal Facilities Restoration and Reuse Office is involved in cleanup activities.

Date of Government Version: 05/25/2021
Date Data Arrived at EDR: 06/24/2021
Date Made Active in Reports: 09/20/2021
Number of Days to Update: 88

Source: Environmental Protection Agency
Telephone: 703-603-8704
Last EDR Contact: 09/06/2022
Next Scheduled EDR Contact: 01/10/2023
Data Release Frequency: Varies

SEMS: Superfund Enterprise Management System

SEMS (Superfund Enterprise Management System) tracks hazardous waste sites, potentially hazardous waste sites, and remedial activities performed in support of EPA's Superfund Program across the United States. The list was formerly know as CERCLIS, renamed to SEMS by the EPA in 2015. The list contains data on potentially hazardous waste sites that have been reported to the USEPA by states, municipalities, private companies and private persons, pursuant to Section 103 of the Comprehensive Environmental Response, Compensation, and Liability Act (CERCLA). This dataset also contains sites which are either proposed to or on the National Priorities List (NPL) and the sites which are in the screening and assessment phase for possible inclusion on the NPL.

Date of Government Version: 07/26/2022
Date Data Arrived at EDR: 08/02/2022
Date Made Active in Reports: 08/22/2022
Number of Days to Update: 20

Source: EPA
Telephone: 800-424-9346
Last EDR Contact: 10/05/2022
Next Scheduled EDR Contact: 01/23/2023
Data Release Frequency: Quarterly

Lists of Federal CERCLA sites with NFRAP

SEMS-ARCHIVE: Superfund Enterprise Management System Archive

SEMS-ARCHIVE (Superfund Enterprise Management System Archive) tracks sites that have no further interest under the Federal Superfund Program based on available information. The list was formerly known as the CERCLIS-NFRAP, renamed to SEMS ARCHIVE by the EPA in 2015. EPA may perform a minimal level of assessment work at a site while it is archived if site conditions change and/or new information becomes available. Archived sites have been removed and archived from the inventory of SEMS sites. Archived status indicates that, to the best of EPA's knowledge, assessment at a site has been completed and that EPA has determined no further steps will be taken to list the site on the National Priorities List (NPL), unless information indicates this decision was not appropriate or other considerations require a recommendation for listing at a later time. The decision does not necessarily mean that there is no hazard associated with a given site; it only means that. based upon available information, the location is not judged to be potential NPL site.

Date of Government Version: 07/26/2022
Date Data Arrived at EDR: 08/02/2022
Date Made Active in Reports: 08/22/2022
Number of Days to Update: 20

Source: EPA
Telephone: 800-424-9346
Last EDR Contact: 10/05/2022
Next Scheduled EDR Contact: 01/23/2023
Data Release Frequency: Quarterly

Lists of Federal RCRA facilities undergoing Corrective Action

CORRACTS: Corrective Action Report

CORRACTS identifies hazardous waste handlers with RCRA corrective action activity.

Date of Government Version: 06/20/2022
Date Data Arrived at EDR: 06/21/2022
Date Made Active in Reports: 06/28/2022
Number of Days to Update: 7

Source: EPA
Telephone: 800-424-9346
Last EDR Contact: 09/19/2022
Next Scheduled EDR Contact: 01/02/2023
Data Release Frequency: Quarterly

Lists of Federal RCRA TSD facilities

RCRA-TSDF: RCRA - Treatment, Storage and Disposal

RCRAInfo is EPA's comprehensive information system, providing access to data supporting the Resource Conservation and Recovery Act (RCRA) of 1976 and the Hazardous and Solid Waste Amendments (HSWA) of 1984. The database includes selective information on sites which generate, transport, store, treat and/or dispose of hazardous waste as defined by the Resource Conservation and Recovery Act (RCRA). Transporters are individuals or entities that move hazardous waste from the generator offsite to a facility that can recycle, treat, store, or dispose of the waste. TSDFs treat, store, or dispose of the waste.

Date of Government Version: 06/20/2022
Date Data Arrived at EDR: 06/21/2022
Date Made Active in Reports: 06/28/2022
Number of Days to Update: 7

Source: Environmental Protection Agency
Telephone: (415) 495-8895
Last EDR Contact: 09/19/2022
Next Scheduled EDR Contact: 01/02/2023
Data Release Frequency: Quarterly

Lists of Federal RCRA generators

RCRA-LQG: RCRA - Large Quantity Generators

RCRAInfo is EPA's comprehensive information system, providing access to data supporting the Resource Conservation and Recovery Act (RCRA) of 1976 and the Hazardous and Solid Waste Amendments (HSWA) of 1984. The database includes selective information on sites which generate, transport, store, treat and/or dispose of hazardous waste as defined by the Resource Conservation and Recovery Act (RCRA). Large quantity generators (LQGs) generate over 1,000 kilograms (kg) of hazardous waste, or over 1 kg of acutely hazardous waste per month.

Date of Government Version: 06/20/2022
Date Data Arrived at EDR: 06/21/2022
Date Made Active in Reports: 06/28/2022
Number of Days to Update: 7

Source: Environmental Protection Agency
Telephone: (415) 495-8895
Last EDR Contact: 09/19/2022
Next Scheduled EDR Contact: 01/02/2023
Data Release Frequency: Quarterly

RCRA-SQG: RCRA - Small Quantity Generators

RCRAInfo is EPA's comprehensive information system, providing access to data supporting the Resource Conservation and Recovery Act (RCRA) of 1976 and the Hazardous and Solid Waste Amendments (HSWA) of 1984. The database includes selective information on sites which generate, transport, store, treat and/or dispose of hazardous waste as defined by the Resource Conservation and Recovery Act (RCRA). Small quantity generators (SQGs) generate between 100 kg and 1,000 kg of hazardous waste per month.

Date of Government Version: 06/20/2022
Date Data Arrived at EDR: 06/21/2022
Date Made Active in Reports: 06/28/2022
Number of Days to Update: 7

Source: Environmental Protection Agency
Telephone: (415) 495-8895
Last EDR Contact: 09/19/2022
Next Scheduled EDR Contact: 01/02/2023
Data Release Frequency: Quarterly

RCRA-VSQG: RCRA - Very Small Quantity Generators (Formerly Conditionally Exempt Small Quantity Generators)

RCRAInfo is EPA's comprehensive information system, providing access to data supporting the Resource Conservation and Recovery Act (RCRA) of 1976 and the Hazardous and Solid Waste Amendments (HSWA) of 1984. The database includes selective information on sites which generate, transport, store, treat and/or dispose of hazardous waste as defined by the Resource Conservation and Recovery Act (RCRA). Very small quantity generators (VSQGs) generate less than 100 kg of hazardous waste, or less than 1 kg of acutely hazardous waste per month.

Date of Government Version: 06/20/2022
Date Data Arrived at EDR: 06/21/2022
Date Made Active in Reports: 06/28/2022
Number of Days to Update: 7

Source: Environmental Protection Agency
Telephone: (415) 495-8895
Last EDR Contact: 09/19/2022
Next Scheduled EDR Contact: 01/02/2023
Data Release Frequency: Quarterly

Federal institutional controls / engineering controls registries

LUCIS: Land Use Control Information System

LUCIS contains records of land use control information pertaining to the former Navy Base Realignment and Closure properties.

Date of Government Version: 08/16/2022
Date Data Arrived at EDR: 08/22/2022
Date Made Active in Reports: 10/24/2022
Number of Days to Update: 63

Source: Department of the Navy
Telephone: 843-820-7326
Last EDR Contact: 08/03/2022
Next Scheduled EDR Contact: 11/21/2022
Data Release Frequency: Varies

US ENG CONTROLS: Engineering Controls Sites List

A listing of sites with engineering controls in place. Engineering controls include various forms of caps, building foundations, liners, and treatment methods to create pathway elimination for regulated substances to enter environmental media or effect human health.

Date of Government Version: 08/15/2022
Date Data Arrived at EDR: 08/17/2022
Date Made Active in Reports: 10/24/2022
Number of Days to Update: 68

Source: Environmental Protection Agency
Telephone: 703-603-0695
Last EDR Contact: 08/17/2022
Next Scheduled EDR Contact: 12/05/2022
Data Release Frequency: Varies

US INST CONTROLS: Institutional Controls Sites List

A listing of sites with institutional controls in place. Institutional controls include administrative measures, such as groundwater use restrictions, construction restrictions, property use restrictions, and post remediation care requirements intended to prevent exposure to contaminants remaining on site. Deed restrictions are generally required as part of the institutional controls.

Date of Government Version: 08/15/2022
Date Data Arrived at EDR: 08/17/2022
Date Made Active in Reports: 10/24/2022
Number of Days to Update: 68

Source: Environmental Protection Agency
Telephone: 703-603-0695
Last EDR Contact: 08/17/2022
Next Scheduled EDR Contact: 12/05/2022
Data Release Frequency: Varies

Federal ERNS list

ERNS: Emergency Response Notification System

Emergency Response Notification System. ERNS records and stores information on reported releases of oil and hazardous substances.

Date of Government Version: 06/14/2022
Date Data Arrived at EDR: 06/15/2022
Date Made Active in Reports: 06/21/2022
Number of Days to Update: 6

Source: National Response Center, United States Coast Guard
Telephone: 202-267-2180
Last EDR Contact: 09/20/2022
Next Scheduled EDR Contact: 01/02/2023
Data Release Frequency: Quarterly

Lists of state- and tribal (Superfund) equivalent sites

RESPONSE: State Response Sites

Identifies confirmed release sites where DTSC is involved in remediation, either in a lead or oversight capacity. These confirmed release sites are generally high-priority and high potential risk.

Date of Government Version: 07/25/2022
Date Data Arrived at EDR: 07/25/2022
Date Made Active in Reports: 10/05/2022
Number of Days to Update: 72

Source: Department of Toxic Substances Control
Telephone: 916-323-3400
Last EDR Contact: 10/24/2022
Next Scheduled EDR Contact: 02/06/2023
Data Release Frequency: Quarterly

Lists of state- and tribal hazardous waste facilities

ENVIROSTOR: EnviroStor Database

The Department of Toxic Substances Control's (DTSC's) Site Mitigation and Brownfields Reuse Program's (SMBRP's) EnviroStor database identifes sites that have known contamination or sites for which there may be reasons to investigate further. The database includes the following site types: Federal Superfund sites (National Priorities List (NPL)); State Response, including Military Facilities and State Superfund; Voluntary Cleanup; and School sites. EnviroStor provides similar information to the information that was available in CalSites, and provides additional site information, including, but not limited to, identification of formerly-contaminated properties that have been released for reuse, properties where environmental deed restrictions have been recorded to prevent inappropriate land uses, and risk characterization information that is used to assess potential impacts to public health and the environment at contaminated sites.

Date of Government Version: 07/25/2022
Date Data Arrived at EDR: 07/25/2022
Date Made Active in Reports: 10/05/2022
Number of Days to Update: 72

Source: Department of Toxic Substances Control
Telephone: 916-323-3400
Last EDR Contact: 10/24/2022
Next Scheduled EDR Contact: 02/06/2023
Data Release Frequency: Quarterly

Lists of state and tribal landfills and solid waste disposal facilities

SWF/LF (SWIS): Solid Waste Information System

Active, Closed and Inactive Landfills. SWF/LF records typically contain an inve ntory of solid waste disposal facilities or landfills. These may be active or i nactive facilities or open dumps that failed to meet RCRA Section 4004 criteria for solid waste landfills or disposal sites.

Date of Government Version: 08/08/2022
Date Data Arrived at EDR: 08/08/2022
Date Made Active in Reports: 10/20/2022
Number of Days to Update: 73

Source: Department of Resources Recycling and Recovery
Telephone: 916-341-6320
Last EDR Contact: 08/08/2022
Next Scheduled EDR Contact: 11/21/2022
Data Release Frequency: Quarterly

Lists of state and tribal leaking storage tanks

LUST REG 3: Leaking Underground Storage Tank Database
Leaking Underground Storage Tank locations. Monterey, San Benito, San Luis Obispo, Santa Barbara, Santa Cruz counties.

Date of Government Version: 05/19/2003
Date Data Arrived at EDR: 05/19/2003
Date Made Active in Reports: 06/02/2003
Number of Days to Update: 14

Source: California Regional Water Quality Control Board Central Coast Region (3)
Telephone: 805-542-4786
Last EDR Contact: 07/18/2011
Next Scheduled EDR Contact: 10/31/2011
Data Release Frequency: No Update Planned

LUST REG 4: Underground Storage Tank Leak List
Los Angeles, Ventura counties. For more current information, please refer to the State Water Resources Control Board's LUST database.

Date of Government Version: 09/07/2004
Date Data Arrived at EDR: 09/07/2004
Date Made Active in Reports: 10/12/2004
Number of Days to Update: 35

Source: California Regional Water Quality Control Board Los Angeles Region (4)
Telephone: 213-576-6710
Last EDR Contact: 09/06/2011
Next Scheduled EDR Contact: 12/19/2011
Data Release Frequency: No Update Planned

LUST REG 5: Leaking Underground Storage Tank Database
Leaking Underground Storage Tank locations. Alameda, Alpine, Amador, Butte, Colusa, Contra Costa, Calveras, El Dorado, Fresno, Glenn, Kern, Kings, Lake, Lassen, Madera, Mariposa, Merced, Modoc, Napa, Nevada, Placer, Plumas, Sacramento, San Joaquin, Shasta, Solano, Stanislaus, Sutter, Tehama, Tulare, Tuolumne, Yolo, Yuba counties.

Date of Government Version: 07/01/2008
Date Data Arrived at EDR: 07/22/2008
Date Made Active in Reports: 07/31/2008
Number of Days to Update: 9

Source: California Regional Water Quality Control Board Central Valley Region (5)
Telephone: 916-464-4834
Last EDR Contact: 07/01/2011
Next Scheduled EDR Contact: 10/17/2011
Data Release Frequency: No Update Planned

LUST REG 7: Leaking Underground Storage Tank Case Listing
Leaking Underground Storage Tank locations. Imperial, Riverside, San Diego, Santa Barbara counties.

Date of Government Version: 02/26/2004
Date Data Arrived at EDR: 02/26/2004
Date Made Active in Reports: 03/24/2004
Number of Days to Update: 27

Source: California Regional Water Quality Control Board Colorado River Basin Region (7)
Telephone: 760-776-8943
Last EDR Contact: 08/01/2011
Next Scheduled EDR Contact: 11/14/2011
Data Release Frequency: No Update Planned

LUST REG 8: Leaking Underground Storage Tanks
California Regional Water Quality Control Board Santa Ana Region (8). For more current information, please refer to the State Water Resources Control Board's LUST database.

Date of Government Version: 02/14/2005
Date Data Arrived at EDR: 02/15/2005
Date Made Active in Reports: 03/28/2005
Number of Days to Update: 41

Source: California Regional Water Quality Control Board Santa Ana Region (8)
Telephone: 909-782-4496
Last EDR Contact: 08/15/2011
Next Scheduled EDR Contact: 11/28/2011
Data Release Frequency: No Update Planned

LUST REG 2: Fuel Leak List
Leaking Underground Storage Tank locations. Alameda, Contra Costa, Marin, Napa, San Francisco, San Mateo, Santa Clara, Solano, Sonoma counties.

Date of Government Version: 09/30/2004
Date Data Arrived at EDR: 10/20/2004
Date Made Active in Reports: 11/19/2004
Number of Days to Update: 30

Source: California Regional Water Quality Control Board San Francisco Bay Region (2)
Telephone: 510-622-2433
Last EDR Contact: 09/19/2011
Next Scheduled EDR Contact: 01/02/2012
Data Release Frequency: No Update Planned

LUST REG 1: Active Toxic Site Investigation
Del Norte, Humboldt, Lake, Mendocino, Modoc, Siskiyou, Sonoma, Trinity counties. For more current information, please refer to the State Water Resources Control Board's LUST database.

Date of Government Version: 02/01/2001
Date Data Arrived at EDR: 02/28/2001
Date Made Active in Reports: 03/29/2001
Number of Days to Update: 29
Source: California Regional Water Quality Control Board North Coast (1)
Telephone: 707-570-3769
Last EDR Contact: 08/01/2011
Next Scheduled EDR Contact: 11/14/2011
Data Release Frequency: No Update Planned

LUST REG 6V: Leaking Underground Storage Tank Case Listing
Leaking Underground Storage Tank locations. Inyo, Kern, Los Angeles, Mono, San Bernardino counties.

Date of Government Version: 06/07/2005
Date Data Arrived at EDR: 06/07/2005
Date Made Active in Reports: 06/29/2005
Number of Days to Update: 22
Source: California Regional Water Quality Control Board Victorville Branch Office (6)
Telephone: 760-241-7365
Last EDR Contact: 09/12/2011
Next Scheduled EDR Contact: 12/26/2011
Data Release Frequency: No Update Planned

LUST: Leaking Underground Fuel Tank Report (GEOTRACKER)
Leaking Underground Storage Tank (LUST) Sites included in GeoTracker. GeoTracker is the Water Boards data management system for sites that impact, or have the potential to impact, water quality in California, with emphasis on groundwater.

Date of Government Version: 05/23/2022
Date Data Arrived at EDR: 05/23/2022
Date Made Active in Reports: 05/24/2022
Number of Days to Update: 1
Source: State Water Resources Control Board
Telephone: see region list
Last EDR Contact: 08/31/2022
Next Scheduled EDR Contact: 12/19/2022
Data Release Frequency: Quarterly

LUST REG 6L: Leaking Underground Storage Tank Case Listing
For more current information, please refer to the State Water Resources Control Board's LUST database.

Date of Government Version: 09/09/2003
Date Data Arrived at EDR: 09/10/2003
Date Made Active in Reports: 10/07/2003
Number of Days to Update: 27
Source: California Regional Water Quality Control Board Lahontan Region (6)
Telephone: 530-542-5572
Last EDR Contact: 09/12/2011
Next Scheduled EDR Contact: 12/26/2011
Data Release Frequency: No Update Planned

LUST REG 9: Leaking Underground Storage Tank Report
Orange, Riverside, San Diego counties. For more current information, please refer to the State Water Resources Control Board's LUST database.

Date of Government Version: 03/01/2001
Date Data Arrived at EDR: 04/23/2001
Date Made Active in Reports: 05/21/2001
Number of Days to Update: 28
Source: California Regional Water Quality Control Board San Diego Region (9)
Telephone: 858-637-5595
Last EDR Contact: 09/26/2011
Next Scheduled EDR Contact: 01/09/2012
Data Release Frequency: No Update Planned

INDIAN LUST R9: Leaking Underground Storage Tanks on Indian Land
LUSTs on Indian land in Arizona, California, New Mexico and Nevada

Date of Government Version: 04/08/2022
Date Data Arrived at EDR: 06/13/2022
Date Made Active in Reports: 08/16/2022
Number of Days to Update: 64
Source: Environmental Protection Agency
Telephone: 415-972-3372
Last EDR Contact: 10/17/2022
Next Scheduled EDR Contact: 01/30/2023
Data Release Frequency: Varies

INDIAN LUST R1: Leaking Underground Storage Tanks on Indian Land
A listing of leaking underground storage tank locations on Indian Land.

Date of Government Version: 04/28/2021
Date Data Arrived at EDR: 06/11/2021
Date Made Active in Reports: 09/07/2021
Number of Days to Update: 88
Source: EPA Region 1
Telephone: 617-918-1313
Last EDR Contact: 10/17/2022
Next Scheduled EDR Contact: 01/30/2023
Data Release Frequency: Varies

INDIAN LUST R7: Leaking Underground Storage Tanks on Indian Land
LUSTs on Indian land in Iowa, Kansas, and Nebraska

Date of Government Version: 04/14/2022
Date Data Arrived at EDR: 06/13/2022
Date Made Active in Reports: 08/16/2022
Number of Days to Update: 64
Source: EPA Region 7
Telephone: 913-551-7003
Last EDR Contact: 10/17/2022
Next Scheduled EDR Contact: 01/30/2023
Data Release Frequency: Varies

INDIAN LUST R8: Leaking Underground Storage Tanks on Indian Land
LUSTs on Indian land in Colorado, Montana, North Dakota, South Dakota, Utah and Wyoming.

Date of Government Version: 04/20/2022
Date Data Arrived at EDR: 06/13/2022
Date Made Active in Reports: 08/16/2022
Number of Days to Update: 64
Source: EPA Region 8
Telephone: 303-312-6271
Last EDR Contact: 10/17/2022
Next Scheduled EDR Contact: 01/30/2023
Data Release Frequency: Varies

INDIAN LUST R10: Leaking Underground Storage Tanks on Indian Land
LUSTs on Indian land in Alaska, Idaho, Oregon and Washington.

Date of Government Version: 04/20/2022
Date Data Arrived at EDR: 06/13/2022
Date Made Active in Reports: 08/16/2022
Number of Days to Update: 64
Source: EPA Region 10
Telephone: 206-553-2857
Last EDR Contact: 10/17/2022
Next Scheduled EDR Contact: 01/30/2023
Data Release Frequency: Varies

INDIAN LUST R6: Leaking Underground Storage Tanks on Indian Land
LUSTs on Indian land in New Mexico and Oklahoma.

Date of Government Version: 04/28/2022
Date Data Arrived at EDR: 06/13/2022
Date Made Active in Reports: 08/16/2022
Number of Days to Update: 64
Source: EPA Region 6
Telephone: 214-665-6597
Last EDR Contact: 10/17/2022
Next Scheduled EDR Contact: 01/30/2023
Data Release Frequency: Varies

INDIAN LUST R4: Leaking Underground Storage Tanks on Indian Land
LUSTs on Indian land in Florida, Mississippi and North Carolina.

Date of Government Version: 06/02/2022
Date Data Arrived at EDR: 06/13/2022
Date Made Active in Reports: 08/31/2022
Number of Days to Update: 79
Source: EPA Region 4
Telephone: 404-562-8677
Last EDR Contact: 10/17/2022
Next Scheduled EDR Contact: 01/30/2023
Data Release Frequency: Varies

INDIAN LUST R5: Leaking Underground Storage Tanks on Indian Land
Leaking underground storage tanks located on Indian Land in Michigan, Minnesota and Wisconsin.

Date of Government Version: 04/11/2022
Date Data Arrived at EDR: 06/13/2022
Date Made Active in Reports: 08/16/2022
Number of Days to Update: 64
Source: EPA, Region 5
Telephone: 312-886-7439
Last EDR Contact: 10/17/2022
Next Scheduled EDR Contact: 01/30/2023
Data Release Frequency: Varies

CPS-SLIC: Statewide SLIC Cases (GEOTRACKER)

Cleanup Program Sites (CPS; also known as Site Cleanups [SC] and formerly known as Spills, Leaks, Investigations, and Cleanups [SLIC] sites) included in GeoTracker. GeoTracker is the Water Boards data management system for sites that impact, or have the potential to impact, water quality in California, with emphasis on groundwater.

Date of Government Version: 05/23/2022
Date Data Arrived at EDR: 05/23/2022
Date Made Active in Reports: 05/24/2022
Number of Days to Update: 1

Source: State Water Resources Control Board
Telephone: 866-480-1028
Last EDR Contact: 08/31/2022
Next Scheduled EDR Contact: 12/19/2022
Data Release Frequency: Varies

SLIC REG 1: Active Toxic Site Investigations

The SLIC (Spills, Leaks, Investigations and Cleanup) program is designed to protect and restore water quality from spills, leaks, and similar discharges.

Date of Government Version: 04/03/2003
Date Data Arrived at EDR: 04/07/2003
Date Made Active in Reports: 04/25/2003
Number of Days to Update: 18

Source: California Regional Water Quality Control Board, North Coast Region (1)
Telephone: 707-576-2220
Last EDR Contact: 08/01/2011
Next Scheduled EDR Contact: 11/14/2011
Data Release Frequency: No Update Planned

SLIC REG 2: Spills, Leaks, Investigation & Cleanup Cost Recovery Listing

The SLIC (Spills, Leaks, Investigations and Cleanup) program is designed to protect and restore water quality from spills, leaks, and similar discharges.

Date of Government Version: 09/30/2004
Date Data Arrived at EDR: 10/20/2004
Date Made Active in Reports: 11/19/2004
Number of Days to Update: 30

Source: Regional Water Quality Control Board San Francisco Bay Region (2)
Telephone: 510-286-0457
Last EDR Contact: 09/19/2011
Next Scheduled EDR Contact: 01/02/2012
Data Release Frequency: No Update Planned

SLIC REG 3: Spills, Leaks, Investigation & Cleanup Cost Recovery Listing

The SLIC (Spills, Leaks, Investigations and Cleanup) program is designed to protect and restore water quality from spills, leaks, and similar discharges.

Date of Government Version: 05/18/2006
Date Data Arrived at EDR: 05/18/2006
Date Made Active in Reports: 06/15/2006
Number of Days to Update: 28

Source: California Regional Water Quality Control Board Central Coast Region (3)
Telephone: 805-549-3147
Last EDR Contact: 07/18/2011
Next Scheduled EDR Contact: 10/31/2011
Data Release Frequency: No Update Planned

SLIC REG 4: Spills, Leaks, Investigation & Cleanup Cost Recovery Listing

The SLIC (Spills, Leaks, Investigations and Cleanup) program is designed to protect and restore water quality from spills, leaks, and similar discharges.

Date of Government Version: 11/17/2004
Date Data Arrived at EDR: 11/18/2004
Date Made Active in Reports: 01/04/2005
Number of Days to Update: 47

Source: Region Water Quality Control Board Los Angeles Region (4)
Telephone: 213-576-6600
Last EDR Contact: 07/01/2011
Next Scheduled EDR Contact: 10/17/2011
Data Release Frequency: No Update Planned

SLIC REG 5: Spills, Leaks, Investigation & Cleanup Cost Recovery Listing

The SLIC (Spills, Leaks, Investigations and Cleanup) program is designed to protect and restore water quality from spills, leaks, and similar discharges.

Date of Government Version: 04/01/2005
Date Data Arrived at EDR: 04/05/2005
Date Made Active in Reports: 04/21/2005
Number of Days to Update: 16

Source: Regional Water Quality Control Board Central Valley Region (5)
Telephone: 916-464-3291
Last EDR Contact: 09/12/2011
Next Scheduled EDR Contact: 12/26/2011
Data Release Frequency: No Update Planned

SLIC REG 6V: Spills, Leaks, Investigation & Cleanup Cost Recovery Listing
The SLIC (Spills, Leaks, Investigations and Cleanup) program is designed to protect and restore water quality from spills, leaks, and similar discharges.

Date of Government Version: 05/24/2005
Date Data Arrived at EDR: 05/25/2005
Date Made Active in Reports: 06/16/2005
Number of Days to Update: 22
Source: Regional Water Quality Control Board, Victorville Branch
Telephone: 619-241-6583
Last EDR Contact: 08/15/2011
Next Scheduled EDR Contact: 11/28/2011
Data Release Frequency: No Update Planned

SLIC REG 6L: SLIC Sites
The SLIC (Spills, Leaks, Investigations and Cleanup) program is designed to protect and restore water quality from spills, leaks, and similar discharges.

Date of Government Version: 09/07/2004
Date Data Arrived at EDR: 09/07/2004
Date Made Active in Reports: 10/12/2004
Number of Days to Update: 35
Source: California Regional Water Quality Control Board, Lahontan Region
Telephone: 530-542-5574
Last EDR Contact: 08/15/2011
Next Scheduled EDR Contact: 11/28/2011
Data Release Frequency: No Update Planned

SLIC REG 7: SLIC List
The SLIC (Spills, Leaks, Investigations and Cleanup) program is designed to protect and restore water quality from spills, leaks, and similar discharges.

Date of Government Version: 11/24/2004
Date Data Arrived at EDR: 11/29/2004
Date Made Active in Reports: 01/04/2005
Number of Days to Update: 36
Source: California Regional Quality Control Board, Colorado River Basin Region
Telephone: 760-346-7491
Last EDR Contact: 08/01/2011
Next Scheduled EDR Contact: 11/14/2011
Data Release Frequency: No Update Planned

SLIC REG 8: Spills, Leaks, Investigation & Cleanup Cost Recovery Listing
The SLIC (Spills, Leaks, Investigations and Cleanup) program is designed to protect and restore water quality from spills, leaks, and similar discharges.

Date of Government Version: 04/03/2008
Date Data Arrived at EDR: 04/03/2008
Date Made Active in Reports: 04/14/2008
Number of Days to Update: 11
Source: California Region Water Quality Control Board Santa Ana Region (8)
Telephone: 951-782-3298
Last EDR Contact: 09/12/2011
Next Scheduled EDR Contact: 12/26/2011
Data Release Frequency: No Update Planned

SLIC REG 9: Spills, Leaks, Investigation & Cleanup Cost Recovery Listing
The SLIC (Spills, Leaks, Investigations and Cleanup) program is designed to protect and restore water quality from spills, leaks, and similar discharges.

Date of Government Version: 09/10/2007
Date Data Arrived at EDR: 09/11/2007
Date Made Active in Reports: 09/28/2007
Number of Days to Update: 17
Source: California Regional Water Quality Control Board San Diego Region (9)
Telephone: 858-467-2980
Last EDR Contact: 08/08/2011
Next Scheduled EDR Contact: 11/21/2011
Data Release Frequency: No Update Planned

Lists of state and tribal registered storage tanks

FEMA UST: Underground Storage Tank Listing
A listing of all FEMA owned underground storage tanks.

Date of Government Version: 10/14/2021
Date Data Arrived at EDR: 11/05/2021
Date Made Active in Reports: 02/01/2022
Number of Days to Update: 88
Source: FEMA
Telephone: 202-646-5797
Last EDR Contact: 09/27/2022
Next Scheduled EDR Contact: 01/16/2023
Data Release Frequency: Varies

UST CLOSURE: Proposed Closure of Underground Storage Tank (UST) Cases

UST cases that are being considered for closure by either the State Water Resources Control Board or the Executive Director have been posted for a 60-day public comment period. UST Case Closures being proposed for consideration by the State Water Resources Control Board. These are primarily UST cases that meet closure criteria under the decisional framework in State Water Board Resolution No. 92-49 and other Board orders. UST Case Closures proposed for consideration by the Executive Director pursuant to State Water Board Resolution No. 2012-0061. These are cases that meet the criteria of the Low-Threat UST Case Closure Policy. UST Case Closure Review Denials and Approved Orders.

Date of Government Version: 06/01/2022
Date Data Arrived at EDR: 06/09/2022
Date Made Active in Reports: 08/26/2022
Number of Days to Update: 78

Source: State Water Resources Control Board
Telephone: 916-327-7844
Last EDR Contact: 08/31/2022
Next Scheduled EDR Contact: 12/19/2022
Data Release Frequency: Varies

UST: Active UST Facilities

Active UST facilities gathered from the local regulatory agencies

Date of Government Version: 06/06/2022
Date Data Arrived at EDR: 06/07/2022
Date Made Active in Reports: 08/24/2022
Number of Days to Update: 78

Source: SWRCB
Telephone: 916-341-5851
Last EDR Contact: 08/31/2022
Next Scheduled EDR Contact: 12/19/2022
Data Release Frequency: Semi-Annually

MILITARY UST SITES: Military UST Sites (GEOTRACKER)

Military ust sites

Date of Government Version: 05/23/2022
Date Data Arrived at EDR: 05/23/2022
Date Made Active in Reports: 06/02/2022
Number of Days to Update: 10

Source: State Water Resources Control Board
Telephone: 866-480-1028
Last EDR Contact: 08/31/2022
Next Scheduled EDR Contact: 12/19/2022
Data Release Frequency: Varies

AST: Aboveground Petroleum Storage Tank Facilities

A listing of aboveground storage tank petroleum storage tank locations.

Date of Government Version: 07/06/2016
Date Data Arrived at EDR: 07/12/2016
Date Made Active in Reports: 09/19/2016
Number of Days to Update: 69

Source: California Environmental Protection Agency
Telephone: 916-327-5092
Last EDR Contact: 09/07/2022
Next Scheduled EDR Contact: 12/26/2022
Data Release Frequency: Varies

INDIAN UST R4: Underground Storage Tanks on Indian Land

The Indian Underground Storage Tank (UST) database provides information about underground storage tanks on Indian land in EPA Region 4 (Alabama, Florida, Georgia, Kentucky, Mississippi, North Carolina, South Carolina, Tennessee and Tribal Nations)

Date of Government Version: 06/02/2022
Date Data Arrived at EDR: 06/13/2022
Date Made Active in Reports: 08/31/2022
Number of Days to Update: 79

Source: EPA Region 4
Telephone: 404-562-9424
Last EDR Contact: 10/17/2022
Next Scheduled EDR Contact: 01/30/2023
Data Release Frequency: Varies

INDIAN UST R10: Underground Storage Tanks on Indian Land

The Indian Underground Storage Tank (UST) database provides information about underground storage tanks on Indian land in EPA Region 10 (Alaska, Idaho, Oregon, Washington, and Tribal Nations).

Date of Government Version: 04/20/2022
Date Data Arrived at EDR: 06/13/2022
Date Made Active in Reports: 08/16/2022
Number of Days to Update: 64

Source: EPA Region 10
Telephone: 206-553-2857
Last EDR Contact: 10/17/2022
Next Scheduled EDR Contact: 01/30/2023
Data Release Frequency: Varies

INDIAN UST R7: Underground Storage Tanks on Indian Land

The Indian Underground Storage Tank (UST) database provides information about underground storage tanks on Indian land in EPA Region 7 (Iowa, Kansas, Missouri, Nebraska, and 9 Tribal Nations).

Date of Government Version: 04/14/2022
Date Data Arrived at EDR: 06/13/2022
Date Made Active in Reports: 08/16/2022
Number of Days to Update: 64

Source: EPA Region 7
Telephone: 913-551-7003
Last EDR Contact: 10/17/2022
Next Scheduled EDR Contact: 01/30/2023
Data Release Frequency: Varies

INDIAN UST R8: Underground Storage Tanks on Indian Land

The Indian Underground Storage Tank (UST) database provides information about underground storage tanks on Indian land in EPA Region 8 (Colorado, Montana, North Dakota, South Dakota, Utah, Wyoming and 27 Tribal Nations).

Date of Government Version: 04/20/2022
Date Data Arrived at EDR: 06/13/2022
Date Made Active in Reports: 08/16/2022
Number of Days to Update: 64

Source: EPA Region 8
Telephone: 303-312-6137
Last EDR Contact: 10/17/2022
Next Scheduled EDR Contact: 01/30/2023
Data Release Frequency: Varies

INDIAN UST R9: Underground Storage Tanks on Indian Land

The Indian Underground Storage Tank (UST) database provides information about underground storage tanks on Indian land in EPA Region 9 (Arizona, California, Hawaii, Nevada, the Pacific Islands, and Tribal Nations).

Date of Government Version: 04/08/2022
Date Data Arrived at EDR: 06/13/2022
Date Made Active in Reports: 08/16/2022
Number of Days to Update: 64

Source: EPA Region 9
Telephone: 415-972-3368
Last EDR Contact: 10/17/2022
Next Scheduled EDR Contact: 01/30/2023
Data Release Frequency: Varies

INDIAN UST R1: Underground Storage Tanks on Indian Land

The Indian Underground Storage Tank (UST) database provides information about underground storage tanks on Indian land in EPA Region 1 (Connecticut, Maine, Massachusetts, New Hampshire, Rhode Island, Vermont and ten Tribal Nations).

Date of Government Version: 04/07/2022
Date Data Arrived at EDR: 06/13/2022
Date Made Active in Reports: 08/16/2022
Number of Days to Update: 64

Source: EPA, Region 1
Telephone: 617-918-1313
Last EDR Contact: 10/17/2022
Next Scheduled EDR Contact: 01/30/2023
Data Release Frequency: Varies

INDIAN UST R6: Underground Storage Tanks on Indian Land

The Indian Underground Storage Tank (UST) database provides information about underground storage tanks on Indian land in EPA Region 6 (Louisiana, Arkansas, Oklahoma, New Mexico, Texas and 65 Tribes).

Date of Government Version: 04/28/2022
Date Data Arrived at EDR: 06/13/2022
Date Made Active in Reports: 08/16/2022
Number of Days to Update: 64

Source: EPA Region 6
Telephone: 214-665-7591
Last EDR Contact: 10/17/2022
Next Scheduled EDR Contact: 01/30/2023
Data Release Frequency: Varies

INDIAN UST R5: Underground Storage Tanks on Indian Land

The Indian Underground Storage Tank (UST) database provides information about underground storage tanks on Indian land in EPA Region 5 (Michigan, Minnesota and Wisconsin and Tribal Nations).

Date of Government Version: 04/11/2022
Date Data Arrived at EDR: 06/13/2022
Date Made Active in Reports: 08/16/2022
Number of Days to Update: 64

Source: EPA Region 5
Telephone: 312-886-6136
Last EDR Contact: 10/17/2022
Next Scheduled EDR Contact: 01/30/2023
Data Release Frequency: Varies

Lists of state and tribal voluntary cleanup sites

INDIAN VCP R7: Voluntary Cleanup Priority Lisitng
A listing of voluntary cleanup priority sites located on Indian Land located in Region 7.

Date of Government Version: 03/20/2008
Date Data Arrived at EDR: 04/22/2008
Date Made Active in Reports: 05/19/2008
Number of Days to Update: 27
Source: EPA, Region 7
Telephone: 913-551-7365
Last EDR Contact: 07/08/2021
Next Scheduled EDR Contact: 07/20/2009
Data Release Frequency: Varies

INDIAN VCP R1: Voluntary Cleanup Priority Listing
A listing of voluntary cleanup priority sites located on Indian Land located in Region 1.

Date of Government Version: 07/27/2015
Date Data Arrived at EDR: 09/29/2015
Date Made Active in Reports: 02/18/2016
Number of Days to Update: 142
Source: EPA, Region 1
Telephone: 617-918-1102
Last EDR Contact: 09/13/2022
Next Scheduled EDR Contact: 01/02/2023
Data Release Frequency: Varies

VCP: Voluntary Cleanup Program Properties
Contains low threat level properties with either confirmed or unconfirmed releases and the project proponents have request that DTSC oversee investigation and/or cleanup activities and have agreed to provide coverage for DTSC's costs.

Date of Government Version: 07/25/2022
Date Data Arrived at EDR: 07/25/2022
Date Made Active in Reports: 10/05/2022
Number of Days to Update: 72
Source: Department of Toxic Substances Control
Telephone: 916-323-3400
Last EDR Contact: 10/24/2022
Next Scheduled EDR Contact: 02/06/2023
Data Release Frequency: Quarterly

Lists of state and tribal brownfield sites

BROWNFIELDS: Considered Brownfieds Sites Listing
A listing of sites the SWRCB considers to be Brownfields since these are sites have come to them through the MOA Process.

Date of Government Version: 06/21/2022
Date Data Arrived at EDR: 06/21/2022
Date Made Active in Reports: 09/08/2022
Number of Days to Update: 79
Source: State Water Resources Control Board
Telephone: 916-323-7905
Last EDR Contact: 09/19/2022
Next Scheduled EDR Contact: 01/02/2023
Data Release Frequency: Quarterly

ADDITIONAL ENVIRONMENTAL RECORDS

Local Brownfield lists

US BROWNFIELDS: A Listing of Brownfields Sites
Brownfields are real property, the expansion, redevelopment, or reuse of which may be complicated by the presence or potential presence of a hazardous substance, pollutant, or contaminant. Cleaning up and reinvesting in these properties takes development pressures off of undeveloped, open land, and both improves and protects the environment. Assessment, Cleanup and Redevelopment Exchange System (ACRES) stores information reported by EPA Brownfields grant recipients on brownfields properties assessed or cleaned up with grant funding as well as information on Targeted Brownfields Assessments performed by EPA Regions. A listing of ACRES Brownfield sites is obtained from Cleanups in My Community. Cleanups in My Community provides information on Brownfields properties for which information is reported back to EPA, as well as areas served by Brownfields grant programs.

Date of Government Version: 02/23/2022
Date Data Arrived at EDR: 03/10/2022
Date Made Active in Reports: 03/10/2022
Number of Days to Update: 0
Source: Environmental Protection Agency
Telephone: 202-566-2777
Last EDR Contact: 09/09/2022
Next Scheduled EDR Contact: 12/26/2022
Data Release Frequency: Semi-Annually

Local Lists of Landfill / Solid Waste Disposal Sites

WMUDS/SWAT: Waste Management Unit Database

Waste Management Unit Database System. WMUDS is used by the State Water Resources Control Board staff and the Regional Water Quality Control Boards for program tracking and inventory of waste management units. WMUDS is composed of the following databases: Facility Information, Scheduled Inspections Information, Waste Management Unit Information, SWAT Program Information, SWAT Report Summary Information, SWAT Report Summary Data, Chapter 15 (formerly Subchapter 15) Information, Chapter 15 Monitoring Parameters, TPCA Program Information, RCRA Program Information, Closure Information, and Interested Parties Information.

Date of Government Version: 04/01/2000
Date Data Arrived at EDR: 04/10/2000
Date Made Active in Reports: 05/10/2000
Number of Days to Update: 30

Source: State Water Resources Control Board
Telephone: 916-227-4448
Last EDR Contact: 10/20/2022
Next Scheduled EDR Contact: 02/06/2023
Data Release Frequency: No Update Planned

SWRCY: Recycler Database

A listing of recycling facilities in California.

Date of Government Version: 06/06/2022
Date Data Arrived at EDR: 06/07/2022
Date Made Active in Reports: 08/23/2022
Number of Days to Update: 77

Source: Department of Conservation
Telephone: 916-323-3836
Last EDR Contact: 08/31/2022
Next Scheduled EDR Contact: 12/19/2022
Data Release Frequency: Quarterly

HAULERS: Registered Waste Tire Haulers Listing

A listing of registered waste tire haulers.

Date of Government Version: 08/12/2022
Date Data Arrived at EDR: 08/16/2022
Date Made Active in Reports: 08/26/2022
Number of Days to Update: 10

Source: Integrated Waste Management Board
Telephone: 916-341-6422
Last EDR Contact: 08/16/2022
Next Scheduled EDR Contact: 11/21/2022
Data Release Frequency: Varies

INDIAN ODI: Report on the Status of Open Dumps on Indian Lands

Location of open dumps on Indian land.

Date of Government Version: 12/31/1998
Date Data Arrived at EDR: 12/03/2007
Date Made Active in Reports: 01/24/2008
Number of Days to Update: 52

Source: Environmental Protection Agency
Telephone: 703-308-8245
Last EDR Contact: 10/20/2022
Next Scheduled EDR Contact: 02/06/2023
Data Release Frequency: Varies

ODI: Open Dump Inventory

An open dump is defined as a disposal facility that does not comply with one or more of the Part 257 or Part 258 Subtitle D Criteria.

Date of Government Version: 06/30/1985
Date Data Arrived at EDR: 08/09/2004
Date Made Active in Reports: 09/17/2004
Number of Days to Update: 39

Source: Environmental Protection Agency
Telephone: 800-424-9346
Last EDR Contact: 06/09/2004
Next Scheduled EDR Contact: N/A
Data Release Frequency: No Update Planned

DEBRIS REGION 9: Torres Martinez Reservation Illegal Dump Site Locations

A listing of illegal dump sites location on the Torres Martinez Indian Reservation located in eastern Riverside County and northern Imperial County, California.

Date of Government Version: 01/12/2009
Date Data Arrived at EDR: 05/07/2009
Date Made Active in Reports: 09/21/2009
Number of Days to Update: 137

Source: EPA, Region 9
Telephone: 415-947-4219
Last EDR Contact: 10/11/2022
Next Scheduled EDR Contact: 01/30/2023
Data Release Frequency: No Update Planned

IHS OPEN DUMPS: Open Dumps on Indian Land
A listing of all open dumps located on Indian Land in the United States.

Date of Government Version: 04/01/2014
Date Data Arrived at EDR: 08/06/2014
Date Made Active in Reports: 01/29/2015
Number of Days to Update: 176
Source: Department of Health & Human Serivces, Indian Health Service
Telephone: 301-443-1452
Last EDR Contact: 07/21/2022
Next Scheduled EDR Contact: 11/07/2022
Data Release Frequency: Varies

Local Lists of Hazardous waste / Contaminated Sites

US HIST CDL: National Clandestine Laboratory Register
A listing of clandestine drug lab locations that have been removed from the DEAs National Clandestine Laboratory Register.

Date of Government Version: 07/29/2022
Date Data Arrived at EDR: 08/18/2022
Date Made Active in Reports: 10/24/2022
Number of Days to Update: 67
Source: Drug Enforcement Administration
Telephone: 202-307-1000
Last EDR Contact: 08/18/2022
Next Scheduled EDR Contact: 12/05/2022
Data Release Frequency: No Update Planned

HIST CAL-SITES: Calsites Database
The Calsites database contains potential or confirmed hazardous substance release properties. In 1996, California EPA reevaluated and significantly reduced the number of sites in the Calsites database. No longer updated by the state agency. It has been replaced by ENVIROSTOR.

Date of Government Version: 08/08/2005
Date Data Arrived at EDR: 08/03/2006
Date Made Active in Reports: 08/24/2006
Number of Days to Update: 21
Source: Department of Toxic Substance Control
Telephone: 916-323-3400
Last EDR Contact: 02/23/2009
Next Scheduled EDR Contact: 05/25/2009
Data Release Frequency: No Update Planned

SCH: School Property Evaluation Program
This category contains proposed and existing school sites that are being evaluated by DTSC for possible hazardous materials contamination. In some cases, these properties may be listed in the CalSites category depending on the level of threat to public health and safety or the environment they pose.

Date of Government Version: 07/25/2022
Date Data Arrived at EDR: 07/25/2022
Date Made Active in Reports: 10/05/2022
Number of Days to Update: 72
Source: Department of Toxic Substances Control
Telephone: 916-323-3400
Last EDR Contact: 10/24/2022
Next Scheduled EDR Contact: 02/06/2023
Data Release Frequency: Quarterly

CDL: Clandestine Drug Labs
A listing of drug lab locations. Listing of a location in this database does not indicate that any illegal drug lab materials were or were not present there, and does not constitute a determination that the location either requires or does not require additional cleanup work.

Date of Government Version: 12/31/2019
Date Data Arrived at EDR: 01/20/2021
Date Made Active in Reports: 04/08/2021
Number of Days to Update: 78
Source: Department of Toxic Substances Control
Telephone: 916-255-6504
Last EDR Contact: 09/27/2022
Next Scheduled EDR Contact: 01/16/2023
Data Release Frequency: Varies

TOXIC PITS: Toxic Pits Cleanup Act Sites
Toxic PITS Cleanup Act Sites. TOXIC PITS identifies sites suspected of containing hazardous substances where cleanup has not yet been completed.

Date of Government Version: 07/01/1995
Date Data Arrived at EDR: 08/30/1995
Date Made Active in Reports: 09/26/1995
Number of Days to Update: 27
Source: State Water Resources Control Board
Telephone: 916-227-4364
Last EDR Contact: 01/26/2009
Next Scheduled EDR Contact: 04/27/2009
Data Release Frequency: No Update Planned

CERS HAZ WASTE: CERS HAZ WASTE

List of sites in the California Environmental Protection Agency (CalEPA) Regulated Site Portal which fall under the Hazardous Chemical Management, Hazardous Waste Onsite Treatment, Household Hazardous Waste Collection, Hazardous Waste Generator, and RCRA LQ HW Generator programs.

Date of Government Version: 07/18/2022
Date Data Arrived at EDR: 07/18/2022
Date Made Active in Reports: 09/30/2022
Number of Days to Update: 74

Source: CalEPA
Telephone: 916-323-2514
Last EDR Contact: 10/17/2022
Next Scheduled EDR Contact: 01/30/2023
Data Release Frequency: Quarterly

US CDL: Clandestine Drug Labs

A listing of clandestine drug lab locations. The U.S. Department of Justice ("the Department") provides this web site as a public service. It contains addresses of some locations where law enforcement agencies reported they found chemicals or other items that indicated the presence of either clandestine drug laboratories or dumpsites. In most cases, the source of the entries is not the Department, and the Department has not verified the entry and does not guarantee its accuracy. Members of the public must verify the accuracy of all entries by, for example, contacting local law enforcement and local health departments.

Date of Government Version: 07/29/2022
Date Data Arrived at EDR: 08/18/2022
Date Made Active in Reports: 10/24/2022
Number of Days to Update: 67

Source: Drug Enforcement Administration
Telephone: 202-307-1000
Last EDR Contact: 08/18/2022
Next Scheduled EDR Contact: 12/05/2022
Data Release Frequency: Quarterly

AQUEOUS FOAM: Former Fire Training Facility Assessments Listing

Airports shown on this list are those believed to use Aqueous Film Forming Foam (AFFF), and certified by the Federal Aviation Administration (FAA) under Title 14, Code of Federal Regulations (CFR), Part 139 (14 CFR Part 139). This list was created by SWRCB using information available from the FAA. Location points shown are from the latitude and longitude listed on the FAA airport master record.

Date of Government Version: 09/06/2022
Date Data Arrived at EDR: 09/06/2022
Date Made Active in Reports: 10/26/2022
Number of Days to Update: 50

Source: State Water Resources Control Board
Telephone: 916-341-5455
Last EDR Contact: 09/06/2022
Next Scheduled EDR Contact: 12/19/2022
Data Release Frequency: Varies

PFAS: PFAS Contamination Site Location Listing

A listing of PFAS contaminated sites included in the GeoTracker database.

Date of Government Version: 06/06/2022
Date Data Arrived at EDR: 06/07/2022
Date Made Active in Reports: 08/24/2022
Number of Days to Update: 78

Source: State Water Resources Control Board
Telephone: 866-480-1028
Last EDR Contact: 08/31/2022
Next Scheduled EDR Contact: 12/19/2022
Data Release Frequency: Varies

Local Lists of Registered Storage Tanks

SWEEPS UST: SWEEPS UST Listing

Statewide Environmental Evaluation and Planning System. This underground storage tank listing was updated and maintained by a company contacted by the SWRCB in the early 1990's. The listing is no longer updated or maintained. The local agency is the contact for more information on a site on the SWEEPS list.

Date of Government Version: 06/01/1994
Date Data Arrived at EDR: 07/07/2005
Date Made Active in Reports: 08/11/2005
Number of Days to Update: 35

Source: State Water Resources Control Board
Telephone: N/A
Last EDR Contact: 06/03/2005
Next Scheduled EDR Contact: N/A
Data Release Frequency: No Update Planned

HIST UST: Hazardous Substance Storage Container Database

The Hazardous Substance Storage Container Database is a historical listing of UST sites. Refer to local/county source for current data.

Date of Government Version: 10/15/1990
Date Data Arrived at EDR: 01/25/1991
Date Made Active in Reports: 02/12/1991
Number of Days to Update: 18

Source: State Water Resources Control Board
Telephone: 916-341-5851
Last EDR Contact: 07/26/2001
Next Scheduled EDR Contact: N/A
Data Release Frequency: No Update Planned

SAN FRANCISCO AST: Aboveground Storage Tank Site Listing

Aboveground storage tank sites

Date of Government Version: 08/04/2022
Date Data Arrived at EDR: 08/04/2022
Date Made Active in Reports: 10/20/2022
Number of Days to Update: 77

Source: San Francisco County Department of Public Health
Telephone: 415-252-3896
Last EDR Contact: 10/26/2022
Next Scheduled EDR Contact: 02/16/2023
Data Release Frequency: Varies

CA FID UST: Facility Inventory Database

The Facility Inventory Database (FID) contains a historical listing of active and inactive underground storage tank locations from the State Water Resource Control Board. Refer to local/county source for current data.

Date of Government Version: 10/31/1994
Date Data Arrived at EDR: 09/05/1995
Date Made Active in Reports: 09/29/1995
Number of Days to Update: 24

Source: California Environmental Protection Agency
Telephone: 916-341-5851
Last EDR Contact: 12/28/1998
Next Scheduled EDR Contact: N/A
Data Release Frequency: No Update Planned

CERS TANKS: California Environmental Reporting System (CERS) Tanks

List of sites in the California Environmental Protection Agency (CalEPA) Regulated Site Portal which fall under the Aboveground Petroleum Storage and Underground Storage Tank regulatory programs.

Date of Government Version: 07/18/2022
Date Data Arrived at EDR: 07/18/2022
Date Made Active in Reports: 09/30/2022
Number of Days to Update: 74

Source: California Environmental Protection Agency
Telephone: 916-323-2514
Last EDR Contact: 10/17/2022
Next Scheduled EDR Contact: 01/30/2023
Data Release Frequency: Quarterly

Local Land Records

LIENS: Environmental Liens Listing

A listing of property locations with environmental liens for California where DTSC is a lien holder.

Date of Government Version: 05/25/2022
Date Data Arrived at EDR: 05/26/2022
Date Made Active in Reports: 08/11/2022
Number of Days to Update: 77

Source: Department of Toxic Substances Control
Telephone: 916-323-3400
Last EDR Contact: 08/23/2022
Next Scheduled EDR Contact: 12/12/2022
Data Release Frequency: Varies

LIENS 2: CERCLA Lien Information

A Federal CERCLA ('Superfund') lien can exist by operation of law at any site or property at which EPA has spent Superfund monies. These monies are spent to investigate and address releases and threatened releases of contamination. CERCLIS provides information as to the identity of these sites and properties.

Date of Government Version: 07/26/2022
Date Data Arrived at EDR: 08/02/2022
Date Made Active in Reports: 08/22/2022
Number of Days to Update: 20

Source: Environmental Protection Agency
Telephone: 202-564-6023
Last EDR Contact: 10/05/2022
Next Scheduled EDR Contact: 01/09/2023
Data Release Frequency: Semi-Annually

DEED: Deed Restriction Listing

Site Mitigation and Brownfields Reuse Program Facility Sites with Deed Restrictions & Hazardous Waste Management Program Facility Sites with Deed / Land Use Restriction. The DTSC Site Mitigation and Brownfields Reuse Program (SMBRP) list includes sites cleaned up under the program's oversight and generally does not include current or former hazardous waste facilities that required a hazardous waste facility permit. The list represents deed restrictions that are active. Some sites have multiple deed restrictions. The DTSC Hazardous Waste Management Program (HWMP) has developed a list of current or former hazardous waste facilities that have a recorded land use restriction at the local county recorder's office. The land use restrictions on this list were required by the DTSC HWMP as a result of the presence of hazardous substances that remain on site after the facility (or part of the facility) has been closed or cleaned up. The types of land use restriction include deed notice, deed restriction, or a land use restriction that binds current and future owners.

Date of Government Version: 05/31/2022
Date Data Arrived at EDR: 05/31/2022
Date Made Active in Reports: 08/18/2022
Number of Days to Update: 79

Source: DTSC and SWRCB
Telephone: 916-323-3400
Last EDR Contact: 08/25/2022
Next Scheduled EDR Contact: 12/12/2022
Data Release Frequency: Semi-Annually

Records of Emergency Release Reports

HMIRS: Hazardous Materials Information Reporting System

Hazardous Materials Incident Report System. HMIRS contains hazardous material spill incidents reported to DOT.

Date of Government Version: 09/19/2022
Date Data Arrived at EDR: 09/19/2022
Date Made Active in Reports: 09/30/2022
Number of Days to Update: 11

Source: U.S. Department of Transportation
Telephone: 202-366-4555
Last EDR Contact: 09/19/2022
Next Scheduled EDR Contact: 01/02/2023
Data Release Frequency: Quarterly

CHMIRS: California Hazardous Material Incident Report System

California Hazardous Material Incident Reporting System. CHMIRS contains information on reported hazardous material incidents (accidental releases or spills).

Date of Government Version: 06/30/2022
Date Data Arrived at EDR: 07/18/2022
Date Made Active in Reports: 09/30/2022
Number of Days to Update: 74

Source: Office of Emergency Services
Telephone: 916-845-8400
Last EDR Contact: 10/17/2022
Next Scheduled EDR Contact: 01/30/2023
Data Release Frequency: Semi-Annually

LDS: Land Disposal Sites Listing (GEOTRACKER)

Land Disposal sites (Landfills) included in GeoTracker. GeoTracker is the Water Boards data management system for sites that impact, or have the potential to impact, water quality in California, with emphasis on groundwater.

Date of Government Version: 05/23/2022
Date Data Arrived at EDR: 05/23/2022
Date Made Active in Reports: 05/24/2022
Number of Days to Update: 1

Source: State Water Qualilty Control Board
Telephone: 866-480-1028
Last EDR Contact: 08/31/2022
Next Scheduled EDR Contact: 12/19/2022
Data Release Frequency: Quarterly

MCS: Military Cleanup Sites Listing (GEOTRACKER)

Military sites (consisting of: Military UST sites; Military Privatized sites; and Military Cleanup sites [formerly known as DoD non UST]) included in GeoTracker. GeoTracker is the Water Boards data management system for sites that impact, or have the potential to impact, water quality in California, with emphasis on groundwater.

Date of Government Version: 05/23/2022
Date Data Arrived at EDR: 05/23/2022
Date Made Active in Reports: 05/24/2022
Number of Days to Update: 1

Source: State Water Resources Control Board
Telephone: 866-480-1028
Last EDR Contact: 08/31/2022
Next Scheduled EDR Contact: 12/19/2022
Data Release Frequency: Quarterly

SPILLS 90: SPILLS90 data from FirstSearch

Spills 90 includes those spill and release records available exclusively from FirstSearch databases. Typically, they may include chemical, oil and/or hazardous substance spills recorded after 1990. Duplicate records that are already included in EDR incident and release records are not included in Spills 90.

Date of Government Version: 06/06/2012
Date Data Arrived at EDR: 01/03/2013
Date Made Active in Reports: 02/22/2013
Number of Days to Update: 50

Source: FirstSearch
Telephone: N/A
Last EDR Contact: 01/03/2013
Next Scheduled EDR Contact: N/A
Data Release Frequency: No Update Planned

Other Ascertainable Records

RCRA NonGen / NLR: RCRA - Non Generators / No Longer Regulated

RCRAInfo is EPA's comprehensive information system, providing access to data supporting the Resource Conservation and Recovery Act (RCRA) of 1976 and the Hazardous and Solid Waste Amendments (HSWA) of 1984. The database includes selective information on sites which generate, transport, store, treat and/or dispose of hazardous waste as defined by the Resource Conservation and Recovery Act (RCRA). Non-Generators do not presently generate hazardous waste.

Date of Government Version: 06/20/2022
Date Data Arrived at EDR: 06/21/2022
Date Made Active in Reports: 06/28/2022
Number of Days to Update: 7

Source: Environmental Protection Agency
Telephone: (415) 495-8895
Last EDR Contact: 09/19/2022
Next Scheduled EDR Contact: 01/02/2023
Data Release Frequency: Quarterly

FUDS: Formerly Used Defense Sites

The listing includes locations of Formerly Used Defense Sites properties where the US Army Corps of Engineers is actively working or will take necessary cleanup actions.

Date of Government Version: 08/11/2022
Date Data Arrived at EDR: 08/11/2022
Date Made Active in Reports: 09/30/2022
Number of Days to Update: 50

Source: U.S. Army Corps of Engineers
Telephone: 202-528-4285
Last EDR Contact: 08/11/2022
Next Scheduled EDR Contact: 11/28/2022
Data Release Frequency: Varies

DOD: Department of Defense Sites

This data set consists of federally owned or administered lands, administered by the Department of Defense, that have any area equal to or greater than 640 acres of the United States, Puerto Rico, and the U.S. Virgin Islands.

Date of Government Version: 06/07/2021
Date Data Arrived at EDR: 07/13/2021
Date Made Active in Reports: 03/09/2022
Number of Days to Update: 239

Source: USGS
Telephone: 888-275-8747
Last EDR Contact: 10/13/2022
Next Scheduled EDR Contact: 01/23/2023
Data Release Frequency: Varies

FEDLAND: Federal and Indian Lands

Federally and Indian administrated lands of the United States. Lands included are administrated by: Army Corps of Engineers, Bureau of Reclamation, National Wild and Scenic River, National Wildlife Refuge, Public Domain Land, Wilderness, Wilderness Study Area, Wildlife Management Area, Bureau of Indian Affairs, Bureau of Land Management, Department of Justice, Forest Service, Fish and Wildlife Service, National Park Service.

Date of Government Version: 04/02/2018
Date Data Arrived at EDR: 04/11/2018
Date Made Active in Reports: 11/06/2019
Number of Days to Update: 574

Source: U.S. Geological Survey
Telephone: 888-275-8747
Last EDR Contact: 10/03/2022
Next Scheduled EDR Contact: 01/16/2023
Data Release Frequency: N/A

SCRD DRYCLEANERS: State Coalition for Remediation of Drycleaners Listing

The State Coalition for Remediation of Drycleaners was established in 1998, with support from the U.S. EPA Office of Superfund Remediation and Technology Innovation. It is comprised of representatives of states with established drycleaner remediation programs. Currently the member states are Alabama, Connecticut, Florida, Illinois, Kansas, Minnesota, Missouri, North Carolina, Oregon, South Carolina, Tennessee, Texas, and Wisconsin.

Date of Government Version: 01/01/2017
Date Data Arrived at EDR: 02/03/2017
Date Made Active in Reports: 04/07/2017
Number of Days to Update: 63

Source: Environmental Protection Agency
Telephone: 615-532-8599
Last EDR Contact: 08/03/2022
Next Scheduled EDR Contact: 11/21/2022
Data Release Frequency: Varies

US FIN ASSUR: Financial Assurance Information

All owners and operators of facilities that treat, store, or dispose of hazardous waste are required to provide proof that they will have sufficient funds to pay for the clean up, closure, and post-closure care of their facilities.

Date of Government Version: 06/20/2022
Date Data Arrived at EDR: 06/21/2022
Date Made Active in Reports: 08/31/2022
Number of Days to Update: 71

Source: Environmental Protection Agency
Telephone: 202-566-1917
Last EDR Contact: 09/20/2022
Next Scheduled EDR Contact: 01/02/2023
Data Release Frequency: Quarterly

EPA WATCH LIST: EPA WATCH LIST

EPA maintains a "Watch List" to facilitate dialogue between EPA, state and local environmental agencies on enforcement matters relating to facilities with alleged violations identified as either significant or high priority. Being on the Watch List does not mean that the facility has actually violated the law only that an investigation by EPA or a state or local environmental agency has led those organizations to allege that an unproven violation has in fact occurred. Being on the Watch List does not represent a higher level of concern regarding the alleged violations that were detected, but instead indicates cases requiring additional dialogue between EPA, state and local agencies - primarily because of the length of time the alleged violation has gone unaddressed or unresolved.

Date of Government Version: 08/30/2013
Date Data Arrived at EDR: 03/21/2014
Date Made Active in Reports: 06/17/2014
Number of Days to Update: 88

Source: Environmental Protection Agency
Telephone: 617-520-3000
Last EDR Contact: 07/29/2022
Next Scheduled EDR Contact: 11/14/2022
Data Release Frequency: Quarterly

2020 COR ACTION: 2020 Corrective Action Program List

The EPA has set ambitious goals for the RCRA Corrective Action program by creating the 2020 Corrective Action Universe. This RCRA cleanup baseline includes facilities expected to need corrective action. The 2020 universe contains a wide variety of sites. Some properties are heavily contaminated while others were contaminated but have since been cleaned up. Still others have not been fully investigated yet, and may require little or no remediation. Inclusion in the 2020 Universe does not necessarily imply failure on the part of a facility to meet its RCRA obligations.

Date of Government Version: 09/30/2017
Date Data Arrived at EDR: 05/08/2018
Date Made Active in Reports: 07/20/2018
Number of Days to Update: 73

Source: Environmental Protection Agency
Telephone: 703-308-4044
Last EDR Contact: 08/04/2022
Next Scheduled EDR Contact: 11/14/2022
Data Release Frequency: Varies

TSCA: Toxic Substances Control Act

Toxic Substances Control Act. TSCA identifies manufacturers and importers of chemical substances included on the TSCA Chemical Substance Inventory list. It includes data on the production volume of these substances by plant site.

Date of Government Version: 12/31/2016
Date Data Arrived at EDR: 06/17/2020
Date Made Active in Reports: 09/10/2020
Number of Days to Update: 85

Source: EPA
Telephone: 202-260-5521
Last EDR Contact: 09/12/2022
Next Scheduled EDR Contact: 12/26/2022
Data Release Frequency: Every 4 Years

TRIS: Toxic Chemical Release Inventory System

Toxic Release Inventory System. TRIS identifies facilities which release toxic chemicals to the air, water and land in reportable quantities under SARA Title III Section 313.

Date of Government Version: 12/31/2018
Date Data Arrived at EDR: 08/14/2020
Date Made Active in Reports: 11/04/2020
Number of Days to Update: 82

Source: EPA
Telephone: 202-566-0250
Last EDR Contact: 08/11/2022
Next Scheduled EDR Contact: 11/28/2022
Data Release Frequency: Annually

SSTS: Section 7 Tracking Systems

Section 7 of the Federal Insecticide, Fungicide and Rodenticide Act, as amended (92 Stat. 829) requires all registered pesticide-producing establishments to submit a report to the Environmental Protection Agency by March 1st each year. Each establishment must report the types and amounts of pesticides, active ingredients and devices being produced, and those having been produced and sold or distributed in the past year.

Date of Government Version: 07/18/2022
Date Data Arrived at EDR: 07/18/2022
Date Made Active in Reports: 07/29/2022
Number of Days to Update: 11

Source: EPA
Telephone: 202-564-4203
Last EDR Contact: 10/18/2022
Next Scheduled EDR Contact: 01/30/2023
Data Release Frequency: Annually

ROD: Records Of Decision

Record of Decision. ROD documents mandate a permanent remedy at an NPL (Superfund) site containing technical and health information to aid in the cleanup.

Date of Government Version: 07/26/2022
Date Data Arrived at EDR: 08/02/2022
Date Made Active in Reports: 08/22/2022
Number of Days to Update: 20

Source: EPA
Telephone: 703-416-0223
Last EDR Contact: 10/05/2022
Next Scheduled EDR Contact: 12/12/2022
Data Release Frequency: Annually

RMP: Risk Management Plans

When Congress passed the Clean Air Act Amendments of 1990, it required EPA to publish regulations and guidance for chemical accident prevention at facilities using extremely hazardous substances. The Risk Management Program Rule (RMP Rule) was written to implement Section 112(r) of these amendments. The rule, which built upon existing industry codes and standards, requires companies of all sizes that use certain flammable and toxic substances to develop a Risk Management Program, which includes a(n): Hazard assessment that details the potential effects of an accidental release, an accident history of the last five years, and an evaluation of worst-case and alternative accidental releases; Prevention program that includes safety precautions and maintenance, monitoring, and employee training measures; and Emergency response program that spells out emergency health care, employee training measures and procedures for informing the public and response agencies (e.g the fire department) should an accident occur.

Date of Government Version: 04/27/2022
Date Data Arrived at EDR: 05/04/2022
Date Made Active in Reports: 05/10/2022
Number of Days to Update: 6

Source: Environmental Protection Agency
Telephone: 202-564-8600
Last EDR Contact: 10/11/2022
Next Scheduled EDR Contact: 01/30/2023
Data Release Frequency: Varies

RAATS: RCRA Administrative Action Tracking System

RCRA Administration Action Tracking System. RAATS contains records based on enforcement actions issued under RCRA pertaining to major violators and includes administrative and civil actions brought by the EPA. For administration actions after September 30, 1995, data entry in the RAATS database was discontinued. EPA will retain a copy of the database for historical records. It was necessary to terminate RAATS because a decrease in agency resources made it impossible to continue to update the information contained in the database.

Date of Government Version: 04/17/1995
Date Data Arrived at EDR: 07/03/1995
Date Made Active in Reports: 08/07/1995
Number of Days to Update: 35

Source: EPA
Telephone: 202-564-4104
Last EDR Contact: 06/02/2008
Next Scheduled EDR Contact: 09/01/2008
Data Release Frequency: No Update Planned

PRP: Potentially Responsible Parties
A listing of verified Potentially Responsible Parties

Date of Government Version: 07/26/2022
Date Data Arrived at EDR: 08/02/2022
Date Made Active in Reports: 08/31/2022
Number of Days to Update: 29

Source: EPA
Telephone: 202-564-6023
Last EDR Contact: 10/05/2022
Next Scheduled EDR Contact: 11/14/2022
Data Release Frequency: Quarterly

PADS: PCB Activity Database System
PCB Activity Database. PADS Identifies generators, transporters, commercial storers and/or brokers and disposers of PCB's who are required to notify the EPA of such activities.

Date of Government Version: 01/20/2022
Date Data Arrived at EDR: 01/20/2022
Date Made Active in Reports: 03/25/2022
Number of Days to Update: 64

Source: EPA
Telephone: 202-566-0500
Last EDR Contact: 10/06/2022
Next Scheduled EDR Contact: 01/16/2023
Data Release Frequency: Annually

ICIS: Integrated Compliance Information System
The Integrated Compliance Information System (ICIS) supports the information needs of the national enforcement and compliance program as well as the unique needs of the National Pollutant Discharge Elimination System (NPDES) program.

Date of Government Version: 11/18/2016
Date Data Arrived at EDR: 11/23/2016
Date Made Active in Reports: 02/10/2017
Number of Days to Update: 79

Source: Environmental Protection Agency
Telephone: 202-564-2501
Last EDR Contact: 09/27/2022
Next Scheduled EDR Contact: 01/16/2023
Data Release Frequency: Quarterly

FTTS: FIFRA/ TSCA Tracking System - FIFRA (Federal Insecticide, Fungicide, & Rodenticide Act)/TSCA (Toxic Substances Control Act)
FTTS tracks administrative cases and pesticide enforcement actions and compliance activities related to FIFRA, TSCA and EPCRA (Emergency Planning and Community Right-to-Know Act). To maintain currency, EDR contacts the Agency on a quarterly basis.

Date of Government Version: 04/09/2009
Date Data Arrived at EDR: 04/16/2009
Date Made Active in Reports: 05/11/2009
Number of Days to Update: 25

Source: EPA/Office of Prevention, Pesticides and Toxic Substances
Telephone: 202-566-1667
Last EDR Contact: 08/18/2017
Next Scheduled EDR Contact: 12/04/2017
Data Release Frequency: No Update Planned

FTTS INSP: FIFRA/ TSCA Tracking System - FIFRA (Federal Insecticide, Fungicide, & Rodenticide Act)/TSCA (Toxic Substances Control Act)
A listing of FIFRA/TSCA Tracking System (FTTS) inspections and enforcements.

Date of Government Version: 04/09/2009
Date Data Arrived at EDR: 04/16/2009
Date Made Active in Reports: 05/11/2009
Number of Days to Update: 25

Source: EPA
Telephone: 202-566-1667
Last EDR Contact: 08/18/2017
Next Scheduled EDR Contact: 12/04/2017
Data Release Frequency: No Update Planned

MLTS: Material Licensing Tracking System
MLTS is maintained by the Nuclear Regulatory Commission and contains a list of approximately 8,100 sites which possess or use radioactive materials and which are subject to NRC licensing requirements. To maintain currency, EDR contacts the Agency on a quarterly basis.

Date of Government Version: 06/10/2022
Date Data Arrived at EDR: 06/14/2022
Date Made Active in Reports: 08/22/2022
Number of Days to Update: 69

Source: Nuclear Regulatory Commission
Telephone: 301-415-7169
Last EDR Contact: 10/11/2022
Next Scheduled EDR Contact: 01/30/2023
Data Release Frequency: Quarterly

COAL ASH DOE: Steam-Electric Plant Operation Data
A listing of power plants that store ash in surface ponds.

Date of Government Version: 12/31/2020
Date Data Arrived at EDR: 11/30/2021
Date Made Active in Reports: 02/22/2022
Number of Days to Update: 84
Source: Department of Energy
Telephone: 202-586-8719
Last EDR Contact: 08/25/2022
Next Scheduled EDR Contact: 12/12/2022
Data Release Frequency: Varies

COAL ASH EPA: Coal Combustion Residues Surface Impoundments List
A listing of coal combustion residues surface impoundments with high hazard potential ratings.

Date of Government Version: 01/12/2017
Date Data Arrived at EDR: 03/05/2019
Date Made Active in Reports: 11/11/2019
Number of Days to Update: 251
Source: Environmental Protection Agency
Telephone: N/A
Last EDR Contact: 08/25/2022
Next Scheduled EDR Contact: 12/12/2022
Data Release Frequency: Varies

PCB TRANSFORMER: PCB Transformer Registration Database
The database of PCB transformer registrations that includes all PCB registration submittals.

Date of Government Version: 09/13/2019
Date Data Arrived at EDR: 11/06/2019
Date Made Active in Reports: 02/10/2020
Number of Days to Update: 96
Source: Environmental Protection Agency
Telephone: 202-566-0517
Last EDR Contact: 08/04/2022
Next Scheduled EDR Contact: 11/14/2022
Data Release Frequency: Varies

RADINFO: Radiation Information Database
The Radiation Information Database (RADINFO) contains information about facilities that are regulated by U.S. Environmental Protection Agency (EPA) regulations for radiation and radioactivity.

Date of Government Version: 07/01/2019
Date Data Arrived at EDR: 07/01/2019
Date Made Active in Reports: 09/23/2019
Number of Days to Update: 84
Source: Environmental Protection Agency
Telephone: 202-343-9775
Last EDR Contact: 09/21/2022
Next Scheduled EDR Contact: 01/10/2023
Data Release Frequency: Quarterly

HIST FTTS: FIFRA/TSCA Tracking System Administrative Case Listing
A complete administrative case listing from the FIFRA/TSCA Tracking System (FTTS) for all ten EPA regions. The information was obtained from the National Compliance Database (NCDB). NCDB supports the implementation of FIFRA (Federal Insecticide, Fungicide, and Rodenticide Act) and TSCA (Toxic Substances Control Act). Some EPA regions are now closing out records. Because of that, and the fact that some EPA regions are not providing EPA Headquarters with updated records, it was decided to create a HIST FTTS database. It included records that may not be included in the newer FTTS database updates. This database is no longer updated.

Date of Government Version: 10/19/2006
Date Data Arrived at EDR: 03/01/2007
Date Made Active in Reports: 04/10/2007
Number of Days to Update: 40
Source: Environmental Protection Agency
Telephone: 202-564-2501
Last EDR Contact: 12/17/2007
Next Scheduled EDR Contact: 03/17/2008
Data Release Frequency: No Update Planned

HIST FTTS INSP: FIFRA/TSCA Tracking System Inspection & Enforcement Case Listing
A complete inspection and enforcement case listing from the FIFRA/TSCA Tracking System (FTTS) for all ten EPA regions. The information was obtained from the National Compliance Database (NCDB). NCDB supports the implementation of FIFRA (Federal Insecticide, Fungicide, and Rodenticide Act) and TSCA (Toxic Substances Control Act). Some EPA regions are now closing out records. Because of that, and the fact that some EPA regions are not providing EPA Headquarters with updated records, it was decided to create a HIST FTTS database. It included records that may not be included in the newer FTTS database updates. This database is no longer updated.

Date of Government Version: 10/19/2006
Date Data Arrived at EDR: 03/01/2007
Date Made Active in Reports: 04/10/2007
Number of Days to Update: 40

Source: Environmental Protection Agency
Telephone: 202-564-2501
Last EDR Contact: 12/17/2008
Next Scheduled EDR Contact: 03/17/2008
Data Release Frequency: No Update Planned

DOT OPS: Incident and Accident Data

Department of Transporation, Office of Pipeline Safety Incident and Accident data.

Date of Government Version: 01/02/2020
Date Data Arrived at EDR: 01/28/2020
Date Made Active in Reports: 04/17/2020
Number of Days to Update: 80

Source: Department of Transporation, Office of Pipeline Safety
Telephone: 202-366-4595
Last EDR Contact: 10/24/2022
Next Scheduled EDR Contact: 02/06/2023
Data Release Frequency: Quarterly

CONSENT: Superfund (CERCLA) Consent Decrees

Major legal settlements that establish responsibility and standards for cleanup at NPL (Superfund) sites. Released periodically by United States District Courts after settlement by parties to litigation matters.

Date of Government Version: 06/30/2022
Date Data Arrived at EDR: 07/21/2022
Date Made Active in Reports: 09/30/2022
Number of Days to Update: 71

Source: Department of Justice, Consent Decree Library
Telephone: Varies
Last EDR Contact: 09/27/2022
Next Scheduled EDR Contact: 01/16/2023
Data Release Frequency: Varies

BRS: Biennial Reporting System

The Biennial Reporting System is a national system administered by the EPA that collects data on the generation and management of hazardous waste. BRS captures detailed data from two groups: Large Quantity Generators (LQG) and Treatment, Storage, and Disposal Facilities.

Date of Government Version: 12/31/2019
Date Data Arrived at EDR: 03/02/2022
Date Made Active in Reports: 03/25/2022
Number of Days to Update: 23

Source: EPA/NTIS
Telephone: 800-424-9346
Last EDR Contact: 09/19/2022
Next Scheduled EDR Contact: 01/02/2023
Data Release Frequency: Biennially

INDIAN RESERV: Indian Reservations

This map layer portrays Indian administered lands of the United States that have any area equal to or greater than 640 acres.

Date of Government Version: 12/31/2014
Date Data Arrived at EDR: 07/14/2015
Date Made Active in Reports: 01/10/2017
Number of Days to Update: 546

Source: USGS
Telephone: 202-208-3710
Last EDR Contact: 10/06/2022
Next Scheduled EDR Contact: 01/16/2023
Data Release Frequency: Semi-Annually

FUSRAP: Formerly Utilized Sites Remedial Action Program

DOE established the Formerly Utilized Sites Remedial Action Program (FUSRAP) in 1974 to remediate sites where radioactive contamination remained from Manhattan Project and early U.S. Atomic Energy Commission (AEC) operations.

Date of Government Version: 07/26/2021
Date Data Arrived at EDR: 07/27/2021
Date Made Active in Reports: 10/22/2021
Number of Days to Update: 87

Source: Department of Energy
Telephone: 202-586-3559
Last EDR Contact: 07/26/2022
Next Scheduled EDR Contact: 11/14/2022
Data Release Frequency: Varies

UMTRA: Uranium Mill Tailings Sites

Uranium ore was mined by private companies for federal government use in national defense programs. When the mills shut down, large piles of the sand-like material (mill tailings) remain after uranium has been extracted from the ore. Levels of human exposure to radioactive materials from the piles are low; however, in some cases tailings were used as construction materials before the potential health hazards of the tailings were recognized.

Date of Government Version: 08/30/2019
Date Data Arrived at EDR: 11/15/2019
Date Made Active in Reports: 01/28/2020
Number of Days to Update: 74

Source: Department of Energy
Telephone: 505-845-0011
Last EDR Contact: 08/24/2022
Next Scheduled EDR Contact: 11/28/2022
Data Release Frequency: Varies

LEAD SMELTER 1: Lead Smelter Sites

A listing of former lead smelter site locations.

Date of Government Version: 07/26/2022
Date Data Arrived at EDR: 08/02/2022
Date Made Active in Reports: 08/22/2022
Number of Days to Update: 20

Source: Environmental Protection Agency
Telephone: 703-603-8787
Last EDR Contact: 10/05/2022
Next Scheduled EDR Contact: 01/09/2023
Data Release Frequency: Varies

LEAD SMELTER 2: Lead Smelter Sites

A list of several hundred sites in the U.S. where secondary lead smelting was done from 1931and 1964. These sites may pose a threat to public health through ingestion or inhalation of contaminated soil or dust

Date of Government Version: 04/05/2001
Date Data Arrived at EDR: 10/27/2010
Date Made Active in Reports: 12/02/2010
Number of Days to Update: 36

Source: American Journal of Public Health
Telephone: 703-305-6451
Last EDR Contact: 12/02/2009
Next Scheduled EDR Contact: N/A
Data Release Frequency: No Update Planned

US AIRS (AFS): Aerometric Information Retrieval System Facility Subsystem (AFS)

The database is a sub-system of Aerometric Information Retrieval System (AIRS). AFS contains compliance data on air pollution point sources regulated by the U.S. EPA and/or state and local air regulatory agencies. This information comes from source reports by various stationary sources of air pollution, such as electric power plants, steel mills, factories, and universities, and provides information about the air pollutants they produce. Action, air program, air program pollutant, and general level plant data. It is used to track emissions and compliance data from industrial plants.

Date of Government Version: 10/12/2016
Date Data Arrived at EDR: 10/26/2016
Date Made Active in Reports: 02/03/2017
Number of Days to Update: 100

Source: EPA
Telephone: 202-564-2496
Last EDR Contact: 09/26/2017
Next Scheduled EDR Contact: 01/08/2018
Data Release Frequency: Annually

US AIRS MINOR: Air Facility System Data

A listing of minor source facilities.

Date of Government Version: 10/12/2016
Date Data Arrived at EDR: 10/26/2016
Date Made Active in Reports: 02/03/2017
Number of Days to Update: 100

Source: EPA
Telephone: 202-564-2496
Last EDR Contact: 09/26/2017
Next Scheduled EDR Contact: 01/08/2018
Data Release Frequency: Annually

MINES VIOLATIONS: MSHA Violation Assessment Data

Mines violation and assessment information. Department of Labor, Mine Safety & Health Administration.

Date of Government Version: 08/01/2022
Date Data Arrived at EDR: 08/02/2022
Date Made Active in Reports: 09/30/2022
Number of Days to Update: 59

Source: DOL, Mine Safety & Health Admi
Telephone: 202-693-9424
Last EDR Contact: 10/04/2022
Next Scheduled EDR Contact: 12/12/2022
Data Release Frequency: Quarterly

US MINES: Mines Master Index File

Contains all mine identification numbers issued for mines active or opened since 1971. The data also includes violation information.

Date of Government Version: 08/03/2022
Date Data Arrived at EDR: 08/17/2022
Date Made Active in Reports: 08/31/2022
Number of Days to Update: 14

Source: Department of Labor, Mine Safety and Health Administration
Telephone: 303-231-5959
Last EDR Contact: 08/17/2022
Next Scheduled EDR Contact: 12/05/2022
Data Release Frequency: Semi-Annually

US MINES 2: Ferrous and Nonferrous Metal Mines Database Listing

This map layer includes ferrous (ferrous metal mines are facilities that extract ferrous metals, such as iron ore or molybdenum) and nonferrous (Nonferrous metal mines are facilities that extract nonferrous metals, such as gold, silver, copper, zinc, and lead) metal mines in the United States.

Date of Government Version: 05/06/2020
Date Data Arrived at EDR: 05/27/2020
Date Made Active in Reports: 08/13/2020
Number of Days to Update: 78

Source: USGS
Telephone: 703-648-7709
Last EDR Contact: 08/17/2022
Next Scheduled EDR Contact: 12/05/2022
Data Release Frequency: Varies

US MINES 3: Active Mines & Mineral Plants Database Listing

Active Mines and Mineral Processing Plant operations for commodities monitored by the Minerals Information Team of the USGS.

Date of Government Version: 04/14/2011
Date Data Arrived at EDR: 06/08/2011
Date Made Active in Reports: 09/13/2011
Number of Days to Update: 97

Source: USGS
Telephone: 703-648-7709
Last EDR Contact: 08/17/2022
Next Scheduled EDR Contact: 12/05/2022
Data Release Frequency: Varies

ABANDONED MINES: Abandoned Mines

An inventory of land and water impacted by past mining (primarily coal mining) is maintained by OSMRE to provide information needed to implement the Surface Mining Control and Reclamation Act of 1977 (SMCRA). The inventory contains information on the location, type, and extent of AML impacts, as well as, information on the cost associated with the reclamation of those problems. The inventory is based upon field surveys by State, Tribal, and OSMRE program officials. It is dynamic to the extent that it is modified as new problems are identified and existing problems are reclaimed.

Date of Government Version: 06/14/2022
Date Data Arrived at EDR: 06/15/2022
Date Made Active in Reports: 08/22/2022
Number of Days to Update: 68

Source: Department of Interior
Telephone: 202-208-2609
Last EDR Contact: 09/13/2022
Next Scheduled EDR Contact: 12/19/2022
Data Release Frequency: Quarterly

FINDS: Facility Index System/Facility Registry System

Facility Index System. FINDS contains both facility information and 'pointers' to other sources that contain more detail. EDR includes the following FINDS databases in this report: PCS (Permit Compliance System), AIRS (Aerometric Information Retrieval System), DOCKET (Enforcement Docket used to manage and track information on civil judicial enforcement cases for all environmental statutes), FURS (Federal Underground Injection Control), C-DOCKET (Criminal Docket System used to track criminal enforcement actions for all environmental statutes), FFIS (Federal Facilities Information System), STATE (State Environmental Laws and Statutes), and PADS (PCB Activity Data System).

Date of Government Version: 08/03/2022
Date Data Arrived at EDR: 08/25/2022
Date Made Active in Reports: 10/24/2022
Number of Days to Update: 60

Source: EPA
Telephone: (415) 947-8000
Last EDR Contact: 08/25/2022
Next Scheduled EDR Contact: 12/12/2022
Data Release Frequency: Quarterly

ECHO: Enforcement & Compliance History Information

ECHO provides integrated compliance and enforcement information for about 800,000 regulated facilities nationwide.

Date of Government Version: 06/25/2022
Date Data Arrived at EDR: 07/01/2022
Date Made Active in Reports: 09/30/2022
Number of Days to Update: 91

Source: Environmental Protection Agency
Telephone: 202-564-2280
Last EDR Contact: 09/30/2022
Next Scheduled EDR Contact: 01/16/2023
Data Release Frequency: Quarterly

DOCKET HWC: Hazardous Waste Compliance Docket Listing
A complete list of the Federal Agency Hazardous Waste Compliance Docket Facilities.

Date of Government Version: 05/06/2021
Date Data Arrived at EDR: 05/21/2021
Date Made Active in Reports: 08/11/2021
Number of Days to Update: 82
Source: Environmental Protection Agency
Telephone: 202-564-0527
Last EDR Contact: 08/22/2022
Next Scheduled EDR Contact: 12/05/2022
Data Release Frequency: Varies

UXO: Unexploded Ordnance Sites
A listing of unexploded ordnance site locations

Date of Government Version: 12/31/2020
Date Data Arrived at EDR: 01/11/2022
Date Made Active in Reports: 02/14/2022
Number of Days to Update: 34
Source: Department of Defense
Telephone: 703-704-1564
Last EDR Contact: 10/05/2022
Next Scheduled EDR Contact: 01/23/2023
Data Release Frequency: Varies

FUELS PROGRAM: EPA Fuels Program Registered Listing
This listing includes facilities that are registered under the Part 80 (Code of Federal Regulations) EPA Fuels Programs. All companies now are required to submit new and updated registrations.

Date of Government Version: 08/11/2022
Date Data Arrived at EDR: 08/11/2022
Date Made Active in Reports: 09/30/2022
Number of Days to Update: 50
Source: EPA
Telephone: 800-385-6164
Last EDR Contact: 08/11/2022
Next Scheduled EDR Contact: 11/28/2022
Data Release Frequency: Quarterly

CA BOND EXP. PLAN: Bond Expenditure Plan
Department of Health Services developed a site-specific expenditure plan as the basis for an appropriation of Hazardous Substance Cleanup Bond Act funds. It is not updated.

Date of Government Version: 01/01/1989
Date Data Arrived at EDR: 07/27/1994
Date Made Active in Reports: 08/02/1994
Number of Days to Update: 6
Source: Department of Health Services
Telephone: 916-255-2118
Last EDR Contact: 05/31/1994
Next Scheduled EDR Contact: N/A
Data Release Frequency: No Update Planned

CORTESE: "Cortese" Hazardous Waste & Substances Sites List
The sites for the list are designated by the State Water Resource Control Board (LUST), the Integrated Waste Board (SWF/LS), and the Department of Toxic Substances Control (Cal-Sites).

Date of Government Version: 06/21/2022
Date Data Arrived at EDR: 06/21/2022
Date Made Active in Reports: 09/08/2022
Number of Days to Update: 79
Source: CAL EPA/Office of Emergency Information
Telephone: 916-323-3400
Last EDR Contact: 09/19/2022
Next Scheduled EDR Contact: 01/02/2023
Data Release Frequency: Quarterly

CUPA LIVERMORE-PLEASANTON: CUPA Facility Listing
list of facilities associated with the various CUPA programs in Livermore-Pleasanton

Date of Government Version: 12/07/2021
Date Data Arrived at EDR: 05/09/2022
Date Made Active in Reports: 05/17/2022
Number of Days to Update: 8
Source: Livermore-Pleasanton Fire Department
Telephone: 925-454-2361
Last EDR Contact: 08/11/2022
Next Scheduled EDR Contact: 11/21/2022
Data Release Frequency: Varies

DRYCLEAN SOUTH COAST: South Coast Air Quality Management District Drycleaner Listing
A listing of dry cleaners in the South Coast Air Quality Management District

Date of Government Version: 05/20/2022
Date Data Arrived at EDR: 05/20/2022
Date Made Active in Reports: 08/09/2022
Number of Days to Update: 81
Source: South Coast Air Quality Management District
Telephone: 909-396-3211
Last EDR Contact: 08/16/2022
Next Scheduled EDR Contact: 12/05/2022
Data Release Frequency: Varies

DRYCLEANERS: Cleaner Facilities

A list of drycleaner related facilities that have EPA ID numbers. These are facilities with certain SIC codes: power laundries, family and commercial; garment pressing and cleaner's agents; linen supply; coin-operated laundries and cleaning; drycleaning plants, except rugs; carpet and upholster cleaning; industrial launderers; laundry and garment services.

Date of Government Version: 08/27/2021
Date Data Arrived at EDR: 09/01/2021
Date Made Active in Reports: 11/19/2021
Number of Days to Update: 79
Source: Department of Toxic Substance Control
Telephone: 916-327-4498
Last EDR Contact: 09/07/2022
Next Scheduled EDR Contact: 12/12/2022
Data Release Frequency: Annually

DRYCLEAN AVAQMD: Antelope Valley Air Quality Management District Drycleaner Listing

A listing of dry cleaners in the Antelope Valley Air Quality Management District.

Date of Government Version: 05/25/2022
Date Data Arrived at EDR: 05/26/2022
Date Made Active in Reports: 08/11/2022
Number of Days to Update: 77
Source: Antelope Valley Air Quality Management District
Telephone: 661-723-8070
Last EDR Contact: 08/23/2022
Next Scheduled EDR Contact: 12/12/2022
Data Release Frequency: Varies

EMI: Emissions Inventory Data

Toxics and criteria pollutant emissions data collected by the ARB and local air pollution agencies.

Date of Government Version: 12/31/2020
Date Data Arrived at EDR: 06/13/2022
Date Made Active in Reports: 08/30/2022
Number of Days to Update: 78
Source: California Air Resources Board
Telephone: 916-322-2990
Last EDR Contact: 09/16/2022
Next Scheduled EDR Contact: 12/26/2022
Data Release Frequency: Varies

ENF: Enforcement Action Listing

A listing of Water Board Enforcement Actions. Formal is everything except Oral/Verbal Communication, Notice of Violation, Expedited Payment Letter, and Staff Enforcement Letter.

Date of Government Version: 07/12/2022
Date Data Arrived at EDR: 07/18/2022
Date Made Active in Reports: 09/29/2022
Number of Days to Update: 73
Source: State Water Resoruces Control Board
Telephone: 916-445-9379
Last EDR Contact: 10/19/2022
Next Scheduled EDR Contact: 01/30/2023
Data Release Frequency: Varies

Financial Assurance 1: Financial Assurance Information Listing

Financial Assurance information

Date of Government Version: 07/06/2022
Date Data Arrived at EDR: 07/21/2022
Date Made Active in Reports: 10/03/2022
Number of Days to Update: 74
Source: Department of Toxic Substances Control
Telephone: 916-255-3628
Last EDR Contact: 10/11/2022
Next Scheduled EDR Contact: 01/30/2023
Data Release Frequency: Varies

Financial Assurance 2: Financial Assurance Information Listing

A listing of financial assurance information for solid waste facilities. Financial assurance is intended to ensure that resources are available to pay for the cost of closure, post-closure care, and corrective measures if the owner or operator of a regulated facility is unable or unwilling to pay.

Date of Government Version: 08/09/2022
Date Data Arrived at EDR: 08/10/2022
Date Made Active in Reports: 08/30/2022
Number of Days to Update: 20

Source: California Integrated Waste Management Board
Telephone: 916-341-6066
Last EDR Contact: 08/02/2022
Next Scheduled EDR Contact: 11/21/2022
Data Release Frequency: Varies

HAZNET: Facility and Manifest Data

Facility and Manifest Data. The data is extracted from the copies of hazardous waste manifests received each year by the DTSC. The annual volume of manifests is typically 700,000 - 1,000,000 annually, representing approximately 350,000 - 500,000 shipments. Data are from the manifests submitted without correction, and therefore many contain some invalid values for data elements such as generator ID, TSD ID, waste category, and disposal method. This database begins with calendar year 1993.

Date of Government Version: 12/31/2021
Date Data Arrived at EDR: 07/05/2022
Date Made Active in Reports: 09/19/2022
Number of Days to Update: 76

Source: California Environmental Protection Agency
Telephone: 916-255-1136
Last EDR Contact: 09/27/2022
Next Scheduled EDR Contact: 01/16/2023
Data Release Frequency: Annually

ICE: ICE

Contains data pertaining to the Permitted Facilities with Inspections / Enforcements sites tracked in Envirostor.

Date of Government Version: 05/16/2022
Date Data Arrived at EDR: 05/17/2022
Date Made Active in Reports: 08/03/2022
Number of Days to Update: 78

Source: Department of Toxic Subsances Control
Telephone: 877-786-9427
Last EDR Contact: 08/11/2022
Next Scheduled EDR Contact: 11/28/2022
Data Release Frequency: Quarterly

HIST CORTESE: Hazardous Waste & Substance Site List

The sites for the list are designated by the State Water Resource Control Board [LUST], the Integrated Waste Board [SWF/LS], and the Department of Toxic Substances Control [CALSITES]. This listing is no longer updated by the state agency.

Date of Government Version: 04/01/2001
Date Data Arrived at EDR: 01/22/2009
Date Made Active in Reports: 04/08/2009
Number of Days to Update: 76

Source: Department of Toxic Substances Control
Telephone: 916-323-3400
Last EDR Contact: 01/22/2009
Next Scheduled EDR Contact: N/A
Data Release Frequency: No Update Planned

HWP: EnviroStor Permitted Facilities Listing

Detailed information on permitted hazardous waste facilities and corrective action ("cleanups") tracked in EnviroStor.

Date of Government Version: 05/16/2022
Date Data Arrived at EDR: 05/17/2022
Date Made Active in Reports: 08/03/2022
Number of Days to Update: 78

Source: Department of Toxic Substances Control
Telephone: 916-323-3400
Last EDR Contact: 08/11/2022
Next Scheduled EDR Contact: 11/28/2022
Data Release Frequency: Quarterly

HWT: Registered Hazardous Waste Transporter Database

A listing of hazardous waste transporters. In California, unless specifically exempted, it is unlawful for any person to transport hazardous wastes unless the person holds a valid registration issued by DTSC. A hazardous waste transporter registration is valid for one year and is assigned a unique registration number.

Date of Government Version: 07/05/2022
Date Data Arrived at EDR: 07/05/2022
Date Made Active in Reports: 09/19/2022
Number of Days to Update: 76

Source: Department of Toxic Substances Control
Telephone: 916-440-7145
Last EDR Contact: 10/03/2022
Next Scheduled EDR Contact: 01/16/2023
Data Release Frequency: Quarterly

MINES: Mines Site Location Listing
A listing of mine site locations from the Office of Mine Reclamation.

Date of Government Version: 06/06/2022
Date Data Arrived at EDR: 06/07/2022
Date Made Active in Reports: 08/23/2022
Number of Days to Update: 77
Source: Department of Conservation
Telephone: 916-322-1080
Last EDR Contact: 08/31/2022
Next Scheduled EDR Contact: 12/19/2022
Data Release Frequency: Quarterly

MWMP: Medical Waste Management Program Listing
The Medical Waste Management Program (MWMP) ensures the proper handling and disposal of medical waste by permitting and inspecting medical waste Offsite Treatment Facilities (PDF) and Transfer Stations (PDF) throughout the state. MWMP also oversees all Medical Waste Transporters.

Date of Government Version: 05/06/2022
Date Data Arrived at EDR: 05/31/2022
Date Made Active in Reports: 08/18/2022
Number of Days to Update: 79
Source: Department of Public Health
Telephone: 916-558-1784
Last EDR Contact: 08/25/2022
Next Scheduled EDR Contact: 12/12/2022
Data Release Frequency: Varies

NPDES: NPDES Permits Listing
A listing of NPDES permits, including stormwater.

Date of Government Version: 08/08/2022
Date Data Arrived at EDR: 08/08/2022
Date Made Active in Reports: 10/20/2022
Number of Days to Update: 73
Source: State Water Resources Control Board
Telephone: 916-445-9379
Last EDR Contact: 08/08/2022
Next Scheduled EDR Contact: 11/21/2022
Data Release Frequency: Quarterly

PEST LIC: Pesticide Regulation Licenses Listing
A listing of licenses and certificates issued by the Department of Pesticide Regulation. The DPR issues licenses and/or certificates to: Persons and businesses that apply or sell pesticides; Pest control dealers and brokers; Persons who advise on agricultural pesticide applications.

Date of Government Version: 05/31/2022
Date Data Arrived at EDR: 05/31/2022
Date Made Active in Reports: 08/18/2022
Number of Days to Update: 79
Source: Department of Pesticide Regulation
Telephone: 916-445-4038
Last EDR Contact: 08/25/2022
Next Scheduled EDR Contact: 12/12/2022
Data Release Frequency: Quarterly

PROC: Certified Processors Database
A listing of certified processors.

Date of Government Version: 06/06/2022
Date Data Arrived at EDR: 06/07/2022
Date Made Active in Reports: 08/23/2022
Number of Days to Update: 77
Source: Department of Conservation
Telephone: 916-323-3836
Last EDR Contact: 08/31/2022
Next Scheduled EDR Contact: 12/19/2022
Data Release Frequency: Quarterly

NOTIFY 65: Proposition 65 Records
Listings of all Proposition 65 incidents reported to counties by the State Water Resources Control Board and the Regional Water Quality Control Board. This database is no longer updated by the reporting agency.

Date of Government Version: 06/10/2022
Date Data Arrived at EDR: 06/10/2022
Date Made Active in Reports: 08/26/2022
Number of Days to Update: 77
Source: State Water Resources Control Board
Telephone: 916-445-3846
Last EDR Contact: 09/07/2022
Next Scheduled EDR Contact: 12/26/2022
Data Release Frequency: No Update Planned

UIC: UIC Listing
A listing of wells identified as underground injection wells, in the California Oil and Gas Wells database.

Date of Government Version: 06/06/2022
Date Data Arrived at EDR: 06/07/2022
Date Made Active in Reports: 08/23/2022
Number of Days to Update: 77
Source: Deaprtment of Conservation
Telephone: 916-445-2408
Last EDR Contact: 08/31/2022
Next Scheduled EDR Contact: 12/19/2022
Data Release Frequency: Varies

UIC GEO: Underground Injection Control Sites (GEOTRACKER)
Underground control injection sites

Date of Government Version: 05/23/2022
Date Data Arrived at EDR: 05/23/2022
Date Made Active in Reports: 06/02/2022
Number of Days to Update: 10
Source: State Water Resource Control Board
Telephone: 866-480-1028
Last EDR Contact: 08/31/2022
Next Scheduled EDR Contact: 12/19/2022
Data Release Frequency: Varies

WASTEWATER PITS: Oil Wastewater Pits Listing
Water officials discovered that oil producers have been dumping chemical-laden wastewater into hundreds of unlined pits that are operating without proper permits. Inspections completed by the Central Valley Regional Water Quality Control Board revealed the existence of previously unidentified waste sites. The water boards review found that more than one-third of the region's active disposal pits are operating without permission.

Date of Government Version: 02/11/2021
Date Data Arrived at EDR: 07/01/2021
Date Made Active in Reports: 09/29/2021
Number of Days to Update: 90
Source: RWQCB, Central Valley Region
Telephone: 559-445-5577
Last EDR Contact: 10/06/2022
Next Scheduled EDR Contact: 01/16/2023
Data Release Frequency: Varies

WDS: Waste Discharge System
Sites which have been issued waste discharge requirements.

Date of Government Version: 06/19/2007
Date Data Arrived at EDR: 06/20/2007
Date Made Active in Reports: 06/29/2007
Number of Days to Update: 9
Source: State Water Resources Control Board
Telephone: 916-341-5227
Last EDR Contact: 08/09/2022
Next Scheduled EDR Contact: 11/28/2022
Data Release Frequency: No Update Planned

WIP: Well Investigation Program Case List
Well Investigation Program case in the San Gabriel and San Fernando Valley area.

Date of Government Version: 07/03/2009
Date Data Arrived at EDR: 07/21/2009
Date Made Active in Reports: 08/03/2009
Number of Days to Update: 13
Source: Los Angeles Water Quality Control Board
Telephone: 213-576-6726
Last EDR Contact: 09/13/2022
Next Scheduled EDR Contact: 01/02/2023
Data Release Frequency: No Update Planned

MILITARY PRIV SITES: Military Privatized Sites (GEOTRACKER)
Military privatized sites

Date of Government Version: 05/23/2022
Date Data Arrived at EDR: 05/23/2022
Date Made Active in Reports: 06/02/2022
Number of Days to Update: 10
Source: State Water Resources Control Board
Telephone: 866-480-1028
Last EDR Contact: 08/31/2022
Next Scheduled EDR Contact: 12/19/2022
Data Release Frequency: Varies

PROJECT: Project Sites (GEOTRACKER)
Projects sites

Date of Government Version: 05/23/2022
Date Data Arrived at EDR: 05/23/2022
Date Made Active in Reports: 06/02/2022
Number of Days to Update: 10

Source: State Water Resources Control Board
Telephone: 866-480-1028
Last EDR Contact: 08/31/2022
Next Scheduled EDR Contact: 12/19/2022
Data Release Frequency: Varies

WDR: Waste Discharge Requirements Listing

In general, the Waste Discharge Requirements (WDRs) Program (sometimes also referred to as the "Non Chapter 15 (Non 15) Program") regulates point discharges that are exempt pursuant to Subsection 20090 of Title 27 and not subject to the Federal Water Pollution Control Act. Exemptions from Title 27 may be granted for nine categories of discharges (e.g., sewage, wastewater, etc.) that meet, and continue to meet, the preconditions listed for each specific exemption. The scope of the WDRs Program also includes the discharge of wastes classified as inert, pursuant to section 20230 of Title 27.

Date of Government Version: 06/06/2022
Date Data Arrived at EDR: 06/07/2022
Date Made Active in Reports: 08/24/2022
Number of Days to Update: 78

Source: State Water Resources Control Board
Telephone: 916-341-5810
Last EDR Contact: 08/31/2022
Next Scheduled EDR Contact: 12/19/2022
Data Release Frequency: Quarterly

CIWQS: California Integrated Water Quality System

The California Integrated Water Quality System (CIWQS) is a computer system used by the State and Regional Water Quality Control Boards to track information about places of environmental interest, manage permits and other orders, track inspections, and manage violations and enforcement activities.

Date of Government Version: 08/16/2022
Date Data Arrived at EDR: 08/17/2022
Date Made Active in Reports: 08/18/2022
Number of Days to Update: 1

Source: State Water Resources Control Board
Telephone: 866-794-4977
Last EDR Contact: 08/17/2022
Next Scheduled EDR Contact: 12/12/2022
Data Release Frequency: Varies

CERS: CalEPA Regulated Site Portal Data

The CalEPA Regulated Site Portal database combines data about environmentally regulated sites and facilities in California into a single database. It combines data from a variety of state and federal databases, and provides an overview of regulated activities across the spectrum of environmental programs for any given location in California. These activities include hazardous materials and waste, state and federal cleanups, impacted ground and surface waters, and toxic materials

Date of Government Version: 07/18/2022
Date Data Arrived at EDR: 07/18/2022
Date Made Active in Reports: 09/30/2022
Number of Days to Update: 74

Source: California Environmental Protection Agency
Telephone: 916-323-2514
Last EDR Contact: 10/17/2022
Next Scheduled EDR Contact: 01/30/2023
Data Release Frequency: Varies

NON-CASE INFO: Non-Case Information Sites (GEOTRACKER)

Non-Case Information sites

Date of Government Version: 05/23/2022
Date Data Arrived at EDR: 05/23/2022
Date Made Active in Reports: 06/02/2022
Number of Days to Update: 10

Source: State Water Resources Control Board
Telephone: 866-480-1028
Last EDR Contact: 08/31/2022
Next Scheduled EDR Contact: 12/19/2022
Data Release Frequency: Varies

OTHER OIL GAS: Other Oil & Gas Projects Sites (GEOTRACKER)

Other Oil & Gas Projects sites

Date of Government Version: 05/23/2022
Date Data Arrived at EDR: 05/23/2022
Date Made Active in Reports: 06/02/2022
Number of Days to Update: 10

Source: State Water Resources Control Board
Telephone: 866-480-1028
Last EDR Contact: 08/31/2022
Next Scheduled EDR Contact: 12/19/2022
Data Release Frequency: Varies

PROD WATER PONDS: Produced Water Ponds Sites (GEOTRACKER)
Produced water ponds sites

Date of Government Version: 05/23/2022
Date Data Arrived at EDR: 05/23/2022
Date Made Active in Reports: 06/02/2022
Number of Days to Update: 10
Source: State Water Resources Control Board
Telephone: 866-480-1028
Last EDR Contact: 08/31/2022
Next Scheduled EDR Contact: 12/19/2022
Data Release Frequency: Varies

SAMPLING POINT: Sampling Point ? Public Sites (GEOTRACKER)
Sampling point - public sites

Date of Government Version: 05/23/2022
Date Data Arrived at EDR: 05/23/2022
Date Made Active in Reports: 06/02/2022
Number of Days to Update: 10
Source: State Water Resources Control Board
Telephone: 866-480-1028
Last EDR Contact: 08/31/2022
Next Scheduled EDR Contact: 12/19/2022
Data Release Frequency: Varies

WELL STIM PROJ: Well Stimulation Project (GEOTRACKER)
Includes areas of groundwater monitoring plans, a depiction of the monitoring network, and the facilities, boundaries, and subsurface characteristics of the oilfield and the features (oil and gas wells, produced water ponds, UIC wells, water supply wells, etc?) being monitored

Date of Government Version: 05/23/2022
Date Data Arrived at EDR: 05/23/2022
Date Made Active in Reports: 06/02/2022
Number of Days to Update: 10
Source: State Water Resources Control Board
Telephone: 866-480-1028
Last EDR Contact: 08/31/2022
Next Scheduled EDR Contact: 12/19/2022
Data Release Frequency: Varies

PCS INACTIVE: Listing of Inactive PCS Permits
An inactive permit is a facility that has shut down or is no longer discharging.

Date of Government Version: 11/05/2014
Date Data Arrived at EDR: 01/06/2015
Date Made Active in Reports: 05/06/2015
Number of Days to Update: 120
Source: EPA
Telephone: 202-564-2496
Last EDR Contact: 09/28/2022
Next Scheduled EDR Contact: 01/16/2023
Data Release Frequency: Semi-Annually

PCS ENF: Enforcement data
No description is available for this data

Date of Government Version: 12/31/2014
Date Data Arrived at EDR: 02/05/2015
Date Made Active in Reports: 03/06/2015
Number of Days to Update: 29
Source: EPA
Telephone: 202-564-2497
Last EDR Contact: 09/28/2022
Next Scheduled EDR Contact: 01/16/2023
Data Release Frequency: Varies

HWTS: Hazardous Waste Tracking System
DTSC maintains the Hazardous Waste Tracking System that stores ID number information since the early 1980s and manifest data since 1993. The system collects both manifest copies from the generator and destination facility.

Date of Government Version: 04/05/2022
Date Data Arrived at EDR: 04/05/2022
Date Made Active in Reports: 04/26/2022
Number of Days to Update: 21
Source: Department of Toxic Substances Control
Telephone: 916-324-2444
Last EDR Contact: 10/03/2022
Next Scheduled EDR Contact: 01/16/2023
Data Release Frequency: Varies

MINES MRDS: Mineral Resources Data System
Mineral Resources Data System

Date of Government Version: 04/06/2018
Date Data Arrived at EDR: 10/21/2019
Date Made Active in Reports: 10/24/2019
Number of Days to Update: 3

Source: USGS
Telephone: 703-648-6533
Last EDR Contact: 08/17/2022
Next Scheduled EDR Contact: 12/05/2022
Data Release Frequency: Varies

PCS: Permit Compliance System

PCS is a computerized management information system that contains data on National Pollutant Discharge Elimination System (NPDES) permit holding facilities. PCS tracks the permit, compliance, and enforcement status of NPDES facilities.

Date of Government Version: 07/14/2011
Date Data Arrived at EDR: 08/05/2011
Date Made Active in Reports: 09/29/2011
Number of Days to Update: 55

Source: EPA, Office of Water
Telephone: 202-564-2496
Last EDR Contact: 09/28/2022
Next Scheduled EDR Contact: 01/16/2023
Data Release Frequency: Semi-Annually

EDR HIGH RISK HISTORICAL RECORDS

EDR Exclusive Records

EDR MGP: EDR Proprietary Manufactured Gas Plants

The EDR Proprietary Manufactured Gas Plant Database includes records of coal gas plants (manufactured gas plants) compiled by EDR's researchers. Manufactured gas sites were used in the United States from the 1800's to 1950's to produce a gas that could be distributed and used as fuel. These plants used whale oil, rosin, coal, or a mixture of coal, oil, and water that also produced a significant amount of waste. Many of the byproducts of the gas production, such as coal tar (oily waste containing volatile and non-volatile chemicals), sludges, oils and other compounds are potentially hazardous to human health and the environment. The byproduct from this process was frequently disposed of directly at the plant site and can remain or spread slowly, serving as a continuous source of soil and groundwater contamination.

Date of Government Version: N/A
Date Data Arrived at EDR: N/A
Date Made Active in Reports: N/A
Number of Days to Update: N/A

Source: EDR, Inc.
Telephone: N/A
Last EDR Contact: N/A
Next Scheduled EDR Contact: N/A
Data Release Frequency: No Update Planned

EDR Hist Auto: EDR Exclusive Historical Auto Stations

EDR has searched selected national collections of business directories and has collected listings of potential gas station/filling station/service station sites that were available to EDR researchers. EDR's review was limited to those categories of sources that might, in EDR's opinion, include gas station/filling station/service station establishments. The categories reviewed included, but were not limited to gas, gas station, gasoline station, filling station, auto, automobile repair, auto service station, service station, etc. This database falls within a category of information EDR classifies as "High Risk Historical Records", or HRHR. EDR's HRHR effort presents unique and sometimes proprietary data about past sites and operations that typically create environmental concerns, but may not show up in current government records searches.

Date of Government Version: N/A
Date Data Arrived at EDR: N/A
Date Made Active in Reports: N/A
Number of Days to Update: N/A

Source: EDR, Inc.
Telephone: N/A
Last EDR Contact: N/A
Next Scheduled EDR Contact: N/A
Data Release Frequency: Varies

EDR Hist Cleaner: EDR Exclusive Historical Cleaners

EDR has searched selected national collections of business directories and has collected listings of potential dry cleaner sites that were available to EDR researchers. EDR's review was limited to those categories of sources that might, in EDR's opinion, include dry cleaning establishments. The categories reviewed included, but were not limited to dry cleaners, cleaners, laundry, laundromat, cleaning/laundry, wash & dry etc. This database falls within a category of information EDR classifies as "High Risk Historical Records", or HRHR. EDR's HRHR effort presents unique and sometimes proprietary data about past sites and operations that typically create environmental concerns, but may not show up in current government records searches.

Date of Government Version: N/A
Date Data Arrived at EDR: N/A
Date Made Active in Reports: N/A
Number of Days to Update: N/A

Source: EDR, Inc.
Telephone: N/A
Last EDR Contact: N/A
Next Scheduled EDR Contact: N/A
Data Release Frequency: Varies

EDR RECOVERED GOVERNMENT ARCHIVES

Exclusive Recovered Govt. Archives

RGA LF: Recovered Government Archive Solid Waste Facilities List

The EDR Recovered Government Archive Landfill database provides a list of landfills derived from historical databases and includes many records that no longer appear in current government lists. Compiled from Records formerly available from the Department of Resources Recycling and Recovery in California.

Date of Government Version: N/A
Date Data Arrived at EDR: 07/01/2013
Date Made Active in Reports: 01/13/2014
Number of Days to Update: 196

Source: Department of Resources Recycling and Recovery
Telephone: N/A
Last EDR Contact: 06/01/2012
Next Scheduled EDR Contact: N/A
Data Release Frequency: Varies

RGA LUST: Recovered Government Archive Leaking Underground Storage Tank

The EDR Recovered Government Archive Leaking Underground Storage Tank database provides a list of LUST incidents derived from historical databases and includes many records that no longer appear in current government lists. Compiled from Records formerly available from the State Water Resources Control Board in California.

Date of Government Version: N/A
Date Data Arrived at EDR: 07/01/2013
Date Made Active in Reports: 12/30/2013
Number of Days to Update: 182

Source: State Water Resources Control Board
Telephone: N/A
Last EDR Contact: 06/01/2012
Next Scheduled EDR Contact: N/A
Data Release Frequency: Varies

COUNTY RECORDS

ALAMEDA COUNTY:

CS ALAMEDA: Contaminated Sites

A listing of contaminated sites overseen by the Toxic Release Program (oil and groundwater contamination from chemical releases and spills) and the Leaking Underground Storage Tank Program (soil and ground water contamination from leaking petroleum USTs).

Date of Government Version: 01/09/2019
Date Data Arrived at EDR: 01/11/2019
Date Made Active in Reports: 03/05/2019
Number of Days to Update: 53

Source: Alameda County Environmental Health Services
Telephone: 510-567-6700
Last EDR Contact: 09/27/2022
Next Scheduled EDR Contact: 01/16/2023
Data Release Frequency: Semi-Annually

UST ALAMEDA: Underground Tanks

Underground storage tank sites located in Alameda county.

Date of Government Version: 06/29/2022
Date Data Arrived at EDR: 06/29/2022
Date Made Active in Reports: 07/21/2022
Number of Days to Update: 22

Source: Alameda County Environmental Health Services
Telephone: 510-567-6700
Last EDR Contact: 09/27/2022
Next Scheduled EDR Contact: 01/16/2023
Data Release Frequency: Semi-Annually

AMADOR COUNTY:

CUPA AMADOR: CUPA Facility List
Cupa Facility List

Date of Government Version: 07/22/2022
Date Data Arrived at EDR: 07/27/2022
Date Made Active in Reports: 08/01/2022
Number of Days to Update: 5

Source: Amador County Environmental Health
Telephone: 209-223-6439
Last EDR Contact: 10/26/2022
Next Scheduled EDR Contact: 02/16/2023
Data Release Frequency: Varies

BUTTE COUNTY:

CUPA BUTTE: CUPA Facility Listing
Cupa facility list.

Date of Government Version: 04/21/2017
Date Data Arrived at EDR: 04/25/2017
Date Made Active in Reports: 08/09/2017
Number of Days to Update: 106

Source: Public Health Department
Telephone: 530-538-7149
Last EDR Contact: 09/27/2022
Next Scheduled EDR Contact: 01/16/2023
Data Release Frequency: No Update Planned

CALVERAS COUNTY:

CUPA CALVERAS: CUPA Facility Listing
Cupa Facility Listing

Date of Government Version: 06/14/2022
Date Data Arrived at EDR: 06/15/2022
Date Made Active in Reports: 09/02/2022
Number of Days to Update: 79

Source: Calveras County Environmental Health
Telephone: 209-754-6399
Last EDR Contact: 09/27/2022
Next Scheduled EDR Contact: 01/02/2023
Data Release Frequency: Quarterly

COLUSA COUNTY:

CUPA COLUSA: CUPA Facility List
Cupa facility list.

Date of Government Version: 04/06/2020
Date Data Arrived at EDR: 04/23/2020
Date Made Active in Reports: 07/10/2020
Number of Days to Update: 78

Source: Health & Human Services
Telephone: 530-458-0396
Last EDR Contact: 10/26/2022
Next Scheduled EDR Contact: 02/16/2023
Data Release Frequency: Semi-Annually

CONTRA COSTA COUNTY:

SL CONTRA COSTA: Site List
List includes sites from the underground tank, hazardous waste generator and business plan/2185 programs.

Date of Government Version: 07/20/2022
Date Data Arrived at EDR: 07/20/2022
Date Made Active in Reports: 10/03/2022
Number of Days to Update: 75

Source: Contra Costa Health Services Department
Telephone: 925-646-2286
Last EDR Contact: 10/20/2022
Next Scheduled EDR Contact: 02/06/2023
Data Release Frequency: Semi-Annually

DEL NORTE COUNTY:

CUPA DEL NORTE: CUPA Facility List
Cupa Facility list

Date of Government Version: 05/04/2022
Date Data Arrived at EDR: 05/06/2022
Date Made Active in Reports: 07/28/2022
Number of Days to Update: 83

Source: Del Norte County Environmental Health Division
Telephone: 707-465-0426
Last EDR Contact: 10/20/2022
Next Scheduled EDR Contact: 02/06/2023
Data Release Frequency: Varies

EL DORADO COUNTY:

CUPA EL DORADO: CUPA Facility List
CUPA facility list.

Date of Government Version: 08/08/2022
Date Data Arrived at EDR: 08/09/2022
Date Made Active in Reports: 09/01/2022
Number of Days to Update: 23

Source: El Dorado County Environmental Management Department
Telephone: 530-621-6623
Last EDR Contact: 10/20/2022
Next Scheduled EDR Contact: 02/06/2023
Data Release Frequency: Varies

FRESNO COUNTY:

CUPA FRESNO: CUPA Resources List
Certified Unified Program Agency. CUPA's are responsible for implementing a unified hazardous materials and hazardous waste management regulatory program. The agency provides oversight of businesses that deal with hazardous materials, operate underground storage tanks or aboveground storage tanks.

Date of Government Version: 06/28/2021
Date Data Arrived at EDR: 12/21/2021
Date Made Active in Reports: 03/03/2022
Number of Days to Update: 72

Source: Dept. of Community Health
Telephone: 559-445-3271
Last EDR Contact: 09/30/2022
Next Scheduled EDR Contact: 01/09/2023
Data Release Frequency: Semi-Annually

GLENN COUNTY:

CUPA GLENN: CUPA Facility List
Cupa facility list

Date of Government Version: 01/22/2018
Date Data Arrived at EDR: 01/24/2018
Date Made Active in Reports: 03/14/2018
Number of Days to Update: 49

Source: Glenn County Air Pollution Control District
Telephone: 830-934-6500
Last EDR Contact: 10/11/2022
Next Scheduled EDR Contact: 01/30/2023
Data Release Frequency: No Update Planned

HUMBOLDT COUNTY:

CUPA HUMBOLDT: CUPA Facility List
CUPA facility list.

Date of Government Version: 08/12/2021
Date Data Arrived at EDR: 08/12/2021
Date Made Active in Reports: 11/08/2021
Number of Days to Update: 88

Source: Humboldt County Environmental Health
Telephone: N/A
Last EDR Contact: 08/09/2022
Next Scheduled EDR Contact: 11/28/2022
Data Release Frequency: Semi-Annually

IMPERIAL COUNTY:

CUPA IMPERIAL: CUPA Facility List
Cupa facility list.

Date of Government Version: 07/13/2022
Date Data Arrived at EDR: 07/14/2022
Date Made Active in Reports: 09/29/2022
Number of Days to Update: 77

Source: San Diego Border Field Office
Telephone: 760-339-2777
Last EDR Contact: 10/11/2022
Next Scheduled EDR Contact: 01/30/2023
Data Release Frequency: Varies

INYO COUNTY:

CUPA INYO: CUPA Facility List
Cupa facility list.

Date of Government Version: 04/02/2018
Date Data Arrived at EDR: 04/03/2018
Date Made Active in Reports: 06/14/2018
Number of Days to Update: 72

Source: Inyo County Environmental Health Services
Telephone: 760-878-0238
Last EDR Contact: 08/09/2022
Next Scheduled EDR Contact: 11/28/2022
Data Release Frequency: Varies

KERN COUNTY:

CUPA KERN: CUPA Facility List
A listing of sites included in the Kern County Hazardous Material Business Plan.

Date of Government Version: 05/06/2022
Date Data Arrived at EDR: 05/12/2022
Date Made Active in Reports: 08/01/2022
Number of Days to Update: 81

Source: Kern County Public Health
Telephone: 661-321-3000
Last EDR Contact: 10/05/2022
Next Scheduled EDR Contact: 02/16/2023
Data Release Frequency: Varies

UST KERN: Underground Storage Tank Sites & Tank Listing
Kern County Sites and Tanks Listing.

Date of Government Version: 05/06/2022
Date Data Arrived at EDR: 05/12/2022
Date Made Active in Reports: 08/01/2022
Number of Days to Update: 81

Source: Kern County Environment Health Services Department
Telephone: 661-862-8700
Last EDR Contact: 10/05/2022
Next Scheduled EDR Contact: 02/16/2023
Data Release Frequency: Quarterly

KINGS COUNTY:

CUPA KINGS: CUPA Facility List
A listing of sites included in the county's Certified Unified Program Agency database. California's Secretary for Environmental Protection established the unified hazardous materials and hazardous waste regulatory program as required by chapter 6.11 of the California Health and Safety Code. The Unified Program consolidates the administration, permits, inspections, and enforcement activities.

Date of Government Version: 12/03/2020
Date Data Arrived at EDR: 01/26/2021
Date Made Active in Reports: 04/14/2021
Number of Days to Update: 78

Source: Kings County Department of Public Health
Telephone: 559-584-1411
Last EDR Contact: 08/09/2022
Next Scheduled EDR Contact: 11/28/2022
Data Release Frequency: Varies

LAKE COUNTY:

CUPA LAKE: CUPA Facility List
Cupa facility list

Date of Government Version: 07/22/2022
Date Data Arrived at EDR: 07/25/2022
Date Made Active in Reports: 10/05/2022
Number of Days to Update: 72

Source: Lake County Environmental Health
Telephone: 707-263-1164
Last EDR Contact: 10/04/2022
Next Scheduled EDR Contact: 01/23/2023
Data Release Frequency: Varies

LASSEN COUNTY:

CUPA LASSEN: CUPA Facility List
Cupa facility list

Date of Government Version: 07/31/2020
Date Data Arrived at EDR: 08/21/2020
Date Made Active in Reports: 11/09/2020
Number of Days to Update: 80

Source: Lassen County Environmental Health
Telephone: 530-251-8528
Last EDR Contact: 10/11/2022
Next Scheduled EDR Contact: 01/30/2023
Data Release Frequency: Varies

LOS ANGELES COUNTY:

AOCONCERN: Key Areas of Concerns in Los Angeles County
San Gabriel Valley areas where VOC contamination is at or above the MCL as designated by region 9 EPA office. Date of Government Version: 3/30/2009 Exide Site area is a cleanup plan of lead-impacted soil surrounding the former Exide Facility as designated by the DTSC. Date of Government Version: 7/17/2017

Date of Government Version: 03/30/2009
Date Data Arrived at EDR: 03/31/2009
Date Made Active in Reports: 10/23/2009
Number of Days to Update: 206

Source: N/A
Telephone: N/A
Last EDR Contact: 09/07/2022
Next Scheduled EDR Contact: 12/26/2022
Data Release Frequency: No Update Planned

HMS LOS ANGELES: HMS: Street Number List
Industrial Waste and Underground Storage Tank Sites.

Date of Government Version: 07/06/2022
Date Data Arrived at EDR: 07/07/2022
Date Made Active in Reports: 09/21/2022
Number of Days to Update: 76

Source: Department of Public Works
Telephone: 626-458-3517
Last EDR Contact: 09/27/2022
Next Scheduled EDR Contact: 01/16/2023
Data Release Frequency: Semi-Annually

LF LOS ANGELES: List of Solid Waste Facilities
Solid Waste Facilities in Los Angeles County.

Date of Government Version: 07/11/2022
Date Data Arrived at EDR: 07/11/2022
Date Made Active in Reports: 09/23/2022
Number of Days to Update: 74

Source: La County Department of Public Works
Telephone: 818-458-5185
Last EDR Contact: 10/07/2022
Next Scheduled EDR Contact: 01/23/2023
Data Release Frequency: Varies

LF LOS ANGELES CITY: City of Los Angeles Landfills
Landfills owned and maintained by the City of Los Angeles.

Date of Government Version: 01/01/2022
Date Data Arrived at EDR: 01/21/2022
Date Made Active in Reports: 04/11/2022
Number of Days to Update: 80

Source: Engineering & Construction Division
Telephone: 213-473-7869
Last EDR Contact: 10/04/2022
Next Scheduled EDR Contact: 01/23/2023
Data Release Frequency: Varies

LOS ANGELES AST: Active & Inactive AST Inventory
A listing of active & inactive above ground petroleum storage tank site locations, located in the City of Los Angeles.

Date of Government Version: 06/01/2019
Date Data Arrived at EDR: 06/25/2019
Date Made Active in Reports: 08/22/2019
Number of Days to Update: 58
Source: Los Angeles Fire Department
Telephone: 213-978-3800
Last EDR Contact: 09/19/2022
Next Scheduled EDR Contact: 01/02/2023
Data Release Frequency: Varies

LOS ANGELES CO LF METHANE: Methane Producing Landfills
This data was created on April 30, 2012 to represent known disposal sites in Los Angeles County that may produce and emanate methane gas. The shapefile contains disposal sites within Los Angeles County that once accepted degradable refuse material. Information used to create this data was extracted from a landfill survey performed by County Engineers (Major Waste System Map, 1973) as well as historical records from CalRecycle, Regional Water Quality Control Board, and Los Angeles County Department of Public Health

Date of Government Version: 01/10/2022
Date Data Arrived at EDR: 01/12/2022
Date Made Active in Reports: 04/04/2022
Number of Days to Update: 82
Source: Los Angeles County Department of Public Works
Telephone: 626-458-6973
Last EDR Contact: 10/04/2022
Next Scheduled EDR Contact: 01/23/2023
Data Release Frequency: No Update Planned

LOS ANGELES HM: Active & Inactive Hazardous Materials Inventory
A listing of active & inactive hazardous materials facility locations, located in the City of Los Angeles.

Date of Government Version: 01/13/2022
Date Data Arrived at EDR: 03/21/2022
Date Made Active in Reports: 06/15/2022
Number of Days to Update: 86
Source: Los Angeles Fire Department
Telephone: 213-978-3800
Last EDR Contact: 09/20/2022
Next Scheduled EDR Contact: 01/02/2023
Data Release Frequency: Varies

LOS ANGELES UST: Active & Inactive UST Inventory
A listing of active & inactive underground storage tank site locations and underground storage tank historical sites, located in the City of Los Angeles.

Date of Government Version: 03/22/2022
Date Data Arrived at EDR: 06/24/2022
Date Made Active in Reports: 09/08/2022
Number of Days to Update: 76
Source: Los Angeles Fire Department
Telephone: 213-978-3800
Last EDR Contact: 09/20/2022
Next Scheduled EDR Contact: 01/02/2023
Data Release Frequency: Varies

SITE MIT LOS ANGELES: Site Mitigation List
Industrial sites that have had some sort of spill or complaint.

Date of Government Version: 05/26/2021
Date Data Arrived at EDR: 07/09/2021
Date Made Active in Reports: 09/29/2021
Number of Days to Update: 82
Source: Community Health Services
Telephone: 323-890-7806
Last EDR Contact: 10/20/2022
Next Scheduled EDR Contact: 01/30/2023
Data Release Frequency: Annually

UST EL SEGUNDO: City of El Segundo Underground Storage Tank
Underground storage tank sites located in El Segundo city.

Date of Government Version: 01/21/2017
Date Data Arrived at EDR: 04/19/2017
Date Made Active in Reports: 05/10/2017
Number of Days to Update: 21
Source: City of El Segundo Fire Department
Telephone: 310-524-2236
Last EDR Contact: 10/04/2022
Next Scheduled EDR Contact: 01/23/2023
Data Release Frequency: No Update Planned

UST LONG BEACH: City of Long Beach Underground Storage Tank
Underground storage tank sites located in the city of Long Beach.

Date of Government Version: 04/22/2019
Date Data Arrived at EDR: 04/23/2019
Date Made Active in Reports: 06/27/2019
Number of Days to Update: 65

Source: City of Long Beach Fire Department
Telephone: 562-570-2563
Last EDR Contact: 10/11/2022
Next Scheduled EDR Contact: 01/30/2023
Data Release Frequency: Varies

UST TORRANCE: City of Torrance Underground Storage Tank
Underground storage tank sites located in the city of Torrance.

Date of Government Version: 04/22/2022
Date Data Arrived at EDR: 07/19/2022
Date Made Active in Reports: 09/30/2022
Number of Days to Update: 73

Source: City of Torrance Fire Department
Telephone: 310-618-2973
Last EDR Contact: 10/11/2022
Next Scheduled EDR Contact: 01/30/2023
Data Release Frequency: Semi-Annually

MADERA COUNTY:

CUPA MADERA: CUPA Facility List
A listing of sites included in the county's Certified Unified Program Agency database. California's Secretary for Environmental Protection established the unified hazardous materials and hazardous waste regulatory program as required by chapter 6.11 of the California Health and Safety Code. The Unified Program consolidates the administration, permits, inspections, and enforcement activities.

Date of Government Version: 08/10/2020
Date Data Arrived at EDR: 08/12/2020
Date Made Active in Reports: 10/23/2020
Number of Days to Update: 72

Source: Madera County Environmental Health
Telephone: 559-675-7823
Last EDR Contact: 08/09/2022
Next Scheduled EDR Contact: 11/28/2022
Data Release Frequency: Varies

MARIN COUNTY:

UST MARIN: Underground Storage Tank Sites
Currently permitted USTs in Marin County.

Date of Government Version: 09/26/2018
Date Data Arrived at EDR: 10/04/2018
Date Made Active in Reports: 11/02/2018
Number of Days to Update: 29

Source: Public Works Department Waste Management
Telephone: 415-473-6647
Last EDR Contact: 09/21/2022
Next Scheduled EDR Contact: 01/10/2023
Data Release Frequency: Semi-Annually

MENDOCINO COUNTY:

UST MENDOCINO: Mendocino County UST Database
A listing of underground storage tank locations in Mendocino County.

Date of Government Version: 09/22/2021
Date Data Arrived at EDR: 11/18/2021
Date Made Active in Reports: 11/22/2021
Number of Days to Update: 4

Source: Department of Public Health
Telephone: 707-463-4466
Last EDR Contact: 08/16/2022
Next Scheduled EDR Contact: 12/05/2022
Data Release Frequency: Annually

MERCED COUNTY:

CUPA MERCED: CUPA Facility List
CUPA facility list.

Date of Government Version: 02/15/2022
Date Data Arrived at EDR: 02/17/2022
Date Made Active in Reports: 05/11/2022
Number of Days to Update: 83

Source: Merced County Environmental Health
Telephone: 209-381-1094
Last EDR Contact: 08/09/2022
Next Scheduled EDR Contact: 11/28/2022
Data Release Frequency: Varies

MONO COUNTY:

CUPA MONO: CUPA Facility List
CUPA Facility List

Date of Government Version: 02/22/2021
Date Data Arrived at EDR: 03/02/2021
Date Made Active in Reports: 05/19/2021
Number of Days to Update: 78

Source: Mono County Health Department
Telephone: 760-932-5580
Last EDR Contact: 08/15/2022
Next Scheduled EDR Contact: 12/05/2022
Data Release Frequency: Varies

MONTEREY COUNTY:

CUPA MONTEREY: CUPA Facility Listing
CUPA Program listing from the Environmental Health Division.

Date of Government Version: 10/04/2021
Date Data Arrived at EDR: 10/06/2021
Date Made Active in Reports: 12/29/2021
Number of Days to Update: 84

Source: Monterey County Health Department
Telephone: 831-796-1297
Last EDR Contact: 10/04/2022
Next Scheduled EDR Contact: 01/10/2023
Data Release Frequency: Varies

NAPA COUNTY:

LUST NAPA: Sites With Reported Contamination
A listing of leaking underground storage tank sites located in Napa county.

Date of Government Version: 01/09/2017
Date Data Arrived at EDR: 01/11/2017
Date Made Active in Reports: 03/02/2017
Number of Days to Update: 50

Source: Napa County Department of Environmental Management
Telephone: 707-253-4269
Last EDR Contact: 08/15/2022
Next Scheduled EDR Contact: 12/05/2022
Data Release Frequency: No Update Planned

UST NAPA: Closed and Operating Underground Storage Tank Sites
Underground storage tank sites located in Napa county.

Date of Government Version: 09/05/2019
Date Data Arrived at EDR: 09/09/2019
Date Made Active in Reports: 10/31/2019
Number of Days to Update: 52

Source: Napa County Department of Environmental Management
Telephone: 707-253-4269
Last EDR Contact: 08/15/2022
Next Scheduled EDR Contact: 12/05/2022
Data Release Frequency: No Update Planned

NEVADA COUNTY:

CUPA NEVADA: CUPA Facility List
CUPA facility list.

Date of Government Version: 07/21/2022
Date Data Arrived at EDR: 07/25/2022
Date Made Active in Reports: 07/28/2022
Number of Days to Update: 3

Source: Community Development Agency
Telephone: 530-265-1467
Last EDR Contact: 10/20/2022
Next Scheduled EDR Contact: 02/06/2023
Data Release Frequency: Varies

ORANGE COUNTY:

IND_SITE ORANGE: List of Industrial Site Cleanups
Petroleum and non-petroleum spills.

Date of Government Version: 04/08/2022
Date Data Arrived at EDR: 05/09/2022
Date Made Active in Reports: 07/28/2022
Number of Days to Update: 80

Source: Health Care Agency
Telephone: 714-834-3446
Last EDR Contact: 07/29/2022
Next Scheduled EDR Contact: 11/14/2022
Data Release Frequency: Annually

LUST ORANGE: List of Underground Storage Tank Cleanups
Orange County Underground Storage Tank Cleanups (LUST).

Date of Government Version: 04/08/2022
Date Data Arrived at EDR: 05/18/2022
Date Made Active in Reports: 08/03/2022
Number of Days to Update: 77

Source: Health Care Agency
Telephone: 714-834-3446
Last EDR Contact: 07/29/2022
Next Scheduled EDR Contact: 11/14/2022
Data Release Frequency: Quarterly

UST ORANGE: List of Underground Storage Tank Facilities
Orange County Underground Storage Tank Facilities (UST).

Date of Government Version: 05/24/2022
Date Data Arrived at EDR: 08/01/2022
Date Made Active in Reports: 10/20/2022
Number of Days to Update: 80

Source: Health Care Agency
Telephone: 714-834-3446
Last EDR Contact: 08/01/2022
Next Scheduled EDR Contact: 11/14/2022
Data Release Frequency: Quarterly

PLACER COUNTY:

MS PLACER: Master List of Facilities
List includes aboveground tanks, underground tanks and cleanup sites.

Date of Government Version: 05/25/2022
Date Data Arrived at EDR: 05/26/2022
Date Made Active in Reports: 06/01/2022
Number of Days to Update: 6

Source: Placer County Health and Human Services
Telephone: 530-745-2363
Last EDR Contact: 08/23/2022
Next Scheduled EDR Contact: 12/12/2022
Data Release Frequency: Semi-Annually

PLUMAS COUNTY:

CUPA PLUMAS: CUPA Facility List
Plumas County CUPA Program facilities.

Date of Government Version: 03/31/2019
Date Data Arrived at EDR: 04/23/2019
Date Made Active in Reports: 06/26/2019
Number of Days to Update: 64

Source: Plumas County Environmental Health
Telephone: 530-283-6355
Last EDR Contact: 10/11/2022
Next Scheduled EDR Contact: 01/30/2023
Data Release Frequency: Varies

RIVERSIDE COUNTY:

LUST RIVERSIDE: Listing of Underground Tank Cleanup Sites
Riverside County Underground Storage Tank Cleanup Sites (LUST).

Date of Government Version: 07/07/2022
Date Data Arrived at EDR: 07/08/2022
Date Made Active in Reports: 09/21/2022
Number of Days to Update: 75

Source: Department of Environmental Health
Telephone: 951-358-5055
Last EDR Contact: 09/07/2022
Next Scheduled EDR Contact: 12/26/2022
Data Release Frequency: Quarterly

UST RIVERSIDE: Underground Storage Tank Tank List
Underground storage tank sites located in Riverside county.

Date of Government Version: 07/07/2022
Date Data Arrived at EDR: 07/08/2022
Date Made Active in Reports: 09/21/2022
Number of Days to Update: 75

Source: Department of Environmental Health
Telephone: 951-358-5055
Last EDR Contact: 09/07/2022
Next Scheduled EDR Contact: 12/26/2022
Data Release Frequency: Quarterly

SACRAMENTO COUNTY:

CS SACRAMENTO: Toxic Site Clean-Up List
List of sites where unauthorized releases of potentially hazardous materials have occurred.

Date of Government Version: 06/18/2021
Date Data Arrived at EDR: 09/28/2021
Date Made Active in Reports: 12/14/2021
Number of Days to Update: 77

Source: Sacramento County Environmental Management
Telephone: 916-875-8406
Last EDR Contact: 09/30/2022
Next Scheduled EDR Contact: 01/09/2023
Data Release Frequency: Quarterly

ML SACRAMENTO: Master Hazardous Materials Facility List
Any business that has hazardous materials on site - hazardous material storage sites, underground storage tanks, waste generators.

Date of Government Version: 05/04/2022
Date Data Arrived at EDR: 06/30/2022
Date Made Active in Reports: 07/05/2022
Number of Days to Update: 5

Source: Sacramento County Environmental Management
Telephone: 916-875-8406
Last EDR Contact: 09/26/2022
Next Scheduled EDR Contact: 01/10/2023
Data Release Frequency: Quarterly

SAN BENITO COUNTY:

CUPA SAN BENITO: CUPA Facility List
Cupa facility list

Date of Government Version: 07/27/2022
Date Data Arrived at EDR: 07/27/2022
Date Made Active in Reports: 10/11/2022
Number of Days to Update: 76

Source: San Benito County Environmental Health
Telephone: N/A
Last EDR Contact: 10/26/2022
Next Scheduled EDR Contact: 02/16/2023
Data Release Frequency: Varies

SAN BERNARDINO COUNTY:

PERMITS SAN BERNARDINO: Hazardous Material Permits
This listing includes underground storage tanks, medical waste handlers/generators, hazardous materials handlers, hazardous waste generators, and waste oil generators/handlers.

Date of Government Version: 05/12/2022
Date Data Arrived at EDR: 05/12/2022
Date Made Active in Reports: 05/18/2022
Number of Days to Update: 6

Source: San Bernardino County Fire Department Hazardous Materials Division
Telephone: 909-387-3041
Last EDR Contact: 07/26/2022
Next Scheduled EDR Contact: 11/14/2022
Data Release Frequency: Quarterly

SAN DIEGO COUNTY:

HMMD SAN DIEGO: Hazardous Materials Management Division Database

The database includes: HE58 - This report contains the business name, site address, business phone number, establishment 'H' permit number, type of permit, and the business status. HE17 - In addition to providing the same information provided in the HE58 listing, HE17 provides inspection dates, violations received by the establishment, hazardous waste generated, the quantity, method of storage, treatment/disposal of waste and the hauler, and information on underground storage tanks. Unauthorized Release List - Includes a summary of environmental contamination cases in San Diego County (underground tank cases, non-tank cases, groundwater contamination, and soil contamination are included.)

Date of Government Version: 05/31/2022
Date Data Arrived at EDR: 05/31/2022
Date Made Active in Reports: 08/18/2022
Number of Days to Update: 79

Source: Hazardous Materials Management Division
Telephone: 619-338-2268
Last EDR Contact: 08/25/2022
Next Scheduled EDR Contact: 12/12/2022
Data Release Frequency: Quarterly

LF SAN DIEGO: Solid Waste Facilities

San Diego County Solid Waste Facilities.

Date of Government Version: 10/27/2021
Date Data Arrived at EDR: 03/04/2022
Date Made Active in Reports: 05/31/2022
Number of Days to Update: 88

Source: Department of Health Services
Telephone: 619-338-2209
Last EDR Contact: 10/11/2022
Next Scheduled EDR Contact: 01/30/2023
Data Release Frequency: Varies

SAN DIEGO CO LOP: Local Oversight Program Listing

A listing of all LOP release sites that are or were under the County of San Diego's jurisdiction. Included are closed or transferred cases, open cases, and cases that did not have a case type indicated. The cases without a case type are mostly complaints; however, some of them could be LOP cases.

Date of Government Version: 07/22/2021
Date Data Arrived at EDR: 10/19/2021
Date Made Active in Reports: 01/13/2022
Number of Days to Update: 86

Source: Department of Environmental Health
Telephone: 858-505-6874
Last EDR Contact: 10/11/2022
Next Scheduled EDR Contact: 01/30/2023
Data Release Frequency: Varies

SAN DIEGO CO SAM: Environmental Case Listing

The listing contains all underground tank release cases and projects pertaining to properties contaminated with hazardous substances that are actively under review by the Site Assessment and Mitigation Program.

Date of Government Version: 03/23/2010
Date Data Arrived at EDR: 06/15/2010
Date Made Active in Reports: 07/09/2010
Number of Days to Update: 24

Source: San Diego County Department of Environmental Health
Telephone: 619-338-2371
Last EDR Contact: 08/23/2022
Next Scheduled EDR Contact: 12/12/2022
Data Release Frequency: No Update Planned

SAN FRANCISCO COUNTY:

CUPA SAN FRANCISCO CO: CUPA Facility Listing

Cupa facilities

Date of Government Version: 08/04/2022
Date Data Arrived at EDR: 08/04/2022
Date Made Active in Reports: 10/20/2022
Number of Days to Update: 77

Source: San Francisco County Department of Environmental Health
Telephone: 415-252-3896
Last EDR Contact: 10/26/2022
Next Scheduled EDR Contact: 02/16/2023
Data Release Frequency: Varies

LUST SAN FRANCISCO: Local Oversite Facilities
A listing of leaking underground storage tank sites located in San Francisco county.

Date of Government Version: 09/19/2008
Date Data Arrived at EDR: 09/19/2008
Date Made Active in Reports: 09/29/2008
Number of Days to Update: 10

Source: Department Of Public Health San Francisco County
Telephone: 415-252-3920
Last EDR Contact: 10/26/2022
Next Scheduled EDR Contact: 02/16/2023
Data Release Frequency: No Update Planned

UST SAN FRANCISCO: Underground Storage Tank Information
Underground storage tank sites located in San Francisco county.

Date of Government Version: 08/04/2022
Date Data Arrived at EDR: 08/04/2022
Date Made Active in Reports: 10/20/2022
Number of Days to Update: 77

Source: Department of Public Health
Telephone: 415-252-3920
Last EDR Contact: 10/26/2022
Next Scheduled EDR Contact: 02/16/2023
Data Release Frequency: Quarterly

SAN FRANCISO COUNTY:

SAN FRANCISCO MAHER: Maher Ordinance Property Listing
a listing of properties that fall within a Maher Ordinance, for all of San Francisco

Date of Government Version: 01/18/2022
Date Data Arrived at EDR: 01/20/2022
Date Made Active in Reports: 04/27/2022
Number of Days to Update: 97

Source: San Francisco Planning
Telephone: 628-652-7483
Last EDR Contact: 10/07/2022
Next Scheduled EDR Contact: 01/30/2023
Data Release Frequency: Varies

SAN JOAQUIN COUNTY:

UST SAN JOAQUIN: San Joaquin Co. UST
A listing of underground storage tank locations in San Joaquin county.

Date of Government Version: 06/22/2018
Date Data Arrived at EDR: 06/26/2018
Date Made Active in Reports: 07/11/2018
Number of Days to Update: 15

Source: Environmental Health Department
Telephone: N/A
Last EDR Contact: 09/07/2022
Next Scheduled EDR Contact: 12/26/2022
Data Release Frequency: Semi-Annually

SAN LUIS OBISPO COUNTY:

CUPA SAN LUIS OBISPO: CUPA Facility List
Cupa Facility List.

Date of Government Version: 05/16/2022
Date Data Arrived at EDR: 05/18/2022
Date Made Active in Reports: 08/04/2022
Number of Days to Update: 78

Source: San Luis Obispo County Public Health Department
Telephone: 805-781-5596
Last EDR Contact: 08/09/2022
Next Scheduled EDR Contact: 11/28/2022
Data Release Frequency: Varies

SAN MATEO COUNTY:

BI SAN MATEO: Business Inventory
List includes Hazardous Materials Business Plan, hazardous waste generators, and underground storage tanks.

Date of Government Version: 02/20/2020
Date Data Arrived at EDR: 02/20/2020
Date Made Active in Reports: 04/24/2020
Number of Days to Update: 64
Source: San Mateo County Environmental Health Services Division
Telephone: 650-363-1921
Last EDR Contact: 09/09/2022
Next Scheduled EDR Contact: 12/19/2022
Data Release Frequency: Annually

LUST SAN MATEO: Fuel Leak List
A listing of leaking underground storage tank sites located in San Mateo county.

Date of Government Version: 03/29/2019
Date Data Arrived at EDR: 03/29/2019
Date Made Active in Reports: 05/29/2019
Number of Days to Update: 61
Source: San Mateo County Environmental Health Services Division
Telephone: 650-363-1921
Last EDR Contact: 08/29/2022
Next Scheduled EDR Contact: 12/19/2022
Data Release Frequency: Semi-Annually

SANTA BARBARA COUNTY:

CUPA SANTA BARBARA: CUPA Facility Listing
CUPA Program Listing from the Environmental Health Services division.

Date of Government Version: 09/08/2011
Date Data Arrived at EDR: 09/09/2011
Date Made Active in Reports: 10/07/2011
Number of Days to Update: 28
Source: Santa Barbara County Public Health Department
Telephone: 805-686-8167
Last EDR Contact: 08/09/2022
Next Scheduled EDR Contact: 11/28/2022
Data Release Frequency: No Update Planned

SANTA CLARA COUNTY:

CUPA SANTA CLARA: Cupa Facility List
Cupa facility list

Date of Government Version: 05/16/2022
Date Data Arrived at EDR: 05/18/2022
Date Made Active in Reports: 08/04/2022
Number of Days to Update: 78
Source: Department of Environmental Health
Telephone: 408-918-1973
Last EDR Contact: 08/09/2022
Next Scheduled EDR Contact: 11/28/2022
Data Release Frequency: Varies

HIST LUST SANTA CLARA: HIST LUST - Fuel Leak Site Activity Report
A listing of open and closed leaking underground storage tanks. This listing is no longer updated by the county. Leaking underground storage tanks are now handled by the Department of Environmental Health.

Date of Government Version: 03/29/2005
Date Data Arrived at EDR: 03/30/2005
Date Made Active in Reports: 04/21/2005
Number of Days to Update: 22
Source: Santa Clara Valley Water District
Telephone: 408-265-2600
Last EDR Contact: 03/23/2009
Next Scheduled EDR Contact: 06/22/2009
Data Release Frequency: No Update Planned

LUST SANTA CLARA: LOP Listing
A listing of leaking underground storage tanks located in Santa Clara county.

Date of Government Version: 03/03/2014
Date Data Arrived at EDR: 03/05/2014
Date Made Active in Reports: 03/18/2014
Number of Days to Update: 13
Source: Department of Environmental Health
Telephone: 408-918-3417
Last EDR Contact: 08/15/2022
Next Scheduled EDR Contact: 12/05/2022
Data Release Frequency: No Update Planned

SAN JOSE HAZMAT: Hazardous Material Facilities
Hazardous material facilities, including underground storage tank sites.

Date of Government Version: 11/03/2020
Date Data Arrived at EDR: 11/05/2020
Date Made Active in Reports: 01/26/2021
Number of Days to Update: 82

Source: City of San Jose Fire Department
Telephone: 408-535-7694
Last EDR Contact: 10/26/2022
Next Scheduled EDR Contact: 02/16/2023
Data Release Frequency: Annually

SANTA CRUZ COUNTY:

CUPA SANTA CRUZ: CUPA Facility List
CUPA facility listing.

Date of Government Version: 01/21/2017
Date Data Arrived at EDR: 02/22/2017
Date Made Active in Reports: 05/23/2017
Number of Days to Update: 90

Source: Santa Cruz County Environmental Health
Telephone: 831-464-2761
Last EDR Contact: 08/09/2022
Next Scheduled EDR Contact: 11/28/2022
Data Release Frequency: Varies

SHASTA COUNTY:

CUPA SHASTA: CUPA Facility List
Cupa Facility List.

Date of Government Version: 06/15/2017
Date Data Arrived at EDR: 06/19/2017
Date Made Active in Reports: 08/09/2017
Number of Days to Update: 51

Source: Shasta County Department of Resource Management
Telephone: 530-225-5789
Last EDR Contact: 08/09/2022
Next Scheduled EDR Contact: 11/28/2022
Data Release Frequency: Varies

SOLANO COUNTY:

LUST SOLANO: Leaking Underground Storage Tanks
A listing of leaking underground storage tank sites located in Solano county.

Date of Government Version: 06/04/2019
Date Data Arrived at EDR: 06/06/2019
Date Made Active in Reports: 08/13/2019
Number of Days to Update: 68

Source: Solano County Department of Environmental Management
Telephone: 707-784-6770
Last EDR Contact: 08/23/2022
Next Scheduled EDR Contact: 12/12/2022
Data Release Frequency: Quarterly

UST SOLANO: Underground Storage Tanks
Underground storage tank sites located in Solano county.

Date of Government Version: 09/15/2021
Date Data Arrived at EDR: 09/16/2021
Date Made Active in Reports: 12/09/2021
Number of Days to Update: 84

Source: Solano County Department of Environmental Management
Telephone: 707-784-6770
Last EDR Contact: 08/23/2022
Next Scheduled EDR Contact: 12/12/2022
Data Release Frequency: Quarterly

SONOMA COUNTY:

CUPA SONOMA: Cupa Facility List
Cupa Facility list

Date of Government Version: 07/02/2021
Date Data Arrived at EDR: 07/06/2021
Date Made Active in Reports: 07/14/2021
Number of Days to Update: 8

Source: County of Sonoma Fire & Emergency Services Department
Telephone: 707-565-1174
Last EDR Contact: 09/13/2022
Next Scheduled EDR Contact: 01/02/2023
Data Release Frequency: Varies

LUST SONOMA: Leaking Underground Storage Tank Sites
A listing of leaking underground storage tank sites located in Sonoma county.

Date of Government Version: 06/30/2021
Date Data Arrived at EDR: 06/30/2021
Date Made Active in Reports: 09/24/2021
Number of Days to Update: 86

Source: Department of Health Services
Telephone: 707-565-6565
Last EDR Contact: 09/13/2022
Next Scheduled EDR Contact: 01/02/2023
Data Release Frequency: Quarterly

STANISLAUS COUNTY:

CUPA STANISLAUS: CUPA Facility List
Cupa facility list

Date of Government Version: 02/08/2022
Date Data Arrived at EDR: 02/10/2022
Date Made Active in Reports: 05/04/2022
Number of Days to Update: 83

Source: Stanislaus County Department of Ennvironmental Protection
Telephone: 209-525-6751
Last EDR Contact: 10/04/2022
Next Scheduled EDR Contact: 01/23/2023
Data Release Frequency: Varies

SUTTER COUNTY:

UST SUTTER: Underground Storage Tanks
Underground storage tank sites located in Sutter county.

Date of Government Version: 05/03/2022
Date Data Arrived at EDR: 05/27/2022
Date Made Active in Reports: 08/11/2022
Number of Days to Update: 76

Source: Sutter County Environmental Health Services
Telephone: 530-822-7500
Last EDR Contact: 08/23/2022
Next Scheduled EDR Contact: 12/12/2022
Data Release Frequency: Semi-Annually

TEHAMA COUNTY:

CUPA TEHAMA: CUPA Facility List
Cupa facilities

Date of Government Version: 07/27/2022
Date Data Arrived at EDR: 07/27/2022
Date Made Active in Reports: 10/11/2022
Number of Days to Update: 76

Source: Tehama County Department of Environmental Health
Telephone: 530-527-8020
Last EDR Contact: 10/26/2022
Next Scheduled EDR Contact: 02/16/2023
Data Release Frequency: Varies

TRINITY COUNTY:

CUPA TRINITY: CUPA Facility List
Cupa facility list

Date of Government Version: 07/13/2022
Date Data Arrived at EDR: 07/14/2022
Date Made Active in Reports: 09/29/2022
Number of Days to Update: 77

Source: Department of Toxic Substances Control
Telephone: 760-352-0381
Last EDR Contact: 10/11/2022
Next Scheduled EDR Contact: 01/30/2023
Data Release Frequency: Varies

TULARE COUNTY:

CUPA TULARE: CUPA Facility List
Cupa program facilities

Date of Government Version: 04/26/2021
Date Data Arrived at EDR: 04/28/2021
Date Made Active in Reports: 07/13/2021
Number of Days to Update: 76

Source: Tulare County Environmental Health Services Division
Telephone: 559-624-7400
Last EDR Contact: 10/05/2022
Next Scheduled EDR Contact: 02/16/2023
Data Release Frequency: Varies

TUOLUMNE COUNTY:

CUPA TUOLUMNE: CUPA Facility List
Cupa facility list

Date of Government Version: 04/23/2018
Date Data Arrived at EDR: 04/25/2018
Date Made Active in Reports: 06/25/2018
Number of Days to Update: 61

Source: Divison of Environmental Health
Telephone: 209-533-5633
Last EDR Contact: 10/11/2022
Next Scheduled EDR Contact: 01/30/2023
Data Release Frequency: Varies

VENTURA COUNTY:

BWT VENTURA: Business Plan, Hazardous Waste Producers, and Operating Underground Tanks
The BWT list indicates by site address whether the Environmental Health Division has Business Plan (B), Waste Producer (W), and/or Underground Tank (T) information.

Date of Government Version: 05/26/2022
Date Data Arrived at EDR: 07/21/2022
Date Made Active in Reports: 09/30/2022
Number of Days to Update: 71

Source: Ventura County Environmental Health Division
Telephone: 805-654-2813
Last EDR Contact: 10/17/2022
Next Scheduled EDR Contact: 01/30/2023
Data Release Frequency: Quarterly

LF VENTURA: Inventory of Illegal Abandoned and Inactive Sites
Ventura County Inventory of Closed, Illegal Abandoned, and Inactive Sites.

Date of Government Version: 12/01/2011
Date Data Arrived at EDR: 12/01/2011
Date Made Active in Reports: 01/19/2012
Number of Days to Update: 49

Source: Environmental Health Division
Telephone: 805-654-2813
Last EDR Contact: 09/21/2022
Next Scheduled EDR Contact: 01/10/2023
Data Release Frequency: No Update Planned

LUST VENTURA: Listing of Underground Tank Cleanup Sites
Ventura County Underground Storage Tank Cleanup Sites (LUST).

Date of Government Version: 05/29/2008
Date Data Arrived at EDR: 06/24/2008
Date Made Active in Reports: 07/31/2008
Number of Days to Update: 37

Source: Environmental Health Division
Telephone: 805-654-2813
Last EDR Contact: 08/02/2022
Next Scheduled EDR Contact: 11/21/2022
Data Release Frequency: No Update Planned

MED WASTE VENTURA: Medical Waste Program List
To protect public health and safety and the environment from potential exposure to disease causing agents, the Environmental Health Division Medical Waste Program regulates the generation, handling, storage, treatment and disposal of medical waste throughout the County.

Date of Government Version: 05/26/2022
Date Data Arrived at EDR: 07/25/2022
Date Made Active in Reports: 10/05/2022
Number of Days to Update: 72

Source: Ventura County Resource Management Agency
Telephone: 805-654-2813
Last EDR Contact: 10/17/2022
Next Scheduled EDR Contact: 01/30/2023
Data Release Frequency: Quarterly

UST VENTURA: Underground Tank Closed Sites List
Ventura County Operating Underground Storage Tank Sites (UST)/Underground Tank Closed Sites List.

Date of Government Version: 05/26/2022
Date Data Arrived at EDR: 06/07/2022
Date Made Active in Reports: 08/24/2022
Number of Days to Update: 78
Source: Environmental Health Division
Telephone: 805-654-2813
Last EDR Contact: 08/31/2022
Next Scheduled EDR Contact: 12/19/2022
Data Release Frequency: Quarterly

YOLO COUNTY:

UST YOLO: Underground Storage Tank Comprehensive Facility Report
Underground storage tank sites located in Yolo county.

Date of Government Version: 06/22/2022
Date Data Arrived at EDR: 06/30/2022
Date Made Active in Reports: 09/14/2022
Number of Days to Update: 76
Source: Yolo County Department of Health
Telephone: 530-666-8646
Last EDR Contact: 09/21/2022
Next Scheduled EDR Contact: 01/10/2023
Data Release Frequency: Annually

YUBA COUNTY:

CUPA YUBA: CUPA Facility List
CUPA facility listing for Yuba County.

Date of Government Version: 05/03/2022
Date Data Arrived at EDR: 05/05/2022
Date Made Active in Reports: 07/28/2022
Number of Days to Update: 84
Source: Yuba County Environmental Health Department
Telephone: 530-749-7523
Last EDR Contact: 10/20/2022
Next Scheduled EDR Contact: 02/06/2023
Data Release Frequency: Varies

OTHER DATABASE(S)

Depending on the geographic area covered by this report, the data provided in these specialty databases may or may not be complete. For example, the existence of wetlands information data in a specific report does not mean that all wetlands in the area covered by the report are included. Moreover, the absence of any reported wetlands information does not necessarily mean that wetlands do not exist in the area covered by the report.

CT MANIFEST: Hazardous Waste Manifest Data
Facility and manifest data. Manifest is a document that lists and tracks hazardous waste from the generator through transporters to a tsd facility.

Date of Government Version: 08/08/2022
Date Data Arrived at EDR: 08/08/2022
Date Made Active in Reports: 10/21/2022
Number of Days to Update: 74
Source: Department of Energy & Environmental Protection
Telephone: 860-424-3375
Last EDR Contact: 08/08/2022
Next Scheduled EDR Contact: 11/21/2022
Data Release Frequency: No Update Planned

NJ MANIFEST: Manifest Information
Hazardous waste manifest information.

Date of Government Version: 12/31/2018
Date Data Arrived at EDR: 04/10/2019
Date Made Active in Reports: 05/16/2019
Number of Days to Update: 36
Source: Department of Environmental Protection
Telephone: N/A
Last EDR Contact: 10/03/2022
Next Scheduled EDR Contact: 01/16/2023
Data Release Frequency: Annually

NY MANIFEST: Facility and Manifest Data

Manifest is a document that lists and tracks hazardous waste from the generator through transporters to a TSD facility.

Date of Government Version: 01/01/2019
Date Data Arrived at EDR: 10/29/2021
Date Made Active in Reports: 01/19/2022
Number of Days to Update: 82

Source: Department of Environmental Conservation
Telephone: 518-402-8651
Last EDR Contact: 07/29/2022
Next Scheduled EDR Contact: 11/07/2022
Data Release Frequency: Quarterly

PA MANIFEST: Manifest Information

Hazardous waste manifest information.

Date of Government Version: 06/30/2018
Date Data Arrived at EDR: 07/19/2019
Date Made Active in Reports: 09/10/2019
Number of Days to Update: 53

Source: Department of Environmental Protection
Telephone: 717-783-8990
Last EDR Contact: 10/05/2022
Next Scheduled EDR Contact: 01/23/2023
Data Release Frequency: Annually

RI MANIFEST: Manifest information

Hazardous waste manifest information

Date of Government Version: 12/31/2020
Date Data Arrived at EDR: 11/30/2021
Date Made Active in Reports: 02/18/2022
Number of Days to Update: 80

Source: Department of Environmental Management
Telephone: 401-222-2797
Last EDR Contact: 08/10/2022
Next Scheduled EDR Contact: 11/28/2022
Data Release Frequency: Annually

WI MANIFEST: Manifest Information

Hazardous waste manifest information.

Date of Government Version: 05/31/2018
Date Data Arrived at EDR: 06/19/2019
Date Made Active in Reports: 09/03/2019
Number of Days to Update: 76

Source: Department of Natural Resources
Telephone: N/A
Last EDR Contact: 08/29/2022
Next Scheduled EDR Contact: 12/19/2022
Data Release Frequency: Annually

Oil/Gas Pipelines

Source: Endeavor Business Media

Petroleum Bundle (Crude Oil, Refined Products, Petrochemicals, Gas Liquids (LPG/NGL), and Specialty Gases (Miscellaneous)) N = Natural Gas Bundle (Natural Gas, Gas Liquids (LPG/NGL), and Specialty Gases (Miscellaneous)). This map includes information copyrighted by Endeavor Business Media. This information is provided on a best effort basis and Endeavor Business Media does not guarantee its accuracy nor warrant its fitness for any particular purpose. Such information has been reprinted with the permission of Endeavor Business Media.

Electric Power Transmission Line Data

Source: Endeavor Business Media

This map includes information copyrighted by Endeavor Business Media. This information is provided on a best effort basis and Endeavor Business Media does not guarantee its accuracy nor warrant its fitness for any particular purpose. Such information has been reprinted with the permission of Endeavor Business Media.

Sensitive Receptors: There are individuals deemed sensitive receptors due to their fragile immune systems and special sensitivity to environmental discharges. These sensitive receptors typically include the elderly, the sick, and children. While the location of all sensitive receptors cannot be determined, EDR indicates those buildings and facilities - schools, daycares, hospitals, medical centers, and nursing homes - where individuals who are sensitive receptors are likely to be located.

AHA Hospitals:

Source: American Hospital Association, Inc.
Telephone: 312-280-5991
The database includes a listing of hospitals based on the American Hospital Association's annual survey of hospitals.

Medical Centers: Provider of Services Listing

Source: Centers for Medicare & Medicaid Services
Telephone: 410-786-3000
A listing of hospitals with Medicare provider number, produced by Centers of Medicare & Medicaid Services, a federal agency within the U.S. Department of Health and Human Services.

Nursing Homes
Source: National Institutes of Health
Telephone: 301-594-6248
Information on Medicare and Medicaid certified nursing homes in the United States.
Public Schools
Source: National Center for Education Statistics
Telephone: 202-502-7300
The National Center for Education Statistics' primary database on elementary and secondary public education in the United States. It is a comprehensive, annual, national statistical database of all public elementary and secondary schools and school districts, which contains data that are comparable across all states.
Private Schools
Source: National Center for Education Statistics
Telephone: 202-502-7300
The National Center for Education Statistics' primary database on private school locations in the United States.
Daycare Centers: Licensed Facilities
Source: Department of Social Services
Telephone: 916-657-4041

Flood Zone Data: This data was obtained from the Federal Emergency Management Agency (FEMA). It depicts 100-year and 500-year flood zones as defined by FEMA. It includes the National Flood Hazard Layer (NFHL) which incorporates Flood Insurance Rate Map (FIRM) data and Q3 data from FEMA in areas not covered by NFHL.
Source: FEMA
Telephone: 877-336-2627
Date of Government Version: 2003, 2015

NWI: National Wetlands Inventory. This data, available in select counties across the country, was obtained by EDR in 2002, 2005, 2010 and 2015 from the U.S. Fish and Wildlife Service.

State Wetlands Data: Wetland Inventory
Source: Department of Fish and Wildlife
Telephone: 916-445-0411

Current USGS 7.5 Minute Topographic Map
Source: U.S. Geological Survey

STREET AND ADDRESS INFORMATION

Â© 2015 TomTom North America, Inc. All rights reserved. This material is proprietary and the subject of copyright protection and other intellectual property rights owned by or licensed to Tele Atlas North America, Inc. The use of this material is subject to the terms of a license agreement. You will be held liable for any unauthorized copying or disclosure of this material.

GEOCHECK ®- PHYSICAL SETTING SOURCE ADDENDUM

TARGET PROPERTY ADDRESS

16207 GALE AVE., CITY OF INDUSTRY, CA 91745
16207 GALE AVENUE
HACIENDA HEIGHTS, CA 91745

TARGET PROPERTY COORDINATES

Latitude (North):	34.009079 - 34ˆ 0’ 32.68’’
Longitude (West):	117.952895 - 117ˆ 57’ 10.42’’
Universal Tranverse Mercator:	Zone 11
UTM X (Meters):	412008.1
UTM Y (Meters):	3763377.5
Elevation:	345 ft. above sea level

USGS TOPOGRAPHIC MAP

Target Property Map:	12015951 BALDWIN PARK, CA
Version Date:	2018
South Map:	12015899 LA HABRA, CA
Version Date:	2018

EDR’s GeoCheck Physical Setting Source Addendum is provided to assist the environmental professional in forming an opinion about the impact of potential contaminant migration.

Assessment of the impact of contaminant migration generally has two principle investigative components:

1. Groundwater flow direction, and
2. Groundwater flow velocity.

Groundwater flow direction may be impacted by surface topography, hydrology, hydrogeology, characteristics of the soil, and nearby wells. Groundwater flow velocity is generally impacted by the nature of the geologic strata.

GEOCHECK® - PHYSICAL SETTING SOURCE SUMMARY

GROUNDWATER FLOW DIRECTION INFORMATION

Groundwater flow direction for a particular site is best determined by a qualified environmental professional using site-specific well data. If such data is not reasonably ascertainable, it may be necessary to rely on other sources of information, such as surface topographic information, hydrologic information, hydrogeologic data collected on nearby properties, and regional groundwater flow information (from deep aquifers).

TOPOGRAPHIC INFORMATION

Surface topography may be indicative of the direction of surficial groundwater flow. This information can be used to assist the environmental professional in forming an opinion about the impact of nearby contaminated properties or, should contamination exist on the target property, what downgradient sites might be impacted.

TARGET PROPERTY TOPOGRAPHY

General Topographic Gradient: General North

SURROUNDING TOPOGRAPHY: ELEVATION PROFILES

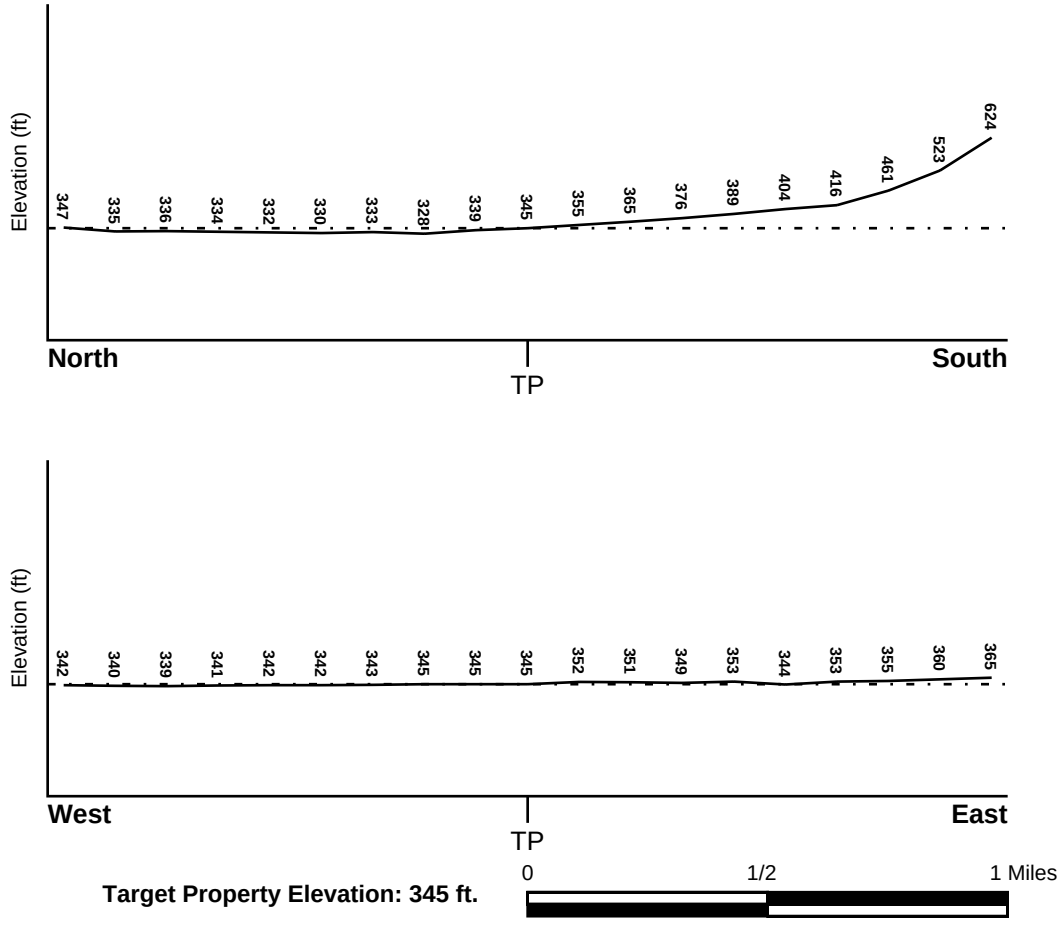

Source: Topography has been determined from the USGS 7.5' Digital Elevation Model and should be evaluated on a relative (not an absolute) basis. Relative elevation information between sites of close proximity should be field verified.

GEOCHECK® - PHYSICAL SETTING SOURCE SUMMARY

HYDROLOGIC INFORMATION

Surface water can act as a hydrologic barrier to groundwater flow. Such hydrologic information can be used to assist the environmental professional in forming an opinion about the impact of nearby contaminated properties or, should contamination exist on the target property, what downgradient sites might be impacted.

Refer to the Physical Setting Source Map following this summary for hydrologic information (major waterways and bodies of water).

FEMA FLOOD ZONE

Flood Plain Panel at Target Property	FEMA Source Type
06037C1700F	FEMA FIRM Flood data

Additional Panels in search area:	FEMA Source Type
06037C1695F	FEMA FIRM Flood data
06037C1875F	FEMA FIRM Flood data

NATIONAL WETLAND INVENTORY

NWI Quad at Target Property	NWI Electronic Data Coverage
BALDWIN PARK	YES - refer to the Overview Map and Detail Map

HYDROGEOLOGIC INFORMATION

Hydrogeologic information obtained by installation of wells on a specific site can often be an indicator of groundwater flow direction in the immediate area. Such hydrogeologic information can be used to assist the environmental professional in forming an opinion about the impact of nearby contaminated properties or, should contamination exist on the target property, what downgradient sites might be impacted.

Site-Specific Hydrogeological Data*:

Search Radius:	1.25 miles
Location Relative to TP:	1/4 - 1/2 Mile NNW
Site Name:	San Gabriel Valley (Area 4)
Site EPA ID Number:	CAD980817985
Groundwater Flow Direction:	CONSISTENT WITH TOPOGRAPHICAL CONDITIONS IN THE ABSENCE OF PUMPING OF WELLS.
Measured Depth to Water:	15 feet at the northeastern end of the site and 50 feet at the southwestern end of the site.
Hydraulic Connection:	Information is not available about the hydraulic connection between aquifer(s) underlying the site.
Sole Source Aquifer:	No information about a sole source aquifer is available
Data Quality:	Information based on site-specific subsurface investigations is documented in the CERCLIS investigation report(s)

AQUIFLOW®

Search Radius: 1.000 Mile.

EDR has developed the AQUIFLOW Information System to provide data on the general direction of groundwater flow at specific points. EDR has reviewed reports submitted by environmental professionals to regulatory authorities at select sites and has extracted the date of the report, groundwater flow direction as determined hydrogeologically, and the depth to water table.

MAP ID	LOCATION FROM TP	GENERAL DIRECTION GROUNDWATER FLOW
Not Reported		

* ©1996 Site--specific hydrogeological data gathered by CERCLIS Alerts, Inc., Bainbridge Island, WA. All rights reserved. All of the information and opinions presented are those of the cited EPA report(s), which were completed under a Comprehensive Environmental Response Compensation and Liability Information System (CERCLIS) investigation.

GEOCHECK® - PHYSICAL SETTING SOURCE SUMMARY

GROUNDWATER FLOW VELOCITY INFORMATION

Groundwater flow velocity information for a particular site is best determined by a qualified environmental professional using site specific geologic and soil strata data. If such data are not reasonably ascertainable, it may be necessary to rely on other sources of information, including geologic age identification, rock stratigraphic unit and soil characteristics data collected on nearby properties and regional soil information. In general, contaminant plumes move more quickly through sandy-gravelly types of soils than silty-clayey types of soils.

GEOLOGIC INFORMATION IN GENERAL AREA OF TARGET PROPERTY

Geologic information can be used by the environmental professional in forming an opinion about the relative speed at which contaminant migration may be occurring.

ROCK STRATIGRAPHIC UNIT

Era:	Cenozoic
System:	Tertiary
Series:	Miocene
Code:	Tm *(decoded above as Era, System & Series)*

GEOLOGIC AGE IDENTIFICATION

Category: Stratified Sequence

Geologic Age and Rock Stratigraphic Unit Source: P.G. Schruben, R.E. Arndt and W.J. Bawiec, Geology of the Conterminous U.S. at 1:2,500,000 Scale - a digital representation of the 1974 P.B. King and H.M. Beikman Map, USGS Digital Data Series DDS - 11 (1994).

DOMINANT SOIL COMPOSITION IN GENERAL AREA OF TARGET PROPERTY

The U.S. Department of Agriculture's (USDA) Soil Conservation Service (SCS) leads the National Cooperative Soil Survey (NCSS) and is responsible for collecting, storing, maintaining and distributing soil survey information for privately owned lands in the United States. A soil map in a soil survey is a representation of soil patterns in a landscape. Soil maps for STATSGO are compiled by generalizing more detailed (SSURGO) soil survey maps. The following information is based on Soil Conservation Service STATSGO data.

Soil Component Name: URBAN LAND

Soil Surface Texture: variable

Hydrologic Group: Not reported

Soil Drainage Class: Not reported

Hydric Status: Soil does not meet the requirements for a hydric soil.

Corrosion Potential - Uncoated Steel: Not Reported

Depth to Bedrock Min: > 10 inches

Depth to Bedrock Max: > 10 inches

GEOCHECK® - PHYSICAL SETTING SOURCE SUMMARY

Soil Layer Information							
	Boundary			Classification			
Layer	Upper	Lower	Soil Texture Class	AASHTO Group	Unified Soil	Permeability Rate (in/hr)	Soil Reaction (pH)
1	0 inches	6 inches	variable	Not reported	Not reported	Max: 0.00 Min: 0.00	Max: 0.00 Min: 0.00

OTHER SOIL TYPES IN AREA

Based on Soil Conservation Service STATSGO data, the following additional subordinant soil types may appear within the general area of target property.

Soil Surface Textures:
loam
clay
silt loam
loamy sand
sandy loam
fine sand
clay loam
gravelly - sandy loam
coarse sand
gravelly - sand
sand

Surficial Soil Types:
loam
clay
silt loam
loamy sand
sandy loam
fine sand
clay loam
gravelly - sandy loam
coarse sand
gravelly - sand
sand

Shallow Soil Types:
fine sandy loam
gravelly - loam
sand
silty clay

Deeper Soil Types:
stratified
clay loam
silty clay loam
gravelly - sandy loam
coarse sand
sand
weathered bedrock
very fine sandy loam

GEOCHECK® - PHYSICAL SETTING SOURCE SUMMARY

LOCAL / REGIONAL WATER AGENCY RECORDS

EDR Local/Regional Water Agency records provide water well information to assist the environmental professional in assessing sources that may impact ground water flow direction, and in forming an opinion about the impact of contaminant migration on nearby drinking water wells.

WELL SEARCH DISTANCE INFORMATION

DATABASE	SEARCH DISTANCE (miles)
Federal USGS	1.000
Federal FRDS PWS	Nearest PWS within 1 mile
State Database	1.000

FEDERAL USGS WELL INFORMATION

MAP ID	WELL ID	LOCATION FROM TP
1	USGS40000139759	0 - 1/8 Mile ENE
D15	USGS40000139793	1/4 - 1/2 Mile NW

FEDERAL FRDS PUBLIC WATER SUPPLY SYSTEM INFORMATION

MAP ID	WELL ID	LOCATION FROM TP
119	CA1910046	1/2 - 1 Mile NNE

Note: PWS System location is not always the same as well location.

STATE DATABASE WELL INFORMATION

MAP ID	WELL ID	LOCATION FROM TP
A2	CAEDF0000052404	1/8 - 1/4 Mile NW
3	CAEDF0000037583	1/8 - 1/4 Mile NNW
A4	CAEDF0000082590	1/8 - 1/4 Mile NW
A5	CAEDF0000139571	1/8 - 1/4 Mile NW
A6	CAEDF0000124774	1/8 - 1/4 Mile NW
B7	CAEDF0000099513	1/4 - 1/2 Mile East
B8	CADWR9000006377	1/4 - 1/2 Mile East
B9	CAEDF0000008962	1/4 - 1/2 Mile ENE
B10	CAEDF0000007456	1/4 - 1/2 Mile East
11	CAEDF0000019168	1/4 - 1/2 Mile ESE
12	CAEDF0000004624	1/4 - 1/2 Mile North
B13	CAEDF0000122604	1/4 - 1/2 Mile East
C14	CAEDF0000053126	1/4 - 1/2 Mile East
C16	CAEDF0000111840	1/4 - 1/2 Mile East
D17	CADWR0000007906	1/4 - 1/2 Mile NW
D18	CADWR0000024621	1/4 - 1/2 Mile NW
D19	CADWR0000025748	1/4 - 1/2 Mile NW
E20	2720	1/2 - 1 Mile NNE
E21	2721	1/2 - 1 Mile NNE

STATE DATABASE WELL INFORMATION

MAP ID	WELL ID	LOCATION FROM TP
E22	CADDW0000006534	1/2 - 1 Mile NNE
E23	CADDW0000015533	1/2 - 1 Mile NNE
F24	CAEDF0000037409	1/2 - 1 Mile WNW
E25	CAEDF0000032287	1/2 - 1 Mile North
G26	CAEDF0000006489	1/2 - 1 Mile NW
G27	CAEDF0000086863	1/2 - 1 Mile NW
E28	CAEDF0000039492	1/2 - 1 Mile NNE
G29	CAEDF0000081177	1/2 - 1 Mile NW
F30	CAEDF0000050625	1/2 - 1 Mile WNW
F31	CAEDF0000009744	1/2 - 1 Mile WNW
F32	CAEDF0000023938	1/2 - 1 Mile WNW
E33	CAEDF0000106736	1/2 - 1 Mile NNE
E34	CAEDF0000134180	1/2 - 1 Mile NNE
F35	CAEDF0000128247	1/2 - 1 Mile WNW
E36	CAEDF0000117887	1/2 - 1 Mile NNE
F37	CAEDF0000124224	1/2 - 1 Mile WNW
G38	CAEDF0000126731	1/2 - 1 Mile NW
F39	CAEDF0000126957	1/2 - 1 Mile WNW
E40	CAEDF0000106986	1/2 - 1 Mile NNE
E41	CAEDF0000093454	1/2 - 1 Mile NNE
F42	CAEDF0000019023	1/2 - 1 Mile WNW
E43	CAEDF0000121192	1/2 - 1 Mile NNE
E44	CAEDF0000105826	1/2 - 1 Mile NNE
E45	CAEDF0000136424	1/2 - 1 Mile NNE
E46	CAEDF0000124823	1/2 - 1 Mile NNE
E47	CAEDF0000040241	1/2 - 1 Mile NNE
F48	CAEDF0000114320	1/2 - 1 Mile WNW
E49	CAEDF0000071844	1/2 - 1 Mile NNE
E50	CAEDF0000046547	1/2 - 1 Mile NNE
E51	CAEDF0000085493	1/2 - 1 Mile NNE
E52	CAEDF0000029713	1/2 - 1 Mile NNE
E53	CAEDF0000007633	1/2 - 1 Mile NNE
E54	CAEDF0000068752	1/2 - 1 Mile NNE
E55	CAEDF0000087172	1/2 - 1 Mile NNE
F56	CAEDF0000031355	1/2 - 1 Mile WNW
F57	CAEDF0000002814	1/2 - 1 Mile WNW
F58	CAEDF0000103497	1/2 - 1 Mile WNW
H59	CAEDF0000109624	1/2 - 1 Mile East
F60	CAEDF0000053057	1/2 - 1 Mile WNW
F61	CAEDF0000009957	1/2 - 1 Mile WNW
F62	CAEDF0000084342	1/2 - 1 Mile West
F63	CAEDF0000006593	1/2 - 1 Mile West
I64	CAEDF0000019967	1/2 - 1 Mile West
F65	CAEDF0000021476	1/2 - 1 Mile WNW
I66	CAEDF0000009546	1/2 - 1 Mile West
F67	CAEDF0000007343	1/2 - 1 Mile West
F68	CAEDF0000043319	1/2 - 1 Mile WNW
F69	CAEDF0000109226	1/2 - 1 Mile WNW
F70	CAEDF0000112747	1/2 - 1 Mile WNW
F71	CAEDF0000128625	1/2 - 1 Mile WNW
F72	CAEDF0000096979	1/2 - 1 Mile WNW
I73	CAEDF0000010822	1/2 - 1 Mile West

STATE DATABASE WELL INFORMATION

MAP ID	WELL ID	LOCATION FROM TP
74	CAEDF0000136233	1/2 - 1 Mile WNW
F75	CAEDF0000050543	1/2 - 1 Mile WNW
F76	CAEDF0000038313	1/2 - 1 Mile WNW
F77	CAEDF0000100068	1/2 - 1 Mile WNW
F78	CAEDF0000032847	1/2 - 1 Mile West
I79	CAEDF0000050590	1/2 - 1 Mile West
F80	CAEDF0000060676	1/2 - 1 Mile West
F81	CAEDF0000075719	1/2 - 1 Mile West
F82	CAEDF0000034679	1/2 - 1 Mile West
I83	CAEDF0000083215	1/2 - 1 Mile West
F84	CAEDF0000134321	1/2 - 1 Mile WNW
F85	CAEDF0000002734	1/2 - 1 Mile West
F86	CAEDF0000006209	1/2 - 1 Mile WNW
I87	CAEDF0000129703	1/2 - 1 Mile West
J88	CAEDF0000095686	1/2 - 1 Mile North
F89	CAEDF0000106058	1/2 - 1 Mile WNW
F90	CAEDF0000102062	1/2 - 1 Mile WNW
F91	CAEDF0000000904	1/2 - 1 Mile West
I92	CAEDF0000003574	1/2 - 1 Mile West
I93	CAEDF0000040255	1/2 - 1 Mile West
J94	CAEDF0000122786	1/2 - 1 Mile North
F95	CAEDF0000081409	1/2 - 1 Mile West
F96	CAEDF0000008499	1/2 - 1 Mile West
F97	CAEDF0000090201	1/2 - 1 Mile West
I98	CAEDF0000056804	1/2 - 1 Mile West
J99	CAEDF0000080951	1/2 - 1 Mile North
F100	CAEDF0000078330	1/2 - 1 Mile WNW
J101	CAEDF0000104853	1/2 - 1 Mile North
J102	CAEDF0000129711	1/2 - 1 Mile North
H103	CAEDF0000032326	1/2 - 1 Mile East
H104	CAEDF0000088972	1/2 - 1 Mile East
I105	CAEDF0000014128	1/2 - 1 Mile West
J106	CAEDF0000096495	1/2 - 1 Mile North
K107	CAEDF0000099881	1/2 - 1 Mile WNW
I108	CAEDF0000075964	1/2 - 1 Mile West
I109	CAEDF0000111089	1/2 - 1 Mile West
L110	2722	1/2 - 1 Mile South
L111	2723	1/2 - 1 Mile South
I112	CAEDF0000087432	1/2 - 1 Mile West
K113	CAEDF0000112518	1/2 - 1 Mile WNW
114	CAEDF0000085661	1/2 - 1 Mile ESE
115	CAEDF0000112046	1/2 - 1 Mile East
M116	CAEDF0000104453	1/2 - 1 Mile NNW
M117	CAEDF0000004121	1/2 - 1 Mile NNW
M118	CAEDF0000059395	1/2 - 1 Mile NNW
M120	CAEDF0000112346	1/2 - 1 Mile NNW
M121	CAEDF0000100267	1/2 - 1 Mile NNW
M122	CAEDF0000048615	1/2 - 1 Mile NNW
M123	CAEDF0000102187	1/2 - 1 Mile NNW
M124	CAEDF0000006784	1/2 - 1 Mile NNW
M125	CAEDF0000046818	1/2 - 1 Mile NNW
M126	CAEDF0000068351	1/2 - 1 Mile NNW

GEOCHECK® - PHYSICAL SETTING SOURCE SUMMARY

STATE DATABASE WELL INFORMATION

MAP ID	WELL ID	LOCATION FROM TP
M127	CAEDF0000000513	1/2 - 1 Mile NNW
M128	CAEDF0000009686	1/2 - 1 Mile NNW
M129	CAEDF0000036673	1/2 - 1 Mile NNW
M130	CAEDF0000074944	1/2 - 1 Mile NNW
M131	CAEDF0000051688	1/2 - 1 Mile NNW
M132	CAEDF0000007350	1/2 - 1 Mile NNW
M133	CAEDF0000067529	1/2 - 1 Mile NNW
N134	CAEDF0000104930	1/2 - 1 Mile East
M135	CAEDF0000032577	1/2 - 1 Mile NNW
O136	CAEDF0000132569	1/2 - 1 Mile NNW
N137	CAEDF0000102186	1/2 - 1 Mile East
N138	CAEDF0000052069	1/2 - 1 Mile East
P139	CAEDF0000045732	1/2 - 1 Mile North
P140	CAEDF0000037746	1/2 - 1 Mile North
P141	CAEDF0000038709	1/2 - 1 Mile North
N142	CAEDF0000101932	1/2 - 1 Mile East
O143	CAEDF0000092574	1/2 - 1 Mile NNW
O144	CAEDF0000068987	1/2 - 1 Mile NNW
O145	CAEDF0000012858	1/2 - 1 Mile NNW
Q146	CAEDF0000072853	1/2 - 1 Mile East
Q147	CAEDF0000129408	1/2 - 1 Mile East
Q148	CAEDF0000039145	1/2 - 1 Mile East
149	CAEDF0000035054	1/2 - 1 Mile ESE

OTHER STATE DATABASE INFORMATION

STATE OIL/GAS WELL INFORMATION

MAP ID	WELL ID	LOCATION FROM TP
A1	CAOG14000005211	1/2 - 1 Mile ENE
2	CAOG14000005641	1/2 - 1 Mile NNE
A3	CAOG14000005212	1/2 - 1 Mile ENE

PHYSICAL SETTING SOURCE MAP - 7161190.6s

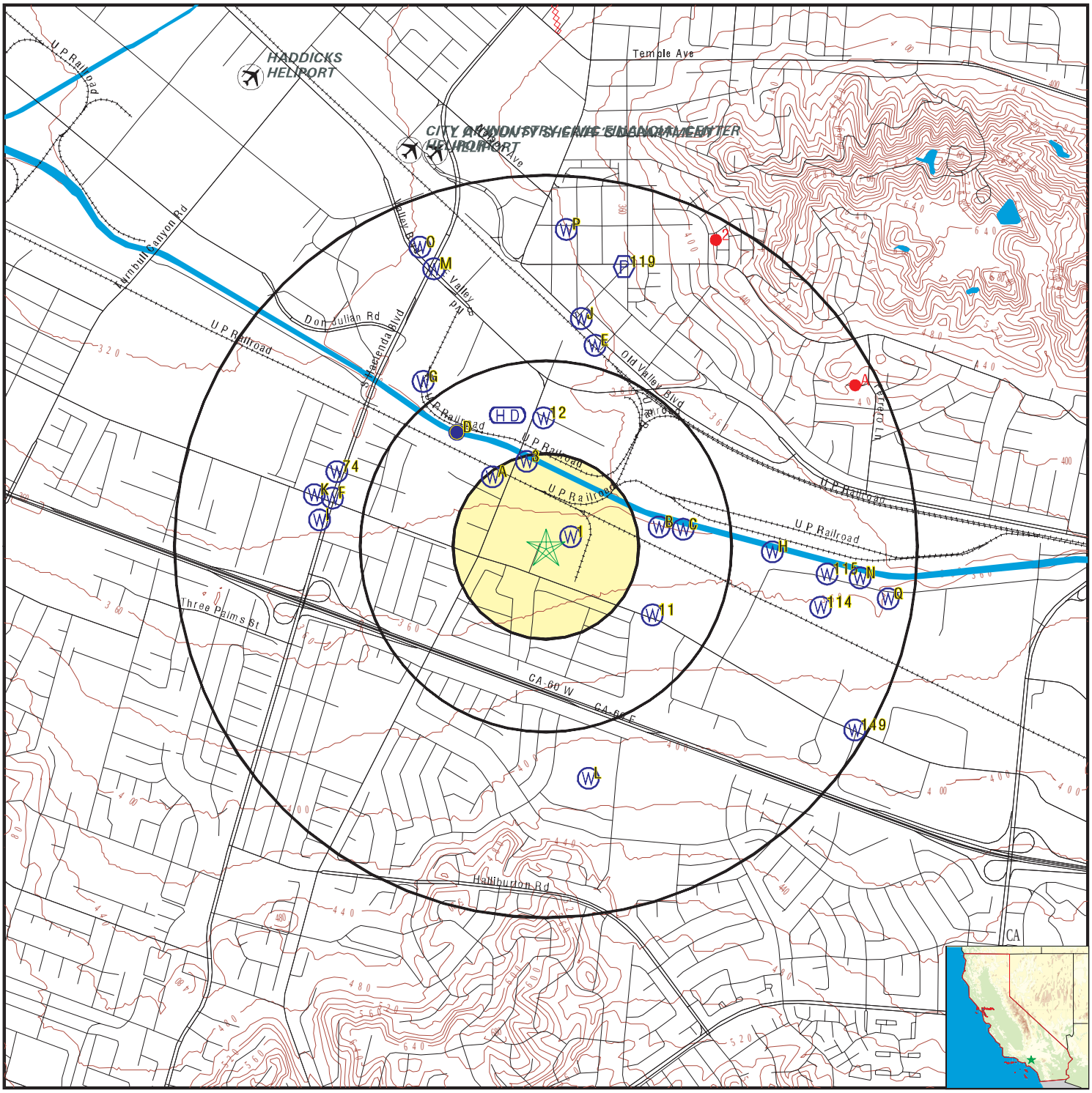

- County Boundary
- Major Roads
- Contour Lines
- Earthquake Fault Lines
- Airports
- Earthquake epicenter, Richter 5 or greater
- Water Wells
- Public Water Supply Wells
- Cluster of Multiple Icons
- Groundwater Flow Direction
- GI Indeterminate Groundwater Flow at Location
- GV Groundwater Flow Varies at Location
- HD Closest Hydrogeological Data
- Oil, gas or related wells

SITE NAME:	16207 Gale Ave., City of Industry, CA 91745	CLIENT:	Gabriel Environmental Group
ADDRESS:	16207 Gale Avenue Hacienda Heights CA 91745	CONTACT:	Hani Gabriel
		INQUIRY #:	7161190.6s
LAT/LONG:	34.009079 / 117.952895	DATE:	October 27, 2022 1:42 pm

F-1242

Copyright © 2022 EDR, Inc. © 2015 TomTom Rel. 2015.

Map ID
Direction
Distance
Elevation | Database | EDR ID Number

1
ENE
0 - 1/8 Mile
Higher

FED USGS **USGS40000139759**

Organization ID:	USGS-CA		
Organization Name:	USGS California Water Science Center		
Monitor Location:	002S010W08L001S	Type:	Well
Description:	Not Reported	HUC:	18070106
Drainage Area:	Not Reported	Drainage Area Units:	Not Reported
Contrib Drainage Area:	Not Reported	Contrib Drainage Area Unts:	Not Reported
Aquifer:	California Coastal Basin aquifers		
Formation Type:	Not Reported	Aquifer Type:	Not Reported
Construction Date:	Not Reported	Well Depth:	Not Reported
Well Depth Units:	Not Reported	Well Hole Depth:	Not Reported
Well Hole Depth Units:	Not Reported		

A2
NW
1/8 - 1/4 Mile
Lower

CA WELLS **CAEDF0000052404**

Well ID:	T0603703802-MW-2	Well Type:	MONITORING
Source:	EDF	Other Name:	MW-2
GAMA PFAS Testing:	Not Reported		
Groundwater Quality Data:	https://gamagroundwater.waterboards.ca.gov/gama/gamamap/public/GamaDataDisplay.asp?dataset=EDF&samp_date=&global_id=T0603703802&assigned_name=MW-2&store_num=		
GeoTracker Data:	https://geotracker.waterboards.ca.gov/profile_report.asp?cmd=MWEDFResults&global_id=T0603703802&assigned_name=MW-2		

3
NNW
1/8 - 1/4 Mile
Lower

CA WELLS **CAEDF0000037583**

Well ID:	T0603700149-MW-42	Well Type:	MONITORING
Source:	EDF	Other Name:	MW-42
GAMA PFAS Testing:	Not Reported		
Groundwater Quality Data:	https://gamagroundwater.waterboards.ca.gov/gama/gamamap/public/GamaDataDisplay.asp?dataset=EDF&samp_date=&global_id=T0603700149&assigned_name=MW-42&store_num=		
GeoTracker Data:	https://geotracker.waterboards.ca.gov/profile_report.asp?cmd=MWEDFResults&global_id=T0603700149&assigned_name=MW-42		

A4
NW
1/8 - 1/4 Mile
Lower

CA WELLS **CAEDF0000082590**

Well ID:	T0603703802-MW-1	Well Type:	MONITORING
Source:	EDF	Other Name:	MW-1
GAMA PFAS Testing:	Not Reported		
Groundwater Quality Data:	https://gamagroundwater.waterboards.ca.gov/gama/gamamap/public/GamaDataDisplay.asp?dataset=EDF&samp_date=&global_id=T0603703802&assigned_name=MW-1&store_num=		
GeoTracker Data:	https://geotracker.waterboards.ca.gov/profile_report.asp?cmd=MWEDFResults&global_id=T0603703802&assigned_name=MW-1		

Map ID
Direction
Distance
Elevation | Database | EDR ID Number

A5
NW
1/8 - 1/4 Mile
Lower

CA WELLS **CAEDF0000139571**

Well ID:	T0603703802-MW-4	Well Type:	MONITORING
Source:	EDF	Other Name:	MW-4
GAMA PFAS Testing:	Not Reported		
Groundwater Quality Data:	https://gamagroundwater.waterboards.ca.gov/gama/gamamap/public/GamaDataDisplay.asp?dataset=EDF&samp_date=&global_id=T0603703802&assigned_name=MW-4&store_num=		
GeoTracker Data:	https://geotracker.waterboards.ca.gov/profile_report.asp?cmd=MWEDFResults&global_id=T0603703802&assigned_name=MW-4		

A6
NW
1/8 - 1/4 Mile
Lower

CA WELLS **CAEDF0000124774**

Well ID:	T0603703802-MW-3	Well Type:	MONITORING
Source:	EDF	Other Name:	MW-3
GAMA PFAS Testing:	Not Reported		
Groundwater Quality Data:	https://gamagroundwater.waterboards.ca.gov/gama/gamamap/public/GamaDataDisplay.asp?dataset=EDF&samp_date=&global_id=T0603703802&assigned_name=MW-3&store_num=		
GeoTracker Data:	https://geotracker.waterboards.ca.gov/profile_report.asp?cmd=MWEDFResults&global_id=T0603703802&assigned_name=MW-3		

B7
East
1/4 - 1/2 Mile
Higher

CA WELLS **CAEDF0000099513**

Well ID:	T0603700149-MW-23	Well Type:	MONITORING
Source:	EDF	Other Name:	MW-23
GAMA PFAS Testing:	Not Reported		
Groundwater Quality Data:	https://gamagroundwater.waterboards.ca.gov/gama/gamamap/public/GamaDataDisplay.asp?dataset=EDF&samp_date=&global_id=T0603700149&assigned_name=MW-23&store_num=		
GeoTracker Data:	https://geotracker.waterboards.ca.gov/profile_report.asp?cmd=MWEDFResults&global_id=T0603700149&assigned_name=MW-23		

B8
East
1/4 - 1/2 Mile
Higher

CA WELLS **CADWR9000006377**

State Well #:	Not Reported	Station ID:	48942
Well Name:	MW6-71	Basin Name:	San Gabriel Valley
Well Use:	Observation		
Well Type:	Part of a nested/multi-completion well		
Well Depth:	230	Well Completion Rpt #:	Not Reported

Map ID
Direction
Distance
Elevation | Database | EDR ID Number

B9
ENE
1/4 - 1/2 Mile
Lower

CA WELLS **CAEDF0000008962**

Well ID:	T0603700149-EW-11	Well Type:	MONITORING
Source:	EDF	Other Name:	EW-11
GAMA PFAS Testing:	Not Reported		
Groundwater Quality Data:	https://gamagroundwater.waterboards.ca.gov/gama/gamamap/public/GamaDataDisplay.asp?dataset=EDF&samp_date=&global_id=T0603700149&assigned_name=EW-11&store_num=		
GeoTracker Data:	https://geotracker.waterboards.ca.gov/profile_report.asp?cmd=MWEDFResults&global_id=T0603700149&assigned_name=EW-11		

B10
East
1/4 - 1/2 Mile
Lower

CA WELLS **CAEDF0000007456**

Well ID:	T0603700149-EW-12	Well Type:	MONITORING
Source:	EDF	Other Name:	EW-12
GAMA PFAS Testing:	Not Reported		
Groundwater Quality Data:	https://gamagroundwater.waterboards.ca.gov/gama/gamamap/public/GamaDataDisplay.asp?dataset=EDF&samp_date=&global_id=T0603700149&assigned_name=EW-12&store_num=		
GeoTracker Data:	https://geotracker.waterboards.ca.gov/profile_report.asp?cmd=MWEDFResults&global_id=T0603700149&assigned_name=EW-12		

11
ESE
1/4 - 1/2 Mile
Higher

CA WELLS **CAEDF0000019168**

Well ID:	T0603700149-OW-07	Well Type:	MONITORING
Source:	EDF	Other Name:	OW-07
GAMA PFAS Testing:	Not Reported		
Groundwater Quality Data:	https://gamagroundwater.waterboards.ca.gov/gama/gamamap/public/GamaDataDisplay.asp?dataset=EDF&samp_date=&global_id=T0603700149&assigned_name=OW-07&store_num=		
GeoTracker Data:	https://geotracker.waterboards.ca.gov/profile_report.asp?cmd=MWEDFResults&global_id=T0603700149&assigned_name=OW-07		

12
North
1/4 - 1/2 Mile
Lower

CA WELLS **CAEDF0000004624**

Well ID:	T0603700149-MW-43	Well Type:	MONITORING
Source:	EDF	Other Name:	MW-43
GAMA PFAS Testing:	Not Reported		
Groundwater Quality Data:	https://gamagroundwater.waterboards.ca.gov/gama/gamamap/public/GamaDataDisplay.asp?dataset=EDF&samp_date=&global_id=T0603700149&assigned_name=MW-43&store_num=		
GeoTracker Data:	https://geotracker.waterboards.ca.gov/profile_report.asp?cmd=MWEDFResults&global_id=T0603700149&assigned_name=MW-43		

Map ID
Direction
Distance
Elevation | Database | EDR ID Number

B13
East
1/4 - 1/2 Mile
Lower

CA WELLS **CAEDF0000122604**

Well ID:	T0603700149-EW-13	Well Type:	MONITORING
Source:	EDF	Other Name:	EW-13
GAMA PFAS Testing:	Not Reported		
Groundwater Quality Data:	https://gamagroundwater.waterboards.ca.gov/gama/gamamap/public/GamaDataDisplay.asp?dataset=EDF&samp_date=&global_id=T0603700149&assigned_name=EW-13&store_num=		
GeoTracker Data:	https://geotracker.waterboards.ca.gov/profile_report.asp?cmd=MWEDFResults&global_id=T0603700149&assigned_name=EW-13		

C14
East
1/4 - 1/2 Mile
Lower

CA WELLS **CAEDF0000053126**

Well ID:	T0603700149-EW-14	Well Type:	MONITORING
Source:	EDF	Other Name:	EW-14
GAMA PFAS Testing:	Not Reported		
Groundwater Quality Data:	https://gamagroundwater.waterboards.ca.gov/gama/gamamap/public/GamaDataDisplay.asp?dataset=EDF&samp_date=&global_id=T0603700149&assigned_name=EW-14&store_num=		
GeoTracker Data:	https://geotracker.waterboards.ca.gov/profile_report.asp?cmd=MWEDFResults&global_id=T0603700149&assigned_name=EW-14		

D15
NW
1/4 - 1/2 Mile
Lower

FED USGS **USGS40000139793**

Organization ID:	USGS-CA		
Organization Name:	USGS California Water Science Center		
Monitor Location:	002S010W08E002S	Type:	Well
Description:	Not Reported	HUC:	18070106
Drainage Area:	Not Reported	Drainage Area Units:	Not Reported
Contrib Drainage Area:	Not Reported	Contrib Drainage Area Unts:	Not Reported
Aquifer:	California Coastal Basin aquifers		
Formation Type:	Not Reported	Aquifer Type:	Not Reported
Construction Date:	Not Reported	Well Depth:	Not Reported
Well Depth Units:	Not Reported	Well Hole Depth:	Not Reported
Well Hole Depth Units:	Not Reported		

C16
East
1/4 - 1/2 Mile
Lower

CA WELLS **CAEDF0000111840**

Well ID:	T0603700149-EW-15	Well Type:	MONITORING
Source:	EDF	Other Name:	EW-15
GAMA PFAS Testing:	Not Reported		
Groundwater Quality Data:	https://gamagroundwater.waterboards.ca.gov/gama/gamamap/public/GamaDataDisplay.asp?dataset=EDF&samp_date=&global_id=T0603700149&assigned_name=EW-15&store_num=		
GeoTracker Data:	https://geotracker.waterboards.ca.gov/profile_report.asp?cmd=MWEDFResults&global_id=T0603700149&assigned_name=EW-15		

Map ID
Direction
Distance
Elevation | Database | EDR ID Number

D17
NW
1/4 - 1/2 Mile
Lower

CA WELLS **CADWR0000007906**

Well ID:	02S10W08E001S	Well Type:	UNK
Source:	Department of Water Resources		
Other Name:	02S10W08E001S	GAMA PFAS Testing:	Not Reported
Groundwater Quality Data:	https://gamagroundwater.waterboards.ca.gov/gama/gamamap/public/GamaDataDisplay.asp?dataset=DWR&samp_date=&global_id=&assigned_name=02S10W08E001S&store_num=		
GeoTracker Data:	Not Reported		

D18
NW
1/4 - 1/2 Mile
Lower

CA WELLS **CADWR0000024621**

Well ID:	02S10W08E003S	Well Type:	UNK
Source:	Department of Water Resources		
Other Name:	02S10W08E003S	GAMA PFAS Testing:	Not Reported
Groundwater Quality Data:	https://gamagroundwater.waterboards.ca.gov/gama/gamamap/public/GamaDataDisplay.asp?dataset=DWR&samp_date=&global_id=&assigned_name=02S10W08E003S&store_num=		
GeoTracker Data:	Not Reported		

D19
NW
1/4 - 1/2 Mile
Lower

CA WELLS **CADWR0000025748**

Well ID:	02S10W08E002S	Well Type:	UNK
Source:	Department of Water Resources		
Other Name:	02S10W08E002S	GAMA PFAS Testing:	Not Reported
Groundwater Quality Data:	https://gamagroundwater.waterboards.ca.gov/gama/gamamap/public/GamaDataDisplay.asp?dataset=DWR&samp_date=&global_id=&assigned_name=02S10W08E002S&store_num=		
GeoTracker Data:	Not Reported		

E20
NNE
1/2 - 1 Mile
Lower

CA WELLS **2720**

Seq:	2720	Prim sta c:	02S/10W-08E01 S
Frds no:	1910205042	County:	19
District:	15	User id:	MET
System no:	1910205	Water type:	G
Source nam:	155-W1 - INACTIVE	Station ty:	WELL/AMBNT/MUN/INTAKE/SUPPLY
Latitude:	340100.0	Longitude:	1175700.0
Precision:	8	Status:	IR
Comment 1:	Not Reported	Comment 2:	Not Reported
Comment 3:	Not Reported	Comment 4:	Not Reported
Comment 5:	Not Reported	Comment 6:	Not Reported
Comment 7:	Not Reported		
System no:	1910205	System nam:	Suburban Water Systems-San Jose

Hqname:	SUBURBAN WATER SYSTEMS	Address:	1211 E. CENTER COURT DRIVE
City:	COVINA	State:	CA
Zip:	91724	Zip ext:	Not Reported
Pop serv:	89591	Connection:	31997
Area serve:	Not Reported		

E21
NNE
1/2 - 1 Mile
Lower

CA WELLS **2721**

Seq:	2721	Prim sta c:	02S/10W-08E02 S
Frds no:	1910205043	County:	19
District:	15	User id:	MET
System no:	1910205	Water type:	G
Source nam:	155-W2 - INACTIVE	Station ty:	WELL/AMBNT/MUN/INTAKE/SUPPLY
Latitude:	340100.0	Longitude:	1175700.0
Precision:	8	Status:	IR
Comment 1:	Not Reported	Comment 2:	Not Reported
Comment 3:	Not Reported	Comment 4:	Not Reported
Comment 5:	Not Reported	Comment 6:	Not Reported
Comment 7:	Not Reported		

System no:	1910205	System nam:	Suburban Water Systems-San Jose
Hqname:	SUBURBAN WATER SYSTEMS	Address:	1211 E. CENTER COURT DRIVE
City:	COVINA	State:	CA
Zip:	91724	Zip ext:	Not Reported
Pop serv:	89591	Connection:	31997
Area serve:	Not Reported		

E22
NNE
1/2 - 1 Mile
Lower

CA WELLS **CADDW0000006534**

Well ID:	1910205-043	Well Type:	MUNICIPAL
Source:	Department of Health Services		
Other Name:	155-W2 - DESTROYED - INACTIVE		
GAMA PFAS Testing:	Not Reported		
Groundwater Quality Data:	https://gamagroundwater.waterboards.ca.gov/gama/gamamap/public/GamaDataDisplay.asp?dataset=DHS&samp_date=&global_id=&assigned_name=1910205-043&store_num=		
GeoTracker Data:	Not Reported		

E23
NNE
1/2 - 1 Mile
Lower

CA WELLS **CADDW0000015533**

Well ID:	1910205-042	Well Type:	MUNICIPAL
Source:	Department of Health Services		
Other Name:	155-W1 - INACTIVE	GAMA PFAS Testing:	Not Reported
Groundwater Quality Data:	https://gamagroundwater.waterboards.ca.gov/gama/gamamap/public/GamaDataDisplay.asp?dataset=DHS&samp_date=&global_id=&assigned_name=1910205-042&store_num=		
GeoTracker Data:	Not Reported		

Map ID
Direction
Distance
Elevation | Database | EDR ID Number

F24
WNW
1/2 - 1 Mile
Lower

CA WELLS **CAEDF0000037409**

Well ID:	T0603702920-MW04	Well Type:	MONITORING
Source:	EDF	Other Name:	MW04
GAMA PFAS Testing:	Not Reported		
Groundwater Quality Data:	https://gamagroundwater.waterboards.ca.gov/gama/gamamap/public/GamaDataDisplay.asp?dataset=EDF&samp_date=&global_id=T0603702920&assigned_name=MW04&store_num=		
GeoTracker Data:	https://geotracker.waterboards.ca.gov/profile_report.asp?cmd=MWEDFResults&global_id=T0603702920&assigned_name=MW04		

E25
North
1/2 - 1 Mile
Lower

CA WELLS **CAEDF0000032287**

Well ID:	T0603700149-MW-45	Well Type:	MONITORING
Source:	EDF	Other Name:	MW-45
GAMA PFAS Testing:	Not Reported		
Groundwater Quality Data:	https://gamagroundwater.waterboards.ca.gov/gama/gamamap/public/GamaDataDisplay.asp?dataset=EDF&samp_date=&global_id=T0603700149&assigned_name=MW-45&store_num=		
GeoTracker Data:	https://geotracker.waterboards.ca.gov/profile_report.asp?cmd=MWEDFResults&global_id=T0603700149&assigned_name=MW-45		

G26
NW
1/2 - 1 Mile
Lower

CA WELLS **CAEDF0000006489**

Well ID:	T0603709880-MW-2	Well Type:	MONITORING
Source:	EDF	Other Name:	MW-2
GAMA PFAS Testing:	Not Reported		
Groundwater Quality Data:	https://gamagroundwater.waterboards.ca.gov/gama/gamamap/public/GamaDataDisplay.asp?dataset=EDF&samp_date=&global_id=T0603709880&assigned_name=MW-2&store_num=		
GeoTracker Data:	https://geotracker.waterboards.ca.gov/profile_report.asp?cmd=MWEDFResults&global_id=T0603709880&assigned_name=MW-2		

G27
NW
1/2 - 1 Mile
Lower

CA WELLS **CAEDF0000086863**

Well ID:	T0603709880-MW-1	Well Type:	MONITORING
Source:	EDF	Other Name:	MW-1
GAMA PFAS Testing:	Not Reported		
Groundwater Quality Data:	https://gamagroundwater.waterboards.ca.gov/gama/gamamap/public/GamaDataDisplay.asp?dataset=EDF&samp_date=&global_id=T0603709880&assigned_name=MW-1&store_num=		
GeoTracker Data:	https://geotracker.waterboards.ca.gov/profile_report.asp?cmd=MWEDFResults&global_id=T0603709880&assigned_name=MW-1		

Map ID
Direction
Distance
Elevation | Database | EDR ID Number

E28
NNE
1/2 - 1 Mile
Lower

CA WELLS **CAEDF0000039492**

Well ID:	T0603702788-MW04	Well Type:	MONITORING
Source:	EDF	Other Name:	MW04
GAMA PFAS Testing:	Not Reported		
Groundwater Quality Data:	https://gamagroundwater.waterboards.ca.gov/gama/gamamap/public/GamaDataDisplay.asp?dataset=EDF&samp_date=&global_id=T0603702788&assigned_name=MW04&store_num=		
GeoTracker Data:	https://geotracker.waterboards.ca.gov/profile_report.asp?cmd=MWEDFResults&global_id=T0603702788&assigned_name=MW04		

G29
NW
1/2 - 1 Mile
Lower

CA WELLS **CAEDF0000081177**

Well ID:	T0603709880-MW-4	Well Type:	MONITORING
Source:	EDF	Other Name:	MW-4
GAMA PFAS Testing:	Not Reported		
Groundwater Quality Data:	https://gamagroundwater.waterboards.ca.gov/gama/gamamap/public/GamaDataDisplay.asp?dataset=EDF&samp_date=&global_id=T0603709880&assigned_name=MW-4&store_num=		
GeoTracker Data:	https://geotracker.waterboards.ca.gov/profile_report.asp?cmd=MWEDFResults&global_id=T0603709880&assigned_name=MW-4		

F30
WNW
1/2 - 1 Mile
Lower

CA WELLS **CAEDF0000050625**

Well ID:	T0603702920-MW01	Well Type:	MONITORING
Source:	EDF	Other Name:	MW01
GAMA PFAS Testing:	Not Reported		
Groundwater Quality Data:	https://gamagroundwater.waterboards.ca.gov/gama/gamamap/public/GamaDataDisplay.asp?dataset=EDF&samp_date=&global_id=T0603702920&assigned_name=MW01&store_num=		
GeoTracker Data:	https://geotracker.waterboards.ca.gov/profile_report.asp?cmd=MWEDFResults&global_id=T0603702920&assigned_name=MW01		

F31
WNW
1/2 - 1 Mile
Lower

CA WELLS **CAEDF0000009744**

Well ID:	T0603702920-RMC07	Well Type:	MONITORING
Source:	EDF	Other Name:	RMC07
GAMA PFAS Testing:	Not Reported		
Groundwater Quality Data:	https://gamagroundwater.waterboards.ca.gov/gama/gamamap/public/GamaDataDisplay.asp?dataset=EDF&samp_date=&global_id=T0603702920&assigned_name=RMC07&store_num=		
GeoTracker Data:	https://geotracker.waterboards.ca.gov/profile_report.asp?cmd=MWEDFResults&global_id=T0603702920&assigned_name=RMC07		

Map ID
Direction
Distance
Elevation | Database | EDR ID Number

F32
WNW
1/2 - 1 Mile
Lower

CA WELLS **CAEDF0000023938**

Well ID:	T0603702920-MW03	Well Type:	MONITORING
Source:	EDF	Other Name:	MW03
GAMA PFAS Testing:	Not Reported		
Groundwater Quality Data:	https://gamagroundwater.waterboards.ca.gov/gama/gamamap/public/GamaDataDisplay.asp?dataset=EDF&samp_date=&global_id=T0603702920&assigned_name=MW03&store_num=		
GeoTracker Data:	https://geotracker.waterboards.ca.gov/profile_report.asp?cmd=MWEDFResults&global_id=T0603702920&assigned_name=MW03		

E33
NNE
1/2 - 1 Mile
Lower

CA WELLS **CAEDF0000106736**

Well ID:	T0603702788-MW11	Well Type:	MONITORING
Source:	EDF	Other Name:	MW11
GAMA PFAS Testing:	Not Reported		
Groundwater Quality Data:	https://gamagroundwater.waterboards.ca.gov/gama/gamamap/public/GamaDataDisplay.asp?dataset=EDF&samp_date=&global_id=T0603702788&assigned_name=MW11&store_num=		
GeoTracker Data:	https://geotracker.waterboards.ca.gov/profile_report.asp?cmd=MWEDFResults&global_id=T0603702788&assigned_name=MW11		

E34
NNE
1/2 - 1 Mile
Lower

CA WELLS **CAEDF0000134180**

Well ID:	T0603702788-MW02	Well Type:	MONITORING
Source:	EDF	Other Name:	MW02
GAMA PFAS Testing:	Not Reported		
Groundwater Quality Data:	https://gamagroundwater.waterboards.ca.gov/gama/gamamap/public/GamaDataDisplay.asp?dataset=EDF&samp_date=&global_id=T0603702788&assigned_name=MW02&store_num=		
GeoTracker Data:	https://geotracker.waterboards.ca.gov/profile_report.asp?cmd=MWEDFResults&global_id=T0603702788&assigned_name=MW02		

F35
WNW
1/2 - 1 Mile
Lower

CA WELLS **CAEDF0000128247**

Well ID:	T0603702920-MW05R	Well Type:	MONITORING
Source:	EDF	Other Name:	MW05R
GAMA PFAS Testing:	Not Reported		
Groundwater Quality Data:	https://gamagroundwater.waterboards.ca.gov/gama/gamamap/public/GamaDataDisplay.asp?dataset=EDF&samp_date=&global_id=T0603702920&assigned_name=MW05R&store_num=		
GeoTracker Data:	https://geotracker.waterboards.ca.gov/profile_report.asp?cmd=MWEDFResults&global_id=T0603702920&assigned_name=MW05R		

Map ID
Direction
Distance
Elevation | Database | EDR ID Number

E36
NNE
1/2 - 1 Mile
Lower

CA WELLS **CAEDF0000117887**

Well ID:	T0603702788-MW05	Well Type:	MONITORING
Source:	EDF	Other Name:	MW05
GAMA PFAS Testing:	Not Reported		
Groundwater Quality Data:	https://gamagroundwater.waterboards.ca.gov/gama/gamamap/public/GamaDataDisplay.asp?dataset=EDF&samp_date=&global_id=T0603702788&assigned_name=MW05&store_num=		
GeoTracker Data:	https://geotracker.waterboards.ca.gov/profile_report.asp?cmd=MWEDFResults&global_id=T0603702788&assigned_name=MW05		

F37
WNW
1/2 - 1 Mile
Lower

CA WELLS **CAEDF0000124224**

Well ID:	T0603702920-MW05	Well Type:	MONITORING
Source:	EDF	Other Name:	MW05
GAMA PFAS Testing:	Not Reported		
Groundwater Quality Data:	https://gamagroundwater.waterboards.ca.gov/gama/gamamap/public/GamaDataDisplay.asp?dataset=EDF&samp_date=&global_id=T0603702920&assigned_name=MW05&store_num=		
GeoTracker Data:	https://geotracker.waterboards.ca.gov/profile_report.asp?cmd=MWEDFResults&global_id=T0603702920&assigned_name=MW05		

G38
NW
1/2 - 1 Mile
Lower

CA WELLS **CAEDF0000126731**

Well ID:	T0603709880-MW-3	Well Type:	MONITORING
Source:	EDF	Other Name:	MW-3
GAMA PFAS Testing:	Not Reported		
Groundwater Quality Data:	https://gamagroundwater.waterboards.ca.gov/gama/gamamap/public/GamaDataDisplay.asp?dataset=EDF&samp_date=&global_id=T0603709880&assigned_name=MW-3&store_num=		
GeoTracker Data:	https://geotracker.waterboards.ca.gov/profile_report.asp?cmd=MWEDFResults&global_id=T0603709880&assigned_name=MW-3		

F39
WNW
1/2 - 1 Mile
Lower

CA WELLS **CAEDF0000126957**

Well ID:	T0603702920-MW02	Well Type:	MONITORING
Source:	EDF	Other Name:	MW02
GAMA PFAS Testing:	Not Reported		
Groundwater Quality Data:	https://gamagroundwater.waterboards.ca.gov/gama/gamamap/public/GamaDataDisplay.asp?dataset=EDF&samp_date=&global_id=T0603702920&assigned_name=MW02&store_num=		
GeoTracker Data:	https://geotracker.waterboards.ca.gov/profile_report.asp?cmd=MWEDFResults&global_id=T0603702920&assigned_name=MW02		

Map ID
Direction
Distance
Elevation | Database | EDR ID Number

E40
NNE
1/2 - 1 Mile
Lower

CA WELLS **CAEDF0000106986**

Well ID:	T0603702788-MW23	Well Type:	MONITORING
Source:	EDF	Other Name:	MW23
GAMA PFAS Testing:	Not Reported		
Groundwater Quality Data:	https://gamagroundwater.waterboards.ca.gov/gama/gamamap/public/GamaDataDisplay.asp?dataset=EDF&samp_date=&global_id=T0603702788&assigned_name=MW23&store_num=		
GeoTracker Data:	https://geotracker.waterboards.ca.gov/profile_report.asp?cmd=MWEDFResults&global_id=T0603702788&assigned_name=MW23		

E41
NNE
1/2 - 1 Mile
Lower

CA WELLS **CAEDF0000093454**

Well ID:	T0603702788-MW21	Well Type:	MONITORING
Source:	EDF	Other Name:	MW21
GAMA PFAS Testing:	Not Reported		
Groundwater Quality Data:	https://gamagroundwater.waterboards.ca.gov/gama/gamamap/public/GamaDataDisplay.asp?dataset=EDF&samp_date=&global_id=T0603702788&assigned_name=MW21&store_num=		
GeoTracker Data:	https://geotracker.waterboards.ca.gov/profile_report.asp?cmd=MWEDFResults&global_id=T0603702788&assigned_name=MW21		

F42
WNW
1/2 - 1 Mile
Lower

CA WELLS **CAEDF0000019023**

Well ID:	T0603702920-RMC06	Well Type:	MONITORING
Source:	EDF	Other Name:	RMC06
GAMA PFAS Testing:	Not Reported		
Groundwater Quality Data:	https://gamagroundwater.waterboards.ca.gov/gama/gamamap/public/GamaDataDisplay.asp?dataset=EDF&samp_date=&global_id=T0603702920&assigned_name=RMC06&store_num=		
GeoTracker Data:	https://geotracker.waterboards.ca.gov/profile_report.asp?cmd=MWEDFResults&global_id=T0603702920&assigned_name=RMC06		

E43
NNE
1/2 - 1 Mile
Lower

CA WELLS **CAEDF0000121192**

Well ID:	T0603702788-MW20	Well Type:	MONITORING
Source:	EDF	Other Name:	MW20
GAMA PFAS Testing:	Not Reported		
Groundwater Quality Data:	https://gamagroundwater.waterboards.ca.gov/gama/gamamap/public/GamaDataDisplay.asp?dataset=EDF&samp_date=&global_id=T0603702788&assigned_name=MW20&store_num=		
GeoTracker Data:	https://geotracker.waterboards.ca.gov/profile_report.asp?cmd=MWEDFResults&global_id=T0603702788&assigned_name=MW20		

Map ID
Direction
Distance
Elevation | Database | EDR ID Number

E44
NNE
1/2 - 1 Mile
Lower

CA WELLS **CAEDF0000105826**

Well ID:	T0603702788-MW19	Well Type:	MONITORING
Source:	EDF	Other Name:	MW19
GAMA PFAS Testing:	Not Reported		
Groundwater Quality Data:	https://gamagroundwater.waterboards.ca.gov/gama/gamamap/public/GamaDataDisplay.asp?dataset=EDF&samp_date=&global_id=T0603702788&assigned_name=MW19&store_num=		
GeoTracker Data:	https://geotracker.waterboards.ca.gov/profile_report.asp?cmd=MWEDFResults&global_id=T0603702788&assigned_name=MW19		

E45
NNE
1/2 - 1 Mile
Lower

CA WELLS **CAEDF0000136424**

Well ID:	T0603702788-MW10	Well Type:	MONITORING
Source:	EDF	Other Name:	MW10
GAMA PFAS Testing:	Not Reported		
Groundwater Quality Data:	https://gamagroundwater.waterboards.ca.gov/gama/gamamap/public/GamaDataDisplay.asp?dataset=EDF&samp_date=&global_id=T0603702788&assigned_name=MW10&store_num=		
GeoTracker Data:	https://geotracker.waterboards.ca.gov/profile_report.asp?cmd=MWEDFResults&global_id=T0603702788&assigned_name=MW10		

E46
NNE
1/2 - 1 Mile
Lower

CA WELLS **CAEDF0000124823**

Well ID:	T0603702788-MW06	Well Type:	MONITORING
Source:	EDF	Other Name:	MW06
GAMA PFAS Testing:	Not Reported		
Groundwater Quality Data:	https://gamagroundwater.waterboards.ca.gov/gama/gamamap/public/GamaDataDisplay.asp?dataset=EDF&samp_date=&global_id=T0603702788&assigned_name=MW06&store_num=		
GeoTracker Data:	https://geotracker.waterboards.ca.gov/profile_report.asp?cmd=MWEDFResults&global_id=T0603702788&assigned_name=MW06		

E47
NNE
1/2 - 1 Mile
Lower

CA WELLS **CAEDF0000040241**

Well ID:	T0603702788-MW08	Well Type:	MONITORING
Source:	EDF	Other Name:	MW08
GAMA PFAS Testing:	Not Reported		
Groundwater Quality Data:	https://gamagroundwater.waterboards.ca.gov/gama/gamamap/public/GamaDataDisplay.asp?dataset=EDF&samp_date=&global_id=T0603702788&assigned_name=MW08&store_num=		
GeoTracker Data:	https://geotracker.waterboards.ca.gov/profile_report.asp?cmd=MWEDFResults&global_id=T0603702788&assigned_name=MW08		

Map ID
Direction
Distance
Elevation | Database | EDR ID Number

F48
WNW
1/2 - 1 Mile
Lower

CA WELLS **CAEDF0000114320**

Well ID:	T0603702920-MW08	Well Type:	MONITORING
Source:	EDF	Other Name:	MW08
GAMA PFAS Testing:	Not Reported		
Groundwater Quality Data:	https://gamagroundwater.waterboards.ca.gov/gama/gamamap/public/GamaDataDisplay.asp?dataset=EDF&samp_date=&global_id=T0603702920&assigned_name=MW08&store_num=		
GeoTracker Data:	https://geotracker.waterboards.ca.gov/profile_report.asp?cmd=MWEDFResults&global_id=T0603702920&assigned_name=MW08		

E49
NNE
1/2 - 1 Mile
Lower

CA WELLS **CAEDF0000071844**

Well ID:	T0603702788-MW13	Well Type:	MONITORING
Source:	EDF	Other Name:	MW13
GAMA PFAS Testing:	Not Reported		
Groundwater Quality Data:	https://gamagroundwater.waterboards.ca.gov/gama/gamamap/public/GamaDataDisplay.asp?dataset=EDF&samp_date=&global_id=T0603702788&assigned_name=MW13&store_num=		
GeoTracker Data:	https://geotracker.waterboards.ca.gov/profile_report.asp?cmd=MWEDFResults&global_id=T0603702788&assigned_name=MW13		

E50
NNE
1/2 - 1 Mile
Lower

CA WELLS **CAEDF0000046547**

Well ID:	T0603702788-MW09	Well Type:	MONITORING
Source:	EDF	Other Name:	MW09
GAMA PFAS Testing:	Not Reported		
Groundwater Quality Data:	https://gamagroundwater.waterboards.ca.gov/gama/gamamap/public/GamaDataDisplay.asp?dataset=EDF&samp_date=&global_id=T0603702788&assigned_name=MW09&store_num=		
GeoTracker Data:	https://geotracker.waterboards.ca.gov/profile_report.asp?cmd=MWEDFResults&global_id=T0603702788&assigned_name=MW09		

E51
NNE
1/2 - 1 Mile
Lower

CA WELLS **CAEDF0000085493**

Well ID:	T0603702788-MW07	Well Type:	MONITORING
Source:	EDF	Other Name:	MW07
GAMA PFAS Testing:	Not Reported		
Groundwater Quality Data:	https://gamagroundwater.waterboards.ca.gov/gama/gamamap/public/GamaDataDisplay.asp?dataset=EDF&samp_date=&global_id=T0603702788&assigned_name=MW07&store_num=		
GeoTracker Data:	https://geotracker.waterboards.ca.gov/profile_report.asp?cmd=MWEDFResults&global_id=T0603702788&assigned_name=MW07		

Map ID
Direction
Distance
Elevation | Database | EDR ID Number

E52
NNE
1/2 - 1 Mile
Lower

CA WELLS **CAEDF0000029713**

Well ID:	T0603702788-MW14	Well Type:	MONITORING
Source:	EDF	Other Name:	MW14
GAMA PFAS Testing:	Not Reported		
Groundwater Quality Data:	https://gamagroundwater.waterboards.ca.gov/gama/gamamap/public/GamaDataDisplay.asp?dataset=EDF&samp_date=&global_id=T0603702788&assigned_name=MW14&store_num=		
GeoTracker Data:	https://geotracker.waterboards.ca.gov/profile_report.asp?cmd=MWEDFResults&global_id=T0603702788&assigned_name=MW14		

E53
NNE
1/2 - 1 Mile
Lower

CA WELLS **CAEDF0000007633**

Well ID:	T0603702788-MW22	Well Type:	MONITORING
Source:	EDF	Other Name:	MW22
GAMA PFAS Testing:	Not Reported		
Groundwater Quality Data:	https://gamagroundwater.waterboards.ca.gov/gama/gamamap/public/GamaDataDisplay.asp?dataset=EDF&samp_date=&global_id=T0603702788&assigned_name=MW22&store_num=		
GeoTracker Data:	https://geotracker.waterboards.ca.gov/profile_report.asp?cmd=MWEDFResults&global_id=T0603702788&assigned_name=MW22		

E54
NNE
1/2 - 1 Mile
Lower

CA WELLS **CAEDF0000068752**

Well ID:	T0603702788-MW03	Well Type:	MONITORING
Source:	EDF	Other Name:	MW03
GAMA PFAS Testing:	Not Reported		
Groundwater Quality Data:	https://gamagroundwater.waterboards.ca.gov/gama/gamamap/public/GamaDataDisplay.asp?dataset=EDF&samp_date=&global_id=T0603702788&assigned_name=MW03&store_num=		
GeoTracker Data:	https://geotracker.waterboards.ca.gov/profile_report.asp?cmd=MWEDFResults&global_id=T0603702788&assigned_name=MW03		

E55
NNE
1/2 - 1 Mile
Lower

CA WELLS **CAEDF0000087172**

Well ID:	T0603702788-MW12	Well Type:	MONITORING
Source:	EDF	Other Name:	MW12
GAMA PFAS Testing:	Not Reported		
Groundwater Quality Data:	https://gamagroundwater.waterboards.ca.gov/gama/gamamap/public/GamaDataDisplay.asp?dataset=EDF&samp_date=&global_id=T0603702788&assigned_name=MW12&store_num=		
GeoTracker Data:	https://geotracker.waterboards.ca.gov/profile_report.asp?cmd=MWEDFResults&global_id=T0603702788&assigned_name=MW12		

Map ID
Direction
Distance
Elevation | Database | EDR ID Number

F56
WNW
1/2 - 1 Mile
Lower

CA WELLS **CAEDF0000031355**

Well ID:	T0603702920-MW07	Well Type:	MONITORING
Source:	EDF	Other Name:	MW07
GAMA PFAS Testing:	Not Reported		
Groundwater Quality Data:	https://gamagroundwater.waterboards.ca.gov/gama/gamamap/public/GamaDataDisplay.asp?dataset=EDF&samp_date=&global_id=T0603702920&assigned_name=MW07&store_num=		
GeoTracker Data:	https://geotracker.waterboards.ca.gov/profile_report.asp?cmd=MWEDFResults&global_id=T0603702920&assigned_name=MW07		

F57
WNW
1/2 - 1 Mile
Lower

CA WELLS **CAEDF0000002814**

Well ID:	T0603702920-RMC02	Well Type:	MONITORING
Source:	EDF	Other Name:	RMC02
GAMA PFAS Testing:	Not Reported		
Groundwater Quality Data:	https://gamagroundwater.waterboards.ca.gov/gama/gamamap/public/GamaDataDisplay.asp?dataset=EDF&samp_date=&global_id=T0603702920&assigned_name=RMC02&store_num=		
GeoTracker Data:	https://geotracker.waterboards.ca.gov/profile_report.asp?cmd=MWEDFResults&global_id=T0603702920&assigned_name=RMC02		

F58
WNW
1/2 - 1 Mile
Lower

CA WELLS **CAEDF0000103497**

Well ID:	T0603702920-MW06	Well Type:	MONITORING
Source:	EDF	Other Name:	MW06
GAMA PFAS Testing:	Not Reported		
Groundwater Quality Data:	https://gamagroundwater.waterboards.ca.gov/gama/gamamap/public/GamaDataDisplay.asp?dataset=EDF&samp_date=&global_id=T0603702920&assigned_name=MW06&store_num=		
GeoTracker Data:	https://geotracker.waterboards.ca.gov/profile_report.asp?cmd=MWEDFResults&global_id=T0603702920&assigned_name=MW06		

H59
East
1/2 - 1 Mile
Lower

CA WELLS **CAEDF0000109624**

Well ID:	T0603700149-EW-24	Well Type:	MONITORING
Source:	EDF	Other Name:	EW-24
GAMA PFAS Testing:	Not Reported		
Groundwater Quality Data:	https://gamagroundwater.waterboards.ca.gov/gama/gamamap/public/GamaDataDisplay.asp?dataset=EDF&samp_date=&global_id=T0603700149&assigned_name=EW-24&store_num=		
GeoTracker Data:	https://geotracker.waterboards.ca.gov/profile_report.asp?cmd=MWEDFResults&global_id=T0603700149&assigned_name=EW-24		

Map ID
Direction
Distance
Elevation | Database | EDR ID Number

F60
WNW
1/2 - 1 Mile
Lower

CA WELLS **CAEDF0000053057**

Well ID:	T0603702920-RMC04A	Well Type:	MONITORING
Source:	EDF	Other Name:	RMC04A
GAMA PFAS Testing:	Not Reported		
Groundwater Quality Data:	https://gamagroundwater.waterboards.ca.gov/gama/gamamap/public/GamaDataDisplay.asp?dataset=EDF&samp_date=&global_id=T0603702920&assigned_name=RMC04A&store_num=		
GeoTracker Data:	https://geotracker.waterboards.ca.gov/profile_report.asp?cmd=MWEDFResults&global_id=T0603702920&assigned_name=RMC04A		

F61
WNW
1/2 - 1 Mile
Lower

CA WELLS **CAEDF0000009957**

Well ID:	T0603702922-MW-3	Well Type:	MONITORING
Source:	EDF	Other Name:	MW-3
GAMA PFAS Testing:	Not Reported		
Groundwater Quality Data:	https://gamagroundwater.waterboards.ca.gov/gama/gamamap/public/GamaDataDisplay.asp?dataset=EDF&samp_date=&global_id=T0603702922&assigned_name=MW-3&store_num=		
GeoTracker Data:	https://geotracker.waterboards.ca.gov/profile_report.asp?cmd=MWEDFResults&global_id=T0603702922&assigned_name=MW-3		

F62
West
1/2 - 1 Mile
Lower

CA WELLS **CAEDF0000084342**

Well ID:	T0603704659-MW-14	Well Type:	MONITORING
Source:	EDF	Other Name:	MW-14
GAMA PFAS Testing:	Not Reported		
Groundwater Quality Data:	https://gamagroundwater.waterboards.ca.gov/gama/gamamap/public/GamaDataDisplay.asp?dataset=EDF&samp_date=&global_id=T0603704659&assigned_name=MW-14&store_num=		
GeoTracker Data:	https://geotracker.waterboards.ca.gov/profile_report.asp?cmd=MWEDFResults&global_id=T0603704659&assigned_name=MW-14		

F63
West
1/2 - 1 Mile
Lower

CA WELLS **CAEDF0000006593**

Well ID:	T0603704659-MW-13	Well Type:	MONITORING
Source:	EDF	Other Name:	MW-13
GAMA PFAS Testing:	Not Reported		
Groundwater Quality Data:	https://gamagroundwater.waterboards.ca.gov/gama/gamamap/public/GamaDataDisplay.asp?dataset=EDF&samp_date=&global_id=T0603704659&assigned_name=MW-13&store_num=		
GeoTracker Data:	https://geotracker.waterboards.ca.gov/profile_report.asp?cmd=MWEDFResults&global_id=T0603704659&assigned_name=MW-13		

Map ID Direction Distance Elevation		Database	EDR ID Number
I64 **West** **1/2 - 1 Mile** **Lower**		**CA WELLS**	**CAEDF0000019967**

Well ID:	T0603704659-MW-10	Well Type:	MONITORING
Source:	EDF	Other Name:	MW-10
GAMA PFAS Testing:	Not Reported		
Groundwater Quality Data:	https://gamagroundwater.waterboards.ca.gov/gama/gamamap/public/GamaDataDisplay.asp?dataset=EDF&samp_date=&global_id=T0603704659&assigned_name=MW-10&store_num=		
GeoTracker Data:	https://geotracker.waterboards.ca.gov/profile_report.asp?cmd=MWEDFResults&global_id=T0603704659&assigned_name=MW-10		

F65 **WNW** **1/2 - 1 Mile** **Lower**		**CA WELLS**	**CAEDF0000021476**

Well ID:	T0603702922-B-9	Well Type:	MONITORING
Source:	EDF	Other Name:	B-9
GAMA PFAS Testing:	Not Reported		
Groundwater Quality Data:	https://gamagroundwater.waterboards.ca.gov/gama/gamamap/public/GamaDataDisplay.asp?dataset=EDF&samp_date=&global_id=T0603702922&assigned_name=B-9&store_num=		
GeoTracker Data:	https://geotracker.waterboards.ca.gov/profile_report.asp?cmd=MWEDFResults&global_id=T0603702922&assigned_name=B-9		

I66 **West** **1/2 - 1 Mile** **Lower**		**CA WELLS**	**CAEDF0000009546**

Well ID:	T0603704659-MW-8	Well Type:	MONITORING
Source:	EDF	Other Name:	MW-8
GAMA PFAS Testing:	Not Reported		
Groundwater Quality Data:	https://gamagroundwater.waterboards.ca.gov/gama/gamamap/public/GamaDataDisplay.asp?dataset=EDF&samp_date=&global_id=T0603704659&assigned_name=MW-8&store_num=		
GeoTracker Data:	https://geotracker.waterboards.ca.gov/profile_report.asp?cmd=MWEDFResults&global_id=T0603704659&assigned_name=MW-8		

F67 **West** **1/2 - 1 Mile** **Lower**		**CA WELLS**	**CAEDF0000007343**

Well ID:	T0603704659-MW-12	Well Type:	MONITORING
Source:	EDF	Other Name:	MW-12
GAMA PFAS Testing:	Not Reported		
Groundwater Quality Data:	https://gamagroundwater.waterboards.ca.gov/gama/gamamap/public/GamaDataDisplay.asp?dataset=EDF&samp_date=&global_id=T0603704659&assigned_name=MW-12&store_num=		
GeoTracker Data:	https://geotracker.waterboards.ca.gov/profile_report.asp?cmd=MWEDFResults&global_id=T0603704659&assigned_name=MW-12		

Map ID
Direction
Distance
Elevation | Database | EDR ID Number

F68
WNW
1/2 - 1 Mile
Lower

CA WELLS **CAEDF0000043319**

Well ID:	T0603702922-B-8	Well Type:	MONITORING
Source:	EDF	Other Name:	B-8
GAMA PFAS Testing:	Not Reported		
Groundwater Quality Data:	https://gamagroundwater.waterboards.ca.gov/gama/gamamap/public/GamaDataDisplay.asp?dataset=EDF&samp_date=&global_id=T0603702922&assigned_name=B-8&store_num=		
GeoTracker Data:	https://geotracker.waterboards.ca.gov/profile_report.asp?cmd=MWEDFResults&global_id=T0603702922&assigned_name=B-8		

F69
WNW
1/2 - 1 Mile
Lower

CA WELLS **CAEDF0000109226**

Well ID:	T0603702922-B-10	Well Type:	MONITORING
Source:	EDF	Other Name:	B-10
GAMA PFAS Testing:	Not Reported		
Groundwater Quality Data:	https://gamagroundwater.waterboards.ca.gov/gama/gamamap/public/GamaDataDisplay.asp?dataset=EDF&samp_date=&global_id=T0603702922&assigned_name=B-10&store_num=		
GeoTracker Data:	https://geotracker.waterboards.ca.gov/profile_report.asp?cmd=MWEDFResults&global_id=T0603702922&assigned_name=B-10		

F70
WNW
1/2 - 1 Mile
Lower

CA WELLS **CAEDF0000112747**

Well ID:	T0603702922-MW-4	Well Type:	MONITORING
Source:	EDF	Other Name:	MW-4
GAMA PFAS Testing:	Not Reported		
Groundwater Quality Data:	https://gamagroundwater.waterboards.ca.gov/gama/gamamap/public/GamaDataDisplay.asp?dataset=EDF&samp_date=&global_id=T0603702922&assigned_name=MW-4&store_num=		
GeoTracker Data:	https://geotracker.waterboards.ca.gov/profile_report.asp?cmd=MWEDFResults&global_id=T0603702922&assigned_name=MW-4		

F71
WNW
1/2 - 1 Mile
Lower

CA WELLS **CAEDF0000128625**

Well ID:	T0603702922-B-1	Well Type:	MONITORING
Source:	EDF	Other Name:	B-1
GAMA PFAS Testing:	Not Reported		
Groundwater Quality Data:	https://gamagroundwater.waterboards.ca.gov/gama/gamamap/public/GamaDataDisplay.asp?dataset=EDF&samp_date=&global_id=T0603702922&assigned_name=B-1&store_num=		
GeoTracker Data:	https://geotracker.waterboards.ca.gov/profile_report.asp?cmd=MWEDFResults&global_id=T0603702922&assigned_name=B-1		

Map ID
Direction
Distance
Elevation | Database | EDR ID Number

F72
WNW
1/2 - 1 Mile
Lower

CA WELLS **CAEDF0000096979**

Well ID:	T0603702922-B-5	Well Type:	MONITORING
Source:	EDF	Other Name:	B-5
GAMA PFAS Testing:	Not Reported		
Groundwater Quality Data:	https://gamagroundwater.waterboards.ca.gov/gama/gamamap/public/GamaDataDisplay.asp?dataset=EDF&samp_date=&global_id=T0603702922&assigned_name=B-5&store_num=		
GeoTracker Data:	https://geotracker.waterboards.ca.gov/profile_report.asp?cmd=MWEDFResults&global_id=T0603702922&assigned_name=B-5		

I73
West
1/2 - 1 Mile
Lower

CA WELLS **CAEDF0000010822**

Well ID:	T0603704659-MW-11	Well Type:	MONITORING
Source:	EDF	Other Name:	MW-11
GAMA PFAS Testing:	Not Reported		
Groundwater Quality Data:	https://gamagroundwater.waterboards.ca.gov/gama/gamamap/public/GamaDataDisplay.asp?dataset=EDF&samp_date=&global_id=T0603704659&assigned_name=MW-11&store_num=		
GeoTracker Data:	https://geotracker.waterboards.ca.gov/profile_report.asp?cmd=MWEDFResults&global_id=T0603704659&assigned_name=MW-11		

74
WNW
1/2 - 1 Mile
Lower

CA WELLS **CAEDF0000136233**

Well ID:	T0603702920-RMC05	Well Type:	MONITORING
Source:	EDF	Other Name:	RMC05
GAMA PFAS Testing:	Not Reported		
Groundwater Quality Data:	https://gamagroundwater.waterboards.ca.gov/gama/gamamap/public/GamaDataDisplay.asp?dataset=EDF&samp_date=&global_id=T0603702920&assigned_name=RMC05&store_num=		
GeoTracker Data:	https://geotracker.waterboards.ca.gov/profile_report.asp?cmd=MWEDFResults&global_id=T0603702920&assigned_name=RMC05		

F75
WNW
1/2 - 1 Mile
Lower

CA WELLS **CAEDF0000050543**

Well ID:	T0603702922-B-4	Well Type:	MONITORING
Source:	EDF	Other Name:	B-4
GAMA PFAS Testing:	Not Reported		
Groundwater Quality Data:	https://gamagroundwater.waterboards.ca.gov/gama/gamamap/public/GamaDataDisplay.asp?dataset=EDF&samp_date=&global_id=T0603702922&assigned_name=B-4&store_num=		
GeoTracker Data:	https://geotracker.waterboards.ca.gov/profile_report.asp?cmd=MWEDFResults&global_id=T0603702922&assigned_name=B-4		

Map ID
Direction
Distance
Elevation | Database | EDR ID Number

F76
WNW
1/2 - 1 Mile
Lower

CA WELLS **CAEDF0000038313**

Well ID:	T0603702922-B-11	Well Type:	MONITORING
Source:	EDF	Other Name:	B-11
GAMA PFAS Testing:	Not Reported		
Groundwater Quality Data:	https://gamagroundwater.waterboards.ca.gov/gama/gamamap/public/GamaDataDisplay.asp?dataset=EDF&samp_date=&global_id=T0603702922&assigned_name=B-11&store_num=		
GeoTracker Data:	https://geotracker.waterboards.ca.gov/profile_report.asp?cmd=MWEDFResults&global_id=T0603702922&assigned_name=B-11		

F77
WNW
1/2 - 1 Mile
Lower

CA WELLS **CAEDF0000100068**

Well ID:	T0603702922-B-3	Well Type:	MONITORING
Source:	EDF	Other Name:	B-3
GAMA PFAS Testing:	Not Reported		
Groundwater Quality Data:	https://gamagroundwater.waterboards.ca.gov/gama/gamamap/public/GamaDataDisplay.asp?dataset=EDF&samp_date=&global_id=T0603702922&assigned_name=B-3&store_num=		
GeoTracker Data:	https://geotracker.waterboards.ca.gov/profile_report.asp?cmd=MWEDFResults&global_id=T0603702922&assigned_name=B-3		

F78
West
1/2 - 1 Mile
Lower

CA WELLS **CAEDF0000032847**

Well ID:	T0603704659-MW-21	Well Type:	MONITORING
Source:	EDF	Other Name:	MW-21
GAMA PFAS Testing:	Not Reported		
Groundwater Quality Data:	https://gamagroundwater.waterboards.ca.gov/gama/gamamap/public/GamaDataDisplay.asp?dataset=EDF&samp_date=&global_id=T0603704659&assigned_name=MW-21&store_num=		
GeoTracker Data:	https://geotracker.waterboards.ca.gov/profile_report.asp?cmd=MWEDFResults&global_id=T0603704659&assigned_name=MW-21		

I79
West
1/2 - 1 Mile
Lower

CA WELLS **CAEDF0000050590**

Well ID:	T0603704659-MW-9	Well Type:	MONITORING
Source:	EDF	Other Name:	MW-9
GAMA PFAS Testing:	Not Reported		
Groundwater Quality Data:	https://gamagroundwater.waterboards.ca.gov/gama/gamamap/public/GamaDataDisplay.asp?dataset=EDF&samp_date=&global_id=T0603704659&assigned_name=MW-9&store_num=		
GeoTracker Data:	https://geotracker.waterboards.ca.gov/profile_report.asp?cmd=MWEDFResults&global_id=T0603704659&assigned_name=MW-9		

Map ID
Direction
Distance
Elevation | Database | EDR ID Number

F80
West
1/2 - 1 Mile
Lower

CA WELLS **CAEDF0000060676**

Well ID:	T0603704659-MW-6	Well Type:	MONITORING
Source:	EDF	Other Name:	MW-6
GAMA PFAS Testing:	Not Reported		
Groundwater Quality Data:	https://gamagroundwater.waterboards.ca.gov/gama/gamamap/public/GamaDataDisplay.asp?dataset=EDF&samp_date=&global_id=T0603704659&assigned_name=MW-6&store_num=		
GeoTracker Data:	https://geotracker.waterboards.ca.gov/profile_report.asp?cmd=MWEDFResults&global_id=T0603704659&assigned_name=MW-6		

F81
West
1/2 - 1 Mile
Lower

CA WELLS **CAEDF0000075719**

Well ID:	T0603704659-MW-7	Well Type:	MONITORING
Source:	EDF	Other Name:	MW-7
GAMA PFAS Testing:	Not Reported		
Groundwater Quality Data:	https://gamagroundwater.waterboards.ca.gov/gama/gamamap/public/GamaDataDisplay.asp?dataset=EDF&samp_date=&global_id=T0603704659&assigned_name=MW-7&store_num=		
GeoTracker Data:	https://geotracker.waterboards.ca.gov/profile_report.asp?cmd=MWEDFResults&global_id=T0603704659&assigned_name=MW-7		

F82
West
1/2 - 1 Mile
Lower

CA WELLS **CAEDF0000034679**

Well ID:	T0603704659-MW-22	Well Type:	MONITORING
Source:	EDF	Other Name:	MW-22
GAMA PFAS Testing:	Not Reported		
Groundwater Quality Data:	https://gamagroundwater.waterboards.ca.gov/gama/gamamap/public/GamaDataDisplay.asp?dataset=EDF&samp_date=&global_id=T0603704659&assigned_name=MW-22&store_num=		
GeoTracker Data:	https://geotracker.waterboards.ca.gov/profile_report.asp?cmd=MWEDFResults&global_id=T0603704659&assigned_name=MW-22		

I83
West
1/2 - 1 Mile
Lower

CA WELLS **CAEDF0000083215**

Well ID:	T0603704659-MW-26	Well Type:	MONITORING
Source:	EDF	Other Name:	MW-26
GAMA PFAS Testing:	Not Reported		
Groundwater Quality Data:	https://gamagroundwater.waterboards.ca.gov/gama/gamamap/public/GamaDataDisplay.asp?dataset=EDF&samp_date=&global_id=T0603704659&assigned_name=MW-26&store_num=		
GeoTracker Data:	https://geotracker.waterboards.ca.gov/profile_report.asp?cmd=MWEDFResults&global_id=T0603704659&assigned_name=MW-26		

Map ID
Direction
Distance
Elevation | Database | EDR ID Number

F84
WNW
1/2 - 1 Mile
Lower

CA WELLS **CAEDF0000134321**

Well ID:	T0603702922-MW-1	Well Type:	MONITORING
Source:	EDF	Other Name:	MW-1
GAMA PFAS Testing:	Not Reported		
Groundwater Quality Data:	https://gamagroundwater.waterboards.ca.gov/gama/gamamap/public/GamaDataDisplay.asp?dataset=EDF&samp_date=&global_id=T0603702922&assigned_name=MW-1&store_num=		
GeoTracker Data:	https://geotracker.waterboards.ca.gov/profile_report.asp?cmd=MWEDFResults&global_id=T0603702922&assigned_name=MW-1		

F85
West
1/2 - 1 Mile
Lower

CA WELLS **CAEDF0000002734**

Well ID:	T0603704659-MW-20	Well Type:	MONITORING
Source:	EDF	Other Name:	MW-20
GAMA PFAS Testing:	Not Reported		
Groundwater Quality Data:	https://gamagroundwater.waterboards.ca.gov/gama/gamamap/public/GamaDataDisplay.asp?dataset=EDF&samp_date=&global_id=T0603704659&assigned_name=MW-20&store_num=		
GeoTracker Data:	https://geotracker.waterboards.ca.gov/profile_report.asp?cmd=MWEDFResults&global_id=T0603704659&assigned_name=MW-20		

F86
WNW
1/2 - 1 Mile
Lower

CA WELLS **CAEDF0000006209**

Well ID:	T0603702922-B-2	Well Type:	MONITORING
Source:	EDF	Other Name:	B-2
GAMA PFAS Testing:	Not Reported		
Groundwater Quality Data:	https://gamagroundwater.waterboards.ca.gov/gama/gamamap/public/GamaDataDisplay.asp?dataset=EDF&samp_date=&global_id=T0603702922&assigned_name=B-2&store_num=		
GeoTracker Data:	https://geotracker.waterboards.ca.gov/profile_report.asp?cmd=MWEDFResults&global_id=T0603702922&assigned_name=B-2		

I87
West
1/2 - 1 Mile
Lower

CA WELLS **CAEDF0000129703**

Well ID:	T0603704659-MW-24	Well Type:	MONITORING
Source:	EDF	Other Name:	MW-24
GAMA PFAS Testing:	Not Reported		
Groundwater Quality Data:	https://gamagroundwater.waterboards.ca.gov/gama/gamamap/public/GamaDataDisplay.asp?dataset=EDF&samp_date=&global_id=T0603704659&assigned_name=MW-24&store_num=		
GeoTracker Data:	https://geotracker.waterboards.ca.gov/profile_report.asp?cmd=MWEDFResults&global_id=T0603704659&assigned_name=MW-24		

Map ID
Direction
Distance
Elevation | Database | EDR ID Number

J88
North
1/2 - 1 Mile
Lower

CA WELLS **CAEDF0000095686**

Well ID:	T0603704664-MW-6	Well Type:	MONITORING
Source:	EDF	Other Name:	MW-6
GAMA PFAS Testing:	Not Reported		
Groundwater Quality Data:	https://gamagroundwater.waterboards.ca.gov/gama/gamamap/public/GamaDataDisplay.asp?dataset=EDF&samp_date=&global_id=T0603704664&assigned_name=MW-6&store_num=		
GeoTracker Data:	https://geotracker.waterboards.ca.gov/profile_report.asp?cmd=MWEDFResults&global_id=T0603704664&assigned_name=MW-6		

F89
WNW
1/2 - 1 Mile
Lower

CA WELLS **CAEDF0000106058**

Well ID:	T0603702922-MW-2	Well Type:	MONITORING
Source:	EDF	Other Name:	MW-2
GAMA PFAS Testing:	Not Reported		
Groundwater Quality Data:	https://gamagroundwater.waterboards.ca.gov/gama/gamamap/public/GamaDataDisplay.asp?dataset=EDF&samp_date=&global_id=T0603702922&assigned_name=MW-2&store_num=		
GeoTracker Data:	https://geotracker.waterboards.ca.gov/profile_report.asp?cmd=MWEDFResults&global_id=T0603702922&assigned_name=MW-2		

F90
WNW
1/2 - 1 Mile
Lower

CA WELLS **CAEDF0000102062**

Well ID:	T0603704659-MW-15	Well Type:	MONITORING
Source:	EDF	Other Name:	MW-15
GAMA PFAS Testing:	Not Reported		
Groundwater Quality Data:	https://gamagroundwater.waterboards.ca.gov/gama/gamamap/public/GamaDataDisplay.asp?dataset=EDF&samp_date=&global_id=T0603704659&assigned_name=MW-15&store_num=		
GeoTracker Data:	https://geotracker.waterboards.ca.gov/profile_report.asp?cmd=MWEDFResults&global_id=T0603704659&assigned_name=MW-15		

F91
West
1/2 - 1 Mile
Lower

CA WELLS **CAEDF0000000904**

Well ID:	T0603704659-MW-2	Well Type:	MONITORING
Source:	EDF	Other Name:	MW-2
GAMA PFAS Testing:	Not Reported		
Groundwater Quality Data:	https://gamagroundwater.waterboards.ca.gov/gama/gamamap/public/GamaDataDisplay.asp?dataset=EDF&samp_date=&global_id=T0603704659&assigned_name=MW-2&store_num=		
GeoTracker Data:	https://geotracker.waterboards.ca.gov/profile_report.asp?cmd=MWEDFResults&global_id=T0603704659&assigned_name=MW-2		

Map ID
Direction
Distance
Elevation | Database | EDR ID Number

I92
West
1/2 - 1 Mile
Lower

CA WELLS **CAEDF0000003574**

Well ID:	T0603704659-MW-1R	Well Type:	MONITORING
Source:	EDF	Other Name:	MW-1R
GAMA PFAS Testing:	Not Reported		
Groundwater Quality Data:	https://gamagroundwater.waterboards.ca.gov/gama/gamamap/public/GamaDataDisplay.asp?dataset=EDF&samp_date=&global_id=T0603704659&assigned_name=MW-1R&store_num=		
GeoTracker Data:	https://geotracker.waterboards.ca.gov/profile_report.asp?cmd=MWEDFResults&global_id=T0603704659&assigned_name=MW-1R		

I93
West
1/2 - 1 Mile
Lower

CA WELLS **CAEDF0000040255**

Well ID:	T0603704659-MW-1	Well Type:	MONITORING
Source:	EDF	Other Name:	MW-1
GAMA PFAS Testing:	Not Reported		
Groundwater Quality Data:	https://gamagroundwater.waterboards.ca.gov/gama/gamamap/public/GamaDataDisplay.asp?dataset=EDF&samp_date=&global_id=T0603704659&assigned_name=MW-1&store_num=		
GeoTracker Data:	https://geotracker.waterboards.ca.gov/profile_report.asp?cmd=MWEDFResults&global_id=T0603704659&assigned_name=MW-1		

J94
North
1/2 - 1 Mile
Lower

CA WELLS **CAEDF0000122786**

Well ID:	T0603704664-MW-4	Well Type:	MONITORING
Source:	EDF	Other Name:	MW-4
GAMA PFAS Testing:	Not Reported		
Groundwater Quality Data:	https://gamagroundwater.waterboards.ca.gov/gama/gamamap/public/GamaDataDisplay.asp?dataset=EDF&samp_date=&global_id=T0603704664&assigned_name=MW-4&store_num=		
GeoTracker Data:	https://geotracker.waterboards.ca.gov/profile_report.asp?cmd=MWEDFResults&global_id=T0603704664&assigned_name=MW-4		

F95
West
1/2 - 1 Mile
Lower

CA WELLS **CAEDF0000081409**

Well ID:	T0603704659-MW-3	Well Type:	MONITORING
Source:	EDF	Other Name:	MW-3
GAMA PFAS Testing:	Not Reported		
Groundwater Quality Data:	https://gamagroundwater.waterboards.ca.gov/gama/gamamap/public/GamaDataDisplay.asp?dataset=EDF&samp_date=&global_id=T0603704659&assigned_name=MW-3&store_num=		
GeoTracker Data:	https://geotracker.waterboards.ca.gov/profile_report.asp?cmd=MWEDFResults&global_id=T0603704659&assigned_name=MW-3		

Map ID
Direction
Distance
Elevation | Database | EDR ID Number

F96
West
1/2 - 1 Mile
Lower

CA WELLS **CAEDF0000008499**

Well ID:	T0603704659-MW-3R	Well Type:	MONITORING
Source:	EDF	Other Name:	MW-3R
GAMA PFAS Testing:	Not Reported		
Groundwater Quality Data:	https://gamagroundwater.waterboards.ca.gov/gama/gamamap/public/GamaDataDisplay.asp?dataset=EDF&samp_date=&global_id=T0603704659&assigned_name=MW-3R&store_num=		
GeoTracker Data:	https://geotracker.waterboards.ca.gov/profile_report.asp?cmd=MWEDFResults&global_id=T0603704659&assigned_name=MW-3R		

F97
West
1/2 - 1 Mile
Lower

CA WELLS **CAEDF0000090201**

Well ID:	T0603704659-MW-2R	Well Type:	MONITORING
Source:	EDF	Other Name:	MW-2R
GAMA PFAS Testing:	Not Reported		
Groundwater Quality Data:	https://gamagroundwater.waterboards.ca.gov/gama/gamamap/public/GamaDataDisplay.asp?dataset=EDF&samp_date=&global_id=T0603704659&assigned_name=MW-2R&store_num=		
GeoTracker Data:	https://geotracker.waterboards.ca.gov/profile_report.asp?cmd=MWEDFResults&global_id=T0603704659&assigned_name=MW-2R		

I98
West
1/2 - 1 Mile
Lower

CA WELLS **CAEDF0000056804**

Well ID:	T0603704659-MW-18	Well Type:	MONITORING
Source:	EDF	Other Name:	MW-18
GAMA PFAS Testing:	Not Reported		
Groundwater Quality Data:	https://gamagroundwater.waterboards.ca.gov/gama/gamamap/public/GamaDataDisplay.asp?dataset=EDF&samp_date=&global_id=T0603704659&assigned_name=MW-18&store_num=		
GeoTracker Data:	https://geotracker.waterboards.ca.gov/profile_report.asp?cmd=MWEDFResults&global_id=T0603704659&assigned_name=MW-18		

J99
North
1/2 - 1 Mile
Lower

CA WELLS **CAEDF0000080951**

Well ID:	T0603704664-MW-1	Well Type:	MONITORING
Source:	EDF	Other Name:	MW-1
GAMA PFAS Testing:	Not Reported		
Groundwater Quality Data:	https://gamagroundwater.waterboards.ca.gov/gama/gamamap/public/GamaDataDisplay.asp?dataset=EDF&samp_date=&global_id=T0603704664&assigned_name=MW-1&store_num=		
GeoTracker Data:	https://geotracker.waterboards.ca.gov/profile_report.asp?cmd=MWEDFResults&global_id=T0603704664&assigned_name=MW-1		

Map ID
Direction
Distance
Elevation | Database | EDR ID Number

F100
WNW
1/2 - 1 Mile
Lower

CA WELLS **CAEDF0000078330**

Well ID:	T0603704659-MW-4	Well Type:	MONITORING
Source:	EDF	Other Name:	MW-4
GAMA PFAS Testing:	Not Reported		
Groundwater Quality Data:	https://gamagroundwater.waterboards.ca.gov/gama/gamamap/public/GamaDataDisplay.asp?dataset=EDF&samp_date=&global_id=T0603704659&assigned_name=MW-4&store_num=		
GeoTracker Data:	https://geotracker.waterboards.ca.gov/profile_report.asp?cmd=MWEDFResults&global_id=T0603704659&assigned_name=MW-4		

J101
North
1/2 - 1 Mile
Lower

CA WELLS **CAEDF0000104853**

Well ID:	T0603704664-MW-2	Well Type:	MONITORING
Source:	EDF	Other Name:	MW-2
GAMA PFAS Testing:	Not Reported		
Groundwater Quality Data:	https://gamagroundwater.waterboards.ca.gov/gama/gamamap/public/GamaDataDisplay.asp?dataset=EDF&samp_date=&global_id=T0603704664&assigned_name=MW-2&store_num=		
GeoTracker Data:	https://geotracker.waterboards.ca.gov/profile_report.asp?cmd=MWEDFResults&global_id=T0603704664&assigned_name=MW-2		

J102
North
1/2 - 1 Mile
Lower

CA WELLS **CAEDF0000129711**

Well ID:	T0603704664-MW-3	Well Type:	MONITORING
Source:	EDF	Other Name:	MW-3
GAMA PFAS Testing:	Not Reported		
Groundwater Quality Data:	https://gamagroundwater.waterboards.ca.gov/gama/gamamap/public/GamaDataDisplay.asp?dataset=EDF&samp_date=&global_id=T0603704664&assigned_name=MW-3&store_num=		
GeoTracker Data:	https://geotracker.waterboards.ca.gov/profile_report.asp?cmd=MWEDFResults&global_id=T0603704664&assigned_name=MW-3		

H103
East
1/2 - 1 Mile
Lower

CA WELLS **CAEDF0000032326**

Well ID:	T0603700149-EW-25	Well Type:	MONITORING
Source:	EDF	Other Name:	EW-25
GAMA PFAS Testing:	Not Reported		
Groundwater Quality Data:	https://gamagroundwater.waterboards.ca.gov/gama/gamamap/public/GamaDataDisplay.asp?dataset=EDF&samp_date=&global_id=T0603700149&assigned_name=EW-25&store_num=		
GeoTracker Data:	https://geotracker.waterboards.ca.gov/profile_report.asp?cmd=MWEDFResults&global_id=T0603700149&assigned_name=EW-25		

Map ID
Direction
Distance
Elevation | Database | EDR ID Number

H104
East
1/2 - 1 Mile
Lower

CA WELLS **CAEDF0000088972**

Well ID:	T0603700149-MW-18	Well Type:	MONITORING
Source:	EDF	Other Name:	MW-18
GAMA PFAS Testing:	Not Reported		
Groundwater Quality Data:	https://gamagroundwater.waterboards.ca.gov/gama/gamamap/public/GamaDataDisplay.asp?dataset=EDF&samp_date=&global_id=T0603700149&assigned_name=MW-18&store_num=		
GeoTracker Data:	https://geotracker.waterboards.ca.gov/profile_report.asp?cmd=MWEDFResults&global_id=T0603700149&assigned_name=MW-18		

I105
West
1/2 - 1 Mile
Lower

CA WELLS **CAEDF0000014128**

Well ID:	T0603704659-MW-19	Well Type:	MONITORING
Source:	EDF	Other Name:	MW-19
GAMA PFAS Testing:	Not Reported		
Groundwater Quality Data:	https://gamagroundwater.waterboards.ca.gov/gama/gamamap/public/GamaDataDisplay.asp?dataset=EDF&samp_date=&global_id=T0603704659&assigned_name=MW-19&store_num=		
GeoTracker Data:	https://geotracker.waterboards.ca.gov/profile_report.asp?cmd=MWEDFResults&global_id=T0603704659&assigned_name=MW-19		

J106
North
1/2 - 1 Mile
Lower

CA WELLS **CAEDF0000096495**

Well ID:	T0603704664-MW-5	Well Type:	MONITORING
Source:	EDF	Other Name:	MW-5
GAMA PFAS Testing:	Not Reported		
Groundwater Quality Data:	https://gamagroundwater.waterboards.ca.gov/gama/gamamap/public/GamaDataDisplay.asp?dataset=EDF&samp_date=&global_id=T0603704664&assigned_name=MW-5&store_num=		
GeoTracker Data:	https://geotracker.waterboards.ca.gov/profile_report.asp?cmd=MWEDFResults&global_id=T0603704664&assigned_name=MW-5		

K107
WNW
1/2 - 1 Mile
Lower

CA WELLS **CAEDF0000099881**

Well ID:	T0603704659-MW-16	Well Type:	MONITORING
Source:	EDF	Other Name:	MW-16
GAMA PFAS Testing:	Not Reported		
Groundwater Quality Data:	https://gamagroundwater.waterboards.ca.gov/gama/gamamap/public/GamaDataDisplay.asp?dataset=EDF&samp_date=&global_id=T0603704659&assigned_name=MW-16&store_num=		
GeoTracker Data:	https://geotracker.waterboards.ca.gov/profile_report.asp?cmd=MWEDFResults&global_id=T0603704659&assigned_name=MW-16		

Map ID
Direction
Distance
Elevation

Database	EDR ID Number
CA WELLS	CAEDF0000075964

I108
West
1/2 - 1 Mile
Lower

Well ID:	T0603704659-MW-23	Well Type:	MONITORING
Source:	EDF	Other Name:	MW-23
GAMA PFAS Testing:	Not Reported		
Groundwater Quality Data:	https://gamagroundwater.waterboards.ca.gov/gama/gamamap/public/GamaDataDisplay.asp?dataset=EDF&samp_date=&global_id=T0603704659&assigned_name=MW-23&store_num=		
GeoTracker Data:	https://geotracker.waterboards.ca.gov/profile_report.asp?cmd=MWEDFResults&global_id=T0603704659&assigned_name=MW-23		

Database	EDR ID Number
CA WELLS	CAEDF0000111089

I109
West
1/2 - 1 Mile
Lower

Well ID:	T0603704659-MW-5	Well Type:	MONITORING
Source:	EDF	Other Name:	MW-5
GAMA PFAS Testing:	Not Reported		
Groundwater Quality Data:	https://gamagroundwater.waterboards.ca.gov/gama/gamamap/public/GamaDataDisplay.asp?dataset=EDF&samp_date=&global_id=T0603704659&assigned_name=MW-5&store_num=		
GeoTracker Data:	https://geotracker.waterboards.ca.gov/profile_report.asp?cmd=MWEDFResults&global_id=T0603704659&assigned_name=MW-5		

Database	EDR ID Number
CA WELLS	2722

L110
South
1/2 - 1 Mile
Lower

Seq:	2722	Prim sta c:	02S/10W-08K01 S
Frds no:	1910205023	County:	19
District:	15	User id:	MET
System no:	1910205	Water type:	G
Source nam:	136-W1 - INACTIVE	Station ty:	WELL/AMBNT/MUN/INTAKE/SUPPLY
Latitude:	340000.0	Longitude:	1175700.0
Precision:	8	Status:	IR
Comment 1:	Not Reported	Comment 2:	Not Reported
Comment 3:	Not Reported	Comment 4:	Not Reported
Comment 5:	Not Reported	Comment 6:	Not Reported
Comment 7:	Not Reported		

System no:	1910205	System nam:	Suburban Water Systems-San Jose
Hqname:	SUBURBAN WATER SYSTEMS	Address:	1211 E. CENTER COURT DRIVE
City:	COVINA	State:	CA
Zip:	91724	Zip ext:	Not Reported
Pop serv:	89591	Connection:	31997
Area serve:	Not Reported		

Map ID
Direction
Distance
Elevation | Database | EDR ID Number

L111
South
1/2 - 1 Mile
Lower

CA WELLS **2723**

Seq:	2723	Prim sta c:	02S/10W-08L01 S
Frds no:	1910205019	County:	19
District:	15	User id:	MET
System no:	1910205	Water type:	G
Source nam:	131-W1 - INACTIVE	Station ty:	WELL/AMBNT/MUN/INTAKE/SUPPLY
Latitude:	340000.0	Longitude:	1175700.0
Precision:	8	Status:	IR
Comment 1:	Not Reported	Comment 2:	Not Reported
Comment 3:	Not Reported	Comment 4:	Not Reported
Comment 5:	Not Reported	Comment 6:	Not Reported
Comment 7:	Not Reported		

System no:	1910205	System nam:	Suburban Water Systems-San Jose
Hqname:	SUBURBAN WATER SYSTEMS	Address:	1211 E. CENTER COURT DRIVE
City:	COVINA	State:	CA
Zip:	91724	Zip ext:	Not Reported
Pop serv:	89591	Connection:	31997
Area serve:	Not Reported		

I112
West
1/2 - 1 Mile
Lower

CA WELLS **CAEDF0000087432**

Well ID:	T0603704659-MW-25	Well Type:	MONITORING
Source:	EDF	Other Name:	MW-25
GAMA PFAS Testing:	Not Reported		
Groundwater Quality Data:	https://gamagroundwater.waterboards.ca.gov/gama/gamamap/public/GamaDataDisplay.asp?dataset=EDF&samp_date=&global_id=T0603704659&assigned_name=MW-25&store_num=		
GeoTracker Data:	https://geotracker.waterboards.ca.gov/profile_report.asp?cmd=MWEDFResults&global_id=T0603704659&assigned_name=MW-25		

K113
WNW
1/2 - 1 Mile
Lower

CA WELLS **CAEDF0000112518**

Well ID:	T0603704659-MW-17	Well Type:	MONITORING
Source:	EDF	Other Name:	MW-17
GAMA PFAS Testing:	Not Reported		
Groundwater Quality Data:	https://gamagroundwater.waterboards.ca.gov/gama/gamamap/public/GamaDataDisplay.asp?dataset=EDF&samp_date=&global_id=T0603704659&assigned_name=MW-17&store_num=		
GeoTracker Data:	https://geotracker.waterboards.ca.gov/profile_report.asp?cmd=MWEDFResults&global_id=T0603704659&assigned_name=MW-17		

Map ID
Direction
Distance
Elevation | Database | EDR ID Number

114
ESE
1/2 - 1 Mile
Higher

CA WELLS **CAEDF0000085661**

Well ID:	T0603700149-MW-22	Well Type:	MONITORING
Source:	EDF	Other Name:	MW-22
GAMA PFAS Testing:	Not Reported		
Groundwater Quality Data:	https://gamagroundwater.waterboards.ca.gov/gama/gamamap/public/GamaDataDisplay.asp?dataset=EDF&samp_date=&global_id=T0603700149&assigned_name=MW-22&store_num=		
GeoTracker Data:	https://geotracker.waterboards.ca.gov/profile_report.asp?cmd=MWEDFResults&global_id=T0603700149&assigned_name=MW-22		

115
East
1/2 - 1 Mile
Higher

CA WELLS **CAEDF0000112046**

Well ID:	T0603700149-MW-17	Well Type:	MONITORING
Source:	EDF	Other Name:	MW-17
GAMA PFAS Testing:	Not Reported		
Groundwater Quality Data:	https://gamagroundwater.waterboards.ca.gov/gama/gamamap/public/GamaDataDisplay.asp?dataset=EDF&samp_date=&global_id=T0603700149&assigned_name=MW-17&store_num=		
GeoTracker Data:	https://geotracker.waterboards.ca.gov/profile_report.asp?cmd=MWEDFResults&global_id=T0603700149&assigned_name=MW-17		

M116
NNW
1/2 - 1 Mile
Lower

CA WELLS **CAEDF0000104453**

Well ID:	T0603703032-B-20	Well Type:	MONITORING
Source:	EDF	Other Name:	B-20
GAMA PFAS Testing:	Not Reported		
Groundwater Quality Data:	https://gamagroundwater.waterboards.ca.gov/gama/gamamap/public/GamaDataDisplay.asp?dataset=EDF&samp_date=&global_id=T0603703032&assigned_name=B-20&store_num=		
GeoTracker Data:	https://geotracker.waterboards.ca.gov/profile_report.asp?cmd=MWEDFResults&global_id=T0603703032&assigned_name=B-20		

M117
NNW
1/2 - 1 Mile
Lower

CA WELLS **CAEDF0000004121**

Well ID:	T0603703032-B-16	Well Type:	MONITORING
Source:	EDF	Other Name:	B-16
GAMA PFAS Testing:	Not Reported		
Groundwater Quality Data:	https://gamagroundwater.waterboards.ca.gov/gama/gamamap/public/GamaDataDisplay.asp?dataset=EDF&samp_date=&global_id=T0603703032&assigned_name=B-16&store_num=		
GeoTracker Data:	https://geotracker.waterboards.ca.gov/profile_report.asp?cmd=MWEDFResults&global_id=T0603703032&assigned_name=B-16		

Map ID
Direction
Distance
Elevation | Database | EDR ID Number

M118
NNW
1/2 - 1 Mile
Lower

CA WELLS **CAEDF0000059395**

Well ID:	T0603703032-B-12	Well Type:	MONITORING
Source:	EDF	Other Name:	B-12
GAMA PFAS Testing:	Not Reported		
Groundwater Quality Data:	https://gamagroundwater.waterboards.ca.gov/gama/gamamap/public/GamaDataDisplay.asp?dataset=EDF&samp_date=&global_id=T0603703032&assigned_name=B-12&store_num=		
GeoTracker Data:	https://geotracker.waterboards.ca.gov/profile_report.asp?cmd=MWEDFResults&global_id=T0603703032&assigned_name=B-12		

119
NNE
1/2 - 1 Mile
Higher

FRDS PWS **CA1910046**

Epa region:	09	State:	CA
Pwsid:	CA1910046	Pwsname:	SUBURBAN WATER SYSTEMS-GLENDORA
Cityserved:	Not Reported	Stateserved:	CA
Zipserved:	Not Reported	Fipscounty:	06037
Status:	Active	Retpopsrvd:	5135
Pwssvcconn:	1556	Psource longname:	Purch_surface_water
Pwstype:	CWS	Owner:	Private
Contact:	BRETTL, JOHN	Contactorgname:	BRETTL, JOHN
Contactphone:	626-543-2643	Contactaddress1:	1325 N. GRAND AVENUE, #100
Contactaddress2:	Not Reported	Contactcity:	COVINA
Contactstate:	CA	Contactzip:	91724
Pwsactivitycode:	A		

PWS ID:	CA1910046	PWS name:	SUBURBAN WATER SYSTEMS-GLENDORA
Address:	Not Reported	Care of:	Not Reported
City:	COVINA	State:	CA
Zip:	91724	Owner:	SUBURBAN WATER SYSTEMS-GLENDORA
Source code:	Surface water	Population:	4348

PWS ID:	CA1910046	PWS type:	Not Reported
PWS name:	Not Reported	PWS address:	Not Reported
PWS city:	Not Reported	PWS state:	Not Reported
PWS zip:	Not Reported	PWS ID:	CA1910046
Activity status:	Active	Date system activated:	6202
Date system deactivated:	Not Reported	Retail population:	00004758
System name:	SUBURBAN WATER SYSTEMS-GLENDORA		
System address:	Not Reported	System address:	16340 E MAPLEGROVE
System city:	LA PUENTE	System state:	CA
System zip:	91744		

County FIPS:	037	City served:	GLENDORA
Population served:	3,301 - 5,000 Persons	Treatment:	Mixed (treated and untreated)
Latitude:	340112	Longitude:	1175654

Map ID
Direction
Distance
Elevation | Database | EDR ID Number

M120
NNW
1/2 - 1 Mile
Lower

CA WELLS **CAEDF0000112346**

Well ID:	T0603703032-B-8	Well Type:	MONITORING
Source:	EDF	Other Name:	B-8
GAMA PFAS Testing:	Not Reported		
Groundwater Quality Data:	https://gamagroundwater.waterboards.ca.gov/gama/gamamap/public/GamaDataDisplay.asp?dataset=EDF&samp_date=&global_id=T0603703032&assigned_name=B-8&store_num=		
GeoTracker Data:	https://geotracker.waterboards.ca.gov/profile_report.asp?cmd=MWEDFResults&global_id=T0603703032&assigned_name=B-8		

M121
NNW
1/2 - 1 Mile
Lower

CA WELLS **CAEDF0000100267**

Well ID:	T0603703032-B-9	Well Type:	MONITORING
Source:	EDF	Other Name:	B-9
GAMA PFAS Testing:	Not Reported		
Groundwater Quality Data:	https://gamagroundwater.waterboards.ca.gov/gama/gamamap/public/GamaDataDisplay.asp?dataset=EDF&samp_date=&global_id=T0603703032&assigned_name=B-9&store_num=		
GeoTracker Data:	https://geotracker.waterboards.ca.gov/profile_report.asp?cmd=MWEDFResults&global_id=T0603703032&assigned_name=B-9		

M122
NNW
1/2 - 1 Mile
Lower

CA WELLS **CAEDF0000048615**

Well ID:	T0603703032-B-15	Well Type:	MONITORING
Source:	EDF	Other Name:	B-15
GAMA PFAS Testing:	Not Reported		
Groundwater Quality Data:	https://gamagroundwater.waterboards.ca.gov/gama/gamamap/public/GamaDataDisplay.asp?dataset=EDF&samp_date=&global_id=T0603703032&assigned_name=B-15&store_num=		
GeoTracker Data:	https://geotracker.waterboards.ca.gov/profile_report.asp?cmd=MWEDFResults&global_id=T0603703032&assigned_name=B-15		

M123
NNW
1/2 - 1 Mile
Lower

CA WELLS **CAEDF0000102187**

Well ID:	T0603763925-MW3	Well Type:	MONITORING
Source:	EDF	Other Name:	MW3
GAMA PFAS Testing:	Not Reported		
Groundwater Quality Data:	https://gamagroundwater.waterboards.ca.gov/gama/gamamap/public/GamaDataDisplay.asp?dataset=EDF&samp_date=&global_id=T0603763925&assigned_name=MW3&store_num=		
GeoTracker Data:	https://geotracker.waterboards.ca.gov/profile_report.asp?cmd=MWEDFResults&global_id=T0603763925&assigned_name=MW3		

Map ID
Direction
Distance
Elevation | Database | EDR ID Number

M124
NNW
1/2 - 1 Mile
Lower

CA WELLS **CAEDF0000006784**

Well ID:	T0603703032-B-14	Well Type:	MONITORING
Source:	EDF	Other Name:	B-14
GAMA PFAS Testing:	Not Reported		
Groundwater Quality Data:	https://gamagroundwater.waterboards.ca.gov/gama/gamamap/public/GamaDataDisplay.asp?dataset=EDF&samp_date=&global_id=T0603703032&assigned_name=B-14&store_num=		
GeoTracker Data:	https://geotracker.waterboards.ca.gov/profile_report.asp?cmd=MWEDFResults&global_id=T0603703032&assigned_name=B-14		

M125
NNW
1/2 - 1 Mile
Lower

CA WELLS **CAEDF0000046818**

Well ID:	T0603763925-MW1	Well Type:	MONITORING
Source:	EDF	Other Name:	MW1
GAMA PFAS Testing:	Not Reported		
Groundwater Quality Data:	https://gamagroundwater.waterboards.ca.gov/gama/gamamap/public/GamaDataDisplay.asp?dataset=EDF&samp_date=&global_id=T0603763925&assigned_name=MW1&store_num=		
GeoTracker Data:	https://geotracker.waterboards.ca.gov/profile_report.asp?cmd=MWEDFResults&global_id=T0603763925&assigned_name=MW1		

M126
NNW
1/2 - 1 Mile
Lower

CA WELLS **CAEDF0000068351**

Well ID:	T0603703032-B-11	Well Type:	MONITORING
Source:	EDF	Other Name:	B-11
GAMA PFAS Testing:	Not Reported		
Groundwater Quality Data:	https://gamagroundwater.waterboards.ca.gov/gama/gamamap/public/GamaDataDisplay.asp?dataset=EDF&samp_date=&global_id=T0603703032&assigned_name=B-11&store_num=		
GeoTracker Data:	https://geotracker.waterboards.ca.gov/profile_report.asp?cmd=MWEDFResults&global_id=T0603703032&assigned_name=B-11		

M127
NNW
1/2 - 1 Mile
Lower

CA WELLS **CAEDF0000000513**

Well ID:	T0603763925-MW4	Well Type:	MONITORING
Source:	EDF	Other Name:	MW4
GAMA PFAS Testing:	Not Reported		
Groundwater Quality Data:	https://gamagroundwater.waterboards.ca.gov/gama/gamamap/public/GamaDataDisplay.asp?dataset=EDF&samp_date=&global_id=T0603763925&assigned_name=MW4&store_num=		
GeoTracker Data:	https://geotracker.waterboards.ca.gov/profile_report.asp?cmd=MWEDFResults&global_id=T0603763925&assigned_name=MW4		

Map ID
Direction
Distance
Elevation | Database | EDR ID Number

M128
NNW
1/2 - 1 Mile
Lower

CA WELLS **CAEDF0000009686**

Well ID:	T0603763925-MW5	Well Type:	MONITORING
Source:	EDF	Other Name:	MW5
GAMA PFAS Testing:	Not Reported		
Groundwater Quality Data:	https://gamagroundwater.waterboards.ca.gov/gama/gamamap/public/GamaDataDisplay.asp?dataset=EDF&samp_date=&global_id=T0603763925&assigned_name=MW5&store_num=		
GeoTracker Data:	https://geotracker.waterboards.ca.gov/profile_report.asp?cmd=MWEDFResults&global_id=T0603763925&assigned_name=MW5		

M129
NNW
1/2 - 1 Mile
Lower

CA WELLS **CAEDF0000036673**

Well ID:	T0603703032-B-17	Well Type:	MONITORING
Source:	EDF	Other Name:	B-17
GAMA PFAS Testing:	Not Reported		
Groundwater Quality Data:	https://gamagroundwater.waterboards.ca.gov/gama/gamamap/public/GamaDataDisplay.asp?dataset=EDF&samp_date=&global_id=T0603703032&assigned_name=B-17&store_num=		
GeoTracker Data:	https://geotracker.waterboards.ca.gov/profile_report.asp?cmd=MWEDFResults&global_id=T0603703032&assigned_name=B-17		

M130
NNW
1/2 - 1 Mile
Lower

CA WELLS **CAEDF0000074944**

Well ID:	T060375414-MW-9	Well Type:	MONITORING
Source:	EDF	Other Name:	MW-9
GAMA PFAS Testing:	Not Reported		
Groundwater Quality Data:	https://gamagroundwater.waterboards.ca.gov/gama/gamamap/public/GamaDataDisplay.asp?dataset=EDF&samp_date=&global_id=T060375414&assigned_name=MW-9&store_num=		
GeoTracker Data:	https://geotracker.waterboards.ca.gov/profile_report.asp?cmd=MWEDFResults&global_id=T060375414&assigned_name=MW-9		

M131
NNW
1/2 - 1 Mile
Lower

CA WELLS **CAEDF0000051688**

Well ID:	T0603703032-B-19	Well Type:	MONITORING
Source:	EDF	Other Name:	B-19
GAMA PFAS Testing:	Not Reported		
Groundwater Quality Data:	https://gamagroundwater.waterboards.ca.gov/gama/gamamap/public/GamaDataDisplay.asp?dataset=EDF&samp_date=&global_id=T0603703032&assigned_name=B-19&store_num=		
GeoTracker Data:	https://geotracker.waterboards.ca.gov/profile_report.asp?cmd=MWEDFResults&global_id=T0603703032&assigned_name=B-19		

Map ID
Direction
Distance
Elevation | Database | EDR ID Number

M132
NNW
1/2 - 1 Mile
Lower

CA WELLS **CAEDF0000007350**

Well ID:	T0603763925-MW2	Well Type:	MONITORING
Source:	EDF	Other Name:	MW2
GAMA PFAS Testing:	Not Reported		
Groundwater Quality Data:	https://gamagroundwater.waterboards.ca.gov/gama/gamamap/public/GamaDataDisplay.asp?dataset=EDF&samp_date=&global_id=T0603763925&assigned_name=MW2&store_num=		
GeoTracker Data:	https://geotracker.waterboards.ca.gov/profile_report.asp?cmd=MWEDFResults&global_id=T0603763925&assigned_name=MW2		

M133
NNW
1/2 - 1 Mile
Lower

CA WELLS **CAEDF0000067529**

Well ID:	T0603703032-B-18	Well Type:	MONITORING
Source:	EDF	Other Name:	B-18
GAMA PFAS Testing:	Not Reported		
Groundwater Quality Data:	https://gamagroundwater.waterboards.ca.gov/gama/gamamap/public/GamaDataDisplay.asp?dataset=EDF&samp_date=&global_id=T0603703032&assigned_name=B-18&store_num=		
GeoTracker Data:	https://geotracker.waterboards.ca.gov/profile_report.asp?cmd=MWEDFResults&global_id=T0603703032&assigned_name=B-18		

N134
East
1/2 - 1 Mile
Higher

CA WELLS **CAEDF0000104930**

Well ID:	T0603700149-MW-28D	Well Type:	MONITORING
Source:	EDF	Other Name:	MW-28D
GAMA PFAS Testing:	Not Reported		
Groundwater Quality Data:	https://gamagroundwater.waterboards.ca.gov/gama/gamamap/public/GamaDataDisplay.asp?dataset=EDF&samp_date=&global_id=T0603700149&assigned_name=MW-28D&store_num=		
GeoTracker Data:	https://geotracker.waterboards.ca.gov/profile_report.asp?cmd=MWEDFResults&global_id=T0603700149&assigned_name=MW-28D		

M135
NNW
1/2 - 1 Mile
Lower

CA WELLS **CAEDF0000032577**

Well ID:	T060375414-MW-10	Well Type:	MONITORING
Source:	EDF	Other Name:	MW-10
GAMA PFAS Testing:	Not Reported		
Groundwater Quality Data:	https://gamagroundwater.waterboards.ca.gov/gama/gamamap/public/GamaDataDisplay.asp?dataset=EDF&samp_date=&global_id=T060375414&assigned_name=MW-10&store_num=		
GeoTracker Data:	https://geotracker.waterboards.ca.gov/profile_report.asp?cmd=MWEDFResults&global_id=T060375414&assigned_name=MW-10		

Map ID
Direction
Distance
Elevation | Database | EDR ID Number

O136
NNW
1/2 - 1 Mile
Lower

CA WELLS **CAEDF0000132569**

Well ID:	T060375414-MW-8	Well Type:	MONITORING
Source:	EDF	Other Name:	MW-8
GAMA PFAS Testing:	Not Reported		
Groundwater Quality Data:	https://gamagroundwater.waterboards.ca.gov/gama/gamamap/public/GamaDataDisplay.asp?dataset=EDF&samp_date=&global_id=T060375414&assigned_name=MW-8&store_num=		
GeoTracker Data:	https://geotracker.waterboards.ca.gov/profile_report.asp?cmd=MWEDFResults&global_id=T060375414&assigned_name=MW-8		

N137
East
1/2 - 1 Mile
Higher

CA WELLS **CAEDF0000102186**

Well ID:	T0603700149-OW-06	Well Type:	MONITORING
Source:	EDF	Other Name:	OW-06
GAMA PFAS Testing:	Not Reported		
Groundwater Quality Data:	https://gamagroundwater.waterboards.ca.gov/gama/gamamap/public/GamaDataDisplay.asp?dataset=EDF&samp_date=&global_id=T0603700149&assigned_name=OW-06&store_num=		
GeoTracker Data:	https://geotracker.waterboards.ca.gov/profile_report.asp?cmd=MWEDFResults&global_id=T0603700149&assigned_name=OW-06		

N138
East
1/2 - 1 Mile
Higher

CA WELLS **CAEDF0000052069**

Well ID:	T0603700149-CP-10	Well Type:	MONITORING
Source:	EDF	Other Name:	CP-10
GAMA PFAS Testing:	Not Reported		
Groundwater Quality Data:	https://gamagroundwater.waterboards.ca.gov/gama/gamamap/public/GamaDataDisplay.asp?dataset=EDF&samp_date=&global_id=T0603700149&assigned_name=CP-10&store_num=		
GeoTracker Data:	https://geotracker.waterboards.ca.gov/profile_report.asp?cmd=MWEDFResults&global_id=T0603700149&assigned_name=CP-10		

P139
North
1/2 - 1 Mile
Lower

CA WELLS **CAEDF0000045732**

Well ID:	T0603791308-MW1	Well Type:	MONITORING
Source:	EDF	Other Name:	MW1
GAMA PFAS Testing:	Not Reported		
Groundwater Quality Data:	https://gamagroundwater.waterboards.ca.gov/gama/gamamap/public/GamaDataDisplay.asp?dataset=EDF&samp_date=&global_id=T0603791308&assigned_name=MW1&store_num=		
GeoTracker Data:	https://geotracker.waterboards.ca.gov/profile_report.asp?cmd=MWEDFResults&global_id=T0603791308&assigned_name=MW1		

Map ID
Direction
Distance
Elevation | Database | EDR ID Number

P140
North
1/2 - 1 Mile
Lower

CA WELLS **CAEDF0000037746**

Well ID:	T0603791308-MW2	Well Type:	MONITORING
Source:	EDF	Other Name:	MW2
GAMA PFAS Testing:	Not Reported		
Groundwater Quality Data:	https://gamagroundwater.waterboards.ca.gov/gama/gamamap/public/GamaDataDisplay.asp?dataset=EDF&samp_date=&global_id=T0603791308&assigned_name=MW2&store_num=		
GeoTracker Data:	https://geotracker.waterboards.ca.gov/profile_report.asp?cmd=MWEDFResults&global_id=T0603791308&assigned_name=MW2		

P141
North
1/2 - 1 Mile
Lower

CA WELLS **CAEDF0000038709**

Well ID:	T0603791308-MW3	Well Type:	MONITORING
Source:	EDF	Other Name:	MW3
GAMA PFAS Testing:	Not Reported		
Groundwater Quality Data:	https://gamagroundwater.waterboards.ca.gov/gama/gamamap/public/GamaDataDisplay.asp?dataset=EDF&samp_date=&global_id=T0603791308&assigned_name=MW3&store_num=		
GeoTracker Data:	https://geotracker.waterboards.ca.gov/profile_report.asp?cmd=MWEDFResults&global_id=T0603791308&assigned_name=MW3		

N142
East
1/2 - 1 Mile
Higher

CA WELLS **CAEDF0000101932**

Well ID:	T0603700149-MW-15	Well Type:	MONITORING
Source:	EDF	Other Name:	MW-15
GAMA PFAS Testing:	Not Reported		
Groundwater Quality Data:	https://gamagroundwater.waterboards.ca.gov/gama/gamamap/public/GamaDataDisplay.asp?dataset=EDF&samp_date=&global_id=T0603700149&assigned_name=MW-15&store_num=		
GeoTracker Data:	https://geotracker.waterboards.ca.gov/profile_report.asp?cmd=MWEDFResults&global_id=T0603700149&assigned_name=MW-15		

O143
NNW
1/2 - 1 Mile
Lower

CA WELLS **CAEDF0000092574**

Well ID:	T060375414-MW-12	Well Type:	MONITORING
Source:	EDF	Other Name:	MW-12
GAMA PFAS Testing:	Not Reported		
Groundwater Quality Data:	https://gamagroundwater.waterboards.ca.gov/gama/gamamap/public/GamaDataDisplay.asp?dataset=EDF&samp_date=&global_id=T060375414&assigned_name=MW-12&store_num=		
GeoTracker Data:	https://geotracker.waterboards.ca.gov/profile_report.asp?cmd=MWEDFResults&global_id=T060375414&assigned_name=MW-12		

Map ID
Direction
Distance
Elevation | Database | EDR ID Number

O144
NNW
1/2 - 1 Mile
Lower

CA WELLS **CAEDF0000068987**

Well ID:	T060375414-MW-11	Well Type:	MONITORING
Source:	EDF	Other Name:	MW-11
GAMA PFAS Testing:	Not Reported		
Groundwater Quality Data:	https://gamagroundwater.waterboards.ca.gov/gama/gamamap/public/GamaDataDisplay.asp?dataset=EDF&samp_date=&global_id=T060375414&assigned_name=MW-11&store_num=		
GeoTracker Data:	https://geotracker.waterboards.ca.gov/profile_report.asp?cmd=MWEDFResults&global_id=T060375414&assigned_name=MW-11		

O145
NNW
1/2 - 1 Mile
Lower

CA WELLS **CAEDF0000012858**

Well ID:	T060375414-MW-13	Well Type:	MONITORING
Source:	EDF	Other Name:	MW-13
GAMA PFAS Testing:	Not Reported		
Groundwater Quality Data:	https://gamagroundwater.waterboards.ca.gov/gama/gamamap/public/GamaDataDisplay.asp?dataset=EDF&samp_date=&global_id=T060375414&assigned_name=MW-13&store_num=		
GeoTracker Data:	https://geotracker.waterboards.ca.gov/profile_report.asp?cmd=MWEDFResults&global_id=T060375414&assigned_name=MW-13		

Q146
East
1/2 - 1 Mile
Higher

CA WELLS **CAEDF0000072853**

Well ID:	T0603700149-MW-10	Well Type:	MONITORING
Source:	EDF	Other Name:	MW-10
GAMA PFAS Testing:	Not Reported		
Groundwater Quality Data:	https://gamagroundwater.waterboards.ca.gov/gama/gamamap/public/GamaDataDisplay.asp?dataset=EDF&samp_date=&global_id=T0603700149&assigned_name=MW-10&store_num=		
GeoTracker Data:	https://geotracker.waterboards.ca.gov/profile_report.asp?cmd=MWEDFResults&global_id=T0603700149&assigned_name=MW-10		

Q147
East
1/2 - 1 Mile
Higher

CA WELLS **CAEDF0000129408**

Well ID:	T0603700149-CP-04	Well Type:	MONITORING
Source:	EDF	Other Name:	CP-04
GAMA PFAS Testing:	Not Reported		
Groundwater Quality Data:	https://gamagroundwater.waterboards.ca.gov/gama/gamamap/public/GamaDataDisplay.asp?dataset=EDF&samp_date=&global_id=T0603700149&assigned_name=CP-04&store_num=		
GeoTracker Data:	https://geotracker.waterboards.ca.gov/profile_report.asp?cmd=MWEDFResults&global_id=T0603700149&assigned_name=CP-04		

Map ID Direction Distance Elevation		Database	EDR ID Number
Q148 **East** **1/2 - 1 Mile** **Higher**		**CA WELLS**	**CAEDF0000039145**

Well ID:	T0603700149-MW-14	Well Type:	MONITORING
Source:	EDF	Other Name:	MW-14
GAMA PFAS Testing:	Not Reported		
Groundwater Quality Data:	https://gamagroundwater.waterboards.ca.gov/gama/gamamap/public/GamaDataDisplay.asp?dataset=EDF&samp_date=&global_id=T0603700149&assigned_name=MW-14&store_num=		
GeoTracker Data:	https://geotracker.waterboards.ca.gov/profile_report.asp?cmd=MWEDFResults&global_id=T0603700149&assigned_name=MW-14		

---

149 **ESE** **1/2 - 1 Mile** **Higher**		**CA WELLS**	**CAEDF0000035054**

Well ID:	T0603700149-OW-08	Well Type:	MONITORING
Source:	EDF	Other Name:	OW-08
GAMA PFAS Testing:	Not Reported		
Groundwater Quality Data:	https://gamagroundwater.waterboards.ca.gov/gama/gamamap/public/GamaDataDisplay.asp?dataset=EDF&samp_date=&global_id=T0603700149&assigned_name=OW-08&store_num=		
GeoTracker Data:	https://geotracker.waterboards.ca.gov/profile_report.asp?cmd=MWEDFResults&global_id=T0603700149&assigned_name=OW-08		

Map ID
Direction
Distance

Database EDR ID Number

A1
ENE
1/2 - 1 Mile

OIL_GAS **CAOG14000005211**

API #:	0403705409	Well #:	1
Well Status:	Plugged	Well Type:	Dry Hole
Lease Name:	Louis H. Didier	Field Name:	Any Field
Area Name:	Any Area	GIS Source:	hud
Confidential Well:	N	Directionally Drilled:	N
Spud Date:	Not Reported		

2
NNE
1/2 - 1 Mile

OIL_GAS **CAOG14000005641**

API #:	0403706009	Well #:	1
Well Status:	Plugged	Well Type:	Dry Hole
Lease Name:	Richfield-Puente	Field Name:	Any Field
Area Name:	Any Area	GIS Source:	hud
Confidential Well:	N	Directionally Drilled:	N
Spud Date:	Not Reported		

A3
ENE
1/2 - 1 Mile

OIL_GAS **CAOG14000005212**

API #:	0403705410	Well #:	1
Well Status:	Plugged	Well Type:	Dry Hole
Lease Name:	Pearson-Willey	Field Name:	Any Field
Area Name:	Any Area	GIS Source:	hud
Confidential Well:	N	Directionally Drilled:	N
Spud Date:	Not Reported		

GEOCHECK® - PHYSICAL SETTING SOURCE MAP FINDINGS
RADON

AREA RADON INFORMATION

State Database: CA Radon

Radon Test Results

Zipcode	Num Tests	> 4 pCi/L
91745	22	0

Federal EPA Radon Zone for LOS ANGELES County: 2

Note: Zone 1 indoor average level > 4 pCi/L.
: Zone 2 indoor average level >= 2 pCi/L and <= 4 pCi/L.
: Zone 3 indoor average level < 2 pCi/L.

Federal Area Radon Information for Zip Code: 91745

Number of sites tested: 2

Area	Average Activity	% <4 pCi/L	% 4-20 pCi/L	% >20 pCi/L
Living Area - 1st Floor	-0.500 pCi/L	100%	0%	0%
Living Area - 2nd Floor	Not Reported	Not Reported	Not Reported	Not Reported
Basement	Not Reported	Not Reported	Not Reported	Not Reported

PHYSICAL SETTING SOURCE RECORDS SEARCHED

TOPOGRAPHIC INFORMATION

USGS 7.5' Digital Elevation Model (DEM)
Source: United States Geologic Survey
EDR acquired the USGS 7.5' Digital Elevation Model in 2002 and updated it in 2006. The 7.5 minute DEM corresponds to the USGS 1:24,000- and 1:25,000-scale topographic quadrangle maps. The DEM provides elevation data with consistent elevation units and projection.

Current USGS 7.5 Minute Topographic Map
Source: U.S. Geological Survey

HYDROLOGIC INFORMATION

Flood Zone Data: This data was obtained from the Federal Emergency Management Agency (FEMA). It depicts 100-year and 500-year flood zones as defined by FEMA. It includes the National Flood Hazard Layer (NFHL) which incorporates Flood Insurance Rate Map (FIRM) data and Q3 data from FEMA in areas not covered by NFHL.
Source: FEMA
Telephone: 877-336-2627
Date of Government Version: 2003, 2015

NWI: National Wetlands Inventory. This data, available in select counties across the country, was obtained by EDR in 2002, 2005, 2010 and 2015 from the U.S. Fish and Wildlife Service.

State Wetlands Data: Wetland Inventory
Source: Department of Fish and Wildlife
Telephone: 916-445-0411

HYDROGEOLOGIC INFORMATION

AQUIFLOW^{R} Information System
Source: EDR proprietary database of groundwater flow information
EDR has developed the AQUIFLOW Information System (AIS) to provide data on the general direction of groundwater flow at specific points. EDR has reviewed reports submitted to regulatory authorities at select sites and has extracted the date of the report, hydrogeologically determined groundwater flow direction and depth to water table information.

GEOLOGIC INFORMATION

Geologic Age and Rock Stratigraphic Unit
Source: P.G. Schruben, R.E. Arndt and W.J. Bawiec, Geology of the Conterminous U.S. at 1:2,500,000 Scale - A digital representation of the 1974 P.B. King and H.M. Beikman Map, USGS Digital Data Series DDS - 11 (1994).

STATSGO: State Soil Geographic Database
Source: Department of Agriculture, Natural Resources Conservation Service (NRCS)
The U.S. Department of Agriculture's (USDA) Natural Resources Conservation Service (NRCS) leads the national Conservation Soil Survey (NCSS) and is responsible for collecting, storing, maintaining and distributing soil survey information for privately owned lands in the United States. A soil map in a soil survey is a representation of soil patterns in a landscape. Soil maps for STATSGO are compiled by generalizing more detailed (SSURGO) soil survey maps.

SSURGO: Soil Survey Geographic Database
Source: Department of Agriculture, Natural Resources Conservation Service (NRCS)
Telephone: 800-672-5559
SSURGO is the most detailed level of mapping done by the Natural Resources Conservation Service, mapping scales generally range from 1:12,000 to 1:63,360. Field mapping methods using national standards are used to construct the soil maps in the Soil Survey Geographic (SSURGO) database. SSURGO digitizing duplicates the original soil survey maps. This level of mapping is designed for use by landowners, townships and county natural resource planning and management.

PHYSICAL SETTING SOURCE RECORDS SEARCHED

LOCAL / REGIONAL WATER AGENCY RECORDS

FEDERAL WATER WELLS

PWS: Public Water Systems
Source: EPA/Office of Drinking Water
Telephone: 202-564-3750
Public Water System data from the Federal Reporting Data System. A PWS is any water system which provides water to at least 25 people for at least 60 days annually. PWSs provide water from wells, rivers and other sources.

PWS ENF: Public Water Systems Violation and Enforcement Data
Source: EPA/Office of Drinking Water
Telephone: 202-564-3750
Violation and Enforcement data for Public Water Systems from the Safe Drinking Water Information System (SDWIS) after August 1995. Prior to August 1995, the data came from the Federal Reporting Data System (FRDS).

USGS Water Wells: USGS National Water Inventory System (NWIS)
This database contains descriptive information on sites where the USGS collects or has collected data on surface water and/or groundwater. The groundwater data includes information on wells, springs, and other sources of groundwater.

OTHER STATE DATABASE INFORMATION

Groundwater Ambient Monitoring & Assessment Program
State Water Resources Control Board
Telephone: 916-341-5577
The GAMA Program is Californias comprehensive groundwater quality monitoring program. GAMA collects data by testing the untreated, raw water in different types of wells for naturally-occurring and man-made chemicals. The GAMA data includes Domestic, Monitoring and Municipal well types from the following sources, Department of Water Resources, Department of Heath Services, EDF, Agricultural Lands, Lawrence Livermore National Laboratory, Department of Pesticide Regulation, United States Geological Survey, Groundwater Ambient Monitoring and Assessment Program and Local Groundwater Projects.

Water Well Database
Source: Department of Water Resources
Telephone: 916-651-9648

California Drinking Water Quality Database
Source: Department of Public Health
Telephone: 916-324-2319
The database includes all drinking water compliance and special studies monitoring for the state of California since 1984. It consists of over 3,200,000 individual analyses along with well and water system information.

California Oil and Gas Well Locations
Source: Dept of Conservation, Geologic Energy Management Division
Telephone: 916-323-1779
Oil and Gas well locations in the state.

California Earthquake Fault Lines
Source: California Division of Mines and Geology
The fault lines displayed on EDR's Topographic map are digitized quaternary fault lines prepared in 1975 by the United State Geological Survey. Additional information (also from 1975) regarding activity at specific fault lines comes from California's Preliminary Fault Activity Map prepared by the California Division of Mines and Geology.

RADON

State Database: CA Radon
Source: Department of Public Health
Telephone: 916-210-8558
Radon Database for California

PHYSICAL SETTING SOURCE RECORDS SEARCHED

Area Radon Information
Source: USGS
Telephone: 703-356-4020
The National Radon Database has been developed by the U.S. Environmental Protection Agency (USEPA) and is a compilation of the EPA/State Residential Radon Survey and the National Residential Radon Survey. The study covers the years 1986 - 1992. Where necessary data has been supplemented by information collected at private sources such as universities and research institutions.

EPA Radon Zones
Source: EPA
Telephone: 703-356-4020
Sections 307 & 309 of IRAA directed EPA to list and identify areas of U.S. with the potential for elevated indoor radon levels.

OTHER

Airport Landing Facilities: Private and public use landing facilities
Source: Federal Aviation Administration, 800-457-6656

Epicenters: World earthquake epicenters, Richter 5 or greater
Source: Department of Commerce, National Oceanic and Atmospheric Administration

California Earthquake Fault Lines: The fault lines displayed on EDR's Topographic map are digitized quaternary fault lines, prepared in 1975 by the United State Geological Survey. Additional information (also from 1975) regarding activity at specific fault lines comes from California's Preliminary Fault Activity Map prepared by the California Division of Mines and Geology.

STREET AND ADDRESS INFORMATION

Â© 2015 TomTom North America, Inc. All rights reserved. This material is proprietary and the subject of copyright protection and other intellectual property rights owned by or licensed to Tele Atlas North America, Inc. The use of this material is subject to the terms of a license agreement. You will be held liable for any unauthorized copying or disclosure of this material.

APPENDIX 16.6

SPECIAL CONTRACTUAL CONDITIONS

National
Environmental Services, LLC

CONTRACT FOR SERVICES
NATIONAL ENVIRONMENTAL SERVICES, LLC

I hereby authorize National Environmental Services, LLC (NES) to proceed with the project (Phase I ESA – ASTM E1527-21) on a site located at; 16207 Gale Avenue, City of Industry, CA 91745 . The cost of the Phase I ESA is $1,850 with about a two week turnaround period.

I understand that the Scope of Work is based on a limited investigation(s) of conditions as they existed at the time of such investigation(s), and that the Scope of Work may change as new information is obtained before or during the investigative process. Further, the conclusions in an environmental consulting report are based on the findings of the investigation described in an industry accepted or specified scope. An assessment can not absolutely conclude that a site does not contain hazardous materials inside structures or on its surface, in cavities or in its subsurface or any such materials have not impacted the condition of the site. As long as the assessment is conducted properly and within standards and/or regulations, and all due considerations are made, a degree of assurance can be achieved. The degree of assurance is determined by the amount of available information, scope of the assessment and complexity of analyses performed. An absolute warranty can not be expressed or implied that no environmental liabilities exist on the site.

NES does not represent that the site referred to herein contains hazardous or toxic substances or other latent conditions beyond those observed during the site assessment. NES does not assume responsibility for the discovery of any special resources, nor does it assume responsibility for the elimination of hazards or adverse conditions that may cause accidents, injuries, damage, client liabilities, or environmentally adverse conditions.

During the survey, only materials readily accessible or requested to be analyzed by the client will be evaluated. Any materials not readily accessible and not assessed in this survey should be evaluated if and when they are located during building renovation and demolition.

The report will be prepared for the sole and exclusive use of the clients and their representatives, and may not be dispersed, disclosed to, or relied upon, in whole or in part, by any other persons or entities without the prior written consent of NES.

Payment: I understand that Payment is due and payable 30 days upon receipt of Invoice from NES. Should my project entail work progress funds; these funds will be paid as Invoiced.

Delinquent Accounts: The customer agrees to pay all reasonable expenses incurred by NES in collecting or attempting to collect the amounts that the customer owes NES under this Authorization, including court costs and reasonable attorney's fees.

Warranty and Limitation on Consultant's Liability: Consultant's work will be performed, its findings obtained, and its reports prepared in accordance with this Agreement and with generally accepted procedures, standards, and industry practices. Client agrees that the maximum liability of Consultant, whether under contract or negligence, shall be limited to the total amount of the fee paid to Consultant under the proposal. This warranty is in lieu of all other warranties or presentations, either expressed or implied. Client and Consultant agree that the sum stipulated in the proposal reflects these warranties.

East West Bank:

Client Signature: _____ **Date:** 10/20/2022

Client Printed Name: Grace Yoo

NES Representative Signature: _____ **Date:** _____

Printed Name: _____

APPENDIX 16.7

INTERVIEWS/QUESTIONNAIRES

National
Environmental Services, LLC

PRE-SURVEY QUESTIONNAIRE

Address: 16207 Gale Avenue, City of Industry, CA 91745

Directions:

1) The Questionnaire should be completed by the person most knowledgeable of the uses (both current and historic) and the physical characteristics of the subject property.

2) Please answer all questions to the best of your knowledge and in good faith. Mark the column corresponding to the appropriate response. Note: *U-NR* indicated *"Unknown"* or *"No Response"*.

Name of person completing form: Frank Trinh **Date:** Oct. 20, 2022
Association with Project: (?) **Phone Number:**
Length of time associated with Project: **Project Number:**
Project Name:

QUESTION		OWNER/OCCUPANT			COMMENTS
		Yes	No	U-NR	
1A.	Is the Project used for an industrial use?				
1B.	Are any Adjoining Properties used for an industrial use?	✓			
2A.	To the best of your knowledge, has the Project been used for an industrial use in the past?	✓			
2B.	To the best of your knowledge, has any Adjoining Properties been used for an industrial use in the past?	✓			
3A.	Is the Project used as a gasoline station, motor repair facility, commercial printing facility, dry cleaners, photo developing laboratory, junkyard or landfill, or as a waste treatment, storage, disposal, processing, or recycling facility?		X		
3B.	Is any Adjoining Property used as a gasoline station, motor repair facility, commercial printing facility, dry cleaners, photo developing laboratory, junkyard or landfill, or as a waste treatment, storage, disposal, processing, or recycling facility?		X		

QUESTION		OWNER/OCCUPANT			COMMENTS
		Yes	No	U-NR	
4A.	To the best of your knowledge, has the Project been used as a gasoline station, motor repair facility, commercial printing facility, dry cleaners, photo developing laboratory, junkyard or landfill, or as a waste treatment, storage, disposal, processing, or recycling facility?		X		
4B.	To the best of your knowledge, has any Adjoining Property been used as a gasoline station, motor repair facility, commercial printing facility, dry cleaners, photo developing laboratory, junkyard or landfill, or as a waste treatment, storage, disposal, processing, or recycling facility?		X		
5A.	Are there currently any automotive or industrial batteries, pesticides, paints, or other chemicals in individual containers of greater than five gallons in volume or fifty gallons in the aggregate, stored on or used at the Project?		X		
5B.	To the best of your knowledge, have there been previously any automotive or industrial batteries, pesticides, paints, or other chemicals in individual containers of greater than five gallons in volume or fifty gallons in the aggregate, stored on or used at the Project?		X		
6A.	Are there currently any industrial Drums (typically 55 gallon) or sacks of chemicals located on the Project?		X		
6B.	To the best of your knowledge, have there been previously any industrial Drums (typically 55 gallon) or sacks of chemicals located on the Project?			X	
7A.	Are there currently any groundwater monitoring wells or other groundwater wells (i.e., potable drinking water wells) located on the Project?		X		
7B.	To the best of your knowledge, have there been previously any groundwater monitoring wells or other groundwater wells (i.e., potable drinking water wells) located on the Project?		X		
8A.	Has Fill Dirt been brought onto the Project which originated from a contaminated site?		X		
8B.	Has Fill Dirt been brought onto the Project which is of an unknown origin?		X		
9A.	Are there currently any Pits, Ponds or Lagoons located on the Project in connection with waste treatment or waste disposal?		X		

QUESTION		OWNER/OCCUPANT			COMMENTS
		Yes	No	U-NR	
9B.	To the best of your knowledge, have there been previously any Pits, Ponds or Lagoons located on the Project in connection with waste treatment or waste disposal?		X		
10A.	Is there currently, any stained soil on the Project?		X		
10B.	To the best of your knowledge, has there been previously any stained soil on the Project?		X		
11A.	Are there currently any registered or unregistered storage tanks (above or underground) located on the Project?		X		
11B.	To the best of your knowledge, have there been previously any registered or unregistered storage tanks (above or underground) located on the Project?		X		
12A.	Are there currently any vent pipes, fill pipes or access ways indicating a fill pipe protruding from the ground on the Project or adjacent to any structure located on the Project?		X		
12B.	To the best of your knowledge, have there been previously any vent pipes, fill pipes or access ways indicating a fill pipe protruding from the ground on the Project or adjacent to any structure located on the Project?		X		
13A.	Are there currently any flooring, drains, or walls located at the Project that are stained by substances other than water or are emitting foul odors?		X		
13B.	To the best of your knowledge, have there been previously any flooring, drains, or walls located at the Project that are stained by substances other than water or are emitting foul odors?		X		
14A.	If the Project is served by a private well or non-public water system, have contaminants been identified in the well or system that exceed guidelines applicable to the water system?		X		
14B.	If the Project is served by a private well or non-public water system, has the well been designated as contaminated by any government environmental/health agency?		X		
15.	Are there any Environmental Liens or governmental notification relating to past or current violations of environmental laws with respect to the Project or any facility located on the Project?		X		

QUESTION		OWNER/OCCUPANT			COMMENTS
		Yes	No	U-NR	
16A.	Has the owner or occupant of the Project been informed of the past existence of Hazardous Substances or Petroleum Products with respect to the Project or any facility located on the Project?			✓	
16B.	Has the owner or occupant of the Project been informed of the current existence of Hazardous Substances or Petroleum Products with respect to the Project or any facility located on the Project?		✓		
16C.	Has the owner or occupant of the Project been informed of the past existence of environmental violations with respect to the Project or any facility located on the Project?		X		
17.	Have there been any Environmental Site Assessments of the Project that indicated the presence of Hazardous Substances or Petroleum Products on, or contamination of, the Project or recommended further assessment of the Project?		✓		
18.	Are there any past, threatened, or pending lawsuits or administrative proceedings concerning a release or threatened release of any Hazardous Substance or Petroleum Products involving the Project?		X		
19A.	Does the Project discharge waste water on or adjacent to the project, other than storm water, into a storm water sewer system?		✓		
19B.	Does the Project discharge waste water on or adjacent to the project, other than storm water, or into a sanitary system?		✓		
20.	Have any Hazardous Substances or Petroleum Products, unidentified waste materials, tires, automotive or industrial batteries or any other waste materials been dumped above grade, buried and/or burned on the Project?		X		
21.	Is there a transformer, capacitor or any hydraulic equipment for which there are any records indicating the presence of PCBs?		✓		
22.	Is there now or has there ever been any asbestos-containing materials (ACM), in any application, on the Project?		✓		
23.	Has there ever been any ACM testing conducted on the Project?			✓	
24.	Is there an Asbestos Operations and Maintenance (O&M) Program in place at the Project?		✓		
25.	Is there now or has there ever been any lead-based paint (LBP) applications on the Project?		X		

QUESTION		OWNER/OCCUPANT			COMMENTS
		Yes	No	U-NR	
26.	Has there ever been LBP testing conducted on the Project?			✓	
27.	Is there a Lead Paint Operations and Maintenance (O&M) Program in place at the Project?		X		
28.	Has the water at the Project ever been tested for lead?			✓	
29.	Has Radon testing ever been conducted at the Project?			✓	
30.	Are there any other Operations and Maintenance (O&M) Programs in place that we should be made aware of?		✓		
31.	Is the Project or any portion of the Project located or involved in any environmentally sensitive areas (i.e., wetlands, coastal barrier resource areas, coastal barrier improvement act areas, flood plains, endangered species, etc.)?		X		
32.	Do you know or suspect that mold was or is present in the building(s) or HVAC system? - If "Yes", proceed to question #33. - If "No", skip question #33 and proceed to question #34.		X		
33.	Are there reliable procedures that specify the actions (i.e. operations and maintenance) to be taken to prevent and/or respond to mold or mold producing problems?		✓		
34.	Is there a Mold Operations and Maintenance (O&M) Program in place at the Project?		X		
35.	Is the HVAC system inspected at least annually?	✓			
36.	Have identified HVAC problems been corrected in a timely manner?		✓		
37.	Is there now, or has there ever been evidence of mold or mildew present at the building(s)? If so, when?		X		
38.	Is there now, or has there ever been any water damage in the building(s), whether from flooding, plumbing, roof leaks, or other sources? If so, when?		X		
39.	Has there ever been any sort of Indoor Air Quality or Mold Testing conducted in the building(s)?		X		
40.	Summarize historical Project use (when was the Project developed with the current improvements, what modifications have taken place, what was the Project used for prior to its current use)?			✓	

QUESTION		OWNER/OCCUPANT			COMMENTS
		Yes	No	U-NR	
41.	Are there now or have there been any hydraulic elevators or hydraulic lifts at the project?		X		
42.	Are there now or have there been any paint spray booths at the project?		X		
43.	Are there now or have there been any grease traps at the project?		X		
44.	Are there now or have there been any septic systems at the project? In use now?	X			
45.	Are there now or have there been any pipeline easements at the project?		✓		
46.	Or there now or have there been any oil or gas wells at the project?		X		
47.	Or there now or were there railroad tracks adjacent to or on the project?		X		
48.	Are there any air emissions at the project?		X		
49.	Are there any permits (such as for wastewater) for this site?		X		
50.	Are there any odors being emitted at the project?		X		

51: What is the actual size of the property?
20,250 sf building size ; 1.09 acre lot size.

52. What is the name of the entity/business that owns the property?
The Trinh, LLC.

53. How long have you owned the property (as an owner)?
13 years

54. What is the current use of the subject property?
rental to auto part imports warehouse, and tent parts.

55. What is the prior use of the subject property? (to the best of your knowledge)
CNC machine shop (2009-2020)
Stainless steel commercial appliance manufactures.
(1970-2009)

Signature of person completing form

National
Environmental Services, LLC

USER QUESTIONNAIRE

Project Location: 16207 Gale Avenue, City of Industry, CA 91745

SITE ADDRESS: **16207 Gale Avenue,** **City of Industry, CA 91745**	**COMPLETED BY:** DPAH LLC, Damon Lao **SIGNATURE**  **NAME:** Damon Lao **COMPANY NAME** DPAH LLC **DATE:** 10/24/2022

In order to qualify for one of the Landowner Liability Protections (LLPs) offered by the Small Business Liability Relief and Brownfields Revitalization Act of 2001 (the "Brownfields Amendments"), the user must provide the following information (if available) to the environmental professional. Failure to provide this information could result in a determination that "all appropriate inquiry" is not complete.

(1.) Environmental cleanup liens that are filed or recorded against the site (40 CFR 312.25).
Are you aware of any environmental cleanup liens against the property that are filed or recorded under federal, tribal, state, or local law?

No.

(2.) Activity and land use limitations (AULs) that are in place on the site or that have been filed or recorded in a registry (40 CFR 312.26). Are you aware of any AULs, such as engineering controls, land use restrictions, or institutional controls that are in place at the site and/or have been filed or recorded in a registry under federal, tribal, state, or local law?

No.

(3.) Specialized knowledge or experience of the person seeking to qualify for the LLP (40 CFR 312.28). As the user of this ESA, do you have any specialized knowledge or experience related to the property or nearby properties? For example, are you involved in the same line of business as the current or former occupants of the property or an adjoining property so that you would have specialized knowledge of the chemicals and processes used by this type of business?

No.

(4.) Relationship of the purchase price to the fair market value of the property if it were not contaminated (40 CFR 312.29). Does the purchase price being paid for this property reasonably reflect the fair market value or the property? If you conclude that there is a difference, have you considered whether the lower purchase price is because contamination is known or believed to be present at the property?

Yes

(5.) Commonly known or reasonably ascertainable information about the property (40 CFR 312.30). Are you aware of commonly known or reasonably ascertainable information about the property that would help the environmental professional to identify conditions indicative of releases or threatened releases? For example, as user,

(a.) Do you know the past uses of the property?

NO .

(b.) Do you know of specific chemicals that are present or once were present at the property?

NO .

(c.) Do you know of spills or other chemical releases that have taken place at the property?

NO .

(d.) Do you know of any environmental cleanups that have taken place at the property?

NO .

(6.) The degree of obviousness of the presence of likely presence of contamination at the property, and the ability to detect the contamination by appropriate investigation (40 CFR 312.31). As the user of this ESA, based on your knowledge and experience related to the property, are there any obvious indicators that point to the presence or likely presence of contamination at the property?

APPENDIX 16.8

RESUMES

Hani W. Gabriel
Environmental Professional
National Environmental Services/Gabriel Environmental Group
www.nationalenv.com/www.gabrielenv.com

Education:

M.S Mechanical Engineering, CSULB, Long Beach, California, November 1988

B.S Engineering, University of Redlands, Redlands, California, December 1985

Experience:

General Manager/Principal
National Environmental Services/Gabriel Environmental Group
March 1999- December 2011

- Responsible for running environmental consulting operation providing services nationwide
- Conducted Phase I and Phase II inspections, conducted corrective activities, prepared reports; conducted and prepared reports for mold surveys, asbestos surveys and lead surveys

Redevelopment/Housing Manager
City of Glendale, Arizona
December 1996-March 1999

- Responsible for all redevelopment activity in the third largest city in the Phoenix metro area
- Worked on the expansion of the redevelopment areas
- Worked on the implementation of redevelopment plans
- Attracted the first bed & breakfast to the downtown and a hotel to accommodate the needs of the City's Civic Center
- Relocated the world's largest Bead Museum to downtown
- Obtained a $425,000 state grant for the renovation of the City's landmark, a 100 year old sugar beet factory
- Worked on the attraction of a 16-20 screen Cineplex Assisted in the redevelopment of a 550,000 SF mall
- Managed all downtown development projects and programs (Downtown Facade)
- Formulated and implemented a residential infill program
- Prepared the city's first home ownership assistance program, the Dream Maker, and worked on additional home ownership incentive programs
- Prepared several development agreements with developers in the redevelopment area to provide for public improvements, sales tax sharing
- Developed the work program and prepared the budget for the redevelopment division

Economic Development/Redevelopment/Housing Director
City of Colton, California
May 1993-June 1996

- Responsible for all activities relating to redevelopment, economic development, business attraction and retention and the promotion of affordable housing
- Managed seven redevelopment project areas
- Responsible for the creation of the seventh redevelopment project area
- Organized, prepared, and implemented the redevelopment budget for the Agency
- Negotiated several owner participation, disposition and development and executive negotiating agreements
- Prepared agendas and staff reports and presented all reports to the Agency Board (City Council)
- Created and implemented the downtown facade program and downtown improvement program
- Attracted or retained over 750,000 square feet of commercial, office, and industrial uses

Principal Planner
City of Colton, California
September 1990-May 1993

- Responsible for all activities relating to the Planning, Code Enforcement and Business License Divisions

Certifications:

- Licensed California Real Estate Broker
- Registered Environmental Manager – National Registry of Environmental Professionals
- Environmental Assessor I – State of California Department of Toxic Substance Control
- Certified Mold Consultant/Remediation Contractor
- Certified Indoor Air Quality Consultant
- AICP Certification - American Institute of Certified Planners, June 1993
- EIT Certification – Engineer In Training, August 1985
- Previous Member of the California Redevelopment Association (also a Committee Member of the Redevelopment Institute for the CRA), American Economic Development Council, Urban Land Institute, International Downtown Association, International Council of Shopping Centers and National Association of Housing and Redevelopment Officials

Licenses:

Licensed Real Estate Broker, State of California
Licensed Funeral Director, State of California

Salamat Ullah
Environmental Professional
National Environmental Services/Gabriel Environmental Group
Houston, Texas/Redlands, California
www.nationalenv.com/www.gabrielenv.com

EDUCATION

M.S. Computer Science, Lamar University, Beaumont, TX

B.S. Engineering (Mechanical Engineering), Bangladesh University of Engineering and Technology Dhaka, Bangladesh May 1995

SUMMARY OF EXPERIENCE:

Have 14 years experience working in the environmental field, which includes the performance of Phase I Environmental Site Assessments (ESAs), Phase II Environmental Site Assessments (ESAs)/Subsurface Investigations, Hazardous Waste Assessments, and Corrective Action Activities.

DESCRIPTION OF EXPERIENCE:

Phase I Environmental Site Assessments (ESAs):

Conducted more than 5,000 Phase I ESAs for various types of facilities over the past 6 years following both ASTM Standard E-1527-00 and E-1527-05 standards. Types of facilities included: raw land, apartment complexes, commercial retail facilities, office buildings, warehouse buildings, medical clinics, manufacturing facilities and light industrial facilities. Environmental nature of the facilities, based on potential or confirmed RECs, included: raw land with gas/oil wells and isolated/jurisdictional wetlands, UST sites, active and closed LPST sites, RCRA sites, drycleaners sites, and active and closed VCP sites.

Phase II ESAs/Subsurface Investigations:

Conducted more than 500 Phase II ESAs/Subsurface Investigations at raw land with gas/oil well heads and tank batteries, commercial facilities, UST/AST sites, drycleaners sites and manufacturing facilities following ASTM E1903 - 97(2002) regulation, respective TCEQ regulations and SOP, and Railroad Commission of Texas regulations over the past 6 years. Subsurface Investigation scope of work included drilling/installation of soil borings/monitoring wells, collection of soil/groundwater samples and preparation of reports.

Hazardous Waste Assessments:

Conducted Hazardous Waste Assessments for RCRA facilities, manufacturing and industrial facilities. The assessment included collection of samples and characterization of waste based on laboratory results. Conducted quality analysis of drinking water from municipal tap water and water wells.

Corrective Action Activities:

- UST Removal: Supervised UST removal activities following TCEQ's RG-411 and prepared RDRs and UST Closure Reports. Prepared Incident Reports for the TCEQ.
- Risk-Based Assessment (30 TAC 334)/ TRRP (30 TAC 350): Conducted Risk-Based Assessments for over the 6 years that included: (1) Preparation of Scope of Work (2) Supervision of installation of monitoring wells (3) Collection of soil and groundwater samples following TCEQ's SOP (4) Preparation of Drinking Water Survey Report following RG-428 (5) Preparation of 500-ft Receptor Survey and groundwater elevation survey (TOC survey) (6) Preparation of TCEQ's ARF Reports that included drafting of Site Maps, Soil/Groundwater Contaminant Concentration Maps and Groundwater Gradient Maps using AutoCAD software (7) Preparation of Annual Groundwater Monitoring Report for quarterly monitoring events for LPST sites and (8) Preparation of LPST Closure Reports.

Industrial/Chemical Process Plant Experience:

- Performed cooling and heating load calculation, plumbing head calculation, drew layout of plumbing and HVAC systems, made specification of pumps and HVAC equipment for office buildings, supervised procurement, installation and TBA works of HVAC systems
- Worked at 1700 MT/day capacity Urea Plant
- Maintained and repaired different process related equipment
- Maintained and repaired different pumps, compressors, heat exchangers, high pressure vessels and cooling tower
- Improved equipment utilization and reduced equipment downtime by providing basic know-how to the technicians and equipment operators through cross training
- Maintained a central database of more than 1000 equipment and vehicles with their status regularly updated

WORK HISTORY

Organization : National Environmental Services/Gabriel Environmental Group
Period : March 2011 to Present
Position : Environmental Professional

Organization : Unovate Environmental Services, Houston, Texas
Period : January 2003 to November 2008
Position : Environmental Professional

Organization : Chittagong Urea Fertilizer Ltd. (CUFL), Chittagong, Bangladesh
Period : August 1995-December 1996
Position : Assistant Engineer (Mechanical)

COMPUTER SKILLS

- Mapping & Analysis : GIS (ArcView, ArcInfo), ArcGIS, ArcMap
- Design: AutoCAD, MicroStation
- Database: Oracle, Access
- Language: C/C++, Java, SQL, PL/SQL
- Operating Systems: Windows, Unix, Linux
- Package: MS Office, Power Point etc.

Mary Foote, REM
Licensed Mold Consultant, Licensed Asbestos Consultant,
Environmental Professional

EDUCATION

B.S. Microbiology, the University of Washington, Seattle, WA 1976

- **Completed graduate courses in environmental regulations and in environmental assessments at the University of Hawaii**
- **Completed courses toward a Bachelor of Science Degree in Chemical Engineering, the University of Houston, Houston, TX.**
- **Completed short courses in risk assessment, air pollution control, advanced water pollution control, and GC and HPLC. Completed a geology training course on clastics, carbonates, and stratigraphy at Shell's training center in Houston.**

EXPERIENCE

Mold/Asbestos Project Manager, National Environmental Services December 2009-Present

- **Responsible for overseeing environmental surveys (asbestos, mold, lead)**
- **Responsibilities include reviewing environmental reports, preparing proposals and cost estimates, scoping projects, and interfacing with clients**

General Operations Manager, Unovate Environmental Services/Gabriel Environmental Services November 2003-November 2009

- **Responsible for overseeing all environmental services (asbestos, mold, Phase I and Phase II Environmental Site Assessments)**
- **Responsibilities included reviewing environmental reports, preparing proposals and cost estimates, scoping projects, and interfacing with clients**

Project Manager, Envirotest, Ltd., Houston, TX November 2000-November 2003

- **Performed hundreds of mold investigations for single and multi-family residential and commercial properties in TX, mostly in the Houston area**
- **Prepared proposals and cost estimates**
- **Provided expert witness consulting services for litigated structures**

Self-Employed 1992–2000

- **Bred, raised, showed, and groomed Irish Setter champions**

Brewer Environmental Industries, Inc. (BEI), Honolulu, Hawaii 1987 –1992

- **Responsible for the formulation of environmental policy, goals, and objectives for the largest chemical company in Hawaii**
- **Wrote an environmental compliance program for the company**
- **Responsible for identifying, prioritizing, and managing all in-house environmental projects and programs (including facility audits, facility modifications, site cleanups, permits, waste disposal, etc). Assessed the company's environmental risks and liabilities**
- **Responsible for emissions inventory reporting for manufacturing and storage facilities on five islands**
- **Oversaw the preparation of cost estimates for capital budgeting**

Mary Foote, REM
Licensed Mold Consultant, Licensed Asbestos Consultant,
Environmental Professional

- **Provided technical support in emergency response situations**
- **Hired and worked with outside counsel, as needed, to negotiate consent orders and permit parameters**
- **Monitored and targeted key legislation affecting BEI. Lobbied legislators and wrote and presented testimony**
- **Represented C. Brewer (BEI's parent company) on the Environmental Standards Committee of the Hawaii Sugar Planters Association (HSPA).**
- **Established and managed the Brewer Environmental Services Division (BESD) to provide environmental consulting services to outside clients, including water quality studies; underground storage tank closures/investigations; site assessments for property transactions; facility audits; remedial investigations; feasibility studies; remedial design; environmental permit acquisitions; golf course assessments and monitoring plans; regulatory compliance; hazardous waste management; field sampling; groundwater monitoring; and pilot scale treatability studies**
- **For BESD, was responsible for: departmental policy and program development; overall coordination of all services; strategic and long and short range planning efforts; capital and operating budgets, business plan and marketing plan preparation; and revenue and profit projections. Directed marketing/sales activities**
- **Directed the Honolulu lab. This lab did new product research and development and reformulated proprietary BEI products. It also performed QA/QC testing oversight on many of the 5000 items that BEI manufactured, blended, or sold**
- **Formerly, managed the Papaikou lab, an environmental service and tissue and soil lab where inorganic, organic, and microbial analyses were performed on ground and surface water, wastewater, solid waste, hazardous waste, petroleum products, feed, food, other crop tissue, and many other matrices. Tripled revenue and quadrupled profit**

Brown & Root, Inc., Houston, TX **1980-1987**

- **Served as Industry Representative for the Civil Engineering Department, a 225 person industry group consisting of civil, structural, environmental, architectural, and HVAC/plumbing personnel. Was responsible for proposal preparation and for reporting of business development activity for this entity**
- **Responsibilities included: preparation of proposals, bids, SF's 254 and 255, and business development presentations for civil and environmental engineering; generation of short and long range strategic plans for department and corporate business development; and development of input for the Halliburton Annual Report**
- **As a scientist in the Environmental Department, designed the dust collection system for nine air pollution systems for a major lime plant expansion. Prepared vendor inquiry packages; reviewed drawings; prepared technical bid evaluations; and made equipment recommendations. Served as air pollution and health technical consultant to the Metropolitan Transit Authority (MTA) Community Relations Department. Analyzed the impact of a proposed bus maintenance facility on health and environment including wind dispersion data, types and quantities of emissions, and existing pollution levels at the site. Determined permit compliance requirements for hazardous and toxic materials identified under 40 CFR Part 261. Helped lay out the waste treatment facilities for a large cattle distribution center. Conducted a feasibility study for a pulp and paper mill incinerator.**

Mary Foote, REM
Licensed Mold Consultant, Licensed Asbestos Consultant,
Environmental Professional

Shell Development Company, Houston, TX **1976-1980**

- **Conducted source rock characterization studies using gas chromatography, liquid chromatography, and organic extraction techniques. Analyzed ocean bottom samples (for oil plays) using ultraviolet spectrometry for oil plays. Developed high pressure liquid chromatography separation techniques for aromatic hydrocarbon fractions**

The University of Washington, Seattle, WA **1972-1976**

- **Four years of medical and research laboratory experience in immunology and chemistry. Responsible for all aspects of various research projects, including the synthesis of a chemical compound using dialysis, column chromatography, spectrometry, and electrophoretic techniques. Developed a microculture method for growing blood cells from NZB mice. Performed RIA's on blood from patients with hypertension problems**

Children's Orthopedic Hospital, Seattle, WA **1972-1973**

- **Inoculated media. Isolated and identified pathogenic and nonpathogenic microorganisms. Performed antibiotic sensitivity testing. Prepared growth media**

Delta Airlines, Atlanta, GA **1970-1972**

- **Stewardess**

PUBLICATIONS

- **The Effect of Sludge Residence Time on Biotreater Activity; WRC-MRS; Shell Development Company; April 1980.**

OTHER

- **Secretary of the Irish Setter Club of TX, Inc. from 1999 to the present**
- **Director, Hawaii Irish Setter Club, 1991**
- **Secretary, Environmental Association of Hawaii, 1991.**
- **Secretary-Treasurer of the Hawaii Section of the Institute of Food Technologists, 1990 - 1991**
- **In 1987, was on the Harris County Municipal Utility District No. 107's Board of Directors. The Board oversaw financing, developing, and operating water and sanitary sewer systems for a 500 home community with commercial users**

Chloe Gabriel
Environmental Consultant
National Environmental Services/Gabriel Environmental Group
Houston, Texas/Redlands, California
www.nationalenv.com
www.gabrielenv.com

EDUCATION

B.S. Liberal Arts, La Sierra University
June 2021

SUMMARY OF EXPERIENCE:

Summer internships at National/Gabriel: June 2017-September 2017, June 2018-September 2018, June 2019-September 2019 and June 2020-September 2020. Conducted site reconnaissance, conducted investigations and assessments, prepared environmental reports (TSA, Phase I, RSRA).

DESCRIPTION OF EXPERIENCE:

WORK HISTORY

Organization : National Environmental Services, LLC/Gabriel Environmental Group
Period : June 2017-present
Position : Environmental Consultant

PROFESSIONAL LICENSES:

License Real Estate Agent, State of California

APPENDIX D

ENVIRONMENTAL DATABASE INFORMATION

Marici-City of Industry BESS - 16207 Gale Avenue

16207 and 16209 Gale Avenue

City of Industry, Los Angeles County, California 91745

Inquiry Number: 7769050.2s
September 19, 2024

The EDR Radius Map™ Report with GeoCheck®

6 Armstrong Road, 4th floor
Shelton, CT 06484
Toll Free: 800.352.0050
www.edrnet.com

TABLE OF CONTENTS

SECTION	PAGE
Executive Summary	ES1
Overview Map	2
Detail Map	3
Map Findings Summary	4
Map Findings	9
Orphan Summary	760
Government Records Searched/Data Currency Tracking	GR-1

GEOCHECK ADDENDUM

Physical Setting Source Addendum	A-1
Physical Setting Source Summary	A-2
Physical Setting Source Map	A-10
Physical Setting Source Map Findings	A-11
Physical Setting Source Records Searched	PSGR-1

Thank you for your business.
Please contact EDR at 1-800-352-0050
with any questions or comments.

Disclaimer - Copyright and Trademark Notice

This Report contains certain information obtained from a variety of public and other sources reasonably available to Environmental Data Resources, LLC. It cannot be concluded from this Report that coverage information for the target and surrounding properties does not exist from other sources. This Report is provided on an "AS IS", "AS AVAILABLE" basis. **NO WARRANTY EXPRESS OR IMPLIED IS MADE WHATSOEVER IN CONNECTION WITH THIS REPORT. ENVIRONMENTAL DATA RESOURCES, LLC AND ITS SUBSIDIARIES, AFFILIATES AND THIRD PARTY SUPPLIERS DISCLAIM ALL WARRANTIES, OF ANY KIND OR NATURE, EXPRESS OR IMPLIED, ARISING OUT OF OR RELATED TO THIS REPORT OR ANY OF THE DATA AND INFORMATION PROVIDED IN THIS REPORT, INCLUDING WITHOUT LIMITATION, ANY WARRANTIES REGARDING ACCURACY, QUALITY, CORRECTNESS, COMPLETENESS, COMPREHENSIVENESS, SUITABILITY, MERCHANTABILITY, FITNESS FOR A PARTICULAR PURPOSE, TITLE, NON-INFRINGEMENT, MISAPPROPRIATION, OR OTHERWISE. ALL RISK IS ASSUMED BY THE USER. IN NO EVENT SHALL ENVIRONMENTAL DATA RESOURCES, LLC OR ITS SUBSIDIARIES, AFFILIATES OR THIRD PARTY SUPPLIERS BE LIABLE TO ANYONE FOR ANY DIRECT, INCIDENTAL, INDIRECT, SPECIAL, CONSEQUENTIAL OR OTHER DAMAGES OF ANY TYPE OR KIND (INCLUDING BUT NOT LIMITED TO LOSS OF PROFITS, LOSS OF USE, OR LOSS OF DATA) INFORMATION PROVIDED IN THIS REPORT.** Any analyses, estimates, ratings, environmental risk levels, or risk codes provided in this Report are provided for illustrative purposes only, and are not intended to provide, nor should they be interpreted as providing any facts regarding, or prediction or forecast of, any environmental risk for any property. Only an assessment performed by a qualified environmental professional can provide findings, opinions or conclusions regarding the environmental risk or conditions in, on or at any property.

Copyright 2024 by Environmental Data Resources, LLC. All rights reserved. Reproduction in any media or format, in whole or in part, of any report or map of Environmental Data Resources, LLC, or its affiliates, is prohibited without prior written permission.

EDR and its logos (including Sanborn and Sanborn Map) are trademarks of Environmental Data Resources, LLC or its affiliates. All other trademarks used herein are the property of their respective owners.

EXECUTIVE SUMMARY

A search of available environmental records was conducted by Environmental Data Resources, Inc. (EDR).
The results of this search follow:

TARGET PROPERTY ADDRESS

MARICI-CITY OF INDUSTRY BESS
16233 GALE AVENUE
HACIENDA HEIGHTS, CA 91745
Elevation: 347 ft.
EDR Inquiry Number: 7769050.2s

STANDARD ENVIRONMENTAL RECORDS

ADDITIONAL ENVIRONMENTAL RECORDS

| TARGET PROPERTY SEARCH RESULTS
Site | Map ID
Direction
Distance
Distance ft.
Elevation ft. | NPL | Proposed NPL | NPL LIENS | Delisted NPL | FEDERAL FACILITY | SEMS | SEMS-ARCHIVE | CORRACTS | RCRA-TSDF | RCRA-LQG | RCRA-SQG | RCRA-VSQG | LUCIS | US ENG CONTROLS | US INST CONTROLS | ERNS | RESPONSE | ENVIROSTOR | SWF/LF | LUST | INDIAN LUST | CPS-SLIC | FEMA UST | UST | AST | INDIAN UST | VCP | INDIAN VCP | BROWNFIELDS | US BROWNFIELDS | WMUDS/SWAT | SWRCY | HAULERS | INDIAN ODI | DEBRIS REGION 9 | ODI | IHS OPEN DUMPS | US HIST CDL | AOCONCERN | HIST Cal-Sites | SCH | CDL | CERS HAZ WASTE | Toxic Pits | US CDL | SWEEPS UST | HIST UST | CERS TANKS | CA FID UST | LIENS | LIENS 2 | DEED | HMIRS | CHMIRS | LDS | MCS | SPILLS 90 | RCRA NonGen / NLR | FUDS | DOD | SCRD DRYCLEANERS | US FIN ASSUR | EPA WATCH LIST | 2020 COR ACTION | TSCA | TRIS | SSTS | ROD | RMP | RAATS | PRP | PADS | ICIS | FTTS | MLTS | COAL ASH DOE | COAL ASH EPA | PCB TRANSFORMER | RADINFO | HIST FTTS | DOT OPS | CONSENT | INDIAN RESERV | FUSRAP | UMTRA | LEAD SMELTERS | US AIRS | US MINES | MINES MRDS | ABANDONED MINES | FINDS | UXO | DOCKET HWC | ECHO | FUELS PROGRAM | PFAS NPL | PFAS FEDERAL SITES | PFAS TSCA | PFAS TRIS | PFAS RCRA MANIFEST |
|---|---|---

EXECUTIVE SUMMARY

TARGET PROPERTY ADDRESS

MARICI-CITY OF INDUSTRY BESS
16233 GALE AVENUE
HACIENDA HEIGHTS, CA 91745
Elevation: 347 ft.
EDR Inquiry Number: 7769050.2s

| SURROUNDING PROPERTY SEARCH RESULTS
Site | Map ID
Direction
Distance
Distance ft.
Elevation ft. | STANDARD ENVIRONMENTAL RECORDS | | | | | | | | | | | | | | | | | | | | | | | | | | | | | | ADDITIONAL ENVIRONMENTAL RECORDS | | | | | | | | | | | | | | | | | | |

EXECUTIVE SUMMARY

TARGET PROPERTY ADDRESS

MARICI-CITY OF INDUSTRY BESS
16233 GALE AVENUE
HACIENDA HEIGHTS, CA 91745
Elevation: 347 ft.
EDR Inquiry Number: 7769050.2s

STANDARD ENVIRONMENTAL RECORDS

ADDITIONAL ENVIRONMENTAL RECORDS

| **SURROUNDING PROPERTY SEARCH RESULTS** Site | Map ID Direction Distance Distance ft. Elevation ft. | NPL | Proposed NPL | NPL LIENS | Delisted NPL | FEDERAL FACILITY | SEMS | SEMS-ARCHIVE | CORRACTS | RCRA-TSDF | RCRA-LQG | RCRA-SQG | RCRA-VSQG | LUCIS | US ENG CONTROLS | US INST CONTROLS | ERNS | RESPONSE | ENVIROSTOR | SWF/LF | LUST | INDIAN LUST | CPS-SLIC | FEMA UST | UST | AST | INDIAN UST | VCP | INDIAN VCP | BROWNFIELDS | US BROWNFIELDS | WMUDS/SWAT | SWRCY | HAULERS | INDIAN ODI | DEBRIS REGION 9 | ODI | IHS OPEN DUMPS | US HIST CDL | AOCONCERN | HIST Cal-Sites | SCH | CDL | CERS HAZ WASTE | Toxic Pits | US CDL | SWEEPS UST | HIST UST | CERS TANKS | CA FID UST | LIENS | LIENS 2 | DEED | HMIRS | CHMIRS | LDS | MCS | SPILLS 90 | RCRA NonGen / NLR | FUDS | DOD | SCRD DRYCLEANERS | US FIN ASSUR | EPA WATCH LIST | 2020 COR ACTION | TSCA | TRIS | SSTS | ROD | RMP | RAATS | PRP | PADS | ICIS | FTTS | MLTS | COAL ASH DOE | COAL ASH EPA | PCB TRANSFORMER | RADINFO | HIST FTTS | DOT OPS | CONSENT | INDIAN RESERV | FUSRAP | UMTRA | LEAD SMELTERS | US AIRS | US MINES | MINES MRDS | ABANDONED MINES | FINDS | UXO | DOCKET HWC | ECHO | FUELS PROGRAM | PFAS NPL | PFAS FEDERAL SITES | PFAS TSCA | PFAS TRIS | PFAS RCRA MANIFEST |
|---|---|---

EXECUTIVE SUMMARY

TARGET PROPERTY ADDRESS

MARICI-CITY OF INDUSTRY BESS
16233 GALE AVENUE
HACIENDA HEIGHTS, CA 91745
Elevation: 347 ft.
EDR Inquiry Number: 7769050.2s

STANDARD ENVIRONMENTAL RECORDS

ADDITIONAL ENVIRONMENTAL RECORDS

| SURROUNDING PROPERTY SEARCH RESULTS
Site | Map ID
Direction
Distance
Distance ft.
Elevation ft. | NPL | Proposed NPL | NPL LIENS | Delisted NPL | FEDERAL FACILITY | SEMS | SEMS-ARCHIVE | CORRACTS | RCRA-TSDF | RCRA-LQG | RCRA-SQG | RCRA-VSQG | LUCIS | US ENG CONTROLS | US INST CONTROLS | ERNS | RESPONSE | ENVIROSTOR | SWF/LF | LUST | INDIAN LUST | CPS-SLIC | FEMA UST | UST | AST | INDIAN UST | VCP | INDIAN VCP | BROWNFIELDS | US BROWNFIELDS | WMUDS/SWAT | SWRCY | HAULERS | INDIAN ODI | DEBRIS REGION 9 | ODI | IHS OPEN DUMPS | US HIST CDL | AOCONCERN | HIST Cal-Sites | SCH | CDL | CERS HAZ WASTE | Toxic Pits | US CDL | SWEEPS UST | HIST UST | CERS TANKS | CA FID UST | LIENS | LIENS 2 | DEED | HMIRS | CHMIRS | LDS | MCS | SPILLS 90 | RCRA NonGen / NLR | FUDS | DOD | SCRD DRYCLEANERS | US FIN ASSUR | EPA WATCH LIST | 2020 COR ACTION | TSCA | TRIS | SSTS | ROD | RMP | RAATS | PRP | PADS | ICIS | FTTS | MLTS | COAL ASH DOE | COAL ASH EPA | PCB TRANSFORMER | RADINFO | HIST FTTS | DOT OPS | CONSENT | INDIAN RESERV | FUSRAP | UMTRA | LEAD SMELTERS | US AIRS | US MINES | MINES MRDS | ABANDONED MINES | FINDS | UXO | DOCKET HWC | ECHO | FUELS PROGRAM | PFAS NPL | PFAS FEDERAL SITES | PFAS TSCA | PFAS TRIS | PFAS RCRA MANIFEST |
|---|---|---

EXECUTIVE SUMMARY

TARGET PROPERTY ADDRESS

MARICI-CITY OF INDUSTRY BESS
16233 GALE AVENUE
HACIENDA HEIGHTS, CA 91745
Elevation: 347 ft.
EDR Inquiry Number: 7769050.2s

STANDARD ENVIRONMENTAL RECORDS

ADDITIONAL ENVIRONMENTAL RECORDS

| **SURROUNDING PROPERTY SEARCH RESULTS** Site | Map ID Direction Distance Distance ft. Elevation ft. | NPL | Proposed NPL | NPL LIENS | Delisted NPL | FEDERAL FACILITY | SEMS | SEMS-ARCHIVE | CORRACTS | RCRA-TSDF | RCRA-LQG | RCRA-SQG | RCRA-VSQG | LUCIS | US ENG CONTROLS | US INST CONTROLS | ERNS | RESPONSE | ENVIROSTOR | SWF/LF | LUST | INDIAN LUST | CPS-SLIC | FEMA UST | UST | AST | INDIAN UST | VCP | INDIAN VCP | BROWNFIELDS | US BROWNFIELDS | WMUDS/SWAT | SWRCY | HAULERS | INDIAN ODI | DEBRIS REGION 9 | ODI | IHS OPEN DUMPS | US HIST CDL | AOCONCERN | HIST Cal-Sites | SCH | CDL | CERS HAZ WASTE | Toxic Pits | US CDL | SWEEPS UST | HIST UST | CERS TANKS | CA FID UST | LIENS | LIENS 2 | DEED | HMIRS | CHMIRS | LDS | MCS | SPILLS 90 | RCRA NonGen / NLR | FUDS | DOD | SCRD DRYCLEANERS | US FIN ASSUR | EPA WATCH LIST | 2020 COR ACTION | TSCA | TRIS | SSTS | ROD | RMP | RAATS | PRP | PADS | ICIS | FTTS | MLTS | COAL ASH DOE | COAL ASH EPA | PCB TRANSFORMER | RADINFO | HIST FTTS | DOT OPS | CONSENT | INDIAN RESERV | FUSRAP | UMTRA | LEAD SMELTERS | US AIRS | US MINES | MINES MRDS | ABANDONED MINES | FINDS | UXO | DOCKET HWC | ECHO | FUELS PROGRAM | PFAS NPL | PFAS FEDERAL SITES | PFAS TSCA | PFAS TRIS | PFAS RCRA MANIFEST |
|---|---|---

EXECUTIVE SUMMARY

TARGET PROPERTY ADDRESS

MARICI-CITY OF INDUSTRY BESS
16233 GALE AVENUE
HACIENDA HEIGHTS, CA 91745
Elevation: 347 ft.
EDR Inquiry Number: 7769050.2s

STANDARD ENVIRONMENTAL RECORDS

ADDITIONAL ENVIRONMENTAL RECORDS

| **SURROUNDING PROPERTY SEARCH RESULTS** Site | Map ID Direction Distance Distance ft. Elevation ft. | NPL | Proposed NPL | NPL LIENS | Delisted NPL | FEDERAL FACILITY | SEMS | SEMS-ARCHIVE | CORRACTS | RCRA-TSDF | RCRA-LQG | RCRA-SQG | RCRA-VSQG | LUCIS | US ENG CONTROLS | US INST CONTROLS | ERNS | RESPONSE | ENVIROSTOR | SWF/LF | LUST | INDIAN LUST | CPS-SLIC | FEMA UST | UST | AST | INDIAN UST | VCP | INDIAN VCP | BROWNFIELDS | US BROWNFIELDS | WMUDS/SWAT | SWRCY | HAULERS | INDIAN ODI | DEBRIS REGION 9 | ODI | IHS OPEN DUMPS | US HIST CDL | AOCONCERN | HIST Cal-Sites | SCH | CDL | CERS HAZ WASTE | Toxic Pits | US CDL | SWEEPS UST | HIST UST | CERS TANKS | CA FID UST | LIENS | LIENS 2 | DEED | HMIRS | CHMIRS | LDS | MCS | SPILLS 90 | RCRA NonGen / NLR | FUDS | DOD | SCRD DRYCLEANERS | US FIN ASSUR | EPA WATCH LIST | 2020 COR ACTION | TSCA | TRIS | SSTS | ROD | RMP | RAATS | PRP | PADS | ICIS | FTTS | MLTS | COAL ASH DOE | COAL ASH EPA | PCB TRANSFORMER | RADINFO | HIST FTTS | DOT OPS | CONSENT | INDIAN RESERV | FUSRAP | UMTRA | LEAD SMELTERS | US AIRS | US MINES | MINES MRDS | ABANDONED MINES | FINDS | UXO | DOCKET HWC | ECHO | FUELS PROGRAM | PFAS NPL | PFAS FEDERAL SITES | PFAS TSCA | PFAS TRIS | PFAS RCRA MANIFEST |
|---|---|---

EXECUTIVE SUMMARY

TARGET PROPERTY ADDRESS

MARICI-CITY OF INDUSTRY BESS
16233 GALE AVENUE
HACIENDA HEIGHTS, CA 91745
Elevation: 347 ft.
EDR Inquiry Number: 7769050.2s

STANDARD ENVIRONMENTAL RECORDS

ADDITIONAL ENVIRONMENTAL RECORDS

| **SURROUNDING PROPERTY SEARCH RESULTS** Site | Map ID Direction Distance Distance ft. Elevation ft. | NPL | Proposed NPL | NPL LIENS | Delisted NPL | FEDERAL FACILITY | SEMS | SEMS-ARCHIVE | CORRACTS | RCRA-TSDF | RCRA-LQG | RCRA-SQG | RCRA-VSQG | LUCIS | US ENG CONTROLS | US INST CONTROLS | ERNS | RESPONSE | ENVIROSTOR | SWF/LF | LUST | INDIAN LUST | CPS-SLIC | FEMA UST | UST | AST | INDIAN UST | VCP | INDIAN VCP | BROWNFIELDS | US BROWNFIELDS | WMUDS/SWAT | SWRCY | HAULERS | INDIAN ODI | DEBRIS REGION 9 | ODI | IHS OPEN DUMPS | US HIST CDL | AOCONCERN | HIST Cal-Sites | SCH | CDL | CERS HAZ WASTE | Toxic Pits | US CDL | SWEEPS UST | HIST UST | CERS TANKS | CA FID UST | LIENS | LIENS 2 | DEED | HMIRS | CHMIRS | LDS | MCS | SPILLS 90 | RCRA NonGen / NLR | FUDS | DOD | SCRD DRYCLEANERS | US FIN ASSUR | EPA WATCH LIST | 2020 COR ACTION | TSCA | TRIS | SSTS | ROD | RMP | RAATS | PRP | PADS | ICIS | FTTS | MLTS | COAL ASH DOE | COAL ASH EPA | PCB TRANSFORMER | RADINFO | HIST FTTS | DOT OPS | CONSENT | INDIAN RESERV | FUSRAP | UMTRA | LEAD SMELTERS | US AIRS | US MINES | MINES MRDS | ABANDONED MINES | FINDS | UXO | DOCKET HWC | ECHO | FUELS PROGRAM | PFAS NPL | PFAS FEDERAL SITES | PFAS TSCA | PFAS TRIS | PFAS RCRA MANIFEST |
|---|---|---

EXECUTIVE SUMMARY

TARGET PROPERTY ADDRESS

MARICI-CITY OF INDUSTRY BESS
16233 GALE AVENUE
HACIENDA HEIGHTS, CA 91745
Elevation: 347 ft.
EDR Inquiry Number: 7769050.2s

STANDARD ENVIRONMENTAL RECORDS

ADDITIONAL ENVIRONMENTAL RECORDS

| SURROUNDING PROPERTY SEARCH RESULTS
Site | Map ID
Direction
Distance
Distance ft.
Elevation ft. | NPL | Proposed NPL | NPL LIENS | Delisted NPL | FEDERAL FACILITY | SEMS | SEMS-ARCHIVE | CORRACTS | RCRA-TSDF | RCRA-LQG | RCRA-SQG | RCRA-VSQG | LUCIS | US ENG CONTROLS | US INST CONTROLS | ERNS | RESPONSE | ENVIROSTOR | SWF/LF | LUST | INDIAN LUST | CPS-SLIC | FEMA UST | UST | AST | INDIAN UST | VCP | INDIAN VCP | BROWNFIELDS | US BROWNFIELDS | WMUDS/SWAT | SWRCY | HAULERS | INDIAN ODI | DEBRIS REGION 9 | ODI | IHS OPEN DUMPS | US HIST CDL | AOCONCERN | HIST Cal-Sites | SCH | CDL | CERS HAZ WASTE | Toxic Pits | US CDL | SWEEPS UST | HIST UST | CERS TANKS | CA FID UST | LIENS | LIENS 2 | DEED | HMIRS | CHMIRS | LDS | MCS | SPILLS 90 | RCRA NonGen / NLR | FUDS | DOD | SCRD DRYCLEANERS | US FIN ASSUR | EPA WATCH LIST | 2020 COR ACTION | TSCA | TRIS | SSTS | ROD | RMP | RAATS | PRP | PADS | ICIS | FTTS | MLTS | COAL ASH DOE | COAL ASH EPA | PCB TRANSFORMER | RADINFO | HIST FTTS | DOT OPS | CONSENT | INDIAN RESERV | FUSRAP | UMTRA | LEAD SMELTERS | US AIRS | US MINES | MINES MRDS | ABANDONED MINES | FINDS | UXO | DOCKET HWC | ECHO | FUELS PROGRAM | PFAS NPL | PFAS FEDERAL SITES | PFAS TSCA | PFAS TRIS | PFAS RCRA MANIFEST |
|---|---|---

EXECUTIVE SUMMARY

TARGET PROPERTY ADDRESS

MARICI-CITY OF INDUSTRY BESS
16233 GALE AVENUE
HACIENDA HEIGHTS, CA 91745
Elevation: 347 ft.
EDR Inquiry Number: 7769050.2s

STANDARD ENVIRONMENTAL RECORDS

ADDITIONAL ENVIRONMENTAL RECORDS

| SURROUNDING PROPERTY SEARCH RESULTS
Site | Map ID
Direction
Distance
Distance ft.
Elevation ft. | NPL | Proposed NPL | NPL LIENS | Delisted NPL | FEDERAL FACILITY | SEMS | SEMS-ARCHIVE | CORRACTS | RCRA-TSDF | RCRA-LQG | RCRA-SQG | RCRA-VSQG | LUCIS | US ENG CONTROLS | US INST CONTROLS | ERNS | RESPONSE | ENVIROSTOR | SWF/LF | LUST | INDIAN LUST | CPS-SLIC | FEMA UST | UST | AST | INDIAN UST | VCP | INDIAN VCP | BROWNFIELDS | US BROWNFIELDS | WMUDS/SWAT | SWRCY | HAULERS | INDIAN ODI | DEBRIS REGION 9 | ODI | IHS OPEN DUMPS | US HIST CDL | AOCONCERN | HIST Cal-Sites | SCH | CDL | CERS HAZ WASTE | Toxic Pits | US CDL | SWEEPS UST | HIST UST | CERS TANKS | CA FID UST | LIENS | LIENS 2 | DEED | HMIRS | CHMIRS | LDS | MCS | SPILLS 90 | RCRA NonGen / NLR | FUDS | DOD | SCRD DRYCLEANERS | US FIN ASSUR | EPA WATCH LIST | 2020 COR ACTION | TSCA | TRIS | SSTS | ROD | RMP | RAATS | PRP | PADS | ICIS | FTTS | MLTS | COAL ASH DOE | COAL ASH EPA | PCB TRANSFORMER | RADINFO | HIST FTTS | DOT OPS | CONSENT | INDIAN RESERV | FUSRAP | UMTRA | LEAD SMELTERS | US AIRS | US MINES | MINES MRDS | ABANDONED MINES | FINDS | UXO | DOCKET HWC | ECHO | FUELS PROGRAM | PFAS NPL | PFAS FEDERAL SITES | PFAS TSCA | PFAS TRIS | PFAS RCRA MANIFEST |
|---|---|---

EXECUTIVE SUMMARY

TARGET PROPERTY ADDRESS

MARICI-CITY OF INDUSTRY BESS
16233 GALE AVENUE
HACIENDA HEIGHTS, CA 91745
Elevation: 347 ft.
EDR Inquiry Number: 7769050.2s

STANDARD ENVIRONMENTAL RECORDS

ADDITIONAL ENVIRONMENTAL RECORDS

| SURROUNDING PROPERTY SEARCH RESULTS
Site | Map ID
Direction
Distance
Distance ft.
Elevation ft. | NPL | Proposed NPL | NPL LIENS | Delisted NPL | FEDERAL FACILITY | SEMS | SEMS-ARCHIVE | CORRACTS | RCRA-TSDF | RCRA-LQG | RCRA-SQG | RCRA-VSQG | LUCIS | US ENG CONTROLS | US INST CONTROLS | ERNS | RESPONSE | ENVIROSTOR | SWF/LF | LUST | INDIAN LUST | CPS-SLIC | FEMA UST | UST | AST | INDIAN UST | VCP | INDIAN VCP | BROWNFIELDS | US BROWNFIELDS | WMUDS/SWAT | SWRCY | HAULERS | INDIAN ODI | DEBRIS REGION 9 | ODI | IHS OPEN DUMPS | US HIST CDL | AOCONCERN | HIST Cal-Sites | SCH | CDL | CERS HAZ WASTE | Toxic Pits | US CDL | SWEEPS UST | HIST UST | CERS TANKS | CA FID UST | LIENS | LIENS 2 | DEED | HMIRS | CHMIRS | LDS | MCS | SPILLS 90 | RCRA NonGen / NLR | FUDS | DOD | SCRD DRYCLEANERS | US FIN ASSUR | EPA WATCH LIST | 2020 COR ACTION | TSCA | TRIS | SSTS | ROD | RMP | RAATS | PRP | PADS | ICIS | FTTS | MLTS | COAL ASH DOE | COAL ASH EPA | PCB TRANSFORMER | RADINFO | HIST FTTS | DOT OPS | CONSENT | INDIAN RESERV | FUSRAP | UMTRA | LEAD SMELTERS | US AIRS | US MINES | MINES MRDS | ABANDONED MINES | FINDS | UXO | DOCKET HWC | ECHO | FUELS PROGRAM | PFAS NPL | PFAS FEDERAL SITES | PFAS TSCA | PFAS TRIS | PFAS RCRA MANIFEST |
|---|---|---

EXECUTIVE SUMMARY

TARGET PROPERTY ADDRESS

MARICI-CITY OF INDUSTRY BESS
16233 GALE AVENUE
HACIENDA HEIGHTS, CA 91745
Elevation: 347 ft.
EDR Inquiry Number: 7769050.2s

STANDARD ENVIRONMENTAL RECORDS

ADDITIONAL ENVIRONMENTAL RECORDS

| **SURROUNDING PROPERTY SEARCH RESULTS** Site | Map ID Direction Distance Distance ft. Elevation ft. | NPL | Proposed NPL | NPL LIENS | Delisted NPL | FEDERAL FACILITY | SEMS | SEMS-ARCHIVE | CORRACTS | RCRA-TSDF | RCRA-LQG | RCRA-SQG | RCRA-VSQG | LUCIS | US ENG CONTROLS | US INST CONTROLS | ERNS | RESPONSE | ENVIROSTOR | SWF/LF | LUST | INDIAN LUST | CPS-SLIC | FEMA UST | UST | AST | INDIAN UST | VCP | INDIAN VCP | BROWNFIELDS | US BROWNFIELDS | WMUDS/SWAT | SWRCY | HAULERS | INDIAN ODI | DEBRIS REGION 9 | ODI | IHS OPEN DUMPS | US HIST CDL | AOCONCERN | HIST Cal-Sites | SCH | CDL | CERS HAZ WASTE | Toxic Pits | US CDL | SWEEPS UST | HIST UST | CERS TANKS | CA FID UST | LIENS | LIENS 2 | DEED | HMIRS | CHMIRS | LDS | MCS | SPILLS 90 | RCRA NonGen / NLR | FUDS | DOD | SCRD DRYCLEANERS | US FIN ASSUR | EPA WATCH LIST | 2020 COR ACTION | TSCA | TRIS | SSTS | ROD | RMP | RAATS | PRP | PADS | ICIS | FTTS | MLTS | COAL ASH DOE | COAL ASH EPA | PCB TRANSFORMER | RADINFO | HIST FTTS | DOT OPS | CONSENT | INDIAN RESERV | FUSRAP | UMTRA | LEAD SMELTERS | US AIRS | US MINES | MINES MRDS | ABANDONED MINES | FINDS | UXO | DOCKET HWC | ECHO | FUELS PROGRAM | PFAS NPL | PFAS FEDERAL SITES | PFAS TSCA | PFAS TRIS | PFAS RCRA MANIFEST |
|---|---|---

EXECUTIVE SUMMARY

TARGET PROPERTY ADDRESS

MARICI-CITY OF INDUSTRY BESS
16233 GALE AVENUE
HACIENDA HEIGHTS, CA 91745
Elevation: 347 ft.
EDR Inquiry Number: 7769050.2s

STANDARD ENVIRONMENTAL RECORDS

ADDITIONAL ENVIRONMENTAL RECORDS

| SURROUNDING PROPERTY SEARCH RESULTS
Site | Map ID
Direction
Distance
Distance ft.
Elevation ft. | NPL | Proposed NPL | NPL LIENS | Delisted NPL | FEDERAL FACILITY | SEMS | SEMS-ARCHIVE | CORRACTS | RCRA-TSDF | RCRA-LQG | RCRA-SQG | RCRA-VSQG | LUCIS | US ENG CONTROLS | US INST CONTROLS | ERNS | RESPONSE | ENVIROSTOR | SWF/LF | LUST | INDIAN LUST | CPS-SLIC | FEMA UST | UST | AST | INDIAN UST | VCP | INDIAN VCP | BROWNFIELDS | US BROWNFIELDS | WMUDS/SWAT | SWRCY | HAULERS | INDIAN ODI | DEBRIS REGION 9 | ODI | IHS OPEN DUMPS | US HIST CDL | AOCONCERN | HIST Cal-Sites | SCH | CDL | CERS HAZ WASTE | Toxic Pits | US CDL | SWEEPS UST | HIST UST | CERS TANKS | CA FID UST | LIENS | LIENS 2 | DEED | HMIRS | CHMIRS | LDS | MCS | SPILLS 90 | RCRA NonGen / NLR | FUDS | DOD | SCRD DRYCLEANERS | US FIN ASSUR | EPA WATCH LIST | 2020 COR ACTION | TSCA | TRIS | SSTS | ROD | RMP | RAATS | PRP | PADS | ICIS | FTTS | MLTS | COAL ASH DOE | COAL ASH EPA | PCB TRANSFORMER | RADINFO | HIST FTTS | DOT OPS | CONSENT | INDIAN RESERV | FUSRAP | UMTRA | LEAD SMELTERS | US AIRS | US MINES | MINES MRDS | ABANDONED MINES | FINDS | UXO | DOCKET HWC | ECHO | FUELS PROGRAM | PFAS NPL | PFAS FEDERAL SITES | PFAS TSCA | PFAS TRIS | PFAS RCRA MANIFEST |
|---|---|---

EXECUTIVE SUMMARY

TARGET PROPERTY ADDRESS

MARICI-CITY OF INDUSTRY BESS
16233 GALE AVENUE
HACIENDA HEIGHTS, CA 91745
Elevation: 347 ft.
EDR Inquiry Number: 7769050.2s

STANDARD ENVIRONMENTAL RECORDS

ADDITIONAL ENVIRONMENTAL RECORDS

| **SURROUNDING PROPERTY SEARCH RESULTS** Site | Map ID Direction Distance Distance ft. Elevation ft. | NPL | Proposed NPL | NPL LIENS | Delisted NPL | FEDERAL FACILITY | SEMS | SEMS-ARCHIVE | CORRACTS | RCRA-TSDF | RCRA-LQG | RCRA-SQG | RCRA-VSQG | LUCIS | US ENG CONTROLS | US INST CONTROLS | ERNS | RESPONSE | ENVIROSTOR | SWF/LF | LUST | INDIAN LUST | CPS-SLIC | FEMA UST | UST | AST | INDIAN UST | VCP | INDIAN VCP | BROWNFIELDS | US BROWNFIELDS | WMUDS/SWAT | SWRCY | HAULERS | INDIAN ODI | DEBRIS REGION 9 | ODI | IHS OPEN DUMPS | US HIST CDL | AOCONCERN | HIST Cal-Sites | SCH | CDL | CERS HAZ WASTE | Toxic Pits | US CDL | SWEEPS UST | HIST UST | CERS TANKS | CA FID UST | LIENS | LIENS 2 | DEED | HMIRS | CHMIRS | LDS | MCS | SPILLS 90 | RCRA NonGen / NLR | FUDS | DOD | SCRD DRYCLEANERS | US FIN ASSUR | EPA WATCH LIST | 2020 COR ACTION | TSCA | TRIS | SSTS | ROD | RMP | RAATS | PRP | PADS | ICIS | FTTS | MLTS | COAL ASH DOE | COAL ASH EPA | PCB TRANSFORMER | RADINFO | HIST FTTS | DOT OPS | CONSENT | INDIAN RESERV | FUSRAP | UMTRA | LEAD SMELTERS | US AIRS | US MINES | MINES MRDS | ABANDONED MINES | FINDS | UXO | DOCKET HWC | ECHO | FUELS PROGRAM | PFAS NPL | PFAS FEDERAL SITES | PFAS TSCA | PFAS TRIS | PFAS RCRA MANIFEST |
|---|---|---

EXECUTIVE SUMMARY

TARGET PROPERTY ADDRESS

MARICI-CITY OF INDUSTRY BESS
16233 GALE AVENUE
HACIENDA HEIGHTS, CA 91745
Elevation: 347 ft.
EDR Inquiry Number: 7769050.2s

STANDARD ENVIRONMENTAL RECORDS

ADDITIONAL ENVIRONMENTAL RECORDS

| SURROUNDING PROPERTY SEARCH RESULTS
Site | Map ID
Direction
Distance
Distance ft.
Elevation ft. | NPL | Proposed NPL | NPL LIENS | Delisted NPL | FEDERAL FACILITY | SEMS | SEMS-ARCHIVE | CORRACTS | RCRA-TSDF | RCRA-LQG | RCRA-SQG | RCRA-VSQG | LUCIS | US ENG CONTROLS | US INST CONTROLS | ERNS | RESPONSE | ENVIROSTOR | SWF/LF | LUST | INDIAN LUST | CPS-SLIC | FEMA UST | UST | AST | INDIAN UST | VCP | INDIAN VCP | BROWNFIELDS | US BROWNFIELDS | WMUDS/SWAT | SWRCY | HAULERS | INDIAN ODI | DEBRIS REGION 9 | ODI | IHS OPEN DUMPS | US HIST CDL | AOCONCERN | HIST Cal-Sites | SCH | CDL | CERS HAZ WASTE | Toxic Pits | US CDL | SWEEPS UST | HIST UST | CERS TANKS | CA FID UST | LIENS | LIENS 2 | DEED | HMIRS | CHMIRS | LDS | MCS | SPILLS 90 | RCRA NonGen / NLR | FUDS | DOD | SCRD DRYCLEANERS | US FIN ASSUR | EPA WATCH LIST | 2020 COR ACTION | TSCA | TRIS | SSTS | ROD | RMP | RAATS | PRP | PADS | ICIS | FTTS | MLTS | COAL ASH DOE | COAL ASH EPA | PCB TRANSFORMER | RADINFO | HIST FTTS | DOT OPS | CONSENT | INDIAN RESERV | FUSRAP | UMTRA | LEAD SMELTERS | US AIRS | US MINES | MINES MRDS | ABANDONED MINES | FINDS | UXO | DOCKET HWC | ECHO | FUELS PROGRAM | PFAS NPL | PFAS FEDERAL SITES | PFAS TSCA | PFAS TRIS | PFAS RCRA MANIFEST |
|---|---|---

EXECUTIVE SUMMARY

TARGET PROPERTY ADDRESS

MARICI-CITY OF INDUSTRY BESS
16233 GALE AVENUE
HACIENDA HEIGHTS, CA 91745
Elevation: 347 ft.
EDR Inquiry Number: 7769050.2s

| SURROUNDING PROPERTY SEARCH RESULTS
Site | Map ID
Direction
Distance
Distance ft.
Elevation ft. | STANDARD ENVIRONMENTAL RECORDS | | |

EXECUTIVE SUMMARY

TARGET PROPERTY ADDRESS

MARICI-CITY OF INDUSTRY BESS
16233 GALE AVENUE
HACIENDA HEIGHTS, CA 91745
Elevation: 347 ft.
EDR Inquiry Number: 7769050.2s

STANDARD ENVIRONMENTAL RECORDS

ADDITIONAL ENVIRONMENTAL RECORDS

| **SURROUNDING PROPERTY SEARCH RESULTS** Site | Map ID Direction Distance Distance ft. Elevation ft. | NPL | Proposed NPL | NPL LIENS | Delisted NPL | FEDERAL FACILITY | SEMS | SEMS-ARCHIVE | CORRACTS | RCRA-TSDF | RCRA-LQG | RCRA-SQG | RCRA-VSQG | LUCIS | US ENG CONTROLS | US INST CONTROLS | ERNS | RESPONSE | ENVIROSTOR | SWF/LF | LUST | INDIAN LUST | CPS-SLIC | FEMA UST | UST | AST | INDIAN UST | VCP | INDIAN VCP | BROWNFIELDS | US BROWNFIELDS | WMUDS/SWAT | SWRCY | HAULERS | INDIAN ODI | DEBRIS REGION 9 | ODI | IHS OPEN DUMPS | US HIST CDL | AOCONCERN | HIST Cal-Sites | SCH | CDL | CERS HAZ WASTE | Toxic Pits | US CDL | SWEEPS UST | HIST UST | CERS TANKS | CA FID UST | LIENS | LIENS 2 | DEED | HMIRS | CHMIRS | LDS | MCS | SPILLS 90 | RCRA NonGen / NLR | FUDS | DOD | SCRD DRYCLEANERS | US FIN ASSUR | EPA WATCH LIST | 2020 COR ACTION | TSCA | TRIS | SSTS | ROD | RMP | RAATS | PRP | PADS | ICIS | FTTS | MLTS | COAL ASH DOE | COAL ASH EPA | PCB TRANSFORMER | RADINFO | HIST FTTS | DOT OPS | CONSENT | INDIAN RESERV | FUSRAP | UMTRA | LEAD SMELTERS | US AIRS | US MINES | MINES MRDS | ABANDONED MINES | FINDS | UXO | DOCKET HWC | ECHO | FUELS PROGRAM | PFAS NPL | PFAS FEDERAL SITES | PFAS TSCA | PFAS TRIS | PFAS RCRA MANIFEST |
|---|---|---

EXECUTIVE SUMMARY

TARGET PROPERTY ADDRESS

MARICI-CITY OF INDUSTRY BESS
16233 GALE AVENUE
HACIENDA HEIGHTS, CA 91745
Elevation: 347 ft.
EDR Inquiry Number: 7769050.2s

STANDARD ENVIRONMENTAL RECORDS

ADDITIONAL ENVIRONMENTAL RECORDS

| SURROUNDING PROPERTY SEARCH RESULTS
Site | Map ID
Direction
Distance
Distance ft.
Elevation ft. | NPL | Proposed NPL | NPL LIENS | Delisted NPL | FEDERAL FACILITY | SEMS | SEMS-ARCHIVE | CORRACTS | RCRA-TSDF | RCRA-LQG | RCRA-SQG | RCRA-VSQG | LUCIS | US ENG CONTROLS | US INST CONTROLS | ERNS | RESPONSE | ENVIROSTOR | SWF/LF | LUST | INDIAN LUST | CPS-SLIC | FEMA UST | UST | AST | INDIAN UST | VCP | INDIAN VCP | BROWNFIELDS | US BROWNFIELDS | WMUDS/SWAT | SWRCY | HAULERS | INDIAN ODI | DEBRIS REGION 9 | ODI | IHS OPEN DUMPS | US HIST CDL | AOCONCERN | HIST Cal-Sites | SCH | CDL | CERS HAZ WASTE | Toxic Pits | US CDL | SWEEPS UST | HIST UST | CERS TANKS | CA FID UST | LIENS | LIENS 2 | DEED | HMIRS | CHMIRS | LDS | MCS | SPILLS 90 | RCRA NonGen / NLR | FUDS | DOD | SCRD DRYCLEANERS | US FIN ASSUR | EPA WATCH LIST | 2020 COR ACTION | TSCA | TRIS | SSTS | ROD | RMP | RAATS | PRP | PADS | ICIS | FTTS | MLTS | COAL ASH DOE | COAL ASH EPA | PCB TRANSFORMER | RADINFO | HIST FTTS | DOT OPS | CONSENT | INDIAN RESERV | FUSRAP | UMTRA | LEAD SMELTERS | US AIRS | US MINES | MINES MRDS | ABANDONED MINES | FINDS | UXO | DOCKET HWC | ECHO | FUELS PROGRAM | PFAS NPL | PFAS FEDERAL SITES | PFAS TSCA | PFAS TRIS | PFAS RCRA MANIFEST |
|---|---|---

EXECUTIVE SUMMARY

TARGET PROPERTY ADDRESS

MARICI-CITY OF INDUSTRY BESS
16233 GALE AVENUE
HACIENDA HEIGHTS, CA 91745
Elevation: 347 ft.
EDR Inquiry Number: 7769050.2s

STANDARD ENVIRONMENTAL RECORDS

ADDITIONAL ENVIRONMENTAL RECORDS

| **SURROUNDING PROPERTY SEARCH RESULTS** Site | Map ID Direction Distance Distance ft. Elevation ft. | NPL | Proposed NPL | NPL LIENS | Delisted NPL | FEDERAL FACILITY | SEMS | SEMS-ARCHIVE | CORRACTS | RCRA-TSDF | RCRA-LQG | RCRA-SQG | RCRA-VSQG | LUCIS | US ENG CONTROLS | US INST CONTROLS | ERNS | RESPONSE | ENVIROSTOR | SWF/LF | LUST | INDIAN LUST | CPS-SLIC | FEMA UST | UST | AST | INDIAN UST | VCP | INDIAN VCP | BROWNFIELDS | US BROWNFIELDS | WMUDS/SWAT | SWRCY | HAULERS | INDIAN ODI | DEBRIS REGION 9 | ODI | IHS OPEN DUMPS | US HIST CDL | AOCONCERN | HIST Cal-Sites | SCH | CDL | CERS HAZ WASTE | Toxic Pits | US CDL | SWEEPS UST | HIST UST | CERS TANKS | CA FID UST | LIENS | LIENS 2 | DEED | HMIRS | CHMIRS | LDS | MCS | SPILLS 90 | RCRA NonGen / NLR | FUDS | DOD | SCRD DRYCLEANERS | US FIN ASSUR | EPA WATCH LIST | 2020 COR ACTION | TSCA | TRIS | SSTS | ROD | RMP | RAATS | PRP | PADS | ICIS | FTTS | MLTS | COAL ASH DOE | COAL ASH EPA | PCB TRANSFORMER | RADINFO | HIST FTTS | DOT OPS | CONSENT | INDIAN RESERV | FUSRAP | UMTRA | LEAD SMELTERS | US AIRS | US MINES | MINES MRDS | ABANDONED MINES | FINDS | UXO | DOCKET HWC | ECHO | FUELS PROGRAM | PFAS NPL | PFAS FEDERAL SITES | PFAS TSCA | PFAS TRIS | PFAS RCRA MANIFEST |
|---|---|---

EXECUTIVE SUMMARY

TARGET PROPERTY ADDRESS

MARICI-CITY OF INDUSTRY BESS
16233 GALE AVENUE
HACIENDA HEIGHTS, CA 91745
Elevation: 347 ft.
EDR Inquiry Number: 7769050.2s

STANDARD ENVIRONMENTAL RECORDS

ADDITIONAL ENVIRONMENTAL RECORDS

| **SURROUNDING PROPERTY SEARCH RESULTS** Site | Map ID Direction Distance Distance ft. Elevation ft. | NPL | Proposed NPL | NPL LIENS | Delisted NPL | FEDERAL FACILITY | SEMS | SEMS-ARCHIVE | CORRACTS | RCRA-TSDF | RCRA-LQG | RCRA-SQG | RCRA-VSQG | LUCIS | US ENG CONTROLS | US INST CONTROLS | ERNS | RESPONSE | ENVIROSTOR | SWF/LF | LUST | INDIAN LUST | CPS-SLIC | FEMA UST | UST | AST | INDIAN UST | VCP | INDIAN VCP | BROWNFIELDS | US BROWNFIELDS | WMUDS/SWAT | SWRCY | HAULERS | INDIAN ODI | DEBRIS REGION 9 | ODI | IHS OPEN DUMPS | US HIST CDL | AOCONCERN | HIST Cal-Sites | SCH | CDL | CERS HAZ WASTE | Toxic Pits | US CDL | SWEEPS UST | HIST UST | CERS TANKS | CA FID UST | LIENS | LIENS 2 | DEED | HMIRS | CHMIRS | LDS | MCS | SPILLS 90 | RCRA NonGen / NLR | FUDS | DOD | SCRD DRYCLEANERS | US FIN ASSUR | EPA WATCH LIST | 2020 COR ACTION | TSCA | TRIS | SSTS | ROD | RMP | RAATS | PRP | PADS | ICIS | FTTS | MLTS | COAL ASH DOE | COAL ASH EPA | PCB TRANSFORMER | RADINFO | HIST FTTS | DOT OPS | CONSENT | INDIAN RESERV | FUSRAP | UMTRA | LEAD SMELTERS | US AIRS | US MINES | MINES MRDS | ABANDONED MINES | FINDS | UXO | DOCKET HWC | ECHO | FUELS PROGRAM | PFAS NPL | PFAS FEDERAL SITES | PFAS TSCA | PFAS TRIS | PFAS RCRA MANIFEST |
|---|---|---

EXECUTIVE SUMMARY

TARGET PROPERTY ADDRESS

MARICI-CITY OF INDUSTRY BESS
16233 GALE AVENUE
HACIENDA HEIGHTS, CA 91745
Elevation: 347 ft.
EDR Inquiry Number: 7769050.2s

STANDARD ENVIRONMENTAL RECORDS

ADDITIONAL ENVIRONMENTAL RECORDS

| SURROUNDING PROPERTY SEARCH RESULTS
Site | Map ID
Direction
Distance
Distance ft.
Elevation ft. | NPL | Proposed NPL | NPL LIENS | Delisted NPL | FEDERAL FACILITY | SEMS | SEMS-ARCHIVE | CORRACTS | RCRA-TSDF | RCRA-LQG | RCRA-SQG | RCRA-VSQG | LUCIS | US ENG CONTROLS | US INST CONTROLS | ERNS | RESPONSE | ENVIROSTOR | SWF/LF | LUST | INDIAN LUST | CPS-SLIC | FEMA UST | UST | AST | INDIAN UST | VCP | INDIAN VCP | BROWNFIELDS | US BROWNFIELDS | WMUDS/SWAT | SWRCY | HAULERS | INDIAN ODI | DEBRIS REGION 9 | ODI | IHS OPEN DUMPS | US HIST CDL | AOCONCERN | HIST Cal-Sites | SCH | CDL | CERS HAZ WASTE | Toxic Pits | US CDL | SWEEPS UST | HIST UST | CERS TANKS | CA FID UST | LIENS | LIENS 2 | DEED | HMIRS | CHMIRS | LDS | MCS | SPILLS 90 | RCRA NonGen / NLR | FUDS | DOD | SCRD DRYCLEANERS | US FIN ASSUR | EPA WATCH LIST | 2020 COR ACTION | TSCA | TRIS | SSTS | ROD | RMP | RAATS | PRP | PADS | ICIS | FTTS | MLTS | COAL ASH DOE | COAL ASH EPA | PCB TRANSFORMER | RADINFO | HIST FTTS | DOT OPS | CONSENT | INDIAN RESERV | FUSRAP | UMTRA | LEAD SMELTERS | US AIRS | US MINES | MINES MRDS | ABANDONED MINES | FINDS | UXO | DOCKET HWC | ECHO | FUELS PROGRAM | PFAS NPL | PFAS FEDERAL SITES | PFAS TSCA | PFAS TRIS | PFAS RCRA MANIFEST |
|---|---|---

EXECUTIVE SUMMARY

TARGET PROPERTY ADDRESS

MARICI-CITY OF INDUSTRY BESS
16233 GALE AVENUE
HACIENDA HEIGHTS, CA 91745
Elevation: 347 ft.
EDR Inquiry Number: 7769050.2s

STANDARD ENVIRONMENTAL RECORDS

ADDITIONAL ENVIRONMENTAL RECORDS

| **SURROUNDING PROPERTY SEARCH RESULTS** Site | Map ID Direction Distance Distance ft. Elevation ft. | NPL | Proposed NPL | NPL LIENS | Delisted NPL | FEDERAL FACILITY | SEMS | SEMS-ARCHIVE | CORRACTS | RCRA-TSDF | RCRA-LQG | RCRA-SQG | RCRA-VSQG | LUCIS | US ENG CONTROLS | US INST CONTROLS | ERNS | RESPONSE | ENVIROSTOR | SWF/LF | LUST | INDIAN LUST | CPS-SLIC | FEMA UST | UST | AST | INDIAN UST | VCP | INDIAN VCP | BROWNFIELDS | US BROWNFIELDS | WMUDS/SWAT | SWRCY | HAULERS | INDIAN ODI | DEBRIS REGION 9 | ODI | IHS OPEN DUMPS | US HIST CDL | AOCONCERN | HIST Cal-Sites | SCH | CDL | CERS HAZ WASTE | Toxic Pits | US CDL | SWEEPS UST | HIST UST | CERS TANKS | CA FID UST | LIENS | LIENS 2 | DEED | HMIRS | CHMIRS | LDS | MCS | SPILLS 90 | RCRA NonGen / NLR | FUDS | DOD | SCRD DRYCLEANERS | US FIN ASSUR | EPA WATCH LIST | 2020 COR ACTION | TSCA | TRIS | SSTS | ROD | RMP | RAATS | PRP | PADS | ICIS | FTTS | MLTS | COAL ASH DOE | COAL ASH EPA | PCB TRANSFORMER | RADINFO | HIST FTTS | DOT OPS | CONSENT | INDIAN RESERV | FUSRAP | UMTRA | LEAD SMELTERS | US AIRS | US MINES | MINES MRDS | ABANDONED MINES | FINDS | UXO | DOCKET HWC | ECHO | FUELS PROGRAM | PFAS NPL | PFAS FEDERAL SITES | PFAS TSCA | PFAS TRIS | PFAS RCRA MANIFEST |
|---|---|---

EXECUTIVE SUMMARY

TARGET PROPERTY ADDRESS

MARICI-CITY OF INDUSTRY BESS
16233 GALE AVENUE
HACIENDA HEIGHTS, CA 91745
Elevation: 347 ft.
EDR Inquiry Number: 7769050.2s

STANDARD ENVIRONMENTAL RECORDS

ADDITIONAL ENVIRONMENTAL RECORDS

| SURROUNDING PROPERTY SEARCH RESULTS
Site | Map ID
Direction
Distance
Distance ft.
Elevation ft. | NPL | Proposed NPL | NPL LIENS | Delisted NPL | FEDERAL FACILITY | SEMS | SEMS-ARCHIVE | CORRACTS | RCRA-TSDF | RCRA-LQG | RCRA-SQG | RCRA-VSQG | LUCIS | US ENG CONTROLS | US INST CONTROLS | ERNS | RESPONSE | ENVIROSTOR | SWF/LF | LUST | INDIAN LUST | CPS-SLIC | FEMA UST | UST | AST | INDIAN UST | VCP | INDIAN VCP | BROWNFIELDS | US BROWNFIELDS | WMUDS/SWAT | SWRCY | HAULERS | INDIAN ODI | DEBRIS REGION 9 | ODI | IHS OPEN DUMPS | US HIST CDL | AOCONCERN | HIST Cal-Sites | SCH | CDL | CERS HAZ WASTE | Toxic Pits | US CDL | SWEEPS UST | HIST UST | CERS TANKS | CA FID UST | LIENS | LIENS 2 | DEED | HMIRS | CHMIRS | LDS | MCS | SPILLS 90 | RCRA NonGen / NLR | FUDS | DOD | SCRD DRYCLEANERS | US FIN ASSUR | EPA WATCH LIST | 2020 COR ACTION | TSCA | TRIS | SSTS | ROD | RMP | RAATS | PRP | PADS | ICIS | FTTS | MLTS | COAL ASH DOE | COAL ASH EPA | PCB TRANSFORMER | RADINFO | HIST FTTS | DOT OPS | CONSENT | INDIAN RESERV | FUSRAP | UMTRA | LEAD SMELTERS | US AIRS | US MINES | MINES MRDS | ABANDONED MINES | FINDS | UXO | DOCKET HWC | ECHO | FUELS PROGRAM | PFAS NPL | PFAS FEDERAL SITES | PFAS TSCA | PFAS TRIS | PFAS RCRA MANIFEST |
|---|---|---

EXECUTIVE SUMMARY

TARGET PROPERTY ADDRESS

MARICI-CITY OF INDUSTRY BESS
16233 GALE AVENUE
HACIENDA HEIGHTS, CA 91745
Elevation: 347 ft.
EDR Inquiry Number: 7769050.2s

STANDARD ENVIRONMENTAL RECORDS

ADDITIONAL ENVIRONMENTAL RECORDS

| SURROUNDING PROPERTY SEARCH RESULTS
Site | Map ID
Direction
Distance
Distance ft.
Elevation ft. | NPL | Proposed NPL | NPL LIENS | Delisted NPL | FEDERAL FACILITY | SEMS | SEMS-ARCHIVE | CORRACTS | RCRA-TSDF | RCRA-LQG | RCRA-SQG | RCRA-VSQG | LUCIS | US ENG CONTROLS | US INST CONTROLS | ERNS | RESPONSE | ENVIROSTOR | SWF/LF | LUST | INDIAN LUST | CPS-SLIC | FEMA UST | UST | AST | INDIAN UST | VCP | INDIAN VCP | BROWNFIELDS | US BROWNFIELDS | WMUDS/SWAT | SWRCY | HAULERS | INDIAN ODI | DEBRIS REGION 9 | ODI | IHS OPEN DUMPS | US HIST CDL | AOCONCERN | HIST Cal-Sites | SCH | CDL | CERS HAZ WASTE | Toxic Pits | US CDL | SWEEPS UST | HIST UST | CERS TANKS | CA FID UST | LIENS | LIENS 2 | DEED | HMIRS | CHMIRS | LDS | MCS | SPILLS 90 | RCRA NonGen / NLR | FUDS | DOD | SCRD DRYCLEANERS | US FIN ASSUR | EPA WATCH LIST | 2020 COR ACTION | TSCA | TRIS | SSTS | ROD | RMP | RAATS | PRP | PADS | ICIS | FTTS | MLTS | COAL ASH DOE | COAL ASH EPA | PCB TRANSFORMER | RADINFO | HIST FTTS | DOT OPS | CONSENT | INDIAN RESERV | FUSRAP | UMTRA | LEAD SMELTERS | US AIRS | US MINES | MINES MRDS | ABANDONED MINES | FINDS | UXO | DOCKET HWC | ECHO | FUELS PROGRAM | PFAS NPL | PFAS FEDERAL SITES | PFAS TSCA | PFAS TRIS | PFAS RCRA MANIFEST |
|---|---|---

EXECUTIVE SUMMARY

TARGET PROPERTY ADDRESS

MARICI-CITY OF INDUSTRY BESS
16233 GALE AVENUE
HACIENDA HEIGHTS, CA 91745
Elevation: 347 ft.
EDR Inquiry Number: 7769050.2s

STANDARD ENVIRONMENTAL RECORDS

ADDITIONAL ENVIRONMENTAL RECORDS

| **SURROUNDING PROPERTY SEARCH RESULTS** Site | Map ID Direction Distance Distance ft. Elevation ft. | NPL | Proposed NPL | NPL LIENS | Delisted NPL | FEDERAL FACILITY | SEMS | SEMS-ARCHIVE | CORRACTS | RCRA-TSDF | RCRA-LQG | RCRA-SQG | RCRA-VSQG | LUCIS | US ENG CONTROLS | US INST CONTROLS | ERNS | RESPONSE | ENVIROSTOR | SWF/LF | LUST | INDIAN LUST | CPS-SLIC | FEMA UST | UST | AST | INDIAN UST | VCP | INDIAN VCP | BROWNFIELDS | US BROWNFIELDS | WMUDS/SWAT | SWRCY | HAULERS | INDIAN ODI | DEBRIS REGION 9 | ODI | IHS OPEN DUMPS | US HIST CDL | AOCONCERN | HIST Cal-Sites | SCH | CDL | CERS HAZ WASTE | Toxic Pits | US CDL | SWEEPS UST | HIST UST | CERS TANKS | CA FID UST | LIENS | LIENS 2 | DEED | HMIRS | CHMIRS | LDS | MCS | SPILLS 90 | RCRA NonGen / NLR | FUDS | DOD | SCRD DRYCLEANERS | US FIN ASSUR | EPA WATCH LIST | 2020 COR ACTION | TSCA | TRIS | SSTS | ROD | RMP | RAATS | PRP | PADS | ICIS | FTTS | MLTS | COAL ASH DOE | COAL ASH EPA | PCB TRANSFORMER | RADINFO | HIST FTTS | DOT OPS | CONSENT | INDIAN RESERV | FUSRAP | UMTRA | LEAD SMELTERS | US AIRS | US MINES | MINES MRDS | ABANDONED MINES | FINDS | UXO | DOCKET HWC | ECHO | FUELS PROGRAM | PFAS NPL | PFAS FEDERAL SITES | PFAS TSCA | PFAS TRIS | PFAS RCRA MANIFEST |
|---|---|---

EXECUTIVE SUMMARY

TARGET PROPERTY ADDRESS

MARICI-CITY OF INDUSTRY BESS
16233 GALE AVENUE
HACIENDA HEIGHTS, CA 91745
Elevation: 347 ft.
EDR Inquiry Number: 7769050.2s

STANDARD ENVIRONMENTAL RECORDS

ADDITIONAL ENVIRONMENTAL RECORDS

| SURROUNDING PROPERTY SEARCH RESULTS
Site | Map ID
Direction
Distance
Distance ft.
Elevation ft. | NPL | Proposed NPL | NPL LIENS | Delisted NPL | FEDERAL FACILITY | SEMS | SEMS-ARCHIVE | CORRACTS | RCRA-TSDF | RCRA-LQG | RCRA-SQG | RCRA-VSQG | LUCIS | US ENG CONTROLS | US INST CONTROLS | ERNS | RESPONSE | ENVIROSTOR | SWF/LF | LUST | INDIAN LUST | CPS-SLIC | FEMA UST | UST | AST | INDIAN UST | VCP | INDIAN VCP | BROWNFIELDS | US BROWNFIELDS | WMUDS/SWAT | SWRCY | HAULERS | INDIAN ODI | DEBRIS REGION 9 | ODI | IHS OPEN DUMPS | US HIST CDL | AOCONCERN | HIST Cal-Sites | SCH | CDL | CERS HAZ WASTE | Toxic Pits | US CDL | SWEEPS UST | HIST UST | CERS TANKS | CA FID UST | LIENS | LIENS 2 | DEED | HMIRS | CHMIRS | LDS | MCS | SPILLS 90 | RCRA NonGen / NLR | FUDS | DOD | SCRD DRYCLEANERS | US FIN ASSUR | EPA WATCH LIST | 2020 COR ACTION | TSCA | TRIS | SSTS | ROD | RMP | RAATS | PRP | PADS | ICIS | FTTS | MLTS | COAL ASH DOE | COAL ASH EPA | PCB TRANSFORMER | RADINFO | HIST FTTS | DOT OPS | CONSENT | INDIAN RESERV | FUSRAP | UMTRA | LEAD SMELTERS | US AIRS | US MINES | MINES MRDS | ABANDONED MINES | FINDS | UXO | DOCKET HWC | ECHO | FUELS PROGRAM | PFAS NPL | PFAS FEDERAL SITES | PFAS TSCA | PFAS TRIS | PFAS RCRA MANIFEST |
|---|---|---

EXECUTIVE SUMMARY

TARGET PROPERTY ADDRESS

MARICI-CITY OF INDUSTRY BESS
16233 GALE AVENUE
HACIENDA HEIGHTS, CA 91745
Elevation: 347 ft.
EDR Inquiry Number: 7769050.2s

STANDARD ENVIRONMENTAL RECORDS

ADDITIONAL ENVIRONMENTAL RECORDS

| **SURROUNDING PROPERTY SEARCH RESULTS** Site | Map ID Direction Distance Distance ft. Elevation ft. | NPL | Proposed NPL | NPL LIENS | Delisted NPL | FEDERAL FACILITY | SEMS | SEMS-ARCHIVE | CORRACTS | RCRA-TSDF | RCRA-LQG | RCRA-SQG | RCRA-VSQG | LUCIS | US ENG CONTROLS | US INST CONTROLS | ERNS | RESPONSE | ENVIROSTOR | SWF/LF | LUST | INDIAN LUST | CPS-SLIC | FEMA UST | UST | AST | INDIAN UST | VCP | INDIAN VCP | BROWNFIELDS | US BROWNFIELDS | WMUDS/SWAT | SWRCY | HAULERS | INDIAN ODI | DEBRIS REGION 9 | ODI | IHS OPEN DUMPS | US HIST CDL | AOCONCERN | HIST Cal-Sites | SCH | CDL | CERS HAZ WASTE | Toxic Pits | US CDL | SWEEPS UST | HIST UST | CERS TANKS | CA FID UST | LIENS | LIENS 2 | DEED | HMIRS | CHMIRS | LDS | MCS | SPILLS 90 | RCRA NonGen / NLR | FUDS | DOD | SCRD DRYCLEANERS | US FIN ASSUR | EPA WATCH LIST | 2020 COR ACTION | TSCA | TRIS | SSTS | ROD | RMP | RAATS | PRP | PADS | ICIS | FTTS | MLTS | COAL ASH DOE | COAL ASH EPA | PCB TRANSFORMER | RADINFO | HIST FTTS | DOT OPS | CONSENT | INDIAN RESERV | FUSRAP | UMTRA | LEAD SMELTERS | US AIRS | US MINES | MINES MRDS | ABANDONED MINES | FINDS | UXO | DOCKET HWC | ECHO | FUELS PROGRAM | PFAS NPL | PFAS FEDERAL SITES | PFAS TSCA | PFAS TRIS | PFAS RCRA MANIFEST |
|---|---|---

EXECUTIVE SUMMARY

TARGET PROPERTY ADDRESS

MARICI-CITY OF INDUSTRY BESS
16233 GALE AVENUE
HACIENDA HEIGHTS, CA 91745
Elevation: 347 ft.
EDR Inquiry Number: 7769050.2s

STANDARD ENVIRONMENTAL RECORDS

ADDITIONAL ENVIRONMENTAL RECORDS

| SURROUNDING PROPERTY SEARCH RESULTS
Site | Map ID
Direction
Distance
Distance ft.
Elevation ft. | NPL | Proposed NPL | NPL LIENS | Delisted NPL | FEDERAL FACILITY | SEMS | SEMS-ARCHIVE | CORRACTS | RCRA-TSDF | RCRA-LQG | RCRA-SQG | RCRA-VSQG | LUCIS | US ENG CONTROLS | US INST CONTROLS | ERNS | RESPONSE | ENVIROSTOR | SWF/LF | LUST | INDIAN LUST | CPS-SLIC | FEMA UST | UST | AST | INDIAN UST | VCP | INDIAN VCP | BROWNFIELDS | US BROWNFIELDS | WMUDS/SWAT | SWRCY | HAULERS | INDIAN ODI | DEBRIS REGION 9 | ODI | IHS OPEN DUMPS | US HIST CDL | AOCONCERN | HIST Cal-Sites | SCH | CDL | CERS HAZ WASTE | Toxic Pits | US CDL | SWEEPS UST | HIST UST | CERS TANKS | CA FID UST | LIENS | LIENS 2 | DEED | HMIRS | CHMIRS | LDS | MCS | SPILLS 90 | RCRA NonGen / NLR | FUDS | DOD | SCRD DRYCLEANERS | US FIN ASSUR | EPA WATCH LIST | 2020 COR ACTION | TSCA | TRIS | SSTS | ROD | RMP | RAATS | PRP | PADS | ICIS | FTTS | MLTS | COAL ASH DOE | COAL ASH EPA | PCB TRANSFORMER | RADINFO | HIST FTTS | DOT OPS | CONSENT | INDIAN RESERV | FUSRAP | UMTRA | LEAD SMELTERS | US AIRS | US MINES | MINES MRDS | ABANDONED MINES | FINDS | UXO | DOCKET HWC | ECHO | FUELS PROGRAM | PFAS NPL | PFAS FEDERAL SITES | PFAS TSCA | PFAS TRIS | PFAS RCRA MANIFEST |
|---|---|---

EXECUTIVE SUMMARY

TARGET PROPERTY ADDRESS

MARICI-CITY OF INDUSTRY BESS
16233 GALE AVENUE
HACIENDA HEIGHTS, CA 91745
Elevation: 347 ft.
EDR Inquiry Number: 7769050.2s

STANDARD ENVIRONMENTAL RECORDS

ADDITIONAL ENVIRONMENTAL RECORDS

| **SURROUNDING PROPERTY SEARCH RESULTS** Site | Map ID Direction Distance Distance ft. Elevation ft. | NPL | Proposed NPL | NPL LIENS | Delisted NPL | FEDERAL FACILITY | SEMS | SEMS-ARCHIVE | CORRACTS | RCRA-TSDF | RCRA-LQG | RCRA-SQG | RCRA-VSQG | LUCIS | US ENG CONTROLS | US INST CONTROLS | ERNS | RESPONSE | ENVIROSTOR | SWF/LF | LUST | INDIAN LUST | CPS-SLIC | FEMA UST | UST | AST | INDIAN UST | VCP | INDIAN VCP | BROWNFIELDS | US BROWNFIELDS | WMUDS/SWAT | SWRCY | HAULERS | INDIAN ODI | DEBRIS REGION 9 | ODI | IHS OPEN DUMPS | US HIST CDL | AOCONCERN | HIST Cal-Sites | SCH | CDL | CERS HAZ WASTE | Toxic Pits | US CDL | SWEEPS UST | HIST UST | CERS TANKS | CA FID UST | LIENS | LIENS 2 | DEED | HMIRS | CHMIRS | LDS | MCS | SPILLS 90 | RCRA NonGen / NLR | FUDS | DOD | SCRD DRYCLEANERS | US FIN ASSUR | EPA WATCH LIST | 2020 COR ACTION | TSCA | TRIS | SSTS | ROD | RMP | RAATS | PRP | PADS | ICIS | FTTS | MLTS | COAL ASH DOE | COAL ASH EPA | PCB TRANSFORMER | RADINFO | HIST FTTS | DOT OPS | CONSENT | INDIAN RESERV | FUSRAP | UMTRA | LEAD SMELTERS | US AIRS | US MINES | MINES MRDS | ABANDONED MINES | FINDS | UXO | DOCKET HWC | ECHO | FUELS PROGRAM | PFAS NPL | PFAS FEDERAL SITES | PFAS TSCA | PFAS TRIS | PFAS RCRA MANIFEST |
|---|---|---

EXECUTIVE SUMMARY

TARGET PROPERTY ADDRESS

MARICI-CITY OF INDUSTRY BESS
16233 GALE AVENUE
HACIENDA HEIGHTS, CA 91745
Elevation: 347 ft.
EDR Inquiry Number: 7769050.2s

STANDARD ENVIRONMENTAL RECORDS

ADDITIONAL ENVIRONMENTAL RECORDS

| SURROUNDING PROPERTY SEARCH RESULTS
Site | Map ID
Direction
Distance
Distance ft.
Elevation ft. | NPL | Proposed NPL | NPL LIENS | Delisted NPL | FEDERAL FACILITY | SEMS | SEMS-ARCHIVE | CORRACTS | RCRA-TSDF | RCRA-LQG | RCRA-SQG | RCRA-VSQG | LUCIS | US ENG CONTROLS | US INST CONTROLS | ERNS | RESPONSE | ENVIROSTOR | SWF/LF | LUST | INDIAN LUST | CPS-SLIC | FEMA UST | UST | AST | INDIAN UST | VCP | INDIAN VCP | BROWNFIELDS | US BROWNFIELDS | WMUDS/SWAT | SWRCY | HAULERS | INDIAN ODI | DEBRIS REGION 9 | ODI | IHS OPEN DUMPS | US HIST CDL | AOCONCERN | HIST Cal-Sites | SCH | CDL | CERS HAZ WASTE | Toxic Pits | US CDL | SWEEPS UST | HIST UST | CERS TANKS | CA FID UST | LIENS | LIENS 2 | DEED | HMIRS | CHMIRS | LDS | MCS | SPILLS 90 | RCRA NonGen / NLR | FUDS | DOD | SCRD DRYCLEANERS | US FIN ASSUR | EPA WATCH LIST | 2020 COR ACTION | TSCA | TRIS | SSTS | ROD | RMP | RAATS | PRP | PADS | ICIS | FTTS | MLTS | COAL ASH DOE | COAL ASH EPA | PCB TRANSFORMER | RADINFO | HIST FTTS | DOT OPS | CONSENT | INDIAN RESERV | FUSRAP | UMTRA | LEAD SMELTERS | US AIRS | US MINES | MINES MRDS | ABANDONED MINES | FINDS | UXO | DOCKET HWC | ECHO | FUELS PROGRAM | PFAS NPL | PFAS FEDERAL SITES | PFAS TSCA | PFAS TRIS | PFAS RCRA MANIFEST |
|---|---|---

EXECUTIVE SUMMARY

TARGET PROPERTY ADDRESS

MARICI-CITY OF INDUSTRY BESS
16233 GALE AVENUE
HACIENDA HEIGHTS, CA 91745
Elevation: 347 ft.
EDR Inquiry Number: 7769050.2s

STANDARD ENVIRONMENTAL RECORDS

ADDITIONAL ENVIRONMENTAL RECORDS

| SURROUNDING PROPERTY SEARCH RESULTS
Site | Map ID
Direction
Distance
Distance ft.
Elevation ft. | NPL | Proposed NPL | NPL LIENS | Delisted NPL | FEDERAL FACILITY | SEMS | SEMS-ARCHIVE | CORRACTS | RCRA-TSDF | RCRA-LQG | RCRA-SQG | RCRA-VSQG | LUCIS | US ENG CONTROLS | US INST CONTROLS | ERNS | RESPONSE | ENVIROSTOR | SWF/LF | LUST | INDIAN LUST | CPS-SLIC | FEMA UST | UST | AST | INDIAN UST | VCP | INDIAN VCP | BROWNFIELDS | US BROWNFIELDS | WMUDS/SWAT | SWRCY | HAULERS | INDIAN ODI | DEBRIS REGION 9 | ODI | IHS OPEN DUMPS | US HIST CDL | AOCONCERN | HIST Cal-Sites | SCH | CDL | CERS HAZ WASTE | Toxic Pits | US CDL | SWEEPS UST | HIST UST | CERS TANKS | CA FID UST | LIENS | LIENS 2 | DEED | HMIRS | CHMIRS | LDS | MCS | SPILLS 90 | RCRA NonGen / NLR | FUDS | DOD | SCRD DRYCLEANERS | US FIN ASSUR | EPA WATCH LIST | 2020 COR ACTION | TSCA | TRIS | SSTS | ROD | RMP | RAATS | PRP | PADS | ICIS | FTTS | MLTS | COAL ASH DOE | COAL ASH EPA | PCB TRANSFORMER | RADINFO | HIST FTTS | DOT OPS | CONSENT | INDIAN RESERV | FUSRAP | UMTRA | LEAD SMELTERS | US AIRS | US MINES | MINES MRDS | ABANDONED MINES | FINDS | UXO | DOCKET HWC | ECHO | FUELS PROGRAM | PFAS NPL | PFAS FEDERAL SITES | PFAS TSCA | PFAS TRIS | PFAS RCRA MANIFEST |
|---|---|---

EXECUTIVE SUMMARY

TARGET PROPERTY ADDRESS

MARICI-CITY OF INDUSTRY BESS
16233 GALE AVENUE
HACIENDA HEIGHTS, CA 91745
Elevation: 347 ft.
EDR Inquiry Number: 7769050.2s

STANDARD ENVIRONMENTAL RECORDS

ADDITIONAL ENVIRONMENTAL RECORDS

| **SURROUNDING PROPERTY SEARCH RESULTS** Site | Map ID Direction Distance Distance ft. Elevation ft. | NPL | Proposed NPL | NPL LIENS | Delisted NPL | FEDERAL FACILITY | SEMS | SEMS-ARCHIVE | CORRACTS | RCRA-TSDF | RCRA-LQG | RCRA-SQG | RCRA-VSQG | LUCIS | US ENG CONTROLS | US INST CONTROLS | ERNS | RESPONSE | ENVIROSTOR | SWF/LF | LUST | INDIAN LUST | CPS-SLIC | FEMA UST | UST | AST | INDIAN UST | VCP | INDIAN VCP | BROWNFIELDS | US BROWNFIELDS | WMUDS/SWAT | SWRCY | HAULERS | INDIAN ODI | DEBRIS REGION 9 | ODI | IHS OPEN DUMPS | US HIST CDL | AOCONCERN | HIST Cal-Sites | SCH | CDL | CERS HAZ WASTE | Toxic Pits | US CDL | SWEEPS UST | HIST UST | CERS TANKS | CA FID UST | LIENS | LIENS 2 | DEED | HMIRS | CHMIRS | LDS | MCS | SPILLS 90 | RCRA NonGen / NLR | FUDS | DOD | SCRD DRYCLEANERS | US FIN ASSUR | EPA WATCH LIST | 2020 COR ACTION | TSCA | TRIS | SSTS | ROD | RMP | RAATS | PRP | PADS | ICIS | FTTS | MLTS | COAL ASH DOE | COAL ASH EPA | PCB TRANSFORMER | RADINFO | HIST FTTS | DOT OPS | CONSENT | INDIAN RESERV | FUSRAP | UMTRA | LEAD SMELTERS | US AIRS | US MINES | MINES MRDS | ABANDONED MINES | FINDS | UXO | DOCKET HWC | ECHO | FUELS PROGRAM | PFAS NPL | PFAS FEDERAL SITES | PFAS TSCA | PFAS TRIS | PFAS RCRA MANIFEST |
|---|---|---

EXECUTIVE SUMMARY

TARGET PROPERTY ADDRESS

MARICI-CITY OF INDUSTRY BESS
16233 GALE AVENUE
HACIENDA HEIGHTS, CA 91745
Elevation: 347 ft.
EDR Inquiry Number: 7769050.2s

STANDARD ENVIRONMENTAL RECORDS

ADDITIONAL ENVIRONMENTAL RECORDS

| **SURROUNDING PROPERTY SEARCH RESULTS** Site | Map ID Direction Distance Distance ft. Elevation ft. | NPL | Proposed NPL | NPL LIENS | Delisted NPL | FEDERAL FACILITY | SEMS | SEMS-ARCHIVE | CORRACTS | RCRA-TSDF | RCRA-LQG | RCRA-SQG | RCRA-VSQG | LUCIS | US ENG CONTROLS | US INST CONTROLS | ERNS | RESPONSE | ENVIROSTOR | SWF/LF | LUST | INDIAN LUST | CPS-SLIC | FEMA UST | UST | AST | INDIAN UST | VCP | INDIAN VCP | BROWNFIELDS | US BROWNFIELDS | WMUDS/SWAT | SWRCY | HAULERS | INDIAN ODI | DEBRIS REGION 9 | ODI | IHS OPEN DUMPS | US HIST CDL | AOCONCERN | HIST Cal-Sites | SCH | CDL | CERS HAZ WASTE | Toxic Pits | US CDL | SWEEPS UST | HIST UST | CERS TANKS | CA FID UST | LIENS | LIENS 2 | DEED | HMIRS | CHMIRS | LDS | MCS | SPILLS 90 | RCRA NonGen / NLR | FUDS | DOD | SCRD DRYCLEANERS | US FIN ASSUR | EPA WATCH LIST | 2020 COR ACTION | TSCA | TRIS | SSTS | ROD | RMP | RAATS | PRP | PADS | ICIS | FTTS | MLTS | COAL ASH DOE | COAL ASH EPA | PCB TRANSFORMER | RADINFO | HIST FTTS | DOT OPS | CONSENT | INDIAN RESERV | FUSRAP | UMTRA | LEAD SMELTERS | US AIRS | US MINES | MINES MRDS | ABANDONED MINES | FINDS | UXO | DOCKET HWC | ECHO | FUELS PROGRAM | PFAS NPL | PFAS FEDERAL SITES | PFAS TSCA | PFAS TRIS | PFAS RCRA MANIFEST |
|---|---|---

EXECUTIVE SUMMARY

TARGET PROPERTY ADDRESS

MARICI-CITY OF INDUSTRY BESS
16233 GALE AVENUE
HACIENDA HEIGHTS, CA 91745
Elevation: 347 ft.
EDR Inquiry Number: 7769050.2s

STANDARD ENVIRONMENTAL RECORDS

ADDITIONAL ENVIRONMENTAL RECORDS

| **SURROUNDING PROPERTY SEARCH RESULTS** Site | Map ID Direction Distance Distance ft. Elevation ft. | NPL | Proposed NPL | NPL LIENS | Delisted NPL | FEDERAL FACILITY | SEMS | SEMS-ARCHIVE | CORRACTS | RCRA-TSDF | RCRA-LQG | RCRA-SQG | RCRA-VSQG | LUCIS | US ENG CONTROLS | US INST CONTROLS | ERNS | RESPONSE | ENVIROSTOR | SWF/LF | LUST | INDIAN LUST | CPS-SLIC | FEMA UST | UST | AST | INDIAN UST | VCP | INDIAN VCP | BROWNFIELDS | US BROWNFIELDS | WMUDS/SWAT | SWRCY | HAULERS | INDIAN ODI | DEBRIS REGION 9 | ODI | IHS OPEN DUMPS | US HIST CDL | AOCONCERN | HIST Cal-Sites | SCH | CDL | CERS HAZ WASTE | Toxic Pits | US CDL | SWEEPS UST | HIST UST | CERS TANKS | CA FID UST | LIENS | LIENS 2 | DEED | HMIRS | CHMIRS | LDS | MCS | SPILLS 90 | RCRA NonGen / NLR | FUDS | DOD | SCRD DRYCLEANERS | US FIN ASSUR | EPA WATCH LIST | 2020 COR ACTION | TSCA | TRIS | SSTS | ROD | RMP | RAATS | PRP | PADS | ICIS | FTTS | MLTS | COAL ASH DOE | COAL ASH EPA | PCB TRANSFORMER | RADINFO | HIST FTTS | DOT OPS | CONSENT | INDIAN RESERV | FUSRAP | UMTRA | LEAD SMELTERS | US AIRS | US MINES | MINES MRDS | ABANDONED MINES | FINDS | UXO | DOCKET HWC | ECHO | FUELS PROGRAM | PFAS NPL | PFAS FEDERAL SITES | PFAS TSCA | PFAS TRIS | PFAS RCRA MANIFEST |
|---|---|---

EXECUTIVE SUMMARY

TARGET PROPERTY ADDRESS

MARICI-CITY OF INDUSTRY BESS
16233 GALE AVENUE
HACIENDA HEIGHTS, CA 91745
Elevation: 347 ft.
EDR Inquiry Number: 7769050.2s

STANDARD ENVIRONMENTAL RECORDS

ADDITIONAL ENVIRONMENTAL RECORDS

| SURROUNDING PROPERTY SEARCH RESULTS
Site | Map ID
Direction
Distance
Distance ft.
Elevation ft. | NPL | Proposed NPL | NPL LIENS | Delisted NPL | FEDERAL FACILITY | SEMS | SEMS-ARCHIVE | CORRACTS | RCRA-TSDF | RCRA-LQG | RCRA-SQG | RCRA-VSQG | LUCIS | US ENG CONTROLS | US INST CONTROLS | ERNS | RESPONSE | ENVIROSTOR | SWF/LF | LUST | INDIAN LUST | CPS-SLIC | FEMA UST | UST | AST | INDIAN UST | VCP | INDIAN VCP | BROWNFIELDS | US BROWNFIELDS | WMUDS/SWAT | SWRCY | HAULERS | INDIAN ODI | DEBRIS REGION 9 | ODI | IHS OPEN DUMPS | US HIST CDL | AOCONCERN | HIST Cal-Sites | SCH | CDL | CERS HAZ WASTE | Toxic Pits | US CDL | SWEEPS UST | HIST UST | CERS TANKS | CA FID UST | LIENS | LIENS 2 | DEED | HMIRS | CHMIRS | LDS | MCS | SPILLS 90 | RCRA NonGen / NLR | FUDS | DOD | SCRD DRYCLEANERS | US FIN ASSUR | EPA WATCH LIST | 2020 COR ACTION | TSCA | TRIS | SSTS | ROD | RMP | RAATS | PRP | PADS | ICIS | FTTS | MLTS | COAL ASH DOE | COAL ASH EPA | PCB TRANSFORMER | RADINFO | HIST FTTS | DOT OPS | CONSENT | INDIAN RESERV | FUSRAP | UMTRA | LEAD SMELTERS | US AIRS | US MINES | MINES MRDS | ABANDONED MINES | FINDS | UXO | DOCKET HWC | ECHO | FUELS PROGRAM | PFAS NPL | PFAS FEDERAL SITES | PFAS TSCA | PFAS TRIS | PFAS RCRA MANIFEST |
|---|---|---

EXECUTIVE SUMMARY

TARGET PROPERTY ADDRESS

MARICI-CITY OF INDUSTRY BESS
16233 GALE AVENUE
HACIENDA HEIGHTS, CA 91745
Elevation: 347 ft.
EDR Inquiry Number: 7769050.2s

STANDARD ENVIRONMENTAL RECORDS

ADDITIONAL ENVIRONMENTAL RECORDS

| **SURROUNDING PROPERTY SEARCH RESULTS** Site | Map ID Direction Distance Distance ft. Elevation ft. | NPL | Proposed NPL | NPL LIENS | Delisted NPL | FEDERAL FACILITY | SEMS | SEMS-ARCHIVE | CORRACTS | RCRA-TSDF | RCRA-LQG | RCRA-SQG | RCRA-VSQG | LUCIS | US ENG CONTROLS | US INST CONTROLS | ERNS | RESPONSE | ENVIROSTOR | SWF/LF | LUST | INDIAN LUST | CPS-SLIC | FEMA UST | UST | AST | INDIAN UST | VCP | INDIAN VCP | BROWNFIELDS | US BROWNFIELDS | WMUDS/SWAT | SWRCY | HAULERS | INDIAN ODI | DEBRIS REGION 9 | ODI | IHS OPEN DUMPS | US HIST CDL | AOCONCERN | HIST Cal-Sites | SCH | CDL | CERS HAZ WASTE | Toxic Pits | US CDL | SWEEPS UST | HIST UST | CERS TANKS | CA FID UST | LIENS | LIENS 2 | DEED | HMIRS | CHMIRS | LDS | MCS | SPILLS 90 | RCRA NonGen / NLR | FUDS | DOD | SCRD DRYCLEANERS | US FIN ASSUR | EPA WATCH LIST | 2020 COR ACTION | TSCA | TRIS | SSTS | ROD | RMP | RAATS | PRP | PADS | ICIS | FTTS | MLTS | COAL ASH DOE | COAL ASH EPA | PCB TRANSFORMER | RADINFO | HIST FTTS | DOT OPS | CONSENT | INDIAN RESERV | FUSRAP | UMTRA | LEAD SMELTERS | US AIRS | US MINES | MINES MRDS | ABANDONED MINES | FINDS | UXO | DOCKET HWC | ECHO | FUELS PROGRAM | PFAS NPL | PFAS FEDERAL SITES | PFAS TSCA | PFAS TRIS | PFAS RCRA MANIFEST |
|---|---|---

EXECUTIVE SUMMARY

TARGET PROPERTY ADDRESS

MARICI-CITY OF INDUSTRY BESS
16233 GALE AVENUE
HACIENDA HEIGHTS, CA 91745
Elevation: 347 ft.
EDR Inquiry Number: 7769050.2s

STANDARD ENVIRONMENTAL RECORDS

ADDITIONAL ENVIRONMENTAL RECORDS

| SURROUNDING PROPERTY SEARCH RESULTS
Site | Map ID
Direction
Distance
Distance ft.
Elevation ft. | NPL | Proposed NPL | NPL LIENS | Delisted NPL | FEDERAL FACILITY | SEMS | SEMS-ARCHIVE | CORRACTS | RCRA-TSDF | RCRA-LQG | RCRA-SQG | RCRA-VSQG | LUCIS | US ENG CONTROLS | US INST CONTROLS | ERNS | RESPONSE | ENVIROSTOR | SWF/LF | LUST | INDIAN LUST | CPS-SLIC | FEMA UST | UST | AST | INDIAN UST | VCP | INDIAN VCP | BROWNFIELDS | US BROWNFIELDS | WMUDS/SWAT | SWRCY | HAULERS | INDIAN ODI | DEBRIS REGION 9 | ODI | IHS OPEN DUMPS | US HIST CDL | AOCONCERN | HIST Cal-Sites | SCH | CDL | CERS HAZ WASTE | Toxic Pits | US CDL | SWEEPS UST | HIST UST | CERS TANKS | CA FID UST | LIENS | LIENS 2 | DEED | HMIRS | CHMIRS | LDS | MCS | SPILLS 90 | RCRA NonGen / NLR | FUDS | DOD | SCRD DRYCLEANERS | US FIN ASSUR | EPA WATCH LIST | 2020 COR ACTION | TSCA | TRIS | SSTS | ROD | RMP | RAATS | PRP | PADS | ICIS | FTTS | MLTS | COAL ASH DOE | COAL ASH EPA | PCB TRANSFORMER | RADINFO | HIST FTTS | DOT OPS | CONSENT | INDIAN RESERV | FUSRAP | UMTRA | LEAD SMELTERS | US AIRS | US MINES | MINES MRDS | ABANDONED MINES | FINDS | UXO | DOCKET HWC | ECHO | FUELS PROGRAM | PFAS NPL | PFAS FEDERAL SITES | PFAS TSCA | PFAS TRIS | PFAS RCRA MANIFEST |
|---|---|---

EXECUTIVE SUMMARY

TARGET PROPERTY ADDRESS

MARICI-CITY OF INDUSTRY BESS
16233 GALE AVENUE
HACIENDA HEIGHTS, CA 91745
Elevation: 347 ft.
EDR Inquiry Number: 7769050.2s

STANDARD ENVIRONMENTAL RECORDS

ADDITIONAL ENVIRONMENTAL RECORDS

| SURROUNDING PROPERTY SEARCH RESULTS
Site | Map ID
Direction
Distance
Distance ft.
Elevation ft. | NPL | Proposed NPL | NPL LIENS | Delisted NPL | FEDERAL FACILITY | SEMS | SEMS-ARCHIVE | CORRACTS | RCRA-TSDF | RCRA-LQG | RCRA-SQG | RCRA-VSQG | LUCIS | US ENG CONTROLS | US INST CONTROLS | ERNS | RESPONSE | ENVIROSTOR | SWF/LF | LUST | INDIAN LUST | CPS-SLIC | FEMA UST | UST | AST | INDIAN UST | VCP | INDIAN VCP | BROWNFIELDS | US BROWNFIELDS | WMUDS/SWAT | SWRCY | HAULERS | INDIAN ODI | DEBRIS REGION 9 | ODI | IHS OPEN DUMPS | US HIST CDL | AOCONCERN | HIST Cal-Sites | SCH | CDL | CERS HAZ WASTE | Toxic Pits | US CDL | SWEEPS UST | HIST UST | CERS TANKS | CA FID UST | LIENS | LIENS 2 | DEED | HMIRS | CHMIRS | LDS | MCS | SPILLS 90 | RCRA NonGen / NLR | FUDS | DOD | SCRD DRYCLEANERS | US FIN ASSUR | EPA WATCH LIST | 2020 COR ACTION | TSCA | TRIS | SSTS | ROD | RMP | RAATS | PRP | PADS | ICIS | FTTS | MLTS | COAL ASH DOE | COAL ASH EPA | PCB TRANSFORMER | RADINFO | HIST FTTS | DOT OPS | CONSENT | INDIAN RESERV | FUSRAP | UMTRA | LEAD SMELTERS | US AIRS | US MINES | MINES MRDS | ABANDONED MINES | FINDS | UXO | DOCKET HWC | ECHO | FUELS PROGRAM | PFAS NPL | PFAS FEDERAL SITES | PFAS TSCA | PFAS TRIS | PFAS RCRA MANIFEST |
|---|---|---

EXECUTIVE SUMMARY

TARGET PROPERTY ADDRESS

MARICI-CITY OF INDUSTRY BESS
16233 GALE AVENUE
HACIENDA HEIGHTS, CA 91745
Elevation: 347 ft.
EDR Inquiry Number: 7769050.2s

STANDARD ENVIRONMENTAL RECORDS

ADDITIONAL ENVIRONMENTAL RECORDS

| **SURROUNDING PROPERTY SEARCH RESULTS** Site | Map ID Direction Distance Distance ft. Elevation ft. | NPL | Proposed NPL | NPL LIENS | Delisted NPL | FEDERAL FACILITY | SEMS | SEMS-ARCHIVE | CORRACTS | RCRA-TSDF | RCRA-LQG | RCRA-SQG | RCRA-VSQG | LUCIS | US ENG CONTROLS | US INST CONTROLS | ERNS | RESPONSE | ENVIROSTOR | SWF/LF | LUST | INDIAN LUST | CPS-SLIC | FEMA UST | UST | AST | INDIAN UST | VCP | INDIAN VCP | BROWNFIELDS | US BROWNFIELDS | WMUDS/SWAT | SWRCY | HAULERS | INDIAN ODI | DEBRIS REGION 9 | ODI | IHS OPEN DUMPS | US HIST CDL | AOCONCERN | HIST Cal-Sites | SCH | CDL | CERS HAZ WASTE | Toxic Pits | US CDL | SWEEPS UST | HIST UST | CERS TANKS | CA FID UST | LIENS | LIENS 2 | DEED | HMIRS | CHMIRS | LDS | MCS | SPILLS 90 | RCRA NonGen / NLR | FUDS | DOD | SCRD DRYCLEANERS | US FIN ASSUR | EPA WATCH LIST | 2020 COR ACTION | TSCA | TRIS | SSTS | ROD | RMP | RAATS | PRP | PADS | ICIS | FTTS | MLTS | COAL ASH DOE | COAL ASH EPA | PCB TRANSFORMER | RADINFO | HIST FTTS | DOT OPS | CONSENT | INDIAN RESERV | FUSRAP | UMTRA | LEAD SMELTERS | US AIRS | US MINES | MINES MRDS | ABANDONED MINES | FINDS | UXO | DOCKET HWC | ECHO | FUELS PROGRAM | PFAS NPL | PFAS FEDERAL SITES | PFAS TSCA | PFAS TRIS | PFAS RCRA MANIFEST |
|---|---|---

EXECUTIVE SUMMARY

TARGET PROPERTY ADDRESS

MARICI-CITY OF INDUSTRY BESS
16233 GALE AVENUE
HACIENDA HEIGHTS, CA 91745
Elevation: 347 ft.
EDR Inquiry Number: 7769050.2s

STANDARD ENVIRONMENTAL RECORDS

ADDITIONAL ENVIRONMENTAL RECORDS

| SURROUNDING PROPERTY SEARCH RESULTS
Site | Map ID
Direction
Distance
Distance ft.
Elevation ft. | NPL | Proposed NPL | NPL LIENS | Delisted NPL | FEDERAL FACILITY | SEMS | SEMS-ARCHIVE | CORRACTS | RCRA-TSDF | RCRA-LQG | RCRA-SQG | RCRA-VSQG | LUCIS | US ENG CONTROLS | US INST CONTROLS | ERNS | RESPONSE | ENVIROSTOR | SWF/LF | LUST | INDIAN LUST | CPS-SLIC | FEMA UST | UST | AST | INDIAN UST | VCP | INDIAN VCP | BROWNFIELDS | US BROWNFIELDS | WMUDS/SWAT | SWRCY | HAULERS | INDIAN ODI | DEBRIS REGION 9 | ODI | IHS OPEN DUMPS | US HIST CDL | AOCONCERN | HIST Cal-Sites | SCH | CDL | CERS HAZ WASTE | Toxic Pits | US CDL | SWEEPS UST | HIST UST | CERS TANKS | CA FID UST | LIENS | LIENS 2 | DEED | HMIRS | CHMIRS | LDS | MCS | SPILLS 90 | RCRA NonGen / NLR | FUDS | DOD | SCRD DRYCLEANERS | US FIN ASSUR | EPA WATCH LIST | 2020 COR ACTION | TSCA | TRIS | SSTS | ROD | RMP | RAATS | PRP | PADS | ICIS | FTTS | MLTS | COAL ASH DOE | COAL ASH EPA | PCB TRANSFORMER | RADINFO | HIST FTTS | DOT OPS | CONSENT | INDIAN RESERV | FUSRAP | UMTRA | LEAD SMELTERS | US AIRS | US MINES | MINES MRDS | ABANDONED MINES | FINDS | UXO | DOCKET HWC | ECHO | FUELS PROGRAM | PFAS NPL | PFAS FEDERAL SITES | PFAS TSCA | PFAS TRIS | PFAS RCRA MANIFEST |
|---|---|---

EXECUTIVE SUMMARY

TARGET PROPERTY ADDRESS

MARICI-CITY OF INDUSTRY BESS
16233 GALE AVENUE
HACIENDA HEIGHTS, CA 91745
Elevation: 347 ft.
EDR Inquiry Number: 7769050.2s

STANDARD ENVIRONMENTAL RECORDS

ADDITIONAL ENVIRONMENTAL RECORDS

| **SURROUNDING PROPERTY SEARCH RESULTS** Site | Map ID Direction Distance Distance ft. Elevation ft. | NPL | Proposed NPL | NPL LIENS | Delisted NPL | FEDERAL FACILITY | SEMS | SEMS-ARCHIVE | CORRACTS | RCRA-TSDF | RCRA-LQG | RCRA-SQG | RCRA-VSQG | LUCIS | US ENG CONTROLS | US INST CONTROLS | ERNS | RESPONSE | ENVIROSTOR | SWF/LF | LUST | INDIAN LUST | CPS-SLIC | FEMA UST | UST | AST | INDIAN UST | VCP | INDIAN VCP | BROWNFIELDS | US BROWNFIELDS | WMUDS/SWAT | SWRCY | HAULERS | INDIAN ODI | DEBRIS REGION 9 | ODI | IHS OPEN DUMPS | US HIST CDL | AOCONCERN | HIST Cal-Sites | SCH | CDL | CERS HAZ WASTE | Toxic Pits | US CDL | SWEEPS UST | HIST UST | CERS TANKS | CA FID UST | LIENS | LIENS 2 | DEED | HMIRS | CHMIRS | LDS | MCS | SPILLS 90 | RCRA NonGen / NLR | FUDS | DOD | SCRD DRYCLEANERS | US FIN ASSUR | EPA WATCH LIST | 2020 COR ACTION | TSCA | TRIS | SSTS | ROD | RMP | RAATS | PRP | PADS | ICIS | FTTS | MLTS | COAL ASH DOE | COAL ASH EPA | PCB TRANSFORMER | RADINFO | HIST FTTS | DOT OPS | CONSENT | INDIAN RESERV | FUSRAP | UMTRA | LEAD SMELTERS | US AIRS | US MINES | MINES MRDS | ABANDONED MINES | FINDS | UXO | DOCKET HWC | ECHO | FUELS PROGRAM | PFAS NPL | PFAS FEDERAL SITES | PFAS TSCA | PFAS TRIS | PFAS RCRA MANIFEST |
|---|---|---

EXECUTIVE SUMMARY

TARGET PROPERTY ADDRESS

MARICI-CITY OF INDUSTRY BESS
16233 GALE AVENUE
HACIENDA HEIGHTS, CA 91745
Elevation: 347 ft.
EDR Inquiry Number: 7769050.2s

STANDARD ENVIRONMENTAL RECORDS

ADDITIONAL ENVIRONMENTAL RECORDS

| SURROUNDING PROPERTY SEARCH RESULTS
Site | Map ID
Direction
Distance
Distance ft.
Elevation ft. | NPL | Proposed NPL | NPL LIENS | Delisted NPL | FEDERAL FACILITY | SEMS | SEMS-ARCHIVE | CORRACTS | RCRA-TSDF | RCRA-LQG | RCRA-SQG | RCRA-VSQG | LUCIS | US ENG CONTROLS | US INST CONTROLS | ERNS | RESPONSE | ENVIROSTOR | SWF/LF | LUST | INDIAN LUST | CPS-SLIC | FEMA UST | UST | AST | INDIAN UST | VCP | INDIAN VCP | BROWNFIELDS | US BROWNFIELDS | WMUDS/SWAT | SWRCY | HAULERS | INDIAN ODI | DEBRIS REGION 9 | ODI | IHS OPEN DUMPS | US HIST CDL | AOCONCERN | HIST Cal-Sites | SCH | CDL | CERS HAZ WASTE | Toxic Pits | US CDL | SWEEPS UST | HIST UST | CERS TANKS | CA FID UST | LIENS | LIENS 2 | DEED | HMIRS | CHMIRS | LDS | MCS | SPILLS 90 | RCRA NonGen / NLR | FUDS | DOD | SCRD DRYCLEANERS | US FIN ASSUR | EPA WATCH LIST | 2020 COR ACTION | TSCA | TRIS | SSTS | ROD | RMP | RAATS | PRP | PADS | ICIS | FTTS | MLTS | COAL ASH DOE | COAL ASH EPA | PCB TRANSFORMER | RADINFO | HIST FTTS | DOT OPS | CONSENT | INDIAN RESERV | FUSRAP | UMTRA | LEAD SMELTERS | US AIRS | US MINES | MINES MRDS | ABANDONED MINES | FINDS | UXO | DOCKET HWC | ECHO | FUELS PROGRAM | PFAS NPL | PFAS FEDERAL SITES | PFAS TSCA | PFAS TRIS | PFAS RCRA MANIFEST |
|---|---|---

EXECUTIVE SUMMARY

TARGET PROPERTY ADDRESS

MARICI-CITY OF INDUSTRY BESS
16233 GALE AVENUE
HACIENDA HEIGHTS, CA 91745
Elevation: 347 ft.
EDR Inquiry Number: 7769050.2s

STANDARD ENVIRONMENTAL RECORDS

ADDITIONAL ENVIRONMENTAL RECORDS

| SURROUNDING PROPERTY SEARCH RESULTS
Site | Map ID
Direction
Distance
Distance ft.
Elevation ft. | NPL | Proposed NPL | NPL LIENS | Delisted NPL | FEDERAL FACILITY | SEMS | SEMS-ARCHIVE | CORRACTS | RCRA-TSDF | RCRA-LQG | RCRA-SQG | RCRA-VSQG | LUCIS | US ENG CONTROLS | US INST CONTROLS | ERNS | RESPONSE | ENVIROSTOR | SWF/LF | LUST | INDIAN LUST | CPS-SLIC | FEMA UST | UST | AST | INDIAN UST | VCP | INDIAN VCP | BROWNFIELDS | US BROWNFIELDS | WMUDS/SWAT | SWRCY | HAULERS | INDIAN ODI | DEBRIS REGION 9 | ODI | IHS OPEN DUMPS | US HIST CDL | AOCONCERN | HIST Cal-Sites | SCH | CDL | CERS HAZ WASTE | Toxic Pits | US CDL | SWEEPS UST | HIST UST | CERS TANKS | CA FID UST | LIENS | LIENS 2 | DEED | HMIRS | CHMIRS | LDS | MCS | SPILLS 90 | RCRA NonGen / NLR | FUDS | DOD | SCRD DRYCLEANERS | US FIN ASSUR | EPA WATCH LIST | 2020 COR ACTION | TSCA | TRIS | SSTS | ROD | RMP | RAATS | PRP | PADS | ICIS | FTTS | MLTS | COAL ASH DOE | COAL ASH EPA | PCB TRANSFORMER | RADINFO | HIST FTTS | DOT OPS | CONSENT | INDIAN RESERV | FUSRAP | UMTRA | LEAD SMELTERS | US AIRS | US MINES | MINES MRDS | ABANDONED MINES | FINDS | UXO | DOCKET HWC | ECHO | FUELS PROGRAM | PFAS NPL | PFAS FEDERAL SITES | PFAS TSCA | PFAS TRIS | PFAS RCRA MANIFEST |
|---|---|---

EXECUTIVE SUMMARY

TARGET PROPERTY ADDRESS

MARICI-CITY OF INDUSTRY BESS
16233 GALE AVENUE
HACIENDA HEIGHTS, CA 91745
Elevation: 347 ft.
EDR Inquiry Number: 7769050.2s

STANDARD ENVIRONMENTAL RECORDS

ADDITIONAL ENVIRONMENTAL RECORDS

| SURROUNDING PROPERTY SEARCH RESULTS
Site | Map ID
Direction
Distance
Distance ft.
Elevation ft. | NPL | Proposed NPL | NPL LIENS | Delisted NPL | FEDERAL FACILITY | SEMS | SEMS-ARCHIVE | CORRACTS | RCRA-TSDF | RCRA-LQG | RCRA-SQG | RCRA-VSQG | LUCIS | US ENG CONTROLS | US INST CONTROLS | ERNS | RESPONSE | ENVIROSTOR | SWF/LF | LUST | INDIAN LUST | CPS-SLIC | FEMA UST | UST | AST | INDIAN UST | VCP | INDIAN VCP | BROWNFIELDS | US BROWNFIELDS | WMUDS/SWAT | SWRCY | HAULERS | INDIAN ODI | DEBRIS REGION 9 | ODI | IHS OPEN DUMPS | US HIST CDL | AOCONCERN | HIST Cal-Sites | SCH | CDL | CERS HAZ WASTE | Toxic Pits | US CDL | SWEEPS UST | HIST UST | CERS TANKS | CA FID UST | LIENS | LIENS 2 | DEED | HMIRS | CHMIRS | LDS | MCS | SPILLS 90 | RCRA NonGen / NLR | FUDS | DOD | SCRD DRYCLEANERS | US FIN ASSUR | EPA WATCH LIST | 2020 COR ACTION | TSCA | TRIS | SSTS | ROD | RMP | RAATS | PRP | PADS | ICIS | FTTS | MLTS | COAL ASH DOE | COAL ASH EPA | PCB TRANSFORMER | RADINFO | HIST FTTS | DOT OPS | CONSENT | INDIAN RESERV | FUSRAP | UMTRA | LEAD SMELTERS | US AIRS | US MINES | MINES MRDS | ABANDONED MINES | FINDS | UXO | DOCKET HWC | ECHO | FUELS PROGRAM | PFAS NPL | PFAS FEDERAL SITES | PFAS TSCA | PFAS TRIS | PFAS RCRA MANIFEST |
|---|---|---

EXECUTIVE SUMMARY

TARGET PROPERTY ADDRESS

MARICI-CITY OF INDUSTRY BESS
16233 GALE AVENUE
HACIENDA HEIGHTS, CA 91745
Elevation: 347 ft.
EDR Inquiry Number: 7769050.2s

STANDARD ENVIRONMENTAL RECORDS

ADDITIONAL ENVIRONMENTAL RECORDS

| **SURROUNDING PROPERTY SEARCH RESULTS** Site | Map ID Direction Distance Distance ft. Elevation ft. | NPL | Proposed NPL | NPL LIENS | Delisted NPL | FEDERAL FACILITY | SEMS | SEMS-ARCHIVE | CORRACTS | RCRA-TSDF | RCRA-LQG | RCRA-SQG | RCRA-VSQG | LUCIS | US ENG CONTROLS | US INST CONTROLS | ERNS | RESPONSE | ENVIROSTOR | SWF/LF | LUST | INDIAN LUST | CPS-SLIC | FEMA UST | UST | AST | INDIAN UST | VCP | INDIAN VCP | BROWNFIELDS | US BROWNFIELDS | WMUDS/SWAT | SWRCY | HAULERS | INDIAN ODI | DEBRIS REGION 9 | ODI | IHS OPEN DUMPS | US HIST CDL | AOCONCERN | HIST Cal-Sites | SCH | CDL | CERS HAZ WASTE | Toxic Pits | US CDL | SWEEPS UST | HIST UST | CERS TANKS | CA FID UST | LIENS | LIENS 2 | DEED | HMIRS | CHMIRS | LDS | MCS | SPILLS 90 | RCRA NonGen / NLR | FUDS | DOD | SCRD DRYCLEANERS | US FIN ASSUR | EPA WATCH LIST | 2020 COR ACTION | TSCA | TRIS | SSTS | ROD | RMP | RAATS | PRP | PADS | ICIS | FTTS | MLTS | COAL ASH DOE | COAL ASH EPA | PCB TRANSFORMER | RADINFO | HIST FTTS | DOT OPS | CONSENT | INDIAN RESERV | FUSRAP | UMTRA | LEAD SMELTERS | US AIRS | US MINES | MINES MRDS | ABANDONED MINES | FINDS | UXO | DOCKET HWC | ECHO | FUELS PROGRAM | PFAS NPL | PFAS FEDERAL SITES | PFAS TSCA | PFAS TRIS | PFAS RCRA MANIFEST |
|---|---|---

EXECUTIVE SUMMARY

TARGET PROPERTY ADDRESS

MARICI-CITY OF INDUSTRY BESS
16233 GALE AVENUE
HACIENDA HEIGHTS, CA 91745
Elevation: 347 ft.
EDR Inquiry Number: 7769050.2s

STANDARD ENVIRONMENTAL RECORDS

ADDITIONAL ENVIRONMENTAL RECORDS

| **SURROUNDING PROPERTY SEARCH RESULTS** Site | Map ID Direction Distance Distance ft. Elevation ft. | NPL | Proposed NPL | NPL LIENS | Delisted NPL | FEDERAL FACILITY | SEMS | SEMS-ARCHIVE | CORRACTS | RCRA-TSDF | RCRA-LQG | RCRA-SQG | RCRA-VSQG | LUCIS | US ENG CONTROLS | US INST CONTROLS | ERNS | RESPONSE | ENVIROSTOR | SWF/LF | LUST | INDIAN LUST | CPS-SLIC | FEMA UST | UST | AST | INDIAN UST | VCP | INDIAN VCP | BROWNFIELDS | US BROWNFIELDS | WMUDS/SWAT | SWRCY | HAULERS | INDIAN ODI | DEBRIS REGION 9 | ODI | IHS OPEN DUMPS | US HIST CDL | AOCONCERN | HIST Cal-Sites | SCH | CDL | CERS HAZ WASTE | Toxic Pits | US CDL | SWEEPS UST | HIST UST | CERS TANKS | CA FID UST | LIENS | LIENS 2 | DEED | HMIRS | CHMIRS | LDS | MCS | SPILLS 90 | RCRA NonGen / NLR | FUDS | DOD | SCRD DRYCLEANERS | US FIN ASSUR | EPA WATCH LIST | 2020 COR ACTION | TSCA | TRIS | SSTS | ROD | RMP | RAATS | PRP | PADS | ICIS | FTTS | MLTS | COAL ASH DOE | COAL ASH EPA | PCB TRANSFORMER | RADINFO | HIST FTTS | DOT OPS | CONSENT | INDIAN RESERV | FUSRAP | UMTRA | LEAD SMELTERS | US AIRS | US MINES | MINES MRDS | ABANDONED MINES | FINDS | UXO | DOCKET HWC | ECHO | FUELS PROGRAM | PFAS NPL | PFAS FEDERAL SITES | PFAS TSCA | PFAS TRIS | PFAS RCRA MANIFEST |
|---|---|---

EXECUTIVE SUMMARY

TARGET PROPERTY ADDRESS

MARICI-CITY OF INDUSTRY BESS
16233 GALE AVENUE
HACIENDA HEIGHTS, CA 91745
Elevation: 347 ft.
EDR Inquiry Number: 7769050.2s

STANDARD ENVIRONMENTAL RECORDS

ADDITIONAL ENVIRONMENTAL RECORDS

| **SURROUNDING PROPERTY SEARCH RESULTS** Site | Map ID Direction Distance Distance ft. Elevation ft. | NPL | Proposed NPL | NPL LIENS | Delisted NPL | FEDERAL FACILITY | SEMS | SEMS-ARCHIVE | CORRACTS | RCRA-TSDF | RCRA-LQG | RCRA-SQG | RCRA-VSQG | LUCIS | US ENG CONTROLS | US INST CONTROLS | ERNS | RESPONSE | ENVIROSTOR | SWF/LF | LUST | INDIAN LUST | CPS-SLIC | FEMA UST | UST | AST | INDIAN UST | VCP | INDIAN VCP | BROWNFIELDS | US BROWNFIELDS | WMUDS/SWAT | SWRCY | HAULERS | INDIAN ODI | DEBRIS REGION 9 | ODI | IHS OPEN DUMPS | US HIST CDL | AOCONCERN | HIST Cal-Sites | SCH | CDL | CERS HAZ WASTE | Toxic Pits | US CDL | SWEEPS UST | HIST UST | CERS TANKS | CA FID UST | LIENS | LIENS 2 | DEED | HMIRS | CHMIRS | LDS | MCS | SPILLS 90 | RCRA NonGen / NLR | FUDS | DOD | SCRD DRYCLEANERS | US FIN ASSUR | EPA WATCH LIST | 2020 COR ACTION | TSCA | TRIS | SSTS | ROD | RMP | RAATS | PRP | PADS | ICIS | FTTS | MLTS | COAL ASH DOE | COAL ASH EPA | PCB TRANSFORMER | RADINFO | HIST FTTS | DOT OPS | CONSENT | INDIAN RESERV | FUSRAP | UMTRA | LEAD SMELTERS | US AIRS | US MINES | MINES MRDS | ABANDONED MINES | FINDS | UXO | DOCKET HWC | ECHO | FUELS PROGRAM | PFAS NPL | PFAS FEDERAL SITES | PFAS TSCA | PFAS TRIS | PFAS RCRA MANIFEST |
|---|---|---

OVERVIEW MAP - 7769050.2S

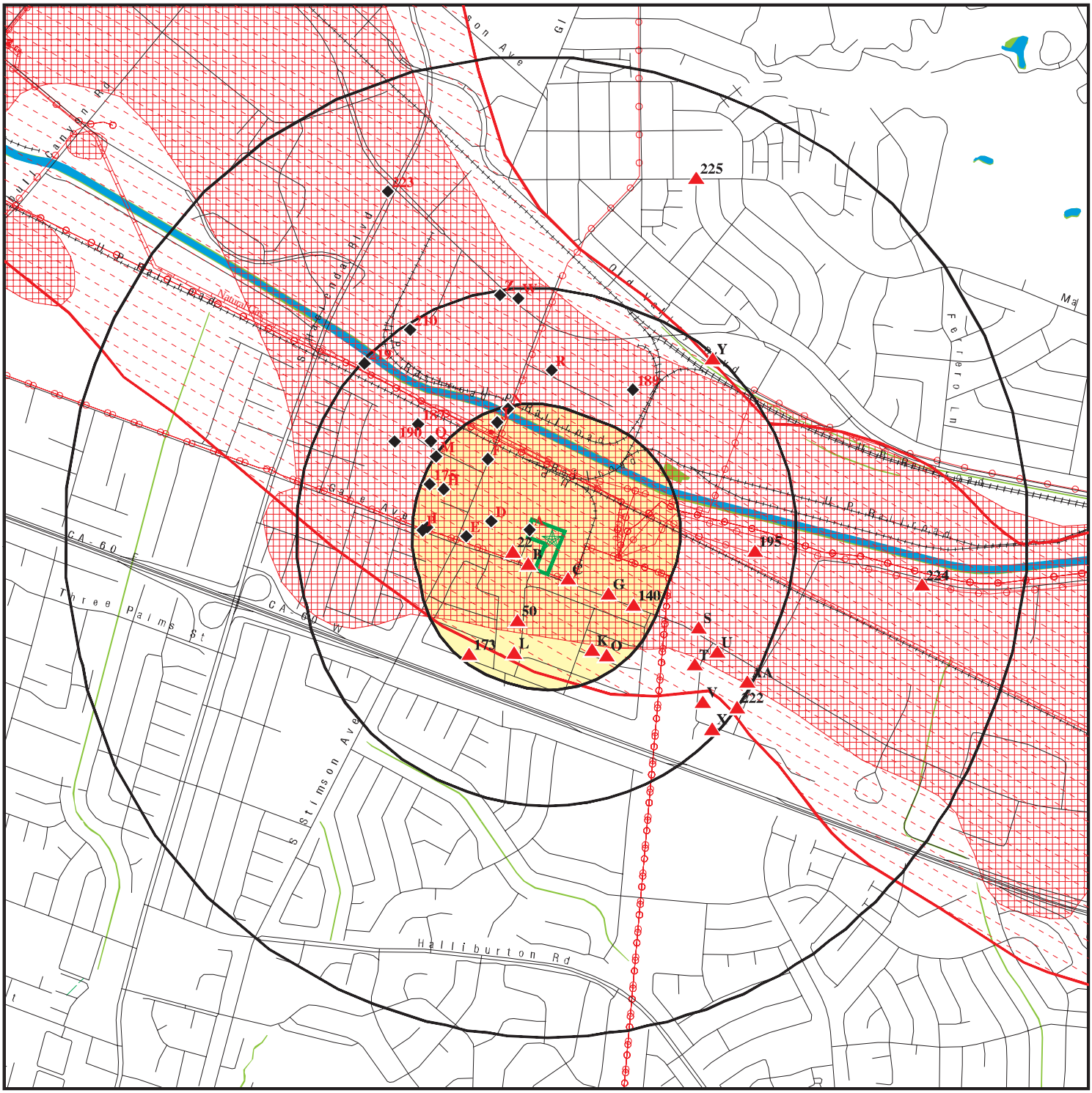

- Target Property
- Sites at elevations higher than or equal to the target property
- Sites at elevations lower than the target property
- Manufactured Gas Plants
- National Priority List Sites
- Dept. Defense Sites
- Indian Reservations BIA
- Power transmission lines
- Pipelines
- Special Flood Hazard Area (1%)
- 0.2% Annual Chance Flood Hazard
- National Wetland Inventory
- State Wetlands
- Areas of Concern

This report includes Interactive Map Layers to display and/or hide map information. The legend includes only those icons for the default map view.

SITE NAME:	Marici-City of Industry BESS	CLIENT:	Terracon
ADDRESS:	16233 Gale Avenue Hacienda Heights CA 91745	CONTACT:	Laura Hedman
LAT/LONG:	34.008801 / 117.952433	INQUIRY #:	7769050.2s
		DATE:	September 19, 2024 4:48 pm

Copyright © 2024 EDR, Inc. © 2015 TomTom Rel. 2015.

DETAIL MAP - 7769050.2S

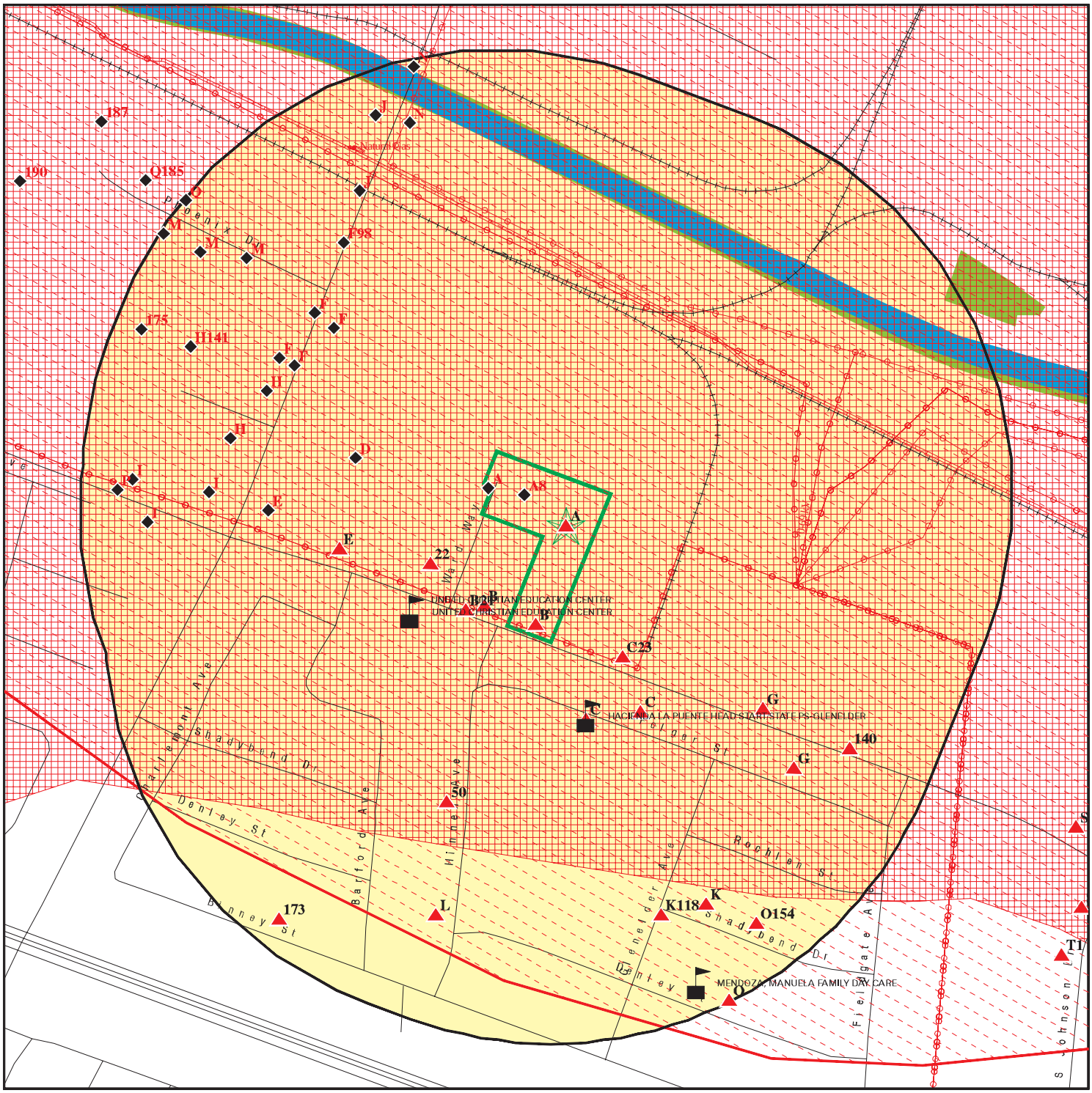

- Target Property
- Sites at elevations higher than or equal to the target property
- Sites at elevations lower than the target property
- Manufactured Gas Plants
- Sensitive Receptors
- National Priority List Sites
- Dept. Defense Sites
- Indian Reservations BIA
- Power transmission lines
- Pipelines
- Special Flood Hazard Area (1%)
- 0.2% Annual Chance Flood Hazard
- National Wetland Inventory
- State Wetlands
- Areas of Concern

This report includes Interactive Map Layers to display and/or hide map information. The legend includes only those icons for the default map view.

SITE NAME:	Marici-City of Industry BESS	CLIENT:	Terracon
ADDRESS:	16233 Gale Avenue Hacienda Heights CA 91745	CONTACT:	Laura Hedman
		INQUIRY #:	7769050.2s
LAT/LONG:	34.008801 / 117.952433	DATE:	September 19, 2024 4:49 pm

F-1357

Copyright © 2024 EDR, Inc. © 2015 TomTom Rel. 2015.

MAP FINDINGS SUMMARY

Database	Search Distance (Miles)	Target Property	< 1/8	1/8 - 1/4	1/4 - 1/2	1/2 - 1	> 1	Total Plotted
STANDARD ENVIRONMENTAL RECORDS								
Lists of Federal NPL (Superfund) sites								
NPL	1.000		1	0	0	0	NR	1
Proposed NPL	1.000		0	0	0	0	NR	0
NPL LIENS	1.000		0	0	0	0	NR	0
Lists of Federal Delisted NPL sites								
Delisted NPL	1.000		0	0	0	0	NR	0
Lists of Federal sites subject to CERCLA removals and CERCLA orders								
FEDERAL FACILITY	0.500		0	0	0	NR	NR	0
SEMS	0.500		1	0	0	NR	NR	1
Lists of Federal CERCLA sites with NFRAP								
SEMS-ARCHIVE	0.500		0	0	0	NR	NR	0
Lists of Federal RCRA facilities undergoing Corrective Action								
CORRACTS	1.000		0	0	0	0	NR	0
Lists of Federal RCRA TSD facilities								
RCRA-TSDF	0.500		0	0	0	NR	NR	0
Lists of Federal RCRA generators								
RCRA-LQG	0.250		0	2	NR	NR	NR	2
RCRA-SQG	0.250		1	5	NR	NR	NR	6
RCRA-VSQG	0.250		0	0	NR	NR	NR	0
Federal institutional controls / engineering controls registries								
LUCIS	0.500		0	0	0	NR	NR	0
US ENG CONTROLS	0.500		1	0	0	NR	NR	1
US INST CONTROLS	0.500		0	0	0	NR	NR	0
Federal ERNS list								
ERNS	TP		NR	NR	NR	NR	NR	0
Lists of state- and tribal (Superfund) equivalent sites								
RESPONSE	1.000		0	0	0	0	NR	0
Lists of state- and tribal hazardous waste facilities								
ENVIROSTOR	1.000		0	1	2	3	NR	6
Lists of state and tribal landfills and solid waste disposal facilities								
SWF/LF	0.500		0	0	0	NR	NR	0

MAP FINDINGS SUMMARY

Database	Search Distance (Miles)	Target Property	< 1/8	1/8 - 1/4	1/4 - 1/2	1/2 - 1	> 1	Total Plotted
Lists of state and tribal leaking storage tanks								
LUST	0.500		1	7	4	NR	NR	12
INDIAN LUST	0.500		0	0	0	NR	NR	0
CPS-SLIC	0.500		6	11	30	NR	NR	47
Lists of state and tribal registered storage tanks								
FEMA UST	0.250		0	0	NR	NR	NR	0
UST	0.250		2	5	NR	NR	NR	7
AST	0.250		0	5	NR	NR	NR	5
INDIAN UST	0.250		0	0	NR	NR	NR	0
Lists of state and tribal voluntary cleanup sites								
VCP	0.500		0	0	1	NR	NR	1
INDIAN VCP	0.500		0	0	0	NR	NR	0
Lists of state and tribal brownfield sites								
BROWNFIELDS	0.500		0	0	0	NR	NR	0
ADDITIONAL ENVIRONMENTAL RECORDS								
Local Brownfield lists								
US BROWNFIELDS	0.500		0	0	0	NR	NR	0
Local Lists of Landfill / Solid Waste Disposal Sites								
WMUDS/SWAT	0.500		0	0	0	NR	NR	0
SWRCY	0.500		0	0	0	NR	NR	0
HAULERS	TP		NR	NR	NR	NR	NR	0
INDIAN ODI	0.500		0	0	0	NR	NR	0
DEBRIS REGION 9	0.500		0	0	0	NR	NR	0
ODI	0.500		0	0	0	NR	NR	0
IHS OPEN DUMPS	0.500		0	0	0	NR	NR	0
Local Lists of Hazardous waste / Contaminated Sites								
US HIST CDL	TP		NR	NR	NR	NR	NR	0
AOCONCERN	1.000		1	0	0	0	NR	1
HIST Cal-Sites	1.000		0	0	0	0	NR	0
SCH	0.250		0	0	NR	NR	NR	0
CDL	TP		NR	NR	NR	NR	NR	0
CERS HAZ WASTE	0.250	1	1	5	NR	NR	NR	7
Toxic Pits	1.000		0	0	0	0	NR	0
US CDL	TP		NR	NR	NR	NR	NR	0
Local Lists of Registered Storage Tanks								
SWEEPS UST	0.250		1	6	NR	NR	NR	7
HIST UST	0.250		1	7	NR	NR	NR	8
CERS TANKS	0.250		1	3	NR	NR	NR	4
CA FID UST	0.250		0	4	NR	NR	NR	4

MAP FINDINGS SUMMARY

Database	Search Distance (Miles)	Target Property	< 1/8	1/8 - 1/4	1/4 - 1/2	1/2 - 1	> 1	Total Plotted
Local Land Records								
LIENS	TP		NR	NR	NR	NR	NR	0
LIENS 2	TP		NR	NR	NR	NR	NR	0
DEED	0.500		0	0	0	NR	NR	0
Records of Emergency Release Reports								
HMIRS	TP		NR	NR	NR	NR	NR	0
CHMIRS	TP		NR	NR	NR	NR	NR	0
LDS	TP		NR	NR	NR	NR	NR	0
MCS	TP		NR	NR	NR	NR	NR	0
SPILLS 90	TP		NR	NR	NR	NR	NR	0
Other Ascertainable Records								
RCRA NonGen / NLR	0.250	1	10	16	NR	NR	NR	27
FUDS	1.000		0	0	0	0	NR	0
DOD	1.000		0	0	0	0	NR	0
SCRD DRYCLEANERS	0.500		0	0	0	NR	NR	0
US FIN ASSUR	TP		NR	NR	NR	NR	NR	0
EPA WATCH LIST	TP		NR	NR	NR	NR	NR	0
2020 COR ACTION	0.250		0	0	NR	NR	NR	0
TSCA	TP		NR	NR	NR	NR	NR	0
TRIS	TP		NR	NR	NR	NR	NR	0
SSTS	TP		NR	NR	NR	NR	NR	0
ROD	1.000		1	0	0	0	NR	1
RMP	TP		NR	NR	NR	NR	NR	0
RAATS	TP		NR	NR	NR	NR	NR	0
PRP	TP		NR	NR	NR	NR	NR	0
PADS	TP		NR	NR	NR	NR	NR	0
ICIS	TP		NR	NR	NR	NR	NR	0
FTTS	TP		NR	NR	NR	NR	NR	0
MLTS	TP		NR	NR	NR	NR	NR	0
COAL ASH DOE	TP		NR	NR	NR	NR	NR	0
COAL ASH EPA	0.500		0	0	0	NR	NR	0
PCB TRANSFORMER	TP		NR	NR	NR	NR	NR	0
RADINFO	TP		NR	NR	NR	NR	NR	0
HIST FTTS	TP		NR	NR	NR	NR	NR	0
DOT OPS	TP		NR	NR	NR	NR	NR	0
CONSENT	1.000		0	0	0	0	NR	0
INDIAN RESERV	1.000		0	0	0	0	NR	0
FUSRAP	1.000		0	0	0	0	NR	0
UMTRA	0.500		0	0	0	NR	NR	0
LEAD SMELTERS	TP		NR	NR	NR	NR	NR	0
US AIRS	TP		NR	NR	NR	NR	NR	0
US MINES	0.250		0	0	NR	NR	NR	0
MINES MRDS	0.250		0	0	NR	NR	NR	0
ABANDONED MINES	0.250		0	0	NR	NR	NR	0
FINDS	TP	2	NR	NR	NR	NR	NR	2
UXO	1.000		0	0	0	0	NR	0
DOCKET HWC	TP		NR	NR	NR	NR	NR	0
ECHO	TP	1	NR	NR	NR	NR	NR	1

MAP FINDINGS SUMMARY

Database	Search Distance (Miles)	Target Property	< 1/8	1/8 - 1/4	1/4 - 1/2	1/2 - 1	> 1	Total Plotted
FUELS PROGRAM	0.250		0	0	NR	NR	NR	0
PFAS NPL	0.250		0	0	NR	NR	NR	0
PFAS FEDERAL SITES	0.250		0	0	NR	NR	NR	0
PFAS TSCA	0.250		0	0	NR	NR	NR	0
PFAS TRIS	0.250		0	0	NR	NR	NR	0
PFAS RCRA MANIFEST	0.250		0	0	NR	NR	NR	0
PFAS ATSDR	0.250		0	0	NR	NR	NR	0
PFAS WQP	0.250		0	0	NR	NR	NR	0
PFAS NPDES	0.250		0	0	NR	NR	NR	0
PFAS PROJECT	0.250		0	0	NR	NR	NR	0
PFAS ECHO	0.250		0	1	NR	NR	NR	1
PFAS ECHO FIRE TRAIN	0.250		0	0	NR	NR	NR	0
PFAS PT 139 AIRPORT	0.250		0	0	NR	NR	NR	0
AQUEOUS FOAM NRC	0.250		0	0	NR	NR	NR	0
BIOSOLIDS	TP		NR	NR	NR	NR	NR	0
UST FINDER RELEASE	0.500		1	8	2	NR	NR	11
UST FINDER	0.250		1	2	NR	NR	NR	3
E MANIFEST	0.250	1	6	12	NR	NR	NR	19
PFAS	0.250		0	0	NR	NR	NR	0
AQUEOUS FOAM	0.250		0	0	NR	NR	NR	0
CA BOND EXP. PLAN	1.000		0	0	0	0	NR	0
CHROME PLATING	0.500		0	0	0	NR	NR	0
Cortese	0.500		1	7	2	NR	NR	10
CUPA Listings	0.250		0	0	NR	NR	NR	0
DRYCLEANERS	0.250		2	0	NR	NR	NR	2
EMI	TP		NR	NR	NR	NR	NR	0
ENF	TP		NR	NR	NR	NR	NR	0
Financial Assurance	TP		NR	NR	NR	NR	NR	0
ICE	TP		NR	NR	NR	NR	NR	0
HIST CORTESE	0.500		0	6	4	NR	NR	10
LOS ANGELES CO. HMS	TP	1	NR	NR	NR	NR	NR	1
HWP	1.000		0	0	1	0	NR	1
HWT	0.250		0	0	NR	NR	NR	0
HWTS	0.250	1	22	60	NR	NR	NR	83
HAZNET	TP	1	NR	NR	NR	NR	NR	1
LA CO LF METHANE	0.500		0	0	0	NR	NR	0
MINES	0.250		0	0	NR	NR	NR	0
MWMP	0.250		0	0	NR	NR	NR	0
NPDES	TP	1	NR	NR	NR	NR	NR	1
PEST LIC	TP		NR	NR	NR	NR	NR	0
PROC	0.500		0	0	0	NR	NR	0
Notify 65	1.000		0	0	0	0	NR	0
HAZMAT LA	0.250		0	0	NR	NR	NR	0
HAZMAT	0.250		0	0	NR	NR	NR	0
Site Mitigation	TP		NR	NR	NR	NR	NR	0
UIC	TP		NR	NR	NR	NR	NR	0
UIC GEO	TP		NR	NR	NR	NR	NR	0
WASTEWATER PITS	0.500		0	0	0	NR	NR	0
WDS	TP		NR	NR	NR	NR	NR	0
WIP	0.250		5	13	NR	NR	NR	18
MILITARY PRIV SITES	TP		NR	NR	NR	NR	NR	0

MAP FINDINGS SUMMARY

Database	Search Distance (Miles)	Target Property	< 1/8	1/8 - 1/4	1/4 - 1/2	1/2 - 1	> 1	Total Plotted
PROJECT	TP		NR	NR	NR	NR	NR	0
WDR	TP		NR	NR	NR	NR	NR	0
CIWQS	TP	1	NR	NR	NR	NR	NR	1
CERS	TP	2	NR	NR	NR	NR	NR	2
NON-CASE INFO	TP		NR	NR	NR	NR	NR	0
OTHER OIL GAS	TP		NR	NR	NR	NR	NR	0
PROD WATER PONDS	TP		NR	NR	NR	NR	NR	0
SAMPLING POINT	TP		NR	NR	NR	NR	NR	0
WELL STIM PROJ	TP		NR	NR	NR	NR	NR	0
EDR HIGH RISK HISTORICAL RECORDS								
EDR Exclusive Records								
EDR MGP	1.000		0	0	0	0	NR	0
EDR Hist Auto	0.125		0	NR	NR	NR	NR	0
EDR Hist Cleaner	0.125		0	NR	NR	NR	NR	0
EDR RECOVERED GOVERNMENT ARCHIVES								
Exclusive Recovered Govt. Archives								
RGA LF	TP		NR	NR	NR	NR	NR	0
RGA LUST	TP		NR	NR	NR	NR	NR	0
- Totals --		13	67	186	46	3	0	315

NOTES:

TP = Target Property

NR = Not Requested at this Search Distance

Sites may be listed in more than one database

A1 Target Property **METAL CUTTING SERVICE**
16233 EAST GALE AVENUE
INDUSTRY, CA 91745

RCRA NonGen / NLR
E MANIFEST

1024787115
CAL000028617

Site 1 of 16 in cluster A

Actual: 347 ft.

RCRA Listings:

Date Form Received by Agency:	19900510
Handler Name:	Metal Cutting Service
Handler Address:	16233 East Gale Avenue
Handler City,State,Zip:	INDUSTRY, CA 91745-1719
EPA ID:	CAL000028617
Contact Name:	DAVID VIEL
Contact Address:	16233 EAST GALE AVE
Contact City,State,Zip:	HACIENDA HEIGHTS, CA 91745
Contact Telephone:	626-968-4764
Contact Fax:	626-333-4051
Contact Email:	DVIEL@METALCUT.COM
EPA Region:	09
Federal Waste Generator Description:	Not a generator, verified
Active Site Indicator:	Handler Activities
Mailing Address:	16233 EAST GALE AVE
Mailing City,State,Zip:	HACIENDA HEIGHTS, CA 91745-1719
Owner Name:	Viel David
Owner Type:	Other
Operator Name:	David Viel
Operator Type:	Other
Short-Term Generator Activity:	No
Importer Activity:	No
Mixed Waste Generator:	No
Transporter Activity:	No
Transfer Facility Activity:	No
Recycler Activity with Storage:	No
Small Quantity On-Site Burner Exemption:	No
Smelting Melting and Refining Furnace Exemption:	No
Underground Injection Control:	No
Off-Site Waste Receipt:	No
Universal Waste Indicator:	Yes
Universal Waste Destination Facility:	Yes
Federal Universal Waste:	No
Active Site State-Reg Handler:	---
Hazardous Secondary Material Indicator:	N
2018 GPRA Permit Baseline:	Not on the Baseline
2018 GPRA Renewals Baseline:	Not on the Baseline
202 GPRA Corrective Action Baseline:	No
Subject to Corrective Action Universe:	No
Non-TSDFs Where RCRA CA has Been Imposed Universe:	No
Corrective Action Priority Ranking:	No NCAPS ranking
Environmental Control Indicator:	No
Institutional Control Indicator:	No
Human Exposure Controls Indicator:	N/A
Groundwater Controls Indicator:	N/A
Significant Non-Complier Universe:	No
Unaddressed Significant Non-Complier Universe:	No
Addressed Significant Non-Complier Universe:	No
Significant Non-Complier With a Compliance Schedule Universe:	No
Handler Date of Last Change:	20180905
Recognized Trader-Importer:	No
Recognized Trader-Exporter:	No

METAL CUTTING SERVICE (Continued) **1024787115**

Importer of Spent Lead Acid Batteries:	No
Exporter of Spent Lead Acid Batteries:	No
Recycler Activity Without Storage:	No
Manifest Broker:	No
Sub-Part P Indicator:	No

Handler - Owner Operator:

Owner/Operator Indicator:	Operator
Owner/Operator Name: DAVID VIEL	
Legal Status:	Other
Owner/Operator Address:	16233 EAST GALE AVE
Owner/Operator City,State,Zip:	HACIENDA HEIGHTS, CA 91745
Owner/Operator Telephone:	626-968-4764
Owner/Operator Indicator:	Owner
Owner/Operator Name: VIEL DAVID	
Legal Status:	Other
Owner/Operator Address:	16233 EAST GALE AVE
Owner/Operator City,State,Zip:	HACIENDA HEIGHTS, CA 91745-1719
Owner/Operator Telephone:	626-968-4764

Historic Generators:

Receive Date:	19900510
Handler Name: METAL CUTTING SERVICE	
Federal Waste Generator Description:	Not a generator, verified
Large Quantity Handler of Universal Waste:	No
Recognized Trader Importer:	No
Recognized Trader Exporter:	No
Spent Lead Acid Battery Importer:	No
Spent Lead Acid Battery Exporter:	No
Current Record:	Yes

List of NAICS Codes and Descriptions:

NAICS Code:	336399
NAICS Description:	ALL OTHER MOTOR VEHICLE PARTS MANUFACTURING

Facility Has Received Notices of Violations:

Violations:	No Violations Found

Evaluation Action Summary:

Evaluations:	No Evaluations Found

E MANIFEST:

Manifest Tracking Number:	022155331JJK
Last Updated Date:	20221026
Shipped Date:	20220922
Received Date:	20220927
Manifest Status:	Signed
Submission Type:	DataImage5Copy
Origin Type:	Web
Generator EPA ID:	CAL000028617
Generator Name:	Metal Cutting Service

METAL CUTTING SERVICE (Continued) **1024787115**

Generator Mail Street 1:	16233 EAST GALE AVENUE
Generator Mail City:	INDUSTRY
Generator Mail State:	CA
Generator Mail Zip:	91745-1719
Generator Location Street 1:	16233 EAST GALE AVE
Generator Location City:	HACIENDA HEIGHTS
Generator Location Zip:	91745-1719
Generator Location State:	CA
Designated Facility EPA ID:	AZR000520304
Designated Facility Name:	Aa Sydcol Llc
Designated Facility Mail Street 2:	3155 GOLDEN WILLOW CT
Designated Facility Mail City:	YORBA LINDA
Designated Facility Mail Zip:	92886-1303
Designated Facility Mail State:	CA
Designated Facility Location Street 1:	2264 E 13TH ST
Designated Facility Location City:	YUMA
Designated Facility Location Zip:	85365-1858
Designated Facility Location State:	AZ
Manifest Residue Indicator:	N
Rejection Indicator:	N

State Waste:

Manifest Tracking Number:	022155331JJK
Waste Line Number:	1
State Waste Code Owner:	CA
State Waste Code:	352
State Waste:	Other organic solids

Manifest Tracking Number:	022155331JJK
Waste Line Number:	2
State Waste Code Owner:	CA
State Waste Code:	135
State Waste:	Unspecified aqueous solution

Transporter:

Manifest Tracking Number:	022155331JJK
Transporter Line Number:	1
Transporter EPA ID:	CAD982359671
Transporter Name:	Lightning Oil Co

Manifest Tracking Number:	022155331JJK
Transporter Line Number:	2
Transporter EPA ID:	CAD980585293
Transporter Name:	Industrial Waste Utilization

Waste Line:

Manifest Tracking Number:	022155331JJK
Waste Line Number:	1
U.S. DOT Hazardous Indicator:	N
Non-Hazardous Waste Description:	NON-RCRA HAZARDOUS WASTE SOLID
Number of Containers:	5
Container Type Code:	DM
Container Type Description:	Metal drums, barrels, kegs
Waste Quantity:	750
Quantity Unit of Measure Code:	P
Quantity Unit of Measure Description:	Pounds

METAL CUTTING SERVICE (Continued) **1024787115**

Waste Quantity, in Tons:	0.375
Acute Waste Quantity, in Tons:	0
Non-Acute Waste Quantity, in Tons:	0.375
Waste Quantity, in Kilograms:	340.13626
Acute Waste Quantity, in Kilograms:	0
Non-Acute Waste Quantity, in Kilorgrams:	340.13626
Management Method Code:	H141
Management Method Description:	STORAGE, BULKING AND/OR TRANSFER OFF SITE
Waste Residue Indicator:	N
Quantity Discrepancy Indicator:	N
Waste Type Discrepancy Indicator:	N
EPA Waste Indicator:	N
Manifest Tracking Number:	022155331JJK
Waste Line Number:	2
U.S. DOT Hazardous Indicator:	N
Non-Hazardous Waste Description:	NON-RCRA HAZARDOUS WASTE LIQUID
Number of Containers:	9
Container Type Code:	DM
Container Type Description:	Metal drums, barrels, kegs
Waste Quantity:	450
Quantity Unit of Measure Code:	G
Quantity Unit of Measure Description:	Gallons
Waste Quantity, in Tons:	1.8765638
Acute Waste Quantity, in Tons:	0
Non-Acute Waste Quantity, in Tons:	1.8765638
Waste Quantity, in Kilograms:	1702.0997
Acute Waste Quantity, in Kilograms:	0
Non-Acute Waste Quantity, in Kilorgrams:	1702.0997
Management Method Code:	H141
Management Method Description:	STORAGE, BULKING AND/OR TRANSFER OFF SITE
Waste Residue Indicator:	N
Quantity Discrepancy Indicator:	N
Waste Type Discrepancy Indicator:	N
EPA Waste Indicator:	N

A2 **METAL CUTTING SERVICE** **HWTS** **S113032201**
Target **16233 EAST GALE AVENUE** **HAZNET** **N/A**
Property **INDUSTRY, CA 91745**

Site 2 of 16 in cluster A

Actual: **347 ft.**

HWTS:

Name:	METAL CUTTING SERVICE
Address:	16233 EAST GALE AVENUE
City,State,Zip:	INDUSTRY, CA 91745
EPA ID:	CAL000028617
Create Date:	05/10/1990
Mailing Address:	16233 EAST GALE AVE
Mailing City,State,Zip:	HACIENDA HEIGHTS, CA 917451719
Owner Name:	VIEL DAVID
Owner Address:	16233 EAST GALE AVE
Owner City,State,Zip:	HACIENDA HEIGHTS, CA 917451719
Contact Name:	DAVID VIEL
Contact Address:	16233 EAST GALE AVE
City,State,Zip:	HACIENDA HEIGHTS, CA 91745
Facility Status:	Active
Facility Type:	PERMANENT

METAL CUTTING SERVICE (Continued) **S113032201**

Category: STATE
Latitude: 34.007631
Longitude: -117.952164

NAICS:
EPA ID: CAL000028617
Create Date: 2004-10-20 10:23:57.043
NAICS Code: 336399
NAICS Description: All Other Motor Vehicle Parts Manufacturing
Issued EPA ID Date: 1990-05-10 00:00:00
Facility Name: METAL CUTTING SERVICE
Facility Address: 16233 EAST GALE AVENUE
Facility City: INDUSTRY
Facility State: CA
Facility Zip: 917451719

HAZNET:
Name: METAL CUTTING SERVICE
Address: 16233 EAST GALE AVENUE
City,State,Zip: INDUSTRY, CA 917451719
Contact: DAVID VIEL - PRESIDENT
Telephone: 6269684764
Mailing Address: 16233 EAST GALE AVE

Year: 2010
Gepaid: CAL000028617
TSD EPA ID: CAT080025711
CA Waste Code: 221 - Waste oil and mixed oil
Disposal Method: H141 - Storage, Bulking, And/Or Transfer Off Site--No Treatment/Reovery (H010-H129) Or (H131-H135)
Tons: 0.19

Year: 2009
Gepaid: CAL000028617
TSD EPA ID: CAT080025711
CA Waste Code: 221 - Waste oil and mixed oil
Disposal Method: H141 - Storage, Bulking, And/Or Transfer Off Site--No Treatment/Reovery (H010-H129) Or (H131-H135)
Tons: 2.584

Year: 2008
Gepaid: CAL000028617
TSD EPA ID: CAD099452708
CA Waste Code: 221 - Waste oil and mixed oil
Disposal Method: H039 - Other Recovery Of Reclamation For Reuse Including Acid Regeneration, Organics Recovery Ect
Tons: 3.04

Year: 2002
Gepaid: CAL000028617
TSD EPA ID: CAT080013352
CA Waste Code: 221 - Waste oil and mixed oil
Disposal Method: R01 - Recycler
Tons: 2.28

Year: 2001

METAL CUTTING SERVICE (Continued) **S113032201**

Gepaid: CAL000028617
TSD EPA ID: CAT080013352
CA Waste Code: 221 - Waste oil and mixed oil
Disposal Method: R01 - Recycler
Tons: 2.85

Year: 2000
Gepaid: CAL000028617
TSD EPA ID: CAT080013352
CA Waste Code: 221 - Waste oil and mixed oil
Disposal Method: R01 - Recycler
Tons: 5.7

Year: 1999
Gepaid: CAL000028617
TSD EPA ID: CAT080013352
CA Waste Code: 221 - Waste oil and mixed oil
Disposal Method: R01 - Recycler
Tons: 1.52

Year: 1998
Gepaid: CAL000028617
TSD EPA ID: CAT080013352
CA Waste Code: 222 - Oil/water separation sludge
Disposal Method: R01 - Recycler
Tons: 5.421

Year: 1997
Gepaid: CAL000028617
TSD EPA ID: CAT080013352
CA Waste Code: 221 - Waste oil and mixed oil
Disposal Method: R01 - Recycler
Tons: 3.325

Year: 1996
Gepaid: CAL000028617
TSD EPA ID: CAT080013352
CA Waste Code: 221 - Waste oil and mixed oil
Disposal Method: R01 - Recycler
Tons: 2.66

Click this hyperlink while viewing on your computer to access
4 additional CA HAZNET: record(s) in the EDR Site Report.

Additional Information:
Year: 2010
Gen EPA ID: CAL000028617

Shipment Date: 20101007
Creation Date: 1/3/2011 18:30:54
Receipt Date: 20101028
Manifest ID: 007223273JJK
Trans EPA ID: CAL000350237
Trans Name: STRESS LESS EXPRESS LLC
TSDF EPA ID: CAT080025711
Trans Name: ADVANCED ENVIRONMENTAL

METAL CUTTING SERVICE (Continued) **S113032201**

Waste Code Description: 221 - Waste oil and mixed oil
Meth Code: H141 - Storage, Bulking, And/Or Transfer Off Site--No Treatment/Reovery (H010-H129) Or (H131-H135)
Quantity Tons: 0.19
Waste Quantity: 50
Quantity Unit: G

Additional Information:
Year: 2009
Gen EPA ID: CAL000028617

Shipment Date: 20090409
Creation Date: 6/3/2009 18:30:08
Receipt Date: 20090421
Manifest ID: 005770021JJK
Trans EPA ID: CAL000311939
Trans Name: STRESS LESS EXPRESS LLC
TSDF EPA ID: CAT080025711
Trans Name: ADVANCED ENVIRONMENTAL
Waste Code Description: 221 - Waste oil and mixed oil
Meth Code: H141 - Storage, Bulking, And/Or Transfer Off Site--No Treatment/Reovery (H010-H129) Or (H131-H135)
Quantity Tons: 2.584
Waste Quantity: 680
Quantity Unit: G

Additional Information:
Year: 2008
Gen EPA ID: CAL000028617

Shipment Date: 20080711
Creation Date: 8/25/2008 18:30:08
Receipt Date: 20080711
Manifest ID: 003690156JJK
Trans EPA ID: CAL000311939
Trans Name: STRESS LESS EXPRESS
TSDF EPA ID: CAD099452708
Trans Name: INDUSTRIAL SERVICE OIL
Waste Code Description: 221 - Waste oil and mixed oil
Meth Code: H039 - Other Recovery Of Reclamation For Reuse Including Acid Regeneration, Organics Recovery Ect
Quantity Tons: 3.04
Waste Quantity: 800
Quantity Unit: G

Additional Information:
Year: 2002
Gen EPA ID: CAL000028617

Shipment Date: 20020501
Creation Date: 8/29/2002 18:31:16
Receipt Date: 20020515
Manifest ID: 21862503
Trans EPA ID: CAD982472623
TSDF EPA ID: CAT080013352
Waste Code Description: 221 - Waste oil and mixed oil

METAL CUTTING SERVICE (Continued) **S113032201**

Meth Code: R01 - Recycler
Quantity Tons: 2.28
Waste Quantity: 600
Quantity Unit: G

Additional Information:
Year: 2001
Gen EPA ID: CAL000028617

Shipment Date: 20010914
Creation Date: 1/16/2002 0:00:00
Receipt Date: 20010927
Manifest ID: 98397890
Trans EPA ID: CAD982472623
TSDF EPA ID: CAT080013352
TSDF Alt EPA ID: CAT080013352
Waste Code Description: 221 - Waste oil and mixed oil
Meth Code: R01 - Recycler
Quantity Tons: 2.85
Waste Quantity: 750
Quantity Unit: G

Additional Information:
Year: 2000
Gen EPA ID: CAL000028617

Shipment Date: 20001117
Creation Date: 3/6/2001 0:00:00
Receipt Date: 20001128
Manifest ID: 98397904
Trans EPA ID: CAD982472623
TSDF EPA ID: CAT080013352
Waste Code Description: 221 - Waste oil and mixed oil
Meth Code: R01 - Recycler
Quantity Tons: 5.7
Waste Quantity: 1500
Quantity Unit: G

Additional Information:
Year: 1999
Gen EPA ID: CAL000028617

Shipment Date: 19990708
Creation Date: 9/23/1999 0:00:00
Receipt Date: 19990726
Manifest ID: 95937508
Trans EPA ID: CAD982472623
TSDF EPA ID: CAT080013352
TSDF Alt EPA ID: CAT080013352
Waste Code Description: 221 - Waste oil and mixed oil
Meth Code: R01 - Recycler
Quantity Tons: 1.52
Waste Quantity: 400
Quantity Unit: G

METAL CUTTING SERVICE (Continued) **S113032201**

Additional Information:

Year:	1998
Gen EPA ID:	CAL000028617
Shipment Date:	19981215
Creation Date:	2/26/1999 0:00:00
Receipt Date:	19981217
Manifest ID:	95937473
Trans EPA ID:	CAD982472623
TSDF EPA ID:	CAT080013352
TSDF Alt EPA ID:	CAT080013352
Waste Code Description:	222 - Oil/water separation sludge
Meth Code:	R01 - Recycler
Quantity Tons:	5.421
Waste Quantity:	1300
Quantity Unit:	G

Additional Information:

Year:	1997
Gen EPA ID:	CAL000028617
Shipment Date:	19971103
Creation Date:	3/18/1998 0:00:00
Receipt Date:	19971105
Manifest ID:	95937398
Trans EPA ID:	CAD982472623
Trans 2 EPA ID:	CAD040370645
TSDF EPA ID:	CAT080013352
Waste Code Description:	221 - Waste oil and mixed oil
Meth Code:	R01 - Recycler
Quantity Tons:	3.325
Waste Quantity:	875
Quantity Unit:	G

Additional Information:

Year:	1996
Gen EPA ID:	CAL000028617
Shipment Date:	19961007
Creation Date:	5/20/1997 0:00:00
Receipt Date:	19961104
Manifest ID:	95937354
Trans EPA ID:	CAD982472623
Trans 2 EPA ID:	CAD040370645
TSDF EPA ID:	CAT080013352
Waste Code Description:	221 - Waste oil and mixed oil
Meth Code:	R01 - Recycler
Quantity Tons:	2.66
Waste Quantity:	700
Quantity Unit:	G

A3 **CEROMET INC (DEST)** **CERS HAZ WASTE** **U003060962**
Target **16233 GALE AVE** **LOS ANGELES CO. HMS** **N/A**
Property **CITY OF INDUSTRY, CA 91745** **CERS**

Site 3 of 16 in cluster A

Actual:
347 ft.

CERS HAZ WASTE:

Name:	METAL CUTTING SERVICE INC
Address:	16233 GALE AVE
City,State,Zip:	INDUSTRY, CA 91745
Site ID:	397476
CERS ID:	10268503
CERS Description:	Hazardous Waste Generator

Name:	METAL CUTTING SERVICE INC
Address:	16233 GALE AVE
City,State,Zip:	INDUSTRY, CA 91745
Site ID:	397476
CERS ID:	10268503
CERS Description:	Hazardous Waste Onsite Treatment

LOS ANGELES CO. HMS:

Name:	CEROMET INC (DEST)
Address:	16233 GALE AVE
City,State,Zip:	CITY OF INDUSTRY, CA 91745
Region:	LA
Permit Category:	Not reported
Facility Id:	004829-I05015
Facility Type:	Not reported
Facility Status:	OPEN
Area:	6H
Permit Number:	Not reported
Permit Status:	Not reported

CERS:

Name:	METAL CUTTING SERVICE INC
Address:	16233 GALE AVE
City,State,Zip:	INDUSTRY, CA 91745
Site ID:	397476
CERS ID:	10268503
CERS Description:	Chemical Storage Facilities

Violations:

Site ID:	397476
Site Name:	METAL CUTTING SERVICE INC
Violation Date:	03-01-2022
Citation:	HSC 6.95 25508(a)(3) - California Health and Safety Code, Chapter 6.95, Section(s) 25508(a)(3)
Violation Description:	Failure to report program data electronically.
Violation Notes:	OBSERVATION: The business failed to electronically submit the Business Activities Page and/or Business Owner Operator Identification Page, or failed to report complete or accurate information on these forms. Due to the evaporator, please mark "YES" for the question "Does your facility treat hazardous waste?" CORRECTIVE ACTION: Complete and electronically submit the Business Activities Page and/or Business Owner Operator Identification Page.
Violation Division:	Los Angeles County Fire Department
Violation Program:	HMRRP
Violation Source:	CERS,

CEROMET INC (DEST) (Continued) **U003060962**

Site ID: 397476
Site Name: METAL CUTTING SERVICE INC
Violation Date: 03-01-2022
Citation: HSC 6.5 25201.5(d)(7) - California Health and Safety Code, Chapter 6.5, Section(s) 25201.5(d)(7)
Violation Description: Failure to submit the signature page for the onsite treatment notification.
Violation Notes: OBSERVATION: Owner/Operator did not submit Onsite HW Treatment notification information to the CUPA sixty (60) days prior to beginning the first treatment. CORRECTIVE ACTION: Submit the required Onsite HW Treatment notification to the CUPA.
Violation Division: Los Angeles County Fire Department
Violation Program: CE
Violation Source: CERS,

Evaluation:
Eval General Type: Compliance Evaluation Inspection
Eval Date: 03-01-2022
Violations Found: Yes
Eval Type: Routine done by local agency
Eval Notes: David Viel, President
Eval Division: Los Angeles County Fire Department
Eval Program: HMRRP
Eval Source: CERS,

Eval General Type: Compliance Evaluation Inspection
Eval Date: 03-05-2019
Violations Found: No
Eval Type: Routine done by local agency
Eval Notes: David Viel, President
Eval Division: Los Angeles County Fire Department
Eval Program: HMRRP
Eval Source: CERS,

Eval General Type: Compliance Evaluation Inspection
Eval Date: 10-20-2015
Violations Found: No
Eval Type: Routine done by local agency
Eval Notes: David Viel, President
Eval Division: Los Angeles County Fire Department
Eval Program: HW
Eval Source: CERS,

Eval General Type: Compliance Evaluation Inspection
Eval Date: 03-01-2022
Violations Found: No
Eval Type: Routine done by local agency
Eval Notes: David Viel, President
Eval Division: Los Angeles County Fire Department
Eval Program: HW
Eval Source: CERS,

Eval General Type: Compliance Evaluation Inspection
Eval Date: 03-01-2022
Violations Found: Yes
Eval Type: Routine done by local agency
Eval Notes: David Viel, President

CEROMET INC (DEST) (Continued) **U003060962**

Eval Division: Los Angeles County Fire Department
Eval Program: CE
Eval Source: CERS,

Eval General Type: Compliance Evaluation Inspection
Eval Date: 10-20-2015
Violations Found: No
Eval Type: Routine done by local agency
Eval Notes: David Viel, President
Eval Division: Los Angeles County Fire Department
Eval Program: HMRRP
Eval Source: CERS,

Eval General Type: Compliance Evaluation Inspection
Eval Date: 03-05-2019
Violations Found: No
Eval Type: Routine done by local agency
Eval Notes: David Viel, President
Eval Division: Los Angeles County Fire Department
Eval Program: HW
Eval Source: CERS,

Affiliation:
Affiliation Type Desc: Identification Signer
Entity Name: DAVID VIEL
Entity Title: PRESIDENT
Affiliation Phone: ,

Affiliation Type Desc: Parent Corporation
Entity Name: METAL CUTTING SERVICE INC
Affiliation Phone: ,

Affiliation Type Desc: CUPA District
Entity Name: Los Angeles County Fire
Affiliation Address: 5825 Rickenbacker Road
Affiliation City: Commerce
Affiliation State: CA
Affiliation Zip: 90040-3027
Affiliation Phone: (323) 890-4000,

Affiliation Type Desc: Document Preparer
Entity Name: David Viel
Affiliation Phone: ,

Affiliation Type Desc: Environmental Contact
Entity Name: DAVID VIEL
Affiliation Address: 16233 E GALE AVE
Affiliation City: INDUSTRY
Affiliation State: CA
Affiliation Zip: 91745
Affiliation Phone: ,

Affiliation Type Desc: Legal Owner
Entity Name: METAL CUTTING SERVICE INC.
Affiliation Address: 16233 GALE AV
Affiliation City: CITY OF INDUSTRY
Affiliation State: CA

CEROMET INC (DEST) (Continued) **U003060962**

Affiliation Country:	United States
Affiliation Zip:	91745
Affiliation Phone:	(626) 968-4764,
Affiliation Type Desc:	Operator
Entity Name:	DAVID VIEL
Affiliation Phone:	(626) 968-4764,
Affiliation Type Desc:	Facility Mailing Address
Entity Name:	Mailing Address
Affiliation Address:	16233 East Gale Avenue
Affiliation City:	City of Industry
Affiliation State:	CA
Affiliation Zip:	91745
Affiliation Phone:	,
Affiliation Type Desc:	Onsite Treatment Unit Owner Operator
Entity Name:	DAVID VIEL
Entity Title:	PRESIDENT
Affiliation Phone:	,
Affiliation Type Desc:	Property Owner
Entity Name:	Milon Viel
Affiliation Address:	16233 East Gale Avenue
Affiliation City:	City of Industry
Affiliation State:	CA
Affiliation Country:	United States
Affiliation Zip:	91745
Affiliation Phone:	(626) 968-4764,

A4 **METAL CUTTING SERVICE** **NPDES S118119375**
Target **16233 EAST GALE AVENUE** **CIWQS N/A**
Property **CITY OF INDUSTRY, CA 91745** **CERS**

Site 4 of 16 in cluster A

Actual:
347 ft.

NPDES:

Name:	METAL CUTTING SERVICE
Address:	16233 EAST GALE AVENUE
City,State,Zip:	CITY OF INDUSTRY, CA 91745
Facility Status:	Active
NPDES Number:	CAS000001
Region:	4
Agency Number:	0
Regulatory Measure ID:	457764
Order Number:	97-03-DWQ
WDID:	4 19I025945
Regulatory Measure Type:	Enrollee
Program Type:	Industrial
Effective Date Of Regulatory Measure:	08/17/2015
Discharge Address:	16233 East Gale Avenue
Discharge Name:	Metal Cutting Service
Discharge City:	City of Industry
Discharge State:	California
Discharge Zip:	91745

NPDES as of 03/2018:

METAL CUTTING SERVICE (Continued) **S118119375**

NPDES Number:	CAS000001
Status:	Active
Agency Number:	0
Region:	4
Regulatory Measure ID:	457764
Order Number:	97-03-DWQ
Regulatory Measure Type:	Enrollee
WDID:	4 19I025945
Program Type:	Industrial
Effective Date Of Regulatory Measure:	08/17/2015
Discharge Name:	Metal Cutting Service
Discharge Address:	16233 East Gale Avenue
Discharge City:	City of Industry
Discharge State:	California
Discharge Zip:	91745

Region:	4
Regulatory Measure ID:	457764
Regulatory Measure Type:	Industrial
WDID:	4 19I025945
Received Date:	08/05/2015
Processed Date:	08/17/2015
Status:	Active
Status Date:	07/19/2017
Place Size:	1.7
Place Size Unit:	Acres
Contact:	David Viel
Contact Phone:	626-968-4764
Contact Email:	dviel@metalcut.com
Operator Name:	Metal Cutting Service
Operator Address:	16233 East Gale Avenue
Operator City:	City of Industry
Operator State:	California
Operator Zip:	91745
Operator Contact:	David Viel
Operator Contact Phone:	626-968-4764
Operator Contact Email:	dviel@metalcut.com
Operator Type:	Private Business
Developer State:	California
Dir Discharge Uswater Ind:	N
Receiving Water Name:	SAN JOSE CREEK REACH 2
Certifier:	David Viel
Certifier Title:	President
Certification Date:	05-AUG-15
Primary Sic:	3599-Industrial and Commercial Machinery and Equipment, NEC

Name:	METAL CUTTING SERVICE
Address:	16233 EAST GALE AVENUE
City,State,Zip:	CITY OF INDUSTRY, CA 91745
WDID:	4 19I025945
Regulatory Measure Type:	Industrial
Status:	Active
Status Date:	08/15/2017
Operator Name:	Metal Cutting Service
Operator Address:	16233 East Gale Avenue
Operator City:	City of Industry

METAL CUTTING SERVICE (Continued) **S118119375**

Operator State:	California
Operator Zip:	91745

NPDES as of 03/2018:

NPDES Number:	CAS000001
Status:	Active
Agency Number:	0
Region:	4
Regulatory Measure ID:	457764
Order Number:	97-03-DWQ
Regulatory Measure Type:	Enrollee
WDID:	4 19I025945
Program Type:	Industrial
Effective Date Of Regulatory Measure:	08/17/2015
Discharge Name:	Metal Cutting Service
Discharge Address:	16233 East Gale Avenue
Discharge City:	City of Industry
Discharge State:	California
Discharge Zip:	91745

Region:	4
Regulatory Measure ID:	457764
Regulatory Measure Type:	Industrial
WDID:	4 19I025945
Received Date:	08/05/2015
Processed Date:	08/17/2015
Status:	Active
Status Date:	07/19/2017
Place Size:	1.7
Place Size Unit:	Acres
Contact:	David Viel
Contact Phone:	626-968-4764
Contact Email:	dviel@metalcut.com
Operator Name:	Metal Cutting Service
Operator Address:	16233 East Gale Avenue
Operator City:	City of Industry
Operator State:	California
Operator Zip:	91745
Operator Contact:	David Viel
Operator Contact Phone:	626-968-4764
Operator Contact Email:	dviel@metalcut.com
Operator Type:	Private Business
Developer State:	California
Dir Discharge Uswater Ind:	N
Receiving Water Name:	SAN JOSE CREEK REACH 2
Certifier:	David Viel
Certifier Title:	President
Certification Date:	05-AUG-15
Primary Sic:	3599-Industrial and Commercial Machinery and Equipment, NEC

CIWQS:

Name:	METAL CUTTING SERVICE
Address:	16233 EAST GALE AVENUE
City,State,Zip:	CITY OF INDUSTRY, CA 91745
Agency:	Metal Cutting Service
Agency Address:	16233 East Gale Avenue, City Of Industry, CA 91745

METAL CUTTING SERVICE (Continued) **S118119375**

Place/Project Type:	Industrial - Industrial and Commercial Machinery and Equipment, NEC
SIC/NAICS:	3599
Region:	4
Program:	INDSTW
Regulatory Measure Status:	Active
Regulatory Measure Type:	Storm water industrial
Order Number:	2014-0057-DWQ
WDID:	4 19I025945
NPDES Number:	CAS000001
Effective Date:	08/17/2015
Enforcement Actions within 5 years:	2
Violations within 5 years:	1
Latitude:	34.008138
Longitude:	-117.952738

CERS:

Name:	METAL CUTTING SERVICE
Address:	16233 EAST GALE AVENUE
City,State,Zip:	CITY OF INDUSTRY, CA 91745
Site ID:	536809
CERS ID:	837095
CERS Description:	Industrial Facility Storm Water

Violations:

Site ID:	536809
Site Name:	Metal Cutting Service
Violation Date:	01-08-2021
Citation:	2014-0057-DWQ - Industrial General Permit
Violation Description:	SWPPP
Violation Notes:	Failure to develop a complete SWPPP
Violation Division:	Water Boards
Violation Program:	INDSTW
Violation Source:	SMARTS,

Enforcement Action:

Site ID:	536809
Site Name:	Metal Cutting Service
Site Address:	16233 EAST GALE AVENUE
Site City:	CITY OF INDUSTRY
Site Zip:	91745
Enf Action Date:	01-08-2021
Enf Action Type:	Notice of Violation
Enf Action Description:	Notice of Violation
Enf Action Notes:	Failure to develop a complete SWPPP
Enf Action Division:	Water Boards
Enf Action Program:	INDSTW
Enf Action Source:	SMARTS,

Affiliation:

Affiliation Type Desc:	Owner/Operator
Entity Name:	Metal Cutting Service
Entity Title:	Operator
Affiliation Address:	16233 East Gale Avenue
Affiliation City:	City of Industry
Affiliation State:	CA
Affiliation Zip:	91745

METAL CUTTING SERVICE (Continued) **S118119375**

Affiliation Phone: ,

A5 **METAL CUTTING SERVICE** **FINDS** **1023697497**
Target **16233 EAST GALE AVENUE** **ECHO** **N/A**
Property **INDUSTRY, CA 91745**

Site 5 of 16 in cluster A

Actual: **347 ft.**

FINDS:
Registry ID: 110070094578

Click Here for FRS Facility Detail Report:

Environmental Interest/Information System:
The National Pollutant Discharge Elimination System (NPDES) module of the Integrated Compliance Information System (ICIS). Under NPDES, all facilities that discharge pollutants from any point source into waters of the United States are required to obtain a permit. The permit will likely contain limits on what can be discharged, impose monitoring and reporting requirements, and include other provisions to ensure that the discharge does not adversely affect water quality.
The Resource Conservation and Recovery Act Information System (RCRAInfo) is EPA's comprehensive information system in support of the Resource Conservation and Recovery Act (RCRA) of 1976 and the Hazardous and Solid Waste Amendments (HSWA) of 1984. It tracks many types of information about generators, transporters, treaters, storers, and disposers of hazardous waste.

Click this hyperlink while viewing on your computer to access additional FINDS: detail in the EDR Site Report.

ECHO:
Envid: 1023697497
Registry ID: 110070094578
DFR URL: http://echo.epa.gov/detailed-facility-report?fid=110070094578
Name: METAL CUTTING SERVICE
Address: 16233 EAST GALE AVENUE
City,State,Zip: INDUSTRY, CA 91745

A6 **METAL CUTTING SERVICE INC** **FINDS** **1016437422**
Target **16233 GALE AVE** **N/A**
Property **INDUSTRY, CA 91745**

Site 6 of 16 in cluster A

Actual: **347 ft.**

FINDS:
Registry ID: 110055909897

Click Here for FRS Facility Detail Report:

Environmental Interest/Information System:
The California Environmental Reporting System (CERS) is a statewide web-based user and information exchange system to support over 140,000 regulated businesses and over 130 local agencies in electronically collecting and reporting significant hazardous materials, hazardous waste and compliance and enforcement data as mandated by California law. Under oversight by Cal/EPA, certified local governing agencies

METAL CUTTING SERVICE INC (Continued) **1016437422**

(Unified Program Agencies - UPAs) consolidate, coordinate and provide consistent regulatory activities for six state and federal environmental programs.
The California Environmental Protection Agency (CalEPA) has recently implemented a new data warehouse system (nSite). This data warehouse combines and merges facility and site information from five different systems managed within CalEPA. The five systems are: California Environmental Reporting System (CERS),EnviroStor, GeoTracker, California Integrated Water Quality System (CIWQS), andToxic Release Inventory (TRI).

Click this hyperlink while viewing on your computer to access additional FINDS: detail in the EDR Site Report.

Areas of Concern
< 1/8
1 ft.

SAN GABRIEL VALLEY **AOCONCERN** **CCA0000001**
N/A

BALDWIN PARK, CA

AOC:
Description: San Gabriel Valley areas where VOC contamination is at or above the MCL as designated by region 9 EPA office.

NPL Region
< 1/8
1 ft.

SAN GABRIEL VALLEY (AREA 4) **NPL** **1000114960**
STIMSON AVE & OLD VALLEY BLVD **SEMS** **CAD980817985**
LA PUENTE, CA 91744 **US ENG CONTROLS**
ROD
PRP
ICIS
FINDS
ECHO

NPL:

EPA Region:	9
EPA ID:	CAD980817985
Site ID:	902091
Name:	SAN GABRIEL VALLEY (AREA 4)
Address:	STIMSON AVE & OLD VALLEY BLVD
City,State,Zip:	LA PUENTE, CA 91744
Federal:	N
Final Date:	1984-05-08 00:00:00
Latitude:	34.016669
Longitude:	-117.9583
Site Score:	28.899999999999999

Substance as of 08/2019:

NPL Status:	Currently on the Final NPL
NPL Status:	Currently on the Final NPL
Substance ID:	U210
CAS Number:	127-18-4
Substance:	TETRACHLOROETHENE
Pathway:	GROUND WATER PATHWAY
Scoring:	4
NPL Status:	Currently on the Final NPL
Substance ID:	U228

SAN GABRIEL VALLEY (AREA 4) (Continued) **1000114960**

CAS Number: 79-01-6
Substance: TRICHLOROETHYLENE (TCE)
Pathway: GROUND WATER PATHWAY
Scoring: 4

Summary Details:

Conditions at listing September 1983): San Gabriel Valley Area 4) is a ground water plume that runs along the axis of the San Jose Creek in the San Gabriel ground water basin in La Puenta, Los Angeles County, California. The plume is about1 mile long and 1 mile wide. Ground water is contaminated with trichloroethylene TCE) and perchloroethylene PCE), according to analyses by State agencies and local water companies. Many public wells in the area exceed the EPA SuggestedNo Adverse Response Levels SNARL) for TCE and PCE. Approximately 100,000 people are affected. Cities and public water companies in the area have tested to ensure that their water supplies contain less than 5 parts per billion ppb) of TCE, alevel considered safe for human consumption. When alternative methods of reducing the TCE level below 5 ppb are not effective, wells are removed from service. Status June 1984):
A supplemental sampling program of contaminated wells will begin soon to get a snapshot view of the degree of contamination. The State Department of Health Services and EPA are preparing to initiate a remedial investigation/ feasibility study to determine the aerial and vertical extent of contamination and to develop alternatives for treatment and management of the problem.
EPA continues its investigation to identify sources of the contamination.
This site, along with the three other San Gabriel Valley sites, was added tothe NPL in May 1984 because it involves a serious problem that required taking immediate remedial action.

Category as of 08/2019:
NPL Status: Currently on the Final NPL
Category Description: Depth To Aquifer-<= 10 Feet
Category Value: 1

NPL Status: Currently on the Final NPL
Category Description: Distance To Nearest Population-> 0 And <= 1/4 Mile
Category Value: 10

Narratives as of 08/2019:
NPL Name: SAN GABRIEL VALLEY (AREA 4)

Site as of 08/2019:
EPA Region: 09
Site ID: 0902091
Site Status: F
Federal Site: N
Date Finalized: 05/08/84
Date Proposed: 09/08/83

Site Status as of 08/2019:
Proposed Date: 09/08/1983
Final Date: 05/08/1984
NPL Status: Final

Narr:

SAN GABRIEL VALLEY (AREA 4) (Continued) **1000114960**

Site Name: San Gabriel Valley (Area 4)
Site EPA ID: CAD980817985
Listing Date: 5/8/1984
Site Score: 28.9
Federal Facility Indicator: No
Site List URL: https://semspub.epa.gov/src/document/09/2400235
Site Progress URL: https://cumulis.epa.gov/supercpad/cursites/csitinfo.cfm?id=0902091
Federal Register URL: https://semspub.epa.gov/src/document/11/189626
Site Location URL: https://epa.maps.arcgis.com/apps/webappviewer/index.html?id=33cebcdfdd1b4c3a8b51d416956c41f1&query=Superfund_National_Priorities_List__NPL__Sites_with_Status_Information_7557,SITE_EPA_ID=%27CAD980817985%27

SEMS:
Site ID: 0902091
EPA ID: CAD980817985
Name: SAN GABRIEL VALLEY (AREA 4)
Address: STIMSON AVE & OLD VALLEY BLVD
City,State,Zip: LA PUENTE, CA 91744
Cong District: 34,32
FIPS Code: 06037
Latitude: 34.016669
Longitude: -117.958300
FF: N
NPL: Currently on the Final NPL

SEMS Detail:
Region: 09
Site ID: 0902091
EPA ID: CAD980817985
Site Name: SAN GABRIEL VALLEY (AREA 4)
NPL: F
FF: N
OU: 00
Action Code: AR
Action Name: ADMIN REC
SEQ: 1
Start Date: 2000-07-24 04:00:00
Current Action Lead: EPA Perf

Region: 09
Site ID: 0902091
EPA ID: CAD980817985
Site Name: SAN GABRIEL VALLEY (AREA 4)
NPL: F
FF: N
OU: 00
Action Code: CR
Action Name: CI
SEQ: 1
Start Date: 1984-05-01 05:00:00
Finish Date: 2008-10-28 04:00:00
Current Action Lead: EPA Perf

Region: 09
Site ID: 0902091
EPA ID: CAD980817985

SAN GABRIEL VALLEY (AREA 4) (Continued) **1000114960**

Site Name:	SAN GABRIEL VALLEY (AREA 4)
NPL:	F
FF:	N
OU:	00
Action Code:	CR
Action Name:	CI
SEQ:	2
Start Date:	2011-10-01 04:00:00
Current Action Lead:	EPA Perf
Region:	09
Site ID:	0902091
EPA ID:	CAD980817985
Site Name:	SAN GABRIEL VALLEY (AREA 4)
NPL:	F
FF:	N
OU:	00
Action Code:	CR
Action Name:	CI
SEQ:	3
Start Date:	2011-12-22 05:00:00
Current Action Lead:	EPA Perf
Region:	09
Site ID:	0902091
EPA ID:	CAD980817985
Site Name:	SAN GABRIEL VALLEY (AREA 4)
NPL:	F
FF:	N
OU:	00
Action Code:	CR
Action Name:	CI
SEQ:	4
Start Date:	2011-12-22 05:00:00
Current Action Lead:	EPA Perf
Region:	09
Site ID:	0902091
EPA ID:	CAD980817985
Site Name:	SAN GABRIEL VALLEY (AREA 4)
NPL:	F
FF:	N
OU:	00
Action Code:	CR
Action Name:	CI
SEQ:	5
Start Date:	2011-12-31 05:00:00
Current Action Lead:	EPA Perf
Region:	09
Site ID:	0902091
EPA ID:	CAD980817985
Site Name:	SAN GABRIEL VALLEY (AREA 4)
NPL:	F
FF:	N
OU:	00
Action Code:	FE

SAN GABRIEL VALLEY (AREA 4) (Continued) **1000114960**

Action Name:	5 YEAR
SEQ:	1
Start Date:	2011-03-02 05:00:00
Finish Date:	2011-03-02 05:00:00
Current Action Lead:	EPA Perf
Region:	09
Site ID:	0902091
EPA ID:	CAD980817985
Site Name:	SAN GABRIEL VALLEY (AREA 4)
NPL:	F
FF:	N
OU:	00
Action Code:	FE
Action Name:	5 YEAR
SEQ:	2
Start Date:	2016-01-27 05:00:00
Finish Date:	2016-09-29 05:00:00
Current Action Lead:	EPA Perf
Region:	09
Site ID:	0902091
EPA ID:	CAD980817985
Site Name:	SAN GABRIEL VALLEY (AREA 4)
NPL:	F
FF:	N
OU:	00
Action Code:	FE
Action Name:	5 YEAR
SEQ:	3
Start Date:	2020-11-24 06:00:00
Finish Date:	2021-09-23 05:00:00
Current Action Lead:	EPA Perf
Region:	09
Site ID:	0902091
EPA ID:	CAD980817985
Site Name:	SAN GABRIEL VALLEY (AREA 4)
NPL:	F
FF:	N
OU:	00
Action Code:	RS
Action Name:	RV ASSESS
SEQ:	1
Start Date:	1991-12-27 05:00:00
Finish Date:	1991-12-27 05:00:00
Current Action Lead:	EPA Perf
Region:	09
Site ID:	0902091
EPA ID:	CAD980817985
Site Name:	SAN GABRIEL VALLEY (AREA 4)
NPL:	F
FF:	N
OU:	00
Action Code:	HR
Action Name:	HAZRANK

SAN GABRIEL VALLEY (AREA 4) (Continued) **1000114960**

SEQ:	1
Start Date:	1983-09-01 04:00:00
Finish Date:	1983-09-01 04:00:00
Current Action Lead:	EPA Perf
Region:	09
Site ID:	0902091
EPA ID:	CAD980817985
Site Name:	SAN GABRIEL VALLEY (AREA 4)
NPL:	F
FF:	N
OU:	00
Action Code:	NF
Action Name:	NPL FINL
SEQ:	1
Start Date:	1984-05-08 05:00:00
Finish Date:	1984-05-08 05:00:00
Current Action Lead:	EPA Perf
Region:	09
Site ID:	0902091
EPA ID:	CAD980817985
Site Name:	SAN GABRIEL VALLEY (AREA 4)
NPL:	F
FF:	N
OU:	00
Action Code:	NP
Action Name:	PROPOSED
SEQ:	1
Start Date:	1983-09-08 04:00:00
Finish Date:	1983-09-08 04:00:00
Current Action Lead:	EPA Perf
Region:	09
Site ID:	0902091
EPA ID:	CAD980817985
Site Name:	SAN GABRIEL VALLEY (AREA 4)
NPL:	F
FF:	N
OU:	00
Action Code:	PA
Action Name:	PA
SEQ:	1
Start Date:	1983-09-01 04:00:00
Finish Date:	1983-09-01 04:00:00
Qual:	H
Current Action Lead:	EPA Perf
Region:	09
Site ID:	0902091
EPA ID:	CAD980817985
Site Name:	SAN GABRIEL VALLEY (AREA 4)
NPL:	F
FF:	N
OU:	00
Action Code:	DS
Action Name:	DISCVRY

SAN GABRIEL VALLEY (AREA 4) (Continued) **1000114960**

SEQ:	1
Start Date:	1980-04-01 05:00:00
Finish Date:	1980-04-01 05:00:00
Current Action Lead:	St Perf
Region:	09
Site ID:	0902091
EPA ID:	CAD980817985
Site Name:	SAN GABRIEL VALLEY (AREA 4)
NPL:	F
FF:	N
OU:	00
Action Code:	SI
Action Name:	SI
SEQ:	1
Start Date:	1983-03-01 05:00:00
Finish Date:	1983-09-01 04:00:00
Qual:	H
Current Action Lead:	St Perf
Region:	09
Site ID:	0902091
EPA ID:	CAD980817985
Site Name:	SAN GABRIEL VALLEY (AREA 4)
NPL:	F
FF:	N
OU:	00
Action Code:	SI
Action Name:	SI
SEQ:	2
Start Date:	1983-03-01 05:00:00
Finish Date:	1983-09-01 04:00:00
Qual:	H
Current Action Lead:	EPA Perf
Region:	09
Site ID:	0902091
EPA ID:	CAD980817985
Site Name:	SAN GABRIEL VALLEY (AREA 4)
NPL:	F
FF:	N
OU:	00
Action Code:	MA
Action Name:	ST COOP
SEQ:	1
Start Date:	2006-06-23 04:00:00
Current Action Lead:	EPA Perf
Region:	09
Site ID:	0902091
EPA ID:	CAD980817985
Site Name:	SAN GABRIEL VALLEY (AREA 4)
NPL:	F
FF:	N
OU:	00
Action Code:	MA
Action Name:	ST COOP

SAN GABRIEL VALLEY (AREA 4) (Continued) **1000114960**

SEQ: 2
Start Date: 2010-10-07 04:00:00
Current Action Lead: EPA Perf

Region: 09
Site ID: 0902091
EPA ID: CAD980817985
Site Name: SAN GABRIEL VALLEY (AREA 4)
NPL: F
FF: N
OU: 00
Action Code: TA
Action Name: TECH ASSIST
SEQ: 2
Start Date: 2018-08-07 05:00:00
Current Action Lead: EPA Perf

Region: 09
Site ID: 0902091
EPA ID: CAD980817985
Site Name: SAN GABRIEL VALLEY (AREA 4)
NPL: F
FF: N
OU: 01
Action Code: ED
Action Name: R/H ASMT
SEQ: 1
Start Date: 1992-09-16 04:00:00
Finish Date: 1992-09-16 04:00:00
Current Action Lead: EPA Perf

Region: 09
Site ID: 0902091
EPA ID: CAD980817985
Site Name: SAN GABRIEL VALLEY (AREA 4)
NPL: F
FF: N
OU: 01
Action Code: JF
Action Name: ECO RISK
SEQ: 1
Start Date: 1992-09-16 04:00:00
Finish Date: 1992-09-16 04:00:00
Current Action Lead: EPA Perf

Region: 09
Site ID: 0902091
EPA ID: CAD980817985
Site Name: SAN GABRIEL VALLEY (AREA 4)
NPL: F
FF: N
OU: 01
Action Code: CO
Action Name: RI/FS
SEQ: 1
Start Date: 1996-12-20 05:00:00
Finish Date: 1998-09-30 04:00:00

SAN GABRIEL VALLEY (AREA 4) (Continued) **1000114960**

Current Action Lead: EPA Perf

Region: 09
Site ID: 0902091
EPA ID: CAD980817985
Site Name: SAN GABRIEL VALLEY (AREA 4)
NPL: F
FF: N
OU: 01
Action Code: BF
Action Name: PRP RA
SEQ: 1
Start Date: 2009-07-21 05:00:00
Current Action Lead: EPA Ovrsght

Region: 09
Site ID: 0902091
EPA ID: CAD980817985
Site Name: SAN GABRIEL VALLEY (AREA 4)
NPL: F
FF: N
OU: 01
Action Code: BE
Action Name: PRP RD
SEQ: 1
Start Date: 2002-03-29 05:00:00
Finish Date: 2009-07-21 05:00:00
Current Action Lead: EPA Ovrsght

Region: 09
Site ID: 0902091
EPA ID: CAD980817985
Site Name: SAN GABRIEL VALLEY (AREA 4)
NPL: F
FF: N
OU: 01
Action Code: BD
Action Name: PRP RI/FS
SEQ: 1
Start Date: 1993-09-30 04:00:00
Finish Date: 1996-12-20 05:00:00
Current Action Lead: EPA Ovrsght

Region: 09
Site ID: 0902091
EPA ID: CAD980817985
Site Name: SAN GABRIEL VALLEY (AREA 4)
NPL: F
FF: N
OU: 01
Action Code: RO
Action Name: ROD
SEQ: 1
Start Date: 1998-09-30 04:00:00
Finish Date: 1998-09-30 04:00:00
Current Action Lead: EPA Perf

SAN GABRIEL VALLEY (AREA 4) (Continued) **1000114960**

Region:	09
Site ID:	0902091
EPA ID:	CAD980817985
Site Name:	SAN GABRIEL VALLEY (AREA 4)
NPL:	F
FF:	N
OU:	04
Action Code:	RD
Action Name:	RD
SEQ:	1
Start Date:	2001-09-27 04:00:00
Finish Date:	2005-07-25 04:00:00
Current Action Lead:	EPA Perf

Region:	09
Site ID:	0902091
EPA ID:	CAD980817985
Site Name:	SAN GABRIEL VALLEY (AREA 4)
NPL:	F
FF:	N
OU:	04
Action Code:	BF
Action Name:	PRP RA
SEQ:	2
Start Date:	2006-02-27 05:00:00
Current Action Lead:	EPA Ovrsght

Region:	09
Site ID:	0902091
EPA ID:	CAD980817985
Site Name:	SAN GABRIEL VALLEY (AREA 4)
NPL:	F
FF:	N
OU:	04
Action Code:	BE
Action Name:	PRP RD
SEQ:	2
Start Date:	2005-07-25 04:00:00
Finish Date:	2005-07-25 04:00:00
Current Action Lead:	EPA Ovrsght

Region:	09
Site ID:	0902091
EPA ID:	CAD980817985
Site Name:	SAN GABRIEL VALLEY (AREA 4)
NPL:	F
FF:	N
OU:	04
Action Code:	TA
Action Name:	TECH ASSIST
SEQ:	1
Start Date:	2017-07-27 05:00:00
Current Action Lead:	EPA Perf

Region:	09
Site ID:	0902091
EPA ID:	CAD980817985

SAN GABRIEL VALLEY (AREA 4) (Continued) **1000114960**

Site Name: SAN GABRIEL VALLEY (AREA 4)
NPL: F
FF: N
OU: 06
Action Code: OM
Action Name: OM
SEQ: 3
Start Date: 2023-09-06 05:00:00
Current Action Lead: EPA Ovrsght

Region: 09
Site ID: 0902091
EPA ID: CAD980817985
Site Name: SAN GABRIEL VALLEY (AREA 4)
NPL: F
FF: N
OU: 06
Action Code: BF
Action Name: PRP RA
SEQ: 4
Start Date: 2020-08-06 05:00:00
Current Action Lead: EPA Ovrsght

Region: 09
Site ID: 0902091
EPA ID: CAD980817985
Site Name: SAN GABRIEL VALLEY (AREA 4)
NPL: F
FF: N
OU: 06
Action Code: BE
Action Name: PRP RD
SEQ: 4
Start Date: 2011-09-26 04:00:00
Finish Date: 2020-08-06 05:00:00
Current Action Lead: EPA Ovrsght

Region: 09
Site ID: 0902091
EPA ID: CAD980817985
Site Name: SAN GABRIEL VALLEY (AREA 4)
NPL: F
FF: N
OU: 08
Action Code: NA
Action Name: PRP RI
SEQ: 1
Start Date: 2015-03-12 04:00:00
Current Action Lead: St Ovrsght

SIte:
Name: SAN GABRIEL VALLEY (AREA 4)
Address: STIMSON AVE & OLD VALLEY BLVD
City,State,Zip: LA PUENTE, CA 91744
Action Taken Date: 06/14/2005
EPA ID: CAD980817985

SAN GABRIEL VALLEY (AREA 4) (Continued) **1000114960**

Action Name: Explanation of Significant Differences
Action ID: 1
Operable Unit: 01
Contaminated Media: Groundwater
Federal Facility: N
Fiscal Year: 2005
NPL Status: Currently on the Final NPL
Superfund Alternative Agreement: N
Latitude: 34.016669
Longitude: -117.958300

Media:
EPA ID: CAD980817985
Contaminated Media: Groundwater
Action ID: 1
Operable Unit: 01
Action Name: Explanation of Significant Differences
Action Taken Date: 06/14/2005
Federal Facility: N
Fiscal Year: 2005
NPL Status: Currently on the Final NPL
Superfund Alternative Agreement: N
Latitude: 34.016669
Longitude: -117.958300

EPA ID: CAD980817985
Contaminated Media: Groundwater
Action ID: 1
Operable Unit: 01
Action Name: Record of Decision
Action Taken Date: 09/30/1998
Federal Facility: N
Fiscal Year: 1998
NPL Status: Currently on the Final NPL
Superfund Alternative Agreement: N
Latitude: 34.016669
Longitude: -117.958300

EPA ID: CAD980817985
Contaminated Media: Groundwater
Action ID: 1
Operable Unit: 01
Action Name: Explanation of Significant Differences
Action Taken Date: 06/14/2005
Federal Facility: N
Fiscal Year: 2005
NPL Status: Currently on the Final NPL
Superfund Alternative Agreement: N
Latitude: 34.016669
Longitude: -117.958300

EPA ID: CAD980817985
Contaminated Media: Groundwater
Action ID: 1
Operable Unit: 01
Action Name: Explanation of Significant Differences
Action Taken Date: 06/14/2005
Federal Facility: N

SAN GABRIEL VALLEY (AREA 4) (Continued) **1000114960**

Fiscal Year:	2005
NPL Status:	Currently on the Final NPL
Superfund Alternative Agreement:	N
Latitude:	34.016669
Longitude:	-117.958300

EPA ID:	CAD980817985
Contaminated Media:	Groundwater
Action ID:	1
Operable Unit:	01
Action Name:	Explanation of Significant Differences
Action Taken Date:	06/14/2005
Federal Facility:	N
Fiscal Year:	2005
NPL Status:	Currently on the Final NPL
Superfund Alternative Agreement:	N
Latitude:	34.016669
Longitude:	-117.958300

EPA ID:	CAD980817985
Contaminated Media:	Groundwater
Action ID:	1
Operable Unit:	01
Action Name:	Record of Decision
Action Taken Date:	09/30/1998
Federal Facility:	N
Fiscal Year:	1998
NPL Status:	Currently on the Final NPL
Superfund Alternative Agreement:	N
Latitude:	34.016669
Longitude:	-117.958300

EPA ID:	CAD980817985
Contaminated Media:	Groundwater
Action ID:	1
Operable Unit:	01
Action Name:	Record of Decision
Action Taken Date:	09/30/1998
Federal Facility:	N
Fiscal Year:	1998
NPL Status:	Currently on the Final NPL
Superfund Alternative Agreement:	N
Latitude:	34.016669
Longitude:	-117.958300

EPA ID:	CAD980817985
Contaminated Media:	Groundwater
Action ID:	1
Operable Unit:	01
Action Name:	Record of Decision
Action Taken Date:	09/30/1998
Federal Facility:	N
Fiscal Year:	1998
NPL Status:	Currently on the Final NPL
Superfund Alternative Agreement:	N
Latitude:	34.016669
Longitude:	-117.958300

SAN GABRIEL VALLEY (AREA 4) (Continued) **1000114960**

EPA ID:	CAD980817985
Contaminated Media:	Groundwater
Action ID:	1
Operable Unit:	01
Action Name:	Record of Decision
Action Taken Date:	09/30/1998
Federal Facility:	N
Fiscal Year:	1998
NPL Status:	Currently on the Final NPL
Superfund Alternative Agreement:	N
Latitude:	34.016669
Longitude:	-117.958300

EPA ID:	CAD980817985
Contaminated Media:	Groundwater
Action ID:	1
Operable Unit:	01
Action Name:	Record of Decision
Action Taken Date:	09/30/1998
Federal Facility:	N
Fiscal Year:	1998
NPL Status:	Currently on the Final NPL
Superfund Alternative Agreement:	N
Latitude:	34.016669
Longitude:	-117.958300

EPA ID:	CAD980817985
Contaminated Media:	Groundwater
Action ID:	1
Operable Unit:	01
Action Name:	Record of Decision
Action Taken Date:	09/30/1998
Federal Facility:	N
Fiscal Year:	1998
NPL Status:	Currently on the Final NPL
Superfund Alternative Agreement:	N
Latitude:	34.016669
Longitude:	-117.958300

EPA ID:	CAD980817985
Contaminated Media:	Groundwater
Action ID:	1
Operable Unit:	01
Action Name:	Record of Decision
Action Taken Date:	09/30/1998
Federal Facility:	N
Fiscal Year:	1998
NPL Status:	Currently on the Final NPL
Superfund Alternative Agreement:	N
Latitude:	34.016669
Longitude:	-117.958300

ROD:

Name:	SAN GABRIEL VALLEY (AREA 4)
Address:	STIMSON AVE & OLD VALLEY BLVD
City,State,Zip:	LA PUENTE, CA 91744

SAN GABRIEL VALLEY (AREA 4) (Continued) **1000114960**

EPA ID: CAD980817985
RG: 9
Site ID: 902091
Action: GOVT Decision Document (ROD)
Operable Unit Number: CD, RD/RA INTERMEDIATE ZONE
SEQ ID: 1
Action Completion: 1998-09-30 00:00:00
NPL Status: Final

Name: SAN GABRIEL VALLEY (AREA 4)
Address: STIMSON AVE & OLD VALLEY BLVD
City,State,Zip: LA PUENTE, CA 91744
EPA ID: CAD980817985
RG: 9
Site ID: 902091
Action: GOVT ESD
Operable Unit Number: CD, RD/RA INTERMEDIATE ZONE
SEQ ID: 1
Action Completion: 2005-06-14 00:00:00
NPL Status: Final

PRP:
PRP Name:
A & J SYSTEMS
A&E PLASTICS CO.
A-1 ORNAMENTAL IRON
ACORN ENGINEERING CO.
ACORN ENGINEERING CO.
ACORN ENGINEERING CO.
ACROMIL
ADAMS AND COLTRIN, INC.
ADAMS CAMPBELL CO., LTD.
ADAMS CAMPBELL CO., LTD.
ADVANCED HEAT TECHNOLOGY CORP.
AEROJET ELECTROSYSTEMS
AEROJET-GENERAL CORP.
AEROSOL SERVICES CO.
AEROSOL SERVICES CO.
AEROSOL SERVICES COMPANY
AEROSOL SERVICES COMPANY
AEROSOL SERVICES COMPANY
AIR DISTRIBUTION PRODUCTS, INC.
ALLFAST FASTENING SYSTEMS, INC.

Click this hyperlink while viewing on your computer to access
303 additional PRP: record(s) in the EDR Site Report.

ICIS:
Enforcement Action ID: 09-2013-2520
FRS ID: 110009267907
Action Name: LeVan Specialty Company, Inc Consent Decree
Facility Name: SAN GABRIEL VALLEY (AREA 4)
Facility Address: STIMSON AVE & OLD VALLEY BLVD
LA PUENTE, CA 91744
Enforcement Action Type: Civil Judicial Action
Facility County: LOS ANGELES
Program System Acronym: CERCLIS
Enforcement Action Forum Desc: Judicial

SAN GABRIEL VALLEY (AREA 4) (Continued) **1000114960**

EA Type Code: CIV
Latitude in Decimal Degrees: 34.01666
Longitude in Decimal Degrees: -117.9583
Program System Acronym: CAD980817985

Enforcement Action ID: 09-2013-2519
FRS ID: 110009267907
Action Name: John D. Williams, Trustee of the Julia A. Fisher Living Trust Consent Decree
Facility Name: SAN GABRIEL VALLEY (AREA 4)
Facility Address: STIMSON AVE & OLD VALLEY BLVD
LA PUENTE, CA 91744
Enforcement Action Type: Civil Judicial Action
Facility County: LOS ANGELES
Program System Acronym: CERCLIS
Enforcement Action Forum Desc: Judicial
EA Type Code: CIV
Latitude in Decimal Degrees: 34.01666
Longitude in Decimal Degrees: -117.9583
Program System Acronym: CAD980817985

Enforcement Action ID: 09-2013-2513
FRS ID: 110009267907
Action Name: Bentley Prince Street, Inc.
Facility Name: SAN GABRIEL VALLEY (AREA 4)
Facility Address: STIMSON AVE & OLD VALLEY BLVD
LA PUENTE, CA 91744
Enforcement Action Type: Civil Judicial Action
Facility County: LOS ANGELES
Program System Acronym: CERCLIS
Enforcement Action Forum Desc: Judicial
EA Type Code: CIV
Latitude in Decimal Degrees: 34.01666
Longitude in Decimal Degrees: -117.9583
Program System Acronym: CAD980817985

Enforcement Action ID: 09-2012-2506
FRS ID: 110009267907
Action Name: Mancino Trust Litigation, Puente Valley Superfund Site
Facility Name: SAN GABRIEL VALLEY (AREA 4)
Facility Address: STIMSON AVE & OLD VALLEY BLVD
LA PUENTE, CA 91744
Enforcement Action Type: Civil Judicial Action
Facility County: LOS ANGELES
Program System Acronym: CERCLIS
Enforcement Action Forum Desc: Judicial
EA Type Code: CIV
Latitude in Decimal Degrees: 34.01666
Longitude in Decimal Degrees: -117.9583
Program System Acronym: CAD980817985

Enforcement Action ID: 09-2011-2517
FRS ID: 110009267907
Action Name: Puente Valley OU Unilateral Admin Order for RD/RA
Facility Name: SAN GABRIEL VALLEY (AREA 4)
Facility Address: STIMSON AVE & OLD VALLEY BLVD
LA PUENTE, CA 91744

SAN GABRIEL VALLEY (AREA 4) (Continued) **1000114960**

Enforcement Action Type:	CERCLA 106 AO For Resp Action/Imm Haz
Facility County:	LOS ANGELES
Program System Acronym:	CERCLIS
Enforcement Action Forum Desc:	Administrative - Formal
EA Type Code:	106
Latitude in Decimal Degrees:	34.01666
Longitude in Decimal Degrees:	-117.9583
Program System Acronym:	CAD980817985
Enforcement Action ID:	09-2009-2529
FRS ID:	110009267907
Action Name:	Puente Valley OU Access Order to Los Angeles County
Facility Name:	SAN GABRIEL VALLEY (AREA 4)
Facility Address:	STIMSON AVE & OLD VALLEY BLVD LA PUENTE, CA 91744
Enforcement Action Type:	CERCLA 104E5A AO For Access And/Or Info
Facility County:	LOS ANGELES
Program System Acronym:	ICIS
Enforcement Action Forum Desc:	Administrative - Formal
EA Type Code:	104E5A
Latitude in Decimal Degrees:	34.01666
Longitude in Decimal Degrees:	-117.9583
Program System Acronym:	1655794
Enforcement Action ID:	09-2008-2531
FRS ID:	110009267907
Action Name:	Puente Valley Site, Valley Proctor CD for Cost Recovery
Facility Name:	SAN GABRIEL VALLEY (AREA 4)
Facility Address:	STIMSON AVE & OLD VALLEY BLVD LA PUENTE, CA 91744
Enforcement Action Type:	Civil Judicial Action
Facility County:	LOS ANGELES
Program System Acronym:	CERCLIS
Enforcement Action Forum Desc:	Judicial
EA Type Code:	CIV
Latitude in Decimal Degrees:	34.01666
Longitude in Decimal Degrees:	-117.9583
Program System Acronym:	CAD980817985
Enforcement Action ID:	09-2008-2506
FRS ID:	110009267907
Action Name:	Puente Valley CD w/ Northrup Grumman for RD/RA and Cost Recovery
Facility Name:	SAN GABRIEL VALLEY (AREA 4)
Facility Address:	STIMSON AVE & OLD VALLEY BLVD LA PUENTE, CA 91744
Enforcement Action Type:	Civil Judicial Action
Facility County:	LOS ANGELES
Program System Acronym:	CERCLIS
Enforcement Action Forum Desc:	Judicial
EA Type Code:	CIV
Latitude in Decimal Degrees:	34.01666
Longitude in Decimal Degrees:	-117.9583
Program System Acronym:	CAD980817985
Enforcement Action ID:	09-2007-0141
FRS ID:	110009267907
Action Name:	San Gabriel Area 4 / Puente Valley (Creftcon et al.)

SAN GABRIEL VALLEY (AREA 4) (Continued) **1000114960**

Facility Name:	SAN GABRIEL VALLEY (AREA 4)
Facility Address:	STIMSON AVE & OLD VALLEY BLVD LA PUENTE, CA 91744
Enforcement Action Type:	Civil Judicial Action
Facility County:	LOS ANGELES
Program System Acronym:	CERCLIS
Enforcement Action Forum Desc:	Judicial
EA Type Code:	CIV
Latitude in Decimal Degrees:	34.01666
Longitude in Decimal Degrees:	-117.9583
Program System Acronym:	CAD980817985

Enforcement Action ID:	09-2007-0127
FRS ID:	110009267907
Action Name:	San Gabriel Area 4 / Puente Valley (Teledyne)
Facility Name:	SAN GABRIEL VALLEY (AREA 4)
Facility Address:	STIMSON AVE & OLD VALLEY BLVD LA PUENTE, CA 91744
Enforcement Action Type:	Civil Judicial Action
Facility County:	LOS ANGELES
Program System Acronym:	CERCLIS
Enforcement Action Forum Desc:	Judicial
EA Type Code:	CIV
Latitude in Decimal Degrees:	34.01666
Longitude in Decimal Degrees:	-117.9583
Program System Acronym:	CAD980817985

Enforcement Action ID:	09-2006-0264
FRS ID:	110009267907
Action Name:	San Gabriel Area 4 / Puente Valley (Saint Gobain)
Facility Name:	SAN GABRIEL VALLEY (AREA 4)
Facility Address:	STIMSON AVE & OLD VALLEY BLVD LA PUENTE, CA 91744
Enforcement Action Type:	Civil Judicial Action
Facility County:	LOS ANGELES
Program System Acronym:	ICIS
Enforcement Action Forum Desc:	Judicial
EA Type Code:	CIV
Latitude in Decimal Degrees:	34.01666
Longitude in Decimal Degrees:	-117.9583
Program System Acronym:	1655794

Enforcement Action ID:	09-2005-0030
FRS ID:	110009267907
Action Name:	San Gabriel - Saltire Industrial (National Case) (Bankruptcy)
Facility Name:	SAN GABRIEL VALLEY (AREA 4)
Facility Address:	STIMSON AVE & OLD VALLEY BLVD LA PUENTE, CA 91744
Enforcement Action Type:	Bankruptcy
Facility County:	LOS ANGELES
Program System Acronym:	ICIS
Enforcement Action Forum Desc:	Judicial
EA Type Code:	BNK
Latitude in Decimal Degrees:	34.01666
Longitude in Decimal Degrees:	-117.9583
Program System Acronym:	1655794

SAN GABRIEL VALLEY (AREA 4) (Continued) **1000114960**

Enforcement Action ID:	09-2003-0101
FRS ID:	110009267907
Action Name:	San Gabriel / Puente Valley OU
Facility Name:	SAN GABRIEL VALLEY (AREA 4)
Facility Address:	STIMSON AVE & OLD VALLEY BLVD LA PUENTE, CA 91744
Enforcement Action Type:	Civil Judicial Action
Facility County:	LOS ANGELES
Program System Acronym:	ICIS
Enforcement Action Forum Desc:	Judicial
EA Type Code:	CIV
Latitude in Decimal Degrees:	34.01666
Longitude in Decimal Degrees:	-117.9583
Program System Acronym:	1655794

Enforcement Action ID:	09-2003-0050
FRS ID:	110009267907
Action Name:	Exide Technologies Bankruptcy (NC)
Facility Name:	SAN GABRIEL VALLEY (AREA 4)
Facility Address:	STIMSON AVE & OLD VALLEY BLVD LA PUENTE, CA 91744
Enforcement Action Type:	Bankruptcy
Facility County:	LOS ANGELES
Program System Acronym:	ICIS
Enforcement Action Forum Desc:	Judicial
EA Type Code:	BNK
Latitude in Decimal Degrees:	34.01666
Longitude in Decimal Degrees:	-117.9583
Program System Acronym:	1655794

Enforcement Action ID:	09-2002-0035
FRS ID:	110009267907
Action Name:	San Gabriel / Puente Valley
Facility Name:	SAN GABRIEL VALLEY (AREA 4)
Facility Address:	STIMSON AVE & OLD VALLEY BLVD LA PUENTE, CA 91744
Enforcement Action Type:	CERCLA 106 AO For Resp Action/Imm Haz
Facility County:	LOS ANGELES
Program System Acronym:	ICIS
Enforcement Action Forum Desc:	Administrative - Formal
EA Type Code:	106
Latitude in Decimal Degrees:	34.01666
Longitude in Decimal Degrees:	-117.9583
Program System Acronym:	1655794

Facility Name:	SAN GABRIEL VALLEY (AREA 4)
Address:	STIMSON AVE & OLD VALLEY BLVD
Tribal Indicator:	N
Fed Facility:	No

Facility Name:	SAN GABRIEL VALLEY (AREA 4)
Address:	STIMSON AVE & OLD VALLEY BLVD
Tribal Indicator:	N
Fed Facility:	No

Facility Name: SAN GABRIEL VALLEY (AREA 4)

SAN GABRIEL VALLEY (AREA 4) (Continued) **1000114960**

Address: STIMSON AVE & OLD VALLEY BLVD
Tribal Indicator: N
Fed Facility: No

Facility Name: SAN GABRIEL VALLEY (AREA 4)
Address: STIMSON AVE & OLD VALLEY BLVD
Tribal Indicator: N
Fed Facility: No

Facility Name: SAN GABRIEL VALLEY (AREA 4)
Address: STIMSON AVE & OLD VALLEY BLVD
Tribal Indicator: N
Fed Facility: No

Facility Name: SAN GABRIEL VALLEY (AREA 4)
Address: STIMSON AVE & OLD VALLEY BLVD
Tribal Indicator: N
Fed Facility: No

Facility Name: SAN GABRIEL VALLEY (AREA 4)
Address: STIMSON AVE & OLD VALLEY BLVD
Tribal Indicator: N
Fed Facility: No

Facility Name: SAN GABRIEL VALLEY (AREA 4)
Address: STIMSON AVE & OLD VALLEY BLVD
Tribal Indicator: N
Fed Facility: No

Facility Name: SAN GABRIEL VALLEY (AREA 4)
Address: STIMSON AVE & OLD VALLEY BLVD
Tribal Indicator: N
Fed Facility: No

Facility Name: SAN GABRIEL VALLEY (AREA 4)
Address: STIMSON AVE & OLD VALLEY BLVD
Tribal Indicator: N
Fed Facility: No

Facility Name: SAN GABRIEL VALLEY (AREA 4)
Address: STIMSON AVE & OLD VALLEY BLVD
Tribal Indicator: N
Fed Facility: No

Facility Name: SAN GABRIEL VALLEY (AREA 4)
Address: STIMSON AVE & OLD VALLEY BLVD
Tribal Indicator: N
Fed Facility: No

Facility Name: SAN GABRIEL VALLEY (AREA 4)
Address: STIMSON AVE & OLD VALLEY BLVD
Tribal Indicator: N
Fed Facility: No

Facility Name: SAN GABRIEL VALLEY (AREA 4)
Address: STIMSON AVE & OLD VALLEY BLVD
Tribal Indicator: N

SAN GABRIEL VALLEY (AREA 4) (Continued) **1000114960**

Fed Facility: No

Facility Name: SAN GABRIEL VALLEY (AREA 4)
Address: STIMSON AVE & OLD VALLEY BLVD
Tribal Indicator: N
Fed Facility: No

Facility Name: SAN GABRIEL VALLEY (AREA 4)
Address: STIMSON AVE & OLD VALLEY BLVD
Tribal Indicator: N
Fed Facility: No

Facility Name: SAN GABRIEL VALLEY (AREA 4)
Address: STIMSON AVE & OLD VALLEY BLVD
Tribal Indicator: N
Fed Facility: No

Facility Name: SAN GABRIEL VALLEY (AREA 4)
Address: STIMSON AVE & OLD VALLEY BLVD
Tribal Indicator: N
Fed Facility: No

Facility Name: SAN GABRIEL VALLEY (AREA 4)
Address: STIMSON AVE & OLD VALLEY BLVD
Tribal Indicator: N
Fed Facility: No

Facility Name: SAN GABRIEL VALLEY (AREA 4)
Address: STIMSON AVE & OLD VALLEY BLVD
Tribal Indicator: N
Fed Facility: No

Facility Name: SAN GABRIEL VALLEY (AREA 4)
Address: STIMSON AVE & OLD VALLEY BLVD
Tribal Indicator: N
Fed Facility: No

Facility Name: SAN GABRIEL VALLEY (AREA 4)
Address: STIMSON AVE & OLD VALLEY BLVD
Tribal Indicator: N
Fed Facility: No

Facility Name: SAN GABRIEL VALLEY (AREA 4)
Address: STIMSON AVE & OLD VALLEY BLVD
Tribal Indicator: N
Fed Facility: No

Facility Name: SAN GABRIEL VALLEY (AREA 4)
Address: STIMSON AVE & OLD VALLEY BLVD
Tribal Indicator: N
Fed Facility: No

SAN GABRIEL VALLEY (AREA 4) (Continued) **1000114960**

Facility Name: SAN GABRIEL VALLEY (AREA 4)
Address: STIMSON AVE & OLD VALLEY BLVD
Tribal Indicator: N
Fed Facility: No

Facility Name: SAN GABRIEL VALLEY (AREA 4)
Address: STIMSON AVE & OLD VALLEY BLVD
Tribal Indicator: N
Fed Facility: No

Facility Name: SAN GABRIEL VALLEY (AREA 4)
Address: STIMSON AVE & OLD VALLEY BLVD
Tribal Indicator: N
Fed Facility: No

Facility Name: SAN GABRIEL VALLEY (AREA 4)
Address: STIMSON AVE & OLD VALLEY BLVD
Tribal Indicator: N
Fed Facility: No

Facility Name: SAN GABRIEL VALLEY (AREA 4)
Address: STIMSON AVE & OLD VALLEY BLVD
Tribal Indicator: N
Fed Facility: No

FINDS:
Registry ID: 110009267907

Click Here for FRS Facility Detail Report:

Environmental Interest/Information System:
The Integrated Compliance Information System (ICIS) provides a database that, when complete, will contain integrated enforcement and compliance information across most of EPA's programs. The vision for ICIS is to replace EPA's independent databases that contain enforcement data with a single repository for that information. Currently, ICIS contains all Federal Administrative and Judicial enforcement actions and a subset of the Permit Compliance System (PCS), which supports the National Pollutant Discharge Elimination System (NPDES). This information is maintained in ICIS by EPA in the Regional offices and it at Headquarters. A future release of ICIS will completely replace PCS and will integrate that information with Federal actions already in the system. ICIS also has the capability to track other activities that support compliance and enforcement programs, including incident tracking, compliance assistance, and compliance monitoring.
THE SUPERFUND ENTERPRISE MANAGEMENT SYSTEM (SEMS) INTEGRATES MULTIPLE LEGACY SYSTEMS INTO A COMPREHENSIVE TRACKING AND REPORTING TOOL, PROVIDING DATA ON THE INVENTORY OF ACTIVE AND ARCHIVED HAZARDOUS WASTE SITES EVALUATED BY THE SUPERFUND PROGRAM. IT CONTAINS SITES THAT ARE EITHER PROPOSED TO BE OR ARE ON THE NATIONAL PRIORITIES LIST (NPL) AS WELL AS SITES THAT ARE IN THE SCREENING AND ASSESSMENT PHASE FOR POSSIBLE INCLUSION ON THE NPL.

Click this hyperlink while viewing on your computer to access additional FINDS: detail in the EDR Site Report.

SAN GABRIEL VALLEY (AREA 4) (Continued) **1000114960**

ECHO:

Envid:	1000114960
Registry ID:	110009267907
DFR URL:	http://echo.epa.gov/detailed-facility-report?fid=110009267907
Name:	SAN GABRIEL VALLEY (AREA 4)
Address:	STIMSON AVE & OLD VALLEY BLVD
City,State,Zip:	LA PUENTE, CA 91744

B7 **METAL CUTTING SERVICE** **CPS-SLIC S100867996**
16235 E. GALE AVE. **WIP N/A**
< 1/8 **CITY OF INDUSTRY, CA 91745**
1 ft.

Site 1 of 5 in cluster B

Relative: Higher

Actual: 353 ft.

CPS-SLIC:

Name:	METAL CUTTING SERVICE
Address:	16235 E. GALE AVE.
City,State,Zip:	CITY OF INDUSTRY, CA 91745
Region:	STATE
Facility Status:	**Completed - Case Closed**
Status Date:	05/01/1989
Global Id:	T10000015653
Lead Agency:	LOS ANGELES RWQCB (REGION 4)
Latitude:	34.00767
Longitude:	-117.95251
Case Type:	Cleanup Program Site
Case Worker:	WIP
RB Case Number:	105.0174
EPA Region:	9
Cuf Case:	NO
Begin Date:	01/01/1985
No Further Action Date:	05/01/1989
CA Water Watershed Name:	San Gabriel River - Upper San Gabriel (405.20)
Dwr Groundwater Subbasin Name:	San Gabriel Valley (4-013)
CA Enviroscreen 3 Score:	86-90%
CA Enviroscreen 4 Score:	90-95%
Military DOD Site:	No
RWQCB Region:	LOS ANGELES RWQCB (REGION 4)

Click here to access the California GeoTracker records for this facility:

WIP:

Name:	METAL CUTTING SERVICE
Address:	16235 E Gale Ave
City,State,Zip:	CITY OF INDUSTRY (CORPORATE NAME INDUSTRY), CA 91745
Region:	4
File Number:	105.0174
File Status:	**Historical**
Staff:	RWANG
Facility Suite:	Not reported

A8 **HAL RIGER** **HWTS** **S112980296**
16207 GALE AVE **HAZNET** **N/A**
< 1/8 **CITY OF INDUSTRY, CA 91745**
1 ft.

Site 7 of 16 in cluster A

Relative: Lower

Actual: 345 ft.

HWTS:

Name:	HAL RIGER
Address:	16207 GALE AVE
City,State,Zip:	CITY OF INDUSTRY, CA 91745
EPA ID:	CAC002646109
Inactive Date:	03/08/2010
Create Date:	09/08/2009
Mailing Address:	7820 SUNCUP WAY UNIT P219
Mailing City,State,Zip:	CARLSBAD, CA 920096879
Owner Name:	HAL RIGER
Owner Address:	7820 SUNCUP WAY UNIT P219
Owner City,State,Zip:	CARLSBAD, CA 920096879
Contact Name:	HAL RIGER
Contact Address:	7820 SUNCUP WAY UNIT P219
City,State,Zip:	CARLSBAD, CA 920096879
Facility Status:	Inactive
Facility Type:	TEMPORARY
Category:	STATE
Latitude:	34.008105
Longitude:	-117.953732

HAZNET:

Name:	HAL RIGER
Address:	16207 GALE AVE
City,State,Zip:	CITY OF INDUSTRY, CA 91745
Contact:	HAL RIGER
Telephone:	7607046640
Mailing Address:	7820 SUNCUP WAY UNIT P219
Year:	2009
Gepaid:	CAC002646109
TSD EPA ID:	CAD097030993
CA Waste Code:	791 - Liquids with pH <= 2
Disposal Method:	H141 - Storage, Bulking, And/Or Transfer Off Site--No Treatment/Reovery (H010-H129) Or (H131-H135)
Tons:	0.06255
Year:	2009
Gepaid:	CAC002646109
TSD EPA ID:	CAT080013352
CA Waste Code:	331 - Off-specification, aged or surplus organics
Disposal Method:	H039 - Other Recovery Of Reclamation For Reuse Including Acid Regeneration, Organics Recovery Ect
Tons:	0.1815
Year:	2009
Gepaid:	CAC002646109
TSD EPA ID:	CAT080013352
CA Waste Code:	221 - Waste oil and mixed oil
Disposal Method:	H039 - Other Recovery Of Reclamation For Reuse Including Acid Regeneration, Organics Recovery Ect
Tons:	0.209

HAL RIGER (Continued) **S112980296**

Additional Information:

Year:	2009
Gen EPA ID:	CAC002646109
Shipment Date:	20090911
Creation Date:	11/25/2009 18:30:17
Receipt Date:	20090918
Manifest ID:	004959444JJK
Trans EPA ID:	CAD982440364
Trans Name:	PFR ENVIRONMENTAL SERVICES INC
TSDF EPA ID:	CAT080013352
Trans Name:	DEMENNO KERDOON
Waste Code Description:	331 - Off-specification, aged, or surplus organics
RCRA Code:	D001
Meth Code:	H039 - Other Recovery Of Reclamation For Reuse Including Acid Regeneration, Organics Recovery Ect
Quantity Tons:	0.1815
Waste Quantity:	55
Quantity Unit:	G
Shipment Date:	20090911
Creation Date:	10/20/2009 18:30:23
Receipt Date:	20090918
Manifest ID:	004959445JJK
Trans EPA ID:	CAD982440364
Trans Name:	PFR ENVIRONMENTAL SERVICES INC
TSDF EPA ID:	CAD097030993
Trans Name:	SIEMENS WATER TECHNOLOGIES CORP
Waste Code Description:	791 - Liquids with pH < 2 792 Liquids with pH < 2 with metals
RCRA Code:	D002
Meth Code:	H141 - Storage, Bulking, And/Or Transfer Off Site--No Treatment/Reovery (H010-H129) Or (H131-H135)
Quantity Tons:	0.06255
Waste Quantity:	15
Quantity Unit:	G
Shipment Date:	20090911
Creation Date:	11/25/2009 18:30:17
Receipt Date:	20090918
Manifest ID:	004959444JJK
Trans EPA ID:	CAD982440364
Trans Name:	PFR ENVIRONMENTAL SERVICES INC
TSDF EPA ID:	CAT080013352
Trans Name:	DEMENNO KERDOON
Waste Code Description:	221 - Waste oil and mixed oil
Meth Code:	H039 - Other Recovery Of Reclamation For Reuse Including Acid Regeneration, Organics Recovery Ect
Quantity Tons:	0.209
Waste Quantity:	55
Quantity Unit:	G

B9 **1X CROWN CITY FURNITURE** **HWTS** **S123774851**
16213 E. GALE AVE. **HAZNET** **N/A**
< 1/8 **INDUSTRY, CA 91744**
1 ft.

Site 2 of 5 in cluster B

Relative: HWTS:
Higher

Name:	1X CROWN CITY FURNITURE
Address:	16213 E. GALE AVE.
City,State,Zip:	INDUSTRY, CA 91744
EPA ID:	CAX000078071
Inactive Date:	06/30/1998
Create Date:	05/01/1984
Mailing Address:	P. O. BOX 3198
Mailing City,State,Zip:	INDUSTRY, CA 917440000
Contact Name:	DICK BUCCOLA
Contact Address:	INACT PER 98VQ FINAL NOTICE
Facility Status:	Inactive
Facility Type:	PERMANENT
Category:	STATE
Latitude:	34.007849
Longitude:	-117.952876

Actual:
353 ft.

HAZNET:

Name:	1X CROWN CITY FURNITURE
Address:	16213 E. GALE AVE.
City,State,Zip:	INDUSTRY, CA 917440000
Contact:	DICK BUCCOLA
Telephone:	2139688396
Mailing Address:	P. O. BOX 3198
Year:	1984
Gepaid:	CAX000078071
TSD EPA ID:	CAD067786749
CA Waste Code:	352 - Other organic solids
Disposal Method:	D80 - Disposal, Land Fill
Tons:	0.5212

A10 **ORBIS INDUSTRIES INC DBA DIATO** **CPS-SLIC** **S106764900**
16205 WARD WAY **WIP** **N/A**
< 1/8 **CITY OF INDUSTRY, CA 91748**
0.000 mi.
2 ft.

Site 8 of 16 in cluster A

Relative: CPS-SLIC:
Lower

Name:	ORBIS INDUSTRIES INC DBA DIATO
Address:	16205 WARD WAY
City,State,Zip:	CITY OF INDUSTRY, CA 91748
Region:	STATE
Facility Status:	**Completed - Case Closed**
Status Date:	01/01/1996
Global Id:	T10000015666
Lead Agency:	LOS ANGELES RWQCB (REGION 4)
Latitude:	34.00924
Longitude:	-117.95346
Case Type:	Cleanup Program Site
Case Worker:	WIP
RB Case Number:	105.0193

Actual:
345 ft.

ORBIS INDUSTRIES INC DBA DIATO (Continued) **S106764900**

EPA Region:	9
Cuf Case:	NO
Begin Date:	01/01/1985
No Further Action Date:	01/01/1996
CA Water Watershed Name:	San Gabriel River - Upper San Gabriel (405.20)
Dwr Groundwater Subbasin Name:	San Gabriel Valley (4-013)
CA Enviroscreen 3 Score:	86-90%
CA Enviroscreen 4 Score:	90-95%
Military DOD Site:	No
RWQCB Region:	LOS ANGELES RWQCB (REGION 4)

Click here to access the California GeoTracker records for this facility:

WIP:

Name:	ORBIS INDUSTRIES INC DBA DIATO
Address:	16205 Ward Way
City,State,Zip:	CITY OF INDUSTRY (CORPORATE NAME INDUSTRY), CA 91748
Region:	4
File Number:	105.0193
File Status:	**Historical**
Staff:	UNIDENTIFIED
Facility Suite:	Not reported

A11 **KRALL CAST INC** **RCRA NonGen / NLR 1025867639**
WNW **16205 WARD WAY** **E MANIFEST CAL000325960**
< 1/8 **CITY OF INDUSTRY, CA 91745**
0.002 mi.
8 ft. **Site 9 of 16 in cluster A**

Relative: **Lower**
Actual: **345 ft.**

RCRA Listings:

Date Form Received by Agency:	20071019
Handler Name:	Krall Cast Inc
Handler Address:	16205 Ward Way
Handler City,State,Zip:	CITY OF INDUSTRY, CA 91745-1715
EPA ID:	CAL000325960
Contact Name:	TONY KRALLMAN
Contact Address:	16205 WARD WAY
Contact City,State,Zip:	CITY OF INDUSTRY, CA 91745
Contact Telephone:	909-241-6409
Contact Fax:	626-333-2929
Contact Email:	AARON@BLACKOAKFOUNDRY.COM
EPA Region:	09
Federal Waste Generator Description:	Not a generator, verified
Active Site Indicator:	Handler Activities
Mailing Address:	16205 WARD WAY
Mailing City,State,Zip:	CITY OF INDUSTRY, CA 91745-1715
Owner Name:	Krall Cast Inc
Owner Type:	Other
Operator Name:	Tony Krallman
Operator Type:	Other
Short-Term Generator Activity:	No
Importer Activity:	No
Mixed Waste Generator:	No
Transporter Activity:	No
Transfer Facility Activity:	No
Recycler Activity with Storage:	Yes
Small Quantity On-Site Burner Exemption:	No

KRALL CAST INC (Continued) **1025867639**

Smelting Melting and Refining Furnace Exemption:	No
Underground Injection Control:	No
Off-Site Waste Receipt:	No
Universal Waste Indicator:	Yes
Universal Waste Destination Facility:	Yes
Federal Universal Waste:	No
Active Site State-Reg Handler:	---
Hazardous Secondary Material Indicator:	N
2018 GPRA Permit Baseline:	Not on the Baseline
2018 GPRA Renewals Baseline:	Not on the Baseline
202 GPRA Corrective Action Baseline:	No
Subject to Corrective Action Universe:	No
Non-TSDFs Where RCRA CA has Been Imposed Universe:	No
Corrective Action Priority Ranking:	No NCAPS ranking
Environmental Control Indicator:	No
Institutional Control Indicator:	No
Human Exposure Controls Indicator:	N/A
Groundwater Controls Indicator:	N/A
Significant Non-Complier Universe:	No
Unaddressed Significant Non-Complier Universe:	No
Addressed Significant Non-Complier Universe:	No
Significant Non-Complier With a Compliance Schedule Universe:	No
Handler Date of Last Change:	20190627
Recognized Trader-Importer:	No
Recognized Trader-Exporter:	No
Importer of Spent Lead Acid Batteries:	No
Exporter of Spent Lead Acid Batteries:	No
Recycler Activity Without Storage:	No
Manifest Broker:	No
Sub-Part P Indicator:	No

Handler - Owner Operator:

Owner/Operator Indicator:	Operator
Owner/Operator Name: TONY KRALLMAN	
Legal Status:	Other
Owner/Operator Address:	16205 WARD WAY
Owner/Operator City,State,Zip:	CITY OF INDUSTRY, CA 91745
Owner/Operator Telephone:	909-241-6409
Owner/Operator Indicator:	Owner
Owner/Operator Name: KRALL CAST INC	
Legal Status:	Other
Owner/Operator Address:	16205 WARD WAY
Owner/Operator City,State,Zip:	CITY OF INDUSTRY, CA 91745-1715
Owner/Operator Telephone:	626-333-0678

Historic Generators:

Receive Date:	20071019
Handler Name: KRALL CAST INC	
Federal Waste Generator Description:	Not a generator, verified
Large Quantity Handler of Universal Waste:	No
Current Record:	Yes

List of NAICS Codes and Descriptions:

NAICS Code:	331512

KRALL CAST INC (Continued) **1025867639**

NAICS Description: STEEL INVESTMENT FOUNDRIES

Facility Has Received Notices of Violations:
Violations: No Violations Found

Evaluation Action Summary:
Evaluations: No Evaluations Found

E MANIFEST:

Manifest Tracking Number:	019214814JJK
Last Updated Date:	20201130
Shipped Date:	20190620
Received Date:	20190625
Manifest Status:	Corrected
Submission Type:	DataImage5Copy
Origin Type:	Service
Generator EPA ID:	CAL000325960
Generator Name:	Krall Cast Inc
Generator Mail Street 1:	16205 WARD WAY
Generator Mail City:	CITY OF INDUSTRY
Generator Mail State:	CA
Generator Mail Zip:	91745-1715
Generator Location Street 1:	16205 WARD WAY
Generator Location City:	CITY OF INDUSTRY
Generator Location Zip:	91745-1715
Generator Location State:	CA
Designated Facility EPA ID:	NVT330010000
Designated Facility Name:	Us Ecology Nevada, Inc
Designated Facility Mail Street 2:	PO BOX 578
Designated Facility Mail City:	BEATTY
Designated Facility Mail Zip:	89003
Designated Facility Mail State:	NV
Designated Facility Location Street 1:	HWY 95 11 MI S OF BEATTY
Designated Facility Location City:	BEATTY
Designated Facility Location Zip:	89003
Designated Facility Location State:	NV
Manifest Residue Indicator:	N
Rejection Indicator:	N

Manifest Tracking Number:	021285910JJK
Last Updated Date:	20210111
Shipped Date:	20200303
Received Date:	20200310
Manifest Status:	Corrected
Submission Type:	DataImage5Copy
Origin Type:	Service
Generator EPA ID:	CAL000325960
Generator Name:	Krall Cast Inc
Generator Mail Street 1:	16205 WARD WAY
Generator Mail City:	CITY OF INDUSTRY
Generator Mail State:	CA
Generator Mail Zip:	91745-1715
Generator Location Street 1:	16205 WARD WAY
Generator Location City:	CITY OF INDUSTRY
Generator Location Zip:	91745-1715

KRALL CAST INC (Continued) **1025867639**

Generator Location State:	CA
Designated Facility EPA ID:	NVT330010000
Designated Facility Name:	Us Ecology Nevada, Inc
Designated Facility Mail Street 2:	PO BOX 578
Designated Facility Mail City:	BEATTY
Designated Facility Mail Zip:	89003
Designated Facility Mail State:	NV
Designated Facility Location Street 1:	HWY 95 11 MI S OF BEATTY
Designated Facility Location City:	BEATTY
Designated Facility Location Zip:	89003
Designated Facility Location State:	NV
Manifest Residue Indicator:	N
Rejection Indicator:	N

Federal Waste:

Manifest Tracking Number:	021285910JJK
Waste Line Number:	1
Federal Waste Code:	D007
Federal Waste:	CHROMIUM

State Waste:

Manifest Tracking Number:	021285910JJK
Waste Line Number:	1
State Waste Code Owner:	CA
State Waste Code:	181
State Waste:	Other inorganic solid waste

Transporter:

Manifest Tracking Number:	021285910JJK
Transporter Line Number:	1
Transporter EPA ID:	CAR000175422
Transporter Name:	Worldwide Recovery System Inc

Waste Line:

Manifest Tracking Number:	021285910JJK
Waste Line Number:	1
U.S. DOT Hazardous Indicator:	Y
U.S. DOT ID Number:	NA3077
U.S. DOT Description:	Na3077, Hazardous Waste, Solid, N.O.S., 9, Pg Iii
Number of Containers:	2
Container Type Code:	DM
Container Type Description:	Metal drums, barrels, kegs
Waste Quantity:	1000
Quantity Unit of Measure Code:	P
Quantity Unit of Measure Description:	Pounds
Waste Quantity, in Tons:	0.5
Acute Waste Quantity, in Tons:	0
Non-Acute Waste Quantity, in Tons:	0.5
Waste Quantity, in Kilograms:	453.515
Acute Waste Quantity, in Kilograms:	0
Non-Acute Waste Quantity, in Kilorgrams:	453.515
Management Method Code:	H132
Management Method Description:	LANDFILL (WITH PRIOR TREATMENT AND/OR STABILIZATION)
Waste Residue Indicator:	N
Quantity Discrepancy Indicator:	N

KRALL CAST INC (Continued) **1025867639**

Waste Type Discrepancy Indicator: N
EPA Waste Indicator: Y

A12 **KRALL CAST INC** **HWTS** **S118231617**
WNW **16205 WARD WAY** **HAZNET** **N/A**
< 1/8 **CITY OF INDUSTRY, CA 91745**
0.002 mi.
8 ft. **Site 10 of 16 in cluster A**

Relative:
Lower

Actual:
345 ft.

HWTS:

Name:	KRALL CAST INC
Address:	16205 WARD WAY
City,State,Zip:	CITY OF INDUSTRY, CA 91745
EPA ID:	CAL000325960
Inactive Date:	06/30/2020
Create Date:	10/19/2007
Mailing Address:	16205 WARD WAY
Mailing City,State,Zip:	CITY OF INDUSTRY, CA 917451715
Owner Name:	KRALL CAST INC
Owner Address:	16205 WARD WAY
Owner City,State,Zip:	CITY OF INDUSTRY, CA 917451715
Contact Name:	TONY KRALLMAN
Contact Address:	16205 WARD WAY
City,State,Zip:	CITY OF INDUSTRY, CA 91745
Facility Status:	Inactive
Facility Type:	PERMANENT
Category:	STATE
Latitude:	34.009134
Longitude:	-117.953371

NAICS:

EPA ID:	CAL000325960
Create Date:	2007-10-19 14:53:35.730
NAICS Code:	331512
NAICS Description:	Steel Investment Foundries
Issued EPA ID Date:	2007-10-19 14:53:35.30700
Inactive Date:	2020-06-30 00:00:00
Facility Name:	KRALL CAST INC
Facility Address:	16205 WARD WAY
Facility City:	CITY OF INDUSTRY
Facility State:	CA
Facility Zip:	917451715

HAZNET:

Name:	KRALL CAST INC
Address:	16205 WARD WAY
City,State,Zip:	CITY OF INDUSTRY, CA 917451715
Contact:	TONY KRALLMAN
Telephone:	9092416409
Mailing Address:	16205 WARD WAY
Year:	2020
Gepaid:	CAL000325960
TSD EPA ID:	NVT330010000
CA Waste Code:	181 - Other inorganic solid waste
Disposal Method:	H132 - Landfill Or Surface Impoundment That Will Be Closed As Landfill(To Include On-Site Treatment And/Or Stabilization)

KRALL CAST INC (Continued) **S118231617**

Tons: 0.5

Year: 2018
Gepaid: CAL000325960
TSD EPA ID: NVT330010000
CA Waste Code: 223 - Unspecified oil-containing waste
Disposal Method: H039 - Other Recovery Of Reclamation For Reuse Including Acid Regeneration, Organics Recovery Ect
Tons: 0.22935

Year: 2018
Gepaid: CAL000325960
TSD EPA ID: NVT330010000
CA Waste Code: 214 - Unspecified solvent mixture
Disposal Method: H039 - Other Recovery Of Reclamation For Reuse Including Acid Regeneration, Organics Recovery Ect
Tons: 0.39600

Year: 2018
Gepaid: CAL000325960
TSD EPA ID: NVT330010000
CA Waste Code: 135 - Unspecified aqueous solution
Disposal Method: H039 - Other Recovery Of Reclamation For Reuse Including Acid Regeneration, Organics Recovery Ect
Tons: 0.23100

Year: 2015
Gepaid: CAL000325960
TSD EPA ID: AZR000515924
CA Waste Code: 141 - Off-specification, aged or surplus inorganics
Disposal Method: H141 - Storage, Bulking, And/Or Transfer Off Site--No Treatment/Reovery (H010-H129) Or (H131-H135)
Tons: 1.1259

Year: 2015
Gepaid: CAL000325960
TSD EPA ID: NVT330010000
CA Waste Code: 122 - Alkaline solution without metals pH >= 12.5
Disposal Method: H039 - Other Recovery Of Reclamation For Reuse Including Acid Regeneration, Organics Recovery Ect
Tons: 0.35445

Year: 2014
Gepaid: CAL000325960
TSD EPA ID: CAD099452708
CA Waste Code: 223 - Unspecified oil-containing waste
Disposal Method: H039 - Other Recovery Of Reclamation For Reuse Including Acid Regeneration, Organics Recovery Ect
Tons: 0.7923

Additional Information:
Year: 2020
Shipment Date: 3/3/2020
Shipment Date: 3/3/2020
Receipt Date: 3/10/2020
Manifest Number: 021285910JJK

KRALL CAST INC (Continued) **S118231617**

Generator EPA ID:	CAL000325960
Name:	KRALL CAST INC
Address:	16205 WARD WAY
City,State,Zip:	CITY OF INDUSTRY, CA 91745-1715
Contact Telephone:	800-424-9300
Contact Email:	AARON@BLACKOAKFOUNDRY.COM
Transporter 1 EPA ID:	CAR000175422
Transporter Name:	WORLDWIDE RECOVERY SYSTEM INC
TSDF EPA ID:	NVT330010000
TSDF Name:	US ECOLOGY NEVADA, INC
TSDF Address 1:	HWY 95 11 MI S OF BEATTY
TSDF City,State,Zip:	BEATTY, NV 89003
Waste Code Description:	181 - Not reported
RCRA Code:	D007
Meth Code:	H132 - Not reported
Quantity Tons:	0.5
Waste Quantity:	1000
Quantity Unit:	P

Additional Information:

Year:	2015
Gen EPA ID:	CAL000325960
Shipment Date:	20151022
Creation Date:	5/4/2016 22:15:42
Receipt Date:	20151027
Manifest ID:	014990957JJK
Trans EPA ID:	CAR000175422
Trans Name:	WORLDWIDE RECOVERY SYSTEMS
TSDF EPA ID:	NVT330010000
Trans Name:	US ECOLOGY (BEATTY NV)
Waste Code Description:	122 - Alkaline solution without metals (pH > 12.5
RCRA Code:	D002
Meth Code:	H039 - Other Recovery Of Reclamation For Reuse Including Acid Regeneration, Organics Recovery Ect
Quantity Tons:	0.35445
Waste Quantity:	85
Quantity Unit:	G
Shipment Date:	20150611
Creation Date:	11/3/2015 22:15:18
Receipt Date:	20150616
Manifest ID:	014565298JJK
Trans EPA ID:	CAR000175422
Trans Name:	WORLDWIDE RECOVERY SYSTEMS
TSDF EPA ID:	AZR000515924
Trans Name:	YUMA YES INC
Waste Code Description:	141 - Off-specification, aged, or surplus inorganics
Meth Code:	H141 - Storage, Bulking, And/Or Transfer Off Site--No Treatment/Reovery (H010-H129) Or (H131-H135)
Quantity Tons:	1.1259
Waste Quantity:	270
Quantity Unit:	G

Additional Information:

Year:	2014

KRALL CAST INC (Continued) **S118231617**

Gen EPA ID:	CAL000325960
Shipment Date:	20141216
Creation Date:	6/24/2015 22:15:41
Receipt Date:	20141231
Manifest ID:	013706005JJK
Trans EPA ID:	CAR000175422
Trans Name:	WORLDWIDE RECOVERY SYSTEMS
Trans 2 EPA ID:	CAD980585293
Trans 2 Name:	INDUSTRIAL WASTE UTILIZATION
TSDF EPA ID:	AZR000501510
Trans Name:	AA SYDCOL LLC
Waste Code Description:	223 - Unspecified oil-containing waste
Meth Code:	H141 - Storage, Bulking, And/Or Transfer Off Site--No Treatment/Reovery (H010-H129) Or (H131-H135)
Quantity Tons:	0.4587
Waste Quantity:	110
Quantity Unit:	G
Shipment Date:	20141216
Creation Date:	6/24/2015 22:15:41
Receipt Date:	20141231
Manifest ID:	013706005JJK
Trans EPA ID:	CAR000175422
Trans Name:	WORLDWIDE RECOVERY SYSTEMS
Trans 2 EPA ID:	CAD980585293
Trans 2 Name:	INDUSTRIAL WASTE UTILIZATION
TSDF EPA ID:	AZR000501510
Trans Name:	AA SYDCOL LLC
Waste Code Description:	141 - Off-specification, aged, or surplus inorganics
Meth Code:	H141 - Storage, Bulking, And/Or Transfer Off Site--No Treatment/Reovery (H010-H129) Or (H131-H135)
Quantity Tons:	0.22935
Waste Quantity:	55
Quantity Unit:	G
Shipment Date:	20141216
Creation Date:	5/18/2015 22:15:16
Receipt Date:	20141222
Manifest ID:	013706006JJK
Trans EPA ID:	CAR000175422
Trans Name:	WORLDWIDE RECOVERY SYSTEMS
TSDF EPA ID:	NVT330010000
Trans Name:	US ECOLOGY (BEATTY NV)
Waste Code Description:	122 - Alkaline solution without metals (pH > 12.5
RCRA Code:	D002
Meth Code:	H039 - Other Recovery Of Reclamation For Reuse Including Acid Regeneration, Organics Recovery Ect
Quantity Tons:	0.22935
Waste Quantity:	55
Quantity Unit:	G
Shipment Date:	20141216
Creation Date:	5/18/2015 22:15:16
Receipt Date:	20141222
Manifest ID:	013706006JJK
Trans EPA ID:	CAR000175422

KRALL CAST INC (Continued) **S118231617**

Trans Name:	WORLDWIDE RECOVERY SYSTEMS
TSDF EPA ID:	NVT330010000
Trans Name:	US ECOLOGY (BEATTY NV)
Waste Code Description:	491 - Unspecified sludge waste
RCRA Code:	D002
Meth Code:	H039 - Other Recovery Of Reclamation For Reuse Including Acid Regeneration, Organics Recovery Ect
Quantity Tons:	0.0417
Waste Quantity:	10
Quantity Unit:	G
Shipment Date:	20140707
Creation Date:	9/24/2014 22:15:21
Receipt Date:	20140707
Manifest ID:	013265339JJK
Trans EPA ID:	CAR000175422
Trans Name:	WORLDWIDE RECOVERY SYSTEMS INC
TSDF EPA ID:	CAD099452708
Trans Name:	INDUSTRIAL SERVICE OIL COMPANY INC
Waste Code Description:	223 - Unspecified oil-containing waste
Meth Code:	H039 - Other Recovery Of Reclamation For Reuse Including Acid Regeneration, Organics Recovery Ect
Quantity Tons:	0.7923
Waste Quantity:	190
Quantity Unit:	G

A13 **KRALLCAST INC** **HWTS S112901949**
WNW **16205 WARD WAY** **HAZNET N/A**
< 1/8 **INDUSTRY, CA 91745**
0.002 mi.
8 ft. **Site 11 of 16 in cluster A**

Relative: **Lower**
Actual: **345 ft.**

HWTS:

Name:	DPS DIESEL PARTS & SERVICE
Address:	16205 WARD WAY
City,State,Zip:	CITY OF INDUSTRY, CA 91745
EPA ID:	CAC003269408
Inactive Date:	04/18/2024
Create Date:	01/18/2024
Mailing Address:	16205 WARD WAY
Mailing City,State,Zip:	CITY OF INDUSTRY, CA 91745
Owner Name:	JOSE JUAN CARBAJAL
Owner Address:	16205 WARD WAY
Owner City,State,Zip:	CITY OF INDUSTRY, CA 91745
Contact Name:	JOSE JUAN CARBAJAL
Contact Address:	16205 WARD WAY
City,State,Zip:	CITY OF INDUSTRY, CA 91745
Facility Status:	Inactive
Facility Type:	Temporary
Category:	State
Latitude:	34.009117639999999
Longitude:	-117.95328717
Name:	DPS DIESEL PARTS & SERVICE
Address:	16205 WARD WAY
City,State,Zip:	CITY OF INDUSTRY, CA 91745
EPA ID:	CAC003250271
Inactive Date:	12/05/2023

KRALLCAST INC (Continued) **S112901949**

Create Date:	09/05/2023
Mailing Address:	16205 WARD WAY
Mailing City,State,Zip:	CITY OF INDUSTRY, CA 91745
Owner Name:	JOSE CARBAJAL
Owner Address:	16205 WARD WAY
Owner City,State,Zip:	CITY OF INDUSTRY, CA 91745
Contact Name:	JOSE CARBAJAL
Contact Address:	16205 WARD WAY
City,State,Zip:	CITY OF INDUSTRY, CA 91745
Facility Status:	Inactive
Facility Type:	Temporary
Category:	State
Latitude:	34.009127960000001
Longitude:	-117.95326317999999

Name:	KRALLCAST INC
Address:	16205 WARD WAY
City,State,Zip:	INDUSTRY, CA 91745
EPA ID:	CAC002187377
Inactive Date:	04/25/2005
Create Date:	08/19/2004
Mailing Address:	16205 WARD WAY
Mailing City,State,Zip:	INDUSTRY, CA 91745
Owner Name:	KRALLCAST INC
Owner Address:	16205 WARD WAY
Owner City,State,Zip:	INDUSTRY, CA 91745
Contact Name:	TONY KRALLMAN
Contact Address:	16205 WARD WAY
City,State,Zip:	INDUSTRY, CA 91745
Facility Status:	Inactive
Facility Type:	TEMPORARY
Category:	STATE
Latitude:	34.009098
Longitude:	-117.953259

HAZNET:

Name:	KRALLCAST INC
Address:	16205 WARD WAY
City,State,Zip:	INDUSTRY, CA 91745
Contact:	TONY KRALLMAN
Telephone:	6263330678
Mailing Address:	16205 WARD WAY

Year:	2004
Gepaid:	CAC002187377
TSD EPA ID:	CAD099452708
CA Waste Code:	221 - Waste oil and mixed oil
Disposal Method:	-
Tons:	0.95

Additional Information:

Year:	2004
Gen EPA ID:	CAC002187377

Shipment Date:	20040831

KRALLCAST INC (Continued) **S112901949**

Creation Date:	1/4/2005 18:33:27
Receipt Date:	20040831
Manifest ID:	23596698
Trans EPA ID:	CAD982488470
Trans Name:	SWIFT OIL & VACUUM INC
TSDF EPA ID:	CAD099452708
Trans Name:	INDUSTRIAL SERVICE OIL CO INC
TSDF Alt EPA ID:	CAD099452708
Waste Code Description:	221 - Waste oil and mixed oil
Meth Code:	- Not reported
Quantity Tons:	0.95
Waste Quantity:	250
Quantity Unit:	G

A14 **DPS DIESEL PARTS & SERVICE** **RCRA NonGen / NLR** **1028889296**
WNW **16205 WARD WAY** **CAC003250271**
< 1/8 **CITY OF INDUSTRY, CA 91745**
0.002 mi.
8 ft. **Site 12 of 16 in cluster A**

Relative: **Lower**
Actual: **345 ft.**

RCRA Listings:

Date Form Received by Agency:	20240118
Handler Name:	Dps Diesel Parts & Service
Handler Address:	16205 Ward Way
Handler City,State,Zip:	CITY OF INDUSTRY, CA 91745
EPA ID:	CAC003269408
Contact Name:	JOSE JUAN CARBAJAL
Contact Address:	16205 WARD WAY
Contact City,State,Zip:	CITY OF INDUSTRY, CA 91745
Contact Telephone:	877-261-8591
Contact Email:	SALES@DIESELPARTSDPS.COM
EPA Region:	09
Federal Waste Generator Description:	Not a generator, verified
Mailing Address:	16205 WARD WAY
Mailing City,State,Zip:	CITY OF INDUSTRY, CA 91745
Owner Name:	Jose Juan Carbajal
Owner Type:	Other
Operator Name:	Jose Juan Carbajal
Operator Type:	Other
Short-Term Generator Activity:	No
Importer Activity:	No
Mixed Waste Generator:	No
Transporter Activity:	No
Transfer Facility Activity:	No
Recycler Activity with Storage:	No
Small Quantity On-Site Burner Exemption:	No
Smelting Melting and Refining Furnace Exemption:	No
Underground Injection Control:	No
Off-Site Waste Receipt:	No
Universal Waste Indicator:	No
Universal Waste Destination Facility:	No
Federal Universal Waste:	No
Active Site State-Reg Handler:	---
Hazardous Secondary Material Indicator:	N
2018 GPRA Permit Baseline:	Not on the Baseline
2018 GPRA Renewals Baseline:	Not on the Baseline
202 GPRA Corrective Action Baseline:	No
Subject to Corrective Action Universe:	No

DPS DIESEL PARTS & SERVICE (Continued) **1028889296**

Non-TSDFs Where RCRA CA has Been Imposed Universe:	No
Corrective Action Priority Ranking:	No NCAPS ranking
Environmental Control Indicator:	No
Institutional Control Indicator:	No
Human Exposure Controls Indicator:	N/A
Groundwater Controls Indicator:	N/A
Significant Non-Complier Universe:	No
Unaddressed Significant Non-Complier Universe:	No
Addressed Significant Non-Complier Universe:	No
Significant Non-Complier With a Compliance Schedule Universe:	No
Handler Date of Last Change:	20240118
Recognized Trader-Importer:	No
Recognized Trader-Exporter:	No
Importer of Spent Lead Acid Batteries:	No
Exporter of Spent Lead Acid Batteries:	No
Recycler Activity Without Storage:	No
Manifest Broker:	No
Sub-Part P Indicator:	No

Handler - Owner Operator:

Owner/Operator Indicator:	Owner
Owner/Operator Name: JOSE JUAN CARBAJAL	
Legal Status:	Other
Owner/Operator Address:	16205 WARD WAY
Owner/Operator City,State,Zip:	CITY OF INDUSTRY, CA 91745
Owner/Operator Telephone:	877-261-8591

Owner/Operator Indicator:	Operator
Owner/Operator Name: JOSE JUAN CARBAJAL	
Legal Status:	Other
Owner/Operator Address:	16205 WARD WAY
Owner/Operator City,State,Zip:	CITY OF INDUSTRY, CA 91745
Owner/Operator Telephone:	877-261-8591

Historic Generators:

Receive Date:	20240118
Handler Name: DPS DIESEL PARTS & SERVICE	
Federal Waste Generator Description:	Not a generator, verified
Large Quantity Handler of Universal Waste:	No
Recognized Trader Importer:	No
Recognized Trader Exporter:	No
Spent Lead Acid Battery Importer:	No
Spent Lead Acid Battery Exporter:	No
Current Record:	Yes
Non Storage Recycler Activity:	No
Electronic Manifest Broker:	No

List of NAICS Codes and Descriptions:

NAICS Code:	336110
NAICS Description:	AUTOMOBILE AND LIGHT DUTY MOTOR VEHICLE MANUFACTURING

Facility Has Received Notices of Violations:

Violations:	No Violations Found

DPS DIESEL PARTS & SERVICE (Continued) **1028889296**

Evaluation Action Summary:
Evaluations: No Evaluations Found

A15 **L.V.I. - PAUL TAYLOR ENT. INC** **CPS-SLIC** **S106764876**
WNW **16207 WARD WAY** **HWTS** **N/A**
< 1/8 **CITY OF INDUSTRY (CORPORATE NA, CA 91745** **NPDES**
0.002 mi. **WIP**
11 ft. **Site 13 of 16 in cluster A** **CERS**

Relative:
Lower

Actual:
345 ft.

CPS-SLIC:

Name:	L.V.I. - PAUL TAYLOR ENT. INC.
Address:	16207 WARD WAY
City,State,Zip:	CITY OF INDUSTRY, CA 91745
Region:	STATE
Facility Status:	**Completed - Case Closed**
Status Date:	10/18/1996
Global Id:	T10000015636
Lead Agency:	LOS ANGELES RWQCB (REGION 4)
Latitude:	34.00883
Longitude:	-117.95338
Case Type:	Cleanup Program Site
Case Worker:	WIP
RB Case Number:	105.0151
EPA Region:	9
Cuf Case:	NO
Begin Date:	01/01/1985
No Further Action Date:	10/18/1996
CA Water Watershed Name:	San Gabriel River - Upper San Gabriel (405.20)
Dwr Groundwater Subbasin Name:	San Gabriel Valley (4-013)
CA Enviroscreen 3 Score:	86-90%
CA Enviroscreen 4 Score:	90-95%
Military DOD Site:	No
RWQCB Region:	LOS ANGELES RWQCB (REGION 4)

Click here to access the California GeoTracker records for this facility:

HWTS:

Name:	HACIENDA CNC INC
Address:	16207 WARD WAY
City,State,Zip:	INDUSTRY, CA 91745
EPA ID:	CAC002939777
Inactive Date:	03/10/2018
Create Date:	12/08/2017
Mailing Address:	16207 WARD WAY
Mailing City,State,Zip:	INDUSTRY, CA 91745
Owner Name:	HACIENDA CNC INC
Owner Address:	16207 WARD WAY
Owner City,State,Zip:	INDUSTRY, CA 91745
Contact Name:	JAMES NGO
Contact Address:	16207 WARD WAY
City,State,Zip:	INDUSTRY, CA 91745
Facility Status:	Inactive
Facility Type:	TEMPORARY
Category:	STATE
Latitude:	34.009011
Longitude:	-117.953314

L.V.I. - PAUL TAYLOR ENT. INC (Continued) **S106764876**

NPDES:

Name:	FUTURE HITECH PLANNING
Address:	16207 WARD WAY
City,State,Zip:	INDUSTRY, CA 91745
Facility Status:	Terminated
NPDES Number:	CAS000001
Region:	4
Agency Number:	0
Regulatory Measure ID:	507120
Order Number:	97-03-DWQ
WDID:	4 19NEC005037
Regulatory Measure Type:	Enrollee
Program Type:	Industrial
Effective Date Of Regulatory Measure:	03/26/2019
Termination Date Of Regulatory Measure:	03/27/2023
Discharge Address:	16207 Ward Way
Discharge Name:	Future HiTech Planning
Discharge City:	CITY OF INDUSTRY
Discharge State:	California
Discharge Zip:	91745

Name:	HACIENDA CNC INC
Address:	16207 WARD WAY
City,State,Zip:	INDUSTRY, CA 91745
WDID:	4 19NEC003946
Regulatory Measure Type:	Industrial
Status:	Terminated
Status Date:	06/04/2019
Operator Name:	Hacienda CNC Inc
Operator Address:	16207 Ward Way
Operator City:	City Of Industry
Operator State:	California
Operator Zip:	91745

NPDES as of 03/2018:

NPDES Number:	CAS000001
Status:	Active
Agency Number:	0
Region:	4
Regulatory Measure ID:	494219
Order Number:	97-03-DWQ
Regulatory Measure Type:	Enrollee
WDID:	4 19NEC003946
Program Type:	Industrial
Effective Date Of Regulatory Measure:	01/22/2018
Discharge Name:	Hacienda CNC Inc
Discharge Address:	16207 Ward Way
Discharge City:	City Of Industry
Discharge State:	California
Discharge Zip:	91745

WIP:

Name:	L.V.I. - PAUL TAYLOR ENT. INC
Address:	16207 Ward Way
City,State,Zip:	CITY OF INDUSTRY (CORPORATE NAME INDUSTRY), CA 91745
Region:	4

L.V.I. - PAUL TAYLOR ENT. INC (Continued) **S106764876**

File Number: 105.0151
File Status: Historical
Staff: RSK
Facility Suite: Not reported

CERS:
Name: FUTURE HITECH PLANNING
Address: 16207 WARD WAY
City,State,Zip: INDUSTRY, CA 91745
Site ID: 102842
CERS ID: 871366
CERS Description: Industrial Facility Storm Water

Evaluation:
Eval General Type: Compliance Evaluation Inspection
Eval Date: 05-07-2019
Violations Found: No
Eval Type: Industrial Storm Water Compliance Evaluation
Eval Notes: Facility was inspected for NEC requirements. during the inspection, minor issues issues were, now resolved. For details see attached report.
Eval Division: Water Boards
Eval Program: INDSTW
Eval Source: SMARTS,

Eval General Type: Compliance Evaluation Inspection
Eval Date: 05-12-2021
Violations Found: No
Eval Type: Industrial Storm Water Compliance Evaluation
Eval Notes: Outdoor storage of racking equipment, plastic drums, and other miscellaneous items and evidence of painting activities were observed by the southeast end of the drainage swale, do not meet the NEC requirements. Between July 9, and July 12, 2021, Mr. Duong emailed information about removal of outdoor storage and prohibitions of outdoor painting activities to meet NEC requirements. Review of the changes were made to determine the NEC requirements were met. See attached correspondence/photos.
Eval Division: Water Boards
Eval Program: INDSTW
Eval Source: SMARTS,

Affiliation:
Affiliation Type Desc: Owner/Operator
Entity Name: Future HiTech Planning
Entity Title: Operator
Affiliation Address: 16207 Ward Way
Affiliation City: CITY OF INDUSTRY
Affiliation State: CA
Affiliation Zip: 91745
Affiliation Phone: ,

Name: L.V.I. - PAUL TAYLOR ENT. INC.
Address: 16207 WARD WAY
City,State,Zip: CITY OF INDUSTRY, CA 91745
Site ID: 858466
CERS ID: T10000015636

L.V.I. - PAUL TAYLOR ENT. INC (Continued) **S106764876**

CERS Description: Cleanup Program Site

Affiliation:
Affiliation Type Desc: Regional Board Caseworker
Entity Name: WELL INVESTIGATION PROGRAM - LOS ANGELES RWQCB (REGION 4)
Affiliation Address: 320 W. 4TH ST., SUITE 200
Affiliation City: LOS ANGELES
Affiliation State: CA
Affiliation Phone: ,

A16 **FUTURE HITECH PLANNING** **RCRA NonGen / NLR** **1026820897**
WNW **16207 WARD WAY** **CAC003133794**
< 1/8 **CITY OF INDUSTRY, CA 91745**
0.002 mi.
11 ft. **Site 14 of 16 in cluster A**

Relative: **Lower**
Actual: **345 ft.**

RCRA Listings:

Date Form Received by Agency:	20210810
Handler Name:	Future Hitech Planning
Handler Address:	16207 Ward Way
Handler City,State,Zip:	CITY OF INDUSTRY, CA 91745
EPA ID:	CAC003133794
Contact Name:	NHAT DUONG
Contact Address:	16207 WARD WAY
Contact City,State,Zip:	CITY OF INDUSTRY, CA 91745
Contact Telephone:	707-931-1243
Contact Email:	INFO@FUTUREHITECHPLANNING.COM
EPA Region:	09
Federal Waste Generator Description:	Not a generator, verified
Mailing Address:	16207 WARD WAY
Mailing City,State,Zip:	CITY OF INDUSTRY, CA 91745
Owner Name:	Nhat Duong
Owner Type:	Other
Operator Name:	Nhat Duong
Operator Type:	Other
Short-Term Generator Activity:	No
Importer Activity:	No
Mixed Waste Generator:	No
Transporter Activity:	No
Transfer Facility Activity:	No
Recycler Activity with Storage:	No
Small Quantity On-Site Burner Exemption:	No
Smelting Melting and Refining Furnace Exemption:	No
Underground Injection Control:	No
Off-Site Waste Receipt:	No
Universal Waste Indicator:	No
Universal Waste Destination Facility:	No
Federal Universal Waste:	No
Active Site State-Reg Handler:	---
Hazardous Secondary Material Indicator:	N
2018 GPRA Permit Baseline:	Not on the Baseline
2018 GPRA Renewals Baseline:	Not on the Baseline
202 GPRA Corrective Action Baseline:	No
Subject to Corrective Action Universe:	No
Non-TSDFs Where RCRA CA has Been Imposed Universe:	No
Corrective Action Priority Ranking:	No NCAPS ranking
Environmental Control Indicator:	No

FUTURE HITECH PLANNING (Continued) **1026820897**

Institutional Control Indicator:	No
Human Exposure Controls Indicator:	N/A
Groundwater Controls Indicator:	N/A
Significant Non-Complier Universe:	No
Unaddressed Significant Non-Complier Universe:	No
Addressed Significant Non-Complier Universe:	No
Significant Non-Complier With a Compliance Schedule Universe:	No
Handler Date of Last Change:	20210812
Recognized Trader-Importer:	No
Recognized Trader-Exporter:	No
Importer of Spent Lead Acid Batteries:	No
Exporter of Spent Lead Acid Batteries:	No
Recycler Activity Without Storage:	No
Manifest Broker:	No
Sub-Part P Indicator:	No

Handler - Owner Operator:

Owner/Operator Indicator:	Owner
Owner/Operator Name: NHAT DUONG	
Legal Status:	Other
Owner/Operator Address:	16207 WARD WAY
Owner/Operator City,State,Zip:	CITY OF INDUSTRY, CA 91745
Owner/Operator Telephone:	707-931-1243
Owner/Operator Indicator:	Operator
Owner/Operator Name: NHAT DUONG	
Legal Status:	Other
Owner/Operator Address:	16207 WARD WAY
Owner/Operator City,State,Zip:	CITY OF INDUSTRY, CA 91745
Owner/Operator Telephone:	707-931-1243

Historic Generators:

Receive Date:	20210810
Handler Name: FUTURE HITECH PLANNING	
Federal Waste Generator Description:	Not a generator, verified
Large Quantity Handler of Universal Waste:	No
Recognized Trader Importer:	No
Recognized Trader Exporter:	No
Spent Lead Acid Battery Importer:	No
Spent Lead Acid Battery Exporter:	No
Current Record:	Yes
Non Storage Recycler Activity:	No
Electronic Manifest Broker:	No

List of NAICS Codes and Descriptions:

NAICS Code:	56299
NAICS Description:	ALL OTHER WASTE MANAGEMENT SERVICES

Facility Has Received Notices of Violations:

Violations:	No Violations Found

Evaluation Action Summary:

Evaluations:	No Evaluations Found

A17
WNW
< 1/8
0.002 mi.
11 ft.

FUTURE HITECH PLANNING
16207 WARD WAY
CITY OF INDUSTRY, CA 91745

Site 15 of 16 in cluster A

HWTS **S128346936**
N/A

Relative:
Lower

Actual:
345 ft.

HWTS:

Name:	FUTURE HITECH PLANNING
Address:	16207 WARD WAY
City,State,Zip:	CITY OF INDUSTRY, CA 91745
EPA ID:	CAC003133794
Inactive Date:	11/09/2021
Create Date:	08/10/2021
Mailing Address:	16207 WARD WAY
Mailing City,State,Zip:	CITY OF INDUSTRY, CA 91745
Owner Name:	NHAT DUONG
Owner Address:	16207 WARD WAY
Owner City,State,Zip:	CITY OF INDUSTRY, CA 91745
Contact Name:	NHAT DUONG
Contact Address:	16207 WARD WAY
City,State,Zip:	CITY OF INDUSTRY, CA 91745
Facility Status:	Inactive
Facility Type:	TEMPORARY
Category:	STATE
Latitude:	34.0089749
Longitude:	-117.95333799

A18
WNW
< 1/8
0.002 mi.
11 ft.

CANYON SWISS INC
16207 WARD WAY
CITY OF INDUSTRY, CA 91745

Site 16 of 16 in cluster A

HWTS **S124879427**
N/A

Relative:
Lower

Actual:
345 ft.

HWTS:

Name:	CANYON SWISS INC
Address:	16207 WARD WAY
City,State,Zip:	CITY OF INDUSTRY, CA 91745
EPA ID:	CAL000348942
Inactive Date:	06/30/2016
Create Date:	12/22/2009
Mailing Address:	16207 WARD WAY
Mailing City,State,Zip:	CITY OF INDUSTRY, CA 917451715
Owner Name:	CANYON SWISS, INC.
Owner Address:	16207 WARD WAY
Owner City,State,Zip:	CITY OF INDUSTRY, CA 917451715
Contact Name:	THUY HUYNH
Contact Address:	16207 WARD WAY
City,State,Zip:	CITY OF INDUSTRY, CA 91745
Facility Status:	Inactive
Facility Type:	PERMANENT
Category:	STATE
Latitude:	34.009078
Longitude:	-117.953268

NAICS:

EPA ID:	CAL000348942
Create Date:	2011-04-05 10:18:11.997
NAICS Code:	333512
NAICS Description:	Machine Tool (Metal Cutting Types) Manufacturing
Issued EPA ID Date:	2009-12-22 15:05:32.64700

CANYON SWISS INC (Continued) **S124879427**

Inactive Date:	2016-06-30 00:00:00
Facility Name:	CANYON SWISS INC
Facility Address:	16207 WARD WAY
Facility City:	CITY OF INDUSTRY
Facility State:	CA
Facility Zip:	917451715

B19 **PUENTE HILLS TOYOTA, INC.** **CPS-SLIC** **S110503149**
SW **17070 E GALE** **EMI** **N/A**
< 1/8 **CITY OF INDUSTRY, CA 91748** **CERS**
0.006 mi.
31 ft. **Site 3 of 5 in cluster B**

Relative:
Higher

Actual:
352 ft.

CPS-SLIC:

Name:	SPECTROL ELECTRONICS
Address:	17070 E. GALE AVE.
City,State,Zip:	CITY OF INDUSTRY, CA 91749
Region:	STATE
Facility Status:	**Completed - Case Closed**
Status Date:	01/09/2001
Global Id:	SL603798671
Lead Agency:	LOS ANGELES RWQCB (REGION 4)
Latitude:	34.007937
Longitude:	-117.953161
Case Type:	Cleanup Program Site
RB Case Number:	105.0260
Potential Media Affected:	Aquifer used for drinking water supply
EPA Region:	9
Coordinate Source:	Manual Entry on Screens
Cuf Case:	NO
Begin Date:	08/13/1980
Leak Reported Date:	01/02/1965
No Further Action Date:	01/09/2001
CA Water Watershed Name:	San Gabriel River - Upper San Gabriel (405.20)
Dwr Groundwater Subbasin Name:	San Gabriel Valley (4-013)
CA Enviroscreen 3 Score:	96-100% (highest scores)
CA Enviroscreen 4 Score:	90-95%
Military DOD Site:	No
RWQCB Region:	LOS ANGELES RWQCB (REGION 4)

Click here to access the California GeoTracker records for this facility:

EMI:

Name:	PUENTE HILLS TOYOTA, INC.
Address:	17070 E GALE
City,State,Zip:	CITY OF INDUSTRY, CA 91748
Year:	2008
County Code:	19
Air Basin:	SC
Facility ID:	128235
Air District Name:	SC
SIC Code:	5511
Air District Name:	SOUTH COAST AQMD
Total Organic Hydrocarbon Gases Tons/Yr:	2.096608381476747154
Reactive Organic Gases Tons/Yr:	2.0555884304
Carbon Monoxide Emissions Tons/Yr:	.02

PUENTE HILLS TOYOTA, INC. (Continued) **S110503149**

NOX - Oxides of Nitrogen Tons/Yr:	.1
SOX - Oxides of Sulphur Tons/Yr:	.000662628176
Particulate Matter Tons/Yr:	.005987604
Part. Matter 10 Micrometers and Smllr Tons/Yr:	.005987604

Name:	PUENTE HILLS TOYOTA, INC.
Address:	17070 E GALE
City,State,Zip:	CITY OF INDUSTRY, CA 91748
Year:	2012
County Code:	19
Air Basin:	SC
Facility ID:	128235
Air District Name:	SC
SIC Code:	5511
Air District Name:	SOUTH COAST AQMD
Total Organic Hydrocarbon Gases Tons/Yr:	0.56464072692
Reactive Organic Gases Tons/Yr:	0.55101
Carbon Monoxide Emissions Tons/Yr:	0.02627
NOX - Oxides of Nitrogen Tons/Yr:	0.0976
SOX - Oxides of Sulphur Tons/Yr:	0.00062
Particulate Matter Tons/Yr:	0.00563
Part. Matter 10 Micrometers and Smllr Tons/Yr:	0.00563

Name:	PUENTE HILLS TOYOTA, INC.
Address:	17070 E GALE
City,State,Zip:	CITY OF INDUSTRY, CA 91748
Year:	2016
County Code:	19
Air Basin:	SC
Facility ID:	128235
Air District Name:	SC
SIC Code:	5511
Air District Name:	SOUTH COAST AQMD
Total Organic Hydrocarbon Gases Tons/Yr:	0.85479996872
Reactive Organic Gases Tons/Yr:	0.8169528
Particulate Matter Tons/Yr:	0.077596
Part. Matter 10 Micrometers and Smllr Tons/Yr:	0.07449216

Name:	PUENTE HILLS TOYOTA, INC.
Address:	17070 E GALE
City,State,Zip:	CITY OF INDUSTRY, CA 91748
Year:	2020
County Code:	19
Air Basin:	SC
Facility ID:	128235
Air District Name:	SC
SIC Code:	5511
Air District Name:	SOUTH COAST AQMD
Total Organic Hydrocarbon Gases Tons/Yr:	1.0581380943
Reactive Organic Gases Tons/Yr:	1.0230741
Carbon Monoxide Emissions Tons/Yr:	0.02319
NOX - Oxides of Nitrogen Tons/Yr:	0.06
SOX - Oxides of Sulphur Tons/Yr:	0.000399
Particulate Matter Tons/Yr:	0.04498
Part. Matter 10 Micrometers and Smllr Tons/Yr:	0.04335012

PUENTE HILLS TOYOTA, INC. (Continued) **S110503149**

CERS:
Name: SPECTROL ELECTRONICS
Address: 17070 E. GALE AVE.
City,State,Zip: CITY OF INDUSTRY, CA 91749
Site ID: 905174
CERS ID: SL603798671
CERS Description: Cleanup Program Site

Name: PUENTE HILLS TOYOTA, INC.
Address: 17070 E GALE
City,State,Zip: CITY OF INDUSTRY, CA 91748
Site ID: 488433
CERS ID: 110041380966
CERS Description: US EPA Air Emission Inventory System (EIS)

Affiliation:
Affiliation Type Desc: Environmental Contact
Entity Name: MEL HEES
Affiliation Address: 17070 GALE AVE
Affiliation City: INDUSTRY
Affiliation Phone: ,

Affiliation Type Desc: Property Owner
Entity Name: FREDRICK HITCHCOCK
Affiliation Address: 17070 GALE AVE
Affiliation City: INDUSTRY
Affiliation Phone: ,

Affiliation Type Desc: UST PO Name
Entity Name: HITCHCOCK REAL EST HOLDINGS
Affiliation Address: 17070 GALE AVE
Affiliation City: INDUSTRY
Affiliation Phone: ,

B20 **BUCCOLA MANUFACTURING INC** **DRYCLEANERS** **S117309449**
SW **16213 E GALE AVE** **HWTS** **N/A**
< 1/8 **CITY OF INDUSTRY, CA 91745** **HAZNET**
0.018 mi.
94 ft. **Site 4 of 5 in cluster B**

Relative:
Higher

Actual:
351 ft.

DRYCLEANERS:
Name: BUCCOLA MANUFACTURING INC
Address: 16213 E GALE AVE
City,State,Zip: CITY OF INDUSTRY, CA 917451719
EPA Id: CAL000028441
NAICS Code: 81232
NAICS Description: Drycleaning and Laundry Services (except Coin-Operated)
SIC Code: 7211
SIC Description: Power Laundries, Family and Commercial
Create Date: 05/10/1990
Facility Active: No
Inactive Date: 06/30/2017
Owner Name: S RUSSELL BUCCOLA
Owner Address: 16213 E GALE AVE
Owner Telephone: 6269688396
Contact Name: RICHARD BUCCOLA
Contact Address: 16213 E GALE AVE

BUCCOLA MANUFACTURING INC (Continued) **S117309449**

Contact Telephone:	6269688396
Contact Fax:	6269689780
Mailing Address 1:	16213 E GALE AVE
Mailing City:	CITY OF INDUSTRY
Mailing State:	CA
Mailing Zip:	917451719
Owner Fax:	0
Region Code:	3
Latitude:	34.008042
Longitude:	-117.953518

HWTS:

Name:	BUCCOLA MANUFACTURING INC
Address:	16213 E GALE AVE
City,State,Zip:	CITY OF INDUSTRY, CA 91745
EPA ID:	CAL000028441
Inactive Date:	06/30/2017
Create Date:	05/10/1990
Mailing Address:	16213 E GALE AVE
Mailing City,State,Zip:	CITY OF INDUSTRY, CA 917451719
Owner Name:	S RUSSELL BUCCOLA
Owner Address:	16213 E GALE AVE
Owner City,State,Zip:	CITY OF INDUSTRY, CA 917451719
Contact Name:	RICHARD BUCCOLA
Contact Address:	16213 E GALE AVE
City,State,Zip:	CITY OF INDUSTRY, CA 917451719
Facility Status:	Inactive
Facility Type:	PERMANENT
Category:	STATE
Latitude:	34.008042
Longitude:	-117.953518

NAICS:

EPA ID:	CAL000028441
Create Date:	2002-03-14 16:36:27.000
NAICS Code:	337121
NAICS Description:	Upholstered Household Furniture Manufacturing
Issued EPA ID Date:	1990-05-10 00:00:00
Inactive Date:	2017-06-30 00:00:00
Facility Name:	BUCCOLA MANUFACTURING INC
Facility Address:	16213 E GALE AVE
Facility City:	CITY OF INDUSTRY
Facility State:	CA
Facility Zip:	917451719

EPA ID:	CAL000028441
Create Date:	2016-06-21 09:38:27.583
NAICS Code:	81232
NAICS Description:	Drycleaning and Laundry Services (except Coin-Operated)
Issued EPA ID Date:	1990-05-10 00:00:00
Inactive Date:	2017-06-30 00:00:00
Facility Name:	BUCCOLA MANUFACTURING INC
Facility Address:	16213 E GALE AVE
Facility City:	CITY OF INDUSTRY
Facility State:	CA
Facility Zip:	917451719

BUCCOLA MANUFACTURING INC (Continued) **S117309449**

HAZNET:

Name:	BUCCOLA MANUFACTURING INC
Address:	16213 E GALE AVE
City,State,Zip:	CITY OF INDUSTRY, CA 917451719
Contact:	RICHARD BUCCOLA
Telephone:	6269688396
Mailing Address:	16213 E GALE AVE
Year:	2011
Gepaid:	CAL000028441
TSD EPA ID:	ARD981057870
CA Waste Code:	343 - Unspecified organic liquid mixture
Disposal Method:	H061 - Fuel Blending Prior To Energy Recovery At Another Site
Tons:	0.165
Year:	2007
Gepaid:	CAL000028441
TSD EPA ID:	ARD981057870
CA Waste Code:	343 - Unspecified organic liquid mixture
Disposal Method:	H061 - Fuel Blending Prior To Energy Recovery At Another Site
Tons:	0.187
Year:	2006
Gepaid:	CAL000028441
TSD EPA ID:	ARD981057870
CA Waste Code:	343 - Unspecified organic liquid mixture
Disposal Method:	H061 - Fuel Blending Prior To Energy Recovery At Another Site
Tons:	0.187
Year:	2004
Gepaid:	CAL000028441
TSD EPA ID:	CAD008302903
CA Waste Code:	331 - Off-specification, aged or surplus organics
Disposal Method:	H01 - Transfer Station
Tons:	0.5445
Year:	1996
Gepaid:	CAL000028441
TSD EPA ID:	CAD008364432
CA Waste Code:	214 - Unspecified solvent mixture
Disposal Method:	R01 - Recycler
Tons:	0.54
Year:	1989
Gepaid:	CAL000028441
TSD EPA ID:	CAT080011059
CA Waste Code:	214 - Unspecified solvent mixture
Disposal Method:	R01 - Recycler
Tons:	0.2293

Additional Information:

Year:	2011
Gen EPA ID:	CAL000028441
Shipment Date:	20111123

BUCCOLA MANUFACTURING INC (Continued) **S117309449**

Creation Date:	6/27/2012 20:30:08
Receipt Date:	20111209
Manifest ID:	009469847JJK
Trans EPA ID:	CAR000175422
Trans Name:	WORLDWIDE RECOVERY SYSTEMS INC
Trans 2 EPA ID:	NJD986607380
Trans 2 Name:	MAUMEE EXPRESS INC
TSDF EPA ID:	ARD981057870
Trans Name:	RINECO
Waste Code Description:	343 - Unspecified organic liquid mixture
RCRA Code:	D001
Meth Code:	H061 - Fuel Blending Prior To Energy Recovery At Another Site
Quantity Tons:	0.165
Waste Quantity:	330
Quantity Unit:	P

Additional Information:

Year:	2007
Gen EPA ID:	CAL000028441
Shipment Date:	20070601
Creation Date:	12/28/2007 18:30:06
Receipt Date:	20070618
Manifest ID:	002383028JJK
Trans EPA ID:	CAR000175422
Trans Name:	WORLDWIDE RECOVERY SYSTEMS INC
Trans 2 EPA ID:	NJD986607380
Trans 2 Name:	MAUMEE EXPRESS INC
TSDF EPA ID:	ARD981057870
Trans Name:	RINECO
Waste Code Description:	343 - Unspecified organic liquid mixture
RCRA Code:	D001
Meth Code:	H061 - Fuel Blending Prior To Energy Recovery At Another Site
Quantity Tons:	0.187
Waste Quantity:	55
Quantity Unit:	G

Additional Information:

Year:	2006
Gen EPA ID:	CAL000028441
Shipment Date:	20061219
Creation Date:	8/7/2007 18:30:14
Receipt Date:	20070102
Manifest ID:	000473250JJK
Trans EPA ID:	CAR000175422
Trans Name:	WORLDWIDE RECOVERY SYSTEMS INC
Trans 2 EPA ID:	NJD986607380
Trans 2 Name:	MAUMEE EXPRESS INC
TSDF EPA ID:	ARD981057870
Trans Name:	RINECO
Waste Code Description:	343 - Unspecified organic liquid mixture
RCRA Code:	D001
Meth Code:	H061 - Fuel Blending Prior To Energy Recovery At Another Site
Quantity Tons:	0.187
Waste Quantity:	55

BUCCOLA MANUFACTURING INC (Continued) **S117309449**

Quantity Unit: G

Additional Information:
Year: 2004
Gen EPA ID: CAL000028441

Shipment Date: 20040322
Creation Date: 8/23/2004 8:25:08
Receipt Date: 20040324
Manifest ID: 23423656
Trans EPA ID: CAR000118455
Trans Name: WORLDWIDE RECOVERY SYSTEMS INC
TSDF EPA ID: CAD008302903
Trans Name: ONYX ENVIRONMENTAL SERVICES
TSDF Alt EPA ID: CAD008302903
Waste Code Description: 331 - Off-specification, aged, or surplus organics
RCRA Code: D001
Meth Code: H01 - Transfer Station
Quantity Tons: 0.5445
Waste Quantity: 165
Quantity Unit: G

Additional Information:
Year: 1996
Gen EPA ID: CAL000028441

Shipment Date: 19960912
Creation Date: 5/30/1997 0:00:00
Receipt Date: 19960916
Manifest ID: 96048708
Trans EPA ID: CA0000970392
TSDF EPA ID: CAD008364432
Waste Code Description: 214 - Unspecified solvent mixture
RCRA Code: D001
Meth Code: R01 - Recycler
Quantity Tons: 0.54
Waste Quantity: 150
Quantity Unit: G

B21 **CROWN CITY FURNITURE MFG** **CPS-SLIC** **1005775806**
SW **16213 E GALE AV** **FINDS** **N/A**
< 1/8 **INDUSTRY, CA 91744** **EMI**
0.027 mi. **WIP**
145 ft. **Site 5 of 5 in cluster B** **CERS**

Relative:
Higher

Actual:
351 ft.

CPS-SLIC:
Name: CROWN CITY FURNITURE CO.
Address: 16213 E. GALE AVE.
City,State,Zip: CITY OF INDUSTRY, CA 91744
Region: STATE
Facility Status: **Completed - Case Closed**
Status Date: 03/17/1997
Global Id: T10000015562
Lead Agency: LOS ANGELES RWQCB (REGION 4)
Latitude: 34.00817
Longitude: -117.95335
Case Type: Cleanup Program Site

CROWN CITY FURNITURE MFG (Continued) **1005775806**

Case Worker:	WIP
RB Case Number:	105.0071
EPA Region:	9
Cuf Case:	NO
Begin Date:	01/01/1985
No Further Action Date:	03/17/1997
CA Water Watershed Name:	San Gabriel River - Upper San Gabriel (405.20)
Dwr Groundwater Subbasin Name:	San Gabriel Valley (4-013)
CA Enviroscreen 3 Score:	86-90%
CA Enviroscreen 4 Score:	90-95%
Military DOD Site:	No
RWQCB Region:	LOS ANGELES RWQCB (REGION 4)

Click here to access the California GeoTracker records for this facility:

Name:	BUCCOLA MANUFACTURING CO., INC.
Address:	16213 E. GALE AVE.
City,State,Zip:	CITY OF INDUSTRY, CA 91744
Region:	STATE
Facility Status:	**Completed - Case Closed**
Status Date:	06/29/1995
Global Id:	T10000015544
Lead Agency:	LOS ANGELES RWQCB (REGION 4)
Latitude:	34.00817
Longitude:	-117.95335
Case Type:	Cleanup Program Site
Case Worker:	WIP
RB Case Number:	105.0046
EPA Region:	9
Cuf Case:	NO
Begin Date:	01/01/1985
No Further Action Date:	06/29/1995
CA Water Watershed Name:	San Gabriel River - Upper San Gabriel (405.20)
Dwr Groundwater Subbasin Name:	San Gabriel Valley (4-013)
CA Enviroscreen 3 Score:	86-90%
CA Enviroscreen 4 Score:	90-95%
Military DOD Site:	No
RWQCB Region:	LOS ANGELES RWQCB (REGION 4)

Click here to access the California GeoTracker records for this facility:

FINDS:
Registry ID: 110002424305

Click Here for FRS Facility Detail Report:

Environmental Interest/Information System:
THE EMISSION INVENTORY SYSTEM (EIS) MAINTAINS AN INVENTORY OF LARGE STATIONARY SOURCES AND VOLUNTARILY-REPORTED SMALLER SOURCES OF AIR POINT POLLUTANT EMITTERS. IT CONTAINS INFORMATION ABOUT FACILITY SITES AND THEIR PHYSICAL LOCATION, EMISSIONS UNITS, EMISSIONS PROCESSES, RELEASE POINTS, CONTROL APPROACHES, AND REGULATIONS. FACILITY INVENTORY DATA ARE KEPT SEPARATE FROM THE EMISSIONS DATA AND HAVE STABLE IDENTIFIERS TO IMPROVE CONTINUITY FROM YEAR TO YEAR AND TO HELP IDENTIFY DUPLICATE OR MISSING FACILITIES
CEDRI is a web application used by EPA programs and various stakeholders to manage environmental data transmitted to EPA in order

CROWN CITY FURNITURE MFG (Continued) **1005775806**

to meet EPA's reporting requirements.

~~Click this hyperlink~~ while viewing on your computer to access additional FINDS: detail in the EDR Site Report.

EMI:

Name:	CROWN CITY FURNITURE MFG
Address:	16213 E GALE AV
City,State,Zip:	INDUSTRY, CA 91744
Year:	1987
County Code:	19
Air Basin:	SC
Facility ID:	3771
Air District Name:	SC
SIC Code:	2521
Air District Name:	SOUTH COAST AQMD
Total Organic Hydrocarbon Gases Tons/Yr:	16
Reactive Organic Gases Tons/Yr:	15
Carbon Monoxide Emissions Tons/Yr:	0
NOX - Oxides of Nitrogen Tons/Yr:	0
SOX - Oxides of Sulphur Tons/Yr:	0
Particulate Matter Tons/Yr:	0
Part. Matter 10 Micrometers and Smllr Tons/Yr:	0

Name:	CROWN CITY FURNITURE MFG
Address:	16213 E GALE AV
City,State,Zip:	INDUSTRY, CA 91744
Year:	1990
County Code:	19
Air Basin:	SC
Facility ID:	3771
Air District Name:	SC
SIC Code:	2521
Air District Name:	SOUTH COAST AQMD
Total Organic Hydrocarbon Gases Tons/Yr:	7
Reactive Organic Gases Tons/Yr:	7
Carbon Monoxide Emissions Tons/Yr:	0
NOX - Oxides of Nitrogen Tons/Yr:	0
SOX - Oxides of Sulphur Tons/Yr:	0
Particulate Matter Tons/Yr:	0
Part. Matter 10 Micrometers and Smllr Tons/Yr:	0

Name:	CROWN CITY FURNITURE MFG
Address:	16213 E GALE AV
City,State,Zip:	INDUSTRY, CA 91744
Year:	1993
County Code:	19
Air Basin:	SC
Facility ID:	3771
Air District Name:	SC
SIC Code:	2521
Air District Name:	SOUTH COAST AQMD
Total Organic Hydrocarbon Gases Tons/Yr:	2
Reactive Organic Gases Tons/Yr:	2
Carbon Monoxide Emissions Tons/Yr:	0
NOX - Oxides of Nitrogen Tons/Yr:	0
SOX - Oxides of Sulphur Tons/Yr:	0
Particulate Matter Tons/Yr:	0

CROWN CITY FURNITURE MFG (Continued) **1005775806**

Part. Matter 10 Micrometers and Smllr Tons/Yr:0

Name:	CROWN CITY FURNITURE MFG
Address:	16213 E GALE AV
City,State,Zip:	INDUSTRY, CA 91744
Year:	1995
County Code:	19
Air Basin:	SC
Facility ID:	3771
Air District Name:	SC
SIC Code:	2521
Air District Name:	SOUTH COAST AQMD
Total Organic Hydrocarbon Gases Tons/Yr:	2
Reactive Organic Gases Tons/Yr:	2
Carbon Monoxide Emissions Tons/Yr:	0
NOX - Oxides of Nitrogen Tons/Yr:	0
SOX - Oxides of Sulphur Tons/Yr:	0
Particulate Matter Tons/Yr:	0
Part. Matter 10 Micrometers and Smllr Tons/Yr:	0

Name:	CROWN CITY FURNITURE MFG
Address:	16213 E GALE AVE
City,State,Zip:	INDUSTRY, CA 91744
Year:	1996
County Code:	19
Air Basin:	SC
Facility ID:	3771
Air District Name:	SC
SIC Code:	2521
Air District Name:	SOUTH COAST AQMD
Total Organic Hydrocarbon Gases Tons/Yr:	4
Reactive Organic Gases Tons/Yr:	4
Carbon Monoxide Emissions Tons/Yr:	0
NOX - Oxides of Nitrogen Tons/Yr:	0
SOX - Oxides of Sulphur Tons/Yr:	0
Particulate Matter Tons/Yr:	0
Part. Matter 10 Micrometers and Smllr Tons/Yr:	0

Name:	CROWN CITY FURNITURE MFG
Address:	16213 E GALE AV
City,State,Zip:	INDUSTRY, CA 91744
Year:	1997
County Code:	19
Air Basin:	SC
Facility ID:	3771
Air District Name:	SC
SIC Code:	2511
Air District Name:	SOUTH COAST AQMD
Total Organic Hydrocarbon Gases Tons/Yr:	7
Reactive Organic Gases Tons/Yr:	7
Carbon Monoxide Emissions Tons/Yr:	0
NOX - Oxides of Nitrogen Tons/Yr:	0
SOX - Oxides of Sulphur Tons/Yr:	0
Particulate Matter Tons/Yr:	0
Part. Matter 10 Micrometers and Smllr Tons/Yr:	0

Name: CROWN CITY FURNITURE MFG

CROWN CITY FURNITURE MFG (Continued) **1005775806**

Address:	16213 E GALE AV
City,State,Zip:	INDUSTRY, CA 91744
Year:	1998
County Code:	19
Air Basin:	SC
Facility ID:	3771
Air District Name:	SC
SIC Code:	2511
Air District Name:	SOUTH COAST AQMD
Total Organic Hydrocarbon Gases Tons/Yr:	7
Reactive Organic Gases Tons/Yr:	7
Carbon Monoxide Emissions Tons/Yr:	0
NOX - Oxides of Nitrogen Tons/Yr:	0
SOX - Oxides of Sulphur Tons/Yr:	0
Particulate Matter Tons/Yr:	0
Part. Matter 10 Micrometers and Smllr Tons/Yr:	0

Name:	CROWN CITY FURNITURE MFG
Address:	16213 E GALE AV
City,State,Zip:	INDUSTRY, CA 91744
Year:	1999
County Code:	19
Air Basin:	SC
Facility ID:	3771
Air District Name:	SC
SIC Code:	2511
Air District Name:	SOUTH COAST AQMD
Total Organic Hydrocarbon Gases Tons/Yr:	7
Reactive Organic Gases Tons/Yr:	7
Carbon Monoxide Emissions Tons/Yr:	0
NOX - Oxides of Nitrogen Tons/Yr:	0
SOX - Oxides of Sulphur Tons/Yr:	0
Particulate Matter Tons/Yr:	0
Part. Matter 10 Micrometers and Smllr Tons/Yr:	0

Name:	CROWN CITY FURNITURE MFG
Address:	16213 E GALE AV
City,State,Zip:	INDUSTRY, CA 91744
Year:	2000
County Code:	19
Air Basin:	SC
Facility ID:	3771
Air District Name:	SC
SIC Code:	2511
Air District Name:	SOUTH COAST AQMD
Total Organic Hydrocarbon Gases Tons/Yr:	7
Reactive Organic Gases Tons/Yr:	7
Carbon Monoxide Emissions Tons/Yr:	0
NOX - Oxides of Nitrogen Tons/Yr:	0
SOX - Oxides of Sulphur Tons/Yr:	0
Particulate Matter Tons/Yr:	0
Part. Matter 10 Micrometers and Smllr Tons/Yr:	0

Name:	CROWN CITY FURNITURE MFG
Address:	16213 E GALE AV
City,State,Zip:	INDUSTRY, CA 91744
Year:	2001

CROWN CITY FURNITURE MFG (Continued) **1005775806**

County Code:	19
Air Basin:	SC
Facility ID:	3771
Air District Name:	SC
SIC Code:	2511
Air District Name:	SOUTH COAST AQMD
Total Organic Hydrocarbon Gases Tons/Yr:	3
Reactive Organic Gases Tons/Yr:	3
Carbon Monoxide Emissions Tons/Yr:	0
NOX - Oxides of Nitrogen Tons/Yr:	0
SOX - Oxides of Sulphur Tons/Yr:	0
Particulate Matter Tons/Yr:	0
Part. Matter 10 Micrometers and Smllr Tons/Yr:	0

Name:	CROWN CITY FURNITURE MFG
Address:	16213 E GALE AVE
City,State,Zip:	CITY OF INDUSTRY, CA 91744
Year:	2002
County Code:	19
Air Basin:	SC
Facility ID:	3771
Air District Name:	SC
SIC Code:	2521
Air District Name:	SOUTH COAST AQMD
Total Organic Hydrocarbon Gases Tons/Yr:	1
Reactive Organic Gases Tons/Yr:	1
Carbon Monoxide Emissions Tons/Yr:	0
NOX - Oxides of Nitrogen Tons/Yr:	0
SOX - Oxides of Sulphur Tons/Yr:	0
Particulate Matter Tons/Yr:	0
Part. Matter 10 Micrometers and Smllr Tons/Yr:	0

Name:	CROWN CITY FURNITURE MFG
Address:	16213 E GALE AVE
City,State,Zip:	CITY OF INDUSTRY, CA 91744
Year:	2003
County Code:	19
Air Basin:	SC
Facility ID:	3771
Air District Name:	SC
SIC Code:	2521
Air District Name:	SOUTH COAST AQMD
Total Organic Hydrocarbon Gases Tons/Yr:	1
Reactive Organic Gases Tons/Yr:	1
Carbon Monoxide Emissions Tons/Yr:	0
NOX - Oxides of Nitrogen Tons/Yr:	0
SOX - Oxides of Sulphur Tons/Yr:	0
Particulate Matter Tons/Yr:	0
Part. Matter 10 Micrometers and Smllr Tons/Yr:	0

Name:	CROWN CITY FURNITURE MFG
Address:	16213 E GALE AVE
City,State,Zip:	CITY OF INDUSTRY, CA 91744
Year:	2004
County Code:	19
Air Basin:	SC
Facility ID:	3771

CROWN CITY FURNITURE MFG (Continued) **1005775806**

Air District Name:	SC
SIC Code:	2521
Air District Name:	SOUTH COAST AQMD
Total Organic Hydrocarbon Gases Tons/Yr:	1.3558
Reactive Organic Gases Tons/Yr:	1.34
Carbon Monoxide Emissions Tons/Yr:	0
NOX - Oxides of Nitrogen Tons/Yr:	0
SOX - Oxides of Sulphur Tons/Yr:	0
Particulate Matter Tons/Yr:	0
Part. Matter 10 Micrometers and Smllr Tons/Yr:	0

Name:	CROWN CITY FURNITURE MFG
Address:	16213 E GALE AVE
City,State,Zip:	CITY OF INDUSTRY, CA 91744
Year:	2008
County Code:	19
Air Basin:	SC
Facility ID:	3771
Air District Name:	SC
SIC Code:	2512
Air District Name:	SOUTH COAST AQMD
Total Organic Hydrocarbon Gases Tons/Yr:	.5299028961174007139
Reactive Organic Gases Tons/Yr:	.5065
Carbon Monoxide Emissions Tons/Yr:	0
NOX - Oxides of Nitrogen Tons/Yr:	0
SOX - Oxides of Sulphur Tons/Yr:	0
Particulate Matter Tons/Yr:	0
Part. Matter 10 Micrometers and Smllr Tons/Yr:	0

Name:	CROWN CITY FURNITURE MFG
Address:	16213 E GALE AVE
City,State,Zip:	CITY OF INDUSTRY, CA 91744
Year:	2012
County Code:	19
Air Basin:	SC
Facility ID:	3771
Air District Name:	SC
SIC Code:	2521
Air District Name:	SOUTH COAST AQMD
Total Organic Hydrocarbon Gases Tons/Yr:	1.4146401656
Reactive Organic Gases Tons/Yr:	1.3943
Carbon Monoxide Emissions Tons/Yr:	0
NOX - Oxides of Nitrogen Tons/Yr:	0
SOX - Oxides of Sulphur Tons/Yr:	0
Particulate Matter Tons/Yr:	0
Part. Matter 10 Micrometers and Smllr Tons/Yr:	0

Name:	CROWN CITY FURNITURE MFG
Address:	16213 E GALE AVE
City,State,Zip:	CITY OF INDUSTRY, CA 91744
Year:	2013
County Code:	19
Air Basin:	SC
Facility ID:	3771
Air District Name:	SC
SIC Code:	2521
Air District Name:	SOUTH COAST AQMD

CROWN CITY FURNITURE MFG (Continued) **1005775806**

Total Organic Hydrocarbon Gases Tons/Yr:	1.94073841
Reactive Organic Gases Tons/Yr:	1.913
Carbon Monoxide Emissions Tons/Yr:	0
NOX - Oxides of Nitrogen Tons/Yr:	0
SOX - Oxides of Sulphur Tons/Yr:	0
Particulate Matter Tons/Yr:	0
Part. Matter 10 Micrometers and Smllr Tons/Yr:	0

WIP:

Name:	BUCCOLA MANUFACTURING CO., INC
Address:	16213 E Gale Ave
City,State,Zip:	CITY OF INDUSTRY (CORPORATE NAME INDUSTRY), CA 91744
Region:	4
File Number:	105.0046
File Status:	**Historical**
Staff:	RWANG
Facility Suite:	Not reported

Name:	CROWN CITY FURNITURE CO.
Address:	16213 E Gale Ave
City,State,Zip:	CITY OF INDUSTRY (CORPORATE NAME INDUSTRY), CA 91744
Region:	4
File Number:	105.0071
File Status:	**Historical**
Staff:	UNIDENTIFIED
Facility Suite:	Not reported

CERS:

Name:	CROWN CITY FURNITURE CO.
Address:	16213 E. GALE AVE.
City,State,Zip:	CITY OF INDUSTRY, CA 91744
Site ID:	886265
CERS ID:	T10000015562
CERS Description:	Cleanup Program Site

Affiliation:

Affiliation Type Desc:	Regional Board Caseworker
Entity Name:	WELL INVESTIGATION PROGRAM - LOS ANGELES RWQCB (REGION 4)
Affiliation Address:	320 W. 4TH ST., SUITE 200
Affiliation City:	LOS ANGELES
Affiliation State:	CA
Affiliation Phone:	,

Name:	CROWN CITY FURNITURE MFG
Address:	16213 E GALE AV
City,State,Zip:	INDUSTRY, CA 91744
Site ID:	463233
CERS ID:	110002424305
CERS Description:	US EPA Air Emission Inventory System (EIS)

Name:	BUCCOLA MANUFACTURING CO., INC.
Address:	16213 E. GALE AVE.
City,State,Zip:	CITY OF INDUSTRY, CA 91744
Site ID:	895288
CERS ID:	T10000015544
CERS Description:	Cleanup Program Site

CROWN CITY FURNITURE MFG (Continued) **1005775806**

Affiliation:
- Affiliation Type Desc: Regional Board Caseworker
- Entity Name: WELL INVESTIGATION PROGRAM - LOS ANGELES RWQCB (REGION 4)
- Affiliation Address: 320 W. 4TH ST., SUITE 200
- Affiliation City: LOS ANGELES
- Affiliation State: CA
- Affiliation Phone: ,

---

22 **SUN BELT RENTALS** **HWTS** **S113459570**
WSW **16157 GALE AVE** **HAZNET** **N/A**
< 1/8 **CITY OF INDUSTRY, CA 91745**
0.044 mi.
233 ft.

Relative:
Higher

Actual:
349 ft.

HWTS:
- Name: SUN BELT RENTALS
- Address: 16157 GALE AVE
- City,State,Zip: CITY OF INDUSTRY, CA 91745
- EPA ID: CAC002652358
- Inactive Date: 10/05/2010
- Create Date: 04/07/2010
- Mailing Address: 1600 W KATELLA AVE
- Mailing City,State,Zip: ORANGE, CA 928673413
- Owner Name: SUN BELT RENTALS
- Owner Address: 1600 W KATELLA AVE
- Owner City,State,Zip: ORANGE, CA 928673413
- Contact Name: BOB MENDEZ
- Contact Address: 1600 W KATELLA AVE
- City,State,Zip: ORANGE, CA 928673413
- Facility Status: Inactive
- Facility Type: TEMPORARY
- Category: STATE
- Latitude: 34.008304
- Longitude: -117.954304

HAZNET:
- Name: SUN BELT RENTALS
- Address: 16157 GALE AVE
- City,State,Zip: CITY OF INDUSTRY, CA 917451709
- Contact: BOB MENDEZ
- Telephone: 7179946360
- Mailing Address: 1600 W KATELLA AVE

- Year: 2010
- Gepaid: CAC002652358
- TSD EPA ID: CAD982444481
- CA Waste Code: 352 - Other organic solids
- Disposal Method: H141 - Storage, Bulking, And/Or Transfer Off Site--No Treatment/Reovery (H010-H129) Or (H131-H135)
- Tons: 0.4

Additional Information:
- Year: 2010
- Gen EPA ID: CAC002652358

SUN BELT RENTALS (Continued) **S113459570**

Shipment Date:	20100413
Creation Date:	8/3/2010 18:30:27
Receipt Date:	20100415
Manifest ID:	007010121JJK
Trans EPA ID:	CAR000130864
Trans Name:	ALEXIS ENVIROMENTAL COMPANY INC
TSDF EPA ID:	CAD982444481
Trans Name:	FILTER RECYCLING
Waste Code Description:	352 - Other organic solids
Meth Code:	H141 - Storage, Bulking, And/Or Transfer Off Site--No Treatment/Reovery (H010-H129) Or (H131-H135)
Quantity Tons:	0.4
Waste Quantity:	800
Quantity Unit:	P

C23 **WHITE & BLUE LION INC** **HWTS** **S118225781**
SSE **16265 GALE AVE** **HAZNET** **N/A**
< 1/8 **CITY OF INDUSTRY, CA 91745**
0.044 mi.
234 ft. **Site 1 of 10 in cluster C**

Relative: **Higher**

Actual: **356 ft.**

HWTS:

Name:	WHITE & BLUE LION INC
Address:	16265 GALE AVE
City,State,Zip:	CITY OF INDUSTRY, CA 91745
EPA ID:	CAC002791091
Inactive Date:	01/23/2015
Create Date:	10/24/2014
Mailing Address:	16265 GALE AVE
Mailing City,State,Zip:	CITY OF INDUSTRY, CA 91745
Owner Name:	HONGSHENG XIE
Owner Address:	16265 GALE AVE
Owner City,State,Zip:	CITY OF INDUSTRY, CA 91745
Contact Name:	MOLLY LIU
Contact Address:	16265 GALE AVE
City,State,Zip:	CITY OF INDUSTRY, CA 91745
Facility Status:	Inactive
Facility Type:	TEMPORARY
Category:	STATE
Latitude:	34.007557
Longitude:	-117.951891

NAICS:

EPA ID:	CAC002791091
Create Date:	2014-10-24 17:21:50.737
NAICS Code:	99999
NAICS Description:	Not Otherwise Specified
Issued EPA ID Date:	2014-10-24 17:21:50.74000
Inactive Date:	2015-01-23 17:21:50.73700
Facility Name:	WHITE & BLUE LION INC
Facility Address:	16265 GALE AVE
Facility City:	CITY OF INDUSTRY
Facility State:	CA
Facility Zip:	91745

HAZNET:

Name:	WHITE & BLUE LION INC

WHITE & BLUE LION INC (Continued) **S118225781**

Address: 16265 GALE AVE
City,State,Zip: CITY OF INDUSTRY, CA 91745
Contact: MOLLY LIU
Telephone: 6265863485
Mailing Address: 16265 GALE AVE

Year: 2014
Gepaid: CAC002791091
TSD EPA ID: CAD008364432
CA Waste Code: 352 - Other organic solids
Disposal Method: H141 - Storage, Bulking, And/Or Transfer Off Site--No Treatment/Reovery (H010-H129) Or (H131-H135)
Tons: 1.6

Year: 2014
Gepaid: CAC002791091
TSD EPA ID: CAD008364432
CA Waste Code: 135 - Unspecified aqueous solution
Disposal Method: H141 - Storage, Bulking, And/Or Transfer Off Site--No Treatment/Reovery (H010-H129) Or (H131-H135)
Tons: 0.5

Additional Information:
Year: 2014
Gen EPA ID: CAC002791091

Shipment Date: 20141106
Creation Date: 12/30/2014 22:15:05
Receipt Date: 20141110
Manifest ID: 013548369JJK
Trans EPA ID: CAR000172189
Trans Name: AMBERWICK CORPORATION
TSDF EPA ID: CAD008364432
Trans Name: RHO-CHEM LLC
Waste Code Description: 135 - Unspecified aqueous solution
Meth Code: H141 - Storage, Bulking, And/Or Transfer Off Site--No Treatment/Reovery (H010-H129) Or (H131-H135)
Quantity Tons: 0.5
Waste Quantity: 1000
Quantity Unit: P

Shipment Date: 20141106
Creation Date: 12/30/2014 22:15:05
Receipt Date: 20141110
Manifest ID: 013548369JJK
Trans EPA ID: CAR000172189
Trans Name: AMBERWICK CORPORATION
TSDF EPA ID: CAD008364432
Trans Name: RHO-CHEM LLC
Waste Code Description: 352 - Other organic solids
Meth Code: H141 - Storage, Bulking, And/Or Transfer Off Site--No Treatment/Reovery (H010-H129) Or (H131-H135)
Quantity Tons: 1.6
Waste Quantity: 3200
Quantity Unit: P

C24 **HACIENDA LA PUENTE USD GLENELDER** **HWTS** **S124593144**
South **16234 FOLGER ST** **N/A**
< 1/8 **HACIENDA HEIGHTS, CA 91745**
0.052 mi.
277 ft. **Site 2 of 10 in cluster C**

Relative: HWTS:
Higher

Actual: Name:	HACIENDA LA PUENTE USD GLENELDER
359 ft. Address:	16234 FOLGER ST
City,State,Zip:	HACIENDA HEIGHTS, CA 91745
EPA ID:	CAC002618016
Inactive Date:	12/18/2007
Create Date:	06/20/2007
Mailing Address:	15959 E GALE AVE
Mailing City,State,Zip:	CITY OF INDUSTRY, CA 91745
Owner Name:	HACIENDA LA PUENTE USD
Owner Address:	15959 E GALE AVE
Owner City,State,Zip:	CITY OF INDUSTRY, CA 91745
Contact Name:	DIANNE BERRY/OFF ASSIST
Contact Address:	15959 E GALE AVE
City,State,Zip:	CITY OF INDUSTRY, CA 91745
Facility Status:	Inactive
Facility Type:	TEMPORARY
Category:	STATE
Latitude:	34.007195
Longitude:	-117.952513

C25 **HLPUSD GLEN ELDGER ELEMENTARY** **HWTS** **S124579746**
South **16234 FOLGER** **N/A**
< 1/8 **HACIENDA HEIGHTS, CA 91745**
0.052 mi.
277 ft. **Site 3 of 10 in cluster C**

Relative: HWTS:
Higher

Actual: Name:	HLPUSD GLEN ELDGER ELEMENTARY
359 ft. Address:	16234 FOLGER
City,State,Zip:	HACIENDA HEIGHTS, CA 91745
EPA ID:	CAC002578305
Inactive Date:	12/28/2004
Create Date:	06/02/2004
Mailing Address:	15959 E GALE AVE
Mailing City,State,Zip:	INDUSTRY, CA 91716
Owner Name:	HACIENDA LA PUENTE USD
Owner Address:	15959 E GALE AVE
Owner City,State,Zip:	INDUSTRY, CA 91716
Contact Name:	MANUEL LUCIO
Contact Address:	15959 E GALE AVE
City,State,Zip:	INDUSTRY, CA 91716
Facility Status:	Inactive
Facility Type:	TEMPORARY
Category:	STATE
Latitude:	34.007194
Longitude:	-117.952511

C26 **HLPUSD GLENELDER ELEMENTARY** **HWTS** **S124576853**
South **16234 FOLGER ST** **N/A**
< 1/8 **HACIENDA HEIGHTS, CA 91745**
0.052 mi.
277 ft. **Site 4 of 10 in cluster C**

Relative: **Higher**
Actual: **359 ft.**

HWTS:

Name:	HLPUSD GLENELDER ELEMENTARY
Address:	16234 FOLGER ST
City,State,Zip:	HACIENDA HEIGHTS, CA 91745
EPA ID:	CAC002569210
Inactive Date:	06/22/2004
Create Date:	08/21/2003
Mailing Address:	PO BOX 60002
Mailing City,State,Zip:	CITY OF INDUSTRY, CA 917160002
Owner Name:	HACIENDA LA PUENTE UNI SCHOOL DIST
Owner Address:	PO BOX 60002
Owner City,State,Zip:	CITY OF INDUSTRY, CA 917160002
Contact Name:	SANDRA HOBBS
Contact Address:	PO BOX 60002
City,State,Zip:	CITY OF INDUSTRY, CA 917160002
Facility Status:	Inactive
Facility Type:	TEMPORARY
Category:	STATE
Latitude:	34.007194
Longitude:	-117.952511

C27 **GLENELDER SCHOOL** **HWTS** **S112962500**
South **16234 FOLGER ST** **HAZNET** **N/A**
< 1/8 **HACIENDA HEIGHTS, CA 91745** **NPDES**
0.052 mi. **CIWQS**
277 ft. **Site 5 of 10 in cluster C** **CERS**

Relative: **Higher**
Actual: **359 ft.**

HWTS:

Name:	GLENELDER SCHOOL
Address:	16234 FOLGER ST
City,State,Zip:	HACIENDA HEIGHTS, CA 91745
EPA ID:	CAC002618364
Inactive Date:	12/26/2007
Create Date:	06/28/2007
Mailing Address:	15959 GALE AVE
Mailing City,State,Zip:	CITY OF INDUSTRY, CA 917451604
Owner Name:	HACIENDA LA PUENTE UNIFIED SCHOOL
Owner Address:	15959 GALE AVE
Owner City,State,Zip:	CITY OF INDUSTRY, CA 917451604
Contact Name:	ALBERT AVLIOS
Contact Address:	15959 GALE AVE
City,State,Zip:	CITY OF INDUSTRY, CA 917451604
Facility Status:	Inactive
Facility Type:	TEMPORARY
Category:	STATE
Latitude:	34.007195
Longitude:	-117.952513

Name:	LENNAR HOMES OF CALIFORNIA LLC
Address:	16234 FOLGER ST
City,State,Zip:	HACIENDA HEIGHTS, CA 91745
EPA ID:	CAC003218168
Inactive Date:	05/18/2023
Create Date:	02/16/2023

GLENELDER SCHOOL (Continued) **S112962500**

Mailing Address: 2000 FIVEPOINT, SUITE 365
Mailing City,State,Zip: IRVINE, CA 92618
Owner Name: LENNAR HOMES OF CALIFORNIA LLC
Owner Address: 2000 FIVEPOINT, SUITE 365
Owner City,State,Zip: IRVINE, CA 92618
Contact Name: LENNAR HOMES OF CALIFORNIA LLC
Contact Address: 2000 FIVEPOINT, SUITE 365
City,State,Zip: IRVINE, CA 92618
Facility Status: Inactive
Facility Type: Temporary
Category: State
Latitude: 34.00697693
Longitude: -117.9519653

Name: LENNAR HOMES OF CALIFORNIA LLC
Address: 16234 FOLGER ST.
City,State,Zip: HACIENDA HEIGHTS, CA 91745
EPA ID: CAC003233241
Inactive Date: 08/17/2023
Create Date: 05/18/2023
Mailing Address: 2000 FIVEPOINT, SUITE 365
Mailing City,State,Zip: IRVINE, CA 92618
Owner Name: LENNAR HOMES OF CALINORNIA LLC
Owner Address: 2000 FIVEPOINT, SUITE 365
Owner City,State,Zip: IRVINE, CA 92618
Contact Name: LENNAR HOMES OF CALIFORNIA LLC
Contact Address: 2000 FIVEPOINT, SUITE 365
City,State,Zip: IRVINE, CA 92618
Facility Status: Inactive
Facility Type: Temporary
Category: State
Latitude: 34.00697693
Longitude: -117.9519653

HAZNET:
Name: GLENELDER SCHOOL
Address: 16234 FOLGER ST
City,State,Zip: HACIENDA HEIGHTS, CA 917452329
Contact: ALBERT AVLIOS
Telephone: 6269338700
Mailing Address: 15959 GALE AVE

Year: 2007
Gepaid: CAC002618364
TSD EPA ID: AZC950823111
CA Waste Code: 151 - Asbestos containing waste
Disposal Method: H132 - Landfill Or Surface Impoundment That Will Be Closed As Landfill(To Include On-Site Treatment And/Or Stabilization)
Tons: 3.2

Additional Information:
Year: 2007
Gen EPA ID: CAC002618364

Shipment Date: 20070821

GLENELDER SCHOOL (Continued) **S112962500**

Creation Date:	2/5/2008 18:30:06
Receipt Date:	20070904
Manifest ID:	000771079FLE
Trans EPA ID:	CAL000112617
Trans Name:	FRESH AIR ENVIRONMENTAL SERVICES INC
Trans 2 EPA ID:	CAR000049064
Trans 2 Name:	ECTI
TSDF EPA ID:	AZC950823111
Trans Name:	LA PAZ COUNTY LANDFILL
Waste Code Description:	151 - Asbestos-containing waste
Meth Code:	H132 - Landfill Or Surface Impoundment That Will Be Closed As Landfill(To Include On-Site Treatment And/Or Stabilization)
Quantity Tons:	3.2
Waste Quantity:	8
Quantity Unit:	Y

NPDES:

Name:	GLENELDER
Address:	16234 FOLGER STREET
City,State,Zip:	HACIENDA HEIGHTS, CA 91745
WDID:	4 19C398794
Regulatory Measure Type:	Construction
Status:	Active
Status Date:	10/04/2022
Operator Name:	Lennar Homes of California LLC
Operator Address:	2000 FivePoint 3rdFloor
Operator City:	Irvine
Operator State:	California
Operator Zip:	92618

Name:	GLENELDER
Address:	16234 FOLGER STREET
City,State,Zip:	HACIENDA HEIGHTS, CA 91745
Facility Status:	Active
NPDES Number:	CAS000002
Region:	4
Agency Number:	0
Regulatory Measure ID:	554492
Order Number:	2009-0009-DWQ
WDID:	4 19C398794
Regulatory Measure Type:	Enrollee
Program Type:	Construction
Effective Date Of Regulatory Measure:	10/04/2022
Discharge Address:	2000 FivePoint 3rdFloor
Discharge Name:	Lennar Homes of California LLC
Discharge City:	Irvine
Discharge State:	California
Discharge Zip:	92618

CIWQS:

Name:	GLENELDER
Address:	16234 FOLGER STREET
City,State,Zip:	HACIENDA HEIGHTS, CA 91745
Agency:	Lennar Homes of California LLC
Agency Address:	2000 FivePoint 3rdFloor, Irvine, CA 92618
Place/Project Type:	Construction - Residential

GLENELDER SCHOOL (Continued) **S112962500**

Region:	4
Program:	CONSTW
Regulatory Measure Status:	Active
Regulatory Measure Type:	Storm water construction
Order Number:	2009-0009-DWQ
WDID:	4 19C398794
NPDES Number:	CAS000002
Effective Date:	10/04/2022
Enforcement Actions within 5 years:	0
Violations within 5 years:	0
Latitude:	34.006
Longitude:	-117.9525

CERS:

Name:	GLENELDER
Address:	16234 FOLGER STREET
City,State,Zip:	HACIENDA HEIGHTS, CA 91745
Site ID:	620844
CERS ID:	907890
CERS Description:	Construction Storm Water

C28 **LENNAR HOMES OF CALIFORNIA LLC** **RCRA NonGen / NLR** **1027690751**
South **16234 FOLGER ST.** **CAC003233241**
< 1/8 **HACIENDA HEIGHTS, CA 91745**
0.052 mi.
277 ft. **Site 6 of 10 in cluster C**

Relative: **Higher**

Actual: **359 ft.**

RCRA Listings:

Date Form Received by Agency:	20230518
Handler Name:	Lennar Homes Of California Llc
Handler Address:	16234 Folger St.
Handler City,State,Zip:	HACIENDA HEIGHTS, CA 91745
EPA ID:	CAC003233241
Contact Name:	LENNAR HOMES OF CALIFORNIA LLC
Contact Address:	2000 FIVEPOINT, SUITE 365
Contact City,State,Zip:	IRVINE, CA 92618
Contact Telephone:	818-455-1002
Contact Email:	LEVON.GHUKASYAN@LENNAR.COM
EPA Region:	09
Federal Waste Generator Description:	Not a generator, verified
Mailing Address:	2000 FIVEPOINT, SUITE 365
Mailing City,State,Zip:	IRVINE, CA 92618
Owner Name:	Lennar Homes Of Calinornia Llc
Owner Type:	Other
Operator Name:	Lennar Homes Of California Llc
Operator Type:	Other
Short-Term Generator Activity:	No
Importer Activity:	No
Mixed Waste Generator:	No
Transporter Activity:	No
Transfer Facility Activity:	No
Recycler Activity with Storage:	No
Small Quantity On-Site Burner Exemption:	No
Smelting Melting and Refining Furnace Exemption:	No
Underground Injection Control:	No
Off-Site Waste Receipt:	No
Universal Waste Indicator:	No

LENNAR HOMES OF CALIFORNIA LLC (Continued) **1027690751**

Universal Waste Destination Facility:	No
Federal Universal Waste:	No
Active Site State-Reg Handler:	---
Hazardous Secondary Material Indicator:	N
2018 GPRA Permit Baseline:	Not on the Baseline
2018 GPRA Renewals Baseline:	Not on the Baseline
202 GPRA Corrective Action Baseline:	No
Subject to Corrective Action Universe:	No
Non-TSDFs Where RCRA CA has Been Imposed Universe:	No
Corrective Action Priority Ranking:	No NCAPS ranking
Environmental Control Indicator:	No
Institutional Control Indicator:	No
Human Exposure Controls Indicator:	N/A
Groundwater Controls Indicator:	N/A
Significant Non-Complier Universe:	No
Unaddressed Significant Non-Complier Universe:	No
Addressed Significant Non-Complier Universe:	No
Significant Non-Complier With a Compliance Schedule Universe:	No
Handler Date of Last Change:	20230518
Recognized Trader-Importer:	No
Recognized Trader-Exporter:	No
Importer of Spent Lead Acid Batteries:	No
Exporter of Spent Lead Acid Batteries:	No
Recycler Activity Without Storage:	No
Manifest Broker:	No
Sub-Part P Indicator:	No

Handler - Owner Operator:

Owner/Operator Indicator:	Operator
Owner/Operator Name:	LENNAR HOMES OF CALIFORNIA LLC
Legal Status:	Other
Owner/Operator Address:	2000 FIVEPOINT, SUITE 365
Owner/Operator City,State,Zip:	IRVINE, CA 92618
Owner/Operator Telephone:	818-455-1002

Owner/Operator Indicator:	Owner
Owner/Operator Name:	LENNAR HOMES OF CALINORNIA LLC
Legal Status:	Other
Owner/Operator Address:	2000 FIVEPOINT, SUITE 365
Owner/Operator City,State,Zip:	IRVINE, CA 92618
Owner/Operator Telephone:	949-349-8000

Historic Generators:

Receive Date:	20230518
Handler Name:	LENNAR HOMES OF CALIFORNIA LLC
Federal Waste Generator Description:	Not a generator, verified
Large Quantity Handler of Universal Waste:	No
Recognized Trader Importer:	No
Recognized Trader Exporter:	No
Spent Lead Acid Battery Importer:	No
Spent Lead Acid Battery Exporter:	No
Current Record:	Yes
Non Storage Recycler Activity:	No
Electronic Manifest Broker:	No

LENNAR HOMES OF CALIFORNIA LLC (Continued) **1027690751**

List of NAICS Codes and Descriptions:
NAICS Code: 336350
NAICS Description: MOTOR VEHICLE TRANSMISSION AND POWER TRAIN PARTS MANUFACTURING

Facility Has Received Notices of Violations:
Violations: No Violations Found

Evaluation Action Summary:
Evaluations: No Evaluations Found

C29 **LENNAR HOMES OF CALIFORNIA LLC** **RCRA NonGen / NLR** **1027525587**
South **16234 FOLGER ST** **E MANIFEST** **CAC003218168**
< 1/8 **HACIENDA HEIGHTS, CA 91745**
0.052 mi.
277 ft. **Site 7 of 10 in cluster C**

Relative: **Higher**
Actual: **359 ft.**

RCRA Listings:

Date Form Received by Agency:	20230216
Handler Name:	Lennar Homes Of California Llc
Handler Address:	16234 Folger St
Handler City,State,Zip:	HACIENDA HEIGHTS, CA 91745
EPA ID:	CAC003218168
Contact Name:	LENNAR HOMES OF CALIFORNIA LLC
Contact Address:	2000 FIVEPOINT, SUITE 365
Contact City,State,Zip:	IRVINE, CA 92618
Contact Telephone:	818-455-1002
Contact Email:	LEVON.GHUKASYAN@LENNAR.COM
EPA Region:	09
Federal Waste Generator Description:	Not a generator, verified
Mailing Address:	2000 FIVEPOINT, SUITE 365
Mailing City,State,Zip:	IRVINE, CA 92618
Owner Name:	Lennar Homes Of California Llc
Owner Type:	Other
Operator Name:	Lennar Homes Of California Llc
Operator Type:	Other
Short-Term Generator Activity:	No
Importer Activity:	No
Mixed Waste Generator:	No
Transporter Activity:	No
Transfer Facility Activity:	No
Recycler Activity with Storage:	No
Small Quantity On-Site Burner Exemption:	No
Smelting Melting and Refining Furnace Exemption:	No
Underground Injection Control:	No
Off-Site Waste Receipt:	No
Universal Waste Indicator:	No
Universal Waste Destination Facility:	No
Federal Universal Waste:	No
Active Site State-Reg Handler:	---
Hazardous Secondary Material Indicator:	N
2018 GPRA Permit Baseline:	Not on the Baseline
2018 GPRA Renewals Baseline:	Not on the Baseline
202 GPRA Corrective Action Baseline:	No
Subject to Corrective Action Universe:	No
Non-TSDFs Where RCRA CA has Been Imposed Universe:	No

LENNAR HOMES OF CALIFORNIA LLC (Continued) **1027525587**

Corrective Action Priority Ranking:	No NCAPS ranking
Environmental Control Indicator:	No
Institutional Control Indicator:	No
Human Exposure Controls Indicator:	N/A
Groundwater Controls Indicator:	N/A
Significant Non-Complier Universe:	No
Unaddressed Significant Non-Complier Universe:	No
Addressed Significant Non-Complier Universe:	No
Significant Non-Complier With a Compliance Schedule Universe:	No
Handler Date of Last Change:	20230216
Recognized Trader-Importer:	No
Recognized Trader-Exporter:	No
Importer of Spent Lead Acid Batteries:	No
Exporter of Spent Lead Acid Batteries:	No
Recycler Activity Without Storage:	No
Manifest Broker:	No
Sub-Part P Indicator:	No

Handler - Owner Operator:

Owner/Operator Indicator:	Owner
Owner/Operator Name:	LENNAR HOMES OF CALIFORNIA LLC
Legal Status:	Other
Owner/Operator Address:	2000 FIVEPOINT, SUITE 365
Owner/Operator City,State,Zip:	IRVINE, CA 92618
Owner/Operator Telephone:	949-349-8000

Owner/Operator Indicator:	Operator
Owner/Operator Name:	LENNAR HOMES OF CALIFORNIA LLC
Legal Status:	Other
Owner/Operator Address:	2000 FIVEPOINT, SUITE 365
Owner/Operator City,State,Zip:	IRVINE, CA 92618
Owner/Operator Telephone:	818-455-1002

Historic Generators:

Receive Date:	20230216
Handler Name:	LENNAR HOMES OF CALIFORNIA LLC
Federal Waste Generator Description:	Not a generator, verified
Large Quantity Handler of Universal Waste:	No
Recognized Trader Importer:	No
Recognized Trader Exporter:	No
Spent Lead Acid Battery Importer:	No
Spent Lead Acid Battery Exporter:	No
Current Record:	Yes
Non Storage Recycler Activity:	No
Electronic Manifest Broker:	No

List of NAICS Codes and Descriptions:

NAICS Code:	336350
NAICS Description:	MOTOR VEHICLE TRANSMISSION AND POWER TRAIN PARTS MANUFACTURING

Facility Has Received Notices of Violations:

Violations:	No Violations Found

LENNAR HOMES OF CALIFORNIA LLC (Continued) **1027525587**

Evaluation Action Summary:
Evaluations: No Evaluations Found

E MANIFEST:

Manifest Tracking Number:	019327625JJK
Last Updated Date:	20230608
Shipped Date:	20230314
Received Date:	20230320
Manifest Status:	Signed
Submission Type:	DataImage5Copy
Origin Type:	Web
Generator EPA ID:	CAC003218168
Generator Name:	Lennar Homes Of California Llc
Generator Mail Street 1:	16234 FOLGER ST
Generator Mail City:	HACIENDA HEIGHTS
Generator Mail State:	CA
Generator Mail Zip:	91745
Generator Location Street 1:	2000 FIVEPOINT, SUITE 365
Generator Location City:	IRVINE
Generator Location Zip:	92618
Generator Location State:	CA
Designated Facility EPA ID:	AZD983476680
Designated Facility Name:	1522 Lighting Resources
Designated Facility Mail Street 2:	1545 E VICTORY ST
Designated Facility Mail City:	PHOENIX
Designated Facility Mail Zip:	85040
Designated Facility Mail State:	AZ
Designated Facility Location Street 1:	1522 E VICTORY ST
Designated Facility Location Street 2:	STE 4
Designated Facility Location City:	PHOENIX
Designated Facility Location Zip:	85040
Designated Facility Location State:	AZ
Manifest Residue Indicator:	N
Rejection Indicator:	N

Federal Waste:

Manifest Tracking Number:	019327625JJK
Waste Line Number:	1
Federal Waste Code:	D009
Federal Waste:	MERCURY

PCB Information:

Manifest Tracking Number:	019327625JJK
Waste Line Number:	1
Article or Container ID:	754679
Date of Removal:	20230314
Load Type:	Container
Load Type Description:	Container
Waste Type:	PCB
Weight:	543

Manifest Tracking Number:	019327625JJK
Waste Line Number:	1
Article or Container ID:	754680

LENNAR HOMES OF CALIFORNIA LLC (Continued) **1027525587**

Date of Removal: 20230314
Load Type: Container
Load Type Description: Container
Waste Type: PCB
Weight: 543

Manifest Tracking Number: 019327625JJK
Waste Line Number: 1
Article or Container ID: 754678
Date of Removal: 20230314
Load Type: Container
Load Type Description: Container
Waste Type: PCB
Weight: 543

State Waste:
Manifest Tracking Number: 019327625JJK
Waste Line Number: 1
State Waste Code Owner: CA
State Waste Code: 261
State Waste: Polychlorinated biphenyls and material containing PCBs

Transporter:
Manifest Tracking Number: 019327625JJK
Transporter Line Number: 1
Transporter EPA ID: CAR000156125
Transporter Name: Lighting Resources Llc

Manifest Tracking Number: 019327625JJK
Transporter Line Number: 2
Transporter EPA ID: CAR000156125
Transporter Name: Lighting Resources Llc

Waste Line:
Manifest Tracking Number: 019327625JJK
Waste Line Number: 1
U.S. DOT Hazardous Indicator: Y
U.S. DOT ID Number: UN3432
U.S. DOT Description: Un3432 Polychlorinated Biphenyls Solid N.O.S. 9 Pg Iii Rq Drum #'S 754678, 754679, 754680
Number of Containers: 3
Container Type Code: DM
Container Type Description: Metal drums, barrels, kegs
Waste Quantity: 543
Quantity Unit of Measure Code: K
Quantity Unit of Measure Description: Kilograms
Waste Quantity, in Tons: 0.59865713
Acute Waste Quantity, in Tons: 0
Non-Acute Waste Quantity, in Tons: 0.59865713
Waste Quantity, in Kilograms: 543
Acute Waste Quantity, in Kilograms: 0
Non-Acute Waste Quantity, in Kilorgrams: 543
Management Method Code: H141
Management Method Description: STORAGE, BULKING AND/OR TRANSFER OFF SITE
Waste Residue Indicator: N
Quantity Discrepancy Indicator: Y

LENNAR HOMES OF CALIFORNIA LLC (Continued) **1027525587**

Waste Type Discrepancy Indicator: N
EPA Waste Indicator: Y

C30 **ROBERT SPINKS** **HWTS** **S123047009**
SSE **16251 FOLGER STREET** **HAZNET** **N/A**
< 1/8 **HACIENDA HEIGHTS, CA 91745**
0.070 mi.
371 ft. **Site 8 of 10 in cluster C**

Relative:
Higher

Actual:
359 ft.

HWTS:

Name:	ROBERT SPINKS
Address:	16251 FOLGER STREET
City,State,Zip:	HACIENDA HEIGHTS, CA 91745
EPA ID:	CAC002893866
Inactive Date:	04/21/2017
Create Date:	01/19/2017
Mailing Address:	16251 FOLGER STREET
Mailing City,State,Zip:	HACIENDA HEIGHTS, CA 91745
Owner Name:	ROBERT SPINKS
Owner Address:	16251 FOLGER STREET
Owner City,State,Zip:	HACIENDA HEIGHTS, CA 91745
Contact Name:	ROBERT SPINKS
Contact Address:	16251 FOLGER STREET
City,State,Zip:	HACIENDA HEIGHTS, CA 91745
Facility Status:	Inactive
Facility Type:	TEMPORARY
Category:	STATE
Latitude:	-90
Longitude:	180

HAZNET:

Name:	ROBERT SPINKS
Address:	16251 FOLGER STREET
City,State,Zip:	HACIENDA HEIGHTS, CA 91745
Contact:	ROBERT SPINKS
Telephone:	6262902942
Mailing Address:	16251 FOLGER STREET
Year:	2017
Gepaid:	CAC002893866
TSD EPA ID:	CAD009007626
CA Waste Code:	151 - Asbestos containing waste
Disposal Method:	H132 - Landfill Or Surface Impoundment That Will Be Closed As Landfill(To Include On-Site Treatment And/Or Stabilization)
Tons:	0.23

Additional Information:

Year:	2017
Gen EPA ID:	CAC002893866
Shipment Date:	20170120
Creation Date:	3/27/2017 18:30:14
Receipt Date:	20170125
Manifest ID:	003305628GBF
Trans EPA ID:	CAL000303596
Trans Name:	SIRRIS ABATEMENT

ROBERT SPINKS (Continued) **S123047009**

Trans 2 EPA ID:	CAR000181891
Trans 2 Name:	BDC SPECIAL WASTE SERVICES
TSDF EPA ID:	CAD009007626
Trans Name:	AZUSA LAND RECLAMATION
Waste Code Description:	151 - Asbestos-containing waste
Meth Code:	H132 - Landfill Or Surface Impoundment That Will Be Closed As Landfill(To Include On-Site Treatment And/Or Stabilization)
Quantity Tons:	0.23
Waste Quantity:	1
Quantity Unit:	Y

C31 **PETER VALLEJO** **RCRA NonGen / NLR** **1027680063**
SSE **16257 FOLGER STREET** **CAC003221750**
< 1/8 **HACIENDA HEIGHTS, CA 91745**
0.081 mi.
427 ft. **Site 9 of 10 in cluster C**

Relative: **Higher**
Actual: **360 ft.**

RCRA Listings:

Date Form Received by Agency:	20230309
Handler Name:	Peter Vallejo
Handler Address:	16257 Folger Street
Handler City,State,Zip:	HACIENDA HEIGHTS, CA 91745
EPA ID:	CAC003221750
Contact Name:	PETER VALLEJO
Contact Address:	16257 FOLGER STREET
Contact City,State,Zip:	HACIENDA HEIGHTS, CA 91745
Contact Telephone:	626-475-2331
Contact Email:	ENVIROWORK.ALYSSA@GMAIL.COM
EPA Region:	09
Federal Waste Generator Description:	Not a generator, verified
Mailing Address:	16257 FOLGER STREET
Mailing City,State,Zip:	HACIENDA HEIGHTS, CA 91745
Owner Name:	Peter Vallejo
Owner Type:	Other
Operator Name:	Peter Vallejo
Operator Type:	Other
Short-Term Generator Activity:	No
Importer Activity:	No
Mixed Waste Generator:	No
Transporter Activity:	No
Transfer Facility Activity:	No
Recycler Activity with Storage:	No
Small Quantity On-Site Burner Exemption:	No
Smelting Melting and Refining Furnace Exemption:	No
Underground Injection Control:	No
Off-Site Waste Receipt:	No
Universal Waste Indicator:	No
Universal Waste Destination Facility:	No
Federal Universal Waste:	No
Active Site State-Reg Handler:	---
Hazardous Secondary Material Indicator:	N
2018 GPRA Permit Baseline:	Not on the Baseline
2018 GPRA Renewals Baseline:	Not on the Baseline
202 GPRA Corrective Action Baseline:	No
Subject to Corrective Action Universe:	No
Non-TSDFs Where RCRA CA has Been Imposed Universe:	No
Corrective Action Priority Ranking:	No NCAPS ranking
Environmental Control Indicator:	No

PETER VALLEJO (Continued) **1027680063**

Institutional Control Indicator:	No
Human Exposure Controls Indicator:	N/A
Groundwater Controls Indicator:	N/A
Significant Non-Complier Universe:	No
Unaddressed Significant Non-Complier Universe:	No
Addressed Significant Non-Complier Universe:	No
Significant Non-Complier With a Compliance Schedule Universe:	No
Handler Date of Last Change:	20230309
Recognized Trader-Importer:	No
Recognized Trader-Exporter:	No
Importer of Spent Lead Acid Batteries:	No
Exporter of Spent Lead Acid Batteries:	No
Recycler Activity Without Storage:	No
Manifest Broker:	No
Sub-Part P Indicator:	No

Handler - Owner Operator:

Owner/Operator Indicator:	Operator
Owner/Operator Name: PETER VALLEJO	
Legal Status:	Other
Owner/Operator Address:	16257 FOLGER STREET
Owner/Operator City,State,Zip:	HACIENDA HEIGHTS, CA 91745
Owner/Operator Telephone:	626-475-2331

Owner/Operator Indicator:	Owner
Owner/Operator Name: PETER VALLEJO	
Legal Status:	Other
Owner/Operator Address:	16257 FOLGER STREET
Owner/Operator City,State,Zip:	HACIENDA HEIGHTS, CA 91745
Owner/Operator Telephone:	626-475-2331

Historic Generators:

Receive Date:	20230309
Handler Name: PETER VALLEJO	
Federal Waste Generator Description:	Not a generator, verified
Large Quantity Handler of Universal Waste:	No
Recognized Trader Importer:	No
Recognized Trader Exporter:	No
Spent Lead Acid Battery Importer:	No
Spent Lead Acid Battery Exporter:	No
Current Record:	Yes
Non Storage Recycler Activity:	No
Electronic Manifest Broker:	No

List of NAICS Codes and Descriptions:

NAICS Code:	56299
NAICS Description:	ALL OTHER WASTE MANAGEMENT SERVICES

Facility Has Received Notices of Violations:

Violations:	No Violations Found

Evaluation Action Summary:

Evaluations:	No Evaluations Found

C32 **PETER VALLEJO** **HWTS** **S129484302**
SSE **16257 FOLGER STREET** **N/A**
< 1/8 **HACIENDA HEIGHTS, CA 91745**
0.081 mi.
427 ft. **Site 10 of 10 in cluster C**

Relative: **Higher**

Actual: **360 ft.**

HWTS:

Name:	PETER VALLEJO
Address:	16257 FOLGER STREET
City,State,Zip:	HACIENDA HEIGHTS, CA 91745
EPA ID:	CAC003221750
Inactive Date:	06/08/2023
Create Date:	03/09/2023
Mailing Address:	16257 FOLGER STREET
Mailing City,State,Zip:	HACIENDA HEIGHTS, CA 91745
Owner Name:	PETER VALLEJO
Owner Address:	16257 FOLGER STREET
Owner City,State,Zip:	HACIENDA HEIGHTS, CA 91745
Contact Name:	PETER VALLEJO
Contact Address:	16257 FOLGER STREET
City,State,Zip:	HACIENDA HEIGHTS, CA 91745
Facility Status:	Inactive
Facility Type:	Temporary
Category:	State
Latitude:	34.006892479999998
Longitude:	-117.95150966

D33 **SOUTHERN CALIFORNIA GAS CO** **SWEEPS UST** **S103489158**
WNW **920 S STIMSON AVE** **LOS ANGELES CO. HMS** **N/A**
< 1/8 **CITY OF INDUSTRY, CA 91745**
0.081 mi.
429 ft. **Site 1 of 9 in cluster D**

Relative: **Lower**

Actual: **344 ft.**

SWEEPS UST:

Name:	SO CALIF GAS CO
Address:	920 S STIMSON AVE
City:	INDUSTRY
Status:	Active
Comp Number:	12692
Number:	9
Referral Date:	06-30-89
Created Date:	06-30-89

LOS ANGELES CO. HMS:

Name:	SOUTHERN CALIFORNIA GAS CO
Address:	920 S STIMSON AVE
City,State,Zip:	CITY OF INDUSTRY, CA 917451640
Region:	LA
Permit Category:	T
Facility Id:	012532-012692
Facility Type:	0
Facility Status:	Permit
Area:	6H
Permit Number:	00004513T
Permit Status:	Removed

Name:	SOUTHERN CALIFORNIA GAS CO
Address:	920 S STIMSON AVE
City,State,Zip:	CITY OF INDUSTRY, CA 917451640

SOUTHERN CALIFORNIA GAS CO (Continued) **S103489158**

Region: LA
Permit Category: T
Facility Id: 012532-012692
Facility Type: 0
Facility Status: Permit
Area: 6H
Permit Number: 0000T4513
Permit Status: Permit

D34 **SOUTHERN CALIFORNIA GAS COMPANY: INDUSTRY BASE** **UST FINDER** **1028182849**
WNW **920 S STIMSON AVE** **N/A**
< 1/8 **INDUSTRY, CA 91745**
0.081 mi.
429 ft. **Site 2 of 9 in cluster D**

Relative: **Lower**
Actual: **344 ft.**

UST FINDER:
Object ID: 727080
Facility ID: CA10151469
Name: SOUTHERN CALIFORNIA GAS COMPANY: INDUSTRY BASE
Address: 920 S STIMSON AVE
City,State,Zip: INDUSTRY, CA 91745
Address Match Type: PointAddress
Open USTs: 1
Population 1500ft: 902
Private Wells 1500ft: 0
Within 100yr Floodplain: No
Land Use: Developed, Medium Intensity
Facility Status: Open UST(s)
EPA Region: 9
Coordinate Source: Geocode
X Coord: -117.95474097
Y Coord: 34.0093169890001
Latitude: 34.009316989225
Longitude: -117.954740970374

UST FINDER:
Object ID: 2246919
Facility ID: CA10151469
Tank ID: CA10151469-001_A Stand-alone Tank_1
Tank Status: Open
Installation Date: 1988/06/01 16:00:00+00
Tank Capacity: 12000
Substances: Regular Unleaded
Tank Wall Type: Double Wall

D35 **INDUSTRY** **CERS HAZ WASTE** **U001569694**
WNW **920 S STIMSON AVE** **HIST UST** **N/A**
< 1/8 **CITY OF INDUSTRY, CA 91745** **CERS TANKS**
0.081 mi. **CERS**
429 ft. **Site 3 of 9 in cluster D**

Relative: **Lower**
Actual: **344 ft.**

CERS HAZ WASTE:
Name: SOUTHERN CALIFORNIA GAS COMPANY: INDUSTRY BASE
Address: 920 S STIMSON AVE
City,State,Zip: INDUSTRY, CA 91745
Site ID: 155478

INDUSTRY (Continued) **U001569694**

CERS ID: 10151469
CERS Description: Hazardous Waste Generator

HIST UST:
Name: INDUSTRY
Address: 920 S STIMSON AVE
City,State,Zip: CITY OF INDUSTRY, CA 91745
File Number: 000286d4
URL: https://documents.geotracker.waterboards.ca.gov/ustpdfs/pdf/000286d4.pdf
Region: STATE
Facility ID: 00000007508
Facility Type: Other
Other Type: PUBLIC UTILITY
Contact Name: D. L. LUERA
Telephone: 8183562371
Owner Name: SOUTHERN CALIF. GAS COMPANY
Owner Address: BOX 3249 TERMINAL ANNEX
Owner City,St,Zip: LOS ANGELES, CA 90051
Total Tanks: 0004

Tank Num: 001
Container Num: DSGU400
Tank Capacity: 00012000
Tank Used for: PRODUCT
Type of Fuel: 1
Container Construction Thickness: .25
Leak Detection: Stock Inventor

Tank Num: 002
Container Num: DSGU401
Tank Capacity: 00000000
Tank Used for: WASTE
Type of Fuel: 0
Container Construction Thickness: 6
Leak Detection: None

Tank Num: 003
Container Num: DSGU402
Tank Capacity: 00000550
Tank Used for: WASTE
Type of Fuel: 5
Container Construction Thickness: 12.
Leak Detection: None

Tank Num: 004
Container Num: DSGU403
Tank Capacity: 00000550
Tank Used for: PRODUCT
Type of Fuel: 4
Container Construction Thickness: 12.
Leak Detection: Stock Inventor

Click here for Geo Tracker PDF:

CERS TANKS:
Name: SOUTHERN CALIFORNIA GAS COMPANY: INDUSTRY BASE

INDUSTRY (Continued) **U001569694**

Address: 920 S STIMSON AVE
City,State,Zip: INDUSTRY, CA 91745
Site ID: 155478
CERS ID: 10151469
CERS Description: Underground Storage Tank

CERS:
Name: SOUTHERN CALIFORNIA GAS COMPANY: INDUSTRY BASE
Address: 920 S STIMSON AVE
City,State,Zip: INDUSTRY, CA 91745
Site ID: 155478
CERS ID: 10151469
CERS Description: Chemical Storage Facilities

Evaluation:
Eval General Type: Compliance Evaluation Inspection
Eval Date: 03-24-2017
Violations Found: No
Eval Type: Routine done by local agency
Eval Notes: SENSORS IN PLACE; SUMPS/SPBK CLEAN AND DRY; CERS ACCEPTED; ,ALL DOCUMENTS/CERTIFICATION ONSITE/CERS/HMS.
Eval Division: Los Angeles County Department of Public Works
Eval Program: UST
Eval Source: CERS,

Eval General Type: Compliance Evaluation Inspection
Eval Date: 03-29-2016
Violations Found: No
Eval Type: Routine done by local agency
Eval Notes: NOV-CORRECT CERS:MONITORING PLAN;CTES-040115,SCTR-050614,VRTLS 350 PLUS PANEL,VR 208-BOTH SUMPS & UDC,VR 344-ANN,SUCTION PUMP,FLPR
Eval Division: Los Angeles County Department of Public Works
Eval Program: UST
Eval Source: CERS,

Eval General Type: Compliance Evaluation Inspection
Eval Date: 05-12-2017
Violations Found: No
Eval Type: Routine done by local agency
Eval Division: Los Angeles County Fire Department
Eval Program: HW
Eval Source: CERS,

Eval General Type: Compliance Evaluation Inspection
Eval Date: 06-09-2022
Violations Found: No
Eval Type: Routine done by local agency
Eval Notes: ALL DOCS ONSITE,NO ALARMS SINCE LAST M.C, VR- ALL SYSTEMS NORMAL. SUMPS DRY, SENSORS AT LOW PT.CERS ACCPTD 060922.
Eval Division: Los Angeles County Department of Public Works
Eval Program: UST
Eval Source: CERS,

Eval General Type: Compliance Evaluation Inspection
Eval Date: 02-18-2021
Violations Found: No
Eval Type: Routine done by local agency

INDUSTRY (Continued) **U001569694**

Eval Notes: Max Garcia, Field Supervisor
Eval Division: Los Angeles County Fire Department
Eval Program: HW
Eval Source: CERS,

Eval General Type: Compliance Evaluation Inspection
Eval Date: 06-11-2021
Violations Found: No
Eval Type: Routine done by local agency
Eval Notes: ALL SENSORS AT LOWEST POINT AND IN PROPER POSITION, ALL TEST BOOTS PULLED BACK, ALL REQUIRED DOCUMENTS ON SITE
Eval Division: Los Angeles County Department of Public Works
Eval Program: UST
Eval Source: CERS,

Eval General Type: Compliance Evaluation Inspection
Eval Date: 06-15-2018
Violations Found: No
Eval Type: Routine done by local agency
Eval Notes: SENSORS IN FILL/STP SUMP IN PROPER POSITION AND TEST BOOTS OFF.SUMPS,UDC,SPBK DRY.
Eval Division: Los Angeles County Department of Public Works
Eval Program: UST
Eval Source: CERS,

Eval General Type: Compliance Evaluation Inspection
Eval Date: 10-26-2022
Violations Found: No
Eval Type: Routine done by local agency
Eval Notes: LDS CERTIFIED.DOCUMENTS ONSITE. DW SUCTION PIPING, SUMPS/UDC-208S CERS ACCEPTED.
Eval Division: Los Angeles County Department of Public Works
Eval Program: UST
Eval Source: CERS,

Eval General Type: Compliance Evaluation Inspection
Eval Date: 05-12-2014
Violations Found: No
Eval Type: Routine done by local agency
Eval Division: Los Angeles County Fire Department
Eval Program: HW
Eval Source: CERS,

Eval General Type: Compliance Evaluation Inspection
Eval Date: 05-12-2017
Violations Found: No
Eval Type: Routine done by local agency
Eval Notes: EMMA MILLER
Eval Division: Los Angeles County Fire Department
Eval Program: HMRRP
Eval Source: CERS,

Eval General Type: Compliance Evaluation Inspection
Eval Date: 06-04-2019
Violations Found: No
Eval Type: Routine done by local agency
Eval Notes: CERS ACCPTED.NO LIQUID IN SUMPS OR UDC.SENSORS IN PLACE @ LOW POINT

INDUSTRY (Continued) **U001569694**

.ALL TESTING/DO REPORTS @ SITE.MAINTENANCE LOG @ SITE.TRAINING CRRNT
Eval Division: Los Angeles County Department of Public Works
Eval Program: UST
Eval Source: CERS,

Eval General Type: Compliance Evaluation Inspection
Eval Date: 02-18-2021
Violations Found: No
Eval Type: Routine done by local agency
Eval Notes: Max Garcia, Field Supervisor
Eval Division: Los Angeles County Fire Department
Eval Program: HMRRP
Eval Source: CERS,

Eval General Type: Compliance Evaluation Inspection
Eval Date: 03-06-2020
Violations Found: No
Eval Type: Routine done by local agency
Eval Notes: VR-ALL SYS NORMAL,NO ALARMS SINCE LAST M.C. 3YRS OF DOCS ONSITE. SUMPS CLEAN&DRY.MC:060419,SB989:032417,OVFL:060419.CERS ACCPTD030620
Eval Division: Los Angeles County Department of Public Works
Eval Program: UST
Eval Source: CERS,

Eval General Type: Compliance Evaluation Inspection
Eval Date: 04-02-2015
Violations Found: No
Eval Type: Routine done by local agency
Eval Notes: CTLS 04/01/15.VR208 IN SUMPS AND UDC.VR344 ANNULAR.AO SMITH DW PIPINSUCTION PIPING.DOCUMENTS UPLOADED TO CERS.
Eval Division: Los Angeles County Department of Public Works
Eval Program: UST
Eval Source: CERS,

Eval General Type: Compliance Evaluation Inspection
Eval Date: 05-12-2014
Violations Found: No
Eval Type: Routine done by local agency
Eval Division: Los Angeles County Fire Department
Eval Program: HMRRP
Eval Source: CERS,

Affiliation:
Affiliation Type Desc: CUPA District
Entity Name: Los Angeles County Fire
Affiliation Address: 5825 Rickenbacker Road
Affiliation City: Commerce
Affiliation State: CA
Affiliation Zip: 90040-3027
Affiliation Phone: (323) 890-4000,

Affiliation Type Desc: Document Preparer
Entity Name: Emma Miller
Affiliation Phone: ,

Affiliation Type Desc: UST Permit Applicant
Entity Name: Frank Kalinowski

INDUSTRY (Continued) **U001569694**

Entity Title: ENVIRONMENTAL ADVISOR
Affiliation Phone: (714) 634-5006,

Affiliation Type Desc: UST Tank Operator
Entity Name: SOUTHERN CALIFORNIA GAS CO
Affiliation Address: 920 S. Stimson Ave.
Affiliation City: Industry
Affiliation State: CA
Affiliation Country: United States
Affiliation Zip: 91745
Affiliation Phone: (818) 696-3021,

Affiliation Type Desc: UST Tank Owner
Entity Name: SOUTHERN CALIFORNIA GAS CO
Affiliation Address: 555 W. 5th Street #GT02A
Affiliation City: Los Angeles
Affiliation State: CA
Affiliation Country: United States
Affiliation Zip: 90013-1010
Affiliation Phone: (818) 696-3021,

Affiliation Type Desc: Facility Mailing Address
Entity Name: Mailing Address
Affiliation Address: 1919 S. STATE COLLEGE BLVD. SC 8321
Affiliation City: ANAHEIM
Affiliation State: CA
Affiliation Zip: 92806-6114
Affiliation Phone: ,

Affiliation Type Desc: Legal Owner
Entity Name: SOUTHERN CALIFORNIA GAS CO
Affiliation Address: 555 W. 5th St.
Affiliation City: Los Angeles
Affiliation State: CA
Affiliation Country: United States
Affiliation Zip: 90013
Affiliation Phone: (818) 696-3021,

Affiliation Type Desc: Operator
Entity Name: Southern California Gas Company - Industry Base
Affiliation Phone: (818) 696-3021,

Affiliation Type Desc: Parent Corporation
Entity Name: Southern California Gas Company
Affiliation Phone: ,

Affiliation Type Desc: Property Owner
Entity Name: Southern California Gas Company
Affiliation Address: 1919 S. State College Blvd. SC8321
Affiliation City: Anaheim
Affiliation State: CA
Affiliation Country: United States
Affiliation Zip: 92806
Affiliation Phone: (818) 696-3021,

Affiliation Type Desc: UST Property Owner Name
Entity Name: SOUTHERN CALIFORNIA GAS CO

INDUSTRY (Continued) **U001569694**

Affiliation Address:	920 S. Stimson Ave.
Affiliation City:	Industry
Affiliation State:	CA
Affiliation Country:	United States
Affiliation Zip:	91745
Affiliation Phone:	(818) 696-3021,
Affiliation Type Desc:	Environmental Contact
Entity Name:	Emma Miller
Affiliation Address:	1919 S. STATE COLLEGE BLVD. SC8321
Affiliation City:	ANAHEIM
Affiliation State:	CA
Affiliation Zip:	92806-6114
Affiliation Phone:	,
Affiliation Type Desc:	Identification Signer
Entity Name:	Emma Miller
Entity Title:	Environmental Advisor
Affiliation Phone:	,

D36 **SOUTHERN CALIFORNIA GAS COMAPNY** **UST FINDER RELEASE** **1029109394**
WNW **920 STIMSON AVE, S** **N/A**
< 1/8 **HACIENDA HEIGHTS, CA 91745**
0.081 mi.
429 ft. **Site 4 of 9 in cluster D**

Relative: **Lower**
Actual: **344 ft.**

UST FINDER RELEASE:

Object ID:	66567
Lust ID:	CAT0603716061
Name:	SOUTHERN CALIFORNIA GAS COMAPNY
Address:	920 STIMSON AVE, S
City,State,Zip:	HACIENDA HEIGHTS, CA 91745
Address Match Type:	PointAddress
Status:	No Further Action
Population within 1500ft:	1020
Domestic Wells within 1500ft:	0
Land Use:	Developed, Medium Intensity
Within SPA:	No
Within WHPA:	No
Within 100yr Floodplain:	No
EPA Region:	9
Coordinate Source:	Geocode
X Coord:	-117.95557
Y Coord:	34.0096800000001
Latitude:	34.00968
Longitude:	-117.955569999999

D37 **SOUTHERN CALIFORNIA GAS COMAPNY** **LUST** **S108245158**
WNW **920 STIMSON AVE, S** **Cortese** **N/A**
< 1/8 **HACIENDA HEIGHTS, CA 91745** **CERS**
0.081 mi.
429 ft. **Site 5 of 9 in cluster D**

Relative: **Lower**

Actual: **344 ft.**

LUST:

Name:	SOUTHERN CALIFORNIA GAS COMAPNY
Address:	920 STIMSON AVE, S
City,State,Zip:	HACIENDA HEIGHTS, CA 91745
Lead Agency:	LOS ANGELES RWQCB (REGION 4)
Case Type:	LUST Cleanup Site
Geo Track:	http://geotracker.waterboards.ca.gov/profile_report.asp?global_id=T0603716061
Global Id:	T0603716061
Latitude:	34.009409
Longitude:	-117.95471
Status:	Completed - Case Closed
Status Date:	01/25/2010
Case Worker:	GK
RB Case Number:	R-12692
Local Agency:	LOS ANGELES COUNTY
File Location:	Regional Board
Local Case Number:	C588683
Potential Media Affect:	Aquifer used for drinking water supply
Potential Contaminants of Concern:	Gasoline
EPA Region:	9
Coordinate Source:	Manual Entry on Screens
Cuf Case:	NO
Begin Date:	11/08/2001
Leak Reported Date:	11/15/2001
How Discovered:	UST System Modification
Discharge Source:	Dispenser
Stop Method:	Replace product piping
No Further Action Date:	01/25/2010
CA Water Watershed Name:	San Gabriel River - Upper San Gabriel (405.20)
Dwr Groundwater Subbasin Name:	San Gabriel Valley (4-013)
CA Enviroscreen 3 Score:	96-100% (highest scores)
CA Enviroscreen 4 Score:	90-95%
Military DOD Site:	No
RWQCB Region:	LOS ANGELES RWQCB (REGION 4)

LUST:

Global Id:	T0603716061
Contact Type:	Regional Board Caseworker
Contact Name:	AHMAD J. LAMAA
Organization Name:	LOS ANGELES RWQCB (REGION 4)
Address:	320 West 4th Street Suite 200
City:	Los Angeles
Email:	alamaa@waterboards.ca.gov
Global Id:	T0603716061
Contact Type:	Regional Board Caseworker - Primary Caseworker
Contact Name:	GREGG KWEY
Organization Name:	LOS ANGELES RWQCB (REGION 4)
Address:	320 WEST 4TH ST. SUITE 200- 1ST FLOOR
City:	R4 UNKNOWN, LOS ANGELES
Email:	gkwey@waterboards.ca.gov
Phone Number:	2135766702
Global Id:	T0603716061

SOUTHERN CALIFORNIA GAS COMAPNY (Continued) **S108245158**

Contact Type: Local Agency Caseworker
Contact Name: MANUEL R REGALADO
Organization Name: LOS ANGELES COUNTY
Address: 900 S. FREMONT AVE.
City: ALHAMBRA
Email: mregalad@dpw.lacounty.gov

Global Id: T0603716061
Contact Type: Local Agency Caseworker
Contact Name: RANI IYER
Organization Name: LOS ANGELES COUNTY
Address: 900 S. FREMONT AVE.
City: ALHAMBRA
Email: riyer@dpw.lacounty.gov

LUST:
Global Id: T0603716061
Action Type: Other
Date: 11/15/2001
Action: Leak Reported

Global Id: T0603716061
Action Type: RESPONSE
Date: 03/15/2009
Action: Other Report / Document

Global Id: T0603716061
Action Type: ENFORCEMENT
Date: 02/03/2009
Action: Staff Letter

Global Id: T0603716061
Action Type: ENFORCEMENT
Date: 01/25/2010
Action: Closure/No Further Action Letter

Global Id: T0603716061
Action Type: REMEDIATION
Date: 11/15/2001

Global Id: T0603716061
Action Type: Other
Date: 11/08/2001
Action: Leak Discovery

LUST:
Global Id: T0603716061
Status: Open - Case Begin Date
Status Date: 11/08/2001

Global Id: T0603716061
Status: Open - Site Assessment
Status Date: 11/15/2001

Global Id: T0603716061
Status: Open - Referred

SOUTHERN CALIFORNIA GAS COMAPNY (Continued) **S108245158**

Status Date: 10/23/2008

Global Id: T0603716061
Status: Completed - Case Closed
Status Date: 01/25/2010

CORTESE:
Name: SOUTHERN CALIFORNIA GAS COMAPNY
Address: 920 STIMSON AVE, S
City,State,Zip: HACIENDA HEIGHTS, CA 91745
Region: CORTESE
Global ID: T0603716061
Site/Facility Type: LUST CLEANUP SITE
Cleanup Status: COMPLETED - CASE CLOSED
Flag: active
File Name: Active Open

CERS:
Name: SOUTHERN CALIFORNIA GAS COMAPNY
Address: 920 STIMSON AVE, S
City,State,Zip: HACIENDA HEIGHTS, CA 91745
Site ID: 899473
CERS ID: T0603716061
CERS Description: Leaking Underground Storage Tank Cleanup Site

Affiliation:
Affiliation Type Desc: Local Agency Caseworker
Entity Name: RANI IYER - LOS ANGELES COUNTY
Affiliation Address: 900 S. FREMONT AVE.
Affiliation City: ALHAMBRA
Affiliation State: CA
Affiliation Phone: ,

Affiliation Type Desc: Regional Board Caseworker
Entity Name: GREGG KWEY - LOS ANGELES RWQCB (REGION 4)
Affiliation Address: 320 WEST 4TH ST. SUITE 200- 1ST FLOOR
Affiliation City: R4 UNKNOWN, LOS ANGELES
Affiliation State: CA
Affiliation Phone: 2135766702,

Affiliation Type Desc: Regional Board Caseworker
Entity Name: AHMAD J. LAMAA - LOS ANGELES RWQCB (REGION 4)
Affiliation Address: 320 West 4th Street Suite 200
Affiliation City: Los Angeles
Affiliation State: CA
Affiliation Phone: ,

Affiliation Type Desc: Local Agency Caseworker
Entity Name: MANUEL R REGALADO - LOS ANGELES COUNTY
Affiliation Address: 900 S. FREMONT AVE.
Affiliation City: ALHAMBRA
Affiliation State: CA
Affiliation Phone: ,

D38 **SOUTHERN CALIFORNIA GAS CO** **UST** **U004344252**
WNW **920 S STIMSON AVE** **N/A**
< 1/8 **HACIENDA HTS, CA 91745**
0.081 mi.
429 ft. **Site 6 of 9 in cluster D**

Relative: UST:
Lower
Actual: Name: SOUTHERN CALIFORNIA GAS CO
344 ft. Address: 920 S STIMSON AVE
City,State,Zip: HACIENDA HTS, CA 91745
Facility ID: 12692
Permitting Agency: LOS ANGELES COUNTY
Latitude: 34.010758
Longitude: -117.953362

D39 **SOUTHERN CALIFORNIA GAS COMPANY: INDUSTRY BASE** **UST** **U004357543**
WNW **920 S STIMSON AVE** **N/A**
< 1/8 **INDUSTRY, CA 91745**
0.081 mi.
429 ft. **Site 7 of 9 in cluster D**

Relative: UST:
Lower
Actual: Name: SOUTHERN CALIFORNIA GAS COMPANY: INDUSTRY BASE
344 ft. Address: 920 S STIMSON AVE
City,State,Zip: INDUSTRY, CA 91745
Facility ID: LACoFA0025696
Permitting Agency: Los Angeles County Fire Department
CERSID: 10151469
Latitude: 34.0094100
Longitude: -117.954710
Owner type: Non-Government
Facility type: Fuel Distribution
Num of closed ust: 0
Num of oos ust: 0
Epa region: 9
Tribal lands: No
Tank owner name: SOUTHERN CALIFORNIA GAS CO
Tank owner mailing address: 555 W. 5th Street #GT02A
Tank owner mailing city: Los Angeles
Tank owner mailing zip: 90013-1010
Tank owner mailing state: CA
Tank operator name: SOUTHERN CALIFORNIA GAS CO
Tank operator mailing address: 920 S. Stimson Ave.
Tank operator mailing city: Industry
Tank operator mailing zip: 91745
Tank operator mailing state: CA
Tankidnumber: 1
Tank status: Confirmed/Updated Information
Tank configuration: Stand Alone Tank
Tank installation date: 6/1/1988 12:00:00 AM
Tank num of compartments: 1
Tank contents: Regular Unleaded
Tank capacity gallons: 12000
Tank type: Double Wall
Tank pc construction: Steel
Tank pwpiping construction: Fiberglass
Tank piping type: 23 CCR S2636(a)(3) Suction
Tank piping construction: Double Walled
Tank sacrificial anode: No
Tank cp impressed current: No

SOUTHERN CALIFORNIA GAS COMPANY: INDUSTRY BASE (Continued) **U004357543**

Tank cp shutoff: Yes
Tank alarms: No
Tank ball float: No
Tank spill bucket: Yes

D40 **SOUTHERN CALIFORNIA GAS CO** **HWTS** **S113005934**
WNW **920 STIMSON AVE** **HAZNET** **N/A**
< 1/8 **INDUSTRY, CA 91745**
0.081 mi.
429 ft. **Site 8 of 9 in cluster D**

Relative: **Lower**
Actual: **344 ft.**

HWTS:

Name:	SOUTHERN CALIFORNIA GAS CO
Address:	920 STIMSON AVE
City,State,Zip:	INDUSTRY, CA 91745
EPA ID:	CAD981423114
Create Date:	04/10/1987
Mailing Address:	8101 S. ROSEMEAD BLVD.
Mailing City,State,Zip:	PICO RIVERA, CA 906605100
Owner Name:	SOUTHERN CALIFORNIA GAS COMPANY
Owner Address:	8101 S. ROSEMEAD BLVD.
Owner City,State,Zip:	PICO RIVERA, CA 906605100
Contact Name:	NANCY LEE
Contact Address:	8101 S. ROSEMEAD BLVD
City,State,Zip:	PICO RIVERA, CA 90660
Facility Status:	Active
Facility Type:	PERMANENT
Category:	FEDERAL
Latitude:	34.01069
Longitude:	-117.955165

NAICS:

EPA ID:	CAD981423114
Create Date:	2005-09-27 15:01:35.000
NAICS Code:	22121
NAICS Description:	Natural Gas Distribution
Issued EPA ID Date:	1987-04-10 00:00:00
Facility Name:	SOUTHERN CALIFORNIA GAS CO
Facility Address:	920 STIMSON AVE
Facility City:	INDUSTRY
Facility State:	CA
Facility Zip:	917450000

HAZNET:

Name:	SOUTHERN CALIFORNIA GAS CO
Address:	920 STIMSON AVE
City,State,Zip:	INDUSTRY, CA 917450000
Contact:	NANCY LEE
Telephone:	5628064419
Mailing Address:	8101 S. ROSEMEAD BLVD.
Year:	2021
Gepaid:	CAD981423114
TSD EPA ID:	CAT000625137
CA Waste Code:	221 - Waste oil and mixed oil
Disposal Method:	H141 - Storage, Bulking, And/Or Transfer Off Site--No Treatment/Reovery (H010-H129) Or (H131-H135)

SOUTHERN CALIFORNIA GAS CO (Continued) **S113005934**

Tons:	0.87672
Year:	2021
Gepaid:	CAD981423114
TSD EPA ID:	CAT000625137
CA Waste Code:	331 - Off-specification, aged or surplus organics
Disposal Method:	H141 - Storage, Bulking, And/Or Transfer Off Site--No Treatment/Reovery (H010-H129) Or (H131-H135)
Tons:	0.1251
Year:	2021
Gepaid:	CAD981423114
TSD EPA ID:	CAT000625137
CA Waste Code:	352 - Other organic solids
Disposal Method:	H141 - Storage, Bulking, And/Or Transfer Off Site--No Treatment/Reovery (H010-H129) Or (H131-H135)
Tons:	0.35
Year:	2021
Gepaid:	CAD981423114
TSD EPA ID:	CAT000625137
CA Waste Code:	134 - Aqueous solution with total organic residues less than 10 percent
Disposal Method:	H141 - Storage, Bulking, And/Or Transfer Off Site--No Treatment/Reovery (H010-H129) Or (H131-H135)
Tons:	0.22936
Year:	2020
Gepaid:	CAD981423114
TSD EPA ID:	CAD044429835
CA Waste Code:	352 - Other organic solids
Disposal Method:	H141 - Storage, Bulking, And/Or Transfer Off Site--No Treatment/Reovery (H010-H129) Or (H131-H135)
Tons:	0.005
Year:	2020
Gepaid:	CAD981423114
TSD EPA ID:	CAT000625137
CA Waste Code:	221 - Waste oil and mixed oil
Disposal Method:	H141 - Storage, Bulking, And/Or Transfer Off Site--No Treatment/Reovery (H010-H129) Or (H131-H135)
Tons:	1.045
Year:	2020
Gepaid:	CAD981423114
TSD EPA ID:	CAD980675276
CA Waste Code:	352 - Other organic solids
Disposal Method:	H132 - Landfill Or Surface Impoundment That Will Be Closed As Landfill(To Include On-Site Treatment And/Or Stabilization)
Tons:	0.18
Year:	2020
Gepaid:	CAD981423114
TSD EPA ID:	CAD044429835
CA Waste Code:	221 - Waste oil and mixed oil
Disposal Method:	H141 - Storage, Bulking, And/Or Transfer Off Site--No Treatment/Reovery (H010-H129) Or (H131-H135)

SOUTHERN CALIFORNIA GAS CO (Continued) **S113005934**

Tons: 0.209

Year: 2020
Gepaid: CAD981423114
TSD EPA ID: CAT000625137
CA Waste Code: 134 - Aqueous solution with total organic residues less than 10 percent
Disposal Method: H141 - Storage, Bulking, And/Or Transfer Off Site--No Treatment/Reovery (H010-H129) Or (H131-H135)
Tons: 0.231

Year: 2020
Gepaid: CAD981423114
TSD EPA ID: CAT000625137
CA Waste Code: 352 - Other organic solids
Disposal Method: H141 - Storage, Bulking, And/Or Transfer Off Site--No Treatment/Reovery (H010-H129) Or (H131-H135)
Tons: 0.225

Click this hyperlink while viewing on your computer to access
156 additional CA HAZNET: record(s) in the EDR Site Report.

Additional Information:
Year: 2021
Shipment Date: 8/7/2020
Shipment Date: 8/7/2020
Receipt Date: 8/7/2020
Manifest Number: 021124913JJK
Generator EPA ID: CAD981423114
Name: SO CALIF GAS CO/INDUSTRY BASE
Address: 920 STIMSON AVE
City,State,Zip: INDUSTRY, CA 91745
Contact: ENVIRONMENTAL MANAGER
Contact Telephone: 213-689-3075
Transporter 1 EPA ID: CAT000625137
Transporter Name: SOUTHERN CALIFORNIA GAS CO
TSDF EPA ID: CAT000625137
TSDF Name: SOUTHERN CALIFORNIA GAS CO
TSDF Address 1: S. ROSEMEAD BLVD.
TSDF City,State,Zip: PICO RIVERA, CA 90660
Waste Code Description: 221 - Not reported
Meth Code: H141 - Not reported
Quantity Tons: 0.418
Waste Quantity: 110
Quantity Unit: G

Year: 2021
Shipment Date: 6/23/2020
Shipment Date: 6/23/2020
Receipt Date: 6/23/2020
Manifest Number: 021124885JJK
Generator EPA ID: CAD981423114
Name: SO CALIF GAS CO/INDUSTRY BASE
Address: 920 STIMSON AVE
City,State,Zip: INDUSTRY, CA 91745
Contact: ENVIRONMENTAL MANAGER

SOUTHERN CALIFORNIA GAS CO (Continued) **S113005934**

Contact Telephone:	213-689-3075
Transporter 1 EPA ID:	CAT000625137
Transporter Name:	SOUTHERN CALIFORNIA GAS CO
TSDF EPA ID:	CAT000625137
TSDF Name:	SOUTHERN CALIFORNIA GAS CO
TSDF Address 1:	S. ROSEMEAD BLVD.
TSDF City,State,Zip:	PICO RIVERA, CA 90660
Waste Code Description:	352 - Not reported
Meth Code:	H141 - Not reported
Quantity Tons:	0.1
Waste Quantity:	200
Quantity Unit:	P
Year:	2021
Shipment Date:	6/23/2020
Shipment Date:	6/23/2020
Receipt Date:	6/23/2020
Manifest Number:	021124885JJK
Generator EPA ID:	CAD981423114
Name:	SO CALIF GAS CO/INDUSTRY BASE
Address:	920 STIMSON AVE
City,State,Zip:	INDUSTRY, CA 91745
Contact:	ENVIRONMENTAL MANAGER
Contact Telephone:	213-689-3075
Transporter 1 EPA ID:	CAT000625137
Transporter Name:	SOUTHERN CALIFORNIA GAS CO
TSDF EPA ID:	CAT000625137
TSDF Name:	SOUTHERN CALIFORNIA GAS CO
TSDF Address 1:	S. ROSEMEAD BLVD.
TSDF City,State,Zip:	PICO RIVERA, CA 90660
Waste Code Description:	331 - Not reported
Meth Code:	H141 - Not reported
Quantity Tons:	0.0099
Waste Quantity:	3
Quantity Unit:	G
Year:	2021
Shipment Date:	4/20/2020
Shipment Date:	4/20/2020
Receipt Date:	4/24/2020
Manifest Number:	021125208JJK
Generator EPA ID:	CAD981423114
Name:	SOUTHERN CALIFORNIA GAS COMPANY
Address:	920 SOUTH STIMSON AVENUE
City,State,Zip:	CITY OF INDUSTRY, CA 91745
Contact:	Daniel Kissane
Contact Telephone:	562-806-4216
Contact Email:	dkissane@semprautilities.com
Transporter 1 EPA ID:	CAD982030173
Transporter Name:	Ecology Control Industries
Transporter 2 EPA ID:	MAD039322250
Transporter Name 2:	Clean Harbors Environmental Services, Inc.
TSDF EPA ID:	CAD980675276
TSDF Name:	Clean Harbors Buttonwillow LLC
TSDF Address 1:	2500 West Lokern Road
TSDF City,State,Zip:	Buttonwillow, CA 93206
Waste Code Description:	352 - Not reported

SOUTHERN CALIFORNIA GAS CO (Continued) **S113005934**

Meth Code:	H132 - Not reported
Quantity Tons:	0.18
Waste Quantity:	360
Quantity Unit:	P
Year:	2021
Shipment Date:	4/20/2020
Shipment Date:	4/20/2020
Receipt Date:	4/21/2020
Manifest Number:	021125209JJK
Generator EPA ID:	CAD981423114
Name:	SOUTHERN CALIFORNIA GAS COMPANY
Address:	920 SOUTH STIMSON AVENUE
City,State,Zip:	CITY OF INDUSTRY, CA 91745
Contact:	Daniel Kissane
Contact Telephone:	213-272-8476
Contact Email:	dkissane@semprautilities.com
Transporter 1 EPA ID:	CAD982030173
Transporter Name:	Ecology Control Industries
TSDF EPA ID:	CAD044429835
TSDF Name:	Clean Harbors Wilmington LLC
TSDF Address 1:	1737 East Denni Street
TSDF City,State,Zip:	Wilmington, CA 90744
Waste Code Description:	331 - Not reported
RCRA Code:	D001,D018
Meth Code:	H141 - Not reported
Quantity Tons:	0.0066
Waste Quantity:	2
Quantity Unit:	G
Year:	2021
Shipment Date:	4/20/2020
Shipment Date:	4/20/2020
Receipt Date:	4/21/2020
Manifest Number:	021125209JJK
Generator EPA ID:	CAD981423114
Name:	SOUTHERN CALIFORNIA GAS COMPANY
Address:	920 SOUTH STIMSON AVENUE
City,State,Zip:	CITY OF INDUSTRY, CA 91745
Contact:	Daniel Kissane
Contact Telephone:	213-272-8476
Contact Email:	dkissane@semprautilities.com
Transporter 1 EPA ID:	CAD982030173
Transporter Name:	Ecology Control Industries
TSDF EPA ID:	CAD044429835
TSDF Name:	Clean Harbors Wilmington LLC
TSDF Address 1:	1737 East Denni Street
TSDF City,State,Zip:	Wilmington, CA 90744
Waste Code Description:	352 - Not reported
RCRA Code:	D018
Meth Code:	H141 - Not reported
Quantity Tons:	0.005
Waste Quantity:	10
Quantity Unit:	P
Year:	2021
Shipment Date:	4/20/2020

SOUTHERN CALIFORNIA GAS CO (Continued) **S113005934**

Shipment Date:	4/20/2020
Receipt Date:	4/21/2020
Manifest Number:	021125209JJK
Generator EPA ID:	CAD981423114
Name:	SOUTHERN CALIFORNIA GAS COMPANY
Address:	920 SOUTH STIMSON AVENUE
City,State,Zip:	CITY OF INDUSTRY, CA 91745
Contact:	Daniel Kissane
Contact Telephone:	213-272-8476
Contact Email:	dkissane@semprautilities.com
Transporter 1 EPA ID:	CAD982030173
Transporter Name:	Ecology Control Industries
TSDF EPA ID:	CAD044429835
TSDF Name:	Clean Harbors Wilmington LLC
TSDF Address 1:	1737 East Denni Street
TSDF City,State,Zip:	Wilmington, CA 90744
Waste Code Description:	221 - Not reported
Meth Code:	H141 - Not reported
Quantity Tons:	0.209
Waste Quantity:	55
Quantity Unit:	G

Year:	2021
Shipment Date:	2/11/2020
Shipment Date:	2/11/2020
Receipt Date:	2/11/2020
Manifest Number:	021125463JJK
Generator EPA ID:	CAD981423114
Name:	SO CALIF GAS CO/INDUSTRY BASE
Address:	920 STIMSON AVE
City,State,Zip:	INDUSTRY, CA 91745
Contact Telephone:	213-689-3075
Transporter 1 EPA ID:	CAT000625137
Transporter Name:	SOUTHERN CALIFORNIA GAS CO
TSDF EPA ID:	CAT000625137
TSDF Name:	SOUTHERN CALIFORNIA GAS CO
TSDF Address 1:	S. ROSEMEAD BLVD.
TSDF City,State,Zip:	PICO RIVERA, CA 90660
Waste Code Description:	134 - Not reported
Meth Code:	H141 - Not reported
Quantity Tons:	0.231
Waste Quantity:	55
Quantity Unit:	G

Year:	2021
Shipment Date:	12/11/2020
Shipment Date:	12/11/2020
Receipt Date:	12/11/2020
Manifest Number:	022190633JJK
Generator EPA ID:	CAD981423114
Name:	SO CALIF GAS CO/INDUSTRY BASE
Address:	920 STIMSON AVE
City,State,Zip:	INDUSTRY, CA 91745
Contact:	ENVIRONMENTAL MANAGER
Contact Telephone:	213-689-3075
Transporter 1 EPA ID:	CAT000625137
Transporter Name:	SOUTHERN CALIFORNIA GAS CO

SOUTHERN CALIFORNIA GAS CO (Continued) **S113005934**

TSDF EPA ID:	CAT000625137
TSDF Name:	SOUTHERN CALIFORNIA GAS CO
TSDF Address 1:	S. ROSEMEAD BLVD.
TSDF City,State,Zip:	PICO RIVERA, CA 90660
Waste Code Description:	352 - Not reported
Meth Code:	H141 - Not reported
Quantity Tons:	0.05
Waste Quantity:	100
Quantity Unit:	P
Year:	2021
Shipment Date:	11/20/2020
Shipment Date:	11/20/2020
Receipt Date:	11/20/2020
Manifest Number:	021786607JJK
Generator EPA ID:	CAD981423114
Name:	SO CALIF GAS CO/INDUSTRY BASE
Address:	920 STIMSON AVE
City,State,Zip:	INDUSTRY, CA 91745
Contact:	ENVIRONMENTAL MANAGER
Contact Telephone:	213-689-3075
Transporter 1 EPA ID:	CAT000625137
Transporter Name:	SOUTHERN CALIFORNIA GAS CO
TSDF EPA ID:	CAT000625137
TSDF Name:	SOUTHERN CALIFORNIA GAS CO
TSDF Address 1:	S. ROSEMEAD BLVD.
TSDF City,State,Zip:	PICO RIVERA, CA 90660
Waste Code Description:	352 - Not reported
RCRA Code:	D007,D008
Meth Code:	H141 - Not reported
Quantity Tons:	0.0375
Waste Quantity:	75
Quantity Unit:	P

Additional Information:

Year:	2020
Shipment Date:	8/7/2020
Shipment Date:	8/7/2020
Receipt Date:	8/7/2020
Manifest Number:	021124913JJK
Generator EPA ID:	CAD981423114
Name:	SO CALIF GAS CO/INDUSTRY BASE
Address:	920 STIMSON AVE
City,State,Zip:	INDUSTRY, CA 91745
Contact:	ENVIRONMENTAL MANAGER
Contact Telephone:	213-689-3075
Transporter 1 EPA ID:	CAT000625137
Transporter Name:	SOUTHERN CALIFORNIA GAS CO
TSDF EPA ID:	CAT000625137
TSDF Name:	SOUTHERN CALIFORNIA GAS CO
TSDF Address 1:	S. ROSEMEAD BLVD.
TSDF City,State,Zip:	PICO RIVERA, CA 90660
Waste Code Description:	221 - Not reported
Meth Code:	H141 - Not reported
Quantity Tons:	0.418
Waste Quantity:	110
Quantity Unit:	G

SOUTHERN CALIFORNIA GAS CO (Continued) **S113005934**

Year:	2020
Shipment Date:	6/23/2020
Shipment Date:	6/23/2020
Receipt Date:	6/23/2020
Manifest Number:	021124885JJK
Generator EPA ID:	CAD981423114
Name:	SO CALIF GAS CO/INDUSTRY BASE
Address:	920 STIMSON AVE
City,State,Zip:	INDUSTRY, CA 91745
Contact:	ENVIRONMENTAL MANAGER
Contact Telephone:	213-689-3075
Transporter 1 EPA ID:	CAT000625137
Transporter Name:	SOUTHERN CALIFORNIA GAS CO
TSDF EPA ID:	CAT000625137
TSDF Name:	SOUTHERN CALIFORNIA GAS CO
TSDF Address 1:	S. ROSEMEAD BLVD.
TSDF City,State,Zip:	PICO RIVERA, CA 90660
Waste Code Description:	331 - Not reported
Meth Code:	H141 - Not reported
Quantity Tons:	0.0099
Waste Quantity:	3
Quantity Unit:	G

Year:	2020
Shipment Date:	6/23/2020
Shipment Date:	6/23/2020
Receipt Date:	6/23/2020
Manifest Number:	021124885JJK
Generator EPA ID:	CAD981423114
Name:	SO CALIF GAS CO/INDUSTRY BASE
Address:	920 STIMSON AVE
City,State,Zip:	INDUSTRY, CA 91745
Contact:	ENVIRONMENTAL MANAGER
Contact Telephone:	213-689-3075
Transporter 1 EPA ID:	CAT000625137
Transporter Name:	SOUTHERN CALIFORNIA GAS CO
TSDF EPA ID:	CAT000625137
TSDF Name:	SOUTHERN CALIFORNIA GAS CO
TSDF Address 1:	S. ROSEMEAD BLVD.
TSDF City,State,Zip:	PICO RIVERA, CA 90660
Waste Code Description:	352 - Not reported
Meth Code:	H141 - Not reported
Quantity Tons:	0.1
Waste Quantity:	200
Quantity Unit:	P

Year:	2020
Shipment Date:	4/20/2020
Shipment Date:	4/20/2020
Receipt Date:	4/21/2020
Manifest Number:	021125209JJK
Generator EPA ID:	CAD981423114
Name:	SOUTHERN CALIFORNIA GAS COMPANY
Address:	920 SOUTH STIMSON AVENUE
City,State,Zip:	CITY OF INDUSTRY, CA 91745
Contact:	Daniel Kissane
Contact Telephone:	213-272-8476

SOUTHERN CALIFORNIA GAS CO (Continued) **S113005934**

Contact Email:	dkissane@semprautilities.com
Transporter 1 EPA ID:	CAD982030173
Transporter Name:	Ecology Control Industries
TSDF EPA ID:	CAD044429835
TSDF Name:	Clean Harbors Wilmington LLC
TSDF Address 1:	1737 East Denni Street
TSDF City,State,Zip:	Wilmington, CA 90744
Waste Code Description:	221 - Not reported
Meth Code:	H141 - Not reported
Quantity Tons:	0.209
Waste Quantity:	55
Quantity Unit:	G
Year:	2020
Shipment Date:	4/20/2020
Shipment Date:	4/20/2020
Receipt Date:	4/21/2020
Manifest Number:	021125209JJK
Generator EPA ID:	CAD981423114
Name:	SOUTHERN CALIFORNIA GAS COMPANY
Address:	920 SOUTH STIMSON AVENUE
City,State,Zip:	CITY OF INDUSTRY, CA 91745
Contact:	Daniel Kissane
Contact Telephone:	213-272-8476
Contact Email:	dkissane@semprautilities.com
Transporter 1 EPA ID:	CAD982030173
Transporter Name:	Ecology Control Industries
TSDF EPA ID:	CAD044429835
TSDF Name:	Clean Harbors Wilmington LLC
TSDF Address 1:	1737 East Denni Street
TSDF City,State,Zip:	Wilmington, CA 90744
Waste Code Description:	331 - Not reported
RCRA Code:	D001,D018
Meth Code:	H141 - Not reported
Quantity Tons:	0.0066
Waste Quantity:	2
Quantity Unit:	G
Year:	2020
Shipment Date:	4/20/2020
Shipment Date:	4/20/2020
Receipt Date:	4/21/2020
Manifest Number:	021125209JJK
Generator EPA ID:	CAD981423114
Name:	SOUTHERN CALIFORNIA GAS COMPANY
Address:	920 SOUTH STIMSON AVENUE
City,State,Zip:	CITY OF INDUSTRY, CA 91745
Contact:	Daniel Kissane
Contact Telephone:	213-272-8476
Contact Email:	dkissane@semprautilities.com
Transporter 1 EPA ID:	CAD982030173
Transporter Name:	Ecology Control Industries
TSDF EPA ID:	CAD044429835
TSDF Name:	Clean Harbors Wilmington LLC
TSDF Address 1:	1737 East Denni Street
TSDF City,State,Zip:	Wilmington, CA 90744
Waste Code Description:	352 - Not reported

SOUTHERN CALIFORNIA GAS CO (Continued) **S113005934**

RCRA Code:	D018
Meth Code:	H141 - Not reported
Quantity Tons:	0.005
Waste Quantity:	10
Quantity Unit:	P
Year:	2020
Shipment Date:	4/20/2020
Shipment Date:	4/20/2020
Receipt Date:	4/24/2020
Manifest Number:	021125208JJK
Generator EPA ID:	CAD981423114
Name:	SOUTHERN CALIFORNIA GAS COMPANY
Address:	920 SOUTH STIMSON AVENUE
City,State,Zip:	CITY OF INDUSTRY, CA 91745
Contact:	Daniel Kissane
Contact Telephone:	562-806-4216
Contact Email:	dkissane@semprautilities.com
Transporter 1 EPA ID:	CAD982030173
Transporter Name:	Ecology Control Industries
Transporter 2 EPA ID:	MAD039322250
Transporter Name 2:	Clean Harbors Environmental Services, Inc.
TSDF EPA ID:	CAD980675276
TSDF Name:	Clean Harbors Buttonwillow LLC
TSDF Address 1:	2500 West Lokern Road
TSDF City,State,Zip:	Buttonwillow, CA 93206
Waste Code Description:	352 - Not reported
Meth Code:	H132 - Not reported
Quantity Tons:	0.18
Waste Quantity:	360
Quantity Unit:	P
Year:	2020
Shipment Date:	2/11/2020
Shipment Date:	2/11/2020
Receipt Date:	2/11/2020
Manifest Number:	021125463JJK
Generator EPA ID:	CAD981423114
Name:	SO CALIF GAS CO/INDUSTRY BASE
Address:	920 STIMSON AVE
City,State,Zip:	INDUSTRY, CA 91745
Contact Telephone:	213-689-3075
Transporter 1 EPA ID:	CAT000625137
Transporter Name:	SOUTHERN CALIFORNIA GAS CO
TSDF EPA ID:	CAT000625137
TSDF Name:	SOUTHERN CALIFORNIA GAS CO
TSDF Address 1:	S. ROSEMEAD BLVD.
TSDF City,State,Zip:	PICO RIVERA, CA 90660
Waste Code Description:	134 - Not reported
Meth Code:	H141 - Not reported
Quantity Tons:	0.231
Waste Quantity:	55
Quantity Unit:	G
Year:	2020
Shipment Date:	12/11/2020
Shipment Date:	12/11/2020

SOUTHERN CALIFORNIA GAS CO (Continued) **S113005934**

Receipt Date:	12/11/2020
Manifest Number:	022190633JJK
Generator EPA ID:	CAD981423114
Name:	SO CALIF GAS CO/INDUSTRY BASE
Address:	920 STIMSON AVE
City,State,Zip:	INDUSTRY, CA 91745
Contact:	ENVIRONMENTAL MANAGER
Contact Telephone:	213-689-3075
Transporter 1 EPA ID:	CAT000625137
Transporter Name:	SOUTHERN CALIFORNIA GAS CO
TSDF EPA ID:	CAT000625137
TSDF Name:	SOUTHERN CALIFORNIA GAS CO
TSDF Address 1:	S. ROSEMEAD BLVD.
TSDF City,State,Zip:	PICO RIVERA, CA 90660
Waste Code Description:	352 - Not reported
Meth Code:	H141 - Not reported
Quantity Tons:	0.05
Waste Quantity:	100
Quantity Unit:	P

Year:	2020
Shipment Date:	11/20/2020
Shipment Date:	11/20/2020
Receipt Date:	11/20/2020
Manifest Number:	021786595JJK
Generator EPA ID:	CAD981423114
Name:	SO CALIF GAS CO/INDUSTRY BASE
Address:	920 STIMSON AVE
City,State,Zip:	INDUSTRY, CA 91745
Contact:	ENVIRONMENTAL MANAGER
Contact Telephone:	213-689-3075
Transporter 1 EPA ID:	CAT000625137
Transporter Name:	SOUTHERN CALIFORNIA GAS CO
TSDF EPA ID:	CAT000625137
TSDF Name:	SOUTHERN CALIFORNIA GAS CO
TSDF Address 1:	S. ROSEMEAD BLVD.
TSDF City,State,Zip:	PICO RIVERA, CA 90660
Waste Code Description:	221 - Not reported
Meth Code:	H141 - Not reported
Quantity Tons:	0.209
Waste Quantity:	55
Quantity Unit:	G

Additional Information:

Year:	2017
Gen EPA ID:	CAD981423114

Shipment Date:	20171205
Creation Date:	7/16/2018 18:30:36
Receipt Date:	20171205
Manifest ID:	014781664JJK
Trans EPA ID:	CAT000625137
Trans Name:	SOUTHERN CALIFORNIA GAS COMPANY
TSDF EPA ID:	CAT000625137
Trans Name:	SOUTHERN CALIFORNIA GAS COMPANY - PICO RIVERA
Waste Code Description:	221 - Waste oil and mixed oil
Meth Code:	H141 - Storage, Bulking, And/Or Transfer Off Site--No

SOUTHERN CALIFORNIA GAS CO (Continued) **S113005934**

	Treatment/Reovery (H010-H129) Or (H131-H135)
Quantity Tons:	0.209
Waste Quantity:	55
Quantity Unit:	G
Shipment Date:	20170922
Creation Date:	6/13/2018 18:30:25
Receipt Date:	20170922
Manifest ID:	016660173JJK
Trans EPA ID:	CAT000625137
Trans Name:	SOUTHERN CALIFORNIA GAS COMPANY
TSDF EPA ID:	CAT000625137
Trans Name:	SOUTHERN CALIFORNIA GAS COMPANY - PICO RIVERA
Waste Code Description:	221 - Waste oil and mixed oil
Meth Code:	H141 - Storage, Bulking, And/Or Transfer Off Site--No Treatment/Reovery (H010-H129) Or (H131-H135)
Quantity Tons:	0.209
Waste Quantity:	55
Quantity Unit:	G
Shipment Date:	20170818
Creation Date:	7/19/2018 18:30:16
Receipt Date:	20170818
Manifest ID:	016661889JJK
Trans EPA ID:	CAT000625137
Trans Name:	SOUTHERN CALIFORNIA GAS COMPANY
TSDF EPA ID:	CAT000625137
Trans Name:	SOUTHERN CALIFORNIA GAS COMPANY - PICO RIVERA
Waste Code Description:	134 - Aqueous solution with <10% total organic residues
Meth Code:	H141 - Storage, Bulking, And/Or Transfer Off Site--No Treatment/Reovery (H010-H129) Or (H131-H135)
Quantity Tons:	0.231
Waste Quantity:	55
Quantity Unit:	G
Shipment Date:	20170707
Creation Date:	5/31/2018 18:30:42
Receipt Date:	20170710
Manifest ID:	016661831JJK
Trans EPA ID:	CAT000625137
Trans Name:	SOUTHERN CALIFORNIA GAS COMPANY
TSDF EPA ID:	CAT000625137
Trans Name:	SOUTHERN CALIFORNIA GAS COMPANY - PICO RIVERA
Waste Code Description:	181 - Other inorganic solid waste Organics
Meth Code:	H141 - Storage, Bulking, And/Or Transfer Off Site--No Treatment/Reovery (H010-H129) Or (H131-H135)
Quantity Tons:	0.005
Waste Quantity:	10
Quantity Unit:	P
Shipment Date:	20170707
Creation Date:	5/31/2018 18:30:42
Receipt Date:	20170710
Manifest ID:	016661831JJK
Trans EPA ID:	CAT000625137
Trans Name:	SOUTHERN CALIFORNIA GAS COMPANY
TSDF EPA ID:	CAT000625137

SOUTHERN CALIFORNIA GAS CO (Continued) **S113005934**

Trans Name:	SOUTHERN CALIFORNIA GAS COMPANY - PICO RIVERA
Waste Code Description:	221 - Waste oil and mixed oil
Meth Code:	H141 - Storage, Bulking, And/Or Transfer Off Site--No Treatment/Reovery (H010-H129) Or (H131-H135)
Quantity Tons:	0.19
Waste Quantity:	50
Quantity Unit:	G
Shipment Date:	20170707
Creation Date:	5/31/2018 18:30:42
Receipt Date:	20170710
Manifest ID:	016661918JJK
Trans EPA ID:	CAT000625137
Trans Name:	SOUTHERN CALIFORNIA GAS COMPANY
TSDF EPA ID:	CAT000625137
Trans Name:	SOUTHERN CALIFORNIA GAS COMPANY - PICO RIVERA
Waste Code Description:	221 - Waste oil and mixed oil
Meth Code:	H141 - Storage, Bulking, And/Or Transfer Off Site--No Treatment/Reovery (H010-H129) Or (H131-H135)
Quantity Tons:	0.209
Waste Quantity:	55
Quantity Unit:	G
Shipment Date:	20170707
Creation Date:	5/31/2018 18:30:42
Receipt Date:	20170710
Manifest ID:	016661929JJK
Trans EPA ID:	CAT000625137
Trans Name:	SOUTHERN CALIFORNIA GAS COMPANY
TSDF EPA ID:	CAT000625137
Trans Name:	SOUTHERN CALIFORNIA GAS COMPANY - PICO RIVERA
Waste Code Description:	352 - Other organic solids
Meth Code:	H141 - Storage, Bulking, And/Or Transfer Off Site--No Treatment/Reovery (H010-H129) Or (H131-H135)
Quantity Tons:	0.045
Waste Quantity:	90
Quantity Unit:	P
Shipment Date:	20170512
Creation Date:	5/9/2018 18:32:51
Receipt Date:	20170512
Manifest ID:	016661622JJK
Trans EPA ID:	CAT000625137
Trans Name:	SOUTHERN CALIFORNIA GAS COMPANY
TSDF EPA ID:	CAT000625137
Trans Name:	SOUTHERN CALIFORNIA GAS COMPANY - PICO RIVERA
Waste Code Description:	221 - Waste oil and mixed oil
Meth Code:	H141 - Storage, Bulking, And/Or Transfer Off Site--No Treatment/Reovery (H010-H129) Or (H131-H135)
Quantity Tons:	0.209
Waste Quantity:	55
Quantity Unit:	G
Shipment Date:	20170224
Creation Date:	5/22/2017 18:30:49
Receipt Date:	20170224
Manifest ID:	015280908JJK

SOUTHERN CALIFORNIA GAS CO (Continued) **S113005934**

Trans EPA ID: CAT000625137
Trans Name: SOUTHERN CALIFORNIA GAS COMPANY
TSDF EPA ID: CAT000625137
Trans Name: SOUTHERN CALIFORNIA GAS COMPANY - PICO RIVERA
Waste Code Description: 221 - Waste oil and mixed oil
Meth Code: H141 - Storage, Bulking, And/Or Transfer Off Site--No Treatment/Reovery (H010-H129) Or (H131-H135)
Quantity Tons: 0.209
Waste Quantity: 55
Quantity Unit: G

Shipment Date: 20170224
Creation Date: 5/22/2017 18:30:49
Receipt Date: 20170224
Manifest ID: 015280908JJK
Trans EPA ID: CAT000625137
Trans Name: SOUTHERN CALIFORNIA GAS COMPANY
TSDF EPA ID: CAT000625137
Trans Name: SOUTHERN CALIFORNIA GAS COMPANY - PICO RIVERA
Waste Code Description: 213 - Hydrocarbon solvents (benzene, hexane, Stoddard, etc.
Meth Code: H141 - Storage, Bulking, And/Or Transfer Off Site--No Treatment/Reovery (H010-H129) Or (H131-H135)
Quantity Tons: 0.4587
Waste Quantity: 110
Quantity Unit: G

Additional Information:
Year: 2016
Gen EPA ID: CAD981423114

Shipment Date: 20151204
Creation Date: 1/21/2016 22:16:05
Receipt Date: 20151204
Manifest ID: 014782144JJK
Trans EPA ID: CAT000625137
Trans Name: SOUTHERN CALIFORNIA GAS COMPANY
TSDF EPA ID: CAT000625137
Trans Name: SOUTHERN CALIFORNIA GAS COMPANY - PICO RIVERA
Waste Code Description: 151 - Asbestos-containing waste
Meth Code: H141 - Storage, Bulking, And/Or Transfer Off Site--No Treatment/Reovery (H010-H129) Or (H131-H135)
Quantity Tons: 0.0275
Waste Quantity: 55
Quantity Unit: P

Shipment Date: 20151006
Creation Date: 11/17/2015 22:15:32
Receipt Date: 20151006
Manifest ID: 014782334JJK
Trans EPA ID: CAT000625137
Trans Name: SOUTHERN CALIFORNIA GAS COMPANY
TSDF EPA ID: CAT000625137
Trans Name: SOUTHERN CALIFORNIA GAS COMPANY - PICO RIVERA
Waste Code Description: 221 - Waste oil and mixed oil
Meth Code: H141 - Storage, Bulking, And/Or Transfer Off Site--No Treatment/Reovery (H010-H129) Or (H131-H135)
Quantity Tons: 0.209

SOUTHERN CALIFORNIA GAS CO (Continued) **S113005934**

Waste Quantity:	55
Quantity Unit:	G
Shipment Date:	20150922
Creation Date:	11/17/2015 22:15:32
Receipt Date:	20150923
Manifest ID:	014782273JJK
Trans EPA ID:	CAD982030173
Trans Name:	ECOLOGY CONTROL INDUSTRIES
TSDF EPA ID:	CAD981422017
Trans Name:	SOUTHERN CALIFORNIA GAS COMPANY - OLYMPIC
Waste Code Description:	261 - Not reported
Meth Code:	H141 - Storage, Bulking, And/Or Transfer Off Site--No Treatment/Reovery (H010-H129) Or (H131-H135)
Quantity Tons:	0.04
Waste Quantity:	80
Quantity Unit:	P
Shipment Date:	20150915
Creation Date:	11/6/2015 22:15:17
Receipt Date:	20150915
Manifest ID:	014782261JJK
Trans EPA ID:	CAT000625137
Trans Name:	SOUTHERN CALIFORNIA GAS COMPANY
TSDF EPA ID:	CAT000625137
Trans Name:	SOUTHERN CALIFORNIA GAS COMPANY - PICO RIVERA
Waste Code Description:	221 - Waste oil and mixed oil
Meth Code:	H141 - Storage, Bulking, And/Or Transfer Off Site--No Treatment/Reovery (H010-H129) Or (H131-H135)
Quantity Tons:	0.057
Waste Quantity:	15
Quantity Unit:	G
Shipment Date:	20150814
Creation Date:	10/14/2015 22:15:09
Receipt Date:	20150818
Manifest ID:	014782294JJK
Trans EPA ID:	CAD982030173
Trans Name:	ECOLOGY CONTROL INDUSTRIES
TSDF EPA ID:	CAD981422017
Trans Name:	SOUTHERN CALIFORNIA GAS COMPANY - OLYMPIC
Waste Code Description:	261 - Not reported
Meth Code:	H141 - Storage, Bulking, And/Or Transfer Off Site--No Treatment/Reovery (H010-H129) Or (H131-H135)
Quantity Tons:	0.25
Waste Quantity:	500
Quantity Unit:	P
Shipment Date:	20150519
Creation Date:	7/8/2015 22:15:29
Receipt Date:	20150519
Manifest ID:	010167324JJK
Trans EPA ID:	CAT000625137
Trans Name:	SOUTHERN CALIFORNIA GAS COMPANY
TSDF EPA ID:	CAT000625137
Trans Name:	SOUTHERN CALIFORNIA GAS COMPANY - PICO RIVERA
Waste Code Description:	134 - Aqueous solution with <10% total organic residues

SOUTHERN CALIFORNIA GAS CO (Continued) **S113005934**

Meth Code:	H141 - Storage, Bulking, And/Or Transfer Off Site--No Treatment/Reovery (H010-H129) Or (H131-H135)
Quantity Tons:	0.1596
Waste Quantity:	38
Quantity Unit:	G
Shipment Date:	20150519
Creation Date:	7/8/2015 22:15:29
Receipt Date:	20150519
Manifest ID:	010167324JJK
Trans EPA ID:	CAT000625137
Trans Name:	SOUTHERN CALIFORNIA GAS COMPANY
TSDF EPA ID:	CAT000625137
Trans Name:	SOUTHERN CALIFORNIA GAS COMPANY - PICO RIVERA
Waste Code Description:	221 - Waste oil and mixed oil
Meth Code:	H141 - Storage, Bulking, And/Or Transfer Off Site--No Treatment/Reovery (H010-H129) Or (H131-H135)
Quantity Tons:	0.209
Waste Quantity:	55
Quantity Unit:	G
Shipment Date:	20150318
Creation Date:	5/18/2015 22:15:42
Receipt Date:	20150318
Manifest ID:	010167154JJK
Trans EPA ID:	CAT000625137
Trans Name:	SOUTHERN CALIFORNIA GAS COMPANY
TSDF EPA ID:	CAT000625137
Trans Name:	SOUTHERN CALIFORNIA GAS COMPANY - PICO RIVERA
Waste Code Description:	221 - Waste oil and mixed oil
Meth Code:	H141 - Storage, Bulking, And/Or Transfer Off Site--No Treatment/Reovery (H010-H129) Or (H131-H135)
Quantity Tons:	0.209
Waste Quantity:	55
Quantity Unit:	G
Shipment Date:	20150318
Creation Date:	5/18/2015 22:15:42
Receipt Date:	20150318
Manifest ID:	010167154JJK
Trans EPA ID:	CAT000625137
Trans Name:	SOUTHERN CALIFORNIA GAS COMPANY
TSDF EPA ID:	CAT000625137
Trans Name:	SOUTHERN CALIFORNIA GAS COMPANY - PICO RIVERA
Waste Code Description:	352 - Other organic solids
Meth Code:	H141 - Storage, Bulking, And/Or Transfer Off Site--No Treatment/Reovery (H010-H129) Or (H131-H135)
Quantity Tons:	0.05
Waste Quantity:	100
Quantity Unit:	P
Shipment Date:	20150123
Creation Date:	3/19/2015 22:14:50
Receipt Date:	20150123
Manifest ID:	010166972JJK
Trans EPA ID:	CAT000625137
Trans Name:	SOUTHERN CALIFORNIA GAS COMPANY

SOUTHERN CALIFORNIA GAS CO (Continued) **S113005934**

TSDF EPA ID: CAT000625137
Trans Name: SOUTHERN CALIFORNIA GAS COMPANY - PICO RIVERA
Waste Code Description: 221 - Waste oil and mixed oil
Meth Code: H141 - Storage, Bulking, And/Or Transfer Off Site--No Treatment/Reovery (H010-H129) Or (H131-H135)
Quantity Tons: 0.418
Waste Quantity: 110
Quantity Unit: G

Additional Information:
Year: 2015
Gen EPA ID: CAD981423114

Shipment Date: 20151204
Creation Date: 1/21/2016 22:16:05
Receipt Date: 20151204
Manifest ID: 014782144JJK
Trans EPA ID: CAT000625137
Trans Name: SOUTHERN CALIFORNIA GAS COMPANY
TSDF EPA ID: CAT000625137
Trans Name: SOUTHERN CALIFORNIA GAS COMPANY - PICO RIVERA
Waste Code Description: 151 - Asbestos-containing waste
Meth Code: H141 - Storage, Bulking, And/Or Transfer Off Site--No Treatment/Reovery (H010-H129) Or (H131-H135)
Quantity Tons: 0.0275
Waste Quantity: 55
Quantity Unit: P

Shipment Date: 20151006
Creation Date: 11/17/2015 22:15:32
Receipt Date: 20151006
Manifest ID: 014782334JJK
Trans EPA ID: CAT000625137
Trans Name: SOUTHERN CALIFORNIA GAS COMPANY
TSDF EPA ID: CAT000625137
Trans Name: SOUTHERN CALIFORNIA GAS COMPANY - PICO RIVERA
Waste Code Description: 221 - Waste oil and mixed oil
Meth Code: H141 - Storage, Bulking, And/Or Transfer Off Site--No Treatment/Reovery (H010-H129) Or (H131-H135)
Quantity Tons: 0.209
Waste Quantity: 55
Quantity Unit: G

Shipment Date: 20150922
Creation Date: 11/17/2015 22:15:32
Receipt Date: 20150923
Manifest ID: 014782273JJK
Trans EPA ID: CAD982030173
Trans Name: ECOLOGY CONTROL INDUSTRIES
TSDF EPA ID: CAD981422017
Trans Name: SOUTHERN CALIFORNIA GAS COMPANY - OLYMPIC
Waste Code Description: 261 - Not reported
Meth Code: H141 - Storage, Bulking, And/Or Transfer Off Site--No Treatment/Reovery (H010-H129) Or (H131-H135)
Quantity Tons: 0.04
Waste Quantity: 80
Quantity Unit: P

SOUTHERN CALIFORNIA GAS CO (Continued) **S113005934**

Shipment Date:	20150915
Creation Date:	11/6/2015 22:15:17
Receipt Date:	20150915
Manifest ID:	014782261JJK
Trans EPA ID:	CAT000625137
Trans Name:	SOUTHERN CALIFORNIA GAS COMPANY
TSDF EPA ID:	CAT000625137
Trans Name:	SOUTHERN CALIFORNIA GAS COMPANY - PICO RIVERA
Waste Code Description:	221 - Waste oil and mixed oil
Meth Code:	H141 - Storage, Bulking, And/Or Transfer Off Site--No Treatment/Reovery (H010-H129) Or (H131-H135)
Quantity Tons:	0.057
Waste Quantity:	15
Quantity Unit:	G

Shipment Date:	20150814
Creation Date:	10/14/2015 22:15:09
Receipt Date:	20150818
Manifest ID:	014782294JJK
Trans EPA ID:	CAD982030173
Trans Name:	ECOLOGY CONTROL INDUSTRIES
TSDF EPA ID:	CAD981422017
Trans Name:	SOUTHERN CALIFORNIA GAS COMPANY - OLYMPIC
Waste Code Description:	261 - Not reported
Meth Code:	H141 - Storage, Bulking, And/Or Transfer Off Site--No Treatment/Reovery (H010-H129) Or (H131-H135)
Quantity Tons:	0.25
Waste Quantity:	500
Quantity Unit:	P

Shipment Date:	20150519
Creation Date:	7/8/2015 22:15:29
Receipt Date:	20150519
Manifest ID:	010167324JJK
Trans EPA ID:	CAT000625137
Trans Name:	SOUTHERN CALIFORNIA GAS COMPANY
TSDF EPA ID:	CAT000625137
Trans Name:	SOUTHERN CALIFORNIA GAS COMPANY - PICO RIVERA
Waste Code Description:	221 - Waste oil and mixed oil
Meth Code:	H141 - Storage, Bulking, And/Or Transfer Off Site--No Treatment/Reovery (H010-H129) Or (H131-H135)
Quantity Tons:	0.209
Waste Quantity:	55
Quantity Unit:	G

Shipment Date:	20150519
Creation Date:	7/8/2015 22:15:29
Receipt Date:	20150519
Manifest ID:	010167324JJK
Trans EPA ID:	CAT000625137
Trans Name:	SOUTHERN CALIFORNIA GAS COMPANY
TSDF EPA ID:	CAT000625137
Trans Name:	SOUTHERN CALIFORNIA GAS COMPANY - PICO RIVERA
Waste Code Description:	134 - Aqueous solution with <10% total organic residues
Meth Code:	H141 - Storage, Bulking, And/Or Transfer Off Site--No Treatment/Reovery (H010-H129) Or (H131-H135)

SOUTHERN CALIFORNIA GAS CO (Continued) **S113005934**

Quantity Tons: 0.1596
Waste Quantity: 38
Quantity Unit: G

Shipment Date: 20150318
Creation Date: 5/18/2015 22:15:42
Receipt Date: 20150318
Manifest ID: 010167154JJK
Trans EPA ID: CAT000625137
Trans Name: SOUTHERN CALIFORNIA GAS COMPANY
TSDF EPA ID: CAT000625137
Trans Name: SOUTHERN CALIFORNIA GAS COMPANY - PICO RIVERA
Waste Code Description: 221 - Waste oil and mixed oil
Meth Code: H141 - Storage, Bulking, And/Or Transfer Off Site--No Treatment/Reovery (H010-H129) Or (H131-H135)
Quantity Tons: 0.209
Waste Quantity: 55
Quantity Unit: G

Shipment Date: 20150318
Creation Date: 5/18/2015 22:15:42
Receipt Date: 20150318
Manifest ID: 010167154JJK
Trans EPA ID: CAT000625137
Trans Name: SOUTHERN CALIFORNIA GAS COMPANY
TSDF EPA ID: CAT000625137
Trans Name: SOUTHERN CALIFORNIA GAS COMPANY - PICO RIVERA
Waste Code Description: 352 - Other organic solids
Meth Code: H141 - Storage, Bulking, And/Or Transfer Off Site--No Treatment/Reovery (H010-H129) Or (H131-H135)
Quantity Tons: 0.05
Waste Quantity: 100
Quantity Unit: P

Shipment Date: 20150123
Creation Date: 3/19/2015 22:14:50
Receipt Date: 20150123
Manifest ID: 010166972JJK
Trans EPA ID: CAT000625137
Trans Name: SOUTHERN CALIFORNIA GAS COMPANY
TSDF EPA ID: CAT000625137
Trans Name: SOUTHERN CALIFORNIA GAS COMPANY - PICO RIVERA
Waste Code Description: 221 - Waste oil and mixed oil
Meth Code: H141 - Storage, Bulking, And/Or Transfer Off Site--No Treatment/Reovery (H010-H129) Or (H131-H135)
Quantity Tons: 0.418
Waste Quantity: 110
Quantity Unit: G

Additional Information:
Year: 2014
Gen EPA ID: CAD981423114

Shipment Date: 20141104
Creation Date: 12/31/2014 22:14:46
Receipt Date: 20141104
Manifest ID: 010166875JJK

SOUTHERN CALIFORNIA GAS CO (Continued) **S113005934**

Trans EPA ID:	CAT000625137
Trans Name:	SOUTHERN CALIFORNIA GAS COMPANY
TSDF EPA ID:	CAT000625137
Trans Name:	SOUTHERN CALIFORNIA GAS COMPANY - PICO RIVERA
Waste Code Description:	181 - Other inorganic solid waste Organics
RCRA Code:	D008
Meth Code:	H141 - Storage, Bulking, And/Or Transfer Off Site--No Treatment/Reovery (H010-H129) Or (H131-H135)
Quantity Tons:	0.05
Waste Quantity:	100
Quantity Unit:	P
Shipment Date:	20141010
Creation Date:	11/25/2014 22:15:05
Receipt Date:	20141010
Manifest ID:	010166717JJK
Trans EPA ID:	CAT000625137
Trans Name:	SOUTHERN CALIFORNIA GAS COMPANY
TSDF EPA ID:	CAT000625137
Trans Name:	SOUTHERN CALIFORNIA GAS COMPANY - PICO RIVERA
Waste Code Description:	221 - Waste oil and mixed oil
Meth Code:	H141 - Storage, Bulking, And/Or Transfer Off Site--No Treatment/Reovery (H010-H129) Or (H131-H135)
Quantity Tons:	0.418
Waste Quantity:	110
Quantity Unit:	G
Shipment Date:	20140822
Creation Date:	10/19/2014 22:15:07
Receipt Date:	20140822
Manifest ID:	010166644JJK
Trans EPA ID:	CAT000625137
Trans Name:	SOUTHERN CALIFORNIA GAS COMPANY
TSDF EPA ID:	CAT000625137
Trans Name:	SOUTHERN CALIFORNIA GAS COMPANY - PICO RIVERA
Waste Code Description:	331 - Off-specification, aged, or surplus organics
Meth Code:	H141 - Storage, Bulking, And/Or Transfer Off Site--No Treatment/Reovery (H010-H129) Or (H131-H135)
Quantity Tons:	0.1
Waste Quantity:	200
Quantity Unit:	P
Shipment Date:	20140627
Creation Date:	9/9/2014 22:15:18
Receipt Date:	20140701
Manifest ID:	010097458JJK
Trans EPA ID:	CAT000625137
Trans Name:	SOUTHERN CALIFORNIA GAS COMPANY
TSDF EPA ID:	CAT000625137
Trans Name:	SOUTHERN CALIFORNIA GAS COMPANY - PICO RIVERA
Waste Code Description:	221 - Waste oil and mixed oil
Meth Code:	H141 - Storage, Bulking, And/Or Transfer Off Site--No Treatment/Reovery (H010-H129) Or (H131-H135)
Quantity Tons:	0.418
Waste Quantity:	110
Quantity Unit:	G

SOUTHERN CALIFORNIA GAS CO (Continued) **S113005934**

Shipment Date:	20140627
Creation Date:	9/9/2014 22:15:18
Receipt Date:	20140701
Manifest ID:	010097458JJK
Trans EPA ID:	CAT000625137
Trans Name:	SOUTHERN CALIFORNIA GAS COMPANY
TSDF EPA ID:	CAT000625137
Trans Name:	SOUTHERN CALIFORNIA GAS COMPANY - PICO RIVERA
Waste Code Description:	352 - Other organic solids
Meth Code:	H141 - Storage, Bulking, And/Or Transfer Off Site--No Treatment/Reovery (H010-H129) Or (H131-H135)
Quantity Tons:	0.05
Waste Quantity:	100
Quantity Unit:	P

Shipment Date:	20140627
Creation Date:	9/9/2014 22:15:18
Receipt Date:	20140701
Manifest ID:	010097458JJK
Trans EPA ID:	CAT000625137
Trans Name:	SOUTHERN CALIFORNIA GAS COMPANY
TSDF EPA ID:	CAT000625137
Trans Name:	SOUTHERN CALIFORNIA GAS COMPANY - PICO RIVERA
Waste Code Description:	134 - Aqueous solution with <10% total organic residues
Meth Code:	H141 - Storage, Bulking, And/Or Transfer Off Site--No Treatment/Reovery (H010-H129) Or (H131-H135)
Quantity Tons:	0.0882
Waste Quantity:	21
Quantity Unit:	G

Shipment Date:	20140509
Creation Date:	7/1/2014 22:15:08
Receipt Date:	20140509
Manifest ID:	010097321JJK
Trans EPA ID:	CAT000625137
Trans Name:	SOUTHERN CALIFORNIA GAS COMPANY
TSDF EPA ID:	CAT000625137
Trans Name:	SOUTHERN CALIFORNIA GAS COMPANY - PICO RIVERA
Waste Code Description:	181 - Other inorganic solid waste Organics
RCRA Code:	D008
Meth Code:	H141 - Storage, Bulking, And/Or Transfer Off Site--No Treatment/Reovery (H010-H129) Or (H131-H135)
Quantity Tons:	0.03
Waste Quantity:	60
Quantity Unit:	P

Shipment Date:	20140506
Creation Date:	7/1/2014 22:15:08
Receipt Date:	20140506
Manifest ID:	010097408JJK
Trans EPA ID:	CAT000625137
Trans Name:	SOUTHERN CALIFORNIA GAS COMPANY
TSDF EPA ID:	CAT000625137
Trans Name:	SOUTHERN CALIFORNIA GAS COMPANY - PICO RIVERA
Waste Code Description:	352 - Other organic solids
Meth Code:	H141 - Storage, Bulking, And/Or Transfer Off Site--No Treatment/Reovery (H010-H129) Or (H131-H135)

SOUTHERN CALIFORNIA GAS CO (Continued) **S113005934**

Quantity Tons: 0.03
Waste Quantity: 60
Quantity Unit: P

Shipment Date: 20140429
Creation Date: 6/18/2014 22:14:45
Receipt Date: 20140430
Manifest ID: 010097392JJK
Trans EPA ID: CAT000625137
Trans Name: SOUTHERN CALIFORNIA GAS COMPANY
TSDF EPA ID: CAT000625137
Trans Name: SOUTHERN CALIFORNIA GAS COMPANY - PICO RIVERA
Waste Code Description: 181 - Other inorganic solid waste Organics
RCRA Code: D008
Meth Code: H141 - Storage, Bulking, And/Or Transfer Off Site--No Treatment/Reovery (H010-H129) Or (H131-H135)
Quantity Tons: 0.05
Waste Quantity: 100
Quantity Unit: P

Shipment Date: 20140318
Creation Date: 5/14/2014 22:14:54
Receipt Date: 20140318
Manifest ID: 010097352JJK
Trans EPA ID: CAT000625137
Trans Name: SOUTHERN CALIFORNIA GAS COMPANY
TSDF EPA ID: CAT000625137
Trans Name: SOUTHERN CALIFORNIA GAS COMPANY - PICO RIVERA
Waste Code Description: 221 - Waste oil and mixed oil
Meth Code: H141 - Storage, Bulking, And/Or Transfer Off Site--No Treatment/Reovery (H010-H129) Or (H131-H135)
Quantity Tons: 0.418
Waste Quantity: 110
Quantity Unit: G

Additional Information:
Year: 2013
Gen EPA ID: CAD981423114

Shipment Date: 20131213
Creation Date: 1/17/2014 22:15:06
Receipt Date: 20131220
Manifest ID: 010097117JJK
Trans EPA ID: CAT000625137
Trans Name: SOUTHERN CALIFORNIA GAS COMPANY
TSDF EPA ID: CAD981422017
Trans Name: SOUTHERN CALIFORNIA GAS COMPANY - OLYMPIC
Waste Code Description: 261 - Not reported
Meth Code: H141 - Storage, Bulking, And/Or Transfer Off Site--No Treatment/Reovery (H010-H129) Or (H131-H135)
Quantity Tons: 0.075
Waste Quantity: 150
Quantity Unit: P

Shipment Date: 20131108
Creation Date: 12/23/2013 22:15:20
Receipt Date: 20131108

SOUTHERN CALIFORNIA GAS CO (Continued) **S113005934**

Manifest ID:	010212465JJK
Trans EPA ID:	CAT000625137
Trans Name:	SOUTHERN CALIFORNIA GAS COMPANY
TSDF EPA ID:	CAT000625137
Trans Name:	SOUTHERN CALIFORNIA GAS COMPANY - PICO RIVERA
Waste Code Description:	221 - Waste oil and mixed oil
Meth Code:	H141 - Storage, Bulking, And/Or Transfer Off Site--No Treatment/Reovery (H010-H129) Or (H131-H135)
Quantity Tons:	0.418
Waste Quantity:	110
Quantity Unit:	G
Shipment Date:	20131108
Creation Date:	12/23/2013 22:15:20
Receipt Date:	20131108
Manifest ID:	010212465JJK
Trans EPA ID:	CAT000625137
Trans Name:	SOUTHERN CALIFORNIA GAS COMPANY
TSDF EPA ID:	CAT000625137
Trans Name:	SOUTHERN CALIFORNIA GAS COMPANY - PICO RIVERA
Waste Code Description:	352 - Other organic solids
Meth Code:	H141 - Storage, Bulking, And/Or Transfer Off Site--No Treatment/Reovery (H010-H129) Or (H131-H135)
Quantity Tons:	0.05
Waste Quantity:	100
Quantity Unit:	P
Shipment Date:	20130924
Creation Date:	10/29/2013 22:15:09
Receipt Date:	20130924
Manifest ID:	010212408JJK
Trans EPA ID:	CAT000625137
Trans Name:	SOUTHERN CALIFORNIA GAS COMPANY
TSDF EPA ID:	CAT000625137
Trans Name:	SOUTHERN CALIFORNIA GAS COMPANY - PICO RIVERA
Waste Code Description:	134 - Aqueous solution with <10% total organic residues
RCRA Code:	D018
Meth Code:	H141 - Storage, Bulking, And/Or Transfer Off Site--No Treatment/Reovery (H010-H129) Or (H131-H135)
Quantity Tons:	0.462
Waste Quantity:	110
Quantity Unit:	G
Shipment Date:	20130802
Creation Date:	9/16/2013 22:15:07
Receipt Date:	20130802
Manifest ID:	010212264JJK
Trans EPA ID:	CAT000625137
Trans Name:	SOUTHERN CALIFORNIA GAS COMPANY
TSDF EPA ID:	CAT000625137
Trans Name:	SOUTHERN CALIFORNIA GAS COMPANY - PICO RIVERA
Waste Code Description:	134 - Aqueous solution with <10% total organic residues
Meth Code:	H141 - Storage, Bulking, And/Or Transfer Off Site--No Treatment/Reovery (H010-H129) Or (H131-H135)
Quantity Tons:	0.0756
Waste Quantity:	18
Quantity Unit:	G

SOUTHERN CALIFORNIA GAS CO (Continued) **S113005934**

Shipment Date:	20130802
Creation Date:	9/16/2013 22:15:07
Receipt Date:	20130802
Manifest ID:	010212264JJK
Trans EPA ID:	CAT000625137
Trans Name:	SOUTHERN CALIFORNIA GAS COMPANY
TSDF EPA ID:	CAT000625137
Trans Name:	SOUTHERN CALIFORNIA GAS COMPANY - PICO RIVERA
Waste Code Description:	221 - Waste oil and mixed oil
Meth Code:	H141 - Storage, Bulking, And/Or Transfer Off Site--No Treatment/Reovery (H010-H129) Or (H131-H135)
Quantity Tons:	0.418
Waste Quantity:	110
Quantity Unit:	G

Shipment Date:	20130329
Creation Date:	5/14/2013 22:15:15
Receipt Date:	20130401
Manifest ID:	010212114JJK
Trans EPA ID:	CAT000625137
Trans Name:	SOUTHERN CALIFORNIA GAS COMPANY
TSDF EPA ID:	CAT000625137
Trans Name:	SOUTHERN CALIFORNIA GAS COMPANY - PICO RIVERA
Waste Code Description:	181 - Other inorganic solid waste Organics
RCRA Code:	D008
Meth Code:	H141 - Storage, Bulking, And/Or Transfer Off Site--No Treatment/Reovery (H010-H129) Or (H131-H135)
Quantity Tons:	0.0225
Waste Quantity:	45
Quantity Unit:	P

Shipment Date:	20130326
Creation Date:	5/3/2013 22:15:23
Receipt Date:	20130326
Manifest ID:	010212086JJK
Trans EPA ID:	CAT000625137
Trans Name:	SOUTHERN CALIFORNIA GAS COMPANY
TSDF EPA ID:	CAT000625137
Trans Name:	SOUTHERN CALIFORNIA GAS COMPANY - PICO RIVERA
Waste Code Description:	352 - Other organic solids
Meth Code:	H141 - Storage, Bulking, And/Or Transfer Off Site--No Treatment/Reovery (H010-H129) Or (H131-H135)
Quantity Tons:	0.05
Waste Quantity:	100
Quantity Unit:	P

Shipment Date:	20130326
Creation Date:	5/3/2013 22:15:23
Receipt Date:	20130326
Manifest ID:	010212086JJK
Trans EPA ID:	CAT000625137
Trans Name:	SOUTHERN CALIFORNIA GAS COMPANY
TSDF EPA ID:	CAT000625137
Trans Name:	SOUTHERN CALIFORNIA GAS COMPANY - PICO RIVERA
Waste Code Description:	352 - Other organic solids
RCRA Code:	D018

SOUTHERN CALIFORNIA GAS CO (Continued) **S113005934**

Meth Code:	H141 - Storage, Bulking, And/Or Transfer Off Site--No Treatment/Reovery (H010-H129) Or (H131-H135)
Quantity Tons:	0.01
Waste Quantity:	20
Quantity Unit:	P
Shipment Date:	20130326
Creation Date:	5/3/2013 22:15:23
Receipt Date:	20130326
Manifest ID:	010212086JJK
Trans EPA ID:	CAT000625137
Trans Name:	SOUTHERN CALIFORNIA GAS COMPANY
TSDF EPA ID:	CAT000625137
Trans Name:	SOUTHERN CALIFORNIA GAS COMPANY - PICO RIVERA
Waste Code Description:	221 - Waste oil and mixed oil
Meth Code:	H141 - Storage, Bulking, And/Or Transfer Off Site--No Treatment/Reovery (H010-H129) Or (H131-H135)
Quantity Tons:	0.418
Waste Quantity:	110
Quantity Unit:	G

Additional Information:

Year:	2012
Gen EPA ID:	CAD981423114
Shipment Date:	20121105
Creation Date:	2/15/2013 22:15:11
Receipt Date:	20121105
Manifest ID:	008369211JJK
Trans EPA ID:	CAR000209023
Trans Name:	CALIFORNIA HAZARDOUS SERVICES
TSDF EPA ID:	CAD044429835
Trans Name:	CLEAN HARBORS WILMINGTON LLC
Waste Code Description:	343 - Unspecified organic liquid mixture
RCRA Code:	D018
Meth Code:	H141 - Storage, Bulking, And/Or Transfer Off Site--No Treatment/Reovery (H010-H129) Or (H131-H135)
Quantity Tons:	1.2444
Waste Quantity:	366
Quantity Unit:	G
Additional Code 1:	D001
Shipment Date:	20121102
Creation Date:	12/24/2012 22:15:22
Receipt Date:	20121102
Manifest ID:	008985222JJK
Trans EPA ID:	CAT000625137
Trans Name:	SOUTHERN CALIFORNIA GAS COMPANY
TSDF EPA ID:	CAT000625137
Trans Name:	SOUTHERN CALIFORNIA GAS COMPANY - PICO RIVERA
Waste Code Description:	352 - Other organic solids
Meth Code:	H141 - Storage, Bulking, And/Or Transfer Off Site--No Treatment/Reovery (H010-H129) Or (H131-H135)
Quantity Tons:	0.05
Waste Quantity:	100
Quantity Unit:	P

SOUTHERN CALIFORNIA GAS CO (Continued) **S113005934**

Shipment Date:	20121102
Creation Date:	12/24/2012 22:15:22
Receipt Date:	20121102
Manifest ID:	008985222JJK
Trans EPA ID:	CAT000625137
Trans Name:	SOUTHERN CALIFORNIA GAS COMPANY
TSDF EPA ID:	CAT000625137
Trans Name:	SOUTHERN CALIFORNIA GAS COMPANY - PICO RIVERA
Waste Code Description:	134 - Aqueous solution with <10% total organic residues
Meth Code:	H141 - Storage, Bulking, And/Or Transfer Off Site--No Treatment/Reovery (H010-H129) Or (H131-H135)
Quantity Tons:	0.1512
Waste Quantity:	36
Quantity Unit:	G

Shipment Date:	20121102
Creation Date:	12/24/2012 22:15:22
Receipt Date:	20121102
Manifest ID:	008985222JJK
Trans EPA ID:	CAT000625137
Trans Name:	SOUTHERN CALIFORNIA GAS COMPANY
TSDF EPA ID:	CAT000625137
Trans Name:	SOUTHERN CALIFORNIA GAS COMPANY - PICO RIVERA
Waste Code Description:	221 - Waste oil and mixed oil
Meth Code:	H141 - Storage, Bulking, And/Or Transfer Off Site--No Treatment/Reovery (H010-H129) Or (H131-H135)
Quantity Tons:	0.418
Waste Quantity:	110
Quantity Unit:	G

Shipment Date:	20120803
Creation Date:	9/26/2012 22:15:10
Receipt Date:	20120803
Manifest ID:	008985018JJK
Trans EPA ID:	CAT000625137
Trans Name:	SOUTHERN CALIFORNIA GAS COMPANY
TSDF EPA ID:	CAT000625137
Trans Name:	SOUTHERN CALIFORNIA GAS COMPANY - PICO RIVERA
Waste Code Description:	221 - Waste oil and mixed oil
Meth Code:	H141 - Storage, Bulking, And/Or Transfer Off Site--No Treatment/Reovery (H010-H129) Or (H131-H135)
Quantity Tons:	0.418
Waste Quantity:	110
Quantity Unit:	G

Shipment Date:	20120706
Creation Date:	9/17/2012 22:15:21
Receipt Date:	20120706
Manifest ID:	008983478JJK
Trans EPA ID:	CAT000625137
Trans Name:	SOUTHERN CALIFORNIA GAS COMPANY
TSDF EPA ID:	CAT000625137
Trans Name:	SOUTHERN CALIFORNIA GAS COMPANY - PICO RIVERA
Waste Code Description:	352 - Other organic solids
Meth Code:	H141 - Storage, Bulking, And/Or Transfer Off Site--No Treatment/Reovery (H010-H129) Or (H131-H135)
Quantity Tons:	0.03

SOUTHERN CALIFORNIA GAS CO (Continued) **S113005934**

Waste Quantity:	60
Quantity Unit:	P
Shipment Date:	20120413
Creation Date:	5/30/2012 20:30:16
Receipt Date:	20120417
Manifest ID:	008983309JJK
Trans EPA ID:	CAT000625137
Trans Name:	SOUTHERN CALIFORNIA GAS COMPANY
TSDF EPA ID:	CAT000625137
Trans Name:	SOUTHERN CALIFORNIA GAS COMPANY - PICO RIVERA
Waste Code Description:	352 - Other organic solids
RCRA Code:	D018
Meth Code:	H141 - Storage, Bulking, And/Or Transfer Off Site--No Treatment/Reovery (H010-H129) Or (H131-H135)
Quantity Tons:	0.0025
Waste Quantity:	5
Quantity Unit:	P
Shipment Date:	20120406
Creation Date:	5/10/2012 20:30:12
Receipt Date:	20120406
Manifest ID:	008983277JJK
Trans EPA ID:	CAT000625137
Trans Name:	SOUTHERN CALIFORNIA GAS COMPANY
TSDF EPA ID:	CAT000625137
Trans Name:	SOUTHERN CALIFORNIA GAS COMPANY - PICO RIVERA
Waste Code Description:	221 - Waste oil and mixed oil
Meth Code:	H141 - Storage, Bulking, And/Or Transfer Off Site--No Treatment/Reovery (H010-H129) Or (H131-H135)
Quantity Tons:	0.418
Waste Quantity:	110
Quantity Unit:	G
Shipment Date:	20120131
Creation Date:	4/19/2012 20:30:10
Receipt Date:	20120201
Manifest ID:	008983113JJK
Trans EPA ID:	MAD039322250
Trans Name:	CLEAN HARBORS ENVIRONMENTAL SERVICE INC
TSDF EPA ID:	CAD044429835
Trans Name:	CLEAN HARBORS - WILMINGTON
Waste Code Description:	181 - Other inorganic solid waste Organics
RCRA Code:	D008
Meth Code:	H141 - Storage, Bulking, And/Or Transfer Off Site--No Treatment/Reovery (H010-H129) Or (H131-H135)
Quantity Tons:	0.055
Waste Quantity:	110
Quantity Unit:	P
Shipment Date:	20120106
Creation Date:	3/13/2012 20:30:40
Receipt Date:	20120106
Manifest ID:	008983132JJK
Trans EPA ID:	CAT000625137
Trans Name:	SOUTHERN CALIFORNIA GAS COMPANY
TSDF EPA ID:	CAT000625137

SOUTHERN CALIFORNIA GAS CO (Continued) **S113005934**

Trans Name:	SOUTHERN CALIFORNIA GAS COMPANY - PICO RIVERA
Waste Code Description:	221 - Waste oil and mixed oil
Meth Code:	H141 - Storage, Bulking, And/Or Transfer Off Site--No Treatment/Reovery (H010-H129) Or (H131-H135)
Quantity Tons:	0.209
Waste Quantity:	55
Quantity Unit:	G

D41 **SOUTHERN CALIFORNIA GAS CO** **RCRA-SQG** **1000167605**
WNW **920 STIMSON AVE** **FINDS** **CAD981423114**
< 1/8 **INDUSTRY, CA 91745** **E MANIFEST**
0.081 mi.
429 ft. **Site 9 of 9 in cluster D**

Relative: **Lower**
Actual: **344 ft.**

RCRA Listings:

Date Form Received by Agency:	19860623
Handler Name:	So Calif Gas Co/Industry Base
Handler Address:	920 Stimson Ave
Handler City,State,Zip:	INDUSTRY, CA 91745
EPA ID:	CAD981423114
Contact Name:	ENVIRONMENTAL MANAGER
Contact Address:	920 STIMSON AVE
Contact City,State,Zip:	INDUSTRY, CA 91745
Contact Telephone:	213-689-3075
EPA Region:	09
Land Type:	Other
Federal Waste Generator Description:	Small Quantity Generator
Active Site Indicator:	Handler Activities
State District Owner:	Ca
State District:	3
Mailing Address:	P O BOX 3249 TERMINAL ANNEX
Mailing City,State,Zip:	LOS ANGELES, CA 90051
Owner Name:	So California Gas Co
Owner Type:	Private
Operator Name:	Not Required
Operator Type:	Private
Short-Term Generator Activity:	No
Importer Activity:	No
Mixed Waste Generator:	No
Transporter Activity:	No
Transfer Facility Activity:	No
Recycler Activity with Storage:	No
Small Quantity On-Site Burner Exemption:	No
Smelting Melting and Refining Furnace Exemption:	No
Underground Injection Control:	No
Off-Site Waste Receipt:	No
Universal Waste Indicator:	No
Universal Waste Destination Facility:	No
Federal Universal Waste:	No
Active Site State-Reg Handler:	---
Hazardous Secondary Material Indicator:	N
2018 GPRA Permit Baseline:	Not on the Baseline
2018 GPRA Renewals Baseline:	Not on the Baseline
202 GPRA Corrective Action Baseline:	No
Subject to Corrective Action Universe:	No
Non-TSDFs Where RCRA CA has Been Imposed Universe:	No
Corrective Action Priority Ranking:	No NCAPS ranking
Environmental Control Indicator:	No

SOUTHERN CALIFORNIA GAS CO (Continued) **1000167605**

Institutional Control Indicator:	No
Human Exposure Controls Indicator:	N/A
Groundwater Controls Indicator:	N/A
Significant Non-Complier Universe:	No
Unaddressed Significant Non-Complier Universe:	No
Addressed Significant Non-Complier Universe:	No
Significant Non-Complier With a Compliance Schedule Universe:	No
Handler Date of Last Change:	20020627
Recognized Trader-Importer:	No
Recognized Trader-Exporter:	No
Importer of Spent Lead Acid Batteries:	No
Exporter of Spent Lead Acid Batteries:	No
Recycler Activity Without Storage:	No
Manifest Broker:	No
Sub-Part P Indicator:	No

Handler - Owner Operator:

Owner/Operator Indicator:	Owner
Owner/Operator Name: SO CALIFORNIA GAS CO	
Legal Status:	Private
Owner/Operator Address:	NOT REQUIRED
Owner/Operator City,State,Zip:	NOT REQUIRED, ME 99999
Owner/Operator Telephone:	415-555-1212

Owner/Operator Indicator:	Operator
Owner/Operator Name: NOT REQUIRED	
Legal Status:	Private
Owner/Operator Address:	NOT REQUIRED
Owner/Operator City,State,Zip:	NOT REQUIRED, ME 99999
Owner/Operator Telephone:	415-555-1212

Historic Generators:

Receive Date:	19860623
Handler Name: SO CALIF GAS CO/INDUSTRY BASE	
Federal Waste Generator Description:	Small Quantity Generator
State District Owner:	Ca
Large Quantity Handler of Universal Waste:	No
Recognized Trader Importer:	No
Recognized Trader Exporter:	No
Spent Lead Acid Battery Importer:	No
Spent Lead Acid Battery Exporter:	No
Current Record:	Yes

Receive Date:	19900413
Handler Name: SOUTHERN CALIFORNIA GAS CO	
Federal Waste Generator Description:	Large Quantity Generator
Large Quantity Handler of Universal Waste:	No
Recognized Trader Importer:	No
Recognized Trader Exporter:	No
Spent Lead Acid Battery Importer:	No
Spent Lead Acid Battery Exporter:	No
Current Record:	No

List of NAICS Codes and Descriptions:

NAICS Code:	2212

SOUTHERN CALIFORNIA GAS CO (Continued) **1000167605**

NAICS Description: NATURAL GAS DISTRIBUTION

Facility Has Received Notices of Violations:
Violations: No Violations Found

Evaluation Action Summary:
Evaluations: No Evaluations Found

FINDS:
Registry ID: 110071774179

Click Here for FRS Facility Detail Report:

Environmental Interest/Information System:
Registry ID: 110055678011

Click Here for FRS Facility Detail Report:

Environmental Interest/Information System:
The California Environmental Reporting System (CERS) is a statewide web-based user and information exchange system to support over 140,000 regulated businesses and over 130 local agencies in electronically collecting and reporting significant hazardous materials, hazardous waste and compliance and enforcement data as mandated by California law. Under oversight by Cal/EPA, certified local governing agencies (Unified Program Agencies - UPAs) consolidate, coordinate and provide consistent regulatory activities for six state and federal environmental programs.
The California Environmental Protection Agency (CalEPA) has recently implemented a new data warehouse system (nSite). This data warehouse combines and merges facility and site information from five different systems managed within CalEPA. The five systems are: California Environmental Reporting System (CERS),EnviroStor, GeoTracker, California Integrated Water Quality System (CIWQS), andToxic Release Inventory (TRI).

Click this hyperlink while viewing on your computer to access additional FINDS: detail in the EDR Site Report.

E MANIFEST:

Manifest Tracking Number:	021125208JJK
Last Updated Date:	20200521
Shipped Date:	20200420
Received Date:	20200424
Manifest Status:	Signed
Submission Type:	DataImage5Copy
Origin Type:	Service
Generator EPA ID:	CAD981423114
Generator Name:	Southern California Gas Company
Generator Mail Street 1:	920 SOUTH STIMSON AVENUE
Generator Mail City:	CITY OF INDUSTRY
Generator Mail State:	CA
Generator Mail Zip:	91745
Generator Location Street 1:	8101 South Rosemead Boulevard
Generator Location Street 2:	SC723D
Generator Location City:	Pico Rivera

SOUTHERN CALIFORNIA GAS CO (Continued) **1000167605**

Generator Location Zip:	90660
Generator Location State:	CA
Generator Contact Company Name:	Southern California Gas Company
Designated Facility EPA ID:	CAD980675276
Designated Facility Name:	Clean Harbors Buttonwillow Llc
Designated Facility Mail Street 2:	PO Box 787
Designated Facility Mail City:	Buttonwillow
Designated Facility Mail Zip:	93206
Designated Facility Mail State:	CA
Designated Facility Location Street 1:	2500 West Lokern Road
Designated Facility Location City:	Buttonwillow
Designated Facility Location Zip:	93206
Designated Facility Location State:	CA
Manifest Residue Indicator:	N
Rejection Indicator:	N

Manifest Tracking Number:	021125209JJK
Last Updated Date:	20200827
Shipped Date:	20200420
Received Date:	20200421
Manifest Status:	Corrected
Submission Type:	DataImage5Copy
Origin Type:	Service
Generator EPA ID:	CAD981423114
Generator Name:	Southern California Gas Company
Generator Mail Street 1:	920 SOUTH STIMSON AVENUE
Generator Mail City:	CITY OF INDUSTRY
Generator Mail State:	CA
Generator Mail Zip:	91745
Generator Location Street 1:	8101 South Rosemead Boulevard
Generator Location Street 2:	SC723D
Generator Location City:	Pico Rivera
Generator Location Zip:	90660
Generator Location State:	CA
Generator Contact Company Name:	Southern California Gas Company
Designated Facility EPA ID:	CAD044429835
Designated Facility Name:	Clean Harbors Wilmington Llc
Designated Facility Mail Street 2:	1737 East Denni Street
Designated Facility Mail City:	Wilmington
Designated Facility Mail Zip:	90744
Designated Facility Mail State:	CA
Designated Facility Location Street 1:	1737 East Denni Street
Designated Facility Location City:	Wilmington
Designated Facility Location Zip:	90744
Designated Facility Location State:	CA
Manifest Residue Indicator:	N
Rejection Indicator:	N

Manifest Tracking Number:	021125296JJK
Last Updated Date:	20200106
Shipped Date:	20191203
Received Date:	20191203
Manifest Status:	Signed
Submission Type:	DataImage5Copy
Origin Type:	Web
Generator EPA ID:	CAD981423114
Generator Name:	Southern California Gas Co

SOUTHERN CALIFORNIA GAS CO (Continued) **1000167605**

Generator Mail Street 1:	920 STIMSON AVE
Generator Mail City:	INDUSTRY
Generator Mail State:	CA
Generator Mail Zip:	91745-0000
Generator Location Street 1:	8101 S. ROSEMEAD BLVD.
Generator Location Street 2:	ML: SC723D ATTN: MARTY CASTILLO
Generator Location City:	PICO RIVERA
Generator Location Zip:	90660
Generator Location State:	CA
Designated Facility EPA ID:	CAT000625137
Designated Facility Name:	Southern California Gas Co
Designated Facility Mail Street 1:	ATTN: NANCY LEE, SC721A
Designated Facility Mail Street 2:	8101 S. ROSEMEAD BOULEVARD
Designated Facility Mail City:	PICO RIVERA
Designated Facility Mail Zip:	90660
Designated Facility Mail State:	CA
Designated Facility Location Street 1:	8101 S. ROSEMEAD BLVD.
Designated Facility Location City:	PICO RIVERA
Designated Facility Location Zip:	90660
Designated Facility Location State:	CA
Manifest Residue Indicator:	N
Rejection Indicator:	N

Manifest Tracking Number:	021125372JJK
Last Updated Date:	20200129
Shipped Date:	20191231
Received Date:	20191231
Manifest Status:	Signed
Submission Type:	DataImage5Copy
Origin Type:	Web
Generator EPA ID:	CAD981423114
Generator Name:	Southern California Gas Co
Generator Mail Street 1:	920 STIMSON AVE
Generator Mail City:	INDUSTRY
Generator Mail State:	CA
Generator Mail Zip:	91745-0000
Generator Location Street 1:	8101 S. ROSEMEAD BLVD.
Generator Location Street 2:	ML: SC723D ATTN: MARTY CASTILLO
Generator Location City:	PICO RIVERA
Generator Location Zip:	90660
Generator Location State:	CA
Designated Facility EPA ID:	CAT000625137
Designated Facility Name:	Southern California Gas Co
Designated Facility Mail Street Number:	8101
Designated Facility Mail Street 1:	ATTN: NANCY LEE, SC721A
Designated Facility Mail Street 2:	S. ROSEMEAD BOULEVARD
Designated Facility Mail City:	PICO RIVERA
Designated Facility Mail Zip:	90660
Designated Facility Mail State:	CA
Designated Facility Location Street Number:	8101
Designated Facility Location Street 1:	S. ROSEMEAD BLVD.
Designated Facility Location City:	PICO RIVERA
Designated Facility Location Zip:	90660
Designated Facility Location State:	CA
Manifest Residue Indicator:	N
Rejection Indicator:	N

SOUTHERN CALIFORNIA GAS CO (Continued) **1000167605**

Manifest Tracking Number:	021125404JJK
Last Updated Date:	20200129
Shipped Date:	20191231
Received Date:	20191231
Manifest Status:	Signed
Submission Type:	DataImage5Copy
Origin Type:	Web
Generator EPA ID:	CAD981423114
Generator Name:	Southern California Gas Co
Generator Mail Street 1:	920 STIMSON AVE
Generator Mail City:	INDUSTRY
Generator Mail State:	CA
Generator Mail Zip:	91745-0000
Generator Location Street 1:	8101 S. ROSEMEAD BLVD.
Generator Location Street 2:	ML: SC723D ATTN: MARTY CASTILLO
Generator Location City:	PICO RIVERA
Generator Location Zip:	90660
Generator Location State:	CA
Designated Facility EPA ID:	CAT000625137
Designated Facility Name:	Southern California Gas Co
Designated Facility Mail Street Number:	8101
Designated Facility Mail Street 1:	ATTN: NANCY LEE, SC721A
Designated Facility Mail Street 2:	S. ROSEMEAD BOULEVARD
Designated Facility Mail City:	PICO RIVERA
Designated Facility Mail Zip:	90660
Designated Facility Mail State:	CA
Designated Facility Location Street Number:	8101
Designated Facility Location Street 1:	S. ROSEMEAD BLVD.
Designated Facility Location City:	PICO RIVERA
Designated Facility Location Zip:	90660
Designated Facility Location State:	CA
Manifest Residue Indicator:	N
Rejection Indicator:	N

Manifest Tracking Number:	021125463JJK
Last Updated Date:	20200302
Shipped Date:	20200211
Received Date:	20200211
Manifest Status:	Signed
Submission Type:	DataImage5Copy
Origin Type:	Web
Generator EPA ID:	CAD981423114
Generator Name:	So Calif Gas Co/Industry Base
Generator Mail Street 1:	920 STIMSON AVE
Generator Mail City:	INDUSTRY
Generator Mail State:	CA
Generator Mail Zip:	91745
Generator Location Street 1:	P O BOX 3249 TERMINAL ANNEX
Generator Location City:	LOS ANGELES
Generator Location Zip:	90051
Generator Location State:	CA
Designated Facility EPA ID:	CAT000625137
Designated Facility Name:	Southern California Gas Co
Designated Facility Mail Street Number:	8101
Designated Facility Mail Street 1:	ATTN: NANCY LEE, SC721A
Designated Facility Mail Street 2:	S. ROSEMEAD BOULEVARD
Designated Facility Mail City:	PICO RIVERA

SOUTHERN CALIFORNIA GAS CO (Continued) **1000167605**

Designated Facility Mail Zip:	90660
Designated Facility Mail State:	CA
Designated Facility Location Street Number:	8101
Designated Facility Location Street 1:	S. ROSEMEAD BLVD.
Designated Facility Location City:	PICO RIVERA
Designated Facility Location Zip:	90660
Designated Facility Location State:	CA
Manifest Residue Indicator:	N
Rejection Indicator:	N

Manifest Tracking Number:	021124885JJK
Last Updated Date:	20200706
Shipped Date:	20200623
Received Date:	20200623
Manifest Status:	Signed
Submission Type:	DataImage5Copy
Origin Type:	Web
Generator EPA ID:	CAD981423114
Generator Name:	So Calif Gas Co/Industry Base
Generator Mail Street 1:	920 STIMSON AVE
Generator Mail City:	INDUSTRY
Generator Mail State:	CA
Generator Mail Zip:	91745
Generator Location Street 1:	P O BOX 3249 TERMINAL ANNEX
Generator Location City:	LOS ANGELES
Generator Location Zip:	90051
Generator Location State:	CA
Designated Facility EPA ID:	CAT000625137
Designated Facility Name:	Southern California Gas Co
Designated Facility Mail Street Number:	8101
Designated Facility Mail Street 1:	ATTN: NANCY LEE, SC721A
Designated Facility Mail Street 2:	S. ROSEMEAD BOULEVARD
Designated Facility Mail City:	PICO RIVERA
Designated Facility Mail Zip:	90660
Designated Facility Mail State:	CA
Designated Facility Location Street Number:	8101
Designated Facility Location Street 1:	S. ROSEMEAD BLVD.
Designated Facility Location City:	PICO RIVERA
Designated Facility Location Zip:	90660
Designated Facility Location State:	CA
Manifest Residue Indicator:	N
Rejection Indicator:	N

Manifest Tracking Number:	021124913JJK
Last Updated Date:	20200819
Shipped Date:	20200807
Received Date:	20200807
Manifest Status:	Signed
Submission Type:	DataImage5Copy
Origin Type:	Web
Generator EPA ID:	CAD981423114
Generator Name:	So Calif Gas Co/Industry Base
Generator Mail Street 1:	920 STIMSON AVE
Generator Mail City:	INDUSTRY
Generator Mail State:	CA
Generator Mail Zip:	91745
Generator Location Street 1:	P O BOX 3249 TERMINAL ANNEX

SOUTHERN CALIFORNIA GAS CO (Continued) **1000167605**

Generator Location City:	LOS ANGELES
Generator Location Zip:	90051
Generator Location State:	CA
Designated Facility EPA ID:	CAT000625137
Designated Facility Name:	Southern California Gas Co
Designated Facility Mail Street Number:	8101
Designated Facility Mail Street 1:	ATTN: NANCY LEE, SC721A
Designated Facility Mail Street 2:	S. ROSEMEAD BOULEVARD
Designated Facility Mail City:	PICO RIVERA
Designated Facility Mail Zip:	90660
Designated Facility Mail State:	CA
Designated Facility Location Street Number:	8101
Designated Facility Location Street 1:	S. ROSEMEAD BLVD.
Designated Facility Location City:	PICO RIVERA
Designated Facility Location Zip:	90660
Designated Facility Location State:	CA
Manifest Residue Indicator:	N
Rejection Indicator:	N

Manifest Tracking Number:	021125134JJK
Last Updated Date:	20200207
Shipped Date:	20200128
Received Date:	20200128
Manifest Status:	Signed
Submission Type:	DataImage5Copy
Origin Type:	Web
Generator EPA ID:	CAD981423114
Generator Name:	So Calif Gas Co/Industry Base
Generator Mail Street 1:	920 STIMSON AVE
Generator Mail City:	INDUSTRY
Generator Mail State:	CA
Generator Mail Zip:	91745
Generator Location Street 1:	P O BOX 3249 TERMINAL ANNEX
Generator Location City:	LOS ANGELES
Generator Location Zip:	90051
Generator Location State:	CA
Designated Facility EPA ID:	CAT000625137
Designated Facility Name:	Southern California Gas Co
Designated Facility Mail Street Number:	8101
Designated Facility Mail Street 1:	ATTN: NANCY LEE, SC721A
Designated Facility Mail Street 2:	S. ROSEMEAD BOULEVARD
Designated Facility Mail City:	PICO RIVERA
Designated Facility Mail Zip:	90660
Designated Facility Mail State:	CA
Designated Facility Location Street Number:	8101
Designated Facility Location Street 1:	S. ROSEMEAD BLVD.
Designated Facility Location City:	PICO RIVERA
Designated Facility Location Zip:	90660
Designated Facility Location State:	CA
Manifest Residue Indicator:	N
Rejection Indicator:	N

Manifest Tracking Number:	021786759JJK
Last Updated Date:	20201015
Shipped Date:	20201013
Received Date:	20201013
Manifest Status:	Signed

SOUTHERN CALIFORNIA GAS CO (Continued) **1000167605**

Submission Type:	DataImage5Copy
Origin Type:	Web
Generator EPA ID:	CAD981423114
Generator Name:	So Calif Gas Co/Industry Base
Generator Mail Street 1:	920 STIMSON AVE
Generator Mail City:	INDUSTRY
Generator Mail State:	CA
Generator Mail Zip:	91745
Generator Location Street 1:	P O BOX 3249 TERMINAL ANNEX
Generator Location City:	LOS ANGELES
Generator Location Zip:	90051
Generator Location State:	CA
Designated Facility EPA ID:	CAT000625137
Designated Facility Name:	Southern California Gas Co
Designated Facility Mail Street Number:	8101
Designated Facility Mail Street 1:	ATTN: NANCY LEE, SC721A
Designated Facility Mail Street 2:	S. ROSEMEAD BOULEVARD
Designated Facility Mail City:	PICO RIVERA
Designated Facility Mail Zip:	90660
Designated Facility Mail State:	CA
Designated Facility Location Street Number:	8101
Designated Facility Location Street 1:	S. ROSEMEAD BLVD.
Designated Facility Location City:	PICO RIVERA
Designated Facility Location Zip:	90660
Designated Facility Location State:	CA
Manifest Residue Indicator:	N
Rejection Indicator:	N

Manifest Tracking Number:	021786832JJK
Last Updated Date:	20211101
Shipped Date:	20211022
Received Date:	20211022
Manifest Status:	Signed
Submission Type:	DataImage5Copy
Origin Type:	Web
Generator EPA ID:	CAD981423114
Generator Name:	So Calif Gas Co/Industry Base
Generator Mail Street 1:	920 STIMSON AVE
Generator Mail City:	INDUSTRY
Generator Mail State:	CA
Generator Mail Zip:	91745
Generator Location Street 1:	P O BOX 3249 TERMINAL ANNEX
Generator Location City:	LOS ANGELES
Generator Location Zip:	90051
Generator Location State:	CA
Designated Facility EPA ID:	CAT000625137
Designated Facility Name:	Southern California Gas Co
Designated Facility Mail Street Number:	8101
Designated Facility Mail Street 1:	ATTN: NANCY LEE, SC721A
Designated Facility Mail Street 2:	S. ROSEMEAD BOULEVARD
Designated Facility Mail City:	PICO RIVERA
Designated Facility Mail Zip:	90660
Designated Facility Mail State:	CA
Designated Facility Location Street Number:	8101
Designated Facility Location Street 1:	S. ROSEMEAD BLVD.
Designated Facility Location City:	PICO RIVERA
Designated Facility Location Zip:	90660

SOUTHERN CALIFORNIA GAS CO (Continued) **1000167605**

Designated Facility Location State: CA
Manifest Residue Indicator: N
Rejection Indicator: N

State Waste:
Manifest Tracking Number: 022606271JJK
Waste Line Number: 1
State Waste Code Owner: CA
State Waste Code: 331
State Waste: Off-specification, aged, or surplus organics

Transporter:
Manifest Tracking Number: 022606271JJK
Transporter Line Number: 1
Transporter EPA ID: MAD039322250
Transporter Name: Clean Harbors Environmental Services, Inc.

Waste Line:
Manifest Tracking Number: 022606271JJK
Waste Line Number: 1
U.S. DOT Hazardous Indicator: N
Non-Hazardous Waste Description: NONE, NON-RCRA HAZARDOUS WASTE, LIQUIDS, N/A, NONE
Number of Containers: 1
Container Type Code: DM
Container Type Description: Metal drums, barrels, kegs
Waste Quantity: 30
Quantity Unit of Measure Code: G
Quantity Unit of Measure Description: Gallons
Waste Quantity, in Tons: 0.12510425
Acute Waste Quantity, in Tons: 0
Non-Acute Waste Quantity, in Tons: 0.12510425
Waste Quantity, in Kilograms: 113.47331
Acute Waste Quantity, in Kilograms: 0
Non-Acute Waste Quantity, in Kilorgrams: 113.47331
Management Method Code: H141
Management Method Description: STORAGE, BULKING AND/OR TRANSFER OFF SITE
Waste Residue Indicator: N
Quantity Discrepancy Indicator: N
Waste Type Discrepancy Indicator: N
EPA Waste Indicator: N

Click this hyperlink while viewing on your computer to access
38 additional US EManifest: record(s) in the EDR Site Report.

E42 **PMW MANUFACTURING** **HWTS** **S106764784**
West **16119 E GALE AVE** **WIP** **N/A**
< 1/8 **INDUSTRY, CA 91745**
0.091 mi.
481 ft. **Site 1 of 13 in cluster E**

Relative: **Higher**
Actual: **347 ft.**

HWTS:
Name: PMW MANUFACTURING
Address: 16119 E GALE AVE
City,State,Zip: INDUSTRY, CA 91745
EPA ID: CAL000480873
Create Date: 10/04/2023

PMW MANUFACTURING (Continued) **S106764784**

Mailing Address:	16125 E GALE AVE
Mailing City,State,Zip:	INDUSTRY, CA 91745
Owner Name:	PMW MANUFACTURING
Owner Address:	16125 E GALE AVE
Owner City,State,Zip:	INDUSTRY, CA 91745
Contact Name:	DONALD MCKENNA JR
Contact Address:	16125 E GALE AVE
City,State,Zip:	INDUSTRY, CA 91745
Facility Status:	Active
Facility Type:	Permanent
Category:	State
Latitude:	34.008493819999998
Longitude:	-117.95502513

WIP:

Name:	M. G. COMFORT APPAREL INC.
Address:	16119 E Gale Ave
City,State,Zip:	CITY OF INDUSTRY (CORPORATE NAME INDUSTRY), CA 91745
Region:	4
File Number:	105.0006
File Status:	**Historical**
Staff:	SY
Facility Suite:	Not reported

E43 **PMW MANUFACTURING** **RCRA NonGen / NLR** **1028903192**
West **16119 E GALE AVE** **CAL000480873**
< 1/8 **INDUSTRY, CA 91745**
0.091 mi.
481 ft. **Site 2 of 13 in cluster E**

Relative: **Higher**
Actual: **347 ft.**

RCRA Listings:

Date Form Received by Agency:	20231004
Handler Name:	Pmw Manufacturing
Handler Address:	16119 E Gale Ave
Handler City,State,Zip:	INDUSTRY, CA 91745
EPA ID:	CAL000480873
Contact Name:	DONALD MCKENNA JR
Contact Address:	16125 E GALE AVE
Contact City,State,Zip:	INDUSTRY, CA 91745
Contact Telephone:	626-855-4600
Contact Email:	DMCKENNA@PMWCORP.COM
EPA Region:	09
Federal Waste Generator Description:	Not a generator, verified
Mailing Address:	16125 E GALE AVE
Mailing City,State,Zip:	INDUSTRY, CA 91745
Owner Name:	Pmw Manufacturing
Owner Type:	Other
Operator Name:	Donald Mckenna Jr
Operator Type:	Other
Short-Term Generator Activity:	No
Importer Activity:	No
Mixed Waste Generator:	No
Transporter Activity:	No
Transfer Facility Activity:	No
Recycler Activity with Storage:	No
Small Quantity On-Site Burner Exemption:	No
Smelting Melting and Refining Furnace Exemption:	No

PMW MANUFACTURING (Continued) **1028903192**

Underground Injection Control:	No
Off-Site Waste Receipt:	No
Universal Waste Indicator:	No
Universal Waste Destination Facility:	No
Federal Universal Waste:	No
Active Site State-Reg Handler:	---
Hazardous Secondary Material Indicator:	N
2018 GPRA Permit Baseline:	Not on the Baseline
2018 GPRA Renewals Baseline:	Not on the Baseline
202 GPRA Corrective Action Baseline:	No
Subject to Corrective Action Universe:	No
Non-TSDFs Where RCRA CA has Been Imposed Universe:	No
Corrective Action Priority Ranking:	No NCAPS ranking
Environmental Control Indicator:	No
Institutional Control Indicator:	No
Human Exposure Controls Indicator:	N/A
Groundwater Controls Indicator:	N/A
Significant Non-Complier Universe:	No
Unaddressed Significant Non-Complier Universe:	No
Addressed Significant Non-Complier Universe:	No
Significant Non-Complier With a Compliance Schedule Universe:	No
Handler Date of Last Change:	20231006
Recognized Trader-Importer:	No
Recognized Trader-Exporter:	No
Importer of Spent Lead Acid Batteries:	No
Exporter of Spent Lead Acid Batteries:	No
Recycler Activity Without Storage:	No
Manifest Broker:	No
Sub-Part P Indicator:	No

Handler - Owner Operator:

Owner/Operator Indicator:	Operator
Owner/Operator Name: DONALD MCKENNA JR	
Legal Status:	Other
Owner/Operator Address:	16125 E GALE AVE
Owner/Operator City,State,Zip:	INDUSTRY, CA 91745
Owner/Operator Telephone:	626-855-4600
Owner/Operator Indicator:	Owner
Owner/Operator Name: PMW MANUFACTURING	
Legal Status:	Other
Owner/Operator Address:	16125 E GALE AVE
Owner/Operator City,State,Zip:	INDUSTRY, CA 91745
Owner/Operator Telephone:	626-855-4600

Historic Generators:

Receive Date:	20231004
Handler Name: PMW MANUFACTURING	
Federal Waste Generator Description:	Not a generator, verified
Large Quantity Handler of Universal Waste:	No
Recognized Trader Importer:	No
Recognized Trader Exporter:	No
Spent Lead Acid Battery Importer:	No
Spent Lead Acid Battery Exporter:	No
Current Record:	Yes

PMW MANUFACTURING (Continued) **1028903192**

Non Storage Recycler Activity: No
Electronic Manifest Broker: No

List of NAICS Codes and Descriptions:
NAICS Code: 336390
NAICS Description: OTHER MOTOR VEHICLE PARTS MANUFACTURING

Facility Has Received Notices of Violations:
Violations: No Violations Found

Evaluation Action Summary:
Evaluations: No Evaluations Found

E44 **PHILLIPS MACHINE & WELDING** **RCRA NonGen / NLR** **1026485918**
West **16119 E. GALE AVE** **E MANIFEST** **CAC003197700**
< 1/8 **CITY OF INDUSTRY, CA 91745**
0.091 mi.
481 ft. **Site 3 of 13 in cluster E**

Relative: **Higher**
Actual: **347 ft.**

RCRA Listings:

Date Form Received by Agency:	20221003
Handler Name:	Phillips Machine & Welding
Handler Address:	16119 E. Gale Ave
Handler City,State,Zip:	CITY OF INDUSTRY, CA 91745
EPA ID:	CAC003197700
Contact Name:	DON MCKENNA
Contact Address:	16119 E. GALE AVE
Contact City,State,Zip:	CITY OF INDUSTRY, CA 91745
Contact Telephone:	626-855-4600
Contact Email:	VERONICA@ECCINC.US
EPA Region:	09
Federal Waste Generator Description:	Not a generator, verified
Mailing Address:	16119 E. GALE AVE
Mailing City,State,Zip:	CITY OF INDUSTRY, CA 91745
Owner Name:	Don Mckenna
Owner Type:	Other
Operator Name:	Don Mckenna
Operator Type:	Other
Short-Term Generator Activity:	No
Importer Activity:	No
Mixed Waste Generator:	No
Transporter Activity:	No
Transfer Facility Activity:	No
Recycler Activity with Storage:	No
Small Quantity On-Site Burner Exemption:	No
Smelting Melting and Refining Furnace Exemption:	No
Underground Injection Control:	No
Off-Site Waste Receipt:	No
Universal Waste Indicator:	No
Universal Waste Destination Facility:	No
Federal Universal Waste:	No
Active Site State-Reg Handler:	---
Hazardous Secondary Material Indicator:	N
2018 GPRA Permit Baseline:	Not on the Baseline
2018 GPRA Renewals Baseline:	Not on the Baseline

PHILLIPS MACHINE & WELDING (Continued) **1026485918**

202 GPRA Corrective Action Baseline:	No
Subject to Corrective Action Universe:	No
Non-TSDFs Where RCRA CA has Been Imposed Universe:	No
Corrective Action Priority Ranking:	No NCAPS ranking
Environmental Control Indicator:	No
Institutional Control Indicator:	No
Human Exposure Controls Indicator:	N/A
Groundwater Controls Indicator:	N/A
Significant Non-Complier Universe:	No
Unaddressed Significant Non-Complier Universe:	No
Addressed Significant Non-Complier Universe:	No
Significant Non-Complier With a Compliance Schedule Universe:	No
Handler Date of Last Change:	20221004
Recognized Trader-Importer:	No
Recognized Trader-Exporter:	No
Importer of Spent Lead Acid Batteries:	No
Exporter of Spent Lead Acid Batteries:	No
Recycler Activity Without Storage:	No
Manifest Broker:	No
Sub-Part P Indicator:	No

Handler - Owner Operator:

Owner/Operator Indicator:	Operator
Owner/Operator Name: DON MCKENNA	
Legal Status:	Other
Owner/Operator Address:	16119 E. GALE AVE
Owner/Operator City,State,Zip:	CITY OF INDUSTRY, CA 91745
Owner/Operator Telephone:	626-855-4600

Owner/Operator Indicator:	Owner
Owner/Operator Name: DON MCKENNA	
Legal Status:	Other
Owner/Operator Address:	16119 E. GALE AVE
Owner/Operator City,State,Zip:	CITY OF INDUSTRY, CA 91745
Owner/Operator Telephone:	626-855-4600

Historic Generators:

Receive Date:	20221003
Handler Name: PHILLIPS MACHINE & WELDING	
Federal Waste Generator Description:	Not a generator, verified
Large Quantity Handler of Universal Waste:	No
Recognized Trader Importer:	No
Recognized Trader Exporter:	No
Spent Lead Acid Battery Importer:	No
Spent Lead Acid Battery Exporter:	No
Current Record:	Yes
Non Storage Recycler Activity:	No
Electronic Manifest Broker:	No

List of NAICS Codes and Descriptions:

NAICS Code:	56299
NAICS Description:	ALL OTHER WASTE MANAGEMENT SERVICES

Facility Has Received Notices of Violations:

PHILLIPS MACHINE & WELDING (Continued) **1026485918**

Violations: No Violations Found

Evaluation Action Summary:
Evaluations: No Evaluations Found

E MANIFEST:

Manifest Tracking Number:	014089492FLE
Last Updated Date:	20201215
Shipped Date:	20201111
Received Date:	20201116
Manifest Status:	Signed
Submission Type:	DataImage5Copy
Origin Type:	Web
Generator EPA ID:	CAC003092062
Generator Name:	Phillips Machine & Welding
Generator Mail Street 1:	16119 E. GALE AVE
Generator Mail City:	CITY OF INDUSTRY
Generator Mail State:	CA
Generator Mail Zip:	91745
Generator Location Street 1:	16119 E. GALE AVE
Generator Location City:	CITY OF INDUSTRY
Generator Location Zip:	91745
Generator Location State:	CA
Designated Facility EPA ID:	AZR000520478
Designated Facility Name:	Environmental Waste Solutions, Inc.
Designated Facility Mail Street 2:	PO BOX 626
Designated Facility Mail City:	LOMA LINDA
Designated Facility Mail Zip:	92354-0626
Designated Facility Mail State:	CA
Designated Facility Location Street 1:	31915 INDUSTRIAL LANE
Designated Facility Location City:	PAKER
Designated Facility Location Zip:	85344
Designated Facility Location State:	AZ
Manifest Residue Indicator:	N
Rejection Indicator:	N

Manifest Tracking Number:	014089492FLE
Last Updated Date:	20201215
Shipped Date:	20201111
Received Date:	20201116
Manifest Status:	Signed
Submission Type:	DataImage5Copy
Origin Type:	Web
Generator EPA ID:	CAC003092062
Generator Name:	Phillips Machine & Welding
Generator Mail Street 1:	16119 E. GALE AVE
Generator Mail City:	CITY OF INDUSTRY
Generator Mail State:	CA
Generator Mail Zip:	91745
Generator Location Street 1:	16119 E. GALE AVE
Generator Location City:	CITY OF INDUSTRY
Generator Location Zip:	91745
Generator Location State:	CA
Designated Facility EPA ID:	AZR000520478
Designated Facility Name:	Environmental Waste Solutions, Inc.

PHILLIPS MACHINE & WELDING (Continued) **1026485918**

Designated Facility Mail Street 2:	PO BOX 626
Designated Facility Mail City:	LOMA LINDA
Designated Facility Mail Zip:	92354-0626
Designated Facility Mail State:	CA
Designated Facility Location Street 1:	31915 INDUSTRIAL LANE
Designated Facility Location City:	PAKER
Designated Facility Location Zip:	85344
Designated Facility Location State:	AZ
Manifest Residue Indicator:	N
Rejection Indicator:	N

Manifest Tracking Number:	017500904FLE
Last Updated Date:	20221018
Shipped Date:	20221007
Received Date:	20221012
Manifest Status:	Signed
Submission Type:	DataImage5Copy
Origin Type:	Web
Generator EPA ID:	CAC003197700
Generator Name:	Phillips Machine & Welding
Generator Mail Street 1:	16119 E. GALE AVE
Generator Mail City:	CITY OF INDUSTRY
Generator Mail State:	CA
Generator Mail Zip:	91745
Generator Location Street 1:	16119 E. GALE AVE
Generator Location City:	CITY OF INDUSTRY
Generator Location Zip:	91745
Generator Location State:	CA
Designated Facility EPA ID:	AZR000520478
Designated Facility Name:	Environmental Waste Solutions, Inc.
Designated Facility Mail Street 2:	PO BOX 626
Designated Facility Mail City:	LOMA LINDA
Designated Facility Mail Zip:	92354
Designated Facility Mail State:	CA
Designated Facility Location Street 1:	31915 INDUSTRIAL LANE
Designated Facility Location City:	PARKER
Designated Facility Location Zip:	85344
Designated Facility Location State:	AZ
Manifest Residue Indicator:	N
Rejection Indicator:	N

Manifest Tracking Number:	017500904FLE
Last Updated Date:	20221018
Shipped Date:	20221007
Received Date:	20221012
Manifest Status:	Signed
Submission Type:	DataImage5Copy
Origin Type:	Web
Generator EPA ID:	CAC003197700
Generator Name:	Phillips Machine & Welding
Generator Mail Street 1:	16119 E. GALE AVE
Generator Mail City:	CITY OF INDUSTRY
Generator Mail State:	CA
Generator Mail Zip:	91745
Generator Location Street 1:	16119 E. GALE AVE
Generator Location City:	CITY OF INDUSTRY
Generator Location Zip:	91745

PHILLIPS MACHINE & WELDING (Continued) **1026485918**

Generator Location State:	CA
Designated Facility EPA ID:	AZR000520478
Designated Facility Name:	Environmental Waste Solutions, Inc.
Designated Facility Mail Street 2:	PO BOX 626
Designated Facility Mail City:	LOMA LINDA
Designated Facility Mail Zip:	92354
Designated Facility Mail State:	CA
Designated Facility Location Street 1:	31915 INDUSTRIAL LANE
Designated Facility Location City:	PARKER
Designated Facility Location Zip:	85344
Designated Facility Location State:	AZ
Manifest Residue Indicator:	N
Rejection Indicator:	N

State Waste:

Manifest Tracking Number:	017500904FLE
Waste Line Number:	1
State Waste Code Owner:	CA
State Waste Code:	134
State Waste:	Aqueous solution with <10% total organic residues

Transporter:

Manifest Tracking Number:	017500904FLE
Transporter Line Number:	1
Transporter EPA ID:	CAR000241448
Transporter Name:	Environmental & Chemical Consulting Inc

Waste Line:

Manifest Tracking Number:	017500904FLE
Waste Line Number:	1
U.S. DOT Hazardous Indicator:	N
Non-Hazardous Waste Description:	NON RCRA HAZARDOUS WASTE LIQUID
Number of Containers:	5
Container Type Code:	DF
Container Type Description:	Fiberboard or plastic drums, barrels, kegs
Waste Quantity:	275
Quantity Unit of Measure Code:	G
Quantity Unit of Measure Description:	Gallons
Waste Quantity, in Tons:	1.146789
Acute Waste Quantity, in Tons:	0
Non-Acute Waste Quantity, in Tons:	1.146789
Waste Quantity, in Kilograms:	1040.172
Acute Waste Quantity, in Kilograms:	0
Non-Acute Waste Quantity, in Kilorgrams:	1040.172
Management Method Code:	H141
Management Method Description:	STORAGE, BULKING AND/OR TRANSFER OFF SITE
Waste Residue Indicator:	N
Quantity Discrepancy Indicator:	N
Waste Type Discrepancy Indicator:	N
EPA Waste Indicator:	N

E45 **PHILLIPS MACHINE & WELDING** **RCRA NonGen / NLR** **1026041660**
West **E GALE AVE** **E MANIFEST** **CAC003047797**
< 1/8 **CITY OF INDUSTRY, CA 91745**
0.091 mi.
481 ft. **Site 4 of 13 in cluster E**

Relative: **Higher**
Actual: **347 ft.**

RCRA Listings:

Date Form Received by Agency:	20191218
Handler Name:	Phillips Machine & Welding Co. Inc.
Handler Address:	16119 E Gale Ave
Handler City,State,Zip:	CITY OF INDUSTRY, CA 91745
EPA ID:	CAC003047797
Contact Name:	KENNETH WILLIAMSON
Contact Address:	16125 E GALE AVE
Contact City,State,Zip:	CITY OF INDUSTRY, CA 91745
Contact Telephone:	626-855-4600
Contact Email:	DAVID.DIAZ@ECCINC.US
EPA Region:	09
Federal Waste Generator Description:	Not a generator, verified
Mailing Address:	16125 E GALE AVE
Mailing City,State,Zip:	CITY OF INDUSTRY, CA 91745
Owner Name:	Phillips Machine & Welding Co. Inc.
Owner Type:	Other
Operator Name:	Kenneth Williamson
Operator Type:	Other
Short-Term Generator Activity:	No
Importer Activity:	No
Mixed Waste Generator:	No
Transporter Activity:	No
Transfer Facility Activity:	No
Recycler Activity with Storage:	No
Small Quantity On-Site Burner Exemption:	No
Smelting Melting and Refining Furnace Exemption:	No
Underground Injection Control:	No
Off-Site Waste Receipt:	No
Universal Waste Indicator:	No
Universal Waste Destination Facility:	No
Federal Universal Waste:	No
Active Site State-Reg Handler:	---
Hazardous Secondary Material Indicator:	N
2018 GPRA Permit Baseline:	Not on the Baseline
2018 GPRA Renewals Baseline:	Not on the Baseline
202 GPRA Corrective Action Baseline:	No
Subject to Corrective Action Universe:	No
Non-TSDFs Where RCRA CA has Been Imposed Universe:	No
Corrective Action Priority Ranking:	No NCAPS ranking
Environmental Control Indicator:	No
Institutional Control Indicator:	No
Human Exposure Controls Indicator:	N/A
Groundwater Controls Indicator:	N/A
Significant Non-Complier Universe:	No
Unaddressed Significant Non-Complier Universe:	No
Addressed Significant Non-Complier Universe:	No
Significant Non-Complier With a Compliance Schedule Universe:	No
Handler Date of Last Change:	20200210
Recognized Trader-Importer:	No
Recognized Trader-Exporter:	No
Importer of Spent Lead Acid Batteries:	No
Exporter of Spent Lead Acid Batteries:	No

PHILLIPS MACHINE & WELDING (Continued) **1026041660**

Recycler Activity Without Storage: No
Manifest Broker: No
Sub-Part P Indicator: No

Handler - Owner Operator:
Owner/Operator Indicator: Operator
Owner/Operator Name: KENNETH WILLIAMSON
Legal Status: Other
Owner/Operator Address: 16125 E GALE AVE
Owner/Operator City,State,Zip: CITY OF INDUSTRY, CA 91745
Owner/Operator Telephone: 626-855-4600

Owner/Operator Indicator: Owner
Owner/Operator Name: PHILLIPS MACHINE & WELDING CO. INC.
Legal Status: Other
Owner/Operator Address: 16125 E GALE AVE
Owner/Operator City,State,Zip: CITY OF INDUSTRY, CA 91745
Owner/Operator Telephone: 626-855-4600

Historic Generators:
Receive Date: 20191218
Handler Name: PHILLIPS MACHINE & WELDING CO. INC.
Federal Waste Generator Description: Not a generator, verified
Large Quantity Handler of Universal Waste: No
Recognized Trader Importer: No
Recognized Trader Exporter: No
Spent Lead Acid Battery Importer: No
Spent Lead Acid Battery Exporter: No
Current Record: Yes

List of NAICS Codes and Descriptions:
NAICS Code: 332999
NAICS Description: ALL OTHER MISCELLANEOUS FABRICATED METAL PRODUCT MANUFACTURING

Facility Has Received Notices of Violations:
Violations: No Violations Found

Evaluation Action Summary:
Evaluations: No Evaluations Found

E MANIFEST:
Manifest Tracking Number: 014076337FLE
Last Updated Date: 20200131
Shipped Date: 20200115
Received Date: 20200120
Manifest Status: Signed
Submission Type: DataImage5Copy
Origin Type: Web
Generator EPA ID: CAC003047797
Generator Name: Phillips Machine & Welding
Generator Mail Street Number: 16125
Generator Mail Street 1: E GALE AVE

PHILLIPS MACHINE & WELDING (Continued) **1026041660**

Generator Mail City:	CITY OF INDUSTRY
Generator Mail State:	CA
Generator Mail Zip:	91745
Generator Location Street Number:	16125
Generator Location Street 1:	E Gale Ave
Generator Location City:	City of Industry
Generator Location Zip:	91745
Generator Location State:	CA
Designated Facility EPA ID:	AZR000520478
Designated Facility Name:	Environmental Waste Solutions, Inc.
Designated Facility Mail Street 2:	PO BOX 626
Designated Facility Mail City:	LOMA LINDA
Designated Facility Mail Zip:	92354-0626
Designated Facility Mail State:	CA
Designated Facility Location Street 1:	31915 INDUSTRIAL LANE
Designated Facility Location City:	PAKER
Designated Facility Location Zip:	85344
Designated Facility Location State:	AZ
Manifest Residue Indicator:	N
Rejection Indicator:	N

State Waste:

Manifest Tracking Number:	014076337FLE
Waste Line Number:	1
State Waste Code Owner:	CA
State Waste Code:	331
State Waste:	Off-specification, aged, or surplus organics

Transporter:

Manifest Tracking Number:	014076337FLE
Transporter Line Number:	1
Transporter EPA ID:	CAR000241448
Transporter Name:	Environmental & Chemical Consulting Inc

Waste Line:

Manifest Tracking Number:	014076337FLE
Waste Line Number:	1
U.S. DOT Hazardous Indicator:	N
Non-Hazardous Waste Description:	NON-RCRA HAZARDOUS WASTE LIQUID, (COOLANT)
Number of Containers:	8
Container Type Code:	DM
Container Type Description:	Metal drums, barrels, kegs
Waste Quantity:	400
Quantity Unit of Measure Code:	G
Quantity Unit of Measure Description:	Gallons
Waste Quantity, in Tons:	1.6680567
Acute Waste Quantity, in Tons:	0
Non-Acute Waste Quantity, in Tons:	1.6680567
Waste Quantity, in Kilograms:	1512.9775
Acute Waste Quantity, in Kilograms:	0
Non-Acute Waste Quantity, in Kilorgrams:	1512.9775
Management Method Code:	H141
Management Method Description:	STORAGE, BULKING AND/OR TRANSFER OFF SITE
Waste Residue Indicator:	N
Quantity Discrepancy Indicator:	N
Waste Type Discrepancy Indicator:	N

PHILLIPS MACHINE & WELDING (Continued) **1026041660**

EPA Waste Indicator: N

E46 **PHILLIPS MACHINE & WELDING CO. INC.** **HWTS** **S126098743**
West **16119 E GALE AVE** **HAZNET** **N/A**
< 1/8 **CITY OF INDUSTRY, CA 91745**
0.091 mi.
481 ft. **Site 5 of 13 in cluster E**

Relative:
Higher

Actual:
347 ft.

HWTS:

Name:	PHILLIPS MACHINE & WELDING CO. INC.
Address:	16119 E GALE AVE
City,State,Zip:	CITY OF INDUSTRY, CA 91745
EPA ID:	CAC003047797
Inactive Date:	03/18/2020
Create Date:	12/18/2019
Mailing Address:	16125 E GALE AVE
Mailing City,State,Zip:	CITY OF INDUSTRY, CA 91745
Owner Name:	PHILLIPS MACHINE & WELDING CO. INC.
Owner Address:	16125 E GALE AVE
Owner City,State,Zip:	CITY OF INDUSTRY, CA 91745
Contact Name:	KENNETH WILLIAMSON
Contact Address:	16125 E GALE AVE
City,State,Zip:	CITY OF INDUSTRY, CA 91745
Facility Status:	Inactive
Facility Type:	TEMPORARY
Category:	STATE
Latitude:	34.00850637
Longitude:	-117.9550301

NAICS:

EPA ID:	CAC003047797
Create Date:	2019-12-18 14:23:47.740
NAICS Code:	332999
NAICS Description:	All Other Miscellaneous Fabricated Metal Product Manufacturing
Issued EPA ID Date:	2019-12-18 14:23:47.74000
Inactive Date:	2020-03-18 14:23:47.72700
Facility Name:	PHILLIPS MACHINE & WELDING CO. INC.
Facility Address:	16119 E GALE AVE
Facility City:	CITY OF INDUSTRY
Facility State:	CA
Facility Zip:	91745

EPA ID:	CAC003047797
Create Date:	2019-12-18 14:23:47.740
NAICS Code:	332999
NAICS Description:	All Other Miscellaneous Fabricated Metal Product Manufacturing
Issued EPA ID Date:	2019-12-18 14:23:47.74000
Inactive Date:	2020-03-18 14:23:47.72700
Facility Name:	PHILLIPS MACHINE & WELDING CO. INC.
Facility Address:	16119 E GALE AVE
Facility City:	CITY OF INDUSTRY
Facility State:	CA
Facility Zip:	91745

Name:	PHILLIPS MACHINE & WELDING
Address:	16119 E. GALE AVE
City,State,Zip:	CITY OF INDUSTRY, CA 91745

PHILLIPS MACHINE & WELDING CO. INC. (Continued) **S126098743**

EPA ID: CAC003092062
Inactive Date: 02/08/2021
Create Date: 11/09/2020
Mailing Address: 16119 E. GALE AVE
Mailing City,State,Zip: CITY OF INDUSTRY, CA 91745
Owner Name: DON MCKENNA
Owner Address: 16119 E. GALE AVE
Owner City,State,Zip: CITY OF INDUSTRY, CA 91745
Contact Name: PHILLIPS MACHINE & WELDING
Contact Address: 16125 E GALE AVE
City,State,Zip: CITY OF INDUSTRY, CA 91745
Facility Status: Inactive
Facility Type: TEMPORARY
Category: STATE
Latitude: 34.0085051
Longitude: -117.95502871

NAICS:

EPA ID: CAC003092062
Create Date: 2020-11-09 15:24:08.563
NAICS Code: 333318
NAICS Description: Other Commercial and Service Industry Machinery Manufacturing
Issued EPA ID Date: 2020-11-09 15:24:08.56300
Inactive Date: 2021-02-08 15:24:08.56300
Facility Name: PHILLIPS MACHINE & WELDING
Facility Address: 16119 E. GALE AVE
Facility City: CITY OF INDUSTRY
Facility State: CA
Facility Zip: 91745

EPA ID: CAC003092062
Create Date: 2020-11-09 15:24:08.563
NAICS Code: 333318
NAICS Description: Other Commercial and Service Industry Machinery Manufacturing
Issued EPA ID Date: 2020-11-09 15:24:08.56300
Inactive Date: 2021-02-08 15:24:08.56300
Facility Name: PHILLIPS MACHINE & WELDING
Facility Address: 16119 E. GALE AVE
Facility City: CITY OF INDUSTRY
Facility State: CA
Facility Zip: 91745

HAZNET:

Name: PHILLIPS MACHINE & WELDING CO. INC.
Address: 16119 E GALE AVE
City,State,Zip: CITY OF INDUSTRY, CA 91745
Contact: KENNETH WILLIAMSON
Telephone: 6268554600
Mailing Address: 16125 E GALE AVE

Year: 2020
Gepaid: CAC003047797
TSD EPA ID: AZR000520478
CA Waste Code: 331 - Off-specification, aged or surplus organics
Disposal Method: H141 - Storage, Bulking, And/Or Transfer Off Site--No Treatment/Reovery (H010-H129) Or (H131-H135)

PHILLIPS MACHINE & WELDING CO. INC. (Continued) **S126098743**

Tons: 1.32

Additional Information:

Year:	2020
Shipment Date:	1/15/2020
Shipment Date:	1/15/2020
Receipt Date:	1/20/2020
Manifest Number:	014076337FLE
Generator EPA ID:	CAC003047797
Name:	PHILLIPS MACHINE & WELDING
Address:	E GALE AVE
City,State,Zip:	CITY OF INDUSTRY, CA 91745
Contact Telephone:	626-855-4600
Transporter 1 EPA ID:	CAR000241448
Transporter Name:	ENVIRONMENTAL & CHEMICAL CONSULTING INC
TSDF EPA ID:	AZR000520478
TSDF Name:	ENVIRONMENTAL WASTE SOLUTIONS, INC.
TSDF Address 1:	31915 INDUSTRIAL LANE
TSDF City,State,Zip:	PAKER, AZ 85344
Waste Code Description:	331 - Not reported
Meth Code:	H141 - Not reported
Quantity Tons:	1.32
Waste Quantity:	400
Quantity Unit:	G

E47
West
< 1/8
0.091 mi.
481 ft.

PHILLIPS MACHINE & WELDING CO INC
16119 E GALE AVE
CITY OF INDUSTRY, CA 91745

Site 6 of 13 in cluster E

CPS-SLIC **S123626246**
DRYCLEANERS **N/A**
HWTS
HAZNET

Relative:
Higher

Actual:
347 ft.

CPS-SLIC:

Name:	M.G. COMFORT APPAREL INC.
Address:	16119 E. GALE AVE.
City,State,Zip:	CITY OF INDUSTRY, CA 91745
Region:	STATE
Facility Status:	**Completed - Case Closed**
Status Date:	04/29/1991
Global Id:	T10000015511
Lead Agency:	LOS ANGELES RWQCB (REGION 4)
Latitude:	34.00875
Longitude:	-117.95491
Case Type:	Cleanup Program Site
Case Worker:	WIP
RB Case Number:	105.0006
EPA Region:	9
Cuf Case:	NO
Begin Date:	01/01/1985
No Further Action Date:	04/29/1991
CA Water Watershed Name:	San Gabriel River - Upper San Gabriel (405.20)
Dwr Groundwater Subbasin Name:	San Gabriel Valley (4-013)
CA Enviroscreen 3 Score:	86-90%
CA Enviroscreen 4 Score:	90-95%
Military DOD Site:	No
RWQCB Region:	LOS ANGELES RWQCB (REGION 4)

PHILLIPS MACHINE & WELDING CO INC (Continued) **S123626246**

Click here to access the California GeoTracker records for this facility:

DRYCLEANERS:

Name:	PHILLIPS MACHINE & WELDING
Address:	16119 E. GALE AVE
City,State,Zip:	CITY OF INDUSTRY, CA 91745
EPA Id:	CAC003092062
NAICS Code:	333318
NAICS Description:	Other Commercial and Service Industry Machinery Manufacturing
SIC Code:	3582
SIC Description:	Commercial Laundry Equipment
Create Date:	11/09/2020
Facility Active:	No
Inactive Date:	02/08/2021
Owner Name:	DON MCKENNA
Owner Address:	16119 E. GALE AVE
Owner Telephone:	6268554600
Contact Name:	PHILLIPS MACHINE & WELDING
Contact Address:	16125 E GALE AVE
Contact Telephone:	6268554600
Mailing Address 1:	16119 E. GALE AVE
Mailing City:	CITY OF INDUSTRY
Mailing State:	CA
Mailing Zip:	91745
Region Code:	3
Latitude:	0
Longitude:	0

HWTS:

Name:	PHILLIPS MACHINE & WELDING
Address:	16119 E. GALE AVE
City,State,Zip:	CITY OF INDUSTRY, CA 91745
EPA ID:	CAC003197700
Inactive Date:	01/02/2023
Create Date:	10/03/2022
Mailing Address:	16119 E. GALE AVE
Mailing City,State,Zip:	CITY OF INDUSTRY, CA 91745
Owner Name:	DON MCKENNA
Owner Address:	16119 E. GALE AVE
Owner City,State,Zip:	CITY OF INDUSTRY, CA 91745
Contact Name:	DON MCKENNA
Contact Address:	16119 E. GALE AVE
City,State,Zip:	CITY OF INDUSTRY, CA 91745
Facility Status:	Inactive
Facility Type:	Temporary
Category:	State
Latitude:	34.008493819999998
Longitude:	-117.95502513

Name:	PHILLIPS MACHINE & WELDING CO INC
Address:	16119 E GALE AVE
City,State,Zip:	CITY OF INDUSTRY, CA 91745
EPA ID:	CAL000334621
Inactive Date:	06/30/2017
Create Date:	07/17/2008

PHILLIPS MACHINE & WELDING CO INC (Continued) **S123626246**

Mailing Address:	16125 E GALE AVE
Mailing City,State,Zip:	CITY OF INDUSTRY, CA 917451709
Owner Name:	PHILLIPS MACHINE & WELDING CO INC
Owner Address:	16125 E GALE AVE
Owner City,State,Zip:	CITY OF INDUSTRY, CA 917451709
Contact Name:	KENNETH WILLIAMSON
Contact Address:	16119 E GALE AVE
City,State,Zip:	CITY OF INDUSTRY, CA 917451709
Facility Status:	Inactive
Facility Type:	PERMANENT
Category:	STATE
Latitude:	34.008584
Longitude:	-117.955458

NAICS:

EPA ID:	CAL000334621
Create Date:	2008-07-17 15:26:51.370
NAICS Code:	337215
NAICS Description:	Showcase, Partition, Shelving, and Locker Manufacturing
Issued EPA ID Date:	2008-07-17 15:26:51.34000
Inactive Date:	2017-06-30 00:00:00
Facility Name:	PHILLIPS MACHINE & WELDING CO INC
Facility Address:	16119 E GALE AVE
Facility City:	CITY OF INDUSTRY
Facility State:	CA
Facility Zip:	917451709

HAZNET:

Name:	PHILLIPS MACHINE & WELDING
Address:	16119 E. GALE AVE
City,State,Zip:	CITY OF INDUSTRY, CA 91745
Contact:	PHILLIPS MACHINE & WELDING
Telephone:	6268554600
Mailing Address:	16119 E. GALE AVE
Year:	2020
Gepaid:	CAC003092062
TSD EPA ID:	AZR000520478
CA Waste Code:	134 - Aqueous solution with total organic residues less than 10 percent
Disposal Method:	H141 - Storage, Bulking, And/Or Transfer Off Site--No Treatment/Reovery (H010-H129) Or (H131-H135)
Tons:	0.924
Year:	2016
Gepaid:	CAL000334621
TSD EPA ID:	CAT080013352
CA Waste Code:	221 - Waste oil and mixed oil
Disposal Method:	H039 - Other Recovery Of Reclamation For Reuse Including Acid Regeneration, Organics Recovery Ect
Tons:	0.38
Year:	2015
Gepaid:	CAL000334621
TSD EPA ID:	AZR000501510
CA Waste Code:	123 - Unspecified alkaline solution

PHILLIPS MACHINE & WELDING CO INC (Continued) **S123626246**

Disposal Method: H141 - Storage, Bulking, And/Or Transfer Off Site--No Treatment/Reovery (H010-H129) Or (H131-H135)
Tons: 0.4587

Year: 2013
Gepaid: CAL000334621
TSD EPA ID: CAD982444481
CA Waste Code: 223 - Unspecified oil-containing waste
Disposal Method: H141 - Storage, Bulking, And/Or Transfer Off Site--No Treatment/Reovery (H010-H129) Or (H131-H135)
Tons: 0.4587

Year: 2012
Gepaid: CAL000334621
TSD EPA ID: CAD982444481
CA Waste Code: 135 - Unspecified aqueous solution
Disposal Method: H141 - Storage, Bulking, And/Or Transfer Off Site--No Treatment/Reovery (H010-H129) Or (H131-H135)
Tons: 0.42

Year: 2010
Gepaid: CAL000334621
TSD EPA ID: CAD982444481
CA Waste Code: 223 - Unspecified oil-containing waste
Disposal Method: H141 - Storage, Bulking, And/Or Transfer Off Site--No Treatment/Reovery (H010-H129) Or (H131-H135)
Tons: 0.4587

Year: 2009
Gepaid: CAL000334621
TSD EPA ID: CAD982444481
CA Waste Code: 223 - Unspecified oil-containing waste
Disposal Method: H141 - Storage, Bulking, And/Or Transfer Off Site--No Treatment/Reovery (H010-H129) Or (H131-H135)
Tons: 0.4587

Year: 2008
Gepaid: CAL000334621
TSD EPA ID: CAD982444481
CA Waste Code: 223 - Unspecified oil-containing waste
Disposal Method: H141 - Storage, Bulking, And/Or Transfer Off Site--No Treatment/Reovery (H010-H129) Or (H131-H135)
Tons: 0.417

Additional Information:
Year: 2020
Shipment Date: 11/11/2020
Shipment Date: 11/11/2020
Receipt Date: 11/16/2020
Manifest Number: 014089492FLE
Generator EPA ID: CAC003092062
Name: PHILLIPS MACHINE & WELDING
Address: 16119 E. GALE AVE
City,State,Zip: CITY OF INDUSTRY, CA 91745
Contact: PHILLIPS MACHINE & WELDING
Contact Telephone: 626-855-4600

PHILLIPS MACHINE & WELDING CO INC (Continued) **S123626246**

Contact Email:	DAVID.DIAZ@ECCINC.US
Transporter 1 EPA ID:	CAR000241448
Transporter Name:	ENVIRONMENTAL & CHEMICAL CONSULTING INC
TSDF EPA ID:	AZR000520478
TSDF Name:	ENVIRONMENTAL WASTE SOLUTIONS, INC.
TSDF Address 1:	31915 INDUSTRIAL LANE
TSDF City,State,Zip:	PAKER, AZ 85344
Waste Code Description:	134 - Not reported
Meth Code:	H141 - Not reported
Quantity Tons:	0.924
Waste Quantity:	220
Quantity Unit:	G

Additional Information:

Year:	2016
Gen EPA ID:	CAL000334621
Shipment Date:	20150420
Creation Date:	9/10/2015 22:15:09
Receipt Date:	20150430
Manifest ID:	012544977JJK
Trans EPA ID:	CAR000203109
Trans Name:	J&R ENVIRONMENTAL INC
Trans 2 EPA ID:	CAD980585293
Trans 2 Name:	INDUSTRIAL WASTE UTILIZATION
TSDF EPA ID:	AZR000501510
Trans Name:	AA SYDCOL LLC
Waste Code Description:	123 - Unspecified alkaline solution
Meth Code:	H141 - Storage, Bulking, And/Or Transfer Off Site--No Treatment/Reovery (H010-H129) Or (H131-H135)
Quantity Tons:	0.4587
Waste Quantity:	110
Quantity Unit:	G

Additional Information:

Year:	2015
Gen EPA ID:	CAL000334621
Shipment Date:	20150420
Creation Date:	9/10/2015 22:15:09
Receipt Date:	20150430
Manifest ID:	012544977JJK
Trans EPA ID:	CAR000203109
Trans Name:	J&R ENVIRONMENTAL INC
Trans 2 EPA ID:	CAD980585293
Trans 2 Name:	INDUSTRIAL WASTE UTILIZATION
TSDF EPA ID:	AZR000501510
Trans Name:	AA SYDCOL LLC
Waste Code Description:	123 - Unspecified alkaline solution
Meth Code:	H141 - Storage, Bulking, And/Or Transfer Off Site--No Treatment/Reovery (H010-H129) Or (H131-H135)
Quantity Tons:	0.4587
Waste Quantity:	110
Quantity Unit:	G

PHILLIPS MACHINE & WELDING CO INC (Continued) **S123626246**

Additional Information:
Year: 2013
Gen EPA ID: CAL000334621

Shipment Date: 20130417
Creation Date: 6/13/2013 22:15:07
Receipt Date: 20130424
Manifest ID: 011068365JJK
Trans EPA ID: CAD982413262
Trans Name: EVERGREEN ENVIRONMENTAL SERVICES
TSDF EPA ID: CAD982444481
Trans Name: FILTER RECYCLING SERVICE
Waste Code Description: 223 - Unspecified oil-containing waste
Meth Code: H141 - Storage, Bulking, And/Or Transfer Off Site--No Treatment/Reovery (H010-H129) Or (H131-H135)
Quantity Tons: 0.4587
Waste Quantity: 110
Quantity Unit: G

Additional Information:
Year: 2012
Gen EPA ID: CAL000334621

Shipment Date: 20120703
Creation Date: 9/17/2012 22:15:26
Receipt Date: 20120706
Manifest ID: 009484460JJK
Trans EPA ID: CAD982413262
Trans Name: EVERGREEN ENVIRONMENTAL SERVICES
TSDF EPA ID: CAD982444481
Trans Name: FILTER RECYCLING SERVICE
Waste Code Description: 135 - Unspecified aqueous solution
Meth Code: H141 - Storage, Bulking, And/Or Transfer Off Site--No Treatment/Reovery (H010-H129) Or (H131-H135)
Quantity Tons: 0.42
Waste Quantity: 100
Quantity Unit: G

Additional Information:
Year: 2010
Gen EPA ID: CAL000334621

Shipment Date: 20100902
Creation Date: 11/3/2010 18:30:08
Receipt Date: 20100903
Manifest ID: 007628576JJK
Trans EPA ID: CAR000172460
Trans Name: ENVIRONMENTAL LOGISTICS INC
TSDF EPA ID: CAD982444481
Trans Name: FILTER RECYCLING SERVICES INC
Waste Code Description: 223 - Unspecified oil-containing waste
Meth Code: H141 - Storage, Bulking, And/Or Transfer Off Site--No Treatment/Reovery (H010-H129) Or (H131-H135)
Quantity Tons: 0.4587
Waste Quantity: 110
Quantity Unit: G

PHILLIPS MACHINE & WELDING CO INC (Continued) **S123626246**

Additional Information:
Year: 2009
Gen EPA ID: CAL000334621

Shipment Date: 20091204
Creation Date: 2/3/2010 18:31:10
Receipt Date: 20091207
Manifest ID: 006645241JJK
Trans EPA ID: CAR000172460
Trans Name: ENVIRONMENTAL LOGISTICS INC
TSDF EPA ID: CAD982444481
Trans Name: FILTER RECYCLING SERVICES INC
Waste Code Description: 223 - Unspecified oil-containing waste
Meth Code: H141 - Storage, Bulking, And/Or Transfer Off Site--No Treatment/Reovery (H010-H129) Or (H131-H135)
Quantity Tons: 0.4587
Waste Quantity: 110
Quantity Unit: G

Additional Information:
Year: 2008
Gen EPA ID: CAL000334621

Shipment Date: 20080724
Creation Date: 9/25/2008 18:30:18
Receipt Date: 20080730
Manifest ID: 004852905JJK
Trans EPA ID: CAR000172460
Trans Name: ENVIRONMENTAL LOGISTICS INC
TSDF EPA ID: CAD982444481
Trans Name: FILTER RECYCLING SERVICES INC
Waste Code Description: 223 - Unspecified oil-containing waste
Meth Code: H141 - Storage, Bulking, And/Or Transfer Off Site--No Treatment/Reovery (H010-H129) Or (H131-H135)
Quantity Tons: 0.417
Waste Quantity: 100
Quantity Unit: G

E48 **PHILLIPS AEROSPACE** **HWTS** **S128356619**
West **16125 E GALE AVE** **HAZNET** **N/A**
< 1/8 **CITY OF INDUSTRY, CA 91745**
0.092 mi.
487 ft. **Site 7 of 13 in cluster E**

Relative: Higher
Actual: 348 ft.

HWTS:
Name: PHILLIPS AEROSPACE
Address: 16125 E GALE AVE
City,State,Zip: CITY OF INDUSTRY, CA 91745
EPA ID: CAC003144487
Inactive Date: 01/19/2022
Create Date: 10/20/2021
Mailing Address: 16125 E GALE AVE
Mailing City,State,Zip: CITY OF INDUSTRY, CA 91745
Owner Name: PHILLIPS AEROSPACE
Owner Address: 16125 E GALE AVE
Owner City,State,Zip: CITY OF INDUSTRY, CA 91745

PHILLIPS AEROSPACE (Continued) **S128356619**

Contact Name:	DON MCKENNA
Contact Address:	16125 E GALE AVE
City,State,Zip:	CITY OF INDUSTRY, CA 91745
Facility Status:	Inactive
Facility Type:	TEMPORARY
Category:	STATE
Latitude:	34.00845517
Longitude:	-117.95488192

HAZNET:

Name:	PHILLIPS AEROSPACE
Address:	16125 E GALE AVE
City,State,Zip:	CITY OF INDUSTRY, CA 91745
Contact:	DON MCKENNA
Telephone:	6268554600
Mailing Address:	16125 E GALE AVE
Year:	2021
Gepaid:	CAC003144487
TSD EPA ID:	AZR000520478
CA Waste Code:	223 - Unspecified oil-containing waste
Disposal Method:	H141 - Storage, Bulking, And/Or Transfer Off Site--No Treatment/Reovery (H010-H129) Or (H131-H135)
Tons:	1.14679

E49 **PHILLIPS AEROSPACE** **RCRA NonGen / NLR** **1027072885**
West **16125 E GALE AVE** **E MANIFEST** **CAC003144487**
< 1/8 **CITY OF INDUSTRY, CA 91745**
0.092 mi.
487 ft. **Site 8 of 13 in cluster E**

Relative: **Higher**
Actual: **348 ft.**

RCRA Listings:

Date Form Received by Agency:	20211020
Handler Name:	Phillips Aerospace
Handler Address:	16125 E Gale Ave
Handler City,State,Zip:	CITY OF INDUSTRY, CA 91745
EPA ID:	CAC003144487
Contact Name:	DON MCKENNA
Contact Address:	16125 E GALE AVE
Contact City,State,Zip:	CITY OF INDUSTRY, CA 91745
Contact Telephone:	626-855-4600
Contact Fax:	626-855-4612
Contact Email:	DAVID.DIAZ@ECCINC.US
EPA Region:	09
Federal Waste Generator Description:	Not a generator, verified
Mailing Address:	16125 E GALE AVE
Mailing City,State,Zip:	CITY OF INDUSTRY, CA 91745
Owner Name:	Phillips Aerospace
Owner Type:	Other
Operator Name:	Don Mckenna
Operator Type:	Other
Short-Term Generator Activity:	No
Importer Activity:	No
Mixed Waste Generator:	No
Transporter Activity:	No
Transfer Facility Activity:	No

PHILLIPS AEROSPACE (Continued) **1027072885**

Recycler Activity with Storage:	No
Small Quantity On-Site Burner Exemption:	No
Smelting Melting and Refining Furnace Exemption:	No
Underground Injection Control:	No
Off-Site Waste Receipt:	No
Universal Waste Indicator:	No
Universal Waste Destination Facility:	No
Federal Universal Waste:	No
Active Site State-Reg Handler:	---
Hazardous Secondary Material Indicator:	N
2018 GPRA Permit Baseline:	Not on the Baseline
2018 GPRA Renewals Baseline:	Not on the Baseline
202 GPRA Corrective Action Baseline:	No
Subject to Corrective Action Universe:	No
Non-TSDFs Where RCRA CA has Been Imposed Universe:	No
Corrective Action Priority Ranking:	No NCAPS ranking
Environmental Control Indicator:	No
Institutional Control Indicator:	No
Human Exposure Controls Indicator:	N/A
Groundwater Controls Indicator:	N/A
Significant Non-Complier Universe:	No
Unaddressed Significant Non-Complier Universe:	No
Addressed Significant Non-Complier Universe:	No
Significant Non-Complier With a Compliance Schedule Universe:	No
Handler Date of Last Change:	20211020
Recognized Trader-Importer:	No
Recognized Trader-Exporter:	No
Importer of Spent Lead Acid Batteries:	No
Exporter of Spent Lead Acid Batteries:	No
Recycler Activity Without Storage:	No
Manifest Broker:	No
Sub-Part P Indicator:	No

Handler - Owner Operator:

Owner/Operator Indicator:	Owner
Owner/Operator Name: PHILLIPS AEROSPACE	
Legal Status:	Other
Owner/Operator Address:	16125 E GALE AVE
Owner/Operator City,State,Zip:	CITY OF INDUSTRY, CA 91745
Owner/Operator Telephone:	626-855-4600
Owner/Operator Indicator:	Operator
Owner/Operator Name: DON MCKENNA	
Legal Status:	Other
Owner/Operator Address:	16125 E GALE AVE
Owner/Operator City,State,Zip:	CITY OF INDUSTRY, CA 91745
Owner/Operator Telephone:	626-855-4600

Historic Generators:

Receive Date:	20211020
Handler Name: PHILLIPS AEROSPACE	
Federal Waste Generator Description:	Not a generator, verified
Large Quantity Handler of Universal Waste:	No
Recognized Trader Importer:	No
Recognized Trader Exporter:	No

PHILLIPS AEROSPACE (Continued) **1027072885**

Spent Lead Acid Battery Importer: No
Spent Lead Acid Battery Exporter: No
Current Record: Yes
Non Storage Recycler Activity: No
Electronic Manifest Broker: No

List of NAICS Codes and Descriptions:
NAICS Code: 333517
NAICS Description: MACHINE TOOL MANUFACTURING

Facility Has Received Notices of Violations:
Violations: No Violations Found

Evaluation Action Summary:
Evaluations: No Evaluations Found

E MANIFEST:
Manifest Tracking Number: 016617104FLE
Last Updated Date: 20220201
Shipped Date: 20211029
Received Date: 20211105
Manifest Status: Signed
Submission Type: DataImage5Copy
Origin Type: Web
Generator EPA ID: CAC003144487
Generator Name: Phillips Aerospace
Generator Mail Street 1: 16125 E GALE AVE
Generator Mail City: CITY OF INDUSTRY
Generator Mail State: CA
Generator Mail Zip: 91745
Generator Location Street 1: 16125 E GALE AVE
Generator Location City: CITY OF INDUSTRY
Generator Location Zip: 91745
Generator Location State: CA
Designated Facility EPA ID: AZR000520478
Designated Facility Name: Environmental Waste Solutions, Inc.
Designated Facility Mail Street 2: PO BOX 626
Designated Facility Mail City: LOMA LINDA
Designated Facility Mail Zip: 92354
Designated Facility Mail State: CA
Designated Facility Location Street 1: 31915 INDUSTRIAL LANE
Designated Facility Location City: PARKER
Designated Facility Location Zip: 85344
Designated Facility Location State: AZ
Manifest Residue Indicator: N
Rejection Indicator: N

State Waste:
Manifest Tracking Number: 016617104FLE
Waste Line Number: 1
State Waste Code Owner: CA
State Waste Code: 223
State Waste: Unspecified oil-containing waste

PHILLIPS AEROSPACE (Continued) **1027072885**

Transporter:
- Manifest Tracking Number: 016617104FLE
- Transporter Line Number: 1
- Transporter EPA ID: CAR000241448
- Transporter Name: Environmental & Chemical Consulting Inc

Waste Line:
- Manifest Tracking Number: 016617104FLE
- Waste Line Number: 1
- U.S. DOT Hazardous Indicator: N
- Non-Hazardous Waste Description: NON RCRA HAZARDOUS WASTE LIQUID
- Number of Containers: 5
- Container Type Code: DM
- Container Type Description: Metal drums, barrels, kegs
- Waste Quantity: 275
- Quantity Unit of Measure Code: G
- Quantity Unit of Measure Description: Gallons
- Waste Quantity, in Tons: 1.146789
- Acute Waste Quantity, in Tons: 0
- Non-Acute Waste Quantity, in Tons: 1.146789
- Waste Quantity, in Kilograms: 1040.172
- Acute Waste Quantity, in Kilograms: 0
- Non-Acute Waste Quantity, in Kilorgrams: 1040.172
- Management Method Code: H141
- Management Method Description: STORAGE, BULKING AND/OR TRANSFER OFF SITE
- Waste Residue Indicator: N
- Quantity Discrepancy Indicator: N
- Waste Type Discrepancy Indicator: N
- EPA Waste Indicator: N

---

50 SSW < 1/8 0.115 mi. 607 ft. **DRD CONSTRUCTION** **HWTS** **S112870574**
1157 HINNEN AVE **HAZNET** **N/A**
HACIENDA HEIGHTS, CA 90002

Relative: Higher
Actual: 360 ft.

HWTS:
- Name: DRD CONSTRUCTION
- Address: 1157 HINNEN AVE
- City,State,Zip: HACIENDA HEIGHTS, CA 90002
- EPA ID: CAC001161368
- Inactive Date: 10/25/2000
- Create Date: 06/19/1996
- Mailing Address: 22704 VENTURA BLVD
- Mailing City,State,Zip: WOODLAND HILLS, CA 913670000
- Owner Name: MIKE TEEMAN
- Owner Address: 22704 VENTURA BLVD
- Owner City,State,Zip: WOODLAND HILLS, CA 913670000
- Contact Name: MIKE TEEMAN/OWNER
- Contact Address: 22704 VENTURA BLVD
- City,State,Zip: WOODLAND HILLS, CA 913670000
- Facility Status: Inactive
- Facility Type: TEMPORARY
- Category: STATE
- Latitude: 34.006603
- Longitude: -117.953561

DRD CONSTRUCTION (Continued) **S112870574**

HAZNET:

Name:	DRD CONSTRUCTION
Address:	1157 HINNEN AVE
City,State,Zip:	HACIENDA HEIGHTS, CA 900020000
Contact:	MIKE TEEMAN/OWNER
Telephone:	8188846333
Mailing Address:	22704 VENTURA BLVD
Year:	1996
Gepaid:	CAC001161368
TSD EPA ID:	CAD982444481
CA Waste Code:	612 - Household waste
Disposal Method:	H01 - Transfer Station
Tons:	0.2293

Additional Information:

Year:	1996
Gen EPA ID:	CAC001161368
Shipment Date:	19960718
Creation Date:	5/30/1997 0:00:00
Receipt Date:	19960719
Manifest ID:	95900637
Trans EPA ID:	CAD982444481
TSDF EPA ID:	CAD982444481
Waste Code Description:	612 - Household waste
Meth Code:	H01 - Transfer Station
Quantity Tons:	0.2293
Waste Quantity:	55
Quantity Unit:	G

F51 **UNITED STATIONERS** **WIP** **S103993342**
NW **918 S STIMSON AVE** **N/A**
1/8-1/4 **CITY OF INDUSTRY (CORPORATE NA, CA 91745**
0.127 mi.
671 ft. **Site 1 of 24 in cluster F**

Relative: **Lower**

Actual: **340 ft.**

WIP:

Name:	UNITED STATIONERS
Address:	918 S Stimson Ave
City,State,Zip:	CITY OF INDUSTRY (CORPORATE NAME INDUSTRY), CA 91745
Region:	4
File Number:	105.0292
File Status:	**Historical**
Staff:	WLIU
Facility Suite:	Not reported

F52 **CHALLENGER ENTERPRISES INC** **CPS-SLIC** **S124838649**
NW **918 S STIMSON AVE** **HWTS** **N/A**
1/8-1/4 **INDUSTRY, CA 91745**
0.127 mi.
671 ft. **Site 2 of 24 in cluster F**

Relative:
Lower

Actual:
340 ft.

CPS-SLIC:

Name:	UNITED STATIONERS
Address:	918 S. STIMSON AVE.
City,State,Zip:	CITY OF INDUSTRY, CA 91745
Region:	STATE
Facility Status:	**Completed - Case Closed**
Status Date:	08/27/1991
Global Id:	T10000015752
Lead Agency:	LOS ANGELES RWQCB (REGION 4)
Latitude:	34.01053
Longitude:	-117.95327
Case Type:	Cleanup Program Site
Case Worker:	WIP
RB Case Number:	105.0292
EPA Region:	9
Cuf Case:	NO
Begin Date:	01/01/1985
No Further Action Date:	08/27/1991
CA Water Watershed Name:	San Gabriel River - Upper San Gabriel (405.20)
Dwr Groundwater Subbasin Name:	San Gabriel Valley (4-013)
CA Enviroscreen 3 Score:	86-90%
CA Enviroscreen 4 Score:	90-95%
Military DOD Site:	No
RWQCB Region:	LOS ANGELES RWQCB (REGION 4)

Click here to access the California GeoTracker records for this facility:

HWTS:

Name:	CHALLENGER ENTERPRISES INC
Address:	918 S STIMSON AVE
City,State,Zip:	INDUSTRY, CA 91745
EPA ID:	CAL000259237
Inactive Date:	06/30/2007
Create Date:	09/16/2002
Mailing Address:	2971 E WHITE STAR AVE
Mailing City,State,Zip:	ANAHEIM, CA 928060000
Owner Name:	CHALLENGER ENTERPRISES INC
Owner Address:	2971 E WHITE STAR AVE
Owner City,State,Zip:	ANAHEIM, CA 928060000
Contact Name:	LOUISE PHILLIPS/OFF MGR
Contact Address:	2971 E WHITE STAR AVE
City,State,Zip:	ANAHEIM, CA 928060000
Facility Status:	Inactive
Facility Type:	PERMANENT
Category:	STATE
Latitude:	34.010715
Longitude:	-117.955153

NAICS:

EPA ID:	CAL000259237
Create Date:	2002-09-16 11:41:04.997
NAICS Code:	333924
NAICS Description:	Industrial Truck, Tractor, Trailer, and Stacker Machinery

CHALLENGER ENTERPRISES INC (Continued) **S124838649**

	Manufacturing
Issued EPA ID Date:	2002-09-16 11:41:04.99700
Inactive Date:	2007-06-30 00:00:00
Facility Name:	CHALLENGER ENTERPRISES INC
Facility Address:	918 S STIMSON AVE
Facility City:	INDUSTRY
Facility State:	CA
Facility Zip:	91745

E53 **SOUTHLAND CORP SS 23961** **SWEEPS UST** **S101583440**
West **16107 GALE AVE** **CA FID UST** **N/A**
1/8-1/4 **LA PUENTE, CA 91745** **LOS ANGELES CO. HMS**
0.131 mi.
693 ft. **Site 9 of 13 in cluster E**

Relative: **Lower**
Actual: **346 ft.**

SWEEPS UST:

Name:	THE SOUTHLAND CORP SS 23961
Address:	16107 E GALE AVE
City:	INDUSTRY
Status:	Active
Comp Number:	5922
Number:	9
Board Of Equalization:	44-002251
Referral Date:	06-30-89
Created Date:	06-30-89
SWRCB Tank Id:	19-000-005922-000001
Tank Status:	A
Active Date:	06-30-89
Tank Use:	UNKNOWN
STG:	W
Number Of Tanks:	3

Name:	THE SOUTHLAND CORP SS 23961
Address:	16107 E GALE AVE
City:	INDUSTRY
Status:	Active
Comp Number:	5922
Number:	9
Board Of Equalization:	44-002251
Referral Date:	06-30-89
Created Date:	06-30-89
SWRCB Tank Id:	19-000-005922-000002
Tank Status:	A
Active Date:	06-30-89
Tank Use:	UNKNOWN
STG:	W

Name:	THE SOUTHLAND CORP SS 23961
Address:	16107 E GALE AVE
City:	INDUSTRY
Status:	Active
Comp Number:	5922
Number:	9
Board Of Equalization:	44-002251
Referral Date:	06-30-89
Created Date:	06-30-89
SWRCB Tank Id:	19-000-005922-000003

SOUTHLAND CORP SS 23961 (Continued) **S101583440**

Tank Status: A
Active Date: 06-30-89
Tank Use: UNKNOWN
STG: W

CA FID UST:
Facility ID: 19003776
Regulated By: UTNKA
Regulated ID: 00005296
Facility Phone: 8180000000
Mailing Address: 0 BOX
Mailing City,St,Zip: INDUSTRY
Status: Active

LOS ANGELES CO. HMS:
Name: SOUTHLAND CORP SS 23961
Address: 16107 GALE AVE
City,State,Zip: LA PUENTE, CA 917451709
Region: LA
Permit Category: T
Facility Id: 005712-005922
Facility Type: 0
Facility Status: Removed
Area: 6H
Permit Number: 00001533T
Permit Status: Removed

E54 **7-11 #23961** **UST FINDER RELEASE** **1028912668**
West **16107 GALE AVE** **N/A**
1/8-1/4 **INDUSTRY, CA 91745**
0.131 mi.
693 ft. **Site 10 of 13 in cluster E**

Relative:
Lower

Actual:
346 ft.

UST FINDER RELEASE:
Object ID: 66566
Lust ID: CAT0603703132
Name: 7-11 #23961
Address: 16107 GALE AVE
City,State,Zip: INDUSTRY, CA 91745
Address Match Type: PointAddress
Status: No Further Action
Population within 1500ft: 1302
Domestic Wells within 1500ft: 0
Land Use: Developed, Medium Intensity
Within SPA: No
Within WHPA: No
Within 100yr Floodplain: No
EPA Region: 9
Coordinate Source: Geocode
X Coord: -117.95567
Y Coord: 34.00861
Latitude: 34.0086099999999
Longitude: -117.955669999999

E55 **7-11 #23961** **LUST** **S104160206**
West **16107 GALE AVE** **Cortese** **N/A**
1/8-1/4 **INDUSTRY, CA 91745** **HIST CORTESE**
0.131 mi. **CERS**
693 ft. **Site 11 of 13 in cluster E**

Relative: **Lower**
Actual: **346 ft.**

LUST:

Name:	7-11 #23961
Address:	16107 GALE AVE
City,State,Zip:	INDUSTRY, CA 91745
Lead Agency:	LOS ANGELES RWQCB (REGION 4)
Case Type:	LUST Cleanup Site
Geo Track:	http://geotracker.waterboards.ca.gov/profile_report.asp?global_id=T0603703132
Global Id:	T0603703132
Latitude:	34.008923
Longitude:	-117.955553
Status:	Completed - Case Closed
Status Date:	09/09/1996
Case Worker:	YR
RB Case Number:	I-05922
Local Agency:	LOS ANGELES COUNTY
Potential Media Affect:	Aquifer used for drinking water supply
Potential Contaminants of Concern:	Gasoline
EPA Region:	9
Coordinate Source:	Google Geocode
Cuf Case:	YES
Begin Date:	05/30/1992
Leak Reported Date:	10/08/1992
How Discovered:	Tank Closure
Discharge Source:	Other
Discharge Cause:	Unknown
No Further Action Date:	09/09/1996
CA Water Watershed Name:	San Gabriel River - Upper San Gabriel (405.20)
Dwr Groundwater Subbasin Name:	San Gabriel Valley (4-013)
CA Enviroscreen 3 Score:	96-100% (highest scores)
CA Enviroscreen 4 Score:	90-95%
Military DOD Site:	No
RWQCB Region:	LOS ANGELES RWQCB (REGION 4)

LUST:

Global Id:	T0603703132
Contact Type:	Local Agency Caseworker
Contact Name:	JOHN AWUJO
Organization Name:	LOS ANGELES COUNTY
Address:	900 S FREMONT AVE
City:	ALHAMBRA
Email:	jawujo@dpw.lacounty.gov
Phone Number:	6264583507

Global Id:	T0603703132
Contact Type:	Regional Board Caseworker - Primary Caseworker
Contact Name:	YUE RONG
Organization Name:	LOS ANGELES RWQCB (REGION 4)
Address:	320 W. 4TH ST., SUITE 200
City:	Los Angeles
Email:	yrong@waterboards.ca.gov

LUST:

Global Id:	T0603703132

7-11 #23961 (Continued) **S104160206**

Action Type: Other
Date: 05/30/1992
Action: Leak Discovery

Global Id: T0603703132
Action Type: Other
Date: 10/08/1992
Action: Leak Reported

Global Id: T0603703132
Action Type: ENFORCEMENT
Date: 09/09/1996
Action: Closure/No Further Action Letter

LUST:
Global Id: T0603703132
Status: Open - Case Begin Date
Status Date: 05/30/1992

Global Id: T0603703132
Status: Completed - Case Closed
Status Date: 09/09/1996

LUST REG 4:
Region: 4
Regional Board: 04
County: Los Angeles
Facility Id: I-05922
Status: Case Closed
Substance: Gasoline
Case Type: Groundwater
Global ID: T0603703132
Staff: UNK
Local Agency: 19000
Cross Street: STIMSON
Date Leak Discovered: 5/30/1992
Date Leak First Reported: 10/8/1992
Date Leak Record Entered: 9/22/1992
Date Case Last Changed on Database: 10/28/1996
Date the Case was Closed: 9/9/1996
How Leak Discovered: Tank Closure
Cause of Leak: UNK
Leak Source: UNK
Approx. Dist To Production Well (ft): 3336.1637963410559102441416265
Source of Cleanup Funding: UNK
Responsible Party: SOUTHLAND CORP
RP Address: P.O. BOX 404, PLEASANTON, CA 94588
Program: LUST
Lat/Long: 34.0088227 / -1
Summary: 10/28/96 WELL ABANDONMENT PERMITS

CORTESE:
Name: 7-11 #23961
Address: 16107 GALE AVE
City,State,Zip: INDUSTRY, CA 91745

7-11 #23961 (Continued) **S104160206**

Region: CORTESE
Global ID: T0603703132
Site/Facility Type: LUST CLEANUP SITE
Cleanup Status: COMPLETED - CASE CLOSED
Flag: active
File Name: Active Open

HIST CORTESE:
edr_fname: 7-11 #23961
edr_fadd1: 16107 GALE
City,State,Zip: INDUSTRY, CA 91745
Region: CORTESE
Facility County Code: 19
Reg By: LTNKA
Reg Id: I-5922

CERS:
Name: 7-11 #23961
Address: 16107 GALE AVE
City,State,Zip: INDUSTRY, CA 91745
Site ID: 855147
CERS ID: T0603703132
CERS Description: Leaking Underground Storage Tank Cleanup Site

Affiliation:
Affiliation Type Desc: Local Agency Caseworker
Entity Name: JOHN AWUJO - LOS ANGELES COUNTY
Affiliation Address: 900 S FREMONT AVE
Affiliation City: ALHAMBRA
Affiliation State: CA
Affiliation Phone: 6264583507,

Affiliation Type Desc: Regional Board Caseworker
Entity Name: YUE RONG - LOS ANGELES RWQCB (REGION 4)
Affiliation Address: 320 W. 4TH ST., SUITE 200
Affiliation City: Los Angeles
Affiliation State: CA
Affiliation Phone: ,

E56 **7-ELEVEN STOER 23961** **HWTS** **S123756996**
West **16107 E GALE AVE** **HAZNET** **N/A**
1/8-1/4 **CITY OF INDUSTRY, CA 91745**
0.131 mi.
693 ft. **Site 12 of 13 in cluster E**

Relative:
Lower

Actual:
346 ft.

HWTS:
Name: 7-ELEVEN STOER 23961
Address: 16107 E GALE AVE
City,State,Zip: CITY OF INDUSTRY, CA 91745
EPA ID: CAD981464878
Inactive Date: 06/30/1996
Create Date: 04/10/1987
Mailing Address: PO BOX 711
Mailing City,State,Zip: DALLAS, TX 752210711
Owner Name: THE SOUTHLAND CORPORATION
Owner Address: PO BOX 711

7-ELEVEN STOER 23961 (Continued) **S123756996**

Owner City,State,Zip:	DALLAS, TX 752216022
Contact Name:	BOB DENINNO
Contact Address:	19033 W VALLEY HIGHWAY CANX V96 AH
City,State,Zip:	KENT, WA 980320000
Facility Status:	Inactive
Facility Type:	PERMANENT
Category:	STATE
Latitude:	34.008709
Longitude:	-117.955917

HAZNET:

Name:	7-ELEVEN STOER 23961
Address:	16107 E GALE AVE
City,State,Zip:	CITY OF INDUSTRY, CA 917450000
Contact:	BOB DENINNO
Telephone:	2062519155
Mailing Address:	PO BOX 711
Year:	1992
Gepaid:	CAD981464878
TSD EPA ID:	CAD099452708
CA Waste Code:	221 - Waste oil and mixed oil
Disposal Method:	R01 - Recycler
Tons:	1.8765

G57 **SOUTHERN CALIFORNIA EDISON** **SWEEPS UST** **S101585487**
SE **16333 E GALE AVE** **CA FID UST** **N/A**
1/8-1/4 **INDUSTRY, CA**
0.132 mi.
697 ft. **Site 1 of 13 in cluster G**

Relative:
Higher

Actual:
360 ft.

SWEEPS UST:

Name:	SOUTHERN CALIFORNIA EDISON
Address:	16333 E GALE AVE
City:	INDUSTRY
Status:	Active
Comp Number:	12372
Number:	9
Board Of Equalization:	44-007438
Referral Date:	06-30-89
Created Date:	06-30-89
SWRCB Tank Id:	19-000-012372-000001
Tank Status:	A
Active Date:	06-30-89
Tank Use:	UNKNOWN
STG:	W
Number Of Tanks:	1

CA FID UST:

Facility ID:	19024318
Regulated By:	UTNKA
Regulated ID:	00022249
Facility Phone:	8180000000
Mailing Address:	BOX
Mailing City,St,Zip:	INDUSTRY
Status:	Active

G58 **SCE- WALNUT SUBSTATION** **LUST** **S108418271**
SE **16333 GALE AVE, E** **Cortese** **N/A**
1/8-1/4 **CITY OF INDUSTRY, CA 91746** **CERS**
0.132 mi.
697 ft. **Site 2 of 13 in cluster G**

Relative:
Higher

Actual:
360 ft.

LUST:

Name:	SCE- WALNUT SUBSTATION
Address:	16333 GALE AVE, E
City,State,Zip:	CITY OF INDUSTRY, CA 91746
Lead Agency:	LOS ANGELES RWQCB (REGION 4)
Case Type:	LUST Cleanup Site
Geo Track:	http://geotracker.waterboards.ca.gov/profile_report.asp?global_id=T0603708568
Global Id:	T0603708568
Latitude:	34.0086064140854
Longitude:	-117.950908474869
Status:	Completed - Case Closed
Status Date:	10/15/2019
Case Worker:	AJL
RB Case Number:	R-12372
Local Agency:	LOS ANGELES COUNTY
File Location:	Regional Board
Local Case Number:	012249-012372
Potential Media Affect:	Under Investigation
Potential Contaminants of Concern:	Gasoline
EPA Region:	9
Coordinate Source:	Google Map Move
Cuf Case:	NO
Begin Date:	05/09/2002
Leak Reported Date:	05/13/2002
How Discovered:	Tank Closure
Discharge Source:	Tank
Stop Method:	Close and Remove Tank
No Further Action Date:	10/15/2019
CA Water Watershed Name:	San Gabriel River - Upper San Gabriel (405.20)
Dwr Groundwater Subbasin Name:	San Gabriel Valley (4-013)
CA Enviroscreen 3 Score:	86-90%
CA Enviroscreen 4 Score:	90-95%
Military DOD Site:	No
RWQCB Region:	LOS ANGELES RWQCB (REGION 4)

LUST:

Global Id:	T0603708568
Contact Type:	Regional Board Caseworker - Primary Caseworker
Contact Name:	AHMAD J. LAMAA
Organization Name:	LOS ANGELES RWQCB (REGION 4)
Address:	320 West 4th Street Suite 200
City:	Los Angeles
Email:	alamaa@waterboards.ca.gov
Global Id:	T0603708568
Contact Type:	Local Agency Caseworker
Contact Name:	MANUEL R REGALADO
Organization Name:	LOS ANGELES COUNTY
Address:	900 S. FREMONT AVE.
City:	ALHAMBRA
Email:	mregalad@dpw.lacounty.gov
Global Id:	T0603708568
Contact Type:	Local Agency Caseworker

SCE- WALNUT SUBSTATION (Continued) **S108418271**

Contact Name: RANI IYER
Organization Name: LOS ANGELES COUNTY
Address: 900 S. FREMONT AVE.
City: ALHAMBRA
Email: riyer@dpw.lacounty.gov

LUST:

Global Id: T0603708568
Action Type: ENFORCEMENT
Date: 10/15/2019
Action: Closure/No Further Action Letter

Global Id: T0603708568
Action Type: ENFORCEMENT
Date: 08/14/2019
Action: State Water Board - Closure Order - #2019-0041

Global Id: T0603708568
Action Type: ENFORCEMENT
Date: 04/10/2019
Action: Notification - Public Notice of Case Closure

Global Id: T0603708568
Action Type: Other
Date: 05/13/2002
Action: Leak Reported

Global Id: T0603708568
Action Type: ENFORCEMENT
Date: 09/22/2009
Action: Staff Letter

Global Id: T0603708568
Action Type: RESPONSE
Date: 10/22/2009
Action: Other Report / Document

Global Id: T0603708568
Action Type: RESPONSE
Date: 07/11/2014
Action: Conceptual Site Model

Global Id: T0603708568
Action Type: REMEDIATION
Date: 05/13/2002

Global Id: T0603708568
Action Type: ENFORCEMENT
Date: 06/25/2009
Action: Referral to Regional Board

Global Id: T0603708568
Action Type: ENFORCEMENT
Date: 09/10/2019
Action: Site Visit / Inspection / Sampling

Global Id: T0603708568

SCE- WALNUT SUBSTATION (Continued) **S108418271**

Action Type: Other
Date: 05/09/2002
Action: Leak Discovery

Global Id: T0603708568
Action Type: RESPONSE
Date: 12/12/2016
Action: Request for Closure - Regulator Responded

LUST:
Global Id: T0603708568
Status: Open - Case Begin Date
Status Date: 05/09/2002

Global Id: T0603708568
Status: Open - Site Assessment
Status Date: 05/13/2002

Global Id: T0603708568
Status: Open - Referred
Status Date: 06/25/2009

Global Id: T0603708568
Status: Open - Site Assessment
Status Date: 09/22/2009

Global Id: T0603708568
Status: Open - Eligible for Closure
Status Date: 06/10/2016

Global Id: T0603708568
Status: Completed - Case Closed
Status Date: 10/15/2019

CORTESE:
Name: SCE- WALNUT SUBSTATION
Address: 16333 GALE AVE, E
City,State,Zip: CITY OF INDUSTRY, CA 91746
Region: CORTESE
Global ID: T0603708568
Site/Facility Type: LUST CLEANUP SITE
Cleanup Status: COMPLETED - CASE CLOSED
Flag: active
File Name: Active Open

CERS:
Name: SCE- WALNUT SUBSTATION
Address: 16333 GALE AVE, E
City,State,Zip: CITY OF INDUSTRY, CA 91746
Site ID: 858493
CERS ID: T0603708568
CERS Description: Leaking Underground Storage Tank Cleanup Site

Affiliation:
Affiliation Type Desc: Local Agency Caseworker

SCE- WALNUT SUBSTATION (Continued) **S108418271**

Entity Name:	RANI IYER - LOS ANGELES COUNTY
Affiliation Address:	900 S. FREMONT AVE.
Affiliation City:	ALHAMBRA
Affiliation State:	CA
Affiliation Phone:	,
Affiliation Type Desc:	Regional Board Caseworker
Entity Name:	AHMAD J. LAMAA - LOS ANGELES RWQCB (REGION 4)
Affiliation Address:	320 West 4th Street Suite 200
Affiliation City:	Los Angeles
Affiliation State:	CA
Affiliation Phone:	,

E59 **7-ELEVEN STORE 23961 (2135)** **HIST UST** **U001569668**
West **16107 E GAIL AVE** **N/A**
1/8-1/4 **CITY OF INDUSTRY, CA 91745**
0.133 mi.
700 ft. **Site 13 of 13 in cluster E**

Relative: HIST UST:
Lower

Name:	7-ELEVEN STORE 23961 (2135)
Address:	16107 E GAIL AVE
City,State,Zip:	CITY OF INDUSTRY, CA 91745
File Number:	00028c4e
URL:	https://documents.geotracker.waterboards.ca.gov/ustpdfs/pdf/00028c4e.pdf
Region:	STATE
Facility ID:	00000005296
Facility Type:	Gas Station
Contact Name:	KURT NILL
Telephone:	7145999361
Owner Name:	THE SOUTHLAND CORPORATION
Owner Address:	1240 S. STATE COLLEGE BLVD., S
Owner City,St,Zip:	ANAHEIM, CA 92806
Total Tanks:	0003
Tank Num:	001
Container Num:	1
Year Installed:	1983
Tank Capacity:	00010000
Tank Used for:	PRODUCT
Type of Fuel:	UNLEADED
Leak Detection:	Stock Inventor, 10
Tank Num:	002
Container Num:	2
Year Installed:	1983
Tank Capacity:	00010000
Tank Used for:	PRODUCT
Type of Fuel:	REGULAR
Leak Detection:	Stock Inventor, 10
Tank Num:	003
Container Num:	3
Year Installed:	1983
Tank Capacity:	00010000
Tank Used for:	PRODUCT
Type of Fuel:	06

7-ELEVEN STORE 23961 (2135) (Continued) **U001569668**

Leak Detection: Stock Inventor, 10

Click here for Geo Tracker PDF:

F60 **INTERSTATE CONSOLIDATION** **HWTS** **S124554062**
WNW **950 S STIMSON** **N/A**
1/8-1/4 **CITY OF INDUSTRY, CA 91747**
0.136 mi.
720 ft. **Site 3 of 24 in cluster F**

Relative: HWTS:
Lower

Name:	INTERSTATE CONSOLIDATION
Address:	950 S STIMSON
City,State,Zip:	CITY OF INDUSTRY, CA 91747
EPA ID:	CAC001269368
Inactive Date:	10/25/2000
Create Date:	11/04/1997
Mailing Address:	5800 SHEILA ST
Mailing City,State,Zip:	LOS ANGELES, CA 900400000
Owner Name:	INTERSTATE CONSOLIDATION
Owner Address:	5800 SHEILA ST
Owner City,State,Zip:	LOS ANGELES, CA 900400000
Contact Name:	FRANK COLLICA
Contact Address:	5800 SHEILA ST
City,State,Zip:	LOS ANGELES, CA 900400000
Facility Status:	Inactive
Facility Type:	TEMPORARY
Category:	STATE
Latitude:	34.010065
Longitude:	-117.955457

Actual:
341 ft.

F61 **TNT LOGISTICS** **HWTS** **S112918252**
WNW **950 STIMSON** **HAZNET** **N/A**
1/8-1/4 **CITY OF INDUSTRY, CA 91746**
0.136 mi.
720 ft. **Site 4 of 24 in cluster F**

Relative: HWTS:
Lower

Name:	TNT LOGISTICS
Address:	950 STIMSON
City,State,Zip:	CITY OF INDUSTRY, CA 91746
EPA ID:	CAC002422183
Inactive Date:	09/10/2002
Create Date:	07/25/2001
Mailing Address:	833 E 8TH ST
Mailing City,State,Zip:	STOCKTON, CA 952060000
Owner Name:	TNT LOGISTICS
Owner Address:	833 E 8TH ST
Owner City,State,Zip:	STOCKTON, CA 952060000
Contact Name:	LARRY DUNN/TRANSLOADING
Contact Address:	1313 E 6TH ST
City,State,Zip:	LOS ANGELES, CA 900210000
Facility Status:	Inactive
Facility Type:	TEMPORARY
Category:	STATE
Latitude:	34.010065

Actual:
341 ft.

TNT LOGISTICS (Continued) **S112918252**

Longitude: -117.955457

HAZNET:
Name: TNT LOGISTICS
Address: 950 STIMSON
City,State,Zip: CITY OF INDUSTRY, CA 917460000
Contact: LARRY DUNN/TRANSLOADING
Telephone: 2136288000
Mailing Address: 833 E 8TH ST

Year: 2001
Gepaid: CAC002422183
TSD EPA ID: CAT080033681
CA Waste Code: 352 - Other organic solids
Disposal Method: D80 - Disposal, Land Fill
Tons: 0.6

Additional Information:
Year: 2001
Gen EPA ID: CAC002422183

Shipment Date: 20010921
Creation Date: 12/17/2001 0:00:00
Receipt Date: 20010927
Manifest ID: 96228368
Trans EPA ID: CAD047456678
TSDF EPA ID: CAT080033681
Waste Code Description: 352 - Other organic solids
Meth Code: D80 - Disposal, Land Fill
Quantity Tons: 0.4
Waste Quantity: 800
Quantity Unit: P

Shipment Date: 20010728
Creation Date: 10/3/2001 0:00:00
Receipt Date: 20010809
Manifest ID: 98388021
Trans EPA ID: CAD047456678
TSDF EPA ID: CAT080033681
Waste Code Description: 352 - Other organic solids
Meth Code: D80 - Disposal, Land Fill
Quantity Tons: 0.2
Waste Quantity: 400
Quantity Unit: P

F62 **ON TRACK TRANSPORTATION** **HWTS** **S112930364**
WNW **950 S STIMSON AVE** **HAZNET** **N/A**
1/8-1/4 **INDUSTRY, CA 91747**
0.136 mi.
720 ft. **Site 5 of 24 in cluster F**

Relative: **Lower**
Actual: **341 ft.**

HWTS:
Name: ON TRACK TRANSPORTATION
Address: 950 S STIMSON AVE
City,State,Zip: INDUSTRY, CA 91747
EPA ID: CAC002566109

ON TRACK TRANSPORTATION (Continued) **S112930364**

Inactive Date:	12/02/2003
Create Date:	06/04/2003
Mailing Address:	1528 W WASHINGTON BLVD
Mailing City,State,Zip:	MONTEBELLO, CA 90640
Owner Name:	ON TRACK TRANSPORTATION
Owner Address:	1528 W WASHINGTON BLVD
Owner City,State,Zip:	MONTEBELLO, CA 90640
Contact Name:	ALBERTO GUILLEN
Contact Address:	1528 W WASHINGTON BLVD
City,State,Zip:	MONTEBELLO, CA 90640
Facility Status:	Inactive
Facility Type:	TEMPORARY
Category:	STATE
Latitude:	34.010065
Longitude:	-117.955457

HAZNET:

Name:	ON TRACK TRANSPORTATION
Address:	950 S STIMSON AVE
City,State,Zip:	INDUSTRY, CA 91747
Contact:	ALBERTO GUILLEN
Telephone:	3237279100
Mailing Address:	1528 W WASHINGTON BLVD
Year:	2003
Gepaid:	CAC002566109
TSD EPA ID:	CAT080033681
CA Waste Code:	352 - Other organic solids
Disposal Method:	D80 - Disposal, Land Fill
Tons:	0.2

Additional Information:

Year:	2003
Gen EPA ID:	CAC002566109
Shipment Date:	20030605
Creation Date:	7/22/2004 8:36:14
Receipt Date:	20030611
Manifest ID:	98388142
Trans EPA ID:	CAD047456678
TSDF EPA ID:	CAT080033681
TSDF Alt EPA ID:	CAT080033681
Waste Code Description:	352 - Other organic solids
Meth Code:	D80 - Disposal, Land Fill
Quantity Tons:	0.2
Waste Quantity:	400
Quantity Unit:	P

F63 **XLT TRANSPORTATION INC** **HWTS** **S112915254**
WNW **950 STIMSON** **HAZNET** **N/A**
1/8-1/4 **CITY OF INDUSTRY, CA 91746**
0.136 mi.
720 ft. **Site 6 of 24 in cluster F**

Relative:
Lower

Actual:
341 ft.

HWTS:

Name:	XLT TRANSPORTATION INC
Address:	950 STIMSON
City,State,Zip:	CITY OF INDUSTRY, CA 91746
EPA ID:	CAC002357671
Inactive Date:	01/11/2002
Create Date:	07/03/2001
Mailing Address:	6014 S EASTERN AVE
Mailing City,State,Zip:	COMMERCE, CA 900400000
Owner Name:	XLT TRANSPORTATION INC
Owner Address:	6014 S EASTERN AVE
Owner City,State,Zip:	COMMERCE, CA 900400000
Contact Name:	EFREN JAIME/ SAFE COORD
Contact Address:	6014 S EASTERN AVE
City,State,Zip:	COMMERCE, CA 900400000
Facility Status:	Inactive
Facility Type:	TEMPORARY
Category:	STATE
Latitude:	34.010065
Longitude:	-117.955457

HAZNET:

Name:	XLT TRANSPORTATION INC
Address:	950 STIMSON
City,State,Zip:	CITY OF INDUSTRY, CA 917460000
Contact:	EFREN JAIME/ SAFE COORD
Telephone:	3237288121
Mailing Address:	6014 S EASTERN AVE
Year:	2001
Gepaid:	CAC002357671
TSD EPA ID:	CAT080033681
CA Waste Code:	352 - Other organic solids
Disposal Method:	D80 - Disposal, Land Fill
Tons:	0.75

Additional Information:

Year:	2001
Gen EPA ID:	CAC002357671
Shipment Date:	20010703
Creation Date:	10/1/2001 0:00:00
Receipt Date:	20010709
Manifest ID:	96228366
Trans EPA ID:	CAD047456678
TSDF EPA ID:	CAT080033681
Waste Code Description:	352 - Other organic solids
Meth Code:	D80 - Disposal, Land Fill
Quantity Tons:	0.75
Waste Quantity:	1500
Quantity Unit:	P

XLT TRANSPORTATION INC (Continued) **S112915254**

F64 **WARSAW CHEMICAL** **HWTS** **S112939445**
WNW **950 STIMSON** **HAZNET** **N/A**
1/8-1/4 **CITY OF INDUSTRY, CA 91747**
0.137 mi.
721 ft. **Site 7 of 24 in cluster F**

Relative:
Lower

Actual:
341 ft.

HWTS:

Name:	WARSAW CHEMICAL
Address:	950 STIMSON
City,State,Zip:	CITY OF INDUSTRY, CA 91747
EPA ID:	CAC002580493
Inactive Date:	03/07/2005
Create Date:	08/03/2004
Mailing Address:	390 ARGONNE RD
Mailing City,State,Zip:	WARSAW, IN 46580
Owner Name:	WARSAW CHEMICALS
Owner Address:	390 ARGONNE RD
Owner City,State,Zip:	WARSAW, CA 46580
Contact Name:	VIC GAMBLE
Contact Address:	390 ARGONNE RD
City,State,Zip:	WARSAW, IN 46580
Facility Status:	Inactive
Facility Type:	TEMPORARY
Category:	STATE
Latitude:	34.01024
Longitude:	-117.955375

HAZNET:

Name:	WARSAW CHEMICAL
Address:	950 STIMSON
City,State,Zip:	CITY OF INDUSTRY, CA 917470000
Contact:	VIC GAMBLE
Telephone:	8005483396
Mailing Address:	390 ARGONNE RD
Year:	2004
Gepaid:	CAC002580493
TSD EPA ID:	CAD044429835
CA Waste Code:	181 - Other inorganic solid waste
Disposal Method:	D99 - Disposal, Other
Tons:	0.1

Additional Information:

Year:	2004
Gen EPA ID:	CAC002580493
Shipment Date:	20040809
Creation Date:	11/5/2004 18:32:00
Receipt Date:	20040810
Manifest ID:	98388179
Trans EPA ID:	CAR000148270
Trans Name:	TRANSLOADING ENVIRONMENTAL CORP
TSDF EPA ID:	CAD044429835
Trans Name:	TERIS WEST
TSDF Alt EPA ID:	CAD044429835

WARSAW CHEMICAL (Continued) **S112939445**

Waste Code Description:	181 - Other inorganic solid waste Organics
RCRA Code:	D001
Meth Code:	D99 - Disposal, Other
Quantity Tons:	0.1
Waste Quantity:	200
Quantity Unit:	P

G65 **AST** **A100344596**
SE **16333 E GALE AVE** **N/A**
1/8-1/4 **INDUSTRY, CA**
0.137 mi.
725 ft. **Site 3 of 13 in cluster G**

Relative: **Higher**

Actual: **360 ft.**

AST:

Address:	16333 E GALE AVE
City/Zip:	INDUSTRY,
Certified Unified Program Agencies:	Los Angeles County
Owner:	SO CAL EDISON (WALNUT SUB)
Total Gallons:	3702

G66 **SO CAL EDISON CO** **HIST UST** **U001569666**
SE **16333 GALE AVE** **EMI** **N/A**
1/8-1/4 **CITY OF INDUSTRY, CA 91745**
0.137 mi.
725 ft. **Site 4 of 13 in cluster G**

Relative: **Higher**

Actual: **360 ft.**

HIST UST:

Name:	WALNUT SUBSTATION
Address:	16333 GALE AVE
City,State,Zip:	CITY OF INDUSTRY, CA 91744
Region:	STATE
Facility ID:	00000022249
Facility Type:	Other
Other Type:	ELECTRIC UTILITY
Contact Name:	F J COMEZ
Telephone:	8185721801
Owner Name:	SOUTHERN CALIFORNIA EDISON CO.
Owner Address:	2244 WALNUT GROVE AVENUE
Owner City,St,Zip:	ROSEMEAD, CA 91770
Total Tanks:	0001
Tank Num:	001
Container Num:	310
Year Installed:	1961
Tank Capacity:	00001000
Tank Used for:	PRODUCT
Type of Fuel:	UNLEADED
Leak Detection:	None

EMI:

Name:	SO CAL EDISON CO
Address:	16333 GALE AVE
City,State,Zip:	CITY OF INDUSTRY, CA 91745
Year:	2022
County Code:	19
Air Basin:	SC

SO CAL EDISON CO (Continued) **U001569666**

Facility ID:	1091
Air District Name:	SC
SIC Code:	4911
Air District Name:	SOUTH COAST AQMD
Total Organic Hydrocarbon Gases Tons/Yr:	.008298605169436779704569
Reactive Organic Gases Tons/Yr:	0.008002
Carbon Monoxide Emissions Tons/Yr:	0.00576
NOX - Oxides of Nitrogen Tons/Yr:	0.02
SOX - Oxides of Sulphur Tons/Yr:	1.19e-005
Particulate Matter Tons/Yr:	0.00189
Part. Matter 10 Micrometers and Smllr Tons/Yr:	0.00187866

G67 **SCE WALNUT SUBSTATION** **CERS HAZ WASTE** **S113010533**
SE **16333 GALE AVE** **CERS TANKS** **N/A**
1/8-1/4 **INDUSTRY, CA 91745** **HWTS**
0.137 mi. **HAZNET**
725 ft. **Site 5 of 13 in cluster G** **CERS**

Relative: Higher

Actual: 360 ft.

CERS HAZ WASTE:

Name:	SCE WALNUT SUBSTATION
Address:	16333 GALE AVE
City,State,Zip:	INDUSTRY, CA 91745
Site ID:	69614
CERS ID:	10159863
CERS Description:	Hazardous Waste Generator

CERS TANKS:

Name:	SCE WALNUT SUBSTATION
Address:	16333 GALE AVE
City,State,Zip:	INDUSTRY, CA 91745
Site ID:	69614
CERS ID:	10159863
CERS Description:	Aboveground Petroleum Storage

HWTS:

Name:	SOUTHERN CALIFORNIA EDISON WALNUT SUBSTATION
Address:	16333 GALE AVE
City,State,Zip:	CITY OF INDUSTRY, CA 91745
EPA ID:	CAD981694128
Inactive Date:	06/30/2018
Create Date:	04/10/1987
Mailing Address:	PO BOX 800
Mailing City,State,Zip:	ROSEMEAD, CA 917700000
Owner Name:	SOUTHERN CALIFORNIA EDISON
Owner Address:	PO BOX 800
Owner City,State,Zip:	ROSEMEAD, CA 917700000
Contact Name:	SARA M. DUVALL
Contact Address:	P.O. BOX 800
City,State,Zip:	ROSEMEAD, CA 91770
Facility Status:	Inactive
Facility Type:	PERMANENT
Category:	STATE
Latitude:	34.007099
Longitude:	-117.950423

NAICS:

EPA ID:	CAD981694128

SCE WALNUT SUBSTATION (Continued) **S113010533**

Create Date:	2004-10-20 10:23:57.043
NAICS Code:	221112
NAICS Description:	Fossil Fuel Electric Power Generation
Issued EPA ID Date:	1987-04-10 00:00:00
Inactive Date:	2018-06-30 00:00:00
Facility Name:	SOUTHERN CALIFORNIA EDISON WALNUT SUBSTATION
Facility Address:	16333 GALE AVE
Facility City:	CITY OF INDUSTRY
Facility State:	CA
Facility Zip:	917451710

HAZNET:

Name:	SOUTHERN CALIFORNIA EDISON WALNUT SUBSTATION
Address:	16333 GALE AVE
City,State,Zip:	CITY OF INDUSTRY, CA 917451710
Contact:	STAN MARSH
Telephone:	6263029711
Mailing Address:	2244 WALNUT GROVE AVE
Year:	2009
Gepaid:	CAD981694128
TSD EPA ID:	CAD050806850
CA Waste Code:	352 - Other organic solids
Disposal Method:	H141 - Storage, Bulking, And/Or Transfer Off Site--No Treatment/Reovery (H010-H129) Or (H131-H135)
Tons:	0.15
Year:	2009
Gepaid:	CAD981694128
TSD EPA ID:	CAD050806850
CA Waste Code:	223 - Unspecified oil-containing waste
Disposal Method:	H141 - Storage, Bulking, And/Or Transfer Off Site--No Treatment/Reovery (H010-H129) Or (H131-H135)
Tons:	0.425
Year:	2009
Gepaid:	CAD981694128
TSD EPA ID:	CAD009007626
CA Waste Code:	151 - Asbestos containing waste
Disposal Method:	H132 - Landfill Or Surface Impoundment That Will Be Closed As Landfill(To Include On-Site Treatment And/Or Stabilization)
Tons:	0.8
Year:	2009
Gepaid:	CAD981694128
TSD EPA ID:	CAD050806850
CA Waste Code:	181 - Other inorganic solid waste
Disposal Method:	H141 - Storage, Bulking, And/Or Transfer Off Site--No Treatment/Reovery (H010-H129) Or (H131-H135)
Tons:	0.1375
Year:	2009
Gepaid:	CAD981694128
TSD EPA ID:	CAD050806850
CA Waste Code:	261 - Polychlorinated biphenyls and material containing PCBs
Disposal Method:	H141 - Storage, Bulking, And/Or Transfer Off Site--No

SCE WALNUT SUBSTATION (Continued) **S113010533**

	Treatment/Reovery (H010-H129) Or (H131-H135)
Tons:	2.11
Year:	2008
Gepaid:	CAD981694128
TSD EPA ID:	CAD050806850
CA Waste Code:	261 - Polychlorinated biphenyls and material containing PCBs
Disposal Method:	H141 - Storage, Bulking, And/Or Transfer Off Site--No Treatment/Reovery (H010-H129) Or (H131-H135)
Tons:	4.15604
Year:	2008
Gepaid:	CAD981694128
TSD EPA ID:	CAD050806850
CA Waste Code:	223 - Unspecified oil-containing waste
Disposal Method:	H141 - Storage, Bulking, And/Or Transfer Off Site--No Treatment/Reovery (H010-H129) Or (H131-H135)
Tons:	0.5401
Year:	2008
Gepaid:	CAD981694128
TSD EPA ID:	CAD050806850
CA Waste Code:	221 - Waste oil and mixed oil
Disposal Method:	H141 - Storage, Bulking, And/Or Transfer Off Site--No Treatment/Reovery (H010-H129) Or (H131-H135)
Tons:	0.07
Year:	2008
Gepaid:	CAD981694128
TSD EPA ID:	CAD050806850
CA Waste Code:	731 - Liquids with polychloronated biphenyls >= 50 Mg./L
Disposal Method:	H141 - Storage, Bulking, And/Or Transfer Off Site--No Treatment/Reovery (H010-H129) Or (H131-H135)
Tons:	0.14987
Year:	2008
Gepaid:	CAD981694128
TSD EPA ID:	CAD050806850
CA Waste Code:	211 - Halogenated solvents (chloroforms, methyl chloride, perchloroethylene, etc)
Disposal Method:	H141 - Storage, Bulking, And/Or Transfer Off Site--No Treatment/Reovery (H010-H129) Or (H131-H135)
Tons:	0.14

Click this hyperlink while viewing on your computer to access
97 additional CA HAZNET: record(s) in the EDR Site Report.

Additional Information:

Year:	2009
Gen EPA ID:	CAD981694128
Shipment Date:	20090903
Creation Date:	12/8/2009 18:30:18
Receipt Date:	20090903
Manifest ID:	002686769FLE
Trans EPA ID:	MAD039322250

SCE WALNUT SUBSTATION (Continued) **S113010533**

Trans Name:	CLEAN HARBORS ENVIRONMENTAL SERVICES INC
TSDF EPA ID:	CAD050806850
Trans Name:	CLEAN HARBORS LOS ANGELES LLC
Waste Code Description:	261 - Not reported
Meth Code:	H141 - Storage, Bulking, And/Or Transfer Off Site--No Treatment/Reovery (H010-H129) Or (H131-H135)
Quantity Tons:	0.275
Waste Quantity:	550
Quantity Unit:	P
Shipment Date:	20090730
Creation Date:	10/13/2009 18:30:10
Receipt Date:	20090730
Manifest ID:	002684397FLE
Trans EPA ID:	MAD039322250
Trans Name:	CLEAN HARBORS ENVIRONMENTAL SERVICES INC
TSDF EPA ID:	CAD050806850
Trans Name:	CLEAN HARBORS LOS ANGELES LLC
Waste Code Description:	261 - Not reported
Meth Code:	H141 - Storage, Bulking, And/Or Transfer Off Site--No Treatment/Reovery (H010-H129) Or (H131-H135)
Quantity Tons:	0.475
Waste Quantity:	950
Quantity Unit:	P
Shipment Date:	20090702
Creation Date:	10/12/2009 18:30:08
Receipt Date:	20090702
Manifest ID:	002684105FLE
Trans EPA ID:	MAD039322250
Trans Name:	CLEAN HARBORS ENVIRONMENTAL SERVICES INC
TSDF EPA ID:	CAD050806850
Trans Name:	CLEAN HARBORS LOS ANGELES LLC
Waste Code Description:	261 - Not reported
Meth Code:	H141 - Storage, Bulking, And/Or Transfer Off Site--No Treatment/Reovery (H010-H129) Or (H131-H135)
Quantity Tons:	0.175
Waste Quantity:	350
Quantity Unit:	P
Shipment Date:	20090702
Creation Date:	10/12/2009 18:30:08
Receipt Date:	20090702
Manifest ID:	002684105FLE
Trans EPA ID:	MAD039322250
Trans Name:	CLEAN HARBORS ENVIRONMENTAL SERVICES INC
TSDF EPA ID:	CAD050806850
Trans Name:	CLEAN HARBORS LOS ANGELES LLC
Waste Code Description:	181 - Other inorganic solid waste Organics
Meth Code:	H141 - Storage, Bulking, And/Or Transfer Off Site--No Treatment/Reovery (H010-H129) Or (H131-H135)
Quantity Tons:	0.1375
Waste Quantity:	275
Quantity Unit:	P
Shipment Date:	20090702
Creation Date:	10/12/2009 18:30:08

SCE WALNUT SUBSTATION (Continued) **S113010533**

Receipt Date:	20090702
Manifest ID:	002684105FLE
Trans EPA ID:	MAD039322250
Trans Name:	CLEAN HARBORS ENVIRONMENTAL SERVICES INC
TSDF EPA ID:	CAD050806850
Trans Name:	CLEAN HARBORS LOS ANGELES LLC
Waste Code Description:	223 - Unspecified oil-containing waste
Meth Code:	H141 - Storage, Bulking, And/Or Transfer Off Site--No Treatment/Reovery (H010-H129) Or (H131-H135)
Quantity Tons:	0.425
Waste Quantity:	850
Quantity Unit:	P
Shipment Date:	20090604
Creation Date:	8/12/2009 18:30:08
Receipt Date:	20090604
Manifest ID:	002688290FLE
Trans EPA ID:	MAD039322250
Trans Name:	CLEAN HARBORS ENVIRONMENTAL SERVICES INC
TSDF EPA ID:	CAD050806850
Trans Name:	CLEAN HARBORS LOS ANGELES LLC
Waste Code Description:	261 - Not reported
Meth Code:	H141 - Storage, Bulking, And/Or Transfer Off Site--No Treatment/Reovery (H010-H129) Or (H131-H135)
Quantity Tons:	1
Waste Quantity:	2000
Quantity Unit:	P
Shipment Date:	20090604
Creation Date:	8/12/2009 18:30:08
Receipt Date:	20090604
Manifest ID:	002688290FLE
Trans EPA ID:	MAD039322250
Trans Name:	CLEAN HARBORS ENVIRONMENTAL SERVICES INC
TSDF EPA ID:	CAD050806850
Trans Name:	CLEAN HARBORS LOS ANGELES LLC
Waste Code Description:	352 - Other organic solids
RCRA Code:	F005
Meth Code:	H141 - Storage, Bulking, And/Or Transfer Off Site--No Treatment/Reovery (H010-H129) Or (H131-H135)
Quantity Tons:	0.15
Waste Quantity:	300
Quantity Unit:	P
Additional Code 1:	F003
Additional Code 2:	F001
Shipment Date:	20090326
Creation Date:	5/11/2009 18:30:09
Receipt Date:	20090402
Manifest ID:	003709941JJK
Trans EPA ID:	CAD073609893
Trans Name:	KARCHER ENVIRONMENTAL INC
TSDF EPA ID:	CAD009007626
Trans Name:	AZUSA LAND RECLAMATION
Waste Code Description:	151 - Asbestos-containing waste
Meth Code:	H132 - Landfill Or Surface Impoundment That Will Be Closed As Landfill(To Include On-Site Treatment And/Or Stabilization)

SCE WALNUT SUBSTATION (Continued) **S113010533**

Quantity Tons: 0.4
Waste Quantity: 1
Quantity Unit: Y

Shipment Date: 20090325
Creation Date: 5/11/2009 18:30:09
Receipt Date: 20090402
Manifest ID: 003709937JJK
Trans EPA ID: CAD073609893
Trans Name: KARCHER ENVIRONMENTAL INC
TSDF EPA ID: CAD009007626
Trans Name: AZUSA LAND RECLAMATION
Waste Code Description: 151 - Asbestos-containing waste
Meth Code: H132 - Landfill Or Surface Impoundment That Will Be Closed As Landfill(To Include On-Site Treatment And/Or Stabilization)
Quantity Tons: 0.4
Waste Quantity: 1
Quantity Unit: Y

Shipment Date: 20090305
Creation Date: 6/16/2009 18:30:30
Receipt Date: 20090305
Manifest ID: 001753403FLE
Trans EPA ID: MAD039322250
Trans Name: CLEAN HARBORS ENVIRONMENTAL SERVICES INC
TSDF EPA ID: CAD050806850
Trans Name: CLEAN HARBORS LOS ANGELES LLC
Waste Code Description: 261 - Not reported
Meth Code: H141 - Storage, Bulking, And/Or Transfer Off Site--No Treatment/Reovery (H010-H129) Or (H131-H135)
Quantity Tons: 0.185
Waste Quantity: 370
Quantity Unit: P

Additional Information:
Year: 2008
Gen EPA ID: CAD981694128

Shipment Date: 20081002
Creation Date: 1/9/2009 18:30:19
Receipt Date: 20081002
Manifest ID: 001751508FLE
Trans EPA ID: MAD039322250
Trans Name: CLEAN HARBORS ENVIRONMENTAL SERVICES INC
TSDF EPA ID: CAD050806850
Trans Name: CLEAN HARBORS LOS ANGELES LLC
Waste Code Description: 223 - Unspecified oil-containing waste
Meth Code: - Not reported
Quantity Tons: 0.2
Waste Quantity: 400
Quantity Unit: P

Shipment Date: 20081002
Creation Date: 1/9/2009 18:30:19
Receipt Date: 20081002
Manifest ID: 001751508FLE
Trans EPA ID: MAD039322250

SCE WALNUT SUBSTATION (Continued) **S113010533**

Trans Name:	CLEAN HARBORS ENVIRONMENTAL SERVICES INC
TSDF EPA ID:	CAD050806850
Trans Name:	CLEAN HARBORS LOS ANGELES LLC
Waste Code Description:	223 - Unspecified oil-containing waste
Meth Code:	H141 - Storage, Bulking, And/Or Transfer Off Site--No Treatment/Reovery (H010-H129) Or (H131-H135)
Quantity Tons:	0.025
Waste Quantity:	50
Quantity Unit:	P
Shipment Date:	20081002
Creation Date:	1/9/2009 18:30:19
Receipt Date:	20081002
Manifest ID:	001751508FLE
Trans EPA ID:	MAD039322250
Trans Name:	CLEAN HARBORS ENVIRONMENTAL SERVICES INC
TSDF EPA ID:	CAD050806850
Trans Name:	CLEAN HARBORS LOS ANGELES LLC
Waste Code Description:	261 - Not reported
Meth Code:	H141 - Storage, Bulking, And/Or Transfer Off Site--No Treatment/Reovery (H010-H129) Or (H131-H135)
Quantity Tons:	3.3
Waste Quantity:	6600
Quantity Unit:	P
Shipment Date:	20080612
Creation Date:	9/4/2008 18:30:07
Receipt Date:	20080612
Manifest ID:	001752279FLE
Trans EPA ID:	MAD039322250
Trans Name:	CLEAN HARBORS ENVIRONMENTAL SERVICES INC
TSDF EPA ID:	CAD050806850
Trans Name:	CLEAN HARBORS LOS ANGELES LLC
Waste Code Description:	261 - Not reported
Meth Code:	H141 - Storage, Bulking, And/Or Transfer Off Site--No Treatment/Reovery (H010-H129) Or (H131-H135)
Quantity Tons:	0.02204
Waste Quantity:	20
Quantity Unit:	K
Shipment Date:	20080612
Creation Date:	9/4/2008 18:30:07
Receipt Date:	20080612
Manifest ID:	001752279FLE
Trans EPA ID:	MAD039322250
Trans Name:	CLEAN HARBORS ENVIRONMENTAL SERVICES INC
TSDF EPA ID:	CAD050806850
Trans Name:	CLEAN HARBORS LOS ANGELES LLC
Waste Code Description:	731 - Liquids with polychlorinated biphenyls > 50 mg/l
Meth Code:	H141 - Storage, Bulking, And/Or Transfer Off Site--No Treatment/Reovery (H010-H129) Or (H131-H135)
Quantity Tons:	0.14987
Waste Quantity:	136
Quantity Unit:	K
Shipment Date:	20080612
Creation Date:	9/4/2008 18:30:07

SCE WALNUT SUBSTATION (Continued) **S113010533**

Receipt Date:	20080612
Manifest ID:	001752279FLE
Trans EPA ID:	MAD039322250
Trans Name:	CLEAN HARBORS ENVIRONMENTAL SERVICES INC
TSDF EPA ID:	CAD050806850
Trans Name:	CLEAN HARBORS LOS ANGELES LLC
Waste Code Description:	352 - Other organic solids
RCRA Code:	F005
Meth Code:	H141 - Storage, Bulking, And/Or Transfer Off Site--No Treatment/Reovery (H010-H129) Or (H131-H135)
Quantity Tons:	0.1
Waste Quantity:	200
Quantity Unit:	P
Additional Code 1:	F003
Additional Code 2:	F001
Shipment Date:	20080606
Creation Date:	8/29/2008 18:30:24
Receipt Date:	20080606
Manifest ID:	001752239FLE
Trans EPA ID:	MAD039322250
Trans Name:	CLEAN HARBORS ENVIRONMENTAL SERVICES INC
TSDF EPA ID:	CAD050806850
Trans Name:	CLEAN HARBORS LOS ANGELES LLC
Waste Code Description:	352 - Other organic solids
RCRA Code:	F005
Meth Code:	H141 - Storage, Bulking, And/Or Transfer Off Site--No Treatment/Reovery (H010-H129) Or (H131-H135)
Quantity Tons:	0.6
Waste Quantity:	1200
Quantity Unit:	P
Additional Code 1:	F003
Additional Code 2:	F001
Shipment Date:	20080606
Creation Date:	8/29/2008 18:30:24
Receipt Date:	20080606
Manifest ID:	001752239FLE
Trans EPA ID:	MAD039322250
Trans Name:	CLEAN HARBORS ENVIRONMENTAL SERVICES INC
TSDF EPA ID:	CAD050806850
Trans Name:	CLEAN HARBORS LOS ANGELES LLC
Waste Code Description:	261 - Not reported
Meth Code:	H141 - Storage, Bulking, And/Or Transfer Off Site--No Treatment/Reovery (H010-H129) Or (H131-H135)
Quantity Tons:	0.834
Waste Quantity:	200
Quantity Unit:	G
Shipment Date:	20080606
Creation Date:	8/29/2008 18:30:24
Receipt Date:	20080606
Manifest ID:	001752239FLE
Trans EPA ID:	MAD039322250
Trans Name:	CLEAN HARBORS ENVIRONMENTAL SERVICES INC
TSDF EPA ID:	CAD050806850
Trans Name:	CLEAN HARBORS LOS ANGELES LLC

SCE WALNUT SUBSTATION (Continued) **S113010533**

Waste Code Description: 223 - Unspecified oil-containing waste
Meth Code: H141 - Storage, Bulking, And/Or Transfer Off Site--No Treatment/Reovery (H010-H129) Or (H131-H135)
Quantity Tons: 0.1251
Waste Quantity: 30
Quantity Unit: G

Shipment Date: 20080606
Creation Date: 8/29/2008 18:30:24
Receipt Date: 20080606
Manifest ID: 001752239FLE
Trans EPA ID: MAD039322250
Trans Name: CLEAN HARBORS ENVIRONMENTAL SERVICES INC
TSDF EPA ID: CAD050806850
Trans Name: CLEAN HARBORS LOS ANGELES LLC
Waste Code Description: 223 - Unspecified oil-containing waste
Meth Code: H141 - Storage, Bulking, And/Or Transfer Off Site--No Treatment/Reovery (H010-H129) Or (H131-H135)
Quantity Tons: 0.05
Waste Quantity: 100
Quantity Unit: P

Additional Information:
Year: 2007
Gen EPA ID: CAD981694128

Shipment Date: 20071206
Creation Date: 3/28/2008 18:30:13
Receipt Date: 20071206
Manifest ID: 000976043FLE
Trans EPA ID: MAD039322250
Trans Name: CLEAN HARBORS ENV SERVICES INC
TSDF EPA ID: CAD050806850
Trans Name: CLEAN HARBORS LOS ANGELES LLC
Waste Code Description: 221 - Waste oil and mixed oil
Meth Code: H141 - Storage, Bulking, And/Or Transfer Off Site--No Treatment/Reovery (H010-H129) Or (H131-H135)
Quantity Tons: 1.35
Waste Quantity: 2700
Quantity Unit: P

Shipment Date: 20070928
Creation Date: 4/22/2008 18:30:36
Receipt Date: 20070928
Manifest ID: 001073349FLE
Trans EPA ID: MAD039322250
Trans Name: CLEAN HARBORS ENV SERVICES INC
TSDF EPA ID: CAD050806850
Trans Name: CLEAN HARBORS LOS ANGELES LLC
Waste Code Description: 331 - Off-specification, aged, or surplus organics
RCRA Code: D001
Meth Code: - Not reported
Quantity Tons: 0.07
Waste Quantity: 140
Quantity Unit: P

Shipment Date: 20070928

SCE WALNUT SUBSTATION (Continued) **S113010533**

Creation Date:	4/22/2008 18:30:36
Receipt Date:	20070928
Manifest ID:	001073349FLE
Trans EPA ID:	MAD039322250
Trans Name:	CLEAN HARBORS ENV SERVICES INC
TSDF EPA ID:	CAD050806850
Trans Name:	CLEAN HARBORS LOS ANGELES LLC
Waste Code Description:	352 - Other organic solids
RCRA Code:	F005
Meth Code:	- Not reported
Quantity Tons:	0.45
Waste Quantity:	900
Quantity Unit:	P
Additional Code 1:	F003
Additional Code 2:	F001
Shipment Date:	20070928
Creation Date:	4/22/2008 18:30:36
Receipt Date:	20070928
Manifest ID:	001073349FLE
Trans EPA ID:	MAD039322250
Trans Name:	CLEAN HARBORS ENV SERVICES INC
TSDF EPA ID:	CAD050806850
Trans Name:	CLEAN HARBORS LOS ANGELES LLC
Waste Code Description:	731 - Liquids with polychlorinated biphenyls > 50 mg/l
Meth Code:	- Not reported
Quantity Tons:	0.025
Waste Quantity:	50
Quantity Unit:	P
Shipment Date:	20070928
Manifest ID:	001073349FLE
Trans EPA ID:	MAD039322250
Trans Name:	CLEAN HARBORS ENV SERVICES INC
TSDF EPA ID:	CAD050806850
Trans Name:	CLEAN HARBORS LOS ANGELES LLC
Waste Code Description:	261 - Not reported
Meth Code:	- Not reported
Quantity Tons:	1.275
Waste Quantity:	2550
Quantity Unit:	P
Shipment Date:	20070928
Creation Date:	4/22/2008 18:30:36
Receipt Date:	20070928
Manifest ID:	001073349FLE
Trans EPA ID:	MAD039322250
Trans Name:	CLEAN HARBORS ENV SERVICES INC
TSDF EPA ID:	CAD050806850
Trans Name:	CLEAN HARBORS LOS ANGELES LLC
Waste Code Description:	223 - Unspecified oil-containing waste
Meth Code:	- Not reported
Quantity Tons:	0.075
Waste Quantity:	150
Quantity Unit:	P
Shipment Date:	20070525

SCE WALNUT SUBSTATION (Continued) **S113010533**

Creation Date:	10/18/2007 18:30:24
Receipt Date:	20070612
Manifest ID:	001222621JJK
Trans EPA ID:	CAD073609893
Trans Name:	KARCHER ENVIRONMENTAL
TSDF EPA ID:	CAD009007626
Trans Name:	AZUSA LAND RECLAMATION
Waste Code Description:	151 - Asbestos-containing waste
Meth Code:	H132 - Landfill Or Surface Impoundment That Will Be Closed As Landfill(To Include On-Site Treatment And/Or Stabilization)
Quantity Tons:	0.4
Waste Quantity:	1
Quantity Unit:	Y
Shipment Date:	20070406
Creation Date:	8/29/2007 18:30:21
Receipt Date:	20070406
Manifest ID:	000947023FLE
Trans EPA ID:	MAD039322250
Trans Name:	CLEAN HARBORS ENV SERVICES INC
TSDF EPA ID:	CAD050806850
Trans Name:	CLEAN HARBORS LOS ANGELES LLC
Waste Code Description:	261 - Not reported
Meth Code:	H141 - Storage, Bulking, And/Or Transfer Off Site--No Treatment/Reovery (H010-H129) Or (H131-H135)
Quantity Tons:	1.8348
Waste Quantity:	440
Quantity Unit:	G
Shipment Date:	20070406
Creation Date:	8/29/2007 18:30:21
Receipt Date:	20070406
Manifest ID:	000947023FLE
Trans EPA ID:	MAD039322250
Trans Name:	CLEAN HARBORS ENV SERVICES INC
TSDF EPA ID:	CAD050806850
Trans Name:	CLEAN HARBORS LOS ANGELES LLC
Waste Code Description:	352 - Other organic solids
Meth Code:	H141 - Storage, Bulking, And/Or Transfer Off Site--No Treatment/Reovery (H010-H129) Or (H131-H135)
Quantity Tons:	0.25
Waste Quantity:	500
Quantity Unit:	P
Shipment Date:	20070406
Creation Date:	8/29/2007 18:30:21
Receipt Date:	20070406
Manifest ID:	000947023FLE
Trans EPA ID:	MAD039322250
Trans Name:	CLEAN HARBORS ENV SERVICES INC
TSDF EPA ID:	CAD050806850
Trans Name:	CLEAN HARBORS LOS ANGELES LLC
Waste Code Description:	352 - Other organic solids
Meth Code:	H141 - Storage, Bulking, And/Or Transfer Off Site--No Treatment/Reovery (H010-H129) Or (H131-H135)
Quantity Tons:	0.2
Waste Quantity:	400

SCE WALNUT SUBSTATION (Continued) **S113010533**

Quantity Unit: P

Additional Information:
Year: 2006
Gen EPA ID: CAD981694128

Shipment Date: 20061226
Creation Date: 2/23/2008 18:30:22
Receipt Date: 20061226
Manifest ID: 000507758FLE
Trans EPA ID: MAD039322250
Trans Name: CLEAN HARBORS ENV SERVICES INC
TSDF EPA ID: CAD050806850
Trans Name: CLEAN HARBORS LOS ANGELES LLC
Waste Code Description: 221 - Waste oil and mixed oil
Meth Code: H141 - Storage, Bulking, And/Or Transfer Off Site--No Treatment/Reovery (H010-H129) Or (H131-H135)
Quantity Tons: 0.9
Waste Quantity: 1800
Quantity Unit: P

Shipment Date: 20061211
Creation Date: 2/23/2008 18:30:22
Receipt Date: 20061211
Manifest ID: 000585475FLE
Trans EPA ID: MAD039322250
Trans Name: CLEAN HARBORS ENV SERVICES INC
TSDF EPA ID: CAD050806850
Trans Name: CLEAN HARBORS LOS ANGELES LLC
Waste Code Description: 221 - Waste oil and mixed oil
Meth Code: - Not reported
Quantity Tons: 1
Waste Quantity: 2000
Quantity Unit: P

Shipment Date: 20061205
Creation Date: 2/23/2008 18:30:22
Receipt Date: 20061205
Manifest ID: 000585333FLE
Trans EPA ID: MAD039322250
Trans Name: CLEAN HARBORS ENV SERVICES INC
TSDF EPA ID: CAD050806850
Trans Name: CLEAN HARBORS LOS ANGELES LLC
Waste Code Description: 221 - Waste oil and mixed oil
Meth Code: H141 - Storage, Bulking, And/Or Transfer Off Site--No Treatment/Reovery (H010-H129) Or (H131-H135)
Quantity Tons: 1.2
Waste Quantity: 2400
Quantity Unit: P

Shipment Date: 20061128
Creation Date: 3/30/2007 13:33:25
Receipt Date: 20061204
Manifest ID: 000168935JJK
Trans EPA ID: CAD073609893
Trans Name: KARCHER ENVIRONMENTAL
TSDF EPA ID: CAD009007626

SCE WALNUT SUBSTATION (Continued) **S113010533**

Trans Name: AZUSA LAND RECLAMATION
Waste Code Description: 151 - Asbestos-containing waste
Meth Code: H132 - Landfill Or Surface Impoundment That Will Be Closed As Landfill(To Include On-Site Treatment And/Or Stabilization)
Quantity Tons: 2
Waste Quantity: 5
Quantity Unit: Y

Shipment Date: 20061127
Creation Date: 4/19/2007 18:31:30
Receipt Date: 20061127
Manifest ID: 000505908FLE
Trans EPA ID: CAT080032253
Trans Name: O C VACUUM INC
TSDF EPA ID: CAD050806850
Trans Name: CLEAN HARBORS LOS ANGELES LLC
Waste Code Description: 261 - Not reported
Meth Code: - Not reported
Quantity Tons: 19.182
Waste Quantity: 4600
Quantity Unit: G

Shipment Date: 20061108
Creation Date: 4/19/2007 18:31:30
Receipt Date: 20061109
Manifest ID: 000585166FLE
Trans EPA ID: MAD039322250
Trans Name: CLEAN HARBORS ENV SERVICES INC
TSDF EPA ID: CAD050806850
Trans Name: CLEAN HARBORS LOS ANGELES LLC
Waste Code Description: 731 - Liquids with polychlorinated biphenyls > 50 mg/l
Meth Code: - Not reported
Quantity Tons: 0.08706
Waste Quantity: 79
Quantity Unit: K

Shipment Date: 20061108
Creation Date: 4/19/2007 18:31:30
Receipt Date: 20061109
Manifest ID: 000585166FLE
Trans EPA ID: MAD039322250
Trans Name: CLEAN HARBORS ENV SERVICES INC
TSDF EPA ID: CAD050806850
Trans Name: CLEAN HARBORS LOS ANGELES LLC
Waste Code Description: 261 - Not reported
Meth Code: - Not reported
Quantity Tons: 0.08706
Waste Quantity: 79
Quantity Unit: K

Shipment Date: 20060718
Creation Date: 9/14/2006 18:31:42
Manifest ID: 24909144
Trans EPA ID: MAD039322250
Trans Name: CLEAN HARBORS ENV SERVICES INC
TSDF EPA ID: CAD050806850
Trans Name: CLEAN HARBORS LOS ANGELES LLC

SCE WALNUT SUBSTATION (Continued) **S113010533**

TSDF Alt EPA ID: HFHQ36-0200
Waste Code Description: 221 - Waste oil and mixed oil
Meth Code: - Not reported
Quantity Tons: 0.675
Waste Quantity: 1350
Quantity Unit: P

Shipment Date: 20060703
Creation Date: 9/13/2006 18:30:23
Receipt Date: 20060711
Manifest ID: 24707185
Trans EPA ID: CAD073609893
Trans Name: KARCHER ENVIRONMENTAL INC
TSDF EPA ID: CAD009007626
Trans Name: AZUSA LAND RECLAMATION
TSDF Alt EPA ID: CAD009007626
Waste Code Description: 151 - Asbestos-containing waste
Meth Code: D80 - Disposal, Land Fill
Quantity Tons: 0.4214
Waste Quantity: 0.5
Quantity Unit: Y

Shipment Date: 20060320
Creation Date: 9/13/2006 18:31:19
Receipt Date: 20060320
Manifest ID: 25193267
Trans EPA ID: MAD039322250
Trans Name: CLEAN HARBORS ENV SERVICES INC
TSDF EPA ID: CAD050806850
Trans Name: CLEAN HARBORS LOS ANGELES LLC
TSDF Alt EPA ID: HFHQ36-0200
Waste Code Description: 261 - Not reported
Meth Code: H01 - Transfer Station
Quantity Tons: 1.8765
Waste Quantity: 450
Quantity Unit: G

Additional Information:
Year: 2005
Gen EPA ID: CAD981694128

Shipment Date: 20051217
Creation Date: 7/27/2006 18:30:34
Receipt Date: 20051219
Manifest ID: 25149918
Trans EPA ID: MAD039322250
Trans Name: CLEAN HARBORS ENV SERVICES INC
TSDF EPA ID: CAD050806850
Trans Name: CLEAN HARBORS LOS ANGELES LLC
TSDF Alt EPA ID: HFHQ36-0200
Waste Code Description: 221 - Waste oil and mixed oil
Meth Code: H01 - Transfer Station
Quantity Tons: 12.255
Waste Quantity: 3225
Quantity Unit: G

Shipment Date: 20051214

SCE WALNUT SUBSTATION (Continued) **S113010533**

Creation Date:	6/22/2006 18:32:03
Receipt Date:	20051215
Manifest ID:	25149900
Trans EPA ID:	MAD039322250
Trans Name:	CLEAN HARBORS ENV SERVICES INC
TSDF EPA ID:	CAD050806850
Trans Name:	CLEAN HARBORS LOS ANGELES LLC
TSDF Alt EPA ID:	HFHQ36 0200
Waste Code Description:	352 - Other organic solids
Meth Code:	H01 - Transfer Station
Quantity Tons:	0.1
Waste Quantity:	200
Quantity Unit:	P

Shipment Date:	20051214
Creation Date:	6/22/2006 18:32:03
Receipt Date:	20051215
Manifest ID:	25149900
Trans EPA ID:	MAD039322250
Trans Name:	CLEAN HARBORS ENV SERVICES INC
TSDF EPA ID:	CAD050806850
Trans Name:	CLEAN HARBORS LOS ANGELES LLC
TSDF Alt EPA ID:	HFHQ36 0200
Waste Code Description:	261 - Not reported
Meth Code:	H01 - Transfer Station
Quantity Tons:	0.75
Waste Quantity:	1500
Quantity Unit:	P

Shipment Date:	20051214
Creation Date:	6/22/2006 18:32:03
Receipt Date:	20051215
Manifest ID:	25149900
Trans EPA ID:	MAD039322250
Trans Name:	CLEAN HARBORS ENV SERVICES INC
TSDF EPA ID:	CAD050806850
Trans Name:	CLEAN HARBORS LOS ANGELES LLC
TSDF Alt EPA ID:	HFHQ36 0200
Waste Code Description:	352 - Other organic solids
RCRA Code:	F001
Meth Code:	H01 - Transfer Station
Quantity Tons:	0.03
Waste Quantity:	60
Quantity Unit:	P

Shipment Date:	20051101
Creation Date:	1/4/2007 18:30:12
Receipt Date:	20051101
Manifest ID:	24678047
Trans EPA ID:	MAD039322250
Trans Name:	CLEAN HARBORS ENV SERVICES INC
TSDF EPA ID:	CAD050806850
Trans Name:	CLEAN HARBORS LOS ANGELES LLC
TSDF Alt EPA ID:	HFHQ36 0200
Waste Code Description:	352 - Other organic solids
Meth Code:	H01 - Transfer Station
Quantity Tons:	0.3

SCE WALNUT SUBSTATION (Continued) **S113010533**

Waste Quantity:	600
Quantity Unit:	P
Shipment Date:	20051101
Creation Date:	1/4/2007 18:30:12
Receipt Date:	20051101
Manifest ID:	24678047
Trans EPA ID:	MAD039322250
Trans Name:	CLEAN HARBORS ENV SERVICES INC
TSDF EPA ID:	CAD050806850
Trans Name:	CLEAN HARBORS LOS ANGELES LLC
TSDF Alt EPA ID:	HFHQ36 0200
Waste Code Description:	512 - Other empty containers 30 gallons or more
Meth Code:	H01 - Transfer Station
Quantity Tons:	0.175
Waste Quantity:	350
Quantity Unit:	P
Shipment Date:	20051101
Creation Date:	1/4/2007 18:30:12
Receipt Date:	20051101
Manifest ID:	24678047
Trans EPA ID:	MAD039322250
Trans Name:	CLEAN HARBORS ENV SERVICES INC
TSDF EPA ID:	CAD050806850
Trans Name:	CLEAN HARBORS LOS ANGELES LLC
TSDF Alt EPA ID:	HFHQ36 0200
Waste Code Description:	352 - Other organic solids
RCRA Code:	F001
Meth Code:	H01 - Transfer Station
Quantity Tons:	0.125
Waste Quantity:	250
Quantity Unit:	P
Shipment Date:	20051028
Creation Date:	1/4/2007 18:30:12
Receipt Date:	20051028
Manifest ID:	24678104
Trans EPA ID:	CAT080032253
Trans Name:	O C VACUUM INC
TSDF EPA ID:	CAD050806850
Trans Name:	CLEAN HARBORS LOS ANGELES LLC
TSDF Alt EPA ID:	HFHQ36 0200
Waste Code Description:	221 - Waste oil and mixed oil
Meth Code:	H01 - Transfer Station
Quantity Tons:	4.37
Waste Quantity:	1150
Quantity Unit:	G
Shipment Date:	20050921
Creation Date:	3/12/2006 18:30:40
Receipt Date:	20050927
Manifest ID:	24220082
Trans EPA ID:	CAD073609893
Trans Name:	KARCHER ENVIRONMENTAL INC
TSDF EPA ID:	CAD009007626
Trans Name:	AZUSA LAND RECLAMATION

SCE WALNUT SUBSTATION (Continued) **S113010533**

TSDF Alt EPA ID: CAD009007626
Waste Code Description: 151 - Asbestos-containing waste
Meth Code: D80 - Disposal, Land Fill
Quantity Tons: 0.8428
Waste Quantity: 1
Quantity Unit: Y

Shipment Date: 20050819
Creation Date: 1/4/2007 18:30:12
Receipt Date: 20050819
Manifest ID: 24710638
Trans EPA ID: MAD039322250
Trans Name: CLEAN HARBORS ENV SERVICES INC
TSDF EPA ID: CAD050806850
Trans Name: CLEAN HARBORS LOS ANGELES LLC
TSDF Alt EPA ID: HFHQ36 0200
Waste Code Description: 221 - Waste oil and mixed oil
Meth Code: H01 - Transfer Station
Quantity Tons: 9
Waste Quantity: 18000
Quantity Unit: P

Additional Information:
Year: 2004
Gen EPA ID: CAD981694128

Shipment Date: 20041228
Creation Date: 4/20/2006 18:32:04
Receipt Date: 20041229
Manifest ID: 24162244
Trans EPA ID: MAD039322250
Trans Name: CLEAN HARBORS ENV SERVICES INC
TSDF EPA ID: CAD050806850
Trans Name: CLEAN HARBORS LOS ANGELES LLC
TSDF Alt EPA ID: HFHQ36 0200
Waste Code Description: 352 - Other organic solids
RCRA Code: F001
Meth Code: H01 - Transfer Station
Quantity Tons: 0.125
Waste Quantity: 250
Quantity Unit: P

Shipment Date: 20041228
Creation Date: 4/20/2006 18:32:04
Receipt Date: 20041229
Manifest ID: 24162244
Trans EPA ID: MAD039322250
Trans Name: CLEAN HARBORS ENV SERVICES INC
TSDF EPA ID: CAD050806850
Trans Name: CLEAN HARBORS LOS ANGELES LLC
TSDF Alt EPA ID: HFHQ36 0200
Waste Code Description: 214 - Unspecified solvent mixture
RCRA Code: 223
Meth Code: H01 - Transfer Station
Quantity Tons: 0.18
Waste Quantity: 50
Quantity Unit: G

SCE WALNUT SUBSTATION (Continued) **S113010533**

Shipment Date:	20041228
Creation Date:	4/20/2006 18:32:04
Receipt Date:	20041229
Manifest ID:	24162244
Trans EPA ID:	MAD039322250
Trans Name:	CLEAN HARBORS ENV SERVICES INC
TSDF EPA ID:	CAD050806850
Trans Name:	CLEAN HARBORS LOS ANGELES LLC
TSDF Alt EPA ID:	HFHQ36 0200
Waste Code Description:	352 - Other organic solids
Meth Code:	H01 - Transfer Station
Quantity Tons:	0.25
Waste Quantity:	500
Quantity Unit:	P

Shipment Date:	20041228
Creation Date:	4/20/2006 18:32:04
Receipt Date:	20041229
Manifest ID:	24162243
Trans EPA ID:	MAD039322250
Trans Name:	CLEAN HARBORS ENV SERVICES INC
TSDF EPA ID:	CAD050806850
Trans Name:	CLEAN HARBORS LOS ANGELES LLC
TSDF Alt EPA ID:	HFHQ36 0200
Waste Code Description:	221 - Waste oil and mixed oil
RCRA Code:	NONE
Meth Code:	H01 - Transfer Station
Quantity Tons:	1.9635
Waste Quantity:	3927
Quantity Unit:	P

Shipment Date:	20041228
Creation Date:	4/20/2006 18:32:04
Receipt Date:	20041229
Manifest ID:	24162243
Trans EPA ID:	MAD039322250
Trans Name:	CLEAN HARBORS ENV SERVICES INC
TSDF EPA ID:	CAD050806850
Trans Name:	CLEAN HARBORS LOS ANGELES LLC
TSDF Alt EPA ID:	HFHQ36 0200
Waste Code Description:	- Not reported
Meth Code:	H01 - Transfer Station

Shipment Date:	20041108
Creation Date:	3/13/2007 18:30:13
Receipt Date:	20041108
Manifest ID:	23456929
Trans EPA ID:	MAD039322250
Trans Name:	CLEAN HARBORS ENV SERVICES INC
TSDF EPA ID:	CAD050806850
Trans Name:	CLEAN HARBORS LOS ANGELES LLC
TSDF Alt EPA ID:	HFHQ36 0200
Waste Code Description:	221 - Waste oil and mixed oil
RCRA Code:	NONE
Meth Code:	H01 - Transfer Station
Quantity Tons:	0.55

SCE WALNUT SUBSTATION (Continued) **S113010533**

Waste Quantity:	1100
Quantity Unit:	P
Shipment Date:	20041108
Creation Date:	3/13/2007 18:30:13
Receipt Date:	20041108
Manifest ID:	23456929
Trans EPA ID:	MAD039322250
Trans Name:	CLEAN HARBORS ENV SERVICES INC
TSDF EPA ID:	CAD050806850
Trans Name:	CLEAN HARBORS LOS ANGELES LLC
TSDF Alt EPA ID:	HFHQ36 0200
Waste Code Description:	- Not reported
Meth Code:	H01 - Transfer Station
Shipment Date:	20040413
Creation Date:	10/15/2004 10:46:40
Receipt Date:	20040414
Manifest ID:	23818448
Trans EPA ID:	MAD039322250
Trans Name:	CLEAN HARBORS ENV SERVICES INC
TSDF EPA ID:	CAD050806850
Trans Name:	CLEAN HARBORS LOS ANGELES LLC
TSDF Alt EPA ID:	HFHQ36 0200
Waste Code Description:	214 - Unspecified solvent mixture
Meth Code:	H01 - Transfer Station
Quantity Tons:	0.45
Waste Quantity:	900
Quantity Unit:	P
Shipment Date:	20040413
Creation Date:	10/15/2004 10:46:40
Receipt Date:	20040414
Manifest ID:	23818448
Trans EPA ID:	MAD039322250
Trans Name:	CLEAN HARBORS ENV SERVICES INC
TSDF EPA ID:	CAD050806850
Trans Name:	CLEAN HARBORS LOS ANGELES LLC
TSDF Alt EPA ID:	HFHQ36 0200
Waste Code Description:	352 - Other organic solids
Meth Code:	H01 - Transfer Station
Quantity Tons:	0.2375
Waste Quantity:	475
Quantity Unit:	P
Shipment Date:	20040413
Creation Date:	10/15/2004 10:46:40
Receipt Date:	20040414
Manifest ID:	23818448
Trans EPA ID:	MAD039322250
Trans Name:	CLEAN HARBORS ENV SERVICES INC
TSDF EPA ID:	CAD050806850
Trans Name:	CLEAN HARBORS LOS ANGELES LLC
TSDF Alt EPA ID:	HFHQ36 0200
Waste Code Description:	352 - Other organic solids
RCRA Code:	F001
Meth Code:	H01 - Transfer Station

SCE WALNUT SUBSTATION (Continued) **S113010533**

Quantity Tons: 0.25
Waste Quantity: 500
Quantity Unit: P

Additional Information:
Year: 2003
Gen EPA ID: CAD981694128

Shipment Date: 20031223
Creation Date: 8/17/2004 10:07:55
Manifest ID: 22978686
Trans EPA ID: MAD039322250
Trans Name: CLEAN HARBORS ENV SERVICES INC
TSDF EPA ID: CAD050806850
Trans Name: CLEAN HARBORS LOS ANGELES LLC
TSDF Alt EPA ID: HFHQ36 0200
Waste Code Description: - Not reported
Meth Code: - Not reported
Quantity Tons: 0.3
Waste Quantity: 600
Quantity Unit: P

Shipment Date: 20031222
Creation Date: 8/13/2004 7:53:20
Receipt Date: 20031223
Manifest ID: 22978686
Trans EPA ID: MAD039322250
Trans Name: CLEAN HARBORS ENV SERVICES INC
TSDF EPA ID: CAD050806850
Trans Name: CLEAN HARBORS LOS ANGELES LLC
TSDF Alt EPA ID: HFHQ36 0200
Waste Code Description: - Not reported
Meth Code: H01 - Transfer Station
Quantity Tons: 0.3
Waste Quantity: 600
Quantity Unit: P

Shipment Date: 20031203
Creation Date: 8/13/2004 7:53:20
Receipt Date: 20031203
Manifest ID: 22125707
Trans EPA ID: MAD039322250
Trans Name: CLEAN HARBORS ENV SERVICES INC
TSDF EPA ID: CAD050806850
Trans Name: CLEAN HARBORS LOS ANGELES LLC
TSDF Alt EPA ID: HFHQ36 0200
Waste Code Description: - Not reported
Meth Code: H01 - Transfer Station

Shipment Date: 20031203
Creation Date: 8/13/2004 7:53:20
Receipt Date: 20031203
Manifest ID: 22125707
Trans EPA ID: MAD039322250
Trans Name: CLEAN HARBORS ENV SERVICES INC
TSDF EPA ID: CAD050806850
Trans Name: CLEAN HARBORS LOS ANGELES LLC

SCE WALNUT SUBSTATION (Continued) **S113010533**

TSDF Alt EPA ID:	HFHQ36 0200
Waste Code Description:	- Not reported
Meth Code:	H01 - Transfer Station
Quantity Tons:	0.5
Waste Quantity:	1000
Quantity Unit:	P
Shipment Date:	20030904
Creation Date:	8/3/2004 15:00:31
Receipt Date:	20030904
Manifest ID:	22868206
Trans EPA ID:	MAD039322250
Trans Name:	CLEAN HARBORS ENV SERVICES INC
TSDF EPA ID:	CAD050806850
Trans Name:	CLEAN HARBORS LOS ANGELES LLC
TSDF Alt EPA ID:	HFHQ36 0200
Waste Code Description:	352 - Other organic solids
Meth Code:	H01 - Transfer Station
Quantity Tons:	0.375
Waste Quantity:	750
Quantity Unit:	P
Shipment Date:	20030514
Creation Date:	7/22/2004 7:52:41
Receipt Date:	20030514
Manifest ID:	22660938
Trans EPA ID:	MAD039322250
TSDF EPA ID:	CAD050806850
Waste Code Description:	261 - Not reported
Meth Code:	H01 - Transfer Station
Quantity Tons:	0.834
Waste Quantity:	200
Quantity Unit:	G
Shipment Date:	20030107
Creation Date:	5/19/2003 18:31:05
Receipt Date:	20030108
Manifest ID:	22125475
Trans EPA ID:	MAD039322250
TSDF EPA ID:	CAD050806850
Waste Code Description:	261 - Not reported
Meth Code:	H01 - Transfer Station
Quantity Tons:	0.0551
Waste Quantity:	50
Quantity Unit:	K
Shipment Date:	20030107
Creation Date:	5/21/2003 18:32:18
Receipt Date:	20030114
Manifest ID:	22125460
Trans EPA ID:	MAD039322250
Trans 2 EPA ID:	CAT000624247
TSDF EPA ID:	UTD981552177
Waste Code Description:	261 - Not reported
Meth Code:	T03 - Treatment, Incineration
Quantity Tons:	0.50141
Waste Quantity:	455

SCE WALNUT SUBSTATION (Continued) **S113010533**

Quantity Unit: K

Shipment Date: 20030107
Creation Date: 5/19/2003 18:31:05
Receipt Date: 20030108
Manifest ID: 22125475
Trans EPA ID: MAD039322250
TSDF EPA ID: CAD050806850
Waste Code Description: 261 - Not reported
Meth Code: H01 - Transfer Station
Quantity Tons: 1.70259
Waste Quantity: 1545
Quantity Unit: K

Additional Information:
Year: 2002
Gen EPA ID: CAD981694128

Shipment Date: 20021230
Creation Date: 3/30/2003 18:31:13
Receipt Date: 20021231
Manifest ID: 22124529
Trans EPA ID: MAD039322250
TSDF EPA ID: CAD050806850
Waste Code Description: 352 - Other organic solids
Meth Code: H01 - Transfer Station
Quantity Tons: 0.2
Waste Quantity: 400
Quantity Unit: P

Shipment Date: 20021230
Creation Date: 3/30/2003 18:31:13
Receipt Date: 20021231
Manifest ID: 22124529
Trans EPA ID: MAD039322250
TSDF EPA ID: CAD050806850
Waste Code Description: 223 - Unspecified oil-containing waste
RCRA Code: D001
Meth Code: H01 - Transfer Station
Quantity Tons: 0.525
Waste Quantity: 1050
Quantity Unit: P

Shipment Date: 20020412
Creation Date: 7/17/2002 18:33:08
Receipt Date: 20020415
Manifest ID: 98786585
Trans EPA ID: CAT000624247
TSDF EPA ID: UTD981552177
Waste Code Description: - Not reported
RCRA Code: D012
Meth Code: R01 - Recycler
Quantity Tons: 8.34
Waste Quantity: 2000
Quantity Unit: G

Shipment Date: 20020410

SCE WALNUT SUBSTATION (Continued) **S113010533**

Creation Date:	5/28/2003 18:57:48
Manifest ID:	20943494
Trans EPA ID:	CAD981682693
Trans 2 EPA ID:	N A
TSDF EPA ID:	CAD050806850
Waste Code Description:	223 - Unspecified oil-containing waste
RCRA Code:	D001
Meth Code:	- Not reported
Quantity Tons:	1
Waste Quantity:	2000
Quantity Unit:	P

Shipment Date:	20020410
Creation Date:	5/28/2003 18:57:48
Manifest ID:	20943494
Trans EPA ID:	CAD981682693
Trans 2 EPA ID:	N A
TSDF EPA ID:	CAD050806850
Waste Code Description:	352 - Other organic solids
RCRA Code:	F003
Meth Code:	- Not reported
Quantity Tons:	0.85
Waste Quantity:	1700
Quantity Unit:	P

Shipment Date:	20020410
Creation Date:	5/28/2003 18:57:48
Manifest ID:	20943495
Trans EPA ID:	CAD981682693
Trans 2 EPA ID:	N A
TSDF EPA ID:	CAT000646117
Waste Code Description:	352 - Other organic solids
Meth Code:	- Not reported
Quantity Tons:	0.15
Waste Quantity:	300
Quantity Unit:	P

Additional Information:

Year:	2001
Gen EPA ID:	CAD981694128

Shipment Date:	20011029
Creation Date:	12/17/2001 0:00:00
Receipt Date:	20011030
Manifest ID:	98786494
Trans EPA ID:	CAT000624247
TSDF EPA ID:	UTD981552177
Waste Code Description:	261 - Not reported
Meth Code:	T03 - Treatment, Incineration
Quantity Tons:	17.931
Waste Quantity:	4300
Quantity Unit:	G

Shipment Date:	20011015
Creation Date:	12/17/2001 0:00:00
Receipt Date:	20011016
Manifest ID:	21340811

SCE WALNUT SUBSTATION (Continued) **S113010533**

Trans EPA ID:	CAT000624247
TSDF EPA ID:	UTD981552177
Waste Code Description:	261 - Not reported
Meth Code:	T03 - Treatment, Incineration
Quantity Tons:	17.931
Waste Quantity:	4300
Quantity Unit:	G
Shipment Date:	20010923
Creation Date:	12/17/2001 0:00:00
Receipt Date:	20010924
Manifest ID:	99723827
Trans EPA ID:	CAT000624247
TSDF EPA ID:	UTD981552177
Waste Code Description:	261 - Not reported
Meth Code:	T03 - Treatment, Incineration
Quantity Tons:	18.765
Waste Quantity:	4500
Quantity Unit:	G
Shipment Date:	20010604
Creation Date:	7/30/2001 0:00:00
Receipt Date:	20010614
Manifest ID:	20457149
Trans EPA ID:	CAD981682693
Trans 2 EPA ID:	N A
TSDF EPA ID:	CAT000646117
TSDF Alt EPA ID:	CAT000646117
Waste Code Description:	352 - Other organic solids
Meth Code:	D80 - Disposal, Land Fill
Quantity Tons:	0.225
Waste Quantity:	450
Quantity Unit:	P
Shipment Date:	20010430
Creation Date:	7/20/2009 18:30:33
Receipt Date:	20090430
Manifest ID:	001753924FLE
Trans EPA ID:	MAD039322250
Trans Name:	CLEAN HARBORS ENVIRONMENTAL SERVICES INC
TSDF EPA ID:	CAD050806850
Trans Name:	CLEAN HARBORS LOS ANGELES LLC
Waste Code Description:	261 - Not reported
Meth Code:	H141 - Storage, Bulking, And/Or Transfer Off Site--No Treatment/Reovery (H010-H129) Or (H131-H135)
Quantity Tons:	0.8
Waste Quantity:	1600
Quantity Unit:	P
Shipment Date:	20010112
Creation Date:	3/22/2001 0:00:00
Receipt Date:	20010118
Manifest ID:	20456996
Trans EPA ID:	CAD981682693
Trans 2 EPA ID:	N A
TSDF EPA ID:	CAT000646117
TSDF Alt EPA ID:	CAT000646117

SCE WALNUT SUBSTATION (Continued) **S113010533**

Waste Code Description: 352 - Other organic solids
Meth Code: D80 - Disposal, Land Fill
Quantity Tons: 0.1
Waste Quantity: 200
Quantity Unit: P

Shipment Date: 20010112
Creation Date: 4/30/2001 0:00:00
Receipt Date: 20010118
Manifest ID: 20456995
Trans EPA ID: CAD981682693
Trans 2 EPA ID: N A
TSDF EPA ID: CAD050806850
TSDF Alt EPA ID: CAD050806850
Waste Code Description: 741 - Liquids with halogenated organic compounds > 1000 mg/l
RCRA Code: F001
Meth Code: H01 - Transfer Station
Quantity Tons: 0.2125
Waste Quantity: 425
Quantity Unit: P

Shipment Date: 20010112
Creation Date: 3/22/2001 0:00:00
Receipt Date: 20010118
Manifest ID: 20456996
Trans EPA ID: CAD981682693
Trans 2 EPA ID: N A
TSDF EPA ID: CAT000646117
TSDF Alt EPA ID: CAT000646117
Waste Code Description: 223 - Unspecified oil-containing waste
Meth Code: D80 - Disposal, Land Fill
Quantity Tons: 1.6
Waste Quantity: 3200
Quantity Unit: P

Additional Information:
Year: 2000
Gen EPA ID: CAD981694128

Shipment Date: 20001030
Creation Date: 12/13/2000 0:00:00
Receipt Date: 20001031
Manifest ID: 99724607
Trans EPA ID: CAT000624247
TSDF EPA ID: UTD981552177
Waste Code Description: 261 - Not reported
Meth Code: T03 - Treatment, Incineration
Quantity Tons: 21.684
Waste Quantity: 5200
Quantity Unit: G

Shipment Date: 20000616
Creation Date: 8/28/2000 0:00:00
Receipt Date: 20000622
Manifest ID: 99834323
Trans EPA ID: CAD981682693
Trans 2 EPA ID: N A

SCE WALNUT SUBSTATION (Continued) **S113010533**

TSDF EPA ID:	CAD050806850
TSDF Alt EPA ID:	CAD050806850
Waste Code Description:	741 - Liquids with halogenated organic compounds > 1000 mg/l
RCRA Code:	F001
Meth Code:	H01 - Transfer Station
Quantity Tons:	0.4
Waste Quantity:	800
Quantity Unit:	P
Shipment Date:	20000616
Creation Date:	8/28/2000 0:00:00
Receipt Date:	20000622
Manifest ID:	99834323
Trans EPA ID:	CAD981682693
Trans 2 EPA ID:	N A
TSDF EPA ID:	CAD050806850
TSDF Alt EPA ID:	CAD050806850
Waste Code Description:	352 - Other organic solids
RCRA Code:	F003
Meth Code:	H01 - Transfer Station
Quantity Tons:	0.6
Waste Quantity:	1200
Quantity Unit:	P
Shipment Date:	20000616
Creation Date:	8/9/2000 0:00:00
Receipt Date:	20000622
Manifest ID:	99834345
Trans EPA ID:	CAD981682693
Trans 2 EPA ID:	N A
TSDF EPA ID:	CAT000646117
TSDF Alt EPA ID:	CAT000646117
Waste Code Description:	352 - Other organic solids
Meth Code:	D80 - Disposal, Land Fill
Quantity Tons:	0.9
Waste Quantity:	1800
Quantity Unit:	P
Shipment Date:	20000616
Creation Date:	8/9/2000 0:00:00
Receipt Date:	20000622
Manifest ID:	99834345
Trans EPA ID:	CAD981682693
Trans 2 EPA ID:	N A
TSDF EPA ID:	CAT000646117
TSDF Alt EPA ID:	CAT000646117
Waste Code Description:	223 - Unspecified oil-containing waste
Meth Code:	D80 - Disposal, Land Fill
Quantity Tons:	0.125
Waste Quantity:	250
Quantity Unit:	P
Shipment Date:	20000328
Creation Date:	5/17/2000 0:00:00
Receipt Date:	20000329
Manifest ID:	98779253
Trans EPA ID:	CAT000624247

SCE WALNUT SUBSTATION (Continued) **S113010533**

TSDF EPA ID: UTD981552177
Waste Code Description: 261 - Not reported
Meth Code: T03 - Treatment, Incineration
Quantity Tons: 1.251
Waste Quantity: 300
Quantity Unit: G

Shipment Date: 20000110
Creation Date: 2/28/2000 0:00:00
Receipt Date: 20000111
Manifest ID: 99727359
Trans EPA ID: CAT000624247
TSDF EPA ID: UTD981552177
Waste Code Description: 261 - Not reported
Meth Code: - Not reported
Quantity Tons: 6.255
Waste Quantity: 1500
Quantity Unit: G

CERS:
Name: SCE WALNUT SUBSTATION
Address: 16333 GALE AVE
City,State,Zip: INDUSTRY, CA 91745
Site ID: 69614
CERS ID: 10159863
CERS Description: Chemical Storage Facilities

Evaluation:
Eval General Type: Compliance Evaluation Inspection
Eval Date: 03-07-2019
Violations Found: No
Eval Type: Routine done by local agency
Eval Notes: PATRICIO ROMERO, SAFETY AND ENVIRONMENTAL SPECIALIST
Eval Division: Los Angeles County Fire Department
Eval Program: APSA
Eval Source: CERS,

Eval General Type: Compliance Evaluation Inspection
Eval Date: 04-05-2022
Violations Found: No
Eval Type: Routine done by local agency
Eval Notes: Chukwuemeka Odunze, Field Tech.
Eval Division: Los Angeles County Fire Department
Eval Program: APSA
Eval Source: CERS,

Eval General Type: Compliance Evaluation Inspection
Eval Date: 04-05-2022
Violations Found: No
Eval Type: Routine done by local agency
Eval Notes: Chukwuemeka Odunze, Field Tech.
Eval Division: Los Angeles County Fire Department
Eval Program: HW
Eval Source: CERS,

Eval General Type: Compliance Evaluation Inspection
Eval Date: 03-07-2019

SCE WALNUT SUBSTATION (Continued) **S113010533**

Violations Found: No
Eval Type: Routine done by local agency
Eval Notes: PATRICIO ROMERO, SAFETY AND ENVIRONMENTAL SPECIALIST
Eval Division: Los Angeles County Fire Department
Eval Program: HW
Eval Source: CERS,

Eval General Type: Compliance Evaluation Inspection
Eval Date: 04-05-2022
Violations Found: No
Eval Type: Routine done by local agency
Eval Notes: Chukwuemeka Odunze, Field Tech.
Eval Division: Los Angeles County Fire Department
Eval Program: HMRRP
Eval Source: CERS,

Eval General Type: Compliance Evaluation Inspection
Eval Date: 12-14-2015
Violations Found: No
Eval Type: Routine done by local agency
Eval Notes: Mitchell Oda, Safety and Environmental Specialist
Eval Division: Los Angeles County Fire Department
Eval Program: APSA
Eval Source: CERS,

Eval General Type: Compliance Evaluation Inspection
Eval Date: 12-14-2015
Violations Found: No
Eval Type: Routine done by local agency
Eval Notes: Mitchell Oda, Safety and Environmental Specialist
Eval Division: Los Angeles County Fire Department
Eval Program: HW
Eval Source: CERS,

Eval General Type: Compliance Evaluation Inspection
Eval Date: 03-07-2019
Violations Found: No
Eval Type: Routine done by local agency
Eval Notes: PATRICIO ROMERO, SAFETY AND ENVIRONMENTAL SPECIALIST
Eval Division: Los Angeles County Fire Department
Eval Program: HMRRP
Eval Source: CERS,

Eval General Type: Compliance Evaluation Inspection
Eval Date: 12-14-2015
Violations Found: No
Eval Type: Routine done by local agency
Eval Notes: Mitchell Oda, Safety and Environmental Specialist
Eval Division: Los Angeles County Fire Department
Eval Program: HMRRP
Eval Source: CERS,

Affiliation:
Affiliation Type Desc: CUPA District
Entity Name: Los Angeles County Fire
Affiliation Address: 5825 Rickenbacker Road
Affiliation City: Commerce

SCE WALNUT SUBSTATION (Continued) **S113010533**

Affiliation State:	CA
Affiliation Zip:	90040-3027
Affiliation Phone:	(323) 890-4000,
Affiliation Type Desc:	Document Preparer
Entity Name:	Jeremy Gates
Affiliation Phone:	,
Affiliation Type Desc:	Facility Mailing Address
Entity Name:	Mailing Address
Affiliation Address:	P.O. Box 5085 (Attn: ESD, Programs & Governance)
Affiliation City:	Rosemead
Affiliation State:	CA
Affiliation Zip:	91770
Affiliation Phone:	,
Affiliation Type Desc:	Parent Corporation
Entity Name:	Southern California Edison, Transmission and Distribution Organization (TD)
Affiliation Phone:	,
Affiliation Type Desc:	Legal Owner
Entity Name:	Southern California Edison
Affiliation Address:	P.O. Box 5085 (Attn: ESD, Programs & Governance)
Affiliation City:	Rosemead
Affiliation State:	CA
Affiliation Country:	United States
Affiliation Zip:	91770
Affiliation Phone:	(626) 302-1212,
Affiliation Type Desc:	Property Owner
Entity Name:	Southern California Edison
Affiliation Address:	P.O. Box 5085 (Attn: ESD, Programs & Governance)
Affiliation City:	Rosemead
Affiliation State:	CA
Affiliation Country:	United States
Affiliation Zip:	91770
Affiliation Phone:	(626) 302-1212,
Affiliation Type Desc:	Environmental Contact
Entity Name:	Environmental Notification Center
Affiliation Address:	P.O. Box 5085 (Attn: ESD, Programs & Governance)
Affiliation City:	Rosemead
Affiliation State:	CA
Affiliation Zip:	91770
Affiliation Phone:	,
Affiliation Type Desc:	Identification Signer
Entity Name:	Jeremy Gates
Entity Title:	Senior Advisor
Affiliation Phone:	,
Affiliation Type Desc:	Operator
Entity Name:	Southern California Edison
Affiliation Phone:	(626) 302-1212,

G68 **WALNUT SUBSTATION** **AST** **S118416855**
SE **16333 E GALE AVE** **HIST UST** **N/A**
1/8-1/4 **CITY OF INDUSTRY, CA 91744**
0.137 mi.
725 ft. **Site 6 of 13 in cluster G**

Relative: **Higher**
Actual: **360 ft.**

AST:

Name:	SCE WALNUT SUBSTATION
Address:	16333 GALE AVE
City/Zip:	CITY OF INDUSTRY,91745
Owner:	Southern California Edison
CERSID:	10159863
Facility ID:	LACoFA0011844
Business Name:	Southern California Edison, Transmission and Distribution Organization (TD)
Phone:	(626) 302-1212
Mailing Address:	P.O. Box 800 (Attn: CES Compliance Gateway 6040)
Mailing Address City:	Rosemead
Mailing Address State:	CA
Mailing Address Zip Code:	91770
Operator Name:	Southern California Edison
Operator Phone:	(626) 302-1212
Owner Phone:	(626) 302-1212
Owner Mail Address:	P.O. Box 800 (Attn: CES Compliance Gateway 6040)
Owner State:	CA
Owner Zip Code:	91770
Owner Country:	United States
Property Owner Name:	Southern California Edison
Property Owner Phone:	(626) 302-1212
Property Owner Mailing Address:	P.O. Box 800 (Attn: CES Compliance Gateway 6040)
Property Owner City:	Rosemead
Property Owner Stat :	CA
Property Owner Zip Code:	91770
Property Owner Country:	United States
EPAID:	CAR000203133

HIST UST:

Name:	WALNUT SUBSTATION
Address:	16333 E GALE AVE
City,State,Zip:	CITY OF INDUSTRY, CA 91744
File Number:	00028734
URL:	https://documents.geotracker.waterboards.ca.gov/ustpdfs/pdf/00028734.pdf

Click here for Geo Tracker PDF:

G69 **SOUTHERN CALIFORNIA EDISON WALNUT SUBSTATION** **HWTS** **S113178902**
SE **16333 GALE AVE** **HAZNET** **N/A**
1/8-1/4 **CITY OF INDUSTRY, CA 91745**
0.137 mi.
725 ft. **Site 7 of 13 in cluster G**

Relative: **Higher**
Actual: **360 ft.**

HWTS:

Name:	SOUTHERN CALIFORNIA EDISON WALNUT SUBSTATION
Address:	16333 GALE AVE
City,State,Zip:	CITY OF INDUSTRY, CA 91745
EPA ID:	CAR000203133
Create Date:	11/24/2009
Mailing Address:	PO BOX 800
Mailing City,State,Zip:	ROSEMEAD, CA 917700000

SOUTHERN CALIFORNIA EDISON WALNUT SUBSTATION (Continued) **S113178902**

Owner Name: SOUTHERN CALIFORNIA EDISON
Owner Address: PO BOX 800
Owner City,State,Zip: ROSEMEAD, CA 917700000
Contact Name: SARA M. DUVALL
Contact Address: P.O. BOX 800
City,State,Zip: ROSEMEAD, CA 91770
Facility Status: Active
Facility Type: PERMANENT
Category: FEDERAL
Latitude: 34.00708
Longitude: -117.95043

NAICS:
EPA ID: CAR000203133
Create Date: 2009-11-24 09:40:30.097
NAICS Code: 221121
NAICS Description: Electric Bulk Power Transmission and Control
Issued EPA ID Date: 2009-11-24 09:40:30.03300
Facility Name: SOUTHERN CALIFORNIA EDISON WALNUT SUBSTATION
Facility Address: 16333 GALE AVE
Facility City: CITY OF INDUSTRY
Facility State: CA
Facility Zip: 917451710

HAZNET:
Name: SOUTHERN CALIFORNIA EDISON WALNUT SUBSTATION
Address: 16333 GALE AVE
City,State,Zip: CITY OF INDUSTRY, CA 917451710
Contact: SARA M. DUVALL
Telephone: 6268628458
Mailing Address: PO BOX 800

Year: 2021
Gepaid: CAR000203133
TSD EPA ID: CAD050806850
CA Waste Code: 352 - Other organic solids
Disposal Method: H141 - Storage, Bulking, And/Or Transfer Off Site--No Treatment/Reovery (H010-H129) Or (H131-H135)
Tons: 0.04

Year: 2021
Gepaid: CAR000203133
TSD EPA ID: CAD050806850
CA Waste Code: 223 - Unspecified oil-containing waste
Disposal Method: H141 - Storage, Bulking, And/Or Transfer Off Site--No Treatment/Reovery (H010-H129) Or (H131-H135)
Tons: 0.2

Year: 2021
Gepaid: CAR000203133
TSD EPA ID: CAD050806850
CA Waste Code: 221 - Waste oil and mixed oil
Disposal Method: H141 - Storage, Bulking, And/Or Transfer Off Site--No Treatment/Reovery (H010-H129) Or (H131-H135)
Tons: 1.13

SOUTHERN CALIFORNIA EDISON WALNUT SUBSTATION (Continued) **S113178902**

Year:	2021
Gepaid:	CAR000203133
TSD EPA ID:	CAD050806850
CA Waste Code:	731 - Liquids with polychloronated biphenyls >= 50 Mg./L
Disposal Method:	H141 - Storage, Bulking, And/Or Transfer Off Site--No Treatment/Reovery (H010-H129) Or (H131-H135)
Tons:	0.02536
Year:	2021
Gepaid:	CAR000203133
TSD EPA ID:	CAD980675276
CA Waste Code:	151 - Asbestos containing waste
Disposal Method:	H132 - Landfill Or Surface Impoundment That Will Be Closed As Landfill(To Include On-Site Treatment And/Or Stabilization)
Tons:	25.2
Year:	2020
Gepaid:	CAR000203133
TSD EPA ID:	UTD981552177
CA Waste Code:	322 - Biological waste other than sewage sludge
Disposal Method:	H040 - Incineration--Thermal Destruction Other Than Use As A Fuel
Tons:	0.09
Year:	2020
Gepaid:	CAR000203133
TSD EPA ID:	CAD050806850
CA Waste Code:	261 - Polychlorinated biphenyls and material containing PCBs
Disposal Method:	H141 - Storage, Bulking, And/Or Transfer Off Site--No Treatment/Reovery (H010-H129) Or (H131-H135)
Tons:	1.7
Year:	2020
Gepaid:	CAR000203133
TSD EPA ID:	CAD050806850
CA Waste Code:	352 - Other organic solids
Disposal Method:	H141 - Storage, Bulking, And/Or Transfer Off Site--No Treatment/Reovery (H010-H129) Or (H131-H135)
Tons:	0.025
Year:	2020
Gepaid:	CAR000203133
TSD EPA ID:	CAD050806850
CA Waste Code:	214 - Unspecified solvent mixture
Disposal Method:	H141 - Storage, Bulking, And/Or Transfer Off Site--No Treatment/Reovery (H010-H129) Or (H131-H135)
Tons:	1.45
Year:	2020
Gepaid:	CAR000203133
TSD EPA ID:	CAD050806850
CA Waste Code:	221 - Waste oil and mixed oil
Disposal Method:	H141 - Storage, Bulking, And/Or Transfer Off Site--No Treatment/Reovery (H010-H129) Or (H131-H135)
Tons:	0.8

SOUTHERN CALIFORNIA EDISON WALNUT SUBSTATION (Continued) **S113178902**

Click this hyperlink while viewing on your computer to access
68 additional CA HAZNET: record(s) in the EDR Site Report.

Additional Information:

Year:	2021
Shipment Date:	9/30/2020
Shipment Date:	9/30/2020
Receipt Date:	9/30/2020
Manifest Number:	015169445FLE
Generator EPA ID:	CAR000203133
Name:	SCE WALNUT SUBSTATION
Address:	16333 E GALE AVE
City,State,Zip:	CITY OF INDUSTRY, CA 91745
Contact:	SARA DUVALL
Contact Telephone:	626-302-4781
Contact Email:	SARA.DUVALL@SCE.COM
Transporter 1 EPA ID:	FLR000168203
Transporter Name:	FLORIDA TRANSFORMER LLC DBA EMERALD TRANSFORMER
TSDF EPA ID:	CAD050806850
TSDF Name:	CLEAN HARBORS LOS ANGLES LLC
TSDF Address 1:	ALBA STREET
TSDF City,State,Zip:	LOS ANGELES, CA 90058
Waste Code Description:	223 - Not reported
Meth Code:	H141 - Not reported
Quantity Tons:	0.2
Waste Quantity:	400
Quantity Unit:	P

Year:	2021
Shipment Date:	9/2/2020
Shipment Date:	9/2/2020
Receipt Date:	9/2/2020
Manifest Number:	015164275FLE
Generator EPA ID:	CAR000203133
Name:	SCE WALNUT SUBSTATION
Address:	16333 E GALE AVE
City,State,Zip:	CITY OF INDUSTRY, CA 91745
Contact:	SARA DUVALL
Contact Telephone:	626-302-4781
Contact Email:	SARA.DUVALL@SCE.COM
Transporter 1 EPA ID:	FLR000168203
Transporter Name:	FLORIDA TRANSFORMER LLC DBA EMERALD TRANSFORMER
TSDF EPA ID:	CAD050806850
TSDF Name:	CLEAN HARBORS LOS ANGLES LLC
TSDF Address 1:	ALBA STREET
TSDF City,State,Zip:	LOS ANGELES, CA 90058
Waste Code Description:	261 - Not reported
Meth Code:	H141 - Not reported
Quantity Tons:	0.25
Waste Quantity:	500
Quantity Unit:	P

Year:	2021
Shipment Date:	9/2/2020
Shipment Date:	9/2/2020
Receipt Date:	9/2/2020

SOUTHERN CALIFORNIA EDISON WALNUT SUBSTATION (Continued) **S113178902**

Manifest Number:	015164275FLE
Generator EPA ID:	CAR000203133
Name:	SCE WALNUT SUBSTATION
Address:	16333 E GALE AVE
City,State,Zip:	CITY OF INDUSTRY, CA 91745
Contact:	SARA DUVALL
Contact Telephone:	626-302-4781
Contact Email:	SARA.DUVALL@SCE.COM
Transporter 1 EPA ID:	FLR000168203
Transporter Name:	FLORIDA TRANSFORMER LLC DBA EMERALD TRANSFORMER
TSDF EPA ID:	CAD050806850
TSDF Name:	CLEAN HARBORS LOS ANGLES LLC
TSDF Address 1:	ALBA STREET
TSDF City,State,Zip:	LOS ANGELES, CA 90058
Waste Code Description:	221 - Not reported
Meth Code:	H141 - Not reported
Quantity Tons:	0.4
Waste Quantity:	800
Quantity Unit:	P
Year:	2021
Shipment Date:	8/7/2020
Shipment Date:	8/7/2020
Receipt Date:	8/17/2020
Manifest Number:	013897812FLE
Generator EPA ID:	CAR000203133
Name:	WALNUT SUBSTATION
Address:	16333 GALE AVE.
City,State,Zip:	CITY OF INDUSTRY, CA 91745
Contact:	Kathy Gordon
Contact Telephone:	213-507-6156
Contact Email:	kgordon@emeraldtransformer.com
Transporter 1 EPA ID:	FLR000168203
Transporter Name:	Emerald Transformer Inc
Transporter 2 EPA ID:	OKR000031492
Transporter Name 2:	Basin Transportation
TSDF EPA ID:	UTD981552177
TSDF Name:	Clean Harbors Aragonite LLC
TSDF Address 1:	11600 North Aptus Road
TSDF City,State,Zip:	Grantsville, UT 84029
Waste Code Description:	322 - Not reported
Meth Code:	H040 - Not reported
Quantity Tons:	0.09
Waste Quantity:	180
Quantity Unit:	P
Year:	2021
Shipment Date:	8/5/2020
Shipment Date:	8/5/2020
Receipt Date:	8/5/2020
Manifest Number:	013904190FLE
Generator EPA ID:	CAR000203133
Name:	SCE WALNUT SUBSTATION
Address:	16333 E GALE AVE
City,State,Zip:	CITY OF INDUSTRY, CA 91745
Contact:	SARA DUVALL
Contact Telephone:	626-302-4781

SOUTHERN CALIFORNIA EDISON WALNUT SUBSTATION (Continued) **S113178902**

Contact Email:	SARA.DUVALL@SCE.COM
Transporter 1 EPA ID:	FLR000168203
Transporter Name:	FLORIDA TRANSFORMER LLC DBA EMERALD TRANSFORMER
TSDF EPA ID:	CAD050806850
TSDF Name:	CLEAN HARBORS LOS ANGLES LLC
TSDF Address 1:	ALBA STREET
TSDF City,State,Zip:	LOS ANGELES, CA 90058
Waste Code Description:	352 - Not reported
Meth Code:	H141 - Not reported
Quantity Tons:	0.01
Waste Quantity:	20
Quantity Unit:	P
Year:	2021
Shipment Date:	8/5/2020
Shipment Date:	8/5/2020
Receipt Date:	8/5/2020
Manifest Number:	013904190FLE
Generator EPA ID:	CAR000203133
Name:	SCE WALNUT SUBSTATION
Address:	16333 E GALE AVE
City,State,Zip:	CITY OF INDUSTRY, CA 91745
Contact:	SARA DUVALL
Contact Telephone:	626-302-4781
Contact Email:	SARA.DUVALL@SCE.COM
Transporter 1 EPA ID:	FLR000168203
Transporter Name:	FLORIDA TRANSFORMER LLC DBA EMERALD TRANSFORMER
TSDF EPA ID:	CAD050806850
TSDF Name:	CLEAN HARBORS LOS ANGLES LLC
TSDF Address 1:	ALBA STREET
TSDF City,State,Zip:	LOS ANGELES, CA 90058
Waste Code Description:	261 - Not reported
Meth Code:	H141 - Not reported
Quantity Tons:	0.35
Waste Quantity:	700
Quantity Unit:	P
Year:	2021
Shipment Date:	7/8/2020
Shipment Date:	7/8/2020
Receipt Date:	7/8/2020
Manifest Number:	013903344FLE
Generator EPA ID:	CAR000203133
Name:	SCE WALNUT SUBSTATION
Address:	16333 E GALE AVE
City,State,Zip:	CITY OF INDUSTRY, CA 91745
Contact:	SARA DUVALL
Contact Telephone:	626-302-4781
Contact Email:	SARA.DUVALL@SCE.COM
Transporter 1 EPA ID:	FLR000168203
Transporter Name:	FLORIDA TRANSFORMER LLC DBA EMERALD TRANSFORMER
TSDF EPA ID:	CAD050806850
TSDF Name:	CLEAN HARBORS LOS ANGLES LLC
TSDF Address 1:	ALBA STREET
TSDF City,State,Zip:	LOS ANGELES, CA 90058
Waste Code Description:	223 - Not reported
Meth Code:	H141 - Not reported

SOUTHERN CALIFORNIA EDISON WALNUT SUBSTATION (Continued) **S113178902**

Quantity Tons:	0.2
Waste Quantity:	400
Quantity Unit:	P
Year:	2021
Shipment Date:	7/8/2020
Shipment Date:	7/8/2020
Receipt Date:	7/8/2020
Manifest Number:	013903344FLE
Generator EPA ID:	CAR000203133
Name:	SCE WALNUT SUBSTATION
Address:	16333 E GALE AVE
City,State,Zip:	CITY OF INDUSTRY, CA 91745
Contact:	SARA DUVALL
Contact Telephone:	626-302-4781
Contact Email:	SARA.DUVALL@SCE.COM
Transporter 1 EPA ID:	FLR000168203
Transporter Name:	FLORIDA TRANSFORMER LLC DBA EMERALD TRANSFORMER
TSDF EPA ID:	CAD050806850
TSDF Name:	CLEAN HARBORS LOS ANGLES LLC
TSDF Address 1:	ALBA STREET
TSDF City,State,Zip:	LOS ANGELES, CA 90058
Waste Code Description:	261 - Not reported
Meth Code:	H141 - Not reported
Quantity Tons:	0.75
Waste Quantity:	1500
Quantity Unit:	P
Year:	2021
Shipment Date:	7/8/2020
Shipment Date:	7/8/2020
Receipt Date:	7/8/2020
Manifest Number:	013903344FLE
Generator EPA ID:	CAR000203133
Name:	SCE WALNUT SUBSTATION
Address:	16333 E GALE AVE
City,State,Zip:	CITY OF INDUSTRY, CA 91745
Contact:	SARA DUVALL
Contact Telephone:	626-302-4781
Contact Email:	SARA.DUVALL@SCE.COM
Transporter 1 EPA ID:	FLR000168203
Transporter Name:	FLORIDA TRANSFORMER LLC DBA EMERALD TRANSFORMER
TSDF EPA ID:	CAD050806850
TSDF Name:	CLEAN HARBORS LOS ANGLES LLC
TSDF Address 1:	ALBA STREET
TSDF City,State,Zip:	LOS ANGELES, CA 90058
Waste Code Description:	221 - Not reported
Meth Code:	H141 - Not reported
Quantity Tons:	0.4
Waste Quantity:	800
Quantity Unit:	P
Year:	2021
Shipment Date:	6/22/2020
Shipment Date:	6/22/2020
Receipt Date:	6/22/2020
Manifest Number:	013903489FLE

SOUTHERN CALIFORNIA EDISON WALNUT SUBSTATION (Continued) **S113178902**

Generator EPA ID:	CAR000203133
Name:	SCE WALNUT SUBSTATION
Address:	16333 E GALE AVE
City,State,Zip:	CITY OF INDUSTRY, CA 91745
Contact:	SARA DUVALL
Contact Telephone:	626-302-4781
Contact Email:	SARA.DUVALL@SCE.COM
Transporter 1 EPA ID:	FLR000168203
Transporter Name:	FLORIDA TRANSFORMER LLC DBA EMERALD TRANSFORMER
TSDF EPA ID:	CAD050806850
TSDF Name:	CLEAN HARBORS LOS ANGLES LLC
TSDF Address 1:	ALBA STREET
TSDF City,State,Zip:	LOS ANGELES, CA 90058
Waste Code Description:	214 - Not reported
RCRA Code:	D001,D018,D035,
Meth Code:	H141 - Not reported
Quantity Tons:	1.45
Waste Quantity:	2900
Quantity Unit:	P

Additional Information:

Year:	2020
Shipment Date:	9/30/2020
Shipment Date:	9/30/2020
Receipt Date:	9/30/2020
Manifest Number:	015169445FLE
Generator EPA ID:	CAR000203133
Name:	SCE WALNUT SUBSTATION
Address:	16333 E GALE AVE
City,State,Zip:	CITY OF INDUSTRY, CA 91745
Contact:	SARA DUVALL
Contact Telephone:	626-302-4781
Contact Email:	SARA.DUVALL@SCE.COM
Transporter 1 EPA ID:	FLR000168203
Transporter Name:	FLORIDA TRANSFORMER LLC DBA EMERALD TRANSFORMER
TSDF EPA ID:	CAD050806850
TSDF Name:	CLEAN HARBORS LOS ANGLES LLC
TSDF Address 1:	ALBA STREET
TSDF City,State,Zip:	LOS ANGELES, CA 90058
Waste Code Description:	223 - Not reported
Meth Code:	H141 - Not reported
Quantity Tons:	0.2
Waste Quantity:	400
Quantity Unit:	P

Year:	2020
Shipment Date:	9/2/2020
Shipment Date:	9/2/2020
Receipt Date:	9/2/2020
Manifest Number:	015164275FLE
Generator EPA ID:	CAR000203133
Name:	SCE WALNUT SUBSTATION
Address:	16333 E GALE AVE
City,State,Zip:	CITY OF INDUSTRY, CA 91745
Contact:	SARA DUVALL
Contact Telephone:	626-302-4781
Contact Email:	SARA.DUVALL@SCE.COM

SOUTHERN CALIFORNIA EDISON WALNUT SUBSTATION (Continued) **S113178902**

Transporter 1 EPA ID:	FLR000168203
Transporter Name:	FLORIDA TRANSFORMER LLC DBA EMERALD TRANSFORMER
TSDF EPA ID:	CAD050806850
TSDF Name:	CLEAN HARBORS LOS ANGLES LLC
TSDF Address 1:	ALBA STREET
TSDF City,State,Zip:	LOS ANGELES, CA 90058
Waste Code Description:	221 - Not reported
Meth Code:	H141 - Not reported
Quantity Tons:	0.4
Waste Quantity:	800
Quantity Unit:	P
Year:	2020
Shipment Date:	9/2/2020
Shipment Date:	9/2/2020
Receipt Date:	9/2/2020
Manifest Number:	015164275FLE
Generator EPA ID:	CAR000203133
Name:	SCE WALNUT SUBSTATION
Address:	16333 E GALE AVE
City,State,Zip:	CITY OF INDUSTRY, CA 91745
Contact:	SARA DUVALL
Contact Telephone:	626-302-4781
Contact Email:	SARA.DUVALL@SCE.COM
Transporter 1 EPA ID:	FLR000168203
Transporter Name:	FLORIDA TRANSFORMER LLC DBA EMERALD TRANSFORMER
TSDF EPA ID:	CAD050806850
TSDF Name:	CLEAN HARBORS LOS ANGLES LLC
TSDF Address 1:	ALBA STREET
TSDF City,State,Zip:	LOS ANGELES, CA 90058
Waste Code Description:	261 - Not reported
Meth Code:	H141 - Not reported
Quantity Tons:	0.25
Waste Quantity:	500
Quantity Unit:	P
Year:	2020
Shipment Date:	8/7/2020
Shipment Date:	8/7/2020
Receipt Date:	8/17/2020
Manifest Number:	013897812FLE
Generator EPA ID:	CAR000203133
Name:	WALNUT SUBSTATION
Address:	16333 GALE AVE.
City,State,Zip:	CITY OF INDUSTRY, CA 91745
Contact:	Kathy Gordon
Contact Telephone:	213-507-6156
Contact Email:	kgordon@emeraldtransformer.com
Transporter 1 EPA ID:	FLR000168203
Transporter Name:	Emerald Transformer Inc
Transporter 2 EPA ID:	OKR000031492
Transporter Name 2:	Basin Transportation
TSDF EPA ID:	UTD981552177
TSDF Name:	Clean Harbors Aragonite LLC
TSDF Address 1:	11600 North Aptus Road
TSDF City,State,Zip:	Grantsville, UT 84029
Waste Code Description:	322 - Not reported

SOUTHERN CALIFORNIA EDISON WALNUT SUBSTATION (Continued) **S113178902**

Meth Code:	H040 - Not reported
Quantity Tons:	0.09
Waste Quantity:	180
Quantity Unit:	P
Year:	2020
Shipment Date:	8/5/2020
Shipment Date:	8/5/2020
Receipt Date:	8/5/2020
Manifest Number:	013904190FLE
Generator EPA ID:	CAR000203133
Name:	SCE WALNUT SUBSTATION
Address:	16333 E GALE AVE
City,State,Zip:	CITY OF INDUSTRY, CA 91745
Contact:	SARA DUVALL
Contact Telephone:	626-302-4781
Contact Email:	SARA.DUVALL@SCE.COM
Transporter 1 EPA ID:	FLR000168203
Transporter Name:	FLORIDA TRANSFORMER LLC DBA EMERALD TRANSFORMER
TSDF EPA ID:	CAD050806850
TSDF Name:	CLEAN HARBORS LOS ANGLES LLC
TSDF Address 1:	ALBA STREET
TSDF City,State,Zip:	LOS ANGELES, CA 90058
Waste Code Description:	352 - Not reported
Meth Code:	H141 - Not reported
Quantity Tons:	0.01
Waste Quantity:	20
Quantity Unit:	P
Year:	2020
Shipment Date:	8/5/2020
Shipment Date:	8/5/2020
Receipt Date:	8/5/2020
Manifest Number:	013904190FLE
Generator EPA ID:	CAR000203133
Name:	SCE WALNUT SUBSTATION
Address:	16333 E GALE AVE
City,State,Zip:	CITY OF INDUSTRY, CA 91745
Contact:	SARA DUVALL
Contact Telephone:	626-302-4781
Contact Email:	SARA.DUVALL@SCE.COM
Transporter 1 EPA ID:	FLR000168203
Transporter Name:	FLORIDA TRANSFORMER LLC DBA EMERALD TRANSFORMER
TSDF EPA ID:	CAD050806850
TSDF Name:	CLEAN HARBORS LOS ANGLES LLC
TSDF Address 1:	ALBA STREET
TSDF City,State,Zip:	LOS ANGELES, CA 90058
Waste Code Description:	261 - Not reported
Meth Code:	H141 - Not reported
Quantity Tons:	0.35
Waste Quantity:	700
Quantity Unit:	P
Year:	2020
Shipment Date:	7/8/2020
Shipment Date:	7/8/2020
Receipt Date:	7/8/2020

SOUTHERN CALIFORNIA EDISON WALNUT SUBSTATION (Continued) **S113178902**

Manifest Number:	013903344FLE
Generator EPA ID:	CAR000203133
Name:	SCE WALNUT SUBSTATION
Address:	16333 E GALE AVE
City,State,Zip:	CITY OF INDUSTRY, CA 91745
Contact:	SARA DUVALL
Contact Telephone:	626-302-4781
Contact Email:	SARA.DUVALL@SCE.COM
Transporter 1 EPA ID:	FLR000168203
Transporter Name:	FLORIDA TRANSFORMER LLC DBA EMERALD TRANSFORMER
TSDF EPA ID:	CAD050806850
TSDF Name:	CLEAN HARBORS LOS ANGLES LLC
TSDF Address 1:	ALBA STREET
TSDF City,State,Zip:	LOS ANGELES, CA 90058
Waste Code Description:	261 - Not reported
Meth Code:	H141 - Not reported
Quantity Tons:	0.75
Waste Quantity:	1500
Quantity Unit:	P

Year:	2020
Shipment Date:	7/8/2020
Shipment Date:	7/8/2020
Receipt Date:	7/8/2020
Manifest Number:	013903344FLE
Generator EPA ID:	CAR000203133
Name:	SCE WALNUT SUBSTATION
Address:	16333 E GALE AVE
City,State,Zip:	CITY OF INDUSTRY, CA 91745
Contact:	SARA DUVALL
Contact Telephone:	626-302-4781
Contact Email:	SARA.DUVALL@SCE.COM
Transporter 1 EPA ID:	FLR000168203
Transporter Name:	FLORIDA TRANSFORMER LLC DBA EMERALD TRANSFORMER
TSDF EPA ID:	CAD050806850
TSDF Name:	CLEAN HARBORS LOS ANGLES LLC
TSDF Address 1:	ALBA STREET
TSDF City,State,Zip:	LOS ANGELES, CA 90058
Waste Code Description:	221 - Not reported
Meth Code:	H141 - Not reported
Quantity Tons:	0.4
Waste Quantity:	800
Quantity Unit:	P

Year:	2020
Shipment Date:	7/8/2020
Shipment Date:	7/8/2020
Receipt Date:	7/8/2020
Manifest Number:	013903344FLE
Generator EPA ID:	CAR000203133
Name:	SCE WALNUT SUBSTATION
Address:	16333 E GALE AVE
City,State,Zip:	CITY OF INDUSTRY, CA 91745
Contact:	SARA DUVALL
Contact Telephone:	626-302-4781
Contact Email:	SARA.DUVALL@SCE.COM
Transporter 1 EPA ID:	FLR000168203

SOUTHERN CALIFORNIA EDISON WALNUT SUBSTATION (Continued) **S113178902**

Transporter Name:	FLORIDA TRANSFORMER LLC DBA EMERALD TRANSFORMER
TSDF EPA ID:	CAD050806850
TSDF Name:	CLEAN HARBORS LOS ANGLES LLC
TSDF Address 1:	ALBA STREET
TSDF City,State,Zip:	LOS ANGELES, CA 90058
Waste Code Description:	223 - Not reported
Meth Code:	H141 - Not reported
Quantity Tons:	0.2
Waste Quantity:	400
Quantity Unit:	P
Year:	2020
Shipment Date:	6/22/2020
Shipment Date:	6/22/2020
Receipt Date:	6/22/2020
Manifest Number:	013903489FLE
Generator EPA ID:	CAR000203133
Name:	SCE WALNUT SUBSTATION
Address:	16333 E GALE AVE
City,State,Zip:	CITY OF INDUSTRY, CA 91745
Contact:	SARA DUVALL
Contact Telephone:	626-302-4781
Contact Email:	SARA.DUVALL@SCE.COM
Transporter 1 EPA ID:	FLR000168203
Transporter Name:	FLORIDA TRANSFORMER LLC DBA EMERALD TRANSFORMER
TSDF EPA ID:	CAD050806850
TSDF Name:	CLEAN HARBORS LOS ANGLES LLC
TSDF Address 1:	ALBA STREET
TSDF City,State,Zip:	LOS ANGELES, CA 90058
Waste Code Description:	214 - Not reported
RCRA Code:	D001,D018,D035,
Meth Code:	H141 - Not reported
Quantity Tons:	1.45
Waste Quantity:	2900
Quantity Unit:	P

Additional Information:

Year:	2017
Gen EPA ID:	CAR000203133
Shipment Date:	20171213
Creation Date:	7/16/2018 18:30:44
Receipt Date:	20171213
Manifest ID:	009976201FLE
Trans EPA ID:	MAD039322250
Trans Name:	CLEAN HARBORS ENVIRONMENTAL SERVICES INC
TSDF EPA ID:	CAD050806850
Trans Name:	CLEAN HARBORS LOS ANGELES LLC
Waste Code Description:	352 - Other organic solids
RCRA Code:	F005
Meth Code:	H141 - Storage, Bulking, And/Or Transfer Off Site--No Treatment/Reovery (H010-H129) Or (H131-H135)
Quantity Tons:	0.05
Waste Quantity:	100
Quantity Unit:	P
Additional Code 1:	F003
Additional Code 2:	F001

SOUTHERN CALIFORNIA EDISON WALNUT SUBSTATION (Continued) **S113178902**

Shipment Date:	20171213
Creation Date:	7/16/2018 18:30:44
Receipt Date:	20171213
Manifest ID:	009976201FLE
Trans EPA ID:	MAD039322250
Trans Name:	CLEAN HARBORS ENVIRONMENTAL SERVICES INC
TSDF EPA ID:	CAD050806850
Trans Name:	CLEAN HARBORS LOS ANGELES LLC
Waste Code Description:	221 - Waste oil and mixed oil
Meth Code:	H141 - Storage, Bulking, And/Or Transfer Off Site--No Treatment/Reovery (H010-H129) Or (H131-H135)
Quantity Tons:	0.475
Waste Quantity:	950
Quantity Unit:	P

Shipment Date:	20171129
Creation Date:	8/7/2018 18:30:18
Receipt Date:	20171129
Manifest ID:	009980566FLE
Trans EPA ID:	MAD039322250
Trans Name:	CLEAN HARBORS ENVIRONMENTAL SERVICES INC
TSDF EPA ID:	CAD050806850
Trans Name:	CLEAN HARBORS LOS ANGELES LLC
Waste Code Description:	223 - Unspecified oil-containing waste
Meth Code:	H141 - Storage, Bulking, And/Or Transfer Off Site--No Treatment/Reovery (H010-H129) Or (H131-H135)
Quantity Tons:	0.1
Waste Quantity:	200
Quantity Unit:	P

Shipment Date:	20171129
Creation Date:	8/7/2018 18:30:18
Receipt Date:	20171129
Manifest ID:	009980566FLE
Trans EPA ID:	MAD039322250
Trans Name:	CLEAN HARBORS ENVIRONMENTAL SERVICES INC
TSDF EPA ID:	CAD050806850
Trans Name:	CLEAN HARBORS LOS ANGELES LLC
Waste Code Description:	221 - Waste oil and mixed oil
Meth Code:	H141 - Storage, Bulking, And/Or Transfer Off Site--No Treatment/Reovery (H010-H129) Or (H131-H135)
Quantity Tons:	0.35
Waste Quantity:	700
Quantity Unit:	P

Shipment Date:	20171129
Creation Date:	8/7/2018 18:30:18
Receipt Date:	20171129
Manifest ID:	009980566FLE
Trans EPA ID:	MAD039322250
Trans Name:	CLEAN HARBORS ENVIRONMENTAL SERVICES INC
TSDF EPA ID:	CAD050806850
Trans Name:	CLEAN HARBORS LOS ANGELES LLC
Waste Code Description:	352 - Other organic solids
RCRA Code:	F005
Meth Code:	H141 - Storage, Bulking, And/Or Transfer Off Site--No

SOUTHERN CALIFORNIA EDISON WALNUT SUBSTATION (Continued) **S113178902**

	Treatment/Reovery (H010-H129) Or (H131-H135)
Quantity Tons:	0.02
Waste Quantity:	40
Quantity Unit:	P
Additional Code 1:	F003
Additional Code 2:	F001
Shipment Date:	20171004
Creation Date:	7/19/2018 18:30:16
Receipt Date:	20171004
Manifest ID:	009568646FLE
Trans EPA ID:	MAD039322250
Trans Name:	CLEAN HARBORS ENVIRONMENTAL SERVICES INC
TSDF EPA ID:	CAD050806850
Trans Name:	CLEAN HARBORS LOS ANGELES LLC
Waste Code Description:	261 - Not reported
Meth Code:	H141 - Storage, Bulking, And/Or Transfer Off Site--No Treatment/Reovery (H010-H129) Or (H131-H135)
Quantity Tons:	0.425
Waste Quantity:	850
Quantity Unit:	P
Shipment Date:	20171004
Creation Date:	7/19/2018 18:30:16
Receipt Date:	20171004
Manifest ID:	009568646FLE
Trans EPA ID:	MAD039322250
Trans Name:	CLEAN HARBORS ENVIRONMENTAL SERVICES INC
TSDF EPA ID:	CAD050806850
Trans Name:	CLEAN HARBORS LOS ANGELES LLC
Waste Code Description:	- Not reported
RCRA Code:	D009
Meth Code:	H141 - Storage, Bulking, And/Or Transfer Off Site--No Treatment/Reovery (H010-H129) Or (H131-H135)
Quantity Tons:	0.01
Waste Quantity:	20
Quantity Unit:	P
Shipment Date:	20170809
Creation Date:	5/17/2018 18:31:11
Receipt Date:	20170809
Manifest ID:	009971516FLE
Trans EPA ID:	MAD039322250
Trans Name:	CLEAN HARBORS ENVIRONMENTAL SERVICES INC
TSDF EPA ID:	CAD050806850
Trans Name:	EMERALD TRANSFORMER LA LLC
Waste Code Description:	221 - Waste oil and mixed oil
Meth Code:	H141 - Storage, Bulking, And/Or Transfer Off Site--No Treatment/Reovery (H010-H129) Or (H131-H135)
Quantity Tons:	0.35
Waste Quantity:	700
Quantity Unit:	P
Shipment Date:	20170628
Creation Date:	6/29/2018 18:30:18
Receipt Date:	20170628
Manifest ID:	009971796FLE

SOUTHERN CALIFORNIA EDISON WALNUT SUBSTATION (Continued) **S113178902**

Trans EPA ID: MAD039322250
Trans Name: CLEAN HARBORS ENVIRONMENTAL SERVICES INC
TSDF EPA ID: CAD050806850
Trans Name: CLEAN HARBORS LOS ANGELES LLC
Waste Code Description: 221 - Waste oil and mixed oil
Meth Code: H141 - Storage, Bulking, And/Or Transfer Off Site--No Treatment/Reovery (H010-H129) Or (H131-H135)
Quantity Tons: 0.26
Waste Quantity: 520
Quantity Unit: P

Shipment Date: 20170628
Creation Date: 6/29/2018 18:30:18
Receipt Date: 20170628
Manifest ID: 009971796FLE
Trans EPA ID: MAD039322250
Trans Name: CLEAN HARBORS ENVIRONMENTAL SERVICES INC
TSDF EPA ID: CAD050806850
Trans Name: CLEAN HARBORS LOS ANGELES LLC
Waste Code Description: 223 - Unspecified oil-containing waste
Meth Code: H141 - Storage, Bulking, And/Or Transfer Off Site--No Treatment/Reovery (H010-H129) Or (H131-H135)
Quantity Tons: 0.8
Waste Quantity: 1600
Quantity Unit: P

Additional Information:
Year: 2016
Gen EPA ID: CAR000203133

Shipment Date: 20151218
Creation Date: 3/2/2016 22:15:29
Receipt Date: 20151218
Manifest ID: 008790369FLE
Trans EPA ID: MAD039322250
Trans Name: CLEAN HARBORS ENVIRONMENTAL SERVICE INC
TSDF EPA ID: CAD050806850
Trans Name: CLEAN HARBORS LOS ANGELES LLC
Waste Code Description: 352 - Other organic solids
RCRA Code: F005
Meth Code: H141 - Storage, Bulking, And/Or Transfer Off Site--No Treatment/Reovery (H010-H129) Or (H131-H135)
Quantity Tons: 0.0225
Waste Quantity: 45
Quantity Unit: P
Additional Code 1: F003
Additional Code 2: F001

Shipment Date: 20151023
Creation Date: 1/11/2016 22:16:14
Receipt Date: 20151023
Manifest ID: 008426112FLE
Trans EPA ID: MAD039322250
Trans Name: CLEAN HARBORS ENVIRONMENTAL SERVICE INC
TSDF EPA ID: CAD050806850
Trans Name: CLEAN HARBORS LOS ANGELES LLC
Waste Code Description: 223 - Unspecified oil-containing waste

SOUTHERN CALIFORNIA EDISON WALNUT SUBSTATION (Continued) **S113178902**

Meth Code:	H141 - Storage, Bulking, And/Or Transfer Off Site--No Treatment/Reovery (H010-H129) Or (H131-H135)
Quantity Tons:	0.05
Waste Quantity:	100
Quantity Unit:	P
Shipment Date:	20150828
Creation Date:	11/3/2015 22:15:18
Receipt Date:	20150828
Manifest ID:	008428314FLE
Trans EPA ID:	MAD039322250
Trans Name:	CLEAN HARBORS ENVIRONMENTAL SERVICE INC
TSDF EPA ID:	CAD050806850
Trans Name:	CLEAN HARBORS LOS ANGELES LLC
Waste Code Description:	261 - Not reported
Meth Code:	H141 - Storage, Bulking, And/Or Transfer Off Site--No Treatment/Reovery (H010-H129) Or (H131-H135)
Quantity Tons:	0.25
Waste Quantity:	500
Quantity Unit:	P
Shipment Date:	20150828
Creation Date:	11/3/2015 22:15:18
Receipt Date:	20150828
Manifest ID:	008428314FLE
Trans EPA ID:	MAD039322250
Trans Name:	CLEAN HARBORS ENVIRONMENTAL SERVICE INC
TSDF EPA ID:	CAD050806850
Trans Name:	CLEAN HARBORS LOS ANGELES LLC
Waste Code Description:	181 - Other inorganic solid waste Organics
Meth Code:	H141 - Storage, Bulking, And/Or Transfer Off Site--No Treatment/Reovery (H010-H129) Or (H131-H135)
Quantity Tons:	0.02
Waste Quantity:	40
Quantity Unit:	P
Shipment Date:	20150828
Creation Date:	11/3/2015 22:15:18
Receipt Date:	20150828
Manifest ID:	008428314FLE
Trans EPA ID:	MAD039322250
Trans Name:	CLEAN HARBORS ENVIRONMENTAL SERVICE INC
TSDF EPA ID:	CAD050806850
Trans Name:	CLEAN HARBORS LOS ANGELES LLC
Waste Code Description:	352 - Other organic solids
RCRA Code:	F005
Meth Code:	H141 - Storage, Bulking, And/Or Transfer Off Site--No Treatment/Reovery (H010-H129) Or (H131-H135)
Quantity Tons:	0.0125
Waste Quantity:	25
Quantity Unit:	P
Additional Code 1:	F003
Additional Code 2:	F001
Shipment Date:	20150709
Creation Date:	9/22/2015 22:15:49
Receipt Date:	20150709

SOUTHERN CALIFORNIA EDISON WALNUT SUBSTATION (Continued) **S113178902**

Manifest ID:	008784159FLE
Trans EPA ID:	MAD039322250
Trans Name:	CLEAN HARBORS ENVIRONMENTAL SERVICES INC
TSDF EPA ID:	CAD050806850
Trans Name:	CLEAN HARBORS LOS ANGELES LLC
Waste Code Description:	223 - Unspecified oil-containing waste
Meth Code:	H141 - Storage, Bulking, And/Or Transfer Off Site--No Treatment/Reovery (H010-H129) Or (H131-H135)
Quantity Tons:	0.0075
Waste Quantity:	15
Quantity Unit:	P
Shipment Date:	20150709
Creation Date:	9/22/2015 22:15:49
Receipt Date:	20150709
Manifest ID:	008784159FLE
Trans EPA ID:	MAD039322250
Trans Name:	CLEAN HARBORS ENVIRONMENTAL SERVICES INC
TSDF EPA ID:	CAD050806850
Trans Name:	CLEAN HARBORS LOS ANGELES LLC
Waste Code Description:	731 - Liquids with polychlorinated biphenyls > 50 mg/l
Meth Code:	H141 - Storage, Bulking, And/Or Transfer Off Site--No Treatment/Reovery (H010-H129) Or (H131-H135)
Quantity Tons:	0.01984
Waste Quantity:	18
Quantity Unit:	K
Shipment Date:	20150529
Manifest ID:	008423760FLE
Trans EPA ID:	MAD039322250
Trans Name:	CLEAN HARBORS ENVIRONMENTAL SERVICES INC
TSDF EPA ID:	CAD050806850
Trans Name:	CLEAN HARBORS LOS ANGELES LLC
Waste Code Description:	223 - Unspecified oil-containing waste
Meth Code:	H141 - Storage, Bulking, And/Or Transfer Off Site--No Treatment/Reovery (H010-H129) Or (H131-H135)
Quantity Tons:	0.0175
Waste Quantity:	35
Quantity Unit:	P
Shipment Date:	20150529
Creation Date:	8/20/2015 22:15:33
Receipt Date:	20150529
Manifest ID:	008423760FLE
Trans EPA ID:	MAD039322250
Trans Name:	CLEAN HARBORS ENVIRONMENTAL SERVICES INC
TSDF EPA ID:	CAD050806850
Trans Name:	CLEAN HARBORS LOS ANGELES LLC
Waste Code Description:	221 - Waste oil and mixed oil
Meth Code:	H141 - Storage, Bulking, And/Or Transfer Off Site--No Treatment/Reovery (H010-H129) Or (H131-H135)
Quantity Tons:	0.2
Waste Quantity:	400
Quantity Unit:	P
Shipment Date:	20150529
Creation Date:	8/20/2015 22:15:33

SOUTHERN CALIFORNIA EDISON WALNUT SUBSTATION (Continued) **S113178902**

Receipt Date:	20150529
Manifest ID:	008423760FLE
Trans EPA ID:	MAD039322250
Trans Name:	CLEAN HARBORS ENVIRONMENTAL SERVICES INC
TSDF EPA ID:	CAD050806850
Trans Name:	CLEAN HARBORS LOS ANGELES LLC
Waste Code Description:	352 - Other organic solids
RCRA Code:	D035
Meth Code:	H141 - Storage, Bulking, And/Or Transfer Off Site--No Treatment/Reovery (H010-H129) Or (H131-H135)
Quantity Tons:	0.0025
Waste Quantity:	5
Quantity Unit:	P
Additional Code 1:	D001

Additional Information:

Year:	2015
Gen EPA ID:	CAR000203133
Shipment Date:	20151218
Creation Date:	3/2/2016 22:15:29
Receipt Date:	20151218
Manifest ID:	008790369FLE
Trans EPA ID:	MAD039322250
Trans Name:	CLEAN HARBORS ENVIRONMENTAL SERVICE INC
TSDF EPA ID:	CAD050806850
Trans Name:	CLEAN HARBORS LOS ANGELES LLC
Waste Code Description:	352 - Other organic solids
RCRA Code:	F005
Meth Code:	H141 - Storage, Bulking, And/Or Transfer Off Site--No Treatment/Reovery (H010-H129) Or (H131-H135)
Quantity Tons:	0.0225
Waste Quantity:	45
Quantity Unit:	P
Additional Code 1:	F003
Additional Code 2:	F001
Shipment Date:	20151023
Creation Date:	1/11/2016 22:16:14
Receipt Date:	20151023
Manifest ID:	008426112FLE
Trans EPA ID:	MAD039322250
Trans Name:	CLEAN HARBORS ENVIRONMENTAL SERVICE INC
TSDF EPA ID:	CAD050806850
Trans Name:	CLEAN HARBORS LOS ANGELES LLC
Waste Code Description:	223 - Unspecified oil-containing waste
Meth Code:	H141 - Storage, Bulking, And/Or Transfer Off Site--No Treatment/Reovery (H010-H129) Or (H131-H135)
Quantity Tons:	0.05
Waste Quantity:	100
Quantity Unit:	P
Shipment Date:	20150828
Creation Date:	11/3/2015 22:15:18
Receipt Date:	20150828
Manifest ID:	008428314FLE
Trans EPA ID:	MAD039322250

SOUTHERN CALIFORNIA EDISON WALNUT SUBSTATION (Continued) **S113178902**

Trans Name:	CLEAN HARBORS ENVIRONMENTAL SERVICE INC
TSDF EPA ID:	CAD050806850
Trans Name:	CLEAN HARBORS LOS ANGELES LLC
Waste Code Description:	181 - Other inorganic solid waste Organics
Meth Code:	H141 - Storage, Bulking, And/Or Transfer Off Site--No Treatment/Reovery (H010-H129) Or (H131-H135)
Quantity Tons:	0.02
Waste Quantity:	40
Quantity Unit:	P
Shipment Date:	20150828
Creation Date:	11/3/2015 22:15:18
Receipt Date:	20150828
Manifest ID:	008428314FLE
Trans EPA ID:	MAD039322250
Trans Name:	CLEAN HARBORS ENVIRONMENTAL SERVICE INC
TSDF EPA ID:	CAD050806850
Trans Name:	CLEAN HARBORS LOS ANGELES LLC
Waste Code Description:	352 - Other organic solids
RCRA Code:	F005
Meth Code:	H141 - Storage, Bulking, And/Or Transfer Off Site--No Treatment/Reovery (H010-H129) Or (H131-H135)
Quantity Tons:	0.0125
Waste Quantity:	25
Quantity Unit:	P
Additional Code 1:	F003
Additional Code 2:	F001
Shipment Date:	20150828
Creation Date:	11/3/2015 22:15:18
Receipt Date:	20150828
Manifest ID:	008428314FLE
Trans EPA ID:	MAD039322250
Trans Name:	CLEAN HARBORS ENVIRONMENTAL SERVICE INC
TSDF EPA ID:	CAD050806850
Trans Name:	CLEAN HARBORS LOS ANGELES LLC
Waste Code Description:	261 - Not reported
Meth Code:	H141 - Storage, Bulking, And/Or Transfer Off Site--No Treatment/Reovery (H010-H129) Or (H131-H135)
Quantity Tons:	0.25
Waste Quantity:	500
Quantity Unit:	P
Shipment Date:	20150709
Creation Date:	9/22/2015 22:15:49
Receipt Date:	20150709
Manifest ID:	008784159FLE
Trans EPA ID:	MAD039322250
Trans Name:	CLEAN HARBORS ENVIRONMENTAL SERVICES INC
TSDF EPA ID:	CAD050806850
Trans Name:	CLEAN HARBORS LOS ANGELES LLC
Waste Code Description:	223 - Unspecified oil-containing waste
Meth Code:	H141 - Storage, Bulking, And/Or Transfer Off Site--No Treatment/Reovery (H010-H129) Or (H131-H135)
Quantity Tons:	0.0075
Waste Quantity:	15
Quantity Unit:	P

SOUTHERN CALIFORNIA EDISON WALNUT SUBSTATION (Continued) **S113178902**

Shipment Date:	20150709
Creation Date:	9/22/2015 22:15:49
Receipt Date:	20150709
Manifest ID:	008784159FLE
Trans EPA ID:	MAD039322250
Trans Name:	CLEAN HARBORS ENVIRONMENTAL SERVICES INC
TSDF EPA ID:	CAD050806850
Trans Name:	CLEAN HARBORS LOS ANGELES LLC
Waste Code Description:	731 - Liquids with polychlorinated biphenyls > 50 mg/l
Meth Code:	H141 - Storage, Bulking, And/Or Transfer Off Site--No Treatment/Reovery (H010-H129) Or (H131-H135)
Quantity Tons:	0.01984
Waste Quantity:	18
Quantity Unit:	K

Shipment Date:	20150529
Manifest ID:	008423760FLE
Trans EPA ID:	MAD039322250
Trans Name:	CLEAN HARBORS ENVIRONMENTAL SERVICES INC
TSDF EPA ID:	CAD050806850
Trans Name:	CLEAN HARBORS LOS ANGELES LLC
Waste Code Description:	223 - Unspecified oil-containing waste
Meth Code:	H141 - Storage, Bulking, And/Or Transfer Off Site--No Treatment/Reovery (H010-H129) Or (H131-H135)
Quantity Tons:	0.0175
Waste Quantity:	35
Quantity Unit:	P

Shipment Date:	20150529
Creation Date:	8/20/2015 22:15:33
Receipt Date:	20150529
Manifest ID:	008423760FLE
Trans EPA ID:	MAD039322250
Trans Name:	CLEAN HARBORS ENVIRONMENTAL SERVICES INC
TSDF EPA ID:	CAD050806850
Trans Name:	CLEAN HARBORS LOS ANGELES LLC
Waste Code Description:	261 - Not reported
Meth Code:	H141 - Storage, Bulking, And/Or Transfer Off Site--No Treatment/Reovery (H010-H129) Or (H131-H135)
Quantity Tons:	0.35
Waste Quantity:	700
Quantity Unit:	P

Shipment Date:	20150529
Creation Date:	8/20/2015 22:15:33
Receipt Date:	20150529
Manifest ID:	008423760FLE
Trans EPA ID:	MAD039322250
Trans Name:	CLEAN HARBORS ENVIRONMENTAL SERVICES INC
TSDF EPA ID:	CAD050806850
Trans Name:	CLEAN HARBORS LOS ANGELES LLC
Waste Code Description:	221 - Waste oil and mixed oil
Meth Code:	H141 - Storage, Bulking, And/Or Transfer Off Site--No Treatment/Reovery (H010-H129) Or (H131-H135)
Quantity Tons:	0.2
Waste Quantity:	400

SOUTHERN CALIFORNIA EDISON WALNUT SUBSTATION (Continued) **S113178902**

Quantity Unit: P

Additional Information:
Year: 2014
Gen EPA ID: CAR000203133

Shipment Date: 20141027
Creation Date: 12/29/2014 22:15:07
Receipt Date: 20141027
Manifest ID: 007583358FLE
Trans EPA ID: MAD039322250
Trans Name: CLEAN HARBORS ENVIRONMENTAL SERVICES INC
TSDF EPA ID: CAD050806850
Trans Name: CLEAN HARBORS LOS ANGELES LLC
Waste Code Description: 261 - Not reported
Meth Code: H141 - Storage, Bulking, And/Or Transfer Off Site--No Treatment/Reovery (H010-H129) Or (H131-H135)
Quantity Tons: 22.44294
Waste Quantity: 5382
Quantity Unit: G

Shipment Date: 20141017
Creation Date: 12/29/2014 22:15:07
Receipt Date: 20141017
Manifest ID: 007583261FLE
Trans EPA ID: MAD039322250
Trans Name: CLEAN HARBORS ENVIRONMENTAL SERVICES INC
TSDF EPA ID: CAD050806850
Trans Name: CLEAN HARBORS LOS ANGELES LLC
Waste Code Description: 261 - Not reported
Meth Code: H141 - Storage, Bulking, And/Or Transfer Off Site--No Treatment/Reovery (H010-H129) Or (H131-H135)
Quantity Tons: 0.23
Waste Quantity: 460
Quantity Unit: P

Shipment Date: 20141017
Creation Date: 12/29/2014 22:15:07
Receipt Date: 20141017
Manifest ID: 007583261FLE
Trans EPA ID: MAD039322250
Trans Name: CLEAN HARBORS ENVIRONMENTAL SERVICES INC
TSDF EPA ID: CAD050806850
Trans Name: CLEAN HARBORS LOS ANGELES LLC
Waste Code Description: 151 - Asbestos-containing waste
Meth Code: H141 - Storage, Bulking, And/Or Transfer Off Site--No Treatment/Reovery (H010-H129) Or (H131-H135)
Quantity Tons: 0.1
Waste Quantity: 200
Quantity Unit: P

Shipment Date: 20141017
Creation Date: 12/29/2014 22:15:07
Receipt Date: 20141017
Manifest ID: 007583261FLE
Trans EPA ID: MAD039322250
Trans Name: CLEAN HARBORS ENVIRONMENTAL SERVICES INC

SOUTHERN CALIFORNIA EDISON WALNUT SUBSTATION (Continued) **S113178902**

TSDF EPA ID:	CAD050806850
Trans Name:	CLEAN HARBORS LOS ANGELES LLC
Waste Code Description:	223 - Unspecified oil-containing waste
Meth Code:	H141 - Storage, Bulking, And/Or Transfer Off Site--No Treatment/Reovery (H010-H129) Or (H131-H135)
Quantity Tons:	0.1
Waste Quantity:	200
Quantity Unit:	P
Shipment Date:	20141017
Creation Date:	12/29/2014 22:15:07
Receipt Date:	20141017
Manifest ID:	007583261FLE
Trans EPA ID:	MAD039322250
Trans Name:	CLEAN HARBORS ENVIRONMENTAL SERVICES INC
TSDF EPA ID:	CAD050806850
Trans Name:	CLEAN HARBORS LOS ANGELES LLC
Waste Code Description:	261 - Not reported
Meth Code:	H141 - Storage, Bulking, And/Or Transfer Off Site--No Treatment/Reovery (H010-H129) Or (H131-H135)
Quantity Tons:	0.6
Waste Quantity:	1200
Quantity Unit:	P
Shipment Date:	20140930
Creation Date:	11/22/2014 22:15:14
Receipt Date:	20140930
Manifest ID:	007582983FLE
Trans EPA ID:	MAD039322250
Trans Name:	CLEAN HARBORS ENVIRONMENTAL SERVICES INC
TSDF EPA ID:	CAD050806850
Trans Name:	CLEAN HARBORS LOS ANGELES LLC
Waste Code Description:	261 - Not reported
Meth Code:	H141 - Storage, Bulking, And/Or Transfer Off Site--No Treatment/Reovery (H010-H129) Or (H131-H135)
Quantity Tons:	3.69879
Waste Quantity:	887
Quantity Unit:	G
Shipment Date:	20140923
Creation Date:	12/18/2014 22:14:48
Receipt Date:	20140924
Manifest ID:	007814191FLE
Trans EPA ID:	MAD039322250
Trans Name:	CLEAN HARBORS ENVIRONMENTAL SERVICES INC
TSDF EPA ID:	CAD980675276
Trans Name:	CLEAN HARBORS BUTTONWILLOW LLC
Waste Code Description:	181 - Other inorganic solid waste Organics
Meth Code:	H132 - Landfill Or Surface Impoundment That Will Be Closed As Landfill(To Include On-Site Treatment And/Or Stabilization)
Quantity Tons:	15.1704
Waste Quantity:	18
Quantity Unit:	Y
Shipment Date:	20140923
Creation Date:	12/18/2014 22:14:48
Receipt Date:	20140924

SOUTHERN CALIFORNIA EDISON WALNUT SUBSTATION (Continued) **S113178902**

Manifest ID:	007814193FLE
Trans EPA ID:	MAD039322250
Trans Name:	CLEAN HARBORS ENVIRONMENTAL SERVICES INC
TSDF EPA ID:	CAD980675276
Trans Name:	CLEAN HARBORS BUTTONWILLOW LLC
Waste Code Description:	181 - Other inorganic solid waste Organics
Meth Code:	H132 - Landfill Or Surface Impoundment That Will Be Closed As Landfill(To Include On-Site Treatment And/Or Stabilization)
Quantity Tons:	15.1704
Waste Quantity:	18
Quantity Unit:	Y
Shipment Date:	20140922
Creation Date:	12/29/2014 22:15:07
Receipt Date:	20140922
Manifest ID:	007582867FLE
Trans EPA ID:	MAD039322250
Trans Name:	CLEAN HARBORS ENVIRONMENTAL SERVICES INC
TSDF EPA ID:	CAD050806850
Trans Name:	CLEAN HARBORS LOS ANGELES LLC
Waste Code Description:	731 - Liquids with polychlorinated biphenyls > 50 mg/l
Meth Code:	H141 - Storage, Bulking, And/Or Transfer Off Site--No Treatment/Reovery (H010-H129) Or (H131-H135)
Quantity Tons:	0.04298
Waste Quantity:	39
Quantity Unit:	K
Shipment Date:	20140919
Creation Date:	12/26/2014 22:15:10
Receipt Date:	20140919
Manifest ID:	007814174FLE
Trans EPA ID:	MAD039322250
Trans Name:	CLEAN HARBORS ENVIRONMENTAL SERVICES INC
TSDF EPA ID:	CAD980675276
Trans Name:	CLEAN HARBORS BUTTONWILLOW LLC
Waste Code Description:	181 - Other inorganic solid waste Organics
Meth Code:	H132 - Landfill Or Surface Impoundment That Will Be Closed As Landfill(To Include On-Site Treatment And/Or Stabilization)
Quantity Tons:	15.1704
Waste Quantity:	18
Quantity Unit:	Y

Additional Information:

Year:	2013
Gen EPA ID:	CAR000203133
Shipment Date:	20131220
Creation Date:	3/21/2014 22:15:11
Receipt Date:	20131220
Manifest ID:	006793533FLE
Trans EPA ID:	MAD039322250
Trans Name:	CLEAN HARBORS ENVIRONMENTAL SERVICES INC
TSDF EPA ID:	CAD050806850
Trans Name:	CLEAN HARBORS LOS ANGELES LLC
Waste Code Description:	731 - Liquids with polychlorinated biphenyls > 50 mg/l
Meth Code:	H141 - Storage, Bulking, And/Or Transfer Off Site--No Treatment/Reovery (H010-H129) Or (H131-H135)

SOUTHERN CALIFORNIA EDISON WALNUT SUBSTATION (Continued) **S113178902**

Quantity Tons:	0.01984
Waste Quantity:	18
Quantity Unit:	K
Shipment Date:	20131115
Creation Date:	1/29/2014 22:15:13
Receipt Date:	20131115
Manifest ID:	006793210FLE
Trans EPA ID:	MAD039322250
Trans Name:	CLEAN HARBORS ENVIRONMENTAL SERVICES INC
TSDF EPA ID:	CAD050806850
Trans Name:	CLEAN HARBORS LOS ANGELES LLC
Waste Code Description:	261 - Not reported
Meth Code:	H141 - Storage, Bulking, And/Or Transfer Off Site--No Treatment/Reovery (H010-H129) Or (H131-H135)
Quantity Tons:	0.0375
Waste Quantity:	75
Quantity Unit:	P
Shipment Date:	20131025
Creation Date:	12/10/2013 22:15:06
Receipt Date:	20131025
Manifest ID:	006794003FLE
Trans EPA ID:	MAD039322250
Trans Name:	CLEAN HARBORS ENVIRONMENTAL SERVICES INC
TSDF EPA ID:	CAD050806850
Trans Name:	CLEAN HARBORS LOS ANGELES LLC
Waste Code Description:	731 - Liquids with polychlorinated biphenyls > 50 mg/l
Meth Code:	H141 - Storage, Bulking, And/Or Transfer Off Site--No Treatment/Reovery (H010-H129) Or (H131-H135)
Quantity Tons:	0.02424
Waste Quantity:	22
Quantity Unit:	K
Shipment Date:	20131025
Creation Date:	12/10/2013 22:15:06
Receipt Date:	20131025
Manifest ID:	006794003FLE
Trans EPA ID:	MAD039322250
Trans Name:	CLEAN HARBORS ENVIRONMENTAL SERVICES INC
TSDF EPA ID:	CAD050806850
Trans Name:	CLEAN HARBORS LOS ANGELES LLC
Waste Code Description:	261 - Not reported
Meth Code:	H141 - Storage, Bulking, And/Or Transfer Off Site--No Treatment/Reovery (H010-H129) Or (H131-H135)
Quantity Tons:	0.9
Waste Quantity:	1800
Quantity Unit:	P
Shipment Date:	20131004
Creation Date:	11/30/2013 22:15:05
Receipt Date:	20131008
Manifest ID:	007146981JJK
Trans EPA ID:	CAD053866794
Trans Name:	PATRIOT ENVIRONMENTAL SERVICES
TSDF EPA ID:	CAD050806850
Trans Name:	CLEAN HARBORS

SOUTHERN CALIFORNIA EDISON WALNUT SUBSTATION (Continued) **S113178902**

Waste Code Description: 261 - Not reported
Meth Code: H141 - Storage, Bulking, And/Or Transfer Off Site--No Treatment/Reovery (H010-H129) Or (H131-H135)
Quantity Tons: 0.1251
Waste Quantity: 30
Quantity Unit: G

Shipment Date: 20130823
Creation Date: 9/30/2013 22:15:16
Receipt Date: 20130823
Manifest ID: 005682258FLE
Trans EPA ID: MAD039322250
Trans Name: CLEAN HARBORS ENVIRONMENTAL SERVICES INC
TSDF EPA ID: CAD050806850
Trans Name: CLEAN HARBORS LOS ANGELES LLC
Waste Code Description: 221 - Waste oil and mixed oil
Meth Code: H141 - Storage, Bulking, And/Or Transfer Off Site--No Treatment/Reovery (H010-H129) Or (H131-H135)
Quantity Tons: 0.0125
Waste Quantity: 25
Quantity Unit: P

Shipment Date: 20130823
Creation Date: 9/30/2013 22:15:16
Receipt Date: 20130823
Manifest ID: 005682258FLE
Trans EPA ID: MAD039322250
Trans Name: CLEAN HARBORS ENVIRONMENTAL SERVICES INC
TSDF EPA ID: CAD050806850
Trans Name: CLEAN HARBORS LOS ANGELES LLC
Waste Code Description: 223 - Unspecified oil-containing waste
Meth Code: H141 - Storage, Bulking, And/Or Transfer Off Site--No Treatment/Reovery (H010-H129) Or (H131-H135)
Quantity Tons: 0.025
Waste Quantity: 50
Quantity Unit: P

Shipment Date: 20130823
Creation Date: 9/30/2013 22:15:16
Receipt Date: 20130823
Manifest ID: 005682258FLE
Trans EPA ID: MAD039322250
Trans Name: CLEAN HARBORS ENVIRONMENTAL SERVICES INC
TSDF EPA ID: CAD050806850
Trans Name: CLEAN HARBORS LOS ANGELES LLC
Waste Code Description: 151 - Asbestos-containing waste
Meth Code: H141 - Storage, Bulking, And/Or Transfer Off Site--No Treatment/Reovery (H010-H129) Or (H131-H135)
Quantity Tons: 0.0125
Waste Quantity: 25
Quantity Unit: P

Shipment Date: 20130823
Creation Date: 9/30/2013 22:15:16
Receipt Date: 20130823
Manifest ID: 005682258FLE
Trans EPA ID: MAD039322250

SOUTHERN CALIFORNIA EDISON WALNUT SUBSTATION (Continued) **S113178902**

Trans Name:	CLEAN HARBORS ENVIRONMENTAL SERVICES INC
TSDF EPA ID:	CAD050806850
Trans Name:	CLEAN HARBORS LOS ANGELES LLC
Waste Code Description:	352 - Other organic solids
RCRA Code:	F005
Meth Code:	H141 - Storage, Bulking, And/Or Transfer Off Site--No Treatment/Reovery (H010-H129) Or (H131-H135)
Quantity Tons:	0.04
Waste Quantity:	80
Quantity Unit:	P
Additional Code 1:	F003
Additional Code 2:	F001
Shipment Date:	20130726
Creation Date:	9/25/2013 22:15:07
Receipt Date:	20130726
Manifest ID:	005682018FLE
Trans EPA ID:	MAD039322250
Trans Name:	CLEAN HARBORS ENVIRONMENTAL SERVICES INC
TSDF EPA ID:	CAD050806850
Trans Name:	CLEAN HARBORS LOS ANGELES LLC
Waste Code Description:	221 - Waste oil and mixed oil
Meth Code:	H141 - Storage, Bulking, And/Or Transfer Off Site--No Treatment/Reovery (H010-H129) Or (H131-H135)
Quantity Tons:	0.05
Waste Quantity:	100
Quantity Unit:	P

Additional Information:

Year:	2012
Gen EPA ID:	CAR000203133
Shipment Date:	20121126
Creation Date:	2/9/2013 22:15:14
Receipt Date:	20121126
Manifest ID:	004954761FLE
Trans EPA ID:	MAD039322250
Trans Name:	CLEAN HARBORS ENVIRONMENTAL SERVICES INC
TSDF EPA ID:	CAD050806850
Trans Name:	CLEAN HARBORS LOS ANGELES LLC
Waste Code Description:	261 - Not reported
Meth Code:	H141 - Storage, Bulking, And/Or Transfer Off Site--No Treatment/Reovery (H010-H129) Or (H131-H135)
Quantity Tons:	8.52348
Waste Quantity:	2044
Quantity Unit:	G
Shipment Date:	20121114
Creation Date:	2/18/2013 22:15:20
Receipt Date:	20121119
Manifest ID:	006129770FLE
Trans EPA ID:	CAR000177576
Trans Name:	DOUBLE BARREL ENVIRONMENTAL SERVICES
TSDF EPA ID:	CAD980675276
Trans Name:	CLEAN HARBORS BUTTONWILLOW LLC
Waste Code Description:	181 - Other inorganic solid waste Organics
Meth Code:	H132 - Landfill Or Surface Impoundment That Will Be Closed As

SOUTHERN CALIFORNIA EDISON WALNUT SUBSTATION (Continued) **S113178902**

	Landfill(To Include On-Site Treatment And/Or Stabilization)
Quantity Tons:	7.73
Waste Quantity:	15460
Quantity Unit:	P
Shipment Date:	20121105
Creation Date:	1/6/2013 22:15:07
Receipt Date:	20121105
Manifest ID:	004955426FLE
Trans EPA ID:	MAD039322250
Trans Name:	CLEAN HARBORS ENVIRONMENTAL SERVICES INC
TSDF EPA ID:	CAD050806850
Trans Name:	CLEAN HARBORS LOS ANGELES LLC
Waste Code Description:	261 - Not reported
Meth Code:	H141 - Storage, Bulking, And/Or Transfer Off Site--No Treatment/Reovery (H010-H129) Or (H131-H135)
Quantity Tons:	8.40255
Waste Quantity:	2015
Quantity Unit:	G
Shipment Date:	20121022
Creation Date:	1/6/2013 22:15:07
Receipt Date:	20121022
Manifest ID:	004955550FLE
Trans EPA ID:	MAD039322250
Trans Name:	CLEAN HARBORS ENVIRONMENTAL SERVICES INC
TSDF EPA ID:	CAD050806850
Trans Name:	CLEAN HARBORS LOS ANGELES LLC
Waste Code Description:	261 - Not reported
Meth Code:	H141 - Storage, Bulking, And/Or Transfer Off Site--No Treatment/Reovery (H010-H129) Or (H131-H135)
Quantity Tons:	4.17
Waste Quantity:	1000
Quantity Unit:	G
Shipment Date:	20120629
Creation Date:	12/6/2012 22:16:01
Receipt Date:	20120629
Manifest ID:	004956293FLE
Trans EPA ID:	MAD039322250
Trans Name:	CLEAN HARBORS ENVIRONMENTAL SERVICES INC
TSDF EPA ID:	CAD050806850
Trans Name:	CLEAN HARBORS LOS ANGELES LLC
Waste Code Description:	261 - Not reported
Meth Code:	H141 - Storage, Bulking, And/Or Transfer Off Site--No Treatment/Reovery (H010-H129) Or (H131-H135)
Quantity Tons:	0.78
Waste Quantity:	1560
Quantity Unit:	P
Shipment Date:	20120629
Creation Date:	12/6/2012 22:16:01
Receipt Date:	20120629
Manifest ID:	004956293FLE
Trans EPA ID:	MAD039322250
Trans Name:	CLEAN HARBORS ENVIRONMENTAL SERVICES INC
TSDF EPA ID:	CAD050806850

SOUTHERN CALIFORNIA EDISON WALNUT SUBSTATION (Continued) **S113178902**

Trans Name:	CLEAN HARBORS LOS ANGELES LLC
Waste Code Description:	221 - Waste oil and mixed oil
Meth Code:	H141 - Storage, Bulking, And/Or Transfer Off Site--No Treatment/Reovery (H010-H129) Or (H131-H135)
Quantity Tons:	1
Waste Quantity:	2000
Quantity Unit:	P
Shipment Date:	20120629
Creation Date:	12/6/2012 22:16:01
Receipt Date:	20120629
Manifest ID:	004956293FLE
Trans EPA ID:	MAD039322250
Trans Name:	CLEAN HARBORS ENVIRONMENTAL SERVICES INC
TSDF EPA ID:	CAD050806850
Trans Name:	CLEAN HARBORS LOS ANGELES LLC
Waste Code Description:	352 - Other organic solids
RCRA Code:	F005
Meth Code:	H141 - Storage, Bulking, And/Or Transfer Off Site--No Treatment/Reovery (H010-H129) Or (H131-H135)
Quantity Tons:	0.19
Waste Quantity:	380
Quantity Unit:	P
Additional Code 1:	F003
Additional Code 2:	F001
Shipment Date:	20120629
Manifest ID:	004956293FLE
Trans EPA ID:	MAD039322250
Trans Name:	CLEAN HARBORS ENVIRONMENTAL SERVICES INC
TSDF EPA ID:	CAD050806850
Trans Name:	CLEAN HARBORS LOS ANGELES LLC
Waste Code Description:	223 - Unspecified oil-containing waste
Meth Code:	H141 - Storage, Bulking, And/Or Transfer Off Site--No Treatment/Reovery (H010-H129) Or (H131-H135)
Quantity Tons:	0.03
Waste Quantity:	60
Quantity Unit:	P
Shipment Date:	20120629
Creation Date:	12/6/2012 22:16:01
Receipt Date:	20120629
Manifest ID:	004956293FLE
Trans EPA ID:	MAD039322250
Trans Name:	CLEAN HARBORS ENVIRONMENTAL SERVICES INC
TSDF EPA ID:	CAD050806850
Trans Name:	CLEAN HARBORS LOS ANGELES LLC
Waste Code Description:	731 - Liquids with polychlorinated biphenyls > 50 mg/l
Meth Code:	H141 - Storage, Bulking, And/Or Transfer Off Site--No Treatment/Reovery (H010-H129) Or (H131-H135)
Quantity Tons:	0.8816
Waste Quantity:	800
Quantity Unit:	K
Shipment Date:	20120601
Creation Date:	10/8/2012 22:15:11
Receipt Date:	20120601

SOUTHERN CALIFORNIA EDISON WALNUT SUBSTATION (Continued) **S113178902**

Manifest ID:	004955759FLE
Trans EPA ID:	MAD039322250
Trans Name:	CLEAN HARBORS ENVIRONMENTAL SERVICES INC
TSDF EPA ID:	CAD050806850
Trans Name:	CLEAN HARBORS LOS ANGELES LLC
Waste Code Description:	261 - Not reported
Meth Code:	H141 - Storage, Bulking, And/Or Transfer Off Site--No Treatment/Reovery (H010-H129) Or (H131-H135)
Quantity Tons:	3.01491
Waste Quantity:	723
Quantity Unit:	G

G70 **SOUTHERN CALIFORNIA EDISON** **RCRA-LQG** **1007199631**
SE **16333 GALE** **CAD981694128**
1/8-1/4 **LA PUENTE, CA 91745**
0.137 mi.
725 ft. **Site 8 of 13 in cluster G**

Relative: **Higher**

Actual: **360 ft.**

RCRA Listings:

Date Form Received by Agency:	19960229
Handler Name:	Southern California Edison
Handler Address:	16333 Gale
Handler City,State,Zip:	LA PUENTE, CA 91745
EPA ID:	CAD981694128
Contact Name:	KATHRYN VANDERSLICE
Contact Telephone:	818-302-9320
EPA Region:	09
Biennial Report Cycle:	1995
Mailing Address:	P.O. BOX 800
Mailing City,State,Zip:	ROSEMEAD, CA 91770
Universal Waste Indicator:	No
Universal Waste Destination Facility:	No
Federal Universal Waste:	No
Active Site State-Reg Handler:	---
Hazardous Secondary Material Indicator:	N
2018 GPRA Permit Baseline:	Not on the Baseline
2018 GPRA Renewals Baseline:	Not on the Baseline
202 GPRA Corrective Action Baseline:	No
Subject to Corrective Action Universe:	No
Non-TSDFs Where RCRA CA has Been Imposed Universe:	No
Corrective Action Priority Ranking:	No NCAPS ranking
Environmental Control Indicator:	No
Institutional Control Indicator:	No
Human Exposure Controls Indicator:	N/A
Groundwater Controls Indicator:	N/A
Significant Non-Complier Universe:	No
Unaddressed Significant Non-Complier Universe:	No
Addressed Significant Non-Complier Universe:	No
Significant Non-Complier With a Compliance Schedule Universe:	No
Handler Date of Last Change:	20140916

Historic Generators:

Receive Date:	19960229
Handler Name:	SOUTHERN CALIFORNIA EDISON
Federal Waste Generator Description:	Large Quantity Generator
Large Quantity Handler of Universal Waste:	No

SOUTHERN CALIFORNIA EDISON (Continued) **1007199631**

Recognized Trader Importer: No
Recognized Trader Exporter: No
Spent Lead Acid Battery Importer: No
Spent Lead Acid Battery Exporter: No
Current Record: Yes

List of NAICS Codes and Descriptions:
NAICS Code: 2211
NAICS Description: ELECTRIC POWER GENERATION, TRANSMISSION AND DISTRIBUTION

Facility Has Received Notices of Violations:
Violations: No Violations Found

Evaluation Action Summary:
Evaluations: No Evaluations Found

G71 **SCE - WALNUT SUBSTATION** **UST** **U004049078**
SE **16333 GALE AVE** **N/A**
1/8-1/4 **HACIENDA HTS, CA 91745**
0.137 mi.
725 ft. **Site 9 of 13 in cluster G**

Relative: UST:
Higher
Name: SCE - WALNUT SUBSTATION
Actual: Address: 16333 GALE AVE
360 ft. City,State,Zip: HACIENDA HTS, CA 91745
Facility ID: 12372
Permitting Agency: LOS ANGELES COUNTY
Latitude: 34.00714
Longitude: -117.95052

G72 **SOUTHERN CALIFORNIA EDISON WALNUT SUBSTATION** **RCRA-LQG** **1012176382**
SE **16333 GALE AVE** **E MANIFEST** **CAR000203133**
1/8-1/4 **CITY OF INDUSTRY, CA 91745**
0.137 mi.
725 ft. **Site 10 of 13 in cluster G**

Relative: RCRA Listings:
Higher
Date Form Received by Agency: 20101207
Actual: Handler Name: Sce Walnut Substation
360 ft. Handler Address: 16333 E Gale Ave
Handler City,State,Zip: CITY OF INDUSTRY, CA 91745
EPA ID: CAR000203133
Contact Name: SARA M DUVALL
Contact Address: PO BOX 800
Contact City,State,Zip: ROSEMEAD, CA 91770
Contact Telephone: 626-302-4781
Contact Fax: 626-302-2031
Contact Email: SARA.DUVALL@SCE.COM
Contact Title: TECHNICAL SPEC
EPA Region: 09
Land Type: Private
Federal Waste Generator Description: Large Quantity Generator
Active Site Indicator: Handler Activities

SOUTHERN CALIFORNIA EDISON WALNUT SUBSTATION (Continued) **1012176382**

Mailing Address:	PO BOX 800
Mailing City,State,Zip:	ROSEMEAD, CA 91770
Owner Name:	Southern California Edison
Owner Type:	Private
Operator Name:	Southern California Edison
Operator Type:	Private
Short-Term Generator Activity:	No
Importer Activity:	No
Mixed Waste Generator:	No
Transporter Activity:	No
Transfer Facility Activity:	No
Recycler Activity with Storage:	No
Small Quantity On-Site Burner Exemption:	No
Smelting Melting and Refining Furnace Exemption:	No
Underground Injection Control:	No
Off-Site Waste Receipt:	No
Universal Waste Indicator:	No
Universal Waste Destination Facility:	No
Federal Universal Waste:	No
Active Site State-Reg Handler:	---
Hazardous Secondary Material Indicator:	N
2018 GPRA Permit Baseline:	Not on the Baseline
2018 GPRA Renewals Baseline:	Not on the Baseline
202 GPRA Corrective Action Baseline:	No
Subject to Corrective Action Universe:	No
Non-TSDFs Where RCRA CA has Been Imposed Universe:	No
Corrective Action Priority Ranking:	No NCAPS ranking
Environmental Control Indicator:	No
Institutional Control Indicator:	No
Human Exposure Controls Indicator:	N/A
Groundwater Controls Indicator:	N/A
Significant Non-Complier Universe:	No
Unaddressed Significant Non-Complier Universe:	No
Addressed Significant Non-Complier Universe:	No
Significant Non-Complier With a Compliance Schedule Universe:	No
Handler Date of Last Change:	20110126
Recognized Trader-Importer:	No
Recognized Trader-Exporter:	No
Importer of Spent Lead Acid Batteries:	No
Exporter of Spent Lead Acid Batteries:	No
Recycler Activity Without Storage:	No
Manifest Broker:	No
Sub-Part P Indicator:	No

Hazardous Waste Summary:

Waste Code:	D001
Waste Description:	Ignitable Waste
Waste Code:	D002
Waste Description:	Corrosive Waste
Waste Code:	D008
Waste Description:	Lead
Waste Code:	D018
Waste Description:	Benzene

SOUTHERN CALIFORNIA EDISON WALNUT SUBSTATION (Continued) **1012176382**

Waste Code: D039
Waste Description: Tetrachloroethylene

Waste Code: D040
Waste Description: Trichloroethylene

Waste Code: F001
Waste Description: The Following Spent Halogenated Solvents Used In Degreasing: Tetrachloroethylene, Trichlorethylene, Methylene Chloride, 1,1,1-Trichloroethane, Carbon Tetrachloride And Chlorinated Fluorocarbons; All Spent Solvent Mixtures/Blends Used In Degreasing Containing, Before Use, A Total Of Ten Percent Or More (By Volume) Of One Or More Of The Above Halogenated Solvents Or Those Solvents Listed In F002, F004, And F005; And Still Bottoms From The Recovery Of These Spent Solvents And Spent Solvent Mixtures.

Waste Code: F002
Waste Description: The Following Spent Halogenated Solvents: Tetrachloroethylene, Methylene Chloride, Trichloroethylene, 1,1,1-Trichloroethane, Chlorobenzene, 1,1,2-Trichloro-1,2,2-Trifluoroethane, Ortho-Dichlorobenzene, Trichlorofluoromethane, And 1,1,2, Trichloroethane; All Spent Solvent Mixtures/Blends Containing, Before Use, A Total Of Ten Percent Or More (By Volume) Of One Or More Of The Above Halogenated Solvents Or Those Solvents Listed In F001, F004, And F005; And Still Bottoms From The Recovery Of These Spent Solvents And Spent Solvent Mixtures.

Waste Code: F003
Waste Description: The Following Spent Nonhalogenated Solvents: Xylene, Acetone, Ethyl Acetate, Ethyl Benzene, Ethyl Ether, Methyl Isobutyl Ketone, N-Butyl Alcohol, Cyclohexanone, And Methanol; All Spent Solvent Mixtures/Blends Containing, Before Use, Only The Above Spent Nonhalogenated Solvents; And All Spent Solvent Mixtures/Blends Containing, Before Use, One Or More Of The Above Nonhalogenated Solvents, And A Total Of Ten Percent Or More (By Volume) Of One Or More Of Those Solvents Listed In F001, F002, F004, And F005; And Still Bottoms From The Recovery Of These Spent Solvents And Spent Solvent Mixtures.

Waste Code: F005
Waste Description: The Following Spent Nonhalogenated Solvents: Toluene, Methyl Ethyl Ketone, Carbon Disulfide, Isobutanol, Pyridine, Benzene, 2-Ethoxyethanol, And 2-Nitropropane; All Spent Solvent Mixtures/Blends Containing, Before Use, A Total Of Ten Percent Or More (By Volume) Of One Or More Of The Above Nonhalogenated Solvents Or Those Solvents Listed In F001, F002, Or F004; And Still Bottoms From The Recovery Of These Spent Solvents And Spent Solvent Mixtures.

Handler - Owner Operator:
Owner/Operator Indicator: Owner
Owner/Operator Name: SOUTHERN CALIFORNIA EDISON
Legal Status: Private
Date Became Current: 19570701
Owner/Operator Address: PO BOX 800
Owner/Operator City,State,Zip: ROSEMEAD, CA 91770
Owner/Operator Telephone: 626-302-1212

SOUTHERN CALIFORNIA EDISON WALNUT SUBSTATION (Continued) **1012176382**

Owner/Operator Indicator: Operator
Owner/Operator Name: SOUTHERN CALIFORNIA EDISON
Legal Status: Private
Date Became Current: 19570701

Owner/Operator Indicator: Owner
Owner/Operator Name: SOUTHERN CALIFORNIA EDISON
Legal Status: Private
Date Became Current: 19570701
Owner/Operator Address: PO BOX 800
Owner/Operator City,State,Zip: ROSEMEAD, CA 91770

Owner/Operator Indicator: Operator
Owner/Operator Name: SOUTHERN CALIFORNIA EDISON
Legal Status: Private
Date Became Current: 19570701

Historic Generators:
Receive Date: 20091009
Handler Name: WALNUT SUBSTATION
Federal Waste Generator Description: Large Quantity Generator
Large Quantity Handler of Universal Waste: No
Recognized Trader Importer: No
Recognized Trader Exporter: No
Spent Lead Acid Battery Importer: No
Spent Lead Acid Battery Exporter: No
Current Record: No

Receive Date: 20101207
Handler Name: SCE WALNUT SUBSTATION
Federal Waste Generator Description: Large Quantity Generator
Large Quantity Handler of Universal Waste: No
Recognized Trader Importer: No
Recognized Trader Exporter: No
Spent Lead Acid Battery Importer: No
Spent Lead Acid Battery Exporter: No
Current Record: Yes

List of NAICS Codes and Descriptions:
NAICS Code: 221121
NAICS Description: ELECTRIC BULK POWER TRANSMISSION AND CONTROL

Facility Has Received Notices of Violations:
Violations: No Violations Found

Evaluation Action Summary:
Evaluations: No Evaluations Found

E MANIFEST:
Manifest Tracking Number: 012318807FLE
Last Updated Date: 20200331
Shipped Date: 20181003
Received Date: 20181003
Manifest Status: Signed

SOUTHERN CALIFORNIA EDISON WALNUT SUBSTATION (Continued) **1012176382**

Submission Type:	DataImage5Copy
Origin Type:	Web
Generator EPA ID:	CAR000203133
Generator Name:	Sce Walnut Substation
Generator Mail Street 1:	16333 E GALE AVE
Generator Mail City:	CITY OF INDUSTRY
Generator Mail State:	CA
Generator Mail Zip:	91745
Generator Location Street 1:	PO BOX 800
Generator Location Street 2:	ATTN SARA DUVALL
Generator Location City:	ROSEMEAD
Generator Location Zip:	91770
Generator Location State:	CA
Designated Facility EPA ID:	CAD050806850
Designated Facility Name:	Clean Harbors Los Angles Llc
Designated Facility Mail Street 2:	5756 ALBA STREET
Designated Facility Mail City:	LOS ANGELES
Designated Facility Mail Zip:	90058
Designated Facility Mail State:	CA
Designated Facility Location Street 1:	5756 ALBA STREET
Designated Facility Location City:	LOS ANGELES
Designated Facility Location Zip:	90058
Designated Facility Location State:	CA
Manifest Residue Indicator:	N
Rejection Indicator:	N

Manifest Tracking Number:	012319075FLE
Last Updated Date:	20200330
Shipped Date:	20190417
Received Date:	20190417
Manifest Status:	Signed
Submission Type:	DataImage5Copy
Origin Type:	Web
Generator EPA ID:	CAR000203133
Generator Name:	Sce Walnut Substation
Generator Mail Street 1:	16333 E GALE AVE
Generator Mail City:	CITY OF INDUSTRY
Generator Mail State:	CA
Generator Mail Zip:	91745
Generator Location Street 1:	PO BOX 800
Generator Location Street 2:	ATTN SARA DUVALL
Generator Location City:	ROSEMEAD
Generator Location Zip:	91770
Generator Location State:	CA
Designated Facility EPA ID:	CAD050806850
Designated Facility Name:	Clean Harbors Los Angles Llc
Designated Facility Mail Street 2:	5756 ALBA STREET
Designated Facility Mail City:	LOS ANGELES
Designated Facility Mail Zip:	90058
Designated Facility Mail State:	CA
Designated Facility Location Street 1:	5756 ALBA STREET
Designated Facility Location City:	LOS ANGELES
Designated Facility Location Zip:	90058
Designated Facility Location State:	CA
Manifest Residue Indicator:	N
Rejection Indicator:	N

SOUTHERN CALIFORNIA EDISON WALNUT SUBSTATION (Continued) **1012176382**

Manifest Tracking Number:	012321775FLE
Last Updated Date:	20191121
Shipped Date:	20190515
Received Date:	20190515
Manifest Status:	Signed
Submission Type:	DataImage5Copy
Origin Type:	Web
Generator EPA ID:	CAR000203133
Generator Name:	Southern California Edison Walnut Substation
Generator Mail Street 1:	16333 GALE AVE
Generator Mail City:	CITY OF INDUSTRY
Generator Mail State:	CA
Generator Mail Zip:	91745-1710
Generator Location Street 1:	PO BOX 800
Generator Location City:	ROSEMEAD
Generator Location Zip:	91770-0000
Generator Location State:	CA
Designated Facility EPA ID:	CAD050806850
Designated Facility Name:	Clean Harbors Los Angles Llc
Designated Facility Mail Street 2:	5756 ALBA STREET
Designated Facility Mail City:	LOS ANGELES
Designated Facility Mail Zip:	90058
Designated Facility Mail State:	CA
Designated Facility Location Street 1:	5756 ALBA STREET
Designated Facility Location City:	LOS ANGELES
Designated Facility Location Zip:	90058
Designated Facility Location State:	CA
Manifest Residue Indicator:	N
Rejection Indicator:	N

Manifest Tracking Number:	012322050FLE
Last Updated Date:	20200828
Shipped Date:	20190306
Received Date:	20190306
Manifest Status:	Corrected
Submission Type:	DataImage5Copy
Origin Type:	Web
Generator EPA ID:	CAR000203133
Generator Name:	Sce Walnut Substation
Generator Mail Street 1:	16333 E GALE AVE
Generator Mail City:	CITY OF INDUSTRY
Generator Mail State:	CA
Generator Mail Zip:	91745
Generator Location Street 1:	PO BOX 800
Generator Location Street 2:	ATTN SARA DUVALL
Generator Location City:	ROSEMEAD
Generator Location Zip:	91770
Generator Location State:	CA
Designated Facility EPA ID:	CAD050806850
Designated Facility Name:	Clean Harbors Los Angles Llc
Designated Facility Mail Street 2:	5756 ALBA STREET
Designated Facility Mail City:	LOS ANGELES
Designated Facility Mail Zip:	90058
Designated Facility Mail State:	CA
Designated Facility Location Street 1:	5756 ALBA STREET
Designated Facility Location City:	LOS ANGELES
Designated Facility Location Zip:	90058

SOUTHERN CALIFORNIA EDISON WALNUT SUBSTATION (Continued) **1012176382**

Designated Facility Location State:	CA
Manifest Residue Indicator:	N
Rejection Indicator:	N
Manifest Tracking Number:	012322051FLE
Last Updated Date:	20191126
Shipped Date:	20190306
Received Date:	20190306
Manifest Status:	Signed
Submission Type:	DataImage5Copy
Origin Type:	Web
Generator EPA ID:	CAR000203133
Generator Name:	Southern California Edison Walnut Substation
Generator Mail Street 1:	16333 GALE AVE
Generator Mail City:	CITY OF INDUSTRY
Generator Mail State:	CA
Generator Mail Zip:	91745-1710
Generator Location Street 1:	PO BOX 800
Generator Location City:	ROSEMEAD
Generator Location Zip:	91770-0000
Generator Location State:	CA
Designated Facility EPA ID:	CAD050806850
Designated Facility Name:	Clean Harbors Los Angles Llc
Designated Facility Mail Street 2:	5756 ALBA STREET
Designated Facility Mail City:	LOS ANGELES
Designated Facility Mail Zip:	90058
Designated Facility Mail State:	CA
Designated Facility Location Street 1:	5756 ALBA STREET
Designated Facility Location City:	LOS ANGELES
Designated Facility Location Zip:	90058
Designated Facility Location State:	CA
Manifest Residue Indicator:	N
Rejection Indicator:	N
Manifest Tracking Number:	012323497FLE
Last Updated Date:	20191107
Shipped Date:	20181128
Received Date:	20181128
Manifest Status:	Signed
Submission Type:	DataImage5Copy
Origin Type:	Web
Generator EPA ID:	CAR000203133
Generator Name:	Southern California Edison Walnut Substation
Generator Mail Street 1:	16333 GALE AVE
Generator Mail City:	CITY OF INDUSTRY
Generator Mail State:	CA
Generator Mail Zip:	91745-1710
Generator Location Street 1:	PO BOX 800
Generator Location City:	ROSEMEAD
Generator Location Zip:	91770-0000
Generator Location State:	CA
Designated Facility EPA ID:	CAD050806850
Designated Facility Name:	Clean Harbors Los Angles Llc
Designated Facility Mail Street 2:	5756 ALBA STREET
Designated Facility Mail City:	LOS ANGELES
Designated Facility Mail Zip:	90058
Designated Facility Mail State:	CA

SOUTHERN CALIFORNIA EDISON WALNUT SUBSTATION (Continued) **1012176382**

Designated Facility Location Street 1:	5756 ALBA STREET
Designated Facility Location City:	LOS ANGELES
Designated Facility Location Zip:	90058
Designated Facility Location State:	CA
Manifest Residue Indicator:	N
Rejection Indicator:	N

Manifest Tracking Number:	016289813FLE
Last Updated Date:	20211027
Shipped Date:	20210929
Received Date:	20210929
Manifest Status:	Signed
Submission Type:	DataImage5Copy
Origin Type:	Web
Generator EPA ID:	CAR000203133
Generator Name:	Sce Walnut Substation
Generator Mail Street 1:	16333 E GALE AVE
Generator Mail City:	CITY OF INDUSTRY
Generator Mail State:	CA
Generator Mail Zip:	91745
Generator Location Street 1:	PO BOX 800
Generator Location Street 2:	ATTN SARA DUVALL
Generator Location City:	ROSEMEAD
Generator Location Zip:	91770
Generator Location State:	CA
Designated Facility EPA ID:	CAD050806850
Designated Facility Name:	Emerald Transformer Los Angeles, Llc
Designated Facility Mail Street Number:	5756
Designated Facility Mail Street 2:	ALBA STREET
Designated Facility Mail City:	LOS ANGELES
Designated Facility Mail Zip:	90058
Designated Facility Mail State:	CA
Designated Facility Location Street Number:	5756
Designated Facility Location Street 1:	ALBA STREET
Designated Facility Location City:	LOS ANGELES
Designated Facility Location Zip:	90058
Designated Facility Location State:	CA
Manifest Residue Indicator:	N
Rejection Indicator:	N

Manifest Tracking Number:	013483358FLE
Last Updated Date:	20191231
Shipped Date:	20190904
Received Date:	20190904
Manifest Status:	Signed
Submission Type:	DataImage5Copy
Origin Type:	Web
Generator EPA ID:	CAR000203133
Generator Name:	Southern California Edison Walnut Substation
Generator Mail Street 1:	16333 GALE AVE
Generator Mail City:	CITY OF INDUSTRY
Generator Mail State:	CA
Generator Mail Zip:	91745-1710
Generator Location Street 1:	PO BOX 800
Generator Location City:	ROSEMEAD
Generator Location Zip:	91770-0000
Generator Location State:	CA

SOUTHERN CALIFORNIA EDISON WALNUT SUBSTATION (Continued) **1012176382**

Designated Facility EPA ID:	CAD050806850
Designated Facility Name:	Clean Harbors Los Angles Llc
Designated Facility Mail Street 2:	5756 ALBA STREET
Designated Facility Mail City:	LOS ANGELES
Designated Facility Mail Zip:	90058
Designated Facility Mail State:	CA
Designated Facility Location Street 1:	5756 ALBA STREET
Designated Facility Location City:	LOS ANGELES
Designated Facility Location Zip:	90058
Designated Facility Location State:	CA
Manifest Residue Indicator:	N
Rejection Indicator:	N

Manifest Tracking Number:	012315717FLE
Last Updated Date:	20200330
Shipped Date:	20181226
Received Date:	20181226
Manifest Status:	Signed
Submission Type:	DataImage5Copy
Origin Type:	Web
Generator EPA ID:	CAR000203133
Generator Name:	Sce Walnut Substation
Generator Mail Street 1:	16333 E GALE AVE
Generator Mail City:	CITY OF INDUSTRY
Generator Mail State:	CA
Generator Mail Zip:	91745
Generator Location Street 1:	PO BOX 800
Generator Location Street 2:	ATTN SARA DUVALL
Generator Location City:	ROSEMEAD
Generator Location Zip:	91770
Generator Location State:	CA
Designated Facility EPA ID:	CAD050806850
Designated Facility Name:	Clean Harbors Los Angles Llc
Designated Facility Mail Street 2:	5756 ALBA STREET
Designated Facility Mail City:	LOS ANGELES
Designated Facility Mail Zip:	90058
Designated Facility Mail State:	CA
Designated Facility Location Street 1:	5756 ALBA STREET
Designated Facility Location City:	LOS ANGELES
Designated Facility Location Zip:	90058
Designated Facility Location State:	CA
Manifest Residue Indicator:	N
Rejection Indicator:	N

Manifest Tracking Number:	013901910FLE
Last Updated Date:	20200423
Shipped Date:	20200219
Received Date:	20200219
Manifest Status:	Signed
Submission Type:	DataImage5Copy
Origin Type:	Web
Generator EPA ID:	CAR000203133
Generator Name:	Sce Walnut Substation
Generator Mail Street 1:	16333 E GALE AVE
Generator Mail City:	CITY OF INDUSTRY
Generator Mail State:	CA
Generator Mail Zip:	91745

SOUTHERN CALIFORNIA EDISON WALNUT SUBSTATION (Continued) **1012176382**

Generator Location Street 1:	PO BOX 800
Generator Location Street 2:	ATTN SARA DUVALL
Generator Location City:	ROSEMEAD
Generator Location Zip:	91770
Generator Location State:	CA
Designated Facility EPA ID:	CAD050806850
Designated Facility Name:	Clean Harbors Los Angles Llc
Designated Facility Mail Street Number:	5756
Designated Facility Mail Street 2:	ALBA STREET
Designated Facility Mail City:	LOS ANGELES
Designated Facility Mail Zip:	90058
Designated Facility Mail State:	CA
Designated Facility Location Street Number:	5756
Designated Facility Location Street 1:	ALBA STREET
Designated Facility Location City:	LOS ANGELES
Designated Facility Location Zip:	90058
Designated Facility Location State:	CA
Manifest Residue Indicator:	N
Rejection Indicator:	N

Manifest Tracking Number:	013903344FLE
Last Updated Date:	20200901
Shipped Date:	20200708
Received Date:	20200708
Manifest Status:	Signed
Submission Type:	DataImage5Copy
Origin Type:	Web
Generator EPA ID:	CAR000203133
Generator Name:	Sce Walnut Substation
Generator Mail Street 1:	16333 E GALE AVE
Generator Mail City:	CITY OF INDUSTRY
Generator Mail State:	CA
Generator Mail Zip:	91745
Generator Location Street 1:	PO BOX 800
Generator Location Street 2:	ATTN SARA DUVALL
Generator Location City:	ROSEMEAD
Generator Location Zip:	91770
Generator Location State:	CA
Designated Facility EPA ID:	CAD050806850
Designated Facility Name:	Clean Harbors Los Angles Llc
Designated Facility Mail Street Number:	5756
Designated Facility Mail Street 2:	ALBA STREET
Designated Facility Mail City:	LOS ANGELES
Designated Facility Mail Zip:	90058
Designated Facility Mail State:	CA
Designated Facility Location Street Number:	5756
Designated Facility Location Street 1:	ALBA STREET
Designated Facility Location City:	LOS ANGELES
Designated Facility Location Zip:	90058
Designated Facility Location State:	CA
Manifest Residue Indicator:	N
Rejection Indicator:	N

Federal Waste:

Manifest Tracking Number:	013903489FLE
Waste Line Number:	1
Federal Waste Code:	D001

SOUTHERN CALIFORNIA EDISON WALNUT SUBSTATION (Continued) **1012176382**

Federal Waste: IGNITABLE WASTE

Manifest Tracking Number: 013903489FLE
Waste Line Number: 1
Federal Waste Code: D018
Federal Waste: BENZENE

Manifest Tracking Number: 013903489FLE
Waste Line Number: 1
Federal Waste Code: D035
Federal Waste: METHYL ETHYL KETONE

Manifest Tracking Number: 013903489FLE
Waste Line Number: 1
Federal Waste Code: F002
Federal Waste: THE FOLLOWING SPENT HALOGENATED SOLVENTS: TETRACHLOROETHYLENE, METHYLENE CHLORIDE, TRICHLOROETHYLENE, 1,1,1-TRICHLOROETHANE, CHLOROBENZENE, 1,1,2-TRICHLORO-1,2,2-TRIFLUOROETHANE, ORTHO-DICHLOROBENZENE, TRICHLOROFLUOROMETHANE, AND 1,1,2, TRICHLOROETHANE; ALL SPENT SOLVENT MIXTURES/BLENDS CONTAINING, BEFORE USE, A TOTAL OF TEN PERCENT OR MORE (BY VOLUME) OF ONE OR MORE OF THE ABOVE HALOGENATED SOLVENTS OR THOSE SOLVENTS LISTED IN F001, F004, AND F005; AND STILL BOTTOMS FROM THE RECOVERY OF THESE SPENT SOLVENTS AND SPENT SOLVENT MIXTURES.

Manifest Tracking Number: 013903489FLE
Waste Line Number: 1
Federal Waste Code: F003
Federal Waste: THE FOLLOWING SPENT NONHALOGENATED SOLVENTS: XYLENE, ACETONE, ETHYL ACETATE, ETHYL BENZENE, ETHYL ETHER, METHYL ISOBUTYL KETONE, N-BUTYL ALCOHOL, CYCLOHEXANONE, AND METHANOL; ALL SPENT SOLVENT MIXTURES/BLENDS CONTAINING, BEFORE USE, ONLY THE ABOVE SPENT NONHALOGENATED SOLVENTS; AND ALL SPENT SOLVENT MIXTURES/BLENDS CONTAINING, BEFORE USE, ONE OR MORE OF THE ABOVE NONHALOGENATED SOLVENTS, AND A TOTAL OF TEN PERCENT OR MORE (BY VOLUME) OF ONE OR MORE OF THOSE SOLVENTS LISTED IN F001, F002, F004, AND F005; AND STILL BOTTOMS FROM THE RECOVERY OF THESE SPENT SOLVENTS AND SPENT SOLVENT MIXTURES.

State Waste:
Manifest Tracking Number: 013903489FLE
Waste Line Number: 1
State Waste Code Owner: CA
State Waste Code: 214
State Waste: Unspecified solvent mixture

Transporter:
Manifest Tracking Number: 013903489FLE
Transporter Line Number: 1
Transporter EPA ID: FLR000168203
Transporter Name: Florida Transformer Llc Dba Emerald Transformer

Waste Line:
Manifest Tracking Number: 013903489FLE
Waste Line Number: 1
U.S. DOT Hazardous Indicator: Y

SOUTHERN CALIFORNIA EDISON WALNUT SUBSTATION (Continued) **1012176382**

U.S. DOT ID Number:	UN1993
U.S. DOT Description:	Un1993, Waste Flammable Liquids, N.O.S., (Methyl Ethyl Ketone, Xylene), 3, Pgiii
Number of Containers:	2
Container Type Code:	TP
Container Type Description:	Portable tanks
Waste Quantity:	2900
Quantity Unit of Measure Code:	P
Quantity Unit of Measure Description:	Pounds
Waste Quantity, in Tons:	1.45
Acute Waste Quantity, in Tons:	0
Non-Acute Waste Quantity, in Tons:	1.45
Waste Quantity, in Kilograms:	1315.1936
Acute Waste Quantity, in Kilograms:	0
Non-Acute Waste Quantity, in Kilorgrams:	1315.1936
Management Method Code:	H141
Management Method Description:	STORAGE, BULKING AND/OR TRANSFER OFF SITE
Waste Residue Indicator:	N
Quantity Discrepancy Indicator:	N
Waste Type Discrepancy Indicator:	N
EPA Waste Indicator:	Y

Click this hyperlink while viewing on your computer to access
39 additional US EManifest: record(s) in the EDR Site Report.

F73 **FIRE STATION 43** **HIST UST** **U001569617**
NW **921 S STIMSON** **N/A**
1/8-1/4 **CITY OF INDUSTRY, CA 91744**
0.141 mi.
747 ft. **Site 8 of 24 in cluster F**

Relative: HIST UST:
Lower

Actual: Name:	FIRE STATION 43
340 ft. Address:	921 S STIMSON
City,State,Zip:	CITY OF INDUSTRY, CA 91744
File Number:	00027456
URL:	https://documents.geotracker.waterboards.ca.gov/ustpdfs/pdf/00027456.pdf
Region:	STATE
Facility ID:	00000034204
Facility Type:	Other
Other Type:	FIRE STATION
Telephone:	2132672242
Owner Name:	L.A. COUNTY MECHANICAL DEPARTM
Owner Address:	1100 N. EASTERN AVE.
Owner City,St,Zip:	LOS ANGELES, CA 90063
Total Tanks:	0002
Tank Num:	001
Container Num:	#1
Year Installed:	1973
Tank Capacity:	00001000
Tank Used for:	PRODUCT
Type of Fuel:	UNLEADED
Leak Detection:	Stock Inventor
Tank Num:	002
Container Num:	#2
Tank Capacity:	00001000

FIRE STATION 43 (Continued) **U001569617**

Tank Used for: PRODUCT
Type of Fuel: DIESEL
Leak Detection: Stock Inventor

Click here for Geo Tracker PDF:

F74 **UNITED STATIONERS** **HWTS S113067221**
NW **918 SOUTH STIMSON AVE** **HAZNET N/A**
1/8-1/4 **INDUSTRY, CA 91749**
0.142 mi.
750 ft. **Site 9 of 24 in cluster F**

Relative:
Lower

Actual:
340 ft.

HWTS:

Name:	UNITED STATIONERS
Address:	918 SOUTH STIMSON AVE
City,State,Zip:	INDUSTRY, CA 91749
EPA ID:	CAL000117718
Inactive Date:	06/30/2019
Create Date:	06/15/1994
Mailing Address:	918 SOUTH STIMSON AVE
Mailing City,State,Zip:	CITY OF INDUSTRY, CA 917451640
Owner Name:	ESSENDANT
Owner Address:	918 SOUTH STIMSON AVE
Owner City,State,Zip:	CITY OF INDUSTRY, CA 917450000
Contact Name:	BILL SUTTER
Contact Address:	918 S STIMSON AVE
City,State,Zip:	CITY OF INDUSTRY, CA 91745
Facility Status:	Inactive
Facility Type:	PERMANENT
Category:	STATE
Latitude:	34.010715
Longitude:	-117.955153

NAICS:

EPA ID:	CAL000117718
Create Date:	2013-10-15 15:45:40.993
NAICS Code:	42142
NAICS Description:	Office Equipment Wholesalers
Issued EPA ID Date:	1994-06-15 00:00:00
Inactive Date:	2019-06-30 00:00:00
Facility Name:	UNITED STATIONERS
Facility Address:	918 SOUTH STIMSON AVE
Facility City:	INDUSTRY
Facility State:	CA
Facility Zip:	917490000

HAZNET:

Name:	UNITED STATIONERS
Address:	918 SOUTH STIMSON AVE
City,State,Zip:	INDUSTRY, CA 917490000
Contact:	BILL SUTTER
Telephone:	6269236919
Mailing Address:	918 SOUTH STIMSON AVE
Year:	2017
Gepaid:	CAL000117718
TSD EPA ID:	CAT080013352

UNITED STATIONERS (Continued) **S113067221**

CA Waste Code: 221 - Waste oil and mixed oil
Disposal Method: H039 - Other Recovery Of Reclamation For Reuse Including Acid Regeneration, Organics Recovery Ect
Tons: 0.285

Year: 2017
Gepaid: CAL000117718
TSD EPA ID: CAT080013352
CA Waste Code: 241 - Tank bottom waste
Disposal Method: H039 - Other Recovery Of Reclamation For Reuse Including Acid Regeneration, Organics Recovery Ect
Tons: 4.17

Year: 2014
Gepaid: CAL000117718
TSD EPA ID: CAT080013352
CA Waste Code: 221 - Waste oil and mixed oil
Disposal Method: H039 - Other Recovery Of Reclamation For Reuse Including Acid Regeneration, Organics Recovery Ect
Tons: 0.133

Year: 2013
Gepaid: CAL000117718
TSD EPA ID: AZR000501510
CA Waste Code: 135 - Unspecified aqueous solution
Disposal Method: H141 - Storage, Bulking, And/Or Transfer Off Site--No Treatment/Reovery (H010-H129) Or (H131-H135)
Tons: 0.231

Year: 2013
Gepaid: CAL000117718
TSD EPA ID: NVT330010000
CA Waste Code: 791 - Liquids with pH <= 2
Disposal Method: H039 - Other Recovery Of Reclamation For Reuse Including Acid Regeneration, Organics Recovery Ect
Tons: 0.4587

Year: 2012
Gepaid: CAL000117718
TSD EPA ID: AZR000501510
CA Waste Code: 135 - Unspecified aqueous solution
Disposal Method: H141 - Storage, Bulking, And/Or Transfer Off Site--No Treatment/Reovery (H010-H129) Or (H131-H135)
Tons: 0.231

Year: 2012
Gepaid: CAL000117718
TSD EPA ID: NVT330010000
CA Waste Code: 221 - Waste oil and mixed oil
Disposal Method: H039 - Other Recovery Of Reclamation For Reuse Including Acid Regeneration, Organics Recovery Ect
Tons: 0.209

Year: 2011
Gepaid: CAL000117718
TSD EPA ID: AZR000501510
CA Waste Code: 352 - Other organic solids

UNITED STATIONERS (Continued) **S113067221**

Disposal Method:	H141 - Storage, Bulking, And/Or Transfer Off Site--No Treatment/Reovery (H010-H129) Or (H131-H135)
Tons:	0.05
Year:	2011
Gepaid:	CAL000117718
TSD EPA ID:	AZR000501510
CA Waste Code:	135 - Unspecified aqueous solution
Disposal Method:	H141 - Storage, Bulking, And/Or Transfer Off Site--No Treatment/Reovery (H010-H129) Or (H131-H135)
Tons:	0.462
Year:	2010
Gepaid:	CAL000117718
TSD EPA ID:	NVT330010000
CA Waste Code:	352 - Other organic solids
Disposal Method:	H132 - Landfill Or Surface Impoundment That Will Be Closed As Landfill(To Include On-Site Treatment And/Or Stabilization)
Tons:	0.075

Click this hyperlink while viewing on your computer to access
11 additional CA HAZNET: record(s) in the EDR Site Report.

Additional Information:

Year:	2017
Gen EPA ID:	CAL000117718
Shipment Date:	20170518
Creation Date:	5/17/2018 18:31:20
Receipt Date:	20170518
Manifest ID:	009679804FLE
Trans EPA ID:	CAL000264806
Trans Name:	EXPRESS OIL CO
TSDF EPA ID:	CAT080013352
Trans Name:	DEMENNO KERDOON
Waste Code Description:	221 - Waste oil and mixed oil
Meth Code:	H039 - Other Recovery Of Reclamation For Reuse Including Acid Regeneration, Organics Recovery Ect
Quantity Tons:	0.285
Waste Quantity:	75
Quantity Unit:	G
Shipment Date:	20170303
Creation Date:	5/18/2017 18:32:20
Receipt Date:	20170303
Manifest ID:	013680140JJK
Trans EPA ID:	CAR000189431
Trans Name:	ADAMS SERVICES INC
TSDF EPA ID:	CAT080013352
Trans Name:	DEMENNO/KERDOON
Waste Code Description:	241 - Tank bottom waste 251 Still bottoms with halogenated organics
Meth Code:	H039 - Other Recovery Of Reclamation For Reuse Including Acid Regeneration, Organics Recovery Ect
Quantity Tons:	4.17
Waste Quantity:	1000
Quantity Unit:	G

UNITED STATIONERS (Continued) **S113067221**

Additional Information:

Year:	2014
Gen EPA ID:	CAL000117718
Shipment Date:	20140416
Creation Date:	7/1/2014 22:15:08
Receipt Date:	20140422
Manifest ID:	005790758FLE
Trans EPA ID:	CAL000264806
Trans Name:	EXPRESS OIL CO
TSDF EPA ID:	CAT080013352
Trans Name:	DEMENNO KERDOON
Waste Code Description:	221 - Waste oil and mixed oil
Meth Code:	H039 - Other Recovery Of Reclamation For Reuse Including Acid Regeneration, Organics Recovery Ect
Quantity Tons:	0.133
Waste Quantity:	35
Quantity Unit:	G

Additional Information:

Year:	2013
Gen EPA ID:	CAL000117718
Shipment Date:	20131002
Creation Date:	3/6/2014 22:15:09
Receipt Date:	20131018
Manifest ID:	011253249JJK
Trans EPA ID:	CAD981377864
Trans Name:	IDR ENVIRONMENTAL SERVICES
Trans 2 EPA ID:	CAD980585293
Trans 2 Name:	INDUSTRIAL WASTE UTILIZATION
TSDF EPA ID:	NVT330010000
Trans Name:	US ECOLOGY
Waste Code Description:	791 - Liquids with pH < 2 792 Liquids with pH < 2 with metals
RCRA Code:	D002
Meth Code:	H039 - Other Recovery Of Reclamation For Reuse Including Acid Regeneration, Organics Recovery Ect
Quantity Tons:	0.4587
Waste Quantity:	110
Quantity Unit:	G
Shipment Date:	20131002
Creation Date:	2/24/2014 22:15:07
Receipt Date:	20131008
Manifest ID:	011253247JJK
Trans EPA ID:	CAD981377864
Trans Name:	IDR ENVIRONMENTAL SERVICES
Trans 2 EPA ID:	CAD980585293
Trans 2 Name:	INDUSTRIAL WASTE UTILIZATION
TSDF EPA ID:	AZR000501510
Trans Name:	AA SYDCOL LLC DBA SYDCOL
Waste Code Description:	135 - Unspecified aqueous solution
Meth Code:	H141 - Storage, Bulking, And/Or Transfer Off Site--No Treatment/Reovery (H010-H129) Or (H131-H135)
Quantity Tons:	0.231

UNITED STATIONERS (Continued) **S113067221**

Waste Quantity: 55
Quantity Unit: G

Additional Information:
Year: 2012
Gen EPA ID: CAL000117718

Shipment Date: 20121218
Creation Date: 5/21/2013 22:15:06
Receipt Date: 20121227
Manifest ID: 009651780JJK
Trans EPA ID: CAD981377864
Trans Name: IDR ENVIRONMENTAL SERVICES
Trans 2 EPA ID: CAD980585293
Trans 2 Name: INDUSTRIAL WASTE UTILIZATION
TSDF EPA ID: AZR000501510
Trans Name: AA SYDCOL LLC
Waste Code Description: 135 - Unspecified aqueous solution
Meth Code: H141 - Storage, Bulking, And/Or Transfer Off Site--No Treatment/Reovery (H010-H129) Or (H131-H135)
Quantity Tons: 0.231
Waste Quantity: 55
Quantity Unit: G

Shipment Date: 20120622
Creation Date: 5/24/2013 22:15:17
Receipt Date: 20120713
Manifest ID: 009652804JJK
Trans EPA ID: CAD981377864
Trans Name: IDR ENVIRONMENTAL SERVICES
Trans 2 EPA ID: CAD980585293
Trans 2 Name: INDUSTRIAL WASTE UTILIZATION
TSDF EPA ID: NVT330010000
Trans Name: US ECOLOGY
Waste Code Description: 221 - Waste oil and mixed oil
Meth Code: H039 - Other Recovery Of Reclamation For Reuse Including Acid Regeneration, Organics Recovery Ect
Quantity Tons: 0.209
Waste Quantity: 55
Quantity Unit: G

Additional Information:
Year: 2011
Gen EPA ID: CAL000117718

Shipment Date: 20110517
Creation Date: 10/19/2011 18:30:52
Receipt Date: 20110603
Manifest ID: 007861605JJK
Trans EPA ID: CAD981377864
Trans Name: IDR ENVIRONMENTAL SERVICES
Trans 2 EPA ID: CAD980585293
Trans 2 Name: INDUSTRIAL WASTE UTILIZATION
TSDF EPA ID: AZR000501510
Trans Name: AA SYDCOL LLC DBA SYDCOL
Waste Code Description: 135 - Unspecified aqueous solution

UNITED STATIONERS (Continued) **S113067221**

Meth Code:	H141 - Storage, Bulking, And/Or Transfer Off Site--No Treatment/Reovery (H010-H129) Or (H131-H135)
Quantity Tons:	0.462
Waste Quantity:	110
Quantity Unit:	G
Shipment Date:	20110517
Creation Date:	10/19/2011 18:30:52
Receipt Date:	20110603
Manifest ID:	007861605JJK
Trans EPA ID:	CAD981377864
Trans Name:	IDR ENVIRONMENTAL SERVICES
Trans 2 EPA ID:	CAD980585293
Trans 2 Name:	INDUSTRIAL WASTE UTILIZATION
TSDF EPA ID:	AZR000501510
Trans Name:	AA SYDCOL LLC DBA SYDCOL
Waste Code Description:	352 - Other organic solids
Meth Code:	H141 - Storage, Bulking, And/Or Transfer Off Site--No Treatment/Reovery (H010-H129) Or (H131-H135)
Quantity Tons:	0.05
Waste Quantity:	100
Quantity Unit:	P

Additional Information:

Year:	2010
Gen EPA ID:	CAL000117718
Shipment Date:	20100614
Creation Date:	1/24/2011 18:30:16
Receipt Date:	20100628
Manifest ID:	004847995JJK
Trans EPA ID:	CAD981377864
Trans Name:	IDR ENVIRONMENTAL SERVICES INC
Trans 2 EPA ID:	CAD982030173
Trans 2 Name:	ECOLOGY CONTROL IND
TSDF EPA ID:	NVT330010000
Trans Name:	US ECOLOGY
Waste Code Description:	352 - Other organic solids
Meth Code:	H132 - Landfill Or Surface Impoundment That Will Be Closed As Landfill(To Include On-Site Treatment And/Or Stabilization)
Quantity Tons:	0.075
Waste Quantity:	150
Quantity Unit:	P

Additional Information:

Year:	2007
Gen EPA ID:	CAL000117718
Shipment Date:	20071130
Creation Date:	3/11/2008 18:30:29
Receipt Date:	20071211
Manifest ID:	000163527SKS
Trans EPA ID:	TXR000050930
Trans Name:	SAFETY-KLEEN SYSTEMS INC
Trans 2 EPA ID:	OKD981588791
Trans 2 Name:	TRIAD TRANSPORT INC

UNITED STATIONERS (Continued) **S113067221**

TSDF EPA ID: TXD077603371
Trans Name: SAFETY-KLEEN SYSTEMS INC
Waste Code Description: 221 - Waste oil and mixed oil
Meth Code: - Not reported

Shipment Date: 20071130
Creation Date: 3/11/2008 18:30:29
Receipt Date: 20071211
Manifest ID: 000163527SKS
Trans EPA ID: TXR000050930
Trans Name: SAFETY-KLEEN SYSTEMS INC
Trans 2 EPA ID: OKD981588791
Trans 2 Name: TRIAD TRANSPORT INC
TSDF EPA ID: TXD077603371
Trans Name: SAFETY-KLEEN SYSTEMS INC
Waste Code Description: 791 - Liquids with pH < 2 792 Liquids with pH < 2 with metals
RCRA Code: D002
Meth Code: H141 - Storage, Bulking, And/Or Transfer Off Site--No Treatment/Reovery (H010-H129) Or (H131-H135)
Quantity Tons: 0.6
Waste Quantity: 1200
Quantity Unit: P

Additional Information:
Year: 2004
Gen EPA ID: CAL000117718

Shipment Date: 20040504
Creation Date: 10/14/2004 15:19:37
Receipt Date: 20040505
Manifest ID: 23350945
Trans EPA ID: TXR000050930
Trans Name: SAFETY-KLEEN SYSTEMS INC
TSDF EPA ID: CAT000613893
Trans Name: SAFETY-KLEEN SYSTEMS INC
TSDF Alt EPA ID: CAT000613893
Waste Code Description: 134 - Aqueous solution with <10% total organic residues
Meth Code: H01 - Transfer Station
Quantity Tons: 0.21
Waste Quantity: 50
Quantity Unit: G

Additional Information:
Year: 2003
Gen EPA ID: CAL000117718

Shipment Date: 20030718
Creation Date: 7/23/2004 9:16:48
Receipt Date: 20030721
Manifest ID: 22884496
Trans EPA ID: TXR000050930
TSDF EPA ID: CAT000613893
TSDF Alt EPA ID: CAT000613893
Waste Code Description: 134 - Aqueous solution with <10% total organic residues
Meth Code: H01 - Transfer Station
Quantity Tons: 0.1638

UNITED STATIONERS (Continued) **S113067221**

Waste Quantity: 39
Quantity Unit: G

Additional Information:
Year: 2002
Gen EPA ID: CAL000117718

Shipment Date: 20020528
Creation Date: 7/19/2002 15:54:46
Receipt Date: 20020529
Manifest ID: 21594074
Trans EPA ID: SCR000075150
TSDF EPA ID: CAT000613893
Waste Code Description: 134 - Aqueous solution with <10% total organic residues
Meth Code: H01 - Transfer Station
Quantity Tons: 0.1386
Waste Quantity: 33
Quantity Unit: G

F75 **COUNTY OF LOS ANGELS FIRE DEPARTMENT** **HWTS** **S124550116**
NW **921 STIMPSON AVE** **N/A**
1/8-1/4 **LA PUENTE, CA 91746**
0.142 mi.
751 ft. **Site 10 of 24 in cluster F**

Relative: **Lower**

Actual: **340 ft.**

HWTS:
Name: COUNTY OF LOS ANGELS FIRE DEPARTMENT
Address: 921 STIMPSON AVE
City,State,Zip: LA PUENTE, CA 91746
EPA ID: CAC001141272
Inactive Date: 10/25/2000
Create Date: 09/11/1996
Mailing Address: 1320 N EASTERN AVE
Mailing City,State,Zip: LOS ANGELES, CA 900630000
Owner Name: COUNTY OF LA I
Owner Address: 1320 N EASTERN AVE
Owner City,State,Zip: LOS ANGELES, CA 900630000
Contact Name: ALEX IRSHAID
Contact Address: ENVIRONMENTAL ASSOCIATES
City,State,Zip: CORONA, CA 917200000
Facility Status: Inactive
Facility Type: TEMPORARY
Category: STATE
Latitude: 34.010643
Longitude: -117.955219

F76 **COUNTY OF LOS ANGELS FIRE DEPARTMENT** **HWTS** **S112925627**
NW **921 S STIMPSON AVE** **HAZNET** **N/A**
1/8-1/4 **LA PUENTE, CA 91746**
0.142 mi.
751 ft. **Site 11 of 24 in cluster F**

Relative:
Lower

Actual:
340 ft.

HWTS:

Name:	COUNTY OF LOS ANGELS FIRE DEPARTMENT
Address:	921 S STIMPSON AVE
City,State,Zip:	LA PUENTE, CA 91746
EPA ID:	CAC002557896
Inactive Date:	08/19/2003
Create Date:	10/23/2002
Mailing Address:	PO BOX 910901
Mailing City,State,Zip:	COMMERCE, CA 90091
Owner Name:	LOS ANGELES COUNTY
Owner Address:	PO BOX 910901
Owner City,State,Zip:	COMMERCE, CA 90091
Contact Name:	RICKEY WILLIAMS
Contact Address:	PO BOX 910901
City,State,Zip:	COMMERCE, CA 90091
Facility Status:	Inactive
Facility Type:	TEMPORARY
Category:	STATE
Latitude:	34.010643
Longitude:	-117.955219

HAZNET:

Name:	COUNTY OF LOS ANGELS FIRE DEPARTMENT
Address:	921 S STIMPSON AVE
City,State,Zip:	LA PUENTE, CA 917460000
Contact:	RICKEY WILLIAMS
Telephone:	3238382257
Mailing Address:	PO BOX 910901
Year:	2002
Gepaid:	CAC002557896
TSD EPA ID:	CAD008252405
CA Waste Code:	221 - Waste oil and mixed oil
Disposal Method:	R01 - Recycler
Tons:	0.361

Additional Information:

Year:	2002
Gen EPA ID:	CAC002557896
Shipment Date:	20021023
Creation Date:	2/25/2003 18:31:38
Receipt Date:	20021029
Manifest ID:	22224108
Trans EPA ID:	CAD000603738
TSDF EPA ID:	CAD008252405
Waste Code Description:	221 - Waste oil and mixed oil
Meth Code:	R01 - Recycler
Quantity Tons:	0.361
Waste Quantity:	95
Quantity Unit:	G

COUNTY OF LOS ANGELS FIRE DEPARTMENT (Continued) **S112925627**

H77 **M.G. INDUSTRIES** **CPS-SLIC** **S106764884**
WNW **999 STIMSON AVE.** **WIP** **N/A**
1/8-1/4 **CITY OF INDUSTRY, CA 91745**
0.147 mi.
774 ft. **Site 1 of 10 in cluster H**

Relative: **Lower**
Actual: **342 ft.**

CPS-SLIC:

Name:	M.G. INDUSTRIES
Address:	999 STIMSON AVE.
City,State,Zip:	CITY OF INDUSTRY, CA 91745
Region:	STATE
Facility Status:	**Completed - Case Closed**
Status Date:	05/11/1988
Global Id:	T10000015644
Lead Agency:	LOS ANGELES RWQCB (REGION 4)
Latitude:	34.01001
Longitude:	-117.95588
Case Type:	Cleanup Program Site
Case Worker:	WIP
RB Case Number:	105.0163
EPA Region:	9
Cuf Case:	NO
Begin Date:	01/01/1985
No Further Action Date:	05/11/1988
CA Water Watershed Name:	San Gabriel River - Upper San Gabriel (405.20)
Dwr Groundwater Subbasin Name:	San Gabriel Valley (4-013)
CA Enviroscreen 3 Score:	86-90%
CA Enviroscreen 4 Score:	90-95%
Military DOD Site:	No
RWQCB Region:	LOS ANGELES RWQCB (REGION 4)

Click here to access the California GeoTracker records for this facility:

WIP:

Name:	M.G. INDUSTRIES
Address:	999 Stimson Ave
City,State,Zip:	CITY OF INDUSTRY (CORPORATE NAME INDUSTRY), CA 91745
Region:	4
File Number:	105.0163
File Status:	**Historical**
Staff:	DKOO
Facility Suite:	Not reported

H78 **SO-CAL AIRGAS** **CPS-SLIC** **S126421131**
WNW **999 S. STIMSON AVE.** **N/A**
1/8-1/4 **CITY OF INDUSTRY, CA 91745**
0.147 mi.
774 ft. **Site 2 of 10 in cluster H**

Relative: **Lower**
Actual: **342 ft.**

CPS-SLIC:

Name:	SO-CAL AIRGAS
Address:	999 S. STIMSON AVE.
City,State,Zip:	CITY OF INDUSTRY, CA 91745
Region:	STATE
Facility Status:	**Completed - Case Closed**

SO-CAL AIRGAS (Continued) **S126421131**

Status Date:	01/01/1996
Global Id:	T10000015642
Lead Agency:	LOS ANGELES RWQCB (REGION 4)
Latitude:	34.01001
Longitude:	-117.95588
Case Type:	Cleanup Program Site
Case Worker:	WIP
RB Case Number:	105.0161
EPA Region:	9
Cuf Case:	NO
Begin Date:	01/01/1985
No Further Action Date:	01/01/1996
CA Water Watershed Name:	San Gabriel River - Upper San Gabriel (405.20)
Dwr Groundwater Subbasin Name:	San Gabriel Valley (4-013)
CA Enviroscreen 3 Score:	86-90%
CA Enviroscreen 4 Score:	90-95%
Military DOD Site:	No
RWQCB Region:	LOS ANGELES RWQCB (REGION 4)

Click here to access the California GeoTracker records for this facility:

H79 **SO-CAL AIRGAS** **HIST CORTESE** **S105025527**
WNW **81038111 ALONDRA BLVD E.** **WIP** **N/A**
1/8-1/4 **PARAMOUNT, CA 90723**
0.147 mi.
774 ft. **Site 3 of 10 in cluster H**

Relative:
Lower

Actual:
342 ft.

HIST CORTESE:

edr_fname:	SO-CAL AIRGAS
edr_fadd1:	81038111 ALONDRA BLVD E.
City,State,Zip:	PARAMOUNT, CA 90723
Region:	CORTESE
Facility County Code:	19
Reg By:	LTNKA
Reg Id:	R-27076

WIP:

Name:	SO-CAL AIRGAS
Address:	999 S Stimson Ave
City,State,Zip:	CITY OF INDUSTRY (CORPORATE NAME INDUSTRY), CA 91745
Region:	4
File Number:	105.0161
File Status:	**Historical**
Staff:	UNIDENTIFIED
Facility Suite:	Not reported

F80 **LA CO FD FIRE STA #043** **CERS HAZ WASTE** **S102057122**
WNW **921 S STIMSON AVE** **SWEEPS UST** **N/A**
1/8-1/4 **INDUSTRY, CA 91745** **LOS ANGELES CO. HMS**
0.147 mi. **CERS**
775 ft. **Site 12 of 24 in cluster F**

Relative:
Lower

Actual:
341 ft.

CERS HAZ WASTE:

Name:	LA CO FD STATION #043
Address:	921 S STIMSON AVE
City,State,Zip:	INDUSTRY, CA 91745
Site ID:	128728
CERS ID:	10286809
CERS Description:	Hazardous Waste Generator

SWEEPS UST:

Name:	LA CO FD FIRE STA #043
Address:	921 S STIMSON AVE
City:	INDUSTRY
Status:	Active
Comp Number:	12512
Number:	5
Board Of Equalization:	44-009790
Referral Date:	06-27-91
Action Date:	06-27-91
Created Date:	06-30-89
SWRCB Tank Id:	19-000-012512-000001
Tank Status:	A
Active Date:	06-30-89
Tank Use:	UNKNOWN
STG:	W
Number Of Tanks:	2

Name:	LA CO FD FIRE STA #043
Address:	921 S STIMSON AVE
City:	INDUSTRY
Status:	Active
Comp Number:	12512
Number:	5
Board Of Equalization:	44-009790
Referral Date:	06-27-91
Action Date:	06-27-91
Created Date:	06-30-89
SWRCB Tank Id:	19-000-012512-000002
Tank Status:	A
Active Date:	06-30-89
Tank Use:	UNKNOWN
STG:	W

LOS ANGELES CO. HMS:

Name:	LA CO FD FIRE STA #043
Address:	921 S STIMSON AVE
City,State,Zip:	CITY OF INDUSTRY, CA 917451687
Region:	LA
Permit Category:	T
Facility Id:	012381-012512
Facility Type:	0
Facility Status:	Removed
Area:	6H

LA CO FD FIRE STA #043 (Continued) **S102057122**

Permit Number: 00004258T
Permit Status: Removed

CERS:
Name: LA CO FD STATION #043
Address: 921 S STIMSON AVE
City,State,Zip: INDUSTRY, CA 91745
Site ID: 128728
CERS ID: 10286809
CERS Description: Chemical Storage Facilities

Evaluation:
Eval General Type: Compliance Evaluation Inspection
Eval Date: 04-18-2018
Violations Found: No
Eval Type: Routine done by local agency
Eval Notes: Captain Queen, Fire Captain. No significant violations observed at the time of inspection.
Eval Division: Los Angeles County Fire Department
Eval Program: HMRRP
Eval Source: CERS,

Eval General Type: Compliance Evaluation Inspection
Eval Date: 04-18-2018
Violations Found: No
Eval Type: Routine done by local agency
Eval Notes: Captain Queen, Fire Captain. No significant violations observed at the time of inspection.
Eval Division: Los Angeles County Fire Department
Eval Program: HW
Eval Source: CERS,

Eval General Type: Compliance Evaluation Inspection
Eval Date: 06-25-2021
Violations Found: No
Eval Type: Routine done by local agency
Eval Notes: Consent to do inspection was given by Captain Francisco Lewis.
Eval Division: Los Angeles County Fire Department
Eval Program: HW
Eval Source: CERS,

Eval General Type: Compliance Evaluation Inspection
Eval Date: 06-25-2021
Violations Found: No
Eval Type: Routine done by local agency
Eval Notes: Consent to do inspection was given by Captain Francisco Lewis.
Eval Division: Los Angeles County Fire Department
Eval Program: HMRRP
Eval Source: CERS,

Affiliation:
Affiliation Type Desc: CUPA District
Entity Name: Los Angeles County Fire
Affiliation Address: 5825 Rickenbacker Road
Affiliation City: Commerce
Affiliation State: CA
Affiliation Zip: 90040-3027

LA CO FD FIRE STA #043 (Continued) **S102057122**

Affiliation Phone:	(323) 890-4000,
Affiliation Type Desc:	Environmental Contact
Entity Name:	CAPTAIN ON DUTY
Affiliation Address:	921 S STIMSON AVE
Affiliation City:	CITY OF INDUSTRY
Affiliation State:	CA
Affiliation Zip:	91745
Affiliation Phone:	,
Affiliation Type Desc:	Facility Mailing Address
Entity Name:	Mailing Address
Affiliation Address:	921 S STIMSON AVE
Affiliation City:	CITY OF INDUSTRY
Affiliation State:	CA
Affiliation Zip:	91745
Affiliation Phone:	,
Affiliation Type Desc:	Operator
Entity Name:	LA CO Fire Dept - Construction and Maintenance Division
Affiliation Phone:	(323) 881-6122,
Affiliation Type Desc:	Legal Owner
Entity Name:	LA CO FIRE DEPT
Affiliation Address:	1320 N EASTERN AVE
Affiliation City:	LOS ANGELES
Affiliation State:	CA
Affiliation Country:	United States
Affiliation Zip:	90063
Affiliation Phone:	(323) 881-6183,
Affiliation Type Desc:	Parent Corporation
Entity Name:	LA CO FD
Affiliation Phone:	,
Affiliation Type Desc:	Document Preparer
Entity Name:	JUAN A. GONZALEZ
Affiliation Phone:	,

F81 **LA COUNTY FIRE STATION #043** **UST FINDER RELEASE** **1029013061**
WNW **921 STIMSON AVE S** **N/A**
1/8-1/4 **INDUSTRY, CA 91745**
0.147 mi.
775 ft. **Site 13 of 24 in cluster F**

Relative: **Lower**
Actual: **341 ft.**

UST FINDER RELEASE:

Object ID:	66570
Lust ID:	CAT0603705137
Name:	LA COUNTY FIRE STATION #043
Address:	921 STIMSON AVE S
City,State,Zip:	INDUSTRY, CA 91745
Address Match Type:	PointAddress
Status:	No Further Action
Population within 1500ft:	820
Domestic Wells within 1500ft:	0
Land Use:	Developed, Medium Intensity
Within SPA:	No

LA COUNTY FIRE STATION #043 (Continued) **1029013061**

Within WHPA:	No
Within 100yr Floodplain:	No
EPA Region:	9
Coordinate Source:	Geocode
X Coord:	-117.95538
Y Coord:	34.01025
Latitude:	34.0102499999999
Longitude:	-117.95538

F82 **LA COUNTY FIRE STATION #043** **LUST** **S102432406**
WNW **921 STIMSON AVE S** **Cortese** **N/A**
1/8-1/4 **INDUSTRY, CA 91745** **HIST CORTESE**
0.147 mi. **CERS**
775 ft. **Site 14 of 24 in cluster F**

Relative:
Lower

Actual:
341 ft.

LUST:

Name:	LA COUNTY FIRE STATION #043
Address:	921 STIMSON AVE S
City,State,Zip:	INDUSTRY, CA 91745
Lead Agency:	LOS ANGELES COUNTY
Case Type:	LUST Cleanup Site
Geo Track:	http://geotracker.waterboards.ca.gov/profile_report.asp?global_id=T0603705137
Global Id:	T0603705137
Latitude:	34.010376
Longitude:	-117.955748
Status:	Completed - Case Closed
Status Date:	11/18/1996
Case Worker:	JOA
RB Case Number:	R-12512
Local Agency:	LOS ANGELES COUNTY
Potential Media Affect:	Soil
Potential Contaminants of Concern:	Aviation
EPA Region:	9
Coordinate Source:	Google Geocode
Cuf Case:	NO
Begin Date:	11/18/1996
Leak Reported Date:	11/18/1996
No Further Action Date:	11/18/1996
CA Water Watershed Name:	San Gabriel River - Upper San Gabriel (405.20)
Dwr Groundwater Subbasin Name:	San Gabriel Valley (4-013)
CA Enviroscreen 3 Score:	96-100% (highest scores)
CA Enviroscreen 4 Score:	90-95%
Military DOD Site:	No
RWQCB Region:	LOS ANGELES RWQCB (REGION 4)

LUST:

Global Id:	T0603705137
Contact Type:	Local Agency Caseworker - Primary Caseworker
Contact Name:	JOHN AWUJO
Organization Name:	LOS ANGELES COUNTY
Address:	900 S FREMONT AVE
City:	ALHAMBRA
Email:	jawujo@dpw.lacounty.gov
Phone Number:	6264583507

Global Id:	T0603705137
Contact Type:	Regional Board Caseworker
Contact Name:	YUE RONG

LA COUNTY FIRE STATION #043 (Continued) **S102432406**

Organization Name: LOS ANGELES RWQCB (REGION 4)
Address: 320 W. 4TH ST., SUITE 200
City: Los Angeles
Email: yrong@waterboards.ca.gov

LUST:
Global Id: T0603705137
Action Type: Other
Date: 11/18/1996
Action: Leak Reported

LUST:
Global Id: T0603705137
Status: Completed - Case Closed
Status Date: 11/18/1996

Global Id: T0603705137
Status: Open - Case Begin Date
Status Date: 11/18/1996

LUST REG 4:
Region: 4
Regional Board: 04
County: Los Angeles
Facility Id: R-12512
Status: Case Closed
Substance: 1
Case Type: Soil
Global ID: T0603705137
Staff: UNK
Local Agency: 19000
Date Leak First Reported: 11/18/1996
Date Leak Record Entered: 11/21/1996
Date Case Last Changed on Database: 11/18/1996
Date the Case was Closed: 11/18/1996
Approx. Dist To Production Well (ft): 2675.2596124390586191523 1652
Responsible Party: LOS ANGELES COUNTY FIRE DEPT.
RP Address: 1320 N EASTER AVE, LOS ANGELES CA 90063-3294
Program: LUST
Lat/Long: 34.0107707 / -1

CORTESE:
Name: LA COUNTY FIRE STATION #043
Address: 921 STIMSON AVE S
City,State,Zip: INDUSTRY, CA 91745
Region: CORTESE
Global ID: T0603705137
Site/Facility Type: LUST CLEANUP SITE
Cleanup Status: COMPLETED - CASE CLOSED
Flag: active
File Name: Active Open

HIST CORTESE:
edr_fname: LA COUNTY FIRE STATION #0

LA COUNTY FIRE STATION #043 (Continued) **S102432406**

edr_fadd1: 921 STIMSON
City,State,Zip: INDUSTRY, CA 91745
Region: CORTESE
Facility County Code: 19
Reg By: LTNKA
Reg Id: R-12512

CERS:
Name: LA COUNTY FIRE STATION #043
Address: 921 STIMSON AVE S
City,State,Zip: INDUSTRY, CA 91745
Site ID: 849296
CERS ID: T0603705137
CERS Description: Leaking Underground Storage Tank Cleanup Site

Affiliation:
Affiliation Type Desc: Local Agency Caseworker
Entity Name: JOHN AWUJO - LOS ANGELES COUNTY
Affiliation Address: 900 S FREMONT AVE
Affiliation City: ALHAMBRA
Affiliation State: CA
Affiliation Phone: 6264583507,

Affiliation Type Desc: Regional Board Caseworker
Entity Name: YUE RONG - LOS ANGELES RWQCB (REGION 4)
Affiliation Address: 320 W. 4TH ST., SUITE 200
Affiliation City: Los Angeles
Affiliation State: CA
Affiliation Phone: ,

F83 **LOS ANGELES COUNTY FIRE DEPARTMENT - FS 043** **HWTS** **S113063834**
WNW **921 S STIMSON AVE-STATION 43** **HAZNET** **N/A**
1/8-1/4 **INDUSTRY, CA 91745**
0.147 mi.
775 ft. **Site 15 of 24 in cluster F**

Relative:
Lower

Actual:
341 ft.

HWTS:
Name: LOS ANGELES COUNTY FIRE DEPARTMENT - FS 043
Address: 921 S STIMSON AVE-STATION 43
City,State,Zip: INDUSTRY, CA 91745
EPA ID: CAL000112244
Create Date: 04/14/1993
Mailing Address: 2300 EAST 27TH STREET
Mailing City,State,Zip: SIGNAL HILL, CA 907550000
Owner Name: LA COUNTY FIRE DEPARTMENT
Owner Address: 1320 N EASTERN AVE
Owner City,State,Zip: LOS ANGELES, CA 90063
Contact Name: AARON WALSH
Contact Address: 1320 NORTH EASTERN AVENUE
City,State,Zip: LOS ANGELES, CA 900630000
Facility Status: Active
Facility Type: PERMANENT
Category: STATE
Latitude: 34.01069
Longitude: -117.955165

NAICS:

LOS ANGELES COUNTY FIRE DEPARTMENT - FS 043 (Continued) **S113063834**

EPA ID: CAL000112244
Create Date: 2002-03-14 16:36:28.000
NAICS Code: 92216
NAICS Description: Fire Protection
Issued EPA ID Date: 1993-04-14 00:00:00
Facility Name: LOS ANGELES COUNTY FIRE DEPARTMENT - FS 043
Facility Address: 921 S STIMSON AVE-STATION 43
Facility City: INDUSTRY
Facility State: CA
Facility Zip: 917451687

HAZNET:
Name: LOS ANGELES COUNTY FIRE DEPARTMENT - FS 043
Address: 921 S STIMSON AVE-STATION 43
City,State,Zip: INDUSTRY, CA 917451687
Contact: AARON WALSH
Telephone: 2133935350
Mailing Address: 2300 EAST 27TH STREET

Year: 2021
Gepaid: CAL000112244
TSD EPA ID: CAT080013352
CA Waste Code: 223 - Unspecified oil-containing waste
Disposal Method: H039 - Other Recovery Of Reclamation For Reuse Including Acid Regeneration, Organics Recovery Ect
Tons: 0.45872

Year: 2020
Gepaid: CAL000112244
TSD EPA ID: CAT080013352
CA Waste Code: 223 - Unspecified oil-containing waste
Disposal Method: H039 - Other Recovery Of Reclamation For Reuse Including Acid Regeneration, Organics Recovery Ect
Tons: 0.22936

Year: 2018
Gepaid: CAL000112244
TSD EPA ID: CAT080013352
CA Waste Code: 223 - Unspecified oil-containing waste
Disposal Method: H039 - Other Recovery Of Reclamation For Reuse Including Acid Regeneration, Organics Recovery Ect
Tons: 0.41700

Year: 2017
Gepaid: CAL000112244
TSD EPA ID: CAT080013352
CA Waste Code: 221 - Waste oil and mixed oil
Disposal Method: H039 - Other Recovery Of Reclamation For Reuse Including Acid Regeneration, Organics Recovery Ect
Tons: 0.342

Year: 2015
Gepaid: CAL000112244
TSD EPA ID: CAT080013352
CA Waste Code: 221 - Waste oil and mixed oil
Disposal Method: H039 - Other Recovery Of Reclamation For Reuse Including Acid

LOS ANGELES COUNTY FIRE DEPARTMENT - FS 043 (Continued) **S113063834**

	Regeneration, Organics Recovery Ect
Tons:	0.209
Year:	2014
Gepaid:	CAL000112244
TSD EPA ID:	CAT080013352
CA Waste Code:	221 - Waste oil and mixed oil
Disposal Method:	H039 - Other Recovery Of Reclamation For Reuse Including Acid Regeneration, Organics Recovery Ect
Tons:	0.646
Year:	2012
Gepaid:	CAL000112244
TSD EPA ID:	CAT080013352
CA Waste Code:	221 - Waste oil and mixed oil
Disposal Method:	H039 - Other Recovery Of Reclamation For Reuse Including Acid Regeneration, Organics Recovery Ect
Tons:	0.304
Year:	2011
Gepaid:	CAL000112244
TSD EPA ID:	CAD028409019
CA Waste Code:	181 - Other inorganic solid waste
Disposal Method:	H141 - Storage, Bulking, And/Or Transfer Off Site--No Treatment/Reovery (H010-H129) Or (H131-H135)
Tons:	0.01
Year:	2010
Gepaid:	CAL000112244
TSD EPA ID:	CAD982444481
CA Waste Code:	221 - Waste oil and mixed oil
Disposal Method:	H141 - Storage, Bulking, And/Or Transfer Off Site--No Treatment/Reovery (H010-H129) Or (H131-H135)
Tons:	0.418
Year:	2009
Gepaid:	CAL000112244
TSD EPA ID:	CAD982444481
CA Waste Code:	221 - Waste oil and mixed oil
Disposal Method:	H141 - Storage, Bulking, And/Or Transfer Off Site--No Treatment/Reovery (H010-H129) Or (H131-H135)
Tons:	0.304

Click this hyperlink while viewing on your computer to access
7 additional CA HAZNET: record(s) in the EDR Site Report.

Additional Information:

Year:	2021
Shipment Date:	1/17/2020
Shipment Date:	1/17/2020
Receipt Date:	1/21/2020
Manifest Number:	020954490JJK
Generator EPA ID:	CAL000112244
Name:	LOS ANGELES COUNTY FIRE DEPARTMENT - FS 043
Address:	921 S STIMSON AVE-STATION 43
City,State,Zip:	INDUSTRY, CA 91745-1687

LOS ANGELES COUNTY FIRE DEPARTMENT - FS 043 (Continued) **S113063834**

Contact Telephone:	323-838-2257
Transporter 1 EPA ID:	CAR000206086
Transporter Name:	NORTH STATE ENVIRONMENTAL INC
TSDF EPA ID:	CAT080013352
TSDF Name:	WORLD OIL RECYCLING
TSDF Address 1:	N. ALAMEDA STREET
TSDF City,State,Zip:	COMPTON, CA 90222-0000
Waste Code Description:	223 - Not reported
Meth Code:	H039 - Not reported
Quantity Tons:	0.22936
Waste Quantity:	55
Quantity Unit:	G

Additional Information:

Year:	2020
Shipment Date:	1/17/2020
Shipment Date:	1/17/2020
Receipt Date:	1/21/2020
Manifest Number:	020954490JJK
Generator EPA ID:	CAL000112244
Name:	LOS ANGELES COUNTY FIRE DEPARTMENT - FS 043
Address:	921 S STIMSON AVE-STATION 43
City,State,Zip:	INDUSTRY, CA 91745-1687
Contact Telephone:	323-838-2257
Transporter 1 EPA ID:	CAR000206086
Transporter Name:	NORTH STATE ENVIRONMENTAL INC
TSDF EPA ID:	CAT080013352
TSDF Name:	WORLD OIL RECYCLING
TSDF Address 1:	N. ALAMEDA STREET
TSDF City,State,Zip:	COMPTON, CA 90222-0000
Waste Code Description:	223 - Not reported
Meth Code:	H039 - Not reported
Quantity Tons:	0.22936
Waste Quantity:	55
Quantity Unit:	G

Additional Information:

Year:	2017
Gen EPA ID:	CAL000112244
Shipment Date:	20170503
Creation Date:	5/17/2018 18:31:11
Receipt Date:	20170509
Manifest ID:	016597366JJK
Trans EPA ID:	CAR000206086
Trans Name:	NORTH STATE ENVIRONMENTAL
TSDF EPA ID:	CAT080013352
Trans Name:	DEMENNO\\KERDOON
Waste Code Description:	221 - Waste oil and mixed oil
Meth Code:	H039 - Other Recovery Of Reclamation For Reuse Including Acid Regeneration, Organics Recovery Ect
Quantity Tons:	0.342
Waste Quantity:	90
Quantity Unit:	G

LOS ANGELES COUNTY FIRE DEPARTMENT - FS 043 (Continued) **S113063834**

Additional Information:
Year: 2015
Gen EPA ID: CAL000112244

Shipment Date: 20151015
Creation Date: 1/5/2016 22:35:46
Receipt Date: 20151020
Manifest ID: 014209781JJK
Trans EPA ID: CAR000206086
Trans Name: NORTH STATE ENVIRONMENTAL
TSDF EPA ID: CAT080013352
Trans Name: DEMENNO\\KERDOON
Waste Code Description: 221 - Waste oil and mixed oil
Meth Code: H039 - Other Recovery Of Reclamation For Reuse Including Acid Regeneration, Organics Recovery Ect
Quantity Tons: 0.209
Waste Quantity: 55
Quantity Unit: G

Additional Information:
Year: 2014
Gen EPA ID: CAL000112244

Shipment Date: 20141118
Creation Date: 2/6/2015 22:15:22
Receipt Date: 20141124
Manifest ID: 013020758JJK
Trans EPA ID: CAR000206086
Trans Name: NORTH STATE ENVIRONMENTAL
TSDF EPA ID: CAT080013352
Trans Name: DEMENNO\\KERDOON
Waste Code Description: 221 - Waste oil and mixed oil
Meth Code: H039 - Other Recovery Of Reclamation For Reuse Including Acid Regeneration, Organics Recovery Ect
Quantity Tons: 0.152
Waste Quantity: 40
Quantity Unit: G

Shipment Date: 20141023
Creation Date: 12/30/2014 22:15:05
Receipt Date: 20141027
Manifest ID: 013020680JJK
Trans EPA ID: CAR000206086
Trans Name: NORTH STATE ENVIRONMENTAL
TSDF EPA ID: CAT080013352
Trans Name: DEMENNO\\KERDOON
Waste Code Description: 221 - Waste oil and mixed oil
Meth Code: H039 - Other Recovery Of Reclamation For Reuse Including Acid Regeneration, Organics Recovery Ect
Quantity Tons: 0.114
Waste Quantity: 30
Quantity Unit: G

Shipment Date: 20140318
Creation Date: 5/20/2014 22:14:51
Receipt Date: 20140324

LOS ANGELES COUNTY FIRE DEPARTMENT - FS 043 (Continued) **S113063834**

Manifest ID:	011407476JJK
Trans EPA ID:	CAR000206086
Trans Name:	NORTH STATE ENVIRONMENTAL
TSDF EPA ID:	CAT080013352
Trans Name:	DEMENNO\\KERDOON
Waste Code Description:	221 - Waste oil and mixed oil
Meth Code:	H039 - Other Recovery Of Reclamation For Reuse Including Acid Regeneration, Organics Recovery Ect
Quantity Tons:	0.19
Waste Quantity:	50
Quantity Unit:	G
Shipment Date:	20140306
Creation Date:	5/22/2014 22:14:52
Receipt Date:	20140310
Manifest ID:	011407458JJK
Trans EPA ID:	CAR000206086
Trans Name:	NORTH STATE ENVIRONMENTAL
TSDF EPA ID:	CAT080013352
Trans Name:	DEMENNO\\KERDOON
Waste Code Description:	221 - Waste oil and mixed oil
Meth Code:	H039 - Other Recovery Of Reclamation For Reuse Including Acid Regeneration, Organics Recovery Ect
Quantity Tons:	0.19
Waste Quantity:	50
Quantity Unit:	G

Additional Information:

Year:	2012
Gen EPA ID:	CAL000112244
Shipment Date:	20120208
Creation Date:	4/11/2012 20:30:23
Receipt Date:	20120208
Manifest ID:	001682219GBF
Trans EPA ID:	CAD980814446
Trans Name:	MARK ALARCON'S WASTE OIL SRV
TSDF EPA ID:	CAT080013352
Trans Name:	DEMENNO KERDOON
Waste Code Description:	221 - Waste oil and mixed oil
Meth Code:	H039 - Other Recovery Of Reclamation For Reuse Including Acid Regeneration, Organics Recovery Ect
Quantity Tons:	0.304
Waste Quantity:	80
Quantity Unit:	G

Additional Information:

Year:	2011
Gen EPA ID:	CAL000112244
Shipment Date:	20111222
Creation Date:	3/28/2012 20:30:34
Receipt Date:	20120207
Manifest ID:	007078589JJK
Trans EPA ID:	CAR000152058
Trans Name:	EARTHWISE SERVICES LLC

LOS ANGELES COUNTY FIRE DEPARTMENT - FS 043 (Continued) **S113063834**

TSDF EPA ID:	CAD028409019
Trans Name:	CROSBY & OVERTON
Waste Code Description:	181 - Other inorganic solid waste Organics
RCRA Code:	D008
Meth Code:	H141 - Storage, Bulking, And/Or Transfer Off Site--No Treatment/Reovery (H010-H129) Or (H131-H135)
Quantity Tons:	0.01
Waste Quantity:	20
Quantity Unit:	P

Additional Information:

Year:	2010
Gen EPA ID:	CAL000112244
Shipment Date:	20101022
Creation Date:	1/3/2011 18:30:39
Receipt Date:	20101029
Manifest ID:	006430876JJK
Trans EPA ID:	CAD053866794
Trans Name:	PATRIOT ENVIRONMENTAL SERVICES
TSDF EPA ID:	CAD982444481
Trans Name:	FILTER RECYCLING CORP
Waste Code Description:	221 - Waste oil and mixed oil
Meth Code:	H141 - Storage, Bulking, And/Or Transfer Off Site--No Treatment/Reovery (H010-H129) Or (H131-H135)
Quantity Tons:	0.418
Waste Quantity:	110
Quantity Unit:	G

Additional Information:

Year:	2009
Gen EPA ID:	CAL000112244
Shipment Date:	20090409
Creation Date:	5/27/2009 18:30:20
Receipt Date:	20090417
Manifest ID:	005354278JJK
Trans EPA ID:	CAD053866794
Trans Name:	PATRIOT ENVIRONMENTAL SERVICES
TSDF EPA ID:	CAD982444481
Trans Name:	FILTER RECYCLING CORP
Waste Code Description:	221 - Waste oil and mixed oil
Meth Code:	H141 - Storage, Bulking, And/Or Transfer Off Site--No Treatment/Reovery (H010-H129) Or (H131-H135)
Quantity Tons:	0.304
Waste Quantity:	80
Quantity Unit:	G

F84 **LOS ANGELES COUNTY FIRE DEPARTMENT - FS 043** **RCRA NonGen / NLR** **1024791792**
WNW **921 S STIMSON AVE-STATION 43** **E MANIFEST** **CAL000112244**
1/8-1/4 **INDUSTRY, CA 91745**
0.147 mi.
775 ft. **Site 16 of 24 in cluster F**

Relative: **Lower**

Actual: **341 ft.**

RCRA Listings:

Date Form Received by Agency:	19930414
Handler Name:	Los Angeles County Fire Department - Fs 043
Handler Address:	921 S Stimson Ave-Station 43
Handler City,State,Zip:	INDUSTRY, CA 91745-1687
EPA ID:	CAL000112244
Contact Name:	TONY JIMENEZ
Contact Address:	2300 E 27TH ST
Contact City,State,Zip:	SIGNAL HILL, CA 90755-0000
Contact Telephone:	562-988-3625
Contact Fax:	562-988-3630
Contact Email:	TONY.JIMENEZ@FIRE.LACOUNTY.GOV
EPA Region:	09
Federal Waste Generator Description:	Not a generator, verified
Active Site Indicator:	Handler Activities
Mailing Address:	2300 EAST 27TH STREET
Mailing City,State,Zip:	SIGNAL HILL, CA 90755-0000
Owner Name:	La County Fire Department
Owner Type:	Other
Operator Name:	Tony Jimenez
Operator Type:	Other
Short-Term Generator Activity:	No
Importer Activity:	No
Mixed Waste Generator:	No
Transporter Activity:	No
Transfer Facility Activity:	No
Recycler Activity with Storage:	No
Small Quantity On-Site Burner Exemption:	No
Smelting Melting and Refining Furnace Exemption:	No
Underground Injection Control:	No
Off-Site Waste Receipt:	No
Universal Waste Indicator:	Yes
Universal Waste Destination Facility:	Yes
Federal Universal Waste:	No
Active Site State-Reg Handler:	---
Hazardous Secondary Material Indicator:	N
2018 GPRA Permit Baseline:	Not on the Baseline
2018 GPRA Renewals Baseline:	Not on the Baseline
202 GPRA Corrective Action Baseline:	No
Subject to Corrective Action Universe:	No
Non-TSDFs Where RCRA CA has Been Imposed Universe:	No
Corrective Action Priority Ranking:	No NCAPS ranking
Environmental Control Indicator:	No
Institutional Control Indicator:	No
Human Exposure Controls Indicator:	N/A
Groundwater Controls Indicator:	N/A
Significant Non-Complier Universe:	No
Unaddressed Significant Non-Complier Universe:	No
Addressed Significant Non-Complier Universe:	No
Significant Non-Complier With a Compliance Schedule Universe:	No
Handler Date of Last Change:	20180905
Recognized Trader-Importer:	No
Recognized Trader-Exporter:	No

LOS ANGELES COUNTY FIRE DEPARTMENT - FS 043 (Continued) **1024791792**

Importer of Spent Lead Acid Batteries: No
Exporter of Spent Lead Acid Batteries: No
Recycler Activity Without Storage: No
Manifest Broker: No
Sub-Part P Indicator: No

Handler - Owner Operator:
Owner/Operator Indicator: Owner
Owner/Operator Name: LA COUNTY FIRE DEPARTMENT
Legal Status: Other
Owner/Operator Address: 1320 N EASTERN AVE
Owner/Operator City,State,Zip: LOS ANGELES, CA 90063
Owner/Operator Telephone: 818-209-1694

Owner/Operator Indicator: Operator
Owner/Operator Name: TONY JIMENEZ
Legal Status: Other
Owner/Operator Address: 2300 E 27TH ST
Owner/Operator City,State,Zip: SIGNAL HILL, CA 90755-0000
Owner/Operator Telephone: 562-988-3625

Historic Generators:
Receive Date: 19930414
Handler Name: LOS ANGELES COUNTY FIRE DEPARTMENT - FS 043
Federal Waste Generator Description: Not a generator, verified
Large Quantity Handler of Universal Waste: No
Recognized Trader Importer: No
Recognized Trader Exporter: No
Spent Lead Acid Battery Importer: No
Spent Lead Acid Battery Exporter: No
Current Record: Yes

List of NAICS Codes and Descriptions:
NAICS Code: 92216
NAICS Description: FIRE PROTECTION

Facility Has Received Notices of Violations:
Violations: No Violations Found

Evaluation Action Summary:
Evaluations: No Evaluations Found

E MANIFEST:
Manifest Tracking Number: 019299388JJK
Last Updated Date: 20190109
Shipped Date: 20181210
Received Date: 20181211
Manifest Status: Signed
Submission Type: DataImage5Copy
Origin Type: Service
Generator EPA ID: CAL000112244
Generator Name: Los Angeles County Fire Department - Fs 043

LOS ANGELES COUNTY FIRE DEPARTMENT - FS 043 (Continued) **1024791792**

Generator Mail Street 1:	921 S STIMSON AVE-STATION 43
Generator Mail City:	INDUSTRY
Generator Mail State:	CA
Generator Mail Zip:	91745-1687
Generator Location Street 1:	2300 EAST 27TH STREET
Generator Location City:	SIGNAL HILL
Generator Location Zip:	90755-0000
Generator Location State:	CA
Designated Facility EPA ID:	CAT080013352
Designated Facility Name:	Demenno/Kerdoon
Designated Facility Mail Street Number:	2000
Designated Facility Mail Street 1:	CA90222 CA037US 2000
Designated Facility Mail Street 2:	2000 N. ALAMEDA STREET
Designated Facility Mail City:	COMPTON
Designated Facility Mail Zip:	90222
Designated Facility Mail State:	CA
Designated Facility Location Street Number:	2000
Designated Facility Location Street 1:	2000 N. ALAMEDA STREET
Designated Facility Location City:	COMPTON
Designated Facility Location Zip:	90222-0000
Designated Facility Location State:	CA
Manifest Residue Indicator:	N
Rejection Indicator:	N

Manifest Tracking Number:	022862820JJK
Last Updated Date:	20211028
Shipped Date:	20210930
Received Date:	20211005
Manifest Status:	Signed
Submission Type:	DataImage5Copy
Origin Type:	Service
Generator EPA ID:	CAL000112244
Generator Name:	Los Angeles County Fire Department - Fs 043
Generator Mail Street 1:	921 S STIMSON AVE-STATION 43
Generator Mail City:	INDUSTRY
Generator Mail State:	CA
Generator Mail Zip:	91745-1687
Generator Location Street 1:	2300 EAST 27TH STREET
Generator Location City:	SIGNAL HILL
Generator Location Zip:	90755-0000
Generator Location State:	CA
Designated Facility EPA ID:	CAT080013352
Designated Facility Name:	World Oil Recycling
Designated Facility Mail Street Number:	2000
Designated Facility Mail Street 1:	CA90222 CA037US 2000
Designated Facility Mail Street 2:	N. ALAMEDA STREET
Designated Facility Mail City:	COMPTON
Designated Facility Mail Zip:	90222
Designated Facility Mail State:	CA
Designated Facility Location Street Number:	2000
Designated Facility Location Street 1:	N. ALAMEDA STREET
Designated Facility Location City:	COMPTON
Designated Facility Location Zip:	90222-0000
Designated Facility Location State:	CA
Manifest Residue Indicator:	N
Rejection Indicator:	N

LOS ANGELES COUNTY FIRE DEPARTMENT - FS 043 (Continued) **1024791792**

Manifest Tracking Number:	022862899JJK
Last Updated Date:	20211119
Shipped Date:	20211022
Received Date:	20211026
Manifest Status:	Signed
Submission Type:	DataImage5Copy
Origin Type:	Service
Generator EPA ID:	CAL000112244
Generator Name:	Los Angeles County Fire Department - Fs 043
Generator Mail Street 1:	921 S STIMSON AVE-STATION 43
Generator Mail City:	INDUSTRY
Generator Mail State:	CA
Generator Mail Zip:	91745
Generator Location Street 1:	2300 EAST 27TH STREET
Generator Location City:	SIGNAL HILL
Generator Location Zip:	90755
Generator Location State:	CA
Designated Facility EPA ID:	CAT080013352
Designated Facility Name:	World Oil Recycling
Designated Facility Mail Street Number:	2000
Designated Facility Mail Street 1:	CA90222 CA037US 2000
Designated Facility Mail Street 2:	N. ALAMEDA STREET
Designated Facility Mail City:	COMPTON
Designated Facility Mail Zip:	90222
Designated Facility Mail State:	CA
Designated Facility Location Street Number:	2000
Designated Facility Location Street 1:	N. ALAMEDA STREET
Designated Facility Location City:	COMPTON
Designated Facility Location Zip:	90222-0000
Designated Facility Location State:	CA
Manifest Residue Indicator:	N
Rejection Indicator:	N

Manifest Tracking Number:	020954490JJK
Last Updated Date:	20200206
Shipped Date:	20200117
Received Date:	20200121
Manifest Status:	Signed
Submission Type:	DataImage5Copy
Origin Type:	Service
Generator EPA ID:	CAL000112244
Generator Name:	Los Angeles County Fire Department - Fs 043
Generator Mail Street 1:	921 S STIMSON AVE-STATION 43
Generator Mail City:	INDUSTRY
Generator Mail State:	CA
Generator Mail Zip:	91745-1687
Generator Location Street 1:	2300 EAST 27TH STREET
Generator Location City:	SIGNAL HILL
Generator Location Zip:	90755-0000
Generator Location State:	CA
Designated Facility EPA ID:	CAT080013352
Designated Facility Name:	World Oil Recycling
Designated Facility Mail Street Number:	2000
Designated Facility Mail Street 1:	CA90222 CA037US 2000
Designated Facility Mail Street 2:	N. ALAMEDA STREET
Designated Facility Mail City:	COMPTON
Designated Facility Mail Zip:	90222

LOS ANGELES COUNTY FIRE DEPARTMENT - FS 043 (Continued) **1024791792**

Designated Facility Mail State:	CA
Designated Facility Location Street Number:	2000
Designated Facility Location Street 1:	N. ALAMEDA STREET
Designated Facility Location City:	COMPTON
Designated Facility Location Zip:	90222-0000
Designated Facility Location State:	CA
Manifest Residue Indicator:	N
Rejection Indicator:	N

State Waste:

Manifest Tracking Number:	020954490JJK
Waste Line Number:	1
State Waste Code Owner:	CA
State Waste Code:	223
State Waste:	Unspecified oil-containing waste

Transporter:

Manifest Tracking Number:	020954490JJK
Transporter Line Number:	1
Transporter EPA ID:	CAR000206086
Transporter Name:	North State Environmental Inc

Waste Line:

Manifest Tracking Number:	020954490JJK
Waste Line Number:	1
U.S. DOT Hazardous Indicator:	N
Non-Hazardous Waste Description:	NON-RCRA HAZARDOUS WASTE LIQUID (OIL)
Number of Containers:	1
Container Type Code:	DM
Container Type Description:	Metal drums, barrels, kegs
Waste Quantity:	55
Quantity Unit of Measure Code:	G
Quantity Unit of Measure Description:	Gallons
Waste Quantity, in Tons:	0.2293578
Acute Waste Quantity, in Tons:	0
Non-Acute Waste Quantity, in Tons:	0.2293578
Waste Quantity, in Kilograms:	208.03441
Acute Waste Quantity, in Kilograms:	0
Non-Acute Waste Quantity, in Kilorgrams:	208.03441
Management Method Code:	H039
Management Method Description:	OTHER RECOVERY OR RECLAMATION FOR REUSE
Waste Residue Indicator:	N
Quantity Discrepancy Indicator:	N
Waste Type Discrepancy Indicator:	N
EPA Waste Indicator:	N

F85 **CARDINAL INDUSTRIAL FINISHES** **HWTS S123617310**
NW **901 S STIMSON AVE #V** **HAZNET N/A**
1/8-1/4 **INDUSTRY, CA 91745**
0.151 mi.
796 ft. **Site 17 of 24 in cluster F**

Relative: **Lower**

Actual: **340 ft.**

HWTS:

Name:	CARDINAL INDUSTRIAL FINISHES
Address:	901 S STIMSON AVE #V
City,State,Zip:	INDUSTRY, CA 91745

CARDINAL INDUSTRIAL FINISHES (Continued) **S123617310**

EPA ID:	CAL000071400
Inactive Date:	06/30/2003
Create Date:	08/04/1993
Mailing Address:	901 S STIMSON AVE # V
Mailing City,State,Zip:	HACIENDA HEIGHTS, CA 917451629
Owner Name:	CARDINAL INDUSTRIAL FINISHES
Owner Address:	1329 POTRERO AVE
Owner City,State,Zip:	SOUTH EL MONTE, CA 917330000
Contact Name:	LAWRENCE FELIX
Contact Address:	1329 POTRERO AVE
City,State,Zip:	SOUTH EL MONTE, CA 917330000
Facility Status:	Inactive
Facility Type:	PERMANENT
Category:	STATE
Latitude:	34.010747
Longitude:	-117.955138

HAZNET:

Name:	CARDINAL INDUSTRIAL FINISHES
Address:	901 S STIMSON AVE #V
City,State,Zip:	INDUSTRY, CA 917451629
Contact:	LAWRENCE FELIX
Telephone:	6264599269
Mailing Address:	901 S STIMSON AVE # V
Year:	1994
Gepaid:	CAL000071400
TSD EPA ID:	CAD008252405
CA Waste Code:	212 - Oxygenated solvents (acetone, butanol, ethyl acetate, etc.)
Disposal Method:	R01 - Recycler
Tons:	1.452
Year:	1993
Gepaid:	CAL000071400
TSD EPA ID:	CAT080013352
CA Waste Code:	134 - Aqueous solution with total organic residues less than 10 percent
Disposal Method:	R01 - Recycler
Tons:	36.96
Year:	1993
Gepaid:	CAL000071400
TSD EPA ID:	CAD008252405
CA Waste Code:	212 - Oxygenated solvents (acetone, butanol, ethyl acetate, etc.)
Disposal Method:	R01 - Recycler
Tons:	0.9075

Additional Information:

Year:	1994
Gen EPA ID:	CAL000071400
Shipment Date:	19940215
Creation Date:	9/15/1995 0:00:00
Receipt Date:	19940215
Manifest ID:	92087335

CARDINAL INDUSTRIAL FINISHES (Continued) **S123617310**

Trans EPA ID:	CAD000628024
TSDF EPA ID:	CAD008252405
TSDF Alt EPA ID:	CAD008252405
Waste Code Description:	212 - Oxygenated solvents (acetone, butanol, ethyl acetate, etc.
RCRA Code:	F003
Meth Code:	R01 - Recycler
Quantity Tons:	0.5445
Waste Quantity:	165
Quantity Unit:	G
Shipment Date:	19940103
Creation Date:	9/14/1995 0:00:00
Receipt Date:	19940103
Manifest ID:	92087468
Trans EPA ID:	CAD000628024
TSDF EPA ID:	CAD008252405
Waste Code Description:	212 - Oxygenated solvents (acetone, butanol, ethyl acetate, etc.
RCRA Code:	F003
Meth Code:	R01 - Recycler
Quantity Tons:	0.9075
Waste Quantity:	275
Quantity Unit:	G

Additional Information:

Year:	1993
Gen EPA ID:	CAL000071400
Shipment Date:	19930824
Creation Date:	9/12/1995 0:00:00
Receipt Date:	19930824
Manifest ID:	92087257
Trans EPA ID:	CAD000628024
TSDF EPA ID:	CAD008252405
Waste Code Description:	212 - Oxygenated solvents (acetone, butanol, ethyl acetate, etc.
RCRA Code:	D001
Meth Code:	R01 - Recycler
Quantity Tons:	0.363
Waste Quantity:	110
Quantity Unit:	G
Shipment Date:	19930513
Creation Date:	9/7/1995 0:00:00
Receipt Date:	19930513
Manifest ID:	92087386
Trans EPA ID:	CAD000628024
TSDF EPA ID:	CAD008252405
Waste Code Description:	212 - Oxygenated solvents (acetone, butanol, ethyl acetate, etc.
RCRA Code:	D001
Meth Code:	R01 - Recycler
Quantity Tons:	0.5445
Waste Quantity:	165
Quantity Unit:	G
Shipment Date:	19930318
Creation Date:	9/6/1995 0:00:00
Receipt Date:	19930318
Manifest ID:	92087394

CARDINAL INDUSTRIAL FINISHES (Continued) **S123617310**

Trans EPA ID:	CAD000628024
TSDF EPA ID:	CAT080013352
TSDF Alt EPA ID:	CAT080013352
Waste Code Description:	134 - Aqueous solution with <10% total organic residues
Meth Code:	R01 - Recycler
Quantity Tons:	16.38
Waste Quantity:	3900
Quantity Unit:	G
Shipment Date:	19930204
Creation Date:	9/15/1995 0:00:00
Receipt Date:	19930204
Manifest ID:	92087218
Trans EPA ID:	CAD000628024
TSDF EPA ID:	CAT030013350
TSDF Alt EPA ID:	CAT080013352
Waste Code Description:	134 - Aqueous solution with <10% total organic residues
Meth Code:	R01 - Recycler
Quantity Tons:	20.58
Waste Quantity:	4900
Quantity Unit:	G

F86 **P T HUTCHINS LTD** **AST** **A100423063**
NW **901 S STIMSON AVE** **N/A**
1/8-1/4 **INDUSTRY, CA 91745**
0.151 mi.
796 ft. **Site 18 of 24 in cluster F**

Relative: AST:
Lower

Actual: | | |
340 ft. |---|---|
Name:	P T HUTCHINS LTD
Address:	901 S STIMSON AVE
City/Zip:	INDUSTRY,91745
Owner:	P T HUTCHINS LTD
CERSID:	10289029
Facility ID:	LACoFA0025699
Business Name:	P T HUTCHINS LTD
Phone:	(626) 333-3329
Fax:	626-333-7664
Mailing Address:	901 STIMSON AVE
Mailing Address City:	INDUSTRY
Mailing Address State:	CA
Mailing Address Zip Code:	91745
Operator Name:	JASON NADIN
Operator Phone:	(562) 320-3144
Owner Phone:	(626) 333-3329
Owner Mail Address:	901 STIMSON AVE
Owner State:	CA
Owner Zip Code:	91745
Owner Country:	United States
Property Owner Name:	Ward Hutchins
Property Owner Phone:	323-353-6692
Property Owner Mailing Address:	1130 East Mountain Drive
Property Owner City:	Santa barbara
Property Owner Stat :	CA
Property Owner Zip Code:	93108
Property Owner Country:	United States
EPAID:	CAP000237818

F87 **PT HUTCHINS CO** **CPS-SLIC** **S117311945**
NW **901 S STIMSON AVE** **HWTS** **N/A**
1/8-1/4 **CITY OF INDUSTRY, CA 91745** **HAZNET**
0.151 mi.
796 ft. **Site 19 of 24 in cluster F**

Relative:
Lower

Actual:
340 ft.

CPS-SLIC:

Name:	CARDINAL POWDER COATINGS
Address:	901 S. STIMSON AVE.
City,State,Zip:	CITY OF INDUSTRY, CA 91745
Region:	STATE
Facility Status:	**Completed - Case Closed**
Status Date:	10/19/1995
Global Id:	T10000015512
Lead Agency:	LOS ANGELES RWQCB (REGION 4)
Latitude:	34.01077
Longitude:	-117.95569
Case Type:	Cleanup Program Site
Case Worker:	WIP
RB Case Number:	105.0007
EPA Region:	9
Cuf Case:	NO
Begin Date:	01/01/1985
No Further Action Date:	10/19/1995
CA Water Watershed Name:	San Gabriel River - Upper San Gabriel (405.20)
Dwr Groundwater Subbasin Name:	San Gabriel Valley (4-013)
CA Enviroscreen 3 Score:	86-90%
CA Enviroscreen 4 Score:	90-95%
Military DOD Site:	No
RWQCB Region:	LOS ANGELES RWQCB (REGION 4)

Click here to access the California GeoTracker records for this facility:

HWTS:

Name:	PT HUTCHINS CO
Address:	901 S STIMSON AVE
City,State,Zip:	CITY OF INDUSTRY, CA 91745
EPA ID:	CAR000239434
Inactive Date:	06/30/2017
Create Date:	09/09/2013
Mailing Address:	901 S STIMSON AVE
Mailing City,State,Zip:	CITY OF INDUSTRY, CA 917450000
Owner Name:	PT HUTCHINS CO
Owner Address:	901 S STIMSON AVE
Owner City,State,Zip:	CITY OF INDUSTRY, CA 917450000
Contact Name:	SERGIO A FERRINO
Contact Address:	901 S STIMSON AVE
City,State,Zip:	CITY OF INDUSTRY, CA 917450000
Facility Status:	Inactive
Facility Type:	PERMANENT
Category:	FEDERAL
Latitude:	34.010748
Longitude:	-117.9555615

NAICS:

EPA ID:	CAR000239434
Create Date:	2016-03-29 10:23:26.523
NAICS Code:	49319
NAICS Description:	Other Warehousing and Storage

PT HUTCHINS CO (Continued) **S117311945**

Issued EPA ID Date: 2013-09-09 08:34:44
Inactive Date: 2017-06-30 00:00:00
Facility Name: PT HUTCHINS CO
Facility Address: 901 S STIMSON AVE
Facility City: CITY OF INDUSTRY
Facility State: CA
Facility Zip: 917450000

HAZNET:
Name: PT HUTCHINS CO
Address: 901 S STIMSON AVE
City,State,Zip: CITY OF INDUSTRY, CA 917450000
Contact: SERGIO A FERRINO
Telephone: 6263333329
Mailing Address: 901 S STIMSON AVE

Year: 2018
Gepaid: CAR000239434
TSD EPA ID: CAD008364432
CA Waste Code: 343 - Unspecified organic liquid mixture
Disposal Method: H141 - Storage, Bulking, And/Or Transfer Off Site--No Treatment/Reovery (H010-H129) Or (H131-H135)
Tons: 0.00750

Year: 2018
Gepaid: CAR000239434
TSD EPA ID: NVT330010000
CA Waste Code: 331 - Off-specification, aged or surplus organics
Disposal Method: H039 - Other Recovery Of Reclamation For Reuse Including Acid Regeneration, Organics Recovery Ect
Tons: 0.02000

Year: 2018
Gepaid: CAR000239434
TSD EPA ID: MXC130619001
CA Waste Code: 214 - Unspecified solvent mixture
Disposal Method: H020 - Solvents Recovery
Tons: 0.79200

Year: 2018
Gepaid: CAR000239434
TSD EPA ID: AZR000506980
CA Waste Code: 331 - Off-specification, aged or surplus organics
Disposal Method: -
Tons: 0.90750

Year: 2018
Gepaid: CAR000239434
TSD EPA ID: AZR000520304
CA Waste Code: 331 - Off-specification, aged or surplus organics
Disposal Method: H141 - Storage, Bulking, And/Or Transfer Off Site--No Treatment/Reovery (H010-H129) Or (H131-H135)
Tons: 0.18150

Year: 2018
Gepaid: CAR000239434

PT HUTCHINS CO (Continued) **S117311945**

TSD EPA ID:	NVT330010000
CA Waste Code:	122 - Alkaline solution without metals pH >= 12.5
Disposal Method:	H039 - Other Recovery Of Reclamation For Reuse Including Acid Regeneration, Organics Recovery Ect
Tons:	0.13750
Year:	2017
Gepaid:	CAR000239434
TSD EPA ID:	NVT330010000
CA Waste Code:	341 - Organic liquids (nonsolvents) with halogens
Disposal Method:	H039 - Other Recovery Of Reclamation For Reuse Including Acid Regeneration, Organics Recovery Ect
Tons:	0.22935
Year:	2017
Gepaid:	CAR000239434
TSD EPA ID:	NVT330010000
CA Waste Code:	122 - Alkaline solution without metals pH >= 12.5
Disposal Method:	H039 - Other Recovery Of Reclamation For Reuse Including Acid Regeneration, Organics Recovery Ect
Tons:	0.15
Year:	2017
Gepaid:	CAR000239434
TSD EPA ID:	MXC130619001
CA Waste Code:	214 - Unspecified solvent mixture
Disposal Method:	H020 - Solvents Recovery
Tons:	4.554
Year:	2017
Gepaid:	CAR000239434
TSD EPA ID:	AZR000506980
CA Waste Code:	331 - Off-specification, aged or surplus organics
Disposal Method:	-
Tons:	0.1815

Click this hyperlink while viewing on your computer to access
26 additional CA HAZNET: record(s) in the EDR Site Report.

Additional Information:

Year:	2018
EM Manifest ID:	017119356JJK20170503_D_1
Shipment Date:	5/3/2017
Shipment Date:	5/3/2017
Receipt Date:	5/16/2017
Manifest Number:	017119356JJK
Generator EPA ID:	CAR000239434
Name:	PT HUTCHINS COMPANY LTD
Transporter 1 EPA ID:	CAD981377864
Transporter 2 EPA ID:	CAR000163824
TSDF EPA ID:	MXC130619001
TSDF Name:	RECICLADORA TEMARRY DE MEXICO SA DE CV
Waste Code Description:	- Not reported
Meth Code:	- Not reported

Federal:

PT HUTCHINS CO (Continued) **S117311945**

Year: 2018
EM Manifest ID: 017119356JJK20170503_D_1
Generator EPA ID: CAR000239434
Shipment Date: 2017-05-03
Manifest Number: 017119356JJK
Line Number: 1
Method Code: H020
Quantity Tons: 0.59400
Quantity Waste: 165.000000
Quantity Unit: G
Number of Containers: 3
Type of Container: NULL
Quantity Type: NULL
Federal Code: D001

Year: 2018
EM Manifest ID: 017119356JJK20170503_D_1
Generator EPA ID: CAR000239434
Shipment Date: 2017-05-03
Manifest Number: 017119356JJK
Line Number: 2
Method Code: H020
Quantity Tons: 1.58400
Quantity Waste: 440.000000
Quantity Unit: G
Number of Containers: 8
Type of Container: NULL
Quantity Type: NULL
Federal Code: D001

State:
Year: 2018
EM Manifest ID: 017119356JJK20170503_D_1
Generator EPA ID: CAR000239434
Shipment Date: 2017-05-03
Manifest Number: 017119356JJK
Line Number: 1
Method Code: H020
Quantity Tons: 0.59400
Quantity Waste: 165.000000
Quantity Unit: G
Number of Containers: 3
Type of Container: NULL
Quantity Type: NULL
State Code: 214

Year: 2018
EM Manifest ID: 017119356JJK20170503_D_1
Generator EPA ID: CAR000239434
Shipment Date: 2017-05-03
Manifest Number: 017119356JJK
Line Number: 2
Method Code: H020
Quantity Tons: 1.58400
Quantity Waste: 440.000000
Quantity Unit: G
Number of Containers: 8

PT HUTCHINS CO (Continued) **S117311945**

Type of Container: NULL
Quantity Type: NULL
State Code: 214

Year: 2018
EM Manifest ID: 017799472JJK20180321_D_1
Shipment Date: 3/21/2018
Shipment Date: 3/21/2018
Receipt Date: 4/11/2018
Manifest Number: 017799472JJK
Generator EPA ID: CAR000239434
Name: PT HUTCHINS COMPANY LTD
Transporter 1 EPA ID: CAD981377864
Transporter 2 EPA ID: CAD980585293
TSDF EPA ID: NVT330010000
TSDF Name: US ECOLOGY NEVADA INC
Waste Code Description: - Not reported
Meth Code: - Not reported

State:
Year: 2018
EM Manifest ID: 017799472JJK20180321_D_1
Generator EPA ID: CAR000239434
Shipment Date: 2018-03-21
Manifest Number: 017799472JJK
Line Number: 1
Method Code: H039
Quantity Tons: 0.02000
Quantity Waste: 40.000000
Quantity Unit: P
Number of Containers: 1
Type of Container: NULL
Quantity Type: NULL
State Code: 331

Year: 2018
EM Manifest ID: 017799445JJK20180316_D_1
Shipment Date: 3/16/2018
Shipment Date: 3/16/2018
Receipt Date: 4/11/2018
Manifest Number: 017799445JJK
Generator EPA ID: CAR000239434
Name: PT HUTCHINS COMPANY LTD
Transporter 1 EPA ID: CAD981377864
Transporter 2 EPA ID: CAD980585293
TSDF EPA ID: NVT330010000
TSDF Name: US ECOLOGY NEVADA INC
Waste Code Description: - Not reported
Meth Code: - Not reported

Federal:
Year: 2018
EM Manifest ID: 017799445JJK20180316_D_1
Generator EPA ID: CAR000239434
Shipment Date: 2018-03-16
Manifest Number: 017799445JJK

PT HUTCHINS CO (Continued) **S117311945**

Line Number: 1
Method Code: H039
Quantity Tons: 0.13750
Quantity Waste: 275.000000
Quantity Unit: P
Number of Containers: 1
Type of Container: NULL
Quantity Type: NULL
Federal Code: D002

State:
Year: 2018
EM Manifest ID: 017799445JJK20180316_D_1
Generator EPA ID: CAR000239434
Shipment Date: 2018-03-16
Manifest Number: 017799445JJK
Line Number: 1
Method Code: H039
Quantity Tons: 0.13750
Quantity Waste: 275.000000
Quantity Unit: P
Number of Containers: 1
Type of Container: NULL
Quantity Type: NULL
State Code: 122

Year: 2018
EM Manifest ID: 017799347JJK20180316_D_1
Shipment Date: 3/16/2018
Shipment Date: 3/16/2018
Receipt Date: 4/4/2018
Manifest Number: 017799347JJK
Generator EPA ID: CAR000239434
Name: PT HUTCHINS COMPANY LTD
Transporter 1 EPA ID: CAD981377864
Transporter 2 EPA ID: CAD980585293
TSDF EPA ID: AZR000520304
TSDF Name: AA SYDCOL LLC DBA SYDCOL
Waste Code Description: - Not reported
Meth Code: - Not reported

State:
Year: 2018
EM Manifest ID: 017799347JJK20180316_D_1
Generator EPA ID: CAR000239434
Shipment Date: 2018-03-16
Manifest Number: 017799347JJK
Line Number: 1
Method Code: H141
Quantity Tons: 0.18150
Quantity Waste: 55.000000
Quantity Unit: G
Number of Containers: 1
Type of Container: NULL
Quantity Type: NULL
State Code: 331

PT HUTCHINS CO (Continued) **S117311945**

Year:	2018
EM Manifest ID:	017799446JJK20180316_D_1
Shipment Date:	3/16/2018
Shipment Date:	3/16/2018
Receipt Date:	4/10/2018
Manifest Number:	017799446JJK
Generator EPA ID:	CAR000239434
Name:	PT HUTCHINS COMPANY LTD
Transporter 1 EPA ID:	CAD981377864
Transporter 2 EPA ID:	MNS000110924
TSDF EPA ID:	CAD008364432
TSDF Name:	RHO-CHEM LLC
Waste Code Description:	- Not reported
Meth Code:	- Not reported

Federal:

Year:	2018
EM Manifest ID:	017799446JJK20180316_D_1
Generator EPA ID:	CAR000239434
Shipment Date:	2018-03-16
Manifest Number:	017799446JJK
Line Number:	1
Method Code:	H141
Quantity Tons:	0.00750
Quantity Waste:	15.000000
Quantity Unit:	P
Number of Containers:	1
Type of Container:	NULL
Quantity Type:	NULL
Federal Code:	U223

State:

Year:	2018
EM Manifest ID:	017799446JJK20180316_D_1
Generator EPA ID:	CAR000239434
Shipment Date:	2018-03-16
Manifest Number:	017799446JJK
Line Number:	1
Method Code:	H141
Quantity Tons:	0.00750
Quantity Waste:	15.000000
Quantity Unit:	P
Number of Containers:	1
Type of Container:	NULL
Quantity Type:	NULL
State Code:	343

Year:	2018
EM Manifest ID:	017799346JJK20180316_D_1
Shipment Date:	3/16/2018
Shipment Date:	3/16/2018
Receipt Date:	4/11/2018
Manifest Number:	017799346JJK
Generator EPA ID:	CAR000239434
Name:	PT HUTCHINS COMPANY LTD
Transporter 1 EPA ID:	CAD981377864

PT HUTCHINS CO (Continued) **S117311945**

Transporter 2 EPA ID: CAR000194217
TSDF EPA ID: MXC130619001
TSDF Name: RECICLADORA TEMARRY DE MEXICO SA DE CV
Waste Code Description: - Not reported
Meth Code: - Not reported

Federal:
Year: 2018
EM Manifest ID: 017799346JJK20180316_D_1
Generator EPA ID: CAR000239434
Shipment Date: 2018-03-16
Manifest Number: 017799346JJK
Line Number: 1
Method Code: H020
Quantity Tons: 0.19800
Quantity Waste: 55.000000
Quantity Unit: G
Number of Containers: 1
Type of Container: NULL
Quantity Type: NULL
Federal Code: D001

Year: 2018
EM Manifest ID: 017799346JJK20180316_D_1
Generator EPA ID: CAR000239434
Shipment Date: 2018-03-16
Manifest Number: 017799346JJK
Line Number: 2
Method Code: H020
Quantity Tons: 0.59400
Quantity Waste: 165.000000
Quantity Unit: G
Number of Containers: 3
Type of Container: NULL
Quantity Type: NULL
Federal Code: D001

State:
Year: 2018
EM Manifest ID: 017799346JJK20180316_D_1
Generator EPA ID: CAR000239434
Shipment Date: 2018-03-16
Manifest Number: 017799346JJK
Line Number: 1
Method Code: H020
Quantity Tons: 0.19800
Quantity Waste: 55.000000
Quantity Unit: G
Number of Containers: 1
Type of Container: NULL
Quantity Type: NULL
State Code: 214

Year: 2018
EM Manifest ID: 017799346JJK20180316_D_1
Generator EPA ID: CAR000239434
Shipment Date: 2018-03-16

PT HUTCHINS CO (Continued) **S117311945**

Manifest Number:	017799346JJK
Line Number:	2
Method Code:	H020
Quantity Tons:	0.59400
Quantity Waste:	165.000000
Quantity Unit:	G
Number of Containers:	3
Type of Container:	NULL
Quantity Type:	NULL
State Code:	214

Year:	2018
EM Manifest ID:	017799348JJK20180316_D_1
Shipment Date:	3/16/2018
Shipment Date:	3/16/2018
Receipt Date:	3/30/2018
Manifest Number:	017799348JJK
Generator EPA ID:	CAR000239434
Name:	PT HUTCHINS COMPANY LTD
Transporter 1 EPA ID:	CAD981377864
Transporter 2 EPA ID:	CAR000269548
TSDF EPA ID:	AZR000506980
TSDF Name:	SOUTH YUMA COUNTY LANDFILL
Waste Code Description:	- Not reported
Meth Code:	- Not reported

State:

Year:	2018
EM Manifest ID:	017799348JJK20180316_D_1
Generator EPA ID:	CAR000239434
Shipment Date:	2018-03-16
Manifest Number:	017799348JJK
Line Number:	1
Quantity Tons:	0.90750
Quantity Waste:	275.000000
Quantity Unit:	G
Number of Containers:	1
Type of Container:	NULL
Quantity Type:	NULL
State Code:	331

Year:	2018
EM Manifest ID:	017798987JJK20171219_D_1
Shipment Date:	12/19/2017
Shipment Date:	12/19/2017
Receipt Date:	1/5/2018
Manifest Number:	017798987JJK
Generator EPA ID:	CAR000239434
Name:	PT HUTCHINS COMPANY LTD
Transporter 1 EPA ID:	CAD981377864
Transporter 2 EPA ID:	CAR000194217
TSDF EPA ID:	MXC130619001
TSDF Name:	RECICLADORA TEMARRY DE MEXICO SA DE CV
Waste Code Description:	- Not reported
Meth Code:	- Not reported

PT HUTCHINS CO (Continued) **S117311945**

Federal:

Year:	2018
EM Manifest ID:	017798987JJK20171219_D_1
Generator EPA ID:	CAR000239434
Shipment Date:	2017-12-19
Manifest Number:	017798987JJK
Line Number:	1
Method Code:	H020
Quantity Tons:	2.75220
Quantity Waste:	660.000000
Quantity Unit:	G
Number of Containers:	12
Type of Container:	NULL
Quantity Type:	NULL
Federal Code:	D001

Year:	2018
EM Manifest ID:	017798987JJK20171219_D_1
Generator EPA ID:	CAR000239434
Shipment Date:	2017-12-19
Manifest Number:	017798987JJK
Line Number:	2
Method Code:	H020
Quantity Tons:	0.22935
Quantity Waste:	55.000000
Quantity Unit:	G
Number of Containers:	1
Type of Container:	NULL
Quantity Type:	NULL
Federal Code:	D001

State:

Year:	2018
EM Manifest ID:	017798987JJK20171219_D_1
Generator EPA ID:	CAR000239434
Shipment Date:	2017-12-19
Manifest Number:	017798987JJK
Line Number:	1
Method Code:	H020
Quantity Tons:	2.75220
Quantity Waste:	660.000000
Quantity Unit:	G
Number of Containers:	12
Type of Container:	NULL
Quantity Type:	NULL
State Code:	272

Year:	2018
EM Manifest ID:	017798987JJK20171219_D_1
Generator EPA ID:	CAR000239434
Shipment Date:	2017-12-19
Manifest Number:	017798987JJK
Line Number:	2
Method Code:	H020
Quantity Tons:	0.22935
Quantity Waste:	55.000000

PT HUTCHINS CO (Continued) **S117311945**

Quantity Unit: G
Number of Containers: 1
Type of Container: NULL
Quantity Type: NULL
State Code: 272

Year: 2018
EM Manifest ID: 017798986JJK20171219_D_1
Shipment Date: 12/19/2017
Shipment Date: 12/19/2017
Receipt Date: 1/5/2018
Manifest Number: 017798986JJK
Generator EPA ID: CAR000239434
Name: PT HUTCHINS COMPANY LTD
Transporter 1 EPA ID: CAD981377864
Transporter 2 EPA ID: CAD980585293
TSDF EPA ID: NVT330010000
TSDF Name: US ECOLOGY NEVADA INC
Waste Code Description: - Not reported
Meth Code: - Not reported

State:
Year: 2018
EM Manifest ID: 017798986JJK20171219_D_1
Generator EPA ID: CAR000239434
Shipment Date: 2017-12-19
Manifest Number: 017798986JJK
Line Number: 1
Method Code: H039
Quantity Tons: 0.22935
Quantity Waste: 55.000000
Quantity Unit: G
Number of Containers: 1
Type of Container: NULL
Quantity Type: NULL
State Code: 141

Year: 2018
EM Manifest ID: 017798986JJK20171219_D_1
Generator EPA ID: CAR000239434
Shipment Date: 2017-12-19
Manifest Number: 017798986JJK
Line Number: 2
Method Code: H039
Quantity Tons: 1.37610
Quantity Waste: 330.000000
Quantity Unit: G
Number of Containers: 6
Type of Container: NULL
Quantity Type: NULL
State Code: 141

Year: 2018
EM Manifest ID: 017798604JJK20171004_D_1
Shipment Date: 10/4/2017
Shipment Date: 10/4/2017

PT HUTCHINS CO (Continued) **S117311945**

Receipt Date:	10/25/2017
Manifest Number:	017798604JJK
Generator EPA ID:	CAR000239434
Name:	PT HUTCHINS COMPANY LTD
Transporter 1 EPA ID:	CAD981377864
Transporter 2 EPA ID:	MNS000110924
TSDF EPA ID:	CAD008364432
TSDF Name:	RHO - CHEM LLC
Waste Code Description:	- Not reported
Meth Code:	- Not reported

Federal:

Year:	2018
EM Manifest ID:	017798604JJK20171004_D_1
Generator EPA ID:	CAR000239434
Shipment Date:	2017-10-04
Manifest Number:	017798604JJK
Line Number:	1
Method Code:	H141
Quantity Tons:	0.01700
Quantity Waste:	5.000000
Quantity Unit:	G
Number of Containers:	1
Type of Container:	NULL
Quantity Type:	NULL
Federal Code:	U223

State:

Year:	2018
EM Manifest ID:	017798604JJK20171004_D_1
Generator EPA ID:	CAR000239434
Shipment Date:	2017-10-04
Manifest Number:	017798604JJK
Line Number:	1
Method Code:	H141
Quantity Tons:	0.01700
Quantity Waste:	5.000000
Quantity Unit:	G
Number of Containers:	1
Type of Container:	NULL
Quantity Type:	NULL
State Code:	343

Additional Information:

Year:	2017
Gen EPA ID:	CAR000239434
Shipment Date:	20171219
Creation Date:	10/24/2018 18:30:33
Receipt Date:	20180105
Manifest ID:	017798986JJK
Trans EPA ID:	CAD981377864
Trans Name:	IDR ENVIRONMENTAL SERVICES
Trans 2 EPA ID:	CAD980585293
Trans 2 Name:	INDUSTRIAL WASTE UTILIZATION
TSDF EPA ID:	NVT330010000

PT HUTCHINS CO (Continued) **S117311945**

Trans Name: US ECOLOGY NEVADA INC
Waste Code Description: 141 - Off-specification, aged, or surplus inorganics
Meth Code: H039 - Other Recovery Of Reclamation For Reuse Including Acid Regeneration, Organics Recovery Ect
Quantity Tons: 0.22935
Waste Quantity: 55
Quantity Unit: G

Shipment Date: 20171219
Creation Date: 10/24/2018 18:30:33
Receipt Date: 20180105
Manifest ID: 017798986JJK
Trans EPA ID: CAD981377864
Trans Name: IDR ENVIRONMENTAL SERVICES
Trans 2 EPA ID: CAD980585293
Trans 2 Name: INDUSTRIAL WASTE UTILIZATION
TSDF EPA ID: NVT330010000
Trans Name: US ECOLOGY NEVADA INC
Waste Code Description: 141 - Off-specification, aged, or surplus inorganics
Meth Code: H039 - Other Recovery Of Reclamation For Reuse Including Acid Regeneration, Organics Recovery Ect
Quantity Tons: 1.3761
Waste Quantity: 330
Quantity Unit: G

Shipment Date: 20171219
Creation Date: 10/16/2018 18:31:31
Receipt Date: 20180105
Manifest ID: 017798987JJK
Trans EPA ID: CAD981377864
Trans Name: IDR ENVIRONMENTAL SERVICES
Trans 2 EPA ID: CAR000194217
Trans 2 Name: TEMARRY RECYCLING INC
TSDF EPA ID: MXC130619001
Trans Name: RECICLADORA TEMARRY DE MEXICO SA DE CV
Waste Code Description: 272 - Polymeric resin waste
RCRA Code: D001
Meth Code: H020 - Solvents Recovery
Quantity Tons: 2.7522
Waste Quantity: 660
Quantity Unit: G

Shipment Date: 20171219
Creation Date: 10/16/2018 18:31:31
Receipt Date: 20180105
Manifest ID: 017798987JJK
Trans EPA ID: CAD981377864
Trans Name: IDR ENVIRONMENTAL SERVICES
Trans 2 EPA ID: CAR000194217
Trans 2 Name: TEMARRY RECYCLING INC
TSDF EPA ID: MXC130619001
Trans Name: RECICLADORA TEMARRY DE MEXICO SA DE CV
Waste Code Description: 272 - Polymeric resin waste
RCRA Code: D001
Meth Code: H020 - Solvents Recovery
Quantity Tons: 0.22935
Waste Quantity: 55

PT HUTCHINS CO (Continued) **S117311945**

Quantity Unit:	G
Shipment Date:	20171004
Creation Date:	7/30/2018 18:30:10
Receipt Date:	20171016
Manifest ID:	017798603JJK
Trans EPA ID:	CAD981377864
Trans Name:	IDR ENVIRONMENTAL SERVICES
Trans 2 EPA ID:	CAR000194217
Trans 2 Name:	TEMARRY RECYCLING INC
TSDF EPA ID:	MXC130619001
Trans Name:	RECICLADORA TEMARRY DE MEXICO SA DE CV
Waste Code Description:	214 - Unspecified solvent mixture
RCRA Code:	D001
Meth Code:	H020 - Solvents Recovery
Quantity Tons:	0.198
Waste Quantity:	55
Quantity Unit:	G
Shipment Date:	20171004
Creation Date:	7/10/2018 18:30:24
Receipt Date:	20171017
Manifest ID:	017798605JJK
Trans EPA ID:	CAD981377864
Trans Name:	IDR ENVIRONMENTAL SERVICES
TSDF EPA ID:	AZR000506980
Trans Name:	SOUTH YUMA COUNTY LANDFILL
Waste Code Description:	331 - Off-specification, aged, or surplus organics
Meth Code:	- Not reported
Quantity Tons:	0.1815
Waste Quantity:	55
Quantity Unit:	G
Shipment Date:	20171004
Creation Date:	6/20/2018 18:31:51
Receipt Date:	20171025
Manifest ID:	017798604JJK
Trans EPA ID:	CAD981377864
Trans Name:	IDR ENVIRONMENTAL SERVICES
Trans 2 EPA ID:	MNS000110924
Trans 2 Name:	STERICYCLE SPECIALTY WASTE SOLUTIONS INC
TSDF EPA ID:	CAD008364432
Trans Name:	RHO - CHEM LLC
Waste Code Description:	343 - Unspecified organic liquid mixture
RCRA Code:	U223
Meth Code:	H141 - Storage, Bulking, And/Or Transfer Off Site--No Treatment/Reovery (H010-H129) Or (H131-H135)
Quantity Tons:	0.017
Waste Quantity:	5
Quantity Unit:	G
Shipment Date:	20171004
Creation Date:	7/30/2018 18:30:10
Receipt Date:	20171016
Manifest ID:	017798603JJK
Trans EPA ID:	CAD981377864
Trans Name:	IDR ENVIRONMENTAL SERVICES

PT HUTCHINS CO (Continued) **S117311945**

Trans 2 EPA ID:	CAR000194217
Trans 2 Name:	TEMARRY RECYCLING INC
TSDF EPA ID:	MXC130619001
Trans Name:	RECICLADORA TEMARRY DE MEXICO SA DE CV
Waste Code Description:	331 - Off-specification, aged, or surplus organics
RCRA Code:	D001
Meth Code:	H020 - Solvents Recovery
Quantity Tons:	0.1815
Waste Quantity:	55
Quantity Unit:	G
Shipment Date:	20171004
Creation Date:	7/30/2018 18:30:10
Receipt Date:	20171016
Manifest ID:	017798603JJK
Trans EPA ID:	CAD981377864
Trans Name:	IDR ENVIRONMENTAL SERVICES
Trans 2 EPA ID:	CAR000194217
Trans 2 Name:	TEMARRY RECYCLING INC
TSDF EPA ID:	MXC130619001
Trans Name:	RECICLADORA TEMARRY DE MEXICO SA DE CV
Waste Code Description:	214 - Unspecified solvent mixture
RCRA Code:	D001
Meth Code:	H020 - Solvents Recovery
Quantity Tons:	2.178
Waste Quantity:	605
Quantity Unit:	G
Shipment Date:	20170503
Creation Date:	7/25/2018 18:30:29
Receipt Date:	20170516
Manifest ID:	017119356JJK
Trans EPA ID:	CAD981377864
Trans Name:	IDR ENVIRONMENTAL SERVICES
Trans 2 EPA ID:	CAR000163824
Trans 2 Name:	TRIMSA USA
TSDF EPA ID:	MXC130619001
Trans Name:	RECICLADORA TEMARRY DE MEXICO SA DE CV
Waste Code Description:	214 - Unspecified solvent mixture
RCRA Code:	D001
Meth Code:	H020 - Solvents Recovery
Quantity Tons:	1.584
Waste Quantity:	440
Quantity Unit:	G

Additional Information:

Year:	2016
Gen EPA ID:	CAR000239434
Shipment Date:	20151217
Creation Date:	9/21/2016 18:30:44
Receipt Date:	20160105
Manifest ID:	014824977JJK
Trans EPA ID:	CAD981377864
Trans Name:	IDR ENVIRONMENTAL SERVICES
Trans 2 EPA ID:	CAD981412356
Trans 2 Name:	PACIFIC TRANS ENVIROMENTAL SERVICES

PT HUTCHINS CO (Continued) **S117311945**

TSDF EPA ID:	NVT330010000
Trans Name:	US ECOLOGY
Waste Code Description:	122 - Alkaline solution without metals (pH > 12.5
RCRA Code:	D002
Meth Code:	H039 - Other Recovery Of Reclamation For Reuse Including Acid Regeneration, Organics Recovery Ect
Quantity Tons:	0.44
Waste Quantity:	880
Quantity Unit:	P
Shipment Date:	20151217
Manifest ID:	014824977JJK
Trans EPA ID:	CAD981377864
Trans Name:	IDR ENVIRONMENTAL SERVICES
Trans 2 EPA ID:	CAD981412356
Trans 2 Name:	PACIFIC TRANS ENVIROMENTAL SERVICES
TSDF EPA ID:	NVT330010000
Trans Name:	US ECOLOGY
Waste Code Description:	141 - Off-specification, aged, or surplus inorganics
Meth Code:	H039 - Other Recovery Of Reclamation For Reuse Including Acid Regeneration, Organics Recovery Ect
Quantity Tons:	6.6303
Waste Quantity:	1590
Quantity Unit:	G
Shipment Date:	20151217
Manifest ID:	014824977JJK
Trans EPA ID:	CAD981377864
Trans Name:	IDR ENVIRONMENTAL SERVICES
Trans 2 EPA ID:	CAD981412356
Trans 2 Name:	PACIFIC TRANS ENVIROMENTAL SERVICES
TSDF EPA ID:	NVT330010000
Trans Name:	US ECOLOGY
Waste Code Description:	141 - Off-specification, aged, or surplus inorganics
Meth Code:	H039 - Other Recovery Of Reclamation For Reuse Including Acid Regeneration, Organics Recovery Ect
Quantity Tons:	7.5
Waste Quantity:	15000
Quantity Unit:	P
Shipment Date:	20151217
Manifest ID:	014824977JJK
Trans EPA ID:	CAD981377864
Trans Name:	IDR ENVIRONMENTAL SERVICES
Trans 2 EPA ID:	CAD981412356
Trans 2 Name:	PACIFIC TRANS ENVIROMENTAL SERVICES
TSDF EPA ID:	NVT330010000
Trans Name:	US ECOLOGY
Waste Code Description:	141 - Off-specification, aged, or surplus inorganics
Meth Code:	H039 - Other Recovery Of Reclamation For Reuse Including Acid Regeneration, Organics Recovery Ect
Quantity Tons:	0.6315
Waste Quantity:	1263
Quantity Unit:	P
Shipment Date:	20151217
Creation Date:	9/21/2016 18:30:44

PT HUTCHINS CO (Continued) **S117311945**

Receipt Date:	20160105
Manifest ID:	014824977JJK
Trans EPA ID:	CAD981377864
Trans Name:	IDR ENVIRONMENTAL SERVICES
Trans 2 EPA ID:	CAD981412356
Trans 2 Name:	PACIFIC TRANS ENVIROMENTAL SERVICES
TSDF EPA ID:	NVT330010000
Trans Name:	US ECOLOGY
Waste Code Description:	122 - Alkaline solution without metals (pH > 12.5
RCRA Code:	D002
Meth Code:	H039 - Other Recovery Of Reclamation For Reuse Including Acid Regeneration, Organics Recovery Ect
Quantity Tons:	0.227
Waste Quantity:	454
Quantity Unit:	P
Shipment Date:	20151217
Manifest ID:	014824977JJK
Trans EPA ID:	CAD981377864
Trans Name:	IDR ENVIRONMENTAL SERVICES
Trans 2 EPA ID:	CAD981412356
Trans 2 Name:	PACIFIC TRANS ENVIROMENTAL SERVICES
TSDF EPA ID:	NVT330010000
Trans Name:	US ECOLOGY
Waste Code Description:	141 - Off-specification, aged, or surplus inorganics
Meth Code:	H039 - Other Recovery Of Reclamation For Reuse Including Acid Regeneration, Organics Recovery Ect
Quantity Tons:	0.842
Waste Quantity:	1684
Quantity Unit:	P
Shipment Date:	20151217
Manifest ID:	014824977JJK
Trans EPA ID:	CAD981377864
Trans Name:	IDR ENVIRONMENTAL SERVICES
Trans 2 EPA ID:	CAD981412356
Trans 2 Name:	PACIFIC TRANS ENVIROMENTAL SERVICES
TSDF EPA ID:	NVT330010000
Trans Name:	US ECOLOGY
Waste Code Description:	141 - Off-specification, aged, or surplus inorganics
Meth Code:	H039 - Other Recovery Of Reclamation For Reuse Including Acid Regeneration, Organics Recovery Ect
Quantity Tons:	0.44
Waste Quantity:	880
Quantity Unit:	P
Shipment Date:	20151217
Creation Date:	9/21/2016 18:30:44
Receipt Date:	20160105
Manifest ID:	014824977JJK
Trans EPA ID:	CAD981377864
Trans Name:	IDR ENVIRONMENTAL SERVICES
Trans 2 EPA ID:	CAD981412356
Trans 2 Name:	PACIFIC TRANS ENVIROMENTAL SERVICES
TSDF EPA ID:	NVT330010000
Trans Name:	US ECOLOGY
Waste Code Description:	122 - Alkaline solution without metals (pH > 12.5

PT HUTCHINS CO (Continued) **S117311945**

RCRA Code: D002
Meth Code: H039 - Other Recovery Of Reclamation For Reuse Including Acid Regeneration, Organics Recovery Ect
Quantity Tons: 0.24
Waste Quantity: 480
Quantity Unit: P

Shipment Date: 20151217
Manifest ID: 014824977JJK
Trans EPA ID: CAD981377864
Trans Name: IDR ENVIRONMENTAL SERVICES
Trans 2 EPA ID: CAD981412356
Trans 2 Name: PACIFIC TRANS ENVIROMENTAL SERVICES
TSDF EPA ID: NVT330010000
Trans Name: US ECOLOGY
Waste Code Description: 141 - Off-specification, aged, or surplus inorganics
Meth Code: H039 - Other Recovery Of Reclamation For Reuse Including Acid Regeneration, Organics Recovery Ect
Quantity Tons: 0.1995
Waste Quantity: 399
Quantity Unit: P

Shipment Date: 20151210
Creation Date: 9/26/2016 18:30:40
Receipt Date: 20151223
Manifest ID: 014824974JJK
Trans EPA ID: CAD981377864
Trans Name: IDR ENVIRONMENTAL SERVICES
Trans 2 EPA ID: CAD980585293
Trans 2 Name: INDUSTRIAL WASTE UTILIZATION INC
TSDF EPA ID: NVT330010000
Trans Name: US ECOLOGY
Waste Code Description: 343 - Unspecified organic liquid mixture
RCRA Code: D002
Meth Code: H039 - Other Recovery Of Reclamation For Reuse Including Acid Regeneration, Organics Recovery Ect
Quantity Tons: 0.0125
Waste Quantity: 25
Quantity Unit: P

Additional Information:
Year: 2015
Gen EPA ID: CAR000239434

Shipment Date: 20151217
Manifest ID: 014824977JJK
Trans EPA ID: CAD981377864
Trans Name: IDR ENVIRONMENTAL SERVICES
Trans 2 EPA ID: CAD981412356
Trans 2 Name: PACIFIC TRANS ENVIROMENTAL SERVICES
TSDF EPA ID: NVT330010000
Trans Name: US ECOLOGY
Waste Code Description: 141 - Off-specification, aged, or surplus inorganics
Meth Code: H039 - Other Recovery Of Reclamation For Reuse Including Acid Regeneration, Organics Recovery Ect
Quantity Tons: 0.44
Waste Quantity: 880

PT HUTCHINS CO (Continued) **S117311945**

Quantity Unit:	P
Shipment Date:	20151217
Manifest ID:	014824977JJK
Trans EPA ID:	CAD981377864
Trans Name:	IDR ENVIRONMENTAL SERVICES
Trans 2 EPA ID:	CAD981412356
Trans 2 Name:	PACIFIC TRANS ENVIROMENTAL SERVICES
TSDF EPA ID:	NVT330010000
Trans Name:	US ECOLOGY
Waste Code Description:	141 - Off-specification, aged, or surplus inorganics
Meth Code:	H039 - Other Recovery Of Reclamation For Reuse Including Acid Regeneration, Organics Recovery Ect
Quantity Tons:	0.842
Waste Quantity:	1684
Quantity Unit:	P
Shipment Date:	20151217
Manifest ID:	014824977JJK
Trans EPA ID:	CAD981377864
Trans Name:	IDR ENVIRONMENTAL SERVICES
Trans 2 EPA ID:	CAD981412356
Trans 2 Name:	PACIFIC TRANS ENVIROMENTAL SERVICES
TSDF EPA ID:	NVT330010000
Trans Name:	US ECOLOGY
Waste Code Description:	141 - Off-specification, aged, or surplus inorganics
Meth Code:	H039 - Other Recovery Of Reclamation For Reuse Including Acid Regeneration, Organics Recovery Ect
Quantity Tons:	0.1995
Waste Quantity:	399
Quantity Unit:	P
Shipment Date:	20151217
Manifest ID:	014824977JJK
Trans EPA ID:	CAD981377864
Trans Name:	IDR ENVIRONMENTAL SERVICES
Trans 2 EPA ID:	CAD981412356
Trans 2 Name:	PACIFIC TRANS ENVIROMENTAL SERVICES
TSDF EPA ID:	NVT330010000
Trans Name:	US ECOLOGY
Waste Code Description:	141 - Off-specification, aged, or surplus inorganics
Meth Code:	H039 - Other Recovery Of Reclamation For Reuse Including Acid Regeneration, Organics Recovery Ect
Quantity Tons:	0.6315
Waste Quantity:	1263
Quantity Unit:	P
Shipment Date:	20151217
Manifest ID:	014824977JJK
Trans EPA ID:	CAD981377864
Trans Name:	IDR ENVIRONMENTAL SERVICES
Trans 2 EPA ID:	CAD981412356
Trans 2 Name:	PACIFIC TRANS ENVIROMENTAL SERVICES
TSDF EPA ID:	NVT330010000
Trans Name:	US ECOLOGY
Waste Code Description:	141 - Off-specification, aged, or surplus inorganics
Meth Code:	H039 - Other Recovery Of Reclamation For Reuse Including Acid

PT HUTCHINS CO (Continued) **S117311945**

	Regeneration, Organics Recovery Ect
Quantity Tons:	7.5
Waste Quantity:	15000
Quantity Unit:	P
Shipment Date:	20151217
Creation Date:	9/21/2016 18:30:44
Receipt Date:	20160105
Manifest ID:	014824977JJK
Trans EPA ID:	CAD981377864
Trans Name:	IDR ENVIRONMENTAL SERVICES
Trans 2 EPA ID:	CAD981412356
Trans 2 Name:	PACIFIC TRANS ENVIROMENTAL SERVICES
TSDF EPA ID:	NVT330010000
Trans Name:	US ECOLOGY
Waste Code Description:	122 - Alkaline solution without metals (pH > 12.5
RCRA Code:	D002
Meth Code:	H039 - Other Recovery Of Reclamation For Reuse Including Acid Regeneration, Organics Recovery Ect
Quantity Tons:	0.227
Waste Quantity:	454
Quantity Unit:	P
Shipment Date:	20151217
Creation Date:	9/21/2016 18:30:44
Receipt Date:	20160105
Manifest ID:	014824977JJK
Trans EPA ID:	CAD981377864
Trans Name:	IDR ENVIRONMENTAL SERVICES
Trans 2 EPA ID:	CAD981412356
Trans 2 Name:	PACIFIC TRANS ENVIROMENTAL SERVICES
TSDF EPA ID:	NVT330010000
Trans Name:	US ECOLOGY
Waste Code Description:	122 - Alkaline solution without metals (pH > 12.5
RCRA Code:	D002
Meth Code:	H039 - Other Recovery Of Reclamation For Reuse Including Acid Regeneration, Organics Recovery Ect
Quantity Tons:	0.24
Waste Quantity:	480
Quantity Unit:	P
Shipment Date:	20151217
Creation Date:	9/21/2016 18:30:44
Receipt Date:	20160105
Manifest ID:	014824977JJK
Trans EPA ID:	CAD981377864
Trans Name:	IDR ENVIRONMENTAL SERVICES
Trans 2 EPA ID:	CAD981412356
Trans 2 Name:	PACIFIC TRANS ENVIROMENTAL SERVICES
TSDF EPA ID:	NVT330010000
Trans Name:	US ECOLOGY
Waste Code Description:	122 - Alkaline solution without metals (pH > 12.5
RCRA Code:	D002
Meth Code:	H039 - Other Recovery Of Reclamation For Reuse Including Acid Regeneration, Organics Recovery Ect
Quantity Tons:	0.44
Waste Quantity:	880

PT HUTCHINS CO (Continued) **S117311945**

Quantity Unit: P

Shipment Date: 20151217
Manifest ID: 014824977JJK
Trans EPA ID: CAD981377864
Trans Name: IDR ENVIRONMENTAL SERVICES
Trans 2 EPA ID: CAD981412356
Trans 2 Name: PACIFIC TRANS ENVIROMENTAL SERVICES
TSDF EPA ID: NVT330010000
Trans Name: US ECOLOGY
Waste Code Description: 141 - Off-specification, aged, or surplus inorganics
Meth Code: H039 - Other Recovery Of Reclamation For Reuse Including Acid Regeneration, Organics Recovery Ect
Quantity Tons: 6.6303
Waste Quantity: 1590
Quantity Unit: G

Shipment Date: 20151210
Creation Date: 9/30/2016 18:31:31
Receipt Date: 20151218
Manifest ID: 014824978JJK
Trans EPA ID: CAD981377864
Trans Name: IDR ENVIRONMENTAL SERVICES
Trans 2 EPA ID: CAD980585293
Trans 2 Name: INDUSTRIAL WASTE UTILIZATION
TSDF EPA ID: AZR000501510
Trans Name: AA SYDCOL LLC DBA SYDCOL
Waste Code Description: 341 - Organic liquids (nonsolvents) with halogens
Meth Code: H141 - Storage, Bulking, And/Or Transfer Off Site--No Treatment/Reovery (H010-H129) Or (H131-H135)
Quantity Tons: 0.792
Waste Quantity: 1584
Quantity Unit: P

Additional Information:
Year: 2014
Gen EPA ID: CAR000239434

Shipment Date: 20140918
Creation Date: 11/8/2014 22:15:22
Receipt Date: 20140924
Manifest ID: 012529410JJK
Trans EPA ID: CAD981377864
Trans Name: IDR ENVIRONMENTAL SERVICES
Trans 2 EPA ID: CAD983649880
Trans 2 Name: PSC ENVIRONMENTAL SERVICES OF POMONA LP
TSDF EPA ID: CAD008364432
Trans Name: RHO-CHEM LLC
Waste Code Description: 343 - Unspecified organic liquid mixture
Meth Code: H141 - Storage, Bulking, And/Or Transfer Off Site--No Treatment/Reovery (H010-H129) Or (H131-H135)
Quantity Tons: 0.187
Waste Quantity: 55
Quantity Unit: G

Shipment Date: 20140918
Creation Date: 11/8/2014 22:15:22

PT HUTCHINS CO (Continued) **S117311945**

Receipt Date:	20140924
Manifest ID:	012529410JJK
Trans EPA ID:	CAD981377864
Trans Name:	IDR ENVIRONMENTAL SERVICES
Trans 2 EPA ID:	CAD983649880
Trans 2 Name:	PSC ENVIRONMENTAL SERVICES OF POMONA LP
TSDF EPA ID:	CAD008364432
Trans Name:	RHO-CHEM LLC
Waste Code Description:	343 - Unspecified organic liquid mixture
Meth Code:	H141 - Storage, Bulking, And/Or Transfer Off Site--No Treatment/Reovery (H010-H129) Or (H131-H135)
Quantity Tons:	0.561
Waste Quantity:	165
Quantity Unit:	G
Shipment Date:	20140806
Creation Date:	1/26/2015 22:15:30
Receipt Date:	20140819
Manifest ID:	012529266JJK
Trans EPA ID:	CAD981377864
Trans Name:	IDR ENVIRONMENTAL SERVICES
Trans 2 EPA ID:	CAR000163824
Trans 2 Name:	TRIMSA USA INC
TSDF EPA ID:	MXC130619001
Trans Name:	RECICLADORA TEMARRY DE MEXICO SA DE CV
Waste Code Description:	272 - Polymeric resin waste
RCRA Code:	D001
Meth Code:	H020 - Solvents Recovery
Quantity Tons:	2.2935
Waste Quantity:	550
Quantity Unit:	G
Shipment Date:	20140806
Creation Date:	1/26/2015 22:15:30
Receipt Date:	20140819
Manifest ID:	012529266JJK
Trans EPA ID:	CAD981377864
Trans Name:	IDR ENVIRONMENTAL SERVICES
Trans 2 EPA ID:	CAR000163824
Trans 2 Name:	TRIMSA USA INC
TSDF EPA ID:	MXC130619001
Trans Name:	RECICLADORA TEMARRY DE MEXICO SA DE CV
Waste Code Description:	272 - Polymeric resin waste
RCRA Code:	D001
Meth Code:	H020 - Solvents Recovery
Quantity Tons:	0.0417
Waste Quantity:	10
Quantity Unit:	G
Shipment Date:	20140806
Creation Date:	2/6/2015 22:15:05
Receipt Date:	20140822
Manifest ID:	011252514JJK
Trans EPA ID:	CAD981377864
Trans Name:	IDR ENVIRONMENTAL SERVICES
Trans 2 EPA ID:	CAD980585293
Trans 2 Name:	INDUSTRIAL WASTE UTILIZATION

PT HUTCHINS CO (Continued) **S117311945**

TSDF EPA ID:	NVT330010000
Trans Name:	US ECOLOGY
Waste Code Description:	343 - Unspecified organic liquid mixture
RCRA Code:	D002
Meth Code:	H039 - Other Recovery Of Reclamation For Reuse Including Acid Regeneration, Organics Recovery Ect
Quantity Tons:	0.187
Waste Quantity:	55
Quantity Unit:	G
Shipment Date:	20140806
Creation Date:	11/3/2014 22:14:33
Receipt Date:	20140822
Manifest ID:	012529264JJK
Trans EPA ID:	CAD981377864
Trans Name:	IDR ENVIRONMENTAL SERVICES
Trans 2 EPA ID:	CAD983649880
Trans 2 Name:	PSC ENVIRONMENTAL SERVICES OF POMONA LP
TSDF EPA ID:	CAD008364432
Trans Name:	RHO-CHEM LLC
Waste Code Description:	331 - Off-specification, aged, or surplus organics
Meth Code:	H141 - Storage, Bulking, And/Or Transfer Off Site--No Treatment/Reovery (H010-H129) Or (H131-H135)
Quantity Tons:	0.0165
Waste Quantity:	5
Quantity Unit:	G
Shipment Date:	20140430
Creation Date:	9/12/2014 22:15:05
Receipt Date:	20140506
Manifest ID:	012528865JJK
Trans EPA ID:	CAD981377864
Trans Name:	IDR ENVIRONMENTAL SERVICES
Trans 2 EPA ID:	CAD983649880
Trans 2 Name:	PSC ENVIRONMENTAL SERVICES OF POMONA LP
Trans Name:	21ST CENTURY ENVIRONMENTAL MANAGEMENT OF NEVADA LLC
Waste Code Description:	141 - Off-specification, aged, or surplus inorganics
Meth Code:	H141 - Storage, Bulking, And/Or Transfer Off Site--No Treatment/Reovery (H010-H129) Or (H131-H135)
Quantity Tons:	0.5005
Waste Quantity:	1001
Quantity Unit:	P
Shipment Date:	20140129
Creation Date:	7/20/2014 22:15:06
Receipt Date:	20140219
Manifest ID:	012528576JJK
Trans EPA ID:	CAD981377864
Trans Name:	IDR ENVIRONMENTAL SERVICES
Trans 2 EPA ID:	CAD980585293
Trans 2 Name:	INDUSTRIAL WASTE UTILIZATION
TSDF EPA ID:	NVT330010000
Trans Name:	US ECOLOGY
Waste Code Description:	352 - Other organic solids
Meth Code:	H132 - Landfill Or Surface Impoundment That Will Be Closed As Landfill(To Include On-Site Treatment And/Or Stabilization)
Quantity Tons:	1.3761

PT HUTCHINS CO (Continued) **S117311945**

Waste Quantity:	330
Quantity Unit:	G
Shipment Date:	20140129
Creation Date:	7/7/2014 22:15:06
Receipt Date:	20140213
Manifest ID:	012528575JJK
Trans EPA ID:	CAD981377864
Trans Name:	IDR ENVIRONMENTAL SERVICES
Trans 2 EPA ID:	CAR000163824
Trans 2 Name:	TRIMSA USA INC
TSDF EPA ID:	MXC130619001
Trans Name:	RECICLADORA TEMARRY DE MEXICO SA DE CV
Waste Code Description:	272 - Polymeric resin waste
RCRA Code:	D001
Meth Code:	H020 - Solvents Recovery
Quantity Tons:	0.9174
Waste Quantity:	220
Quantity Unit:	G

Additional Information:

Year:	2013
Gen EPA ID:	CAR000239434
Shipment Date:	20131218
Creation Date:	6/6/2014 22:15:25
Receipt Date:	20140108
Manifest ID:	011253487JJK
Trans EPA ID:	CAD981377864
Trans Name:	IDR ENVIRONMENTAL SERVICES
Trans 2 EPA ID:	CAD980585293
Trans 2 Name:	INDUSTRIAL WASTE UTILIZATION
TSDF EPA ID:	AZR000501510
Trans Name:	AA SYDCOL LLC DBA SYDCOL
Waste Code Description:	135 - Unspecified aqueous solution
Meth Code:	H141 - Storage, Bulking, And/Or Transfer Off Site--No Treatment/Reovery (H010-H129) Or (H131-H135)
Quantity Tons:	0.462
Waste Quantity:	110
Quantity Unit:	G
Shipment Date:	20131218
Creation Date:	6/6/2014 22:15:25
Receipt Date:	20140108
Manifest ID:	011253487JJK
Trans EPA ID:	CAD981377864
Trans Name:	IDR ENVIRONMENTAL SERVICES
Trans 2 EPA ID:	CAD980585293
Trans 2 Name:	INDUSTRIAL WASTE UTILIZATION
TSDF EPA ID:	AZR000501510
Trans Name:	AA SYDCOL LLC DBA SYDCOL
Waste Code Description:	135 - Unspecified aqueous solution
Meth Code:	H141 - Storage, Bulking, And/Or Transfer Off Site--No Treatment/Reovery (H010-H129) Or (H131-H135)
Quantity Tons:	0.231
Waste Quantity:	55
Quantity Unit:	G

PT HUTCHINS CO (Continued) **S117311945**

Shipment Date:	20131218
Creation Date:	6/6/2014 22:15:25
Receipt Date:	20140108
Manifest ID:	011253487JJK
Trans EPA ID:	CAD981377864
Trans Name:	IDR ENVIRONMENTAL SERVICES
Trans 2 EPA ID:	CAD980585293
Trans 2 Name:	INDUSTRIAL WASTE UTILIZATION
TSDF EPA ID:	AZR000501510
Trans Name:	AA SYDCOL LLC DBA SYDCOL
Waste Code Description:	135 - Unspecified aqueous solution
Meth Code:	H141 - Storage, Bulking, And/Or Transfer Off Site--No Treatment/Reovery (H010-H129) Or (H131-H135)
Quantity Tons:	1.155
Waste Quantity:	275
Quantity Unit:	G

Shipment Date:	20131218
Creation Date:	6/6/2014 22:15:25
Receipt Date:	20140108
Manifest ID:	011253487JJK
Trans EPA ID:	CAD981377864
Trans Name:	IDR ENVIRONMENTAL SERVICES
Trans 2 EPA ID:	CAD980585293
Trans 2 Name:	INDUSTRIAL WASTE UTILIZATION
TSDF EPA ID:	AZR000501510
Trans Name:	AA SYDCOL LLC DBA SYDCOL
Waste Code Description:	135 - Unspecified aqueous solution
Meth Code:	H141 - Storage, Bulking, And/Or Transfer Off Site--No Treatment/Reovery (H010-H129) Or (H131-H135)
Quantity Tons:	0.231
Waste Quantity:	55
Quantity Unit:	G

Shipment Date:	20131218
Creation Date:	5/24/2014 22:15:13
Receipt Date:	20140110
Manifest ID:	011253490JJK
Trans EPA ID:	CAD981377864
Trans Name:	IDR ENVIRONMENTAL SERVICES
Trans 2 EPA ID:	CAD980585293
Trans 2 Name:	INDUSTRIAL WASTE UTILIZATION
TSDF EPA ID:	NVT330010000
Trans Name:	US ECOLOGY
Waste Code Description:	343 - Unspecified organic liquid mixture
Meth Code:	H039 - Other Recovery Of Reclamation For Reuse Including Acid Regeneration, Organics Recovery Ect
Quantity Tons:	0.187
Waste Quantity:	55
Quantity Unit:	G

Shipment Date:	20131218
Creation Date:	1/22/2015 22:14:45
Receipt Date:	20131231
Manifest ID:	011253489JJK
Trans EPA ID:	CAD981377864

PT HUTCHINS CO (Continued) **S117311945**

Trans Name:	IDR ENVIRONMENTAL SERVICES
Trans 2 EPA ID:	CAR000163824
Trans 2 Name:	TRIMSA USA INC
TSDF EPA ID:	02-IV-99-10
Trans Name:	RECICLADORA TEMARRY DE MEXICO SA DE CV
Waste Code Description:	214 - Unspecified solvent mixture
RCRA Code:	D001
Meth Code:	H020 - Solvents Recovery
Quantity Tons:	0.198
Waste Quantity:	55
Quantity Unit:	G
Shipment Date:	20131218
Creation Date:	5/24/2014 22:15:13
Receipt Date:	20140110
Manifest ID:	011253490JJK
Trans EPA ID:	CAD981377864
Trans Name:	IDR ENVIRONMENTAL SERVICES
Trans 2 EPA ID:	CAD980585293
Trans 2 Name:	INDUSTRIAL WASTE UTILIZATION
TSDF EPA ID:	NVT330010000
Trans Name:	US ECOLOGY
Waste Code Description:	791 - Liquids with pH < 2 792 Liquids with pH < 2 with metals
RCRA Code:	D002
Meth Code:	H039 - Other Recovery Of Reclamation For Reuse Including Acid Regeneration, Organics Recovery Ect
Quantity Tons:	0.22935
Waste Quantity:	55
Quantity Unit:	G
Shipment Date:	20131218
Creation Date:	5/24/2014 22:15:13
Receipt Date:	20140110
Manifest ID:	011253490JJK
Trans EPA ID:	CAD981377864
Trans Name:	IDR ENVIRONMENTAL SERVICES
Trans 2 EPA ID:	CAD980585293
Trans 2 Name:	INDUSTRIAL WASTE UTILIZATION
TSDF EPA ID:	NVT330010000
Trans Name:	US ECOLOGY
Waste Code Description:	791 - Liquids with pH < 2 792 Liquids with pH < 2 with metals
RCRA Code:	D002
Meth Code:	H039 - Other Recovery Of Reclamation For Reuse Including Acid Regeneration, Organics Recovery Ect
Quantity Tons:	1.14675
Waste Quantity:	275
Quantity Unit:	G
Shipment Date:	20131218
Creation Date:	5/24/2014 22:15:13
Receipt Date:	20140110
Manifest ID:	011253490JJK
Trans EPA ID:	CAD981377864
Trans Name:	IDR ENVIRONMENTAL SERVICES
Trans 2 EPA ID:	CAD980585293
Trans 2 Name:	INDUSTRIAL WASTE UTILIZATION
TSDF EPA ID:	NVT330010000

PT HUTCHINS CO (Continued) **S117311945**

Trans Name:	US ECOLOGY
Waste Code Description:	122 - Alkaline solution without metals (pH > 12.5
RCRA Code:	D002
Meth Code:	H039 - Other Recovery Of Reclamation For Reuse Including Acid Regeneration, Organics Recovery Ect
Quantity Tons:	0.22935
Waste Quantity:	55
Quantity Unit:	G
Shipment Date:	20131218
Creation Date:	2/24/2014 22:15:23
Receipt Date:	20140108
Manifest ID:	011253488JJK
Trans EPA ID:	CAD981377864
Trans Name:	IDR ENVIRONMENTAL SERVICES
Trans 2 EPA ID:	CAD983649880
Trans 2 Name:	PSC ENVIRONMENTAL SERVICES OF POMONA LP
TSDF EPA ID:	CAD008364432
Trans Name:	RHO-CHEM LLC
Waste Code Description:	331 - Off-specification, aged, or surplus organics
Meth Code:	H141 - Storage, Bulking, And/Or Transfer Off Site--No Treatment/Reovery (H010-H129) Or (H131-H135)
Quantity Tons:	0.0165
Waste Quantity:	5
Quantity Unit:	G

F88 **P T HUTCHINS COMPANY** **RCRA NonGen / NLR** **1025881469**
NW **901 S STIMSON AVE** **CAP000237818**
1/8-1/4 **CITY OF INDUSTRY, CA 91745**
0.151 mi.
796 ft. **Site 20 of 24 in cluster F**

Relative: **Lower**
Actual: **340 ft.**

RCRA Listings:

Date Form Received by Agency:	20130811
Handler Name:	P T Hutchins Company
Handler Address:	901 S Stimson Ave
Handler City,State,Zip:	CITY OF INDUSTRY, CA 91745
EPA ID:	CAP000237818
Contact Name:	JASON J NADIN
Contact Address:	901 S STIMSON AVE
Contact City,State,Zip:	CITY OF INDUSTRY, CA 91745
Contact Telephone:	626-333-3329 x400
Contact Fax:	626-333-7664
Contact Email:	JNADIN@PTHUTCHINS.COM
Contact Title:	DIR OF OPS
EPA Region:	09
Land Type:	Private
Federal Waste Generator Description:	Not a generator, verified
Mailing Address:	901 S STIMSON AVE
Mailing City,State,Zip:	CITY OF INDUSTRY, CA 91745
Owner Name:	Ward Hutchins
Owner Type:	Private
Operator Name:	P T Hutchins Company
Operator Type:	Private
Short-Term Generator Activity:	No
Importer Activity:	No
Mixed Waste Generator:	No
Transporter Activity:	No

P T HUTCHINS COMPANY (Continued) **1025881469**

Transfer Facility Activity:	No
Recycler Activity with Storage:	No
Small Quantity On-Site Burner Exemption:	No
Smelting Melting and Refining Furnace Exemption:	No
Underground Injection Control:	No
Off-Site Waste Receipt:	No
Universal Waste Indicator:	No
Universal Waste Destination Facility:	No
Federal Universal Waste:	No
Active Site State-Reg Handler:	---
Hazardous Secondary Material Indicator:	N
2018 GPRA Permit Baseline:	Not on the Baseline
2018 GPRA Renewals Baseline:	Not on the Baseline
202 GPRA Corrective Action Baseline:	No
Subject to Corrective Action Universe:	No
Non-TSDFs Where RCRA CA has Been Imposed Universe:	No
Corrective Action Priority Ranking:	No NCAPS ranking
Environmental Control Indicator:	No
Institutional Control Indicator:	No
Human Exposure Controls Indicator:	N/A
Groundwater Controls Indicator:	N/A
Significant Non-Complier Universe:	No
Unaddressed Significant Non-Complier Universe:	No
Addressed Significant Non-Complier Universe:	No
Significant Non-Complier With a Compliance Schedule Universe:	No
Handler Date of Last Change:	20130812
Recognized Trader-Importer:	No
Recognized Trader-Exporter:	No
Importer of Spent Lead Acid Batteries:	No
Exporter of Spent Lead Acid Batteries:	No
Recycler Activity Without Storage:	No
Manifest Broker:	No
Sub-Part P Indicator:	No

Hazardous Waste Summary:

Waste Code:	D001
Waste Description:	Ignitable Waste

Handler - Owner Operator:

Owner/Operator Indicator:	Owner
Owner/Operator Name: WARD HUTCHINS	
Legal Status:	Private
Date Became Current:	19920601
Owner/Operator Address:	901 S STIMSON AVE
Owner/Operator City,State,Zip:	CITY OF INDUSTRY, CA 91745
Owner/Operator Indicator:	Operator
Owner/Operator Name: P T HUTCHINS COMPANY	
Legal Status:	Private
Date Became Current:	20110320
Owner/Operator Indicator:	Owner
Owner/Operator Name: WARD HUTCHINS	
Legal Status:	Private
Date Became Current:	19920601

P T HUTCHINS COMPANY (Continued) **1025881469**

Owner/Operator Address: 901 S STIMSON AVE
Owner/Operator City,State,Zip: CITY OF INDUSTRY, CA 91745

Owner/Operator Indicator: Operator
Owner/Operator Name: P T HUTCHINS COMPANY
Legal Status: Private
Date Became Current: 20110320

Historic Generators:
Receive Date: 20130811
Handler Name: P T HUTCHINS COMPANY
Federal Waste Generator Description: Not a generator, verified
Large Quantity Handler of Universal Waste: No
Recognized Trader Importer: No
Recognized Trader Exporter: No
Spent Lead Acid Battery Importer: No
Spent Lead Acid Battery Exporter: No
Current Record: Yes

Receive Date: 20130503
Handler Name: P T HUTCHINS COMPANY
Federal Waste Generator Description: Small Quantity Generator
Large Quantity Handler of Universal Waste: No
Recognized Trader Importer: No
Recognized Trader Exporter: No
Spent Lead Acid Battery Importer: No
Spent Lead Acid Battery Exporter: No
Current Record: No

List of NAICS Codes and Descriptions:
NAICS Code: 42469
NAICS Description: OTHER CHEMICAL AND ALLIED PRODUCTS MERCHANT WHOLESALERS

Facility Has Received Notices of Violations:
Violations: No Violations Found

Evaluation Action Summary:
Evaluations: No Evaluations Found

F89 **P T HUTCHINS COMPANY** **HWTS S117311774**
NW **901 S STIMSON AVE** **HAZNET N/A**
1/8-1/4 **CITY OF INDUSTRY, CA 91745**
0.151 mi.
796 ft. **Site 21 of 24 in cluster F**

Relative: **Lower**
Actual: **340 ft.**

HWTS:
Name: P T HUTCHINS COMPANY
Address: 901 S STIMSON AVE
City,State,Zip: CITY OF INDUSTRY, CA 91745
EPA ID: CAP000237818
Inactive Date: 12/09/2013
Create Date: 09/09/2013
Mailing Address: 901 S STIMSON AVE
Mailing City,State,Zip: CITY OF INDUSTRY, CA 917450000
Owner Name: P T HUTCHINS COMPANY

P T HUTCHINS COMPANY (Continued) **S117311774**

Owner Address:	901 S STIMSON AVE
Owner City,State,Zip:	CITY OF INDUSTRY, CA 917450000
Contact Name:	JASON J NADIN EXT 400
Contact Address:	901 S STIMSON AVE
City,State,Zip:	CITY OF INDUSTRY, CA 917450000
Facility Status:	Inactive
Facility Type:	TEMPORARY
Category:	FEDERAL
Latitude:	34.010748
Longitude:	-117.9555615

HAZNET:

Name:	P T HUTCHINS COMPANY
Address:	901 S STIMSON AVE
City,State,Zip:	CITY OF INDUSTRY, CA 917450000
Contact:	JASON J NADIN EXT 400
Telephone:	6263333329
Mailing Address:	901 S STIMSON AVE
Year:	2013
Gepaid:	CAP000237818
TSD EPA ID:	NVT330010000
CA Waste Code:	331 - Off-specification, aged or surplus organics
Disposal Method:	H039 - Other Recovery Of Reclamation For Reuse Including Acid Regeneration, Organics Recovery Ect
Tons:	1.089
Year:	2013
Gepaid:	CAP000237818
TSD EPA ID:	AZR000501510
CA Waste Code:	135 - Unspecified aqueous solution
Disposal Method:	H141 - Storage, Bulking, And/Or Transfer Off Site--No Treatment/Reovery (H010-H129) Or (H131-H135)
Tons:	2.5284
Year:	2013
Gepaid:	CAP000237818
TSD EPA ID:	CAD008364432
CA Waste Code:	551 - Laboratory waste chemicals
Disposal Method:	H141 - Storage, Bulking, And/Or Transfer Off Site--No Treatment/Reovery (H010-H129) Or (H131-H135)
Tons:	0.0425
Year:	2013
Gepaid:	CAP000237818
TSD EPA ID:	CAD028409019
CA Waste Code:	331 - Off-specification, aged or surplus organics
Disposal Method:	H141 - Storage, Bulking, And/Or Transfer Off Site--No Treatment/Reovery (H010-H129) Or (H131-H135)
Tons:	0.033
Year:	2013
Gepaid:	CAP000237818
TSD EPA ID:	02-IV-99-10
CA Waste Code:	214 - Unspecified solvent mixture
Disposal Method:	H020 - Solvents Recovery
Tons:	2.5284

P T HUTCHINS COMPANY (Continued) **S117311774**

Year: 2013
Gepaid: CAP000237818
TSD EPA ID: 02-IV-99-10
CA Waste Code: 331 - Off-specification, aged or surplus organics
Disposal Method: -
Tons: 2.541

Year: 2013
Gepaid: CAP000237818
TSD EPA ID: 02-IV-99-10
CA Waste Code: 214 - Unspecified solvent mixture
Disposal Method: -
Tons: 0.252

Additional Information:
Year: 2013
Gen EPA ID: CAP000237818

Shipment Date: 20130813
Creation Date: 10/17/2013 22:15:26
Receipt Date: 20130821
Manifest ID: 011253030JJK
Trans EPA ID: CAD981377864
Trans Name: IDR ENVIRONMENTAL SERVICES
Trans 2 EPA ID: CAD983649880
Trans 2 Name: PSC ENVIRONMENTAL SERVICES OF POMONA LP
TSDF EPA ID: CAD008364432
Trans Name: RHO-CHEM LLC
Waste Code Description: 551 - Laboratory waste chemicals 561 Detergent and soap
RCRA Code: D002
Meth Code: H141 - Storage, Bulking, And/Or Transfer Off Site--No Treatment/Reovery (H010-H129) Or (H131-H135)
Quantity Tons: 0.02
Waste Quantity: 40
Quantity Unit: P

Shipment Date: 20130813
Creation Date: 10/17/2013 22:15:26
Receipt Date: 20130821
Manifest ID: 011253030JJK
Trans EPA ID: CAD981377864
Trans Name: IDR ENVIRONMENTAL SERVICES
Trans 2 EPA ID: CAD983649880
Trans 2 Name: PSC ENVIRONMENTAL SERVICES OF POMONA LP
TSDF EPA ID: CAD008364432
Trans Name: RHO-CHEM LLC
Waste Code Description: 551 - Laboratory waste chemicals 561 Detergent and soap
Meth Code: H141 - Storage, Bulking, And/Or Transfer Off Site--No Treatment/Reovery (H010-H129) Or (H131-H135)
Quantity Tons: 0.015
Waste Quantity: 30
Quantity Unit: P

Shipment Date: 20130813
Creation Date: 10/17/2013 22:15:26
Receipt Date: 20130821

P T HUTCHINS COMPANY (Continued) **S117311774**

Manifest ID:	011253030JJK
Trans EPA ID:	CAD981377864
Trans Name:	IDR ENVIRONMENTAL SERVICES
Trans 2 EPA ID:	CAD983649880
Trans 2 Name:	PSC ENVIRONMENTAL SERVICES OF POMONA LP
TSDF EPA ID:	CAD008364432
Trans Name:	RHO-CHEM LLC
Waste Code Description:	551 - Laboratory waste chemicals 561 Detergent and soap
RCRA Code:	D002
Meth Code:	H141 - Storage, Bulking, And/Or Transfer Off Site--No Treatment/Reovery (H010-H129) Or (H131-H135)
Quantity Tons:	0.0075
Waste Quantity:	15
Quantity Unit:	P
Shipment Date:	20130805
Creation Date:	12/19/2013 22:15:06
Receipt Date:	20130813
Manifest ID:	011253028JJK
Trans EPA ID:	CAD981377864
Trans Name:	IDR ENVIRONMENTAL SERVICES
Trans 2 EPA ID:	CAD980585293
Trans 2 Name:	INDUSTRIAL WASTE UTILIZATION
TSDF EPA ID:	AZR000501510
Trans Name:	AA SYDCOL LLC DBA SYDCOL
Waste Code Description:	135 - Unspecified aqueous solution
Meth Code:	H141 - Storage, Bulking, And/Or Transfer Off Site--No Treatment/Reovery (H010-H129) Or (H131-H135)
Quantity Tons:	2.5284
Waste Quantity:	3
Quantity Unit:	Y
Shipment Date:	20130805
Creation Date:	1/7/2014 22:15:06
Receipt Date:	20130816
Manifest ID:	011253027JJK
Trans EPA ID:	CAD981377864
Trans Name:	IDR ENVIRONMENTAL SERVICES
Trans 2 EPA ID:	CAD980585293
Trans 2 Name:	INDUSTRIAL WASTE UTILIZATION
TSDF EPA ID:	NVT330010000
Trans Name:	US ECOLOGY
Waste Code Description:	331 - Off-specification, aged, or surplus organics
Meth Code:	H039 - Other Recovery Of Reclamation For Reuse Including Acid Regeneration, Organics Recovery Ect
Quantity Tons:	0.1815
Waste Quantity:	55
Quantity Unit:	G
Shipment Date:	20130805
Creation Date:	2/12/2014 22:15:06
Receipt Date:	20130816
Manifest ID:	011253029JJK
Trans EPA ID:	CAD981377864
Trans Name:	IDR ENVIRONMENTAL SERVICES
Trans 2 EPA ID:	CAR000163824
Trans 2 Name:	TRIMSA USA INC

P T HUTCHINS COMPANY (Continued) **S117311774**

TSDF EPA ID:	02-IV-99-10
Trans Name:	RECICLADORA TEMARRY DE MEXICO SA DE CV
Waste Code Description:	214 - Unspecified solvent mixture
RCRA Code:	D001
Meth Code:	H020 - Solvents Recovery
Quantity Tons:	2.5284
Waste Quantity:	3
Quantity Unit:	Y
Shipment Date:	20130604
Creation Date:	10/25/2013 22:15:29
Receipt Date:	20130614
Manifest ID:	011252787JJK
Trans EPA ID:	CAD981377864
Trans Name:	IDR ENVIRONMENTAL SERVICES
Trans 2 EPA ID:	CAD980585293
Trans 2 Name:	INDUSTRIAL WASTE UTILIZATION
TSDF EPA ID:	NVT330010000
Trans Name:	US ECOLOGY
Waste Code Description:	331 - Off-specification, aged, or surplus organics
Meth Code:	H039 - Other Recovery Of Reclamation For Reuse Including Acid Regeneration, Organics Recovery Ect
Quantity Tons:	0.9075
Waste Quantity:	275
Quantity Unit:	G
Shipment Date:	20130604
Creation Date:	1/14/2015 22:14:51
Receipt Date:	20130625
Manifest ID:	011252789JJK
Trans EPA ID:	CAD981377864
Trans Name:	IDR ENVIRONMENTAL SERVICES
Trans 2 EPA ID:	CAR000163824
Trans 2 Name:	TRIMSA USA INC
TSDF EPA ID:	02-IV-99-10
Trans Name:	RECICLADORA TEMARRY DE MEXICO SA DE CV
Waste Code Description:	214 - Unspecified solvent mixture
RCRA Code:	D001
Meth Code:	H020 - Solvents Recovery
Quantity Tons:	0.198
Waste Quantity:	55
Quantity Unit:	G
Shipment Date:	20130604
Creation Date:	1/14/2015 22:14:51
Receipt Date:	20130625
Manifest ID:	011252789JJK
Trans EPA ID:	CAD981377864
Trans Name:	IDR ENVIRONMENTAL SERVICES
Trans 2 EPA ID:	CAR000163824
Trans 2 Name:	TRIMSA USA INC
TSDF EPA ID:	02-IV-99-10
Trans Name:	RECICLADORA TEMARRY DE MEXICO SA DE CV
Waste Code Description:	331 - Off-specification, aged, or surplus organics
RCRA Code:	D001
Meth Code:	H020 - Solvents Recovery
Quantity Tons:	0.1815

P T HUTCHINS COMPANY (Continued) **S117311774**

Waste Quantity:	55
Quantity Unit:	G
Shipment Date:	20130604
Creation Date:	8/12/2013 22:15:16
Receipt Date:	20130614
Manifest ID:	011252788JJK
Trans EPA ID:	CAD981377864
Trans Name:	IDR ENVIRONMENTAL SERVICES
TSDF EPA ID:	CAD028409019
Trans Name:	CROSBY & OVERTON-PLANT #1
Waste Code Description:	331 - Off-specification, aged, or surplus organics
Meth Code:	H141 - Storage, Bulking, And/Or Transfer Off Site--No Treatment/Reovery (H010-H129) Or (H131-H135)
Quantity Tons:	0.033
Waste Quantity:	10
Quantity Unit:	G

F90 **P T HUTCHINS COMPANY** **RCRA-SQG** **1016148105**
NW **901 S STIMSON AVE** **FINDS** **CAR000239434**
1/8-1/4 **CITY OF INDUSTRY, CA 91745** **ECHO**
0.151 mi.
796 ft. **Site 22 of 24 in cluster F**

Relative: **Lower**
Actual: **340 ft.**

RCRA Listings:

Date Form Received by Agency:	20170215
Handler Name:	P.T. Hutchins Co
Handler Address:	S Stimson Ave
Handler City,State,Zip:	CITY OF INDUSTRY, CA 91745
EPA ID:	CAR000239434
Contact Name:	SERGIO A FERRINO
Contact Address:	S STIMSON AVE
Contact City,State,Zip:	CITY OF INDUSTRY, CA 91745
Contact Telephone:	626-333-3329 x336
Contact Email:	SFERRINO@PTHUTCHINS.COM
Contact Title:	WAREHOUSE MANAGER
EPA Region:	09
Land Type:	Private
Federal Waste Generator Description:	Small Quantity Generator
Active Site Indicator:	Handler Activities
Mailing Address:	S STIMSON AVE
Mailing City,State,Zip:	CITY OF INDUSTRY, CA 91745
Owner Name:	Azelis Americas
Owner Type:	Private
Operator Name:	Pt Hutchins Co
Operator Type:	Private
Short-Term Generator Activity:	No
Importer Activity:	No
Mixed Waste Generator:	No
Transporter Activity:	No
Transfer Facility Activity:	No
Recycler Activity with Storage:	No
Small Quantity On-Site Burner Exemption:	No
Smelting Melting and Refining Furnace Exemption:	No
Underground Injection Control:	No
Off-Site Waste Receipt:	No
Universal Waste Indicator:	No
Universal Waste Destination Facility:	No

P T HUTCHINS COMPANY (Continued) **1016148105**

Federal Universal Waste:	No
Active Site State-Reg Handler:	---
Hazardous Secondary Material Indicator:	N
2018 GPRA Permit Baseline:	Not on the Baseline
2018 GPRA Renewals Baseline:	Not on the Baseline
202 GPRA Corrective Action Baseline:	No
Subject to Corrective Action Universe:	No
Non-TSDFs Where RCRA CA has Been Imposed Universe:	No
Corrective Action Priority Ranking:	No NCAPS ranking
Environmental Control Indicator:	No
Institutional Control Indicator:	No
Human Exposure Controls Indicator:	N/A
Groundwater Controls Indicator:	N/A
Significant Non-Complier Universe:	No
Unaddressed Significant Non-Complier Universe:	No
Addressed Significant Non-Complier Universe:	No
Significant Non-Complier With a Compliance Schedule Universe:	No
Handler Date of Last Change:	20170316
Recognized Trader-Importer:	No
Recognized Trader-Exporter:	No
Importer of Spent Lead Acid Batteries:	No
Exporter of Spent Lead Acid Batteries:	No
Recycler Activity Without Storage:	No
Manifest Broker:	No
Sub-Part P Indicator:	No

Hazardous Waste Summary:

Waste Code:	D001
Waste Description:	Ignitable Waste
Waste Code:	D002
Waste Description:	Corrosive Waste

Handler - Owner Operator:

Owner/Operator Indicator:	Operator
Owner/Operator Name: PT HUTCHINS CO	
Legal Status:	Private
Date Became Current:	20110320
Owner/Operator Indicator:	Owner
Owner/Operator Name: WARD HUTCHINS	
Legal Status:	Private
Date Became Current:	19920601
Owner/Operator Address:	901 S STIMSON AVE
Owner/Operator City,State,Zip:	CITY OF INDUSTRY, CA 91745
Owner/Operator Indicator:	Owner
Owner/Operator Name: AZELIS AMERICAS	
Legal Status:	Private
Date Became Current:	20160102
Owner/Operator Address:	901 S STIMSON AVE
Owner/Operator City,State,Zip:	CITY OF INDUSTRY, CA 91745
Owner/Operator Telephone:	626-333-3329
Owner/Operator Indicator:	Operator

P T HUTCHINS COMPANY (Continued) **1016148105**

Owner/Operator Name: PT HUTCHINS CO
Legal Status: Private
Date Became Current: 20160102

Historic Generators:
Receive Date: 20130611
Handler Name: PT HUTCHINS CO
Federal Waste Generator Description: Small Quantity Generator
Large Quantity Handler of Universal Waste: No
Recognized Trader Importer: No
Recognized Trader Exporter: No
Spent Lead Acid Battery Importer: No
Spent Lead Acid Battery Exporter: No
Current Record: No

Receive Date: 20170215
Handler Name: P.T. HUTCHINS CO
Federal Waste Generator Description: Small Quantity Generator
Large Quantity Handler of Universal Waste: No
Recognized Trader Importer: No
Recognized Trader Exporter: No
Spent Lead Acid Battery Importer: No
Spent Lead Acid Battery Exporter: No
Current Record: Yes

List of NAICS Codes and Descriptions:
NAICS Code: 42469
NAICS Description: OTHER CHEMICAL AND ALLIED PRODUCTS MERCHANT WHOLESALERS

Facility Has Received Notices of Violations:
Violations: No Violations Found

Evaluation Action Summary:
Evaluations: No Evaluations Found

FINDS:
Registry ID: 110055439887

Click Here for FRS Facility Detail Report:

Environmental Interest/Information System:
The California Environmental Reporting System (CERS) is a statewide web-based user and information exchange system to support over 140,000 regulated businesses and over 130 local agencies in electronically collecting and reporting significant hazardous materials, hazardous waste and compliance and enforcement data as mandated by California law. Under oversight by Cal/EPA, certified local governing agencies (Unified Program Agencies - UPAs) consolidate, coordinate and provide consistent regulatory activities for six state and federal environmental programs.
The California Environmental Protection Agency (CalEPA) has recently implemented a new data warehouse system (nSite). This data warehouse combines and merges facility and site information from five different systems managed within CalEPA. The five systems are: California

P T HUTCHINS COMPANY (Continued) **1016148105**

Environmental Reporting System (CERS),EnviroStor, GeoTracker, California Integrated Water Quality System (CIWQS), andToxic Release Inventory (TRI).
The Resource Conservation and Recovery Act Information System (RCRAInfo) is EPA's comprehensive information system in support of the Resource Conservation and Recovery Act (RCRA) of 1976 and the Hazardous and Solid Waste Amendments (HSWA) of 1984. It tracks many types of information about generators, transporters, treaters, storers, and disposers of hazardous waste.

Click this hyperlink while viewing on your computer to access additional FINDS: detail in the EDR Site Report.

ECHO:

Envid:	1016148105
Registry ID:	110055439887
DFR URL:	http://echo.epa.gov/detailed-facility-report?fid=110055439887
Name:	P T HUTCHINS COMPANY
Address:	901 S STIMSON AVE
City,State,Zip:	CITY OF INDUSTRY, CA 91745

F91 **CARDINAL POWDER COATINGS** **WIP** **S106764785**
NW **901 S STIMSON AVE** **N/A**
1/8-1/4 **CITY OF INDUSTRY (CORPORATE NA, CA 91745**
0.151 mi.
796 ft. **Site 23 of 24 in cluster F**

Relative:
Lower

Actual:
340 ft.

WIP:

Name:	CARDINAL POWDER COATINGS
Address:	901 S Stimson Ave
City,State,Zip:	CITY OF INDUSTRY (CORPORATE NAME INDUSTRY), CA 91745
Region:	4
File Number:	105.0007
File Status:	**Historical**
Staff:	RWANG
Facility Suite:	Not reported

H92 **MICRODOT PRODUCTIONS** **RCRA NonGen / NLR** **1027469910**
WNW **1011 S STIMSON AVE** **CAL000474366**
1/8-1/4 **CITY OF INDUSTRY, CA 91745**
0.160 mi.
845 ft. **Site 4 of 10 in cluster H**

Relative:
Lower

Actual:
343 ft.

RCRA Listings:

Date Form Received by Agency:	20221102
Handler Name:	Microdot Productions
Handler Address:	1011 S Stimson Ave
Handler City,State,Zip:	CITY OF INDUSTRY, CA 91745
EPA ID:	CAL000474366
Contact Name:	KHAI CU
Contact Address:	1011 S STIMSON AVE
Contact City,State,Zip:	CITY OF INDUSTRY, CA 91745
Contact Telephone:	626-893-0658
Contact Email:	KHAI@MIRODOTPRODUCTIONS.COM
EPA Region:	09
Federal Waste Generator Description:	Not a generator, verified
Mailing Address:	1011 S STIMSON AVE

MICRODOT PRODUCTIONS (Continued) **1027469910**

Mailing City,State,Zip:	CITY OF INDUSTRY, CA 91745
Owner Name:	Julie Ha
Owner Type:	Other
Operator Name:	Khai Cu
Operator Type:	Other
Short-Term Generator Activity:	No
Importer Activity:	No
Mixed Waste Generator:	No
Transporter Activity:	No
Transfer Facility Activity:	No
Recycler Activity with Storage:	No
Small Quantity On-Site Burner Exemption:	No
Smelting Melting and Refining Furnace Exemption:	No
Underground Injection Control:	No
Off-Site Waste Receipt:	No
Universal Waste Indicator:	No
Universal Waste Destination Facility:	No
Federal Universal Waste:	No
Active Site State-Reg Handler:	---
Hazardous Secondary Material Indicator:	N
2018 GPRA Permit Baseline:	Not on the Baseline
2018 GPRA Renewals Baseline:	Not on the Baseline
202 GPRA Corrective Action Baseline:	No
Subject to Corrective Action Universe:	No
Non-TSDFs Where RCRA CA has Been Imposed Universe:	No
Corrective Action Priority Ranking:	No NCAPS ranking
Environmental Control Indicator:	No
Institutional Control Indicator:	No
Human Exposure Controls Indicator:	N/A
Groundwater Controls Indicator:	N/A
Significant Non-Complier Universe:	No
Unaddressed Significant Non-Complier Universe:	No
Addressed Significant Non-Complier Universe:	No
Significant Non-Complier With a Compliance Schedule Universe:	No
Handler Date of Last Change:	20221102
Recognized Trader-Importer:	No
Recognized Trader-Exporter:	No
Importer of Spent Lead Acid Batteries:	No
Exporter of Spent Lead Acid Batteries:	No
Recycler Activity Without Storage:	No
Manifest Broker:	No
Sub-Part P Indicator:	No

Handler - Owner Operator:

Owner/Operator Indicator:	Operator
Owner/Operator Name: KHAI CU	
Legal Status:	Other
Owner/Operator Address:	1011 S STIMSON AVE
Owner/Operator City,State,Zip:	CITY OF INDUSTRY, CA 91745
Owner/Operator Telephone:	626-893-0658
Owner/Operator Indicator:	Owner
Owner/Operator Name: JULIE HA	
Legal Status:	Other
Owner/Operator Address:	1011 S STIMSON AVE
Owner/Operator City,State,Zip:	CITY OF INDUSTRY, CA 91745

MICRODOT PRODUCTIONS (Continued) **1027469910**

Owner/Operator Telephone: 626-435-5734

Historic Generators:
Receive Date: 20221102
Handler Name: MICRODOT PRODUCTIONS
Federal Waste Generator Description: Not a generator, verified
Large Quantity Handler of Universal Waste: No
Recognized Trader Importer: No
Recognized Trader Exporter: No
Spent Lead Acid Battery Importer: No
Spent Lead Acid Battery Exporter: No
Current Record: Yes
Non Storage Recycler Activity: No
Electronic Manifest Broker: No

List of NAICS Codes and Descriptions:
NAICS Code: 56299
NAICS Description: ALL OTHER WASTE MANAGEMENT SERVICES

Facility Has Received Notices of Violations:
Violations: No Violations Found

Evaluation Action Summary:
Evaluations: No Evaluations Found

H93 **BRYAN PRESS** **CPS-SLIC** **S106764808**
WNW **1011 STIMSON AVE.** **WIP** **N/A**
1/8-1/4 **CITY OF INDUSTRY, CA 91745**
0.160 mi.
845 ft. **Site 5 of 10 in cluster H**

Relative: **Lower**
Actual: **343 ft.**

CPS-SLIC:
Name: BRYAN PRESS
Address: 1011 STIMSON AVE.
City,State,Zip: CITY OF INDUSTRY, CA 91745
Region: STATE
Facility Status: **Completed - Case Closed**
Status Date: 05/11/1988
Global Id: T10000015543
Lead Agency: LOS ANGELES RWQCB (REGION 4)
Latitude: 34.00948
Longitude: -117.95606
Case Type: Cleanup Program Site
Case Worker: WIP
RB Case Number: 105.0045
EPA Region: 9
Cuf Case: NO
Begin Date: 01/01/1985
No Further Action Date: 05/11/1988
CA Water Watershed Name: San Gabriel River - Upper San Gabriel (405.20)
Dwr Groundwater Subbasin Name: San Gabriel Valley (4-013)
CA Enviroscreen 3 Score: 86-90%
CA Enviroscreen 4 Score: 90-95%
Military DOD Site: No
RWQCB Region: LOS ANGELES RWQCB (REGION 4)

BRYAN PRESS (Continued) **S106764808**

Click here to access the California GeoTracker records for this facility:

WIP:
Name: BRYAN PRESS
Address: 1011 Stimson Ave
City,State,Zip: CITY OF INDUSTRY (CORPORATE NAME INDUSTRY), CA 91745
Region: 4
File Number: 105.0045
File Status: Historical
Staff: DKOO
Facility Suite: Not reported

H94 **BRYAN PRESS** **RCRA-SQG** **1000857825**
WNW **1011 S STIMSON AVE** **CAD983672734**
1/8-1/4 **CITY OF INDUSTRY, CA 91745**
0.160 mi.
845 ft. **Site 6 of 10 in cluster H**

Relative: **Lower**
Actual: **343 ft.**

RCRA Listings:

Date Form Received by Agency:	19930810
Handler Name:	Bryan Press
Handler Address:	S Stimson Ave
Handler City,State,Zip:	CITY OF INDUSTRY, CA 91745-1630
EPA ID:	CAD983672734
Contact Name:	SHERI JAN BRYAN
Contact Address:	1011 S STIMSON AVE
Contact City,State,Zip:	CITY OF INDUSTRY, CA 91745-1630
Contact Telephone:	818-961-9257
EPA Region:	09
Land Type:	Private
Federal Waste Generator Description:	Small Quantity Generator
Active Site Indicator:	Handler Activities
Mailing Address:	S STIMSON AVE
Mailing City,State,Zip:	CITY OF INDUSTRY, CA 91745-1630
Owner Name:	Kenneth G Bryan
Owner Type:	Private
Short-Term Generator Activity:	No
Importer Activity:	No
Mixed Waste Generator:	No
Transporter Activity:	No
Transfer Facility Activity:	No
Recycler Activity with Storage:	No
Small Quantity On-Site Burner Exemption:	No
Smelting Melting and Refining Furnace Exemption:	No
Underground Injection Control:	No
Off-Site Waste Receipt:	No
Universal Waste Indicator:	No
Universal Waste Destination Facility:	No
Federal Universal Waste:	No
Active Site State-Reg Handler:	---
Hazardous Secondary Material Indicator:	N
2018 GPRA Permit Baseline:	Not on the Baseline
2018 GPRA Renewals Baseline:	Not on the Baseline
202 GPRA Corrective Action Baseline:	No
Subject to Corrective Action Universe:	No
Non-TSDFs Where RCRA CA has Been Imposed Universe:	No

BRYAN PRESS (Continued) **1000857825**

Corrective Action Priority Ranking:	No NCAPS ranking
Environmental Control Indicator:	No
Institutional Control Indicator:	No
Human Exposure Controls Indicator:	N/A
Groundwater Controls Indicator:	N/A
Significant Non-Complier Universe:	No
Unaddressed Significant Non-Complier Universe:	No
Addressed Significant Non-Complier Universe:	No
Significant Non-Complier With a Compliance Schedule Universe:	No
Handler Date of Last Change:	20000915
Recognized Trader-Importer:	No
Recognized Trader-Exporter:	No
Importer of Spent Lead Acid Batteries:	No
Exporter of Spent Lead Acid Batteries:	No
Recycler Activity Without Storage:	No
Manifest Broker:	No
Sub-Part P Indicator:	No

Handler - Owner Operator:

Owner/Operator Indicator:	Owner
Owner/Operator Name: KENNETH G BRYAN	
Legal Status:	Private
Owner/Operator Address:	1011 S STIMSON AVE
Owner/Operator City,State,Zip:	CITY OF INDUSTRY, CA 91745-1630
Owner/Operator Telephone:	818-961-9257

Historic Generators:

Receive Date:	19930810
Handler Name: BRYAN PRESS	
Federal Waste Generator Description:	Small Quantity Generator
Large Quantity Handler of Universal Waste:	No
Recognized Trader Importer:	No
Recognized Trader Exporter:	No
Spent Lead Acid Battery Importer:	No
Spent Lead Acid Battery Exporter:	No
Current Record:	Yes

List of NAICS Codes and Descriptions:

NAICS Codes:	No NAICS Codes Found

Facility Has Received Notices of Violations:

Violations:	No Violations Found

Evaluation Action Summary:

Evaluations:	No Evaluations Found

H95 **BRYAN PRESS** **HWTS** **S123618282**
WNW **1011 S STIMSON AVE** **HAZNET** **N/A**
1/8-1/4 **CITY OF INDUSTRY, CA 91745**
0.160 mi.
845 ft. **Site 7 of 10 in cluster H**

Relative: **Lower**

Actual: **343 ft.**

HWTS:

Name:	MICRODOT PRODUCTIONS
Address:	1011 S STIMSON AVE
City,State,Zip:	CITY OF INDUSTRY, CA 91745
EPA ID:	CAL000474366
Inactive Date:	06/30/2023
Create Date:	11/02/2022
Mailing Address:	1011 S STIMSON AVE
Mailing City,State,Zip:	CITY OF INDUSTRY, CA 91745
Owner Name:	JULIE HA
Owner Address:	1011 S STIMSON AVE
Owner City,State,Zip:	CITY OF INDUSTRY, CA 91745
Contact Name:	KHAI CU
Contact Address:	1011 S STIMSON AVE
City,State,Zip:	CITY OF INDUSTRY, CA 91745
Facility Status:	Inactive
Facility Type:	Permanent
Category:	State
Latitude:	34.009364980000001
Longitude:	-117.95578343

Name:	BRYAN PRESS
Address:	1011 S STIMSON AVE
City,State,Zip:	CITY OF INDUSTRY, CA 91745
EPA ID:	CAL000107910
Inactive Date:	06/30/2021
Create Date:	04/22/1993
Mailing Address:	1011 S STIMSON AVE
Mailing City,State,Zip:	CITY OF INDUSTRY, CA 917451630
Owner Name:	BRYAN ENTERPRISES INC
Owner Address:	1011 S STIMSON AVE
Owner City,State,Zip:	CITY OF INDUSTRY, CA 917451630
Contact Name:	LAURA BRYAN
Contact Address:	1011 S STIMSON AVE
City,State,Zip:	CITY OF INDUSTRY, CA 91745
Facility Status:	Inactive
Facility Type:	PERMANENT
Category:	STATE
Latitude:	34.009612
Longitude:	-117.95567

NAICS:

EPA ID:	CAL000107910
Create Date:	2009-04-06 09:00:34.157
NAICS Code:	323110
NAICS Description:	Commercial Lithographic Printing
Issued EPA ID Date:	1993-04-22 00:00:00
Facility Name:	BRYAN PRESS
Facility Address:	1011 S STIMSON AVE
Facility City:	CITY OF INDUSTRY
Facility State:	CA
Facility Zip:	917451630

EPA ID:	CAL000107910

BRYAN PRESS (Continued) **S123618282**

Create Date:	2004-10-20 10:23:57.043
NAICS Code:	323114
NAICS Description:	Quick Printing
Issued EPA ID Date:	1993-04-22 00:00:00
Facility Name:	BRYAN PRESS
Facility Address:	1011 S STIMSON AVE
Facility City:	CITY OF INDUSTRY
Facility State:	CA
Facility Zip:	917451630

Name:	BRYAN PRESS
Address:	1011 S STIMSON AVE
City,State,Zip:	CITY OF INDUSTRY, CA 91745
EPA ID:	CAD983672734
Inactive Date:	06/30/1998
Create Date:	12/08/1995
Mailing Address:	1011 S STIMSON AVE
Mailing City,State,Zip:	HACIENDA HEIGHTS, CA 917451630
Owner Name:	KENNETH G BRYAN
Owner Address:	1011 S STIMSON AVE
Owner City,State,Zip:	HACIENDA HEIGHTS, CA 917451630
Contact Name:	KENNETH G BRYAN
Contact Address:	INACT PER 98VQ FINAL NOTICE
City,State,Zip:	HACIENDA HEIGHTS, CA 917451630
Facility Status:	Inactive
Facility Type:	PERMANENT
Category:	FEDERAL
Latitude:	34.008981
Longitude:	-117.955877

HAZNET:

Name:	BRYAN PRESS
Address:	1011 S STIMSON AVE
City,State,Zip:	CITY OF INDUSTRY, CA 917451630
Contact:	LAURA BRYAN
Telephone:	6269619257
Mailing Address:	1011 S STIMSON AVE

Year:	2020
Gepaid:	CAL000107910
TSD EPA ID:	NED981723513
CA Waste Code:	352 - Other organic solids
Disposal Method:	H040 - Incineration--Thermal Destruction Other Than Use As A Fuel
Tons:	0.05

Year:	2018
Gepaid:	CAL000107910
TSD EPA ID:	NED981723513
CA Waste Code:	352 - Other organic solids
Disposal Method:	H040 - Incineration--Thermal Destruction Other Than Use As A Fuel
Tons:	0.07500

Year:	2009
Gepaid:	CAL000107910
TSD EPA ID:	TXD077603371
CA Waste Code:	343 - Unspecified organic liquid mixture

BRYAN PRESS (Continued) **S123618282**

Disposal Method:	H061 - Fuel Blending Prior To Energy Recovery At Another Site
Tons:	0.05
Year:	2008
Gepaid:	CAL000107910
TSD EPA ID:	TXD077603371
CA Waste Code:	343 - Unspecified organic liquid mixture
Disposal Method:	H061 - Fuel Blending Prior To Energy Recovery At Another Site
Tons:	0.1
Year:	2007
Gepaid:	CAL000107910
TSD EPA ID:	CAT000613976
CA Waste Code:	213 - Hydrocarbon solvents (benzene, hexane, Stoddard, Etc.)
Disposal Method:	H141 - Storage, Bulking, And/Or Transfer Off Site--No Treatment/Reovery (H010-H129) Or (H131-H135)
Tons:	0.0834
Year:	2007
Gepaid:	CAL000107910
TSD EPA ID:	TXD077603371
CA Waste Code:	343 - Unspecified organic liquid mixture
Disposal Method:	H061 - Fuel Blending Prior To Energy Recovery At Another Site
Tons:	0.05
Year:	2007
Gepaid:	CAL000107910
TSD EPA ID:	CAT000613893
CA Waste Code:	213 - Hydrocarbon solvents (benzene, hexane, Stoddard, Etc.)
Disposal Method:	H141 - Storage, Bulking, And/Or Transfer Off Site--No Treatment/Reovery (H010-H129) Or (H131-H135)
Tons:	0.0417
Year:	2006
Gepaid:	CAL000107910
TSD EPA ID:	CAT000613976
CA Waste Code:	213 - Hydrocarbon solvents (benzene, hexane, Stoddard, Etc.)
Disposal Method:	H01 - Transfer Station
Tons:	0.13344
Year:	2006
Gepaid:	CAL000107910
TSD EPA ID:	TXD077603371
CA Waste Code:	343 - Unspecified organic liquid mixture
Disposal Method:	H061 - Fuel Blending Prior To Energy Recovery At Another Site
Tons:	0.1
Year:	2006
Gepaid:	CAL000107910
TSD EPA ID:	CAT000613976
CA Waste Code:	213 - Hydrocarbon solvents (benzene, hexane, Stoddard, Etc.)
Disposal Method:	H141 - Storage, Bulking, And/Or Transfer Off Site--No Treatment/Reovery (H010-H129) Or (H131-H135)
Tons:	0.0417

BRYAN PRESS (Continued) **S123618282**

Click this hyperlink while viewing on your computer to access
5 additional CA HAZNET: record(s) in the EDR Site Report.

Additional Information:

Year:	2020
Shipment Date:	3/19/2020
Shipment Date:	3/19/2020
Receipt Date:	4/2/2020
Manifest Number:	007434039SKS
Generator EPA ID:	CAL000107910
Name:	BRYAN PRESS INC
Address:	1011 S STIMSON AVE
City,State,Zip:	CITY OF INDUSTRY, CA 91745
Contact:	Randy Bryan
Contact Telephone:	626-961-9257
Contact Email:	randy@bryanpress.com
Transporter 1 EPA ID:	TXR000081205
Transporter Name:	Safety-Kleen Systems, Inc.
Transporter 2 EPA ID:	MAD039322250
Transporter Name 2:	Clean Harbors Environmental Services, Inc.
TSDF EPA ID:	NED981723513
TSDF Name:	Clean Harbors Environmental Services, Inc.
TSDF Address 1:	2247 South Highway 71
TSDF City,State,Zip:	Kimball, NE 69145
Waste Code Description:	352 - Not reported
RCRA Code:	D001,D005,D006,
Meth Code:	H040 - Not reported
Quantity Tons:	0.05
Waste Quantity:	100
Quantity Unit:	P

Additional Information:

Year:	2018
EM Manifest ID:	006476308SKS20180315_D_1
Shipment Date:	3/16/2018
Shipment Date:	3/16/2018
Receipt Date:	3/26/2018
Manifest Number:	006476308SKS
Generator EPA ID:	CAL000107910
Name:	BRYAN PRESS INC
Transporter 1 EPA ID:	TXR000081205
Transporter 2 EPA ID:	MAD039322250
TSDF EPA ID:	NED981723513
TSDF Name:	CLEAN HARBORS ENVIRONMENTAL SERVICES IN
Waste Code Description:	- Not reported
Meth Code:	- Not reported

Federal:

Year:	2018
EM Manifest ID:	006476308SKS20180315_D_1
Generator EPA ID:	CAL000107910
Shipment Date:	2018-03-16
Manifest Number:	006476308SKS
Line Number:	1
Method Code:	H040
Quantity Tons:	0.07500

BRYAN PRESS (Continued) **S123618282**

Quantity Waste:	150.000000
Quantity Unit:	P
Number of Containers:	1
Type of Container:	NULL
Quantity Type:	NULL
Federal Code:	D001
Year:	2018
EM Manifest ID:	006476308SKS20180315_D_1
Generator EPA ID:	CAL000107910
Shipment Date:	2018-03-16
Manifest Number:	006476308SKS
Line Number:	1
Method Code:	H040
Quantity Tons:	0.07500
Quantity Waste:	150.000000
Quantity Unit:	P
Number of Containers:	1
Type of Container:	NULL
Quantity Type:	NULL
Federal Code:	D005
Year:	2018
EM Manifest ID:	006476308SKS20180315_D_1
Generator EPA ID:	CAL000107910
Shipment Date:	2018-03-16
Manifest Number:	006476308SKS
Line Number:	1
Method Code:	H040
Quantity Tons:	0.07500
Quantity Waste:	150.000000
Quantity Unit:	P
Number of Containers:	1
Type of Container:	NULL
Quantity Type:	NULL
Federal Code:	D006
Year:	2018
EM Manifest ID:	006476308SKS20180315_D_1
Generator EPA ID:	CAL000107910
Shipment Date:	2018-03-16
Manifest Number:	006476308SKS
Line Number:	1
Method Code:	H040
Quantity Tons:	0.07500
Quantity Waste:	150.000000
Quantity Unit:	P
Number of Containers:	1
Type of Container:	NULL
Quantity Type:	NULL
Federal Code:	F003
Year:	2018
EM Manifest ID:	006476308SKS20180315_D_1
Generator EPA ID:	CAL000107910
Shipment Date:	2018-03-16
Manifest Number:	006476308SKS

BRYAN PRESS (Continued) **S123618282**

Line Number: 1
Method Code: H040
Quantity Tons: 0.07500
Quantity Waste: 150.000000
Quantity Unit: P
Number of Containers: 1
Type of Container: NULL
Quantity Type: NULL
Federal Code: F005

State:
Year: 2018
EM Manifest ID: 006476308SKS20180315_D_1
Generator EPA ID: CAL000107910
Shipment Date: 2018-03-16
Manifest Number: 006476308SKS
Line Number: 1
Method Code: H040
Quantity Tons: 0.07500
Quantity Waste: 150.000000
Quantity Unit: P
Number of Containers: 1
Type of Container: NULL
Quantity Type: NULL
State Code: 352

Additional Information:
Year: 2009
Gen EPA ID: CAL000107910

Shipment Date: 20090511
Creation Date: 9/30/2009 18:30:08
Receipt Date: 20090526
Manifest ID: 001537794SKS
Trans EPA ID: TXR000050930
Trans Name: SAFETY-KLEEN SYSTEMS INC
Trans 2 EPA ID: OKD981588791
Trans 2 Name: TRIAD TRANSPORT
TSDF EPA ID: TXD077603371
Trans Name: SAFETY-KLEEN SYSTEMS INC
Waste Code Description: 343 - Unspecified organic liquid mixture
Meth Code: H061 - Fuel Blending Prior To Energy Recovery At Another Site
Quantity Tons: 0.05
Waste Quantity: 100
Quantity Unit: P

Additional Information:
Year: 2008
Gen EPA ID: CAL000107910

Shipment Date: 20080925
Creation Date: 2/4/2009 18:30:08
Receipt Date: 20081005
Manifest ID: 001065559SKS
Trans EPA ID: TXR000050930

BRYAN PRESS (Continued) **S123618282**

Trans Name: SAFETY-KLEEN SYSTEMS INC
Trans 2 EPA ID: OKD981588791
Trans 2 Name: TRIAD TRANSPORT INC
TSDF EPA ID: TXD077603371
Trans Name: SAFETY-KLEEN SYSTEMS INC
Waste Code Description: 343 - Unspecified organic liquid mixture
Meth Code: H061 - Fuel Blending Prior To Energy Recovery At Another Site
Quantity Tons: 0.05
Waste Quantity: 100
Quantity Unit: P

Shipment Date: 20080321
Creation Date: 8/7/2008 18:30:28
Receipt Date: 20080331
Manifest ID: 000569549SKS
Trans EPA ID: TXR000050930
Trans Name: SAFETY-KLEEN SYSTEMS INC
Trans 2 EPA ID: OKD981588791
Trans 2 Name: TRIAD TRANSPORT INC
TSDF EPA ID: TXD077603371
Trans Name: SAFETY-KLEEN SYSTEMS INC
Waste Code Description: 343 - Unspecified organic liquid mixture
Meth Code: H061 - Fuel Blending Prior To Energy Recovery At Another Site
Quantity Tons: 0.05
Waste Quantity: 100
Quantity Unit: P

Additional Information:
Year: 2007
Gen EPA ID: CAL000107910

Shipment Date: 20071109
Creation Date: 4/16/2008 18:30:18
Receipt Date: 20071114
Manifest ID: 000819762SKS
Trans EPA ID: TXR000050930
Trans Name: SAFETY-KLEEN SYSTEMS INC
TSDF EPA ID: CAT000613976
Trans Name: SAFETY-KLEEN SYSTEMS INC
Waste Code Description: 213 - Hydrocarbon solvents (benzene, hexane, Stoddard, etc.
RCRA Code: D039
Meth Code: H141 - Storage, Bulking, And/Or Transfer Off Site--No Treatment/Reovery (H010-H129) Or (H131-H135)
Quantity Tons: 0.0417
Waste Quantity: 10
Quantity Unit: G

Shipment Date: 20070810
Creation Date: 3/4/2008 18:30:34
Receipt Date: 20070821
Manifest ID: 000151102SKS
Trans EPA ID: TXR000050930
Trans Name: SAFETY-KLEEN SYSTEMS INC
Trans 2 EPA ID: OKD981588791
Trans 2 Name: TRIAD TRANSPORT INC
TSDF EPA ID: TXD077603371
Trans Name: SAFETY-KLEEN SYSTEMS INC

BRYAN PRESS (Continued) **S123618282**

Waste Code Description: 343 - Unspecified organic liquid mixture
Meth Code: H061 - Fuel Blending Prior To Energy Recovery At Another Site
Quantity Tons: 0.05
Waste Quantity: 100
Quantity Unit: P

Shipment Date: 20070710
Creation Date: 2/5/2008 18:30:06
Receipt Date: 20070717
Manifest ID: 000452165SKS
Trans EPA ID: TXR000050930
Trans Name: SAFETY-KLEEN SYSTEMS INC
TSDF EPA ID: CAT000613976
Trans Name: SAFETY-KLEEN SYSTEMS INC
Waste Code Description: 213 - Hydrocarbon solvents (benzene, hexane, Stoddard, etc.
RCRA Code: D039
Meth Code: H141 - Storage, Bulking, And/Or Transfer Off Site--No Treatment/Reovery (H010-H129) Or (H131-H135)
Quantity Tons: 0.0417
Waste Quantity: 10
Quantity Unit: G

Shipment Date: 20070315
Creation Date: 8/11/2007 18:30:05
Receipt Date: 20070320
Manifest ID: 000393965SKS
Trans EPA ID: TXR000050930
Trans Name: SAFETY-KLEEN SYSTEMS INC
TSDF EPA ID: CAT000613893
Trans Name: SAFETY-KLEEN SYSTEMS INC
Waste Code Description: 213 - Hydrocarbon solvents (benzene, hexane, Stoddard, etc.
RCRA Code: D039
Meth Code: H141 - Storage, Bulking, And/Or Transfer Off Site--No Treatment/Reovery (H010-H129) Or (H131-H135)
Quantity Tons: 0.0417
Waste Quantity: 10
Quantity Unit: G

Additional Information:
Year: 2006
Gen EPA ID: CAL000107910

Shipment Date: 20061219
Creation Date: 8/7/2007 18:30:14
Receipt Date: 20070102
Manifest ID: 000187869CEX
Trans EPA ID: TXR000050930
Trans Name: SAFETY-KLEEN SYSTEMS INC
Trans 2 EPA ID: OKD981588791
Trans 2 Name: TRIAD TRANSPORT
TSDF EPA ID: TXD077603371
Trans Name: SAFETY-KLEEN SYSTEMS INC 000618
Waste Code Description: 343 - Unspecified organic liquid mixture
Meth Code: H061 - Fuel Blending Prior To Energy Recovery At Another Site
Quantity Tons: 0.1
Waste Quantity: 200
Quantity Unit: P

BRYAN PRESS (Continued) **S123618282**

Shipment Date:	20061113
Creation Date:	3/30/2007 13:33:25
Receipt Date:	20061128
Manifest ID:	000236178CEX
Trans EPA ID:	TXR000050930
Trans Name:	SAFETY-KLEEN SYSTEMS INC
TSDF EPA ID:	CAT000613976
Trans Name:	SAFETY-KLEEN SYSTEMS INC 708805
Waste Code Description:	213 - Hydrocarbon solvents (benzene, hexane, Stoddard, etc.
RCRA Code:	D039
Meth Code:	H141 - Storage, Bulking, And/Or Transfer Off Site--No Treatment/Reovery (H010-H129) Or (H131-H135)
Quantity Tons:	0.0417
Waste Quantity:	10
Quantity Unit:	G

Shipment Date:	20060720
Creation Date:	9/28/2006 18:30:24
Receipt Date:	20060725
Manifest ID:	24878534
Trans EPA ID:	TXR000050930
Trans Name:	SAFETY KLEEN SYSTEMS INC
TSDF EPA ID:	CAT000613976
Trans Name:	SAFETY KLEEN SYSTEMS INC
TSDF Alt EPA ID:	CAT000613976
Waste Code Description:	213 - Hydrocarbon solvents (benzene, hexane, Stoddard, etc.
RCRA Code:	D039
Meth Code:	H01 - Transfer Station
Quantity Tons:	0.06672
Waste Quantity:	16
Quantity Unit:	G

Shipment Date:	20060323
Creation Date:	7/27/2006 18:38:26
Receipt Date:	20060404
Manifest ID:	24621934
Trans EPA ID:	TXR000050930
Trans Name:	SAFETY KLEEN SYSTEMS INC
TSDF EPA ID:	CAT000613976
Trans Name:	SAFETY KLEEN SYSTEMS INC
TSDF Alt EPA ID:	CAT000613976
Waste Code Description:	213 - Hydrocarbon solvents (benzene, hexane, Stoddard, etc.
RCRA Code:	D039
Meth Code:	H01 - Transfer Station
Quantity Tons:	0.06672
Waste Quantity:	16
Quantity Unit:	G

Additional Information:

Year:	2005
Gen EPA ID:	CAL000107910

Shipment Date:	20051122
Creation Date:	3/14/2007 18:30:14
Receipt Date:	20021128
Manifest ID:	24606009

BRYAN PRESS (Continued) **S123618282**

Trans EPA ID: TXR000050930
Trans Name: SAFETY-KLEEN SYSTEMS INC
TSDF EPA ID: CAT000613976
Trans Name: SAFETY-KLEEN SYSTEMS INC
TSDF Alt EPA ID: CAT000613976
Waste Code Description: 213 - Hydrocarbon solvents (benzene, hexane, Stoddard, etc.
RCRA Code: D039
Meth Code: H01 - Transfer Station
Quantity Tons: 0.0834
Waste Quantity: 20
Quantity Unit: G

Shipment Date: 20050720
Creation Date: 10/27/2005 10:10:50
Receipt Date: 20050726
Manifest ID: 23673611
Trans EPA ID: TXR000050930
Trans Name: SAFETY-KLEEN SYSTEMS INC
TSDF EPA ID: CAT000613976
Trans Name: SAFETY-KLEEN SYSTEMS INC
TSDF Alt EPA ID: CAT000613976
Waste Code Description: 213 - Hydrocarbon solvents (benzene, hexane, Stoddard, etc.
RCRA Code: D039
Meth Code: H01 - Transfer Station
Quantity Tons: 0.0834
Waste Quantity: 20
Quantity Unit: G

Shipment Date: 20050322
Creation Date: 6/2/2005 18:31:52
Receipt Date: 20050329
Manifest ID: 23667469
Trans EPA ID: TXR000050930
Trans Name: SAFETY-KLEEN SYSTEMS INC
TSDF EPA ID: CAT000613976
Trans Name: SAFETY-KLEEN SYSTEMS INC
TSDF Alt EPA ID: CAT000613976
Waste Code Description: 213 - Hydrocarbon solvents (benzene, hexane, Stoddard, etc.
RCRA Code: D039
Meth Code: H01 - Transfer Station
Quantity Tons: 0.0834
Waste Quantity: 20
Quantity Unit: G

Additional Information:
Year: 2004
Gen EPA ID: CAL000107910

Shipment Date: 20041115
Creation Date: 1/20/2005 18:31:32
Receipt Date: 20041123
Manifest ID: 23725590
Trans EPA ID: TXR000050930
Trans Name: SAFETY-KLEEN SYSTEMS INC
TSDF EPA ID: CAT000613976
Trans Name: SAFETY-KLEEN SYSTEMS INC
TSDF Alt EPA ID: CAT000613976

BRYAN PRESS (Continued) **S123618282**

Waste Code Description:	213 - Hydrocarbon solvents (benzene, hexane, Stoddard, etc.
RCRA Code:	D039
Meth Code:	H01 - Transfer Station
Quantity Tons:	0.06672
Waste Quantity:	16
Quantity Unit:	G
Shipment Date:	20040714
Creation Date:	11/1/2004 12:36:11
Receipt Date:	20040719
Manifest ID:	23517611
Trans EPA ID:	TXR000050930
Trans Name:	SAFETY-KLEEN SYSTEMS INC
TSDF EPA ID:	CAT000613976
Trans Name:	SAFETY-KLEEN SYSTEMS INC
TSDF Alt EPA ID:	CAT000613976
Waste Code Description:	213 - Hydrocarbon solvents (benzene, hexane, Stoddard, etc.
RCRA Code:	D039
Meth Code:	H01 - Transfer Station
Quantity Tons:	0.06672
Waste Quantity:	16
Quantity Unit:	G
Shipment Date:	20040311
Creation Date:	8/23/2004 8:25:08
Receipt Date:	20040312
Manifest ID:	23472297
Trans EPA ID:	TXR000050930
Trans Name:	SAFETY-KLEEN SYSTEMS INC
TSDF EPA ID:	CAT000613976
Trans Name:	SAFETY-KLEEN SYSTEMS INC
TSDF Alt EPA ID:	CAT000613976
Waste Code Description:	213 - Hydrocarbon solvents (benzene, hexane, Stoddard, etc.
RCRA Code:	D039
Meth Code:	H01 - Transfer Station
Quantity Tons:	0.06672
Waste Quantity:	16
Quantity Unit:	G

Additional Information:

Year:	2003
Gen EPA ID:	CAL000107910
Shipment Date:	20031110
Creation Date:	8/9/2004 8:46:56
Receipt Date:	20031119
Manifest ID:	22791469
Trans EPA ID:	TXR000050930
Trans Name:	SAFETY-KLEEN SYSTEMS INC
TSDF EPA ID:	CAT000613976
Trans Name:	SAFETY KLEEN SYSTEMS INC
TSDF Alt EPA ID:	CAT000613976
Waste Code Description:	213 - Hydrocarbon solvents (benzene, hexane, Stoddard, etc.
RCRA Code:	D039
Meth Code:	H01 - Transfer Station
Quantity Tons:	0.06255
Waste Quantity:	15

BRYAN PRESS (Continued) **S123618282**

Quantity Unit:	G
Shipment Date:	20030711
Creation Date:	7/23/2004 9:16:48
Receipt Date:	20030717
Manifest ID:	22881040
Trans EPA ID:	TXR000050930
TSDF EPA ID:	CAT000613976
TSDF Alt EPA ID:	CAT000613976
Waste Code Description:	213 - Hydrocarbon solvents (benzene, hexane, Stoddard, etc.
RCRA Code:	D039
Meth Code:	H01 - Transfer Station
Quantity Tons:	0.06255
Waste Quantity:	15
Quantity Unit:	G
Shipment Date:	20030312
Creation Date:	5/9/2007 18:30:14
Receipt Date:	20030318
Manifest ID:	22441800
Trans EPA ID:	TXR000050930
TSDF EPA ID:	CAT000613976
TSDF Alt EPA ID:	CAT000613976
Waste Code Description:	213 - Hydrocarbon solvents (benzene, hexane, Stoddard, etc.
RCRA Code:	D039
Meth Code:	H01 - Transfer Station
Quantity Tons:	0.06255
Waste Quantity:	15
Quantity Unit:	G

Additional Information:

Year:	2002
Gen EPA ID:	CAL000107910
Shipment Date:	20021104
Creation Date:	2/21/2003 10:41:38
Receipt Date:	20021107
Manifest ID:	22137998
Trans EPA ID:	SCR000075150
TSDF EPA ID:	CAT000613976
Waste Code Description:	213 - Hydrocarbon solvents (benzene, hexane, Stoddard, etc.
RCRA Code:	D039
Meth Code:	H01 - Transfer Station
Quantity Tons:	0.06255
Waste Quantity:	15
Quantity Unit:	G
Shipment Date:	20020701
Creation Date:	3/13/2003 18:31:17
Receipt Date:	20020703
Manifest ID:	21732273
Trans EPA ID:	SCR000075150
TSDF EPA ID:	CAT000613976
Waste Code Description:	213 - Hydrocarbon solvents (benzene, hexane, Stoddard, etc.
RCRA Code:	D039
Meth Code:	H01 - Transfer Station
Quantity Tons:	0.06255

BRYAN PRESS (Continued) **S123618282**

Waste Quantity:	15
Quantity Unit:	G
Shipment Date:	20020225
Creation Date:	7/8/2002 18:31:16
Receipt Date:	20020227
Manifest ID:	21496896
Trans EPA ID:	SCR000075150
TSDF EPA ID:	CAT000613976
Waste Code Description:	213 - Hydrocarbon solvents (benzene, hexane, Stoddard, etc.
RCRA Code:	D039
Meth Code:	H01 - Transfer Station
Quantity Tons:	0.06255
Waste Quantity:	15
Quantity Unit:	G

H96 **BRYAN PRESS** **RCRA NonGen / NLR 1024791578**
WNW **1011 S STIMSON AVE** **E MANIFEST CAL000107910**
1/8-1/4 **CITY OF INDUSTRY, CA 91745**
0.160 mi.
845 ft. **Site 8 of 10 in cluster H**

Relative: **Lower**
Actual: **343 ft.**

RCRA Listings:

Date Form Received by Agency:	19930422
Handler Name:	Bryan Press
Handler Address:	1011 S Stimson Ave
Handler City,State,Zip:	CITY OF INDUSTRY, CA 91745-1630
EPA ID:	CAL000107910
Contact Name:	SHERI JAN BRYAN
Contact Address:	1011 S STIMSON AVE
Contact City,State,Zip:	CITY OF INDUSTRY, CA 91745
Contact Telephone:	626-961-9257
Contact Fax:	626-336-0786
Contact Email:	LAURA@BRYANPRESS.COM
EPA Region:	09
Federal Waste Generator Description:	Not a generator, verified
Active Site Indicator:	Handler Activities
Mailing Address:	1011 S STIMSON AVE
Mailing City,State,Zip:	CITY OF INDUSTRY, CA 91745-1630
Owner Name:	Bryan Enterprises Inc
Owner Type:	Other
Operator Name:	Sheri Jan Bryan
Operator Type:	Other
Short-Term Generator Activity:	No
Importer Activity:	No
Mixed Waste Generator:	No
Transporter Activity:	No
Transfer Facility Activity:	No
Recycler Activity with Storage:	No
Small Quantity On-Site Burner Exemption:	No
Smelting Melting and Refining Furnace Exemption:	No
Underground Injection Control:	No
Off-Site Waste Receipt:	No
Universal Waste Indicator:	Yes
Universal Waste Destination Facility:	Yes
Federal Universal Waste:	No
Active Site State-Reg Handler:	---
Hazardous Secondary Material Indicator:	N

BRYAN PRESS (Continued) **1024791578**

2018 GPRA Permit Baseline:	Not on the Baseline
2018 GPRA Renewals Baseline:	Not on the Baseline
202 GPRA Corrective Action Baseline:	No
Subject to Corrective Action Universe:	No
Non-TSDFs Where RCRA CA has Been Imposed Universe:	No
Corrective Action Priority Ranking:	No NCAPS ranking
Environmental Control Indicator:	No
Institutional Control Indicator:	No
Human Exposure Controls Indicator:	N/A
Groundwater Controls Indicator:	N/A
Significant Non-Complier Universe:	No
Unaddressed Significant Non-Complier Universe:	No
Addressed Significant Non-Complier Universe:	No
Significant Non-Complier With a Compliance Schedule Universe:	No
Handler Date of Last Change:	20180905
Recognized Trader-Importer:	No
Recognized Trader-Exporter:	No
Importer of Spent Lead Acid Batteries:	No
Exporter of Spent Lead Acid Batteries:	No
Recycler Activity Without Storage:	No
Manifest Broker:	No
Sub-Part P Indicator:	No

Handler - Owner Operator:

Owner/Operator Indicator:	Operator
Owner/Operator Name: SHERI JAN BRYAN	
Legal Status:	Other
Owner/Operator Address:	1011 S STIMSON AVE
Owner/Operator City,State,Zip:	CITY OF INDUSTRY, CA 91745
Owner/Operator Telephone:	626-961-9257

Owner/Operator Indicator:	Owner
Owner/Operator Name: BRYAN ENTERPRISES INC	
Legal Status:	Other
Owner/Operator Address:	1011 S STIMSON AVE
Owner/Operator City,State,Zip:	CITY OF INDUSTRY, CA 91745-1630
Owner/Operator Telephone:	626-961-9257

Historic Generators:

Receive Date:	19930422
Handler Name: BRYAN PRESS	
Federal Waste Generator Description:	Not a generator, verified
Large Quantity Handler of Universal Waste:	No
Recognized Trader Importer:	No
Recognized Trader Exporter:	No
Spent Lead Acid Battery Importer:	No
Spent Lead Acid Battery Exporter:	No
Current Record:	Yes

List of NAICS Codes and Descriptions:

NAICS Code:	56299
NAICS Description:	ALL OTHER WASTE MANAGEMENT SERVICES

Facility Has Received Notices of Violations:

BRYAN PRESS (Continued) **1024791578**

Violations: No Violations Found

Evaluation Action Summary:
Evaluations: No Evaluations Found

E MANIFEST:

Manifest Tracking Number:	007434039SKS
Last Updated Date:	20200422
Shipped Date:	20200319
Received Date:	20200402
Manifest Status:	Signed
Submission Type:	DataImage5Copy
Origin Type:	Service
Generator EPA ID:	CAL000107910
Generator Name:	Bryan Press Inc
Generator Mail Street 1:	1011 S STIMSON AVE
Generator Mail City:	CITY OF INDUSTRY
Generator Mail State:	CA
Generator Mail Zip:	91745
Generator Location Street 1:	1011 S Stimson Ave
Generator Location City:	City Of Industry
Generator Location Zip:	91745
Generator Location State:	CA
Generator Contact Company Name:	Bryan Press Inc
Designated Facility EPA ID:	NED981723513
Designated Facility Name:	Clean Harbors Environmental Services, Inc.
Designated Facility Mail Street 2:	2247 South Highway 71
Designated Facility Mail City:	Kimball
Designated Facility Mail Zip:	69145
Designated Facility Mail State:	NE
Designated Facility Location Street 1:	2247 South Highway 71
Designated Facility Location City:	Kimball
Designated Facility Location Zip:	69145
Designated Facility Location State:	NE
Manifest Residue Indicator:	N
Rejection Indicator:	N

Federal Waste:

Manifest Tracking Number:	007434039SKS
Waste Line Number:	1
Federal Waste Code:	D001
Federal Waste:	IGNITABLE WASTE
Manifest Tracking Number:	007434039SKS
Waste Line Number:	1
Federal Waste Code:	D005
Federal Waste:	BARIUM
Manifest Tracking Number:	007434039SKS
Waste Line Number:	1
Federal Waste Code:	D006
Federal Waste:	CADMIUM
Manifest Tracking Number:	007434039SKS
Waste Line Number:	1

BRYAN PRESS (Continued) **1024791578**

Federal Waste Code: D007
Federal Waste: CHROMIUM

Manifest Tracking Number: 007434039SKS
Waste Line Number: 1
Federal Waste Code: D008
Federal Waste: LEAD

Manifest Tracking Number: 007434039SKS
Waste Line Number: 1
Federal Waste Code: D035
Federal Waste: METHYL ETHYL KETONE

Manifest Tracking Number: 007434039SKS
Waste Line Number: 1
Federal Waste Code: F003
Federal Waste: THE FOLLOWING SPENT NONHALOGENATED SOLVENTS: XYLENE, ACETONE, ETHYL ACETATE, ETHYL BENZENE, ETHYL ETHER, METHYL ISOBUTYL KETONE, N-BUTYL ALCOHOL, CYCLOHEXANONE, AND METHANOL; ALL SPENT SOLVENT MIXTURES/BLENDS CONTAINING, BEFORE USE, ONLY THE ABOVE SPENT NONHALOGENATED SOLVENTS; AND ALL SPENT SOLVENT MIXTURES/BLENDS CONTAINING, BEFORE USE, ONE OR MORE OF THE ABOVE NONHALOGENATED SOLVENTS, AND A TOTAL OF TEN PERCENT OR MORE (BY VOLUME) OF ONE OR MORE OF THOSE SOLVENTS LISTED IN F001, F002, F004, AND F005; AND STILL BOTTOMS FROM THE RECOVERY OF THESE SPENT SOLVENTS AND SPENT SOLVENT MIXTURES.

Manifest Tracking Number: 007434039SKS
Waste Line Number: 1
Federal Waste Code: F005
Federal Waste: THE FOLLOWING SPENT NONHALOGENATED SOLVENTS: TOLUENE, METHYL ETHYL KETONE, CARBON DISULFIDE, ISOBUTANOL, PYRIDINE, BENZENE, 2-ETHOXYETHANOL, AND 2-NITROPROPANE; ALL SPENT SOLVENT MIXTURES/BLENDS CONTAINING, BEFORE USE, A TOTAL OF TEN PERCENT OR MORE (BY VOLUME) OF ONE OR MORE OF THE ABOVE NONHALOGENATED SOLVENTS OR THOSE SOLVENTS LISTED IN F001, F002, OR F004; AND STILL BOTTOMS FROM THE RECOVERY OF THESE SPENT SOLVENTS AND SPENT SOLVENT MIXTURES.

State Waste:
Manifest Tracking Number: 007434039SKS
Waste Line Number: 1
State Waste Code Owner: CA
State Waste Code: 352
State Waste: Other organic solids

Transporter:
Manifest Tracking Number: 007434039SKS
Transporter Line Number: 1
Transporter EPA ID: TXR000081205
Transporter Name: Safety-Kleen Systems, Inc.

Manifest Tracking Number: 007434039SKS
Transporter Line Number: 2
Transporter EPA ID: MAD039322250
Transporter Name: Clean Harbors Environmental Services, Inc.

BRYAN PRESS (Continued) **1024791578**

Manifest Tracking Number:	007434039SKS
Transporter Line Number:	3
Transporter EPA ID:	MAD039322250
Transporter Name:	Clean Harbors Environmental Services, Inc.

Waste Line:

Manifest Tracking Number:	007434039SKS
Waste Line Number:	1
U.S. DOT Hazardous Indicator:	Y
U.S. DOT ID Number:	UN1325
U.S. DOT Description:	Un1325, Waste Un1325, Waste Flammable Solids, Organic, N.O.S.,), 4.1, Pg Ii (Paint Solids), 4.1, Pg Iii
Number of Containers:	1
Container Type Code:	DM
Container Type Description:	Metal drums, barrels, kegs
Waste Quantity:	100
Quantity Unit of Measure Code:	P
Quantity Unit of Measure Description:	Pounds
Waste Quantity, in Tons:	0.05
Acute Waste Quantity, in Tons:	0
Non-Acute Waste Quantity, in Tons:	0.05
Waste Quantity, in Kilograms:	45.3515
Acute Waste Quantity, in Kilograms:	0
Non-Acute Waste Quantity, in Kilorgrams:	45.3515
Management Method Code:	H040
Management Method Description:	INCINERATION
Waste Residue Indicator:	N
Quantity Discrepancy Indicator:	N
Waste Type Discrepancy Indicator:	N
EPA Waste Indicator:	Y

H97 **1X BRYAN PRESS** **HWTS** **S124528266**
WNW **1011 SOUTH STIMSON** **N/A**
1/8-1/4 **INDUSTRY, CA 91745**
0.160 mi.
845 ft. **Site 9 of 10 in cluster H**

Relative: **Lower**
Actual: **343 ft.**

HWTS:

Name:	1X BRYAN PRESS
Address:	1011 SOUTH STIMSON
City,State,Zip:	INDUSTRY, CA 91745
EPA ID:	CAC000207923
Inactive Date:	10/25/2000
Create Date:	09/26/1989
Mailing City,State,Zip:	INDUSTRY, CA 917450000
Owner Name:	BRYAN, KEN
Contact Name:	BRYAN, KEN
Facility Status:	Inactive
Facility Type:	TEMPORARY
Category:	STATE
Latitude:	34.009259
Longitude:	-117.955835

F98 **RYDER TRUCK RENTAL, INC.** **UST FINDER RELEASE** **1029100701**
NW **811 STIMSON AVE. S.** **N/A**
1/8-1/4 **INDUSTRY, CA 91765**
0.161 mi.
850 ft. **Site 24 of 24 in cluster F**

Relative: **Lower**
Actual: **338 ft.**

UST FINDER RELEASE:

Object ID:	66585
Lust ID:	CAT0603513264
Name:	RYDER TRUCK RENTAL, INC.
Address:	811 STIMSON AVE. S.
City,State,Zip:	INDUSTRY, CA 91765
Address Match Type:	PointAddress
Status:	No Further Action
Population within 1500ft:	371
Domestic Wells within 1500ft:	0
Land Use:	Developed, High Intensity
Within SPA:	No
Within WHPA:	No
Within 100yr Floodplain:	No
EPA Region:	9
Coordinate Source:	Geocode
X Coord:	-117.95484
Y Coord:	34.01135
Latitude:	34.01135
Longitude:	-117.95484

G99 **WIN, MAUNG** **HWTS** **S123593265**
SE **16321 FOLGER ST** **HAZNET** **N/A**
1/8-1/4 **HACIENDA HEIGHTS, CA 91745**
0.170 mi.
895 ft. **Site 11 of 13 in cluster G**

Relative: **Higher**
Actual: **363 ft.**

HWTS:

Name:	WIN, MAUNG
Address:	16321 FOLGER ST
City,State,Zip:	HACIENDA HEIGHTS, CA 91745
EPA ID:	CAC002748384
Inactive Date:	01/21/2014
Create Date:	10/22/2013
Mailing Address:	16321 FOLGER ST
Mailing City,State,Zip:	HACIENDA HEIGHTS, CA 917452332
Owner Name:	MAUNG WIN
Owner Address:	16321 FOLGER ST
Owner City,State,Zip:	HACIENDA HEIGHTS, CA 917452332
Contact Name:	MAUNG WIN
Contact Address:	16321 FOLGER ST
City,State,Zip:	HACIENDA HEIGHTS, CA 917452332
Facility Status:	Inactive
Facility Type:	TEMPORARY
Category:	STATE
Latitude:	34.00657
Longitude:	-117.950356

HAZNET:

Name:	WIN, MAUNG
Address:	16321 FOLGER ST
City,State,Zip:	HACIENDA HEIGHTS, CA 917452332
Contact:	MAUNG WIN

WIN, MAUNG (Continued) **S123593265**

Telephone: 6265896651
Mailing Address: 16321 FOLGER ST

Year: 2013
Gepaid: CAC002748384
TSD EPA ID: AZC950823111
CA Waste Code: 151 - Asbestos containing waste
Disposal Method: H132 - Landfill Or Surface Impoundment That Will Be Closed As Landfill(To Include On-Site Treatment And/Or Stabilization)
Tons: 1.2

Additional Information:
Year: 2013
Gen EPA ID: CAC002748384

Shipment Date: 20131029
Creation Date: 3/12/2014 22:15:10
Receipt Date: 20131107
Manifest ID: 011244153JJK
Trans EPA ID: CAL000160111
Trans Name: ALLIANCE ENVIRONMENTAL GROUP
Trans 2 EPA ID: CAR000049064
Trans 2 Name: ECTI
TSDF EPA ID: AZC950823111
Trans Name: LA PAZ COUNTY LANDFILL
Waste Code Description: 151 - Asbestos-containing waste
Meth Code: H132 - Landfill Or Surface Impoundment That Will Be Closed As Landfill(To Include On-Site Treatment And/Or Stabilization)
Quantity Tons: 0.4
Waste Quantity: 1
Quantity Unit: Y

Shipment Date: 20131024
Creation Date: 3/7/2014 22:15:07
Receipt Date: 20131104
Manifest ID: 011244121JJK
Trans EPA ID: CAL000160111
Trans Name: ALLIANCE ENVIRONMENTAL GROUP
Trans 2 EPA ID: CAR000049064
Trans 2 Name: ECTI
TSDF EPA ID: AZC950823111
Trans Name: LA PAZ COUNTY LANDFILL
Waste Code Description: 151 - Asbestos-containing waste
Meth Code: H132 - Landfill Or Surface Impoundment That Will Be Closed As Landfill(To Include On-Site Treatment And/Or Stabilization)
Quantity Tons: 0.8
Waste Quantity: 2
Quantity Unit: Y

G100 **MAUNG WIN** **HWTS** **S124638664**
SE **16321 FOLGER ST** **N/A**
1/8-1/4 **HACIENDA HEIGHTS, CA 91745**
0.170 mi.
895 ft. **Site 12 of 13 in cluster G**

Relative:
Higher

Actual:
363 ft.

HWTS:

Name:	MAUNG WIN
Address:	16321 FOLGER ST
City,State,Zip:	HACIENDA HEIGHTS, CA 91745
EPA ID:	CAC002836231
Inactive Date:	02/03/2016
Create Date:	11/03/2015
Mailing Address:	16321 FOLGER ST
Mailing City,State,Zip:	HACIENDA HEIGHTS, CA 917452332
Owner Name:	MAUNG WIN
Owner Address:	16321 FOLGER ST
Owner City,State,Zip:	HACIENDA HEIGHTS, CA 917452332
Contact Name:	MAUNG WIN
Contact Address:	16321 FOLGER ST
City,State,Zip:	HACIENDA HEIGHTS, CA 917452332
Facility Status:	Inactive
Facility Type:	TEMPORARY
Category:	STATE
Latitude:	34.00657
Longitude:	-117.950356

G101 **MAUNG WIN** **HWTS** **S123603587**
SE **16321 FOLGER ST.** **HAZNET** **N/A**
1/8-1/4 **HACIENDA HEIGHTS, CA 91745**
0.170 mi.
895 ft. **Site 13 of 13 in cluster G**

Relative:
Higher

Actual:
363 ft.

HWTS:

Name:	MAUNG WIN
Address:	16321 FOLGER ST.
City,State,Zip:	HACIENDA HEIGHTS, CA 91745
EPA ID:	CAC002859165
Inactive Date:	08/02/2016
Create Date:	05/02/2016
Mailing Address:	16321 FOLGER ST.
Mailing City,State,Zip:	HACIENDA HEIGHTS, CA 91745
Owner Name:	MAUNG WIN
Owner Address:	16321 FOLGER ST.
Owner City,State,Zip:	HACIENDA HEIGHTS, CA 91745
Contact Name:	MAUNG WIN
Contact Address:	16321 FOLGER ST.
City,State,Zip:	HACIENDA HEIGHTS, CA 91745
Facility Status:	Inactive
Facility Type:	TEMPORARY
Category:	STATE
Latitude:	34.00657
Longitude:	-117.950356

HAZNET:

Name:	MAUNG WIN
Address:	16321 FOLGER ST.
City,State,Zip:	HACIENDA HEIGHTS, CA 91745
Contact:	MAUNG WIN

MAUNG WIN (Continued) **S123603587**

Telephone:	6265896651
Mailing Address:	16321 FOLGER ST.
Year:	2016
Gepaid:	CAC002859165
TSD EPA ID:	CAD009007626
CA Waste Code:	151 - Asbestos containing waste
Disposal Method:	H132 - Landfill Or Surface Impoundment That Will Be Closed As Landfill(To Include On-Site Treatment And/Or Stabilization)
Tons:	0.23

I102 **GOLDEN STATE ENTERPRISES SITE #2705678** **RCRA NonGen / NLR** **1026489944**
West **16051 EAST GALE AVENUE** **E MANIFEST** **CAL000392850**
1/8-1/4 **CITY OF INDUSTRY, CA 91745**
0.170 mi.
897 ft. **Site 1 of 20 in cluster I**

Relative: **Lower**
Actual: **345 ft.**

RCRA Listings:

Date Form Received by Agency:	20200708
Handler Name:	Gse-Gale-2705678
Handler Address:	16051 Gale Ave
Handler City,State,Zip:	HACIENDA HEIGHTS, CA 91745
EPA ID:	CAL000392850
Contact Name:	LISA THOMPSON
Contact Address:	29501 CANWOOD ST STE 200
Contact City,State,Zip:	AGOURA HILLS, CA 91301
Contact Telephone:	818-366-8984
Contact Fax:	818-206-5715
Contact Email:	LTHOMPSON@GSG.EMAIL
EPA Region:	09
Federal Waste Generator Description:	Not a generator, verified
Mailing Address:	29501 CANWOOD ST STE 200
Mailing City,State,Zip:	AGOURA HILLS, CA 91301-1570
Operator Name:	Golden State Enterprises
Operator Type:	Other
Short-Term Generator Activity:	No
Importer Activity:	No
Mixed Waste Generator:	No
Transporter Activity:	No
Transfer Facility Activity:	No
Recycler Activity with Storage:	No
Small Quantity On-Site Burner Exemption:	No
Smelting Melting and Refining Furnace Exemption:	No
Underground Injection Control:	No
Off-Site Waste Receipt:	No
Universal Waste Indicator:	No
Universal Waste Destination Facility:	No
Federal Universal Waste:	No
Active Site State-Reg Handler:	---
Hazardous Secondary Material Indicator:	N
2018 GPRA Permit Baseline:	Not on the Baseline
2018 GPRA Renewals Baseline:	Not on the Baseline
202 GPRA Corrective Action Baseline:	No
Subject to Corrective Action Universe:	No
Non-TSDFs Where RCRA CA has Been Imposed Universe:	No
Corrective Action Priority Ranking:	No NCAPS ranking
Environmental Control Indicator:	No

GOLDEN STATE ENTERPRISES SITE #2705678 (Continued) **1026489944**

Institutional Control Indicator:	No
Human Exposure Controls Indicator:	N/A
Groundwater Controls Indicator:	N/A
Significant Non-Complier Universe:	No
Unaddressed Significant Non-Complier Universe:	No
Addressed Significant Non-Complier Universe:	No
Significant Non-Complier With a Compliance Schedule Universe:	No
Handler Date of Last Change:	20200709
Recognized Trader-Importer:	No
Recognized Trader-Exporter:	No
Importer of Spent Lead Acid Batteries:	No
Exporter of Spent Lead Acid Batteries:	No
Recycler Activity Without Storage:	No
Manifest Broker:	No
Sub-Part P Indicator:	No

Handler - Owner Operator:

Owner/Operator Indicator:	Owner
Owner/Operator Name:	GOLDEN STATE ENTERPRISES
Legal Status:	Other
Owner/Operator Address:	29501 CANWOOD ST STE 200
Owner/Operator City,State,Zip:	AGOURA HILLS, CA 91301-0000
Owner/Operator Telephone:	818-206-5700

Owner/Operator Indicator:	Operator
Owner/Operator Name:	GOLDEN STATE ENTERPRISES
Legal Status:	Other
Owner/Operator Address:	29501 CANWOOD ST STE 200
Owner/Operator City,State,Zip:	AGOURA HILLS, CA 91301-0000
Owner/Operator Telephone:	818-206-5700

Owner/Operator Indicator:	Operator
Owner/Operator Name:	LISA THOMPSON
Legal Status:	Other
Owner/Operator Address:	29501 CANWOOD ST STE 200
Owner/Operator City,State,Zip:	AGOURA HILLS, CA 91301
Owner/Operator Telephone:	818-366-8984

Historic Generators:

Receive Date:	20200708
Handler Name: GSE-GALE-2705678	
Federal Waste Generator Description:	Not a generator, verified
Large Quantity Handler of Universal Waste:	No
Recognized Trader Importer:	No
Recognized Trader Exporter:	No
Spent Lead Acid Battery Importer:	No
Spent Lead Acid Battery Exporter:	No
Current Record:	Yes
Non Storage Recycler Activity:	No
Electronic Manifest Broker:	No

Receive Date:	20140115
Handler Name:	GOLDEN STATE ENTERPRISES SITE #2705678
Federal Waste Generator Description:	Not a generator, verified
Large Quantity Handler of Universal Waste:	No

GOLDEN STATE ENTERPRISES SITE #2705678 (Continued) **1026489944**

Recognized Trader Importer: No
Recognized Trader Exporter: No
Spent Lead Acid Battery Importer: No
Spent Lead Acid Battery Exporter: No
Current Record: No

List of NAICS Codes and Descriptions:
NAICS Code: 44719
NAICS Description: OTHER GASOLINE STATIONS

Facility Has Received Notices of Violations:
Violations: No Violations Found

Evaluation Action Summary:
Evaluations: No Evaluations Found

E MANIFEST:

Manifest Tracking Number:	021591602JJK
Last Updated Date:	20200420
Shipped Date:	20200324
Received Date:	20200327
Manifest Status:	Signed
Submission Type:	DataImage5Copy
Origin Type:	Service
Generator EPA ID:	CAL000392850
Generator Name:	Golden State Enterprises Site #2705678
Generator Mail Street 1:	16051 GALE AVE
Generator Mail City:	CITY OF INDUSTRY
Generator Mail State:	CA
Generator Mail Zip:	91745
Generator Location Street 1:	29501 CANWOOD ST STE 200
Generator Location City:	AGOURA HILLS
Generator Location Zip:	91301
Generator Location State:	CA
Designated Facility EPA ID:	CAT080013352
Designated Facility Name:	World Oil Recycling
Designated Facility Mail Street Number:	2000
Designated Facility Mail Street 1:	CA90222 CA037US 2000
Designated Facility Mail Street 2:	N. ALAMEDA STREET
Designated Facility Mail City:	COMPTON
Designated Facility Mail Zip:	90222
Designated Facility Mail State:	CA
Designated Facility Location Street Number:	2000
Designated Facility Location Street 1:	N. ALAMEDA STREET
Designated Facility Location City:	COMPTON
Designated Facility Location Zip:	90222-0000
Designated Facility Location State:	CA
Manifest Residue Indicator:	N
Rejection Indicator:	N

Manifest Tracking Number:	021591758JJK
Last Updated Date:	20200722
Shipped Date:	20200610
Received Date:	20200612

GOLDEN STATE ENTERPRISES SITE #2705678 (Continued) **1026489944**

Manifest Status:	Signed
Submission Type:	DataImage5Copy
Origin Type:	Web
Generator EPA ID:	CAL000392850
Generator Name:	Gse-Gale-2705678
Generator Mail Street 1:	16051 GALE AVE
Generator Mail City:	HACIENDA HEIGHTS
Generator Mail State:	CA
Generator Mail Zip:	91745
Generator Location Street 1:	29501 CANWOOD ST STE 200
Generator Location City:	AGOURA HILLS
Generator Location Zip:	91301-1570
Generator Location State:	CA
Designated Facility EPA ID:	CAD028409019
Designated Facility Name:	Crosby & Overton
Designated Facility Mail Street Number:	1630
Designated Facility Mail Street 1:	CA90813 CA037US 1630
Designated Facility Mail Street 2:	W. 17TH STREET
Designated Facility Mail City:	LONG BEACH
Designated Facility Mail Zip:	90813
Designated Facility Mail State:	CA
Designated Facility Location Street Number:	1630
Designated Facility Location Street 1:	W. 17TH STREET
Designated Facility Location City:	LONG BEACH
Designated Facility Location Zip:	90813-0000
Designated Facility Location State:	CA
Manifest Residue Indicator:	N
Rejection Indicator:	N

Manifest Tracking Number:	021591759JJK
Last Updated Date:	20200707
Shipped Date:	20200610
Received Date:	20200612
Manifest Status:	Signed
Submission Type:	DataImage5Copy
Origin Type:	Service
Generator EPA ID:	CAL000392850
Generator Name:	Golden State Enterprises Site #2705678
Generator Mail Street 1:	16051 GALE AVE
Generator Mail City:	CITY OF INDUSTRY
Generator Mail State:	CA
Generator Mail Zip:	91745-1606
Generator Location Street 1:	29501 CANWOOD ST STE 200
Generator Location City:	AGOURA HILLS
Generator Location Zip:	91301-1570
Generator Location State:	CA
Designated Facility EPA ID:	CAT080013352
Designated Facility Name:	World Oil Recycling
Designated Facility Mail Street Number:	2000
Designated Facility Mail Street 1:	CA90222 CA037US 2000
Designated Facility Mail Street 2:	N. ALAMEDA STREET
Designated Facility Mail City:	COMPTON
Designated Facility Mail Zip:	90222
Designated Facility Mail State:	CA
Designated Facility Location Street Number:	2000
Designated Facility Location Street 1:	N. ALAMEDA STREET
Designated Facility Location City:	COMPTON

GOLDEN STATE ENTERPRISES SITE #2705678 (Continued) **1026489944**

Designated Facility Location Zip:	90222-0000
Designated Facility Location State:	CA
Manifest Residue Indicator:	N
Rejection Indicator:	N
Manifest Tracking Number:	013215712FLE
Last Updated Date:	20190830
Shipped Date:	20190702
Received Date:	20190717
Manifest Status:	Corrected
Submission Type:	DataImage5Copy
Origin Type:	Service
Generator EPA ID:	CAL000392850
Generator Name:	Golden State Enterprises Site #2705678
Generator Mail Street 1:	16051 EAST GALE AVENUE
Generator Mail City:	CITY OF INDUSTRY
Generator Mail State:	CA
Generator Mail Zip:	91745
Generator Location Street 1:	29501 Canwood Street
Generator Location Street 2:	Suite 200
Generator Location City:	Agoura Hills
Generator Location Zip:	91301
Generator Location State:	CA
Designated Facility EPA ID:	UTD991301748
Designated Facility Name:	Clean Harbors Grassy Mountain Llc
Designated Facility Mail Street 2:	PO Box 22750
Designated Facility Mail City:	Salt Lake City
Designated Facility Mail Zip:	84122
Designated Facility Mail State:	UT
Designated Facility Location Street 1:	PO Box 22750
Designated Facility Location City:	Salt Lake City
Designated Facility Location Zip:	84122
Designated Facility Location State:	UT
Manifest Residue Indicator:	N
Rejection Indicator:	N
Manifest Tracking Number:	013215713FLE
Last Updated Date:	20190827
Shipped Date:	20190702
Received Date:	20190715
Manifest Status:	Corrected
Submission Type:	DataImage5Copy
Origin Type:	Service
Generator EPA ID:	CAL000392850
Generator Name:	Golden State Enterprises Site #2705678
Generator Mail Street 1:	16051 EAST GALE AVENUE
Generator Mail City:	CITY OF INDUSTRY
Generator Mail State:	CA
Generator Mail Zip:	91745
Generator Location Street 1:	29501 Canwood Street
Generator Location Street 2:	Suite 200
Generator Location City:	Agoura Hills
Generator Location Zip:	91301
Generator Location State:	CA
Designated Facility EPA ID:	CAD044429835
Designated Facility Name:	Clean Harbors Wilmington Llc
Designated Facility Mail Street 2:	1737 East Denni Street

GOLDEN STATE ENTERPRISES SITE #2705678 (Continued) **1026489944**

Designated Facility Mail City:	Wilmington
Designated Facility Mail Zip:	90744
Designated Facility Mail State:	CA
Designated Facility Location Street 1:	1737 East Denni Street
Designated Facility Location City:	Wilmington
Designated Facility Location Zip:	90744
Designated Facility Location State:	CA
Manifest Residue Indicator:	N
Rejection Indicator:	N

State Waste:

Manifest Tracking Number:	013215713FLE
Waste Line Number:	1
State Waste Code Owner:	CA
State Waste Code:	352
State Waste:	Other organic solids

Transporter:

Manifest Tracking Number:	013215713FLE
Transporter Line Number:	1
Transporter EPA ID:	MAD039322250
Transporter Name:	Clean Harbors Environmental Services, Inc.
Manifest Tracking Number:	013215713FLE
Transporter Line Number:	2
Transporter EPA ID:	MAD039322250
Transporter Name:	Clean Harbors Environmental Services, Inc.
Manifest Tracking Number:	013215713FLE
Transporter Line Number:	3
Transporter EPA ID:	MAD039322250
Transporter Name:	Clean Harbors Environmental Services, Inc.

Waste Line:

Manifest Tracking Number:	013215713FLE
Waste Line Number:	1
U.S. DOT Hazardous Indicator:	N
Non-Hazardous Waste Description:	NONE, NON-RCRA HAZARDOUS WASTE, SOLID (FILTERS, ABSORBENT), N/A, NONE
Number of Containers:	1
Container Type Code:	DM
Container Type Description:	Metal drums, barrels, kegs
Waste Quantity:	200
Quantity Unit of Measure Code:	P
Quantity Unit of Measure Description:	Pounds
Waste Quantity, in Tons:	0.1
Acute Waste Quantity, in Tons:	0
Non-Acute Waste Quantity, in Tons:	0.1
Waste Quantity, in Kilograms:	90.703
Acute Waste Quantity, in Kilograms:	0
Non-Acute Waste Quantity, in Kilorgrams:	90.703
Management Method Code:	H141
Management Method Description:	STORAGE, BULKING AND/OR TRANSFER OFF SITE
Waste Residue Indicator:	N
Quantity Discrepancy Indicator:	N
Waste Type Discrepancy Indicator:	N
EPA Waste Indicator:	N

I103 **APRO LLC DBA UNITED PACIFIC 0647** **HWTS** **S126396062**
West **16051 E GALE AVE** **HAZNET** **N/A**
1/8-1/4 **INDUSTRY, CA 91745**
0.170 mi.
897 ft. **Site 2 of 20 in cluster I**

Relative:
Lower

Actual:
345 ft.

HWTS:

Name:	APRO LLC DBA UNITED PACIFIC 0647
Address:	16051 E GALE AVE
City,State,Zip:	INDUSTRY, CA 91745
EPA ID:	CAL000454004
Create Date:	04/01/2020
Mailing Address:	4130 COVER ST
Mailing City,State,Zip:	LONG BEACH, CA 90808
Owner Name:	APRO LLC DBA UNITED PACIFIC
Owner Address:	4130 COVER ST
Owner City,State,Zip:	LONG BEACH, CA 90808
Contact Name:	UMANGDEEP SINGH
Contact Address:	4130COVER ST
City,State,Zip:	LONG BEACH, CA 90808
Facility Status:	Active
Facility Type:	PERMANENT
Category:	STATE
Latitude:	34.009092
Longitude:	-117.956295

NAICS:

EPA ID:	CAL000454004
Create Date:	2020-04-01 09:24:20.200
NAICS Code:	447190
NAICS Description:	Other Gasoline Stations
Issued EPA ID Date:	2020-04-01 09:24:20.18300
Facility Name:	APRO LLC DBA UNITED PACIFIC 0647
Facility Address:	16051 E GALE AVE
Facility City:	INDUSTRY
Facility State:	CA
Facility Zip:	91745

HAZNET:

Name:	APRO LLC DBA UNITED PACIFIC 0647
Address:	16051 E GALE AVE
City,State,Zip:	INDUSTRY, CA 91745
Contact:	UMANGDEEP SINGH
Telephone:	5607609121
Mailing Address:	4130 COVER ST
Year:	2021
Gepaid:	CAL000454004
TSD EPA ID:	CAD028409019
CA Waste Code:	352 - Other organic solids
Disposal Method:	H141 - Storage, Bulking, And/Or Transfer Off Site--No Treatment/Reovery (H010-H129) Or (H131-H135)
Tons:	0.0375
Year:	2021
Gepaid:	CAL000454004
TSD EPA ID:	CAD028409019
CA Waste Code:	241 - Tank bottom waste

APRO LLC DBA UNITED PACIFIC 0647 (Continued) **S126396062**

Disposal Method: H135 - Discharge To Sewer/Potw Or Npdes(With Prior Storage--With Or Without Treatment)
Tons: 0.14595

I104 **SERVICE STATION 5493** **HIST UST S113088677**
West **16051 E GALE AVE** **HWTS N/A**
1/8-1/4 **CITY OF INDUSTRY, CA 91744** **HAZNET**
0.170 mi.
897 ft. **Site 3 of 20 in cluster I**

Relative:
Lower

Actual:
345 ft.

HIST UST:
Name: SERVICE STATION 5493
Address: 16051 E GALE AVE
City,State,Zip: CITY OF INDUSTRY, CA 91744
File Number: 000290d4
URL: https://documents.geotracker.waterboards.ca.gov/ustpdfs/pdf/000290d4.pdf

Click here for Geo Tracker PDF:

HWTS:
Name: UNITED PACIFIC 0647
Address: 16051 E GALE AVE
City,State,Zip: CITY OF INDUSTRY, CA 91745
EPA ID: CAC003205714
Inactive Date: 02/22/2023
Create Date: 11/23/2022
Mailing Address: 4130 COVER ST.
Mailing City,State,Zip: LONG BEACH, CA 90808
Owner Name: APRO LLC DBA UNITED PACIFIC
Owner Address: 4130 COVER ST.
Owner City,State,Zip: LONG BEACH, CA 90808
Contact Name: TOM ROBINS
Contact Address: 4130 COVER ST.
City,State,Zip: LONG BEACH, CA 90808
Facility Status: Inactive
Facility Type: Temporary
Category: State
Latitude: 34.008873370000003
Longitude: -117.95644145999999

Name: CIRCLE K STORES INC STATION #5678
Address: 16051 E GALE AVE
City,State,Zip: CITY OF INDUSTRY, CA 91744
EPA ID: CAL000169249
Inactive Date: 06/30/2002
Create Date: 04/24/1997
Mailing Address: PO BOX 52085
Mailing City,State,Zip: PHOENIX, AZ 850722085
Owner Name: TOSCO MARKETING
Owner Address: PO BOX 52085
Owner City,State,Zip: PHOENIX, AZ 850722085
Contact Name: HAZMAT SPECIALIST
Contact Address: PO BOX 52085
City,State,Zip: PHOENIX, AZ 850722085

SERVICE STATION 5493 (Continued) **S113088677**

Facility Status: Inactive
Facility Type: PERMANENT
Category: STATE
Latitude: 34.009061
Longitude: -117.957095

HAZNET:
Name: CIRCLE K STORES INC STATION #5678
Address: 16051 E GALE AVE
City,State,Zip: CITY OF INDUSTRY, CA 917440000
Contact: HAZMAT SPECIALIST
Telephone: 6027284180
Mailing Address: PO BOX 52085

Year: 2001
Gepaid: CAL000169249
TSD EPA ID: CAT080013352
CA Waste Code: 221 - Waste oil and mixed oil
Disposal Method: R01 - Recycler
Tons: 1.064

Additional Information:
Year: 2001
Gen EPA ID: CAL000169249

Shipment Date: 20010426
Creation Date: 7/20/2001 0:00:00
Receipt Date: 20010504
Manifest ID: 20838580
Trans EPA ID: CAT080016116
TSDF EPA ID: CAT080013352
TSDF Alt EPA ID: CAT080013352
Waste Code Description: 221 - Waste oil and mixed oil
Meth Code: R01 - Recycler
Quantity Tons: 1.064
Waste Quantity: 280
Quantity Unit: G

I105 **GOLDEN STATE ENTERPRISES SITE #2705678** **CERS HAZ WASTE** **S101583963**
West **16051 GALE AVE** **SWEEPS UST** **N/A**
1/8-1/4 **CITY OF INDUSTRY, CA 91745** **CERS TANKS**
0.170 mi. **CA FID UST**
897 ft. **Site 4 of 20 in cluster I** **LOS ANGELES CO. HMS**
HWTS
Relative: Lower **HAZNET**
CERS
Actual: 345 ft.

CERS HAZ WASTE:
Name: UNITED PACIFIC 0647
Address: 16051 E GALE AVE
City,State,Zip: INDUSTRY, CA 91745
Site ID: 33727
CERS ID: 10285723
CERS Description: Hazardous Waste Generator

GOLDEN STATE ENTERPRISES SITE #2705678 (Continued) **S101583963**

SWEEPS UST:

Name:	UNOCAL CORP SS 5493
Address:	16051 E GALE AVE
City:	INDUSTRY
Status:	Active
Comp Number:	10018
Number:	9
Board Of Equalization:	44-001057
Referral Date:	06-30-89
Created Date:	06-30-89
SWRCB Tank Id:	19-000-010018-000001
Tank Status:	A
Active Date:	06-30-89
Tank Use:	UNKNOWN
STG:	W
Number Of Tanks:	3

Name:	UNOCAL CORP SS 5493
Address:	16051 E GALE AVE
City:	INDUSTRY
Status:	Active
Comp Number:	10018
Number:	9
Board Of Equalization:	44-001057
Referral Date:	06-30-89
Created Date:	06-30-89
SWRCB Tank Id:	19-000-010018-000002
Tank Status:	A
Active Date:	06-30-89
Tank Use:	UNKNOWN
STG:	W

Name:	UNOCAL CORP SS 5493
Address:	16051 E GALE AVE
City:	INDUSTRY
Status:	Active
Comp Number:	10018
Number:	9
Board Of Equalization:	44-001057
Referral Date:	06-30-89
Created Date:	06-30-89
SWRCB Tank Id:	19-000-010018-000003
Tank Status:	A
Active Date:	06-30-89
Tank Use:	UNKNOWN
STG:	W

CERS TANKS:

Name:	UNITED PACIFIC 0647
Address:	16051 E GALE AVE
City,State,Zip:	INDUSTRY, CA 91745
Site ID:	33727
CERS ID:	10285723
CERS Description:	Underground Storage Tank

GOLDEN STATE ENTERPRISES SITE #2705678 (Continued) **S101583963**

CA FID UST:
Facility ID: 19007627
Regulated By: UTNKA
Regulated ID: 00008026
Facility Phone: 8180000000
Mailing Address: 3701 WILSHIRE BLVD
Mailing City,St,Zip: INDUSTRY
Status: Active

LOS ANGELES CO. HMS:
Name: UNOCAL CORP SS 5493
Address: 16051 GALE AVE
City,State,Zip: CITY OF INDUSTRY, CA 917451606
Region: LA
Permit Category: T
Facility Id: 010149-010018
Facility Type: 0
Facility Status: Closed
Area: 6H
Permit Number: 00001459T
Permit Status: Closed

Name: CIRCLE K STORES #5678
Address: 16051 GALE AVE
City,State,Zip: CITY OF INDUSTRY, CA 917451606
Region: LA
Permit Category: T
Facility Id: 010149-024812
Facility Type: 0
Facility Status: Removed
Area: 6H
Permit Number: 000191452
Permit Status: Removed

Name: AL SAL OIL CO #36
Address: 16051 GALE AVE
City,State,Zip: CITY OF INDUSTRY, CA 917451606
Region: LA
Permit Category: T
Facility Id: 010149-036128
Facility Type: 0
Facility Status: Closed
Area: 6H
Permit Number: 000332861
Permit Status: Closed

Name: GOLDEN STATE ENTRPRS #2705678
Address: 16051 GALE AVE
City,State,Zip: CITY OF INDUSTRY, CA 917451606
Region: LA
Permit Category: T
Facility Id: 010149-058978
Facility Type: 0
Facility Status: Closed
Area: 6H
Permit Number: 000769330

GOLDEN STATE ENTERPRISES SITE #2705678 (Continued) **S101583963**

Permit Status: Closed

HWTS:

Name:	GOLDEN STATE ENTERPRISES SITE #2705678
Address:	16051 GALE AVE
City,State,Zip:	CITY OF INDUSTRY, CA 91745
EPA ID:	CAL000392850
Inactive Date:	07/08/2020
Create Date:	01/15/2014
Mailing Address:	29501 CANWOOD ST STE 200
Mailing City,State,Zip:	AGOURA HILLS, CA 913011570
Owner Name:	GOLDEN STATE ENTERPRISES
Owner Address:	29501 CANWOOD ST STE 200
Owner City,State,Zip:	AGOURA HILLS, CA 913010000
Contact Name:	LISA THOMPSON
Contact Address:	29501 CANWOOD ST STE 200
City,State,Zip:	AGOURA HILLS, CA 91301
Facility Status:	Inactive
Facility Type:	PERMANENT
Category:	STATE
Latitude:	34.009092
Longitude:	-117.956295

HAZNET:

Name:	GOLDEN STATE ENTERPRISES SITE #2705678
Address:	16051 GALE AVE
City,State,Zip:	CITY OF INDUSTRY, CA 91745
Contact:	LISA THOMPSON
Telephone:	8183668984
Mailing Address:	29501 CANWOOD ST STE 200
Year:	2020
Gepaid:	CAL000392850
TSD EPA ID:	CAT080013352
CA Waste Code:	134 - Aqueous solution with total organic residues less than 10 percent
Disposal Method:	H039 - Other Recovery Of Reclamation For Reuse Including Acid Regeneration, Organics Recovery Ect
Tons:	0.336
Year:	2020
Gepaid:	CAL000392850
TSD EPA ID:	CAD028409019
CA Waste Code:	512 - Other empty containers 30 gallons or more
Disposal Method:	H141 - Storage, Bulking, And/Or Transfer Off Site--No Treatment/Reovery (H010-H129) Or (H131-H135)
Tons:	0.0425
Year:	2020
Gepaid:	CAL000392850
TSD EPA ID:	CAD028409019
CA Waste Code:	352 - Other organic solids
Disposal Method:	H141 - Storage, Bulking, And/Or Transfer Off Site--No Treatment/Reovery (H010-H129) Or (H131-H135)
Tons:	0.175

GOLDEN STATE ENTERPRISES SITE #2705678 (Continued) **S101583963**

Year: 2018
Gepaid: CAL000392850
TSD EPA ID: CAD044429835
CA Waste Code: 352 - Other organic solids
Disposal Method: H141 - Storage, Bulking, And/Or Transfer Off Site--No Treatment/Reovery (H010-H129) Or (H131-H135)
Tons: 0.10000

Year: 2018
Gepaid: CAL000392850
TSD EPA ID: CAD980675276
CA Waste Code: 134 - Aqueous solution with total organic residues less than 10 percent
Disposal Method: H141 - Storage, Bulking, And/Or Transfer Off Site--No Treatment/Reovery (H010-H129) Or (H131-H135)
Tons: 0.20000

Year: 2017
Gepaid: CAL000392850
TSD EPA ID: CAD044429835
CA Waste Code: 134 - Aqueous solution with total organic residues less than 10 percent
Disposal Method: H141 - Storage, Bulking, And/Or Transfer Off Site--No Treatment/Reovery (H010-H129) Or (H131-H135)
Tons: 0.25

Year: 2016
Gepaid: CAL000392850
TSD EPA ID: CAD044429835
CA Waste Code: 352 - Other organic solids
Disposal Method: H141 - Storage, Bulking, And/Or Transfer Off Site--No Treatment/Reovery (H010-H129) Or (H131-H135)
Tons: 0.125

Year: 2016
Gepaid: CAL000392850
TSD EPA ID: CAD044429835
CA Waste Code: 134 - Aqueous solution with total organic residues less than 10 percent
Disposal Method: H141 - Storage, Bulking, And/Or Transfer Off Site--No Treatment/Reovery (H010-H129) Or (H131-H135)
Tons: 0.15

Year: 2016
Gepaid: CAL000392850
TSD EPA ID: CAT080013352
CA Waste Code: 241 - Tank bottom waste
Disposal Method: H039 - Other Recovery Of Reclamation For Reuse Including Acid Regeneration, Organics Recovery Ect
Tons: 3.753

Year: 2015
Gepaid: CAL000392850
TSD EPA ID: CAD044429835
CA Waste Code: 134 - Aqueous solution with total organic residues less than 10 percent
Disposal Method: H141 - Storage, Bulking, And/Or Transfer Off Site--No

GOLDEN STATE ENTERPRISES SITE #2705678 (Continued) **S101583963**

Treatment/Reovery (H010-H129) Or (H131-H135)
Tons: 0.1

Click this hyperlink while viewing on your computer to access
1 additional CA HAZNET: record(s) in the EDR Site Report.

Additional Information:

Year:	2020
Shipment Date:	6/10/2020
Shipment Date:	6/10/2020
Receipt Date:	6/12/2020
Manifest Number:	021591758JJK
Generator EPA ID:	CAL000392850
Name:	GSE-GALE-2705678
Address:	16051 GALE AVE
City,State,Zip:	HACIENDA HEIGHTS, CA 91745
Contact:	LISA THOMPSON
Contact Telephone:	818-366-8984
Contact Email:	LTHOMPSON@GSG.EMAIL
Transporter 1 EPA ID:	CAR000031211
Transporter Name:	CALIFORNIA HAZARDOUS SVCS INC
TSDF EPA ID:	CAD028409019
TSDF Name:	CROSBY & OVERTON
TSDF Address 1:	W. 17TH STREET
TSDF City,State,Zip:	LONG BEACH, CA 90813-0000
Waste Code Description:	352 - Not reported
Meth Code:	H141 - Not reported
Quantity Tons:	0.175
Waste Quantity:	350
Quantity Unit:	P

Year:	2020
Shipment Date:	6/10/2020
Shipment Date:	6/10/2020
Receipt Date:	6/12/2020
Manifest Number:	021591758JJK
Generator EPA ID:	CAL000392850
Name:	GSE-GALE-2705678
Address:	16051 GALE AVE
City,State,Zip:	HACIENDA HEIGHTS, CA 91745
Contact:	LISA THOMPSON
Contact Telephone:	818-366-8984
Contact Email:	LTHOMPSON@GSG.EMAIL
Transporter 1 EPA ID:	CAR000031211
Transporter Name:	CALIFORNIA HAZARDOUS SVCS INC
TSDF EPA ID:	CAD028409019
TSDF Name:	CROSBY & OVERTON
TSDF Address 1:	W. 17TH STREET
TSDF City,State,Zip:	LONG BEACH, CA 90813-0000
Waste Code Description:	512 - Not reported
Meth Code:	H141 - Not reported
Quantity Tons:	0.0425
Waste Quantity:	85
Quantity Unit:	P

Year: 2020

GOLDEN STATE ENTERPRISES SITE #2705678 (Continued) **S101583963**

Shipment Date:	6/10/2020
Shipment Date:	6/10/2020
Receipt Date:	6/12/2020
Manifest Number:	021591759JJK
Generator EPA ID:	CAL000392850
Name:	GOLDEN STATE ENTERPRISES SITE #2705678
Address:	16051 GALE AVE
City,State,Zip:	CITY OF INDUSTRY, CA 91745-1606
Contact Telephone:	818-206-5700
Transporter 1 EPA ID:	CAR000031211
Transporter Name:	CALIFORNIA HAZARDOUS SVCS INC
TSDF EPA ID:	CAT080013352
TSDF Name:	WORLD OIL RECYCLING
TSDF Address 1:	N. ALAMEDA STREET
TSDF City,State,Zip:	COMPTON, CA 90222-0000
Waste Code Description:	134 - Not reported
RCRA Code:	D001
Meth Code:	H039 - Not reported
Quantity Tons:	0.126
Waste Quantity:	30
Quantity Unit:	G

Year:	2020
Shipment Date:	3/24/2020
Shipment Date:	3/24/2020
Receipt Date:	3/27/2020
Manifest Number:	021591602JJK
Generator EPA ID:	CAL000392850
Name:	GOLDEN STATE ENTERPRISES SITE #2705678
Address:	16051 GALE AVE
City,State,Zip:	CITY OF INDUSTRY, CA 91745
Contact Telephone:	818-206-5700
Transporter 1 EPA ID:	CAR000031211
Transporter Name:	CALIFORNIA HAZARDOUS SVCS INC
TSDF EPA ID:	CAT080013352
TSDF Name:	WORLD OIL RECYCLING
TSDF Address 1:	N. ALAMEDA STREET
TSDF City,State,Zip:	COMPTON, CA 90222-0000
Waste Code Description:	134 - Not reported
RCRA Code:	D001
Meth Code:	H039 - Not reported
Quantity Tons:	0.21
Waste Quantity:	50
Quantity Unit:	G

Additional Information:

Year:	2017
Gen EPA ID:	CAL000392850

Shipment Date:	20170109
Creation Date:	3/23/2017 18:30:13
Receipt Date:	20170109
Manifest ID:	010230501FLE
Trans EPA ID:	MAD039322250
Trans Name:	CLEAN HARBORS ENVIRONMENTAL SERVICES, INC.
TSDF EPA ID:	CAD044429835
Trans Name:	CLEAN HARBORS OF WILMINGTON, LLC

GOLDEN STATE ENTERPRISES SITE #2705678 (Continued) **S101583963**

Waste Code Description: 134 - Aqueous solution with <10% total organic residues
Meth Code: H141 - Storage, Bulking, And/Or Transfer Off Site--No Treatment/Reovery (H010-H129) Or (H131-H135)
Quantity Tons: 0.25
Waste Quantity: 500
Quantity Unit: P

Additional Information:
Year: 2016
Gen EPA ID: CAL000392850

Shipment Date: 20151229
Creation Date: 5/24/2016 16:38:09
Receipt Date: 20160108
Manifest ID: 009019186FLE
Trans EPA ID: MAD039322250
Trans Name: CLEAN HARBORS ENVIRONMENTAL SERVICE INC
TSDF EPA ID: CAD044429835
Trans Name: CLEAN HARBORS WILMINGTON LLC
Waste Code Description: 134 - Aqueous solution with <10% total organic residues
Meth Code: H141 - Storage, Bulking, And/Or Transfer Off Site--No Treatment/Reovery (H010-H129) Or (H131-H135)
Quantity Tons: 0.1
Waste Quantity: 200
Quantity Unit: P

Shipment Date: 20151229
Creation Date: 5/24/2016 16:38:09
Receipt Date: 20160108
Manifest ID: 009019186FLE
Trans EPA ID: MAD039322250
Trans Name: CLEAN HARBORS ENVIRONMENTAL SERVICE INC
TSDF EPA ID: CAD044429835
Trans Name: CLEAN HARBORS WILMINGTON LLC
Waste Code Description: 352 - Other organic solids
Meth Code: H141 - Storage, Bulking, And/Or Transfer Off Site--No Treatment/Reovery (H010-H129) Or (H131-H135)
Quantity Tons: 0.1
Waste Quantity: 200
Quantity Unit: P

Shipment Date: 20150512
Creation Date: 8/31/2015 22:15:34
Receipt Date: 20150513
Manifest ID: 008315692FLE
Trans EPA ID: MAD039322250
Trans Name: CLEAN HARBORS ENVIRONMENTAL SERVICES INC
TSDF EPA ID: CAD044429835
Trans Name: CLEAN HARBORS WILMINGTON LLC
Waste Code Description: 352 - Other organic solids
Meth Code: H141 - Storage, Bulking, And/Or Transfer Off Site--No Treatment/Reovery (H010-H129) Or (H131-H135)
Quantity Tons: 0.225
Waste Quantity: 450
Quantity Unit: P

GOLDEN STATE ENTERPRISES SITE #2705678 (Continued) **S101583963**

Additional Information:

Year:	2015
Gen EPA ID:	CAL000392850
Shipment Date:	20151229
Creation Date:	5/24/2016 16:38:09
Receipt Date:	20160108
Manifest ID:	009019186FLE
Trans EPA ID:	MAD039322250
Trans Name:	CLEAN HARBORS ENVIRONMENTAL SERVICE INC
TSDF EPA ID:	CAD044429835
Trans Name:	CLEAN HARBORS WILMINGTON LLC
Waste Code Description:	134 - Aqueous solution with <10% total organic residues
Meth Code:	H141 - Storage, Bulking, And/Or Transfer Off Site--No Treatment/Reovery (H010-H129) Or (H131-H135)
Quantity Tons:	0.1
Waste Quantity:	200
Quantity Unit:	P
Shipment Date:	20151229
Creation Date:	5/24/2016 16:38:09
Receipt Date:	20160108
Manifest ID:	009019186FLE
Trans EPA ID:	MAD039322250
Trans Name:	CLEAN HARBORS ENVIRONMENTAL SERVICE INC
TSDF EPA ID:	CAD044429835
Trans Name:	CLEAN HARBORS WILMINGTON LLC
Waste Code Description:	352 - Other organic solids
Meth Code:	H141 - Storage, Bulking, And/Or Transfer Off Site--No Treatment/Reovery (H010-H129) Or (H131-H135)
Quantity Tons:	0.1
Waste Quantity:	200
Quantity Unit:	P
Shipment Date:	20150512
Creation Date:	8/31/2015 22:15:34
Receipt Date:	20150513
Manifest ID:	008315692FLE
Trans EPA ID:	MAD039322250
Trans Name:	CLEAN HARBORS ENVIRONMENTAL SERVICES INC
TSDF EPA ID:	CAD044429835
Trans Name:	CLEAN HARBORS WILMINGTON LLC
Waste Code Description:	352 - Other organic solids
Meth Code:	H141 - Storage, Bulking, And/Or Transfer Off Site--No Treatment/Reovery (H010-H129) Or (H131-H135)
Quantity Tons:	0.225
Waste Quantity:	450
Quantity Unit:	P

CERS:

Name:	UNITED PACIFIC 0647
Address:	16051 E GALE AVE
City,State,Zip:	INDUSTRY, CA 91745
Site ID:	33727
CERS ID:	10285723
CERS Description:	Chemical Storage Facilities

GOLDEN STATE ENTERPRISES SITE #2705678 (Continued) **S101583963**

Violations:

Site ID:	33727
Site Name:	United Pacific 0647
Violation Date:	02-12-2020
Citation:	HSC 6.95 25508(a)(1) - California Health and Safety Code, Chapter 6.95, Section(s) 25508(a)(1)
Violation Description:	Failure to annually review and electronically certify that the business plan is complete and accurate on or before the annual due date.
Violation Notes:	Returned to compliance on 03/11/2020. OBSERVATION: The business failed to electronically submit and certify that the business plan is complete, accurate, and in compliance with EPCRA on or before the annual due date. 2019 California Environmental Reporting System (CERS) submittal was missing/inaccurate; Reviewed CERS submittals submitted on 12/30/2019 and found the following needed to be addressed: - Inaccurate quantities of hazardous materials reported on the hazardous materials and waste inventory matrix report; - observed one 55-gallon drum containing hazardous waste liquid (water with trace hydrocarbon) stored next to the Dumpster was not reported to CERS; CORRECTIVE ACTION: Electronically submit and certify that the business plan is complete, accurate, and in compliance with EPCRA on or before the annual due date.
Violation Division:	Los Angeles County Fire Department
Violation Program:	HMRRP
Violation Source:	CERS,

Site ID:	33727
Site Name:	United Pacific 0647
Violation Date:	04-14-2016
Citation:	23 CCR 16 2712(b) - California Code of Regulations, Title 23, Chapter 16, Section(s) 2712(b)
Violation Description:	Failure to maintain records of repairs, lining, and upgrades on site, or off site if approved by the CUPA, for the life of the underground storage tank and/or failure to maintain written monitoring and maintenance records on site, or off site if approved by the CUPA, for a period of 3 years, 6 1/2 years for cathodic protection, and 5 years for written performance claims pertaining to release detection systems and calibration and maintenance records for such systems.
Violation Notes:	Returned to compliance on 04/12/2017.
Violation Division:	Los Angeles County Department of Public Works
Violation Program:	UST
Violation Source:	CERS,

Site ID:	33727
Site Name:	United Pacific 0647
Violation Date:	04-18-2017
Citation:	HSC 6.7 25284.2 - California Health and Safety Code, Chapter 6.7, Section(s) 25284.2
Violation Description:	Failure to test the spill bucket annually.
Violation Notes:	Returned to compliance on 07/19/2017.
Violation Division:	Los Angeles County Department of Public Works
Violation Program:	UST
Violation Source:	CERS,

Site ID:	33727
Site Name:	United Pacific 0647
Violation Date:	04-05-2021

GOLDEN STATE ENTERPRISES SITE #2705678 (Continued) **S101583963**

Citation:	23 CCR 16 2712(i) - California Code of Regulations, Title 23, Chapter 16, Section(s) 2712(i)
Violation Description:	Failure to submit a current UST Response Plan available on site.
Violation Notes:	Returned to compliance on 12/30/2021. PLOT PLAN, RESPONSE PLAN, MONITORING PLAN CORRECT AND UPDATE CERS
Violation Division:	Los Angeles County Department of Public Works
Violation Program:	UST
Violation Source:	CERS,
Site ID:	33727
Site Name:	United Pacific 0647
Violation Date:	04-18-2017
Citation:	23 CCR 16 2641(a) - California Code of Regulations, Title 23, Chapter 16, Section(s) 2641(a)
Violation Description:	Failure of leak detection equipment to be located such that equipment is capable of detecting a leak at the earliest possible opportunity.
Violation Notes:	Returned to compliance on 07/19/2017.
Violation Division:	Los Angeles County Department of Public Works
Violation Program:	UST
Violation Source:	CERS,
Site ID:	33727
Site Name:	United Pacific 0647
Violation Date:	04-15-2019
Citation:	HSC 6.7 25284, 25286 - California Health and Safety Code, Chapter 6.7, Section(s) 25284, 25286
Violation Description:	Failure to submit a complete and accurate application for a permit to operate a UST, or for renewal of the permit.
Violation Notes:	Returned to compliance on 08/09/2019.
Violation Division:	Los Angeles County Department of Public Works
Violation Program:	UST
Violation Source:	CERS,
Site ID:	33727
Site Name:	United Pacific 0647
Violation Date:	04-14-2016
Citation:	HSC 6.7 25299 - California Health and Safety Code, Chapter 6.7, Section(s) 25299
Violation Description:	Failure to comply with one or more of the operating permit conditions.
Violation Notes:	Returned to compliance on 04/12/2017.
Violation Division:	Los Angeles County Department of Public Works
Violation Program:	UST
Violation Source:	CERS,
Site ID:	33727
Site Name:	United Pacific 0647
Violation Date:	01-13-2021
Citation:	23 CCR 16 2712 - California Code of Regulations, Title 23, Chapter 16, Section(s) 2712
Violation Description:	Failure to comply with any of the applicable requirements of the permit issued for the operation of the UST system.
Violation Notes:	Returned to compliance on 04/19/2021. NOVC:OVERDUE FES OF $3747.00 FOR FD. EMAILED NOTICE AND INVOICE TO TOM ROBINS
Violation Division:	Los Angeles County Department of Public Works
Violation Program:	UST
Violation Source:	CERS,

GOLDEN STATE ENTERPRISES SITE #2705678 (Continued) **S101583963**

Site ID: 33727
Site Name: United Pacific 0647
Violation Date: 04-12-2022
Citation: HSC 6.7 25284, 25286 - California Health and Safety Code, Chapter 6.7, Section(s) 25284, 25286
Violation Description: Failure to submit a complete and accurate application for a permit to operate a UST, or for renewal of the permit.
Violation Notes: Returned to compliance on 04/13/2022. 1)CERS:TANK INFO.2)LIQ-UDC#13/14,5/6,7/8 & 87 STP SMP. 1)UPDATE CERS.2)UDCS & SUMPS REQ LIQUID/DEBRIS FREE
Violation Division: Los Angeles County Department of Public Works
Violation Program: UST
Violation Source: CERS,

Site ID: 33727
Site Name: United Pacific 0647
Violation Date: 04-15-2019
Citation: HSC 6.7 25293 - California Health and Safety Code, Chapter 6.7, Section(s) 25293
Violation Description: Failure to maintain UST records in sufficient detail to enable the UPA to determine whether the UST systems are in compliance.
Violation Notes: Returned to compliance on 08/09/2019.
Violation Division: Los Angeles County Department of Public Works
Violation Program: UST
Violation Source: CERS,

Site ID: 33727
Site Name: United Pacific 0647
Violation Date: 04-14-2016
Citation: 23 CCR 16 2715(c)(2) - California Code of Regulations, Title 23, Chapter 16, Section(s) 2715(c)(2)
Violation Description: Failure to comply with one or more of the following: maintain the spill bucket in good condition, containment free of debris/liquid, and/or to remove the contents of the spill bucket when a release/leak/spill was observed.
Violation Notes: Returned to compliance on 04/12/2017.
Violation Division: Los Angeles County Department of Public Works
Violation Program: UST
Violation Source: CERS,

Site ID: 33727
Site Name: United Pacific 0647
Violation Date: 04-05-2021
Citation: 23 CCR 16 2712(i) - California Code of Regulations, Title 23, Chapter 16, Section(s) 2712(i)
Violation Description: Failure to have current UST Monitoring Plan available on site.
Violation Notes: Returned to compliance on 12/30/2021. PLOT PLAN, RESPONSE PLAN, MONITORING PLAN CORRECT AND UPDATE CERS
Violation Division: Los Angeles County Department of Public Works
Violation Program: UST
Violation Source: CERS,

Site ID: 33727
Site Name: United Pacific 0647
Violation Date: 04-14-2016
Citation: 23 CCR 16 2712 - California Code of Regulations, Title 23, Chapter 16, Section(s) 2712

GOLDEN STATE ENTERPRISES SITE #2705678 (Continued) **S101583963**

Violation Description: Failure to obtain permit to install, replace, repair, or modify part of the UST system containment or leak detection equipment.
Violation Notes: Returned to compliance on 04/12/2017.
Violation Division: Los Angeles County Department of Public Works
Violation Program: UST
Violation Source: CERS,

Site ID: 33727
Site Name: United Pacific 0647
Violation Date: 04-14-2016
Citation: 23 CCR 16 2711(a)(8) - California Code of Regulations, Title 23, Chapter 16, Section(s) 2711(a)(8)
Violation Description: Failure to submit, obtain approval, or maintain a complete/accurate plot plan.
Violation Notes: Returned to compliance on 04/12/2017.
Violation Division: Los Angeles County Department of Public Works
Violation Program: UST
Violation Source: CERS,

Site ID: 33727
Site Name: United Pacific 0647
Violation Date: 04-14-2016
Citation: HSC 6.7 25291 - California Health and Safety Code, Chapter 6.7, Section(s) 25291
Violation Description: Failure to maintain under-dispenser containment, sumps, and/or other secondary containment in good condition and/or free of debris/liquid.
Violation Notes: Returned to compliance on 04/12/2017.
Violation Division: Los Angeles County Department of Public Works
Violation Program: UST
Violation Source: CERS,

Site ID: 33727
Site Name: United Pacific 0647
Violation Date: 04-14-2016
Citation: HSC 6.7 25286(a) - California Health and Safety Code, Chapter 6.7, Section(s) 25286(a)
Violation Description: Failure to submit an complete and accurate application for a permit to operate an underground storage tank, or for renewal of the permit.
Violation Notes: Returned to compliance on 04/12/2017.
Violation Division: Los Angeles County Department of Public Works
Violation Program: UST
Violation Source: CERS,

Site ID: 33727
Site Name: United Pacific 0647
Violation Date: 04-12-2023
Citation: 23 CCR 16 2712(f) - California Code of Regulations, Title 23, Chapter 16, Section(s) 2712(f)
Violation Description: Failure to implement the corrections specified in the inspection report within 30 days of receiving an inspection report from either the UPA or special inspector.
Violation Notes: SPIL CONTAINER ON 91 AND DIESEL FAILED ON 4/12/22, AND 4/12/23 NOT FIVE GAL. NOT HOLDING 5 GAL LIQUID DURING TESTING. OBTAIN REPAIR PERMIT, REPAIR, TEST AND SUBMIT A PASSING TEST RESULT
Violation Division: Los Angeles County Department of Public Works
Violation Program: UST
Violation Source: CERS,

GOLDEN STATE ENTERPRISES SITE #2705678 (Continued) **S101583963**

Site ID: 33727
Site Name: United Pacific 0647
Violation Date: 04-14-2016
Citation: 23 CCR 16 2712(i) - California Code of Regulations, Title 23, Chapter 16, Section(s) 2712(i)
Violation Description: Failure to maintain on site an approved monitoring plan.
Violation Notes: Returned to compliance on 04/12/2017.
Violation Division: Los Angeles County Department of Public Works
Violation Program: UST
Violation Source: CERS,

Site ID: 33727
Site Name: United Pacific 0647
Violation Date: 04-12-2022
Citation: 23 CCR 16 2712 - California Code of Regulations, Title 23, Chapter 16, Section(s) 2712
Violation Description: Failure to comply with any of the applicable requirements of the permit issued for the operation of the UST system.
Violation Notes: Returned to compliance on 04/13/2022. 1)CERS:TANK INFO.2)LIQ-UDC#13/14,5/6,7/8 & 87 STP SMP. 1)UPDATE CERS.2)UDCS & SUMPS REQ LIQUID/DEBRIS FREE
Violation Division: Los Angeles County Department of Public Works
Violation Program: UST
Violation Source: CERS,

Site ID: 33727
Site Name: United Pacific 0647
Violation Date: 04-15-2019
Citation: 23 CCR 16 2641(j) - California Code of Regulations, Title 23, Chapter 16, Section(s) 2641(j)
Violation Description: Failure of the leak detection equipment to be installed, calibrated, operated, and/or maintained properly.
Violation Notes: Returned to compliance on 08/09/2019.
Violation Division: Los Angeles County Department of Public Works
Violation Program: UST
Violation Source: CERS,

Site ID: 33727
Site Name: United Pacific 0647
Violation Date: 04-05-2021
Citation: 23 CCR 16 2641(h) - California Code of Regulations, Title 23, Chapter 16, Section(s) 2641(h)
Violation Description: Failure to have an approved UST Monitoring Plan.
Violation Notes: Returned to compliance on 12/30/2021. PLOT PLAN, RESPONSE PLAN, MONITORING PLAN CORRECT AND UPDATE CERS
Violation Division: Los Angeles County Department of Public Works
Violation Program: UST
Violation Source: CERS,

Site ID: 33727
Site Name: United Pacific 0647
Violation Date: 04-12-2023
Citation: HSC 6.7 25284.2 - California Health and Safety Code, Chapter 6.7, Section(s) 25284.2
Violation Description: "Failure to meet one or more of the following requirements: Install or maintain a liquid-tight spill container. Have a minimum capacity of five gallons. Have a functional drain valve or other method for the

GOLDEN STATE ENTERPRISES SITE #2705678 (Continued) **S101583963**

removal of liquid from the spill container. Be resistant to galvanic corrosion. Perform a tightness test at installation, every 12 months thereafter, or within 30 days after a repair to the spill container. Tested using applicable manufacturer guidelines, industry codes, engineering standards, or a method approved by a professional engineer. Tested by a certified UST service technician. Maintain records of spill containment testing for 36 months. "

Violation Notes: SPIL CONTAINER ON 91 AND DIESEL FAILED ON 4/12/22, AND 4/12/23 NOT FIVE GAL. NOT HOLDING 5 GAL LIQUID DURING TESTING. OBTAIN REPAIR PERMIT, REPAIR, TEST AND SUBMIT A PASSING TEST RESULT
Violation Division: Los Angeles County Department of Public Works
Violation Program: UST
Violation Source: CERS,

Site ID: 33727
Site Name: United Pacific 0647
Violation Date: 04-05-2021
Citation: 23 CCR 16 2641(h) - California Code of Regulations, Title 23, Chapter 16, Section(s) 2641(h)
Violation Description: Failure to have an approved UST Response Plan.
Violation Notes: Returned to compliance on 12/30/2021. PLOT PLAN, RESPONSE PLAN, MONITORING PLAN CORRECT AND UPDATE CERS
Violation Division: Los Angeles County Department of Public Works
Violation Program: UST
Violation Source: CERS,

Site ID: 33727
Site Name: United Pacific 0647
Violation Date: 04-15-2015
Citation: 23 CCR 16 2711(a)(8) - California Code of Regulations, Title 23, Chapter 16, Section(s) 2711(a)(8)
Violation Description: Failure to submit, obtain approval, or maintain a complete/accurate plot plan.
Violation Notes: Returned to compliance on 04/23/2015.
Violation Division: Los Angeles County Department of Public Works
Violation Program: UST
Violation Source: CERS,

Site ID: 33727
Site Name: United Pacific 0647
Violation Date: 04-15-2019
Citation: 23 CCR 16 2712(b)(1)(G) - California Code of Regulations, Title 23, Chapter 16, Section(s) 2712(b)(1)(G)
Violation Description: Failure to comply with one or more of the following overfill prevention equipment requirements: Alert the transfer operator when the tank is 90 percent full by restricting the flow into the tank or triggering an audible and visual alarm; or Restrict delivery of flow to the tank at least 30 minutes before the tank overfills, provided the restriction occurs when the tank is filled to no more than 95 percent of capacity; and activate an audible alarm at least five minutes before the tank overfills; or Provide positive shut-off of flow to the tank when the tank is filled to no more than 95 percent of capacity; or Provide positive shut-off of flow to the tank so that none of the fittings located on the top of the tank are exposed to product due to overfilling. Install/retrofit overfill prevention equipment that does not use flow restrictors on vent piping to meet overfill prevention equipment requirements when the overfill

GOLDEN STATE ENTERPRISES SITE #2705678 (Continued) **S101583963**

prevention equipment is installed, repaired, or replaced on and after October 1, 2018. For USTs installed before October 1, 2018, perform an inspection by October 13, 2018 and every 36 months thereafter. For USTs installed on and after October 1, 2018, perform an inspection at installation and every 36 months thereafter. Inspected within 30 days after a repair to the overfill prevention equipment. Inspected using an applicable manufacturer guidelines, industry codes, engineering standards, or a method approved by a professional engineer. Inspected by a certified UST service technician. Maintain records of overfill prevention equipment inspection for 36 months.
Violation Notes: Returned to compliance on 08/09/2019.
Violation Division: Los Angeles County Department of Public Works
Violation Program: UST
Violation Source: CERS,

Site ID: 33727
Site Name: United Pacific 0647
Violation Date: 04-05-2021
Citation: 23 CCR 16 2641(h) - California Code of Regulations, Title 23, Chapter 16, Section(s) 2641(h)
Violation Description: Failure to submit or maintain a current facility plot plan.
Violation Notes: Returned to compliance on 12/30/2021. PLOT PLAN, RESPONSE PLAN, MONITORING PLAN CORRECT AND UPDATE CERS
Violation Division: Los Angeles County Department of Public Works
Violation Program: UST
Violation Source: CERS,

Site ID: 33727
Site Name: United Pacific 0647
Violation Date: 04-15-2019
Citation: 23 CCR 16 2716(f) - California Code of Regulations, Title 23, Chapter 16, Section(s) 2716(f)
Violation Description: "Failure to maintain on-site, or off-site at a readily available location if approved by the UPA, copies of Designated Operator inspection records as follows: Designated operator monthly inspection records for inspections performed before October 1, 2018 must be kept for 12 months from the month of inspection. For inspections performed on or after October 1, 2018, copies of the ""Designated Underground Storage Tank Operator Visual Inspection Report"" must be kept for 36 months from the month of inspection. "
Violation Notes: Returned to compliance on 08/09/2019.
Violation Division: Los Angeles County Department of Public Works
Violation Program: UST
Violation Source: CERS,

Site ID: 33727
Site Name: United Pacific 0647
Violation Date: 04-12-2023
Citation: 23 CCR 16 2712 - California Code of Regulations, Title 23, Chapter 16, Section(s) 2712
Violation Description: Failure to comply with any of the applicable requirements of the permit issued for the operation of the UST system.
Violation Notes: SPIL CONTAINER ON 91 AND DIESEL FAILED ON 4/12/22, AND 4/12/23 NOT FIVE GAL. NOT HOLDING 5 GAL LIQUID DURING TESTING. OBTAIN REPAIR PERMIT, REPAIR, TEST AND SUBMIT A PASSING TEST RESULT
Violation Division: Los Angeles County Department of Public Works
Violation Program: UST

GOLDEN STATE ENTERPRISES SITE #2705678 (Continued) **S101583963**

Violation Source:	CERS,
Site ID:	33727
Site Name:	United Pacific 0647
Violation Date:	04-18-2017
Citation:	HSC 6.7 25290.1(c)(3), 25290.2(c)(3) - California Health and Safety Code, Chapter 6.7, Section(s) 25290.1(c)(3), 25290.2(c)(3)
Violation Description:	Failure to keep water out of the secondary containment of UST systems installed on or after July 1, 2003 and before July 1, 2004, or on or after July 1, 2004.
Violation Notes:	Returned to compliance on 07/19/2017.
Violation Division:	Los Angeles County Department of Public Works
Violation Program:	UST
Violation Source:	CERS,
Site ID:	33727
Site Name:	United Pacific 0647
Violation Date:	03-10-2023
Citation:	HSC 6.95 25508(a)(3) - California Health and Safety Code, Chapter 6.95, Section(s) 25508(a)(3)
Violation Description:	Failure to complete and electronically submit hazardous material inventory information for all reportable hazardous materials on site at or above reportable quantities.
Violation Notes:	Returned to compliance on 05/31/2023. OBSERVATION: The business failed to electronically submit complete and accurate chemical inventory information for all hazardous materials on site at or above reportable quantities. Facility carries approximately 20 x 15lbs "Blue Rhino" in a cage-not reported on HM inventory CORRECTIVE ACTION: Electronically submit complete and accurate chemical inventory information for all hazardous materials on site at or above reportable quantities.
Violation Division:	Los Angeles County Fire Department
Violation Program:	HMRRP
Violation Source:	CERS,
Site ID:	33727
Site Name:	United Pacific 0647
Violation Date:	04-14-2016
Citation:	23 CCR 16 2636(f)(1) - California Code of Regulations, Title 23, Chapter 16, Section(s) 2636(f)(1)
Violation Description:	Failure of the double wall pressurized piping in the under dispenser containment to be continuously monitored by a method that either shuts down the flow of product to the dispenser or activates an audible/visual alarm when a leak is detected.
Violation Notes:	Returned to compliance on 04/12/2017.
Violation Division:	Los Angeles County Department of Public Works
Violation Program:	UST
Violation Source:	CERS,
Site ID:	33727
Site Name:	United Pacific 0647
Violation Date:	04-05-2021
Citation:	23 CCR 16 2712 - California Code of Regulations, Title 23, Chapter 16, Section(s) 2712
Violation Description:	Failure to comply with any of the applicable requirements of the permit issued for the operation of the UST system.
Violation Notes:	Returned to compliance on 12/30/2021. PLOT PLAN, RESPONSE PLAN, MONITORING PLAN CORRECT AND UPDATE CERS

GOLDEN STATE ENTERPRISES SITE #2705678 (Continued) **S101583963**

Violation Division: Los Angeles County Department of Public Works
Violation Program: UST
Violation Source: CERS,

Site ID: 33727
Site Name: United Pacific 0647
Violation Date: 04-15-2019
Citation: 23 CCR 16 2716(e) - California Code of Regulations, Title 23, Chapter 16, Section(s) 2716(e)
Violation Description: For designated operator (DO) monthly inspections conducted before October 1, 2018, failure to comply with one or more of the following requirements: Be performed by an ICC certified DO. Inspect monthly alarm history report, check that alarms are documented and responded to appropriately, and attach a copy. Inspect for the presence of liquid/debris in spill containers. Inspect for the presence of liquid/debris in under dispenser containment (UDC) and ensure that the monitoring equipment is positioned correctly. Inspect for liquid or debris in containment sumps where an alarm occurred with no service visit. Check that all testing and maintenance has been completed and documented. Verify that all facility employees have been trained in accordance with 23 CCR 2715(c). For designated operator (DO) 30 day inspections conducted on and after October 1, 2018, failure to conduct the designated UST operator visual inspection at least once every 30 days.
Violation Notes: Returned to compliance on 08/09/2019.
Violation Division: Los Angeles County Department of Public Works
Violation Program: UST
Violation Source: CERS,

Evaluation:
Eval General Type: Compliance Evaluation Inspection
Eval Date: 02-12-2020
Violations Found: Yes
Eval Type: Routine done by local agency
Eval Notes: Amanda Cuevas, cashier
Eval Division: Los Angeles County Fire Department
Eval Program: HMRRP
Eval Source: CERS,

Eval General Type: Compliance Evaluation Inspection
Eval Date: 03-10-2023
Violations Found: No
Eval Type: Routine done by local agency
Eval Notes: Cidney Garcia
Eval Division: Los Angeles County Fire Department
Eval Program: HW
Eval Source: CERS,

Eval General Type: Compliance Evaluation Inspection
Eval Date: 03-10-2023
Violations Found: Yes
Eval Type: Routine done by local agency
Eval Notes: Cidney Garcia, Cashier
Eval Division: Los Angeles County Fire Department
Eval Program: HMRRP
Eval Source: CERS,

GOLDEN STATE ENTERPRISES SITE #2705678 (Continued) **S101583963**

Eval General Type: Other/Unknown
Eval Date: 03-19-2020
Violations Found: No
Eval Type: Other, not routine, done by local agency
Eval Division: Los Angeles County Fire Department
Eval Program: HMRRP
Eval Source: CERS,

Eval General Type: Compliance Evaluation Inspection
Eval Date: 04-12-2017
Violations Found: Yes
Eval Type: Routine done by local agency
Eval Notes: NOVC:NEED TO SUBMIT 11/18/16 SPBK REPORT;LIQUID IN 91 F&ATG,DSL F&P SUMPS,87 FSUMP;UDC 5/6&9-14 HAVE LIQUID,F&CHAIN NOT TRIP SHEAR VALVE
Eval Division: Los Angeles County Department of Public Works
Eval Program: UST
Eval Source: CERS,

Eval General Type: Compliance Evaluation Inspection
Eval Date: 04-12-2022
Violations Found: Yes
Eval Type: Routine done by local agency
Eval Notes: NOVC:1)CERS:TANK INFO.2)LIQ-UDC#13/14,5/6,7/8 & 87 STP SMP. DOCS ONSITE. OVFL-MECH FLAP VALVES. UDCS-F&C. SUMPS(208S)
Eval Division: Los Angeles County Department of Public Works
Eval Program: UST
Eval Source: CERS,

Eval General Type: Compliance Evaluation Inspection
Eval Date: 04-15-2019
Violations Found: Yes
Eval Type: Routine done by local agency
Eval Notes: NOVC:CERS,OVFL OVERDUE,DO RPRT NOV 2018 NOT W/ALRM HST,NO SEPT 2018 DO RPRT,SET UP DATA WRNING 8/21/18 W/O EXPLNTN,UDC 13/14 F&C NOT WRK
Eval Division: Los Angeles County Department of Public Works
Eval Program: UST
Eval Source: CERS,

Eval General Type: Compliance Evaluation Inspection
Eval Date: 09-23-2016
Violations Found: No
Eval Type: Routine done by local agency
Eval Notes: Raphael Scalise, Site Manager
Eval Division: Los Angeles County Fire Department
Eval Program: HMRRP
Eval Source: CERS,

Eval General Type: Other/Unknown
Eval Date: 01-13-2021
Violations Found: Yes
Eval Type: Other, not routine, done by local agency
Eval Notes: NOVC:OVERDUE FES OF $3747.00 FOR FD. EMAILED NOTICE AND INVOICE TO TOM ROBINS
Eval Division: Los Angeles County Department of Public Works
Eval Program: UST
Eval Source: CERS,

GOLDEN STATE ENTERPRISES SITE #2705678 (Continued) **S101583963**

Eval General Type: Compliance Evaluation Inspection
Eval Date: 04-05-2021
Violations Found: Yes
Eval Type: Routine done by local agency
Eval Notes: NOVC: PLOT PLAN, RESPONSE PLAN, MONITORING PLAN
Eval Division: Los Angeles County Department of Public Works
Eval Program: UST
Eval Source: CERS,

Eval General Type: Compliance Evaluation Inspection
Eval Date: 04-12-2023
Violations Found: Yes
Eval Type: Routine done by local agency
Eval Notes: NOTICE ISSUED, 91 FILL/SPIL BUCKET NOT 5 GAL. OUTSTANDING ITEMS ON DO REPORT. ALL OTHER ITEMS PASSING. PAPERWORK COMPLETE.
Eval Division: Los Angeles County Department of Public Works
Eval Program: UST
Eval Source: CERS,

Eval General Type: Other/Unknown
Eval Date: 05-31-2023
Violations Found: No
Eval Type: Other, not routine, done by local agency
Eval Division: Los Angeles County Fire Department
Eval Program: HMRRP
Eval Source: CERS,

Eval General Type: Compliance Evaluation Inspection
Eval Date: 09-23-2016
Violations Found: No
Eval Type: Routine done by local agency
Eval Notes: Raphael Scalise, Site Manager
Eval Division: Los Angeles County Fire Department
Eval Program: HW
Eval Source: CERS,

Eval General Type: Compliance Evaluation Inspection
Eval Date: 10-25-2013
Violations Found: No
Eval Type: Routine done by local agency
Eval Notes: Inspection conducted by T. Yamakawa
Eval Division: Los Angeles County Fire Department
Eval Program: HMRRP
Eval Source: CERS,

Eval General Type: Compliance Evaluation Inspection
Eval Date: 07-19-2017
Violations Found: No
Eval Type: Routine done by local agency
Eval Notes: SENSORS IN PLACE; SUMPS/UDCS/SPBKS CLEAN AND DRY. ALL DOCUMENTS AND CERTS ONSITE/CURRENT.CERS DATED 12/13/16 ACCEPTED 4/18/17-STILL OK
Eval Division: Los Angeles County Department of Public Works
Eval Program: UST
Eval Source: CERS,

Eval General Type: Compliance Evaluation Inspection
Eval Date: 10-25-2013

GOLDEN STATE ENTERPRISES SITE #2705678 (Continued) **S101583963**

Violations Found: No
Eval Type: Routine done by local agency
Eval Notes: Inspection conducted by T. Yamakawa
Eval Division: Los Angeles County Fire Department
Eval Program: HW
Eval Source: CERS,

Eval General Type: Compliance Evaluation Inspection
Eval Date: 02-12-2020
Violations Found: No
Eval Type: Routine done by local agency
Eval Notes: Amanda Cuevas, cashier
Eval Division: Los Angeles County Fire Department
Eval Program: HW
Eval Source: CERS,

Eval General Type: Compliance Evaluation Inspection
Eval Date: 04-14-2016
Violations Found: Yes
Eval Type: Routine done by local agency
Eval Notes: SUMP; LIQ IN 91 FILL & STP SUMP;LIQ IN 89 STP SUMP & 87 STP SUMP;UDC CHAINS NOT TAUT IN #1/2, 3/4,5/6,7/8,9/10,11/12. TOOL IN UDC#9/10.
Eval Division: Los Angeles County Department of Public Works
Eval Program: UST
Eval Source: CERS,

Eval General Type: Compliance Evaluation Inspection
Eval Date: 04-15-2015
Violations Found: Yes
Eval Type: Routine done by local agency
Eval Notes: MISSING DOCUMENTATION ON PLOT PLAN IN CERS. V000802349. ALL SUMPS UDC'S CLEAN DRY, SENSORS IN LOWEST POINTS, V/R STATING ALL NORMAL.
Eval Division: Los Angeles County Department of Public Works
Eval Program: UST
Eval Source: CERS,

Eval General Type: Compliance Evaluation Inspection
Eval Date: 09-24-2019
Violations Found: No
Eval Type: Routine done by local agency
Eval Notes: 3YRS OF DOCS ONSITE.SENSORS IN PROPER LOCATION.ALARM RESPONSE & W/O ONSITE.VR-ALL SYS NORMAL.CERS ACCEPTED ON 080919(DOCS STILL CURRENT)
Eval Division: Los Angeles County Department of Public Works
Eval Program: UST
Eval Source: CERS,

Eval General Type: Compliance Evaluation Inspection
Eval Date: 10-25-2013
Violations Found: No
Eval Type: Routine done by local agency
Eval Division: Los Angeles County Fire Department
Eval Program: HMRRP
Eval Source: CERS,

Eval General Type: Compliance Evaluation Inspection
Eval Date: 10-25-2013
Violations Found: No

GOLDEN STATE ENTERPRISES SITE #2705678 (Continued) **S101583963**

Eval Type: Routine done by local agency
Eval Division: Los Angeles County Fire Department
Eval Program: HW
Eval Source: CERS,

Affiliation:
Affiliation Type Desc: Facility Mailing Address
Entity Name: Mailing Address
Affiliation Address: 4130 Cover Street
Affiliation City: Long Beach
Affiliation State: CA
Affiliation Zip: 90808
Affiliation Phone: ,

Affiliation Type Desc: Document Preparer
Entity Name: Tom Robins
Affiliation Phone: ,

Affiliation Type Desc: Environmental Contact
Entity Name: Tom Robins
Affiliation Address: 4130 Cover Street
Affiliation City: Long Beach
Affiliation State: CA
Affiliation Zip: 90808
Affiliation Phone: ,

Affiliation Type Desc: Legal Owner
Entity Name: APRO, LLC
Affiliation Address: 4130 Cover Street
Affiliation City: Long Beach
Affiliation State: CA
Affiliation Country: United States
Affiliation Zip: 90808
Affiliation Phone: (310) 323-3992,

Affiliation Type Desc: UST Property Owner Name
Entity Name: GOLDEN STATE ENTERPRISES, LLC
Affiliation Address: 29501 CANWOOD ST SUITE 200
Affiliation City: AGOURA HILLS
Affiliation State: CA
Affiliation Country: United States
Affiliation Zip: 90808
Affiliation Phone: (310) 323-3992,

Affiliation Type Desc: UST Tank Owner
Entity Name: APRO LLC
Affiliation Address: 4130 Cover Street
Affiliation City: Long Beach
Affiliation State: CA
Affiliation Country: United States
Affiliation Zip: 90808
Affiliation Phone: (310) 323-3992,

Affiliation Type Desc: CUPA District
Entity Name: Los Angeles County Fire
Affiliation Address: 5825 Rickenbacker Road
Affiliation City: Commerce

GOLDEN STATE ENTERPRISES SITE #2705678 (Continued) **S101583963**

Affiliation State:	CA
Affiliation Zip:	90040-3027
Affiliation Phone:	(323) 890-4000,
Affiliation Type Desc:	Identification Signer
Entity Name:	Tom Robins
Entity Title:	Staff Geologist
Affiliation Phone:	,
Affiliation Type Desc:	Operator
Entity Name:	APRO, LLC
Affiliation Phone:	(310) 323-3992,
Affiliation Type Desc:	Parent Corporation
Entity Name:	APRO LLC
Affiliation Phone:	,
Affiliation Type Desc:	Property Owner
Entity Name:	GOLDEN STATE ENTERPRISES, LLC
Affiliation Address:	29501 CANWOOD ST SUITE 200
Affiliation City:	AGOURA HILLS
Affiliation State:	CA
Affiliation Country:	United States
Affiliation Zip:	90808
Affiliation Phone:	(310) 323-3992,
Affiliation Type Desc:	UST Tank Operator
Entity Name:	APRO, LLC
Affiliation Address:	4130 Cover Street
Affiliation City:	Long Beach
Affiliation State:	CA
Affiliation Country:	United States
Affiliation Zip:	90808
Affiliation Phone:	(310) 323-3992,

I106 **UNITED PACIFIC 0647** **RCRA NonGen / NLR** **1027513976**
West **16051 E GALE AVE** **CAC003205714**
1/8-1/4 **CITY OF INDUSTRY, CA 91745**
0.170 mi.
897 ft. **Site 5 of 20 in cluster I**

Relative: **Lower**

Actual: **345 ft.**

RCRA Listings:

Date Form Received by Agency:	20221123
Handler Name:	United Pacific 0647
Handler Address:	16051 E Gale Ave
Handler City,State,Zip:	CITY OF INDUSTRY, CA 91745
EPA ID:	CAC003205714
Contact Name:	TOM ROBINS
Contact Address:	4130 COVER ST.
Contact City,State,Zip:	LONG BEACH, CA 90808
Contact Telephone:	310-808-6812
Contact Email:	MREDMAN@CGRS.COM
EPA Region:	09
Federal Waste Generator Description:	Not a generator, verified
Mailing Address:	4130 COVER ST.
Mailing City,State,Zip:	LONG BEACH, CA 90808
Owner Name:	Apro Llc Dba United Pacific

UNITED PACIFIC 0647 (Continued) **1027513976**

Owner Type:	Other
Operator Name:	Tom Robins
Operator Type:	Other
Short-Term Generator Activity:	No
Importer Activity:	No
Mixed Waste Generator:	No
Transporter Activity:	No
Transfer Facility Activity:	No
Recycler Activity with Storage:	No
Small Quantity On-Site Burner Exemption:	No
Smelting Melting and Refining Furnace Exemption:	No
Underground Injection Control:	No
Off-Site Waste Receipt:	No
Universal Waste Indicator:	No
Universal Waste Destination Facility:	No
Federal Universal Waste:	No
Active Site State-Reg Handler:	---
Hazardous Secondary Material Indicator:	N
2018 GPRA Permit Baseline:	Not on the Baseline
2018 GPRA Renewals Baseline:	Not on the Baseline
202 GPRA Corrective Action Baseline:	No
Subject to Corrective Action Universe:	No
Non-TSDFs Where RCRA CA has Been Imposed Universe:	No
Corrective Action Priority Ranking:	No NCAPS ranking
Environmental Control Indicator:	No
Institutional Control Indicator:	No
Human Exposure Controls Indicator:	N/A
Groundwater Controls Indicator:	N/A
Significant Non-Complier Universe:	No
Unaddressed Significant Non-Complier Universe:	No
Addressed Significant Non-Complier Universe:	No
Significant Non-Complier With a Compliance Schedule Universe:	No
Handler Date of Last Change:	20221123
Recognized Trader-Importer:	No
Recognized Trader-Exporter:	No
Importer of Spent Lead Acid Batteries:	No
Exporter of Spent Lead Acid Batteries:	No
Recycler Activity Without Storage:	No
Manifest Broker:	No
Sub-Part P Indicator:	No

Handler - Owner Operator:

Owner/Operator Indicator:	Owner
Owner/Operator Name: APRO LLC DBA UNITED PACIFIC	
Legal Status:	Other
Owner/Operator Address:	4130 COVER ST.
Owner/Operator City,State,Zip:	LONG BEACH, CA 90808
Owner/Operator Telephone:	310-808-6812

Owner/Operator Indicator:	Operator
Owner/Operator Name: TOM ROBINS	
Legal Status:	Other
Owner/Operator Address:	4130 COVER ST.
Owner/Operator City,State,Zip:	LONG BEACH, CA 90808
Owner/Operator Telephone:	310-808-6812

UNITED PACIFIC 0647 (Continued) **1027513976**

Historic Generators:
Receive Date: 20221123
Handler Name: UNITED PACIFIC 0647
Federal Waste Generator Description: Not a generator, verified
Large Quantity Handler of Universal Waste: No
Recognized Trader Importer: No
Recognized Trader Exporter: No
Spent Lead Acid Battery Importer: No
Spent Lead Acid Battery Exporter: No
Current Record: Yes
Non Storage Recycler Activity: No
Electronic Manifest Broker: No

List of NAICS Codes and Descriptions:
NAICS Code: 56299
NAICS Description: ALL OTHER WASTE MANAGEMENT SERVICES

Facility Has Received Notices of Violations:
Violations: No Violations Found

Evaluation Action Summary:
Evaluations: No Evaluations Found

I107 **GALE UNION 76** **RCRA-SQG 1000840849**
West **16051 E GALE** **FINDS CAD982338204**
1/8-1/4 **INDUSTRY, CA 91745**
0.170 mi.
897 ft. **Site 6 of 20 in cluster I**

Relative: **Lower**
Actual: **345 ft.**

RCRA Listings:
Date Form Received by Agency: 19920807
Handler Name: Gale Union 76
Handler Address: E Gale
Handler City,State,Zip: INDUSTRY, CA 91745
EPA ID: CAD982338204
Contact Name: HYONG K KIM
Contact Address: 16051 E GALE
Contact City,State,Zip: INDUSTRY, CA 91745
EPA Region: 09
Land Type: Private
Federal Waste Generator Description: Small Quantity Generator
Active Site Indicator: Handler Activities
Mailing Address: E GALE
Mailing City,State,Zip: INDUSTRY, CA 91745
Owner Name: Pyung Nankwak
Owner Type: Private
Short-Term Generator Activity: No
Importer Activity: No
Mixed Waste Generator: No
Transporter Activity: No
Transfer Facility Activity: No
Recycler Activity with Storage: No
Small Quantity On-Site Burner Exemption: No
Smelting Melting and Refining Furnace Exemption: No
Underground Injection Control: No

GALE UNION 76 (Continued) **1000840849**

Off-Site Waste Receipt:	No
Universal Waste Indicator:	No
Universal Waste Destination Facility:	No
Federal Universal Waste:	No
Active Site State-Reg Handler:	---
Hazardous Secondary Material Indicator:	N
2018 GPRA Permit Baseline:	Not on the Baseline
2018 GPRA Renewals Baseline:	Not on the Baseline
202 GPRA Corrective Action Baseline:	No
Subject to Corrective Action Universe:	No
Non-TSDFs Where RCRA CA has Been Imposed Universe:	No
Corrective Action Priority Ranking:	No NCAPS ranking
Environmental Control Indicator:	No
Institutional Control Indicator:	No
Human Exposure Controls Indicator:	N/A
Groundwater Controls Indicator:	N/A
Significant Non-Complier Universe:	No
Unaddressed Significant Non-Complier Universe:	No
Addressed Significant Non-Complier Universe:	No
Significant Non-Complier With a Compliance Schedule Universe:	No
Handler Date of Last Change:	20000915
Recognized Trader-Importer:	No
Recognized Trader-Exporter:	No
Importer of Spent Lead Acid Batteries:	No
Exporter of Spent Lead Acid Batteries:	No
Recycler Activity Without Storage:	No
Manifest Broker:	No
Sub-Part P Indicator:	No

Handler - Owner Operator:

Owner/Operator Indicator:	Owner
Owner/Operator Name: PYUNG NANKWAK	
Legal Status:	Private
Owner/Operator Address:	16051 E GALE
Owner/Operator City,State,Zip:	INDUSTRY, CA 91745
Owner/Operator Telephone:	818-336-2407

Historic Generators:

Receive Date:	19920807
Handler Name: GALE UNION 76	
Federal Waste Generator Description:	Small Quantity Generator
Large Quantity Handler of Universal Waste:	No
Recognized Trader Importer:	No
Recognized Trader Exporter:	No
Spent Lead Acid Battery Importer:	No
Spent Lead Acid Battery Exporter:	No
Current Record:	Yes

List of NAICS Codes and Descriptions:

NAICS Codes:	No NAICS Codes Found

Facility Has Received Notices of Violations:

Violations:	No Violations Found

GALE UNION 76 (Continued) **1000840849**

Evaluation Action Summary:
Evaluations: No Evaluations Found

FINDS:
Registry ID: 110055882255

Click Here for FRS Facility Detail Report:

Environmental Interest/Information System:
The California Environmental Reporting System (CERS) is a statewide web-based user and information exchange system to support over 140,000 regulated businesses and over 130 local agencies in electronically collecting and reporting significant hazardous materials, hazardous waste and compliance and enforcement data as mandated by California law. Under oversight by Cal/EPA, certified local governing agencies (Unified Program Agencies - UPAs) consolidate, coordinate and provide consistent regulatory activities for six state and federal environmental programs.
The California Environmental Protection Agency (CalEPA) has recently implemented a new data warehouse system (nSite). This data warehouse combines and merges facility and site information from five different systems managed within CalEPA. The five systems are: California Environmental Reporting System (CERS),EnviroStor, GeoTracker, California Integrated Water Quality System (CIWQS), andToxic Release Inventory (TRI).

Click this hyperlink while viewing on your computer to access additional FINDS: detail in the EDR Site Report.

I108 **UNOCAL #5493** **LUST** **S102440041**
West **16051 GALE AVE E** **Cortese** **N/A**
1/8-1/4 **INDUSTRY, CA 91745** **CERS**
0.170 mi.
897 ft. **Site 7 of 20 in cluster I**

Relative:
Lower

Actual:
345 ft.

LUST:

Name:	UNOCAL #5493
Address:	16051 GALE AVE E
City,State,Zip:	INDUSTRY, CA 91745
Lead Agency:	LOS ANGELES COUNTY
Case Type:	LUST Cleanup Site
Geo Track:	http://geotracker.waterboards.ca.gov/profile_report.asp?global_id=T0603704894
Global Id:	T0603704894
Latitude:	34.0092285633885
Longitude:	-117.95640215264
Status:	Completed - Case Closed
Status Date:	12/07/1995
Case Worker:	JOA
RB Case Number:	R-10018
Local Agency:	LOS ANGELES COUNTY
Potential Media Affect:	Soil
Potential Contaminants of Concern:	Other Solvent or Non-Petroleum Hydrocarbon
EPA Region:	9
Coordinate Source:	Google Map Move
Cuf Case:	YES
Begin Date:	02/13/1995
Leak Reported Date:	02/13/1995

UNOCAL #5493 (Continued) **S102440041**

How Discovered: Tank Closure
Discharge Source: Other
Discharge Cause: Unknown
No Further Action Date: 12/07/1995
CA Water Watershed Name: San Gabriel River - Upper San Gabriel (405.20)
Dwr Groundwater Subbasin Name: San Gabriel Valley (4-013)
CA Enviroscreen 3 Score: 86-90%
CA Enviroscreen 4 Score: 90-95%
Military DOD Site: No
RWQCB Region: LOS ANGELES RWQCB (REGION 4)

LUST:
Global Id: T0603704894
Contact Type: Local Agency Caseworker - Primary Caseworker
Contact Name: JOHN AWUJO
Organization Name: LOS ANGELES COUNTY
Address: 900 S FREMONT AVE
City: ALHAMBRA
Email: jawujo@dpw.lacounty.gov
Phone Number: 6264583507

Global Id: T0603704894
Contact Type: Regional Board Caseworker
Contact Name: YUE RONG
Organization Name: LOS ANGELES RWQCB (REGION 4)
Address: 320 W. 4TH ST., SUITE 200
City: Los Angeles
Email: yrong@waterboards.ca.gov

LUST:
Global Id: T0603704894
Action Type: Other
Date: 02/13/1995
Action: Leak Reported

Global Id: T0603704894
Action Type: Other
Date: 07/07/1995
Action: Leak Stopped

Global Id: T0603704894
Action Type: ENFORCEMENT
Date: 12/07/1995
Action: Closure/No Further Action Letter

Global Id: T0603704894
Action Type: Other
Date: 07/07/1995
Action: Leak Discovery

LUST:
Global Id: T0603704894
Status: Open - Case Begin Date
Status Date: 02/13/1995

Global Id: T0603704894
Status: Open - Site Assessment

UNOCAL #5493 (Continued) **S102440041**

Status Date: 07/07/1995

Global Id: T0603704894
Status: Completed - Case Closed
Status Date: 12/07/1995

LUST REG 4:
Region: 4
Regional Board: 04
County: Los Angeles
Facility Id: R-10018
Status: Leak being confirmed
Substance: Hydrocarbons
Case Type: Soil
Global ID: T0603704894
Staff: UNK
Local Agency: 19000
Cross Street: STIMPSON
Date Leak Discovered: 7/7/1995
Date Leak First Reported: 2/13/1995
Date Leak Record Entered: 4/5/1995
Date Confirmation Began: 7/7/1995
Date Leak Stopped: 7/7/1995
Date Case Last Changed on Database: 7/7/1995
How Leak Discovered: Tank Closure
Cause of Leak: UNK
Leak Source: UNK
Operator: CHUNG O KIM
Approx. Dist To Production Well (ft): 3452.4866919918097815477110104
Source of Cleanup Funding: UNK
Responsible Party: UNOCAL CORPORATION
RP Address: 376 VALENCIA AVE S, BLDG F, BREA, CA 92621
Program: LUST
Lat/Long: 34.0092197 / -1
Summary: PREVIOUS ENTRY REPORTED 02/13/95; LEAK DISCOVERED 12/30/94 HOW? TT STOPPED 12/30/94 HOW? RC SOURCE T CAUSE C CASE TYPES LEAK BEING CONFIRMED 02/13/95 STATUS ="1" SUBSTANCE WAS 12035, NOW 76

CORTESE:
Name: UNOCAL #5493
Address: 16051 GALE AVE E
City,State,Zip: INDUSTRY, CA 91745
Region: CORTESE
Global ID: T0603704894
Site/Facility Type: LUST CLEANUP SITE
Cleanup Status: COMPLETED - CASE CLOSED
Flag: active
File Name: Active Open

CERS:
Name: UNOCAL #5493
Address: 16051 GALE AVE E
City,State,Zip: INDUSTRY, CA 91745
Site ID: 865627
CERS ID: T0603704894

UNOCAL #5493 (Continued) **S102440041**

CERS Description: Leaking Underground Storage Tank Cleanup Site

Affiliation:
Affiliation Type Desc: Local Agency Caseworker
Entity Name: JOHN AWUJO - LOS ANGELES COUNTY
Affiliation Address: 900 S FREMONT AVE
Affiliation City: ALHAMBRA
Affiliation State: CA
Affiliation Phone: 6264583507,

Affiliation Type Desc: Regional Board Caseworker
Entity Name: YUE RONG - LOS ANGELES RWQCB (REGION 4)
Affiliation Address: 320 W. 4TH ST., SUITE 200
Affiliation City: Los Angeles
Affiliation State: CA
Affiliation Phone: ,

I109 **UNOCAL #5493** **UST FINDER RELEASE** **1029123996**
West **16051 GALE AVE E** **N/A**
1/8-1/4 **INDUSTRY, CA 91745**
0.170 mi.
897 ft. **Site 8 of 20 in cluster I**

Relative: UST FINDER RELEASE:
Lower
Object ID: 66561
Actual: Lust ID: CAT0603704894
345 ft. Name: UNOCAL #5493
Address: 16051 GALE AVE E
City,State,Zip: INDUSTRY, CA 91745
Address Match Type: PointAddress
Status: No Further Action
Population within 1500ft: 1438
Domestic Wells within 1500ft: 0
Land Use: Developed, High Intensity
Within SPA: No
Within WHPA: No
Within 100yr Floodplain: No
EPA Region: 9
Coordinate Source: Geocode
X Coord: -117.95641
Y Coord: 34.0088200000001
Latitude: 34.00882
Longitude: -117.95641

I110 **UNOCAL SERVICE STATION #5493** **HWTS** **S113014866**
West **16051 E GALE AVE** **HAZNET** **N/A**
1/8-1/4 **CITY OF INDUSTRY, CA 91745**
0.170 mi.
897 ft. **Site 9 of 20 in cluster I**

Relative: HWTS:
Lower
Name: UNOCAL SERVICE STATION #5493
Actual: Address: 16051 E GALE AVE
345 ft. City,State,Zip: CITY OF INDUSTRY, CA 91745
EPA ID: CAD982338204
Inactive Date: 06/30/1997

UNOCAL SERVICE STATION #5493 (Continued) **S113014866**

Create Date:	06/17/1988
Mailing Address:	PO BOX 25376
Mailing City,State,Zip:	SANTA ANA, CA 927995376
Owner Name:	UNION OIL COMPANY OF CALIFORNI
Owner Address:	DBA UNOCAL
Owner City,State,Zip:	EL SEGUNDO, CA 902450000
Contact Name:	CHRISTOPHER Z HILL
Contact Address:	PO BOX 25376 CANX VQ97 CC
City,State,Zip:	SANTA ANA, CA 927995376
Facility Status:	Inactive
Facility Type:	PERMANENT
Category:	FEDERAL
Latitude:	34.008828
Longitude:	-117.95718

NAICS:

EPA ID:	CAD982338204
Create Date:	2002-03-14 16:36:26.000
NAICS Code:	44719
NAICS Description:	Other Gasoline Stations
Issued EPA ID Date:	1988-06-17 00:00:00
Inactive Date:	1997-06-30 00:00:00
Facility Name:	UNOCAL SERVICE STATION #5493
Facility Address:	16051 E GALE AVE
Facility City:	CITY OF INDUSTRY
Facility State:	CA
Facility Zip:	917450000

HAZNET:

Name:	UNOCAL SERVICE STATION #5493
Address:	16051 E GALE AVE
City,State,Zip:	CITY OF INDUSTRY, CA 917450000
Contact:	CHRISTOPHER Z HILL
Telephone:	7144286802
Mailing Address:	PO BOX 25376
Year:	1999
Gepaid:	CAD982338204
TSD EPA ID:	CAT000613893
CA Waste Code:	134 - Aqueous solution with total organic residues less than 10 percent
Disposal Method:	H01 - Transfer Station
Tons:	0.063
Year:	1998
Gepaid:	CAD982338204
TSD EPA ID:	CAT000613893
CA Waste Code:	134 - Aqueous solution with total organic residues less than 10 percent
Disposal Method:	H01 - Transfer Station
Tons:	0.063
Year:	1995
Gepaid:	CAD982338204
TSD EPA ID:	CAD982484933
CA Waste Code:	512 - Other empty containers 30 gallons or more

UNOCAL SERVICE STATION #5493 (Continued) **S113014866**

Disposal Method: R01 - Recycler
Tons: 10.15

Year: 1995
Gepaid: CAD982338204
TSD EPA ID: CAT080013352
CA Waste Code: 223 - Unspecified oil-containing waste
Disposal Method: R01 - Recycler
Tons: 1.7931

Year: 1995
Gepaid: CAD982338204
TSD EPA ID: CAD982484933
CA Waste Code: 223 - Unspecified oil-containing waste
Disposal Method: R01 - Recycler
Tons: 1

Year: 1995
Gepaid: CAD982338204
TSD EPA ID: CAT080013352
CA Waste Code: 241 - Tank bottom waste
Disposal Method: R01 - Recycler
Tons: 0.7297

Additional Information:
Year: 1999
Gen EPA ID: CAD982338204

Shipment Date: 19990317
Creation Date: 5/4/1999 0:00:00
Receipt Date: 19990317
Manifest ID: 98875096
Trans EPA ID: ILD984908202
TSDF EPA ID: CAT000613893
Waste Code Description: 134 - Aqueous solution with <10% total organic residues
RCRA Code: D039
Meth Code: H01 - Transfer Station
Quantity Tons: 0.063
Waste Quantity: 15
Quantity Unit: G

Additional Information:
Year: 1998
Gen EPA ID: CAD982338204

Shipment Date: 19981222
Creation Date: 2/8/1999 0:00:00
Receipt Date: 19981222
Manifest ID: 98622313
Trans EPA ID: ILD984908202
TSDF EPA ID: CAT000613893
Waste Code Description: 134 - Aqueous solution with <10% total organic residues
RCRA Code: D006
Meth Code: H01 - Transfer Station
Quantity Tons: 0.063

UNOCAL SERVICE STATION #5493 (Continued) **S113014866**

Waste Quantity:	15
Quantity Unit:	G

Additional Information:

Year:	1995
Gen EPA ID:	CAD982338204
Shipment Date:	19950717
Creation Date:	4/2/1996 0:00:00
Receipt Date:	19950717
Manifest ID:	95183476
Trans EPA ID:	CAD009466392
TSDF EPA ID:	CAD982484933
TSDF Alt EPA ID:	CAD982484933
Waste Code Description:	223 - Unspecified oil-containing waste
Meth Code:	R01 - Recycler
Quantity Tons:	1
Waste Quantity:	2000
Quantity Unit:	P
Shipment Date:	19950706
Creation Date:	4/2/1996 0:00:00
Receipt Date:	19950706
Manifest ID:	95183434
Trans EPA ID:	CAD009466392
TSDF EPA ID:	CAD982484933
TSDF Alt EPA ID:	CAD982484933
Waste Code Description:	512 - Other empty containers 30 gallons or more
Meth Code:	R01 - Recycler
Quantity Tons:	0.15
Waste Quantity:	300
Quantity Unit:	P
Shipment Date:	19950706
Creation Date:	4/2/1996 0:00:00
Receipt Date:	19950706
Manifest ID:	95183435
Trans EPA ID:	CAD009466392
TSDF EPA ID:	CAD982484933
TSDF Alt EPA ID:	CAD982484933
Waste Code Description:	512 - Other empty containers 30 gallons or more
Meth Code:	R01 - Recycler
Quantity Tons:	10
Waste Quantity:	20000
Quantity Unit:	P
Shipment Date:	19950705
Creation Date:	4/2/1996 0:00:00
Receipt Date:	19950705
Manifest ID:	95183494
Trans EPA ID:	CAD009466392
TSDF EPA ID:	CAT080013352
TSDF Alt EPA ID:	CAT080013352
Waste Code Description:	223 - Unspecified oil-containing waste
RCRA Code:	D001
Meth Code:	R01 - Recycler
Quantity Tons:	1.7931

UNOCAL SERVICE STATION #5493 (Continued) **S113014866**

Waste Quantity:	430
Quantity Unit:	G
Shipment Date:	19950317
Creation Date:	3/29/1996 0:00:00
Receipt Date:	19950319
Manifest ID:	93631153
Trans EPA ID:	CAL922125668
TSDF EPA ID:	CAT080013352
TSDF Alt EPA ID:	CAT080013352
Waste Code Description:	241 - Tank bottom waste 251 Still bottoms with halogenated organics
Meth Code:	R01 - Recycler
Quantity Tons:	0.7297
Waste Quantity:	175
Quantity Unit:	G

I111 **UNITED PACIFIC 0647** **UST** **U004265343**
West **16051 E GALE AVE** **N/A**
1/8-1/4 **INDUSTRY, CA 91745**
0.170 mi.
897 ft. **Site 10 of 20 in cluster I**

Relative: UST:
Lower

Actual:
345 ft.

Name:	UNITED PACIFIC 0647
Address:	16051 E GALE AVE
City,State,Zip:	INDUSTRY, CA 91745
Facility ID:	LACoFA0011859
Permitting Agency:	Los Angeles County Fire Department
CERSID:	10285723
Latitude:	34.0090900
Longitude:	-117.956290
Owner type:	Non-Government
Facility type:	Motor Vehicle Fueling
Num of closed ust:	0
Num of oos ust:	0
Epa region:	9
Tribal lands:	No
Tank owner name:	APRO LLC
Tank owner mailing address:	4130 Cover Street
Tank owner mailing city:	Long Beach
Tank owner mailing zip:	90808
Tank owner mailing state:	CA
Tank operator name:	APRO, LLC
Tank operator mailing address:	4130 Cover Street
Tank operator mailing city:	Long Beach
Tank operator mailing zip:	90808
Tank operator mailing state:	CA
Tankidnumber:	3
Tank status:	Confirmed/Updated Information
Tank configuration:	Stand Alone Tank
Tank installation date:	2/27/2001 12:00:00 AM
Tank num of compartments:	1
Tank contents:	Premium Unleaded
Tank capacity gallons:	20000
Tank type:	Double Wall
Tank pc construction:	Steel
Tank pwpiping construction:	Fiberglass
Tank piping type:	Pressure

UNITED PACIFIC 0647 (Continued) **U004265343**

Tank piping construction:	Double Walled
Tank sacrificial anode:	No
Tank cp impressed current:	No
Tank cp shutoff:	Yes
Tank alarms:	No
Tank ball float:	No
Tank spill bucket:	Yes

Name:	UNITED PACIFIC 0647
Address:	16051 E GALE AVE
City,State,Zip:	INDUSTRY, CA 91745
Facility ID:	LACoFA0011859
Permitting Agency:	Los Angeles County Fire Department
CERSID:	10285723
Latitude:	34.0090900
Longitude:	-117.956290
Owner type:	Non-Government
Facility type:	Motor Vehicle Fueling
Num of closed ust:	0
Num of oos ust:	0
Epa region:	9
Tribal lands:	No
Tank owner name:	APRO LLC
Tank owner mailing address:	4130 Cover Street
Tank owner mailing city:	Long Beach
Tank owner mailing zip:	90808
Tank owner mailing state:	CA
Tank operator name:	APRO, LLC
Tank operator mailing address:	4130 Cover Street
Tank operator mailing city:	Long Beach
Tank operator mailing zip:	90808
Tank operator mailing state:	CA
Tankidnumber:	1
Tank status:	Confirmed/Updated Information
Tank configuration:	Stand Alone Tank
Tank installation date:	2/27/2001 12:00:00 AM
Tank num of compartments:	1
Tank contents:	Regular Unleaded
Tank capacity gallons:	20000
Tank type:	Double Wall
Tank pc construction:	Steel
Tank pwpiping construction:	Fiberglass
Tank piping type:	Pressure
Tank piping construction:	Double Walled
Tank sacrificial anode:	No
Tank cp impressed current:	No
Tank cp shutoff:	Yes
Tank alarms:	No
Tank ball float:	No
Tank spill bucket:	Yes

Name:	UNITED PACIFIC 0647
Address:	16051 E GALE AVE
City,State,Zip:	INDUSTRY, CA 91745
Facility ID:	LACoFA0011859
Permitting Agency:	Los Angeles County Fire Department
CERSID:	10285723

UNITED PACIFIC 0647 (Continued) **U004265343**

Latitude:	34.0090900
Longitude:	-117.956290
Owner type:	Non-Government
Facility type:	Motor Vehicle Fueling
Num of closed ust:	0
Num of oos ust:	0
Epa region:	9
Tribal lands:	No
Tank owner name:	APRO LLC
Tank owner mailing address:	4130 Cover Street
Tank owner mailing city:	Long Beach
Tank owner mailing zip:	90808
Tank owner mailing state:	CA
Tank operator name:	APRO, LLC
Tank operator mailing address:	4130 Cover Street
Tank operator mailing city:	Long Beach
Tank operator mailing zip:	90808
Tank operator mailing state:	CA
Tankidnumber:	2
Tank status:	Confirmed/Updated Information
Tank configuration:	Stand Alone Tank
Tank installation date:	2/27/2001 12:00:00 AM
Tank num of compartments:	1
Tank contents:	Midgraded Unleaded
Tank capacity gallons:	20000
Tank type:	Double Wall
Tank pc construction:	Steel
Tank pwpiping construction:	Fiberglass
Tank piping type:	Pressure
Tank piping construction:	Double Walled
Tank sacrificial anode:	No
Tank cp impressed current:	No
Tank cp shutoff:	Yes
Tank alarms:	No
Tank ball float:	No
Tank spill bucket:	Yes

Name:	UNITED PACIFIC 0647
Address:	16051 E GALE AVE
City,State,Zip:	INDUSTRY, CA 91745
Facility ID:	LACoFA0011859
Permitting Agency:	Los Angeles County Fire Department
CERSID:	10285723
Latitude:	34.0090900
Longitude:	-117.956290
Owner type:	Non-Government
Facility type:	Motor Vehicle Fueling
Num of closed ust:	0
Num of oos ust:	0
Epa region:	9
Tribal lands:	No
Tank owner name:	APRO LLC
Tank owner mailing address:	4130 Cover Street
Tank owner mailing city:	Long Beach
Tank owner mailing zip:	90808
Tank owner mailing state:	CA
Tank operator name:	APRO, LLC

UNITED PACIFIC 0647 (Continued) **U004265343**

Tank operator mailing address:	4130 Cover Street
Tank operator mailing city:	Long Beach
Tank operator mailing zip:	90808
Tank operator mailing state:	CA
Tankidnumber:	4
Tank status:	Confirmed/Updated Information
Tank configuration:	Stand Alone Tank
Tank installation date:	2/27/2001 12:00:00 AM
Tank num of compartments:	1
Tank contents:	Diesel
Tank capacity gallons:	20000
Tank type:	Double Wall
Tank pc construction:	Steel
Tank pwpiping construction:	Fiberglass
Tank piping type:	Pressure
Tank piping construction:	Double Walled
Tank sacrificial anode:	No
Tank cp impressed current:	No
Tank cp shutoff:	Yes
Tank alarms:	No
Tank ball float:	No
Tank spill bucket:	Yes

I112 **AL SAL OIL CO, INC #36** **LOS ANGELES CO. HMS** **S123620756**
West **16051 GALE AVE** **HWTS** **N/A**
1/8-1/4 **CITY OF INDUSTRY, CA 91745** **HAZNET**
0.170 mi.
897 ft. **Site 11 of 20 in cluster I**

Relative:
Lower

Actual:
345 ft.

LOS ANGELES CO. HMS:

Name:	UNITED PACIFIC #0647
Address:	16051 GALE AVE
City,State,Zip:	CITY OF INDUSTRY, CA 917451606
Region:	LA
Permit Category:	T
Facility Id:	010149-069607
Facility Type:	0
Facility Status:	Permit
Area:	6H
Permit Number:	000970277
Permit Status:	Permit

HWTS:

Name:	AL SAL OIL CO, INC #36
Address:	16051 GALE AVE
City,State,Zip:	CITY OF INDUSTRY, CA 91745
EPA ID:	CAL000183627
Inactive Date:	01/28/2014
Create Date:	12/10/2001
Mailing Address:	9465 WILSHIRE BLVD., SUITE 300
Mailing City,State,Zip:	BEVERLY HILLS, CA 902120000
Owner Name:	AL-SAL OIL COMPANY INC
Owner Address:	9465 WILSHIRE BLVD., SUITE 300
Owner City,State,Zip:	BEVERLY HILLS, CA 902120000
Contact Name:	JON DUTTON
Contact Address:	299 W. HILLCREST DRIVE, SUITE 220
City,State,Zip:	THOUSAND OAKS, CA 91360

AL SAL OIL CO, INC #36 (Continued) **S123620756**

Facility Status:	Inactive
Facility Type:	PERMANENT
Category:	STATE
Latitude:	34.009141
Longitude:	-117.957423

NAICS:

EPA ID:	CAL000183627
Create Date:	2002-03-14 16:36:28.000
NAICS Code:	44719
NAICS Description:	Other Gasoline Stations
Issued EPA ID Date:	2001-12-10 00:00:00
Inactive Date:	2014-01-28 00:00:00
Facility Name:	AL SAL OIL CO, INC #36
Facility Address:	16051 GALE AVE
Facility City:	CITY OF INDUSTRY
Facility State:	CA
Facility Zip:	917451606

HAZNET:

Name:	AL SAL OIL CO, INC #36
Address:	16051 GALE AVE
City,State,Zip:	CITY OF INDUSTRY, CA 917451606
Contact:	LISA THOMPSON
Telephone:	6262402119
Mailing Address:	3410 E FOOTHILL BLVD
Year:	2013
Gepaid:	CAL000183627
TSD EPA ID:	CAD982444481
CA Waste Code:	352 - Other organic solids
Disposal Method:	H010 - Metals Recovery Including Retoring,Smelting,Chemicals,Ect
Tons:	0.005
Year:	2010
Gepaid:	CAL000183627
TSD EPA ID:	CAD028409019
CA Waste Code:	221 - Waste oil and mixed oil
Disposal Method:	H135 - Discharge To Sewer/Potw Or Npdes(With Prior Storage--With Or Without Treatment)
Tons:	0.19
Year:	2010
Gepaid:	CAL000183627
TSD EPA ID:	CAT080013352
CA Waste Code:	134 - Aqueous solution with total organic residues less than 10 percent
Disposal Method:	H039 - Other Recovery Of Reclamation For Reuse Including Acid Regeneration, Organics Recovery Ect
Tons:	0.21
Year:	2010
Gepaid:	CAL000183627
TSD EPA ID:	CAD028409019
CA Waste Code:	352 - Other organic solids
Disposal Method:	H141 - Storage, Bulking, And/Or Transfer Off Site--No

AL SAL OIL CO, INC #36 (Continued) **S123620756**

	Treatment/Reovery (H010-H129) Or (H131-H135)
Tons:	0.005
Year:	2007
Gepaid:	CAL000183627
TSD EPA ID:	CAD982444481
CA Waste Code:	352 - Other organic solids
Disposal Method:	H141 - Storage, Bulking, And/Or Transfer Off Site--No Treatment/Reovery (H010-H129) Or (H131-H135)
Tons:	0.025
Year:	2007
Gepaid:	CAL000183627
TSD EPA ID:	CAD982444481
CA Waste Code:	133 - Aqueous solution with total organic residues 10 percent or more
Disposal Method:	H141 - Storage, Bulking, And/Or Transfer Off Site--No Treatment/Reovery (H010-H129) Or (H131-H135)
Tons:	0.02085
Year:	2007
Gepaid:	CAL000183627
TSD EPA ID:	CAD982444481
CA Waste Code:	352 - Other organic solids
Disposal Method:	H010 - Metals Recovery Including Retoring,Smelting,Chemicals,Ect
Tons:	0.025
Year:	2006
Gepaid:	CAL000183627
TSD EPA ID:	CAD982444481
CA Waste Code:	352 - Other organic solids
Disposal Method:	R01 - Recycler
Tons:	0.0325
Year:	2006
Gepaid:	CAL000183627
TSD EPA ID:	CAD982444481
CA Waste Code:	133 - Aqueous solution with total organic residues 10 percent or more
Disposal Method:	T01 - Treatment, Tank
Tons:	0.14595
Year:	2005
Gepaid:	CAL000183627
TSD EPA ID:	CAD982444481
CA Waste Code:	352 - Other organic solids
Disposal Method:	R01 - Recycler
Tons:	0.025

Click this hyperlink while viewing on your computer to access
4 additional CA HAZNET: record(s) in the EDR Site Report.

Additional Information:

Year:	2013
Gen EPA ID:	CAL000183627
Shipment Date:	20130606
Manifest ID:	011439798JJK

AL SAL OIL CO, INC #36 (Continued) **S123620756**

Trans EPA ID:	CAR000172460
Trans Name:	ENVIRONMENTAL LOGISTICS INC
TSDF EPA ID:	CAD982444481
Trans Name:	FILTER RECYCLING SERVICES INC
Waste Code Description:	134 - Aqueous solution with <10% total organic residues
Meth Code:	H141 - Storage, Bulking, And/Or Transfer Off Site--No Treatment/Reovery (H010-H129) Or (H131-H135)
Quantity Tons:	0.189
Waste Quantity:	45
Quantity Unit:	G
Shipment Date:	20130606
Creation Date:	8/15/2013 22:15:17
Receipt Date:	20130607
Manifest ID:	011439798JJK
Trans EPA ID:	CAR000172460
Trans Name:	ENVIRONMENTAL LOGISTICS INC
TSDF EPA ID:	CAD982444481
Trans Name:	FILTER RECYCLING SERVICES INC
Waste Code Description:	352 - Other organic solids
Meth Code:	H010 - Metals Recovery Including Retoring,Smelting,Chemicals,Ect
Quantity Tons:	0.005
Waste Quantity:	10
Quantity Unit:	P

Additional Information:

Year:	2010
Gen EPA ID:	CAL000183627
Shipment Date:	20100603
Creation Date:	8/30/2010 18:30:22
Receipt Date:	20100609
Manifest ID:	007289377JJK
Trans EPA ID:	CAR000152785
Trans Name:	CALIFORNIA HAZARDOUS SERVICES
TSDF EPA ID:	CAD028409019
Trans Name:	CROSBY & OVERTON INC
Waste Code Description:	352 - Other organic solids
RCRA Code:	D018
Meth Code:	H141 - Storage, Bulking, And/Or Transfer Off Site--No Treatment/Reovery (H010-H129) Or (H131-H135)
Quantity Tons:	0.005
Waste Quantity:	10
Quantity Unit:	P
Additional Code 1:	D001
Shipment Date:	20100603
Creation Date:	8/30/2010 18:30:22
Receipt Date:	20100605
Manifest ID:	007289383JJK
Trans EPA ID:	CAR000152785
Trans Name:	CALIFORNIA HAZARDOUS SERVICES
TSDF EPA ID:	CAT080013352
Trans Name:	DEMENNO KERDOON
Waste Code Description:	134 - Aqueous solution with <10% total organic residues
RCRA Code:	D001
Meth Code:	H039 - Other Recovery Of Reclamation For Reuse Including Acid

AL SAL OIL CO, INC #36 (Continued) **S123620756**

	Regeneration, Organics Recovery Ect
Quantity Tons:	0.21
Waste Quantity:	50
Quantity Unit:	G
Shipment Date:	20100603
Creation Date:	8/30/2010 18:30:22
Receipt Date:	20100609
Manifest ID:	007289377JJK
Trans EPA ID:	CAR000152785
Trans Name:	CALIFORNIA HAZARDOUS SERVICES
TSDF EPA ID:	CAD028409019
Trans Name:	CROSBY & OVERTON INC
Waste Code Description:	221 - Waste oil and mixed oil
Meth Code:	H135 - Discharge To Sewer/Potw Or Npdes(With Prior Storage--With Or Without Treatment)
Quantity Tons:	0.19
Waste Quantity:	50
Quantity Unit:	G

Additional Information:

Year:	2007
Gen EPA ID:	CAL000183627
Shipment Date:	20070222
Creation Date:	2/23/2008 18:30:29
Receipt Date:	20070223
Manifest ID:	002573956JJK
Trans EPA ID:	CAD982444481
Trans Name:	FILTER RECYCLING SERVICES INC
TSDF EPA ID:	CAD982444481
Trans Name:	FILTER RECYCLING SERVICES INC
Waste Code Description:	352 - Other organic solids
Meth Code:	H010 - Metals Recovery Including Retoring,Smelting,Chemicals,Ect
Quantity Tons:	0.025
Waste Quantity:	50
Quantity Unit:	P
Shipment Date:	20070222
Creation Date:	2/23/2008 18:30:29
Receipt Date:	20070223
Manifest ID:	002573956JJK
Trans EPA ID:	CAD982444481
Trans Name:	FILTER RECYCLING SERVICES INC
TSDF EPA ID:	CAD982444481
Trans Name:	FILTER RECYCLING SERVICES INC
Waste Code Description:	133 - Aqueous solution with 10% or more total organic residues
Meth Code:	H141 - Storage, Bulking, And/Or Transfer Off Site--No Treatment/Reovery (H010-H129) Or (H131-H135)
Quantity Tons:	0.02085
Waste Quantity:	5
Quantity Unit:	G
Shipment Date:	20070222
Creation Date:	2/23/2008 18:30:29
Receipt Date:	20070223
Manifest ID:	002573956JJK

AL SAL OIL CO, INC #36 (Continued) **S123620756**

Trans EPA ID:	CAD982444481
Trans Name:	FILTER RECYCLING SERVICES INC
TSDF EPA ID:	CAD982444481
Trans Name:	FILTER RECYCLING SERVICES INC
Waste Code Description:	352 - Other organic solids
Meth Code:	H141 - Storage, Bulking, And/Or Transfer Off Site--No Treatment/Reovery (H010-H129) Or (H131-H135)
Quantity Tons:	0.025
Waste Quantity:	50
Quantity Unit:	P

Additional Information:

Year:	2006
Gen EPA ID:	CAL000183627
Shipment Date:	20060603
Creation Date:	9/14/2006 18:36:39
Receipt Date:	20060605
Manifest ID:	25142680
Trans EPA ID:	CAD982444481
Trans Name:	FILTER RECYCLING SERVICES INC
TSDF EPA ID:	CAD982444481
Trans Name:	FILTER RECYCLING SERVICES INC
TSDF Alt EPA ID:	CAD982444481
Waste Code Description:	133 - Aqueous solution with 10% or more total organic residues
Meth Code:	T01 - Treatment, Tank
Quantity Tons:	0.14595
Waste Quantity:	35
Quantity Unit:	G
Shipment Date:	20060603
Creation Date:	9/14/2006 18:36:39
Receipt Date:	20060605
Manifest ID:	25142680
Trans EPA ID:	CAD982444481
Trans Name:	FILTER RECYCLING SERVICES INC
TSDF EPA ID:	CAD982444481
Trans Name:	FILTER RECYCLING SERVICES INC
TSDF Alt EPA ID:	CAD982444481
Waste Code Description:	352 - Other organic solids
Meth Code:	R01 - Recycler
Quantity Tons:	0.0325
Waste Quantity:	65
Quantity Unit:	P

Additional Information:

Year:	2005
Gen EPA ID:	CAL000183627
Shipment Date:	20050412
Creation Date:	7/21/2005 18:32:26
Receipt Date:	20050413
Manifest ID:	24504184
Trans EPA ID:	CAD982444481
Trans Name:	FILTER RECYCLING SERVICES INC
TSDF EPA ID:	CAD982444481

AL SAL OIL CO, INC #36 (Continued) **S123620756**

Trans Name:	FILTER RECYCLING SERVICES INC
TSDF Alt EPA ID:	CAD982444481
Waste Code Description:	352 - Other organic solids
RCRA Code:	NONE
Meth Code:	R01 - Recycler
Quantity Tons:	0.025
Waste Quantity:	50
Quantity Unit:	P

Additional Information:

Year:	2004
Gen EPA ID:	CAL000183627
Shipment Date:	20040817
Creation Date:	12/28/2004 14:46:39
Receipt Date:	20040817
Manifest ID:	23552870
Trans EPA ID:	CAD982444481
Trans Name:	FILTER RECYCLING SERVICES INC
TSDF EPA ID:	CAD982444481
Trans Name:	FILTER RECYCLING SERVICES INC
TSDF Alt EPA ID:	CAD982444481
Waste Code Description:	352 - Other organic solids
RCRA Code:	NONE
Meth Code:	H01 - Transfer Station
Quantity Tons:	0.04
Waste Quantity:	80
Quantity Unit:	P
Shipment Date:	20040124
Creation Date:	11/18/2004 8:25:56
Receipt Date:	20040126
Manifest ID:	23561648
Trans EPA ID:	CAD982444481
Trans Name:	FILTER RECYCLING SERVICES INC
TSDF EPA ID:	CAD982444481
Trans Name:	FILTER RECYCLING SERVICES INC
TSDF Alt EPA ID:	CAD982444481
Waste Code Description:	352 - Other organic solids
Meth Code:	R01 - Recycler
Quantity Tons:	0.012
Waste Quantity:	24
Quantity Unit:	P

Additional Information:

Year:	2003
Gen EPA ID:	CAL000183627
Shipment Date:	20030806
Creation Date:	7/28/2004 10:48:03
Receipt Date:	20030807
Manifest ID:	22634622
Trans EPA ID:	CAD982444481
TSDF EPA ID:	CAD982444481
TSDF Alt EPA ID:	CAD982444481
Waste Code Description:	352 - Other organic solids

AL SAL OIL CO, INC #36 (Continued) **S123620756**

Meth Code: R01 - Recycler
Quantity Tons: 0.04
Waste Quantity: 80
Quantity Unit: P

Additional Information:
Year: 2002
Gen EPA ID: CAL000183627

Shipment Date: 20020314
Creation Date: 7/10/2002 18:30:49
Receipt Date: 20020315
Manifest ID: 21707602
Trans EPA ID: CAD982444481
TSDF EPA ID: CAD982444481
Waste Code Description: 343 - Unspecified organic liquid mixture
Meth Code: H01 - Transfer Station
Quantity Tons: 0.748
Waste Quantity: 220
Quantity Unit: G

Shipment Date: 20020314
Creation Date: 7/10/2002 18:30:49
Receipt Date: 20020315
Manifest ID: 21707602
Trans EPA ID: CAD982444481
TSDF EPA ID: CAD982444481
Waste Code Description: 343 - Unspecified organic liquid mixture
Meth Code: H01 - Transfer Station
Quantity Tons: 0.187
Waste Quantity: 55
Quantity Unit: G

I113 **UNITED PACIFIC #647** **RCRA NonGen / NLR 1026170446**
West **16051 E. GALE AVE.** **E MANIFEST CAL000454004**
1/8-1/4 **CITY OF INDUSTRY, CA 91745**
0.170 mi.
897 ft. **Site 12 of 20 in cluster I**

Relative: **Lower**
Actual: **345 ft.**

RCRA Listings:
Date Form Received by Agency: 20200325
Handler Name: Apro Llc Dba United Pacific 0647
Handler Address: N Gale
Handler City,State,Zip: INDUSTRY, CA 91745
EPA ID: CAL000454004
Contact Name: TOM ROBINS
Contact Address: COVER ST
Contact City,State,Zip: LONG BEACH, CA 90808
Contact Telephone: 310-323-3992
Contact Email: TOM.ROBINS@UNITEDPACIFIC.COM
Contact Title: STAFF GEOLOGIST
EPA Region: 09
Land Type: Private
Federal Waste Generator Description: Not a generator, verified
Mailing Address: COVER ST
Mailing City,State,Zip: LONG BEACH, CA 90808
Owner Name: Apro Llc Dba United Pacific

UNITED PACIFIC #647 (Continued) **1026170446**

Owner Type:	Private
Operator Name:	Apro Llc Dba United Pacific
Operator Type:	Private
Short-Term Generator Activity:	No
Importer Activity:	No
Mixed Waste Generator:	No
Transporter Activity:	No
Transfer Facility Activity:	No
Recycler Activity with Storage:	No
Small Quantity On-Site Burner Exemption:	No
Smelting Melting and Refining Furnace Exemption:	No
Underground Injection Control:	No
Off-Site Waste Receipt:	No
Universal Waste Indicator:	No
Universal Waste Destination Facility:	No
Federal Universal Waste:	No
Active Site State-Reg Handler:	---
Hazardous Secondary Material Indicator:	N
2018 GPRA Permit Baseline:	Not on the Baseline
2018 GPRA Renewals Baseline:	Not on the Baseline
202 GPRA Corrective Action Baseline:	No
Subject to Corrective Action Universe:	No
Non-TSDFs Where RCRA CA has Been Imposed Universe:	No
Corrective Action Priority Ranking:	No NCAPS ranking
Environmental Control Indicator:	No
Institutional Control Indicator:	No
Human Exposure Controls Indicator:	N/A
Groundwater Controls Indicator:	N/A
Significant Non-Complier Universe:	No
Unaddressed Significant Non-Complier Universe:	No
Addressed Significant Non-Complier Universe:	No
Significant Non-Complier With a Compliance Schedule Universe:	No
Handler Date of Last Change:	20200401
Recognized Trader-Importer:	No
Recognized Trader-Exporter:	No
Importer of Spent Lead Acid Batteries:	No
Exporter of Spent Lead Acid Batteries:	No
Recycler Activity Without Storage:	No
Manifest Broker:	No
Sub-Part P Indicator:	No

Handler - Owner Operator:

Owner/Operator Indicator:	Operator
Owner/Operator Name: APRO LLC DBA UNITED PACIFIC	
Legal Status:	Private
Owner/Operator Address:	4130 COVER ST
Owner/Operator City,State,Zip:	LONG BEACH, CA 90808
Owner/Operator Telephone:	310-323-3992

Owner/Operator Indicator:	Owner
Owner/Operator Name: APRO LLC DBA UNITED PACIFIC	
Legal Status:	Private
Owner/Operator Address:	4130 COVER ST
Owner/Operator City,State,Zip:	LONG BEACH, CA 90808
Owner/Operator Telephone:	310-323-3992

UNITED PACIFIC #647 (Continued) **1026170446**

Historic Generators:
- Receive Date: 20200325
- Handler Name: APRO LLC DBA UNITED PACIFIC 0647
- Federal Waste Generator Description: Not a generator, verified
- Large Quantity Handler of Universal Waste: No
- Recognized Trader Importer: No
- Recognized Trader Exporter: No
- Spent Lead Acid Battery Importer: No
- Spent Lead Acid Battery Exporter: No
- Current Record: Yes
- Non Storage Recycler Activity: No
- Electronic Manifest Broker: No

List of NAICS Codes and Descriptions:
- NAICS Code: 447190
- NAICS Description: OTHER GASOLINE STATIONS

Facility Has Received Notices of Violations:
- Violations: No Violations Found

Evaluation Action Summary:
- Evaluations: No Evaluations Found

E MANIFEST:
- Manifest Tracking Number: 022895062JJK
- Last Updated Date: 20210816
- Shipped Date: 20210713
- Received Date: 20210722
- Manifest Status: Signed
- Submission Type: DataImage5Copy
- Origin Type: Web
- Generator EPA ID: CAL000454004
- Generator Name: Apro Llc Dba United Pacific 0647
- Generator Mail Street Number: 16051
- Generator Mail Street 1: N GALE
- Generator Mail City: INDUSTRY
- Generator Mail State: CA
- Generator Mail Zip: 91745
- Generator Location Street Number: 4130
- Generator Location Street 1: COVER ST
- Generator Location City: LONG BEACH
- Generator Location Zip: 90808
- Generator Location State: CA
- Designated Facility EPA ID: CAD028409019
- Designated Facility Name: Crosby & Overton
- Designated Facility Mail Street Number: 1630
- Designated Facility Mail Street 1: CA90813 CA037US 1630
- Designated Facility Mail Street 2: W. 17TH STREET
- Designated Facility Mail City: LONG BEACH
- Designated Facility Mail Zip: 90813
- Designated Facility Mail State: CA
- Designated Facility Location Street Number: 1630
- Designated Facility Location Street 1: W. 17TH STREET
- Designated Facility Location City: LONG BEACH

UNITED PACIFIC #647 (Continued) **1026170446**

Designated Facility Location Zip:	90813-0000
Designated Facility Location State:	CA
Manifest Residue Indicator:	N
Rejection Indicator:	N
Manifest Tracking Number:	022895063JJK
Last Updated Date:	20210817
Shipped Date:	20210713
Received Date:	20210722
Manifest Status:	Signed
Submission Type:	DataImage5Copy
Origin Type:	Web
Generator EPA ID:	CAL000454004
Generator Name:	Apro Llc Dba United Pacific 0647
Generator Mail Street Number:	16051
Generator Mail Street 1:	N GALE
Generator Mail City:	INDUSTRY
Generator Mail State:	CA
Generator Mail Zip:	91745
Generator Location Street Number:	4130
Generator Location Street 1:	COVER ST
Generator Location City:	LONG BEACH
Generator Location Zip:	90808
Generator Location State:	CA
Designated Facility EPA ID:	CAD028409019
Designated Facility Name:	Crosby & Overton
Designated Facility Mail Street Number:	1630
Designated Facility Mail Street 1:	CA90813 CA037US 1630
Designated Facility Mail Street 2:	W. 17TH STREET
Designated Facility Mail City:	LONG BEACH
Designated Facility Mail Zip:	90813
Designated Facility Mail State:	CA
Designated Facility Location Street Number:	1630
Designated Facility Location Street 1:	W. 17TH STREET
Designated Facility Location City:	LONG BEACH
Designated Facility Location Zip:	90813-0000
Designated Facility Location State:	CA
Manifest Residue Indicator:	N
Rejection Indicator:	N
Manifest Tracking Number:	024507619JJK
Last Updated Date:	20221114
Shipped Date:	20221013
Received Date:	20221019
Manifest Status:	Signed
Submission Type:	DataImage5Copy
Origin Type:	Service
Generator EPA ID:	CAL000454004
Generator Name:	United Pacific #647
Generator Mail Street 1:	16051 E. GALE AVE.
Generator Mail City:	CITY OF INDUSTRY
Generator Mail State:	CA
Generator Mail Zip:	91745
Generator Location Street 1:	16051 E. GALE AVE.
Generator Location City:	CITY OF INDUSTRY
Generator Location Zip:	91745
Generator Location State:	CA

UNITED PACIFIC #647 (Continued) **1026170446**

Designated Facility EPA ID:	CAD028409019
Designated Facility Name:	Crosby & Overton
Designated Facility Mail Street 2:	1630 W. 17TH STREET
Designated Facility Mail City:	LONG BEACH
Designated Facility Mail Zip:	90813
Designated Facility Mail State:	CA
Designated Facility Location Street 1:	1630 W. 17TH STREET
Designated Facility Location City:	LONG BEACH
Designated Facility Location Zip:	90813
Designated Facility Location State:	CA
Manifest Residue Indicator:	N
Rejection Indicator:	N

Manifest Tracking Number:	023850981JJK
Last Updated Date:	20220615
Shipped Date:	20220510
Received Date:	20220518
Manifest Status:	Signed
Submission Type:	DataImage5Copy
Origin Type:	Service
Generator EPA ID:	CAL000454004
Generator Name:	Apro Llc Dba United Pacific 0647
Generator Mail Street Number:	16051
Generator Mail Street 1:	N GALE
Generator Mail City:	INDUSTRY
Generator Mail State:	CA
Generator Mail Zip:	91745
Generator Location Street Number:	4130
Generator Location Street 1:	COVER ST
Generator Location City:	LONG BEACH
Generator Location Zip:	90808
Generator Location State:	CA
Designated Facility EPA ID:	CAT080013352
Designated Facility Name:	World Oil Recycling
Designated Facility Mail Street Number:	2000
Designated Facility Mail Street 1:	CA90222 CA037US 2000
Designated Facility Mail Street 2:	N. ALAMEDA STREET
Designated Facility Mail City:	COMPTON
Designated Facility Mail Zip:	90222
Designated Facility Mail State:	CA
Designated Facility Location Street Number:	2000
Designated Facility Location Street 1:	N. ALAMEDA STREET
Designated Facility Location City:	COMPTON
Designated Facility Location Zip:	90222-0000
Designated Facility Location State:	CA
Manifest Residue Indicator:	N
Rejection Indicator:	N

Manifest Tracking Number:	023851049JJK
Last Updated Date:	20220607
Shipped Date:	20220510
Received Date:	20220519
Manifest Status:	Signed
Submission Type:	DataImage5Copy
Origin Type:	Service
Generator EPA ID:	CAL000454004
Generator Name:	United Pacific #647

UNITED PACIFIC #647 (Continued) **1026170446**

Generator Mail Street 1:	16051 E. GALE AVE.
Generator Mail City:	CITY OF INDUSTRY
Generator Mail State:	CA
Generator Mail Zip:	91745
Generator Location Street 1:	16051 E. GALE AVE.
Generator Location City:	CITY OF INDUSTRY
Generator Location Zip:	91745
Generator Location State:	CA
Designated Facility EPA ID:	CAD028409019
Designated Facility Name:	Crosby & Overton
Designated Facility Mail Street 2:	1630 W. 17TH STREET
Designated Facility Mail City:	LONG BEACH
Designated Facility Mail Zip:	90813
Designated Facility Mail State:	CA
Designated Facility Location Street 1:	1630 W. 17TH STREET
Designated Facility Location City:	LONG BEACH
Designated Facility Location Zip:	90813
Designated Facility Location State:	CA
Manifest Residue Indicator:	N
Rejection Indicator:	N

Manifest Tracking Number:	025008663JJK
Last Updated Date:	20230215
Shipped Date:	20230117
Received Date:	20230125
Manifest Status:	Signed
Submission Type:	DataImage5Copy
Origin Type:	Service
Generator EPA ID:	CAL000454004
Generator Name:	United Pacific #647
Generator Mail Street 1:	16051 E. GALE AVE.
Generator Mail City:	CITY OF INDUSTRY
Generator Mail State:	CA
Generator Mail Zip:	91745
Generator Location Street 1:	16051 E. GALE AVE.
Generator Location City:	CITY OF INDUSTRY
Generator Location Zip:	91745
Generator Location State:	CA
Designated Facility EPA ID:	CAD028409019
Designated Facility Name:	Crosby & Overton
Designated Facility Mail Street 2:	1630 W. 17TH STREET
Designated Facility Mail City:	LONG BEACH
Designated Facility Mail Zip:	90813
Designated Facility Mail State:	CA
Designated Facility Location Street 1:	1630 W. 17TH STREET
Designated Facility Location City:	LONG BEACH
Designated Facility Location Zip:	90813
Designated Facility Location State:	CA
Manifest Residue Indicator:	N
Rejection Indicator:	N

Manifest Tracking Number:	025008664JJK
Last Updated Date:	20230215
Shipped Date:	20230117
Received Date:	20230125
Manifest Status:	Signed
Submission Type:	DataImage5Copy

UNITED PACIFIC #647 (Continued) **1026170446**

Origin Type:	Service
Generator EPA ID:	CAL000454004
Generator Name:	United Pacific #647
Generator Mail Street 1:	16051 E. GALE AVE.
Generator Mail City:	CITY OF INDUSTRY
Generator Mail State:	CA
Generator Mail Zip:	91745
Generator Location Street 1:	16051 E. GALE AVE.
Generator Location City:	CITY OF INDUSTRY
Generator Location Zip:	91745
Generator Location State:	CA
Designated Facility EPA ID:	CAD028409019
Designated Facility Name:	Crosby & Overton
Designated Facility Mail Street 2:	1630 W. 17TH STREET
Designated Facility Mail City:	LONG BEACH
Designated Facility Mail Zip:	90813
Designated Facility Mail State:	CA
Designated Facility Location Street 1:	1630 W. 17TH STREET
Designated Facility Location City:	LONG BEACH
Designated Facility Location Zip:	90813
Designated Facility Location State:	CA
Manifest Residue Indicator:	N
Rejection Indicator:	N

State Waste:

Manifest Tracking Number:	025008664JJK
Waste Line Number:	1
State Waste Code Owner:	CA
State Waste Code:	352
State Waste:	Other organic solids

Transporter:

Manifest Tracking Number:	025008664JJK
Transporter Line Number:	1
Transporter EPA ID:	CAR000288795
Transporter Name:	Able Environmental Services

Waste Line:

Manifest Tracking Number:	025008664JJK
Waste Line Number:	1
U.S. DOT Hazardous Indicator:	N
Non-Hazardous Waste Description:	NON-RCRA HAZARDOUS WASTE, SOLID
Number of Containers:	1
Container Type Code:	DM
Container Type Description:	Metal drums, barrels, kegs
Waste Quantity:	125
Quantity Unit of Measure Code:	P
Quantity Unit of Measure Description:	Pounds
Waste Quantity, in Tons:	0.0625
Acute Waste Quantity, in Tons:	0
Non-Acute Waste Quantity, in Tons:	0.0625
Waste Quantity, in Kilograms:	56.689377
Acute Waste Quantity, in Kilograms:	0
Non-Acute Waste Quantity, in Kilorgrams:	56.689377
Management Method Code:	H141
Management Method Description:	STORAGE, BULKING AND/OR TRANSFER OFF SITE

UNITED PACIFIC #647 (Continued) **1026170446**

Waste Residue Indicator:	N
Quantity Discrepancy Indicator:	N
Waste Type Discrepancy Indicator:	N
EPA Waste Indicator:	N

I114 **GOLDEN STATE ENTERPRISES 2705678** **UST FINDER** **1028187406**
West **16051 E GALE AVE** **N/A**
1/8-1/4 **INDUSTRY, CA 91745**
0.170 mi.
897 ft. **Site 13 of 20 in cluster I**

Relative:
Lower

Actual:
345 ft.

UST FINDER:

Object ID:	731637
Facility ID:	CA10285723
Name:	GOLDEN STATE ENTERPRISES 2705678
Address:	16051 E GALE AVE
City,State,Zip:	INDUSTRY, CA 91745
Address Match Type:	StreetAddress
Open USTs:	4
Population 1500ft:	1514
Private Wells 1500ft:	0
Within 100yr Floodplain:	No
Land Use:	Developed, High Intensity
Facility Status:	Open UST(s)
EPA Region:	9
Coordinate Source:	Geocode
X Coord:	-117.956982379
Y Coord:	34.0090568250001
Latitude:	34.0090568247744
Longitude:	-117.956982378943

UST FINDER:

Object ID:	2259766
Facility ID:	CA10285723
Tank ID:	CA10285723-001_A Stand-alone Tank_1
Tank Status:	Open
Installation Date:	2001/02/27 15:59:59+00
Tank Capacity:	20000
Substances:	Regular Unleaded
Tank Wall Type:	Double Wall

Object ID:	2259767
Facility ID:	CA10285723
Tank ID:	CA10285723-002_A Stand-alone Tank_1
Tank Status:	Open
Installation Date:	2001/02/27 15:59:59+00
Tank Capacity:	20000
Substances:	Midgrade Unleaded
Tank Wall Type:	Double Wall

Object ID:	2259768
Facility ID:	CA10285723
Tank ID:	CA10285723-003_A Stand-alone Tank_1
Tank Status:	Open
Installation Date:	2001/02/27 15:59:59+00
Tank Capacity:	20000
Substances:	Premium Unleaded
Tank Wall Type:	Double Wall

GOLDEN STATE ENTERPRISES 2705678 (Continued) **1028187406**

Object ID:	2259769
Facility ID:	CA10285723
Tank ID:	CA10285723-004_A Stand-alone Tank_1
Tank Status:	Open
Installation Date:	2001/02/27 15:59:59+00
Tank Capacity:	20000
Substances:	Diesel
Tank Wall Type:	Double Wall

I115 **CIRCLE K STORES #5678** **UST** **U004049418**
West **16051 GALE AVE # 5678** **N/A**
1/8-1/4 **HACIENDA HTS, CA 91745**
0.170 mi.
897 ft. **Site 14 of 20 in cluster I**

Relative: **Lower**
Actual: **345 ft.**

UST:

Name:	CIRCLE K STORES #5678
Address:	16051 GALE AVE # 5678
City,State,Zip:	HACIENDA HTS, CA 91745
Facility ID:	24812
Permitting Agency:	LOS ANGELES COUNTY
Latitude:	34.00914
Longitude:	-117.95736

I116 **TOSCO 05678** **RCRA-SQG** **1007200353**
West **16051 E GALE AVE** **CAL000169249**
1/8-1/4 **CITY OF INDUSTRY, CA 91744**
0.170 mi.
898 ft. **Site 15 of 20 in cluster I**

Relative: **Lower**
Actual: **345 ft.**

RCRA Listings:

Date Form Received by Agency:	20020202
Handler Name:	Tosco 05678
Handler Address:	16051 E Gale Ave
Handler City,State,Zip:	CITY OF INDUSTRY, CA 91744
EPA ID:	CAL000169249
Contact Name:	STEVE BOYD
Contact Telephone:	714-428-6572
EPA Region:	09
Land Type:	Private
Federal Waste Generator Description:	Small Quantity Generator
Active Site Indicator:	Handler Activities
Mailing Address:	PO BOX 52085
Mailing City,State,Zip:	PHOENIX, AZ 85072
Short-Term Generator Activity:	No
Importer Activity:	No
Mixed Waste Generator:	No
Transporter Activity:	No
Transfer Facility Activity:	No
Recycler Activity with Storage:	No
Small Quantity On-Site Burner Exemption:	No
Smelting Melting and Refining Furnace Exemption:	No
Underground Injection Control:	No
Off-Site Waste Receipt:	No
Universal Waste Indicator:	No

TOSCO 05678 (Continued) **1007200353**

Universal Waste Destination Facility:	No
Federal Universal Waste:	No
Active Site State-Reg Handler:	---
Hazardous Secondary Material Indicator:	N
2018 GPRA Permit Baseline:	Not on the Baseline
2018 GPRA Renewals Baseline:	Not on the Baseline
202 GPRA Corrective Action Baseline:	No
Subject to Corrective Action Universe:	No
Non-TSDFs Where RCRA CA has Been Imposed Universe:	No
Corrective Action Priority Ranking:	No NCAPS ranking
Environmental Control Indicator:	No
Institutional Control Indicator:	No
Human Exposure Controls Indicator:	N/A
Groundwater Controls Indicator:	N/A
Significant Non-Complier Universe:	No
Unaddressed Significant Non-Complier Universe:	No
Addressed Significant Non-Complier Universe:	No
Significant Non-Complier With a Compliance Schedule Universe:	No
Handler Date of Last Change:	20060905
Recognized Trader-Importer:	No
Recognized Trader-Exporter:	No
Importer of Spent Lead Acid Batteries:	No
Exporter of Spent Lead Acid Batteries:	No
Recycler Activity Without Storage:	No
Manifest Broker:	No
Sub-Part P Indicator:	No

Biennial: List of Years
Year: 2001

Click Here for Biennial Reporting System Data:

Historic Generators:

Receive Date:	20020202
Handler Name: TOSCO 05678	
Federal Waste Generator Description:	Small Quantity Generator
Large Quantity Handler of Universal Waste:	No
Recognized Trader Importer:	No
Recognized Trader Exporter:	No
Spent Lead Acid Battery Importer:	No
Spent Lead Acid Battery Exporter:	No
Current Record:	Yes

Receive Date:	20020202
Handler Name: TOSCO 05678	
Federal Waste Generator Description:	Large Quantity Generator
Large Quantity Handler of Universal Waste:	No
Recognized Trader Importer:	No
Recognized Trader Exporter:	No
Spent Lead Acid Battery Importer:	No
Spent Lead Acid Battery Exporter:	No
Current Record:	No

List of NAICS Codes and Descriptions:
NAICS Code: 44719
NAICS Description: OTHER GASOLINE STATIONS

TOSCO 05678 (Continued) **1007200353**

Facility Has Received Notices of Violations:
Violations: No Violations Found

Evaluation Action Summary:
Evaluations: No Evaluations Found

J117 **RYDER TRUCK RENTAL-0923** **HIST UST** **U001569704**
NNW **811 STIMSON** **N/A**
1/8-1/4 **CITY OF INDUSTRY, CA 91745**
0.179 mi.
944 ft. **Site 1 of 25 in cluster J**

Relative:
Lower

Actual:
336 ft.

HIST UST:

Name:	RYDER TRUCK RENTAL-0923
Address:	811 STIMSON
City,State,Zip:	CITY OF INDUSTRY, CA 91745
File Number:	000280ea
URL:	https://documents.geotracker.waterboards.ca.gov/ustpdfs/pdf/000280ea.pdf
Region:	STATE
Facility ID:	00000006363
Facility Type:	Gas Station
Other Type:	TRUCK REPAIRS
Contact Name:	J. ROSENCRANS
Telephone:	8189613451
Owner Name:	RYDER TRUCK RENTAL
Owner Address:	3600 N.W. 82ND. AVE
Owner City,St,Zip:	MIAMI, FL 33166
Total Tanks:	0007
Tank Num:	001
Container Num:	1
Tank Capacity:	00012000
Tank Used for:	PRODUCT
Type of Fuel:	DIESEL
Leak Detection:	Stock Inventor
Tank Num:	002
Container Num:	2
Tank Capacity:	00012000
Tank Used for:	PRODUCT
Type of Fuel:	DIESEL
Leak Detection:	Stock Inventor
Tank Num:	003
Container Num:	3
Tank Capacity:	00012000
Tank Used for:	PRODUCT
Type of Fuel:	REGULAR
Leak Detection:	Stock Inventor
Tank Num:	004
Container Num:	4
Tank Capacity:	00005000
Tank Used for:	PRODUCT
Type of Fuel:	UNLEADED
Leak Detection:	Stock Inventor

RYDER TRUCK RENTAL-0923 (Continued) **U001569704**

Tank Num:	005
Container Num:	5
Tank Capacity:	00002000
Tank Used for:	WASTE
Type of Fuel:	WASTE OIL
Leak Detection:	None

Tank Num:	006
Container Num:	6
Tank Capacity:	00005000
Tank Used for:	PRODUCT
Leak Detection:	Stock Inventor

Tank Num:	007
Container Num:	7
Tank Capacity:	00001000
Tank Used for:	WASTE
Type of Fuel:	WASTE OIL
Leak Detection:	None

Click here for Geo Tracker PDF:

K118 **1X HACIENDA LA PUENTE USD** **HWTS** **S123746033**
SSE **GLENELDER** **HAZNET** **N/A**
1/8-1/4 **HACIENDA HIEGHTS, CA 91745**
0.182 mi.
963 ft. **Site 1 of 3 in cluster K**

Relative:
Higher

Actual:
370 ft.

HWTS:

Name:	1X HACIENDA LA PUENTE USD
Address:	GLENELDER
City,State,Zip:	HACIENDA HIEGHTS, CA 91745
EPA ID:	CAC000708432
Inactive Date:	10/25/2000
Create Date:	06/20/1992
Mailing Address:	PO BOX 60002
Mailing City,State,Zip:	CITY OF INDUSTRY, CA 917160002
Owner Name:	HACIENDA LA PUENTE USD
Contact Name:	J TONELI/MAINTENANCE
Facility Status:	Inactive
Facility Type:	TEMPORARY
Category:	STATE
Latitude:	34.00529
Longitude:	-117.951401

HAZNET:

Name:	1X HACIENDA LA PUENTE USD
Address:	GLENELDER
City,State,Zip:	HACIENDA HIEGHTS, CA 917450000
Contact:	J TONELI/MAINTENANCE
Telephone:	8188553860
Mailing Address:	PO BOX 60002

Year:	1992
Gepaid:	CAC000708432
TSD EPA ID:	CAD067786749
CA Waste Code:	151 - Asbestos containing waste

1X HACIENDA LA PUENTE USD (Continued) **S123746033**

Disposal Method: D80 - Disposal, Land Fill
Tons: 3.3712

J119 **RYDER TRUCK RENTAL, INC.** **CPS-SLIC** **S106764936**
NNW **811 STIMSON AVE.** **WIP** **N/A**
1/8-1/4 **CITY OF INDUSTRY, CA 91745**
0.183 mi.
967 ft. **Site 2 of 25 in cluster J**

Relative: **Lower**
Actual: **336 ft.**

CPS-SLIC:

Name:	RYDER TRUCK RENTAL, INC.
Address:	811 STIMSON AVE.
City,State,Zip:	CITY OF INDUSTRY, CA 91745
Region:	STATE
Facility Status:	**Completed - Case Closed**
Status Date:	01/01/1996
Global Id:	T10000015711
Lead Agency:	LOS ANGELES RWQCB (REGION 4)
Latitude:	34.01126
Longitude:	-117.95533
Case Type:	Cleanup Program Site
Case Worker:	WIP
RB Case Number:	105.0247
EPA Region:	9
Cuf Case:	NO
Begin Date:	01/01/1985
No Further Action Date:	01/01/1996
CA Water Watershed Name:	San Gabriel River - Upper San Gabriel (405.20)
Dwr Groundwater Subbasin Name:	San Gabriel Valley (4-013)
CA Enviroscreen 3 Score:	86-90%
CA Enviroscreen 4 Score:	90-95%
Military DOD Site:	No
RWQCB Region:	LOS ANGELES RWQCB (REGION 4)

Click here to access the California GeoTracker records for this facility:

WIP:

Name:	RYDER TRUCK RENTAL, INC.
Address:	811 Stimson Ave
City,State,Zip:	CITY OF INDUSTRY (CORPORATE NAME INDUSTRY), CA 91745
Region:	4
File Number:	105.0247
File Status:	**Historical**
Staff:	UNIDENTIFIED
Facility Suite:	Not reported

J120 **RYDER TRUCK RENTAL** **UST FINDER RELEASE** **1029100743**
NNW **811 STIMSON AVE S** **N/A**
1/8-1/4 **INDUSTRY, CA 91745**
0.183 mi.
967 ft. **Site 3 of 25 in cluster J**

Relative: **Lower**
Actual: **336 ft.**

UST FINDER RELEASE:

Object ID:	66584
Lust ID:	CAT0603703802
Name:	RYDER TRUCK RENTAL
Address:	811 STIMSON AVE S
City,State,Zip:	INDUSTRY, CA 91745
Address Match Type:	PointAddress
Status:	No Further Action
Population within 1500ft:	371
Domestic Wells within 1500ft:	0
Land Use:	Developed, High Intensity
Within SPA:	No
Within WHPA:	No
Within 100yr Floodplain:	No
EPA Region:	9
Coordinate Source:	Geocode
X Coord:	-117.95484
Y Coord:	34.01135
Latitude:	34.01135
Longitude:	-117.95484

J121 **RYDER TRUCK RENTAL** **LUST** **S101296416**
NNW **811 STIMSON AVE S** **Cortese** **N/A**
1/8-1/4 **INDUSTRY, CA 91745** **HIST CORTESE**
0.183 mi. **CERS**
967 ft. **Site 4 of 25 in cluster J**

Relative: **Lower**
Actual: **336 ft.**

LUST:

Name:	RYDER TRUCK RENTAL
Address:	811 STIMSON AVE S
City,State,Zip:	INDUSTRY, CA 91745
Lead Agency:	LOS ANGELES RWQCB (REGION 4)
Case Type:	LUST Cleanup Site
Geo Track:	http://geotracker.waterboards.ca.gov/profile_report.asp?global_id=T0603703802
Global Id:	T0603703802
Latitude:	34.0118546
Longitude:	-117.9547604
Status:	Completed - Case Closed
Status Date:	11/05/1996
Case Worker:	YR
RB Case Number:	I-11452
Local Agency:	LOS ANGELES COUNTY
Potential Media Affect:	Aquifer used for drinking water supply
Potential Contaminants of Concern:	Diesel
EPA Region:	9
Coordinate Source:	* Historical Geocode - Exact Address Match
Cuf Case:	YES
Begin Date:	03/03/1989
Leak Reported Date:	05/02/1989
How Discovered:	Nuisance Conditions
Discharge Source:	Piping
Discharge Cause:	Physc / Mech Damage
No Further Action Date:	11/05/1996
CA Water Watershed Name:	San Gabriel River - Upper San Gabriel (405.20)

RYDER TRUCK RENTAL (Continued) **S101296416**

Dwr Groundwater Subbasin Name: San Gabriel Valley (4-013)
CA Enviroscreen 3 Score: 86-90%
CA Enviroscreen 4 Score: 90-95%
Military DOD Site: No
RWQCB Region: LOS ANGELES RWQCB (REGION 4)

LUST:
Global Id: T0603703802
Contact Type: Local Agency Caseworker
Contact Name: JOHN AWUJO
Organization Name: LOS ANGELES COUNTY
Address: 900 S FREMONT AVE
City: ALHAMBRA
Email: jawujo@dpw.lacounty.gov
Phone Number: 6264583507

Global Id: T0603703802
Contact Type: Regional Board Caseworker - Primary Caseworker
Contact Name: YUE RONG
Organization Name: LOS ANGELES RWQCB (REGION 4)
Address: 320 W. 4TH ST., SUITE 200
City: Los Angeles
Email: yrong@waterboards.ca.gov

LUST:
Global Id: T0603703802
Action Type: Other
Date: 03/03/1989
Action: Leak Discovery

Global Id: T0603703802
Action Type: Other
Date: 05/02/1989
Action: Leak Reported

Global Id: T0603703802
Action Type: ENFORCEMENT
Date: 11/05/1996
Action: Closure/No Further Action Letter

Global Id: T0603703802
Action Type: Other
Date: 03/07/1989
Action: Leak Stopped

LUST:
Global Id: T0603703802
Status: Open - Case Begin Date
Status Date: 03/03/1989

Global Id: T0603703802
Status: Open - Site Assessment
Status Date: 12/05/1989

Global Id: T0603703802
Status: Open - Site Assessment
Status Date: 04/11/1990

RYDER TRUCK RENTAL (Continued) **S101296416**

Global Id: T0603703802
Status: Completed - Case Closed
Status Date: 11/05/1996

Name: RYDER TRUCK RENTAL, INC.
Address: 811 STIMSON AVE. S.
City,State,Zip: INDUSTRY, CA 91765
Lead Agency: LOS ANGELES RWQCB (REGION 4)
Case Type: LUST Cleanup Site
Geo Track: http://geotracker.waterboards.ca.gov/profile_report.asp?global_id=T0603513264
Global Id: T0603513264
Latitude: 34.011829157085
Longitude: -117.95538133146
Status: Completed - Case Closed
Status Date: 06/06/2006
RB Case Number: I-11452A
Local Agency: LOS ANGELES COUNTY
Local Case Number: 011415-011452
Potential Media Affect: Aquifer used for drinking water supply
Potential Contaminants of Concern: Gasoline, Diesel
EPA Region: 9
Coordinate Source: Google Map Move
Cuf Case: NO
Begin Date: 04/30/2003
Leak Reported Date: 06/21/2004
How Discovered: Other Means
How Discovered Description: TANK REMOVAL
Discharge Source: Piping
Discharge Cause: Unknown
Stop Method: Other Means
Stop Description: TANKS REMOVED AND 1 NEW TANK INSTALLED
No Further Action Date: 06/06/2006
CA Water Watershed Name: San Gabriel River - Upper San Gabriel (405.20)
Dwr Groundwater Subbasin Name: San Gabriel Valley (4-013)
CA Enviroscreen 3 Score: 86-90%
CA Enviroscreen 4 Score: 90-95%
Military DOD Site: No
RWQCB Region: LOS ANGELES RWQCB (REGION 4)

LUST:
Global Id: T0603513264
Contact Type: Local Agency Caseworker
Contact Name: TIM SMITH
Organization Name: LOS ANGELES COUNTY
Address: 900 S. FREMONT AVE.
City: ALHAMBRA
Email: tsmith@dpw.lacounty.gov

LUST:
Global Id: T0603513264
Action Type: Other
Date: 06/21/2004
Action: Leak Reported

Global Id: T0603513264
Action Type: RESPONSE

RYDER TRUCK RENTAL (Continued) **S101296416**

Date: 04/15/2006
Action: Monitoring Report - Quarterly

Global Id: T0603513264
Action Type: RESPONSE
Date: 01/15/2006
Action: Monitoring Report - Quarterly

Global Id: T0603513264
Action Type: ENFORCEMENT
Date: 11/10/2005
Action: Staff Letter

Global Id: T0603513264
Action Type: RESPONSE
Date: 10/15/2005
Action: Soil and Water Investigation Report

Global Id: T0603513264
Action Type: RESPONSE
Date: 04/15/2005
Action: Soil and Water Investigation Workplan

Global Id: T0603513264
Action Type: ENFORCEMENT
Date: 08/23/2004
Action: Staff Letter

Global Id: T0603513264
Action Type: ENFORCEMENT
Date: 02/22/2005
Action: Staff Letter

Global Id: T0603513264
Action Type: ENFORCEMENT
Date: 04/29/2005
Action: Staff Letter

Global Id: T0603513264
Action Type: ENFORCEMENT
Date: 06/06/2006
Action: Site Visit / Inspection / Sampling

Global Id: T0603513264
Action Type: ENFORCEMENT
Date: 06/06/2006
Action: Closure/No Further Action Letter

Global Id: T0603513264
Action Type: Other
Date: 04/30/2003
Action: Leak Discovery

Global Id: T0603513264
Action Type: RESPONSE
Date: 12/15/2004
Action: Other Report / Document

RYDER TRUCK RENTAL (Continued) **S101296416**

Global Id: T0603513264
Action Type: RESPONSE
Date: 10/15/2006
Action: Well Destruction Report

LUST:
Global Id: T0603513264
Status: Open - Case Begin Date
Status Date: 04/30/2003

Global Id: T0603513264
Status: Open - Site Assessment
Status Date: 07/16/2004

Global Id: T0603513264
Status: Open - Site Assessment
Status Date: 02/17/2005

Global Id: T0603513264
Status: Open - Site Assessment
Status Date: 04/29/2005

Global Id: T0603513264
Status: Completed - Case Closed
Status Date: 06/06/2006

LUST REG 4:
Region: 4
Regional Board: 04
County: Los Angeles
Facility Id: I-11452
Status: Case Closed
Substance: Diesel
Case Type: Groundwater
Global ID: T0603703802
Staff: UNK
Local Agency: 19000
Date Leak Discovered: 3/3/1989
Date Leak First Reported: 5/2/1989
Date Leak Stopped: 3/7/1989
Date Case Last Changed on Database: 12/13/1996
Date the Case was Closed: 11/5/1996
How Leak Discovered: Nuisance Conditions
Cause of Leak: Structure Failure
Leak Source: Piping
Operator: CAMPFIELD,BOB
Approx. Dist To Production Well (ft): 2268.1276706197096659363020872
Source of Cleanup Funding: Piping
Preliminary Site Assessment Workplan Submitted: 12/5/1989
Preliminary Site Assessment Began: 4/11/1990
Responsible Party: RYDER COMMERCIAL LEASING & SER
RP Address: 3400 W HIGHWAY 13, BURNSVILLE, MINNESOTA 55337
Program: LUST
Lat/Long: 34.0118546 / -1

RYDER TRUCK RENTAL (Continued) **S101296416**

CORTESE:
Name: RYDER TRUCK RENTAL
Address: 811 STIMSON AVE S
City,State,Zip: INDUSTRY, CA 91745
Region: CORTESE
Global ID: T0603703802
Site/Facility Type: LUST CLEANUP SITE
Cleanup Status: COMPLETED - CASE CLOSED
Flag: active
File Name: Active Open

HIST CORTESE:
edr_fname: RYDER TRUCK RENTAL
edr_fadd1: 811 STIMSON
City,State,Zip: INDUSTRY, CA 91745
Region: CORTESE
Facility County Code: 19
Reg By: LTNKA
Reg Id: I-11452

CERS:
Name: RYDER TRUCK RENTAL, INC.
Address: 811 STIMSON AVE. S.
City,State,Zip: INDUSTRY, CA 91765
Site ID: 887424
CERS ID: T0603513264
CERS Description: Leaking Underground Storage Tank Cleanup Site

Affiliation:
Affiliation Type Desc: Local Agency Caseworker
Entity Name: TIM SMITH - LOS ANGELES COUNTY
Affiliation Address: 900 S. FREMONT AVE.
Affiliation City: ALHAMBRA
Affiliation State: CA
Affiliation Phone: ,

Name: RYDER TRUCK RENTAL
Address: 811 STIMSON AVE S
City,State,Zip: INDUSTRY, CA 91745
Site ID: 879758
CERS ID: T0603703802
CERS Description: Leaking Underground Storage Tank Cleanup Site

Affiliation:
Affiliation Type Desc: Local Agency Caseworker
Entity Name: JOHN AWUJO - LOS ANGELES COUNTY
Affiliation Address: 900 S FREMONT AVE
Affiliation City: ALHAMBRA
Affiliation State: CA
Affiliation Phone: 6264583507,

Affiliation Type Desc: Regional Board Caseworker
Entity Name: YUE RONG - LOS ANGELES RWQCB (REGION 4)
Affiliation Address: 320 W. 4TH ST., SUITE 200
Affiliation City: Los Angeles
Affiliation State: CA

RYDER TRUCK RENTAL (Continued) **S101296416**

Affiliation Phone: ,

Name: RYDER TRUCK RENTAL, INC.
Address: 811 STIMSON AVE.
City,State,Zip: CITY OF INDUSTRY, CA 91745
Site ID: 888607
CERS ID: T10000015711
CERS Description: Cleanup Program Site

Affiliation:
Affiliation Type Desc: Regional Board Caseworker
Entity Name: WELL INVESTIGATION PROGRAM - LOS ANGELES RWQCB (REGION 4)
Affiliation Address: 320 W. 4TH ST., SUITE 200
Affiliation City: LOS ANGELES
Affiliation State: CA
Affiliation Phone: ,

J122 **RYDER TRANSPORTATION RENTAL** **HWTS** **S113026978**
NNW **811 S STIMSON AVE** **HAZNET** **N/A**
1/8-1/4 **CITY OF INDUSTRY, CA 91745**
0.183 mi.
967 ft. **Site 5 of 25 in cluster J**

Relative:
Lower

Actual:
336 ft.

HWTS:
Name: RYDER TRANSPORTATION RENTAL
Address: 811 S STIMSON AVE
City,State,Zip: CITY OF INDUSTRY, CA 91745
EPA ID: CAL000015541
Create Date: 11/14/1989
Mailing Address: 840 S MAPLE AVE
Mailing City,State,Zip: MONTEBELLO, CA 906400000
Owner Name: RYDER TRUCK RENTAL
Owner Address: 11690 NW 105 ST
Owner City,State,Zip: MIAMI, FL 331781103
Contact Name: STACY HAMMON
Contact Address: 840 S MAPLE AVE
City,State,Zip: MONTEBELLO, CA 906400000
Facility Status: Active
Facility Type: PERMANENT
Category: STATE
Latitude: 34.011782
Longitude: -117.954781

NAICS:
EPA ID: CAL000015541
Create Date: 2002-03-14 16:36:27.000
NAICS Code: 53212
NAICS Description: Truck, Utility Trailer, and RV (Recreational Vehicle) Rental and Leasing
Issued EPA ID Date: 1989-11-14 00:00:00
Facility Name: RYDER TRANSPORTATION RENTAL
Facility Address: 811 S STIMSON AVE
Facility City: CITY OF INDUSTRY
Facility State: CA
Facility Zip: 917451628

RYDER TRANSPORTATION RENTAL (Continued) **S113026978**

HAZNET:

Name:	RYDER TRANSPORTATION RENTAL
Address:	811 S STIMSON AVE
City,State,Zip:	CITY OF INDUSTRY, CA 917451628
Contact:	STACY HAMMON
Telephone:	3237261011
Mailing Address:	840 S MAPLE AVE
Year:	2021
Gepaid:	CAL000015541
TSD EPA ID:	UTD981552177
CA Waste Code:	352 - Other organic solids
Disposal Method:	H141 - Storage, Bulking, And/Or Transfer Off Site--No Treatment/Reovery (H010-H129) Or (H131-H135)
Tons:	0.1
Year:	2021
Gepaid:	CAL000015541
TSD EPA ID:	UTD991301748
CA Waste Code:	223 - Unspecified oil-containing waste
Disposal Method:	H132 - Landfill Or Surface Impoundment That Will Be Closed As Landfill(To Include On-Site Treatment And/Or Stabilization)
Tons:	1.3
Year:	2021
Gepaid:	CAL000015541
TSD EPA ID:	UTD991301748
CA Waste Code:	571 - Fly ash, bottom ash and retort ash
Disposal Method:	H132 - Landfill Or Surface Impoundment That Will Be Closed As Landfill(To Include On-Site Treatment And/Or Stabilization)
Tons:	0.1
Year:	2021
Gepaid:	CAL000015541
TSD EPA ID:	NED981723513
CA Waste Code:	352 - Other organic solids
Disposal Method:	H040 - Incineration--Thermal Destruction Other Than Use As A Fuel
Tons:	0.06
Year:	2020
Gepaid:	CAL000015541
TSD EPA ID:	UTD991301748
CA Waste Code:	352 - Other organic solids
Disposal Method:	H132 - Landfill Or Surface Impoundment That Will Be Closed As Landfill(To Include On-Site Treatment And/Or Stabilization)
Tons:	0.075
Year:	2020
Gepaid:	CAL000015541
TSD EPA ID:	NED981723513
CA Waste Code:	352 - Other organic solids
Disposal Method:	H040 - Incineration--Thermal Destruction Other Than Use As A Fuel
Tons:	0.1
Year:	2020
Gepaid:	CAL000015541
TSD EPA ID:	UTD991301748

RYDER TRANSPORTATION RENTAL (Continued) **S113026978**

CA Waste Code: 223 - Unspecified oil-containing waste
Disposal Method: H132 - Landfill Or Surface Impoundment That Will Be Closed As Landfill(To Include On-Site Treatment And/Or Stabilization)
Tons: 0.35

Year: 2020
Gepaid: CAL000015541
TSD EPA ID: CAD044429835
CA Waste Code: 223 - Unspecified oil-containing waste
Disposal Method: H141 - Storage, Bulking, And/Or Transfer Off Site--No Treatment/Reovery (H010-H129) Or (H131-H135)
Tons: 1.15

Year: 2019
Gepaid: CAL000015541
TSD EPA ID: CAD044429835
CA Waste Code: 223 - Unspecified oil-containing waste
Disposal Method: H141 - Storage, Bulking, And/Or Transfer Off Site--No Treatment/Reovery (H010-H129) Or (H131-H135)
Tons: 0.85000

Year: 2018
Gepaid: CAL000015541
TSD EPA ID: CAD044429835
CA Waste Code: 352 - Other organic solids
Disposal Method: H141 - Storage, Bulking, And/Or Transfer Off Site--No Treatment/Reovery (H010-H129) Or (H131-H135)
Tons: 0.07500

Click this hyperlink while viewing on your computer to access
59 additional CA HAZNET: record(s) in the EDR Site Report.

Additional Information:
Year: 2021
Shipment Date: 8/5/2020
Shipment Date: 8/5/2020
Receipt Date: 8/19/2020
Manifest Number: 007434973SKS
Generator EPA ID: CAL000015541
Name: RYDER T/S 0923
Address: 811 S STIMSON AVE
City,State,Zip: CITY OF INDUSTRY, CA 91745
Contact: Marco Vasquez
Contact Telephone: 626-333-7209
Contact Email: marco_vasquez@ryder.com
Transporter 1 EPA ID: TXR000081205
Transporter Name: Safety-Kleen Systems, Inc.
Transporter 2 EPA ID: MAD039322250
Transporter Name 2: Clean Harbors Environmental Services, Inc.
TSDF EPA ID: CAD044429835
TSDF Name: Clean Harbors Wilmington LLC
TSDF Address 1: 1737 East Denni Street
TSDF City,State,Zip: Wilmington, CA 90744
Waste Code Description: 223 - Not reported
Meth Code: H141 - Not reported
Quantity Tons: 0.15

RYDER TRANSPORTATION RENTAL (Continued) **S113026978**

Waste Quantity:	300
Quantity Unit:	P
Year:	2021
Shipment Date:	6/30/2020
Shipment Date:	6/30/2020
Receipt Date:	7/10/2020
Manifest Number:	007466854SKS
Generator EPA ID:	CAL000015541
Name:	RYDER T/S 0923
Address:	811 S STIMSON AVE
City,State,Zip:	CITY OF INDUSTRY, CA 91745
Contact:	Marco Vasquez
Contact Telephone:	626-333-7209
Contact Email:	marco_vasquez@ryder.com
Transporter 1 EPA ID:	TXR000081205
Transporter Name:	Safety-Kleen Systems, Inc.
Transporter 2 EPA ID:	MAD039322250
Transporter Name 2:	Clean Harbors Environmental Services, Inc.
TSDF EPA ID:	CAD044429835
TSDF Name:	Clean Harbors Wilmington LLC
TSDF Address 1:	1737 East Denni Street
TSDF City,State,Zip:	Wilmington, CA 90744
Waste Code Description:	223 - Not reported
Meth Code:	H141 - Not reported
Quantity Tons:	0.3
Waste Quantity:	600
Quantity Unit:	P
Year:	2021
Shipment Date:	5/12/2020
Shipment Date:	5/12/2020
Receipt Date:	5/20/2020
Manifest Number:	007166210SKS
Generator EPA ID:	CAL000015541
Name:	RYDER T/S 0923
Address:	811 S STIMSON AVE
City,State,Zip:	CITY OF INDUSTRY, CA 91745
Contact:	Gerardo Mora
Contact Telephone:	626-333-7209
Contact Email:	gerardo_mora@ryder.com
Transporter 1 EPA ID:	TXR000081205
Transporter Name:	Safety-Kleen Systems, Inc.
Transporter 2 EPA ID:	MAD039322250
Transporter Name 2:	Clean Harbors Environmental Services, Inc.
TSDF EPA ID:	CAD044429835
TSDF Name:	Clean Harbors Wilmington LLC
TSDF Address 1:	1737 East Denni Street
TSDF City,State,Zip:	Wilmington, CA 90744
Waste Code Description:	223 - Not reported
Meth Code:	H141 - Not reported
Quantity Tons:	0.3
Waste Quantity:	600
Quantity Unit:	P
Year:	2021
Shipment Date:	2/19/2020

RYDER TRANSPORTATION RENTAL (Continued) **S113026978**

Shipment Date:	2/19/2020
Receipt Date:	3/5/2020
Manifest Number:	007205122SKS
Generator EPA ID:	CAL000015541
Name:	RYDER T/S 0923
Address:	811 S STIMSON AVE
City,State,Zip:	CITY OF INDUSTRY, CA 91745
Contact:	Gerardo Mora
Contact Telephone:	626-333-7209
Contact Email:	gerardo_mora@ryder.com
Transporter 1 EPA ID:	TXR000081205
Transporter Name:	Safety-Kleen Systems, Inc.
Transporter 2 EPA ID:	MAD039322250
Transporter Name 2:	Clean Harbors Environmental Services, Inc.
TSDF EPA ID:	CAD044429835
TSDF Name:	Clean Harbors Wilmington LLC
TSDF Address 1:	1737 East Denni Street
TSDF City,State,Zip:	Wilmington, CA 90744
Waste Code Description:	223 - Not reported
Meth Code:	H141 - Not reported
Quantity Tons:	0.4
Waste Quantity:	800
Quantity Unit:	P

Year:	2021
Shipment Date:	11/23/2020
Shipment Date:	11/23/2020
Receipt Date:	12/9/2020
Manifest Number:	007782261SKS
Generator EPA ID:	CAL000015541
Name:	RYDER T/S 0923
Address:	811 S STIMSON AVE
City,State,Zip:	CITY OF INDUSTRY, CA 91745
Contact:	Marco Vasquez
Contact Telephone:	626-333-7209
Contact Email:	marco_vasquez@ryder.com
Transporter 1 EPA ID:	TXR000081205
Transporter Name:	Safety-Kleen Systems, Inc.
Transporter 2 EPA ID:	MAD039322250
Transporter Name 2:	Clean Harbors Environmental Services, Inc.
TSDF EPA ID:	NED981723513
TSDF Name:	Clean Harbors Environmental Services, Inc.
TSDF Address 1:	2247 South Highway 71
TSDF City,State,Zip:	Kimball, NE 69145
Waste Code Description:	352 - Not reported
RCRA Code:	D006,D007,D008
Meth Code:	H040 - Not reported
Quantity Tons:	0.1
Waste Quantity:	200
Quantity Unit:	P

Year:	2021
Shipment Date:	11/23/2020
Shipment Date:	11/23/2020
Receipt Date:	12/7/2020
Manifest Number:	007783389SKS
Generator EPA ID:	CAL000015541

RYDER TRANSPORTATION RENTAL (Continued) **S113026978**

Name:	RYDER T/S 0923
Address:	811 S STIMSON AVE
City,State,Zip:	CITY OF INDUSTRY, CA 91745
Contact:	Marco Vasquez
Contact Telephone:	626-333-7209
Contact Email:	marco_vasquez@ryder.com
Transporter 1 EPA ID:	TXR000081205
Transporter Name:	Safety-Kleen Systems, Inc.
Transporter 2 EPA ID:	MAD039322250
Transporter Name 2:	Clean Harbors Environmental Services, Inc.
TSDF EPA ID:	UTD991301748
TSDF Name:	Clean Harbors Grassy Mountain LLC
TSDF Address 1:	3 Miles East 7 Miles North of Knolls
TSDF Address 2:	Exit 41 off I-80
TSDF City,State,Zip:	Grantsville, UT 84029
Waste Code Description:	352 - Not reported
Meth Code:	H132 - Not reported
Quantity Tons:	0.075
Waste Quantity:	150
Quantity Unit:	P

Year:	2021
Shipment Date:	11/23/2020
Shipment Date:	11/23/2020
Receipt Date:	12/7/2020
Manifest Number:	007783389SKS
Generator EPA ID:	CAL000015541
Name:	RYDER T/S 0923
Address:	811 S STIMSON AVE
City,State,Zip:	CITY OF INDUSTRY, CA 91745
Contact:	Marco Vasquez
Contact Telephone:	626-333-7209
Contact Email:	marco_vasquez@ryder.com
Transporter 1 EPA ID:	TXR000081205
Transporter Name:	Safety-Kleen Systems, Inc.
Transporter 2 EPA ID:	MAD039322250
Transporter Name 2:	Clean Harbors Environmental Services, Inc.
TSDF EPA ID:	UTD991301748
TSDF Name:	Clean Harbors Grassy Mountain LLC
TSDF Address 1:	3 Miles East 7 Miles North of Knolls
TSDF Address 2:	Exit 41 off I-80
TSDF City,State,Zip:	Grantsville, UT 84029
Waste Code Description:	223 - Not reported
Meth Code:	H132 - Not reported
Quantity Tons:	0.15
Waste Quantity:	300
Quantity Unit:	P

Year:	2021
Shipment Date:	10/9/2020
Shipment Date:	10/9/2020
Receipt Date:	10/28/2020
Manifest Number:	007783433SKS
Generator EPA ID:	CAL000015541
Name:	RYDER T/S 0923
Address:	811 S STIMSON AVE
City,State,Zip:	CITY OF INDUSTRY, CA 91745

RYDER TRANSPORTATION RENTAL (Continued) **S113026978**

Contact:	Marco Vasquez
Contact Telephone:	626-333-7209
Contact Email:	marco_vasquez@ryder.com
Transporter 1 EPA ID:	TXR000081205
Transporter Name:	Safety-Kleen Systems, Inc.
Transporter 2 EPA ID:	MAD039322250
Transporter Name 2:	Clean Harbors Environmental Services, Inc.
TSDF EPA ID:	UTD991301748
TSDF Name:	Clean Harbors Grassy Mountain LLC
TSDF Address 1:	3 Miles East 7 Miles North of Knolls
TSDF Address 2:	Exit 41 off I-80
TSDF City,State,Zip:	Grantsville, UT 84029
Waste Code Description:	223 - Not reported
Meth Code:	H132 - Not reported
Quantity Tons:	0.2
Waste Quantity:	400
Quantity Unit:	P

Additional Information:

Year:	2020
Shipment Date:	8/5/2020
Shipment Date:	8/5/2020
Receipt Date:	8/19/2020
Manifest Number:	007434973SKS
Generator EPA ID:	CAL000015541
Name:	RYDER T/S 0923
Address:	811 S STIMSON AVE
City,State,Zip:	CITY OF INDUSTRY, CA 91745
Contact:	Marco Vasquez
Contact Telephone:	626-333-7209
Contact Email:	marco_vasquez@ryder.com
Transporter 1 EPA ID:	TXR000081205
Transporter Name:	Safety-Kleen Systems, Inc.
Transporter 2 EPA ID:	MAD039322250
Transporter Name 2:	Clean Harbors Environmental Services, Inc.
TSDF EPA ID:	CAD044429835
TSDF Name:	Clean Harbors Wilmington LLC
TSDF Address 1:	1737 East Denni Street
TSDF City,State,Zip:	Wilmington, CA 90744
Waste Code Description:	223 - Not reported
Meth Code:	H141 - Not reported
Quantity Tons:	0.15
Waste Quantity:	300
Quantity Unit:	P

Year:	2020
Shipment Date:	6/30/2020
Shipment Date:	6/30/2020
Receipt Date:	7/10/2020
Manifest Number:	007466854SKS
Generator EPA ID:	CAL000015541
Name:	RYDER T/S 0923
Address:	811 S STIMSON AVE
City,State,Zip:	CITY OF INDUSTRY, CA 91745
Contact:	Marco Vasquez
Contact Telephone:	626-333-7209
Contact Email:	marco_vasquez@ryder.com

RYDER TRANSPORTATION RENTAL (Continued) **S113026978**

Transporter 1 EPA ID:	TXR000081205
Transporter Name:	Safety-Kleen Systems, Inc.
Transporter 2 EPA ID:	MAD039322250
Transporter Name 2:	Clean Harbors Environmental Services, Inc.
TSDF EPA ID:	CAD044429835
TSDF Name:	Clean Harbors Wilmington LLC
TSDF Address 1:	1737 East Denni Street
TSDF City,State,Zip:	Wilmington, CA 90744
Waste Code Description:	223 - Not reported
Meth Code:	H141 - Not reported
Quantity Tons:	0.3
Waste Quantity:	600
Quantity Unit:	P
Year:	2020
Shipment Date:	5/12/2020
Shipment Date:	5/12/2020
Receipt Date:	5/20/2020
Manifest Number:	007166210SKS
Generator EPA ID:	CAL000015541
Name:	RYDER T/S 0923
Address:	811 S STIMSON AVE
City,State,Zip:	CITY OF INDUSTRY, CA 91745
Contact:	Gerardo Mora
Contact Telephone:	626-333-7209
Contact Email:	gerardo_mora@ryder.com
Transporter 1 EPA ID:	TXR000081205
Transporter Name:	Safety-Kleen Systems, Inc.
Transporter 2 EPA ID:	MAD039322250
Transporter Name 2:	Clean Harbors Environmental Services, Inc.
TSDF EPA ID:	CAD044429835
TSDF Name:	Clean Harbors Wilmington LLC
TSDF Address 1:	1737 East Denni Street
TSDF City,State,Zip:	Wilmington, CA 90744
Waste Code Description:	223 - Not reported
Meth Code:	H141 - Not reported
Quantity Tons:	0.3
Waste Quantity:	600
Quantity Unit:	P
Year:	2020
Shipment Date:	2/19/2020
Shipment Date:	2/19/2020
Receipt Date:	3/5/2020
Manifest Number:	007205122SKS
Generator EPA ID:	CAL000015541
Name:	RYDER T/S 0923
Address:	811 S STIMSON AVE
City,State,Zip:	CITY OF INDUSTRY, CA 91745
Contact:	Gerardo Mora
Contact Telephone:	626-333-7209
Contact Email:	gerardo_mora@ryder.com
Transporter 1 EPA ID:	TXR000081205
Transporter Name:	Safety-Kleen Systems, Inc.
Transporter 2 EPA ID:	MAD039322250
Transporter Name 2:	Clean Harbors Environmental Services, Inc.
TSDF EPA ID:	CAD044429835

RYDER TRANSPORTATION RENTAL (Continued) **S113026978**

TSDF Name:	Clean Harbors Wilmington LLC
TSDF Address 1:	1737 East Denni Street
TSDF City,State,Zip:	Wilmington, CA 90744
Waste Code Description:	223 - Not reported
Meth Code:	H141 - Not reported
Quantity Tons:	0.4
Waste Quantity:	800
Quantity Unit:	P
Year:	2020
Shipment Date:	11/23/2020
Shipment Date:	11/23/2020
Receipt Date:	12/7/2020
Manifest Number:	007783389SKS
Generator EPA ID:	CAL000015541
Name:	RYDER T/S 0923
Address:	811 S STIMSON AVE
City,State,Zip:	CITY OF INDUSTRY, CA 91745
Contact:	Marco Vasquez
Contact Telephone:	626-333-7209
Contact Email:	marco_vasquez@ryder.com
Transporter 1 EPA ID:	TXR000081205
Transporter Name:	Safety-Kleen Systems, Inc.
Transporter 2 EPA ID:	MAD039322250
Transporter Name 2:	Clean Harbors Environmental Services, Inc.
TSDF EPA ID:	UTD991301748
TSDF Name:	Clean Harbors Grassy Mountain LLC
TSDF Address 1:	3 Miles East 7 Miles North of Knolls
TSDF Address 2:	Exit 41 off I-80
TSDF City,State,Zip:	Grantsville, UT 84029
Waste Code Description:	223 - Not reported
Meth Code:	H132 - Not reported
Quantity Tons:	0.15
Waste Quantity:	300
Quantity Unit:	P
Year:	2020
Shipment Date:	11/23/2020
Shipment Date:	11/23/2020
Receipt Date:	12/9/2020
Manifest Number:	007782261SKS
Generator EPA ID:	CAL000015541
Name:	RYDER T/S 0923
Address:	811 S STIMSON AVE
City,State,Zip:	CITY OF INDUSTRY, CA 91745
Contact:	Marco Vasquez
Contact Telephone:	626-333-7209
Contact Email:	marco_vasquez@ryder.com
Transporter 1 EPA ID:	TXR000081205
Transporter Name:	Safety-Kleen Systems, Inc.
Transporter 2 EPA ID:	MAD039322250
Transporter Name 2:	Clean Harbors Environmental Services, Inc.
TSDF EPA ID:	NED981723513
TSDF Name:	Clean Harbors Environmental Services, Inc.
TSDF Address 1:	2247 South Highway 71
TSDF City,State,Zip:	Kimball, NE 69145
Waste Code Description:	352 - Not reported

RYDER TRANSPORTATION RENTAL (Continued) **S113026978**

RCRA Code:	D006,D007,D008
Meth Code:	H040 - Not reported
Quantity Tons:	0.1
Waste Quantity:	200
Quantity Unit:	P
Year:	2020
Shipment Date:	11/23/2020
Shipment Date:	11/23/2020
Receipt Date:	12/7/2020
Manifest Number:	007783389SKS
Generator EPA ID:	CAL000015541
Name:	RYDER T/S 0923
Address:	811 S STIMSON AVE
City,State,Zip:	CITY OF INDUSTRY, CA 91745
Contact:	Marco Vasquez
Contact Telephone:	626-333-7209
Contact Email:	marco_vasquez@ryder.com
Transporter 1 EPA ID:	TXR000081205
Transporter Name:	Safety-Kleen Systems, Inc.
Transporter 2 EPA ID:	MAD039322250
Transporter Name 2:	Clean Harbors Environmental Services, Inc.
TSDF EPA ID:	UTD991301748
TSDF Name:	Clean Harbors Grassy Mountain LLC
TSDF Address 1:	3 Miles East 7 Miles North of Knolls
TSDF Address 2:	Exit 41 off I-80
TSDF City,State,Zip:	Grantsville, UT 84029
Waste Code Description:	352 - Not reported
Meth Code:	H132 - Not reported
Quantity Tons:	0.075
Waste Quantity:	150
Quantity Unit:	P
Year:	2020
Shipment Date:	10/9/2020
Shipment Date:	10/9/2020
Receipt Date:	10/28/2020
Manifest Number:	007783433SKS
Generator EPA ID:	CAL000015541
Name:	RYDER T/S 0923
Address:	811 S STIMSON AVE
City,State,Zip:	CITY OF INDUSTRY, CA 91745
Contact:	Marco Vasquez
Contact Telephone:	626-333-7209
Contact Email:	marco_vasquez@ryder.com
Transporter 1 EPA ID:	TXR000081205
Transporter Name:	Safety-Kleen Systems, Inc.
Transporter 2 EPA ID:	MAD039322250
Transporter Name 2:	Clean Harbors Environmental Services, Inc.
TSDF EPA ID:	UTD991301748
TSDF Name:	Clean Harbors Grassy Mountain LLC
TSDF Address 1:	3 Miles East 7 Miles North of Knolls
TSDF Address 2:	Exit 41 off I-80
TSDF City,State,Zip:	Grantsville, UT 84029
Waste Code Description:	223 - Not reported
Meth Code:	H132 - Not reported
Quantity Tons:	0.2

RYDER TRANSPORTATION RENTAL (Continued) **S113026978**

Waste Quantity: 400
Quantity Unit: P

Additional Information:
Year: 2019
EM Manifest ID: 652871
Shipment Date: 9/17/2019
Shipment Date: 9/17/2019
Receipt Date: 9/24/2019
Manifest Number: 006747129SKS
Generator EPA ID: CAL000015541
Name: RYDER T/S 0923
Address: 811 S STIMSON AVE
City,State,Zip: CITY OF INDUSTRY 91745
Telephone: 800-483-3718
Contact: Gerardo Mora
Contact Telephone: 626-333-7209
Transporter 1 EPA ID: TXR000081205
Transporter 2 EPA ID: MAD039322250
TSDF EPA ID: CAD044429835
TSDF Name: Clean Harbors Wilmington LLC
TSDF Address 1: 1737 East Denni Street
TSDF City,State,Zip: Wilmington 90744
TSDF Telephone: 800-483-3718
Waste Code Description: - Not reported
Meth Code: - Not reported

State:
Year: 2019
EM Manifest ID: 652871
Generator EPA ID: CAL000015541
Shipment Date: 2019-09-17
Manifest Number: 006747129SKS
Line Number: 2
Method Code: H141
Quantity Tons: 0.22500
Quantity Waste: 450.000000
Quantity Unit: P
Number of Containers: 3
Type of Container: Metal drums, barrels, kegs
Quantity Type: Pounds
State Code: 223

Year: 2019
EM Manifest ID: 62677e46-3f93-413c-bb50-5433886f842d
Shipment Date: 6/27/2019
Shipment Date: 6/27/2019
Receipt Date: 7/10/2019
Manifest Number: 007048923SKS
Generator EPA ID: CAL000015541
Name: RYDER T/S 0923
Address: 811 S STIMSON AVE
City,State,Zip: CITY OF INDUSTRY 91745
Telephone: 800-483-3718
Contact: Gerardo Mora
Contact Telephone: 626-333-7209

RYDER TRANSPORTATION RENTAL (Continued) **S113026978**

Transporter 1 EPA ID: TXR000081205
Transporter 2 EPA ID: MAD039322250
TSDF EPA ID: CAD044429835
TSDF Name: Clean Harbors Wilmington LLC
TSDF Address 1: 1737 East Denni Street
TSDF City,State,Zip: Wilmington 90744
TSDF Telephone: 800-483-3718
Waste Code Description: - Not reported
Meth Code: - Not reported

State:
Year: 2019
EM Manifest ID: 62677e46-3f93-413c-bb50-5433886f842d
Generator EPA ID: CAL000015541
Shipment Date: 2019-06-27
Manifest Number: 007048923SKS
Line Number: 1
Method Code: H141
Quantity Tons: 0.15000
Quantity Waste: 300.000000
Quantity Unit: P
Number of Containers: 2
Type of Container: Metal drums, barrels, kegs
Quantity Type: Pounds
State Code: 223

Year: 2019
EM Manifest ID: 0606b02a-4a36-40b4-9307-da39d82b6e0b
Shipment Date: 4/2/2019
Shipment Date: 4/2/2019
Receipt Date: 4/11/2019
Manifest Number: 006936726SKS
Generator EPA ID: CAL000015541
Name: RYDER T/S 0923
Address: 811 S STIMSON AVE
City,State,Zip: CITY OF INDUSTRY 91745
Telephone: 800-483-3718
Contact: Gerardo Mora
Contact Telephone: 626-333-7209
Transporter 1 EPA ID: TXR000081205
Transporter 2 EPA ID: MAD039322250
TSDF EPA ID: CAD044429835
TSDF Name: Clean Harbors Wilmington LLC
TSDF Address 1: 1737 East Denni Street
TSDF City,State,Zip: Wilmington 90744
TSDF Telephone: 800-483-3718
Waste Code Description: - Not reported
Meth Code: - Not reported

State:
Year: 2019
EM Manifest ID: 0606b02a-4a36-40b4-9307-da39d82b6e0b
Generator EPA ID: CAL000015541
Shipment Date: 2019-04-02
Manifest Number: 006936726SKS
Line Number: 1
Method Code: H141

RYDER TRANSPORTATION RENTAL (Continued) **S113026978**

Quantity Tons:	0.22500
Quantity Waste:	450.000000
Quantity Unit:	P
Number of Containers:	3
Type of Container:	Metal drums, barrels, kegs
Quantity Type:	Pounds
State Code:	223

Year:	2019
EM Manifest ID:	843091
Shipment Date:	11/27/2019
Shipment Date:	11/27/2019
Receipt Date:	12/5/2019
Manifest Number:	007272626SKS
Generator EPA ID:	CAL000015541
Name:	RYDER T/S 0923
Address:	811 S STIMSON AVE
City,State,Zip:	CITY OF INDUSTRY 91745
Telephone:	800-483-3718
Contact:	Gerardo Mora
Contact Telephone:	626-333-7209
Transporter 1 EPA ID:	TXR000081205
Transporter 2 EPA ID:	MAD039322250
TSDF EPA ID:	CAD044429835
TSDF Name:	Clean Harbors Wilmington LLC
TSDF Address 1:	1737 East Denni Street
TSDF City,State,Zip:	Wilmington 90744
TSDF Telephone:	800-483-3718
Waste Code Description:	- Not reported
Meth Code:	- Not reported

State:

Year:	2019
EM Manifest ID:	843091
Generator EPA ID:	CAL000015541
Shipment Date:	2019-11-27
Manifest Number:	007272626SKS
Line Number:	1
Method Code:	H141
Quantity Tons:	0.22500
Quantity Waste:	450.000000
Quantity Unit:	P
Number of Containers:	3
Type of Container:	Metal drums, barrels, kegs
Quantity Type:	Pounds
State Code:	223

Year:	2019
EM Manifest ID:	9f516efb-62bc-4da5-af9d-25f67c638e9f
Shipment Date:	1/11/2019
Shipment Date:	1/11/2019
Receipt Date:	1/23/2019
Manifest Number:	006652907SKS
Generator EPA ID:	CAL000015541
Name:	RYDER T/S 0923
Address:	811 S STIMSON AVE

RYDER TRANSPORTATION RENTAL (Continued) **S113026978**

City,State,Zip:	CITY OF INDUSTRY 91745
Telephone:	800-483-3718
Contact:	Gerardo Mora
Contact Telephone:	626-333-7209
Transporter 1 EPA ID:	TXR000081205
Transporter 2 EPA ID:	MAD039322250
TSDF EPA ID:	CAD044429835
TSDF Name:	Clean Harbors Wilmington LLC
TSDF Address 1:	1737 East Denni Street
TSDF City,State,Zip:	Wilmington 90744
TSDF Telephone:	800-483-3718
Waste Code Description:	- Not reported
Meth Code:	- Not reported

State:

Year:	2019
EM Manifest ID:	9f516efb-62bc-4da5-af9d-25f67c638e9f
Generator EPA ID:	CAL000015541
Shipment Date:	2019-01-11
Manifest Number:	006652907SKS
Line Number:	1
Method Code:	H141
Quantity Tons:	0.40000
Quantity Waste:	800.000000
Quantity Unit:	P
Number of Containers:	4
Type of Container:	Metal drums, barrels, kegs
Quantity Type:	Pounds
State Code:	223

Additional Information:

Year:	2018
EM Manifest ID:	006165766SKS20170810_D_1
Shipment Date:	8/10/2017
Shipment Date:	8/10/2017
Receipt Date:	8/25/2017
Manifest Number:	006165766SKS
Generator EPA ID:	CAL000015541
Name:	RYDER T/S 0923
Transporter 1 EPA ID:	TXR000081205
Transporter 2 EPA ID:	MAD039322250
TSDF EPA ID:	CAD059494310
TSDF Name:	CLEAN HARBORS SAN JOSE
Waste Code Description:	- Not reported
Meth Code:	- Not reported

State:

Year:	2018
EM Manifest ID:	006165766SKS20170810_D_1
Generator EPA ID:	CAL000015541
Shipment Date:	2017-08-10
Manifest Number:	006165766SKS
Line Number:	1
Method Code:	H141
Quantity Tons:	0.22500
Quantity Waste:	450.000000
Quantity Unit:	P

RYDER TRANSPORTATION RENTAL (Continued) **S113026978**

Number of Containers: 3
Type of Container: NULL
Quantity Type: NULL
State Code: 223

Year: 2018
EM Manifest ID: 006264601SKS20180417_D_1
Shipment Date: 4/17/2018
Shipment Date: 4/17/2018
Receipt Date: 5/9/2018
Manifest Number: 006264601SKS
Generator EPA ID: CAL000015541
Name: RYDER T/S 0923
Transporter 1 EPA ID: TXR000081205
Transporter 2 EPA ID: MAD039322250
TSDF EPA ID: CAD059494310
TSDF Name: CLEAN HARBORS SAN JOSE
Waste Code Description: - Not reported
Meth Code: - Not reported

State:
Year: 2018
EM Manifest ID: 006264601SKS20180417_D_1
Generator EPA ID: CAL000015541
Shipment Date: 2018-04-17
Manifest Number: 006264601SKS
Line Number: 1
Method Code: H141
Quantity Tons: 0.22500
Quantity Waste: 450.000000
Quantity Unit: P
Number of Containers: 3
Type of Container: NULL
Quantity Type: NULL
State Code: 223

Year: 2018
EM Manifest ID: 186893
Shipment Date: 10/4/2018
Shipment Date: 10/4/2018
Receipt Date: 10/19/2018
Manifest Number: 006650719SKS
Generator EPA ID: CAL000015541
Name: RYDER T/S 0923
Address: 811 S STIMSON AVE
City,State,Zip: CITY OF INDUSTRY 91745
Telephone: 800-483-3718
Contact: Gerardo Mora
Contact Telephone: 626-333-7209
Transporter 1 EPA ID: TXR000081205
Transporter 2 EPA ID: MAD039322250
TSDF EPA ID: CAD044429835
TSDF Name: Clean Harbors Wilmington LLC
TSDF Address 1: 1737 East Denni Street
TSDF City,State,Zip: Wilmington 90744
TSDF Telephone: 800-483-3718

RYDER TRANSPORTATION RENTAL (Continued) **S113026978**

Waste Code Description: - Not reported
Meth Code: - Not reported

State:
Year: 2018
EM Manifest ID: 186893
Generator EPA ID: CAL000015541
Shipment Date: 2018-10-04
Manifest Number: 006650719SKS
Line Number: 1
Method Code: H141
Quantity Tons: 0.22500
Quantity Waste: 450.000000
Quantity Unit: P
Number of Containers: 3
Type of Container: Metal drums, barrels, kegs
Quantity Type: Pounds
State Code: 223

Year: 2018
EM Manifest ID: 005839528SKS20171003_D_1
Shipment Date: 10/3/2017
Shipment Date: 10/3/2017
Receipt Date: 10/13/2017
Manifest Number: 005839528SKS
Generator EPA ID: CAL000015541
Name: RYDER T/S 0923
Transporter 1 EPA ID: TXR000081205
Transporter 2 EPA ID: MAD039322250
TSDF EPA ID: CAD059494310
TSDF Name: CLEAN HARBORS SAN JOSE
Waste Code Description: - Not reported
Meth Code: - Not reported

State:
Year: 2018
EM Manifest ID: 005839528SKS20171003_D_1
Generator EPA ID: CAL000015541
Shipment Date: 2017-10-03
Manifest Number: 005839528SKS
Line Number: 1
Method Code: H141
Quantity Tons: 0.07500
Quantity Waste: 150.000000
Quantity Unit: P
Number of Containers: 1
Type of Container: NULL
Quantity Type: NULL
State Code: 223

Year: 2018
EM Manifest ID: 006264503SKS20171010_D_1
Shipment Date: 10/10/2017
Shipment Date: 10/10/2017
Receipt Date: 10/26/2017
Manifest Number: 006264503SKS

RYDER TRANSPORTATION RENTAL (Continued) **S113026978**

Generator EPA ID: CAL000015541
Name: RYDER T/S 0923
Transporter 1 EPA ID: TXR000081205
Transporter 2 EPA ID: MAD039322250
TSDF EPA ID: NED981723513
TSDF Name: CLEAN HARBORS ENVIRONMENTAL SERVICES IN
Waste Code Description: - Not reported
Meth Code: - Not reported

Federal:
Year: 2018
EM Manifest ID: 006264503SKS20171010_D_1
Generator EPA ID: CAL000015541
Shipment Date: 2017-10-10
Manifest Number: 006264503SKS
Line Number: 1
Quantity Tons: 0.16000
Quantity Waste: 320.000000
Quantity Unit: P
Number of Containers: 4
Type of Container: NULL
Quantity Type: NULL
Federal Code: D006

Year: 2018
EM Manifest ID: 006264503SKS20171010_D_1
Generator EPA ID: CAL000015541
Shipment Date: 2017-10-10
Manifest Number: 006264503SKS
Line Number: 1
Quantity Tons: 0.16000
Quantity Waste: 320.000000
Quantity Unit: P
Number of Containers: 4
Type of Container: NULL
Quantity Type: NULL
Federal Code: D007

Year: 2018
EM Manifest ID: 006264503SKS20171010_D_1
Generator EPA ID: CAL000015541
Shipment Date: 2017-10-10
Manifest Number: 006264503SKS
Line Number: 1
Quantity Tons: 0.16000
Quantity Waste: 320.000000
Quantity Unit: P
Number of Containers: 4
Type of Container: NULL
Quantity Type: NULL
Federal Code: D008

State:
Year: 2018
EM Manifest ID: 006264503SKS20171010_D_1
Generator EPA ID: CAL000015541
Shipment Date: 2017-10-10

RYDER TRANSPORTATION RENTAL (Continued) **S113026978**

Manifest Number:	006264503SKS
Line Number:	1
Quantity Tons:	0.16000
Quantity Waste:	320.000000
Quantity Unit:	P
Number of Containers:	4
Type of Container:	NULL
Quantity Type:	NULL
State Code:	352

Year:	2018
EM Manifest ID:	006264502SKS20171010_D_1
Shipment Date:	10/10/2017
Shipment Date:	10/10/2017
Receipt Date:	10/23/2017
Manifest Number:	006264502SKS
Generator EPA ID:	CAL000015541
Name:	RYDER T/S 0923
Transporter 1 EPA ID:	TXR000081205
Transporter 2 EPA ID:	MAD039322250
TSDF EPA ID:	CAD044429835
TSDF Name:	CLEAN HARBORS OF WILMINGTON LLC
Waste Code Description:	- Not reported
Meth Code:	- Not reported

State:

Year:	2018
EM Manifest ID:	006264502SKS20171010_D_1
Generator EPA ID:	CAL000015541
Shipment Date:	2017-10-10
Manifest Number:	006264502SKS
Line Number:	1
Method Code:	H141
Quantity Tons:	0.07500
Quantity Waste:	150.000000
Quantity Unit:	P
Number of Containers:	1
Type of Container:	NULL
Quantity Type:	NULL
State Code:	352

Year:	2018
EM Manifest ID:	006449138SKS20180125_D_1
Shipment Date:	1/25/2018
Shipment Date:	1/25/2018
Receipt Date:	2/9/2018
Manifest Number:	006449138SKS
Generator EPA ID:	CAL000015541
Name:	RUDA T/S 0923
Transporter 1 EPA ID:	TXR000081205
Transporter 2 EPA ID:	MAD039322250
TSDF EPA ID:	CAD044429835
TSDF Name:	CLEAN HARBORS OF WILMINGTON LLC
Waste Code Description:	- Not reported
Meth Code:	- Not reported

RYDER TRANSPORTATION RENTAL (Continued) **S113026978**

State:
Year: 2018
EM Manifest ID: 006449138SKS20180125_D_1
Generator EPA ID: CAL000015541
Shipment Date: 2018-01-25
Manifest Number: 006449138SKS
Line Number: 1
Method Code: H141
Quantity Tons: 0.07500
Quantity Waste: 150.000000
Quantity Unit: P
Number of Containers: 1
Type of Container: NULL
Quantity Type: NULL
State Code: 352

Year: 2018
EM Manifest ID: 006449248SKS20180125_D_1
Shipment Date: 1/25/2018
Shipment Date: 1/25/2018
Receipt Date: 2/28/2018
Manifest Number: 006449248SKS
Generator EPA ID: CAL000015541
Name: RYDER T/S 0923
Transporter 1 EPA ID: TXR000081205
Transporter 2 EPA ID: MAD039322250
TSDF EPA ID: CAD059494310
TSDF Name: CLEAN HARBORS SAN JOSE
Waste Code Description: - Not reported
Meth Code: - Not reported

State:
Year: 2018
EM Manifest ID: 006449248SKS20180125_D_1
Generator EPA ID: CAL000015541
Shipment Date: 2018-01-25
Manifest Number: 006449248SKS
Line Number: 1
Method Code: H141
Quantity Tons: 0.15000
Quantity Waste: 300.000000
Quantity Unit: P
Number of Containers: 2
Type of Container: NULL
Quantity Type: NULL
State Code: 223

Additional Information:
Year: 2017
Gen EPA ID: CAL000015541

Shipment Date: 20171010
Creation Date: 5/30/2018 18:33:30
Receipt Date: 20171023
Manifest ID: 006264502SKS

RYDER TRANSPORTATION RENTAL (Continued) **S113026978**

Trans EPA ID:	TXR000081205
Trans Name:	SAFETY-KLEEN SYSTEMS INC
Trans 2 EPA ID:	MAD039322250
Trans 2 Name:	CLEAN HARBORS ENVIRONMENTAL SVC INC
TSDF EPA ID:	CAD044429835
Trans Name:	CLEAN HARBORS OF WILMINGTON LLC
Waste Code Description:	352 - Other organic solids
Meth Code:	H141 - Storage, Bulking, And/Or Transfer Off Site--No Treatment/Reovery (H010-H129) Or (H131-H135)
Quantity Tons:	0.075
Waste Quantity:	150
Quantity Unit:	P
Shipment Date:	20171010
Creation Date:	10/5/2018 18:30:23
Receipt Date:	20171026
Manifest ID:	006264503SKS
Trans EPA ID:	TXR000081205
Trans Name:	SAFETY-KLEEN SYSTEMS INC
Trans 2 EPA ID:	MAD039322250
Trans 2 Name:	CLEAN HARBORS ENVIRONMENTAL SVC INC
TSDF EPA ID:	NED981723513
Trans Name:	CLEAN HARBORS ENVIRONMENTAL SERVICES IN
Waste Code Description:	352 - Other organic solids
RCRA Code:	D008
Meth Code:	- Not reported
Quantity Tons:	0.16
Waste Quantity:	320
Quantity Unit:	P
Additional Code 1:	D007
Additional Code 2:	D006
Shipment Date:	20171003
Creation Date:	6/26/2018 18:30:22
Receipt Date:	20171013
Manifest ID:	005839528SKS
Trans EPA ID:	TXR000081205
Trans Name:	SAFETY-KLEEN SYSTEMS INC
Trans 2 EPA ID:	MAD039322250
Trans 2 Name:	CLEAN HARBORS ENVIRONMENTAL SERVICES INC
TSDF EPA ID:	CAD059494310
Trans Name:	CLEAN HARBORS SAN JOSE
Waste Code Description:	223 - Unspecified oil-containing waste
Meth Code:	H141 - Storage, Bulking, And/Or Transfer Off Site--No Treatment/Reovery (H010-H129) Or (H131-H135)
Quantity Tons:	0.075
Waste Quantity:	150
Quantity Unit:	P
Shipment Date:	20170810
Creation Date:	6/13/2018 18:31:39
Receipt Date:	20170825
Manifest ID:	006165766SKS
Trans EPA ID:	TXR000081205
Trans Name:	SAFETY-KLEEN SYSTEMS INC
Trans 2 EPA ID:	MAD039322250
Trans 2 Name:	CLEAN HARBORS ENVIR SVS INC

RYDER TRANSPORTATION RENTAL (Continued) **S113026978**

TSDF EPA ID:	CAD059494310
Trans Name:	CLEAN HARBORS SAN JOSE
Waste Code Description:	223 - Unspecified oil-containing waste
Meth Code:	H141 - Storage, Bulking, And/Or Transfer Off Site--No Treatment/Reovery (H010-H129) Or (H131-H135)
Quantity Tons:	0.225
Waste Quantity:	450
Quantity Unit:	P
Shipment Date:	20170222
Creation Date:	5/24/2017 18:31:05
Receipt Date:	20170310
Manifest ID:	005736711SKS
Trans EPA ID:	TXR000081205
Trans Name:	SAFETY-KLEEN SYSTEMS INC
Trans 2 EPA ID:	MAD039322250
Trans 2 Name:	CLEAN HARBORS ENVIR SVS INC
TSDF EPA ID:	CAD059494310
Trans Name:	CLEAN HARBORS SAN JOSE
Waste Code Description:	223 - Unspecified oil-containing waste
Meth Code:	H141 - Storage, Bulking, And/Or Transfer Off Site--No Treatment/Reovery (H010-H129) Or (H131-H135)
Quantity Tons:	0.15
Waste Quantity:	300
Quantity Unit:	P

Additional Information:

Year:	2014
Gen EPA ID:	CAL000015541
Shipment Date:	20140709
Creation Date:	6/24/2015 22:15:21
Receipt Date:	20140804
Manifest ID:	004366782SKS
Trans EPA ID:	TXR000081205
Trans Name:	SAFETY-KLEEN SYSTEMS INC
Trans 2 EPA ID:	AZR000513770
Trans 2 Name:	SLT
TSDF EPA ID:	TXD077603371
Trans Name:	SAFETY-KLEEN SYSTEMS INC
Waste Code Description:	352 - Other organic solids
Meth Code:	H061 - Fuel Blending Prior To Energy Recovery At Another Site
Quantity Tons:	0.05
Waste Quantity:	100
Quantity Unit:	P
Shipment Date:	20140306
Creation Date:	8/10/2014 22:15:13
Receipt Date:	20140320
Manifest ID:	003951622SKS
Trans EPA ID:	TXR000081205
Trans Name:	SAFETY-KLEEN SYSTEMS INC
Trans 2 EPA ID:	AZR000508515
Trans 2 Name:	SLT EXPRESSWAY INC
TSDF EPA ID:	TXD077603371
Trans Name:	SAFETY-KLEEN SYSTEMS INC
Waste Code Description:	352 - Other organic solids

RYDER TRANSPORTATION RENTAL (Continued) **S113026978**

Meth Code: H061 - Fuel Blending Prior To Energy Recovery At Another Site
Quantity Tons: 0.075
Waste Quantity: 150
Quantity Unit: P

Additional Information:
Year: 2013
Gen EPA ID: CAL000015541

Shipment Date: 20131107
Creation Date: 4/5/2014 22:15:21
Receipt Date: 20131119
Manifest ID: 003971410SKS
Trans EPA ID: TXR000081205
Trans Name: SAFETY-KLEEN SYSTEMS INC
Trans 2 EPA ID: OKD981588791
Trans 2 Name: TRIAD TRANSPORT INC
TSDF EPA ID: TXD077603371
Trans Name: SAFETY-KLEEN SYSTEMS INC
Waste Code Description: 352 - Other organic solids
Meth Code: H061 - Fuel Blending Prior To Energy Recovery At Another Site
Quantity Tons: 0.1
Waste Quantity: 200
Quantity Unit: P

Shipment Date: 20130516
Creation Date: 9/28/2013 22:15:14
Receipt Date: 20130522
Manifest ID: 003793665SKS
Trans EPA ID: TXR000081205
Trans Name: SAFETY-KLEEN SYSTEMS INC
TSDF EPA ID: CAT000613893
Trans Name: SAFETY-KLEEN SYSTEMS INC
Waste Code Description: 352 - Other organic solids
Meth Code: H141 - Storage, Bulking, And/Or Transfer Off Site--No Treatment/Reovery (H010-H129) Or (H131-H135)
Quantity Tons: 0.04
Waste Quantity: 80
Quantity Unit: P

Shipment Date: 20130218
Creation Date: 7/9/2013 22:15:05
Receipt Date: 20130220
Manifest ID: 003558098SKS
Trans EPA ID: TXR000081205
Trans Name: SAFETY-KLEEN SYSTEMS INC
TSDF EPA ID: CAT000613893
Trans Name: SAFETY-KLEEN SYSTEMS INC
Waste Code Description: 352 - Other organic solids
Meth Code: H141 - Storage, Bulking, And/Or Transfer Off Site--No Treatment/Reovery (H010-H129) Or (H131-H135)
Quantity Tons: 0.075
Waste Quantity: 150
Quantity Unit: P

Shipment Date: 20130215
Creation Date: 4/22/2013 22:15:13

RYDER TRANSPORTATION RENTAL (Continued) **S113026978**

Receipt Date:	20130219
Manifest ID:	003558017SKS
Trans EPA ID:	TXR000081205
Trans Name:	SAFETY-KLEEN SYSTEMS INC
TSDF EPA ID:	CAT080013352
Trans Name:	DEMENNO / KERDOON
Waste Code Description:	222 - Oil/water separation sludge
Meth Code:	H039 - Other Recovery Of Reclamation For Reuse Including Acid Regeneration, Organics Recovery Ect
Quantity Tons:	8.34
Waste Quantity:	2000
Quantity Unit:	G

Additional Information:

Year:	2012
Gen EPA ID:	CAL000015541
Shipment Date:	20121126
Creation Date:	4/17/2013 22:15:43
Receipt Date:	20121203
Manifest ID:	003472535SKS
Trans EPA ID:	TXR000081205
Trans Name:	SAFETY-KLEEN SYSTEMS INC
Trans 2 EPA ID:	OKD981588791
Trans 2 Name:	TRIAD TRANSPORT INC
TSDF EPA ID:	NVT330010000
Trans Name:	US ECOLOGY NEVADA
Waste Code Description:	352 - Other organic solids
Meth Code:	H132 - Landfill Or Surface Impoundment That Will Be Closed As Landfill(To Include On-Site Treatment And/Or Stabilization)
Quantity Tons:	0.04
Waste Quantity:	80
Quantity Unit:	P
Shipment Date:	20121120
Creation Date:	1/21/2013 22:15:09
Receipt Date:	20121121
Manifest ID:	003557671SKS
Trans EPA ID:	TXR000081205
Trans Name:	SAFETY-KLEEN SYSTEMS INC
TSDF EPA ID:	CAT080013352
Trans Name:	DEMENNO / KERDOON
Waste Code Description:	222 - Oil/water separation sludge
Meth Code:	H039 - Other Recovery Of Reclamation For Reuse Including Acid Regeneration, Organics Recovery Ect
Quantity Tons:	8.34
Waste Quantity:	2000
Quantity Unit:	G
Shipment Date:	20121001
Creation Date:	8/25/2013 22:15:09
Receipt Date:	20121009
Manifest ID:	003295125SKS
Trans EPA ID:	TXR000081205
Trans Name:	SAFETY-KLEEN SYSTEMS INC
Trans 2 EPA ID:	OKD981588791
Trans 2 Name:	TRIAD TRANSPORT INC

RYDER TRANSPORTATION RENTAL (Continued) **S113026978**

TSDF EPA ID:	NVT330010000
Trans Name:	US ECOLOGY NEVADA
Waste Code Description:	352 - Other organic solids
Meth Code:	H132 - Landfill Or Surface Impoundment That Will Be Closed As Landfill(To Include On-Site Treatment And/Or Stabilization)
Quantity Tons:	0.05
Waste Quantity:	100
Quantity Unit:	P
Shipment Date:	20120806
Creation Date:	12/29/2012 22:15:14
Receipt Date:	20120813
Manifest ID:	003295124SKS
Trans EPA ID:	TXR000050930
Trans Name:	SAFETY-KLEEN SYSTEMS INC
Trans 2 EPA ID:	OKD981588791
Trans 2 Name:	TRIAD TRANSPORT INC
TSDF EPA ID:	TXD077603371
Trans Name:	SAFETY-KLEEN SYSTEMS INC
Waste Code Description:	352 - Other organic solids
RCRA Code:	D008
Meth Code:	H061 - Fuel Blending Prior To Energy Recovery At Another Site
Quantity Tons:	0.075
Waste Quantity:	150
Quantity Unit:	P
Additional Code 1:	D007
Additional Code 2:	D006
Shipment Date:	20120607
Creation Date:	9/17/2012 22:15:18
Receipt Date:	20120608
Manifest ID:	003194150SKS
Trans EPA ID:	TXR000050930
Trans Name:	SAFETY-KLEEN SYSTEMS INC
TSDF EPA ID:	CAT080013352
Trans Name:	DEMENNO / KERDOON
Waste Code Description:	222 - Oil/water separation sludge
Meth Code:	H039 - Other Recovery Of Reclamation For Reuse Including Acid Regeneration, Organics Recovery Ect
Quantity Tons:	6.8805
Waste Quantity:	1650
Quantity Unit:	G
Shipment Date:	20120313
Creation Date:	8/29/2012 22:15:11
Receipt Date:	20120328
Manifest ID:	003157600SKS
Trans EPA ID:	TXR000050930
Trans Name:	SAFETY-KLEEN SYSTEMS INC
TSDF EPA ID:	TXD077603371
Trans Name:	SAFETY-KLEEN SYSTEMS INC
Waste Code Description:	352 - Other organic solids
RCRA Code:	D008
Meth Code:	H061 - Fuel Blending Prior To Energy Recovery At Another Site
Quantity Tons:	0.1
Waste Quantity:	200
Quantity Unit:	P

RYDER TRANSPORTATION RENTAL (Continued) **S113026978**

Additional Code 1:	D007
Additional Code 2:	D006
Shipment Date:	20120224
Creation Date:	8/22/2012 22:15:14
Receipt Date:	20120306
Manifest ID:	003158296SKS
Trans EPA ID:	TXR000050930
Trans Name:	SAFETY-KLEEN SYSTEMS INC
Trans 2 EPA ID:	OKD981588791
Trans 2 Name:	TRIAD TRANSPORT INC
TSDF EPA ID:	TXD077603371
Trans Name:	SAFETY-KLEEN SYSTEMS INC
Waste Code Description:	352 - Other organic solids
RCRA Code:	D008
Meth Code:	H061 - Fuel Blending Prior To Energy Recovery At Another Site
Quantity Tons:	0.1
Waste Quantity:	200
Quantity Unit:	P
Additional Code 1:	D007
Additional Code 2:	D006
Shipment Date:	20120213
Creation Date:	4/17/2012 20:30:11
Receipt Date:	20120214
Manifest ID:	003158192SKS
Trans EPA ID:	TXR000050930
Trans Name:	SAFETY-KLEEN SYSTEMS INC
TSDF EPA ID:	CAT080013352
Trans Name:	DEMENNO / KERDOON
Waste Code Description:	222 - Oil/water separation sludge
Meth Code:	H039 - Other Recovery Of Reclamation For Reuse Including Acid Regeneration, Organics Recovery Ect
Quantity Tons:	7.506
Waste Quantity:	1800
Quantity Unit:	G

Additional Information:

Year:	2011
Gen EPA ID:	CAL000015541
Shipment Date:	20111111
Creation Date:	1/27/2012 20:30:28
Receipt Date:	20111114
Manifest ID:	002931232SKS
Trans EPA ID:	TXR000050930
Trans Name:	SAFETY-KLEEN SYSTEMS INC
TSDF EPA ID:	CAT080013352
Trans Name:	DEMENNO / KERDOON
Waste Code Description:	222 - Oil/water separation sludge
Meth Code:	H039 - Other Recovery Of Reclamation For Reuse Including Acid Regeneration, Organics Recovery Ect
Quantity Tons:	7.506
Waste Quantity:	1800
Quantity Unit:	G
Shipment Date:	20111110

RYDER TRANSPORTATION RENTAL (Continued) **S113026978**

Creation Date:	4/14/2012 20:30:11
Receipt Date:	20111121
Manifest ID:	002975452SKS
Trans EPA ID:	TXR000050930
Trans Name:	SAFETY-KLEEN SYSTEMS INC
Trans 2 EPA ID:	OKD981588791
Trans 2 Name:	TRIAD TRANSPORT
TSDF EPA ID:	TXD077603371
Trans Name:	SAFETY-KLEEN SYSTEMS INC
Waste Code Description:	352 - Other organic solids
RCRA Code:	D008
Meth Code:	H061 - Fuel Blending Prior To Energy Recovery At Another Site
Quantity Tons:	0.15
Waste Quantity:	300
Quantity Unit:	P
Additional Code 1:	D007
Additional Code 2:	D006
Shipment Date:	20111110
Creation Date:	4/14/2012 20:30:11
Receipt Date:	20111121
Manifest ID:	002975453SKS
Trans EPA ID:	TXR000050930
Trans Name:	SAFETY-KLEEN SYSTEMS INC
Trans 2 EPA ID:	OKD981588791
Trans 2 Name:	TRIAD TRANSPORT
TSDF EPA ID:	NVT330010000
Trans Name:	US ECOLOGY NEVADA
Waste Code Description:	352 - Other organic solids
Meth Code:	H132 - Landfill Or Surface Impoundment That Will Be Closed As Landfill(To Include On-Site Treatment And/Or Stabilization)
Quantity Tons:	0.15
Waste Quantity:	300
Quantity Unit:	P
Shipment Date:	20110906
Creation Date:	2/15/2012 20:30:21
Receipt Date:	20110914
Manifest ID:	002888399SKS
Trans EPA ID:	TXR000050930
Trans Name:	SAFETY-KLEEN SYSTEMS INC
Trans 2 EPA ID:	OKD981588791
Trans 2 Name:	TRIAD TRANSPORT
TSDF EPA ID:	NVT330010000
Trans Name:	US ECOLOGY NEVADA
Waste Code Description:	352 - Other organic solids
Meth Code:	H132 - Landfill Or Surface Impoundment That Will Be Closed As Landfill(To Include On-Site Treatment And/Or Stabilization)
Quantity Tons:	0.075
Waste Quantity:	150
Quantity Unit:	P
Shipment Date:	20110712
Creation Date:	9/16/2011 18:30:28
Receipt Date:	20110713
Manifest ID:	002874270SKS
Trans EPA ID:	TXR000050930

RYDER TRANSPORTATION RENTAL (Continued) **S113026978**

Trans Name:	SAFETY-KLEEN SYSTEMS INC
TSDF EPA ID:	CAT080013352
Trans Name:	DEMENNO / KERDOON
Waste Code Description:	222 - Oil/water separation sludge
Meth Code:	H039 - Other Recovery Of Reclamation For Reuse Including Acid Regeneration, Organics Recovery Ect
Quantity Tons:	6.255
Waste Quantity:	1500
Quantity Unit:	G
Shipment Date:	20110701
Creation Date:	12/15/2011 18:30:22
Receipt Date:	20110712
Manifest ID:	002607585SKS
Trans EPA ID:	TXR000050930
Trans Name:	SAFETY-KLEEN SYSTEMS INC
Trans 2 EPA ID:	OKD981588791
Trans 2 Name:	TRIAD TRANSPORT
TSDF EPA ID:	NVT330010000
Trans Name:	US ECOLOGY NEVADA
Waste Code Description:	291 - Latex waste
Meth Code:	H039 - Other Recovery Of Reclamation For Reuse Including Acid Regeneration, Organics Recovery Ect
Quantity Tons:	0.125
Waste Quantity:	250
Quantity Unit:	P
Shipment Date:	20110701
Creation Date:	12/15/2011 18:30:22
Receipt Date:	20110712
Manifest ID:	002607585SKS
Trans EPA ID:	TXR000050930
Trans Name:	SAFETY-KLEEN SYSTEMS INC
Trans 2 EPA ID:	OKD981588791
Trans 2 Name:	TRIAD TRANSPORT
TSDF EPA ID:	NVT330010000
Trans Name:	US ECOLOGY NEVADA
Waste Code Description:	352 - Other organic solids
Meth Code:	H132 - Landfill Or Surface Impoundment That Will Be Closed As Landfill(To Include On-Site Treatment And/Or Stabilization)
Quantity Tons:	0.2
Waste Quantity:	400
Quantity Unit:	P
Shipment Date:	20110701
Creation Date:	12/9/2011 18:30:36
Receipt Date:	20110711
Manifest ID:	002811445SKS
Trans EPA ID:	TXR000050930
Trans Name:	SAFETY-KLEEN SYSTEMS INC
Trans 2 EPA ID:	OKD981588791
Trans 2 Name:	TRIAD TRANSPORT
TSDF EPA ID:	TXD077603371
Trans Name:	SAFETY-KLEEN SYSTEMS INC
Waste Code Description:	213 - Hydrocarbon solvents (benzene, hexane, Stoddard, etc.
RCRA Code:	D018
Meth Code:	H061 - Fuel Blending Prior To Energy Recovery At Another Site

RYDER TRANSPORTATION RENTAL (Continued) **S113026978**

Quantity Tons:	0.417
Waste Quantity:	100
Quantity Unit:	G
Additional Code 1:	D008
Additional Code 2:	D001
Shipment Date:	20110420
Creation Date:	10/12/2011 18:30:28
Receipt Date:	20110502
Manifest ID:	002577491SKS
Trans EPA ID:	TXR000050930
Trans Name:	SAFETY-KLEEN SYSTEMS INC
Trans 2 EPA ID:	OKD981588791
Trans 2 Name:	TRIAD
TSDF EPA ID:	NVT330010000
Trans Name:	US ECOLOGY NEVADA
Waste Code Description:	352 - Other organic solids
Meth Code:	H132 - Landfill Or Surface Impoundment That Will Be Closed As Landfill(To Include On-Site Treatment And/Or Stabilization)
Quantity Tons:	0.125
Waste Quantity:	250
Quantity Unit:	P
Shipment Date:	20110420
Creation Date:	9/16/2011 18:30:12
Receipt Date:	20110502
Manifest ID:	002607657SKS
Trans EPA ID:	TXR000050930
Trans Name:	SAFETY-KLEEN SYSTEMS INC
TSDF EPA ID:	TXD077603371
Trans Name:	SAFETY-KLEEN SYSTEMS INC
Waste Code Description:	352 - Other organic solids
RCRA Code:	D008
Meth Code:	H061 - Fuel Blending Prior To Energy Recovery At Another Site
Quantity Tons:	0.04
Waste Quantity:	80
Quantity Unit:	P
Additional Code 1:	D007
Additional Code 2:	D006

J123 **RYDER TRUCK RENTAL #0923** **AST** **A100424028**
NNW **811 S STIMSON AVE** **N/A**
1/8-1/4 **INDUSTRY, CA 91745**
0.183 mi.
967 ft. **Site 6 of 25 in cluster J**

Relative: AST:
Lower
Actual:
336 ft.

Name:	RYDER TRUCK RENTAL #0923
Address:	811 S STIMSON AVE
City/Zip:	INDUSTRY,91745
Owner:	RYDER TRUCK RENTAL INC.
CERSID:	10295197
Facility ID:	LACoFA0025697
Business Name:	Ryder Transportation Services
Phone:	(626) 333-7209
Mailing Address:	16155 PARK ROW STE#140
Mailing Address City:	HOUSTON
Mailing Address State:	TX

RYDER TRUCK RENTAL #0923 (Continued) **A100424028**

Mailing Address Zip Code:	77084
Operator Name:	RYDER TRUCK RENTAL INC
Operator Phone:	281-647-8900
Owner Phone:	(281) 647-8900
Owner Mail Address:	16155 PARK ROW, STE 140
Owner State:	TX
Owner Zip Code:	77084
Owner Country:	United States
EPAID:	CAL000015541

J124 AST A100345361
NNW **811 S STIMSON AVE** N/A
1/8-1/4 **INDUSTRY, CA**
0.183 mi.
967 ft. **Site 7 of 25 in cluster J**

Relative: **Lower**
Actual: **336 ft.**

AST:

Address:	811 S STIMSON AVE
City/Zip:	INDUSTRY,
Certified Unified Program Agencies:	Los Angeles County
Owner:	RYDER TRUCK RENTAL INC
Total Gallons:	3702

J125 **RYDER TRUCK RENTAL INC** CERS HAZ WASTE S106931677
NNW **811 S STIMSON AVE** SWEEPS UST N/A
1/8-1/4 **CITY OF INDUSTRY, CA 91745** CERS TANKS
0.183 mi. HWTS
967 ft. **Site 8 of 25 in cluster J** CERS

Relative: **Lower**
Actual: **336 ft.**

CERS HAZ WASTE:

Name:	RYDER TRUCK RENTAL #0923
Address:	811 S STIMSON AVE
City,State,Zip:	INDUSTRY, CA 91745
Site ID:	401038
CERS ID:	10295197
CERS Description:	Hazardous Waste Generator

SWEEPS UST:

Name:	RYDER TRUCK RENTAL INC
Address:	811 S STIMSON AVE
City:	CITY OF INDUSTRY
Comp Number:	11452
SWRCB Tank Id:	19-000-011452-000001
Capacity:	6000
Tank Use:	M.V. FUEL
STG:	PRODUCT
Content:	REG UNLEADED
Number Of Tanks:	6

Name:	RYDER TRUCK RENTAL INC
Address:	811 S STIMSON AVE
City:	CITY OF INDUSTRY
Comp Number:	11452
SWRCB Tank Id:	19-000-011452-000002
Capacity:	12000
Tank Use:	M.V. FUEL

RYDER TRUCK RENTAL INC (Continued) **S106931677**

STG: PRODUCT
Content: REG UNLEADED

Name: RYDER TRUCK RENTAL INC
Address: 811 S STIMSON AVE
City: CITY OF INDUSTRY
Comp Number: 11452
SWRCB Tank Id: 19-000-011452-000003
Capacity: 12000
Tank Use: M.V. FUEL
STG: PRODUCT
Content: DIESEL

Name: RYDER TRUCK RENTAL INC
Address: 811 S STIMSON AVE
City: CITY OF INDUSTRY
Comp Number: 11452
SWRCB Tank Id: 19-000-011452-000004
Capacity: 12000
Tank Use: M.V. FUEL
STG: PRODUCT
Content: DIESEL

Name: RYDER TRUCK RENTAL INC
Address: 811 S STIMSON AVE
City: CITY OF INDUSTRY
Comp Number: 11452
SWRCB Tank Id: 19-000-011452-000005
Capacity: 6000
Tank Use: OIL
STG: WASTE

Name: RYDER TRUCK RENTAL INC
Address: 811 S STIMSON AVE
City: CITY OF INDUSTRY
Comp Number: 11452
SWRCB Tank Id: 19-000-011452-000006
Capacity: 1000
Tank Use: OIL
STG: WASTE

CERS TANKS:

Name: RYDER TRUCK RENTAL #0923
Address: 811 S STIMSON AVE
City,State,Zip: INDUSTRY, CA 91745
Site ID: 401038
CERS ID: 10295197
CERS Description: Aboveground Petroleum Storage

Name: RYDER TRUCK RENTAL #0923
Address: 811 S STIMSON AVE
City,State,Zip: INDUSTRY, CA 91745
Site ID: 401038
CERS ID: 10295197
CERS Description: Underground Storage Tank

RYDER TRUCK RENTAL INC (Continued) **S106931677**

HWTS:

Name:	RYDER TRUCK RENTAL (CITY OF INDUSTRY)
Address:	811 SOUTH STIMSON AVENUE
City,State,Zip:	CITY OF INDUSTRY, CA 91745
EPA ID:	CAC003181126
Inactive Date:	09/14/2022
Create Date:	06/15/2022
Mailing Address:	P.O BOX 025719
Mailing City,State,Zip:	MIAMI, FL 33102
Owner Name:	RYDER TRUCK RENTAL (CITY OF INDUST
Owner Address:	P.O BOX 025719
Owner City,State,Zip:	MIAMI, FL 33102
Contact Name:	JASON BLACKBURN
Contact Address:	P.O BOX 025719
City,State,Zip:	MIAMI, FL 33102
Facility Status:	Inactive
Facility Type:	Temporary
Category:	State
Latitude:	34.011292140000002
Longitude:	-117.95486468999999

CERS:

Name:	RYDER TRUCK RENTAL #0923
Address:	811 S STIMSON AVE
City,State,Zip:	INDUSTRY, CA 91745
Site ID:	401038
CERS ID:	10295197
CERS Description:	Chemical Storage Facilities

Violations:

Site ID:	401038
Site Name:	RYDER TRUCK RENTAL #0923
Violation Date:	04-18-2017
Citation:	23 CCR 16 2632(d)(1)(C), 2641(h), 2711(a)(8) - California Code of Regulations, Title 23, Chapter 16, Section(s) 2632(d)(1)(C), 2641(h), 2711(a)(8)
Violation Description:	Failure to submit or update a plot plan.
Violation Notes:	Returned to compliance on 12/27/2017.
Violation Division:	Los Angeles County Department of Public Works
Violation Program:	UST
Violation Source:	CERS,
Site ID:	401038
Site Name:	RYDER TRUCK RENTAL #0923
Violation Date:	02-19-2016
Citation:	23 CCR 16 2715(a) - California Code of Regulations, Title 23, Chapter 16, Section(s) 2715(a)
Violation Description:	The owner/operator has failed to designate an UST operator or to inform the CUPA or any change in the designated UST operator(s) within 30 days after a change.
Violation Notes:	Returned to compliance on 12/27/2017.
Violation Division:	Los Angeles County Department of Public Works
Violation Program:	UST
Violation Source:	CERS,
Site ID:	401038
Site Name:	RYDER TRUCK RENTAL #0923

RYDER TRUCK RENTAL INC (Continued) **S106931677**

Violation Date:	04-18-2017
Citation:	23 CCR 16 2641(h) - California Code of Regulations, Title 23, Chapter 16, Section(s) 2641(h)
Violation Description:	Failure to have an approved UST Monitoring Plan.
Violation Notes:	Returned to compliance on 12/27/2017.
Violation Division:	Los Angeles County Department of Public Works
Violation Program:	UST
Violation Source:	CERS,
Site ID:	401038
Site Name:	RYDER TRUCK RENTAL #0923
Violation Date:	04-22-2015
Citation:	23 CCR 16 2715(a) - California Code of Regulations, Title 23, Chapter 16, Section(s) 2715(a)
Violation Description:	The owner/operator has failed to designate an UST operator or to inform the CUPA or any change in the designated UST operator(s) within 30 days after a change.
Violation Notes:	Returned to compliance on 12/27/2017. CERS CORRECTIONS: TANK INFO/OSDO/RESPONSE PLAN/MONITORING PLAN NOT WORK UPDATE CERS PER ANNOTATED COPY OF CERS EMAILED TO CONTACT PERSON
Violation Division:	Los Angeles County Department of Public Works
Violation Program:	UST
Violation Source:	CERS,
Site ID:	401038
Site Name:	RYDER TRUCK RENTAL #0923
Violation Date:	04-22-2015
Citation:	HSC 6.7 25286(a) - California Health and Safety Code, Chapter 6.7, Section(s) 25286(a)
Violation Description:	Failure to submit an complete and accurate application for a permit to operate an underground storage tank, or for renewal of the permit.
Violation Notes:	Returned to compliance on 12/27/2017. CERS CORRECTIONS: TANK INFO/OSDO/RESPONSE PLAN/MONITORING PLAN NOT WORK UPDATE CERS PER ANNOTATED COPY OF CERS EMAILED TO CONTACT PERSON
Violation Division:	Los Angeles County Department of Public Works
Violation Program:	UST
Violation Source:	CERS,
Site ID:	401038
Site Name:	RYDER TRUCK RENTAL #0923
Violation Date:	04-08-2014
Citation:	22 CCR 12 66262.34(f) - California Code of Regulations, Title 22, Chapter 12, Section(s) 66262.34(f)
Violation Description:	Failure to properly label hazardous waste accumulation containers with the following requirements: "Hazardous Waste", name and address of the generator, physical and chemical characteristics of the Hazardous Waste, and starting accumulation date.
Violation Notes:	Returned to compliance on 05/09/2014.
Violation Division:	Los Angeles County Fire Department
Violation Program:	HW
Violation Source:	CERS,
Site ID:	401038
Site Name:	RYDER TRUCK RENTAL #0923
Violation Date:	09-19-2023
Citation:	HSC 6.5 25250.22 - California Health and Safety Code, Chapter 6.5, Section(s) 25250.22

RYDER TRUCK RENTAL INC (Continued) **S106931677**

Violation Description:	Failure to properly manage used oil and/or fuel filters in accordance with the requirements.
Violation Notes:	Returned to compliance on 10/03/2023. OBSERVATION: Observed 4 x 55g of Used oil and/or fuel filters were observed without a label indicating accumulation start date. CORRECTIVE ACTION: Submit documentation to the CUPA demonstrating that the used oil and/or fuel filters are being properly managed and submit a photo showing accumulation start date is noted on the report.
Violation Division:	Los Angeles County Fire Department
Violation Program:	HW
Violation Source:	CERS,
Site ID:	401038
Site Name:	RYDER TRUCK RENTAL #0923
Violation Date:	02-27-2019
Citation:	23 CCR 16 2715(a)(2) - California Code of Regulations, Title 23, Chapter 16, Section(s) 2715(a)(2)
Violation Description:	Failure to submit the Underground Storage Tank Statement of Understanding and Compliance Form.
Violation Notes:	Returned to compliance on 08/09/2019.
Violation Division:	Los Angeles County Department of Public Works
Violation Program:	UST
Violation Source:	CERS,
Site ID:	401038
Site Name:	RYDER TRUCK RENTAL #0923
Violation Date:	04-08-2014
Citation:	22 CCR 12 66262.40(a) - California Code of Regulations, Title 22, Chapter 12, Section(s) 66262.40(a)
Violation Description:	Failure to maintain uniform hazardous waste manifest, consolidated manifest, or bills of lading copies for three years.
Violation Notes:	Returned to compliance on 05/09/2014. OBSERVATION: Copies of hazardous waste disposal records for 2014,2013,2012. Hazardous waste generators shall retain copies of all manifests signed off by the disposal facility and all receipts used in a consolidated manifesting procedure on site for three years and have them readily available for review. CORRECTIVE ACTION: Immediately locate a copy of all manifests and receipts for the last three years, maintain them on site, and submit copies to the CUPA by 05/08/2014.
Violation Division:	Los Angeles County Fire Department
Violation Program:	HW
Violation Source:	CERS,
Site ID:	401038
Site Name:	RYDER TRUCK RENTAL #0923
Violation Date:	02-24-2021
Citation:	HSC 6.7 25292.1(a) - California Health and Safety Code, Chapter 6.7, Section(s) 25292.1(a)
Violation Description:	Failure to operate the UST system to prevent unauthorized releases including leaks, spills, and/or overfills.
Violation Notes:	Returned to compliance on 03/23/2021. TANK INFO, PLOT PLAN, DIESEL SPILL BUCKET FAILED 2020 TEST, OPEN VIOLATIONS V#945911: CERS AND 2019 CTLS INCOMPLETE CORRECT AND UPDATE CERS, REPAIR/REPLACE/RETEST SPILL BUCKET AND SUBMIT RESULTS, SUBMIT FULL AND COMPLETE CTLS TEST RESULTS
Violation Division:	Los Angeles County Department of Public Works
Violation Program:	UST
Violation Source:	CERS,

RYDER TRUCK RENTAL INC (Continued) **S106931677**

Site ID: 401038
Site Name: RYDER TRUCK RENTAL #0923
Violation Date: 05-04-2017
Citation: HSC 6.95 25508(a)(1) - California Health and Safety Code, Chapter 6.95, Section(s) 25508(a)(1)
Violation Description: Failure to complete and electronically submit hazardous material inventory information for all reportable hazardous materials on site at or above reportable quantities.
Violation Notes: Returned to compliance on 05/12/2018. OBSERVATION: The facility has not submitted the Hazardous Materials Inventory Chemical Description page for the following to the CUPA. One 1,000 gallon tank DEF One 55 gallon drum degreaser (at wash bay) One 125 gallon container degreaser (at wash bay) Two 55 gallon drum new antifreeze One 55 gallon drum ATF One 55 gallon drum gear oil CORRECTIVE ACTION: Complete and submit the Hazardous Materials Inventory Chemical Description page for all materials listed above electronically in the California Environmental Reporting System (CERS).
Violation Division: Los Angeles County Fire Department
Violation Program: HMRRP
Violation Source: CERS,

Site ID: 401038
Site Name: RYDER TRUCK RENTAL #0923
Violation Date: 02-19-2016
Citation: 23 CCR 16 2712(i) - California Code of Regulations, Title 23, Chapter 16, Section(s) 2712(i)
Violation Description: Failure to submit, obtain approval, or maintain a complete/accurate response plan.
Violation Notes: Returned to compliance on 12/27/2017.
Violation Division: Los Angeles County Department of Public Works
Violation Program: UST
Violation Source: CERS,

Site ID: 401038
Site Name: RYDER TRUCK RENTAL #0923
Violation Date: 02-27-2019
Citation: HSC 6.7 25291(a)(2) - California Health and Safety Code, Chapter 6.7, Section(s) 25291(a)(2)
Violation Description: Failure to maintain secondary containment (e.g., failure of secondary containment testing).
Violation Notes: Returned to compliance on 08/09/2019.
Violation Division: Los Angeles County Department of Public Works
Violation Program: UST
Violation Source: CERS,

Site ID: 401038
Site Name: RYDER TRUCK RENTAL #0923
Violation Date: 02-27-2019
Citation: 23 CCR 16 2712(i) - California Code of Regulations, Title 23, Chapter 16, Section(s) 2712(i)
Violation Description: Failure to have current UST Monitoring Plan available on site.
Violation Notes: Returned to compliance on 08/09/2019.
Violation Division: Los Angeles County Department of Public Works
Violation Program: UST
Violation Source: CERS,

Site ID: 401038

RYDER TRUCK RENTAL INC (Continued) **S106931677**

Site Name: RYDER TRUCK RENTAL #0923
Violation Date: 02-19-2016
Citation: HSC 6.7 25299 - California Health and Safety Code, Chapter 6.7, Section(s) 25299
Violation Description: Failure to comply with one or more of the operating permit conditions.
Violation Notes: Returned to compliance on 12/27/2017.
Violation Division: Los Angeles County Department of Public Works
Violation Program: UST
Violation Source: CERS,

Site ID: 401038
Site Name: RYDER TRUCK RENTAL #0923
Violation Date: 02-19-2016
Citation: 23 CCR 16 2712(i) - California Code of Regulations, Title 23, Chapter 16, Section(s) 2712(i)
Violation Description: Failure to maintain on site an approved monitoring plan.
Violation Notes: Returned to compliance on 12/27/2017.
Violation Division: Los Angeles County Department of Public Works
Violation Program: UST
Violation Source: CERS,

Site ID: 401038
Site Name: RYDER TRUCK RENTAL #0923
Violation Date: 02-24-2021
Citation: HSC 6.7 25284, 25286 - California Health and Safety Code, Chapter 6.7, Section(s) 25284, 25286
Violation Description: Failure to submit a complete and accurate application for a permit to operate a UST, or for renewal of the permit.
Violation Notes: Returned to compliance on 03/23/2021. TANK INFO, PLOT PLAN, DIESEL SPILL BUCKET FAILED 2020 TEST, OPEN VIOLATIONS V#945911: CERS AND 2019 CTLS INCOMPLETE CORRECT AND UPDATE CERS, REPAIR/REPLACE/RETEST SPILL BUCKET AND SUBMIT RESULTS, SUBMIT FULL AND COMPLETE CTLS TEST RESULTS
Violation Division: Los Angeles County Department of Public Works
Violation Program: UST
Violation Source: CERS,

Site ID: 401038
Site Name: RYDER TRUCK RENTAL #0923
Violation Date: 06-11-2020
Citation: 23 CCR 16 2712 - California Code of Regulations, Title 23, Chapter 16, Section(s) 2712
Violation Description: Failure to comply with any of the applicable requirements of the permit issued for the operation of the UST system.
Violation Notes: Returned to compliance on 01/15/2021. MONIT CERT DATED 02/21/20 REJECTED DUE TO FAILED DIESEL SPILL BUCKET AND SECTION VI INCOMPLETE (MISSING LLD MODEL) MAKE NECESSARY REPAIRS TO DSL SPILL BUCKET (PERM MAY BE REQD), AND RE-TEST. SUBMIT COMPLETE TEST RESULTS.
Violation Division: Los Angeles County Department of Public Works
Violation Program: UST
Violation Source: CERS,

Site ID: 401038
Site Name: RYDER TRUCK RENTAL #0923
Violation Date: 11-03-2020
Citation: HSC 6.67 25270.4.5(a) - California Health and Safety Code, Chapter 6.67, Section(s) 25270.4.5(a)
Violation Description: Failure to maintain a complete copy of the SPCC Plan at the facility

RYDER TRUCK RENTAL INC (Continued) **S106931677**

	if the facility is normally attended at least four hours per day, or at the nearest field office if the facility is not so attended.
Violation Notes:	Returned to compliance on 10/29/2021. OBSERVATION: Failure to maintain SPCC plan onsite if facility is manned at least four (4) hours per day, or at the nearest field office if the facility is not so attended. Facility's SPCC plan was not available on site for review at the time of inspection. CORRECTIVE ACTION: Maintain SPCC plan onsite If facility staffed 4 hrs/day, or at the nearest field office if the facility is not so attended.
Violation Division:	Los Angeles County Fire Department
Violation Program:	APSA
Violation Source:	CERS,
Site ID:	401038
Site Name:	RYDER TRUCK RENTAL #0923
Violation Date:	02-27-2019
Citation:	23 CCR 16 2712(i) - California Code of Regulations, Title 23, Chapter 16, Section(s) 2712(i)
Violation Description:	Failure to submit a current UST Response Plan available on site.
Violation Notes:	Returned to compliance on 08/09/2019.
Violation Division:	Los Angeles County Department of Public Works
Violation Program:	UST
Violation Source:	CERS,
Site ID:	401038
Site Name:	RYDER TRUCK RENTAL #0923
Violation Date:	10-07-2022
Citation:	23 CCR 16 2712 - California Code of Regulations, Title 23, Chapter 16, Section(s) 2712
Violation Description:	Failure to comply with any of the applicable requirements of the permit issued for the operation of the UST system.
Violation Notes:	OUTDATED AND MISSING FINANCIAL RESP. CERT (1/1/17 0N FILE) PROVIDE A CURRENT FRCT TO THIS INSPECTOR AND TO YOUR CERS SUBMITTAL
Violation Division:	Los Angeles County Department of Public Works
Violation Program:	UST
Violation Source:	CERS,
Site ID:	401038
Site Name:	RYDER TRUCK RENTAL #0923
Violation Date:	02-19-2016
Citation:	HSC 6.75 25299.30-25299.34 - California Health and Safety Code, Chapter 6.75, Section(s) 25299.30-25299.34
Violation Description:	Failure to submit and maintain complete and current Certification of Financial Responsibility or other mechanism of financial assurance.
Violation Notes:	Returned to compliance on 12/27/2017.
Violation Division:	Los Angeles County Department of Public Works
Violation Program:	UST
Violation Source:	CERS,
Site ID:	401038
Site Name:	RYDER TRUCK RENTAL #0923
Violation Date:	02-21-2020
Citation:	HSC 6.7 25284, 25286 - California Health and Safety Code, Chapter 6.7, Section(s) 25284, 25286
Violation Description:	Failure to submit a complete and accurate application for a permit to operate a UST, or for renewal of the permit.
Violation Notes:	NOVC: CERS(TNK INFO),'19 CTLT REJECTED(INCOMPLETE),SEVERAL D.O RPTS

RYDER TRUCK RENTAL INC (Continued) **S106931677**

	MISSING SITE ACKNLGMNT. UPLOAD CERS CORRECTIONS OUTLINED IN EMAIL,RE-SUMBMIT COMPLETE 022719 CTLT RSLTS,PROVIDE SIGNED COPIES OF D.O. RPTS REFERENCED IN NOTICE.
Violation Division:	Los Angeles County Department of Public Works
Violation Program:	UST
Violation Source:	CERS,
Site ID:	401038
Site Name:	RYDER TRUCK RENTAL #0923
Violation Date:	02-19-2016
Citation:	23 CCR 16 2712(f) - California Code of Regulations, Title 23, Chapter 16, Section(s) 2712(f)
Violation Description:	Failure to implement the corrections specified in the inspection report within 30 calendar days of receiving an inspection report from either the local agency or the special inspector.
Violation Notes:	Returned to compliance on 12/27/2017.
Violation Division:	Los Angeles County Department of Public Works
Violation Program:	UST
Violation Source:	CERS,
Site ID:	401038
Site Name:	RYDER TRUCK RENTAL #0923
Violation Date:	04-18-2017
Citation:	23 CCR 16 2641(h) - California Code of Regulations, Title 23, Chapter 16, Section(s) 2641(h)
Violation Description:	Failure to have an approved UST Response Plan.
Violation Notes:	Returned to compliance on 12/27/2017.
Violation Division:	Los Angeles County Department of Public Works
Violation Program:	UST
Violation Source:	CERS,
Site ID:	401038
Site Name:	RYDER TRUCK RENTAL #0923
Violation Date:	09-19-2023
Citation:	22 CCR 15 66265.31 - California Code of Regulations, Title 22, Chapter 15, Section(s) 66265.31
Violation Description:	Failure to maintain and operate the facility to minimize the possibility of a fire, explosion, or any unplanned sudden or non-sudden release of hazardous waste or hazardous waste constituents to air, soil, or surface water which could threaten human health or the environment.
Violation Notes:	OBSERVATION: Facility uses an open day tank (without a lid) to store used oil from drainage of used oil filters. The tank does not have a lid and remains open at all times. CORRECTIVE ACTION: Submit photos/documentation to the CUPA demonstrating the day tank remains closed when not in use to avoid fire/explosion from possible welding sparks, etc.
Violation Division:	Los Angeles County Fire Department
Violation Program:	HW
Violation Source:	CERS,
Site ID:	401038
Site Name:	RYDER TRUCK RENTAL #0923
Violation Date:	11-03-2020
Citation:	22 CCR 15 66265.174 - California Code of Regulations, Title 22, Chapter 15, Section(s) 66265.174
Violation Description:	Failure to inspect weekly, areas where hazardous waste containers are

RYDER TRUCK RENTAL INC (Continued) **S106931677**

	stored or transferred. The owner or operator shall look for leaking containers and for deterioration of containers and the containment system caused by corrosion or other factors.
Violation Notes:	Returned to compliance on 10/28/2021. OBSERVATION: Facility's weekly inspection records of 55-gallon drums containing hazardous wastes (e.g. used paper oil filters, etc.) were not available on site for review at the time of inspection. CORRECTIVE ACTION: Submit a copy of the inspection log to the CUPA demonstrating that the hazardous waste storage area is being inspected weekly.
Violation Division:	Los Angeles County Fire Department
Violation Program:	HW
Violation Source:	CERS,
Site ID:	401038
Site Name:	RYDER TRUCK RENTAL #0923
Violation Date:	04-18-2017
Citation:	HSC 6.7 25290.1(c), 25290.2(c), 25291(a)(2), 25292(e) - California Health and Safety Code, Chapter 6.7, Section(s) 25290.1(c), 25290.2(c), 25291(a)(2), 25292(e)
Violation Description:	Failure to maintain secondary containment (e.g. failure of secondary containment testing).
Violation Notes:	Returned to compliance on 12/27/2017.
Violation Division:	Los Angeles County Department of Public Works
Violation Program:	UST
Violation Source:	CERS,
Site ID:	401038
Site Name:	RYDER TRUCK RENTAL #0923
Violation Date:	02-27-2019
Citation:	23 CCR 16 2641(h) - California Code of Regulations, Title 23, Chapter 16, Section(s) 2641(h)
Violation Description:	Failure to have an approved UST Monitoring Plan.
Violation Notes:	Returned to compliance on 08/09/2019.
Violation Division:	Los Angeles County Department of Public Works
Violation Program:	UST
Violation Source:	CERS,
Site ID:	401038
Site Name:	RYDER TRUCK RENTAL #0923
Violation Date:	02-27-2019
Citation:	HSC 6.7 25293 - California Health and Safety Code, Chapter 6.7, Section(s) 25293
Violation Description:	Failure to maintain UST records in sufficient detail to enable the UPA to determine whether the UST systems are in compliance.
Violation Notes:	Returned to compliance on 08/09/2019.
Violation Division:	Los Angeles County Department of Public Works
Violation Program:	UST
Violation Source:	CERS,
Site ID:	401038
Site Name:	RYDER TRUCK RENTAL #0923
Violation Date:	02-24-2021
Citation:	23 CCR 16 2712 - California Code of Regulations, Title 23, Chapter 16, Section(s) 2712
Violation Description:	Failure to comply with any of the applicable requirements of the permit issued for the operation of the UST system.
Violation Notes:	Returned to compliance on 03/23/2021. TANK INFO, PLOT PLAN, DIESEL

RYDER TRUCK RENTAL INC (Continued) **S106931677**

SPILL BUCKET FAILED 2020 TEST, OPEN VIOLATIONS V#945911: CERS AND 2019 CTLS INCOMPLETE CORRECT AND UPDATE CERS, REPAIR/REPLACE/RETEST SPILL BUCKET AND SUBMIT RESULTS, SUBMIT FULL AND COMPLETE CTLS TEST RESULTS

Violation Division: Los Angeles County Department of Public Works
Violation Program: UST
Violation Source: CERS,

Site ID: 401038
Site Name: RYDER TRUCK RENTAL #0923
Violation Date: 02-27-2019
Citation: HSC 6.7 25284, 25286 - California Health and Safety Code, Chapter 6.7, Section(s) 25284, 25286
Violation Description: Failure to submit a complete and accurate application for a permit to operate a UST, or for renewal of the permit.
Violation Notes: Returned to compliance on 08/09/2019.
Violation Division: Los Angeles County Department of Public Works
Violation Program: UST
Violation Source: CERS,

Site ID: 401038
Site Name: RYDER TRUCK RENTAL #0923
Violation Date: 02-27-2019
Citation: 23 CCR 16 2711(a)(8) - California Code of Regulations, Title 23, Chapter 16, Section(s) 2711(a)(8)
Violation Description: Failure to submit or maintain a current facility plot plan.
Violation Notes: Returned to compliance on 08/09/2019.
Violation Division: Los Angeles County Department of Public Works
Violation Program: UST
Violation Source: CERS,

Site ID: 401038
Site Name: RYDER TRUCK RENTAL #0923
Violation Date: 11-03-2020
Citation: 22 CCR 15 66265.195(c) - California Code of Regulations, Title 22, Chapter 15, Section(s) 66265.195(c)
Violation Description: Failure to conduct and document inspections of hazardous waste tank systems each operating day and retain records of those inspections at the facility.
Violation Notes: Returned to compliance on 10/28/2021. OBSERVATION: Daily inspections of the 500-gallon aboveground tank system have not been conducted and documented. - facility's daily inspection records of one 500-gallon aboveground tank containing HW used oil were not available on site for review at the time of inspection; CORRECTIVE ACTION: Submit documentation to the CUPA demonstrating that the above tank system is being properly inspected and documented.
Violation Division: Los Angeles County Fire Department
Violation Program: HW
Violation Source: CERS,

Site ID: 401038
Site Name: RYDER TRUCK RENTAL #0923
Violation Date: 02-27-2019
Citation: 23 CCR 16 2716(f) - California Code of Regulations, Title 23, Chapter 16, Section(s) 2716(f)
Violation Description: "Failure to maintain on-site, or off-site at a readily available location if approved by the UPA, copies of Designated Operator inspection records as follows: Designated operator monthly inspection

RYDER TRUCK RENTAL INC (Continued) **S106931677**

	records for inspections performed before October 1, 2018 must be kept for 12 months from the month of inspection. For inspections performed on or after October 1, 2018, copies of the ""Designated Underground Storage Tank Operator Visual Inspection Report"" must be kept for 36 months from the month of inspection. "
Violation Notes:	Returned to compliance on 08/09/2019.
Violation Division:	Los Angeles County Department of Public Works
Violation Program:	UST
Violation Source:	CERS,
Site ID:	401038
Site Name:	RYDER TRUCK RENTAL #0923
Violation Date:	08-31-2017
Citation:	23 CCR 16 2712(i) - California Code of Regulations, Title 23, Chapter 16, Section(s) 2712(i)
Violation Description:	Failure to have a UST Monitoring Plan available on site.
Violation Notes:	Returned to compliance on 02/27/2019.
Violation Division:	Los Angeles County Department of Public Works
Violation Program:	UST
Violation Source:	CERS,
Site ID:	401038
Site Name:	RYDER TRUCK RENTAL #0923
Violation Date:	04-18-2017
Citation:	23 CCR 16 2715(a) - California Code of Regulations, Title 23, Chapter 16, Section(s) 2715(a)
Violation Description:	Failure to notify the CUPA of the designated operator (DO) identification and/or change of the DO within 30 days.
Violation Notes:	Returned to compliance on 12/27/2017.
Violation Division:	Los Angeles County Department of Public Works
Violation Program:	UST
Violation Source:	CERS,
Site ID:	401038
Site Name:	RYDER TRUCK RENTAL #0923
Violation Date:	02-24-2021
Citation:	23 CCR 16 2641(h) - California Code of Regulations, Title 23, Chapter 16, Section(s) 2641(h)
Violation Description:	Failure to submit or maintain a current facility plot plan.
Violation Notes:	Returned to compliance on 03/23/2021. TANK INFO, PLOT PLAN, DIESEL SPILL BUCKET FAILED 2020 TEST, OPEN VIOLATIONS V#945911: CERS AND 2019 CTLS INCOMPLETE CORRECT AND UPDATE CERS, REPAIR/REPLACE/RETEST SPILL BUCKET AND SUBMIT RESULTS, SUBMIT FULL AND COMPLETE CTLS TEST RESULTS
Violation Division:	Los Angeles County Department of Public Works
Violation Program:	UST
Violation Source:	CERS,
Site ID:	401038
Site Name:	RYDER TRUCK RENTAL #0923
Violation Date:	11-03-2020
Citation:	HSC 6.67 25270.4.5(a) - California Health and Safety Code, Chapter 6.67, Section(s) 25270.4.5(a)
Violation Description:	Failure to comply with one or more of the following requirements: 1. Have record of inspections and tests, including integrity tests, signed by the appropriate supervisor or inspector. 2. Keep written procedures and records of inspections and tests, including integrity tests, for at least three years. 3. Keep comparison records.

RYDER TRUCK RENTAL INC (Continued) **S106931677**

Violation Notes:	Returned to compliance on 10/28/2021. OBSERVATION: Failure to comply with one or more of the following requirements: 1. Have record of inspections and tests, including integrity tests, signed by the appropriate supervisor or inspector. 2. Keep written procedures and records of inspections and tests, including integrity tests, for at least three years. 3. Keep comparison records for bulk storage containers subject to 40 CFR 112.8(c)(6). - facility's routine aboveground storage tank inspection records were not available on site for review at the time of inspection; CORRECTIVE ACTION: Keep written inspection procedures, records of inspections and testing, signed by appropriate supervisor/inspector, for at least 3 years.
Violation Division:	Los Angeles County Fire Department
Violation Program:	APSA
Violation Source:	CERS,
Site ID:	401038
Site Name:	RYDER TRUCK RENTAL #0923
Violation Date:	02-24-2021
Citation:	23 CCR 16 2712(f) - California Code of Regulations, Title 23, Chapter 16, Section(s) 2712(f)
Violation Description:	Failure to implement the corrections specified in the inspection report within 30 days of receiving an inspection report from either the UPA or special inspector.
Violation Notes:	Returned to compliance on 03/23/2021. TANK INFO, PLOT PLAN, DIESEL SPILL BUCKET FAILED 2020 TEST, OPEN VIOLATIONS V#945911: CERS AND 2019 CTLS INCOMPLETE CORRECT AND UPDATE CERS, REPAIR/REPLACE/RETEST SPILL BUCKET AND SUBMIT RESULTS, SUBMIT FULL AND COMPLETE CTLS TEST RESULTS
Violation Division:	Los Angeles County Department of Public Works
Violation Program:	UST
Violation Source:	CERS,
Site ID:	401038
Site Name:	RYDER TRUCK RENTAL #0923
Violation Date:	10-07-2022
Citation:	HSC 6.7 25292.2(a) - California Health and Safety Code, Chapter 6.7, Section(s) 25292.2(a)
Violation Description:	Failure to submit and maintain complete and current Certification of Financial Responsibility or other mechanism of financial assurance.
Violation Notes:	OUTDATED AND MISSING FINANCIAL RESP. CERT (1/1/17 0N FILE) PROVIDE A CURRENT FRCT TO THIS INSPECTOR AND TO YOUR CERS SUBMITTAL
Violation Division:	Los Angeles County Department of Public Works
Violation Program:	UST
Violation Source:	CERS,
Site ID:	401038
Site Name:	RYDER TRUCK RENTAL #0923
Violation Date:	04-22-2015
Citation:	23 CCR 16 2712(i) - California Code of Regulations, Title 23, Chapter 16, Section(s) 2712(i)
Violation Description:	Failure to maintain on site an approved monitoring plan.
Violation Notes:	Returned to compliance on 12/27/2017. CERS CORRECTIONS: TANK INFO/OSDO/RESPONSE PLAN/MONITORING PLAN NOT WORK UPDATE CERS PER ANNOTATED COPY OF CERS EMAILED TO CONTACT PERSON
Violation Division:	Los Angeles County Department of Public Works
Violation Program:	UST
Violation Source:	CERS,

RYDER TRUCK RENTAL INC (Continued) **S106931677**

Site ID:	401038
Site Name:	RYDER TRUCK RENTAL #0923
Violation Date:	04-22-2015
Citation:	23 CCR 16 2712(i) - California Code of Regulations, Title 23, Chapter 16, Section(s) 2712(i)
Violation Description:	Failure to submit, obtain approval, or maintain a complete/accurate response plan.
Violation Notes:	Returned to compliance on 12/27/2017. CERS CORRECTIONS: TANK INFO/OSDO/RESPONSE PLAN/MONITORING PLAN NOT WORK UPDATE CERS PER ANNOTATED COPY OF CERS EMAILED TO CONTACT PERSON
Violation Division:	Los Angeles County Department of Public Works
Violation Program:	UST
Violation Source:	CERS,

Site ID:	401038
Site Name:	RYDER TRUCK RENTAL #0923
Violation Date:	02-21-2020
Citation:	23 CCR 16 2712 - California Code of Regulations, Title 23, Chapter 16, Section(s) 2712
Violation Description:	Failure to comply with any of the applicable requirements of the permit issued for the operation of the UST system.
Violation Notes:	NOVC: CERS(TNK INFO),'19 CTLT REJECTED(INCOMPLETE),SEVERAL D.O RPTS MISSING SITE ACKNLGMNT. UPLOAD CERS CORRECTIONS OUTLINED IN EMAIL,RE-SUMBMIT COMPLETE 022719 CTLT RSLTS,PROVIDE SIGNED COPIES OF D.O. RPTS REFERENCED IN NOTICE.
Violation Division:	Los Angeles County Department of Public Works
Violation Program:	UST
Violation Source:	CERS,

Site ID:	401038
Site Name:	RYDER TRUCK RENTAL #0923
Violation Date:	02-27-2019
Citation:	HSC 6.7 25292.2(a) - California Health and Safety Code, Chapter 6.7, Section(s) 25292.2(a)
Violation Description:	Failure to submit and maintain complete and current Certification of Financial Responsibility or other mechanism of financial assurance.
Violation Notes:	Returned to compliance on 08/09/2019.
Violation Division:	Los Angeles County Department of Public Works
Violation Program:	UST
Violation Source:	CERS,

Site ID:	401038
Site Name:	RYDER TRUCK RENTAL #0923
Violation Date:	11-03-2020
Citation:	HSC 6.95 25505(a)(4) - California Health and Safety Code, Chapter 6.95, Section(s) 25505(a)(4)
Violation Description:	Failure to provide initial and annual training to all employees in safety procedures in the event of a release or threatened release of a hazardous material or failure to document and maintain training records for a minimum of three years.
Violation Notes:	Returned to compliance on 10/28/2021. OBSERVATION: The business failed to provide initial and annual training to all employees in safety procedures in the event of a release or threatened release of a hazardous material; or failed to document and maintains training records for a minimum of three years. CORRECTIVE ACTION: Establish and electronically submit an employee training program containing provisions for training applicable staff in release reporting

RYDER TRUCK RENTAL INC (Continued) **S106931677**

procedures. Submit documentation to the unified program agency demonstrating appropriate personnel have received initial training and maintain ongoing annual training records for a minimum of three years.
Violation Division: Los Angeles County Fire Department
Violation Program: HMRRP
Violation Source: CERS,

Site ID: 401038
Site Name: RYDER TRUCK RENTAL #0923
Violation Date: 02-24-2021
Citation: HSC 6.7 25284.2 - California Health and Safety Code, Chapter 6.7, Section(s) 25284.2
Violation Description: "Failure to meet one or more of the following requirements: Install or maintain a liquid-tight spill container. Have a minimum capacity of five gallons. Have a functional drain valve or other method for the removal of liquid from the spill container. Be resistant to galvanic corrosion. Perform a tightness test at installation, every 12 months thereafter, or within 30 days after a repair to the spill container. Tested using applicable manufacturer guidelines, industry codes, engineering standards, or a method approved by a professional engineer. Tested by a certified UST service technician. Maintain records of spill containment testing for 36 months. "
Violation Notes: Returned to compliance on 03/23/2021. TANK INFO, PLOT PLAN, DIESEL SPILL BUCKET FAILED 2020 TEST, OPEN VIOLATIONS V#945911: CERS AND 2019 CTLS INCOMPLETE CORRECT AND UPDATE CERS, REPAIR/REPLACE/RETEST SPILL BUCKET AND SUBMIT RESULTS, SUBMIT FULL AND COMPLETE CTLS TEST RESULTS
Violation Division: Los Angeles County Department of Public Works
Violation Program: UST
Violation Source: CERS,

Site ID: 401038
Site Name: RYDER TRUCK RENTAL #0923
Violation Date: 02-27-2019
Citation: 23 CCR 16 2712(b)(2) - California Code of Regulations, Title 23, Chapter 16, Section(s) 2712(b)(2)
Violation Description: Failure to maintain monitoring records for release detection and/or maintain records of appropriate follow-up actions.
Violation Notes: Returned to compliance on 08/09/2019.
Violation Division: Los Angeles County Department of Public Works
Violation Program: UST
Violation Source: CERS,

Site ID: 401038
Site Name: RYDER TRUCK RENTAL #0923
Violation Date: 11-03-2020
Citation: 22 CCR 15 66265.192(h) - California Code of Regulations, Title 22, Chapter 15, Section(s) 66265.192(h)
Violation Description: Failure of generator to obtain assessment or reassessment every five (5) years or the remaining service life of the tank system, as stated in the engineer’s assessment, whichever is less. This assessment applies to onground or aboveground tank systems containing only non-RCRA hazardous wastes generated onsite, or for a small quantity generator onground or aboveground tank systems containing RCRA hazardous wastes generated onsite.
Violation Notes: Returned to compliance on 11/19/2020. OBSERVATION: A hazardous waste tank reassessment has not been conducted for the following tank system within 5 years of the previous tank system assessment or within the

RYDER TRUCK RENTAL INC (Continued) **S106931677**

remaining service life of the tank system as stated in the engineer's report, whichever is less. - facility's HW tank assessment report for one 500-gallon aboveground tank containing HW used oil was not available on site for review at the time of inspection; CORRECTIVE ACTION: Obtain a written hazardous waste tank system reassessment for the above tank system in accordance with 22 CCR 15 66265.192 and submit a copy to the CUPA.

Violation Division: Los Angeles County Fire Department
Violation Program: HW
Violation Source: CERS,

Site ID: 401038
Site Name: RYDER TRUCK RENTAL #0923
Violation Date: 02-27-2019
Citation: 23 CCR 16 2716(e) - California Code of Regulations, Title 23, Chapter 16, Section(s) 2716(e)
Violation Description: For designated operator (DO) monthly inspections conducted before October 1, 2018, failure to comply with one or more of the following requirements: Be performed by an ICC certified DO. Inspect monthly alarm history report, check that alarms are documented and responded to appropriately, and attach a copy. Inspect for the presence of liquid/debris in spill containers. Inspect for the presence of liquid/debris in under dispenser containment (UDC) and ensure that the monitoring equipment is positioned correctly. Inspect for liquid or debris in containment sumps where an alarm occurred with no service visit. Check that all testing and maintenance has been completed and documented. Verify that all facility employees have been trained in accordance with 23 CCR 2715(c). For designated operator (DO) 30 day inspections conducted on and after October 1, 2018, failure to conduct the designated UST operator visual inspection at least once every 30 days.
Violation Notes: Returned to compliance on 08/09/2019.
Violation Division: Los Angeles County Department of Public Works
Violation Program: UST
Violation Source: CERS,

Site ID: 401038
Site Name: RYDER TRUCK RENTAL #0923
Violation Date: 02-19-2016
Citation: HSC 6.7 25286(a) - California Health and Safety Code, Chapter 6.7, Section(s) 25286(a)
Violation Description: Failure to submit an complete and accurate application for a permit to operate an underground storage tank, or for renewal of the permit.
Violation Notes: Returned to compliance on 12/27/2017.
Violation Division: Los Angeles County Department of Public Works
Violation Program: UST
Violation Source: CERS,

Site ID: 401038
Site Name: RYDER TRUCK RENTAL #0923
Violation Date: 11-03-2020
Citation: 22 CCR 12 66262.40(a) - California Code of Regulations, Title 22, Chapter 12, Section(s) 66262.40(a)
Violation Description: Failure to keep a copy of each properly signed manifest for at least three years from the date the waste was accepted by the initial transporter. The manifest signed at the time the waste was accepted for transport shall be kept until receiving a signed copy from the

RYDER TRUCK RENTAL INC (Continued) **S106931677**

	designated facility which received the waste.
Violation Notes:	Returned to compliance on 10/28/2021. OBSERVATION: Uniform Hazardous Waste Manifests for used oil, used coolant, used and drained paper oil filters, spent aqueous parts washer fluids, etc. were not available at the time of inspection. CORRECTIVE ACTION: Locate a copy of all manifests for used oil, used coolant, used and drained paper oil filters, spent aqueous parts washer fluids, etc. and submit copies to the CUPA.
Violation Division:	Los Angeles County Fire Department
Violation Program:	HW
Violation Source:	CERS,
Site ID:	401038
Site Name:	RYDER TRUCK RENTAL #0923
Violation Date:	08-31-2017
Citation:	23 CCR 16 2712(b) - California Code of Regulations, Title 23, Chapter 16, Section(s) 2712(b)
Violation Description:	Failure to maintain records of repairs, lining, and upgrades on site, or off site if approved by the CUPA, for the life of the UST.
Violation Notes:	Returned to compliance on 02/27/2019.
Violation Division:	Los Angeles County Department of Public Works
Violation Program:	UST
Violation Source:	CERS,
Site ID:	401038
Site Name:	RYDER TRUCK RENTAL #0923
Violation Date:	04-18-2017
Citation:	HSC 6.75 25299.30-25299.34 - California Health and Safety Code, Chapter 6.75, Section(s) 25299.30-25299.34
Violation Description:	Failure to submit and maintain complete and current Certification of Financial Responsibility or other mechanism of financial assurance.
Violation Notes:	Returned to compliance on 12/27/2017.
Violation Division:	Los Angeles County Department of Public Works
Violation Program:	UST
Violation Source:	CERS,
Site ID:	401038
Site Name:	RYDER TRUCK RENTAL #0923
Violation Date:	11-03-2020
Citation:	HSC 6.95 25508.2 - California Health and Safety Code, Chapter 6.95, Section(s) 25508.2
Violation Description:	Failure to annually review and electronically certify that the business plan is complete and accurate on or before the annual due date.
Violation Notes:	Returned to compliance on 10/01/2021. OBSERVATION: The business failed to electronically submit and certify that the business plan is complete, accurate, and in compliance with EPCRA on or before the annual due date. 2020 California Environmental Reporting System (CERS) submittal was missing/inaccurate; Reviewed CERS submittals submitted on 10/1/2020 and found the following needed to be addressed: - Not using the most up-to-date form to complete facility s Consolidated Emergency Response / Contingency Plan (CER/CP); Old CER/CP form was used - please use attached Rev. 03/07/17 CER/CP form; - Inaccurate quantities of hazardous materials reported on the hazardous materials and waste inventory matrix report; Observed the following hazardous materials and hazardous waste on site during the inspection: - 1 x ???-cuft (medium size) compressed gas cylinder containing R-502; - 1 x

RYDER TRUCK RENTAL INC (Continued) **S106931677**

230-cuft compressed gas cylinder containing nitrogen; - 1 x 257-cuft compressed gas [Truncated]
Violation Division: Los Angeles County Fire Department
Violation Program: HMRRP
Violation Source: CERS,

Site ID: 401038
Site Name: RYDER TRUCK RENTAL #0923
Violation Date: 02-27-2019
Citation: 23 CCR 16 2641(h) - California Code of Regulations, Title 23, Chapter 16, Section(s) 2641(h)
Violation Description: Failure to have an approved UST Response Plan.
Violation Notes: Returned to compliance on 08/09/2019.
Violation Division: Los Angeles County Department of Public Works
Violation Program: UST
Violation Source: CERS,

Site ID: 401038
Site Name: RYDER TRUCK RENTAL #0923
Violation Date: 02-27-2019
Citation: 23 CCR 16 2715(f) - California Code of Regulations, Title 23, Chapter 16, Section(s) 2715(f)
Violation Description: Failure to have a properly qualified service technician test leak detection equipment as required every 12 months (vapor, pressure, hydrostatic (VPH) system, sensors, line-leak detectors (LLD), automatic tank gauge (ATG), etc.).
Violation Notes: Returned to compliance on 08/09/2019.
Violation Division: Los Angeles County Department of Public Works
Violation Program: UST
Violation Source: CERS,

Evaluation:
Eval General Type: Compliance Evaluation Inspection
Eval Date: 02-24-2021
Violations Found: Yes
Eval Type: Routine done by local agency
Eval Notes: NOVC: TANK INFO, PLOT PLAN, DIESEL SPILL BUCKET FAILED 2020 TEST, OPEN VIOLATIONS V#945911: CERS AND 2019 CTLS INCOMPLETE
Eval Division: Los Angeles County Department of Public Works
Eval Program: UST
Eval Source: CERS,

Eval General Type: Other/Unknown
Eval Date: 10-13-2021
Violations Found: No
Eval Type: Other, not routine, done by local agency
Eval Division: Los Angeles County Fire Department
Eval Program: APSA
Eval Source: CERS,

Eval General Type: Other/Unknown
Eval Date: 10-28-2021
Violations Found: No
Eval Type: Other, not routine, done by local agency
Eval Division: Los Angeles County Fire Department
Eval Program: APSA
Eval Source: CERS,

RYDER TRUCK RENTAL INC (Continued) **S106931677**

Eval General Type: Other/Unknown
Eval Date: 10-28-2021
Violations Found: No
Eval Type: Other, not routine, done by local agency
Eval Division: Los Angeles County Fire Department
Eval Program: HW
Eval Source: CERS,

Eval General Type: Compliance Evaluation Inspection
Eval Date: 11-02-2020
Violations Found: Yes
Eval Type: Routine done by local agency
Eval Notes: Alma Armendariz, Supervisor
Eval Division: Los Angeles County Fire Department
Eval Program: HMRRP
Eval Source: CERS,

Eval General Type: Other/Unknown
Eval Date: 12-14-2020
Violations Found: No
Eval Type: Other, not routine, done by local agency
Eval Division: Los Angeles County Fire Department
Eval Program: HW
Eval Source: CERS,

Eval General Type: Compliance Evaluation Inspection
Eval Date: 02-21-2020
Violations Found: Yes
Eval Type: Routine done by local agency
Eval Notes: NOVC: CERS(TNK INFO),'19 CTLT REJECTED(INCOMPLETE),SEVERAL D.O RPTS MISSING SITE ACKNLGMNT.|NO ALARMS SINCE LAST M.C./3YRS DOCS ONSITE.
Eval Division: Los Angeles County Department of Public Works
Eval Program: UST
Eval Source: CERS,

Eval General Type: Other/Unknown
Eval Date: 04-03-2019
Violations Found: No
Eval Type: Other, not routine, done by local agency
Eval Notes: 4/3/2019 C Nugas CERS submittal dated 5/12/2017 HM corrective actions completed
Eval Division: Los Angeles County Fire Department
Eval Program: HMRRP
Eval Source: CERS,

Eval General Type: Compliance Evaluation Inspection
Eval Date: 04-08-2014
Violations Found: No
Eval Type: Routine done by local agency
Eval Division: Los Angeles County Fire Department
Eval Program: HMRRP
Eval Source: CERS,

Eval General Type: Compliance Evaluation Inspection
Eval Date: 04-08-2014
Violations Found: Yes
Eval Type: Routine done by local agency

RYDER TRUCK RENTAL INC (Continued) **S106931677**

Eval Division: Los Angeles County Fire Department
Eval Program: HW
Eval Source: CERS,

Eval General Type: Compliance Evaluation Inspection
Eval Date: 04-22-2015
Violations Found: Yes
Eval Type: Routine done by local agency
Eval Notes: NOVC: CERS CORRECTIONS(TANK/OSDO/MONITORING PLAN/RESPONSE PLAN) SENSORS OK/ DOCUMENTS AND CERTIFICATIONS WERE ONSITE AND CURRENT
Eval Division: Los Angeles County Department of Public Works
Eval Program: UST
Eval Source: CERS,

Eval General Type: Other/Unknown
Eval Date: 06-11-2020
Violations Found: Yes
Eval Type: Other, not routine, done by local agency
Eval Notes: NOVC ISSUED FOR REJECTED TEST RESULTS (C#949841) FOR FAILED DSL SPBK AND INCOMPLETE SECTION VI.
Eval Division: Los Angeles County Department of Public Works
Eval Program: UST
Eval Source: CERS,

Eval General Type: Compliance Evaluation Inspection
Eval Date: 09-19-2023
Violations Found: No
Eval Type: Routine done by local agency
Eval Notes: Marco Vasquez, Operation Manager
Eval Division: Los Angeles County Fire Department
Eval Program: APSA
Eval Source: CERS,

Eval General Type: Compliance Evaluation Inspection
Eval Date: 11-02-2020
Violations Found: Yes
Eval Type: Routine done by local agency
Eval Notes: Alma Armendariz, Supervisor
Eval Division: Los Angeles County Fire Department
Eval Program: HW
Eval Source: CERS,

Eval General Type: Other/Unknown
Eval Date: 11-15-2021
Violations Found: No
Eval Type: Other, not routine, done by local agency
Eval Division: Los Angeles County Fire Department
Eval Program: APSA
Eval Source: CERS,

Eval General Type: Other/Unknown
Eval Date: 12-14-2020
Violations Found: No
Eval Type: Other, not routine, done by local agency
Eval Division: Los Angeles County Fire Department
Eval Program: HMRRP
Eval Source: CERS,

RYDER TRUCK RENTAL INC (Continued) **S106931677**

Eval General Type: Compliance Evaluation Inspection
Eval Date: 02-19-2016
Violations Found: Yes
Eval Type: Routine done by local agency
Eval Notes: NOV-FRCT IN CERS EXP 100114,NO RESPONSE PLAN IN CERS,NO DO STATEMENT IN CERS,CERS CORS:FACILITY INFO,MON PLAN;VR SIMPLICITY-CERT 042215
Eval Division: Los Angeles County Department of Public Works
Eval Program: UST
Eval Source: CERS,

Eval General Type: Compliance Evaluation Inspection
Eval Date: 04-18-2017
Violations Found: Yes
Eval Type: Routine done by local agency
Eval Notes: NOVC: SCTR TEST 02/19/16(UDCS & SUMPS TESTED AT 2 INCHES, NOT 4"); CORRECTIONS(FRCT & OSDO EXPIRED/PLOT PLAN/MONITORING PLAN)
Eval Division: Los Angeles County Department of Public Works
Eval Program: UST
Eval Source: CERS,

Eval General Type: Compliance Evaluation Inspection
Eval Date: 05-03-2017
Violations Found: No
Eval Type: Routine done by local agency
Eval Notes: Sheree Parker, Service Manager Guillermo Guzman, TRP
Eval Division: Los Angeles County Fire Department
Eval Program: APSA
Eval Source: CERS,

Eval General Type: Compliance Evaluation Inspection
Eval Date: 05-03-2017
Violations Found: Yes
Eval Type: Routine done by local agency
Eval Notes: Sheree Parker, Service Manager Guillermo Guzman, TRP
Eval Division: Los Angeles County Fire Department
Eval Program: HMRRP
Eval Source: CERS,

Eval General Type: Compliance Evaluation Inspection
Eval Date: 09-19-2023
Violations Found: No
Eval Type: Routine done by local agency
Eval Notes: Marco Vasquez, Operation Manager
Eval Division: Los Angeles County Fire Department
Eval Program: HMRRP
Eval Source: CERS,

Eval General Type: Compliance Evaluation Inspection
Eval Date: 09-19-2023
Violations Found: Yes
Eval Type: Routine done by local agency
Eval Notes: Marco Vasquez, Operation Manager
Eval Division: Los Angeles County Fire Department
Eval Program: HW
Eval Source: CERS,

Eval General Type: Other/Unknown

RYDER TRUCK RENTAL INC (Continued) **S106931677**

Eval Date: 10-03-2023
Violations Found: No
Eval Type: Other, not routine, done by local agency
Eval Notes: Operator sent a correction of compliance document with- 1. Photos of label drums - Abate 2.Operator stated this is not an overnight storage container. A sign was placed to make sure it is emptied daily to minimize the possibility of fire/explosion/release. However, oil is constantly deposited into this tank, therefore there is always (for the most part) will be oil in the tank that doesn't have a lid. Photo of open tank provided-outstanding.
Eval Division: Los Angeles County Fire Department
Eval Program: HW
Eval Source: CERS,

Eval General Type: Compliance Evaluation Inspection
Eval Date: 10-07-2022
Violations Found: Yes
Eval Type: Routine done by local agency
Eval Notes: NOTICE ISSUED FOR EXPIRED FRCT. TANK EQUIPMENT OK,ENSORS CORRECT ANDAT LOW POINTS, SUMPS/UDC CLEAN DRY.
Eval Division: Los Angeles County Department of Public Works
Eval Program: UST
Eval Source: CERS,

Eval General Type: Other/Unknown
Eval Date: 10-13-2021
Violations Found: No
Eval Type: Other, not routine, done by local agency
Eval Division: Los Angeles County Fire Department
Eval Program: HMRRP
Eval Source: CERS,

Eval General Type: Other/Unknown
Eval Date: 10-28-2021
Violations Found: No
Eval Type: Other, not routine, done by local agency
Eval Division: Los Angeles County Fire Department
Eval Program: HMRRP
Eval Source: CERS,

Eval General Type: Compliance Evaluation Inspection
Eval Date: 11-02-2020
Violations Found: Yes
Eval Type: Routine done by local agency
Eval Notes: Alma Armendariz, Supervisor
Eval Division: Los Angeles County Fire Department
Eval Program: APSA
Eval Source: CERS,

Eval General Type: Other/Unknown
Eval Date: 12-14-2020
Violations Found: No
Eval Type: Other, not routine, done by local agency
Eval Division: Los Angeles County Fire Department
Eval Program: APSA
Eval Source: CERS,

RYDER TRUCK RENTAL INC (Continued) **S106931677**

Eval General Type: Other/Unknown
Eval Date: 12-21-2023
Violations Found: No
Eval Type: Other, not routine, done by local agency
Eval Division: Los Angeles County Fire Department
Eval Program: HW
Eval Source: CERS,

Eval General Type: Compliance Evaluation Inspection
Eval Date: 02-27-2019
Violations Found: Yes
Eval Type: Routine done by local agency
Eval Notes: NOVC:MON CERT REJECT,SB989 NOT@4",CERS,MON CERT 2018 &SB989 011718& 083117 NOT@SITE,NO DECEMBER '18 DO RPRT,WRONG DO SIGN,NO CMPLNCE SGN
Eval Division: Los Angeles County Department of Public Works
Eval Program: UST
Eval Source: CERS,

Eval General Type: Compliance Evaluation Inspection
Eval Date: 04-08-2014
Violations Found: No
Eval Type: Routine done by local agency
Eval Division: Los Angeles County Fire Department
Eval Program: APSA
Eval Source: CERS,

Eval General Type: Compliance Evaluation Inspection
Eval Date: 04-10-2014
Violations Found: No
Eval Type: Routine done by local agency
Eval Division: Los Angeles County Fire Department
Eval Program: APSA
Eval Source: CERS,

Eval General Type: Compliance Evaluation Inspection
Eval Date: 05-03-2017
Violations Found: No
Eval Type: Routine done by local agency
Eval Notes: Sheree Parker, Service Manager Guillermo Guzman, TRP
Eval Division: Los Angeles County Fire Department
Eval Program: HW
Eval Source: CERS,

Eval General Type: Compliance Evaluation Inspection
Eval Date: 08-31-2017
Violations Found: Yes
Eval Type: Routine done by local agency
Eval Notes: SITE HAS TWO CERS CORRECTIONS, ALL EQUIPMENT CORRECT, SENSORD AT LOW POINTS SUMP/UDC CLEAN. V/R ALL NORMAL. RE-TEST FOR LEAKING BUCKET
Eval Division: Los Angeles County Department of Public Works
Eval Program: UST
Eval Source: CERS,

Eval General Type: Other/Unknown
Eval Date: 10-13-2021
Violations Found: No
Eval Type: Other, not routine, done by local agency

RYDER TRUCK RENTAL INC (Continued) **S106931677**

Eval Division: Los Angeles County Fire Department
Eval Program: HW
Eval Source: CERS,

Eval General Type: Other/Unknown
Eval Date: 11-28-2023
Violations Found: No
Eval Type: Other, not routine, done by local agency
Eval Division: Los Angeles County Fire Department
Eval Program: HW
Eval Source: CERS,

Affiliation:
Affiliation Type Desc: Document Preparer
Entity Name: Ebony Coleman
Affiliation Phone: ,

Affiliation Type Desc: Identification Signer
Entity Name: Eric Harvey
Entity Title: Manager - Compliance, RFS
Affiliation Phone: ,

Affiliation Type Desc: UST Property Owner Name
Entity Name: RYDER TRANSPORTATION, INC
Affiliation Address: 11690 NW 105th St
Affiliation City: Miami
Affiliation State: FL
Affiliation Country: United States
Affiliation Zip: 33178
Affiliation Phone: (305) 500-3726,

Affiliation Type Desc: Operator
Entity Name: RYDER TRUCK RENTAL INC
Affiliation Phone: (281) 647-8900,

Affiliation Type Desc: Parent Corporation
Entity Name: RYDER TRANSPORTATION SERVICES
Affiliation Phone: ,

Affiliation Type Desc: Property Owner
Entity Name: RYDER TRANSPORTATION, INC
Affiliation Address: 11690 NW 105th St
Affiliation City: Miami
Affiliation State: FL
Affiliation Country: United States
Affiliation Zip: 33178
Affiliation Phone: (305) 500-3726,

Affiliation Type Desc: Facility Mailing Address
Entity Name: Mailing Address
Affiliation Address: 757 N. Eldridge Parkway, Suite 760
Affiliation City: HOUSTON
Affiliation State: TX
Affiliation Zip: 77079
Affiliation Phone: ,

Affiliation Type Desc: CUPA District

RYDER TRUCK RENTAL INC (Continued) **S106931677**

Entity Name:	Los Angeles County Fire
Affiliation Address:	5825 Rickenbacker Road
Affiliation City:	Commerce
Affiliation State:	CA
Affiliation Zip:	90040-3027
Affiliation Phone:	(323) 890-4000,
Affiliation Type Desc:	Environmental Contact
Entity Name:	RYDER FS
Affiliation Address:	757 N. Eldridge Parkway, Suite 760
Affiliation City:	HOUSTON
Affiliation State:	TX
Affiliation Zip:	77079
Affiliation Phone:	,
Affiliation Type Desc:	Legal Owner
Entity Name:	RYDER TRUCK RENTAL INC.
Affiliation Address:	757 N. Eldridge Parkway, Suite 760
Affiliation City:	HOUSTON
Affiliation State:	TX
Affiliation Country:	United States
Affiliation Zip:	77079
Affiliation Phone:	(281) 647-8900,
Affiliation Type Desc:	UST Permit Applicant
Entity Name:	Amy White
Entity Title:	Sr. Compliance Manager
Affiliation Phone:	(800) 215-4839,
Affiliation Type Desc:	UST Tank Operator
Entity Name:	RYDER TRUCK RENTAL INC
Affiliation Address:	757 N. Eldridge Parkway, Suite 760
Affiliation City:	HOUSTON
Affiliation State:	TX
Affiliation Country:	United States
Affiliation Zip:	77079
Affiliation Phone:	(281) 647-8900,
Affiliation Type Desc:	UST Tank Owner
Entity Name:	RYDER TRUCK RENTAL INC
Affiliation Address:	757 N. Eldridge Parkway, Suite 760
Affiliation City:	HOUSTON
Affiliation State:	TX
Affiliation Country:	United States
Affiliation Zip:	77079
Affiliation Phone:	(281) 647-8900,

J126 **RYDER TRUCK RENTAL (CITY OF INDUSTRY)** **RCRA NonGen / NLR** **1027216374**
NNW **811 SOUTH STIMSON AVENUE** **E MANIFEST** **CAC003181126**
1/8-1/4 **CITY OF INDUSTRY, CA 91745**
0.183 mi.
967 ft. **Site 9 of 25 in cluster J**

Relative: **Lower**

Actual: **336 ft.**

RCRA Listings:

Date Form Received by Agency:	20220615
Handler Name:	Ryder Truck Rental (City Of Industry)
Handler Address:	811 South Stimson Avenue
Handler City,State,Zip:	CITY OF INDUSTRY, CA 91745
EPA ID:	CAC003181126
Contact Name:	JASON BLACKBURN
Contact Address:	P.O BOX 025719
Contact City,State,Zip:	MIAMI, FL 33102
Contact Telephone:	330-841-6144
Contact Email:	JASON_L_BLACKBURN@RYDER.COM
EPA Region:	09
Federal Waste Generator Description:	Not a generator, verified
Mailing Address:	P.O BOX 025719
Mailing City,State,Zip:	MIAMI, FL 33102
Owner Name:	Ryder Truck Rental (City Of Indust
Owner Type:	Other
Operator Name:	Jason Blackburn
Operator Type:	Other
Short-Term Generator Activity:	No
Importer Activity:	No
Mixed Waste Generator:	No
Transporter Activity:	No
Transfer Facility Activity:	No
Recycler Activity with Storage:	No
Small Quantity On-Site Burner Exemption:	No
Smelting Melting and Refining Furnace Exemption:	No
Underground Injection Control:	No
Off-Site Waste Receipt:	No
Universal Waste Indicator:	No
Universal Waste Destination Facility:	No
Federal Universal Waste:	No
Active Site State-Reg Handler:	---
Hazardous Secondary Material Indicator:	N
2018 GPRA Permit Baseline:	Not on the Baseline
2018 GPRA Renewals Baseline:	Not on the Baseline
202 GPRA Corrective Action Baseline:	No
Subject to Corrective Action Universe:	No
Non-TSDFs Where RCRA CA has Been Imposed Universe:	No
Corrective Action Priority Ranking:	No NCAPS ranking
Environmental Control Indicator:	No
Institutional Control Indicator:	No
Human Exposure Controls Indicator:	N/A
Groundwater Controls Indicator:	N/A
Significant Non-Complier Universe:	No
Unaddressed Significant Non-Complier Universe:	No
Addressed Significant Non-Complier Universe:	No
Significant Non-Complier With a Compliance Schedule Universe:	No
Handler Date of Last Change:	20220617
Recognized Trader-Importer:	No
Recognized Trader-Exporter:	No
Importer of Spent Lead Acid Batteries:	No
Exporter of Spent Lead Acid Batteries:	No

RYDER TRUCK RENTAL (CITY OF INDUSTRY) (Continued) **1027216374**

Recycler Activity Without Storage: No
Manifest Broker: No
Sub-Part P Indicator: No

Handler - Owner Operator:
Owner/Operator Indicator: Operator
Owner/Operator Name: JASON BLACKBURN
Legal Status: Other
Owner/Operator Address: P.O BOX 025719
Owner/Operator City,State,Zip: MIAMI, FL 33102
Owner/Operator Telephone: 330-841-6144

Owner/Operator Indicator: Owner
Owner/Operator Name: RYDER TRUCK RENTAL (CITY OF INDUST
Legal Status: Other
Owner/Operator Address: P.O BOX 025719
Owner/Operator City,State,Zip: MIAMI, FL 33102
Owner/Operator Telephone: 330-841-6144

Historic Generators:
Receive Date: 20220615
Handler Name: RYDER TRUCK RENTAL (CITY OF INDUSTRY)
Federal Waste Generator Description: Not a generator, verified
Large Quantity Handler of Universal Waste: No
Recognized Trader Importer: No
Recognized Trader Exporter: No
Spent Lead Acid Battery Importer: No
Spent Lead Acid Battery Exporter: No
Current Record: Yes
Non Storage Recycler Activity: No
Electronic Manifest Broker: No

List of NAICS Codes and Descriptions:
NAICS Code: 56299
NAICS Description: ALL OTHER WASTE MANAGEMENT SERVICES

Facility Has Received Notices of Violations:
Violations: No Violations Found

Evaluation Action Summary:
Evaluations: No Evaluations Found

E MANIFEST:
Manifest Tracking Number: 023643644JJK
Last Updated Date: 20220726
Shipped Date: 20220621
Received Date: 20220707
Manifest Status: Signed
Submission Type: DataImage5Copy
Origin Type: Web
Generator EPA ID: CAC003181126
Generator Name: Ryder Truck Rental (City Of Industry)

RYDER TRUCK RENTAL (CITY OF INDUSTRY) (Continued) **1027216374**

Generator Mail Street 1:	811 SOUTH STIMSON AVENUE
Generator Mail City:	CITY OF INDUSTRY
Generator Mail State:	CA
Generator Mail Zip:	91745
Generator Location Street 1:	P.O BOX 025719
Generator Location City:	MIAMI
Generator Location Zip:	33102
Generator Location State:	FL
Designated Facility EPA ID:	AZR000520882
Designated Facility Name:	La Paz County Landfill
Designated Facility Mail Street 2:	26999 HIGHWAY 95
Designated Facility Mail City:	PARKER
Designated Facility Mail Zip:	85344
Designated Facility Mail State:	AZ
Designated Facility Location Street 1:	26999 HIGHWAY 95
Designated Facility Location City:	PARKER
Designated Facility Location Zip:	85344
Designated Facility Location State:	AZ
Manifest Residue Indicator:	N
Rejection Indicator:	N

State Waste:

Manifest Tracking Number:	023643644JJK
Waste Line Number:	1
State Waste Code Owner:	CA
State Waste Code:	151
State Waste:	Asbestos-containing waste

Transporter:

Manifest Tracking Number:	023643644JJK
Transporter Line Number:	1
Transporter EPA ID:	CAL000160111
Transporter Name:	Alliance Evironmental Group

Manifest Tracking Number:	023643644JJK
Transporter Line Number:	2
Transporter EPA ID:	CAR000049064
Transporter Name:	E C T I

Waste Line:

Manifest Tracking Number:	023643644JJK
Waste Line Number:	1
U.S. DOT Hazardous Indicator:	Y
U.S. DOT ID Number:	NA2212
U.S. DOT Description:	Rq Na2212, Asbestos, 9, Pgiii
Number of Containers:	4
Container Type Code:	BA
Container Type Description:	Burlap, cloth, paper, or plastic bags
Waste Quantity:	1
Quantity Unit of Measure Code:	Y
Quantity Unit of Measure Description:	Cubic Yards
Waste Quantity, in Tons:	0.84
Acute Waste Quantity, in Tons:	0
Non-Acute Waste Quantity, in Tons:	0.84
Waste Quantity, in Kilograms:	761.9052
Acute Waste Quantity, in Kilograms:	0

RYDER TRUCK RENTAL (CITY OF INDUSTRY) (Continued) **1027216374**

Non-Acute Waste Quantity, in Kilorgrams:	761.9052
Management Method Code:	H132
Management Method Description:	LANDFILL (WITH PRIOR TREATMENT AND/OR STABILIZATION)
Waste Residue Indicator:	N
Quantity Discrepancy Indicator:	N
Waste Type Discrepancy Indicator:	N
EPA Waste Indicator:	N

J127 **RYDER TRUCK RENTAL INC** **UST** **U004344019**
NNW **811 S STIMSON AVE** **N/A**
1/8-1/4 **HACIENDA HTS, CA 91745**
0.183 mi.
967 ft. **Site 10 of 25 in cluster J**

Relative: **Lower**
Actual: **336 ft.**

UST:

Name:	RYDER TRUCK RENTAL INC
Address:	811 S STIMSON AVE
City,State,Zip:	HACIENDA HTS, CA 91745
Facility ID:	11452
Permitting Agency:	LOS ANGELES COUNTY
Latitude:	34.0126385
Longitude:	-117.9537619

J128 **RYDER TRUCK RENTAL #0923** **UST FINDER** **1028187712**
NNW **811 S STIMSON AVE** **N/A**
1/8-1/4 **INDUSTRY, CA 91745**
0.183 mi.
967 ft. **Site 11 of 25 in cluster J**

Relative: **Lower**
Actual: **336 ft.**

UST FINDER:

Object ID:	731943
Facility ID:	CA10295197
Name:	RYDER TRUCK RENTAL #0923
Address:	811 S STIMSON AVE
City,State,Zip:	INDUSTRY, CA 91745
Address Match Type:	StreetAddress
Open USTs:	1
Population 1500ft:	298
Private Wells 1500ft:	0
Within 100yr Floodplain:	No
Land Use:	Developed, High Intensity
Facility Status:	Open UST(s)
EPA Region:	9
Coordinate Source:	Geocode
X Coord:	-117.954774155
Y Coord:	34.0115539220001
Latitude:	34.0115539223804
Longitude:	-117.954774154507

UST FINDER:

Object ID:	2260636
Facility ID:	CA10295197
Tank ID:	CA10295197-001_A Stand-alone Tank_1
Tank Status:	Open
Installation Date:	2002/10/16 15:59:59+00
Tank Capacity:	20000
Substances:	Diesel

RYDER TRUCK RENTAL #0923 (Continued) **1028187712**

Tank Wall Type: Double Wall

J129 **RYDER TRUCK RENTAL #0923** **UST** **U004357544**
NNW **811 S STIMSON AVE** **N/A**
1/8-1/4 **INDUSTRY, CA 91745**
0.183 mi.
967 ft. **Site 12 of 25 in cluster J**

Relative: UST:
Lower

Actual:
336 ft.

Name:	RYDER TRUCK RENTAL #0923
Address:	811 S STIMSON AVE
City,State,Zip:	INDUSTRY, CA 91745
Facility ID:	LACoFA0025697
Permitting Agency:	Los Angeles County Fire Department
CERSID:	10295197
Latitude:	34.0116300
Longitude:	-117.955560
Owner type:	Non-Government
Facility type:	Other
Num of closed ust:	0
Num of oos ust:	0
Epa region:	9
Tribal lands:	No
Tank owner name:	RYDER TRUCK RENTAL INC
Tank owner mailing address:	757 N. Eldridge Parkway, Suite 760
Tank owner mailing city:	HOUSTON
Tank owner mailing zip:	77079
Tank owner mailing state:	TX
Tank operator name:	RYDER TRUCK RENTAL INC
Tank operator mailing address:	757 N. Eldridge Parkway, Suite 760
Tank operator mailing city:	HOUSTON
Tank operator mailing zip:	77079
Tank operator mailing state:	TX
Tankidnumber:	6
Tank status:	Confirmed/Updated Information
Tank configuration:	Stand Alone Tank
Tank installation date:	10/16/2002 12:00:00 AM
Tank num of compartments:	1
Tank contents:	Diesel
Tank capacity gallons:	20000
Tank type:	Double Wall
Tank pc construction:	Fiberglass
Tank pwpiping construction:	Fiberglass
Tank piping type:	Pressure
Tank piping construction:	Double Walled
Tank sacrificial anode:	No
Tank cp impressed current:	No
Tank cp shutoff:	No
Tank alarms:	Yes
Tank ball float:	No
Tank spill bucket:	Yes

J130 **RYDER TRUCK RENTALS** **HWTS** **S113180480**
NNW **811 S STIMSON** **HAZNET** **N/A**
1/8-1/4 **CITY OF INDUSTRY, CA 91745**
0.183 mi.
967 ft. **Site 13 of 25 in cluster J**

Relative:
Lower

Actual:
336 ft.

HWTS:

Name:	RYDER TRUCK RENTALS
Address:	811 S STIMSON
City,State,Zip:	CITY OF INDUSTRY, CA 91745
EPA ID:	CAX000244368
Inactive Date:	04/30/1986
Create Date:	07/12/1985
Mailing Address:	GERRY CARPENTIERI
Mailing City,State,Zip:	CITY OF INDUSTRY, CA 917450000
Contact Name:	GERRY CARPENTIERI
Facility Status:	Inactive
Facility Type:	PERMANENT
Category:	STATE
Latitude:	34.011859
Longitude:	-117.954615

HAZNET:

Name:	RYDER TRUCK RENTALS
Address:	811 S STIMSON
City,State,Zip:	CITY OF INDUSTRY, CA 917450000
Contact:	GERRY CARPENTIERI
Telephone:	8189613452
Mailing Address:	GERRY CARPENTIERI
Year:	1994
Gepaid:	CAX000244368
TSD EPA ID:	CAD981696420
CA Waste Code:	134 - Aqueous solution with total organic residues less than 10 percent
Disposal Method:	H01 - Transfer Station
Tons:	0.924
Year:	1985
Gepaid:	CAX000244368
TSD EPA ID:	CAT080013352
CA Waste Code:	241 - Tank bottom waste
Disposal Method:	R01 - Recycler
Tons:	0.0834

Additional Information:

Year:	1994
Gen EPA ID:	CAX000244368
Shipment Date:	19940629
Creation Date:	3/26/1996 0:00:00
Receipt Date:	19950701
Manifest ID:	93113113
Trans EPA ID:	CAL000027724
TSDF EPA ID:	CAD981696420
TSDF Alt EPA ID:	CAD981696420
Waste Code Description:	134 - Aqueous solution with <10% total organic residues

RYDER TRUCK RENTALS (Continued) **S113180480**

Meth Code:	H01 - Transfer Station
Quantity Tons:	0.924
Waste Quantity:	220
Quantity Unit:	G

J131 **RYDER TRANSPORTATION RENTAL** **RCRA NonGen / NLR** **1024786293**
NNW **811 S STIMSON AVE** **E MANIFEST** **CAL000015541**
1/8-1/4 **CITY OF INDUSTRY, CA 91745**
0.183 mi.
967 ft. **Site 14 of 25 in cluster J**

Relative: **Lower**
Actual: **336 ft.**

RCRA Listings:

Date Form Received by Agency:	19891114
Handler Name:	Ryder Transportation Rental
Handler Address:	811 S Stimson Ave
Handler City,State,Zip:	CITY OF INDUSTRY, CA 91745-1628
EPA ID:	CAL000015541
Contact Name:	STACY HAMMON
Contact Address:	840 S MAPLE AVE
Contact City,State,Zip:	MONTEBELLO, CA 90640-0000
Contact Telephone:	323-726-1011
Contact Email:	SHAMMON@RYDER.COM
EPA Region:	09
Federal Waste Generator Description:	Not a generator, verified
Active Site Indicator:	Handler Activities
Mailing Address:	840 S MAPLE AVE
Mailing City,State,Zip:	MONTEBELLO, CA 90640-0000
Owner Name:	Ryder Truck Rental
Owner Type:	Other
Operator Name:	Stacy Hammon
Operator Type:	Other
Short-Term Generator Activity:	No
Importer Activity:	No
Mixed Waste Generator:	No
Transporter Activity:	No
Transfer Facility Activity:	No
Recycler Activity with Storage:	No
Small Quantity On-Site Burner Exemption:	No
Smelting Melting and Refining Furnace Exemption:	No
Underground Injection Control:	No
Off-Site Waste Receipt:	No
Universal Waste Indicator:	Yes
Universal Waste Destination Facility:	Yes
Federal Universal Waste:	No
Active Site State-Reg Handler:	---
Hazardous Secondary Material Indicator:	N
2018 GPRA Permit Baseline:	Not on the Baseline
2018 GPRA Renewals Baseline:	Not on the Baseline
202 GPRA Corrective Action Baseline:	No
Subject to Corrective Action Universe:	No
Non-TSDFs Where RCRA CA has Been Imposed Universe:	No
Corrective Action Priority Ranking:	No NCAPS ranking
Environmental Control Indicator:	No
Institutional Control Indicator:	No
Human Exposure Controls Indicator:	N/A
Groundwater Controls Indicator:	N/A
Significant Non-Complier Universe:	No
Unaddressed Significant Non-Complier Universe:	No

RYDER TRANSPORTATION RENTAL (Continued) **1024786293**

Addressed Significant Non-Complier Universe:	No
Significant Non-Complier With a Compliance Schedule Universe:	No
Handler Date of Last Change:	20180905
Recognized Trader-Importer:	No
Recognized Trader-Exporter:	No
Importer of Spent Lead Acid Batteries:	No
Exporter of Spent Lead Acid Batteries:	No
Recycler Activity Without Storage:	No
Manifest Broker:	No
Sub-Part P Indicator:	No

Handler - Owner Operator:

Owner/Operator Indicator:	Operator
Owner/Operator Name: STACY HAMMON	
Legal Status:	Other
Owner/Operator Address:	840 S MAPLE AVE
Owner/Operator City,State,Zip:	MONTEBELLO, CA 90640-0000
Owner/Operator Telephone:	323-726-1011
Owner/Operator Indicator:	Owner
Owner/Operator Name: RYDER TRUCK RENTAL	
Legal Status:	Other
Owner/Operator Address:	11690 NW 105 ST
Owner/Operator City,State,Zip:	MIAMI, FL 33178-1103
Owner/Operator Telephone:	305-500-3619

Historic Generators:

Receive Date:	19891114
Handler Name:	RYDER TRANSPORTATION RENTAL
Federal Waste Generator Description:	Not a generator, verified
Large Quantity Handler of Universal Waste:	No
Recognized Trader Importer:	No
Recognized Trader Exporter:	No
Spent Lead Acid Battery Importer:	No
Spent Lead Acid Battery Exporter:	No
Current Record:	Yes

List of NAICS Codes and Descriptions:

NAICS Code:	53212
NAICS Description:	TRUCK, UTILITY TRAILER, AND RV (RECREATIONAL VEHICLE) RENTAL AND LEASING

Facility Has Received Notices of Violations:

Violations:	No Violations Found

Evaluation Action Summary:

Evaluations:	No Evaluations Found

E MANIFEST:

Manifest Tracking Number:	007205122SKS
Last Updated Date:	20200327
Shipped Date:	20200219

RYDER TRANSPORTATION RENTAL (Continued) **1024786293**

Received Date:	20200305
Manifest Status:	Signed
Submission Type:	DataImage5Copy
Origin Type:	Service
Generator EPA ID:	CAL000015541
Generator Name:	Ryder T/S 0923
Generator Mail Street 1:	811 S STIMSON AVE
Generator Mail City:	CITY OF INDUSTRY
Generator Mail State:	CA
Generator Mail Zip:	91745
Generator Location Street 1:	811 S Stimson Ave
Generator Location City:	City Of Industry
Generator Location Zip:	91745
Generator Location State:	CA
Generator Contact Company Name:	Ryder T/S 0923
Designated Facility EPA ID:	CAD044429835
Designated Facility Mail Street 2:	1737 East Denni Street
Designated Facility Mail City:	Wilmington
Designated Facility Mail Zip:	90744
Designated Facility Mail State:	CA
Designated Facility Location Street 1:	1737 East Denni Street
Designated Facility Location City:	Wilmington
Designated Facility Location Zip:	90744
Designated Facility Location State:	CA
Designated Facility Contact Company Name:	Clean Harbors Wilmington LLC
Manifest Residue Indicator:	N
Rejection Indicator:	N

Manifest Tracking Number:	007466854SKS
Last Updated Date:	20200730
Shipped Date:	20200630
Received Date:	20200710
Manifest Status:	Signed
Submission Type:	DataImage5Copy
Origin Type:	Service
Generator EPA ID:	CAL000015541
Generator Name:	Ryder T/S 0923
Generator Mail Street 1:	811 S STIMSON AVE
Generator Mail City:	CITY OF INDUSTRY
Generator Mail State:	CA
Generator Mail Zip:	91745
Generator Location Street 1:	811 S Stimson Ave
Generator Location City:	City Of Industry
Generator Location Zip:	91745
Generator Location State:	CA
Generator Contact Company Name:	Ryder T/S 0923
Designated Facility EPA ID:	CAD044429835
Designated Facility Name:	Clean Harbors Wilmington Llc
Designated Facility Mail Street 2:	1737 East Denni Street
Designated Facility Mail City:	Wilmington
Designated Facility Mail Zip:	90744
Designated Facility Mail State:	CA
Designated Facility Location Street 1:	1737 East Denni Street
Designated Facility Location City:	Wilmington
Designated Facility Location Zip:	90744
Designated Facility Location State:	CA
Manifest Residue Indicator:	N

RYDER TRANSPORTATION RENTAL (Continued) **1024786293**

Rejection Indicator:	N
Manifest Tracking Number:	008012342SKS
Last Updated Date:	20211019
Shipped Date:	20210908
Received Date:	20210920
Manifest Status:	Signed
Submission Type:	DataImage5Copy
Origin Type:	Service
Generator EPA ID:	CAL000015541
Generator Name:	Ryder T/S 0923
Generator Mail Street 1:	811 S STIMSON AVE
Generator Mail City:	CITY OF INDUSTRY
Generator Mail State:	CA
Generator Mail Zip:	91745
Generator Location Street 1:	811 S Stimson Ave
Generator Location City:	City Of Industry
Generator Location Zip:	91745
Generator Location State:	CA
Generator Contact Company Name:	Ryder T/S 0923
Designated Facility EPA ID:	UTD991301748
Designated Facility Name:	Clean Harbors Grassy Mountain Llc
Designated Facility Mail Street 2:	PO Box 22750
Designated Facility Mail City:	Salt Lake City
Designated Facility Mail Zip:	84122
Designated Facility Mail State:	UT
Designated Facility Location Street 1:	3 Miles East 7 Miles North of Knolls
Designated Facility Location Street 2:	Exit 41 off I-80
Designated Facility Location City:	Grantsville
Designated Facility Location Zip:	84029
Designated Facility Location State:	UT
Manifest Residue Indicator:	N
Rejection Indicator:	N
Manifest Tracking Number:	007166210SKS
Last Updated Date:	20200612
Shipped Date:	20200512
Received Date:	20200520
Manifest Status:	Signed
Submission Type:	DataImage5Copy
Origin Type:	Service
Generator EPA ID:	CAL000015541
Generator Name:	Ryder T/S 0923
Generator Mail Street 1:	811 S STIMSON AVE
Generator Mail City:	CITY OF INDUSTRY
Generator Mail State:	CA
Generator Mail Zip:	91745
Generator Location Street 1:	811 S Stimson Ave
Generator Location City:	City Of Industry
Generator Location Zip:	91745
Generator Location State:	CA
Generator Contact Company Name:	Ryder T/S 0923
Designated Facility EPA ID:	CAD044429835
Designated Facility Mail Street 2:	1737 East Denni Street
Designated Facility Mail City:	Wilmington
Designated Facility Mail Zip:	90744
Designated Facility Mail State:	CA

RYDER TRANSPORTATION RENTAL (Continued) **1024786293**

Designated Facility Location Street 1:	1737 East Denni Street
Designated Facility Location City:	Wilmington
Designated Facility Location Zip:	90744
Designated Facility Location State:	CA
Designated Facility Contact Company Name:	Clean Harbors Wilmington LLC
Manifest Residue Indicator:	N
Rejection Indicator:	N

Manifest Tracking Number:	006650719SKS
Last Updated Date:	20181129
Shipped Date:	20181004
Received Date:	20181019
Manifest Status:	Signed
Submission Type:	DataImage5Copy
Origin Type:	Service
Generator EPA ID:	CAL000015541
Generator Name:	Ryder T/S 0923
Generator Mail Street 1:	811 S STIMSON AVE
Generator Mail City:	CITY OF INDUSTRY
Generator Mail State:	CA
Generator Mail Zip:	91745
Generator Location Street 1:	811 S Stimson Ave
Generator Location City:	City Of Industry
Generator Location Zip:	91745
Generator Location State:	CA
Designated Facility EPA ID:	CAD044429835
Designated Facility Mail Street 2:	1737 East Denni Street
Designated Facility Mail City:	Wilmington
Designated Facility Mail Zip:	90744
Designated Facility Mail State:	CA
Designated Facility Location Street 1:	1737 East Denni Street
Designated Facility Location City:	Wilmington
Designated Facility Location Zip:	90744
Designated Facility Location State:	CA
Designated Facility Contact Company Name:	Clean Harbors Wilmington LLC
Manifest Residue Indicator:	N
Rejection Indicator:	N

Manifest Tracking Number:	006652907SKS
Last Updated Date:	20190828
Shipped Date:	20190111
Received Date:	20190123
Manifest Status:	Corrected
Submission Type:	DataImage5Copy
Origin Type:	Service
Generator EPA ID:	CAL000015541
Generator Name:	Ryder T/S 0923
Generator Mail Street 1:	811 S STIMSON AVE
Generator Mail City:	CITY OF INDUSTRY
Generator Mail State:	CA
Generator Mail Zip:	91745
Generator Location Street 1:	811 S Stimson Ave
Generator Location City:	City Of Industry
Generator Location Zip:	91745
Generator Location State:	CA
Designated Facility EPA ID:	CAD044429835
Designated Facility Mail Street 2:	1737 East Denni Street

RYDER TRANSPORTATION RENTAL (Continued) **1024786293**

Designated Facility Mail City:	Wilmington
Designated Facility Mail Zip:	90744
Designated Facility Mail State:	CA
Designated Facility Location Street 1:	1737 East Denni Street
Designated Facility Location City:	Wilmington
Designated Facility Location Zip:	90744
Designated Facility Location State:	CA
Designated Facility Contact Company Name:	Clean Harbors Wilmington LLC
Manifest Residue Indicator:	N
Rejection Indicator:	N

Manifest Tracking Number:	006747129SKS
Last Updated Date:	20191021
Shipped Date:	20190917
Received Date:	20190924
Manifest Status:	Signed
Submission Type:	DataImage5Copy
Origin Type:	Service
Generator EPA ID:	CAL000015541
Generator Name:	Ryder T/S 0923
Generator Mail Street 1:	811 S STIMSON AVE
Generator Mail City:	CITY OF INDUSTRY
Generator Mail State:	CA
Generator Mail Zip:	91745
Generator Location Street 1:	811 S Stimson Ave
Generator Location City:	City Of Industry
Generator Location Zip:	91745
Generator Location State:	CA
Designated Facility EPA ID:	CAD044429835
Designated Facility Mail Street 2:	1737 East Denni Street
Designated Facility Mail City:	Wilmington
Designated Facility Mail Zip:	90744
Designated Facility Mail State:	CA
Designated Facility Location Street 1:	1737 East Denni Street
Designated Facility Location City:	Wilmington
Designated Facility Location Zip:	90744
Designated Facility Location State:	CA
Designated Facility Contact Company Name:	Clean Harbors Wilmington LLC
Manifest Residue Indicator:	N
Rejection Indicator:	N

Manifest Tracking Number:	008544468SKS
Last Updated Date:	20221212
Shipped Date:	20221102
Received Date:	20221116
Manifest Status:	Signed
Submission Type:	DataImage5Copy
Origin Type:	Service
Generator EPA ID:	CAL000015541
Generator Name:	Ryder T/S 0923
Generator Mail Street 1:	811 S STIMSON AVE
Generator Mail City:	CITY OF INDUSTRY
Generator Mail State:	CA
Generator Mail Zip:	91745
Generator Location Street 1:	811 S Stimson Ave
Generator Location City:	City Of Industry
Generator Location Zip:	91745

RYDER TRANSPORTATION RENTAL (Continued) **1024786293**

Generator Location State:	CA
Generator Contact Company Name:	Ryder T/S 0923
Designated Facility EPA ID:	CAD044429835
Designated Facility Name:	Clean Harbors Wilmington Llc
Designated Facility Mail Street 2:	1737 East Denni Street
Designated Facility Mail City:	Wilmington
Designated Facility Mail Zip:	90744
Designated Facility Mail State:	CA
Designated Facility Location Street 1:	1737 East Denni Street
Designated Facility Location City:	Wilmington
Designated Facility Location Zip:	90744
Designated Facility Location State:	CA
Manifest Residue Indicator:	N
Rejection Indicator:	N
Manifest Tracking Number:	007048923SKS
Last Updated Date:	20190828
Shipped Date:	20190627
Received Date:	20190710
Manifest Status:	Corrected
Submission Type:	DataImage5Copy
Origin Type:	Service
Generator EPA ID:	CAL000015541
Generator Name:	Ryder T/S 0923
Generator Mail Street 1:	811 S STIMSON AVE
Generator Mail City:	CITY OF INDUSTRY
Generator Mail State:	CA
Generator Mail Zip:	91745
Generator Location Street 1:	811 S Stimson Ave
Generator Location City:	City Of Industry
Generator Location Zip:	91745
Generator Location State:	CA
Designated Facility EPA ID:	CAD044429835
Designated Facility Mail Street 2:	1737 East Denni Street
Designated Facility Mail City:	Wilmington
Designated Facility Mail Zip:	90744
Designated Facility Mail State:	CA
Designated Facility Location Street 1:	1737 East Denni Street
Designated Facility Location City:	Wilmington
Designated Facility Location Zip:	90744
Designated Facility Location State:	CA
Designated Facility Contact Company Name:	Clean Harbors Wilmington LLC
Manifest Residue Indicator:	N
Rejection Indicator:	N
Manifest Tracking Number:	007434973SKS
Last Updated Date:	20200916
Shipped Date:	20200805
Received Date:	20200819
Manifest Status:	Signed
Submission Type:	DataImage5Copy
Origin Type:	Service
Generator EPA ID:	CAL000015541
Generator Name:	Ryder T/S 0923
Generator Mail Street 1:	811 S STIMSON AVE
Generator Mail City:	CITY OF INDUSTRY
Generator Mail State:	CA

RYDER TRANSPORTATION RENTAL (Continued) **1024786293**

Generator Mail Zip:	91745
Generator Location Street 1:	811 S Stimson Ave
Generator Location City:	City Of Industry
Generator Location Zip:	91745
Generator Location State:	CA
Generator Contact Company Name:	Ryder T/S 0923
Designated Facility EPA ID:	CAD044429835
Designated Facility Name:	Clean Harbors Wilmington Llc
Designated Facility Mail Street 2:	1737 East Denni Street
Designated Facility Mail City:	Wilmington
Designated Facility Mail Zip:	90744
Designated Facility Mail State:	CA
Designated Facility Location Street 1:	1737 East Denni Street
Designated Facility Location City:	Wilmington
Designated Facility Location Zip:	90744
Designated Facility Location State:	CA
Manifest Residue Indicator:	N
Rejection Indicator:	N

Manifest Tracking Number:	007272626SKS
Last Updated Date:	20191230
Shipped Date:	20191127
Received Date:	20191205
Manifest Status:	Signed
Submission Type:	DataImage5Copy
Origin Type:	Service
Generator EPA ID:	CAL000015541
Generator Name:	Ryder T/S 0923
Generator Mail Street 1:	811 S STIMSON AVE
Generator Mail City:	CITY OF INDUSTRY
Generator Mail State:	CA
Generator Mail Zip:	91745
Generator Location Street 1:	811 S Stimson Ave
Generator Location City:	City Of Industry
Generator Location Zip:	91745
Generator Location State:	CA
Designated Facility EPA ID:	CAD044429835
Designated Facility Mail Street 2:	1737 East Denni Street
Designated Facility Mail City:	Wilmington
Designated Facility Mail Zip:	90744
Designated Facility Mail State:	CA
Designated Facility Location Street 1:	1737 East Denni Street
Designated Facility Location City:	Wilmington
Designated Facility Location Zip:	90744
Designated Facility Location State:	CA
Designated Facility Contact Company Name:	Clean Harbors Wilmington LLC
Manifest Residue Indicator:	N
Rejection Indicator:	N

State Waste:

Manifest Tracking Number:	008339484SKS
Waste Line Number:	1
State Waste Code Owner:	CA
State Waste Code:	223
State Waste:	Unspecified oil-containing waste

RYDER TRANSPORTATION RENTAL (Continued) **1024786293**

Transporter:

Manifest Tracking Number:	008339484SKS
Transporter Line Number:	1
Transporter EPA ID:	TXR000081205
Transporter Name:	Safety-Kleen Systems, Inc.
Manifest Tracking Number:	008339484SKS
Transporter Line Number:	2
Transporter EPA ID:	MAD039322250
Transporter Name:	Clean Harbors Environmental Services, Inc.
Manifest Tracking Number:	008339484SKS
Transporter Line Number:	3
Transporter EPA ID:	MAD039322250
Transporter Name:	Clean Harbors Environmental Services, Inc.
Manifest Tracking Number:	008339484SKS
Transporter Line Number:	4
Transporter EPA ID:	MAD039322250
Transporter Name:	Clean Harbors Environmental Services, Inc.

Waste Line:

Manifest Tracking Number:	008339484SKS
Waste Line Number:	1
U.S. DOT Hazardous Indicator:	N
Non-Hazardous Waste Description:	NONE, NON-RCRA HAZARDOUS WASTE, SOLID) USED OIL FILTERS CONTAINING USED OI (DRAINED AND UNDRAINED OIL FILTERS), N/A, NONE
Number of Containers:	3
Container Type Code:	DM
Container Type Description:	Metal drums, barrels, kegs
Waste Quantity:	600
Quantity Unit of Measure Code:	P
Quantity Unit of Measure Description:	Pounds
Waste Quantity, in Tons:	0.3
Acute Waste Quantity, in Tons:	0
Non-Acute Waste Quantity, in Tons:	0.3
Waste Quantity, in Kilograms:	272.109
Acute Waste Quantity, in Kilograms:	0
Non-Acute Waste Quantity, in Kilorgrams:	272.109
Management Method Code:	H141
Management Method Description:	STORAGE, BULKING AND/OR TRANSFER OFF SITE
Waste Residue Indicator:	N
Quantity Discrepancy Indicator:	N
Waste Type Discrepancy Indicator:	N
EPA Waste Indicator:	N

Click this hyperlink while viewing on your computer to access
17 additional US EManifest: record(s) in the EDR Site Report.

L132 **PHILLIP OR RHONDA GARRETTSON** **HWTS** **S129478524**
SSW **1227 HINNEN AVENUE** **N/A**
1/8-1/4 **LA PUENTE, CA 91745**
0.183 mi.
968 ft. **Site 1 of 4 in cluster L**

Relative: **Higher**
Actual: **364 ft.**

HWTS:

Name:	PHILLIP OR RHONDA GARRETTSON
Address:	1227 HINNEN AVENUE
City,State,Zip:	LA PUENTE, CA 91745
EPA ID:	CAC003213635
Inactive Date:	04/24/2023
Create Date:	01/23/2023
Mailing Address:	19922 CAMINO DE ROSA
Mailing City,State,Zip:	WALNUT, CA 91789
Owner Name:	PHILLIP OR RHONDA GARRETTSON
Owner Address:	19922 CAMINO DE ROSA
Owner City,State,Zip:	WALNUT, CA 91789
Contact Name:	PHILLIP OR RHONDA GARRETTSON
Contact Address:	19922 CAMINO DE ROSA
City,State,Zip:	WALNUT, CA 91789
Facility Status:	Inactive
Facility Type:	Temporary
Category:	State
Latitude:	34.00529032
Longitude:	-117.95366708

L133 **PHILLIP AND RHONDA GARRETTSON** **RCRA NonGen / NLR** **1027521189**
SSW **1227 HINNEN AVENUE** **E MANIFEST** **CAC003213462**
1/8-1/4 **LA PUENTE, CA 91745**
0.183 mi.
968 ft. **Site 2 of 4 in cluster L**

Relative: **Higher**
Actual: **364 ft.**

RCRA Listings:

Date Form Received by Agency:	20230120
Handler Name:	Phillip And Rhonda Garrettson
Handler Address:	1227 Hinnen Avenue
Handler City,State,Zip:	LA PUENTE, CA 91745
EPA ID:	CAC003213462
Contact Name:	PHILLIP AND RHONDA GARRETTSON
Contact Address:	19922 CAMINO DE ROSA
Contact City,State,Zip:	WALNUT, CA 91789
Contact Telephone:	909-287-6772
Contact Email:	RHONDAGARRETTSON@GMAIL.COM
EPA Region:	09
Federal Waste Generator Description:	Not a generator, verified
Mailing Address:	19922 CAMINO DE ROSA
Mailing City,State,Zip:	WALNUT, CA 91789
Owner Name:	Phillip And Rhonda Garrettson
Owner Type:	Other
Operator Name:	Phillip And Rhonda Garrettson
Operator Type:	Other
Short-Term Generator Activity:	No
Importer Activity:	No
Mixed Waste Generator:	No
Transporter Activity:	No
Transfer Facility Activity:	No
Recycler Activity with Storage:	No
Small Quantity On-Site Burner Exemption:	No
Smelting Melting and Refining Furnace Exemption:	No

PHILLIP AND RHONDA GARRETTSON (Continued) **1027521189**

Underground Injection Control:	No
Off-Site Waste Receipt:	No
Universal Waste Indicator:	No
Universal Waste Destination Facility:	No
Federal Universal Waste:	No
Active Site State-Reg Handler:	---
Hazardous Secondary Material Indicator:	N
2018 GPRA Permit Baseline:	Not on the Baseline
2018 GPRA Renewals Baseline:	Not on the Baseline
202 GPRA Corrective Action Baseline:	No
Subject to Corrective Action Universe:	No
Non-TSDFs Where RCRA CA has Been Imposed Universe:	No
Corrective Action Priority Ranking:	No NCAPS ranking
Environmental Control Indicator:	No
Institutional Control Indicator:	No
Human Exposure Controls Indicator:	N/A
Groundwater Controls Indicator:	N/A
Significant Non-Complier Universe:	No
Unaddressed Significant Non-Complier Universe:	No
Addressed Significant Non-Complier Universe:	No
Significant Non-Complier With a Compliance Schedule Universe:	No
Handler Date of Last Change:	20230203
Recognized Trader-Importer:	No
Recognized Trader-Exporter:	No
Importer of Spent Lead Acid Batteries:	No
Exporter of Spent Lead Acid Batteries:	No
Recycler Activity Without Storage:	No
Manifest Broker:	No
Sub-Part P Indicator:	No

Handler - Owner Operator:

Owner/Operator Indicator:	Operator
Owner/Operator Name:	PHILLIP AND RHONDA GARRETTSON
Legal Status:	Other
Owner/Operator Address:	19922 CAMINO DE ROSA
Owner/Operator City,State,Zip:	WALNUT, CA 91789
Owner/Operator Telephone:	909-287-6772

Owner/Operator Indicator:	Owner
Owner/Operator Name:	PHILLIP AND RHONDA GARRETTSON
Legal Status:	Other
Owner/Operator Address:	19922 CAMINO DE ROSA
Owner/Operator City,State,Zip:	WALNUT, CA 91789
Owner/Operator Telephone:	909-287-6772

Historic Generators:

Receive Date:	20230120
Handler Name:	PHILLIP AND RHONDA GARRETTSON
Federal Waste Generator Description:	Not a generator, verified
Large Quantity Handler of Universal Waste:	No
Recognized Trader Importer:	No
Recognized Trader Exporter:	No
Spent Lead Acid Battery Importer:	No
Spent Lead Acid Battery Exporter:	No
Current Record:	Yes

PHILLIP AND RHONDA GARRETTSON (Continued) **1027521189**

Non Storage Recycler Activity: No
Electronic Manifest Broker: No

List of NAICS Codes and Descriptions:
NAICS Code: 56299
NAICS Description: ALL OTHER WASTE MANAGEMENT SERVICES

Facility Has Received Notices of Violations:
Violations: No Violations Found

Evaluation Action Summary:
Evaluations: No Evaluations Found

E MANIFEST:
Manifest Tracking Number: 023644803JJK
Last Updated Date: 20230215
Shipped Date: 20230125
Received Date: 20230208
Manifest Status: Signed
Submission Type: DataImage5Copy
Origin Type: Web
Generator EPA ID: CAC003213462
Generator Name: Phillip And Rhonda Garrettson
Generator Mail Street 1: 1227 HINNEN AVENUE
Generator Mail City: LA PUENTE
Generator Mail State: CA
Generator Mail Zip: 91745
Generator Location Street 1: 19922 CAMINO DE ROSA
Generator Location City: WALNUT
Generator Location Zip: 91789
Generator Location State: CA
Designated Facility EPA ID: AZR000520882
Designated Facility Name: La Paz County Landfill
Designated Facility Mail Street 2: 26999 HIGHWAY 95
Designated Facility Mail City: PARKER
Designated Facility Mail Zip: 85344
Designated Facility Mail State: AZ
Designated Facility Location Street 1: 26999 HIGHWAY 95
Designated Facility Location City: PARKER
Designated Facility Location Zip: 85344
Designated Facility Location State: AZ
Manifest Residue Indicator: N
Rejection Indicator: N

Manifest Tracking Number: 023644858JJK
Last Updated Date: 20230406
Shipped Date: 20230224
Received Date: 20230303
Manifest Status: Signed
Submission Type: DataImage5Copy
Origin Type: Service
Generator EPA ID: CAC003213462
Generator Name: Philip & Rhonda Garrettson
Generator Mail Street 1: 1227 HINNEN AVE

PHILLIP AND RHONDA GARRETTSON (Continued) **1027521189**

Generator Mail City:	LA PUENTE
Generator Mail State:	CA
Generator Mail Zip:	91745
Generator Location Street 1:	9922 CAMINO DE ROSA
Generator Location City:	WALNUT
Generator Location Zip:	91789
Generator Location State:	CA
Designated Facility EPA ID:	NVT330010000
Designated Facility Name:	Us Ecology Nevada, Inc.
Designated Facility Mail Street 2:	HWY 95 11 MILES S. OF BEATTY
Designated Facility Mail City:	BEATTY
Designated Facility Mail Zip:	89003
Designated Facility Mail State:	NV
Designated Facility Location Street 1:	HWY 95 11 MILES S. OF BEATTY
Designated Facility Location City:	BEATTY
Designated Facility Location Zip:	89003
Designated Facility Location State:	NV
Manifest Residue Indicator:	N
Rejection Indicator:	N

Federal Waste:

Manifest Tracking Number:	023644858JJK
Waste Line Number:	1
Federal Waste Code:	D008
Federal Waste:	LEAD

State Waste:

Manifest Tracking Number:	023644858JJK
Waste Line Number:	1
State Waste Code Owner:	CA
State Waste Code:	181
State Waste:	Other inorganic solid waste

Manifest Tracking Number:	023644858JJK
Waste Line Number:	1
State Waste Code Owner:	CA
State Waste Code:	352
State Waste:	Other organic solids

Transporter:

Manifest Tracking Number:	023644858JJK
Transporter Line Number:	1
Transporter EPA ID:	CAR000049064
Transporter Name:	E.C.T.I.

Manifest Tracking Number:	023644858JJK
Transporter Line Number:	2
Transporter EPA ID:	CAR000174292
Transporter Name:	Alliance Environmental Group

Manifest Tracking Number:	023644858JJK
Transporter Line Number:	3
Transporter EPA ID:	CAR000045963
Transporter Name:	Aro Trucking

PHILLIP AND RHONDA GARRETTSON (Continued) **1027521189**

Waste Line:

Manifest Tracking Number:	023644858JJK
Waste Line Number:	1
U.S. DOT Hazardous Indicator:	Y
U.S. DOT ID Number:	NA3077
U.S. DOT Description:	Rq, Na3077, Hazardous Waste, Solid, N.O.S., (Lead), 9, Pg Iii
Number of Containers:	1
Container Type Code:	DM
Container Type Description:	Metal drums, barrels, kegs
Waste Quantity:	150
Quantity Unit of Measure Code:	P
Quantity Unit of Measure Description:	Pounds
Waste Quantity, in Tons:	0.075
Acute Waste Quantity, in Tons:	0
Non-Acute Waste Quantity, in Tons:	0.075
Waste Quantity, in Kilograms:	68.02725
Acute Waste Quantity, in Kilograms:	0
Non-Acute Waste Quantity, in Kilorgrams:	68.02725
Management Method Code:	H132
Management Method Description:	LANDFILL (WITH PRIOR TREATMENT AND/OR STABILIZATION)
Waste Residue Indicator:	N
Quantity Discrepancy Indicator:	N
Waste Type Discrepancy Indicator:	N
EPA Waste Indicator:	Y

L134 **PHILLIP OR RHONDA GARRETTSON** **RCRA NonGen / NLR** **1027521354**
SSW **1227 HINNEN AVENUE** **CAC003213635**
1/8-1/4 **LA PUENTE, CA 91745**
0.183 mi.
968 ft. **Site 3 of 4 in cluster L**

Relative: **Higher**

Actual: **364 ft.**

RCRA Listings:

Date Form Received by Agency:	20230123
Handler Name:	Phillip Or Rhonda Garrettson
Handler Address:	1227 Hinnen Avenue
Handler City,State,Zip:	LA PUENTE, CA 91745
EPA ID:	CAC003213635
Contact Name:	PHILLIP OR RHONDA GARRETTSON
Contact Address:	19922 CAMINO DE ROSA
Contact City,State,Zip:	WALNUT, CA 91789
Contact Telephone:	909-573-5562
Contact Email:	RHONDAGARRETTSON@GMAIL.COM
EPA Region:	09
Federal Waste Generator Description:	Not a generator, verified
Mailing Address:	19922 CAMINO DE ROSA
Mailing City,State,Zip:	WALNUT, CA 91789
Owner Name:	Phillip Or Rhonda Garrettson
Owner Type:	Other
Operator Name:	Phillip Or Rhonda Garrettson
Operator Type:	Other
Short-Term Generator Activity:	No
Importer Activity:	No
Mixed Waste Generator:	No
Transporter Activity:	No
Transfer Facility Activity:	No
Recycler Activity with Storage:	No
Small Quantity On-Site Burner Exemption:	No

PHILLIP OR RHONDA GARRETTSON (Continued) **1027521354**

Smelting Melting and Refining Furnace Exemption:	No
Underground Injection Control:	No
Off-Site Waste Receipt:	No
Universal Waste Indicator:	No
Universal Waste Destination Facility:	No
Federal Universal Waste:	No
Active Site State-Reg Handler:	---
Hazardous Secondary Material Indicator:	N
2018 GPRA Permit Baseline:	Not on the Baseline
2018 GPRA Renewals Baseline:	Not on the Baseline
202 GPRA Corrective Action Baseline:	No
Subject to Corrective Action Universe:	No
Non-TSDFs Where RCRA CA has Been Imposed Universe:	No
Corrective Action Priority Ranking:	No NCAPS ranking
Environmental Control Indicator:	No
Institutional Control Indicator:	No
Human Exposure Controls Indicator:	N/A
Groundwater Controls Indicator:	N/A
Significant Non-Complier Universe:	No
Unaddressed Significant Non-Complier Universe:	No
Addressed Significant Non-Complier Universe:	No
Significant Non-Complier With a Compliance Schedule Universe:	No
Handler Date of Last Change:	20230203
Recognized Trader-Importer:	No
Recognized Trader-Exporter:	No
Importer of Spent Lead Acid Batteries:	No
Exporter of Spent Lead Acid Batteries:	No
Recycler Activity Without Storage:	No
Manifest Broker:	No
Sub-Part P Indicator:	No

Handler - Owner Operator:

Owner/Operator Indicator:	Operator
Owner/Operator Name:	PHILLIP OR RHONDA GARRETTSON
Legal Status:	Other
Owner/Operator Address:	19922 CAMINO DE ROSA
Owner/Operator City,State,Zip:	WALNUT, CA 91789
Owner/Operator Telephone:	909-573-5562

Owner/Operator Indicator:	Owner
Owner/Operator Name:	PHILLIP OR RHONDA GARRETTSON
Legal Status:	Other
Owner/Operator Address:	19922 CAMINO DE ROSA
Owner/Operator City,State,Zip:	WALNUT, CA 91789
Owner/Operator Telephone:	909-573-5562

Historic Generators:

Receive Date:	20230123
Handler Name:	PHILLIP OR RHONDA GARRETTSON
Federal Waste Generator Description:	Not a generator, verified
Large Quantity Handler of Universal Waste:	No
Recognized Trader Importer:	No
Recognized Trader Exporter:	No
Spent Lead Acid Battery Importer:	No
Spent Lead Acid Battery Exporter:	No

PHILLIP OR RHONDA GARRETTSON (Continued) **1027521354**

Current Record: Yes
Non Storage Recycler Activity: No
Electronic Manifest Broker: No

List of NAICS Codes and Descriptions:
NAICS Code: 56299
NAICS Description: ALL OTHER WASTE MANAGEMENT SERVICES

Facility Has Received Notices of Violations:
Violations: No Violations Found

Evaluation Action Summary:
Evaluations: No Evaluations Found

L135 **PHILLIP AND RHONDA GARRETTSON** **HWTS** **S129478414**
SSW **1227 HINNEN AVENUE** **N/A**
1/8-1/4 **LA PUENTE, CA 91745**
0.183 mi.
968 ft. **Site 4 of 4 in cluster L**

Relative: HWTS:
Higher
Actual: Name: PHILLIP AND RHONDA GARRETTSON
364 ft. Address: 1227 HINNEN AVENUE
City,State,Zip: LA PUENTE, CA 91745
EPA ID: CAC003213462
Inactive Date: 04/21/2023
Create Date: 01/20/2023
Mailing Address: 19922 CAMINO DE ROSA
Mailing City,State,Zip: WALNUT, CA 91789
Owner Name: PHILLIP AND RHONDA GARRETTSON
Owner Address: 19922 CAMINO DE ROSA
Owner City,State,Zip: WALNUT, CA 91789
Contact Name: PHILLIP AND RHONDA GARRETTSON
Contact Address: 19922 CAMINO DE ROSA
City,State,Zip: WALNUT, CA 91789
Facility Status: Inactive
Facility Type: Temporary
Category: State
Latitude: 34.00529032
Longitude: -117.95366708

K136 **TOMASA SARABIA** **HWTS** **S128349003**
SSE **16309 SHADYBEND DR** **N/A**
1/8-1/4 **HACIENDA HEIGHTS, CA 91745**
0.189 mi.
997 ft. **Site 2 of 3 in cluster K**

Relative: HWTS:
Higher
Actual: Name: TOMASA SARABIA
370 ft. Address: 16309 SHADYBEND DR
City,State,Zip: HACIENDA HEIGHTS, CA 91745
EPA ID: CAC003136071
Inactive Date: 11/24/2021
Create Date: 08/25/2021

TOMASA SARABIA (Continued) **S128349003**

Mailing Address:	2321 E 4TH ST #C147
Mailing City,State,Zip:	SANTA ANA, CA 92701
Owner Name:	TOMASA SARABIA
Owner Address:	16309 SHADYBEND DR
Owner City,State,Zip:	HACIENDA HEIGHTS, CA 91745
Contact Name:	RUSSELL BARRAGAN
Contact Address:	2321 E 4TH ST #C147
City,State,Zip:	SANTA ANA, CA 92705
Facility Status:	Inactive
Facility Type:	TEMPORARY
Category:	STATE
Latitude:	34.00540599
Longitude:	-117.95093399

K137 **TOMASA SARABIA** **RCRA NonGen / NLR** **1026823084**
SSE **16309 SHADYBEND DR** **E MANIFEST** **CAC003136071**
1/8-1/4 **HACIENDA HEIGHTS, CA 91745**
0.189 mi.
997 ft. **Site 3 of 3 in cluster K**

Relative: **Higher**
Actual: **370 ft.**

RCRA Listings:

Date Form Received by Agency:	20210825
Handler Name:	Tomasa Sarabia
Handler Address:	16309 Shadybend Dr
Handler City,State,Zip:	HACIENDA HEIGHTS, CA 91745
EPA ID:	CAC003136071
Contact Name:	RUSSELL BARRAGAN
Contact Address:	2321 E 4TH ST #C147
Contact City,State,Zip:	SANTA ANA, CA 92705
Contact Telephone:	714-722-5413
Contact Email:	RUSSELL@TEAMHAZ.COM
EPA Region:	09
Federal Waste Generator Description:	Not a generator, verified
Mailing Address:	2321 E 4TH ST #C147
Mailing City,State,Zip:	SANTA ANA, CA 92701
Owner Name:	Tomasa Sarabia
Owner Type:	Other
Operator Name:	Russell Barragan
Operator Type:	Other
Short-Term Generator Activity:	No
Importer Activity:	No
Mixed Waste Generator:	No
Transporter Activity:	No
Transfer Facility Activity:	No
Recycler Activity with Storage:	No
Small Quantity On-Site Burner Exemption:	No
Smelting Melting and Refining Furnace Exemption:	No
Underground Injection Control:	No
Off-Site Waste Receipt:	No
Universal Waste Indicator:	No
Universal Waste Destination Facility:	No
Federal Universal Waste:	No
Active Site State-Reg Handler:	---
Hazardous Secondary Material Indicator:	N
2018 GPRA Permit Baseline:	Not on the Baseline
2018 GPRA Renewals Baseline:	Not on the Baseline
202 GPRA Corrective Action Baseline:	No
Subject to Corrective Action Universe:	No

TOMASA SARABIA (Continued) **1026823084**

Non-TSDFs Where RCRA CA has Been Imposed Universe:	No
Corrective Action Priority Ranking:	No NCAPS ranking
Environmental Control Indicator:	No
Institutional Control Indicator:	No
Human Exposure Controls Indicator:	N/A
Groundwater Controls Indicator:	N/A
Significant Non-Complier Universe:	No
Unaddressed Significant Non-Complier Universe:	No
Addressed Significant Non-Complier Universe:	No
Significant Non-Complier With a Compliance Schedule Universe:	No
Handler Date of Last Change:	20210825
Recognized Trader-Importer:	No
Recognized Trader-Exporter:	No
Importer of Spent Lead Acid Batteries:	No
Exporter of Spent Lead Acid Batteries:	No
Recycler Activity Without Storage:	No
Manifest Broker:	No
Sub-Part P Indicator:	No

Handler - Owner Operator:

Owner/Operator Indicator:	Operator
Owner/Operator Name: RUSSELL BARRAGAN	
Legal Status:	Other
Owner/Operator Address:	2321 E 4TH ST #C147
Owner/Operator City,State,Zip:	SANTA ANA, CA 92705
Owner/Operator Telephone:	714-722-5413

Owner/Operator Indicator:	Owner
Owner/Operator Name: TOMASA SARABIA	
Legal Status:	Other
Owner/Operator Address:	16309 SHADYBEND DR
Owner/Operator City,State,Zip:	HACIENDA HEIGHTS, CA 91745
Owner/Operator Telephone:	626-926-6130

Historic Generators:

Receive Date:	20210825
Handler Name: TOMASA SARABIA	
Federal Waste Generator Description:	Not a generator, verified
Large Quantity Handler of Universal Waste:	No
Recognized Trader Importer:	No
Recognized Trader Exporter:	No
Spent Lead Acid Battery Importer:	No
Spent Lead Acid Battery Exporter:	No
Current Record:	Yes
Non Storage Recycler Activity:	No
Electronic Manifest Broker:	No

List of NAICS Codes and Descriptions:

NAICS Code:	56299
NAICS Description:	ALL OTHER WASTE MANAGEMENT SERVICES

Facility Has Received Notices of Violations:

Violations:	No Violations Found

TOMASA SARABIA (Continued) **1026823084**

Evaluation Action Summary:
Evaluations: No Evaluations Found

E MANIFEST:

Manifest Tracking Number:	022985014JJK
Last Updated Date:	20220803
Shipped Date:	20210927
Received Date:	20210927
Manifest Status:	Signed
Submission Type:	DataImage5Copy
Origin Type:	Service
Generator EPA ID:	CAC003136071
Generator Name:	Tomasa Sarabia
Generator Mail Street 1:	16309 SHADYBEND DR
Generator Mail City:	HACIENDA HEIGHTS
Generator Mail State:	CA
Generator Mail Zip:	91745
Generator Location Street 1:	2321 E 4TH ST #C147
Generator Location City:	SANTA ANA
Generator Location Zip:	92701
Generator Location State:	CA
Designated Facility EPA ID:	CAD009007626
Designated Facility Name:	Azusa Land Reclamation Co Inc
Designated Facility Mail Street 2:	1211 W. GLADSTONE STREET
Designated Facility Mail City:	AZUSA
Designated Facility Mail Zip:	91702
Designated Facility Mail State:	CA
Designated Facility Location Street 1:	1211 W. GLADSTONE STREET
Designated Facility Location City:	AZUSA
Designated Facility Location Zip:	91702
Designated Facility Location State:	CA
Manifest Residue Indicator:	N
Rejection Indicator:	N

State Waste:

Manifest Tracking Number:	022985014JJK
Waste Line Number:	1
State Waste Code Owner:	CA
State Waste Code:	151
State Waste:	Asbestos-containing waste

Transporter:

Manifest Tracking Number:	022985014JJK
Transporter Line Number:	1
Transporter EPA ID:	CAL000367448
Transporter Name:	Star Resources Corp

Waste Line:

Manifest Tracking Number:	022985014JJK
Waste Line Number:	1
U.S. DOT Hazardous Indicator:	Y
U.S. DOT ID Number:	NA2212
U.S. DOT Description:	Na2212, Asbestos, 9, Pg Iii, Rq (1 Lb)
Number of Containers:	91

TOMASA SARABIA (Continued) **1026823084**

Container Type Code:	BA
Container Type Description:	Burlap, cloth, paper, or plastic bags
Waste Quantity:	9
Quantity Unit of Measure Code:	Y
Quantity Unit of Measure Description:	Cubic Yards
Waste Quantity, in Tons:	7.56
Acute Waste Quantity, in Tons:	0
Non-Acute Waste Quantity, in Tons:	7.56
Waste Quantity, in Kilograms:	6857.147
Acute Waste Quantity, in Kilograms:	0
Non-Acute Waste Quantity, in Kilorgrams:	6857.147
Management Method Code:	H132
Management Method Description:	LANDFILL (WITH PRIOR TREATMENT AND/OR STABILIZATION)
Waste Residue Indicator:	N
Quantity Discrepancy Indicator:	N
Waste Type Discrepancy Indicator:	N
EPA Waste Indicator:	N

M138 **CARDINAL INDUSTRIAL FINISHES** **LUST** **S103587522**
NW **16030 PHOENIX DR** **Cortese** **N/A**
1/8-1/4 **CITY OF INDUSTRY, CA 91733** **HIST CORTESE**
0.194 mi. **WIP**
1025 ft. **Site 1 of 6 in cluster M** **CERS**

Relative: **Lower**
Actual: **339 ft.**

LUST:

Name:	CARDINAL INDUSTRIAL FINISHES
Address:	16030 PHOENIX DR
City,State,Zip:	CITY OF INDUSTRY, CA 91733
Lead Agency:	LOS ANGELES RWQCB (REGION 4)
Case Type:	LUST Cleanup Site
Geo Track:	http://geotracker.waterboards.ca.gov/profile_report.asp?global_id=T0603700150
Global Id:	T0603700150
Latitude:	34.0109982
Longitude:	-117.9561539
Status:	Completed - Case Closed
Status Date:	01/07/1998
Case Worker:	WIP
RB Case Number:	105.0120
Local Agency:	LOS ANGELES COUNTY
Potential Media Affect:	Aquifer used for drinking water supply
Potential Contaminants of Concern:	* Solvents
EPA Region:	9
Coordinate Source:	Google Map Move
Cuf Case:	NO
Begin Date:	03/06/1990
Leak Reported Date:	03/06/1990
No Further Action Date:	01/07/1998
CA Water Watershed Name:	San Gabriel River - Upper San Gabriel (405.20)
Dwr Groundwater Subbasin Name:	San Gabriel Valley (4-013)
CA Enviroscreen 3 Score:	86-90%
CA Enviroscreen 4 Score:	90-95%
Military DOD Site:	No
RWQCB Region:	LOS ANGELES RWQCB (REGION 4)

LUST:

Global Id:	T0603700150
Contact Type:	Local Agency Caseworker
Contact Name:	JOHN AWUJO

CARDINAL INDUSTRIAL FINISHES (Continued) **S103587522**

Organization Name: LOS ANGELES COUNTY
Address: 900 S FREMONT AVE
City: ALHAMBRA
Email: jawujo@dpw.lacounty.gov
Phone Number: 6264583507

Global Id: T0603700150
Contact Type: Regional Board Caseworker - Primary Caseworker
Contact Name: WELL INVESTIGATION PROGRAM
Organization Name: LOS ANGELES RWQCB (REGION 4)
Address: 320 W. 4TH ST., SUITE 200
City: LOS ANGELES

LUST:
Global Id: T0603700150
Action Type: Other
Date: 03/06/1990
Action: Leak Reported

Global Id: T0603700150
Action Type: ENFORCEMENT
Date: 01/07/1998
Action: Closure/No Further Action Letter

LUST:
Global Id: T0603700150
Status: Open - Case Begin Date
Status Date: 03/06/1990

Global Id: T0603700150
Status: Completed - Case Closed
Status Date: 01/07/1998

LUST REG 4:
Region: 4
Regional Board: 04
County: Los Angeles
Facility Id: 105.0120
Status: Case Closed
Substance: Solvents
Case Type: Groundwater
Global ID: T0603700150
Staff: WIP
Local Agency: 19000
Cross Street: LERMA RD
Date Leak First Reported: 3/6/1990
Date Leak Record Entered: 3/5/1990
Date Case Last Changed on Database: 1/7/1998
Date the Case was Closed: 1/7/1998
Approx. Dist To Production Well (ft): 2758.4168913418830054430785392
Responsible Party: CARDINAL INDUSTRIAL FINISHES
RP Address: 901 STIMSON AVE., CITY OF INDUSTRY, CA 91745
Program: LUST
Lat/Long: 34.0115256 / -1
Summary: WIP FILE WORK IN

CARDINAL INDUSTRIAL FINISHES (Continued) **S103587522**

PROGRESS

CORTESE:

Name:	CARDINAL INDUSTRIAL FINISHES
Address:	16030 PHOENIX DR
City,State,Zip:	CITY OF INDUSTRY, CA 91733
Region:	CORTESE
Global ID:	T0603700150
Site/Facility Type:	LUST CLEANUP SITE
Cleanup Status:	COMPLETED - CASE CLOSED
Flag:	active
File Name:	Active Open

HIST CORTESE:

edr_fname:	CARDINAL INDUSTRIAL FINIS
edr_fadd1:	16030 PHOENIX
City,State,Zip:	CITY OF INDUSTRY, CA 91745
Region:	CORTESE
Facility County Code:	19
Reg By:	LTNKA
Reg Id:	105.0120

WIP:

Name:	CARDINAL POWDER COATING
Address:	16030 Phoenix Dr
City,State,Zip:	CITY OF INDUSTRY (CORPORATE NAME INDUSTRY), CA 91745
Region:	4
File Number:	105.0120
File Status:	**Historical**
Staff:	JCL
Facility Suite:	Not reported

CERS:

Name:	CARDINAL INDUSTRIAL FINISHES
Address:	16030 PHOENIX DR
City,State,Zip:	CITY OF INDUSTRY, CA 91733
Site ID:	878417
CERS ID:	T0603700150
CERS Description:	Leaking Underground Storage Tank Cleanup Site

Affiliation:

Affiliation Type Desc:	Local Agency Caseworker
Entity Name:	JOHN AWUJO - LOS ANGELES COUNTY
Affiliation Address:	900 S FREMONT AVE
Affiliation City:	ALHAMBRA
Affiliation State:	CA
Affiliation Phone:	6264583507,
Affiliation Type Desc:	Regional Board Caseworker
Entity Name:	WELL INVESTIGATION PROGRAM - LOS ANGELES RWQCB (REGION 4)
Affiliation Address:	320 W. 4TH ST., SUITE 200
Affiliation City:	LOS ANGELES
Affiliation State:	CA
Affiliation Phone:	,

M139
NW
1/8-1/4
0.196 mi.
1037 ft.

CARDINAL INDUSTRIAL FINISHES
16030 PHOENIX DR
CITY OF INDUSTRY, CA 91733

Site 2 of 6 in cluster M

UST FINDER RELEASE **1028930599**
N/A

Relative:
Lower

Actual:
338 ft.

UST FINDER RELEASE:

Object ID:	66565
Lust ID:	CAT0603700150
Name:	CARDINAL INDUSTRIAL FINISHES
Address:	16030 PHOENIX DR
City,State,Zip:	CITY OF INDUSTRY, CA 91733
Address Match Type:	PointAddress
Status:	No Further Action
Population within 1500ft:	755
Domestic Wells within 1500ft:	0
Land Use:	Developed, High Intensity
Within SPA:	No
Within WHPA:	No
Within 100yr Floodplain:	No
EPA Region:	9
Coordinate Source:	Geocode
X Coord:	-117.95589
Y Coord:	34.0112100000001
Latitude:	34.0112099999999
Longitude:	-117.955889999999

140
SE
1/8-1/4
0.196 mi.
1037 ft.

SCE- WALNUT SUBSTATION
16333 GALE AVE, E
CITY OF INDUSTRY, CA 91746

UST FINDER RELEASE **1029102733**
N/A

Relative:
Higher

Actual:
363 ft.

UST FINDER RELEASE:

Object ID:	66666
Lust ID:	CAT0603708568
Name:	SCE- WALNUT SUBSTATION
Address:	16333 GALE AVE, E
City,State,Zip:	CITY OF INDUSTRY, CA 91746
Address Match Type:	StreetAddress
Status:	No Further Action
Population within 1500ft:	797
Domestic Wells within 1500ft:	0
Land Use:	Developed, Medium Intensity
Within SPA:	No
Within WHPA:	No
Within 100yr Floodplain:	No
EPA Region:	9
Coordinate Source:	Geocode
X Coord:	-117.94936
Y Coord:	34.00679
Latitude:	34.00679
Longitude:	-117.949359999999

H141 **ARCUS DATA SEC** **CPS-SLIC** **S106764908**
WNW **16035 ROBIN WAY** **WIP** **N/A**
1/8-1/4 **CITY OF INDUSTRY, CA 91745**
0.201 mi.
1060 ft. **Site 10 of 10 in cluster H**

Relative: **Lower**
Actual: **340 ft.**

CPS-SLIC:

Name:	ARCUS DATA SEC
Address:	16035 ROBIN WAY
City,State,Zip:	CITY OF INDUSTRY, CA 91745
Region:	STATE
Facility Status:	**Completed - Case Closed**
Status Date:	01/01/1996
Global Id:	T10000015674
Lead Agency:	LOS ANGELES RWQCB (REGION 4)
Latitude:	34.01042
Longitude:	-117.95666
Case Type:	Cleanup Program Site
Case Worker:	WIP
RB Case Number:	105.0203
EPA Region:	9
Cuf Case:	NO
Begin Date:	01/01/1985
No Further Action Date:	01/01/1996
CA Water Watershed Name:	San Gabriel River - Upper San Gabriel (405.20)
Dwr Groundwater Subbasin Name:	San Gabriel Valley (4-013)
CA Enviroscreen 3 Score:	86-90%
CA Enviroscreen 4 Score:	90-95%
Military DOD Site:	No
RWQCB Region:	LOS ANGELES RWQCB (REGION 4)

Click here to access the California GeoTracker records for this facility:

WIP:

Name:	ARCUS DATA SEC
Address:	16035 Robin Way
City,State,Zip:	CITY OF INDUSTRY (CORPORATE NAME INDUSTRY), CA 91745
Region:	4
File Number:	105.0203
File Status:	**Historical**
Staff:	UNIDENTIFIED
Facility Suite:	Not reported

I142 **SIMPSON PLAZA (SHOPP** **HWTS** **S124563167**
West **16052 GALE AVE** **N/A**
1/8-1/4 **CITY OF INDUSTRY, CA 91745**
0.207 mi.
1095 ft. **Site 16 of 20 in cluster I**

Relative: **Lower**
Actual: **346 ft.**

HWTS:

Name:	SIMPSON PLAZA (SHOPP
Address:	16052 GALE AVE
City,State,Zip:	CITY OF INDUSTRY, CA 91745
EPA ID:	CAC002187794
Inactive Date:	12/03/2008
Create Date:	06/05/2008
Mailing Address:	16030 GALE AVE
Mailing City,State,Zip:	WALNUT, CA 91745
Owner Name:	KEN LUNG @ HONG KONG

SIMPSON PLAZA (SHOPP (Continued) **S124563167**

Owner Address:	382 N LEMON AVE #168
Owner City,State,Zip:	WALNUT, CA 91789
Contact Name:	BILL MA
Contact Address:	382 N LEMON AVE #168
City,State,Zip:	WALNUT, CA 91789
Facility Status:	Inactive
Facility Type:	TEMPORARY
Category:	STATE
Latitude:	34.009003
Longitude:	-117.957311

I143 **NEW CENTURY PRINTING INC** **HWTS** **S113119096**
West **16044 E GALE AVE** **HAZNET** **N/A**
1/8-1/4 **HACIENDA HEIGHTS, CA 91745**
0.208 mi.
1097 ft. **Site 17 of 20 in cluster I**

Relative: **Lower**
Actual: **346 ft.**

HWTS:

Name:	NEW CENTURY PRINTING INC
Address:	16044 E GALE AVE
City,State,Zip:	HACIENDA HEIGHTS, CA 91745
EPA ID:	CAL000251254
Inactive Date:	06/30/2008
Create Date:	05/01/2002
Mailing Address:	16044 E GALE AVE
Mailing City,State,Zip:	HACIENDA HEIGHTS, CA 91745
Owner Name:	TERRI DORRINGTON
Owner Address:	16044 E GALE AVE
Owner City,State,Zip:	HACIENDA HEIGHTS, CA 91745
Contact Name:	TERRI DORRINGTON
Contact Address:	16044 E GALE AVE
City,State,Zip:	HACIENDA HEIGHTS, CA 91745
Facility Status:	Inactive
Facility Type:	PERMANENT
Category:	STATE
Latitude:	34.009062
Longitude:	-117.957517

NAICS:

EPA ID:	CAL000251254
Create Date:	2002-05-01 14:41:23.123
NAICS Code:	561439
NAICS Description:	Other Business Service Centers (including Copy Shops)
Issued EPA ID Date:	2002-05-01 14:41:23.09300
Inactive Date:	2008-06-30 00:00:00
Facility Name:	new century printing inc
Facility Address:	16044 e gale ave
Facility City:	HACIENDA HEIGHTS
Facility State:	CA
Facility Zip:	91745

HAZNET:

Name:	NEW CENTURY PRINTING INC
Address:	16044 E GALE AVE
City,State,Zip:	HACIENDA HEIGHTS, CA 91745
Contact:	terri dorrington
Telephone:	6269347656

NEW CENTURY PRINTING INC (Continued) **S113119096**

Mailing Address: 16044 e gale ave

Year: 2003
Gepaid: CAL000251254
TSD EPA ID: CAD108040858
CA Waste Code: 541 - Photochemicals/photoprocessing waste
Disposal Method: R01 - Recycler
Tons: 0.06255

Additional Information:
Year: 2003
Gen EPA ID: CAL000251254

Shipment Date: 20030320
Creation Date: 6/25/2003 18:30:52
Receipt Date: 20030320
Manifest ID: 22656674
Trans EPA ID: CAD108040858
TSDF EPA ID: CAD108040858
TSDF Alt EPA ID: CAD108040858
Waste Code Description: 541 - Photochemicals / photo processing waste
RCRA Code: D011
Meth Code: R01 - Recycler
Quantity Tons: 0.06255
Waste Quantity: 15
Quantity Unit: G

N144 **PARSEC INC** **HWTS** **S113075366**
NNW **650 S STIMSON AVE** **HAZNET** **N/A**
1/8-1/4 **CITY OF INDUSTRY, CA 91745**
0.211 mi.
1116 ft. **Site 1 of 12 in cluster N**

Relative: **Lower**
Actual: **333 ft.**

HWTS:
Name: PARSEC INC
Address: 650 S STIMSON AVE
City,State,Zip: CITY OF INDUSTRY, CA 91745
EPA ID: CAL000138069
Create Date: 04/21/1995
Mailing Address: 1100 GEST ST
Mailing City,State,Zip: CINCINNATI, OH 452031198
Owner Name: PARSEC INC
Owner Address: 1100 GEST ST
Owner City,State,Zip: CINCINNATI, OH 452031198
Contact Name: TIM COLLINS
Contact Address: 1100 GEST ST
City,State,Zip: CINCINNATI, OH 452031198
Facility Status: Active
Facility Type: PERMANENT
Category: STATE
Latitude: 34.013787
Longitude: -117.953696

NAICS:
EPA ID: CAL000138069
Create Date: 2004-02-05 07:41:11.000
NAICS Code: 482111

PARSEC INC (Continued) **S113075366**

NAICS Description: Line-Haul Railroads
Issued EPA ID Date: 1995-04-21 00:00:00
Facility Name: PARSEC INC
Facility Address: 650 S STIMSON AVE
Facility City: CITY OF INDUSTRY
Facility State: CA
Facility Zip: 917450000

EPA ID: CAL000138069
Create Date: 2002-03-14 16:36:28.000
NAICS Code: 4871
NAICS Description: Scenic and Sightseeing Transportation, Land
Issued EPA ID Date: 1995-04-21 00:00:00
Facility Name: PARSEC INC
Facility Address: 650 S STIMSON AVE
Facility City: CITY OF INDUSTRY
Facility State: CA
Facility Zip: 917450000

HAZNET:
Name: PARSEC INC
Address: 650 S STIMSON AVE
City,State,Zip: CITY OF INDUSTRY, CA 917450000
Contact: TIM COLLINS
Telephone: 5135628258
Mailing Address: 1100 GEST ST

Year: 2021
Gepaid: CAL000138069
TSD EPA ID: CAD044429835
CA Waste Code: 213 - Hydrocarbon solvents (benzene, hexane, Stoddard, Etc.)
Disposal Method: H141 - Storage, Bulking, And/Or Transfer Off Site--No Treatment/Reovery (H010-H129) Or (H131-H135)
Tons: 0.2

Year: 2021
Gepaid: CAL000138069
TSD EPA ID: UTD991301748
CA Waste Code: 223 - Unspecified oil-containing waste
Disposal Method: H132 - Landfill Or Surface Impoundment That Will Be Closed As Landfill(To Include On-Site Treatment And/Or Stabilization)
Tons: 0.1

Year: 2019
Gepaid: CAL000138069
TSD EPA ID: CAD044429835
CA Waste Code: 223 - Unspecified oil-containing waste
Disposal Method: H141 - Storage, Bulking, And/Or Transfer Off Site--No Treatment/Reovery (H010-H129) Or (H131-H135)
Tons: 0.07500

Year: 2019
Gepaid: CAL000138069
TSD EPA ID: AZR000003681
CA Waste Code: 223 - Unspecified oil-containing waste
Disposal Method: H039 - Other Recovery Of Reclamation For Reuse Including Acid

PARSEC INC (Continued) **S113075366**

	Regeneration, Organics Recovery Ect
Tons:	0.15000
Year:	2019
Gepaid:	CAL000138069
TSD EPA ID:	CAD044429835
CA Waste Code:	221 - Waste oil and mixed oil
Disposal Method:	H141 - Storage, Bulking, And/Or Transfer Off Site--No Treatment/Reovery (H010-H129) Or (H131-H135)
Tons:	0.20000
Year:	2017
Gepaid:	CAL000138069
TSD EPA ID:	CAD059494310
CA Waste Code:	223 - Unspecified oil-containing waste
Disposal Method:	H141 - Storage, Bulking, And/Or Transfer Off Site--No Treatment/Reovery (H010-H129) Or (H131-H135)
Tons:	0.075
Year:	2010
Gepaid:	CAL000138069
TSD EPA ID:	CAD008252405
CA Waste Code:	331 - Off-specification, aged or surplus organics
Disposal Method:	H141 - Storage, Bulking, And/Or Transfer Off Site--No Treatment/Reovery (H010-H129) Or (H131-H135)
Tons:	0.045
Year:	2001
Gepaid:	CAL000138069
TSD EPA ID:	CAT080033681
CA Waste Code:	223 - Unspecified oil-containing waste
Disposal Method:	R01 - Recycler
Tons:	0.3
Year:	2000
Gepaid:	CAL000138069
TSD EPA ID:	CAD028409019
CA Waste Code:	352 - Other organic solids
Disposal Method:	H01 - Transfer Station
Tons:	0.15
Year:	2000
Gepaid:	CAL000138069
TSD EPA ID:	CAD981696420
CA Waste Code:	221 - Waste oil and mixed oil
Disposal Method:	H01 - Transfer Station
Tons:	0.266

Click this hyperlink while viewing on your computer to access
15 additional CA HAZNET: record(s) in the EDR Site Report.

Additional Information:

Year:	2019
EM Manifest ID:	d973f83c-9236-436d-b3c7-d28d19210070
Shipment Date:	2/28/2019
Shipment Date:	2/28/2019

PARSEC INC (Continued) **S113075366**

Receipt Date:	3/13/2019
Manifest Number:	006965869SKS
Generator EPA ID:	CAL000138069
Name:	PARSEC, INC.
Address:	650 S STIMSON AVE
City,State,Zip:	CITY OF INDUSTRY 91745
Telephone:	800-483-3718
Contact:	Javier Noriej
Contact Telephone:	323-816-0207
Transporter 1 EPA ID:	TXR000081205
Transporter 2 EPA ID:	MAD039322250
TSDF EPA ID:	CAD044429835
TSDF Name:	Clean Harbors Wilmington LLC
TSDF Address 1:	1737 East Denni Street
TSDF City,State,Zip:	Wilmington 90744
TSDF Telephone:	800-483-3718
Waste Code Description:	- Not reported
Meth Code:	- Not reported

State:

Year:	2019
EM Manifest ID:	d973f83c-9236-436d-b3c7-d28d19210070
Generator EPA ID:	CAL000138069
Shipment Date:	2019-02-28
Manifest Number:	006965869SKS
Line Number:	1
Method Code:	H141
Quantity Tons:	0.20000
Quantity Waste:	400.000000
Quantity Unit:	P
Number of Containers:	2
Type of Container:	Metal drums, barrels, kegs
Quantity Type:	Pounds
State Code:	221

Additional Information:

Year:	2017
Gen EPA ID:	CAL000138069
Shipment Date:	20170322
Creation Date:	5/9/2018 18:31:21
Receipt Date:	20170414
Manifest ID:	005736730SKS
Trans EPA ID:	TXR000081205
Trans Name:	SAFETY-KLEEN SYSTEMS INC
Trans 2 EPA ID:	MAD039322250
Trans 2 Name:	CLEAN HARBORS ENVIR SVS INC
TSDF EPA ID:	CAD059494310
Trans Name:	CLEAN HARBORS SAN JOSE
Waste Code Description:	223 - Unspecified oil-containing waste
Meth Code:	H141 - Storage, Bulking, And/Or Transfer Off Site--No Treatment/Reovery (H010-H129) Or (H131-H135)
Quantity Tons:	0.075
Waste Quantity:	150
Quantity Unit:	P

PARSEC INC (Continued) **S113075366**

Additional Information:

Year:	2010
Gen EPA ID:	CAL000138069
Shipment Date:	20101115
Creation Date:	5/24/2011 18:30:12
Receipt Date:	20101123
Manifest ID:	007824229JJK
Trans EPA ID:	CAD982413262
Trans Name:	EVERGREEN ENVIRONMENTAL SERVICES
Trans 2 EPA ID:	CAD008252405
Trans 2 Name:	PACIFIC RESOURCE RECOVERY
TSDF EPA ID:	CAD008252405
Trans Name:	PACIFIC RESOURCE RECOVERY
Waste Code Description:	331 - Off-specification, aged, or surplus organics
RCRA Code:	D001
Meth Code:	H141 - Storage, Bulking, And/Or Transfer Off Site--No Treatment/Reovery (H010-H129) Or (H131-H135)
Quantity Tons:	0.045
Waste Quantity:	90
Quantity Unit:	P

Additional Information:

Year:	2001
Gen EPA ID:	CAL000138069
Shipment Date:	20010312
Creation Date:	5/31/2001 0:00:00
Receipt Date:	20010312
Manifest ID:	20082126
Trans EPA ID:	CAL000195683
TSDF EPA ID:	CAT080033681
Waste Code Description:	223 - Unspecified oil-containing waste
Meth Code:	R01 - Recycler
Quantity Tons:	0.3
Waste Quantity:	600
Quantity Unit:	P

Additional Information:

Year:	2000
Gen EPA ID:	CAL000138069
Shipment Date:	20000526
Creation Date:	8/14/2000 0:00:00
Receipt Date:	20000615
Manifest ID:	99887592
Trans EPA ID:	CAD982413262
TSDF EPA ID:	CAD028409019
Waste Code Description:	352 - Other organic solids
Meth Code:	H01 - Transfer Station
Quantity Tons:	0.15
Waste Quantity:	300
Quantity Unit:	P
Shipment Date:	20000504
Creation Date:	6/21/2000 0:00:00

PARSEC INC (Continued) **S113075366**

Receipt Date:	20000504
Manifest ID:	99891030
Trans EPA ID:	CAD982413262
TSDF EPA ID:	CAD981696420
Waste Code Description:	221 - Waste oil and mixed oil
Meth Code:	H01 - Transfer Station
Quantity Tons:	0.266
Waste Quantity:	70
Quantity Unit:	G

Shipment Date:	20000131
Creation Date:	6/7/2000 0:00:00
Receipt Date:	20000317
Manifest ID:	99887317
Trans EPA ID:	CAD982413262
TSDF EPA ID:	CAD028409019
Waste Code Description:	214 - Unspecified solvent mixture
RCRA Code:	F003
Meth Code:	H01 - Transfer Station
Quantity Tons:	0.18
Waste Quantity:	50
Quantity Unit:	G

Additional Information:

Year:	1999
Gen EPA ID:	CAL000138069

Shipment Date:	19991129
Creation Date:	1/19/2000 0:00:00
Receipt Date:	19991129
Manifest ID:	99539326
Trans EPA ID:	CAD982030173
TSDF EPA ID:	CAD028409019
TSDF Alt EPA ID:	CAD028409019
Waste Code Description:	221 - Waste oil and mixed oil
Meth Code:	T01 - Treatment, Tank
Quantity Tons:	10.26
Waste Quantity:	2700
Quantity Unit:	G

Additional Information:

Year:	1998
Gen EPA ID:	CAL000138069

Shipment Date:	19980813
Creation Date:	10/20/1998 0:00:00
Receipt Date:	19980813
Manifest ID:	96201508
Trans EPA ID:	CAT080012800
TSDF EPA ID:	CAD982444481
Waste Code Description:	241 - Tank bottom waste 251 Still bottoms with halogenated organics
Meth Code:	H01 - Transfer Station
Quantity Tons:	3.336
Waste Quantity:	800
Quantity Unit:	G

PARSEC INC (Continued) **S113075366**

Shipment Date:	19980610
Creation Date:	9/3/1998 0:00:00
Receipt Date:	19980625
Manifest ID:	97495494
Trans EPA ID:	CAD982413262
TSDF EPA ID:	CAD982444481
Waste Code Description:	352 - Other organic solids
Meth Code:	H01 - Transfer Station
Quantity Tons:	0.2
Waste Quantity:	400
Quantity Unit:	P

Shipment Date:	19980526
Creation Date:	8/3/1998 0:00:00
Receipt Date:	19980526
Manifest ID:	97420473
Trans EPA ID:	CAD982444481
TSDF EPA ID:	CAD982444481
TSDF Alt EPA ID:	CAD982444481
Waste Code Description:	134 - Aqueous solution with <10% total organic residues
Meth Code:	H01 - Transfer Station
Quantity Tons:	12.18
Waste Quantity:	2900
Quantity Unit:	G

Shipment Date:	19980227
Creation Date:	5/8/1998 0:00:00
Receipt Date:	19980305
Manifest ID:	97465302
Trans EPA ID:	CAD982413262
TSDF EPA ID:	CAD982444481
Waste Code Description:	223 - Unspecified oil-containing waste
Meth Code:	H01 - Transfer Station
Quantity Tons:	0.2
Waste Quantity:	400
Quantity Unit:	P

Shipment Date:	19980216
Creation Date:	4/16/1998 0:00:00
Receipt Date:	19980217
Manifest ID:	97422094
Trans EPA ID:	CAD982444481
TSDF EPA ID:	CAD982444481
TSDF Alt EPA ID:	CAD982444481
Waste Code Description:	134 - Aqueous solution with <10% total organic residues
Meth Code:	H01 - Transfer Station
Quantity Tons:	11.76
Waste Quantity:	2800
Quantity Unit:	G

Shipment Date:	19980203
Creation Date:	3/31/1998 0:00:00
Receipt Date:	19980203
Manifest ID:	97422757
Trans EPA ID:	CAD982444481
TSDF EPA ID:	CAD028409019
Waste Code Description:	221 - Waste oil and mixed oil

PARSEC INC (Continued) **S113075366**

Meth Code: - Not reported
Quantity Tons: 10.64
Waste Quantity: 2800
Quantity Unit: G

Shipment Date: 19980203
Creation Date: 3/31/1998 0:00:00
Receipt Date: 19980203
Manifest ID: 97422757
Trans EPA ID: CAD982444481
TSDF EPA ID: CAD028409019
Waste Code Description: - Not reported
Meth Code: T01 - Treatment, Tank
Quantity Tons: 0
Waste Quantity: 0

Shipment Date: 19980109
Creation Date: 7/23/1998 0:00:00
Receipt Date: 19980112
Manifest ID: 97422621
Trans EPA ID: CAD982444481
TSDF EPA ID: CAD982444481
Waste Code Description: 223 - Unspecified oil-containing waste
Meth Code: H01 - Transfer Station
Quantity Tons: 2.75
Waste Quantity: 5500
Quantity Unit: P

Additional Information:
Year: 1997
Gen EPA ID: CAL000138069

Shipment Date: 19971204
Creation Date: 7/23/1998 0:00:00
Receipt Date: 19971208
Manifest ID: 96724967
Trans EPA ID: CAL000027724
TSDF EPA ID: CAD982444481
Waste Code Description: 223 - Unspecified oil-containing waste
Meth Code: H01 - Transfer Station
Quantity Tons: 0.175
Waste Quantity: 350
Quantity Unit: P

Shipment Date: 19970812
Creation Date: 12/11/1997 0:00:00
Receipt Date: 19970815
Manifest ID: 96723393
Trans EPA ID: CAL000027724
TSDF EPA ID: CAD982444481
Waste Code Description: 223 - Unspecified oil-containing waste
Meth Code: H01 - Transfer Station
Quantity Tons: 0.4
Waste Quantity: 800
Quantity Unit: P

Shipment Date: 19970609

PARSEC INC (Continued) **S113075366**

Creation Date:	12/4/1997 0:00:00
Receipt Date:	19970627
Manifest ID:	96379885
Trans EPA ID:	CAL000027724
Trans 2 EPA ID:	CAD000083121
TSDF EPA ID:	CAD059494310
Waste Code Description:	223 - Unspecified oil-containing waste
Meth Code:	D99 - Disposal, Other
Quantity Tons:	0.425
Waste Quantity:	850
Quantity Unit:	P

Shipment Date:	19970407
Creation Date:	6/26/1997 0:00:00
Receipt Date:	19970422
Manifest ID:	96383214
Trans EPA ID:	CAD982413262
Trans 2 EPA ID:	CAD000083121
TSDF EPA ID:	CAD059494310
Waste Code Description:	223 - Unspecified oil-containing waste
Meth Code:	D99 - Disposal, Other
Quantity Tons:	0.1625
Waste Quantity:	325
Quantity Unit:	P

Additional Information:

Year:	1996
Gen EPA ID:	CAL000138069

Shipment Date:	19961216
Creation Date:	5/20/1997 0:00:00
Receipt Date:	19961217
Manifest ID:	96171573
Trans EPA ID:	CAL000027724
TSDF EPA ID:	CAD982444481
Waste Code Description:	352 - Other organic solids
Meth Code:	H01 - Transfer Station
Quantity Tons:	0.375
Waste Quantity:	750
Quantity Unit:	P

Shipment Date:	19960731
Creation Date:	5/20/1997 0:00:00
Receipt Date:	19960802
Manifest ID:	96059469
Trans EPA ID:	CAD983649880
TSDF EPA ID:	CAD982444481
Waste Code Description:	352 - Other organic solids
Meth Code:	H01 - Transfer Station
Quantity Tons:	0.1
Waste Quantity:	200
Quantity Unit:	P

Shipment Date:	19960605
Creation Date:	5/30/1997 0:00:00
Receipt Date:	19960606
Manifest ID:	96055361

PARSEC INC (Continued) **S113075366**

Trans EPA ID:	CAD983649880
TSDF EPA ID:	CAD982444481
Waste Code Description:	352 - Other organic solids
Meth Code:	H01 - Transfer Station
Quantity Tons:	0.2
Waste Quantity:	400
Quantity Unit:	P
Shipment Date:	19960322
Creation Date:	10/4/1996 0:00:00
Receipt Date:	19960322
Manifest ID:	96217200
Trans EPA ID:	CAD983649880
TSDF EPA ID:	CAD982444481
Waste Code Description:	352 - Other organic solids
Meth Code:	H01 - Transfer Station
Quantity Tons:	0.2
Waste Quantity:	400
Quantity Unit:	P
Shipment Date:	19960220
Creation Date:	10/4/1996 0:00:00
Receipt Date:	19960223
Manifest ID:	96216496
Trans EPA ID:	CAD983649880
TSDF EPA ID:	CAD982444481
Waste Code Description:	352 - Other organic solids
Meth Code:	H01 - Transfer Station
Quantity Tons:	0.15
Waste Quantity:	300
Quantity Unit:	P
Shipment Date:	19960130
Creation Date:	10/10/1996 0:00:00
Receipt Date:	19960209
Manifest ID:	95676513
Trans EPA ID:	CAL000027724
Trans 2 EPA ID:	TXD988052494
TSDF EPA ID:	CAD059494310
Waste Code Description:	223 - Unspecified oil-containing waste
Meth Code:	D99 - Disposal, Other
Quantity Tons:	0.4875
Waste Quantity:	975
Quantity Unit:	P

N145 **SOUTHERN PACIFIC TRANS CO** **SWEEPS UST** **S101582895**
NNW **650 S STIMSON AVE** **CA FID UST** **N/A**
1/8-1/4 **CITY OF INDUSTRY, CA 91745** **LOS ANGELES CO. HMS**
0.211 mi.
1116 ft. **Site 2 of 12 in cluster N**

Relative: SWEEPS UST:
Lower

Name:	SOUTHERN PACIFIC TRANS CO
Address:	650 S STIMSON AVE
City:	INDUSTRY
Status:	Active
Comp Number:	12182
Number:	9

Actual:
333 ft.

SOUTHERN PACIFIC TRANS CO (Continued) **S101582895**

Referral Date: 06-30-89
Created Date: 06-30-89

CA FID UST:
Facility ID: 19001786
Regulated By: UTNKA
Regulated ID: 00041510
Facility Phone: 8180000000
Mailing Address: 200 MARION WAY
Mailing City,St,Zip: INDUSTRY
Status: Active

LOS ANGELES CO. HMS:
Name: SOUTHERN PACIFIC TRANS CO
Address: 650 S STIMSON AVE
City,State,Zip: CITY OF INDUSTRY, CA 91745
Region: LA
Permit Category: T
Facility Id: 012080-012182
Facility Type: 0
Facility Status: Removed
Area: 6H
Permit Number: 00003809T
Permit Status: Removed

N146 **ESTES EXPRESS LINES** **HWTS** **S124636973**
NNW **650 S STIMSON AVE** **N/A**
1/8-1/4 **CITY OF INDUSTRY, CA 91745**
0.211 mi.
1116 ft. **Site 3 of 12 in cluster N**

Relative: **Lower**
Actual: **333 ft.**

HWTS:
Name: ESTES EXPRESS LINES
Address: 650 S STIMSON AVE
City,State,Zip: CITY OF INDUSTRY, CA 91745
EPA ID: CAC002825577
Inactive Date: 11/11/2015
Create Date: 08/11/2015
Mailing Address: 505 35TH ST. W
Mailing City,State,Zip: CHARLESTON, WV 25387
Owner Name: ESTES EXPRESS LINES
Owner Address: 505 35TH ST. W
Owner City,State,Zip: CHARLESTON, WV 25387
Contact Name: BILL COTTAM
Contact Address: 4060 PEACHTREE RD NE
City,State,Zip: BROOKHAVEN, GA 303193020
Facility Status: Inactive
Facility Type: TEMPORARY
Category: STATE
Latitude: 34.013589
Longitude: -117.953658

N147 **SOUTHERN PACIFIC/CITY OF IND.** **UST FINDER RELEASE** **1029109513**
NNW **650 STIMSON AVE** **N/A**
1/8-1/4 **INDUSTRY, CA 91745**
0.211 mi.
1116 ft. **Site 4 of 12 in cluster N**

Relative: **Lower**
Actual: **333 ft.**

UST FINDER RELEASE:

Object ID:	66620
Lust ID:	CAT0603700155
Name:	SOUTHERN PACIFIC/CITY OF IND.
Address:	650 STIMSON AVE
City,State,Zip:	INDUSTRY, CA 91745
Address Match Type:	StreetAddress
Status:	No Further Action
Population within 1500ft:	0
Domestic Wells within 1500ft:	0
Land Use:	Developed, High Intensity
Within SPA:	No
Within WHPA:	No
Within 100yr Floodplain:	No
EPA Region:	9
Coordinate Source:	Geocode
X Coord:	-117.95366
Y Coord:	34.01358
Latitude:	34.0135799999999
Longitude:	-117.953659999999

N148 **CSX RAILROAD** **HWTS** **S112973974**
NNW **650 S STIMSON AVE** **HAZNET** **N/A**
1/8-1/4 **CITY OF INDUSTRY, CA 91745**
0.211 mi.
1116 ft. **Site 5 of 12 in cluster N**

Relative: **Lower**
Actual: **333 ft.**

HWTS:

Name:	CSX RAILROAD
Address:	650 S STIMSON AVE
City,State,Zip:	CITY OF INDUSTRY, CA 91745
EPA ID:	CAC002636249
Inactive Date:	04/28/2009
Create Date:	10/29/2008
Mailing Address:	301 W BAY ST
Mailing City,State,Zip:	JACKSONVILLE, FL 322025184
Owner Name:	CSX RAILROAD
Owner Address:	301 W BAY ST
Owner City,State,Zip:	JACKSONVILLE, FL 322025184
Contact Name:	LEAN MERRIWEATHER
Contact Address:	301 W BAY ST
City,State,Zip:	JACKSONVILLE, FL 322025184
Facility Status:	Inactive
Facility Type:	TEMPORARY
Category:	STATE
Latitude:	34.013751
Longitude:	-117.953583

HAZNET:

Name:	CSX RAILROAD
Address:	650 S STIMSON AVE
City,State,Zip:	CITY OF INDUSTRY, CA 917451636
Contact:	LEAN MERRIWEATHER

CSX RAILROAD (Continued) **S112973974**

Telephone:	9046331414
Mailing Address:	301 W BAY ST
Year:	2008
Gepaid:	CAC002636249
TSD EPA ID:	CAD028409019
CA Waste Code:	352 - Other organic solids
Disposal Method:	H141 - Storage, Bulking, And/Or Transfer Off Site--No Treatment/Reovery (H010-H129) Or (H131-H135)
Tons:	0.15

Additional Information:

Year:	2008
Gen EPA ID:	CAC002636249
Shipment Date:	20081230
Creation Date:	2/20/2009 18:30:20
Receipt Date:	20081231
Manifest ID:	001462627JJK
Trans EPA ID:	CAR000148270
Trans Name:	TRANSLOADING ENVIRONMENTAL CORP
TSDF EPA ID:	CAD028409019
Trans Name:	CROSBY AND OVERTON
Waste Code Description:	352 - Other organic solids
Meth Code:	H141 - Storage, Bulking, And/Or Transfer Off Site--No Treatment/Reovery (H010-H129) Or (H131-H135)
Quantity Tons:	0.15
Waste Quantity:	300
Quantity Unit:	P

N149 **SOUTHERN PACIFIC/CITY OF IND.** **LUST** **S101296415**
NNW **650 STIMSON AVE** **Cortese** **N/A**
1/8-1/4 **INDUSTRY, CA 91745** **HIST CORTESE**
0.211 mi. **CERS**
1116 ft. **Site 6 of 12 in cluster N**

Relative: **Lower**
Actual: **333 ft.**

LUST:

Name:	SOUTHERN PACIFIC/CITY OF IND.
Address:	650 STIMSON AVE
City,State,Zip:	INDUSTRY, CA 91745
Lead Agency:	LOS ANGELES RWQCB (REGION 4)
Case Type:	LUST Cleanup Site
Geo Track:	http://geotracker.waterboards.ca.gov/profile_report.asp?global_id=T0603700155
Global Id:	T0603700155
Latitude:	34.0093262112715
Longitude:	-117.940729657611
Status:	Completed - Case Closed
Status Date:	10/17/1996
Case Worker:	YR
RB Case Number:	105.0279
Local Agency:	LOS ANGELES COUNTY
Potential Media Affect:	Aquifer used for drinking water supply
Potential Contaminants of Concern:	* Solvents
EPA Region:	9
Coordinate Source:	Google Map Move
Cuf Case:	NO

SOUTHERN PACIFIC/CITY OF IND. (Continued) **S101296415**

Begin Date:	03/30/1988
Leak Reported Date:	06/07/1988
How Discovered:	Tank Closure
Discharge Source:	Other
Discharge Cause:	Unknown
No Further Action Date:	10/17/1996
CA Water Watershed Name:	San Gabriel River - Upper San Gabriel (405.20)
Dwr Groundwater Subbasin Name:	San Gabriel Valley (4-013)
CA Enviroscreen 3 Score:	86-90%
CA Enviroscreen 4 Score:	90-95%
Military DOD Site:	No
RWQCB Region:	LOS ANGELES RWQCB (REGION 4)

LUST:

Global Id:	T0603700155
Contact Type:	Local Agency Caseworker
Contact Name:	JOHN AWUJO
Organization Name:	LOS ANGELES COUNTY
Address:	900 S FREMONT AVE
City:	ALHAMBRA
Email:	jawujo@dpw.lacounty.gov
Phone Number:	6264583507

Global Id:	T0603700155
Contact Type:	Regional Board Caseworker - Primary Caseworker
Contact Name:	YUE RONG
Organization Name:	LOS ANGELES RWQCB (REGION 4)
Address:	320 W. 4TH ST., SUITE 200
City:	Los Angeles
Email:	yrong@waterboards.ca.gov

LUST:

Global Id:	T0603700155
Action Type:	Other
Date:	03/30/1988
Action:	Leak Discovery

Global Id:	T0603700155
Action Type:	Other
Date:	06/07/1988
Action:	Leak Reported

Global Id:	T0603700155
Action Type:	Other
Date:	03/30/1988
Action:	Leak Stopped

LUST:

Global Id:	T0603700155
Status:	Open - Case Begin Date
Status Date:	03/30/1988

Global Id:	T0603700155
Status:	Open - Remediation
Status Date:	07/05/1988

Global Id: T0603700155

SOUTHERN PACIFIC/CITY OF IND. (Continued) **S101296415**

Status: Open - Site Assessment
Status Date: 02/01/1989

Global Id: T0603700155
Status: Completed - Case Closed
Status Date: 10/17/1996

LUST REG 4:
Region: 4
Regional Board: 04
County: Los Angeles
Facility Id: 105.0279
Status: Case Closed
Substance: Solvents
Case Type: Groundwater
Global ID: T0603700155
Staff: UNK
Local Agency: 19000
Cross Street: PHOENIX
Date Leak Discovered: 3/30/1988
Date Leak First Reported: 6/7/1988
Date Leak Record Entered: 7/5/1988
Date Leak Stopped: 3/30/1988
Date Case Last Changed on Database: 3/25/1993
Date the Case was Closed: 10/17/1996
How Leak Discovered: Tank Closure
Cause of Leak: UNK
Leak Source: UNK
Operator: SOUTHERN PACIFIC
Approx. Dist To Production Well (ft): 1454.671093047893942908585 7054
Source of Cleanup Funding: UNK
Pollution Characterization Began: 2/1/1989
Remediation Plan Submitted: 7/5/1988
Responsible Party: SOUTHERN PACIFIC
RP Address: 1 MARKET PLAZA, RM.1007, SAN FRANCISCO, CA 94105
Program: LUST
Lat/Long: 34.029464 / -1

CORTESE:
Name: SOUTHERN PACIFIC/CITY OF IND.
Address: 650 STIMSON AVE
City,State,Zip: INDUSTRY, CA 91745
Region: CORTESE
Global ID: T0603700155
Site/Facility Type: LUST CLEANUP SITE
Cleanup Status: COMPLETED - CASE CLOSED
Flag: active
File Name: Active Open

HIST CORTESE:
edr_fname: SOUTHERN PACIFIC/CITY OF
edr_fadd1: 650 STIMSON
City,State,Zip: INDUSTRY, CA 91747
Region: CORTESE
Facility County Code: 19

SOUTHERN PACIFIC/CITY OF IND. (Continued) **S101296415**

Reg By: LTNKA
Reg Id: 105.0279

CERS:
Name: SOUTHERN PACIFIC/CITY OF IND.
Address: 650 STIMSON AVE
City,State,Zip: INDUSTRY, CA 91745
Site ID: 848220
CERS ID: T0603700155
CERS Description: Leaking Underground Storage Tank Cleanup Site

Affiliation:
Affiliation Type Desc: Local Agency Caseworker
Entity Name: JOHN AWUJO - LOS ANGELES COUNTY
Affiliation Address: 900 S FREMONT AVE
Affiliation City: ALHAMBRA
Affiliation State: CA
Affiliation Phone: 6264583507,

Affiliation Type Desc: Regional Board Caseworker
Entity Name: YUE RONG - LOS ANGELES RWQCB (REGION 4)
Affiliation Address: 320 W. 4TH ST., SUITE 200
Affiliation City: Los Angeles
Affiliation State: CA
Affiliation Phone: ,

N150 **PARSEC, INC.** **RCRA NonGen / NLR 1024793389**
NNW **650 S STIMSON AVE** **E MANIFEST CAL000138069**
1/8-1/4 **CITY OF INDUSTRY, CA 91745**
0.211 mi.
1116 ft. **Site 7 of 12 in cluster N**

Relative: **Lower**
Actual: **333 ft.**

RCRA Listings:
Date Form Received by Agency: 19950421
Handler Name: Parsec Inc
Handler Address: 650 S Stimson Ave
Handler City,State,Zip: CITY OF INDUSTRY, CA 91745-0000
EPA ID: CAL000138069
Contact Name: TIM COLLINS
Contact Address: 1100 GEST ST
Contact City,State,Zip: CINCINNATI, OH 45203-1198
Contact Telephone: 513-562-8258
Contact Fax: 513-621-4439
Contact Email: TCOLLINS@PARSECINC.COM
EPA Region: 09
Federal Waste Generator Description: Not a generator, verified
Active Site Indicator: Handler Activities
Mailing Address: 1100 GEST ST
Mailing City,State,Zip: CINCINNATI, OH 45203-1198
Owner Name: Parsec Inc
Owner Type: Other
Operator Name: Tim Collins
Operator Type: Other
Short-Term Generator Activity: No
Importer Activity: No
Mixed Waste Generator: No
Transporter Activity: No

PARSEC, INC. (Continued) **1024793389**

Transfer Facility Activity:	No
Recycler Activity with Storage:	No
Small Quantity On-Site Burner Exemption:	No
Smelting Melting and Refining Furnace Exemption:	No
Underground Injection Control:	No
Off-Site Waste Receipt:	No
Universal Waste Indicator:	Yes
Universal Waste Destination Facility:	Yes
Federal Universal Waste:	No
Active Site State-Reg Handler:	---
Hazardous Secondary Material Indicator:	N
2018 GPRA Permit Baseline:	Not on the Baseline
2018 GPRA Renewals Baseline:	Not on the Baseline
202 GPRA Corrective Action Baseline:	No
Subject to Corrective Action Universe:	No
Non-TSDFs Where RCRA CA has Been Imposed Universe:	No
Corrective Action Priority Ranking:	No NCAPS ranking
Environmental Control Indicator:	No
Institutional Control Indicator:	No
Human Exposure Controls Indicator:	N/A
Groundwater Controls Indicator:	N/A
Significant Non-Complier Universe:	No
Unaddressed Significant Non-Complier Universe:	No
Addressed Significant Non-Complier Universe:	No
Significant Non-Complier With a Compliance Schedule Universe:	No
Handler Date of Last Change:	20180905
Recognized Trader-Importer:	No
Recognized Trader-Exporter:	No
Importer of Spent Lead Acid Batteries:	No
Exporter of Spent Lead Acid Batteries:	No
Recycler Activity Without Storage:	No
Manifest Broker:	No
Sub-Part P Indicator:	No

Handler - Owner Operator:

Owner/Operator Indicator:	Operator
Owner/Operator Name: TIM COLLINS	
Legal Status:	Other
Owner/Operator Address:	1100 GEST ST
Owner/Operator City,State,Zip:	CINCINNATI, OH 45203-1198
Owner/Operator Telephone:	513-562-8258
Owner/Operator Indicator:	Owner
Owner/Operator Name: PARSEC INC	
Legal Status:	Other
Owner/Operator Address:	1100 GEST ST
Owner/Operator City,State,Zip:	CINCINNATI, OH 45203-1198
Owner/Operator Telephone:	513-621-6111

Historic Generators:

Receive Date:	19950421
Handler Name: PARSEC INC	
Federal Waste Generator Description:	Not a generator, verified
Large Quantity Handler of Universal Waste:	No
Recognized Trader Importer:	No

PARSEC, INC. (Continued) **1024793389**

Recognized Trader Exporter: No
Spent Lead Acid Battery Importer: No
Spent Lead Acid Battery Exporter: No
Current Record: Yes

List of NAICS Codes and Descriptions:
NAICS Code: 482111
NAICS Description: LINE-HAUL RAILROADS

NAICS Code: 4871
NAICS Description: SCENIC AND SIGHTSEEING TRANSPORTATION, LAND

Facility Has Received Notices of Violations:
Violations: No Violations Found

Evaluation Action Summary:
Evaluations: No Evaluations Found

E MANIFEST:
Manifest Tracking Number: 007597901SKS
Last Updated Date: 20210629
Shipped Date: 20210423
Received Date: 20210510
Manifest Status: Signed
Submission Type: DataImage5Copy
Origin Type: Service
Generator EPA ID: CAL000138069
Generator Name: Parsec, Inc.
Generator Mail Street 1: 650 S STIMSON AVE
Generator Mail City: CITY OF INDUSTRY
Generator Mail State: CA
Generator Mail Zip: 91745
Generator Location Street 1: 650 S Stimson Ave
Generator Location City: City Of Industry
Generator Location Zip: 91745
Generator Location State: CA
Generator Contact Company Name: PARSEC, Inc.
Designated Facility EPA ID: CAD044429835
Designated Facility Name: Clean Harbors Wilmington Llc
Designated Facility Mail Street 2: 1737 East Denni Street
Designated Facility Mail City: Wilmington
Designated Facility Mail Zip: 90744
Designated Facility Mail State: CA
Designated Facility Location Street 1: 1737 East Denni Street
Designated Facility Location City: Wilmington
Designated Facility Location Zip: 90744
Designated Facility Location State: CA
Manifest Residue Indicator: N
Rejection Indicator: N

Manifest Tracking Number: 006965869SKS
Last Updated Date: 20190828
Shipped Date: 20190228
Received Date: 20190313

PARSEC, INC. (Continued) **1024793389**

Manifest Status:	Corrected
Submission Type:	DataImage5Copy
Origin Type:	Service
Generator EPA ID:	CAL000138069
Generator Name:	Parsec, Inc.
Generator Mail Street 1:	650 S STIMSON AVE
Generator Mail City:	CITY OF INDUSTRY
Generator Mail State:	CA
Generator Mail Zip:	91745
Generator Location Street 1:	650 S Stimson Ave
Generator Location City:	City Of Industry
Generator Location Zip:	91745
Generator Location State:	CA
Designated Facility EPA ID:	CAD044429835
Designated Facility Mail Street 2:	1737 East Denni Street
Designated Facility Mail City:	Wilmington
Designated Facility Mail Zip:	90744
Designated Facility Mail State:	CA
Designated Facility Location Street 1:	1737 East Denni Street
Designated Facility Location City:	Wilmington
Designated Facility Location Zip:	90744
Designated Facility Location State:	CA
Designated Facility Contact Company Name:	Clean Harbors Wilmington LLC
Manifest Residue Indicator:	N
Rejection Indicator:	N

Manifest Tracking Number:	007272741SKS
Last Updated Date:	20200102
Shipped Date:	20191206
Received Date:	20191212
Manifest Status:	Signed
Submission Type:	DataImage5Copy
Origin Type:	Service
Generator EPA ID:	CAL000138069
Generator Name:	Parsec, Inc.
Generator Mail Street 1:	650 S STIMSON AVE
Generator Mail City:	CITY OF INDUSTRY
Generator Mail State:	CA
Generator Mail Zip:	91745
Generator Location Street 1:	650 S Stimson Ave
Generator Location City:	City Of Industry
Generator Location Zip:	91745
Generator Location State:	CA
Designated Facility EPA ID:	AZR000003681
Designated Facility Mail Street 2:	4301 West Jefferson Street
Designated Facility Mail City:	Phoenix
Designated Facility Mail Zip:	85043
Designated Facility Mail State:	AZ
Designated Facility Location Street 1:	4301 West Jefferson Street
Designated Facility Location City:	Phoenix
Designated Facility Location Zip:	85043
Designated Facility Location State:	AZ
Designated Facility Contact Company Name:	Thermo Fluids, Inc.
Manifest Residue Indicator:	N
Rejection Indicator:	N

Manifest Tracking Number:	007272836SKS

PARSEC, INC. (Continued) **1024793389**

Last Updated Date:	20200116
Shipped Date:	20191206
Received Date:	20191227
Manifest Status:	Signed
Submission Type:	DataImage5Copy
Origin Type:	Service
Generator EPA ID:	CAL000138069
Generator Name:	Parsec, Inc.
Generator Mail Street 1:	650 S STIMSON AVE
Generator Mail City:	CITY OF INDUSTRY
Generator Mail State:	CA
Generator Mail Zip:	91745
Generator Location Street 1:	650 S Stimson Ave
Generator Location City:	City Of Industry
Generator Location Zip:	91745
Generator Location State:	CA
Generator Contact Company Name:	PARSEC, Inc.
Designated Facility EPA ID:	CAD044429835
Designated Facility Mail Street 2:	1737 East Denni Street
Designated Facility Mail City:	Wilmington
Designated Facility Mail Zip:	90744
Designated Facility Mail State:	CA
Designated Facility Location Street 1:	1737 East Denni Street
Designated Facility Location City:	Wilmington
Designated Facility Location Zip:	90744
Designated Facility Location State:	CA
Designated Facility Contact Company Name:	Clean Harbors Wilmington LLC
Manifest Residue Indicator:	N
Rejection Indicator:	N

Manifest Tracking Number:	007587126SKS
Last Updated Date:	20210408
Shipped Date:	20210218
Received Date:	20210305
Manifest Status:	Signed
Submission Type:	DataImage5Copy
Origin Type:	Service
Generator EPA ID:	CAL000138069
Generator Name:	Parsec, Inc.
Generator Mail Street 1:	650 S STIMSON AVE
Generator Mail City:	CITY OF INDUSTRY
Generator Mail State:	CA
Generator Mail Zip:	91745
Generator Location Street 1:	650 S Stimson Ave
Generator Location City:	City Of Industry
Generator Location Zip:	91745
Generator Location State:	CA
Generator Contact Company Name:	PARSEC, Inc.
Designated Facility EPA ID:	UTD991301748
Designated Facility Name:	Clean Harbors Grassy Mountain Llc
Designated Facility Mail Street 2:	PO Box 22750
Designated Facility Mail City:	Salt Lake City
Designated Facility Mail Zip:	84122
Designated Facility Mail State:	UT
Designated Facility Location Street 1:	3 Miles East 7 Miles North of Knolls
Designated Facility Location Street 2:	Exit 41 off I-80
Designated Facility Location City:	Grantsville

PARSEC, INC. (Continued) **1024793389**

Designated Facility Location Zip: 84029
Designated Facility Location State: UT
Manifest Residue Indicator: N
Rejection Indicator: N

State Waste:
Manifest Tracking Number: 007587126SKS
Waste Line Number: 1
State Waste Code Owner: CA
State Waste Code: 223
State Waste: Unspecified oil-containing waste

Transporter:
Manifest Tracking Number: 007587126SKS
Transporter Line Number: 1
Transporter EPA ID: TXR000081205
Transporter Name: Safety-Kleen Systems, Inc.

Manifest Tracking Number: 007587126SKS
Transporter Line Number: 2
Transporter EPA ID: MAD039322250
Transporter Name: Clean Harbors Environmental Services, Inc.

Manifest Tracking Number: 007587126SKS
Transporter Line Number: 3
Transporter EPA ID: MOD095038998
Transporter Name: Tri State Motor Transit

Waste Line:
Manifest Tracking Number: 007587126SKS
Waste Line Number: 1
U.S. DOT Hazardous Indicator: N
Non-Hazardous Waste Description: NONE, NON-RCRA HAZARDOUS WASTE, SOLID) USED OIL FILTERS CONTAINING USED OI (DRAINED AND UNDRAINED OIL FILTERS), N/A, NONE
Number of Containers: 1
Container Type Code: DM
Container Type Description: Metal drums, barrels, kegs
Waste Quantity: 200
Quantity Unit of Measure Code: P
Quantity Unit of Measure Description: Pounds
Waste Quantity, in Tons: 0.1
Acute Waste Quantity, in Tons: 0
Non-Acute Waste Quantity, in Tons: 0.1
Waste Quantity, in Kilograms: 90.703
Acute Waste Quantity, in Kilograms: 0
Non-Acute Waste Quantity, in Kilorgrams: 90.703
Management Method Code: H132
Management Method Description: LANDFILL (WITH PRIOR TREATMENT AND/OR STABILIZATION)
Waste Residue Indicator: N
Quantity Discrepancy Indicator: N
Waste Type Discrepancy Indicator: N
EPA Waste Indicator: N

N151 **SOUTHERN PACIFIC EAGON** **HWTS** **S113171917**
NNW **650 S STINSON** **HAZNET** **N/A**
1/8-1/4 **CITY OF INDUSTRY, CA 91745**
0.211 mi.
1116 ft. **Site 8 of 12 in cluster N**

Relative:
Lower

Actual:
333 ft.

HWTS:

Name:	SOUTHERN PACIFIC EAGON
Address:	650 S STINSON
City,State,Zip:	CITY OF INDUSTRY, CA 91745
EPA ID:	CAP400478143
Inactive Date:	12/21/2000
Create Date:	05/13/1998
Mailing City,State,Zip:	0
Facility Status:	Inactive
Facility Type:	TEMPORARY
Category:	FEDERAL
Latitude:	34.013751
Longitude:	-117.953583

HAZNET:

Name:	SOUTHERN PACIFIC EAGON
Address:	650 S STINSON
City,State,Zip:	CITY OF INDUSTRY, CA 917451636
Contact:	--
Telephone:	--
Mailing Address:	--
Year:	1993
Gepaid:	CAP400478143
TSD EPA ID:	CAD000088252
CA Waste Code:	272 - Polymeric resin waste
Disposal Method:	H01 - Transfer Station
Tons:	0.4586
Year:	1993
Gepaid:	CAP400478143
TSD EPA ID:	CAD000088252
CA Waste Code:	291 - Latex waste
Disposal Method:	H01 - Transfer Station
Tons:	1.3761
Year:	1993
Gepaid:	CAP400478143
TSD EPA ID:	CAD000088252
CA Waste Code:	281 - Adhesives
Disposal Method:	H01 - Transfer Station
Tons:	0.4587

Additional Information:

Year:	1993
Gen EPA ID:	CAP400478143
Shipment Date:	19931001
Creation Date:	9/12/1995 0:00:00
Receipt Date:	19931001
Manifest ID:	92311016

SOUTHERN PACIFIC EAGON (Continued) **S113171917**

Trans EPA ID:	CAD020763751
TSDF EPA ID:	CAD000088252
Waste Code Description:	272 - Polymeric resin waste
RCRA Code:	D002
Meth Code:	H01 - Transfer Station
Quantity Tons:	0.2293
Waste Quantity:	55
Quantity Unit:	G
Shipment Date:	19931001
Creation Date:	9/12/1995 0:00:00
Receipt Date:	19931001
Manifest ID:	92311016
Trans EPA ID:	CAD020763751
TSDF EPA ID:	CAD000088252
Waste Code Description:	272 - Polymeric resin waste
Meth Code:	H01 - Transfer Station
Quantity Tons:	0.2293
Waste Quantity:	55
Quantity Unit:	G
Shipment Date:	19931001
Creation Date:	9/12/1995 0:00:00
Receipt Date:	19931001
Manifest ID:	92311016
Trans EPA ID:	CAD020763751
TSDF EPA ID:	CAD000088252
Waste Code Description:	291 - Latex waste
Meth Code:	H01 - Transfer Station
Quantity Tons:	1.3761
Waste Quantity:	330
Quantity Unit:	G
Shipment Date:	19931001
Creation Date:	9/12/1995 0:00:00
Receipt Date:	19931001
Manifest ID:	92311016
Trans EPA ID:	CAD020763751
TSDF EPA ID:	CAD000088252
Waste Code Description:	281 - Adhesives
RCRA Code:	D001
Meth Code:	H01 - Transfer Station
Quantity Tons:	0.4587
Waste Quantity:	110
Quantity Unit:	G

N152 **FRITZ COMPANIES INC** **HWTS** **S113171928**
NNW **650 S STINSON** **HAZNET** **N/A**
1/8-1/4 **CITY OF INDUSTRY, CA 91745**
0.211 mi.
1116 ft. **Site 9 of 12 in cluster N**

Relative: **Lower**
Actual: **333 ft.**

HWTS:

Name:	FRITZ COMPANIES INC
Address:	650 S STINSON
City,State,Zip:	CITY OF INDUSTRY, CA 91745
EPA ID:	CAP400478207
Inactive Date:	12/21/2000

FRITZ COMPANIES INC (Continued) **S113171928**

Create Date:	05/13/1998
Mailing City,State,Zip:	0
Facility Status:	Inactive
Facility Type:	TEMPORARY
Category:	FEDERAL
Latitude:	34.013916
Longitude:	-117.953636

HAZNET:

Name:	FRITZ COMPANIES INC
Address:	650 S STINSON
City,State,Zip:	CITY OF INDUSTRY, CA 917451636
Contact:	--
Telephone:	--
Mailing Address:	--
Year:	1993
Gepaid:	CAP400478207
TSD EPA ID:	NVT330010000
CA Waste Code:	352 - Other organic solids
Disposal Method:	-
Tons:	25.284

Additional Information:

Year:	1993
Gen EPA ID:	CAP400478207
Shipment Date:	19930824
Creation Date:	9/12/1995 0:00:00
Receipt Date:	19930825
Manifest ID:	92311013
Trans EPA ID:	CAT000611483
TSDF EPA ID:	NVT330010000
Waste Code Description:	352 - Other organic solids
RCRA Code:	D035
Meth Code:	- Not reported
Quantity Tons:	25.284
Waste Quantity:	30
Quantity Unit:	Y

N153 **TTX COMPANY** **HWTS** **S113072435**
NNW **650 S STIMSON AVE** **HAZNET** **N/A**
1/8-1/4 **CITY OF INDUSTRY, CA 91745**
0.211 mi.
1116 ft. **Site 10 of 12 in cluster N**

Relative:
Lower

Actual:
333 ft.

HWTS:

Name:	TTX COMPANY
Address:	650 S STIMSON AVE
City,State,Zip:	CITY OF INDUSTRY, CA 91745
EPA ID:	CAL000127860
Inactive Date:	06/30/1998
Create Date:	03/24/1995
Mailing Address:	650 N STIMSON AVE
Mailing City,State,Zip:	LA PUENTE, CA 917444045
Owner Name:	TTX CO

TTX COMPANY (Continued) **S113072435**

Owner Address:	17225 E ARENTH AVE
Owner City,State,Zip:	CITY OF INDUSTRY, CA 917480000
Contact Name:	THOMAS SUTTONE SUPERVISOR
Contact Address:	17225 E ARENTH
City,State,Zip:	CITY OF INDUSTRY, CA 917480000
Facility Status:	Inactive
Facility Type:	PERMANENT
Category:	STATE
Latitude:	34.013785
Longitude:	-117.953696

HAZNET:

Name:	TTX COMPANY
Address:	650 S STIMSON AVE
City,State,Zip:	CITY OF INDUSTRY, CA 917451636
Contact:	THOMAS SUTTONE SUPERVISOR
Telephone:	6263367758
Mailing Address:	650 N STIMSON AVE
Year:	2003
Gepaid:	CAL000127860
TSD EPA ID:	CAD028409019
CA Waste Code:	331 - Off-specification, aged or surplus organics
Disposal Method:	H01 - Transfer Station
Tons:	0.05
Year:	2002
Gepaid:	CAL000127860
TSD EPA ID:	AZD980892731
CA Waste Code:	352 - Other organic solids
Disposal Method:	D80 - Disposal, Land Fill
Tons:	0.1
Year:	2002
Gepaid:	CAL000127860
TSD EPA ID:	AZD980892731
CA Waste Code:	513 - Empty containers less than 30 gallons
Disposal Method:	T03 - Treatment, Incineration
Tons:	0.05

Additional Information:

Year:	2003
Gen EPA ID:	CAL000127860
Shipment Date:	20030205
Creation Date:	5/19/2003 18:31:05
Receipt Date:	20030214
Manifest ID:	20815134
Trans EPA ID:	CAD982413262
TSDF EPA ID:	CAD028409019
TSDF Alt EPA ID:	CAD028409019
Waste Code Description:	331 - Off-specification, aged, or surplus organics
RCRA Code:	D001
Meth Code:	H01 - Transfer Station
Quantity Tons:	0.05

TTX COMPANY (Continued) **S113072435**

Waste Quantity: 100
Quantity Unit: P

Additional Information:
Year: 2002
Gen EPA ID: CAL000127860

Shipment Date: 20020606
Creation Date: 2/21/2003 10:41:38
Receipt Date: 20020625
Manifest ID: 21213028
Trans EPA ID: CAD982413262
Trans 2 EPA ID: CAD980585293
TSDF EPA ID: AZD980892731
Waste Code Description: 352 - Other organic solids
Meth Code: D80 - Disposal, Land Fill
Quantity Tons: 0.1
Waste Quantity: 200
Quantity Unit: P

Shipment Date: 20020606
Creation Date: 2/21/2003 10:41:38
Receipt Date: 20020625
Manifest ID: 21213028
Trans EPA ID: CAD982413262
Trans 2 EPA ID: CAD980585293
TSDF EPA ID: AZD980892731
Waste Code Description: 513 - Empty containers less than 30 gallons
RCRA Code: D001
Meth Code: T03 - Treatment, Incineration
Quantity Tons: 0.05
Waste Quantity: 100
Quantity Unit: P

O154 **MY LITTLE ANGELS PHOTOGRAPHY** **HWTS** **S113080611**
SSE **16327 SHADYBEND DR** **HAZNET** **N/A**
1/8-1/4 **HACIENDA HEIGHTS, CA 91745**
0.216 mi.
1141 ft. **Site 1 of 3 in cluster O**

Relative: **Higher**
Actual: **372 ft.**

HWTS:
Name: MY LITTLE ANGELS PHOTOGRAPHY
Address: 16327 SHADYBEND DR
City,State,Zip: HACIENDA HEIGHTS, CA 91745
EPA ID: CAL000146600
Inactive Date: 06/30/1998
Create Date: 01/16/1998
Mailing Address: 16327 SHADYBEND DR
Mailing City,State,Zip: HACIENDA HEIGHTS, CA 917450000
Owner Name: MARIA BURCIAGA
Owner Address: 16327 SHADYBEND DR
Owner City,State,Zip: HACIENDA HEIGHTS, CA 917450000
Contact Name: MARIA R BURCIAGA
Contact Address: INACTIVE PER VQ98 - BMI
City,State,Zip: HACIENDA HEIGHTS, CA 917450000
Facility Status: Inactive
Facility Type: PERMANENT

MY LITTLE ANGELS PHOTOGRAPHY (Continued) **S113080611**

Category: STATE
Latitude: 34.005161
Longitude: -117.950807

HAZNET:
Name: MY LITTLE ANGELS PHOTOGRAPHY
Address: 16327 SHADYBEND DR
City,State,Zip: HACIENDA HEIGHTS, CA 917450000
Contact: MARIA R BURCIAGA
Telephone: 6263336061
Mailing Address: 16327 SHADYBEND DR

Year: 1998
Gepaid: CAL000146600
TSD EPA ID: CAL922955228
CA Waste Code: 541 - Photochemicals/photoprocessing waste
Disposal Method: R01 - Recycler
Tons: 0.025

Year: 1997
Gepaid: CAL000146600
TSD EPA ID: CAL922955281
CA Waste Code: 541 - Photochemicals/photoprocessing waste
Disposal Method: R01 - Recycler
Tons: 0.025

Additional Information:
Year: 1998
Gen EPA ID: CAL000146600

Shipment Date: 19980427
Creation Date: 6/26/1998 0:00:00
Receipt Date: 19980427
Manifest ID: 96678732
Trans EPA ID: CAL922955281
TSDF EPA ID: CAL922955281
TSDF Alt EPA ID: CAL922955228
Waste Code Description: 541 - Photochemicals / photo processing waste
RCRA Code: D011
Meth Code: R01 - Recycler
Quantity Tons: 0.025
Waste Quantity: 6
Quantity Unit: G

Additional Information:
Year: 1997
Gen EPA ID: CAL000146600

Shipment Date: 19970708
Creation Date: 12/4/1997 0:00:00
Receipt Date: 19970708
Manifest ID: 96607181
Trans EPA ID: CAL922955281
TSDF EPA ID: CAL922955281
Waste Code Description: 541 - Photochemicals / photo processing waste

MY LITTLE ANGELS PHOTOGRAPHY (Continued) **S113080611**

RCRA Code:	D011
Meth Code:	R01 - Recycler
Quantity Tons:	0.025
Waste Quantity:	6
Quantity Unit:	G

I155 **WOODFILED MED GRP** **HWTS** **S113077731**
West **16025 GALE AVENUE #A-17** **HAZNET** **N/A**
1/8-1/4 **CITY OF INDUSTRY, CA 91745**
0.218 mi.
1151 ft. **Site 18 of 20 in cluster I**

Relative: **Lower**

Actual: **344 ft.**

HWTS:

Name:	WOODFILED MED GRP
Address:	16025 GALE AVENUE #A-17
City,State,Zip:	CITY OF INDUSTRY, CA 91745
EPA ID:	CAL000141893
Inactive Date:	06/30/1999
Create Date:	12/01/1994
Mailing Address:	1805 MCKINLEY AVE #C
Mailing City,State,Zip:	LA VERNE, CA 917501644
Owner Name:	STEPHEN W ROBERTS MD
Owner Address:	16025 GALE AVE STE A17
Owner City,State,Zip:	HACIENDA HEIGHTS, CA 917451644
Contact Name:	DIANA ROBERTS
Contact Address:	INACTIVE PER VQ99 - BMI
City,State,Zip:	HACIENDA HEIGHTS, CA 917451644
Facility Status:	Inactive
Facility Type:	PERMANENT
Category:	STATE
Latitude:	34.009316
Longitude:	-117.957935

HAZNET:

Name:	WOODFILED MED GRP
Address:	16025 GALE AVENUE #A-17
City,State,Zip:	CITY OF INDUSTRY, CA 917450000
Contact:	DIANA ROBERTS
Telephone:	8189689472
Mailing Address:	1805 MCKINLEY AVE #C
Year:	1995
Gepaid:	CAL000141893
TSD EPA ID:	CAT000613976
CA Waste Code:	541 - Photochemicals/photoprocessing waste
Disposal Method:	H01 - Transfer Station
Tons:	0.0625

Additional Information:

Year:	1995
Gen EPA ID:	CAL000141893
Shipment Date:	19950502
Creation Date:	4/2/1996 0:00:00
Receipt Date:	19950503
Manifest ID:	90980065

WOODFILED MED GRP (Continued) **S113077731**

Trans EPA ID:	CA0000348771
TSDF EPA ID:	CAT000613976
TSDF Alt EPA ID:	CAT000613976
Waste Code Description:	541 - Photochemicals / photo processing waste
RCRA Code:	D011
Meth Code:	H01 - Transfer Station
Quantity Tons:	0.0625
Waste Quantity:	15
Quantity Unit:	G

I156 **UNIVERSAL INDUSTRIAL CARE** **HWTS** **S124824971**
West **16025 EAST GALE AVENUE UNIT B10** **N/A**
1/8-1/4 **INDUSTRY, CA 91745**
0.218 mi.
1151 ft. **Site 19 of 20 in cluster I**

Relative: HWTS:
Lower

Name:	UNIVERSAL INDUSTRIAL CARE
Address:	16025 EAST GALE AVENUE UNIT B10
City,State,Zip:	INDUSTRY, CA 91745
EPA ID:	CAL000211522
Inactive Date:	06/30/2000
Create Date:	07/28/1999
Mailing Address:	16025 EAST GALE AVENUE UNIT B10
Mailing City,State,Zip:	INDUSTRY, CA 917450000
Owner Name:	DR OSCAR TUAZON
Owner Address:	16025 EAST GALE AVENUE UNIT B10
Owner City,State,Zip:	INDUSTRY, CA 917450000
Contact Name:	YVETTE GARCIA
Contact Address:	INACT 00VQ FINAL NOTICE - BATCH
City,State,Zip:	INDUSTRY, CA 917450000
Facility Status:	Inactive
Facility Type:	PERMANENT
Category:	STATE
Latitude:	34.009316
Longitude:	-117.957935

Actual:
344 ft.

I157 **KWIK-KOPY PRINTING** **HWTS** **S113069633**
West **16025 EAST GALE AVENUE** **HAZNET** **N/A**
1/8-1/4 **INDUSTRY, CA 91745**
0.218 mi.
1151 ft. **Site 20 of 20 in cluster I**

Relative: HWTS:
Lower

Name:	KWIK-KOPY PRINTING
Address:	16025 EAST GALE AVENUE
City,State,Zip:	INDUSTRY, CA 91745
EPA ID:	CAL000123546
Inactive Date:	06/30/2000
Create Date:	03/28/1994
Mailing Address:	16025 GALE AVE STE 6-A
Mailing City,State,Zip:	HACIENDA HEIGHTS, CA 917451600
Owner Name:	LYNCH JOAN/BILL
Owner Address:	16025 GALE AVE STE 6-A
Owner City,State,Zip:	HACIENDA HEIGHTS, CA 917451600
Contact Name:	WILIAM LYNCH

Actual:
344 ft.

KWIK-KOPY PRINTING (Continued) **S113069633**

Contact Address: INACT 00VQ FINAL NOTICE - BATCH
City,State,Zip: HACIENDA HEIGHTS, CA 917451600
Facility Status: Inactive
Facility Type: PERMANENT
Category: STATE
Latitude: 34.009316
Longitude: -117.957935

HAZNET:
Name: KWIK-KOPY PRINTING
Address: 16025 EAST GALE AVENUE
City,State,Zip: INDUSTRY, CA 917450000
Contact: WILIAM LYNCH
Telephone: 8189611568
Mailing Address: 16025 GALE AVE STE 6-A

Year: 1998
Gepaid: CAL000123546
TSD EPA ID: CAD108040858
CA Waste Code: 541 - Photochemicals/photoprocessing waste
Disposal Method: R01 - Recycler
Tons: 0.1959

Year: 1997
Gepaid: CAL000123546
TSD EPA ID: CAD108040858
CA Waste Code: 541 - Photochemicals/photoprocessing waste
Disposal Method: R01 - Recycler
Tons: 0.15

Year: 1996
Gepaid: CAL000123546
TSD EPA ID: CAD108040858
CA Waste Code: 541 - Photochemicals/photoprocessing waste
Disposal Method: R01 - Recycler
Tons: 0.1376

Year: 1995
Gepaid: CAL000123546
TSD EPA ID: CAD108040858
CA Waste Code: 541 - Photochemicals/photoprocessing waste
Disposal Method: R01 - Recycler
Tons: 0.1875

Year: 1994
Gepaid: CAL000123546
TSD EPA ID: CAD108040858
CA Waste Code: 541 - Photochemicals/photoprocessing waste
Disposal Method: R01 - Recycler
Tons: 0.1542

Additional Information:
Year: 1998
Gen EPA ID: CAL000123546

KWIK-KOPY PRINTING (Continued) **S113069633**

Shipment Date:	19981001
Creation Date:	12/10/1998 0:00:00
Receipt Date:	19981001
Manifest ID:	98076240
Trans EPA ID:	CAD108040858
TSDF EPA ID:	CAD108040858
TSDF Alt EPA ID:	CAD108040858
Waste Code Description:	541 - Photochemicals / photo processing waste
RCRA Code:	D011
Meth Code:	R01 - Recycler
Quantity Tons:	0.0625
Waste Quantity:	15
Quantity Unit:	G

Shipment Date:	19980521
Creation Date:	8/3/1998 0:00:00
Receipt Date:	19980521
Manifest ID:	98301427
Trans EPA ID:	CAD108040858
TSDF EPA ID:	CAD108040858
TSDF Alt EPA ID:	CAD108040858
Waste Code Description:	541 - Photochemicals / photo processing waste
RCRA Code:	D011
Meth Code:	R01 - Recycler
Quantity Tons:	0.05
Waste Quantity:	12
Quantity Unit:	G

Shipment Date:	19980115
Creation Date:	3/31/1998 0:00:00
Receipt Date:	19980115
Manifest ID:	97314836
Trans EPA ID:	CAD108040858
TSDF EPA ID:	CAD108040858
TSDF Alt EPA ID:	CAD108040858
Waste Code Description:	541 - Photochemicals / photo processing waste
RCRA Code:	D011
Meth Code:	R01 - Recycler
Quantity Tons:	0.0834
Waste Quantity:	20
Quantity Unit:	G

Additional Information:

Year:	1997
Gen EPA ID:	CAL000123546

Shipment Date:	19970820
Creation Date:	7/23/1998 0:00:00
Receipt Date:	19970820
Manifest ID:	96693327
Trans EPA ID:	CAD108040858
TSDF EPA ID:	CAD108040858
TSDF Alt EPA ID:	CAD108040858
Waste Code Description:	541 - Photochemicals / photo processing waste
RCRA Code:	D011
Meth Code:	R01 - Recycler
Quantity Tons:	0.0625

KWIK-KOPY PRINTING (Continued) **S113069633**

Waste Quantity: 15
Quantity Unit: G

Shipment Date: 19970108
Creation Date: 6/26/1997 0:00:00
Receipt Date: 19970108
Manifest ID: 96127160
Trans EPA ID: CAD108040858
TSDF EPA ID: CAD108040858
TSDF Alt EPA ID: CAD108040858
Waste Code Description: 541 - Photochemicals / photo processing waste
RCRA Code: D011
Meth Code: R01 - Recycler
Quantity Tons: 0.0875
Waste Quantity: 21
Quantity Unit: G

Additional Information:
Year: 1996
Gen EPA ID: CAL000123546

Shipment Date: 19960822
Creation Date: 5/30/1997 0:00:00
Receipt Date: 19960822
Manifest ID: 96121674
Trans EPA ID: CAD108040858
TSDF EPA ID: CAD108040858
Waste Code Description: 541 - Photochemicals / photo processing waste
RCRA Code: D011
Meth Code: R01 - Recycler
Quantity Tons: 0.0834
Waste Quantity: 20
Quantity Unit: G

Shipment Date: 19960229
Creation Date: 10/10/1996 0:00:00
Receipt Date: 19960229
Manifest ID: 95932463
Trans EPA ID: CAD108040858
TSDF EPA ID: CAD108040858
TSDF Alt EPA ID: CAD108040858
Waste Code Description: 541 - Photochemicals / photo processing waste
RCRA Code: D011
Meth Code: R01 - Recycler
Quantity Tons: 0.0542
Waste Quantity: 13
Quantity Unit: G

Additional Information:
Year: 1995
Gen EPA ID: CAL000123546

Shipment Date: 19951025
Creation Date: 7/26/1996 0:00:00
Receipt Date: 19951025
Manifest ID: 95929316

KWIK-KOPY PRINTING (Continued) **S113069633**

Trans EPA ID:	CAD108040858
TSDF EPA ID:	CAD108040858
Waste Code Description:	541 - Photochemicals / photo processing waste
RCRA Code:	D011
Meth Code:	R01 - Recycler
Quantity Tons:	0.0708
Waste Quantity:	17
Quantity Unit:	G
Shipment Date:	19950622
Creation Date:	4/2/1996 0:00:00
Receipt Date:	19950622
Manifest ID:	95406314
Trans EPA ID:	CAD108040858
TSDF EPA ID:	CAD108040858
TSDF Alt EPA ID:	CAD108040858
Waste Code Description:	541 - Photochemicals / photo processing waste
RCRA Code:	D011
Meth Code:	R01 - Recycler
Quantity Tons:	0.0625
Waste Quantity:	15
Quantity Unit:	G
Shipment Date:	19950209
Creation Date:	3/29/1996 0:00:00
Receipt Date:	19950209
Manifest ID:	95020384
Trans EPA ID:	CAD108040858
TSDF EPA ID:	CAD108040858
TSDF Alt EPA ID:	CAD108040858
Waste Code Description:	541 - Photochemicals / photo processing waste
RCRA Code:	D011
Meth Code:	R01 - Recycler
Quantity Tons:	0.0542
Waste Quantity:	13
Quantity Unit:	G

Additional Information:

Year:	1994
Gen EPA ID:	CAL000123546
Shipment Date:	19940921
Creation Date:	3/26/1996 0:00:00
Receipt Date:	19940921
Manifest ID:	93750004
Trans EPA ID:	CAD108040858
TSDF EPA ID:	CAD108040858
TSDF Alt EPA ID:	CAD108040858
Waste Code Description:	541 - Photochemicals / photo processing waste
RCRA Code:	D011
Meth Code:	R01 - Recycler
Quantity Tons:	0.0708
Waste Quantity:	17
Quantity Unit:	G
Shipment Date:	19940630
Creation Date:	3/26/1996 0:00:00

KWIK-KOPY PRINTING (Continued) **S113069633**

Receipt Date:	19940630
Manifest ID:	93749837
Trans EPA ID:	CAD108040858
TSDF EPA ID:	CAD108040858
TSDF Alt EPA ID:	CAD108040858
Waste Code Description:	541 - Photochemicals / photo processing waste
RCRA Code:	D011
Meth Code:	R01 - Recycler
Quantity Tons:	0.0834
Waste Quantity:	20
Quantity Unit:	G

J158 **PERFECTA UV FINISHING** **HWTS** **S127125194**
NNW **715 S STIMSON AVE** **N/A**
1/8-1/4 **CITY OF INDUSTRY, CA 91745**
0.219 mi.
1156 ft. **Site 15 of 25 in cluster J**

Relative: **Lower**

Actual: **334 ft.**

HWTS:

Name:	PERFECTA UV FINISHING
Address:	715 S STIMSON AVE
City,State,Zip:	CITY OF INDUSTRY, CA 91745
EPA ID:	CAL000459861
Create Date:	02/03/2021
Mailing Address:	711 S STIMSON AVE
Mailing City,State,Zip:	CITY OF INDUSTRY, CA 91745
Owner Name:	TALBERT ARCHITECTURAL PANEL & DOOR
Owner Address:	711 S STIMSON AVE
Owner City,State,Zip:	CITY OF INDUSTRY, CA 91745
Contact Name:	MATT MUNDEN
Contact Address:	715 S STIMSON AVE
City,State,Zip:	CITY OF INDUSTRY, CA 91745
Facility Status:	Active
Facility Type:	PERMANENT
Category:	STATE
Latitude:	34.01285022
Longitude:	-117.9541242

NAICS:

EPA ID:	CAL000459861
Create Date:	2021-02-03 12:10:23.803
NAICS Code:	321211
NAICS Description:	Hardwood Veneer and Plywood Manufacturing
Issued EPA ID Date:	2021-02-03 12:10:23.79700
Facility Name:	perfecta uv finishing
Facility Address:	715 s stimson ave
Facility City:	CITY OF INDUSTRY
Facility State:	CA
Facility Zip:	91745

J159 **INDUSTRY DEBURRING, INC.** **CPS-SLIC** **S106764860**
NNW **715 STIMSON AVE.** **WIP** **N/A**
1/8-1/4 **CITY OF INDUSTRY, CA 91745**
0.219 mi.
1156 ft. **Site 16 of 25 in cluster J**

Relative: **Lower**
Actual: **334 ft.**

CPS-SLIC:

Name:	INDUSTRY DEBURRING, INC.
Address:	715 STIMSON AVE.
City,State,Zip:	CITY OF INDUSTRY, CA 91745
Region:	STATE
Facility Status:	**Completed - Case Closed**
Status Date:	01/30/1997
Global Id:	T10000015612
Lead Agency:	LOS ANGELES RWQCB (REGION 4)
Latitude:	34.01299
Longitude:	-117.95615
Case Type:	Cleanup Program Site
Case Worker:	WIP
RB Case Number:	105.0130 / 105.0194
EPA Region:	9
Cuf Case:	NO
Begin Date:	01/01/1985
No Further Action Date:	01/30/1997
CA Water Watershed Name:	San Gabriel River - Upper San Gabriel (405.20)
Dwr Groundwater Subbasin Name:	San Gabriel Valley (4-013)
CA Enviroscreen 3 Score:	86-90%
CA Enviroscreen 4 Score:	90-95%
Military DOD Site:	No
RWQCB Region:	LOS ANGELES RWQCB (REGION 4)

Click here to access the California GeoTracker records for this facility:

WIP:

Name:	INDUSTRY DEBURRING, INC.
Address:	715 Stimson Ave
City,State,Zip:	CITY OF INDUSTRY (CORPORATE NAME INDUSTRY), CA 91745
Region:	4
File Number:	105.0130
File Status:	**Historical**
Staff:	JCL
Facility Suite:	Not reported

J160 **PERFECTA UV FINISHING** **RCRA NonGen / NLR** **1026722781**
NNW **715 S. STIMSON AVE.** **E MANIFEST** **CAL000459861**
1/8-1/4 **CITY OF INDUSTRY, CA 91745**
0.219 mi.
1156 ft. **Site 17 of 25 in cluster J**

Relative: **Lower**
Actual: **334 ft.**

RCRA Listings:

Date Form Received by Agency:	20210203
Handler Name:	Perfecta Uv Finishing
Handler Address:	715 S Stimson Ave
Handler City,State,Zip:	CITY OF INDUSTRY, CA 91745
EPA ID:	CAL000459861
Contact Name:	MATT MUNDEN
Contact Address:	715 S STIMSON AVE
Contact City,State,Zip:	CITY OF INDUSTRY, CA 91745
Contact Telephone:	714-671-9700

PERFECTA UV FINISHING (Continued) **1026722781**

Contact Fax:	714-671-9770
Contact Email:	MATT@TALBERTUSA.COM
EPA Region:	09
Federal Waste Generator Description:	Not a generator, verified
Mailing Address:	711 S STIMSON AVE
Mailing City,State,Zip:	CITY OF INDUSTRY, CA 91745
Owner Name:	Talbert Architectural Panel & Door Inc
Owner Type:	Other
Operator Name:	Matt Munden
Operator Type:	Other
Short-Term Generator Activity:	No
Importer Activity:	No
Mixed Waste Generator:	No
Transporter Activity:	No
Transfer Facility Activity:	No
Recycler Activity with Storage:	No
Small Quantity On-Site Burner Exemption:	No
Smelting Melting and Refining Furnace Exemption:	No
Underground Injection Control:	No
Off-Site Waste Receipt:	No
Universal Waste Indicator:	No
Universal Waste Destination Facility:	No
Federal Universal Waste:	No
Active Site State-Reg Handler:	---
Hazardous Secondary Material Indicator:	N
2018 GPRA Permit Baseline:	Not on the Baseline
2018 GPRA Renewals Baseline:	Not on the Baseline
202 GPRA Corrective Action Baseline:	No
Subject to Corrective Action Universe:	No
Non-TSDFs Where RCRA CA has Been Imposed Universe:	No
Corrective Action Priority Ranking:	No NCAPS ranking
Environmental Control Indicator:	No
Institutional Control Indicator:	No
Human Exposure Controls Indicator:	N/A
Groundwater Controls Indicator:	N/A
Significant Non-Complier Universe:	No
Unaddressed Significant Non-Complier Universe:	No
Addressed Significant Non-Complier Universe:	No
Significant Non-Complier With a Compliance Schedule Universe:	No
Handler Date of Last Change:	20210226
Recognized Trader-Importer:	No
Recognized Trader-Exporter:	No
Importer of Spent Lead Acid Batteries:	No
Exporter of Spent Lead Acid Batteries:	No
Recycler Activity Without Storage:	No
Manifest Broker:	No
Sub-Part P Indicator:	No

Handler - Owner Operator:

Owner/Operator Indicator:	Owner
Owner/Operator Name:	TALBERT ARCHITECTURAL PANEL & DOOR INC
Legal Status:	Other
Owner/Operator Address:	711 S STIMSON AVE
Owner/Operator City,State,Zip:	CITY OF INDUSTRY, CA 91745
Owner/Operator Telephone:	714-671-9700

PERFECTA UV FINISHING (Continued) **1026722781**

Owner/Operator Indicator: Operator
Owner/Operator Name: MATT MUNDEN
Legal Status: Other
Owner/Operator Address: 715 S STIMSON AVE
Owner/Operator City,State,Zip: CITY OF INDUSTRY, CA 91745
Owner/Operator Telephone: 714-671-9700

Historic Generators:
Receive Date: 20210203
Handler Name: PERFECTA UV FINISHING
Federal Waste Generator Description: Not a generator, verified
Large Quantity Handler of Universal Waste: No
Recognized Trader Importer: No
Recognized Trader Exporter: No
Spent Lead Acid Battery Importer: No
Spent Lead Acid Battery Exporter: No
Current Record: Yes
Non Storage Recycler Activity: No
Electronic Manifest Broker: No

List of NAICS Codes and Descriptions:
NAICS Code: 321211
NAICS Description: HARDWOOD VENEER AND PLYWOOD MANUFACTURING

Facility Has Received Notices of Violations:
Violations: No Violations Found

Evaluation Action Summary:
Evaluations: No Evaluations Found

E MANIFEST:
Manifest Tracking Number: 016735043FLE
Last Updated Date: 20220818
Shipped Date: 20220718
Received Date: 20220728
Manifest Status: Signed
Submission Type: DataImage5Copy
Origin Type: Web
Generator EPA ID: CAL000459861
Generator Name: Perfecta Uv Finishing
Generator Mail Street 1: 715 S STIMSON AVE
Generator Mail City: CITY OF INDUSTRY
Generator Mail State: CA
Generator Mail Zip: 91745
Generator Location Street 1: 711 S STIMSON AVE
Generator Location City: CITY OF INDUSTRY
Generator Location Zip: 91745
Generator Location State: CA
Designated Facility EPA ID: AZR000520304
Designated Facility Name: Aa Sydcol Llc
Designated Facility Mail Street 2: 3155 GOLDEN WILLOW CT
Designated Facility Mail City: YORBA LINDA
Designated Facility Mail Zip: 92886-1303
Designated Facility Mail State: CA

PERFECTA UV FINISHING (Continued) **1026722781**

Designated Facility Location Street 1:	2264 E 13TH ST
Designated Facility Location City:	YUMA
Designated Facility Location Zip:	85365-1858
Designated Facility Location State:	AZ
Manifest Residue Indicator:	N
Rejection Indicator:	N

Manifest Tracking Number:	016735675FLE
Last Updated Date:	20220616
Shipped Date:	20220504
Received Date:	20220520
Manifest Status:	Signed
Submission Type:	DataImage5Copy
Origin Type:	Web
Generator EPA ID:	CAL000459861
Generator Name:	Perfecta Uv Finishing
Generator Mail Street 1:	715 S STIMSON AVE
Generator Mail City:	CITY OF INDUSTRY
Generator Mail State:	CA
Generator Mail Zip:	91745
Generator Location Street 1:	711 S STIMSON AVE
Generator Location City:	CITY OF INDUSTRY
Generator Location Zip:	91745
Generator Location State:	CA
Designated Facility EPA ID:	AZR000520304
Designated Facility Name:	Aa Sydcol Llc
Designated Facility Mail Street 2:	3155 GOLDEN WILLOW CT
Designated Facility Mail City:	YORBA LINDA
Designated Facility Mail Zip:	92886-1303
Designated Facility Mail State:	CA
Designated Facility Location Street 1:	2264 E 13TH ST
Designated Facility Location City:	YUMA
Designated Facility Location Zip:	85365-1858
Designated Facility Location State:	AZ
Manifest Residue Indicator:	N
Rejection Indicator:	N

Manifest Tracking Number:	016736278FLE
Last Updated Date:	20230106
Shipped Date:	20221208
Received Date:	20221219
Manifest Status:	Signed
Submission Type:	DataImage5Copy
Origin Type:	Web
Generator EPA ID:	CAL000459861
Generator Name:	Perfecta Uv Finishing
Generator Mail Street 1:	715 S STIMSON AVE
Generator Mail City:	CITY OF INDUSTRY
Generator Mail State:	CA
Generator Mail Zip:	91745
Generator Location Street 1:	711 S STIMSON AVE
Generator Location City:	CITY OF INDUSTRY
Generator Location Zip:	91745
Generator Location State:	CA
Designated Facility EPA ID:	AZR000520304
Designated Facility Name:	Aa Sydcol Llc
Designated Facility Mail Street 2:	3155 GOLDEN WILLOW CT

PERFECTA UV FINISHING (Continued) **1026722781**

Designated Facility Mail City:	YORBA LINDA
Designated Facility Mail Zip:	92886-1303
Designated Facility Mail State:	CA
Designated Facility Location Street 1:	2264 E 13TH ST
Designated Facility Location City:	YUMA
Designated Facility Location Zip:	85365-1858
Designated Facility Location State:	AZ
Manifest Residue Indicator:	N
Rejection Indicator:	N
Manifest Tracking Number:	016736300FLE
Last Updated Date:	20230120
Shipped Date:	20221208
Received Date:	20221215
Manifest Status:	Signed
Submission Type:	DataImage5Copy
Origin Type:	Web
Generator EPA ID:	CAL000459861
Generator Name:	Perfecta Uv Finishing
Generator Mail Street 1:	715 S STIMSON AVE
Generator Mail City:	CITY OF INDUSTRY
Generator Mail State:	CA
Generator Mail Zip:	91745
Generator Location Street 1:	711 S STIMSON AVE
Generator Location City:	CITY OF INDUSTRY
Generator Location Zip:	91745
Generator Location State:	CA
Designated Facility EPA ID:	CAD008252405
Designated Facility Name:	Pacific Resource Recovery Services Inc
Designated Facility Mail Street Number:	3150
Designated Facility Mail Street 1:	CA90023 CA037US 3150
Designated Facility Mail Street 2:	EAST PICO BLVD
Designated Facility Mail City:	LOS ANGELES
Designated Facility Mail Zip:	90023
Designated Facility Mail State:	CA
Designated Facility Location Street Number:	3150
Designated Facility Location Street 1:	EAST PICO BLVD
Designated Facility Location City:	LOS ANGELES
Designated Facility Location Zip:	90023-0000
Designated Facility Location State:	CA
Manifest Residue Indicator:	N
Rejection Indicator:	N
Manifest Tracking Number:	022762237JJK
Last Updated Date:	20230411
Shipped Date:	20230316
Received Date:	20230327
Manifest Status:	Signed
Submission Type:	DataImage5Copy
Origin Type:	Service
Generator EPA ID:	CAL000459861
Generator Name:	Perfecta Uv Finishing
Generator Mail Street 1:	715 S. STIMSON AVE.
Generator Mail City:	CITY OF INDUSTRY
Generator Mail State:	CA
Generator Mail Zip:	91745
Generator Location Street 1:	715 S. STIMSON AVE.

PERFECTA UV FINISHING (Continued) **1026722781**

Generator Location City:	CITY OF INDUSTRY
Generator Location Zip:	91745
Generator Location State:	CA
Designated Facility EPA ID:	NVT330010000
Designated Facility Name:	Us Ecology Nevada, Inc.
Designated Facility Mail Street 2:	HWY 95 11 MILES S. OF BEATTY
Designated Facility Mail City:	BEATTY
Designated Facility Mail Zip:	89003
Designated Facility Mail State:	NV
Designated Facility Location Street 1:	HWY 95 11 MILES S. OF BEATTY
Designated Facility Location City:	BEATTY
Designated Facility Location Zip:	89003
Designated Facility Location State:	NV
Manifest Residue Indicator:	N
Rejection Indicator:	N

Manifest Tracking Number:	022762238JJK
Last Updated Date:	20230418
Shipped Date:	20230316
Received Date:	20230403
Manifest Status:	Signed
Submission Type:	DataImage5Copy
Origin Type:	Service
Generator EPA ID:	CAL000459861
Generator Name:	Perfecta Uv Finishing
Generator Mail Street 1:	715 S STIMSON AVE
Generator Mail City:	CITY OF INDUSTRY
Generator Mail State:	CA
Generator Mail Zip:	91745-1627
Generator Location Street 1:	715 S STIMSON AVE
Generator Location City:	CITY OF INDUSTRY
Generator Location Zip:	91745-1627
Generator Location State:	CA
Designated Facility EPA ID:	AZD081705402
Designated Facility Name:	Heritage Environmental Services Llc
Designated Facility Mail Street 2:	284 E STOREY RD
Designated Facility Mail City:	COOLIDGE
Designated Facility Mail Zip:	85128
Designated Facility Mail State:	AZ
Designated Facility Location Street 1:	284 E STOREY RD
Designated Facility Location City:	COOLIDGE
Designated Facility Location Zip:	85128
Designated Facility Location State:	AZ
Manifest Residue Indicator:	N
Rejection Indicator:	N

Manifest Tracking Number:	017956306FLE
Last Updated Date:	20221101
Shipped Date:	20221005
Received Date:	20221017
Manifest Status:	Signed
Submission Type:	DataImage5Copy
Origin Type:	Web
Generator EPA ID:	CAL000459861
Generator Name:	Perfecta Uv Finishing
Generator Mail Street 1:	715 S STIMSON AVE
Generator Mail City:	CITY OF INDUSTRY

PERFECTA UV FINISHING (Continued) **1026722781**

Generator Mail State:	CA
Generator Mail Zip:	91745
Generator Location Street 1:	711 S STIMSON AVE
Generator Location City:	CITY OF INDUSTRY
Generator Location Zip:	91745
Generator Location State:	CA
Designated Facility EPA ID:	AZR000520304
Designated Facility Name:	Aa Sydcol Llc
Designated Facility Mail Street 2:	3155 GOLDEN WILLOW CT
Designated Facility Mail City:	YORBA LINDA
Designated Facility Mail Zip:	92886-1303
Designated Facility Mail State:	CA
Designated Facility Location Street 1:	2264 E 13TH ST
Designated Facility Location City:	YUMA
Designated Facility Location Zip:	85365-1858
Designated Facility Location State:	AZ
Manifest Residue Indicator:	N
Rejection Indicator:	N

State Waste:

Manifest Tracking Number:	017956306FLE
Waste Line Number:	1
State Waste Code Owner:	CA
State Waste Code:	352
State Waste:	Other organic solids

Transporter:

Manifest Tracking Number:	017956306FLE
Transporter Line Number:	1
Transporter EPA ID:	FLD981018773
Transporter Name:	Triumvirate Environmental Services Inc

Manifest Tracking Number:	017956306FLE
Transporter Line Number:	2
Transporter EPA ID:	CAD980585293
Transporter Name:	Industrial Waste Utilization

Waste Line:

Manifest Tracking Number:	017956306FLE
Waste Line Number:	1
U.S. DOT Hazardous Indicator:	N
Non-Hazardous Waste Description:	NON-RCRA HAZARDOUS WASTE, SOLID, ((CONTAMINATED DEBRIS))
Number of Containers:	3
Container Type Code:	DM
Container Type Description:	Metal drums, barrels, kegs
Waste Quantity:	490
Quantity Unit of Measure Code:	P
Quantity Unit of Measure Description:	Pounds
Waste Quantity, in Tons:	0.245
Acute Waste Quantity, in Tons:	0
Non-Acute Waste Quantity, in Tons:	0.245
Waste Quantity, in Kilograms:	222.22237
Acute Waste Quantity, in Kilograms:	0
Non-Acute Waste Quantity, in Kilorgrams:	222.22237
Management Method Code:	H141
Management Method Description:	STORAGE, BULKING AND/OR TRANSFER OFF SITE

PERFECTA UV FINISHING (Continued) **1026722781**

Waste Residue Indicator:	N
Quantity Discrepancy Indicator:	N
Waste Type Discrepancy Indicator:	N
EPA Waste Indicator:	N

M161 **NATURAL NECTAR** **CPS-SLIC** **S106764897**
NW **16020 PHOENIX DR.** **WIP** **N/A**
1/8-1/4 **CITY OF INDUSTRY, CA 91745**
0.222 mi.
1172 ft. **Site 3 of 6 in cluster M**

Relative: **Lower**
Actual: **338 ft.**

CPS-SLIC:

Name:	NATURAL NECTAR
Address:	16020 PHOENIX DR.
City,State,Zip:	CITY OF INDUSTRY, CA 91745
Region:	STATE
Facility Status:	**Completed - Case Closed**
Status Date:	09/26/1989
Global Id:	T10000015662
Lead Agency:	LOS ANGELES RWQCB (REGION 4)
Latitude:	34.01103
Longitude:	-117.95661
Case Type:	Cleanup Program Site
Case Worker:	WIP
RB Case Number:	105.0188
EPA Region:	9
Cuf Case:	NO
Begin Date:	01/01/1985
No Further Action Date:	09/26/1989
CA Water Watershed Name:	San Gabriel River - Upper San Gabriel (405.20)
Dwr Groundwater Subbasin Name:	San Gabriel Valley (4-013)
CA Enviroscreen 3 Score:	86-90%
CA Enviroscreen 4 Score:	90-95%
Military DOD Site:	No
RWQCB Region:	LOS ANGELES RWQCB (REGION 4)

Click here to access the California GeoTracker records for this facility:

WIP:

Name:	NATURAL NECTAR
Address:	16020 Phoenix Dr
City,State,Zip:	CITY OF INDUSTRY (CORPORATE NAME INDUSTRY), CA 91745
Region:	4
File Number:	105.0188
File Status:	**Historical**
Staff:	DKOO
Facility Suite:	Not reported

M162 **NETAR CONFECTIONS** **HWTS** **S113046949**
NW **16020 PHOENIX DR** **HAZNET** **N/A**
1/8-1/4 **INDUSTRY, CA 91745**
0.222 mi.
1172 ft. **Site 4 of 6 in cluster M**

Relative:
Lower

Actual:
338 ft.

HWTS:

Name:	NETAR CONFECTIONS
Address:	16020 PHOENIX DR
City,State,Zip:	INDUSTRY, CA 91745
EPA ID:	CAL000065420
Inactive Date:	06/30/1998
Create Date:	02/24/1992
Mailing Address:	2200 VESPER CR #F5
Mailing City,State,Zip:	CORONA, CA 917191623
Owner Name:	VANATTA FAMILY TRUST
Contact Name:	TANYA S CHAN
Contact Address:	INACT PER NONDEL 98 VQ FINAL
Facility Status:	Inactive
Facility Type:	PERMANENT
Category:	STATE
Latitude:	34.011227
Longitude:	-117.956003

HAZNET:

Name:	NETAR CONFECTIONS
Address:	16020 PHOENIX DR
City,State,Zip:	INDUSTRY, CA 917450000
Contact:	TANYA S CHAN
Telephone:	--
Mailing Address:	2200 VESPER CR #F5
Year:	1995
Gepaid:	CAL000065420
TSD EPA ID:	CAD000088252
CA Waste Code:	221 - Waste oil and mixed oil
Disposal Method:	H01 - Transfer Station
Tons:	0.209
Year:	1992
Gepaid:	CAL000065420
TSD EPA ID:	CAD000088252
CA Waste Code:	212 - Oxygenated solvents (acetone, butanol, ethyl acetate, etc.)
Disposal Method:	H01 - Transfer Station
Tons:	0.1668

Additional Information:

Year:	1995
Gen EPA ID:	CAL000065420
Shipment Date:	19950331
Creation Date:	3/29/1996 0:00:00
Receipt Date:	19950331
Manifest ID:	92278098
Trans EPA ID:	CAD095631719
TSDF EPA ID:	CAD000088252
Waste Code Description:	221 - Waste oil and mixed oil

NETAR CONFECTIONS (Continued) **S113046949**

Meth Code:	H01 - Transfer Station
Quantity Tons:	0.209
Waste Quantity:	55
Quantity Unit:	G

J163 **LANSCO DIE CASTING** **HIST UST** **U001569699**
NNW **711 S STIMSON AVE** **WDS** **N/A**
1/8-1/4 **CITY OF INDUSTRY, CA 91745** **WIP**
0.222 mi.
1173 ft. **Site 18 of 25 in cluster J**

Relative: **Lower**
Actual: **334 ft.**

HIST UST:

Name:	LANSCO DIE CASTING
Address:	711 S STIMSON AVE
City,State,Zip:	CITY OF INDUSTRY, CA 91745
File Number:	000268c4
URL:	https://documents.geotracker.waterboards.ca.gov/ustpdfs/pdf/000268c4.pdf
Region:	STATE
Facility ID:	00000029211
Facility Type:	Other
Other Type:	DIE CAST PLANT
Contact Name:	JIM WILLIAMS
Telephone:	8189613441
Owner Name:	C. ROY HERRING
Owner Address:	711 S. STIMSON AVE.
Owner City,St,Zip:	CITY OF INDUSTRY, CA 91745
Total Tanks:	0006
Tank Num:	001
Container Num:	D1995080
Year Installed:	1980
Tank Capacity:	00009950
Tank Used for:	PRODUCT
Type of Fuel:	DIESEL
Container Construction Thickness:	1/4
Leak Detection:	Stock Inventor
Tank Num:	002
Container Num:	C1-1260-78
Year Installed:	1978
Tank Capacity:	00001260
Tank Used for:	WASTE
Container Construction Thickness:	6
Leak Detection:	None
Tank Num:	003
Container Num:	C2-1260-80
Year Installed:	1980
Tank Capacity:	00001260
Tank Used for:	WASTE
Container Construction Thickness:	6
Leak Detection:	None
Tank Num:	004
Container Num:	D-8036
Year Installed:	1980
Tank Capacity:	00000260
Tank Used for:	PRODUCT

LANSCO DIE CASTING (Continued) **U001569699**

Container Construction Thickness: 11
Leak Detection: Visual

Tank Num: 005
Container Num: D1-55-84
Year Installed: 1984
Tank Capacity: 00000055
Tank Used for: WASTE
Type of Fuel: WASTE OIL
Leak Detection: Visual

Tank Num: 006
Container Num: D-0110
Year Installed: 1982
Tank Capacity: 00000130
Tank Used for: PRODUCT
Container Construction Thickness: 12
Leak Detection: Visual

Click here for Geo Tracker PDF:

WDS:

Name:	LANSCO DIE CASTING INC.
Address:	711 S Stimson Ave
City:	CITY OF INDUSTRY (CORPORATE NAME INDUSTRY)
Facility ID:	4 19I004092
Facility Type:	Other - Does not fall into the category of Municipal/Domestic, Industrial, Agricultural or Solid Waste (Class I, II or III)
Facility Status:	Active - Any facility with a continuous or seasonal discharge that is under Waste Discharge Requirements.
NPDES Number:	CAS000001 The 1st 2 characters designate the state. The remaining 7 are assigned by the Regional Board
Subregion:	4
Facility Telephone:	6269613441
Facility Contact:	Jim Williams
Agency Name:	LANSCO DIE CASTING INC.
Agency Address:	711 S. Stimson Ave
Agency City,St,Zip:	Industry 9174
Agency Contact:	Ron Garland
Agency Telephone:	6269613441
Agency Type:	Private
SIC Code:	3363
SIC Code 2:	3364
Primary Waste Type:	Designated/Influent or Solid Wastes that pose a significant threat to water quality because of their high concentrations (E.G., BOD, Hardness, TRF, Chloride). 'Manageable' hazardous wastes (E.G., inorganic salts and heavy metals) are included in this category.
Primary Waste:	STORMS
Waste2:	Stormwater Runoff
Primary Waste Type:	Designated/Influent or Solid Wastes that pose a significant threat to water quality because of their high concentrations (E.G., BOD, Hardness, TRF, Chloride). 'Manageable' hazardous wastes (E.G., inorganic salts and heavy metals) are included in this category.
Design Flow:	0
Baseline Flow:	0
Reclamation:	No reclamation requirements associated with this facility.
POTW:	The facility is not a POTW.

LANSCO DIE CASTING (Continued) **U001569699**

Treat To Water: Minor Threat to Water Quality. A violation of a regional board order should cause a relatively minor impairment of beneficial uses compared to a major or minor threat. Not: All nurds without a TTWQ will be considered a minor threat to water quality unless coded at a higher Level. A Zero (0) may be used to code those NURDS that are found to represent no threat to water quality.

Complexity: Category C - Facilities having no waste treatment systems, such as cooling water dischargers or thosewho must comply through best management practices, facilities with passive waste treatment and disposal systems, such as septic systems with subsurface disposal, or dischargers having waste storage systems with land disposal such as dairy waste ponds.

WIP:

Name:	LANSCO DIE CASTING INC.
Address:	711 S Stimson Ave
City,State,Zip:	CITY OF INDUSTRY (CORPORATE NAME INDUSTRY), CA 91745
Region:	4
File Number:	105.0194
File Status:	**Historical**
Staff:	JCL
Facility Suite:	Not reported

J164 **TRIVIEW GLASS INDUSTRIES LLC** **HWTS** **S123595660**
NNW **711 S. STIMSON AVE** **HAZNET** **N/A**
1/8-1/4 **CITY OF INDUSTRY, CA 91745**
0.222 mi.
1173 ft. **Site 19 of 25 in cluster J**

Relative: **Lower**

Actual: **334 ft.**

HWTS:

Name:	TRIVIEW GLASS INDUSTRIES LLC
Address:	711 S. STIMSON AVE
City,State,Zip:	CITY OF INDUSTRY, CA 91745
EPA ID:	CAC002799189
Inactive Date:	04/08/2015
Create Date:	01/07/2015
Mailing Address:	711 S. STIMSON AVE
Mailing City,State,Zip:	CITY OF INDUSTRY, CA 91745
Owner Name:	ALEXANDER KASTANIUK
Owner Address:	711 S. STIMSON AVE
Owner City,State,Zip:	CITY OF INDUSTRY, CA 91745
Contact Name:	MIGUEL M. BARRIENTOS III
Contact Address:	711 S. STIMSON AVE
City,State,Zip:	CITY OF INDUSTRY, CA 91745
Facility Status:	Inactive
Facility Type:	TEMPORARY
Category:	STATE
Latitude:	34.012936
Longitude:	-117.95408

NAICS:

EPA ID:	CAC002799189
Create Date:	2015-01-07 14:48:08.680
NAICS Code:	327211
NAICS Description:	Flat Glass Manufacturing
Issued EPA ID Date:	2015-01-07 14:48:08.68300
Inactive Date:	2015-04-08 14:48:08.68000
Facility Name:	TRIVIEW GLASS INDUSTRIES LLC

TRIVIEW GLASS INDUSTRIES LLC (Continued) **S123595660**

Facility Address: 711 S. STIMSON AVE
Facility City: CITY OF INDUSTRY
Facility State: CA
Facility Zip: 91745

HAZNET:
Name: TRIVIEW GLASS INDUSTRIES LLC
Address: 711 S. STIMSON AVE
City,State,Zip: CITY OF INDUSTRY, CA 91745
Contact: MIGUEL M. BARRIENTOS III
Telephone: 8004527745
Mailing Address: 711 S. STIMSON AVE

Year: 2015
Gepaid: CAC002799189
TSD EPA ID: ARD981057870
CA Waste Code: 331 - Off-specification, aged or surplus organics
Disposal Method: H061 - Fuel Blending Prior To Energy Recovery At Another Site
Tons: 0.8349

Year: 2015
Gepaid: CAC002799189
TSD EPA ID: ARD981057870
CA Waste Code: 331 - Off-specification, aged or surplus organics
Disposal Method: H141 - Storage, Bulking, And/Or Transfer Off Site--No Treatment/Reovery (H010-H129) Or (H131-H135)
Tons: 0.025

Year: 2015
Gepaid: CAC002799189
TSD EPA ID: NVT330010000
CA Waste Code: 141 - Off-specification, aged or surplus inorganics
Disposal Method: H039 - Other Recovery Of Reclamation For Reuse Including Acid Regeneration, Organics Recovery Ect
Tons: 0.005

Year: 2015
Gepaid: CAC002799189
TSD EPA ID: AZR000506980
CA Waste Code: 352 - Other organic solids
Disposal Method: -
Tons: 101.136

Year: 2015
Gepaid: CAC002799189
TSD EPA ID: AZR000501510
CA Waste Code: 291 - Latex waste
Disposal Method: H141 - Storage, Bulking, And/Or Transfer Off Site--No Treatment/Reovery (H010-H129) Or (H131-H135)
Tons: 0.2085

Additional Information:
Year: 2015
Gen EPA ID: CAC002799189

TRIVIEW GLASS INDUSTRIES LLC (Continued) **S123595660**

Shipment Date:	20150218
Creation Date:	7/23/2015 22:15:32
Receipt Date:	20150301
Manifest ID:	014327392JJK
Trans EPA ID:	CAR000175422
Trans Name:	WORLDWIDE RECOVERY SYSTEMS
Trans 2 EPA ID:	NJD986607380
Trans 2 Name:	MAUMEE EXPRESS INC
TSDF EPA ID:	ARD981057870
Trans Name:	RINECO
Waste Code Description:	331 - Off-specification, aged, or surplus organics
RCRA Code:	D001
Meth Code:	H061 - Fuel Blending Prior To Energy Recovery At Another Site
Quantity Tons:	0.1749
Waste Quantity:	53
Quantity Unit:	G

Shipment Date:	20150218
Creation Date:	7/23/2015 22:15:09
Receipt Date:	20150227
Manifest ID:	014327393JJK
Trans EPA ID:	CAR000175422
Trans Name:	WORLDWIDE RECOVERY SYSTEMS
Trans 2 EPA ID:	CAD980585293
Trans 2 Name:	INDUSTRIAL WASTE UTILIZATION
TSDF EPA ID:	AZR000501510
Trans Name:	AA SYDCOL LLC
Waste Code Description:	291 - Latex waste
Meth Code:	H141 - Storage, Bulking, And/Or Transfer Off Site--No Treatment/Reovery (H010-H129) Or (H131-H135)
Quantity Tons:	0.2085
Waste Quantity:	50
Quantity Unit:	G

Shipment Date:	20150218
Creation Date:	7/23/2015 22:15:32
Receipt Date:	20150301
Manifest ID:	014327392JJK
Trans EPA ID:	CAR000175422
Trans Name:	WORLDWIDE RECOVERY SYSTEMS
Trans 2 EPA ID:	NJD986607380
Trans 2 Name:	MAUMEE EXPRESS INC
TSDF EPA ID:	ARD981057870
Trans Name:	RINECO
Waste Code Description:	331 - Off-specification, aged, or surplus organics
RCRA Code:	D001
Meth Code:	H141 - Storage, Bulking, And/Or Transfer Off Site--No Treatment/Reovery (H010-H129) Or (H131-H135)
Quantity Tons:	0.025
Waste Quantity:	50
Quantity Unit:	P

Shipment Date:	20150218
Creation Date:	7/16/2015 22:15:08
Receipt Date:	20150220
Manifest ID:	014327394JJK
Trans EPA ID:	CAR000175422

TRIVIEW GLASS INDUSTRIES LLC (Continued) **S123595660**

Trans Name:	WORLDWIDE RECOVERY SYSTEMS
TSDF EPA ID:	NVT330010000
Trans Name:	US ECOLOGY (BEATTY NV)
Waste Code Description:	141 - Off-specification, aged, or surplus inorganics
RCRA Code:	D002
Meth Code:	H039 - Other Recovery Of Reclamation For Reuse Including Acid Regeneration, Organics Recovery Ect
Quantity Tons:	0.005
Waste Quantity:	10
Quantity Unit:	P
Shipment Date:	20150218
Creation Date:	7/23/2015 22:15:32
Receipt Date:	20150301
Manifest ID:	014327392JJK
Trans EPA ID:	CAR000175422
Trans Name:	WORLDWIDE RECOVERY SYSTEMS
Trans 2 EPA ID:	NJD986607380
Trans 2 Name:	MAUMEE EXPRESS INC
TSDF EPA ID:	ARD981057870
Trans Name:	RINECO
Waste Code Description:	331 - Off-specification, aged, or surplus organics
RCRA Code:	D001
Meth Code:	H061 - Fuel Blending Prior To Energy Recovery At Another Site
Quantity Tons:	0.66
Waste Quantity:	200
Quantity Unit:	G
Shipment Date:	20150202
Creation Date:	6/25/2015 22:15:51
Receipt Date:	20150203
Manifest ID:	013411990JJK
Trans EPA ID:	CAT080012800
Trans Name:	HAZ MAT TRANS INC
TSDF EPA ID:	AZR000506980
Trans Name:	SOUTH COUNTY YUMA LANDFILL
Waste Code Description:	352 - Other organic solids
Meth Code:	- Not reported
Quantity Tons:	33.712
Waste Quantity:	40
Quantity Unit:	Y
Shipment Date:	20150202
Creation Date:	8/20/2015 22:15:27
Receipt Date:	20150215
Manifest ID:	013411989JJK
Trans EPA ID:	CAT080012800
Trans Name:	HAZ MAT TRANS INC
TSDF EPA ID:	AZR000506980
Trans Name:	SOUTH COUNTY YUMA LANDFILL
Waste Code Description:	352 - Other organic solids
Meth Code:	- Not reported
Quantity Tons:	33.712
Waste Quantity:	40
Quantity Unit:	Y
Shipment Date:	20150202

TRIVIEW GLASS INDUSTRIES LLC (Continued) **S123595660**

Creation Date:	6/25/2015 22:15:51
Receipt Date:	20150203
Manifest ID:	013411988JJK
Trans EPA ID:	CAT080012800
Trans Name:	HAZ MAT TRANS INC
TSDF EPA ID:	AZR000506980
Trans Name:	SOUTH COUNTY YUMA LANDFILL
Waste Code Description:	352 - Other organic solids
Meth Code:	- Not reported
Quantity Tons:	33.712
Waste Quantity:	40
Quantity Unit:	Y

J165 **LANSCO DIE CASTING, INC.** **ENVIROSTOR** **S118757410**
NNW **711 S. STIMSON AVENUE** **N/A**
1/8-1/4 **CITY OF INDUSTRY, CA 91745**
0.222 mi.
1173 ft. **Site 20 of 25 in cluster J**

Relative: **Lower**

Actual: **334 ft.**

ENVIROSTOR:

Name:	LANSCO DIE CASTING, INC.
Address:	711 S. STIMSON AVENUE
City,State,Zip:	CITY OF INDUSTRY, CA 91745
Facility ID:	71002493
Status:	No Action Required
Site Type:	Tiered Permit
Site Type Detailed:	Tiered Permit
NPL:	NO
Regulatory Agencies:	NONE SPECIFIED
Lead Agency:	NONE SPECIFIED
Division Branch:	Cleanup Chatsworth
Assembly:	56
Senate:	30
Restricted Use:	NO
Site Mgmt Req:	NONE SPECIFIED
Latitude:	34.01365
Longitude:	-117.9537
APN:	NONE SPECIFIED
Past Use:	NONE SPECIFIED
Potential COC:	NONE SPECIFIED
Confirmed COC:	NONE SPECIFIED
Potential Description:	NONE SPECIFIED
Alias Name:	CAD059817064
Alias Type:	EPA Identification Number
Alias Name:	110000477859
Alias Type:	EPA (FRS #)
Alias Name:	71002493
Alias Type:	Envirostor ID Number

Completed Info:

Completed Area Name:	PROJECT WIDE
Completed Document Type:	Phase I Verification
Completed Date:	05/07/1998
Comments:	Inspection report sent on 5/7/1998

J166 **LANSCO DIE CASTING INC** **RCRA-SQG** **1000378320**
NNW **711 S STINSON AVE** **CERS HAZ WASTE** **CAD059817064**
1/8-1/4 **CITY OF INDUSTRY, CA 91745** **EMI**
0.222 mi. **CERS**
1173 ft. **Site 21 of 25 in cluster J**

Relative: **Lower**
Actual: **334 ft.**

RCRA Listings:

Date Form Received by Agency:	19960901
Handler Name:	Lansco Die Casting Inc
Handler Address:	711 S Stinson Ave
Handler City,State,Zip:	CITY OF INDUSTRY, CA 91745
EPA ID:	CAD059817064
EPA Region:	09
Federal Waste Generator Description:	Small Quantity Generator
Active Site Indicator:	Handler Activities
State District Owner:	Ca
State District:	3
Mailing Address:	711 S STINSON AVE
Mailing City,State,Zip:	CITY OF INDUSTRY, CA 91745
Operator Name:	Not Required
Operator Type:	Private
Short-Term Generator Activity:	No
Importer Activity:	No
Mixed Waste Generator:	No
Transporter Activity:	No
Transfer Facility Activity:	No
Recycler Activity with Storage:	No
Small Quantity On-Site Burner Exemption:	No
Smelting Melting and Refining Furnace Exemption:	No
Underground Injection Control:	No
Off-Site Waste Receipt:	No
Universal Waste Indicator:	No
Universal Waste Destination Facility:	No
Federal Universal Waste:	No
Active Site State-Reg Handler:	---
Hazardous Secondary Material Indicator:	N
2018 GPRA Permit Baseline:	Not on the Baseline
2018 GPRA Renewals Baseline:	Not on the Baseline
202 GPRA Corrective Action Baseline:	No
Subject to Corrective Action Universe:	No
Non-TSDFs Where RCRA CA has Been Imposed Universe:	No
Corrective Action Priority Ranking:	No NCAPS ranking
Environmental Control Indicator:	No
Institutional Control Indicator:	No
Human Exposure Controls Indicator:	N/A
Groundwater Controls Indicator:	N/A
Significant Non-Complier Universe:	No
Unaddressed Significant Non-Complier Universe:	No
Addressed Significant Non-Complier Universe:	No
Significant Non-Complier With a Compliance Schedule Universe:	No
Handler Date of Last Change:	20060905
Recognized Trader-Importer:	No
Recognized Trader-Exporter:	No
Importer of Spent Lead Acid Batteries:	No
Exporter of Spent Lead Acid Batteries:	No
Recycler Activity Without Storage:	No
Manifest Broker:	No
Sub-Part P Indicator:	No

LANSCO DIE CASTING INC (Continued) **1000378320**

Handler - Owner Operator:
Owner/Operator Indicator: Operator
Owner/Operator Name: NOT REQUIRED
Legal Status: Private
Owner/Operator Address: NOT REQUIRED
Owner/Operator City,State,Zip: NOT REQUIRED, ME 99999
Owner/Operator Telephone: 415-555-1212

Owner/Operator Indicator: Owner
Owner/Operator Name: LANSCO DIE CASTING
Legal Status: Private
Owner/Operator Address: NOT REQUIRED
Owner/Operator City,State,Zip: NOT REQUIRED, ME 99999
Owner/Operator Telephone: 415-555-1212

Owner/Operator Indicator: Operator
Owner/Operator Name: NOT REQUIRED
Legal Status: Private
Owner/Operator Address: NOT REQUIRED
Owner/Operator City,State,Zip: NOT REQUIRED, ME 99999
Owner/Operator Telephone: 415-555-1212

Historic Generators:
Receive Date: 19960901
Handler Name: LANSCO DIE CASTING INC
Federal Waste Generator Description: Large Quantity Generator
State District Owner: Ca
Large Quantity Handler of Universal Waste: No
Recognized Trader Importer: No
Recognized Trader Exporter: No
Spent Lead Acid Battery Importer: No
Spent Lead Acid Battery Exporter: No
Current Record: No

Receive Date: 19960901
Handler Name: LANSCO DIE CASTING INC
Federal Waste Generator Description: Small Quantity Generator
State District Owner: Ca
Large Quantity Handler of Universal Waste: No
Recognized Trader Importer: No
Recognized Trader Exporter: No
Spent Lead Acid Battery Importer: No
Spent Lead Acid Battery Exporter: No
Current Record: Yes

Receive Date: 19900703
Handler Name: LANSCO DIE CASTING INC
Federal Waste Generator Description: Large Quantity Generator
State District Owner: Ca
Large Quantity Handler of Universal Waste: No
Recognized Trader Importer: No
Recognized Trader Exporter: No
Spent Lead Acid Battery Importer: No
Spent Lead Acid Battery Exporter: No
Current Record: No

LANSCO DIE CASTING INC (Continued) **1000378320**

Receive Date: 19940325
Handler Name: LANSCO DIE CASTING, INC.
Federal Waste Generator Description: Large Quantity Generator
Large Quantity Handler of Universal Waste: No
Recognized Trader Importer: No
Recognized Trader Exporter: No
Spent Lead Acid Battery Importer: No
Spent Lead Acid Battery Exporter: No
Current Record: No

List of NAICS Codes and Descriptions:
NAICS Code: 331521
NAICS Description: ALUMINUM DIE-CASTING FOUNDRIES

NAICS Code: 331522
NAICS Description: NONFERROUS (EXCEPT ALUMINUM) DIE-CASTING FOUNDRIES

Facility Has Received Notices of Violations:
Violations: No Violations Found

Evaluation Action Summary:
Evaluations: No Evaluations Found

CERS HAZ WASTE:
Name: TALBERT ARCHITECTURAL PANELS
Address: 711 S STIMSON AVE
City,State,Zip: INDUSTRY, CA 91745
Site ID: 404383
CERS ID: 10264729
CERS Description: Hazardous Waste Generator

EMI:
Name: LANSCO DIE CASTING INC/INDUSTR
Address: 711 S STIMSON AV
City,State,Zip: INDUSTRY, CA 917450000
Year: 1995
County Code: 19
Air Basin: SC
Facility ID: 75894
Air District Name: SC
SIC Code: 3364
Air District Name: SOUTH COAST AQMD
Total Organic Hydrocarbon Gases Tons/Yr: 13
Reactive Organic Gases Tons/Yr: 1
Carbon Monoxide Emissions Tons/Yr: 1
NOX - Oxides of Nitrogen Tons/Yr: 3
SOX - Oxides of Sulphur Tons/Yr: 0
Particulate Matter Tons/Yr: 2
Part. Matter 10 Micrometers and Smllr Tons/Yr: 1

Name: LANSCO DIE CASTING INC/INDUSTR
Address: 711 S STIMSON AVE
City,State,Zip: INDUSTRY, CA 917450000
Year: 1996

LANSCO DIE CASTING INC (Continued) **1000378320**

County Code:	19
Air Basin:	SC
Facility ID:	75894
Air District Name:	SC
SIC Code:	3364
Air District Name:	SOUTH COAST AQMD
Total Organic Hydrocarbon Gases Tons/Yr:	1
Reactive Organic Gases Tons/Yr:	0
Carbon Monoxide Emissions Tons/Yr:	1
NOX - Oxides of Nitrogen Tons/Yr:	3
SOX - Oxides of Sulphur Tons/Yr:	0
Particulate Matter Tons/Yr:	5
Part. Matter 10 Micrometers and Smllr Tons/Yr:	3

CERS:

Name:	TALBERT ARCHITECTURAL PANELS
Address:	711 S STIMSON AVE
City,State,Zip:	INDUSTRY, CA 91745
Site ID:	404383
CERS ID:	10264729
CERS Description:	Chemical Storage Facilities

Violations:

Site ID:	404383
Site Name:	Talbert Architectural Panels
Violation Date:	04-01-2022
Citation:	HSC 6.95 25508(a)(3) - California Health and Safety Code, Chapter 6.95, Section(s) 25508(a)(3)
Violation Description:	Failure to report program data electronically.
Violation Notes:	Returned to compliance on 05/18/2022. OBSERVATION: The business failed to provide accurate Business Owner Operator information on these forms. Business is operating under: 'TALBERT ARCHITECTURE AND DOORS INC." and not under single owner. CORRECTIVE ACTION: Complete and electronically submit the Business Activities Page and/or Business Owner Operator Identification Page.
Violation Division:	Los Angeles County Fire Department
Violation Program:	HMRRP
Violation Source:	CERS,

Site ID:	404383
Site Name:	Talbert Architectural Panels
Violation Date:	06-07-2018
Citation:	22 CCR 12 66262.34(f) - California Code of Regulations, Title 22, Chapter 12, Section(s) 66262.34(f)
Violation Description:	Failure to properly label hazardous waste accumulation containers and portable tanks with the following requirements: "Hazardous Waste", name and address of the generator, physical and chemical characteristics of the Hazardous Waste, and starting accumulation date.
Violation Notes:	Returned to compliance on 06/07/2018. OBSERVATION: 10 yard bin of Silicone waste located in the insulating area was observed without a hazardous waste label. CORRECTIVE ACTION: Container listed above has been properly labeled prior to leaving site.
Violation Division:	Los Angeles County Fire Department
Violation Program:	HW
Violation Source:	CERS,

LANSCO DIE CASTING INC (Continued) **1000378320**

Site ID:	404383
Site Name:	Talbert Architectural Panels
Violation Date:	04-01-2022
Citation:	HSC 6.95 25508(a)(3) - California Health and Safety Code, Chapter 6.95, Section(s) 25508(a)(3)
Violation Description:	Failure to complete and electronically submit a site map with all required content.
Violation Notes:	Returned to compliance on 04/28/2022. OBSERVATION: The business failed to electronically submit a site map with all required content including: north orientation, loading area, internal roads, adjacent streets, storm and sewer drains, access and exit points, emergency shut offs, evacuation staging area, hazardous materials/waste storage areas and emergency response equipment. CORRECTIVE ACTION: Electronically submit a site map with all required content.
Violation Division:	Los Angeles County Fire Department
Violation Program:	HMRRP
Violation Source:	CERS,

Site ID:	404383
Site Name:	Talbert Architectural Panels
Violation Date:	04-01-2022
Citation:	22 CCR 12 66262.34(f) - California Code of Regulations, Title 22, Chapter 12, Section(s) 66262.34(f)
Violation Description:	Failure to properly label hazardous waste accumulation containers and portable tanks with the following requirements: "Hazardous Waste", name and address of the generator, physical and chemical characteristics of the Hazardous Waste, and starting accumulation date.
Violation Notes:	Returned to compliance on 04/01/2022. OBSERVATION: Observed missing accumulation dated on 3 drums of hazardous waste with spent UV finisher stored in the warehouse. CORRECTIVE ACTION: Ensure all hazardous waste containers are properly labeled.
Violation Division:	Los Angeles County Fire Department
Violation Program:	HW
Violation Source:	CERS,

Site ID:	404383
Site Name:	Talbert Architectural Panels
Violation Date:	09-22-2014
Citation:	HSC 6.95 25508.2 - California Health and Safety Code, Chapter 6.95, Section(s) 25508.2
Violation Description:	Failure to annually review and electronically certify that the business plan is complete, accurate, and up-to-date.
Violation Notes:	Returned to compliance on 10/28/2014. OBSERVATION: The facility has not annually reviewed and certified that the business plan is complete, accurate, and up-to-date. Noted on 4/17/14 CERS submittal, that Business Activities, Hazardous Materials Inventory and Site map not accurate and complete. CORRECTIVE ACTION: Review, revise, and certify the business plan electronically in the California Environmental Reporting System (CERS) within 30 days of this notice (10/22/14).
Violation Division:	Los Angeles County Fire Department
Violation Program:	HMRRP
Violation Source:	CERS,

Site ID:	404383
Site Name:	Talbert Architectural Panels

LANSCO DIE CASTING INC (Continued) **1000378320**

Violation Date:	04-01-2022
Citation:	HSC 6.95 25508(a)(3) - California Health and Safety Code, Chapter 6.95, Section(s) 25508(a)(3)
Violation Description:	Failure to complete and electronically submit hazardous material inventory information for all reportable hazardous materials on site at or above reportable quantities.
Violation Notes:	Returned to compliance on 05/18/2022. OBSERVATION: The business failed to electronically submit complete and accurate chemical inventory information for all hazardous materials on site at or above reportable quantities. Following hazardous material observed on site: 1 x 55g of acetone in warehouse 20 x 8g of propane + 2 x 25g propane at exterior of the building 20 x 55g UV finishing + 100 x 5g of UV finishing 1 x 55g of hydraulic/heat transfer oil CORRECTIVE ACTION: Electronically submit complete and accurate chemical inventory information for all hazardous materials on site at or above reportable quantities.
Violation Division:	Los Angeles County Fire Department
Violation Program:	HMRRP
Violation Source:	CERS,
Site ID:	404383
Site Name:	Talbert Architectural Panels
Violation Date:	06-07-2018
Citation:	Un-Specified
Violation Description:	Hazardous Waste Generator Program - Administration/Documentation - General Local Ordinance
Violation Notes:	Returned to compliance on 06/07/2018. OBSERVATION: Owner/Operator failed to obtain or maintain an active permit. CORRECTIVE ACTION: Every business or business concern within the jurisdiction of the LACoCUPA and subject to one or more of the program elements shall be required to apply for, pay the permit fees, and obtain from the LACoCUPA a unified program facility permit for the program elements applicable to such facility prior to the commencement of any business or activity related to any of the program elements. The permit required under this section shall be posted and conspicuously displayed at the location falling under the requirements of this chapter. Every person, business, or business concern within the jurisdiction of the LACoCUPA and subject to the requirements of one or more of the program elements shall be required to pay the applicable annual fees and any applicable late payment penalty and apply for and obtain from the LACoCUPA a unified program facility permit for the program elements [Truncated]
Violation Division:	Los Angeles County Fire Department
Violation Program:	HW
Violation Source:	CERS,
Site ID:	404383
Site Name:	Talbert Architectural Panels
Violation Date:	06-07-2018
Citation:	HSC 6.95 25508(a)(1) - California Health and Safety Code, Chapter 6.95, Section(s) 25508(a)(1)
Violation Description:	Failure to complete and electronically submit hazardous material inventory information for all reportable hazardous materials on site at or above reportable quantities.
Violation Notes:	Returned to compliance on 03/06/2019. OBSERVATION: The business failed to complete and electronically submit chemical inventory information for all reportable hazardous materials on site at or above reportable quantities. Disclose all chemicals at or above 55gallons, 500lbs

LANSCO DIE CASTING INC (Continued) **1000378320**

and/or 200cuft. Failed to report: 2x300 cf - Argon 8x8 gallon - Propane 275 gallon - Griniding fluid 5x55 gallon - Dow Crowning 982 (Silicone glass seal) CORRECTIVE ACTION: Complete and electronically submit the chemical inventory information for all reportable hazardous materials on site at or above reportable quantities.

Violation Division: Los Angeles County Fire Department
Violation Program: HMRRP
Violation Source: CERS,

Site ID: 404383
Site Name: Talbert Architectural Panels
Violation Date: 06-07-2018
Citation: HSC 6.95 25508(a)(1) - California Health and Safety Code, Chapter 6.95, Section(s) 25508(a)(1)
Violation Description: Failure to complete and electronically submit a site map with all required content.
Violation Notes: Returned to compliance on 03/06/2019. OBSERVATION: The business failed to complete and electronically submit a site map with all required content including: north orientation, loading area, internal roads, adjacent streets, storm and sewer drains, access and exit points, emergency shut offs, and evacuation staging area. CORRECTIVE ACTION: Complete and electronically submit a site map with all required content.
Violation Division: Los Angeles County Fire Department
Violation Program: HMRRP
Violation Source: CERS,

Evaluation:
Eval General Type: Compliance Evaluation Inspection
Eval Date: 06-07-2018
Violations Found: Yes
Eval Type: Routine done by local agency
Eval Notes: Miguel Barrientos, CI/HS Manager
Eval Division: Los Angeles County Fire Department
Eval Program: HW
Eval Source: CERS,

Eval General Type: Other/Unknown
Eval Date: 06-27-2018
Violations Found: No
Eval Type: Other, not routine, done by local agency
Eval Notes: Bin labeled at time of inspection.
Eval Division: Los Angeles County Fire Department
Eval Program: HW
Eval Source: CERS,

Eval General Type: Compliance Evaluation Inspection
Eval Date: 09-22-2014
Violations Found: Yes
Eval Type: Routine done by local agency
Eval Notes: Jorge Galvin, maintenance engineer
Eval Division: Los Angeles County Fire Department
Eval Program: HMRRP
Eval Source: CERS,

Eval General Type: Compliance Evaluation Inspection
Eval Date: 04-01-2022

LANSCO DIE CASTING INC (Continued) **1000378320**

Violations Found: Yes
Eval Type: Routine done by local agency
Eval Notes: Jeffrey Tustin, Vice President
Eval Division: Los Angeles County Fire Department
Eval Program: HW
Eval Source: CERS,

Eval General Type: Compliance Evaluation Inspection
Eval Date: 06-07-2018
Violations Found: Yes
Eval Type: Routine done by local agency
Eval Notes: Miguel Barrientos, CI/HS Manager
Eval Division: Los Angeles County Fire Department
Eval Program: HMRRP
Eval Source: CERS,

Eval General Type: Other/Unknown
Eval Date: 03-06-2019
Violations Found: No
Eval Type: Other, not routine, done by local agency
Eval Notes: UPDATED MAP WITH ALL INFORMATION UPLOADED ON 8/8/18/.
Eval Division: Los Angeles County Fire Department
Eval Program: HMRRP
Eval Source: CERS,

Eval General Type: Compliance Evaluation Inspection
Eval Date: 04-01-2022
Violations Found: Yes
Eval Type: Routine done by local agency
Eval Notes: Jeffrey Tustin, Vice President
Eval Division: Los Angeles County Fire Department
Eval Program: HMRRP
Eval Source: CERS,

Eval General Type: Other/Unknown
Eval Date: 04-28-2022
Violations Found: No
Eval Type: Other, not routine, done by local agency
Eval Notes: 1. Under "Owner" the business owner (Talbert Architectural Panel & Door, Inc.) should be listed not property owner- 2. HM Inventory not accurately reported: Following inventory was observed during last inspection: 1 x 55g of acetone in warehouse 20 x 8g of propane + 2 x 25g propane at exterior of the building 20 x 55g UV finishing + 100 x 5g of UV finishing 1 x 55g of hydraulic/heat transfer oil To report highest HM on site for that reporting year. 3. Site map-ok. HMBP reviewed-rejected
Eval Division: Los Angeles County Fire Department
Eval Program: HMRRP
Eval Source: CERS,

Eval General Type: Other/Unknown
Eval Date: 05-18-2022
Violations Found: No
Eval Type: Other, not routine, done by local agency
Eval Notes: CERS partially accepted as well
Eval Division: Los Angeles County Fire Department
Eval Program: HMRRP

LANSCO DIE CASTING INC (Continued) **1000378320**

Eval Source: CERS,

Affiliation:
Affiliation Type Desc: Environmental Contact
Entity Name: Matt Munden
Affiliation Address: 711 S STIMSON AVE
Affiliation City: INDUSTRY
Affiliation State: CA
Affiliation Zip: 91745
Affiliation Phone: ,

Affiliation Type Desc: Identification Signer
Entity Name: Angie Talbert
Entity Title: Office Administrator
Affiliation Phone: ,

Affiliation Type Desc: Legal Owner
Entity Name: Talbert Architectural Panel & Door, Inc
Affiliation Address: 711 S STIMSON AVE
Affiliation City: INDUSTRY
Affiliation State: CA
Affiliation Country: United States
Affiliation Zip: 91745
Affiliation Phone: (714) 671-9700,

Affiliation Type Desc: Parent Corporation
Entity Name: Talbert Architectural Panel & Door, Inc.
Affiliation Phone: ,

Affiliation Type Desc: Document Preparer
Entity Name: Angie Talbert
Affiliation Phone: ,

Affiliation Type Desc: Operator
Entity Name: Talbert Architectural Panel & Door, Inc.
Affiliation Phone: (714) 671-9700,

Affiliation Type Desc: Facility Mailing Address
Entity Name: Mailing Address
Affiliation Address: 711 S STIMSON AVE
Affiliation City: INDUSTRY
Affiliation State: CA
Affiliation Zip: 91745
Affiliation Phone: ,

Affiliation Type Desc: Property Owner
Entity Name: TTP Stimson LLC
Affiliation Address: 711 S STIMSON AVE
Affiliation City: INDUSTRY
Affiliation State: CA
Affiliation Country: United States
Affiliation Zip: 91745
Affiliation Phone: (714) 671-9700,

Affiliation Type Desc: CUPA District
Entity Name: Los Angeles County Fire
Affiliation Address: 5825 Rickenbacker Road

LANSCO DIE CASTING INC (Continued) **1000378320**

Affiliation City: Commerce
Affiliation State: CA
Affiliation Zip: 90040-3027
Affiliation Phone: (323) 890-4000,

J167 **TRIVIEW GLASS** **RCRA NonGen / NLR** **1024850307**
NNW **711 S STIMSON AVE** **E MANIFEST** **CAL000407758**
1/8-1/4 **CITY OF INDUSTRY, CA 91745**
0.222 mi.
1173 ft. **Site 22 of 25 in cluster J**

Relative: **Lower**
Actual: **334 ft.**

RCRA Listings:

Date Form Received by Agency:	20150616
Handler Name:	Triview Glass
Handler Address:	711 S Stimson Ave
Handler City,State,Zip:	CITY OF INDUSTRY, CA 91745
EPA ID:	CAL000407758
Contact Name:	MIGUEL BARRIENTOS
Contact Address:	711 S STIMSON AVE
Contact City,State,Zip:	CITY OF INDUSTRY, CA 91745
Contact Telephone:	800-452-7745
Contact Fax:	714-447-0123
Contact Email:	MBARRIENTOS@TRIVIEWGLASS.COM
EPA Region:	09
Federal Waste Generator Description:	Not a generator, verified
Active Site Indicator:	Handler Activities
Mailing Address:	711 S STIMSON AVE
Mailing City,State,Zip:	CITY OF INDUSTRY, CA 91745
Owner Name:	Alexander Kastaniuk
Owner Type:	Other
Operator Name:	Miguel Barrientos
Operator Type:	Other
Short-Term Generator Activity:	No
Importer Activity:	No
Mixed Waste Generator:	No
Transporter Activity:	No
Transfer Facility Activity:	No
Recycler Activity with Storage:	No
Small Quantity On-Site Burner Exemption:	No
Smelting Melting and Refining Furnace Exemption:	No
Underground Injection Control:	No
Off-Site Waste Receipt:	No
Universal Waste Indicator:	Yes
Universal Waste Destination Facility:	Yes
Federal Universal Waste:	No
Active Site State-Reg Handler:	---
Hazardous Secondary Material Indicator:	N
2018 GPRA Permit Baseline:	Not on the Baseline
2018 GPRA Renewals Baseline:	Not on the Baseline
202 GPRA Corrective Action Baseline:	No
Subject to Corrective Action Universe:	No
Non-TSDFs Where RCRA CA has Been Imposed Universe:	No
Corrective Action Priority Ranking:	No NCAPS ranking
Environmental Control Indicator:	No
Institutional Control Indicator:	No
Human Exposure Controls Indicator:	N/A
Groundwater Controls Indicator:	N/A

TRIVIEW GLASS (Continued) **1024850307**

Significant Non-Complier Universe:	No
Unaddressed Significant Non-Complier Universe:	No
Addressed Significant Non-Complier Universe:	No
Significant Non-Complier With a Compliance Schedule Universe:	No
Handler Date of Last Change:	20180906
Recognized Trader-Importer:	No
Recognized Trader-Exporter:	No
Importer of Spent Lead Acid Batteries:	No
Exporter of Spent Lead Acid Batteries:	No
Recycler Activity Without Storage:	No
Manifest Broker:	No
Sub-Part P Indicator:	No

Handler - Owner Operator:

Owner/Operator Indicator:	Operator
Owner/Operator Name: MIGUEL BARRIENTOS	
Legal Status:	Other
Owner/Operator Address:	711 S STIMSON AVE
Owner/Operator City,State,Zip:	CITY OF INDUSTRY, CA 91745
Owner/Operator Telephone:	800-452-7745
Owner/Operator Indicator:	Owner
Owner/Operator Name: ALEXANDER KASTANIUK	
Legal Status:	Other
Owner/Operator Address:	711 S STIMSON AVE
Owner/Operator City,State,Zip:	CITY OF INDUSTRY, CA 91745
Owner/Operator Telephone:	800-452-7745

Historic Generators:

Receive Date:	20150616
Handler Name: TRIVIEW GLASS	
Federal Waste Generator Description:	Not a generator, verified
Large Quantity Handler of Universal Waste:	No
Recognized Trader Importer:	No
Recognized Trader Exporter:	No
Spent Lead Acid Battery Importer:	No
Spent Lead Acid Battery Exporter:	No
Current Record:	Yes

List of NAICS Codes and Descriptions:

NAICS Code:	327211
NAICS Description:	FLAT GLASS MANUFACTURING

Facility Has Received Notices of Violations:

Violations:	No Violations Found

Evaluation Action Summary:

Evaluations:	No Evaluations Found

E MANIFEST:

Manifest Tracking Number:	019214407JJK
Last Updated Date:	20190403

TRIVIEW GLASS (Continued) **1024850307**

Shipped Date:	20190314
Received Date:	20190321
Manifest Status:	Signed
Submission Type:	DataImage5Copy
Origin Type:	Service
Generator EPA ID:	CAL000407758
Generator Name:	Triview Glass Industries Llc
Generator Mail Street 1:	711 S STIMSON AVE
Generator Mail City:	CITY OF INDUSTRY
Generator Mail State:	CA
Generator Mail Zip:	91745
Generator Location Street 1:	711 S STIMSON AVE
Generator Location City:	CITY OF INDUSTRY
Generator Location Zip:	91745
Generator Location State:	CA
Designated Facility EPA ID:	AZR000515924
Designated Facility Name:	Yuma Yes Waste Transfer Facility
Designated Facility Mail Street 2:	2730 E 13TH ST
Designated Facility Mail City:	YUMA
Designated Facility Mail Zip:	85365-1901
Designated Facility Mail State:	AZ
Designated Facility Location Street 1:	2730 E 13TH ST
Designated Facility Location City:	YUMA
Designated Facility Location Zip:	85365-1901
Designated Facility Location State:	AZ
Manifest Residue Indicator:	N
Rejection Indicator:	N

Manifest Tracking Number:	020782431JJK
Last Updated Date:	20191114
Shipped Date:	20191028
Received Date:	20191030
Manifest Status:	Signed
Submission Type:	DataImage5Copy
Origin Type:	Service
Generator EPA ID:	CAL000407758
Generator Name:	Triview Glass
Generator Mail Street 1:	711 S STIMSON AVE
Generator Mail City:	CITY OF INDUSTRY
Generator Mail State:	CA
Generator Mail Zip:	91745
Generator Location Street 1:	711 S STIMSON AVE
Generator Location City:	CITY OF INDUSTRY
Generator Location Zip:	91745
Generator Location State:	CA
Designated Facility EPA ID:	AZR000521146
Designated Facility Name:	Yuma Yes 2 Waste Transfer Station
Designated Facility Mail Street 1:	STE 105
Designated Facility Mail Street 2:	2621 GREEN RIVER RD
Designated Facility Mail City:	CORONA
Designated Facility Mail Zip:	92882
Designated Facility Mail State:	CA
Designated Facility Location Street 1:	6500 S US HIGHWAY 95
Designated Facility Location City:	YUMA
Designated Facility Location Zip:	85365
Designated Facility Location State:	AZ
Manifest Residue Indicator:	N

TRIVIEW GLASS (Continued) **1024850307**

Rejection Indicator:	N
Manifest Tracking Number:	020782484JJK
Last Updated Date:	20191206
Shipped Date:	20191101
Received Date:	20191105
Manifest Status:	Signed
Submission Type:	DataImage5Copy
Origin Type:	Service
Generator EPA ID:	CAL000407758
Generator Name:	Triview Glass
Generator Mail Street 1:	711 S STIMSON AVE
Generator Mail City:	CITY OF INDUSTRY
Generator Mail State:	CA
Generator Mail Zip:	91745
Generator Location Street 1:	711 S STIMSON AVE
Generator Location City:	CITY OF INDUSTRY
Generator Location Zip:	91745
Generator Location State:	CA
Designated Facility EPA ID:	AZR000521146
Designated Facility Name:	Yuma Yes 2 Waste Transfer Station
Designated Facility Mail Street 1:	STE 105
Designated Facility Mail Street 2:	2621 GREEN RIVER RD
Designated Facility Mail City:	CORONA
Designated Facility Mail Zip:	92882
Designated Facility Mail State:	CA
Designated Facility Location Street 1:	6500 S US HIGHWAY 95
Designated Facility Location City:	YUMA
Designated Facility Location Zip:	85365
Designated Facility Location State:	AZ
Manifest Residue Indicator:	N
Rejection Indicator:	N
Manifest Tracking Number:	020198759JJK
Last Updated Date:	20190424
Shipped Date:	20190328
Received Date:	20190404
Manifest Status:	Signed
Submission Type:	DataImage5Copy
Origin Type:	Service
Generator EPA ID:	CAL000407758
Generator Name:	Triview Glass
Generator Mail Street 1:	711 S STIMSON AVE
Generator Mail City:	CITY OF INDUSTRY
Generator Mail State:	CA
Generator Mail Zip:	91745
Generator Location Street 1:	711 S STIMSON AVE
Generator Location City:	CITY OF INDUSTRY
Generator Location Zip:	91745
Generator Location State:	CA
Designated Facility EPA ID:	AZR000515924
Designated Facility Name:	Yuma Yes Waste Transfer Facility
Designated Facility Mail Street 2:	2730 E 13TH ST
Designated Facility Mail City:	YUMA
Designated Facility Mail Zip:	85365-1901
Designated Facility Mail State:	AZ
Designated Facility Location Street 1:	2730 E 13TH ST

TRIVIEW GLASS (Continued) **1024850307**

Designated Facility Location City:	YUMA
Designated Facility Location Zip:	85365-1901
Designated Facility Location State:	AZ
Manifest Residue Indicator:	N
Rejection Indicator:	N
Manifest Tracking Number:	020199117JJK
Last Updated Date:	20190521
Shipped Date:	20190502
Received Date:	20190508
Manifest Status:	Signed
Submission Type:	DataImage5Copy
Origin Type:	Service
Generator EPA ID:	CAL000407758
Generator Name:	Triview Glass Industries Llc
Generator Mail Street 1:	711 S STIMSON AVE
Generator Mail City:	CITY OF INDUSTRY
Generator Mail State:	CA
Generator Mail Zip:	91745
Generator Location Street 1:	711 S STIMSON AVE
Generator Location City:	CITY OF INDUSTRY
Generator Location Zip:	91745
Generator Location State:	CA
Designated Facility EPA ID:	AZR000515924
Designated Facility Name:	Yuma Yes Waste Transfer Facility
Designated Facility Mail Street 2:	2730 E 13TH ST
Designated Facility Mail City:	YUMA
Designated Facility Mail Zip:	85365-1901
Designated Facility Mail State:	AZ
Designated Facility Location Street 1:	2730 E 13TH ST
Designated Facility Location City:	YUMA
Designated Facility Location Zip:	85365-1901
Designated Facility Location State:	AZ
Manifest Residue Indicator:	N
Rejection Indicator:	N
Manifest Tracking Number:	020781702JJK
Last Updated Date:	20191017
Shipped Date:	20190925
Received Date:	20190925
Manifest Status:	Signed
Submission Type:	DataImage5Copy
Origin Type:	Service
Generator EPA ID:	CAL000407758
Generator Name:	Triview Glass Industries Llc
Generator Mail Street 1:	711 S STIMSON AVE
Generator Mail City:	CITY OF INDUSTRY
Generator Mail State:	CA
Generator Mail Zip:	91745
Generator Location Street 1:	711 S STIMSON AVE
Generator Location City:	CITY OF INDUSTRY
Generator Location Zip:	91745
Generator Location State:	CA
Designated Facility EPA ID:	AZR000521146
Designated Facility Name:	Yuma Yes 2 Waste Transfer Station
Designated Facility Mail Street 1:	STE 105
Designated Facility Mail Street 2:	2621 GREEN RIVER RD

TRIVIEW GLASS (Continued) **1024850307**

Designated Facility Mail City:	CORONA
Designated Facility Mail Zip:	92882
Designated Facility Mail State:	CA
Designated Facility Location Street 1:	6500 S US HIGHWAY 95
Designated Facility Location City:	YUMA
Designated Facility Location Zip:	85365
Designated Facility Location State:	AZ
Manifest Residue Indicator:	N
Rejection Indicator:	N
Manifest Tracking Number:	019217823JJK
Last Updated Date:	20181106
Shipped Date:	20181018
Received Date:	20181024
Manifest Status:	Signed
Submission Type:	DataImage5Copy
Origin Type:	Service
Generator EPA ID:	CAL000407758
Generator Name:	Triview Glass
Generator Mail Street 1:	711 S STIMSON AVE
Generator Mail City:	CITY OF INDUSTRY
Generator Mail State:	CA
Generator Mail Zip:	91745
Generator Location Street 1:	711 S STIMSON AVE
Generator Location City:	CITY OF INDUSTRY
Generator Location Zip:	91745
Generator Location State:	CA
Designated Facility EPA ID:	AZR000515924
Designated Facility Name:	Yuma Yes Waste Transfer Facility
Designated Facility Mail Street 2:	2730 E 13TH ST
Designated Facility Mail City:	YUMA
Designated Facility Mail Zip:	85365-1901
Designated Facility Mail State:	AZ
Designated Facility Location Street 1:	2730 E 13TH ST
Designated Facility Location City:	YUMA
Designated Facility Location Zip:	85365-1901
Designated Facility Location State:	AZ
Manifest Residue Indicator:	N
Rejection Indicator:	N
Manifest Tracking Number:	021296673JJK
Last Updated Date:	20191230
Shipped Date:	20191127
Received Date:	20191206
Manifest Status:	Signed
Submission Type:	DataImage5Copy
Origin Type:	Service
Generator EPA ID:	CAL000407758
Generator Name:	Triview Glass Industries Llc
Generator Mail Street 1:	711 S. STIMSON AVE
Generator Mail City:	CITY OF INDUSTRY
Generator Mail State:	CA
Generator Mail Zip:	91745
Generator Location Street 1:	711 S. Stimson Ave
Generator Location City:	City of Industry
Generator Location Zip:	91745
Generator Location State:	CA

TRIVIEW GLASS (Continued) **1024850307**

Designated Facility EPA ID:	CAD044429835
Designated Facility Name:	Clean Harbors Wilmington Llc
Designated Facility Mail Street 2:	1737 East Denni Street
Designated Facility Mail City:	Wilmington
Designated Facility Mail Zip:	90744
Designated Facility Mail State:	CA
Designated Facility Location Street 1:	1737 East Denni Street
Designated Facility Location City:	Wilmington
Designated Facility Location Zip:	90744
Designated Facility Location State:	CA
Manifest Residue Indicator:	N
Rejection Indicator:	N

Manifest Tracking Number:	021296689JJK
Last Updated Date:	20200106
Shipped Date:	20191127
Received Date:	20191203
Manifest Status:	Signed
Submission Type:	DataImage5Copy
Origin Type:	Service
Generator EPA ID:	CAL000407758
Generator Name:	Triview Glass
Generator Mail Street 1:	711 S STIMSON AVE
Generator Mail City:	CITY OF INDUSTRY
Generator Mail State:	CA
Generator Mail Zip:	91745
Generator Location Street 1:	711 S STIMSON AVE
Generator Location City:	CITY OF INDUSTRY
Generator Location Zip:	91745
Generator Location State:	CA
Designated Facility EPA ID:	AZR000515924
Designated Facility Name:	Yuma Yes Waste Transfer Facility
Designated Facility Mail Street 2:	2730 E 13TH ST
Designated Facility Mail City:	YUMA
Designated Facility Mail Zip:	85365-1901
Designated Facility Mail State:	AZ
Designated Facility Location Street 1:	2730 E 13TH ST
Designated Facility Location City:	YUMA
Designated Facility Location Zip:	85365-1901
Designated Facility Location State:	AZ
Manifest Residue Indicator:	N
Rejection Indicator:	N

Manifest Tracking Number:	021296697JJK
Last Updated Date:	20210104
Shipped Date:	20191127
Received Date:	20191204
Manifest Status:	Corrected
Submission Type:	DataImage5Copy
Origin Type:	Service
Generator EPA ID:	CAL000407758
Generator Name:	Triview Glass
Generator Mail Street 1:	711 S STIMSON AVE
Generator Mail City:	CITY OF INDUSTRY
Generator Mail State:	CA
Generator Mail Zip:	91745
Generator Location Street 1:	711 S STIMSON AVE

TRIVIEW GLASS (Continued) **1024850307**

Generator Location City:	CITY OF INDUSTRY
Generator Location Zip:	91745
Generator Location State:	CA
Designated Facility EPA ID:	NVT330010000
Designated Facility Name:	Us Ecology Nevada, Inc
Designated Facility Mail Street 2:	PO BOX 578
Designated Facility Mail City:	BEATTY
Designated Facility Mail Zip:	89003
Designated Facility Mail State:	NV
Designated Facility Location Street 1:	HWY 95 11 MI S OF BEATTY
Designated Facility Location City:	BEATTY
Designated Facility Location Zip:	89003
Designated Facility Location State:	NV
Manifest Residue Indicator:	N
Rejection Indicator:	N

Manifest Tracking Number:	019216365JJK
Last Updated Date:	20181221
Shipped Date:	20181207
Received Date:	20181211
Manifest Status:	Signed
Submission Type:	DataImage5Copy
Origin Type:	Service
Generator EPA ID:	CAL000407758
Generator Name:	Triview Glass
Generator Mail Street 1:	711 S STIMSON AVE
Generator Mail City:	CITY OF INDUSTRY
Generator Mail State:	CA
Generator Mail Zip:	91745
Generator Location Street 1:	711 S STIMSON AVE
Generator Location City:	CITY OF INDUSTRY
Generator Location Zip:	91745
Generator Location State:	CA
Designated Facility EPA ID:	AZR000515924
Designated Facility Name:	Yuma Yes Waste Transfer Facility
Designated Facility Mail Street 2:	2730 E 13TH ST
Designated Facility Mail City:	YUMA
Designated Facility Mail Zip:	85365-1901
Designated Facility Mail State:	AZ
Designated Facility Location Street 1:	2730 E 13TH ST
Designated Facility Location City:	YUMA
Designated Facility Location Zip:	85365-1901
Designated Facility Location State:	AZ
Manifest Residue Indicator:	N
Rejection Indicator:	N

State Waste:

Manifest Tracking Number:	021286630JJK
Waste Line Number:	1
State Waste Code Owner:	CA
State Waste Code:	223
State Waste:	Unspecified oil-containing waste

Transporter:

Manifest Tracking Number:	021286630JJK
Transporter Line Number:	1

TRIVIEW GLASS (Continued) **1024850307**

Transporter EPA ID: CAR000175422
Transporter Name: Worldwide Recovery System Inc

Waste Line:
Manifest Tracking Number: 021286630JJK
Waste Line Number: 1
U.S. DOT Hazardous Indicator: N
Non-Hazardous Waste Description: NON RCRA HAZARDOUS WASTE, LIQUID (OILY WATER)
Number of Containers: 1
Container Type Code: DM
Container Type Description: Metal drums, barrels, kegs
Waste Quantity: 55
Quantity Unit of Measure Code: G
Quantity Unit of Measure Description: Gallons
Waste Quantity, in Tons: 0.2293578
Acute Waste Quantity, in Tons: 0
Non-Acute Waste Quantity, in Tons: 0.2293578
Waste Quantity, in Kilograms: 208.03441
Acute Waste Quantity, in Kilograms: 0
Non-Acute Waste Quantity, in Kilorgrams: 208.03441
Management Method Code: H141
Management Method Description: STORAGE, BULKING AND/OR TRANSFER OFF SITE
Waste Residue Indicator: N
Quantity Discrepancy Indicator: N
Waste Type Discrepancy Indicator: N
EPA Waste Indicator: N

Click this hyperlink while viewing on your computer to access
5 additional US EManifest: record(s) in the EDR Site Report.

J168 **LANSCO DIE CASTING INC** **HWTS** **S113001227**
NNW **711 S STIMSON AVE** **HAZNET** **N/A**
1/8-1/4 **CITY OF INDUSTRY, CA 91745** **CERS**
0.222 mi.
1173 ft. **Site 23 of 25 in cluster J**

Relative: **Lower**
Actual: **334 ft.**

HWTS:
Name: LANSCO DIE CASTING INC
Address: 711 S STIMSON AVE
City,State,Zip: CITY OF INDUSTRY, CA 91745
EPA ID: CAD059817064
Inactive Date: 06/30/2008
Create Date: 12/22/1982
Mailing Address: 711 S STIMSON AVE
Mailing City,State,Zip: CITY OF INDUSTRY, CA 917451627
Owner Name: LANSCO DIE CASTING, INC.
Owner Address: 711 S STIMSON AVE
Owner City,State,Zip: CITY OF INDUSTRY, CA 917450000
Contact Name: ANTHONY RUIZ, AGENT
Contact Address: 711 S STIMSON AVE
City,State,Zip: CITY OF INDUSTRY, CA 917451627
Facility Status: Inactive
Facility Type: PERMANENT
Category: FEDERAL
Latitude: 34.012703
Longitude: -117.954209

LANSCO DIE CASTING INC (Continued) **S113001227**

NAICS:

EPA ID:	CAD059817064
Create Date:	2002-03-14 16:36:26.000
NAICS Code:	331521
NAICS Description:	Aluminum Die-Casting Foundries
Issued EPA ID Date:	1982-12-22 00:00:00
Inactive Date:	2008-06-30 00:00:00
Facility Name:	LANSCO DIE CASTING INC
Facility Address:	711 S STIMSON AVE
Facility City:	CITY OF INDUSTRY
Facility State:	CA
Facility Zip:	917450000

HAZNET:

Name:	LANSCO DIE CASTING INC
Address:	711 S STIMSON AVE
City,State,Zip:	CITY OF INDUSTRY, CA 917450000
Contact:	ANTHONY RUIZ, AGENT
Telephone:	6269613441
Mailing Address:	711 S STIMSON AVE
Year:	2008
Gepaid:	CAD059817064
TSD EPA ID:	CAD008252405
CA Waste Code:	352 - Other organic solids
Disposal Method:	H141 - Storage, Bulking, And/Or Transfer Off Site--No Treatment/Reovery (H010-H129) Or (H131-H135)
Tons:	10.8034
Year:	2008
Gepaid:	CAD059817064
TSD EPA ID:	CAD008252405
CA Waste Code:	181 - Other inorganic solid waste
Disposal Method:	H141 - Storage, Bulking, And/Or Transfer Off Site--No Treatment/Reovery (H010-H129) Or (H131-H135)
Tons:	5.039
Year:	2008
Gepaid:	CAD059817064
TSD EPA ID:	CAD008252405
CA Waste Code:	214 - Unspecified solvent mixture
Disposal Method:	H061 - Fuel Blending Prior To Energy Recovery At Another Site
Tons:	2.2796
Year:	2008
Gepaid:	CAD059817064
TSD EPA ID:	CAD008252405
CA Waste Code:	331 - Off-specification, aged or surplus organics
Disposal Method:	H141 - Storage, Bulking, And/Or Transfer Off Site--No Treatment/Reovery (H010-H129) Or (H131-H135)
Tons:	0.0375
Year:	2008
Gepaid:	CAD059817064
TSD EPA ID:	CAD008252405

LANSCO DIE CASTING INC (Continued) **S113001227**

CA Waste Code: 512 - Other empty containers 30 gallons or more
Disposal Method: H141 - Storage, Bulking, And/Or Transfer Off Site--No Treatment/Reovery (H010-H129) Or (H131-H135)
Tons: 1.1375

Year: 2008
Gepaid: CAD059817064
TSD EPA ID: CAD008252405
CA Waste Code: 214 - Unspecified solvent mixture
Disposal Method: H141 - Storage, Bulking, And/Or Transfer Off Site--No Treatment/Reovery (H010-H129) Or (H131-H135)
Tons: 0.3

Year: 2008
Gepaid: CAD059817064
TSD EPA ID: CAD008252405
CA Waste Code: 133 - Aqueous solution with total organic residues 10 percent or more
Disposal Method: H061 - Fuel Blending Prior To Energy Recovery At Another Site
Tons: 0.6255

Year: 2008
Gepaid: CAD059817064
TSD EPA ID: CAD008252405
CA Waste Code: 343 - Unspecified organic liquid mixture
Disposal Method: H061 - Fuel Blending Prior To Energy Recovery At Another Site
Tons: 0.119

Year: 2008
Gepaid: CAD059817064
TSD EPA ID: AZR000501510
CA Waste Code: 223 - Unspecified oil-containing waste
Disposal Method: H141 - Storage, Bulking, And/Or Transfer Off Site--No Treatment/Reovery (H010-H129) Or (H131-H135)
Tons: 66.303

Year: 2008
Gepaid: CAD059817064
TSD EPA ID: CAT080013352
CA Waste Code: 241 - Tank bottom waste
Disposal Method: H039 - Other Recovery Of Reclamation For Reuse Including Acid Regeneration, Organics Recovery Ect
Tons: 38.781

Click this hyperlink while viewing on your computer to access
112 additional CA HAZNET: record(s) in the EDR Site Report.

Additional Information:
Year: 2008
Gen EPA ID: CAD059817064

Shipment Date: 20080723
Creation Date: 9/12/2008 18:30:23
Receipt Date: 20080725
Manifest ID: 000802787FLE
Trans EPA ID: CAT080016116
Trans Name: NIETO AND SONS TRUCKING INC

LANSCO DIE CASTING INC (Continued) **S113001227**

TSDF EPA ID:	CAT080013352
Trans Name:	DEMENNO KERDOON
Waste Code Description:	241 - Tank bottom waste 251 Still bottoms with halogenated organics
Meth Code:	H039 - Other Recovery Of Reclamation For Reuse Including Acid Regeneration, Organics Recovery Ect
Quantity Tons:	13.761
Waste Quantity:	3300
Quantity Unit:	G
Shipment Date:	20080702
Creation Date:	1/5/2009 11:03:16
Receipt Date:	20080702
Manifest ID:	004847095JJK
Trans EPA ID:	CAR000172460
Trans Name:	ENVIRONMENTAL LOGISTICS INC
TSDF EPA ID:	CAD982444481
Trans Name:	FILTER RECYCLING SERVICES INC
Waste Code Description:	611 - Contaminated soil from site clean-ups
Meth Code:	- Not reported
Quantity Tons:	0.44
Waste Quantity:	880
Quantity Unit:	P
Shipment Date:	20080701
Creation Date:	8/25/2008 18:30:17
Receipt Date:	20080701
Manifest ID:	000802672FLE
Trans EPA ID:	CAT080016116
Trans Name:	NIETO AND SONS TRUCKING INC
TSDF EPA ID:	CAT080013352
Trans Name:	DEMENNO KERDOON
Waste Code Description:	241 - Tank bottom waste 251 Still bottoms with halogenated organics
Meth Code:	H039 - Other Recovery Of Reclamation For Reuse Including Acid Regeneration, Organics Recovery Ect
Quantity Tons:	15.012
Waste Quantity:	3600
Quantity Unit:	G
Shipment Date:	20080623
Creation Date:	8/8/2008 18:30:29
Receipt Date:	20080623
Manifest ID:	003950942JJK
Trans EPA ID:	CAR000121731
Trans Name:	WBR TRANSPORTATION
TSDF EPA ID:	CAR000157206
Trans Name:	WESTERN ENVIRONMENTAL
Waste Code Description:	352 - Other organic solids
Meth Code:	- Not reported
Quantity Tons:	15
Waste Quantity:	15
Quantity Unit:	T
Shipment Date:	20080520
Creation Date:	9/4/2008 18:30:23
Receipt Date:	20080521
Manifest ID:	000802616FLE
Trans EPA ID:	CAT080016116

LANSCO DIE CASTING INC (Continued) **S113001227**

Trans Name:	NIETO AND SONS TRUCKING INC
TSDF EPA ID:	CAT080013352
Trans Name:	DEMENNO KERDOON
Waste Code Description:	241 - Tank bottom waste 251 Still bottoms with halogenated organics
Meth Code:	H039 - Other Recovery Of Reclamation For Reuse Including Acid Regeneration, Organics Recovery Ect
Quantity Tons:	10.008
Waste Quantity:	2400
Quantity Unit:	G
Shipment Date:	20080516
Creation Date:	10/13/2008 18:30:40
Receipt Date:	20080516
Manifest ID:	000575111JJK
Trans EPA ID:	CAD008252405
Trans Name:	PACIFIC COAST LACQUER
TSDF EPA ID:	CAD008252405
Trans Name:	PACIFIC RESOURCE RECOVERY
Waste Code Description:	352 - Other organic solids
Meth Code:	H141 - Storage, Bulking, And/Or Transfer Off Site--No Treatment/Reovery (H010-H129) Or (H131-H135)
Quantity Tons:	0.075
Waste Quantity:	150
Quantity Unit:	P
Shipment Date:	20080516
Creation Date:	10/13/2008 18:30:40
Receipt Date:	20080516
Manifest ID:	000575110JJK
Trans EPA ID:	CAD008252405
Trans Name:	PACIFIC COAST LACQUER
TSDF EPA ID:	CAD008252405
Trans Name:	PACIFIC RESOURCE RECOVERY
Waste Code Description:	181 - Other inorganic solid waste Organics
Meth Code:	H141 - Storage, Bulking, And/Or Transfer Off Site--No Treatment/Reovery (H010-H129) Or (H131-H135)
Quantity Tons:	0.0225
Waste Quantity:	45
Quantity Unit:	P
Shipment Date:	20080516
Creation Date:	10/13/2008 18:30:40
Receipt Date:	20080516
Manifest ID:	000575110JJK
Trans EPA ID:	CAD008252405
Trans Name:	PACIFIC COAST LACQUER
TSDF EPA ID:	CAD008252405
Trans Name:	PACIFIC RESOURCE RECOVERY
Waste Code Description:	352 - Other organic solids
Meth Code:	H141 - Storage, Bulking, And/Or Transfer Off Site--No Treatment/Reovery (H010-H129) Or (H131-H135)
Quantity Tons:	0.45
Waste Quantity:	900
Quantity Unit:	P
Shipment Date:	20080409
Creation Date:	9/12/2008 18:30:16

LANSCO DIE CASTING INC (Continued) **S113001227**

Receipt Date:	20080409
Manifest ID:	000575009JJK
Trans EPA ID:	CAD008252405
Trans Name:	PACIFIC COAST LACQUER
TSDF EPA ID:	CAD008252405
Trans Name:	PACIFIC RESOURCE RECOVERY
Waste Code Description:	352 - Other organic solids
Meth Code:	H141 - Storage, Bulking, And/Or Transfer Off Site--No Treatment/Reovery (H010-H129) Or (H131-H135)
Quantity Tons:	1.5
Waste Quantity:	3000
Quantity Unit:	P
Shipment Date:	20080408
Creation Date:	8/29/2008 18:30:08
Receipt Date:	20080408
Manifest ID:	000575024JJK
Trans EPA ID:	CAD008252405
Trans Name:	PACIFIC COAST LACQUER
TSDF EPA ID:	CAD008252405
Trans Name:	PACIFIC RESOURCE RECOVERY
Waste Code Description:	343 - Unspecified organic liquid mixture
Meth Code:	H061 - Fuel Blending Prior To Energy Recovery At Another Site
Quantity Tons:	0.119
Waste Quantity:	35
Quantity Unit:	G

Additional Information:

Year:	2007
Gen EPA ID:	CAD059817064
Shipment Date:	20071029
Creation Date:	3/18/2008 18:30:19
Receipt Date:	20071029
Manifest ID:	001033330FLE
Trans EPA ID:	CAD980585293
Trans Name:	INDUSTRIAL WASTE UTILIZATION INC
TSDF EPA ID:	AZR000501510
Trans Name:	AA SYDCOL LLC
Waste Code Description:	223 - Unspecified oil-containing waste
Meth Code:	H141 - Storage, Bulking, And/Or Transfer Off Site--No Treatment/Reovery (H010-H129) Or (H131-H135)
Quantity Tons:	20.85
Waste Quantity:	5000
Quantity Unit:	G
Shipment Date:	20071002
Creation Date:	3/11/2008 18:30:17
Receipt Date:	20071003
Manifest ID:	001033061FLE
Trans EPA ID:	CAD980585293
Trans Name:	INDUSTRIAL WASTE UTILIZATION INC
TSDF EPA ID:	AZR000501510
Trans Name:	AA SYDCOL LLC
Waste Code Description:	223 - Unspecified oil-containing waste
Meth Code:	H141 - Storage, Bulking, And/Or Transfer Off Site--No Treatment/Reovery (H010-H129) Or (H131-H135)

LANSCO DIE CASTING INC (Continued) **S113001227**

Quantity Tons:	20.85
Waste Quantity:	5000
Quantity Unit:	G
Shipment Date:	20070911
Creation Date:	3/4/2008 18:30:55
Receipt Date:	20070911
Manifest ID:	000550359FLE
Trans EPA ID:	CAD980585293
Trans Name:	INDUSTRIAL WASTE UTILIZATION INC
TSDF EPA ID:	AZR000501510
Trans Name:	AA SYDCOL LLC
Waste Code Description:	223 - Unspecified oil-containing waste
Meth Code:	H141 - Storage, Bulking, And/Or Transfer Off Site--No Treatment/Reovery (H010-H129) Or (H131-H135)
Quantity Tons:	20.85
Waste Quantity:	5000
Quantity Unit:	G
Shipment Date:	20070817
Creation Date:	3/4/2008 18:30:21
Receipt Date:	20070820
Manifest ID:	000550183FLE
Trans EPA ID:	CAD980585293
Trans Name:	INDUSTRIAL WASTE UTILIZATION INC
TSDF EPA ID:	AZR000501510
Trans Name:	AA SYDCOL LLC
Waste Code Description:	223 - Unspecified oil-containing waste
Meth Code:	H141 - Storage, Bulking, And/Or Transfer Off Site--No Treatment/Reovery (H010-H129) Or (H131-H135)
Quantity Tons:	20.85
Waste Quantity:	5000
Quantity Unit:	G
Shipment Date:	20070709
Creation Date:	2/4/2008 18:30:39
Receipt Date:	20070716
Manifest ID:	000990804FLE
Trans EPA ID:	CAD980585293
Trans Name:	INDUSTRIAL WASTE UTILIZATION INC
TSDF EPA ID:	AZR000501510
Trans Name:	AA SYDCOL LLC
Waste Code Description:	223 - Unspecified oil-containing waste
Meth Code:	H141 - Storage, Bulking, And/Or Transfer Off Site--No Treatment/Reovery (H010-H129) Or (H131-H135)
Quantity Tons:	20.85
Waste Quantity:	5000
Quantity Unit:	G
Shipment Date:	20070703
Creation Date:	2/4/2008 18:30:39
Receipt Date:	20070710
Manifest ID:	000990790FLE
Trans EPA ID:	CAD980585293
Trans Name:	INDUSTRIAL WASTE UTILIZATION INC
TSDF EPA ID:	AZR000501510
Trans Name:	AA SYDCOL LLC

LANSCO DIE CASTING INC (Continued) **S113001227**

Waste Code Description:	223 - Unspecified oil-containing waste
Meth Code:	H141 - Storage, Bulking, And/Or Transfer Off Site--No Treatment/Reovery (H010-H129) Or (H131-H135)
Quantity Tons:	20.85
Waste Quantity:	5000
Quantity Unit:	G
Shipment Date:	20070607
Creation Date:	12/28/2007 18:30:06
Receipt Date:	20070608
Manifest ID:	000990513FLE
Trans EPA ID:	CAD980585293
Trans Name:	INDUSTRIAL WASTE UTILIZATION INC
TSDF EPA ID:	AZR000501510
Trans Name:	AA SYDCOL LLC
Waste Code Description:	223 - Unspecified oil-containing waste
Meth Code:	H141 - Storage, Bulking, And/Or Transfer Off Site--No Treatment/Reovery (H010-H129) Or (H131-H135)
Quantity Tons:	20.85
Waste Quantity:	5000
Quantity Unit:	G
Shipment Date:	20070420
Creation Date:	12/10/2007 18:30:41
Receipt Date:	20070502
Manifest ID:	000940707FLE
Trans EPA ID:	CAD980585293
Trans Name:	INDUSTRIAL WASTE UTILIZATION INC
TSDF EPA ID:	AZR000501510
Trans Name:	AA SYDCOL LLC
Waste Code Description:	223 - Unspecified oil-containing waste
Meth Code:	H141 - Storage, Bulking, And/Or Transfer Off Site--No Treatment/Reovery (H010-H129) Or (H131-H135)
Quantity Tons:	20.85
Waste Quantity:	5000
Quantity Unit:	G
Shipment Date:	20070327
Creation Date:	8/23/2007 18:30:20
Receipt Date:	20070327
Manifest ID:	000457023JJK
Trans EPA ID:	CAD982444481
Trans Name:	FILTER RECYCLING SERVICES INC
TSDF EPA ID:	CAD982444481
Trans Name:	FILTER RECYCLING SERVICES INC
Waste Code Description:	135 - Unspecified aqueous solution
Meth Code:	H141 - Storage, Bulking, And/Or Transfer Off Site--No Treatment/Reovery (H010-H129) Or (H131-H135)
Quantity Tons:	21
Waste Quantity:	5000
Quantity Unit:	G
Shipment Date:	20070212
Creation Date:	10/8/2007 18:30:25
Receipt Date:	20070213
Manifest ID:	000894416FLE
Trans EPA ID:	CAD980585293

LANSCO DIE CASTING INC (Continued) **S113001227**

Trans Name:	INDUSTRIAL WASTE UTILIZATION INC
TSDF EPA ID:	AZR000501510
Trans Name:	AA SYDCOL LLC
Waste Code Description:	223 - Unspecified oil-containing waste
Meth Code:	H141 - Storage, Bulking, And/Or Transfer Off Site--No Treatment/Reovery (H010-H129) Or (H131-H135)
Quantity Tons:	20.85
Waste Quantity:	5000
Quantity Unit:	G

Additional Information:

Year:	2006
Gen EPA ID:	CAD059817064
Shipment Date:	20061103
Creation Date:	3/30/2007 13:32:41
Receipt Date:	20061103
Manifest ID:	000416706JJK
Trans EPA ID:	CAR000053405
Trans Name:	ISLAND ENVIRONMENTAL SERVICES
TSDF EPA ID:	CAT080013352
Trans Name:	DEMENNO/KERDOON
Waste Code Description:	221 - Waste oil and mixed oil
Meth Code:	H135 - Discharge To Sewer/Potw Or Npdes(With Prior Storage--With Or Without Treatment)
Quantity Tons:	19
Waste Quantity:	5000
Quantity Unit:	G
Shipment Date:	20061009
Creation Date:	4/19/2007 18:30:43
Receipt Date:	20061010
Manifest ID:	000073949GBF
Trans EPA ID:	CAD982488470
Trans Name:	SWIFT OIL & VACUUM INC
TSDF EPA ID:	CAD099452708
Trans Name:	INDUSTRIAL SERVICE OIL CO INC
Waste Code Description:	221 - Waste oil and mixed oil
Meth Code:	H039 - Other Recovery Of Reclamation For Reuse Including Acid Regeneration, Organics Recovery Ect
Quantity Tons:	2.66
Waste Quantity:	700
Quantity Unit:	G
Shipment Date:	20061006
Creation Date:	4/19/2007 18:31:07
Receipt Date:	20061006
Manifest ID:	000416601JJK
Trans EPA ID:	CAR000053405
Trans Name:	ISLAND ENVIRONMENTAL SERVICES
TSDF EPA ID:	CAT080013352
Trans Name:	DEMENNO/KERDOON
Waste Code Description:	221 - Waste oil and mixed oil
Meth Code:	H135 - Discharge To Sewer/Potw Or Npdes(With Prior Storage--With Or Without Treatment)
Quantity Tons:	18.24
Waste Quantity:	4800

LANSCO DIE CASTING INC (Continued) **S113001227**

Quantity Unit:	G
Shipment Date:	20060912
Creation Date:	3/30/2007 13:31:23
Receipt Date:	20060912
Manifest ID:	000420927JJK
Trans EPA ID:	CAD072953771
Trans Name:	UNITED PUMPING SERVICE INC
TSDF EPA ID:	CAT080013352
Trans Name:	DEMENNO KERDOON
Waste Code Description:	221 - Waste oil and mixed oil
Meth Code:	H135 - Discharge To Sewer/Potw Or Npdes(With Prior Storage--With Or Without Treatment)
Quantity Tons:	19
Waste Quantity:	5000
Quantity Unit:	G
Shipment Date:	20060724
Creation Date:	9/27/2006 18:36:37
Receipt Date:	20060724
Manifest ID:	24664571
Trans EPA ID:	CAR000111583
Trans Name:	SOS ECOLOGY MANAGEMENT
TSDF EPA ID:	CAD097030993
Trans Name:	US FILTER RECOVERY SERVICES
Waste Code Description:	181 - Other inorganic solid waste Organics
RCRA Code:	D007
Meth Code:	H01 - Transfer Station
Quantity Tons:	1
Waste Quantity:	2000
Quantity Unit:	P
Shipment Date:	20060724
Creation Date:	9/27/2006 18:36:37
Receipt Date:	20060724
Manifest ID:	24664571
Trans EPA ID:	CAR000111583
Trans Name:	SOS ECOLOGY MANAGEMENT
TSDF EPA ID:	CAD097030993
Trans Name:	US FILTER RECOVERY SERVICES
Waste Code Description:	352 - Other organic solids
Meth Code:	H01 - Transfer Station
Quantity Tons:	0.15
Waste Quantity:	300
Quantity Unit:	P
Shipment Date:	20060724
Creation Date:	9/27/2006 18:36:37
Receipt Date:	20060724
Manifest ID:	24664571
Trans EPA ID:	CAR000111583
Trans Name:	SOS ECOLOGY MANAGEMENT
TSDF EPA ID:	CAD097030993
Trans Name:	US FILTER RECOVERY SERVICES
Waste Code Description:	181 - Other inorganic solid waste Organics
Meth Code:	H01 - Transfer Station
Quantity Tons:	0.15

LANSCO DIE CASTING INC (Continued) **S113001227**

Waste Quantity: 300
Quantity Unit: P

Shipment Date: 20060713
Creation Date: 9/13/2006 18:31:19
Receipt Date: 20060713
Manifest ID: 25119320
Trans EPA ID: CAD982488470
Trans Name: SWIFT OIL VACUUM INC
TSDF EPA ID: CAD099452708
Trans Name: INDUSTRIAL SERVICE OIL CO INC
TSDF Alt EPA ID: CAD099452708
Waste Code Description: 221 - Waste oil and mixed oil
Meth Code: R01 - Recycler
Quantity Tons: 4.788
Waste Quantity: 1260
Quantity Unit: G

Shipment Date: 20060419
Creation Date: 8/4/2006 18:31:20
Receipt Date: 20060419
Manifest ID: 24849265
Trans EPA ID: CAR000053405
Trans Name: ISLAND ENVIRONMENTAL SERVICES
TSDF EPA ID: CAT080013352
Trans Name: DEMENNO KERDOON
TSDF Alt EPA ID: CAT080013352
Waste Code Description: 222 - Oil/water separation sludge
Meth Code: R01 - Recycler
Quantity Tons: 12.0096
Waste Quantity: 2880
Quantity Unit: G

Shipment Date: 20060327
Creation Date: 7/27/2006 18:37:42
Receipt Date: 20060327
Manifest ID: 24664467
Trans EPA ID: CAR000111583
Trans Name: SOS ECOLOGY MANAGEMENT
TSDF EPA ID: CAD097030993
Trans Name: US FILTER RECOVERY SERVICES
Waste Code Description: 181 - Other inorganic solid waste Organics
Meth Code: D80 - Disposal, Land Fill
Quantity Tons: 0.1
Waste Quantity: 200
Quantity Unit: P

Additional Information:
Year: 2005
Gen EPA ID: CAD059817064

Shipment Date: 20051028
Creation Date: 1/2/2007 18:30:32
Receipt Date: 20051101
Manifest ID: 24031548
Trans EPA ID: CAR000111583
Trans Name: SOS ECOLOGY MANAGEMENT

LANSCO DIE CASTING INC (Continued) **S113001227**

TSDF EPA ID:	CAT080033681
Trans Name:	DK ENVIRONMENTAL
TSDF Alt EPA ID:	CAT080033681
Waste Code Description:	181 - Other inorganic solid waste Organics
Meth Code:	D80 - Disposal, Land Fill
Quantity Tons:	0.5
Waste Quantity:	1000
Quantity Unit:	P
Shipment Date:	20051028
Creation Date:	1/2/2007 18:30:32
Receipt Date:	20051101
Manifest ID:	24031548
Trans EPA ID:	CAR000111583
Trans Name:	SOS ECOLOGY MANAGEMENT
TSDF EPA ID:	CAT080033681
Trans Name:	DK ENVIRONMENTAL
TSDF Alt EPA ID:	CAT080033681
Waste Code Description:	181 - Other inorganic solid waste Organics
RCRA Code:	D007
Meth Code:	D80 - Disposal, Land Fill
Quantity Tons:	0.0075
Waste Quantity:	15
Quantity Unit:	P
Shipment Date:	20051028
Creation Date:	1/2/2007 18:30:32
Receipt Date:	20051101
Manifest ID:	24031548
Trans EPA ID:	CAR000111583
Trans Name:	SOS ECOLOGY MANAGEMENT
TSDF EPA ID:	CAT080033681
Trans Name:	DK ENVIRONMENTAL
TSDF Alt EPA ID:	CAT080033681
Waste Code Description:	792 - Not reported
RCRA Code:	D002
Meth Code:	R01 - Recycler
Quantity Tons:	0.05004
Waste Quantity:	12
Quantity Unit:	G
Shipment Date:	20051028
Creation Date:	1/2/2007 18:30:32
Receipt Date:	20051101
Manifest ID:	24031548
Trans EPA ID:	CAR000111583
Trans Name:	SOS ECOLOGY MANAGEMENT
TSDF EPA ID:	CAT080033681
Trans Name:	DK ENVIRONMENTAL
TSDF Alt EPA ID:	CAT080033681
Waste Code Description:	352 - Other organic solids
Meth Code:	D80 - Disposal, Land Fill
Quantity Tons:	0.1
Waste Quantity:	200
Quantity Unit:	P
Shipment Date:	20051021

LANSCO DIE CASTING INC (Continued) **S113001227**

Creation Date:	12/22/2006 18:30:28
Receipt Date:	20051021
Manifest ID:	24031533
Trans EPA ID:	CAR000111583
Trans Name:	SOS ECOLOGY MANAGEMENT
TSDF EPA ID:	CAT080033681
Trans Name:	DK ENVIRONMENTAL
TSDF Alt EPA ID:	CAT080033681
Waste Code Description:	352 - Other organic solids
Meth Code:	D80 - Disposal, Land Fill
Quantity Tons:	0.6
Waste Quantity:	1200
Quantity Unit:	P

Shipment Date:	20051021
Creation Date:	12/22/2006 18:30:28
Receipt Date:	20051021
Manifest ID:	24031533
Trans EPA ID:	CAR000111583
Trans Name:	SOS ECOLOGY MANAGEMENT
TSDF EPA ID:	CAT080033681
Trans Name:	DK ENVIRONMENTAL
TSDF Alt EPA ID:	CAT080033681
Waste Code Description:	181 - Other inorganic solid waste Organics
RCRA Code:	D007
Meth Code:	D80 - Disposal, Land Fill
Quantity Tons:	1.5
Waste Quantity:	3000
Quantity Unit:	P

Shipment Date:	20050929
Creation Date:	8/23/2006 18:35:03
Receipt Date:	20050929
Manifest ID:	24882109
Trans EPA ID:	CAR000053405
Trans Name:	ISLAND ENVIRONMENTAL SERVICES
TSDF EPA ID:	CAT080013352
Trans Name:	DEMENNO/KERDOON
TSDF Alt EPA ID:	CAT080013352
Waste Code Description:	221 - Waste oil and mixed oil
Meth Code:	R01 - Recycler
Quantity Tons:	12.16
Waste Quantity:	3200
Quantity Unit:	G

Shipment Date:	20050928
Creation Date:	3/10/2006 10:49:15
Receipt Date:	20050928
Manifest ID:	24432883
Trans EPA ID:	CAD982488470
Trans Name:	SWIFT OIL & VACUUM INC
TSDF EPA ID:	CAD099452708
Trans Name:	INDUSTRIAL SERVICE OIL CO INC
TSDF Alt EPA ID:	CAD099452708
Waste Code Description:	221 - Waste oil and mixed oil
Meth Code:	R01 - Recycler
Quantity Tons:	3.42

LANSCO DIE CASTING INC (Continued) **S113001227**

Waste Quantity:	900
Quantity Unit:	G
Shipment Date:	20050606
Creation Date:	8/17/2005 18:33:44
Receipt Date:	20050606
Manifest ID:	24146287
Trans EPA ID:	CAR000053405
Trans Name:	ISLAND ENVIRONMENTAL SERVICES
TSDF EPA ID:	CAT080013352
Trans Name:	DEMENNO/KERDOON
TSDF Alt EPA ID:	CAT080013352
Waste Code Description:	221 - Waste oil and mixed oil
RCRA Code:	NONE
Meth Code:	R01 - Recycler
Quantity Tons:	19
Waste Quantity:	5000
Quantity Unit:	G
Shipment Date:	20050531
Creation Date:	8/17/2005 18:32:04
Receipt Date:	20050531
Manifest ID:	24432366
Trans EPA ID:	CAD982488470
Trans Name:	SWIFT OIL & VACUUM INC
TSDF EPA ID:	CAD099452708
Trans Name:	INDUSTRIAL SERVICE OIL CO INC
TSDF Alt EPA ID:	CAD099452708
Waste Code Description:	221 - Waste oil and mixed oil
Meth Code:	R01 - Recycler
Quantity Tons:	4.18
Waste Quantity:	1100
Quantity Unit:	G

Additional Information:

Year:	2004
Gen EPA ID:	CAD059817064
Shipment Date:	20040929
Creation Date:	3/16/2007 18:31:12
Receipt Date:	20040929
Manifest ID:	24090168
Trans EPA ID:	CAD982488470
Trans Name:	SWIFT OIL & VACUUM INC
TSDF EPA ID:	CAD099452708
Trans Name:	INDUSTRIAL SERVICE OIL CO INC
TSDF Alt EPA ID:	CAD099452708
Waste Code Description:	221 - Waste oil and mixed oil
Meth Code:	- Not reported
Quantity Tons:	2.09
Waste Quantity:	550
Quantity Unit:	G
Shipment Date:	20040706
Creation Date:	11/1/2004 12:36:11
Receipt Date:	20040706
Manifest ID:	23394619

LANSCO DIE CASTING INC (Continued) **S113001227**

Trans EPA ID:	CAD982488470
Trans Name:	SWIFT OIL & VACUUM INC
TSDF EPA ID:	CAD099452708
Trans Name:	INDUSTRIAL SERVICE OIL CO INC
TSDF Alt EPA ID:	CAD099452708
Waste Code Description:	221 - Waste oil and mixed oil
Meth Code:	- Not reported
Quantity Tons:	3.42
Waste Quantity:	900
Quantity Unit:	G
Shipment Date:	20040429
Creation Date:	10/14/2004 7:49:48
Receipt Date:	20040429
Manifest ID:	23394351
Trans EPA ID:	CAD982488470
Trans Name:	SWIFT OIL & VACUUM INC
TSDF EPA ID:	CAD099452708
Trans Name:	INDUSTRIAL SERVICE OIL CO INC
TSDF Alt EPA ID:	CAD099452708
Waste Code Description:	221 - Waste oil and mixed oil
Meth Code:	- Not reported
Quantity Tons:	3.99
Waste Quantity:	1050
Quantity Unit:	G
Shipment Date:	20040213
Creation Date:	8/20/2004 9:31:41
Receipt Date:	20040216
Manifest ID:	22092957
Trans EPA ID:	CAD982488470
Trans Name:	SWIFT OIL & VACUUM INC
TSDF EPA ID:	CAD099452708
Trans Name:	INDUSTRIAL SERVICE OIL CO INC
TSDF Alt EPA ID:	CAD099452708
Waste Code Description:	221 - Waste oil and mixed oil
Meth Code:	R01 - Recycler
Quantity Tons:	4.199
Waste Quantity:	1105
Quantity Unit:	G

Additional Information:

Year:	2003
Gen EPA ID:	CAD059817064
Shipment Date:	20031219
Creation Date:	8/12/2004 8:09:46
Receipt Date:	20031219
Manifest ID:	23542810
Trans EPA ID:	CAL000207677
Trans Name:	JCPE ENTERPRISES
TSDF EPA ID:	CAT080013352
Trans Name:	DEMENNO KERDOON
TSDF Alt EPA ID:	CAT080013352
Waste Code Description:	221 - Waste oil and mixed oil
Meth Code:	R01 - Recycler
Quantity Tons:	7.6

LANSCO DIE CASTING INC (Continued) **S113001227**

Waste Quantity:	2000
Quantity Unit:	G
Shipment Date:	20031110
Creation Date:	8/5/2004 10:07:02
Receipt Date:	20031111
Manifest ID:	23006858
Trans EPA ID:	CAD982488470
Trans Name:	SWIFT OIL & VACUUM INC
TSDF EPA ID:	CAD099452708
Trans Name:	INDUSTRIAL SERVICE OIL CO INC
TSDF Alt EPA ID:	CAD099452708
Waste Code Description:	221 - Waste oil and mixed oil
Meth Code:	R01 - Recycler
Quantity Tons:	3.306
Waste Quantity:	870
Quantity Unit:	G
Shipment Date:	20030905
Creation Date:	8/2/2004 9:36:58
Receipt Date:	20030908
Manifest ID:	23002966
Trans EPA ID:	CAD982488470
TSDF EPA ID:	CAD099452708
TSDF Alt EPA ID:	CAD099452708
Waste Code Description:	221 - Waste oil and mixed oil
Meth Code:	R01 - Recycler
Quantity Tons:	4.18
Waste Quantity:	1100
Quantity Unit:	G
Shipment Date:	20030701
Creation Date:	7/22/2004 8:36:14
Receipt Date:	20030701
Manifest ID:	22697491
Trans EPA ID:	CAD982488470
TSDF EPA ID:	CAD099452708
TSDF Alt EPA ID:	CAD099452708
Waste Code Description:	221 - Waste oil and mixed oil
Meth Code:	R01 - Recycler
Quantity Tons:	3.8
Waste Quantity:	1000
Quantity Unit:	G
Shipment Date:	20030410
Creation Date:	7/12/2003 18:31:23
Receipt Date:	20030410
Manifest ID:	22693957
Trans EPA ID:	CAD982488470
TSDF EPA ID:	CAD099452708
TSDF Alt EPA ID:	CAD099452708
Waste Code Description:	221 - Waste oil and mixed oil
Meth Code:	R01 - Recycler
Quantity Tons:	2.66
Waste Quantity:	700
Quantity Unit:	G

LANSCO DIE CASTING INC (Continued) **S113001227**

Shipment Date:	20030217
Creation Date:	5/18/2003 14:34:25
Receipt Date:	20030217
Manifest ID:	22555134
Trans EPA ID:	CAD982444481
TSDF EPA ID:	CAD982444481
TSDF Alt EPA ID:	CAD982444481
Waste Code Description:	352 - Other organic solids
Meth Code:	H01 - Transfer Station
Quantity Tons:	0.75
Waste Quantity:	1500
Quantity Unit:	P

Shipment Date:	20030130
Creation Date:	5/18/2003 14:28:17
Receipt Date:	20030131
Manifest ID:	22554812
Trans EPA ID:	CAD982444481
TSDF EPA ID:	CAD982444481
TSDF Alt EPA ID:	CAD982444481
Waste Code Description:	352 - Other organic solids
Meth Code:	H01 - Transfer Station
Quantity Tons:	1.25
Waste Quantity:	2500
Quantity Unit:	P

Additional Information:

Year:	2002
Gen EPA ID:	CAD059817064

Shipment Date:	20021009
Creation Date:	2/11/2003 18:31:24
Receipt Date:	20021010
Manifest ID:	21044106
Trans EPA ID:	CAD982488470
TSDF EPA ID:	CAD099452708
Waste Code Description:	221 - Waste oil and mixed oil
Meth Code:	R01 - Recycler
Quantity Tons:	3.8
Waste Quantity:	1000
Quantity Unit:	G

Shipment Date:	20021002
Creation Date:	2/10/2003 18:31:16
Receipt Date:	20021002
Manifest ID:	21201193
Trans EPA ID:	CAL000207677
TSDF EPA ID:	CAT080013352
Waste Code Description:	221 - Waste oil and mixed oil
Meth Code:	R01 - Recycler
Quantity Tons:	7.6
Waste Quantity:	2000
Quantity Unit:	G

Additional Information:

Year:	2001

LANSCO DIE CASTING INC (Continued) **S113001227**

Gen EPA ID: CAD059817064

Shipment Date: 20011119
Creation Date: 2/20/2002 0:00:00
Receipt Date: 20011119
Manifest ID: 99120071
Trans EPA ID: CAL000207677
TSDF EPA ID: CAT080013352
TSDF Alt EPA ID: CAT080013352
Waste Code Description: 221 - Waste oil and mixed oil
Meth Code: R01 - Recycler
Quantity Tons: 6.08
Waste Quantity: 1600
Quantity Unit: G

Shipment Date: 20010430
Creation Date: 7/30/2001 0:00:00
Receipt Date: 20010503
Manifest ID: 20482248
Trans EPA ID: CAD982488470
TSDF EPA ID: CAD099452708
TSDF Alt EPA ID: CAD099452708
Waste Code Description: 221 - Waste oil and mixed oil
Meth Code: R01 - Recycler
Quantity Tons: 4.56
Waste Quantity: 1200
Quantity Unit: G

Additional Information:
Year: 2000
Gen EPA ID: CAD059817064

Shipment Date: 20001016
Creation Date: 12/13/2000 0:00:00
Receipt Date: 20001020
Manifest ID: 20395739
Trans EPA ID: CAD072953771
TSDF EPA ID: CAD088504881
Waste Code Description: 352 - Other organic solids
Meth Code: H01 - Transfer Station
Quantity Tons: 2.5284
Waste Quantity: 3
Quantity Unit: Y

Shipment Date: 20000908
Creation Date: 11/14/2000 0:00:00
Receipt Date: 20000908
Manifest ID: 99388376
Trans EPA ID: CAD982488470
TSDF EPA ID: CAD099452708
TSDF Alt EPA ID: CAD099452708
Waste Code Description: 221 - Waste oil and mixed oil
Meth Code: R01 - Recycler
Quantity Tons: 7.6
Waste Quantity: 2000
Quantity Unit: G

LANSCO DIE CASTING INC (Continued) **S113001227**

Shipment Date:	20000509
Creation Date:	6/21/2000 0:00:00
Receipt Date:	20000510
Manifest ID:	99388258
Trans EPA ID:	CAD982488470
TSDF EPA ID:	CAD099452708
TSDF Alt EPA ID:	CAD099452708
Waste Code Description:	221 - Waste oil and mixed oil
Meth Code:	R01 - Recycler
Quantity Tons:	3.04
Waste Quantity:	800
Quantity Unit:	G

Shipment Date:	20000424
Creation Date:	6/21/2000 0:00:00
Receipt Date:	20000426
Manifest ID:	99136405
Trans EPA ID:	CAD072953771
TSDF EPA ID:	CAD982444481
TSDF Alt EPA ID:	CAD982444481
Waste Code Description:	352 - Other organic solids
Meth Code:	H01 - Transfer Station
Quantity Tons:	8.428
Waste Quantity:	10
Quantity Unit:	Y

Shipment Date:	20000419
Creation Date:	6/21/2000 0:00:00
Receipt Date:	20000424
Manifest ID:	99136408
Trans EPA ID:	CAD072953771
TSDF EPA ID:	CAD982444481
TSDF Alt EPA ID:	CAD982444481
Waste Code Description:	221 - Waste oil and mixed oil
Meth Code:	H01 - Transfer Station
Quantity Tons:	1.235
Waste Quantity:	325
Quantity Unit:	G

Additional Information:

Year:	1999
Gen EPA ID:	CAD059817064

Shipment Date:	19991208
Creation Date:	2/1/2000 0:00:00
Receipt Date:	19991208
Manifest ID:	99388043
Trans EPA ID:	CAD982488470
TSDF EPA ID:	CAD099452708
TSDF Alt EPA ID:	CAD099452708
Waste Code Description:	221 - Waste oil and mixed oil
Meth Code:	R01 - Recycler
Quantity Tons:	6.08
Waste Quantity:	1600
Quantity Unit:	G

Shipment Date:	19990914

LANSCO DIE CASTING INC (Continued) **S113001227**

Creation Date:	10/27/1999 0:00:00
Receipt Date:	19990914
Manifest ID:	98492733
Trans EPA ID:	CAD982488470
TSDF EPA ID:	CAD099452708
TSDF Alt EPA ID:	CAD099452708
Waste Code Description:	221 - Waste oil and mixed oil
Meth Code:	R01 - Recycler
Quantity Tons:	2.28
Waste Quantity:	600
Quantity Unit:	G

Shipment Date:	19990614
Creation Date:	7/30/1999 0:00:00
Receipt Date:	19990614
Manifest ID:	98492615
Trans EPA ID:	CAD982488470
TSDF EPA ID:	CAD099452708
TSDF Alt EPA ID:	CAD099452708
Waste Code Description:	221 - Waste oil and mixed oil
Meth Code:	R01 - Recycler
Quantity Tons:	5.7
Waste Quantity:	1500
Quantity Unit:	G

Shipment Date:	19990208
Creation Date:	4/1/1999 0:00:00
Receipt Date:	19990208
Manifest ID:	98492464
Trans EPA ID:	CAD982488470
TSDF EPA ID:	CAD099452708
Waste Code Description:	221 - Waste oil and mixed oil
Meth Code:	R01 - Recycler
Quantity Tons:	5.7
Waste Quantity:	1500
Quantity Unit:	G

CERS:

Name:	LANSCO DIE CASTING INC
Address:	711 S STIMSON AVE
City,State,Zip:	CITY OF INDUSTRY, CA 91745-1690
Site ID:	476936
CERS ID:	110000477859
CERS Description:	US EPA Air Emission Inventory System (EIS)

Affiliation:

Affiliation Type Desc:	Public Contact
Entity Name:	ANTHONY RUIZ
Affiliation Phone:	,

J169 **TRIVIEW GLASS INDUSTRIES, LLC** **HWTS** **S124621458**
NNW **711 S STIMSON AVE** **N/A**
1/8-1/4 **CITY OF INDUSTRY, CA 91745**
0.222 mi.
1173 ft. **Site 24 of 25 in cluster J**

Relative:
Lower

Actual:
334 ft.

HWTS:

Name:	TRIVIEW GLASS INDUSTRIES, LLC
Address:	711 S STIMSON AVE
City,State,Zip:	CITY OF INDUSTRY, CA 91745
EPA ID:	CAC002741793
Inactive Date:	11/25/2013
Create Date:	08/26/2013
Mailing Address:	711 S STIMSON AVE
Mailing City,State,Zip:	CITY OF INDUSTRY, CA 917451627
Owner Name:	ALEXANDER KASTANUIK
Owner Address:	711 S STIMSON AVE
Owner City,State,Zip:	CITY OF INDUSTRY, CA 917451627
Contact Name:	MIGUEL BARRIENTOS
Contact Address:	711 S STIMSON AVE
City,State,Zip:	CITY OF INDUSTRY, CA 917451627
Facility Status:	Inactive
Facility Type:	TEMPORARY
Category:	STATE
Latitude:	34.012948
Longitude:	-117.954082

NAICS:

EPA ID:	CAC002741793
Create Date:	2013-08-26 15:05:59.460
NAICS Code:	23592
NAICS Description:	Glass and Glazing Contractors
Issued EPA ID Date:	2013-08-26 15:05:59.46000
Inactive Date:	2013-11-25 15:05:59.45000
Facility Name:	TRIVIEW GLASS INDUSTRIES, LLC
Facility Address:	711 S STIMSON AVE
Facility City:	CITY OF INDUSTRY
Facility State:	CA
Facility Zip:	917451627

J170 **TALBERT ARCHITECTURAL PANELS & DOORS INC** **HWTS** **S123632953**
NNW **711 S STIMSON AVENUE** **HAZNET** **N/A**
1/8-1/4 **CITY OF INDUSTRY, CA 91745** **NPDES**
0.222 mi. **CIWQS**
1173 ft. **Site 25 of 25 in cluster J** **CERS**

Relative:
Lower

Actual:
334 ft.

HWTS:

Name:	TRIVIEW GLASS
Address:	711 S STIMSON AVE
City,State,Zip:	CITY OF INDUSTRY, CA 91745
EPA ID:	CAL000407758
Inactive Date:	06/30/2020
Create Date:	06/16/2015
Mailing Address:	711 S STIMSON AVE
Mailing City,State,Zip:	CITY OF INDUSTRY, CA 91745
Owner Name:	ALEXANDER KASTANIUK
Owner Address:	711 S STIMSON AVE
Owner City,State,Zip:	CITY OF INDUSTRY, CA 91745
Contact Name:	MIGUEL BARRIENTOS

TALBERT ARCHITECTURAL PANELS & DOORS INC (Continued) **S123632953**

Contact Address: 711 S STIMSON AVE
City,State,Zip: CITY OF INDUSTRY, CA 91745
Facility Status: Inactive
Facility Type: PERMANENT
Category: STATE
Latitude: 34.01287925
Longitude: -117.95410557

NAICS:
EPA ID: CAL000407758
Create Date: 2015-06-16 13:19:12.600
NAICS Code: 327211
NAICS Description: Flat Glass Manufacturing
Issued EPA ID Date: 2015-06-16 13:19:12.11300
Inactive Date: 2020-06-30 00:00:00
Facility Name: TRIVIEW GLASS
Facility Address: 711 S STIMSON AVE
Facility City: CITY OF INDUSTRY
Facility State: CA
Facility Zip: 91745

HAZNET:
Name: TRIVIEW GLASS
Address: 711 S STIMSON AVE
City,State,Zip: CITY OF INDUSTRY, CA 91745
Contact: MIGUEL BARRIENTOS
Telephone: 8004527745
Mailing Address: 711 S STIMSON AVE

Year: 2019
Gepaid: CAL000407758
TSD EPA ID: AZR000515924
CA Waste Code: 223 - Unspecified oil-containing waste
Disposal Method: H141 - Storage, Bulking, And/Or Transfer Off Site--No Treatment/Reovery (H010-H129) Or (H131-H135)
Tons: 0.22935

Year: 2019
Gepaid: CAL000407758
TSD EPA ID: AZR000515924
CA Waste Code: 134 - Aqueous solution with total organic residues less than 10 percent
Disposal Method: H141 - Storage, Bulking, And/Or Transfer Off Site--No Treatment/Reovery (H010-H129) Or (H131-H135)
Tons: 1.15500

Year: 2019
Gepaid: CAL000407758
TSD EPA ID: AZR000515924
CA Waste Code: 352 - Other organic solids
Disposal Method: H141 - Storage, Bulking, And/Or Transfer Off Site--No Treatment/Reovery (H010-H129) Or (H131-H135)
Tons: 2.40000

Year: 2019
Gepaid: CAL000407758

TALBERT ARCHITECTURAL PANELS & DOORS INC (Continued) **S123632953**

TSD EPA ID: AZR000521146
CA Waste Code: 134 - Aqueous solution with total organic residues less than 10 percent
Disposal Method: H141 - Storage, Bulking, And/Or Transfer Off Site--No Treatment/Reovery (H010-H129) Or (H131-H135)
Tons: 0.42000

Year: 2019
Gepaid: CAL000407758
TSD EPA ID: CAD044429835
CA Waste Code: 791 - Liquids with pH <= 2
Disposal Method: H141 - Storage, Bulking, And/Or Transfer Off Site--No Treatment/Reovery (H010-H129) Or (H131-H135)
Tons: 0.07500

Year: 2019
Gepaid: CAL000407758
TSD EPA ID: CAD044429835
CA Waste Code: 331 - Off-specification, aged or surplus organics
Disposal Method: H141 - Storage, Bulking, And/Or Transfer Off Site--No Treatment/Reovery (H010-H129) Or (H131-H135)
Tons: 0.15000

Year: 2019
Gepaid: CAL000407758
TSD EPA ID: AZR000521146
CA Waste Code: 352 - Other organic solids
Disposal Method: H141 - Storage, Bulking, And/Or Transfer Off Site--No Treatment/Reovery (H010-H129) Or (H131-H135)
Tons: 6.01500

Year: 2019
Gepaid: CAL000407758
TSD EPA ID: CAD044429835
CA Waste Code: 232 - Pesticides and other waste associated with pesticide production
Disposal Method: H141 - Storage, Bulking, And/Or Transfer Off Site--No Treatment/Reovery (H010-H129) Or (H131-H135)
Tons: 0.00750

Year: 2018
Gepaid: CAL000407758
TSD EPA ID: NVT330010000
CA Waste Code: 181 - Other inorganic solid waste
Disposal Method: H132 - Landfill Or Surface Impoundment That Will Be Closed As Landfill(To Include On-Site Treatment And/Or Stabilization)
Tons: 5.00000

Year: 2018
Gepaid: CAL000407758
TSD EPA ID: AZR000515924
CA Waste Code: 352 - Other organic solids
Disposal Method: H141 - Storage, Bulking, And/Or Transfer Off Site--No Treatment/Reovery (H010-H129) Or (H131-H135)
Tons: 3.75000

TALBERT ARCHITECTURAL PANELS & DOORS INC (Continued) **S123632953**

Click this hyperlink while viewing on your computer to access
7 additional CA HAZNET: record(s) in the EDR Site Report.

Additional Information:

Year:	2018
EM Manifest ID:	016092562JJK20170908_D_1
Shipment Date:	9/8/2017
Shipment Date:	9/8/2017
Receipt Date:	10/6/2017
Manifest Number:	016092562JJK
Generator EPA ID:	CAL000407758
Name:	TRIVIEW GLASS
Transporter 1 EPA ID:	CAR000183574
Transporter 2 EPA ID:	MNS000110924
TSDF EPA ID:	NVT330010000
TSDF Name:	US ECOLOGY
Waste Code Description:	- Not reported
Meth Code:	- Not reported

State:

Year:	2018
EM Manifest ID:	016092562JJK20170908_D_1
Generator EPA ID:	CAL000407758
Shipment Date:	2017-09-08
Manifest Number:	016092562JJK
Line Number:	1
Method Code:	H132
Quantity Tons:	0.75000
Quantity Waste:	1500.000000
Quantity Unit:	P
Number of Containers:	1
Type of Container:	NULL
Quantity Type:	NULL
State Code:	181

Year:	2018
EM Manifest ID:	016092645JJK20170626_D_1
Shipment Date:	6/26/2017
Shipment Date:	6/26/2017
Receipt Date:	7/7/2017
Manifest Number:	016092645JJK
Generator EPA ID:	CAL000407758
Name:	TRIVIEW GLASS
Transporter 1 EPA ID:	CAR000183574
Transporter 2 EPA ID:	MNS000110924
TSDF EPA ID:	NVT330010000
TSDF Name:	US ECOLOGY
Waste Code Description:	- Not reported
Meth Code:	- Not reported

State:

Year:	2018
EM Manifest ID:	016092645JJK20170626_D_1
Generator EPA ID:	CAL000407758
Shipment Date:	2017-06-26
Manifest Number:	016092645JJK

TALBERT ARCHITECTURAL PANELS & DOORS INC (Continued) **S123632953**

Line Number:	1
Method Code:	H132
Quantity Tons:	1.00000
Quantity Waste:	2000.000000
Quantity Unit:	P
Number of Containers:	1
Type of Container:	NULL
Quantity Type:	NULL
State Code:	181

Year:	2018
EM Manifest ID:	016092166JJK20170515_D_1
Shipment Date:	5/15/2017
Shipment Date:	5/15/2017
Receipt Date:	6/7/2017
Manifest Number:	016092166JJK
Generator EPA ID:	CAL000407758
Name:	TRIVIEW GLASS
Transporter 1 EPA ID:	CAR000183574
Transporter 2 EPA ID:	MNS000110924
TSDF EPA ID:	NVT330010000
TSDF Name:	US ECOLOGY
Waste Code Description:	- Not reported
Meth Code:	- Not reported

State:

Year:	2018
EM Manifest ID:	016092166JJK20170515_D_1
Generator EPA ID:	CAL000407758
Shipment Date:	2017-05-15
Manifest Number:	016092166JJK
Line Number:	1
Method Code:	H132
Quantity Tons:	3.37120
Quantity Waste:	4.000000
Quantity Unit:	Y
Number of Containers:	2
Type of Container:	NULL
Quantity Type:	NULL
State Code:	181

Year:	2018
EM Manifest ID:	016092755JJK20170407_D_1
Shipment Date:	4/7/2017
Shipment Date:	4/7/2017
Receipt Date:	4/15/2017
Manifest Number:	016092755JJK
Generator EPA ID:	CAL000407758
Name:	TRIEVIEW GLASS INDUSTRIES
Transporter 1 EPA ID:	CAR000183574
Transporter 2 EPA ID:	CAD980585293
TSDF EPA ID:	AZR000501510
TSDF Name:	AA SYDCOL LLC
Waste Code Description:	- Not reported
Meth Code:	- Not reported

TALBERT ARCHITECTURAL PANELS & DOORS INC (Continued) **S123632953**

State:
Year: 2018
EM Manifest ID: 016092755JJK20170407_D_1
Generator EPA ID: CAL000407758
Shipment Date: 2017-04-07
Manifest Number: 016092755JJK
Line Number: 1
Method Code: H141
Quantity Tons: 1.00000
Quantity Waste: 2000.000000
Quantity Unit: P
Number of Containers: 1
Type of Container: NULL
Quantity Type: NULL
State Code: 181

Year: 2018
EM Manifest ID: 016092887JJK20170215_D_1
Shipment Date: 2/15/2017
Shipment Date: 2/15/2017
Receipt Date: 2/17/2017
Manifest Number: 016092887JJK
Generator EPA ID: CAL000407758
Name: TRIEVIEW GLASS INDUSTRIES
Transporter 1 EPA ID: CAR000183574
Transporter 2 EPA ID: CAD980585293
TSDF EPA ID: AZR000501510
TSDF Name: AA SYDCOL LLC
Waste Code Description: - Not reported
Meth Code: - Not reported

State:
Year: 2018
EM Manifest ID: 016092887JJK20170215_D_1
Generator EPA ID: CAL000407758
Shipment Date: 2017-02-15
Manifest Number: 016092887JJK
Line Number: 1
Method Code: H141
Quantity Tons: 1.50000
Quantity Waste: 3000.000000
Quantity Unit: P
Number of Containers: 1
Type of Container: NULL
Quantity Type: NULL
State Code: 181

Year: 2018
EM Manifest ID: 016092488JJK20171219_D_1
Shipment Date: 12/19/2017
Shipment Date: 12/19/2017
Receipt Date: 1/10/2018
Manifest Number: 016092488JJK
Generator EPA ID: CAL000407758
Name: TRIVIEW GLASS

TALBERT ARCHITECTURAL PANELS & DOORS INC (Continued) **S123632953**

Transporter 1 EPA ID: CAR000183574
Transporter 2 EPA ID: MNS000110924
TSDF EPA ID: NVT330010000
TSDF Name: US ECOLOGY
Waste Code Description: - Not reported
Meth Code: - Not reported

State:
Year: 2018
EM Manifest ID: 016092488JJK20171219_D_1
Generator EPA ID: CAL000407758
Shipment Date: 2017-12-19
Manifest Number: 016092488JJK
Line Number: 1
Method Code: H132
Quantity Tons: 2.50000
Quantity Waste: 5000.000000
Quantity Unit: P
Number of Containers: 2
Type of Container: NULL
Quantity Type: NULL
State Code: 181

Year: 2018
EM Manifest ID: 016092590JJK20171020_D_1
Shipment Date: 10/20/2017
Shipment Date: 10/20/2017
Receipt Date: 11/21/2017
Manifest Number: 016092590JJK
Generator EPA ID: CAL000407758
Name: TRIVIEW GLASS
Transporter 1 EPA ID: CAR000183574
Transporter 2 EPA ID: MNS000110924
TSDF EPA ID: NVT330010000
TSDF Name: US ECOLOGY
Waste Code Description: - Not reported
Meth Code: - Not reported

State:
Year: 2018
EM Manifest ID: 016092590JJK20171020_D_1
Generator EPA ID: CAL000407758
Shipment Date: 2017-10-20
Manifest Number: 016092590JJK
Line Number: 1
Method Code: H132
Quantity Tons: 1.25000
Quantity Waste: 2500.000000
Quantity Unit: P
Number of Containers: 1
Type of Container: NULL
Quantity Type: NULL
State Code: 181

Year: 2018
EM Manifest ID: 016092917JJK20170111_D_1

TALBERT ARCHITECTURAL PANELS & DOORS INC (Continued) **S123632953**

Shipment Date: 1/11/2017
Shipment Date: 1/11/2017
Receipt Date: 1/17/2017
Manifest Number: 016092917JJK
Generator EPA ID: CAL000407758
Name: TRIEVIEW GLASS INDUSTRIES
Transporter 1 EPA ID: CAR000183574
Transporter 2 EPA ID: CAD980585293
TSDF EPA ID: AZR000501510
TSDF Name: AA SYDCOL LLC
Waste Code Description: - Not reported
Meth Code: - Not reported

State:
Year: 2018
EM Manifest ID: 016092917JJK20170111_D_1
Generator EPA ID: CAL000407758
Shipment Date: 2017-01-11
Manifest Number: 016092917JJK
Line Number: 1
Method Code: H141
Quantity Tons: 1.25000
Quantity Waste: 2500.000000
Quantity Unit: P
Number of Containers: 1
Type of Container: NULL
Quantity Type: NULL
State Code: 181

Additional Information:
Year: 2017
Gen EPA ID: CAL000407758

Shipment Date: 20171219
Creation Date: 11/5/2018 18:33:28
Receipt Date: 20180110
Manifest ID: 016092488JJK
Trans EPA ID: CAR000183574
Trans Name: ENVIRONMENTAL MANAGEMENT TECHNOLOGIES
Trans 2 EPA ID: MNS000110924
Trans 2 Name: STERICYCLE SPECIALTY WASTE SOLUTIONS INC
TSDF EPA ID: NVT330010000
Trans Name: US ECOLOGY
Waste Code Description: 181 - Other inorganic solid waste Organics
Meth Code: H132 - Landfill Or Surface Impoundment That Will Be Closed As Landfill(To Include On-Site Treatment And/Or Stabilization)
Quantity Tons: 2.5
Waste Quantity: 5000
Quantity Unit: P

Shipment Date: 20171115
Creation Date: 7/20/2018 18:30:15
Receipt Date: 20171121
Manifest ID: 016092409JJK
Trans EPA ID: CAR000183574
Trans Name: ENVIRONMENTAL MANAGEMENT TECHNOLOGIES

TALBERT ARCHITECTURAL PANELS & DOORS INC (Continued) **S123632953**

TSDF EPA ID: NVT330010000
Trans Name: US ECOLOGY
Waste Code Description: 181 - Other inorganic solid waste Organics
Meth Code: H132 - Landfill Or Surface Impoundment That Will Be Closed As Landfill(To Include On-Site Treatment And/Or Stabilization)
Quantity Tons: 0.75
Waste Quantity: 1500
Quantity Unit: P

Shipment Date: 20171108
Creation Date: 10/16/2018 18:31:07
Receipt Date: 20171116
Manifest ID: 016092358JJK
Trans EPA ID: CAR000183574
Trans Name: ENVIRONMENTAL MANAGEMENT TECHNOLOGIES
TSDF EPA ID: NVT330010000
Trans Name: US ECOLOGY
Waste Code Description: 181 - Other inorganic solid waste Organics
Meth Code: H132 - Landfill Or Surface Impoundment That Will Be Closed As Landfill(To Include On-Site Treatment And/Or Stabilization)
Quantity Tons: 1.4
Waste Quantity: 2800
Quantity Unit: P

Shipment Date: 20171020
Creation Date: 7/20/2018 18:30:15
Receipt Date: 20171121
Manifest ID: 016092590JJK
Trans EPA ID: CAR000183574
Trans Name: ENVIRONMENTAL MANAGEMENT TECHNOLOGIES
Trans 2 EPA ID: MNS000110924
Trans 2 Name: STERICYCLE SPECIALTY WASTE SOLUTIONS
TSDF EPA ID: NVT330010000
Trans Name: US ECOLOGY
Waste Code Description: 181 - Other inorganic solid waste Organics
Meth Code: H132 - Landfill Or Surface Impoundment That Will Be Closed As Landfill(To Include On-Site Treatment And/Or Stabilization)
Quantity Tons: 1.25
Waste Quantity: 2500
Quantity Unit: P

Shipment Date: 20170908
Creation Date: 9/29/2018 18:30:10
Receipt Date: 20171006
Manifest ID: 016092562JJK
Trans EPA ID: CAR000183574
Trans Name: ENVIRONMENTAL MANAGEMENT TECHNOLOGIES
Trans 2 EPA ID: MNS000110924
Trans 2 Name: STERICYCLE SPECIALTY WASTE SOLUTIONS INC
TSDF EPA ID: NVT330010000
Trans Name: US ECOLOGY
Waste Code Description: 181 - Other inorganic solid waste Organics
Meth Code: H132 - Landfill Or Surface Impoundment That Will Be Closed As Landfill(To Include On-Site Treatment And/Or Stabilization)
Quantity Tons: 0.75
Waste Quantity: 1500
Quantity Unit: P

TALBERT ARCHITECTURAL PANELS & DOORS INC (Continued) **S123632953**

Shipment Date:	20170828
Creation Date:	11/8/2018 18:30:41
Receipt Date:	20170907
Manifest ID:	016092534JJK
Trans EPA ID:	CAR000183574
Trans Name:	ENVIRONMENTAL MANAGEMENT TECHNOLOGIES
TSDF EPA ID:	NVT330010000
Trans Name:	US ECOLOGY
Waste Code Description:	181 - Other inorganic solid waste Organics
Meth Code:	H132 - Landfill Or Surface Impoundment That Will Be Closed As Landfill(To Include On-Site Treatment And/Or Stabilization)
Quantity Tons:	1.5
Waste Quantity:	3000
Quantity Unit:	P
Shipment Date:	20170815
Creation Date:	8/3/2018 18:30:14
Receipt Date:	20170817
Manifest ID:	016092257JJK
Trans EPA ID:	CAR000183574
Trans Name:	ENVIRONMENTAL MANAGEMENT TECHNOLOGIES
TSDF EPA ID:	NVT330010000
Trans Name:	US ECOLOGY
Waste Code Description:	181 - Other inorganic solid waste Organics
Meth Code:	H132 - Landfill Or Surface Impoundment That Will Be Closed As Landfill(To Include On-Site Treatment And/Or Stabilization)
Quantity Tons:	1.5
Waste Quantity:	3000
Quantity Unit:	P
Shipment Date:	20170626
Creation Date:	10/5/2018 18:30:23
Receipt Date:	20170707
Manifest ID:	016092645JJK
Trans EPA ID:	CAR000183574
Trans Name:	ENVIRONMENTAL MANAGEMENT TECHNOLOGIES
Trans 2 EPA ID:	MNS000110924
Trans 2 Name:	STERICYCLE SPECIALTY WASTE SOLUTIONS INC
TSDF EPA ID:	NVT330010000
Trans Name:	US ECOLOGY
Waste Code Description:	181 - Other inorganic solid waste Organics
Meth Code:	H132 - Landfill Or Surface Impoundment That Will Be Closed As Landfill(To Include On-Site Treatment And/Or Stabilization)
Quantity Tons:	1
Waste Quantity:	2000
Quantity Unit:	P
Shipment Date:	20170515
Creation Date:	10/4/2018 18:30:16
Receipt Date:	20170607
Manifest ID:	016092166JJK
Trans EPA ID:	CAR000183574
Trans Name:	ENVIRONMENTAL MANAGEMENT TECHNOLOGIES
Trans 2 EPA ID:	MNS000110924
Trans 2 Name:	STERICYCLE SPECIALTY WASTE SOLUTIONS INC
TSDF EPA ID:	NVT330010000

TALBERT ARCHITECTURAL PANELS & DOORS INC (Continued) **S123632953**

Trans Name: US ECOLOGY
Waste Code Description: 181 - Other inorganic solid waste Organics
Meth Code: H132 - Landfill Or Surface Impoundment That Will Be Closed As Landfill(To Include On-Site Treatment And/Or Stabilization)
Quantity Tons: 3.3712
Waste Quantity: 4
Quantity Unit: Y

Shipment Date: 20170407
Creation Date: 5/12/2018 18:30:23
Receipt Date: 20170415
Manifest ID: 016092755JJK
Trans EPA ID: CAR000183574
Trans Name: ENVIRONMENTAL MANAGEMENT TECHNOLOGIES
Trans 2 EPA ID: CAD980585293
Trans 2 Name: INDUSTRIAL WASTE UTILIZATION INC
TSDF EPA ID: AZR000501510
Trans Name: AA SYDCOL LLC
Waste Code Description: 181 - Other inorganic solid waste Organics
Meth Code: H141 - Storage, Bulking, And/Or Transfer Off Site--No Treatment/Reovery (H010-H129) Or (H131-H135)
Quantity Tons: 1
Waste Quantity: 2000
Quantity Unit: P

Additional Information:
Year: 2016
Gen EPA ID: CAL000407758

Shipment Date: 20151229
Creation Date: 10/10/2016 18:30:40
Receipt Date: 20151231
Manifest ID: 015560453JJK
Trans EPA ID: CAR000175422
Trans Name: WORLDWIDE RECOVERY SYSTEMS
TSDF EPA ID: AZR000515924
Trans Name: YUMA YES INC
Waste Code Description: 352 - Other organic solids
Meth Code: H141 - Storage, Bulking, And/Or Transfer Off Site--No Treatment/Reovery (H010-H129) Or (H131-H135)
Quantity Tons: 0.6
Waste Quantity: 1200
Quantity Unit: P

Shipment Date: 20151229
Creation Date: 10/10/2016 18:30:40
Receipt Date: 20151231
Manifest ID: 015560453JJK
Trans EPA ID: CAR000175422
Trans Name: WORLDWIDE RECOVERY SYSTEMS
TSDF EPA ID: AZR000515924
Trans Name: YUMA YES INC
Waste Code Description: 352 - Other organic solids
Meth Code: H141 - Storage, Bulking, And/Or Transfer Off Site--No Treatment/Reovery (H010-H129) Or (H131-H135)
Quantity Tons: 0.8
Waste Quantity: 1600

TALBERT ARCHITECTURAL PANELS & DOORS INC (Continued) **S123632953**

Quantity Unit:	P
Shipment Date:	20151120
Creation Date:	5/19/2016 18:30:27
Receipt Date:	20151125
Manifest ID:	014563687JJK
Trans EPA ID:	CAR000175422
Trans Name:	WORLDWIDE RECOVERY SYSTEMS
TSDF EPA ID:	AZR000515924
Trans Name:	YUMA YES INC
Waste Code Description:	352 - Other organic solids
Meth Code:	H141 - Storage, Bulking, And/Or Transfer Off Site--No Treatment/Reovery (H010-H129) Or (H131-H135)
Quantity Tons:	0.4
Waste Quantity:	800
Quantity Unit:	P
Shipment Date:	20151020
Creation Date:	5/4/2016 22:15:28
Receipt Date:	20151023
Manifest ID:	014990641JJK
Trans EPA ID:	CAR000175422
Trans Name:	WORLDWIDE RECOVERY SYSTEMS
TSDF EPA ID:	AZR000515924
Trans Name:	YUMA YES INC
Waste Code Description:	352 - Other organic solids
Meth Code:	H141 - Storage, Bulking, And/Or Transfer Off Site--No Treatment/Reovery (H010-H129) Or (H131-H135)
Quantity Tons:	0.5
Waste Quantity:	1000
Quantity Unit:	P
Shipment Date:	20150908
Creation Date:	2/11/2016 22:15:11
Receipt Date:	20150910
Manifest ID:	014561716JJK
Trans EPA ID:	CAR000175422
Trans Name:	WORLDWIDE RECOVERY SYSTEMS
TSDF EPA ID:	AZR000515924
Trans Name:	YUMA YES INC
Waste Code Description:	352 - Other organic solids
Meth Code:	H141 - Storage, Bulking, And/Or Transfer Off Site--No Treatment/Reovery (H010-H129) Or (H131-H135)
Quantity Tons:	0.75
Waste Quantity:	1500
Quantity Unit:	P
Shipment Date:	20150818
Creation Date:	2/4/2016 22:16:03
Receipt Date:	20150821
Manifest ID:	014561020JJK
Trans EPA ID:	CAR000175422
Trans Name:	WORLDWIDE RECOVERY SYSTEMS
TSDF EPA ID:	AZR000515924
Trans Name:	YUMA YES INC
Waste Code Description:	352 - Other organic solids
Meth Code:	H141 - Storage, Bulking, And/Or Transfer Off Site--No

TALBERT ARCHITECTURAL PANELS & DOORS INC (Continued) **S123632953**

Treatment/Reovery (H010-H129) Or (H131-H135)
Quantity Tons: 1
Waste Quantity: 2000
Quantity Unit: P

Shipment Date: 20150623
Creation Date: 1/19/2016 22:15:27
Receipt Date: 20150625
Manifest ID: 014565421JJK
Trans EPA ID: CAR000175422
Trans Name: WORLDWIDE RECOVERY SYSTEMS
TSDF EPA ID: AZR000515924
Trans Name: YUMA YES INC
Waste Code Description: 352 - Other organic solids
Meth Code: H141 - Storage, Bulking, And/Or Transfer Off Site--No Treatment/Reovery (H010-H129) Or (H131-H135)
Quantity Tons: 0.4
Waste Quantity: 800
Quantity Unit: P

Additional Information:
Year: 2015
Gen EPA ID: CAL000407758

Shipment Date: 20151229
Creation Date: 10/10/2016 18:30:40
Receipt Date: 20151231
Manifest ID: 015560453JJK
Trans EPA ID: CAR000175422
Trans Name: WORLDWIDE RECOVERY SYSTEMS
TSDF EPA ID: AZR000515924
Trans Name: YUMA YES INC
Waste Code Description: 352 - Other organic solids
Meth Code: H141 - Storage, Bulking, And/Or Transfer Off Site--No Treatment/Reovery (H010-H129) Or (H131-H135)
Quantity Tons: 0.6
Waste Quantity: 1200
Quantity Unit: P

Shipment Date: 20151229
Creation Date: 10/10/2016 18:30:40
Receipt Date: 20151231
Manifest ID: 015560453JJK
Trans EPA ID: CAR000175422
Trans Name: WORLDWIDE RECOVERY SYSTEMS
TSDF EPA ID: AZR000515924
Trans Name: YUMA YES INC
Waste Code Description: 352 - Other organic solids
Meth Code: H141 - Storage, Bulking, And/Or Transfer Off Site--No Treatment/Reovery (H010-H129) Or (H131-H135)
Quantity Tons: 0.8
Waste Quantity: 1600
Quantity Unit: P

Shipment Date: 20151120
Creation Date: 5/19/2016 18:30:27
Receipt Date: 20151125

TALBERT ARCHITECTURAL PANELS & DOORS INC (Continued) **S123632953**

Manifest ID:	014563687JJK
Trans EPA ID:	CAR000175422
Trans Name:	WORLDWIDE RECOVERY SYSTEMS
TSDF EPA ID:	AZR000515924
Trans Name:	YUMA YES INC
Waste Code Description:	352 - Other organic solids
Meth Code:	H141 - Storage, Bulking, And/Or Transfer Off Site--No Treatment/Reovery (H010-H129) Or (H131-H135)
Quantity Tons:	0.4
Waste Quantity:	800
Quantity Unit:	P
Shipment Date:	20151020
Creation Date:	5/4/2016 22:15:28
Receipt Date:	20151023
Manifest ID:	014990641JJK
Trans EPA ID:	CAR000175422
Trans Name:	WORLDWIDE RECOVERY SYSTEMS
TSDF EPA ID:	AZR000515924
Trans Name:	YUMA YES INC
Waste Code Description:	352 - Other organic solids
Meth Code:	H141 - Storage, Bulking, And/Or Transfer Off Site--No Treatment/Reovery (H010-H129) Or (H131-H135)
Quantity Tons:	0.5
Waste Quantity:	1000
Quantity Unit:	P
Shipment Date:	20150908
Creation Date:	2/11/2016 22:15:11
Receipt Date:	20150910
Manifest ID:	014561716JJK
Trans EPA ID:	CAR000175422
Trans Name:	WORLDWIDE RECOVERY SYSTEMS
TSDF EPA ID:	AZR000515924
Trans Name:	YUMA YES INC
Waste Code Description:	352 - Other organic solids
Meth Code:	H141 - Storage, Bulking, And/Or Transfer Off Site--No Treatment/Reovery (H010-H129) Or (H131-H135)
Quantity Tons:	0.75
Waste Quantity:	1500
Quantity Unit:	P
Shipment Date:	20150818
Creation Date:	2/4/2016 22:16:03
Receipt Date:	20150821
Manifest ID:	014561020JJK
Trans EPA ID:	CAR000175422
Trans Name:	WORLDWIDE RECOVERY SYSTEMS
TSDF EPA ID:	AZR000515924
Trans Name:	YUMA YES INC
Waste Code Description:	352 - Other organic solids
Meth Code:	H141 - Storage, Bulking, And/Or Transfer Off Site--No Treatment/Reovery (H010-H129) Or (H131-H135)
Quantity Tons:	1
Waste Quantity:	2000
Quantity Unit:	P

TALBERT ARCHITECTURAL PANELS & DOORS INC (Continued) **S123632953**

Shipment Date:	20150623
Creation Date:	1/19/2016 22:15:27
Receipt Date:	20150625
Manifest ID:	014565421JJK
Trans EPA ID:	CAR000175422
Trans Name:	WORLDWIDE RECOVERY SYSTEMS
TSDF EPA ID:	AZR000515924
Trans Name:	YUMA YES INC
Waste Code Description:	352 - Other organic solids
Meth Code:	H141 - Storage, Bulking, And/Or Transfer Off Site--No Treatment/Reovery (H010-H129) Or (H131-H135)
Quantity Tons:	0.4
Waste Quantity:	800
Quantity Unit:	P

NPDES:

Name:	TALBERT ARCHITECTURAL PANELS & DOORS INC
Address:	711 S STIMSON AVENUE
City,State,Zip:	CITY OF INDUSTRY, CA 91745
Facility Status:	Active
NPDES Number:	CAS000001
Region:	4
Agency Number:	0
Regulatory Measure ID:	537314
Order Number:	97-03-DWQ
WDID:	4 19NEC009403
Regulatory Measure Type:	Enrollee
Program Type:	Industrial
Effective Date Of Regulatory Measure:	06/16/2021
Discharge Address:	711 S Stimson Avenue
Discharge Name:	Talbert Architectural Panel & Door Inc
Discharge City:	City of Industry
Discharge State:	California
Discharge Zip:	91745

Name:	TALBERT ARCHITECTURAL PANELS & DOORS INC
Address:	711 S STIMSON AVENUE
City,State,Zip:	CITY OF INDUSTRY, CA 91745
WDID:	4 19NEC009403
Regulatory Measure Type:	Industrial
Status:	Active
Status Date:	06/16/2021
Operator Name:	Talbert Architectural Panel & Door Inc
Operator Address:	711 S Stimson Avenue
Operator City:	City of Industry
Operator State:	California
Operator Zip:	91745

CIWQS:

Name:	TALBERT ARCHITECTURAL PANELS & DOORS INC
Address:	711 S STIMSON AVENUE
City,State,Zip:	CITY OF INDUSTRY, CA 91745
Agency:	Talbert Architectural Panel & Door Inc
Agency Address:	711 S Stimson Avenue, City Of Industry, CA 91745
Place/Project Type:	Industrial - Hardwood Veneer and Plywood
SIC/NAICS:	2435(+)

TALBERT ARCHITECTURAL PANELS & DOORS INC (Continued) **S123632953**

Region:	4
Program:	INDSTW
Regulatory Measure Status:	Active
Regulatory Measure Type:	Storm water industrial
Order Number:	2014-0057-DWQ
WDID:	4 19NEC009403
NPDES Number:	CAS000001
Effective Date:	06/16/2021
Enforcement Actions within 5 years:	1
Violations within 5 years:	1
Latitude:	34.01271
Longitude:	-117.9552

CERS:

Name:	TALBERT ARCHITECTURAL PANELS & DOORS INC
Address:	711 S STIMSON AVENUE
City,State,Zip:	CITY OF INDUSTRY, CA 91745
Site ID:	589712
CERS ID:	894923
CERS Description:	Industrial Facility Storm Water

Violations:

Site ID:	589712
Site Name:	Talbert Architectural Panels & Doors Inc
Violation Date:	10-02-2021
Citation:	2014-0057-DWQ - Industrial General Permit
Violation Description:	SW - Failure to meet NEC criteria
Violation Notes:	Discharger failed to recertify the NEC by October 1, 2021
Violation Division:	Water Boards
Violation Program:	INDSTW
Violation Source:	SMARTS,

Enforcement Action:

Site ID:	589712
Site Name:	Talbert Architectural Panels & Doors Inc
Site Address:	711 S STIMSON AVENUE
Site City:	CITY OF INDUSTRY
Site Zip:	91745
Enf Action Date:	10-18-2021
Enf Action Type:	Notice of Violation
Enf Action Description:	Notice of Violation
Enf Action Notes:	Discharger did not recertify NEC by October 1, 2021
Enf Action Division:	Water Boards
Enf Action Program:	INDSTW
Enf Action Source:	SMARTS,

Affiliation:

Affiliation Type Desc:	Owner/Operator
Entity Name:	Talbert Architectural Panel & Door Inc
Entity Title:	Operator
Affiliation Address:	711 S Stimson Avenue
Affiliation City:	City of Industry
Affiliation State:	CA
Affiliation Zip:	91745
Affiliation Phone:	,

P171 **KIM'S UNOCAL 76** **HWTS** **S124804017**
West **16051 E GALE** **N/A**
1/8-1/4 **CITY OF INDUSTRY, CA 91745**
0.227 mi.
1198 ft. **Site 1 of 3 in cluster P**

Relative:
Lower

Actual:
345 ft.

HWTS:

Name:	KIM'S UNOCAL 76
Address:	16051 E GALE
City,State,Zip:	CITY OF INDUSTRY, CA 91745
EPA ID:	CAL000123648
Inactive Date:	06/30/1998
Create Date:	05/18/1994
Mailing Address:	16051 GALE AVE # E
Mailing City,State,Zip:	HACIENDA HEIGHTS, CA 917450000
Owner Name:	CHUNG KIM
Owner Address:	1941 E. PUENTE STREET
Owner City,State,Zip:	COVINA, CA
Contact Name:	CHUNG O. KIM
Contact Address:	INACT PER 98VQ FINAL NOTICE
City,State,Zip:	HACIENDA HEIGHTS, CA
Facility Status:	Inactive
Facility Type:	PERMANENT
Category:	STATE
Latitude:	34.00912
Longitude:	-117.957289

NAICS:

EPA ID:	CAL000123648
Create Date:	2002-03-14 16:36:28.000
NAICS Code:	44719
NAICS Description:	Other Gasoline Stations
Issued EPA ID Date:	1994-05-18 00:00:00
Inactive Date:	1998-06-30 00:00:00
Facility Name:	KIM'S UNOCAL 76
Facility Address:	16051 E GALE
Facility City:	CITY OF INDUSTRY
Facility State:	CA
Facility Zip:	917450000

P172 **GALE UNION 76** **HWTS** **S124937689**
West **16051 E GALE** **N/A**
1/8-1/4 **CITY OF INDUSTRY, CA 91745**
0.227 mi.
1198 ft. **Site 2 of 3 in cluster P**

Relative:
Lower

Actual:
345 ft.

HWTS:

Name:	GALE UNION 76
Address:	16051 E GALE
City,State,Zip:	CITY OF INDUSTRY, CA 91745
EPA ID:	CAL921534728
Inactive Date:	06/30/1998
Create Date:	06/01/1992
Mailing Address:	16051 GALE AVE # E
Mailing City,State,Zip:	HACIENDA HEIGHTS, CA 917451606
Owner Name:	UNOCAL
Owner Address:	P.O. BOX 61006
Owner City,State,Zip:	LOS ANGELES, CA 900610000
Contact Address:	INACT PER 98VQ FINAL NOTICE

GALE UNION 76 (Continued) **S124937689**

Facility Status:	Inactive
Facility Type:	PERMANENT
Category:	STATE
Latitude:	34.00912
Longitude:	-117.957289

173
SW
1/8-1/4
0.230 mi.
1217 ft.

HEATH CARTER **HWTS** **S120998426**
16157 BINNEY ST **HAZNET** **N/A**
HACIENDA HEIGHTS, CA 91745

Relative:
Higher

Actual:
364 ft.

HWTS:

Name:	HEATH CARTER
Address:	16157 BINNEY ST
City,State,Zip:	HACIENDA HEIGHTS, CA 91745
EPA ID:	CAC002859418
Inactive Date:	08/03/2016
Create Date:	05/03/2016
Mailing Address:	16157 BINNEY ST
Mailing City,State,Zip:	HACIENDA HEIGHTS, CA 91745
Owner Name:	HEATH CARTER
Owner Address:	16157 BINNEY ST
Owner City,State,Zip:	HACIENDA HEIGHTS, CA 91745
Contact Name:	HEATH CAETER
Contact Address:	16157 BINNEY ST
City,State,Zip:	HACIENDA HEIGHTS, CA 91745
Facility Status:	Inactive
Facility Type:	TEMPORARY
Category:	STATE
Latitude:	34.005137
Longitude:	-117.955768

HAZNET:

Name:	HEATH CARTER
Address:	16157 BINNEY ST
City,State,Zip:	HACIENDA HEIGHTS, CA 91745
Contact:	HEATH CAETER
Telephone:	6265545510
Mailing Address:	16157 BINNEY ST
Year:	2016
Gepaid:	CAC002859418
TSD EPA ID:	CAD044429835
CA Waste Code:	214 - Unspecified solvent mixture
Disposal Method:	H141 - Storage, Bulking, And/Or Transfer Off Site--No Treatment/Reovery (H010-H129) Or (H131-H135)
Tons:	0.1

P174 **HOME AMERICA REALTY** **HWTS** **S112970540**
West **16030 GALE AVE** **HAZNET** **N/A**
1/8-1/4 **HACIENDA HEIGHTS, CA 91745**
0.233 mi.
1230 ft. **Site 3 of 3 in cluster P**

Relative:
Lower

Actual:
345 ft.

HWTS:

Name:	HOME AMERICA REALTY
Address:	16030 GALE AVE
City,State,Zip:	HACIENDA HEIGHTS, CA 91745
EPA ID:	CAC002630862
Inactive Date:	11/27/2008
Create Date:	05/30/2008
Mailing Address:	382 N LEMON AVE STE 168
Mailing City,State,Zip:	WALNUT, CA 91789
Owner Name:	BILL MA
Owner Address:	382 N LEMON AVE STE 168
Owner City,State,Zip:	WALNUT, CA 91789
Contact Name:	BILL MA
Contact Address:	382 N LEMON AVE STE 168
City,State,Zip:	WALNUT, CA 91789
Facility Status:	Inactive
Facility Type:	TEMPORARY
Category:	STATE
Latitude:	34.009166
Longitude:	-117.957877

HAZNET:

Name:	HOME AMERICA REALTY
Address:	16030 GALE AVE
City,State,Zip:	HACIENDA HEIGHTS, CA 917451605
Contact:	BILL MA
Telephone:	6266178461
Mailing Address:	382 N LEMON AVE STE 168
Year:	2008
Gepaid:	CAC002630862
TSD EPA ID:	CAD982444481
CA Waste Code:	352 - Other organic solids
Disposal Method:	H141 - Storage, Bulking, And/Or Transfer Off Site--No Treatment/Reovery (H010-H129) Or (H131-H135)
Tons:	0.25

Additional Information:

Year:	2008
Gen EPA ID:	CAC002630862
Shipment Date:	20080524
Creation Date:	8/4/2008 18:30:49
Receipt Date:	20080530
Manifest ID:	004419084JJK
Trans EPA ID:	CAD072953771
Trans Name:	UNITED PUMPING SERVICE INC
TSDF EPA ID:	CAD982444481
Trans Name:	FILTER RECYCLING
Waste Code Description:	352 - Other organic solids
Meth Code:	H141 - Storage, Bulking, And/Or Transfer Off Site--No

HOME AMERICA REALTY (Continued) **S112970540**

Treatment/Reovery (H010-H129) Or (H131-H135)
Quantity Tons: 0.25
Waste Quantity: 500
Quantity Unit: P

---

175 WNW 1/8-1/4 0.233 mi. 1230 ft. **MECHANICAL ENERGY SYSTEMS, INC** **CPS-SLIC** **S106764889**
16025 ROBIN WAY **WIP** **N/A**
CITY OF INDUSTRY (CORPORATE NA, CA 91745 **CERS**

Relative: Lower
Actual: 340 ft.

CPS-SLIC:
Name: MECHANICAL ENERGY SYSTEMS, INC.
Address: 16025 ROBIN WAY
City,State,Zip: CITY OF INDUSTRY, CA 91745
Region: STATE
Facility Status: Completed - Case Closed
Status Date: 08/15/1995
Global Id: T10000015650
Lead Agency: LOS ANGELES RWQCB (REGION 4)
Latitude: 34.01046
Longitude: -117.95698
Case Type: Cleanup Program Site
Case Worker: WIP
RB Case Number: 105.0173
EPA Region: 9
Cuf Case: NO
Begin Date: 01/01/1985
No Further Action Date: 08/15/1995
CA Water Watershed Name: San Gabriel River - Upper San Gabriel (405.20)
Dwr Groundwater Subbasin Name: San Gabriel Valley (4-013)
CA Enviroscreen 3 Score: 86-90%
CA Enviroscreen 4 Score: 90-95%
Military DOD Site: No
RWQCB Region: LOS ANGELES RWQCB (REGION 4)

Click here to access the California GeoTracker records for this facility:

WIP:
Name: MECHANICAL ENERGY SYSTEMS, INC
Address: 16025 Robin Way
City,State,Zip: CITY OF INDUSTRY (CORPORATE NAME INDUSTRY), CA 91745
Region: 4
File Number: 105.0173
File Status: Historical
Staff: JCL
Facility Suite: Not reported

CERS:
Name: SITEONE LANDSCAPE SUPPLY LLC BRANCH 135
Address: 16025 ROBIN WAY
City,State,Zip: CITY OF INDUSTRY, CA 91745
Site ID: 592527
CERS ID: 10877755
CERS Description: Chemical Storage Facilities

Evaluation:

MECHANICAL ENERGY SYSTEMS, INC (Continued) **S106764889**

Eval General Type: Compliance Evaluation Inspection
Eval Date: 10-26-2021
Violations Found: No
Eval Type: Routine done by local agency
Eval Notes: Consent to conduct inspection granted by Jesus Ramirez, shop manager.
Eval Division: Los Angeles County Fire Department
Eval Program: HMRRP
Eval Source: CERS,

Coordinates:
Site ID: 592527
Facility Name: SiteOne Landscape Supply LLC Branch 135
Env Int Type Code: HMBP
Program ID: 10877755
Ref Point Type Desc: Center of a facility or station.,
Latitude: 34.010560
Longitude: -117.957000

Affiliation:
Affiliation Type Desc: Environmental Contact
Entity Name: Philip Keegan
Affiliation Address: 1616 Hickey Road
Affiliation City: Knoxville
Affiliation State: TN
Affiliation Zip: 37932
Affiliation Phone: ,

Affiliation Type Desc: Identification Signer
Entity Name: Philip Keegan
Entity Title: EHS Advisor
Affiliation Phone: ,

Affiliation Type Desc: Facility Mailing Address
Entity Name: Mailing Address
Affiliation Address: 1616 Hickey Rd.
Affiliation City: Knoxville
Affiliation State: TN
Affiliation Zip: 37932
Affiliation Phone: ,

Affiliation Type Desc: Operator
Entity Name: SiteOne Landscape Supply, LLC
Affiliation Phone: (865) 593-9138,

Affiliation Type Desc: CUPA District
Entity Name: Los Angeles County Fire
Affiliation Address: 5825 Rickenbacker Road
Affiliation City: Commerce
Affiliation State: CA
Affiliation Zip: 90040-3027
Affiliation Phone: (323) 890-4000,

Affiliation Type Desc: Document Preparer
Entity Name: Diana M. Shinn
Affiliation Phone: ,

MECHANICAL ENERGY SYSTEMS, INC (Continued) **S106764889**

Affiliation Type Desc:	Legal Owner
Entity Name:	SiteOne Landscape Supply, LLC
Affiliation Address:	1616 Hickey Road
Affiliation City:	Knoxville
Affiliation State:	TN
Affiliation Country:	United States
Affiliation Zip:	37932
Affiliation Phone:	(865) 593-9138,
Affiliation Type Desc:	Parent Corporation
Entity Name:	SiteOne Landscape Supply, LLC
Affiliation Phone:	,
Name:	MECHANICAL ENERGY SYSTEMS, INC.
Address:	16025 ROBIN WAY
City,State,Zip:	CITY OF INDUSTRY, CA 91745
Site ID:	906067
CERS ID:	T10000015650
CERS Description:	Cleanup Program Site

Affiliation:

Affiliation Type Desc:	Regional Board Caseworker
Entity Name:	WELL INVESTIGATION PROGRAM - LOS ANGELES RWQCB (REGION 4)
Affiliation Address:	320 W. 4TH ST., SUITE 200
Affiliation City:	LOS ANGELES
Affiliation State:	CA
Affiliation Phone:	,

N176 **HRL INC** **PFAS ECHO** **1027369381**
NNW **N/A**
1/8-1/4 **CITY OF INDUSTRY, CA**
0.238 mi.
1259 ft. **Site 11 of 12 in cluster N**

Relative: **Lower**

Actual: **323 ft.**

PFAS ECHO:

Name:	HRL INC
City,State,Zip:	CITY OF INDUSTRY, CA
Latitude:	34.012847
Longitude:	-117.954058
Count:	1
County:	LOS ANGELES
Status:	Unknown
Region:	09
Industry:	Metal Coating
ECHO Facility Report:	https://echo.epa.gov/detailed-facility-report?fid=110002143289
Facility Percent Minority:	91.128
Facility Derived Tribes:	-
Facility Population:	5801.5
EPA Programs:	-
Federal Facility:	No
Federal Agency:	-
Facility FIPS Code:	06037
Facility Indian Country Flag:	N
Facility Collection Method:	ADDRESS MATCHING-HOUSE NUMBER
Facility Derived HUC:	18070106
Facility Derived WBD:	180701060502

HRL INC (Continued) **1027369381**

Facility Derived CD113:	32
Facility Derived CB2010:	060374082022105
Facility Major Flag:	-
Facility Active Flag:	-
Facility Inspection Count:	0
Facility Date Last Inspection:	-
Facility Days Last Inspection:	-
Facility Informal Count:	0
Facility Date Last Informal Action:	-
Facility Formal Action Count:	0
Facility Date Last Formal Action:	-
Facility Total Penalties:	0
Facility Penalty Count:	-
Facility Date Last Penalty:	-
Facility Last Penalty AMT:	-
Facility QTRS With NC:	-
Facility Programs With SNC:	0
Facility Compliance Status:	-
Facility SNC Flag:	N
AIR Flag:	N
NPDES Flag:	N
SDWIS Flag:	N
RCRA Flag:	N
TRI Flag:	N
GHG Flag:	N
AIR IDS:	-
CAA Permit Types:	-
CAA NAICS:	-
CAA SICS:	-
NPDES IDS:	-
CWA Permit Types:	-
CWA NAICS:	-
CWA SICS:	-
RCRA IDS:	-
RCRA Permit Types:	-
RCRA NAICS:	-
SDWA IDS:	-
SDWA System Types:	-
SDWA Compliance Status:	-
SDWA SNC Flag:	N
TRI IDS:	91745HRLNC715SS
TRI Releases Transfers:	-
TRI On Site Releases:	-
TRI Off Site Transfers:	-
TRI Reporter:	-
Facility IMP Water Flag:	-
EJSCREEN Flag US:	Y

EJSCREEN Report:

N177 **LANSCO DIE CASTING** **HWTS** **S123763055**
NNW **711 S STIMSON AVENUE** **HAZNET** **N/A**
1/8-1/4 **INDUSTRY, CA 0**
0.245 mi.
1292 ft. **Site 12 of 12 in cluster N**

Relative:
Lower

Actual:
326 ft.

HWTS:

Name:	LANSCO DIE CASTING
Address:	711 S STIMSON AVENUE
City,State,Zip:	INDUSTRY, CA 0
EPA ID:	CAL000002133
Inactive Date:	06/30/1996
Create Date:	11/14/1989
Mailing Address:	711 S STIMSON AVE
Mailing City,State,Zip:	CITY OF INDUSTRY, CA 0
Owner Name:	SEALCO AIR CONTROLS
Contact Name:	CANCELLED PER V96 FEES FORM
Contact Address:	DEACTIVATED: FEDERALLY
City,State,Zip:	NEW EPA# CAD05981706, AZ
Facility Status:	Inactive
Facility Type:	PERMANENT
Category:	STATE
Latitude:	34.012936
Longitude:	-117.95408

HAZNET:

Name:	LANSCO DIE CASTING
Address:	711 S STIMSON AVENUE
City,State,Zip:	INDUSTRY, CA 000000000
Contact:	CANCELLED PER V96 FEES FORM
Telephone:	8189613441
Mailing Address:	711 S STIMSON AVE
Year:	1990
Gepaid:	CAL000002133
TSD EPA ID:	CAT080013352
CA Waste Code:	221 - Waste oil and mixed oil
Disposal Method:	R01 - Recycler
Tons:	1.251
Year:	1990
Gepaid:	CAL000002133
TSD EPA ID:	HAHQ36017252
CA Waste Code:	241 - Tank bottom waste
Disposal Method:	07 -
Tons:	4.17
Year:	1990
Gepaid:	CAL000002133
TSD EPA ID:	HAHQ36017252
CA Waste Code:	221 - Waste oil and mixed oil
Disposal Method:	01 -
Tons:	0
Year:	1990
Gepaid:	CAL000002133
TSD EPA ID:	CAT080013352
CA Waste Code:	222 - Oil/water separation sludge
Disposal Method:	R01 - Recycler

LANSCO DIE CASTING (Continued) **S123763055**

Tons:	2.085
Year:	1990
Gepaid:	CAL000002133
TSD EPA ID:	CAT080031628
CA Waste Code:	221 - Waste oil and mixed oil
Disposal Method:	D99 - Disposal, Other
Tons:	2.085
Year:	1990
Gepaid:	CAL000002133
TSD EPA ID:	CAT080011059
CA Waste Code:	222 - Oil/water separation sludge
Disposal Method:	R01 - Recycler
Tons:	3.336
Year:	1990
Gepaid:	CAL000002133
TSD EPA ID:	CAD050806850
CA Waste Code:	221 - Waste oil and mixed oil
Disposal Method:	T01 - Treatment, Tank
Tons:	1.4595
Year:	1990
Gepaid:	CAL000002133
TSD EPA ID:	CAD008364432
CA Waste Code:	211 - Halogenated solvents (chloroforms, methyl chloride, perchloroethylene, etc)
Disposal Method:	R01 - Recycler
Tons:	3.753
Year:	1990
Gepaid:	CAL000002133
TSD EPA ID:	CAT080011059
CA Waste Code:	241 - Tank bottom waste
Disposal Method:	D99 - Disposal, Other
Tons:	10.425
Year:	1989
Gepaid:	CAL000002133
TSD EPA ID:	CAD980883177
CA Waste Code:	221 - Waste oil and mixed oil
Disposal Method:	R01 - Recycler
Tons:	37.53

Click this hyperlink while viewing on your computer to access
10 additional CA HAZNET: record(s) in the EDR Site Report.

M178 **BARR DOOR SALES, INC.** **CPS-SLIC** **S106764803**
NW **16010 PHOENIX DR.** **WIP** **N/A**
1/8-1/4 **CITY OF INDUSTRY, CA 91745**
0.247 mi.
1305 ft. **Site 5 of 6 in cluster M**

Relative: **Lower**
Actual: **337 ft.**

CPS-SLIC:

Name:	BARR DOOR SALES, INC.
Address:	16010 PHOENIX DR.
City,State,Zip:	CITY OF INDUSTRY, CA 91745
Region:	STATE
Facility Status:	**Completed - Case Closed**
Status Date:	10/31/1996
Global Id:	T10000015536
Lead Agency:	LOS ANGELES RWQCB (REGION 4)
Latitude:	34.01122
Longitude:	-117.95679
Case Type:	Cleanup Program Site
Case Worker:	WIP
RB Case Number:	105.0034
EPA Region:	9
Cuf Case:	NO
Begin Date:	01/01/1985
No Further Action Date:	10/31/1996
CA Water Watershed Name:	San Gabriel River - Upper San Gabriel (405.20)
Dwr Groundwater Subbasin Name:	San Gabriel Valley (4-013)
CA Enviroscreen 3 Score:	86-90%
CA Enviroscreen 4 Score:	90-95%
Military DOD Site:	No
RWQCB Region:	LOS ANGELES RWQCB (REGION 4)

Click here to access the California GeoTracker records for this facility:

WIP:

Name:	BARR DOOR SALES, INC.
Address:	16010 Phoenix Dr
City,State,Zip:	CITY OF INDUSTRY (CORPORATE NAME INDUSTRY), CA 91745
Region:	4
File Number:	105.0034
File Status:	**Historical**
Staff:	YLU
Facility Suite:	Not reported

M179 **AMERICAN NUTRITION BARS** **HWTS** **S112883079**
NW **16010 PHOENIX DR** **HAZNET** **N/A**
1/8-1/4 **INDUSTRY, CA 91745**
0.247 mi.
1305 ft. **Site 6 of 6 in cluster M**

Relative: **Lower**
Actual: **337 ft.**

HWTS:

Name:	AMERICAN NUTRITION BARS
Address:	16010 PHOENIX DR
City,State,Zip:	INDUSTRY, CA 91745
EPA ID:	CAC001331816
Inactive Date:	10/25/2000
Create Date:	05/19/1997
Mailing City,State,Zip:	SALT LAKE CITY, UT 841040000
Owner Name:	AMERICAN NUTRITION BARS
Owner Address:	16010 PHOENIX DR

AMERICAN NUTRITION BARS (Continued) **S112883079**

Owner City,State,Zip:	INDUSTRY, CA 917450000
Contact Name:	VINCENT OCHOA
Contact Address:	16010 PHOENIX DR
City,State,Zip:	INDUSTRY, CA 917450000
Facility Status:	Inactive
Facility Type:	TEMPORARY
Category:	STATE
Latitude:	34.01184
Longitude:	-117.957163

HAZNET:

Name:	AMERICAN NUTRITION BARS
Address:	16010 PHOENIX DR
City,State,Zip:	INDUSTRY, CA 917450000
Contact:	VINCENT OCHOA
Telephone:	8183694665
Mailing Address:	--
Year:	1997
Gepaid:	CAC001331816
TSD EPA ID:	CAD000088252
CA Waste Code:	343 - Unspecified organic liquid mixture
Disposal Method:	H01 - Transfer Station
Tons:	0.374
Year:	1997
Gepaid:	CAC001331816
TSD EPA ID:	CAD000088252
CA Waste Code:	212 - Oxygenated solvents (acetone, butanol, ethyl acetate, etc.)
Disposal Method:	H01 - Transfer Station
Tons:	0.2145

Additional Information:

Year:	1997
Gen EPA ID:	CAC001331816
Shipment Date:	19970529
Creation Date:	9/12/1997 0:00:00
Receipt Date:	19970529
Manifest ID:	96879003
Trans EPA ID:	CAD981376213
TSDF EPA ID:	CAD000088252
TSDF Alt EPA ID:	CAD000088252
Waste Code Description:	212 - Oxygenated solvents (acetone, butanol, ethyl acetate, etc.
RCRA Code:	D001
Meth Code:	H01 - Transfer Station
Quantity Tons:	0.2145
Waste Quantity:	65
Quantity Unit:	G
Shipment Date:	19970522
Creation Date:	7/17/1997 0:00:00
Receipt Date:	19970522
Manifest ID:	96878939
Trans EPA ID:	CAD981376213

AMERICAN NUTRITION BARS (Continued) **S112883079**

TSDF EPA ID:	CAD000088252
Waste Code Description:	343 - Unspecified organic liquid mixture
Meth Code:	H01 - Transfer Station
Quantity Tons:	0.187
Waste Quantity:	55
Quantity Unit:	G
Shipment Date:	19970522
Creation Date:	7/17/1997 0:00:00
Receipt Date:	19970522
Manifest ID:	96878939
Trans EPA ID:	CAD981376213
TSDF EPA ID:	CAD000088252
Waste Code Description:	343 - Unspecified organic liquid mixture
Meth Code:	H01 - Transfer Station
Quantity Tons:	0.187
Waste Quantity:	55
Quantity Unit:	G

O180 **SHANT KAB** **RCRA NonGen / NLR** **1027214763**
SSE **16327 DENLEY ST** **CAC003179421**
1/8-1/4 **LA PUENTE, CA 91745**
0.248 mi.
1311 ft. **Site 2 of 3 in cluster O**

Relative: **Higher**
Actual: **376 ft.**

RCRA Listings:

Date Form Received by Agency:	20220606
Handler Name:	Shant Kab
Handler Address:	16327 Denley St
Handler City,State,Zip:	LA PUENTE, CA 91745
EPA ID:	CAC003179421
Contact Name:	SHANT KAB
Contact Address:	16327 DENLEY ST
Contact City,State,Zip:	LA PUENTE, CA 91745
Contact Telephone:	844-442-9292
Contact Email:	EGENTRY@HAZAWAYTODAY.COM
EPA Region:	09
Federal Waste Generator Description:	Not a generator, verified
Mailing Address:	16327 DENLEY ST
Mailing City,State,Zip:	LA PUENTE, CA 91745
Owner Name:	Shant Kab
Owner Type:	Other
Operator Name:	Shant Kab
Operator Type:	Other
Short-Term Generator Activity:	No
Importer Activity:	No
Mixed Waste Generator:	No
Transporter Activity:	No
Transfer Facility Activity:	No
Recycler Activity with Storage:	No
Small Quantity On-Site Burner Exemption:	No
Smelting Melting and Refining Furnace Exemption:	No
Underground Injection Control:	No
Off-Site Waste Receipt:	No
Universal Waste Indicator:	No
Universal Waste Destination Facility:	No
Federal Universal Waste:	No
Active Site State-Reg Handler:	---

SHANT KAB (Continued) **1027214763**

Hazardous Secondary Material Indicator:	N
2018 GPRA Permit Baseline:	Not on the Baseline
2018 GPRA Renewals Baseline:	Not on the Baseline
202 GPRA Corrective Action Baseline:	No
Subject to Corrective Action Universe:	No
Non-TSDFs Where RCRA CA has Been Imposed Universe:	No
Corrective Action Priority Ranking:	No NCAPS ranking
Environmental Control Indicator:	No
Institutional Control Indicator:	No
Human Exposure Controls Indicator:	N/A
Groundwater Controls Indicator:	N/A
Significant Non-Complier Universe:	No
Unaddressed Significant Non-Complier Universe:	No
Addressed Significant Non-Complier Universe:	No
Significant Non-Complier With a Compliance Schedule Universe:	No
Handler Date of Last Change:	20220606
Recognized Trader-Importer:	No
Recognized Trader-Exporter:	No
Importer of Spent Lead Acid Batteries:	No
Exporter of Spent Lead Acid Batteries:	No
Recycler Activity Without Storage:	No
Manifest Broker:	No
Sub-Part P Indicator:	No

Handler - Owner Operator:

Owner/Operator Indicator:	Owner
Owner/Operator Name: SHANT KAB	
Legal Status:	Other
Owner/Operator Address:	16327 DENLEY ST
Owner/Operator City,State,Zip:	LA PUENTE, CA 91745
Owner/Operator Telephone:	844-442-9292
Owner/Operator Indicator:	Operator
Owner/Operator Name: SHANT KAB	
Legal Status:	Other
Owner/Operator Address:	16327 DENLEY ST
Owner/Operator City,State,Zip:	LA PUENTE, CA 91745
Owner/Operator Telephone:	844-442-9292

Historic Generators:

Receive Date:	20220606
Handler Name: SHANT KAB	
Federal Waste Generator Description:	Not a generator, verified
Large Quantity Handler of Universal Waste:	No
Recognized Trader Importer:	No
Recognized Trader Exporter:	No
Spent Lead Acid Battery Importer:	No
Spent Lead Acid Battery Exporter:	No
Current Record:	Yes
Non Storage Recycler Activity:	No
Electronic Manifest Broker:	No

List of NAICS Codes and Descriptions:

NAICS Code:	56299
NAICS Description:	ALL OTHER WASTE MANAGEMENT SERVICES

SHANT KAB (Continued) **1027214763**

Facility Has Received Notices of Violations:
Violations: No Violations Found

Evaluation Action Summary:
Evaluations: No Evaluations Found

O181 **MAYFIELD, JOHN** **HWTS** **S117293031**
SSE **16327 DENLEY ST** **HAZNET** **N/A**
1/8-1/4 **HACIENDA HEIGHTS, CA 91745**
0.248 mi.
1311 ft. **Site 3 of 3 in cluster O**

Relative:
Higher

Actual:
376 ft.

HWTS:

Name:	SHANT KAB
Address:	16327 DENLEY ST
City,State,Zip:	LA PUENTE, CA 91745
EPA ID:	CAC003179421
Inactive Date:	09/05/2022
Create Date:	06/06/2022
Mailing Address:	16327 DENLEY ST
Mailing City,State,Zip:	LA PUENTE, CA 91745
Owner Name:	SHANT KAB
Owner Address:	16327 DENLEY ST
Owner City,State,Zip:	LA PUENTE, CA 91745
Contact Name:	SHANT KAB
Contact Address:	16327 DENLEY ST
City,State,Zip:	LA PUENTE, CA 91745
Facility Status:	Inactive
Facility Type:	Temporary
Category:	State
Latitude:	34.004339729999998
Longitude:	-117.95074212999999

Name:	MAYFIELD, JOHN
Address:	16327 DENLEY ST
City,State,Zip:	HACIENDA HEIGHTS, CA 91745
EPA ID:	CAC002732118
Inactive Date:	09/02/2013
Create Date:	06/03/2013
Mailing Address:	16327 DENLEY ST
Mailing City,State,Zip:	HACIENDA HEIGHTS, CA 91745
Owner Name:	MAYFIELD, JOHN
Owner Address:	16327 DENLEY ST
Owner City,State,Zip:	HACIENDA HEIGHTS, CA 91745
Contact Name:	MAYFIELD, JOHN
Contact Address:	16327 DENLEY ST
City,State,Zip:	HACIENDA HEIGHTS, CA 91745
Facility Status:	Inactive
Facility Type:	TEMPORARY
Category:	STATE
Latitude:	34.00453
Longitude:	-117.95065

HAZNET:

Name:	MAYFIELD, JOHN

MAYFIELD, JOHN (Continued) **S117293031**

Address:	16327 DENLEY ST
City,State,Zip:	HACIENDA HEIGHTS, CA 91745
Contact:	MAYFIELD, JOHN
Telephone:	6267449242
Mailing Address:	16327 DENLEY ST
Year:	2013
Gepaid:	CAC002732118
TSD EPA ID:	AZC950823111
CA Waste Code:	151 - Asbestos containing waste
Disposal Method:	H132 - Landfill Or Surface Impoundment That Will Be Closed As Landfill(To Include On-Site Treatment And/Or Stabilization)
Tons:	0.8

Additional Information:

Year:	2013
Gen EPA ID:	CAC002732118
Shipment Date:	20130604
Creation Date:	10/16/2013 22:15:06
Receipt Date:	20130612
Manifest ID:	011338749JJK
Trans EPA ID:	CAR000050815
Trans Name:	PW STEPHENS ENVIRONMENTAL INC
Trans 2 EPA ID:	CAR000049064
Trans 2 Name:	ECTI
TSDF EPA ID:	AZC950823111
Trans Name:	LA PAZ
Waste Code Description:	151 - Asbestos-containing waste
Meth Code:	H132 - Landfill Or Surface Impoundment That Will Be Closed As Landfill(To Include On-Site Treatment And/Or Stabilization)
Quantity Tons:	0.8
Waste Quantity:	2
Quantity Unit:	Y

Q182 **PITNEY BOWES INC** **HWTS** **S123621986**
NW **16035 PHOENIX DR** **HAZNET** **N/A**
1/8-1/4 **CITY OF INDUSTRY, CA 91745**
0.248 mi.
1311 ft. **Site 1 of 4 in cluster Q**

Relative: **Lower**
Actual: **336 ft.**

HWTS:

Name:	PITNEY BOWES INC
Address:	16035 PHOENIX DR
City,State,Zip:	CITY OF INDUSTRY, CA 91745
EPA ID:	CAL000221968
Inactive Date:	08/11/2004
Create Date:	04/09/2001
Mailing Address:	1 ELMCROFT RD
Mailing City,State,Zip:	STAMFORD, CT 69260000
Owner Name:	PITNEY BOWES INC
Owner Address:	1 ELMCROFT RD
Owner City,State,Zip:	STAMFORD, CT 69260700
Contact Name:	DON OFFINGER-ENV PROGRAM MGR
Contact Address:	1 ELMCROFT RD
City,State,Zip:	STAMFORD, CT 69260700

PITNEY BOWES INC (Continued) **S123621986**

Facility Status:	Inactive
Facility Type:	PERMANENT
Category:	STATE
Latitude:	34.011252
Longitude:	-117.955814

NAICS:

EPA ID:	CAL000221968
Create Date:	2004-10-20 10:23:57.043
NAICS Code:	334518
NAICS Description:	Watch, Clock, and Part Manufacturing
Issued EPA ID Date:	2001-04-09 00:00:00
Inactive Date:	2004-08-11 00:00:00
Facility Name:	PITNEY BOWES INC
Facility Address:	16035 PHOENIX DR
Facility City:	CITY OF INDUSTRY
Facility State:	CA
Facility Zip:	917450000

HAZNET:

Name:	PITNEY BOWES INC
Address:	16035 PHOENIX DR
City,State,Zip:	CITY OF INDUSTRY, CA 917450000
Contact:	DON OFFINGER-ENV PROGRAM MGR
Telephone:	2033517098
Mailing Address:	1 ELMCROFT RD
Year:	2002
Gepaid:	CAL000221968
TSD EPA ID:	OHD000816629
CA Waste Code:	331 - Off-specification, aged or surplus organics
Disposal Method:	-
Tons:	0.05
Year:	2002
Gepaid:	CAL000221968
TSD EPA ID:	NED981723513
CA Waste Code:	181 - Other inorganic solid waste
Disposal Method:	-
Tons:	0.05
Year:	2001
Gepaid:	CAL000221968
TSD EPA ID:	OHD000816629
CA Waste Code:	181 - Other inorganic solid waste
Disposal Method:	-
Tons:	0.1875

Additional Information:

Year:	2002
Gen EPA ID:	CAL000221968
Shipment Date:	20021030
Creation Date:	3/12/2003 9:36:44
Manifest ID:	21886941

PITNEY BOWES INC (Continued) **S123621986**

Trans EPA ID: MAD039322250
TSDF EPA ID: NED981723513
Waste Code Description: 181 - Other inorganic solid waste Organics
Meth Code: - Not reported
Quantity Tons: 0.05
Waste Quantity: 100
Quantity Unit: P

Shipment Date: 20020222
Creation Date: 7/22/2002 18:31:22
Receipt Date: 20020325
Manifest ID: 21295502
Trans EPA ID: MAD039322250
Trans 2 EPA ID: CAR000024664
TSDF EPA ID: OHD000816629
Waste Code Description: 331 - Off-specification, aged, or surplus organics
Meth Code: - Not reported
Quantity Tons: 0.05
Waste Quantity: 100
Quantity Unit: P

Additional Information:
Year: 2001
Gen EPA ID: CAL000221968

Shipment Date: 20011221
Creation Date: 3/7/2002 0:00:00
Receipt Date: 20020207
Manifest ID: 21295458
Trans EPA ID: MAD039322250
Trans 2 EPA ID: CAR000094664
TSDF EPA ID: OHD000816629
Waste Code Description: 181 - Other inorganic solid waste Organics
Meth Code: - Not reported
Quantity Tons: 0.0375
Waste Quantity: 75
Quantity Unit: P

Shipment Date: 20011030
Creation Date: 1/29/2002 0:00:00
Receipt Date: 20011130
Manifest ID: 21295376
Trans EPA ID: MAD039322250
Trans 2 EPA ID: CAR000094664
TSDF EPA ID: OHD000816629
Waste Code Description: 181 - Other inorganic solid waste Organics
Meth Code: - Not reported
Quantity Tons: 0.025
Waste Quantity: 50
Quantity Unit: P

Shipment Date: 20010824
Creation Date: 10/23/2001 0:00:00
Manifest ID: 21295204
Trans EPA ID: MAD039322250
TSDF EPA ID: OHD000816629
Waste Code Description: 181 - Other inorganic solid waste Organics

PITNEY BOWES INC (Continued) **S123621986**

Meth Code:	- Not reported
Quantity Tons:	0.075
Waste Quantity:	150
Quantity Unit:	P
Shipment Date:	20010801
Creation Date:	10/3/2001 0:00:00
Receipt Date:	20010824
Manifest ID:	20840765
Trans EPA ID:	MAD039322250
Trans 2 EPA ID:	MAD039322250
TSDF EPA ID:	OHD000816629
Waste Code Description:	181 - Other inorganic solid waste Organics
Meth Code:	- Not reported
Quantity Tons:	0.05
Waste Quantity:	100
Quantity Unit:	P

Q183 **MTM CONSTRUCTION INC** **HWTS** **S123610886**
NW **16035 PHOENIX DR** **HAZNET** **N/A**
1/8-1/4 **CITY OF INDUSTRY, CA 91745**
0.248 mi.
1311 ft. **Site 2 of 4 in cluster Q**

Relative: **Lower**
Actual: **336 ft.**

HWTS:

Name:	MTM CONSTRUCTION INC
Address:	16035 PHOENIX DR
City,State,Zip:	CITY OF INDUSTRY, CA 91745
EPA ID:	CAC002917164
Inactive Date:	09/30/2017
Create Date:	06/30/2017
Mailing Address:	16035 PHOENIX DR
Mailing City,State,Zip:	CITY OF INDUSTRY, CA 91745
Owner Name:	MTM CONSTRUCTION INC
Owner Address:	16035 PHOENIX DR
Owner City,State,Zip:	CITY OF INDUSTRY, CA 91745
Contact Name:	DAVID KIM
Contact Address:	16035 PHOENIX DR
City,State,Zip:	CITY OF INDUSTRY, CA 91745
Facility Status:	Inactive
Facility Type:	TEMPORARY
Category:	STATE
Latitude:	-90
Longitude:	180

HAZNET:

Name:	MTM CONSTRUCTION INC
Address:	16035 PHOENIX DR
City,State,Zip:	CITY OF INDUSTRY, CA 91745
Contact:	DAVID KIM
Telephone:	6262220947
Mailing Address:	16035 PHOENIX DR
Year:	2017
Gepaid:	CAC002917164
TSD EPA ID:	CAT080013352
CA Waste Code:	223 - Unspecified oil-containing waste

MTM CONSTRUCTION INC (Continued) **S123610886**

Disposal Method: H039 - Other Recovery Of Reclamation For Reuse Including Acid Regeneration, Organics Recovery Ect
Tons: 1.60545

Additional Information:
Year: 2017
Gen EPA ID: CAC002917164

Shipment Date: 20170703
Creation Date: 5/19/2018 18:30:13
Receipt Date: 20170711
Manifest ID: 017474002JJK
Trans EPA ID: CAR000164616
Trans Name: MAJOR CLEANUP INC
TSDF EPA ID: CAT080013352
Trans Name: DEMENNO KERDOON
Waste Code Description: 223 - Unspecified oil-containing waste
Meth Code: H039 - Other Recovery Of Reclamation For Reuse Including Acid Regeneration, Organics Recovery Ect
Quantity Tons: 1.60545
Waste Quantity: 385
Quantity Unit: G

Q184 **PITNEY BOWES** **CPS-SLIC S103982023**
NW **16035 E. PHOENIX DR.** **WIP N/A**
1/4-1/2 **CITY OF INDUSTRY, CA 91745**
0.255 mi.
1344 ft. **Site 3 of 4 in cluster Q**

Relative: **Lower**
Actual: **336 ft.**

CPS-SLIC:
Name: PITNEY BOWES
Address: 16035 E. PHOENIX DR.
City,State,Zip: CITY OF INDUSTRY, CA 91745
Region: STATE
Facility Status: **Completed - Case Closed**
Status Date: 03/07/1989
Global Id: T10000015686
Lead Agency: LOS ANGELES RWQCB (REGION 4)
Latitude: 34.01196
Longitude: -117.95643
Case Type: Cleanup Program Site
Case Worker: WIP
RB Case Number: 105.0219
EPA Region: 9
Cuf Case: NO
Begin Date: 01/01/1985
No Further Action Date: 03/07/1989
CA Water Watershed Name: San Gabriel River - Upper San Gabriel (405.20)
Dwr Groundwater Subbasin Name: San Gabriel Valley (4-013)
CA Enviroscreen 3 Score: 86-90%
CA Enviroscreen 4 Score: 90-95%
Military DOD Site: No
RWQCB Region: LOS ANGELES RWQCB (REGION 4)

Click here to access the California GeoTracker records for this facility:

PITNEY BOWES (Continued) **S103982023**

WIP:
Name: PITNEY BOWES
Address: 16035 E Phoenix Dr
City,State,Zip: CITY OF INDUSTRY (CORPORATE NAME INDUSTRY), CA 91745
Region: 4
File Number: 105.0219
File Status: Historical
Staff: SBR
Facility Suite: Not reported

Q185 **DRAW TITE** **CPS-SLIC** **S106764832**
NW **16025 PHOENIX DR.** **WIP** **N/A**
1/4-1/2 **CITY OF INDUSTRY, CA 91745**
0.276 mi.
1455 ft. **Site 4 of 4 in cluster Q**

Relative:
Lower

Actual:
335 ft.

CPS-SLIC:

Name:	DRAW TITE
Address:	16025 PHOENIX DR.
City,State,Zip:	CITY OF INDUSTRY, CA 91745
Region:	STATE
Facility Status:	**Completed - Case Closed**
Status Date:	03/07/1989
Global Id:	T10000015577
Lead Agency:	LOS ANGELES RWQCB (REGION 4)
Latitude:	34.01234
Longitude:	-117.95666
Case Type:	Cleanup Program Site
Case Worker:	WIP
RB Case Number:	105.0087
EPA Region:	9
Cuf Case:	NO
Begin Date:	01/01/1985
No Further Action Date:	03/07/1989
CA Water Watershed Name:	San Gabriel River - Upper San Gabriel (405.20)
Dwr Groundwater Subbasin Name:	San Gabriel Valley (4-013)
CA Enviroscreen 3 Score:	86-90%
CA Enviroscreen 4 Score:	90-95%
Military DOD Site:	No
RWQCB Region:	LOS ANGELES RWQCB (REGION 4)

Click here to access the California GeoTracker records for this facility:

WIP:
Name: DRAW TITE
Address: 16025 Phoenix Dr
City,State,Zip: CITY OF INDUSTRY (CORPORATE NAME INDUSTRY), CA 91745
Region: 4
File Number: 105.0087
File Status: Historical
Staff: SBR
Facility Suite: Not reported

R186 **L & P PROPERTY MANAGEMENT** **CPS-SLIC** **S113149485**
North **16040 STEPHENS STREET** **HWTS** **N/A**
1/4-1/2 **CITY OF INDUSTRY, CA 91745** **HAZNET**
0.293 mi. **NPDES**
1548 ft. **Site 1 of 2 in cluster R** **CIWQS**
CERS

Relative:
Lower

Actual:
335 ft.

CPS-SLIC:

Name:	J.P. STEVENS & COMPANY, INC.
Address:	16040 STEPHENS ST.
City,State,Zip:	CITY OF INDUSTRY, CA 91745
Region:	STATE
Facility Status:	**Completed - Case Closed**
Status Date:	03/07/1989
Global Id:	T10000015618
Lead Agency:	LOS ANGELES RWQCB (REGION 4)
Latitude:	34.01318
Longitude:	-117.9529
Case Type:	Cleanup Program Site
Case Worker:	WIP
RB Case Number:	105.0138
EPA Region:	9
Cuf Case:	NO
Begin Date:	01/01/1985
No Further Action Date:	03/07/1989
CA Water Watershed Name:	San Gabriel River - Upper San Gabriel (405.20)
Dwr Groundwater Subbasin Name:	San Gabriel Valley (4-013)
CA Enviroscreen 3 Score:	86-90%
CA Enviroscreen 4 Score:	90-95%
Military DOD Site:	No
RWQCB Region:	LOS ANGELES RWQCB (REGION 4)

Click here to access the California GeoTracker records for this facility:

HWTS:

Name:	LEGGETT & PLATT INC
Address:	16040 STEPHENS ST
City,State,Zip:	CITY OF INDUSTRY, CA 91745
EPA ID:	CAL000323996
Create Date:	08/21/2007
Mailing Address:	16040 STEPHENS ST
Mailing City,State,Zip:	CITY OF INDUSTRY, CA 917451721
Owner Name:	L & P PROPERTY MANAGEMENT COMPANY
Owner Address:	1 LEGGETT RD
Owner City,State,Zip:	CARTHAGE, MO 648369649
Contact Name:	GABRIEL CASTRO
Contact Address:	16040 STEPHENS ST
City,State,Zip:	CITY OF INDUSTRY, CA 91745
Facility Status:	Active
Facility Type:	PERMANENT
Category:	STATE
Latitude:	34.014115
Longitude:	-117.952797

NAICS:

EPA ID:	CAL000323996
Create Date:	2007-08-21 14:24:10.360
NAICS Code:	42184
NAICS Description:	Industrial Supplies Wholesalers

L & P PROPERTY MANAGEMENT (Continued) **S113149485**

Issued EPA ID Date: 2007-08-21 14:24:10.30000
Facility Name: LEGGETT & PLATT INC
Facility Address: 16040 STEPHENS ST
Facility City: CITY OF INDUSTRY
Facility State: CA
Facility Zip: 917451721

HAZNET:
Name: LEGGETT & PLATT INC
Address: 16040 STEPHENS ST
City,State,Zip: CITY OF INDUSTRY, CA 917451721
Contact: GABRIEL CASTRO
Telephone: 6263304150
Mailing Address: 16040 STEPHENS ST

Year: 2021
Gepaid: CAL000323996
TSD EPA ID: UTD991301748
CA Waste Code: 352 - Other organic solids
Disposal Method: H132 - Landfill Or Surface Impoundment That Will Be Closed As Landfill(To Include On-Site Treatment And/Or Stabilization)
Tons: 0.2

Year: 2020
Gepaid: CAL000323996
TSD EPA ID: CAD044429835
CA Waste Code: 221 - Waste oil and mixed oil
Disposal Method: H141 - Storage, Bulking, And/Or Transfer Off Site--No Treatment/Reovery (H010-H129) Or (H131-H135)
Tons: 0.075

Year: 2018
Gepaid: CAL000323996
TSD EPA ID: CAD044429835
CA Waste Code: 221 - Waste oil and mixed oil
Disposal Method: H141 - Storage, Bulking, And/Or Transfer Off Site--No Treatment/Reovery (H010-H129) Or (H131-H135)
Tons: 0.17500

Year: 2015
Gepaid: CAL000323996
TSD EPA ID: CAD044429835
CA Waste Code: 352 - Other organic solids
Disposal Method: H141 - Storage, Bulking, And/Or Transfer Off Site--No Treatment/Reovery (H010-H129) Or (H131-H135)
Tons: 0.125

Year: 2014
Gepaid: CAL000323996
TSD EPA ID: CAD044429835
CA Waste Code: 352 - Other organic solids
Disposal Method: H141 - Storage, Bulking, And/Or Transfer Off Site--No Treatment/Reovery (H010-H129) Or (H131-H135)
Tons: 0.1

Year: 2013

L & P PROPERTY MANAGEMENT (Continued) **S113149485**

Gepaid: CAL000323996
TSD EPA ID: CAD044429835
CA Waste Code: 352 - Other organic solids
Disposal Method: H141 - Storage, Bulking, And/Or Transfer Off Site--No Treatment/Reovery (H010-H129) Or (H131-H135)
Tons: 0.1

Year: 2010
Gepaid: CAL000323996
TSD EPA ID: NVT330010000
CA Waste Code: 352 - Other organic solids
Disposal Method: H132 - Landfill Or Surface Impoundment That Will Be Closed As Landfill(To Include On-Site Treatment And/Or Stabilization)
Tons: 0.075

Year: 2010
Gepaid: CAL000323996
TSD EPA ID: CAD981696420
CA Waste Code: 221 - Waste oil and mixed oil
Disposal Method: H141 - Storage, Bulking, And/Or Transfer Off Site--No Treatment/Reovery (H010-H129) Or (H131-H135)
Tons: 0.152

Year: 2010
Gepaid: CAL000323996
TSD EPA ID: NVT330010000
CA Waste Code: 135 - Unspecified aqueous solution
Disposal Method: H039 - Other Recovery Of Reclamation For Reuse Including Acid Regeneration, Organics Recovery Ect
Tons: 0.105

Year: 2009
Gepaid: CAL000323996
TSD EPA ID: NVT330010000
CA Waste Code: 352 - Other organic solids
Disposal Method: H132 - Landfill Or Surface Impoundment That Will Be Closed As Landfill(To Include On-Site Treatment And/Or Stabilization)
Tons: 0.2

Click this hyperlink while viewing on your computer to access
5 additional CA HAZNET: record(s) in the EDR Site Report.

Additional Information:
Year: 2021
Shipment Date: 2/26/2020
Shipment Date: 2/26/2020
Receipt Date: 3/12/2020
Manifest Number: 007441129SKS
Generator EPA ID: CAL000323996
Name: LEGGETT PLATT
Address: 16040 STEPHENS ST
City,State,Zip: CITY OF INDUSTRY, CA 91745
Contact: marisol Gacia
Contact Telephone: 626-330-4150
Contact Email: marali.0neil@leggett.com
Transporter 1 EPA ID: TXR000081205

L & P PROPERTY MANAGEMENT (Continued) **S113149485**

Transporter Name:	Safety-Kleen Systems, Inc.
Transporter 2 EPA ID:	MAD039322250
Transporter Name 2:	Clean Harbors Environmental Services, Inc.
TSDF EPA ID:	CAD044429835
TSDF Name:	Clean Harbors Wilmington LLC
TSDF Address 1:	1737 East Denni Street
TSDF City,State,Zip:	Wilmington, CA 90744
Waste Code Description:	221 - Not reported
Meth Code:	H141 - Not reported
Quantity Tons:	0.075
Waste Quantity:	150
Quantity Unit:	P

Additional Information:

Year:	2020
Shipment Date:	2/26/2020
Shipment Date:	2/26/2020
Receipt Date:	3/12/2020
Manifest Number:	007441129SKS
Generator EPA ID:	CAL000323996
Name:	LEGGETT PLATT
Address:	16040 STEPHENS ST
City,State,Zip:	CITY OF INDUSTRY, CA 91745
Contact:	marisol Gacia
Contact Telephone:	626-330-4150
Contact Email:	marali.0neil@leggett.com
Transporter 1 EPA ID:	TXR000081205
Transporter Name:	Safety-Kleen Systems, Inc.
Transporter 2 EPA ID:	MAD039322250
Transporter Name 2:	Clean Harbors Environmental Services, Inc.
TSDF EPA ID:	CAD044429835
TSDF Name:	Clean Harbors Wilmington LLC
TSDF Address 1:	1737 East Denni Street
TSDF City,State,Zip:	Wilmington, CA 90744
Waste Code Description:	221 - Not reported
Meth Code:	H141 - Not reported
Quantity Tons:	0.075
Waste Quantity:	150
Quantity Unit:	P

Additional Information:

Year:	2018
EM Manifest ID:	94653
Shipment Date:	7/26/2018
Shipment Date:	7/26/2018
Receipt Date:	8/8/2018
Manifest Number:	011836657FLE
Generator EPA ID:	CAL000323996
Name:	LEGGETT PLATT
Address:	16040 STEPHENS ST
City,State,Zip:	CITY OF INDUSTRY 91745
Telephone:	800-483-3718
Contact:	marisol Gacia
Contact Telephone:	626-330-4150
Transporter 1 EPA ID:	TXR000081205
Transporter 2 EPA ID:	MAD039322250

L & P PROPERTY MANAGEMENT (Continued) **S113149485**

TSDF EPA ID:	CAD044429835
TSDF Name:	Clean Harbors Wilmington LLC
TSDF Address 1:	1737 East Denni Street
TSDF City,State,Zip:	Wilmington 90744
TSDF Telephone:	800-483-3718
Waste Code Description:	- Not reported
Meth Code:	- Not reported

State:

Year:	2018
EM Manifest ID:	94653
Generator EPA ID:	CAL000323996
Shipment Date:	2018-07-26
Manifest Number:	011836657FLE
Line Number:	1
Method Code:	H141
Quantity Tons:	0.17500
Quantity Waste:	350.000000
Quantity Unit:	P
Number of Containers:	1
Type of Container:	Metal drums, barrels, kegs
Quantity Type:	Pounds
State Code:	221

Additional Information:

Year:	2015
Gen EPA ID:	CAL000323996
Shipment Date:	20151210
Creation Date:	3/22/2016 22:15:24
Receipt Date:	20151218
Manifest ID:	005118535SKS
Trans EPA ID:	TXR000081205
Trans Name:	SAFETY-KLEEN SYSTEMS INC
TSDF EPA ID:	CAD044429835
Trans Name:	CLEAN HARBORS WILMINGTON LLC
Waste Code Description:	352 - Other organic solids
Meth Code:	H141 - Storage, Bulking, And/Or Transfer Off Site--No Treatment/Reovery (H010-H129) Or (H131-H135)
Quantity Tons:	0.125
Waste Quantity:	250
Quantity Unit:	P

Additional Information:

Year:	2014
Gen EPA ID:	CAL000323996
Shipment Date:	20141126
Creation Date:	3/9/2015 22:15:06
Receipt Date:	20141212
Manifest ID:	004536485SKS
Trans EPA ID:	TXR000081205
Trans Name:	SAFETY-KLEEN SYSTEMS INC
TSDF EPA ID:	CAD044429835
Trans Name:	CLEAN HARBORS WILMINGTON LLC
Waste Code Description:	352 - Other organic solids

L & P PROPERTY MANAGEMENT (Continued) **S113149485**

Meth Code: H141 - Storage, Bulking, And/Or Transfer Off Site--No Treatment/Reovery (H010-H129) Or (H131-H135)
Quantity Tons: 0.1
Waste Quantity: 200
Quantity Unit: P

Additional Information:
Year: 2013
Gen EPA ID: CAL000323996

Shipment Date: 20131205
Creation Date: 3/18/2014 22:15:05
Receipt Date: 20131216
Manifest ID: 004097175SKS
Trans EPA ID: TXR000081205
Trans Name: SAFETY-KLEEN SYSTEMS INC
TSDF EPA ID: CAD044429835
Trans Name: CLEAN HARBORS WILMINGTON LLC
Waste Code Description: 352 - Other organic solids
Meth Code: H141 - Storage, Bulking, And/Or Transfer Off Site--No Treatment/Reovery (H010-H129) Or (H131-H135)
Quantity Tons: 0.1
Waste Quantity: 200
Quantity Unit: P

Additional Information:
Year: 2010
Gen EPA ID: CAL000323996

Shipment Date: 20101123
Creation Date: 5/20/2011 18:30:13
Receipt Date: 20101201
Manifest ID: 007323982JJK
Trans EPA ID: CAR000172189
Trans Name: AMBERWICK CORPORATION
TSDF EPA ID: NVT330010000
Trans Name: US ECOLOGY
Waste Code Description: 135 - Unspecified aqueous solution
Meth Code: H039 - Other Recovery Of Reclamation For Reuse Including Acid Regeneration, Organics Recovery Ect
Quantity Tons: 0.105
Waste Quantity: 25
Quantity Unit: G

Shipment Date: 20101123
Creation Date: 2/11/2011 18:30:08
Receipt Date: 20101203
Manifest ID: 007323983JJK
Trans EPA ID: CAR000172189
Trans Name: AMBERWICK CORPORATION
TSDF EPA ID: CAD981696420
Trans Name: EVERGREEN
Waste Code Description: 221 - Waste oil and mixed oil
Meth Code: H141 - Storage, Bulking, And/Or Transfer Off Site--No Treatment/Reovery (H010-H129) Or (H131-H135)
Quantity Tons: 0.152

L & P PROPERTY MANAGEMENT (Continued) **S113149485**

Waste Quantity:	40
Quantity Unit:	G
Shipment Date:	20101123
Creation Date:	5/20/2011 18:30:13
Receipt Date:	20101201
Manifest ID:	007323982JJK
Trans EPA ID:	CAR000172189
Trans Name:	AMBERWICK CORPORATION
TSDF EPA ID:	NVT330010000
Trans Name:	US ECOLOGY
Waste Code Description:	352 - Other organic solids
Meth Code:	H132 - Landfill Or Surface Impoundment That Will Be Closed As Landfill(To Include On-Site Treatment And/Or Stabilization)
Quantity Tons:	0.075
Waste Quantity:	150
Quantity Unit:	P

Additional Information:

Year:	2009
Gen EPA ID:	CAL000323996
Shipment Date:	20091119
Creation Date:	2/3/2010 18:30:22
Receipt Date:	20091130
Manifest ID:	006313894JJK
Trans EPA ID:	CAR000172189
Trans Name:	AMBERWICK CORPORATION
TSDF EPA ID:	CAD981696420
Trans Name:	EVERGREEN
Waste Code Description:	221 - Waste oil and mixed oil
Meth Code:	H141 - Storage, Bulking, And/Or Transfer Off Site--No Treatment/Reovery (H010-H129) Or (H131-H135)
Quantity Tons:	0.209
Waste Quantity:	55
Quantity Unit:	G
Shipment Date:	20091119
Creation Date:	5/20/2010 18:30:40
Receipt Date:	20091123
Manifest ID:	006313893JJK
Trans EPA ID:	CAR000172189
Trans Name:	AMBERWICK CORPORATION
TSDF EPA ID:	NVT330010000
Trans Name:	US ECOLOGY
Waste Code Description:	352 - Other organic solids
Meth Code:	H132 - Landfill Or Surface Impoundment That Will Be Closed As Landfill(To Include On-Site Treatment And/Or Stabilization)
Quantity Tons:	0.2
Waste Quantity:	400
Quantity Unit:	P

Additional Information:

Year:	2008
Gen EPA ID:	CAL000323996

L & P PROPERTY MANAGEMENT (Continued) **S113149485**

Shipment Date:	20081119
Creation Date:	1/14/2009 18:30:08
Receipt Date:	20081121
Manifest ID:	005227013JJK
Trans EPA ID:	CAR000172189
Trans Name:	AMBERWICK CORPORATION
TSDF EPA ID:	CAD981696420
Trans Name:	EVERGREEN
Waste Code Description:	221 - Waste oil and mixed oil
Meth Code:	H141 - Storage, Bulking, And/Or Transfer Off Site--No Treatment/Reovery (H010-H129) Or (H131-H135)
Quantity Tons:	0.209
Waste Quantity:	55
Quantity Unit:	G

Shipment Date:	20081119
Creation Date:	4/8/2009 18:30:08
Receipt Date:	20081121
Manifest ID:	005227012JJK
Trans EPA ID:	CAR000172189
Trans Name:	AMBERWICK CORPORATION
TSDF EPA ID:	NVT330010000
Trans Name:	US ECOLOGY
Waste Code Description:	352 - Other organic solids
Meth Code:	H132 - Landfill Or Surface Impoundment That Will Be Closed As Landfill(To Include On-Site Treatment And/Or Stabilization)
Quantity Tons:	0.225
Waste Quantity:	450
Quantity Unit:	P

Additional Information:

Year:	2007
Gen EPA ID:	CAL000323996

Shipment Date:	20071119
Creation Date:	3/4/2008 18:30:21
Receipt Date:	20071129
Manifest ID:	003097469JJK
Trans EPA ID:	CAR000172189
Trans Name:	AMBERWICK CORPORATION
TSDF EPA ID:	CAD981696420
Trans Name:	EVERGREEN
Waste Code Description:	221 - Waste oil and mixed oil
Meth Code:	H141 - Storage, Bulking, And/Or Transfer Off Site--No Treatment/Reovery (H010-H129) Or (H131-H135)
Quantity Tons:	0.209
Waste Quantity:	55
Quantity Unit:	G

Shipment Date:	20071119
Creation Date:	4/22/2008 18:30:17
Receipt Date:	20071128
Manifest ID:	003097468JJK
Trans EPA ID:	CAR000172189
Trans Name:	AMBERWICK CORPORATION
TSDF EPA ID:	NVT330010000
Trans Name:	US ECOLOGY

L & P PROPERTY MANAGEMENT (Continued) **S113149485**

Waste Code Description:	352 - Other organic solids
Meth Code:	H132 - Landfill Or Surface Impoundment That Will Be Closed As Landfill(To Include On-Site Treatment And/Or Stabilization)
Quantity Tons:	0.1
Waste Quantity:	200
Quantity Unit:	P

NPDES:

Name:	L & P PROPERTY MANAGEMENT
Address:	16040 STEPHENS STREET
City,State,Zip:	CITY OF INDUSTRY, CA 91745
Facility Status:	Active
NPDES Number:	CAS000001
Region:	4
Agency Number:	0
Regulatory Measure ID:	486289
Order Number:	97-03-DWQ
WDID:	4 19NEC003328
Regulatory Measure Type:	Enrollee
Program Type:	Industrial
Effective Date Of Regulatory Measure:	06/23/2017
Discharge Address:	16040 Stephens Street
Discharge Name:	L & P Property Management
Discharge City:	City of Industry
Discharge State:	California
Discharge Zip:	91745

NPDES as of 03/2018:

NPDES Number:	CAS000001
Status:	Active
Agency Number:	0
Region:	4
Regulatory Measure ID:	486289
Order Number:	97-03-DWQ
Regulatory Measure Type:	Enrollee
WDID:	4 19NEC003328
Program Type:	Industrial
Effective Date Of Regulatory Measure:	06/23/2017
Discharge Name:	L & P Property Management
Discharge Address:	16040 Stephens Street
Discharge City:	City of Industry
Discharge State:	California
Discharge Zip:	91745

Region:	4
Regulatory Measure ID:	486289
Regulatory Measure Type:	Industrial
WDID:	4 19NEC003328
Received Date:	05/25/2017
Processed Date:	06/23/2017
Status:	Active
Status Date:	06/23/2017
Place Size:	168000
Place Size Unit:	SqFt
Contact:	Marali Oregel
Contact Title:	HR Safety Manager
Contact Phone:	626-330-4150

L & P PROPERTY MANAGEMENT (Continued) **S113149485**

Contact Phone Ext:	34222
Contact Email:	moregel12@gmail.com
Operator Name:	L & P Property Management
Operator Address:	16040 Stephens Street
Operator City:	City of Industry
Operator State:	California
Operator Zip:	91745
Operator Contact:	marali oregel
Operator Contact Title:	HR Safety Manager
Operator Contact Phone:	626-330-4150
Operator Contact Phone Ext:	34222
Operator Contact Email:	marali.oregel@leggett.com
Operator Type:	Private Business
Developer State:	California
Certifier:	marali oregel
Certifier Title:	HR Safety Manager
Certification Date:	25-MAY-17
Primary Sic:	3495-Wire Springs

Name:	L & P PROPERTY MANAGEMENT
Address:	16040 STEPHENS STREET
City,State,Zip:	CITY OF INDUSTRY, CA 91745
WDID:	4 19NEC003328
Regulatory Measure Type:	Industrial
Status:	Active
Status Date:	06/23/2017
Operator Name:	L & P Property Management
Operator Address:	16040 Stephens Street
Operator City:	City of Industry
Operator State:	California
Operator Zip:	91745

NPDES as of 03/2018:

NPDES Number:	CAS000001
Status:	Active
Agency Number:	0
Region:	4
Regulatory Measure ID:	486289
Order Number:	97-03-DWQ
Regulatory Measure Type:	Enrollee
WDID:	4 19NEC003328
Program Type:	Industrial
Effective Date Of Regulatory Measure:	06/23/2017
Discharge Name:	L & P Property Management
Discharge Address:	16040 Stephens Street
Discharge City:	City of Industry
Discharge State:	California
Discharge Zip:	91745

Region:	4
Regulatory Measure ID:	486289
Regulatory Measure Type:	Industrial
WDID:	4 19NEC003328
Received Date:	05/25/2017
Processed Date:	06/23/2017
Status:	Active
Status Date:	06/23/2017

L & P PROPERTY MANAGEMENT (Continued) **S113149485**

Place Size:	168000
Place Size Unit:	SqFt
Contact:	Marali Oregel
Contact Title:	HR Safety Manager
Contact Phone:	626-330-4150
Contact Phone Ext:	34222
Contact Email:	moregel12@gmail.com
Operator Name:	L & P Property Management
Operator Address:	16040 Stephens Street
Operator City:	City of Industry
Operator State:	California
Operator Zip:	91745
Operator Contact:	marali oregel
Operator Contact Title:	HR Safety Manager
Operator Contact Phone:	626-330-4150
Operator Contact Phone Ext:	34222
Operator Contact Email:	marali.oregel@leggett.com
Operator Type:	Private Business
Developer State:	California
Certifier:	marali oregel
Certifier Title:	HR Safety Manager
Certification Date:	25-MAY-17
Primary Sic:	3495-Wire Springs

CIWQS:

Name:	L & P PROPERTY MANAGEMENT
Address:	16040 STEPHENS STREET
City,State,Zip:	CITY OF INDUSTRY, CA 91745
Agency:	L & P Property Management
Agency Address:	16040 Stephens Street, City Of Industry, CA 91745
Place/Project Type:	Industrial - Wire Springs
SIC/NAICS:	3495
Region:	4
Program:	INDSTW
Regulatory Measure Status:	Active
Regulatory Measure Type:	Storm water industrial
Order Number:	2014-0057-DWQ
WDID:	4 19NEC003328
NPDES Number:	CAS000001
Effective Date:	06/23/2017
Enforcement Actions within 5 years:	1
Violations within 5 years:	1
Latitude:	34.01314
Longitude:	-117.9527

CERS:

Name:	J.P. STEVENS & COMPANY, INC.
Address:	16040 STEPHENS ST.
City,State,Zip:	CITY OF INDUSTRY, CA 91745
Site ID:	867460
CERS ID:	T10000015618
CERS Description:	Cleanup Program Site

Affiliation:

Affiliation Type Desc:	Regional Board Caseworker
Entity Name:	WELL INVESTIGATION PROGRAM - LOS ANGELES RWQCB (REGION 4)

L & P PROPERTY MANAGEMENT (Continued) **S113149485**

Affiliation Address: 320 W. 4TH ST., SUITE 200
Affiliation City: LOS ANGELES
Affiliation State: CA
Affiliation Phone: ,

Name: FALCON PRODUCTS INC
Address: 16040 STEPHENS ST
City,State,Zip: CITY OF INDUSTRY, CA 917451716
Site ID: 467446
CERS ID: 110001167601
CERS Description: US EPA Air Emission Inventory System (EIS)

Affiliation:
Affiliation Type Desc: Environmental Contact
Entity Name: GUILLERMO ARIAS
Affiliation Address: 16040 STEPHENS ST
Affiliation City: INDUSTRY
Affiliation State: CA
Affiliation Phone: ,

Name: L & P PROPERTY MANAGEMENT
Address: 16040 STEPHENS STREET
City,State,Zip: CITY OF INDUSTRY, CA 91745
Site ID: 535168
CERS ID: 855286
CERS Description: Industrial Facility Storm Water

Violations:
Site ID: 535168
Site Name: L & P Property Management
Violation Date: 10-02-2021
Citation: 2014-0057-DWQ - Industrial General Permit
Violation Description: SW - Failure to meet NEC criteria
Violation Notes: Discharger failed to recertify the NEC by October 1, 2021
Violation Division: Water Boards
Violation Program: INDSTW
Violation Source: SMARTS,

Evaluation:
Eval General Type: Compliance Evaluation Inspection
Eval Date: 01-16-2018
Violations Found: No
Eval Type: Industrial Storm Water Compliance Evaluation
Eval Notes: The facility meets NEC qualification. Please see the attached inspection report.
Eval Division: Water Boards
Eval Program: INDSTW
Eval Source: SMARTS,

Enforcement Action:
Site ID: 535168
Site Name: L & P Property Management
Site Address: 16040 STEPHENS STREET
Site City: CITY OF INDUSTRY
Site Zip: 91745

L & P PROPERTY MANAGEMENT (Continued) **S113149485**

Enf Action Date:	10-18-2021
Enf Action Type:	Notice of Violation
Enf Action Description:	Notice of Violation
Enf Action Notes:	Discharger did not recertify NEC by October 1, 2021
Enf Action Division:	Water Boards
Enf Action Program:	INDSTW
Enf Action Source:	SMARTS,

Affiliation:

Affiliation Type Desc:	Owner/Operator
Entity Name:	L & P Property Management
Entity Title:	Operator
Affiliation Address:	16040 Stephens Street
Affiliation City:	City of Industry
Affiliation State:	CA
Affiliation Zip:	91745
Affiliation Phone:	,

187
NW
1/4-1/2
0.320 mi.
1689 ft.

COSMOS FOOD CO., INC.
16015 PHOENIX DR
CITY OF INDUSTRY, CA 91745

CPS-SLIC **S117705932**
CERS HAZ WASTE **N/A**
NPDES
CIWQS
CERS

Relative:
Lower

Actual:
333 ft.

CPS-SLIC:

Name:	NATIONAL STEAK PROCESSORS (NSP)
Address:	16015 PHOENIX DR.
City,State,Zip:	CITY OF INDUSTRY, CA 91745
Region:	STATE
Facility Status:	**Completed - Case Closed**
Status Date:	03/07/1989
Global Id:	T10000015664
Lead Agency:	LOS ANGELES RWQCB (REGION 4)
Latitude:	34.01248
Longitude:	-117.95739
Case Type:	Cleanup Program Site
Case Worker:	WIP
RB Case Number:	105.0190
EPA Region:	9
Cuf Case:	NO
Begin Date:	01/01/1985
No Further Action Date:	03/07/1989
CA Water Watershed Name:	San Gabriel River - Upper San Gabriel (405.20)
Dwr Groundwater Subbasin Name:	San Gabriel Valley (4-013)
CA Enviroscreen 3 Score:	86-90%
CA Enviroscreen 4 Score:	90-95%
Military DOD Site:	No
RWQCB Region:	LOS ANGELES RWQCB (REGION 4)

Click here to access the California GeoTracker records for this facility:

CERS HAZ WASTE:

Name:	COSMOS FOOD CO., INC.
Address:	16015 PHOENIX DR
City,State,Zip:	CITY OF INDUSTRY, CA 91745
Site ID:	44322

COSMOS FOOD CO., INC. (Continued) **S117705932**

CERS ID: 10448335
CERS Description: Hazardous Waste Generator

NPDES:
Name: COSMOS FOOD CO INC
Address: 16015 PHOENIX DRIVE
City,State,Zip: INDUSTRY, CA 91745
Facility Status: Terminated
NPDES Number: CAS000001
Region: 4
Agency Number: 0
Regulatory Measure ID: 495509
Order Number: 97-03-DWQ
WDID: 4 19NEC004037
Regulatory Measure Type: Enrollee
Program Type: Industrial
Effective Date Of Regulatory Measure: 03/12/2018
Termination Date Of Regulatory Measure: 02/29/2024
Discharge Address: 16015 Phoenix Drive
Discharge Name: Cosmos Food Co Inc
Discharge City: Industry
Discharge State: California
Discharge Zip: 91745

NPDES as of 03/2018:
NPDES Number: CAS000001
Status: Active
Agency Number: 0
Region: 4
Regulatory Measure ID: 495509
Order Number: 97-03-DWQ
Regulatory Measure Type: Enrollee
WDID: 4 19NEC004037
Program Type: Industrial
Effective Date Of Regulatory Measure: 03/12/2018
Discharge Name: Cosmos Food Co Inc
Discharge Address: 16015 Phoenix Drive
Discharge City: Industry
Discharge State: California
Discharge Zip: 91745

Name: NATIONAL STEAK & POULTRY
Address: 16015 PHOENIX DR
City,State,Zip: CITY OF INDUSTRY, CA 91745
WDID: 4 19I006282
Regulatory Measure Type: Industrial
Status: Terminated
Status Date: 04/29/1992
Operator Name: National Steak & Poultry
Operator Address: 16015 Phoenix Dr
Operator City: City Of Industry
Operator State: California
Operator Zip: 91745

NPDES as of 03/2018:
Region: 4
Regulatory Measure ID: 268917

COSMOS FOOD CO., INC. (Continued) **S117705932**

Regulatory Measure Type:	Industrial
WDID:	4 19I006282
Received Date:	05/09/2008
Processed Date:	04/29/1992
Status:	Terminated
Status Date:	04/29/1992
Place Size:	61469
Place Size Unit:	SqFt
Contact:	Steve Doiron
Contact Phone:	626-333-7711
Operator Name:	National Steak & Poultry
Operator Address:	16015 Phoenix Dr
Operator City:	City Of Industry
Operator State:	California
Operator Zip:	91745
Operator Contact:	Steve Doiron
Operator Contact Phone:	626-333-7711
Operator Type:	Private Business
Developer State:	California
Emergency Phone:	626-333-7711
Receiving Water Name:	Suburban Water Systems
Primary Sic:	2013-Sausages and Other Prepared Meats

CIWQS:

Name:	COSMOS FOOD CO INC
Address:	16015 PHOENIX DRIVE
City,State,Zip:	INDUSTRY, CA 91745
Agency:	Cosmos Food Co Inc
Agency Address:	16015 Phoenix Drive, Industry, CA 91745
Place/Project Type:	Industrial - Pickled Fruits and Vegetables, Vegetable Sauces and Seasonings, and Salad Dressings
SIC/NAICS:	2035
Region:	4
Program:	INDSTW
Regulatory Measure Status:	Terminated
Regulatory Measure Type:	Storm water industrial
Order Number:	2014-0057-DWQ
WDID:	4 19NEC004037
NPDES Number:	CAS000001
Effective Date:	03/12/2018
Termination Date:	02/29/2024
Enforcement Actions within 5 years:	0
Violations within 5 years:	1
Latitude:	34.01249
Longitude:	-117.95739

Name:	NATIONAL STEAK & POULTRY
Address:	16015 PHOENIX DR
City,State,Zip:	CITY OF INDUSTRY, CA 91745
Agency:	National Steak & Poultry
Agency Address:	16015 Phoenix Dr, City Of Industry, CA 91745
Place/Project Type:	Industrial - Sausages and Other Prepared Meats
SIC/NAICS:	2013
Region:	4
Program:	INDSTW
Regulatory Measure Status:	Terminated

COSMOS FOOD CO., INC. (Continued) **S117705932**

Regulatory Measure Type:	Storm water industrial
Order Number:	2014-0057-DWQ
WDID:	4 19I006282
NPDES Number:	CAS000001
Effective Date:	04/29/1992
Enforcement Actions within 5 years:	0
Violations within 5 years:	0
Latitude:	34.01136
Longitude:	-117.95607

CERS:

Name:	COSMOS FOOD CO., INC.
Address:	16015 PHOENIX DR
City,State,Zip:	CITY OF INDUSTRY, CA 91745
Site ID:	44322
CERS ID:	10448335
CERS Description:	Chemical Storage Facilities

Violations:

Site ID:	44322
Site Name:	Cosmos Food Co., Inc.
Violation Date:	12-21-2023
Citation:	HSC 6.95 25507 - California Health and Safety Code, Chapter 6.95, Section(s) 25507
Violation Description:	Failure to adequately establish and implement a business plan when storing/handling a hazardous material at or above reportable quantities.
Violation Notes:	OBSERVATION: Owner/Operator failed to establish and implement a Hazardous Materials Business Plan when storing hazardous materials at or above the thresholds quantities of 55 gallons/500 lbs/200 cubic feet. Facility has not reported accurate HM. OBSERVED 6 X 55G OF "FOAMY" DEGREASER; 2 X 55G Facility has not changed contingency plan ownership info. Facility has not updated emergency/environmental, billing contact information. CORRECTIVE ACTION: Establish and implement a Hazardous Materials Business Plan when storing hazardous materials at or above the thresholds quantities of 55 gallons/500 lbs/200 cubic feet.
Violation Division:	Los Angeles County Fire Department
Violation Program:	HMRRP
Violation Source:	CERS,

Site ID:	44322
Site Name:	Cosmos Food Co., Inc.
Violation Date:	12-21-2023
Citation:	HSC 6.95 25508(a)(1) - California Health and Safety Code, Chapter 6.95, Section(s) 25508(a)(1)
Violation Description:	Failure to complete and electronically submit a business plan when storing/handling a hazardous material at or above reportable quantities.
Violation Notes:	OBSERVATION: The business failed to complete and electronically submit initially, annually, or triennially, a business plan when handling hazardous materials at or above the reportable threshold quantities. CORRECTIVE ACTION: Complete and electronically submit a business plan.
Violation Division:	Los Angeles County Fire Department
Violation Program:	HMRRP
Violation Source:	CERS,

COSMOS FOOD CO., INC. (Continued) **S117705932**

Site ID:	44322
Site Name:	Cosmos Food Co., Inc.
Violation Date:	01-30-2020
Citation:	HSC 6.95 25508(a)(1) - California Health and Safety Code, Chapter 6.95, Section(s) 25508(a)(1)
Violation Description:	Failure to annually review and electronically certify that the business plan is complete and accurate on or before the annual due date.
Violation Notes:	Returned to compliance on 03/12/2020. OBSERVATION: The business failed to electronically submit and certify that the business plan is complete, accurate, and in compliance with EPCRA on or before the annual due date. 2019 California Environmental Reporting System (CERS) submittal was missing/inaccurate; Reviewed CERS submittals submitted on 2/5/2019 and found the following needed to be addressed: - Missing required contents (facility address, locations of storm and sewer drains, and emergency shutoffs (e.g. water, gas, and electricity shutoffs)) on facility s site map; - Failure to check the applicable new Federal Hazard Categories (24) on your reported chemical(s) and hazardous wastes; CORRECTIVE ACTION: Electronically submit and certify that the business plan is complete, accurate, and in compliance with EPCRA on or before the annual due date.
Violation Division:	Los Angeles County Fire Department
Violation Program:	HMRRP
Violation Source:	CERS,

Site ID:	44322
Site Name:	Cosmos Food Co., Inc.
Violation Date:	05-25-2023
Citation:	HSC 6.95 25508(a)(3) - California Health and Safety Code, Chapter 6.95, Section(s) 25508(a)(3)
Violation Description:	Failure to complete and electronically submit hazardous material inventory information for all reportable hazardous materials on site at or above reportable quantities.
Violation Notes:	Returned to compliance on 05/25/2023. OBSERVATION: The business failed to electronically submit complete and accurate chemical inventory information for all hazardous materials on site at or above reportable quantities. Observed the following Haz Mat items above reportable quantities on site but not reported into 2023 Haz Mat CERS Inventory: a. 2 X 55-Gal drums of Foamy EC hydroxide/bleach cleaner b. 55-Gal drum of APC-100 Hydroxide corrosive basic solution c. 55-Gal drum of Neuquat Ammonium sanitizer. CORRECTIVE ACTION: Items listed above were added to updated Haz Mat Inventory and submitted into CERS at the time of inspection, violation corrected on site.
Violation Division:	Los Angeles County Fire Department
Violation Program:	HMRRP
Violation Source:	CERS,

Site ID:	44322
Site Name:	Cosmos Food Co., Inc.
Violation Date:	01-24-2017
Citation:	HSC 6.95 25507 - California Health and Safety Code, Chapter 6.95, Section(s) 25507
Violation Description:	Failure to adequately establish and implement a business plan when storing/handling a hazardous material at or above reportable quantities.
Violation Notes:	Returned to compliance on 05/30/2017. OBSERVATION: Owner/Operator failed to establish and implement a Hazardous Materials Business Plan

COSMOS FOOD CO., INC. (Continued) **S117705932**

	when storing hazardous materials at or above the thresholds quantities of 55 gallons/500 lbs/200 cubic feet. Observed reportable threshold of propane, chlrorine and freon, and the facility did not establish a HMBP. CORRECTIVE ACTION: Establish and implement a Hazardous Materials Business Plan when storing hazardous materials at or above the thresholds quantities of 55 gallons/500 lbs/200 cubic feet.
Violation Division:	Los Angeles County Fire Department
Violation Program:	HMRRP
Violation Source:	CERS,
Site ID:	44322
Site Name:	Cosmos Food Co., Inc.
Violation Date:	05-04-2017
Citation:	HSC 6.95 25508(a)(1) - California Health and Safety Code, Chapter 6.95, Section(s) 25508(a)(1)
Violation Description:	Failure to complete and electronically submit a business plan when storing/handling a hazardous material at or above reportable quantities.
Violation Notes:	Returned to compliance on 05/30/2017. The facility failed to adequately complete and electronically submit the HMBP to CERS.
Violation Division:	Los Angeles County Fire Department
Violation Program:	HMRRP
Violation Source:	CERS,
Site ID:	44322
Site Name:	Cosmos Food Co., Inc.
Violation Date:	05-25-2023
Citation:	HSC 6.11 25404(e)(4) - California Health and Safety Code, Chapter 6.11, Section(s) 25404(e)(4)
Violation Description:	Failure to report, and report accurately, program data (such as hazardous waste generation activities) electronically.
Violation Notes:	Returned to compliance on 05/25/2023. OBSERVATION: Owner/Operator failed to report Hazardous Waste program data electronically into CERS, or reported information incorrectly. CORRECTIVE ACTION: Required Hazardous Waste Business Activities reporting was completed and submitted into CERS at the time of inspection, violation corrected on site.
Violation Division:	Los Angeles County Fire Department
Violation Program:	HW
Violation Source:	CERS,
Site ID:	44322
Site Name:	Cosmos Food Co., Inc.
Violation Date:	03-14-2016
Citation:	HSC 6.95 25508(d) - California Health and Safety Code, Chapter 6.95, Section(s) 25508(d)
Violation Description:	Failure to complete and/or electronically submit a business plan when storing/handling a hazardous material at or above reportable quantities.
Violation Notes:	Returned to compliance on 05/30/2017. OBSERVATION: A business plan has not been received by the CUPA. The facility was previously sent a notice/request from the CUPA for the submittal of a business plan. CORRECTIVE ACTION: Submit the business plan electronically in the California Environmental Reporting System (CERS) and implement immediately.
Violation Division:	Los Angeles County Fire Department
Violation Program:	HMRRP

COSMOS FOOD CO., INC. (Continued) **S117705932**

Violation Source:	CERS,
Site ID:	44322
Site Name:	Cosmos Food Co., Inc.
Violation Date:	12-21-2023
Citation:	22 CCR 12 66262.12 - California Code of Regulations, Title 22, Chapter 12, Section(s) 66262.12
Violation Description:	Failure to obtain an Identification Number prior to treating, storing, disposing of, transporting or offering for transportation any hazardous waste.
Violation Notes:	OBSERVATION: The generator has not obtained an Identification Number to manage hazardous waste. A hazardous waste generator shall not treat, store, dispose of, transport or offer for transportation, hazardous waste without obtaining an Identification Number. CORRECTIVE ACTION: Submit documentation to the CUPA demonstrating that you have obtained an Identification Number.
Violation Division:	Los Angeles County Fire Department
Violation Program:	HW
Violation Source:	CERS,
Site ID:	44322
Site Name:	Cosmos Food Co., Inc.
Violation Date:	01-24-2017
Citation:	HSC 6.95 25508(a)(1) - California Health and Safety Code, Chapter 6.95, Section(s) 25508(a)(1)
Violation Description:	Failure to complete and electronically submit a business plan when storing/handling a hazardous material at or above reportable quantities.
Violation Notes:	Returned to compliance on 05/30/2017. OBSERVATION: A business plan has not been received by the CUPA. CORRECTIVE ACTION: Submit the business plan electronically in the California Environmental Reporting System (CERS) and implement immediately.
Violation Division:	Los Angeles County Fire Department
Violation Program:	HMRRP
Violation Source:	CERS,
Site ID:	44322
Site Name:	Cosmos Food Co., Inc.
Violation Date:	01-24-2017
Citation:	HSC 6.95 Multiple - California Health and Safety Code, Chapter 6.95, Section(s) Multiple
Violation Description:	Business Plan Program - Administration/Documentation - General
Violation Notes:	Returned to compliance on 01/24/2017. OBSERVATION: Owner/Operator failed to obtain or maintain an active permit. Facility has reportable threshold of propane, freon and chlorine but did not have a hazardous materials handler permit. CORRECTIVE ACTION: Every business or business concern within the jurisdiction of the LACoCUPA and subject to one or more of the program elements shall be required to apply for, pay the permit fees, and obtain from the LACoCUPA a unified program facility permit for the program elements applicable to such facility prior to the commencement of any business or activity related to any of the program elements. The permit required under this section shall be posted and conspicuously displayed at the location falling under the requirements of this chapter. Every person, business, or business concern within the jurisdiction of the LACoCUPA and subject to the requirements of one or more of the program elements shall be required to pay the applicable annual fees and any applicable [Truncated]

COSMOS FOOD CO., INC. (Continued) **S117705932**

Violation Division: Los Angeles County Fire Department
Violation Program: HMRRP
Violation Source: CERS,

Site ID: 44322
Site Name: Cosmos Food Co., Inc.
Violation Date: 05-25-2023
Citation: 22 CCR 12 66262.34(f) - California Code of Regulations, Title 22, Chapter 12, Section(s) 66262.34(f)
Violation Description: Failure to properly label hazardous waste accumulation containers and portable tanks with the following requirements: "Hazardous Waste", name and address of the generator, physical and chemical characteristics of the Hazardous Waste, and starting accumulation date.
Violation Notes: Returned to compliance on 05/25/2023. OBSERVATION: Observed 5 Gallon bucket of drained used compressor oil inside storage shed without a hazardous waste label affixed. CORRECTIVE ACTION: Hazardous Waste label was provided and filled out for the used oil waste container at the time of inspection, violation corrected on site.
Violation Division: Los Angeles County Fire Department
Violation Program: HW
Violation Source: CERS,

Site ID: 44322
Site Name: Cosmos Food Co., Inc.
Violation Date: 05-04-2017
Citation: HSC 6.95 25507 - California Health and Safety Code, Chapter 6.95, Section(s) 25507
Violation Description: Failure to adequately establish and implement a business plan when storing/handling a hazardous material at or above reportable quantities.
Violation Notes: Returned to compliance on 05/30/2017. The facililty failed to establish and implement a HMBP.
Violation Division: Los Angeles County Fire Department
Violation Program: HMRRP
Violation Source: CERS,

Evaluation:
Eval General Type: Compliance Evaluation Inspection
Eval Date: 01-24-2017
Violations Found: Yes
Eval Type: Routine done by local agency
Eval Notes: ANTHONY SIMMONS, ACCOUNT MANAGER
Eval Division: Los Angeles County Fire Department
Eval Program: HMRRP
Eval Source: CERS,

Eval General Type: Other/Unknown
Eval Date: 03-16-2020
Violations Found: No
Eval Type: Other, not routine, done by local agency
Eval Division: Los Angeles County Fire Department
Eval Program: HMRRP
Eval Source: CERS,

Eval General Type: Other/Unknown
Eval Date: 05-04-2017

COSMOS FOOD CO., INC. (Continued) **S117705932**

Violations Found: Yes
Eval Type: Other, not routine, done by local agency
Eval Notes: ANTHONY SIMMONS
Eval Division: Los Angeles County Fire Department
Eval Program: HMRRP
Eval Source: CERS,

Eval General Type: Compliance Evaluation Inspection
Eval Date: 12-21-2023
Violations Found: Yes
Eval Type: Routine done by local agency
Eval Notes: REBECCA NAM, MANAGER
Eval Division: Los Angeles County Fire Department
Eval Program: HW
Eval Source: CERS,

Eval General Type: Compliance Evaluation Inspection
Eval Date: 01-30-2020
Violations Found: Yes
Eval Type: Routine done by local agency
Eval Notes: Rebecca Nam, Quality Manager
Eval Division: Los Angeles County Fire Department
Eval Program: HMRRP
Eval Source: CERS,

Eval General Type: Other/Unknown
Eval Date: 03-04-2020
Violations Found: No
Eval Type: Other, not routine, done by local agency
Eval Division: Los Angeles County Fire Department
Eval Program: HMRRP
Eval Source: CERS,

Eval General Type: Compliance Evaluation Inspection
Eval Date: 05-25-2023
Violations Found: Yes
Eval Type: Routine done by local agency
Eval Notes: Consent to conduct inspection provided by General Manager Anthony Simmons. Haz Mat reporting deficiencies corrected on site and submitted into CERS at the time of inspection, no further corrective action required.
Eval Division: Los Angeles County Fire Department
Eval Program: HMRRP
Eval Source: CERS,

Eval General Type: Compliance Evaluation Inspection
Eval Date: 05-25-2023
Violations Found: Yes
Eval Type: Routine done by local agency
Eval Notes: Consent to conduct inspection provided by General Manager Anthony Simmons. Hazardous Waste deficiencies corrected on site at the time of inspection, no further corrective action required.
Eval Division: Los Angeles County Fire Department
Eval Program: HW
Eval Source: CERS,

Eval General Type: Other/Unknown

COSMOS FOOD CO., INC. (Continued) **S117705932**

Eval Date: 05-30-2017
Violations Found: No
Eval Type: Other, not routine, done by local agency
Eval Division: Los Angeles County Fire Department
Eval Program: HMRRP
Eval Source: CERS,

Eval General Type: Compliance Evaluation Inspection
Eval Date: 12-21-2023
Violations Found: Yes
Eval Type: Routine done by local agency
Eval Notes: REBECCA NAM, MANAGER
Eval Division: Los Angeles County Fire Department
Eval Program: HMRRP
Eval Source: CERS,

Eval General Type: Compliance Evaluation Inspection
Eval Date: 03-14-2016
Violations Found: Yes
Eval Type: Routine done by local agency
Eval Notes: Peter Loza, Logisitics Coordinator
Eval Division: Los Angeles County Fire Department
Eval Program: HMRRP
Eval Source: CERS,

Coordinates:
Site ID: 44322
Facility Name: Cosmos Food Co., Inc.
Env Int Type Code: HMBP
Program ID: 10448335
Ref Point Type Desc: Center of a facility or station.,
Latitude: 34.012440
Longitude: -117.957460

Affiliation:
Affiliation Type Desc: Facility Mailing Address
Entity Name: Mailing Address
Affiliation Address: 16015 Phoenix Dr
Affiliation City: City Of Industry
Affiliation State: CA
Affiliation Zip: 91745
Affiliation Phone: ,

Affiliation Type Desc: Identification Signer
Entity Name: Anthony Simmons
Entity Title: General Manager
Affiliation Phone: ,

Affiliation Type Desc: Operator
Entity Name: Cosmos Food Co., Inc.
Affiliation Phone: (323) 221-9142,

Affiliation Type Desc: Property Owner
Entity Name: david kim
Affiliation Address: 16015 Phoenix Dr
Affiliation City: City Of Industry

COSMOS FOOD CO., INC. (Continued) **S117705932**

Affiliation State: CA
Affiliation Country: United States
Affiliation Zip: 91745
Affiliation Phone: (323) 221-9142,

Affiliation Type Desc: CUPA District
Entity Name: Los Angeles County Fire
Affiliation Address: 5825 Rickenbacker Road
Affiliation City: Commerce
Affiliation State: CA
Affiliation Zip: 90040-3027
Affiliation Phone: (323) 890-4000,

Affiliation Type Desc: Document Preparer
Entity Name: Anthony Simmons
Affiliation Phone: ,

Affiliation Type Desc: Parent Corporation
Entity Name: Cosmos Food Co., Inc.
Affiliation Phone: ,

Affiliation Type Desc: Environmental Contact
Entity Name: david kim
Affiliation Address: 16015 Phoenix Dr
Affiliation City: City Of Industry
Affiliation State: CA
Affiliation Zip: 91745
Affiliation Phone: ,

Affiliation Type Desc: Legal Owner
Entity Name: Cosmos Food Co., Inc.
Affiliation Address: 16015 Phoenix Dr
Affiliation City: City Of Industry
Affiliation State: CA
Affiliation Country: United States
Affiliation Zip: 91745
Affiliation Phone: (323) 221-9142,

Name: NATIONAL STEAK PROCESSORS (NSP)
Address: 16015 PHOENIX DR.
City,State,Zip: CITY OF INDUSTRY, CA 91745
Site ID: 870808
CERS ID: T10000015664
CERS Description: Cleanup Program Site

Affiliation:
Affiliation Type Desc: Regional Board Caseworker
Entity Name: WELL INVESTIGATION PROGRAM - LOS ANGELES RWQCB (REGION 4)
Affiliation Address: 320 W. 4TH ST., SUITE 200
Affiliation City: LOS ANGELES
Affiliation State: CA
Affiliation Phone: ,

Name: COSMOS FOOD CO INC
Address: 16015 PHOENIX DRIVE
City,State,Zip: INDUSTRY, CA 91745

COSMOS FOOD CO., INC. (Continued) **S117705932**

Site ID: 529871
CERS ID: 862285
CERS Description: Industrial Facility Storm Water

Violations:
Site ID: 529871
Site Name: Cosmos Food Co Inc
Violation Date: 05-12-2021
Citation: 2014-0057-DWQ - Industrial General Permit
Violation Description: SW - Failure to meet NEC criteria
Violation Notes: failure to meet NEC
Violation Division: Water Boards
Violation Program: INDSTW
Violation Source: SMARTS,

Evaluation:
Eval General Type: Compliance Evaluation Inspection
Eval Date: 05-12-2021
Violations Found: Yes
Eval Type: Industrial Storm Water Compliance Evaluation
Eval Notes: Based on inspection findings the facility s repair activities and storage procedures do not meet the NEC requirement of maintaining a permanent condition of no exposure. Between June 9, 2021 and July 12, 2021, Mr. Simmons emailed me information about procedural and removal of outdoor maintenance and exposed wastes to meet NEC requirements. Review of the changes were made to determine the NEC requirements were met. See attached correspondence/photos.
Eval Division: Water Boards
Eval Program: INDSTW
Eval Source: SMARTS,

Affiliation:
Affiliation Type Desc: Owner/Operator
Entity Name: Cosmos Food Co Inc
Entity Title: Operator
Affiliation Address: 16015 Phoenix Drive
Affiliation City: Industry
Affiliation State: CA
Affiliation Zip: 91745
Affiliation Phone: ,

R188 **FERRO UNION** **CPS-SLIC** **U001569677**
North **16049 STEPHENS ST** **HIST UST** **N/A**
1/4-1/2 **CITY OF INDUSTRY, CA 91745** **EMI**
0.325 mi. **WIP**
1714 ft. **Site 2 of 2 in cluster R** **CERS**

Relative: **Lower**
Actual: **334 ft.**

CPS-SLIC:
Name: CALIFORNIA STEEL & TUBE
Address: 16049 STEPHENS ST.
City,State,Zip: CITY OF INDUSTRY, CA 91745
Region: STATE
Facility Status: **Open - Inactive**
Status Date: 06/08/2022
Global Id: SL603798657
Lead Agency: LOS ANGELES RWQCB (REGION 4)

FERRO UNION (Continued) **U001569677**

Latitude:	34.01455
Longitude:	-117.952127
Case Type:	Cleanup Program Site
RB Case Number:	105.0057
Potential Media Affected:	Aquifer used for drinking water supply
EPA Region:	9
Coordinate Source:	Manual Entry on Screens
Cuf Case:	NO
Begin Date:	12/09/1987
Leak Reported Date:	01/02/1965
CA Water Watershed Name:	San Gabriel River - Upper San Gabriel (405.20)
Dwr Groundwater Subbasin Name:	San Gabriel Valley (4-013)
CA Enviroscreen 3 Score:	86-90%
CA Enviroscreen 4 Score:	90-95%
Military DOD Site:	No
RWQCB Region:	LOS ANGELES RWQCB (REGION 4)

Click here to access the California GeoTracker records for this facility:

HIST UST:

Name:	CALIFORNIA STEEL & TUBE
Address:	16049 STEPHENS ST
City,State,Zip:	CITY OF INDUSTRY, CA 91745
Region:	STATE
Facility ID:	00000017030
Facility Type:	Other
Other Type:	STEEL TUBING MFG.
Contact Name:	DICK DICKSON
Telephone:	8189685511
Owner Name:	CALIFORNIA STEEL & TUBE
Owner Address:	16049 STEPHENS STREET
Owner City,St,Zip:	CITY OF INDUSTRY, CA 91745
Total Tanks:	0002
Tank Num:	001
Container Num:	1
Year Installed:	1969
Tank Capacity:	00006000
Tank Used for:	PRODUCT
Type of Fuel:	DIESEL
Leak Detection:	Visual, Stock Inventor
Tank Num:	002
Container Num:	2
Year Installed:	1969
Tank Capacity:	00008000
Tank Used for:	PRODUCT
Type of Fuel:	UNLEADED
Leak Detection:	Visual, Stock Inventor

EMI:

Name:	FERRO UNION
Address:	16049 STEPHENS ST
City,State,Zip:	CITY OF INDUSTRY, CA 91745
Year:	2002
County Code:	19

FERRO UNION (Continued) **U001569677**

Air Basin:	SC
Facility ID:	71816
Air District Name:	SC
SIC Code:	3317
Air District Name:	SOUTH COAST AQMD
Total Organic Hydrocarbon Gases Tons/Yr:	1
Reactive Organic Gases Tons/Yr:	1
Carbon Monoxide Emissions Tons/Yr:	0
NOX - Oxides of Nitrogen Tons/Yr:	0
SOX - Oxides of Sulphur Tons/Yr:	0
Particulate Matter Tons/Yr:	0
Part. Matter 10 Micrometers and Smllr Tons/Yr:	0

Name:	FERRO UNION
Address:	16049 STEPHENS ST
City,State,Zip:	CITY OF INDUSTRY, CA 91745
Year:	2003
County Code:	19
Air Basin:	SC
Facility ID:	71816
Air District Name:	SC
SIC Code:	3317
Air District Name:	SOUTH COAST AQMD
Total Organic Hydrocarbon Gases Tons/Yr:	1
Reactive Organic Gases Tons/Yr:	1
Carbon Monoxide Emissions Tons/Yr:	0
NOX - Oxides of Nitrogen Tons/Yr:	0
SOX - Oxides of Sulphur Tons/Yr:	0
Particulate Matter Tons/Yr:	0
Part. Matter 10 Micrometers and Smllr Tons/Yr:	0

Name:	FERRO UNION
Address:	16049 STEPHENS ST
City,State,Zip:	CITY OF INDUSTRY, CA 91745
Year:	2004
County Code:	19
Air Basin:	SC
Facility ID:	71816
Air District Name:	SC
SIC Code:	3317
Air District Name:	SOUTH COAST AQMD
Total Organic Hydrocarbon Gases Tons/Yr:	0.80201
Reactive Organic Gases Tons/Yr:	0.7
Carbon Monoxide Emissions Tons/Yr:	0.00403
NOX - Oxides of Nitrogen Tons/Yr:	0.0149
SOX - Oxides of Sulphur Tons/Yr:	0.0000954
Particulate Matter Tons/Yr:	0.000862
Part. Matter 10 Micrometers and Smllr Tons/Yr:	0

Name:	FERRO UNION
Address:	16049 STEPHENS ST
City,State,Zip:	CITY OF INDUSTRY, CA 91745
Year:	2006
County Code:	19
Air Basin:	SC
Facility ID:	71816
Air District Name:	SC

FERRO UNION (Continued) **U001569677**

SIC Code:	3317
Air District Name:	SOUTH COAST AQMD
Total Organic Hydrocarbon Gases Tons/Yr:	.0904341393965034712
Reactive Organic Gases Tons/Yr:	.088
Carbon Monoxide Emissions Tons/Yr:	.007
NOX - Oxides of Nitrogen Tons/Yr:	.025
SOX - Oxides of Sulphur Tons/Yr:	0
Particulate Matter Tons/Yr:	.001
Part. Matter 10 Micrometers and Smllr Tons/Yr:	.00095

Name:	FERRO UNION
Address:	16049 STEPHENS ST
City,State,Zip:	CITY OF INDUSTRY, CA 91745
Year:	2007
County Code:	19
Air Basin:	SC
Facility ID:	71816
Air District Name:	SC
SIC Code:	3317
Air District Name:	SOUTH COAST AQMD
Total Organic Hydrocarbon Gases Tons/Yr:	.0904341393965034712
Reactive Organic Gases Tons/Yr:	.088
Carbon Monoxide Emissions Tons/Yr:	.007
NOX - Oxides of Nitrogen Tons/Yr:	.025
SOX - Oxides of Sulphur Tons/Yr:	0
Particulate Matter Tons/Yr:	.001
Part. Matter 10 Micrometers and Smllr Tons/Yr:	.00095

Name:	FERRO UNION
Address:	16049 STEPHENS ST
City,State,Zip:	CITY OF INDUSTRY, CA 91745
Year:	2008
County Code:	19
Air Basin:	SC
Facility ID:	71816
Air District Name:	SC
SIC Code:	3317
Air District Name:	SOUTH COAST AQMD
Total Organic Hydrocarbon Gases Tons/Yr:	4.456959361039779819
Reactive Organic Gases Tons/Yr:	4.401295
Carbon Monoxide Emissions Tons/Yr:	.006475
NOX - Oxides of Nitrogen Tons/Yr:	.02
SOX - Oxides of Sulphur Tons/Yr:	.000111
Particulate Matter Tons/Yr:	.0013875
Part. Matter 10 Micrometers and Smllr Tons/Yr:	.001318125

WIP:

Name:	CALIFORNIA STEEL & TUBE
Address:	16049 Stephens St
City,State,Zip:	CITY OF INDUSTRY (CORPORATE NAME INDUSTRY), CA 91745
Region:	4
File Number:	105.0057
File Status:	**Active**
Staff:	ACASTANE
Facility Suite:	Not reported

FERRO UNION (Continued) **U001569677**

CERS:
Name: CALIFORNIA STEEL & TUBE
Address: 16049 STEPHENS ST.
City,State,Zip: CITY OF INDUSTRY, CA 91745
Site ID: 863937
CERS ID: SL603798657
CERS Description: Cleanup Program Site

Affiliation:
Affiliation Type Desc: Regional Board Caseworker
Entity Name: RYAN VITUG - LOS ANGELES RWQCB (REGION 4)
Affiliation Address: 320 West 4th St.
Affiliation City: LOS ANGELES
Affiliation State: CA
Affiliation Phone: 2135766663,

---

189 **L & A JUICE CO INC** **CPS-SLIC** **S106764872**
NNE **16195 STEPHENS ST** **EMI** **N/A**
1/4-1/2 **CITY OF INDUSTRY, CA 91745** **WIP**
0.339 mi.
1792 ft.

Relative:
Lower

Actual:
340 ft.

CPS-SLIC:
Name: L & A JUICE COMPANY
Address: 16195 STEPHENS ST.
City,State,Zip: CITY OF INDUSTRY, CA 91744
Region: STATE
Facility Status: **Completed - Case Closed**
Status Date: 01/30/1997
Global Id: T10000015631
Lead Agency: LOS ANGELES RWQCB (REGION 4)
Latitude: 34.01344
Longitude: -117.94924
Case Type: Cleanup Program Site
Case Worker: WIP
RB Case Number: 105.0147
EPA Region: 9
Cuf Case: NO
Begin Date: 01/01/1985
No Further Action Date: 01/30/1997
CA Water Watershed Name: San Gabriel River - Upper San Gabriel (405.20)
Dwr Groundwater Subbasin Name: San Gabriel Valley (4-013)
CA Enviroscreen 3 Score: 86-90%
CA Enviroscreen 4 Score: 90-95%
Military DOD Site: No
RWQCB Region: LOS ANGELES RWQCB (REGION 4)

Click here to access the California GeoTracker records for this facility:

EMI:
Name: L & A JUICE CO INC
Address: 16195 STEPHENS ST
City,State,Zip: CITY OF INDUSTRY, CA 91745
Year: 2002
County Code: 19
Air Basin: SC

L & A JUICE CO INC (Continued) **S106764872**

Facility ID:	70913
Air District Name:	SC
SIC Code:	2033
Air District Name:	SOUTH COAST AQMD
Total Organic Hydrocarbon Gases Tons/Yr:	1
Reactive Organic Gases Tons/Yr:	0
Carbon Monoxide Emissions Tons/Yr:	4
NOX - Oxides of Nitrogen Tons/Yr:	1
SOX - Oxides of Sulphur Tons/Yr:	0
Particulate Matter Tons/Yr:	0
Part. Matter 10 Micrometers and Smllr Tons/Yr:	0

Name:	L & A JUICE CO INC
Address:	16195 STEPHENS ST
City,State,Zip:	CITY OF INDUSTRY, CA 91745
Year:	2003
County Code:	19
Air Basin:	SC
Facility ID:	70913
Air District Name:	SC
SIC Code:	2033
Air District Name:	SOUTH COAST AQMD
Total Organic Hydrocarbon Gases Tons/Yr:	1
Reactive Organic Gases Tons/Yr:	0
Carbon Monoxide Emissions Tons/Yr:	4
NOX - Oxides of Nitrogen Tons/Yr:	1
SOX - Oxides of Sulphur Tons/Yr:	0
Particulate Matter Tons/Yr:	0
Part. Matter 10 Micrometers and Smllr Tons/Yr:	0

Name:	L & A JUICE CO INC
Address:	16195 STEPHENS ST
City,State,Zip:	CITY OF INDUSTRY, CA 91745
Year:	2004
County Code:	19
Air Basin:	SC
Facility ID:	70913
Air District Name:	SC
SIC Code:	2033
Air District Name:	SOUTH COAST AQMD
Total Organic Hydrocarbon Gases Tons/Yr:	0.549
Reactive Organic Gases Tons/Yr:	0.23
Carbon Monoxide Emissions Tons/Yr:	3.54
NOX - Oxides of Nitrogen Tons/Yr:	1.07
SOX - Oxides of Sulphur Tons/Yr:	0.0253
Particulate Matter Tons/Yr:	0.32
Part. Matter 10 Micrometers and Smllr Tons/Yr:	0.32

Name:	LANGER JUICE COMPANY, INC.
Address:	16195 STEPHENS ST
City,State,Zip:	CITY OF INDUSTRY, CA
Year:	2005
County Code:	19
Air Basin:	SC
Facility ID:	70913
Air District Name:	SC
SIC Code:	2033

L & A JUICE CO INC (Continued) **S106764872**

Air District Name:	SOUTH COAST AQMD
Total Organic Hydrocarbon Gases Tons/Yr:	.3026
Reactive Organic Gases Tons/Yr:	.10638804
Carbon Monoxide Emissions Tons/Yr:	4.617
NOX - Oxides of Nitrogen Tons/Yr:	1.42
SOX - Oxides of Sulphur Tons/Yr:	.03295
Particulate Matter Tons/Yr:	.4183
Part. Matter 10 Micrometers and Smllr Tons/Yr:	.4177642

Name:	LANGER JUICE COMPANY, INC.
Address:	16195 STEPHENS ST
City,State,Zip:	CITY OF INDUSTRY, CA
Year:	2006
County Code:	19
Air Basin:	SC
Facility ID:	70913
Air District Name:	SC
SIC Code:	2033
Air District Name:	SOUTH COAST AQMD
Total Organic Hydrocarbon Gases Tons/Yr:	18.83527671558896972
Reactive Organic Gases Tons/Yr:	1.89
Carbon Monoxide Emissions Tons/Yr:	3.329
NOX - Oxides of Nitrogen Tons/Yr:	.479
SOX - Oxides of Sulphur Tons/Yr:	.031
Particulate Matter Tons/Yr:	.297
Part. Matter 10 Micrometers and Smllr Tons/Yr:	.297

Name:	LANGER JUICE COMPANY, INC.
Address:	16195 STEPHENS ST
City,State,Zip:	CITY OF INDUSTRY, CA 91745
Year:	2007
County Code:	19
Air Basin:	SC
Facility ID:	70913
Air District Name:	SC
SIC Code:	2033
Air District Name:	SOUTH COAST AQMD
Total Organic Hydrocarbon Gases Tons/Yr:	18.83527671558896972
Reactive Organic Gases Tons/Yr:	1.89
Carbon Monoxide Emissions Tons/Yr:	3.329
NOX - Oxides of Nitrogen Tons/Yr:	.479
SOX - Oxides of Sulphur Tons/Yr:	.031
Particulate Matter Tons/Yr:	.297
Part. Matter 10 Micrometers and Smllr Tons/Yr:	.297

Name:	LANGER JUICE COMPANY, INC.
Address:	16195 STEPHENS ST
City,State,Zip:	CITY OF INDUSTRY, CA 91745
Year:	2008
County Code:	19
Air Basin:	SC
Facility ID:	70913
Air District Name:	SC
SIC Code:	2033
Air District Name:	SOUTH COAST AQMD
Total Organic Hydrocarbon Gases Tons/Yr:	9.430595391235033330
Reactive Organic Gases Tons/Yr:	1.05

L & A JUICE CO INC (Continued) **S106764872**

Carbon Monoxide Emissions Tons/Yr:	3.83
NOX - Oxides of Nitrogen Tons/Yr:	.31
SOX - Oxides of Sulphur Tons/Yr:	.024059
Particulate Matter Tons/Yr:	.34
Part. Matter 10 Micrometers and Smllr Tons/Yr:	.34

Name:	LANGER JUICE COMPANY, INC.
Address:	16195 STEPHENS ST
City,State,Zip:	CITY OF INDUSTRY, CA 91745
Year:	2013
County Code:	19
Air Basin:	SC
Facility ID:	70913
Air District Name:	SC
SIC Code:	2033
Air District Name:	SOUTH COAST AQMD
Total Organic Hydrocarbon Gases Tons/Yr:	0.41105569762
Reactive Organic Gases Tons/Yr:	0.173526
Carbon Monoxide Emissions Tons/Yr:	2.65021
NOX - Oxides of Nitrogen Tons/Yr:	0.09958
SOX - Oxides of Sulphur Tons/Yr:	0.01893003
Particulate Matter Tons/Yr:	0.2397805
Part. Matter 10 Micrometers and Smllr Tons/Yr:	0.239780497

WIP:

Name:	L & A JUICE COMPANY
Address:	16195 Stephens St
City,State,Zip:	CITY OF INDUSTRY (CORPORATE NAME INDUSTRY), CA 91744
Region:	4
File Number:	105.0147
File Status:	**Historical**
Staff:	WLIU
Facility Suite:	Not reported

190
WNW
1/4-1/2
0.340 mi.
1797 ft.

COMMERCIAL CHAIR COMPANY
16000 PHOENIX DR.
CITY OF INDUSTRY, CA 91745

CPS-SLIC **S113052318**
HWTS **N/A**
HAZNET

Relative:
Lower

Actual:
333 ft.

CPS-SLIC:

Name:	COMMERCIAL CHAIR COMPANY
Address:	16000 PHOENIX DR.
City,State,Zip:	CITY OF INDUSTRY, CA 91745
Region:	STATE
Facility Status:	**Completed - Case Closed**
Status Date:	05/29/1997
Global Id:	T10000015557
Lead Agency:	LOS ANGELES RWQCB (REGION 4)
Latitude:	34.0118
Longitude:	-117.9577
Case Type:	Cleanup Program Site
Case Worker:	WIP
RB Case Number:	105.0064
EPA Region:	9
Cuf Case:	NO
Begin Date:	01/01/1985

COMMERCIAL CHAIR COMPANY (Continued) **S113052318**

No Further Action Date:	05/29/1997
CA Water Watershed Name:	San Gabriel River - Upper San Gabriel (405.20)
Dwr Groundwater Subbasin Name:	San Gabriel Valley (4-013)
CA Enviroscreen 3 Score:	86-90%
CA Enviroscreen 4 Score:	90-95%
Military DOD Site:	No
RWQCB Region:	LOS ANGELES RWQCB (REGION 4)

Click here to access the California GeoTracker records for this facility:

HWTS:

Name:	JSJ CORPORATION DBA SUPERIOR CHAIR
Address:	16000 PHOENIX DR
City,State,Zip:	CITY OF INDUSTRY, CA 91745
EPA ID:	CAL000079556
Inactive Date:	06/30/2000
Create Date:	07/15/1993
Mailing Address:	16000 PHOENIX DR
Mailing City,State,Zip:	CITY OF INDUSTRY, CA 917451623
Owner Name:	JSJ CORP
Owner Address:	700 ROBBINS RD
Owner City,State,Zip:	GRAND HAVEN, MI 494172651
Contact Name:	RIC GULARTE
Contact Address:	INACTIVE PER VQ00 - BMI
City,State,Zip:	CITY OF INDUSTRY, CA 917451623
Facility Status:	Inactive
Facility Type:	PERMANENT
Category:	STATE
Latitude:	34.011955
Longitude:	-117.957395

HAZNET:

Name:	JSJ CORPORATION DBA SUPERIOR CHAIR
Address:	16000 PHOENIX DR
City,State,Zip:	CITY OF INDUSTRY, CA 917450000
Contact:	RIC GULARTE
Telephone:	6269680444
Mailing Address:	16000 PHOENIX DR
Year:	1999
Gepaid:	CAL000079556
TSD EPA ID:	CAD982444481
CA Waste Code:	281 - Adhesives
Disposal Method:	R01 - Recycler
Tons:	0.6255
Year:	1999
Gepaid:	CAL000079556
TSD EPA ID:	CAD982444481
CA Waste Code:	352 - Other organic solids
Disposal Method:	R01 - Recycler
Tons:	0.3125
Year:	1999
Gepaid:	CAL000079556
TSD EPA ID:	CAD028409019

COMMERCIAL CHAIR COMPANY (Continued) **S113052318**

CA Waste Code:	551 - Laboratory waste chemicals
Disposal Method:	H01 - Transfer Station
Tons:	0.11
Year:	1999
Gepaid:	CAL000079556
TSD EPA ID:	CAD028409019
CA Waste Code:	214 - Unspecified solvent mixture
Disposal Method:	H01 - Transfer Station
Tons:	0.238
Year:	1998
Gepaid:	CAL000079556
TSD EPA ID:	CAD008302903
CA Waste Code:	-
Disposal Method:	R01 - Recycler
Tons:	0
Year:	1998
Gepaid:	CAL000079556
TSD EPA ID:	CAD982444481
CA Waste Code:	352 - Other organic solids
Disposal Method:	H01 - Transfer Station
Tons:	0.1
Year:	1998
Gepaid:	CAL000079556
TSD EPA ID:	CAD008302903
CA Waste Code:	214 - Unspecified solvent mixture
Disposal Method:	-
Tons:	0.198
Year:	1998
Gepaid:	CAL000079556
TSD EPA ID:	CAD982444481
CA Waste Code:	331 - Off-specification, aged or surplus organics
Disposal Method:	H01 - Transfer Station
Tons:	0.075
Year:	1994
Gepaid:	CAL000079556
TSD EPA ID:	CAD000088252
CA Waste Code:	351 - Organic solids with halogens
Disposal Method:	-
Tons:	1.5
Year:	1994
Gepaid:	CAL000079556
TSD EPA ID:	CAD000088252
CA Waste Code:	351 - Organic solids with halogens
Disposal Method:	H01 - Transfer Station
Tons:	1.75

Click this hyperlink while viewing on your computer to access
4 additional CA HAZNET: record(s) in the EDR Site Report.

COMMERCIAL CHAIR COMPANY (Continued) **S113052318**

Additional Information:

Year:	1999
Gen EPA ID:	CAL000079556
Shipment Date:	19990902
Creation Date:	11/16/1999 0:00:00
Receipt Date:	19990908
Manifest ID:	98269236
Trans EPA ID:	CAD982413262
TSDF EPA ID:	CAD982444481
TSDF Alt EPA ID:	CAD982444481
Waste Code Description:	352 - Other organic solids
Meth Code:	R01 - Recycler
Quantity Tons:	0.075
Waste Quantity:	150
Quantity Unit:	P
Shipment Date:	19990902
Creation Date:	11/16/1999 0:00:00
Receipt Date:	19990908
Manifest ID:	98269236
Trans EPA ID:	CAD982413262
TSDF EPA ID:	CAD982444481
TSDF Alt EPA ID:	CAD982444481
Waste Code Description:	281 - Adhesives
Meth Code:	R01 - Recycler
Quantity Tons:	0.6255
Waste Quantity:	150
Quantity Unit:	G
Shipment Date:	19990902
Creation Date:	11/16/1999 0:00:00
Receipt Date:	19990908
Manifest ID:	98269236
Trans EPA ID:	CAD982413262
TSDF EPA ID:	CAD982444481
TSDF Alt EPA ID:	CAD982444481
Waste Code Description:	352 - Other organic solids
Meth Code:	R01 - Recycler
Quantity Tons:	0.0375
Waste Quantity:	75
Quantity Unit:	P
Shipment Date:	19990902
Creation Date:	11/19/1999 0:00:00
Receipt Date:	19990915
Manifest ID:	96725039
Trans EPA ID:	CAD982413262
TSDF EPA ID:	CAD028409019
TSDF Alt EPA ID:	CAD028409019
Waste Code Description:	214 - Unspecified solvent mixture
RCRA Code:	D001
Meth Code:	H01 - Transfer Station
Quantity Tons:	0.04
Waste Quantity:	80
Quantity Unit:	P

COMMERCIAL CHAIR COMPANY (Continued) **S113052318**

Shipment Date:	19990902
Creation Date:	11/19/1999 0:00:00
Receipt Date:	19990915
Manifest ID:	96725039
Trans EPA ID:	CAD982413262
TSDF EPA ID:	CAD028409019
TSDF Alt EPA ID:	CAD028409019
Waste Code Description:	214 - Unspecified solvent mixture
RCRA Code:	D001
Meth Code:	H01 - Transfer Station
Quantity Tons:	0.198
Waste Quantity:	55
Quantity Unit:	G

Shipment Date:	19990902
Creation Date:	11/19/1999 0:00:00
Receipt Date:	19990915
Manifest ID:	96725039
Trans EPA ID:	CAD982413262
TSDF EPA ID:	CAD028409019
TSDF Alt EPA ID:	CAD028409019
Waste Code Description:	551 - Laboratory waste chemicals 561 Detergent and soap
RCRA Code:	D001
Meth Code:	H01 - Transfer Station
Quantity Tons:	0.01
Waste Quantity:	20
Quantity Unit:	P

Shipment Date:	19990902
Creation Date:	11/19/1999 0:00:00
Receipt Date:	19990915
Manifest ID:	96725039
Trans EPA ID:	CAD982413262
TSDF EPA ID:	CAD028409019
TSDF Alt EPA ID:	CAD028409019
Waste Code Description:	551 - Laboratory waste chemicals 561 Detergent and soap
RCRA Code:	D002
Meth Code:	H01 - Transfer Station
Quantity Tons:	0.1
Waste Quantity:	200
Quantity Unit:	P

Shipment Date:	19990902
Creation Date:	11/16/1999 0:00:00
Receipt Date:	19990908
Manifest ID:	98269236
Trans EPA ID:	CAD982413262
TSDF EPA ID:	CAD982444481
TSDF Alt EPA ID:	CAD982444481
Waste Code Description:	352 - Other organic solids
Meth Code:	R01 - Recycler
Quantity Tons:	0.2
Waste Quantity:	400
Quantity Unit:	P

Additional Information:

Year:	1998

COMMERCIAL CHAIR COMPANY (Continued) **S113052318**

Gen EPA ID: CAL000079556

Shipment Date: 19980421
Creation Date: 8/3/1998 0:00:00
Receipt Date: 19980521
Manifest ID: 95332842
Trans EPA ID: CAD982413262
TSDF EPA ID: CAD008302903
TSDF Alt EPA ID: CAD008302903
Waste Code Description: - Not reported
Meth Code: R01 - Recycler
Quantity Tons: 0
Waste Quantity: 0

Shipment Date: 19980421
Creation Date: 6/26/1998 0:00:00
Receipt Date: 19980424
Manifest ID: 95332958
Trans EPA ID: CAD982413262
TSDF EPA ID: CAD982444481
TSDF Alt EPA ID: CAD982444481
Waste Code Description: 352 - Other organic solids
Meth Code: H01 - Transfer Station
Quantity Tons: 0.1
Waste Quantity: 200
Quantity Unit: P

Shipment Date: 19980421
Creation Date: 6/26/1998 0:00:00
Receipt Date: 19980424
Manifest ID: 95332958
Trans EPA ID: CAD982413262
TSDF EPA ID: CAD982444481
TSDF Alt EPA ID: CAD982444481
Waste Code Description: 331 - Off-specification, aged, or surplus organics
Meth Code: H01 - Transfer Station
Quantity Tons: 0.075
Waste Quantity: 150
Quantity Unit: P

Shipment Date: 19980421
Creation Date: 8/3/1998 0:00:00
Receipt Date: 19980521
Manifest ID: 95332842
Trans EPA ID: CAD982413262
TSDF EPA ID: CAD008302903
TSDF Alt EPA ID: CAD008302903
Waste Code Description: 214 - Unspecified solvent mixture
RCRA Code: D001
Meth Code: - Not reported
Quantity Tons: 0.198
Waste Quantity: 55
Quantity Unit: G

Additional Information:
Year: 1994
Gen EPA ID: CAL000079556

COMMERCIAL CHAIR COMPANY (Continued) **S113052318**

Shipment Date:	19941107
Creation Date:	3/28/1996 0:00:00
Receipt Date:	19941108
Manifest ID:	93751872
Trans EPA ID:	CAD981376213
TSDF EPA ID:	CAD000088252
Waste Code Description:	351 - Organic solids with halogens
RCRA Code:	F002
Meth Code:	H01 - Transfer Station
Quantity Tons:	0.45
Waste Quantity:	900
Quantity Unit:	P

Shipment Date:	19941107
Creation Date:	3/28/1996 0:00:00
Receipt Date:	19941108
Manifest ID:	93751872
Trans EPA ID:	CAD981376213
TSDF EPA ID:	CAD000088252
Waste Code Description:	343 - Unspecified organic liquid mixture
RCRA Code:	D001
Meth Code:	H01 - Transfer Station
Quantity Tons:	0.561
Waste Quantity:	165
Quantity Unit:	G

Shipment Date:	19941107
Creation Date:	3/28/1996 0:00:00
Receipt Date:	19941108
Manifest ID:	93751872
Trans EPA ID:	CAD981376213
TSDF EPA ID:	CAD000088252
Waste Code Description:	351 - Organic solids with halogens
RCRA Code:	F002
Meth Code:	H01 - Transfer Station
Quantity Tons:	0.2
Waste Quantity:	400
Quantity Unit:	P

Shipment Date:	19940818
Creation Date:	3/26/1996 0:00:00
Receipt Date:	19940818
Manifest ID:	93751696
Trans EPA ID:	CAD981376213
TSDF EPA ID:	CAD000088252
Waste Code Description:	351 - Organic solids with halogens
RCRA Code:	F002
Meth Code:	H01 - Transfer Station
Quantity Tons:	0.8
Waste Quantity:	1600
Quantity Unit:	P

Shipment Date:	19940818
Creation Date:	3/26/1996 0:00:00
Receipt Date:	19940818
Manifest ID:	93751696
Trans EPA ID:	CAD981376213

COMMERCIAL CHAIR COMPANY (Continued) **S113052318**

TSDF EPA ID: CAD000088252
Waste Code Description: 351 - Organic solids with halogens
RCRA Code: F002
Meth Code: H01 - Transfer Station
Quantity Tons: 0.3
Waste Quantity: 600
Quantity Unit: P

Shipment Date: 19940818
Creation Date: 3/26/1996 0:00:00
Receipt Date: 19940818
Manifest ID: 93751696
Trans EPA ID: CAD981376213
TSDF EPA ID: CAD000088252
Waste Code Description: 343 - Unspecified organic liquid mixture
RCRA Code: D001
Meth Code: H01 - Transfer Station
Quantity Tons: 0.187
Waste Quantity: 55
Quantity Unit: G

Shipment Date: 19940415
Creation Date: 3/25/1996 0:00:00
Manifest ID: 93378176
Trans EPA ID: CAD981376213
TSDF EPA ID: CAD000088252
Waste Code Description: 351 - Organic solids with halogens
RCRA Code: F002
Meth Code: - Not reported
Quantity Tons: 1.5
Waste Quantity: 3000
Quantity Unit: P

Additional Information:
Year: 1993
Gen EPA ID: CAL000079556

Shipment Date: 19931111
Creation Date: 9/14/1995 0:00:00
Receipt Date: 19931111
Manifest ID: 93198970
Trans EPA ID: CAD981376213
TSDF EPA ID: CAD089446710
Waste Code Description: 214 - Unspecified solvent mixture
RCRA Code: F002
Meth Code: R01 - Recycler
Quantity Tons: 0.125
Waste Quantity: 250
Quantity Unit: P

Shipment Date: 19931111
Creation Date: 9/14/1995 0:00:00
Receipt Date: 19931111
Manifest ID: 93198970
Trans EPA ID: CAD981376213
TSDF EPA ID: CAD089446710
Waste Code Description: 214 - Unspecified solvent mixture

COMMERCIAL CHAIR COMPANY (Continued) **S113052318**

RCRA Code:	D001
Meth Code:	R01 - Recycler
Quantity Tons:	0.342
Waste Quantity:	95
Quantity Unit:	G
Shipment Date:	19930920
Creation Date:	9/12/1995 0:00:00
Manifest ID:	93198844
Trans EPA ID:	CAD981376213
TSDF EPA ID:	CAD089446710
Waste Code Description:	214 - Unspecified solvent mixture
RCRA Code:	F002
Meth Code:	- Not reported
Quantity Tons:	0.5
Waste Quantity:	1000
Quantity Unit:	P
Shipment Date:	19930401
Creation Date:	9/6/1995 0:00:00
Receipt Date:	19930401
Manifest ID:	90715369
Trans EPA ID:	CAD983615287
TSDF EPA ID:	CAD089446710
Waste Code Description:	214 - Unspecified solvent mixture
RCRA Code:	F002
Meth Code:	R01 - Recycler
Quantity Tons:	0.198
Waste Quantity:	55
Quantity Unit:	G
Shipment Date:	19930401
Creation Date:	9/6/1995 0:00:00
Receipt Date:	19930401
Manifest ID:	90715369
Trans EPA ID:	CAD983615287
TSDF EPA ID:	CAD089446710
Waste Code Description:	214 - Unspecified solvent mixture
RCRA Code:	F002
Meth Code:	R01 - Recycler
Quantity Tons:	0.1825
Waste Quantity:	365
Quantity Unit:	P

S191 **STOODY COMPANY** **CPS-SLIC** **S105034992**
ESE **16425 E. GALE AVE.** **EMI** **N/A**
1/4-1/2 **CITY OF INDUSTRY, CA 91745** **CERS**
0.345 mi.
1822 ft. **Site 1 of 2 in cluster S**

Relative: **Higher**
Actual: **369 ft.**

CPS-SLIC:

Name:	STOODY COMPANY
Address:	16425 E. GALE AVE.
City,State,Zip:	CITY OF INDUSTRY, CA 91745
Region:	STATE
Facility Status:	**Completed - Case Closed**
Status Date:	01/31/1995
Global Id:	T10000015726

STOODY COMPANY (Continued) **S105034992**

Lead Agency:	LOS ANGELES RWQCB (REGION 4)
Latitude:	34.00722
Longitude:	-117.9465
Case Type:	Cleanup Program Site
Case Worker:	WIP
RB Case Number:	105.0263
EPA Region:	9
Coordinate Source:	Manual Entry on Screens
Cuf Case:	NO
Begin Date:	01/01/1985
No Further Action Date:	01/31/1995
CA Water Watershed Name:	San Gabriel River - Upper San Gabriel (405.20)
Dwr Groundwater Subbasin Name:	San Gabriel Valley (4-013)
CA Enviroscreen 3 Score:	86-90%
CA Enviroscreen 4 Score:	90-95%
Military DOD Site:	No
RWQCB Region:	LOS ANGELES RWQCB (REGION 4)

Click here to access the California GeoTracker records for this facility:

EMI:

Name:	STOODY CO
Address:	16425 E GALE AVE
City,State,Zip:	INDUSTRY, CA 91745
Year:	1990
County Code:	19
Air Basin:	SC
Facility ID:	4541
Air District Name:	SC
SIC Code:	33
Air District Name:	SOUTH COAST AQMD
Total Organic Hydrocarbon Gases Tons/Yr:	1
Reactive Organic Gases Tons/Yr:	0
Carbon Monoxide Emissions Tons/Yr:	0
NOX - Oxides of Nitrogen Tons/Yr:	0
SOX - Oxides of Sulphur Tons/Yr:	0
Particulate Matter Tons/Yr:	1
Part. Matter 10 Micrometers and Smllr Tons/Yr:	1

CERS:

Name:	STOODY COMPANY
Address:	16425 E. GALE AVE.
City,State,Zip:	CITY OF INDUSTRY, CA 91745
Site ID:	907424
CERS ID:	T10000015726
CERS Description:	Cleanup Program Site

Affiliation:

Affiliation Type Desc:	Regional Board Caseworker
Entity Name:	WELL INVESTIGATION PROGRAM - LOS ANGELES RWQCB (REGION 4)
Affiliation Address:	320 W. 4TH ST., SUITE 200
Affiliation City:	LOS ANGELES
Affiliation State:	CA
Affiliation Phone:	,

S192 **FORMER TTFI, INC.** **CPS-SLIC** **S106484503**
SE **1225 JOHNSON DR** **WIP** **N/A**
1/4-1/2 **CITY OF INDUSTRY (CORPORATE NA, CA 91745** **CERS**
0.368 mi.
1944 ft. **Site 2 of 2 in cluster S**

Relative:
Higher

Actual:
373 ft.

CPS-SLIC:

Name:	FORMER TTFI, INC.
Address:	1225 JOHNSON DR.
City,State,Zip:	CITY OF INDUSTRY, CA 91745
Region:	STATE
Facility Status:	**Completed - Case Closed**
Status Date:	06/10/1998
Global Id:	SL603798681
Lead Agency:	LOS ANGELES RWQCB (REGION 4)
Latitude:	34.005614
Longitude:	-117.947236
Case Type:	Cleanup Program Site
RB Case Number:	105.6254
Potential Media Affected:	Aquifer used for drinking water supply
EPA Region:	9
Coordinate Source:	Manual Entry on Screens
Cuf Case:	NO
Begin Date:	10/23/1996
Leak Reported Date:	01/02/1965
No Further Action Date:	06/10/1998
CA Water Watershed Name:	San Gabriel River - Upper San Gabriel (405.20)
Dwr Groundwater Subbasin Name:	San Gabriel Valley (4-013)
CA Enviroscreen 3 Score:	96-100% (highest scores)
CA Enviroscreen 4 Score:	90-95%
Military DOD Site:	No
RWQCB Region:	LOS ANGELES RWQCB (REGION 4)

Click here to access the California GeoTracker records for this facility:

WIP:

Name:	FORMER TTFI, INC.
Address:	1225 Johnson Dr
City,State,Zip:	CITY OF INDUSTRY (CORPORATE NAME INDUSTRY), CA 91745
Region:	4
File Number:	105.6254
File Status:	**Active**
Staff:	ACASTANE
Facility Suite:	Not reported

CERS:

Name:	FORMER TTFI, INC.
Address:	1225 JOHNSON DR.
City,State,Zip:	CITY OF INDUSTRY, CA 91745
Site ID:	852473
CERS ID:	SL603798681
CERS Description:	Cleanup Program Site

T193 **LILI INTERNATIONAL** **CPS-SLIC** **S106484501**
SE **1245 JOHNSON DR** **WIP** **N/A**
1/4-1/2 **CITY OF INDUSTRY (CORPORATE NA, CA 91745** **CERS**
0.372 mi.
1963 ft. **Site 1 of 2 in cluster T**

Relative:
Higher

Actual:
376 ft.

CPS-SLIC:

Name:	LILI INTERNATIONAL
Address:	1245 JOHNSON DR.
City,State,Zip:	CITY OF INDUSTRY, CA 91745
Region:	STATE
Facility Status:	**Completed - Case Closed**
Status Date:	05/18/2000
Global Id:	SL603798679
Lead Agency:	LOS ANGELES RWQCB (REGION 4)
Latitude:	34.004952
Longitude:	-117.947408
Case Type:	Cleanup Program Site
RB Case Number:	105.6251
Potential Media Affected:	Aquifer used for drinking water supply
EPA Region:	9
Coordinate Source:	Manual Entry on Screens
Cuf Case:	NO
Begin Date:	07/13/1993
Leak Reported Date:	01/02/1965
No Further Action Date:	05/18/2000
CA Water Watershed Name:	San Gabriel River - Upper San Gabriel (405.20)
Dwr Groundwater Subbasin Name:	San Gabriel Valley (4-013)
CA Enviroscreen 3 Score:	96-100% (highest scores)
CA Enviroscreen 4 Score:	90-95%
Military DOD Site:	No
RWQCB Region:	LOS ANGELES RWQCB (REGION 4)

Click here to access the California GeoTracker records for this facility:

WIP:

Name:	LILI INTERNATIONAL
Address:	1245 Johnson Dr
City,State,Zip:	CITY OF INDUSTRY (CORPORATE NAME INDUSTRY), CA 91745
Region:	4
File Number:	105.6251
File Status:	**Active**
Staff:	ACASTANE
Facility Suite:	Not reported

CERS:

Name:	LILI INTERNATIONAL
Address:	1245 JOHNSON DR.
City,State,Zip:	CITY OF INDUSTRY, CA 91745
Site ID:	852402
CERS ID:	SL603798679
CERS Description:	Cleanup Program Site

U194 **TRANE COMPANY** **CPS-SLIC** **S106764958**
SE **16500 E. GALE AVE.** **WIP** **N/A**
1/4-1/2 **CITY OF INDUSTRY, CA 91745**
0.402 mi.
2123 ft. **Site 1 of 4 in cluster U**

Relative:
Higher

Actual:
373 ft.

CPS-SLIC:

Name:	TRANE COMPANY
Address:	16500 E. GALE AVE.
City,State,Zip:	CITY OF INDUSTRY, CA 91745
Region:	STATE
Facility Status:	**Completed - Case Closed**
Status Date:	02/14/1997
Global Id:	T10000015742
Lead Agency:	LOS ANGELES RWQCB (REGION 4)
Latitude:	34.00507
Longitude:	-117.9464
Case Type:	Cleanup Program Site
Case Worker:	WIP
RB Case Number:	105.0281
EPA Region:	9
Cuf Case:	NO
Begin Date:	01/01/1985
No Further Action Date:	02/14/1997
CA Water Watershed Name:	San Gabriel River - Upper San Gabriel (405.20)
Dwr Groundwater Subbasin Name:	San Gabriel Valley (4-013)
CA Enviroscreen 3 Score:	86-90%
CA Enviroscreen 4 Score:	90-95%
Military DOD Site:	No
RWQCB Region:	LOS ANGELES RWQCB (REGION 4)

Click here to access the California GeoTracker records for this facility:

WIP:

Name:	TRANE COMPANY
Address:	16500 E Gale Ave
City,State,Zip:	CITY OF INDUSTRY (CORPORATE NAME INDUSTRY), CA 91745
Region:	4
File Number:	105.0281
File Status:	**Historical**
Staff:	RWANG
Facility Suite:	Not reported

---

195 **WALNUT CREEK ENERGY PARK** **ENVIROSTOR** **S108742423**
East **911 BIXBY DRIVE** **VCP** **N/A**
1/4-1/2 **CITY OF INDUSTRY, CA 91745**
0.412 mi.
2177 ft.

Relative:
Higher

Actual:
356 ft.

ENVIROSTOR:

Name:	WALNUT CREEK ENERGY PARK
Address:	911 BIXBY DRIVE
City,State,Zip:	CITY OF INDUSTRY, CA 91745
Facility ID:	60001428
Status:	No Further Action
Status Date:	01/31/2012
Site Code:	301520
Site Type:	Voluntary Cleanup
Site Type Detailed:	Voluntary Agreement

WALNUT CREEK ENERGY PARK (Continued) **S108742423**

Acres:	11.48
NPL:	NO
Regulatory Agencies:	SMBRP
Lead Agency:	SMBRP
Supervisor:	Javier Hinojosa
Division Branch:	Cleanup Chatsworth
Assembly:	56
Senate:	30
Special Program:	Voluntary Agreement - Standard Voluntary Agreement
Restricted Use:	NO
Site Mgmt Req:	NONE SPECIFIED
Funding:	Responsible Party
Latitude:	34.00848
Longitude:	-117.9448
APN:	8242-013-901
Past Use:	MANUFACTURING - OTHER, UNDERGROUND STORAGE TANKS, TRANSPORTATION - WAREHOUSING
Potential COC:	DDD DDE DDT Endrin Lead Polychlorinated biphenyls (PCBs Tetrachloroethylene (PCE Chromium III
Confirmed COC:	Lead 30006-NO 30007-NO 30008-NO 30010-NO Tetrachloroethylene (PCE Chromium III 30018-NO
Potential Description:	OTH, SOIL, SV
Alias Name:	8242-013-901
Alias Type:	APN
Alias Name:	301520
Alias Type:	Project Code (Site Code)
Alias Name:	60001428
Alias Type:	Envirostor ID Number

Completed Info:

Completed Area Name:	PROJECT WIDE
Completed Document Type:	Phase 1
Completed Date:	05/09/2011
Comments:	Pending information on transformer pad, pesticide sampling and asbestos containing material disposition.
Completed Area Name:	PROJECT WIDE
Completed Document Type:	Cost Recovery Closeout Memo
Completed Date:	10/05/2011
Comments:	CRU Memo sent to CRU on 10/5/2011
Completed Area Name:	PROJECT WIDE
Completed Document Type:	Standard Voluntary Agreement
Completed Date:	03/11/2011
Comments:	VCA Executed
Completed Area Name:	PROJECT WIDE
Completed Document Type:	No Further Action Letter
Completed Date:	08/16/2011
Comments:	NFA issued.
Completed Area Name:	PROJECT WIDE
Completed Document Type:	Fieldwork
Completed Date:	07/11/2011
Comments:	Field work completed. Report with results submitted.
Completed Area Name:	PROJECT WIDE
Completed Document Type:	Site Characterization Report

WALNUT CREEK ENERGY PARK (Continued) **S108742423**

Completed Date: 08/16/2011
Comments: NFA letter issued.

Completed Area Name: PROJECT WIDE
Completed Document Type: Voluntary Cleanup Agreement Termination Notification
Completed Date: 08/19/2011
Comments: Sent VCA end memo

VCP:
Name: WALNUT CREEK ENERGY PARK
Address: 911 BIXBY DRIVE
City,State,Zip: CITY OF INDUSTRY, CA 91745
Facility ID: 60001428
Site Type: Voluntary Cleanup
Site Type Detail: Voluntary Agreement
Site Mgmt. Req.: NONE SPECIFIED
Acres: 11.48
National Priorities List: NO
Cleanup Oversight Agencies: SMBRP
Lead Agency: SMBRP
Lead Agency Description: DTSC - Site Cleanup Program
Supervisor: Javier Hinojosa
Division Branch: Cleanup Chatsworth
Site Code: 301520
Assembly: 56
Senate: 30
Special Programs Code: Voluntary Agreement - Standard Voluntary Agreement
Status: No Further Action
Status Date: 01/31/2012
Restricted Use: NO
Funding: Responsible Party
Lat/Long: 34.00848 / -117.9448
APN: 8242-013-901
Past Use: MANUFACTURING - OTHER, UNDERGROUND STORAGE TANKS, TRANSPORTATION - WAREHOUSING
Potential COC: 30006, 30007, 30008, 30010, 30013, 30018, 30022, 30152
Confirmed COC: 30013,30006-NO,30007-NO,30008-NO,30010-NO,30022,30152,30018-NO
Potential Description: OTH, SOIL, SV
Alias Name: 8242-013-901
Alias Type: APN
Alias Name: 301520
Alias Type: Project Code (Site Code)
Alias Name: 60001428
Alias Type: Envirostor ID Number

Completed Info:
Completed Area Name: PROJECT WIDE
Completed Document Type: Phase 1
Completed Date: 05/09/2011
Comments: Pending information on transformer pad, pesticide sampling and asbestos containing material disposition.

Completed Area Name: PROJECT WIDE
Completed Document Type: Cost Recovery Closeout Memo
Completed Date: 10/05/2011
Comments: CRU Memo sent to CRU on 10/5/2011

WALNUT CREEK ENERGY PARK (Continued) **S108742423**

Completed Area Name:	PROJECT WIDE
Completed Document Type:	Standard Voluntary Agreement
Completed Date:	03/11/2011
Comments:	VCA Executed
Completed Area Name:	PROJECT WIDE
Completed Document Type:	No Further Action Letter
Completed Date:	08/16/2011
Comments:	NFA issued.
Completed Area Name:	PROJECT WIDE
Completed Document Type:	Fieldwork
Completed Date:	07/11/2011
Comments:	Field work completed. Report with results submitted.
Completed Area Name:	PROJECT WIDE
Completed Document Type:	Site Characterization Report
Completed Date:	08/16/2011
Comments:	NFA letter issued.
Completed Area Name:	PROJECT WIDE
Completed Document Type:	Voluntary Cleanup Agreement Termination Notification
Completed Date:	08/19/2011
Comments:	Sent VCA end memo

T196 **A. GEO. DIACK, INC.** **CPS-SLIC** **S106764781**
SE **1250 JOHNSON DR.** **WIP** **N/A**
1/4-1/2 **CITY OF INDUSTRY, CA 91745**
0.413 mi.
2182 ft. **Site 2 of 2 in cluster T**

Relative: **Higher**

Actual: **380 ft.**

CPS-SLIC:

Name:	A. GEO. DIACK, INC.
Address:	1250 JOHNSON DR.
City,State,Zip:	CITY OF INDUSTRY, CA 91745
Region:	STATE
Facility Status:	**Completed - Case Closed**
Status Date:	08/14/1995
Global Id:	T10000015508
Lead Agency:	LOS ANGELES RWQCB (REGION 4)
Latitude:	34.00411
Longitude:	-117.9464
Case Type:	Cleanup Program Site
Case Worker:	WIP
RB Case Number:	105.0002
EPA Region:	9
Cuf Case:	NO
Begin Date:	01/01/1985
No Further Action Date:	08/14/1995
CA Water Watershed Name:	San Gabriel River - Upper San Gabriel (405.20)
Dwr Groundwater Subbasin Name:	San Gabriel Valley (4-013)
CA Enviroscreen 3 Score:	86-90%
CA Enviroscreen 4 Score:	90-95%
Military DOD Site:	No
RWQCB Region:	LOS ANGELES RWQCB (REGION 4)

A. GEO. DIACK, INC. (Continued) **S106764781**

Click here to access the California GeoTracker records for this facility:

WIP:
Name: A. GEO. DIACK, INC.
Address: 1250 Johnson Dr
City,State,Zip: CITY OF INDUSTRY (CORPORATE NAME INDUSTRY), CA 91745
Region: 4
File Number: 105.0002
File Status: Historical
Staff: JCL
Facility Suite: Not reported

V197 **AQUARIUS SYSTEMS AMERICA INC.** **CPS-SLIC** **S106764880**
SE **1315 JOHNSON DR.** **WIP** **N/A**
1/4-1/2 **CITY OF INDUSTRY, CA 91745**
0.419 mi.
2210 ft. **Site 1 of 4 in cluster V**

Relative: Higher
Actual: 384 ft.

CPS-SLIC:

Name:	AQUARIUS SYSTEMS AMERICA INC.
Address:	1315 JOHNSON DR.
City,State,Zip:	CITY OF INDUSTRY, CA 91745
Region:	STATE
Facility Status:	**Completed - Case Closed**
Status Date:	10/17/1996
Global Id:	T10000015639
Lead Agency:	LOS ANGELES RWQCB (REGION 4)
Latitude:	34.00368
Longitude:	-117.9475
Case Type:	Cleanup Program Site
Case Worker:	WIP
RB Case Number:	105.0159
EPA Region:	9
Cuf Case:	NO
Begin Date:	01/01/1985
No Further Action Date:	10/17/1996
CA Water Watershed Name:	San Gabriel River - Upper San Gabriel (405.20)
Dwr Groundwater Subbasin Name:	San Gabriel Valley (4-013)
CA Enviroscreen 3 Score:	86-90%
CA Enviroscreen 4 Score:	90-95%
Military DOD Site:	No
RWQCB Region:	LOS ANGELES RWQCB (REGION 4)

Click here to access the California GeoTracker records for this facility:

WIP:
Name: AQUARIUS SYSTEMS AMERICA INC.
Address: 1315 Johnson Dr
City,State,Zip: CITY OF INDUSTRY (CORPORATE NAME INDUSTRY), CA 91745
Region: 4
File Number: 105.0159
File Status: Historical
Staff: DRASMUSS
Facility Suite: Not reported

U198 **WESTERN SALES NETWORK** **CPS-SLIC** **S106764984**
SE **16520 E. GALE AVE.** **WIP** **N/A**
1/4-1/2 **CITY OF INDUSTRY, CA 91745**
0.432 mi.
2279 ft. **Site 2 of 4 in cluster U**

Relative:
Higher

Actual:
375 ft.

CPS-SLIC:

Name:	WESTERN SALES NETWORK
Address:	16520 E. GALE AVE.
City,State,Zip:	CITY OF INDUSTRY, CA 91745
Region:	STATE
Facility Status:	**Completed - Case Closed**
Status Date:	04/29/1991
Global Id:	T10000015772
Lead Agency:	LOS ANGELES RWQCB (REGION 4)
Latitude:	34.00481
Longitude:	-117.94598
Case Type:	Cleanup Program Site
Case Worker:	WIP
RB Case Number:	105.0328
EPA Region:	9
Cuf Case:	NO
Begin Date:	01/01/1985
No Further Action Date:	04/29/1991
CA Water Watershed Name:	San Gabriel River - Upper San Gabriel (405.20)
Dwr Groundwater Subbasin Name:	San Gabriel Valley (4-013)
CA Enviroscreen 3 Score:	86-90%
CA Enviroscreen 4 Score:	90-95%
Military DOD Site:	No
RWQCB Region:	LOS ANGELES RWQCB (REGION 4)

Click here to access the California GeoTracker records for this facility:

WIP:

Name:	WESTERN SALES NETWORK
Address:	16520 E Gale Ave
City,State,Zip:	CITY OF INDUSTRY (CORPORATE NAME INDUSTRY), CA 91745
Region:	4
File Number:	105.0328
File Status:	**Historical**
Staff:	SY
Facility Suite:	Not reported

V199 **SUPERIOR TOOL** **CPS-SLIC** **S103946678**
SE **1310 JOHNSON DR.** **WIP** **N/A**
1/4-1/2 **CITY OF INDUSTRY, CA 91745**
0.433 mi.
2288 ft. **Site 2 of 4 in cluster V**

Relative:
Higher

Actual:
383 ft.

CPS-SLIC:

Name:	SUPERIOR TOOL
Address:	1310 JOHNSON DR.
City,State,Zip:	CITY OF INDUSTRY, CA 91745
Region:	STATE
Facility Status:	**Completed - Case Closed**
Status Date:	10/17/1996
Global Id:	T10000015531
Lead Agency:	LOS ANGELES RWQCB (REGION 4)
Latitude:	34.00358

SUPERIOR TOOL (Continued) **S103946678**

Longitude:	-117.94645
Case Type:	Cleanup Program Site
Case Worker:	WIP
RB Case Number:	105.0028
EPA Region:	9
Cuf Case:	NO
Begin Date:	01/01/1985
No Further Action Date:	10/17/1996
CA Water Watershed Name:	San Gabriel River - Upper San Gabriel (405.20)
Dwr Groundwater Subbasin Name:	San Gabriel Valley (4-013)
CA Enviroscreen 3 Score:	86-90%
CA Enviroscreen 4 Score:	90-95%
Military DOD Site:	No
RWQCB Region:	LOS ANGELES RWQCB (REGION 4)

Click here to access the California GeoTracker records for this facility:

WIP:

Name:	SUPERIOR TOOL
Address:	1310 Johnson Dr
City,State,Zip:	CITY OF INDUSTRY (CORPORATE NAME INDUSTRY), CA 91745
Region:	4
File Number:	105.0028
File Status:	**Historical**
Staff:	DRASMUSS
Facility Suite:	Not reported

V200 **EVERITT AND RAY INC** **CPS-SLIC** **S106764837**
SE **1325 JOHNSON DRIVE** **HIST UST** **N/A**
1/4-1/2 **INDUSTRY, CA 91745** **EMI**
0.436 mi. **WIP**
2303 ft. **Site 3 of 4 in cluster V** **CERS**

Relative:
Higher

Actual:
386 ft.

CPS-SLIC:

Name:	EVERITT & RAY, INC.
Address:	1325 JOHNSON DR.
City,State,Zip:	CITY OF INDUSTRY, CA 91745
Region:	STATE
Facility Status:	**Completed - Case Closed**
Status Date:	01/01/1996
Global Id:	T10000015584
Lead Agency:	LOS ANGELES RWQCB (REGION 4)
Latitude:	34.0032
Longitude:	-117.9475
Case Type:	Cleanup Program Site
Case Worker:	WIP
RB Case Number:	105.0094
EPA Region:	9
Cuf Case:	NO
Begin Date:	01/01/1985
No Further Action Date:	01/01/1996
CA Water Watershed Name:	San Gabriel River - Upper San Gabriel (405.20)
Dwr Groundwater Subbasin Name:	San Gabriel Valley (4-013)
CA Enviroscreen 3 Score:	86-90%
CA Enviroscreen 4 Score:	90-95%
Military DOD Site:	No
RWQCB Region:	LOS ANGELES RWQCB (REGION 4)

EVERITT AND RAY INC (Continued) **S106764837**

Click here to access the California GeoTracker records for this facility:

HIST UST:
Name: EVERITT AND RAY INC
Address: 1325 JOHNSON DRIVE
City,State,Zip: INDUSTRY, CA 91745
File Number: 0002652b
URL: https://documents.geotracker.waterboards.ca.gov/ustpdfs/pdf/0002652b.pdf

Click here for Geo Tracker PDF:

EMI:
Name: CALIFORNIA TOWER, INC
Address: 1325 JOHNSON DR
City,State,Zip: HACIENDA HEIGHTS, CA 91745
Year: 2022
County Code: 19
Air Basin: SC
Facility ID: 195111
Air District Name: SC
SIC Code: 5999
Air District Name: SOUTH COAST AQMD
Total Organic Hydrocarbon Gases Tons/Yr: .000656801365964712578258
Reactive Organic Gases Tons/Yr: 0.000577
Carbon Monoxide Emissions Tons/Yr: 0.00157
NOX - Oxides of Nitrogen Tons/Yr: 0.00722
SOX - Oxides of Sulphur Tons/Yr: 3.23e-006
Particulate Matter Tons/Yr: 0.000516
Part. Matter 10 Micrometers and Smllr Tons/Yr: 0.000512904

WIP:
Name: EVERITT & RAY, INC.
Address: 1325 Johnson Dr
City,State,Zip: CITY OF INDUSTRY (CORPORATE NAME INDUSTRY), CA 91745
Region: 4
File Number: 105.0094
File Status: Historical
Staff: UNIDENTIFIED
Facility Suite: Not reported

CERS:
Name: VERIZON WIRELESS: INDUSTRY
Address: 1325 1/2 S JOHNSON DR
City,State,Zip: INDUSTRY, CA 91745
Site ID: 82463
CERS ID: 10162853
CERS Description: Chemical Storage Facilities

Evaluation:
Eval General Type: Compliance Evaluation Inspection
Eval Date: 04-25-2016
Violations Found: No
Eval Type: Routine done by local agency
Eval Notes: JESSE MUSACCHIA, CELLULAR TECHNICIAN

EVERITT AND RAY INC (Continued) **S106764837**

Eval Division: Los Angeles County Fire Department
Eval Program: HMRRP
Eval Source: CERS,

Eval General Type: Compliance Evaluation Inspection
Eval Date: 06-02-2014
Violations Found: No
Eval Type: Routine done by local agency
Eval Division: Los Angeles County Fire Department
Eval Program: HMRRP
Eval Source: CERS,

Eval General Type: Compliance Evaluation Inspection
Eval Date: 06-27-2019
Violations Found: No
Eval Type: Routine done by local agency
Eval Notes: Jeff Lindamood, Field Engineer
Eval Division: Los Angeles County Fire Department
Eval Program: HMRRP
Eval Source: CERS,

Eval General Type: Compliance Evaluation Inspection
Eval Date: 01-28-2022
Violations Found: No
Eval Type: Routine done by local agency
Eval Notes: Steve Sanders, Field Engineer **ENSURE SECONDARY CONTAINMENT IS MAINTAINED EMPTY. OBSERVED SECONDARY CONTAINMENT SURROUNDING DIESEL GENERATOR IS CLOGGED WITH DIRTY WATER AND DEBRIS**
Eval Division: Los Angeles County Fire Department
Eval Program: HMRRP
Eval Source: CERS,

Affiliation:
Affiliation Type Desc: CUPA District
Entity Name: Los Angeles County Fire
Affiliation Address: 5825 Rickenbacker Road
Affiliation City: Commerce
Affiliation State: CA
Affiliation Zip: 90040-3027
Affiliation Phone: (323) 890-4000,

Affiliation Type Desc: Environmental Contact
Entity Name: Environmental Compliance
Affiliation Address: 15505 Sand Canyon Avenue
Affiliation City: Irvine
Affiliation State: CA
Affiliation Zip: 92618
Affiliation Phone: ,

Affiliation Type Desc: Facility Mailing Address
Entity Name: Mailing Address
Affiliation Address: 15505 Sand Canyon Avenue
Affiliation City: Irvine
Affiliation State: CA
Affiliation Zip: 92618
Affiliation Phone: ,

EVERITT AND RAY INC (Continued) **S106764837**

Affiliation Type Desc:	Document Preparer
Entity Name:	Steve Skanderson, Stantec
Affiliation Phone:	,
Affiliation Type Desc:	Operator
Entity Name:	Verizon Wireless
Affiliation Phone:	(949) 286-7000,
Affiliation Type Desc:	Identification Signer
Entity Name:	Wilson Rodriguez
Entity Title:	Engr III Spec-RE/Regulatory
Affiliation Phone:	,
Affiliation Type Desc:	Legal Owner
Entity Name:	Verizon Wireless
Affiliation Address:	15505 Sand Canyon Avenue
Affiliation City:	IRVINE
Affiliation State:	CA
Affiliation Country:	United States
Affiliation Zip:	92618
Affiliation Phone:	(949) 286-7000,
Affiliation Type Desc:	Parent Corporation
Entity Name:	Verizon Wireless [Southern California]
Affiliation Phone:	,

W201 **SPRINGS MILLS, INC.** **CPS-SLIC** **S106764944**
North **15939 E. VALLEY BLVD.** **WIP** **N/A**
1/4-1/2 **CITY OF INDUSTRY, CA 91745**
0.443 mi.
2339 ft. **Site 1 of 2 in cluster W**

Relative: **Lower**
Actual: **330 ft.**

CPS-SLIC:

Name:	SPRINGS MILLS, INC.
Address:	15939 E. VALLEY BLVD.
City,State,Zip:	CITY OF INDUSTRY, CA 91745
Region:	STATE
Facility Status:	**Completed - Case Closed**
Status Date:	03/07/1989
Global Id:	T10000015720
Lead Agency:	LOS ANGELES RWQCB (REGION 4)
Latitude:	34.01646
Longitude:	-117.95323
Case Type:	Cleanup Program Site
Case Worker:	WIP
RB Case Number:	105.0261
EPA Region:	9
Cuf Case:	NO
Begin Date:	01/01/1985
No Further Action Date:	03/07/1989
CA Water Watershed Name:	San Gabriel River - Upper San Gabriel (405.20)
Dwr Groundwater Subbasin Name:	San Gabriel Valley (4-013)
CA Enviroscreen 3 Score:	86-90%
CA Enviroscreen 4 Score:	90-95%
Military DOD Site:	No
RWQCB Region:	LOS ANGELES RWQCB (REGION 4)

SPRINGS MILLS, INC. (Continued) **S106764944**

Click here to access the California GeoTracker records for this facility:

WIP:

Name:	SPRINGS MILLS, INC.
Address:	15939 E Valley Blvd
City,State,Zip:	CITY OF INDUSTRY (CORPORATE NAME INDUSTRY), CA 91745
Region:	4
File Number:	105.0261
File Status:	**Historical**
Staff:	SBR
Facility Suite:	Not reported

V202 **ELECTRO MED** **CPS-SLIC S112901627**
SE **1320 JOHNSON DR** **HWTS N/A**
1/4-1/2 **INDUSTRY, CA 91745** **HAZNET**
0.449 mi.
2373 ft. **Site 4 of 4 in cluster V**

Relative:
Higher

Actual:
386 ft.

CPS-SLIC:

Name:	SUPERIOR TILE COMPANY
Address:	1320 JOHNSON DR.
City,State,Zip:	CITY OF INDUSTRY, CA 91745
Region:	STATE
Facility Status:	**Completed - Case Closed**
Status Date:	08/03/1988
Global Id:	T10000015729
Lead Agency:	LOS ANGELES RWQCB (REGION 4)
Latitude:	34.00331
Longitude:	-117.94681
Case Type:	Cleanup Program Site
Case Worker:	WIP
RB Case Number:	105.0268
EPA Region:	9
Cuf Case:	NO
Begin Date:	01/01/1985
No Further Action Date:	08/03/1988
CA Water Watershed Name:	San Gabriel River - Upper San Gabriel (405.20)
Dwr Groundwater Subbasin Name:	San Gabriel Valley (4-013)
CA Enviroscreen 3 Score:	86-90%
CA Enviroscreen 4 Score:	90-95%
Military DOD Site:	No
RWQCB Region:	LOS ANGELES RWQCB (REGION 4)

Click here to access the California GeoTracker records for this facility:

HWTS:

Name:	ELECTRO MED
Address:	1320 JOHNSON DR
City,State,Zip:	INDUSTRY, CA 91745
EPA ID:	CAC002182529
Inactive Date:	11/06/2003
Create Date:	05/09/2003
Mailing Address:	1320 JOHNSON DR
Mailing City,State,Zip:	INDUSTRY, CA 91745
Owner Name:	TA STU
Owner Address:	1320 JOHNSON DR

ELECTRO MED (Continued) **S112901627**

Owner City,State,Zip:	INDUSTRY, CA 91745
Contact Name:	SHARON DOUNG
Contact Address:	1320 JOHNSON DR
City,State,Zip:	INDUSTRY, CA 91745
Facility Status:	Inactive
Facility Type:	TEMPORARY
Category:	STATE
Latitude:	34.004171
Longitude:	-117.946954

HAZNET:

Name:	ELECTRO MED
Address:	1320 JOHNSON DR
City,State,Zip:	INDUSTRY, CA 91745
Contact:	SHARON DOUNG
Telephone:	6263305801
Mailing Address:	1320 JOHNSON DR
Year:	2003
Gepaid:	CAC002182529
TSD EPA ID:	CAD099452708
CA Waste Code:	221 - Waste oil and mixed oil
Disposal Method:	R01 - Recycler
Tons:	0.152

Additional Information:

Year:	2003
Gen EPA ID:	CAC002182529
Shipment Date:	20030528
Creation Date:	6/23/2004 9:59:25
Receipt Date:	20030530
Manifest ID:	22067827
Trans EPA ID:	CAD980814446
TSDF EPA ID:	CAD099452708
TSDF Alt EPA ID:	CAD099452708
Waste Code Description:	221 - Waste oil and mixed oil
Meth Code:	R01 - Recycler
Quantity Tons:	0.152
Waste Quantity:	40
Quantity Unit:	G

U203 **KIM LIGHTING** **ENVIROSTOR** **S118757414**
ESE **16555 E. GALE AVENUE** **N/A**
1/4-1/2 **INDUSTRY, CA 91745**
0.450 mi.
2374 ft. **Site 3 of 4 in cluster U**

Relative:
Higher

Actual:
374 ft.

ENVIROSTOR:

Name:	KIM LIGHTING
Address:	16555 E. GALE AVENUE
City,State,Zip:	INDUSTRY, CA 91745
Facility ID:	71002671
Status:	No Action Required
Status Date:	06/30/2004
Site Type:	Tiered Permit

KIM LIGHTING (Continued) **S118757414**

Site Type Detailed: Tiered Permit
NPL: NO
Regulatory Agencies: NONE SPECIFIED
Lead Agency: NONE SPECIFIED
Division Branch: Cleanup Chatsworth
Assembly: 56
Senate: 30
Restricted Use: NO
Site Mgmt Req: NONE SPECIFIED
Latitude: 34.00513
Longitude: -117.9453
APN: NONE SPECIFIED
Past Use: NONE SPECIFIED
Potential COC: NONE SPECIFIED
Confirmed COC: NONE SPECIFIED
Potential Description: NONE SPECIFIED
Alias Name: CAD128298254
Alias Type: EPA Identification Number
Alias Name: 71002671
Alias Type: Envirostor ID Number

Completed Info:
Completed Area Name: PROJECT WIDE
Completed Document Type: NFI Inspection
Completed Date: 06/30/2004
Comments: Inspection report sent on 6/30/2004

Completed Area Name: PROJECT WIDE
Completed Document Type: Phase 1
Completed Date: 06/30/2004

U204 **KIM LIGHTING** **CPS-SLIC** **1006816084**
ESE **16555 E GALE AVE** **HWP** **N/A**
1/4-1/2 **CITY OF INDUSTRY (CORPORATE NA, CA 91749** **WDS**
0.450 mi. **WIP**
2374 ft. **Site 4 of 4 in cluster U**

Relative:
Higher

Actual:
374 ft.

CPS-SLIC:
Name: KIM LIGHTING
Address: 16555 E. GALE AVE.
City,State,Zip: CITY OF INDUSTRY, CA 91749
Region: STATE
Facility Status: **Completed - Case Closed**
Status Date: 03/09/1988
Global Id: T10000015628
Lead Agency: LOS ANGELES RWQCB (REGION 4)
Latitude: 34.00554
Longitude: -117.94485
Case Type: Cleanup Program Site
Case Worker: WIP
RB Case Number: 105.0144
EPA Region: 9
Cuf Case: NO
Begin Date: 01/01/1985
No Further Action Date: 03/09/1988
CA Water Watershed Name: San Gabriel River - Upper San Gabriel (405.20)
Dwr Groundwater Subbasin Name: San Gabriel Valley (4-013)

KIM LIGHTING (Continued) **1006816084**

CA Enviroscreen 3 Score: 86-90%
CA Enviroscreen 4 Score: 90-95%
Military DOD Site: No
RWQCB Region: LOS ANGELES RWQCB (REGION 4)

Click here to access the California GeoTracker records for this facility:

HWP:
EPA ID: CAD128298254
Name: KIM LIGHTING
Address: 16555 E GALE AVE
Cleanup Status: CLOSED
Latitude: 34.00573
Longitude: -117.9454
Facility Type: Historical - Non-Operating
Senate District: 30
Assembly District: 56
Permit Type: RCRA
Calenviroscreen Score: 86-90%
Quarterly Update: Kim Lighting was authorized to operate a Fixed Treatment Unit pursuant to permit by rule on 06/19/1995. Due to being a tiered permitting facility, and never a permitted TSDF, Kim Lighting is being closed administratively in the permitting envirostor database.

Closure:
EPA ID: CAD128298254
Facility Type: Historical - Non-Operating
Facility Name: KIM LIGHTING
Facility Status: CLOSED
Activity Type: Closure Administrative
Type: RCRA
Title Description: Tiered Permitting
Unit Names: Unit1
Event Description: Closure Administrative - ISSUE CLOSURE VERIFICATION
Actual Date: 12/20/2016

WDS:
Name: KIM LIGHTING
Address: 16555 E Gale Ave
City: CITY OF INDUSTRY
Facility ID: 4 19I004395
Facility Type: Industrial - Facility that treats and/or disposes of liquid or semisolid wastes from any servicing, producing, manufacturing or processing operation of whatever nature, including mining, gravel washing, geothermal operations, air conditioning, ship building and repairing, oil production, storage and disposal operations, water pumping.
Facility Status: Active - Any facility with a continuous or seasonal discharge that is under Waste Discharge Requirements.
NPDES Number: CAS000001 The 1st 2 characters designate the state. The remaining 7 are assigned by the Regional Board
Subregion: 4
Agency Name: KIIM LIGHTING
Agency Address: 16555 E. Gale Ave.
Agency City,St,Zip: City of Industry 91745
Agency Type: Private

KIM LIGHTING (Continued) **1006816084**

SIC Code: 0
Design Flow: 0
Baseline Flow: 0
POTW: The facility is not a POTW.
Treat To Water: Minor Threat to Water Quality. A violation of a regional board order should cause a relatively minor impairment of beneficial uses compared to a major or minor threat. Not: All nurds without a TTWQ will be considered a minor threat to water quality unless coded at a higher Level. A Zero (0) may be used to code those NURDS that are found to represent no threat to water quality.
Complexity: Category C - Facilities having no waste treatment systems, such as cooling water dischargers or thosewho must comply through best management practices, facilities with passive waste treatment and disposal systems, such as septic systems with subsurface disposal, or dischargers having waste storage systems with land disposal such as dairy waste ponds.

WIP:
Name: KIM LIGHTING
Address: 16555 E Gale Ave
City,State,Zip: CITY OF INDUSTRY (CORPORATE NAME INDUSTRY), CA 91749
Region: 4
File Number: 105.0144
File Status: Historical
Staff: JCL
Facility Suite: Not reported

X205 **AMERICAN KAL** **CPS-SLIC S106764794**
SE **1355 DARIUS CT.** **WIP N/A**
1/4-1/2 **CITY OF INDUSTRY, CA 91744**
0.462 mi.
2439 ft. **Site 1 of 3 in cluster X**

Relative: **Higher**
Actual: **389 ft.**

CPS-SLIC:
Name: AMERICAN KAL
Address: 1355 DARIUS CT.
City,State,Zip: CITY OF INDUSTRY, CA 91744
Region: STATE
Facility Status: Completed - Case Closed
Status Date: 09/04/1991
Global Id: T10000015522
Lead Agency: LOS ANGELES RWQCB (REGION 4)
Latitude: 34.00283
Longitude: -117.94769
Case Type: Cleanup Program Site
Case Worker: WIP
RB Case Number: 105.0019
EPA Region: 9
Cuf Case: NO
Begin Date: 01/01/1985
No Further Action Date: 09/04/1991
CA Water Watershed Name: San Gabriel River - Upper San Gabriel (405.20)
Dwr Groundwater Subbasin Name: San Gabriel Valley (4-013)
CA Enviroscreen 3 Score: 86-90%
CA Enviroscreen 4 Score: 90-95%
Military DOD Site: No
RWQCB Region: LOS ANGELES RWQCB (REGION 4)

AMERICAN KAL (Continued) **S106764794**

Click here to access the California GeoTracker records for this facility:

WIP:
Name: AMERICAN KAL
Address: 1355 Darius Ct
City,State,Zip: CITY OF INDUSTRY (CORPORATE NAME INDUSTRY), CA 91744
Region: 4
File Number: 105.0019
File Status: Historical
Staff: RASTON
Facility Suite: Not reported

X206 **NUSIGN SUPPLY INC** **RCRA-SQG** **1000148668**
SSE **1365 DARIUS CT** **CPS-SLIC** **CAD021855424**
1/4-1/2 **CITY OF INDUSTRY, CA 91745** **FINDS**
0.465 mi. **ECHO**
2456 ft. **Site 2 of 3 in cluster X** **HWTS**
HAZNET

Relative:
Higher

Actual:
393 ft.

RCRA Listings:

Date Form Received by Agency:	20050926
Handler Name:	Nusign Supply Inc
Handler Address:	1365 Darius Ct
Handler City,State,Zip:	CITY OF INDUSTRY, CA 91745
EPA ID:	CAD021855424
Contact Name:	BENNY WANTAH
Contact Address:	1365 DARIUS CT
Contact City,State,Zip:	CITY OF INDUSTRY, CA 91745
Contact Telephone:	626-961-7688 x107
EPA Region:	09
Land Type:	Private
Federal Waste Generator Description:	Small Quantity Generator
Active Site Indicator:	Handler Activities
Mailing Address:	1365 DARIUS CT
Mailing City,State,Zip:	CITY OF INDUSTRY, CA 91745
Owner Name:	Nuflex Investment
Owner Type:	Private
Operator Name:	Nusign Supply Inc
Operator Type:	Private
Short-Term Generator Activity:	No
Importer Activity:	No
Mixed Waste Generator:	No
Transporter Activity:	No
Transfer Facility Activity:	No
Recycler Activity with Storage:	No
Small Quantity On-Site Burner Exemption:	No
Smelting Melting and Refining Furnace Exemption:	No
Underground Injection Control:	No
Off-Site Waste Receipt:	No
Universal Waste Indicator:	No
Universal Waste Destination Facility:	No
Federal Universal Waste:	No
Active Site State-Reg Handler:	---
Hazardous Secondary Material Indicator:	N
2018 GPRA Permit Baseline:	Not on the Baseline
2018 GPRA Renewals Baseline:	Not on the Baseline

NUSIGN SUPPLY INC (Continued) **1000148668**

202 GPRA Corrective Action Baseline:	No
Subject to Corrective Action Universe:	No
Non-TSDFs Where RCRA CA has Been Imposed Universe:	No
Corrective Action Priority Ranking:	No NCAPS ranking
Environmental Control Indicator:	No
Institutional Control Indicator:	No
Human Exposure Controls Indicator:	N/A
Groundwater Controls Indicator:	N/A
Significant Non-Complier Universe:	No
Unaddressed Significant Non-Complier Universe:	No
Addressed Significant Non-Complier Universe:	No
Significant Non-Complier With a Compliance Schedule Universe:	No
Handler Date of Last Change:	20051221
Recognized Trader-Importer:	No
Recognized Trader-Exporter:	No
Importer of Spent Lead Acid Batteries:	No
Exporter of Spent Lead Acid Batteries:	No
Recycler Activity Without Storage:	No
Manifest Broker:	No
Sub-Part P Indicator:	No

Hazardous Waste Summary:

Waste Code:	D001
Waste Description:	Ignitable Waste

Handler - Owner Operator:

Owner/Operator Indicator:	Operator
Owner/Operator Name: NOT REQUIRED	
Legal Status:	Private
Owner/Operator Address:	NOT REQUIRED
Owner/Operator City,State,Zip:	NOT REQUIRED, ME 99999
Owner/Operator Telephone:	415-555-1212
Owner/Operator Indicator:	Owner
Owner/Operator Name: NUFLEX INVESTMENT	
Legal Status:	Private
Date Became Current:	20021001
Owner/Operator Indicator:	Owner
Owner/Operator Name: JURALCO	
Legal Status:	Private
Owner/Operator Address:	NOT REQUIRED
Owner/Operator City,State,Zip:	NOT REQUIRED, ME 99999
Owner/Operator Telephone:	415-555-1212
Owner/Operator Indicator:	Operator
Owner/Operator Name: NUSIGN SUPPLY INC	
Legal Status:	Private
Date Became Current:	20020101

Historic Generators:

Receive Date:	19960901
Handler Name: JURALCO INC	
Federal Waste Generator Description:	Small Quantity Generator
State District Owner:	Ca

NUSIGN SUPPLY INC (Continued) **1000148668**

Large Quantity Handler of Universal Waste:	No
Recognized Trader Importer:	No
Recognized Trader Exporter:	No
Spent Lead Acid Battery Importer:	No
Spent Lead Acid Battery Exporter:	No
Current Record:	No

Receive Date:	20050926
Handler Name: NUSIGN SUPPLY INC	
Federal Waste Generator Description:	Small Quantity Generator
Large Quantity Handler of Universal Waste:	No
Recognized Trader Importer:	No
Recognized Trader Exporter:	No
Spent Lead Acid Battery Importer:	No
Spent Lead Acid Battery Exporter:	No
Current Record:	Yes

List of NAICS Codes and Descriptions:

NAICS Code:	32311
NAICS Description:	PRINTING

Facility Has Received Notices of Violations:

Violations:	No Violations Found

Evaluation Action Summary:

Evaluations:	No Evaluations Found

CPS-SLIC:

Name:	GIBBS WIRE & STEEL
Address:	1365 DARIUS CT.
City,State,Zip:	CITY OF INDUSTRY, CA 91744
Region:	STATE
Facility Status:	**Completed - Case Closed**
Status Date:	10/09/1996
Global Id:	T10000015626
Lead Agency:	LOS ANGELES RWQCB (REGION 4)
Latitude:	34.00224
Longitude:	-117.9475
Case Type:	Cleanup Program Site
Case Worker:	WIP
RB Case Number:	105.0143
EPA Region:	9
Cuf Case:	NO
Begin Date:	01/01/1985
No Further Action Date:	10/09/1996
CA Water Watershed Name:	San Gabriel River - Upper San Gabriel (405.20)
Dwr Groundwater Subbasin Name:	San Gabriel Valley (4-013)
CA Enviroscreen 3 Score:	86-90%
CA Enviroscreen 4 Score:	90-95%
Military DOD Site:	No
RWQCB Region:	LOS ANGELES RWQCB (REGION 4)

Click here to access the California GeoTracker records for this facility:

NUSIGN SUPPLY INC (Continued) **1000148668**

FINDS:
Registry ID: 110002639271

Click Here for FRS Facility Detail Report:

Environmental Interest/Information System:
The California Environmental Protection Agency (CalEPA) has recently implemented a new data warehouse system (nSite). This data warehouse combines and merges facility and site information from five different systems managed within CalEPA. The five systems are: California Environmental Reporting System (CERS),EnviroStor, GeoTracker, California Integrated Water Quality System (CIWQS), andToxic Release Inventory (TRI).
The Resource Conservation and Recovery Act Information System (RCRAInfo) is EPA's comprehensive information system in support of the Resource Conservation and Recovery Act (RCRA) of 1976 and the Hazardous and Solid Waste Amendments (HSWA) of 1984. It tracks many types of information about generators, transporters, treaters, storers, and disposers of hazardous waste.

Click this hyperlink while viewing on your computer to access additional FINDS: detail in the EDR Site Report.

ECHO:

Envid:	1000148668
Registry ID:	110002639271
DFR URL:	http://echo.epa.gov/detailed-facility-report?fid=110002639271
Name:	NUSIGN SUPPLY INC
Address:	1365 DARIUS CT
City,State,Zip:	CITY OF INDUSTRY, CA 91745

HWTS:

Name:	NUSIGN SUPPLY INC
Address:	1365 DARIUS CT
City,State,Zip:	CITY OF INDUSTRY, CA 91745
EPA ID:	CAD021855424
Inactive Date:	06/30/2015
Create Date:	04/10/1987
Mailing Address:	1365 DARIUS CT
Mailing City,State,Zip:	CITY OF INDUSTRY, CA 917452403
Owner Name:	BENNY WANTAH EXT 108
Owner Address:	1365 DARIUS CT
Owner City,State,Zip:	CITY OF INDUSTRY, CA 917452403
Contact Name:	BENNY WANTAH
Contact Address:	1365 DARIUS CT
City,State,Zip:	CITY OF INDUSTRY, CA 917452403
Facility Status:	Inactive
Facility Type:	PERMANENT
Category:	FEDERAL
Latitude:	34.002778
Longitude:	-117.947121

HAZNET:

Name:	NUSIGN SUPPLY INC
Address:	1365 DARIUS CT
City,State,Zip:	CITY OF INDUSTRY, CA 917450000
Contact:	BENNY WANTAH

NUSIGN SUPPLY INC (Continued) **1000148668**

Telephone: 6269617688
Mailing Address: 1365 DARIUS CT

Year: 2014
Gepaid: CAD021855424
TSD EPA ID: CAD008252405
CA Waste Code: 214 - Unspecified solvent mixture
Disposal Method: H061 - Fuel Blending Prior To Energy Recovery At Another Site
Tons: 0.126

Year: 2011
Gepaid: CAD021855424
TSD EPA ID: AZR000501510
CA Waste Code: 352 - Other organic solids
Disposal Method: H141 - Storage, Bulking, And/Or Transfer Off Site--No Treatment/Reovery (H010-H129) Or (H131-H135)
Tons: 0.1

Year: 2011
Gepaid: CAD021855424
TSD EPA ID: CAD008252405
CA Waste Code: 214 - Unspecified solvent mixture
Disposal Method: H061 - Fuel Blending Prior To Energy Recovery At Another Site
Tons: 0.198

Year: 2010
Gepaid: CAD021855424
TSD EPA ID: AZR000051510
CA Waste Code: 181 - Other inorganic solid waste
Disposal Method: H141 - Storage, Bulking, And/Or Transfer Off Site--No Treatment/Reovery (H010-H129) Or (H131-H135)
Tons: 0.1

Year: 2010
Gepaid: CAD021855424
TSD EPA ID: AZR000501510
CA Waste Code: 181 - Other inorganic solid waste
Disposal Method: H141 - Storage, Bulking, And/Or Transfer Off Site--No Treatment/Reovery (H010-H129) Or (H131-H135)
Tons: 0.075

Year: 2010
Gepaid: CAD021855424
TSD EPA ID: CAD008252405
CA Waste Code: 214 - Unspecified solvent mixture
Disposal Method: H061 - Fuel Blending Prior To Energy Recovery At Another Site
Tons: 0.144

Year: 2009
Gepaid: CAD021855424
TSD EPA ID: CAD008252405
CA Waste Code: 214 - Unspecified solvent mixture
Disposal Method: H061 - Fuel Blending Prior To Energy Recovery At Another Site
Tons: 0.198

Year: 2008
Gepaid: CAD021855424

NUSIGN SUPPLY INC (Continued) **1000148668**

TSD EPA ID: CAD008252405
CA Waste Code: 214 - Unspecified solvent mixture
Disposal Method: H061 - Fuel Blending Prior To Energy Recovery At Another Site
Tons: 0.198

Year: 2007
Gepaid: CAD021855424
TSD EPA ID: CAD008252405
CA Waste Code: 214 - Unspecified solvent mixture
Disposal Method: H061 - Fuel Blending Prior To Energy Recovery At Another Site
Tons: 0.378

Year: 2006
Gepaid: CAD021855424
TSD EPA ID: CAD008252405
CA Waste Code: 214 - Unspecified solvent mixture
Disposal Method: H061 - Fuel Blending Prior To Energy Recovery At Another Site
Tons: 0.198

Click this hyperlink while viewing on your computer to access
7 additional CA HAZNET: record(s) in the EDR Site Report.

Additional Information:
Year: 2014
Gen EPA ID: CAD021855424

Shipment Date: 20141017
Creation Date: 3/23/2015 22:15:20
Receipt Date: 20141011
Manifest ID: 013234965JJK
Trans EPA ID: CAD008252405
Trans Name: PACIFIC RESOURCE RECOVERY
TSDF EPA ID: CAD008252405
Trans Name: PACIFIC RESOURCE RECOVERY
Waste Code Description: 214 - Unspecified solvent mixture
RCRA Code: D001
Meth Code: H061 - Fuel Blending Prior To Energy Recovery At Another Site
Quantity Tons: 0.126
Waste Quantity: 35
Quantity Unit: G

Additional Information:
Year: 2011
Gen EPA ID: CAD021855424

Shipment Date: 20111014
Creation Date: 3/23/2012 20:30:11
Receipt Date: 20111028
Manifest ID: 004374263FLE
Trans EPA ID: CAR000074096
Trans Name: ERT
Trans 2 EPA ID: CAD980585293
Trans 2 Name: INDUSTRIAL WASTE UTILIZATION
TSDF EPA ID: AZR000501510
Trans Name: AA SYDCOL LLC

NUSIGN SUPPLY INC (Continued) **1000148668**

Waste Code Description:	352 - Other organic solids
Meth Code:	H141 - Storage, Bulking, And/Or Transfer Off Site--No Treatment/Reovery (H010-H129) Or (H131-H135)
Quantity Tons:	0.1
Waste Quantity:	200
Quantity Unit:	P
Shipment Date:	20110621
Creation Date:	9/1/2011 18:31:36
Receipt Date:	20110623
Manifest ID:	004138337JJK
Trans EPA ID:	CAR000202077
Trans Name:	LEO'S ENVIRONMENTAL SERVICES
TSDF EPA ID:	CAD008252405
Trans Name:	PACIFIC RESOURCE RECOVERY
Waste Code Description:	214 - Unspecified solvent mixture
RCRA Code:	D001
Meth Code:	H061 - Fuel Blending Prior To Energy Recovery At Another Site
Quantity Tons:	0.198
Waste Quantity:	55
Quantity Unit:	G

Additional Information:

Year:	2010
Gen EPA ID:	CAD021855424
Shipment Date:	20100916
Creation Date:	2/8/2011 18:30:44
Receipt Date:	20100927
Manifest ID:	001198604JJK
Trans EPA ID:	CAR000202077
Trans Name:	LEO'S ENVIRONMENTAL SERVICES
Trans 2 EPA ID:	CAD980585293
Trans 2 Name:	INDUSTRIAL WASTE UTILIZATION INC
TSDF EPA ID:	AZR000501510
Trans Name:	AA SYDCOL LLC
Waste Code Description:	181 - Other inorganic solid waste Organics
Meth Code:	H141 - Storage, Bulking, And/Or Transfer Off Site--No Treatment/Reovery (H010-H129) Or (H131-H135)
Quantity Tons:	0.075
Waste Quantity:	150
Quantity Unit:	P
Shipment Date:	20100916
Creation Date:	2/18/2011 18:30:17
Receipt Date:	20100917
Manifest ID:	001198605JJK
Trans EPA ID:	CAR000202077
Trans Name:	LEO'S ENVIRONMENTAL SERVICES
TSDF EPA ID:	CAD008252405
Trans Name:	PACIFIC RESOURCE RECOVERY
Waste Code Description:	214 - Unspecified solvent mixture
RCRA Code:	D001
Meth Code:	H061 - Fuel Blending Prior To Energy Recovery At Another Site
Quantity Tons:	0.054
Waste Quantity:	15
Quantity Unit:	G

NUSIGN SUPPLY INC (Continued) **1000148668**

Shipment Date:	20100125
Creation Date:	11/3/2010 18:30:30
Receipt Date:	20100125
Manifest ID:	005930099JJK
Trans EPA ID:	CAR000202077
Trans Name:	LEO'S ENVIRONMENTAL SERVICES
TSDF EPA ID:	CAD008252405
Trans Name:	PACIFIC RESOURCE RECOVERY
Waste Code Description:	214 - Unspecified solvent mixture
RCRA Code:	D001
Meth Code:	H061 - Fuel Blending Prior To Energy Recovery At Another Site
Quantity Tons:	0.09
Waste Quantity:	25
Quantity Unit:	G

Shipment Date:	20100125
Creation Date:	10/26/2010 18:30:16
Receipt Date:	20100204
Manifest ID:	005930100JJK
Trans EPA ID:	CAR000202077
Trans Name:	LEO'S ENVIRONMENTAL SERVICES
Trans 2 EPA ID:	CAD980585293
Trans 2 Name:	INDUSTRIAL WASTE UTILIZATION
TSDF EPA ID:	AZR000051510
Trans Name:	SYDCOL LLC
Waste Code Description:	181 - Other inorganic solid waste Organics
Meth Code:	H141 - Storage, Bulking, And/Or Transfer Off Site--No Treatment/Reovery (H010-H129) Or (H131-H135)
Quantity Tons:	0.1
Waste Quantity:	200
Quantity Unit:	P

Additional Information:

Year:	2009
Gen EPA ID:	CAD021855424

Shipment Date:	20090904
Creation Date:	3/11/2010 18:30:17
Receipt Date:	20090904
Manifest ID:	005880104JJK
Trans EPA ID:	CAD008252405
Trans Name:	PACIFIC RESOURCE RECOVERY
TSDF EPA ID:	CAD008252405
Trans Name:	PACIFIC RESOURCE RECOVERY
Waste Code Description:	214 - Unspecified solvent mixture
RCRA Code:	D001
Meth Code:	H061 - Fuel Blending Prior To Energy Recovery At Another Site
Quantity Tons:	0.198
Waste Quantity:	55
Quantity Unit:	G

Additional Information:

Year:	2008
Gen EPA ID:	CAD021855424

NUSIGN SUPPLY INC (Continued) **1000148668**

Shipment Date:	20080626
Creation Date:	12/8/2008 18:30:18
Receipt Date:	20080702
Manifest ID:	004312429JJK
Trans EPA ID:	CAR000172460
Trans Name:	ENVIRONMENTAL LOGISTICS INC
TSDF EPA ID:	CAD008252405
Trans Name:	PACIFIC RESOURCE RECOVERY
Waste Code Description:	214 - Unspecified solvent mixture
RCRA Code:	D001
Meth Code:	H061 - Fuel Blending Prior To Energy Recovery At Another Site
Quantity Tons:	0.198
Waste Quantity:	55
Quantity Unit:	G

Additional Information:

Year:	2007
Gen EPA ID:	CAD021855424

Shipment Date:	20071205
Creation Date:	3/11/2008 18:30:29
Receipt Date:	20071207
Manifest ID:	003426310JJK
Trans EPA ID:	CAR000129304
Trans Name:	FILTER RECYCLING SVS INC-NO
TSDF EPA ID:	CAD008252405
Trans Name:	PACIFIC RESOURCE RECOVERY
Waste Code Description:	214 - Unspecified solvent mixture
RCRA Code:	D001
Meth Code:	H061 - Fuel Blending Prior To Energy Recovery At Another Site
Quantity Tons:	0.18
Waste Quantity:	50
Quantity Unit:	G

Shipment Date:	20071017
Creation Date:	4/9/2008 18:30:15
Receipt Date:	20071024
Manifest ID:	001524606FLE
Trans EPA ID:	CAR000183574
Trans Name:	ENVIRONMENTAL MANAGEMENT TECHNOLOGIES
TSDF EPA ID:	CAD008252405
Trans Name:	PACIFIC RESOURCE RECOVERY
Waste Code Description:	214 - Unspecified solvent mixture
RCRA Code:	D001
Meth Code:	H061 - Fuel Blending Prior To Energy Recovery At Another Site
Quantity Tons:	0.198
Waste Quantity:	55
Quantity Unit:	G

Additional Information:

Year:	2006
Gen EPA ID:	CAD021855424

Shipment Date:	20061212
Creation Date:	9/24/2007 18:30:06
Receipt Date:	20061214

NUSIGN SUPPLY INC (Continued) **1000148668**

Manifest ID:	000328227JJK
Trans EPA ID:	CAR000055599
Trans Name:	ENVIRONMENTAL MANAGEMENT TECHNOLOGIES
TSDF EPA ID:	CAD008252405
Trans Name:	PACIFIC RESOURCE RECOVERY
Waste Code Description:	214 - Unspecified solvent mixture
RCRA Code:	D001
Meth Code:	H061 - Fuel Blending Prior To Energy Recovery At Another Site
Quantity Tons:	0.198
Waste Quantity:	55
Quantity Unit:	G
Shipment Date:	20060131
Creation Date:	5/5/2006 18:31:40
Receipt Date:	20060201
Manifest ID:	24841319
Trans EPA ID:	CAR000065599
Trans Name:	ENVIRONMENTAL MANAGEMENT TECH
TSDF EPA ID:	CAD008252405
Trans Name:	PACIFIC RESOURCE RECOVERY
TSDF Alt EPA ID:	CAD008252405
Waste Code Description:	214 - Unspecified solvent mixture
RCRA Code:	D001
Meth Code:	R01 - Recycler
Quantity Tons:	0.198
Waste Quantity:	55
Quantity Unit:	G

Y207 **MOBIL OIL (FORMER BULK PL** **HIST CORTESE** **S103891212**
NE **16300 OLD VALLEY** **N/A**
1/4-1/2 **LA PUENTE, CA 91746**
0.477 mi.
2516 ft. **Site 1 of 5 in cluster Y**

Relative: **Higher**
Actual: **351 ft.**

HIST CORTESE:

edr_fname:	MOBIL OIL (FORMER BULK PL
edr_fadd1:	16300 OLD VALLEY
City,State,Zip:	LA PUENTE, CA 91746
Region:	CORTESE
Facility County Code:	19
Reg By:	LNTKA
Reg Id:	I-01520

Y208 **MOBIL FORMER BULK PLANT # 04-419** **LUST** **S105693236**
NE **16300 OLD VALLEY BLVD** **N/A**
1/4-1/2 **LA PUENTE, CA 91746**
0.477 mi.
2516 ft. **Site 2 of 5 in cluster Y**

Relative: **Higher**
Actual: **351 ft.**

LUST REG 4:

Region:	4
Regional Board:	04
County:	Los Angeles
Facility Id:	I-01520
Status:	Remediation Plan
Substance:	Gasoline

MOBIL FORMER BULK PLANT # 04-419 (Continued) **S105693236**

Case Type:	Groundwater	
Global ID:	T0603702788	
Staff:	AJL	
Local Agency:	19000	
Enforcement Type:	LET	
Date Leak First Reported:		3/19/1987
Date Leak Record Entered:	3/6/1990	
Date Case Last Changed on Database:		7/12/2002
Cause of Leak:	UNK	
Leak Source:	UNK	
Approx. Dist To Production Well (ft):		1298.128501820019126612846158 2
Source of Cleanup Funding:		UNK
Preliminary Site Assessment Workplan Submitted:		3/7/2001
Remediation Plan Submitted:		12/13/2002
Post Remedial Action Monitoring Began:		3/19/1987
Historical Max MTBE Date:		1/1/1965
Hist Max MTBE Conc in Groundwater:		380
Hist Max MTBE Conc in Soil:		120
Soil Qualifier:	=	
Responsible Party:	JOHNNY J. MEDRANO	
RP Address:	3700 W. 190TH ST., TPT-2	
Program:	LUST	
Lat/Long:	34.0142676 / -1	
Summary:	SUBMITTED A LIMITED GW CLEANUP PLAN. PLAN APPROVED. THE REPORTS INDICATE THAT THERE ARE THREE DIFFERENT ZONES OFGROUNDWATER CONTAMINATION. THERE APPEAR TO BE THREE ZONES DIVIDED BY LENSES OF SILTS AND CALY. SITE NEE	

W209 **GRABER INDUSTRIES** **CPS-SLIC S106764847**
North **15933 E. VALLEY BLVD.** **WIP N/A**
1/4-1/2 **CITY OF INDUSTRY, CA 91744**
0.477 mi.
2521 ft. **Site 2 of 2 in cluster W**

Relative: **Lower**
Actual: **329 ft.**

CPS-SLIC:

Name:	GRABER INDUSTRIES
Address:	15933 E. VALLEY BLVD.
City,State,Zip:	CITY OF INDUSTRY, CA 91744
Region:	STATE
Facility Status:	**Completed - Case Closed**
Status Date:	03/07/1989
Global Id:	T10000015598
Lead Agency:	LOS ANGELES RWQCB (REGION 4)
Latitude:	34.01676
Longitude:	-117.95347
Case Type:	Cleanup Program Site
Case Worker:	WIP
RB Case Number:	105.0112
EPA Region:	9
Cuf Case:	NO
Begin Date:	01/01/1985
No Further Action Date:	03/07/1989
CA Water Watershed Name:	San Gabriel River - Upper San Gabriel (405.20)
Dwr Groundwater Subbasin Name:	San Gabriel Valley (4-013)
CA Enviroscreen 3 Score:	86-90%
CA Enviroscreen 4 Score:	90-95%
Military DOD Site:	No
RWQCB Region:	LOS ANGELES RWQCB (REGION 4)

GRABER INDUSTRIES (Continued) **S106764847**

Click here to access the California GeoTracker records for this facility:

WIP:
Name: GRABER INDUSTRIES
Address: 15933 E Valley Blvd
City,State,Zip: CITY OF INDUSTRY (CORPORATE NAME INDUSTRY), CA 91744
Region: 4
File Number: 105.0112
File Status: Historical
Staff: SBR
Facility Suite: Not reported

---

210 NW 1/4-1/2 0.486 mi. 2567 ft.

Relative: Lower

Actual: 324 ft.

MITCHELL RUBBER PRODUCTS
491 WILSON WAY
CITY OF INDUSTRY, CA 91744

RCRA-SQG 1000170133
LUST CAD982415044
CPS-SLIC
AST
EMI
HIST CORTESE
LOS ANGELES CO. HMS
NPDES
CERS

RCRA Listings:

Date Form Received by Agency:	19960901
Handler Name:	Mitchell Rubber Products
Handler Address:	491 Wilson Way
Handler City,State,Zip:	CITY OF INDUSTRY, CA 91744
EPA ID:	CAD982415044
EPA Region:	09
Federal Waste Generator Description:	Small Quantity Generator
Active Site Indicator:	Handler Activities
State District Owner:	Ca
State District:	3
Mailing Address:	491 WILSON WAY
Mailing City,State,Zip:	CITY OF INDUSTRY, CA 91744
Operator Name:	Not Required
Operator Type:	Private
Short-Term Generator Activity:	No
Importer Activity:	No
Mixed Waste Generator:	No
Transporter Activity:	No
Transfer Facility Activity:	No
Recycler Activity with Storage:	No
Small Quantity On-Site Burner Exemption:	No
Smelting Melting and Refining Furnace Exemption:	No
Underground Injection Control:	No
Off-Site Waste Receipt:	No
Universal Waste Indicator:	No
Universal Waste Destination Facility:	No
Federal Universal Waste:	No
Active Site State-Reg Handler:	---
Hazardous Secondary Material Indicator:	N
2018 GPRA Permit Baseline:	Not on the Baseline
2018 GPRA Renewals Baseline:	Not on the Baseline
202 GPRA Corrective Action Baseline:	No
Subject to Corrective Action Universe:	No

MITCHELL RUBBER PRODUCTS (Continued) **1000170133**

Non-TSDFs Where RCRA CA has Been Imposed Universe:	No
Corrective Action Priority Ranking:	No NCAPS ranking
Environmental Control Indicator:	No
Institutional Control Indicator:	No
Human Exposure Controls Indicator:	N/A
Groundwater Controls Indicator:	N/A
Significant Non-Complier Universe:	No
Unaddressed Significant Non-Complier Universe:	No
Addressed Significant Non-Complier Universe:	No
Significant Non-Complier With a Compliance Schedule Universe:	No
Handler Date of Last Change:	20020627
Recognized Trader-Importer:	No
Recognized Trader-Exporter:	No
Importer of Spent Lead Acid Batteries:	No
Exporter of Spent Lead Acid Batteries:	No
Recycler Activity Without Storage:	No
Manifest Broker:	No
Sub-Part P Indicator:	No

Handler - Owner Operator:

Owner/Operator Indicator:	Owner
Owner/Operator Name: MITCHELL RUBBER PROD	
Legal Status:	Private
Owner/Operator Address:	NOT REQUIRED
Owner/Operator City,State,Zip:	NOT REQUIRED, ME 99999
Owner/Operator Telephone:	415-555-1212

Owner/Operator Indicator:	Operator
Owner/Operator Name: NOT REQUIRED	
Legal Status:	Private
Owner/Operator Address:	NOT REQUIRED
Owner/Operator City,State,Zip:	NOT REQUIRED, ME 99999
Owner/Operator Telephone:	415-555-1212

Historic Generators:

Receive Date:	19960901
Handler Name: MITCHELL RUBBER PRODUCTS	
Federal Waste Generator Description:	Small Quantity Generator
State District Owner:	Ca
Large Quantity Handler of Universal Waste:	No
Recognized Trader Importer:	No
Recognized Trader Exporter:	No
Spent Lead Acid Battery Importer:	No
Spent Lead Acid Battery Exporter:	No
Current Record:	Yes

Receive Date:	19871118
Handler Name: MITCHELL RUBBER PRODUCTS	
Federal Waste Generator Description:	Large Quantity Generator
State District Owner:	Ca
Large Quantity Handler of Universal Waste:	No
Recognized Trader Importer:	No
Recognized Trader Exporter:	No
Spent Lead Acid Battery Importer:	No
Spent Lead Acid Battery Exporter:	No

MITCHELL RUBBER PRODUCTS (Continued) **1000170133**

Current Record: No

List of NAICS Codes and Descriptions:
NAICS Code: 326299
NAICS Description: ALL OTHER RUBBER PRODUCT MANUFACTURING

Facility Has Received Notices of Violations:
Violations: No Violations Found

Evaluation Action Summary:
Evaluations: No Evaluations Found

LUST REG 4:
Region: 4
Regional Board: 04
County: Los Angeles
Facility Id: 105.0178
Status: Preliminary site assessment underway
Substance: Solvents
Case Type: Groundwater
Global ID: T0603700153
Staff: WIP
Local Agency: 19000
Date Leak First Reported: 11/30/1989
Date Leak Record Entered: 1/11/1990
Date Case Last Changed on Database: 5/20/1998
How Leak Discovered: Repair Tank
Cause of Leak: UNK
Leak Source: UNK
Operator: OLD CASE #I-14098
Approx. Dist To Production Well (ft): 2094.96788324137286186381812 16
Source of Cleanup Funding: UNK
Preliminary Site Assessment Workplan Submitted: 11/30/1989
Preliminary Site Assessment Began: 1/18/1990
Responsible Party: MITCHELL RUBBER PRODUCTS
Program: SLIC
Lat/Long: 34.0160495 / -1
Summary: NO RESPONSE FROM FACILITY

CPS-SLIC:
Name: MITCHELL RUBBER PRODUCTS
Address: 491 WILSON WAY
City,State,Zip: CITY OF INDUSTRY, CA 91744
Region: STATE
Facility Status: Open - Site Assessment
Status Date: 05/27/2009
Global Id: T10000000202
Lead Agency: LOS ANGELES RWQCB (REGION 4)
Latitude: 34.0160495
Longitude: -117.9568945
Case Type: Cleanup Program Site
Case Worker: NM
RB Case Number: 105.0178
File Location: Regional Board

MITCHELL RUBBER PRODUCTS (Continued) **1000170133**

Potential Media Affected:	Aquifer used for drinking water supply, Soil, Soil Vapor
Potential Contaminants of Concern:	Tetrachloroethylene (PCE), Trichloroethylene (TCE)
EPA Region:	9
Coordinate Source:	Manual Entry on Screens
Cuf Case:	NO
Begin Date:	07/16/2008
CA Water Watershed Name:	San Gabriel River - Upper San Gabriel (405.20)
Dwr Groundwater Subbasin Name:	San Gabriel Valley (4-013)
CA Enviroscreen 3 Score:	86-90%
CA Enviroscreen 4 Score:	90-95%
Military DOD Site:	No
RWQCB Region:	LOS ANGELES RWQCB (REGION 4)
Site History:	A well investigation program investigation of a clarifier and UST system resulted in assessment and remedial excavation. Groundwater monitoring indicated impact by PCE, TCE and other solvents.

Click here to access the California GeoTracker records for this facility:

AST:

Name:	MITCHELL RUBBER PRODUCTS INC
Address:	491 WILSON WAY
City/Zip:	CITY OF INDUSTRY,91744
Owner:	Ted Ballou
CERSID:	10286872
Facility ID:	LACoFA0030151
Business Name:	MITCHELL RUBBER PRODUCTS INC
Phone:	(626) 961-9711
Mailing Address:	491 S WILSON WAY
Mailing Address City:	CITY OF INDUSTRY
Mailing Address State:	CA
Mailing Address Zip Code:	91744
Operator Name:	Mitchell Rubber Products Inc. DBA Valley Processing
Operator Phone:	(626) 961-9711
Owner Phone:	(626) 961-9711
Owner Mail Address:	491 S WILSON WY
Owner State:	CA
Owner Zip Code:	91744
Owner Country:	United States
Property Owner Mailing Address:	491 Wilson Way
Property Owner City:	City Of Industry
Property Owner Stat :	CA
Property Owner Zip Code:	91744
Property Owner Country:	United States
EPAID:	CAD982415044

EMI:

Name:	VALLEY PROCESSING
Address:	491 WILSON WY
City,State,Zip:	INDUSTRY, CA 91744
Year:	1987
County Code:	19
Air Basin:	SC
Facility ID:	4157
Air District Name:	SC
SIC Code:	3069
Air District Name:	SOUTH COAST AQMD

MITCHELL RUBBER PRODUCTS (Continued) **1000170133**

Total Organic Hydrocarbon Gases Tons/Yr: 0
Reactive Organic Gases Tons/Yr: 0
Carbon Monoxide Emissions Tons/Yr: 0
NOX - Oxides of Nitrogen Tons/Yr: 0
SOX - Oxides of Sulphur Tons/Yr: 0
Particulate Matter Tons/Yr: 0
Part. Matter 10 Micrometers and Smllr Tons/Yr: 0

Name: VALLEY PROCESSING
Address: 491 WILSON WY
City,State,Zip: INDUSTRY, CA 91744
Year: 1990
County Code: 19
Air Basin: SC
Facility ID: 4157
Air District Name: SC
SIC Code: 3061
Air District Name: SOUTH COAST AQMD
Total Organic Hydrocarbon Gases Tons/Yr: 1
Reactive Organic Gases Tons/Yr: 0
Carbon Monoxide Emissions Tons/Yr: 0
NOX - Oxides of Nitrogen Tons/Yr: 1
SOX - Oxides of Sulphur Tons/Yr: 0
Particulate Matter Tons/Yr: 0
Part. Matter 10 Micrometers and Smllr Tons/Yr: 0

Name: VALLEY PROCESSING
Address: 491 WILSON WY
City,State,Zip: INDUSTRY, CA 91744
Year: 1995
County Code: 19
Air Basin: SC
Facility ID: 4157
Air District Name: SC
SIC Code: 2822
Air District Name: SOUTH COAST AQMD
Total Organic Hydrocarbon Gases Tons/Yr: 1
Reactive Organic Gases Tons/Yr: 0
Carbon Monoxide Emissions Tons/Yr: 0
NOX - Oxides of Nitrogen Tons/Yr: 2
SOX - Oxides of Sulphur Tons/Yr: 0
Particulate Matter Tons/Yr: 1
Part. Matter 10 Micrometers and Smllr Tons/Yr: 0

HIST CORTESE:
edr_fname: MITCHELL RUBBER PRODUCTS
edr_fadd1: 491 WILSON
City,State,Zip: INDUSTRY, CA 91744
Region: CORTESE
Facility County Code: 19
Reg By: LTNKA
Reg Id: 105.0178

LOS ANGELES CO. HMS:
Name: MITCHELL RUBBER PRODUCTS
Address: 491 S WILSON WAY

MITCHELL RUBBER PRODUCTS (Continued) **1000170133**

City,State,Zip: CITY OF INDUSTRY, CA 91744
Region: LA
Permit Category: T
Facility Id: 013684-014098
Facility Type: 0
Facility Status: Removed
Area: 6H
Permit Number: 00005540T
Permit Status: Removed

NPDES:

Name:	HEXPOL COMPOUNDING CA INC DBA VALLEY PROCESSING
Address:	491 WILSON WAY
City,State,Zip:	CITY OF INDUSTRY, CA 91744
Regulatory Measure Type:	Industrial
Status:	Returned
Status Date:	04/11/2017
Operator Name:	Hexpol Compounding CA Inc dba Valley Processing
Operator Address:	491 Wilson Way
Operator City:	City of Industry
Operator State:	California
Operator Zip:	91744

Name:	VALLEY PROCESSING
Address:	491 WILSON WAY
City,State,Zip:	CITY OF INDUSTRY, CA 91744
WDID:	4 19I019311
Regulatory Measure Type:	Industrial
Status:	Terminated
Status Date:	04/19/2017
Operator Name:	Valley Processing
Operator Address:	491 Wilson Way
Operator City:	City Of Industry
Operator State:	California
Operator Zip:	91744

NPDES as of 03/2018:

NPDES Number:	CAS000001
Status:	Terminated
Agency Number:	0
Region:	4
Regulatory Measure ID:	292998
Order Number:	97-03-DWQ
Regulatory Measure Type:	Enrollee
WDID:	4 19I019311
Program Type:	Industrial
Effective Date Of Regulatory Measure:	02/03/2005
Termination Date Of Regulatory Measure:	12/15/2016
Discharge Name:	Valley Processing
Discharge Address:	491 Wilson Way
Discharge City:	City Of Industry
Discharge State:	California
Discharge Zip:	91744

Region:	4
Regulatory Measure ID:	292998
Regulatory Measure Type:	Industrial

MITCHELL RUBBER PRODUCTS (Continued) **1000170133**

WDID:	4 19I019311
Termination Date Of Regulatory Measure:	12/15/2016
Received Date:	05/09/2008
Processed Date:	02/03/2005
Status:	Terminated
Status Date:	04/19/2017
Place Size:	5
Place Size Unit:	Acres
Contact:	Deborah Burr
Contact Title:	EMS Manager
Contact Phone:	951-681-5655
Contact Phone Ext:	110
Contact Email:	dburr@mitchellrubber.com
Operator Name:	Valley Processing
Operator Address:	491 Wilson Way
Operator City:	City Of Industry
Operator State:	California
Operator Zip:	91744
Operator Contact:	Stephen Lautenschlager
Operator Contact Title:	EMS Manager
Operator Contact Phone:	926-961-0311
Operator Contact Phone Ext:	110
Operator Contact Email:	sjl@mitchellrubber.com
Operator Type:	Private Business
Developer State:	California
Emergency Phone:	951-795-6189
Dir Discharge Uswater Ind:	N
Receiving Water Name:	San Gabrial River
Certifier:	Deborah Burr
Certifier Title:	EMS Manager
Certification Date:	02-APR-15
Primary Sic:	3069-Fabricated Rubber Products, NEC

CERS:

Name:	MITCHELL RUBBER PRODUCTS
Address:	491 WILSON WAY
City,State,Zip:	CITY OF INDUSTRY, CA 91744
Site ID:	868779
CERS ID:	T10000000202
CERS Description:	Cleanup Program Site

Affiliation:

Affiliation Type Desc:	Regional Board Caseworker
Entity Name:	NORMA MENJIVAR CERVANTES - LOS ANGELES RWQCB (REGION 4)
Affiliation Address:	320 West 4th Street, Suite 200
Affiliation City:	LOS ANGELES
Affiliation State:	CA
Affiliation Phone:	2135766727,

X211 **ADVANCED COLOR GRAPHICS, INC.** **CPS-SLIC** **S106764788**
SE **16622 JOHNSON DR.** **WIP** **N/A**
1/4-1/2 **CITY OF INDUSTRY, CA 91745**
0.487 mi.
2572 ft. **Site 3 of 3 in cluster X**

Relative: **Higher**
Actual: **389 ft.**

CPS-SLIC:

Name:	ADVANCED COLOR GRAPHICS, INC.
Address:	16622 JOHNSON DR.
City,State,Zip:	CITY OF INDUSTRY, CA 91745
Region:	STATE
Facility Status:	**Completed - Case Closed**
Status Date:	03/12/1997
Global Id:	T10000015516
Lead Agency:	LOS ANGELES RWQCB (REGION 4)
Latitude:	34.00264
Longitude:	-117.94653
Case Type:	Cleanup Program Site
Case Worker:	WIP
RB Case Number:	105.0011
EPA Region:	9
Cuf Case:	NO
Begin Date:	01/01/1985
No Further Action Date:	03/12/1997
CA Water Watershed Name:	San Gabriel River - Upper San Gabriel (405.20)
Dwr Groundwater Subbasin Name:	San Gabriel Valley (4-013)
CA Enviroscreen 3 Score:	86-90%
CA Enviroscreen 4 Score:	90-95%
Military DOD Site:	No
RWQCB Region:	LOS ANGELES RWQCB (REGION 4)

Click here to access the California GeoTracker records for this facility:

WIP:

Name:	ADVANCED COLOR GRAPHICS, INC.
Address:	16622 Johnson Dr
City,State,Zip:	CITY OF INDUSTRY (CORPORATE NAME INDUSTRY), CA 91745
Region:	4
File Number:	105.0011
File Status:	**Historical**
Staff:	JCL
Facility Suite:	Not reported

Z212 **UNIS TRANSPORTATION** **CPS-SLIC** **S124668744**
NNW **15930 E VALLEY BLVD** **CERS HAZ WASTE** **N/A**
1/4-1/2 **CITY OF INDUSTRY, CA 91789** **HWTS**
0.488 mi. **HAZNET**
2579 ft. **Site 1 of 4 in cluster Z** **CERS**

Relative: **Lower**
Actual: **329 ft.**

CPS-SLIC:

Name:	MATTEL INC.
Address:	15930 E. VALLEY BLVD.
City,State,Zip:	CITY OF INDUSTRY, CA 91744
Region:	STATE
Facility Status:	**Completed - Case Closed**
Status Date:	10/12/1994
Global Id:	T10000015649
Lead Agency:	LOS ANGELES RWQCB (REGION 4)
Latitude:	34.01432

UNIS TRANSPORTATION (Continued) **S124668744**

Longitude:	-117.9575
Case Type:	Cleanup Program Site
Case Worker:	WIP
RB Case Number:	105.0171
EPA Region:	9
Cuf Case:	NO
Begin Date:	01/01/1985
No Further Action Date:	10/12/1994
CA Water Watershed Name:	San Gabriel River - Upper San Gabriel (405.20)
Dwr Groundwater Subbasin Name:	San Gabriel Valley (4-013)
CA Enviroscreen 3 Score:	86-90%
CA Enviroscreen 4 Score:	90-95%
Military DOD Site:	No
RWQCB Region:	LOS ANGELES RWQCB (REGION 4)

Click here to access the California GeoTracker records for this facility:

CERS HAZ WASTE:

Name:	AMAZON.COM SERVICES LLC DAX5
Address:	15930 E VALLEY BLVD
City,State,Zip:	INDUSTRY, CA 91744
Site ID:	572400
CERS ID:	10267084
CERS Description:	Hazardous Waste Generator

Name:	AMAZON.COM SERVICES LLC DAX5
Address:	15930 E VALLEY BLVD
City,State,Zip:	INDUSTRY, CA 91744
Site ID:	572400
CERS ID:	10267084
CERS Description:	RCRA LQ HW Generator

HWTS:

Name:	UNIS TRANSPORTATION
Address:	15930 E VALLEY BLVD
City,State,Zip:	CITY OF INDUSTRY, CA 91744
EPA ID:	CAC002949048
Inactive Date:	05/20/2018
Create Date:	02/17/2018
Mailing Address:	218 MACHLIN CT
Mailing City,State,Zip:	WALNUT, CA 91789
Owner Name:	JAMES LIN
Owner Address:	218 MACHLIN CT
Owner City,State,Zip:	WALNUT, CA 91789
Contact Name:	WESLEY GLAZEBROOKS
Contact Address:	15930 E VALLEY BLVD
City,State,Zip:	CITY OF INDUSTRY, CA 91744
Facility Status:	Inactive
Facility Type:	TEMPORARY
Category:	STATE
Latitude:	34.016241
Longitude:	-117.953881

NAICS:

EPA ID:	CAC002949048
Create Date:	2018-02-17 05:26:01.653
NAICS Code:	484210

UNIS TRANSPORTATION (Continued) **S124668744**

NAICS Description: Used Household and Office Goods Moving
Issued EPA ID Date: 2018-02-17 05:26:01.74700
Inactive Date: 2018-05-20 03:00:32.65300
Facility Name: UNIS TRANSPORTATION
Facility Address: 15930 E VALLEY BLVD
Facility City: CITY OF INDUSTRY
Facility State: CA
Facility Zip: 91744

HAZNET:
Name: UNIS TRANSPORTATION
Address: 15930 E VALLEY BLVD
City,State,Zip: CITY OF INDUSTRY, CA 91789
Contact: WESLEY GLAZEBROOKS
Telephone: 9096897236
Mailing Address: 218 MACHLIN CT

Year: 2018
Gepaid: CAC002949048
TSD EPA ID: CAD044429835
CA Waste Code: 343 - Unspecified organic liquid mixture
Disposal Method: H141 - Storage, Bulking, And/Or Transfer Off Site--No Treatment/Reovery (H010-H129) Or (H131-H135)
Tons: 0.40000

Year: 2018
Gepaid: CAC002949048
TSD EPA ID: CAD044429835
CA Waste Code: 352 - Other organic solids
Disposal Method: H141 - Storage, Bulking, And/Or Transfer Off Site--No Treatment/Reovery (H010-H129) Or (H131-H135)
Tons: 0.22500

Year: 2018
Gepaid: CAC002949048
TSD EPA ID: AZR000003681
CA Waste Code: 223 - Unspecified oil-containing waste
Disposal Method: H039 - Other Recovery Of Reclamation For Reuse Including Acid Regeneration, Organics Recovery Ect
Tons: 0.10000

Year: 2018
Gepaid: CAC002949048
TSD EPA ID: CAT000613935
CA Waste Code: 134 - Aqueous solution with total organic residues less than 10 percent
Disposal Method: H141 - Storage, Bulking, And/Or Transfer Off Site--No Treatment/Reovery (H010-H129) Or (H131-H135)
Tons: 0.16800

Year: 2018
Gepaid: CAC002949048
TSD EPA ID: CAD059494310
CA Waste Code: 223 - Unspecified oil-containing waste
Disposal Method: H141 - Storage, Bulking, And/Or Transfer Off Site--No Treatment/Reovery (H010-H129) Or (H131-H135)

UNIS TRANSPORTATION (Continued) **S124668744**

Tons: 0.22500

Year: 2018
Gepaid: CAC002949048
TSD EPA ID: CAD059494310
CA Waste Code: 223 - Unspecified oil-containing waste
Disposal Method: -
Tons: 0.15000

Year: 2018
Gepaid: CAC002949048
TSD EPA ID: CAD099452708
CA Waste Code: 133 - Aqueous solution with total organic residues 10 percent or more
Disposal Method: H039 - Other Recovery Of Reclamation For Reuse Including Acid Regeneration, Organics Recovery Ect
Tons: 0.22935

Additional Information:
Year: 2018
EM Manifest ID: 006511316SKS20180507_D_1
Shipment Date: 5/7/2018
Shipment Date: 5/7/2018
Receipt Date: 5/26/2018
Manifest Number: 006511316SKS
Generator EPA ID: CAC002949048
Name: UNIS TRANSPORTATION
Transporter 1 EPA ID: TXR000081205
Transporter 2 EPA ID: MAD039322250
TSDF EPA ID: CAD059494310
TSDF Name: CLEAN HARBORS SAN JOSE
Waste Code Description: - Not reported
Meth Code: - Not reported

State:
Year: 2018
EM Manifest ID: 006511316SKS20180507_D_1
Generator EPA ID: CAC002949048
Shipment Date: 2018-05-07
Manifest Number: 006511316SKS
Line Number: 1
Method Code: H141
Quantity Tons: 0.07500
Quantity Waste: 150.000000
Quantity Unit: P
Number of Containers: 1
Type of Container: NULL
Quantity Type: NULL
State Code: 223

Year: 2018
EM Manifest ID: 006241001SKS20180507_D_1
Shipment Date: 5/7/2018
Shipment Date: 5/7/2018
Receipt Date: 5/14/2018
Manifest Number: 006241001SKS

UNIS TRANSPORTATION (Continued) **S124668744**

Generator EPA ID: CAC002949048
Name: UNIS TRANSPORTATION
Transporter 1 EPA ID: TXR000081205
Transporter 2 EPA ID: MAD039322250
TSDF EPA ID: CAD044429835
TSDF Name: CLEAN HARBORS OF WILMINGTON LLC
Waste Code Description: - Not reported
Meth Code: - Not reported

State:
Year: 2018
EM Manifest ID: 006241001SKS20180507_D_1
Generator EPA ID: CAC002949048
Shipment Date: 2018-05-07
Manifest Number: 006241001SKS
Line Number: 1
Method Code: H141
Quantity Tons: 0.12500
Quantity Waste: 250.000000
Quantity Unit: P
Number of Containers: 1
Type of Container: NULL
Quantity Type: NULL
State Code: 352

Year: 2018
EM Manifest ID: 006241001SKS20180507_D_1
Generator EPA ID: CAC002949048
Shipment Date: 2018-05-07
Manifest Number: 006241001SKS
Line Number: 2
Method Code: H141
Quantity Tons: 0.40000
Quantity Waste: 800.000000
Quantity Unit: P
Number of Containers: 4
Type of Container: NULL
Quantity Type: NULL
State Code: 343

Year: 2018
EM Manifest ID: 006476430SKS20180417_D_1
Shipment Date: 4/17/2018
Shipment Date: 4/17/2018
Receipt Date: 5/1/2018
Manifest Number: 006476430SKS
Generator EPA ID: CAC002949048
Name: UNIS TRANSPORTATION
Transporter 1 EPA ID: TXR000081205
Transporter 2 EPA ID: MAD039322250
TSDF EPA ID: AZR000003681
TSDF Name: THERMO FLUIDS INC
Waste Code Description: - Not reported
Meth Code: - Not reported

State:
Year: 2018

UNIS TRANSPORTATION (Continued) **S124668744**

EM Manifest ID: 006476430SKS20180417_D_1
Generator EPA ID: CAC002949048
Shipment Date: 2018-04-17
Manifest Number: 006476430SKS
Line Number: 1
Method Code: H039
Quantity Tons: 0.10000
Quantity Waste: 200.000000
Quantity Unit: P
Number of Containers: 1
Type of Container: NULL
Quantity Type: NULL
State Code: 223

Year: 2018
EM Manifest ID: 006476340SKS20180417_D_1
Shipment Date: 4/17/2018
Shipment Date: 4/17/2018
Receipt Date: 5/9/2018
Manifest Number: 006476340SKS
Generator EPA ID: CAC002949048
Name: UNIS TRANSPORTATION
Transporter 1 EPA ID: TXR000081205
Transporter 2 EPA ID: MAD039322250
TSDF EPA ID: CAD059494310
TSDF Name: CLEAN HARBORS SAN JOSE
Waste Code Description: - Not reported
Meth Code: - Not reported

State:
Year: 2018
EM Manifest ID: 006476340SKS20180417_D_1
Generator EPA ID: CAC002949048
Shipment Date: 2018-04-17
Manifest Number: 006476340SKS
Line Number: 1
Method Code: H141
Quantity Tons: 0.15000
Quantity Waste: 300.000000
Quantity Unit: P
Number of Containers: 2
Type of Container: NULL
Quantity Type: NULL
State Code: 223

Year: 2018
EM Manifest ID: 006496832SKS20180221_D_1
Shipment Date: 2/21/2018
Shipment Date: 2/21/2018
Receipt Date: 3/14/2018
Manifest Number: 006496832SKS
Generator EPA ID: CAC002949048
Name: UNIS TRANSPORTATION
Transporter 1 EPA ID: TXR000081205
Transporter 2 EPA ID: MAD039322250
TSDF EPA ID: CAD059494310

UNIS TRANSPORTATION (Continued) **S124668744**

TSDF Name: CLEAN HARBORS SAN JOSE
Waste Code Description: - Not reported
Meth Code: - Not reported

State:
Year: 2018
EM Manifest ID: 006496832SKS20180221_D_1
Generator EPA ID: CAC002949048
Shipment Date: 2018-02-21
Manifest Number: 006496832SKS
Line Number: 1
Quantity Tons: 0.15000
Quantity Waste: 300.000000
Quantity Unit: P
Number of Containers: 2
Type of Container: NULL
Quantity Type: NULL
State Code: 223

Year: 2018
EM Manifest ID: 006496833SKS20180221_D_1
Shipment Date: 2/21/2018
Shipment Date: 2/21/2018
Receipt Date: 3/5/2018
Manifest Number: 006496833SKS
Generator EPA ID: CAC002949048
Name: UNIS TRANSPORTATION
Transporter 1 EPA ID: TXR000081205
Transporter 2 EPA ID: MAD039322250
TSDF EPA ID: CAD044429835
TSDF Name: CLEAN HARBORS OF WILMINGTON LLC
Waste Code Description: - Not reported
Meth Code: - Not reported

State:
Year: 2018
EM Manifest ID: 006496833SKS20180221_D_1
Generator EPA ID: CAC002949048
Shipment Date: 2018-02-21
Manifest Number: 006496833SKS
Line Number: 1
Method Code: H141
Quantity Tons: 0.10000
Quantity Waste: 200.000000
Quantity Unit: P
Number of Containers: 1
Type of Container: NULL
Quantity Type: NULL
State Code: 352

CERS:
Name: MATTEL INC.
Address: 15930 E. VALLEY BLVD.
City,State,Zip: CITY OF INDUSTRY, CA 91744
Site ID: 883799
CERS ID: T10000015649

UNIS TRANSPORTATION (Continued) **S124668744**

CERS Description: Cleanup Program Site

Affiliation:
Affiliation Type Desc: Regional Board Caseworker
Entity Name: WELL INVESTIGATION PROGRAM - LOS ANGELES RWQCB (REGION 4)
Affiliation Address: 320 W. 4TH ST., SUITE 200
Affiliation City: LOS ANGELES
Affiliation State: CA
Affiliation Phone: ,

Name: AMAZON.COM SERVICES LLC DAX5
Address: 15930 E VALLEY BLVD
City,State,Zip: INDUSTRY, CA 91744
Site ID: 572400
CERS ID: 10267084
CERS Description: Chemical Storage Facilities

Violations:
Site ID: 572400
Site Name: Amazon.com Services LLC DAX5
Violation Date: 05-03-2018
Citation: Un-Specified
Violation Description: Hazardous Waste Generator Program - Administration/Documentation - General Local Ordinance
Violation Notes: Returned to compliance on 05/03/2018. OBSERVATION: Owner/Operator failed to obtain or maintain an active permit while operating auto repair maintenance shop on the southeast corner of the lot. CORRECTIVE ACTION: Every business or business concern within the jurisdiction of the LACoCUPA and subject to one or more of the program elements shall be required to apply for, pay the permit fees, and obtain from the LACoCUPA a unified program facility permit for the program elements applicable to such facility prior to the commencement of any business or activity related to any of the program elements. The permit required under this section shall be posted and conspicuously displayed at the location falling under the requirements of this chapter. Every person, business, or business concern within the jurisdiction of the LACoCUPA and subject to the requirements of one or more of the program elements shall be required to pay the applicable annual fees and any applicable late payment penalty and apply for and from [Truncated]
Violation Division: Los Angeles County Fire Department
Violation Program: HW
Violation Source: CERS,

Site ID: 572400
Site Name: Amazon.com Services LLC DAX5
Violation Date: 05-03-2018
Citation: 22 CCR 12 66262.40(a) - California Code of Regulations, Title 22, Chapter 12, Section(s) 66262.40(a)
Violation Description: Failure to keep a copy of each properly signed manifest for at least three years from the date the waste was accepted by the initial transporter. The manifest signed at the time the waste was accepted for transport shall be kept until receiving a signed copy from the designated facility which received the waste.
Violation Notes: Returned to compliance on 06/01/2018. OBSERVATION:OBSERVATION: Uniform Hazardous Waste Manifests for used oil, waste antifreeze, parts cleaner, and used oil filters were not available at the time of

UNIS TRANSPORTATION (Continued) **S124668744**

inspection. CORRECTIVE ACTION: Locate a copy of manifests for all hazardous waste shipments for the last 3 years and submit copies to the CUPA.
Violation Division: Los Angeles County Fire Department
Violation Program: HW
Violation Source: CERS,

Site ID: 572400
Site Name: Amazon.com Services LLC DAX5
Violation Date: 05-03-2018
Citation: 49 CFR 1 172.201(e) - U.S. Code of Federal Regulations, Title 49, Chapter 1, Section(s) 172.201(e)
Violation Description: Failure of the universal waste handler to transfer universal waste to another universal waste handler, or appropriate destination facility. Failure to package, label, mark and placard shipments and prepare shipping papers for any universal waste that meets the hazardous materials definition in accordance with DOT 49 CFR parts 171-180.
Violation Division: Los Angeles County Fire Department
Violation Program: HW
Violation Source: CERS,

Site ID: 572400
Site Name: Amazon.com Services LLC DAX5
Violation Date: 05-03-2018
Citation: HSC 6.95 25508(a)(1) - California Health and Safety Code, Chapter 6.95, Section(s) 25508(a)(1)
Violation Description: Failure to complete and electronically submit the Business Activities Page and/or Business Owner Operator Identification Page.
Violation Notes: Returned to compliance on 06/13/2018. OBSERVATION: The business failed to correctly complete and electronically submit the Business Activities Page and/or Business Owner Operator Identification Page. The Hazardous Waste section of the "Business Activities" is checked off as "NO". It was observed that business has an active truck repair area on site which generated hazardous waste. CORRECTIVE ACTION: Correct and electronically submit the Business Activities Page and/or Business Owner Operator Identification Page.
Violation Division: Los Angeles County Fire Department
Violation Program: HMRRP
Violation Source: CERS,

Site ID: 572400
Site Name: Amazon.com Services LLC DAX5
Violation Date: 05-03-2018
Citation: 40 CFR 1 265.31 - U.S. Code of Federal Regulations, Title 40, Chapter 1, Section(s) 265.31
Violation Description: Failure to maintain and operate the facility to minimize the possibility of a fire, explosion, or any unplanned sudden or non-sudden release of hazardous waste or hazardous waste constituents to air, soil, or surface water which could threaten human health or the environment.
Violation Notes: Returned to compliance on 06/13/2018. OBSERVATION: Perform housekeeping throughout. Accumulation of oil and absorbent was observed in the hazardous waste storage area. A 55 gallon drum against fence in hazardous waste storage area was labeled as Non-RCRA hazardous waste (used oil) was observed without bung cap and lid contained a substantial amount of oily water. Many other drums were observed not properly closed (bung caps open and ring tops not bolted)

UNIS TRANSPORTATION (Continued) **S124668744**

and would not be spill proof if the container were to be tipped over in an accident. CORRECTIVE ACTION: Submit photos/documentation to the CUPA demonstrating the spill has been properly removed and managed.
Violation Division: Los Angeles County Fire Department
Violation Program: HW
Violation Source: CERS,

Site ID: 572400
Site Name: Amazon.com Services LLC DAX5
Violation Date: 05-03-2018
Citation: HSC 6.5 25250.22 - California Health and Safety Code, Chapter 6.5, Section(s) 25250.22
Violation Description: Failure to properly manage used oil and/or fuel filters in accordance with the requirements.
Violation Notes: Returned to compliance on 05/03/2018. OBSERVATION: Used oil filters may exhibit hazardous characteristics for lead, other heavy metals and petroleum derived compounds and are classified as hazardous waste in California. An oil filter was observed in trash can with municipal solid waste. CORRECTIVE ACTION: Oil filter was removed and placed into appropriate drum.
Violation Division: Los Angeles County Fire Department
Violation Program: HW
Violation Source: CERS,

Site ID: 572400
Site Name: Amazon.com Services LLC DAX5
Violation Date: 07-30-2013
Citation: HSC 6.95 25510 - California Health and Safety Code, Chapter 6.95, Section(s) 25510
Violation Description: Failure to update hazardous material inventory within 30 days when one of the following occurs: A 100 percent or more increase in the quantity of a previously disclosed material. Any handling of a previously undisclosed hazardous materials A change of business address, business ownership, or business name.
Violation Notes: FACILITY FAILED TO SUBMIT UPDATED AND ACCUTATE INFORMATION OF PROPANE TANK AND TOETS FOR USED OIL
Violation Division: Los Angeles County Fire Department
Violation Program: HMRRP
Violation Source: CERS,

Site ID: 572400
Site Name: Amazon.com Services LLC DAX5
Violation Date: 07-30-2013
Citation: 22 CCR 16 66266.81(b) - California Code of Regulations, Title 22, Chapter 16, Section(s) 66266.81(b)
Violation Description: Failure to properly manage, store, and label a damaged lead acid battery so as to minimize the release of acid and lead and to protect the environment.
Violation Notes: FACILITY FAILED TO PROPERLY MANAGE,STORE AND LABEL DAMAGED LEAD ACID BATTERIES.
Violation Division: Los Angeles County Fire Department
Violation Program: HW
Violation Source: CERS,

Site ID: 572400
Site Name: Amazon.com Services LLC DAX5
Violation Date: 07-30-2013

UNIS TRANSPORTATION (Continued) **S124668744**

Citation:	22 CCR 12 66262.40(a) - California Code of Regulations, Title 22, Chapter 12, Section(s) 66262.40(a)
Violation Description:	Failure to maintain uniform hazardous waste manifest, consolidated manifest, or bills of lading copies for three years.
Violation Notes:	FACILITY FAILED TO MAINTAIN CURRENT MANIFEST FOR USED OIL PICK UP.
Violation Division:	Los Angeles County Fire Department
Violation Program:	HW
Violation Source:	CERS,
Site ID:	572400
Site Name:	Amazon.com Services LLC DAX5
Violation Date:	04-29-2021
Citation:	HSC 6.95 25508.2 - California Health and Safety Code, Chapter 6.95, Section(s) 25508.2
Violation Description:	Failure to annually review and electronically certify that the business plan is complete and accurate on or before the annual due date.
Violation Notes:	Returned to compliance on 06/11/2021. OBSERVATION: The business failed to electronically submit and certify that the business plan is complete, accurate, and in compliance with EPCRA on or before the annual due date. 2021 California Environmental Reporting System (CERS) submittal was missing/inaccurate; Reviewed CERS submittals submitted on 4/2/2021 and found the following needed to be addressed: - The owner of company should be AMAZON.COM SERVICES LLC not Michael Boese under Business Owner Operator page on CERS; - Inaccurate quantities of hazardous materials reported on the hazardous materials and waste inventory matrix report; - The following hazardous wastes were not observed on site but were reported to CERS: - 1 x 55-gallon drum for Non-RCRA Hazardous Waste Liquids; - 1 x 55-gallon drum for Waste Oil; - Failure to provide the applicable new Federal Hazard Categories (24) for Waste Oil; CORRECTIVE ACTION: Electronically submit and certify that the plan is [Truncated]
Violation Division:	Los Angeles County Fire Department
Violation Program:	HMRRP
Violation Source:	CERS,
Site ID:	572400
Site Name:	Amazon.com Services LLC DAX5
Violation Date:	04-29-2021
Citation:	HSC 6.95 25505(a)(4) - California Health and Safety Code, Chapter 6.95, Section(s) 25505(a)(4)
Violation Description:	Failure to provide initial and annual training to all employees in safety procedures in the event of a release or threatened release of a hazardous material or failure to document and maintain training records for a minimum of three years.
Violation Notes:	Returned to compliance on 05/28/2021. OBSERVATION: The business failed to provide initial and annual training to all employees in safety procedures in the event of a release or threatened release of a hazardous material including familiarity with the emergency response plan or failure to document and maintain training records for a minimum of three years. CORRECTIVE ACTION: Establish and electronically submit an employee training program containing provisions to ensure initial and annual training for all employees in safety procedures in the event of a release or threatened release of a hazardous material and document and maintain training records for a minimum of three years.
Violation Division:	Los Angeles County Fire Department

UNIS TRANSPORTATION (Continued) **S124668744**

Violation Program: HMRRP
Violation Source: CERS,

Site ID: 572400
Site Name: Amazon.com Services LLC DAX5
Violation Date: 05-03-2018
Citation: 22 CCR 12 66262.34(f) - California Code of Regulations, Title 22, Chapter 12, Section(s) 66262.34(f)
Violation Description: Failure to properly label hazardous waste accumulation containers and portable tanks with the following requirements: "Hazardous Waste", name and address of the generator, physical and chemical characteristics of the Hazardous Waste, and starting accumulation date.
Violation Notes: Returned to compliance on 06/01/2018. OBSERVATION: The following was observed in the maintenance area without a hazardous waste label: 1-275 gallon tote of used motor oil 1-55 gallon metal drum of oil filters 2-55 gallon metal drum of diesel and water The following was observed in the maintenance area without the following information on the label: 1-55 gallon metal drum antifreeze without accumulation start date 1-55 gallon metal drum used oil without accumulation start date 1-55 gallon metal drum oily absorbent without accumulation start date CORRECTIVE ACTION: Submit photos to the CUPA demonstrating that the container listed above has been properly labeled.
Violation Division: Los Angeles County Fire Department
Violation Program: HW
Violation Source: CERS,

Site ID: 572400
Site Name: Amazon.com Services LLC DAX5
Violation Date: 05-03-2018
Citation: HSC 6.95 25508.1(a)-(f) - California Health and Safety Code, Chapter 6.95, Section(s) 25508.1(a)-(f)
Violation Description: Failure to electronically update business plan within 30 days of any one of the following events: A 100 percent or more increase in the quantity of a previously disclosed material. Any handling of a previously undisclosed hazardous materials at or above reportable quantities. A change of business address, business ownership, or business name. A substantial change in the handler's operations that requires modification to any portion of the business plan.
Violation Notes: Returned to compliance on 06/13/2018. OBSERVATION: The business failed to update business plan within 30 days when one of the following occurs: a 100 percent or more increase in the quantity of a previously disclosed material; any handling of a previously undisclosed hazardous material; a change of business address, business ownership, or business name; or a substantial change in the handler's operations that requires modification to any portion of the business plan. 1. The inventory reported in CERS reflects a 220 gallon diesel tank(in maintenance area) and propane storage tank (in maintenance area) that was reported during the inspection, it was no longer in use. 2. Update the company name change in CERS. 3. Update inventory to include all reportable (55 gallons, 500lbs, or 200 cubic feet) in truck maintenance area (oil, antifreeze, used oil, and used antifreeze) CORRECTIVE ACTION: Update all submittal elements effected by the change(s) and electronically submit the update within 30 days.
Violation Division: Los Angeles County Fire Department
Violation Program: HMRRP
Violation Source: CERS,

UNIS TRANSPORTATION (Continued) **S124668744**

Site ID: 572400
Site Name: Amazon.com Services LLC DAX5
Violation Date: 07-30-2013
Citation: 22 CCR 12 66262.34(f) - California Code of Regulations, Title 22, Chapter 12, Section(s) 66262.34(f)
Violation Description: Failure to properly label hazardous waste accumulation containers with the following requirements: "Hazardous Waste", name and address of the generator, physical and chemical characteristics of the Hazardous Waste, and starting accumulation date.
Violation Notes: FACILITY FAILED TO LABEL HAZ WASTE CONTINERS
Violation Division: Los Angeles County Fire Department
Violation Program: HW
Violation Source: CERS,

Site ID: 572400
Site Name: Amazon.com Services LLC DAX5
Violation Date: 05-03-2018
Citation: 40 CFR 1 265.173 - U.S. Code of Federal Regulations, Title 40, Chapter 1, Section(s) 265.173
Violation Description: Failure to meet the following container management requirements: (a) A container holding hazardous waste must always be closed during storage, except when it is necessary to add or remove waste. (b) A container holding hazardous waste must not be opened, handled, or stored in a manner which may rupture the container or cause it to leak.
Violation Notes: Returned to compliance on 06/13/2018. OBSERVATION: The following was observed open: 1-55 gallon metal drum used antifreeze 1-55 gallon metal drum used oil 3-5 gallon plastic buckets containing used motor oil 1-55 gallon metal drum diesel/water 1- plastic tub of antifreeze CORRECTIVE ACTION: Properly secure the container with rings tightly bolted and bungholes capped. Submit photos to the CUPA demonstrating that the container listed above has been properly closed.
Violation Division: Los Angeles County Fire Department
Violation Program: HW
Violation Source: CERS,

Site ID: 572400
Site Name: Amazon.com Services LLC DAX5
Violation Date: 05-03-2018
Citation: 40 CFR 1 262.34(d)(5)(iii) - U.S. Code of Federal Regulations, Title 40, Chapter 1, Section(s) 262.34(d)(5)(iii)
Violation Description: Failure to ensure that all employees are thoroughly familiar with proper waste handling and emergency procedures, relevant to their responsibilities during normal facility operations and emergencies.
Violation Notes: Returned to compliance on 06/13/2018. OBSERVATION: Employees are not thoroughly familiar with proper waste handling and emergency procedures as demonstrated by the number and/or type of hazardous waste violations observed at the time of inspection. Generators of hazardous waste must ensure that all employees are thoroughly familiar with proper waste handling and emergency procedures relevant to their responsibility during normal facility operations and emergencies. All employees shall be trained within six months of assignment and take part in an annual review of the initial training received. CORRECTIVE ACTION: Submit documentation to the CUPA demonstrating that employees have been properly trained.
Violation Division: Los Angeles County Fire Department
Violation Program: HW

UNIS TRANSPORTATION (Continued) **S124668744**

Violation Source: CERS,

Site ID: 572400
Site Name: Amazon.com Services LLC DAX5
Violation Date: 05-03-2018
Citation: HSC 6.95 25508(a)(1) - California Health and Safety Code, Chapter 6.95, Section(s) 25508(a)(1)
Violation Description: Failure to complete and electronically submit a site map with all required content.
Violation Notes: Returned to compliance on 06/13/2018. OBSERVATION: The business failed to complete and electronically submit a site map with all required content including: north orientation, loading area, internal roads, adjacent streets, storm and sewer drains, emergency shut offs, and hazardous materials/waste storage areas. CORRECTIVE ACTION: Complete and electronically submit a site map with all required content.
Violation Division: Los Angeles County Fire Department
Violation Program: HMRRP
Violation Source: CERS,

Site ID: 572400
Site Name: Amazon.com Services LLC DAX5
Violation Date: 05-03-2018
Citation: 22 CCR 23 66273.34 - California Code of Regulations, Title 22, Chapter 23, Section(s) 66273.34
Violation Description: Failure to label or mark each individual or container or the designated area of universal waste as required. 1) Waste batteries shall be marked with "Universal Waste-Battery(ies) . 2) Mercury containing equipment shall be marked with "Universal Waste -Mercury-Containing Equipment . 3) Lamps shall be marked with Universal Waste-Lamp(s) . 4)Each electronic devices or the container or the designated area shall be marked with Universal Waste-Electronic Device(s) . 5) Each CRTs or the container or the designated area shall be marked with "Universal Waste-CRT(s) . 6) CRT glass or the designated area shall be marked with Universal Waste-CRT glass .
Violation Notes: Returned to compliance on 06/13/2018. OBSERVATION: Owner/Operator failed to properly label universal waste. 1. 1x55 gallon drum- Universal waste aerosol was observed without accumulation start date. 2. Fluorescent light tubes were found to be stored atop a diesel tank that was said to not be in use. All fluorescent lamps and tubes are considered hazardous waste in California when they are discarded because they contain mercury. (Title 22, division 4.5, chapter 11, section 66261.50) This includes: Fluorescent tubes, including low mercury tubes. Compact fluorescents, including low mercury lamps. High Intensity Discharge (HID) Lamps: Metal halide lamps, such as floodlights for large indoor and outdoor areas and gymnasiums. Sodium lamps, such as those sometimes used as security lighting and outdoor floodlights. Mercury vapor lamps, such as those sometimes used for street lighting. CORRECTIVE ACTION: Properly label universal waste and submit statement of compliance and/or a photo of the waste [Truncated]
Violation Division: Los Angeles County Fire Department
Violation Program: HW
Violation Source: CERS,

Site ID: 572400
Site Name: Amazon.com Services LLC DAX5
Violation Date: 07-30-2013
Citation: HSC 6.95 25505(a) - California Health and Safety Code, Chapter 6.95,

UNIS TRANSPORTATION (Continued) **S124668744**

Section(s) 25505(a)
Violation Description: Owner/Operator failed to complete and/or submit a Hazardous Materials Business Plan when storing hazardous materials at or above the thresholds quantities of 55 gallons/500 lbs/200 cubic feet.
Violation Notes: FACILITY FAILED TO SUBMIT ACCURATE PROPANE TANK AND TOETS FOR USED OIL
Violation Division: Los Angeles County Fire Department
Violation Program: HMRRP
Violation Source: CERS,

Site ID: 572400
Site Name: Amazon.com Services LLC DAX5
Violation Date: 04-19-2016
Citation: HSC 6.95 25508.2 - California Health and Safety Code, Chapter 6.95, Section(s) 25508.2
Violation Description: Failure to annually review and electronically certify that the business plan is complete, accurate, and up-to-date.
Violation Notes: Returned to compliance on 06/07/2016. OBSERVATION: The facility has not annually reviewed and certified that the business plan is complete, accurate, and up-to-date. A review of CERS revealed that the last submittal of a HMBP to CERS was on 9/26/13. CORRECTIVE ACTION: Review, revise, and certify the business plan electronically in the California Environmental Reporting System (CERS).
Violation Division: Los Angeles County Fire Department
Violation Program: HMRRP
Violation Source: CERS,

Site ID: 572400
Site Name: Amazon.com Services LLC DAX5
Violation Date: 04-19-2016
Citation: HSC 6.95 25508(d) - California Health and Safety Code, Chapter 6.95, Section(s) 25508(d)
Violation Description: Failure to complete and/or electronically submit a business plan when storing/handling a hazardous material at or above reportable quantities.
Violation Notes: Returned to compliance on 06/07/2016. OBSERVATION: A complete business plan has not been received by the CUPA. The facility was previously sent a notice/request from the CUPA for the submittal of a business plan. CORRECTIVE ACTION: Submit the business plan electronically in the California Environmental Reporting System (CERS) and implement immediately.
Violation Division: Los Angeles County Fire Department
Violation Program: HMRRP
Violation Source: CERS,

Evaluation:
Eval General Type: Compliance Evaluation Inspection
Eval Date: 04-29-2021
Violations Found: Yes
Eval Type: Routine done by local agency
Eval Notes: Anna Peterson, WHHS/EHS
Eval Division: Los Angeles County Fire Department
Eval Program: HMRRP
Eval Source: CERS,

Eval General Type: Other/Unknown
Eval Date: 06-01-2021
Violations Found: No

UNIS TRANSPORTATION (Continued) **S124668744**

Eval Type: Other, not routine, done by local agency
Eval Division: Los Angeles County Fire Department
Eval Program: HMRRP
Eval Source: CERS,

Eval General Type: Other/Unknown
Eval Date: 06-07-2016
Violations Found: No
Eval Type: Other, not routine, done by local agency
Eval Division: Los Angeles County Fire Department
Eval Program: HMRRP
Eval Source: CERS,

Eval General Type: Compliance Evaluation Inspection
Eval Date: 05-03-2018
Violations Found: Yes
Eval Type: Routine done by local agency
Eval Notes: Robert Chung, VP of Operations
Eval Division: Los Angeles County Fire Department
Eval Program: HMRRP
Eval Source: CERS,

Eval General Type: Compliance Evaluation Inspection
Eval Date: 07-30-2013
Violations Found: No
Eval Type: Routine done by local agency
Eval Division: Los Angeles County Fire Department
Eval Program: HMRRP
Eval Source: CERS,

Eval General Type: Compliance Evaluation Inspection
Eval Date: 04-19-2016
Violations Found: No
Eval Type: Routine done by local agency
Eval Notes: Diana Lee, Operations Manager
Eval Division: Los Angeles County Fire Department
Eval Program: HW
Eval Source: CERS,

Eval General Type: Compliance Evaluation Inspection
Eval Date: 05-03-2018
Violations Found: Yes
Eval Type: Routine done by local agency
Eval Notes: Robert Chung, VP of Operations
Eval Division: Los Angeles County Fire Department
Eval Program: HW
Eval Source: CERS,

Eval General Type: Compliance Evaluation Inspection
Eval Date: 06-15-2020
Violations Found: No
Eval Type: Routine done by local agency
Eval Notes: STEVE KIM, FACILITY MGR At the time of the inspection it was determined the facility was no longer subject to this CUPA Program. Date of inactivation: JANUARY 4, 2020
Eval Division: Los Angeles County Fire Department
Eval Program: HMRRP

UNIS TRANSPORTATION (Continued) **S124668744**

Eval Source: CERS,

Eval General Type: Compliance Evaluation Inspection
Eval Date: 06-15-2020
Violations Found: No
Eval Type: Routine done by local agency
Eval Notes: STEVE KIM, FACILITY MGR At the time of the inspection it was determined the facility was no longer subject to this CUPA Program. Date of inactivation: JANUARY 4, 2020
Eval Division: Los Angeles County Fire Department
Eval Program: HW
Eval Source: CERS,

Eval General Type: Compliance Evaluation Inspection
Eval Date: 07-30-2013
Violations Found: Yes
Eval Type: Routine done by local agency
Eval Notes: INSPECTED BY B. NASSERI CONSENT GIVEN BY DAVID NIU
Eval Division: Los Angeles County Fire Department
Eval Program: HMRRP
Eval Source: CERS,

Eval General Type: Compliance Evaluation Inspection
Eval Date: 07-30-2013
Violations Found: Yes
Eval Type: Routine done by local agency
Eval Notes: INSPECTED BY B. NASSERI CONSENT GIVEN BY DAVID NIU
Eval Division: Los Angeles County Fire Department
Eval Program: HW
Eval Source: CERS,

Eval General Type: Compliance Evaluation Inspection
Eval Date: 04-19-2016
Violations Found: Yes
Eval Type: Routine done by local agency
Eval Notes: Diana Lee, Operations Manager
Eval Division: Los Angeles County Fire Department
Eval Program: HMRRP
Eval Source: CERS,

Eval General Type: Compliance Evaluation Inspection
Eval Date: 04-29-2021
Violations Found: No
Eval Type: Routine done by local agency
Eval Notes: Anna Peterson, WHHS/EHS
Eval Division: Los Angeles County Fire Department
Eval Program: HW
Eval Source: CERS,

Eval General Type: Other/Unknown
Eval Date: 06-13-2018
Violations Found: No
Eval Type: Other, not routine, done by local agency
Eval Notes: Luis Valenuela
Eval Division: Los Angeles County Fire Department
Eval Program: HMRRP
Eval Source: CERS,

UNIS TRANSPORTATION (Continued) **S124668744**

Eval General Type: Other/Unknown
Eval Date: 06-13-2018
Violations Found: No
Eval Type: Other, not routine, done by local agency
Eval Notes: Luis Valenzuela
Eval Division: Los Angeles County Fire Department
Eval Program: HW
Eval Source: CERS,

Eval General Type: Other/Unknown
Eval Date: 06-16-2021
Violations Found: No
Eval Type: Other, not routine, done by local agency
Eval Division: Los Angeles County Fire Department
Eval Program: HMRRP
Eval Source: CERS,

Eval General Type: Compliance Evaluation Inspection
Eval Date: 07-30-2013
Violations Found: No
Eval Type: Routine done by local agency
Eval Division: Los Angeles County Fire Department
Eval Program: HW
Eval Source: CERS,

Affiliation:
Affiliation Type Desc: Environmental Contact
Entity Name: Rose Salazar
Affiliation Address: PO Box 80842
Affiliation City: Seattle
Affiliation State: WA
Affiliation Zip: 98108
Affiliation Phone: ,

Affiliation Type Desc: Parent Corporation
Entity Name: Amazon.com Services LLC
Affiliation Phone: ,

Affiliation Type Desc: Document Preparer
Entity Name: Froilan Enriquez
Affiliation Phone: ,

Affiliation Type Desc: Operator
Entity Name: Amazon.com Services LLC
Affiliation Phone: (614) 425-2102,

Affiliation Type Desc: Legal Owner
Entity Name: Amazon.com Services LLC
Affiliation Address: PO Box 80842
Affiliation City: Seattle
Affiliation State: WA
Affiliation Country: United States
Affiliation Zip: 98108
Affiliation Phone: (800) 575-0171,

Affiliation Type Desc: CUPA District
Entity Name: Los Angeles County Fire

UNIS TRANSPORTATION (Continued) **S124668744**

Affiliation Address:	5825 Rickenbacker Road
Affiliation City:	Commerce
Affiliation State:	CA
Affiliation Zip:	90040-3027
Affiliation Phone:	(323) 890-4000,
Affiliation Type Desc:	Facility Mailing Address
Entity Name:	Mailing Address
Affiliation Address:	PO Box 80842
Affiliation City:	Seattle
Affiliation State:	WA
Affiliation Zip:	98108
Affiliation Phone:	,
Affiliation Type Desc:	Identification Signer
Entity Name:	Belinda McDowell
Entity Title:	Business Environmental Leader
Affiliation Phone:	,

Z213 **MATTEL INC** **LUST** **S103587491**
NNW **15930 VALLEY BLVD E** **Cortese** **N/A**
1/4-1/2 **INDUSTRY, CA 91744** **CERS**
0.488 mi.
2579 ft. **Site 2 of 4 in cluster Z**

Relative: LUST:
Lower

Actual:
329 ft.

Name:	MATTEL INC
Address:	15930 VALLEY BLVD E
City,State,Zip:	INDUSTRY, CA 91744
Lead Agency:	LOS ANGELES COUNTY
Case Type:	LUST Cleanup Site
Geo Track:	http://geotracker.waterboards.ca.gov/profile_report.asp?global_id=T0603704208
Global Id:	T0603704208
Latitude:	34.015267
Longitude:	-117.95516
Status:	Completed - Case Closed
Status Date:	09/15/1992
Case Worker:	JOA
RB Case Number:	I-14788
Local Agency:	LOS ANGELES COUNTY
Potential Media Affect:	Soil
Potential Contaminants of Concern:	Diesel
EPA Region:	9
Coordinate Source:	Google Geocode
Cuf Case:	NO
Begin Date:	12/27/1989
Leak Reported Date:	01/23/1990
How Discovered:	Tank Closure
Discharge Source:	Other
Discharge Cause:	Unknown
No Further Action Date:	09/15/1992
CA Water Watershed Name:	San Gabriel River - Upper San Gabriel (405.20)
Dwr Groundwater Subbasin Name:	San Gabriel Valley (4-013)
CA Enviroscreen 3 Score:	96-100% (highest scores)
CA Enviroscreen 4 Score:	90-95%
Military DOD Site:	No
RWQCB Region:	LOS ANGELES RWQCB (REGION 4)

MATTEL INC (Continued) **S103587491**

LUST:
Global Id: T0603704208
Contact Type: Local Agency Caseworker - Primary Caseworker
Contact Name: JOHN AWUJO
Organization Name: LOS ANGELES COUNTY
Address: 900 S FREMONT AVE
City: ALHAMBRA
Email: jawujo@dpw.lacounty.gov
Phone Number: 6264583507

Global Id: T0603704208
Contact Type: Regional Board Caseworker
Contact Name: YUE RONG
Organization Name: LOS ANGELES RWQCB (REGION 4)
Address: 320 W. 4TH ST., SUITE 200
City: Los Angeles
Email: yrong@waterboards.ca.gov

LUST:
Global Id: T0603704208
Action Type: Other
Date: 12/27/1989
Action: Leak Discovery

Global Id: T0603704208
Action Type: Other
Date: 01/23/1990
Action: Leak Reported

Global Id: T0603704208
Action Type: Other
Date: 12/27/1989
Action: Leak Stopped

LUST:
Global Id: T0603704208
Status: Open - Case Begin Date
Status Date: 12/27/1989

Global Id: T0603704208
Status: Open - Site Assessment
Status Date: 12/28/1989

Global Id: T0603704208
Status: Open - Site Assessment
Status Date: 01/23/1990

Global Id: T0603704208
Status: Open - Remediation
Status Date: 11/21/1991

Global Id: T0603704208
Status: Open - Remediation
Status Date: 01/06/1992

Global Id: T0603704208

MATTEL INC (Continued) **S103587491**

Status: Completed - Case Closed
Status Date: 09/15/1992

LUST REG 4:

Region:	4	
Regional Board:	04	
County:	Los Angeles	
Facility Id:	I-14788	
Status:	Case Closed	
Substance:	Diesel	
Case Type:	Soil	
Abatement Method Used at the Site:		Excavate and Dispose
Global ID:	T0603704208	
Staff:	UNK	
Local Agency:	19000	
Cross Street:	STIMSON ST.	
Enforcement Type:	222	
Date Leak Discovered:	12/27/1989	
Date Leak First Reported:		1/23/1990
Date Leak Record Entered:	3/28/1990	
Date Leak Stopped:	12/27/1989	
Date Case Last Changed on Database:		9/15/1992
Date the Case was Closed:		9/15/1992
How Leak Discovered:	Tank Closure	
Cause of Leak:	UNK	
Leak Source:	UNK	
Operator:	INC, MATTEL	
Approx. Dist To Production Well (ft):		1159.68297546982671216223544 01
Source of Cleanup Funding:		UNK
Preliminary Site Assessment Began:		12/28/1989
Pollution Characterization Began:		1/23/1990
Remediation Plan Submitted:		11/21/1991
Remedial Action Underway:		1/6/1992
Enforcement Action Date:		1/1/1965
Responsible Party:	MATTEL INC.	
RP Address:	15390 VALLEY BLVD., E., CITY OF INDUSTRY, 91744	
Program:	LUST	
Lat/Long:	34.0164845 / -1	

CORTESE:

Name:	MATTEL INC
Address:	15930 VALLEY BLVD E
City,State,Zip:	INDUSTRY, CA 91744
Region:	CORTESE
Global ID:	T0603704208
Site/Facility Type:	LUST CLEANUP SITE
Cleanup Status:	COMPLETED - CASE CLOSED
Flag:	active
File Name:	Active Open

CERS:

Name:	MATTEL INC
Address:	15930 VALLEY BLVD E
City,State,Zip:	INDUSTRY, CA 91744
Site ID:	861994

MATTEL INC (Continued) **S103587491**

CERS ID: T0603704208
CERS Description: Leaking Underground Storage Tank Cleanup Site

Affiliation:
Affiliation Type Desc: Local Agency Caseworker
Entity Name: JOHN AWUJO - LOS ANGELES COUNTY
Affiliation Address: 900 S FREMONT AVE
Affiliation City: ALHAMBRA
Affiliation State: CA
Affiliation Phone: 6264583507,

Affiliation Type Desc: Regional Board Caseworker
Entity Name: YUE RONG - LOS ANGELES RWQCB (REGION 4)
Affiliation Address: 320 W. 4TH ST., SUITE 200
Affiliation City: Los Angeles
Affiliation State: CA
Affiliation Phone: ,

Z214 **MATTEL INC** **HIST CORTESE** **S101296427**
NNW **15930 VALLEY** **N/A**
1/4-1/2 **INDUSTRY, CA 91744**
0.488 mi.
2579 ft. **Site 3 of 4 in cluster Z**

Relative: **Lower**
Actual: **329 ft.**

HIST CORTESE:
edr_fname: MATTEL INC
edr_fadd1: 15930 VALLEY
City,State,Zip: INDUSTRY, CA 91744
Region: CORTESE
Facility County Code: 19
Reg By: LTNKA
Reg Id: I-14788

Z215 **MATTEL INC** **UST FINDER RELEASE** **1029019294**
NNW **15930 VALLEY BLVD E** **N/A**
1/4-1/2 **INDUSTRY, CA 91744**
0.488 mi.
2579 ft. **Site 4 of 4 in cluster Z**

Relative: **Lower**
Actual: **329 ft.**

UST FINDER RELEASE:
Object ID: 66612
Lust ID: CAT0603704208
Name: MATTEL INC
Address: 15930 VALLEY BLVD E
City,State,Zip: INDUSTRY, CA 91744
Address Match Type: PointAddress
Status: No Further Action
Population within 1500ft: 142
Domestic Wells within 1500ft: 0
Land Use: Developed, High Intensity
Within SPA: No
Within WHPA: No
Within 100yr Floodplain: No
EPA Region: 9
Coordinate Source: Geocode
X Coord: -117.95394

MATTEL INC (Continued) **1029019294**

Y Coord: 34.0163200000001
Latitude: 34.01632
Longitude: -117.95394

AA216 **UNITED PACKAGING COMPANY** **CPS-SLIC** **S106764965**
SE **1215 BIXBY DR.** **WIP** **N/A**
1/4-1/2 **CITY OF INDUSTRY, CA 91745**
0.489 mi.
2581 ft. **Site 1 of 2 in cluster AA**

Relative:
Higher

Actual:
380 ft.

CPS-SLIC:

Name:	UNITED PACKAGING COMPANY
Address:	1215 BIXBY DR.
City,State,Zip:	CITY OF INDUSTRY, CA 91745
Region:	STATE
Facility Status:	**Completed - Case Closed**
Status Date:	02/10/1988
Global Id:	T10000015751
Lead Agency:	LOS ANGELES RWQCB (REGION 4)
Latitude:	34.0045
Longitude:	-117.94549
Case Type:	Cleanup Program Site
Case Worker:	WIP
RB Case Number:	105.0291
EPA Region:	9
Coordinate Source:	Manual Entry on Screens
Cuf Case:	NO
Begin Date:	01/01/1985
No Further Action Date:	02/10/1988
CA Water Watershed Name:	San Gabriel River - Upper San Gabriel (405.20)
Dwr Groundwater Subbasin Name:	San Gabriel Valley (4-013)
CA Enviroscreen 3 Score:	86-90%
CA Enviroscreen 4 Score:	90-95%
Military DOD Site:	No
RWQCB Region:	LOS ANGELES RWQCB (REGION 4)

Click here to access the California GeoTracker records for this facility:

WIP:

Name:	UNITED PACKAGING COMPANY
Address:	1215 Bixby Dr
City,State,Zip:	CITY OF INDUSTRY (CORPORATE NAME INDUSTRY), CA 91745
Region:	4
File Number:	105.0291
File Status:	**Historical**
Staff:	DKOO
Facility Suite:	Not reported

Y217 **TALLYS TRUCK /LA PUENTE MOTORS** **UST FINDER RELEASE** **1029114530**
NE **16303 OLD VALLEY BLVD** **N/A**
1/4-1/2 **LA PUENTE, CA 91744**
0.491 mi.
2594 ft. **Site 3 of 5 in cluster Y**

Relative:
Higher

Actual:
352 ft.

UST FINDER RELEASE:

Object ID:	66689
Lust ID:	CAT0603703019
Name:	TALLYS TRUCK /LA PUENTE MOTORS
Address:	16303 OLD VALLEY BLVD
City,State,Zip:	LA PUENTE, CA 91744
Address Match Type:	PointAddress
Status:	No Further Action
Population within 1500ft:	1226
Domestic Wells within 1500ft:	0
Land Use:	Developed, Medium Intensity
Within SPA:	No
Within WHPA:	No
Within 100yr Floodplain:	No
EPA Region:	9
Coordinate Source:	Geocode
X Coord:	-117.94649
Y Coord:	34.01433
Latitude:	34.01433
Longitude:	-117.946489999999

Y218 **TALLYS TRUCK /LA PUENTE MOTORS** **LUST** **S101584293**
NE **16303 OLD VALLEY BLVD** **SWEEPS UST** **N/A**
1/4-1/2 **LA PUENTE, CA 91744** **CA FID UST**
0.491 mi. **Cortese**
2594 ft. **Site 4 of 5 in cluster Y** **HIST CORTESE**
CERS

Relative:
Higher

Actual:
352 ft.

LUST:

Name:	TALLYS TRUCK /LA PUENTE MOTORS
Address:	16303 OLD VALLEY BLVD
City,State,Zip:	LA PUENTE, CA 91744
Lead Agency:	LOS ANGELES COUNTY
Case Type:	LUST Cleanup Site
Geo Track:	http://geotracker.waterboards.ca.gov/profile_report.asp?global_id=T0603703019
Global Id:	T0603703019
Latitude:	34.0169888905805
Longitude:	-117.950420379639
Status:	Completed - Case Closed
Status Date:	05/16/1990
Case Worker:	JOA
RB Case Number:	I-05036
Local Agency:	LOS ANGELES COUNTY
Potential Media Affect:	Soil
Potential Contaminants of Concern:	Diesel
EPA Region:	9
Coordinate Source:	Manual Entry on Screens
Cuf Case:	NO
Begin Date:	11/03/1989
Leak Reported Date:	02/26/1990
How Discovered:	Tank Closure
Discharge Source:	Other
Discharge Cause:	Unknown
No Further Action Date:	05/16/1990

TALLYS TRUCK /LA PUENTE MOTORS (Continued) **S101584293**

CA Water Watershed Name: San Gabriel River - Upper San Gabriel (405.20)
Dwr Groundwater Subbasin Name: San Gabriel Valley (4-013)
CA Enviroscreen 3 Score: 71-75%
CA Enviroscreen 4 Score: 85-90%
Military DOD Site: No
RWQCB Region: LOS ANGELES RWQCB (REGION 4)

LUST:
Global Id: T0603703019
Contact Type: Local Agency Caseworker - Primary Caseworker
Contact Name: JOHN AWUJO
Organization Name: LOS ANGELES COUNTY
Address: 900 S FREMONT AVE
City: ALHAMBRA
Email: jawujo@dpw.lacounty.gov
Phone Number: 6264583507

Global Id: T0603703019
Contact Type: Regional Board Caseworker
Contact Name: YUE RONG
Organization Name: LOS ANGELES RWQCB (REGION 4)
Address: 320 W. 4TH ST., SUITE 200
City: Los Angeles
Email: yrong@waterboards.ca.gov

LUST:
Global Id: T0603703019
Action Type: Other
Date: 11/03/1989
Action: Leak Discovery

Global Id: T0603703019
Action Type: Other
Date: 02/26/1990
Action: Leak Reported

Global Id: T0603703019
Action Type: Other
Date: 11/03/1989
Action: Leak Stopped

LUST:
Global Id: T0603703019
Status: Open - Case Begin Date
Status Date: 11/03/1989

Global Id: T0603703019
Status: Completed - Case Closed
Status Date: 05/16/1990

LUST REG 4:
Region: 4
Regional Board: 04
County: Los Angeles
Facility Id: I-05036

TALLYS TRUCK /LA PUENTE MOTORS (Continued) **S101584293**

Status: Case Closed
Substance: Diesel
Case Type: Soil
Global ID: T0603703019
Staff: UNK
Local Agency: 19000
Cross Street: HOFGARDEN ST.
Date Leak Discovered: 11/3/1989
Date Leak First Reported: 2/26/1990
Date Leak Record Entered: 4/22/1990
Date Leak Stopped: 11/3/1989
Date Case Last Changed on Database: 5/16/1990
Date the Case was Closed: 5/16/1990
How Leak Discovered: Tank Closure
Cause of Leak: UNK
Leak Source: UNK
Operator: GALLARZO, ARMANDO
Approx. Dist To Production Well (ft): 789.40429406122783695752845225
Source of Cleanup Funding: UNK
Responsible Party: TALLYS TRUCK LINES
RP Address: 162253 OLD VALLEY BLVD., LA PUENTE, 91744
Program: LUST
Lat/Long: 34.0153555 / -1

SWEEPS UST:
Name: TALLYS TRUCK LINES
Address: 16303 E OLD VALLEY BLVD
City: LA PUENTE
Comp Number: 5036
Board Of Equalization: 44-007879
SWRCB Tank Id: 19-000-005036-000001
Capacity: 10000
Tank Use: M.V. FUEL
STG: PRODUCT
Content: DIESEL
Number Of Tanks: 2

Name: TALLYS TRUCK LINES
Address: 16303 E OLD VALLEY BLVD
City: LA PUENTE
Comp Number: 5036
Board Of Equalization: 44-007879
SWRCB Tank Id: 19-000-005036-000002
Capacity: 5000
Tank Use: M.V. FUEL
STG: PRODUCT
Content: DIESEL

CA FID UST:
Facility ID: 19010279
Regulated By: UTNKI
Regulated ID: CAC000212
Facility Phone: 8180000000
Mailing Address: 16253 OLD VALLEY BLVD
Mailing City,St,Zip: LA PUENTE 91744
Status: Inactive

TALLYS TRUCK /LA PUENTE MOTORS (Continued) **S101584293**

CORTESE:
- Name: TALLYS TRUCK /LA PUENTE MOTORS
- Address: 16303 OLD VALLEY BLVD
- City,State,Zip: LA PUENTE, CA 91744
- Region: CORTESE
- Global ID: T0603703019
- Site/Facility Type: LUST CLEANUP SITE
- Cleanup Status: COMPLETED - CASE CLOSED
- Flag: active
- File Name: Active Open

HIST CORTESE:
- edr_fname: TALLYS TRUCK / LA PUENTE M
- edr_fadd1: 16303 OLD VALLEY
- City,State,Zip: LA PUENTE, CA 91744
- Region: CORTESE
- Facility County Code: 19
- Reg By: LNTKA
- Reg Id: I-05036

CERS:
- Name: TALLYS TRUCK /LA PUENTE MOTORS
- Address: 16303 OLD VALLEY BLVD
- City,State,Zip: LA PUENTE, CA 91744
- Site ID: 890295
- CERS ID: T0603703019
- CERS Description: Leaking Underground Storage Tank Cleanup Site

Affiliation:
- Affiliation Type Desc: Local Agency Caseworker
- Entity Name: JOHN AWUJO - LOS ANGELES COUNTY
- Affiliation Address: 900 S FREMONT AVE
- Affiliation City: ALHAMBRA
- Affiliation State: CA
- Affiliation Phone: 6264583507,

- Affiliation Type Desc: Regional Board Caseworker
- Entity Name: YUE RONG - LOS ANGELES RWQCB (REGION 4)
- Affiliation Address: 320 W. 4TH ST., SUITE 200
- Affiliation City: Los Angeles
- Affiliation State: CA
- Affiliation Phone: ,

---

219 **SYMONS CORP** **CPS-SLIC** **S106764078**
NW **722 S PARRIOTT PL** **WIP** **N/A**
1/4-1/2 **CITY OF INDUSTRY (CORPORATE NA, CA 91745** **CERS**
0.493 mi.
2605 ft.

Relative:
Lower

Actual:
324 ft.

CPS-SLIC:
- Name: SYMONS CORP
- Address: 722 S. PARRIOTT PL.
- City,State,Zip: CITY OF INDUSTRY, CA 91745
- Region: STATE
- **Facility Status: Completed - Case Closed**
- Status Date: 10/31/1996

SYMONS CORP (Continued) **S106764078**

Global Id:	T10000014450
Lead Agency:	LOS ANGELES RWQCB (REGION 4)
Latitude:	34.01973
Longitude:	-117.95867
Case Type:	Cleanup Program Site
Case Worker:	WIP
RB Case Number:	102.0272
EPA Region:	9
Cuf Case:	NO
Begin Date:	01/01/1985
No Further Action Date:	10/31/1996
CA Water Watershed Name:	San Gabriel River - Upper San Gabriel (405.20)
Dwr Groundwater Subbasin Name:	San Gabriel Valley (4-013)
CA Enviroscreen 3 Score:	86-90%
CA Enviroscreen 4 Score:	90-95%
Military DOD Site:	No
RWQCB Region:	LOS ANGELES RWQCB (REGION 4)

Click here to access the California GeoTracker records for this facility:

Name:	SYMONS CORPORATION
Address:	722 S. PARRIOTT PL.
City,State,Zip:	CITY OF INDUSTRY, CA 91745
Region:	STATE
Facility Status:	**Completed - Case Closed**
Status Date:	12/27/1996
Global Id:	T10000015732
Lead Agency:	LOS ANGELES RWQCB (REGION 4)
Latitude:	34.01973
Longitude:	-117.95867
Case Type:	Cleanup Program Site
Case Worker:	WIP
RB Case Number:	105.0271
EPA Region:	9
Cuf Case:	NO
Begin Date:	01/01/1985
No Further Action Date:	12/27/1996
CA Water Watershed Name:	San Gabriel River - Upper San Gabriel (405.20)
Dwr Groundwater Subbasin Name:	San Gabriel Valley (4-013)
CA Enviroscreen 3 Score:	86-90%
CA Enviroscreen 4 Score:	90-95%
Military DOD Site:	No
RWQCB Region:	LOS ANGELES RWQCB (REGION 4)

Click here to access the California GeoTracker records for this facility:

WIP:

Name:	SYMONS CORP
Address:	722 S Parriott Pl
City,State,Zip:	CITY OF INDUSTRY (CORPORATE NAME INDUSTRY), CA 91745
Region:	4
File Number:	102.0272
File Status:	**Historical**
Staff:	UNIDENTIFIED
Facility Suite:	Not reported

SYMONS CORP (Continued) **S106764078**

CERS:
Name: SYMONS CORPORATION
Address: 722 S. PARRIOTT PL.
City,State,Zip: CITY OF INDUSTRY, CA 91745
Site ID: 862524
CERS ID: T10000015732
CERS Description: Cleanup Program Site

Affiliation:
Affiliation Type Desc: Regional Board Caseworker
Entity Name: WELL INVESTIGATION PROGRAM - LOS ANGELES RWQCB (REGION 4)
Affiliation Address: 320 W. 4TH ST., SUITE 200
Affiliation City: LOS ANGELES
Affiliation State: CA
Affiliation Phone: ,

Name: SYMONS CORPORATION
Address: 722 S. PARRIOTT PL.
City,State,Zip: CITY OF INDUSTRY, CA 91745
Site ID: 862524
CERS ID: T10000014450
CERS Description: Cleanup Program Site

Affiliation:
Affiliation Type Desc: Regional Board Caseworker
Entity Name: WELL INVESTIGATION PROGRAM - LOS ANGELES RWQCB (REGION 4)
Affiliation Address: 320 W. 4TH ST., SUITE 200
Affiliation City: LOS ANGELES
Affiliation State: CA
Affiliation Phone: ,

AA220 **INDUSTRY HARDWARE CORPORATION** **CPS-SLIC** **S106764861**
SE **1255 BIXBY DR** **NPDES** **N/A**
1/4-1/2 **CITY OF INDUSTRY (CORPORATE NA, CA 91745** **WIP**
0.495 mi. **CIWQS**
2611 ft. **Site 2 of 2 in cluster AA** **CERS**

Relative: Higher
Actual: 383 ft.

CPS-SLIC:
Name: INDUSTRY HARDWARE CORPORATION
Address: 1255 BIXBY DR.
City,State,Zip: CITY OF INDUSTRY, CA 91745
Region: STATE
Facility Status: **Completed - Case Closed**
Status Date: 05/28/2020
Global Id: T10000015613
Lead Agency: LOS ANGELES RWQCB (REGION 4)
Latitude: 34.00397
Longitude: -117.94567
Case Type: Cleanup Program Site
Case Worker: WIP
RB Case Number: 105.0131
EPA Region: 9
Cuf Case: NO
Begin Date: 01/01/1985
No Further Action Date: 05/28/2020
CA Water Watershed Name: San Gabriel River - Upper San Gabriel (405.20)

INDUSTRY HARDWARE CORPORATION (Continued) **S106764861**

Dwr Groundwater Subbasin Name:	San Gabriel Valley (4-013)
CA Enviroscreen 3 Score:	86-90%
CA Enviroscreen 4 Score:	90-95%
Military DOD Site:	No
RWQCB Region:	LOS ANGELES RWQCB (REGION 4)

Click here to access the California GeoTracker records for this facility:

NPDES:

Name:	WESTCOAST PLUSH WORKSHOP LTD
Address:	1255 BIXBY DR
City,State,Zip:	INDUSTRY, CA 91745
WDID:	4 19NEC009786
Regulatory Measure Type:	Industrial
Status:	Terminated
Status Date:	08/02/2022
Operator Name:	Westcoast Plush Workshop Ltd
Operator Address:	1255 Bixby Dr
Operator City:	City of Industry
Operator State:	California
Operator Zip:	91745

Name:	WESTCOAST PLUSH WORKSHOP LTD
Address:	1255 BIXBY DR
City,State,Zip:	INDUSTRY, CA 91745
WDID:	4 19NEC009786
Regulatory Measure Type:	Industrial
Status:	Terminated
Status Date:	08/02/2022
Operator Name:	Westcoast Plush Workshop Ltd
Operator Address:	1255 Bixby Dr
Operator City:	City of Industry
Operator State:	California
Operator Zip:	91745

Name:	WESTCOAST PLUSH WORKSHOP LTD
Address:	1255 BIXBY DR
City,State,Zip:	INDUSTRY, CA 91745
Facility Status:	Terminated
NPDES Number:	CAS000001
Region:	4
Agency Number:	0
Regulatory Measure ID:	539511
Order Number:	97-03-DWQ
WDID:	4 19NEC009786
Regulatory Measure Type:	Enrollee
Program Type:	Industrial
Effective Date Of Regulatory Measure:	08/11/2021
Termination Date Of Regulatory Measure:	07/07/2021
Discharge Address:	1255 Bixby Dr
Discharge Name:	Westcoast Plush Workshop Ltd
Discharge City:	City of Industry
Discharge State:	California
Discharge Zip:	91745

WIP:

INDUSTRY HARDWARE CORPORATION (Continued) **S106764861**

Name: INDUSTRY HARDWARE CORPORATION
Address: 1255 Bixby Dr
City,State,Zip: CITY OF INDUSTRY (CORPORATE NAME INDUSTRY), CA 91745
Region: 4
File Number: 105.0131
File Status: Historical
Staff: SY
Facility Suite: Not reported

CIWQS:
Name: WESTCOAST PLUSH WORKSHOP LTD
Address: 1255 BIXBY DR
City,State,Zip: INDUSTRY, CA 91745
Agency: Westcoast Plush Workshop Ltd
Agency Address: 1255 Bixby Dr, City Of Industry, CA 91745
Place/Project Type: Industrial - Dolls and Stuffed Toys
SIC/NAICS: 3942
Region: 4
Program: INDSTW
Regulatory Measure Status: Terminated
Regulatory Measure Type: Storm water industrial
Order Number: 2014-0057-DWQ
WDID: 4 19NEC009786
NPDES Number: CAS000001
Effective Date: 08/11/2021
Termination Date: 07/07/2021
Enforcement Actions within 5 years: 0
Violations within 5 years: 0
Latitude: 34.00398
Longitude: -117.94568

CERS:
Name: INDUSTRY HARDWARE CORPORATION
Address: 1255 BIXBY DR.
City,State,Zip: CITY OF INDUSTRY, CA 91745
Site ID: 857519
CERS ID: T10000015613
CERS Description: Cleanup Program Site

Affiliation:
Affiliation Type Desc: Regional Board Caseworker
Entity Name: WELL INVESTIGATION PROGRAM - LOS ANGELES RWQCB (REGION 4)
Affiliation Address: 320 W. 4TH ST., SUITE 200
Affiliation City: LOS ANGELES
Affiliation State: CA
Affiliation Phone: ,

Y221 **L C COX OIL CO INC** **CPS-SLIC** **S101618903**
NE **16325 OLD VALLEY BLVD** **CERS HAZ WASTE** **N/A**
1/4-1/2 **LA PUENTE, CA 91744** **SWEEPS UST**
0.496 mi. **CA FID UST**
2620 ft. **Site 5 of 5 in cluster Y** **CERS**

Relative:
Higher

Actual:
353 ft.

CPS-SLIC:

Name:	COX OIL COMPANY
Address:	16325 OLD VALLEY BLVD.
City,State,Zip:	CITY OF INDUSTRY, CA 91744
Region:	STATE
Facility Status:	**Completed - Case Closed**
Status Date:	12/27/1996
Global Id:	T10000015560
Lead Agency:	LOS ANGELES RWQCB (REGION 4)
Latitude:	34.01465
Longitude:	-117.94554
Case Type:	Cleanup Program Site
Case Worker:	WIP
RB Case Number:	105.0069
EPA Region:	9
Cuf Case:	NO
Begin Date:	01/01/1985
No Further Action Date:	12/27/1996
CA Water Watershed Name:	San Gabriel River - Upper San Gabriel (405.20)
Dwr Groundwater Subbasin Name:	San Gabriel Valley (4-013)
CA Enviroscreen 3 Score:	81-85%
CA Enviroscreen 4 Score:	85-90%
Military DOD Site:	No
RWQCB Region:	LOS ANGELES RWQCB (REGION 4)

Click here to access the California GeoTracker records for this facility:

CERS HAZ WASTE:

Name:	RUDYS AUTO REPAIR
Address:	16325 OLD VALLEY BLVD # B
City,State,Zip:	LA PUENTE, CA 91744
Site ID:	412190
CERS ID:	10715191
CERS Description:	Hazardous Waste Generator

SWEEPS UST:

Name:	L C COX OIL CO INC
Address:	16325 OLD VALLEY BLVD
City:	LA PUENTE
Status:	Active
Comp Number:	5484
Number:	1
Referral Date:	10-10-90
Action Date:	10-10-90
Created Date:	10-10-90
Owner Tank Id:	0001
SWRCB Tank Id:	19-000-005484-000001
Tank Status:	A
Capacity:	10000
Active Date:	10-10-90
Tank Use:	M.V. FUEL
STG:	P

L C COX OIL CO INC (Continued) **S101618903**

Content: DIESEL
Number Of Tanks: 2

Name: L C COX OIL CO INC
Address: 16325 OLD VALLEY BLVD
City: LA PUENTE
Status: Active
Comp Number: 5484
Number: 1
Referral Date: 10-10-90
Action Date: 10-10-90
Created Date: 10-10-90
Owner Tank Id: 0002
SWRCB Tank Id: 19-000-005484-000002
Tank Status: A
Capacity: 10000
Active Date: 10-10-90
Tank Use: M.V. FUEL
STG: P
Content: REG UNLEADED

CA FID UST:
Facility ID: 19014493
Regulated By: UTNKA
Regulated ID: CAD982408
Facility Phone: 8189610061
Mailing Address: 16325 OLD VALLEY BLVD
Mailing City,St,Zip: LA PUENTE 91744
Status: Active

CERS:
Name: RUDYS AUTO REPAIR
Address: 16325 OLD VALLEY BLVD # B
City,State,Zip: LA PUENTE, CA 91744
Site ID: 412190
CERS ID: 10715191
CERS Description: Chemical Storage Facilities

Violations:
Site ID: 412190
Site Name: RUDYS AUTO REPAIR
Violation Date: 02-01-2022
Citation: 22 CCR 12 66262.34(f) - California Code of Regulations, Title 22, Chapter 12, Section(s) 66262.34(f)
Violation Description: Failure to properly label hazardous waste accumulation containers and portable tanks with the following requirements: "Hazardous Waste", name and address of the generator, physical and chemical characteristics of the Hazardous Waste, and starting accumulation date.
Violation Notes: Returned to compliance on 02/15/2022. OBSERVATION: 2x55 Gal drums of used coolant was observed without a hazardous waste label. 1X55 Gal drum of used oil filters was observed without a hazardous waste label. 1X55 Gal container of used oil was observed without a hazardous waste label. CORRECTIVE ACTION: Submit a photo to shogakat.chilingarian@fire.lacounty.gov demonstrating that the container listed above has been properly labeled.
Violation Division: Los Angeles County Fire Department

L C COX OIL CO INC (Continued) **S101618903**

Violation Program: HW
Violation Source: CERS,

Site ID: 412190
Site Name: RUDYS AUTO REPAIR
Violation Date: 05-25-2016
Citation: HSC 6.95 25507 - California Health and Safety Code, Chapter 6.95, Section(s) 25507
Violation Description: Failure to adequately establish and implement a business plan when storing/handling a hazardous material at or above reportable quantities.
Violation Notes: Returned to compliance on 04/13/2017. OBSERVATION: Owner/Operator failed to establish and implement a Hazardous Materials Business Plan when storing hazardous materials at or above the thresholds quantities of 55 gallons/500 lbs/200 cubic feet. CORRECTIVE ACTION: Establish and implement a Hazardous Materials Business Plan when storing hazardous materials at or above the thresholds quantities of 55 gallons/500 lbs/200 cubic feet.
Violation Division: Los Angeles County Fire Department
Violation Program: HMRRP
Violation Source: CERS,

Site ID: 412190
Site Name: RUDYS AUTO REPAIR
Violation Date: 07-09-2019
Citation: HSC 6.5 25250.22 - California Health and Safety Code, Chapter 6.5, Section(s) 25250.22
Violation Description: Failure to properly manage used oil and/or fuel filters in accordance with the requirements.
Violation Notes: Returned to compliance on 08/16/2019. OBSERVATION: 55 gallon drum of used oil and fuel filters located in the hazardous waste area were observed WITHOUT A LABEL, WITHOUT AN ACCUMULATION START DATE and Bill of Lading and/or manifests were not available at the time of inspection. CORRECTIVE ACTION: Submit photos to the CUPA demonstrating that the used oil and fuel filters are being properly managed or submit a bill of lading to this department demonstrating proper disposal and oil filter drum is properly labeled.
Violation Division: Los Angeles County Fire Department
Violation Program: HW
Violation Source: CERS,

Site ID: 412190
Site Name: RUDYS AUTO REPAIR
Violation Date: 07-09-2019
Citation: HSC 6.5 25123.3(h)(1) - California Health and Safety Code, Chapter 6.5, Section(s) 25123.3(h)(1)
Violation Description: Failure to send hazardous waste offsite for treatment, storage, or disposal within 180 days (or 270 days if waste is transported over 200 miles) for a generator who generates less than 1000 kilogram per month if all of the following conditions are met: (1) The quantity of hazardous waste accumulated onsite never exceeds 6,000 kilograms. (2) The generator complies with the requirements of 40 Code of Federal Regulations section 262.34(d), (e) and (f). (3) The generator does not hold acutely hazardous waste or extremely hazardous waste in an amount greater than one kilogram for more than 90 days.
Violation Notes: Returned to compliance on 08/16/2019. OBSERVATION: Owner/Operator is a small quantity generator and failed to send hazardous waste offsite

L C COX OIL CO INC (Continued) **S101618903**

for treatment, storage, or disposal within 180 days (or 270 days if waste is transported over 200 miles), or has failed to comply with the conditions of CCR 66262.34(d) and has stored hazardous waste over 90 days. CORRECTIVE ACTION: Dispose of unknown 5 gallon bucket of hazardous waste that has been stored in the hazardous waste area over the applicable time limit and provide documentation that the violation has been corrected.

Violation Division: Los Angeles County Fire Department
Violation Program: HW
Violation Source: CERS,

Site ID: 412190
Site Name: RUDYS AUTO REPAIR
Violation Date: 05-25-2016
Citation: 22 CCR 12 66262.12 - California Code of Regulations, Title 22, Chapter 12, Section(s) 66262.12
Violation Description: Failure to obtain and/or maintain an Active EPA ID.
Violation Notes: Returned to compliance on 04/13/2017. OBSERVATION: This facility does not have a valid EPA ID number to manage hazardous waste. A hazardous waste generator shall not treat, store, dispose of, transport or offer for transportation, hazardous waste without an EPA ID number. CORRECTIVE ACTION: Immediately obtain an EPA ID number through DTSC to manage hazardous waste and submit evidence to the CUPA by [date, 30 days from now].
Violation Division: Los Angeles County Fire Department
Violation Program: HW
Violation Source: CERS,

Site ID: 412190
Site Name: RUDYS AUTO REPAIR
Violation Date: 02-01-2022
Citation: 40 CFR 1 265.173 - U.S. Code of Federal Regulations, Title 40, Chapter 1, Section(s) 265.173
Violation Description: Failure to meet the following container management requirements: (a) A container holding hazardous waste must always be closed during storage, except when it is necessary to add or remove waste. (b) A container holding hazardous waste must not be opened, handled, or stored in a manner which may rupture the container or cause it to leak.
Violation Notes: Returned to compliance on 02/01/2022. OBSERVATION:1X55 Gal drum of used oil filters was observed open. (Corrected on site).
Violation Division: Los Angeles County Fire Department
Violation Program: HW
Violation Source: CERS,

Site ID: 412190
Site Name: RUDYS AUTO REPAIR
Violation Date: 07-09-2019
Citation: 22 CCR 12 66262.34(f) - California Code of Regulations, Title 22, Chapter 12, Section(s) 66262.34(f)
Violation Description: Failure to properly label hazardous waste accumulation containers and portable tanks with the following requirements: "Hazardous Waste", name and address of the generator, physical and chemical characteristics of the Hazardous Waste, and starting accumulation date.
Violation Notes: Returned to compliance on 09/13/2019. OBSERVATION: Used 55 gallon drum waste coolant; 55 gallon drum of used oil located in the hazardous

L C COX OIL CO INC (Continued) **S101618903**

	waste area was observed without a hazardous waste label. CORRECTIVE ACTION: Submit a photo to the CUPA demonstrating that the container listed above has been properly labeled.
Violation Division:	Los Angeles County Fire Department
Violation Program:	HW
Violation Source:	CERS,
Site ID:	412190
Site Name:	RUDYS AUTO REPAIR
Violation Date:	05-25-2016
Citation:	HSC 6.95 25508(d) - California Health and Safety Code, Chapter 6.95, Section(s) 25508(d)
Violation Description:	Failure to complete and/or electronically submit a business plan when storing/handling a hazardous material at or above reportable quantities.
Violation Notes:	Returned to compliance on 04/13/2017. OBSERVATION: A business plan has not been received by the CUPA. The facility was previously sent a notice/request from the CUPA for the submittal of a business plan. CORRECTIVE ACTION: Submit the business plan electronically in the California Environmental Reporting System (CERS) and implement immediately.
Violation Division:	Los Angeles County Fire Department
Violation Program:	HMRRP
Violation Source:	CERS,
Site ID:	412190
Site Name:	RUDYS AUTO REPAIR
Violation Date:	05-25-2016
Citation:	HSC 6.11 25404.1 - California Health and Safety Code, Chapter 6.11, Section(s) 25404.1
Violation Description:	Failure to obtain and/or maintain an active hazardous waste generator permit.
Violation Notes:	Returned to compliance on 05/25/2016. OBSERVATION: The Owner/Operator failed to obtain or no longer has an active hazardous waste generator permit. CORRECTIVE ACTION: The Owner/Operator shall immediately apply to receive a new or renewed hazardous waste generator permit and maintain that permit as active as long as the facility is in operation and continues to generate hazardous waste. Every person, business, or business concern within the jurisdiction of the LACoCUPA and subject to the requirements of one or more of the program elements shall be required to pay the applicable annual fees and any applicable late payment penalty and apply for and obtain from the LACoCUPA a unified program facility permit for the program elements applicable to such facility prior to the commencement of any business or activity related to any of the program elements. Upon receipt of full payment from a unified program facility for all the annual fees, including previous unpaid annual fees, any late payment penalties and [Truncated]
Violation Division:	Los Angeles County Fire Department
Violation Program:	HW
Violation Source:	CERS,
Site ID:	412190
Site Name:	RUDYS AUTO REPAIR
Violation Date:	05-25-2016
Citation:	HSC 6.95 Multiple - California Health and Safety Code, Chapter 6.95, Section(s) Multiple
Violation Description:	Business Plan Program - Administration/Documentation - General

L C COX OIL CO INC (Continued) **S101618903**

Violation Notes: Returned to compliance on 05/25/2016. OBSERVATION: Owner/Operator failed to obtain or maintain an active permit. The facility had reportable threshold of used oil and waste antifreeze and did not have a hazardous materials handler permit. CORRECTIVE ACTION: Every business or business concern within the jurisdiction of the LACoCUPA and subject to one or more of the program elements shall be required to apply for, pay the permit fees, and obtain from the LACoCUPA a unified program facility permit for the program elements applicable to such facility prior to the commencement of any business or activity related to any of the program elements. The permit required under this section shall be posted and conspicuously displayed at the location falling under the requirements of this chapter. Every person, business, or business concern within the jurisdiction of the LACoCUPA and subject to the requirements of one or more of the program elements shall be required to pay the applicable annual fees and any [Truncated]
Violation Division: Los Angeles County Fire Department
Violation Program: HMRRP
Violation Source: CERS,

Site ID: 412190
Site Name: RUDYS AUTO REPAIR
Violation Date: 07-09-2019
Citation: 22 CCR 12 66262.40(a) - California Code of Regulations, Title 22, Chapter 12, Section(s) 66262.40(a)
Violation Description: Failure to keep a copy of each properly signed manifest for at least three years from the date the waste was accepted by the initial transporter. The manifest signed at the time the waste was accepted for transport shall be kept until receiving a signed copy from the designated facility which received the waste.
Violation Notes: Returned to compliance on 08/16/2019. OBSERVATION: Uniform Hazardous Waste Manifests for part washer were not available at the time of inspection. CORRECTIVE ACTION: Locate a copy of all manifests for parts washer and submit copies to the CUPA.
Violation Division: Los Angeles County Fire Department
Violation Program: HW
Violation Source: CERS,

Evaluation:
Eval General Type: Other/Unknown
Eval Date: 04-13-2017
Violations Found: No
Eval Type: Other, not routine, done by local agency
Eval Notes: RUDY FIGUEORA
Eval Division: Los Angeles County Fire Department
Eval Program: HW
Eval Source: CERS,

Eval General Type: Compliance Evaluation Inspection
Eval Date: 07-09-2019
Violations Found: No
Eval Type: Routine done by local agency
Eval Notes: Rudy Figueroa (Owner)
Eval Division: Los Angeles County Fire Department
Eval Program: HMRRP
Eval Source: CERS,

L C COX OIL CO INC (Continued) **S101618903**

Eval General Type: Compliance Evaluation Inspection
Eval Date: 07-09-2019
Violations Found: Yes
Eval Type: Routine done by local agency
Eval Notes: Rudy Figueroa (Owner)
Eval Division: Los Angeles County Fire Department
Eval Program: HW
Eval Source: CERS,

Eval General Type: Other/Unknown
Eval Date: 08-16-2019
Violations Found: No
Eval Type: Other, not routine, done by local agency
Eval Notes: BOL HAVE BEEN PROVIDED SHOWING USED OIL, USED ANTIFREEZE AND FILTERS ARE DISPOSED OF PROPERLY WITH GOLDEN STATE ENVIRONMENTAL
Eval Division: Los Angeles County Fire Department
Eval Program: HW
Eval Source: CERS,

Eval General Type: Other/Unknown
Eval Date: 09-13-2019
Violations Found: No
Eval Type: Other, not routine, done by local agency
Eval Notes: PICTURES OF LABELED DRUM AND TANK PROVIDED. NOV ABATED 9/13/19.
Eval Division: Los Angeles County Fire Department
Eval Program: HW
Eval Source: CERS,

Eval General Type: Compliance Evaluation Inspection
Eval Date: 02-15-2022
Violations Found: No
Eval Type: Routine done by local agency
Eval Notes: All outstanding violations have been abated
Eval Division: Los Angeles County Fire Department
Eval Program: HW
Eval Source: CERS,

Eval General Type: Compliance Evaluation Inspection
Eval Date: 02-01-2022
Violations Found: No
Eval Type: Routine done by local agency
Eval Notes: Rudy Figueroa, Owner
Eval Division: Los Angeles County Fire Department
Eval Program: HMRRP
Eval Source: CERS,

Eval General Type: Compliance Evaluation Inspection
Eval Date: 02-01-2022
Violations Found: Yes
Eval Type: Routine done by local agency
Eval Notes: Rudy Figueroa, Owner
Eval Division: Los Angeles County Fire Department
Eval Program: HW
Eval Source: CERS,

Eval General Type: Compliance Evaluation Inspection
Eval Date: 05-25-2016

L C COX OIL CO INC (Continued) **S101618903**

Violations Found: Yes
Eval Type: Routine done by local agency
Eval Notes: RUDY FIGUEROA, OWNER
Eval Division: Los Angeles County Fire Department
Eval Program: HW
Eval Source: CERS,

Eval General Type: Other/Unknown
Eval Date: 04-13-2017
Violations Found: No
Eval Type: Other, not routine, done by local agency
Eval Division: Los Angeles County Fire Department
Eval Program: HMRRP
Eval Source: CERS,

Eval General Type: Compliance Evaluation Inspection
Eval Date: 05-25-2016
Violations Found: Yes
Eval Type: Routine done by local agency
Eval Notes: RUDY FIGUEROA, OWNEER
Eval Division: Los Angeles County Fire Department
Eval Program: HMRRP
Eval Source: CERS,

Affiliation:
Affiliation Type Desc: Environmental Contact
Entity Name: RUDY FIGUEROA
Affiliation Address: 16325 OLD VALLEY BLVD. #B
Affiliation City: LA PUENTE
Affiliation State: CA
Affiliation Zip: 91744
Affiliation Phone: ,

Affiliation Type Desc: Document Preparer
Entity Name: Rudy Figueroa
Affiliation Phone: ,

Affiliation Type Desc: Identification Signer
Entity Name: RUDY FIGUEROA
Entity Title: OWNER
Affiliation Phone: ,

Affiliation Type Desc: Legal Owner
Entity Name: RUDY FIGUEROA
Affiliation Address: 16325 OLD VALLEY BLVD #B
Affiliation City: LA PUENTE
Affiliation State: CA
Affiliation Country: United States
Affiliation Zip: 91744
Affiliation Phone: (626) 336-2000,

Affiliation Type Desc: Operator
Entity Name: RUDY FIGUEROA
Affiliation Phone: (626) 336-2000,

Affiliation Type Desc: CUPA District
Entity Name: Los Angeles County Fire

L C COX OIL CO INC (Continued) **S101618903**

Affiliation Address: 5825 Rickenbacker Road
Affiliation City: Commerce
Affiliation State: CA
Affiliation Zip: 90040-3027
Affiliation Phone: (323) 890-4000,

Affiliation Type Desc: Facility Mailing Address
Entity Name: Mailing Address
Affiliation Address: 16325 OLD VALLEY BLVD #B
Affiliation City: LA PUENTE
Affiliation State: CA
Affiliation Zip: 91744
Affiliation Phone: ,

Affiliation Type Desc: Parent Corporation
Entity Name: RUDYS AUTO REPAIR
Affiliation Phone: ,

Name: COX OIL COMPANY
Address: 16325 OLD VALLEY BLVD.
City,State,Zip: CITY OF INDUSTRY, CA 91744
Site ID: 906530
CERS ID: T10000015560
CERS Description: Cleanup Program Site

Affiliation:
Affiliation Type Desc: Regional Board Caseworker
Entity Name: WELL INVESTIGATION PROGRAM - LOS ANGELES RWQCB (REGION 4)
Affiliation Address: 320 W. 4TH ST., SUITE 200
Affiliation City: LOS ANGELES
Affiliation State: CA
Affiliation Phone: ,

---

222 **SCHWEITZER ENTERPRISES, INC.** **CPS-SLIC** **S106764938**
SE **1285 BIXBY DR.** **WIP** **N/A**
1/4-1/2 **CITY OF INDUSTRY, CA 91745**
0.499 mi.
2637 ft.

Relative:
Higher

Actual:
385 ft.

CPS-SLIC:
Name: SCHWEITZER ENTERPRISES, INC.
Address: 1285 BIXBY DR.
City,State,Zip: CITY OF INDUSTRY, CA 91745
Region: STATE
Facility Status: **Completed - Case Closed**
Status Date: 03/15/1988
Global Id: T10000015713
Lead Agency: LOS ANGELES RWQCB (REGION 4)
Latitude: 34.00374
Longitude: -117.94581
Case Type: Cleanup Program Site
Case Worker: WIP
RB Case Number: 105.0250
EPA Region: 9
Cuf Case: NO
Begin Date: 01/01/1985

SCHWEITZER ENTERPRISES, INC. (Continued) **S106764938**

No Further Action Date: 03/15/1988
CA Water Watershed Name: San Gabriel River - Upper San Gabriel (405.20)
Dwr Groundwater Subbasin Name: San Gabriel Valley (4-013)
CA Enviroscreen 3 Score: 86-90%
CA Enviroscreen 4 Score: 90-95%
Military DOD Site: No
RWQCB Region: LOS ANGELES RWQCB (REGION 4)

Click here to access the California GeoTracker records for this facility:

WIP:
Name: SCHWEITZER ENTERPRISES, INC.
Address: 1285 Bixby Dr
City,State,Zip: CITY OF INDUSTRY (CORPORATE NAME INDUSTRY), CA 91745
Region: 4
File Number: 105.0250
File Status: Historical
Staff: DKOO
Facility Suite: Not reported

223
NNW
1/2-1
0.773 mi.
4080 ft.

BDP CO. **ENVIROSTOR** **S103959256**
855 ANAHEIM-PUENTE ROAD **ENF** **N/A**
CITY OF INDUSTRY, CA 91745 **WIP**

Relative:
Lower

Actual:
321 ft.

ENVIROSTOR:
Name: CARRIER CORP.
Address: 855 ANAHEIM-PUENTE ROAD
City,State,Zip: CITY OF INDUSTRY, CA 91749
Facility ID: 71002533
Status: Refer: Other Agency
Site Type: Tiered Permit
Site Type Detailed: Tiered Permit
NPL: NO
Regulatory Agencies: NONE SPECIFIED
Lead Agency: NONE SPECIFIED
Division Branch: Cleanup Chatsworth
Assembly: 56
Senate: 30
Restricted Use: NO
Site Mgmt Req: NONE SPECIFIED
Latitude: 34.01973
Longitude: -117.9586
APN: NONE SPECIFIED
Past Use: NONE SPECIFIED
Potential COC: NONE SPECIFIED
Confirmed COC: NONE SPECIFIED
Potential Description: NONE SPECIFIED
Alias Name: CAD066702689
Alias Type: EPA Identification Number
Alias Name: 71002533
Alias Type: Envirostor ID Number

Completed Info:

BDP CO. (Continued) **S103959256**

ENF:

Name:	BDP CO.
Address:	855 ANAHEIM-PUENTE ROAD
City,State,Zip:	CITY OF INDUSTRY, CA 91745
Region:	4
Facility Id:	208961
Agency Name:	BDP Company
Place Type:	Facility
Agency Type:	Privately-Owned Business
# Of Agencies:	1
# Of Places:	1
Source Of Facility:	Reg Meas
Program:	WIP
Program Category1:	MONITORING
Program Category2:	MONITORING
# Of Programs:	1
WDID:	4WIP1050036
Reg Measure Id:	153547
Reg Measure Type:	Unregulated
Region:	4
Status:	Historical
Status Date:	06/17/2005
Status Enrollee:	N
Direction/Voice:	Passive
Enforcement Id(EID):	226000
Region:	4
Order / Resolution Number:	UNKNOWN
Enforcement Action Type:	Clean-up and Abatement Order
Effective Date:	09/01/2005
Termination Date:	09/01/2005
Status:	Historical
Title:	Enforcement - 4WIP1050036
Program:	WIP
# Of Programs1:	1
Total Assessment Amount:	0
Initial Assessed Amount:	0
Liability $ Amount:	0
Project $ Amount:	0
Liability $ Paid:	0
Project $ Completed:	0
Total $ Paid/Completed Amount:	0

WIP:

Name:	BDP CO.
Address:	855 Anaheim-Puente Rd
City,State,Zip:	CITY OF INDUSTRY (CORPORATE NAME INDUSTRY), CA 91745
Region:	4
File Number:	105.0036
File Status:	**Historical**
Staff:	ACASTANE
Facility Suite:	Not reported

224
East
1/2-1
0.779 mi.
4114 ft.

Relative:
Higher

Actual:
357 ft.

PAC FOUNDRIES-INDUSTRY
16800 CHESTNUT ST
CITY OF INDUSTRY, CA 91745

ENVIROSTOR
CPS-SLIC
CERS HAZ WASTE
EMI
NPDES
WDS
CIWQS

S101669365
N/A

ENVIROSTOR:

Name:	TELEDYNE CASTING SERVICE - PICCO
Address:	16800 CHESTNUT STREET
City,State,Zip:	CITY OF INDUSTRY, CA 91745
Facility ID:	19340771
Status:	Refer: RWQCB
Status Date:	01/28/1997
Site Code:	300649
Site Type:	Historical
Site Type Detailed:	* Historical
NPL:	NO
Regulatory Agencies:	NONE SPECIFIED
Lead Agency:	NONE SPECIFIED
Supervisor:	Referred - Not Assigned
Division Branch:	Cleanup Chatsworth
Assembly:	56
Senate:	30
Restricted Use:	NO
Site Mgmt Req:	NONE SPECIFIED
Latitude:	34.00649
Longitude:	-117.9390
APN:	8242030004
Past Use:	NONE SPECIFIED
Potential COC:	NONE SPECIFIED
Confirmed COC:	NONE SPECIFIED
Potential Description:	NONE SPECIFIED
Alias Name:	TELEDYNE/PICCO
Alias Type:	Alternate Name
Alias Name:	8242030004
Alias Type:	APN
Alias Name:	300649
Alias Type:	Project Code (Site Code)
Alias Name:	19340771
Alias Type:	Envirostor ID Number

Completed Info:

CPS-SLIC:

Name:	TELEDYNE PICCO
Address:	16800 CHESTNUT ST.
City,State,Zip:	CITY OF INDUSTRY, CA 91749
Region:	STATE
Facility Status:	**Completed - Case Closed**
Status Date:	01/29/1998
Global Id:	T10000015737
Lead Agency:	LOS ANGELES RWQCB (REGION 4)
Latitude:	34.00649
Longitude:	-117.93908
Case Type:	Cleanup Program Site
Case Worker:	WIP

PAC FOUNDRIES-INDUSTRY (Continued) **S101669365**

RB Case Number: 105.0276
EPA Region: 9
Cuf Case: NO
Begin Date: 01/01/1985
No Further Action Date: 01/29/1998
CA Water Watershed Name: San Gabriel River - Upper San Gabriel (405.20)
Dwr Groundwater Subbasin Name: San Gabriel Valley (4-013)
CA Enviroscreen 3 Score: 86-90%
CA Enviroscreen 4 Score: 90-95%
Military DOD Site: No
RWQCB Region: LOS ANGELES RWQCB (REGION 4)

Click here to access the California GeoTracker records for this facility:

CERS HAZ WASTE:
Name: PAC FOUNDRIES-INDUSTRY
Address: 16800 CHESTNUT ST
City,State,Zip: CITY OF INDUSTRY, CA 91748
Site ID: 140716
CERS ID: 10152355
CERS Description: Hazardous Waste Generator

Violations:
Site ID: 140716
Site Name: PAC FOUNDRIES-INDUSTRY
Violation Date: 12-22-2008
Citation: 2014-0057-DWQ - Industrial General Permit
Violation Description: SW - Deficient BMP Implementation
Violation Notes: 5.8 SU of pH was detected at "North East Corner" on 12/22/2008.
Violation Division: Water Boards
Violation Program: INDSTW
Violation Source: SMARTS,

Evaluation:
Eval General Type: Compliance Evaluation Inspection
Eval Date: 05-13-2022
Violations Found: No
Eval Type: Routine done by local agency
Eval Notes: Alfonso Vega EHS Manager
Eval Division: Los Angeles County Fire Department
Eval Program: HMRRP
Eval Source: CERS,

Eval General Type: Compliance Evaluation Inspection
Eval Date: 05-13-2022
Violations Found: No
Eval Type: Routine done by local agency
Eval Notes: Alfonso Vega EHS Manager
Eval Division: Los Angeles County Fire Department
Eval Program: HWLQG
Eval Source: CERS,

Eval General Type: Compliance Evaluation Inspection
Eval Date: 02-21-2019
Violations Found: No
Eval Type: Routine done by local agency
Eval Notes: Mike Zevallos, Facilities and Maintenance Manger

PAC FOUNDRIES-INDUSTRY (Continued) **S101669365**

Eval Division: Los Angeles County Fire Department
Eval Program: HMRRP
Eval Source: CERS,

Eval General Type: Compliance Evaluation Inspection
Eval Date: 02-21-2019
Violations Found: No
Eval Type: Routine done by local agency
Eval Notes: Mike Zevallos, Facilities and Maintenance Manger
Eval Division: Los Angeles County Fire Department
Eval Program: HW
Eval Source: CERS,

Eval General Type: Compliance Evaluation Inspection
Eval Date: 04-02-2014
Violations Found: No
Eval Type: Routine done by local agency
Eval Division: Los Angeles County Fire Department
Eval Program: HMRRP
Eval Source: CERS,

Eval General Type: Compliance Evaluation Inspection
Eval Date: 04-02-2014
Violations Found: No
Eval Type: Routine done by local agency
Eval Division: Los Angeles County Fire Department
Eval Program: HW
Eval Source: CERS,

Eval General Type: Other/Unknown
Eval Date: 10-20-2020
Violations Found: No
Eval Type: Other, not routine, done by local agency
Eval Division: Los Angeles County Fire Department
Eval Program: HW
Eval Source: CERS,

Eval General Type: Compliance Evaluation Inspection
Eval Date: 12-27-2007
Violations Found: Yes
Eval Type: Routine done by local agency
Eval Notes: Inspector Name: LA Co Inspector
Eval Division: Los Angeles County Fire Department
Eval Program: HWLQG
Eval Source: CERS,

Enforcement Action:
Site ID: 140716
Site Name: PAC FOUNDRIES-INDUSTRY
Site Address: 16800 Chestnut St
Site City: City of Industry
Site Zip: 91748
Enf Action Date: 06-21-2010
Enf Action Type: Staff Enforcement Letter
Enf Action Description: Staff Enforcement Letter
Enf Action Notes: The letter, AR Review - Benchmark Value, was sent to ensure that the permittee will develop and implement the BMPs to reduce or prevent

PAC FOUNDRIES-INDUSTRY (Continued) **S101669365**

pollutants in SW discharges. Letter also required permittee to submit evidence of implemented additional BMPs and SWPPP amendments if the permittee is already implementing the BMPs.

Enf Action Division: Water Boards
Enf Action Program: INDSTW
Enf Action Source: SMARTS,

Affiliation:

Affiliation Type Desc: CUPA District
Entity Name: Los Angeles County Fire
Affiliation Address: 5825 Rickenbacker Road
Affiliation City: Commerce
Affiliation State: CA
Affiliation Zip: 90040-3027
Affiliation Phone: (323) 890-4000,

Affiliation Type Desc: Facility Mailing Address
Entity Name: Mailing Address
Affiliation Address: 16800 Chestnut Street
Affiliation City: City of Industry
Affiliation State: CA
Affiliation Zip: 91748
Affiliation Phone: ,

Affiliation Type Desc: Public Contact
Entity Name: JESUS ACOSTA
Affiliation Address: PO BOX 2348
Affiliation City: POMONA
Affiliation State: CA
Affiliation Zip: 91745
Affiliation Phone: 6269373477,

Affiliation Type Desc: Document Preparer
Entity Name: ALL4
Affiliation Phone: ,

Affiliation Type Desc: Environmental Contact
Entity Name: Jesus Acosta
Affiliation Address: 16800 Chestnut Street
Affiliation City: City if Industry
Affiliation State: CA
Affiliation Zip: 91748
Affiliation Phone: ,

Affiliation Type Desc: Identification Signer
Entity Name: Jesus Acosta
Entity Title: EHS Specialist
Affiliation Phone: ,

Affiliation Type Desc: Legal Owner
Entity Name: Cast Parts, Inc.
Affiliation Address: 16800 Chestnut Street
Affiliation City: City of Industry
Affiliation State: CA
Affiliation Country: United States
Affiliation Zip: 91748
Affiliation Phone: (626) 937-3444,

PAC FOUNDRIES-INDUSTRY (Continued) **S101669365**

Affiliation Type Desc:	Parent Corporation
Entity Name:	PAC Foundries-Industry
Affiliation Phone:	,
Affiliation Type Desc:	Property Owner
Entity Name:	PAC Foundries-Industry
Affiliation Address:	16800 Chestnut Street
Affiliation City:	City of Industry
Affiliation State:	CA
Affiliation Country:	United States
Affiliation Zip:	91748
Affiliation Phone:	(626) 937-3444,
Affiliation Type Desc:	Company Official
Entity Name:	Jesus Acosta
Entity Title:	EHS Specialist
Affiliation Address:	PO BOX 2348
Affiliation City:	POMONA
Affiliation State:	CA
Affiliation Zip:	91745
Affiliation Phone:	,
Affiliation Type Desc:	Operator
Entity Name:	PAC Foundries-Industry
Affiliation Phone:	(626) 937-3444,
Affiliation Type Desc:	Owner/Operator
Entity Name:	Cast Parts Inc
Entity Title:	Operator
Affiliation Address:	PO Box 2348
Affiliation City:	Pomona
Affiliation State:	CA
Affiliation Zip:	91769
Affiliation Phone:	,
Affiliation Type Desc:	Parent Company
Entity Name:	CFHC Holdings Inc
Affiliation Address:	PO BOX 2348
Affiliation City:	POMONA
Affiliation State:	CA
Affiliation Zip:	91745
Affiliation Phone:	,
Affiliation Type Desc:	Technical Contact
Entity Name:	Aubree Bovat
Affiliation Address:	PO BOX 2348
Affiliation City:	POMONA
Affiliation State:	CA
Affiliation Zip:	91745
Affiliation Phone:	9094833300,

EMI:

Name:	PAC FOUNDRIES-INDUSTRY
Address:	16800 CHESTNUT ST
City,State,Zip:	CITY OF INDUSTRY, CA 917481017
Year:	2002

PAC FOUNDRIES-INDUSTRY (Continued) **S101669365**

County Code:	19
Air Basin:	SC
Facility ID:	126544
Air District Name:	SC
SIC Code:	3324
Air District Name:	SOUTH COAST AQMD
Total Organic Hydrocarbon Gases Tons/Yr:	3
Reactive Organic Gases Tons/Yr:	2
Carbon Monoxide Emissions Tons/Yr:	1
NOX - Oxides of Nitrogen Tons/Yr:	2
SOX - Oxides of Sulphur Tons/Yr:	0
Particulate Matter Tons/Yr:	0
Part. Matter 10 Micrometers and Smllr Tons/Yr:	0

Name:	PAC FOUNDRIES-INDUSTRY
Address:	16800 CHESTNUT ST
City,State,Zip:	CITY OF INDUSTRY, CA 917481017
Year:	2003
County Code:	19
Air Basin:	SC
Facility ID:	126544
Air District Name:	SC
SIC Code:	3324
Air District Name:	SOUTH COAST AQMD
Total Organic Hydrocarbon Gases Tons/Yr:	3
Reactive Organic Gases Tons/Yr:	2
Carbon Monoxide Emissions Tons/Yr:	1
NOX - Oxides of Nitrogen Tons/Yr:	2
SOX - Oxides of Sulphur Tons/Yr:	0
Particulate Matter Tons/Yr:	0
Part. Matter 10 Micrometers and Smllr Tons/Yr:	0

Name:	PAC FOUNDRIES-INDUSTRY
Address:	16800 CHESTNUT ST
City,State,Zip:	CITY OF INDUSTRY, CA 917481017
Year:	2004
County Code:	19
Air Basin:	SC
Facility ID:	126544
Air District Name:	SC
SIC Code:	3324
Air District Name:	SOUTH COAST AQMD
Community Health Air Pollution Info System:	Y
Total Organic Hydrocarbon Gases Tons/Yr:	3.4267
Reactive Organic Gases Tons/Yr:	2.33
Carbon Monoxide Emissions Tons/Yr:	0.5309
NOX - Oxides of Nitrogen Tons/Yr:	1.966
SOX - Oxides of Sulphur Tons/Yr:	0.01254
Particulate Matter Tons/Yr:	0.145193
Part. Matter 10 Micrometers and Smllr Tons/Yr:	0.12

Name:	PAC FOUNDRIES-INDUSTRY
Address:	16800 CHESTNUT ST
City,State,Zip:	CITY OF INDUSTRY, CA 917481017
Year:	2005
County Code:	19
Air Basin:	SC

PAC FOUNDRIES-INDUSTRY (Continued) **S101669365**

Facility ID:	126544
Air District Name:	SC
SIC Code:	3324
Air District Name:	SOUTH COAST AQMD
Total Organic Hydrocarbon Gases Tons/Yr:	2.592
Reactive Organic Gases Tons/Yr:	2.33882298
Carbon Monoxide Emissions Tons/Yr:	.4495
NOX - Oxides of Nitrogen Tons/Yr:	1.667
SOX - Oxides of Sulphur Tons/Yr:	.0077
Particulate Matter Tons/Yr:	.121025
Part. Matter 10 Micrometers and Smllr Tons/Yr:	.10619468

Name:	PAC FOUNDRIES-INDUSTRY
Address:	16800 CHESTNUT ST
City,State,Zip:	CITY OF INDUSTRY, CA 917481017
Year:	2006
County Code:	19
Air Basin:	SC
Facility ID:	126544
Air District Name:	SC
SIC Code:	3324
Air District Name:	SOUTH COAST AQMD
Total Organic Hydrocarbon Gases Tons/Yr:	2.464888358747966748
Reactive Organic Gases Tons/Yr:	2.156
Carbon Monoxide Emissions Tons/Yr:	.524
NOX - Oxides of Nitrogen Tons/Yr:	1.948
SOX - Oxides of Sulphur Tons/Yr:	.009
Particulate Matter Tons/Yr:	.145
Part. Matter 10 Micrometers and Smllr Tons/Yr:	.132652

Name:	PAC FOUNDRIES-INDUSTRY
Address:	16800 CHESTNUT ST
City,State,Zip:	CITY OF INDUSTRY, CA 917451018
Year:	2007
County Code:	19
Air Basin:	SC
Facility ID:	126544
Air District Name:	SC
SIC Code:	3324
Air District Name:	SOUTH COAST AQMD
Total Organic Hydrocarbon Gases Tons/Yr:	2.464888358747966748
Reactive Organic Gases Tons/Yr:	2.156
Carbon Monoxide Emissions Tons/Yr:	.524
NOX - Oxides of Nitrogen Tons/Yr:	1.948
SOX - Oxides of Sulphur Tons/Yr:	.009
Particulate Matter Tons/Yr:	.145
Part. Matter 10 Micrometers and Smllr Tons/Yr:	.132652

Name:	PAC FOUNDRIES-INDUSTRY
Address:	16800 CHESTNUT ST
City,State,Zip:	CITY OF INDUSTRY, CA 91745
Year:	2008
County Code:	19
Air Basin:	SC
Facility ID:	126544
Air District Name:	SC
SIC Code:	3341

PAC FOUNDRIES-INDUSTRY (Continued) **S101669365**

Air District Name:	SOUTH COAST AQMD
Total Organic Hydrocarbon Gases Tons/Yr:	4.316351879605565302
Reactive Organic Gases Tons/Yr:	3.8778398
Carbon Monoxide Emissions Tons/Yr:	.6
NOX - Oxides of Nitrogen Tons/Yr:	1.8
SOX - Oxides of Sulphur Tons/Yr:	.008688
Particulate Matter Tons/Yr:	.33831626435
Part. Matter 10 Micrometers and Smllr Tons/Yr:	.2894620244105

Name:	PAC FOUNDRIES-INDUSTRY
Address:	16800 CHESTNUT ST
City,State,Zip:	CITY OF INDUSTRY, CA 91745
Year:	2012
County Code:	19
Air Basin:	SC
Facility ID:	126544
Air District Name:	SC
SIC Code:	3341
Air District Name:	SOUTH COAST AQMD
Total Organic Hydrocarbon Gases Tons/Yr:	3.3582654552
Reactive Organic Gases Tons/Yr:	2.62201546
Carbon Monoxide Emissions Tons/Yr:	0.65527
NOX - Oxides of Nitrogen Tons/Yr:	1.73651
SOX - Oxides of Sulphur Tons/Yr:	0.00851
Particulate Matter Tons/Yr:	0.4249672
Part. Matter 10 Micrometers and Smllr Tons/Yr:	0.3159535932

Name:	PAC FOUNDRIES-INDUSTRY
Address:	16800 CHESTNUT ST
City,State,Zip:	CITY OF INDUSTRY, CA 91745
Year:	2013
County Code:	19
Air Basin:	SC
Facility ID:	126544
Air District Name:	SC
SIC Code:	3324
Air District Name:	SOUTH COAST AQMD
Total Organic Hydrocarbon Gases Tons/Yr:	2.0252659822
Reactive Organic Gases Tons/Yr:	1.54589286
Carbon Monoxide Emissions Tons/Yr:	0.62999
NOX - Oxides of Nitrogen Tons/Yr:	1.77609
SOX - Oxides of Sulphur Tons/Yr:	0.00857
Particulate Matter Tons/Yr:	0.428023226
Part. Matter 10 Micrometers and Smllr Tons/Yr:	0.3064061298

Name:	PAC FOUNDRIES-INDUSTRY
Address:	16800 CHESTNUT ST
City,State,Zip:	CITY OF INDUSTRY, CA 91745
Year:	2014
County Code:	19
Air Basin:	SC
Facility ID:	126544
Air District Name:	SC
SIC Code:	3324
Air District Name:	SOUTH COAST AQMD
Total Organic Hydrocarbon Gases Tons/Yr:	4.9556304903
Reactive Organic Gases Tons/Yr:	3.158

PAC FOUNDRIES-INDUSTRY (Continued) **S101669365**

Carbon Monoxide Emissions Tons/Yr:	0.66406
NOX - Oxides of Nitrogen Tons/Yr:	1.78089
SOX - Oxides of Sulphur Tons/Yr:	0.00865
Particulate Matter Tons/Yr:	0.444955
Part. Matter 10 Micrometers and Smllr Tons/Yr:	0.3941044

Name:	PAC FOUNDRIES-INDUSTRY
Address:	16800 CHESTNUT ST
City,State,Zip:	CITY OF INDUSTRY, CA 91745
Year:	2017
County Code:	19
Air Basin:	SC
Facility ID:	126544
Air District Name:	SC
SIC Code:	3324
Air District Name:	SOUTH COAST AQMD
Total Organic Hydrocarbon Gases Tons/Yr:	3.2204952069
Reactive Organic Gases Tons/Yr:	1.6082413551
Carbon Monoxide Emissions Tons/Yr:	0.7082466
NOX - Oxides of Nitrogen Tons/Yr:	1.9000666
SOX - Oxides of Sulphur Tons/Yr:	0.0097249
Particulate Matter Tons/Yr:	0.308418581
Part. Matter 10 Micrometers and Smllr Tons/Yr:	0.27739027966

Name:	PAC FOUNDRIES-INDUSTRY
Address:	16800 CHESTNUT ST
City,State,Zip:	CITY OF INDUSTRY, CA 91745
Year:	2018
County Code:	19
Air Basin:	SC
Facility ID:	126544
Air District Name:	SC
SIC Code:	3324
Air District Name:	SOUTH COAST AQMD
Total Organic Hydrocarbon Gases Tons/Yr:	3.8801618547
Reactive Organic Gases Tons/Yr:	1.940267487
Carbon Monoxide Emissions Tons/Yr:	0.7356906
NOX - Oxides of Nitrogen Tons/Yr:	1.8559524
SOX - Oxides of Sulphur Tons/Yr:	0.0091748
Particulate Matter Tons/Yr:	0.379605305
Part. Matter 10 Micrometers and Smllr Tons/Yr:	0.3429705773

Name:	PAC FOUNDRIES-INDUSTRY
Address:	16800 CHESTNUT ST
City,State,Zip:	CITY OF INDUSTRY, CA 91745
Year:	2020
County Code:	19
Air Basin:	SC
Facility ID:	126544
Air District Name:	SC
SIC Code:	3324
Air District Name:	SOUTH COAST AQMD
Total Organic Hydrocarbon Gases Tons/Yr:	2.7775261284
Reactive Organic Gases Tons/Yr:	1.3892769679
Carbon Monoxide Emissions Tons/Yr:	0.4472344
NOX - Oxides of Nitrogen Tons/Yr:	1.530218
SOX - Oxides of Sulphur Tons/Yr:	0.0076442

PAC FOUNDRIES-INDUSTRY (Continued) **S101669365**

Particulate Matter Tons/Yr: 2.1523403031
Part. Matter 10 Micrometers and Smllr Tons/Yr: 1.5389938607

Name: PAC FOUNDRIES-INDUSTRY
Address: 16800 CHESTNUT ST
City,State,Zip: CITY OF INDUSTRY, CA 91745
Year: 2021
County Code: 19
Air Basin: SC
Facility ID: 126544
Air District Name: SC
SIC Code: 3324
Air District Name: SOUTH COAST AQMD
Total Organic Hydrocarbon Gases Tons/Yr: 2.5638564899
Reactive Organic Gases Tons/Yr: 1.279474412
Carbon Monoxide Emissions Tons/Yr: 0.6596962
NOX - Oxides of Nitrogen Tons/Yr: 1.5535548
SOX - Oxides of Sulphur Tons/Yr: 0.0078286
Particulate Matter Tons/Yr: 2.19348236
Part. Matter 10 Micrometers and Smllr Tons/Yr: 1.5764181508

NPDES:
Name: PAC FOUNDRIES INDUSTRY
Address: 16800 CHESTNUT ST
City,State,Zip: CITY OF INDUSTRY, CA 91748
Facility Status: Active
NPDES Number: CAS000001
Region: 4
Agency Number: 0
Regulatory Measure ID: 191121
Order Number: 97-03-DWQ
WDID: 4 19I016313
Regulatory Measure Type: Enrollee
Program Type: Industrial
Effective Date Of Regulatory Measure: 01/16/2001
Discharge Address: PO Box 2348
Discharge Name: Cast Parts Inc
Discharge City: Pomona
Discharge State: California
Discharge Zip: 91769

NPDES as of 03/2018:
Region: 4
Regulatory Measure ID: 191121
Regulatory Measure Type: Industrial
WDID: 4 19I016313
Received Date: 05/09/2008
Processed Date: 01/16/2001
Status: Active
Status Date: 01/16/2001
Place Size: 254000
Place Size Unit: SqFt
Contact: Alfonso Vega
Contact Title: Environmental Technician
Contact Phone: 909-595-2252
Contact Email: alfonso.vega@cppcorp.com
Operator Name: Cast Parts Inc

PAC FOUNDRIES-INDUSTRY (Continued) **S101669365**

Operator Address:	PO Box 2348
Operator City:	Pomona
Operator State:	California
Operator Zip:	91769
Operator Contact:	Alfonso Vega
Operator Contact Title:	Environmental Technician
Operator Contact Phone:	909-595-2252
Operator Contact Email:	alfonso.vega@cppcorp.com
Operator Type:	Private Business
Developer State:	California
Dir Discharge Uswater Ind:	N
Receiving Water Name:	San Jose Creek
Certifier:	Jesus Diaz
Certifier Title:	Director of Facilities
Certification Date:	22-MAY-17
Primary Sic:	3324-Steel Investment Foundries

NPDES Number:	CAS000001
Status:	Active
Agency Number:	0
Region:	4
Regulatory Measure ID:	191121
Order Number:	97-03-DWQ
Regulatory Measure Type:	Enrollee
WDID:	4 19I016313
Program Type:	Industrial
Effective Date Of Regulatory Measure:	01/16/2001
Discharge Name:	Cast Parts Inc
Discharge Address:	PO Box 2348
Discharge City:	Pomona
Discharge State:	California
Discharge Zip:	91769

Name:	PAC FOUNDRIES INDUSTRY
Address:	16800 CHESTNUT ST
City,State,Zip:	CITY OF INDUSTRY, CA 91748
WDID:	4 19I016313
Regulatory Measure Type:	Industrial
Status:	Active
Status Date:	01/16/2001
Operator Name:	Cast Parts Inc
Operator Address:	PO Box 2348
Operator City:	Pomona
Operator State:	California
Operator Zip:	91769

NPDES as of 03/2018:

Region:	4
Regulatory Measure ID:	191121
Regulatory Measure Type:	Industrial
WDID:	4 19I016313
Received Date:	05/09/2008
Processed Date:	01/16/2001
Status:	Active
Status Date:	01/16/2001
Place Size:	254000
Place Size Unit:	SqFt

PAC FOUNDRIES-INDUSTRY (Continued) **S101669365**

Contact:	Alfonso Vega
Contact Title:	Environmental Technician
Contact Phone:	909-595-2252
Contact Email:	alfonso.vega@cppcorp.com
Operator Name:	Cast Parts Inc
Operator Address:	PO Box 2348
Operator City:	Pomona
Operator State:	California
Operator Zip:	91769
Operator Contact:	Alfonso Vega
Operator Contact Title:	Environmental Technician
Operator Contact Phone:	909-595-2252
Operator Contact Email:	alfonso.vega@cppcorp.com
Operator Type:	Private Business
Developer State:	California
Dir Discharge Uswater Ind:	N
Receiving Water Name:	San Jose Creek
Certifier:	Jesus Diaz
Certifier Title:	Director of Facilities
Certification Date:	22-MAY-17
Primary Sic:	3324-Steel Investment Foundries
NPDES Number:	CAS000001
Status:	Active
Agency Number:	0
Region:	4
Regulatory Measure ID:	191121
Order Number:	97-03-DWQ
Regulatory Measure Type:	Enrollee
WDID:	4 19I016313
Program Type:	Industrial
Effective Date Of Regulatory Measure:	01/16/2001
Discharge Name:	Cast Parts Inc
Discharge Address:	PO Box 2348
Discharge City:	Pomona
Discharge State:	California
Discharge Zip:	91769

WDS:

Name:	PAC FOUNDRIES INDUSTRY
Address:	16800 Chestnut St
City:	CITY OF INDUSTRY
Facility ID:	4 19I016313
Facility Type:	Industrial - Facility that treats and/or disposes of liquid or semisolid wastes from any servicing, producing, manufacturing or processing operation of whatever nature, including mining, gravel washing, geothermal operations, air conditioning, ship building and repairing, oil production, storage and disposal operations, water pumping.
Facility Status:	Active - Any facility with a continuous or seasonal discharge that is under Waste Discharge Requirements.
NPDES Number:	CAS000001 The 1st 2 characters designate the state. The remaining 7 are assigned by the Regional Board
Subregion:	4
Facility Telephone:	9095952252
Facility Contact:	SOE AUNG

PAC FOUNDRIES-INDUSTRY (Continued) **S101669365**

Agency Name:	CAST PARTS INC
Agency Address:	PO Box 2348
Agency City,St,Zip:	Pomona 917692348
Agency Contact:	STEVE CLODFELTER
Agency Telephone:	9095952252
Agency Type:	Private
SIC Code:	0
Design Flow:	0
Baseline Flow:	0
Treat To Water:	Minor Threat to Water Quality. A violation of a regional board order should cause a relatively minor impairment of beneficial uses compared to a major or minor threat. Not: All nurds without a TTWQ will be considered a minor threat to water quality unless coded at a higher Level. A Zero (0) may be used to code those NURDS that are found to represent no threat to water quality.
Complexity:	Category C - Facilities having no waste treatment systems, such as cooling water dischargers or thosewho must comply through best management practices, facilities with passive waste treatment and disposal systems, such as septic systems with subsurface disposal, or dischargers having waste storage systems with land disposal such as dairy waste ponds.

CIWQS:

Name:	PAC FOUNDRIES INDUSTRY
Address:	16800 CHESTNUT ST
City,State,Zip:	CITY OF INDUSTRY, CA 91748
Agency:	Cast Parts Inc
Agency Address:	PO Box 2348, Pomona, CA 91769
Place/Project Type:	Industrial - Steel Investment Foundries
SIC/NAICS:	3324
Region:	4
Program:	INDSTW
Regulatory Measure Status:	Active
Regulatory Measure Type:	Storm water industrial
Order Number:	2014-0057-DWQ
WDID:	4 19I016313
NPDES Number:	CAS000001
Effective Date:	01/16/2001
Enforcement Actions within 5 years:	0
Violations within 5 years:	0
Latitude:	34.00784
Longitude:	-117.93953

225
NNE
1/2-1
0.814 mi.
4300 ft.

DE-BEST MANUFACTURING CO INC
16122 MAIN STREET
CARSON, CA 90745

ENVIROSTOR **S101480610**
N/A

Relative:
Higher

Actual:
380 ft.

ENVIROSTOR:

Name:	DE-BEST MANUFACTURING CO INC
Address:	16122 MAIN STREET
City,State,Zip:	CARSON, CA 90745
Facility ID:	19280314
Status:	Refer: Other Agency
Status Date:	06/01/1995
Site Type:	Historical

DE-BEST MANUFACTURING CO INC (Continued) **S101480610**

Site Type Detailed:	* Historical
NPL:	NO
Regulatory Agencies:	NONE SPECIFIED
Lead Agency:	NONE SPECIFIED
Supervisor:	Referred - Not Assigned
Division Branch:	Cleanup Cypress
Assembly:	65
Senate:	35
Special Program:	* Site Char & Assess Grant (CERCLA 104)
Restricted Use:	NO
Site Mgmt Req:	NONE SPECIFIED
Latitude:	33.88523
Longitude:	-118.2758
APN:	NONE SPECIFIED
Past Use:	NONE SPECIFIED
Potential COC:	* HALOGENATED SOLVENTS * OIL/WATER SEPARATION SLUDGE * OXYGENATED SOLVENTS * UNSPECIFIED AQUEOUS SOLUTION * UNSPECIFIED OIL CONTAINING WASTE
Confirmed COC:	NONE SPECIFIED
Potential Description:	NONE SPECIFIED
Alias Name:	CAD980888994
Alias Type:	EPA Identification Number
Alias Name:	19280314
Alias Type:	Envirostor ID Number

Completed Info:

Completed Area Name:	PROJECT WIDE
Completed Document Type:	* Discovery
Completed Date:	03/20/1980
Comments:	FACILITY IDENTIFIED IW SURVEY QUESTIONNAIRE 12580 QUESTIONNAIRE RECEIVED WASTE DISCHARGED UNDERGROUND

Count: 7 records. ORPHAN SUMMARY

City	EDR ID	Site Name	Site Address	Zip	Database(s)
CITY OF INDUSTRY	S121629502	CITY OF INDUSTRY	17775 GALE AVE	91744	CIWQS
CITY OF INDUSTRY	S126421126	COMMUNICATIONS TECHNOLOGY	17171 E. GALE AVE. SUITE A	91748	CPS-SLIC
CITY OF INDUSTRY	S126421135	WEST COAST LOCKWASHER COMPANY	16730 E. JOHNSON DR.	91744	CPS-SLIC
CITY OF INDUSTRY	S106764954	TALLY'S TRUCKLINE	16303 OLD VALLEY BLVD.	91745	CPS-SLIC, WIP
CITY OF INDUSTRY	S106764862	M.W. KASCH WEST	16175 STEPHENS ST.	91744	CPS-SLIC, WIP
CITY OF INDUSTRY	S125952722	ACME ENGINEERING	13824 VALLEY BLVD.	91744	CPS-SLIC
HACIENDA HEIGHTS	1027783414	MACY'S CITY OF INDUSTRY CRC	15615 GALE AVE	91745	E MANIFEST

GOVERNMENT RECORDS SEARCHED / DATA CURRENCY TRACKING

St	Acronym	Full Name	Government Agency	Gov Date	Arvl. Date	Active Date
CA	AQUEOUS FOAM	Former Fire Training Facility Assessments Listing	State Water Resources Control Board	06/03/2024	06/04/2024	08/28/2024
CA	AST	Aboveground Petroleum Storage Tank Facilities	California Environmental Protection Agency	07/06/2016	07/12/2016	09/19/2016
CA	BROWNFIELDS	Considered Brownfieds Sites Listing	State Water Resources Control Board	06/17/2024	06/17/2024	09/10/2024
CA	CA BOND EXP. PLAN	Bond Expenditure Plan	Department of Health Services	01/01/1989	07/27/1994	08/02/1994
CA	CA FID UST	Facility Inventory Database	California Environmental Protection Agency	10/31/1994	09/05/1995	09/29/1995
CA	CDL	Clandestine Drug Labs	Department of Toxic Substances Control	12/31/2022	03/21/2024	06/12/2024
CA	CERS	CalEPA Regulated Site Portal Data	California Environmental Protection Agency	07/10/2024	07/10/2024	07/12/2024
CA	CERS HAZ WASTE	California Environmental Reporting System Hazardous Waste	CalEPA	07/10/2024	07/10/2024	07/12/2024
CA	CERS TANKS	California Environmental Reporting System (CERS) Tanks	California Environmental Protection Agency	07/10/2024	07/10/2024	07/12/2024
CA	CHMIRS	California Hazardous Material Incident Report System	Office of Emergency Services	02/01/2024	04/16/2024	07/11/2024
CA	CHROME PLATING	Chrome Plating Facilities Listing	State Water Resources Control Board	06/03/2024	06/04/2024	08/28/2024
CA	CIWQS	California Integrated Water Quality System	State Water Resources Control Board	08/20/2024	08/20/2024	08/22/2024
CA	CORTESE	"Cortese" Hazardous Waste & Substances Sites List	CAL EPA/Office of Emergency Information	06/17/2024	06/17/2024	09/10/2024
CA	CPS-SLIC	Statewide SLIC Cases (GEOTRACKER)	State Water Resources Control Board	08/28/2024	08/28/2024	08/29/2024
CA	CUPA LIV-PLE	CUPA Facility Listing	Livermore-Pleasanton Fire Department	02/14/2024	02/21/2024	05/08/2024
CA	DEED	Deed Restriction Listing	DTSC and SWRCB	05/28/2024	05/29/2024	08/20/2024
CA	DRYCLEAN AMADOR	Amador Air District Drycleaner Facility Listing	Amador Air Quality Management District	04/26/2023	04/27/2023	07/13/2023
CA	DRYCLEAN AVAQMD	Antelope Valley Air Quality Management District Drycleaner L	Antelope Valley Air Quality Management Distri	02/26/2024	02/27/2024	05/15/2024
CA	DRYCLEAN BAY AREA	Bay Area Air Quality Management District Drycleaner Facility	Bay Area Air Quality Management District	02/20/2019	05/30/2019	05/01/2023
CA	DRYCLEAN BUTTE	Butte County Air Quality Management DistrictDrycleaner Facil	Butte County Air Quality Management District	04/25/2023	10/18/2023	01/16/2024
CA	DRYCLEAN CALAVERAS	Calaveras County Environmental Management Agency Drycleaner	Calaveras County Environmental Management Age	06/17/2019	06/19/2019	05/01/2023
CA	DRYCLEAN EAST KERN	Eastern Kern Air Pollution Control District District Dryclea	Eastern Kern Air Pollution Control District	01/12/2023	04/26/2023	07/14/2023
CA	DRYCLEAN FEATHER RVR	Feather River Air Quality Management District Drycleaner Fac	Feather River Air Quality Management District	03/08/2023	03/09/2023	06/05/2023
CA	DRYCLEAN GLENN	Glenn County Air Pollution Control District Drycleaner Facil	Glenn County Air Pollution Control District	01/08/2024	01/10/2024	03/27/2024
CA	DRYCLEAN GRANT	Grant Recipients List	California Air Resources Board	12/31/2021	01/26/2024	04/16/2024
CA	DRYCLEAN IMPERIAL	Imperial County Air Pollution Control District Drycleaner Fa	Imperial County Air Pollution Control Distric	04/25/2023	04/26/2023	07/14/2023
CA	DRYCLEAN LAKE	Lake County Air Quality Management District Drycleaner Facil	Lake County Air Quality Management District	02/15/2024	02/16/2024	05/02/2024
CA	DRYCLEAN MENDOCINO	Mendocino County Air Quality Management District Drycleaner	Mendocino County Air Quality Management Distr	02/26/2024	02/28/2024	05/15/2024
CA	DRYCLEAN MOJAVE	Mojave Desert Air Quality Management District Drycleaner Fac	Mojave Desert Air Quality Management District	04/15/2024	04/17/2024	04/24/2024
CA	DRYCLEAN MONTERY BAY	Monterey Bay Air Quality Management District Drycleaner Faci	Monterey Bay Air Quality Management District	01/03/2024	01/05/2024	03/20/2024
CA	DRYCLEAN N COAST	North Coast Unified Air Quality Management District Dryclean	North Coast Unified Air Quality Management Di	11/30/2016	04/19/2019	05/01/2023
CA	DRYCLEAN N SIERRA	Northern Sierra Air Quality Management District Drycleaner F	Northern Sierra Air Quality Management Distri	05/07/2019	05/07/2019	05/01/2023
CA	DRYCLEAN N SONOMA	Norther Sonoma County County Air Pollution Control District	Santa Barbara County Air Pollution Control Di	01/05/2024	01/10/2024	03/27/2024
CA	DRYCLEAN PLACER	Placer County Air Quality Management District Drycleaner Fac	Placer County Air Quality Management District	05/15/2023	05/17/2023	08/14/2023
CA	DRYCLEAN SACRAMENTO	Sacramento Metropolitan Air Quality Management DistrictDrycl	Sacramento Metropolitan Air Quality Managemen	01/03/2024	01/10/2024	03/27/2024
CA	DRYCLEAN SAN DIEGO	San Diego County Air Pollution Control District Drycleaner F	San Diego County Air Pollution Control Distri	03/19/2024	03/21/2024	04/12/2024
CA	DRYCLEAN SAN JOAQUIN	San Joaquin Valley Air Pollution Control District District D	San Joaquin Valley Air Pollution Control Dist	01/04/2024	01/04/2024	03/21/2024
CA	DRYCLEAN SAN LUIS OB	San Luis Obispo County Air Pollution Control District Drycle	San Luis Obispo County Air Pollution Control	01/03/2024	01/04/2024	03/20/2024
CA	DRYCLEAN SANTA BARB	Santa Barbara County Air Pollution Control District Dryclean	Santa Barbara County Air Pollution Control Di	02/19/2019	04/17/2019	05/01/2023
CA	DRYCLEAN SHASTA	Shasta County Air Quality Management District District Drycl	Shasta County Air Quality Management District	04/26/2023	04/27/2023	07/14/2023
CA	DRYCLEAN SOUTH COAST	South Coast Air Quality Management District Drycleaner Listi	South Coast Air Quality Management District	05/21/2024	05/23/2024	08/19/2024
CA	DRYCLEAN TEHAMA	Tehama County Air Pollution Control District Drycleaner Faci	Tehama County Air Pollution Control District	04/24/2019	04/24/2019	05/01/2023
CA	DRYCLEAN VENTURA	Drycleaner Facility Listing	Ventura County Air Pollution Control District	01/04/2024	01/16/2024	02/08/2024
CA	DRYCLEAN YOLO-SOLANO	Yolo-Solano Air Quality Management District Drycleaner Facil	Yolo-Solano Air Quality Management District	01/04/2024	01/05/2024	03/20/2024
CA	DRYCLEANERS	Cleaner Facilities	Department of Toxic Substance Control	04/02/2024	04/05/2024	04/15/2024
CA	EMI	Emissions Inventory Data	California Air Resources Board	12/31/2022	06/11/2024	09/03/2024
CA	ENF	Enforcement Action Listing	State Water Resoruces Control Board	04/15/2024	04/16/2024	07/12/2024

GOVERNMENT RECORDS SEARCHED / DATA CURRENCY TRACKING

St	Acronym	Full Name	Government Agency	Gov Date	Arvl. Date	Active Date
CA	ENVIROSTOR	EnviroStor Database	Department of Toxic Substances Control	04/22/2024	04/23/2024	07/17/2024
CA	FIN ASSURANCE 1	Financial Assurance Information Listing	Department of Toxic Substances Control	04/12/2024	04/12/2024	07/09/2024
CA	FIN ASSURANCE 2	Financial Assurance Information Listing	California Integrated Waste Management Board	08/07/2024	08/14/2024	08/28/2024
CA	HAULERS	Registered Waste Tire Haulers Listing	Integrated Waste Management Board	04/04/2024	04/05/2024	04/15/2024
CA	HAZNET	Facility and Manifest Data	California Environmental Protection Agency	12/31/2023	04/04/2024	06/26/2024
CA	HIST CAL-SITES	Calsites Database	Department of Toxic Substance Control	08/08/2005	08/03/2006	08/24/2006
CA	HIST CORTESE	Hazardous Waste & Substance Site List	Department of Toxic Substances Control	04/01/2001	01/22/2009	04/08/2009
CA	HIST UST	Hazardous Substance Storage Container Database	State Water Resources Control Board	10/15/1990	01/25/1991	02/12/1991
CA	HWP	EnviroStor Permitted Facilities Listing	Department of Toxic Substances Control	05/13/2024	05/14/2024	08/07/2024
CA	HWT	Registered Hazardous Waste Transporter Database	Department of Toxic Substances Control	04/02/2024	04/04/2024	06/26/2024
CA	HWTS	Hazardous Waste Tracking System	Department of Toxic Substances Control	07/19/2024	07/30/2024	08/28/2024
CA	ICE	Inspection, Compliance and Enforcement	Department of Toxic Subsances Control	05/13/2024	05/14/2024	08/07/2024
CA	LDS	Land Disposal Sites Listing (GEOTRACKER)	State Water Qualilty Control Board	08/28/2024	08/28/2024	08/30/2024
CA	LIENS	Environmental Liens Listing	Department of Toxic Substances Control	05/31/2024	06/21/2024	09/11/2024
CA	LUST	Leaking Underground Fuel Tank Report (GEOTRACKER)	State Water Resources Control Board	08/28/2024	08/28/2024	08/30/2024
CA	LUST REG 1	Active Toxic Site Investigation	California Regional Water Quality Control Boa	02/01/2001	02/28/2001	03/29/2001
CA	LUST REG 2	Fuel Leak List	California Regional Water Quality Control Boa	09/30/2004	10/20/2004	11/19/2004
CA	LUST REG 3	Leaking Underground Storage Tank Database	California Regional Water Quality Control Boa	05/19/2003	05/19/2003	06/02/2003
CA	LUST REG 4	Underground Storage Tank Leak List	California Regional Water Quality Control Boa	09/07/2004	09/07/2004	10/12/2004
CA	LUST REG 5	Leaking Underground Storage Tank Database	California Regional Water Quality Control Boa	07/01/2008	07/22/2008	07/31/2008
CA	LUST REG 6L	Leaking Underground Storage Tank Case Listing	California Regional Water Quality Control Boa	09/09/2003	09/10/2003	10/07/2003
CA	LUST REG 6V	Leaking Underground Storage Tank Case Listing	California Regional Water Quality Control Boa	06/07/2005	06/07/2005	06/29/2005
CA	LUST REG 7	Leaking Underground Storage Tank Case Listing	California Regional Water Quality Control Boa	02/26/2004	02/26/2004	03/24/2004
CA	LUST REG 8	Leaking Underground Storage Tanks	California Regional Water Quality Control Boa	02/14/2005	02/15/2005	03/28/2005
CA	LUST REG 9	Leaking Underground Storage Tank Report	California Regional Water Quality Control Boa	03/01/2001	04/23/2001	05/21/2001
CA	MCS	Military Cleanup Sites Listing (GEOTRACKER)	State Water Resources Control Board	08/28/2024	08/28/2024	08/30/2024
CA	MILITARY PRIV SITES	Military Privatized Sites (GEOTRACKER)	State Water Resources Control Board	08/28/2024	08/28/2024	08/29/2024
CA	MILITARY UST SITES	Military UST Sites (GEOTRACKER)	State Water Resources Control Board	08/28/2024	08/28/2024	08/29/2024
CA	MINES	Mines Site Location Listing	Department of Conservation	06/03/2024	06/04/2024	08/29/2024
CA	MWMP	Medical Waste Management Program Listing	Department of Public Health	05/22/2024	05/29/2024	08/20/2024
CA	NON-CASE INFO	Non-Case Information Sites (GEOTRACKER)	State Water Resources Control Board	08/28/2024	08/28/2024	08/29/2024
CA	NOTIFY 65	Proposition 65 Records	State Water Resources Control Board	06/06/2024	06/07/2024	09/03/2024
CA	NPDES	NPDES Permits Listing	State Water Resources Control Board	05/06/2024	05/07/2024	07/31/2024
CA	OTHER OIL GAS	Other Oil & Gas Projects Sites (GEOTRACKER)	State Water Resources Control Board	08/28/2024	08/28/2024	08/29/2024
CA	PEST LIC	Pesticide Regulation Licenses Listing	Department of Pesticide Regulation	05/28/2024	05/29/2024	08/20/2024
CA	PFAS	PFAS Contamination Site Location Listing	State Water Resources Control Board	08/28/2024	08/28/2024	09/03/2024
CA	PROC	Certified Processors Database	Department of Conservation	08/28/2024	08/28/2024	08/30/2024
CA	PROD WATER PONDS	Produced Water Ponds Sites (GEOTRACKER)	State Water Resources Control Board	08/28/2024	08/28/2024	08/29/2024
CA	PROJECT	Project Sites (GEOTRACKER)	State Water Resources Control Board	08/28/2024	08/28/2024	08/29/2024
CA	RESPONSE	State Response Sites	Department of Toxic Substances Control	04/22/2024	04/23/2024	07/17/2024
CA	RGA LF	Recovered Government Archive Solid Waste Facilities List	Department of Resources Recycling and Recover		07/01/2013	01/13/2014
CA	RGA LUST	Recovered Government Archive Leaking Underground Storage Tan	State Water Resources Control Board		07/01/2013	12/30/2013
CA	SAMPLING POINT	Sampling Point ? Public Sites (GEOTRACKER)	State Water Resources Control Board	08/28/2024	08/28/2024	08/29/2024
CA	SAN FRANCISCO AST	Aboveground Storage Tank Site Listing	San Francisco County Department of Public Hea	04/29/2024	04/30/2024	07/23/2024
CA	SAN JOSE HAZMAT	Hazardous Material Facilities	City of San Jose Fire Department	11/03/2020	11/05/2020	01/26/2021
CA	SCH	School Property Evaluation Program	Department of Toxic Substances Control	04/22/2024	04/23/2024	07/17/2024
CA	SLIC REG 1	Active Toxic Site Investigations	California Regional Water Quality Control Boa	04/03/2003	04/07/2003	04/25/2003

GOVERNMENT RECORDS SEARCHED / DATA CURRENCY TRACKING

St	Acronym	Full Name	Government Agency	Gov Date	Arvl. Date	Active Date
CA	SLIC REG 2	Spills, Leaks, Investigation & Cleanup Cost Recovery Listing	Regional Water Quality Control Board San Fran	09/30/2004	10/20/2004	11/19/2004
CA	SLIC REG 3	Spills, Leaks, Investigation & Cleanup Cost Recovery Listing	California Regional Water Quality Control Boa	05/18/2006	05/18/2006	06/15/2006
CA	SLIC REG 4	Spills, Leaks, Investigation & Cleanup Cost Recovery Listing	Region Water Quality Control Board Los Angele	11/17/2004	11/18/2004	01/04/2005
CA	SLIC REG 5	Spills, Leaks, Investigation & Cleanup Cost Recovery Listing	Regional Water Quality Control Board Central	04/01/2005	04/05/2005	04/21/2005
CA	SLIC REG 6L	SLIC Sites	California Regional Water Quality Control Boa	09/07/2004	09/07/2004	10/12/2004
CA	SLIC REG 6V	Spills, Leaks, Investigation & Cleanup Cost Recovery Listing	Regional Water Quality Control Board, Victorv	05/24/2005	05/25/2005	06/16/2005
CA	SLIC REG 7	SLIC List	California Regional Quality Control Board, Co	11/24/2004	11/29/2004	01/04/2005
CA	SLIC REG 8	Spills, Leaks, Investigation & Cleanup Cost Recovery Listing	California Region Water Quality Control Board	04/03/2008	04/03/2008	04/14/2008
CA	SLIC REG 9	Spills, Leaks, Investigation & Cleanup Cost Recovery Listing	California Regional Water Quality Control Boa	09/10/2007	09/11/2007	09/28/2007
CA	SPILLS 90	SPILLS90 data from FirstSearch	FirstSearch	06/06/2012	01/03/2013	02/22/2013
CA	SWEEPS UST	SWEEPS UST Listing	State Water Resources Control Board	06/01/1994	07/07/2005	08/11/2005
CA	SWF/LF (SWIS)	Solid Waste Information System	Department of Resources Recycling and Recover	05/06/2024	05/07/2024	07/30/2024
CA	SWRCY	Recycler Database	Department of Conservation	08/28/2024	08/28/2024	08/29/2024
CA	TOXIC PITS	Toxic Pits Cleanup Act Sites	State Water Resources Control Board	07/01/1995	08/30/1995	09/26/1995
CA	UIC	UIC Listing	Deaprtment of Conservation	09/02/2024	09/04/2024	09/05/2024
CA	UIC GEO	Underground Injection Control Sites (GEOTRACKER)	State Water Resource Control Board	08/28/2024	08/28/2024	08/29/2024
CA	UST	Active UST Facilities	SWRCB	08/28/2024	08/28/2024	08/30/2024
CA	UST CLOSURE	Proposed Closure of Underground Storage Tank (UST) Cases	State Water Resources Control Board	02/13/2024	03/05/2024	06/03/2024
CA	VCP	Voluntary Cleanup Program Properties	Department of Toxic Substances Control	04/22/2024	04/23/2024	07/17/2024
CA	WASTEWATER PITS	Oil Wastewater Pits Listing	RWQCB, Central Valley Region	02/11/2021	07/01/2021	09/29/2021
CA	WDR	Waste Discharge Requirements Listing	State Water Resources Control Board	06/03/2024	06/04/2024	08/30/2024
CA	WDS	Waste Discharge System	State Water Resources Control Board	06/19/2007	06/20/2007	06/29/2007
CA	WELL STIM PROJ	Well Stimulation Project (GEOTRACKER)	State Water Resources Control Board	08/28/2024	08/28/2024	08/29/2024
CA	WIP	Well Investigation Program Case List	Los Angeles Water Quality Control Board	07/03/2009	07/21/2009	08/03/2009
CA	WMUDS/SWAT	Waste Management Unit Database	State Water Resources Control Board	04/01/2000	04/10/2000	05/10/2000
US	2020 COR ACTION	2020 Corrective Action Program List	Environmental Protection Agency	09/30/2017	05/08/2018	07/20/2018
US	ABANDONED MINES	Abandoned Mines	Department of Interior	06/13/2024	06/14/2024	09/04/2024
US	AQUEOUS FOAM NRC	Aqueous Foam Related Incidents Listing	Environmental Protection Agency	07/01/2024	07/01/2024	07/12/2024
US	BIOSOLIDS	ICIS-NPDES Biosolids Facility Data	Environmental Protection Agency	04/14/2024	04/16/2024	07/12/2024
US	BRS	Biennial Reporting System	EPA/NTIS	12/31/2021	03/09/2023	03/20/2023
US	COAL ASH DOE	Steam-Electric Plant Operation Data	Department of Energy	12/31/2022	11/27/2023	02/22/2024
US	COAL ASH EPA	Coal Combustion Residues Surface Impoundments List	Environmental Protection Agency	01/12/2017	03/05/2019	11/11/2019
US	CONSENT	Superfund (CERCLA) Consent Decrees	Department of Justice, Consent Decree Library	03/31/2024	04/19/2024	06/26/2024
US	CORRACTS	Corrective Action Report	EPA	06/03/2024	06/07/2024	06/20/2024
US	DEBRIS REGION 9	Torres Martinez Reservation Illegal Dump Site Locations	EPA, Region 9	01/12/2009	05/07/2009	09/21/2009
US	DOCKET HWC	Hazardous Waste Compliance Docket Listing	Environmental Protection Agency	05/06/2021	05/21/2021	08/11/2021
US	DOD	Department of Defense Sites	USGS	06/07/2021	07/13/2021	03/09/2022
US	DOT OPS	Incident and Accident Data	Department of Transporation, Office of Pipeli	01/02/2020	01/28/2020	04/17/2020
US	Delisted NPL	National Priority List Deletions	EPA	05/22/2024	06/03/2024	06/26/2024
US	E MANIFEST	Hazardous Waste Electronic Manifest System	Environmental Protection Agency	07/24/2023	04/18/2024	06/06/2024
US	ECHO	Enforcement & Compliance History Information	Environmental Protection Agency	06/23/2024	06/28/2024	07/12/2024
US	EDR Hist Auto	EDR Exclusive Historical Auto Stations	EDR, Inc.			
US	EDR Hist Cleaner	EDR Exclusive Historical Cleaners	EDR, Inc.			
US	EDR MGP	EDR Proprietary Manufactured Gas Plants	EDR, Inc.			
US	EPA WATCH LIST	EPA Watch List	Environmental Protection Agency	08/30/2013	03/21/2014	06/17/2014
US	ERNS	Emergency Response Notification System	National Response Center, United States Coast	06/11/2024	06/17/2024	09/04/2024
US	FEDERAL FACILITY	Federal Facility Site Information listing	Environmental Protection Agency	03/25/2024	03/26/2024	06/24/2024

GOVERNMENT RECORDS SEARCHED / DATA CURRENCY TRACKING

St	Acronym	Full Name	Government Agency	Gov Date	Arvl. Date	Active Date
US	FEDLAND	Federal and Indian Lands	U.S. Geological Survey	04/02/2018	04/11/2018	11/06/2019
US	FEMA UST	Underground Storage Tank Listing	FEMA	03/15/2024	03/19/2024	06/17/2024
US	FINDS	Facility Index System/Facility Registry System	EPA	08/13/2024	08/20/2024	08/28/2024
US	FTTS	FIFRA/ TSCA Tracking System - FIFRA (Federal Insecticide, Fu	EPA/Office of Prevention, Pesticides and Toxi	04/09/2009	04/16/2009	05/11/2009
US	FTTS INSP	FIFRA/ TSCA Tracking System - FIFRA (Federal Insecticide, Fu	EPA	04/09/2009	04/16/2009	05/11/2009
US	FUDS	Formerly Used Defense Sites	U.S. Army Corps of Engineers	05/13/2024	05/14/2024	08/08/2024
US	FUELS PROGRAM	EPA Fuels Program Registered Listing	EPA	05/13/2024	05/14/2024	08/08/2024
US	FUSRAP	Formerly Utilized Sites Remedial Action Program	Department of Energy	03/03/2023	03/03/2023	06/09/2023
US	HIST FTTS	FIFRA/TSCA Tracking System Administrative Case Listing	Environmental Protection Agency	10/19/2006	03/01/2007	04/10/2007
US	HIST FTTS INSP	FIFRA/TSCA Tracking System Inspection & Enforcement Case Lis	Environmental Protection Agency	10/19/2006	03/01/2007	04/10/2007
US	HMIRS	Hazardous Materials Information Reporting System	U.S. Department of Transportation	06/14/2024	06/17/2024	06/24/2024
US	ICIS	Integrated Compliance Information System	Environmental Protection Agency	11/18/2016	11/23/2016	02/10/2017
US	IHS OPEN DUMPS	Open Dumps on Indian Land	Department of Health & Human Serivces, Indian	04/01/2014	08/06/2014	01/29/2015
US	INDIAN LUST R1	Leaking Underground Storage Tanks on Indian Land	EPA Region 1	05/07/2024	05/30/2024	08/28/2024
US	INDIAN LUST R10	Leaking Underground Storage Tanks on Indian Land	EPA Region 10	05/07/2024	05/30/2024	08/28/2024
US	INDIAN LUST R4	Leaking Underground Storage Tanks on Indian Land	EPA Region 4	05/07/2024	05/30/2024	08/28/2024
US	INDIAN LUST R5	Leaking Underground Storage Tanks on Indian Land	EPA, Region 5	04/11/2024	05/30/2024	08/28/2024
US	INDIAN LUST R6	Leaking Underground Storage Tanks on Indian Land	EPA Region 6	05/07/2024	05/30/2024	08/28/2024
US	INDIAN LUST R7	Leaking Underground Storage Tanks on Indian Land	EPA Region 7	05/07/2024	05/30/2024	08/28/2024
US	INDIAN LUST R8	Leaking Underground Storage Tanks on Indian Land	EPA Region 8	05/07/2024	05/30/2024	08/28/2024
US	INDIAN LUST R9	Leaking Underground Storage Tanks on Indian Land	Environmental Protection Agency	05/07/2024	05/30/2024	08/28/2024
US	INDIAN ODI	Report on the Status of Open Dumps on Indian Lands	Environmental Protection Agency	12/31/1998	12/03/2007	01/24/2008
US	INDIAN RESERV	Indian Reservations	USGS	12/31/2014	07/14/2015	01/10/2017
US	INDIAN UST R1	Underground Storage Tanks on Indian Land	EPA, Region 1	05/14/2024	05/30/2024	08/28/2024
US	INDIAN UST R10	Underground Storage Tanks on Indian Land	EPA Region 10	05/14/2024	05/30/2024	08/28/2024
US	INDIAN UST R4	Underground Storage Tanks on Indian Land	EPA Region 4	05/14/2024	05/30/2024	08/28/2024
US	INDIAN UST R5	Underground Storage Tanks on Indian Land	EPA Region 5	04/11/2024	05/30/2024	08/28/2024
US	INDIAN UST R6	Underground Storage Tanks on Indian Land	EPA Region 6	05/14/2024	05/30/2024	08/28/2024
US	INDIAN UST R7	Underground Storage Tanks on Indian Land	EPA Region 7	05/14/2024	05/30/2024	08/28/2024
US	INDIAN UST R8	Underground Storage Tanks on Indian Land	EPA Region 8	05/14/2024	05/30/2024	08/28/2024
US	INDIAN UST R9	Underground Storage Tanks on Indian Land	EPA Region 9	05/14/2024	05/30/2024	08/28/2024
US	INDIAN VCP R1	Voluntary Cleanup Priority Listing	EPA, Region 1	07/27/2015	09/29/2015	02/18/2016
US	INDIAN VCP R7	Voluntary Cleanup Priority Lisitng	EPA, Region 7	03/20/2008	04/22/2008	05/19/2008
US	LEAD SMELTER 1	Lead Smelter Sites	Environmental Protection Agency	05/22/2024	06/03/2024	06/24/2024
US	LEAD SMELTER 2	Lead Smelter Sites	American Journal of Public Health	04/05/2001	10/27/2010	12/02/2010
US	LIENS 2	CERCLA Lien Information	Environmental Protection Agency	05/22/2024	06/03/2024	06/26/2024
US	LUCIS	Land Use Control Information System	Department of the Navy	02/14/2024	02/16/2024	04/04/2024
US	MINES MRDS	Mineral Resources Data System	USGS	08/23/2022	11/22/2022	02/28/2023
US	MINES VIOLATIONS	MSHA Violation Assessment Data	DOL, Mine Safety & Health Admi	04/01/2024	04/04/2024	07/12/2024
US	MLTS	Material Licensing Tracking System	Nuclear Regulatory Commission	06/06/2024	06/07/2024	09/04/2024
US	NPL	National Priority List	EPA	05/22/2024	06/03/2024	06/26/2024
US	NPL LIENS	Federal Superfund Liens	EPA	10/15/1991	02/02/1994	03/30/1994
US	ODI	Open Dump Inventory	Environmental Protection Agency	06/30/1985	08/09/2004	09/17/2004
US	PADS	PCB Activity Database System	EPA	03/20/2023	04/04/2023	06/09/2023
US	PCB TRANSFORMER	PCB Transformer Registration Database	Environmental Protection Agency	09/13/2019	11/06/2019	02/10/2020
US	PCS	Permit Compliance System	EPA, Office of Water	12/16/2016	01/06/2017	03/10/2017
US	PCS ENF	Enforcement data	EPA	12/31/2014	02/05/2015	03/06/2015

GOVERNMENT RECORDS SEARCHED / DATA CURRENCY TRACKING

St	Acronym	Full Name	Government Agency	Gov Date	Arvl. Date	Active Date
US	PFAS ATSDR	PFAS Contamination Site Location Listing	Department of Health & Human Services	06/24/2020	03/17/2021	11/08/2022
US	PFAS ECHO	Facilities in Industries that May Be Handling PFAS Listing	Environmental Protection Agency	07/01/2024	07/01/2024	07/12/2024
US	PFAS ECHO FIRE TRAIN	Facilities in Industries that May Be Handling PFAS Listing	Environmental Protection Agency	07/01/2024	07/01/2024	07/12/2024
US	PFAS FEDERAL SITES	Federal Sites PFAS Information	Environmental Protection Agency	07/01/2024	07/01/2024	07/12/2024
US	PFAS NPDES	Clean Water Act Discharge Monitoring Information	Environmental Protection Agency	07/01/2024	07/01/2024	07/12/2024
US	PFAS NPL	Superfund Sites with PFAS Detections Information	Environmental Protection Agency	07/01/2024	07/01/2024	07/12/2024
US	PFAS PROJECT	NORTHEASTERN UNIVERSITY PFAS PROJECT	Social Science Environmental Health Research	05/19/2023	04/05/2024	06/06/2024
US	PFAS PT 139 AIRPORT	All Certified Part 139 Airports PFAS Information Listing	Environmental Protection Agency	07/01/2024	07/01/2024	07/12/2024
US	PFAS RCRA MANIFEST	PFAS Transfers Identified In the RCRA Database Listing	Environmental Protection Agency	07/01/2024	07/01/2024	07/12/2024
US	PFAS TRIS	List of PFAS Added to the TRI	Environmental Protection Agency	07/01/2024	07/01/2024	07/12/2024
US	PFAS TSCA	PFAS Manufacture and Imports Information	Environmental Protection Agency	07/01/2024	07/01/2024	07/12/2024
US	PFAS WQP	Ambient Environmental Sampling for PFAS	Environmental Protection Agency	07/01/2024	07/01/2024	07/12/2024
US	PRP	Potentially Responsible Parties	EPA	09/19/2023	10/03/2023	10/19/2023
US	Proposed NPL	Proposed National Priority List Sites	EPA	05/22/2024	06/03/2024	06/26/2024
US	RAATS	RCRA Administrative Action Tracking System	EPA	04/17/1995	07/03/1995	08/07/1995
US	RADINFO	Radiation Information Database	Environmental Protection Agency	07/01/2019	07/01/2019	09/23/2019
US	RCRA NonGen / NLR	RCRA - Non Generators / No Longer Regulated	Environmental Protection Agency	06/03/2024	06/07/2024	06/20/2024
US	RCRA-LQG	RCRA - Large Quantity Generators	Environmental Protection Agency	06/03/2024	06/07/2024	06/20/2024
US	RCRA-SQG	RCRA - Small Quantity Generators	Environmental Protection Agency	06/03/2024	06/07/2024	06/20/2024
US	RCRA-TSDF	RCRA - Treatment, Storage and Disposal	Environmental Protection Agency	06/03/2024	06/07/2024	06/20/2024
US	RCRA-VSQG	RCRA - Very Small Quantity Generators (Formerly Conditionall	Environmental Protection Agency	06/03/2024	06/07/2024	06/20/2024
US	RMP	Risk Management Plans	Environmental Protection Agency	04/01/2024	04/17/2024	07/12/2024
US	ROD	Records Of Decision	EPA	05/22/2024	06/03/2024	06/26/2024
US	SCRD DRYCLEANERS	State Coalition for Remediation of Drycleaners Listing	Environmental Protection Agency	07/30/2021	02/03/2023	02/10/2023
US	SEMS	Superfund Enterprise Management System	EPA	07/24/2024	08/01/2024	08/28/2024
US	SEMS-ARCHIVE	Superfund Enterprise Management System Archive	EPA	07/24/2024	08/01/2024	08/28/2024
US	SSTS	Section 7 Tracking Systems	EPA	07/11/2024	07/11/2024	07/12/2024
US	TRIS	Toxic Chemical Release Inventory System	EPA	12/31/2022	11/13/2023	02/07/2024
US	TSCA	Toxic Substances Control Act	EPA	12/31/2020	06/14/2022	03/24/2023
US	UMTRA	Uranium Mill Tailings Sites	Department of Energy	05/08/2024	08/14/2024	08/28/2024
US	US AIRS (AFS)	Aerometric Information Retrieval System Facility Subsystem (	EPA	10/12/2016	10/26/2016	02/03/2017
US	US AIRS MINOR	Air Facility System Data	EPA	10/12/2016	10/26/2016	02/03/2017
US	US BROWNFIELDS	A Listing of Brownfields Sites	Environmental Protection Agency	06/10/2024	06/11/2024	09/04/2024
US	US CDL	Clandestine Drug Labs	Drug Enforcement Administration	05/20/2024	05/21/2024	08/08/2024
US	US ENG CONTROLS	Engineering Controls Sites List	Environmental Protection Agency	07/24/2024	08/08/2024	08/15/2024
US	US FIN ASSUR	Financial Assurance Information	Environmental Protection Agency	06/10/2024	06/17/2024	09/04/2024
US	US HIST CDL	National Clandestine Laboratory Register	Drug Enforcement Administration	05/20/2024	05/21/2024	08/08/2024
US	US INST CONTROLS	Institutional Controls Sites List	Environmental Protection Agency	07/24/2024	08/08/2024	08/15/2024
US	US MINES	Mines Master Index File	Department of Labor, Mine Safety and Health A	08/06/2024	08/14/2024	08/15/2024
US	US MINES 2	Ferrous and Nonferrous Metal Mines Database Listing	USGS	04/15/2024	05/22/2024	08/15/2024
US	US MINES 3	Active Mines & Mineral Plants Database Listing	USGS	04/14/2011	06/08/2011	09/13/2011
US	UST FINDER	UST Finder Database	Environmental Protection Agency	06/08/2023	10/04/2023	01/18/2024
US	UST FINDER RELEASE	UST Finder Releases Database	Environmental Protecton Agency	06/08/2023	10/31/2023	01/18/2024
US	UXO	Unexploded Ordnance Sites	Department of Defense	09/06/2023	09/13/2023	12/11/2023

GOVERNMENT RECORDS SEARCHED / DATA CURRENCY TRACKING

St	Acronym	Full Name	Government Agency	Gov Date	Arvl. Date	Active Date
CT	CT MANIFEST	Hazardous Waste Manifest Data	Department of Energy & Environmental Protecti	05/05/2024	05/07/2024	08/01/2024
NJ	NJ MANIFEST	Manifest Information	Department of Environmental Protection	12/31/2018	04/10/2019	05/16/2019
NY	NY MANIFEST	Facility and Manifest Data	Department of Environmental Conservation	12/31/2019	11/30/2023	12/01/2023
PA	PA MANIFEST	Manifest Information	Department of Environmental Protection	06/30/2018	07/19/2019	09/10/2019
RI	RI MANIFEST	Manifest information	Department of Environmental Management	12/31/2020	11/30/2021	02/18/2022
WI	WI MANIFEST	Manifest Information	Department of Natural Resources	05/31/2018	06/19/2019	09/03/2019
US	AHA Hospitals	Sensitive Receptor: AHA Hospitals	American Hospital Association, Inc.			
US	Medical Centers	Sensitive Receptor: Medical Centers	Centers for Medicare & Medicaid Services			
US	Nursing Homes	Sensitive Receptor: Nursing Homes	National Institutes of Health			
US	Public Schools	Sensitive Receptor: Public Schools	National Center for Education Statistics			
US	Private Schools	Sensitive Receptor: Private Schools	National Center for Education Statistics			
CA	Daycare Centers	Sensitive Receptor: Licensed Facilities	Department of Social Services			
US	Flood Zones	100-year and 500-year flood zones	Emergency Management Agency (FEMA)			
US	NWI	National Wetlands Inventory	U.S. Fish and Wildlife Service			
CA	State Wetlands	Wetland Inventory	Department of Fish and Wildlife			
US	Topographic Map	Current USGS 7.5 Minute Topographic Map	U.S. Geological Survey			
US	Oil/Gas Pipelines		Endeavor Business Media			
US	Electric Power Transmission Line Data		Endeavor Business Media			

STREET AND ADDRESS INFORMATION

© 2015 TomTom North America, Inc. All rights reserved. This material is proprietary and the subject of copyright protection and other intellectual property rights owned by or licensed to Tele Atlas North America, Inc. The use of this material is subject to the terms of a license agreement. You will be held liable for any unauthorized copying or disclosure of this material.

GEOCHECK ®- PHYSICAL SETTING SOURCE ADDENDUM

TARGET PROPERTY ADDRESS

MARICI-CITY OF INDUSTRY BESS
16233 GALE AVENUE
HACIENDA HEIGHTS, CA 91745

TARGET PROPERTY COORDINATES

Latitude (North):	34.008801 - 34° 0' 31.68''
Longitude (West):	117.952433 - 117° 57' 8.76''
Universal Tranverse Mercator:	Zone 11
UTM X (Meters):	412050.4
UTM Y (Meters):	3763346.2
Elevation:	347 ft. above sea level

USGS TOPOGRAPHIC MAP

Target Property Map:	50005271 BALDWIN PARK, CA
Version Date:	2021
South Map:	50005784 LA HABRA, CA
Version Date:	2022

EDR's GeoCheck Physical Setting Source Addendum is provided to assist the environmental professional in forming an opinion about the impact of potential contaminant migration.

Assessment of the impact of contaminant migration generally has two principle investigative components:

1. Groundwater flow direction, and
2. Groundwater flow velocity.

Groundwater flow direction may be impacted by surface topography, hydrology, hydrogeology, characteristics of the soil, and nearby wells. Groundwater flow velocity is generally impacted by the nature of the geologic strata.

GEOCHECK® - PHYSICAL SETTING SOURCE SUMMARY

GROUNDWATER FLOW DIRECTION INFORMATION

Groundwater flow direction for a particular site is best determined by a qualified environmental professional using site-specific well data. If such data is not reasonably ascertainable, it may be necessary to rely on other sources of information, such as surface topographic information, hydrologic information, hydrogeologic data collected on nearby properties, and regional groundwater flow information (from deep aquifers).

TOPOGRAPHIC INFORMATION

Surface topography may be indicative of the direction of surficial groundwater flow. This information can be used to assist the environmental professional in forming an opinion about the impact of nearby contaminated properties or, should contamination exist on the target property, what downgradient sites might be impacted.

TARGET PROPERTY TOPOGRAPHY

General Topographic Gradient: General North

SURROUNDING TOPOGRAPHY: ELEVATION PROFILES

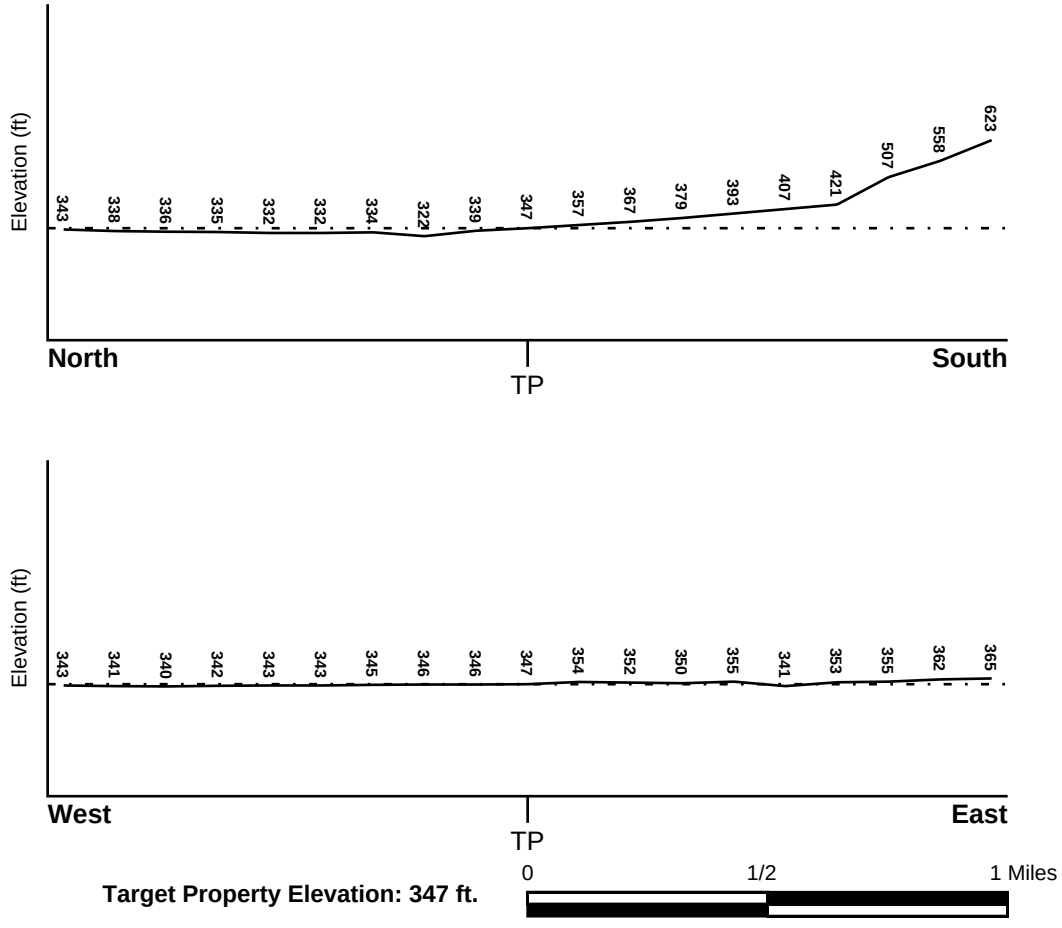

Source: Topography has been determined from the USGS 7.5' Digital Elevation Model and should be evaluated on a relative (not an absolute) basis. Relative elevation information between sites of close proximity should be field verified.

GEOCHECK® - PHYSICAL SETTING SOURCE SUMMARY

HYDROLOGIC INFORMATION

Surface water can act as a hydrologic barrier to groundwater flow. Such hydrologic information can be used to assist the environmental professional in forming an opinion about the impact of nearby contaminated properties or, should contamination exist on the target property, what downgradient sites might be impacted.

Refer to the Physical Setting Source Map following this summary for hydrologic information (major waterways and bodies of water).

FEMA FLOOD ZONE

Flood Plain Panel at Target Property	FEMA Source Type
06037C1700F	FEMA FIRM Flood data

Additional Panels in search area:	FEMA Source Type
06037C1695F	FEMA FIRM Flood data
06037C1875F	FEMA FIRM Flood data

NATIONAL WETLAND INVENTORY

NWI Quad at Target Property	NWI Electronic Data Coverage
BALDWIN PARK	YES - refer to the Overview Map and Detail Map

HYDROGEOLOGIC INFORMATION

Hydrogeologic information obtained by installation of wells on a specific site can often be an indicator of groundwater flow direction in the immediate area. Such hydrogeologic information can be used to assist the environmental professional in forming an opinion about the impact of nearby contaminated properties or, should contamination exist on the target property, what downgradient sites might be impacted.

Site-Specific Hydrogeological Data*:

Search Radius:	1.25 miles
Location Relative to TP:	1/4 - 1/2 Mile NNW
Site Name:	San Gabriel Valley (Area 4)
Site EPA ID Number:	CAD980817985
Groundwater Flow Direction:	CONSISTENT WITH TOPOGRAPHICAL CONDITIONS IN THE ABSENCE OF PUMPING OF WELLS.
Measured Depth to Water:	15 feet at the northeastern end of the site and 50 feet at the southwestern end of the site.
Hydraulic Connection:	Information is not available about the hydraulic connection between aquifer(s) underlying the site.
Sole Source Aquifer:	No information about a sole source aquifer is available
Data Quality:	Information based on site-specific subsurface investigations is documented in the CERCLIS investigation report(s)

AQUIFLOW®

Search Radius: 1.000 Mile.

EDR has developed the AQUIFLOW Information System to provide data on the general direction of groundwater flow at specific points. EDR has reviewed reports submitted by environmental professionals to regulatory authorities at select sites and has extracted the date of the report, groundwater flow direction as determined hydrogeologically, and the depth to water table.

MAP ID	LOCATION FROM TP	GENERAL DIRECTION GROUNDWATER FLOW
Not Reported		

* ©1996 Site--specific hydrogeological data gathered by CERCLIS Alerts, Inc., Bainbridge Island, WA. All rights reserved. All of the information and opinions presented are those of the cited EPA report(s), which were completed under a Comprehensive Environmental Response Compensation and Liability Information System (CERCLIS) investigation.

GEOCHECK® - PHYSICAL SETTING SOURCE SUMMARY

GROUNDWATER FLOW VELOCITY INFORMATION

Groundwater flow velocity information for a particular site is best determined by a qualified environmental professional using site specific geologic and soil strata data. If such data are not reasonably ascertainable, it may be necessary to rely on other sources of information, including geologic age identification, rock stratigraphic unit and soil characteristics data collected on nearby properties and regional soil information. In general, contaminant plumes move more quickly through sandy-gravelly types of soils than silty-clayey types of soils.

GEOLOGIC INFORMATION IN GENERAL AREA OF TARGET PROPERTY

Geologic information can be used by the environmental professional in forming an opinion about the relative speed at which contaminant migration may be occurring.

ROCK STRATIGRAPHIC UNIT

Era:	Cenozoic
System:	Tertiary
Series:	Miocene
Code:	Tm *(decoded above as Era, System & Series)*

GEOLOGIC AGE IDENTIFICATION

Category: Stratified Sequence

Geologic Age and Rock Stratigraphic Unit Source: P.G. Schruben, R.E. Arndt and W.J. Bawiec, Geology of the Conterminous U.S. at 1:2,500,000 Scale - a digital representation of the 1974 P.B. King and H.M. Beikman Map, USGS Digital Data Series DDS - 11 (1994).

DOMINANT SOIL COMPOSITION IN GENERAL AREA OF TARGET PROPERTY

The U.S. Department of Agriculture's (USDA) Soil Conservation Service (SCS) leads the National Cooperative Soil Survey (NCSS) and is responsible for collecting, storing, maintaining and distributing soil survey information for privately owned lands in the United States. A soil map in a soil survey is a representation of soil patterns in a landscape. Soil maps for STATSGO are compiled by generalizing more detailed (SSURGO) soil survey maps. The following information is based on Soil Conservation Service STATSGO data.

Soil Component Name: URBAN LAND

Soil Surface Texture: variable

Hydrologic Group: Not reported

Soil Drainage Class: Not reported

Hydric Status: Soil does not meet the requirements for a hydric soil.

Corrosion Potential - Uncoated Steel: Not Reported

Depth to Bedrock Min: > 10 inches

Depth to Bedrock Max: > 10 inches

GEOCHECK® - PHYSICAL SETTING SOURCE SUMMARY

Soil Layer Information							
	Boundary			Classification			
Layer	Upper	Lower	Soil Texture Class	AASHTO Group	Unified Soil	Permeability Rate (in/hr)	Soil Reaction (pH)
1	0 inches	6 inches	variable	Not reported	Not reported	Max: 0.00 Min: 0.00	Max: 0.00 Min: 0.00

OTHER SOIL TYPES IN AREA

Based on Soil Conservation Service STATSGO data, the following additional subordinant soil types may appear within the general area of target property.

Soil Surface Textures:
loam
clay
silt loam
loamy sand
sandy loam
fine sand
clay loam
gravelly - sandy loam
coarse sand
gravelly - sand
sand

Surficial Soil Types:
loam
clay
silt loam
loamy sand
sandy loam
fine sand
clay loam
gravelly - sandy loam
coarse sand
gravelly - sand
sand

Shallow Soil Types:
fine sandy loam
gravelly - loam
sand
silty clay

Deeper Soil Types:
stratified
clay loam
silty clay loam
gravelly - sandy loam
coarse sand
sand
weathered bedrock
very fine sandy loam

GEOCHECK® - PHYSICAL SETTING SOURCE SUMMARY

LOCAL / REGIONAL WATER AGENCY RECORDS

EDR Local/Regional Water Agency records provide water well information to assist the environmental professional in assessing sources that may impact ground water flow direction, and in forming an opinion about the impact of contaminant migration on nearby drinking water wells.

WELL SEARCH DISTANCE INFORMATION

DATABASE	SEARCH DISTANCE (miles)
Federal USGS	1.000
Federal FRDS PWS	Nearest PWS within 1 mile
State Database	1.000

FEDERAL USGS WELL INFORMATION

MAP ID	WELL ID	LOCATION FROM TP
1	USGS40000139759	0 - 1/8 Mile NE
D16	USGS40000139793	1/4 - 1/2 Mile NW

FEDERAL FRDS PUBLIC WATER SUPPLY SYSTEM INFORMATION

MAP ID	WELL ID	LOCATION FROM TP
116	CA1910046	1/2 - 1 Mile NNE

Note: PWS System location is not always the same as well location.

STATE DATABASE WELL INFORMATION

MAP ID	WELL ID	LOCATION FROM TP
A2	CAEDF0000052404	1/4 - 1/2 Mile NW
B3	CAEDF0000099513	1/4 - 1/2 Mile ENE
4	CAEDF0000037583	1/4 - 1/2 Mile NNW
B5	CADWR9000006377	1/4 - 1/2 Mile ENE
A6	CAEDF0000082590	1/4 - 1/2 Mile NW
A7	CAEDF0000139571	1/4 - 1/2 Mile NW
A8	CAEDF0000124774	1/4 - 1/2 Mile NW
B9	CAEDF0000008962	1/4 - 1/2 Mile ENE
B10	CAEDF0000007456	1/4 - 1/2 Mile ENE
11	CAEDF0000019168	1/4 - 1/2 Mile ESE
B12	CAEDF0000122604	1/4 - 1/2 Mile ENE
C13	CAEDF0000053126	1/4 - 1/2 Mile ENE
C14	CAEDF0000111840	1/4 - 1/2 Mile East
15	CAEDF0000004624	1/4 - 1/2 Mile North
D17	CADWR0000007906	1/4 - 1/2 Mile NW
D18	CADWR0000024621	1/4 - 1/2 Mile NW
D19	CADWR0000025748	1/4 - 1/2 Mile NW
E20	2720	1/2 - 1 Mile North
E21	2721	1/2 - 1 Mile North

STATE DATABASE WELL INFORMATION

MAP ID	WELL ID	LOCATION FROM TP
F22	CAEDF0000109624	1/2 - 1 Mile East
E23	CADDW2000002235	1/2 - 1 Mile NNE
E24	CADDW2000021611	1/2 - 1 Mile NNE
E25	CAEDF0000039492	1/2 - 1 Mile NNE
E26	CAEDF0000032287	1/2 - 1 Mile North
E27	CAEDF0000106736	1/2 - 1 Mile North
E28	CAEDF0000134180	1/2 - 1 Mile North
E29	CAEDF0000117887	1/2 - 1 Mile NNE
E30	CAEDF0000106986	1/2 - 1 Mile North
E31	CAEDF0000093454	1/2 - 1 Mile North
E32	CAEDF0000121192	1/2 - 1 Mile North
E33	CAEDF0000105826	1/2 - 1 Mile North
E34	CAEDF0000136424	1/2 - 1 Mile North
E35	CAEDF0000124823	1/2 - 1 Mile North
E36	CAEDF0000040241	1/2 - 1 Mile North
E37	CAEDF0000071844	1/2 - 1 Mile NNE
E38	CAEDF0000046547	1/2 - 1 Mile NNE
G39	CAEDF0000037409	1/2 - 1 Mile WNW
E40	CAEDF0000085493	1/2 - 1 Mile North
E41	CAEDF0000029713	1/2 - 1 Mile North
E42	CAEDF0000068752	1/2 - 1 Mile North
E43	CAEDF0000007633	1/2 - 1 Mile North
H44	CAEDF0000006489	1/2 - 1 Mile NW
H45	CAEDF0000086863	1/2 - 1 Mile NW
E46	CAEDF0000087172	1/2 - 1 Mile North
G47	CAEDF0000050625	1/2 - 1 Mile WNW
H48	CAEDF0000081177	1/2 - 1 Mile NW
G49	CAEDF0000023938	1/2 - 1 Mile WNW
G50	CAEDF0000009744	1/2 - 1 Mile WNW
G51	CAEDF0000128247	1/2 - 1 Mile WNW
G52	CAEDF0000124224	1/2 - 1 Mile WNW
G53	CAEDF0000126957	1/2 - 1 Mile WNW
H54	CAEDF0000126731	1/2 - 1 Mile NW
G55	CAEDF0000019023	1/2 - 1 Mile WNW
G56	CAEDF0000114320	1/2 - 1 Mile WNW
F57	CAEDF0000032326	1/2 - 1 Mile East
F58	CAEDF0000088972	1/2 - 1 Mile East
G59	CAEDF0000031355	1/2 - 1 Mile WNW
G60	CAEDF0000002814	1/2 - 1 Mile WNW
G61	CAEDF0000103497	1/2 - 1 Mile WNW
I62	2722	1/2 - 1 Mile South
I63	2723	1/2 - 1 Mile South
G64	CAEDF0000053057	1/2 - 1 Mile WNW
G65	CAEDF0000009957	1/2 - 1 Mile WNW
G66	CAEDF0000084342	1/2 - 1 Mile WNW
J67	CAEDF0000019967	1/2 - 1 Mile West
G68	CAEDF0000006593	1/2 - 1 Mile West
J69	CAEDF0000009546	1/2 - 1 Mile West
G70	CAEDF0000021476	1/2 - 1 Mile WNW
G71	CAEDF0000007343	1/2 - 1 Mile West
G72	CAEDF0000043319	1/2 - 1 Mile WNW
G73	CAEDF0000109226	1/2 - 1 Mile WNW

STATE DATABASE WELL INFORMATION

MAP ID	WELL ID	LOCATION FROM TP
J74	CAEDF0000010822	1/2 - 1 Mile West
G75	CAEDF0000096979	1/2 - 1 Mile WNW
G76	CAEDF0000128625	1/2 - 1 Mile WNW
G77	CAEDF0000112747	1/2 - 1 Mile WNW
G78	CAEDF0000050543	1/2 - 1 Mile WNW
K79	CAEDF0000095686	1/2 - 1 Mile North
80	CAEDF0000136233	1/2 - 1 Mile WNW
J81	CAEDF0000050590	1/2 - 1 Mile West
G82	CAEDF0000032847	1/2 - 1 Mile WNW
G83	CAEDF0000038313	1/2 - 1 Mile WNW
G84	CAEDF0000100068	1/2 - 1 Mile WNW
G85	CAEDF0000060676	1/2 - 1 Mile WNW
K86	CAEDF0000122786	1/2 - 1 Mile North
G87	CAEDF0000075719	1/2 - 1 Mile West
G88	CAEDF0000034679	1/2 - 1 Mile West
J89	CAEDF0000083215	1/2 - 1 Mile West
J90	CAEDF0000129703	1/2 - 1 Mile West
G91	CAEDF0000002734	1/2 - 1 Mile WNW
G92	CAEDF0000134321	1/2 - 1 Mile WNW
K93	CAEDF0000080951	1/2 - 1 Mile North
G94	CAEDF0000006209	1/2 - 1 Mile WNW
K95	CAEDF0000104853	1/2 - 1 Mile North
K96	CAEDF0000129711	1/2 - 1 Mile North
G97	CAEDF0000106058	1/2 - 1 Mile WNW
G98	CAEDF0000102062	1/2 - 1 Mile WNW
K99	CAEDF0000096495	1/2 - 1 Mile North
G100	CAEDF0000000904	1/2 - 1 Mile WNW
J101	CAEDF0000003574	1/2 - 1 Mile West
J102	CAEDF0000040255	1/2 - 1 Mile West
G103	CAEDF0000081409	1/2 - 1 Mile West
G104	CAEDF0000008499	1/2 - 1 Mile West
G105	CAEDF0000090201	1/2 - 1 Mile WNW
J106	CAEDF0000056804	1/2 - 1 Mile West
G107	CAEDF0000078330	1/2 - 1 Mile WNW
J108	CAEDF0000014128	1/2 - 1 Mile West
L109	CAEDF0000099881	1/2 - 1 Mile WNW
J110	CAEDF0000075964	1/2 - 1 Mile West
J111	CAEDF0000111089	1/2 - 1 Mile West
J112	CAEDF0000087432	1/2 - 1 Mile West
L113	CAEDF0000112518	1/2 - 1 Mile WNW
114	CAEDF0000085661	1/2 - 1 Mile ESE
115	CAEDF0000112046	1/2 - 1 Mile East
M117	CAEDF0000104453	1/2 - 1 Mile NNW
M118	CAEDF0000059395	1/2 - 1 Mile NNW
M119	CAEDF0000004121	1/2 - 1 Mile NNW
M120	CAEDF0000112346	1/2 - 1 Mile NNW
N121	CAEDF0000104930	1/2 - 1 Mile East
M122	CAEDF0000100267	1/2 - 1 Mile NNW
N123	CAEDF0000102186	1/2 - 1 Mile East
N124	CAEDF0000052069	1/2 - 1 Mile East
M125	CAEDF0000048615	1/2 - 1 Mile NNW
M126	CAEDF0000102187	1/2 - 1 Mile NNW

GEOCHECK® - PHYSICAL SETTING SOURCE SUMMARY

STATE DATABASE WELL INFORMATION

MAP ID	WELL ID	LOCATION FROM TP
M127	CAEDF0000006784	1/2 - 1 Mile NNW
M128	CAEDF0000046818	1/2 - 1 Mile NNW
N129	CAEDF0000101932	1/2 - 1 Mile East
M130	CAEDF0000068351	1/2 - 1 Mile NNW
M131	CAEDF0000000513	1/2 - 1 Mile NNW
M132	CAEDF0000009686	1/2 - 1 Mile NNW
M133	CAEDF0000036673	1/2 - 1 Mile NNW
M134	CAEDF0000051688	1/2 - 1 Mile NNW
M135	CAEDF0000074944	1/2 - 1 Mile NNW
M136	CAEDF0000007350	1/2 - 1 Mile NNW
M137	CAEDF0000067529	1/2 - 1 Mile NNW
O138	CAEDF0000045732	1/2 - 1 Mile North
O139	CAEDF0000037746	1/2 - 1 Mile North
M140	CAEDF0000032577	1/2 - 1 Mile NNW
P141	CAEDF0000132569	1/2 - 1 Mile NNW
O142	CAEDF0000038709	1/2 - 1 Mile North
Q143	CAEDF0000072853	1/2 - 1 Mile East
Q144	CAEDF0000129408	1/2 - 1 Mile East
P145	CAEDF0000092574	1/2 - 1 Mile NNW
P146	CAEDF0000068987	1/2 - 1 Mile NNW
P147	CAEDF0000012858	1/2 - 1 Mile NNW
Q148	CAEDF0000039145	1/2 - 1 Mile East
149	CAEDF0000035054	1/2 - 1 Mile ESE
R150	CAEDF0000032099	1/2 - 1 Mile East
R151	CAEDF0000059332	1/2 - 1 Mile East
R152	CAEDF0000049614	1/2 - 1 Mile East
R153	CAEDF0000120803	1/2 - 1 Mile East
R154	CAEDF0000129353	1/2 - 1 Mile East
R155	CAEDF0000113491	1/2 - 1 Mile East
R156	CAEDF0000079663	1/2 - 1 Mile East

OTHER STATE DATABASE INFORMATION

STATE OIL/GAS WELL INFORMATION

MAP ID	WELL ID	LOCATION FROM TP
A1	CAOG17000007058	1/2 - 1 Mile ENE
A2	CAOG17000004815	1/2 - 1 Mile ENE
3	CAOG17000007066	1/2 - 1 Mile NNE

PHYSICAL SETTING SOURCE MAP - 7769050.2s

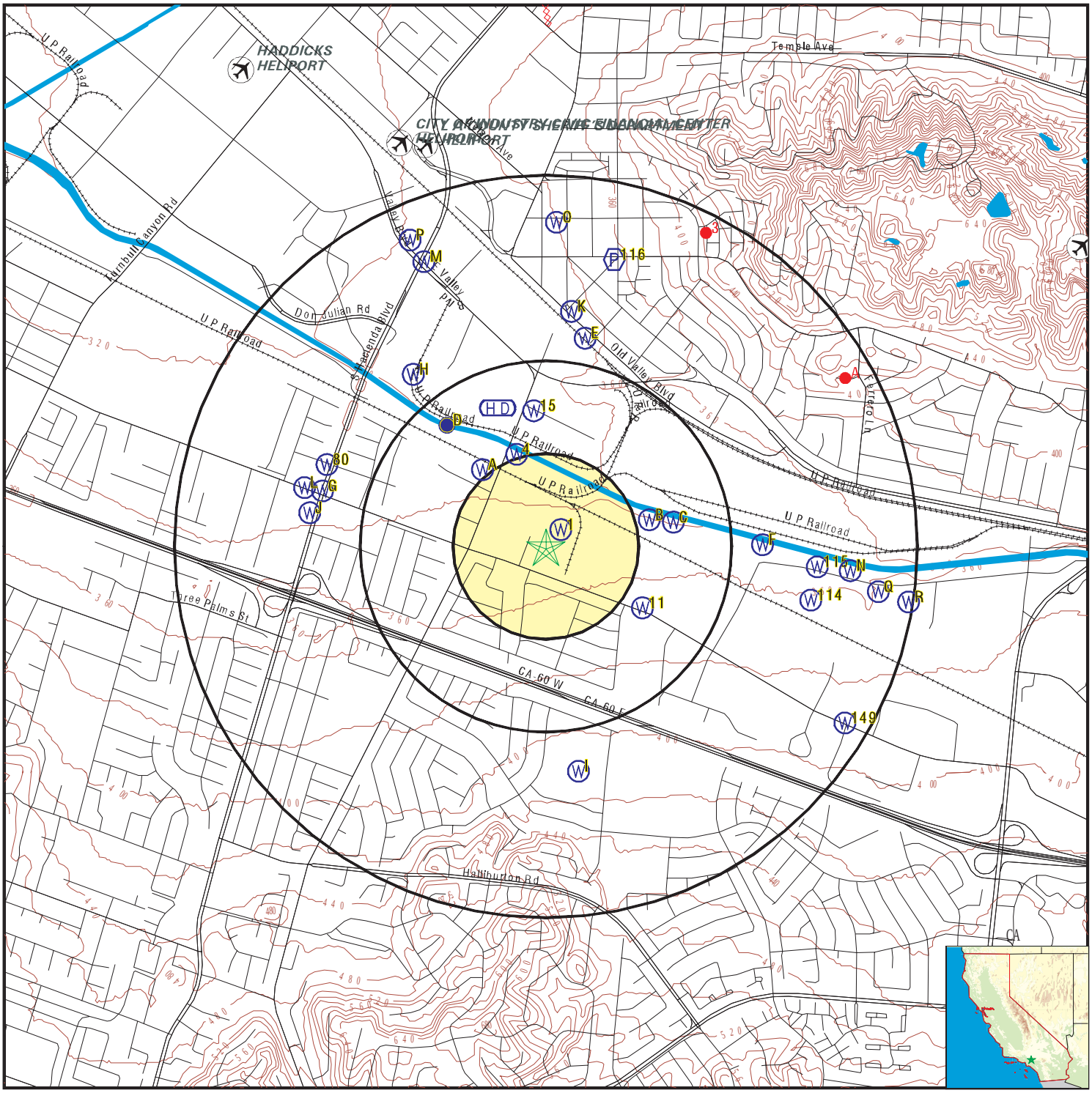

- County Boundary
- Major Roads
- Contour Lines
- Earthquake Fault Lines
- Airports
- Earthquake epicenter, Richter 5 or greater
- Water Wells
- Public Water Supply Wells
- Cluster of Multiple Icons
- Groundwater Flow Direction
- GI Indeterminate Groundwater Flow at Location
- GV Groundwater Flow Varies at Location
- HD Closest Hydrogeological Data
- Oil, gas or related wells

SITE NAME:	Marici-City of Industry BESS	CLIENT:	Terracon
ADDRESS:	16233 Gale Avenue Hacienda Heights CA 91745	CONTACT:	Laura Hedman
		INQUIRY #:	7769050.2s
LAT/LONG:	34.008801 / 117.952433	DATE:	September 19, 2024 4:49 pm

Copyright © 2024 EDR, Inc. © 2015 TomTom Rel. 2015.

Map ID
Direction
Distance
Elevation | Database | EDR ID Number

1
NE
0 - 1/8 Mile
Lower

FED USGS **USGS40000139759**

Organization ID:	USGS-CA		
Organization Name:	USGS California Water Science Center		
Monitor Location:	002S010W08L001S	Type:	Well
Description:	Not Reported	HUC:	18070106
Drainage Area:	Not Reported	Drainage Area Units:	Not Reported
Contrib Drainage Area:	Not Reported	Contrib Drainage Area Unts:	Not Reported
Aquifer:	California Coastal Basin aquifers		
Formation Type:	Not Reported	Aquifer Type:	Not Reported
Construction Date:	Not Reported	Well Depth:	Not Reported
Well Depth Units:	Not Reported	Well Hole Depth:	Not Reported
Well Hole Depth Units:	Not Reported		

A2
NW
1/4 - 1/2 Mile
Lower

CA WELLS **CAEDF0000052404**

Well ID:	T0603703802-MW-2	Well Type:	MONITORING
Source:	EDF	Other Name:	MW-2
GAMA PFAS Testing:	Not Reported		
Groundwater Quality Data:	https://gamagroundwater.waterboards.ca.gov/gama/gamamap/public/GamaDataDisplay.asp?dataset=EDF&samp_date=&global_id=T0603703802&assigned_name=MW-2&store_num=		
GeoTracker Data:	https://geotracker.waterboards.ca.gov/profile_report.asp?cmd=MWEDFResults&global_id=T0603703802&assigned_name=MW-2		

B3
ENE
1/4 - 1/2 Mile
Lower

CA WELLS **CAEDF0000099513**

Well ID:	T0603700149-MW-23	Well Type:	MONITORING
Source:	EDF	Other Name:	MW-23
GAMA PFAS Testing:	Not Reported		
Groundwater Quality Data:	https://gamagroundwater.waterboards.ca.gov/gama/gamamap/public/GamaDataDisplay.asp?dataset=EDF&samp_date=&global_id=T0603700149&assigned_name=MW-23&store_num=		
GeoTracker Data:	https://geotracker.waterboards.ca.gov/profile_report.asp?cmd=MWEDFResults&global_id=T0603700149&assigned_name=MW-23		

4
NNW
1/4 - 1/2 Mile
Lower

CA WELLS **CAEDF0000037583**

Well ID:	T0603700149-MW-42	Well Type:	MONITORING
Source:	EDF	Other Name:	MW-42
GAMA PFAS Testing:	Not Reported		
Groundwater Quality Data:	https://gamagroundwater.waterboards.ca.gov/gama/gamamap/public/GamaDataDisplay.asp?dataset=EDF&samp_date=&global_id=T0603700149&assigned_name=MW-42&store_num=		
GeoTracker Data:	https://geotracker.waterboards.ca.gov/profile_report.asp?cmd=MWEDFResults&global_id=T0603700149&assigned_name=MW-42		

Map ID
Direction
Distance
Elevation

	Database	EDR ID Number
B5 **ENE** **1/4 - 1/2 Mile** **Lower**	**CA WELLS**	**CADWR9000006377**

State Well #:	Not Reported	Station ID:	48942
Well Name:	MW6-71	Basin Name:	San Gabriel Valley
Well Use:	Observation		
Well Type:	Part of a nested/multi-completion well		
Well Depth:	230	Well Completion Rpt #:	Not Reported

	Database	EDR ID Number
A6 **NW** **1/4 - 1/2 Mile** **Lower**	**CA WELLS**	**CAEDF0000082590**

Well ID:	T0603703802-MW-1	Well Type:	MONITORING
Source:	EDF	Other Name:	MW-1
GAMA PFAS Testing:	Not Reported		
Groundwater Quality Data:	https://gamagroundwater.waterboards.ca.gov/gama/gamamap/public/GamaDataDisplay.asp?dataset=EDF&samp_date=&global_id=T0603703802&assigned_name=MW-1&store_num=		
GeoTracker Data:	https://geotracker.waterboards.ca.gov/profile_report.asp?cmd=MWEDFResults&global_id=T0603703802&assigned_name=MW-1		

	Database	EDR ID Number
A7 **NW** **1/4 - 1/2 Mile** **Lower**	**CA WELLS**	**CAEDF0000139571**

Well ID:	T0603703802-MW-4	Well Type:	MONITORING
Source:	EDF	Other Name:	MW-4
GAMA PFAS Testing:	Not Reported		
Groundwater Quality Data:	https://gamagroundwater.waterboards.ca.gov/gama/gamamap/public/GamaDataDisplay.asp?dataset=EDF&samp_date=&global_id=T0603703802&assigned_name=MW-4&store_num=		
GeoTracker Data:	https://geotracker.waterboards.ca.gov/profile_report.asp?cmd=MWEDFResults&global_id=T0603703802&assigned_name=MW-4		

	Database	EDR ID Number
A8 **NW** **1/4 - 1/2 Mile** **Lower**	**CA WELLS**	**CAEDF0000124774**

Well ID:	T0603703802-MW-3	Well Type:	MONITORING
Source:	EDF	Other Name:	MW-3
GAMA PFAS Testing:	Not Reported		
Groundwater Quality Data:	https://gamagroundwater.waterboards.ca.gov/gama/gamamap/public/GamaDataDisplay.asp?dataset=EDF&samp_date=&global_id=T0603703802&assigned_name=MW-3&store_num=		
GeoTracker Data:	https://geotracker.waterboards.ca.gov/profile_report.asp?cmd=MWEDFResults&global_id=T0603703802&assigned_name=MW-3		

Map ID
Direction
Distance
Elevation | Database | EDR ID Number

B9
ENE
1/4 - 1/2 Mile
Lower

CA WELLS **CAEDF0000008962**

Well ID:	T0603700149-EW-11	Well Type:	MONITORING
Source:	EDF	Other Name:	EW-11
GAMA PFAS Testing:	Not Reported		
Groundwater Quality Data:	https://gamagroundwater.waterboards.ca.gov/gama/gamamap/public/GamaDataDisplay.asp?dataset=EDF&samp_date=&global_id=T0603700149&assigned_name=EW-11&store_num=		
GeoTracker Data:	https://geotracker.waterboards.ca.gov/profile_report.asp?cmd=MWEDFResults&global_id=T0603700149&assigned_name=EW-11		

B10
ENE
1/4 - 1/2 Mile
Lower

CA WELLS **CAEDF0000007456**

Well ID:	T0603700149-EW-12	Well Type:	MONITORING
Source:	EDF	Other Name:	EW-12
GAMA PFAS Testing:	Not Reported		
Groundwater Quality Data:	https://gamagroundwater.waterboards.ca.gov/gama/gamamap/public/GamaDataDisplay.asp?dataset=EDF&samp_date=&global_id=T0603700149&assigned_name=EW-12&store_num=		
GeoTracker Data:	https://geotracker.waterboards.ca.gov/profile_report.asp?cmd=MWEDFResults&global_id=T0603700149&assigned_name=EW-12		

11
ESE
1/4 - 1/2 Mile
Higher

CA WELLS **CAEDF0000019168**

Well ID:	T0603700149-OW-07	Well Type:	MONITORING
Source:	EDF	Other Name:	OW-07
GAMA PFAS Testing:	Not Reported		
Groundwater Quality Data:	https://gamagroundwater.waterboards.ca.gov/gama/gamamap/public/GamaDataDisplay.asp?dataset=EDF&samp_date=&global_id=T0603700149&assigned_name=OW-07&store_num=		
GeoTracker Data:	https://geotracker.waterboards.ca.gov/profile_report.asp?cmd=MWEDFResults&global_id=T0603700149&assigned_name=OW-07		

B12
ENE
1/4 - 1/2 Mile
Lower

CA WELLS **CAEDF0000122604**

Well ID:	T0603700149-EW-13	Well Type:	MONITORING
Source:	EDF	Other Name:	EW-13
GAMA PFAS Testing:	Not Reported		
Groundwater Quality Data:	https://gamagroundwater.waterboards.ca.gov/gama/gamamap/public/GamaDataDisplay.asp?dataset=EDF&samp_date=&global_id=T0603700149&assigned_name=EW-13&store_num=		
GeoTracker Data:	https://geotracker.waterboards.ca.gov/profile_report.asp?cmd=MWEDFResults&global_id=T0603700149&assigned_name=EW-13		

Map ID
Direction
Distance
Elevation | Database | EDR ID Number

C13
ENE
1/4 - 1/2 Mile
Lower

CA WELLS **CAEDF0000053126**

Well ID:	T0603700149-EW-14	Well Type:	MONITORING
Source:	EDF	Other Name:	EW-14
GAMA PFAS Testing:	Not Reported		
Groundwater Quality Data:	https://gamagroundwater.waterboards.ca.gov/gama/gamamap/public/GamaDataDisplay.asp?dataset=EDF&samp_date=&global_id=T0603700149&assigned_name=EW-14&store_num=		
GeoTracker Data:	https://geotracker.waterboards.ca.gov/profile_report.asp?cmd=MWEDFResults&global_id=T0603700149&assigned_name=EW-14		

C14
East
1/4 - 1/2 Mile
Lower

CA WELLS **CAEDF0000111840**

Well ID:	T0603700149-EW-15	Well Type:	MONITORING
Source:	EDF	Other Name:	EW-15
GAMA PFAS Testing:	Not Reported		
Groundwater Quality Data:	https://gamagroundwater.waterboards.ca.gov/gama/gamamap/public/GamaDataDisplay.asp?dataset=EDF&samp_date=&global_id=T0603700149&assigned_name=EW-15&store_num=		
GeoTracker Data:	https://geotracker.waterboards.ca.gov/profile_report.asp?cmd=MWEDFResults&global_id=T0603700149&assigned_name=EW-15		

15
North
1/4 - 1/2 Mile
Lower

CA WELLS **CAEDF0000004624**

Well ID:	T0603700149-MW-43	Well Type:	MONITORING
Source:	EDF	Other Name:	MW-43
GAMA PFAS Testing:	Not Reported		
Groundwater Quality Data:	https://gamagroundwater.waterboards.ca.gov/gama/gamamap/public/GamaDataDisplay.asp?dataset=EDF&samp_date=&global_id=T0603700149&assigned_name=MW-43&store_num=		
GeoTracker Data:	https://geotracker.waterboards.ca.gov/profile_report.asp?cmd=MWEDFResults&global_id=T0603700149&assigned_name=MW-43		

D16
NW
1/4 - 1/2 Mile
Lower

FED USGS **USGS40000139793**

Organization ID:	USGS-CA		
Organization Name:	USGS California Water Science Center		
Monitor Location:	002S010W08E002S	Type:	Well
Description:	Not Reported	HUC:	18070106
Drainage Area:	Not Reported	Drainage Area Units:	Not Reported
Contrib Drainage Area:	Not Reported	Contrib Drainage Area Unts:	Not Reported
Aquifer:	California Coastal Basin aquifers		
Formation Type:	Not Reported	Aquifer Type:	Not Reported
Construction Date:	Not Reported	Well Depth:	Not Reported
Well Depth Units:	Not Reported	Well Hole Depth:	Not Reported

Well Hole Depth Units: Not Reported

D17
NW **CA WELLS** **CADWR0000007906**
1/4 - 1/2 Mile
Lower

Well ID:	02S10W08E001S	Well Type:	UNK
Source:	Department of Water Resources		
Other Name:	02S10W08E001S	GAMA PFAS Testing:	Not Reported
Groundwater Quality Data:	https://gamagroundwater.waterboards.ca.gov/gama/gamamap/public/GamaDataDisplay.asp?dataset=DWR&samp_date=&global_id=&assigned_name=02S10W08E001S&store_num=		
GeoTracker Data:	Not Reported		

D18
NW **CA WELLS** **CADWR0000024621**
1/4 - 1/2 Mile
Lower

Well ID:	02S10W08E003S	Well Type:	UNK
Source:	Department of Water Resources		
Other Name:	02S10W08E003S	GAMA PFAS Testing:	Not Reported
Groundwater Quality Data:	https://gamagroundwater.waterboards.ca.gov/gama/gamamap/public/GamaDataDisplay.asp?dataset=DWR&samp_date=&global_id=&assigned_name=02S10W08E003S&store_num=		
GeoTracker Data:	Not Reported		

D19
NW **CA WELLS** **CADWR0000025748**
1/4 - 1/2 Mile
Lower

Well ID:	02S10W08E002S	Well Type:	UNK
Source:	Department of Water Resources		
Other Name:	02S10W08E002S	GAMA PFAS Testing:	Not Reported
Groundwater Quality Data:	https://gamagroundwater.waterboards.ca.gov/gama/gamamap/public/GamaDataDisplay.asp?dataset=DWR&samp_date=&global_id=&assigned_name=02S10W08E002S&store_num=		
GeoTracker Data:	Not Reported		

E20
North **CA WELLS** **2720**
1/2 - 1 Mile
Lower

Seq:	2720	Prim sta c:	02S/10W-08E01 S
Frds no:	1910205042	County:	19
District:	15	User id:	MET
System no:	1910205	Water type:	G
Source nam:	155-W1 - INACTIVE	Station ty:	WELL/AMBNT/MUN/INTAKE/SUPPLY
Latitude:	340100.0	Longitude:	1175700.0
Precision:	8	Status:	IR
Comment 1:	Not Reported	Comment 2:	Not Reported
Comment 3:	Not Reported	Comment 4:	Not Reported
Comment 5:	Not Reported	Comment 6:	Not Reported
Comment 7:	Not Reported		

System no:	1910205	System nam:	Suburban Water Systems-San Jose
Hqname:	SUBURBAN WATER SYSTEMS	Address:	1211 E. CENTER COURT DRIVE
City:	COVINA	State:	CA
Zip:	91724	Zip ext:	Not Reported
Pop serv:	89591	Connection:	31997
Area serve:	Not Reported		

E21
North
1/2 - 1 Mile
Lower

CA WELLS **2721**

Seq:	2721	Prim sta c:	02S/10W-08E02 S
Frds no:	1910205043	County:	19
District:	15	User id:	MET
System no:	1910205	Water type:	G
Source nam:	155-W2 - INACTIVE	Station ty:	WELL/AMBNT/MUN/INTAKE/SUPPLY
Latitude:	340100.0	Longitude:	1175700.0
Precision:	8	Status:	IR
Comment 1:	Not Reported	Comment 2:	Not Reported
Comment 3:	Not Reported	Comment 4:	Not Reported
Comment 5:	Not Reported	Comment 6:	Not Reported
Comment 7:	Not Reported		

System no:	1910205	System nam:	Suburban Water Systems-San Jose
Hqname:	SUBURBAN WATER SYSTEMS	Address:	1211 E. CENTER COURT DRIVE
City:	COVINA	State:	CA
Zip:	91724	Zip ext:	Not Reported
Pop serv:	89591	Connection:	31997
Area serve:	Not Reported		

F22
East
1/2 - 1 Mile
Lower

CA WELLS **CAEDF0000109624**

Well ID:	T0603700149-EW-24	Well Type:	MONITORING
Source:	EDF	Other Name:	EW-24
GAMA PFAS Testing:	Not Reported		
Groundwater Quality Data:	https://gamagroundwater.waterboards.ca.gov/gama/gamamap/public/GamaDataDisplay.asp?dataset=EDF&samp_date=&global_id=T0603700149&assigned_name=EW-24&store_num=		
GeoTracker Data:	https://geotracker.waterboards.ca.gov/profile_report.asp?cmd=MWEDFResults&global_id=T0603700149&assigned_name=EW-24		

E23
NNE
1/2 - 1 Mile
Lower

CA WELLS **CADDW2000002235**

GAMA:

Well ID:	CA1910205_042_042	Well Type:	MUNICIPAL
Source:	DDW	Other Names:	1910205-042
GAMA Pfas testing:	Not Reported		
Groundwater Quality Data:	https://gamagroundwater.waterboards.ca.gov/gama/gamamap/public/GamaDataDisplay.asp?dataset=DHS&samp_date=&global_id=&assigned_name=CA1910205_042_042&store_num=		
GeoTracker Data:	Not Reported		

Map ID
Direction
Distance
Elevation | Database | EDR ID Number

E24
NNE
1/2 - 1 Mile
Lower

CA WELLS **CADDW2000021611**

GAMA:

Well ID:	CA1910205_043_043	Well Type:	MUNICIPAL
Source:	DDW	Other Names:	1910205-043
GAMA Pfas testing:	Not Reported		
Groundwater Quality Data:	https://gamagroundwater.waterboards.ca.gov/gama/gamamap/public/GamaDataDisplay.asp?dataset=DHS&samp_date=&global_id=&assigned_name=CA1910205_043_043&store_num=		
GeoTracker Data:	Not Reported		

E25
NNE
1/2 - 1 Mile
Lower

CA WELLS **CAEDF0000039492**

Well ID:	T0603702788-MW04	Well Type:	MONITORING
Source:	EDF	Other Name:	MW04
GAMA PFAS Testing:	Not Reported		
Groundwater Quality Data:	https://gamagroundwater.waterboards.ca.gov/gama/gamamap/public/GamaDataDisplay.asp?dataset=EDF&samp_date=&global_id=T0603702788&assigned_name=MW04&store_num=		
GeoTracker Data:	https://geotracker.waterboards.ca.gov/profile_report.asp?cmd=MWEDFResults&global_id=T0603702788&assigned_name=MW04		

E26
North
1/2 - 1 Mile
Lower

CA WELLS **CAEDF0000032287**

Well ID:	T0603700149-MW-45	Well Type:	MONITORING
Source:	EDF	Other Name:	MW-45
GAMA PFAS Testing:	Not Reported		
Groundwater Quality Data:	https://gamagroundwater.waterboards.ca.gov/gama/gamamap/public/GamaDataDisplay.asp?dataset=EDF&samp_date=&global_id=T0603700149&assigned_name=MW-45&store_num=		
GeoTracker Data:	https://geotracker.waterboards.ca.gov/profile_report.asp?cmd=MWEDFResults&global_id=T0603700149&assigned_name=MW-45		

E27
North
1/2 - 1 Mile
Lower

CA WELLS **CAEDF0000106736**

Well ID:	T0603702788-MW11	Well Type:	MONITORING
Source:	EDF	Other Name:	MW11
GAMA PFAS Testing:	Not Reported		
Groundwater Quality Data:	https://gamagroundwater.waterboards.ca.gov/gama/gamamap/public/GamaDataDisplay.asp?dataset=EDF&samp_date=&global_id=T0603702788&assigned_name=MW11&store_num=		
GeoTracker Data:	https://geotracker.waterboards.ca.gov/profile_report.asp?cmd=MWEDFResults&global_id=T0603702788&assigned_name=MW11		

Map ID
Direction
Distance
Elevation | Database | EDR ID Number

E28
North
1/2 - 1 Mile
Lower

CA WELLS **CAEDF0000134180**

Well ID:	T0603702788-MW02	Well Type:	MONITORING
Source:	EDF	Other Name:	MW02
GAMA PFAS Testing:	Not Reported		
Groundwater Quality Data:	https://gamagroundwater.waterboards.ca.gov/gama/gamamap/public/GamaDataDisplay.asp?dataset=EDF&samp_date=&global_id=T0603702788&assigned_name=MW02&store_num=		
GeoTracker Data:	https://geotracker.waterboards.ca.gov/profile_report.asp?cmd=MWEDFResults&global_id=T0603702788&assigned_name=MW02		

E29
NNE
1/2 - 1 Mile
Lower

CA WELLS **CAEDF0000117887**

Well ID:	T0603702788-MW05	Well Type:	MONITORING
Source:	EDF	Other Name:	MW05
GAMA PFAS Testing:	Not Reported		
Groundwater Quality Data:	https://gamagroundwater.waterboards.ca.gov/gama/gamamap/public/GamaDataDisplay.asp?dataset=EDF&samp_date=&global_id=T0603702788&assigned_name=MW05&store_num=		
GeoTracker Data:	https://geotracker.waterboards.ca.gov/profile_report.asp?cmd=MWEDFResults&global_id=T0603702788&assigned_name=MW05		

E30
North
1/2 - 1 Mile
Lower

CA WELLS **CAEDF0000106986**

Well ID:	T0603702788-MW23	Well Type:	MONITORING
Source:	EDF	Other Name:	MW23
GAMA PFAS Testing:	Not Reported		
Groundwater Quality Data:	https://gamagroundwater.waterboards.ca.gov/gama/gamamap/public/GamaDataDisplay.asp?dataset=EDF&samp_date=&global_id=T0603702788&assigned_name=MW23&store_num=		
GeoTracker Data:	https://geotracker.waterboards.ca.gov/profile_report.asp?cmd=MWEDFResults&global_id=T0603702788&assigned_name=MW23		

E31
North
1/2 - 1 Mile
Lower

CA WELLS **CAEDF0000093454**

Well ID:	T0603702788-MW21	Well Type:	MONITORING
Source:	EDF	Other Name:	MW21
GAMA PFAS Testing:	Not Reported		
Groundwater Quality Data:	https://gamagroundwater.waterboards.ca.gov/gama/gamamap/public/GamaDataDisplay.asp?dataset=EDF&samp_date=&global_id=T0603702788&assigned_name=MW21&store_num=		
GeoTracker Data:	https://geotracker.waterboards.ca.gov/profile_report.asp?cmd=MWEDFResults&global_id=T0603702788&assigned_name=MW21		

Map ID
Direction
Distance
Elevation | Database | EDR ID Number

E32
North
1/2 - 1 Mile
Lower

CA WELLS **CAEDF0000121192**

Well ID:	T0603702788-MW20	Well Type:	MONITORING
Source:	EDF	Other Name:	MW20
GAMA PFAS Testing:	Not Reported		
Groundwater Quality Data:	https://gamagroundwater.waterboards.ca.gov/gama/gamamap/public/GamaDataDisplay.asp?dataset=EDF&samp_date=&global_id=T0603702788&assigned_name=MW20&store_num=		
GeoTracker Data:	https://geotracker.waterboards.ca.gov/profile_report.asp?cmd=MWEDFResults&global_id=T0603702788&assigned_name=MW20		

E33
North
1/2 - 1 Mile
Lower

CA WELLS **CAEDF0000105826**

Well ID:	T0603702788-MW19	Well Type:	MONITORING
Source:	EDF	Other Name:	MW19
GAMA PFAS Testing:	Not Reported		
Groundwater Quality Data:	https://gamagroundwater.waterboards.ca.gov/gama/gamamap/public/GamaDataDisplay.asp?dataset=EDF&samp_date=&global_id=T0603702788&assigned_name=MW19&store_num=		
GeoTracker Data:	https://geotracker.waterboards.ca.gov/profile_report.asp?cmd=MWEDFResults&global_id=T0603702788&assigned_name=MW19		

E34
North
1/2 - 1 Mile
Lower

CA WELLS **CAEDF0000136424**

Well ID:	T0603702788-MW10	Well Type:	MONITORING
Source:	EDF	Other Name:	MW10
GAMA PFAS Testing:	Not Reported		
Groundwater Quality Data:	https://gamagroundwater.waterboards.ca.gov/gama/gamamap/public/GamaDataDisplay.asp?dataset=EDF&samp_date=&global_id=T0603702788&assigned_name=MW10&store_num=		
GeoTracker Data:	https://geotracker.waterboards.ca.gov/profile_report.asp?cmd=MWEDFResults&global_id=T0603702788&assigned_name=MW10		

E35
North
1/2 - 1 Mile
Lower

CA WELLS **CAEDF0000124823**

Well ID:	T0603702788-MW06	Well Type:	MONITORING
Source:	EDF	Other Name:	MW06
GAMA PFAS Testing:	Not Reported		
Groundwater Quality Data:	https://gamagroundwater.waterboards.ca.gov/gama/gamamap/public/GamaDataDisplay.asp?dataset=EDF&samp_date=&global_id=T0603702788&assigned_name=MW06&store_num=		
GeoTracker Data:	https://geotracker.waterboards.ca.gov/profile_report.asp?cmd=MWEDFResults&global_id=T0603702788&assigned_name=MW06		

Map ID
Direction
Distance
Elevation | Database | EDR ID Number

E36
North
1/2 - 1 Mile
Lower

CA WELLS **CAEDF0000040241**

Well ID:	T0603702788-MW08	Well Type:	MONITORING
Source:	EDF	Other Name:	MW08
GAMA PFAS Testing:	Not Reported		
Groundwater Quality Data:	https://gamagroundwater.waterboards.ca.gov/gama/gamamap/public/GamaDataDisplay.asp?dataset=EDF&samp_date=&global_id=T0603702788&assigned_name=MW08&store_num=		
GeoTracker Data:	https://geotracker.waterboards.ca.gov/profile_report.asp?cmd=MWEDFResults&global_id=T0603702788&assigned_name=MW08		

E37
NNE
1/2 - 1 Mile
Lower

CA WELLS **CAEDF0000071844**

Well ID:	T0603702788-MW13	Well Type:	MONITORING
Source:	EDF	Other Name:	MW13
GAMA PFAS Testing:	Not Reported		
Groundwater Quality Data:	https://gamagroundwater.waterboards.ca.gov/gama/gamamap/public/GamaDataDisplay.asp?dataset=EDF&samp_date=&global_id=T0603702788&assigned_name=MW13&store_num=		
GeoTracker Data:	https://geotracker.waterboards.ca.gov/profile_report.asp?cmd=MWEDFResults&global_id=T0603702788&assigned_name=MW13		

E38
NNE
1/2 - 1 Mile
Lower

CA WELLS **CAEDF0000046547**

Well ID:	T0603702788-MW09	Well Type:	MONITORING
Source:	EDF	Other Name:	MW09
GAMA PFAS Testing:	Not Reported		
Groundwater Quality Data:	https://gamagroundwater.waterboards.ca.gov/gama/gamamap/public/GamaDataDisplay.asp?dataset=EDF&samp_date=&global_id=T0603702788&assigned_name=MW09&store_num=		
GeoTracker Data:	https://geotracker.waterboards.ca.gov/profile_report.asp?cmd=MWEDFResults&global_id=T0603702788&assigned_name=MW09		

G39
WNW
1/2 - 1 Mile
Lower

CA WELLS **CAEDF0000037409**

Well ID:	T0603702920-MW04	Well Type:	MONITORING
Source:	EDF	Other Name:	MW04
GAMA PFAS Testing:	Not Reported		
Groundwater Quality Data:	https://gamagroundwater.waterboards.ca.gov/gama/gamamap/public/GamaDataDisplay.asp?dataset=EDF&samp_date=&global_id=T0603702920&assigned_name=MW04&store_num=		
GeoTracker Data:	https://geotracker.waterboards.ca.gov/profile_report.asp?cmd=MWEDFResults&global_id=T0603702920&assigned_name=MW04		

Map ID
Direction
Distance
Elevation | Database | EDR ID Number

E40
North
1/2 - 1 Mile
Lower

CA WELLS **CAEDF0000085493**

Well ID:	T0603702788-MW07	Well Type:	MONITORING
Source:	EDF	Other Name:	MW07
GAMA PFAS Testing:	Not Reported		
Groundwater Quality Data:	https://gamagroundwater.waterboards.ca.gov/gama/gamamap/public/GamaDataDisplay.asp?dataset=EDF&samp_date=&global_id=T0603702788&assigned_name=MW07&store_num=		
GeoTracker Data:	https://geotracker.waterboards.ca.gov/profile_report.asp?cmd=MWEDFResults&global_id=T0603702788&assigned_name=MW07		

E41
North
1/2 - 1 Mile
Lower

CA WELLS **CAEDF0000029713**

Well ID:	T0603702788-MW14	Well Type:	MONITORING
Source:	EDF	Other Name:	MW14
GAMA PFAS Testing:	Not Reported		
Groundwater Quality Data:	https://gamagroundwater.waterboards.ca.gov/gama/gamamap/public/GamaDataDisplay.asp?dataset=EDF&samp_date=&global_id=T0603702788&assigned_name=MW14&store_num=		
GeoTracker Data:	https://geotracker.waterboards.ca.gov/profile_report.asp?cmd=MWEDFResults&global_id=T0603702788&assigned_name=MW14		

E42
North
1/2 - 1 Mile
Lower

CA WELLS **CAEDF0000068752**

Well ID:	T0603702788-MW03	Well Type:	MONITORING
Source:	EDF	Other Name:	MW03
GAMA PFAS Testing:	Not Reported		
Groundwater Quality Data:	https://gamagroundwater.waterboards.ca.gov/gama/gamamap/public/GamaDataDisplay.asp?dataset=EDF&samp_date=&global_id=T0603702788&assigned_name=MW03&store_num=		
GeoTracker Data:	https://geotracker.waterboards.ca.gov/profile_report.asp?cmd=MWEDFResults&global_id=T0603702788&assigned_name=MW03		

E43
North
1/2 - 1 Mile
Lower

CA WELLS **CAEDF0000007633**

Well ID:	T0603702788-MW22	Well Type:	MONITORING
Source:	EDF	Other Name:	MW22
GAMA PFAS Testing:	Not Reported		
Groundwater Quality Data:	https://gamagroundwater.waterboards.ca.gov/gama/gamamap/public/GamaDataDisplay.asp?dataset=EDF&samp_date=&global_id=T0603702788&assigned_name=MW22&store_num=		
GeoTracker Data:	https://geotracker.waterboards.ca.gov/profile_report.asp?cmd=MWEDFResults&global_id=T0603702788&assigned_name=MW22		

Map ID
Direction
Distance
Elevation | Database | EDR ID Number

H44
NW
1/2 - 1 Mile
Lower

CA WELLS **CAEDF0000006489**

Well ID:	T0603709880-MW-2	Well Type:	MONITORING
Source:	EDF	Other Name:	MW-2
GAMA PFAS Testing:	Not Reported		
Groundwater Quality Data:	https://gamagroundwater.waterboards.ca.gov/gama/gamamap/public/GamaDataDisplay.asp?dataset=EDF&samp_date=&global_id=T0603709880&assigned_name=MW-2&store_num=		
GeoTracker Data:	https://geotracker.waterboards.ca.gov/profile_report.asp?cmd=MWEDFResults&global_id=T0603709880&assigned_name=MW-2		

H45
NW
1/2 - 1 Mile
Lower

CA WELLS **CAEDF0000086863**

Well ID:	T0603709880-MW-1	Well Type:	MONITORING
Source:	EDF	Other Name:	MW-1
GAMA PFAS Testing:	Not Reported		
Groundwater Quality Data:	https://gamagroundwater.waterboards.ca.gov/gama/gamamap/public/GamaDataDisplay.asp?dataset=EDF&samp_date=&global_id=T0603709880&assigned_name=MW-1&store_num=		
GeoTracker Data:	https://geotracker.waterboards.ca.gov/profile_report.asp?cmd=MWEDFResults&global_id=T0603709880&assigned_name=MW-1		

E46
North
1/2 - 1 Mile
Lower

CA WELLS **CAEDF0000087172**

Well ID:	T0603702788-MW12	Well Type:	MONITORING
Source:	EDF	Other Name:	MW12
GAMA PFAS Testing:	Not Reported		
Groundwater Quality Data:	https://gamagroundwater.waterboards.ca.gov/gama/gamamap/public/GamaDataDisplay.asp?dataset=EDF&samp_date=&global_id=T0603702788&assigned_name=MW12&store_num=		
GeoTracker Data:	https://geotracker.waterboards.ca.gov/profile_report.asp?cmd=MWEDFResults&global_id=T0603702788&assigned_name=MW12		

G47
WNW
1/2 - 1 Mile
Lower

CA WELLS **CAEDF0000050625**

Well ID:	T0603702920-MW01	Well Type:	MONITORING
Source:	EDF	Other Name:	MW01
GAMA PFAS Testing:	Not Reported		
Groundwater Quality Data:	https://gamagroundwater.waterboards.ca.gov/gama/gamamap/public/GamaDataDisplay.asp?dataset=EDF&samp_date=&global_id=T0603702920&assigned_name=MW01&store_num=		
GeoTracker Data:	https://geotracker.waterboards.ca.gov/profile_report.asp?cmd=MWEDFResults&global_id=T0603702920&assigned_name=MW01		

Map ID
Direction
Distance
Elevation | Database | EDR ID Number

H48
NW
1/2 - 1 Mile
Lower

CA WELLS **CAEDF0000081177**

Well ID:	T0603709880-MW-4	Well Type:	MONITORING
Source:	EDF	Other Name:	MW-4
GAMA PFAS Testing:	Not Reported		
Groundwater Quality Data:	https://gamagroundwater.waterboards.ca.gov/gama/gamamap/public/GamaDataDisplay.asp?dataset=EDF&samp_date=&global_id=T0603709880&assigned_name=MW-4&store_num=		
GeoTracker Data:	https://geotracker.waterboards.ca.gov/profile_report.asp?cmd=MWEDFResults&global_id=T0603709880&assigned_name=MW-4		

G49
WNW
1/2 - 1 Mile
Lower

CA WELLS **CAEDF0000023938**

Well ID:	T0603702920-MW03	Well Type:	MONITORING
Source:	EDF	Other Name:	MW03
GAMA PFAS Testing:	Not Reported		
Groundwater Quality Data:	https://gamagroundwater.waterboards.ca.gov/gama/gamamap/public/GamaDataDisplay.asp?dataset=EDF&samp_date=&global_id=T0603702920&assigned_name=MW03&store_num=		
GeoTracker Data:	https://geotracker.waterboards.ca.gov/profile_report.asp?cmd=MWEDFResults&global_id=T0603702920&assigned_name=MW03		

G50
WNW
1/2 - 1 Mile
Lower

CA WELLS **CAEDF0000009744**

Well ID:	T0603702920-RMC07	Well Type:	MONITORING
Source:	EDF	Other Name:	RMC07
GAMA PFAS Testing:	Not Reported		
Groundwater Quality Data:	https://gamagroundwater.waterboards.ca.gov/gama/gamamap/public/GamaDataDisplay.asp?dataset=EDF&samp_date=&global_id=T0603702920&assigned_name=RMC07&store_num=		
GeoTracker Data:	https://geotracker.waterboards.ca.gov/profile_report.asp?cmd=MWEDFResults&global_id=T0603702920&assigned_name=RMC07		

G51
WNW
1/2 - 1 Mile
Lower

CA WELLS **CAEDF0000128247**

Well ID:	T0603702920-MW05R	Well Type:	MONITORING
Source:	EDF	Other Name:	MW05R
GAMA PFAS Testing:	Not Reported		
Groundwater Quality Data:	https://gamagroundwater.waterboards.ca.gov/gama/gamamap/public/GamaDataDisplay.asp?dataset=EDF&samp_date=&global_id=T0603702920&assigned_name=MW05R&store_num=		
GeoTracker Data:	https://geotracker.waterboards.ca.gov/profile_report.asp?cmd=MWEDFResults&global_id=T0603702920&assigned_name=MW05R		

Map ID
Direction
Distance
Elevation | Database | EDR ID Number

G52
WNW
1/2 - 1 Mile
Lower

CA WELLS **CAEDF0000124224**

Well ID:	T0603702920-MW05	Well Type:	MONITORING
Source:	EDF	Other Name:	MW05
GAMA PFAS Testing:	Not Reported		
Groundwater Quality Data:	https://gamagroundwater.waterboards.ca.gov/gama/gamamap/public/GamaDataDisplay.asp?dataset=EDF&samp_date=&global_id=T0603702920&assigned_name=MW05&store_num=		
GeoTracker Data:	https://geotracker.waterboards.ca.gov/profile_report.asp?cmd=MWEDFResults&global_id=T0603702920&assigned_name=MW05		

G53
WNW
1/2 - 1 Mile
Lower

CA WELLS **CAEDF0000126957**

Well ID:	T0603702920-MW02	Well Type:	MONITORING
Source:	EDF	Other Name:	MW02
GAMA PFAS Testing:	Not Reported		
Groundwater Quality Data:	https://gamagroundwater.waterboards.ca.gov/gama/gamamap/public/GamaDataDisplay.asp?dataset=EDF&samp_date=&global_id=T0603702920&assigned_name=MW02&store_num=		
GeoTracker Data:	https://geotracker.waterboards.ca.gov/profile_report.asp?cmd=MWEDFResults&global_id=T0603702920&assigned_name=MW02		

H54
NW
1/2 - 1 Mile
Lower

CA WELLS **CAEDF0000126731**

Well ID:	T0603709880-MW-3	Well Type:	MONITORING
Source:	EDF	Other Name:	MW-3
GAMA PFAS Testing:	Not Reported		
Groundwater Quality Data:	https://gamagroundwater.waterboards.ca.gov/gama/gamamap/public/GamaDataDisplay.asp?dataset=EDF&samp_date=&global_id=T0603709880&assigned_name=MW-3&store_num=		
GeoTracker Data:	https://geotracker.waterboards.ca.gov/profile_report.asp?cmd=MWEDFResults&global_id=T0603709880&assigned_name=MW-3		

G55
WNW
1/2 - 1 Mile
Lower

CA WELLS **CAEDF0000019023**

Well ID:	T0603702920-RMC06	Well Type:	MONITORING
Source:	EDF	Other Name:	RMC06
GAMA PFAS Testing:	Not Reported		
Groundwater Quality Data:	https://gamagroundwater.waterboards.ca.gov/gama/gamamap/public/GamaDataDisplay.asp?dataset=EDF&samp_date=&global_id=T0603702920&assigned_name=RMC06&store_num=		
GeoTracker Data:	https://geotracker.waterboards.ca.gov/profile_report.asp?cmd=MWEDFResults&global_id=T0603702920&assigned_name=RMC06		

Map ID
Direction
Distance
Elevation | Database | EDR ID Number

G56
WNW
1/2 - 1 Mile
Lower

CA WELLS **CAEDF0000114320**

Well ID:	T0603702920-MW08	Well Type:	MONITORING
Source:	EDF	Other Name:	MW08
GAMA PFAS Testing:	Not Reported		
Groundwater Quality Data:	https://gamagroundwater.waterboards.ca.gov/gama/gamamap/public/GamaDataDisplay.asp?dataset=EDF&samp_date=&global_id=T0603702920&assigned_name=MW08&store_num=		
GeoTracker Data:	https://geotracker.waterboards.ca.gov/profile_report.asp?cmd=MWEDFResults&global_id=T0603702920&assigned_name=MW08		

F57
East
1/2 - 1 Mile
Lower

CA WELLS **CAEDF0000032326**

Well ID:	T0603700149-EW-25	Well Type:	MONITORING
Source:	EDF	Other Name:	EW-25
GAMA PFAS Testing:	Not Reported		
Groundwater Quality Data:	https://gamagroundwater.waterboards.ca.gov/gama/gamamap/public/GamaDataDisplay.asp?dataset=EDF&samp_date=&global_id=T0603700149&assigned_name=EW-25&store_num=		
GeoTracker Data:	https://geotracker.waterboards.ca.gov/profile_report.asp?cmd=MWEDFResults&global_id=T0603700149&assigned_name=EW-25		

F58
East
1/2 - 1 Mile
Lower

CA WELLS **CAEDF0000088972**

Well ID:	T0603700149-MW-18	Well Type:	MONITORING
Source:	EDF	Other Name:	MW-18
GAMA PFAS Testing:	Not Reported		
Groundwater Quality Data:	https://gamagroundwater.waterboards.ca.gov/gama/gamamap/public/GamaDataDisplay.asp?dataset=EDF&samp_date=&global_id=T0603700149&assigned_name=MW-18&store_num=		
GeoTracker Data:	https://geotracker.waterboards.ca.gov/profile_report.asp?cmd=MWEDFResults&global_id=T0603700149&assigned_name=MW-18		

G59
WNW
1/2 - 1 Mile
Lower

CA WELLS **CAEDF0000031355**

Well ID:	T0603702920-MW07	Well Type:	MONITORING
Source:	EDF	Other Name:	MW07
GAMA PFAS Testing:	Not Reported		
Groundwater Quality Data:	https://gamagroundwater.waterboards.ca.gov/gama/gamamap/public/GamaDataDisplay.asp?dataset=EDF&samp_date=&global_id=T0603702920&assigned_name=MW07&store_num=		
GeoTracker Data:	https://geotracker.waterboards.ca.gov/profile_report.asp?cmd=MWEDFResults&global_id=T0603702920&assigned_name=MW07		

Map ID
Direction
Distance
Elevation | Database | EDR ID Number

G60
WNW
1/2 - 1 Mile
Lower

CA WELLS **CAEDF0000002814**

Well ID:	T0603702920-RMC02	Well Type:	MONITORING
Source:	EDF	Other Name:	RMC02
GAMA PFAS Testing:	Not Reported		
Groundwater Quality Data:	https://gamagroundwater.waterboards.ca.gov/gama/gamamap/public/GamaDataDisplay.asp?dataset=EDF&samp_date=&global_id=T0603702920&assigned_name=RMC02&store_num=		
GeoTracker Data:	https://geotracker.waterboards.ca.gov/profile_report.asp?cmd=MWEDFResults&global_id=T0603702920&assigned_name=RMC02		

G61
WNW
1/2 - 1 Mile
Lower

CA WELLS **CAEDF0000103497**

Well ID:	T0603702920-MW06	Well Type:	MONITORING
Source:	EDF	Other Name:	MW06
GAMA PFAS Testing:	Not Reported		
Groundwater Quality Data:	https://gamagroundwater.waterboards.ca.gov/gama/gamamap/public/GamaDataDisplay.asp?dataset=EDF&samp_date=&global_id=T0603702920&assigned_name=MW06&store_num=		
GeoTracker Data:	https://geotracker.waterboards.ca.gov/profile_report.asp?cmd=MWEDFResults&global_id=T0603702920&assigned_name=MW06		

I62
South
1/2 - 1 Mile
Lower

CA WELLS **2722**

Seq:	2722	Prim sta c:	02S/10W-08K01 S
Frds no:	1910205023	County:	19
District:	15	User id:	MET
System no:	1910205	Water type:	G
Source nam:	136-W1 - INACTIVE	Station ty:	WELL/AMBNT/MUN/INTAKE/SUPPLY
Latitude:	340000.0	Longitude:	1175700.0
Precision:	8	Status:	IR
Comment 1:	Not Reported	Comment 2:	Not Reported
Comment 3:	Not Reported	Comment 4:	Not Reported
Comment 5:	Not Reported	Comment 6:	Not Reported
Comment 7:	Not Reported		

System no:	1910205	System nam:	Suburban Water Systems-San Jose
Hqname:	SUBURBAN WATER SYSTEMS	Address:	1211 E. CENTER COURT DRIVE
City:	COVINA	State:	CA
Zip:	91724	Zip ext:	Not Reported
Pop serv:	89591	Connection:	31997
Area serve:	Not Reported		

Map ID
Direction
Distance
Elevation | Database | EDR ID Number

I63
South
1/2 - 1 Mile
Lower

CA WELLS **2723**

Seq:	2723	Prim sta c:	02S/10W-08L01 S
Frds no:	1910205019	County:	19
District:	15	User id:	MET
System no:	1910205	Water type:	G
Source nam:	131-W1 - INACTIVE	Station ty:	WELL/AMBNT/MUN/INTAKE/SUPPLY
Latitude:	340000.0	Longitude:	1175700.0
Precision:	8	Status:	IR
Comment 1:	Not Reported	Comment 2:	Not Reported
Comment 3:	Not Reported	Comment 4:	Not Reported
Comment 5:	Not Reported	Comment 6:	Not Reported
Comment 7:	Not Reported		
System no:	1910205	System nam:	Suburban Water Systems-San Jose
Hqname:	SUBURBAN WATER SYSTEMS	Address:	1211 E. CENTER COURT DRIVE
City:	COVINA	State:	CA
Zip:	91724	Zip ext:	Not Reported
Pop serv:	89591	Connection:	31997
Area serve:	Not Reported		

G64
WNW
1/2 - 1 Mile
Lower

CA WELLS **CAEDF0000053057**

Well ID:	T0603702920-RMC04A	Well Type:	MONITORING
Source:	EDF	Other Name:	RMC04A
GAMA PFAS Testing:	Not Reported		
Groundwater Quality Data:	https://gamagroundwater.waterboards.ca.gov/gama/gamamap/public/GamaDataDisplay.asp?dataset=EDF&samp_date=&global_id=T0603702920&assigned_name=RMC04A&store_num=		
GeoTracker Data:	https://geotracker.waterboards.ca.gov/profile_report.asp?cmd=MWEDFResults&global_id=T0603702920&assigned_name=RMC04A		

G65
WNW
1/2 - 1 Mile
Lower

CA WELLS **CAEDF0000009957**

Well ID:	T0603702922-MW-3	Well Type:	MONITORING
Source:	EDF	Other Name:	MW-3
GAMA PFAS Testing:	Not Reported		
Groundwater Quality Data:	https://gamagroundwater.waterboards.ca.gov/gama/gamamap/public/GamaDataDisplay.asp?dataset=EDF&samp_date=&global_id=T0603702922&assigned_name=MW-3&store_num=		
GeoTracker Data:	https://geotracker.waterboards.ca.gov/profile_report.asp?cmd=MWEDFResults&global_id=T0603702922&assigned_name=MW-3		

Map ID
Direction
Distance
Elevation | Database | EDR ID Number

G66
WNW
1/2 - 1 Mile
Lower

CA WELLS **CAEDF0000084342**

Well ID:	T0603704659-MW-14	Well Type:	MONITORING
Source:	EDF	Other Name:	MW-14
GAMA PFAS Testing:	Not Reported		
Groundwater Quality Data:	https://gamagroundwater.waterboards.ca.gov/gama/gamamap/public/GamaDataDisplay.asp?dataset=EDF&samp_date=&global_id=T0603704659&assigned_name=MW-14&store_num=		
GeoTracker Data:	https://geotracker.waterboards.ca.gov/profile_report.asp?cmd=MWEDFResults&global_id=T0603704659&assigned_name=MW-14		

J67
West
1/2 - 1 Mile
Lower

CA WELLS **CAEDF0000019967**

Well ID:	T0603704659-MW-10	Well Type:	MONITORING
Source:	EDF	Other Name:	MW-10
GAMA PFAS Testing:	Not Reported		
Groundwater Quality Data:	https://gamagroundwater.waterboards.ca.gov/gama/gamamap/public/GamaDataDisplay.asp?dataset=EDF&samp_date=&global_id=T0603704659&assigned_name=MW-10&store_num=		
GeoTracker Data:	https://geotracker.waterboards.ca.gov/profile_report.asp?cmd=MWEDFResults&global_id=T0603704659&assigned_name=MW-10		

G68
West
1/2 - 1 Mile
Lower

CA WELLS **CAEDF0000006593**

Well ID:	T0603704659-MW-13	Well Type:	MONITORING
Source:	EDF	Other Name:	MW-13
GAMA PFAS Testing:	Not Reported		
Groundwater Quality Data:	https://gamagroundwater.waterboards.ca.gov/gama/gamamap/public/GamaDataDisplay.asp?dataset=EDF&samp_date=&global_id=T0603704659&assigned_name=MW-13&store_num=		
GeoTracker Data:	https://geotracker.waterboards.ca.gov/profile_report.asp?cmd=MWEDFResults&global_id=T0603704659&assigned_name=MW-13		

J69
West
1/2 - 1 Mile
Lower

CA WELLS **CAEDF0000009546**

Well ID:	T0603704659-MW-8	Well Type:	MONITORING
Source:	EDF	Other Name:	MW-8
GAMA PFAS Testing:	Not Reported		
Groundwater Quality Data:	https://gamagroundwater.waterboards.ca.gov/gama/gamamap/public/GamaDataDisplay.asp?dataset=EDF&samp_date=&global_id=T0603704659&assigned_name=MW-8&store_num=		
GeoTracker Data:	https://geotracker.waterboards.ca.gov/profile_report.asp?cmd=MWEDFResults&global_id=T0603704659&assigned_name=MW-8		

Map ID
Direction
Distance
Elevation | Database | EDR ID Number

G70
WNW
1/2 - 1 Mile
Lower

CA WELLS **CAEDF0000021476**

Well ID:	T0603702922-B-9	Well Type:	MONITORING
Source:	EDF	Other Name:	B-9
GAMA PFAS Testing:	Not Reported		
Groundwater Quality Data:	https://gamagroundwater.waterboards.ca.gov/gama/gamamap/public/GamaDataDisplay.asp?dataset=EDF&samp_date=&global_id=T0603702922&assigned_name=B-9&store_num=		
GeoTracker Data:	https://geotracker.waterboards.ca.gov/profile_report.asp?cmd=MWEDFResults&global_id=T0603702922&assigned_name=B-9		

G71
West
1/2 - 1 Mile
Lower

CA WELLS **CAEDF0000007343**

Well ID:	T0603704659-MW-12	Well Type:	MONITORING
Source:	EDF	Other Name:	MW-12
GAMA PFAS Testing:	Not Reported		
Groundwater Quality Data:	https://gamagroundwater.waterboards.ca.gov/gama/gamamap/public/GamaDataDisplay.asp?dataset=EDF&samp_date=&global_id=T0603704659&assigned_name=MW-12&store_num=		
GeoTracker Data:	https://geotracker.waterboards.ca.gov/profile_report.asp?cmd=MWEDFResults&global_id=T0603704659&assigned_name=MW-12		

G72
WNW
1/2 - 1 Mile
Lower

CA WELLS **CAEDF0000043319**

Well ID:	T0603702922-B-8	Well Type:	MONITORING
Source:	EDF	Other Name:	B-8
GAMA PFAS Testing:	Not Reported		
Groundwater Quality Data:	https://gamagroundwater.waterboards.ca.gov/gama/gamamap/public/GamaDataDisplay.asp?dataset=EDF&samp_date=&global_id=T0603702922&assigned_name=B-8&store_num=		
GeoTracker Data:	https://geotracker.waterboards.ca.gov/profile_report.asp?cmd=MWEDFResults&global_id=T0603702922&assigned_name=B-8		

G73
WNW
1/2 - 1 Mile
Lower

CA WELLS **CAEDF0000109226**

Well ID:	T0603702922-B-10	Well Type:	MONITORING
Source:	EDF	Other Name:	B-10
GAMA PFAS Testing:	Not Reported		
Groundwater Quality Data:	https://gamagroundwater.waterboards.ca.gov/gama/gamamap/public/GamaDataDisplay.asp?dataset=EDF&samp_date=&global_id=T0603702922&assigned_name=B-10&store_num=		
GeoTracker Data:	https://geotracker.waterboards.ca.gov/profile_report.asp?cmd=MWEDFResults&global_id=T0603702922&assigned_name=B-10		

Map ID
Direction
Distance
Elevation | Database | EDR ID Number

J74
West
1/2 - 1 Mile
Lower

CA WELLS **CAEDF0000010822**

Well ID:	T0603704659-MW-11	Well Type:	MONITORING
Source:	EDF	Other Name:	MW-11
GAMA PFAS Testing:	Not Reported		
Groundwater Quality Data:	https://gamagroundwater.waterboards.ca.gov/gama/gamamap/public/GamaDataDisplay.asp?dataset=EDF&samp_date=&global_id=T0603704659&assigned_name=MW-11&store_num=		
GeoTracker Data:	https://geotracker.waterboards.ca.gov/profile_report.asp?cmd=MWEDFResults&global_id=T0603704659&assigned_name=MW-11		

G75
WNW
1/2 - 1 Mile
Lower

CA WELLS **CAEDF0000096979**

Well ID:	T0603702922-B-5	Well Type:	MONITORING
Source:	EDF	Other Name:	B-5
GAMA PFAS Testing:	Not Reported		
Groundwater Quality Data:	https://gamagroundwater.waterboards.ca.gov/gama/gamamap/public/GamaDataDisplay.asp?dataset=EDF&samp_date=&global_id=T0603702922&assigned_name=B-5&store_num=		
GeoTracker Data:	https://geotracker.waterboards.ca.gov/profile_report.asp?cmd=MWEDFResults&global_id=T0603702922&assigned_name=B-5		

G76
WNW
1/2 - 1 Mile
Lower

CA WELLS **CAEDF0000128625**

Well ID:	T0603702922-B-1	Well Type:	MONITORING
Source:	EDF	Other Name:	B-1
GAMA PFAS Testing:	Not Reported		
Groundwater Quality Data:	https://gamagroundwater.waterboards.ca.gov/gama/gamamap/public/GamaDataDisplay.asp?dataset=EDF&samp_date=&global_id=T0603702922&assigned_name=B-1&store_num=		
GeoTracker Data:	https://geotracker.waterboards.ca.gov/profile_report.asp?cmd=MWEDFResults&global_id=T0603702922&assigned_name=B-1		

G77
WNW
1/2 - 1 Mile
Lower

CA WELLS **CAEDF0000112747**

Well ID:	T0603702922-MW-4	Well Type:	MONITORING
Source:	EDF	Other Name:	MW-4
GAMA PFAS Testing:	Not Reported		
Groundwater Quality Data:	https://gamagroundwater.waterboards.ca.gov/gama/gamamap/public/GamaDataDisplay.asp?dataset=EDF&samp_date=&global_id=T0603702922&assigned_name=MW-4&store_num=		
GeoTracker Data:	https://geotracker.waterboards.ca.gov/profile_report.asp?cmd=MWEDFResults&global_id=T0603702922&assigned_name=MW-4		

Map ID
Direction
Distance
Elevation | Database | EDR ID Number

G78
WNW
1/2 - 1 Mile
Lower

CA WELLS **CAEDF0000050543**

Well ID:	T0603702922-B-4	Well Type:	MONITORING
Source:	EDF	Other Name:	B-4
GAMA PFAS Testing:	Not Reported		
Groundwater Quality Data:	https://gamagroundwater.waterboards.ca.gov/gama/gamamap/public/GamaDataDisplay.asp?dataset=EDF&samp_date=&global_id=T0603702922&assigned_name=B-4&store_num=		
GeoTracker Data:	https://geotracker.waterboards.ca.gov/profile_report.asp?cmd=MWEDFResults&global_id=T0603702922&assigned_name=B-4		

K79
North
1/2 - 1 Mile
Lower

CA WELLS **CAEDF0000095686**

Well ID:	T0603704664-MW-6	Well Type:	MONITORING
Source:	EDF	Other Name:	MW-6
GAMA PFAS Testing:	Not Reported		
Groundwater Quality Data:	https://gamagroundwater.waterboards.ca.gov/gama/gamamap/public/GamaDataDisplay.asp?dataset=EDF&samp_date=&global_id=T0603704664&assigned_name=MW-6&store_num=		
GeoTracker Data:	https://geotracker.waterboards.ca.gov/profile_report.asp?cmd=MWEDFResults&global_id=T0603704664&assigned_name=MW-6		

80
WNW
1/2 - 1 Mile
Lower

CA WELLS **CAEDF0000136233**

Well ID:	T0603702920-RMC05	Well Type:	MONITORING
Source:	EDF	Other Name:	RMC05
GAMA PFAS Testing:	Not Reported		
Groundwater Quality Data:	https://gamagroundwater.waterboards.ca.gov/gama/gamamap/public/GamaDataDisplay.asp?dataset=EDF&samp_date=&global_id=T0603702920&assigned_name=RMC05&store_num=		
GeoTracker Data:	https://geotracker.waterboards.ca.gov/profile_report.asp?cmd=MWEDFResults&global_id=T0603702920&assigned_name=RMC05		

J81
West
1/2 - 1 Mile
Lower

CA WELLS **CAEDF0000050590**

Well ID:	T0603704659-MW-9	Well Type:	MONITORING
Source:	EDF	Other Name:	MW-9
GAMA PFAS Testing:	Not Reported		
Groundwater Quality Data:	https://gamagroundwater.waterboards.ca.gov/gama/gamamap/public/GamaDataDisplay.asp?dataset=EDF&samp_date=&global_id=T0603704659&assigned_name=MW-9&store_num=		
GeoTracker Data:	https://geotracker.waterboards.ca.gov/profile_report.asp?cmd=MWEDFResults&global_id=T0603704659&assigned_name=MW-9		

Map ID
Direction
Distance
Elevation | Database | EDR ID Number

G82
WNW
1/2 - 1 Mile
Lower

CA WELLS **CAEDF0000032847**

Well ID:	T0603704659-MW-21	Well Type:	MONITORING
Source:	EDF	Other Name:	MW-21
GAMA PFAS Testing:	Not Reported		
Groundwater Quality Data:	https://gamagroundwater.waterboards.ca.gov/gama/gamamap/public/GamaDataDisplay.asp?dataset=EDF&samp_date=&global_id=T0603704659&assigned_name=MW-21&store_num=		
GeoTracker Data:	https://geotracker.waterboards.ca.gov/profile_report.asp?cmd=MWEDFResults&global_id=T0603704659&assigned_name=MW-21		

G83
WNW
1/2 - 1 Mile
Lower

CA WELLS **CAEDF0000038313**

Well ID:	T0603702922-B-11	Well Type:	MONITORING
Source:	EDF	Other Name:	B-11
GAMA PFAS Testing:	Not Reported		
Groundwater Quality Data:	https://gamagroundwater.waterboards.ca.gov/gama/gamamap/public/GamaDataDisplay.asp?dataset=EDF&samp_date=&global_id=T0603702922&assigned_name=B-11&store_num=		
GeoTracker Data:	https://geotracker.waterboards.ca.gov/profile_report.asp?cmd=MWEDFResults&global_id=T0603702922&assigned_name=B-11		

G84
WNW
1/2 - 1 Mile
Lower

CA WELLS **CAEDF0000100068**

Well ID:	T0603702922-B-3	Well Type:	MONITORING
Source:	EDF	Other Name:	B-3
GAMA PFAS Testing:	Not Reported		
Groundwater Quality Data:	https://gamagroundwater.waterboards.ca.gov/gama/gamamap/public/GamaDataDisplay.asp?dataset=EDF&samp_date=&global_id=T0603702922&assigned_name=B-3&store_num=		
GeoTracker Data:	https://geotracker.waterboards.ca.gov/profile_report.asp?cmd=MWEDFResults&global_id=T0603702922&assigned_name=B-3		

G85
WNW
1/2 - 1 Mile
Lower

CA WELLS **CAEDF0000060676**

Well ID:	T0603704659-MW-6	Well Type:	MONITORING
Source:	EDF	Other Name:	MW-6
GAMA PFAS Testing:	Not Reported		
Groundwater Quality Data:	https://gamagroundwater.waterboards.ca.gov/gama/gamamap/public/GamaDataDisplay.asp?dataset=EDF&samp_date=&global_id=T0603704659&assigned_name=MW-6&store_num=		
GeoTracker Data:	https://geotracker.waterboards.ca.gov/profile_report.asp?cmd=MWEDFResults&global_id=T0603704659&assigned_name=MW-6		

Map ID
Direction
Distance
Elevation | Database | EDR ID Number

K86
North
1/2 - 1 Mile
Lower

CA WELLS **CAEDF0000122786**

Well ID:	T0603704664-MW-4	Well Type:	MONITORING
Source:	EDF	Other Name:	MW-4
GAMA PFAS Testing:	Not Reported		
Groundwater Quality Data:	https://gamagroundwater.waterboards.ca.gov/gama/gamamap/public/GamaDataDisplay.asp?dataset=EDF&samp_date=&global_id=T0603704664&assigned_name=MW-4&store_num=		
GeoTracker Data:	https://geotracker.waterboards.ca.gov/profile_report.asp?cmd=MWEDFResults&global_id=T0603704664&assigned_name=MW-4		

G87
West
1/2 - 1 Mile
Lower

CA WELLS **CAEDF0000075719**

Well ID:	T0603704659-MW-7	Well Type:	MONITORING
Source:	EDF	Other Name:	MW-7
GAMA PFAS Testing:	Not Reported		
Groundwater Quality Data:	https://gamagroundwater.waterboards.ca.gov/gama/gamamap/public/GamaDataDisplay.asp?dataset=EDF&samp_date=&global_id=T0603704659&assigned_name=MW-7&store_num=		
GeoTracker Data:	https://geotracker.waterboards.ca.gov/profile_report.asp?cmd=MWEDFResults&global_id=T0603704659&assigned_name=MW-7		

G88
West
1/2 - 1 Mile
Lower

CA WELLS **CAEDF0000034679**

Well ID:	T0603704659-MW-22	Well Type:	MONITORING
Source:	EDF	Other Name:	MW-22
GAMA PFAS Testing:	Not Reported		
Groundwater Quality Data:	https://gamagroundwater.waterboards.ca.gov/gama/gamamap/public/GamaDataDisplay.asp?dataset=EDF&samp_date=&global_id=T0603704659&assigned_name=MW-22&store_num=		
GeoTracker Data:	https://geotracker.waterboards.ca.gov/profile_report.asp?cmd=MWEDFResults&global_id=T0603704659&assigned_name=MW-22		

J89
West
1/2 - 1 Mile
Lower

CA WELLS **CAEDF0000083215**

Well ID:	T0603704659-MW-26	Well Type:	MONITORING
Source:	EDF	Other Name:	MW-26
GAMA PFAS Testing:	Not Reported		
Groundwater Quality Data:	https://gamagroundwater.waterboards.ca.gov/gama/gamamap/public/GamaDataDisplay.asp?dataset=EDF&samp_date=&global_id=T0603704659&assigned_name=MW-26&store_num=		
GeoTracker Data:	https://geotracker.waterboards.ca.gov/profile_report.asp?cmd=MWEDFResults&global_id=T0603704659&assigned_name=MW-26		

Map ID
Direction
Distance
Elevation | Database | EDR ID Number

J90
West
1/2 - 1 Mile
Lower

CA WELLS **CAEDF0000129703**

Well ID:	T0603704659-MW-24	Well Type:	MONITORING
Source:	EDF	Other Name:	MW-24
GAMA PFAS Testing:	Not Reported		
Groundwater Quality Data:	https://gamagroundwater.waterboards.ca.gov/gama/gamamap/public/GamaDataDisplay.asp?dataset=EDF&samp_date=&global_id=T0603704659&assigned_name=MW-24&store_num=		
GeoTracker Data:	https://geotracker.waterboards.ca.gov/profile_report.asp?cmd=MWEDFResults&global_id=T0603704659&assigned_name=MW-24		

G91
WNW
1/2 - 1 Mile
Lower

CA WELLS **CAEDF0000002734**

Well ID:	T0603704659-MW-20	Well Type:	MONITORING
Source:	EDF	Other Name:	MW-20
GAMA PFAS Testing:	Not Reported		
Groundwater Quality Data:	https://gamagroundwater.waterboards.ca.gov/gama/gamamap/public/GamaDataDisplay.asp?dataset=EDF&samp_date=&global_id=T0603704659&assigned_name=MW-20&store_num=		
GeoTracker Data:	https://geotracker.waterboards.ca.gov/profile_report.asp?cmd=MWEDFResults&global_id=T0603704659&assigned_name=MW-20		

G92
WNW
1/2 - 1 Mile
Lower

CA WELLS **CAEDF0000134321**

Well ID:	T0603702922-MW-1	Well Type:	MONITORING
Source:	EDF	Other Name:	MW-1
GAMA PFAS Testing:	Not Reported		
Groundwater Quality Data:	https://gamagroundwater.waterboards.ca.gov/gama/gamamap/public/GamaDataDisplay.asp?dataset=EDF&samp_date=&global_id=T0603702922&assigned_name=MW-1&store_num=		
GeoTracker Data:	https://geotracker.waterboards.ca.gov/profile_report.asp?cmd=MWEDFResults&global_id=T0603702922&assigned_name=MW-1		

K93
North
1/2 - 1 Mile
Lower

CA WELLS **CAEDF0000080951**

Well ID:	T0603704664-MW-1	Well Type:	MONITORING
Source:	EDF	Other Name:	MW-1
GAMA PFAS Testing:	Not Reported		
Groundwater Quality Data:	https://gamagroundwater.waterboards.ca.gov/gama/gamamap/public/GamaDataDisplay.asp?dataset=EDF&samp_date=&global_id=T0603704664&assigned_name=MW-1&store_num=		
GeoTracker Data:	https://geotracker.waterboards.ca.gov/profile_report.asp?cmd=MWEDFResults&global_id=T0603704664&assigned_name=MW-1		

Map ID
Direction
Distance
Elevation | Database | EDR ID Number

G94
WNW
1/2 - 1 Mile
Lower

CA WELLS **CAEDF0000006209**

Well ID:	T0603702922-B-2	Well Type:	MONITORING
Source:	EDF	Other Name:	B-2
GAMA PFAS Testing:	Not Reported		
Groundwater Quality Data:	https://gamagroundwater.waterboards.ca.gov/gama/gamamap/public/GamaDataDisplay.asp?dataset=EDF&samp_date=&global_id=T0603702922&assigned_name=B-2&store_num=		
GeoTracker Data:	https://geotracker.waterboards.ca.gov/profile_report.asp?cmd=MWEDFResults&global_id=T0603702922&assigned_name=B-2		

K95
North
1/2 - 1 Mile
Lower

CA WELLS **CAEDF0000104853**

Well ID:	T0603704664-MW-2	Well Type:	MONITORING
Source:	EDF	Other Name:	MW-2
GAMA PFAS Testing:	Not Reported		
Groundwater Quality Data:	https://gamagroundwater.waterboards.ca.gov/gama/gamamap/public/GamaDataDisplay.asp?dataset=EDF&samp_date=&global_id=T0603704664&assigned_name=MW-2&store_num=		
GeoTracker Data:	https://geotracker.waterboards.ca.gov/profile_report.asp?cmd=MWEDFResults&global_id=T0603704664&assigned_name=MW-2		

K96
North
1/2 - 1 Mile
Lower

CA WELLS **CAEDF0000129711**

Well ID:	T0603704664-MW-3	Well Type:	MONITORING
Source:	EDF	Other Name:	MW-3
GAMA PFAS Testing:	Not Reported		
Groundwater Quality Data:	https://gamagroundwater.waterboards.ca.gov/gama/gamamap/public/GamaDataDisplay.asp?dataset=EDF&samp_date=&global_id=T0603704664&assigned_name=MW-3&store_num=		
GeoTracker Data:	https://geotracker.waterboards.ca.gov/profile_report.asp?cmd=MWEDFResults&global_id=T0603704664&assigned_name=MW-3		

G97
WNW
1/2 - 1 Mile
Lower

CA WELLS **CAEDF0000106058**

Well ID:	T0603702922-MW-2	Well Type:	MONITORING
Source:	EDF	Other Name:	MW-2
GAMA PFAS Testing:	Not Reported		
Groundwater Quality Data:	https://gamagroundwater.waterboards.ca.gov/gama/gamamap/public/GamaDataDisplay.asp?dataset=EDF&samp_date=&global_id=T0603702922&assigned_name=MW-2&store_num=		
GeoTracker Data:	https://geotracker.waterboards.ca.gov/profile_report.asp?cmd=MWEDFResults&global_id=T0603702922&assigned_name=MW-2		

Map ID
Direction
Distance
Elevation | Database | EDR ID Number

G98
WNW
1/2 - 1 Mile
Lower

CA WELLS **CAEDF0000102062**

Well ID:	T0603704659-MW-15	Well Type:	MONITORING
Source:	EDF	Other Name:	MW-15
GAMA PFAS Testing:	Not Reported		
Groundwater Quality Data:	https://gamagroundwater.waterboards.ca.gov/gama/gamamap/public/GamaDataDisplay.asp?dataset=EDF&samp_date=&global_id=T0603704659&assigned_name=MW-15&store_num=		
GeoTracker Data:	https://geotracker.waterboards.ca.gov/profile_report.asp?cmd=MWEDFResults&global_id=T0603704659&assigned_name=MW-15		

K99
North
1/2 - 1 Mile
Lower

CA WELLS **CAEDF0000096495**

Well ID:	T0603704664-MW-5	Well Type:	MONITORING
Source:	EDF	Other Name:	MW-5
GAMA PFAS Testing:	Not Reported		
Groundwater Quality Data:	https://gamagroundwater.waterboards.ca.gov/gama/gamamap/public/GamaDataDisplay.asp?dataset=EDF&samp_date=&global_id=T0603704664&assigned_name=MW-5&store_num=		
GeoTracker Data:	https://geotracker.waterboards.ca.gov/profile_report.asp?cmd=MWEDFResults&global_id=T0603704664&assigned_name=MW-5		

G100
WNW
1/2 - 1 Mile
Lower

CA WELLS **CAEDF0000000904**

Well ID:	T0603704659-MW-2	Well Type:	MONITORING
Source:	EDF	Other Name:	MW-2
GAMA PFAS Testing:	Not Reported		
Groundwater Quality Data:	https://gamagroundwater.waterboards.ca.gov/gama/gamamap/public/GamaDataDisplay.asp?dataset=EDF&samp_date=&global_id=T0603704659&assigned_name=MW-2&store_num=		
GeoTracker Data:	https://geotracker.waterboards.ca.gov/profile_report.asp?cmd=MWEDFResults&global_id=T0603704659&assigned_name=MW-2		

J101
West
1/2 - 1 Mile
Lower

CA WELLS **CAEDF0000003574**

Well ID:	T0603704659-MW-1R	Well Type:	MONITORING
Source:	EDF	Other Name:	MW-1R
GAMA PFAS Testing:	Not Reported		
Groundwater Quality Data:	https://gamagroundwater.waterboards.ca.gov/gama/gamamap/public/GamaDataDisplay.asp?dataset=EDF&samp_date=&global_id=T0603704659&assigned_name=MW-1R&store_num=		
GeoTracker Data:	https://geotracker.waterboards.ca.gov/profile_report.asp?cmd=MWEDFResults&global_id=T0603704659&assigned_name=MW-1R		

Map ID
Direction
Distance
Elevation | Database | EDR ID Number

J102
West
1/2 - 1 Mile
Lower

CA WELLS **CAEDF0000040255**

Well ID:	T0603704659-MW-1	Well Type:	MONITORING
Source:	EDF	Other Name:	MW-1
GAMA PFAS Testing:	Not Reported		
Groundwater Quality Data:	https://gamagroundwater.waterboards.ca.gov/gama/gamamap/public/GamaDataDisplay.asp?dataset=EDF&samp_date=&global_id=T0603704659&assigned_name=MW-1&store_num=		
GeoTracker Data:	https://geotracker.waterboards.ca.gov/profile_report.asp?cmd=MWEDFResults&global_id=T0603704659&assigned_name=MW-1		

G103
West
1/2 - 1 Mile
Lower

CA WELLS **CAEDF0000081409**

Well ID:	T0603704659-MW-3	Well Type:	MONITORING
Source:	EDF	Other Name:	MW-3
GAMA PFAS Testing:	Not Reported		
Groundwater Quality Data:	https://gamagroundwater.waterboards.ca.gov/gama/gamamap/public/GamaDataDisplay.asp?dataset=EDF&samp_date=&global_id=T0603704659&assigned_name=MW-3&store_num=		
GeoTracker Data:	https://geotracker.waterboards.ca.gov/profile_report.asp?cmd=MWEDFResults&global_id=T0603704659&assigned_name=MW-3		

G104
West
1/2 - 1 Mile
Lower

CA WELLS **CAEDF0000008499**

Well ID:	T0603704659-MW-3R	Well Type:	MONITORING
Source:	EDF	Other Name:	MW-3R
GAMA PFAS Testing:	Not Reported		
Groundwater Quality Data:	https://gamagroundwater.waterboards.ca.gov/gama/gamamap/public/GamaDataDisplay.asp?dataset=EDF&samp_date=&global_id=T0603704659&assigned_name=MW-3R&store_num=		
GeoTracker Data:	https://geotracker.waterboards.ca.gov/profile_report.asp?cmd=MWEDFResults&global_id=T0603704659&assigned_name=MW-3R		

G105
WNW
1/2 - 1 Mile
Lower

CA WELLS **CAEDF0000090201**

Well ID:	T0603704659-MW-2R	Well Type:	MONITORING
Source:	EDF	Other Name:	MW-2R
GAMA PFAS Testing:	Not Reported		
Groundwater Quality Data:	https://gamagroundwater.waterboards.ca.gov/gama/gamamap/public/GamaDataDisplay.asp?dataset=EDF&samp_date=&global_id=T0603704659&assigned_name=MW-2R&store_num=		
GeoTracker Data:	https://geotracker.waterboards.ca.gov/profile_report.asp?cmd=MWEDFResults&global_id=T0603704659&assigned_name=MW-2R		

Map ID
Direction
Distance
Elevation | Database | EDR ID Number

J106
West
1/2 - 1 Mile
Lower

CA WELLS **CAEDF0000056804**

Well ID:	T0603704659-MW-18	Well Type:	MONITORING
Source:	EDF	Other Name:	MW-18
GAMA PFAS Testing:	Not Reported		
Groundwater Quality Data:	https://gamagroundwater.waterboards.ca.gov/gama/gamamap/public/GamaDataDisplay.asp?dataset=EDF&samp_date=&global_id=T0603704659&assigned_name=MW-18&store_num=		
GeoTracker Data:	https://geotracker.waterboards.ca.gov/profile_report.asp?cmd=MWEDFResults&global_id=T0603704659&assigned_name=MW-18		

G107
WNW
1/2 - 1 Mile
Lower

CA WELLS **CAEDF0000078330**

Well ID:	T0603704659-MW-4	Well Type:	MONITORING
Source:	EDF	Other Name:	MW-4
GAMA PFAS Testing:	Not Reported		
Groundwater Quality Data:	https://gamagroundwater.waterboards.ca.gov/gama/gamamap/public/GamaDataDisplay.asp?dataset=EDF&samp_date=&global_id=T0603704659&assigned_name=MW-4&store_num=		
GeoTracker Data:	https://geotracker.waterboards.ca.gov/profile_report.asp?cmd=MWEDFResults&global_id=T0603704659&assigned_name=MW-4		

J108
West
1/2 - 1 Mile
Lower

CA WELLS **CAEDF0000014128**

Well ID:	T0603704659-MW-19	Well Type:	MONITORING
Source:	EDF	Other Name:	MW-19
GAMA PFAS Testing:	Not Reported		
Groundwater Quality Data:	https://gamagroundwater.waterboards.ca.gov/gama/gamamap/public/GamaDataDisplay.asp?dataset=EDF&samp_date=&global_id=T0603704659&assigned_name=MW-19&store_num=		
GeoTracker Data:	https://geotracker.waterboards.ca.gov/profile_report.asp?cmd=MWEDFResults&global_id=T0603704659&assigned_name=MW-19		

L109
WNW
1/2 - 1 Mile
Lower

CA WELLS **CAEDF0000099881**

Well ID:	T0603704659-MW-16	Well Type:	MONITORING
Source:	EDF	Other Name:	MW-16
GAMA PFAS Testing:	Not Reported		
Groundwater Quality Data:	https://gamagroundwater.waterboards.ca.gov/gama/gamamap/public/GamaDataDisplay.asp?dataset=EDF&samp_date=&global_id=T0603704659&assigned_name=MW-16&store_num=		
GeoTracker Data:	https://geotracker.waterboards.ca.gov/profile_report.asp?cmd=MWEDFResults&global_id=T0603704659&assigned_name=MW-16		

Map ID
Direction
Distance
Elevation | Database | EDR ID Number

J110
West
1/2 - 1 Mile
Lower

CA WELLS **CAEDF0000075964**

Well ID:	T0603704659-MW-23	Well Type:	MONITORING
Source:	EDF	Other Name:	MW-23
GAMA PFAS Testing:	Not Reported		
Groundwater Quality Data:	https://gamagroundwater.waterboards.ca.gov/gama/gamamap/public/GamaDataDisplay.asp?dataset=EDF&samp_date=&global_id=T0603704659&assigned_name=MW-23&store_num=		
GeoTracker Data:	https://geotracker.waterboards.ca.gov/profile_report.asp?cmd=MWEDFResults&global_id=T0603704659&assigned_name=MW-23		

J111
West
1/2 - 1 Mile
Lower

CA WELLS **CAEDF0000111089**

Well ID:	T0603704659-MW-5	Well Type:	MONITORING
Source:	EDF	Other Name:	MW-5
GAMA PFAS Testing:	Not Reported		
Groundwater Quality Data:	https://gamagroundwater.waterboards.ca.gov/gama/gamamap/public/GamaDataDisplay.asp?dataset=EDF&samp_date=&global_id=T0603704659&assigned_name=MW-5&store_num=		
GeoTracker Data:	https://geotracker.waterboards.ca.gov/profile_report.asp?cmd=MWEDFResults&global_id=T0603704659&assigned_name=MW-5		

J112
West
1/2 - 1 Mile
Lower

CA WELLS **CAEDF0000087432**

Well ID:	T0603704659-MW-25	Well Type:	MONITORING
Source:	EDF	Other Name:	MW-25
GAMA PFAS Testing:	Not Reported		
Groundwater Quality Data:	https://gamagroundwater.waterboards.ca.gov/gama/gamamap/public/GamaDataDisplay.asp?dataset=EDF&samp_date=&global_id=T0603704659&assigned_name=MW-25&store_num=		
GeoTracker Data:	https://geotracker.waterboards.ca.gov/profile_report.asp?cmd=MWEDFResults&global_id=T0603704659&assigned_name=MW-25		

L113
WNW
1/2 - 1 Mile
Lower

CA WELLS **CAEDF0000112518**

Well ID:	T0603704659-MW-17	Well Type:	MONITORING
Source:	EDF	Other Name:	MW-17
GAMA PFAS Testing:	Not Reported		
Groundwater Quality Data:	https://gamagroundwater.waterboards.ca.gov/gama/gamamap/public/GamaDataDisplay.asp?dataset=EDF&samp_date=&global_id=T0603704659&assigned_name=MW-17&store_num=		
GeoTracker Data:	https://geotracker.waterboards.ca.gov/profile_report.asp?cmd=MWEDFResults&global_id=T0603704659&assigned_name=MW-17		

Map ID
Direction
Distance
Elevation | Database | EDR ID Number

114
ESE
1/2 - 1 Mile
Higher

CA WELLS **CAEDF0000085661**

Well ID:	T0603700149-MW-22	Well Type:	MONITORING
Source:	EDF	Other Name:	MW-22
GAMA PFAS Testing:	Not Reported		
Groundwater Quality Data:	https://gamagroundwater.waterboards.ca.gov/gama/gamamap/public/GamaDataDisplay.asp?dataset=EDF&samp_date=&global_id=T0603700149&assigned_name=MW-22&store_num=		
GeoTracker Data:	https://geotracker.waterboards.ca.gov/profile_report.asp?cmd=MWEDFResults&global_id=T0603700149&assigned_name=MW-22		

115
East
1/2 - 1 Mile
Higher

CA WELLS **CAEDF0000112046**

Well ID:	T0603700149-MW-17	Well Type:	MONITORING
Source:	EDF	Other Name:	MW-17
GAMA PFAS Testing:	Not Reported		
Groundwater Quality Data:	https://gamagroundwater.waterboards.ca.gov/gama/gamamap/public/GamaDataDisplay.asp?dataset=EDF&samp_date=&global_id=T0603700149&assigned_name=MW-17&store_num=		
GeoTracker Data:	https://geotracker.waterboards.ca.gov/profile_report.asp?cmd=MWEDFResults&global_id=T0603700149&assigned_name=MW-17		

116
NNE
1/2 - 1 Mile
Higher

FRDS PWS **CA1910046**

Epa region:	09	State:	CA
Pwsid:	CA1910046	Pwsname:	SUBURBAN WATER SYSTEMS-GLENDORA
Cityserved:	Not Reported	Stateserved:	CA
Zipserved:	Not Reported	Fipscounty:	06037
Status:	Active	Retpopsrvd:	5135
Pwssvcconn:	1556	Psource longname:	Purch_surface_water
Pwstype:	CWS	Owner:	Private
Contact:	BRETTL, JOHN	Contactorgname:	BRETTL, JOHN
Contactphone:	626-543-2643	Contactaddress1:	1325 N. GRAND AVENUE, #100
Contactaddress2:	Not Reported	Contactcity:	COVINA
Contactstate:	CA	Contactzip:	91724
Pwsactivitycode:	A		

PWS ID:	CA1910046	PWS name:	SUBURBAN WATER SYSTEMS-GLENDORA
Address:	Not Reported	Care of:	Not Reported
City:	COVINA	State:	CA
Zip:	91724	Owner:	SUBURBAN WATER SYSTEMS-GLENDORA
Source code:	Surface water	Population:	4348

PWS ID:	CA1910046	PWS type:	Not Reported
PWS name:	Not Reported	PWS address:	Not Reported
PWS city:	Not Reported	PWS state:	Not Reported
PWS zip:	Not Reported	PWS ID:	CA1910046
Activity status:	Active	Date system activated:	6202
Date system deactivated:	Not Reported	Retail population:	00004758

System name:	SUBURBAN WATER SYSTEMS-GLENDORA		
System address:	Not Reported	System address:	16340 E MAPLEGROVE
System city:	LA PUENTE	System state:	CA
System zip:	91744		
County FIPS:	037	City served:	GLENDORA
Population served:	3,301 - 5,000 Persons	Treatment:	Mixed (treated and untreated)
Latitude:	340112	Longitude:	1175654

M117
NNW
1/2 - 1 Mile
Lower

CA WELLS **CAEDF0000104453**

Well ID:	T0603703032-B-20	Well Type:	MONITORING
Source:	EDF	Other Name:	B-20
GAMA PFAS Testing:	Not Reported		
Groundwater Quality Data:	https://gamagroundwater.waterboards.ca.gov/gama/gamamap/public/GamaDataDisplay.asp?dataset=EDF&samp_date=&global_id=T0603703032&assigned_name=B-20&store_num=		
GeoTracker Data:	https://geotracker.waterboards.ca.gov/profile_report.asp?cmd=MWEDFResults&global_id=T0603703032&assigned_name=B-20		

M118
NNW
1/2 - 1 Mile
Lower

CA WELLS **CAEDF0000059395**

Well ID:	T0603703032-B-12	Well Type:	MONITORING
Source:	EDF	Other Name:	B-12
GAMA PFAS Testing:	Not Reported		
Groundwater Quality Data:	https://gamagroundwater.waterboards.ca.gov/gama/gamamap/public/GamaDataDisplay.asp?dataset=EDF&samp_date=&global_id=T0603703032&assigned_name=B-12&store_num=		
GeoTracker Data:	https://geotracker.waterboards.ca.gov/profile_report.asp?cmd=MWEDFResults&global_id=T0603703032&assigned_name=B-12		

M119
NNW
1/2 - 1 Mile
Lower

CA WELLS **CAEDF0000004121**

Well ID:	T0603703032-B-16	Well Type:	MONITORING
Source:	EDF	Other Name:	B-16
GAMA PFAS Testing:	Not Reported		
Groundwater Quality Data:	https://gamagroundwater.waterboards.ca.gov/gama/gamamap/public/GamaDataDisplay.asp?dataset=EDF&samp_date=&global_id=T0603703032&assigned_name=B-16&store_num=		
GeoTracker Data:	https://geotracker.waterboards.ca.gov/profile_report.asp?cmd=MWEDFResults&global_id=T0603703032&assigned_name=B-16		

Map ID
Direction
Distance
Elevation | Database | EDR ID Number

M120
NNW
1/2 - 1 Mile
Lower

CA WELLS **CAEDF0000112346**

Well ID:	T0603703032-B-8	Well Type:	MONITORING
Source:	EDF	Other Name:	B-8
GAMA PFAS Testing:	Not Reported		
Groundwater Quality Data:	https://gamagroundwater.waterboards.ca.gov/gama/gamamap/public/GamaDataDisplay.asp?dataset=EDF&samp_date=&global_id=T0603703032&assigned_name=B-8&store_num=		
GeoTracker Data:	https://geotracker.waterboards.ca.gov/profile_report.asp?cmd=MWEDFResults&global_id=T0603703032&assigned_name=B-8		

N121
East
1/2 - 1 Mile
Higher

CA WELLS **CAEDF0000104930**

Well ID:	T0603700149-MW-28D	Well Type:	MONITORING
Source:	EDF	Other Name:	MW-28D
GAMA PFAS Testing:	Not Reported		
Groundwater Quality Data:	https://gamagroundwater.waterboards.ca.gov/gama/gamamap/public/GamaDataDisplay.asp?dataset=EDF&samp_date=&global_id=T0603700149&assigned_name=MW-28D&store_num=		
GeoTracker Data:	https://geotracker.waterboards.ca.gov/profile_report.asp?cmd=MWEDFResults&global_id=T0603700149&assigned_name=MW-28D		

M122
NNW
1/2 - 1 Mile
Lower

CA WELLS **CAEDF0000100267**

Well ID:	T0603703032-B-9	Well Type:	MONITORING
Source:	EDF	Other Name:	B-9
GAMA PFAS Testing:	Not Reported		
Groundwater Quality Data:	https://gamagroundwater.waterboards.ca.gov/gama/gamamap/public/GamaDataDisplay.asp?dataset=EDF&samp_date=&global_id=T0603703032&assigned_name=B-9&store_num=		
GeoTracker Data:	https://geotracker.waterboards.ca.gov/profile_report.asp?cmd=MWEDFResults&global_id=T0603703032&assigned_name=B-9		

N123
East
1/2 - 1 Mile
Higher

CA WELLS **CAEDF0000102186**

Well ID:	T0603700149-OW-06	Well Type:	MONITORING
Source:	EDF	Other Name:	OW-06
GAMA PFAS Testing:	Not Reported		
Groundwater Quality Data:	https://gamagroundwater.waterboards.ca.gov/gama/gamamap/public/GamaDataDisplay.asp?dataset=EDF&samp_date=&global_id=T0603700149&assigned_name=OW-06&store_num=		
GeoTracker Data:	https://geotracker.waterboards.ca.gov/profile_report.asp?cmd=MWEDFResults&global_id=T0603700149&assigned_name=OW-06		

Map ID
Direction
Distance
Elevation | Database | EDR ID Number

N124
East
1/2 - 1 Mile
Higher

CA WELLS **CAEDF0000052069**

Well ID:	T0603700149-CP-10	Well Type:	MONITORING
Source:	EDF	Other Name:	CP-10
GAMA PFAS Testing:	Not Reported		
Groundwater Quality Data:	https://gamagroundwater.waterboards.ca.gov/gama/gamamap/public/GamaDataDisplay.asp?dataset=EDF&samp_date=&global_id=T0603700149&assigned_name=CP-10&store_num=		
GeoTracker Data:	https://geotracker.waterboards.ca.gov/profile_report.asp?cmd=MWEDFResults&global_id=T0603700149&assigned_name=CP-10		

M125
NNW
1/2 - 1 Mile
Lower

CA WELLS **CAEDF0000048615**

Well ID:	T0603703032-B-15	Well Type:	MONITORING
Source:	EDF	Other Name:	B-15
GAMA PFAS Testing:	Not Reported		
Groundwater Quality Data:	https://gamagroundwater.waterboards.ca.gov/gama/gamamap/public/GamaDataDisplay.asp?dataset=EDF&samp_date=&global_id=T0603703032&assigned_name=B-15&store_num=		
GeoTracker Data:	https://geotracker.waterboards.ca.gov/profile_report.asp?cmd=MWEDFResults&global_id=T0603703032&assigned_name=B-15		

M126
NNW
1/2 - 1 Mile
Lower

CA WELLS **CAEDF0000102187**

Well ID:	T0603763925-MW3	Well Type:	MONITORING
Source:	EDF	Other Name:	MW3
GAMA PFAS Testing:	Not Reported		
Groundwater Quality Data:	https://gamagroundwater.waterboards.ca.gov/gama/gamamap/public/GamaDataDisplay.asp?dataset=EDF&samp_date=&global_id=T0603763925&assigned_name=MW3&store_num=		
GeoTracker Data:	https://geotracker.waterboards.ca.gov/profile_report.asp?cmd=MWEDFResults&global_id=T0603763925&assigned_name=MW3		

M127
NNW
1/2 - 1 Mile
Lower

CA WELLS **CAEDF0000006784**

Well ID:	T0603703032-B-14	Well Type:	MONITORING
Source:	EDF	Other Name:	B-14
GAMA PFAS Testing:	Not Reported		
Groundwater Quality Data:	https://gamagroundwater.waterboards.ca.gov/gama/gamamap/public/GamaDataDisplay.asp?dataset=EDF&samp_date=&global_id=T0603703032&assigned_name=B-14&store_num=		
GeoTracker Data:	https://geotracker.waterboards.ca.gov/profile_report.asp?cmd=MWEDFResults&global_id=T0603703032&assigned_name=B-14		

Map ID
Direction
Distance
Elevation | Database | EDR ID Number

M128
NNW
1/2 - 1 Mile
Lower

CA WELLS **CAEDF0000046818**

Well ID:	T0603763925-MW1	Well Type:	MONITORING
Source:	EDF	Other Name:	MW1
GAMA PFAS Testing:	Not Reported		
Groundwater Quality Data:	https://gamagroundwater.waterboards.ca.gov/gama/gamamap/public/GamaDataDisplay.asp?dataset=EDF&samp_date=&global_id=T0603763925&assigned_name=MW1&store_num=		
GeoTracker Data:	https://geotracker.waterboards.ca.gov/profile_report.asp?cmd=MWEDFResults&global_id=T0603763925&assigned_name=MW1		

N129
East
1/2 - 1 Mile
Higher

CA WELLS **CAEDF0000101932**

Well ID:	T0603700149-MW-15	Well Type:	MONITORING
Source:	EDF	Other Name:	MW-15
GAMA PFAS Testing:	Not Reported		
Groundwater Quality Data:	https://gamagroundwater.waterboards.ca.gov/gama/gamamap/public/GamaDataDisplay.asp?dataset=EDF&samp_date=&global_id=T0603700149&assigned_name=MW-15&store_num=		
GeoTracker Data:	https://geotracker.waterboards.ca.gov/profile_report.asp?cmd=MWEDFResults&global_id=T0603700149&assigned_name=MW-15		

M130
NNW
1/2 - 1 Mile
Lower

CA WELLS **CAEDF0000068351**

Well ID:	T0603703032-B-11	Well Type:	MONITORING
Source:	EDF	Other Name:	B-11
GAMA PFAS Testing:	Not Reported		
Groundwater Quality Data:	https://gamagroundwater.waterboards.ca.gov/gama/gamamap/public/GamaDataDisplay.asp?dataset=EDF&samp_date=&global_id=T0603703032&assigned_name=B-11&store_num=		
GeoTracker Data:	https://geotracker.waterboards.ca.gov/profile_report.asp?cmd=MWEDFResults&global_id=T0603703032&assigned_name=B-11		

M131
NNW
1/2 - 1 Mile
Lower

CA WELLS **CAEDF0000000513**

Well ID:	T0603763925-MW4	Well Type:	MONITORING
Source:	EDF	Other Name:	MW4
GAMA PFAS Testing:	Not Reported		
Groundwater Quality Data:	https://gamagroundwater.waterboards.ca.gov/gama/gamamap/public/GamaDataDisplay.asp?dataset=EDF&samp_date=&global_id=T0603763925&assigned_name=MW4&store_num=		
GeoTracker Data:	https://geotracker.waterboards.ca.gov/profile_report.asp?cmd=MWEDFResults&global_id=T0603763925&assigned_name=MW4		

Map ID
Direction
Distance
Elevation | Database | EDR ID Number

M132
NNW
1/2 - 1 Mile
Lower

CA WELLS **CAEDF0000009686**

Well ID:	T0603763925-MW5	Well Type:	MONITORING
Source:	EDF	Other Name:	MW5
GAMA PFAS Testing:	Not Reported		
Groundwater Quality Data:	https://gamagroundwater.waterboards.ca.gov/gama/gamamap/public/GamaDataDisplay.asp?dataset=EDF&samp_date=&global_id=T0603763925&assigned_name=MW5&store_num=		
GeoTracker Data:	https://geotracker.waterboards.ca.gov/profile_report.asp?cmd=MWEDFResults&global_id=T0603763925&assigned_name=MW5		

M133
NNW
1/2 - 1 Mile
Lower

CA WELLS **CAEDF0000036673**

Well ID:	T0603703032-B-17	Well Type:	MONITORING
Source:	EDF	Other Name:	B-17
GAMA PFAS Testing:	Not Reported		
Groundwater Quality Data:	https://gamagroundwater.waterboards.ca.gov/gama/gamamap/public/GamaDataDisplay.asp?dataset=EDF&samp_date=&global_id=T0603703032&assigned_name=B-17&store_num=		
GeoTracker Data:	https://geotracker.waterboards.ca.gov/profile_report.asp?cmd=MWEDFResults&global_id=T0603703032&assigned_name=B-17		

M134
NNW
1/2 - 1 Mile
Lower

CA WELLS **CAEDF0000051688**

Well ID:	T0603703032-B-19	Well Type:	MONITORING
Source:	EDF	Other Name:	B-19
GAMA PFAS Testing:	Not Reported		
Groundwater Quality Data:	https://gamagroundwater.waterboards.ca.gov/gama/gamamap/public/GamaDataDisplay.asp?dataset=EDF&samp_date=&global_id=T0603703032&assigned_name=B-19&store_num=		
GeoTracker Data:	https://geotracker.waterboards.ca.gov/profile_report.asp?cmd=MWEDFResults&global_id=T0603703032&assigned_name=B-19		

M135
NNW
1/2 - 1 Mile
Lower

CA WELLS **CAEDF0000074944**

Well ID:	T060375414-MW-9	Well Type:	MONITORING
Source:	EDF	Other Name:	MW-9
GAMA PFAS Testing:	Not Reported		
Groundwater Quality Data:	https://gamagroundwater.waterboards.ca.gov/gama/gamamap/public/GamaDataDisplay.asp?dataset=EDF&samp_date=&global_id=T060375414&assigned_name=MW-9&store_num=		
GeoTracker Data:	https://geotracker.waterboards.ca.gov/profile_report.asp?cmd=MWEDFResults&global_id=T060375414&assigned_name=MW-9		

Map ID
Direction
Distance
Elevation | Database | EDR ID Number

M136
NNW
1/2 - 1 Mile
Lower

CA WELLS **CAEDF0000007350**

Well ID:	T0603763925-MW2	Well Type:	MONITORING
Source:	EDF	Other Name:	MW2
GAMA PFAS Testing:	Not Reported		
Groundwater Quality Data:	https://gamagroundwater.waterboards.ca.gov/gama/gamamap/public/GamaDataDisplay.asp?dataset=EDF&samp_date=&global_id=T0603763925&assigned_name=MW2&store_num=		
GeoTracker Data:	https://geotracker.waterboards.ca.gov/profile_report.asp?cmd=MWEDFResults&global_id=T0603763925&assigned_name=MW2		

M137
NNW
1/2 - 1 Mile
Lower

CA WELLS **CAEDF0000067529**

Well ID:	T0603703032-B-18	Well Type:	MONITORING
Source:	EDF	Other Name:	B-18
GAMA PFAS Testing:	Not Reported		
Groundwater Quality Data:	https://gamagroundwater.waterboards.ca.gov/gama/gamamap/public/GamaDataDisplay.asp?dataset=EDF&samp_date=&global_id=T0603703032&assigned_name=B-18&store_num=		
GeoTracker Data:	https://geotracker.waterboards.ca.gov/profile_report.asp?cmd=MWEDFResults&global_id=T0603703032&assigned_name=B-18		

O138
North
1/2 - 1 Mile
Lower

CA WELLS **CAEDF0000045732**

Well ID:	T0603791308-MW1	Well Type:	MONITORING
Source:	EDF	Other Name:	MW1
GAMA PFAS Testing:	Not Reported		
Groundwater Quality Data:	https://gamagroundwater.waterboards.ca.gov/gama/gamamap/public/GamaDataDisplay.asp?dataset=EDF&samp_date=&global_id=T0603791308&assigned_name=MW1&store_num=		
GeoTracker Data:	https://geotracker.waterboards.ca.gov/profile_report.asp?cmd=MWEDFResults&global_id=T0603791308&assigned_name=MW1		

O139
North
1/2 - 1 Mile
Lower

CA WELLS **CAEDF0000037746**

Well ID:	T0603791308-MW2	Well Type:	MONITORING
Source:	EDF	Other Name:	MW2
GAMA PFAS Testing:	Not Reported		
Groundwater Quality Data:	https://gamagroundwater.waterboards.ca.gov/gama/gamamap/public/GamaDataDisplay.asp?dataset=EDF&samp_date=&global_id=T0603791308&assigned_name=MW2&store_num=		
GeoTracker Data:	https://geotracker.waterboards.ca.gov/profile_report.asp?cmd=MWEDFResults&global_id=T0603791308&assigned_name=MW2		

Map ID
Direction
Distance
Elevation | Database | EDR ID Number

M140
NNW
1/2 - 1 Mile
Lower

CA WELLS **CAEDF0000032577**

Well ID:	T060375414-MW-10	Well Type:	MONITORING
Source:	EDF	Other Name:	MW-10
GAMA PFAS Testing:	Not Reported		
Groundwater Quality Data:	https://gamagroundwater.waterboards.ca.gov/gama/gamamap/public/GamaDataDisplay.asp?dataset=EDF&samp_date=&global_id=T060375414&assigned_name=MW-10&store_num=		
GeoTracker Data:	https://geotracker.waterboards.ca.gov/profile_report.asp?cmd=MWEDFResults&global_id=T060375414&assigned_name=MW-10		

P141
NNW
1/2 - 1 Mile
Lower

CA WELLS **CAEDF0000132569**

Well ID:	T060375414-MW-8	Well Type:	MONITORING
Source:	EDF	Other Name:	MW-8
GAMA PFAS Testing:	Not Reported		
Groundwater Quality Data:	https://gamagroundwater.waterboards.ca.gov/gama/gamamap/public/GamaDataDisplay.asp?dataset=EDF&samp_date=&global_id=T060375414&assigned_name=MW-8&store_num=		
GeoTracker Data:	https://geotracker.waterboards.ca.gov/profile_report.asp?cmd=MWEDFResults&global_id=T060375414&assigned_name=MW-8		

O142
North
1/2 - 1 Mile
Lower

CA WELLS **CAEDF0000038709**

Well ID:	T0603791308-MW3	Well Type:	MONITORING
Source:	EDF	Other Name:	MW3
GAMA PFAS Testing:	Not Reported		
Groundwater Quality Data:	https://gamagroundwater.waterboards.ca.gov/gama/gamamap/public/GamaDataDisplay.asp?dataset=EDF&samp_date=&global_id=T0603791308&assigned_name=MW3&store_num=		
GeoTracker Data:	https://geotracker.waterboards.ca.gov/profile_report.asp?cmd=MWEDFResults&global_id=T0603791308&assigned_name=MW3		

Q143
East
1/2 - 1 Mile
Higher

CA WELLS **CAEDF0000072853**

Well ID:	T0603700149-MW-10	Well Type:	MONITORING
Source:	EDF	Other Name:	MW-10
GAMA PFAS Testing:	Not Reported		
Groundwater Quality Data:	https://gamagroundwater.waterboards.ca.gov/gama/gamamap/public/GamaDataDisplay.asp?dataset=EDF&samp_date=&global_id=T0603700149&assigned_name=MW-10&store_num=		
GeoTracker Data:	https://geotracker.waterboards.ca.gov/profile_report.asp?cmd=MWEDFResults&global_id=T0603700149&assigned_name=MW-10		

Map ID
Direction
Distance
Elevation | Database | EDR ID Number

Q144
East
1/2 - 1 Mile
Higher

CA WELLS **CAEDF0000129408**

Well ID:	T0603700149-CP-04	Well Type:	MONITORING
Source:	EDF	Other Name:	CP-04
GAMA PFAS Testing:	Not Reported		
Groundwater Quality Data:	https://gamagroundwater.waterboards.ca.gov/gama/gamamap/public/GamaDataDisplay.asp?dataset=EDF&samp_date=&global_id=T0603700149&assigned_name=CP-04&store_num=		
GeoTracker Data:	https://geotracker.waterboards.ca.gov/profile_report.asp?cmd=MWEDFResults&global_id=T0603700149&assigned_name=CP-04		

P145
NNW
1/2 - 1 Mile
Lower

CA WELLS **CAEDF0000092574**

Well ID:	T060375414-MW-12	Well Type:	MONITORING
Source:	EDF	Other Name:	MW-12
GAMA PFAS Testing:	Not Reported		
Groundwater Quality Data:	https://gamagroundwater.waterboards.ca.gov/gama/gamamap/public/GamaDataDisplay.asp?dataset=EDF&samp_date=&global_id=T060375414&assigned_name=MW-12&store_num=		
GeoTracker Data:	https://geotracker.waterboards.ca.gov/profile_report.asp?cmd=MWEDFResults&global_id=T060375414&assigned_name=MW-12		

P146
NNW
1/2 - 1 Mile
Lower

CA WELLS **CAEDF0000068987**

Well ID:	T060375414-MW-11	Well Type:	MONITORING
Source:	EDF	Other Name:	MW-11
GAMA PFAS Testing:	Not Reported		
Groundwater Quality Data:	https://gamagroundwater.waterboards.ca.gov/gama/gamamap/public/GamaDataDisplay.asp?dataset=EDF&samp_date=&global_id=T060375414&assigned_name=MW-11&store_num=		
GeoTracker Data:	https://geotracker.waterboards.ca.gov/profile_report.asp?cmd=MWEDFResults&global_id=T060375414&assigned_name=MW-11		

P147
NNW
1/2 - 1 Mile
Lower

CA WELLS **CAEDF0000012858**

Well ID:	T060375414-MW-13	Well Type:	MONITORING
Source:	EDF	Other Name:	MW-13
GAMA PFAS Testing:	Not Reported		
Groundwater Quality Data:	https://gamagroundwater.waterboards.ca.gov/gama/gamamap/public/GamaDataDisplay.asp?dataset=EDF&samp_date=&global_id=T060375414&assigned_name=MW-13&store_num=		
GeoTracker Data:	https://geotracker.waterboards.ca.gov/profile_report.asp?cmd=MWEDFResults&global_id=T060375414&assigned_name=MW-13		

Map ID
Direction
Distance
Elevation | Database | EDR ID Number

Q148
East
1/2 - 1 Mile
Higher

CA WELLS **CAEDF0000039145**

Well ID:	T0603700149-MW-14	Well Type:	MONITORING
Source:	EDF	Other Name:	MW-14
GAMA PFAS Testing:	Not Reported		
Groundwater Quality Data:	https://gamagroundwater.waterboards.ca.gov/gama/gamamap/public/GamaDataDisplay.asp?dataset=EDF&samp_date=&global_id=T0603700149&assigned_name=MW-14&store_num=		
GeoTracker Data:	https://geotracker.waterboards.ca.gov/profile_report.asp?cmd=MWEDFResults&global_id=T0603700149&assigned_name=MW-14		

149
ESE
1/2 - 1 Mile
Higher

CA WELLS **CAEDF0000035054**

Well ID:	T0603700149-OW-08	Well Type:	MONITORING
Source:	EDF	Other Name:	OW-08
GAMA PFAS Testing:	Not Reported		
Groundwater Quality Data:	https://gamagroundwater.waterboards.ca.gov/gama/gamamap/public/GamaDataDisplay.asp?dataset=EDF&samp_date=&global_id=T0603700149&assigned_name=OW-08&store_num=		
GeoTracker Data:	https://geotracker.waterboards.ca.gov/profile_report.asp?cmd=MWEDFResults&global_id=T0603700149&assigned_name=OW-08		

R150
East
1/2 - 1 Mile
Higher

CA WELLS **CAEDF0000032099**

Well ID:	T0603700149-OW-04	Well Type:	MONITORING
Source:	EDF	Other Name:	OW-04
GAMA PFAS Testing:	Not Reported		
Groundwater Quality Data:	https://gamagroundwater.waterboards.ca.gov/gama/gamamap/public/GamaDataDisplay.asp?dataset=EDF&samp_date=&global_id=T0603700149&assigned_name=OW-04&store_num=		
GeoTracker Data:	https://geotracker.waterboards.ca.gov/profile_report.asp?cmd=MWEDFResults&global_id=T0603700149&assigned_name=OW-04		

R151
East
1/2 - 1 Mile
Higher

CA WELLS **CAEDF0000059332**

Well ID:	T0603700149-OW-01	Well Type:	MONITORING
Source:	EDF	Other Name:	OW-01
GAMA PFAS Testing:	Not Reported		
Groundwater Quality Data:	https://gamagroundwater.waterboards.ca.gov/gama/gamamap/public/GamaDataDisplay.asp?dataset=EDF&samp_date=&global_id=T0603700149&assigned_name=OW-01&store_num=		
GeoTracker Data:	https://geotracker.waterboards.ca.gov/profile_report.asp?cmd=MWEDFResults&global_id=T0603700149&assigned_name=OW-01		

Map ID
Direction
Distance
Elevation | Database | EDR ID Number

R152
East
1/2 - 1 Mile
Higher

CA WELLS **CAEDF0000049614**

Well ID:	T0603700149-EW-01	Well Type:	MONITORING
Source:	EDF	Other Name:	EW-01
GAMA PFAS Testing:	Not Reported		
Groundwater Quality Data:	https://gamagroundwater.waterboards.ca.gov/gama/gamamap/public/GamaDataDisplay.asp?dataset=EDF&samp_date=&global_id=T0603700149&assigned_name=EW-01&store_num=		
GeoTracker Data:	https://geotracker.waterboards.ca.gov/profile_report.asp?cmd=MWEDFResults&global_id=T0603700149&assigned_name=EW-01		

R153
East
1/2 - 1 Mile
Higher

CA WELLS **CAEDF0000120803**

Well ID:	T0603700149-EW-10	Well Type:	MONITORING
Source:	EDF	Other Name:	EW-10
GAMA PFAS Testing:	Not Reported		
Groundwater Quality Data:	https://gamagroundwater.waterboards.ca.gov/gama/gamamap/public/GamaDataDisplay.asp?dataset=EDF&samp_date=&global_id=T0603700149&assigned_name=EW-10&store_num=		
GeoTracker Data:	https://geotracker.waterboards.ca.gov/profile_report.asp?cmd=MWEDFResults&global_id=T0603700149&assigned_name=EW-10		

R154
East
1/2 - 1 Mile
Higher

CA WELLS **CAEDF0000129353**

Well ID:	T0603700149-OW-02	Well Type:	MONITORING
Source:	EDF	Other Name:	OW-02
GAMA PFAS Testing:	Not Reported		
Groundwater Quality Data:	https://gamagroundwater.waterboards.ca.gov/gama/gamamap/public/GamaDataDisplay.asp?dataset=EDF&samp_date=&global_id=T0603700149&assigned_name=OW-02&store_num=		
GeoTracker Data:	https://geotracker.waterboards.ca.gov/profile_report.asp?cmd=MWEDFResults&global_id=T0603700149&assigned_name=OW-02		

R155
East
1/2 - 1 Mile
Higher

CA WELLS **CAEDF0000113491**

Well ID:	T0603700149-EW-09	Well Type:	MONITORING
Source:	EDF	Other Name:	EW-09
GAMA PFAS Testing:	Not Reported		
Groundwater Quality Data:	https://gamagroundwater.waterboards.ca.gov/gama/gamamap/public/GamaDataDisplay.asp?dataset=EDF&samp_date=&global_id=T0603700149&assigned_name=EW-09&store_num=		
GeoTracker Data:	https://geotracker.waterboards.ca.gov/profile_report.asp?cmd=MWEDFResults&global_id=T0603700149&assigned_name=EW-09		

Map ID
Direction
Distance
Elevation

Database	EDR ID Number
CA WELLS	**CAEDF0000079663**

R156
East
1/2 - 1 Mile
Higher

Well ID:	T0603700149-MW-47	Well Type:	MONITORING
Source:	EDF	Other Name:	MW-47
GAMA PFAS Testing:	Not Reported		
Groundwater Quality Data:	https://gamagroundwater.waterboards.ca.gov/gama/gamamap/public/GamaDataDisplay.asp?dataset=EDF&samp_date=&global_id=T0603700149&assigned_name=MW-47&store_num=		
GeoTracker Data:	https://geotracker.waterboards.ca.gov/profile_report.asp?cmd=MWEDFResults&global_id=T0603700149&assigned_name=MW-47		

Map ID
Direction
Distance

Database EDR ID Number

A1
ENE
1/2 - 1 Mile

OIL_GAS **CAOG17000007058**

OIL_GAS:

API #:	0403705409	Well #:	1
Well Type:	Dry Hole	Well Status:	Plugged
Lease Name:	Louis H. Didier	Well Design:	Louis H. Didier 1
Operator ID:	03155	Operator Name:	Freudenthal and Myers Expl. Co.
Field Name:	Any Field	Area Name:	Any Area
Place:	La Puente	GIS Source:	hud
Confidential Well:	N	Directionally Drilled:	N
Spud Date:	Not Reported		
Well Record Request URL:	https://filerequest.conservation.ca.gov/WellRecord?api=03705409		

A2
ENE
1/2 - 1 Mile

OIL_GAS **CAOG17000004815**

OIL_GAS:

API #:	0403705410	Well #:	1
Well Type:	Dry Hole	Well Status:	Plugged
Lease Name:	Pearson-Willey	Well Design:	Pearson-Willey 1
Operator ID:	03155	Operator Name:	Freudenthal and Myers Expl. Co.
Field Name:	Any Field	Area Name:	Any Area
Place:	La Puente	GIS Source:	hud
Confidential Well:	N	Directionally Drilled:	N
Spud Date:	Not Reported		
Well Record Request URL:	https://filerequest.conservation.ca.gov/WellRecord?api=03705410		

3
NNE
1/2 - 1 Mile

OIL_GAS **CAOG17000007066**

OIL_GAS:

API #:	0403706009	Well #:	1
Well Type:	Dry Hole	Well Status:	Plugged
Lease Name:	Richfield-Puente	Well Design:	Richfield-Puente 1
Operator ID:	08396	Operator Name:	The State Co.
Field Name:	Any Field	Area Name:	Any Area
Place:	La Puente	GIS Source:	hud
Confidential Well:	N	Directionally Drilled:	N
Spud Date:	Not Reported		
Well Record Request URL:	https://filerequest.conservation.ca.gov/WellRecord?api=03706009		

GEOCHECK® - PHYSICAL SETTING SOURCE MAP FINDINGS
RADON

AREA RADON INFORMATION

State Database: CA Radon

Radon Test Results

Zipcode	Num Tests	> 4 pCi/L
91745	22	0

Federal EPA Radon Zone for LOS ANGELES County: 2

Note: Zone 1 indoor average level > 4 pCi/L.
: Zone 2 indoor average level >= 2 pCi/L and <= 4 pCi/L.
: Zone 3 indoor average level < 2 pCi/L.

Federal Area Radon Information for Zip Code: 91745

Number of sites tested: 2

Area	Average Activity	% <4 pCi/L	% 4-20 pCi/L	% >20 pCi/L
Living Area - 1st Floor	-0.500 pCi/L	100%	0%	0%
Living Area - 2nd Floor	Not Reported	Not Reported	Not Reported	Not Reported
Basement	Not Reported	Not Reported	Not Reported	Not Reported

PHYSICAL SETTING SOURCE RECORDS SEARCHED

TOPOGRAPHIC INFORMATION

USGS 7.5' Digital Elevation Model (DEM)
Source: United States Geologic Survey
EDR acquired the USGS 7.5' Digital Elevation Model in 2002 and updated it in 2006. The 7.5 minute DEM corresponds to the USGS 1:24,000- and 1:25,000-scale topographic quadrangle maps. The DEM provides elevation data with consistent elevation units and projection.

Current USGS 7.5 Minute Topographic Map
Source: U.S. Geological Survey

HYDROLOGIC INFORMATION

Flood Zone Data: This data was obtained from the Federal Emergency Management Agency (FEMA). It depicts 100-year and 500-year flood zones as defined by FEMA. It includes the National Flood Hazard Layer (NFHL) which incorporates Flood Insurance Rate Map (FIRM) data and Q3 data from FEMA in areas not covered by NFHL.
Source: FEMA
Telephone: 877-336-2627
Date of Government Version: 2003, 2015

NWI: National Wetlands Inventory. This data, available in select counties across the country, was obtained by EDR in 2002, 2005, 2010 and 2015 from the U.S. Fish and Wildlife Service.

State Wetlands Data: Wetland Inventory
Source: Department of Fish and Wildlife
Telephone: 916-445-0411

HYDROGEOLOGIC INFORMATION

AQUIFLOW^{R} Information System
Source: EDR proprietary database of groundwater flow information
EDR has developed the AQUIFLOW Information System (AIS) to provide data on the general direction of groundwater flow at specific points. EDR has reviewed reports submitted to regulatory authorities at select sites and has extracted the date of the report, hydrogeologically determined groundwater flow direction and depth to water table information.

GEOLOGIC INFORMATION

Geologic Age and Rock Stratigraphic Unit
Source: P.G. Schruben, R.E. Arndt and W.J. Bawiec, Geology of the Conterminous U.S. at 1:2,500,000 Scale - A digital representation of the 1974 P.B. King and H.M. Beikman Map, USGS Digital Data Series DDS - 11 (1994).

STATSGO: State Soil Geographic Database
Source: Department of Agriculture, Natural Resources Conservation Service (NRCS)
The U.S. Department of Agriculture's (USDA) Natural Resources Conservation Service (NRCS) leads the national Conservation Soil Survey (NCSS) and is responsible for collecting, storing, maintaining and distributing soil survey information for privately owned lands in the United States. A soil map in a soil survey is a representation of soil patterns in a landscape. Soil maps for STATSGO are compiled by generalizing more detailed (SSURGO) soil survey maps.

SSURGO: Soil Survey Geographic Database
Source: Department of Agriculture, Natural Resources Conservation Service (NRCS)
Telephone: 800-672-5559
SSURGO is the most detailed level of mapping done by the Natural Resources Conservation Service, mapping scales generally range from 1:12,000 to 1:63,360. Field mapping methods using national standards are used to construct the soil maps in the Soil Survey Geographic (SSURGO) database. SSURGO digitizing duplicates the original soil survey maps. This level of mapping is designed for use by landowners, townships and county natural resource planning and management.

PHYSICAL SETTING SOURCE RECORDS SEARCHED

LOCAL / REGIONAL WATER AGENCY RECORDS

FEDERAL WATER WELLS

PWS: Public Water Systems
Source: EPA/Office of Drinking Water
Telephone: 202-564-3750
Public Water System data from the Federal Reporting Data System. A PWS is any water system which provides water to at least 25 people for at least 60 days annually. PWSs provide water from wells, rivers and other sources.

PWS ENF: Public Water Systems Violation and Enforcement Data
Source: EPA/Office of Drinking Water
Telephone: 202-564-3750
Violation and Enforcement data for Public Water Systems from the Safe Drinking Water Information System (SDWIS) after August 1995. Prior to August 1995, the data came from the Federal Reporting Data System (FRDS).

USGS Water Wells: USGS National Water Inventory System (NWIS)
This database contains descriptive information on sites where the USGS collects or has collected data on surface water and/or groundwater. The groundwater data includes information on wells, springs, and other sources of groundwater.

OTHER STATE DATABASE INFORMATION

Groundwater Ambient Monitoring & Assessment Program
State Water Resources Control Board
Telephone: 916-341-5577
The GAMA Program is Californias comprehensive groundwater quality monitoring program. GAMA collects data by testing the untreated, raw water in different types of wells for naturally-occurring and man-made chemicals. The GAMA data includes Domestic, Monitoring and Municipal well types from the following sources, Department of Water Resources, Department of Heath Services, EDF, Agricultural Lands, Lawrence Livermore National Laboratory, Department of Pesticide Regulation, United States Geological Survey, Groundwater Ambient Monitoring and Assessment Program and Local Groundwater Projects.

Water Well Database
Source: Department of Water Resources
Telephone: 916-651-9648

California Drinking Water Quality Database
Source: Department of Public Health
Telephone: 916-324-2319
The database includes all drinking water compliance and special studies monitoring for the state of California since 1984. It consists of over 3,200,000 individual analyses along with well and water system information.

Geothermal Wells Listing
Department of Conservation
Telephone: 916-445-9686
Geothermal well means a well constructed to extract or return water to the ground after it has been used for heating or cooling purposes. Geothermal wells in California (except for wells on federal leases which are administered by the Bureau of Land Management) are permitted, drilled, operated, and permanently sealed and closed (plugged and abandoned) under requirements and procedures administered by the Geothermal Section of the Department of Conservations Geologic Energy Management Division (CalGEM, formerly DOGGR).

California Oil and Gas Well Locations
Source: Dept of Conservation, Geologic Energy Management Division
Telephone: 916-323-1779
Oil and Gas well locations in the state.

PHYSICAL SETTING SOURCE RECORDS SEARCHED

California Earthquake Fault Lines
Source: California Division of Mines and Geology
The fault lines displayed on EDR's Topographic map are digitized quaternary fault lines prepared in 1975 by the United State Geological Survey. Additional information (also from 1975) regarding activity at specific fault lines comes from California's Preliminary Fault Activity Map prepared by the California Division of Mines and Geology.

RADON

State Database: CA Radon
Source: Department of Public Health
Telephone: 916-210-8558
Radon Database for California

Area Radon Information
Source: USGS
Telephone: 703-356-4020
The National Radon Database has been developed by the U.S. Environmental Protection Agency (USEPA) and is a compilation of the EPA/State Residential Radon Survey and the National Residential Radon Survey. The study covers the years 1986 - 1992. Where necessary data has been supplemented by information collected at private sources such as universities and research institutions.

EPA Radon Zones
Source: EPA
Telephone: 703-356-4020
Sections 307 & 309 of IRAA directed EPA to list and identify areas of U.S. with the potential for elevated indoor radon levels.

OTHER

Airport Landing Facilities: Private and public use landing facilities
Source: Federal Aviation Administration, 800-457-6656

Epicenters: World earthquake epicenters, Richter 5 or greater
Source: Department of Commerce, National Oceanic and Atmospheric Administration

California Earthquake Fault Lines: The fault lines displayed on EDR's Topographic map are digitized quaternary fault lines, prepared in 1975 by the United State Geological Survey. Additional information (also from 1975) regarding activity at specific fault lines comes from California's Preliminary Fault Activity Map prepared by the California Division of Mines and Geology.

STREET AND ADDRESS INFORMATION

© 2015 TomTom North America, Inc. All rights reserved. This material is proprietary and the subject of copyright protection and other intellectual property rights owned by or licensed to Tele Atlas North America, Inc. The use of this material is subject to the terms of a license agreement. You will be held liable for any unauthorized copying or disclosure of this material.

APPENDIX E

CREDENTIALS



Carl A. Parten, P.G

REGIONAL ENVIRONMENTAL SERVICES MANAGER

EDUCATION

Bachelor of Science, Geology, Sul Ross State University, Alpine, Texas, 1994

REGISTRATIONS

Licensed Professional Geoscientist (P.G.), I.D. # 221, Texas Board of Professional Geoscientists 2003 (current)

CERTIFICATIONS

40 Hour OSHA Hazardous Waste Site & Waste Management Training

PROFESSIONAL EXPERIENCE

Mr. Parten has over 30 years of experience in environmental consulting in multiple regional regulatory districts throughout the United States. His professional experience includes comprehensive site investigations and remediation studies for Industrial and Hazardous Waste sites, municipal solid waste landfill sites and underground storage tank (UST) facilities.

He has successfully managed and obtained regulatory closure of over 30 Voluntary Cleanup Program (VCP) sites and leaking underground storage tank (LUST) facilities and coordinated UST removal and closure for numerous facilities in multiple states throughout the United States. Mr. Parten continues to serve as a technical lead with Terracon and he possesses extensive experience in the installation of monitor wells, aquifer characterization, sensitive receptor surveys, risk-based assessments, vapor intrusion (VI) evaluations, and soil-gas assessments. Additionally, he has extensive experience in comprehensive soil and groundwater investigations on industrial facilities and municipal solid waste (MSW) landfill facilities, including evaluation of landfill gas/methane impacts. He has prepared and implemented corrective action work plans for remediation of chlorinated hydrocarbons at dry cleaner facilities and petroleum hydrocarbons at LUST facilities, MSW landfill facilities, and managed and implemented groundwater pump and treat, non-aqueous phase liquid (NAPL) recovery, and dual-phase vapor extraction systems for the recovery of petroleum hydrocarbons. Additionally, Mr. Parten developed work plans and implemented the remediation of heavy metals and poly-nuclear aromatic hydrocarbons (PAHs).

PROJECT EXPERIENCE

FEDERAL

- Edwards Air Force Base – Mojave, CA –provided senior technical review and management of multiple subsurface investigations, confirmation sampling and management of impacted soils.
- Riverside National Cemetery Phase 6 Development – Riverside, CA – provided senior technical review and management of Phase I Environmental Site Assessment and Phase II Subsurface Investigation activities to evaluate environmental conditions across the project.
- UPRR IWTP - Commerce – Commerce, CA – managed and provided senior technical review of various environmental subsurface investigations across the project site.
- KZF: Military Working Dog Compound Renovation - Vandenberg Air Force Base, CA
- Automated Fuel Dispensing Facility – Camp Pendleton, CA - Project scope included environmental and geotechnical investigations at six fueling existing/proposed facilities within Camp Pendleton, California. The project consisted of construction of new buildings, canopies, pavements, retaining walls, slopes, and installation of underground storage tanks (USTs), and other site facilities. Served as the primary client point of contact and environmental technical leader.

Jennifer S. Van
ENVIRONMENTAL GROUP MANAGER
DUE DILIGENCE



PROFESSIONAL EXPERIENCE

Ms. Van has over 12 years of experience in the environmental consulting industry. She currently serves as the Due Diligence lead for Southern California. With her staff of geologists and scientists, her group manages all due diligence work in Southern California and Nevada. Ms. Van is the Authorized Project Reviewer of Phase I Environmental Site Assessments (ESAs). Ms. Van has been involved with environmental investigations including Phase I ESAs, Limited Subsurface Investigations (LSIs) including agricultural, petroleum, and industrial properties. In addition, Ms. Van has experience with Spill, Prevention, Control and Countermeasure Plans (SPCCs), Limited Environmental Compliance Assessments (LECAs), regulatory compliance and Radon Measurement Provider. She posses excellent organization, analytical, advisory and team management skills.

PROJECT EXPERIENCE

Phase I ESAs
Conducted and managed thousands of Phase I ESAs for properties in California, Hawaii and various other states. Performed the necessary tasks to determine past and/or present land use and to locate possible sources of hazardous materials/wastes. Tasks include reviews of aerial photographs, fire insurance maps, topographic maps, historical city directories, and environmental database reports, site reconnaissance, personnel interviews, and file review with state and local agencies. Typical sites have included automotive facilities, fueling stations, recreational vehicle (RV) facilities, multi-family residential, warehouses, hospitals, military bases, restaurants, offices, retail, various other commercial facilities, industrial facilities, and agricultural and undeveloped land ranging up to 3,000 acres.

Limited Subsurface Investgiations (LSIs)
Ms. Van is a Project Manager for LSIs throughout California including dry cleaners, service stations, dealerships, and manufacturing types of facilities. Investigated environmental conditions in soils, soil vapor and groundwater.

Phase I ESAs and Soil management Plan (SMP) – Navy Base San Diego, Camp Pendleton, Naval Air Station North Island, San Diego, California
Project Manager for numerous telecommunications sites at naval and marine corps bases, and to evaluate recognized environmental conditions (RECs) identified. Based on the findings, preparation and implementation of SMPs were recommended.

EDUCATION

Masters: Environmental Engineering
California State University, Fullerton, 2018.

Bachelor of Science, Environmental Sciences: Natural Sciences.
Minor: Business Administration
University of California Riverside, 2011.

CERTIFICATIONS

Environmental Professional, E1527-21

40-Hour OSHA Hazardous Materials Training

CPR/First Aid Certified

National Radon Proficiency Provider – Resindential Measurement Provider

WORK HISTORY

Terracon Consultants, Inc. (California and Nevada.)
Environmental Group Manager
January 2022 - Present

Terracon Consultants, Inc. (Orange County, CA.). Environmental Group Manager
February 2018-December 2021

Terracon Consultants, Inc. (Orange County, CA.). Senior Staff Scientist
2014-February 2018

Terracon Consultants, Inc. (Orange County, CA.). Staff Scientist
August 2011-2014

Carl A. Parten, P.G (continued)

MUNICIPAL

- Phase I Environmental Site Assessments and Phase II Subsurface Investigations at various Municipal project sites: CGC Parking Garage, San Bernardino, CA; Riverside Juvenile Court 33-N1, Riverside, CA; and Vernon Data Center, Vernon, CA.

- Provided senior project management and technical review of several properties, including the remediation of metals and PAH-impacted soils, using a combination of excavation and removal and in-place stabilization. Work was performed under the EPA Brownfields Program and the Voluntary Cleanup Program. The $1.2 million-dollar remediation project was part of a high-profile downtown parks and recreation redevelopment project that successfully established LEED Certified public parks in areas once occupied by commercial and industrial property. Mr. Parten was responsible for managing all site activities, evaluation of data, reporting, communicating with local and state officials, and management of budget and schedule requirements.

- Successfully oversaw and managed the engineering design and construction quality assurance for the closure and restoration of a high-profile MSW landfill in accordance with regulatory standards, subsequent to significant investigation activities. The remedy consisted of removal and consolidation of wastes and construction of LFG recovery trenches to prevent migration of landfill gas. The remedy utilized engineering controls and removal of impacted media. Project management responsibilities included coordination with Local, State and Federal officials, public/neighborhood communications, and interaction with attorneys, and management of project budgets that exceeded $4.5 million over seven years. Terracon continues to provide post closure care monitoring and O&M for the site.

- Riverside County Regulatory Oversight, Soil Remediation, Telecommunications Site, Perris, CA - Terracon assessed the magnitude and extent of a surficial release of petroleum hydrocarbons, developed a work plan, approved by overseeing agency, and conducted remediation, removal and legal disposal of 80 cubic yards of non-hazardous soil.

- Underground Storage Tank and Soil Remediation – Regional Water Board Squaw valley, CA - Terracon assisted a private developer with the regulatory closure of an underground storage tank (UST) site located in Squaw Valley, California. The abandoned 10,000-gallon UST was responsible for a release of heavy waste oils to the ground surface and banks of a creek. Following disposal of the UST, approximately 70 cubic yards of petroleum-impacted soils were excavated and properly disposed. Interaction with the Regional Water Board and Public Notification resulted in the issuance of case closure.

TRANSPORTATION

- Barton Road Bridge Removal & Road Construction - Colton, CA
- BNSF High Speed Rail Track Grade Separations– Fullerton, CA
- City of SB: Pavement Thickness Assessment - San Bernardino, CA
- Euclid Avenue Monument & Tree Installation - Ontario, CA
- Hanford Site – Hanford/Shirley CA, CA
- M&O Yard Stockpile Sampling – Lodi, CA
- Mt. Vernon Bridge Replacement - San Bernardino, CA
- Mt. Vernon Viaduct Design Build Project - San Bernardino, CA
- ODFL Salinas - Salinas, CA
- Olivewood Memorial Park Access Road - Riverside, CA
- PG&E Stockton Hydrovac – Stockton, CA
- Sabre Building - Victorville, CA
- Stanfield Cutoff Road - NES-MI/ISA (H15055) - Big Bear, CA
- Year 2 CIP Streets - Grand Terrace, CA

UTILITIES & ENERGY

- Managed and provided Senior Technical Review of various Phase I Environmental Site Assessments, Phase II Subsurface Investigations, Soil Management, and mitigation design engineering support:
  - 3175 Sedona Ct #A Ontario, CA 91764 – Ontario, CA
  - Alamitos II 82 MW BESS Expansion – Long Beach, CA
  - Alta Mesa Parcels - Whitewater, CA
  - Arica and Jupiter Solar/Victory Pass Solar Projects - Desert Center, CA
  - B&V- Grayson Repowering Plant - Glendale, CA
  - Chargenet – Over 20 Sites – Southern California, CA

Carl A. Parten, P.G Continued

- Numerous Proposed BESS, Renewable Energy/Wind/Solar, and EV Facilities throughout Southern California

COMMERCIAL, RESTAURANT AND RETAIL

- Managed and provided Senior Technical Review of various Phase I Environmental Site Assessments, Phase II Subsurface Investigations, Soil Management, and mitigation design engineering support for various retail shopping center sites, restaurants, retail businesses, dry cleaner facilities, gasoline stations, light industrial/commercial warehouses, and manufacturing businesses throughout Southern California

HOSPITALS AND MEDICAL OFFICE BUILDINGS

- Managed and provided Senior Technical Review of various Phase I Environmental Site Assessments, Phase II Subsurface Investigations, and Soil Management for:
  - City of Hope – Multiple Projects – Duarte, CA
  - Patient Tower 2
  - Borrow Site
  - DOC Make-Ready (Machris)
  - Duarte Outpatient Clinic
- Dignity Health/Medical Office Buildings – Los Angeles and Stockton, CA
- Multiple Kaiser Permanente Medical Office Building facilities throughout California

MORTUARY AND CEMETERIES

- Managed and provided Senior Technical Review of various Phase I Environmental Site Assessments, Phase II Subsurface Investigations, and Soil Management for various facilities throughout California.
- Riverside National Cemetery Phase 6 Development – Riverside, CA

WAREHOUSE, INDUSTRIAL, AND DISTRIBUTION

- Managed and provided Senior Technical Review of various Phase I Environmental Site Assessments, Phase II Subsurface Investigations, Soil Management, and mitigation design engineering support for various warehouse/industrial and distribution facilities throughout California.

MULTI-FAMILY AND SENIOR COMMUNITIES

- Managed and provided Senior Technical Review of various Phase I Environmental Site Assessments, Phase II Subsurface Investigations, Soil Management, and mitigation design engineering support for multi-family and senior communities throughout California.

AGRICULTURE AND VACANT LAND DEVELOPMENT

- Managed and provided Senior Technical Review of various Phase I Environmental Site Assessments, Phase II Subsurface Investigations, Soil Management, and mitigation design engineering support for various agricultural and vacant land development sites throughout California.

WASTE MANAGEMENT

- Beaumont Facility – Beaumont, CA
- Kearny- Nu-Way Live Oak Landfill - Irwindale, CA
- Nu-Way Live Oak Landfill - * Confidential *, * Confidential
- RAMCO Facilities – Escondido, Rialto, & Sun Valley, CA *

TELECOMMUNICATIONS

- Managed and provided Senior Technical Review of various Phase I Environmental Site Assessments, Phase II Subsurface Investigations, and Soil Management for various Cell Tower/Telecommunications facilities, including over forty Verizon Wireless facilities throughout California

Joe Rosenbery, PG

Environmental Department Manager

PROFESSIONAL EXPERIENCE

Joe is an accomplished leader in the environmental services sector, with a proven track record spanning over 9 years. He has expertise in managing Phase I/II Environmental Site Assessments (ESAs), comprehensive site investigations, groundwater monitoring, and environmental remediation. Joe possesses exceptional skills in overseeing profit and loss responsibilities, implementing safety protocols, driving business development, and fostering strategic growth. His proficiency in team management, executing projects, and ensuring compliance with industry regulations is unparalleled. Joe has advanced degrees in Geographic Information Science and Geology, as well as extensive certifications in geology and safety. He has provided various types of environmental consulting services across various project types including groundwater remediation, hazard mitigation for land use changes, soil gas investigations, import soil classification, underground storage tank removal, leaking underground storage tank investigations, landfill closure investigations, advances spatial modeling, and terrain analysis using unmanned aerial systems and photogrammetric modeling.

PROJECT EXPERIENCE

- Evelyn Costa Elementary School, Lammersville Unified School District, Mountain House, California
- Waste Discharge Compliance support, Oak Ridge Winery, Lodi, California
- Former Winters Landfill Closure, City of Winters, California
- Waste Discharge Compliance Support, Consumnes River Elementary School, Elk Grove Unified School District, Sloughhouse, California
- Preliminary Environmental Assessment - Sierra College, Rocklin, California
- Mineral Resources Remoteness Opinion, various sites in Mojave & Colorado Desert Preserves, Imperial/Riverside/San Bernardino/Kern Counties, California
- Naturally Occurring Asbestos Study, Blackstone, El Dorado Hills, California
- Soil Remediation for Residential Land Conversion, Silberstein Property, Folsom, California
- Soil and Groundwater Management Plan, Former Titan 1A Missile Site, Lincoln, California
- Precipitated Calcium Carbonate removal, former Spreckels Sugar Company, Woodland, California
- Soil and Groundwater Phase II, Embassy Suites, Davis, California
- Pilot Test for New Municipal Well, Tokay Water District, Sacramento, California
- Site Classification In Support Of Land Use Change, Brennan's Point, Newcastle, California

EDUCATION

Master of Science, Geographic Information Science and Technology, University of Southern California

Master of Science, Geology, California State University, Sacramento

Bachelor of Arts, Geology, Humboldt State University

REGISTRATIONS/ CERTIFICATIONS

Registered Professional Geologist: California No. 9420

PROFESSIONAL TRAINING

FAA Part 107 UAS Licensed

40 Hour HAZWOPER

10 Hour OSHA Training

AFFILIATIONS

CGIA, AEG

- Soil and Groundwater Evaluation for Land Use Change, SierraPine, Rocklin, California
- Underground Storage Tank Closure, 2801 K Street, Sacramento, California
- Underground Storage tank removal and closure, City of Turlock, California
- Landfill Waste Classification, Berry Street Landfill, Roseville, California
- Aerial image capture and Terrain Modeling, OES Base camp, Camp Fire Response, Paradise, California
- Soil and Groundwater Investigation, Tracy Hills School Site, Tracy, California
- Abandoned Mine Lands Assessment, Eclipse Mine, Grass Valley, California
- WDR Compliance Review, Chico Greenwaste Processing Facility, Chico, California



Dean Mantelzak

ENVIRONMENTAL ASSISTANT SCIENTIST

PROFESSIONAL EXPERIENCE

Mr. Mantelzak is an Environmental Assistant Scientist in Terracon's Los Angeles, California Office. In this office, Mr. Mantelzak prepares Phase I Environmental Site Assessments (ESA) reports. He manages all aspects of the project and engages with the Authorized Project Reviewer to ensure that it is completed within scope, and on time. Additionally, Mr. Mantelzak oversees field surveys, interviews with property owners, Environmental Data Resource reports, and file reviews at local county and city regulatory offices. As required, each ESA is prepared and finalized in accordance with the current ASTM 1527-21 Standard. His experience ranges from small scale buildings to large scale industrial and commercial properties.

PROJECT EXPERIENCE

Dean has conducted numerous Phase I ESA's for properties in California in the United States, evaluating present and past land use to locate potential sources of hazardous materials/wastes. Tasks involved consist of reviewing environmental data/records, including aerial photographs, fire insurance maps, topographic maps, historical city directories, environmental database reports, site reconnaissance, personnel interviews, state, and local agencies file reviews. Assessed properties span commercial, industrial, vacant, and retail buildings, restaurants, offices, and agricultural/undeveloped land ranging up to 3,000-acres.

EDUCATION

Bachelor of Science, Earth Science
University of California, Santa Barbara, 2023.

WORK HISTORY

Terracon Consultants, Inc. (Los Angeles, CA). Assistant Scientist
December 2023 to Present

Porter Lab, University of California, Santa Barbara – Undergraduate Researcher Assistant, November 2022-June 2023

This page intentionally left blank.

APPENDIX G
PHASE I ESA – 16233 AND 16235 GALE AVENUE

This page intentionally left blank.

Phase I Environmental Site Assessment

Marici-City of Industry BESS – 16233 Gale Avenue

16233 and 16235 Gale Avenue

City of Industry, Los Angeles County, California

January 7, 2025 | Terracon Project No. LA247544.2

Prepared for:

Aypa Power Development, LLC
Mill Valley, California

Prepared by:

Terracon Consultants, Inc.
Colton, California

Terracon

Nationwide
Terracon.com

- Facilities
- Environmental
- Geotechnical
- Materials

1355 East Cooley Drive
Colton, California 92324-3954
P 909-824-7311
Terracon.com

January 27, 2025

Aypa Power Development, LLC
1 Belvedere Place
Mill Valley, California 94941

Attn: Mr. Geoff Forner, Senior Manager of Development
P: (415) 720-3806
E: GForner@aypa.com

Re: Phase I Environmental Site Assessment
Marici-City of Industry BESS – 16233 Gale Avenue
16233 and 16235 Gale Avenue
City of Industry, Los Angeles County, California 91745
Terracon Project No. LA247544.2

Dear Mr. Forner:

Terracon Consultants, Inc. (Terracon) is pleased to submit the enclosed Phase I Environmental Site Assessment (ESA) report for the above-referenced subject property (hereinafter known as the "site"). This assessment was performed in accordance with our Master Services Agreement, dated September 15, 2022, and Terracon Task Order, dated September 6, 2024.

We appreciate the opportunity to be of service to you on this project. In addition to Phase I services, our professionals provide other environmental, geotechnical, construction materials, and facilities services on a wide variety of projects locally, regionally, and nationally. For more detailed information on all of Terracon's services please visit our website at www.terracon.com. If there are any questions regarding this report or if we may be of further assistance, please do not hesitate to contact us.

Sincerely,

Terracon Consultants, Inc.

Jennifer S. Van
Environmental Group Manger

Carl A. Parten
Senior Principal / Office Manager III

Dean Mantelzak
Assistant Scientist

Joe Rosenbery, P.G.
Department Manager II

Attachments

Table of Contents

Executive Summary 3
Findings and Opinions 3
Significant Data Gaps 6
Conclusions 6
1.0 Introduction 7
1.1 Site Description 7
1.2 Scope of Services 7
1.3 Standard of Care 8
1.4 Additional Scope Limitations, ASTM Deviations, and Data Gaps 9
1.5 Reliance 10
1.6 Client Provided Information 10
2.0 Physical Setting 11
3.0 Historical Use Information 12
3.1 Historical Topographic Maps, Aerial Photographs, and Sanborn Maps 12
3.2 Historical City Directories 14
3.3 Site Ownership 16
3.4 Title Search 16
3.5 Environmental Liens and Activity and Use Limitations 17
3.6 Interviews Regarding Current and Historical Site Uses 17
3.7 Prior Report Review 18
4.0 Records Review 18
4.1 Federal and State/Tribal Databases 18
4.2 Local Agency Inquiries 27
4.3 Local Area Knowledge 30
5.0 Site Reconnaissance 31
5.1 General Site Information 31
5.2 Overview of Current Site Occupants 31

5.3 Overview of Current Site Operations 32
5.4 Site Observations 32
6.0 Adjoining Property Reconnaissance 35
7.0 Additional Services 36
8.0 DECLARATION 37

Appendices

APPENDIX A Exhibit 1: Topographic Map, Exhibit 2: Site Diagram
APPENDIX B Site Photographs
APPENDIX C Historical Documentation and User Questionnaire
APPENDIX D Environmental Database Information
APPENDIX E Credentials

Executive Summary

This Phase I Environmental Site Assessment (ESA) was performed in accordance with our Master Services Agreement, dated September 15, 2022, and Terracon Task Order, dated September 6, 2024, and was conducted consistent with the procedures included in ASTM E1527-21, *Standard Practice for Environmental Site Assessments: Phase I Environmental Site Assessment Process*. The purpose of this ESA was to assist the client in developing information to identify recognized environmental conditions (RECs) in connection with the site as reflected by the scope of this report. The ESA was conducted under the supervision or responsible charge of Carl A. Parten, Environmental Professional. Dean O. Mantelzak performed the site reconnaissance on October 28, 2024.

Findings and Opinions

A summary of findings is provided below. It should be recognized that details were not included or fully developed in this section, and the report must be read in its entirety for a comprehensive understanding of the items contained herein.

Site Description and Use

The site is located at 16233 and 16235 Gale Avenue in the City of Industry, Los Angeles County, California 91745, and consists of an approximately 10,200-square-foot, single-story industrial building (constructed in 1957) on the northern portion of the site and an approximately 16,300-square foot, two-story industrial building (constructed in approximately 1990), on an approximately 1.73-acre parcel of land, identified by Los Angeles County Assessor Identification Numbers (AINs): 8242-016-033, 8242-016-034, and 8242-016-036. The site is further improved with asphalt-paved parking areas and driveways, landscaping, and utilities. At the time of the visual reconnaissance, the site was observed to be occupied by Metal Cutting Service, with operations consisting of metal cutting, drilling, and light maintenance operations.

Historical Information

Based on review of the historical information, the site consisted of undeveloped and/or agricultural land from as early as 1894 through the mid-1960s, when the agricultural activities ceased, and the site was redeveloped with the existing warehouse building (Metal Cutting Service by 1975) and parking lot. In the early 1980s, the warehouse was expanded, and in the 1990s, the existing warehouse was developed on the southern portion of the site. The long-term current metal cutting operations are discussed in more detail below and in Section 4.1.

The surrounding properties consisted of undeveloped and/or agricultural land from as early as 1894, with the San Jose Creek to the north until the mid-1960s, when the southern adjoining properties were developed with the existing residential neighborhood.

By the 1970s, the eastern properties were developed with a Christmas tree farm and associated sheds, which were redeveloped with the existing multi-tenant industrial building in the 1990s. In the mid-1960s, the western adjoining properties were developed with the existing industrial warehouse, associated parking lot and Ward Way, and an additional building was added in 1990. The northern adjoining properties were developed with the existing industrial warehouse and parking lot in the early 1980s.

Historically, the site has been used for agricultural activities from at least 1928 to 1964. In Terracon's experience, the application of herbicides and pesticides to agricultural fields can leave trace amounts of the compounds in the shallow soil and/or groundwater; however, these residual amounts are generally below risk-based screening levels. Indication of pesticide and/or herbicide misuse or vegetative stress were not observed on the site during the site reconnaissance. The site was redeveloped as a metal cutting facility in 1975, which would have involved the grading and mixing of shallow soils. The site is mostly covered with the building and associated paved parking area. Based on the development of the site, the historical agricultural use of the site does not represent a REC to the site.

Records Review

Selected federal and state environmental regulatory databases as well as responses from state and local regulatory agencies were reviewed. The site was listed in the regulatory databases under the following businesses:

Metal Cutting Service and Ceromet, Inc., located to the adjoining west of the site, and in a topographic down-gradient position relative to the site, were listed in the California Environmental Reporting System (CERS), CERS HAZ Waste, California Integrated Water Quality System (CIWQS), National Pollutant Discharge Elimination System (NPDES), Enforcement & Compliance History Information (ECHO), Facility Index System/Facility Registry System (FINDS), Statewide SLIC Cases (GEOTRACKER) (CPS-SLIC), Well Investigation Program (WIP), Facility and Manifest Data (HAZNET), Hazardous Waste Tracking System (HWTS), Hazardous Waste Electronic Manifest System (E Manifest), Los Angeles County Hazardous Materials Systems (Los Angeles Co. HMS), and Resource Conservation and Recovery Act Non-Generators/No Longer Regulated (RCRA NonGen/NLR) regulatory databases. According to the regulatory databases and a review of GeoTracker online databases, the facility was identified with CPS-SLIC Case No. T10000015653 and WIP Case List (File No. 105.0174), associated with the San Gabriel Valley (Area 4), listed above. However, based on review of the databases, the constituents of concern (PCE and TCE) were not identified; the facility was not reported as a contributor to the San Gabriel Valley (Area 4) groundwater plume; and the case was closed on May 1, 1989. Additionally, the facility was identified with CERS ID No: 10268503; Site ID No: 397476; Los Angeles County Permitted Facility; Facility ID No: 004829-105105; and active EPA ID No. CAL000028617 (under Metal Cutting Service), dated from 1990 and last updated in September 2024, as a hazardous waste generating

facility with on-site waste treatment, and waste steams identified as "universal waste"; "unspecified aqueous solution"; "waste oil and mixed oil"; "oil/water separation sludge"; and "other organic solids". Based on the longevity of business operations (approximately 49 years), the likely use of petroleum and solvents/chemicals as part of the current and historical operations at the site, and the potential release of hazardous substances, the Metal Cutting Service facility represents a REC to the site.

The San Gabriel Valley (Area 4), identified as encompassing the site and surrounding areas, was identified in the FINDS, ECHO, Integrated Compliance Information System (ICIS), National Priorities List (NPL), Comprehensive Environmental Response, Compensation, & Liability Information System/Superfund Enterprise Management System (CERCLIS/SEMS), US Engineering Control (EC), Records of Decision (ROD), Potentially Reliable Party (PRP), and Area of Concern (AOCONCERN) regulatory databases. The NPL database indicates that the San Gabriel Valley (Area 4) is an area where VOC contamination in groundwater is at or above the maximum contaminant level (MCL) as designated by Region 9 EPA office.

Based on a review of available records, the site appears to be within an area with impacted groundwater above MCL; therefore, the San Gabriel Valley (Area 4) represents a REC and potential vapor encroachment condition (VEC) due to the anticipated depth of groundwater in the site vicinity.

The remaining listed facilities do not constitute RECs based upon facility characteristics, distance, and/or topographic gradient in relation to the site.

Site Reconnaissance

During the site reconnaissance, *de minimis* oil-stained concrete and asphalt pavement, two solid waste disposal dumpsters, serviced by the City of Industry, and four aluminum and titanium metal chip disposal bins four 5-gallon oil cans, two 10-gallon acetylene tanks, two 5-gallon plastic bins, two 55-gallon drums of coolant, four 55-gallon empty drums of coolant and three 55-gallon empty drums of oil, multiple 5-gallon propane tanks, were observed throughout the warehouses and shed, and two 55-gallon drums of coolant, a 55-gallon drum of transmission fluid, a 55-gallon drum of hydraulic fluid 500-gallon propane AST, parts washer, roof-mounted heating, ventilation, and air conditioning (HVAC) units, a ventilation hood, and two air compressors were observed. Based on site observations, RECs were not identified in connection with the site current operations.

Adjoining Properties

The property to the adjoining north and northwest consists of Ardmore Home Design Warehouse and Made Goods (918 South Stimson Avenue). The property to the adjoining east and northeast consists of a multi-tenant commercial logistical center (16253-16293 Gale Avenue). Gale Avenue abuts the site to the south, followed by residential

neighborhoods (1103-1006 Hinnen Avenue & 16209-16221 Folger Street). The property to the adjoining west consists of LC Electrical and Lighting Corp-Industry Branch (16211 Gale Avenue), Crown City Furniture Manufacturing (closed, 16213 Gale Avenue), and vacant manufacturing building (16207 Gale Avenue). RECs were not identified with the adjoining properties.

Significant Data Gaps

No significant data gaps were identified.

Additional Services

Per the agreed scope of services, additional services as outlined in the proposal, including items described in Section 13.0 (Non-Scope Considerations) of ASTM E1527-21, were not conducted.

Conclusions

We have performed a Phase I ESA consistent with the procedures included in ASTM Practice E1527-21 of the Marici-City of Industry BESS , located at 16233-16235 Gale Avenue in the City of Industry, Los Angeles County, California 91745, the site.

The following RECs, Controlled RECs (CRECs) and/or Significant Data Gaps (SDGs) were identified in connection with the site.

- Based on the longevity of business operations (approximately 49 years), the likely use of petroleum and solvents/chemicals as part of the current and historical operations at the site, and the potential release of hazardous substances, the Metal Cutting Service facility represents a REC to the site.
- Based on a review of available records, the site is located within an area with TCE and PCE impacted groundwater above MCL; therefore, the San Gabriel Valley (Area 4) represents a REC and VEC due to the anticipated depth of groundwater in the site vicinity.

1.0 Introduction

1.1 Site Description

Site Name	Marici-City of Industry BESS – 16233 Gale Avenue
Site Location/Address	16233 and 16235 Gale Avenue in the City of Industry, Los Angeles County, California 91745; Los Angeles County AINs: 8242-016-033, 8242-016-034, and 8242-016-036.
Land Area	Approximately 1.73-acres
Site Improvements	The site is improved with an approximately 10,200-square-foot, single-story industrial building (constructed in 1957), on the northern portion of the site and an approximately16,300-square-foot two story industrial building on the southern portion of the site (constructed in 1990). The site is further improved with asphalt-paved parking areas and driveways, concrete-paved loading docks, landscaping, and utilities.
Anticipated Future Site Use	Development of on-site Battery Energy Storage System (BESS)
Reason for the ESA	Acquisition for BESS development

The location of the site is depicted on Exhibit 1 of Appendix A, which was reproduced from a portion of the Baldwin Park and La Habra, California, USGS 7.5-minute series topographic maps (2018). The site and adjoining properties are depicted on the Site Diagram, which is included as Exhibit 2 of Appendix A.

1.2 Scope of Services

This Phase I ESA was performed in accordance with our Master Services Agreement, dated September 15, 2022, and Terracon Task Order, dated September 6, 2024, and was conducted consistent with the procedures included in ASTM E1527-21, *Standard Practice for Environmental Site Assessments: Phase I Environmental Site Assessment Process*. The purpose of this ESA was to assist the client in developing information to identify RECs in connection with the site as reflected by the scope of this report. Recognized environmental conditions are defined by ASTM E1527-21 as "(1) the presence of hazardous substances or petroleum products in, on, or at the subject property due to a release to the environment; (2) the likely presence of hazardous substances or petroleum products in, on, or at the subject property due to a release or likely release to the environment; or (3) the presence of hazardous substances or petroleum products in, on, or at the subject property under conditions that pose a material threat of a future release to the environment." This ESA includes consideration

of the movement of hazardous substances and petroleum products in any form, including migration of vapor in the subsurface. A de minimis condition is not a recognized environmental condition.

This purpose was undertaken through user-provided information, a regulatory database review, historical and physical records review, interviews (including local government inquiries, as applicable), and a visual noninvasive reconnaissance of the site and adjoining properties. Limitations, ASTM deviations, and significant data gaps (if identified) are noted in the applicable sections of the report.

PFAS are a family of compounds which are considered emerging contaminants of concern due to their mobility and longevity in the environment. PFAS has been used in many products, including but not limited to fire-fighting foam, anti-stick coatings, stain and water-repellent coatings, electroplating, and paper products, among others. On July 8, 2024, US EPA designated two PFAS compounds, perfluorooctanoic acid (PFOA) and perfluorooctanesulfonic acid (PFOS), including their salts and structural isomers, as hazardous substances under CERCLA; accordingly, PFOA and PFOS will be evaluated within the scope of E1527-21. Please note that PFAS compounds are ubiquitous in the environment and this limited review is not to be construed as confirmation that PFAS compounds are not present in, at or under the site.

1.3 Standard of Care

This ESA was performed in accordance with generally accepted practices of this profession, undertaken in similar studies at the same time and in the same geographical area. We have endeavored to meet this standard of care, but may be limited by conditions encountered during performance, a client-driven scope of work, or inability to review information not received by the report date. Where appropriate, these limitations are discussed in the text of the report, and an evaluation of their significance with respect to our findings has been conducted.

Phase I ESAs, such as the one performed at this site, are of limited scope, are noninvasive, and cannot eliminate the potential that hazardous, toxic, or petroleum substances are present or have been released at the site beyond what is identified by the limited scope of this ESA. In conducting the limited scope of services described herein, certain sources of information and public records were not reviewed. It should be recognized that environmental concerns may be documented in public records that were not reviewed. No ESA can wholly eliminate uncertainty regarding the potential for RECs in connection with a property. Performance of this practice is intended to reduce, but not eliminate, uncertainty regarding the potential for RECs. No warranties, express or implied, are intended or made. The limitations herein must be considered when the user of this report formulates opinions as to risks associated with the site or otherwise uses the report for any other purpose. These risks may be further evaluated – but not eliminated – through additional research or assessment. We will, upon request, advise

you of additional research or assessment options that may be available and associated costs.

1.4 Additional Scope Limitations, ASTM Deviations, and Data Gaps

Based upon the agreed-on scope of services, this ESA did not include subsurface or other invasive assessments, vapor intrusion assessments or indoor air quality assessments (i.e., evaluation of the presence of vapors within a building structure), business environmental risk evaluations, or other services not particularly identified and discussed herein. Credentials of the company (Statement of Qualifications) have not been included in this report but are available upon request. Pertinent documents are referred to in the text of this report, and a separate reference section has not been included. Reasonable attempts were made to obtain information within the scope and time constraints set forth by the client; however, in some instances, information requested is not, or was not, received by the issuance date of the report. Information obtained for this ESA was received from several sources that we believe to be reliable; nonetheless, the authenticity or reliability of these sources cannot and is not warranted hereunder.

An evaluation of the significance of limitations and missing information with respect to our findings has been conducted, and where appropriate, significant data gaps are identified and discussed in the text of the report. However, it should be recognized that an evaluation of significant data gaps is based on the information available at the time of report issuance, and an evaluation of information received after the report issuance date may result in an alteration of our conclusions, recommendations, or opinions. We have no obligation to provide information obtained or discovered by us after the issuance date of the report, or to perform any additional services, regardless of whether the information would affect any conclusions, recommendations, or opinions in the report. This disclaimer specifically applies to any information that has not been provided by the client.

This report represents our service to you as of the report date and constitutes our final document; its text may not be altered after final issuance. Findings in this report are based upon the site's current utilization, information derived from the most recent reconnaissance and from other activities described herein; such information is subject to change. Certain indicators of the presence of hazardous substances, petroleum products or PFAS compounds may have been latent, inaccessible, unobservable, or not present during the most recent reconnaissance and may subsequently become observable (such as after site renovation or development). Further, these services are not to be construed as legal interpretation or advice.

1.5 Reliance

This ESA report is prepared for the exclusive use and reliance of Aypa Power Development, LLC. Use or reliance by any other party is prohibited without the written authorization of Aypa Power Development, LLC and Terracon Consultants, Inc. (Terracon).

Reliance on the ESA by the client and all authorized parties will be subject to the terms, conditions and limitations stated in the proposal, ESA report, and Terracon's Agreement. The limitation of liability defined in the Agreement is the aggregate limit of Terracon's liability to the client and all relying parties.

Continued viability of this report is subject to ASTM E1527-21 Section 4.6. If the ESA will be used by a different user (third party) than the user for whom the ESA was originally prepared, the third party must also satisfy the user's responsibilities in Section 6 of ASTM E1527-21.

1.6 Client Provided Information

Prior to the site visit, Mr. Kyle Rouke, client's representative, was asked to provide the following user questionnaire information as described in ASTM E1527-21 Section 6.

Client Questionnaire Responses

Client Questionnaire Item	Client Did Not Respond	Client's Response		
		N/A	Yes	No
Actual Knowledge of Environmental Liens or Activity Use Limitations (AULs) that may encumber the site.				X
Actual Knowledge of Activity Use Limitations (AULs) that may encumber the site.				X
Specialized Knowledge or Experience that is material to a REC in connection with the site.				X
Actual Knowledge of a Lower Purchase Price because contamination is known or believed to be present at the site.			X*	
Commonly Known or Reasonably Ascertainable Information that is material to a REC in connection with the site.				X
Obvious Indicators of Releases at the site.	X			X

N/A = Not Applicable

*The client answered "Yes" to the purchase price reasonably reflecting the fair market value of the property.

Terracon's consideration of the client provided information did not identify RECs. A copy of the questionnaire is included in Appendix C.

2.0 Physical Setting

Physical Setting Information		Source
Topography		
Site Elevation	Approximately 350 feet above mean sea level (msl).	USGS Topographic Maps, Baldwin Park and La Habra, California, California Quadrangle, dated 2021-2022 (Appendix A)
Topographic Gradient	Sloping towards the northwest.	
Closest Surface Water	The San Jose Creek Diversion Channel (concrete-lined) is located approximately 900 feet northeast of the site.	
Soil Characteristics		
Soil Type	Urban Land, Ballona-Typic Xerorthents	Soil Survey of Los Angeles, California, Southeastern Part (CA696); United States Department of Agriculture (USDA) Natural Resource Conservation Service (NRCS); Issued September 2023. https://websoilsurvey.sc.egov.usda.gov
Description	Xerorthents, fine substratum complex soils, are well drained with high runoff, and 0 to 5 percent slopes. The soil profile consists of 0 to 13 inches below ground surface (bgs) loam, 13 to 47 inches bgs clay loam, 47 to 57 inches bgs clay, and 57 to 79 inches bgs clay loam. Ballona soils are well drained with medium runoff, and 0 to 5 percent slopes. The soil profile consists of 0 to 18 inches bgs loam, 18 to 31 inches bgs clay loam, and 31 to 79 inches bgs clay. Parent material consists of human-transported material over young alluvium derived from sedimentary rock.	
Geology/Hydrogeology		

Physical Setting Information		Source
Formation	Quaternary alluvial deposits (Qyf)	Geologic map of the Baldwin Park 7.5 quadrangle, Los Angeles County, California Division of Mines and Geology (Tan, S.S., 2000); https://ngmdb.usgs.gov/mapview
Description	Unconsolidated, younger (Holocene) undivided alluvial fan and valley deposits.	
Estimated Depth to First Occurrence of Groundwater	Groundwater was encountered at a depth of approximately 25 feet bgs, measured in two off-site groundwater monitoring wells (measured on March 29, 1993) located 800 feet northwest of the site.	Water Quality Control Board GeoTracker: Cleanup Program Site (Global ID No. T0603703132) 7-11 #23961; 16107 Gale Avenue, Industry, California 91745; Narrative Work Description report; August 2018. GeoTracker (ca.gov)
*Hydrogeologic Gradient	Northwest.	

* The groundwater flow direction and the depth to shallow, unconfined groundwater, if present, would likely vary depending upon seasonal variations in rainfall and other hydrogeological features. Without the benefit of on-site groundwater monitoring wells surveyed to a datum, groundwater depth and flow direction beneath the site cannot be directly ascertained.

3.0 Historical Use Information

Terracon reviewed the following historical sources to develop a history of the previous uses of the site and surrounding area, in order to help identify RECs associated with past uses. Copies of selected historical documents are included in Appendix C.

3.1 Historical Topographic Maps, Aerial Photographs, and Sanborn Maps

Readily available historical USGS topographic maps, selected historical aerial photographs (at approximately 10-to-15-year intervals) and historical fire insurance maps produced by the Sanborn Map Company were reviewed to evaluate land development and obtain information concerning the history of development on and near the site. Reviewed historical topographic maps and aerial photographs are summarized below.

Historical fire insurance maps produced by the Sanborn Map Company were requested from Environmental Data Resources, Inc. (EDR) to evaluate past uses and relevant characteristics of the site and surrounding properties. Based upon inquiries to the above-listed Sanborn provider, Sanborn maps were not available for the site.

- Topographic maps:
  - Pomona, California; published in **1894**, **1897**, **1898**, and **1904** (1:62,500)
  - Anaheim, California; published in **1896**, **1898**, and **1901** (1:62,500)
  - Corona, California; published in **1902** (1:125,000)
  - La Habra, California; published in **1927**; photo revised in 1950 from **1947** aerial photographs; photo revised in 1952 from **1947** aerial photographs; photo revised in 1964 from **1963** aerial photographs; photo revised in 1972 from **1972** aerial photographs; photo revised in 1974 from **1974** aerial photographs; photo revised in 1981 from **1981** aerial photographs; published in **2012**, **2015**, **2018**, and **2022** (1:24,000)
  - Puente, California; published in **1927** (1:24,000)
  - Coyote Hills, California, published in **1935** (1:31,680)
  - Anaheim, California, published in **1942** (1:50,000)
  - Baldwin Park, California; photo revised in 1953 from **1952** aerial photographs; photo revised in 1966 from **1964** aerial photographs; photo revised in 1972 from **1972** aerial photographs; photo revised in 1981 from **1978** aerial photographs; published in **2012**, **2015**, **2018**, and **2021** (1:24,000)
- Aerial photographs:
  - FAIR; **1928**; 1”=500’
  - USDA; **1938**, **1952**, **1990**, and **2002**; 1”=500’
  - USGS; **1964**; 1”=500’
  - EDR Proprietary Brewster pacific; **1970**, **1977**, **1981**, **1983**; 1”=500’
  - USGS/DOQQ; **1994**; 1”=500’
  - USDA/NAIP; **2005**, **2009**, **2012**, **2016**, and **2020**, 1”=500’

Historical Maps and Aerial Photographs

Direction	Description
Site	Undeveloped land (1894-1927); agricultural land (1928-1952); developed with existing warehouse building and parking lot (1964-1977); existing warehouse expanded (1981-1983); developed with additional industrial building (1990-2020).

Direction	Description
North	Undeveloped land (1894-1927); agricultural land (1928-1981); agriculture removed, developed with existing industrial warehouse and parking lot (1983-2020).
East	Undeveloped land (1894-1927); agricultural land (1928-1964); Christmas tree farm with small structures/sheds in the east-central portion (1970-1994); multi-tenant industrial building (2002-2020).
South	Undeveloped land (1894-1927); agricultural land (1928-1952); developed with existing residential neighborhood (1964-2020).
West	Undeveloped land (1894-1927); agricultural land (1928-1952); developed with existing industrial building, Ward Way, and parking lot (1964-1983); developed with additional auxiliary building (1990-2020).

The long-term current and historical metal cutting operations on the site are discussed in more detail in Section 4.1.

Historically, the site has been used for agricultural activities from at least 1928 to 1952. In Terracon's experience, the application of herbicides and pesticides to agricultural fields can leave trace amounts of the compounds in the shallow soil and/or groundwater; however, these residual amounts are generally below risk-based screening levels. Indications of pesticide and/or herbicide misuse or vegetative stress were not observed on the site during the site reconnaissance. The site was redeveloped as warehouse in 1957, which would have involved the grading and mixing of shallow soils. The site is mostly covered with the building and associated paved parking area. Based on the development of the site, the historical agricultural use of the site does not represent a REC to the site.

3.2 Historical City Directories

The EDR Digital Archive, Cole Information, Haines & Company, Inc., Pacific Bell, Pacific Telephones, R. L. Polk & Co., GTE, The Pacific Telephone & Telegraph Company, Los Angeles Directory Co., and Southern California Telephone Co. city directories used in this study were made available through EDR (selected years reviewed: 1920-2020) and were reviewed at approximate five-year intervals, if readily available. Gale Avenue listings were not available prior to 1971. The current street address for the site was identified as 16233 Gale Avenue and 16235 Gale Avenue.

Historical City Directories

Direction	Description
Site	***16233 Gale Avenue:*** No listings (1920-1975); *Metal Cutting Service* (1976-2020). ***16235 Gale Avenue:*** No listings (1920-2020).
North	***918 South Stimson Avenue*:** No listings (1920-1956); Thos Torres (1957-1959); Virgil Scott (1960); Lucas Wall, Raymond Smith (1966-1984); *United Stationers* (1985-2003); no listings (2004-2020).
East	**16243 Gale Avenue**: No listings (1920-1970); Holiday Tree Co. (1971); Lyon Holiday Tree (1992-1995); No listings (1996-2020). **16253 Gale Avenue**: No listings (1920-2006); Sierra Electronics (2010-2014); MBA Trading Group Inc. (2014-2020). **16257 Gale Avenue**: No listings (1920-2004); Nexvision America, Inc., Westinghouse Digital Electronics LLC (2005); Fieldy's (2010); No listings (2014-2020). **16261 Gale Avenue**: No listings (1920-2001); RJM Trading/Manufacturing Co. (2003-2005); No listings (2006-2020). ***16265 Gale Avenue***: No listings (1920-2001); Systor Systems, Inc. (2003); No listings (2004-2006); Unigrace Corp (2010); No listings (2014-2020); Industry Maytag Repair (2020). **16269 Gale Avenue**: No listings (1920-2004); Aquarium Industrial, Inc. (2005); No listings (2006-2020). **16273 Gale Avenue**: No listings (1920-2001); ZR Racing Products (2003); CP Products, Checkpoint (2005); No listings (2006-2017); Menehune Basketball (2020). **16277 Gale Avenue**: No listings (1920-2001); Yihua International Group (2003); No listings (2004-2010); Brainstorm Marketing (2014-2020). **16281 Gale Avenue**: No listings (1920-2001); Unitech Management Group (2003); Richmax Inc. (2005); No listings (2006-2010); Nono Cosmetics, Inc. (2014-2020). **16285 Gale Avenue**: No listings (1920-2004); TM Mau Enterprise Inc. (2005-2010); Eshopps Inc. (2014); No listings (2017); RJ Marketing, Janco & Winnex Inc. (2020). **16289 Gale Avenue**: No listings (1920-2001); KTI Incorporated (2003); No listings (2004-2006); South Ocean Wood Inc. (2010); No listings (2014-2017); Global Fulfillment (2020). **16293 Gale Avenue**: No listings (1920-2001); International Inc., Tenwood (2003); Cybersys Integration Technology, Inc. (2005); no listings (2006-2010); ELT Systems (2014-2020); Dalian Chamber of Commerce (2020).

Direction	Description
South	**1103 Hinnen Avenue**: No listings (1920-1970); Residential listings (1971-2020). **1106 Hinnen Avenue**: No listings (1920-1970); Residential listings (1971-2014); No listings (2015-2019); H Navarro Construction (2020). **16209 & 16221 Folger Street**: No listings (1920-1970); Residential listings (1971-2020). **16215 Folger Street**: No listings (1920-1965); Residential listings (1966-2020).
West	***16207 Gale Avenue***: No listings (1920-2020). **16209 Gale Avenue**: No listings (1920-2020). **16209 Ward Way**: No listings (1920-2013); AFB Enterprise (2014); No listings (2015-2020). ***16211 Gale Avenue***: No listings (1920-2002); *S Buccola's* (2003); No listings (2004-2020). ***16213 Gale Avenue*:** No listings (1920-1970); Allan Keith Corporation (1971-1994), Jamestown West (1995-2002); *Buccola Manufacturing Inc., Crown City Furniture Manufacturing*, Jamestown West (2003-2004); *Crown City Furniture, Buccola Manufacturing Inc.* (2005-2009); Jamestown West, *Crown City Table Inc., Crown City Furniture Manufacturing, Buccola Manufacturing Inc.* (2010-2013), *Crown City Furniture Manufacturing, Jamestown West, Buccola Manufacturing Inc.* (2014); No listings (2015-2020).

The above underlined and italicized addresses and facilities were listed in the regulatory databases.

3.3 Site Ownership

Based on a review of client-provided title documents (issued by Stewart Title Guaranty Company, dated August 30, 2024), the site, located at 16233 Gale Avenue, City of Industry, California 91745 (AIN: 8242-016-036, 8242-016-033, and 8242-016-034), is currently owned by Metal Cutting Service.

3.4 Title Search

A title search was not included as part of the scope of services; however, based on review of client-provided title documents (identified above), the title documents issued by Stewart Title Guaranty Company, indicated that prior owners included Milon F. Viel and Erla D. Viel. Trustees of The Viel Family Trust, dated June 15, 1987.

3.5 Environmental Liens and Activity and Use Limitations

Based on review of client-provided title documents (identified above), the title documents issued by Stewart Title Guaranty Company did not identify environmental liens or activity and use limitations. Additionally, the EDR regulatory database report included a review of both Federal and State Engineering Control (EC) and Institutional Control (IC) databases. Based on a review of the database report, the site is not listed on the EC or IC databases; however, the site is located within the San Gabriel Valley (Area 4), identified as encompassing the site and surrounding areas, which is identified in the regulatory databases as having an EC (further discussed in Section 4.1). Please note that in addition to these federal and state listings, AULs can be recorded at the county and municipal level that may not be listed in the regulatory database report. Environmental lien and activity and use limitation records recorded against the site were not provided by the client. At the direction of the client, performance of a review of these records was not included as part of the scope of services and unless notified otherwise, we assume that the client is evaluating this information outside the scope of this report.

3.6 Interviews Regarding Current and Historical Site Uses

The following individuals were interviewed regarding the current and historical use of the site.

Interviewees

Interviewer	Name / Contact Method	Title	Date
Dean Mantelzak	David Viel / (626) 333-4051	President and Owner, Metal Cutting Service	October 28, 2024

Terracon interviewed Mr. Viel, President and Owner of Metal Cutting Service, during the site reconnaissance. Mr. Viel indicated that he has been familiar with the site since 1982 and is the son of the previous owner, who purchased the site in 1975. He mentioned that the on-site operations consisted of metal cutting and light car maintenance operations. Mr. Viel also stated that other on-site features included two air compressors, electric car lifts, a 500-gallon propane AST, a currently unused 30-year-old vent hood, aluminum and titanium metal chips bins and two solid waste roll-away dumpsters, and a 55-gallon waste oil burner for disposal of tramp oil in lieu of a grease trap. Mr. Viel noted that Golden Oil removes the waste oil on an as-needed basis, and that Valle Vista services the solid waste dumpsters twice a week.

Mr. Viel did not have knowledge of environmental liens or AULs encumbering the site or in connection with it. He was also not aware of environmental concerns associated with

the site, nor any pending, threatened, or past environmental litigation, possible violations of environmental laws, possible environmental liability, or potential environmental concerns, with the exception of the San Gabriel Valley (Area 4) groundwater impact further discussed in Section 4.1. Mr. Viel indicated that the Environmental Protection Agency drilled three test borings on the northern portion of the site related to the San Gabriel Valley (Area 4) in 1988, but did not have a copy of the relevant report.

3.7 Prior Report Review

Terracon requested the client provide any previous environmental reports, permits, registrations, and geotechnical reports they are aware of for the site. Previous reports were not provided by the client to Terracon for review.

4.0 Records Review

Regulatory database information was provided by EDR, a contract information services company in a report dated September 19, 2024. The purpose of the records review was to identify RECs in connection with the site. Information in this section is subject to the accuracy of the data provided by the information services company and the date at which the information is updated. The scope herein did not include confirmation of facilities listed as "unmappable" by regulatory databases.

In some of the following subsections, the words up-gradient, cross-gradient, and down-gradient refer to the topographic gradient in relation to the site. As stated previously, the groundwater flow direction and the depth to shallow groundwater, if present, would likely vary depending upon seasonal variations in rainfall and the depth to the soil/bedrock interface. Without the benefit of on-site groundwater monitoring wells surveyed to a datum, groundwater depth and flow direction beneath the site cannot be directly ascertained.

4.1 Federal and State/Tribal Databases

Terracon reviewed standard federal, state, and tribal environmental record sources within the approximate minimum search distances as required by ASTM E1527-21 and presented in Table 2 of Section 8.0 of the Standard (Types of Government Records to be Reviewed). Further, to enhance and supplement the standard environmental record sources, Terracon reviewed additional federal, state, tribal, local, and proprietary environmental record sources, provided by the database firm, if potentially useful and reasonably ascertainable. Please refer to Appendix D (the environmental regulatory database report) for the number of listings within each database reviewed and database definitions and descriptions.

Due to conversion of address data to location coordinates and the accuracy of government records, the facility locations depicted in the environmental regulatory database report may not match actual physical locations. As such, Terracon attempted to field-verify the actual distances of facilities of concern from the site.

The site was listed in the regulatory databases.

The following table summarizes the site-specific information provided by the database and/or gathered by this office for identified facilities. Facilities within 500 feet of the site, are listed in order of proximity to the site. Additional discussion for the site follows the summary table.

Listed Facilities

Facility Name and Location	Estimated Distance / Direction / Gradient	Database Listings	Findings Summary
Metal Cutting Service and Ceromet Inc. (DEST) 16233 East Gale Avenue & 16235 East Gale Avenue	Site	CERS, CIWQS, E MANIFEST, ECHO, FINDS, HAZNET, HWTS, NPDES, RCRA NonGen / NLR, CERS HAZ WASTE, FINDS, LOS ANGELES CO. HMS, CPS-SLIC, WIP	REC, discussed below.
San Gabriel Valley (Area 4) Stimpson Avenue & Old Valley Road)	*Encompasses the site*	AOCONCERN, NPL, SEMS, US ENG Controls, ROD, ICIS, PRP	REC, discussed below.
Hal Riger 16207 Gale Avenue	Adjoining / West-northwest / Down-gradient	HWTS	Not a REC, discussed below.
Buccola Manufacturing Inc / Crown City Furniture Manufacturing 16213 East Gale Avenue	Adjoining / West and southwest / Down- to Cross-gradient	DRYCLEANERS, HWTS, WIP, CPS-SLIC	Not a REC, discussed below.
United Stationers/Challenger Enterprises Inc. 918 South Stimson Avenue	Adjoining / North and northwest / Down-gradient	WIP, CPS-SLIC	Not a REC, discussed below.

Facility Name and Location	Estimated Distance / Direction / Gradient	Database Listings	Findings Summary
White & Blue Lion Inc. 16265 Gale Avenue	Adjoining / East / Up-gradient	HWTS	Not a REC, based on database review and regulatory status.
Orbis Industries Inc Dba Diato / Krall Cast inc. / Dps Diesel Parts & Service 16205 Ward Way	210 feet / West / Down-gradient	CPS-SLIC, WIP, RCRA NonGen / NLR, E MANIFEST, HWTS	Not a REC, discussed below.
Future Hitech Planning / Canyon Swiss Inc / L.V.I. - Paul Taylor Ent. Inc. 16207 Ward Way	210 feet /West / Down-gradient	HWTS, RCRA NonGen / NLR, WIP, CPS-SLIC	Not a REC, discussed below.
Hacienda La Puente Unified School District Glenelder Elementary / Lennar Homes Of California LLC 16234 Folger Street	215 feet / South / Up- to Cross-gradient	HWTS, NPDES, E MANIFEST, RCRA NonGen / NLR	Not a REC, based on database review and distance from the site.
Sun Belt Rentals 16157 Gale Avenue	220 feet / West / Down-gradient	HWTS	Not a REC, based on database review, distance, and topographic down-gradient position relative to the site.
Southern California Edison (SCE) Walnut Substation 16333 Gale Avenue	290 feet / East / Up- to Cross-gradient	AST, CA FID UST, CERS HAZ Waste, CERS Tanks, Cortese, E Manifest, HIST UST, LUST, UST, UST Finder Release, RCRA-LQG, SWEEPS UST	Not a REC, discussed below.

Facility Name and Location	Estimated Distance / Direction / Gradient	Database Listings	Findings Summary
Robert Spinks 16251 Folger Street	340 feet / Southeast / Up- to Cross-gradient	HWTS	Not a REC, based on database review, distance, and topographic cross-gradient position relative to the site.
Peter Vallejo 16257 Folger Street	400 feet / Southeast / Up- gradient	HWTS, RCRA NonGen / NLR	Not a REC, based on database review and distance from the site.
Southern California Gas Company 920 S Stimson Ave	420 feet / West-northwest / Down-gradient	CERS HAZ WASTE, CERS TANKS, HIST UST, SWEEPS UST, UST, HWTS, Cortese, LUST, UST FINDER RELEASE, E MANIFEST, RCRA-SQG	Not a REC, based on database review, distance, and topographic down-gradient position relative to the site.
M.G. Comfort Apparel Inc. / Phillips Machine & Welding / PMW Manufacturing 16119 E. Gale Ave.	420 feet / West and southwest / Down-gradient	CPS-SLIC, DRYCLEANERS, HWTS, E MANIFEST, RCRA NonGen / NLR, WIP	Not a REC, based on database review, distance, and topographic down-gradient position relative to the site.
Phillips Aerospace 16125 E Gale Ave	420 feet / West and southwest / Down-gradient	HWTS, E MANIFEST, HAZNET, RCRA NonGen / NLR	Not a REC, based on database review, distance, and topographic down-gradient position relative to the site.

Metal Cutting Service and Ceromet, Inc. (DEST) (16233 East Gale Avenue & 16235 East Gale Avenue (16233 East Gale Avenue & 16235 East Gale Avenue)

Metal Cutting Service and Ceromet, Inc., the site, was listed in the California Environmental Reporting System (CERS), CERS HAZ Waste, California Integrated Water Quality System (CIWQS), National Pollutant Discharge Elimination System (NPDES),

Enforcement & Compliance History Information (ECHO), Facility Index System/Facility Registry System (FINDS), Statewide SLIC Cases (GEOTRACKER) (CPS-SLIC), Well Investigation Program (WIP), Facility and Manifest Data (HAZNET), Hazardous Waste Tracking System (HWTS), Hazardous Waste Electronic Manifest System (E Manifest), Los Angeles County Hazardous Materials Systems (Los Angeles Co. HMS), and Resource Conservation and Recovery Act Non-Generators/No Longer Regulated (RCRA NonGen/NLR) regulatory databases. According to the regulatory databases and a review of GeoTracker online databases, the facility was identified with CPS-SLIC Case No. T10000015653 and WIP Case List (File No. 105.0174), associated with the San Gabriel Valley (Area 4), listed above. However, based on review of the databases, the constituents of concern (PCE and TCE) were not identified; the facility was not reported as a contributor to the San Gabriel Valley (Area 4) groundwater plume; and the case was closed on May 1, 1989. Additionally, the facility was identified with CERS ID No: 10268503; Site ID No: 397476; Los Angeles County Permitted Facility; Facility ID No: 004829-105105; and active EPA ID No. CAL000028617 (under Metal Cutting Service), dated from 1990 and last updated in September 2024, as a hazardous waste generating facility with on-site waste treatment, and waste steams identified as "universal waste"; "unspecified aqueous solution"; "waste oil and mixed oil"; "oil/water separation sludge"; and "other organic solids". Based on the longevity of business operations (approximately 49 years), the likely use of petroleum and solvents/chemicals as part of the current and historical operations represents a REC to the site.

San Gabriel Valley (Area 4) (Stimson Avenue and Old Valley Boulevard)

The San Gabriel Valley (Area 4), also known as Puente Valley Operable Unit, identified as encompassing the site and surrounding areas, was identified in the Integrated Compliance Information System (ICIS), National Priorities List (NPL), Comprehensive Environmental Response, Compensation, & Liability Information System/Superfund Enterprise Management System (CERCLIS/SEMS), US Engineering Control (EC), Records of Decision (ROD), Potentially Reliable Party (PRP), and Area of Concern (AOCONCERN) regulatory databases. The NPL database indicates that the San Gabriel Valley (Area 4) is an area where VOC contamination in groundwater is at or above the maximum contaminant level (MCL) as designated by Region 9 EPA office (EPA ID No. CAD980817985).

Based on a review of the NPL listing, the San Gabriel Valley (Area 4) is a groundwater plume that runs along the axis of the San Jose Creek in the San Gabriel ground water basin in the La Puente area of Los Angeles County, California. The plume is approximately one mile long and one mile wide. According to sampling and analyses conducted by State agencies and local water supply companies, groundwater within the site area is contaminated with perchloroethylene (PCE), carbon tetrachloride and trichloroethylene (TCE). Multiple public water wells in the area exceed the EPA Suggested No Adverse Response Levels (SNARL) for TCE and PCE. Cities and public water companies in the area have tested to ensure that their water supplies contain less than 5 parts per billion (ppb) of TCE, a level considered safe for human consumption. When alternative methods of reducing the TCE level below 5 ppb are

not effective, wells are removed from service. This area, along with three other San Gabriel Valley areas, was added to the NPL in May 1984. In 1985, the California Regional Water Quality Control Board began its Well Investigation Program (WIP) to identify potential sources of groundwater contamination detected in water supply wells. In 1989, the EPA entered into a cooperative agreement to expand the WIP program to evaluate the nature and extent of contamination in the San Gabriel Valley. As part of this effort, numerus facilities in the area were evaluated with regard to their potential to be a contributor of the regional groundwater impacts. In September 1998, the Record of Decision (ROD) document was signed.

Based on a review of available records, the site appears to be within an area with impacted groundwater above MCL; therefore, the San Gabriel Valley (Area 4) represents a REC and potential vapor encroachment condition (VEC) due to the anticipated depth of groundwater in the site vicinity.

Hal Riger (16207 Gale Avenue)

Hal Riger, identified to the adjoining west and northwest of the site, and in a topographic down-gradient position relative to the site, was listed in the Facility and Manifest Data (HAZNET), and Hazardous Waste Tracking System (HWTS) regulatory databases. Based on review of the HWTS and HAZNET databases, Hal Riger was identified with EPA ID No. CAC002646109, dated from September 2009 through March 2010, with an inactive status. Waste streams identified consisted of "ignitable"; "corrosives"; "waste oil and mixed oil"; "off specification, aged, or surplus organics"; and "liquids with pH less than or equal to 2". No indication of violations or releases were reported in the HAZNET and HWTS databases. Based on review of the regulatory databases the Hal Riger database listings do not represent a REC.

Buccola Manufacturing, Inc. and Crown City Furniture Manufacturing (16213 East Gale Avenue)

Buccola Manufacturing, Inc. and Crown City Furniture Manufacturing, identified to the adjoining west and southwest of the site, and in a topographic down- to cross-gradient position relative to the site, were listed in the HWTS, Drycleaners, CPS-SLIC, and WIP regulatory databases. According to the regulatory databases and a review of GeoTracker online databases, Buccola Manufacturing, Inc was identified with CPS-SLIC Case No. T10000015544 and WIP Case List (File No. 105.0046); and Crown City Furniture Manufacturing was identified with CPS-SLIC Case No. T10000015562 and WIP Case List (File No. 105.0071), associated with the San Gabriel Valley (Area 4), listed above. However, based on review of the databases, the constituents of concern (PCE and TCE) were not identified; the businesses were not reported as a contributor to the San Gabriel Valley (Area 4) groundwater plume. The Buccola Manufacturing, Inc. case was closed on June 29, 1995, and the Crown City Furniture Manufacturing case was closed on March

17, 1997, with regulatory oversight indicating the facility was not a contributor to the TCE/PCE regional plume.

Additionally, Buccola Manufacturing, Inc. was identified as a drycleaning facility, with NAICS Code: 7211, as a "Power Laundries, Family and Commercial" business; NAICS Code: 81232 as a "Drycleaning and Laundry Services (except Coin-Operated)" business; and NAICS Code: 337121 as a "Upholstered Household Furniture Manufacturing" business. Based on review of the HWTS and HAZNET databases, 1990 through June 30, 2017, the business was identified with EPA ID No. CAL000028441, as facility with Non RCRA waste streams that consisted of "Unspecified organic liquid mixture"; "Off-specification, aged or surplus organics"; and "Unspecified solvent mixture"; and RCRA waste streams that consisted of "ignitable". Waste manifests obtained from the HWTS online database reported the waste flammables as "Waste flammable liquids N.O.S.", and "Enamel paint, Petroleum Distillates" in the quantity of 330-gallons in 2011; 55-gallons in 2006 and 2007, and 165-gallons in 2004. Halogenated solvent usage such as TCE and PCE, which are typically associated with drycleaning facilities, were not reported in the regulatory databases or waste manifests obtained. No indication of compliance violations was reported in the HAZNET and HWTS databases. Based on review of the regulatory databases and GeoTracker database, clean-up case closure with regulatory oversight indicating the facility was not a contributor to the TCE/PCE regional plume, absence of PCE and TCE reported use or release, and topographic down-gradient position relative to the site, the Buccola Manufacturing, Inc. and Crown City Furniture Manufacturing listing do not represent a REC to the site.

United Stationers and Challenger Enterprises, Inc. (918 South Stimson Avenue)

United Stationers and Challenger Enterprises, Inc., identified to the adjoining north and northwest of the site, and in a topographic down-gradient position relative to the site, were listed in the CPS-SLIC and WIP regulatory databases. According to the regulatory databases and a review of GeoTracker online databases, the facility was identified with CPS-SLIC Case No. T10000015752 and WIP Case List (File No. 105.0292), associated with the San Gabriel Valley (Area 4), listed above. However, based on review of the databases, the constituents of concern (PCE and TCE) were not identified; the facility was not reported as a contributor to the San Gabriel Valley (Area 4) groundwater plume; and the case was closed on August 27, 1991. Based on review of the regulatory databases and GeoTracker database, clean-up case closure with regulatory oversight indicating the facility was not a contributor to the TCE/PCE regional plume, and topographic down-gradient position relative to the site, indication of RECs were not identified with Challenger Enterprises, Inc. and United Stationers.

Orbis Industries, Inc., dba Diato; Krall Cast, Inc.; and DPS Diesel Parts & Service (16205 Ward Way)

Orbis Industries, Inc., dba Diato; Krall Cast, Inc.; and DPS Diesel Parts & Service, located approximately 210 feet west of the site, and in a topographic down-gradient position relative to the site, were listed in the RCRA NonGen/NLR, CPS-SLIC, and WIP regulatory databases. According to the regulatory databases and a review of GeoTracker online databases, the facility was identified with CPS-SLIC Case No. T10000015666 and WIP Case List (File No. 105.0193), associated with the San Gabriel Valley (Area 4), listed above. However, based on review of the databases, the constituents of concern (PCE and TCE) were not identified; the facility was not reported as a contributor to the San Gabriel Valley (Area 4) groundwater plume; and the case was closed on January 1, 1996. Based on review of the regulatory databases and GeoTracker database, clean-up case closure with regulatory oversight indicating the facility was not a contributor to the TCE/PCE regional plume, topographic down-gradient position relative to the site, and the distance from the site, indication of RECs were not identified with Orbis Industries, Inc., dba Diato and Krall Cast, Inc.

Future Hitech Planning and L.V.I.-Paul Taylor Ent., Inc. (16207 Ward Way)

Future Hitech Planning and L.V.I.-Paul Taylor Ent., Inc., located approximately 210 feet west of the site, and in a topographic down-gradient position relative to the site, were listed in the RCRA NonGen/NLR, CPS-SLIC, and WIP regulatory databases. According to the regulatory databases and a review of GeoTracker online databases, the facility was identified with CPS-SLIC Case No. T10000015636 and WIP Case List (File No. 105.0151), associated with the San Gabriel Valley (Area 4), listed above. However, based on review of the databases, the constituents of concern (PCE and TCE) were not identified; the facility was not reported as a contributor to the San Gabriel Valley (Area 4) groundwater plume; and the case was closed on October 18, 1996. Based on review of the regulatory databases and GeoTracker database clean-up case closure with regulatory oversight indicating the facility was not a contributor to the TCE/PCE regional plume, topographic down-gradient position relative to the site, and distance from the site, indication of RECs were not identified with the Future Hitech Planning and L.V.I.-Paul Taylor Ent., Inc. listings.

Southern California Edison (SCE) Walnut Substation (16333 Gale Avenue)

The SCE Walnut Substation, located approximately 290 feet east of the site, and in a topographic up- to cross-gradient position relative to the site, was listed in the Aboveground Storage Tank Facilities (AST), California Environmental Reporting System (CERS) Tanks, CERS HAZ Waste, Facility Inventory Database (CA FID UST), "Cortese" Hazardous Waste & Substances Site List (Cortese), Hazardous Waste Electronic Manifest System (E Manifest), Hazardous Substance Storage Container Database (HIST UST), Leaking Underground Storage Tanks (LUST), Statewide Environmental Evaluation

Planning System Underground Storage Tank (SWEEPS UST), UST, UST Finder Databases (UST FINDER), UST Finder Releases Databases (UST FINDER RELEASE), and RCRA-Large Quantity Generator (RCRA-LQG) regulatory databases. The facility was identified with NAICS Code: 2211, as an "Electric Power Generation, Transmission and Distribution"" facility; NAICS Code: 22112, as a "Fossil Fuel Electric Power Generation" facility; and NAICS Code: 221121, as an "Electric Bulk Power Transmission and Control"; and as a soil only impact, LUST Cleanup Site (Global ID No: T0603708568), for a gasoline release on May 9, 2002, identified during the removal of two USTs (one 2,500-gallon capacity gasoline and one 2,500-gallon capacity diesel UST; identified approximately 385 feet east of the site). In 2002, soil samples from beneath the USTs and dispensers were collected and analyzed for total petroleum hydrocarbons gasoline and diesel range (TPH-G and TPH-D), benzene, toluene, ethyl benzene, total xylenes, methyl tert-butyl ether (MTBE), diisopropyl ether (DIPE), tert-Amyl methyl ether (TAME), ethyl tert-butyl ether (ETBE), and tertiary butyl alcohol (TBA). Based on the analytical data, the samples were non-detect (ND) above laboratory reporting limits, with the exception of MTBE and TBA, which had elevated concentration in the amounts of 11 micrograms per kilograms (µ/Kg) and 130 µ/Kg, respectively. Based on the analytical data, case closure was granted on dated October 15, 2019, with No Further Action (NFA) letter. The AST database indicated the facility operates a 3,702-gallon capacity AST; CERS ID No. 10159863; permitted by the Los Angeles County; Facility ID No: LACoFA0011844, under SCE. Based on soil only impact, case closure with agency oversight, and distance from the former tank hold to the site, the LUST/UST case listings do not represent a REC to the site.

Additionally. the SCE facility was identified with EPA ID No: CAD981694128 and CAR000203133 (dated from 1987 through 2024); as a facility with waste streams that consisted of "Other inorganic solids"; "Polychlorinated biphenals and material containing PCBs"; "Other organic solids"; "Unspecified oil-containing waste"; Asbestos containing waste"; Halogenated solvents"; "Off-specification, aged or surplus organics"; "Waste oil and mixed oil"; "Unspecified solvent mixture"; "Pesticides/Pesticide Production Waste"; Tank Bottom Waste"; "Liquids with PCBs" (greater than or equal to 50 milligrams per liter); and "Liquids with halogenated organic compounds (greater than or equal to 1000 milligrams per liter); "Hydrocarbon solvents"; "Polymeric resin waste"; "Detergent and soap"; "Ignitable"; "Corrosives"; Endrin"; Chlordane"; "Chloroform"; "Lead"; "Mercury"; "Benzene"; "Tetrachloroethylene (PCE)"; Trichloroethylene (TCE)"; and "Non-halogenated solvents". Based on review of the regulatory databases and distance from the site, the SCE database listings do not represents a REC to the site.

The remaining facilities listed in the database report do not appear to represent RECs to the site at this time based upon regulatory status, apparent topographic gradient, and/or distance from the site.

Unmapped facilities are those that do not contain sufficient address or location information to evaluate the facility listing locations relative to the site. The report listed seven facilities in the unmapped section. Determining the location of unmapped facilities

is beyond the scope of this assessment; however, the facility was not identified as the site or adjoining properties.

4.2 Local Agency Inquiries

Agency Contacted/ Contact Method	Response
South Coast Air Quality Management District (SCAQMD) / Online portal: https://www.aqmd.gov/nav/online-services/public-records Facility Information Detail (F.I.N.D.) / Online portal: F.I.N.D. (aqmd.gov)	On September 20, 2024, the SCAQMD responded with an Equipment List Report, dated July 2013, which indicated the facility required no permits from the agency. On October 7, 2024, an online records search of the F.I.N.D. database, indicated that no records were found associated with the site.
LA County Public Works Department/ Online portal: https://dpw.lacounty.gov/epd/CleanLA/OpenFileReview.aspx	On September 19, 2024, an online search of the Public Works Department indicated that no records were found associated with the site.
Los Angeles County of Public Works Bureau of Sanitation, Industrial Waste (LACSD) / E-mail online form: records_administrator@lacsd.org	On September 19, 2024, an online search of the LACSD indicated that no records were found associated with the site.
Los Angeles County Health Hazardous Materials Division (Fire Dept) / Online portal: https://www.fire.lacounty.gov/hhmd/public-records-requests	On October 1, 2024, the Los Angeles County Fire department responded records that consisted of the following: ○ Inspection records on "Metal Cutting Service Inc", dated from 2015 through 2022, with administrative minor violations reported, subsequent return to compliance. Additionally, the inspection notes indicated that the business operates as a machine shop that manufactures aircraft and semiconductor parts, operating 20 band saw equipment and two drill presses. The notes indicated that scrap metal is recycled, and oily water is generated from maintenance and servicing of the equipment, which is treated in an evaporators, prior to managing the waste sludge as

Agency Contacted/ Contact Method	Response
	hazardous waste. Sludge waste was reported as less than 55-gallons per month. A copy of the Fire Department records are included in Appendix C.
County of LA Public Health Department / Email Form: phicor@ph.lacounty.gov	On October 1, 2024, the Los Angeles County Health department responded that no records were found associated with the site.
Los Angeles Regional Water Quality Control Board (RWQCB) / E-mail: rb4-publicrecords@waterboards.ca.gov	On October 1, 2024, Ms. Andrea Schmid with the RWQCB responded that no records were found associated with the site, with the exception of storm water records, consisting of a Notice of Intent (NOI) form and a Letter of Receipt for the NOI, and referred Terracon to the California Storm Water Multiple Application & Report Tracking System (SMART) online database (discussed below). Indication of RECs were not identified with the listing.
State Water Resources Control Board; GeoTracker / Online portal: http://geotracker.waterboards.ca.gov and California Storm Water Multiple Application & Report Tracking System (SMART) / Online portal: https://smarts.waterboards.ca.gov/smarts/PublicDataAccess	On October 1, 2024, an online records search of the GeoTracker database indicated that the site was listed as a closed Cleanup case (Global ID No. T10000015653) associated with the San Gabriel Valley (Area 4) Superfund site (also known as Puente Valley Operable Unit. However, based on review of the databases, the constituents of concern (PCE and TCE) were not identified; the facility was not reported as a contributor to the San Gabriel Valley (Area 4) groundwater plume; and the case was closed on May 1, 1989. The San Gabriel Valley (Area 4) is further addressed in Section 4.1. On October 1, 2024, an online records search of the SMART databases, identified the following records associated with the site: ○ Notice of Intent (NOI) form and a Letter of Receipt for the NOI, identifying the facility with Waste Discharge Identification (WDID) No. 4 191025945, dated 2015, for a general permit to discharge storm water associated with on-site operations.

Agency Contacted/ Contact Method	Response
	○ Annual storm water monitoring reports from 2015 through 2024. ○ Storm Water Pollution Prevention Plans (SWPPP), dated 2015 (with subsequent updates; 2020 and 2021). Based on the SWPPP, on-site operations were reported as consisting of metal cutting and trimming activities. The site was described as having no drain inlets, and all retained storm water is retained on-site, and hauled off site as needed. The specific on-site activities were reported to consist of the following: ○ Metal cutting: on-site materials identified with the metal cutting activities consisted of petroleum, oils, fuels, and coolants (in quantities of less than 100-gallons each); ○ Metal grinding: on-site materials identified with the metal grinding activities consisted of acetone (in quantities of less than 5-gallons); Additional materials used on-site were reported as motor oil, cutting fluid, hydraulic oil, semi-synthetic metal working fluid #2, propane, lubricant, acetylene, and oxygen.
DTSC Chatsworth Office / E-mail: ChatsworthFileRoom@dtsc.ca.gov DTSC EnviroStor Database / Online portal: www.envirostor.dtsc.ca.gov DTSC-HWTS / Online portal: https://hwts.dtsc.ca.gov	On October 1, 2024, the DTSC-Chatsworth office, responded that no records were found associated with the site. On October 7, 2024, an online records search of the EnviroStor database indicated that no records were found specifically on the site addresses; however, the site was identified as being located within the San Gabriel Valley (Area 4) Superfund site (also known as Puente Valley Operable Unit. The San Gabriel Valley (Area 4) is further addressed in Section 4.1. On October 7, 2024, an online search of the DTSC-HWTS database identified the following records associated with the site:

Agency Contacted/ Contact Method	Response
	○ 16233 East Gale Avenue: Identified under business name "Metal Cutting Service"; EPA ID No. CAL000028617; with an active status; dated from May 1990 and last updated September 2024; waste streams identified consisted of "waste oil and mixed oil"; "oil/water separation sludge"; "unspecified aqueous solution" and "other organic solids". Based on the longevity of business operations (approximately 24 years) and the potential for petroleum and waste solvents/chemicals to have been released into oil/water separator, and the unverified subsurface structural integrity of the separator, the potential release of hazardous substances from the oil/water separator identified, represent a REC to the site.
City of Industry / Online portal: City of Industry, CA | Home	On October 1, 2024, the City of Industry responded with records that consisted of the following: ○ Building permits for improvements, dated from 1998 through 2006. The city records are included in Appendix C. RECs were not identified.

4.3 Local Area Knowledge

Based on a review of the California Department of Conservation, Geologic Energy Management Division well finder website (CalGEM GIS), the site is not identified within an oil field and there are no active or plugged oil production wells located at the site or adjoining properties.

Terracon researched on-line at the State Resources Water Control Board (SRWCB) GeoTracker database – Land Disposal Sites and landfills were not identified on-site or in the site vicinity.

Terracon researched on-line at the National Pipeline Mapping System, and one pipeline was identified at the surrounding properties. One active non-HVL product (filled) pipeline

(ID: 485105WACL) located along the southern adjoining portion of the site. Based on the contents of the pipeline, the pipeline does not represent a REC.

5.0 Site Reconnaissance

5.1 General Site Information

Information contained in this section is based on a visual reconnaissance conducted while walking through the site and the accessible interior areas of structures, if any, located on the site. The site and adjoining properties are depicted on the Site Diagram, which is included in Exhibit 2 of Appendix A. Photo documentation of the site at the time of the visual reconnaissance is provided in Appendix B. Credentials of the individuals planning and conducting the site visit are included in Appendix E.

General Site Information

Site Reconnaissance				
Field Personnel	Dean Mantelzak			
Reconnaissance Date	October 28, 2024			
Weather Conditions	72 °F / Cloudy			
Site Contact/Title	David Viel / President and Owner, Metal Cutting Service			
Building Description				
Building Identification	**Building Use**	**Approx. Construction Date**	**Number of Stories**	**Approx. Size (ft²)**
16233 Gale Avenue	Machine shop	1957	One-stories	10,200
16235 Gale Avenue	Machine shop	1990	Two-stories	16,300
Site Utilities				
Drinking Water	City of Industry Public Utilities			
Wastewater	City of Industry Public Utilities			
Electric	Southern California Edison (SCE)			
Natural Gas	Southern California Gas Company (SoCalGas)			

5.2 Overview of Current Site Occupants

At the time of the visual reconnaissance, the site was observed to be occupied by Metal Cutting Service.

5.3 Overview of Current Site Operations

On-site operations consisted of metal cutting, drilling, and light maintenance operations.

5.4 Site Observations

The following table summarizes site observations and interviews. Affirmative responses (designated by an "X") are discussed in more detail following the table.

Site Characteristics

Category	Item or Feature	Observed or Identified
Site Operations, Processes, and Equipment	Emergency generators	
	Elevators	
	Air compressors	X
	Hydraulic lifts	
	Dry cleaning	
	Photo processing	
	Ventilation hoods and/or incinerators	X
	Waste treatment systems and/or water treatment systems	
	Heating and/or cooling systems	X
	Paint booths	
	Sub-grade mechanic pits	
	Wash-down areas or carwashes	
	Pesticide/herbicide production or storage	
	Printing operations	
	Metal finishing (electroplating, chrome plating, galvanizing, etc.)	
	Salvage operations	
	Oil, gas, or mineral production	
	Other processes or equipment	X
Aboveground Chemical or Waste Storage	Aboveground storage tanks	X
	Drums, barrels, and/or containers ≥ 5 gallons	X
	MSDS or SDS	
	Underground storage tanks or ancillary UST equipment	

Category	Item or Feature	Observed or Identified
Underground Chemical or Waste Storage, Drainage or Collection Systems	Sumps, cisterns, French drains, catch basins, and/or dry wells	
	Grease traps	
	Septic tanks and/or leach fields	
	Oil/water separators, clarifiers, sand traps, triple traps, interceptors	
	Pipeline markers	
	Interior floor drains	
Electrical Transformers/ PCBs	Transformers and/or capacitors	
	Other equipment	
Releases or Potential Releases	Stressed vegetation	
	Stained soil	
	Stained pavement or similar surface	X
	Leachate and/or waste seeps	
	Trash, debris, and/or other waste materials	X
	Dumping or disposal areas	
	Construction/demolition debris and/or dumped fill dirt	
	Surface water discoloration, odor, sheen, and/or free-floating product	
	Strong, pungent, or noxious odors	
	Exterior pipe discharges and/or other effluent discharges	
Other Notable Site Features	Surface water bodies	
	Quarries or pits	
	Wastewater lagoons	
	Wells	
	Soil Borings	X

Site Operations, Processes, and Equipment

Air compressors

During the site reconnaissance, Terracon observed two air compressors north of the northern warehouse area. The air compressors were located on a concrete floor. Evidence of a release from the compressor system, such as compressor blowdown, or evidence of surficial staining on the ground surface directly beneath the compressor was

not observed at the time of the reconnaissance. Based on site observations, operations associated with the air compressors do not constitute a REC.

Ventilation hoods and/or incinerators

Terracon observed a ventilation hood in the northern portion of the north warehouse site building during the reconnaissance. The unit was utilized to prevent fumes from remaining in the warehouse areas. The unit were not operational during the reconnaissance but appeared to be in good condition with no staining or damage observed. Evidence indicative of a release of petroleum products or hazardous substances associated with the former facility operations was not observed. Based on site observations and provided information, operations associated with the ventilation hood do not constitute a REC.

Heating and/or Cooling Systems

The site building is heated and cooled via roof-mounted heating, ventilation, and air conditioning (HVAC) units. The heating system is fueled by natural gas. Packaged Terminal Air Conditioner (PTAC) units provide heating and cooling to individual apartment units via electricity. Based on site observations, operations associated with the HVAC systems do not constitute a REC.

Other processes and equipment

A mobile parts washer was observed in the southern warehouse, and consisted of a rinse basin on top of a 55-gallon drum, and a waste oil burner was observed north of the northern warehouse. The mobile parts washers and waste oil burner were located on a concrete floor, and no floor drains, sumps or surficial staining was observed in the vicinity of the mobile parts washers. Based on site observations, the parts washer and waste oil burner operations do not constitute a REC.

Aboveground Chemical or Waste Storage

Aboveground storage tanks

One approximate 500-gallon propane AST is located to the east of the warehouse building located on the southern portion of the site; however, due to the gaseous nature of propane (not a liquid at standard temperature and pressure), the AST does not constitute a REC

Drums, Barrels, and/or Containers ≥ 5 Gallons

At the time of the site reconnaissance, four 5-gallon oil cans, two 10-gallon acetylene tanks, two 5-gallon plastic bins, two 55-gallon drums of coolant, multiple 5-gallon propane tanks, were observed throughout the warehouses, and two 55-gallon drums of coolant, a 55-gallon drum of transmission fluid, a 55-gallon drum of hydraulic fluid were

observed north of the northern warehouse. Four 55-gallon drums of coolant and three 55-gallon drums of oil were observed in the northeastern shed which, according to the owner, were empty. The containers were not stored within secondary containment. No floor drains or sumps were observed in the vicinity of the containers, and no surficial staining was observed in the vicinity of the containers. Based on site observations, the on-site containers do not constitute RECs.

Releases or Potential Releases

Trash, debris, and/or other waste materials

Two solid waste disposal dumpsters, serviced by the City of Industry, and four aluminum and titanium metal chip disposal bins were noted in the eastern areas of the site. No staining, noxious odors or hazardous waste disposal was observed within or in the vicinity of the on-site dumpsters or bins.

Stained pavement of similar surface

Intermittent areas of cracked spotty oil-stained concrete and asphalt pavement were observed in the northeastern portion of the site, and patching was observed throughout the site during the site reconnaissance. The areas of staining appeared to be a result of minor leaks from cutting machinery. Based on site observations, the observed areas of staining are considered to be of *de minimis* status and do not constitute a REC.

6.0 Adjoining Property Reconnaissance

Visual observations of adjoining properties (from site boundaries) are summarized below.

Adjoining Properties

Direction	Description
North	The property to the adjoining north and northwest consists of Ardmore Home Design Warehouse and Made Goods (918 South Stimson Avenue).
East	The property to the adjoining east and northeast consists of a multi-tenant commercial logistical center (16253-16293 Gale Avenue).
South	Gale Avenue abuts the site to the south, followed by residential neighborhoods (1103-1006 Hinnen Avenue & 16209-16221 Folger Street).
West	The property to the adjoining west consists of LC Electrical and Lighting Corp-Industry Branch (16211 Gale Avenue), Crown City Furniture Manufacturing (closed, 16213 Gale Avenue), and vacant manufacturing building (16207 Gale Avenue).

RECs associated with the site originating from current off-site operations were not identified.

7.0 Additional Services

Per the agreed scope of services specified in the proposal, additional services (asbestos sampling, lead-based paint sampling, wetlands evaluation, lead in drinking water testing, radon testing, vapor encroachment screening, etc.) were not conducted.

8.0 DECLARATION

I, Carl A. Parten, declare that, to the best of my professional knowledge and belief, I meet the definition of Environmental Professional as defined in Section 312.10 of 40 CFR 312; and I have the specific qualifications based on education, training, and experience to assess a property of the nature, history, and setting of the site. I have developed and performed the All Appropriate Inquiries in conformance with the standards and practices set forth in 40 CFR Part 312.



_____

Carl A. Parten
Senior Principal / Office Manager III

APPENDIX A

EXHIBIT 1: TOPOGRAPHIC MAP

EXHIBIT 2: SITE DIAGRAM

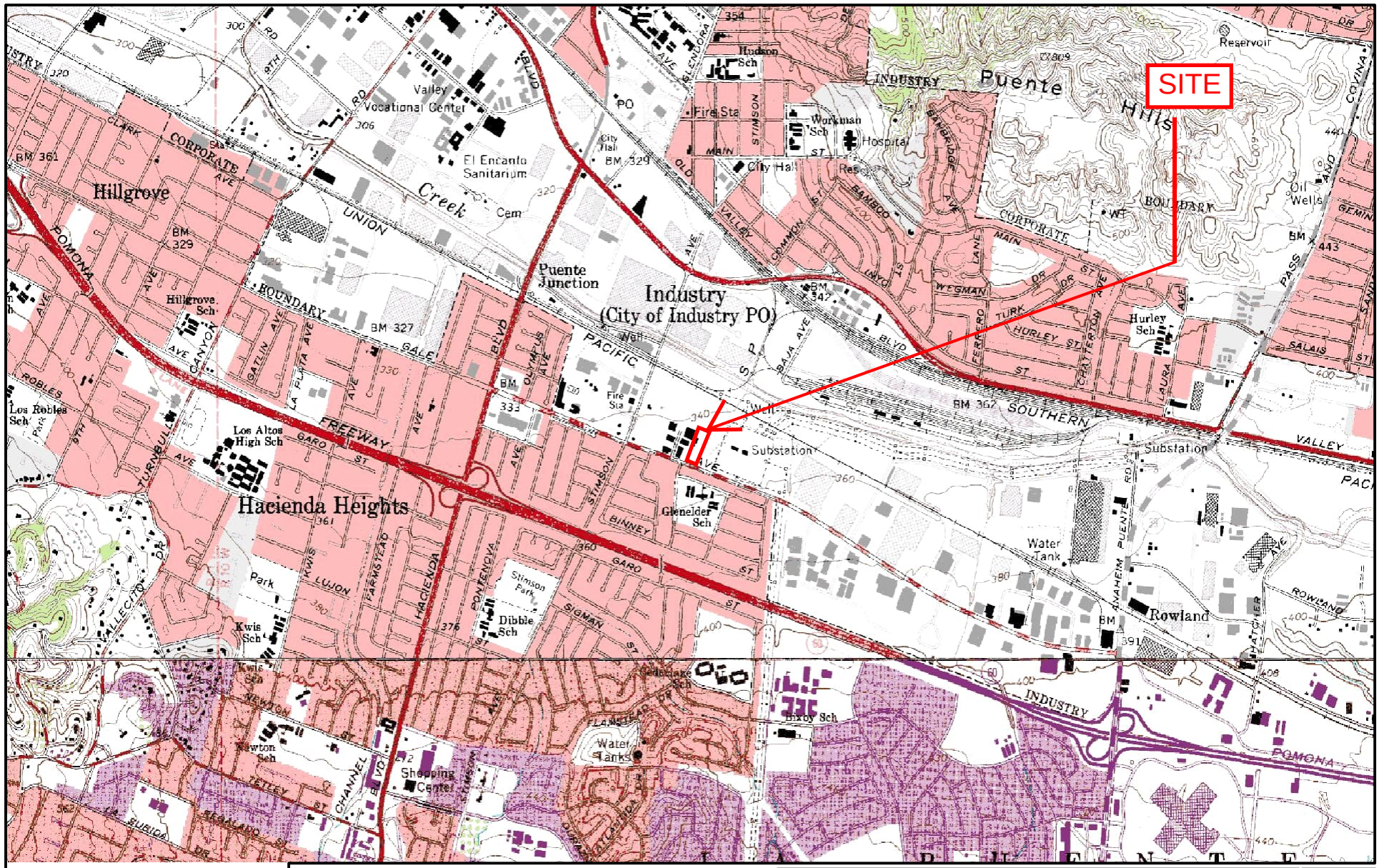

TOPOGRAPHIC MAP IMAGE COURTESY OF THE U.S. GEOLOGICAL SURVEY QUADRANGLES INCLUDE: BALDWIN PARK, CA (1/1/1981) and LA HABRA, CA (1/1/1981).

DIAGRAM IS FOR GENERAL LOCATION ONLY, AND IS NOT INTENDED FOR CONSTRUCTION PURPOSES

Project M[illegible]r:	
[illegible]:	DOM
C[illegible]d:	CAP
A[illegible]d:	CAP

Project No.	LA247544.2
Scale:	1"=2,000'
File Name:	N/A
Date:	9/25/2024

Terracon

1355 East Cooley Drive
Colton, California 92324

TOPOGRAPHIC MAP

Marici-City of Industry BESS - 16233 Gale Avenue

16233 & 16235 Gale Avenue
City of Industry, Los Angeles County, California

Exhibit 1

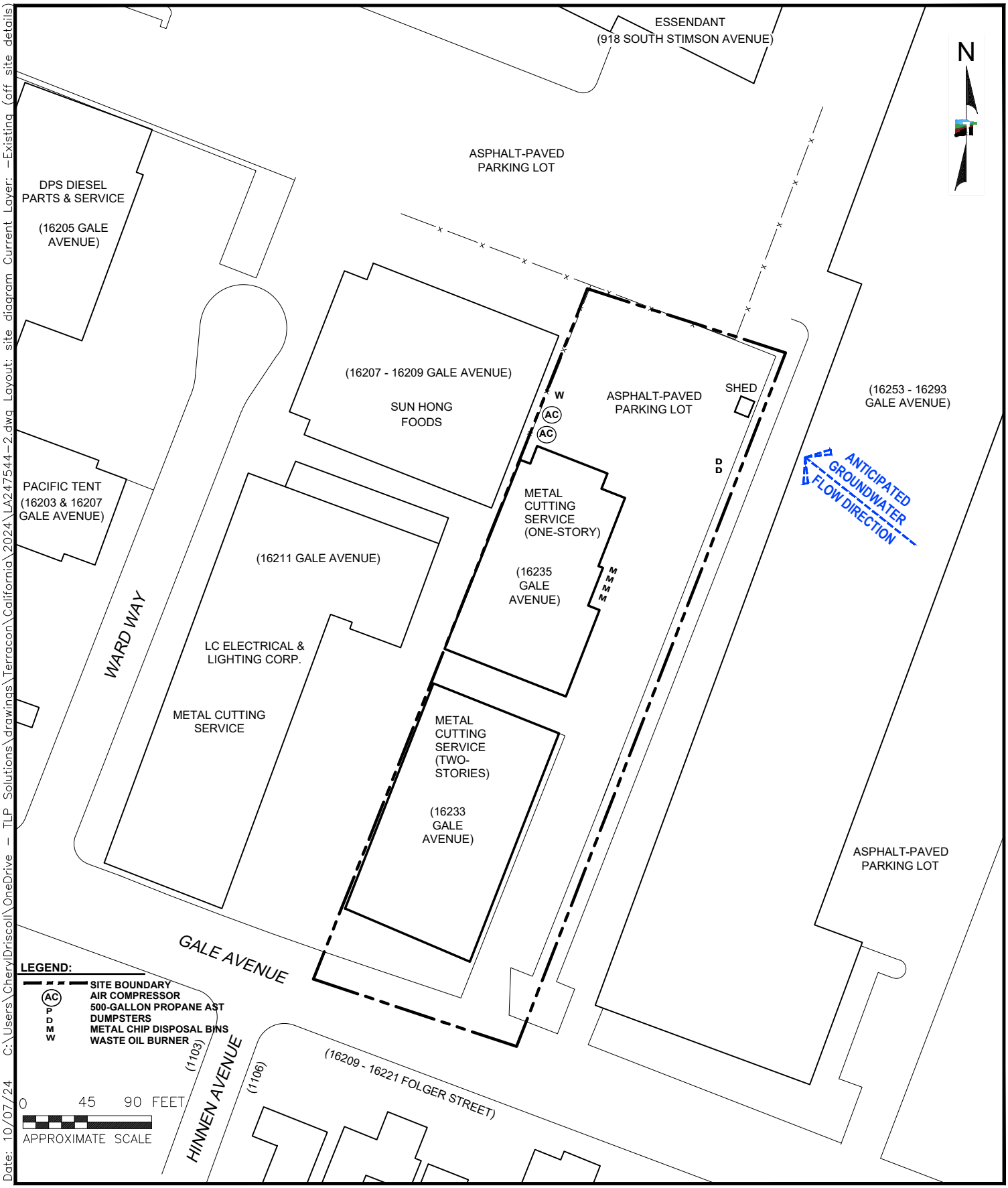

Date: 10/07/24 C:\Users\CherylDriscoll\OneDrive - TLP Solutions\drawings\Terracon\California\2024\LA247544-2.dwg Layout: site diagram Current Layer: -Existing (off site details)

Project Mngr: JSV	Project No. LA247544.2	Terracon 1355 East Cooley Drive Colton, CA 92324	**SITE DIAGRAM** GALE AVENUE - CITY OF INDUSTRY BESS 16233 GALE AVENUE, 16235 GALE AVENUE CITY OF INDUSTRY, LOS ANGELES COUNTY, CALIFORNIA
Drawn By: CDD	Scale: AS SHOWN		EXHIBIT 2
Checked By: AJ	Date: 10/07/24		
Approved By: CAP			

APPENDIX B

SITE PHOTOGRAPHS



Photo 1: View of the northeastern portion of the site facing south.



Photo 2: View of the northwest portion of the site, facing southeast



Photo 3: View of the eastern portion of the site, facing north.



Photo 4: View of the southern portion of the site, facing northwest.



Photo 5: View of the western/central portion of the site facing east.



Photo 6: View of car restoration area in the southern warehouse building.



Photo 7: View of paint storage near cars.



Photo 8: View of interior of southern warehouse.



Photo 9: View of metal chips generated from cutting machines.



Photo 10: View of oily waste storage can.



Photo 11: View of ch.emical storage cabinet



Photo 12: View of additional car storage area in southern main warehouse area.



Photo 13: View of parts washer in southern warehouse.



Photo 14: View of welding equipment and acetylene storage for light metalworking operations.



Photo 15: View of metal cutting machinery with staining visible.



Photo 16: View of coolant storage in southern warehouse.



Photo 17: Additional view of warehouse, with heater and vacuum piping visible.



Photo 18: View of hopper for vacuumed metal chips.



Photo 19: View of manual circular saws south of northern warehouse.



Photo 20: View of propane tank located on the eastern portion of the site.



Photo 21: View of northern warehouse.



Photo 22: Additional view of northern warehouse.



Photo 23: View of saw conveyor machine, with leftover metal blocks visible.



Photo 24: Additional view of northern warehouse.



Photo 25: View of coolant storage in northern warehouse.



Photo 26: View of drilling machinery in northern warehouse.



Photo 27: View of heater in northern warhouse.



Photo 28: View of bathroom in northern warehouse, with no drains visible.



Photo 29: View of forklift in northern warehouse, with unused fume hood in background.



Photo 30: View of two air compressors and coolant storage on the northwestern portion of the site.



Photo 31: View of coolant, transmission and hydraulic fluid, and waste oil burner on the northwestern portion of the site. Staining is also visible.



Photo 32: View of metal bar storage yard north of the northern warehouse.



Photo 33: View of shed on the northeastern portion of the site.



Photo 34: View of drum storage inside shed.



Photo 35: View of waste titanium and aluminum metal chips recycling bins.



Photo 36: View of diesel steam heater inside northern warehouse.



Photo 37: View of additional waste titanium and aluminum metal chips recycling bins.



Photo 38: View of the northern adjoining Ardmore Home Design Warehouse and Made Goods (918 South Stimson Avenue).



Photo 39: View of the eastern adjoining multi-tenant commercial logistical center (16253-16293 Gale Avenue).



Photo 40: View of southern adjoining residential neighborhoods (1103-1006 Hinnen Avenue & 16209-16221 Folger Street).



Photo 41: View of the western adjoining LC Electrical and Lighting Corp-Industry Branch (16211 Gale Avenue), Crown City Furniture Manufacturing (closed, 16213 Gale Avenue).



Photo 42: View of the western adjoining vacant manufacturing building (16207 Gale Avenue).

APPENDIX C

HISTORICAL DOCUMENTATION AND USER QUESTIONNAIRE

ASTM E1527-21 User Questionnaire

Date Completed		
Person Completing Questionnaire	Name: Kyle Rourke Company:Aypa Power	Phone: 248-804-3262 Email: krourke@aypa.com
Site Name	Marici - Viel	
Site Address	16233 Gale Ave, City of Industry, CA, 91745	
Point of Contact for Access	Name: David Viel Company:	Phone: 626-968-4764 Email: dviel@metalcut.com
Access Restrictions or Special Site Requirements?	N No ___Yes (If yes, please explain)	
Confidentiality Requirements?	N No ___Yes (If yes, please explain)	
Current Site Owner	Name: David Veil Company:	Phone: 626-968-4764 Email: dviel@metalcut.com
Current Site Operator	Name: David Viel Company:	Phone: 626-968-4764 Email: dviel@metalcut.com
Reasons for ESA (e.g., financing, acquisition, lease, etc.)	Aquisition	
Anticipated Future Site Use	Battery Energy Storage Facility	
Relevant Documents?	Please provide Terracon copies of prior Phase I or II ESAs, Asbestos Surveys, Environmental Permits or Audit documents, Underground Storage Tank documents, Geotechnical Investigations, Site Surveys, Diagrams or Maps, or other relevant reports or documents.	

ASTM User Questionnaire

To qualify for one of the *Landowner Liability Protections (LLPs)* offered by the Small Business Liability Relief and Brownfields Revitalization Act of 2001 (the "*Brownfields Amendments*"), the user must respond to the following inquiries required by 40 C.F.R. §§ 312.25, 312.28, 312.29, 312.30, and 312.31. These inquiries must also be conducted by EPA Brownfield Assessment and Characterization grantees. The *user* should provide the following information to the *environmental professional*. Failure to conduct these inquiries could result in a determination that "*all appropriate* inquiries" is not complete.

1) Did a search of land title records (or judicial records where appropriate) identify any environmental liens filed or recorded against the site under federal, tribal, state, or local law (40 CFR 312.25)?

N No ___Yes (If yes, explain below and send Terracon a copy of the title records or judicial records reviewed.)

2) Did a search of land title records (or judicial records where appropriate) identify any activity and use limitations (AULs), such as engineering controls, land use restrictions, or institutional controls that are in place at the site and/or have been filed or recorded against the site under federal, tribal, state, or local law (40 CFR 312.26)?

N No ___Yes (If yes, explain below and send Terracon a copy of the title records or judicial records reviewed.)

3) Do you have any specialized knowledge or experience related to the site or nearby properties? For example, are you involved in the same line of business as the current or former occupants of the site or an adjoining property so that you would have specialized knowledge of the chemicals and processes used by this type of business (40 CFR 312-28)?

N No ___Yes (If yes, explain below)

4) Does the purchase price being paid for this site reasonably reflect the fair market value of the property? If you conclude that there is a difference, have you considered whether the lower purchase price is because contamination is known or believed to be present at the site?

___No Y Yes ___Not applicable (If yes or Not applicable, explain below)

5) Are you aware of commonly known or reasonably ascertainable information about the site that would help the environmental professional to identify conditions indicative of releases or threatened releases (40 CFR 312.30)? For example, (a.) Do you know the past uses of the site? (b.) Do you know of specific chemicals that are present or once were present at the site? (c.) Do you know of spills or other chemical releases that have taken place at the site? (d.) Do you know of any environmental cleanups that have taken place at the site?

N No ___Yes (If yes, explain below)

6) Based on your knowledge and experience related to the site, are there any obvious indicators that point to the presence or likely presence of releases at the site (40 CFR 312.31)?

N No ___Yes (If yes, explain below)

Comments or explanations:

Please return this form with the signed authorization to proceed. **Proposal No.**

Marici-City of Industry BESS - 16233 Gale Avenue

16233 & 16235 Gale Avenue

City of Industry, Los Angeles County, California 91745

Inquiry Number: 7769050.3

September 19, 2024

Certified Sanborn® Map Report

6 Armstrong Road, 4th floor
Shelton, CT 06484
Toll Free: 800.352.0050
www.edrnet.com

Certified Sanborn® Map Report

09/19/24

Site Name:

Marici-City of Industry BESS
16233 Gale Avenue
Hacienda Heights, CA 91745
EDR Inquiry # 7769050.3

Client Name:

Terracon
23041 Avenida De La Carlota Ste 350
Laguna Hills, CA 92653
Contact: Laura Hedman

The Sanborn Library has been searched by EDR and maps covering the target property location as provided by Terracon were identified for the years listed below. The Sanborn Library is the largest, most complete collection of fire insurance maps. The collection includes maps from Sanborn, Bromley, Perris & Browne, Hopkins, Barlow, and others. Only Environmental Data Resources Inc. (EDR) is authorized to grant rights for commercial reproduction of maps by the Sanborn Library LLC, the copyright holder for the collection. Results can be authenticated by visiting www.edrnet.com/sanborn.

The Sanborn Library is continually enhanced with newly identified map archives. This report accesses all maps in the collection as of the day this report was generated.

Certified Sanborn Results:

Certification # 3D4C-4E2B-91ED

PO # NA

Project LA247544.2

UNMAPPED PROPERTY

This report certifies that the complete holdings of the Sanborn Library, LLC collection have been searched based on client supplied target property information, and fire insurance maps covering the target property were not found.

Sanborn® Library search results

Certification #: 3D4C-4E2B-91ED

The Sanborn Library includes more than 1.2 million fire insurance maps from Sanborn, Bromley, Perris & Browne, Hopkins, Barlow and others which track historical property usage in approximately 12,000 American cities and towns. Collections searched:

- ☑ Library of Congress
- ☑ University Publications of America
- ☑ EDR Private Collection

The Sanborn Library LLC Since 1866™

Limited Permission To Make Copies

Terracon (the client) is permitted to make up to FIVE photocopies of this Sanborn Map transmittal and each fire insurance map accompanying this report solely for the limited use of its customer. No one other than the client is authorized to make copies. Upon request made directly to an EDR Account Executive, the client may be permitted to make a limited number of additional photocopies. This permission is conditioned upon compliance by the client, its customer and their agents with EDR's copyright policy; a copy of which is available upon request.

Disclaimer - Copyright and Trademark Notice

This Report contains certain information obtained from a variety of public and other sources reasonably available to Environmental Data Resources, LLC. It cannot be concluded from this Report that coverage information for the target and surrounding properties does not exist from other sources. This Report is provided on an "AS IS", "AS AVAILABLE" basis. NO WARRANTY EXPRESS OR IMPLIED IS MADE WHATSOEVER IN CONNECTION WITH THIS REPORT. ENVIRONMENTAL DATA RESOURCES, LLC AND ITS SUBSIDIARIES, AFFILIATES AND THIRD PARTY SUPPLIERS DISCLAIM ALL WARRANTIES, OF ANY KIND OR NATURE, EXPRESS OR IMPLIED, ARISING OUT OF OR RELATED TO THIS REPORT OR ANY OF THE DATA AND INFORMATION PROVIDED IN THIS REPORT, INCLUDING WITHOUT LIMITATION, ANY WARRANTIES REGARDING ACCURACY, QUALITY, CORRECTNESS, COMPLETENESS, COMPREHENSIVENESS, SUITABILITY, MERCHANTABILITY, FITNESS FOR A PARTICULAR PURPOSE, TITLE, NON-INFRINGEMENT, MISAPPROPRIATION, OR OTHERWISE. ALL RISK IS ASSUMED BY THE USER. IN NO EVENT SHALL ENVIRONMENTAL DATA RESOURCES, LLC OR ITS SUBSIDIARIES, AFFILIATES OR THIRD PARTY SUPPLIERS BE LIABLE TO ANYONE FOR ANY DIRECT, INCIDENTAL, INDIRECT, SPECIAL, CONSEQUENTIAL OR OTHER DAMAGES OF ANY TYPE OR KIND (INCLUDING BUT NOT LIMITED TO LOSS OF PROFITS, LOSS OF USE, OR LOSS OF DATA), ARISING OUT OF OR IN ANY WAY CONNECTED WITH THIS REPORT OR ANY OF THE DATA AND INFORMATION PROVIDED IN THIS REPORT. Any analyses, estimates, ratings, environmental risk levels, or risk codes provided in this Report are provided for illustrative purposes only, and are not intended to provide, nor should they be interpreted as providing any facts regarding, or prediction or forecast of, any environmental risk for any property. Only an assessment performed by a qualified environmental professional can provide findings, opinions or conclusions regarding the environmental risk or conditions in, on or at any property.

Copyright 2024 by Environmental Data Resources, Inc. All rights reserved. Reproduction in any media or format, in whole or in part, of any report or map of Environmental Data Resources, Inc., or its affiliates, is prohibited without prior written permission.

EDR and its logos (including Sanborn and Sanborn Map) are trademarks of Environmental Data Resources, LLC or its affiliates. All other trademarks used herein are the property of their respective owners.

Marici-City of Industry BESS - 16233 Gale Avenue

16233 Gale Avenue

Hacienda Heights, CA 91745

Inquiry Number: 7769050.4

September 19, 2024

EDR Historical Topo Map Report

with QuadMatch™

6 Armstrong Road, 4th floor
Shelton, CT 06484
Toll Free: 800.352.0050
www.edrnet.com

EDR Historical Topo Map Report

09/19/24

Site Name:

Marici-City of Industry BESS
16233 Gale Avenue
Hacienda Heights, CA 91745
EDR Inquiry # 7769050.4

Client Name:

Terracon
23041 Avenida De La Carlota Ste 350
Laguna Hills, CA 92653
Contact: Laura Hedman

EDR Topographic Map Library has been searched by EDR and maps covering the target property location as provided by Terracon were identified for the years listed below. EDR's Historical Topo Map Report is designed to assist professionals in evaluating potential liability on a target property resulting from past activities. EDRs Historical Topo Map Report includes a search of a collection of public and private color historical topographic maps, dating back to the late 1800s.

Search Results:

P.O.# NA
Project: LA247544.2

Coordinates:

Latitude:	34.008801 34° 0' 32" North
Longitude:	-117.952433 -117° 57' 9" West
UTM Zone:	Zone 11 North
UTM X Meters:	412052.42
UTM Y Meters:	3763540.69
Elevation:	347.77' above sea level

Maps Provided:

2022, 2021	1952, 1953	1898
2018	1950	1897
2015	1942	1894, 1896
2012	1935	
1981	1927	
1974	1904	
1972	1902	
1964, 1966	1901	

Disclaimer - Copyright and Trademark Notice

This Report contains certain information obtained from a variety of public and other sources reasonably available to Environmental Data Resources, LLC. It cannot be concluded from this Report that coverage information for the target and surrounding properties does not exist from other sources. This Report is provided on an "AS IS", "AS AVAILABLE" basis. NO WARRANTY EXPRESS OR IMPLIED IS MADE WHATSOEVER IN CONNECTION WITH THIS REPORT. ENVIRONMENTAL DATA RESOURCES, LLC AND ITS SUBSIDIARIES, AFFILIATES AND THIRD PARTY SUPPLIERS DISCLAIM ALL WARRANTIES, OF ANY KIND OR NATURE, EXPRESS OR IMPLIED, ARISING OUT OF OR RELATED TO THIS REPORT OR ANY OF THE DATA AND INFORMATION PROVIDED IN THIS REPORT, INCLUDING WITHOUT LIMITATION, ANY WARRANTIES REGARDING ACCURACY, QUALITY, CORRECTNESS, COMPLETENESS, COMPREHENSIVENESS, SUITABILITY, MERCHANTABILITY, FITNESS FOR A PARTICULAR PURPOSE, TITLE, NON-INFRINGEMENT, MISAPPROPRIATION, OR OTHERWISE. ALL RISK IS ASSUMED BY THE USER. IN NO EVENT SHALL ENVIRONMENTAL DATA RESOURCES, LLC OR ITS SUBSIDIARIES, AFFILIATES OR THIRD PARTY SUPPLIERS BE LIABLE TO ANYONE FOR ANY DIRECT, INCIDENTAL, INDIRECT, SPECIAL, CONSEQUENTIAL OR OTHER DAMAGES OF ANY TYPE OR KIND (INCLUDING BUT NOT LIMITED TO LOSS OF PROFITS, LOSS OF USE, OR LOSS OF DATA), ARISING OUT OF OR IN ANY WAY CONNECTED WITH THIS REPORT OR ANY OF THE DATA AND INFORMATION PROVIDED IN THIS REPORT. Any analyses, estimates, ratings, environmental risk levels, or risk codes provided in this Report are provided for illustrative purposes only, and are not intended to provide, nor should they be interpreted as providing any facts regarding, or prediction or forecast of, any environmental risk for any property. Only an assessment performed by a qualified environmental professional can provide findings, opinions or conclusions regarding the environmental risk or conditions in, on or at any property.

Copyright 2024 by Environmental Data Resources, Inc. All rights reserved. Reproduction in any media or format, in whole or in part, of any report or map of Environmental Data Resources, Inc., or its affiliates, is prohibited without prior written permission.

EDR and its logos (including Sanborn and Sanborn Map) are trademarks of Environmental Data Resources, LLC or its affiliates. All other trademarks used herein are the property of their respective owners.

Topo Sheet Key

This EDR Topo Map Report is based upon the following USGS topographic map sheets.

2022, 2021 Source Sheets

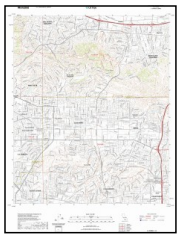

La Habra
2022
7.5-minute, 24000



Baldwin Park
2021
7.5-minute, 24000

2018 Source Sheets



Baldwin Park
2018
7.5-minute, 24000



La Habra
2018
7.5-minute, 24000

2015 Source Sheets



Baldwin Park
2015
7.5-minute, 24000



La Habra
2015
7.5-minute, 24000

2012 Source Sheets



Baldwin Park
2012
7.5-minute, 24000

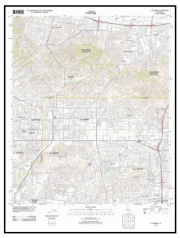

La Habra
2012
7.5-minute, 24000

Topo Sheet Key

This EDR Topo Map Report is based upon the following USGS topographic map sheets.

1981 Source Sheets



Baldwin Park
1981
7.5-minute, 24000
Aerial Photo Revised 1978

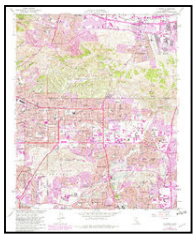

La Habra
1981
7.5-minute, 24000
Aerial Photo Revised 1981

1974 Source Sheets



La Habra
1974
7.5-minute, 24000
Aerial Photo Revised 1974

1972 Source Sheets



La Habra
1972
7.5-minute, 24000
Aerial Photo Revised 1972

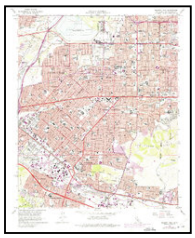

Baldwin Park
1972
7.5-minute, 24000
Aerial Photo Revised 1972

1964, 1966 Source Sheets



La Habra
1964
7.5-minute, 24000
Aerial Photo Revised 1963

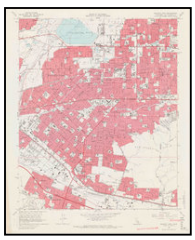

Baldwin Park
1966
7.5-minute, 24000
Aerial Photo Revised 1964

Topo Sheet Key

This EDR Topo Map Report is based upon the following USGS topographic map sheets.

1952, 1953 Source Sheets



La Habra
1952
7.5-minute, 24000
Aerial Photo Revised 1947



Baldwin Park
1953
7.5-minute, 24000
Aerial Photo Revised 1952

1950 Source Sheets

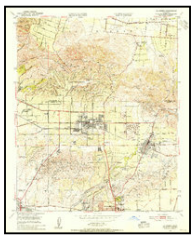

La Habra
1950
7.5-minute, 24000
Aerial Photo Revised 1947

1942 Source Sheets



ANAHEIM
1942
15-minute, 50000

1935 Source Sheets



Coyote Hills
1935
7.5-minute, 31680

Topo Sheet Key

This EDR Topo Map Report is based upon the following USGS topographic map sheets.

1927 Source Sheets



La Habra
1927
7.5-minute, 24000



Puente
1927
7.5-minute, 24000

1904 Source Sheets



Pomona
1904
15-minute, 62500

1902 Source Sheets



Corona
1902
30-minute, 125000

1901 Source Sheets



Anaheim
1901
15-minute, 62500

Topo Sheet Key

This EDR Topo Map Report is based upon the following USGS topographic map sheets.

1898 Source Sheets



Pomona
1898
15-minute, 62500



Anaheim
1898
15-minute, 62500

1897 Source Sheets



Pomona
1897
15-minute, 62500

1894, 1896 Source Sheets



Pomona
1894
15-minute, 62500

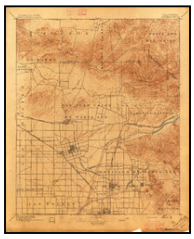

Anaheim
1896
15-minute, 62500

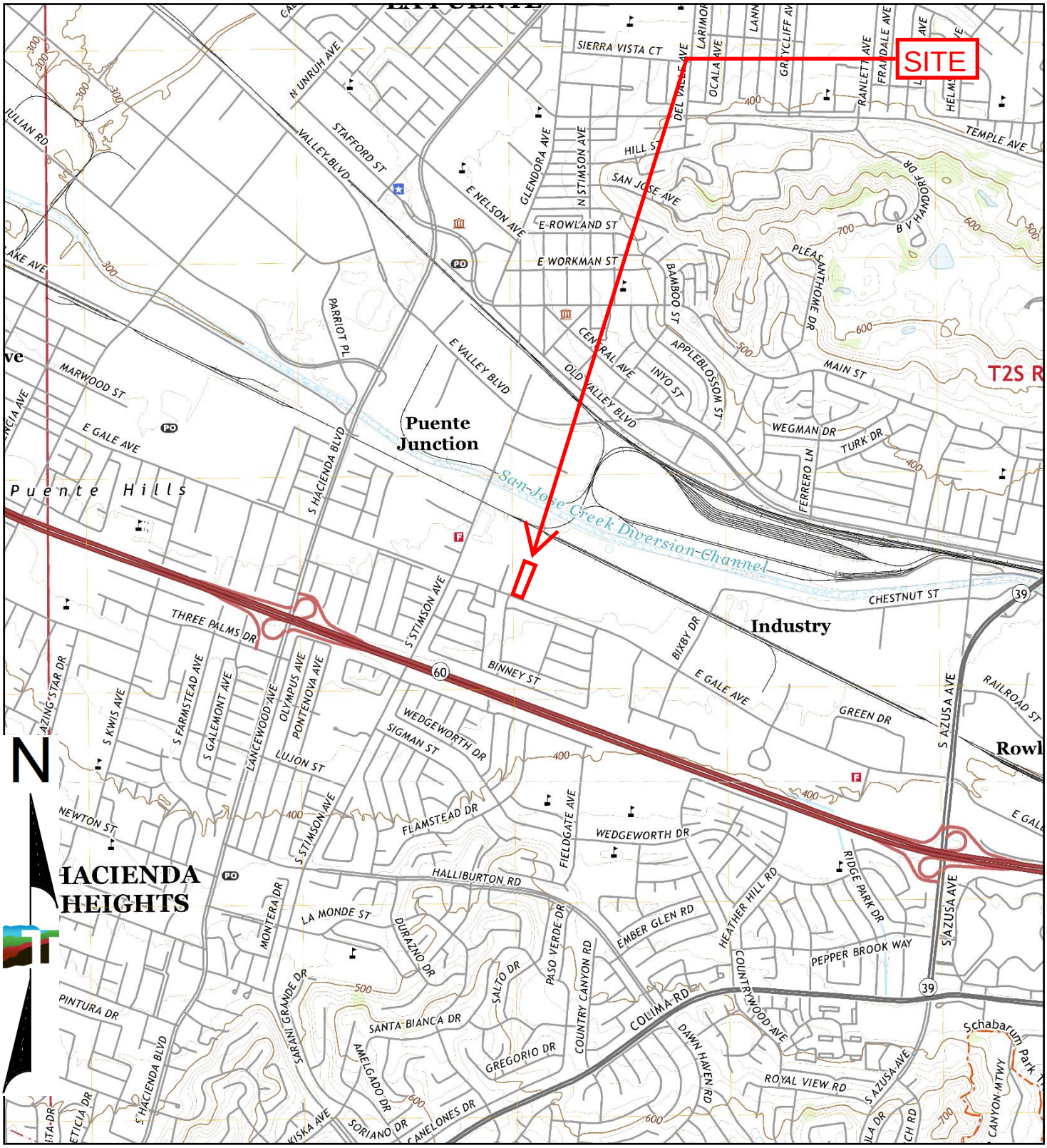

TP, Baldwin Park, 2021, 7.5-minute
S, La Habra, 2022, 7.5-minute

0 Miles 0.25 0.5 1 1.5

Project Manager:	Project No.	Terracon	2022, 2021 TOPOGRAPHIC MAP
Drawn by:	Scale:		
Checked by:	File Name:		
Approved by:	Date: 2022, 2021		

Topographic Map

2018

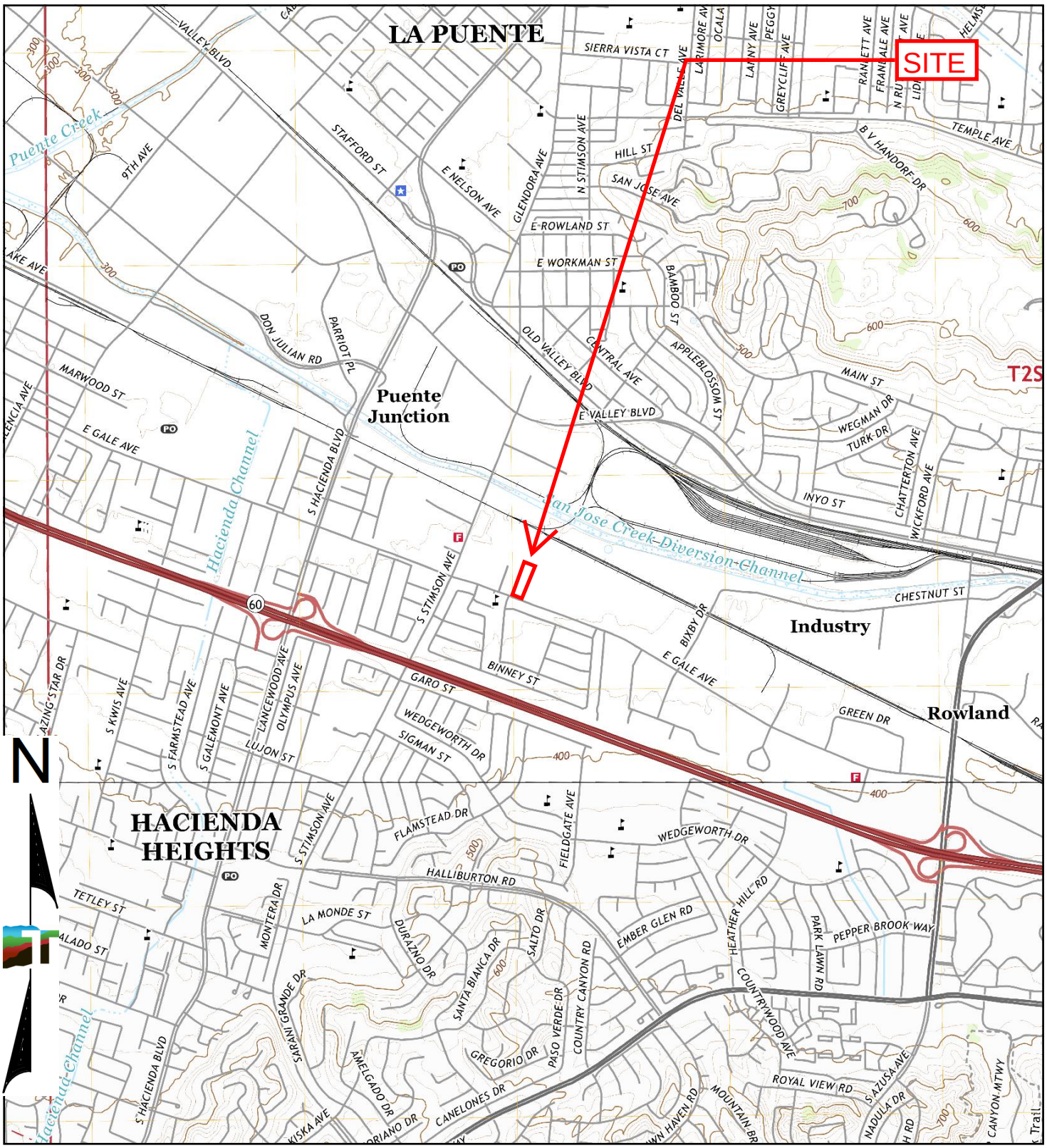

TP, Baldwin Park, 2018, 7.5-minute
S, La Habra, 2018, 7.5-minute

0 Miles 0.25 0.5 1 1.5

Project Manager:	Project No.	Terracon	2018 TOPOGRAPHIC MAP
Drawn by:	Scale:		
Checked by:	File Name:		
Approved by:	Date: 2018		

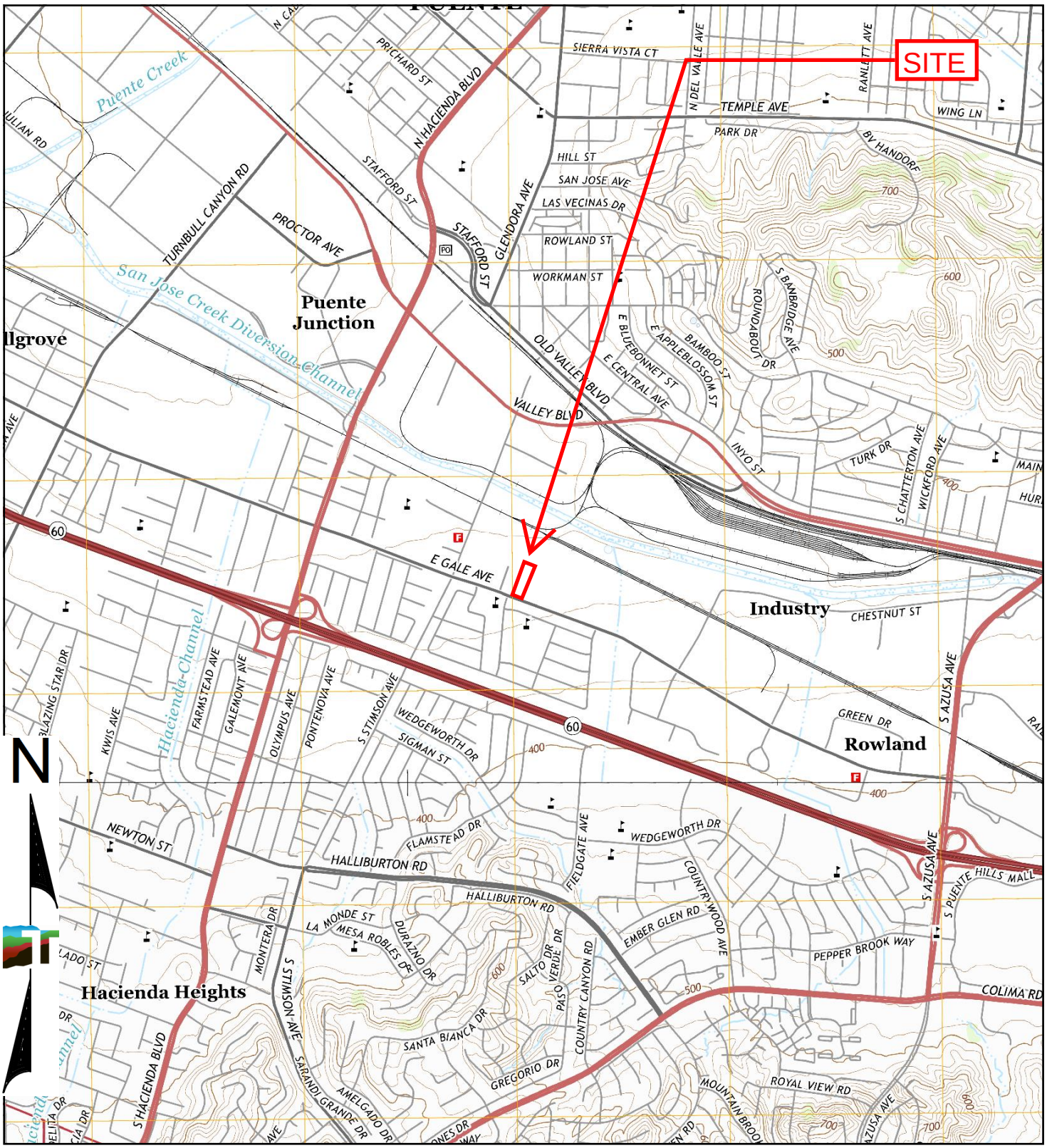

N

TP, Baldwin Park, 2015, 7.5-minute
S, La Habra, 2015, 7.5-minute

0 Miles 0.25 0.5 1 1.5

Project Manager:	Project No.	Terracon	2015 TOPOGRAPHIC MAP
Drawn by:	Scale:		
Checked by:	File Name:		
Approved by:	Date: 2015		

Topographic Map

2012

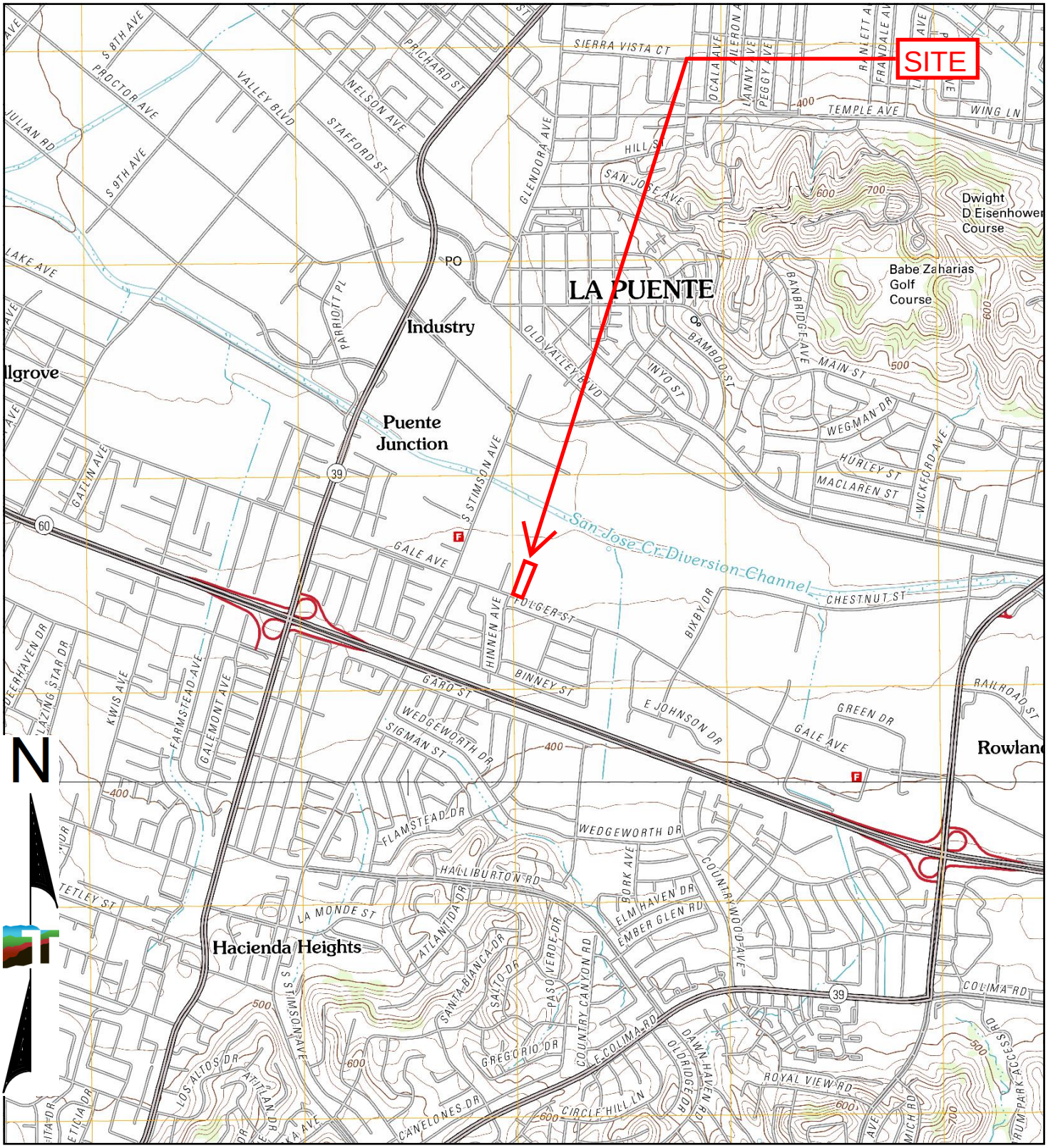

TP, Baldwin Park, 2012, 7.5-minute
S, La Habra, 2012, 7.5-minute

0 Miles 0.25 0.5 1 1.5

Project Manager:	Project No.	Terracon	2012 TOPOGRAPHIC MAP
Drawn by:	Scale:		
Checked by:	File Name:		
Approved by:	Date: 2012		

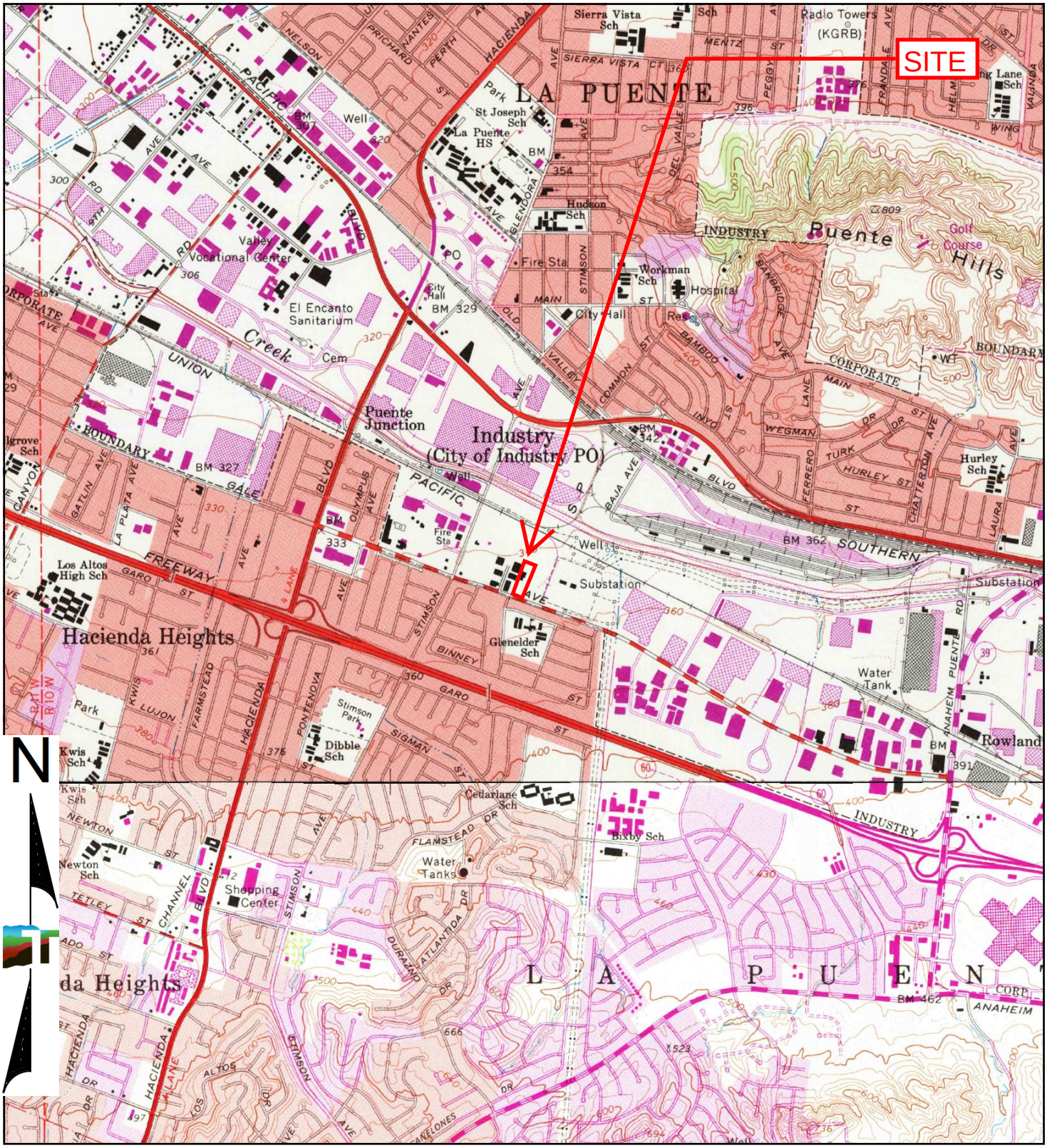

TP, Baldwin Park, 1981, 7.5-minute
S, La Habra, 1981, 7.5-minute

0 Miles 0.25 0.5 1 1.5

Project Manager:	Project No.	Terracon	1981 TOPOGRAPHIC MAP
Drawn by:	Scale:		
Checked by:	File Name:		
Approved by:	Date: 1981		



S, La Habra, 1974, 7.5-minute

0 Miles 0.25 0.5 1 1.5

Project Manager:	Project No.	Terracon	1974 TOPOGRAPHIC MAP
Drawn by:	Scale:		
Checked by:	File Name:		
Approved by:	Date: 1974		

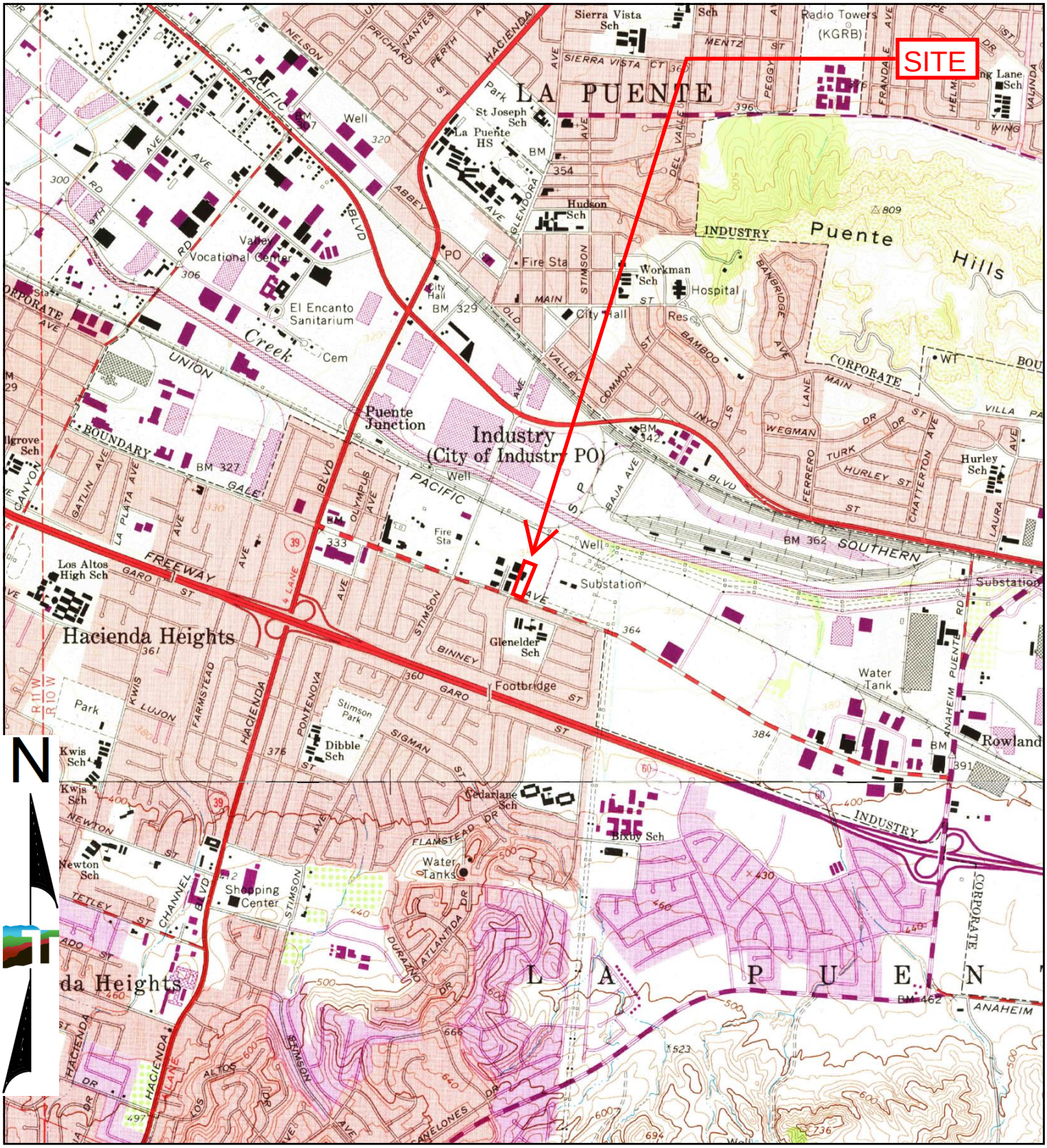

TP, Baldwin Park, 1972, 7.5-minute
S, La Habra, 1972, 7.5-minute

0 Miles 0.25 0.5 1 1.5

Project Manager:	Project No.	Terracon	1972 TOPOGRAPHIC MAP
Drawn by:	Scale:		
Checked by:	File Name:		
Approved by:	Date: 1972		

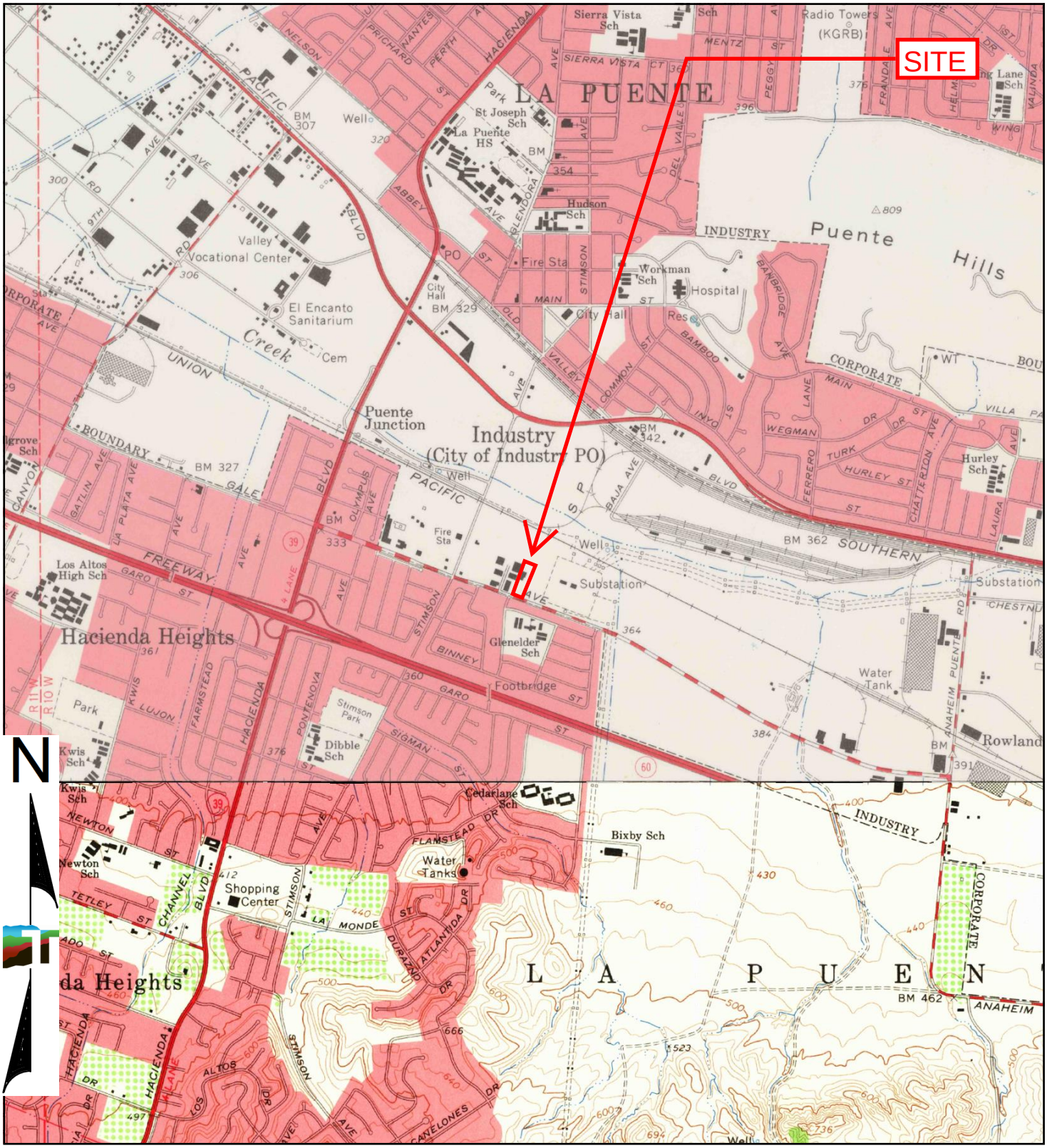

TP, Baldwin Park, 1966, 7.5-minute
S, La Habra, 1964, 7.5-minute

0 Miles 0.25 0.5 1 1.5

Project Manager:	Project No.	Terracon	1964, 1966 TOPOGRAPHIC MAP
Drawn by:	Scale:		
Checked by:	File Name:		
Approved by:	Date: 1964, 1966		

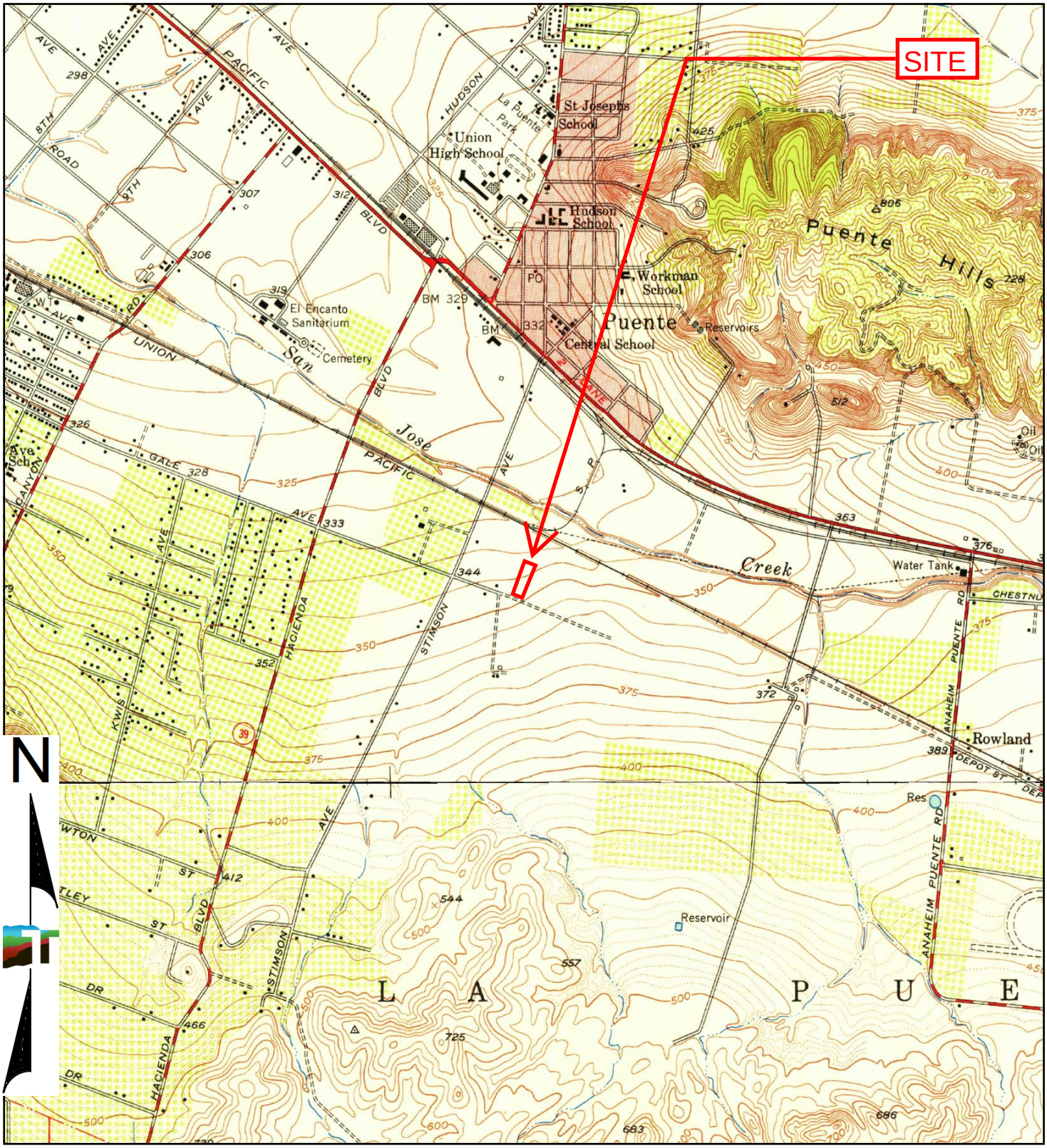

TP, Baldwin Park, 1953, 7.5-minute
S, La Habra, 1952, 7.5-minute

0 Miles 0.25 0.5 1 1.5

Project Manager:	Project No.	Terracon	1952, 1953 TOPOGRAPHIC MAP
Drawn by:	Scale:		
Checked by:	File Name:		
Approved by:	Date: 1952, 1953		

UNMAPPED

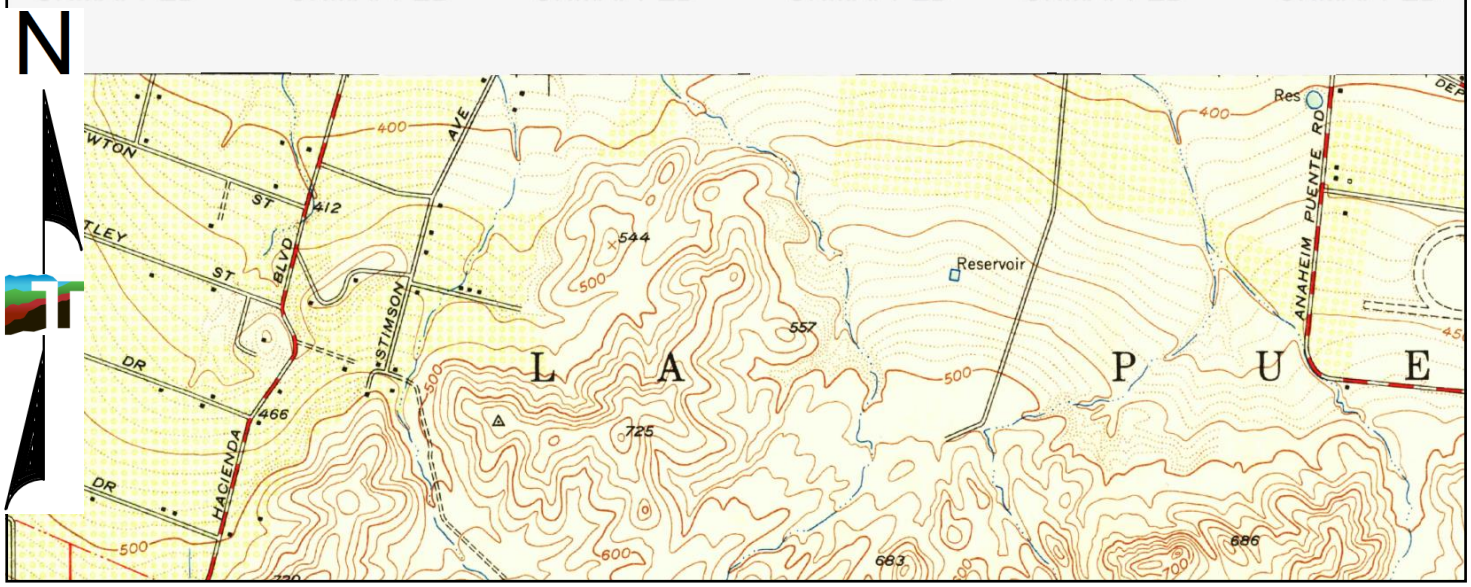

S, La Habra, 1950, 7.5-minute

0 Miles 0.25 0.5 1 1.5

Project Manager:	Project No.	Terracon	1950 TOPOGRAPHIC MAP
Drawn by:	Scale:		
Checked by:	File Name:		
Approved by:	Date: 1950		

UNMAPPED

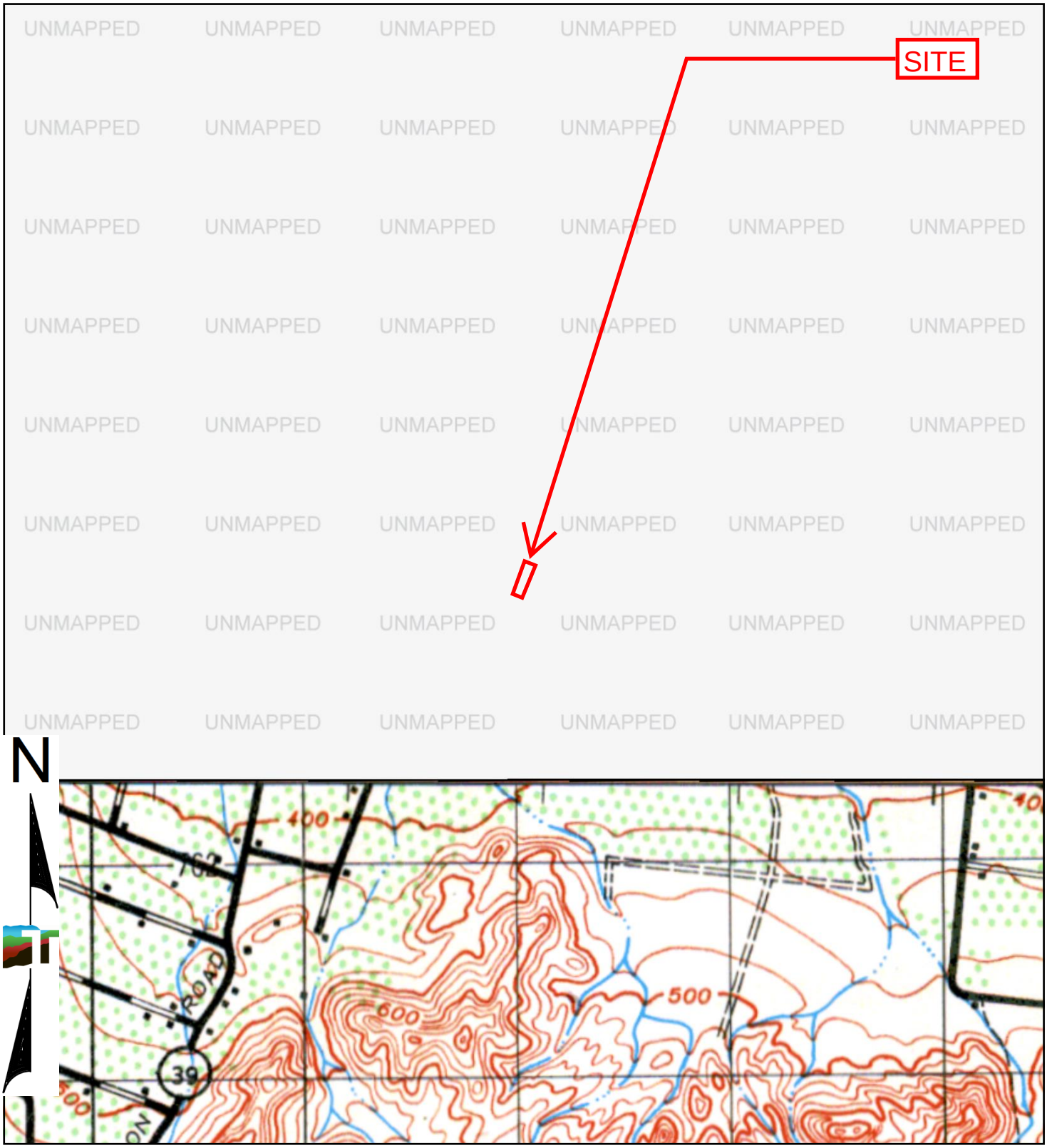

SE, ANAHEIM, 1942, 15-minute

0 Miles 0.25 0.5 1 1.5

Project Manager:	Project No.	Terracon	1942 TOPOGRAPHIC MAP
Drawn by:	Scale:		
Checked by:	File Name:		
Approved by:	Date: 1942		



S, Coyote Hills, 1935, 7.5-minute

0 Miles 0.25 0.5 1 1.5

Project Manager:	Project No.	Terracon	1935 TOPOGRAPHIC MAP
Drawn by:	Scale:		
Checked by:	File Name:		
Approved by:	Date: 1935		

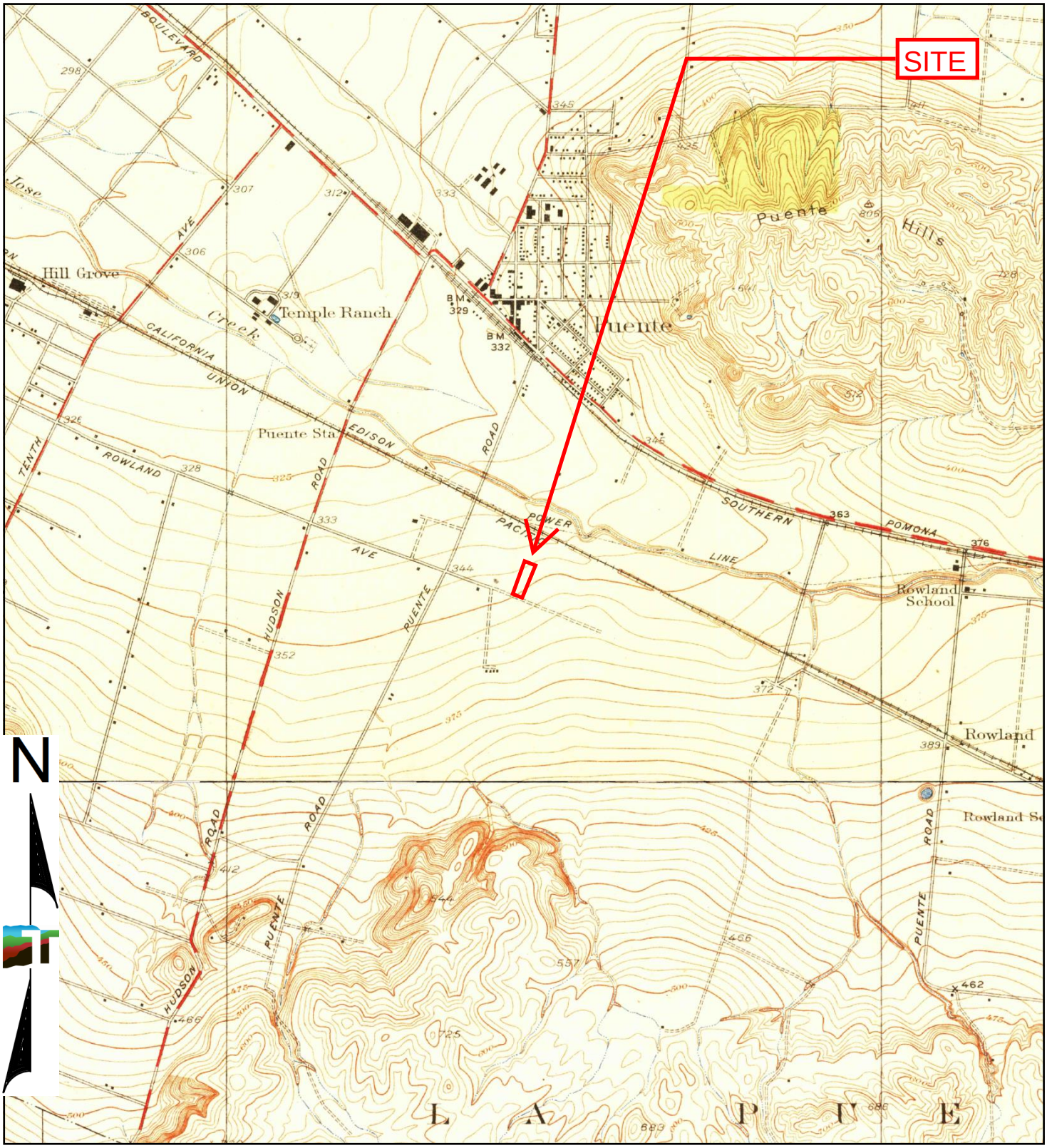

TP, Puente, 1927, 7.5-minute
S, La Habra, 1927, 7.5-minute

0 Miles 0.25 0.5 1 1.5

Project Manager:	Project No.	Terracon	1927 TOPOGRAPHIC MAP
Drawn by:	Scale:		
Checked by:	File Name:		
Approved by:	Date: 1927		

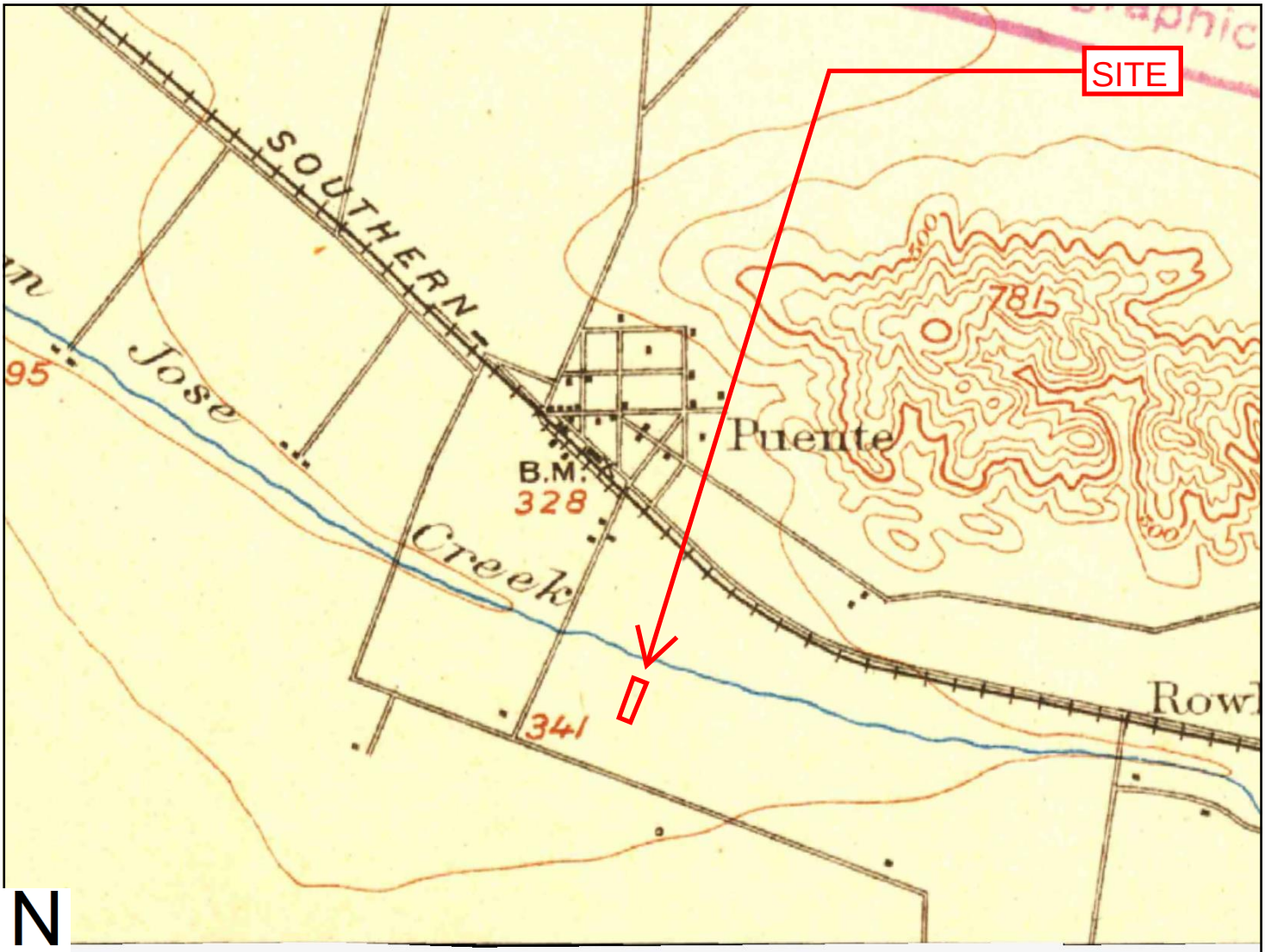

N

UNMAPPED

TP, Pomona, 1904, 15-minute

0 Miles 0.25 0.5 1 1.5

Project Manager:	Project No.	Terracon	1904 TOPOGRAPHIC MAP
Drawn by:	Scale:		
Checked by:	File Name:		
Approved by:	Date: 1904		



SE, Corona, 1902, 30-minute

0 Miles 0.25 0.5 1 1.5

Project Manager:	Project No.	Terracon	1902 TOPOGRAPHIC MAP
Drawn by:	Scale:		
Checked by:	File Name:		
Approved by:	Date: 1902		

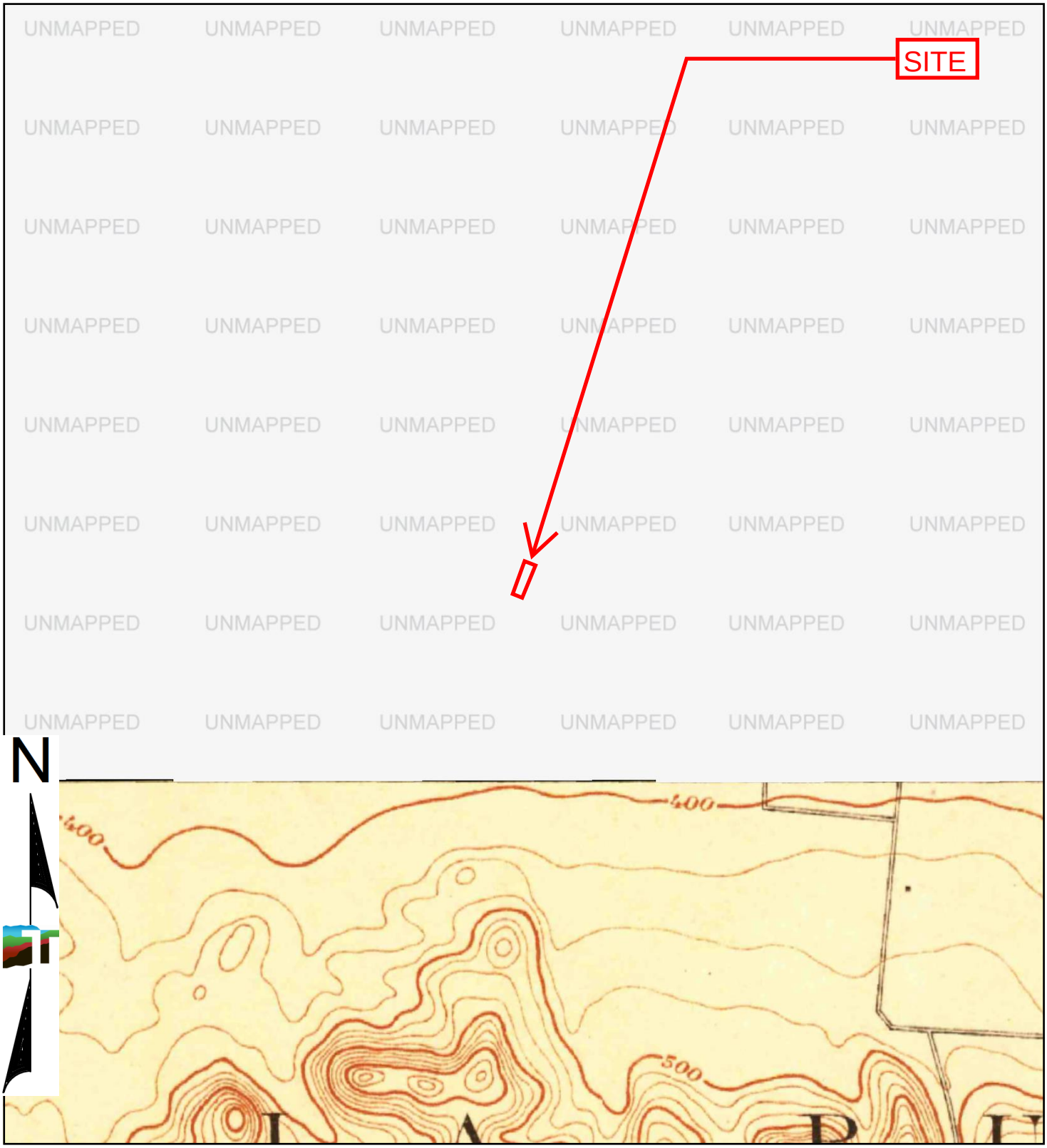

SE, Anaheim, 1901, 15-minute

0 Miles 0.25 0.5 1 1.5

Project Manager:	Project No.	Terracon	1901 TOPOGRAPHIC MAP
Drawn by:	Scale:		
Checked by:	File Name:		
Approved by:	Date: 1901		

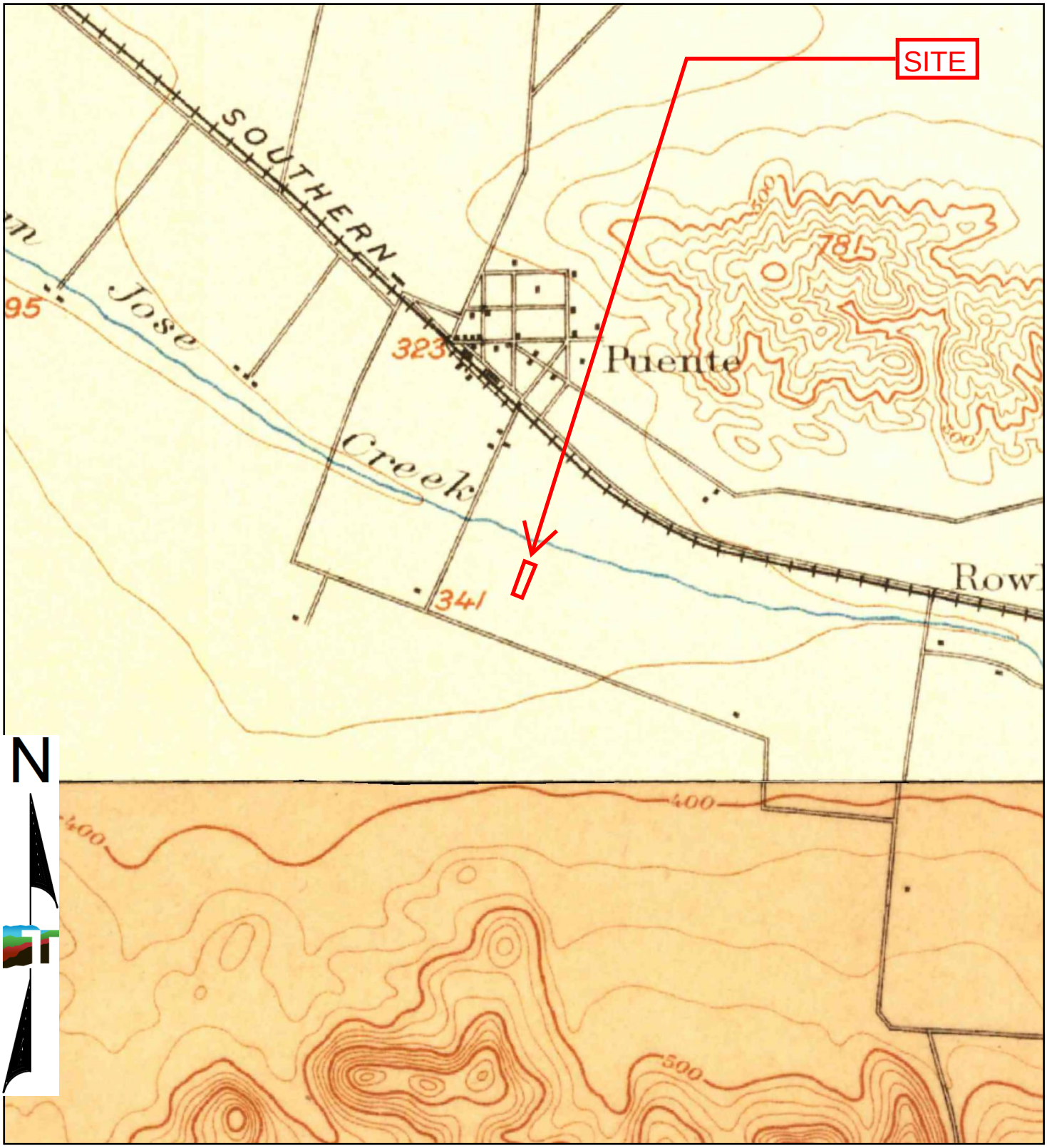

TP, Pomona, 1898, 15-minute
SE, Anaheim, 1898, 15-minute

0 Miles 0.25 0.5 1 1.5

Project Manager:	Project No.	Terracon	1898 TOPOGRAPHIC MAP
Drawn by:	Scale:		
Checked by:	File Name:		
Approved by:	Date: 1898		

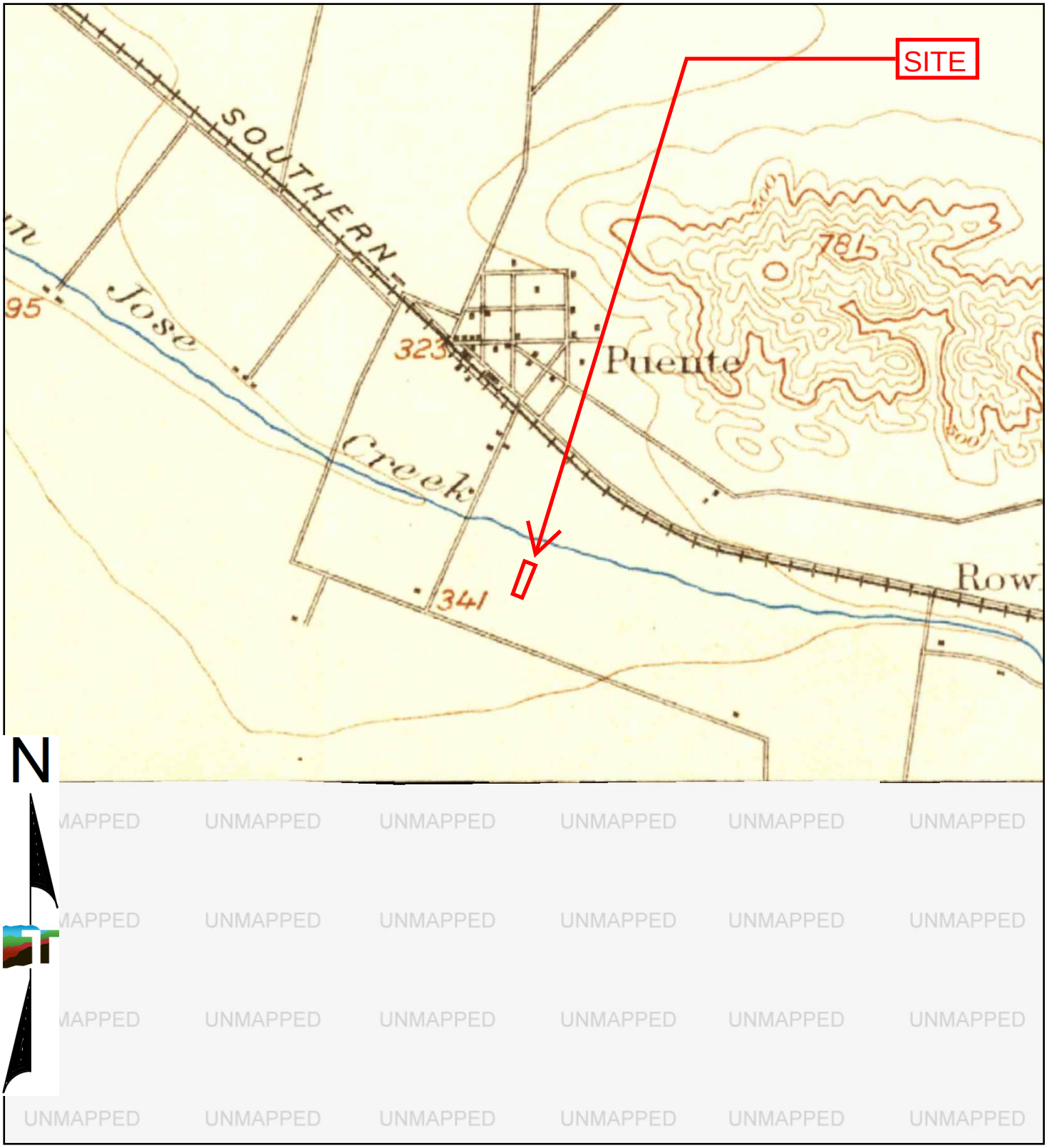

UNMAPPED

TP, Pomona, 1897, 15-minute

0 Miles 0.25 0.5 1 1.5

Project Manager:	Project No.	Terracon	1897 TOPOGRAPHIC MAP
Drawn by:	Scale:		
Checked by:	File Name:		
Approved by:	Date: 1897		

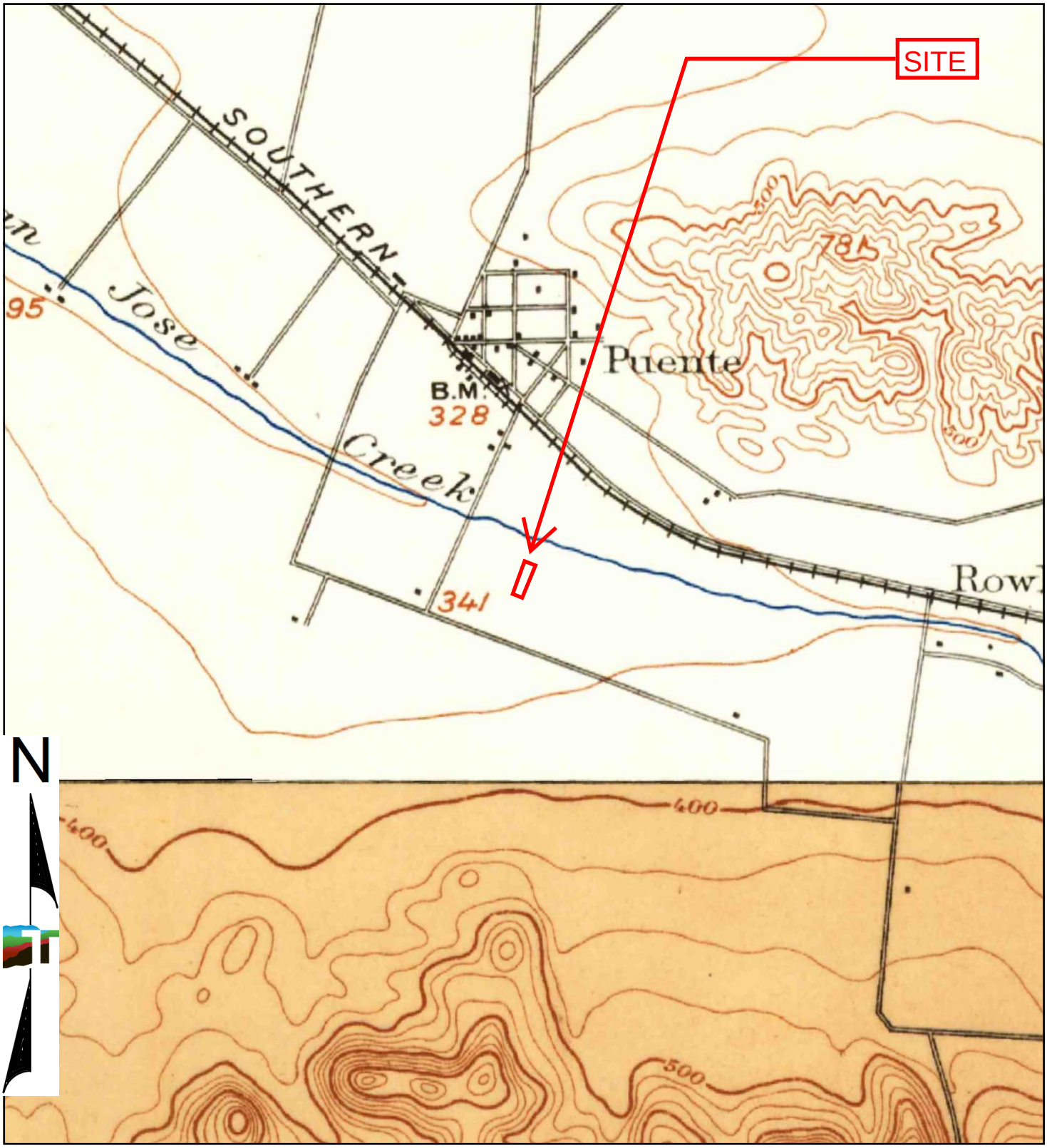

TP, Pomona, 1894, 15-minute
SE, Anaheim, 1896, 15-minute

0 Miles 0.25 0.5 1 1.5

Project Manager:	Project No.	Terracon	1894, 1896 TOPOGRAPHIC MAP
Drawn by:	Scale:		
Checked by:	File Name:		
Approved by:	Date: 1894, 1896		

G-94

Marici-City of Industry BESS - 16233 Gale Avenue

16233 Gale Avenue

Hacienda Heights, CA 91745

Inquiry Number: 7769050.8

September 19, 2024

The EDR Aerial Photo Decade Package

6 Armstrong Road, 4th floor
Shelton, CT 06484
Toll Free: 800.352.0050
www.edrnet.com

EDR Aerial Photo Decade Package

09/19/24

Site Name:

Marici-City of Industry BESS
16233 Gale Avenue
Hacienda Heights, CA 91745
EDR Inquiry # 7769050.8

Client Name:

Terracon
23041 Avenida De La Carlota Ste 350
Laguna Hills, CA 92653
Contact: Laura Hedman

Environmental Data Resources, Inc. (EDR) Aerial Photo Decade Package is a screening tool designed to assist environmental professionals in evaluating potential liability on a target property resulting from past activities. EDR's professional researchers provide digitally reproduced historical aerial photographs, and when available, provide one photo per decade.

Search Results:

Year	Scale	Details	Source
2020	1"=500'	Flight Year: 2020	USDA/NAIP
2016	1"=500'	Flight Year: 2016	USDA/NAIP
2012	1"=500'	Flight Year: 2012	USDA/NAIP
2009	1"=500'	Flight Year: 2009	USDA/NAIP
2005	1"=500'	Flight Year: 2005	USDA/NAIP
2002	1"=500'	Flight Date: May 22, 2002	USDA
1994	1"=500'	Acquisition Date: June 01, 1994	USGS/DOQQ
1990	1"=500'	Flight Date: September 06, 1990	USDA
1983	1"=500'	Flight Date: November 19, 1983	EDR Proprietary Brewster Pacific
1981	1"=500'	Flight Date: February 21, 1981	EDR Proprietary Brewster Pacific
1977	1"=500'	Flight Date: May 29, 1977	EDR Proprietary Brewster Pacific
1970	1"=500'	Flight Date: February 18, 1970	EDR Proprietary Brewster Pacific
1964	1"=500'	Flight Date: July 28, 1964	USGS
1952	1"=500'	Flight Date: October 11, 1952	USDA
1947	1"=500'	Flight Date: June 22, 1947	FAIR
1938	1"=500'	Flight Date: May 22, 1938	USDA
1928	1"=500'	Flight Date: January 01, 1928	FAIR

When delivered electronically by EDR, the aerial photo images included with this report are for ONE TIME USE ONLY. Further reproduction of these aerial photo images is prohibited without permission from EDR. For more information contact your EDR Account Executive.

Disclaimer - Copyright and Trademark Notice

This Report contains certain information obtained from a variety of public and other sources reasonably available to Environmental Data Resources, LLC. It cannot be concluded from this Report that coverage information for the target and surrounding properties does not exist from other sources. This Report is provided on an "AS IS", "AS AVAILABLE" basis. NO WARRANTY EXPRESS OR IMPLIED IS MADE WHATSOEVER IN CONNECTION WITH THIS REPORT. ENVIRONMENTAL DATA RESOURCES, LLC AND ITS SUBSIDIARIES, AFFILIATES AND THIRD PARTY SUPPLIERS DISCLAIM ALL WARRANTIES, OF ANY KIND OR NATURE, EXPRESS OR IMPLIED, ARISING OUT OF OR RELATED TO THIS REPORT OR ANY OF THE DATA AND INFORMATION PROVIDED IN THIS REPORT, INCLUDING WITHOUT LIMITATION, ANY WARRANTIES REGARDING ACCURACY, QUALITY, CORRECTNESS, COMPLETENESS, COMPREHENSIVENESS, SUITABILITY, MERCHANTABILITY, FITNESS FOR A PARTICULAR PURPOSE, TITLE, NON-INFRINGEMENT, MISAPPROPRIATION, OR OTHERWISE. ALL RISK IS ASSUMED BY THE USER. IN NO EVENT SHALL ENVIRONMENTAL DATA RESOURCES, LLC OR ITS SUBSIDIARIES, AFFILIATES OR THIRD PARTY SUPPLIERS BE LIABLE TO ANYONE FOR ANY DIRECT, INCIDENTAL, INDIRECT, SPECIAL, CONSEQUENTIAL OR OTHER DAMAGES OF ANY TYPE OR KIND (INCLUDING BUT NOT LIMITED TO LOSS OF PROFITS, LOSS OF USE, OR LOSS OF DATA), ARISING OUT OF OR IN ANY WAY CONNECTED WITH THIS REPORT OR ANY OF THE DATA AND INFORMATION PROVIDED IN THIS REPORT.

Any analyses, estimates, ratings, environmental risk levels, or risk codes provided in this Report are provided for illustrative purposes only, and are not intended to provide, nor should they be interpreted as providing any facts regarding, or prediction or forecast of, any environmental risk for any property. Only an assessment performed by a qualified environmental professional can provide findings, opinions or conclusions regarding the environmental risk or conditions in, on or at any property.

Copyright 2024 by Environmental Data Resources, Inc. All rights reserved. Reproduction in any media or format, in whole or in part, of any report or map of Environmental Data Resources, Inc., or its affiliates, is prohibited without prior written permission.

EDR and its logos (including Sanborn and Sanborn Map) are trademarks of Environmental Data Resources, LLC or its affiliates. All other trademarks used herein are the property of their respective owners.

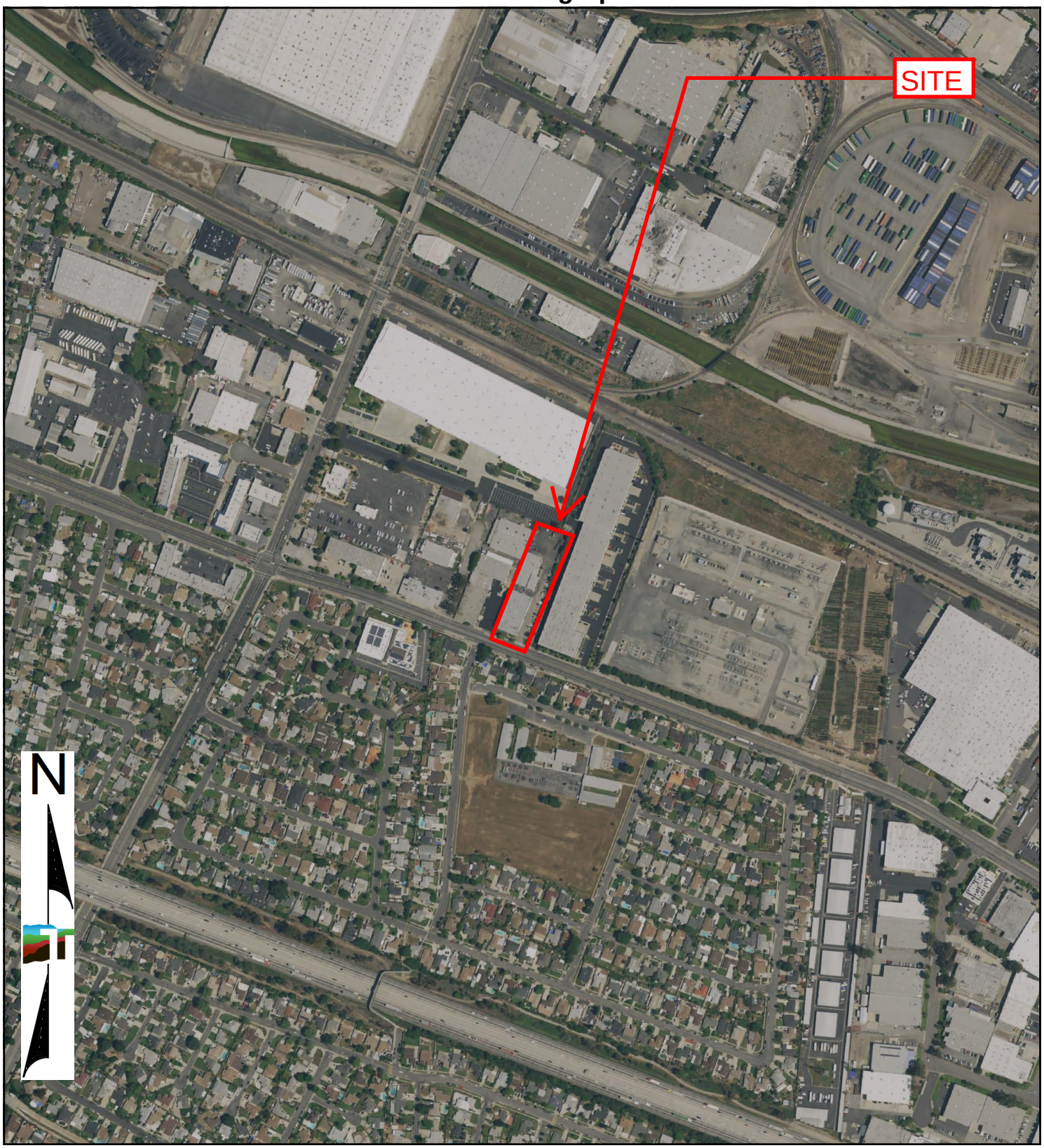

0 Feet 500 1000 2000

Project Manager:	Project No:	Terracon	2020 AERIAL PHOTOGRAPH
Drawn By:	Scale:		
Checked By:	File Name:		City of Industry, Los Angeles County, California
Approved By:	Date: 2020		

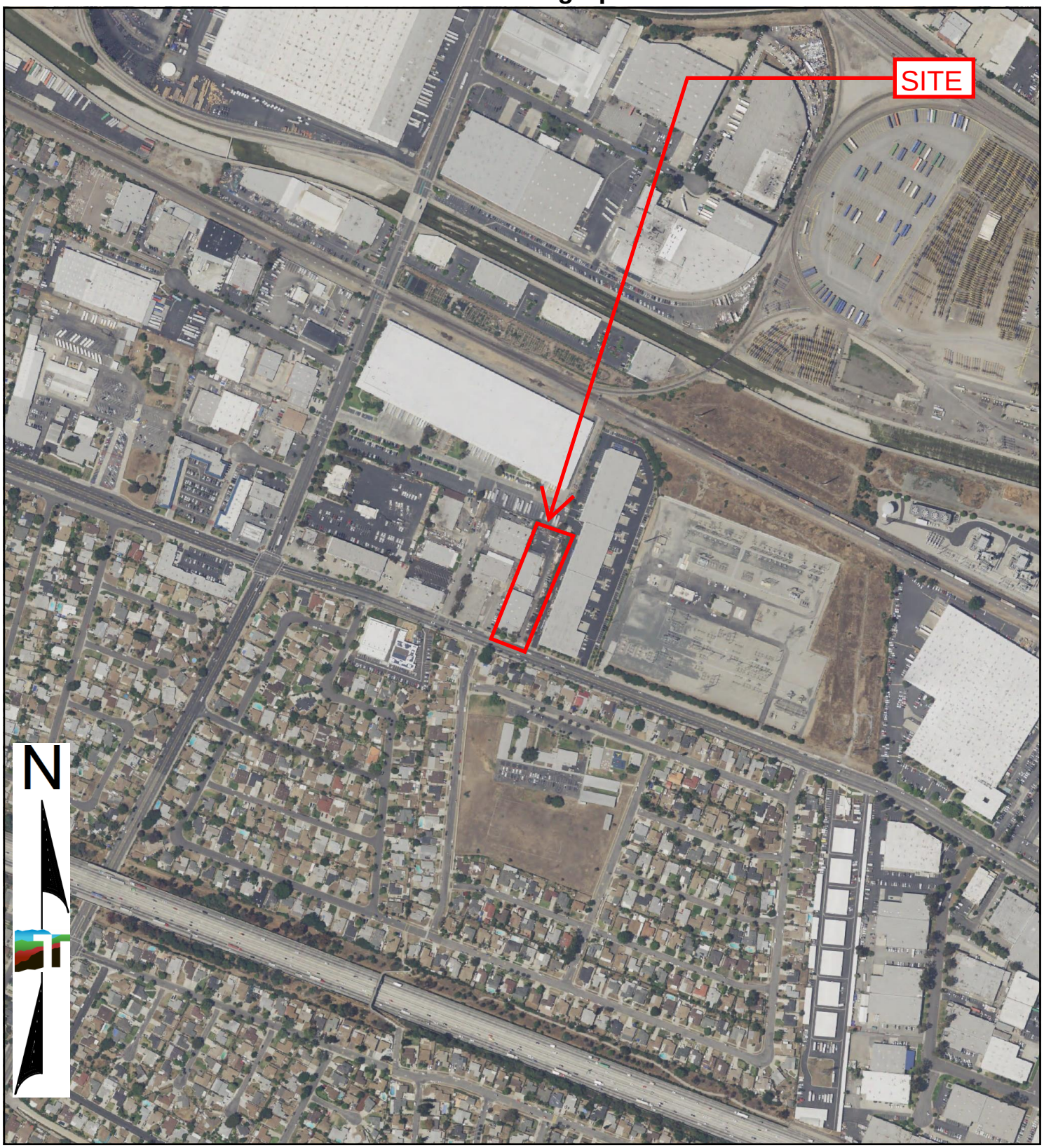

0 Feet 500 1000 2000

Project Manager:	Project No:	Terracon	2016 AERIAL PHOTOGRAPH
Drawn By:	Scale:		
Checked By:	File Name:		City of Industry, Los Angeles County, California
Approved By:	Date: 2016		



0 Feet 500 1000 2000

Project Manager:	Project No:	Terracon	2012 AERIAL PHOTOGRAPH
Drawn By:	Scale:		
Checked By:	File Name:		City of Industry, Los Angeles County, California
Approved By:	Date: 2012		



0 Feet 500 1000 2000

Project Manager:	Project No:	Terracon	2009 AERIAL PHOTOGRAPH
Drawn By:	Scale:		
Checked By:	File Name:		City of Industry, Los Angeles County, California
Approved By:	Date: 2009		



0 Feet 500 1000 2000

Project Manager:	Project No:	Terracon	2005 AERIAL PHOTOGRAPH
Drawn By:	Scale:		
Checked By:	File Name:		City of Industry, Los Angeles County, California
Approved By:	Date: 2005		



0 Feet 500 1000 2000

Project Manager:	Project No:	Terracon	2002 AERIAL PHOTOGRAPH
Drawn By:	Scale:		
Checked By:	File Name:		City of Industry, Los Angeles County, California
Approved By:	Date: 2002		



0 Feet 500 1000 2000

Project Manager:	Project No:	Terracon	1994 AERIAL PHOTOGRAPH
Drawn By:	Scale:		
Checked By:	File Name:		City of Industry, Los Angeles County, California
Approved By:	Date: 1994		



0 Feet 500 1000 2000

Project Manager:	Project No:	Terracon	1990 AERIAL PHOTOGRAPH
Drawn By:	Scale:		
Checked By:	File Name:		City of Industry, Los Angeles County, California
Approved By:	Date: 1990		



0 Feet 500 1000 2000

Project Manager:	Project No:	Terracon	1983 AERIAL PHOTOGRAPH
Drawn By:	Scale:		
Checked By:	File Name:		City of Industry, Los Angeles County, California
Approved By:	Date: 1983		



0 Feet 500 1000 2000

Project Manager:	Project No:	Terracon	1981 AERIAL PHOTOGRAPH
Drawn By:	Scale:		
Checked By:	File Name:		City of Industry, Los Angeles County, California
Approved By:	Date: 1981		



0 Feet 500 1000 2000

Project Manager:	Project No:	Terracon	1977 AERIAL PHOTOGRAPH
Drawn By:	Scale:		
Checked By:	File Name:		City of Industry, Los Angeles County, California
Approved By:	Date: 1977		



0 Feet 500 1000 2000

Project Manager:	Project No:	Terracon	1970 AERIAL PHOTOGRAPH
Drawn By:	Scale:		
Checked By:	File Name:		City of Industry, Los Angeles County, California
Approved By:	Date: 1970		



0 Feet 500 1000 2000

Project Manager:	Project No:	Terracon	1964 AERIAL PHOTOGRAPH
Drawn By:	Scale:		
Checked By:	File Name:		City of Industry, Los Angeles County, California
Approved By:	Date: 1964		



0 Feet 500 1000 2000

Project Manager:	Project No:	Terracon	1952 AERIAL PHOTOGRAPH
Drawn By:	Scale:		
Checked By:	File Name:		City of Industry, Los Angeles County, California
Approved By:	Date: 1952		



0 Feet 500 1000 2000

Project Manager:	Project No:	Terracon	1947 AERIAL PHOTOGRAPH
Drawn By:	Scale:		
Checked By:	File Name:		City of Industry, Los Angeles County, California
Approved By:	Date: 1947		



0 Feet 500 1000 2000

Project Manager:	Project No:	Terracon	1938 AERIAL PHOTOGRAPH
Drawn By:	Scale:		
Checked By:	File Name:		City of Industry, Los Angeles County, California
Approved By:	Date: 1938		



0 Feet 500 1000 2000

Project Manager:	Project No:	Terracon	1928 AERIAL PHOTOGRAPH
Drawn By:	Scale:		
Checked By:	File Name:		City of Industry, Los Angeles County, California
Approved By:	Date: 1928		

Marici-City of Industry BESS - 16233 Gale Avenue

16233 & 16235 Gale Avenue

City of Industry, Los Angeles County, California 91745

Inquiry Number: 7769050.5
September 20, 2024

The EDR-City Directory Abstract

EDR® Environmental Data Resources Inc

6 Armstrong Road
Shelton, CT 06484
800.352.0050
www.edrnet.com

TABLE OF CONTENTS

SECTION

Executive Summary

Findings

City Directory Images

Thank you for your business.
Please contact EDR at 1-800-352-0050
with any questions or comments.

Disclaimer - Copyright and Trademark Notice

This Report contains certain information obtained from a variety of public and other sources reasonably available to Environmental Data Resources, LLC. It cannot be concluded from this Report that coverage information for the target and surrounding properties does not exist from other sources. This Report is provided on an "AS IS", "AS AVAILABLE" basis. **NO WARRANTY EXPRESS OR IMPLIED IS MADE WHATSOEVER IN CONNECTION WITH THIS REPORT. ENVIRONMENTAL DATA RESOURCES, LLC AND ITS SUBSIDIARIES, AFFILIATES AND THIRD PARTY SUPPLIERS DISCLAIM ALL WARRANTIES, OF ANY KIND OR NATURE, EXPRESS OR IMPLIED, ARISING OUT OF OR RELATED TO THIS REPORT OR ANY OF THE DATA AND INFORMATION PROVIDED IN THIS REPORT, INCLUDING WITHOUT LIMITATION, ANY WARRANTIES REGARDING ACCURACY, QUALITY, CORRECTNESS, COMPLETENESS, COMPREHENSIVENESS, SUITABILITY, MERCHANTABILITY, FITNESS FOR A PARTICULAR PURPOSE, TITLE, NON-INFRINGEMENT, MISAPPROPRIATION, OR OTHERWISE. ALL RISK IS ASSUMED BY THE USER. IN NO EVENT SHALL ENVIRONMENTAL DATA RESOURCES, LLC OR ITS SUBSIDIARIES, AFFILIATES OR THIRD PARTY SUPPLIERS BE LIABLE TO ANYONE FOR ANY DIRECT, INCIDENTAL, INDIRECT, SPECIAL, CONSEQUENTIAL OR OTHER DAMAGES OF ANY TYPE OR KIND (INCLUDING BUT NOT LIMITED TO LOSS OF PROFITS, LOSS OF USE, OR LOSS OF DATA), ARISING OUT OF OR IN ANY WAY CONNECTED WITH THIS REPORT OR ANY OF THE DATA AND INFORMATION PROVIDED IN THIS REPORT.** Any analyses, estimates, ratings, environmental risk levels, or risk codes provided in this Report are provided for illustrative purposes only, and are not intended to provide, nor should they be interpreted as providing any facts regarding, or prediction or forecast of, any environmental risk for any property. Only an assessment performed by a qualified environmental professional can provide findings, opinions or conclusions regarding the environmental risk or conditions in, on or at any property.

Copyright 2023 by Environmental Data Resources, LLC. All rights reserved. Reproduction in any media or format, in whole or in part, of any report or map of Environmental Data Resources, LLC, or its affiliates, is prohibited without prior written permission.

EDR and its logos (including Sanborn and Sanborn Map) are trademarks of Environmental Data Resources, LLC or its affiliates. All other trademarks used herein are the property of their respective owners.

EXECUTIVE SUMMARY

DESCRIPTION

Environmental Data Resources, Inc.'s (EDR) City Directory Abstract is a screening tool designed to assist environmental professionals in evaluating potential liability on a target property resulting from past activities. EDR's City Directory Abstract includes a search and abstract of available city directory data. For each address, the directory lists the name of the corresponding occupant at approximately five year intervals.

Business directories including city, cross reference and telephone directories were reviewed, if available, at approximately five year intervals for the years spanning 1920 through current. This report compiles information gathered in this review by geocoding the latitude and longitude of properties identified and gathering information about properties within 1320 feet of the target property.

Summary information obtained is provided in the text of this report.

RECORD SOURCES

The EDR City Directory Report accesses a variety of business directory sources, including Haines, InfoUSA, Polk, Cole, Bresser, and Stewart. Listings marked as EDR Digital Archive access Cole and InfoUSA records. The various directory sources enhance and complement each other to provide a more thorough and accurate report.

EDR is licensed to reproduce certain City Directory works by the copyright holders of those works. The purchaser of this EDR City Directory Report may include it in report(s) delivered to a customer.

RESEARCH SUMMARY

The following research sources were consulted in the preparation of this report. An "X" indicates where information was identified in the source and provided in this report.

Year	Source	TP	Adjoining	Text Abstract	Source Image
2020	EDR Digital Archive	X	X	X	-
2017	Cole Information	-	-	-	-
2014	Cole Information	X	X	X	-
2010	Cole Information	X	X	X	-
2006	Haines Company	-	-	-	-
2005	Cole Information	X	X	X	-
2004	Haines Company	-	-	-	-
2003	Haines & Company	X	X	X	-
2001	HAINES & COMPANY INC.	-	-	-	-
2000	Cole Information	-	X	X	-
1999	Haines & Company	-	-	-	-
1996	Pacific Bell	-	-	-	-
1995	Cole Information	X	X	X	-
	Pacific Bell	X	X	X	-
1992	Cole Information	-	X	X	-
1991	Pacific Telephone	-	-	-	-

EXECUTIVE SUMMARY

Year	Source	TP	Adjoining	Text Abstract	Source Image
1990	Pacific Bell	-	X	X	-
1986	Pacific Bell	X	X	X	-
1985	Pacific Bell	-	X	X	-
1981	Pacific Telephone	X	-	X	-
1980	Pacific Telephone	-	X	X	-
1976	R.L. Polk & Co Publishers	X	-	X	-
1975	Pacific Telephone	-	X	X	-
1972	R. L. Polk & Co.	-	-	-	-
1971	Pacific Telephone	-	X	X	-
	Pacific Telephone	X	X	X	-
1970	Cole Information	-	-	-	-
1969	R. L. Polk & Co.	-	-	-	-
1967	Pacific Telephone	-	-	-	-
1966	Pacific Telephone	-	X	X	-
1965	GTE	-	-	-	-
1964	Pacific Telephone	-	-	-	-
1963	Pacific Telephone	-	-	-	-
1962	Pacific Telephone	-	-	-	-
1961	R. L. Polk & Co.	-	-	-	-
1960	Pacific Telephone	-	X	X	-
1958	Pacific Telephone	-	-	-	-
1957	Pacific Telephone	-	X	X	-
1956	Pacific Telephone	-	-	-	-
1955	The Pacific Telephone & Telegraph Co.	-	-	-	-
1954	R. L. Polk & Co.	-	-	-	-
1952	Los Angeles Directory Co.	-	-	-	-
1951	Los Angeles Directory Co.	-	-	-	-
1950	Pacific Telephone	-	X	X	-
1949	Los Angeles Directory Co.	-	-	-	-
1948	Los Angeles Directory Co.	-	-	-	-
1947	Los Angeles Directory Co.	-	-	-	-
1946	Southern California Telephone Co	-	-	-	-
1945	R. L. Polk & Co.	-	-	-	-
1944	R. L. Polk & Co.	-	-	-	-
1942	Los Angeles Directory Co.	-	-	-	-

EXECUTIVE SUMMARY

Year	Source	TP	Adjoining	Text Abstract	Source Image
1940	Southern California Telephone Co.	-	-	-	-
1939	Los Angeles Directory Co.	-	-	-	-
1938	Pacific Telephone	-	-	-	-
1937	Los Angeles Directory Co.	-	-	-	-
1936	R. L. Polk & Co.	-	-	-	-
1935	R. L. Polk & Co.	-	-	-	-
1934	Los Angeles Directory Co.	-	-	-	-
1933	Los Angeles Directory Co.	-	-	-	-
1932	Los Angeles Directory Co.	-	-	-	-
1931	Los Angeles Directory Co.	-	-	-	-
1930	R. L. Polk & Co.	-	-	-	-
1929	Los Angeles Directory Co.	-	-	-	-
1928	Los Angeles Directory Co.	-	-	-	-
1927	Los Angeles Directory Co.	-	-	-	-
1926	Los Angeles Directory Co.	-	-	-	-
1925	R. L. Polk & Co.	-	-	-	-
1924	Los Angeles Directory Co.	-	-	-	-
1923	Los Angeles Directory Co.	-	-	-	-
1921	Los Angeles Directory Co.	-	-	-	-
1920	Pacific Telephone	-	-	-	-

EXECUTIVE SUMMARY

SELECTED ADDRESSES

The following addresses were selected by the client, for EDR to research. An "X" indicates where information was identified.

Address	*Type*	*Findings*
16207 Gale Avenue	Client Entered	
918 S Stimson Avenue	Client Entered	
1106 Hinnen Avenue	Client Entered	
16209 Folger Street	Client Entered	
16205 Ward Way	Client Entered	
16207 Ward Way	Client Entered	
16203 Gale Avenue	Client Entered	
16205 Gale Avenue	Client Entered	
16213 E Gale Avenue	Client Entered	
16265 Gale Avenue	Client Entered	

FINDINGS

TARGET PROPERTY INFORMATION

ADDRESS

16233 Gale Avenue
Hacienda Heights, CA 91745

FINDINGS DETAIL

Target Property research detail.

GALE AVE

16207 GALE AVE

Year	*Uses*	*Source*
1971	NO RETURN	Pacific Telephone

16233 GALE AVE

Year	*Uses*		*Source*
2020	METAL CUTTING SVC		EDR Digital Archive
2014	METAL CUTTING SERVICE		Cole Information
2010	METAL CUTTING SVC		Cole Information
2005	METAL CUTTING SERVICE		Cole Information
2003	METAL CUTTING SERV		Haines & Company
1995	METAL CUTTING SVC		Cole Information
1986	METAL CUTTING SERVICE	CITY OF INDUSTRY	Pacific Bell
1981	METAL CUTTING SERVICE	CTY IND	Pacific Telephone
1976	Metal Cutting Service		Pacific Telephone

Gale Avenue

16207 Gale Avenue

Year	*Uses*	*Source*

FINDINGS

ADJOINING PROPERTY DETAIL

The following Adjoining Property addresses were researched for this report. Detailed findings are provided for each address.

BARFORD AVE

1121 BARFORD AVE

Year	Uses	Source
2020	SANDY IBARRA	EDR Digital Archive
	PETER IBARRA	EDR Digital Archive
	PEDRO IBARRA	EDR Digital Archive
2014	PETER IBARRA	Cole Information
2010	B RODRIGUEZ	Cole Information
2005	ICS INTERNATIONAL COMMUNICATION	Cole Information
	JOHN BLANCO	Cole Information
1971	VACANT	Pacific Telephone

1127 BARFORD AVE

Year	Uses	Source
2020	HEIDI SUMMERS	EDR Digital Archive
	MARGARET SOFFARELLI	EDR Digital Archive
2014	HEIDI SUMMERS	Cole Information
2010	MIKE SOFFARELLI	Cole Information
2005	PEGGY SUMMERS	Cole Information
1971	OSBORN GEORGE B	Pacific Telephone

1133 BARFORD AVE

Year	Uses	Source
2020	ANTHONY TERAN	EDR Digital Archive
	ANDREA ULLOA	EDR Digital Archive
	AIMEE TERAN	EDR Digital Archive
	ANNETTE AVENA	EDR Digital Archive
2014	AIMEE TERAN	Cole Information
2010	CAROLINE ROMER	Cole Information
2005	RODNEY ULLOA	Cole Information

Year	Uses	Source
1995	CHAVEZ, DAVID	Cole Information
1971	VACANT	Pacific Telephone

1139 BARFORD AVE

Year	Uses	Source
2020	HILDA CHAGOLLAN	EDR Digital Archive
	AUDREY OROZCO	EDR Digital Archive
	ADRIAN PANTOJA	EDR Digital Archive
	ADRIAN OROZCO	EDR Digital Archive
2014	HILDA CHAGOLLAN	Cole Information
2010	ADRIAN PANTOJA	Cole Information
2005	ANDY CARLOS	Cole Information
2000	ESTELLE KIM	Cole Information
1971	NO RETURN	Pacific Telephone

1143 BARFORD AVE

Year	Uses	Source
2020	UNITED STITCH ASSN	EDR Digital Archive
	JERRY LIU	EDR Digital Archive
	YORK LIU	EDR Digital Archive
2014	UNITED STITCH ASSOCIATION	Cole Information
	YNOG LI	Cole Information
2010	UNITED STITCH ASSN	Cole Information
	LESLIE MARTINEZ	Cole Information
2005	OCCUPANT UNKNOWN	Cole Information
2000	CARLOS SEGOVIA	Cole Information
1971	SOLORIO RAUL H	Pacific Telephone

1147 BARFORD AVE

Year	Uses	Source
1971	STANONIS BENJAMIN E	Pacific Telephone

1149 BARFORD AVE

Year	Uses	Source
2005	OCCUPANT UNKNOWN	Cole Information

Year	Uses	Source
1971	BAUER E M JR	Pacific Telephone

1152 BARFORD AVE

Year	Uses	Source
2020	RUNSONG XU	EDR Digital Archive
	WEILI KOO	EDR Digital Archive
	ZHIQIANG ZOU	EDR Digital Archive
2014	ZHIQIANG ZOU	Cole Information
2010	RUNSONG XU	Cole Information
2005	MERRY KOO	Cole Information
2000	OCCUPANT UNKNOWN	Cole Information
1995	Jones Shelvin Jereome	Pacific Bell
	JONES, SHELVIN J	Cole Information
1971	HILL HENRY	Pacific Telephone

1153 BARFORD AVE

Year	Uses	Source
2020	NICOLE ROOS	EDR Digital Archive
	MARLENE ROOS	EDR Digital Archive
	ALEX ROOS	EDR Digital Archive
2014	ALEJANDRO NAVA	Cole Information
2010	ALEJANDRO NAVA	Cole Information
2005	ALEJANDRO NAVA	Cole Information
2000	PETER PALOMINO	Cole Information
1995	GIL, ANDREW G	Cole Information
1971	VAUGHN EDWARD M	Pacific Telephone

1158 BARFORD AVE

Year	Uses	Source
2020	MARTINEZ MARTINE	EDR Digital Archive
	JOSEPH MARTINEZ	EDR Digital Archive
	SARA MARTINEZ	EDR Digital Archive
	MICHAEL MARTINEZ	EDR Digital Archive
2014	MICHAEL MARTINEZ	Cole Information

Year	Uses	Source
2010	JOSEPH MARTINEZ	Cole Information
2005	MARTINE MARTINEZ	Cole Information
2000	JOSEPH MARTINEZ	Cole Information
1995	MARTINEZ, JOSEPH D	Cole Information
1971	CRENSHAW JAMES E	Pacific Telephone

1159 BARFORD AVE

Year	Uses	Source
2020	YOLANDA ARRIOLA	EDR Digital Archive
2014	OCCUPANT UNKNOWN	Cole Information
2010	OCCUPANT UNKNOWN	Cole Information
2005	OCCUPANT UNKNOWN	Cole Information
1995	ARRIOLA, YOLANDA B	Cole Information
1971	WATSON DOYLE E	Pacific Telephone

1162 BARFORD AVE

Year	Uses	Source
2014	GUANG LIU	Cole Information
2000	OCCUPANT UNKNOWN	Cole Information
1995	CULBERTSON, SHARON	Cole Information
1971	WRIGHT ROBERT L	Pacific Telephone
1966	WRIGHT ROBT L	Pacific Telephone

1165 BARFORD AVE

Year	Uses	Source
2020	ZHAO GUO	EDR Digital Archive
	HONGHAO WU	EDR Digital Archive
	FERNANDO DURAN	EDR Digital Archive
	LI LIU	EDR Digital Archive
2014	FERNANDO DURAN	Cole Information
2010	OCCUPANT UNKNOWN	Cole Information
2005	FERNANDO DURAN	Cole Information
2000	DECIE TINKHAM	Cole Information
1995	TINKHAM, DECIE M	Cole Information

Year	Uses	Source
1971	TINKHAM GEORGE H	Pacific Telephone

1168 BARFORD AVE

Year	Uses	Source
2020	MAGDALIA DE MARTINEZ	EDR Digital Archive
	FRANCISCO MARTINEZ	EDR Digital Archive
	MARTINEZ MARIA	EDR Digital Archive
2014	VICKY ARDON	Cole Information
2010	MARIA MARTINEZ	Cole Information
2005	JUAN AQUINO	Cole Information
2000	OCCUPANT UNKNOWN	Cole Information
1995	RUIZ, MARIA	Cole Information
1985	BARSOTTI JOE	Pacific Bell
1971	LOVEJOY THEODORE A	Pacific Telephone

1171 BARFORD AVE

Year	Uses	Source
2020	LINDA FAGAN	EDR Digital Archive
	LONNIE FAGAN	EDR Digital Archive
2014	LINDA FAGAN	Cole Information
2010	LIBERTY TOWING & DETAILING	Cole Information
	DAMIEN FAGAN	Cole Information
2005	OCCUPANT UNKNOWN	Cole Information
2000	LONNIE FAGAN	Cole Information
1995	OCCUPANT UNKNOWNN	Cole Information
1971	LONG T	Pacific Telephone

1174 BARFORD AVE

Year	Uses	Source
2020	HARLAN KOBAYASHI	EDR Digital Archive
2014	HARLAN KOBAYASHI	Cole Information
2010	HARLAN KOBAYASHI	Cole Information
2005	HARLAN KOBAYASHI	Cole Information
2000	HARLAN KOBAYASHI	Cole Information

Year	Uses	Source
1995	KOBAYASHI, HARLAN M	Cole Information
1971	GROVES VERI F	Pacific Telephone

1202 BARFORD AVE

Year	Uses	Source
2014	MIGUEL RODRIGUEZ	Cole Information
2010	MIGUEL RODRIGUEZ	Cole Information
2005	MIGUEL RODRIGUEZ	Cole Information
2000	MIGUEL RODRIGUEZ	Cole Information
1995	RODRIGUEZ, MIGUEL	Cole Information
1971	NO RETURN	Pacific Telephone
1966	WALKER LARRY	Pacific Telephone

1206 BARFORD AVE

Year	Uses	Source
2020	JUDY SAMATTASRIBOOTR	EDR Digital Archive
	VALAIPOR SAMATTASRIBOOTR	EDR Digital Archive
	TOSAKDI SAMATTASRIBOOTR	EDR Digital Archive
2014	TOSAKDI SAMATTASRIBOOTR	Cole Information
2010	TOSAKDI SAMATTASRIBOOTR	Cole Information
2005	TOSAKDI SAMATTASRIBOOTR	Cole Information
2000	OCCUPANT UNKNOWN	Cole Information
1995	SAMATTASRIBOOTR, TOSAKDI	Cole Information
1971	CHERVY RONALD E	Pacific Telephone
1966	CHERVY RONALD	Pacific Telephone

1212 BARFORD AVE

Year	Uses	Source
2014	OCCUPANT UNKNOWN	Cole Information
2010	OCCUPANT UNKNOWN	Cole Information
2005	OCCUPANT UNKNOWN	Cole Information
1971	ANGULO PABLO	Pacific Telephone

FINDINGS

1218 BARFORD AVE

Year	Uses	Source
2020	LUIS MIRAMONTES	EDR Digital Archive
	SANDRA MIRAMONTES	EDR Digital Archive
	RUBEN MIRAMONTES	EDR Digital Archive
2014	LUIS MIRAMONTES	Cole Information
2010	LUIS MIRAMONTES	Cole Information
2005	LUIS MIRAMONTES	Cole Information
2000	MARIA MIRAMONTES	Cole Information
1995	OCCUPANT UNKNOWNN	Cole Information
1971	VACANT	Pacific Telephone

1224 BARFORD AVE

Year	Uses	Source
2020	JOS MARTINEZ	EDR Digital Archive
	CRISTINA MARTINEZ	EDR Digital Archive
2014	JOSEPH MARTINEZ	Cole Information
2010	OCCUPANT UNKNOWN	Cole Information
2005	JOSEPH MARTINEZ	Cole Information
2000	JOSEPH MARTINEZ	Cole Information
1995	MARTINEZ, JOSEPH	Cole Information
1971	MARTINEZ JOSEPH	Pacific Telephone

1230 BARFORD AVE

Year	Uses	Source
2020	ENRIQUEZ ENRIQUE	EDR Digital Archive
	ALICE LIN	EDR Digital Archive
2014	ALICE LIN	Cole Information
2010	ALICE LIN	Cole Information
2005	OSCAR QUINTERO	Cole Information
1995	OCCUPANT UNKNOWNN	Cole Information
1971	PERNICIARO FRANK P	Pacific Telephone

FINDINGS

1236 BARFORD AVE

Year	Uses	Source
2020	REYNALDO CASTELO	EDR Digital Archive
	PAULINA CASTELO	EDR Digital Archive
	ADORABLE CASTELO	EDR Digital Archive
2014	BAMBI GONZALEZ	Cole Information
2005	REYNALDO CASTELO	Cole Information
2000	RALPH BLANK	Cole Information
1995	BLANK, RALPH H	Cole Information
1971	CAPI R	Pacific Telephone

1242 BARFORD AVE

Year	Uses	Source
2020	SHUGIONG LIN	EDR Digital Archive
	XING ZHI	EDR Digital Archive
	CARMEN LI	EDR Digital Archive
	ZHI LI	EDR Digital Archive
	SIMING LI	EDR Digital Archive
2014	ZHI LI	Cole Information
2010	ZHI LI	Cole Information
2005	SIMING LI	Cole Information
2000	ZHI LI	Cole Information
1995	OCCUPANT UNKNOWNN	Cole Information
1971	QUEZADA VICTOR	Pacific Telephone
1966	KENNEY EDW T	Pacific Telephone
1960	WING JUAN J	Pacific Telephone

1246 BARFORD AVE

Year	Uses	Source
2020	JIAQI FAN	EDR Digital Archive
2014	SYLVIA VALLEJO	Cole Information
1995	LOZANO, RICHARD G	Cole Information
1971	MARTINEZ CARMELO	Pacific Telephone

FINDINGS

1254 BARFORD AVE

Year	Uses	Source
2020	PAUL MA	EDR Digital Archive
2014	OCCUPANT UNKNOWN	Cole Information
2010	S SU	Cole Information
2000	ANTHONY HURTADO	Cole Information
1995	Hernandez Adam	Pacific Bell
	HERNANDEZ, ADAM	Cole Information
1971	OROARK RAY L	Pacific Telephone
1966	STEWART WYNN L	Pacific Telephone

1260 BARFORD AVE

Year	Uses	Source
2020	TINGTING QU	EDR Digital Archive
	SHIHAO CHEN	EDR Digital Archive
2014	VICTOR BLANQUEL	Cole Information
2010	OCCUPANT UNKNOWN	Cole Information
2005	FLORENCIO BLANQUEL	Cole Information
2000	GLORIA BLANQUEL	Cole Information
1995	i Darr Chester W	Pacific Bell
	DARR, CHESTER W	Cole Information
1971	DARR CHESTER W	Pacific Telephone
	FULKMAN LARRY	Pacific Telephone

1266 BARFORD AVE

Year	Uses	Source
2020	FERNANDO GARCIA	EDR Digital Archive
	NATALIE GARCIA	EDR Digital Archive
2014	FERNANDO GARCIA	Cole Information
2010	FERNANDO GARCIA	Cole Information
2005	FERNANDO GARCIA	Cole Information
1995	OCCUPANT UNKNOWNN	Cole Information
1971	ACEDO FRANK R	Pacific Telephone

1274 BARFORD AVE

Year	Uses	Source
2020	JEFF SHEN	EDR Digital Archive
	GLORIA SHEN	EDR Digital Archive
	BILL CHUNG	EDR Digital Archive
	WENES CHUNG	EDR Digital Archive
	BONNIE CHUNG	EDR Digital Archive
2014	WONG CHUNG	Cole Information
2010	CARLOS AVILAS	Cole Information
2005	CARLOS AVILA	Cole Information
1995	MORROW, JERI	Cole Information
1971	GARZA CAESAR P	Pacific Telephone
1966	JESSEO STEVE	Pacific Telephone

1280 BARFORD AVE

Year	Uses	Source
2020	ALFREDO PALMA	EDR Digital Archive
	SUSAN PALMA	EDR Digital Archive
2014	ALFREDO PALMA	Cole Information
2010	ALFREDO PALMA	Cole Information
2005	ALFREDO PALMA	Cole Information
1995	PALMA, ALFREDO	Cole Information
1971	NO RETURN	Pacific Telephone

BINNEY ST

16109 BINNEY ST

Year	Uses	Source
2020	STEPHANIE HERRERA	EDR Digital Archive
	SERGIO HERRERA	EDR Digital Archive
	MARIA HERRERA	EDR Digital Archive
2014	SERGIO HERRERA	Cole Information
2010	SERGIO HERRERA	Cole Information
2005	SERGIO HERRERA	Cole Information
1995	HERRERA, MARIA D	Cole Information

FINDINGS

16112 BINNEY ST

Year	Uses	Source
2020	MANUEL MEDINA	EDR Digital Archive
	MATTHEW MEDINA	EDR Digital Archive
	MAXINE MEDINA	EDR Digital Archive
	MARIA MEDINA	EDR Digital Archive
	LUIS GUITARTE	EDR Digital Archive
2014	MANUEL MEDINA	Cole Information
2010	MANUEL MEDINA	Cole Information
2005	MANUEL MEDINA	Cole Information
2000	OCCUPANT UNKNOWN	Cole Information
1995	OCCUPANT UNKNOWNN	Cole Information

16115 BINNEY ST

Year	Uses	Source
2020	EVANGELINA DOMINGUEZ	EDR Digital Archive
	MARIANO DOMINGUEZ	EDR Digital Archive
2014	MARIANO DOMINGUEZ	Cole Information
2010	MARIANO DOMINGUEZ	Cole Information
2005	MARIANO DOMINGUEZ	Cole Information
2000	MARIANO DOMINGUEZ	Cole Information
1995	CHAVEZ, ALFREDO G	Cole Information

16118 BINNEY ST

Year	Uses	Source
2020	RENMEI LIAO	EDR Digital Archive
2014	DEBBIE CAMACHO	Cole Information
2000	RAYMOND BARBOSA	Cole Information
1995	OCCUPANT UNKNOWNN	Cole Information
1966	MUNOZ JESUS	Pacific Telephone
1960	MUNOZ JESUS	Pacific Telephone
	MUNOZ JESUS	Pacific Telephone

16121 BINNEY ST

Year	Uses	Source
2020	M AYALA	EDR Digital Archive
	ALMA AYALA	EDR Digital Archive
2014	R ESTRADA	Cole Information
2010	ALMA AYALA	Cole Information
2005	MANUEL GONZALEZ	Cole Information
2000	FRANCIS AYALA	Cole Information
1995	AYALA, FRANCIS	Cole Information

16124 BINNEY ST

Year	Uses	Source
2020	DAVID DE LEON	EDR Digital Archive
	ALEXANDRA DE LEON	EDR Digital Archive
2014	ERCULANO MORALES	Cole Information
2010	ERCULANO MORALES	Cole Information
2005	JAMES CANNON	Cole Information
2000	JAMES CANNON	Cole Information
1995	CANNON, JAMES	Cole Information

16127 BINNEY ST

Year	Uses	Source
2020	LUIS SANCHEZ	EDR Digital Archive
	CARMEN MORALES	EDR Digital Archive
	STEPHANIE MORALES	EDR Digital Archive
2014	CARMEN MORALES	Cole Information
2010	LUIS SANCHEZ	Cole Information
2005	LUIS SANCHEZ	Cole Information
2000	MANUEL GUEVARA	Cole Information
1995	MCINTYRE, JOSEPH	Cole Information

16130 BINNEY ST

Year	Uses	Source
2020	CLAUDIA JARA	EDR Digital Archive
	MAURO JUAREZ	EDR Digital Archive

Year	Uses	Source
2020	NELSON JUAREZ	EDR Digital Archive
	LUIS JUAREZ	EDR Digital Archive
2014	MAURO JUAREZ	Cole Information
2010	MAURO JUAREZ	Cole Information
1995	NEWKIRK, JOSEPH G	Cole Information
1971	PATALANO ALEX	Pacific Telephone

16133 BINNEY ST

Year	Uses	Source
2020	DAVID RAMIREZ	EDR Digital Archive
	VIRGINIA ARRIAGA	EDR Digital Archive
	RACHEL RAMIREZ	EDR Digital Archive
2014	VIRGINIA ARRIAGA	Cole Information
2010	VIRGINIA ARRIAGA	Cole Information
2005	OCTAVIO ARRIAGA	Cole Information
2000	OCTAVIO ARRIAGA	Cole Information
1995	ARRIAGA, OCTAVIO	Cole Information
1971	ARRIAGA OCTAVIO	Pacific Telephone
1960	MESTAS ERNEST	Pacific Telephone

16136 BINNEY ST

Year	Uses	Source
2020	JASMIN LLAMAS	EDR Digital Archive
	JAIME LLAMAS	EDR Digital Archive
	ALFREDO LLAMAS	EDR Digital Archive
2014	ALFREDO LLAMAS	Cole Information
2010	ALFREDO LLAMAS	Cole Information
2005	GLORIA AYALA	Cole Information
2000	CONSUEL RAMIREZ	Cole Information
1995	RAMIREZ, CONSUEL	Cole Information
1971	CASTILLO JOHN	Pacific Telephone

FINDINGS

16139 BINNEY ST

Year	Uses	Source
2020	ANTHONY CRUZ	EDR Digital Archive
	JESUS CRUZ	EDR Digital Archive
	BERTHA VALERA	EDR Digital Archive
2014	JESUS CRUZ	Cole Information
2010	JESUS CRUZ	Cole Information
2005	JESUS CRUZ	Cole Information
2000	OCCUPANT UNKNOWN	Cole Information
1995	VALERA, JULIO	Cole Information
1971	CAMPBELL SALLY	Pacific Telephone
1966	GURR HERBERT J	Pacific Telephone
1960	ELLIOTT ORVILLE	Pacific Telephone

16142 BINNEY ST

Year	Uses	Source
2020	ERIC JONES	EDR Digital Archive
	LILIA MORALES	EDR Digital Archive
2014	ERIC JONES	Cole Information
2010	ERIC JONES	Cole Information
2005	WALTER COTTON	Cole Information
2000	WALTER COTTON	Cole Information
1995	COTTON, BEVERLY	Cole Information
1971	MAXVILLE CLELA	Pacific Telephone

16145 BINNEY ST

Year	Uses	Source
2014	SHARON FIRME	Cole Information
2010	SHARON AXIBAL	Cole Information
2005	STEVE FIRME	Cole Information
2000	STEVE FIRME	Cole Information
1995	OCCUPANT UNKNOWNN	Cole Information
1971	MOREY GEORGE	Pacific Telephone

FINDINGS

16148 BINNEY ST

Year	Uses	Source
2020	STEPHEN SILVERMAN	EDR Digital Archive
	DARCY SILVERMAN	EDR Digital Archive
2014	STEVE SILVERMAN	Cole Information
2010	STEPHEN SILVERMAN	Cole Information
2005	STEPHEN SILVERMAN	Cole Information
2000	DARCY SILV	Cole Information
1995	SILVERMAN, STEPHEN N	Cole Information
1971	THOMPSON VERNON L	Pacific Telephone

16151 BINNEY ST

Year	Uses	Source
2020	PAULA ALVERSON	EDR Digital Archive
	SAL CRUZ	EDR Digital Archive
	TERESA CRUZ	EDR Digital Archive
	CHRISTOPHER CRUZ	EDR Digital Archive
	JORGE CRUZ	EDR Digital Archive
2014	ELIZABETH AGUIRRE	Cole Information
2010	JONATHAN HAGGARD	Cole Information
2005	GEORGE ALVERSON	Cole Information
2000	PAULA WALKER	Cole Information
1995	ALVERSON, GEORGE L	Cole Information
1971	ALVERSON GEORGE L	Pacific Telephone

16154 BINNEY ST

Year	Uses	Source
2020	RAUL BARBERENA	EDR Digital Archive
	PHILLIS SALAZAR	EDR Digital Archive
2014	RAUL BARBERENA	Cole Information
2010	RAUL BARBERENA	Cole Information
2005	RAUL BARBERENA	Cole Information
2000	RAUL BARBERENA	Cole Information
1995	OCCUPANT UNKNOWNN	Cole Information
1971	ECKERDT GEORGE	Pacific Telephone

FINDINGS

16157 BINNEY ST

Year	Uses	Source
2020	SAMANTHA CARTER	EDR Digital Archive
	HEATH CARTER	EDR Digital Archive
	MURRAY CARTER	EDR Digital Archive
	FRANCINE CARTER	EDR Digital Archive
2014	MURRAY CARTER	Cole Information
2010	OCCUPANT UNKNOWN	Cole Information
2005	MURRAY CARTER	Cole Information
2000	FRANCIN CARTER	Cole Information
1995	ARSENAULT, BILL	Cole Information
1971	REFUSED	Pacific Telephone

16158 BINNEY ST

Year	Uses	Source
2020	CARLOS RODRIGUEZ	EDR Digital Archive
	MICHAEL RODRIGUEZ	EDR Digital Archive
	ANTHONY RODRIGUEZ	EDR Digital Archive
	GOERGE RODRIUGEZ	EDR Digital Archive
	RICHARD RODRIGUEZ	EDR Digital Archive
2014	J RODDRIGUEZ	Cole Information
2010	GEORGE RODRIGUEZ	Cole Information
2005	OCCUPANT UNKNOWN	Cole Information
2000	OCCUPANT UNKNOWN	Cole Information
1995	OCCUPANT UNKNOWNN	Cole Information
1971	CONTRERAS ALFINIO F	Pacific Telephone

16163 BINNEY ST

Year	Uses	Source
2020	RALPH MEDRANO	EDR Digital Archive
2014	RICHARD MEDRANO	Cole Information
2010	RALPH MEDRANO	Cole Information
2005	RALPH MEDRANO	Cole Information
2000	SONIA PRIMERO	Cole Information
1995	OCCUPANT UNKNOWNN	Cole Information

Year	Uses	Source
1971	PETERSON ROBERT W	Pacific Telephone

16164 BINNEY ST

Year	Uses	Source
2020	LUCY TRUJILLO	EDR Digital Archive
	BELINDA ANAYA	EDR Digital Archive
2014	LUCY TRUJILLO	Cole Information
2010	JOSE TRUJILLO	Cole Information
2005	JOSE TRUJILLO	Cole Information
1995	TRUJILLO, JOSE H	Cole Information
1971	BURGESS LARID	Pacific Telephone
1966	TRANSUE HELEN	Pacific Telephone

16169 BINNEY ST

Year	Uses	Source
2020	JOANNA CHO	EDR Digital Archive
	JIN GAO	EDR Digital Archive
	PEIWU LIU	EDR Digital Archive
	NA ZHUO	EDR Digital Archive
2014	PEIWU LIU	Cole Information
2010	BEATRIZ SORIANO	Cole Information
2005	JOSE HERNANDEZ	Cole Information
2000	OCCUPANT UNKNOWN	Cole Information
1995	EARSLEY, V D	Cole Information
1971	WELDON JIMMIE G	Pacific Telephone

16170 BINNEY ST

Year	Uses	Source
2020	MERCEDES BATRES	EDR Digital Archive
	ALBERTO BOTELLO	EDR Digital Archive
	SANDRA BATRES	EDR Digital Archive
	DAVID BOTELLO	EDR Digital Archive
2014	ALBERTO BOTELLO	Cole Information
2010	ALBERTO BOTELLO	Cole Information

Year	Uses	Source
2005	MERCEDES BATRES	Cole Information
2000	NORMAN MOY	Cole Information
1995	OCCUPANT UNKNOWNN	Cole Information
1971	SUTHARD CHRIS	Pacific Telephone

16175 BINNEY ST

Year	Uses	Source
2020	SUSAN BOULANGER	EDR Digital Archive
2014	SUSAN BOULANGER	Cole Information
2010	OCCUPANT UNKNOWN	Cole Information
2005	SUSAN BOULANGER	Cole Information
2000	A BOULANGER	Cole Information
1995	BOULANGER, MILDRED A	Cole Information
1971	BOULANGER A MILDRED MRS	Pacific Telephone

16176 BINNEY ST

Year	Uses	Source
2020	SANDRA BATRES	EDR Digital Archive
	LISA RAMIREZ	EDR Digital Archive
2014	RACHEL RAMIREZ	Cole Information
	MARIA BATRES	Cole Information
	SYLINA MERINO	Cole Information
2010	RACHEL RAMIREZ	Cole Information
	ANTONY SOLORIO	Cole Information
	MARTHA LUNA	Cole Information
	TIMOTHY CROCKETT	Cole Information
2000	OCCUPANT UNKNOWN	Cole Information
1995	BEZANSON, WALTER S	Cole Information
1971	BEZANSON WALTER S	Pacific Telephone

16181 BINNEY ST

Year	Uses	Source
2020	MIGUEL OREJEL	EDR Digital Archive
	ALMA ZAVALA	EDR Digital Archive

Year	Uses	Source
2014	MIGUEL OREJEL	Cole Information
2010	MIGUEL OREJEL	Cole Information
2005	SANTIAGO VILLAPUDUA	Cole Information
2000	ROSA CARLIN	Cole Information
1995	VILLAPUDUA, S	Cole Information
1971	TARBUTTON ALBERT R	Pacific Telephone

16182 BINNEY ST

Year	Uses	Source
2020	SINTA ONG	EDR Digital Archive
	LIANDY ONG	EDR Digital Archive
	JAMES CARNEGIE	EDR Digital Archive
	DJUMANTA ARNOU	EDR Digital Archive
	FARADIBA TANOD	EDR Digital Archive
2014	LIANDY ONG	Cole Information
2010	RAMON TRUJILLO	Cole Information
2005	RAMON TRUJILLO	Cole Information
2000	OCCUPANT UNKNOWN	Cole Information
1995	OCCUPANT UNKNOWNN	Cole Information
1971	JONES GEORGE H	Pacific Telephone

16188 BINNEY ST

Year	Uses	Source
2020	DIANA LUPERCIO	EDR Digital Archive
	MELISSA RODRIGUEZ	EDR Digital Archive
	ALLAN BACANI	EDR Digital Archive
	STEPHANIE BACANI	EDR Digital Archive
	MANUEL LUPERCIO	EDR Digital Archive
2014	JHOVANNA CORDOVA	Cole Information
2010	MANUEL LUPERCIO	Cole Information
2005	ALLAN BACANI	Cole Information
2000	OCCUPANT UNKNOWN	Cole Information
1995	PELLETTERA, SAM	Cole Information
1971	PELLETTERA SAM J	Pacific Telephone

FINDINGS

16202 BINNEY ST

Year	Uses	Source
2020	DIEGO FLORES	EDR Digital Archive
	FERNANDO FLORES	EDR Digital Archive
	JANELLY FLORES	EDR Digital Archive
	DIEGO GOMEZ	EDR Digital Archive
2014	DIEGO GOMEZ	Cole Information
2010	ERICK ULLOA	Cole Information
2005	DIEGO GOMEZ	Cole Information
1995	OCCUPANT UNKNOWNN	Cole Information
1971	LAUGHTON WILLIAM M	Pacific Telephone
1966	BRICKEY P C	Pacific Telephone

16208 BINNEY ST

Year	Uses	Source
2020	VINCENT HIDALGO	EDR Digital Archive
	MARGARET HERNANDEZ	EDR Digital Archive
	ROGER ORELLANA	EDR Digital Archive
	STEVEN HIDALGO	EDR Digital Archive
	MARGIE HIDALGO	EDR Digital Archive
2014	STEVEN HIDALGO	Cole Information
2010	BOBBY HIDALGO	Cole Information
2005	BOBBY HIDALGO	Cole Information
2000	STEVEN HIDALGO	Cole Information
1995	HIDALGO, STEVEN C	Cole Information
1971	YOUNG JESSIE	Pacific Telephone
1966	YOUNG D	Pacific Telephone

16218 BINNEY ST

Year	Uses	Source
2020	ROSE SUSOEFF	EDR Digital Archive
2014	TANYA ESCOBEDO	Cole Information
2010	I LUCERO	Cole Information
2005	OCCUPANT UNKNOWN	Cole Information
2000	OCCUPANT UNKNOWN	Cole Information

Year	Uses	Source
1995	OCCUPANT UNKNOWNN	Cole Information
1971	SMITH GEORGE	Pacific Telephone

16224 BINNEY ST

Year	Uses	Source
2020	CARLOS CANTOS	EDR Digital Archive
	VICTOR GUTIERREZ	EDR Digital Archive
	WALTER GUTIERREZ	EDR Digital Archive
	JULIA GUTIERREZ	EDR Digital Archive
2014	CARLOS CANTOS	Cole Information
2010	CARLOS CANTOS	Cole Information
2005	WALTER GUTIERREZ	Cole Information
2000	CARLOS CANTOS	Cole Information
	REBECA GUTIERREZ	Cole Information
1995	OCCUPANT UNKNOWNN	Cole Information
1971	CANO MANUEL H	Pacific Telephone
1966	MARCIANTI ANGELO	Pacific Telephone

16230 BINNEY ST

Year	Uses	Source
2020	ROBERT LOPEZ	EDR Digital Archive
2014	OCCUPANT UNKNOWN	Cole Information
2010	PEDRO REYNA	Cole Information
2005	PEDRO REYNA	Cole Information
2000	JOSE HERNANDEZ	Cole Information
1995	DUARTE, CARMEN	Cole Information
1971	SHATCER EARL C	Pacific Telephone
1966	ST ONGE JOHN	Pacific Telephone

16231 BINNEY ST

Year	Uses	Source
2020	CHAU VUONG	EDR Digital Archive
2014	BRYAN TAING	Cole Information
2000	OCCUPANT UNKNOWN	Cole Information

Year	Uses	Source
1995	THAI, HAI	Cole Information
1971	ACOSTA ARTHUR	Pacific Telephone
1966	ACOSTA ARTHUR	Pacific Telephone

16236 BINNEY ST

Year	Uses	Source
2020	YVONNE RASO	EDR Digital Archive
2014	LUIS CRUZ	Cole Information
2010	OCCUPANT UNKNOWN	Cole Information
2005	OCCUPANT UNKNOWN	Cole Information
1971	JOHNSON JAMES M	Pacific Telephone
1960	IMRICH STEVE	Pacific Telephone

16237 BINNEY ST

Year	Uses	Source
2020	DANIEL KANAVALOFF	EDR Digital Archive
	NATASHA KANAVALOFF	EDR Digital Archive
2010	SARAH AVILA	Cole Information
2005	SARAH AVILA	Cole Information
1995	OCCUPANT UNKNOWNN	Cole Information

16242 BINNEY ST

Year	Uses	Source
2020	RYAN CHACON	EDR Digital Archive
	EDWARD CHACON	EDR Digital Archive
	ALICIA CHACON	EDR Digital Archive
2014	EDWARD CHACON	Cole Information
2010	EDWARD CHACON	Cole Information
2005	EDWARD CHACON	Cole Information
1995	CHACON, ALICIA	Cole Information

16243 BINNEY ST

Year	Uses	Source
2014	T LEJOHNNY	Cole Information
2010	T LEJOHNNY	Cole Information

Year	Uses	Source
2005	WAI LECHAN	Cole Information
1995	OCCUPANT UNKNOWNN	Cole Information

16248 BINNEY ST

Year	Uses	Source
2020	ASHLEY MAGUIN	EDR Digital Archive
	DOUGLAS PAYNE	EDR Digital Archive
2014	DOUGLAS PAYNE	Cole Information
2010	DOUGLAS PAYNE	Cole Information
2005	DOUGLAS PAYNE	Cole Information
2000	DOUGLAS PAYNE	Cole Information
1995	PAYNE, DOUGLAS R	Cole Information

16251 BINNEY ST

Year	Uses	Source
2020	ANASTACIO RUBALCAVA	EDR Digital Archive
	FRANK RUBALCAVA	EDR Digital Archive
	NORMA RUBALCAVA	EDR Digital Archive
2014	FRANK RUBALCAVA	Cole Information
2010	ANASTACIO RUBALCAVA	Cole Information
2005	ANASTACIO RUBALCAVA	Cole Information
2000	FRANK RUBALCAVA	Cole Information
1995	OCCUPANT UNKNOWNN	Cole Information

16252 BINNEY ST

Year	Uses	Source
2020	THUY NGUYEN	EDR Digital Archive
	AN LA	EDR Digital Archive
	QUYEN LA	EDR Digital Archive
	H LA AN	EDR Digital Archive
2014	AN LA	Cole Information
2010	MINH LA	Cole Information
2005	AGUSTIN BRACAMONTES	Cole Information
2000	S VILLAPUDA	Cole Information

Year	Uses	Source
1995	JASSO, JESUS R	Cole Information

16257 BINNEY ST

Year	Uses	Source
2020	DANIEL SANTOS	EDR Digital Archive
2014	DANIEL SANTOS	Cole Information
2005	LUCIO FERNANDEZ	Cole Information
2000	OCCUPANT UNKNOWN	Cole Information
1995	TAYLOR, RONALD J	Cole Information
1966	TAYLOR RONALD J	Pacific Telephone
	TAYLOR B J	Pacific Telephone

16260 BINNEY ST

Year	Uses	Source
2020	HANG NGUYEN	EDR Digital Archive
	TRAN DANG	EDR Digital Archive
	BICH NGUYEN	EDR Digital Archive
2014	HANG NGUYEN	Cole Information
2010	HANG NGUYEN	Cole Information
2005	ANTONIO ARIAS	Cole Information
2000	ANTONIO ARIAS	Cole Information
1995	ARIAS, ANTONIO G	Cole Information

16263 BINNEY ST

Year	Uses	Source
2020	MOON LASH & BEAUTY LLC	EDR Digital Archive
	APRIL VALDEZ	EDR Digital Archive
	JOHNSON VAN	EDR Digital Archive
2014	RAUL VALDEZ	Cole Information
2010	ROBERT VALDEZ	Cole Information
2005	JAMES SANCHEZ	Cole Information
2000	OCCUPANT UNKNOWN	Cole Information
1995	OCCUPANT UNKNOWNN	Cole Information

16264 BINNEY ST

Year	Uses	Source
2020	EUNICE BARRERA	EDR Digital Archive
	MARVIN BARRERA	EDR Digital Archive
2014	MARVIN BARRERA	Cole Information
2010	MARVIN BARRERA	Cole Information
2005	MARIE GUERENA	Cole Information

16269 BINNEY ST

Year	Uses	Source
2020	BIANCA SEGOVIA	EDR Digital Archive
2014	PILAR ROJAS	Cole Information
2010	PILAR ROJAS	Cole Information
2005	PILAR ROJAS	Cole Information
2000	PILAR ROJAS	Cole Information
1995	ROJAS, PILAR	Cole Information
1966	JANSSEN LOUIS C	Pacific Telephone

16275 BINNEY ST

Year	Uses	Source
2020	SYLVIA LOPEZ	EDR Digital Archive
	FELICIA LOPEZ	EDR Digital Archive
2014	VICTOR LOPEZ	Cole Information
2010	VICTOR LOPEZ	Cole Information
2005	VICTOR LOPEZ	Cole Information
2000	VICTOR LOPEZ	Cole Information
1995	LOPEZ, VICTOR	Cole Information

CHARLEMONT AVE

1103 CHARLEMONT AVE

Year	Uses	Source
2020	VICTOR HERNANDEZ	EDR Digital Archive
	CARMEN HERNANDEZ	EDR Digital Archive
2014	LUIS RAMIREZ	Cole Information
2010	ESPERANZA HUERTA	Cole Information

Year	Uses	Source
2005	ESPERANZA HUERTA	Cole Information
1971	HANAN CLIFFORD C	Pacific Telephone
1966	HANAN CLIFFORD C	Pacific Telephone

1109 CHARLEMONT AVE

Year	Uses	Source
2020	ERICK ULLOA	EDR Digital Archive
	JESSEY TAN	EDR Digital Archive
2014	ERICK ULLOA	Cole Information
2010	XIA LIANG	Cole Information
2005	YAN TAN	Cole Information
2000	JESSEY TAN	Cole Information
	SOFIA TAUFIQ	Cole Information
1971	MOGK JOHN C	Pacific Telephone

1115 CHARLEMONT AVE

Year	Uses	Source
2020	GRINNELL ZHANG	EDR Digital Archive
2014	HELEN ZHANG	Cole Information
2010	FAN ZHANG	Cole Information
2005	JERRY SAYLOR	Cole Information
1995	SAYLOR, GLORIA J	Cole Information
1971	SMITH ALBERT E	Pacific Telephone

1121 CHARLEMONT AVE

Year	Uses	Source
2020	BLANCA SOTELO	EDR Digital Archive
	PATRICIA RIVERA	EDR Digital Archive
2014	BLANCA SOTELO	Cole Information
2010	BLANCA SOTELO	Cole Information
2005	BLANCA SOTELO	Cole Information
2000	BLANCA SOTELO	Cole Information
1995	SOTELO, BLANCA I	Cole Information
1971	KING FRANK J	Pacific Telephone

FINDINGS

1125 CHARLEMONT AVE

Year	Uses	Source
2014	TONY LOPEZ	Cole Information
2010	DANIELLE OLVERA	Cole Information
1995	PERALES, KIM	Cole Information
1971	STRATTON EDWIN L	Pacific Telephone

1131 CHARLEMONT AVE

Year	Uses	Source
2020	DAVID LESPRON	EDR Digital Archive
	LUCILA LESPRON	EDR Digital Archive
2014	ART LESPRON	Cole Information
2010	ARTURO LESPRON	Cole Information
2005	ART LESPRON	Cole Information
2000	OCCUPANT UNKNOWN	Cole Information
1995	OCCUPANT UNKNOWNN	Cole Information
1971	LESPRON ARTHUR	Pacific Telephone

1132 CHARLEMONT AVE

Year	Uses	Source
2020	WAI LEE	EDR Digital Archive
	TOA CHAN	EDR Digital Archive
2014	TOA CHAN	Cole Information
2010	WAI CHAN	Cole Information
2005	WAI CHAN	Cole Information
2000	HILDA MADRIQUE	Cole Information
1995	ODRIOZOLA, ANTHONY	Cole Information
1971	ODRIOZOLA RICHARD	Pacific Telephone

1137 CHARLEMONT AVE

Year	Uses	Source
2020	ANGELA WALKER	EDR Digital Archive
	RALPH WALKER	EDR Digital Archive
2014	RALPH WALKER	Cole Information
2010	RALPH WALKER	Cole Information

Year	Uses	Source
2005	RALPH WALKER	Cole Information
2000	RALPH WALKER	Cole Information
1995	Walker Ralphl L	Pacific Bell
	WALKER, RALPH L	Cole Information
1971	CORNILLIAC THOMAS G	Pacific Telephone

1138 CHARLEMONT AVE

Year	Uses	Source
2020	JUAN TAPIA	EDR Digital Archive
	GERMAN TAPIA	EDR Digital Archive
	CONSUELO TAPIA	EDR Digital Archive
2014	EZEQUIEL TAPIA	Cole Information
2010	GERMAN TAPIA	Cole Information
2005	OCCUPANT UNKNOWN	Cole Information
2000	OCCUPANT UNKNOWN	Cole Information
1971	MEDEIROS RICHARD	Pacific Telephone

1143 CHARLEMONT AVE

Year	Uses	Source
2014	OCCUPANT UNKNOWN	Cole Information
2010	MANDY LAI	Cole Information
2005	JANA DORIUS	Cole Information
2000	OCCUPANT UNKNOWN	Cole Information
1995	DORIUS, JANA	Cole Information
1971	DERRINGTON HORACE G	Pacific Telephone

1144 CHARLEMONT AVE

Year	Uses	Source
2020	MARTA DELGADO	EDR Digital Archive
	JULIO SOLOMAN	EDR Digital Archive
2014	MARTA DELGADO	Cole Information
2010	MARTA DELGADO	Cole Information
1971	DELGADO CANDELARIO	Pacific Telephone

1149 CHARLEMONT AVE

Year	Uses	Source
2020	VINCENT LI	EDR Digital Archive
	YONG LI	EDR Digital Archive
2014	ZONG LIVINCENT	Cole Information
2010	OCCUPANT UNKNOWN	Cole Information
2005	L GEBHARDT	Cole Information
2000	JOY ROGERS	Cole Information
1995	HOLGUIN, RICARDO	Cole Information
1971	WALKER JOHN M	Pacific Telephone

1150 CHARLEMONT AVE

Year	Uses	Source
2010	ROBERT AMAYA	Cole Information
2005	OCCUPANT UNKNOWN	Cole Information
1971	METHERELL RAYMOND L	Pacific Telephone
1960	MACDONALD JAYNE M	Pacific Telephone

1155 CHARLEMONT AVE

Year	Uses	Source
2020	MARTHA ABARCA	EDR Digital Archive
	FERNANDO ABARCA	EDR Digital Archive
	ANDRES ABARCA	EDR Digital Archive
	KIMBERLY GONZALEZ	EDR Digital Archive
2014	FERNANDO ABARCA	Cole Information
2010	FERNANDO ABARCA	Cole Information
2005	FERNANDO ABARCA	Cole Information
2000	OCCUPANT UNKNOWN	Cole Information
1995	LEE, FRANK	Cole Information
1971	ELDRIDGE TRUMAN E	Pacific Telephone
1966	ELDRIDGE TRUMAN E	Pacific Telephone

1156 CHARLEMONT AVE

Year	Uses	Source
2020	RUBEN CUELLAR	EDR Digital Archive

Year	Uses	Source
2020	RUBEN GUTIERREZ	EDR Digital Archive
	GLADYS CUELLAR	EDR Digital Archive
	MAXIMIANO SUAREZ	EDR Digital Archive
	TERESA CUELLAR	EDR Digital Archive
2014	RUBEN CUELLAR	Cole Information
2010	MANUEL CHACON	Cole Information
2005	RUBEN CUELLAR	Cole Information
2000	RUBEN CUELLAR	Cole Information
1971	WILLIAMS FREDRICK D	Pacific Telephone
1966	WILLIAMS FREDERICK D	Pacific Telephone

1161 CHARLEMONT AVE

Year	Uses	Source
2020	SEAN BANG	EDR Digital Archive
	GARY KONG	EDR Digital Archive
	ANNE KONG	EDR Digital Archive
	DAVID TSE	EDR Digital Archive
2014	LEI KONG	Cole Information
1995	FOX, ELEASE	Cole Information
1971	MERCADO JOSE B	Pacific Telephone

1162 CHARLEMONT AVE

Year	Uses	Source
2020	VIANEY MARTIN	EDR Digital Archive
2014	ANTONIO MARTIN	Cole Information
2010	ANTONIO MARTIN	Cole Information
2005	ANTONIO MARTIN	Cole Information
2000	ARTURO RUBALCAVA	Cole Information
1995	MONTERO, G	Cole Information
1971	SCHMITZ ROY	Pacific Telephone
1966	WARD WM I	Pacific Telephone

FINDINGS

1169 CHARLEMONT AVE

Year	Uses	Source
2014	OCCUPANT UNKNOWN	Cole Information
2010	MARTIN RIVERA	Cole Information
2005	CATHERINE REYES	Cole Information
2000	DAVID LATORRE	Cole Information
1995	OCCUPANT UNKNOWNN	Cole Information
1971	BOWEN MERLE R	Pacific Telephone

1174 CHARLEMONT AVE

Year	Uses	Source
2020	CHRISTINE CRUZ	EDR Digital Archive
	EMESTO DE LA CRUZ	EDR Digital Archive
	STACEY DELACRUZ	EDR Digital Archive
	EDWINA SANTOYO	EDR Digital Archive
2014	OCCUPANT UNKNOWN	Cole Information
2010	EDWINA SANTOYO	Cole Information
2005	THEODORE SAULINO	Cole Information
2000	ROBERT SCHLARMANN	Cole Information
1971	SAULINO SALVADORE	Pacific Telephone

1175 CHARLEMONT AVE

Year	Uses	Source
2020	DEBBIE ANAYA	EDR Digital Archive
	ALFONSO ANAYA	EDR Digital Archive
2014	ALFONSO ANAYA	Cole Information
2010	KIMBERLY LOVEALL	Cole Information
2005	THOMAS TUCKER	Cole Information
2000	OCCUPANT UNKNOWN	Cole Information
1995	Perong John H	Pacific Bell
	PERONG, JOHN H	Cole Information
1971	PERONG JOHN H	Pacific Telephone

1205 CHARLEMONT AVE

Year	Uses	Source
2020	SABRINA MEZA	EDR Digital Archive
	JOSE CABRERA	EDR Digital Archive
	LUISA MEZA	EDR Digital Archive
2014	LUISA MEZA	Cole Information
2010	LUISA MEZA	Cole Information
2005	CARMELO PERALTA	Cole Information
2000	CARMELO PERALTA	Cole Information
1995	OCCUPANT UNKNOWNN	Cole Information
1971	WENIGER DONALD	Pacific Telephone
1966	BRETT MIGUEL	Pacific Telephone

1211 CHARLEMONT AVE

Year	Uses	Source
2020	TONY ROBLES	EDR Digital Archive
	SANCHEZ SANDRA	EDR Digital Archive
	MARIA JIMENEZ	EDR Digital Archive
2014	ALEJANDRA FELIX	Cole Information
2010	MARIA JIMENEZ	Cole Information
2005	OCCUPANT UNKNOWN	Cole Information
2000	H LOPEZ	Cole Information
1995	OCCUPANT UNKNOWNN	Cole Information
1971	MORROW MERLE L	Pacific Telephone

1217 CHARLEMONT AVE

Year	Uses	Source
2020	GILBERT PEREZ	EDR Digital Archive
	OLGA PEREZ	EDR Digital Archive
	JULIE CIVITELLO	EDR Digital Archive
2014	OCCUPANT UNKNOWN	Cole Information
2010	OCCUPANT UNKNOWN	Cole Information
2005	OCCUPANT UNKNOWN	Cole Information
1971	FRESHOUR WALTER W	Pacific Telephone
1966	EVANS THOS	Pacific Telephone

1223 CHARLEMONT AVE

Year	Uses	Source
2020	ANA AGUILAR	EDR Digital Archive
	APICHAYA ANEKANANDA	EDR Digital Archive
	JONATHAN AGUILAR	EDR Digital Archive
	MARC ANEKANANDA	EDR Digital Archive
	MARCELINO AGUILAR	EDR Digital Archive
	DANNY AGUILAR	EDR Digital Archive
	STEVEN MAGANA	EDR Digital Archive
2014	OCCUPANT UNKNOWN	Cole Information
2010	OCCUPANT UNKNOWN	Cole Information
2005	OCCUPANT UNKNOWN	Cole Information
2000	OCCUPANT UNKNOWN	Cole Information
1995	Nany Yovane	Pacific Bell
	NANY, YOVANE	Cole Information
1971	GOMEZ CHARLES	Pacific Telephone
1966	SEARLESS VIRGINIA	Pacific Telephone

1227 CHARLEMONT AVE

Year	Uses	Source
2020	SUE ADDISON	EDR Digital Archive
2014	EVANGELINE ADDISON	Cole Information
2010	NATHAN ADDISON	Cole Information
2000	CECIL ADDISON	Cole Information
1995	Britten Sean	Pacific Bell
	CHEN, C	Cole Information
1971	ADDISON CECIL D	Pacific Telephone
1966	JARVIS RAYMOND	Pacific Telephone

1230 CHARLEMONT AVE

Year	Uses	Source
2020	GLORIA IBARRA	EDR Digital Archive
2014	GLORIA IBARRA	Cole Information
2010	SUSAN REINA	Cole Information
2005	RBE TEC CO	Cole Information

Year	Uses	Source
2005	JORGE RAMIREZ	Cole Information
2000	JORGE RAMIREZ	Cole Information
1995	PARKS, DESIREE	Cole Information
1971	DORDONI JOSEPH A	Pacific Telephone

1233 CHARLEMONT AVE

Year	Uses	Source
2020	MOON CHIK	EDR Digital Archive
	CHIK CHI	EDR Digital Archive
	MAN CHIK	EDR Digital Archive
	CHEONG CHIK	EDR Digital Archive
	ABIGAR ABIGAIL	EDR Digital Archive
2014	JING QIN	Cole Information
2010	MAN CHIK	Cole Information
2005	TIMOTEO ABAIGAR	Cole Information
2000	CECILIA MARTINEZ	Cole Information
1995	ABAIGER, TIMOTEO T	Cole Information
1971	STAY MICHAEL	Pacific Telephone

1239 CHARLEMONT AVE

Year	Uses	Source
2020	SILVIA RENDON	EDR Digital Archive
2014	JOSEFINA BUCIO	Cole Information
2010	JOSEFINA BUCIO	Cole Information
2000	OCCUPANT UNKNOWN	Cole Information
1995	PEREZ, CONCHA	Cole Information
1971	MURRAY M B	Pacific Telephone

1247 CHARLEMONT AVE

Year	Uses	Source
2020	ADEL HADDAD	EDR Digital Archive
	DORETTA ZEIDAN	EDR Digital Archive
2014	ROBERT MITCHELL	Cole Information
2010	DON MITCHELL	Cole Information

Year	Uses	Source
2005	DORA MITCHELL	Cole Information
2000	DORI MITCHELL	Cole Information
1995	MITCHELL, DORI	Cole Information
1971	AVENDANO ALFONSO N	Pacific Telephone

1251 CHARLEMONT AVE

Year	Uses	Source
2020	DOLORES MERINO	EDR Digital Archive
	JESSE LOPES	EDR Digital Archive
	JACQUELYN RIOS	EDR Digital Archive
	ANDRE RIOS	EDR Digital Archive
2014	JESSE COLE	Cole Information
2010	DOLORES MERINO	Cole Information
2005	DOLORES MENNO	Cole Information
1995	MERINO, DOLORES C	Cole Information
1971	REFUSED	Pacific Telephone

1253 CHARLEMONT AVE

Year	Uses	Source
2014	DOLORES MERINO	Cole Information

DENLEY ST

16105 DENLEY ST

Year	Uses	Source
2020	ROBERT GHIOTTO	EDR Digital Archive
2014	ROBERT GHIOTTO	Cole Information
2010	ERIC GHIOTTO	Cole Information
2005	ERIC GHIOTTO	Cole Information
2003	GHIOTTO Robert	Haines & Company
1971	CUSHNIE ALAN W	Pacific Telephone

16108 DENLEY ST

Year	Uses	Source
2020	DANIEL DELGADO	EDR Digital Archive

Year	Uses	Source
2020	RUDY SAUCEDO	EDR Digital Archive
	LILY DELGADO	EDR Digital Archive
2010	LILY DELGADO	Cole Information
2005	LILY DELGADO	Cole Information
2003	REYESJorge A	Haines & Company
1995	OREA, CARLOS	Cole Information
1971	WRIGHT WILLIAM W	Pacific Telephone
	WRIGHT M LIND	Pacific Telephone

16111 DENLEY ST

Year	Uses	Source
2020	OSCAR MONTEZUMA	EDR Digital Archive
	CATALINA MONTEZUMA	EDR Digital Archive
2014	OSCAR MONTEZUMA	Cole Information
2010	OSCAR MONTEZUMA	Cole Information
2005	OSCAR MONTEZUMA	Cole Information
2003	MONTEZUMAOscar	Haines & Company
1995	FERNANDEZ, I A	Cole Information
1971	PERRIN JULIUS K	Pacific Telephone
	BELMONT MIREILLE	Pacific Telephone
1966	PERRIN JULIUS K	Pacific Telephone

16114 DENLEY ST

Year	Uses	Source
2020	SILVAN NASTASE	EDR Digital Archive
	IRENE NASTASE	EDR Digital Archive
2014	SILVAN NASTASE	Cole Information
2010	SILVAN NASTASE	Cole Information
2005	SILVAN NASTASE	Cole Information
2003	TORRES Manuel	Haines & Company
1995	OCCUPANT UNKNOWNN	Cole Information
1971	FRANK ROBERT P	Pacific Telephone

FINDINGS

16117 DENLEY ST

Year	Uses	Source
2020	ANDY WONG	EDR Digital Archive
	DEBORAH WONG	EDR Digital Archive
	ANNA LUO	EDR Digital Archive
2014	RUBEN MARTINEZ	Cole Information
2010	RUBEN MARTINEZ	Cole Information
2005	RUBEN MARTINEZ	Cole Information
2003	MARTINEZRuben	Haines & Company
1995	WANG, DOHONG	Cole Information
1971	THOMASCHEK WILLIAM	Pacific Telephone
1960	VANCE CARLOS E	Pacific Telephone

16120 DENLEY ST

Year	Uses	Source
2020	LORENA AGUILAR	EDR Digital Archive
	JUAN RIVAS	EDR Digital Archive
	WILLIAM RIVAS	EDR Digital Archive
2014	SAN RAMOS	Cole Information
2010	JUANA RAMOS	Cole Information
2003	RIVASJuan	Haines & Company
1995	ZARATE, ANGEL	Cole Information
1971	ROOT RAYMOND	Pacific Telephone
1966	ROOT RAYMOND J	Pacific Telephone

16123 DENLEY ST

Year	Uses	Source
2020	PEILAN ZHOU	EDR Digital Archive
	YINXIAO ZHOU	EDR Digital Archive
	KANGHUA LIANG	EDR Digital Archive
	ZHAO HU	EDR Digital Archive
2014	ZHAO HU	Cole Information
2010	OCCUPANT UNKNOWN	Cole Information
2005	NATALIO BUENO	Cole Information
2003	9 UENONalalio	Haines & Company

Year	Uses	Source
1995	LOZANO, DAVID S	Cole Information
1971	DOBIES STEVE	Pacific Telephone

16126 DENLEY ST

Year	Uses	Source
2020	RUTH FLORES	EDR Digital Archive
2014	RUTH FLORES	Cole Information
2010	RUTH FLORES	Cole Information
2005	MICHAEL KERNS	Cole Information
2003	SORBON Ruben	Haines & Company
1995	CLAISSE, LOUIS	Cole Information
1971	CLAISSE LOUIS	Pacific Telephone
1966	CLAISSE LOUIS	Pacific Telephone

16129 DENLEY ST

Year	Uses	Source
2020	ROSA RODRIGUEZ	EDR Digital Archive
	CESAR RODRIGUEZ	EDR Digital Archive
	LEONARDO RODRIQUEZ	EDR Digital Archive
	ARTHUR GONZALES	EDR Digital Archive
2014	LEONARDO RODRIGUEZ	Cole Information
2010	LEONARDO RODRIGUEZ	Cole Information
2005	L & R PRO CONSULTING	Cole Information
	LEONARDO RODRIGUEZ	Cole Information
2003	RODRIGUEZ Leonardo	Haines & Company
1995	OCCUPANT UNKNOWNN	Cole Information
1971	SAULINO T L	Pacific Telephone

16132 DENLEY ST

Year	Uses	Source
2020	MARTINEZ MARVIN	EDR Digital Archive
	LOURDES MARTINEZ	EDR Digital Archive
2014	AURELIO MARTINEZ	Cole Information
2010	ROBERTO MARTINEZ	Cole Information

Year	Uses	Source
2005	NELSON QUINTERO	Cole Information
	ROBERTO MARTINEZ	Cole Information
2003	MARTINEZLourdes	Haines & Company
	B OROZCOLuz Aiae	Haines & Company
2000	LOURDES MARTINEZ	Cole Information
1995	OCHOA, IRAIS	Cole Information
1971	MAY PHILLIP K	Pacific Telephone

16135 DENLEY ST

Year	Uses	Source
2020	MOISES GARIBAY	EDR Digital Archive
	JOSE CERVANTES	EDR Digital Archive
	VERONICA MENDOZA	EDR Digital Archive
2014	MARIO RAMOS	Cole Information
2010	SOLEDAD MENDOZA	Cole Information
2005	SOLEDAD MENDOZA	Cole Information
2003	GARIBAYMoises	Haines & Company
	MENOOZA Veronica	Haines & Company
2000	OCCUPANT UNKNOWN	Cole Information
1971	MARTIN ELSIE M MRS	Pacific Telephone
	PRICE RONNALD G	Pacific Telephone

16138 DENLEY ST

Year	Uses	Source
2020	JASON LIN	EDR Digital Archive
2014	JASON LIN	Cole Information
2010	BILLY ONEAL	Cole Information
2005	BILLY ONEAL	Cole Information
2003	ONEALAzalia	Haines & Company
1971	ROULEAU REGINALD F	Pacific Telephone

16141 DENLEY ST

Year	Uses	Source
2020	JACOB CENTENO	EDR Digital Archive

Year	Uses	Source
2020	PATRICIA SANCHEZ	EDR Digital Archive
2014	PATRICIA SANCHEZ	Cole Information
2010	STEVEN SANCHEZ	Cole Information
2005	STEVEN SANCHEZ	Cole Information
2003	CORDOVA Eoy	Haines & Company
2000	ELOY CORDOVA	Cole Information
1995	TAYLOR, EMERSON J	Cole Information
1971	SMITH JOSEPH F	Pacific Telephone

16144 DENLEY ST

Year	Uses	Source
2020	GLORINA ADOFINA	EDR Digital Archive
	ROOSEVELT ADOFINA	EDR Digital Archive
	JUSTIN ADOFINA	EDR Digital Archive
	JASON ADOFINA	EDR Digital Archive
2014	ROOSEVELT ADOFINA	Cole Information
2010	ROOSEVELT ADOFINA	Cole Information
2005	ROOSEVELT ADOFINA	Cole Information
2003	CALDERA Lueisdo	Haines & Company
1995	OCCUPANT UNKNOWNN	Cole Information
1971	PERONG DAVID W	Pacific Telephone
1966	PERONG DAVID W	Pacific Telephone
1957	CARVEAL RAYMOND L	Pacific Telephone

16147 DENLEY ST

Year	Uses	Source
2020	KORNG NGOW	EDR Digital Archive
	STEVE NGOW	EDR Digital Archive
	HSIEN OUDI	EDR Digital Archive
2014	STEVE NGOW	Cole Information
2010	HIGH POINT CONSTRUCTION	Cole Information
	STEVE NGOW	Cole Information
2005	STEVE NGOW	Cole Information
2003	NGOW Steve	Haines & Company

Year	Uses	Source
2000	K NGOW	Cole Information
1995	MARTINEZ, AIDE	Cole Information
1971	MINARIK V E	Pacific Telephone
1966	MLNARIK VERNON	Pacific Telephone

16150 DENLEY ST

Year	Uses	Source
2020	SHIRLEY CIORLIERI	EDR Digital Archive
	SHARON CIORLIERI	EDR Digital Archive
	JERRY CIORLIERI	EDR Digital Archive
	JACOB DIAZ	EDR Digital Archive
2014	SHIRLEY CIORLIERI	Cole Information
2005	JERRY CIORLIERI	Cole Information
2003	CIORLIERI Jerry G	Haines & Company
2000	JERRY CIORLIERI	Cole Information
1995	OCCUPANT UNKNOWNN	Cole Information
1971	CIORLIERI JERRY G	Pacific Telephone

16153 DENLEY ST

Year	Uses	Source
2020	JANALL BLANCO	EDR Digital Archive
	EDWARD BLANCO	EDR Digital Archive
	JILLIAN BLANCO	EDR Digital Archive
	APRIL BLANCO	EDR Digital Archive
	VIOLET BLANCO	EDR Digital Archive
	CHRISTINA BLANCO	EDR Digital Archive
	OSCAR BLANCO	EDR Digital Archive
2014	OSCAR BLANCO	Cole Information
2010	CHRISTIN BLANCO	Cole Information
2005	OSCAR BLANCO	Cole Information
2003	0 BLANCO Chrstina	Haines & Company
2000	OSCAR BLANCO	Cole Information
1995	BLANCO, OSCAR	Cole Information
1971	HILLEY FOY W	Pacific Telephone

Year	Uses	Source
1966	HILLEY FOY	Pacific Telephone

16156 DENLEY ST

Year	Uses	Source
2014	TRAN LAM	Cole Information
2010	TRAN TU	Cole Information
2005	TRAN TU	Cole Information
2003	LAMMoc	Haines & Company
	TU Tran	Haines & Company
2000	TRAN TU	Cole Information
1995	TU, TRAN	Cole Information
1971	REICO GEORGE	Pacific Telephone

16159 DENLEY ST

Year	Uses	Source
2020	LARRY LATTMAN	EDR Digital Archive
	HSIAO LATTMAN	EDR Digital Archive
	ALEXANDRA LATTMAN	EDR Digital Archive
2014	LARRY LATTMAN	Cole Information
2010	LARRY LATTMAN	Cole Information
2005	LARRY LATTMAN	Cole Information
2003	LATTMAN Larry	Haines & Company
2000	OCCUPANT UNKNOWN	Cole Information
1995	LIANG, YY F	Cole Information
1971	PROCHUT WAITER J	Pacific Telephone

16162 DENLEY ST

Year	Uses	Source
2020	ROSA SALAS	EDR Digital Archive
	LANA BALTIERRA	EDR Digital Archive
	LETICIA SALAS	EDR Digital Archive
	GEORGE SALAS	EDR Digital Archive
2014	GEORGE SALAS	Cole Information
2010	ANGEL SALAS	Cole Information

Year	Uses	Source
2005	ANGEL SALAS	Cole Information
2003	SAMARIN Philip	Haines & Company
2000	PHILLIP SAMARIN	Cole Information
1995	OCCUPANT UNKNOWNN	Cole Information
1971	YON DAVID R	Pacific Telephone
1966	FURRY JACK L	Pacific Telephone

16167 DENLEY ST

Year	Uses	Source
2020	TOM NGO	EDR Digital Archive
	NANCY GNO	EDR Digital Archive
	NANCY NGO	EDR Digital Archive
	REBECCA NGO	EDR Digital Archive
2014	NANCY GNO	Cole Information
2010	OCCUPANT UNKNOWN	Cole Information
2005	HUY NGO	Cole Information
2003	ONGO Nancy	Haines & Company
2000	OCCUPANT UNKNOWN	Cole Information
1995	MARIN, JUAN V	Cole Information
1971	TAYLOR RICHARD G	Pacific Telephone

16168 DENLEY ST

Year	Uses	Source
2020	LUPE MORALES	EDR Digital Archive
	IVAN MORALES	EDR Digital Archive
2014	CLAUDIA RUSSELL	Cole Information
2010	DARRELL RUSSELL	Cole Information
2005	JACK RUSSELL	Cole Information
2000	KENNETH PELLETTERA	Cole Information
1995	RUSSELL, MELINDA M	Cole Information
1971	WRIGHT LYLE B	Pacific Telephone

FINDINGS

16203 DENLEY ST

Year	Uses	Source
2020	JENNIFER VELAZQUEZ	EDR Digital Archive
	ENRIQUE VELAZQUEZ	EDR Digital Archive
	ALFREDO MAGALLAN	EDR Digital Archive
2014	JUAN VELASQUEZ	Cole Information
2010	JUAN VELASQUEZ	Cole Information
2005	JUAN VELASQUEZ	Cole Information
2003	RAMIREZ Areli	Haines & Company
	VELASOUEZ Juana	Haines & Company
2000	JUAN VELASQUEZ	Cole Information
1995	VELASQUEZ, JUAN	Cole Information
1971	NAVRATIL JOHN H	Pacific Telephone
	NAVRATIL PAUL J	Pacific Telephone

16204 DENLEY ST

Year	Uses	Source
2020	LUPE GARCIA	EDR Digital Archive
	HENRY CORRAL	EDR Digital Archive
	ANGEL CORRAL	EDR Digital Archive
2014	JOSE GARCIA	Cole Information
2010	ADRIAN CORRAL	Cole Information
2005	PHILIP ARREOLA	Cole Information
2003	MONTALVOAnna	Haines & Company
2000	OCCUPANT UNKNOWN	Cole Information
1995	OCCUPANT UNKNOWNN	Cole Information
1971	HUNT THEODORE A	Pacific Telephone
1960	CALLAHAN HAROLD DEAN	Pacific Telephone

16209 DENLEY ST

Year	Uses	Source
2020	MARLANA BEECHER	EDR Digital Archive
2014	JUAN MONTOYA	Cole Information
2010	JUAN MONTOYA	Cole Information
2003	PEREZAntonio	Haines & Company

Year	Uses	Source
2000	OCCUPANT UNKNOWN	Cole Information
1971	PUCKHABER WILLIAM F	Pacific Telephone
1966	PUCKHABER WM F	Pacific Telephone

16212 DENLEY ST

Year	Uses	Source
2020	MICHAEL RAMIREZ	EDR Digital Archive
	VICTOR RAMIREZ	EDR Digital Archive
2014	VICTOR RAMIREZ	Cole Information
2010	VICTOR RAMIREZ	Cole Information
2005	TODD BEASOM	Cole Information
2003	BEASOM Tracer	Haines & Company
2000	OCCUPANT UNKNOWN	Cole Information
1995	OCCUPANT UNKNOWNN	Cole Information
1971	BEASOM HERMAN E	Pacific Telephone
	BEASOM JAMES C	Pacific Telephone
1966	BEASOM GRACE	Pacific Telephone
	BEASOM HERMAN	Pacific Telephone

16215 DENLEY ST

Year	Uses	Source
2020	RAMON SANCHEZ	EDR Digital Archive
	BARBARA SANCHEZ	EDR Digital Archive
	NOEMI SANCHEZ	EDR Digital Archive
	RAY SANCHEZ	EDR Digital Archive
2014	RAMON SANCHEZ	Cole Information
2010	RAMON SANCHEZ	Cole Information
2005	RAMON SANCHEZ	Cole Information
2003	SANCHEZRay F	Haines & Company
2000	RAY SANCHEZ	Cole Information
1995	SANCHEZ, RAY F	Cole Information
1971	SANCHEZ RAY F	Pacific Telephone
1966	SANCHEZ RAY FERNANDO	Pacific Telephone

16218 DENLEY ST

Year	Uses	Source
2020	DEAH DOREGIOS	EDR Digital Archive
	THELMA DOREGIOS	EDR Digital Archive
	JOVITO LA VICTORIA	EDR Digital Archive
2014	JOVITO LAVICTORIA	Cole Information
2010	JOVITO LAVICTORIA	Cole Information
2005	JOVITO LAVICTORIA	Cole Information
2003	DOREGIOS Deah	Haines & Company
	LARA Graaela V	Haines & Company
2000	GRACIEL LARA	Cole Information
1995	LARA, GRACIE V	Cole Information
1971	POREIDER LOUIS E	Pacific Telephone

16221 DENLEY ST

Year	Uses	Source
2020	STANLEY CHIN	EDR Digital Archive
	ALICE CHIN	EDR Digital Archive
	STANLEY ALICE	EDR Digital Archive
2014	ALICE CHIN	Cole Information
2010	TUCK CHIN	Cole Information
2005	TOMMY MEDRANO	Cole Information
2003	MEDRANOTommy	Haines & Company
	WRECKING&EXCAVATI	Haines & Company
1995	T M WRECKING & EXCAVATING	Cole Information
	MEDRANO, TOMMY	Cole Information
1971	LA BELLE ROBERT E	Pacific Telephone
	LA BELLE ROBERT L	Pacific Telephone
1966	LA BELLE ROBT	Pacific Telephone

16224 DENLEY ST

Year	Uses	Source
2020	KYLE BROWN	EDR Digital Archive
	VINCE NGUYEN	EDR Digital Archive
	KIMCHINH NGUYEN	EDR Digital Archive

Year	Uses	Source
2020	TRAN NGUYEN	EDR Digital Archive
2014	KHOA NGUYEN	Cole Information
2010	OCCUPANT UNKNOWN	Cole Information
2003	NGUYEN Tran	Haines & Company
2000	WENQUAN LI	Cole Information
1995	OCCUPANT UNKNOWNN	Cole Information
1971	DEGUERO JOSEPH	Pacific Telephone

16227 DENLEY ST

Year	Uses	Source
2020	ANTHONY QUINTANA	EDR Digital Archive
	WENDY QUINTANA	EDR Digital Archive
2014	ANTHONY QUINTANA	Cole Information
2010	OCCUPANT UNKNOWN	Cole Information
2005	LEROY QUINTANA	Cole Information
2003	QUINTANAAnthony	Haines & Company
	QUINTANAWendy	Haines & Company
2000	ANTHONY QUINTANA	Cole Information
1995	OCCUPANT UNKNOWNN	Cole Information
1971	QUINTANA JOHN C	Pacific Telephone

16230 DENLEY ST

Year	Uses	Source
2020	JENNIFER PACHECO	EDR Digital Archive
	RAMIRO PACHECO	EDR Digital Archive
	NICOLAS PACHECO	EDR Digital Archive
	CARLEEN PACHECO	EDR Digital Archive
2014	OCCUPANT UNKNOWN	Cole Information
2010	GEORGE MORENO	Cole Information
2005	RAMIRO PACHECO	Cole Information
2003	PACHECO Ramiro	Haines & Company
2000	RAMIRO PACHECO	Cole Information
1995	PACHELD, NICOLAS	Cole Information
1971	WALLACE RONALD H	Pacific Telephone

Year	Uses	Source
1966	BOUMA RICHARD	Pacific Telephone

16235 DENLEY ST

Year	Uses	Source
2020	YESICA NIETO	EDR Digital Archive
	MARIA HERRERA	EDR Digital Archive
2014	JOSEPH ESTRADA	Cole Information
2010	LOURDES FERNANDES	Cole Information
2005	JOSE MEDINA	Cole Information
2003	OLOPEZ Daniel	Haines & Company
2000	DANIEL LOPEZ	Cole Information
1995	LASKODI, GEO M	Cole Information
1971	LASKODI GEORGE M	Pacific Telephone

16236 DENLEY ST

Year	Uses	Source
2020	RAFAEL HERNANDEZ	EDR Digital Archive
	ELIZABETH HERNANDEZ	EDR Digital Archive
2014	RAFAEL HERNANDEZ	Cole Information
2010	RAFAEL HERNANDEZ	Cole Information
2005	RAFAEL HERNANDEZ	Cole Information
2003	HERNANDEZ Rafael	Haines & Company
2000	OCCUPANT UNKNOWN	Cole Information
1995	HA, NU T	Cole Information
1971	LOPEZ RICHARD E	Pacific Telephone

16240 DENLEY ST

Year	Uses	Source
2020	WILLY ZHANG	EDR Digital Archive
2014	JOEL DEGUZMAN	Cole Information
2010	JOEL DEGUZMAN	Cole Information
2005	JOEL DEGUZMAN	Cole Information
2003	LIU Hong Phien	Haines & Company
2000	HONG LIU	Cole Information

Year	Uses	Source
1995	LIU, HONG P	Cole Information
1971	VIEL RALPH	Pacific Telephone

16241 DENLEY ST

Year	Uses	Source
2020	MARTHA ALVARADO	EDR Digital Archive
	ISRAEL ALVARADO	EDR Digital Archive
2014	ISRAEL ALVARADO	Cole Information
2010	ISRAEL ALVARADO	Cole Information
2005	IA PRINTING	Cole Information
	ISRAEL ALVARADO	Cole Information
2003	ALVARADO Israel	Haines & Company
2000	ISRAEL ALVARADO	Cole Information
1995	ALVARADO, ISRAEL	Cole Information
1971	NO RETURN	Pacific Telephone
1966	NAVRATIL JOHN H	Pacific Telephone

16246 DENLEY ST

Year	Uses	Source
2020	CELIA LALICKER	EDR Digital Archive
2014	CELIA LALICKER	Cole Information
2010	CELIA LALICKER	Cole Information
2005	EARL LALICKER	Cole Information
2003	LALICKER Earl	Haines & Company
2000	EARL LALICKER	Cole Information
1995	LALICKER, EARL	Cole Information
1971	LALICKER EARL W	Pacific Telephone

16247 DENLEY ST

Year	Uses	Source
2020	SONGTA INC	EDR Digital Archive
	SARAH DENG	EDR Digital Archive
2014	ROSA SANDOVAL	Cole Information
2010	ROSA SANDOVAL	Cole Information

Year	Uses	Source
2005	ROSA SANDOVAL	Cole Information
2003	FRANCEWilliam	Haines & Company
1995	FRANCE, WILLIAM H	Cole Information
1971	FRANCE WILLIAM H	Pacific Telephone

16252 DENLEY ST

Year	Uses	Source
2010	CHUN CHANG	Cole Information
2005	CHEN CHANG	Cole Information
2003	CHANG Kuo Chen	Haines & Company
1995	OCCUPANT UNKNOWNN	Cole Information
1971	LEWIS MAUDALINE	Pacific Telephone

16253 DENLEY ST

Year	Uses	Source
2020	TOMMY ACOSTA	EDR Digital Archive
	SYLVIA ACOSTA	EDR Digital Archive
2014	TOMMY ACOSTA	Cole Information
2010	TOMMY ACOSTA	Cole Information
2005	TOMMY ACOSTA	Cole Information
2003	ACOSTATommy	Haines & Company
1995	ACOSTA, TOM D	Cole Information
1971	ACOSTA TOMMY D	Pacific Telephone

16302 DENLEY ST

Year	Uses	Source
2020	ANTHONY MORENO	EDR Digital Archive
2014	ANTHONY MORENO	Cole Information
2010	JULIO ROJAS	Cole Information
2005	ALFONSO ALVIZO	Cole Information
2003	:ALVIZO Al Honso	Haines & Company
1995	MESTA, A	Cole Information
1971	LEAVITT KENNETH L	Pacific Telephone
1966	FARKAS JOHN A	Pacific Telephone

16303 DENLEY ST

Year	Uses	Source
2020	MYRA PADILLA	EDR Digital Archive
	LUIS PADILLA	EDR Digital Archive
2014	LUIS PADILLA	Cole Information
2010	LUIS PADILLA	Cole Information
2003	AMADO Patricia	Haines & Company
	ESTRADA Antonio	Haines & Company
2000	ANTONIO ESTRADA	Cole Information
1995	AMADO, PAUL T	Cole Information
1971	AMADO PAUL T	Pacific Telephone
1966	CRONE ROBT F	Pacific Telephone

16308 DENLEY ST

Year	Uses	Source
2020	LAUREN TRAMMELL	EDR Digital Archive
	DOREEN TRAMMELL	EDR Digital Archive
2014	DOREEN TRAMMELL	Cole Information
2010	DOREEN TRAMMELL	Cole Information
2005	DOREEN TRAMMELL	Cole Information
2003	NIEVES Doreen	Haines & Company
2000	OCCUPANT UNKNOWN	Cole Information
1995	NIEVES, DOREEN M	Cole Information
1971	HAMILTON ROBERT M	Pacific Telephone

16309 DENLEY ST

Year	Uses	Source
2020	ILISA JOHNSON	EDR Digital Archive
	DON JOHNSON	EDR Digital Archive
2014	DON JOHNSON	Cole Information
2010	DON JOHNSON	Cole Information
2005	SALOMON DELGADO	Cole Information
2003	DELGADOSalomon	Haines & Company
2000	SALOMON DELGADO	Cole Information
1995	GONZALEZ, JUAN L	Cole Information

Year	Uses	Source
1971	FITSIMMONS BILL G	Pacific Telephone
1966	SEIEROE HARRY LEE	Pacific Telephone

16314 DENLEY ST

Year	Uses	Source
2020	GUANG HU	EDR Digital Archive
2014	JERRY DEBACA	Cole Information
2010	P DEBACA	Cole Information
2005	P DEBACA	Cole Information
2003	DEBACAJerry	Haines & Company
2000	JERRY DEBACA	Cole Information
1995	DAVIS, A	Cole Information
1971	DE BACCA JERRY	Pacific Telephone

16315 DENLEY ST

Year	Uses	Source
2020	STEPHANIE MENDOZA	EDR Digital Archive
	VICTOR MENDOZA	EDR Digital Archive
	MANUELA MENDOZA	EDR Digital Archive
2014	VICTOR MENDOZA	Cole Information
2010	VICTOR MENDOZA	Cole Information
2005	MANUELA MENDOZA DAY CARE	Cole Information
	VICTOR MENDOZA	Cole Information
2003	MENDOZA Manuela	Haines & Company
	MENDOZA Victor M	Haines & Company
2000	VICTOR MENDOZA	Cole Information
1995	MENDOZA, VICTOR M	Cole Information
1971	BROADHEAD BERNARD R	Pacific Telephone

16320 DENLEY ST

Year	Uses	Source
2020	SANG PARK	EDR Digital Archive
	THERESA PARK	EDR Digital Archive
	SO PARK	EDR Digital Archive

FINDINGS

Year	Uses	Source
2014	MYUNG PARK	Cole Information
2010	MYUNG PARK	Cole Information
2005	SANG PARK	Cole Information
2003	PARK Sang	Haines & Company
2000	SANG PARK	Cole Information
1995	PARK, SANG C	Cole Information
1971	BALSZ FRANK	Pacific Telephone

16321 DENLEY ST

Year	Uses	Source
2020	LOURDES TOVAR	EDR Digital Archive
2014	RICHARD TOVAR	Cole Information
2010	RICHARD TOVAR	Cole Information
2005	MARIA GUTIERREZ	Cole Information
2003	KIRKPATRICKAnn	Haines & Company
	REED Laura	Haines & Company
2000	F KIRKPATRICK	Cole Information
1995	SAGE, CLAUDIA	Cole Information
1971	KIRKPATRICK FRANCIS S	Pacific Telephone
	LASH RUTH	Pacific Telephone

16326 DENLEY ST

Year	Uses	Source
2020	SOON CHOI	EDR Digital Archive
	JAMES CHOI	EDR Digital Archive
	KEITH CHOI	EDR Digital Archive
	YOUNG CHOI	EDR Digital Archive
2003	CHOI Young	Haines & Company
2000	YOUNG CHOI	Cole Information
1995	OCCUPANT UNKNOWNN	Cole Information
1971	LYNCH ARLAN E	Pacific Telephone
1966	LYNCH ARLAN E	Pacific Telephone

FINDINGS

16327 DENLEY ST

Year	Uses	Source
2014	JOHN MAYFIELD	Cole Information
2005	MILDRED DUNN	Cole Information
2003	&MAYFIELD Mildred	Haines & Company
2000	MILDRED MAYFIELD	Cole Information
1995	OCCUPANT UNKNOWNN	Cole Information
1971	MAYFIELD HOWARD V	Pacific Telephone

16332 DENLEY ST

Year	Uses	Source
2020	JEFFREY BRYAN	EDR Digital Archive
2014	JEFFREY BRYAN	Cole Information
2010	MARY BRYAN	Cole Information
2005	JEFFREY BRYAN	Cole Information
2003	BRYAN Mary	Haines & Company
1995	FALVEY, GORDON C	Cole Information

16333 DENLEY ST

Year	Uses	Source
2020	DAVID BOLTON	EDR Digital Archive
	AURORA BOLTON	EDR Digital Archive
2014	DAVID BOLTON	Cole Information
2010	DAVID BOLTON	Cole Information
2005	DAVID BOLTON	Cole Information
2003	CHAN Steven	Haines & Company
2000	OCCUPANT UNKNOWN	Cole Information
1995	CHAVEZ, GABRIEL	Cole Information
1966	PATTERSON ANDREW	Pacific Telephone

16336 DENLEY ST

Year	Uses	Source
2020	ILSE SIMS	EDR Digital Archive
	DORIS BLASHAW	EDR Digital Archive
	DARRELL DEAL	EDR Digital Archive

Year	Uses	Source
2014	DARRELL DEAL	Cole Information
2010	ILSE SIMS	Cole Information
2005	ILSE SIMS	Cole Information
2003	SIMSIlse	Haines & Company
2000	ILSE SIMS	Cole Information
1995	SIMS, ILSE E	Cole Information
1966	BOGGS HAROLD A	Pacific Telephone

16339 DENLEY ST

Year	Uses	Source
2020	CAIN ESTRADA	EDR Digital Archive
	JUDITH ESTRADA	EDR Digital Archive
	MARIA ESTRADA	EDR Digital Archive
	ALEJANDRINA ESTRADA	EDR Digital Archive
	RICHELA SMITH	EDR Digital Archive
	MARBRISA ESTRADA	EDR Digital Archive
2014	JOSE ESTRADA	Cole Information
2010	JOSE ESTRADA	Cole Information
2005	A E ENTERPRISES	Cole Information
	JOSE ESTRADA	Cole Information
2003	ESTRADA Jose	Haines & Company
2000	JOSE ESTRADA	Cole Information
1995	ESTRADA, JOSE	Cole Information

16342 DENLEY ST

Year	Uses	Source
2020	CATHY WONG	EDR Digital Archive
	CHRISTOPHER LOPEZ	EDR Digital Archive
	ADOLPH LOPEZ	EDR Digital Archive
	WILLIAM WONG	EDR Digital Archive
	CATHY PHUNG	EDR Digital Archive
2014	CATHY PHUNG	Cole Information
2010	ADOLPH LOPEZ	Cole Information
2005	ADOLPH LOPEZ	Cole Information

Year	Uses	Source
2003	LOPEZ Adolph	Haines & Company
2000	ADOLPH LOPEZ	Cole Information
1995	OCCUPANT UNKNOWNN	Cole Information

16345 DENLEY ST

Year	Uses	Source
2020	LEANDRO GARCIA	EDR Digital Archive
	TOMAS GARCIA	EDR Digital Archive
2014	LEANDRO GARCIA	Cole Information
2010	LEANDRO GARCIA	Cole Information
2005	LEANDRO GARCIA	Cole Information
2003	GARCIA Leandra	Haines & Company
1966	BYRD JIMMIE F	Pacific Telephone

16348 DENLEY ST

Year	Uses	Source
2020	MIKE VEGA	EDR Digital Archive
2014	MIGUEL VEGA	Cole Information
2010	JOSE VEGA	Cole Information
2005	JOSE VEGA	Cole Information
1995	VEGA, MARIA S	Cole Information
1966	VEGA FRANCISCO	Pacific Telephone

16351 DENLEY ST

Year	Uses	Source
2020	MIKE QUESADA	EDR Digital Archive
	STEVEN QUESADA	EDR Digital Archive
	ESTANILADO QUESADA	EDR Digital Archive
2014	MIKE QUESADA	Cole Information
2010	ESTANILADO QUESADA	Cole Information
2005	ESTANILADO QUESADA	Cole Information
2003	OQUESADA E Bernia	Haines & Company
2000	E QUESADA	Cole Information
1995	QUESADA, E B	Cole Information

Year	Uses	Source
1966	QUESADA E BERNIE	Pacific Telephone

E BINNEY ST

16121 E BINNEY ST

Year	Uses	Source
1992	AYALA, F	Cole Information

16124 E BINNEY ST

Year	Uses	Source
1992	CANNON, JAMES	Cole Information

16127 E BINNEY ST

Year	Uses	Source
1992	MCINTYRE, JOSEPH	Cole Information

16136 E BINNEY ST

Year	Uses	Source
1992	RAMIREZ, C	Cole Information

16139 E BINNEY ST

Year	Uses	Source
1992	VALERA, JULIO	Cole Information

16157 E BINNEY ST

Year	Uses	Source
1992	CARTER, F L	Cole Information

16175 E BINNEY ST

Year	Uses	Source
1992	BOULANGER, A M	Cole Information

16176 E BINNEY ST

Year	Uses	Source
1992	BEZANSON, WALTER S	Cole Information

FINDINGS

16181 E BINNEY ST

Year	Uses	Source
1992	GREATREX, DIANNE	Cole Information
	TARBUTTON, EDNA	Cole Information

16188 E BINNEY ST

Year	Uses	Source
1992	PELLETTERA, S	Cole Information

16202 E BINNEY ST

Year	Uses	Source
1992	JOHNSON, V	Cole Information

16224 E BINNEY ST

Year	Uses	Source
1992	RAYMER, G N	Cole Information

16237 E BINNEY ST

Year	Uses	Source
1992	YANCEY, ROBERT S	Cole Information

16248 E BINNEY ST

Year	Uses	Source
1992	PAYNE, DOUGLAS R	Cole Information

16257 E BINNEY ST

Year	Uses	Source
1992	TAYLOR, RONALD J	Cole Information

16269 E BINNEY ST

Year	Uses	Source
1992	ROJAS, PILAR	Cole Information

16275 E BINNEY ST

Year	Uses	Source
1992	LOPEZ, VICTOR	Cole Information

E DENLEY ST

16111 E DENLEY ST

Year	Uses	Source
1992	FERNANDEZ, I A	Cole Information

16117 E DENLEY ST

Year	Uses	Source
1992	WANG, DOHONG	Cole Information

16120 E DENLEY ST

Year	Uses	Source
1992	CHONG, AH K	Cole Information

16129 E DENLEY ST

Year	Uses	Source
1992	MA, YONG I	Cole Information

16141 E DENLEY ST

Year	Uses	Source
1992	TAYLOR, EMERSON J	Cole Information

16156 E DENLEY ST

Year	Uses	Source
1992	TU, TRAN	Cole Information

16212 E DENLEY ST

Year	Uses	Source
1992	BEASOM, HERMAN	Cole Information

16215 E DENLEY ST

Year	Uses	Source
1992	SANCHEZ, RAY F	Cole Information

16218 E DENLEY ST

Year	Uses	Source
1992	LARA, GRACIE V	Cole Information

16221 E DENLEY ST

Year	Uses	Source
1992	T M WRECKING&EXCVTG	Cole Information

16240 E DENLEY ST

Year	Uses	Source
1992	LIU, HONG P	Cole Information

16246 E DENLEY ST

Year	Uses	Source
1992	LALICKER, EARL	Cole Information

16320 E DENLEY ST

Year	Uses	Source
1992	PARK, SANG C	Cole Information

16339 E DENLEY ST

Year	Uses	Source
1992	ESTRADA, JOSE	Cole Information

16351 E DENLEY ST

Year	Uses	Source
1992	QUESADA, E B	Cole Information

E FOLGER ST

16227 E FOLGER ST

Year	Uses	Source
1992	CAMPAGNA, JOE	Cole Information

16234 E FOLGER ST

Year	Uses	Source
1992	HACIENDA SC GLENLDR	Cole Information

16251 E FOLGER ST

Year	Uses	Source
1992	SPINKS, ROBERT	Cole Information

FINDINGS

16257 E FOLGER ST

Year	Uses	Source
1992	VALLEJO, PETER	Cole Information

16281 E FOLGER ST

Year	Uses	Source
1992	MENA, MARIA	Cole Information

16303 E FOLGER ST

Year	Uses	Source
1992	HENSON, ROY JR	Cole Information

16309 E FOLGER ST

Year	Uses	Source
1992	HENDERSON, GEORGIA L	Cole Information

16320 E FOLGER ST

Year	Uses	Source
1992	BECKMAN, JOEL	Cole Information

16327 E FOLGER ST

Year	Uses	Source
1992	SHORKEY, DONALD	Cole Information

16328 E FOLGER ST

Year	Uses	Source
1992	WANG, HSANG	Cole Information

16334 E FOLGER ST

Year	Uses	Source
1992	LO, JINLING	Cole Information

16345 E FOLGER ST

Year	Uses	Source
1992	MOSQUEDA, CARLOS	Cole Information

E GALE AVE

16050 E GALE AVE

Year	Uses	Source
1992	VIDEO CENTURY	Cole Information

16052 E GALE AVE

Year	Uses	Source
1992	AROUND CORNER FOOD	Cole Information

16107 E GALE AVE

Year	Uses	Source
1992	SEVEN 11 FOOD 14000	Cole Information

16119 E GALE AVE

Year	Uses	Source
1992	M G COMFORT APPAREL	Cole Information

16125 E GALE AVE

Year	Uses	Source
1992	COPY MASTERS	Cole Information

16152 E GALE AVE

Year	Uses	Source
1992	UNITD CHINESE CH	Cole Information

16157 E GALE AVE

Year	Uses	Source
1992	VFW 1944	Cole Information

16205 E GALE AVE

Year	Uses	Source
1992	TRU WOOD PRODUCTS	Cole Information

16213 E GALE AVE

Year	Uses	Source
1992	BUCCOLA MFG INC	Cole Information

16233 E GALE AVE

Year	*Uses*	*Source*
1992	METAL CUTTING SERV	Cole Information

16243 E GALE AVE

Year	*Uses*	*Source*
1992	LYON HOLIDAY TREE	Cole Information

16385 E GALE AVE

Year	*Uses*	*Source*
1992	SOUTHRN CA PLNT GRW	Cole Information

16391 E GALE AVE

Year	*Uses*	*Source*
1992	LYON HOLIDAY TREE	Cole Information

E ROBIN WAY

16025 E ROBIN WAY

Year	*Uses*	*Source*
1992	MECHANICAL ENRGY SY	Cole Information
	M E S SERVICE CO	Cole Information

E ROCHLEN ST

16302 E ROCHLEN ST

Year	*Uses*	*Source*
1992	SU, WILLIAM	Cole Information

16308 E ROCHLEN ST

Year	*Uses*	*Source*
1992	ROMO, RAYMOND S	Cole Information

16314 E ROCHLEN ST

Year	*Uses*	*Source*
1992	EAPINOZA, ENRIQUE	Cole Information

16315 E ROCHLEN ST

Year	*Uses*	*Source*
1992	FUENTES, MARIO JR	Cole Information

16320 E ROCHLEN ST

Year	*Uses*	*Source*
1992	ESTRADA, RUBEN	Cole Information

16327 E ROCHLEN ST

Year	*Uses*	*Source*
1992	MURRAY, EVERETT K	Cole Information

16341 E ROCHLEN ST

Year	*Uses*	*Source*
1992	GONZALEZ, I	Cole Information

E SHADYBEND DR

16118 E SHADYBEND DR

Year	*Uses*	*Source*
1992	JIMENEZ, ANTONIO JR	Cole Information

16127 E SHADYBEND DR

Year	*Uses*	*Source*
1992	ALBA, GERARDO	Cole Information

16133 E SHADYBEND DR

Year	*Uses*	*Source*
1992	NIELSEN, ROLLAND A	Cole Information

16155 E SHADYBEND DR

Year	*Uses*	*Source*
1992	DELGADO, MAURO	Cole Information

16161 E SHADYBEND DR

Year	*Uses*	*Source*
1992	ESTEVEZ, MELANIE A	Cole Information

16167 E SHADYBEND DR

Year	Uses	Source
1992	REDMOND, BOB L	Cole Information

16168 E SHADYBEND DR

Year	Uses	Source
1992	CISNEROS, SYLVIA	Cole Information

16175 E SHADYBEND DR

Year	Uses	Source
1992	ESQUIBIAS, ALFONSO	Cole Information

16314 E SHADYBEND DR

Year	Uses	Source
1992	ARTECHI, T	Cole Information

16315 E SHADYBEND DR

Year	Uses	Source
1992	MILLER, GERALD V	Cole Information

16326 E SHADYBEND DR

Year	Uses	Source
1992	ULRICH, JOHN F	Cole Information

16330 E SHADYBEND DR

Year	Uses	Source
1992	KEENER, IRENE	Cole Information

16336 E SHADYBEND DR

Year	Uses	Source
1992	JOLLEY, RAYMOND C	Cole Information

16339 E SHADYBEND DR

Year	Uses	Source
1992	OCONNOR, JOHN	Cole Information

16345 E SHADYBEND DR

Year	Uses	Source
1992	HARRIS, FRED	Cole Information

E WARD WAY

16207 E WARD WAY

Year	Uses	Source
1992	L V I	Cole Information

FIELDGATE AVE

1104 FIELDGATE AVE

Year	Uses	Source
2020	LOURDES SALCEDO	EDR Digital Archive
	JORGE SALCEDO	EDR Digital Archive
2014	JORGE SALCEDO	Cole Information
2010	HELEN HERNANDEZ	Cole Information
2005	HELEN HERNANDEZ	Cole Information
1971	TREADWELL LARRY W	Pacific Telephone
1966	TREADWELL LARRY	Pacific Telephone
1957	MILLS ERNEST E	Pacific Telephone

1114 FIELDGATE AVE

Year	Uses	Source
2020	ADRIANA ORTIZ	EDR Digital Archive
	JORGE ORTIZ	EDR Digital Archive
2014	JORGE ORTIZ	Cole Information
2010	OCCUPANT UNKNOWN	Cole Information
2005	G & A FIRE AND SAFETY	Cole Information
	JORGE ORTIZ	Cole Information
2000	JORGE ORTIZ	Cole Information
1995	MACIAS, RUBEN	Cole Information
1971	CUMBIE EUGENE A	Pacific Telephone

1120 FIELDGATE AVE

Year	Uses	Source
2020	EDGAR LIM	EDR Digital Archive
	ANITA LIM	EDR Digital Archive
	MARYANN LIM	EDR Digital Archive

Year	Uses	Source
2000	ROWENA VILLANUEVA	Cole Information
1995	LIM, B R	Cole Information
1971	NO RETURN	Pacific Telephone

1126 FIELDGATE AVE

Year	Uses	Source
2020	STEVEN SUN	EDR Digital Archive
	GUOLING SUN	EDR Digital Archive
	WANLING MENG	EDR Digital Archive
2014	STEVEN SUN	Cole Information
2010	GUOLING SUN	Cole Information
2005	GUOLING SUN	Cole Information
2000	RICHARD SWATZELL	Cole Information
1995	RIVERA, RAY E	Cole Information
1966	GOMEZ ALFENSO	Pacific Telephone

1131 FIELDGATE AVE

Year	Uses	Source
2020	DELFINA HERNANDEZ	EDR Digital Archive
	IGNACIO HERNANDEZ	EDR Digital Archive
	ROSE HERNANDEZ	EDR Digital Archive
2014	IGNACIO HERNANDEZ	Cole Information
2010	IGNACIO HERNANDEZ	Cole Information
2005	OLGA HERNANDEZ	Cole Information
2000	IGNACIO HERNANDEZ	Cole Information

1132 FIELDGATE AVE

Year	Uses	Source
2020	DAVID SU	EDR Digital Archive
	DIANA PALOMINO	EDR Digital Archive
2014	OCCUPANT UNKNOWN	Cole Information
2005	OAK INTERNATIONAL GROUP INC	Cole Information
2000	DAVID SU	Cole Information
1995	OCCUPANT UNKNOWNN	Cole Information

Year	Uses	Source
1966	CARR JACK L	Pacific Telephone

1138 FIELDGATE AVE

Year	Uses	Source
2020	LISSETTE BARNHART	EDR Digital Archive
	LESTER VAIDIVIA	EDR Digital Archive
2014	EVAN ALVARADO	Cole Information
2010	EVAN ALVARADO	Cole Information
2005	DAVID ALVARADO	Cole Information
2000	DAVID ALVARADO	Cole Information
1995	ALVARADO, DAVID	Cole Information

1144 FIELDGATE AVE

Year	Uses	Source
2020	ERNEST GRIEGO	EDR Digital Archive
	CHRISTINA GRIEGO	EDR Digital Archive
2014	ERNEST GRIEGO	Cole Information
2010	OCCUPANT UNKNOWN	Cole Information
2005	OCCUPANT UNKNOWN	Cole Information
2000	ERNEST GRIEGO	Cole Information
1995	BAIRD, JANE M	Cole Information

1145 FIELDGATE AVE

Year	Uses	Source
2020	SAMUEL DELGADO	EDR Digital Archive
	REBECCA SEGURA	EDR Digital Archive
2014	DAVID ALVARADO	Cole Information
2010	DAVID ALVARADO	Cole Information
2005	DENNIS ALVARADO	Cole Information
2000	DENNIS ALVARADO	Cole Information
1995	BALTAZAR, MELINDA M	Cole Information

1150 FIELDGATE AVE

Year	Uses	Source
2020	MISAEL ORTEGA	EDR Digital Archive

Year	Uses	Source
2020	ESTELLA ORTEGA	EDR Digital Archive
	EDUARDO ORTEGA	EDR Digital Archive
2014	EDUARDO ORTEGA	Cole Information
2010	EDUARDO ORTEGA	Cole Information
2005	EDUARDO ORTEGA	Cole Information
2000	EDUARDO ORTEGA	Cole Information
1995	OCCUPANT UNKNOWNN	Cole Information

1155 FIELDGATE AVE

Year	Uses	Source
2020	DANIELA GARCIA	EDR Digital Archive
	EMMA GARCIA	EDR Digital Archive
	GERARDO GARCIA	EDR Digital Archive
	JOSE GARCIA	EDR Digital Archive
2014	JOSE GARCIA	Cole Information
2010	GESETH GARCIA	Cole Information
2005	GESETH GARCIA	Cole Information

1156 FIELDGATE AVE

Year	Uses	Source
2020	ALBERT CHIN	EDR Digital Archive
	STEVEN SORIANO	EDR Digital Archive
	BLAKE FAULKNER-GONZAL	EDR Digital Archive
	NANCY GONZALEZ	EDR Digital Archive
	BIANCA GONZALEZ	EDR Digital Archive
2014	MARIO GALLEGOS	Cole Information
2010	ARTURO GONZALEZ	Cole Information
2005	ARTURO GONZALEZ	Cole Information
2000	OCCUPANT UNKNOWN	Cole Information
1995	LEIU, C	Cole Information

FOLGER ST

16209 FOLGER ST

Year	Uses	Source
2020	RAQUEL CAMPIZ	EDR Digital Archive
2014	BENIGNO CAMPIZ	Cole Information
2010	OCCUPANT UNKNOWN	Cole Information
2005	MAG SWEEPING	Cole Information
	ROJAS ROJAS	Cole Information
1995	SANTANA, LUCIA	Cole Information
1971	POWELL WENDELL	Pacific Telephone

16215 FOLGER ST

Year	Uses	Source
2020	KIARA LUCERO	EDR Digital Archive
	FLORA LUCERO	EDR Digital Archive
2014	MARK LUCERO	Cole Information
2010	FLORA LUCERO	Cole Information
2005	GARY LUCERO	Cole Information
2000	WILLIAM LUCERO	Cole Information
1995	OCCUPANT UNKNOWNN	Cole Information
1971	LUCERO WILLIAM A	Pacific Telephone
1966	LUCERO WM	Pacific Telephone

16221 FOLGER ST

Year	Uses	Source
2014	THEA KIRANA	Cole Information
2010	CHAYADI CIPTANAGARA	Cole Information
2005	INDRAWATI HAM	Cole Information
2000	ELIAS CARRASCO	Cole Information
1995	CARRASCO, ELIAS	Cole Information
1971	CARRASCO ELIAS	Pacific Telephone

16225 FOLGER ST

Year	Uses	Source
2005	CRUZ SANTOS	Cole Information

16227 FOLGER ST

Year	Uses	Source
2020	JESSICA CERVANTES	EDR Digital Archive
	ADAM CERVANTES	EDR Digital Archive
	DAVID CERVANTES	EDR Digital Archive
2014	JESSICA CERVANTES	Cole Information
2010	DAVID CERVANTES	Cole Information
2005	DAVID CERVANTES	Cole Information
2000	OCCUPANT UNKNOWN	Cole Information
1995	CERVANTES, DAVID A	Cole Information
1971	CAMPAGNA JOSEPH	Pacific Telephone
1966	CAMPAGNA JOE	Pacific Telephone

16233 FOLGER ST

Year	Uses	Source
2020	RAUL GAMBOA	EDR Digital Archive
2010	OCCUPANT UNKNOWN	Cole Information
2005	OCCUPANT UNKNOWN	Cole Information
1995	GUTIERREZ, JESUS S	Cole Information
1971	GUTIERREZ JESS S	Pacific Telephone

16234 FOLGER ST

Year	Uses	Source
2020	GLENELDER ELEMENTARY SCHOOL	EDR Digital Archive
2014	HLP USD	Cole Information
	HACIENDA LA PUENTE UNIFIED SCHOOL DI	Cole Information
2010	GLENELDER ELEMENTARY SCHOOL	Cole Information
2005	HACIENDALA PUENTE UNIFIED SCHOOL	Cole Information
1995	GLENELDER ELEMENTARY SCHOOL	Cole Information
1971	GLENELDER SCHOOL	Pacific Telephone

16239 FOLGER ST

Year	Uses	Source
2020	JULIA GARRIDO	EDR Digital Archive
	ISAURO GARRIDO	EDR Digital Archive

Year	Uses	Source
2014	ISAURO GARRIDO	Cole Information
2010	ISAURO GARRIDO	Cole Information
2005	ISAURO GARRIDO	Cole Information
2000	ISAURO GARRIDO	Cole Information
1995	I & W TRANSPORT	Cole Information
	AMEZQUITA, ANA L	Cole Information
1971	MADRIGAL SIL L	Pacific Telephone

16245 FOLGER ST

Year	Uses	Source
2014	EARNEST CHAVIRA	Cole Information
2010	EARNEST CHAVIRA	Cole Information
2005	EARNEST CHAVIRA	Cole Information
2000	OCCUPANT UNKNOWN	Cole Information
1995	CHAVIRA, EARNEST	Cole Information
1971	CHAVIRA ERNEST	Pacific Telephone

16251 FOLGER ST

Year	Uses	Source
2020	ROBERT SPINKS	EDR Digital Archive
	LAISHA SPINKS	EDR Digital Archive
	DEANNA SPINKS	EDR Digital Archive
2014	ROBERT SPINKS	Cole Information
2010	ROBERT SPINKS	Cole Information
2005	VERNON WILLIAMS	Cole Information
2000	ROBERT SPINKS	Cole Information
1995	SPINKS, ROBERT	Cole Information
1971	CATANESE FRANK J	Pacific Telephone

16257 FOLGER ST

Year	Uses	Source
2020	PATRICIA VALLEJO	EDR Digital Archive
	PETER VALLEJO	EDR Digital Archive
2014	PETER VALLEJO	Cole Information

Year	Uses	Source
2010	PETER VALLEJO	Cole Information
2005	PETER VALLEJO	Cole Information
2000	PETER VALLEJO	Cole Information
1995	OCCUPANT UNKNOWNN	Cole Information
1971	GANGULI S	Pacific Telephone

16263 FOLGER ST

Year	Uses	Source
2020	DANIEL PERLA	EDR Digital Archive
	JEANET PERLA	EDR Digital Archive
	RAMON PERLA	EDR Digital Archive
	BLANCA PERLA	EDR Digital Archive
2014	RAMON PERLA	Cole Information
2010	RAMON PERLA	Cole Information
2005	RAMON PERLA	Cole Information
2000	OCCUPANT UNKNOWN	Cole Information
1995	TOLEDO, RACHEL	Cole Information
1971	KELLER GERALD M	Pacific Telephone

16269 FOLGER ST

Year	Uses	Source
2020	ROSA GUZMAN	EDR Digital Archive
	DAVID ROMERO	EDR Digital Archive
	JAVIER ROMERO	EDR Digital Archive
	ANDREA ROMERO	EDR Digital Archive
	ELISEO ROMERO	EDR Digital Archive
	MARLENE ROMERO	EDR Digital Archive
2014	DAVID ROMERO	Cole Information
2010	DAVID ROMERO	Cole Information
2005	SUZANNE ROMERO	Cole Information
2000	GENEVA JOHNSON	Cole Information
1995	GROVES, VERNA	Cole Information
1971	JOHNSON DUANE F	Pacific Telephone

FINDINGS

16275 FOLGER ST

Year	Uses	Source
2020	GLORIA GALINDO	EDR Digital Archive
	YUWEI XIONG	EDR Digital Archive
	YOLANDA GALINDO	EDR Digital Archive
2014	OCCUPANT UNKNOWN	Cole Information
2010	SARA PRECHT	Cole Information
2005	JOHN MAYFIELD	Cole Information
2000	JOHN MAYFIELD	Cole Information
1995	MAYFIELD, JOHN A	Cole Information
1971	MAYFIELD JOHN A	Pacific Telephone

16281 FOLGER ST

Year	Uses	Source
2020	MARIA MENA	EDR Digital Archive
	CRISTINA MENA	EDR Digital Archive
	JUAN MENA	EDR Digital Archive
2014	JUAN MENA	Cole Information
2010	JUAN MENA	Cole Information
2005	JUAN MENA	Cole Information
2000	JUAN MENA	Cole Information
1995	MENA, JUAN	Cole Information
1971	HOLLIE PAUL G	Pacific Telephone

16302 FOLGER ST

Year	Uses	Source
2020	RODOLFO OVALLE	EDR Digital Archive
	CHRISTIE VALADEZ	EDR Digital Archive
	ANN NGUYEN	EDR Digital Archive
2014	CHRISTIE VALADEZ	Cole Information
2010	CHRISTIE VALADEZ	Cole Information
2005	DREAM VISIONS PARTY DSGN DECOR	Cole Information
	DREAM VISIONS PARTY DESING DECOR	Cole Information
2000	BOBBY LEONARD	Cole Information
1995	LEONARD, BOBBY D	Cole Information

Year	Uses	Source
1971	LOPEZ WILLIAM	Pacific Telephone

16303 FOLGER ST

Year	Uses	Source
2020	JUDITH HENSON	EDR Digital Archive
	BRUCE HENSON	EDR Digital Archive
2014	BRUCE HENSON	Cole Information
2010	BRUCE HENSON	Cole Information
2005	OCCUPANT UNKNOWN	Cole Information
2000	BRUCE HENSON	Cole Information
1995	OCCUPANT UNKNOWNN	Cole Information
1971	HENSON ROY A	Pacific Telephone

16308 FOLGER ST

Year	Uses	Source
2020	JULIO SOLOMAN	EDR Digital Archive
	JULIA SOLOMAN	EDR Digital Archive
	CARLOS SOLOMAN	EDR Digital Archive
	EVELYN DONAN	EDR Digital Archive
2014	CARLOS SOLOMAN	Cole Information
2010	CARLOS SOLOMAN	Cole Information
2005	CARLOS SOLOMAN	Cole Information
1995	GARCIA, ANTRINA	Cole Information
1971	DOMINGUEZ FERNANDO	Pacific Telephone
1966	DORNBACK JERRY M	Pacific Telephone

16309 FOLGER ST

Year	Uses	Source
2014	SYLVIA GONZALES	Cole Information
2010	SYLVIA GONZALES	Cole Information
2005	SYLVIA GONZALES	Cole Information
2000	OCCUPANT UNKNOWN	Cole Information
1995	HENDERSON, GEORGIA L	Cole Information
1971	HENDERSON GEORGE C	Pacific Telephone

Year	Uses	Source
1966	HENDERSON GEO C	Pacific Telephone

16314 FOLGER ST

Year	Uses	Source
2020	SONIA LAUREANO	EDR Digital Archive
2014	ROBERT LOZANO	Cole Information
2010	MARGARITA TORRE	Cole Information
2005	MARGARITA TORRE	Cole Information
2000	OCCUPANT UNKNOWN	Cole Information
1995	OCCUPANT UNKNOWNN	Cole Information
1971	BRITT RUSSELL	Pacific Telephone
1966	BRITT RICHARD R	Pacific Telephone
	DAVIS LEE L	Pacific Telephone

16315 FOLGER ST

Year	Uses	Source
2020	AURA VALLEJOS	EDR Digital Archive
	ANTONIA COYOC	EDR Digital Archive
	KARINA GONZALEZ	EDR Digital Archive
	WILLIAM AGUIRRE	EDR Digital Archive
	ANTONIA GONZALEZ	EDR Digital Archive
	CARMEN ORELLANA	EDR Digital Archive
	WILLIAM COYOC	EDR Digital Archive
2014	AURA VALLEJOS	Cole Information
2010	ANTONIA GONZALEZ	Cole Information
2005	JOHN LOESER	Cole Information
2000	JOHN LOESER	Cole Information
1995	OCCUPANT UNKNOWNN	Cole Information
1971	LOOSER JOHN J	Pacific Telephone

16320 FOLGER ST

Year	Uses	Source
2020	HEANG CHHIM	EDR Digital Archive
	PIV EA	EDR Digital Archive

Year	Uses	Source
2020	RICHARD MUNOZ	EDR Digital Archive
	PIV CHHIM	EDR Digital Archive
2014	HEANG CHHIM	Cole Information
2010	RICHARD MUNOZ	Cole Information
2005	ROSA VALDEZ	Cole Information
2000	NICHOLE SNODGRA	Cole Information
1995	CALVA, GEORGE A	Cole Information
1971	GOMEZ RODERICK J	Pacific Telephone
1966	GOMEZ RODERICK J	Pacific Telephone

16321 FOLGER ST

Year	Uses	Source
2020	AYE PAING	EDR Digital Archive
	GON MAUNG	EDR Digital Archive
2014	ANGELO ALVAREZ	Cole Information
2010	PHILLIP CHANG	Cole Information
2005	SARA SANCHEZ	Cole Information
2000	JESUS VILLANUEVA	Cole Information
1995	VARGAS, ALFREDO	Cole Information
1971	REFUSED	Pacific Telephone
1966	HAMILTON WM	Pacific Telephone

16327 FOLGER ST

Year	Uses	Source
2020	CORRINE KENNEDY	EDR Digital Archive
2014	DONALD SHORKEY	Cole Information
2010	DONALD SHORKEY	Cole Information
2005	DONALD SHORKEY	Cole Information
2000	DONALD SHORKEY	Cole Information
1995	SHORKEY, DONALD V	Cole Information
1971	SHORKEY DONALD V	Pacific Telephone

16328 FOLGER ST

Year	Uses	Source
2020	WINNIE WANG	EDR Digital Archive
	LARRY WANG	EDR Digital Archive
	WILSON WANG	EDR Digital Archive
	SATINA CHIANG	EDR Digital Archive
	HSANGHOU WANG	EDR Digital Archive
	DARIA WANG	EDR Digital Archive
2014	WILSON WANG	Cole Information
2010	HSANG WANG	Cole Information
2005	HSANG WANG	Cole Information
2000	OCCUPANT UNKNOWN	Cole Information
1995	WANG, HSANG	Cole Information
1971	PRIESTER ADRIAN	Pacific Telephone

16333 FOLGER ST

Year	Uses	Source
2020	SHOU TSAI	EDR Digital Archive
	DIANA YUNG	EDR Digital Archive
	LISA YUNG	EDR Digital Archive
	EDWARD CHUNG	EDR Digital Archive
2014	SHOU TSAI	Cole Information
2010	SHOU TSAI	Cole Information
2005	SHOU TSAI	Cole Information
2000	SHOU TSAI	Cole Information
1995	OCCUPANT UNKNOWNN	Cole Information
1971	GONZALEZ JOSEPH	Pacific Telephone
1966	GONZALEZ JOS A	Pacific Telephone

16334 FOLGER ST

Year	Uses	Source
2020	TRAVIS LO	EDR Digital Archive
	MALY LO	EDR Digital Archive
	JIN LO	EDR Digital Archive
2014	TRAVIS LO	Cole Information

Year	Uses	Source
2010	LING LO	Cole Information
2005	LING LO	Cole Information
2000	JIN LO	Cole Information
1995	LO, JINLING	Cole Information
1971	JONES GORDEN	Pacific Telephone

16339 FOLGER ST

Year	Uses	Source
2020	LIDIA PEDROZA	EDR Digital Archive
	ROBERTO PEDROZA	EDR Digital Archive
	SHANNON CUMMINGS	EDR Digital Archive
2014	SHANNON CUMMINGS	Cole Information
1995	CUMMINGS, DALE D	Cole Information
1971	CUMMINGS DALE D	Pacific Telephone

16340 FOLGER ST

Year	Uses	Source
2020	ANTONIO ARANDA	EDR Digital Archive
	OLGA ARANDA	EDR Digital Archive
	MARGARITA ARANDA	EDR Digital Archive
	LIBRADA ARANDA	EDR Digital Archive
2014	ANTONIO ARANDA	Cole Information
2010	ANTONIO ARANDA	Cole Information
2005	ANTONIO ARANDA	Cole Information
2000	ANTONIO ARANDA	Cole Information
1995	ARANDA, ANTONIO	Cole Information
1971	ARANDA ANTONIO	Pacific Telephone
1966	VALLEJO PHILLIP	Pacific Telephone

16345 FOLGER ST

Year	Uses	Source
2020	ADRIAN MOSQUEDA	EDR Digital Archive
	LAURA MOSQUEDA	EDR Digital Archive
	LUZ MOSQUEDA	EDR Digital Archive

Year	Uses	Source
2020	CARLOS MOSQUEDA	EDR Digital Archive
2014	CARLOS MOSQUEDA	Cole Information
2010	OCCUPANT UNKNOWN	Cole Information
2005	CARLOS MOSQUEDA	Cole Information
2000	CARLOS MOSQUEDA	Cole Information
1995	MOSQUEDA, CARLOS	Cole Information
1971	VALLEJO PHILLIP G	Pacific Telephone

16346 FOLGER ST

Year	Uses	Source
2020	MAYRA ZAMARRIPA	EDR Digital Archive
	LUCIA ZAMARRIPA	EDR Digital Archive
	ISMAEL ZAMARRIPA	EDR Digital Archive
	GLADYS ZAMARRIPA	EDR Digital Archive
2014	ISMAEL ZAMARRIPA	Cole Information
2010	ISMAEL ZAMARRIPA	Cole Information
2005	ISMAEL ZAMARRIPA	Cole Information
2000	ISMAEL ZAMARRIPA	Cole Information
1995	ZAMARRIPA, ISMAEL	Cole Information
1971	KNUDSEN JACK M	Pacific Telephone
1966	KNUDSEN JACK	Pacific Telephone

16351 FOLGER ST

Year	Uses	Source
2020	MARGARITA FIERRO	EDR Digital Archive
	JUAN FIERRO	EDR Digital Archive
2014	CARLOS BARBA	Cole Information
2010	CARLOS BARBA	Cole Information
2005	GABRIELA LOPEZ	Cole Information
2000	CARLOS CORONADO	Cole Information
1971	REDWINE GEORGE L	Pacific Telephone

16352 FOLGER ST

Year	Uses	Source
2020	CANJIAN SU	EDR Digital Archive
2014	CANJIAN SU	Cole Information
2010	CANJIAN SU	Cole Information
2005	TOM LEUNG	Cole Information
1971	NO RETURN	Pacific Telephone

GALE AVE

16025 GALE AVE

Year	Uses	Source
2020	MEMBER AUTO	EDR Digital Archive
	EL PUEBLO BURGER	EDR Digital Archive
	C O I MEDICAL MGMT	EDR Digital Archive
	POLAR LAND	EDR Digital Archive
	SHANGHAI NIGHT INC	EDR Digital Archive
	YANG CHUNG-WEN DDS	EDR Digital Archive
	UNIVERSAL INDUSTRIAL CARE	EDR Digital Archive
	UNIVERSAL INDUSTRIAL CARE	EDR Digital Archive
	REHAB CARE GROUP	EDR Digital Archive
	CATHAY BANK	EDR Digital Archive
	SAHARA	EDR Digital Archive
	DEJA VU SHOWGIRLS	EDR Digital Archive
	PROPER FADES BARBERSHOP	EDR Digital Archive
	CHANEL BEAUTY	EDR Digital Archive
	CITY-IND 24 7 FLOOD EMERGENCY	EDR Digital Archive
	LYON STAFFING SOLUTIONS INC	EDR Digital Archive
	WEST STAR PHYSICAL THERAPY	EDR Digital Archive
	WHITE CASTLE ENTERPRISES LLC	EDR Digital Archive

16032 GALE AVE

Year	Uses	Source
2020	GOUDY BEAUTY SALON	EDR Digital Archive

16034 GALE AVE

Year	Uses	Source
2020	GARDEN FRESH RESTAURANT	EDR Digital Archive

16038 GALE AVE

Year	Uses	Source
2020	F & A APPLIANCE	EDR Digital Archive

16046 GALE AVE

Year	Uses	Source
2020	EL CURTIDO	EDR Digital Archive

16050 GALE AVE

Year	Uses	Source
2020	P C WHEREHOUSE	EDR Digital Archive
2014	PC WAREHOUSE	Cole Information
2010	P C WHEREHOUSE	Cole Information
2005	JHLS INTERNATIONAL INC	Cole Information
2003	XXXX	Haines & Company
1995	VIDEO CENTURY	Cole Information
1971	JACK S ENCO SERVICE	Pacific Telephone

16051 GALE AVE

Year	Uses	Source
2020	76	EDR Digital Archive
1971	AL LELAND S UNION SERVICE	Pacific Telephone
	LELAND S AL UNION SERVICE	Pacific Telephone
1966	GENE S UNION OIL INDUSTRY	Pacific Telephone
	BURCHFIELD GENE UNION OIL	Pacific Telephone

16052 GALE AVE

Year	Uses	Source
2020	MARKET ONE LIQUOR	EDR Digital Archive
2014	MARKET ONE LIQUOR	Cole Information
2005	MARKET 1	Cole Information
2003	MARKET	Haines & Company

Year	Uses	Source
1995	AROUND THE CORNER FOOD	Cole Information

16107 GALE AVE

Year	Uses	Source
2020	SHINING LIGHT MINISTRIES	EDR Digital Archive
	7-ELEVEN	EDR Digital Archive
	ATM	EDR Digital Archive
	WESTERN UNION AGENT LOCATION	EDR Digital Archive
2014	7ELEVEN	Cole Information
2010	7ELEVEN	Cole Information
2003	SEVEN 11 FOOD	Haines & Company
2000	7 ELEVEN FOOD STORES STORES	Cole Information
1995	7 ELEVEN FOOD STORE	Cole Information
1971	VANOSDELL WADE RICHFIELD	Pacific Telephone

16119 GALE AVE

Year	Uses	Source
2005	HOUSE OF EXOTIC IMPORTS INC	Cole Information
	UP HOME	Cole Information
2003	WAN CHON INDUSTRY	Haines & Company
	CA GROUP LTD	Haines & Company
1995	M G COMPORT APPAREL INC	Cole Information
	CHAU, PAUL	Cole Information

16125 GALE AVE

Year	Uses	Source
2020	PHILLIPS MACHINE & WELDING	EDR Digital Archive
2014	PHILLIPS AEROSPACE	Cole Information
2010	PHILLIPS MACHINE & WELDING	Cole Information
2003	JUMBO FURNITURE	Haines & Company
	COMPANY	Haines & Company
1995	LONGO MACHINERY CORP	Cole Information
	COPYMASTERS	Cole Information

16152 GALE AVE

Year	Uses	Source
2020	GCCI HACIENDA HEIGHTS	EDR Digital Archive
	UNITED CHRISTIAN EDUCATION CTR	EDR Digital Archive
2014	UNITED CHINESE CHRISTIAN CHURCH	Cole Information
2010	UNITED CHINESE CHRISTIAN CHR	Cole Information
	UNITED CHRISTIAN EDUCATION CTR	Cole Information
2005	UNITED CHINESE CHRISTIAN CHURCH	Cole Information
2003	UNITD CHINESE CH	Haines & Company
1995	UNITED CHRISTIAN EDUCATION CTR	Cole Information
1971	FERRERO CORA	Pacific Telephone

16157 GALE AVE

Year	Uses	Source
2020	VETERANS OF FOREIGN WARS	EDR Digital Archive
2014	VETERANS OF FOREIGN WARS POST NO 194	Cole Information
2010	VETERANS OF FOREIGN WARS	Cole Information
2005	VETERANS OF FOREIGN WARS	Cole Information
1995	VETERANS OF FOREIGN WARS	Cole Information
1971	VETERANS OF FOREIGN WAR POST	Pacific Telephone

16203 GALE AVE

Year	Uses	Source
2010	B ONE ENTERPRISES	Cole Information
2003	BOAR 8 ONE INC	Haines & Company
	CANALE L	Haines & Company

16205 GALE AVE

Year	Uses	Source
2003	CANALE L	Haines & Company
1995	TRU WOOD PRODUCTS	Cole Information
1971	CONSOLIDATED SALES MANUFACTURING CO	Pacific Telephone

FINDINGS

16209 GALE AVE

Year	Uses	Source
1971	NO RETURN	Pacific Telephone

16211 GALE AVE

Year	Uses	Source
2003	SBUCCOLAS	Haines & Company

16213 GALE AVE

Year	Uses	Source
2014	CROWN CITY FURNITURE MFG	Cole Information
	JAMESTOWN WEST	Cole Information
	BUCCOLA MFG INC	Cole Information
2010	JAMESTOWN WEST	Cole Information
	CROWN CITY TABLE INC	Cole Information
	CROWN CITY FURNITURE MFG	Cole Information
	BUCCOLA MANUFACTURING INC	Cole Information
2005	CROWN CITY FURNITURE	Cole Information
	BUCCOLA MANUFACTURING INC	Cole Information
2003	BUCCOLA MFG INC	Haines & Company
	CROWN CTY FURN MFG	Haines & Company
	JAMESTOWN WEST	Haines & Company
1995	JAMESTOWN WEST	Cole Information
1971	ALLAN KEITH CORPORATION	Pacific Telephone

16243 GALE AVE

Year	Uses	Source
1995	LYON HOLIDAY CHRISTMAS TREE	Cole Information
1971	HOLIDAY TREE CO	Pacific Telephone

16253 GALE AVE

Year	Uses	Source
2020	MBA TRADING GROUP INC	EDR Digital Archive
	SIERRA ELECTRONICS	EDR Digital Archive
2014	MBA TRADING GROUP INC	Cole Information
	SIERRA ELECTRONICS	Cole Information

Year	Uses	Source
2010	SIERRA ELECTRONICS	Cole Information

16257 GALE AVE

Year	Uses	Source
2010	FIELDYS	Cole Information
2005	WESTINGHOUSE DIGITAL ELECTRONICS LLC	Cole Information
	NEXVISION AMERICA INC	Cole Information

16261 GALE AVE

Year	Uses	Source
2005	RJM MFG CO	Cole Information
2003	R J M TRADING	Haines & Company
	COMPANY	Haines & Company
	GALEAV 91745 CONT	Haines & Company

16265 GALE AVE

Year	Uses	Source
2020	INDUSTRY MAYTAG REPAIR	EDR Digital Archive
2010	UNIGRACE CORP	Cole Information
2003	SYSTOR SYSTEMS INC	Haines & Company

16269 GALE AVE

Year	Uses	Source
2005	AQUARIUM INDUSTRIAL INC	Cole Information

16273 GALE AVE

Year	Uses	Source
2020	MENEHUNE BASKETBALL	EDR Digital Archive
2005	CP PRODUCTS	Cole Information
	CHECKPOINT	Cole Information
2003	Z R RACING PROODUCTS	Haines & Company

16277 GALE AVE

Year	Uses	Source
2020	BRAINSTORM MARKETING	EDR Digital Archive
	BRAINSTORM GROUP	EDR Digital Archive

Year	Uses	Source
2014	BRAINSTORM MARKETING	Cole Information
2003	YIHUA INTERNATIONAL	Haines & Company
	GROUP	Haines & Company

16281 GALE AVE

Year	Uses	Source
2020	NONO COSMETICS INC	EDR Digital Archive
2014	NONO COSMETICS INC	Cole Information
2005	RICHMAX INC	Cole Information
2003	UNITECH	Haines & Company
	MANAGEMENT GROUP	Haines & Company

16285 GALE AVE

Year	Uses	Source
2020	RJ MARKETING/JANCO	EDR Digital Archive
	JANCO & WINNEX INC	EDR Digital Archive
2014	ESHOPPS INC	Cole Information
2010	T M MAU ENTERPRISE INC	Cole Information
2005	TM MAU ENTERPRISE INC	Cole Information

16289 GALE AVE

Year	Uses	Source
2020	GLOBAL FUFILLMENT	EDR Digital Archive
2010	SOUTH OCEAN WOOD INC	Cole Information
2003	KTIINCORPORATED	Haines & Company

16293 GALE AVE

Year	Uses	Source
2020	DALIAN CHAMBER OF COMMERCE	EDR Digital Archive
	ELT SYSTEMS	EDR Digital Archive
2014	ELT SYSTEMS	Cole Information
2005	CYBERSYS INTEGRATION TECHNOLOGY INC	Cole Information
2003	TENWOOOD	Haines & Company
	INTERNATIONAL INC	Haines & Company

16385 GALE AVE

Year	Uses	Source
2005	WINDSONG GROWERS INC	Cole Information
	SOUTHERN CLFRN PLANT GRWR INC	Cole Information
2003	SOUTHRNCA PLANT	Haines & Company
	GROWERS	Haines & Company
1995	SOUTHERN CALIFORNIA PLANT GRWR	Cole Information

16408 GALE AVE

Year	Uses	Source
2020	DONNA STOEBE	EDR Digital Archive
2014	POWER STORAGE	Cole Information
	A	Cole Information
	INDUSTRY SELF STORAGE	Cole Information
2010	POWER SELF STORAGE	Cole Information
2005	POWER STORAGE	Cole Information

GLEN ARBOR AVE

1188 GLEN ARBOR AVE

Year	Uses	Source
1990	TOLJ JOE	Pacific Bell

GLENELDER AVE

1112 GLENELDER AVE

Year	Uses	Source
2020	MARIA HAYS	EDR Digital Archive
	TROY HAYS	EDR Digital Archive
	ANDREW HAYS	EDR Digital Archive
	NATALIE HAYS	EDR Digital Archive
2014	TROY HAYS	Cole Information
2010	TROY HAYS	Cole Information
2005	TROY HAYS	Cole Information
2000	TROY HAYS	Cole Information
1971	ARVIDSON JOHN S	Pacific Telephone

1138 GLENELDER AVE

Year	Uses	Source
2020	GILBERT DEALBA	EDR Digital Archive
2014	GILBERT DEALBA	Cole Information
2010	GILBERT DEALBA	Cole Information
2005	GILBERT DEALBA	Cole Information
2000	YERIL BARLUP	Cole Information
1971	PSCHIRRER ROBERTJ	Pacific Telephone

1206 GLENELDER AVE

Year	Uses	Source
2020	YI ZHAO	EDR Digital Archive
	DER SUN	EDR Digital Archive
2014	DER SUN	Cole Information
2010	OSWALDO LETONA	Cole Information
2005	CESAR SALAS	Cole Information
2000	G SINGH	Cole Information
	ALBERTA HUERTA	Cole Information
1971	BIEDERMANN GUENTHER G	Pacific Telephone

HINNEN AVE

1103 HINNEN AVE

Year	Uses	Source
2020	JOSEFINA GARCIA	EDR Digital Archive
	STEPHANIE GARCIA	EDR Digital Archive
	MELISSA GARCIA	EDR Digital Archive
	RAYMUNDO GARCIA	EDR Digital Archive
2014	RAYMUNDO GARCIA	Cole Information
2010	RAYMUNDO GARCIA	Cole Information
2005	RAYMUNDO GARCIA	Cole Information
2003	OGARCIA Raymundo	Haines & Company
1995	DOWNS, RAYMOND	Cole Information
1971	DOMINGUEZ RUBEN J	Pacific Telephone

FINDINGS

1106 HINNEN AVE

Year	Uses	Source
2020	H NAVARRO CONSTRUCTION	EDR Digital Archive
2014	R ORTEGA	Cole Information
2005	OCCUPANT UNKNOWN	Cole Information
2003	ROJAS Ortuno Rojas	Haines & Company
	OZALUSKE Cyrus	Haines & Company
1995	PFEIFFER, PAUL M	Cole Information
1971	OCONNOR CHARLES E	Pacific Telephone

1109 HINNEN AVE

Year	Uses	Source
2020	ORVILLE SEIEROE	EDR Digital Archive
	KATHLEEN SEIEROE	EDR Digital Archive
2014	ORVILLE SEIEROE	Cole Information
2010	KATHLEEN SEIEROE	Cole Information
2005	KATHLEEN SEIEROE	Cole Information
2003	OSEIEROEOrville	Haines & Company
2000	ORVILLE SEIEROE	Cole Information
1995	SEIEROE, ORVILLE	Cole Information
1971	LAWSON DONALD G	Pacific Telephone

1115 HINNEN AVE

Year	Uses	Source
2014	OCCUPANT UNKNOWN	Cole Information
2010	OCCUPANT UNKNOWN	Cole Information
2005	DAVID DANNER	Cole Information
2003	DUHARTJean	Haines & Company
2000	OCCUPANT UNKNOWN	Cole Information
1971	MARTY FRANK A	Pacific Telephone

1121 HINNEN AVE

Year	Uses	Source
2020	ANTONIA JARAMILLO	EDR Digital Archive
	BENNIE JARAMILLO	EDR Digital Archive

Year	Uses	Source
2020	ELIZABETH VALLEJO	EDR Digital Archive
2014	BENNIE JARAMILLO	Cole Information
2010	BENNIE JARAMILLO	Cole Information
2005	BENNIE JARAMILLO	Cole Information
2003	OJARAMILLO Bennie	Haines & Company
2000	BENNIE JARAMILLO	Cole Information
1995	Jaramillo Bennie	Pacific Bell
	Jaramillo C Rw land Hts I	Pacific Bell
	MONTEZUMA, C	Cole Information
1971	JARAMILLO BENNIE	Pacific Telephone
1966	JARAMILLO BENNIE	Pacific Telephone

1127 HINNEN AVE

Year	Uses	Source
2014	RICHARD WEST	Cole Information
2010	FLORANCE WEST	Cole Information
2005	FLORANCE WEST	Cole Information
2003	WEST Florance	Haines & Company
2000	OCCUPANT UNKNOWN	Cole Information
1995	TANAKA BONNIE	Pacific Bell
	Tanaka Bonnie	Pacific Bell
	TANAKA, BONNIE	Cole Information
1971	BLUTH CY K	Pacific Telephone

1133 HINNEN AVE

Year	Uses	Source
2020	BARRERA & PAT CONSTRUCTION INC	EDR Digital Archive
	ESTRELLA PAT	EDR Digital Archive
	CYNTHIA PAT	EDR Digital Archive
	EULOGIO PAT	EDR Digital Archive
	JAZMIN ESTRELLA	EDR Digital Archive
2014	EULOGIO PAT	Cole Information
2010	EULOGIO PAT	Cole Information
2005	EULOGIO PAT	Cole Information

Year	Uses	Source
2003	SPATEulogio Jr	Haines & Company
2000	OCCUPANT UNKNOWN	Cole Information
1995	OCCUPANT UNKNOWNN	Cole Information
1971	MEDEL JOHN V	Pacific Telephone
1966	MEDEL JOHN V	Pacific Telephone

1137 HINNEN AVE

Year	Uses	Source
2020	CLAUDIA PERALTA	EDR Digital Archive
2014	CLAUDIA PERALTA	Cole Information
2010	JHON BRAN	Cole Information
2003	BRANJhon	Haines & Company
2000	SOOK CHOI	Cole Information
1995	OCCUPANT UNKNOWNN	Cole Information
1971	FORD ELBERT G	Pacific Telephone
	FORD JERRY	Pacific Telephone

1145 HINNEN AVE

Year	Uses	Source
2020	LEE CHEN	EDR Digital Archive
	CHIU CHEN	EDR Digital Archive
	CHUNG CHEN	EDR Digital Archive
2014	CHIU CHEN	Cole Information
2010	CHIU CHEN	Cole Information
2005	CHIU CHEN	Cole Information
2003	CHENChlu Mei	Haines & Company
2000	OCCUPANT UNKNOWN	Cole Information
1995	CHEN CHIU MEI	Pacific Bell
	Chen Chiu Mei	Pacific Bell
	CHEN, CHIU M	Cole Information
1971	VERNON CARL	Pacific Telephone

1151 HINNEN AVE

Year	Uses	Source
2020	JOSHUA MORENO	EDR Digital Archive
	WALTER MORENO	EDR Digital Archive
	NATALY MORENO	EDR Digital Archive
	YAO GUO	EDR Digital Archive
	YIQING ZHANG	EDR Digital Archive
2010	RALPH DESPER	Cole Information
2005	RALPH DESPER	Cole Information
2000	RALPH DESPER	Cole Information
1995	DESPER, RALPH H	Cole Information
1971	LENNARTZ VINCENT J	Pacific Telephone

1152 HINNEN AVE

Year	Uses	Source
1966	COVERT JOHN W	Pacific Telephone

1157 HINNEN AVE

Year	Uses	Source
2020	REIKO BICAD	EDR Digital Archive
	CHRISTOPHER PENA	EDR Digital Archive
	CYNTHIA BICAD	EDR Digital Archive
	ERROLYN BICAD	EDR Digital Archive
2014	CHRISTOPHER PENA	Cole Information
2010	CHRISTOPHER PENA	Cole Information
2005	CHRISTOPHER PENA	Cole Information
2003	PENAChrislopher	Haines & Company
2000	C PENA	Cole Information
1995	HULBERT LEE	Pacific Bell
	Hulbert Lee	Pacific Bell
	HULBERT, LEE	Cole Information
1971	LAPAT GEORGE A	Pacific Telephone

FINDINGS

1163 HINNEN AVE

Year	Uses	Source
2020	ERNEST BRAVO	EDR Digital Archive
	JILL BRAVO	EDR Digital Archive
2014	OCCUPANT UNKNOWN	Cole Information
2010	MARTHA ORNELAS	Cole Information
2005	MARTHA ORNELAS	Cole Information
2003	CATALAN Julio	Haines & Company
2000	OCCUPANT UNKNOWN	Cole Information
1995	CAMPBELL, EMMA A	Cole Information
1971	GARNER JUSTIN D	Pacific Telephone

1189 HINNEN AVE

Year	Uses	Source
1995	Seleroe Orville	Pacific Bell

1203 HINNEN AVE

Year	Uses	Source
2020	HIRAM TELLEZ	EDR Digital Archive
2014	JOSHUA TELLEZ	Cole Information
2010	PETER ULLOA	Cole Information
2005	ANTHONY ULLOA	Cole Information
2003	LEE David	Haines & Company
2000	ANTHONY ULLOA	Cole Information
1995	OCCUPANT UNKNOWNN	Cole Information
1971	MORENO ROBERT R	Pacific Telephone

1209 HINNEN AVE

Year	Uses	Source
2020	SUYING BAI	EDR Digital Archive
	JIN YINGYUN	EDR Digital Archive
2014	SUYING BAI	Cole Information
2010	JOSE JIMENEZ	Cole Information
2005	RODOLFO ROBLES	Cole Information
2003	ROBLES Rodollo	Haines & Company

Year	Uses	Source
2000	NATALIE CLEMENTE	Cole Information
1995	BOWENS, D	Cole Information
1971	DOMINGUEZ ALEX	Pacific Telephone

1215 HINNEN AVE

Year	Uses	Source
2020	RUDOLPHO FAJARDO	EDR Digital Archive
	RACHAEL FAJARDO	EDR Digital Archive
	THERESA FAJARDO	EDR Digital Archive
2014	RUDOLPHO FAJARDO	Cole Information
2010	RUDOLPHO FAJARDO	Cole Information
2005	RUDOLPHO FAJARDO	Cole Information
2003	PADILLAJohn	Haines & Company
2000	OCCUPANT UNKNOWN	Cole Information
1995	OCCUPANT UNKNOWNN	Cole Information
1971	BROWN THERESE MRS	Pacific Telephone

1221 HINNEN AVE

Year	Uses	Source
2020	JUANXIAN YAN	EDR Digital Archive
2014	OCCUPANT UNKNOWN	Cole Information
2010	YAN LI	Cole Information
2003	HUANG Nancy	Haines & Company
	TE Chlu Ty	Haines & Company
2000	WEN HWANG	Cole Information
1995	GONZALEZ MARIA P	Pacific Bell
	Gonzalez Maria P	Pacific Bell
	Gonzalez Maria Paula Azu	Pacific Bell
	CHIRINO, MARCIAL	Cole Information
1971	HERNANDEZ RAMON M	Pacific Telephone

1227 HINNEN AVE

Year	Uses	Source
2020	OCTAVIUS VISAYA	EDR Digital Archive

Year	Uses	Source
2020	PHILLIP GARRETTSON	EDR Digital Archive
	RHONDA GARRETTSON	EDR Digital Archive
2014	PHILLIP GARRETTSON	Cole Information
2010	ALTAGARCIA OSUNA	Cole Information
2005	FLOYD MYERS	Cole Information
1995	SMITH, BECKY	Cole Information
1971	MEYERS FLOYD	Pacific Telephone

1235 HINNEN AVE

Year	Uses	Source
2020	SUIHONG MAO	EDR Digital Archive
2014	OCCUPANT UNKNOWN	Cole Information
2010	AMANDA CAUDLE	Cole Information
2005	DENNIS LUNSFORD	Cole Information
2003	OLUNSFORDJJ	Haines & Company
2000	J LUNSFORD	Cole Information
1995	LUNSFORD J J	Pacific Bell
	Lunsford J J	Pacific Bell
	Lunsford L	Pacific Bell
	From Los Angeles Telephones Call	Pacific Bell
	LUNSFORD, J J	Cole Information
1971	WHISLER JAMES E	Pacific Telephone

1243 HINNEN AVE

Year	Uses	Source
2014	LINGZHU ISOBE	Cole Information
2010	SARA ORTEGA	Cole Information
2005	SHICHAO LIN	Cole Information
2003	LIN Shichao	Haines & Company
2000	OCCUPANT UNKNOWN	Cole Information
1995	TIN SHICHAO	Pacific Bell
	tin Shichao	Pacific Bell
	tin Shin	Pacific Bell
	OCCUPANT UNKNOWNN	Cole Information

Year	Uses	Source
1971	MAYO SABDIEL	Pacific Telephone
1966	MAYO SABDIEL	Pacific Telephone

1249 HINNEN AVE

Year	Uses	Source
2020	SHIRLEY TERRADOT	EDR Digital Archive
	DANIEL TERRADOT	EDR Digital Archive
	KENNETH PELLETTERA	EDR Digital Archive
	LIN YE	EDR Digital Archive
	JOHN TERRADOT	EDR Digital Archive
2014	YE LIN	Cole Information
2010	J & M ROOFING	Cole Information
	DANIEL TERRADOT	Cole Information
2005	J & M ROOFING	Cole Information
	DANIEL TERRADOT	Cole Information
2003	OTERRADOT Marie T	Haines & Company
2000	MARIE TERRADOT	Cole Information
1995	TERRADOT MARIE T	Pacific Bell
	Terradot Marie T	Pacific Bell
	Terrall Joan	Pacific Bell
	TERRADOT, MARIE T	Cole Information
1971	TERRADOT JOHN L	Pacific Telephone

ROBIN WAY

16025 ROBIN WAY

Year	Uses	Source
2014	PROFESSIONAL COMPUTER DISTRIBUTION C	Cole Information
	HYDRO SCAPE PRODUCTS INC	Cole Information
	MICRO POLO INC	Cole Information
2010	HYDRO SCAPE PRODUCTS INC	Cole Information
	MICRO POLO INC	Cole Information
1995	MES SVC CO	Cole Information
	MECHANICAL ENERGY SYSTEMS	Cole Information

16035 ROBIN WAY

Year	Uses	Source
2020	ASC PROPERTIES INC	EDR Digital Archive
2014	BEST GLOBAL LP	Cole Information

ROCHLEN ST

16302 ROCHLEN ST

Year	Uses	Source
2020	XIONGNIAN SU	EDR Digital Archive
2014	ROBIN CHAO	Cole Information
2010	PETER WANG	Cole Information
2003	XIONG Nian	Haines & Company
2000	WILLIAM SU	Cole Information
1995	SU, WILLIAM	Cole Information
1971	GOULD J	Pacific Telephone
1966	HOOPER MARVIN P	Pacific Telephone
1960	HOOPER MARVIN P	Pacific Telephone
1957	HOOPER MARVIN P	Pacific Telephone

16308 ROCHLEN ST

Year	Uses	Source
2020	CHRISTOPHER GONZALEZ	EDR Digital Archive
	RAYMOND ROMO	EDR Digital Archive
	GENEVIEVE ROMO	EDR Digital Archive
	VIVIAN ENCINAS	EDR Digital Archive
	CYNTHIA GONZALEZ	EDR Digital Archive
2014	RAYMOND ROMO	Cole Information
2010	VIVIAN ENCINAS	Cole Information
2005	MEDICAL MARKETING CONSULTING	Cole Information
	RAYMOND ROMO	Cole Information
2003	ROMO Raymond S	Haines & Company
2000	RAYMOND ROMO	Cole Information
1995	ROMO, RAYMOND S	Cole Information
1971	CHERNISS ROBERT	Pacific Telephone

16309 ROCHLEN ST

Year	Uses	Source
2020	MARIO VASQUEZ	EDR Digital Archive
2014	OCCUPANT UNKNOWN	Cole Information
2010	OCCUPANT UNKNOWN	Cole Information
2005	OCCUPANT UNKNOWN	Cole Information
2003	FUENTES Mario	Haines & Company
2000	MARIO FUENTES	Cole Information
1995	FUENTES, ART	Cole Information
1971	PANTO ROGER F	Pacific Telephone
1966	SALEM DONALD L	Pacific Telephone

16314 ROCHLEN ST

Year	Uses	Source
2020	KIM CHEN	EDR Digital Archive
	ALAN CHEN	EDR Digital Archive
	KENNY CHEN	EDR Digital Archive
2014	KENNY CHEN	Cole Information
2010	MANUEL ESTRADA	Cole Information
2005	OCCUPANT UNKNOWN	Cole Information
2003	ESTRADA Jaqualine	Haines & Company
2000	MONICA MARTINEZ	Cole Information
	JACKIE ESTRADA	Cole Information
1995	ESPINOZA, ENRIQUE	Cole Information
1971	REFUSED	Pacific Telephone

16315 ROCHLEN ST

Year	Uses	Source
2020	ADAM FUENTES	EDR Digital Archive
	JOSHUA FUENTES	EDR Digital Archive
	GRICELDA FUENTES	EDR Digital Archive
	EDWARD FUENTES	EDR Digital Archive
	MARIO FUENTES	EDR Digital Archive
	JASON FUENTES	EDR Digital Archive
2014	MARIO FUENTES	Cole Information

FINDINGS

Year	Uses	Source
2010	MARIO FUENTES	Cole Information
2005	MARIO FUENTES	Cole Information
2003	FUENTESMario	Haines & Company
2000	MARIO FUENTES	Cole Information
1995	FUENTES, MARIO JR	Cole Information
1971	CHERNISS JAMES	Pacific Telephone

16316 ROCHLEN ST

Year	Uses	Source
2020	LOS GAS BOYS LLC	EDR Digital Archive

16320 ROCHLEN ST

Year	Uses	Source
2020	THANH TRAN	EDR Digital Archive
	CHON TRAN	EDR Digital Archive
2014	YER VANG	Cole Information
2010	C LOFENG	Cole Information
2005	OCCUPANT UNKNOWN	Cole Information
2003	ESTRADA Ruben	Haines & Company
1995	OBREGON, MARTIN	Cole Information
1971	ROBINSON LLOYD	Pacific Telephone
1966	SNELLENBERGER RALPH	Pacific Telephone

16321 ROCHLEN ST

Year	Uses	Source
2020	CRYSTAL CONNACHER	EDR Digital Archive
	JACKIE ODGERS	EDR Digital Archive
	VICTORIA ODGERS	EDR Digital Archive
2014	ROBERT ODGERS	Cole Information
2010	ROBERT ODGERS	Cole Information
2005	ROBERT ODGERS	Cole Information
2003	ODGERS Robert	Haines & Company
2000	ROBERT ODGERS	Cole Information
1995	OCCUPANT UNKNOWNN	Cole Information

Year	Uses	Source
1971	ODGERS ROBERT J	Pacific Telephone

16327 ROCHLEN ST

Year	Uses	Source
2020	CHRISTIAN FIGUEROA	EDR Digital Archive
	JOE FIGUEROA	EDR Digital Archive
	ADRIANNA FIGUEROA	EDR Digital Archive
2014	JOE FIGUEROA	Cole Information
2010	JOE FIGUEROA	Cole Information
2005	JOE FIGUEROA	Cole Information
2003	FIGUEROAJ	Haines & Company
2000	JOE FIGUEROA	Cole Information
1971	MURRAY EVERRETT K	Pacific Telephone

16328 ROCHLEN ST

Year	Uses	Source
2020	JEFFREY TAFOYA	EDR Digital Archive
	MATILDA TOFOYA	EDR Digital Archive
	ERNEST TAFOYA	EDR Digital Archive
	RACHEL MILAZZO	EDR Digital Archive
	MATILDA TAFOYA	EDR Digital Archive
	JOSEPH TAFOYA	EDR Digital Archive
	TILLIE TAFOYA	EDR Digital Archive
2014	ERNEST TAFOYA	Cole Information
2010	JEFFREY TAFOYA	Cole Information
2005	MATILDA TOFOYA	Cole Information
2000	MATILDA TOFOYA	Cole Information
1995	TAFOYA, MATILDA P	Cole Information
1971	TAFOYA MANUEL Q	Pacific Telephone
1960	HUSTON G R	Pacific Telephone

16333 ROCHLEN ST

Year	Uses	Source
2020	JUAN DURAN	EDR Digital Archive

Year	Uses	Source
2020	MARIA DURAN	EDR Digital Archive
2014	MAYRA MENCHACA	Cole Information
2010	OCCUPANT UNKNOWN	Cole Information
2005	JUAN DURAN	Cole Information
2003	DURAN Juan	Haines & Company
2000	HENRY MUNOZ	Cole Information
1995	YI, WEIJUNG	Cole Information
1971	MAYO WILLARD H	Pacific Telephone

16334 ROCHLEN ST

Year	Uses	Source
2020	LARRY MULLEN	EDR Digital Archive
	DIANNA MULLEN	EDR Digital Archive
2014	LARRY MULLEN	Cole Information
2010	LARRY MULLEN	Cole Information
2005	LARRY MULLEN	Cole Information
2003	MULLEN Larry	Haines & Company
2000	OCCUPANT UNKNOWN	Cole Information
1995	MULLEN, LARRY R	Cole Information
1971	FALWELL CLARENCE W	Pacific Telephone

16340 ROCHLEN ST

Year	Uses	Source
2020	JUNG YOO	EDR Digital Archive
	SOON YOO	EDR Digital Archive
	PETER YOO	EDR Digital Archive
2014	JUNG YOO	Cole Information
2010	YOO SUNG TV APPLIANCE CO	Cole Information
	JUNG YOO	Cole Information
2005	YOO SUNG TV APPLIANCE COM	Cole Information
	JUNG YOO	Cole Information
2003	YOOJung	Haines & Company
2000	JUNG YOO	Cole Information
1995	YOO, JUNG K	Cole Information

Year	Uses	Source
1971	WORKMAN ALVIN G	Pacific Telephone

16341 ROCHLEN ST

Year	Uses	Source
2020	JOSEFINA GONZALEZ	EDR Digital Archive
	ADALBERTO HERNANDEZ	EDR Digital Archive
2014	ADALBERTO HERNANDEZ	Cole Information
2010	ADALBERTO HERNANDEZ	Cole Information
2005	JOSE GARCIA	Cole Information
2003	GONZALEZIldefonso	Haines & Company
2000	ILDEFON GONZALEZ	Cole Information
1995	GONZALEZ, ILDEFON	Cole Information
1971	GONZALEZ ILDEFONSO M	Pacific Telephone
1966	GONZALEZ ILDEFONSO	Pacific Telephone

16346 ROCHLEN ST

Year	Uses	Source
2020	JOSE OLMEDO	EDR Digital Archive
	JUAN OLMEDO	EDR Digital Archive
2014	JOSE OLMEDO	Cole Information
2010	JOSE OLMEDO	Cole Information
2005	JOSE OLMEDO	Cole Information
2003	FLORES Lanae	Haines & Company
2000	AURELIA FLORES	Cole Information
1971	FLORES JOSEPH	Pacific Telephone

16351 ROCHLEN ST

Year	Uses	Source
2020	GEORGE WEI	EDR Digital Archive
	MEI HUANG	EDR Digital Archive
	LINDA JOLLIE	EDR Digital Archive
2014	RONALD GARCIA	Cole Information
2010	RONALD GARCIA	Cole Information
2005	RONALD GARCIA	Cole Information

Year	Uses	Source
2003	OGARCIAFJ	Haines & Company
1971	GARCIA FELIX J	Pacific Telephone

16352 ROCHLEN ST

Year	Uses	Source
2020	BRIAN MUNSHOWER	EDR Digital Archive
	BECKA CHIENG	EDR Digital Archive
	RICARDO GUTIERREZ	EDR Digital Archive
	STEVE CHIENG	EDR Digital Archive
2014	JINGYI XING	Cole Information
2010	JAMES MUNSHOWER	Cole Information
2005	JAMES MUNSHOWER	Cole Information
2003	SMUNSHOWEROreta	Haines & Company
1971	MUNSHOWER J G	Pacific Telephone

S BARFORD AVE

1162 S BARFORD AVE

Year	Uses	Source
1992	WRIGHT, TERRILL	Cole Information

1168 S BARFORD AVE

Year	Uses	Source
1992	RAMIREZ, MIGUEL	Cole Information

1171 S BARFORD AVE

Year	Uses	Source
1992	BATRES, MONICA	Cole Information

1202 S BARFORD AVE

Year	Uses	Source
1992	RODRIGUEZ, MIGUEL	Cole Information

1206 S BARFORD AVE

Year	Uses	Source
1992	SAMATTASRIBOOTR, TOSAKDI	Cole Information

1224 S BARFORD AVE

Year	*Uses*	*Source*
1992	MARTINEZ, JOSEPH	Cole Information

1260 S BARFORD AVE

Year	*Uses*	*Source*
1992	DARR, CHESTER W	Cole Information

S CHARLEMONT AVE

1103 S CHARLEMONT AVE

Year	*Uses*	*Source*
1992	HUERTA, GILBERT R	Cole Information

1131 S CHARLEMONT AVE

Year	*Uses*	*Source*
1992	LESPRON, B	Cole Information

1137 S CHARLEMONT AVE

Year	*Uses*	*Source*
1992	WALKER, RALPH L	Cole Information

1162 S CHARLEMONT AVE

Year	*Uses*	*Source*
1992	RUBIO, JOSE	Cole Information

1175 S CHARLEMONT AVE

Year	*Uses*	*Source*
1992	PERONG, JOHN H	Cole Information

1223 S CHARLEMONT AVE

Year	*Uses*	*Source*
1992	NANY, YOVANE	Cole Information

1227 S CHARLEMONT AVE

Year	*Uses*	*Source*
1992	BRITTEN, SEAN	Cole Information

1247 S CHARLEMONT AVE

Year	Uses	Source
1992	MITCHELL, DORI	Cole Information

1251 S CHARLEMONT AVE

Year	Uses	Source
1992	SUNRIZE CARPET CLNG	Cole Information

S FIELDGATE AVE

1126 S FIELDGATE AVE

Year	Uses	Source
1992	ESPINOZA, PAUL	Cole Information

1132 S FIELDGATE AVE

Year	Uses	Source
1992	LUO, STEPHEN	Cole Information

1138 S FIELDGATE AVE

Year	Uses	Source
1992	ALVARADO, DAVID	Cole Information

1145 S FIELDGATE AVE

Year	Uses	Source
1992	VASQUEZ, ELENA	Cole Information

S HINNEN AVE

1109 S HINNEN AVE

Year	Uses	Source
1992	SEIEROE, ORVILLE	Cole Information

1121 S HINNEN AVE

Year	Uses	Source
1992	JARAMILLO, BENNIE	Cole Information

1127 S HINNEN AVE

Year	Uses	Source
1992	TANAKA, BONNIE	Cole Information

1137 S HINNEN AVE

Year	Uses	Source
1992	ONEILL, H	Cole Information

1145 S HINNEN AVE

Year	Uses	Source
1992	CHEN, CHIU M	Cole Information

1157 S HINNEN AVE

Year	Uses	Source
1992	HULBERT, LEE	Cole Information

1203 S HINNEN AVE

Year	Uses	Source
1992	GARDEA, G	Cole Information

1235 S HINNEN AVE

Year	Uses	Source
1992	LUNSFORD, J J	Cole Information

1243 S HINNEN AVE

Year	Uses	Source
1992	LIN, SHICHAO	Cole Information

1249 S HINNEN AVE

Year	Uses	Source
1992	TERRADOT, MARIE T	Cole Information

S STIMSON AVE

901 S STIMSON AVE

Year	Uses	Source
2020	IDEALSCO INC	EDR Digital Archive
2014	HUTCHINS P T COMPANY LTD	Cole Information
	PT HUTCHINS	Cole Information
	RIDELIN SALES INC	Cole Information
2010	CARDINAL FINISHES	Cole Information
	P T HUTCHINS CO	Cole Information

Year	Uses	Source
1992	CARDINAL POWDR CTNG	Cole Information

910 S STIMSON AVE

Year	Uses	Source
2000	OMAR ARAGON	Cole Information

918 S STIMSON AVE

Year	Uses	Source
2014	UNITED STATIONERS INC	Cole Information
2010	UNITED STATIONERS SUPPLY CO	Cole Information
2005	UNITED STATIONERS SUPPLY CO	Cole Information
1992	UNITD STATIONERS	Cole Information

920 S STIMSON AVE

Year	Uses	Source
2000	BOB INGRAM	Cole Information

999 S STIMSON AVE

Year	Uses	Source
2010	AIRGAS	Cole Information
1992	PHOENIX DSTRBTRS	Cole Information

1011 S STIMSON AVE

Year	Uses	Source
2020	BRYAN PRESS	EDR Digital Archive
2014	BRYAN PRESS	Cole Information
2010	BRYAN PRESS	Cole Information
2005	BRYAN PRESS	Cole Information
1992	BRYAN PRESS	Cole Information

1019 S STIMSON AVE

Year	Uses	Source
2020	A B C FITNESS INTL LLC	EDR Digital Archive
2005	BEN STEREO CO	Cole Information
	AUDIO INDESTRY	Cole Information

FINDINGS

1055 S STIMSON AVE

Year	Uses	Source
2000	J CARRILLO	Cole Information

1069 S STIMSON AVE

Year	Uses	Source
2000	OCCUPANT UNKNOWN	Cole Information

1085 S STIMSON AVE

Year	Uses	Source
2000	ANDRES ESPARZA	Cole Information

1091 S STIMSON AVE

Year	Uses	Source
2000	JORGE ROQUE	Cole Information

1113 S STIMSON AVE

Year	Uses	Source
2005	PATRICIA BROWN	Cole Information
2000	GORDON BROWN	Cole Information

1119 S STIMSON AVE

Year	Uses	Source
2000	WILTON MEANS	Cole Information

1127 S STIMSON AVE

Year	Uses	Source
2000	JAVIER MARROQUIN	Cole Information

1131 S STIMSON AVE

Year	Uses	Source
2000	T MARSH	Cole Information

1137 S STIMSON AVE

Year	Uses	Source
2000	BILL HOLLOWAY	Cole Information

1159 S STIMSON AVE

Year	Uses	Source
2000	OCCUPANT UNKNOWN	Cole Information

SHADYBEND DR

16118 SHADYBEND DR

Year	Uses	Source
2014	MEI JIMENEZ	Cole Information
2010	OCCUPANT UNKNOWN	Cole Information
2005	ANTONIO JIMENEZ	Cole Information
2003	H JIMENEZAntonio Jr	Haines & Company
2000	ANTONIO JIMENEZ	Cole Information
1995	JIMENEZ, ANTONIO JR	Cole Information
1971	JIMENEZ ANTONIO JR	Pacific Telephone
1966	JIMENEZ ANTONIO JR	Pacific Telephone

16124 SHADYBEND DR

Year	Uses	Source
2020	PEDRO VILLARREAL	EDR Digital Archive
2014	PETE VILLARREAL	Cole Information
2010	OCCUPANT UNKNOWN	Cole Information
2005	SAL BANALES	Cole Information
2003	BANALES Sal	Haines & Company
	VILLARREAL Pedro	Haines & Company
2000	SAL BANALES	Cole Information
1995	VILLARREAL, PEDRO P	Cole Information
1971	VILLARREAL P P	Pacific Telephone

16127 SHADYBEND DR

Year	Uses	Source
2020	CECILIA ALBA	EDR Digital Archive
	GERARDO ALBA	EDR Digital Archive
	ABRAHAM ALBA	EDR Digital Archive
	NICHOLAS ALBA	EDR Digital Archive
2014	CECILIA ALBA	Cole Information

Year	Uses	Source
2010	GERARDO ALBA	Cole Information
2005	GERARDO ALBA	Cole Information
2003	ALBAGerardo	Haines & Company
2000	CECILIA ALBA	Cole Information
1995	Alba Gerardo	Pacific Bell
	ALBA, GERARDO	Cole Information
1971	MONTOYA GRANK I	Pacific Telephone

16132 SHADYBEND DR

Year	Uses	Source
2020	ISAURA YEPEZ	EDR Digital Archive
	ISAURA ESTRADA	EDR Digital Archive
2014	ISAURA YEPEZ	Cole Information
2010	ISAURA YEPEZ	Cole Information
2005	ISAURA YEPEZ	Cole Information
2003	YEPEZisaura	Haines & Company
2000	OCCUPANT UNKNOWN	Cole Information
1995	ARRIOLA, ROGER	Cole Information
1971	RICHARDS R E	Pacific Telephone

16133 SHADYBEND DR

Year	Uses	Source
2014	LEE NIELSEN	Cole Information
2010	SONIA DILLON	Cole Information
2003	NIELSENRolland	Haines & Company
2000	ROLLAND NIELSEN	Cole Information
1995	Nielsen Rolland A	Pacific Bell
	NIELSEN, ROLLAND A	Cole Information
1971	NIELSEN ROLLAND A	Pacific Telephone

16138 SHADYBEND DR

Year	Uses	Source
2020	JORGE CANALES	EDR Digital Archive
2014	CARMEN CASTRO	Cole Information

Year	Uses	Source
2010	FERNAND CASTRO	Cole Information
2005	FERNAND CASTRO	Cole Information
2003	CASTRO Carmen	Haines & Company
2000	OCCUPANT UNKNOWN	Cole Information
1995	OCCUPANT UNKNOWNN	Cole Information
1971	COBBS CARL D	Pacific Telephone
1966	COBBS CARL D	Pacific Telephone

16139 SHADYBEND DR

Year	Uses	Source
2020	JUANITA MONZON	EDR Digital Archive
2014	JUANITA MONZON	Cole Information
2010	JUANITA MONZON	Cole Information
2005	JUANITA MONZON	Cole Information
2003	MONZON Juanila	Haines & Company
2000	JUANITA MONZON	Cole Information
1995	OCCUPANT UNKNOWNN	Cole Information
1971	MALONE ROBERT M	Pacific Telephone

16143 SHADYBEND DR

Year	Uses	Source
2020	MARJORIE DUARTE	EDR Digital Archive
	WANDA DUARTE	EDR Digital Archive
2014	MARJORIE DUARTE	Cole Information
1995	OCCUPANT UNKNOWNN	Cole Information
1971	DUARTE NORBERT E	Pacific Telephone
1966	DUARTENORBERT E	Pacific Telephone
1960	DUARTENORBERT E	Pacific Telephone
1957	DUARTE NORBERT E	Pacific Telephone

16144 SHADYBEND DR

Year	Uses	Source
2020	JULIE LIANG	EDR Digital Archive
	TERESA LIANG	EDR Digital Archive

Year	Uses	Source
2014	KHAI CHUNG	Cole Information
2010	MARIO BARRAGAN	Cole Information
2005	GABRIEL VALDIVIA	Cole Information
2003	CHAVEZJoseph	Haines & Company
	PADILLA Teobaldo	Haines & Company
2000	JOSEPH CHAVEZ	Cole Information
1995	ELKINS, HOWARD	Cole Information
1971	ANDERSON RAY N	Pacific Telephone

16149 SHADYBEND DR

Year	Uses	Source
2020	GENURO HERNANDEZ	EDR Digital Archive
	SAHAKANUSH HERNANDEZ	EDR Digital Archive
2014	GENARO HERNANDEZ	Cole Information
2010	GENARO HERNANDEZ	Cole Information
2005	GENARO HERNANDEZ	Cole Information
2003	HERNANDEZGenaro	Haines & Company
2000	OCCUPANT UNKNOWN	Cole Information
1995	WILSON, SCOTT R	Cole Information
1971	NO RETURN	Pacific Telephone
1966	STONE DONALD E	Pacific Telephone

16150 SHADYBEND DR

Year	Uses	Source
2020	YVETTE VILLA	EDR Digital Archive
	JOSE VILLA	EDR Digital Archive
2014	JOSE VILLA	Cole Information
2010	JOSE VILLA	Cole Information
2005	JOSE VILLA	Cole Information
2003	GARCIAJuan	Haines & Company
2000	OCCUPANT UNKNOWN	Cole Information
1995	OCCUPANT UNKNOWNN	Cole Information
1971	NO RETURN	Pacific Telephone

16155 SHADYBEND DR

Year	Uses	Source
2014	YAN LIU	Cole Information
2010	FENG YE	Cole Information
2005	FENG YE	Cole Information
2003	HONG Wayland	Haines & Company
2000	OCCUPANT UNKNOWN	Cole Information
1995	OCCUPANT UNKNOWNN	Cole Information
1971	WATSON GEORGE MRS	Pacific Telephone

16156 SHADYBEND DR

Year	Uses	Source
2020	ROBERT GALLEGOS	EDR Digital Archive
2014	ROBERT GALLEGOS	Cole Information
2005	ROBERT GALLEGOS	Cole Information
2003	GALLEGOS Fidencio	Haines & Company
1995	OCCUPANT UNKNOWNN	Cole Information
1971	NICHOLS RON	Pacific Telephone

16161 SHADYBEND DR

Year	Uses	Source
2020	ESTEVEZ ESTEVAN	EDR Digital Archive
	MELANIE ESTEVEZ	EDR Digital Archive
2014	ESTEVAN ESTEVEZ	Cole Information
2010	ESTEVAN ESTEVEZ	Cole Information
2005	ESTEVAN ESTEVEZ	Cole Information
2003	OESTEVEZM	Haines & Company
2000	MELANIE ESTEVEZ	Cole Information
1995	ESTEVEZ, MELANIE A	Cole Information
1971	YOUNG ROBERT L	Pacific Telephone

16162 SHADYBEND DR

Year	Uses	Source
2020	LOURDES VALENZUELA	EDR Digital Archive
	ERIC VALENZUELA	EDR Digital Archive

Year	Uses	Source
2020	BIANCA VALENZUELA	EDR Digital Archive
	CHIYOKO SUNABE	EDR Digital Archive
2014	DANNY VALENZUELA	Cole Information
2010	DAVID DELGADO	Cole Information
2003	CARDENASAlonso	Haines & Company
2000	JESUS GARCIA	Cole Information
1995	OCCUPANT UNKNOWNN	Cole Information
1971	RAIMO ALEXANDER C	Pacific Telephone

16167 SHADYBEND DR

Year	Uses	Source
2020	CARLOS FREGOSO	EDR Digital Archive
	ALICIA FREGOSO	EDR Digital Archive
	DAVID SOLIS	EDR Digital Archive
	JOAN REDMOND	EDR Digital Archive
	JOSEPH FREGOSO	EDR Digital Archive
	EDWARD SOLIS	EDR Digital Archive
2014	DAVID SOLIS	Cole Information
2010	BOB REDMOND	Cole Information
2005	BOB REDMOND	Cole Information
2003	REDMONDBob L	Haines & Company
2000	BOB REDMOND	Cole Information
1995	Redmond Bob L	Pacific Bell
	Redmond Danny & Helen	Pacific Bell
	REDMOND, BOB L	Cole Information
1971	REDMOND BOBBIE L	Pacific Telephone

16168 SHADYBEND DR

Year	Uses	Source
2020	RUBEN FRANDO	EDR Digital Archive
	SYLVIA FRANDO	EDR Digital Archive
	DAGOBERTO DELGADO	EDR Digital Archive
	LAUREN DELGADO	EDR Digital Archive
	ANDREA CISNEROS	EDR Digital Archive

Year	Uses	Source
2014	JEFFREY CISNEROS	Cole Information
2010	OCCUPANT UNKNOWN	Cole Information
2005	JOSIE SUBIA	Cole Information
2000	OCCUPANT UNKNOWN	Cole Information
1995	CISNEROS, SYLVIA	Cole Information
1971	WILSON FRANK K	Pacific Telephone
1966	WILSON FRANK	Pacific Telephone
	KAY S TRENCHING	Pacific Telephone

16174 SHADYBEND DR

Year	Uses	Source
2020	LAUREN BUENO	EDR Digital Archive
	REBECCA BUENO	EDR Digital Archive
	MARK BUENO	EDR Digital Archive
	CANDICE BUENO	EDR Digital Archive
	PHILLIP BUENO	EDR Digital Archive
2014	PHILLIP BUENO	Cole Information
2010	PHILLIP BUENO	Cole Information
2005	PHILLIP BUENO	Cole Information
2003	BUENOPhillip	Haines & Company
2000	PHILLIP BUENO	Cole Information
1995	BUENO, PHILLIP V	Cole Information
1971	NO RETURN	Pacific Telephone

16175 SHADYBEND DR

Year	Uses	Source
2020	CHRISTIAN ESQUIVIAS	EDR Digital Archive
	IBETH ESQUIVIAS	EDR Digital Archive
	YOSHIO ESQUIVIAS	EDR Digital Archive
	CELIA ESQUIVIAS	EDR Digital Archive
	JACQUELINE GARCIA	EDR Digital Archive
	ROLANDO ESQUIVIAS	EDR Digital Archive
	ALFONSO ESQUVIAS	EDR Digital Archive
2014	ROLANDO ESQUIVIAS	Cole Information

Year	Uses	Source
2010	ALFONSO ESQUIVIAS	Cole Information
2005	ALFONSO ESQUIVIAS	Cole Information
2003	OESQUIBIASAlfonso	Haines & Company
2000	ALFONSO ESQUIBIAS	Cole Information
1995	ESQUIBIAS, ALFONSO	Cole Information
1971	REFUSED	Pacific Telephone
1966	MULLINS WM R	Pacific Telephone

16308 SHADYBEND DR

Year	Uses	Source
2020	WENDONG YANG	EDR Digital Archive
	DONALD ORSBERN	EDR Digital Archive
2014	DONALD ORSBERN	Cole Information
2010	OCCUPANT UNKNOWN	Cole Information
2005	OCCUPANT UNKNOWN	Cole Information
2003	ORSBERN Donald	Haines & Company
2000	DONALD OREBERN	Cole Information
1971	ALIEN LARRY	Pacific Telephone

16309 SHADYBEND DR

Year	Uses	Source
2020	MARIA REYES	EDR Digital Archive
2014	ALBERTO RUBIO	Cole Information
2010	OCCUPANT UNKNOWN	Cole Information
2005	TRINIDAD CAMPOS	Cole Information
2003	CAMPOS Gloria	Haines & Company
2000	OCCUPANT UNKNOWN	Cole Information
1971	PAGE TERRENCE J	Pacific Telephone
1966	PAGE TERENCE J	Pacific Telephone

16314 SHADYBEND DR

Year	Uses	Source
2020	RONALD LOPEZ	EDR Digital Archive
	REGINA LOPEZ	EDR Digital Archive

Year	Uses	Source
2014	RONALD LOPEZ	Cole Information
2010	RONALD LOPEZ	Cole Information
2005	RONALD LOPEZ	Cole Information
2003	LOPEZ Ronald	Haines & Company
2000	CHARLES ROBINSON	Cole Information
1995	SUNCIN, DARWIN	Cole Information
1971	HUGHES THOMAS	Pacific Telephone

16315 SHADYBEND DR

Year	Uses	Source
2020	MELINDA JOLLEY	EDR Digital Archive
	PATRICK JOLLEY	EDR Digital Archive
2014	ROBERT KIM	Cole Information
2010	OCCUPANT UNKNOWN	Cole Information
2005	OCCUPANT UNKNOWN	Cole Information
2003	XXXX	Haines & Company
2000	OCCUPANT UNKNOWN	Cole Information
1995	Miller Gerald V	Pacific Bell
	MILLER, GERALD V	Cole Information
1971	WATKER MELVIN	Pacific Telephone
1966	GABLE ROBT	Pacific Telephone

16320 SHADYBEND DR

Year	Uses	Source
2020	CLAUDIA ZUNIGA	EDR Digital Archive
	JESSICA ZUNIGA	EDR Digital Archive
	DAVE ZUNIGA	EDR Digital Archive
	BLANCA ZUNIGA	EDR Digital Archive
	JUAN CERVANTES	EDR Digital Archive
	LILIA SOSA	EDR Digital Archive
	ESPERANZA ZUNIGA	EDR Digital Archive
2014	BLANCA ZUNIGA	Cole Information
2010	CYNTHIA ZUNIGA	Cole Information
2005	ESPERANZA ZUNIGA	Cole Information

Year	Uses	Source
2003	SANCHEZ Sara	Haines & Company
	ZUNIGA Blanca	Haines & Company
2000	SARA SANCHEZ	Cole Information
1995	ZUNIGA, EFRAIN S	Cole Information
1971	SMITH ROBERT W	Pacific Telephone

16321 SHADYBEND DR

Year	Uses	Source
2020	MARTHA OLMOS	EDR Digital Archive
	ERNESTO OLMOS	EDR Digital Archive
	ROBERT OLMOS	EDR Digital Archive
2014	ROBERT OLMOS	Cole Information
2010	ROBERT OLMOS	Cole Information
2005	ROBERT OLMOS	Cole Information
2003	SOLMOS Rober	Haines & Company
2000	ROBERT OLMOS	Cole Information
1995	OCCUPANT UNKNOWNN	Cole Information
1971	PALM MERLE R	Pacific Telephone

16326 SHADYBEND DR

Year	Uses	Source
2020	JAIMIS ULRICH	EDR Digital Archive
	ADAM OSUNA	EDR Digital Archive
	BECKY ULRICH	EDR Digital Archive
	CHRISTIAN GASTELUM	EDR Digital Archive
	GINA ULRICH	EDR Digital Archive
2014	CHRISTIAN GASTELUM	Cole Information
2005	JOHN ULRICH	Cole Information
2003	ULRICHPURIFICACION	Haines & Company
2000	P ULRICH	Cole Information
1995	ULRICH, JOHN F	Cole Information
1971	ULRICH JOHN F	Pacific Telephone

16327 SHADYBEND DR

Year	Uses	Source
2020	ALVIN LEE	EDR Digital Archive
	PHILLIP LEE	EDR Digital Archive
	CAREY JIANG	EDR Digital Archive
2014	PHILLIP LEE	Cole Information
2010	CAREY JIANG	Cole Information
2005	PHILLIP LEE	Cole Information
2003	PASSEY Larry	Haines & Company
2000	LARRY PASSEY	Cole Information
1995	BURCIAGA, CECILIO	Cole Information
1971	MCCORMICK GEORGE	Pacific Telephone

16329 SHADYBEND DR

Year	Uses	Source
2003	XXXX	Haines & Company

16330 SHADYBEND DR

Year	Uses	Source
2020	IRENE KEENER	EDR Digital Archive
2014	IRENE KEENER	Cole Information
2010	IRENE KEENER	Cole Information
2005	IRENE KEENER	Cole Information
2003	KEENER I	Haines & Company
2000	IRENE KEENER	Cole Information
1995	Keener I	Pacific Bell
	KEENER, IRENE	Cole Information
1971	MURPHY GERALD	Pacific Telephone

16333 SHADYBEND DR

Year	Uses	Source
2020	DEBORA CUSICANQUI	EDR Digital Archive
	CAROLINA CUSICANQUI	EDR Digital Archive
2014	JOSE CUSICANQUI	Cole Information
2010	CESAR MONTANO	Cole Information

Year	Uses	Source
2003	XXXX	Haines & Company
2000	OCCUPANT UNKNOWN	Cole Information
1995	i Cabrejos Jose C	Pacific Bell
	Cabrera A Cov	Pacific Bell
	Cabrera A BPk	Pacific Bell
	CABREJOS, JOSE C	Cole Information
1971	REFUSED	Pacific Telephone
1966	JOHNSON JOHN	Pacific Telephone

16336 SHADYBEND DR

Year	Uses	Source
2020	RAYMOND JOLLEY	EDR Digital Archive
	NANCY JOLLEY	EDR Digital Archive
	DARYL JOLLEY	EDR Digital Archive
2014	RAYMOND JOLLEY	Cole Information
2010	RAYMOND JOLLEY	Cole Information
2005	RAYMOND JOLLEY	Cole Information
2003	JOLLEY Raymond C	Haines & Company
2000	RAYMOND JOLLEY	Cole Information
1995	JOLLEY, RAYMOND C	Cole Information
1971	DEL CASTILLO LEON	Pacific Telephone

16339 SHADYBEND DR

Year	Uses	Source
2020	ANNA TSANG	EDR Digital Archive
	SCOTT TSANG	EDR Digital Archive
	ANDREW TSANG	EDR Digital Archive
	SHIRLEY TSANG	EDR Digital Archive
2014	ANDREW TSANG	Cole Information
2010	SHIRLEY OCONNOR	Cole Information
2005	JOHN OCONNOR	Cole Information
2003	OCONNOR John	Haines & Company
2000	JOHN OCONNOR	Cole Information
1995	OConnor John	Pacific Bell

Year	Uses	Source
1995	OCONNOR, JOHN	Cole Information
1971	CONNACHER ROBERT L	Pacific Telephone
	CONNACHER FRED L	Pacific Telephone

16342 SHADYBEND DR

Year	Uses	Source
2020	ERICA SMITH	EDR Digital Archive
	GEORGE MENDEZ	EDR Digital Archive
	MARTHA MENDEZ	EDR Digital Archive
2014	MARTHA MENDEZ	Cole Information
2010	GEORGE MENDEZ	Cole Information
2005	GEORGE MENDEZ	Cole Information
2003	MENDEZ George	Haines & Company
2000	OCCUPANT UNKNOWN	Cole Information
1995	OCCUPANT UNKNOWNN	Cole Information
1971	TRYON HARVEY G	Pacific Telephone
1966	TRYON HARVEY	Pacific Telephone

16345 SHADYBEND DR

Year	Uses	Source
2020	YUN HAO	EDR Digital Archive
	JAY KWONG	EDR Digital Archive
2014	JAY KWONG	Cole Information
2010	YEON PARK	Cole Information
2005	ROMULO SERRANO	Cole Information
2003	SERRANO Romulo	Haines & Company
1971	SANDOVAL ROBERTJ	Pacific Telephone

16348 SHADYBEND DR

Year	Uses	Source
2020	TERESA RODRIGUEZ	EDR Digital Archive
	VINCENT RODRIGUEZ	EDR Digital Archive
	YVONNE RODRIGUEZ	EDR Digital Archive
	TERESA DE SANTIAGO	EDR Digital Archive

Year	Uses	Source
2010	TERESA RODRIGUEZ	Cole Information
2005	JUAN DELGADO	Cole Information
2003	DELGADO Juan	Haines & Company
2000	JUAN DELGADO	Cole Information
1995	OCCUPANT UNKNOWNN	Cole Information
1971	HASSLER DAVID	Pacific Telephone

16351 SHADYBEND DR

Year	Uses	Source
2020	MARY WESTBERG	EDR Digital Archive
	MARY LEDGER	EDR Digital Archive
2014	MARY LEDGER	Cole Information
2010	PATRICIA LEDGER	Cole Information
2005	P LEDGER	Cole Information
2003	LEDGER Earl	Haines & Company
2000	EARL LEDGER	Cole Information
1995	LEDGER, EARL W	Cole Information
1971	LEDGER EARL W	Pacific Telephone
1966	LEDGER EARL	Pacific Telephone

16354 SHADYBEND DR

Year	Uses	Source
2020	PEDRO LARA	EDR Digital Archive
2014	PETER LARA	Cole Information
2010	PEDRO LARA	Cole Information
2005	PEDRO LARA	Cole Information
2003	LARAPedro	Haines & Company
2000	JUAN SANCHEZ	Cole Information
1995	SANCHEZ, JUAN	Cole Information
1971	RUFFALO ROBERT M	Pacific Telephone

16358 SHADYBEND DR

Year	Uses	Source
2020	MARIA ALTAMIRANO	EDR Digital Archive

Year	Uses	Source
2020	SONIA REYES	EDR Digital Archive
2014	MARIA ALTAMIIANO	Cole Information
2010	SONIA REYES	Cole Information
2005	SONIA REYES	Cole Information
2003	REYES Sonia	Haines & Company
2000	MARIA ALTAMIIANO	Cole Information
1995	REYES, SONIA	Cole Information
1971	MENIUS CARL E	Pacific Telephone

16359 SHADYBEND DR

Year	Uses	Source
2020	DOROTHY SONNENBERG	EDR Digital Archive
	MARK SONNENBERG	EDR Digital Archive
2014	MARK SONNENBERG	Cole Information
2010	DOROTHY SONNENBERG	Cole Information
2005	MARK SONNENBERG	Cole Information
2003	OSONNENBERG Dorothy	Haines & Company
1971	HUG M C MRS	Pacific Telephone

STIMSON AVE

808 STIMSON AVE

Year	Uses	Source
1995	HUNGTRAN	Pacific Bell

809 STIMSON AVE

Year	Uses	Source
1995	WANG ALJUN	Pacific Bell

811 STIMSON AVE

Year	Uses	Source
1980	RYDER TRUCK RENTAL AND LEASING	Pacific Telephone

812 STIMSON AVE

Year	Uses	Source
1995	HENDRAWAN LNNAR	Pacific Bell

Year	Uses	Source
1995	LUAOYENSHUO	Pacific Bell

815 STIMSON AVE

Year	Uses	Source
1995	DUONG MY	Pacific Bell

820 STIMSON AVE

Year	Uses	Source
1995	CHEUNG SIU CHUN	Pacific Bell

824 STIMSON AVE

Year	Uses	Source
1995	MELTONG	Pacific Bell
	MEL TONG	Pacific Bell

830 STIMSON AVE

Year	Uses	Source
1995	STONE EDW M	Pacific Bell

841 STIMSON AVE

Year	Uses	Source
1995	LLU XLN P	Pacific Bell

901 STIMSON AVE

Year	Uses	Source
1995	CARDINAL POWDER COATING	Cole Information
1985	FREDERIC G ASTIN INC	Pacific Bell
1980	FREDERIC G ASTIN INC S STIMSON AVE INDUSTRY	Pacific Telephone

903 STIMSON AVE

Year	Uses	Source
1957	HOWARD CHAS O	Pacific Telephone
1950	CAMPBELL G LAWRENCE	Pacific Telephone
	CAMPBELL G LAWRENCE	Pacific Telephone

FINDINGS

910 STIMSON AVE

Year	Uses	Source
2003	XXXX	Haines & Company
1985	MAC TOOLS INDUSTRY	Pacific Bell

918 STIMSON AVE

Year	Uses	Source
2003	UNITD STATIONERS	Haines & Company
1995	UNITED STATIONERS	Pacific Bell
	United Stationers	Pacific Bell
	UNITED STATIONERS INC	Cole Information
1986	UNITED STATIONERS INDUSTRY	Pacific Bell
1985	UNITED STATIONERS	Pacific Bell
1966	WALL LUCAS C	Pacific Telephone
	SMITH RAYMOND O	Pacific Telephone
1960	SCOTT VIRGIL D	Pacific Telephone
1957	TORRES THOS T	Pacific Telephone

921 STIMSON AVE

Year	Uses	Source
2003	XXXX	Haines & Company

960 STIMSON AVE

Year	Uses	Source
2003	XXXX	Haines & Company

999 STIMSON AVE

Year	Uses	Source
2003	XXXX	Haines & Company
1995	AIRGAS OF SOUTHERN CALIFORNIA	Pacific Bell
	PHOENIX DISTRIBUTORS	Pacific Bell
	Airgas Of Southern California	Pacific Bell
	Phoenix Distributors	Pacific Bell
	U S AIR GAS GRP	Cole Information
1985	MG INDUSTRIES GAS PRODUCTS-WELDING SUPPLIES RETAIL STORES	Pacific Bell

Year	Uses	Source
1985	MG INDUSTRIES GAS PRODUCTS-WELDING SUPPLIES RETAIL STORES	Pacific Bell
	Industry	Pacific Bell
1980	CHEMETRON CORPORATION	Pacific Telephone
	NCG GASES & WELDING PRODUCTS S STIMSON AVE INDUSTRY	Pacific Telephone

1011 STIMSON AVE

Year	Uses	Source
2003	BRYAN Kenneth	Haines & Company
	BRYAN PRESS	Haines & Company
1995	BRYAN PRESS	Pacific Bell
	Bryan Press	Pacific Bell
	BRYAN PRESS	Cole Information
1985	BRYAN PRESS	Pacific Bell

1019 STIMSON AVE

Year	Uses	Source
2003	BEN STEREO CO	Haines & Company
	WU Hui	Haines & Company
	STIMSONAVS 91 S	Haines & Company
1995	BEN STEREO CO	Pacific Bell
	L Ben Stereo Co	Pacific Bell
	BEN STEREO CO	Cole Information
1980	7-ELEVEN FOOD STORES STORES	Pacific Telephone
1975	7-ELEVEN FOOD STORES	Pacific Telephone
1966	SEVEN-ELEVEN FOOD STORES	Pacific Telephone

1069 STIMSON AVE

Year	Uses	Source
2003	BRUCKSTEIN Martin	Haines & Company

1091 STIMSON AVE

Year	Uses	Source
2003	OROQUEJorge	Haines & Company

FINDINGS

1105 STIMSON AVE

Year	Uses	Source
1995	MASSINGIL BLANCHE	Pacific Bell

1109 STIMSON AVE

Year	Uses	Source
1995	MENARD HENRY	Pacific Bell

1113 STIMSON AVE

Year	Uses	Source
2003	SBROWNGodo Jn 00 i	Haines & Company

1119 STIMSON AVE

Year	Uses	Source
2003	MEANSDebra	Haines & Company

1122 STIMSON AVE

Year	Uses	Source
1966	SCHILLING PHILIP E	Pacific Telephone

1123 STIMSON AVE

Year	Uses	Source
2003	XXXX	Haines & Company
1975	HORNUS GEO HACIENDA HEIGHTS	Pacific Telephone

1127 STIMSON AVE

Year	Uses	Source
2003	MARROQUINJaver	Haines & Company

1129 STIMSON AVE

Year	Uses	Source
2003	TAMWendy	Haines & Company

1131 STIMSON AVE

Year	Uses	Source
2003	MARSHTheodore	Haines & Company

1137 STIMSON AVE

Year	Uses	Source
2003	XXXX	Haines & Company
1995	AWNING & EVES	Cole Information
	ADVANCED PRO FORMANCE INC	Cole Information

1144 STIMSON AVE

Year	Uses	Source
1995	HUANG WELYE	Pacific Bell

1149 STIMSON AVE

Year	Uses	Source
1995	BECK I D	Pacific Bell

1153 STIMSON AVE

Year	Uses	Source
1995	PEREZ EDW & ANTOINETTE	Pacific Bell

WARD WAY

16203 WARD WAY

Year	Uses	Source
2020	PACIFIC TENT	EDR Digital Archive
	P T EVENTS INC	EDR Digital Archive
2014	PT EVENTS INC	Cole Information

16205 WARD WAY

Year	Uses	Source
2020	KRALL CAST	EDR Digital Archive
2014	KRALL CAST	Cole Information
2010	KRALL CAST	Cole Information
2005	MIL SPEC PACK	Cole Information
	KRALLCAST	Cole Information

16207 WARD WAY

Year	Uses	Source
2014	CANYON SWISS INC	Cole Information

Year	Uses	Source
2010	CANYON SWISS INC	Cole Information
2005	LVI CUSTOM FOOD SERVICE EQUIPMENT	Cole Information
1995	LVI INC	Cole Information
1966	JER MARAI LINGERIE	Pacific Telephone

16209 WARD WAY

Year	Uses	Source
2014	A F B ENTERPRISE	Cole Information

16205A WARD WAY

Year	Uses	Source
1966	S & W COATINGS UNLIMITED	Pacific Telephone
	S & W COATINGS UNLIMITED	Pacific Telephone

FINDINGS

ADJOINING PROPERTY: ADDRESSES NOT IDENTIFIED IN RESEARCH SOURCE

The following Adjoining Property addresses were researched for this report, and the addresses were not identified in research source.

Address Researched	Address Not Identified in Research Source
1011 S STIMSON AVE	2020, 2017, 2014, 2010, 2006, 2005, 2004, 2003, 2001, 2000, 1999, 1996, 1995, 1991, 1990, 1986, 1985, 1981, 1980, 1976, 1975, 1972, 1971, 1970, 1969, 1967, 1966, 1965, 1964, 1963, 1962, 1961, 1960, 1958, 1957, 1956, 1955, 1954, 1952, 1951, 1950, 1949, 1948, 1947, 1946, 1945, 1944, 1942, 1940, 1939, 1938, 1937, 1936, 1935, 1934, 1933, 1932, 1931, 1930, 1929, 1928, 1927, 1926, 1925, 1924, 1923, 1921, 1920
1011 S STIMSON AVE	2020, 2017, 2014, 2010, 2006, 2004, 2003, 2001, 2000, 1999, 1996, 1995, 1992, 1991, 1990, 1986, 1985, 1981, 1980, 1976, 1975, 1972, 1971, 1970, 1969, 1967, 1966, 1965, 1964, 1963, 1962, 1961, 1960, 1958, 1957, 1956, 1955, 1954, 1952, 1951, 1950, 1949, 1948, 1947, 1946, 1945, 1944, 1942, 1940, 1939, 1938, 1937, 1936, 1935, 1934, 1933, 1932, 1931, 1930, 1929, 1928, 1927, 1926, 1925, 1924, 1923, 1921, 1920
1011 S STIMSON AVE	2017, 2014, 2010, 2006, 2005, 2004, 2003, 2001, 2000, 1999, 1996, 1995, 1992, 1991, 1990, 1986, 1985, 1981, 1980, 1976, 1975, 1972, 1971, 1970, 1969, 1967, 1966, 1965, 1964, 1963, 1962, 1961, 1960, 1958, 1957, 1956, 1955, 1954, 1952, 1951, 1950, 1949, 1948, 1947, 1946, 1945, 1944, 1942, 1940, 1939, 1938, 1937, 1936, 1935, 1934, 1933, 1932, 1931, 1930, 1929, 1928, 1927, 1926, 1925, 1924, 1923, 1921, 1920
1011 S STIMSON AVE	2020, 2017, 2010, 2006, 2005, 2004, 2003, 2001, 2000, 1999, 1996, 1995, 1992, 1991, 1990, 1986, 1985, 1981, 1980, 1976, 1975, 1972, 1971, 1970, 1969, 1967, 1966, 1965, 1964, 1963, 1962, 1961, 1960, 1958, 1957, 1956, 1955, 1954, 1952, 1951, 1950, 1949, 1948, 1947, 1946, 1945, 1944, 1942, 1940, 1939, 1938, 1937, 1936, 1935, 1934, 1933, 1932, 1931, 1930, 1929, 1928, 1927, 1926, 1925, 1924, 1923, 1921, 1920
1011 S STIMSON AVE	2020, 2017, 2014, 2006, 2005, 2004, 2003, 2001, 2000, 1999, 1996, 1995, 1992, 1991, 1990, 1986, 1985, 1981, 1980, 1976, 1975, 1972, 1971, 1970, 1969, 1967, 1966, 1965, 1964, 1963, 1962, 1961, 1960, 1958, 1957, 1956, 1955, 1954, 1952, 1951, 1950, 1949, 1948, 1947, 1946, 1945, 1944, 1942, 1940, 1939, 1938, 1937, 1936, 1935, 1934, 1933, 1932, 1931, 1930, 1929, 1928, 1927, 1926, 1925, 1924, 1923, 1921, 1920
1011 STIMSON AVE	2020, 2017, 2014, 2010, 2006, 2005, 2004, 2003, 2001, 2000, 1999, 1996, 1992, 1991, 1990, 1986, 1985, 1981, 1980, 1976, 1975, 1972, 1971, 1970, 1969, 1967, 1966, 1965, 1964, 1963, 1962, 1961, 1960, 1958, 1957, 1956, 1955, 1954, 1952, 1951, 1950, 1949, 1948, 1947, 1946, 1945, 1944, 1942, 1940, 1939, 1938, 1937, 1936, 1935, 1934, 1933, 1932, 1931, 1930, 1929, 1928, 1927, 1926, 1925, 1924, 1923, 1921, 1920
1011 STIMSON AVE	2020, 2017, 2014, 2010, 2006, 2005, 2004, 2001, 2000, 1999, 1996, 1995, 1992, 1991, 1990, 1986, 1985, 1981, 1980, 1976, 1975, 1972, 1971, 1970, 1969, 1967, 1966, 1965, 1964, 1963, 1962, 1961, 1960, 1958, 1957, 1956, 1955, 1954, 1952, 1951, 1950, 1949, 1948, 1947, 1946, 1945, 1944, 1942, 1940, 1939, 1938, 1937, 1936, 1935, 1934, 1933, 1932, 1931, 1930, 1929, 1928, 1927, 1926, 1925, 1924, 1923, 1921, 1920

FINDINGS

Address Researched	Address Not Identified in Research Source
1011 STIMSON AVE	2020, 2017, 2014, 2010, 2006, 2005, 2004, 2003, 2001, 2000, 1999, 1996, 1995, 1992, 1991, 1990, 1986, 1981, 1980, 1976, 1975, 1972, 1971, 1970, 1969, 1967, 1966, 1965, 1964, 1963, 1962, 1961, 1960, 1958, 1957, 1956, 1955, 1954, 1952, 1951, 1950, 1949, 1948, 1947, 1946, 1945, 1944, 1942, 1940, 1939, 1938, 1937, 1936, 1935, 1934, 1933, 1932, 1931, 1930, 1929, 1928, 1927, 1926, 1925, 1924, 1923, 1921, 1920
1019 S STIMSON AVE	2020, 2017, 2014, 2010, 2006, 2004, 2003, 2001, 2000, 1999, 1996, 1995, 1992, 1991, 1990, 1986, 1985, 1981, 1980, 1976, 1975, 1972, 1971, 1970, 1969, 1967, 1966, 1965, 1964, 1963, 1962, 1961, 1960, 1958, 1957, 1956, 1955, 1954, 1952, 1951, 1950, 1949, 1948, 1947, 1946, 1945, 1944, 1942, 1940, 1939, 1938, 1937, 1936, 1935, 1934, 1933, 1932, 1931, 1930, 1929, 1928, 1927, 1926, 1925, 1924, 1923, 1921, 1920
1019 S STIMSON AVE	2017, 2014, 2010, 2006, 2005, 2004, 2003, 2001, 2000, 1999, 1996, 1995, 1992, 1991, 1990, 1986, 1985, 1981, 1980, 1976, 1975, 1972, 1971, 1970, 1969, 1967, 1966, 1965, 1964, 1963, 1962, 1961, 1960, 1958, 1957, 1956, 1955, 1954, 1952, 1951, 1950, 1949, 1948, 1947, 1946, 1945, 1944, 1942, 1940, 1939, 1938, 1937, 1936, 1935, 1934, 1933, 1932, 1931, 1930, 1929, 1928, 1927, 1926, 1925, 1924, 1923, 1921, 1920
1019 STIMSON AVE	2020, 2017, 2014, 2010, 2006, 2005, 2004, 2003, 2001, 2000, 1999, 1996, 1992, 1991, 1990, 1986, 1985, 1981, 1980, 1976, 1975, 1972, 1971, 1970, 1969, 1967, 1966, 1965, 1964, 1963, 1962, 1961, 1960, 1958, 1957, 1956, 1955, 1954, 1952, 1951, 1950, 1949, 1948, 1947, 1946, 1945, 1944, 1942, 1940, 1939, 1938, 1937, 1936, 1935, 1934, 1933, 1932, 1931, 1930, 1929, 1928, 1927, 1926, 1925, 1924, 1923, 1921, 1920
1019 STIMSON AVE	2020, 2017, 2014, 2010, 2006, 2005, 2004, 2001, 2000, 1999, 1996, 1995, 1992, 1991, 1990, 1986, 1985, 1981, 1980, 1976, 1975, 1972, 1971, 1970, 1969, 1967, 1966, 1965, 1964, 1963, 1962, 1961, 1960, 1958, 1957, 1956, 1955, 1954, 1952, 1951, 1950, 1949, 1948, 1947, 1946, 1945, 1944, 1942, 1940, 1939, 1938, 1937, 1936, 1935, 1934, 1933, 1932, 1931, 1930, 1929, 1928, 1927, 1926, 1925, 1924, 1923, 1921, 1920
1019 STIMSON AVE	2020, 2017, 2014, 2010, 2006, 2005, 2004, 2003, 2001, 2000, 1999, 1996, 1995, 1992, 1991, 1990, 1986, 1985, 1981, 1980, 1976, 1975, 1972, 1971, 1970, 1969, 1967, 1966, 1965, 1964, 1963, 1962, 1961, 1960, 1958, 1957, 1956, 1955, 1954, 1952, 1951, 1950, 1949, 1948, 1947, 1946, 1945, 1944, 1942, 1940, 1939, 1938, 1937, 1936, 1935, 1934, 1933, 1932, 1931, 1930, 1929, 1928, 1927, 1926, 1925, 1924, 1923, 1921, 1920
1019 STIMSON AVE	2020, 2017, 2014, 2010, 2006, 2005, 2004, 2003, 2001, 2000, 1999, 1996, 1995, 1992, 1991, 1990, 1986, 1985, 1981, 1980, 1976, 1975, 1972, 1971, 1970, 1969, 1967, 1965, 1964, 1963, 1962, 1961, 1960, 1958, 1957, 1956, 1955, 1954, 1952, 1951, 1950, 1949, 1948, 1947, 1946, 1945, 1944, 1942, 1940, 1939, 1938, 1937, 1936, 1935, 1934, 1933, 1932, 1931, 1930, 1929, 1928, 1927, 1926, 1925, 1924, 1923, 1921, 1920
1055 S STIMSON AVE	2020, 2017, 2014, 2010, 2006, 2005, 2004, 2003, 2001, 1999, 1996, 1995, 1992, 1991, 1990, 1986, 1985, 1981, 1980, 1976, 1975, 1972, 1971, 1970, 1969, 1967, 1966, 1965, 1964, 1963, 1962, 1961, 1960, 1958, 1957, 1956, 1955, 1954, 1952, 1951, 1950, 1949, 1948, 1947, 1946, 1945, 1944, 1942, 1940, 1939, 1938, 1937, 1936, 1935, 1934, 1933, 1932, 1931, 1930, 1929, 1928, 1927, 1926, 1925, 1924, 1923, 1921, 1920

FINDINGS

Address Researched	Address Not Identified in Research Source
1069 S STIMSON AVE	2020, 2017, 2014, 2010, 2006, 2005, 2004, 2003, 2001, 1999, 1996, 1995, 1992, 1991, 1990, 1986, 1985, 1981, 1980, 1976, 1975, 1972, 1971, 1970, 1969, 1967, 1966, 1965, 1964, 1963, 1962, 1961, 1960, 1958, 1957, 1956, 1955, 1954, 1952, 1951, 1950, 1949, 1948, 1947, 1946, 1945, 1944, 1942, 1940, 1939, 1938, 1937, 1936, 1935, 1934, 1933, 1932, 1931, 1930, 1929, 1928, 1927, 1926, 1925, 1924, 1923, 1921, 1920
1069 STIMSON AVE	2020, 2017, 2014, 2010, 2006, 2005, 2004, 2001, 2000, 1999, 1996, 1995, 1992, 1991, 1990, 1986, 1985, 1981, 1980, 1976, 1975, 1972, 1971, 1970, 1969, 1967, 1966, 1965, 1964, 1963, 1962, 1961, 1960, 1958, 1957, 1956, 1955, 1954, 1952, 1951, 1950, 1949, 1948, 1947, 1946, 1945, 1944, 1942, 1940, 1939, 1938, 1937, 1936, 1935, 1934, 1933, 1932, 1931, 1930, 1929, 1928, 1927, 1926, 1925, 1924, 1923, 1921, 1920
1085 S STIMSON AVE	2020, 2017, 2014, 2010, 2006, 2005, 2004, 2003, 2001, 1999, 1996, 1995, 1992, 1991, 1990, 1986, 1985, 1981, 1980, 1976, 1975, 1972, 1971, 1970, 1969, 1967, 1966, 1965, 1964, 1963, 1962, 1961, 1960, 1958, 1957, 1956, 1955, 1954, 1952, 1951, 1950, 1949, 1948, 1947, 1946, 1945, 1944, 1942, 1940, 1939, 1938, 1937, 1936, 1935, 1934, 1933, 1932, 1931, 1930, 1929, 1928, 1927, 1926, 1925, 1924, 1923, 1921, 1920
1091 S STIMSON AVE	2020, 2017, 2014, 2010, 2006, 2005, 2004, 2003, 2001, 1999, 1996, 1995, 1992, 1991, 1990, 1986, 1985, 1981, 1980, 1976, 1975, 1972, 1971, 1970, 1969, 1967, 1966, 1965, 1964, 1963, 1962, 1961, 1960, 1958, 1957, 1956, 1955, 1954, 1952, 1951, 1950, 1949, 1948, 1947, 1946, 1945, 1944, 1942, 1940, 1939, 1938, 1937, 1936, 1935, 1934, 1933, 1932, 1931, 1930, 1929, 1928, 1927, 1926, 1925, 1924, 1923, 1921, 1920
1091 STIMSON AVE	2020, 2017, 2014, 2010, 2006, 2005, 2004, 2001, 2000, 1999, 1996, 1995, 1992, 1991, 1990, 1986, 1985, 1981, 1980, 1976, 1975, 1972, 1971, 1970, 1969, 1967, 1966, 1965, 1964, 1963, 1962, 1961, 1960, 1958, 1957, 1956, 1955, 1954, 1952, 1951, 1950, 1949, 1948, 1947, 1946, 1945, 1944, 1942, 1940, 1939, 1938, 1937, 1936, 1935, 1934, 1933, 1932, 1931, 1930, 1929, 1928, 1927, 1926, 1925, 1924, 1923, 1921, 1920
1103 CHARLEMONT AVE	2020, 2017, 2014, 2010, 2006, 2005, 2004, 2003, 2001, 2000, 1999, 1996, 1995, 1992, 1991, 1990, 1986, 1985, 1981, 1980, 1976, 1975, 1972, 1971, 1970, 1969, 1967, 1965, 1964, 1963, 1962, 1961, 1960, 1958, 1957, 1956, 1955, 1954, 1952, 1951, 1950, 1949, 1948, 1947, 1946, 1945, 1944, 1942, 1940, 1939, 1938, 1937, 1936, 1935, 1934, 1933, 1932, 1931, 1930, 1929, 1928, 1927, 1926, 1925, 1924, 1923, 1921, 1920
1103 CHARLEMONT AVE	2020, 2017, 2014, 2010, 2006, 2005, 2004, 2003, 2001, 2000, 1999, 1996, 1995, 1992, 1991, 1990, 1986, 1985, 1981, 1980, 1976, 1975, 1972, 1970, 1969, 1967, 1966, 1965, 1964, 1963, 1962, 1961, 1960, 1958, 1957, 1956, 1955, 1954, 1952, 1951, 1950, 1949, 1948, 1947, 1946, 1945, 1944, 1942, 1940, 1939, 1938, 1937, 1936, 1935, 1934, 1933, 1932, 1931, 1930, 1929, 1928, 1927, 1926, 1925, 1924, 1923, 1921, 1920
1103 CHARLEMONT AVE	2017, 2014, 2010, 2006, 2005, 2004, 2003, 2001, 2000, 1999, 1996, 1995, 1992, 1991, 1990, 1986, 1985, 1981, 1980, 1976, 1975, 1972, 1971, 1970, 1969, 1967, 1966, 1965, 1964, 1963, 1962, 1961, 1960, 1958, 1957, 1956, 1955, 1954, 1952, 1951, 1950, 1949, 1948, 1947, 1946, 1945, 1944, 1942, 1940, 1939, 1938, 1937, 1936, 1935, 1934, 1933, 1932, 1931, 1930, 1929, 1928, 1927, 1926, 1925, 1924, 1923, 1921, 1920
1103 CHARLEMONT AVE	2020, 2017, 2010, 2006, 2005, 2004, 2003, 2001, 2000, 1999, 1996, 1995, 1992, 1991, 1990, 1986, 1985, 1981, 1980, 1976, 1975, 1972, 1971, 1970, 1969, 1967, 1966, 1965, 1964, 1963, 1962, 1961, 1960, 1958, 1957, 1956, 1955, 1954, 1952, 1951, 1950, 1949, 1948, 1947, 1946, 1945, 1944, 1942, 1940, 1939, 1938, 1937, 1936, 1935, 1934, 1933, 1932, 1931, 1930, 1929, 1928, 1927, 1926, 1925, 1924, 1923, 1921, 1920

FINDINGS

Address Researched	Address Not Identified in Research Source
1103 CHARLEMONT AVE	2020, 2017, 2014, 2010, 2006, 2004, 2003, 2001, 2000, 1999, 1996, 1995, 1992, 1991, 1990, 1986, 1985, 1981, 1980, 1976, 1975, 1972, 1971, 1970, 1969, 1967, 1966, 1965, 1964, 1963, 1962, 1961, 1960, 1958, 1957, 1956, 1955, 1954, 1952, 1951, 1950, 1949, 1948, 1947, 1946, 1945, 1944, 1942, 1940, 1939, 1938, 1937, 1936, 1935, 1934, 1933, 1932, 1931, 1930, 1929, 1928, 1927, 1926, 1925, 1924, 1923, 1921, 1920
1103 CHARLEMONT AVE	2020, 2017, 2014, 2006, 2005, 2004, 2003, 2001, 2000, 1999, 1996, 1995, 1992, 1991, 1990, 1986, 1985, 1981, 1980, 1976, 1975, 1972, 1971, 1970, 1969, 1967, 1966, 1965, 1964, 1963, 1962, 1961, 1960, 1958, 1957, 1956, 1955, 1954, 1952, 1951, 1950, 1949, 1948, 1947, 1946, 1945, 1944, 1942, 1940, 1939, 1938, 1937, 1936, 1935, 1934, 1933, 1932, 1931, 1930, 1929, 1928, 1927, 1926, 1925, 1924, 1923, 1921, 1920
1103 HINNEN AVE	2020, 2017, 2014, 2006, 2005, 2004, 2003, 2001, 2000, 1999, 1996, 1995, 1992, 1991, 1990, 1986, 1985, 1981, 1980, 1976, 1975, 1972, 1971, 1970, 1969, 1967, 1966, 1965, 1964, 1963, 1962, 1961, 1960, 1958, 1957, 1956, 1955, 1954, 1952, 1951, 1950, 1949, 1948, 1947, 1946, 1945, 1944, 1942, 1940, 1939, 1938, 1937, 1936, 1935, 1934, 1933, 1932, 1931, 1930, 1929, 1928, 1927, 1926, 1925, 1924, 1923, 1921, 1920
1103 HINNEN AVE	2020, 2017, 2014, 2010, 2006, 2004, 2003, 2001, 2000, 1999, 1996, 1995, 1992, 1991, 1990, 1986, 1985, 1981, 1980, 1976, 1975, 1972, 1971, 1970, 1969, 1967, 1966, 1965, 1964, 1963, 1962, 1961, 1960, 1958, 1957, 1956, 1955, 1954, 1952, 1951, 1950, 1949, 1948, 1947, 1946, 1945, 1944, 1942, 1940, 1939, 1938, 1937, 1936, 1935, 1934, 1933, 1932, 1931, 1930, 1929, 1928, 1927, 1926, 1925, 1924, 1923, 1921, 1920
1103 HINNEN AVE	2020, 2017, 2010, 2006, 2005, 2004, 2003, 2001, 2000, 1999, 1996, 1995, 1992, 1991, 1990, 1986, 1985, 1981, 1980, 1976, 1975, 1972, 1971, 1970, 1969, 1967, 1966, 1965, 1964, 1963, 1962, 1961, 1960, 1958, 1957, 1956, 1955, 1954, 1952, 1951, 1950, 1949, 1948, 1947, 1946, 1945, 1944, 1942, 1940, 1939, 1938, 1937, 1936, 1935, 1934, 1933, 1932, 1931, 1930, 1929, 1928, 1927, 1926, 1925, 1924, 1923, 1921, 1920
1103 HINNEN AVE	2017, 2014, 2010, 2006, 2005, 2004, 2003, 2001, 2000, 1999, 1996, 1995, 1992, 1991, 1990, 1986, 1985, 1981, 1980, 1976, 1975, 1972, 1971, 1970, 1969, 1967, 1966, 1965, 1964, 1963, 1962, 1961, 1960, 1958, 1957, 1956, 1955, 1954, 1952, 1951, 1950, 1949, 1948, 1947, 1946, 1945, 1944, 1942, 1940, 1939, 1938, 1937, 1936, 1935, 1934, 1933, 1932, 1931, 1930, 1929, 1928, 1927, 1926, 1925, 1924, 1923, 1921, 1920
1103 HINNEN AVE	2020, 2017, 2014, 2010, 2006, 2005, 2004, 2001, 2000, 1999, 1996, 1995, 1992, 1991, 1990, 1986, 1985, 1981, 1980, 1976, 1975, 1972, 1971, 1970, 1969, 1967, 1966, 1965, 1964, 1963, 1962, 1961, 1960, 1958, 1957, 1956, 1955, 1954, 1952, 1951, 1950, 1949, 1948, 1947, 1946, 1945, 1944, 1942, 1940, 1939, 1938, 1937, 1936, 1935, 1934, 1933, 1932, 1931, 1930, 1929, 1928, 1927, 1926, 1925, 1924, 1923, 1921, 1920
1103 HINNEN AVE	2020, 2017, 2014, 2010, 2006, 2005, 2004, 2003, 2001, 2000, 1999, 1996, 1992, 1991, 1990, 1986, 1985, 1981, 1980, 1976, 1975, 1972, 1971, 1970, 1969, 1967, 1966, 1965, 1964, 1963, 1962, 1961, 1960, 1958, 1957, 1956, 1955, 1954, 1952, 1951, 1950, 1949, 1948, 1947, 1946, 1945, 1944, 1942, 1940, 1939, 1938, 1937, 1936, 1935, 1934, 1933, 1932, 1931, 1930, 1929, 1928, 1927, 1926, 1925, 1924, 1923, 1921, 1920

FINDINGS

Address Researched	Address Not Identified in Research Source
1103 S CHARLEMONT AVE	2020, 2017, 2014, 2010, 2006, 2005, 2004, 2003, 2001, 2000, 1999, 1996, 1995, 1991, 1990, 1986, 1985, 1981, 1980, 1976, 1975, 1972, 1971, 1970, 1969, 1967, 1966, 1965, 1964, 1963, 1962, 1961, 1960, 1958, 1957, 1956, 1955, 1954, 1952, 1951, 1950, 1949, 1948, 1947, 1946, 1945, 1944, 1942, 1940, 1939, 1938, 1937, 1936, 1935, 1934, 1933, 1932, 1931, 1930, 1929, 1928, 1927, 1926, 1925, 1924, 1923, 1921, 1920
1104 FIELDGATE AVE	2020, 2017, 2014, 2010, 2006, 2005, 2004, 2003, 2001, 2000, 1999, 1996, 1995, 1992, 1991, 1990, 1986, 1985, 1981, 1980, 1976, 1975, 1972, 1970, 1969, 1967, 1966, 1965, 1964, 1963, 1962, 1961, 1960, 1958, 1957, 1956, 1955, 1954, 1952, 1951, 1950, 1949, 1948, 1947, 1946, 1945, 1944, 1942, 1940, 1939, 1938, 1937, 1936, 1935, 1934, 1933, 1932, 1931, 1930, 1929, 1928, 1927, 1926, 1925, 1924, 1923, 1921, 1920
1104 FIELDGATE AVE	2020, 2017, 2014, 2010, 2006, 2005, 2004, 2003, 2001, 2000, 1999, 1996, 1995, 1992, 1991, 1990, 1986, 1985, 1981, 1980, 1976, 1975, 1972, 1971, 1970, 1969, 1967, 1965, 1964, 1963, 1962, 1961, 1960, 1958, 1957, 1956, 1955, 1954, 1952, 1951, 1950, 1949, 1948, 1947, 1946, 1945, 1944, 1942, 1940, 1939, 1938, 1937, 1936, 1935, 1934, 1933, 1932, 1931, 1930, 1929, 1928, 1927, 1926, 1925, 1924, 1923, 1921, 1920
1104 FIELDGATE AVE	2020, 2017, 2014, 2010, 2006, 2005, 2004, 2003, 2001, 2000, 1999, 1996, 1995, 1992, 1991, 1990, 1986, 1985, 1981, 1980, 1976, 1975, 1972, 1971, 1970, 1969, 1967, 1966, 1965, 1964, 1963, 1962, 1961, 1960, 1958, 1956, 1955, 1954, 1952, 1951, 1950, 1949, 1948, 1947, 1946, 1945, 1944, 1942, 1940, 1939, 1938, 1937, 1936, 1935, 1934, 1933, 1932, 1931, 1930, 1929, 1928, 1927, 1926, 1925, 1924, 1923, 1921, 1920
1104 FIELDGATE AVE	2017, 2014, 2010, 2006, 2005, 2004, 2003, 2001, 2000, 1999, 1996, 1995, 1992, 1991, 1990, 1986, 1985, 1981, 1980, 1976, 1975, 1972, 1971, 1970, 1969, 1967, 1966, 1965, 1964, 1963, 1962, 1961, 1960, 1958, 1957, 1956, 1955, 1954, 1952, 1951, 1950, 1949, 1948, 1947, 1946, 1945, 1944, 1942, 1940, 1939, 1938, 1937, 1936, 1935, 1934, 1933, 1932, 1931, 1930, 1929, 1928, 1927, 1926, 1925, 1924, 1923, 1921, 1920
1104 FIELDGATE AVE	2020, 2017, 2010, 2006, 2005, 2004, 2003, 2001, 2000, 1999, 1996, 1995, 1992, 1991, 1990, 1986, 1985, 1981, 1980, 1976, 1975, 1972, 1971, 1970, 1969, 1967, 1966, 1965, 1964, 1963, 1962, 1961, 1960, 1958, 1957, 1956, 1955, 1954, 1952, 1951, 1950, 1949, 1948, 1947, 1946, 1945, 1944, 1942, 1940, 1939, 1938, 1937, 1936, 1935, 1934, 1933, 1932, 1931, 1930, 1929, 1928, 1927, 1926, 1925, 1924, 1923, 1921, 1920
1104 FIELDGATE AVE	2020, 2017, 2014, 2010, 2006, 2004, 2003, 2001, 2000, 1999, 1996, 1995, 1992, 1991, 1990, 1986, 1985, 1981, 1980, 1976, 1975, 1972, 1971, 1970, 1969, 1967, 1966, 1965, 1964, 1963, 1962, 1961, 1960, 1958, 1957, 1956, 1955, 1954, 1952, 1951, 1950, 1949, 1948, 1947, 1946, 1945, 1944, 1942, 1940, 1939, 1938, 1937, 1936, 1935, 1934, 1933, 1932, 1931, 1930, 1929, 1928, 1927, 1926, 1925, 1924, 1923, 1921, 1920
1104 FIELDGATE AVE	2020, 2017, 2014, 2006, 2005, 2004, 2003, 2001, 2000, 1999, 1996, 1995, 1992, 1991, 1990, 1986, 1985, 1981, 1980, 1976, 1975, 1972, 1971, 1970, 1969, 1967, 1966, 1965, 1964, 1963, 1962, 1961, 1960, 1958, 1957, 1956, 1955, 1954, 1952, 1951, 1950, 1949, 1948, 1947, 1946, 1945, 1944, 1942, 1940, 1939, 1938, 1937, 1936, 1935, 1934, 1933, 1932, 1931, 1930, 1929, 1928, 1927, 1926, 1925, 1924, 1923, 1921, 1920
1105 STIMSON AVE	2020, 2017, 2014, 2010, 2006, 2005, 2004, 2003, 2001, 2000, 1999, 1996, 1992, 1991, 1990, 1986, 1985, 1981, 1980, 1976, 1975, 1972, 1971, 1970, 1969, 1967, 1966, 1965, 1964, 1963, 1962, 1961, 1960, 1958, 1957, 1956, 1955, 1954, 1952, 1951, 1950, 1949, 1948, 1947, 1946, 1945, 1944, 1942, 1940, 1939, 1938, 1937, 1936, 1935, 1934, 1933, 1932, 1931, 1930, 1929, 1928, 1927, 1926, 1925, 1924, 1923, 1921, 1920

FINDINGS

Address Researched	Address Not Identified in Research Source
1106 HINNEN AVE	2020, 2017, 2014, 2010, 2006, 2005, 2004, 2003, 2001, 2000, 1999, 1996, 1992, 1991, 1990, 1986, 1985, 1981, 1980, 1976, 1975, 1972, 1971, 1970, 1969, 1967, 1966, 1965, 1964, 1963, 1962, 1961, 1960, 1958, 1957, 1956, 1955, 1954, 1952, 1951, 1950, 1949, 1948, 1947, 1946, 1945, 1944, 1942, 1940, 1939, 1938, 1937, 1936, 1935, 1934, 1933, 1932, 1931, 1930, 1929, 1928, 1927, 1926, 1925, 1924, 1923, 1921, 1920
1106 HINNEN AVE	2020, 2017, 2014, 2010, 2006, 2005, 2004, 2001, 2000, 1999, 1996, 1995, 1992, 1991, 1990, 1986, 1985, 1981, 1980, 1976, 1975, 1972, 1971, 1970, 1969, 1967, 1966, 1965, 1964, 1963, 1962, 1961, 1960, 1958, 1957, 1956, 1955, 1954, 1952, 1951, 1950, 1949, 1948, 1947, 1946, 1945, 1944, 1942, 1940, 1939, 1938, 1937, 1936, 1935, 1934, 1933, 1932, 1931, 1930, 1929, 1928, 1927, 1926, 1925, 1924, 1923, 1921, 1920
1106 HINNEN AVE	2020, 2017, 2014, 2010, 2006, 2005, 2004, 2003, 2001, 2000, 1999, 1996, 1995, 1992, 1991, 1990, 1986, 1985, 1981, 1980, 1976, 1975, 1972, 1970, 1969, 1967, 1966, 1965, 1964, 1963, 1962, 1961, 1960, 1958, 1957, 1956, 1955, 1954, 1952, 1951, 1950, 1949, 1948, 1947, 1946, 1945, 1944, 1942, 1940, 1939, 1938, 1937, 1936, 1935, 1934, 1933, 1932, 1931, 1930, 1929, 1928, 1927, 1926, 1925, 1924, 1923, 1921, 1920
1106 HINNEN AVE	2020, 2017, 2014, 2010, 2006, 2004, 2003, 2001, 2000, 1999, 1996, 1995, 1992, 1991, 1990, 1986, 1985, 1981, 1980, 1976, 1975, 1972, 1971, 1970, 1969, 1967, 1966, 1965, 1964, 1963, 1962, 1961, 1960, 1958, 1957, 1956, 1955, 1954, 1952, 1951, 1950, 1949, 1948, 1947, 1946, 1945, 1944, 1942, 1940, 1939, 1938, 1937, 1936, 1935, 1934, 1933, 1932, 1931, 1930, 1929, 1928, 1927, 1926, 1925, 1924, 1923, 1921, 1920
1106 HINNEN AVE	2020, 2017, 2010, 2006, 2005, 2004, 2003, 2001, 2000, 1999, 1996, 1995, 1992, 1991, 1990, 1986, 1985, 1981, 1980, 1976, 1975, 1972, 1971, 1970, 1969, 1967, 1966, 1965, 1964, 1963, 1962, 1961, 1960, 1958, 1957, 1956, 1955, 1954, 1952, 1951, 1950, 1949, 1948, 1947, 1946, 1945, 1944, 1942, 1940, 1939, 1938, 1937, 1936, 1935, 1934, 1933, 1932, 1931, 1930, 1929, 1928, 1927, 1926, 1925, 1924, 1923, 1921, 1920
1106 HINNEN AVE	2017, 2014, 2010, 2006, 2005, 2004, 2003, 2001, 2000, 1999, 1996, 1995, 1992, 1991, 1990, 1986, 1985, 1981, 1980, 1976, 1975, 1972, 1971, 1970, 1969, 1967, 1966, 1965, 1964, 1963, 1962, 1961, 1960, 1958, 1957, 1956, 1955, 1954, 1952, 1951, 1950, 1949, 1948, 1947, 1946, 1945, 1944, 1942, 1940, 1939, 1938, 1937, 1936, 1935, 1934, 1933, 1932, 1931, 1930, 1929, 1928, 1927, 1926, 1925, 1924, 1923, 1921, 1920
1106 Hinnen Avenue	2020, 2017, 2014, 2010, 2006, 2005, 2004, 2003, 2001, 2000, 1999, 1996, 1995, 1992, 1991, 1990, 1986, 1985, 1981, 1980, 1976, 1975, 1972, 1971, 1970, 1969, 1967, 1966, 1965, 1964, 1963, 1962, 1961, 1960, 1958, 1957, 1956, 1955, 1954, 1952, 1951, 1950, 1949, 1948, 1947, 1946, 1945, 1944, 1942, 1940, 1939, 1938, 1937, 1936, 1935, 1934, 1933, 1932, 1931, 1930, 1929, 1928, 1927, 1926, 1925, 1924, 1923, 1921, 1920
1109 CHARLEMONT AVE	2017, 2014, 2010, 2006, 2005, 2004, 2003, 2001, 2000, 1999, 1996, 1995, 1992, 1991, 1990, 1986, 1985, 1981, 1980, 1976, 1975, 1972, 1971, 1970, 1969, 1967, 1966, 1965, 1964, 1963, 1962, 1961, 1960, 1958, 1957, 1956, 1955, 1954, 1952, 1951, 1950, 1949, 1948, 1947, 1946, 1945, 1944, 1942, 1940, 1939, 1938, 1937, 1936, 1935, 1934, 1933, 1932, 1931, 1930, 1929, 1928, 1927, 1926, 1925, 1924, 1923, 1921, 1920
1109 CHARLEMONT AVE	2020, 2017, 2010, 2006, 2005, 2004, 2003, 2001, 2000, 1999, 1996, 1995, 1992, 1991, 1990, 1986, 1985, 1981, 1980, 1976, 1975, 1972, 1971, 1970, 1969, 1967, 1966, 1965, 1964, 1963, 1962, 1961, 1960, 1958, 1957, 1956, 1955, 1954, 1952, 1951, 1950, 1949, 1948, 1947, 1946, 1945, 1944, 1942, 1940, 1939, 1938, 1937, 1936, 1935, 1934, 1933, 1932, 1931, 1930, 1929, 1928, 1927, 1926, 1925, 1924, 1923, 1921, 1920

FINDINGS

Address Researched	Address Not Identified in Research Source
1109 CHARLEMONT AVE	2020, 2017, 2014, 2010, 2006, 2004, 2003, 2001, 2000, 1999, 1996, 1995, 1992, 1991, 1990, 1986, 1985, 1981, 1980, 1976, 1975, 1972, 1971, 1970, 1969, 1967, 1966, 1965, 1964, 1963, 1962, 1961, 1960, 1958, 1957, 1956, 1955, 1954, 1952, 1951, 1950, 1949, 1948, 1947, 1946, 1945, 1944, 1942, 1940, 1939, 1938, 1937, 1936, 1935, 1934, 1933, 1932, 1931, 1930, 1929, 1928, 1927, 1926, 1925, 1924, 1923, 1921, 1920
1109 CHARLEMONT AVE	2020, 2017, 2014, 2006, 2005, 2004, 2003, 2001, 2000, 1999, 1996, 1995, 1992, 1991, 1990, 1986, 1985, 1981, 1980, 1976, 1975, 1972, 1971, 1970, 1969, 1967, 1966, 1965, 1964, 1963, 1962, 1961, 1960, 1958, 1957, 1956, 1955, 1954, 1952, 1951, 1950, 1949, 1948, 1947, 1946, 1945, 1944, 1942, 1940, 1939, 1938, 1937, 1936, 1935, 1934, 1933, 1932, 1931, 1930, 1929, 1928, 1927, 1926, 1925, 1924, 1923, 1921, 1920
1109 CHARLEMONT AVE	2020, 2017, 2014, 2010, 2006, 2005, 2004, 2003, 2001, 2000, 1999, 1996, 1995, 1992, 1991, 1990, 1986, 1985, 1981, 1980, 1976, 1975, 1972, 1970, 1969, 1967, 1966, 1965, 1964, 1963, 1962, 1961, 1960, 1958, 1957, 1956, 1955, 1954, 1952, 1951, 1950, 1949, 1948, 1947, 1946, 1945, 1944, 1942, 1940, 1939, 1938, 1937, 1936, 1935, 1934, 1933, 1932, 1931, 1930, 1929, 1928, 1927, 1926, 1925, 1924, 1923, 1921, 1920
1109 CHARLEMONT AVE	2020, 2017, 2014, 2010, 2006, 2005, 2004, 2003, 2001, 1999, 1996, 1995, 1992, 1991, 1990, 1986, 1985, 1981, 1980, 1976, 1975, 1972, 1971, 1970, 1969, 1967, 1966, 1965, 1964, 1963, 1962, 1961, 1960, 1958, 1957, 1956, 1955, 1954, 1952, 1951, 1950, 1949, 1948, 1947, 1946, 1945, 1944, 1942, 1940, 1939, 1938, 1937, 1936, 1935, 1934, 1933, 1932, 1931, 1930, 1929, 1928, 1927, 1926, 1925, 1924, 1923, 1921, 1920
1109 HINNEN AVE	2020, 2017, 2014, 2010, 2006, 2005, 2004, 2001, 2000, 1999, 1996, 1995, 1992, 1991, 1990, 1986, 1985, 1981, 1980, 1976, 1975, 1972, 1971, 1970, 1969, 1967, 1966, 1965, 1964, 1963, 1962, 1961, 1960, 1958, 1957, 1956, 1955, 1954, 1952, 1951, 1950, 1949, 1948, 1947, 1946, 1945, 1944, 1942, 1940, 1939, 1938, 1937, 1936, 1935, 1934, 1933, 1932, 1931, 1930, 1929, 1928, 1927, 1926, 1925, 1924, 1923, 1921, 1920
1109 HINNEN AVE	2020, 2017, 2014, 2010, 2006, 2005, 2004, 2003, 2001, 1999, 1996, 1995, 1992, 1991, 1990, 1986, 1985, 1981, 1980, 1976, 1975, 1972, 1971, 1970, 1969, 1967, 1966, 1965, 1964, 1963, 1962, 1961, 1960, 1958, 1957, 1956, 1955, 1954, 1952, 1951, 1950, 1949, 1948, 1947, 1946, 1945, 1944, 1942, 1940, 1939, 1938, 1937, 1936, 1935, 1934, 1933, 1932, 1931, 1930, 1929, 1928, 1927, 1926, 1925, 1924, 1923, 1921, 1920
1109 HINNEN AVE	2020, 2017, 2014, 2010, 2006, 2005, 2004, 2003, 2001, 2000, 1999, 1996, 1992, 1991, 1990, 1986, 1985, 1981, 1980, 1976, 1975, 1972, 1971, 1970, 1969, 1967, 1966, 1965, 1964, 1963, 1962, 1961, 1960, 1958, 1957, 1956, 1955, 1954, 1952, 1951, 1950, 1949, 1948, 1947, 1946, 1945, 1944, 1942, 1940, 1939, 1938, 1937, 1936, 1935, 1934, 1933, 1932, 1931, 1930, 1929, 1928, 1927, 1926, 1925, 1924, 1923, 1921, 1920
1109 HINNEN AVE	2020, 2017, 2014, 2010, 2006, 2005, 2004, 2003, 2001, 2000, 1999, 1996, 1995, 1992, 1991, 1990, 1986, 1985, 1981, 1980, 1976, 1975, 1972, 1970, 1969, 1967, 1966, 1965, 1964, 1963, 1962, 1961, 1960, 1958, 1957, 1956, 1955, 1954, 1952, 1951, 1950, 1949, 1948, 1947, 1946, 1945, 1944, 1942, 1940, 1939, 1938, 1937, 1936, 1935, 1934, 1933, 1932, 1931, 1930, 1929, 1928, 1927, 1926, 1925, 1924, 1923, 1921, 1920
1109 HINNEN AVE	2020, 2017, 2014, 2006, 2005, 2004, 2003, 2001, 2000, 1999, 1996, 1995, 1992, 1991, 1990, 1986, 1985, 1981, 1980, 1976, 1975, 1972, 1971, 1970, 1969, 1967, 1966, 1965, 1964, 1963, 1962, 1961, 1960, 1958, 1957, 1956, 1955, 1954, 1952, 1951, 1950, 1949, 1948, 1947, 1946, 1945, 1944, 1942, 1940, 1939, 1938, 1937, 1936, 1935, 1934, 1933, 1932, 1931, 1930, 1929, 1928, 1927, 1926, 1925, 1924, 1923, 1921, 1920

FINDINGS

Address Researched	Address Not Identified in Research Source
1109 HINNEN AVE	2020, 2017, 2014, 2010, 2006, 2004, 2003, 2001, 2000, 1999, 1996, 1995, 1992, 1991, 1990, 1986, 1985, 1981, 1980, 1976, 1975, 1972, 1971, 1970, 1969, 1967, 1966, 1965, 1964, 1963, 1962, 1961, 1960, 1958, 1957, 1956, 1955, 1954, 1952, 1951, 1950, 1949, 1948, 1947, 1946, 1945, 1944, 1942, 1940, 1939, 1938, 1937, 1936, 1935, 1934, 1933, 1932, 1931, 1930, 1929, 1928, 1927, 1926, 1925, 1924, 1923, 1921, 1920
1109 HINNEN AVE	2020, 2017, 2010, 2006, 2005, 2004, 2003, 2001, 2000, 1999, 1996, 1995, 1992, 1991, 1990, 1986, 1985, 1981, 1980, 1976, 1975, 1972, 1971, 1970, 1969, 1967, 1966, 1965, 1964, 1963, 1962, 1961, 1960, 1958, 1957, 1956, 1955, 1954, 1952, 1951, 1950, 1949, 1948, 1947, 1946, 1945, 1944, 1942, 1940, 1939, 1938, 1937, 1936, 1935, 1934, 1933, 1932, 1931, 1930, 1929, 1928, 1927, 1926, 1925, 1924, 1923, 1921, 1920
1109 HINNEN AVE	2017, 2014, 2010, 2006, 2005, 2004, 2003, 2001, 2000, 1999, 1996, 1995, 1992, 1991, 1990, 1986, 1985, 1981, 1980, 1976, 1975, 1972, 1971, 1970, 1969, 1967, 1966, 1965, 1964, 1963, 1962, 1961, 1960, 1958, 1957, 1956, 1955, 1954, 1952, 1951, 1950, 1949, 1948, 1947, 1946, 1945, 1944, 1942, 1940, 1939, 1938, 1937, 1936, 1935, 1934, 1933, 1932, 1931, 1930, 1929, 1928, 1927, 1926, 1925, 1924, 1923, 1921, 1920
1109 S HINNEN AVE	2020, 2017, 2014, 2010, 2006, 2005, 2004, 2003, 2001, 2000, 1999, 1996, 1995, 1991, 1990, 1986, 1985, 1981, 1980, 1976, 1975, 1972, 1971, 1970, 1969, 1967, 1966, 1965, 1964, 1963, 1962, 1961, 1960, 1958, 1957, 1956, 1955, 1954, 1952, 1951, 1950, 1949, 1948, 1947, 1946, 1945, 1944, 1942, 1940, 1939, 1938, 1937, 1936, 1935, 1934, 1933, 1932, 1931, 1930, 1929, 1928, 1927, 1926, 1925, 1924, 1923, 1921, 1920
1109 STIMSON AVE	2020, 2017, 2014, 2010, 2006, 2005, 2004, 2003, 2001, 2000, 1999, 1996, 1992, 1991, 1990, 1986, 1985, 1981, 1980, 1976, 1975, 1972, 1971, 1970, 1969, 1967, 1966, 1965, 1964, 1963, 1962, 1961, 1960, 1958, 1957, 1956, 1955, 1954, 1952, 1951, 1950, 1949, 1948, 1947, 1946, 1945, 1944, 1942, 1940, 1939, 1938, 1937, 1936, 1935, 1934, 1933, 1932, 1931, 1930, 1929, 1928, 1927, 1926, 1925, 1924, 1923, 1921, 1920
1112 GLENELDER AVE	2020, 2017, 2014, 2010, 2006, 2004, 2003, 2001, 2000, 1999, 1996, 1995, 1992, 1991, 1990, 1986, 1985, 1981, 1980, 1976, 1975, 1972, 1971, 1970, 1969, 1967, 1966, 1965, 1964, 1963, 1962, 1961, 1960, 1958, 1957, 1956, 1955, 1954, 1952, 1951, 1950, 1949, 1948, 1947, 1946, 1945, 1944, 1942, 1940, 1939, 1938, 1937, 1936, 1935, 1934, 1933, 1932, 1931, 1930, 1929, 1928, 1927, 1926, 1925, 1924, 1923, 1921, 1920
1112 GLENELDER AVE	2020, 2017, 2014, 2010, 2006, 2005, 2004, 2003, 2001, 1999, 1996, 1995, 1992, 1991, 1990, 1986, 1985, 1981, 1980, 1976, 1975, 1972, 1971, 1970, 1969, 1967, 1966, 1965, 1964, 1963, 1962, 1961, 1960, 1958, 1957, 1956, 1955, 1954, 1952, 1951, 1950, 1949, 1948, 1947, 1946, 1945, 1944, 1942, 1940, 1939, 1938, 1937, 1936, 1935, 1934, 1933, 1932, 1931, 1930, 1929, 1928, 1927, 1926, 1925, 1924, 1923, 1921, 1920
1112 GLENELDER AVE	2020, 2017, 2014, 2010, 2006, 2005, 2004, 2003, 2001, 2000, 1999, 1996, 1995, 1992, 1991, 1990, 1986, 1985, 1981, 1980, 1976, 1975, 1972, 1970, 1969, 1967, 1966, 1965, 1964, 1963, 1962, 1961, 1960, 1958, 1957, 1956, 1955, 1954, 1952, 1951, 1950, 1949, 1948, 1947, 1946, 1945, 1944, 1942, 1940, 1939, 1938, 1937, 1936, 1935, 1934, 1933, 1932, 1931, 1930, 1929, 1928, 1927, 1926, 1925, 1924, 1923, 1921, 1920
1112 GLENELDER AVE	2017, 2014, 2010, 2006, 2005, 2004, 2003, 2001, 2000, 1999, 1996, 1995, 1992, 1991, 1990, 1986, 1985, 1981, 1980, 1976, 1975, 1972, 1971, 1970, 1969, 1967, 1966, 1965, 1964, 1963, 1962, 1961, 1960, 1958, 1957, 1956, 1955, 1954, 1952, 1951, 1950, 1949, 1948, 1947, 1946, 1945, 1944, 1942, 1940, 1939, 1938, 1937, 1936, 1935, 1934, 1933, 1932, 1931, 1930, 1929, 1928, 1927, 1926, 1925, 1924, 1923, 1921, 1920

FINDINGS

Address Researched	Address Not Identified in Research Source
1112 GLENELDER AVE	2020, 2017, 2014, 2006, 2005, 2004, 2003, 2001, 2000, 1999, 1996, 1995, 1992, 1991, 1990, 1986, 1985, 1981, 1980, 1976, 1975, 1972, 1971, 1970, 1969, 1967, 1966, 1965, 1964, 1963, 1962, 1961, 1960, 1958, 1957, 1956, 1955, 1954, 1952, 1951, 1950, 1949, 1948, 1947, 1946, 1945, 1944, 1942, 1940, 1939, 1938, 1937, 1936, 1935, 1934, 1933, 1932, 1931, 1930, 1929, 1928, 1927, 1926, 1925, 1924, 1923, 1921, 1920
1112 GLENELDER AVE	2020, 2017, 2010, 2006, 2005, 2004, 2003, 2001, 2000, 1999, 1996, 1995, 1992, 1991, 1990, 1986, 1985, 1981, 1980, 1976, 1975, 1972, 1971, 1970, 1969, 1967, 1966, 1965, 1964, 1963, 1962, 1961, 1960, 1958, 1957, 1956, 1955, 1954, 1952, 1951, 1950, 1949, 1948, 1947, 1946, 1945, 1944, 1942, 1940, 1939, 1938, 1937, 1936, 1935, 1934, 1933, 1932, 1931, 1930, 1929, 1928, 1927, 1926, 1925, 1924, 1923, 1921, 1920
1113 S STIMSON AVE	2020, 2017, 2014, 2010, 2006, 2004, 2003, 2001, 2000, 1999, 1996, 1995, 1992, 1991, 1990, 1986, 1985, 1981, 1980, 1976, 1975, 1972, 1971, 1970, 1969, 1967, 1966, 1965, 1964, 1963, 1962, 1961, 1960, 1958, 1957, 1956, 1955, 1954, 1952, 1951, 1950, 1949, 1948, 1947, 1946, 1945, 1944, 1942, 1940, 1939, 1938, 1937, 1936, 1935, 1934, 1933, 1932, 1931, 1930, 1929, 1928, 1927, 1926, 1925, 1924, 1923, 1921, 1920
1113 S STIMSON AVE	2020, 2017, 2014, 2010, 2006, 2005, 2004, 2003, 2001, 1999, 1996, 1995, 1992, 1991, 1990, 1986, 1985, 1981, 1980, 1976, 1975, 1972, 1971, 1970, 1969, 1967, 1966, 1965, 1964, 1963, 1962, 1961, 1960, 1958, 1957, 1956, 1955, 1954, 1952, 1951, 1950, 1949, 1948, 1947, 1946, 1945, 1944, 1942, 1940, 1939, 1938, 1937, 1936, 1935, 1934, 1933, 1932, 1931, 1930, 1929, 1928, 1927, 1926, 1925, 1924, 1923, 1921, 1920
1113 STIMSON AVE	2020, 2017, 2014, 2010, 2006, 2005, 2004, 2001, 2000, 1999, 1996, 1995, 1992, 1991, 1990, 1986, 1985, 1981, 1980, 1976, 1975, 1972, 1971, 1970, 1969, 1967, 1966, 1965, 1964, 1963, 1962, 1961, 1960, 1958, 1957, 1956, 1955, 1954, 1952, 1951, 1950, 1949, 1948, 1947, 1946, 1945, 1944, 1942, 1940, 1939, 1938, 1937, 1936, 1935, 1934, 1933, 1932, 1931, 1930, 1929, 1928, 1927, 1926, 1925, 1924, 1923, 1921, 1920
1114 FIELDGATE AVE	2020, 2017, 2014, 2010, 2006, 2005, 2004, 2003, 2001, 1999, 1996, 1995, 1992, 1991, 1990, 1986, 1985, 1981, 1980, 1976, 1975, 1972, 1971, 1970, 1969, 1967, 1966, 1965, 1964, 1963, 1962, 1961, 1960, 1958, 1957, 1956, 1955, 1954, 1952, 1951, 1950, 1949, 1948, 1947, 1946, 1945, 1944, 1942, 1940, 1939, 1938, 1937, 1936, 1935, 1934, 1933, 1932, 1931, 1930, 1929, 1928, 1927, 1926, 1925, 1924, 1923, 1921, 1920
1114 FIELDGATE AVE	2020, 2017, 2014, 2010, 2006, 2005, 2004, 2003, 2001, 2000, 1999, 1996, 1992, 1991, 1990, 1986, 1985, 1981, 1980, 1976, 1975, 1972, 1971, 1970, 1969, 1967, 1966, 1965, 1964, 1963, 1962, 1961, 1960, 1958, 1957, 1956, 1955, 1954, 1952, 1951, 1950, 1949, 1948, 1947, 1946, 1945, 1944, 1942, 1940, 1939, 1938, 1937, 1936, 1935, 1934, 1933, 1932, 1931, 1930, 1929, 1928, 1927, 1926, 1925, 1924, 1923, 1921, 1920
1114 FIELDGATE AVE	2020, 2017, 2014, 2010, 2006, 2005, 2004, 2003, 2001, 2000, 1999, 1996, 1995, 1992, 1991, 1990, 1986, 1985, 1981, 1980, 1976, 1975, 1972, 1970, 1969, 1967, 1966, 1965, 1964, 1963, 1962, 1961, 1960, 1958, 1957, 1956, 1955, 1954, 1952, 1951, 1950, 1949, 1948, 1947, 1946, 1945, 1944, 1942, 1940, 1939, 1938, 1937, 1936, 1935, 1934, 1933, 1932, 1931, 1930, 1929, 1928, 1927, 1926, 1925, 1924, 1923, 1921, 1920
1114 FIELDGATE AVE	2020, 2017, 2014, 2010, 2006, 2004, 2003, 2001, 2000, 1999, 1996, 1995, 1992, 1991, 1990, 1986, 1985, 1981, 1980, 1976, 1975, 1972, 1971, 1970, 1969, 1967, 1966, 1965, 1964, 1963, 1962, 1961, 1960, 1958, 1957, 1956, 1955, 1954, 1952, 1951, 1950, 1949, 1948, 1947, 1946, 1945, 1944, 1942, 1940, 1939, 1938, 1937, 1936, 1935, 1934, 1933, 1932, 1931, 1930, 1929, 1928, 1927, 1926, 1925, 1924, 1923, 1921, 1920

FINDINGS

Address Researched	Address Not Identified in Research Source
1114 FIELDGATE AVE	2020, 2017, 2014, 2006, 2005, 2004, 2003, 2001, 2000, 1999, 1996, 1995, 1992, 1991, 1990, 1986, 1985, 1981, 1980, 1976, 1975, 1972, 1971, 1970, 1969, 1967, 1966, 1965, 1964, 1963, 1962, 1961, 1960, 1958, 1957, 1956, 1955, 1954, 1952, 1951, 1950, 1949, 1948, 1947, 1946, 1945, 1944, 1942, 1940, 1939, 1938, 1937, 1936, 1935, 1934, 1933, 1932, 1931, 1930, 1929, 1928, 1927, 1926, 1925, 1924, 1923, 1921, 1920
1114 FIELDGATE AVE	2017, 2014, 2010, 2006, 2005, 2004, 2003, 2001, 2000, 1999, 1996, 1995, 1992, 1991, 1990, 1986, 1985, 1981, 1980, 1976, 1975, 1972, 1971, 1970, 1969, 1967, 1966, 1965, 1964, 1963, 1962, 1961, 1960, 1958, 1957, 1956, 1955, 1954, 1952, 1951, 1950, 1949, 1948, 1947, 1946, 1945, 1944, 1942, 1940, 1939, 1938, 1937, 1936, 1935, 1934, 1933, 1932, 1931, 1930, 1929, 1928, 1927, 1926, 1925, 1924, 1923, 1921, 1920
1114 FIELDGATE AVE	2020, 2017, 2010, 2006, 2005, 2004, 2003, 2001, 2000, 1999, 1996, 1995, 1992, 1991, 1990, 1986, 1985, 1981, 1980, 1976, 1975, 1972, 1971, 1970, 1969, 1967, 1966, 1965, 1964, 1963, 1962, 1961, 1960, 1958, 1957, 1956, 1955, 1954, 1952, 1951, 1950, 1949, 1948, 1947, 1946, 1945, 1944, 1942, 1940, 1939, 1938, 1937, 1936, 1935, 1934, 1933, 1932, 1931, 1930, 1929, 1928, 1927, 1926, 1925, 1924, 1923, 1921, 1920
1115 CHARLEMONT AVE	2020, 2017, 2010, 2006, 2005, 2004, 2003, 2001, 2000, 1999, 1996, 1995, 1992, 1991, 1990, 1986, 1985, 1981, 1980, 1976, 1975, 1972, 1971, 1970, 1969, 1967, 1966, 1965, 1964, 1963, 1962, 1961, 1960, 1958, 1957, 1956, 1955, 1954, 1952, 1951, 1950, 1949, 1948, 1947, 1946, 1945, 1944, 1942, 1940, 1939, 1938, 1937, 1936, 1935, 1934, 1933, 1932, 1931, 1930, 1929, 1928, 1927, 1926, 1925, 1924, 1923, 1921, 1920
1115 CHARLEMONT AVE	2017, 2014, 2010, 2006, 2005, 2004, 2003, 2001, 2000, 1999, 1996, 1995, 1992, 1991, 1990, 1986, 1985, 1981, 1980, 1976, 1975, 1972, 1971, 1970, 1969, 1967, 1966, 1965, 1964, 1963, 1962, 1961, 1960, 1958, 1957, 1956, 1955, 1954, 1952, 1951, 1950, 1949, 1948, 1947, 1946, 1945, 1944, 1942, 1940, 1939, 1938, 1937, 1936, 1935, 1934, 1933, 1932, 1931, 1930, 1929, 1928, 1927, 1926, 1925, 1924, 1923, 1921, 1920
1115 CHARLEMONT AVE	2020, 2017, 2014, 2006, 2005, 2004, 2003, 2001, 2000, 1999, 1996, 1995, 1992, 1991, 1990, 1986, 1985, 1981, 1980, 1976, 1975, 1972, 1971, 1970, 1969, 1967, 1966, 1965, 1964, 1963, 1962, 1961, 1960, 1958, 1957, 1956, 1955, 1954, 1952, 1951, 1950, 1949, 1948, 1947, 1946, 1945, 1944, 1942, 1940, 1939, 1938, 1937, 1936, 1935, 1934, 1933, 1932, 1931, 1930, 1929, 1928, 1927, 1926, 1925, 1924, 1923, 1921, 1920
1115 CHARLEMONT AVE	2020, 2017, 2014, 2010, 2006, 2004, 2003, 2001, 2000, 1999, 1996, 1995, 1992, 1991, 1990, 1986, 1985, 1981, 1980, 1976, 1975, 1972, 1971, 1970, 1969, 1967, 1966, 1965, 1964, 1963, 1962, 1961, 1960, 1958, 1957, 1956, 1955, 1954, 1952, 1951, 1950, 1949, 1948, 1947, 1946, 1945, 1944, 1942, 1940, 1939, 1938, 1937, 1936, 1935, 1934, 1933, 1932, 1931, 1930, 1929, 1928, 1927, 1926, 1925, 1924, 1923, 1921, 1920
1115 CHARLEMONT AVE	2020, 2017, 2014, 2010, 2006, 2005, 2004, 2003, 2001, 2000, 1999, 1996, 1995, 1992, 1991, 1990, 1986, 1985, 1981, 1980, 1976, 1975, 1972, 1970, 1969, 1967, 1966, 1965, 1964, 1963, 1962, 1961, 1960, 1958, 1957, 1956, 1955, 1954, 1952, 1951, 1950, 1949, 1948, 1947, 1946, 1945, 1944, 1942, 1940, 1939, 1938, 1937, 1936, 1935, 1934, 1933, 1932, 1931, 1930, 1929, 1928, 1927, 1926, 1925, 1924, 1923, 1921, 1920
1115 CHARLEMONT AVE	2020, 2017, 2014, 2010, 2006, 2005, 2004, 2003, 2001, 2000, 1999, 1996, 1992, 1991, 1990, 1986, 1985, 1981, 1980, 1976, 1975, 1972, 1971, 1970, 1969, 1967, 1966, 1965, 1964, 1963, 1962, 1961, 1960, 1958, 1957, 1956, 1955, 1954, 1952, 1951, 1950, 1949, 1948, 1947, 1946, 1945, 1944, 1942, 1940, 1939, 1938, 1937, 1936, 1935, 1934, 1933, 1932, 1931, 1930, 1929, 1928, 1927, 1926, 1925, 1924, 1923, 1921, 1920

FINDINGS

Address Researched	Address Not Identified in Research Source
1115 HINNEN AVE	2020, 2017, 2014, 2010, 2006, 2005, 2004, 2003, 2001, 1999, 1996, 1995, 1992, 1991, 1990, 1986, 1985, 1981, 1980, 1976, 1975, 1972, 1971, 1970, 1969, 1967, 1966, 1965, 1964, 1963, 1962, 1961, 1960, 1958, 1957, 1956, 1955, 1954, 1952, 1951, 1950, 1949, 1948, 1947, 1946, 1945, 1944, 1942, 1940, 1939, 1938, 1937, 1936, 1935, 1934, 1933, 1932, 1931, 1930, 1929, 1928, 1927, 1926, 1925, 1924, 1923, 1921, 1920
1115 HINNEN AVE	2020, 2017, 2014, 2010, 2006, 2005, 2004, 2001, 2000, 1999, 1996, 1995, 1992, 1991, 1990, 1986, 1985, 1981, 1980, 1976, 1975, 1972, 1971, 1970, 1969, 1967, 1966, 1965, 1964, 1963, 1962, 1961, 1960, 1958, 1957, 1956, 1955, 1954, 1952, 1951, 1950, 1949, 1948, 1947, 1946, 1945, 1944, 1942, 1940, 1939, 1938, 1937, 1936, 1935, 1934, 1933, 1932, 1931, 1930, 1929, 1928, 1927, 1926, 1925, 1924, 1923, 1921, 1920
1115 HINNEN AVE	2020, 2017, 2014, 2010, 2006, 2005, 2004, 2003, 2001, 2000, 1999, 1996, 1995, 1992, 1991, 1990, 1986, 1985, 1981, 1980, 1976, 1975, 1972, 1970, 1969, 1967, 1966, 1965, 1964, 1963, 1962, 1961, 1960, 1958, 1957, 1956, 1955, 1954, 1952, 1951, 1950, 1949, 1948, 1947, 1946, 1945, 1944, 1942, 1940, 1939, 1938, 1937, 1936, 1935, 1934, 1933, 1932, 1931, 1930, 1929, 1928, 1927, 1926, 1925, 1924, 1923, 1921, 1920
1115 HINNEN AVE	2020, 2017, 2014, 2010, 2006, 2004, 2003, 2001, 2000, 1999, 1996, 1995, 1992, 1991, 1990, 1986, 1985, 1981, 1980, 1976, 1975, 1972, 1971, 1970, 1969, 1967, 1966, 1965, 1964, 1963, 1962, 1961, 1960, 1958, 1957, 1956, 1955, 1954, 1952, 1951, 1950, 1949, 1948, 1947, 1946, 1945, 1944, 1942, 1940, 1939, 1938, 1937, 1936, 1935, 1934, 1933, 1932, 1931, 1930, 1929, 1928, 1927, 1926, 1925, 1924, 1923, 1921, 1920
1115 HINNEN AVE	2020, 2017, 2014, 2006, 2005, 2004, 2003, 2001, 2000, 1999, 1996, 1995, 1992, 1991, 1990, 1986, 1985, 1981, 1980, 1976, 1975, 1972, 1971, 1970, 1969, 1967, 1966, 1965, 1964, 1963, 1962, 1961, 1960, 1958, 1957, 1956, 1955, 1954, 1952, 1951, 1950, 1949, 1948, 1947, 1946, 1945, 1944, 1942, 1940, 1939, 1938, 1937, 1936, 1935, 1934, 1933, 1932, 1931, 1930, 1929, 1928, 1927, 1926, 1925, 1924, 1923, 1921, 1920
1115 HINNEN AVE	2020, 2017, 2010, 2006, 2005, 2004, 2003, 2001, 2000, 1999, 1996, 1995, 1992, 1991, 1990, 1986, 1985, 1981, 1980, 1976, 1975, 1972, 1971, 1970, 1969, 1967, 1966, 1965, 1964, 1963, 1962, 1961, 1960, 1958, 1957, 1956, 1955, 1954, 1952, 1951, 1950, 1949, 1948, 1947, 1946, 1945, 1944, 1942, 1940, 1939, 1938, 1937, 1936, 1935, 1934, 1933, 1932, 1931, 1930, 1929, 1928, 1927, 1926, 1925, 1924, 1923, 1921, 1920
1119 S STIMSON AVE	2020, 2017, 2014, 2010, 2006, 2005, 2004, 2003, 2001, 1999, 1996, 1995, 1992, 1991, 1990, 1986, 1985, 1981, 1980, 1976, 1975, 1972, 1971, 1970, 1969, 1967, 1966, 1965, 1964, 1963, 1962, 1961, 1960, 1958, 1957, 1956, 1955, 1954, 1952, 1951, 1950, 1949, 1948, 1947, 1946, 1945, 1944, 1942, 1940, 1939, 1938, 1937, 1936, 1935, 1934, 1933, 1932, 1931, 1930, 1929, 1928, 1927, 1926, 1925, 1924, 1923, 1921, 1920
1119 STIMSON AVE	2020, 2017, 2014, 2010, 2006, 2005, 2004, 2001, 2000, 1999, 1996, 1995, 1992, 1991, 1990, 1986, 1985, 1981, 1980, 1976, 1975, 1972, 1971, 1970, 1969, 1967, 1966, 1965, 1964, 1963, 1962, 1961, 1960, 1958, 1957, 1956, 1955, 1954, 1952, 1951, 1950, 1949, 1948, 1947, 1946, 1945, 1944, 1942, 1940, 1939, 1938, 1937, 1936, 1935, 1934, 1933, 1932, 1931, 1930, 1929, 1928, 1927, 1926, 1925, 1924, 1923, 1921, 1920
1120 FIELDGATE AVE	2020, 2017, 2014, 2010, 2006, 2005, 2004, 2003, 2001, 1999, 1996, 1995, 1992, 1991, 1990, 1986, 1985, 1981, 1980, 1976, 1975, 1972, 1971, 1970, 1969, 1967, 1966, 1965, 1964, 1963, 1962, 1961, 1960, 1958, 1957, 1956, 1955, 1954, 1952, 1951, 1950, 1949, 1948, 1947, 1946, 1945, 1944, 1942, 1940, 1939, 1938, 1937, 1936, 1935, 1934, 1933, 1932, 1931, 1930, 1929, 1928, 1927, 1926, 1925, 1924, 1923, 1921, 1920

FINDINGS

Address Researched	Address Not Identified in Research Source
1120 FIELDGATE AVE	2020, 2017, 2014, 2010, 2006, 2005, 2004, 2003, 2001, 2000, 1999, 1996, 1992, 1991, 1990, 1986, 1985, 1981, 1980, 1976, 1975, 1972, 1971, 1970, 1969, 1967, 1966, 1965, 1964, 1963, 1962, 1961, 1960, 1958, 1957, 1956, 1955, 1954, 1952, 1951, 1950, 1949, 1948, 1947, 1946, 1945, 1944, 1942, 1940, 1939, 1938, 1937, 1936, 1935, 1934, 1933, 1932, 1931, 1930, 1929, 1928, 1927, 1926, 1925, 1924, 1923, 1921, 1920
1120 FIELDGATE AVE	2020, 2017, 2014, 2010, 2006, 2005, 2004, 2003, 2001, 2000, 1999, 1996, 1995, 1992, 1991, 1990, 1986, 1985, 1981, 1980, 1976, 1975, 1972, 1970, 1969, 1967, 1966, 1965, 1964, 1963, 1962, 1961, 1960, 1958, 1957, 1956, 1955, 1954, 1952, 1951, 1950, 1949, 1948, 1947, 1946, 1945, 1944, 1942, 1940, 1939, 1938, 1937, 1936, 1935, 1934, 1933, 1932, 1931, 1930, 1929, 1928, 1927, 1926, 1925, 1924, 1923, 1921, 1920
1120 FIELDGATE AVE	2017, 2014, 2010, 2006, 2005, 2004, 2003, 2001, 2000, 1999, 1996, 1995, 1992, 1991, 1990, 1986, 1985, 1981, 1980, 1976, 1975, 1972, 1971, 1970, 1969, 1967, 1966, 1965, 1964, 1963, 1962, 1961, 1960, 1958, 1957, 1956, 1955, 1954, 1952, 1951, 1950, 1949, 1948, 1947, 1946, 1945, 1944, 1942, 1940, 1939, 1938, 1937, 1936, 1935, 1934, 1933, 1932, 1931, 1930, 1929, 1928, 1927, 1926, 1925, 1924, 1923, 1921, 1920
1121 BARFORD AVE	2017, 2014, 2010, 2006, 2005, 2004, 2003, 2001, 2000, 1999, 1996, 1995, 1992, 1991, 1990, 1986, 1985, 1981, 1980, 1976, 1975, 1972, 1971, 1970, 1969, 1967, 1966, 1965, 1964, 1963, 1962, 1961, 1960, 1958, 1957, 1956, 1955, 1954, 1952, 1951, 1950, 1949, 1948, 1947, 1946, 1945, 1944, 1942, 1940, 1939, 1938, 1937, 1936, 1935, 1934, 1933, 1932, 1931, 1930, 1929, 1928, 1927, 1926, 1925, 1924, 1923, 1921, 1920
1121 BARFORD AVE	2020, 2017, 2014, 2006, 2005, 2004, 2003, 2001, 2000, 1999, 1996, 1995, 1992, 1991, 1990, 1986, 1985, 1981, 1980, 1976, 1975, 1972, 1971, 1970, 1969, 1967, 1966, 1965, 1964, 1963, 1962, 1961, 1960, 1958, 1957, 1956, 1955, 1954, 1952, 1951, 1950, 1949, 1948, 1947, 1946, 1945, 1944, 1942, 1940, 1939, 1938, 1937, 1936, 1935, 1934, 1933, 1932, 1931, 1930, 1929, 1928, 1927, 1926, 1925, 1924, 1923, 1921, 1920
1121 BARFORD AVE	2020, 2017, 2010, 2006, 2005, 2004, 2003, 2001, 2000, 1999, 1996, 1995, 1992, 1991, 1990, 1986, 1985, 1981, 1980, 1976, 1975, 1972, 1971, 1970, 1969, 1967, 1966, 1965, 1964, 1963, 1962, 1961, 1960, 1958, 1957, 1956, 1955, 1954, 1952, 1951, 1950, 1949, 1948, 1947, 1946, 1945, 1944, 1942, 1940, 1939, 1938, 1937, 1936, 1935, 1934, 1933, 1932, 1931, 1930, 1929, 1928, 1927, 1926, 1925, 1924, 1923, 1921, 1920
1121 BARFORD AVE	2020, 2017, 2014, 2010, 2006, 2004, 2003, 2001, 2000, 1999, 1996, 1995, 1992, 1991, 1990, 1986, 1985, 1981, 1980, 1976, 1975, 1972, 1971, 1970, 1969, 1967, 1966, 1965, 1964, 1963, 1962, 1961, 1960, 1958, 1957, 1956, 1955, 1954, 1952, 1951, 1950, 1949, 1948, 1947, 1946, 1945, 1944, 1942, 1940, 1939, 1938, 1937, 1936, 1935, 1934, 1933, 1932, 1931, 1930, 1929, 1928, 1927, 1926, 1925, 1924, 1923, 1921, 1920
1121 BARFORD AVE	2020, 2017, 2014, 2010, 2006, 2005, 2004, 2003, 2001, 2000, 1999, 1996, 1995, 1992, 1991, 1990, 1986, 1985, 1981, 1980, 1976, 1975, 1972, 1970, 1969, 1967, 1966, 1965, 1964, 1963, 1962, 1961, 1960, 1958, 1957, 1956, 1955, 1954, 1952, 1951, 1950, 1949, 1948, 1947, 1946, 1945, 1944, 1942, 1940, 1939, 1938, 1937, 1936, 1935, 1934, 1933, 1932, 1931, 1930, 1929, 1928, 1927, 1926, 1925, 1924, 1923, 1921, 1920
1121 CHARLEMONT AVE	2020, 2017, 2014, 2010, 2006, 2005, 2004, 2003, 2001, 2000, 1999, 1996, 1995, 1992, 1991, 1990, 1986, 1985, 1981, 1980, 1976, 1975, 1972, 1970, 1969, 1967, 1966, 1965, 1964, 1963, 1962, 1961, 1960, 1958, 1957, 1956, 1955, 1954, 1952, 1951, 1950, 1949, 1948, 1947, 1946, 1945, 1944, 1942, 1940, 1939, 1938, 1937, 1936, 1935, 1934, 1933, 1932, 1931, 1930, 1929, 1928, 1927, 1926, 1925, 1924, 1923, 1921, 1920

FINDINGS

Address Researched	Address Not Identified in Research Source
1121 CHARLEMONT AVE	2020, 2017, 2014, 2010, 2006, 2005, 2004, 2003, 2001, 2000, 1999, 1996, 1992, 1991, 1990, 1986, 1985, 1981, 1980, 1976, 1975, 1972, 1971, 1970, 1969, 1967, 1966, 1965, 1964, 1963, 1962, 1961, 1960, 1958, 1957, 1956, 1955, 1954, 1952, 1951, 1950, 1949, 1948, 1947, 1946, 1945, 1944, 1942, 1940, 1939, 1938, 1937, 1936, 1935, 1934, 1933, 1932, 1931, 1930, 1929, 1928, 1927, 1926, 1925, 1924, 1923, 1921, 1920
1121 CHARLEMONT AVE	2020, 2017, 2014, 2010, 2006, 2005, 2004, 2003, 2001, 1999, 1996, 1995, 1992, 1991, 1990, 1986, 1985, 1981, 1980, 1976, 1975, 1972, 1971, 1970, 1969, 1967, 1966, 1965, 1964, 1963, 1962, 1961, 1960, 1958, 1957, 1956, 1955, 1954, 1952, 1951, 1950, 1949, 1948, 1947, 1946, 1945, 1944, 1942, 1940, 1939, 1938, 1937, 1936, 1935, 1934, 1933, 1932, 1931, 1930, 1929, 1928, 1927, 1926, 1925, 1924, 1923, 1921, 1920
1121 CHARLEMONT AVE	2020, 2017, 2014, 2006, 2005, 2004, 2003, 2001, 2000, 1999, 1996, 1995, 1992, 1991, 1990, 1986, 1985, 1981, 1980, 1976, 1975, 1972, 1971, 1970, 1969, 1967, 1966, 1965, 1964, 1963, 1962, 1961, 1960, 1958, 1957, 1956, 1955, 1954, 1952, 1951, 1950, 1949, 1948, 1947, 1946, 1945, 1944, 1942, 1940, 1939, 1938, 1937, 1936, 1935, 1934, 1933, 1932, 1931, 1930, 1929, 1928, 1927, 1926, 1925, 1924, 1923, 1921, 1920
1121 CHARLEMONT AVE	2020, 2017, 2014, 2010, 2006, 2004, 2003, 2001, 2000, 1999, 1996, 1995, 1992, 1991, 1990, 1986, 1985, 1981, 1980, 1976, 1975, 1972, 1971, 1970, 1969, 1967, 1966, 1965, 1964, 1963, 1962, 1961, 1960, 1958, 1957, 1956, 1955, 1954, 1952, 1951, 1950, 1949, 1948, 1947, 1946, 1945, 1944, 1942, 1940, 1939, 1938, 1937, 1936, 1935, 1934, 1933, 1932, 1931, 1930, 1929, 1928, 1927, 1926, 1925, 1924, 1923, 1921, 1920
1121 CHARLEMONT AVE	2020, 2017, 2010, 2006, 2005, 2004, 2003, 2001, 2000, 1999, 1996, 1995, 1992, 1991, 1990, 1986, 1985, 1981, 1980, 1976, 1975, 1972, 1971, 1970, 1969, 1967, 1966, 1965, 1964, 1963, 1962, 1961, 1960, 1958, 1957, 1956, 1955, 1954, 1952, 1951, 1950, 1949, 1948, 1947, 1946, 1945, 1944, 1942, 1940, 1939, 1938, 1937, 1936, 1935, 1934, 1933, 1932, 1931, 1930, 1929, 1928, 1927, 1926, 1925, 1924, 1923, 1921, 1920
1121 CHARLEMONT AVE	2017, 2014, 2010, 2006, 2005, 2004, 2003, 2001, 2000, 1999, 1996, 1995, 1992, 1991, 1990, 1986, 1985, 1981, 1980, 1976, 1975, 1972, 1971, 1970, 1969, 1967, 1966, 1965, 1964, 1963, 1962, 1961, 1960, 1958, 1957, 1956, 1955, 1954, 1952, 1951, 1950, 1949, 1948, 1947, 1946, 1945, 1944, 1942, 1940, 1939, 1938, 1937, 1936, 1935, 1934, 1933, 1932, 1931, 1930, 1929, 1928, 1927, 1926, 1925, 1924, 1923, 1921, 1920
1121 HINNEN AVE	2017, 2014, 2010, 2006, 2005, 2004, 2003, 2001, 2000, 1999, 1996, 1995, 1992, 1991, 1990, 1986, 1985, 1981, 1980, 1976, 1975, 1972, 1971, 1970, 1969, 1967, 1966, 1965, 1964, 1963, 1962, 1961, 1960, 1958, 1957, 1956, 1955, 1954, 1952, 1951, 1950, 1949, 1948, 1947, 1946, 1945, 1944, 1942, 1940, 1939, 1938, 1937, 1936, 1935, 1934, 1933, 1932, 1931, 1930, 1929, 1928, 1927, 1926, 1925, 1924, 1923, 1921, 1920
1121 HINNEN AVE	2020, 2017, 2010, 2006, 2005, 2004, 2003, 2001, 2000, 1999, 1996, 1995, 1992, 1991, 1990, 1986, 1985, 1981, 1980, 1976, 1975, 1972, 1971, 1970, 1969, 1967, 1966, 1965, 1964, 1963, 1962, 1961, 1960, 1958, 1957, 1956, 1955, 1954, 1952, 1951, 1950, 1949, 1948, 1947, 1946, 1945, 1944, 1942, 1940, 1939, 1938, 1937, 1936, 1935, 1934, 1933, 1932, 1931, 1930, 1929, 1928, 1927, 1926, 1925, 1924, 1923, 1921, 1920
1121 HINNEN AVE	2020, 2017, 2014, 2010, 2006, 2004, 2003, 2001, 2000, 1999, 1996, 1995, 1992, 1991, 1990, 1986, 1985, 1981, 1980, 1976, 1975, 1972, 1971, 1970, 1969, 1967, 1966, 1965, 1964, 1963, 1962, 1961, 1960, 1958, 1957, 1956, 1955, 1954, 1952, 1951, 1950, 1949, 1948, 1947, 1946, 1945, 1944, 1942, 1940, 1939, 1938, 1937, 1936, 1935, 1934, 1933, 1932, 1931, 1930, 1929, 1928, 1927, 1926, 1925, 1924, 1923, 1921, 1920

FINDINGS

Address Researched	Address Not Identified in Research Source
1121 HINNEN AVE	2020, 2017, 2014, 2006, 2005, 2004, 2003, 2001, 2000, 1999, 1996, 1995, 1992, 1991, 1990, 1986, 1985, 1981, 1980, 1976, 1975, 1972, 1971, 1970, 1969, 1967, 1966, 1965, 1964, 1963, 1962, 1961, 1960, 1958, 1957, 1956, 1955, 1954, 1952, 1951, 1950, 1949, 1948, 1947, 1946, 1945, 1944, 1942, 1940, 1939, 1938, 1937, 1936, 1935, 1934, 1933, 1932, 1931, 1930, 1929, 1928, 1927, 1926, 1925, 1924, 1923, 1921, 1920
1121 HINNEN AVE	2020, 2017, 2014, 2010, 2006, 2005, 2004, 2001, 2000, 1999, 1996, 1995, 1992, 1991, 1990, 1986, 1985, 1981, 1980, 1976, 1975, 1972, 1971, 1970, 1969, 1967, 1966, 1965, 1964, 1963, 1962, 1961, 1960, 1958, 1957, 1956, 1955, 1954, 1952, 1951, 1950, 1949, 1948, 1947, 1946, 1945, 1944, 1942, 1940, 1939, 1938, 1937, 1936, 1935, 1934, 1933, 1932, 1931, 1930, 1929, 1928, 1927, 1926, 1925, 1924, 1923, 1921, 1920
1121 HINNEN AVE	2020, 2017, 2014, 2010, 2006, 2005, 2004, 2003, 2001, 1999, 1996, 1995, 1992, 1991, 1990, 1986, 1985, 1981, 1980, 1976, 1975, 1972, 1971, 1970, 1969, 1967, 1966, 1965, 1964, 1963, 1962, 1961, 1960, 1958, 1957, 1956, 1955, 1954, 1952, 1951, 1950, 1949, 1948, 1947, 1946, 1945, 1944, 1942, 1940, 1939, 1938, 1937, 1936, 1935, 1934, 1933, 1932, 1931, 1930, 1929, 1928, 1927, 1926, 1925, 1924, 1923, 1921, 1920
1121 HINNEN AVE	2020, 2017, 2014, 2010, 2006, 2005, 2004, 2003, 2001, 2000, 1999, 1996, 1992, 1991, 1990, 1986, 1985, 1981, 1980, 1976, 1975, 1972, 1971, 1970, 1969, 1967, 1966, 1965, 1964, 1963, 1962, 1961, 1960, 1958, 1957, 1956, 1955, 1954, 1952, 1951, 1950, 1949, 1948, 1947, 1946, 1945, 1944, 1942, 1940, 1939, 1938, 1937, 1936, 1935, 1934, 1933, 1932, 1931, 1930, 1929, 1928, 1927, 1926, 1925, 1924, 1923, 1921, 1920
1121 HINNEN AVE	2020, 2017, 2014, 2010, 2006, 2005, 2004, 2003, 2001, 2000, 1999, 1996, 1995, 1992, 1991, 1990, 1986, 1985, 1981, 1980, 1976, 1975, 1972, 1970, 1969, 1967, 1966, 1965, 1964, 1963, 1962, 1961, 1960, 1958, 1957, 1956, 1955, 1954, 1952, 1951, 1950, 1949, 1948, 1947, 1946, 1945, 1944, 1942, 1940, 1939, 1938, 1937, 1936, 1935, 1934, 1933, 1932, 1931, 1930, 1929, 1928, 1927, 1926, 1925, 1924, 1923, 1921, 1920
1121 HINNEN AVE	2020, 2017, 2014, 2010, 2006, 2005, 2004, 2003, 2001, 2000, 1999, 1996, 1995, 1992, 1991, 1990, 1986, 1985, 1981, 1980, 1976, 1975, 1972, 1971, 1970, 1969, 1967, 1965, 1964, 1963, 1962, 1961, 1960, 1958, 1957, 1956, 1955, 1954, 1952, 1951, 1950, 1949, 1948, 1947, 1946, 1945, 1944, 1942, 1940, 1939, 1938, 1937, 1936, 1935, 1934, 1933, 1932, 1931, 1930, 1929, 1928, 1927, 1926, 1925, 1924, 1923, 1921, 1920
1121 S HINNEN AVE	2020, 2017, 2014, 2010, 2006, 2005, 2004, 2003, 2001, 2000, 1999, 1996, 1995, 1991, 1990, 1986, 1985, 1981, 1980, 1976, 1975, 1972, 1971, 1970, 1969, 1967, 1966, 1965, 1964, 1963, 1962, 1961, 1960, 1958, 1957, 1956, 1955, 1954, 1952, 1951, 1950, 1949, 1948, 1947, 1946, 1945, 1944, 1942, 1940, 1939, 1938, 1937, 1936, 1935, 1934, 1933, 1932, 1931, 1930, 1929, 1928, 1927, 1926, 1925, 1924, 1923, 1921, 1920
1122 STIMSON AVE	2020, 2017, 2014, 2010, 2006, 2005, 2004, 2003, 2001, 2000, 1999, 1996, 1995, 1992, 1991, 1990, 1986, 1985, 1981, 1980, 1976, 1975, 1972, 1971, 1970, 1969, 1967, 1965, 1964, 1963, 1962, 1961, 1960, 1958, 1957, 1956, 1955, 1954, 1952, 1951, 1950, 1949, 1948, 1947, 1946, 1945, 1944, 1942, 1940, 1939, 1938, 1937, 1936, 1935, 1934, 1933, 1932, 1931, 1930, 1929, 1928, 1927, 1926, 1925, 1924, 1923, 1921, 1920
1123 STIMSON AVE	2020, 2017, 2014, 2010, 2006, 2005, 2004, 2003, 2001, 2000, 1999, 1996, 1995, 1992, 1991, 1990, 1986, 1985, 1981, 1980, 1976, 1972, 1971, 1970, 1969, 1967, 1966, 1965, 1964, 1963, 1962, 1961, 1960, 1958, 1957, 1956, 1955, 1954, 1952, 1951, 1950, 1949, 1948, 1947, 1946, 1945, 1944, 1942, 1940, 1939, 1938, 1937, 1936, 1935, 1934, 1933, 1932, 1931, 1930, 1929, 1928, 1927, 1926, 1925, 1924, 1923, 1921, 1920

FINDINGS

Address Researched	Address Not Identified in Research Source
1123 STIMSON AVE	2020, 2017, 2014, 2010, 2006, 2005, 2004, 2001, 2000, 1999, 1996, 1995, 1992, 1991, 1990, 1986, 1985, 1981, 1980, 1976, 1975, 1972, 1971, 1970, 1969, 1967, 1966, 1965, 1964, 1963, 1962, 1961, 1960, 1958, 1957, 1956, 1955, 1954, 1952, 1951, 1950, 1949, 1948, 1947, 1946, 1945, 1944, 1942, 1940, 1939, 1938, 1937, 1936, 1935, 1934, 1933, 1932, 1931, 1930, 1929, 1928, 1927, 1926, 1925, 1924, 1923, 1921, 1920
1125 CHARLEMONT AVE	2020, 2017, 2014, 2010, 2006, 2005, 2004, 2003, 2001, 2000, 1999, 1996, 1992, 1991, 1990, 1986, 1985, 1981, 1980, 1976, 1975, 1972, 1971, 1970, 1969, 1967, 1966, 1965, 1964, 1963, 1962, 1961, 1960, 1958, 1957, 1956, 1955, 1954, 1952, 1951, 1950, 1949, 1948, 1947, 1946, 1945, 1944, 1942, 1940, 1939, 1938, 1937, 1936, 1935, 1934, 1933, 1932, 1931, 1930, 1929, 1928, 1927, 1926, 1925, 1924, 1923, 1921, 1920
1125 CHARLEMONT AVE	2020, 2017, 2014, 2010, 2006, 2005, 2004, 2003, 2001, 2000, 1999, 1996, 1995, 1992, 1991, 1990, 1986, 1985, 1981, 1980, 1976, 1975, 1972, 1970, 1969, 1967, 1966, 1965, 1964, 1963, 1962, 1961, 1960, 1958, 1957, 1956, 1955, 1954, 1952, 1951, 1950, 1949, 1948, 1947, 1946, 1945, 1944, 1942, 1940, 1939, 1938, 1937, 1936, 1935, 1934, 1933, 1932, 1931, 1930, 1929, 1928, 1927, 1926, 1925, 1924, 1923, 1921, 1920
1125 CHARLEMONT AVE	2020, 2017, 2014, 2006, 2005, 2004, 2003, 2001, 2000, 1999, 1996, 1995, 1992, 1991, 1990, 1986, 1985, 1981, 1980, 1976, 1975, 1972, 1971, 1970, 1969, 1967, 1966, 1965, 1964, 1963, 1962, 1961, 1960, 1958, 1957, 1956, 1955, 1954, 1952, 1951, 1950, 1949, 1948, 1947, 1946, 1945, 1944, 1942, 1940, 1939, 1938, 1937, 1936, 1935, 1934, 1933, 1932, 1931, 1930, 1929, 1928, 1927, 1926, 1925, 1924, 1923, 1921, 1920
1125 CHARLEMONT AVE	2020, 2017, 2010, 2006, 2005, 2004, 2003, 2001, 2000, 1999, 1996, 1995, 1992, 1991, 1990, 1986, 1985, 1981, 1980, 1976, 1975, 1972, 1971, 1970, 1969, 1967, 1966, 1965, 1964, 1963, 1962, 1961, 1960, 1958, 1957, 1956, 1955, 1954, 1952, 1951, 1950, 1949, 1948, 1947, 1946, 1945, 1944, 1942, 1940, 1939, 1938, 1937, 1936, 1935, 1934, 1933, 1932, 1931, 1930, 1929, 1928, 1927, 1926, 1925, 1924, 1923, 1921, 1920
1126 FIELDGATE AVE	2020, 2017, 2010, 2006, 2005, 2004, 2003, 2001, 2000, 1999, 1996, 1995, 1992, 1991, 1990, 1986, 1985, 1981, 1980, 1976, 1975, 1972, 1971, 1970, 1969, 1967, 1966, 1965, 1964, 1963, 1962, 1961, 1960, 1958, 1957, 1956, 1955, 1954, 1952, 1951, 1950, 1949, 1948, 1947, 1946, 1945, 1944, 1942, 1940, 1939, 1938, 1937, 1936, 1935, 1934, 1933, 1932, 1931, 1930, 1929, 1928, 1927, 1926, 1925, 1924, 1923, 1921, 1920
1126 FIELDGATE AVE	2017, 2014, 2010, 2006, 2005, 2004, 2003, 2001, 2000, 1999, 1996, 1995, 1992, 1991, 1990, 1986, 1985, 1981, 1980, 1976, 1975, 1972, 1971, 1970, 1969, 1967, 1966, 1965, 1964, 1963, 1962, 1961, 1960, 1958, 1957, 1956, 1955, 1954, 1952, 1951, 1950, 1949, 1948, 1947, 1946, 1945, 1944, 1942, 1940, 1939, 1938, 1937, 1936, 1935, 1934, 1933, 1932, 1931, 1930, 1929, 1928, 1927, 1926, 1925, 1924, 1923, 1921, 1920
1126 FIELDGATE AVE	2020, 2017, 2014, 2006, 2005, 2004, 2003, 2001, 2000, 1999, 1996, 1995, 1992, 1991, 1990, 1986, 1985, 1981, 1980, 1976, 1975, 1972, 1971, 1970, 1969, 1967, 1966, 1965, 1964, 1963, 1962, 1961, 1960, 1958, 1957, 1956, 1955, 1954, 1952, 1951, 1950, 1949, 1948, 1947, 1946, 1945, 1944, 1942, 1940, 1939, 1938, 1937, 1936, 1935, 1934, 1933, 1932, 1931, 1930, 1929, 1928, 1927, 1926, 1925, 1924, 1923, 1921, 1920
1126 FIELDGATE AVE	2020, 2017, 2014, 2010, 2006, 2004, 2003, 2001, 2000, 1999, 1996, 1995, 1992, 1991, 1990, 1986, 1985, 1981, 1980, 1976, 1975, 1972, 1971, 1970, 1969, 1967, 1966, 1965, 1964, 1963, 1962, 1961, 1960, 1958, 1957, 1956, 1955, 1954, 1952, 1951, 1950, 1949, 1948, 1947, 1946, 1945, 1944, 1942, 1940, 1939, 1938, 1937, 1936, 1935, 1934, 1933, 1932, 1931, 1930, 1929, 1928, 1927, 1926, 1925, 1924, 1923, 1921, 1920

FINDINGS

Address Researched	Address Not Identified in Research Source
1126 FIELDGATE AVE	2020, 2017, 2014, 2010, 2006, 2005, 2004, 2003, 2001, 2000, 1999, 1996, 1995, 1992, 1991, 1990, 1986, 1985, 1981, 1980, 1976, 1975, 1972, 1971, 1970, 1969, 1967, 1965, 1964, 1963, 1962, 1961, 1960, 1958, 1957, 1956, 1955, 1954, 1952, 1951, 1950, 1949, 1948, 1947, 1946, 1945, 1944, 1942, 1940, 1939, 1938, 1937, 1936, 1935, 1934, 1933, 1932, 1931, 1930, 1929, 1928, 1927, 1926, 1925, 1924, 1923, 1921, 1920
1126 FIELDGATE AVE	2020, 2017, 2014, 2010, 2006, 2005, 2004, 2003, 2001, 2000, 1999, 1996, 1992, 1991, 1990, 1986, 1985, 1981, 1980, 1976, 1975, 1972, 1971, 1970, 1969, 1967, 1966, 1965, 1964, 1963, 1962, 1961, 1960, 1958, 1957, 1956, 1955, 1954, 1952, 1951, 1950, 1949, 1948, 1947, 1946, 1945, 1944, 1942, 1940, 1939, 1938, 1937, 1936, 1935, 1934, 1933, 1932, 1931, 1930, 1929, 1928, 1927, 1926, 1925, 1924, 1923, 1921, 1920
1126 FIELDGATE AVE	2020, 2017, 2014, 2010, 2006, 2005, 2004, 2003, 2001, 1999, 1996, 1995, 1992, 1991, 1990, 1986, 1985, 1981, 1980, 1976, 1975, 1972, 1971, 1970, 1969, 1967, 1966, 1965, 1964, 1963, 1962, 1961, 1960, 1958, 1957, 1956, 1955, 1954, 1952, 1951, 1950, 1949, 1948, 1947, 1946, 1945, 1944, 1942, 1940, 1939, 1938, 1937, 1936, 1935, 1934, 1933, 1932, 1931, 1930, 1929, 1928, 1927, 1926, 1925, 1924, 1923, 1921, 1920
1126 S FIELDGATE AVE	2020, 2017, 2014, 2010, 2006, 2005, 2004, 2003, 2001, 2000, 1999, 1996, 1995, 1991, 1990, 1986, 1985, 1981, 1980, 1976, 1975, 1972, 1971, 1970, 1969, 1967, 1966, 1965, 1964, 1963, 1962, 1961, 1960, 1958, 1957, 1956, 1955, 1954, 1952, 1951, 1950, 1949, 1948, 1947, 1946, 1945, 1944, 1942, 1940, 1939, 1938, 1937, 1936, 1935, 1934, 1933, 1932, 1931, 1930, 1929, 1928, 1927, 1926, 1925, 1924, 1923, 1921, 1920
1127 BARFORD AVE	2020, 2017, 2014, 2010, 2006, 2005, 2004, 2003, 2001, 2000, 1999, 1996, 1995, 1992, 1991, 1990, 1986, 1985, 1981, 1980, 1976, 1975, 1972, 1971, 1970, 1969, 1967, 1966, 1965, 1964, 1963, 1962, 1961, 1960, 1958, 1957, 1956, 1955, 1954, 1952, 1951, 1950, 1949, 1948, 1947, 1946, 1945, 1944, 1942, 1940, 1939, 1938, 1937, 1936, 1935, 1934, 1933, 1932, 1931, 1930, 1929, 1928, 1927, 1926, 1925, 1924, 1923, 1921, 1920
1127 BARFORD AVE	2020, 2017, 2014, 2010, 2006, 2004, 2003, 2001, 2000, 1999, 1996, 1995, 1992, 1991, 1990, 1986, 1985, 1981, 1980, 1976, 1975, 1972, 1971, 1970, 1969, 1967, 1966, 1965, 1964, 1963, 1962, 1961, 1960, 1958, 1957, 1956, 1955, 1954, 1952, 1951, 1950, 1949, 1948, 1947, 1946, 1945, 1944, 1942, 1940, 1939, 1938, 1937, 1936, 1935, 1934, 1933, 1932, 1931, 1930, 1929, 1928, 1927, 1926, 1925, 1924, 1923, 1921, 1920
1127 BARFORD AVE	2017, 2014, 2010, 2006, 2005, 2004, 2003, 2001, 2000, 1999, 1996, 1995, 1992, 1991, 1990, 1986, 1985, 1981, 1980, 1976, 1975, 1972, 1971, 1970, 1969, 1967, 1966, 1965, 1964, 1963, 1962, 1961, 1960, 1958, 1957, 1956, 1955, 1954, 1952, 1951, 1950, 1949, 1948, 1947, 1946, 1945, 1944, 1942, 1940, 1939, 1938, 1937, 1936, 1935, 1934, 1933, 1932, 1931, 1930, 1929, 1928, 1927, 1926, 1925, 1924, 1923, 1921, 1920
1127 BARFORD AVE	2020, 2017, 2014, 2006, 2005, 2004, 2003, 2001, 2000, 1999, 1996, 1995, 1992, 1991, 1990, 1986, 1985, 1981, 1980, 1976, 1975, 1972, 1971, 1970, 1969, 1967, 1966, 1965, 1964, 1963, 1962, 1961, 1960, 1958, 1957, 1956, 1955, 1954, 1952, 1951, 1950, 1949, 1948, 1947, 1946, 1945, 1944, 1942, 1940, 1939, 1938, 1937, 1936, 1935, 1934, 1933, 1932, 1931, 1930, 1929, 1928, 1927, 1926, 1925, 1924, 1923, 1921, 1920
1127 BARFORD AVE	2020, 2017, 2010, 2006, 2005, 2004, 2003, 2001, 2000, 1999, 1996, 1995, 1992, 1991, 1990, 1986, 1985, 1981, 1980, 1976, 1975, 1972, 1971, 1970, 1969, 1967, 1966, 1965, 1964, 1963, 1962, 1961, 1960, 1958, 1957, 1956, 1955, 1954, 1952, 1951, 1950, 1949, 1948, 1947, 1946, 1945, 1944, 1942, 1940, 1939, 1938, 1937, 1936, 1935, 1934, 1933, 1932, 1931, 1930, 1929, 1928, 1927, 1926, 1925, 1924, 1923, 1921, 1920

FINDINGS

Address Researched	Address Not Identified in Research Source
1127 HINNEN AVE	2020, 2017, 2010, 2006, 2005, 2004, 2003, 2001, 2000, 1999, 1996, 1995, 1992, 1991, 1990, 1986, 1985, 1981, 1980, 1976, 1975, 1972, 1971, 1970, 1969, 1967, 1966, 1965, 1964, 1963, 1962, 1961, 1960, 1958, 1957, 1956, 1955, 1954, 1952, 1951, 1950, 1949, 1948, 1947, 1946, 1945, 1944, 1942, 1940, 1939, 1938, 1937, 1936, 1935, 1934, 1933, 1932, 1931, 1930, 1929, 1928, 1927, 1926, 1925, 1924, 1923, 1921, 1920
1127 HINNEN AVE	2020, 2017, 2014, 2006, 2005, 2004, 2003, 2001, 2000, 1999, 1996, 1995, 1992, 1991, 1990, 1986, 1985, 1981, 1980, 1976, 1975, 1972, 1971, 1970, 1969, 1967, 1966, 1965, 1964, 1963, 1962, 1961, 1960, 1958, 1957, 1956, 1955, 1954, 1952, 1951, 1950, 1949, 1948, 1947, 1946, 1945, 1944, 1942, 1940, 1939, 1938, 1937, 1936, 1935, 1934, 1933, 1932, 1931, 1930, 1929, 1928, 1927, 1926, 1925, 1924, 1923, 1921, 1920
1127 HINNEN AVE	2020, 2017, 2014, 2010, 2006, 2004, 2003, 2001, 2000, 1999, 1996, 1995, 1992, 1991, 1990, 1986, 1985, 1981, 1980, 1976, 1975, 1972, 1971, 1970, 1969, 1967, 1966, 1965, 1964, 1963, 1962, 1961, 1960, 1958, 1957, 1956, 1955, 1954, 1952, 1951, 1950, 1949, 1948, 1947, 1946, 1945, 1944, 1942, 1940, 1939, 1938, 1937, 1936, 1935, 1934, 1933, 1932, 1931, 1930, 1929, 1928, 1927, 1926, 1925, 1924, 1923, 1921, 1920
1127 HINNEN AVE	2020, 2017, 2014, 2010, 2006, 2005, 2004, 2003, 2001, 2000, 1999, 1996, 1995, 1992, 1991, 1990, 1986, 1985, 1981, 1980, 1976, 1975, 1972, 1970, 1969, 1967, 1966, 1965, 1964, 1963, 1962, 1961, 1960, 1958, 1957, 1956, 1955, 1954, 1952, 1951, 1950, 1949, 1948, 1947, 1946, 1945, 1944, 1942, 1940, 1939, 1938, 1937, 1936, 1935, 1934, 1933, 1932, 1931, 1930, 1929, 1928, 1927, 1926, 1925, 1924, 1923, 1921, 1920
1127 HINNEN AVE	2020, 2017, 2014, 2010, 2006, 2005, 2004, 2003, 2001, 1999, 1996, 1995, 1992, 1991, 1990, 1986, 1985, 1981, 1980, 1976, 1975, 1972, 1971, 1970, 1969, 1967, 1966, 1965, 1964, 1963, 1962, 1961, 1960, 1958, 1957, 1956, 1955, 1954, 1952, 1951, 1950, 1949, 1948, 1947, 1946, 1945, 1944, 1942, 1940, 1939, 1938, 1937, 1936, 1935, 1934, 1933, 1932, 1931, 1930, 1929, 1928, 1927, 1926, 1925, 1924, 1923, 1921, 1920
1127 HINNEN AVE	2020, 2017, 2014, 2010, 2006, 2005, 2004, 2001, 2000, 1999, 1996, 1995, 1992, 1991, 1990, 1986, 1985, 1981, 1980, 1976, 1975, 1972, 1971, 1970, 1969, 1967, 1966, 1965, 1964, 1963, 1962, 1961, 1960, 1958, 1957, 1956, 1955, 1954, 1952, 1951, 1950, 1949, 1948, 1947, 1946, 1945, 1944, 1942, 1940, 1939, 1938, 1937, 1936, 1935, 1934, 1933, 1932, 1931, 1930, 1929, 1928, 1927, 1926, 1925, 1924, 1923, 1921, 1920
1127 HINNEN AVE	2020, 2017, 2014, 2010, 2006, 2005, 2004, 2003, 2001, 2000, 1999, 1996, 1992, 1991, 1990, 1986, 1985, 1981, 1980, 1976, 1975, 1972, 1971, 1970, 1969, 1967, 1966, 1965, 1964, 1963, 1962, 1961, 1960, 1958, 1957, 1956, 1955, 1954, 1952, 1951, 1950, 1949, 1948, 1947, 1946, 1945, 1944, 1942, 1940, 1939, 1938, 1937, 1936, 1935, 1934, 1933, 1932, 1931, 1930, 1929, 1928, 1927, 1926, 1925, 1924, 1923, 1921, 1920
1127 S HINNEN AVE	2020, 2017, 2014, 2010, 2006, 2005, 2004, 2003, 2001, 2000, 1999, 1996, 1995, 1991, 1990, 1986, 1985, 1981, 1980, 1976, 1975, 1972, 1971, 1970, 1969, 1967, 1966, 1965, 1964, 1963, 1962, 1961, 1960, 1958, 1957, 1956, 1955, 1954, 1952, 1951, 1950, 1949, 1948, 1947, 1946, 1945, 1944, 1942, 1940, 1939, 1938, 1937, 1936, 1935, 1934, 1933, 1932, 1931, 1930, 1929, 1928, 1927, 1926, 1925, 1924, 1923, 1921, 1920
1127 S STIMSON AVE	2020, 2017, 2014, 2010, 2006, 2005, 2004, 2003, 2001, 1999, 1996, 1995, 1992, 1991, 1990, 1986, 1985, 1981, 1980, 1976, 1975, 1972, 1971, 1970, 1969, 1967, 1966, 1965, 1964, 1963, 1962, 1961, 1960, 1958, 1957, 1956, 1955, 1954, 1952, 1951, 1950, 1949, 1948, 1947, 1946, 1945, 1944, 1942, 1940, 1939, 1938, 1937, 1936, 1935, 1934, 1933, 1932, 1931, 1930, 1929, 1928, 1927, 1926, 1925, 1924, 1923, 1921, 1920

FINDINGS

Address Researched	Address Not Identified in Research Source
1127 STIMSON AVE	2020, 2017, 2014, 2010, 2006, 2005, 2004, 2001, 2000, 1999, 1996, 1995, 1992, 1991, 1990, 1986, 1985, 1981, 1980, 1976, 1975, 1972, 1971, 1970, 1969, 1967, 1966, 1965, 1964, 1963, 1962, 1961, 1960, 1958, 1957, 1956, 1955, 1954, 1952, 1951, 1950, 1949, 1948, 1947, 1946, 1945, 1944, 1942, 1940, 1939, 1938, 1937, 1936, 1935, 1934, 1933, 1932, 1931, 1930, 1929, 1928, 1927, 1926, 1925, 1924, 1923, 1921, 1920
1129 STIMSON AVE	2020, 2017, 2014, 2010, 2006, 2005, 2004, 2001, 2000, 1999, 1996, 1995, 1992, 1991, 1990, 1986, 1985, 1981, 1980, 1976, 1975, 1972, 1971, 1970, 1969, 1967, 1966, 1965, 1964, 1963, 1962, 1961, 1960, 1958, 1957, 1956, 1955, 1954, 1952, 1951, 1950, 1949, 1948, 1947, 1946, 1945, 1944, 1942, 1940, 1939, 1938, 1937, 1936, 1935, 1934, 1933, 1932, 1931, 1930, 1929, 1928, 1927, 1926, 1925, 1924, 1923, 1921, 1920
1131 CHARLEMONT AVE	2020, 2017, 2014, 2010, 2006, 2005, 2004, 2003, 2001, 1999, 1996, 1995, 1992, 1991, 1990, 1986, 1985, 1981, 1980, 1976, 1975, 1972, 1971, 1970, 1969, 1967, 1966, 1965, 1964, 1963, 1962, 1961, 1960, 1958, 1957, 1956, 1955, 1954, 1952, 1951, 1950, 1949, 1948, 1947, 1946, 1945, 1944, 1942, 1940, 1939, 1938, 1937, 1936, 1935, 1934, 1933, 1932, 1931, 1930, 1929, 1928, 1927, 1926, 1925, 1924, 1923, 1921, 1920
1131 CHARLEMONT AVE	2020, 2017, 2014, 2010, 2006, 2005, 2004, 2003, 2001, 2000, 1999, 1996, 1992, 1991, 1990, 1986, 1985, 1981, 1980, 1976, 1975, 1972, 1971, 1970, 1969, 1967, 1966, 1965, 1964, 1963, 1962, 1961, 1960, 1958, 1957, 1956, 1955, 1954, 1952, 1951, 1950, 1949, 1948, 1947, 1946, 1945, 1944, 1942, 1940, 1939, 1938, 1937, 1936, 1935, 1934, 1933, 1932, 1931, 1930, 1929, 1928, 1927, 1926, 1925, 1924, 1923, 1921, 1920
1131 CHARLEMONT AVE	2020, 2017, 2014, 2010, 2006, 2005, 2004, 2003, 2001, 2000, 1999, 1996, 1995, 1992, 1991, 1990, 1986, 1985, 1981, 1980, 1976, 1975, 1972, 1970, 1969, 1967, 1966, 1965, 1964, 1963, 1962, 1961, 1960, 1958, 1957, 1956, 1955, 1954, 1952, 1951, 1950, 1949, 1948, 1947, 1946, 1945, 1944, 1942, 1940, 1939, 1938, 1937, 1936, 1935, 1934, 1933, 1932, 1931, 1930, 1929, 1928, 1927, 1926, 1925, 1924, 1923, 1921, 1920
1131 CHARLEMONT AVE	2020, 2017, 2014, 2010, 2006, 2004, 2003, 2001, 2000, 1999, 1996, 1995, 1992, 1991, 1990, 1986, 1985, 1981, 1980, 1976, 1975, 1972, 1971, 1970, 1969, 1967, 1966, 1965, 1964, 1963, 1962, 1961, 1960, 1958, 1957, 1956, 1955, 1954, 1952, 1951, 1950, 1949, 1948, 1947, 1946, 1945, 1944, 1942, 1940, 1939, 1938, 1937, 1936, 1935, 1934, 1933, 1932, 1931, 1930, 1929, 1928, 1927, 1926, 1925, 1924, 1923, 1921, 1920
1131 CHARLEMONT AVE	2020, 2017, 2014, 2006, 2005, 2004, 2003, 2001, 2000, 1999, 1996, 1995, 1992, 1991, 1990, 1986, 1985, 1981, 1980, 1976, 1975, 1972, 1971, 1970, 1969, 1967, 1966, 1965, 1964, 1963, 1962, 1961, 1960, 1958, 1957, 1956, 1955, 1954, 1952, 1951, 1950, 1949, 1948, 1947, 1946, 1945, 1944, 1942, 1940, 1939, 1938, 1937, 1936, 1935, 1934, 1933, 1932, 1931, 1930, 1929, 1928, 1927, 1926, 1925, 1924, 1923, 1921, 1920
1131 CHARLEMONT AVE	2020, 2017, 2010, 2006, 2005, 2004, 2003, 2001, 2000, 1999, 1996, 1995, 1992, 1991, 1990, 1986, 1985, 1981, 1980, 1976, 1975, 1972, 1971, 1970, 1969, 1967, 1966, 1965, 1964, 1963, 1962, 1961, 1960, 1958, 1957, 1956, 1955, 1954, 1952, 1951, 1950, 1949, 1948, 1947, 1946, 1945, 1944, 1942, 1940, 1939, 1938, 1937, 1936, 1935, 1934, 1933, 1932, 1931, 1930, 1929, 1928, 1927, 1926, 1925, 1924, 1923, 1921, 1920
1131 CHARLEMONT AVE	2017, 2014, 2010, 2006, 2005, 2004, 2003, 2001, 2000, 1999, 1996, 1995, 1992, 1991, 1990, 1986, 1985, 1981, 1980, 1976, 1975, 1972, 1971, 1970, 1969, 1967, 1966, 1965, 1964, 1963, 1962, 1961, 1960, 1958, 1957, 1956, 1955, 1954, 1952, 1951, 1950, 1949, 1948, 1947, 1946, 1945, 1944, 1942, 1940, 1939, 1938, 1937, 1936, 1935, 1934, 1933, 1932, 1931, 1930, 1929, 1928, 1927, 1926, 1925, 1924, 1923, 1921, 1920

FINDINGS

Address Researched	Address Not Identified in Research Source
1131 FIELDGATE AVE	2017, 2014, 2010, 2006, 2005, 2004, 2003, 2001, 2000, 1999, 1996, 1995, 1992, 1991, 1990, 1986, 1985, 1981, 1980, 1976, 1975, 1972, 1971, 1970, 1969, 1967, 1966, 1965, 1964, 1963, 1962, 1961, 1960, 1958, 1957, 1956, 1955, 1954, 1952, 1951, 1950, 1949, 1948, 1947, 1946, 1945, 1944, 1942, 1940, 1939, 1938, 1937, 1936, 1935, 1934, 1933, 1932, 1931, 1930, 1929, 1928, 1927, 1926, 1925, 1924, 1923, 1921, 1920
1131 FIELDGATE AVE	2020, 2017, 2010, 2006, 2005, 2004, 2003, 2001, 2000, 1999, 1996, 1995, 1992, 1991, 1990, 1986, 1985, 1981, 1980, 1976, 1975, 1972, 1971, 1970, 1969, 1967, 1966, 1965, 1964, 1963, 1962, 1961, 1960, 1958, 1957, 1956, 1955, 1954, 1952, 1951, 1950, 1949, 1948, 1947, 1946, 1945, 1944, 1942, 1940, 1939, 1938, 1937, 1936, 1935, 1934, 1933, 1932, 1931, 1930, 1929, 1928, 1927, 1926, 1925, 1924, 1923, 1921, 1920
1131 FIELDGATE AVE	2020, 2017, 2014, 2006, 2005, 2004, 2003, 2001, 2000, 1999, 1996, 1995, 1992, 1991, 1990, 1986, 1985, 1981, 1980, 1976, 1975, 1972, 1971, 1970, 1969, 1967, 1966, 1965, 1964, 1963, 1962, 1961, 1960, 1958, 1957, 1956, 1955, 1954, 1952, 1951, 1950, 1949, 1948, 1947, 1946, 1945, 1944, 1942, 1940, 1939, 1938, 1937, 1936, 1935, 1934, 1933, 1932, 1931, 1930, 1929, 1928, 1927, 1926, 1925, 1924, 1923, 1921, 1920
1131 FIELDGATE AVE	2020, 2017, 2014, 2010, 2006, 2004, 2003, 2001, 2000, 1999, 1996, 1995, 1992, 1991, 1990, 1986, 1985, 1981, 1980, 1976, 1975, 1972, 1971, 1970, 1969, 1967, 1966, 1965, 1964, 1963, 1962, 1961, 1960, 1958, 1957, 1956, 1955, 1954, 1952, 1951, 1950, 1949, 1948, 1947, 1946, 1945, 1944, 1942, 1940, 1939, 1938, 1937, 1936, 1935, 1934, 1933, 1932, 1931, 1930, 1929, 1928, 1927, 1926, 1925, 1924, 1923, 1921, 1920
1131 FIELDGATE AVE	2020, 2017, 2014, 2010, 2006, 2005, 2004, 2003, 2001, 1999, 1996, 1995, 1992, 1991, 1990, 1986, 1985, 1981, 1980, 1976, 1975, 1972, 1971, 1970, 1969, 1967, 1966, 1965, 1964, 1963, 1962, 1961, 1960, 1958, 1957, 1956, 1955, 1954, 1952, 1951, 1950, 1949, 1948, 1947, 1946, 1945, 1944, 1942, 1940, 1939, 1938, 1937, 1936, 1935, 1934, 1933, 1932, 1931, 1930, 1929, 1928, 1927, 1926, 1925, 1924, 1923, 1921, 1920
1131 S CHARLEMONT AVE	2020, 2017, 2014, 2010, 2006, 2005, 2004, 2003, 2001, 2000, 1999, 1996, 1995, 1991, 1990, 1986, 1985, 1981, 1980, 1976, 1975, 1972, 1971, 1970, 1969, 1967, 1966, 1965, 1964, 1963, 1962, 1961, 1960, 1958, 1957, 1956, 1955, 1954, 1952, 1951, 1950, 1949, 1948, 1947, 1946, 1945, 1944, 1942, 1940, 1939, 1938, 1937, 1936, 1935, 1934, 1933, 1932, 1931, 1930, 1929, 1928, 1927, 1926, 1925, 1924, 1923, 1921, 1920
1131 S STIMSON AVE	2020, 2017, 2014, 2010, 2006, 2005, 2004, 2003, 2001, 1999, 1996, 1995, 1992, 1991, 1990, 1986, 1985, 1981, 1980, 1976, 1975, 1972, 1971, 1970, 1969, 1967, 1966, 1965, 1964, 1963, 1962, 1961, 1960, 1958, 1957, 1956, 1955, 1954, 1952, 1951, 1950, 1949, 1948, 1947, 1946, 1945, 1944, 1942, 1940, 1939, 1938, 1937, 1936, 1935, 1934, 1933, 1932, 1931, 1930, 1929, 1928, 1927, 1926, 1925, 1924, 1923, 1921, 1920
1131 STIMSON AVE	2020, 2017, 2014, 2010, 2006, 2005, 2004, 2001, 2000, 1999, 1996, 1995, 1992, 1991, 1990, 1986, 1985, 1981, 1980, 1976, 1975, 1972, 1971, 1970, 1969, 1967, 1966, 1965, 1964, 1963, 1962, 1961, 1960, 1958, 1957, 1956, 1955, 1954, 1952, 1951, 1950, 1949, 1948, 1947, 1946, 1945, 1944, 1942, 1940, 1939, 1938, 1937, 1936, 1935, 1934, 1933, 1932, 1931, 1930, 1929, 1928, 1927, 1926, 1925, 1924, 1923, 1921, 1920
1132 CHARLEMONT AVE	2020, 2017, 2014, 2010, 2006, 2005, 2004, 2003, 2001, 1999, 1996, 1995, 1992, 1991, 1990, 1986, 1985, 1981, 1980, 1976, 1975, 1972, 1971, 1970, 1969, 1967, 1966, 1965, 1964, 1963, 1962, 1961, 1960, 1958, 1957, 1956, 1955, 1954, 1952, 1951, 1950, 1949, 1948, 1947, 1946, 1945, 1944, 1942, 1940, 1939, 1938, 1937, 1936, 1935, 1934, 1933, 1932, 1931, 1930, 1929, 1928, 1927, 1926, 1925, 1924, 1923, 1921, 1920

FINDINGS

Address Researched	Address Not Identified in Research Source
1132 CHARLEMONT AVE	2020, 2017, 2014, 2010, 2006, 2005, 2004, 2003, 2001, 2000, 1999, 1996, 1992, 1991, 1990, 1986, 1985, 1981, 1980, 1976, 1975, 1972, 1971, 1970, 1969, 1967, 1966, 1965, 1964, 1963, 1962, 1961, 1960, 1958, 1957, 1956, 1955, 1954, 1952, 1951, 1950, 1949, 1948, 1947, 1946, 1945, 1944, 1942, 1940, 1939, 1938, 1937, 1936, 1935, 1934, 1933, 1932, 1931, 1930, 1929, 1928, 1927, 1926, 1925, 1924, 1923, 1921, 1920
1132 CHARLEMONT AVE	2020, 2017, 2014, 2010, 2006, 2005, 2004, 2003, 2001, 2000, 1999, 1996, 1995, 1992, 1991, 1990, 1986, 1985, 1981, 1980, 1976, 1975, 1972, 1970, 1969, 1967, 1966, 1965, 1964, 1963, 1962, 1961, 1960, 1958, 1957, 1956, 1955, 1954, 1952, 1951, 1950, 1949, 1948, 1947, 1946, 1945, 1944, 1942, 1940, 1939, 1938, 1937, 1936, 1935, 1934, 1933, 1932, 1931, 1930, 1929, 1928, 1927, 1926, 1925, 1924, 1923, 1921, 1920
1132 CHARLEMONT AVE	2020, 2017, 2014, 2010, 2006, 2004, 2003, 2001, 2000, 1999, 1996, 1995, 1992, 1991, 1990, 1986, 1985, 1981, 1980, 1976, 1975, 1972, 1971, 1970, 1969, 1967, 1966, 1965, 1964, 1963, 1962, 1961, 1960, 1958, 1957, 1956, 1955, 1954, 1952, 1951, 1950, 1949, 1948, 1947, 1946, 1945, 1944, 1942, 1940, 1939, 1938, 1937, 1936, 1935, 1934, 1933, 1932, 1931, 1930, 1929, 1928, 1927, 1926, 1925, 1924, 1923, 1921, 1920
1132 CHARLEMONT AVE	2020, 2017, 2014, 2006, 2005, 2004, 2003, 2001, 2000, 1999, 1996, 1995, 1992, 1991, 1990, 1986, 1985, 1981, 1980, 1976, 1975, 1972, 1971, 1970, 1969, 1967, 1966, 1965, 1964, 1963, 1962, 1961, 1960, 1958, 1957, 1956, 1955, 1954, 1952, 1951, 1950, 1949, 1948, 1947, 1946, 1945, 1944, 1942, 1940, 1939, 1938, 1937, 1936, 1935, 1934, 1933, 1932, 1931, 1930, 1929, 1928, 1927, 1926, 1925, 1924, 1923, 1921, 1920
1132 CHARLEMONT AVE	2020, 2017, 2010, 2006, 2005, 2004, 2003, 2001, 2000, 1999, 1996, 1995, 1992, 1991, 1990, 1986, 1985, 1981, 1980, 1976, 1975, 1972, 1971, 1970, 1969, 1967, 1966, 1965, 1964, 1963, 1962, 1961, 1960, 1958, 1957, 1956, 1955, 1954, 1952, 1951, 1950, 1949, 1948, 1947, 1946, 1945, 1944, 1942, 1940, 1939, 1938, 1937, 1936, 1935, 1934, 1933, 1932, 1931, 1930, 1929, 1928, 1927, 1926, 1925, 1924, 1923, 1921, 1920
1132 CHARLEMONT AVE	2017, 2014, 2010, 2006, 2005, 2004, 2003, 2001, 2000, 1999, 1996, 1995, 1992, 1991, 1990, 1986, 1985, 1981, 1980, 1976, 1975, 1972, 1971, 1970, 1969, 1967, 1966, 1965, 1964, 1963, 1962, 1961, 1960, 1958, 1957, 1956, 1955, 1954, 1952, 1951, 1950, 1949, 1948, 1947, 1946, 1945, 1944, 1942, 1940, 1939, 1938, 1937, 1936, 1935, 1934, 1933, 1932, 1931, 1930, 1929, 1928, 1927, 1926, 1925, 1924, 1923, 1921, 1920
1132 FIELDGATE AVE	2017, 2014, 2010, 2006, 2005, 2004, 2003, 2001, 2000, 1999, 1996, 1995, 1992, 1991, 1990, 1986, 1985, 1981, 1980, 1976, 1975, 1972, 1971, 1970, 1969, 1967, 1966, 1965, 1964, 1963, 1962, 1961, 1960, 1958, 1957, 1956, 1955, 1954, 1952, 1951, 1950, 1949, 1948, 1947, 1946, 1945, 1944, 1942, 1940, 1939, 1938, 1937, 1936, 1935, 1934, 1933, 1932, 1931, 1930, 1929, 1928, 1927, 1926, 1925, 1924, 1923, 1921, 1920
1132 FIELDGATE AVE	2020, 2017, 2010, 2006, 2005, 2004, 2003, 2001, 2000, 1999, 1996, 1995, 1992, 1991, 1990, 1986, 1985, 1981, 1980, 1976, 1975, 1972, 1971, 1970, 1969, 1967, 1966, 1965, 1964, 1963, 1962, 1961, 1960, 1958, 1957, 1956, 1955, 1954, 1952, 1951, 1950, 1949, 1948, 1947, 1946, 1945, 1944, 1942, 1940, 1939, 1938, 1937, 1936, 1935, 1934, 1933, 1932, 1931, 1930, 1929, 1928, 1927, 1926, 1925, 1924, 1923, 1921, 1920
1132 FIELDGATE AVE	2020, 2017, 2014, 2010, 2006, 2004, 2003, 2001, 2000, 1999, 1996, 1995, 1992, 1991, 1990, 1986, 1985, 1981, 1980, 1976, 1975, 1972, 1971, 1970, 1969, 1967, 1966, 1965, 1964, 1963, 1962, 1961, 1960, 1958, 1957, 1956, 1955, 1954, 1952, 1951, 1950, 1949, 1948, 1947, 1946, 1945, 1944, 1942, 1940, 1939, 1938, 1937, 1936, 1935, 1934, 1933, 1932, 1931, 1930, 1929, 1928, 1927, 1926, 1925, 1924, 1923, 1921, 1920

FINDINGS

Address Researched	Address Not Identified in Research Source
1132 FIELDGATE AVE	2020, 2017, 2014, 2010, 2006, 2005, 2004, 2003, 2001, 2000, 1999, 1996, 1995, 1992, 1991, 1990, 1986, 1985, 1981, 1980, 1976, 1975, 1972, 1971, 1970, 1969, 1967, 1965, 1964, 1963, 1962, 1961, 1960, 1958, 1957, 1956, 1955, 1954, 1952, 1951, 1950, 1949, 1948, 1947, 1946, 1945, 1944, 1942, 1940, 1939, 1938, 1937, 1936, 1935, 1934, 1933, 1932, 1931, 1930, 1929, 1928, 1927, 1926, 1925, 1924, 1923, 1921, 1920
1132 FIELDGATE AVE	2020, 2017, 2014, 2010, 2006, 2005, 2004, 2003, 2001, 2000, 1999, 1996, 1992, 1991, 1990, 1986, 1985, 1981, 1980, 1976, 1975, 1972, 1971, 1970, 1969, 1967, 1966, 1965, 1964, 1963, 1962, 1961, 1960, 1958, 1957, 1956, 1955, 1954, 1952, 1951, 1950, 1949, 1948, 1947, 1946, 1945, 1944, 1942, 1940, 1939, 1938, 1937, 1936, 1935, 1934, 1933, 1932, 1931, 1930, 1929, 1928, 1927, 1926, 1925, 1924, 1923, 1921, 1920
1132 FIELDGATE AVE	2020, 2017, 2014, 2010, 2006, 2005, 2004, 2003, 2001, 1999, 1996, 1995, 1992, 1991, 1990, 1986, 1985, 1981, 1980, 1976, 1975, 1972, 1971, 1970, 1969, 1967, 1966, 1965, 1964, 1963, 1962, 1961, 1960, 1958, 1957, 1956, 1955, 1954, 1952, 1951, 1950, 1949, 1948, 1947, 1946, 1945, 1944, 1942, 1940, 1939, 1938, 1937, 1936, 1935, 1934, 1933, 1932, 1931, 1930, 1929, 1928, 1927, 1926, 1925, 1924, 1923, 1921, 1920
1132 S FIELDGATE AVE	2020, 2017, 2014, 2010, 2006, 2005, 2004, 2003, 2001, 2000, 1999, 1996, 1995, 1991, 1990, 1986, 1985, 1981, 1980, 1976, 1975, 1972, 1971, 1970, 1969, 1967, 1966, 1965, 1964, 1963, 1962, 1961, 1960, 1958, 1957, 1956, 1955, 1954, 1952, 1951, 1950, 1949, 1948, 1947, 1946, 1945, 1944, 1942, 1940, 1939, 1938, 1937, 1936, 1935, 1934, 1933, 1932, 1931, 1930, 1929, 1928, 1927, 1926, 1925, 1924, 1923, 1921, 1920
1133 BARFORD AVE	2020, 2017, 2014, 2010, 2006, 2005, 2004, 2003, 2001, 2000, 1999, 1996, 1995, 1992, 1991, 1990, 1986, 1985, 1981, 1980, 1976, 1975, 1972, 1971, 1970, 1969, 1967, 1966, 1965, 1964, 1963, 1962, 1961, 1960, 1958, 1957, 1956, 1955, 1954, 1952, 1951, 1950, 1949, 1948, 1947, 1946, 1945, 1944, 1942, 1940, 1939, 1938, 1937, 1936, 1935, 1934, 1933, 1932, 1931, 1930, 1929, 1928, 1927, 1926, 1925, 1924, 1923, 1921, 1920
1133 BARFORD AVE	2020, 2017, 2014, 2010, 2006, 2005, 2004, 2003, 2001, 2000, 1999, 1996, 1992, 1991, 1990, 1986, 1985, 1981, 1980, 1976, 1975, 1972, 1971, 1970, 1969, 1967, 1966, 1965, 1964, 1963, 1962, 1961, 1960, 1958, 1957, 1956, 1955, 1954, 1952, 1951, 1950, 1949, 1948, 1947, 1946, 1945, 1944, 1942, 1940, 1939, 1938, 1937, 1936, 1935, 1934, 1933, 1932, 1931, 1930, 1929, 1928, 1927, 1926, 1925, 1924, 1923, 1921, 1920
1133 BARFORD AVE	2020, 2017, 2014, 2010, 2006, 2004, 2003, 2001, 2000, 1999, 1996, 1995, 1992, 1991, 1990, 1986, 1985, 1981, 1980, 1976, 1975, 1972, 1971, 1970, 1969, 1967, 1966, 1965, 1964, 1963, 1962, 1961, 1960, 1958, 1957, 1956, 1955, 1954, 1952, 1951, 1950, 1949, 1948, 1947, 1946, 1945, 1944, 1942, 1940, 1939, 1938, 1937, 1936, 1935, 1934, 1933, 1932, 1931, 1930, 1929, 1928, 1927, 1926, 1925, 1924, 1923, 1921, 1920
1133 BARFORD AVE	2020, 2017, 2014, 2006, 2005, 2004, 2003, 2001, 2000, 1999, 1996, 1995, 1992, 1991, 1990, 1986, 1985, 1981, 1980, 1976, 1975, 1972, 1971, 1970, 1969, 1967, 1966, 1965, 1964, 1963, 1962, 1961, 1960, 1958, 1957, 1956, 1955, 1954, 1952, 1951, 1950, 1949, 1948, 1947, 1946, 1945, 1944, 1942, 1940, 1939, 1938, 1937, 1936, 1935, 1934, 1933, 1932, 1931, 1930, 1929, 1928, 1927, 1926, 1925, 1924, 1923, 1921, 1920
1133 BARFORD AVE	2020, 2017, 2010, 2006, 2005, 2004, 2003, 2001, 2000, 1999, 1996, 1995, 1992, 1991, 1990, 1986, 1985, 1981, 1980, 1976, 1975, 1972, 1971, 1970, 1969, 1967, 1966, 1965, 1964, 1963, 1962, 1961, 1960, 1958, 1957, 1956, 1955, 1954, 1952, 1951, 1950, 1949, 1948, 1947, 1946, 1945, 1944, 1942, 1940, 1939, 1938, 1937, 1936, 1935, 1934, 1933, 1932, 1931, 1930, 1929, 1928, 1927, 1926, 1925, 1924, 1923, 1921, 1920

FINDINGS

Address Researched	Address Not Identified in Research Source
1133 BARFORD AVE	2017, 2014, 2010, 2006, 2005, 2004, 2003, 2001, 2000, 1999, 1996, 1995, 1992, 1991, 1990, 1986, 1985, 1981, 1980, 1976, 1975, 1972, 1971, 1970, 1969, 1967, 1966, 1965, 1964, 1963, 1962, 1961, 1960, 1958, 1957, 1956, 1955, 1954, 1952, 1951, 1950, 1949, 1948, 1947, 1946, 1945, 1944, 1942, 1940, 1939, 1938, 1937, 1936, 1935, 1934, 1933, 1932, 1931, 1930, 1929, 1928, 1927, 1926, 1925, 1924, 1923, 1921, 1920
1133 HINNEN AVE	2017, 2014, 2010, 2006, 2005, 2004, 2003, 2001, 2000, 1999, 1996, 1995, 1992, 1991, 1990, 1986, 1985, 1981, 1980, 1976, 1975, 1972, 1971, 1970, 1969, 1967, 1966, 1965, 1964, 1963, 1962, 1961, 1960, 1958, 1957, 1956, 1955, 1954, 1952, 1951, 1950, 1949, 1948, 1947, 1946, 1945, 1944, 1942, 1940, 1939, 1938, 1937, 1936, 1935, 1934, 1933, 1932, 1931, 1930, 1929, 1928, 1927, 1926, 1925, 1924, 1923, 1921, 1920
1133 HINNEN AVE	2020, 2017, 2010, 2006, 2005, 2004, 2003, 2001, 2000, 1999, 1996, 1995, 1992, 1991, 1990, 1986, 1985, 1981, 1980, 1976, 1975, 1972, 1971, 1970, 1969, 1967, 1966, 1965, 1964, 1963, 1962, 1961, 1960, 1958, 1957, 1956, 1955, 1954, 1952, 1951, 1950, 1949, 1948, 1947, 1946, 1945, 1944, 1942, 1940, 1939, 1938, 1937, 1936, 1935, 1934, 1933, 1932, 1931, 1930, 1929, 1928, 1927, 1926, 1925, 1924, 1923, 1921, 1920
1133 HINNEN AVE	2020, 2017, 2014, 2006, 2005, 2004, 2003, 2001, 2000, 1999, 1996, 1995, 1992, 1991, 1990, 1986, 1985, 1981, 1980, 1976, 1975, 1972, 1971, 1970, 1969, 1967, 1966, 1965, 1964, 1963, 1962, 1961, 1960, 1958, 1957, 1956, 1955, 1954, 1952, 1951, 1950, 1949, 1948, 1947, 1946, 1945, 1944, 1942, 1940, 1939, 1938, 1937, 1936, 1935, 1934, 1933, 1932, 1931, 1930, 1929, 1928, 1927, 1926, 1925, 1924, 1923, 1921, 1920
1133 HINNEN AVE	2020, 2017, 2014, 2010, 2006, 2004, 2003, 2001, 2000, 1999, 1996, 1995, 1992, 1991, 1990, 1986, 1985, 1981, 1980, 1976, 1975, 1972, 1971, 1970, 1969, 1967, 1966, 1965, 1964, 1963, 1962, 1961, 1960, 1958, 1957, 1956, 1955, 1954, 1952, 1951, 1950, 1949, 1948, 1947, 1946, 1945, 1944, 1942, 1940, 1939, 1938, 1937, 1936, 1935, 1934, 1933, 1932, 1931, 1930, 1929, 1928, 1927, 1926, 1925, 1924, 1923, 1921, 1920
1133 HINNEN AVE	2020, 2017, 2014, 2010, 2006, 2005, 2004, 2001, 2000, 1999, 1996, 1995, 1992, 1991, 1990, 1986, 1985, 1981, 1980, 1976, 1975, 1972, 1971, 1970, 1969, 1967, 1966, 1965, 1964, 1963, 1962, 1961, 1960, 1958, 1957, 1956, 1955, 1954, 1952, 1951, 1950, 1949, 1948, 1947, 1946, 1945, 1944, 1942, 1940, 1939, 1938, 1937, 1936, 1935, 1934, 1933, 1932, 1931, 1930, 1929, 1928, 1927, 1926, 1925, 1924, 1923, 1921, 1920
1133 HINNEN AVE	2020, 2017, 2014, 2010, 2006, 2005, 2004, 2003, 2001, 2000, 1999, 1996, 1992, 1991, 1990, 1986, 1985, 1981, 1980, 1976, 1975, 1972, 1971, 1970, 1969, 1967, 1966, 1965, 1964, 1963, 1962, 1961, 1960, 1958, 1957, 1956, 1955, 1954, 1952, 1951, 1950, 1949, 1948, 1947, 1946, 1945, 1944, 1942, 1940, 1939, 1938, 1937, 1936, 1935, 1934, 1933, 1932, 1931, 1930, 1929, 1928, 1927, 1926, 1925, 1924, 1923, 1921, 1920
1133 HINNEN AVE	2020, 2017, 2014, 2010, 2006, 2005, 2004, 2003, 2001, 2000, 1999, 1996, 1995, 1992, 1991, 1990, 1986, 1985, 1981, 1980, 1976, 1975, 1972, 1970, 1969, 1967, 1966, 1965, 1964, 1963, 1962, 1961, 1960, 1958, 1957, 1956, 1955, 1954, 1952, 1951, 1950, 1949, 1948, 1947, 1946, 1945, 1944, 1942, 1940, 1939, 1938, 1937, 1936, 1935, 1934, 1933, 1932, 1931, 1930, 1929, 1928, 1927, 1926, 1925, 1924, 1923, 1921, 1920

FINDINGS

Address Researched	Address Not Identified in Research Source
1133 HINNEN AVE	2020, 2017, 2014, 2010, 2006, 2005, 2004, 2003, 2001, 2000, 1999, 1996, 1995, 1992, 1991, 1990, 1986, 1985, 1981, 1980, 1976, 1975, 1972, 1971, 1970, 1969, 1967, 1965, 1964, 1963, 1962, 1961, 1960, 1958, 1957, 1956, 1955, 1954, 1952, 1951, 1950, 1949, 1948, 1947, 1946, 1945, 1944, 1942, 1940, 1939, 1938, 1937, 1936, 1935, 1934, 1933, 1932, 1931, 1930, 1929, 1928, 1927, 1926, 1925, 1924, 1923, 1921, 1920
1137 CHARLEMONT AVE	2020, 2017, 2014, 2010, 2006, 2005, 2004, 2003, 2001, 2000, 1999, 1996, 1995, 1992, 1991, 1990, 1986, 1985, 1981, 1980, 1976, 1975, 1972, 1970, 1969, 1967, 1966, 1965, 1964, 1963, 1962, 1961, 1960, 1958, 1957, 1956, 1955, 1954, 1952, 1951, 1950, 1949, 1948, 1947, 1946, 1945, 1944, 1942, 1940, 1939, 1938, 1937, 1936, 1935, 1934, 1933, 1932, 1931, 1930, 1929, 1928, 1927, 1926, 1925, 1924, 1923, 1921, 1920
1137 CHARLEMONT AVE	2020, 2017, 2014, 2010, 2006, 2005, 2004, 2003, 2001, 2000, 1999, 1996, 1992, 1991, 1990, 1986, 1985, 1981, 1980, 1976, 1975, 1972, 1971, 1970, 1969, 1967, 1966, 1965, 1964, 1963, 1962, 1961, 1960, 1958, 1957, 1956, 1955, 1954, 1952, 1951, 1950, 1949, 1948, 1947, 1946, 1945, 1944, 1942, 1940, 1939, 1938, 1937, 1936, 1935, 1934, 1933, 1932, 1931, 1930, 1929, 1928, 1927, 1926, 1925, 1924, 1923, 1921, 1920
1137 CHARLEMONT AVE	2020, 2017, 2014, 2010, 2006, 2005, 2004, 2003, 2001, 1999, 1996, 1995, 1992, 1991, 1990, 1986, 1985, 1981, 1980, 1976, 1975, 1972, 1971, 1970, 1969, 1967, 1966, 1965, 1964, 1963, 1962, 1961, 1960, 1958, 1957, 1956, 1955, 1954, 1952, 1951, 1950, 1949, 1948, 1947, 1946, 1945, 1944, 1942, 1940, 1939, 1938, 1937, 1936, 1935, 1934, 1933, 1932, 1931, 1930, 1929, 1928, 1927, 1926, 1925, 1924, 1923, 1921, 1920
1137 CHARLEMONT AVE	2020, 2017, 2014, 2010, 2006, 2004, 2003, 2001, 2000, 1999, 1996, 1995, 1992, 1991, 1990, 1986, 1985, 1981, 1980, 1976, 1975, 1972, 1971, 1970, 1969, 1967, 1966, 1965, 1964, 1963, 1962, 1961, 1960, 1958, 1957, 1956, 1955, 1954, 1952, 1951, 1950, 1949, 1948, 1947, 1946, 1945, 1944, 1942, 1940, 1939, 1938, 1937, 1936, 1935, 1934, 1933, 1932, 1931, 1930, 1929, 1928, 1927, 1926, 1925, 1924, 1923, 1921, 1920
1137 CHARLEMONT AVE	2020, 2017, 2014, 2006, 2005, 2004, 2003, 2001, 2000, 1999, 1996, 1995, 1992, 1991, 1990, 1986, 1985, 1981, 1980, 1976, 1975, 1972, 1971, 1970, 1969, 1967, 1966, 1965, 1964, 1963, 1962, 1961, 1960, 1958, 1957, 1956, 1955, 1954, 1952, 1951, 1950, 1949, 1948, 1947, 1946, 1945, 1944, 1942, 1940, 1939, 1938, 1937, 1936, 1935, 1934, 1933, 1932, 1931, 1930, 1929, 1928, 1927, 1926, 1925, 1924, 1923, 1921, 1920
1137 CHARLEMONT AVE	2020, 2017, 2010, 2006, 2005, 2004, 2003, 2001, 2000, 1999, 1996, 1995, 1992, 1991, 1990, 1986, 1985, 1981, 1980, 1976, 1975, 1972, 1971, 1970, 1969, 1967, 1966, 1965, 1964, 1963, 1962, 1961, 1960, 1958, 1957, 1956, 1955, 1954, 1952, 1951, 1950, 1949, 1948, 1947, 1946, 1945, 1944, 1942, 1940, 1939, 1938, 1937, 1936, 1935, 1934, 1933, 1932, 1931, 1930, 1929, 1928, 1927, 1926, 1925, 1924, 1923, 1921, 1920
1137 CHARLEMONT AVE	2017, 2014, 2010, 2006, 2005, 2004, 2003, 2001, 2000, 1999, 1996, 1995, 1992, 1991, 1990, 1986, 1985, 1981, 1980, 1976, 1975, 1972, 1971, 1970, 1969, 1967, 1966, 1965, 1964, 1963, 1962, 1961, 1960, 1958, 1957, 1956, 1955, 1954, 1952, 1951, 1950, 1949, 1948, 1947, 1946, 1945, 1944, 1942, 1940, 1939, 1938, 1937, 1936, 1935, 1934, 1933, 1932, 1931, 1930, 1929, 1928, 1927, 1926, 1925, 1924, 1923, 1921, 1920
1137 HINNEN AVE	2017, 2014, 2010, 2006, 2005, 2004, 2003, 2001, 2000, 1999, 1996, 1995, 1992, 1991, 1990, 1986, 1985, 1981, 1980, 1976, 1975, 1972, 1971, 1970, 1969, 1967, 1966, 1965, 1964, 1963, 1962, 1961, 1960, 1958, 1957, 1956, 1955, 1954, 1952, 1951, 1950, 1949, 1948, 1947, 1946, 1945, 1944, 1942, 1940, 1939, 1938, 1937, 1936, 1935, 1934, 1933, 1932, 1931, 1930, 1929, 1928, 1927, 1926, 1925, 1924, 1923, 1921, 1920

FINDINGS

Address Researched	Address Not Identified in Research Source
1137 HINNEN AVE	2020, 2017, 2010, 2006, 2005, 2004, 2003, 2001, 2000, 1999, 1996, 1995, 1992, 1991, 1990, 1986, 1985, 1981, 1980, 1976, 1975, 1972, 1971, 1970, 1969, 1967, 1966, 1965, 1964, 1963, 1962, 1961, 1960, 1958, 1957, 1956, 1955, 1954, 1952, 1951, 1950, 1949, 1948, 1947, 1946, 1945, 1944, 1942, 1940, 1939, 1938, 1937, 1936, 1935, 1934, 1933, 1932, 1931, 1930, 1929, 1928, 1927, 1926, 1925, 1924, 1923, 1921, 1920
1137 HINNEN AVE	2020, 2017, 2014, 2006, 2005, 2004, 2003, 2001, 2000, 1999, 1996, 1995, 1992, 1991, 1990, 1986, 1985, 1981, 1980, 1976, 1975, 1972, 1971, 1970, 1969, 1967, 1966, 1965, 1964, 1963, 1962, 1961, 1960, 1958, 1957, 1956, 1955, 1954, 1952, 1951, 1950, 1949, 1948, 1947, 1946, 1945, 1944, 1942, 1940, 1939, 1938, 1937, 1936, 1935, 1934, 1933, 1932, 1931, 1930, 1929, 1928, 1927, 1926, 1925, 1924, 1923, 1921, 1920
1137 HINNEN AVE	2020, 2017, 2014, 2010, 2006, 2005, 2004, 2001, 2000, 1999, 1996, 1995, 1992, 1991, 1990, 1986, 1985, 1981, 1980, 1976, 1975, 1972, 1971, 1970, 1969, 1967, 1966, 1965, 1964, 1963, 1962, 1961, 1960, 1958, 1957, 1956, 1955, 1954, 1952, 1951, 1950, 1949, 1948, 1947, 1946, 1945, 1944, 1942, 1940, 1939, 1938, 1937, 1936, 1935, 1934, 1933, 1932, 1931, 1930, 1929, 1928, 1927, 1926, 1925, 1924, 1923, 1921, 1920
1137 HINNEN AVE	2020, 2017, 2014, 2010, 2006, 2005, 2004, 2003, 2001, 1999, 1996, 1995, 1992, 1991, 1990, 1986, 1985, 1981, 1980, 1976, 1975, 1972, 1971, 1970, 1969, 1967, 1966, 1965, 1964, 1963, 1962, 1961, 1960, 1958, 1957, 1956, 1955, 1954, 1952, 1951, 1950, 1949, 1948, 1947, 1946, 1945, 1944, 1942, 1940, 1939, 1938, 1937, 1936, 1935, 1934, 1933, 1932, 1931, 1930, 1929, 1928, 1927, 1926, 1925, 1924, 1923, 1921, 1920
1137 HINNEN AVE	2020, 2017, 2014, 2010, 2006, 2005, 2004, 2003, 2001, 2000, 1999, 1996, 1992, 1991, 1990, 1986, 1985, 1981, 1980, 1976, 1975, 1972, 1971, 1970, 1969, 1967, 1966, 1965, 1964, 1963, 1962, 1961, 1960, 1958, 1957, 1956, 1955, 1954, 1952, 1951, 1950, 1949, 1948, 1947, 1946, 1945, 1944, 1942, 1940, 1939, 1938, 1937, 1936, 1935, 1934, 1933, 1932, 1931, 1930, 1929, 1928, 1927, 1926, 1925, 1924, 1923, 1921, 1920
1137 HINNEN AVE	2020, 2017, 2014, 2010, 2006, 2005, 2004, 2003, 2001, 2000, 1999, 1996, 1995, 1992, 1991, 1990, 1986, 1985, 1981, 1980, 1976, 1975, 1972, 1971, 1970, 1969, 1967, 1966, 1965, 1964, 1963, 1962, 1961, 1960, 1958, 1957, 1956, 1955, 1954, 1952, 1951, 1950, 1949, 1948, 1947, 1946, 1945, 1944, 1942, 1940, 1939, 1938, 1937, 1936, 1935, 1934, 1933, 1932, 1931, 1930, 1929, 1928, 1927, 1926, 1925, 1924, 1923, 1921, 1920
1137 S CHARLEMONT AVE	2020, 2017, 2014, 2010, 2006, 2005, 2004, 2003, 2001, 2000, 1999, 1996, 1995, 1991, 1990, 1986, 1985, 1981, 1980, 1976, 1975, 1972, 1971, 1970, 1969, 1967, 1966, 1965, 1964, 1963, 1962, 1961, 1960, 1958, 1957, 1956, 1955, 1954, 1952, 1951, 1950, 1949, 1948, 1947, 1946, 1945, 1944, 1942, 1940, 1939, 1938, 1937, 1936, 1935, 1934, 1933, 1932, 1931, 1930, 1929, 1928, 1927, 1926, 1925, 1924, 1923, 1921, 1920
1137 S HINNEN AVE	2020, 2017, 2014, 2010, 2006, 2005, 2004, 2003, 2001, 2000, 1999, 1996, 1995, 1991, 1990, 1986, 1985, 1981, 1980, 1976, 1975, 1972, 1971, 1970, 1969, 1967, 1966, 1965, 1964, 1963, 1962, 1961, 1960, 1958, 1957, 1956, 1955, 1954, 1952, 1951, 1950, 1949, 1948, 1947, 1946, 1945, 1944, 1942, 1940, 1939, 1938, 1937, 1936, 1935, 1934, 1933, 1932, 1931, 1930, 1929, 1928, 1927, 1926, 1925, 1924, 1923, 1921, 1920
1137 S STIMSON AVE	2020, 2017, 2014, 2010, 2006, 2005, 2004, 2003, 2001, 1999, 1996, 1995, 1992, 1991, 1990, 1986, 1985, 1981, 1980, 1976, 1975, 1972, 1971, 1970, 1969, 1967, 1966, 1965, 1964, 1963, 1962, 1961, 1960, 1958, 1957, 1956, 1955, 1954, 1952, 1951, 1950, 1949, 1948, 1947, 1946, 1945, 1944, 1942, 1940, 1939, 1938, 1937, 1936, 1935, 1934, 1933, 1932, 1931, 1930, 1929, 1928, 1927, 1926, 1925, 1924, 1923, 1921, 1920

FINDINGS

Address Researched	Address Not Identified in Research Source
1137 STIMSON AVE	2020, 2017, 2014, 2010, 2006, 2005, 2004, 2003, 2001, 2000, 1999, 1996, 1992, 1991, 1990, 1986, 1985, 1981, 1980, 1976, 1975, 1972, 1971, 1970, 1969, 1967, 1966, 1965, 1964, 1963, 1962, 1961, 1960, 1958, 1957, 1956, 1955, 1954, 1952, 1951, 1950, 1949, 1948, 1947, 1946, 1945, 1944, 1942, 1940, 1939, 1938, 1937, 1936, 1935, 1934, 1933, 1932, 1931, 1930, 1929, 1928, 1927, 1926, 1925, 1924, 1923, 1921, 1920
1137 STIMSON AVE	2020, 2017, 2014, 2010, 2006, 2005, 2004, 2001, 2000, 1999, 1996, 1995, 1992, 1991, 1990, 1986, 1985, 1981, 1980, 1976, 1975, 1972, 1971, 1970, 1969, 1967, 1966, 1965, 1964, 1963, 1962, 1961, 1960, 1958, 1957, 1956, 1955, 1954, 1952, 1951, 1950, 1949, 1948, 1947, 1946, 1945, 1944, 1942, 1940, 1939, 1938, 1937, 1936, 1935, 1934, 1933, 1932, 1931, 1930, 1929, 1928, 1927, 1926, 1925, 1924, 1923, 1921, 1920
1138 CHARLEMONT AVE	2020, 2017, 2014, 2010, 2006, 2005, 2004, 2003, 2001, 1999, 1996, 1995, 1992, 1991, 1990, 1986, 1985, 1981, 1980, 1976, 1975, 1972, 1971, 1970, 1969, 1967, 1966, 1965, 1964, 1963, 1962, 1961, 1960, 1958, 1957, 1956, 1955, 1954, 1952, 1951, 1950, 1949, 1948, 1947, 1946, 1945, 1944, 1942, 1940, 1939, 1938, 1937, 1936, 1935, 1934, 1933, 1932, 1931, 1930, 1929, 1928, 1927, 1926, 1925, 1924, 1923, 1921, 1920
1138 CHARLEMONT AVE	2020, 2017, 2014, 2010, 2006, 2005, 2004, 2003, 2001, 2000, 1999, 1996, 1995, 1992, 1991, 1990, 1986, 1985, 1981, 1980, 1976, 1975, 1972, 1970, 1969, 1967, 1966, 1965, 1964, 1963, 1962, 1961, 1960, 1958, 1957, 1956, 1955, 1954, 1952, 1951, 1950, 1949, 1948, 1947, 1946, 1945, 1944, 1942, 1940, 1939, 1938, 1937, 1936, 1935, 1934, 1933, 1932, 1931, 1930, 1929, 1928, 1927, 1926, 1925, 1924, 1923, 1921, 1920
1138 CHARLEMONT AVE	2020, 2017, 2014, 2006, 2005, 2004, 2003, 2001, 2000, 1999, 1996, 1995, 1992, 1991, 1990, 1986, 1985, 1981, 1980, 1976, 1975, 1972, 1971, 1970, 1969, 1967, 1966, 1965, 1964, 1963, 1962, 1961, 1960, 1958, 1957, 1956, 1955, 1954, 1952, 1951, 1950, 1949, 1948, 1947, 1946, 1945, 1944, 1942, 1940, 1939, 1938, 1937, 1936, 1935, 1934, 1933, 1932, 1931, 1930, 1929, 1928, 1927, 1926, 1925, 1924, 1923, 1921, 1920
1138 CHARLEMONT AVE	2020, 2017, 2014, 2010, 2006, 2004, 2003, 2001, 2000, 1999, 1996, 1995, 1992, 1991, 1990, 1986, 1985, 1981, 1980, 1976, 1975, 1972, 1971, 1970, 1969, 1967, 1966, 1965, 1964, 1963, 1962, 1961, 1960, 1958, 1957, 1956, 1955, 1954, 1952, 1951, 1950, 1949, 1948, 1947, 1946, 1945, 1944, 1942, 1940, 1939, 1938, 1937, 1936, 1935, 1934, 1933, 1932, 1931, 1930, 1929, 1928, 1927, 1926, 1925, 1924, 1923, 1921, 1920
1138 CHARLEMONT AVE	2020, 2017, 2010, 2006, 2005, 2004, 2003, 2001, 2000, 1999, 1996, 1995, 1992, 1991, 1990, 1986, 1985, 1981, 1980, 1976, 1975, 1972, 1971, 1970, 1969, 1967, 1966, 1965, 1964, 1963, 1962, 1961, 1960, 1958, 1957, 1956, 1955, 1954, 1952, 1951, 1950, 1949, 1948, 1947, 1946, 1945, 1944, 1942, 1940, 1939, 1938, 1937, 1936, 1935, 1934, 1933, 1932, 1931, 1930, 1929, 1928, 1927, 1926, 1925, 1924, 1923, 1921, 1920
1138 CHARLEMONT AVE	2017, 2014, 2010, 2006, 2005, 2004, 2003, 2001, 2000, 1999, 1996, 1995, 1992, 1991, 1990, 1986, 1985, 1981, 1980, 1976, 1975, 1972, 1971, 1970, 1969, 1967, 1966, 1965, 1964, 1963, 1962, 1961, 1960, 1958, 1957, 1956, 1955, 1954, 1952, 1951, 1950, 1949, 1948, 1947, 1946, 1945, 1944, 1942, 1940, 1939, 1938, 1937, 1936, 1935, 1934, 1933, 1932, 1931, 1930, 1929, 1928, 1927, 1926, 1925, 1924, 1923, 1921, 1920
1138 FIELDGATE AVE	2017, 2014, 2010, 2006, 2005, 2004, 2003, 2001, 2000, 1999, 1996, 1995, 1992, 1991, 1990, 1986, 1985, 1981, 1980, 1976, 1975, 1972, 1971, 1970, 1969, 1967, 1966, 1965, 1964, 1963, 1962, 1961, 1960, 1958, 1957, 1956, 1955, 1954, 1952, 1951, 1950, 1949, 1948, 1947, 1946, 1945, 1944, 1942, 1940, 1939, 1938, 1937, 1936, 1935, 1934, 1933, 1932, 1931, 1930, 1929, 1928, 1927, 1926, 1925, 1924, 1923, 1921, 1920

FINDINGS

Address Researched	Address Not Identified in Research Source
1138 FIELDGATE AVE	2020, 2017, 2010, 2006, 2005, 2004, 2003, 2001, 2000, 1999, 1996, 1995, 1992, 1991, 1990, 1986, 1985, 1981, 1980, 1976, 1975, 1972, 1971, 1970, 1969, 1967, 1966, 1965, 1964, 1963, 1962, 1961, 1960, 1958, 1957, 1956, 1955, 1954, 1952, 1951, 1950, 1949, 1948, 1947, 1946, 1945, 1944, 1942, 1940, 1939, 1938, 1937, 1936, 1935, 1934, 1933, 1932, 1931, 1930, 1929, 1928, 1927, 1926, 1925, 1924, 1923, 1921, 1920
1138 FIELDGATE AVE	2020, 2017, 2014, 2010, 2006, 2004, 2003, 2001, 2000, 1999, 1996, 1995, 1992, 1991, 1990, 1986, 1985, 1981, 1980, 1976, 1975, 1972, 1971, 1970, 1969, 1967, 1966, 1965, 1964, 1963, 1962, 1961, 1960, 1958, 1957, 1956, 1955, 1954, 1952, 1951, 1950, 1949, 1948, 1947, 1946, 1945, 1944, 1942, 1940, 1939, 1938, 1937, 1936, 1935, 1934, 1933, 1932, 1931, 1930, 1929, 1928, 1927, 1926, 1925, 1924, 1923, 1921, 1920
1138 FIELDGATE AVE	2020, 2017, 2014, 2006, 2005, 2004, 2003, 2001, 2000, 1999, 1996, 1995, 1992, 1991, 1990, 1986, 1985, 1981, 1980, 1976, 1975, 1972, 1971, 1970, 1969, 1967, 1966, 1965, 1964, 1963, 1962, 1961, 1960, 1958, 1957, 1956, 1955, 1954, 1952, 1951, 1950, 1949, 1948, 1947, 1946, 1945, 1944, 1942, 1940, 1939, 1938, 1937, 1936, 1935, 1934, 1933, 1932, 1931, 1930, 1929, 1928, 1927, 1926, 1925, 1924, 1923, 1921, 1920
1138 FIELDGATE AVE	2020, 2017, 2014, 2010, 2006, 2005, 2004, 2003, 2001, 1999, 1996, 1995, 1992, 1991, 1990, 1986, 1985, 1981, 1980, 1976, 1975, 1972, 1971, 1970, 1969, 1967, 1966, 1965, 1964, 1963, 1962, 1961, 1960, 1958, 1957, 1956, 1955, 1954, 1952, 1951, 1950, 1949, 1948, 1947, 1946, 1945, 1944, 1942, 1940, 1939, 1938, 1937, 1936, 1935, 1934, 1933, 1932, 1931, 1930, 1929, 1928, 1927, 1926, 1925, 1924, 1923, 1921, 1920
1138 FIELDGATE AVE	2020, 2017, 2014, 2010, 2006, 2005, 2004, 2003, 2001, 2000, 1999, 1996, 1992, 1991, 1990, 1986, 1985, 1981, 1980, 1976, 1975, 1972, 1971, 1970, 1969, 1967, 1966, 1965, 1964, 1963, 1962, 1961, 1960, 1958, 1957, 1956, 1955, 1954, 1952, 1951, 1950, 1949, 1948, 1947, 1946, 1945, 1944, 1942, 1940, 1939, 1938, 1937, 1936, 1935, 1934, 1933, 1932, 1931, 1930, 1929, 1928, 1927, 1926, 1925, 1924, 1923, 1921, 1920
1138 GLENELDER AVE	2020, 2017, 2014, 2010, 2006, 2004, 2003, 2001, 2000, 1999, 1996, 1995, 1992, 1991, 1990, 1986, 1985, 1981, 1980, 1976, 1975, 1972, 1971, 1970, 1969, 1967, 1966, 1965, 1964, 1963, 1962, 1961, 1960, 1958, 1957, 1956, 1955, 1954, 1952, 1951, 1950, 1949, 1948, 1947, 1946, 1945, 1944, 1942, 1940, 1939, 1938, 1937, 1936, 1935, 1934, 1933, 1932, 1931, 1930, 1929, 1928, 1927, 1926, 1925, 1924, 1923, 1921, 1920
1138 GLENELDER AVE	2020, 2017, 2014, 2010, 2006, 2005, 2004, 2003, 2001, 1999, 1996, 1995, 1992, 1991, 1990, 1986, 1985, 1981, 1980, 1976, 1975, 1972, 1971, 1970, 1969, 1967, 1966, 1965, 1964, 1963, 1962, 1961, 1960, 1958, 1957, 1956, 1955, 1954, 1952, 1951, 1950, 1949, 1948, 1947, 1946, 1945, 1944, 1942, 1940, 1939, 1938, 1937, 1936, 1935, 1934, 1933, 1932, 1931, 1930, 1929, 1928, 1927, 1926, 1925, 1924, 1923, 1921, 1920
1138 GLENELDER AVE	2020, 2017, 2014, 2010, 2006, 2005, 2004, 2003, 2001, 2000, 1999, 1996, 1995, 1992, 1991, 1990, 1986, 1985, 1981, 1980, 1976, 1975, 1972, 1970, 1969, 1967, 1966, 1965, 1964, 1963, 1962, 1961, 1960, 1958, 1957, 1956, 1955, 1954, 1952, 1951, 1950, 1949, 1948, 1947, 1946, 1945, 1944, 1942, 1940, 1939, 1938, 1937, 1936, 1935, 1934, 1933, 1932, 1931, 1930, 1929, 1928, 1927, 1926, 1925, 1924, 1923, 1921, 1920
1138 GLENELDER AVE	2020, 2017, 2010, 2006, 2005, 2004, 2003, 2001, 2000, 1999, 1996, 1995, 1992, 1991, 1990, 1986, 1985, 1981, 1980, 1976, 1975, 1972, 1971, 1970, 1969, 1967, 1966, 1965, 1964, 1963, 1962, 1961, 1960, 1958, 1957, 1956, 1955, 1954, 1952, 1951, 1950, 1949, 1948, 1947, 1946, 1945, 1944, 1942, 1940, 1939, 1938, 1937, 1936, 1935, 1934, 1933, 1932, 1931, 1930, 1929, 1928, 1927, 1926, 1925, 1924, 1923, 1921, 1920

FINDINGS

Address Researched	Address Not Identified in Research Source
1138 GLENELDER AVE	2020, 2017, 2014, 2006, 2005, 2004, 2003, 2001, 2000, 1999, 1996, 1995, 1992, 1991, 1990, 1986, 1985, 1981, 1980, 1976, 1975, 1972, 1971, 1970, 1969, 1967, 1966, 1965, 1964, 1963, 1962, 1961, 1960, 1958, 1957, 1956, 1955, 1954, 1952, 1951, 1950, 1949, 1948, 1947, 1946, 1945, 1944, 1942, 1940, 1939, 1938, 1937, 1936, 1935, 1934, 1933, 1932, 1931, 1930, 1929, 1928, 1927, 1926, 1925, 1924, 1923, 1921, 1920
1138 GLENELDER AVE	2017, 2014, 2010, 2006, 2005, 2004, 2003, 2001, 2000, 1999, 1996, 1995, 1992, 1991, 1990, 1986, 1985, 1981, 1980, 1976, 1975, 1972, 1971, 1970, 1969, 1967, 1966, 1965, 1964, 1963, 1962, 1961, 1960, 1958, 1957, 1956, 1955, 1954, 1952, 1951, 1950, 1949, 1948, 1947, 1946, 1945, 1944, 1942, 1940, 1939, 1938, 1937, 1936, 1935, 1934, 1933, 1932, 1931, 1930, 1929, 1928, 1927, 1926, 1925, 1924, 1923, 1921, 1920
1138 S FIELDGATE AVE	2020, 2017, 2014, 2010, 2006, 2005, 2004, 2003, 2001, 2000, 1999, 1996, 1995, 1991, 1990, 1986, 1985, 1981, 1980, 1976, 1975, 1972, 1971, 1970, 1969, 1967, 1966, 1965, 1964, 1963, 1962, 1961, 1960, 1958, 1957, 1956, 1955, 1954, 1952, 1951, 1950, 1949, 1948, 1947, 1946, 1945, 1944, 1942, 1940, 1939, 1938, 1937, 1936, 1935, 1934, 1933, 1932, 1931, 1930, 1929, 1928, 1927, 1926, 1925, 1924, 1923, 1921, 1920
1139 BARFORD AVE	2020, 2017, 2014, 2010, 2006, 2005, 2004, 2003, 2001, 2000, 1999, 1996, 1995, 1992, 1991, 1990, 1986, 1985, 1981, 1980, 1976, 1975, 1972, 1970, 1969, 1967, 1966, 1965, 1964, 1963, 1962, 1961, 1960, 1958, 1957, 1956, 1955, 1954, 1952, 1951, 1950, 1949, 1948, 1947, 1946, 1945, 1944, 1942, 1940, 1939, 1938, 1937, 1936, 1935, 1934, 1933, 1932, 1931, 1930, 1929, 1928, 1927, 1926, 1925, 1924, 1923, 1921, 1920
1139 BARFORD AVE	2020, 2017, 2014, 2010, 2006, 2005, 2004, 2003, 2001, 1999, 1996, 1995, 1992, 1991, 1990, 1986, 1985, 1981, 1980, 1976, 1975, 1972, 1971, 1970, 1969, 1967, 1966, 1965, 1964, 1963, 1962, 1961, 1960, 1958, 1957, 1956, 1955, 1954, 1952, 1951, 1950, 1949, 1948, 1947, 1946, 1945, 1944, 1942, 1940, 1939, 1938, 1937, 1936, 1935, 1934, 1933, 1932, 1931, 1930, 1929, 1928, 1927, 1926, 1925, 1924, 1923, 1921, 1920
1139 BARFORD AVE	2017, 2014, 2010, 2006, 2005, 2004, 2003, 2001, 2000, 1999, 1996, 1995, 1992, 1991, 1990, 1986, 1985, 1981, 1980, 1976, 1975, 1972, 1971, 1970, 1969, 1967, 1966, 1965, 1964, 1963, 1962, 1961, 1960, 1958, 1957, 1956, 1955, 1954, 1952, 1951, 1950, 1949, 1948, 1947, 1946, 1945, 1944, 1942, 1940, 1939, 1938, 1937, 1936, 1935, 1934, 1933, 1932, 1931, 1930, 1929, 1928, 1927, 1926, 1925, 1924, 1923, 1921, 1920
1139 BARFORD AVE	2020, 2017, 2014, 2006, 2005, 2004, 2003, 2001, 2000, 1999, 1996, 1995, 1992, 1991, 1990, 1986, 1985, 1981, 1980, 1976, 1975, 1972, 1971, 1970, 1969, 1967, 1966, 1965, 1964, 1963, 1962, 1961, 1960, 1958, 1957, 1956, 1955, 1954, 1952, 1951, 1950, 1949, 1948, 1947, 1946, 1945, 1944, 1942, 1940, 1939, 1938, 1937, 1936, 1935, 1934, 1933, 1932, 1931, 1930, 1929, 1928, 1927, 1926, 1925, 1924, 1923, 1921, 1920
1139 BARFORD AVE	2020, 2017, 2010, 2006, 2005, 2004, 2003, 2001, 2000, 1999, 1996, 1995, 1992, 1991, 1990, 1986, 1985, 1981, 1980, 1976, 1975, 1972, 1971, 1970, 1969, 1967, 1966, 1965, 1964, 1963, 1962, 1961, 1960, 1958, 1957, 1956, 1955, 1954, 1952, 1951, 1950, 1949, 1948, 1947, 1946, 1945, 1944, 1942, 1940, 1939, 1938, 1937, 1936, 1935, 1934, 1933, 1932, 1931, 1930, 1929, 1928, 1927, 1926, 1925, 1924, 1923, 1921, 1920
1139 BARFORD AVE	2020, 2017, 2014, 2010, 2006, 2004, 2003, 2001, 2000, 1999, 1996, 1995, 1992, 1991, 1990, 1986, 1985, 1981, 1980, 1976, 1975, 1972, 1971, 1970, 1969, 1967, 1966, 1965, 1964, 1963, 1962, 1961, 1960, 1958, 1957, 1956, 1955, 1954, 1952, 1951, 1950, 1949, 1948, 1947, 1946, 1945, 1944, 1942, 1940, 1939, 1938, 1937, 1936, 1935, 1934, 1933, 1932, 1931, 1930, 1929, 1928, 1927, 1926, 1925, 1924, 1923, 1921, 1920

FINDINGS

Address Researched	Address Not Identified in Research Source
1143 BARFORD AVE	2020, 2017, 2014, 2010, 2006, 2004, 2003, 2001, 2000, 1999, 1996, 1995, 1992, 1991, 1990, 1986, 1985, 1981, 1980, 1976, 1975, 1972, 1971, 1970, 1969, 1967, 1966, 1965, 1964, 1963, 1962, 1961, 1960, 1958, 1957, 1956, 1955, 1954, 1952, 1951, 1950, 1949, 1948, 1947, 1946, 1945, 1944, 1942, 1940, 1939, 1938, 1937, 1936, 1935, 1934, 1933, 1932, 1931, 1930, 1929, 1928, 1927, 1926, 1925, 1924, 1923, 1921, 1920
1143 BARFORD AVE	2020, 2017, 2010, 2006, 2005, 2004, 2003, 2001, 2000, 1999, 1996, 1995, 1992, 1991, 1990, 1986, 1985, 1981, 1980, 1976, 1975, 1972, 1971, 1970, 1969, 1967, 1966, 1965, 1964, 1963, 1962, 1961, 1960, 1958, 1957, 1956, 1955, 1954, 1952, 1951, 1950, 1949, 1948, 1947, 1946, 1945, 1944, 1942, 1940, 1939, 1938, 1937, 1936, 1935, 1934, 1933, 1932, 1931, 1930, 1929, 1928, 1927, 1926, 1925, 1924, 1923, 1921, 1920
1143 BARFORD AVE	2020, 2017, 2014, 2006, 2005, 2004, 2003, 2001, 2000, 1999, 1996, 1995, 1992, 1991, 1990, 1986, 1985, 1981, 1980, 1976, 1975, 1972, 1971, 1970, 1969, 1967, 1966, 1965, 1964, 1963, 1962, 1961, 1960, 1958, 1957, 1956, 1955, 1954, 1952, 1951, 1950, 1949, 1948, 1947, 1946, 1945, 1944, 1942, 1940, 1939, 1938, 1937, 1936, 1935, 1934, 1933, 1932, 1931, 1930, 1929, 1928, 1927, 1926, 1925, 1924, 1923, 1921, 1920
1143 BARFORD AVE	2017, 2014, 2010, 2006, 2005, 2004, 2003, 2001, 2000, 1999, 1996, 1995, 1992, 1991, 1990, 1986, 1985, 1981, 1980, 1976, 1975, 1972, 1971, 1970, 1969, 1967, 1966, 1965, 1964, 1963, 1962, 1961, 1960, 1958, 1957, 1956, 1955, 1954, 1952, 1951, 1950, 1949, 1948, 1947, 1946, 1945, 1944, 1942, 1940, 1939, 1938, 1937, 1936, 1935, 1934, 1933, 1932, 1931, 1930, 1929, 1928, 1927, 1926, 1925, 1924, 1923, 1921, 1920
1143 BARFORD AVE	2020, 2017, 2014, 2010, 2006, 2005, 2004, 2003, 2001, 1999, 1996, 1995, 1992, 1991, 1990, 1986, 1985, 1981, 1980, 1976, 1975, 1972, 1971, 1970, 1969, 1967, 1966, 1965, 1964, 1963, 1962, 1961, 1960, 1958, 1957, 1956, 1955, 1954, 1952, 1951, 1950, 1949, 1948, 1947, 1946, 1945, 1944, 1942, 1940, 1939, 1938, 1937, 1936, 1935, 1934, 1933, 1932, 1931, 1930, 1929, 1928, 1927, 1926, 1925, 1924, 1923, 1921, 1920
1143 BARFORD AVE	2020, 2017, 2014, 2010, 2006, 2005, 2004, 2003, 2001, 2000, 1999, 1996, 1995, 1992, 1991, 1990, 1986, 1985, 1981, 1980, 1976, 1975, 1972, 1970, 1969, 1967, 1966, 1965, 1964, 1963, 1962, 1961, 1960, 1958, 1957, 1956, 1955, 1954, 1952, 1951, 1950, 1949, 1948, 1947, 1946, 1945, 1944, 1942, 1940, 1939, 1938, 1937, 1936, 1935, 1934, 1933, 1932, 1931, 1930, 1929, 1928, 1927, 1926, 1925, 1924, 1923, 1921, 1920
1143 CHARLEMONT AVE	2020, 2017, 2014, 2010, 2006, 2005, 2004, 2003, 2001, 2000, 1999, 1996, 1995, 1992, 1991, 1990, 1986, 1985, 1981, 1980, 1976, 1975, 1972, 1970, 1969, 1967, 1966, 1965, 1964, 1963, 1962, 1961, 1960, 1958, 1957, 1956, 1955, 1954, 1952, 1951, 1950, 1949, 1948, 1947, 1946, 1945, 1944, 1942, 1940, 1939, 1938, 1937, 1936, 1935, 1934, 1933, 1932, 1931, 1930, 1929, 1928, 1927, 1926, 1925, 1924, 1923, 1921, 1920
1143 CHARLEMONT AVE	2020, 2017, 2014, 2010, 2006, 2005, 2004, 2003, 2001, 1999, 1996, 1995, 1992, 1991, 1990, 1986, 1985, 1981, 1980, 1976, 1975, 1972, 1971, 1970, 1969, 1967, 1966, 1965, 1964, 1963, 1962, 1961, 1960, 1958, 1957, 1956, 1955, 1954, 1952, 1951, 1950, 1949, 1948, 1947, 1946, 1945, 1944, 1942, 1940, 1939, 1938, 1937, 1936, 1935, 1934, 1933, 1932, 1931, 1930, 1929, 1928, 1927, 1926, 1925, 1924, 1923, 1921, 1920
1143 CHARLEMONT AVE	2020, 2017, 2014, 2010, 2006, 2005, 2004, 2003, 2001, 2000, 1999, 1996, 1992, 1991, 1990, 1986, 1985, 1981, 1980, 1976, 1975, 1972, 1971, 1970, 1969, 1967, 1966, 1965, 1964, 1963, 1962, 1961, 1960, 1958, 1957, 1956, 1955, 1954, 1952, 1951, 1950, 1949, 1948, 1947, 1946, 1945, 1944, 1942, 1940, 1939, 1938, 1937, 1936, 1935, 1934, 1933, 1932, 1931, 1930, 1929, 1928, 1927, 1926, 1925, 1924, 1923, 1921, 1920

FINDINGS

Address Researched	Address Not Identified in Research Source
1143 CHARLEMONT AVE	2020, 2017, 2010, 2006, 2005, 2004, 2003, 2001, 2000, 1999, 1996, 1995, 1992, 1991, 1990, 1986, 1985, 1981, 1980, 1976, 1975, 1972, 1971, 1970, 1969, 1967, 1966, 1965, 1964, 1963, 1962, 1961, 1960, 1958, 1957, 1956, 1955, 1954, 1952, 1951, 1950, 1949, 1948, 1947, 1946, 1945, 1944, 1942, 1940, 1939, 1938, 1937, 1936, 1935, 1934, 1933, 1932, 1931, 1930, 1929, 1928, 1927, 1926, 1925, 1924, 1923, 1921, 1920
1143 CHARLEMONT AVE	2020, 2017, 2014, 2006, 2005, 2004, 2003, 2001, 2000, 1999, 1996, 1995, 1992, 1991, 1990, 1986, 1985, 1981, 1980, 1976, 1975, 1972, 1971, 1970, 1969, 1967, 1966, 1965, 1964, 1963, 1962, 1961, 1960, 1958, 1957, 1956, 1955, 1954, 1952, 1951, 1950, 1949, 1948, 1947, 1946, 1945, 1944, 1942, 1940, 1939, 1938, 1937, 1936, 1935, 1934, 1933, 1932, 1931, 1930, 1929, 1928, 1927, 1926, 1925, 1924, 1923, 1921, 1920
1143 CHARLEMONT AVE	2020, 2017, 2014, 2010, 2006, 2004, 2003, 2001, 2000, 1999, 1996, 1995, 1992, 1991, 1990, 1986, 1985, 1981, 1980, 1976, 1975, 1972, 1971, 1970, 1969, 1967, 1966, 1965, 1964, 1963, 1962, 1961, 1960, 1958, 1957, 1956, 1955, 1954, 1952, 1951, 1950, 1949, 1948, 1947, 1946, 1945, 1944, 1942, 1940, 1939, 1938, 1937, 1936, 1935, 1934, 1933, 1932, 1931, 1930, 1929, 1928, 1927, 1926, 1925, 1924, 1923, 1921, 1920
1144 CHARLEMONT AVE	2020, 2017, 2014, 2006, 2005, 2004, 2003, 2001, 2000, 1999, 1996, 1995, 1992, 1991, 1990, 1986, 1985, 1981, 1980, 1976, 1975, 1972, 1971, 1970, 1969, 1967, 1966, 1965, 1964, 1963, 1962, 1961, 1960, 1958, 1957, 1956, 1955, 1954, 1952, 1951, 1950, 1949, 1948, 1947, 1946, 1945, 1944, 1942, 1940, 1939, 1938, 1937, 1936, 1935, 1934, 1933, 1932, 1931, 1930, 1929, 1928, 1927, 1926, 1925, 1924, 1923, 1921, 1920
1144 CHARLEMONT AVE	2020, 2017, 2010, 2006, 2005, 2004, 2003, 2001, 2000, 1999, 1996, 1995, 1992, 1991, 1990, 1986, 1985, 1981, 1980, 1976, 1975, 1972, 1971, 1970, 1969, 1967, 1966, 1965, 1964, 1963, 1962, 1961, 1960, 1958, 1957, 1956, 1955, 1954, 1952, 1951, 1950, 1949, 1948, 1947, 1946, 1945, 1944, 1942, 1940, 1939, 1938, 1937, 1936, 1935, 1934, 1933, 1932, 1931, 1930, 1929, 1928, 1927, 1926, 1925, 1924, 1923, 1921, 1920
1144 CHARLEMONT AVE	2017, 2014, 2010, 2006, 2005, 2004, 2003, 2001, 2000, 1999, 1996, 1995, 1992, 1991, 1990, 1986, 1985, 1981, 1980, 1976, 1975, 1972, 1971, 1970, 1969, 1967, 1966, 1965, 1964, 1963, 1962, 1961, 1960, 1958, 1957, 1956, 1955, 1954, 1952, 1951, 1950, 1949, 1948, 1947, 1946, 1945, 1944, 1942, 1940, 1939, 1938, 1937, 1936, 1935, 1934, 1933, 1932, 1931, 1930, 1929, 1928, 1927, 1926, 1925, 1924, 1923, 1921, 1920
1144 CHARLEMONT AVE	2020, 2017, 2014, 2010, 2006, 2005, 2004, 2003, 2001, 2000, 1999, 1996, 1995, 1992, 1991, 1990, 1986, 1985, 1981, 1980, 1976, 1975, 1972, 1971, 1970, 1969, 1967, 1966, 1965, 1964, 1963, 1962, 1961, 1960, 1958, 1957, 1956, 1955, 1954, 1952, 1951, 1950, 1949, 1948, 1947, 1946, 1945, 1944, 1942, 1940, 1939, 1938, 1937, 1936, 1935, 1934, 1933, 1932, 1931, 1930, 1929, 1928, 1927, 1926, 1925, 1924, 1923, 1921, 1920
1144 FIELDGATE AVE	2020, 2017, 2014, 2010, 2006, 2005, 2004, 2003, 2001, 2000, 1999, 1996, 1992, 1991, 1990, 1986, 1985, 1981, 1980, 1976, 1975, 1972, 1971, 1970, 1969, 1967, 1966, 1965, 1964, 1963, 1962, 1961, 1960, 1958, 1957, 1956, 1955, 1954, 1952, 1951, 1950, 1949, 1948, 1947, 1946, 1945, 1944, 1942, 1940, 1939, 1938, 1937, 1936, 1935, 1934, 1933, 1932, 1931, 1930, 1929, 1928, 1927, 1926, 1925, 1924, 1923, 1921, 1920
1144 FIELDGATE AVE	2020, 2017, 2014, 2010, 2006, 2005, 2004, 2003, 2001, 1999, 1996, 1995, 1992, 1991, 1990, 1986, 1985, 1981, 1980, 1976, 1975, 1972, 1971, 1970, 1969, 1967, 1966, 1965, 1964, 1963, 1962, 1961, 1960, 1958, 1957, 1956, 1955, 1954, 1952, 1951, 1950, 1949, 1948, 1947, 1946, 1945, 1944, 1942, 1940, 1939, 1938, 1937, 1936, 1935, 1934, 1933, 1932, 1931, 1930, 1929, 1928, 1927, 1926, 1925, 1924, 1923, 1921, 1920

FINDINGS

Address Researched	Address Not Identified in Research Source
1144 FIELDGATE AVE	2017, 2014, 2010, 2006, 2005, 2004, 2003, 2001, 2000, 1999, 1996, 1995, 1992, 1991, 1990, 1986, 1985, 1981, 1980, 1976, 1975, 1972, 1971, 1970, 1969, 1967, 1966, 1965, 1964, 1963, 1962, 1961, 1960, 1958, 1957, 1956, 1955, 1954, 1952, 1951, 1950, 1949, 1948, 1947, 1946, 1945, 1944, 1942, 1940, 1939, 1938, 1937, 1936, 1935, 1934, 1933, 1932, 1931, 1930, 1929, 1928, 1927, 1926, 1925, 1924, 1923, 1921, 1920
1144 FIELDGATE AVE	2020, 2017, 2010, 2006, 2005, 2004, 2003, 2001, 2000, 1999, 1996, 1995, 1992, 1991, 1990, 1986, 1985, 1981, 1980, 1976, 1975, 1972, 1971, 1970, 1969, 1967, 1966, 1965, 1964, 1963, 1962, 1961, 1960, 1958, 1957, 1956, 1955, 1954, 1952, 1951, 1950, 1949, 1948, 1947, 1946, 1945, 1944, 1942, 1940, 1939, 1938, 1937, 1936, 1935, 1934, 1933, 1932, 1931, 1930, 1929, 1928, 1927, 1926, 1925, 1924, 1923, 1921, 1920
1144 FIELDGATE AVE	2020, 2017, 2014, 2006, 2005, 2004, 2003, 2001, 2000, 1999, 1996, 1995, 1992, 1991, 1990, 1986, 1985, 1981, 1980, 1976, 1975, 1972, 1971, 1970, 1969, 1967, 1966, 1965, 1964, 1963, 1962, 1961, 1960, 1958, 1957, 1956, 1955, 1954, 1952, 1951, 1950, 1949, 1948, 1947, 1946, 1945, 1944, 1942, 1940, 1939, 1938, 1937, 1936, 1935, 1934, 1933, 1932, 1931, 1930, 1929, 1928, 1927, 1926, 1925, 1924, 1923, 1921, 1920
1144 FIELDGATE AVE	2020, 2017, 2014, 2010, 2006, 2004, 2003, 2001, 2000, 1999, 1996, 1995, 1992, 1991, 1990, 1986, 1985, 1981, 1980, 1976, 1975, 1972, 1971, 1970, 1969, 1967, 1966, 1965, 1964, 1963, 1962, 1961, 1960, 1958, 1957, 1956, 1955, 1954, 1952, 1951, 1950, 1949, 1948, 1947, 1946, 1945, 1944, 1942, 1940, 1939, 1938, 1937, 1936, 1935, 1934, 1933, 1932, 1931, 1930, 1929, 1928, 1927, 1926, 1925, 1924, 1923, 1921, 1920
1144 STIMSON AVE	2020, 2017, 2014, 2010, 2006, 2005, 2004, 2003, 2001, 2000, 1999, 1996, 1992, 1991, 1990, 1986, 1985, 1981, 1980, 1976, 1975, 1972, 1971, 1970, 1969, 1967, 1966, 1965, 1964, 1963, 1962, 1961, 1960, 1958, 1957, 1956, 1955, 1954, 1952, 1951, 1950, 1949, 1948, 1947, 1946, 1945, 1944, 1942, 1940, 1939, 1938, 1937, 1936, 1935, 1934, 1933, 1932, 1931, 1930, 1929, 1928, 1927, 1926, 1925, 1924, 1923, 1921, 1920
1145 FIELDGATE AVE	2020, 2017, 2014, 2010, 2006, 2005, 2004, 2003, 2001, 2000, 1999, 1996, 1992, 1991, 1990, 1986, 1985, 1981, 1980, 1976, 1975, 1972, 1971, 1970, 1969, 1967, 1966, 1965, 1964, 1963, 1962, 1961, 1960, 1958, 1957, 1956, 1955, 1954, 1952, 1951, 1950, 1949, 1948, 1947, 1946, 1945, 1944, 1942, 1940, 1939, 1938, 1937, 1936, 1935, 1934, 1933, 1932, 1931, 1930, 1929, 1928, 1927, 1926, 1925, 1924, 1923, 1921, 1920
1145 FIELDGATE AVE	2020, 2017, 2014, 2010, 2006, 2005, 2004, 2003, 2001, 1999, 1996, 1995, 1992, 1991, 1990, 1986, 1985, 1981, 1980, 1976, 1975, 1972, 1971, 1970, 1969, 1967, 1966, 1965, 1964, 1963, 1962, 1961, 1960, 1958, 1957, 1956, 1955, 1954, 1952, 1951, 1950, 1949, 1948, 1947, 1946, 1945, 1944, 1942, 1940, 1939, 1938, 1937, 1936, 1935, 1934, 1933, 1932, 1931, 1930, 1929, 1928, 1927, 1926, 1925, 1924, 1923, 1921, 1920
1145 FIELDGATE AVE	2020, 2017, 2014, 2010, 2006, 2004, 2003, 2001, 2000, 1999, 1996, 1995, 1992, 1991, 1990, 1986, 1985, 1981, 1980, 1976, 1975, 1972, 1971, 1970, 1969, 1967, 1966, 1965, 1964, 1963, 1962, 1961, 1960, 1958, 1957, 1956, 1955, 1954, 1952, 1951, 1950, 1949, 1948, 1947, 1946, 1945, 1944, 1942, 1940, 1939, 1938, 1937, 1936, 1935, 1934, 1933, 1932, 1931, 1930, 1929, 1928, 1927, 1926, 1925, 1924, 1923, 1921, 1920
1145 FIELDGATE AVE	2020, 2017, 2014, 2006, 2005, 2004, 2003, 2001, 2000, 1999, 1996, 1995, 1992, 1991, 1990, 1986, 1985, 1981, 1980, 1976, 1975, 1972, 1971, 1970, 1969, 1967, 1966, 1965, 1964, 1963, 1962, 1961, 1960, 1958, 1957, 1956, 1955, 1954, 1952, 1951, 1950, 1949, 1948, 1947, 1946, 1945, 1944, 1942, 1940, 1939, 1938, 1937, 1936, 1935, 1934, 1933, 1932, 1931, 1930, 1929, 1928, 1927, 1926, 1925, 1924, 1923, 1921, 1920

FINDINGS

Address Researched	Address Not Identified in Research Source
1145 FIELDGATE AVE	2020, 2017, 2010, 2006, 2005, 2004, 2003, 2001, 2000, 1999, 1996, 1995, 1992, 1991, 1990, 1986, 1985, 1981, 1980, 1976, 1975, 1972, 1971, 1970, 1969, 1967, 1966, 1965, 1964, 1963, 1962, 1961, 1960, 1958, 1957, 1956, 1955, 1954, 1952, 1951, 1950, 1949, 1948, 1947, 1946, 1945, 1944, 1942, 1940, 1939, 1938, 1937, 1936, 1935, 1934, 1933, 1932, 1931, 1930, 1929, 1928, 1927, 1926, 1925, 1924, 1923, 1921, 1920
1145 FIELDGATE AVE	2017, 2014, 2010, 2006, 2005, 2004, 2003, 2001, 2000, 1999, 1996, 1995, 1992, 1991, 1990, 1986, 1985, 1981, 1980, 1976, 1975, 1972, 1971, 1970, 1969, 1967, 1966, 1965, 1964, 1963, 1962, 1961, 1960, 1958, 1957, 1956, 1955, 1954, 1952, 1951, 1950, 1949, 1948, 1947, 1946, 1945, 1944, 1942, 1940, 1939, 1938, 1937, 1936, 1935, 1934, 1933, 1932, 1931, 1930, 1929, 1928, 1927, 1926, 1925, 1924, 1923, 1921, 1920
1145 HINNEN AVE	2017, 2014, 2010, 2006, 2005, 2004, 2003, 2001, 2000, 1999, 1996, 1995, 1992, 1991, 1990, 1986, 1985, 1981, 1980, 1976, 1975, 1972, 1971, 1970, 1969, 1967, 1966, 1965, 1964, 1963, 1962, 1961, 1960, 1958, 1957, 1956, 1955, 1954, 1952, 1951, 1950, 1949, 1948, 1947, 1946, 1945, 1944, 1942, 1940, 1939, 1938, 1937, 1936, 1935, 1934, 1933, 1932, 1931, 1930, 1929, 1928, 1927, 1926, 1925, 1924, 1923, 1921, 1920
1145 HINNEN AVE	2020, 2017, 2010, 2006, 2005, 2004, 2003, 2001, 2000, 1999, 1996, 1995, 1992, 1991, 1990, 1986, 1985, 1981, 1980, 1976, 1975, 1972, 1971, 1970, 1969, 1967, 1966, 1965, 1964, 1963, 1962, 1961, 1960, 1958, 1957, 1956, 1955, 1954, 1952, 1951, 1950, 1949, 1948, 1947, 1946, 1945, 1944, 1942, 1940, 1939, 1938, 1937, 1936, 1935, 1934, 1933, 1932, 1931, 1930, 1929, 1928, 1927, 1926, 1925, 1924, 1923, 1921, 1920
16175 BINNEY ST	2020, 2017, 2014, 2010, 2006, 2005, 2004, 2003, 2001, 2000, 1999, 1996, 1992, 1991, 1990, 1986, 1985, 1981, 1980, 1976, 1975, 1972, 1971, 1970, 1969, 1967, 1966, 1965, 1964, 1963, 1962, 1961, 1960, 1958, 1957, 1956, 1955, 1954, 1952, 1951, 1950, 1949, 1948, 1947, 1946, 1945, 1944, 1942, 1940, 1939, 1938, 1937, 1936, 1935, 1934, 1933, 1932, 1931, 1930, 1929, 1928, 1927, 1926, 1925, 1924, 1923, 1921, 1920
16175 BINNEY ST	2020, 2017, 2014, 2010, 2006, 2004, 2003, 2001, 2000, 1999, 1996, 1995, 1992, 1991, 1990, 1986, 1985, 1981, 1980, 1976, 1975, 1972, 1971, 1970, 1969, 1967, 1966, 1965, 1964, 1963, 1962, 1961, 1960, 1958, 1957, 1956, 1955, 1954, 1952, 1951, 1950, 1949, 1948, 1947, 1946, 1945, 1944, 1942, 1940, 1939, 1938, 1937, 1936, 1935, 1934, 1933, 1932, 1931, 1930, 1929, 1928, 1927, 1926, 1925, 1924, 1923, 1921, 1920
16175 BINNEY ST	2017, 2014, 2010, 2006, 2005, 2004, 2003, 2001, 2000, 1999, 1996, 1995, 1992, 1991, 1990, 1986, 1985, 1981, 1980, 1976, 1975, 1972, 1971, 1970, 1969, 1967, 1966, 1965, 1964, 1963, 1962, 1961, 1960, 1958, 1957, 1956, 1955, 1954, 1952, 1951, 1950, 1949, 1948, 1947, 1946, 1945, 1944, 1942, 1940, 1939, 1938, 1937, 1936, 1935, 1934, 1933, 1932, 1931, 1930, 1929, 1928, 1927, 1926, 1925, 1924, 1923, 1921, 1920
16175 BINNEY ST	2020, 2017, 2010, 2006, 2005, 2004, 2003, 2001, 2000, 1999, 1996, 1995, 1992, 1991, 1990, 1986, 1985, 1981, 1980, 1976, 1975, 1972, 1971, 1970, 1969, 1967, 1966, 1965, 1964, 1963, 1962, 1961, 1960, 1958, 1957, 1956, 1955, 1954, 1952, 1951, 1950, 1949, 1948, 1947, 1946, 1945, 1944, 1942, 1940, 1939, 1938, 1937, 1936, 1935, 1934, 1933, 1932, 1931, 1930, 1929, 1928, 1927, 1926, 1925, 1924, 1923, 1921, 1920
16175 BINNEY ST	2020, 2017, 2014, 2006, 2005, 2004, 2003, 2001, 2000, 1999, 1996, 1995, 1992, 1991, 1990, 1986, 1985, 1981, 1980, 1976, 1975, 1972, 1971, 1970, 1969, 1967, 1966, 1965, 1964, 1963, 1962, 1961, 1960, 1958, 1957, 1956, 1955, 1954, 1952, 1951, 1950, 1949, 1948, 1947, 1946, 1945, 1944, 1942, 1940, 1939, 1938, 1937, 1936, 1935, 1934, 1933, 1932, 1931, 1930, 1929, 1928, 1927, 1926, 1925, 1924, 1923, 1921, 1920

FINDINGS

Address Researched	Address Not Identified in Research Source
16175 E BINNEY ST	2020, 2017, 2014, 2010, 2006, 2005, 2004, 2003, 2001, 2000, 1999, 1996, 1995, 1991, 1990, 1986, 1985, 1981, 1980, 1976, 1975, 1972, 1971, 1970, 1969, 1967, 1966, 1965, 1964, 1963, 1962, 1961, 1960, 1958, 1957, 1956, 1955, 1954, 1952, 1951, 1950, 1949, 1948, 1947, 1946, 1945, 1944, 1942, 1940, 1939, 1938, 1937, 1936, 1935, 1934, 1933, 1932, 1931, 1930, 1929, 1928, 1927, 1926, 1925, 1924, 1923, 1921, 1920
16175 E SHADYBEND DR	2020, 2017, 2014, 2010, 2006, 2005, 2004, 2003, 2001, 2000, 1999, 1996, 1995, 1991, 1990, 1986, 1985, 1981, 1980, 1976, 1975, 1972, 1971, 1970, 1969, 1967, 1966, 1965, 1964, 1963, 1962, 1961, 1960, 1958, 1957, 1956, 1955, 1954, 1952, 1951, 1950, 1949, 1948, 1947, 1946, 1945, 1944, 1942, 1940, 1939, 1938, 1937, 1936, 1935, 1934, 1933, 1932, 1931, 1930, 1929, 1928, 1927, 1926, 1925, 1924, 1923, 1921, 1920
16175 SHADYBEND DR	2020, 2017, 2014, 2010, 2006, 2005, 2004, 2003, 2001, 2000, 1999, 1996, 1995, 1992, 1991, 1990, 1986, 1985, 1981, 1980, 1976, 1975, 1972, 1970, 1969, 1967, 1966, 1965, 1964, 1963, 1962, 1961, 1960, 1958, 1957, 1956, 1955, 1954, 1952, 1951, 1950, 1949, 1948, 1947, 1946, 1945, 1944, 1942, 1940, 1939, 1938, 1937, 1936, 1935, 1934, 1933, 1932, 1931, 1930, 1929, 1928, 1927, 1926, 1925, 1924, 1923, 1921, 1920
16175 SHADYBEND DR	2020, 2017, 2014, 2010, 2006, 2005, 2004, 2003, 2001, 2000, 1999, 1996, 1995, 1992, 1991, 1990, 1986, 1985, 1981, 1980, 1976, 1975, 1972, 1971, 1970, 1969, 1967, 1965, 1964, 1963, 1962, 1961, 1960, 1958, 1957, 1956, 1955, 1954, 1952, 1951, 1950, 1949, 1948, 1947, 1946, 1945, 1944, 1942, 1940, 1939, 1938, 1937, 1936, 1935, 1934, 1933, 1932, 1931, 1930, 1929, 1928, 1927, 1926, 1925, 1924, 1923, 1921, 1920
16175 SHADYBEND DR	2020, 2017, 2014, 2010, 2006, 2005, 2004, 2003, 2001, 2000, 1999, 1996, 1992, 1991, 1990, 1986, 1985, 1981, 1980, 1976, 1975, 1972, 1971, 1970, 1969, 1967, 1966, 1965, 1964, 1963, 1962, 1961, 1960, 1958, 1957, 1956, 1955, 1954, 1952, 1951, 1950, 1949, 1948, 1947, 1946, 1945, 1944, 1942, 1940, 1939, 1938, 1937, 1936, 1935, 1934, 1933, 1932, 1931, 1930, 1929, 1928, 1927, 1926, 1925, 1924, 1923, 1921, 1920
16175 SHADYBEND DR	2020, 2017, 2014, 2010, 2006, 2005, 2004, 2003, 2001, 1999, 1996, 1995, 1992, 1991, 1990, 1986, 1985, 1981, 1980, 1976, 1975, 1972, 1971, 1970, 1969, 1967, 1966, 1965, 1964, 1963, 1962, 1961, 1960, 1958, 1957, 1956, 1955, 1954, 1952, 1951, 1950, 1949, 1948, 1947, 1946, 1945, 1944, 1942, 1940, 1939, 1938, 1937, 1936, 1935, 1934, 1933, 1932, 1931, 1930, 1929, 1928, 1927, 1926, 1925, 1924, 1923, 1921, 1920
16175 SHADYBEND DR	2020, 2017, 2014, 2010, 2006, 2005, 2004, 2001, 2000, 1999, 1996, 1995, 1992, 1991, 1990, 1986, 1985, 1981, 1980, 1976, 1975, 1972, 1971, 1970, 1969, 1967, 1966, 1965, 1964, 1963, 1962, 1961, 1960, 1958, 1957, 1956, 1955, 1954, 1952, 1951, 1950, 1949, 1948, 1947, 1946, 1945, 1944, 1942, 1940, 1939, 1938, 1937, 1936, 1935, 1934, 1933, 1932, 1931, 1930, 1929, 1928, 1927, 1926, 1925, 1924, 1923, 1921, 1920
16175 SHADYBEND DR	2017, 2014, 2010, 2006, 2005, 2004, 2003, 2001, 2000, 1999, 1996, 1995, 1992, 1991, 1990, 1986, 1985, 1981, 1980, 1976, 1975, 1972, 1971, 1970, 1969, 1967, 1966, 1965, 1964, 1963, 1962, 1961, 1960, 1958, 1957, 1956, 1955, 1954, 1952, 1951, 1950, 1949, 1948, 1947, 1946, 1945, 1944, 1942, 1940, 1939, 1938, 1937, 1936, 1935, 1934, 1933, 1932, 1931, 1930, 1929, 1928, 1927, 1926, 1925, 1924, 1923, 1921, 1920
16175 SHADYBEND DR	2020, 2017, 2014, 2006, 2005, 2004, 2003, 2001, 2000, 1999, 1996, 1995, 1992, 1991, 1990, 1986, 1985, 1981, 1980, 1976, 1975, 1972, 1971, 1970, 1969, 1967, 1966, 1965, 1964, 1963, 1962, 1961, 1960, 1958, 1957, 1956, 1955, 1954, 1952, 1951, 1950, 1949, 1948, 1947, 1946, 1945, 1944, 1942, 1940, 1939, 1938, 1937, 1936, 1935, 1934, 1933, 1932, 1931, 1930, 1929, 1928, 1927, 1926, 1925, 1924, 1923, 1921, 1920

FINDINGS

Address Researched	Address Not Identified in Research Source
16175 SHADYBEND DR	2020, 2017, 2010, 2006, 2005, 2004, 2003, 2001, 2000, 1999, 1996, 1995, 1992, 1991, 1990, 1986, 1985, 1981, 1980, 1976, 1975, 1972, 1971, 1970, 1969, 1967, 1966, 1965, 1964, 1963, 1962, 1961, 1960, 1958, 1957, 1956, 1955, 1954, 1952, 1951, 1950, 1949, 1948, 1947, 1946, 1945, 1944, 1942, 1940, 1939, 1938, 1937, 1936, 1935, 1934, 1933, 1932, 1931, 1930, 1929, 1928, 1927, 1926, 1925, 1924, 1923, 1921, 1920
16175 SHADYBEND DR	2020, 2017, 2014, 2010, 2006, 2004, 2003, 2001, 2000, 1999, 1996, 1995, 1992, 1991, 1990, 1986, 1985, 1981, 1980, 1976, 1975, 1972, 1971, 1970, 1969, 1967, 1966, 1965, 1964, 1963, 1962, 1961, 1960, 1958, 1957, 1956, 1955, 1954, 1952, 1951, 1950, 1949, 1948, 1947, 1946, 1945, 1944, 1942, 1940, 1939, 1938, 1937, 1936, 1935, 1934, 1933, 1932, 1931, 1930, 1929, 1928, 1927, 1926, 1925, 1924, 1923, 1921, 1920
16176 BINNEY ST	2017, 2014, 2010, 2006, 2005, 2004, 2003, 2001, 2000, 1999, 1996, 1995, 1992, 1991, 1990, 1986, 1985, 1981, 1980, 1976, 1975, 1972, 1971, 1970, 1969, 1967, 1966, 1965, 1964, 1963, 1962, 1961, 1960, 1958, 1957, 1956, 1955, 1954, 1952, 1951, 1950, 1949, 1948, 1947, 1946, 1945, 1944, 1942, 1940, 1939, 1938, 1937, 1936, 1935, 1934, 1933, 1932, 1931, 1930, 1929, 1928, 1927, 1926, 1925, 1924, 1923, 1921, 1920
16176 BINNEY ST	2020, 2017, 2014, 2006, 2005, 2004, 2003, 2001, 2000, 1999, 1996, 1995, 1992, 1991, 1990, 1986, 1985, 1981, 1980, 1976, 1975, 1972, 1971, 1970, 1969, 1967, 1966, 1965, 1964, 1963, 1962, 1961, 1960, 1958, 1957, 1956, 1955, 1954, 1952, 1951, 1950, 1949, 1948, 1947, 1946, 1945, 1944, 1942, 1940, 1939, 1938, 1937, 1936, 1935, 1934, 1933, 1932, 1931, 1930, 1929, 1928, 1927, 1926, 1925, 1924, 1923, 1921, 1920
16176 BINNEY ST	2020, 2017, 2010, 2006, 2005, 2004, 2003, 2001, 2000, 1999, 1996, 1995, 1992, 1991, 1990, 1986, 1985, 1981, 1980, 1976, 1975, 1972, 1971, 1970, 1969, 1967, 1966, 1965, 1964, 1963, 1962, 1961, 1960, 1958, 1957, 1956, 1955, 1954, 1952, 1951, 1950, 1949, 1948, 1947, 1946, 1945, 1944, 1942, 1940, 1939, 1938, 1937, 1936, 1935, 1934, 1933, 1932, 1931, 1930, 1929, 1928, 1927, 1926, 1925, 1924, 1923, 1921, 1920
16176 BINNEY ST	2020, 2017, 2014, 2010, 2006, 2005, 2004, 2003, 2001, 1999, 1996, 1995, 1992, 1991, 1990, 1986, 1985, 1981, 1980, 1976, 1975, 1972, 1971, 1970, 1969, 1967, 1966, 1965, 1964, 1963, 1962, 1961, 1960, 1958, 1957, 1956, 1955, 1954, 1952, 1951, 1950, 1949, 1948, 1947, 1946, 1945, 1944, 1942, 1940, 1939, 1938, 1937, 1936, 1935, 1934, 1933, 1932, 1931, 1930, 1929, 1928, 1927, 1926, 1925, 1924, 1923, 1921, 1920
16176 BINNEY ST	2020, 2017, 2014, 2010, 2006, 2005, 2004, 2003, 2001, 2000, 1999, 1996, 1992, 1991, 1990, 1986, 1985, 1981, 1980, 1976, 1975, 1972, 1971, 1970, 1969, 1967, 1966, 1965, 1964, 1963, 1962, 1961, 1960, 1958, 1957, 1956, 1955, 1954, 1952, 1951, 1950, 1949, 1948, 1947, 1946, 1945, 1944, 1942, 1940, 1939, 1938, 1937, 1936, 1935, 1934, 1933, 1932, 1931, 1930, 1929, 1928, 1927, 1926, 1925, 1924, 1923, 1921, 1920
16176 BINNEY ST	2020, 2017, 2014, 2010, 2006, 2005, 2004, 2003, 2001, 2000, 1999, 1996, 1995, 1992, 1991, 1990, 1986, 1985, 1981, 1980, 1976, 1975, 1972, 1970, 1969, 1967, 1966, 1965, 1964, 1963, 1962, 1961, 1960, 1958, 1957, 1956, 1955, 1954, 1952, 1951, 1950, 1949, 1948, 1947, 1946, 1945, 1944, 1942, 1940, 1939, 1938, 1937, 1936, 1935, 1934, 1933, 1932, 1931, 1930, 1929, 1928, 1927, 1926, 1925, 1924, 1923, 1921, 1920
16176 E BINNEY ST	2020, 2017, 2014, 2010, 2006, 2005, 2004, 2003, 2001, 2000, 1999, 1996, 1995, 1991, 1990, 1986, 1985, 1981, 1980, 1976, 1975, 1972, 1971, 1970, 1969, 1967, 1966, 1965, 1964, 1963, 1962, 1961, 1960, 1958, 1957, 1956, 1955, 1954, 1952, 1951, 1950, 1949, 1948, 1947, 1946, 1945, 1944, 1942, 1940, 1939, 1938, 1937, 1936, 1935, 1934, 1933, 1932, 1931, 1930, 1929, 1928, 1927, 1926, 1925, 1924, 1923, 1921, 1920

FINDINGS

Address Researched	Address Not Identified in Research Source
16181 BINNEY ST	2020, 2017, 2014, 2010, 2006, 2005, 2004, 2003, 2001, 2000, 1999, 1996, 1992, 1991, 1990, 1986, 1985, 1981, 1980, 1976, 1975, 1972, 1971, 1970, 1969, 1967, 1966, 1965, 1964, 1963, 1962, 1961, 1960, 1958, 1957, 1956, 1955, 1954, 1952, 1951, 1950, 1949, 1948, 1947, 1946, 1945, 1944, 1942, 1940, 1939, 1938, 1937, 1936, 1935, 1934, 1933, 1932, 1931, 1930, 1929, 1928, 1927, 1926, 1925, 1924, 1923, 1921, 1920
16181 BINNEY ST	2020, 2017, 2014, 2010, 2006, 2005, 2004, 2003, 2001, 1999, 1996, 1995, 1992, 1991, 1990, 1986, 1985, 1981, 1980, 1976, 1975, 1972, 1971, 1970, 1969, 1967, 1966, 1965, 1964, 1963, 1962, 1961, 1960, 1958, 1957, 1956, 1955, 1954, 1952, 1951, 1950, 1949, 1948, 1947, 1946, 1945, 1944, 1942, 1940, 1939, 1938, 1937, 1936, 1935, 1934, 1933, 1932, 1931, 1930, 1929, 1928, 1927, 1926, 1925, 1924, 1923, 1921, 1920
16181 BINNEY ST	2020, 2017, 2014, 2010, 2006, 2005, 2004, 2003, 2001, 2000, 1999, 1996, 1995, 1992, 1991, 1990, 1986, 1985, 1981, 1980, 1976, 1975, 1972, 1970, 1969, 1967, 1966, 1965, 1964, 1963, 1962, 1961, 1960, 1958, 1957, 1956, 1955, 1954, 1952, 1951, 1950, 1949, 1948, 1947, 1946, 1945, 1944, 1942, 1940, 1939, 1938, 1937, 1936, 1935, 1934, 1933, 1932, 1931, 1930, 1929, 1928, 1927, 1926, 1925, 1924, 1923, 1921, 1920
16181 BINNEY ST	2020, 2017, 2010, 2006, 2005, 2004, 2003, 2001, 2000, 1999, 1996, 1995, 1992, 1991, 1990, 1986, 1985, 1981, 1980, 1976, 1975, 1972, 1971, 1970, 1969, 1967, 1966, 1965, 1964, 1963, 1962, 1961, 1960, 1958, 1957, 1956, 1955, 1954, 1952, 1951, 1950, 1949, 1948, 1947, 1946, 1945, 1944, 1942, 1940, 1939, 1938, 1937, 1936, 1935, 1934, 1933, 1932, 1931, 1930, 1929, 1928, 1927, 1926, 1925, 1924, 1923, 1921, 1920
16181 BINNEY ST	2020, 2017, 2014, 2006, 2005, 2004, 2003, 2001, 2000, 1999, 1996, 1995, 1992, 1991, 1990, 1986, 1985, 1981, 1980, 1976, 1975, 1972, 1971, 1970, 1969, 1967, 1966, 1965, 1964, 1963, 1962, 1961, 1960, 1958, 1957, 1956, 1955, 1954, 1952, 1951, 1950, 1949, 1948, 1947, 1946, 1945, 1944, 1942, 1940, 1939, 1938, 1937, 1936, 1935, 1934, 1933, 1932, 1931, 1930, 1929, 1928, 1927, 1926, 1925, 1924, 1923, 1921, 1920
16181 BINNEY ST	2017, 2014, 2010, 2006, 2005, 2004, 2003, 2001, 2000, 1999, 1996, 1995, 1992, 1991, 1990, 1986, 1985, 1981, 1980, 1976, 1975, 1972, 1971, 1970, 1969, 1967, 1966, 1965, 1964, 1963, 1962, 1961, 1960, 1958, 1957, 1956, 1955, 1954, 1952, 1951, 1950, 1949, 1948, 1947, 1946, 1945, 1944, 1942, 1940, 1939, 1938, 1937, 1936, 1935, 1934, 1933, 1932, 1931, 1930, 1929, 1928, 1927, 1926, 1925, 1924, 1923, 1921, 1920
16181 BINNEY ST	2020, 2017, 2014, 2010, 2006, 2004, 2003, 2001, 2000, 1999, 1996, 1995, 1992, 1991, 1990, 1986, 1985, 1981, 1980, 1976, 1975, 1972, 1971, 1970, 1969, 1967, 1966, 1965, 1964, 1963, 1962, 1961, 1960, 1958, 1957, 1956, 1955, 1954, 1952, 1951, 1950, 1949, 1948, 1947, 1946, 1945, 1944, 1942, 1940, 1939, 1938, 1937, 1936, 1935, 1934, 1933, 1932, 1931, 1930, 1929, 1928, 1927, 1926, 1925, 1924, 1923, 1921, 1920
16181 E BINNEY ST	2020, 2017, 2014, 2010, 2006, 2005, 2004, 2003, 2001, 2000, 1999, 1996, 1995, 1991, 1990, 1986, 1985, 1981, 1980, 1976, 1975, 1972, 1971, 1970, 1969, 1967, 1966, 1965, 1964, 1963, 1962, 1961, 1960, 1958, 1957, 1956, 1955, 1954, 1952, 1951, 1950, 1949, 1948, 1947, 1946, 1945, 1944, 1942, 1940, 1939, 1938, 1937, 1936, 1935, 1934, 1933, 1932, 1931, 1930, 1929, 1928, 1927, 1926, 1925, 1924, 1923, 1921, 1920
16182 BINNEY ST	2020, 2017, 2014, 2010, 2006, 2005, 2004, 2003, 2001, 1999, 1996, 1995, 1992, 1991, 1990, 1986, 1985, 1981, 1980, 1976, 1975, 1972, 1971, 1970, 1969, 1967, 1966, 1965, 1964, 1963, 1962, 1961, 1960, 1958, 1957, 1956, 1955, 1954, 1952, 1951, 1950, 1949, 1948, 1947, 1946, 1945, 1944, 1942, 1940, 1939, 1938, 1937, 1936, 1935, 1934, 1933, 1932, 1931, 1930, 1929, 1928, 1927, 1926, 1925, 1924, 1923, 1921, 1920

FINDINGS

Address Researched	Address Not Identified in Research Source
16182 BINNEY ST	2020, 2017, 2014, 2010, 2006, 2005, 2004, 2003, 2001, 2000, 1999, 1996, 1992, 1991, 1990, 1986, 1985, 1981, 1980, 1976, 1975, 1972, 1971, 1970, 1969, 1967, 1966, 1965, 1964, 1963, 1962, 1961, 1960, 1958, 1957, 1956, 1955, 1954, 1952, 1951, 1950, 1949, 1948, 1947, 1946, 1945, 1944, 1942, 1940, 1939, 1938, 1937, 1936, 1935, 1934, 1933, 1932, 1931, 1930, 1929, 1928, 1927, 1926, 1925, 1924, 1923, 1921, 1920
16182 BINNEY ST	2020, 2017, 2014, 2010, 2006, 2005, 2004, 2003, 2001, 2000, 1999, 1996, 1995, 1992, 1991, 1990, 1986, 1985, 1981, 1980, 1976, 1975, 1972, 1970, 1969, 1967, 1966, 1965, 1964, 1963, 1962, 1961, 1960, 1958, 1957, 1956, 1955, 1954, 1952, 1951, 1950, 1949, 1948, 1947, 1946, 1945, 1944, 1942, 1940, 1939, 1938, 1937, 1936, 1935, 1934, 1933, 1932, 1931, 1930, 1929, 1928, 1927, 1926, 1925, 1924, 1923, 1921, 1920
16182 BINNEY ST	2020, 2017, 2014, 2010, 2006, 2004, 2003, 2001, 2000, 1999, 1996, 1995, 1992, 1991, 1990, 1986, 1985, 1981, 1980, 1976, 1975, 1972, 1971, 1970, 1969, 1967, 1966, 1965, 1964, 1963, 1962, 1961, 1960, 1958, 1957, 1956, 1955, 1954, 1952, 1951, 1950, 1949, 1948, 1947, 1946, 1945, 1944, 1942, 1940, 1939, 1938, 1937, 1936, 1935, 1934, 1933, 1932, 1931, 1930, 1929, 1928, 1927, 1926, 1925, 1924, 1923, 1921, 1920
16182 BINNEY ST	2017, 2014, 2010, 2006, 2005, 2004, 2003, 2001, 2000, 1999, 1996, 1995, 1992, 1991, 1990, 1986, 1985, 1981, 1980, 1976, 1975, 1972, 1971, 1970, 1969, 1967, 1966, 1965, 1964, 1963, 1962, 1961, 1960, 1958, 1957, 1956, 1955, 1954, 1952, 1951, 1950, 1949, 1948, 1947, 1946, 1945, 1944, 1942, 1940, 1939, 1938, 1937, 1936, 1935, 1934, 1933, 1932, 1931, 1930, 1929, 1928, 1927, 1926, 1925, 1924, 1923, 1921, 1920
16182 BINNEY ST	2020, 2017, 2014, 2006, 2005, 2004, 2003, 2001, 2000, 1999, 1996, 1995, 1992, 1991, 1990, 1986, 1985, 1981, 1980, 1976, 1975, 1972, 1971, 1970, 1969, 1967, 1966, 1965, 1964, 1963, 1962, 1961, 1960, 1958, 1957, 1956, 1955, 1954, 1952, 1951, 1950, 1949, 1948, 1947, 1946, 1945, 1944, 1942, 1940, 1939, 1938, 1937, 1936, 1935, 1934, 1933, 1932, 1931, 1930, 1929, 1928, 1927, 1926, 1925, 1924, 1923, 1921, 1920
16182 BINNEY ST	2020, 2017, 2010, 2006, 2005, 2004, 2003, 2001, 2000, 1999, 1996, 1995, 1992, 1991, 1990, 1986, 1985, 1981, 1980, 1976, 1975, 1972, 1971, 1970, 1969, 1967, 1966, 1965, 1964, 1963, 1962, 1961, 1960, 1958, 1957, 1956, 1955, 1954, 1952, 1951, 1950, 1949, 1948, 1947, 1946, 1945, 1944, 1942, 1940, 1939, 1938, 1937, 1936, 1935, 1934, 1933, 1932, 1931, 1930, 1929, 1928, 1927, 1926, 1925, 1924, 1923, 1921, 1920
16188 BINNEY ST	2020, 2017, 2010, 2006, 2005, 2004, 2003, 2001, 2000, 1999, 1996, 1995, 1992, 1991, 1990, 1986, 1985, 1981, 1980, 1976, 1975, 1972, 1971, 1970, 1969, 1967, 1966, 1965, 1964, 1963, 1962, 1961, 1960, 1958, 1957, 1956, 1955, 1954, 1952, 1951, 1950, 1949, 1948, 1947, 1946, 1945, 1944, 1942, 1940, 1939, 1938, 1937, 1936, 1935, 1934, 1933, 1932, 1931, 1930, 1929, 1928, 1927, 1926, 1925, 1924, 1923, 1921, 1920
16188 BINNEY ST	2020, 2017, 2014, 2006, 2005, 2004, 2003, 2001, 2000, 1999, 1996, 1995, 1992, 1991, 1990, 1986, 1985, 1981, 1980, 1976, 1975, 1972, 1971, 1970, 1969, 1967, 1966, 1965, 1964, 1963, 1962, 1961, 1960, 1958, 1957, 1956, 1955, 1954, 1952, 1951, 1950, 1949, 1948, 1947, 1946, 1945, 1944, 1942, 1940, 1939, 1938, 1937, 1936, 1935, 1934, 1933, 1932, 1931, 1930, 1929, 1928, 1927, 1926, 1925, 1924, 1923, 1921, 1920
16188 BINNEY ST	2017, 2014, 2010, 2006, 2005, 2004, 2003, 2001, 2000, 1999, 1996, 1995, 1992, 1991, 1990, 1986, 1985, 1981, 1980, 1976, 1975, 1972, 1971, 1970, 1969, 1967, 1966, 1965, 1964, 1963, 1962, 1961, 1960, 1958, 1957, 1956, 1955, 1954, 1952, 1951, 1950, 1949, 1948, 1947, 1946, 1945, 1944, 1942, 1940, 1939, 1938, 1937, 1936, 1935, 1934, 1933, 1932, 1931, 1930, 1929, 1928, 1927, 1926, 1925, 1924, 1923, 1921, 1920

FINDINGS

Address Researched	Address Not Identified in Research Source
16188 BINNEY ST	2020, 2017, 2014, 2010, 2006, 2004, 2003, 2001, 2000, 1999, 1996, 1995, 1992, 1991, 1990, 1986, 1985, 1981, 1980, 1976, 1975, 1972, 1971, 1970, 1969, 1967, 1966, 1965, 1964, 1963, 1962, 1961, 1960, 1958, 1957, 1956, 1955, 1954, 1952, 1951, 1950, 1949, 1948, 1947, 1946, 1945, 1944, 1942, 1940, 1939, 1938, 1937, 1936, 1935, 1934, 1933, 1932, 1931, 1930, 1929, 1928, 1927, 1926, 1925, 1924, 1923, 1921, 1920
16188 BINNEY ST	2020, 2017, 2014, 2010, 2006, 2005, 2004, 2003, 2001, 2000, 1999, 1996, 1995, 1992, 1991, 1990, 1986, 1985, 1981, 1980, 1976, 1975, 1972, 1970, 1969, 1967, 1966, 1965, 1964, 1963, 1962, 1961, 1960, 1958, 1957, 1956, 1955, 1954, 1952, 1951, 1950, 1949, 1948, 1947, 1946, 1945, 1944, 1942, 1940, 1939, 1938, 1937, 1936, 1935, 1934, 1933, 1932, 1931, 1930, 1929, 1928, 1927, 1926, 1925, 1924, 1923, 1921, 1920
16188 BINNEY ST	2020, 2017, 2014, 2010, 2006, 2005, 2004, 2003, 2001, 2000, 1999, 1996, 1992, 1991, 1990, 1986, 1985, 1981, 1980, 1976, 1975, 1972, 1971, 1970, 1969, 1967, 1966, 1965, 1964, 1963, 1962, 1961, 1960, 1958, 1957, 1956, 1955, 1954, 1952, 1951, 1950, 1949, 1948, 1947, 1946, 1945, 1944, 1942, 1940, 1939, 1938, 1937, 1936, 1935, 1934, 1933, 1932, 1931, 1930, 1929, 1928, 1927, 1926, 1925, 1924, 1923, 1921, 1920
16188 BINNEY ST	2020, 2017, 2014, 2010, 2006, 2005, 2004, 2003, 2001, 1999, 1996, 1995, 1992, 1991, 1990, 1986, 1985, 1981, 1980, 1976, 1975, 1972, 1971, 1970, 1969, 1967, 1966, 1965, 1964, 1963, 1962, 1961, 1960, 1958, 1957, 1956, 1955, 1954, 1952, 1951, 1950, 1949, 1948, 1947, 1946, 1945, 1944, 1942, 1940, 1939, 1938, 1937, 1936, 1935, 1934, 1933, 1932, 1931, 1930, 1929, 1928, 1927, 1926, 1925, 1924, 1923, 1921, 1920
16188 E BINNEY ST	2020, 2017, 2014, 2010, 2006, 2005, 2004, 2003, 2001, 2000, 1999, 1996, 1995, 1991, 1990, 1986, 1985, 1981, 1980, 1976, 1975, 1972, 1971, 1970, 1969, 1967, 1966, 1965, 1964, 1963, 1962, 1961, 1960, 1958, 1957, 1956, 1955, 1954, 1952, 1951, 1950, 1949, 1948, 1947, 1946, 1945, 1944, 1942, 1940, 1939, 1938, 1937, 1936, 1935, 1934, 1933, 1932, 1931, 1930, 1929, 1928, 1927, 1926, 1925, 1924, 1923, 1921, 1920
16202 BINNEY ST	2020, 2017, 2014, 2010, 2006, 2005, 2004, 2003, 2001, 2000, 1999, 1996, 1992, 1991, 1990, 1986, 1985, 1981, 1980, 1976, 1975, 1972, 1971, 1970, 1969, 1967, 1966, 1965, 1964, 1963, 1962, 1961, 1960, 1958, 1957, 1956, 1955, 1954, 1952, 1951, 1950, 1949, 1948, 1947, 1946, 1945, 1944, 1942, 1940, 1939, 1938, 1937, 1936, 1935, 1934, 1933, 1932, 1931, 1930, 1929, 1928, 1927, 1926, 1925, 1924, 1923, 1921, 1920
16202 BINNEY ST	2020, 2017, 2014, 2010, 2006, 2005, 2004, 2003, 2001, 2000, 1999, 1996, 1995, 1992, 1991, 1990, 1986, 1985, 1981, 1980, 1976, 1975, 1972, 1970, 1969, 1967, 1966, 1965, 1964, 1963, 1962, 1961, 1960, 1958, 1957, 1956, 1955, 1954, 1952, 1951, 1950, 1949, 1948, 1947, 1946, 1945, 1944, 1942, 1940, 1939, 1938, 1937, 1936, 1935, 1934, 1933, 1932, 1931, 1930, 1929, 1928, 1927, 1926, 1925, 1924, 1923, 1921, 1920
16202 BINNEY ST	2020, 2017, 2014, 2010, 2006, 2005, 2004, 2003, 2001, 2000, 1999, 1996, 1995, 1992, 1991, 1990, 1986, 1985, 1981, 1980, 1976, 1975, 1972, 1971, 1970, 1969, 1967, 1965, 1964, 1963, 1962, 1961, 1960, 1958, 1957, 1956, 1955, 1954, 1952, 1951, 1950, 1949, 1948, 1947, 1946, 1945, 1944, 1942, 1940, 1939, 1938, 1937, 1936, 1935, 1934, 1933, 1932, 1931, 1930, 1929, 1928, 1927, 1926, 1925, 1924, 1923, 1921, 1920
16202 BINNEY ST	2020, 2017, 2014, 2010, 2006, 2004, 2003, 2001, 2000, 1999, 1996, 1995, 1992, 1991, 1990, 1986, 1985, 1981, 1980, 1976, 1975, 1972, 1971, 1970, 1969, 1967, 1966, 1965, 1964, 1963, 1962, 1961, 1960, 1958, 1957, 1956, 1955, 1954, 1952, 1951, 1950, 1949, 1948, 1947, 1946, 1945, 1944, 1942, 1940, 1939, 1938, 1937, 1936, 1935, 1934, 1933, 1932, 1931, 1930, 1929, 1928, 1927, 1926, 1925, 1924, 1923, 1921, 1920

FINDINGS

Address Researched	Address Not Identified in Research Source
16202 BINNEY ST	2017, 2014, 2010, 2006, 2005, 2004, 2003, 2001, 2000, 1999, 1996, 1995, 1992, 1991, 1990, 1986, 1985, 1981, 1980, 1976, 1975, 1972, 1971, 1970, 1969, 1967, 1966, 1965, 1964, 1963, 1962, 1961, 1960, 1958, 1957, 1956, 1955, 1954, 1952, 1951, 1950, 1949, 1948, 1947, 1946, 1945, 1944, 1942, 1940, 1939, 1938, 1937, 1936, 1935, 1934, 1933, 1932, 1931, 1930, 1929, 1928, 1927, 1926, 1925, 1924, 1923, 1921, 1920
16202 BINNEY ST	2020, 2017, 2014, 2006, 2005, 2004, 2003, 2001, 2000, 1999, 1996, 1995, 1992, 1991, 1990, 1986, 1985, 1981, 1980, 1976, 1975, 1972, 1971, 1970, 1969, 1967, 1966, 1965, 1964, 1963, 1962, 1961, 1960, 1958, 1957, 1956, 1955, 1954, 1952, 1951, 1950, 1949, 1948, 1947, 1946, 1945, 1944, 1942, 1940, 1939, 1938, 1937, 1936, 1935, 1934, 1933, 1932, 1931, 1930, 1929, 1928, 1927, 1926, 1925, 1924, 1923, 1921, 1920
16202 BINNEY ST	2020, 2017, 2010, 2006, 2005, 2004, 2003, 2001, 2000, 1999, 1996, 1995, 1992, 1991, 1990, 1986, 1985, 1981, 1980, 1976, 1975, 1972, 1971, 1970, 1969, 1967, 1966, 1965, 1964, 1963, 1962, 1961, 1960, 1958, 1957, 1956, 1955, 1954, 1952, 1951, 1950, 1949, 1948, 1947, 1946, 1945, 1944, 1942, 1940, 1939, 1938, 1937, 1936, 1935, 1934, 1933, 1932, 1931, 1930, 1929, 1928, 1927, 1926, 1925, 1924, 1923, 1921, 1920
16202 E BINNEY ST	2020, 2017, 2014, 2010, 2006, 2005, 2004, 2003, 2001, 2000, 1999, 1996, 1995, 1991, 1990, 1986, 1985, 1981, 1980, 1976, 1975, 1972, 1971, 1970, 1969, 1967, 1966, 1965, 1964, 1963, 1962, 1961, 1960, 1958, 1957, 1956, 1955, 1954, 1952, 1951, 1950, 1949, 1948, 1947, 1946, 1945, 1944, 1942, 1940, 1939, 1938, 1937, 1936, 1935, 1934, 1933, 1932, 1931, 1930, 1929, 1928, 1927, 1926, 1925, 1924, 1923, 1921, 1920
16203 DENLEY ST	2020, 2017, 2014, 2010, 2006, 2005, 2004, 2003, 2001, 2000, 1999, 1996, 1992, 1991, 1990, 1986, 1985, 1981, 1980, 1976, 1975, 1972, 1971, 1970, 1969, 1967, 1966, 1965, 1964, 1963, 1962, 1961, 1960, 1958, 1957, 1956, 1955, 1954, 1952, 1951, 1950, 1949, 1948, 1947, 1946, 1945, 1944, 1942, 1940, 1939, 1938, 1937, 1936, 1935, 1934, 1933, 1932, 1931, 1930, 1929, 1928, 1927, 1926, 1925, 1924, 1923, 1921, 1920
16203 DENLEY ST	2020, 2017, 2014, 2010, 2006, 2005, 2004, 2003, 2001, 1999, 1996, 1995, 1992, 1991, 1990, 1986, 1985, 1981, 1980, 1976, 1975, 1972, 1971, 1970, 1969, 1967, 1966, 1965, 1964, 1963, 1962, 1961, 1960, 1958, 1957, 1956, 1955, 1954, 1952, 1951, 1950, 1949, 1948, 1947, 1946, 1945, 1944, 1942, 1940, 1939, 1938, 1937, 1936, 1935, 1934, 1933, 1932, 1931, 1930, 1929, 1928, 1927, 1926, 1925, 1924, 1923, 1921, 1920
16203 DENLEY ST	2020, 2017, 2014, 2010, 2006, 2005, 2004, 2003, 2001, 2000, 1999, 1996, 1995, 1992, 1991, 1990, 1986, 1985, 1981, 1980, 1976, 1975, 1972, 1970, 1969, 1967, 1966, 1965, 1964, 1963, 1962, 1961, 1960, 1958, 1957, 1956, 1955, 1954, 1952, 1951, 1950, 1949, 1948, 1947, 1946, 1945, 1944, 1942, 1940, 1939, 1938, 1937, 1936, 1935, 1934, 1933, 1932, 1931, 1930, 1929, 1928, 1927, 1926, 1925, 1924, 1923, 1921, 1920
16203 DENLEY ST	2020, 2017, 2010, 2006, 2005, 2004, 2003, 2001, 2000, 1999, 1996, 1995, 1992, 1991, 1990, 1986, 1985, 1981, 1980, 1976, 1975, 1972, 1971, 1970, 1969, 1967, 1966, 1965, 1964, 1963, 1962, 1961, 1960, 1958, 1957, 1956, 1955, 1954, 1952, 1951, 1950, 1949, 1948, 1947, 1946, 1945, 1944, 1942, 1940, 1939, 1938, 1937, 1936, 1935, 1934, 1933, 1932, 1931, 1930, 1929, 1928, 1927, 1926, 1925, 1924, 1923, 1921, 1920
16203 DENLEY ST	2017, 2014, 2010, 2006, 2005, 2004, 2003, 2001, 2000, 1999, 1996, 1995, 1992, 1991, 1990, 1986, 1985, 1981, 1980, 1976, 1975, 1972, 1971, 1970, 1969, 1967, 1966, 1965, 1964, 1963, 1962, 1961, 1960, 1958, 1957, 1956, 1955, 1954, 1952, 1951, 1950, 1949, 1948, 1947, 1946, 1945, 1944, 1942, 1940, 1939, 1938, 1937, 1936, 1935, 1934, 1933, 1932, 1931, 1930, 1929, 1928, 1927, 1926, 1925, 1924, 1923, 1921, 1920

FINDINGS

Address Researched	Address Not Identified in Research Source
16203 DENLEY ST	2020, 2017, 2014, 2006, 2005, 2004, 2003, 2001, 2000, 1999, 1996, 1995, 1992, 1991, 1990, 1986, 1985, 1981, 1980, 1976, 1975, 1972, 1971, 1970, 1969, 1967, 1966, 1965, 1964, 1963, 1962, 1961, 1960, 1958, 1957, 1956, 1955, 1954, 1952, 1951, 1950, 1949, 1948, 1947, 1946, 1945, 1944, 1942, 1940, 1939, 1938, 1937, 1936, 1935, 1934, 1933, 1932, 1931, 1930, 1929, 1928, 1927, 1926, 1925, 1924, 1923, 1921, 1920
16203 DENLEY ST	2020, 2017, 2014, 2010, 2006, 2005, 2004, 2001, 2000, 1999, 1996, 1995, 1992, 1991, 1990, 1986, 1985, 1981, 1980, 1976, 1975, 1972, 1971, 1970, 1969, 1967, 1966, 1965, 1964, 1963, 1962, 1961, 1960, 1958, 1957, 1956, 1955, 1954, 1952, 1951, 1950, 1949, 1948, 1947, 1946, 1945, 1944, 1942, 1940, 1939, 1938, 1937, 1936, 1935, 1934, 1933, 1932, 1931, 1930, 1929, 1928, 1927, 1926, 1925, 1924, 1923, 1921, 1920
16203 DENLEY ST	2020, 2017, 2014, 2010, 2006, 2004, 2003, 2001, 2000, 1999, 1996, 1995, 1992, 1991, 1990, 1986, 1985, 1981, 1980, 1976, 1975, 1972, 1971, 1970, 1969, 1967, 1966, 1965, 1964, 1963, 1962, 1961, 1960, 1958, 1957, 1956, 1955, 1954, 1952, 1951, 1950, 1949, 1948, 1947, 1946, 1945, 1944, 1942, 1940, 1939, 1938, 1937, 1936, 1935, 1934, 1933, 1932, 1931, 1930, 1929, 1928, 1927, 1926, 1925, 1924, 1923, 1921, 1920
16203 GALE AVE	2020, 2017, 2014, 2006, 2005, 2004, 2003, 2001, 2000, 1999, 1996, 1995, 1992, 1991, 1990, 1986, 1985, 1981, 1980, 1976, 1975, 1972, 1971, 1970, 1969, 1967, 1966, 1965, 1964, 1963, 1962, 1961, 1960, 1958, 1957, 1956, 1955, 1954, 1952, 1951, 1950, 1949, 1948, 1947, 1946, 1945, 1944, 1942, 1940, 1939, 1938, 1937, 1936, 1935, 1934, 1933, 1932, 1931, 1930, 1929, 1928, 1927, 1926, 1925, 1924, 1923, 1921, 1920
16203 GALE AVE	2020, 2017, 2014, 2010, 2006, 2005, 2004, 2001, 2000, 1999, 1996, 1995, 1992, 1991, 1990, 1986, 1985, 1981, 1980, 1976, 1975, 1972, 1971, 1970, 1969, 1967, 1966, 1965, 1964, 1963, 1962, 1961, 1960, 1958, 1957, 1956, 1955, 1954, 1952, 1951, 1950, 1949, 1948, 1947, 1946, 1945, 1944, 1942, 1940, 1939, 1938, 1937, 1936, 1935, 1934, 1933, 1932, 1931, 1930, 1929, 1928, 1927, 1926, 1925, 1924, 1923, 1921, 1920
16203 Gale Avenue	2020, 2017, 2014, 2010, 2006, 2005, 2004, 2003, 2001, 2000, 1999, 1996, 1995, 1992, 1991, 1990, 1986, 1985, 1981, 1980, 1976, 1975, 1972, 1971, 1970, 1969, 1967, 1966, 1965, 1964, 1963, 1962, 1961, 1960, 1958, 1957, 1956, 1955, 1954, 1952, 1951, 1950, 1949, 1948, 1947, 1946, 1945, 1944, 1942, 1940, 1939, 1938, 1937, 1936, 1935, 1934, 1933, 1932, 1931, 1930, 1929, 1928, 1927, 1926, 1925, 1924, 1923, 1921, 1920
16203 WARD WAY	2017, 2014, 2010, 2006, 2005, 2004, 2003, 2001, 2000, 1999, 1996, 1995, 1992, 1991, 1990, 1986, 1985, 1981, 1980, 1976, 1975, 1972, 1971, 1970, 1969, 1967, 1966, 1965, 1964, 1963, 1962, 1961, 1960, 1958, 1957, 1956, 1955, 1954, 1952, 1951, 1950, 1949, 1948, 1947, 1946, 1945, 1944, 1942, 1940, 1939, 1938, 1937, 1936, 1935, 1934, 1933, 1932, 1931, 1930, 1929, 1928, 1927, 1926, 1925, 1924, 1923, 1921, 1920
16203 WARD WAY	2020, 2017, 2010, 2006, 2005, 2004, 2003, 2001, 2000, 1999, 1996, 1995, 1992, 1991, 1990, 1986, 1985, 1981, 1980, 1976, 1975, 1972, 1971, 1970, 1969, 1967, 1966, 1965, 1964, 1963, 1962, 1961, 1960, 1958, 1957, 1956, 1955, 1954, 1952, 1951, 1950, 1949, 1948, 1947, 1946, 1945, 1944, 1942, 1940, 1939, 1938, 1937, 1936, 1935, 1934, 1933, 1932, 1931, 1930, 1929, 1928, 1927, 1926, 1925, 1924, 1923, 1921, 1920
16204 DENLEY ST	2020, 2017, 2014, 2010, 2006, 2004, 2003, 2001, 2000, 1999, 1996, 1995, 1992, 1991, 1990, 1986, 1985, 1981, 1980, 1976, 1975, 1972, 1971, 1970, 1969, 1967, 1966, 1965, 1964, 1963, 1962, 1961, 1960, 1958, 1957, 1956, 1955, 1954, 1952, 1951, 1950, 1949, 1948, 1947, 1946, 1945, 1944, 1942, 1940, 1939, 1938, 1937, 1936, 1935, 1934, 1933, 1932, 1931, 1930, 1929, 1928, 1927, 1926, 1925, 1924, 1923, 1921, 1920

FINDINGS

Address Researched	Address Not Identified in Research Source
16204 DENLEY ST	2020, 2017, 2014, 2010, 2006, 2005, 2004, 2001, 2000, 1999, 1996, 1995, 1992, 1991, 1990, 1986, 1985, 1981, 1980, 1976, 1975, 1972, 1971, 1970, 1969, 1967, 1966, 1965, 1964, 1963, 1962, 1961, 1960, 1958, 1957, 1956, 1955, 1954, 1952, 1951, 1950, 1949, 1948, 1947, 1946, 1945, 1944, 1942, 1940, 1939, 1938, 1937, 1936, 1935, 1934, 1933, 1932, 1931, 1930, 1929, 1928, 1927, 1926, 1925, 1924, 1923, 1921, 1920
16204 DENLEY ST	2020, 2017, 2014, 2006, 2005, 2004, 2003, 2001, 2000, 1999, 1996, 1995, 1992, 1991, 1990, 1986, 1985, 1981, 1980, 1976, 1975, 1972, 1971, 1970, 1969, 1967, 1966, 1965, 1964, 1963, 1962, 1961, 1960, 1958, 1957, 1956, 1955, 1954, 1952, 1951, 1950, 1949, 1948, 1947, 1946, 1945, 1944, 1942, 1940, 1939, 1938, 1937, 1936, 1935, 1934, 1933, 1932, 1931, 1930, 1929, 1928, 1927, 1926, 1925, 1924, 1923, 1921, 1920
16204 DENLEY ST	2017, 2014, 2010, 2006, 2005, 2004, 2003, 2001, 2000, 1999, 1996, 1995, 1992, 1991, 1990, 1986, 1985, 1981, 1980, 1976, 1975, 1972, 1971, 1970, 1969, 1967, 1966, 1965, 1964, 1963, 1962, 1961, 1960, 1958, 1957, 1956, 1955, 1954, 1952, 1951, 1950, 1949, 1948, 1947, 1946, 1945, 1944, 1942, 1940, 1939, 1938, 1937, 1936, 1935, 1934, 1933, 1932, 1931, 1930, 1929, 1928, 1927, 1926, 1925, 1924, 1923, 1921, 1920
16204 DENLEY ST	2020, 2017, 2010, 2006, 2005, 2004, 2003, 2001, 2000, 1999, 1996, 1995, 1992, 1991, 1990, 1986, 1985, 1981, 1980, 1976, 1975, 1972, 1971, 1970, 1969, 1967, 1966, 1965, 1964, 1963, 1962, 1961, 1960, 1958, 1957, 1956, 1955, 1954, 1952, 1951, 1950, 1949, 1948, 1947, 1946, 1945, 1944, 1942, 1940, 1939, 1938, 1937, 1936, 1935, 1934, 1933, 1932, 1931, 1930, 1929, 1928, 1927, 1926, 1925, 1924, 1923, 1921, 1920
16204 DENLEY ST	2020, 2017, 2014, 2010, 2006, 2005, 2004, 2003, 2001, 2000, 1999, 1996, 1995, 1992, 1991, 1990, 1986, 1985, 1981, 1980, 1976, 1975, 1972, 1970, 1969, 1967, 1966, 1965, 1964, 1963, 1962, 1961, 1960, 1958, 1957, 1956, 1955, 1954, 1952, 1951, 1950, 1949, 1948, 1947, 1946, 1945, 1944, 1942, 1940, 1939, 1938, 1937, 1936, 1935, 1934, 1933, 1932, 1931, 1930, 1929, 1928, 1927, 1926, 1925, 1924, 1923, 1921, 1920
16204 DENLEY ST	2020, 2017, 2014, 2010, 2006, 2005, 2004, 2003, 2001, 2000, 1999, 1996, 1995, 1992, 1991, 1990, 1986, 1985, 1981, 1980, 1976, 1975, 1972, 1971, 1970, 1969, 1967, 1966, 1965, 1964, 1963, 1962, 1961, 1958, 1957, 1956, 1955, 1954, 1952, 1951, 1950, 1949, 1948, 1947, 1946, 1945, 1944, 1942, 1940, 1939, 1938, 1937, 1936, 1935, 1934, 1933, 1932, 1931, 1930, 1929, 1928, 1927, 1926, 1925, 1924, 1923, 1921, 1920
16204 DENLEY ST	2020, 2017, 2014, 2010, 2006, 2005, 2004, 2003, 2001, 1999, 1996, 1995, 1992, 1991, 1990, 1986, 1985, 1981, 1980, 1976, 1975, 1972, 1971, 1970, 1969, 1967, 1966, 1965, 1964, 1963, 1962, 1961, 1960, 1958, 1957, 1956, 1955, 1954, 1952, 1951, 1950, 1949, 1948, 1947, 1946, 1945, 1944, 1942, 1940, 1939, 1938, 1937, 1936, 1935, 1934, 1933, 1932, 1931, 1930, 1929, 1928, 1927, 1926, 1925, 1924, 1923, 1921, 1920
16204 DENLEY ST	2020, 2017, 2014, 2010, 2006, 2005, 2004, 2003, 2001, 2000, 1999, 1996, 1992, 1991, 1990, 1986, 1985, 1981, 1980, 1976, 1975, 1972, 1971, 1970, 1969, 1967, 1966, 1965, 1964, 1963, 1962, 1961, 1960, 1958, 1957, 1956, 1955, 1954, 1952, 1951, 1950, 1949, 1948, 1947, 1946, 1945, 1944, 1942, 1940, 1939, 1938, 1937, 1936, 1935, 1934, 1933, 1932, 1931, 1930, 1929, 1928, 1927, 1926, 1925, 1924, 1923, 1921, 1920
16205 E GALE AVE	2020, 2017, 2014, 2010, 2006, 2005, 2004, 2003, 2001, 2000, 1999, 1996, 1995, 1991, 1990, 1986, 1985, 1981, 1980, 1976, 1975, 1972, 1971, 1970, 1969, 1967, 1966, 1965, 1964, 1963, 1962, 1961, 1960, 1958, 1957, 1956, 1955, 1954, 1952, 1951, 1950, 1949, 1948, 1947, 1946, 1945, 1944, 1942, 1940, 1939, 1938, 1937, 1936, 1935, 1934, 1933, 1932, 1931, 1930, 1929, 1928, 1927, 1926, 1925, 1924, 1923, 1921, 1920

FINDINGS

Address Researched	Address Not Identified in Research Source
16205 GALE AVE	2020, 2017, 2014, 2010, 2006, 2005, 2004, 2003, 2001, 2000, 1999, 1996, 1992, 1991, 1990, 1986, 1985, 1981, 1980, 1976, 1975, 1972, 1971, 1970, 1969, 1967, 1966, 1965, 1964, 1963, 1962, 1961, 1960, 1958, 1957, 1956, 1955, 1954, 1952, 1951, 1950, 1949, 1948, 1947, 1946, 1945, 1944, 1942, 1940, 1939, 1938, 1937, 1936, 1935, 1934, 1933, 1932, 1931, 1930, 1929, 1928, 1927, 1926, 1925, 1924, 1923, 1921, 1920
16205 GALE AVE	2020, 2017, 2014, 2010, 2006, 2005, 2004, 2003, 2001, 2000, 1999, 1996, 1995, 1992, 1991, 1990, 1986, 1985, 1981, 1980, 1976, 1975, 1972, 1970, 1969, 1967, 1966, 1965, 1964, 1963, 1962, 1961, 1960, 1958, 1957, 1956, 1955, 1954, 1952, 1951, 1950, 1949, 1948, 1947, 1946, 1945, 1944, 1942, 1940, 1939, 1938, 1937, 1936, 1935, 1934, 1933, 1932, 1931, 1930, 1929, 1928, 1927, 1926, 1925, 1924, 1923, 1921, 1920
16205 GALE AVE	2020, 2017, 2014, 2010, 2006, 2005, 2004, 2001, 2000, 1999, 1996, 1995, 1992, 1991, 1990, 1986, 1985, 1981, 1980, 1976, 1975, 1972, 1971, 1970, 1969, 1967, 1966, 1965, 1964, 1963, 1962, 1961, 1960, 1958, 1957, 1956, 1955, 1954, 1952, 1951, 1950, 1949, 1948, 1947, 1946, 1945, 1944, 1942, 1940, 1939, 1938, 1937, 1936, 1935, 1934, 1933, 1932, 1931, 1930, 1929, 1928, 1927, 1926, 1925, 1924, 1923, 1921, 1920
16205 Gale Avenue	2020, 2017, 2014, 2010, 2006, 2005, 2004, 2003, 2001, 2000, 1999, 1996, 1995, 1992, 1991, 1990, 1986, 1985, 1981, 1980, 1976, 1975, 1972, 1971, 1970, 1969, 1967, 1966, 1965, 1964, 1963, 1962, 1961, 1960, 1958, 1957, 1956, 1955, 1954, 1952, 1951, 1950, 1949, 1948, 1947, 1946, 1945, 1944, 1942, 1940, 1939, 1938, 1937, 1936, 1935, 1934, 1933, 1932, 1931, 1930, 1929, 1928, 1927, 1926, 1925, 1924, 1923, 1921, 1920
16205 WARD WAY	2017, 2014, 2010, 2006, 2005, 2004, 2003, 2001, 2000, 1999, 1996, 1995, 1992, 1991, 1990, 1986, 1985, 1981, 1980, 1976, 1975, 1972, 1971, 1970, 1969, 1967, 1966, 1965, 1964, 1963, 1962, 1961, 1960, 1958, 1957, 1956, 1955, 1954, 1952, 1951, 1950, 1949, 1948, 1947, 1946, 1945, 1944, 1942, 1940, 1939, 1938, 1937, 1936, 1935, 1934, 1933, 1932, 1931, 1930, 1929, 1928, 1927, 1926, 1925, 1924, 1923, 1921, 1920
16205 Ward Way	2020, 2017, 2014, 2010, 2006, 2005, 2004, 2003, 2001, 2000, 1999, 1996, 1995, 1992, 1991, 1990, 1986, 1985, 1981, 1980, 1976, 1975, 1972, 1971, 1970, 1969, 1967, 1966, 1965, 1964, 1963, 1962, 1961, 1960, 1958, 1957, 1956, 1955, 1954, 1952, 1951, 1950, 1949, 1948, 1947, 1946, 1945, 1944, 1942, 1940, 1939, 1938, 1937, 1936, 1935, 1934, 1933, 1932, 1931, 1930, 1929, 1928, 1927, 1926, 1925, 1924, 1923, 1921, 1920
16205 WARD WAY	2020, 2017, 2010, 2006, 2005, 2004, 2003, 2001, 2000, 1999, 1996, 1995, 1992, 1991, 1990, 1986, 1985, 1981, 1980, 1976, 1975, 1972, 1971, 1970, 1969, 1967, 1966, 1965, 1964, 1963, 1962, 1961, 1960, 1958, 1957, 1956, 1955, 1954, 1952, 1951, 1950, 1949, 1948, 1947, 1946, 1945, 1944, 1942, 1940, 1939, 1938, 1937, 1936, 1935, 1934, 1933, 1932, 1931, 1930, 1929, 1928, 1927, 1926, 1925, 1924, 1923, 1921, 1920
16205 WARD WAY	2020, 2017, 2014, 2006, 2005, 2004, 2003, 2001, 2000, 1999, 1996, 1995, 1992, 1991, 1990, 1986, 1985, 1981, 1980, 1976, 1975, 1972, 1971, 1970, 1969, 1967, 1966, 1965, 1964, 1963, 1962, 1961, 1960, 1958, 1957, 1956, 1955, 1954, 1952, 1951, 1950, 1949, 1948, 1947, 1946, 1945, 1944, 1942, 1940, 1939, 1938, 1937, 1936, 1935, 1934, 1933, 1932, 1931, 1930, 1929, 1928, 1927, 1926, 1925, 1924, 1923, 1921, 1920
16205 WARD WAY	2020, 2017, 2014, 2010, 2006, 2004, 2003, 2001, 2000, 1999, 1996, 1995, 1992, 1991, 1990, 1986, 1985, 1981, 1980, 1976, 1975, 1972, 1971, 1970, 1969, 1967, 1966, 1965, 1964, 1963, 1962, 1961, 1960, 1958, 1957, 1956, 1955, 1954, 1952, 1951, 1950, 1949, 1948, 1947, 1946, 1945, 1944, 1942, 1940, 1939, 1938, 1937, 1936, 1935, 1934, 1933, 1932, 1931, 1930, 1929, 1928, 1927, 1926, 1925, 1924, 1923, 1921, 1920

FINDINGS

Address Researched	Address Not Identified in Research Source
16205A WARD WAY	2020, 2017, 2014, 2010, 2006, 2005, 2004, 2003, 2001, 2000, 1999, 1996, 1995, 1992, 1991, 1990, 1986, 1985, 1981, 1980, 1976, 1975, 1972, 1971, 1970, 1969, 1967, 1965, 1964, 1963, 1962, 1961, 1960, 1958, 1957, 1956, 1955, 1954, 1952, 1951, 1950, 1949, 1948, 1947, 1946, 1945, 1944, 1942, 1940, 1939, 1938, 1937, 1936, 1935, 1934, 1933, 1932, 1931, 1930, 1929, 1928, 1927, 1926, 1925, 1924, 1923, 1921, 1920
16207 E WARD WAY	2020, 2017, 2014, 2010, 2006, 2005, 2004, 2003, 2001, 2000, 1999, 1996, 1995, 1991, 1990, 1986, 1985, 1981, 1980, 1976, 1975, 1972, 1971, 1970, 1969, 1967, 1966, 1965, 1964, 1963, 1962, 1961, 1960, 1958, 1957, 1956, 1955, 1954, 1952, 1951, 1950, 1949, 1948, 1947, 1946, 1945, 1944, 1942, 1940, 1939, 1938, 1937, 1936, 1935, 1934, 1933, 1932, 1931, 1930, 1929, 1928, 1927, 1926, 1925, 1924, 1923, 1921, 1920
16207 Ward Way	2020, 2017, 2014, 2010, 2006, 2005, 2004, 2003, 2001, 2000, 1999, 1996, 1995, 1992, 1991, 1990, 1986, 1985, 1981, 1980, 1976, 1975, 1972, 1971, 1970, 1969, 1967, 1966, 1965, 1964, 1963, 1962, 1961, 1960, 1958, 1957, 1956, 1955, 1954, 1952, 1951, 1950, 1949, 1948, 1947, 1946, 1945, 1944, 1942, 1940, 1939, 1938, 1937, 1936, 1935, 1934, 1933, 1932, 1931, 1930, 1929, 1928, 1927, 1926, 1925, 1924, 1923, 1921, 1920
16207 WARD WAY	2020, 2017, 2014, 2006, 2005, 2004, 2003, 2001, 2000, 1999, 1996, 1995, 1992, 1991, 1990, 1986, 1985, 1981, 1980, 1976, 1975, 1972, 1971, 1970, 1969, 1967, 1966, 1965, 1964, 1963, 1962, 1961, 1960, 1958, 1957, 1956, 1955, 1954, 1952, 1951, 1950, 1949, 1948, 1947, 1946, 1945, 1944, 1942, 1940, 1939, 1938, 1937, 1936, 1935, 1934, 1933, 1932, 1931, 1930, 1929, 1928, 1927, 1926, 1925, 1924, 1923, 1921, 1920
16207 WARD WAY	2020, 2017, 2010, 2006, 2005, 2004, 2003, 2001, 2000, 1999, 1996, 1995, 1992, 1991, 1990, 1986, 1985, 1981, 1980, 1976, 1975, 1972, 1971, 1970, 1969, 1967, 1966, 1965, 1964, 1963, 1962, 1961, 1960, 1958, 1957, 1956, 1955, 1954, 1952, 1951, 1950, 1949, 1948, 1947, 1946, 1945, 1944, 1942, 1940, 1939, 1938, 1937, 1936, 1935, 1934, 1933, 1932, 1931, 1930, 1929, 1928, 1927, 1926, 1925, 1924, 1923, 1921, 1920
16207 WARD WAY	2020, 2017, 2014, 2010, 2006, 2005, 2004, 2003, 2001, 2000, 1999, 1996, 1995, 1992, 1991, 1990, 1986, 1985, 1981, 1980, 1976, 1975, 1972, 1971, 1970, 1969, 1967, 1965, 1964, 1963, 1962, 1961, 1960, 1958, 1957, 1956, 1955, 1954, 1952, 1951, 1950, 1949, 1948, 1947, 1946, 1945, 1944, 1942, 1940, 1939, 1938, 1937, 1936, 1935, 1934, 1933, 1932, 1931, 1930, 1929, 1928, 1927, 1926, 1925, 1924, 1923, 1921, 1920
16207 WARD WAY	2020, 2017, 2014, 2010, 2006, 2005, 2004, 2003, 2001, 2000, 1999, 1996, 1992, 1991, 1990, 1986, 1985, 1981, 1980, 1976, 1975, 1972, 1971, 1970, 1969, 1967, 1966, 1965, 1964, 1963, 1962, 1961, 1960, 1958, 1957, 1956, 1955, 1954, 1952, 1951, 1950, 1949, 1948, 1947, 1946, 1945, 1944, 1942, 1940, 1939, 1938, 1937, 1936, 1935, 1934, 1933, 1932, 1931, 1930, 1929, 1928, 1927, 1926, 1925, 1924, 1923, 1921, 1920
16207 WARD WAY	2020, 2017, 2014, 2010, 2006, 2004, 2003, 2001, 2000, 1999, 1996, 1995, 1992, 1991, 1990, 1986, 1985, 1981, 1980, 1976, 1975, 1972, 1971, 1970, 1969, 1967, 1966, 1965, 1964, 1963, 1962, 1961, 1960, 1958, 1957, 1956, 1955, 1954, 1952, 1951, 1950, 1949, 1948, 1947, 1946, 1945, 1944, 1942, 1940, 1939, 1938, 1937, 1936, 1935, 1934, 1933, 1932, 1931, 1930, 1929, 1928, 1927, 1926, 1925, 1924, 1923, 1921, 1920
16208 BINNEY ST	2020, 2017, 2014, 2010, 2006, 2005, 2004, 2003, 2001, 1999, 1996, 1995, 1992, 1991, 1990, 1986, 1985, 1981, 1980, 1976, 1975, 1972, 1971, 1970, 1969, 1967, 1966, 1965, 1964, 1963, 1962, 1961, 1960, 1958, 1957, 1956, 1955, 1954, 1952, 1951, 1950, 1949, 1948, 1947, 1946, 1945, 1944, 1942, 1940, 1939, 1938, 1937, 1936, 1935, 1934, 1933, 1932, 1931, 1930, 1929, 1928, 1927, 1926, 1925, 1924, 1923, 1921, 1920

FINDINGS

Address Researched	Address Not Identified in Research Source
16208 BINNEY ST	2020, 2017, 2014, 2010, 2006, 2005, 2004, 2003, 2001, 2000, 1999, 1996, 1992, 1991, 1990, 1986, 1985, 1981, 1980, 1976, 1975, 1972, 1971, 1970, 1969, 1967, 1966, 1965, 1964, 1963, 1962, 1961, 1960, 1958, 1957, 1956, 1955, 1954, 1952, 1951, 1950, 1949, 1948, 1947, 1946, 1945, 1944, 1942, 1940, 1939, 1938, 1937, 1936, 1935, 1934, 1933, 1932, 1931, 1930, 1929, 1928, 1927, 1926, 1925, 1924, 1923, 1921, 1920
16208 BINNEY ST	2020, 2017, 2014, 2010, 2006, 2005, 2004, 2003, 2001, 2000, 1999, 1996, 1995, 1992, 1991, 1990, 1986, 1985, 1981, 1980, 1976, 1975, 1972, 1970, 1969, 1967, 1966, 1965, 1964, 1963, 1962, 1961, 1960, 1958, 1957, 1956, 1955, 1954, 1952, 1951, 1950, 1949, 1948, 1947, 1946, 1945, 1944, 1942, 1940, 1939, 1938, 1937, 1936, 1935, 1934, 1933, 1932, 1931, 1930, 1929, 1928, 1927, 1926, 1925, 1924, 1923, 1921, 1920
16208 BINNEY ST	2020, 2017, 2014, 2010, 2006, 2005, 2004, 2003, 2001, 2000, 1999, 1996, 1995, 1992, 1991, 1990, 1986, 1985, 1981, 1980, 1976, 1975, 1972, 1971, 1970, 1969, 1967, 1965, 1964, 1963, 1962, 1961, 1960, 1958, 1957, 1956, 1955, 1954, 1952, 1951, 1950, 1949, 1948, 1947, 1946, 1945, 1944, 1942, 1940, 1939, 1938, 1937, 1936, 1935, 1934, 1933, 1932, 1931, 1930, 1929, 1928, 1927, 1926, 1925, 1924, 1923, 1921, 1920
16208 BINNEY ST	2020, 2017, 2014, 2010, 2006, 2004, 2003, 2001, 2000, 1999, 1996, 1995, 1992, 1991, 1990, 1986, 1985, 1981, 1980, 1976, 1975, 1972, 1971, 1970, 1969, 1967, 1966, 1965, 1964, 1963, 1962, 1961, 1960, 1958, 1957, 1956, 1955, 1954, 1952, 1951, 1950, 1949, 1948, 1947, 1946, 1945, 1944, 1942, 1940, 1939, 1938, 1937, 1936, 1935, 1934, 1933, 1932, 1931, 1930, 1929, 1928, 1927, 1926, 1925, 1924, 1923, 1921, 1920
16208 BINNEY ST	2017, 2014, 2010, 2006, 2005, 2004, 2003, 2001, 2000, 1999, 1996, 1995, 1992, 1991, 1990, 1986, 1985, 1981, 1980, 1976, 1975, 1972, 1971, 1970, 1969, 1967, 1966, 1965, 1964, 1963, 1962, 1961, 1960, 1958, 1957, 1956, 1955, 1954, 1952, 1951, 1950, 1949, 1948, 1947, 1946, 1945, 1944, 1942, 1940, 1939, 1938, 1937, 1936, 1935, 1934, 1933, 1932, 1931, 1930, 1929, 1928, 1927, 1926, 1925, 1924, 1923, 1921, 1920
16208 BINNEY ST	2020, 2017, 2010, 2006, 2005, 2004, 2003, 2001, 2000, 1999, 1996, 1995, 1992, 1991, 1990, 1986, 1985, 1981, 1980, 1976, 1975, 1972, 1971, 1970, 1969, 1967, 1966, 1965, 1964, 1963, 1962, 1961, 1960, 1958, 1957, 1956, 1955, 1954, 1952, 1951, 1950, 1949, 1948, 1947, 1946, 1945, 1944, 1942, 1940, 1939, 1938, 1937, 1936, 1935, 1934, 1933, 1932, 1931, 1930, 1929, 1928, 1927, 1926, 1925, 1924, 1923, 1921, 1920
16208 BINNEY ST	2020, 2017, 2014, 2006, 2005, 2004, 2003, 2001, 2000, 1999, 1996, 1995, 1992, 1991, 1990, 1986, 1985, 1981, 1980, 1976, 1975, 1972, 1971, 1970, 1969, 1967, 1966, 1965, 1964, 1963, 1962, 1961, 1960, 1958, 1957, 1956, 1955, 1954, 1952, 1951, 1950, 1949, 1948, 1947, 1946, 1945, 1944, 1942, 1940, 1939, 1938, 1937, 1936, 1935, 1934, 1933, 1932, 1931, 1930, 1929, 1928, 1927, 1926, 1925, 1924, 1923, 1921, 1920
16209 DENLEY ST	2020, 2017, 2010, 2006, 2005, 2004, 2003, 2001, 2000, 1999, 1996, 1995, 1992, 1991, 1990, 1986, 1985, 1981, 1980, 1976, 1975, 1972, 1971, 1970, 1969, 1967, 1966, 1965, 1964, 1963, 1962, 1961, 1960, 1958, 1957, 1956, 1955, 1954, 1952, 1951, 1950, 1949, 1948, 1947, 1946, 1945, 1944, 1942, 1940, 1939, 1938, 1937, 1936, 1935, 1934, 1933, 1932, 1931, 1930, 1929, 1928, 1927, 1926, 1925, 1924, 1923, 1921, 1920
16209 DENLEY ST	2017, 2014, 2010, 2006, 2005, 2004, 2003, 2001, 2000, 1999, 1996, 1995, 1992, 1991, 1990, 1986, 1985, 1981, 1980, 1976, 1975, 1972, 1971, 1970, 1969, 1967, 1966, 1965, 1964, 1963, 1962, 1961, 1960, 1958, 1957, 1956, 1955, 1954, 1952, 1951, 1950, 1949, 1948, 1947, 1946, 1945, 1944, 1942, 1940, 1939, 1938, 1937, 1936, 1935, 1934, 1933, 1932, 1931, 1930, 1929, 1928, 1927, 1926, 1925, 1924, 1923, 1921, 1920

FINDINGS

Address Researched	Address Not Identified in Research Source
16209 DENLEY ST	2020, 2017, 2014, 2006, 2005, 2004, 2003, 2001, 2000, 1999, 1996, 1995, 1992, 1991, 1990, 1986, 1985, 1981, 1980, 1976, 1975, 1972, 1971, 1970, 1969, 1967, 1966, 1965, 1964, 1963, 1962, 1961, 1960, 1958, 1957, 1956, 1955, 1954, 1952, 1951, 1950, 1949, 1948, 1947, 1946, 1945, 1944, 1942, 1940, 1939, 1938, 1937, 1936, 1935, 1934, 1933, 1932, 1931, 1930, 1929, 1928, 1927, 1926, 1925, 1924, 1923, 1921, 1920
16209 DENLEY ST	2020, 2017, 2014, 2010, 2006, 2005, 2004, 2001, 2000, 1999, 1996, 1995, 1992, 1991, 1990, 1986, 1985, 1981, 1980, 1976, 1975, 1972, 1971, 1970, 1969, 1967, 1966, 1965, 1964, 1963, 1962, 1961, 1960, 1958, 1957, 1956, 1955, 1954, 1952, 1951, 1950, 1949, 1948, 1947, 1946, 1945, 1944, 1942, 1940, 1939, 1938, 1937, 1936, 1935, 1934, 1933, 1932, 1931, 1930, 1929, 1928, 1927, 1926, 1925, 1924, 1923, 1921, 1920
16209 DENLEY ST	2020, 2017, 2014, 2010, 2006, 2005, 2004, 2003, 2001, 2000, 1999, 1996, 1995, 1992, 1991, 1990, 1986, 1985, 1981, 1980, 1976, 1975, 1972, 1971, 1970, 1969, 1967, 1965, 1964, 1963, 1962, 1961, 1960, 1958, 1957, 1956, 1955, 1954, 1952, 1951, 1950, 1949, 1948, 1947, 1946, 1945, 1944, 1942, 1940, 1939, 1938, 1937, 1936, 1935, 1934, 1933, 1932, 1931, 1930, 1929, 1928, 1927, 1926, 1925, 1924, 1923, 1921, 1920
16209 DENLEY ST	2020, 2017, 2014, 2010, 2006, 2005, 2004, 2003, 2001, 2000, 1999, 1996, 1995, 1992, 1991, 1990, 1986, 1985, 1981, 1980, 1976, 1975, 1972, 1970, 1969, 1967, 1966, 1965, 1964, 1963, 1962, 1961, 1960, 1958, 1957, 1956, 1955, 1954, 1952, 1951, 1950, 1949, 1948, 1947, 1946, 1945, 1944, 1942, 1940, 1939, 1938, 1937, 1936, 1935, 1934, 1933, 1932, 1931, 1930, 1929, 1928, 1927, 1926, 1925, 1924, 1923, 1921, 1920
16209 DENLEY ST	2020, 2017, 2014, 2010, 2006, 2005, 2004, 2003, 2001, 1999, 1996, 1995, 1992, 1991, 1990, 1986, 1985, 1981, 1980, 1976, 1975, 1972, 1971, 1970, 1969, 1967, 1966, 1965, 1964, 1963, 1962, 1961, 1960, 1958, 1957, 1956, 1955, 1954, 1952, 1951, 1950, 1949, 1948, 1947, 1946, 1945, 1944, 1942, 1940, 1939, 1938, 1937, 1936, 1935, 1934, 1933, 1932, 1931, 1930, 1929, 1928, 1927, 1926, 1925, 1924, 1923, 1921, 1920
16209 FOLGER ST	2020, 2017, 2014, 2010, 2006, 2005, 2004, 2003, 2001, 2000, 1999, 1996, 1992, 1991, 1990, 1986, 1985, 1981, 1980, 1976, 1975, 1972, 1971, 1970, 1969, 1967, 1966, 1965, 1964, 1963, 1962, 1961, 1960, 1958, 1957, 1956, 1955, 1954, 1952, 1951, 1950, 1949, 1948, 1947, 1946, 1945, 1944, 1942, 1940, 1939, 1938, 1937, 1936, 1935, 1934, 1933, 1932, 1931, 1930, 1929, 1928, 1927, 1926, 1925, 1924, 1923, 1921, 1920
16209 FOLGER ST	2020, 2017, 2014, 2010, 2006, 2005, 2004, 2003, 2001, 2000, 1999, 1996, 1995, 1992, 1991, 1990, 1986, 1985, 1981, 1980, 1976, 1975, 1972, 1970, 1969, 1967, 1966, 1965, 1964, 1963, 1962, 1961, 1960, 1958, 1957, 1956, 1955, 1954, 1952, 1951, 1950, 1949, 1948, 1947, 1946, 1945, 1944, 1942, 1940, 1939, 1938, 1937, 1936, 1935, 1934, 1933, 1932, 1931, 1930, 1929, 1928, 1927, 1926, 1925, 1924, 1923, 1921, 1920
16209 FOLGER ST	2020, 2017, 2014, 2010, 2006, 2004, 2003, 2001, 2000, 1999, 1996, 1995, 1992, 1991, 1990, 1986, 1985, 1981, 1980, 1976, 1975, 1972, 1971, 1970, 1969, 1967, 1966, 1965, 1964, 1963, 1962, 1961, 1960, 1958, 1957, 1956, 1955, 1954, 1952, 1951, 1950, 1949, 1948, 1947, 1946, 1945, 1944, 1942, 1940, 1939, 1938, 1937, 1936, 1935, 1934, 1933, 1932, 1931, 1930, 1929, 1928, 1927, 1926, 1925, 1924, 1923, 1921, 1920
16209 FOLGER ST	2020, 2017, 2014, 2006, 2005, 2004, 2003, 2001, 2000, 1999, 1996, 1995, 1992, 1991, 1990, 1986, 1985, 1981, 1980, 1976, 1975, 1972, 1971, 1970, 1969, 1967, 1966, 1965, 1964, 1963, 1962, 1961, 1960, 1958, 1957, 1956, 1955, 1954, 1952, 1951, 1950, 1949, 1948, 1947, 1946, 1945, 1944, 1942, 1940, 1939, 1938, 1937, 1936, 1935, 1934, 1933, 1932, 1931, 1930, 1929, 1928, 1927, 1926, 1925, 1924, 1923, 1921, 1920

FINDINGS

Address Researched	Address Not Identified in Research Source
16209 FOLGER ST	2017, 2014, 2010, 2006, 2005, 2004, 2003, 2001, 2000, 1999, 1996, 1995, 1992, 1991, 1990, 1986, 1985, 1981, 1980, 1976, 1975, 1972, 1971, 1970, 1969, 1967, 1966, 1965, 1964, 1963, 1962, 1961, 1960, 1958, 1957, 1956, 1955, 1954, 1952, 1951, 1950, 1949, 1948, 1947, 1946, 1945, 1944, 1942, 1940, 1939, 1938, 1937, 1936, 1935, 1934, 1933, 1932, 1931, 1930, 1929, 1928, 1927, 1926, 1925, 1924, 1923, 1921, 1920
16209 FOLGER ST	2020, 2017, 2010, 2006, 2005, 2004, 2003, 2001, 2000, 1999, 1996, 1995, 1992, 1991, 1990, 1986, 1985, 1981, 1980, 1976, 1975, 1972, 1971, 1970, 1969, 1967, 1966, 1965, 1964, 1963, 1962, 1961, 1960, 1958, 1957, 1956, 1955, 1954, 1952, 1951, 1950, 1949, 1948, 1947, 1946, 1945, 1944, 1942, 1940, 1939, 1938, 1937, 1936, 1935, 1934, 1933, 1932, 1931, 1930, 1929, 1928, 1927, 1926, 1925, 1924, 1923, 1921, 1920
16209 Folger Street	2020, 2017, 2014, 2010, 2006, 2005, 2004, 2003, 2001, 2000, 1999, 1996, 1995, 1992, 1991, 1990, 1986, 1985, 1981, 1980, 1976, 1975, 1972, 1971, 1970, 1969, 1967, 1966, 1965, 1964, 1963, 1962, 1961, 1960, 1958, 1957, 1956, 1955, 1954, 1952, 1951, 1950, 1949, 1948, 1947, 1946, 1945, 1944, 1942, 1940, 1939, 1938, 1937, 1936, 1935, 1934, 1933, 1932, 1931, 1930, 1929, 1928, 1927, 1926, 1925, 1924, 1923, 1921, 1920
16209 GALE AVE	2020, 2017, 2014, 2010, 2006, 2005, 2004, 2003, 2001, 2000, 1999, 1996, 1995, 1992, 1991, 1990, 1986, 1985, 1981, 1980, 1976, 1975, 1972, 1970, 1969, 1967, 1966, 1965, 1964, 1963, 1962, 1961, 1960, 1958, 1957, 1956, 1955, 1954, 1952, 1951, 1950, 1949, 1948, 1947, 1946, 1945, 1944, 1942, 1940, 1939, 1938, 1937, 1936, 1935, 1934, 1933, 1932, 1931, 1930, 1929, 1928, 1927, 1926, 1925, 1924, 1923, 1921, 1920
16209 WARD WAY	2020, 2017, 2010, 2006, 2005, 2004, 2003, 2001, 2000, 1999, 1996, 1995, 1992, 1991, 1990, 1986, 1985, 1981, 1980, 1976, 1975, 1972, 1971, 1970, 1969, 1967, 1966, 1965, 1964, 1963, 1962, 1961, 1960, 1958, 1957, 1956, 1955, 1954, 1952, 1951, 1950, 1949, 1948, 1947, 1946, 1945, 1944, 1942, 1940, 1939, 1938, 1937, 1936, 1935, 1934, 1933, 1932, 1931, 1930, 1929, 1928, 1927, 1926, 1925, 1924, 1923, 1921, 1920
16211 GALE AVE	2020, 2017, 2014, 2010, 2006, 2005, 2004, 2001, 2000, 1999, 1996, 1995, 1992, 1991, 1990, 1986, 1985, 1981, 1980, 1976, 1975, 1972, 1971, 1970, 1969, 1967, 1966, 1965, 1964, 1963, 1962, 1961, 1960, 1958, 1957, 1956, 1955, 1954, 1952, 1951, 1950, 1949, 1948, 1947, 1946, 1945, 1944, 1942, 1940, 1939, 1938, 1937, 1936, 1935, 1934, 1933, 1932, 1931, 1930, 1929, 1928, 1927, 1926, 1925, 1924, 1923, 1921, 1920
16212 DENLEY ST	2020, 2017, 2014, 2010, 2006, 2005, 2004, 2001, 2000, 1999, 1996, 1995, 1992, 1991, 1990, 1986, 1985, 1981, 1980, 1976, 1975, 1972, 1971, 1970, 1969, 1967, 1966, 1965, 1964, 1963, 1962, 1961, 1960, 1958, 1957, 1956, 1955, 1954, 1952, 1951, 1950, 1949, 1948, 1947, 1946, 1945, 1944, 1942, 1940, 1939, 1938, 1937, 1936, 1935, 1934, 1933, 1932, 1931, 1930, 1929, 1928, 1927, 1926, 1925, 1924, 1923, 1921, 1920
16212 DENLEY ST	2020, 2017, 2014, 2010, 2006, 2004, 2003, 2001, 2000, 1999, 1996, 1995, 1992, 1991, 1990, 1986, 1985, 1981, 1980, 1976, 1975, 1972, 1971, 1970, 1969, 1967, 1966, 1965, 1964, 1963, 1962, 1961, 1960, 1958, 1957, 1956, 1955, 1954, 1952, 1951, 1950, 1949, 1948, 1947, 1946, 1945, 1944, 1942, 1940, 1939, 1938, 1937, 1936, 1935, 1934, 1933, 1932, 1931, 1930, 1929, 1928, 1927, 1926, 1925, 1924, 1923, 1921, 1920
16212 DENLEY ST	2020, 2017, 2014, 2006, 2005, 2004, 2003, 2001, 2000, 1999, 1996, 1995, 1992, 1991, 1990, 1986, 1985, 1981, 1980, 1976, 1975, 1972, 1971, 1970, 1969, 1967, 1966, 1965, 1964, 1963, 1962, 1961, 1960, 1958, 1957, 1956, 1955, 1954, 1952, 1951, 1950, 1949, 1948, 1947, 1946, 1945, 1944, 1942, 1940, 1939, 1938, 1937, 1936, 1935, 1934, 1933, 1932, 1931, 1930, 1929, 1928, 1927, 1926, 1925, 1924, 1923, 1921, 1920

FINDINGS

Address Researched	Address Not Identified in Research Source
16212 DENLEY ST	2017, 2014, 2010, 2006, 2005, 2004, 2003, 2001, 2000, 1999, 1996, 1995, 1992, 1991, 1990, 1986, 1985, 1981, 1980, 1976, 1975, 1972, 1971, 1970, 1969, 1967, 1966, 1965, 1964, 1963, 1962, 1961, 1960, 1958, 1957, 1956, 1955, 1954, 1952, 1951, 1950, 1949, 1948, 1947, 1946, 1945, 1944, 1942, 1940, 1939, 1938, 1937, 1936, 1935, 1934, 1933, 1932, 1931, 1930, 1929, 1928, 1927, 1926, 1925, 1924, 1923, 1921, 1920
16212 DENLEY ST	2020, 2017, 2010, 2006, 2005, 2004, 2003, 2001, 2000, 1999, 1996, 1995, 1992, 1991, 1990, 1986, 1985, 1981, 1980, 1976, 1975, 1972, 1971, 1970, 1969, 1967, 1966, 1965, 1964, 1963, 1962, 1961, 1960, 1958, 1957, 1956, 1955, 1954, 1952, 1951, 1950, 1949, 1948, 1947, 1946, 1945, 1944, 1942, 1940, 1939, 1938, 1937, 1936, 1935, 1934, 1933, 1932, 1931, 1930, 1929, 1928, 1927, 1926, 1925, 1924, 1923, 1921, 1920
16212 DENLEY ST	2020, 2017, 2014, 2010, 2006, 2005, 2004, 2003, 2001, 2000, 1999, 1996, 1995, 1992, 1991, 1990, 1986, 1985, 1981, 1980, 1976, 1975, 1972, 1971, 1970, 1969, 1967, 1965, 1964, 1963, 1962, 1961, 1960, 1958, 1957, 1956, 1955, 1954, 1952, 1951, 1950, 1949, 1948, 1947, 1946, 1945, 1944, 1942, 1940, 1939, 1938, 1937, 1936, 1935, 1934, 1933, 1932, 1931, 1930, 1929, 1928, 1927, 1926, 1925, 1924, 1923, 1921, 1920
16212 DENLEY ST	2020, 2017, 2014, 2010, 2006, 2005, 2004, 2003, 2001, 2000, 1999, 1996, 1995, 1992, 1991, 1990, 1986, 1985, 1981, 1980, 1976, 1975, 1972, 1970, 1969, 1967, 1966, 1965, 1964, 1963, 1962, 1961, 1960, 1958, 1957, 1956, 1955, 1954, 1952, 1951, 1950, 1949, 1948, 1947, 1946, 1945, 1944, 1942, 1940, 1939, 1938, 1937, 1936, 1935, 1934, 1933, 1932, 1931, 1930, 1929, 1928, 1927, 1926, 1925, 1924, 1923, 1921, 1920
16212 DENLEY ST	2020, 2017, 2014, 2010, 2006, 2005, 2004, 2003, 2001, 2000, 1999, 1996, 1992, 1991, 1990, 1986, 1985, 1981, 1980, 1976, 1975, 1972, 1971, 1970, 1969, 1967, 1966, 1965, 1964, 1963, 1962, 1961, 1960, 1958, 1957, 1956, 1955, 1954, 1952, 1951, 1950, 1949, 1948, 1947, 1946, 1945, 1944, 1942, 1940, 1939, 1938, 1937, 1936, 1935, 1934, 1933, 1932, 1931, 1930, 1929, 1928, 1927, 1926, 1925, 1924, 1923, 1921, 1920
16212 DENLEY ST	2020, 2017, 2014, 2010, 2006, 2005, 2004, 2003, 2001, 1999, 1996, 1995, 1992, 1991, 1990, 1986, 1985, 1981, 1980, 1976, 1975, 1972, 1971, 1970, 1969, 1967, 1966, 1965, 1964, 1963, 1962, 1961, 1960, 1958, 1957, 1956, 1955, 1954, 1952, 1951, 1950, 1949, 1948, 1947, 1946, 1945, 1944, 1942, 1940, 1939, 1938, 1937, 1936, 1935, 1934, 1933, 1932, 1931, 1930, 1929, 1928, 1927, 1926, 1925, 1924, 1923, 1921, 1920
16212 E DENLEY ST	2020, 2017, 2014, 2010, 2006, 2005, 2004, 2003, 2001, 2000, 1999, 1996, 1995, 1991, 1990, 1986, 1985, 1981, 1980, 1976, 1975, 1972, 1971, 1970, 1969, 1967, 1966, 1965, 1964, 1963, 1962, 1961, 1960, 1958, 1957, 1956, 1955, 1954, 1952, 1951, 1950, 1949, 1948, 1947, 1946, 1945, 1944, 1942, 1940, 1939, 1938, 1937, 1936, 1935, 1934, 1933, 1932, 1931, 1930, 1929, 1928, 1927, 1926, 1925, 1924, 1923, 1921, 1920
16213 E GALE AVE	2020, 2017, 2014, 2010, 2006, 2005, 2004, 2003, 2001, 2000, 1999, 1996, 1995, 1991, 1990, 1986, 1985, 1981, 1980, 1976, 1975, 1972, 1971, 1970, 1969, 1967, 1966, 1965, 1964, 1963, 1962, 1961, 1960, 1958, 1957, 1956, 1955, 1954, 1952, 1951, 1950, 1949, 1948, 1947, 1946, 1945, 1944, 1942, 1940, 1939, 1938, 1937, 1936, 1935, 1934, 1933, 1932, 1931, 1930, 1929, 1928, 1927, 1926, 1925, 1924, 1923, 1921, 1920
16213 E Gale Avenue	2020, 2017, 2014, 2010, 2006, 2005, 2004, 2003, 2001, 2000, 1999, 1996, 1995, 1992, 1991, 1990, 1986, 1985, 1981, 1980, 1976, 1975, 1972, 1971, 1970, 1969, 1967, 1966, 1965, 1964, 1963, 1962, 1961, 1960, 1958, 1957, 1956, 1955, 1954, 1952, 1951, 1950, 1949, 1948, 1947, 1946, 1945, 1944, 1942, 1940, 1939, 1938, 1937, 1936, 1935, 1934, 1933, 1932, 1931, 1930, 1929, 1928, 1927, 1926, 1925, 1924, 1923, 1921, 1920

FINDINGS

Address Researched	Address Not Identified in Research Source
16213 GALE AVE	2020, 2017, 2010, 2006, 2005, 2004, 2003, 2001, 2000, 1999, 1996, 1995, 1992, 1991, 1990, 1986, 1985, 1981, 1980, 1976, 1975, 1972, 1971, 1970, 1969, 1967, 1966, 1965, 1964, 1963, 1962, 1961, 1960, 1958, 1957, 1956, 1955, 1954, 1952, 1951, 1950, 1949, 1948, 1947, 1946, 1945, 1944, 1942, 1940, 1939, 1938, 1937, 1936, 1935, 1934, 1933, 1932, 1931, 1930, 1929, 1928, 1927, 1926, 1925, 1924, 1923, 1921, 1920
16213 GALE AVE	2020, 2017, 2014, 2006, 2005, 2004, 2003, 2001, 2000, 1999, 1996, 1995, 1992, 1991, 1990, 1986, 1985, 1981, 1980, 1976, 1975, 1972, 1971, 1970, 1969, 1967, 1966, 1965, 1964, 1963, 1962, 1961, 1960, 1958, 1957, 1956, 1955, 1954, 1952, 1951, 1950, 1949, 1948, 1947, 1946, 1945, 1944, 1942, 1940, 1939, 1938, 1937, 1936, 1935, 1934, 1933, 1932, 1931, 1930, 1929, 1928, 1927, 1926, 1925, 1924, 1923, 1921, 1920
16213 GALE AVE	2020, 2017, 2014, 2010, 2006, 2005, 2004, 2001, 2000, 1999, 1996, 1995, 1992, 1991, 1990, 1986, 1985, 1981, 1980, 1976, 1975, 1972, 1971, 1970, 1969, 1967, 1966, 1965, 1964, 1963, 1962, 1961, 1960, 1958, 1957, 1956, 1955, 1954, 1952, 1951, 1950, 1949, 1948, 1947, 1946, 1945, 1944, 1942, 1940, 1939, 1938, 1937, 1936, 1935, 1934, 1933, 1932, 1931, 1930, 1929, 1928, 1927, 1926, 1925, 1924, 1923, 1921, 1920
16213 GALE AVE	2020, 2017, 2014, 2010, 2006, 2004, 2003, 2001, 2000, 1999, 1996, 1995, 1992, 1991, 1990, 1986, 1985, 1981, 1980, 1976, 1975, 1972, 1971, 1970, 1969, 1967, 1966, 1965, 1964, 1963, 1962, 1961, 1960, 1958, 1957, 1956, 1955, 1954, 1952, 1951, 1950, 1949, 1948, 1947, 1946, 1945, 1944, 1942, 1940, 1939, 1938, 1937, 1936, 1935, 1934, 1933, 1932, 1931, 1930, 1929, 1928, 1927, 1926, 1925, 1924, 1923, 1921, 1920
16213 GALE AVE	2020, 2017, 2014, 2010, 2006, 2005, 2004, 2003, 2001, 2000, 1999, 1996, 1992, 1991, 1990, 1986, 1985, 1981, 1980, 1976, 1975, 1972, 1971, 1970, 1969, 1967, 1966, 1965, 1964, 1963, 1962, 1961, 1960, 1958, 1957, 1956, 1955, 1954, 1952, 1951, 1950, 1949, 1948, 1947, 1946, 1945, 1944, 1942, 1940, 1939, 1938, 1937, 1936, 1935, 1934, 1933, 1932, 1931, 1930, 1929, 1928, 1927, 1926, 1925, 1924, 1923, 1921, 1920
918 STIMSON AVE	2020, 2017, 2014, 2010, 2006, 2005, 2004, 2003, 2001, 2000, 1999, 1996, 1995, 1992, 1991, 1990, 1986, 1985, 1981, 1980, 1976, 1975, 1972, 1971, 1970, 1969, 1967, 1966, 1965, 1964, 1963, 1962, 1961, 1958, 1957, 1956, 1955, 1954, 1952, 1951, 1950, 1949, 1948, 1947, 1946, 1945, 1944, 1942, 1940, 1939, 1938, 1937, 1936, 1935, 1934, 1933, 1932, 1931, 1930, 1929, 1928, 1927, 1926, 1925, 1924, 1923, 1921, 1920
918 STIMSON AVE	2020, 2017, 2014, 2010, 2006, 2005, 2004, 2003, 2001, 2000, 1999, 1996, 1995, 1992, 1991, 1990, 1986, 1985, 1981, 1980, 1976, 1975, 1972, 1971, 1970, 1969, 1967, 1965, 1964, 1963, 1962, 1961, 1960, 1958, 1957, 1956, 1955, 1954, 1952, 1951, 1950, 1949, 1948, 1947, 1946, 1945, 1944, 1942, 1940, 1939, 1938, 1937, 1936, 1935, 1934, 1933, 1932, 1931, 1930, 1929, 1928, 1927, 1926, 1925, 1924, 1923, 1921, 1920
920 S STIMSON AVE	2020, 2017, 2014, 2010, 2006, 2005, 2004, 2003, 2001, 1999, 1996, 1995, 1992, 1991, 1990, 1986, 1985, 1981, 1980, 1976, 1975, 1972, 1971, 1970, 1969, 1967, 1966, 1965, 1964, 1963, 1962, 1961, 1960, 1958, 1957, 1956, 1955, 1954, 1952, 1951, 1950, 1949, 1948, 1947, 1946, 1945, 1944, 1942, 1940, 1939, 1938, 1937, 1936, 1935, 1934, 1933, 1932, 1931, 1930, 1929, 1928, 1927, 1926, 1925, 1924, 1923, 1921, 1920
921 STIMSON AVE	2020, 2017, 2014, 2010, 2006, 2005, 2004, 2001, 2000, 1999, 1996, 1995, 1992, 1991, 1990, 1986, 1985, 1981, 1980, 1976, 1975, 1972, 1971, 1970, 1969, 1967, 1966, 1965, 1964, 1963, 1962, 1961, 1960, 1958, 1957, 1956, 1955, 1954, 1952, 1951, 1950, 1949, 1948, 1947, 1946, 1945, 1944, 1942, 1940, 1939, 1938, 1937, 1936, 1935, 1934, 1933, 1932, 1931, 1930, 1929, 1928, 1927, 1926, 1925, 1924, 1923, 1921, 1920

FINDINGS

Address Researched	Address Not Identified in Research Source
960 STIMSON AVE	2020, 2017, 2014, 2010, 2006, 2005, 2004, 2001, 2000, 1999, 1996, 1995, 1992, 1991, 1990, 1986, 1985, 1981, 1980, 1976, 1975, 1972, 1971, 1970, 1969, 1967, 1966, 1965, 1964, 1963, 1962, 1961, 1960, 1958, 1957, 1956, 1955, 1954, 1952, 1951, 1950, 1949, 1948, 1947, 1946, 1945, 1944, 1942, 1940, 1939, 1938, 1937, 1936, 1935, 1934, 1933, 1932, 1931, 1930, 1929, 1928, 1927, 1926, 1925, 1924, 1923, 1921, 1920
999 S STIMSON AVE	2020, 2017, 2014, 2010, 2006, 2005, 2004, 2003, 2001, 2000, 1999, 1996, 1995, 1991, 1990, 1986, 1985, 1981, 1980, 1976, 1975, 1972, 1971, 1970, 1969, 1967, 1966, 1965, 1964, 1963, 1962, 1961, 1960, 1958, 1957, 1956, 1955, 1954, 1952, 1951, 1950, 1949, 1948, 1947, 1946, 1945, 1944, 1942, 1940, 1939, 1938, 1937, 1936, 1935, 1934, 1933, 1932, 1931, 1930, 1929, 1928, 1927, 1926, 1925, 1924, 1923, 1921, 1920
999 S STIMSON AVE	2020, 2017, 2014, 2006, 2005, 2004, 2003, 2001, 2000, 1999, 1996, 1995, 1992, 1991, 1990, 1986, 1985, 1981, 1980, 1976, 1975, 1972, 1971, 1970, 1969, 1967, 1966, 1965, 1964, 1963, 1962, 1961, 1960, 1958, 1957, 1956, 1955, 1954, 1952, 1951, 1950, 1949, 1948, 1947, 1946, 1945, 1944, 1942, 1940, 1939, 1938, 1937, 1936, 1935, 1934, 1933, 1932, 1931, 1930, 1929, 1928, 1927, 1926, 1925, 1924, 1923, 1921, 1920
999 STIMSON AVE	2020, 2017, 2014, 2010, 2006, 2005, 2004, 2003, 2001, 2000, 1999, 1996, 1995, 1992, 1991, 1990, 1986, 1981, 1980, 1976, 1975, 1972, 1971, 1970, 1969, 1967, 1966, 1965, 1964, 1963, 1962, 1961, 1960, 1958, 1957, 1956, 1955, 1954, 1952, 1951, 1950, 1949, 1948, 1947, 1946, 1945, 1944, 1942, 1940, 1939, 1938, 1937, 1936, 1935, 1934, 1933, 1932, 1931, 1930, 1929, 1928, 1927, 1926, 1925, 1924, 1923, 1921, 1920
999 STIMSON AVE	2020, 2017, 2014, 2010, 2006, 2005, 2004, 2003, 2001, 2000, 1999, 1996, 1995, 1992, 1991, 1990, 1986, 1985, 1981, 1980, 1976, 1975, 1972, 1971, 1970, 1969, 1967, 1966, 1965, 1964, 1963, 1962, 1961, 1960, 1958, 1957, 1956, 1955, 1954, 1952, 1951, 1950, 1949, 1948, 1947, 1946, 1945, 1944, 1942, 1940, 1939, 1938, 1937, 1936, 1935, 1934, 1933, 1932, 1931, 1930, 1929, 1928, 1927, 1926, 1925, 1924, 1923, 1921, 1920
999 STIMSON AVE	2020, 2017, 2014, 2010, 2006, 2005, 2004, 2001, 2000, 1999, 1996, 1995, 1992, 1991, 1990, 1986, 1985, 1981, 1980, 1976, 1975, 1972, 1971, 1970, 1969, 1967, 1966, 1965, 1964, 1963, 1962, 1961, 1960, 1958, 1957, 1956, 1955, 1954, 1952, 1951, 1950, 1949, 1948, 1947, 1946, 1945, 1944, 1942, 1940, 1939, 1938, 1937, 1936, 1935, 1934, 1933, 1932, 1931, 1930, 1929, 1928, 1927, 1926, 1925, 1924, 1923, 1921, 1920
1145 HINNEN AVE	2020, 2017, 2014, 2006, 2005, 2004, 2003, 2001, 2000, 1999, 1996, 1995, 1992, 1991, 1990, 1986, 1985, 1981, 1980, 1976, 1975, 1972, 1971, 1970, 1969, 1967, 1966, 1965, 1964, 1963, 1962, 1961, 1960, 1958, 1957, 1956, 1955, 1954, 1952, 1951, 1950, 1949, 1948, 1947, 1946, 1945, 1944, 1942, 1940, 1939, 1938, 1937, 1936, 1935, 1934, 1933, 1932, 1931, 1930, 1929, 1928, 1927, 1926, 1925, 1924, 1923, 1921, 1920
1145 HINNEN AVE	2020, 2017, 2014, 2010, 2006, 2004, 2003, 2001, 2000, 1999, 1996, 1995, 1992, 1991, 1990, 1986, 1985, 1981, 1980, 1976, 1975, 1972, 1971, 1970, 1969, 1967, 1966, 1965, 1964, 1963, 1962, 1961, 1960, 1958, 1957, 1956, 1955, 1954, 1952, 1951, 1950, 1949, 1948, 1947, 1946, 1945, 1944, 1942, 1940, 1939, 1938, 1937, 1936, 1935, 1934, 1933, 1932, 1931, 1930, 1929, 1928, 1927, 1926, 1925, 1924, 1923, 1921, 1920

FINDINGS

Address Researched	Address Not Identified in Research Source
1145 HINNEN AVE	2020, 2017, 2014, 2010, 2006, 2005, 2004, 2003, 2001, 1999, 1996, 1995, 1992, 1991, 1990, 1986, 1985, 1981, 1980, 1976, 1975, 1972, 1971, 1970, 1969, 1967, 1966, 1965, 1964, 1963, 1962, 1961, 1960, 1958, 1957, 1956, 1955, 1954, 1952, 1951, 1950, 1949, 1948, 1947, 1946, 1945, 1944, 1942, 1940, 1939, 1938, 1937, 1936, 1935, 1934, 1933, 1932, 1931, 1930, 1929, 1928, 1927, 1926, 1925, 1924, 1923, 1921, 1920
1145 HINNEN AVE	2020, 2017, 2014, 2010, 2006, 2005, 2004, 2001, 2000, 1999, 1996, 1995, 1992, 1991, 1990, 1986, 1985, 1981, 1980, 1976, 1975, 1972, 1971, 1970, 1969, 1967, 1966, 1965, 1964, 1963, 1962, 1961, 1960, 1958, 1957, 1956, 1955, 1954, 1952, 1951, 1950, 1949, 1948, 1947, 1946, 1945, 1944, 1942, 1940, 1939, 1938, 1937, 1936, 1935, 1934, 1933, 1932, 1931, 1930, 1929, 1928, 1927, 1926, 1925, 1924, 1923, 1921, 1920
1145 HINNEN AVE	2020, 2017, 2014, 2010, 2006, 2005, 2004, 2003, 2001, 2000, 1999, 1996, 1992, 1991, 1990, 1986, 1985, 1981, 1980, 1976, 1975, 1972, 1971, 1970, 1969, 1967, 1966, 1965, 1964, 1963, 1962, 1961, 1960, 1958, 1957, 1956, 1955, 1954, 1952, 1951, 1950, 1949, 1948, 1947, 1946, 1945, 1944, 1942, 1940, 1939, 1938, 1937, 1936, 1935, 1934, 1933, 1932, 1931, 1930, 1929, 1928, 1927, 1926, 1925, 1924, 1923, 1921, 1920
1145 HINNEN AVE	2020, 2017, 2014, 2010, 2006, 2005, 2004, 2003, 2001, 2000, 1999, 1996, 1995, 1992, 1991, 1990, 1986, 1985, 1981, 1980, 1976, 1975, 1972, 1970, 1969, 1967, 1966, 1965, 1964, 1963, 1962, 1961, 1960, 1958, 1957, 1956, 1955, 1954, 1952, 1951, 1950, 1949, 1948, 1947, 1946, 1945, 1944, 1942, 1940, 1939, 1938, 1937, 1936, 1935, 1934, 1933, 1932, 1931, 1930, 1929, 1928, 1927, 1926, 1925, 1924, 1923, 1921, 1920
1145 S FIELDGATE AVE	2020, 2017, 2014, 2010, 2006, 2005, 2004, 2003, 2001, 2000, 1999, 1996, 1995, 1991, 1990, 1986, 1985, 1981, 1980, 1976, 1975, 1972, 1971, 1970, 1969, 1967, 1966, 1965, 1964, 1963, 1962, 1961, 1960, 1958, 1957, 1956, 1955, 1954, 1952, 1951, 1950, 1949, 1948, 1947, 1946, 1945, 1944, 1942, 1940, 1939, 1938, 1937, 1936, 1935, 1934, 1933, 1932, 1931, 1930, 1929, 1928, 1927, 1926, 1925, 1924, 1923, 1921, 1920
1145 S HINNEN AVE	2020, 2017, 2014, 2010, 2006, 2005, 2004, 2003, 2001, 2000, 1999, 1996, 1995, 1991, 1990, 1986, 1985, 1981, 1980, 1976, 1975, 1972, 1971, 1970, 1969, 1967, 1966, 1965, 1964, 1963, 1962, 1961, 1960, 1958, 1957, 1956, 1955, 1954, 1952, 1951, 1950, 1949, 1948, 1947, 1946, 1945, 1944, 1942, 1940, 1939, 1938, 1937, 1936, 1935, 1934, 1933, 1932, 1931, 1930, 1929, 1928, 1927, 1926, 1925, 1924, 1923, 1921, 1920
1147 BARFORD AVE	2020, 2017, 2014, 2010, 2006, 2005, 2004, 2003, 2001, 2000, 1999, 1996, 1995, 1992, 1991, 1990, 1986, 1985, 1981, 1980, 1976, 1975, 1972, 1970, 1969, 1967, 1966, 1965, 1964, 1963, 1962, 1961, 1960, 1958, 1957, 1956, 1955, 1954, 1952, 1951, 1950, 1949, 1948, 1947, 1946, 1945, 1944, 1942, 1940, 1939, 1938, 1937, 1936, 1935, 1934, 1933, 1932, 1931, 1930, 1929, 1928, 1927, 1926, 1925, 1924, 1923, 1921, 1920
1149 BARFORD AVE	2020, 2017, 2014, 2010, 2006, 2005, 2004, 2003, 2001, 2000, 1999, 1996, 1995, 1992, 1991, 1990, 1986, 1985, 1981, 1980, 1976, 1975, 1972, 1970, 1969, 1967, 1966, 1965, 1964, 1963, 1962, 1961, 1960, 1958, 1957, 1956, 1955, 1954, 1952, 1951, 1950, 1949, 1948, 1947, 1946, 1945, 1944, 1942, 1940, 1939, 1938, 1937, 1936, 1935, 1934, 1933, 1932, 1931, 1930, 1929, 1928, 1927, 1926, 1925, 1924, 1923, 1921, 1920
1149 BARFORD AVE	2020, 2017, 2014, 2010, 2006, 2004, 2003, 2001, 2000, 1999, 1996, 1995, 1992, 1991, 1990, 1986, 1985, 1981, 1980, 1976, 1975, 1972, 1971, 1970, 1969, 1967, 1966, 1965, 1964, 1963, 1962, 1961, 1960, 1958, 1957, 1956, 1955, 1954, 1952, 1951, 1950, 1949, 1948, 1947, 1946, 1945, 1944, 1942, 1940, 1939, 1938, 1937, 1936, 1935, 1934, 1933, 1932, 1931, 1930, 1929, 1928, 1927, 1926, 1925, 1924, 1923, 1921, 1920

FINDINGS

Address Researched	Address Not Identified in Research Source
1149 CHARLEMONT AVE	2020, 2017, 2014, 2006, 2005, 2004, 2003, 2001, 2000, 1999, 1996, 1995, 1992, 1991, 1990, 1986, 1985, 1981, 1980, 1976, 1975, 1972, 1971, 1970, 1969, 1967, 1966, 1965, 1964, 1963, 1962, 1961, 1960, 1958, 1957, 1956, 1955, 1954, 1952, 1951, 1950, 1949, 1948, 1947, 1946, 1945, 1944, 1942, 1940, 1939, 1938, 1937, 1936, 1935, 1934, 1933, 1932, 1931, 1930, 1929, 1928, 1927, 1926, 1925, 1924, 1923, 1921, 1920
1149 CHARLEMONT AVE	2020, 2017, 2014, 2010, 2006, 2004, 2003, 2001, 2000, 1999, 1996, 1995, 1992, 1991, 1990, 1986, 1985, 1981, 1980, 1976, 1975, 1972, 1971, 1970, 1969, 1967, 1966, 1965, 1964, 1963, 1962, 1961, 1960, 1958, 1957, 1956, 1955, 1954, 1952, 1951, 1950, 1949, 1948, 1947, 1946, 1945, 1944, 1942, 1940, 1939, 1938, 1937, 1936, 1935, 1934, 1933, 1932, 1931, 1930, 1929, 1928, 1927, 1926, 1925, 1924, 1923, 1921, 1920
1149 CHARLEMONT AVE	2020, 2017, 2010, 2006, 2005, 2004, 2003, 2001, 2000, 1999, 1996, 1995, 1992, 1991, 1990, 1986, 1985, 1981, 1980, 1976, 1975, 1972, 1971, 1970, 1969, 1967, 1966, 1965, 1964, 1963, 1962, 1961, 1960, 1958, 1957, 1956, 1955, 1954, 1952, 1951, 1950, 1949, 1948, 1947, 1946, 1945, 1944, 1942, 1940, 1939, 1938, 1937, 1936, 1935, 1934, 1933, 1932, 1931, 1930, 1929, 1928, 1927, 1926, 1925, 1924, 1923, 1921, 1920
1149 CHARLEMONT AVE	2017, 2014, 2010, 2006, 2005, 2004, 2003, 2001, 2000, 1999, 1996, 1995, 1992, 1991, 1990, 1986, 1985, 1981, 1980, 1976, 1975, 1972, 1971, 1970, 1969, 1967, 1966, 1965, 1964, 1963, 1962, 1961, 1960, 1958, 1957, 1956, 1955, 1954, 1952, 1951, 1950, 1949, 1948, 1947, 1946, 1945, 1944, 1942, 1940, 1939, 1938, 1937, 1936, 1935, 1934, 1933, 1932, 1931, 1930, 1929, 1928, 1927, 1926, 1925, 1924, 1923, 1921, 1920
1149 CHARLEMONT AVE	2020, 2017, 2014, 2010, 2006, 2005, 2004, 2003, 2001, 2000, 1999, 1996, 1995, 1992, 1991, 1990, 1986, 1985, 1981, 1980, 1976, 1975, 1972, 1971, 1970, 1969, 1967, 1966, 1965, 1964, 1963, 1962, 1961, 1960, 1958, 1957, 1956, 1955, 1954, 1952, 1951, 1950, 1949, 1948, 1947, 1946, 1945, 1944, 1942, 1940, 1939, 1938, 1937, 1936, 1935, 1934, 1933, 1932, 1931, 1930, 1929, 1928, 1927, 1926, 1925, 1924, 1923, 1921, 1920
1149 CHARLEMONT AVE	2020, 2017, 2014, 2010, 2006, 2005, 2004, 2003, 2001, 2000, 1999, 1996, 1992, 1991, 1990, 1986, 1985, 1981, 1980, 1976, 1975, 1972, 1971, 1970, 1969, 1967, 1966, 1965, 1964, 1963, 1962, 1961, 1960, 1958, 1957, 1956, 1955, 1954, 1952, 1951, 1950, 1949, 1948, 1947, 1946, 1945, 1944, 1942, 1940, 1939, 1938, 1937, 1936, 1935, 1934, 1933, 1932, 1931, 1930, 1929, 1928, 1927, 1926, 1925, 1924, 1923, 1921, 1920
1149 CHARLEMONT AVE	2020, 2017, 2014, 2010, 2006, 2005, 2004, 2003, 2001, 1999, 1996, 1995, 1992, 1991, 1990, 1986, 1985, 1981, 1980, 1976, 1975, 1972, 1971, 1970, 1969, 1967, 1966, 1965, 1964, 1963, 1962, 1961, 1960, 1958, 1957, 1956, 1955, 1954, 1952, 1951, 1950, 1949, 1948, 1947, 1946, 1945, 1944, 1942, 1940, 1939, 1938, 1937, 1936, 1935, 1934, 1933, 1932, 1931, 1930, 1929, 1928, 1927, 1926, 1925, 1924, 1923, 1921, 1920
1149 STIMSON AVE	2020, 2017, 2014, 2010, 2006, 2005, 2004, 2003, 2001, 2000, 1999, 1996, 1992, 1991, 1990, 1986, 1985, 1981, 1980, 1976, 1975, 1972, 1971, 1970, 1969, 1967, 1966, 1965, 1964, 1963, 1962, 1961, 1960, 1958, 1957, 1956, 1955, 1954, 1952, 1951, 1950, 1949, 1948, 1947, 1946, 1945, 1944, 1942, 1940, 1939, 1938, 1937, 1936, 1935, 1934, 1933, 1932, 1931, 1930, 1929, 1928, 1927, 1926, 1925, 1924, 1923, 1921, 1920
1150 CHARLEMONT AVE	2020, 2017, 2014, 2010, 2006, 2005, 2004, 2003, 2001, 2000, 1999, 1996, 1995, 1992, 1991, 1990, 1986, 1985, 1981, 1980, 1976, 1975, 1972, 1970, 1969, 1967, 1966, 1965, 1964, 1963, 1962, 1961, 1960, 1958, 1957, 1956, 1955, 1954, 1952, 1951, 1950, 1949, 1948, 1947, 1946, 1945, 1944, 1942, 1940, 1939, 1938, 1937, 1936, 1935, 1934, 1933, 1932, 1931, 1930, 1929, 1928, 1927, 1926, 1925, 1924, 1923, 1921, 1920

FINDINGS

Address Researched	Address Not Identified in Research Source
1150 CHARLEMONT AVE	2020, 2017, 2014, 2010, 2006, 2005, 2004, 2003, 2001, 2000, 1999, 1996, 1995, 1992, 1991, 1990, 1986, 1985, 1981, 1980, 1976, 1975, 1972, 1971, 1970, 1969, 1967, 1966, 1965, 1964, 1963, 1962, 1961, 1958, 1957, 1956, 1955, 1954, 1952, 1951, 1950, 1949, 1948, 1947, 1946, 1945, 1944, 1942, 1940, 1939, 1938, 1937, 1936, 1935, 1934, 1933, 1932, 1931, 1930, 1929, 1928, 1927, 1926, 1925, 1924, 1923, 1921, 1920
1150 CHARLEMONT AVE	2020, 2017, 2014, 2010, 2006, 2004, 2003, 2001, 2000, 1999, 1996, 1995, 1992, 1991, 1990, 1986, 1985, 1981, 1980, 1976, 1975, 1972, 1971, 1970, 1969, 1967, 1966, 1965, 1964, 1963, 1962, 1961, 1960, 1958, 1957, 1956, 1955, 1954, 1952, 1951, 1950, 1949, 1948, 1947, 1946, 1945, 1944, 1942, 1940, 1939, 1938, 1937, 1936, 1935, 1934, 1933, 1932, 1931, 1930, 1929, 1928, 1927, 1926, 1925, 1924, 1923, 1921, 1920
1150 CHARLEMONT AVE	2020, 2017, 2014, 2006, 2005, 2004, 2003, 2001, 2000, 1999, 1996, 1995, 1992, 1991, 1990, 1986, 1985, 1981, 1980, 1976, 1975, 1972, 1971, 1970, 1969, 1967, 1966, 1965, 1964, 1963, 1962, 1961, 1960, 1958, 1957, 1956, 1955, 1954, 1952, 1951, 1950, 1949, 1948, 1947, 1946, 1945, 1944, 1942, 1940, 1939, 1938, 1937, 1936, 1935, 1934, 1933, 1932, 1931, 1930, 1929, 1928, 1927, 1926, 1925, 1924, 1923, 1921, 1920
1150 FIELDGATE AVE	2020, 2017, 2014, 2006, 2005, 2004, 2003, 2001, 2000, 1999, 1996, 1995, 1992, 1991, 1990, 1986, 1985, 1981, 1980, 1976, 1975, 1972, 1971, 1970, 1969, 1967, 1966, 1965, 1964, 1963, 1962, 1961, 1960, 1958, 1957, 1956, 1955, 1954, 1952, 1951, 1950, 1949, 1948, 1947, 1946, 1945, 1944, 1942, 1940, 1939, 1938, 1937, 1936, 1935, 1934, 1933, 1932, 1931, 1930, 1929, 1928, 1927, 1926, 1925, 1924, 1923, 1921, 1920
1150 FIELDGATE AVE	2020, 2017, 2014, 2010, 2006, 2004, 2003, 2001, 2000, 1999, 1996, 1995, 1992, 1991, 1990, 1986, 1985, 1981, 1980, 1976, 1975, 1972, 1971, 1970, 1969, 1967, 1966, 1965, 1964, 1963, 1962, 1961, 1960, 1958, 1957, 1956, 1955, 1954, 1952, 1951, 1950, 1949, 1948, 1947, 1946, 1945, 1944, 1942, 1940, 1939, 1938, 1937, 1936, 1935, 1934, 1933, 1932, 1931, 1930, 1929, 1928, 1927, 1926, 1925, 1924, 1923, 1921, 1920
1150 FIELDGATE AVE	2017, 2014, 2010, 2006, 2005, 2004, 2003, 2001, 2000, 1999, 1996, 1995, 1992, 1991, 1990, 1986, 1985, 1981, 1980, 1976, 1975, 1972, 1971, 1970, 1969, 1967, 1966, 1965, 1964, 1963, 1962, 1961, 1960, 1958, 1957, 1956, 1955, 1954, 1952, 1951, 1950, 1949, 1948, 1947, 1946, 1945, 1944, 1942, 1940, 1939, 1938, 1937, 1936, 1935, 1934, 1933, 1932, 1931, 1930, 1929, 1928, 1927, 1926, 1925, 1924, 1923, 1921, 1920
1150 FIELDGATE AVE	2020, 2017, 2010, 2006, 2005, 2004, 2003, 2001, 2000, 1999, 1996, 1995, 1992, 1991, 1990, 1986, 1985, 1981, 1980, 1976, 1975, 1972, 1971, 1970, 1969, 1967, 1966, 1965, 1964, 1963, 1962, 1961, 1960, 1958, 1957, 1956, 1955, 1954, 1952, 1951, 1950, 1949, 1948, 1947, 1946, 1945, 1944, 1942, 1940, 1939, 1938, 1937, 1936, 1935, 1934, 1933, 1932, 1931, 1930, 1929, 1928, 1927, 1926, 1925, 1924, 1923, 1921, 1920
1150 FIELDGATE AVE	2020, 2017, 2014, 2010, 2006, 2005, 2004, 2003, 2001, 2000, 1999, 1996, 1992, 1991, 1990, 1986, 1985, 1981, 1980, 1976, 1975, 1972, 1971, 1970, 1969, 1967, 1966, 1965, 1964, 1963, 1962, 1961, 1960, 1958, 1957, 1956, 1955, 1954, 1952, 1951, 1950, 1949, 1948, 1947, 1946, 1945, 1944, 1942, 1940, 1939, 1938, 1937, 1936, 1935, 1934, 1933, 1932, 1931, 1930, 1929, 1928, 1927, 1926, 1925, 1924, 1923, 1921, 1920
1150 FIELDGATE AVE	2020, 2017, 2014, 2010, 2006, 2005, 2004, 2003, 2001, 1999, 1996, 1995, 1992, 1991, 1990, 1986, 1985, 1981, 1980, 1976, 1975, 1972, 1971, 1970, 1969, 1967, 1966, 1965, 1964, 1963, 1962, 1961, 1960, 1958, 1957, 1956, 1955, 1954, 1952, 1951, 1950, 1949, 1948, 1947, 1946, 1945, 1944, 1942, 1940, 1939, 1938, 1937, 1936, 1935, 1934, 1933, 1932, 1931, 1930, 1929, 1928, 1927, 1926, 1925, 1924, 1923, 1921, 1920

FINDINGS

Address Researched	Address Not Identified in Research Source
1151 HINNEN AVE	2020, 2017, 2014, 2010, 2006, 2005, 2004, 2003, 2001, 1999, 1996, 1995, 1992, 1991, 1990, 1986, 1985, 1981, 1980, 1976, 1975, 1972, 1971, 1970, 1969, 1967, 1966, 1965, 1964, 1963, 1962, 1961, 1960, 1958, 1957, 1956, 1955, 1954, 1952, 1951, 1950, 1949, 1948, 1947, 1946, 1945, 1944, 1942, 1940, 1939, 1938, 1937, 1936, 1935, 1934, 1933, 1932, 1931, 1930, 1929, 1928, 1927, 1926, 1925, 1924, 1923, 1921, 1920
1151 HINNEN AVE	2020, 2017, 2014, 2010, 2006, 2005, 2004, 2003, 2001, 2000, 1999, 1996, 1992, 1991, 1990, 1986, 1985, 1981, 1980, 1976, 1975, 1972, 1971, 1970, 1969, 1967, 1966, 1965, 1964, 1963, 1962, 1961, 1960, 1958, 1957, 1956, 1955, 1954, 1952, 1951, 1950, 1949, 1948, 1947, 1946, 1945, 1944, 1942, 1940, 1939, 1938, 1937, 1936, 1935, 1934, 1933, 1932, 1931, 1930, 1929, 1928, 1927, 1926, 1925, 1924, 1923, 1921, 1920
1151 HINNEN AVE	2020, 2017, 2014, 2010, 2006, 2005, 2004, 2003, 2001, 2000, 1999, 1996, 1995, 1992, 1991, 1990, 1986, 1985, 1981, 1980, 1976, 1975, 1972, 1970, 1969, 1967, 1966, 1965, 1964, 1963, 1962, 1961, 1960, 1958, 1957, 1956, 1955, 1954, 1952, 1951, 1950, 1949, 1948, 1947, 1946, 1945, 1944, 1942, 1940, 1939, 1938, 1937, 1936, 1935, 1934, 1933, 1932, 1931, 1930, 1929, 1928, 1927, 1926, 1925, 1924, 1923, 1921, 1920
1151 HINNEN AVE	2017, 2014, 2010, 2006, 2005, 2004, 2003, 2001, 2000, 1999, 1996, 1995, 1992, 1991, 1990, 1986, 1985, 1981, 1980, 1976, 1975, 1972, 1971, 1970, 1969, 1967, 1966, 1965, 1964, 1963, 1962, 1961, 1960, 1958, 1957, 1956, 1955, 1954, 1952, 1951, 1950, 1949, 1948, 1947, 1946, 1945, 1944, 1942, 1940, 1939, 1938, 1937, 1936, 1935, 1934, 1933, 1932, 1931, 1930, 1929, 1928, 1927, 1926, 1925, 1924, 1923, 1921, 1920
1151 HINNEN AVE	2020, 2017, 2014, 2010, 2006, 2004, 2003, 2001, 2000, 1999, 1996, 1995, 1992, 1991, 1990, 1986, 1985, 1981, 1980, 1976, 1975, 1972, 1971, 1970, 1969, 1967, 1966, 1965, 1964, 1963, 1962, 1961, 1960, 1958, 1957, 1956, 1955, 1954, 1952, 1951, 1950, 1949, 1948, 1947, 1946, 1945, 1944, 1942, 1940, 1939, 1938, 1937, 1936, 1935, 1934, 1933, 1932, 1931, 1930, 1929, 1928, 1927, 1926, 1925, 1924, 1923, 1921, 1920
1151 HINNEN AVE	2020, 2017, 2014, 2006, 2005, 2004, 2003, 2001, 2000, 1999, 1996, 1995, 1992, 1991, 1990, 1986, 1985, 1981, 1980, 1976, 1975, 1972, 1971, 1970, 1969, 1967, 1966, 1965, 1964, 1963, 1962, 1961, 1960, 1958, 1957, 1956, 1955, 1954, 1952, 1951, 1950, 1949, 1948, 1947, 1946, 1945, 1944, 1942, 1940, 1939, 1938, 1937, 1936, 1935, 1934, 1933, 1932, 1931, 1930, 1929, 1928, 1927, 1926, 1925, 1924, 1923, 1921, 1920
1152 BARFORD AVE	2020, 2017, 2014, 2010, 2006, 2004, 2003, 2001, 2000, 1999, 1996, 1995, 1992, 1991, 1990, 1986, 1985, 1981, 1980, 1976, 1975, 1972, 1971, 1970, 1969, 1967, 1966, 1965, 1964, 1963, 1962, 1961, 1960, 1958, 1957, 1956, 1955, 1954, 1952, 1951, 1950, 1949, 1948, 1947, 1946, 1945, 1944, 1942, 1940, 1939, 1938, 1937, 1936, 1935, 1934, 1933, 1932, 1931, 1930, 1929, 1928, 1927, 1926, 1925, 1924, 1923, 1921, 1920
1152 BARFORD AVE	2017, 2014, 2010, 2006, 2005, 2004, 2003, 2001, 2000, 1999, 1996, 1995, 1992, 1991, 1990, 1986, 1985, 1981, 1980, 1976, 1975, 1972, 1971, 1970, 1969, 1967, 1966, 1965, 1964, 1963, 1962, 1961, 1960, 1958, 1957, 1956, 1955, 1954, 1952, 1951, 1950, 1949, 1948, 1947, 1946, 1945, 1944, 1942, 1940, 1939, 1938, 1937, 1936, 1935, 1934, 1933, 1932, 1931, 1930, 1929, 1928, 1927, 1926, 1925, 1924, 1923, 1921, 1920
1152 BARFORD AVE	2020, 2017, 2014, 2006, 2005, 2004, 2003, 2001, 2000, 1999, 1996, 1995, 1992, 1991, 1990, 1986, 1985, 1981, 1980, 1976, 1975, 1972, 1971, 1970, 1969, 1967, 1966, 1965, 1964, 1963, 1962, 1961, 1960, 1958, 1957, 1956, 1955, 1954, 1952, 1951, 1950, 1949, 1948, 1947, 1946, 1945, 1944, 1942, 1940, 1939, 1938, 1937, 1936, 1935, 1934, 1933, 1932, 1931, 1930, 1929, 1928, 1927, 1926, 1925, 1924, 1923, 1921, 1920

FINDINGS

Address Researched	Address Not Identified in Research Source
1152 BARFORD AVE	2020, 2017, 2010, 2006, 2005, 2004, 2003, 2001, 2000, 1999, 1996, 1995, 1992, 1991, 1990, 1986, 1985, 1981, 1980, 1976, 1975, 1972, 1971, 1970, 1969, 1967, 1966, 1965, 1964, 1963, 1962, 1961, 1960, 1958, 1957, 1956, 1955, 1954, 1952, 1951, 1950, 1949, 1948, 1947, 1946, 1945, 1944, 1942, 1940, 1939, 1938, 1937, 1936, 1935, 1934, 1933, 1932, 1931, 1930, 1929, 1928, 1927, 1926, 1925, 1924, 1923, 1921, 1920
1152 BARFORD AVE	2020, 2017, 2014, 2010, 2006, 2005, 2004, 2003, 2001, 2000, 1999, 1996, 1995, 1992, 1991, 1990, 1986, 1985, 1981, 1980, 1976, 1975, 1972, 1970, 1969, 1967, 1966, 1965, 1964, 1963, 1962, 1961, 1960, 1958, 1957, 1956, 1955, 1954, 1952, 1951, 1950, 1949, 1948, 1947, 1946, 1945, 1944, 1942, 1940, 1939, 1938, 1937, 1936, 1935, 1934, 1933, 1932, 1931, 1930, 1929, 1928, 1927, 1926, 1925, 1924, 1923, 1921, 1920
1152 BARFORD AVE	2020, 2017, 2014, 2010, 2006, 2005, 2004, 2003, 2001, 2000, 1999, 1996, 1992, 1991, 1990, 1986, 1985, 1981, 1980, 1976, 1975, 1972, 1971, 1970, 1969, 1967, 1966, 1965, 1964, 1963, 1962, 1961, 1960, 1958, 1957, 1956, 1955, 1954, 1952, 1951, 1950, 1949, 1948, 1947, 1946, 1945, 1944, 1942, 1940, 1939, 1938, 1937, 1936, 1935, 1934, 1933, 1932, 1931, 1930, 1929, 1928, 1927, 1926, 1925, 1924, 1923, 1921, 1920
1152 BARFORD AVE	2020, 2017, 2014, 2010, 2006, 2005, 2004, 2003, 2001, 1999, 1996, 1995, 1992, 1991, 1990, 1986, 1985, 1981, 1980, 1976, 1975, 1972, 1971, 1970, 1969, 1967, 1966, 1965, 1964, 1963, 1962, 1961, 1960, 1958, 1957, 1956, 1955, 1954, 1952, 1951, 1950, 1949, 1948, 1947, 1946, 1945, 1944, 1942, 1940, 1939, 1938, 1937, 1936, 1935, 1934, 1933, 1932, 1931, 1930, 1929, 1928, 1927, 1926, 1925, 1924, 1923, 1921, 1920
1152 HINNEN AVE	2020, 2017, 2014, 2010, 2006, 2005, 2004, 2003, 2001, 2000, 1999, 1996, 1995, 1992, 1991, 1990, 1986, 1985, 1981, 1980, 1976, 1975, 1972, 1971, 1970, 1969, 1967, 1965, 1964, 1963, 1962, 1961, 1960, 1958, 1957, 1956, 1955, 1954, 1952, 1951, 1950, 1949, 1948, 1947, 1946, 1945, 1944, 1942, 1940, 1939, 1938, 1937, 1936, 1935, 1934, 1933, 1932, 1931, 1930, 1929, 1928, 1927, 1926, 1925, 1924, 1923, 1921, 1920
1153 BARFORD AVE	2020, 2017, 2014, 2010, 2006, 2005, 2004, 2003, 2001, 2000, 1999, 1996, 1995, 1992, 1991, 1990, 1986, 1985, 1981, 1980, 1976, 1975, 1972, 1970, 1969, 1967, 1966, 1965, 1964, 1963, 1962, 1961, 1960, 1958, 1957, 1956, 1955, 1954, 1952, 1951, 1950, 1949, 1948, 1947, 1946, 1945, 1944, 1942, 1940, 1939, 1938, 1937, 1936, 1935, 1934, 1933, 1932, 1931, 1930, 1929, 1928, 1927, 1926, 1925, 1924, 1923, 1921, 1920
1153 BARFORD AVE	2020, 2017, 2014, 2010, 2006, 2005, 2004, 2003, 2001, 1999, 1996, 1995, 1992, 1991, 1990, 1986, 1985, 1981, 1980, 1976, 1975, 1972, 1971, 1970, 1969, 1967, 1966, 1965, 1964, 1963, 1962, 1961, 1960, 1958, 1957, 1956, 1955, 1954, 1952, 1951, 1950, 1949, 1948, 1947, 1946, 1945, 1944, 1942, 1940, 1939, 1938, 1937, 1936, 1935, 1934, 1933, 1932, 1931, 1930, 1929, 1928, 1927, 1926, 1925, 1924, 1923, 1921, 1920
1153 BARFORD AVE	2020, 2017, 2014, 2010, 2006, 2005, 2004, 2003, 2001, 2000, 1999, 1996, 1992, 1991, 1990, 1986, 1985, 1981, 1980, 1976, 1975, 1972, 1971, 1970, 1969, 1967, 1966, 1965, 1964, 1963, 1962, 1961, 1960, 1958, 1957, 1956, 1955, 1954, 1952, 1951, 1950, 1949, 1948, 1947, 1946, 1945, 1944, 1942, 1940, 1939, 1938, 1937, 1936, 1935, 1934, 1933, 1932, 1931, 1930, 1929, 1928, 1927, 1926, 1925, 1924, 1923, 1921, 1920
1153 BARFORD AVE	2020, 2017, 2010, 2006, 2005, 2004, 2003, 2001, 2000, 1999, 1996, 1995, 1992, 1991, 1990, 1986, 1985, 1981, 1980, 1976, 1975, 1972, 1971, 1970, 1969, 1967, 1966, 1965, 1964, 1963, 1962, 1961, 1960, 1958, 1957, 1956, 1955, 1954, 1952, 1951, 1950, 1949, 1948, 1947, 1946, 1945, 1944, 1942, 1940, 1939, 1938, 1937, 1936, 1935, 1934, 1933, 1932, 1931, 1930, 1929, 1928, 1927, 1926, 1925, 1924, 1923, 1921, 1920

FINDINGS

Address Researched	Address Not Identified in Research Source
1153 BARFORD AVE	2020, 2017, 2014, 2006, 2005, 2004, 2003, 2001, 2000, 1999, 1996, 1995, 1992, 1991, 1990, 1986, 1985, 1981, 1980, 1976, 1975, 1972, 1971, 1970, 1969, 1967, 1966, 1965, 1964, 1963, 1962, 1961, 1960, 1958, 1957, 1956, 1955, 1954, 1952, 1951, 1950, 1949, 1948, 1947, 1946, 1945, 1944, 1942, 1940, 1939, 1938, 1937, 1936, 1935, 1934, 1933, 1932, 1931, 1930, 1929, 1928, 1927, 1926, 1925, 1924, 1923, 1921, 1920
1153 BARFORD AVE	2017, 2014, 2010, 2006, 2005, 2004, 2003, 2001, 2000, 1999, 1996, 1995, 1992, 1991, 1990, 1986, 1985, 1981, 1980, 1976, 1975, 1972, 1971, 1970, 1969, 1967, 1966, 1965, 1964, 1963, 1962, 1961, 1960, 1958, 1957, 1956, 1955, 1954, 1952, 1951, 1950, 1949, 1948, 1947, 1946, 1945, 1944, 1942, 1940, 1939, 1938, 1937, 1936, 1935, 1934, 1933, 1932, 1931, 1930, 1929, 1928, 1927, 1926, 1925, 1924, 1923, 1921, 1920
1153 BARFORD AVE	2020, 2017, 2014, 2010, 2006, 2004, 2003, 2001, 2000, 1999, 1996, 1995, 1992, 1991, 1990, 1986, 1985, 1981, 1980, 1976, 1975, 1972, 1971, 1970, 1969, 1967, 1966, 1965, 1964, 1963, 1962, 1961, 1960, 1958, 1957, 1956, 1955, 1954, 1952, 1951, 1950, 1949, 1948, 1947, 1946, 1945, 1944, 1942, 1940, 1939, 1938, 1937, 1936, 1935, 1934, 1933, 1932, 1931, 1930, 1929, 1928, 1927, 1926, 1925, 1924, 1923, 1921, 1920
1153 STIMSON AVE	2020, 2017, 2014, 2010, 2006, 2005, 2004, 2003, 2001, 2000, 1999, 1996, 1992, 1991, 1990, 1986, 1985, 1981, 1980, 1976, 1975, 1972, 1971, 1970, 1969, 1967, 1966, 1965, 1964, 1963, 1962, 1961, 1960, 1958, 1957, 1956, 1955, 1954, 1952, 1951, 1950, 1949, 1948, 1947, 1946, 1945, 1944, 1942, 1940, 1939, 1938, 1937, 1936, 1935, 1934, 1933, 1932, 1931, 1930, 1929, 1928, 1927, 1926, 1925, 1924, 1923, 1921, 1920
1155 CHARLEMONT AVE	2020, 2017, 2014, 2010, 2006, 2005, 2004, 2003, 2001, 2000, 1999, 1996, 1992, 1991, 1990, 1986, 1985, 1981, 1980, 1976, 1975, 1972, 1971, 1970, 1969, 1967, 1966, 1965, 1964, 1963, 1962, 1961, 1960, 1958, 1957, 1956, 1955, 1954, 1952, 1951, 1950, 1949, 1948, 1947, 1946, 1945, 1944, 1942, 1940, 1939, 1938, 1937, 1936, 1935, 1934, 1933, 1932, 1931, 1930, 1929, 1928, 1927, 1926, 1925, 1924, 1923, 1921, 1920
1155 CHARLEMONT AVE	2020, 2017, 2014, 2010, 2006, 2005, 2004, 2003, 2001, 1999, 1996, 1995, 1992, 1991, 1990, 1986, 1985, 1981, 1980, 1976, 1975, 1972, 1971, 1970, 1969, 1967, 1966, 1965, 1964, 1963, 1962, 1961, 1960, 1958, 1957, 1956, 1955, 1954, 1952, 1951, 1950, 1949, 1948, 1947, 1946, 1945, 1944, 1942, 1940, 1939, 1938, 1937, 1936, 1935, 1934, 1933, 1932, 1931, 1930, 1929, 1928, 1927, 1926, 1925, 1924, 1923, 1921, 1920
1155 CHARLEMONT AVE	2020, 2017, 2014, 2010, 2006, 2005, 2004, 2003, 2001, 2000, 1999, 1996, 1995, 1992, 1991, 1990, 1986, 1985, 1981, 1980, 1976, 1975, 1972, 1970, 1969, 1967, 1966, 1965, 1964, 1963, 1962, 1961, 1960, 1958, 1957, 1956, 1955, 1954, 1952, 1951, 1950, 1949, 1948, 1947, 1946, 1945, 1944, 1942, 1940, 1939, 1938, 1937, 1936, 1935, 1934, 1933, 1932, 1931, 1930, 1929, 1928, 1927, 1926, 1925, 1924, 1923, 1921, 1920
1155 CHARLEMONT AVE	2020, 2017, 2014, 2010, 2006, 2005, 2004, 2003, 2001, 2000, 1999, 1996, 1995, 1992, 1991, 1990, 1986, 1985, 1981, 1980, 1976, 1975, 1972, 1971, 1970, 1969, 1967, 1965, 1964, 1963, 1962, 1961, 1960, 1958, 1957, 1956, 1955, 1954, 1952, 1951, 1950, 1949, 1948, 1947, 1946, 1945, 1944, 1942, 1940, 1939, 1938, 1937, 1936, 1935, 1934, 1933, 1932, 1931, 1930, 1929, 1928, 1927, 1926, 1925, 1924, 1923, 1921, 1920
1155 CHARLEMONT AVE	2020, 2017, 2014, 2006, 2005, 2004, 2003, 2001, 2000, 1999, 1996, 1995, 1992, 1991, 1990, 1986, 1985, 1981, 1980, 1976, 1975, 1972, 1971, 1970, 1969, 1967, 1966, 1965, 1964, 1963, 1962, 1961, 1960, 1958, 1957, 1956, 1955, 1954, 1952, 1951, 1950, 1949, 1948, 1947, 1946, 1945, 1944, 1942, 1940, 1939, 1938, 1937, 1936, 1935, 1934, 1933, 1932, 1931, 1930, 1929, 1928, 1927, 1926, 1925, 1924, 1923, 1921, 1920

FINDINGS

Address Researched	Address Not Identified in Research Source
1155 CHARLEMONT AVE	2020, 2017, 2014, 2010, 2006, 2004, 2003, 2001, 2000, 1999, 1996, 1995, 1992, 1991, 1990, 1986, 1985, 1981, 1980, 1976, 1975, 1972, 1971, 1970, 1969, 1967, 1966, 1965, 1964, 1963, 1962, 1961, 1960, 1958, 1957, 1956, 1955, 1954, 1952, 1951, 1950, 1949, 1948, 1947, 1946, 1945, 1944, 1942, 1940, 1939, 1938, 1937, 1936, 1935, 1934, 1933, 1932, 1931, 1930, 1929, 1928, 1927, 1926, 1925, 1924, 1923, 1921, 1920
1155 CHARLEMONT AVE	2017, 2014, 2010, 2006, 2005, 2004, 2003, 2001, 2000, 1999, 1996, 1995, 1992, 1991, 1990, 1986, 1985, 1981, 1980, 1976, 1975, 1972, 1971, 1970, 1969, 1967, 1966, 1965, 1964, 1963, 1962, 1961, 1960, 1958, 1957, 1956, 1955, 1954, 1952, 1951, 1950, 1949, 1948, 1947, 1946, 1945, 1944, 1942, 1940, 1939, 1938, 1937, 1936, 1935, 1934, 1933, 1932, 1931, 1930, 1929, 1928, 1927, 1926, 1925, 1924, 1923, 1921, 1920
1155 CHARLEMONT AVE	2020, 2017, 2010, 2006, 2005, 2004, 2003, 2001, 2000, 1999, 1996, 1995, 1992, 1991, 1990, 1986, 1985, 1981, 1980, 1976, 1975, 1972, 1971, 1970, 1969, 1967, 1966, 1965, 1964, 1963, 1962, 1961, 1960, 1958, 1957, 1956, 1955, 1954, 1952, 1951, 1950, 1949, 1948, 1947, 1946, 1945, 1944, 1942, 1940, 1939, 1938, 1937, 1936, 1935, 1934, 1933, 1932, 1931, 1930, 1929, 1928, 1927, 1926, 1925, 1924, 1923, 1921, 1920
1155 FIELDGATE AVE	2020, 2017, 2010, 2006, 2005, 2004, 2003, 2001, 2000, 1999, 1996, 1995, 1992, 1991, 1990, 1986, 1985, 1981, 1980, 1976, 1975, 1972, 1971, 1970, 1969, 1967, 1966, 1965, 1964, 1963, 1962, 1961, 1960, 1958, 1957, 1956, 1955, 1954, 1952, 1951, 1950, 1949, 1948, 1947, 1946, 1945, 1944, 1942, 1940, 1939, 1938, 1937, 1936, 1935, 1934, 1933, 1932, 1931, 1930, 1929, 1928, 1927, 1926, 1925, 1924, 1923, 1921, 1920
1155 FIELDGATE AVE	2017, 2014, 2010, 2006, 2005, 2004, 2003, 2001, 2000, 1999, 1996, 1995, 1992, 1991, 1990, 1986, 1985, 1981, 1980, 1976, 1975, 1972, 1971, 1970, 1969, 1967, 1966, 1965, 1964, 1963, 1962, 1961, 1960, 1958, 1957, 1956, 1955, 1954, 1952, 1951, 1950, 1949, 1948, 1947, 1946, 1945, 1944, 1942, 1940, 1939, 1938, 1937, 1936, 1935, 1934, 1933, 1932, 1931, 1930, 1929, 1928, 1927, 1926, 1925, 1924, 1923, 1921, 1920
1155 FIELDGATE AVE	2020, 2017, 2014, 2010, 2006, 2004, 2003, 2001, 2000, 1999, 1996, 1995, 1992, 1991, 1990, 1986, 1985, 1981, 1980, 1976, 1975, 1972, 1971, 1970, 1969, 1967, 1966, 1965, 1964, 1963, 1962, 1961, 1960, 1958, 1957, 1956, 1955, 1954, 1952, 1951, 1950, 1949, 1948, 1947, 1946, 1945, 1944, 1942, 1940, 1939, 1938, 1937, 1936, 1935, 1934, 1933, 1932, 1931, 1930, 1929, 1928, 1927, 1926, 1925, 1924, 1923, 1921, 1920
1155 FIELDGATE AVE	2020, 2017, 2014, 2006, 2005, 2004, 2003, 2001, 2000, 1999, 1996, 1995, 1992, 1991, 1990, 1986, 1985, 1981, 1980, 1976, 1975, 1972, 1971, 1970, 1969, 1967, 1966, 1965, 1964, 1963, 1962, 1961, 1960, 1958, 1957, 1956, 1955, 1954, 1952, 1951, 1950, 1949, 1948, 1947, 1946, 1945, 1944, 1942, 1940, 1939, 1938, 1937, 1936, 1935, 1934, 1933, 1932, 1931, 1930, 1929, 1928, 1927, 1926, 1925, 1924, 1923, 1921, 1920
1156 CHARLEMONT AVE	2020, 2017, 2014, 2006, 2005, 2004, 2003, 2001, 2000, 1999, 1996, 1995, 1992, 1991, 1990, 1986, 1985, 1981, 1980, 1976, 1975, 1972, 1971, 1970, 1969, 1967, 1966, 1965, 1964, 1963, 1962, 1961, 1960, 1958, 1957, 1956, 1955, 1954, 1952, 1951, 1950, 1949, 1948, 1947, 1946, 1945, 1944, 1942, 1940, 1939, 1938, 1937, 1936, 1935, 1934, 1933, 1932, 1931, 1930, 1929, 1928, 1927, 1926, 1925, 1924, 1923, 1921, 1920
1156 CHARLEMONT AVE	2020, 2017, 2014, 2010, 2006, 2004, 2003, 2001, 2000, 1999, 1996, 1995, 1992, 1991, 1990, 1986, 1985, 1981, 1980, 1976, 1975, 1972, 1971, 1970, 1969, 1967, 1966, 1965, 1964, 1963, 1962, 1961, 1960, 1958, 1957, 1956, 1955, 1954, 1952, 1951, 1950, 1949, 1948, 1947, 1946, 1945, 1944, 1942, 1940, 1939, 1938, 1937, 1936, 1935, 1934, 1933, 1932, 1931, 1930, 1929, 1928, 1927, 1926, 1925, 1924, 1923, 1921, 1920

FINDINGS

Address Researched	Address Not Identified in Research Source
1156 CHARLEMONT AVE	2017, 2014, 2010, 2006, 2005, 2004, 2003, 2001, 2000, 1999, 1996, 1995, 1992, 1991, 1990, 1986, 1985, 1981, 1980, 1976, 1975, 1972, 1971, 1970, 1969, 1967, 1966, 1965, 1964, 1963, 1962, 1961, 1960, 1958, 1957, 1956, 1955, 1954, 1952, 1951, 1950, 1949, 1948, 1947, 1946, 1945, 1944, 1942, 1940, 1939, 1938, 1937, 1936, 1935, 1934, 1933, 1932, 1931, 1930, 1929, 1928, 1927, 1926, 1925, 1924, 1923, 1921, 1920
1156 CHARLEMONT AVE	2020, 2017, 2010, 2006, 2005, 2004, 2003, 2001, 2000, 1999, 1996, 1995, 1992, 1991, 1990, 1986, 1985, 1981, 1980, 1976, 1975, 1972, 1971, 1970, 1969, 1967, 1966, 1965, 1964, 1963, 1962, 1961, 1960, 1958, 1957, 1956, 1955, 1954, 1952, 1951, 1950, 1949, 1948, 1947, 1946, 1945, 1944, 1942, 1940, 1939, 1938, 1937, 1936, 1935, 1934, 1933, 1932, 1931, 1930, 1929, 1928, 1927, 1926, 1925, 1924, 1923, 1921, 1920
1156 CHARLEMONT AVE	2020, 2017, 2014, 2010, 2006, 2005, 2004, 2003, 2001, 2000, 1999, 1996, 1995, 1992, 1991, 1990, 1986, 1985, 1981, 1980, 1976, 1975, 1972, 1971, 1970, 1969, 1967, 1965, 1964, 1963, 1962, 1961, 1960, 1958, 1957, 1956, 1955, 1954, 1952, 1951, 1950, 1949, 1948, 1947, 1946, 1945, 1944, 1942, 1940, 1939, 1938, 1937, 1936, 1935, 1934, 1933, 1932, 1931, 1930, 1929, 1928, 1927, 1926, 1925, 1924, 1923, 1921, 1920
1156 CHARLEMONT AVE	2020, 2017, 2014, 2010, 2006, 2005, 2004, 2003, 2001, 2000, 1999, 1996, 1995, 1992, 1991, 1990, 1986, 1985, 1981, 1980, 1976, 1975, 1972, 1970, 1969, 1967, 1966, 1965, 1964, 1963, 1962, 1961, 1960, 1958, 1957, 1956, 1955, 1954, 1952, 1951, 1950, 1949, 1948, 1947, 1946, 1945, 1944, 1942, 1940, 1939, 1938, 1937, 1936, 1935, 1934, 1933, 1932, 1931, 1930, 1929, 1928, 1927, 1926, 1925, 1924, 1923, 1921, 1920
1156 CHARLEMONT AVE	2020, 2017, 2014, 2010, 2006, 2005, 2004, 2003, 2001, 1999, 1996, 1995, 1992, 1991, 1990, 1986, 1985, 1981, 1980, 1976, 1975, 1972, 1971, 1970, 1969, 1967, 1966, 1965, 1964, 1963, 1962, 1961, 1960, 1958, 1957, 1956, 1955, 1954, 1952, 1951, 1950, 1949, 1948, 1947, 1946, 1945, 1944, 1942, 1940, 1939, 1938, 1937, 1936, 1935, 1934, 1933, 1932, 1931, 1930, 1929, 1928, 1927, 1926, 1925, 1924, 1923, 1921, 1920
1156 FIELDGATE AVE	2020, 2017, 2014, 2010, 2006, 2005, 2004, 2003, 2001, 1999, 1996, 1995, 1992, 1991, 1990, 1986, 1985, 1981, 1980, 1976, 1975, 1972, 1971, 1970, 1969, 1967, 1966, 1965, 1964, 1963, 1962, 1961, 1960, 1958, 1957, 1956, 1955, 1954, 1952, 1951, 1950, 1949, 1948, 1947, 1946, 1945, 1944, 1942, 1940, 1939, 1938, 1937, 1936, 1935, 1934, 1933, 1932, 1931, 1930, 1929, 1928, 1927, 1926, 1925, 1924, 1923, 1921, 1920
1156 FIELDGATE AVE	2020, 2017, 2014, 2010, 2006, 2005, 2004, 2003, 2001, 2000, 1999, 1996, 1992, 1991, 1990, 1986, 1985, 1981, 1980, 1976, 1975, 1972, 1971, 1970, 1969, 1967, 1966, 1965, 1964, 1963, 1962, 1961, 1960, 1958, 1957, 1956, 1955, 1954, 1952, 1951, 1950, 1949, 1948, 1947, 1946, 1945, 1944, 1942, 1940, 1939, 1938, 1937, 1936, 1935, 1934, 1933, 1932, 1931, 1930, 1929, 1928, 1927, 1926, 1925, 1924, 1923, 1921, 1920
1156 FIELDGATE AVE	2020, 2017, 2010, 2006, 2005, 2004, 2003, 2001, 2000, 1999, 1996, 1995, 1992, 1991, 1990, 1986, 1985, 1981, 1980, 1976, 1975, 1972, 1971, 1970, 1969, 1967, 1966, 1965, 1964, 1963, 1962, 1961, 1960, 1958, 1957, 1956, 1955, 1954, 1952, 1951, 1950, 1949, 1948, 1947, 1946, 1945, 1944, 1942, 1940, 1939, 1938, 1937, 1936, 1935, 1934, 1933, 1932, 1931, 1930, 1929, 1928, 1927, 1926, 1925, 1924, 1923, 1921, 1920
1156 FIELDGATE AVE	2017, 2014, 2010, 2006, 2005, 2004, 2003, 2001, 2000, 1999, 1996, 1995, 1992, 1991, 1990, 1986, 1985, 1981, 1980, 1976, 1975, 1972, 1971, 1970, 1969, 1967, 1966, 1965, 1964, 1963, 1962, 1961, 1960, 1958, 1957, 1956, 1955, 1954, 1952, 1951, 1950, 1949, 1948, 1947, 1946, 1945, 1944, 1942, 1940, 1939, 1938, 1937, 1936, 1935, 1934, 1933, 1932, 1931, 1930, 1929, 1928, 1927, 1926, 1925, 1924, 1923, 1921, 1920

FINDINGS

Address Researched	Address Not Identified in Research Source
1156 FIELDGATE AVE	2020, 2017, 2014, 2010, 2006, 2004, 2003, 2001, 2000, 1999, 1996, 1995, 1992, 1991, 1990, 1986, 1985, 1981, 1980, 1976, 1975, 1972, 1971, 1970, 1969, 1967, 1966, 1965, 1964, 1963, 1962, 1961, 1960, 1958, 1957, 1956, 1955, 1954, 1952, 1951, 1950, 1949, 1948, 1947, 1946, 1945, 1944, 1942, 1940, 1939, 1938, 1937, 1936, 1935, 1934, 1933, 1932, 1931, 1930, 1929, 1928, 1927, 1926, 1925, 1924, 1923, 1921, 1920
1156 FIELDGATE AVE	2020, 2017, 2014, 2006, 2005, 2004, 2003, 2001, 2000, 1999, 1996, 1995, 1992, 1991, 1990, 1986, 1985, 1981, 1980, 1976, 1975, 1972, 1971, 1970, 1969, 1967, 1966, 1965, 1964, 1963, 1962, 1961, 1960, 1958, 1957, 1956, 1955, 1954, 1952, 1951, 1950, 1949, 1948, 1947, 1946, 1945, 1944, 1942, 1940, 1939, 1938, 1937, 1936, 1935, 1934, 1933, 1932, 1931, 1930, 1929, 1928, 1927, 1926, 1925, 1924, 1923, 1921, 1920
1157 HINNEN AVE	2020, 2017, 2014, 2006, 2005, 2004, 2003, 2001, 2000, 1999, 1996, 1995, 1992, 1991, 1990, 1986, 1985, 1981, 1980, 1976, 1975, 1972, 1971, 1970, 1969, 1967, 1966, 1965, 1964, 1963, 1962, 1961, 1960, 1958, 1957, 1956, 1955, 1954, 1952, 1951, 1950, 1949, 1948, 1947, 1946, 1945, 1944, 1942, 1940, 1939, 1938, 1937, 1936, 1935, 1934, 1933, 1932, 1931, 1930, 1929, 1928, 1927, 1926, 1925, 1924, 1923, 1921, 1920
1157 HINNEN AVE	2020, 2017, 2014, 2010, 2006, 2004, 2003, 2001, 2000, 1999, 1996, 1995, 1992, 1991, 1990, 1986, 1985, 1981, 1980, 1976, 1975, 1972, 1971, 1970, 1969, 1967, 1966, 1965, 1964, 1963, 1962, 1961, 1960, 1958, 1957, 1956, 1955, 1954, 1952, 1951, 1950, 1949, 1948, 1947, 1946, 1945, 1944, 1942, 1940, 1939, 1938, 1937, 1936, 1935, 1934, 1933, 1932, 1931, 1930, 1929, 1928, 1927, 1926, 1925, 1924, 1923, 1921, 1920
1157 HINNEN AVE	2017, 2014, 2010, 2006, 2005, 2004, 2003, 2001, 2000, 1999, 1996, 1995, 1992, 1991, 1990, 1986, 1985, 1981, 1980, 1976, 1975, 1972, 1971, 1970, 1969, 1967, 1966, 1965, 1964, 1963, 1962, 1961, 1960, 1958, 1957, 1956, 1955, 1954, 1952, 1951, 1950, 1949, 1948, 1947, 1946, 1945, 1944, 1942, 1940, 1939, 1938, 1937, 1936, 1935, 1934, 1933, 1932, 1931, 1930, 1929, 1928, 1927, 1926, 1925, 1924, 1923, 1921, 1920
1157 HINNEN AVE	2020, 2017, 2010, 2006, 2005, 2004, 2003, 2001, 2000, 1999, 1996, 1995, 1992, 1991, 1990, 1986, 1985, 1981, 1980, 1976, 1975, 1972, 1971, 1970, 1969, 1967, 1966, 1965, 1964, 1963, 1962, 1961, 1960, 1958, 1957, 1956, 1955, 1954, 1952, 1951, 1950, 1949, 1948, 1947, 1946, 1945, 1944, 1942, 1940, 1939, 1938, 1937, 1936, 1935, 1934, 1933, 1932, 1931, 1930, 1929, 1928, 1927, 1926, 1925, 1924, 1923, 1921, 1920
1157 HINNEN AVE	2020, 2017, 2014, 2010, 2006, 2005, 2004, 2003, 2001, 2000, 1999, 1996, 1992, 1991, 1990, 1986, 1985, 1981, 1980, 1976, 1975, 1972, 1971, 1970, 1969, 1967, 1966, 1965, 1964, 1963, 1962, 1961, 1960, 1958, 1957, 1956, 1955, 1954, 1952, 1951, 1950, 1949, 1948, 1947, 1946, 1945, 1944, 1942, 1940, 1939, 1938, 1937, 1936, 1935, 1934, 1933, 1932, 1931, 1930, 1929, 1928, 1927, 1926, 1925, 1924, 1923, 1921, 1920
1157 HINNEN AVE	2020, 2017, 2014, 2010, 2006, 2005, 2004, 2003, 2001, 1999, 1996, 1995, 1992, 1991, 1990, 1986, 1985, 1981, 1980, 1976, 1975, 1972, 1971, 1970, 1969, 1967, 1966, 1965, 1964, 1963, 1962, 1961, 1960, 1958, 1957, 1956, 1955, 1954, 1952, 1951, 1950, 1949, 1948, 1947, 1946, 1945, 1944, 1942, 1940, 1939, 1938, 1937, 1936, 1935, 1934, 1933, 1932, 1931, 1930, 1929, 1928, 1927, 1926, 1925, 1924, 1923, 1921, 1920
1157 HINNEN AVE	2020, 2017, 2014, 2010, 2006, 2005, 2004, 2001, 2000, 1999, 1996, 1995, 1992, 1991, 1990, 1986, 1985, 1981, 1980, 1976, 1975, 1972, 1971, 1970, 1969, 1967, 1966, 1965, 1964, 1963, 1962, 1961, 1960, 1958, 1957, 1956, 1955, 1954, 1952, 1951, 1950, 1949, 1948, 1947, 1946, 1945, 1944, 1942, 1940, 1939, 1938, 1937, 1936, 1935, 1934, 1933, 1932, 1931, 1930, 1929, 1928, 1927, 1926, 1925, 1924, 1923, 1921, 1920

FINDINGS

Address Researched	Address Not Identified in Research Source
1157 HINNEN AVE	2020, 2017, 2014, 2010, 2006, 2005, 2004, 2003, 2001, 2000, 1999, 1996, 1995, 1992, 1991, 1990, 1986, 1985, 1981, 1980, 1976, 1975, 1972, 1970, 1969, 1967, 1966, 1965, 1964, 1963, 1962, 1961, 1960, 1958, 1957, 1956, 1955, 1954, 1952, 1951, 1950, 1949, 1948, 1947, 1946, 1945, 1944, 1942, 1940, 1939, 1938, 1937, 1936, 1935, 1934, 1933, 1932, 1931, 1930, 1929, 1928, 1927, 1926, 1925, 1924, 1923, 1921, 1920
1157 S HINNEN AVE	2020, 2017, 2014, 2010, 2006, 2005, 2004, 2003, 2001, 2000, 1999, 1996, 1995, 1991, 1990, 1986, 1985, 1981, 1980, 1976, 1975, 1972, 1971, 1970, 1969, 1967, 1966, 1965, 1964, 1963, 1962, 1961, 1960, 1958, 1957, 1956, 1955, 1954, 1952, 1951, 1950, 1949, 1948, 1947, 1946, 1945, 1944, 1942, 1940, 1939, 1938, 1937, 1936, 1935, 1934, 1933, 1932, 1931, 1930, 1929, 1928, 1927, 1926, 1925, 1924, 1923, 1921, 1920
1158 BARFORD AVE	2020, 2017, 2014, 2010, 2006, 2005, 2004, 2003, 2001, 2000, 1999, 1996, 1995, 1992, 1991, 1990, 1986, 1985, 1981, 1980, 1976, 1975, 1972, 1970, 1969, 1967, 1966, 1965, 1964, 1963, 1962, 1961, 1960, 1958, 1957, 1956, 1955, 1954, 1952, 1951, 1950, 1949, 1948, 1947, 1946, 1945, 1944, 1942, 1940, 1939, 1938, 1937, 1936, 1935, 1934, 1933, 1932, 1931, 1930, 1929, 1928, 1927, 1926, 1925, 1924, 1923, 1921, 1920
1158 BARFORD AVE	2020, 2017, 2014, 2010, 2006, 2005, 2004, 2003, 2001, 1999, 1996, 1995, 1992, 1991, 1990, 1986, 1985, 1981, 1980, 1976, 1975, 1972, 1971, 1970, 1969, 1967, 1966, 1965, 1964, 1963, 1962, 1961, 1960, 1958, 1957, 1956, 1955, 1954, 1952, 1951, 1950, 1949, 1948, 1947, 1946, 1945, 1944, 1942, 1940, 1939, 1938, 1937, 1936, 1935, 1934, 1933, 1932, 1931, 1930, 1929, 1928, 1927, 1926, 1925, 1924, 1923, 1921, 1920
1158 BARFORD AVE	2020, 2017, 2014, 2010, 2006, 2005, 2004, 2003, 2001, 2000, 1999, 1996, 1992, 1991, 1990, 1986, 1985, 1981, 1980, 1976, 1975, 1972, 1971, 1970, 1969, 1967, 1966, 1965, 1964, 1963, 1962, 1961, 1960, 1958, 1957, 1956, 1955, 1954, 1952, 1951, 1950, 1949, 1948, 1947, 1946, 1945, 1944, 1942, 1940, 1939, 1938, 1937, 1936, 1935, 1934, 1933, 1932, 1931, 1930, 1929, 1928, 1927, 1926, 1925, 1924, 1923, 1921, 1920
1158 BARFORD AVE	2020, 2017, 2014, 2006, 2005, 2004, 2003, 2001, 2000, 1999, 1996, 1995, 1992, 1991, 1990, 1986, 1985, 1981, 1980, 1976, 1975, 1972, 1971, 1970, 1969, 1967, 1966, 1965, 1964, 1963, 1962, 1961, 1960, 1958, 1957, 1956, 1955, 1954, 1952, 1951, 1950, 1949, 1948, 1947, 1946, 1945, 1944, 1942, 1940, 1939, 1938, 1937, 1936, 1935, 1934, 1933, 1932, 1931, 1930, 1929, 1928, 1927, 1926, 1925, 1924, 1923, 1921, 1920
1158 BARFORD AVE	2020, 2017, 2010, 2006, 2005, 2004, 2003, 2001, 2000, 1999, 1996, 1995, 1992, 1991, 1990, 1986, 1985, 1981, 1980, 1976, 1975, 1972, 1971, 1970, 1969, 1967, 1966, 1965, 1964, 1963, 1962, 1961, 1960, 1958, 1957, 1956, 1955, 1954, 1952, 1951, 1950, 1949, 1948, 1947, 1946, 1945, 1944, 1942, 1940, 1939, 1938, 1937, 1936, 1935, 1934, 1933, 1932, 1931, 1930, 1929, 1928, 1927, 1926, 1925, 1924, 1923, 1921, 1920
1158 BARFORD AVE	2017, 2014, 2010, 2006, 2005, 2004, 2003, 2001, 2000, 1999, 1996, 1995, 1992, 1991, 1990, 1986, 1985, 1981, 1980, 1976, 1975, 1972, 1971, 1970, 1969, 1967, 1966, 1965, 1964, 1963, 1962, 1961, 1960, 1958, 1957, 1956, 1955, 1954, 1952, 1951, 1950, 1949, 1948, 1947, 1946, 1945, 1944, 1942, 1940, 1939, 1938, 1937, 1936, 1935, 1934, 1933, 1932, 1931, 1930, 1929, 1928, 1927, 1926, 1925, 1924, 1923, 1921, 1920
1158 BARFORD AVE	2020, 2017, 2014, 2010, 2006, 2004, 2003, 2001, 2000, 1999, 1996, 1995, 1992, 1991, 1990, 1986, 1985, 1981, 1980, 1976, 1975, 1972, 1971, 1970, 1969, 1967, 1966, 1965, 1964, 1963, 1962, 1961, 1960, 1958, 1957, 1956, 1955, 1954, 1952, 1951, 1950, 1949, 1948, 1947, 1946, 1945, 1944, 1942, 1940, 1939, 1938, 1937, 1936, 1935, 1934, 1933, 1932, 1931, 1930, 1929, 1928, 1927, 1926, 1925, 1924, 1923, 1921, 1920

FINDINGS

Address Researched	Address Not Identified in Research Source
1159 BARFORD AVE	2020, 2017, 2014, 2010, 2006, 2004, 2003, 2001, 2000, 1999, 1996, 1995, 1992, 1991, 1990, 1986, 1985, 1981, 1980, 1976, 1975, 1972, 1971, 1970, 1969, 1967, 1966, 1965, 1964, 1963, 1962, 1961, 1960, 1958, 1957, 1956, 1955, 1954, 1952, 1951, 1950, 1949, 1948, 1947, 1946, 1945, 1944, 1942, 1940, 1939, 1938, 1937, 1936, 1935, 1934, 1933, 1932, 1931, 1930, 1929, 1928, 1927, 1926, 1925, 1924, 1923, 1921, 1920
1159 BARFORD AVE	2017, 2014, 2010, 2006, 2005, 2004, 2003, 2001, 2000, 1999, 1996, 1995, 1992, 1991, 1990, 1986, 1985, 1981, 1980, 1976, 1975, 1972, 1971, 1970, 1969, 1967, 1966, 1965, 1964, 1963, 1962, 1961, 1960, 1958, 1957, 1956, 1955, 1954, 1952, 1951, 1950, 1949, 1948, 1947, 1946, 1945, 1944, 1942, 1940, 1939, 1938, 1937, 1936, 1935, 1934, 1933, 1932, 1931, 1930, 1929, 1928, 1927, 1926, 1925, 1924, 1923, 1921, 1920
1159 BARFORD AVE	2020, 2017, 2010, 2006, 2005, 2004, 2003, 2001, 2000, 1999, 1996, 1995, 1992, 1991, 1990, 1986, 1985, 1981, 1980, 1976, 1975, 1972, 1971, 1970, 1969, 1967, 1966, 1965, 1964, 1963, 1962, 1961, 1960, 1958, 1957, 1956, 1955, 1954, 1952, 1951, 1950, 1949, 1948, 1947, 1946, 1945, 1944, 1942, 1940, 1939, 1938, 1937, 1936, 1935, 1934, 1933, 1932, 1931, 1930, 1929, 1928, 1927, 1926, 1925, 1924, 1923, 1921, 1920
1159 BARFORD AVE	2020, 2017, 2014, 2006, 2005, 2004, 2003, 2001, 2000, 1999, 1996, 1995, 1992, 1991, 1990, 1986, 1985, 1981, 1980, 1976, 1975, 1972, 1971, 1970, 1969, 1967, 1966, 1965, 1964, 1963, 1962, 1961, 1960, 1958, 1957, 1956, 1955, 1954, 1952, 1951, 1950, 1949, 1948, 1947, 1946, 1945, 1944, 1942, 1940, 1939, 1938, 1937, 1936, 1935, 1934, 1933, 1932, 1931, 1930, 1929, 1928, 1927, 1926, 1925, 1924, 1923, 1921, 1920
1159 BARFORD AVE	2020, 2017, 2014, 2010, 2006, 2005, 2004, 2003, 2001, 2000, 1999, 1996, 1992, 1991, 1990, 1986, 1985, 1981, 1980, 1976, 1975, 1972, 1971, 1970, 1969, 1967, 1966, 1965, 1964, 1963, 1962, 1961, 1960, 1958, 1957, 1956, 1955, 1954, 1952, 1951, 1950, 1949, 1948, 1947, 1946, 1945, 1944, 1942, 1940, 1939, 1938, 1937, 1936, 1935, 1934, 1933, 1932, 1931, 1930, 1929, 1928, 1927, 1926, 1925, 1924, 1923, 1921, 1920
1159 BARFORD AVE	2020, 2017, 2014, 2010, 2006, 2005, 2004, 2003, 2001, 2000, 1999, 1996, 1995, 1992, 1991, 1990, 1986, 1985, 1981, 1980, 1976, 1975, 1972, 1971, 1970, 1969, 1967, 1966, 1965, 1964, 1963, 1962, 1961, 1960, 1958, 1957, 1956, 1955, 1954, 1952, 1951, 1950, 1949, 1948, 1947, 1946, 1945, 1944, 1942, 1940, 1939, 1938, 1937, 1936, 1935, 1934, 1933, 1932, 1931, 1930, 1929, 1928, 1927, 1926, 1925, 1924, 1923, 1921, 1920
1159 S STIMSON AVE	2020, 2017, 2014, 2010, 2006, 2005, 2004, 2003, 2001, 1999, 1996, 1995, 1992, 1991, 1990, 1986, 1985, 1981, 1980, 1976, 1975, 1972, 1971, 1970, 1969, 1967, 1966, 1965, 1964, 1963, 1962, 1961, 1960, 1958, 1957, 1956, 1955, 1954, 1952, 1951, 1950, 1949, 1948, 1947, 1946, 1945, 1944, 1942, 1940, 1939, 1938, 1937, 1936, 1935, 1934, 1933, 1932, 1931, 1930, 1929, 1928, 1927, 1926, 1925, 1924, 1923, 1921, 1920
1161 CHARLEMONT AVE	2020, 2017, 2014, 2010, 2006, 2005, 2004, 2003, 2001, 2000, 1999, 1996, 1992, 1991, 1990, 1986, 1985, 1981, 1980, 1976, 1975, 1972, 1971, 1970, 1969, 1967, 1966, 1965, 1964, 1963, 1962, 1961, 1960, 1958, 1957, 1956, 1955, 1954, 1952, 1951, 1950, 1949, 1948, 1947, 1946, 1945, 1944, 1942, 1940, 1939, 1938, 1937, 1936, 1935, 1934, 1933, 1932, 1931, 1930, 1929, 1928, 1927, 1926, 1925, 1924, 1923, 1921, 1920
1161 CHARLEMONT AVE	2020, 2017, 2014, 2010, 2006, 2005, 2004, 2003, 2001, 2000, 1999, 1996, 1995, 1992, 1991, 1990, 1986, 1985, 1981, 1980, 1976, 1975, 1972, 1970, 1969, 1967, 1966, 1965, 1964, 1963, 1962, 1961, 1960, 1958, 1957, 1956, 1955, 1954, 1952, 1951, 1950, 1949, 1948, 1947, 1946, 1945, 1944, 1942, 1940, 1939, 1938, 1937, 1936, 1935, 1934, 1933, 1932, 1931, 1930, 1929, 1928, 1927, 1926, 1925, 1924, 1923, 1921, 1920

FINDINGS

Address Researched	Address Not Identified in Research Source
1161 CHARLEMONT AVE	2020, 2017, 2010, 2006, 2005, 2004, 2003, 2001, 2000, 1999, 1996, 1995, 1992, 1991, 1990, 1986, 1985, 1981, 1980, 1976, 1975, 1972, 1971, 1970, 1969, 1967, 1966, 1965, 1964, 1963, 1962, 1961, 1960, 1958, 1957, 1956, 1955, 1954, 1952, 1951, 1950, 1949, 1948, 1947, 1946, 1945, 1944, 1942, 1940, 1939, 1938, 1937, 1936, 1935, 1934, 1933, 1932, 1931, 1930, 1929, 1928, 1927, 1926, 1925, 1924, 1923, 1921, 1920
1161 CHARLEMONT AVE	2017, 2014, 2010, 2006, 2005, 2004, 2003, 2001, 2000, 1999, 1996, 1995, 1992, 1991, 1990, 1986, 1985, 1981, 1980, 1976, 1975, 1972, 1971, 1970, 1969, 1967, 1966, 1965, 1964, 1963, 1962, 1961, 1960, 1958, 1957, 1956, 1955, 1954, 1952, 1951, 1950, 1949, 1948, 1947, 1946, 1945, 1944, 1942, 1940, 1939, 1938, 1937, 1936, 1935, 1934, 1933, 1932, 1931, 1930, 1929, 1928, 1927, 1926, 1925, 1924, 1923, 1921, 1920
1162 BARFORD AVE	2020, 2017, 2010, 2006, 2005, 2004, 2003, 2001, 2000, 1999, 1996, 1995, 1992, 1991, 1990, 1986, 1985, 1981, 1980, 1976, 1975, 1972, 1971, 1970, 1969, 1967, 1966, 1965, 1964, 1963, 1962, 1961, 1960, 1958, 1957, 1956, 1955, 1954, 1952, 1951, 1950, 1949, 1948, 1947, 1946, 1945, 1944, 1942, 1940, 1939, 1938, 1937, 1936, 1935, 1934, 1933, 1932, 1931, 1930, 1929, 1928, 1927, 1926, 1925, 1924, 1923, 1921, 1920
1162 BARFORD AVE	2020, 2017, 2014, 2010, 2006, 2005, 2004, 2003, 2001, 2000, 1999, 1996, 1995, 1992, 1991, 1990, 1986, 1985, 1981, 1980, 1976, 1975, 1972, 1970, 1969, 1967, 1966, 1965, 1964, 1963, 1962, 1961, 1960, 1958, 1957, 1956, 1955, 1954, 1952, 1951, 1950, 1949, 1948, 1947, 1946, 1945, 1944, 1942, 1940, 1939, 1938, 1937, 1936, 1935, 1934, 1933, 1932, 1931, 1930, 1929, 1928, 1927, 1926, 1925, 1924, 1923, 1921, 1920
1162 BARFORD AVE	2020, 2017, 2014, 2010, 2006, 2005, 2004, 2003, 2001, 2000, 1999, 1996, 1995, 1992, 1991, 1990, 1986, 1985, 1981, 1980, 1976, 1975, 1972, 1971, 1970, 1969, 1967, 1965, 1964, 1963, 1962, 1961, 1960, 1958, 1957, 1956, 1955, 1954, 1952, 1951, 1950, 1949, 1948, 1947, 1946, 1945, 1944, 1942, 1940, 1939, 1938, 1937, 1936, 1935, 1934, 1933, 1932, 1931, 1930, 1929, 1928, 1927, 1926, 1925, 1924, 1923, 1921, 1920
1162 BARFORD AVE	2020, 2017, 2014, 2010, 2006, 2005, 2004, 2003, 2001, 2000, 1999, 1996, 1992, 1991, 1990, 1986, 1985, 1981, 1980, 1976, 1975, 1972, 1971, 1970, 1969, 1967, 1966, 1965, 1964, 1963, 1962, 1961, 1960, 1958, 1957, 1956, 1955, 1954, 1952, 1951, 1950, 1949, 1948, 1947, 1946, 1945, 1944, 1942, 1940, 1939, 1938, 1937, 1936, 1935, 1934, 1933, 1932, 1931, 1930, 1929, 1928, 1927, 1926, 1925, 1924, 1923, 1921, 1920
1162 BARFORD AVE	2020, 2017, 2014, 2010, 2006, 2005, 2004, 2003, 2001, 1999, 1996, 1995, 1992, 1991, 1990, 1986, 1985, 1981, 1980, 1976, 1975, 1972, 1971, 1970, 1969, 1967, 1966, 1965, 1964, 1963, 1962, 1961, 1960, 1958, 1957, 1956, 1955, 1954, 1952, 1951, 1950, 1949, 1948, 1947, 1946, 1945, 1944, 1942, 1940, 1939, 1938, 1937, 1936, 1935, 1934, 1933, 1932, 1931, 1930, 1929, 1928, 1927, 1926, 1925, 1924, 1923, 1921, 1920
1162 CHARLEMONT AVE	2020, 2017, 2014, 2010, 2006, 2005, 2004, 2003, 2001, 1999, 1996, 1995, 1992, 1991, 1990, 1986, 1985, 1981, 1980, 1976, 1975, 1972, 1971, 1970, 1969, 1967, 1966, 1965, 1964, 1963, 1962, 1961, 1960, 1958, 1957, 1956, 1955, 1954, 1952, 1951, 1950, 1949, 1948, 1947, 1946, 1945, 1944, 1942, 1940, 1939, 1938, 1937, 1936, 1935, 1934, 1933, 1932, 1931, 1930, 1929, 1928, 1927, 1926, 1925, 1924, 1923, 1921, 1920
1162 CHARLEMONT AVE	2020, 2017, 2014, 2010, 2006, 2005, 2004, 2003, 2001, 2000, 1999, 1996, 1992, 1991, 1990, 1986, 1985, 1981, 1980, 1976, 1975, 1972, 1971, 1970, 1969, 1967, 1966, 1965, 1964, 1963, 1962, 1961, 1960, 1958, 1957, 1956, 1955, 1954, 1952, 1951, 1950, 1949, 1948, 1947, 1946, 1945, 1944, 1942, 1940, 1939, 1938, 1937, 1936, 1935, 1934, 1933, 1932, 1931, 1930, 1929, 1928, 1927, 1926, 1925, 1924, 1923, 1921, 1920

FINDINGS

Address Researched	Address Not Identified in Research Source
1162 CHARLEMONT AVE	2020, 2017, 2014, 2010, 2006, 2005, 2004, 2003, 2001, 2000, 1999, 1996, 1995, 1992, 1991, 1990, 1986, 1985, 1981, 1980, 1976, 1975, 1972, 1971, 1970, 1969, 1967, 1965, 1964, 1963, 1962, 1961, 1960, 1958, 1957, 1956, 1955, 1954, 1952, 1951, 1950, 1949, 1948, 1947, 1946, 1945, 1944, 1942, 1940, 1939, 1938, 1937, 1936, 1935, 1934, 1933, 1932, 1931, 1930, 1929, 1928, 1927, 1926, 1925, 1924, 1923, 1921, 1920
1162 CHARLEMONT AVE	2020, 2017, 2014, 2010, 2006, 2005, 2004, 2003, 2001, 2000, 1999, 1996, 1995, 1992, 1991, 1990, 1986, 1985, 1981, 1980, 1976, 1975, 1972, 1970, 1969, 1967, 1966, 1965, 1964, 1963, 1962, 1961, 1960, 1958, 1957, 1956, 1955, 1954, 1952, 1951, 1950, 1949, 1948, 1947, 1946, 1945, 1944, 1942, 1940, 1939, 1938, 1937, 1936, 1935, 1934, 1933, 1932, 1931, 1930, 1929, 1928, 1927, 1926, 1925, 1924, 1923, 1921, 1920
1162 CHARLEMONT AVE	2020, 2017, 2010, 2006, 2005, 2004, 2003, 2001, 2000, 1999, 1996, 1995, 1992, 1991, 1990, 1986, 1985, 1981, 1980, 1976, 1975, 1972, 1971, 1970, 1969, 1967, 1966, 1965, 1964, 1963, 1962, 1961, 1960, 1958, 1957, 1956, 1955, 1954, 1952, 1951, 1950, 1949, 1948, 1947, 1946, 1945, 1944, 1942, 1940, 1939, 1938, 1937, 1936, 1935, 1934, 1933, 1932, 1931, 1930, 1929, 1928, 1927, 1926, 1925, 1924, 1923, 1921, 1920
1162 CHARLEMONT AVE	2017, 2014, 2010, 2006, 2005, 2004, 2003, 2001, 2000, 1999, 1996, 1995, 1992, 1991, 1990, 1986, 1985, 1981, 1980, 1976, 1975, 1972, 1971, 1970, 1969, 1967, 1966, 1965, 1964, 1963, 1962, 1961, 1960, 1958, 1957, 1956, 1955, 1954, 1952, 1951, 1950, 1949, 1948, 1947, 1946, 1945, 1944, 1942, 1940, 1939, 1938, 1937, 1936, 1935, 1934, 1933, 1932, 1931, 1930, 1929, 1928, 1927, 1926, 1925, 1924, 1923, 1921, 1920
1162 CHARLEMONT AVE	2020, 2017, 2014, 2006, 2005, 2004, 2003, 2001, 2000, 1999, 1996, 1995, 1992, 1991, 1990, 1986, 1985, 1981, 1980, 1976, 1975, 1972, 1971, 1970, 1969, 1967, 1966, 1965, 1964, 1963, 1962, 1961, 1960, 1958, 1957, 1956, 1955, 1954, 1952, 1951, 1950, 1949, 1948, 1947, 1946, 1945, 1944, 1942, 1940, 1939, 1938, 1937, 1936, 1935, 1934, 1933, 1932, 1931, 1930, 1929, 1928, 1927, 1926, 1925, 1924, 1923, 1921, 1920
1162 CHARLEMONT AVE	2020, 2017, 2014, 2010, 2006, 2004, 2003, 2001, 2000, 1999, 1996, 1995, 1992, 1991, 1990, 1986, 1985, 1981, 1980, 1976, 1975, 1972, 1971, 1970, 1969, 1967, 1966, 1965, 1964, 1963, 1962, 1961, 1960, 1958, 1957, 1956, 1955, 1954, 1952, 1951, 1950, 1949, 1948, 1947, 1946, 1945, 1944, 1942, 1940, 1939, 1938, 1937, 1936, 1935, 1934, 1933, 1932, 1931, 1930, 1929, 1928, 1927, 1926, 1925, 1924, 1923, 1921, 1920
1162 S BARFORD AVE	2020, 2017, 2014, 2010, 2006, 2005, 2004, 2003, 2001, 2000, 1999, 1996, 1995, 1991, 1990, 1986, 1985, 1981, 1980, 1976, 1975, 1972, 1971, 1970, 1969, 1967, 1966, 1965, 1964, 1963, 1962, 1961, 1960, 1958, 1957, 1956, 1955, 1954, 1952, 1951, 1950, 1949, 1948, 1947, 1946, 1945, 1944, 1942, 1940, 1939, 1938, 1937, 1936, 1935, 1934, 1933, 1932, 1931, 1930, 1929, 1928, 1927, 1926, 1925, 1924, 1923, 1921, 1920
1162 S CHARLEMONT AVE	2020, 2017, 2014, 2010, 2006, 2005, 2004, 2003, 2001, 2000, 1999, 1996, 1995, 1991, 1990, 1986, 1985, 1981, 1980, 1976, 1975, 1972, 1971, 1970, 1969, 1967, 1966, 1965, 1964, 1963, 1962, 1961, 1960, 1958, 1957, 1956, 1955, 1954, 1952, 1951, 1950, 1949, 1948, 1947, 1946, 1945, 1944, 1942, 1940, 1939, 1938, 1937, 1936, 1935, 1934, 1933, 1932, 1931, 1930, 1929, 1928, 1927, 1926, 1925, 1924, 1923, 1921, 1920
1163 HINNEN AVE	2020, 2017, 2014, 2010, 2006, 2005, 2004, 2003, 2001, 2000, 1999, 1996, 1992, 1991, 1990, 1986, 1985, 1981, 1980, 1976, 1975, 1972, 1971, 1970, 1969, 1967, 1966, 1965, 1964, 1963, 1962, 1961, 1960, 1958, 1957, 1956, 1955, 1954, 1952, 1951, 1950, 1949, 1948, 1947, 1946, 1945, 1944, 1942, 1940, 1939, 1938, 1937, 1936, 1935, 1934, 1933, 1932, 1931, 1930, 1929, 1928, 1927, 1926, 1925, 1924, 1923, 1921, 1920

FINDINGS

Address Researched	Address Not Identified in Research Source
1163 HINNEN AVE	2020, 2017, 2014, 2010, 2006, 2005, 2004, 2001, 2000, 1999, 1996, 1995, 1992, 1991, 1990, 1986, 1985, 1981, 1980, 1976, 1975, 1972, 1971, 1970, 1969, 1967, 1966, 1965, 1964, 1963, 1962, 1961, 1960, 1958, 1957, 1956, 1955, 1954, 1952, 1951, 1950, 1949, 1948, 1947, 1946, 1945, 1944, 1942, 1940, 1939, 1938, 1937, 1936, 1935, 1934, 1933, 1932, 1931, 1930, 1929, 1928, 1927, 1926, 1925, 1924, 1923, 1921, 1920
1163 HINNEN AVE	2020, 2017, 2014, 2010, 2006, 2005, 2004, 2003, 2001, 1999, 1996, 1995, 1992, 1991, 1990, 1986, 1985, 1981, 1980, 1976, 1975, 1972, 1971, 1970, 1969, 1967, 1966, 1965, 1964, 1963, 1962, 1961, 1960, 1958, 1957, 1956, 1955, 1954, 1952, 1951, 1950, 1949, 1948, 1947, 1946, 1945, 1944, 1942, 1940, 1939, 1938, 1937, 1936, 1935, 1934, 1933, 1932, 1931, 1930, 1929, 1928, 1927, 1926, 1925, 1924, 1923, 1921, 1920
1163 HINNEN AVE	2020, 2017, 2014, 2010, 2006, 2005, 2004, 2003, 2001, 2000, 1999, 1996, 1995, 1992, 1991, 1990, 1986, 1985, 1981, 1980, 1976, 1975, 1972, 1970, 1969, 1967, 1966, 1965, 1964, 1963, 1962, 1961, 1960, 1958, 1957, 1956, 1955, 1954, 1952, 1951, 1950, 1949, 1948, 1947, 1946, 1945, 1944, 1942, 1940, 1939, 1938, 1937, 1936, 1935, 1934, 1933, 1932, 1931, 1930, 1929, 1928, 1927, 1926, 1925, 1924, 1923, 1921, 1920
1163 HINNEN AVE	2020, 2017, 2014, 2010, 2006, 2004, 2003, 2001, 2000, 1999, 1996, 1995, 1992, 1991, 1990, 1986, 1985, 1981, 1980, 1976, 1975, 1972, 1971, 1970, 1969, 1967, 1966, 1965, 1964, 1963, 1962, 1961, 1960, 1958, 1957, 1956, 1955, 1954, 1952, 1951, 1950, 1949, 1948, 1947, 1946, 1945, 1944, 1942, 1940, 1939, 1938, 1937, 1936, 1935, 1934, 1933, 1932, 1931, 1930, 1929, 1928, 1927, 1926, 1925, 1924, 1923, 1921, 1920
1163 HINNEN AVE	2020, 2017, 2014, 2006, 2005, 2004, 2003, 2001, 2000, 1999, 1996, 1995, 1992, 1991, 1990, 1986, 1985, 1981, 1980, 1976, 1975, 1972, 1971, 1970, 1969, 1967, 1966, 1965, 1964, 1963, 1962, 1961, 1960, 1958, 1957, 1956, 1955, 1954, 1952, 1951, 1950, 1949, 1948, 1947, 1946, 1945, 1944, 1942, 1940, 1939, 1938, 1937, 1936, 1935, 1934, 1933, 1932, 1931, 1930, 1929, 1928, 1927, 1926, 1925, 1924, 1923, 1921, 1920
1163 HINNEN AVE	2017, 2014, 2010, 2006, 2005, 2004, 2003, 2001, 2000, 1999, 1996, 1995, 1992, 1991, 1990, 1986, 1985, 1981, 1980, 1976, 1975, 1972, 1971, 1970, 1969, 1967, 1966, 1965, 1964, 1963, 1962, 1961, 1960, 1958, 1957, 1956, 1955, 1954, 1952, 1951, 1950, 1949, 1948, 1947, 1946, 1945, 1944, 1942, 1940, 1939, 1938, 1937, 1936, 1935, 1934, 1933, 1932, 1931, 1930, 1929, 1928, 1927, 1926, 1925, 1924, 1923, 1921, 1920
1163 HINNEN AVE	2020, 2017, 2010, 2006, 2005, 2004, 2003, 2001, 2000, 1999, 1996, 1995, 1992, 1991, 1990, 1986, 1985, 1981, 1980, 1976, 1975, 1972, 1971, 1970, 1969, 1967, 1966, 1965, 1964, 1963, 1962, 1961, 1960, 1958, 1957, 1956, 1955, 1954, 1952, 1951, 1950, 1949, 1948, 1947, 1946, 1945, 1944, 1942, 1940, 1939, 1938, 1937, 1936, 1935, 1934, 1933, 1932, 1931, 1930, 1929, 1928, 1927, 1926, 1925, 1924, 1923, 1921, 1920
1165 BARFORD AVE	2020, 2017, 2014, 2006, 2005, 2004, 2003, 2001, 2000, 1999, 1996, 1995, 1992, 1991, 1990, 1986, 1985, 1981, 1980, 1976, 1975, 1972, 1971, 1970, 1969, 1967, 1966, 1965, 1964, 1963, 1962, 1961, 1960, 1958, 1957, 1956, 1955, 1954, 1952, 1951, 1950, 1949, 1948, 1947, 1946, 1945, 1944, 1942, 1940, 1939, 1938, 1937, 1936, 1935, 1934, 1933, 1932, 1931, 1930, 1929, 1928, 1927, 1926, 1925, 1924, 1923, 1921, 1920
1165 BARFORD AVE	2020, 2017, 2010, 2006, 2005, 2004, 2003, 2001, 2000, 1999, 1996, 1995, 1992, 1991, 1990, 1986, 1985, 1981, 1980, 1976, 1975, 1972, 1971, 1970, 1969, 1967, 1966, 1965, 1964, 1963, 1962, 1961, 1960, 1958, 1957, 1956, 1955, 1954, 1952, 1951, 1950, 1949, 1948, 1947, 1946, 1945, 1944, 1942, 1940, 1939, 1938, 1937, 1936, 1935, 1934, 1933, 1932, 1931, 1930, 1929, 1928, 1927, 1926, 1925, 1924, 1923, 1921, 1920

FINDINGS

Address Researched	Address Not Identified in Research Source
1165 BARFORD AVE	2017, 2014, 2010, 2006, 2005, 2004, 2003, 2001, 2000, 1999, 1996, 1995, 1992, 1991, 1990, 1986, 1985, 1981, 1980, 1976, 1975, 1972, 1971, 1970, 1969, 1967, 1966, 1965, 1964, 1963, 1962, 1961, 1960, 1958, 1957, 1956, 1955, 1954, 1952, 1951, 1950, 1949, 1948, 1947, 1946, 1945, 1944, 1942, 1940, 1939, 1938, 1937, 1936, 1935, 1934, 1933, 1932, 1931, 1930, 1929, 1928, 1927, 1926, 1925, 1924, 1923, 1921, 1920
1165 BARFORD AVE	2020, 2017, 2014, 2010, 2006, 2004, 2003, 2001, 2000, 1999, 1996, 1995, 1992, 1991, 1990, 1986, 1985, 1981, 1980, 1976, 1975, 1972, 1971, 1970, 1969, 1967, 1966, 1965, 1964, 1963, 1962, 1961, 1960, 1958, 1957, 1956, 1955, 1954, 1952, 1951, 1950, 1949, 1948, 1947, 1946, 1945, 1944, 1942, 1940, 1939, 1938, 1937, 1936, 1935, 1934, 1933, 1932, 1931, 1930, 1929, 1928, 1927, 1926, 1925, 1924, 1923, 1921, 1920
1165 BARFORD AVE	2020, 2017, 2014, 2010, 2006, 2005, 2004, 2003, 2001, 2000, 1999, 1996, 1995, 1992, 1991, 1990, 1986, 1985, 1981, 1980, 1976, 1975, 1972, 1970, 1969, 1967, 1966, 1965, 1964, 1963, 1962, 1961, 1960, 1958, 1957, 1956, 1955, 1954, 1952, 1951, 1950, 1949, 1948, 1947, 1946, 1945, 1944, 1942, 1940, 1939, 1938, 1937, 1936, 1935, 1934, 1933, 1932, 1931, 1930, 1929, 1928, 1927, 1926, 1925, 1924, 1923, 1921, 1920
1165 BARFORD AVE	2020, 2017, 2014, 2010, 2006, 2005, 2004, 2003, 2001, 2000, 1999, 1996, 1992, 1991, 1990, 1986, 1985, 1981, 1980, 1976, 1975, 1972, 1971, 1970, 1969, 1967, 1966, 1965, 1964, 1963, 1962, 1961, 1960, 1958, 1957, 1956, 1955, 1954, 1952, 1951, 1950, 1949, 1948, 1947, 1946, 1945, 1944, 1942, 1940, 1939, 1938, 1937, 1936, 1935, 1934, 1933, 1932, 1931, 1930, 1929, 1928, 1927, 1926, 1925, 1924, 1923, 1921, 1920
1165 BARFORD AVE	2020, 2017, 2014, 2010, 2006, 2005, 2004, 2003, 2001, 1999, 1996, 1995, 1992, 1991, 1990, 1986, 1985, 1981, 1980, 1976, 1975, 1972, 1971, 1970, 1969, 1967, 1966, 1965, 1964, 1963, 1962, 1961, 1960, 1958, 1957, 1956, 1955, 1954, 1952, 1951, 1950, 1949, 1948, 1947, 1946, 1945, 1944, 1942, 1940, 1939, 1938, 1937, 1936, 1935, 1934, 1933, 1932, 1931, 1930, 1929, 1928, 1927, 1926, 1925, 1924, 1923, 1921, 1920
1168 BARFORD AVE	2020, 2017, 2014, 2010, 2006, 2005, 2004, 2003, 2001, 1999, 1996, 1995, 1992, 1991, 1990, 1986, 1985, 1981, 1980, 1976, 1975, 1972, 1971, 1970, 1969, 1967, 1966, 1965, 1964, 1963, 1962, 1961, 1960, 1958, 1957, 1956, 1955, 1954, 1952, 1951, 1950, 1949, 1948, 1947, 1946, 1945, 1944, 1942, 1940, 1939, 1938, 1937, 1936, 1935, 1934, 1933, 1932, 1931, 1930, 1929, 1928, 1927, 1926, 1925, 1924, 1923, 1921, 1920
1168 BARFORD AVE	2020, 2017, 2014, 2010, 2006, 2005, 2004, 2003, 2001, 2000, 1999, 1996, 1992, 1991, 1990, 1986, 1985, 1981, 1980, 1976, 1975, 1972, 1971, 1970, 1969, 1967, 1966, 1965, 1964, 1963, 1962, 1961, 1960, 1958, 1957, 1956, 1955, 1954, 1952, 1951, 1950, 1949, 1948, 1947, 1946, 1945, 1944, 1942, 1940, 1939, 1938, 1937, 1936, 1935, 1934, 1933, 1932, 1931, 1930, 1929, 1928, 1927, 1926, 1925, 1924, 1923, 1921, 1920
1168 BARFORD AVE	2020, 2017, 2014, 2010, 2006, 2005, 2004, 2003, 2001, 2000, 1999, 1996, 1995, 1992, 1991, 1990, 1986, 1985, 1981, 1980, 1976, 1975, 1972, 1970, 1969, 1967, 1966, 1965, 1964, 1963, 1962, 1961, 1960, 1958, 1957, 1956, 1955, 1954, 1952, 1951, 1950, 1949, 1948, 1947, 1946, 1945, 1944, 1942, 1940, 1939, 1938, 1937, 1936, 1935, 1934, 1933, 1932, 1931, 1930, 1929, 1928, 1927, 1926, 1925, 1924, 1923, 1921, 1920
16213 GALE AVE	2020, 2017, 2014, 2010, 2006, 2005, 2004, 2003, 2001, 2000, 1999, 1996, 1995, 1992, 1991, 1990, 1986, 1985, 1981, 1980, 1976, 1975, 1972, 1970, 1969, 1967, 1966, 1965, 1964, 1963, 1962, 1961, 1960, 1958, 1957, 1956, 1955, 1954, 1952, 1951, 1950, 1949, 1948, 1947, 1946, 1945, 1944, 1942, 1940, 1939, 1938, 1937, 1936, 1935, 1934, 1933, 1932, 1931, 1930, 1929, 1928, 1927, 1926, 1925, 1924, 1923, 1921, 1920

FINDINGS

Address Researched	Address Not Identified in Research Source
16215 DENLEY ST	2020, 2017, 2014, 2010, 2006, 2005, 2004, 2003, 2001, 2000, 1999, 1996, 1995, 1992, 1991, 1990, 1986, 1985, 1981, 1980, 1976, 1975, 1972, 1971, 1970, 1969, 1967, 1965, 1964, 1963, 1962, 1961, 1960, 1958, 1957, 1956, 1955, 1954, 1952, 1951, 1950, 1949, 1948, 1947, 1946, 1945, 1944, 1942, 1940, 1939, 1938, 1937, 1936, 1935, 1934, 1933, 1932, 1931, 1930, 1929, 1928, 1927, 1926, 1925, 1924, 1923, 1921, 1920
16215 DENLEY ST	2020, 2017, 2014, 2010, 2006, 2005, 2004, 2003, 2001, 2000, 1999, 1996, 1995, 1992, 1991, 1990, 1986, 1985, 1981, 1980, 1976, 1975, 1972, 1970, 1969, 1967, 1966, 1965, 1964, 1963, 1962, 1961, 1960, 1958, 1957, 1956, 1955, 1954, 1952, 1951, 1950, 1949, 1948, 1947, 1946, 1945, 1944, 1942, 1940, 1939, 1938, 1937, 1936, 1935, 1934, 1933, 1932, 1931, 1930, 1929, 1928, 1927, 1926, 1925, 1924, 1923, 1921, 1920
16215 DENLEY ST	2020, 2017, 2014, 2010, 2006, 2005, 2004, 2003, 2001, 2000, 1999, 1996, 1992, 1991, 1990, 1986, 1985, 1981, 1980, 1976, 1975, 1972, 1971, 1970, 1969, 1967, 1966, 1965, 1964, 1963, 1962, 1961, 1960, 1958, 1957, 1956, 1955, 1954, 1952, 1951, 1950, 1949, 1948, 1947, 1946, 1945, 1944, 1942, 1940, 1939, 1938, 1937, 1936, 1935, 1934, 1933, 1932, 1931, 1930, 1929, 1928, 1927, 1926, 1925, 1924, 1923, 1921, 1920
16215 DENLEY ST	2020, 2017, 2014, 2010, 2006, 2005, 2004, 2003, 2001, 1999, 1996, 1995, 1992, 1991, 1990, 1986, 1985, 1981, 1980, 1976, 1975, 1972, 1971, 1970, 1969, 1967, 1966, 1965, 1964, 1963, 1962, 1961, 1960, 1958, 1957, 1956, 1955, 1954, 1952, 1951, 1950, 1949, 1948, 1947, 1946, 1945, 1944, 1942, 1940, 1939, 1938, 1937, 1936, 1935, 1934, 1933, 1932, 1931, 1930, 1929, 1928, 1927, 1926, 1925, 1924, 1923, 1921, 1920
16215 DENLEY ST	2020, 2017, 2014, 2010, 2006, 2005, 2004, 2001, 2000, 1999, 1996, 1995, 1992, 1991, 1990, 1986, 1985, 1981, 1980, 1976, 1975, 1972, 1971, 1970, 1969, 1967, 1966, 1965, 1964, 1963, 1962, 1961, 1960, 1958, 1957, 1956, 1955, 1954, 1952, 1951, 1950, 1949, 1948, 1947, 1946, 1945, 1944, 1942, 1940, 1939, 1938, 1937, 1936, 1935, 1934, 1933, 1932, 1931, 1930, 1929, 1928, 1927, 1926, 1925, 1924, 1923, 1921, 1920
16215 DENLEY ST	2020, 2017, 2014, 2010, 2006, 2004, 2003, 2001, 2000, 1999, 1996, 1995, 1992, 1991, 1990, 1986, 1985, 1981, 1980, 1976, 1975, 1972, 1971, 1970, 1969, 1967, 1966, 1965, 1964, 1963, 1962, 1961, 1960, 1958, 1957, 1956, 1955, 1954, 1952, 1951, 1950, 1949, 1948, 1947, 1946, 1945, 1944, 1942, 1940, 1939, 1938, 1937, 1936, 1935, 1934, 1933, 1932, 1931, 1930, 1929, 1928, 1927, 1926, 1925, 1924, 1923, 1921, 1920
16215 DENLEY ST	2020, 2017, 2014, 2006, 2005, 2004, 2003, 2001, 2000, 1999, 1996, 1995, 1992, 1991, 1990, 1986, 1985, 1981, 1980, 1976, 1975, 1972, 1971, 1970, 1969, 1967, 1966, 1965, 1964, 1963, 1962, 1961, 1960, 1958, 1957, 1956, 1955, 1954, 1952, 1951, 1950, 1949, 1948, 1947, 1946, 1945, 1944, 1942, 1940, 1939, 1938, 1937, 1936, 1935, 1934, 1933, 1932, 1931, 1930, 1929, 1928, 1927, 1926, 1925, 1924, 1923, 1921, 1920
16215 DENLEY ST	2017, 2014, 2010, 2006, 2005, 2004, 2003, 2001, 2000, 1999, 1996, 1995, 1992, 1991, 1990, 1986, 1985, 1981, 1980, 1976, 1975, 1972, 1971, 1970, 1969, 1967, 1966, 1965, 1964, 1963, 1962, 1961, 1960, 1958, 1957, 1956, 1955, 1954, 1952, 1951, 1950, 1949, 1948, 1947, 1946, 1945, 1944, 1942, 1940, 1939, 1938, 1937, 1936, 1935, 1934, 1933, 1932, 1931, 1930, 1929, 1928, 1927, 1926, 1925, 1924, 1923, 1921, 1920
16215 DENLEY ST	2020, 2017, 2010, 2006, 2005, 2004, 2003, 2001, 2000, 1999, 1996, 1995, 1992, 1991, 1990, 1986, 1985, 1981, 1980, 1976, 1975, 1972, 1971, 1970, 1969, 1967, 1966, 1965, 1964, 1963, 1962, 1961, 1960, 1958, 1957, 1956, 1955, 1954, 1952, 1951, 1950, 1949, 1948, 1947, 1946, 1945, 1944, 1942, 1940, 1939, 1938, 1937, 1936, 1935, 1934, 1933, 1932, 1931, 1930, 1929, 1928, 1927, 1926, 1925, 1924, 1923, 1921, 1920

FINDINGS

Address Researched	Address Not Identified in Research Source
16215 E DENLEY ST	2020, 2017, 2014, 2010, 2006, 2005, 2004, 2003, 2001, 2000, 1999, 1996, 1995, 1991, 1990, 1986, 1985, 1981, 1980, 1976, 1975, 1972, 1971, 1970, 1969, 1967, 1966, 1965, 1964, 1963, 1962, 1961, 1960, 1958, 1957, 1956, 1955, 1954, 1952, 1951, 1950, 1949, 1948, 1947, 1946, 1945, 1944, 1942, 1940, 1939, 1938, 1937, 1936, 1935, 1934, 1933, 1932, 1931, 1930, 1929, 1928, 1927, 1926, 1925, 1924, 1923, 1921, 1920
16215 FOLGER ST	2020, 2017, 2014, 2010, 2006, 2005, 2004, 2003, 2001, 2000, 1999, 1996, 1992, 1991, 1990, 1986, 1985, 1981, 1980, 1976, 1975, 1972, 1971, 1970, 1969, 1967, 1966, 1965, 1964, 1963, 1962, 1961, 1960, 1958, 1957, 1956, 1955, 1954, 1952, 1951, 1950, 1949, 1948, 1947, 1946, 1945, 1944, 1942, 1940, 1939, 1938, 1937, 1936, 1935, 1934, 1933, 1932, 1931, 1930, 1929, 1928, 1927, 1926, 1925, 1924, 1923, 1921, 1920
16215 FOLGER ST	2020, 2017, 2014, 2010, 2006, 2005, 2004, 2003, 2001, 1999, 1996, 1995, 1992, 1991, 1990, 1986, 1985, 1981, 1980, 1976, 1975, 1972, 1971, 1970, 1969, 1967, 1966, 1965, 1964, 1963, 1962, 1961, 1960, 1958, 1957, 1956, 1955, 1954, 1952, 1951, 1950, 1949, 1948, 1947, 1946, 1945, 1944, 1942, 1940, 1939, 1938, 1937, 1936, 1935, 1934, 1933, 1932, 1931, 1930, 1929, 1928, 1927, 1926, 1925, 1924, 1923, 1921, 1920
16215 FOLGER ST	2020, 2017, 2014, 2010, 2006, 2005, 2004, 2003, 2001, 2000, 1999, 1996, 1995, 1992, 1991, 1990, 1986, 1985, 1981, 1980, 1976, 1975, 1972, 1970, 1969, 1967, 1966, 1965, 1964, 1963, 1962, 1961, 1960, 1958, 1957, 1956, 1955, 1954, 1952, 1951, 1950, 1949, 1948, 1947, 1946, 1945, 1944, 1942, 1940, 1939, 1938, 1937, 1936, 1935, 1934, 1933, 1932, 1931, 1930, 1929, 1928, 1927, 1926, 1925, 1924, 1923, 1921, 1920
16215 FOLGER ST	2020, 2017, 2014, 2010, 2006, 2005, 2004, 2003, 2001, 2000, 1999, 1996, 1995, 1992, 1991, 1990, 1986, 1985, 1981, 1980, 1976, 1975, 1972, 1971, 1970, 1969, 1967, 1965, 1964, 1963, 1962, 1961, 1960, 1958, 1957, 1956, 1955, 1954, 1952, 1951, 1950, 1949, 1948, 1947, 1946, 1945, 1944, 1942, 1940, 1939, 1938, 1937, 1936, 1935, 1934, 1933, 1932, 1931, 1930, 1929, 1928, 1927, 1926, 1925, 1924, 1923, 1921, 1920
16215 FOLGER ST	2020, 2017, 2010, 2006, 2005, 2004, 2003, 2001, 2000, 1999, 1996, 1995, 1992, 1991, 1990, 1986, 1985, 1981, 1980, 1976, 1975, 1972, 1971, 1970, 1969, 1967, 1966, 1965, 1964, 1963, 1962, 1961, 1960, 1958, 1957, 1956, 1955, 1954, 1952, 1951, 1950, 1949, 1948, 1947, 1946, 1945, 1944, 1942, 1940, 1939, 1938, 1937, 1936, 1935, 1934, 1933, 1932, 1931, 1930, 1929, 1928, 1927, 1926, 1925, 1924, 1923, 1921, 1920
16215 FOLGER ST	2017, 2014, 2010, 2006, 2005, 2004, 2003, 2001, 2000, 1999, 1996, 1995, 1992, 1991, 1990, 1986, 1985, 1981, 1980, 1976, 1975, 1972, 1971, 1970, 1969, 1967, 1966, 1965, 1964, 1963, 1962, 1961, 1960, 1958, 1957, 1956, 1955, 1954, 1952, 1951, 1950, 1949, 1948, 1947, 1946, 1945, 1944, 1942, 1940, 1939, 1938, 1937, 1936, 1935, 1934, 1933, 1932, 1931, 1930, 1929, 1928, 1927, 1926, 1925, 1924, 1923, 1921, 1920
16215 FOLGER ST	2020, 2017, 2014, 2006, 2005, 2004, 2003, 2001, 2000, 1999, 1996, 1995, 1992, 1991, 1990, 1986, 1985, 1981, 1980, 1976, 1975, 1972, 1971, 1970, 1969, 1967, 1966, 1965, 1964, 1963, 1962, 1961, 1960, 1958, 1957, 1956, 1955, 1954, 1952, 1951, 1950, 1949, 1948, 1947, 1946, 1945, 1944, 1942, 1940, 1939, 1938, 1937, 1936, 1935, 1934, 1933, 1932, 1931, 1930, 1929, 1928, 1927, 1926, 1925, 1924, 1923, 1921, 1920
16215 FOLGER ST	2020, 2017, 2014, 2010, 2006, 2004, 2003, 2001, 2000, 1999, 1996, 1995, 1992, 1991, 1990, 1986, 1985, 1981, 1980, 1976, 1975, 1972, 1971, 1970, 1969, 1967, 1966, 1965, 1964, 1963, 1962, 1961, 1960, 1958, 1957, 1956, 1955, 1954, 1952, 1951, 1950, 1949, 1948, 1947, 1946, 1945, 1944, 1942, 1940, 1939, 1938, 1937, 1936, 1935, 1934, 1933, 1932, 1931, 1930, 1929, 1928, 1927, 1926, 1925, 1924, 1923, 1921, 1920

FINDINGS

Address Researched	Address Not Identified in Research Source
16218 BINNEY ST	2020, 2017, 2014, 2010, 2006, 2004, 2003, 2001, 2000, 1999, 1996, 1995, 1992, 1991, 1990, 1986, 1985, 1981, 1980, 1976, 1975, 1972, 1971, 1970, 1969, 1967, 1966, 1965, 1964, 1963, 1962, 1961, 1960, 1958, 1957, 1956, 1955, 1954, 1952, 1951, 1950, 1949, 1948, 1947, 1946, 1945, 1944, 1942, 1940, 1939, 1938, 1937, 1936, 1935, 1934, 1933, 1932, 1931, 1930, 1929, 1928, 1927, 1926, 1925, 1924, 1923, 1921, 1920
16218 BINNEY ST	2017, 2014, 2010, 2006, 2005, 2004, 2003, 2001, 2000, 1999, 1996, 1995, 1992, 1991, 1990, 1986, 1985, 1981, 1980, 1976, 1975, 1972, 1971, 1970, 1969, 1967, 1966, 1965, 1964, 1963, 1962, 1961, 1960, 1958, 1957, 1956, 1955, 1954, 1952, 1951, 1950, 1949, 1948, 1947, 1946, 1945, 1944, 1942, 1940, 1939, 1938, 1937, 1936, 1935, 1934, 1933, 1932, 1931, 1930, 1929, 1928, 1927, 1926, 1925, 1924, 1923, 1921, 1920
16218 BINNEY ST	2020, 2017, 2014, 2006, 2005, 2004, 2003, 2001, 2000, 1999, 1996, 1995, 1992, 1991, 1990, 1986, 1985, 1981, 1980, 1976, 1975, 1972, 1971, 1970, 1969, 1967, 1966, 1965, 1964, 1963, 1962, 1961, 1960, 1958, 1957, 1956, 1955, 1954, 1952, 1951, 1950, 1949, 1948, 1947, 1946, 1945, 1944, 1942, 1940, 1939, 1938, 1937, 1936, 1935, 1934, 1933, 1932, 1931, 1930, 1929, 1928, 1927, 1926, 1925, 1924, 1923, 1921, 1920
16218 BINNEY ST	2020, 2017, 2010, 2006, 2005, 2004, 2003, 2001, 2000, 1999, 1996, 1995, 1992, 1991, 1990, 1986, 1985, 1981, 1980, 1976, 1975, 1972, 1971, 1970, 1969, 1967, 1966, 1965, 1964, 1963, 1962, 1961, 1960, 1958, 1957, 1956, 1955, 1954, 1952, 1951, 1950, 1949, 1948, 1947, 1946, 1945, 1944, 1942, 1940, 1939, 1938, 1937, 1936, 1935, 1934, 1933, 1932, 1931, 1930, 1929, 1928, 1927, 1926, 1925, 1924, 1923, 1921, 1920
16218 BINNEY ST	2020, 2017, 2014, 2010, 2006, 2005, 2004, 2003, 2001, 2000, 1999, 1996, 1995, 1992, 1991, 1990, 1986, 1985, 1981, 1980, 1976, 1975, 1972, 1971, 1970, 1969, 1967, 1966, 1965, 1964, 1963, 1962, 1961, 1960, 1958, 1957, 1956, 1955, 1954, 1952, 1951, 1950, 1949, 1948, 1947, 1946, 1945, 1944, 1942, 1940, 1939, 1938, 1937, 1936, 1935, 1934, 1933, 1932, 1931, 1930, 1929, 1928, 1927, 1926, 1925, 1924, 1923, 1921, 1920
16218 BINNEY ST	2020, 2017, 2014, 2010, 2006, 2005, 2004, 2003, 2001, 2000, 1999, 1996, 1992, 1991, 1990, 1986, 1985, 1981, 1980, 1976, 1975, 1972, 1971, 1970, 1969, 1967, 1966, 1965, 1964, 1963, 1962, 1961, 1960, 1958, 1957, 1956, 1955, 1954, 1952, 1951, 1950, 1949, 1948, 1947, 1946, 1945, 1944, 1942, 1940, 1939, 1938, 1937, 1936, 1935, 1934, 1933, 1932, 1931, 1930, 1929, 1928, 1927, 1926, 1925, 1924, 1923, 1921, 1920
16218 BINNEY ST	2020, 2017, 2014, 2010, 2006, 2005, 2004, 2003, 2001, 1999, 1996, 1995, 1992, 1991, 1990, 1986, 1985, 1981, 1980, 1976, 1975, 1972, 1971, 1970, 1969, 1967, 1966, 1965, 1964, 1963, 1962, 1961, 1960, 1958, 1957, 1956, 1955, 1954, 1952, 1951, 1950, 1949, 1948, 1947, 1946, 1945, 1944, 1942, 1940, 1939, 1938, 1937, 1936, 1935, 1934, 1933, 1932, 1931, 1930, 1929, 1928, 1927, 1926, 1925, 1924, 1923, 1921, 1920
16218 DENLEY ST	2020, 2017, 2014, 2010, 2006, 2005, 2004, 2003, 2001, 1999, 1996, 1995, 1992, 1991, 1990, 1986, 1985, 1981, 1980, 1976, 1975, 1972, 1971, 1970, 1969, 1967, 1966, 1965, 1964, 1963, 1962, 1961, 1960, 1958, 1957, 1956, 1955, 1954, 1952, 1951, 1950, 1949, 1948, 1947, 1946, 1945, 1944, 1942, 1940, 1939, 1938, 1937, 1936, 1935, 1934, 1933, 1932, 1931, 1930, 1929, 1928, 1927, 1926, 1925, 1924, 1923, 1921, 1920
16218 DENLEY ST	2020, 2017, 2014, 2010, 2006, 2005, 2004, 2003, 2001, 2000, 1999, 1996, 1992, 1991, 1990, 1986, 1985, 1981, 1980, 1976, 1975, 1972, 1971, 1970, 1969, 1967, 1966, 1965, 1964, 1963, 1962, 1961, 1960, 1958, 1957, 1956, 1955, 1954, 1952, 1951, 1950, 1949, 1948, 1947, 1946, 1945, 1944, 1942, 1940, 1939, 1938, 1937, 1936, 1935, 1934, 1933, 1932, 1931, 1930, 1929, 1928, 1927, 1926, 1925, 1924, 1923, 1921, 1920

FINDINGS

Address Researched	Address Not Identified in Research Source
16218 DENLEY ST	2020, 2017, 2014, 2010, 2006, 2005, 2004, 2003, 2001, 2000, 1999, 1996, 1995, 1992, 1991, 1990, 1986, 1985, 1981, 1980, 1976, 1975, 1972, 1970, 1969, 1967, 1966, 1965, 1964, 1963, 1962, 1961, 1960, 1958, 1957, 1956, 1955, 1954, 1952, 1951, 1950, 1949, 1948, 1947, 1946, 1945, 1944, 1942, 1940, 1939, 1938, 1937, 1936, 1935, 1934, 1933, 1932, 1931, 1930, 1929, 1928, 1927, 1926, 1925, 1924, 1923, 1921, 1920
16218 DENLEY ST	2020, 2017, 2010, 2006, 2005, 2004, 2003, 2001, 2000, 1999, 1996, 1995, 1992, 1991, 1990, 1986, 1985, 1981, 1980, 1976, 1975, 1972, 1971, 1970, 1969, 1967, 1966, 1965, 1964, 1963, 1962, 1961, 1960, 1958, 1957, 1956, 1955, 1954, 1952, 1951, 1950, 1949, 1948, 1947, 1946, 1945, 1944, 1942, 1940, 1939, 1938, 1937, 1936, 1935, 1934, 1933, 1932, 1931, 1930, 1929, 1928, 1927, 1926, 1925, 1924, 1923, 1921, 1920
16218 DENLEY ST	2017, 2014, 2010, 2006, 2005, 2004, 2003, 2001, 2000, 1999, 1996, 1995, 1992, 1991, 1990, 1986, 1985, 1981, 1980, 1976, 1975, 1972, 1971, 1970, 1969, 1967, 1966, 1965, 1964, 1963, 1962, 1961, 1960, 1958, 1957, 1956, 1955, 1954, 1952, 1951, 1950, 1949, 1948, 1947, 1946, 1945, 1944, 1942, 1940, 1939, 1938, 1937, 1936, 1935, 1934, 1933, 1932, 1931, 1930, 1929, 1928, 1927, 1926, 1925, 1924, 1923, 1921, 1920
16218 DENLEY ST	2020, 2017, 2014, 2006, 2005, 2004, 2003, 2001, 2000, 1999, 1996, 1995, 1992, 1991, 1990, 1986, 1985, 1981, 1980, 1976, 1975, 1972, 1971, 1970, 1969, 1967, 1966, 1965, 1964, 1963, 1962, 1961, 1960, 1958, 1957, 1956, 1955, 1954, 1952, 1951, 1950, 1949, 1948, 1947, 1946, 1945, 1944, 1942, 1940, 1939, 1938, 1937, 1936, 1935, 1934, 1933, 1932, 1931, 1930, 1929, 1928, 1927, 1926, 1925, 1924, 1923, 1921, 1920
16218 DENLEY ST	2020, 2017, 2014, 2010, 2006, 2004, 2003, 2001, 2000, 1999, 1996, 1995, 1992, 1991, 1990, 1986, 1985, 1981, 1980, 1976, 1975, 1972, 1971, 1970, 1969, 1967, 1966, 1965, 1964, 1963, 1962, 1961, 1960, 1958, 1957, 1956, 1955, 1954, 1952, 1951, 1950, 1949, 1948, 1947, 1946, 1945, 1944, 1942, 1940, 1939, 1938, 1937, 1936, 1935, 1934, 1933, 1932, 1931, 1930, 1929, 1928, 1927, 1926, 1925, 1924, 1923, 1921, 1920
16218 DENLEY ST	2020, 2017, 2014, 2010, 2006, 2005, 2004, 2001, 2000, 1999, 1996, 1995, 1992, 1991, 1990, 1986, 1985, 1981, 1980, 1976, 1975, 1972, 1971, 1970, 1969, 1967, 1966, 1965, 1964, 1963, 1962, 1961, 1960, 1958, 1957, 1956, 1955, 1954, 1952, 1951, 1950, 1949, 1948, 1947, 1946, 1945, 1944, 1942, 1940, 1939, 1938, 1937, 1936, 1935, 1934, 1933, 1932, 1931, 1930, 1929, 1928, 1927, 1926, 1925, 1924, 1923, 1921, 1920
16218 E DENLEY ST	2020, 2017, 2014, 2010, 2006, 2005, 2004, 2003, 2001, 2000, 1999, 1996, 1995, 1991, 1990, 1986, 1985, 1981, 1980, 1976, 1975, 1972, 1971, 1970, 1969, 1967, 1966, 1965, 1964, 1963, 1962, 1961, 1960, 1958, 1957, 1956, 1955, 1954, 1952, 1951, 1950, 1949, 1948, 1947, 1946, 1945, 1944, 1942, 1940, 1939, 1938, 1937, 1936, 1935, 1934, 1933, 1932, 1931, 1930, 1929, 1928, 1927, 1926, 1925, 1924, 1923, 1921, 1920
16221 DENLEY ST	2020, 2017, 2014, 2010, 2006, 2005, 2004, 2003, 2001, 2000, 1999, 1996, 1992, 1991, 1990, 1986, 1985, 1981, 1980, 1976, 1975, 1972, 1971, 1970, 1969, 1967, 1966, 1965, 1964, 1963, 1962, 1961, 1960, 1958, 1957, 1956, 1955, 1954, 1952, 1951, 1950, 1949, 1948, 1947, 1946, 1945, 1944, 1942, 1940, 1939, 1938, 1937, 1936, 1935, 1934, 1933, 1932, 1931, 1930, 1929, 1928, 1927, 1926, 1925, 1924, 1923, 1921, 1920
16221 DENLEY ST	2020, 2017, 2014, 2010, 2006, 2005, 2004, 2003, 2001, 2000, 1999, 1996, 1995, 1992, 1991, 1990, 1986, 1985, 1981, 1980, 1976, 1975, 1972, 1970, 1969, 1967, 1966, 1965, 1964, 1963, 1962, 1961, 1960, 1958, 1957, 1956, 1955, 1954, 1952, 1951, 1950, 1949, 1948, 1947, 1946, 1945, 1944, 1942, 1940, 1939, 1938, 1937, 1936, 1935, 1934, 1933, 1932, 1931, 1930, 1929, 1928, 1927, 1926, 1925, 1924, 1923, 1921, 1920

FINDINGS

Address Researched	Address Not Identified in Research Source
16221 DENLEY ST	2020, 2017, 2014, 2010, 2006, 2005, 2004, 2003, 2001, 2000, 1999, 1996, 1995, 1992, 1991, 1990, 1986, 1985, 1981, 1980, 1976, 1975, 1972, 1971, 1970, 1969, 1967, 1965, 1964, 1963, 1962, 1961, 1960, 1958, 1957, 1956, 1955, 1954, 1952, 1951, 1950, 1949, 1948, 1947, 1946, 1945, 1944, 1942, 1940, 1939, 1938, 1937, 1936, 1935, 1934, 1933, 1932, 1931, 1930, 1929, 1928, 1927, 1926, 1925, 1924, 1923, 1921, 1920
16221 DENLEY ST	2020, 2017, 2014, 2010, 2006, 2005, 2004, 2001, 2000, 1999, 1996, 1995, 1992, 1991, 1990, 1986, 1985, 1981, 1980, 1976, 1975, 1972, 1971, 1970, 1969, 1967, 1966, 1965, 1964, 1963, 1962, 1961, 1960, 1958, 1957, 1956, 1955, 1954, 1952, 1951, 1950, 1949, 1948, 1947, 1946, 1945, 1944, 1942, 1940, 1939, 1938, 1937, 1936, 1935, 1934, 1933, 1932, 1931, 1930, 1929, 1928, 1927, 1926, 1925, 1924, 1923, 1921, 1920
16221 DENLEY ST	2020, 2017, 2014, 2010, 2006, 2004, 2003, 2001, 2000, 1999, 1996, 1995, 1992, 1991, 1990, 1986, 1985, 1981, 1980, 1976, 1975, 1972, 1971, 1970, 1969, 1967, 1966, 1965, 1964, 1963, 1962, 1961, 1960, 1958, 1957, 1956, 1955, 1954, 1952, 1951, 1950, 1949, 1948, 1947, 1946, 1945, 1944, 1942, 1940, 1939, 1938, 1937, 1936, 1935, 1934, 1933, 1932, 1931, 1930, 1929, 1928, 1927, 1926, 1925, 1924, 1923, 1921, 1920
16221 DENLEY ST	2020, 2017, 2014, 2006, 2005, 2004, 2003, 2001, 2000, 1999, 1996, 1995, 1992, 1991, 1990, 1986, 1985, 1981, 1980, 1976, 1975, 1972, 1971, 1970, 1969, 1967, 1966, 1965, 1964, 1963, 1962, 1961, 1960, 1958, 1957, 1956, 1955, 1954, 1952, 1951, 1950, 1949, 1948, 1947, 1946, 1945, 1944, 1942, 1940, 1939, 1938, 1937, 1936, 1935, 1934, 1933, 1932, 1931, 1930, 1929, 1928, 1927, 1926, 1925, 1924, 1923, 1921, 1920
16221 DENLEY ST	2017, 2014, 2010, 2006, 2005, 2004, 2003, 2001, 2000, 1999, 1996, 1995, 1992, 1991, 1990, 1986, 1985, 1981, 1980, 1976, 1975, 1972, 1971, 1970, 1969, 1967, 1966, 1965, 1964, 1963, 1962, 1961, 1960, 1958, 1957, 1956, 1955, 1954, 1952, 1951, 1950, 1949, 1948, 1947, 1946, 1945, 1944, 1942, 1940, 1939, 1938, 1937, 1936, 1935, 1934, 1933, 1932, 1931, 1930, 1929, 1928, 1927, 1926, 1925, 1924, 1923, 1921, 1920
16221 DENLEY ST	2020, 2017, 2010, 2006, 2005, 2004, 2003, 2001, 2000, 1999, 1996, 1995, 1992, 1991, 1990, 1986, 1985, 1981, 1980, 1976, 1975, 1972, 1971, 1970, 1969, 1967, 1966, 1965, 1964, 1963, 1962, 1961, 1960, 1958, 1957, 1956, 1955, 1954, 1952, 1951, 1950, 1949, 1948, 1947, 1946, 1945, 1944, 1942, 1940, 1939, 1938, 1937, 1936, 1935, 1934, 1933, 1932, 1931, 1930, 1929, 1928, 1927, 1926, 1925, 1924, 1923, 1921, 1920
16221 E DENLEY ST	2020, 2017, 2014, 2010, 2006, 2005, 2004, 2003, 2001, 2000, 1999, 1996, 1995, 1991, 1990, 1986, 1985, 1981, 1980, 1976, 1975, 1972, 1971, 1970, 1969, 1967, 1966, 1965, 1964, 1963, 1962, 1961, 1960, 1958, 1957, 1956, 1955, 1954, 1952, 1951, 1950, 1949, 1948, 1947, 1946, 1945, 1944, 1942, 1940, 1939, 1938, 1937, 1936, 1935, 1934, 1933, 1932, 1931, 1930, 1929, 1928, 1927, 1926, 1925, 1924, 1923, 1921, 1920
16221 FOLGER ST	2020, 2017, 2014, 2010, 2006, 2005, 2004, 2003, 2001, 2000, 1999, 1996, 1992, 1991, 1990, 1986, 1985, 1981, 1980, 1976, 1975, 1972, 1971, 1970, 1969, 1967, 1966, 1965, 1964, 1963, 1962, 1961, 1960, 1958, 1957, 1956, 1955, 1954, 1952, 1951, 1950, 1949, 1948, 1947, 1946, 1945, 1944, 1942, 1940, 1939, 1938, 1937, 1936, 1935, 1934, 1933, 1932, 1931, 1930, 1929, 1928, 1927, 1926, 1925, 1924, 1923, 1921, 1920
16221 FOLGER ST	2020, 2017, 2014, 2010, 2006, 2005, 2004, 2003, 2001, 1999, 1996, 1995, 1992, 1991, 1990, 1986, 1985, 1981, 1980, 1976, 1975, 1972, 1971, 1970, 1969, 1967, 1966, 1965, 1964, 1963, 1962, 1961, 1960, 1958, 1957, 1956, 1955, 1954, 1952, 1951, 1950, 1949, 1948, 1947, 1946, 1945, 1944, 1942, 1940, 1939, 1938, 1937, 1936, 1935, 1934, 1933, 1932, 1931, 1930, 1929, 1928, 1927, 1926, 1925, 1924, 1923, 1921, 1920

FINDINGS

Address Researched	Address Not Identified in Research Source
16221 FOLGER ST	2020, 2017, 2014, 2010, 2006, 2005, 2004, 2003, 2001, 2000, 1999, 1996, 1995, 1992, 1991, 1990, 1986, 1985, 1981, 1980, 1976, 1975, 1972, 1970, 1969, 1967, 1966, 1965, 1964, 1963, 1962, 1961, 1960, 1958, 1957, 1956, 1955, 1954, 1952, 1951, 1950, 1949, 1948, 1947, 1946, 1945, 1944, 1942, 1940, 1939, 1938, 1937, 1936, 1935, 1934, 1933, 1932, 1931, 1930, 1929, 1928, 1927, 1926, 1925, 1924, 1923, 1921, 1920
16221 FOLGER ST	2020, 2017, 2010, 2006, 2005, 2004, 2003, 2001, 2000, 1999, 1996, 1995, 1992, 1991, 1990, 1986, 1985, 1981, 1980, 1976, 1975, 1972, 1971, 1970, 1969, 1967, 1966, 1965, 1964, 1963, 1962, 1961, 1960, 1958, 1957, 1956, 1955, 1954, 1952, 1951, 1950, 1949, 1948, 1947, 1946, 1945, 1944, 1942, 1940, 1939, 1938, 1937, 1936, 1935, 1934, 1933, 1932, 1931, 1930, 1929, 1928, 1927, 1926, 1925, 1924, 1923, 1921, 1920
16221 FOLGER ST	2020, 2017, 2014, 2006, 2005, 2004, 2003, 2001, 2000, 1999, 1996, 1995, 1992, 1991, 1990, 1986, 1985, 1981, 1980, 1976, 1975, 1972, 1971, 1970, 1969, 1967, 1966, 1965, 1964, 1963, 1962, 1961, 1960, 1958, 1957, 1956, 1955, 1954, 1952, 1951, 1950, 1949, 1948, 1947, 1946, 1945, 1944, 1942, 1940, 1939, 1938, 1937, 1936, 1935, 1934, 1933, 1932, 1931, 1930, 1929, 1928, 1927, 1926, 1925, 1924, 1923, 1921, 1920
16221 FOLGER ST	2020, 2017, 2014, 2010, 2006, 2004, 2003, 2001, 2000, 1999, 1996, 1995, 1992, 1991, 1990, 1986, 1985, 1981, 1980, 1976, 1975, 1972, 1971, 1970, 1969, 1967, 1966, 1965, 1964, 1963, 1962, 1961, 1960, 1958, 1957, 1956, 1955, 1954, 1952, 1951, 1950, 1949, 1948, 1947, 1946, 1945, 1944, 1942, 1940, 1939, 1938, 1937, 1936, 1935, 1934, 1933, 1932, 1931, 1930, 1929, 1928, 1927, 1926, 1925, 1924, 1923, 1921, 1920
16224 BINNEY ST	2020, 2017, 2014, 2010, 2006, 2004, 2003, 2001, 2000, 1999, 1996, 1995, 1992, 1991, 1990, 1986, 1985, 1981, 1980, 1976, 1975, 1972, 1971, 1970, 1969, 1967, 1966, 1965, 1964, 1963, 1962, 1961, 1960, 1958, 1957, 1956, 1955, 1954, 1952, 1951, 1950, 1949, 1948, 1947, 1946, 1945, 1944, 1942, 1940, 1939, 1938, 1937, 1936, 1935, 1934, 1933, 1932, 1931, 1930, 1929, 1928, 1927, 1926, 1925, 1924, 1923, 1921, 1920
16224 BINNEY ST	2020, 2017, 2014, 2006, 2005, 2004, 2003, 2001, 2000, 1999, 1996, 1995, 1992, 1991, 1990, 1986, 1985, 1981, 1980, 1976, 1975, 1972, 1971, 1970, 1969, 1967, 1966, 1965, 1964, 1963, 1962, 1961, 1960, 1958, 1957, 1956, 1955, 1954, 1952, 1951, 1950, 1949, 1948, 1947, 1946, 1945, 1944, 1942, 1940, 1939, 1938, 1937, 1936, 1935, 1934, 1933, 1932, 1931, 1930, 1929, 1928, 1927, 1926, 1925, 1924, 1923, 1921, 1920
16224 BINNEY ST	2020, 2017, 2010, 2006, 2005, 2004, 2003, 2001, 2000, 1999, 1996, 1995, 1992, 1991, 1990, 1986, 1985, 1981, 1980, 1976, 1975, 1972, 1971, 1970, 1969, 1967, 1966, 1965, 1964, 1963, 1962, 1961, 1960, 1958, 1957, 1956, 1955, 1954, 1952, 1951, 1950, 1949, 1948, 1947, 1946, 1945, 1944, 1942, 1940, 1939, 1938, 1937, 1936, 1935, 1934, 1933, 1932, 1931, 1930, 1929, 1928, 1927, 1926, 1925, 1924, 1923, 1921, 1920
16224 BINNEY ST	2017, 2014, 2010, 2006, 2005, 2004, 2003, 2001, 2000, 1999, 1996, 1995, 1992, 1991, 1990, 1986, 1985, 1981, 1980, 1976, 1975, 1972, 1971, 1970, 1969, 1967, 1966, 1965, 1964, 1963, 1962, 1961, 1960, 1958, 1957, 1956, 1955, 1954, 1952, 1951, 1950, 1949, 1948, 1947, 1946, 1945, 1944, 1942, 1940, 1939, 1938, 1937, 1936, 1935, 1934, 1933, 1932, 1931, 1930, 1929, 1928, 1927, 1926, 1925, 1924, 1923, 1921, 1920
16224 BINNEY ST	2020, 2017, 2014, 2010, 2006, 2005, 2004, 2003, 2001, 2000, 1999, 1996, 1995, 1992, 1991, 1990, 1986, 1985, 1981, 1980, 1976, 1975, 1972, 1970, 1969, 1967, 1966, 1965, 1964, 1963, 1962, 1961, 1960, 1958, 1957, 1956, 1955, 1954, 1952, 1951, 1950, 1949, 1948, 1947, 1946, 1945, 1944, 1942, 1940, 1939, 1938, 1937, 1936, 1935, 1934, 1933, 1932, 1931, 1930, 1929, 1928, 1927, 1926, 1925, 1924, 1923, 1921, 1920

FINDINGS

Address Researched	Address Not Identified in Research Source
16224 BINNEY ST	2020, 2017, 2014, 2010, 2006, 2005, 2004, 2003, 2001, 2000, 1999, 1996, 1995, 1992, 1991, 1990, 1986, 1985, 1981, 1980, 1976, 1975, 1972, 1971, 1970, 1969, 1967, 1965, 1964, 1963, 1962, 1961, 1960, 1958, 1957, 1956, 1955, 1954, 1952, 1951, 1950, 1949, 1948, 1947, 1946, 1945, 1944, 1942, 1940, 1939, 1938, 1937, 1936, 1935, 1934, 1933, 1932, 1931, 1930, 1929, 1928, 1927, 1926, 1925, 1924, 1923, 1921, 1920
16224 BINNEY ST	2020, 2017, 2014, 2010, 2006, 2005, 2004, 2003, 2001, 2000, 1999, 1996, 1992, 1991, 1990, 1986, 1985, 1981, 1980, 1976, 1975, 1972, 1971, 1970, 1969, 1967, 1966, 1965, 1964, 1963, 1962, 1961, 1960, 1958, 1957, 1956, 1955, 1954, 1952, 1951, 1950, 1949, 1948, 1947, 1946, 1945, 1944, 1942, 1940, 1939, 1938, 1937, 1936, 1935, 1934, 1933, 1932, 1931, 1930, 1929, 1928, 1927, 1926, 1925, 1924, 1923, 1921, 1920
16224 BINNEY ST	2020, 2017, 2014, 2010, 2006, 2005, 2004, 2003, 2001, 1999, 1996, 1995, 1992, 1991, 1990, 1986, 1985, 1981, 1980, 1976, 1975, 1972, 1971, 1970, 1969, 1967, 1966, 1965, 1964, 1963, 1962, 1961, 1960, 1958, 1957, 1956, 1955, 1954, 1952, 1951, 1950, 1949, 1948, 1947, 1946, 1945, 1944, 1942, 1940, 1939, 1938, 1937, 1936, 1935, 1934, 1933, 1932, 1931, 1930, 1929, 1928, 1927, 1926, 1925, 1924, 1923, 1921, 1920
16224 DENLEY ST	2020, 2017, 2014, 2010, 2006, 2005, 2004, 2003, 2001, 1999, 1996, 1995, 1992, 1991, 1990, 1986, 1985, 1981, 1980, 1976, 1975, 1972, 1971, 1970, 1969, 1967, 1966, 1965, 1964, 1963, 1962, 1961, 1960, 1958, 1957, 1956, 1955, 1954, 1952, 1951, 1950, 1949, 1948, 1947, 1946, 1945, 1944, 1942, 1940, 1939, 1938, 1937, 1936, 1935, 1934, 1933, 1932, 1931, 1930, 1929, 1928, 1927, 1926, 1925, 1924, 1923, 1921, 1920
16224 DENLEY ST	2020, 2017, 2014, 2010, 2006, 2005, 2004, 2003, 2001, 2000, 1999, 1996, 1992, 1991, 1990, 1986, 1985, 1981, 1980, 1976, 1975, 1972, 1971, 1970, 1969, 1967, 1966, 1965, 1964, 1963, 1962, 1961, 1960, 1958, 1957, 1956, 1955, 1954, 1952, 1951, 1950, 1949, 1948, 1947, 1946, 1945, 1944, 1942, 1940, 1939, 1938, 1937, 1936, 1935, 1934, 1933, 1932, 1931, 1930, 1929, 1928, 1927, 1926, 1925, 1924, 1923, 1921, 1920
16224 DENLEY ST	2020, 2017, 2014, 2010, 2006, 2005, 2004, 2003, 2001, 2000, 1999, 1996, 1995, 1992, 1991, 1990, 1986, 1985, 1981, 1980, 1976, 1975, 1972, 1971, 1970, 1969, 1967, 1966, 1965, 1964, 1963, 1962, 1961, 1960, 1958, 1957, 1956, 1955, 1954, 1952, 1951, 1950, 1949, 1948, 1947, 1946, 1945, 1944, 1942, 1940, 1939, 1938, 1937, 1936, 1935, 1934, 1933, 1932, 1931, 1930, 1929, 1928, 1927, 1926, 1925, 1924, 1923, 1921, 1920
16224 DENLEY ST	2017, 2014, 2010, 2006, 2005, 2004, 2003, 2001, 2000, 1999, 1996, 1995, 1992, 1991, 1990, 1986, 1985, 1981, 1980, 1976, 1975, 1972, 1971, 1970, 1969, 1967, 1966, 1965, 1964, 1963, 1962, 1961, 1960, 1958, 1957, 1956, 1955, 1954, 1952, 1951, 1950, 1949, 1948, 1947, 1946, 1945, 1944, 1942, 1940, 1939, 1938, 1937, 1936, 1935, 1934, 1933, 1932, 1931, 1930, 1929, 1928, 1927, 1926, 1925, 1924, 1923, 1921, 1920
16224 DENLEY ST	2020, 2017, 2010, 2006, 2005, 2004, 2003, 2001, 2000, 1999, 1996, 1995, 1992, 1991, 1990, 1986, 1985, 1981, 1980, 1976, 1975, 1972, 1971, 1970, 1969, 1967, 1966, 1965, 1964, 1963, 1962, 1961, 1960, 1958, 1957, 1956, 1955, 1954, 1952, 1951, 1950, 1949, 1948, 1947, 1946, 1945, 1944, 1942, 1940, 1939, 1938, 1937, 1936, 1935, 1934, 1933, 1932, 1931, 1930, 1929, 1928, 1927, 1926, 1925, 1924, 1923, 1921, 1920
16224 DENLEY ST	2020, 2017, 2014, 2006, 2005, 2004, 2003, 2001, 2000, 1999, 1996, 1995, 1992, 1991, 1990, 1986, 1985, 1981, 1980, 1976, 1975, 1972, 1971, 1970, 1969, 1967, 1966, 1965, 1964, 1963, 1962, 1961, 1960, 1958, 1957, 1956, 1955, 1954, 1952, 1951, 1950, 1949, 1948, 1947, 1946, 1945, 1944, 1942, 1940, 1939, 1938, 1937, 1936, 1935, 1934, 1933, 1932, 1931, 1930, 1929, 1928, 1927, 1926, 1925, 1924, 1923, 1921, 1920

FINDINGS

Address Researched	Address Not Identified in Research Source
16224 DENLEY ST	2020, 2017, 2014, 2010, 2006, 2005, 2004, 2001, 2000, 1999, 1996, 1995, 1992, 1991, 1990, 1986, 1985, 1981, 1980, 1976, 1975, 1972, 1971, 1970, 1969, 1967, 1966, 1965, 1964, 1963, 1962, 1961, 1960, 1958, 1957, 1956, 1955, 1954, 1952, 1951, 1950, 1949, 1948, 1947, 1946, 1945, 1944, 1942, 1940, 1939, 1938, 1937, 1936, 1935, 1934, 1933, 1932, 1931, 1930, 1929, 1928, 1927, 1926, 1925, 1924, 1923, 1921, 1920
16224 E BINNEY ST	2020, 2017, 2014, 2010, 2006, 2005, 2004, 2003, 2001, 2000, 1999, 1996, 1995, 1991, 1990, 1986, 1985, 1981, 1980, 1976, 1975, 1972, 1971, 1970, 1969, 1967, 1966, 1965, 1964, 1963, 1962, 1961, 1960, 1958, 1957, 1956, 1955, 1954, 1952, 1951, 1950, 1949, 1948, 1947, 1946, 1945, 1944, 1942, 1940, 1939, 1938, 1937, 1936, 1935, 1934, 1933, 1932, 1931, 1930, 1929, 1928, 1927, 1926, 1925, 1924, 1923, 1921, 1920
16225 FOLGER ST	2020, 2017, 2014, 2010, 2006, 2004, 2003, 2001, 2000, 1999, 1996, 1995, 1992, 1991, 1990, 1986, 1985, 1981, 1980, 1976, 1975, 1972, 1971, 1970, 1969, 1967, 1966, 1965, 1964, 1963, 1962, 1961, 1960, 1958, 1957, 1956, 1955, 1954, 1952, 1951, 1950, 1949, 1948, 1947, 1946, 1945, 1944, 1942, 1940, 1939, 1938, 1937, 1936, 1935, 1934, 1933, 1932, 1931, 1930, 1929, 1928, 1927, 1926, 1925, 1924, 1923, 1921, 1920
16227 DENLEY ST	2020, 2017, 2014, 2010, 2006, 2004, 2003, 2001, 2000, 1999, 1996, 1995, 1992, 1991, 1990, 1986, 1985, 1981, 1980, 1976, 1975, 1972, 1971, 1970, 1969, 1967, 1966, 1965, 1964, 1963, 1962, 1961, 1960, 1958, 1957, 1956, 1955, 1954, 1952, 1951, 1950, 1949, 1948, 1947, 1946, 1945, 1944, 1942, 1940, 1939, 1938, 1937, 1936, 1935, 1934, 1933, 1932, 1931, 1930, 1929, 1928, 1927, 1926, 1925, 1924, 1923, 1921, 1920
16227 DENLEY ST	2020, 2017, 2014, 2010, 2006, 2005, 2004, 2001, 2000, 1999, 1996, 1995, 1992, 1991, 1990, 1986, 1985, 1981, 1980, 1976, 1975, 1972, 1971, 1970, 1969, 1967, 1966, 1965, 1964, 1963, 1962, 1961, 1960, 1958, 1957, 1956, 1955, 1954, 1952, 1951, 1950, 1949, 1948, 1947, 1946, 1945, 1944, 1942, 1940, 1939, 1938, 1937, 1936, 1935, 1934, 1933, 1932, 1931, 1930, 1929, 1928, 1927, 1926, 1925, 1924, 1923, 1921, 1920
16227 DENLEY ST	2020, 2017, 2014, 2006, 2005, 2004, 2003, 2001, 2000, 1999, 1996, 1995, 1992, 1991, 1990, 1986, 1985, 1981, 1980, 1976, 1975, 1972, 1971, 1970, 1969, 1967, 1966, 1965, 1964, 1963, 1962, 1961, 1960, 1958, 1957, 1956, 1955, 1954, 1952, 1951, 1950, 1949, 1948, 1947, 1946, 1945, 1944, 1942, 1940, 1939, 1938, 1937, 1936, 1935, 1934, 1933, 1932, 1931, 1930, 1929, 1928, 1927, 1926, 1925, 1924, 1923, 1921, 1920
16227 DENLEY ST	2020, 2017, 2010, 2006, 2005, 2004, 2003, 2001, 2000, 1999, 1996, 1995, 1992, 1991, 1990, 1986, 1985, 1981, 1980, 1976, 1975, 1972, 1971, 1970, 1969, 1967, 1966, 1965, 1964, 1963, 1962, 1961, 1960, 1958, 1957, 1956, 1955, 1954, 1952, 1951, 1950, 1949, 1948, 1947, 1946, 1945, 1944, 1942, 1940, 1939, 1938, 1937, 1936, 1935, 1934, 1933, 1932, 1931, 1930, 1929, 1928, 1927, 1926, 1925, 1924, 1923, 1921, 1920
16227 DENLEY ST	2017, 2014, 2010, 2006, 2005, 2004, 2003, 2001, 2000, 1999, 1996, 1995, 1992, 1991, 1990, 1986, 1985, 1981, 1980, 1976, 1975, 1972, 1971, 1970, 1969, 1967, 1966, 1965, 1964, 1963, 1962, 1961, 1960, 1958, 1957, 1956, 1955, 1954, 1952, 1951, 1950, 1949, 1948, 1947, 1946, 1945, 1944, 1942, 1940, 1939, 1938, 1937, 1936, 1935, 1934, 1933, 1932, 1931, 1930, 1929, 1928, 1927, 1926, 1925, 1924, 1923, 1921, 1920
16227 DENLEY ST	2020, 2017, 2014, 2010, 2006, 2005, 2004, 2003, 2001, 2000, 1999, 1996, 1992, 1991, 1990, 1986, 1985, 1981, 1980, 1976, 1975, 1972, 1971, 1970, 1969, 1967, 1966, 1965, 1964, 1963, 1962, 1961, 1960, 1958, 1957, 1956, 1955, 1954, 1952, 1951, 1950, 1949, 1948, 1947, 1946, 1945, 1944, 1942, 1940, 1939, 1938, 1937, 1936, 1935, 1934, 1933, 1932, 1931, 1930, 1929, 1928, 1927, 1926, 1925, 1924, 1923, 1921, 1920

FINDINGS

Address Researched	Address Not Identified in Research Source
16227 DENLEY ST	2020, 2017, 2014, 2010, 2006, 2005, 2004, 2003, 2001, 1999, 1996, 1995, 1992, 1991, 1990, 1986, 1985, 1981, 1980, 1976, 1975, 1972, 1971, 1970, 1969, 1967, 1966, 1965, 1964, 1963, 1962, 1961, 1960, 1958, 1957, 1956, 1955, 1954, 1952, 1951, 1950, 1949, 1948, 1947, 1946, 1945, 1944, 1942, 1940, 1939, 1938, 1937, 1936, 1935, 1934, 1933, 1932, 1931, 1930, 1929, 1928, 1927, 1926, 1925, 1924, 1923, 1921, 1920
16227 DENLEY ST	2020, 2017, 2014, 2010, 2006, 2005, 2004, 2003, 2001, 2000, 1999, 1996, 1995, 1992, 1991, 1990, 1986, 1985, 1981, 1980, 1976, 1975, 1972, 1970, 1969, 1967, 1966, 1965, 1964, 1963, 1962, 1961, 1960, 1958, 1957, 1956, 1955, 1954, 1952, 1951, 1950, 1949, 1948, 1947, 1946, 1945, 1944, 1942, 1940, 1939, 1938, 1937, 1936, 1935, 1934, 1933, 1932, 1931, 1930, 1929, 1928, 1927, 1926, 1925, 1924, 1923, 1921, 1920
16227 E FOLGER ST	2020, 2017, 2014, 2010, 2006, 2005, 2004, 2003, 2001, 2000, 1999, 1996, 1995, 1991, 1990, 1986, 1985, 1981, 1980, 1976, 1975, 1972, 1971, 1970, 1969, 1967, 1966, 1965, 1964, 1963, 1962, 1961, 1960, 1958, 1957, 1956, 1955, 1954, 1952, 1951, 1950, 1949, 1948, 1947, 1946, 1945, 1944, 1942, 1940, 1939, 1938, 1937, 1936, 1935, 1934, 1933, 1932, 1931, 1930, 1929, 1928, 1927, 1926, 1925, 1924, 1923, 1921, 1920
16227 FOLGER ST	2020, 2017, 2014, 2010, 2006, 2005, 2004, 2003, 2001, 2000, 1999, 1996, 1995, 1992, 1991, 1990, 1986, 1985, 1981, 1980, 1976, 1975, 1972, 1971, 1970, 1969, 1967, 1966, 1965, 1964, 1963, 1962, 1961, 1960, 1958, 1957, 1956, 1955, 1954, 1952, 1951, 1950, 1949, 1948, 1947, 1946, 1945, 1944, 1942, 1940, 1939, 1938, 1937, 1936, 1935, 1934, 1933, 1932, 1931, 1930, 1929, 1928, 1927, 1926, 1925, 1924, 1923, 1921, 1920
16227 FOLGER ST	2020, 2017, 2014, 2010, 2006, 2005, 2004, 2003, 2001, 2000, 1999, 1996, 1995, 1992, 1991, 1990, 1986, 1985, 1981, 1980, 1976, 1975, 1972, 1971, 1970, 1969, 1967, 1966, 1965, 1964, 1963, 1962, 1961, 1960, 1958, 1957, 1956, 1955, 1954, 1952, 1951, 1950, 1949, 1948, 1947, 1946, 1945, 1944, 1942, 1940, 1939, 1938, 1937, 1936, 1935, 1934, 1933, 1932, 1931, 1930, 1929, 1928, 1927, 1926, 1925, 1924, 1923, 1921, 1920
16227 FOLGER ST	2020, 2017, 2014, 2010, 2006, 2005, 2004, 2003, 2001, 1999, 1996, 1995, 1992, 1991, 1990, 1986, 1985, 1981, 1980, 1976, 1975, 1972, 1971, 1970, 1969, 1967, 1966, 1965, 1964, 1963, 1962, 1961, 1960, 1958, 1957, 1956, 1955, 1954, 1952, 1951, 1950, 1949, 1948, 1947, 1946, 1945, 1944, 1942, 1940, 1939, 1938, 1937, 1936, 1935, 1934, 1933, 1932, 1931, 1930, 1929, 1928, 1927, 1926, 1925, 1924, 1923, 1921, 1920
16227 FOLGER ST	2020, 2017, 2014, 2010, 2006, 2005, 2004, 2003, 2001, 2000, 1999, 1996, 1992, 1991, 1990, 1986, 1985, 1981, 1980, 1976, 1975, 1972, 1971, 1970, 1969, 1967, 1966, 1965, 1964, 1963, 1962, 1961, 1960, 1958, 1957, 1956, 1955, 1954, 1952, 1951, 1950, 1949, 1948, 1947, 1946, 1945, 1944, 1942, 1940, 1939, 1938, 1937, 1936, 1935, 1934, 1933, 1932, 1931, 1930, 1929, 1928, 1927, 1926, 1925, 1924, 1923, 1921, 1920
16227 FOLGER ST	2017, 2014, 2010, 2006, 2005, 2004, 2003, 2001, 2000, 1999, 1996, 1995, 1992, 1991, 1990, 1986, 1985, 1981, 1980, 1976, 1975, 1972, 1971, 1970, 1969, 1967, 1966, 1965, 1964, 1963, 1962, 1961, 1960, 1958, 1957, 1956, 1955, 1954, 1952, 1951, 1950, 1949, 1948, 1947, 1946, 1945, 1944, 1942, 1940, 1939, 1938, 1937, 1936, 1935, 1934, 1933, 1932, 1931, 1930, 1929, 1928, 1927, 1926, 1925, 1924, 1923, 1921, 1920
16227 FOLGER ST	2020, 2017, 2010, 2006, 2005, 2004, 2003, 2001, 2000, 1999, 1996, 1995, 1992, 1991, 1990, 1986, 1985, 1981, 1980, 1976, 1975, 1972, 1971, 1970, 1969, 1967, 1966, 1965, 1964, 1963, 1962, 1961, 1960, 1958, 1957, 1956, 1955, 1954, 1952, 1951, 1950, 1949, 1948, 1947, 1946, 1945, 1944, 1942, 1940, 1939, 1938, 1937, 1936, 1935, 1934, 1933, 1932, 1931, 1930, 1929, 1928, 1927, 1926, 1925, 1924, 1923, 1921, 1920

FINDINGS

Address Researched	Address Not Identified in Research Source
16227 FOLGER ST	2020, 2017, 2014, 2006, 2005, 2004, 2003, 2001, 2000, 1999, 1996, 1995, 1992, 1991, 1990, 1986, 1985, 1981, 1980, 1976, 1975, 1972, 1971, 1970, 1969, 1967, 1966, 1965, 1964, 1963, 1962, 1961, 1960, 1958, 1957, 1956, 1955, 1954, 1952, 1951, 1950, 1949, 1948, 1947, 1946, 1945, 1944, 1942, 1940, 1939, 1938, 1937, 1936, 1935, 1934, 1933, 1932, 1931, 1930, 1929, 1928, 1927, 1926, 1925, 1924, 1923, 1921, 1920
16227 FOLGER ST	2020, 2017, 2014, 2010, 2006, 2004, 2003, 2001, 2000, 1999, 1996, 1995, 1992, 1991, 1990, 1986, 1985, 1981, 1980, 1976, 1975, 1972, 1971, 1970, 1969, 1967, 1966, 1965, 1964, 1963, 1962, 1961, 1960, 1958, 1957, 1956, 1955, 1954, 1952, 1951, 1950, 1949, 1948, 1947, 1946, 1945, 1944, 1942, 1940, 1939, 1938, 1937, 1936, 1935, 1934, 1933, 1932, 1931, 1930, 1929, 1928, 1927, 1926, 1925, 1924, 1923, 1921, 1920
16230 BINNEY ST	2020, 2017, 2014, 2010, 2006, 2004, 2003, 2001, 2000, 1999, 1996, 1995, 1992, 1991, 1990, 1986, 1985, 1981, 1980, 1976, 1975, 1972, 1971, 1970, 1969, 1967, 1966, 1965, 1964, 1963, 1962, 1961, 1960, 1958, 1957, 1956, 1955, 1954, 1952, 1951, 1950, 1949, 1948, 1947, 1946, 1945, 1944, 1942, 1940, 1939, 1938, 1937, 1936, 1935, 1934, 1933, 1932, 1931, 1930, 1929, 1928, 1927, 1926, 1925, 1924, 1923, 1921, 1920
16230 BINNEY ST	2020, 2017, 2014, 2006, 2005, 2004, 2003, 2001, 2000, 1999, 1996, 1995, 1992, 1991, 1990, 1986, 1985, 1981, 1980, 1976, 1975, 1972, 1971, 1970, 1969, 1967, 1966, 1965, 1964, 1963, 1962, 1961, 1960, 1958, 1957, 1956, 1955, 1954, 1952, 1951, 1950, 1949, 1948, 1947, 1946, 1945, 1944, 1942, 1940, 1939, 1938, 1937, 1936, 1935, 1934, 1933, 1932, 1931, 1930, 1929, 1928, 1927, 1926, 1925, 1924, 1923, 1921, 1920
16230 BINNEY ST	2020, 2017, 2010, 2006, 2005, 2004, 2003, 2001, 2000, 1999, 1996, 1995, 1992, 1991, 1990, 1986, 1985, 1981, 1980, 1976, 1975, 1972, 1971, 1970, 1969, 1967, 1966, 1965, 1964, 1963, 1962, 1961, 1960, 1958, 1957, 1956, 1955, 1954, 1952, 1951, 1950, 1949, 1948, 1947, 1946, 1945, 1944, 1942, 1940, 1939, 1938, 1937, 1936, 1935, 1934, 1933, 1932, 1931, 1930, 1929, 1928, 1927, 1926, 1925, 1924, 1923, 1921, 1920
16230 BINNEY ST	2017, 2014, 2010, 2006, 2005, 2004, 2003, 2001, 2000, 1999, 1996, 1995, 1992, 1991, 1990, 1986, 1985, 1981, 1980, 1976, 1975, 1972, 1971, 1970, 1969, 1967, 1966, 1965, 1964, 1963, 1962, 1961, 1960, 1958, 1957, 1956, 1955, 1954, 1952, 1951, 1950, 1949, 1948, 1947, 1946, 1945, 1944, 1942, 1940, 1939, 1938, 1937, 1936, 1935, 1934, 1933, 1932, 1931, 1930, 1929, 1928, 1927, 1926, 1925, 1924, 1923, 1921, 1920
16230 BINNEY ST	2020, 2017, 2014, 2010, 2006, 2005, 2004, 2003, 2001, 2000, 1999, 1996, 1992, 1991, 1990, 1986, 1985, 1981, 1980, 1976, 1975, 1972, 1971, 1970, 1969, 1967, 1966, 1965, 1964, 1963, 1962, 1961, 1960, 1958, 1957, 1956, 1955, 1954, 1952, 1951, 1950, 1949, 1948, 1947, 1946, 1945, 1944, 1942, 1940, 1939, 1938, 1937, 1936, 1935, 1934, 1933, 1932, 1931, 1930, 1929, 1928, 1927, 1926, 1925, 1924, 1923, 1921, 1920
16230 BINNEY ST	2020, 2017, 2014, 2010, 2006, 2005, 2004, 2003, 2001, 1999, 1996, 1995, 1992, 1991, 1990, 1986, 1985, 1981, 1980, 1976, 1975, 1972, 1971, 1970, 1969, 1967, 1966, 1965, 1964, 1963, 1962, 1961, 1960, 1958, 1957, 1956, 1955, 1954, 1952, 1951, 1950, 1949, 1948, 1947, 1946, 1945, 1944, 1942, 1940, 1939, 1938, 1937, 1936, 1935, 1934, 1933, 1932, 1931, 1930, 1929, 1928, 1927, 1926, 1925, 1924, 1923, 1921, 1920
16230 BINNEY ST	2020, 2017, 2014, 2010, 2006, 2005, 2004, 2003, 2001, 2000, 1999, 1996, 1995, 1992, 1991, 1990, 1986, 1985, 1981, 1980, 1976, 1975, 1972, 1971, 1970, 1969, 1967, 1965, 1964, 1963, 1962, 1961, 1960, 1958, 1957, 1956, 1955, 1954, 1952, 1951, 1950, 1949, 1948, 1947, 1946, 1945, 1944, 1942, 1940, 1939, 1938, 1937, 1936, 1935, 1934, 1933, 1932, 1931, 1930, 1929, 1928, 1927, 1926, 1925, 1924, 1923, 1921, 1920

FINDINGS

Address Researched	Address Not Identified in Research Source
16230 BINNEY ST	2020, 2017, 2014, 2010, 2006, 2005, 2004, 2003, 2001, 2000, 1999, 1996, 1995, 1992, 1991, 1990, 1986, 1985, 1981, 1980, 1976, 1975, 1972, 1970, 1969, 1967, 1966, 1965, 1964, 1963, 1962, 1961, 1960, 1958, 1957, 1956, 1955, 1954, 1952, 1951, 1950, 1949, 1948, 1947, 1946, 1945, 1944, 1942, 1940, 1939, 1938, 1937, 1936, 1935, 1934, 1933, 1932, 1931, 1930, 1929, 1928, 1927, 1926, 1925, 1924, 1923, 1921, 1920
16230 DENLEY ST	2020, 2017, 2014, 2010, 2006, 2005, 2004, 2003, 2001, 2000, 1999, 1996, 1995, 1992, 1991, 1990, 1986, 1985, 1981, 1980, 1976, 1975, 1972, 1970, 1969, 1967, 1966, 1965, 1964, 1963, 1962, 1961, 1960, 1958, 1957, 1956, 1955, 1954, 1952, 1951, 1950, 1949, 1948, 1947, 1946, 1945, 1944, 1942, 1940, 1939, 1938, 1937, 1936, 1935, 1934, 1933, 1932, 1931, 1930, 1929, 1928, 1927, 1926, 1925, 1924, 1923, 1921, 1920
16230 DENLEY ST	2020, 2017, 2014, 2010, 2006, 2005, 2004, 2003, 2001, 2000, 1999, 1996, 1995, 1992, 1991, 1990, 1986, 1985, 1981, 1980, 1976, 1975, 1972, 1971, 1970, 1969, 1967, 1965, 1964, 1963, 1962, 1961, 1960, 1958, 1957, 1956, 1955, 1954, 1952, 1951, 1950, 1949, 1948, 1947, 1946, 1945, 1944, 1942, 1940, 1939, 1938, 1937, 1936, 1935, 1934, 1933, 1932, 1931, 1930, 1929, 1928, 1927, 1926, 1925, 1924, 1923, 1921, 1920
16230 DENLEY ST	2020, 2017, 2014, 2010, 2006, 2005, 2004, 2003, 2001, 1999, 1996, 1995, 1992, 1991, 1990, 1986, 1985, 1981, 1980, 1976, 1975, 1972, 1971, 1970, 1969, 1967, 1966, 1965, 1964, 1963, 1962, 1961, 1960, 1958, 1957, 1956, 1955, 1954, 1952, 1951, 1950, 1949, 1948, 1947, 1946, 1945, 1944, 1942, 1940, 1939, 1938, 1937, 1936, 1935, 1934, 1933, 1932, 1931, 1930, 1929, 1928, 1927, 1926, 1925, 1924, 1923, 1921, 1920
16230 DENLEY ST	2020, 2017, 2014, 2010, 2006, 2005, 2004, 2003, 2001, 2000, 1999, 1996, 1992, 1991, 1990, 1986, 1985, 1981, 1980, 1976, 1975, 1972, 1971, 1970, 1969, 1967, 1966, 1965, 1964, 1963, 1962, 1961, 1960, 1958, 1957, 1956, 1955, 1954, 1952, 1951, 1950, 1949, 1948, 1947, 1946, 1945, 1944, 1942, 1940, 1939, 1938, 1937, 1936, 1935, 1934, 1933, 1932, 1931, 1930, 1929, 1928, 1927, 1926, 1925, 1924, 1923, 1921, 1920
16230 DENLEY ST	2017, 2014, 2010, 2006, 2005, 2004, 2003, 2001, 2000, 1999, 1996, 1995, 1992, 1991, 1990, 1986, 1985, 1981, 1980, 1976, 1975, 1972, 1971, 1970, 1969, 1967, 1966, 1965, 1964, 1963, 1962, 1961, 1960, 1958, 1957, 1956, 1955, 1954, 1952, 1951, 1950, 1949, 1948, 1947, 1946, 1945, 1944, 1942, 1940, 1939, 1938, 1937, 1936, 1935, 1934, 1933, 1932, 1931, 1930, 1929, 1928, 1927, 1926, 1925, 1924, 1923, 1921, 1920
16230 DENLEY ST	2020, 2017, 2010, 2006, 2005, 2004, 2003, 2001, 2000, 1999, 1996, 1995, 1992, 1991, 1990, 1986, 1985, 1981, 1980, 1976, 1975, 1972, 1971, 1970, 1969, 1967, 1966, 1965, 1964, 1963, 1962, 1961, 1960, 1958, 1957, 1956, 1955, 1954, 1952, 1951, 1950, 1949, 1948, 1947, 1946, 1945, 1944, 1942, 1940, 1939, 1938, 1937, 1936, 1935, 1934, 1933, 1932, 1931, 1930, 1929, 1928, 1927, 1926, 1925, 1924, 1923, 1921, 1920
16230 DENLEY ST	2020, 2017, 2014, 2006, 2005, 2004, 2003, 2001, 2000, 1999, 1996, 1995, 1992, 1991, 1990, 1986, 1985, 1981, 1980, 1976, 1975, 1972, 1971, 1970, 1969, 1967, 1966, 1965, 1964, 1963, 1962, 1961, 1960, 1958, 1957, 1956, 1955, 1954, 1952, 1951, 1950, 1949, 1948, 1947, 1946, 1945, 1944, 1942, 1940, 1939, 1938, 1937, 1936, 1935, 1934, 1933, 1932, 1931, 1930, 1929, 1928, 1927, 1926, 1925, 1924, 1923, 1921, 1920
16230 DENLEY ST	2020, 2017, 2014, 2010, 2006, 2004, 2003, 2001, 2000, 1999, 1996, 1995, 1992, 1991, 1990, 1986, 1985, 1981, 1980, 1976, 1975, 1972, 1971, 1970, 1969, 1967, 1966, 1965, 1964, 1963, 1962, 1961, 1960, 1958, 1957, 1956, 1955, 1954, 1952, 1951, 1950, 1949, 1948, 1947, 1946, 1945, 1944, 1942, 1940, 1939, 1938, 1937, 1936, 1935, 1934, 1933, 1932, 1931, 1930, 1929, 1928, 1927, 1926, 1925, 1924, 1923, 1921, 1920

FINDINGS

Address Researched	Address Not Identified in Research Source
16230 DENLEY ST	2020, 2017, 2014, 2010, 2006, 2005, 2004, 2001, 2000, 1999, 1996, 1995, 1992, 1991, 1990, 1986, 1985, 1981, 1980, 1976, 1975, 1972, 1971, 1970, 1969, 1967, 1966, 1965, 1964, 1963, 1962, 1961, 1960, 1958, 1957, 1956, 1955, 1954, 1952, 1951, 1950, 1949, 1948, 1947, 1946, 1945, 1944, 1942, 1940, 1939, 1938, 1937, 1936, 1935, 1934, 1933, 1932, 1931, 1930, 1929, 1928, 1927, 1926, 1925, 1924, 1923, 1921, 1920
16231 BINNEY ST	2020, 2017, 2010, 2006, 2005, 2004, 2003, 2001, 2000, 1999, 1996, 1995, 1992, 1991, 1990, 1986, 1985, 1981, 1980, 1976, 1975, 1972, 1971, 1970, 1969, 1967, 1966, 1965, 1964, 1963, 1962, 1961, 1960, 1958, 1957, 1956, 1955, 1954, 1952, 1951, 1950, 1949, 1948, 1947, 1946, 1945, 1944, 1942, 1940, 1939, 1938, 1937, 1936, 1935, 1934, 1933, 1932, 1931, 1930, 1929, 1928, 1927, 1926, 1925, 1924, 1923, 1921, 1920
16231 BINNEY ST	2017, 2014, 2010, 2006, 2005, 2004, 2003, 2001, 2000, 1999, 1996, 1995, 1992, 1991, 1990, 1986, 1985, 1981, 1980, 1976, 1975, 1972, 1971, 1970, 1969, 1967, 1966, 1965, 1964, 1963, 1962, 1961, 1960, 1958, 1957, 1956, 1955, 1954, 1952, 1951, 1950, 1949, 1948, 1947, 1946, 1945, 1944, 1942, 1940, 1939, 1938, 1937, 1936, 1935, 1934, 1933, 1932, 1931, 1930, 1929, 1928, 1927, 1926, 1925, 1924, 1923, 1921, 1920
16231 BINNEY ST	2020, 2017, 2014, 2010, 2006, 2005, 2004, 2003, 2001, 1999, 1996, 1995, 1992, 1991, 1990, 1986, 1985, 1981, 1980, 1976, 1975, 1972, 1971, 1970, 1969, 1967, 1966, 1965, 1964, 1963, 1962, 1961, 1960, 1958, 1957, 1956, 1955, 1954, 1952, 1951, 1950, 1949, 1948, 1947, 1946, 1945, 1944, 1942, 1940, 1939, 1938, 1937, 1936, 1935, 1934, 1933, 1932, 1931, 1930, 1929, 1928, 1927, 1926, 1925, 1924, 1923, 1921, 1920
16231 BINNEY ST	2020, 2017, 2014, 2010, 2006, 2005, 2004, 2003, 2001, 2000, 1999, 1996, 1992, 1991, 1990, 1986, 1985, 1981, 1980, 1976, 1975, 1972, 1971, 1970, 1969, 1967, 1966, 1965, 1964, 1963, 1962, 1961, 1960, 1958, 1957, 1956, 1955, 1954, 1952, 1951, 1950, 1949, 1948, 1947, 1946, 1945, 1944, 1942, 1940, 1939, 1938, 1937, 1936, 1935, 1934, 1933, 1932, 1931, 1930, 1929, 1928, 1927, 1926, 1925, 1924, 1923, 1921, 1920
16231 BINNEY ST	2020, 2017, 2014, 2010, 2006, 2005, 2004, 2003, 2001, 2000, 1999, 1996, 1995, 1992, 1991, 1990, 1986, 1985, 1981, 1980, 1976, 1975, 1972, 1971, 1970, 1969, 1967, 1965, 1964, 1963, 1962, 1961, 1960, 1958, 1957, 1956, 1955, 1954, 1952, 1951, 1950, 1949, 1948, 1947, 1946, 1945, 1944, 1942, 1940, 1939, 1938, 1937, 1936, 1935, 1934, 1933, 1932, 1931, 1930, 1929, 1928, 1927, 1926, 1925, 1924, 1923, 1921, 1920
16233 E GALE AVE	2020, 2017, 2014, 2010, 2006, 2005, 2004, 2003, 2001, 2000, 1999, 1996, 1995, 1991, 1990, 1986, 1985, 1981, 1980, 1976, 1975, 1972, 1971, 1970, 1969, 1967, 1966, 1965, 1964, 1963, 1962, 1961, 1960, 1958, 1957, 1956, 1955, 1954, 1952, 1951, 1950, 1949, 1948, 1947, 1946, 1945, 1944, 1942, 1940, 1939, 1938, 1937, 1936, 1935, 1934, 1933, 1932, 1931, 1930, 1929, 1928, 1927, 1926, 1925, 1924, 1923, 1921, 1920
16233 FOLGER ST	2020, 2017, 2014, 2010, 2006, 2005, 2004, 2003, 2001, 2000, 1999, 1996, 1995, 1992, 1991, 1990, 1986, 1985, 1981, 1980, 1976, 1975, 1972, 1970, 1969, 1967, 1966, 1965, 1964, 1963, 1962, 1961, 1960, 1958, 1957, 1956, 1955, 1954, 1952, 1951, 1950, 1949, 1948, 1947, 1946, 1945, 1944, 1942, 1940, 1939, 1938, 1937, 1936, 1935, 1934, 1933, 1932, 1931, 1930, 1929, 1928, 1927, 1926, 1925, 1924, 1923, 1921, 1920

FINDINGS

Address Researched	Address Not Identified in Research Source
16233 FOLGER ST	2020, 2017, 2014, 2010, 2006, 2005, 2004, 2003, 2001, 2000, 1999, 1996, 1992, 1991, 1990, 1986, 1985, 1981, 1980, 1976, 1975, 1972, 1971, 1970, 1969, 1967, 1966, 1965, 1964, 1963, 1962, 1961, 1960, 1958, 1957, 1956, 1955, 1954, 1952, 1951, 1950, 1949, 1948, 1947, 1946, 1945, 1944, 1942, 1940, 1939, 1938, 1937, 1936, 1935, 1934, 1933, 1932, 1931, 1930, 1929, 1928, 1927, 1926, 1925, 1924, 1923, 1921, 1920
16233 FOLGER ST	2017, 2014, 2010, 2006, 2005, 2004, 2003, 2001, 2000, 1999, 1996, 1995, 1992, 1991, 1990, 1986, 1985, 1981, 1980, 1976, 1975, 1972, 1971, 1970, 1969, 1967, 1966, 1965, 1964, 1963, 1962, 1961, 1960, 1958, 1957, 1956, 1955, 1954, 1952, 1951, 1950, 1949, 1948, 1947, 1946, 1945, 1944, 1942, 1940, 1939, 1938, 1937, 1936, 1935, 1934, 1933, 1932, 1931, 1930, 1929, 1928, 1927, 1926, 1925, 1924, 1923, 1921, 1920
16233 FOLGER ST	2020, 2017, 2014, 2010, 2006, 2004, 2003, 2001, 2000, 1999, 1996, 1995, 1992, 1991, 1990, 1986, 1985, 1981, 1980, 1976, 1975, 1972, 1971, 1970, 1969, 1967, 1966, 1965, 1964, 1963, 1962, 1961, 1960, 1958, 1957, 1956, 1955, 1954, 1952, 1951, 1950, 1949, 1948, 1947, 1946, 1945, 1944, 1942, 1940, 1939, 1938, 1937, 1936, 1935, 1934, 1933, 1932, 1931, 1930, 1929, 1928, 1927, 1926, 1925, 1924, 1923, 1921, 1920
16233 FOLGER ST	2020, 2017, 2014, 2006, 2005, 2004, 2003, 2001, 2000, 1999, 1996, 1995, 1992, 1991, 1990, 1986, 1985, 1981, 1980, 1976, 1975, 1972, 1971, 1970, 1969, 1967, 1966, 1965, 1964, 1963, 1962, 1961, 1960, 1958, 1957, 1956, 1955, 1954, 1952, 1951, 1950, 1949, 1948, 1947, 1946, 1945, 1944, 1942, 1940, 1939, 1938, 1937, 1936, 1935, 1934, 1933, 1932, 1931, 1930, 1929, 1928, 1927, 1926, 1925, 1924, 1923, 1921, 1920
16234 E FOLGER ST	2020, 2017, 2014, 2010, 2006, 2005, 2004, 2003, 2001, 2000, 1999, 1996, 1995, 1991, 1990, 1986, 1985, 1981, 1980, 1976, 1975, 1972, 1971, 1970, 1969, 1967, 1966, 1965, 1964, 1963, 1962, 1961, 1960, 1958, 1957, 1956, 1955, 1954, 1952, 1951, 1950, 1949, 1948, 1947, 1946, 1945, 1944, 1942, 1940, 1939, 1938, 1937, 1936, 1935, 1934, 1933, 1932, 1931, 1930, 1929, 1928, 1927, 1926, 1925, 1924, 1923, 1921, 1920
16234 FOLGER ST	2020, 2017, 2014, 2010, 2006, 2005, 2004, 2003, 2001, 2000, 1999, 1996, 1995, 1992, 1991, 1990, 1986, 1985, 1981, 1980, 1976, 1975, 1972, 1971, 1970, 1969, 1967, 1966, 1965, 1964, 1963, 1962, 1961, 1960, 1958, 1957, 1956, 1955, 1954, 1952, 1951, 1950, 1949, 1948, 1947, 1946, 1945, 1944, 1942, 1940, 1939, 1938, 1937, 1936, 1935, 1934, 1933, 1932, 1931, 1930, 1929, 1928, 1927, 1926, 1925, 1924, 1923, 1921, 1920
16234 FOLGER ST	2020, 2017, 2014, 2010, 2006, 2005, 2004, 2003, 2001, 2000, 1999, 1996, 1992, 1991, 1990, 1986, 1985, 1981, 1980, 1976, 1975, 1972, 1971, 1970, 1969, 1967, 1966, 1965, 1964, 1963, 1962, 1961, 1960, 1958, 1957, 1956, 1955, 1954, 1952, 1951, 1950, 1949, 1948, 1947, 1946, 1945, 1944, 1942, 1940, 1939, 1938, 1937, 1936, 1935, 1934, 1933, 1932, 1931, 1930, 1929, 1928, 1927, 1926, 1925, 1924, 1923, 1921, 1920
16234 FOLGER ST	2017, 2014, 2010, 2006, 2005, 2004, 2003, 2001, 2000, 1999, 1996, 1995, 1992, 1991, 1990, 1986, 1985, 1981, 1980, 1976, 1975, 1972, 1971, 1970, 1969, 1967, 1966, 1965, 1964, 1963, 1962, 1961, 1960, 1958, 1957, 1956, 1955, 1954, 1952, 1951, 1950, 1949, 1948, 1947, 1946, 1945, 1944, 1942, 1940, 1939, 1938, 1937, 1936, 1935, 1934, 1933, 1932, 1931, 1930, 1929, 1928, 1927, 1926, 1925, 1924, 1923, 1921, 1920
16234 FOLGER ST	2020, 2017, 2010, 2006, 2005, 2004, 2003, 2001, 2000, 1999, 1996, 1995, 1992, 1991, 1990, 1986, 1985, 1981, 1980, 1976, 1975, 1972, 1971, 1970, 1969, 1967, 1966, 1965, 1964, 1963, 1962, 1961, 1960, 1958, 1957, 1956, 1955, 1954, 1952, 1951, 1950, 1949, 1948, 1947, 1946, 1945, 1944, 1942, 1940, 1939, 1938, 1937, 1936, 1935, 1934, 1933, 1932, 1931, 1930, 1929, 1928, 1927, 1926, 1925, 1924, 1923, 1921, 1920

FINDINGS

Address Researched	Address Not Identified in Research Source
16234 FOLGER ST	2020, 2017, 2014, 2010, 2006, 2004, 2003, 2001, 2000, 1999, 1996, 1995, 1992, 1991, 1990, 1986, 1985, 1981, 1980, 1976, 1975, 1972, 1971, 1970, 1969, 1967, 1966, 1965, 1964, 1963, 1962, 1961, 1960, 1958, 1957, 1956, 1955, 1954, 1952, 1951, 1950, 1949, 1948, 1947, 1946, 1945, 1944, 1942, 1940, 1939, 1938, 1937, 1936, 1935, 1934, 1933, 1932, 1931, 1930, 1929, 1928, 1927, 1926, 1925, 1924, 1923, 1921, 1920
16234 FOLGER ST	2020, 2017, 2014, 2006, 2005, 2004, 2003, 2001, 2000, 1999, 1996, 1995, 1992, 1991, 1990, 1986, 1985, 1981, 1980, 1976, 1975, 1972, 1971, 1970, 1969, 1967, 1966, 1965, 1964, 1963, 1962, 1961, 1960, 1958, 1957, 1956, 1955, 1954, 1952, 1951, 1950, 1949, 1948, 1947, 1946, 1945, 1944, 1942, 1940, 1939, 1938, 1937, 1936, 1935, 1934, 1933, 1932, 1931, 1930, 1929, 1928, 1927, 1926, 1925, 1924, 1923, 1921, 1920
16235 DENLEY ST	2020, 2017, 2014, 2006, 2005, 2004, 2003, 2001, 2000, 1999, 1996, 1995, 1992, 1991, 1990, 1986, 1985, 1981, 1980, 1976, 1975, 1972, 1971, 1970, 1969, 1967, 1966, 1965, 1964, 1963, 1962, 1961, 1960, 1958, 1957, 1956, 1955, 1954, 1952, 1951, 1950, 1949, 1948, 1947, 1946, 1945, 1944, 1942, 1940, 1939, 1938, 1937, 1936, 1935, 1934, 1933, 1932, 1931, 1930, 1929, 1928, 1927, 1926, 1925, 1924, 1923, 1921, 1920
16235 DENLEY ST	2020, 2017, 2014, 2010, 2006, 2004, 2003, 2001, 2000, 1999, 1996, 1995, 1992, 1991, 1990, 1986, 1985, 1981, 1980, 1976, 1975, 1972, 1971, 1970, 1969, 1967, 1966, 1965, 1964, 1963, 1962, 1961, 1960, 1958, 1957, 1956, 1955, 1954, 1952, 1951, 1950, 1949, 1948, 1947, 1946, 1945, 1944, 1942, 1940, 1939, 1938, 1937, 1936, 1935, 1934, 1933, 1932, 1931, 1930, 1929, 1928, 1927, 1926, 1925, 1924, 1923, 1921, 1920
16235 DENLEY ST	2020, 2017, 2014, 2010, 2006, 2005, 2004, 2001, 2000, 1999, 1996, 1995, 1992, 1991, 1990, 1986, 1985, 1981, 1980, 1976, 1975, 1972, 1971, 1970, 1969, 1967, 1966, 1965, 1964, 1963, 1962, 1961, 1960, 1958, 1957, 1956, 1955, 1954, 1952, 1951, 1950, 1949, 1948, 1947, 1946, 1945, 1944, 1942, 1940, 1939, 1938, 1937, 1936, 1935, 1934, 1933, 1932, 1931, 1930, 1929, 1928, 1927, 1926, 1925, 1924, 1923, 1921, 1920
16235 DENLEY ST	2020, 2017, 2010, 2006, 2005, 2004, 2003, 2001, 2000, 1999, 1996, 1995, 1992, 1991, 1990, 1986, 1985, 1981, 1980, 1976, 1975, 1972, 1971, 1970, 1969, 1967, 1966, 1965, 1964, 1963, 1962, 1961, 1960, 1958, 1957, 1956, 1955, 1954, 1952, 1951, 1950, 1949, 1948, 1947, 1946, 1945, 1944, 1942, 1940, 1939, 1938, 1937, 1936, 1935, 1934, 1933, 1932, 1931, 1930, 1929, 1928, 1927, 1926, 1925, 1924, 1923, 1921, 1920
16235 DENLEY ST	2017, 2014, 2010, 2006, 2005, 2004, 2003, 2001, 2000, 1999, 1996, 1995, 1992, 1991, 1990, 1986, 1985, 1981, 1980, 1976, 1975, 1972, 1971, 1970, 1969, 1967, 1966, 1965, 1964, 1963, 1962, 1961, 1960, 1958, 1957, 1956, 1955, 1954, 1952, 1951, 1950, 1949, 1948, 1947, 1946, 1945, 1944, 1942, 1940, 1939, 1938, 1937, 1936, 1935, 1934, 1933, 1932, 1931, 1930, 1929, 1928, 1927, 1926, 1925, 1924, 1923, 1921, 1920
16235 DENLEY ST	2020, 2017, 2014, 2010, 2006, 2005, 2004, 2003, 2001, 2000, 1999, 1996, 1992, 1991, 1990, 1986, 1985, 1981, 1980, 1976, 1975, 1972, 1971, 1970, 1969, 1967, 1966, 1965, 1964, 1963, 1962, 1961, 1960, 1958, 1957, 1956, 1955, 1954, 1952, 1951, 1950, 1949, 1948, 1947, 1946, 1945, 1944, 1942, 1940, 1939, 1938, 1937, 1936, 1935, 1934, 1933, 1932, 1931, 1930, 1929, 1928, 1927, 1926, 1925, 1924, 1923, 1921, 1920
16235 DENLEY ST	2020, 2017, 2014, 2010, 2006, 2005, 2004, 2003, 2001, 1999, 1996, 1995, 1992, 1991, 1990, 1986, 1985, 1981, 1980, 1976, 1975, 1972, 1971, 1970, 1969, 1967, 1966, 1965, 1964, 1963, 1962, 1961, 1960, 1958, 1957, 1956, 1955, 1954, 1952, 1951, 1950, 1949, 1948, 1947, 1946, 1945, 1944, 1942, 1940, 1939, 1938, 1937, 1936, 1935, 1934, 1933, 1932, 1931, 1930, 1929, 1928, 1927, 1926, 1925, 1924, 1923, 1921, 1920

FINDINGS

Address Researched	Address Not Identified in Research Source
16235 DENLEY ST	2020, 2017, 2014, 2010, 2006, 2005, 2004, 2003, 2001, 2000, 1999, 1996, 1995, 1992, 1991, 1990, 1986, 1985, 1981, 1980, 1976, 1975, 1972, 1970, 1969, 1967, 1966, 1965, 1964, 1963, 1962, 1961, 1960, 1958, 1957, 1956, 1955, 1954, 1952, 1951, 1950, 1949, 1948, 1947, 1946, 1945, 1944, 1942, 1940, 1939, 1938, 1937, 1936, 1935, 1934, 1933, 1932, 1931, 1930, 1929, 1928, 1927, 1926, 1925, 1924, 1923, 1921, 1920
16236 BINNEY ST	2020, 2017, 2014, 2010, 2006, 2005, 2004, 2003, 2001, 2000, 1999, 1996, 1995, 1992, 1991, 1990, 1986, 1985, 1981, 1980, 1976, 1975, 1972, 1970, 1969, 1967, 1966, 1965, 1964, 1963, 1962, 1961, 1960, 1958, 1957, 1956, 1955, 1954, 1952, 1951, 1950, 1949, 1948, 1947, 1946, 1945, 1944, 1942, 1940, 1939, 1938, 1937, 1936, 1935, 1934, 1933, 1932, 1931, 1930, 1929, 1928, 1927, 1926, 1925, 1924, 1923, 1921, 1920
16236 BINNEY ST	2020, 2017, 2014, 2010, 2006, 2005, 2004, 2003, 2001, 2000, 1999, 1996, 1995, 1992, 1991, 1990, 1986, 1985, 1981, 1980, 1976, 1975, 1972, 1971, 1970, 1969, 1967, 1966, 1965, 1964, 1963, 1962, 1961, 1958, 1957, 1956, 1955, 1954, 1952, 1951, 1950, 1949, 1948, 1947, 1946, 1945, 1944, 1942, 1940, 1939, 1938, 1937, 1936, 1935, 1934, 1933, 1932, 1931, 1930, 1929, 1928, 1927, 1926, 1925, 1924, 1923, 1921, 1920
16236 BINNEY ST	2017, 2014, 2010, 2006, 2005, 2004, 2003, 2001, 2000, 1999, 1996, 1995, 1992, 1991, 1990, 1986, 1985, 1981, 1980, 1976, 1975, 1972, 1971, 1970, 1969, 1967, 1966, 1965, 1964, 1963, 1962, 1961, 1960, 1958, 1957, 1956, 1955, 1954, 1952, 1951, 1950, 1949, 1948, 1947, 1946, 1945, 1944, 1942, 1940, 1939, 1938, 1937, 1936, 1935, 1934, 1933, 1932, 1931, 1930, 1929, 1928, 1927, 1926, 1925, 1924, 1923, 1921, 1920
16236 BINNEY ST	2020, 2017, 2010, 2006, 2005, 2004, 2003, 2001, 2000, 1999, 1996, 1995, 1992, 1991, 1990, 1986, 1985, 1981, 1980, 1976, 1975, 1972, 1971, 1970, 1969, 1967, 1966, 1965, 1964, 1963, 1962, 1961, 1960, 1958, 1957, 1956, 1955, 1954, 1952, 1951, 1950, 1949, 1948, 1947, 1946, 1945, 1944, 1942, 1940, 1939, 1938, 1937, 1936, 1935, 1934, 1933, 1932, 1931, 1930, 1929, 1928, 1927, 1926, 1925, 1924, 1923, 1921, 1920
16236 BINNEY ST	2020, 2017, 2014, 2006, 2005, 2004, 2003, 2001, 2000, 1999, 1996, 1995, 1992, 1991, 1990, 1986, 1985, 1981, 1980, 1976, 1975, 1972, 1971, 1970, 1969, 1967, 1966, 1965, 1964, 1963, 1962, 1961, 1960, 1958, 1957, 1956, 1955, 1954, 1952, 1951, 1950, 1949, 1948, 1947, 1946, 1945, 1944, 1942, 1940, 1939, 1938, 1937, 1936, 1935, 1934, 1933, 1932, 1931, 1930, 1929, 1928, 1927, 1926, 1925, 1924, 1923, 1921, 1920
16236 BINNEY ST	2020, 2017, 2014, 2010, 2006, 2004, 2003, 2001, 2000, 1999, 1996, 1995, 1992, 1991, 1990, 1986, 1985, 1981, 1980, 1976, 1975, 1972, 1971, 1970, 1969, 1967, 1966, 1965, 1964, 1963, 1962, 1961, 1960, 1958, 1957, 1956, 1955, 1954, 1952, 1951, 1950, 1949, 1948, 1947, 1946, 1945, 1944, 1942, 1940, 1939, 1938, 1937, 1936, 1935, 1934, 1933, 1932, 1931, 1930, 1929, 1928, 1927, 1926, 1925, 1924, 1923, 1921, 1920
16236 DENLEY ST	2020, 2017, 2014, 2006, 2005, 2004, 2003, 2001, 2000, 1999, 1996, 1995, 1992, 1991, 1990, 1986, 1985, 1981, 1980, 1976, 1975, 1972, 1971, 1970, 1969, 1967, 1966, 1965, 1964, 1963, 1962, 1961, 1960, 1958, 1957, 1956, 1955, 1954, 1952, 1951, 1950, 1949, 1948, 1947, 1946, 1945, 1944, 1942, 1940, 1939, 1938, 1937, 1936, 1935, 1934, 1933, 1932, 1931, 1930, 1929, 1928, 1927, 1926, 1925, 1924, 1923, 1921, 1920
16236 DENLEY ST	2020, 2017, 2014, 2010, 2006, 2005, 2004, 2001, 2000, 1999, 1996, 1995, 1992, 1991, 1990, 1986, 1985, 1981, 1980, 1976, 1975, 1972, 1971, 1970, 1969, 1967, 1966, 1965, 1964, 1963, 1962, 1961, 1960, 1958, 1957, 1956, 1955, 1954, 1952, 1951, 1950, 1949, 1948, 1947, 1946, 1945, 1944, 1942, 1940, 1939, 1938, 1937, 1936, 1935, 1934, 1933, 1932, 1931, 1930, 1929, 1928, 1927, 1926, 1925, 1924, 1923, 1921, 1920

FINDINGS

Address Researched	Address Not Identified in Research Source
1168 BARFORD AVE	2020, 2017, 2014, 2010, 2006, 2005, 2004, 2003, 2001, 2000, 1999, 1996, 1995, 1992, 1991, 1990, 1986, 1981, 1980, 1976, 1975, 1972, 1971, 1970, 1969, 1967, 1966, 1965, 1964, 1963, 1962, 1961, 1960, 1958, 1957, 1956, 1955, 1954, 1952, 1951, 1950, 1949, 1948, 1947, 1946, 1945, 1944, 1942, 1940, 1939, 1938, 1937, 1936, 1935, 1934, 1933, 1932, 1931, 1930, 1929, 1928, 1927, 1926, 1925, 1924, 1923, 1921, 1920
1168 BARFORD AVE	2020, 2017, 2014, 2010, 2006, 2004, 2003, 2001, 2000, 1999, 1996, 1995, 1992, 1991, 1990, 1986, 1985, 1981, 1980, 1976, 1975, 1972, 1971, 1970, 1969, 1967, 1966, 1965, 1964, 1963, 1962, 1961, 1960, 1958, 1957, 1956, 1955, 1954, 1952, 1951, 1950, 1949, 1948, 1947, 1946, 1945, 1944, 1942, 1940, 1939, 1938, 1937, 1936, 1935, 1934, 1933, 1932, 1931, 1930, 1929, 1928, 1927, 1926, 1925, 1924, 1923, 1921, 1920
1168 BARFORD AVE	2017, 2014, 2010, 2006, 2005, 2004, 2003, 2001, 2000, 1999, 1996, 1995, 1992, 1991, 1990, 1986, 1985, 1981, 1980, 1976, 1975, 1972, 1971, 1970, 1969, 1967, 1966, 1965, 1964, 1963, 1962, 1961, 1960, 1958, 1957, 1956, 1955, 1954, 1952, 1951, 1950, 1949, 1948, 1947, 1946, 1945, 1944, 1942, 1940, 1939, 1938, 1937, 1936, 1935, 1934, 1933, 1932, 1931, 1930, 1929, 1928, 1927, 1926, 1925, 1924, 1923, 1921, 1920
1168 BARFORD AVE	2020, 2017, 2010, 2006, 2005, 2004, 2003, 2001, 2000, 1999, 1996, 1995, 1992, 1991, 1990, 1986, 1985, 1981, 1980, 1976, 1975, 1972, 1971, 1970, 1969, 1967, 1966, 1965, 1964, 1963, 1962, 1961, 1960, 1958, 1957, 1956, 1955, 1954, 1952, 1951, 1950, 1949, 1948, 1947, 1946, 1945, 1944, 1942, 1940, 1939, 1938, 1937, 1936, 1935, 1934, 1933, 1932, 1931, 1930, 1929, 1928, 1927, 1926, 1925, 1924, 1923, 1921, 1920
1168 BARFORD AVE	2020, 2017, 2014, 2006, 2005, 2004, 2003, 2001, 2000, 1999, 1996, 1995, 1992, 1991, 1990, 1986, 1985, 1981, 1980, 1976, 1975, 1972, 1971, 1970, 1969, 1967, 1966, 1965, 1964, 1963, 1962, 1961, 1960, 1958, 1957, 1956, 1955, 1954, 1952, 1951, 1950, 1949, 1948, 1947, 1946, 1945, 1944, 1942, 1940, 1939, 1938, 1937, 1936, 1935, 1934, 1933, 1932, 1931, 1930, 1929, 1928, 1927, 1926, 1925, 1924, 1923, 1921, 1920
1168 S BARFORD AVE	2020, 2017, 2014, 2010, 2006, 2005, 2004, 2003, 2001, 2000, 1999, 1996, 1995, 1991, 1990, 1986, 1985, 1981, 1980, 1976, 1975, 1972, 1971, 1970, 1969, 1967, 1966, 1965, 1964, 1963, 1962, 1961, 1960, 1958, 1957, 1956, 1955, 1954, 1952, 1951, 1950, 1949, 1948, 1947, 1946, 1945, 1944, 1942, 1940, 1939, 1938, 1937, 1936, 1935, 1934, 1933, 1932, 1931, 1930, 1929, 1928, 1927, 1926, 1925, 1924, 1923, 1921, 1920
1169 CHARLEMONT AVE	2020, 2017, 2014, 2010, 2006, 2005, 2004, 2003, 2001, 2000, 1999, 1996, 1992, 1991, 1990, 1986, 1985, 1981, 1980, 1976, 1975, 1972, 1971, 1970, 1969, 1967, 1966, 1965, 1964, 1963, 1962, 1961, 1960, 1958, 1957, 1956, 1955, 1954, 1952, 1951, 1950, 1949, 1948, 1947, 1946, 1945, 1944, 1942, 1940, 1939, 1938, 1937, 1936, 1935, 1934, 1933, 1932, 1931, 1930, 1929, 1928, 1927, 1926, 1925, 1924, 1923, 1921, 1920
1169 CHARLEMONT AVE	2020, 2017, 2014, 2010, 2006, 2005, 2004, 2003, 2001, 1999, 1996, 1995, 1992, 1991, 1990, 1986, 1985, 1981, 1980, 1976, 1975, 1972, 1971, 1970, 1969, 1967, 1966, 1965, 1964, 1963, 1962, 1961, 1960, 1958, 1957, 1956, 1955, 1954, 1952, 1951, 1950, 1949, 1948, 1947, 1946, 1945, 1944, 1942, 1940, 1939, 1938, 1937, 1936, 1935, 1934, 1933, 1932, 1931, 1930, 1929, 1928, 1927, 1926, 1925, 1924, 1923, 1921, 1920
1169 CHARLEMONT AVE	2020, 2017, 2014, 2010, 2006, 2005, 2004, 2003, 2001, 2000, 1999, 1996, 1995, 1992, 1991, 1990, 1986, 1985, 1981, 1980, 1976, 1975, 1972, 1970, 1969, 1967, 1966, 1965, 1964, 1963, 1962, 1961, 1960, 1958, 1957, 1956, 1955, 1954, 1952, 1951, 1950, 1949, 1948, 1947, 1946, 1945, 1944, 1942, 1940, 1939, 1938, 1937, 1936, 1935, 1934, 1933, 1932, 1931, 1930, 1929, 1928, 1927, 1926, 1925, 1924, 1923, 1921, 1920

FINDINGS

Address Researched	Address Not Identified in Research Source
1169 CHARLEMONT AVE	2020, 2017, 2010, 2006, 2005, 2004, 2003, 2001, 2000, 1999, 1996, 1995, 1992, 1991, 1990, 1986, 1985, 1981, 1980, 1976, 1975, 1972, 1971, 1970, 1969, 1967, 1966, 1965, 1964, 1963, 1962, 1961, 1960, 1958, 1957, 1956, 1955, 1954, 1952, 1951, 1950, 1949, 1948, 1947, 1946, 1945, 1944, 1942, 1940, 1939, 1938, 1937, 1936, 1935, 1934, 1933, 1932, 1931, 1930, 1929, 1928, 1927, 1926, 1925, 1924, 1923, 1921, 1920
1169 CHARLEMONT AVE	2020, 2017, 2014, 2006, 2005, 2004, 2003, 2001, 2000, 1999, 1996, 1995, 1992, 1991, 1990, 1986, 1985, 1981, 1980, 1976, 1975, 1972, 1971, 1970, 1969, 1967, 1966, 1965, 1964, 1963, 1962, 1961, 1960, 1958, 1957, 1956, 1955, 1954, 1952, 1951, 1950, 1949, 1948, 1947, 1946, 1945, 1944, 1942, 1940, 1939, 1938, 1937, 1936, 1935, 1934, 1933, 1932, 1931, 1930, 1929, 1928, 1927, 1926, 1925, 1924, 1923, 1921, 1920
1169 CHARLEMONT AVE	2020, 2017, 2014, 2010, 2006, 2004, 2003, 2001, 2000, 1999, 1996, 1995, 1992, 1991, 1990, 1986, 1985, 1981, 1980, 1976, 1975, 1972, 1971, 1970, 1969, 1967, 1966, 1965, 1964, 1963, 1962, 1961, 1960, 1958, 1957, 1956, 1955, 1954, 1952, 1951, 1950, 1949, 1948, 1947, 1946, 1945, 1944, 1942, 1940, 1939, 1938, 1937, 1936, 1935, 1934, 1933, 1932, 1931, 1930, 1929, 1928, 1927, 1926, 1925, 1924, 1923, 1921, 1920
1171 BARFORD AVE	2020, 2017, 2014, 2010, 2006, 2004, 2003, 2001, 2000, 1999, 1996, 1995, 1992, 1991, 1990, 1986, 1985, 1981, 1980, 1976, 1975, 1972, 1971, 1970, 1969, 1967, 1966, 1965, 1964, 1963, 1962, 1961, 1960, 1958, 1957, 1956, 1955, 1954, 1952, 1951, 1950, 1949, 1948, 1947, 1946, 1945, 1944, 1942, 1940, 1939, 1938, 1937, 1936, 1935, 1934, 1933, 1932, 1931, 1930, 1929, 1928, 1927, 1926, 1925, 1924, 1923, 1921, 1920
1171 BARFORD AVE	2020, 2017, 2010, 2006, 2005, 2004, 2003, 2001, 2000, 1999, 1996, 1995, 1992, 1991, 1990, 1986, 1985, 1981, 1980, 1976, 1975, 1972, 1971, 1970, 1969, 1967, 1966, 1965, 1964, 1963, 1962, 1961, 1960, 1958, 1957, 1956, 1955, 1954, 1952, 1951, 1950, 1949, 1948, 1947, 1946, 1945, 1944, 1942, 1940, 1939, 1938, 1937, 1936, 1935, 1934, 1933, 1932, 1931, 1930, 1929, 1928, 1927, 1926, 1925, 1924, 1923, 1921, 1920
1171 BARFORD AVE	2020, 2017, 2014, 2006, 2005, 2004, 2003, 2001, 2000, 1999, 1996, 1995, 1992, 1991, 1990, 1986, 1985, 1981, 1980, 1976, 1975, 1972, 1971, 1970, 1969, 1967, 1966, 1965, 1964, 1963, 1962, 1961, 1960, 1958, 1957, 1956, 1955, 1954, 1952, 1951, 1950, 1949, 1948, 1947, 1946, 1945, 1944, 1942, 1940, 1939, 1938, 1937, 1936, 1935, 1934, 1933, 1932, 1931, 1930, 1929, 1928, 1927, 1926, 1925, 1924, 1923, 1921, 1920
1171 BARFORD AVE	2017, 2014, 2010, 2006, 2005, 2004, 2003, 2001, 2000, 1999, 1996, 1995, 1992, 1991, 1990, 1986, 1985, 1981, 1980, 1976, 1975, 1972, 1971, 1970, 1969, 1967, 1966, 1965, 1964, 1963, 1962, 1961, 1960, 1958, 1957, 1956, 1955, 1954, 1952, 1951, 1950, 1949, 1948, 1947, 1946, 1945, 1944, 1942, 1940, 1939, 1938, 1937, 1936, 1935, 1934, 1933, 1932, 1931, 1930, 1929, 1928, 1927, 1926, 1925, 1924, 1923, 1921, 1920
1171 BARFORD AVE	2020, 2017, 2014, 2010, 2006, 2005, 2004, 2003, 2001, 2000, 1999, 1996, 1995, 1992, 1991, 1990, 1986, 1985, 1981, 1980, 1976, 1975, 1972, 1970, 1969, 1967, 1966, 1965, 1964, 1963, 1962, 1961, 1960, 1958, 1957, 1956, 1955, 1954, 1952, 1951, 1950, 1949, 1948, 1947, 1946, 1945, 1944, 1942, 1940, 1939, 1938, 1937, 1936, 1935, 1934, 1933, 1932, 1931, 1930, 1929, 1928, 1927, 1926, 1925, 1924, 1923, 1921, 1920
1171 BARFORD AVE	2020, 2017, 2014, 2010, 2006, 2005, 2004, 2003, 2001, 1999, 1996, 1995, 1992, 1991, 1990, 1986, 1985, 1981, 1980, 1976, 1975, 1972, 1971, 1970, 1969, 1967, 1966, 1965, 1964, 1963, 1962, 1961, 1960, 1958, 1957, 1956, 1955, 1954, 1952, 1951, 1950, 1949, 1948, 1947, 1946, 1945, 1944, 1942, 1940, 1939, 1938, 1937, 1936, 1935, 1934, 1933, 1932, 1931, 1930, 1929, 1928, 1927, 1926, 1925, 1924, 1923, 1921, 1920

FINDINGS

Address Researched	Address Not Identified in Research Source
1171 BARFORD AVE	2020, 2017, 2014, 2010, 2006, 2005, 2004, 2003, 2001, 2000, 1999, 1996, 1992, 1991, 1990, 1986, 1985, 1981, 1980, 1976, 1975, 1972, 1971, 1970, 1969, 1967, 1966, 1965, 1964, 1963, 1962, 1961, 1960, 1958, 1957, 1956, 1955, 1954, 1952, 1951, 1950, 1949, 1948, 1947, 1946, 1945, 1944, 1942, 1940, 1939, 1938, 1937, 1936, 1935, 1934, 1933, 1932, 1931, 1930, 1929, 1928, 1927, 1926, 1925, 1924, 1923, 1921, 1920
1171 S BARFORD AVE	2020, 2017, 2014, 2010, 2006, 2005, 2004, 2003, 2001, 2000, 1999, 1996, 1995, 1991, 1990, 1986, 1985, 1981, 1980, 1976, 1975, 1972, 1971, 1970, 1969, 1967, 1966, 1965, 1964, 1963, 1962, 1961, 1960, 1958, 1957, 1956, 1955, 1954, 1952, 1951, 1950, 1949, 1948, 1947, 1946, 1945, 1944, 1942, 1940, 1939, 1938, 1937, 1936, 1935, 1934, 1933, 1932, 1931, 1930, 1929, 1928, 1927, 1926, 1925, 1924, 1923, 1921, 1920
1174 BARFORD AVE	2020, 2017, 2014, 2010, 2006, 2005, 2004, 2003, 2001, 2000, 1999, 1996, 1992, 1991, 1990, 1986, 1985, 1981, 1980, 1976, 1975, 1972, 1971, 1970, 1969, 1967, 1966, 1965, 1964, 1963, 1962, 1961, 1960, 1958, 1957, 1956, 1955, 1954, 1952, 1951, 1950, 1949, 1948, 1947, 1946, 1945, 1944, 1942, 1940, 1939, 1938, 1937, 1936, 1935, 1934, 1933, 1932, 1931, 1930, 1929, 1928, 1927, 1926, 1925, 1924, 1923, 1921, 1920
1174 BARFORD AVE	2020, 2017, 2014, 2010, 2006, 2005, 2004, 2003, 2001, 1999, 1996, 1995, 1992, 1991, 1990, 1986, 1985, 1981, 1980, 1976, 1975, 1972, 1971, 1970, 1969, 1967, 1966, 1965, 1964, 1963, 1962, 1961, 1960, 1958, 1957, 1956, 1955, 1954, 1952, 1951, 1950, 1949, 1948, 1947, 1946, 1945, 1944, 1942, 1940, 1939, 1938, 1937, 1936, 1935, 1934, 1933, 1932, 1931, 1930, 1929, 1928, 1927, 1926, 1925, 1924, 1923, 1921, 1920
1174 BARFORD AVE	2020, 2017, 2014, 2010, 2006, 2005, 2004, 2003, 2001, 2000, 1999, 1996, 1995, 1992, 1991, 1990, 1986, 1985, 1981, 1980, 1976, 1975, 1972, 1971, 1970, 1969, 1967, 1966, 1965, 1964, 1963, 1962, 1961, 1960, 1958, 1957, 1956, 1955, 1954, 1952, 1951, 1950, 1949, 1948, 1947, 1946, 1945, 1944, 1942, 1940, 1939, 1938, 1937, 1936, 1935, 1934, 1933, 1932, 1931, 1930, 1929, 1928, 1927, 1926, 1925, 1924, 1923, 1921, 1920
1174 BARFORD AVE	2017, 2014, 2010, 2006, 2005, 2004, 2003, 2001, 2000, 1999, 1996, 1995, 1992, 1991, 1990, 1986, 1985, 1981, 1980, 1976, 1975, 1972, 1971, 1970, 1969, 1967, 1966, 1965, 1964, 1963, 1962, 1961, 1960, 1958, 1957, 1956, 1955, 1954, 1952, 1951, 1950, 1949, 1948, 1947, 1946, 1945, 1944, 1942, 1940, 1939, 1938, 1937, 1936, 1935, 1934, 1933, 1932, 1931, 1930, 1929, 1928, 1927, 1926, 1925, 1924, 1923, 1921, 1920
1174 BARFORD AVE	2020, 2017, 2014, 2006, 2005, 2004, 2003, 2001, 2000, 1999, 1996, 1995, 1992, 1991, 1990, 1986, 1985, 1981, 1980, 1976, 1975, 1972, 1971, 1970, 1969, 1967, 1966, 1965, 1964, 1963, 1962, 1961, 1960, 1958, 1957, 1956, 1955, 1954, 1952, 1951, 1950, 1949, 1948, 1947, 1946, 1945, 1944, 1942, 1940, 1939, 1938, 1937, 1936, 1935, 1934, 1933, 1932, 1931, 1930, 1929, 1928, 1927, 1926, 1925, 1924, 1923, 1921, 1920
1174 BARFORD AVE	2020, 2017, 2010, 2006, 2005, 2004, 2003, 2001, 2000, 1999, 1996, 1995, 1992, 1991, 1990, 1986, 1985, 1981, 1980, 1976, 1975, 1972, 1971, 1970, 1969, 1967, 1966, 1965, 1964, 1963, 1962, 1961, 1960, 1958, 1957, 1956, 1955, 1954, 1952, 1951, 1950, 1949, 1948, 1947, 1946, 1945, 1944, 1942, 1940, 1939, 1938, 1937, 1936, 1935, 1934, 1933, 1932, 1931, 1930, 1929, 1928, 1927, 1926, 1925, 1924, 1923, 1921, 1920
1174 BARFORD AVE	2020, 2017, 2014, 2010, 2006, 2004, 2003, 2001, 2000, 1999, 1996, 1995, 1992, 1991, 1990, 1986, 1985, 1981, 1980, 1976, 1975, 1972, 1971, 1970, 1969, 1967, 1966, 1965, 1964, 1963, 1962, 1961, 1960, 1958, 1957, 1956, 1955, 1954, 1952, 1951, 1950, 1949, 1948, 1947, 1946, 1945, 1944, 1942, 1940, 1939, 1938, 1937, 1936, 1935, 1934, 1933, 1932, 1931, 1930, 1929, 1928, 1927, 1926, 1925, 1924, 1923, 1921, 1920

FINDINGS

Address Researched	Address Not Identified in Research Source
1174 CHARLEMONT AVE	2020, 2017, 2014, 2006, 2005, 2004, 2003, 2001, 2000, 1999, 1996, 1995, 1992, 1991, 1990, 1986, 1985, 1981, 1980, 1976, 1975, 1972, 1971, 1970, 1969, 1967, 1966, 1965, 1964, 1963, 1962, 1961, 1960, 1958, 1957, 1956, 1955, 1954, 1952, 1951, 1950, 1949, 1948, 1947, 1946, 1945, 1944, 1942, 1940, 1939, 1938, 1937, 1936, 1935, 1934, 1933, 1932, 1931, 1930, 1929, 1928, 1927, 1926, 1925, 1924, 1923, 1921, 1920
1174 CHARLEMONT AVE	2020, 2017, 2014, 2010, 2006, 2004, 2003, 2001, 2000, 1999, 1996, 1995, 1992, 1991, 1990, 1986, 1985, 1981, 1980, 1976, 1975, 1972, 1971, 1970, 1969, 1967, 1966, 1965, 1964, 1963, 1962, 1961, 1960, 1958, 1957, 1956, 1955, 1954, 1952, 1951, 1950, 1949, 1948, 1947, 1946, 1945, 1944, 1942, 1940, 1939, 1938, 1937, 1936, 1935, 1934, 1933, 1932, 1931, 1930, 1929, 1928, 1927, 1926, 1925, 1924, 1923, 1921, 1920
1174 CHARLEMONT AVE	2020, 2017, 2010, 2006, 2005, 2004, 2003, 2001, 2000, 1999, 1996, 1995, 1992, 1991, 1990, 1986, 1985, 1981, 1980, 1976, 1975, 1972, 1971, 1970, 1969, 1967, 1966, 1965, 1964, 1963, 1962, 1961, 1960, 1958, 1957, 1956, 1955, 1954, 1952, 1951, 1950, 1949, 1948, 1947, 1946, 1945, 1944, 1942, 1940, 1939, 1938, 1937, 1936, 1935, 1934, 1933, 1932, 1931, 1930, 1929, 1928, 1927, 1926, 1925, 1924, 1923, 1921, 1920
1174 CHARLEMONT AVE	2017, 2014, 2010, 2006, 2005, 2004, 2003, 2001, 2000, 1999, 1996, 1995, 1992, 1991, 1990, 1986, 1985, 1981, 1980, 1976, 1975, 1972, 1971, 1970, 1969, 1967, 1966, 1965, 1964, 1963, 1962, 1961, 1960, 1958, 1957, 1956, 1955, 1954, 1952, 1951, 1950, 1949, 1948, 1947, 1946, 1945, 1944, 1942, 1940, 1939, 1938, 1937, 1936, 1935, 1934, 1933, 1932, 1931, 1930, 1929, 1928, 1927, 1926, 1925, 1924, 1923, 1921, 1920
1174 CHARLEMONT AVE	2020, 2017, 2014, 2010, 2006, 2005, 2004, 2003, 2001, 2000, 1999, 1996, 1995, 1992, 1991, 1990, 1986, 1985, 1981, 1980, 1976, 1975, 1972, 1971, 1970, 1969, 1967, 1966, 1965, 1964, 1963, 1962, 1961, 1960, 1958, 1957, 1956, 1955, 1954, 1952, 1951, 1950, 1949, 1948, 1947, 1946, 1945, 1944, 1942, 1940, 1939, 1938, 1937, 1936, 1935, 1934, 1933, 1932, 1931, 1930, 1929, 1928, 1927, 1926, 1925, 1924, 1923, 1921, 1920
1174 CHARLEMONT AVE	2020, 2017, 2014, 2010, 2006, 2005, 2004, 2003, 2001, 1999, 1996, 1995, 1992, 1991, 1990, 1986, 1985, 1981, 1980, 1976, 1975, 1972, 1971, 1970, 1969, 1967, 1966, 1965, 1964, 1963, 1962, 1961, 1960, 1958, 1957, 1956, 1955, 1954, 1952, 1951, 1950, 1949, 1948, 1947, 1946, 1945, 1944, 1942, 1940, 1939, 1938, 1937, 1936, 1935, 1934, 1933, 1932, 1931, 1930, 1929, 1928, 1927, 1926, 1925, 1924, 1923, 1921, 1920
1175 CHARLEMONT AVE	2020, 2017, 2014, 2010, 2006, 2005, 2004, 2003, 2001, 1999, 1996, 1995, 1992, 1991, 1990, 1986, 1985, 1981, 1980, 1976, 1975, 1972, 1971, 1970, 1969, 1967, 1966, 1965, 1964, 1963, 1962, 1961, 1960, 1958, 1957, 1956, 1955, 1954, 1952, 1951, 1950, 1949, 1948, 1947, 1946, 1945, 1944, 1942, 1940, 1939, 1938, 1937, 1936, 1935, 1934, 1933, 1932, 1931, 1930, 1929, 1928, 1927, 1926, 1925, 1924, 1923, 1921, 1920
1175 CHARLEMONT AVE	2020, 2017, 2014, 2010, 2006, 2005, 2004, 2003, 2001, 2000, 1999, 1996, 1992, 1991, 1990, 1986, 1985, 1981, 1980, 1976, 1975, 1972, 1971, 1970, 1969, 1967, 1966, 1965, 1964, 1963, 1962, 1961, 1960, 1958, 1957, 1956, 1955, 1954, 1952, 1951, 1950, 1949, 1948, 1947, 1946, 1945, 1944, 1942, 1940, 1939, 1938, 1937, 1936, 1935, 1934, 1933, 1932, 1931, 1930, 1929, 1928, 1927, 1926, 1925, 1924, 1923, 1921, 1920
1175 CHARLEMONT AVE	2020, 2017, 2014, 2010, 2006, 2005, 2004, 2003, 2001, 2000, 1999, 1996, 1995, 1992, 1991, 1990, 1986, 1985, 1981, 1980, 1976, 1975, 1972, 1970, 1969, 1967, 1966, 1965, 1964, 1963, 1962, 1961, 1960, 1958, 1957, 1956, 1955, 1954, 1952, 1951, 1950, 1949, 1948, 1947, 1946, 1945, 1944, 1942, 1940, 1939, 1938, 1937, 1936, 1935, 1934, 1933, 1932, 1931, 1930, 1929, 1928, 1927, 1926, 1925, 1924, 1923, 1921, 1920

FINDINGS

Address Researched	Address Not Identified in Research Source
1175 CHARLEMONT AVE	2017, 2014, 2010, 2006, 2005, 2004, 2003, 2001, 2000, 1999, 1996, 1995, 1992, 1991, 1990, 1986, 1985, 1981, 1980, 1976, 1975, 1972, 1971, 1970, 1969, 1967, 1966, 1965, 1964, 1963, 1962, 1961, 1960, 1958, 1957, 1956, 1955, 1954, 1952, 1951, 1950, 1949, 1948, 1947, 1946, 1945, 1944, 1942, 1940, 1939, 1938, 1937, 1936, 1935, 1934, 1933, 1932, 1931, 1930, 1929, 1928, 1927, 1926, 1925, 1924, 1923, 1921, 1920
1175 CHARLEMONT AVE	2020, 2017, 2010, 2006, 2005, 2004, 2003, 2001, 2000, 1999, 1996, 1995, 1992, 1991, 1990, 1986, 1985, 1981, 1980, 1976, 1975, 1972, 1971, 1970, 1969, 1967, 1966, 1965, 1964, 1963, 1962, 1961, 1960, 1958, 1957, 1956, 1955, 1954, 1952, 1951, 1950, 1949, 1948, 1947, 1946, 1945, 1944, 1942, 1940, 1939, 1938, 1937, 1936, 1935, 1934, 1933, 1932, 1931, 1930, 1929, 1928, 1927, 1926, 1925, 1924, 1923, 1921, 1920
1175 CHARLEMONT AVE	2020, 2017, 2014, 2010, 2006, 2004, 2003, 2001, 2000, 1999, 1996, 1995, 1992, 1991, 1990, 1986, 1985, 1981, 1980, 1976, 1975, 1972, 1971, 1970, 1969, 1967, 1966, 1965, 1964, 1963, 1962, 1961, 1960, 1958, 1957, 1956, 1955, 1954, 1952, 1951, 1950, 1949, 1948, 1947, 1946, 1945, 1944, 1942, 1940, 1939, 1938, 1937, 1936, 1935, 1934, 1933, 1932, 1931, 1930, 1929, 1928, 1927, 1926, 1925, 1924, 1923, 1921, 1920
1175 CHARLEMONT AVE	2020, 2017, 2014, 2006, 2005, 2004, 2003, 2001, 2000, 1999, 1996, 1995, 1992, 1991, 1990, 1986, 1985, 1981, 1980, 1976, 1975, 1972, 1971, 1970, 1969, 1967, 1966, 1965, 1964, 1963, 1962, 1961, 1960, 1958, 1957, 1956, 1955, 1954, 1952, 1951, 1950, 1949, 1948, 1947, 1946, 1945, 1944, 1942, 1940, 1939, 1938, 1937, 1936, 1935, 1934, 1933, 1932, 1931, 1930, 1929, 1928, 1927, 1926, 1925, 1924, 1923, 1921, 1920
1175 S CHARLEMONT AVE	2020, 2017, 2014, 2010, 2006, 2005, 2004, 2003, 2001, 2000, 1999, 1996, 1995, 1991, 1990, 1986, 1985, 1981, 1980, 1976, 1975, 1972, 1971, 1970, 1969, 1967, 1966, 1965, 1964, 1963, 1962, 1961, 1960, 1958, 1957, 1956, 1955, 1954, 1952, 1951, 1950, 1949, 1948, 1947, 1946, 1945, 1944, 1942, 1940, 1939, 1938, 1937, 1936, 1935, 1934, 1933, 1932, 1931, 1930, 1929, 1928, 1927, 1926, 1925, 1924, 1923, 1921, 1920
1188 GLEN ARBOR AVE	2020, 2017, 2014, 2010, 2006, 2005, 2004, 2003, 2001, 2000, 1999, 1996, 1995, 1992, 1991, 1986, 1985, 1981, 1980, 1976, 1975, 1972, 1971, 1970, 1969, 1967, 1966, 1965, 1964, 1963, 1962, 1961, 1960, 1958, 1957, 1956, 1955, 1954, 1952, 1951, 1950, 1949, 1948, 1947, 1946, 1945, 1944, 1942, 1940, 1939, 1938, 1937, 1936, 1935, 1934, 1933, 1932, 1931, 1930, 1929, 1928, 1927, 1926, 1925, 1924, 1923, 1921, 1920
1189 HINNEN AVE	2020, 2017, 2014, 2010, 2006, 2005, 2004, 2003, 2001, 2000, 1999, 1996, 1992, 1991, 1990, 1986, 1985, 1981, 1980, 1976, 1975, 1972, 1971, 1970, 1969, 1967, 1966, 1965, 1964, 1963, 1962, 1961, 1960, 1958, 1957, 1956, 1955, 1954, 1952, 1951, 1950, 1949, 1948, 1947, 1946, 1945, 1944, 1942, 1940, 1939, 1938, 1937, 1936, 1935, 1934, 1933, 1932, 1931, 1930, 1929, 1928, 1927, 1926, 1925, 1924, 1923, 1921, 1920
1202 BARFORD AVE	2020, 2017, 2014, 2010, 2006, 2005, 2004, 2003, 2001, 1999, 1996, 1995, 1992, 1991, 1990, 1986, 1985, 1981, 1980, 1976, 1975, 1972, 1971, 1970, 1969, 1967, 1966, 1965, 1964, 1963, 1962, 1961, 1960, 1958, 1957, 1956, 1955, 1954, 1952, 1951, 1950, 1949, 1948, 1947, 1946, 1945, 1944, 1942, 1940, 1939, 1938, 1937, 1936, 1935, 1934, 1933, 1932, 1931, 1930, 1929, 1928, 1927, 1926, 1925, 1924, 1923, 1921, 1920
1202 BARFORD AVE	2020, 2017, 2014, 2010, 2006, 2005, 2004, 2003, 2001, 2000, 1999, 1996, 1992, 1991, 1990, 1986, 1985, 1981, 1980, 1976, 1975, 1972, 1971, 1970, 1969, 1967, 1966, 1965, 1964, 1963, 1962, 1961, 1960, 1958, 1957, 1956, 1955, 1954, 1952, 1951, 1950, 1949, 1948, 1947, 1946, 1945, 1944, 1942, 1940, 1939, 1938, 1937, 1936, 1935, 1934, 1933, 1932, 1931, 1930, 1929, 1928, 1927, 1926, 1925, 1924, 1923, 1921, 1920

FINDINGS

Address Researched	Address Not Identified in Research Source
1202 BARFORD AVE	2020, 2017, 2014, 2010, 2006, 2005, 2004, 2003, 2001, 2000, 1999, 1996, 1995, 1992, 1991, 1990, 1986, 1985, 1981, 1980, 1976, 1975, 1972, 1971, 1970, 1969, 1967, 1965, 1964, 1963, 1962, 1961, 1960, 1958, 1957, 1956, 1955, 1954, 1952, 1951, 1950, 1949, 1948, 1947, 1946, 1945, 1944, 1942, 1940, 1939, 1938, 1937, 1936, 1935, 1934, 1933, 1932, 1931, 1930, 1929, 1928, 1927, 1926, 1925, 1924, 1923, 1921, 1920
1202 BARFORD AVE	2020, 2017, 2014, 2010, 2006, 2005, 2004, 2003, 2001, 2000, 1999, 1996, 1995, 1992, 1991, 1990, 1986, 1985, 1981, 1980, 1976, 1975, 1972, 1970, 1969, 1967, 1966, 1965, 1964, 1963, 1962, 1961, 1960, 1958, 1957, 1956, 1955, 1954, 1952, 1951, 1950, 1949, 1948, 1947, 1946, 1945, 1944, 1942, 1940, 1939, 1938, 1937, 1936, 1935, 1934, 1933, 1932, 1931, 1930, 1929, 1928, 1927, 1926, 1925, 1924, 1923, 1921, 1920
1202 BARFORD AVE	2020, 2017, 2014, 2010, 2006, 2004, 2003, 2001, 2000, 1999, 1996, 1995, 1992, 1991, 1990, 1986, 1985, 1981, 1980, 1976, 1975, 1972, 1971, 1970, 1969, 1967, 1966, 1965, 1964, 1963, 1962, 1961, 1960, 1958, 1957, 1956, 1955, 1954, 1952, 1951, 1950, 1949, 1948, 1947, 1946, 1945, 1944, 1942, 1940, 1939, 1938, 1937, 1936, 1935, 1934, 1933, 1932, 1931, 1930, 1929, 1928, 1927, 1926, 1925, 1924, 1923, 1921, 1920
1202 BARFORD AVE	2020, 2017, 2010, 2006, 2005, 2004, 2003, 2001, 2000, 1999, 1996, 1995, 1992, 1991, 1990, 1986, 1985, 1981, 1980, 1976, 1975, 1972, 1971, 1970, 1969, 1967, 1966, 1965, 1964, 1963, 1962, 1961, 1960, 1958, 1957, 1956, 1955, 1954, 1952, 1951, 1950, 1949, 1948, 1947, 1946, 1945, 1944, 1942, 1940, 1939, 1938, 1937, 1936, 1935, 1934, 1933, 1932, 1931, 1930, 1929, 1928, 1927, 1926, 1925, 1924, 1923, 1921, 1920
1202 BARFORD AVE	2020, 2017, 2014, 2006, 2005, 2004, 2003, 2001, 2000, 1999, 1996, 1995, 1992, 1991, 1990, 1986, 1985, 1981, 1980, 1976, 1975, 1972, 1971, 1970, 1969, 1967, 1966, 1965, 1964, 1963, 1962, 1961, 1960, 1958, 1957, 1956, 1955, 1954, 1952, 1951, 1950, 1949, 1948, 1947, 1946, 1945, 1944, 1942, 1940, 1939, 1938, 1937, 1936, 1935, 1934, 1933, 1932, 1931, 1930, 1929, 1928, 1927, 1926, 1925, 1924, 1923, 1921, 1920
1202 S BARFORD AVE	2020, 2017, 2014, 2010, 2006, 2005, 2004, 2003, 2001, 2000, 1999, 1996, 1995, 1991, 1990, 1986, 1985, 1981, 1980, 1976, 1975, 1972, 1971, 1970, 1969, 1967, 1966, 1965, 1964, 1963, 1962, 1961, 1960, 1958, 1957, 1956, 1955, 1954, 1952, 1951, 1950, 1949, 1948, 1947, 1946, 1945, 1944, 1942, 1940, 1939, 1938, 1937, 1936, 1935, 1934, 1933, 1932, 1931, 1930, 1929, 1928, 1927, 1926, 1925, 1924, 1923, 1921, 1920
1203 HINNEN AVE	2020, 2017, 2014, 2010, 2006, 2005, 2004, 2003, 2001, 2000, 1999, 1996, 1992, 1991, 1990, 1986, 1985, 1981, 1980, 1976, 1975, 1972, 1971, 1970, 1969, 1967, 1966, 1965, 1964, 1963, 1962, 1961, 1960, 1958, 1957, 1956, 1955, 1954, 1952, 1951, 1950, 1949, 1948, 1947, 1946, 1945, 1944, 1942, 1940, 1939, 1938, 1937, 1936, 1935, 1934, 1933, 1932, 1931, 1930, 1929, 1928, 1927, 1926, 1925, 1924, 1923, 1921, 1920
1203 HINNEN AVE	2020, 2017, 2014, 2010, 2006, 2005, 2004, 2003, 2001, 1999, 1996, 1995, 1992, 1991, 1990, 1986, 1985, 1981, 1980, 1976, 1975, 1972, 1971, 1970, 1969, 1967, 1966, 1965, 1964, 1963, 1962, 1961, 1960, 1958, 1957, 1956, 1955, 1954, 1952, 1951, 1950, 1949, 1948, 1947, 1946, 1945, 1944, 1942, 1940, 1939, 1938, 1937, 1936, 1935, 1934, 1933, 1932, 1931, 1930, 1929, 1928, 1927, 1926, 1925, 1924, 1923, 1921, 1920
1203 HINNEN AVE	2020, 2017, 2014, 2010, 2006, 2005, 2004, 2001, 2000, 1999, 1996, 1995, 1992, 1991, 1990, 1986, 1985, 1981, 1980, 1976, 1975, 1972, 1971, 1970, 1969, 1967, 1966, 1965, 1964, 1963, 1962, 1961, 1960, 1958, 1957, 1956, 1955, 1954, 1952, 1951, 1950, 1949, 1948, 1947, 1946, 1945, 1944, 1942, 1940, 1939, 1938, 1937, 1936, 1935, 1934, 1933, 1932, 1931, 1930, 1929, 1928, 1927, 1926, 1925, 1924, 1923, 1921, 1920

FINDINGS

Address Researched	Address Not Identified in Research Source
1203 HINNEN AVE	2020, 2017, 2014, 2010, 2006, 2005, 2004, 2003, 2001, 2000, 1999, 1996, 1995, 1992, 1991, 1990, 1986, 1985, 1981, 1980, 1976, 1975, 1972, 1970, 1969, 1967, 1966, 1965, 1964, 1963, 1962, 1961, 1960, 1958, 1957, 1956, 1955, 1954, 1952, 1951, 1950, 1949, 1948, 1947, 1946, 1945, 1944, 1942, 1940, 1939, 1938, 1937, 1936, 1935, 1934, 1933, 1932, 1931, 1930, 1929, 1928, 1927, 1926, 1925, 1924, 1923, 1921, 1920
1203 HINNEN AVE	2020, 2017, 2010, 2006, 2005, 2004, 2003, 2001, 2000, 1999, 1996, 1995, 1992, 1991, 1990, 1986, 1985, 1981, 1980, 1976, 1975, 1972, 1971, 1970, 1969, 1967, 1966, 1965, 1964, 1963, 1962, 1961, 1960, 1958, 1957, 1956, 1955, 1954, 1952, 1951, 1950, 1949, 1948, 1947, 1946, 1945, 1944, 1942, 1940, 1939, 1938, 1937, 1936, 1935, 1934, 1933, 1932, 1931, 1930, 1929, 1928, 1927, 1926, 1925, 1924, 1923, 1921, 1920
1203 HINNEN AVE	2017, 2014, 2010, 2006, 2005, 2004, 2003, 2001, 2000, 1999, 1996, 1995, 1992, 1991, 1990, 1986, 1985, 1981, 1980, 1976, 1975, 1972, 1971, 1970, 1969, 1967, 1966, 1965, 1964, 1963, 1962, 1961, 1960, 1958, 1957, 1956, 1955, 1954, 1952, 1951, 1950, 1949, 1948, 1947, 1946, 1945, 1944, 1942, 1940, 1939, 1938, 1937, 1936, 1935, 1934, 1933, 1932, 1931, 1930, 1929, 1928, 1927, 1926, 1925, 1924, 1923, 1921, 1920
1203 HINNEN AVE	2020, 2017, 2014, 2006, 2005, 2004, 2003, 2001, 2000, 1999, 1996, 1995, 1992, 1991, 1990, 1986, 1985, 1981, 1980, 1976, 1975, 1972, 1971, 1970, 1969, 1967, 1966, 1965, 1964, 1963, 1962, 1961, 1960, 1958, 1957, 1956, 1955, 1954, 1952, 1951, 1950, 1949, 1948, 1947, 1946, 1945, 1944, 1942, 1940, 1939, 1938, 1937, 1936, 1935, 1934, 1933, 1932, 1931, 1930, 1929, 1928, 1927, 1926, 1925, 1924, 1923, 1921, 1920
1203 HINNEN AVE	2020, 2017, 2014, 2010, 2006, 2004, 2003, 2001, 2000, 1999, 1996, 1995, 1992, 1991, 1990, 1986, 1985, 1981, 1980, 1976, 1975, 1972, 1971, 1970, 1969, 1967, 1966, 1965, 1964, 1963, 1962, 1961, 1960, 1958, 1957, 1956, 1955, 1954, 1952, 1951, 1950, 1949, 1948, 1947, 1946, 1945, 1944, 1942, 1940, 1939, 1938, 1937, 1936, 1935, 1934, 1933, 1932, 1931, 1930, 1929, 1928, 1927, 1926, 1925, 1924, 1923, 1921, 1920
1203 S HINNEN AVE	2020, 2017, 2014, 2010, 2006, 2005, 2004, 2003, 2001, 2000, 1999, 1996, 1995, 1991, 1990, 1986, 1985, 1981, 1980, 1976, 1975, 1972, 1971, 1970, 1969, 1967, 1966, 1965, 1964, 1963, 1962, 1961, 1960, 1958, 1957, 1956, 1955, 1954, 1952, 1951, 1950, 1949, 1948, 1947, 1946, 1945, 1944, 1942, 1940, 1939, 1938, 1937, 1936, 1935, 1934, 1933, 1932, 1931, 1930, 1929, 1928, 1927, 1926, 1925, 1924, 1923, 1921, 1920
1205 CHARLEMONT AVE	2020, 2017, 2014, 2010, 2006, 2005, 2004, 2003, 2001, 2000, 1999, 1996, 1995, 1992, 1991, 1990, 1986, 1985, 1981, 1980, 1976, 1975, 1972, 1970, 1969, 1967, 1966, 1965, 1964, 1963, 1962, 1961, 1960, 1958, 1957, 1956, 1955, 1954, 1952, 1951, 1950, 1949, 1948, 1947, 1946, 1945, 1944, 1942, 1940, 1939, 1938, 1937, 1936, 1935, 1934, 1933, 1932, 1931, 1930, 1929, 1928, 1927, 1926, 1925, 1924, 1923, 1921, 1920
1205 CHARLEMONT AVE	2020, 2017, 2014, 2010, 2006, 2005, 2004, 2003, 2001, 2000, 1999, 1996, 1995, 1992, 1991, 1990, 1986, 1985, 1981, 1980, 1976, 1975, 1972, 1971, 1970, 1969, 1967, 1965, 1964, 1963, 1962, 1961, 1960, 1958, 1957, 1956, 1955, 1954, 1952, 1951, 1950, 1949, 1948, 1947, 1946, 1945, 1944, 1942, 1940, 1939, 1938, 1937, 1936, 1935, 1934, 1933, 1932, 1931, 1930, 1929, 1928, 1927, 1926, 1925, 1924, 1923, 1921, 1920
1205 CHARLEMONT AVE	2020, 2017, 2014, 2010, 2006, 2005, 2004, 2003, 2001, 1999, 1996, 1995, 1992, 1991, 1990, 1986, 1985, 1981, 1980, 1976, 1975, 1972, 1971, 1970, 1969, 1967, 1966, 1965, 1964, 1963, 1962, 1961, 1960, 1958, 1957, 1956, 1955, 1954, 1952, 1951, 1950, 1949, 1948, 1947, 1946, 1945, 1944, 1942, 1940, 1939, 1938, 1937, 1936, 1935, 1934, 1933, 1932, 1931, 1930, 1929, 1928, 1927, 1926, 1925, 1924, 1923, 1921, 1920

FINDINGS

Address Researched	Address Not Identified in Research Source
1205 CHARLEMONT AVE	2020, 2017, 2014, 2010, 2006, 2005, 2004, 2003, 2001, 2000, 1999, 1996, 1992, 1991, 1990, 1986, 1985, 1981, 1980, 1976, 1975, 1972, 1971, 1970, 1969, 1967, 1966, 1965, 1964, 1963, 1962, 1961, 1960, 1958, 1957, 1956, 1955, 1954, 1952, 1951, 1950, 1949, 1948, 1947, 1946, 1945, 1944, 1942, 1940, 1939, 1938, 1937, 1936, 1935, 1934, 1933, 1932, 1931, 1930, 1929, 1928, 1927, 1926, 1925, 1924, 1923, 1921, 1920
1205 CHARLEMONT AVE	2020, 2017, 2014, 2010, 2006, 2004, 2003, 2001, 2000, 1999, 1996, 1995, 1992, 1991, 1990, 1986, 1985, 1981, 1980, 1976, 1975, 1972, 1971, 1970, 1969, 1967, 1966, 1965, 1964, 1963, 1962, 1961, 1960, 1958, 1957, 1956, 1955, 1954, 1952, 1951, 1950, 1949, 1948, 1947, 1946, 1945, 1944, 1942, 1940, 1939, 1938, 1937, 1936, 1935, 1934, 1933, 1932, 1931, 1930, 1929, 1928, 1927, 1926, 1925, 1924, 1923, 1921, 1920
1205 CHARLEMONT AVE	2020, 2017, 2014, 2006, 2005, 2004, 2003, 2001, 2000, 1999, 1996, 1995, 1992, 1991, 1990, 1986, 1985, 1981, 1980, 1976, 1975, 1972, 1971, 1970, 1969, 1967, 1966, 1965, 1964, 1963, 1962, 1961, 1960, 1958, 1957, 1956, 1955, 1954, 1952, 1951, 1950, 1949, 1948, 1947, 1946, 1945, 1944, 1942, 1940, 1939, 1938, 1937, 1936, 1935, 1934, 1933, 1932, 1931, 1930, 1929, 1928, 1927, 1926, 1925, 1924, 1923, 1921, 1920
1205 CHARLEMONT AVE	2017, 2014, 2010, 2006, 2005, 2004, 2003, 2001, 2000, 1999, 1996, 1995, 1992, 1991, 1990, 1986, 1985, 1981, 1980, 1976, 1975, 1972, 1971, 1970, 1969, 1967, 1966, 1965, 1964, 1963, 1962, 1961, 1960, 1958, 1957, 1956, 1955, 1954, 1952, 1951, 1950, 1949, 1948, 1947, 1946, 1945, 1944, 1942, 1940, 1939, 1938, 1937, 1936, 1935, 1934, 1933, 1932, 1931, 1930, 1929, 1928, 1927, 1926, 1925, 1924, 1923, 1921, 1920
1205 CHARLEMONT AVE	2020, 2017, 2010, 2006, 2005, 2004, 2003, 2001, 2000, 1999, 1996, 1995, 1992, 1991, 1990, 1986, 1985, 1981, 1980, 1976, 1975, 1972, 1971, 1970, 1969, 1967, 1966, 1965, 1964, 1963, 1962, 1961, 1960, 1958, 1957, 1956, 1955, 1954, 1952, 1951, 1950, 1949, 1948, 1947, 1946, 1945, 1944, 1942, 1940, 1939, 1938, 1937, 1936, 1935, 1934, 1933, 1932, 1931, 1930, 1929, 1928, 1927, 1926, 1925, 1924, 1923, 1921, 1920
1206 BARFORD AVE	2020, 2017, 2010, 2006, 2005, 2004, 2003, 2001, 2000, 1999, 1996, 1995, 1992, 1991, 1990, 1986, 1985, 1981, 1980, 1976, 1975, 1972, 1971, 1970, 1969, 1967, 1966, 1965, 1964, 1963, 1962, 1961, 1960, 1958, 1957, 1956, 1955, 1954, 1952, 1951, 1950, 1949, 1948, 1947, 1946, 1945, 1944, 1942, 1940, 1939, 1938, 1937, 1936, 1935, 1934, 1933, 1932, 1931, 1930, 1929, 1928, 1927, 1926, 1925, 1924, 1923, 1921, 1920
1206 BARFORD AVE	2020, 2017, 2014, 2006, 2005, 2004, 2003, 2001, 2000, 1999, 1996, 1995, 1992, 1991, 1990, 1986, 1985, 1981, 1980, 1976, 1975, 1972, 1971, 1970, 1969, 1967, 1966, 1965, 1964, 1963, 1962, 1961, 1960, 1958, 1957, 1956, 1955, 1954, 1952, 1951, 1950, 1949, 1948, 1947, 1946, 1945, 1944, 1942, 1940, 1939, 1938, 1937, 1936, 1935, 1934, 1933, 1932, 1931, 1930, 1929, 1928, 1927, 1926, 1925, 1924, 1923, 1921, 1920
1206 BARFORD AVE	2017, 2014, 2010, 2006, 2005, 2004, 2003, 2001, 2000, 1999, 1996, 1995, 1992, 1991, 1990, 1986, 1985, 1981, 1980, 1976, 1975, 1972, 1971, 1970, 1969, 1967, 1966, 1965, 1964, 1963, 1962, 1961, 1960, 1958, 1957, 1956, 1955, 1954, 1952, 1951, 1950, 1949, 1948, 1947, 1946, 1945, 1944, 1942, 1940, 1939, 1938, 1937, 1936, 1935, 1934, 1933, 1932, 1931, 1930, 1929, 1928, 1927, 1926, 1925, 1924, 1923, 1921, 1920
1206 BARFORD AVE	2020, 2017, 2014, 2010, 2006, 2004, 2003, 2001, 2000, 1999, 1996, 1995, 1992, 1991, 1990, 1986, 1985, 1981, 1980, 1976, 1975, 1972, 1971, 1970, 1969, 1967, 1966, 1965, 1964, 1963, 1962, 1961, 1960, 1958, 1957, 1956, 1955, 1954, 1952, 1951, 1950, 1949, 1948, 1947, 1946, 1945, 1944, 1942, 1940, 1939, 1938, 1937, 1936, 1935, 1934, 1933, 1932, 1931, 1930, 1929, 1928, 1927, 1926, 1925, 1924, 1923, 1921, 1920

FINDINGS

Address Researched	Address Not Identified in Research Source
1206 BARFORD AVE	2020, 2017, 2014, 2010, 2006, 2005, 2004, 2003, 2001, 1999, 1996, 1995, 1992, 1991, 1990, 1986, 1985, 1981, 1980, 1976, 1975, 1972, 1971, 1970, 1969, 1967, 1966, 1965, 1964, 1963, 1962, 1961, 1960, 1958, 1957, 1956, 1955, 1954, 1952, 1951, 1950, 1949, 1948, 1947, 1946, 1945, 1944, 1942, 1940, 1939, 1938, 1937, 1936, 1935, 1934, 1933, 1932, 1931, 1930, 1929, 1928, 1927, 1926, 1925, 1924, 1923, 1921, 1920
1206 BARFORD AVE	2020, 2017, 2014, 2010, 2006, 2005, 2004, 2003, 2001, 2000, 1999, 1996, 1992, 1991, 1990, 1986, 1985, 1981, 1980, 1976, 1975, 1972, 1971, 1970, 1969, 1967, 1966, 1965, 1964, 1963, 1962, 1961, 1960, 1958, 1957, 1956, 1955, 1954, 1952, 1951, 1950, 1949, 1948, 1947, 1946, 1945, 1944, 1942, 1940, 1939, 1938, 1937, 1936, 1935, 1934, 1933, 1932, 1931, 1930, 1929, 1928, 1927, 1926, 1925, 1924, 1923, 1921, 1920
1206 BARFORD AVE	2020, 2017, 2014, 2010, 2006, 2005, 2004, 2003, 2001, 2000, 1999, 1996, 1995, 1992, 1991, 1990, 1986, 1985, 1981, 1980, 1976, 1975, 1972, 1971, 1970, 1969, 1967, 1965, 1964, 1963, 1962, 1961, 1960, 1958, 1957, 1956, 1955, 1954, 1952, 1951, 1950, 1949, 1948, 1947, 1946, 1945, 1944, 1942, 1940, 1939, 1938, 1937, 1936, 1935, 1934, 1933, 1932, 1931, 1930, 1929, 1928, 1927, 1926, 1925, 1924, 1923, 1921, 1920
1206 BARFORD AVE	2020, 2017, 2014, 2010, 2006, 2005, 2004, 2003, 2001, 2000, 1999, 1996, 1995, 1992, 1991, 1990, 1986, 1985, 1981, 1980, 1976, 1975, 1972, 1970, 1969, 1967, 1966, 1965, 1964, 1963, 1962, 1961, 1960, 1958, 1957, 1956, 1955, 1954, 1952, 1951, 1950, 1949, 1948, 1947, 1946, 1945, 1944, 1942, 1940, 1939, 1938, 1937, 1936, 1935, 1934, 1933, 1932, 1931, 1930, 1929, 1928, 1927, 1926, 1925, 1924, 1923, 1921, 1920
1206 GLENELDER AVE	2020, 2017, 2014, 2010, 2006, 2005, 2004, 2003, 2001, 1999, 1996, 1995, 1992, 1991, 1990, 1986, 1985, 1981, 1980, 1976, 1975, 1972, 1971, 1970, 1969, 1967, 1966, 1965, 1964, 1963, 1962, 1961, 1960, 1958, 1957, 1956, 1955, 1954, 1952, 1951, 1950, 1949, 1948, 1947, 1946, 1945, 1944, 1942, 1940, 1939, 1938, 1937, 1936, 1935, 1934, 1933, 1932, 1931, 1930, 1929, 1928, 1927, 1926, 1925, 1924, 1923, 1921, 1920
1206 GLENELDER AVE	2020, 2017, 2014, 2010, 2006, 2005, 2004, 2003, 2001, 2000, 1999, 1996, 1995, 1992, 1991, 1990, 1986, 1985, 1981, 1980, 1976, 1975, 1972, 1970, 1969, 1967, 1966, 1965, 1964, 1963, 1962, 1961, 1960, 1958, 1957, 1956, 1955, 1954, 1952, 1951, 1950, 1949, 1948, 1947, 1946, 1945, 1944, 1942, 1940, 1939, 1938, 1937, 1936, 1935, 1934, 1933, 1932, 1931, 1930, 1929, 1928, 1927, 1926, 1925, 1924, 1923, 1921, 1920
1206 GLENELDER AVE	2020, 2017, 2014, 2010, 2006, 2004, 2003, 2001, 2000, 1999, 1996, 1995, 1992, 1991, 1990, 1986, 1985, 1981, 1980, 1976, 1975, 1972, 1971, 1970, 1969, 1967, 1966, 1965, 1964, 1963, 1962, 1961, 1960, 1958, 1957, 1956, 1955, 1954, 1952, 1951, 1950, 1949, 1948, 1947, 1946, 1945, 1944, 1942, 1940, 1939, 1938, 1937, 1936, 1935, 1934, 1933, 1932, 1931, 1930, 1929, 1928, 1927, 1926, 1925, 1924, 1923, 1921, 1920
1206 GLENELDER AVE	2020, 2017, 2014, 2006, 2005, 2004, 2003, 2001, 2000, 1999, 1996, 1995, 1992, 1991, 1990, 1986, 1985, 1981, 1980, 1976, 1975, 1972, 1971, 1970, 1969, 1967, 1966, 1965, 1964, 1963, 1962, 1961, 1960, 1958, 1957, 1956, 1955, 1954, 1952, 1951, 1950, 1949, 1948, 1947, 1946, 1945, 1944, 1942, 1940, 1939, 1938, 1937, 1936, 1935, 1934, 1933, 1932, 1931, 1930, 1929, 1928, 1927, 1926, 1925, 1924, 1923, 1921, 1920
1206 GLENELDER AVE	2020, 2017, 2010, 2006, 2005, 2004, 2003, 2001, 2000, 1999, 1996, 1995, 1992, 1991, 1990, 1986, 1985, 1981, 1980, 1976, 1975, 1972, 1971, 1970, 1969, 1967, 1966, 1965, 1964, 1963, 1962, 1961, 1960, 1958, 1957, 1956, 1955, 1954, 1952, 1951, 1950, 1949, 1948, 1947, 1946, 1945, 1944, 1942, 1940, 1939, 1938, 1937, 1936, 1935, 1934, 1933, 1932, 1931, 1930, 1929, 1928, 1927, 1926, 1925, 1924, 1923, 1921, 1920

FINDINGS

Address Researched	Address Not Identified in Research Source
1206 GLENELDER AVE	2017, 2014, 2010, 2006, 2005, 2004, 2003, 2001, 2000, 1999, 1996, 1995, 1992, 1991, 1990, 1986, 1985, 1981, 1980, 1976, 1975, 1972, 1971, 1970, 1969, 1967, 1966, 1965, 1964, 1963, 1962, 1961, 1960, 1958, 1957, 1956, 1955, 1954, 1952, 1951, 1950, 1949, 1948, 1947, 1946, 1945, 1944, 1942, 1940, 1939, 1938, 1937, 1936, 1935, 1934, 1933, 1932, 1931, 1930, 1929, 1928, 1927, 1926, 1925, 1924, 1923, 1921, 1920
1206 S BARFORD AVE	2020, 2017, 2014, 2010, 2006, 2005, 2004, 2003, 2001, 2000, 1999, 1996, 1995, 1991, 1990, 1986, 1985, 1981, 1980, 1976, 1975, 1972, 1971, 1970, 1969, 1967, 1966, 1965, 1964, 1963, 1962, 1961, 1960, 1958, 1957, 1956, 1955, 1954, 1952, 1951, 1950, 1949, 1948, 1947, 1946, 1945, 1944, 1942, 1940, 1939, 1938, 1937, 1936, 1935, 1934, 1933, 1932, 1931, 1930, 1929, 1928, 1927, 1926, 1925, 1924, 1923, 1921, 1920
1209 HINNEN AVE	2020, 2017, 2014, 2010, 2006, 2005, 2004, 2003, 2001, 2000, 1999, 1996, 1992, 1991, 1990, 1986, 1985, 1981, 1980, 1976, 1975, 1972, 1971, 1970, 1969, 1967, 1966, 1965, 1964, 1963, 1962, 1961, 1960, 1958, 1957, 1956, 1955, 1954, 1952, 1951, 1950, 1949, 1948, 1947, 1946, 1945, 1944, 1942, 1940, 1939, 1938, 1937, 1936, 1935, 1934, 1933, 1932, 1931, 1930, 1929, 1928, 1927, 1926, 1925, 1924, 1923, 1921, 1920
1209 HINNEN AVE	2020, 2017, 2014, 2010, 2006, 2005, 2004, 2003, 2001, 1999, 1996, 1995, 1992, 1991, 1990, 1986, 1985, 1981, 1980, 1976, 1975, 1972, 1971, 1970, 1969, 1967, 1966, 1965, 1964, 1963, 1962, 1961, 1960, 1958, 1957, 1956, 1955, 1954, 1952, 1951, 1950, 1949, 1948, 1947, 1946, 1945, 1944, 1942, 1940, 1939, 1938, 1937, 1936, 1935, 1934, 1933, 1932, 1931, 1930, 1929, 1928, 1927, 1926, 1925, 1924, 1923, 1921, 1920
1209 HINNEN AVE	2020, 2017, 2014, 2010, 2006, 2005, 2004, 2001, 2000, 1999, 1996, 1995, 1992, 1991, 1990, 1986, 1985, 1981, 1980, 1976, 1975, 1972, 1971, 1970, 1969, 1967, 1966, 1965, 1964, 1963, 1962, 1961, 1960, 1958, 1957, 1956, 1955, 1954, 1952, 1951, 1950, 1949, 1948, 1947, 1946, 1945, 1944, 1942, 1940, 1939, 1938, 1937, 1936, 1935, 1934, 1933, 1932, 1931, 1930, 1929, 1928, 1927, 1926, 1925, 1924, 1923, 1921, 1920
1209 HINNEN AVE	2020, 2017, 2014, 2010, 2006, 2005, 2004, 2003, 2001, 2000, 1999, 1996, 1995, 1992, 1991, 1990, 1986, 1985, 1981, 1980, 1976, 1975, 1972, 1971, 1970, 1969, 1967, 1966, 1965, 1964, 1963, 1962, 1961, 1960, 1958, 1957, 1956, 1955, 1954, 1952, 1951, 1950, 1949, 1948, 1947, 1946, 1945, 1944, 1942, 1940, 1939, 1938, 1937, 1936, 1935, 1934, 1933, 1932, 1931, 1930, 1929, 1928, 1927, 1926, 1925, 1924, 1923, 1921, 1920
1209 HINNEN AVE	2017, 2014, 2010, 2006, 2005, 2004, 2003, 2001, 2000, 1999, 1996, 1995, 1992, 1991, 1990, 1986, 1985, 1981, 1980, 1976, 1975, 1972, 1971, 1970, 1969, 1967, 1966, 1965, 1964, 1963, 1962, 1961, 1960, 1958, 1957, 1956, 1955, 1954, 1952, 1951, 1950, 1949, 1948, 1947, 1946, 1945, 1944, 1942, 1940, 1939, 1938, 1937, 1936, 1935, 1934, 1933, 1932, 1931, 1930, 1929, 1928, 1927, 1926, 1925, 1924, 1923, 1921, 1920
1209 HINNEN AVE	2020, 2017, 2010, 2006, 2005, 2004, 2003, 2001, 2000, 1999, 1996, 1995, 1992, 1991, 1990, 1986, 1985, 1981, 1980, 1976, 1975, 1972, 1971, 1970, 1969, 1967, 1966, 1965, 1964, 1963, 1962, 1961, 1960, 1958, 1957, 1956, 1955, 1954, 1952, 1951, 1950, 1949, 1948, 1947, 1946, 1945, 1944, 1942, 1940, 1939, 1938, 1937, 1936, 1935, 1934, 1933, 1932, 1931, 1930, 1929, 1928, 1927, 1926, 1925, 1924, 1923, 1921, 1920
1209 HINNEN AVE	2020, 2017, 2014, 2010, 2006, 2004, 2003, 2001, 2000, 1999, 1996, 1995, 1992, 1991, 1990, 1986, 1985, 1981, 1980, 1976, 1975, 1972, 1971, 1970, 1969, 1967, 1966, 1965, 1964, 1963, 1962, 1961, 1960, 1958, 1957, 1956, 1955, 1954, 1952, 1951, 1950, 1949, 1948, 1947, 1946, 1945, 1944, 1942, 1940, 1939, 1938, 1937, 1936, 1935, 1934, 1933, 1932, 1931, 1930, 1929, 1928, 1927, 1926, 1925, 1924, 1923, 1921, 1920

FINDINGS

Address Researched	Address Not Identified in Research Source
1209 HINNEN AVE	2020, 2017, 2014, 2006, 2005, 2004, 2003, 2001, 2000, 1999, 1996, 1995, 1992, 1991, 1990, 1986, 1985, 1981, 1980, 1976, 1975, 1972, 1971, 1970, 1969, 1967, 1966, 1965, 1964, 1963, 1962, 1961, 1960, 1958, 1957, 1956, 1955, 1954, 1952, 1951, 1950, 1949, 1948, 1947, 1946, 1945, 1944, 1942, 1940, 1939, 1938, 1937, 1936, 1935, 1934, 1933, 1932, 1931, 1930, 1929, 1928, 1927, 1926, 1925, 1924, 1923, 1921, 1920
1211 CHARLEMONT AVE	2020, 2017, 2014, 2006, 2005, 2004, 2003, 2001, 2000, 1999, 1996, 1995, 1992, 1991, 1990, 1986, 1985, 1981, 1980, 1976, 1975, 1972, 1971, 1970, 1969, 1967, 1966, 1965, 1964, 1963, 1962, 1961, 1960, 1958, 1957, 1956, 1955, 1954, 1952, 1951, 1950, 1949, 1948, 1947, 1946, 1945, 1944, 1942, 1940, 1939, 1938, 1937, 1936, 1935, 1934, 1933, 1932, 1931, 1930, 1929, 1928, 1927, 1926, 1925, 1924, 1923, 1921, 1920
1211 CHARLEMONT AVE	2020, 2017, 2014, 2010, 2006, 2004, 2003, 2001, 2000, 1999, 1996, 1995, 1992, 1991, 1990, 1986, 1985, 1981, 1980, 1976, 1975, 1972, 1971, 1970, 1969, 1967, 1966, 1965, 1964, 1963, 1962, 1961, 1960, 1958, 1957, 1956, 1955, 1954, 1952, 1951, 1950, 1949, 1948, 1947, 1946, 1945, 1944, 1942, 1940, 1939, 1938, 1937, 1936, 1935, 1934, 1933, 1932, 1931, 1930, 1929, 1928, 1927, 1926, 1925, 1924, 1923, 1921, 1920
1211 CHARLEMONT AVE	2020, 2017, 2010, 2006, 2005, 2004, 2003, 2001, 2000, 1999, 1996, 1995, 1992, 1991, 1990, 1986, 1985, 1981, 1980, 1976, 1975, 1972, 1971, 1970, 1969, 1967, 1966, 1965, 1964, 1963, 1962, 1961, 1960, 1958, 1957, 1956, 1955, 1954, 1952, 1951, 1950, 1949, 1948, 1947, 1946, 1945, 1944, 1942, 1940, 1939, 1938, 1937, 1936, 1935, 1934, 1933, 1932, 1931, 1930, 1929, 1928, 1927, 1926, 1925, 1924, 1923, 1921, 1920
1211 CHARLEMONT AVE	2017, 2014, 2010, 2006, 2005, 2004, 2003, 2001, 2000, 1999, 1996, 1995, 1992, 1991, 1990, 1986, 1985, 1981, 1980, 1976, 1975, 1972, 1971, 1970, 1969, 1967, 1966, 1965, 1964, 1963, 1962, 1961, 1960, 1958, 1957, 1956, 1955, 1954, 1952, 1951, 1950, 1949, 1948, 1947, 1946, 1945, 1944, 1942, 1940, 1939, 1938, 1937, 1936, 1935, 1934, 1933, 1932, 1931, 1930, 1929, 1928, 1927, 1926, 1925, 1924, 1923, 1921, 1920
1211 CHARLEMONT AVE	2020, 2017, 2014, 2010, 2006, 2005, 2004, 2003, 2001, 2000, 1999, 1996, 1995, 1992, 1991, 1990, 1986, 1985, 1981, 1980, 1976, 1975, 1972, 1971, 1970, 1969, 1967, 1966, 1965, 1964, 1963, 1962, 1961, 1960, 1958, 1957, 1956, 1955, 1954, 1952, 1951, 1950, 1949, 1948, 1947, 1946, 1945, 1944, 1942, 1940, 1939, 1938, 1937, 1936, 1935, 1934, 1933, 1932, 1931, 1930, 1929, 1928, 1927, 1926, 1925, 1924, 1923, 1921, 1920
1211 CHARLEMONT AVE	2020, 2017, 2014, 2010, 2006, 2005, 2004, 2003, 2001, 1999, 1996, 1995, 1992, 1991, 1990, 1986, 1985, 1981, 1980, 1976, 1975, 1972, 1971, 1970, 1969, 1967, 1966, 1965, 1964, 1963, 1962, 1961, 1960, 1958, 1957, 1956, 1955, 1954, 1952, 1951, 1950, 1949, 1948, 1947, 1946, 1945, 1944, 1942, 1940, 1939, 1938, 1937, 1936, 1935, 1934, 1933, 1932, 1931, 1930, 1929, 1928, 1927, 1926, 1925, 1924, 1923, 1921, 1920
1211 CHARLEMONT AVE	2020, 2017, 2014, 2010, 2006, 2005, 2004, 2003, 2001, 2000, 1999, 1996, 1992, 1991, 1990, 1986, 1985, 1981, 1980, 1976, 1975, 1972, 1971, 1970, 1969, 1967, 1966, 1965, 1964, 1963, 1962, 1961, 1960, 1958, 1957, 1956, 1955, 1954, 1952, 1951, 1950, 1949, 1948, 1947, 1946, 1945, 1944, 1942, 1940, 1939, 1938, 1937, 1936, 1935, 1934, 1933, 1932, 1931, 1930, 1929, 1928, 1927, 1926, 1925, 1924, 1923, 1921, 1920
1212 BARFORD AVE	2020, 2017, 2014, 2010, 2006, 2005, 2004, 2003, 2001, 2000, 1999, 1996, 1995, 1992, 1991, 1990, 1986, 1985, 1981, 1980, 1976, 1975, 1972, 1970, 1969, 1967, 1966, 1965, 1964, 1963, 1962, 1961, 1960, 1958, 1957, 1956, 1955, 1954, 1952, 1951, 1950, 1949, 1948, 1947, 1946, 1945, 1944, 1942, 1940, 1939, 1938, 1937, 1936, 1935, 1934, 1933, 1932, 1931, 1930, 1929, 1928, 1927, 1926, 1925, 1924, 1923, 1921, 1920

FINDINGS

Address Researched	Address Not Identified in Research Source
1212 BARFORD AVE	2020, 2017, 2010, 2006, 2005, 2004, 2003, 2001, 2000, 1999, 1996, 1995, 1992, 1991, 1990, 1986, 1985, 1981, 1980, 1976, 1975, 1972, 1971, 1970, 1969, 1967, 1966, 1965, 1964, 1963, 1962, 1961, 1960, 1958, 1957, 1956, 1955, 1954, 1952, 1951, 1950, 1949, 1948, 1947, 1946, 1945, 1944, 1942, 1940, 1939, 1938, 1937, 1936, 1935, 1934, 1933, 1932, 1931, 1930, 1929, 1928, 1927, 1926, 1925, 1924, 1923, 1921, 1920
1212 BARFORD AVE	2020, 2017, 2014, 2006, 2005, 2004, 2003, 2001, 2000, 1999, 1996, 1995, 1992, 1991, 1990, 1986, 1985, 1981, 1980, 1976, 1975, 1972, 1971, 1970, 1969, 1967, 1966, 1965, 1964, 1963, 1962, 1961, 1960, 1958, 1957, 1956, 1955, 1954, 1952, 1951, 1950, 1949, 1948, 1947, 1946, 1945, 1944, 1942, 1940, 1939, 1938, 1937, 1936, 1935, 1934, 1933, 1932, 1931, 1930, 1929, 1928, 1927, 1926, 1925, 1924, 1923, 1921, 1920
1212 BARFORD AVE	2020, 2017, 2014, 2010, 2006, 2004, 2003, 2001, 2000, 1999, 1996, 1995, 1992, 1991, 1990, 1986, 1985, 1981, 1980, 1976, 1975, 1972, 1971, 1970, 1969, 1967, 1966, 1965, 1964, 1963, 1962, 1961, 1960, 1958, 1957, 1956, 1955, 1954, 1952, 1951, 1950, 1949, 1948, 1947, 1946, 1945, 1944, 1942, 1940, 1939, 1938, 1937, 1936, 1935, 1934, 1933, 1932, 1931, 1930, 1929, 1928, 1927, 1926, 1925, 1924, 1923, 1921, 1920
1215 HINNEN AVE	2020, 2017, 2014, 2006, 2005, 2004, 2003, 2001, 2000, 1999, 1996, 1995, 1992, 1991, 1990, 1986, 1985, 1981, 1980, 1976, 1975, 1972, 1971, 1970, 1969, 1967, 1966, 1965, 1964, 1963, 1962, 1961, 1960, 1958, 1957, 1956, 1955, 1954, 1952, 1951, 1950, 1949, 1948, 1947, 1946, 1945, 1944, 1942, 1940, 1939, 1938, 1937, 1936, 1935, 1934, 1933, 1932, 1931, 1930, 1929, 1928, 1927, 1926, 1925, 1924, 1923, 1921, 1920
1215 HINNEN AVE	2020, 2017, 2014, 2010, 2006, 2004, 2003, 2001, 2000, 1999, 1996, 1995, 1992, 1991, 1990, 1986, 1985, 1981, 1980, 1976, 1975, 1972, 1971, 1970, 1969, 1967, 1966, 1965, 1964, 1963, 1962, 1961, 1960, 1958, 1957, 1956, 1955, 1954, 1952, 1951, 1950, 1949, 1948, 1947, 1946, 1945, 1944, 1942, 1940, 1939, 1938, 1937, 1936, 1935, 1934, 1933, 1932, 1931, 1930, 1929, 1928, 1927, 1926, 1925, 1924, 1923, 1921, 1920
1215 HINNEN AVE	2020, 2017, 2010, 2006, 2005, 2004, 2003, 2001, 2000, 1999, 1996, 1995, 1992, 1991, 1990, 1986, 1985, 1981, 1980, 1976, 1975, 1972, 1971, 1970, 1969, 1967, 1966, 1965, 1964, 1963, 1962, 1961, 1960, 1958, 1957, 1956, 1955, 1954, 1952, 1951, 1950, 1949, 1948, 1947, 1946, 1945, 1944, 1942, 1940, 1939, 1938, 1937, 1936, 1935, 1934, 1933, 1932, 1931, 1930, 1929, 1928, 1927, 1926, 1925, 1924, 1923, 1921, 1920
1215 HINNEN AVE	2017, 2014, 2010, 2006, 2005, 2004, 2003, 2001, 2000, 1999, 1996, 1995, 1992, 1991, 1990, 1986, 1985, 1981, 1980, 1976, 1975, 1972, 1971, 1970, 1969, 1967, 1966, 1965, 1964, 1963, 1962, 1961, 1960, 1958, 1957, 1956, 1955, 1954, 1952, 1951, 1950, 1949, 1948, 1947, 1946, 1945, 1944, 1942, 1940, 1939, 1938, 1937, 1936, 1935, 1934, 1933, 1932, 1931, 1930, 1929, 1928, 1927, 1926, 1925, 1924, 1923, 1921, 1920
1215 HINNEN AVE	2020, 2017, 2014, 2010, 2006, 2005, 2004, 2003, 2001, 2000, 1999, 1996, 1995, 1992, 1991, 1990, 1986, 1985, 1981, 1980, 1976, 1975, 1972, 1970, 1969, 1967, 1966, 1965, 1964, 1963, 1962, 1961, 1960, 1958, 1957, 1956, 1955, 1954, 1952, 1951, 1950, 1949, 1948, 1947, 1946, 1945, 1944, 1942, 1940, 1939, 1938, 1937, 1936, 1935, 1934, 1933, 1932, 1931, 1930, 1929, 1928, 1927, 1926, 1925, 1924, 1923, 1921, 1920
1215 HINNEN AVE	2020, 2017, 2014, 2010, 2006, 2005, 2004, 2003, 2001, 2000, 1999, 1996, 1992, 1991, 1990, 1986, 1985, 1981, 1980, 1976, 1975, 1972, 1971, 1970, 1969, 1967, 1966, 1965, 1964, 1963, 1962, 1961, 1960, 1958, 1957, 1956, 1955, 1954, 1952, 1951, 1950, 1949, 1948, 1947, 1946, 1945, 1944, 1942, 1940, 1939, 1938, 1937, 1936, 1935, 1934, 1933, 1932, 1931, 1930, 1929, 1928, 1927, 1926, 1925, 1924, 1923, 1921, 1920

FINDINGS

Address Researched	Address Not Identified in Research Source
1215 HINNEN AVE	2020, 2017, 2014, 2010, 2006, 2005, 2004, 2001, 2000, 1999, 1996, 1995, 1992, 1991, 1990, 1986, 1985, 1981, 1980, 1976, 1975, 1972, 1971, 1970, 1969, 1967, 1966, 1965, 1964, 1963, 1962, 1961, 1960, 1958, 1957, 1956, 1955, 1954, 1952, 1951, 1950, 1949, 1948, 1947, 1946, 1945, 1944, 1942, 1940, 1939, 1938, 1937, 1936, 1935, 1934, 1933, 1932, 1931, 1930, 1929, 1928, 1927, 1926, 1925, 1924, 1923, 1921, 1920
1215 HINNEN AVE	2020, 2017, 2014, 2010, 2006, 2005, 2004, 2003, 2001, 1999, 1996, 1995, 1992, 1991, 1990, 1986, 1985, 1981, 1980, 1976, 1975, 1972, 1971, 1970, 1969, 1967, 1966, 1965, 1964, 1963, 1962, 1961, 1960, 1958, 1957, 1956, 1955, 1954, 1952, 1951, 1950, 1949, 1948, 1947, 1946, 1945, 1944, 1942, 1940, 1939, 1938, 1937, 1936, 1935, 1934, 1933, 1932, 1931, 1930, 1929, 1928, 1927, 1926, 1925, 1924, 1923, 1921, 1920
1217 CHARLEMONT AVE	2020, 2017, 2014, 2010, 2006, 2005, 2004, 2003, 2001, 2000, 1999, 1996, 1995, 1992, 1991, 1990, 1986, 1985, 1981, 1980, 1976, 1975, 1972, 1970, 1969, 1967, 1966, 1965, 1964, 1963, 1962, 1961, 1960, 1958, 1957, 1956, 1955, 1954, 1952, 1951, 1950, 1949, 1948, 1947, 1946, 1945, 1944, 1942, 1940, 1939, 1938, 1937, 1936, 1935, 1934, 1933, 1932, 1931, 1930, 1929, 1928, 1927, 1926, 1925, 1924, 1923, 1921, 1920
1217 CHARLEMONT AVE	2020, 2017, 2014, 2010, 2006, 2005, 2004, 2003, 2001, 2000, 1999, 1996, 1995, 1992, 1991, 1990, 1986, 1985, 1981, 1980, 1976, 1975, 1972, 1971, 1970, 1969, 1967, 1966, 1965, 1964, 1963, 1962, 1961, 1960, 1958, 1957, 1956, 1955, 1954, 1952, 1951, 1950, 1949, 1948, 1947, 1946, 1945, 1944, 1942, 1940, 1939, 1938, 1937, 1936, 1935, 1934, 1933, 1932, 1931, 1930, 1929, 1928, 1927, 1926, 1925, 1924, 1923, 1921, 1920
1217 CHARLEMONT AVE	2017, 2014, 2010, 2006, 2005, 2004, 2003, 2001, 2000, 1999, 1996, 1995, 1992, 1991, 1990, 1986, 1985, 1981, 1980, 1976, 1975, 1972, 1971, 1970, 1969, 1967, 1966, 1965, 1964, 1963, 1962, 1961, 1960, 1958, 1957, 1956, 1955, 1954, 1952, 1951, 1950, 1949, 1948, 1947, 1946, 1945, 1944, 1942, 1940, 1939, 1938, 1937, 1936, 1935, 1934, 1933, 1932, 1931, 1930, 1929, 1928, 1927, 1926, 1925, 1924, 1923, 1921, 1920
1217 CHARLEMONT AVE	2020, 2017, 2010, 2006, 2005, 2004, 2003, 2001, 2000, 1999, 1996, 1995, 1992, 1991, 1990, 1986, 1985, 1981, 1980, 1976, 1975, 1972, 1971, 1970, 1969, 1967, 1966, 1965, 1964, 1963, 1962, 1961, 1960, 1958, 1957, 1956, 1955, 1954, 1952, 1951, 1950, 1949, 1948, 1947, 1946, 1945, 1944, 1942, 1940, 1939, 1938, 1937, 1936, 1935, 1934, 1933, 1932, 1931, 1930, 1929, 1928, 1927, 1926, 1925, 1924, 1923, 1921, 1920
1217 CHARLEMONT AVE	2020, 2017, 2014, 2010, 2006, 2004, 2003, 2001, 2000, 1999, 1996, 1995, 1992, 1991, 1990, 1986, 1985, 1981, 1980, 1976, 1975, 1972, 1971, 1970, 1969, 1967, 1966, 1965, 1964, 1963, 1962, 1961, 1960, 1958, 1957, 1956, 1955, 1954, 1952, 1951, 1950, 1949, 1948, 1947, 1946, 1945, 1944, 1942, 1940, 1939, 1938, 1937, 1936, 1935, 1934, 1933, 1932, 1931, 1930, 1929, 1928, 1927, 1926, 1925, 1924, 1923, 1921, 1920
1217 CHARLEMONT AVE	2020, 2017, 2014, 2006, 2005, 2004, 2003, 2001, 2000, 1999, 1996, 1995, 1992, 1991, 1990, 1986, 1985, 1981, 1980, 1976, 1975, 1972, 1971, 1970, 1969, 1967, 1966, 1965, 1964, 1963, 1962, 1961, 1960, 1958, 1957, 1956, 1955, 1954, 1952, 1951, 1950, 1949, 1948, 1947, 1946, 1945, 1944, 1942, 1940, 1939, 1938, 1937, 1936, 1935, 1934, 1933, 1932, 1931, 1930, 1929, 1928, 1927, 1926, 1925, 1924, 1923, 1921, 1920
1218 BARFORD AVE	2020, 2017, 2014, 2010, 2006, 2004, 2003, 2001, 2000, 1999, 1996, 1995, 1992, 1991, 1990, 1986, 1985, 1981, 1980, 1976, 1975, 1972, 1971, 1970, 1969, 1967, 1966, 1965, 1964, 1963, 1962, 1961, 1960, 1958, 1957, 1956, 1955, 1954, 1952, 1951, 1950, 1949, 1948, 1947, 1946, 1945, 1944, 1942, 1940, 1939, 1938, 1937, 1936, 1935, 1934, 1933, 1932, 1931, 1930, 1929, 1928, 1927, 1926, 1925, 1924, 1923, 1921, 1920

FINDINGS

Address Researched	Address Not Identified in Research Source
1218 BARFORD AVE	2020, 2017, 2010, 2006, 2005, 2004, 2003, 2001, 2000, 1999, 1996, 1995, 1992, 1991, 1990, 1986, 1985, 1981, 1980, 1976, 1975, 1972, 1971, 1970, 1969, 1967, 1966, 1965, 1964, 1963, 1962, 1961, 1960, 1958, 1957, 1956, 1955, 1954, 1952, 1951, 1950, 1949, 1948, 1947, 1946, 1945, 1944, 1942, 1940, 1939, 1938, 1937, 1936, 1935, 1934, 1933, 1932, 1931, 1930, 1929, 1928, 1927, 1926, 1925, 1924, 1923, 1921, 1920
1218 BARFORD AVE	2020, 2017, 2014, 2006, 2005, 2004, 2003, 2001, 2000, 1999, 1996, 1995, 1992, 1991, 1990, 1986, 1985, 1981, 1980, 1976, 1975, 1972, 1971, 1970, 1969, 1967, 1966, 1965, 1964, 1963, 1962, 1961, 1960, 1958, 1957, 1956, 1955, 1954, 1952, 1951, 1950, 1949, 1948, 1947, 1946, 1945, 1944, 1942, 1940, 1939, 1938, 1937, 1936, 1935, 1934, 1933, 1932, 1931, 1930, 1929, 1928, 1927, 1926, 1925, 1924, 1923, 1921, 1920
1218 BARFORD AVE	2017, 2014, 2010, 2006, 2005, 2004, 2003, 2001, 2000, 1999, 1996, 1995, 1992, 1991, 1990, 1986, 1985, 1981, 1980, 1976, 1975, 1972, 1971, 1970, 1969, 1967, 1966, 1965, 1964, 1963, 1962, 1961, 1960, 1958, 1957, 1956, 1955, 1954, 1952, 1951, 1950, 1949, 1948, 1947, 1946, 1945, 1944, 1942, 1940, 1939, 1938, 1937, 1936, 1935, 1934, 1933, 1932, 1931, 1930, 1929, 1928, 1927, 1926, 1925, 1924, 1923, 1921, 1920
1218 BARFORD AVE	2020, 2017, 2014, 2010, 2006, 2005, 2004, 2003, 2001, 2000, 1999, 1996, 1995, 1992, 1991, 1990, 1986, 1985, 1981, 1980, 1976, 1975, 1972, 1970, 1969, 1967, 1966, 1965, 1964, 1963, 1962, 1961, 1960, 1958, 1957, 1956, 1955, 1954, 1952, 1951, 1950, 1949, 1948, 1947, 1946, 1945, 1944, 1942, 1940, 1939, 1938, 1937, 1936, 1935, 1934, 1933, 1932, 1931, 1930, 1929, 1928, 1927, 1926, 1925, 1924, 1923, 1921, 1920
1218 BARFORD AVE	2020, 2017, 2014, 2010, 2006, 2005, 2004, 2003, 2001, 2000, 1999, 1996, 1992, 1991, 1990, 1986, 1985, 1981, 1980, 1976, 1975, 1972, 1971, 1970, 1969, 1967, 1966, 1965, 1964, 1963, 1962, 1961, 1960, 1958, 1957, 1956, 1955, 1954, 1952, 1951, 1950, 1949, 1948, 1947, 1946, 1945, 1944, 1942, 1940, 1939, 1938, 1937, 1936, 1935, 1934, 1933, 1932, 1931, 1930, 1929, 1928, 1927, 1926, 1925, 1924, 1923, 1921, 1920
1218 BARFORD AVE	2020, 2017, 2014, 2010, 2006, 2005, 2004, 2003, 2001, 1999, 1996, 1995, 1992, 1991, 1990, 1986, 1985, 1981, 1980, 1976, 1975, 1972, 1971, 1970, 1969, 1967, 1966, 1965, 1964, 1963, 1962, 1961, 1960, 1958, 1957, 1956, 1955, 1954, 1952, 1951, 1950, 1949, 1948, 1947, 1946, 1945, 1944, 1942, 1940, 1939, 1938, 1937, 1936, 1935, 1934, 1933, 1932, 1931, 1930, 1929, 1928, 1927, 1926, 1925, 1924, 1923, 1921, 1920
1221 HINNEN AVE	2020, 2017, 2014, 2010, 2006, 2005, 2004, 2001, 2000, 1999, 1996, 1995, 1992, 1991, 1990, 1986, 1985, 1981, 1980, 1976, 1975, 1972, 1971, 1970, 1969, 1967, 1966, 1965, 1964, 1963, 1962, 1961, 1960, 1958, 1957, 1956, 1955, 1954, 1952, 1951, 1950, 1949, 1948, 1947, 1946, 1945, 1944, 1942, 1940, 1939, 1938, 1937, 1936, 1935, 1934, 1933, 1932, 1931, 1930, 1929, 1928, 1927, 1926, 1925, 1924, 1923, 1921, 1920
1221 HINNEN AVE	2020, 2017, 2014, 2010, 2006, 2005, 2004, 2003, 2001, 1999, 1996, 1995, 1992, 1991, 1990, 1986, 1985, 1981, 1980, 1976, 1975, 1972, 1971, 1970, 1969, 1967, 1966, 1965, 1964, 1963, 1962, 1961, 1960, 1958, 1957, 1956, 1955, 1954, 1952, 1951, 1950, 1949, 1948, 1947, 1946, 1945, 1944, 1942, 1940, 1939, 1938, 1937, 1936, 1935, 1934, 1933, 1932, 1931, 1930, 1929, 1928, 1927, 1926, 1925, 1924, 1923, 1921, 1920
1221 HINNEN AVE	2020, 2017, 2014, 2010, 2006, 2005, 2004, 2003, 2001, 2000, 1999, 1996, 1992, 1991, 1990, 1986, 1985, 1981, 1980, 1976, 1975, 1972, 1971, 1970, 1969, 1967, 1966, 1965, 1964, 1963, 1962, 1961, 1960, 1958, 1957, 1956, 1955, 1954, 1952, 1951, 1950, 1949, 1948, 1947, 1946, 1945, 1944, 1942, 1940, 1939, 1938, 1937, 1936, 1935, 1934, 1933, 1932, 1931, 1930, 1929, 1928, 1927, 1926, 1925, 1924, 1923, 1921, 1920

FINDINGS

Address Researched	Address Not Identified in Research Source
1221 HINNEN AVE	2020, 2017, 2014, 2010, 2006, 2005, 2004, 2003, 2001, 2000, 1999, 1996, 1995, 1992, 1991, 1990, 1986, 1985, 1981, 1980, 1976, 1975, 1972, 1970, 1969, 1967, 1966, 1965, 1964, 1963, 1962, 1961, 1960, 1958, 1957, 1956, 1955, 1954, 1952, 1951, 1950, 1949, 1948, 1947, 1946, 1945, 1944, 1942, 1940, 1939, 1938, 1937, 1936, 1935, 1934, 1933, 1932, 1931, 1930, 1929, 1928, 1927, 1926, 1925, 1924, 1923, 1921, 1920
1221 HINNEN AVE	2017, 2014, 2010, 2006, 2005, 2004, 2003, 2001, 2000, 1999, 1996, 1995, 1992, 1991, 1990, 1986, 1985, 1981, 1980, 1976, 1975, 1972, 1971, 1970, 1969, 1967, 1966, 1965, 1964, 1963, 1962, 1961, 1960, 1958, 1957, 1956, 1955, 1954, 1952, 1951, 1950, 1949, 1948, 1947, 1946, 1945, 1944, 1942, 1940, 1939, 1938, 1937, 1936, 1935, 1934, 1933, 1932, 1931, 1930, 1929, 1928, 1927, 1926, 1925, 1924, 1923, 1921, 1920
1221 HINNEN AVE	2020, 2017, 2010, 2006, 2005, 2004, 2003, 2001, 2000, 1999, 1996, 1995, 1992, 1991, 1990, 1986, 1985, 1981, 1980, 1976, 1975, 1972, 1971, 1970, 1969, 1967, 1966, 1965, 1964, 1963, 1962, 1961, 1960, 1958, 1957, 1956, 1955, 1954, 1952, 1951, 1950, 1949, 1948, 1947, 1946, 1945, 1944, 1942, 1940, 1939, 1938, 1937, 1936, 1935, 1934, 1933, 1932, 1931, 1930, 1929, 1928, 1927, 1926, 1925, 1924, 1923, 1921, 1920
1221 HINNEN AVE	2020, 2017, 2014, 2006, 2005, 2004, 2003, 2001, 2000, 1999, 1996, 1995, 1992, 1991, 1990, 1986, 1985, 1981, 1980, 1976, 1975, 1972, 1971, 1970, 1969, 1967, 1966, 1965, 1964, 1963, 1962, 1961, 1960, 1958, 1957, 1956, 1955, 1954, 1952, 1951, 1950, 1949, 1948, 1947, 1946, 1945, 1944, 1942, 1940, 1939, 1938, 1937, 1936, 1935, 1934, 1933, 1932, 1931, 1930, 1929, 1928, 1927, 1926, 1925, 1924, 1923, 1921, 1920
1223 CHARLEMONT AVE	2020, 2017, 2014, 2006, 2005, 2004, 2003, 2001, 2000, 1999, 1996, 1995, 1992, 1991, 1990, 1986, 1985, 1981, 1980, 1976, 1975, 1972, 1971, 1970, 1969, 1967, 1966, 1965, 1964, 1963, 1962, 1961, 1960, 1958, 1957, 1956, 1955, 1954, 1952, 1951, 1950, 1949, 1948, 1947, 1946, 1945, 1944, 1942, 1940, 1939, 1938, 1937, 1936, 1935, 1934, 1933, 1932, 1931, 1930, 1929, 1928, 1927, 1926, 1925, 1924, 1923, 1921, 1920
1223 CHARLEMONT AVE	2020, 2017, 2014, 2010, 2006, 2004, 2003, 2001, 2000, 1999, 1996, 1995, 1992, 1991, 1990, 1986, 1985, 1981, 1980, 1976, 1975, 1972, 1971, 1970, 1969, 1967, 1966, 1965, 1964, 1963, 1962, 1961, 1960, 1958, 1957, 1956, 1955, 1954, 1952, 1951, 1950, 1949, 1948, 1947, 1946, 1945, 1944, 1942, 1940, 1939, 1938, 1937, 1936, 1935, 1934, 1933, 1932, 1931, 1930, 1929, 1928, 1927, 1926, 1925, 1924, 1923, 1921, 1920
1223 CHARLEMONT AVE	2020, 2017, 2010, 2006, 2005, 2004, 2003, 2001, 2000, 1999, 1996, 1995, 1992, 1991, 1990, 1986, 1985, 1981, 1980, 1976, 1975, 1972, 1971, 1970, 1969, 1967, 1966, 1965, 1964, 1963, 1962, 1961, 1960, 1958, 1957, 1956, 1955, 1954, 1952, 1951, 1950, 1949, 1948, 1947, 1946, 1945, 1944, 1942, 1940, 1939, 1938, 1937, 1936, 1935, 1934, 1933, 1932, 1931, 1930, 1929, 1928, 1927, 1926, 1925, 1924, 1923, 1921, 1920
1223 CHARLEMONT AVE	2017, 2014, 2010, 2006, 2005, 2004, 2003, 2001, 2000, 1999, 1996, 1995, 1992, 1991, 1990, 1986, 1985, 1981, 1980, 1976, 1975, 1972, 1971, 1970, 1969, 1967, 1966, 1965, 1964, 1963, 1962, 1961, 1960, 1958, 1957, 1956, 1955, 1954, 1952, 1951, 1950, 1949, 1948, 1947, 1946, 1945, 1944, 1942, 1940, 1939, 1938, 1937, 1936, 1935, 1934, 1933, 1932, 1931, 1930, 1929, 1928, 1927, 1926, 1925, 1924, 1923, 1921, 1920
1223 CHARLEMONT AVE	2020, 2017, 2014, 2010, 2006, 2005, 2004, 2003, 2001, 2000, 1999, 1996, 1995, 1992, 1991, 1990, 1986, 1985, 1981, 1980, 1976, 1975, 1972, 1970, 1969, 1967, 1966, 1965, 1964, 1963, 1962, 1961, 1960, 1958, 1957, 1956, 1955, 1954, 1952, 1951, 1950, 1949, 1948, 1947, 1946, 1945, 1944, 1942, 1940, 1939, 1938, 1937, 1936, 1935, 1934, 1933, 1932, 1931, 1930, 1929, 1928, 1927, 1926, 1925, 1924, 1923, 1921, 1920

FINDINGS

Address Researched	Address Not Identified in Research Source
1223 CHARLEMONT AVE	2020, 2017, 2014, 2010, 2006, 2005, 2004, 2003, 2001, 2000, 1999, 1996, 1995, 1992, 1991, 1990, 1986, 1985, 1981, 1980, 1976, 1975, 1972, 1971, 1970, 1969, 1967, 1965, 1964, 1963, 1962, 1961, 1960, 1958, 1957, 1956, 1955, 1954, 1952, 1951, 1950, 1949, 1948, 1947, 1946, 1945, 1944, 1942, 1940, 1939, 1938, 1937, 1936, 1935, 1934, 1933, 1932, 1931, 1930, 1929, 1928, 1927, 1926, 1925, 1924, 1923, 1921, 1920
16236 DENLEY ST	2020, 2017, 2014, 2010, 2006, 2004, 2003, 2001, 2000, 1999, 1996, 1995, 1992, 1991, 1990, 1986, 1985, 1981, 1980, 1976, 1975, 1972, 1971, 1970, 1969, 1967, 1966, 1965, 1964, 1963, 1962, 1961, 1960, 1958, 1957, 1956, 1955, 1954, 1952, 1951, 1950, 1949, 1948, 1947, 1946, 1945, 1944, 1942, 1940, 1939, 1938, 1937, 1936, 1935, 1934, 1933, 1932, 1931, 1930, 1929, 1928, 1927, 1926, 1925, 1924, 1923, 1921, 1920
16236 DENLEY ST	2020, 2017, 2010, 2006, 2005, 2004, 2003, 2001, 2000, 1999, 1996, 1995, 1992, 1991, 1990, 1986, 1985, 1981, 1980, 1976, 1975, 1972, 1971, 1970, 1969, 1967, 1966, 1965, 1964, 1963, 1962, 1961, 1960, 1958, 1957, 1956, 1955, 1954, 1952, 1951, 1950, 1949, 1948, 1947, 1946, 1945, 1944, 1942, 1940, 1939, 1938, 1937, 1936, 1935, 1934, 1933, 1932, 1931, 1930, 1929, 1928, 1927, 1926, 1925, 1924, 1923, 1921, 1920
16236 DENLEY ST	2017, 2014, 2010, 2006, 2005, 2004, 2003, 2001, 2000, 1999, 1996, 1995, 1992, 1991, 1990, 1986, 1985, 1981, 1980, 1976, 1975, 1972, 1971, 1970, 1969, 1967, 1966, 1965, 1964, 1963, 1962, 1961, 1960, 1958, 1957, 1956, 1955, 1954, 1952, 1951, 1950, 1949, 1948, 1947, 1946, 1945, 1944, 1942, 1940, 1939, 1938, 1937, 1936, 1935, 1934, 1933, 1932, 1931, 1930, 1929, 1928, 1927, 1926, 1925, 1924, 1923, 1921, 1920
16236 DENLEY ST	2020, 2017, 2014, 2010, 2006, 2005, 2004, 2003, 2001, 2000, 1999, 1996, 1995, 1992, 1991, 1990, 1986, 1985, 1981, 1980, 1976, 1975, 1972, 1971, 1970, 1969, 1967, 1966, 1965, 1964, 1963, 1962, 1961, 1960, 1958, 1957, 1956, 1955, 1954, 1952, 1951, 1950, 1949, 1948, 1947, 1946, 1945, 1944, 1942, 1940, 1939, 1938, 1937, 1936, 1935, 1934, 1933, 1932, 1931, 1930, 1929, 1928, 1927, 1926, 1925, 1924, 1923, 1921, 1920
16236 DENLEY ST	2020, 2017, 2014, 2010, 2006, 2005, 2004, 2003, 2001, 1999, 1996, 1995, 1992, 1991, 1990, 1986, 1985, 1981, 1980, 1976, 1975, 1972, 1971, 1970, 1969, 1967, 1966, 1965, 1964, 1963, 1962, 1961, 1960, 1958, 1957, 1956, 1955, 1954, 1952, 1951, 1950, 1949, 1948, 1947, 1946, 1945, 1944, 1942, 1940, 1939, 1938, 1937, 1936, 1935, 1934, 1933, 1932, 1931, 1930, 1929, 1928, 1927, 1926, 1925, 1924, 1923, 1921, 1920
16236 DENLEY ST	2020, 2017, 2014, 2010, 2006, 2005, 2004, 2003, 2001, 2000, 1999, 1996, 1992, 1991, 1990, 1986, 1985, 1981, 1980, 1976, 1975, 1972, 1971, 1970, 1969, 1967, 1966, 1965, 1964, 1963, 1962, 1961, 1960, 1958, 1957, 1956, 1955, 1954, 1952, 1951, 1950, 1949, 1948, 1947, 1946, 1945, 1944, 1942, 1940, 1939, 1938, 1937, 1936, 1935, 1934, 1933, 1932, 1931, 1930, 1929, 1928, 1927, 1926, 1925, 1924, 1923, 1921, 1920
16237 BINNEY ST	2020, 2017, 2014, 2010, 2006, 2005, 2004, 2003, 2001, 2000, 1999, 1996, 1992, 1991, 1990, 1986, 1985, 1981, 1980, 1976, 1975, 1972, 1971, 1970, 1969, 1967, 1966, 1965, 1964, 1963, 1962, 1961, 1960, 1958, 1957, 1956, 1955, 1954, 1952, 1951, 1950, 1949, 1948, 1947, 1946, 1945, 1944, 1942, 1940, 1939, 1938, 1937, 1936, 1935, 1934, 1933, 1932, 1931, 1930, 1929, 1928, 1927, 1926, 1925, 1924, 1923, 1921, 1920
16237 BINNEY ST	2017, 2014, 2010, 2006, 2005, 2004, 2003, 2001, 2000, 1999, 1996, 1995, 1992, 1991, 1990, 1986, 1985, 1981, 1980, 1976, 1975, 1972, 1971, 1970, 1969, 1967, 1966, 1965, 1964, 1963, 1962, 1961, 1960, 1958, 1957, 1956, 1955, 1954, 1952, 1951, 1950, 1949, 1948, 1947, 1946, 1945, 1944, 1942, 1940, 1939, 1938, 1937, 1936, 1935, 1934, 1933, 1932, 1931, 1930, 1929, 1928, 1927, 1926, 1925, 1924, 1923, 1921, 1920

FINDINGS

Address Researched	Address Not Identified in Research Source
16237 BINNEY ST	2020, 2017, 2014, 2006, 2005, 2004, 2003, 2001, 2000, 1999, 1996, 1995, 1992, 1991, 1990, 1986, 1985, 1981, 1980, 1976, 1975, 1972, 1971, 1970, 1969, 1967, 1966, 1965, 1964, 1963, 1962, 1961, 1960, 1958, 1957, 1956, 1955, 1954, 1952, 1951, 1950, 1949, 1948, 1947, 1946, 1945, 1944, 1942, 1940, 1939, 1938, 1937, 1936, 1935, 1934, 1933, 1932, 1931, 1930, 1929, 1928, 1927, 1926, 1925, 1924, 1923, 1921, 1920
16237 BINNEY ST	2020, 2017, 2014, 2010, 2006, 2004, 2003, 2001, 2000, 1999, 1996, 1995, 1992, 1991, 1990, 1986, 1985, 1981, 1980, 1976, 1975, 1972, 1971, 1970, 1969, 1967, 1966, 1965, 1964, 1963, 1962, 1961, 1960, 1958, 1957, 1956, 1955, 1954, 1952, 1951, 1950, 1949, 1948, 1947, 1946, 1945, 1944, 1942, 1940, 1939, 1938, 1937, 1936, 1935, 1934, 1933, 1932, 1931, 1930, 1929, 1928, 1927, 1926, 1925, 1924, 1923, 1921, 1920
16237 E BINNEY ST	2020, 2017, 2014, 2010, 2006, 2005, 2004, 2003, 2001, 2000, 1999, 1996, 1995, 1991, 1990, 1986, 1985, 1981, 1980, 1976, 1975, 1972, 1971, 1970, 1969, 1967, 1966, 1965, 1964, 1963, 1962, 1961, 1960, 1958, 1957, 1956, 1955, 1954, 1952, 1951, 1950, 1949, 1948, 1947, 1946, 1945, 1944, 1942, 1940, 1939, 1938, 1937, 1936, 1935, 1934, 1933, 1932, 1931, 1930, 1929, 1928, 1927, 1926, 1925, 1924, 1923, 1921, 1920
16239 FOLGER ST	2020, 2017, 2014, 2010, 2006, 2005, 2004, 2003, 2001, 2000, 1999, 1996, 1992, 1991, 1990, 1986, 1985, 1981, 1980, 1976, 1975, 1972, 1971, 1970, 1969, 1967, 1966, 1965, 1964, 1963, 1962, 1961, 1960, 1958, 1957, 1956, 1955, 1954, 1952, 1951, 1950, 1949, 1948, 1947, 1946, 1945, 1944, 1942, 1940, 1939, 1938, 1937, 1936, 1935, 1934, 1933, 1932, 1931, 1930, 1929, 1928, 1927, 1926, 1925, 1924, 1923, 1921, 1920
16239 FOLGER ST	2020, 2017, 2014, 2010, 2006, 2005, 2004, 2003, 2001, 1999, 1996, 1995, 1992, 1991, 1990, 1986, 1985, 1981, 1980, 1976, 1975, 1972, 1971, 1970, 1969, 1967, 1966, 1965, 1964, 1963, 1962, 1961, 1960, 1958, 1957, 1956, 1955, 1954, 1952, 1951, 1950, 1949, 1948, 1947, 1946, 1945, 1944, 1942, 1940, 1939, 1938, 1937, 1936, 1935, 1934, 1933, 1932, 1931, 1930, 1929, 1928, 1927, 1926, 1925, 1924, 1923, 1921, 1920
16239 FOLGER ST	2020, 2017, 2014, 2010, 2006, 2005, 2004, 2003, 2001, 2000, 1999, 1996, 1995, 1992, 1991, 1990, 1986, 1985, 1981, 1980, 1976, 1975, 1972, 1971, 1970, 1969, 1967, 1966, 1965, 1964, 1963, 1962, 1961, 1960, 1958, 1957, 1956, 1955, 1954, 1952, 1951, 1950, 1949, 1948, 1947, 1946, 1945, 1944, 1942, 1940, 1939, 1938, 1937, 1936, 1935, 1934, 1933, 1932, 1931, 1930, 1929, 1928, 1927, 1926, 1925, 1924, 1923, 1921, 1920
16239 FOLGER ST	2020, 2017, 2014, 2006, 2005, 2004, 2003, 2001, 2000, 1999, 1996, 1995, 1992, 1991, 1990, 1986, 1985, 1981, 1980, 1976, 1975, 1972, 1971, 1970, 1969, 1967, 1966, 1965, 1964, 1963, 1962, 1961, 1960, 1958, 1957, 1956, 1955, 1954, 1952, 1951, 1950, 1949, 1948, 1947, 1946, 1945, 1944, 1942, 1940, 1939, 1938, 1937, 1936, 1935, 1934, 1933, 1932, 1931, 1930, 1929, 1928, 1927, 1926, 1925, 1924, 1923, 1921, 1920
16239 FOLGER ST	2020, 2017, 2014, 2010, 2006, 2004, 2003, 2001, 2000, 1999, 1996, 1995, 1992, 1991, 1990, 1986, 1985, 1981, 1980, 1976, 1975, 1972, 1971, 1970, 1969, 1967, 1966, 1965, 1964, 1963, 1962, 1961, 1960, 1958, 1957, 1956, 1955, 1954, 1952, 1951, 1950, 1949, 1948, 1947, 1946, 1945, 1944, 1942, 1940, 1939, 1938, 1937, 1936, 1935, 1934, 1933, 1932, 1931, 1930, 1929, 1928, 1927, 1926, 1925, 1924, 1923, 1921, 1920
16239 FOLGER ST	2020, 2017, 2010, 2006, 2005, 2004, 2003, 2001, 2000, 1999, 1996, 1995, 1992, 1991, 1990, 1986, 1985, 1981, 1980, 1976, 1975, 1972, 1971, 1970, 1969, 1967, 1966, 1965, 1964, 1963, 1962, 1961, 1960, 1958, 1957, 1956, 1955, 1954, 1952, 1951, 1950, 1949, 1948, 1947, 1946, 1945, 1944, 1942, 1940, 1939, 1938, 1937, 1936, 1935, 1934, 1933, 1932, 1931, 1930, 1929, 1928, 1927, 1926, 1925, 1924, 1923, 1921, 1920

FINDINGS

Address Researched	Address Not Identified in Research Source
16239 FOLGER ST	2017, 2014, 2010, 2006, 2005, 2004, 2003, 2001, 2000, 1999, 1996, 1995, 1992, 1991, 1990, 1986, 1985, 1981, 1980, 1976, 1975, 1972, 1971, 1970, 1969, 1967, 1966, 1965, 1964, 1963, 1962, 1961, 1960, 1958, 1957, 1956, 1955, 1954, 1952, 1951, 1950, 1949, 1948, 1947, 1946, 1945, 1944, 1942, 1940, 1939, 1938, 1937, 1936, 1935, 1934, 1933, 1932, 1931, 1930, 1929, 1928, 1927, 1926, 1925, 1924, 1923, 1921, 1920
16240 DENLEY ST	2017, 2014, 2010, 2006, 2005, 2004, 2003, 2001, 2000, 1999, 1996, 1995, 1992, 1991, 1990, 1986, 1985, 1981, 1980, 1976, 1975, 1972, 1971, 1970, 1969, 1967, 1966, 1965, 1964, 1963, 1962, 1961, 1960, 1958, 1957, 1956, 1955, 1954, 1952, 1951, 1950, 1949, 1948, 1947, 1946, 1945, 1944, 1942, 1940, 1939, 1938, 1937, 1936, 1935, 1934, 1933, 1932, 1931, 1930, 1929, 1928, 1927, 1926, 1925, 1924, 1923, 1921, 1920
16240 DENLEY ST	2020, 2017, 2010, 2006, 2005, 2004, 2003, 2001, 2000, 1999, 1996, 1995, 1992, 1991, 1990, 1986, 1985, 1981, 1980, 1976, 1975, 1972, 1971, 1970, 1969, 1967, 1966, 1965, 1964, 1963, 1962, 1961, 1960, 1958, 1957, 1956, 1955, 1954, 1952, 1951, 1950, 1949, 1948, 1947, 1946, 1945, 1944, 1942, 1940, 1939, 1938, 1937, 1936, 1935, 1934, 1933, 1932, 1931, 1930, 1929, 1928, 1927, 1926, 1925, 1924, 1923, 1921, 1920
16240 DENLEY ST	2020, 2017, 2014, 2010, 2006, 2004, 2003, 2001, 2000, 1999, 1996, 1995, 1992, 1991, 1990, 1986, 1985, 1981, 1980, 1976, 1975, 1972, 1971, 1970, 1969, 1967, 1966, 1965, 1964, 1963, 1962, 1961, 1960, 1958, 1957, 1956, 1955, 1954, 1952, 1951, 1950, 1949, 1948, 1947, 1946, 1945, 1944, 1942, 1940, 1939, 1938, 1937, 1936, 1935, 1934, 1933, 1932, 1931, 1930, 1929, 1928, 1927, 1926, 1925, 1924, 1923, 1921, 1920
16240 DENLEY ST	2020, 2017, 2014, 2010, 2006, 2005, 2004, 2001, 2000, 1999, 1996, 1995, 1992, 1991, 1990, 1986, 1985, 1981, 1980, 1976, 1975, 1972, 1971, 1970, 1969, 1967, 1966, 1965, 1964, 1963, 1962, 1961, 1960, 1958, 1957, 1956, 1955, 1954, 1952, 1951, 1950, 1949, 1948, 1947, 1946, 1945, 1944, 1942, 1940, 1939, 1938, 1937, 1936, 1935, 1934, 1933, 1932, 1931, 1930, 1929, 1928, 1927, 1926, 1925, 1924, 1923, 1921, 1920
16240 DENLEY ST	2020, 2017, 2014, 2006, 2005, 2004, 2003, 2001, 2000, 1999, 1996, 1995, 1992, 1991, 1990, 1986, 1985, 1981, 1980, 1976, 1975, 1972, 1971, 1970, 1969, 1967, 1966, 1965, 1964, 1963, 1962, 1961, 1960, 1958, 1957, 1956, 1955, 1954, 1952, 1951, 1950, 1949, 1948, 1947, 1946, 1945, 1944, 1942, 1940, 1939, 1938, 1937, 1936, 1935, 1934, 1933, 1932, 1931, 1930, 1929, 1928, 1927, 1926, 1925, 1924, 1923, 1921, 1920
16240 DENLEY ST	2020, 2017, 2014, 2010, 2006, 2005, 2004, 2003, 2001, 2000, 1999, 1996, 1995, 1992, 1991, 1990, 1986, 1985, 1981, 1980, 1976, 1975, 1972, 1971, 1970, 1969, 1967, 1966, 1965, 1964, 1963, 1962, 1961, 1960, 1958, 1957, 1956, 1955, 1954, 1952, 1951, 1950, 1949, 1948, 1947, 1946, 1945, 1944, 1942, 1940, 1939, 1938, 1937, 1936, 1935, 1934, 1933, 1932, 1931, 1930, 1929, 1928, 1927, 1926, 1925, 1924, 1923, 1921, 1920
16240 DENLEY ST	2020, 2017, 2014, 2010, 2006, 2005, 2004, 2003, 2001, 1999, 1996, 1995, 1992, 1991, 1990, 1986, 1985, 1981, 1980, 1976, 1975, 1972, 1971, 1970, 1969, 1967, 1966, 1965, 1964, 1963, 1962, 1961, 1960, 1958, 1957, 1956, 1955, 1954, 1952, 1951, 1950, 1949, 1948, 1947, 1946, 1945, 1944, 1942, 1940, 1939, 1938, 1937, 1936, 1935, 1934, 1933, 1932, 1931, 1930, 1929, 1928, 1927, 1926, 1925, 1924, 1923, 1921, 1920
16240 DENLEY ST	2020, 2017, 2014, 2010, 2006, 2005, 2004, 2003, 2001, 2000, 1999, 1996, 1992, 1991, 1990, 1986, 1985, 1981, 1980, 1976, 1975, 1972, 1971, 1970, 1969, 1967, 1966, 1965, 1964, 1963, 1962, 1961, 1960, 1958, 1957, 1956, 1955, 1954, 1952, 1951, 1950, 1949, 1948, 1947, 1946, 1945, 1944, 1942, 1940, 1939, 1938, 1937, 1936, 1935, 1934, 1933, 1932, 1931, 1930, 1929, 1928, 1927, 1926, 1925, 1924, 1923, 1921, 1920

FINDINGS

Address Researched	Address Not Identified in Research Source
16240 E DENLEY ST	2020, 2017, 2014, 2010, 2006, 2005, 2004, 2003, 2001, 2000, 1999, 1996, 1995, 1991, 1990, 1986, 1985, 1981, 1980, 1976, 1975, 1972, 1971, 1970, 1969, 1967, 1966, 1965, 1964, 1963, 1962, 1961, 1960, 1958, 1957, 1956, 1955, 1954, 1952, 1951, 1950, 1949, 1948, 1947, 1946, 1945, 1944, 1942, 1940, 1939, 1938, 1937, 1936, 1935, 1934, 1933, 1932, 1931, 1930, 1929, 1928, 1927, 1926, 1925, 1924, 1923, 1921, 1920
16241 DENLEY ST	2020, 2017, 2014, 2010, 2006, 2005, 2004, 2003, 2001, 2000, 1999, 1996, 1992, 1991, 1990, 1986, 1985, 1981, 1980, 1976, 1975, 1972, 1971, 1970, 1969, 1967, 1966, 1965, 1964, 1963, 1962, 1961, 1960, 1958, 1957, 1956, 1955, 1954, 1952, 1951, 1950, 1949, 1948, 1947, 1946, 1945, 1944, 1942, 1940, 1939, 1938, 1937, 1936, 1935, 1934, 1933, 1932, 1931, 1930, 1929, 1928, 1927, 1926, 1925, 1924, 1923, 1921, 1920
16241 DENLEY ST	2020, 2017, 2014, 2010, 2006, 2005, 2004, 2003, 2001, 1999, 1996, 1995, 1992, 1991, 1990, 1986, 1985, 1981, 1980, 1976, 1975, 1972, 1971, 1970, 1969, 1967, 1966, 1965, 1964, 1963, 1962, 1961, 1960, 1958, 1957, 1956, 1955, 1954, 1952, 1951, 1950, 1949, 1948, 1947, 1946, 1945, 1944, 1942, 1940, 1939, 1938, 1937, 1936, 1935, 1934, 1933, 1932, 1931, 1930, 1929, 1928, 1927, 1926, 1925, 1924, 1923, 1921, 1920
16241 DENLEY ST	2020, 2017, 2014, 2010, 2006, 2005, 2004, 2003, 2001, 2000, 1999, 1996, 1995, 1992, 1991, 1990, 1986, 1985, 1981, 1980, 1976, 1975, 1972, 1970, 1969, 1967, 1966, 1965, 1964, 1963, 1962, 1961, 1960, 1958, 1957, 1956, 1955, 1954, 1952, 1951, 1950, 1949, 1948, 1947, 1946, 1945, 1944, 1942, 1940, 1939, 1938, 1937, 1936, 1935, 1934, 1933, 1932, 1931, 1930, 1929, 1928, 1927, 1926, 1925, 1924, 1923, 1921, 1920
16241 DENLEY ST	2020, 2017, 2014, 2010, 2006, 2005, 2004, 2003, 2001, 2000, 1999, 1996, 1995, 1992, 1991, 1990, 1986, 1985, 1981, 1980, 1976, 1975, 1972, 1971, 1970, 1969, 1967, 1965, 1964, 1963, 1962, 1961, 1960, 1958, 1957, 1956, 1955, 1954, 1952, 1951, 1950, 1949, 1948, 1947, 1946, 1945, 1944, 1942, 1940, 1939, 1938, 1937, 1936, 1935, 1934, 1933, 1932, 1931, 1930, 1929, 1928, 1927, 1926, 1925, 1924, 1923, 1921, 1920
16241 DENLEY ST	2020, 2017, 2014, 2006, 2005, 2004, 2003, 2001, 2000, 1999, 1996, 1995, 1992, 1991, 1990, 1986, 1985, 1981, 1980, 1976, 1975, 1972, 1971, 1970, 1969, 1967, 1966, 1965, 1964, 1963, 1962, 1961, 1960, 1958, 1957, 1956, 1955, 1954, 1952, 1951, 1950, 1949, 1948, 1947, 1946, 1945, 1944, 1942, 1940, 1939, 1938, 1937, 1936, 1935, 1934, 1933, 1932, 1931, 1930, 1929, 1928, 1927, 1926, 1925, 1924, 1923, 1921, 1920
16241 DENLEY ST	2020, 2017, 2014, 2010, 2006, 2005, 2004, 2001, 2000, 1999, 1996, 1995, 1992, 1991, 1990, 1986, 1985, 1981, 1980, 1976, 1975, 1972, 1971, 1970, 1969, 1967, 1966, 1965, 1964, 1963, 1962, 1961, 1960, 1958, 1957, 1956, 1955, 1954, 1952, 1951, 1950, 1949, 1948, 1947, 1946, 1945, 1944, 1942, 1940, 1939, 1938, 1937, 1936, 1935, 1934, 1933, 1932, 1931, 1930, 1929, 1928, 1927, 1926, 1925, 1924, 1923, 1921, 1920
16241 DENLEY ST	2020, 2017, 2014, 2010, 2006, 2004, 2003, 2001, 2000, 1999, 1996, 1995, 1992, 1991, 1990, 1986, 1985, 1981, 1980, 1976, 1975, 1972, 1971, 1970, 1969, 1967, 1966, 1965, 1964, 1963, 1962, 1961, 1960, 1958, 1957, 1956, 1955, 1954, 1952, 1951, 1950, 1949, 1948, 1947, 1946, 1945, 1944, 1942, 1940, 1939, 1938, 1937, 1936, 1935, 1934, 1933, 1932, 1931, 1930, 1929, 1928, 1927, 1926, 1925, 1924, 1923, 1921, 1920
16241 DENLEY ST	2020, 2017, 2010, 2006, 2005, 2004, 2003, 2001, 2000, 1999, 1996, 1995, 1992, 1991, 1990, 1986, 1985, 1981, 1980, 1976, 1975, 1972, 1971, 1970, 1969, 1967, 1966, 1965, 1964, 1963, 1962, 1961, 1960, 1958, 1957, 1956, 1955, 1954, 1952, 1951, 1950, 1949, 1948, 1947, 1946, 1945, 1944, 1942, 1940, 1939, 1938, 1937, 1936, 1935, 1934, 1933, 1932, 1931, 1930, 1929, 1928, 1927, 1926, 1925, 1924, 1923, 1921, 1920

FINDINGS

Address Researched	Address Not Identified in Research Source
16241 DENLEY ST	2017, 2014, 2010, 2006, 2005, 2004, 2003, 2001, 2000, 1999, 1996, 1995, 1992, 1991, 1990, 1986, 1985, 1981, 1980, 1976, 1975, 1972, 1971, 1970, 1969, 1967, 1966, 1965, 1964, 1963, 1962, 1961, 1960, 1958, 1957, 1956, 1955, 1954, 1952, 1951, 1950, 1949, 1948, 1947, 1946, 1945, 1944, 1942, 1940, 1939, 1938, 1937, 1936, 1935, 1934, 1933, 1932, 1931, 1930, 1929, 1928, 1927, 1926, 1925, 1924, 1923, 1921, 1920
16242 BINNEY ST	2017, 2014, 2010, 2006, 2005, 2004, 2003, 2001, 2000, 1999, 1996, 1995, 1992, 1991, 1990, 1986, 1985, 1981, 1980, 1976, 1975, 1972, 1971, 1970, 1969, 1967, 1966, 1965, 1964, 1963, 1962, 1961, 1960, 1958, 1957, 1956, 1955, 1954, 1952, 1951, 1950, 1949, 1948, 1947, 1946, 1945, 1944, 1942, 1940, 1939, 1938, 1937, 1936, 1935, 1934, 1933, 1932, 1931, 1930, 1929, 1928, 1927, 1926, 1925, 1924, 1923, 1921, 1920
16242 BINNEY ST	2020, 2017, 2010, 2006, 2005, 2004, 2003, 2001, 2000, 1999, 1996, 1995, 1992, 1991, 1990, 1986, 1985, 1981, 1980, 1976, 1975, 1972, 1971, 1970, 1969, 1967, 1966, 1965, 1964, 1963, 1962, 1961, 1960, 1958, 1957, 1956, 1955, 1954, 1952, 1951, 1950, 1949, 1948, 1947, 1946, 1945, 1944, 1942, 1940, 1939, 1938, 1937, 1936, 1935, 1934, 1933, 1932, 1931, 1930, 1929, 1928, 1927, 1926, 1925, 1924, 1923, 1921, 1920
16242 BINNEY ST	2020, 2017, 2014, 2006, 2005, 2004, 2003, 2001, 2000, 1999, 1996, 1995, 1992, 1991, 1990, 1986, 1985, 1981, 1980, 1976, 1975, 1972, 1971, 1970, 1969, 1967, 1966, 1965, 1964, 1963, 1962, 1961, 1960, 1958, 1957, 1956, 1955, 1954, 1952, 1951, 1950, 1949, 1948, 1947, 1946, 1945, 1944, 1942, 1940, 1939, 1938, 1937, 1936, 1935, 1934, 1933, 1932, 1931, 1930, 1929, 1928, 1927, 1926, 1925, 1924, 1923, 1921, 1920
16242 BINNEY ST	2020, 2017, 2014, 2010, 2006, 2004, 2003, 2001, 2000, 1999, 1996, 1995, 1992, 1991, 1990, 1986, 1985, 1981, 1980, 1976, 1975, 1972, 1971, 1970, 1969, 1967, 1966, 1965, 1964, 1963, 1962, 1961, 1960, 1958, 1957, 1956, 1955, 1954, 1952, 1951, 1950, 1949, 1948, 1947, 1946, 1945, 1944, 1942, 1940, 1939, 1938, 1937, 1936, 1935, 1934, 1933, 1932, 1931, 1930, 1929, 1928, 1927, 1926, 1925, 1924, 1923, 1921, 1920
16242 BINNEY ST	2020, 2017, 2014, 2010, 2006, 2005, 2004, 2003, 2001, 2000, 1999, 1996, 1992, 1991, 1990, 1986, 1985, 1981, 1980, 1976, 1975, 1972, 1971, 1970, 1969, 1967, 1966, 1965, 1964, 1963, 1962, 1961, 1960, 1958, 1957, 1956, 1955, 1954, 1952, 1951, 1950, 1949, 1948, 1947, 1946, 1945, 1944, 1942, 1940, 1939, 1938, 1937, 1936, 1935, 1934, 1933, 1932, 1931, 1930, 1929, 1928, 1927, 1926, 1925, 1924, 1923, 1921, 1920
16243 BINNEY ST	2020, 2017, 2014, 2010, 2006, 2005, 2004, 2003, 2001, 2000, 1999, 1996, 1992, 1991, 1990, 1986, 1985, 1981, 1980, 1976, 1975, 1972, 1971, 1970, 1969, 1967, 1966, 1965, 1964, 1963, 1962, 1961, 1960, 1958, 1957, 1956, 1955, 1954, 1952, 1951, 1950, 1949, 1948, 1947, 1946, 1945, 1944, 1942, 1940, 1939, 1938, 1937, 1936, 1935, 1934, 1933, 1932, 1931, 1930, 1929, 1928, 1927, 1926, 1925, 1924, 1923, 1921, 1920
16243 BINNEY ST	2020, 2017, 2014, 2010, 2006, 2004, 2003, 2001, 2000, 1999, 1996, 1995, 1992, 1991, 1990, 1986, 1985, 1981, 1980, 1976, 1975, 1972, 1971, 1970, 1969, 1967, 1966, 1965, 1964, 1963, 1962, 1961, 1960, 1958, 1957, 1956, 1955, 1954, 1952, 1951, 1950, 1949, 1948, 1947, 1946, 1945, 1944, 1942, 1940, 1939, 1938, 1937, 1936, 1935, 1934, 1933, 1932, 1931, 1930, 1929, 1928, 1927, 1926, 1925, 1924, 1923, 1921, 1920
16243 BINNEY ST	2020, 2017, 2014, 2006, 2005, 2004, 2003, 2001, 2000, 1999, 1996, 1995, 1992, 1991, 1990, 1986, 1985, 1981, 1980, 1976, 1975, 1972, 1971, 1970, 1969, 1967, 1966, 1965, 1964, 1963, 1962, 1961, 1960, 1958, 1957, 1956, 1955, 1954, 1952, 1951, 1950, 1949, 1948, 1947, 1946, 1945, 1944, 1942, 1940, 1939, 1938, 1937, 1936, 1935, 1934, 1933, 1932, 1931, 1930, 1929, 1928, 1927, 1926, 1925, 1924, 1923, 1921, 1920

FINDINGS

Address Researched	Address Not Identified in Research Source
16243 BINNEY ST	2020, 2017, 2010, 2006, 2005, 2004, 2003, 2001, 2000, 1999, 1996, 1995, 1992, 1991, 1990, 1986, 1985, 1981, 1980, 1976, 1975, 1972, 1971, 1970, 1969, 1967, 1966, 1965, 1964, 1963, 1962, 1961, 1960, 1958, 1957, 1956, 1955, 1954, 1952, 1951, 1950, 1949, 1948, 1947, 1946, 1945, 1944, 1942, 1940, 1939, 1938, 1937, 1936, 1935, 1934, 1933, 1932, 1931, 1930, 1929, 1928, 1927, 1926, 1925, 1924, 1923, 1921, 1920
16243 E GALE AVE	2020, 2017, 2014, 2010, 2006, 2005, 2004, 2003, 2001, 2000, 1999, 1996, 1995, 1991, 1990, 1986, 1985, 1981, 1980, 1976, 1975, 1972, 1971, 1970, 1969, 1967, 1966, 1965, 1964, 1963, 1962, 1961, 1960, 1958, 1957, 1956, 1955, 1954, 1952, 1951, 1950, 1949, 1948, 1947, 1946, 1945, 1944, 1942, 1940, 1939, 1938, 1937, 1936, 1935, 1934, 1933, 1932, 1931, 1930, 1929, 1928, 1927, 1926, 1925, 1924, 1923, 1921, 1920
16243 GALE AVE	2020, 2017, 2014, 2010, 2006, 2005, 2004, 2003, 2001, 2000, 1999, 1996, 1992, 1991, 1990, 1986, 1985, 1981, 1980, 1976, 1975, 1972, 1971, 1970, 1969, 1967, 1966, 1965, 1964, 1963, 1962, 1961, 1960, 1958, 1957, 1956, 1955, 1954, 1952, 1951, 1950, 1949, 1948, 1947, 1946, 1945, 1944, 1942, 1940, 1939, 1938, 1937, 1936, 1935, 1934, 1933, 1932, 1931, 1930, 1929, 1928, 1927, 1926, 1925, 1924, 1923, 1921, 1920
16243 GALE AVE	2020, 2017, 2014, 2010, 2006, 2005, 2004, 2003, 2001, 2000, 1999, 1996, 1995, 1992, 1991, 1990, 1986, 1985, 1981, 1980, 1976, 1975, 1972, 1970, 1969, 1967, 1966, 1965, 1964, 1963, 1962, 1961, 1960, 1958, 1957, 1956, 1955, 1954, 1952, 1951, 1950, 1949, 1948, 1947, 1946, 1945, 1944, 1942, 1940, 1939, 1938, 1937, 1936, 1935, 1934, 1933, 1932, 1931, 1930, 1929, 1928, 1927, 1926, 1925, 1924, 1923, 1921, 1920
16245 FOLGER ST	2020, 2017, 2014, 2010, 2006, 2005, 2004, 2003, 2001, 2000, 1999, 1996, 1995, 1992, 1991, 1990, 1986, 1985, 1981, 1980, 1976, 1975, 1972, 1970, 1969, 1967, 1966, 1965, 1964, 1963, 1962, 1961, 1960, 1958, 1957, 1956, 1955, 1954, 1952, 1951, 1950, 1949, 1948, 1947, 1946, 1945, 1944, 1942, 1940, 1939, 1938, 1937, 1936, 1935, 1934, 1933, 1932, 1931, 1930, 1929, 1928, 1927, 1926, 1925, 1924, 1923, 1921, 1920
16245 FOLGER ST	2020, 2017, 2014, 2010, 2006, 2005, 2004, 2003, 2001, 1999, 1996, 1995, 1992, 1991, 1990, 1986, 1985, 1981, 1980, 1976, 1975, 1972, 1971, 1970, 1969, 1967, 1966, 1965, 1964, 1963, 1962, 1961, 1960, 1958, 1957, 1956, 1955, 1954, 1952, 1951, 1950, 1949, 1948, 1947, 1946, 1945, 1944, 1942, 1940, 1939, 1938, 1937, 1936, 1935, 1934, 1933, 1932, 1931, 1930, 1929, 1928, 1927, 1926, 1925, 1924, 1923, 1921, 1920
16245 FOLGER ST	2020, 2017, 2014, 2010, 2006, 2005, 2004, 2003, 2001, 2000, 1999, 1996, 1992, 1991, 1990, 1986, 1985, 1981, 1980, 1976, 1975, 1972, 1971, 1970, 1969, 1967, 1966, 1965, 1964, 1963, 1962, 1961, 1960, 1958, 1957, 1956, 1955, 1954, 1952, 1951, 1950, 1949, 1948, 1947, 1946, 1945, 1944, 1942, 1940, 1939, 1938, 1937, 1936, 1935, 1934, 1933, 1932, 1931, 1930, 1929, 1928, 1927, 1926, 1925, 1924, 1923, 1921, 1920
16245 FOLGER ST	2020, 2017, 2010, 2006, 2005, 2004, 2003, 2001, 2000, 1999, 1996, 1995, 1992, 1991, 1990, 1986, 1985, 1981, 1980, 1976, 1975, 1972, 1971, 1970, 1969, 1967, 1966, 1965, 1964, 1963, 1962, 1961, 1960, 1958, 1957, 1956, 1955, 1954, 1952, 1951, 1950, 1949, 1948, 1947, 1946, 1945, 1944, 1942, 1940, 1939, 1938, 1937, 1936, 1935, 1934, 1933, 1932, 1931, 1930, 1929, 1928, 1927, 1926, 1925, 1924, 1923, 1921, 1920
16245 FOLGER ST	2020, 2017, 2014, 2006, 2005, 2004, 2003, 2001, 2000, 1999, 1996, 1995, 1992, 1991, 1990, 1986, 1985, 1981, 1980, 1976, 1975, 1972, 1971, 1970, 1969, 1967, 1966, 1965, 1964, 1963, 1962, 1961, 1960, 1958, 1957, 1956, 1955, 1954, 1952, 1951, 1950, 1949, 1948, 1947, 1946, 1945, 1944, 1942, 1940, 1939, 1938, 1937, 1936, 1935, 1934, 1933, 1932, 1931, 1930, 1929, 1928, 1927, 1926, 1925, 1924, 1923, 1921, 1920

FINDINGS

Address Researched	Address Not Identified in Research Source
16245 FOLGER ST	2020, 2017, 2014, 2010, 2006, 2004, 2003, 2001, 2000, 1999, 1996, 1995, 1992, 1991, 1990, 1986, 1985, 1981, 1980, 1976, 1975, 1972, 1971, 1970, 1969, 1967, 1966, 1965, 1964, 1963, 1962, 1961, 1960, 1958, 1957, 1956, 1955, 1954, 1952, 1951, 1950, 1949, 1948, 1947, 1946, 1945, 1944, 1942, 1940, 1939, 1938, 1937, 1936, 1935, 1934, 1933, 1932, 1931, 1930, 1929, 1928, 1927, 1926, 1925, 1924, 1923, 1921, 1920
16246 DENLEY ST	2020, 2017, 2014, 2010, 2006, 2004, 2003, 2001, 2000, 1999, 1996, 1995, 1992, 1991, 1990, 1986, 1985, 1981, 1980, 1976, 1975, 1972, 1971, 1970, 1969, 1967, 1966, 1965, 1964, 1963, 1962, 1961, 1960, 1958, 1957, 1956, 1955, 1954, 1952, 1951, 1950, 1949, 1948, 1947, 1946, 1945, 1944, 1942, 1940, 1939, 1938, 1937, 1936, 1935, 1934, 1933, 1932, 1931, 1930, 1929, 1928, 1927, 1926, 1925, 1924, 1923, 1921, 1920
16246 DENLEY ST	2020, 2017, 2014, 2010, 2006, 2005, 2004, 2001, 2000, 1999, 1996, 1995, 1992, 1991, 1990, 1986, 1985, 1981, 1980, 1976, 1975, 1972, 1971, 1970, 1969, 1967, 1966, 1965, 1964, 1963, 1962, 1961, 1960, 1958, 1957, 1956, 1955, 1954, 1952, 1951, 1950, 1949, 1948, 1947, 1946, 1945, 1944, 1942, 1940, 1939, 1938, 1937, 1936, 1935, 1934, 1933, 1932, 1931, 1930, 1929, 1928, 1927, 1926, 1925, 1924, 1923, 1921, 1920
16246 DENLEY ST	2020, 2017, 2014, 2006, 2005, 2004, 2003, 2001, 2000, 1999, 1996, 1995, 1992, 1991, 1990, 1986, 1985, 1981, 1980, 1976, 1975, 1972, 1971, 1970, 1969, 1967, 1966, 1965, 1964, 1963, 1962, 1961, 1960, 1958, 1957, 1956, 1955, 1954, 1952, 1951, 1950, 1949, 1948, 1947, 1946, 1945, 1944, 1942, 1940, 1939, 1938, 1937, 1936, 1935, 1934, 1933, 1932, 1931, 1930, 1929, 1928, 1927, 1926, 1925, 1924, 1923, 1921, 1920
16246 DENLEY ST	2020, 2017, 2010, 2006, 2005, 2004, 2003, 2001, 2000, 1999, 1996, 1995, 1992, 1991, 1990, 1986, 1985, 1981, 1980, 1976, 1975, 1972, 1971, 1970, 1969, 1967, 1966, 1965, 1964, 1963, 1962, 1961, 1960, 1958, 1957, 1956, 1955, 1954, 1952, 1951, 1950, 1949, 1948, 1947, 1946, 1945, 1944, 1942, 1940, 1939, 1938, 1937, 1936, 1935, 1934, 1933, 1932, 1931, 1930, 1929, 1928, 1927, 1926, 1925, 1924, 1923, 1921, 1920
16246 DENLEY ST	2017, 2014, 2010, 2006, 2005, 2004, 2003, 2001, 2000, 1999, 1996, 1995, 1992, 1991, 1990, 1986, 1985, 1981, 1980, 1976, 1975, 1972, 1971, 1970, 1969, 1967, 1966, 1965, 1964, 1963, 1962, 1961, 1960, 1958, 1957, 1956, 1955, 1954, 1952, 1951, 1950, 1949, 1948, 1947, 1946, 1945, 1944, 1942, 1940, 1939, 1938, 1937, 1936, 1935, 1934, 1933, 1932, 1931, 1930, 1929, 1928, 1927, 1926, 1925, 1924, 1923, 1921, 1920
16246 DENLEY ST	2020, 2017, 2014, 2010, 2006, 2005, 2004, 2003, 2001, 2000, 1999, 1996, 1992, 1991, 1990, 1986, 1985, 1981, 1980, 1976, 1975, 1972, 1971, 1970, 1969, 1967, 1966, 1965, 1964, 1963, 1962, 1961, 1960, 1958, 1957, 1956, 1955, 1954, 1952, 1951, 1950, 1949, 1948, 1947, 1946, 1945, 1944, 1942, 1940, 1939, 1938, 1937, 1936, 1935, 1934, 1933, 1932, 1931, 1930, 1929, 1928, 1927, 1926, 1925, 1924, 1923, 1921, 1920
16246 DENLEY ST	2020, 2017, 2014, 2010, 2006, 2005, 2004, 2003, 2001, 1999, 1996, 1995, 1992, 1991, 1990, 1986, 1985, 1981, 1980, 1976, 1975, 1972, 1971, 1970, 1969, 1967, 1966, 1965, 1964, 1963, 1962, 1961, 1960, 1958, 1957, 1956, 1955, 1954, 1952, 1951, 1950, 1949, 1948, 1947, 1946, 1945, 1944, 1942, 1940, 1939, 1938, 1937, 1936, 1935, 1934, 1933, 1932, 1931, 1930, 1929, 1928, 1927, 1926, 1925, 1924, 1923, 1921, 1920
16246 DENLEY ST	2020, 2017, 2014, 2010, 2006, 2005, 2004, 2003, 2001, 2000, 1999, 1996, 1995, 1992, 1991, 1990, 1986, 1985, 1981, 1980, 1976, 1975, 1972, 1970, 1969, 1967, 1966, 1965, 1964, 1963, 1962, 1961, 1960, 1958, 1957, 1956, 1955, 1954, 1952, 1951, 1950, 1949, 1948, 1947, 1946, 1945, 1944, 1942, 1940, 1939, 1938, 1937, 1936, 1935, 1934, 1933, 1932, 1931, 1930, 1929, 1928, 1927, 1926, 1925, 1924, 1923, 1921, 1920

FINDINGS

Address Researched	Address Not Identified in Research Source
16246 E DENLEY ST	2020, 2017, 2014, 2010, 2006, 2005, 2004, 2003, 2001, 2000, 1999, 1996, 1995, 1991, 1990, 1986, 1985, 1981, 1980, 1976, 1975, 1972, 1971, 1970, 1969, 1967, 1966, 1965, 1964, 1963, 1962, 1961, 1960, 1958, 1957, 1956, 1955, 1954, 1952, 1951, 1950, 1949, 1948, 1947, 1946, 1945, 1944, 1942, 1940, 1939, 1938, 1937, 1936, 1935, 1934, 1933, 1932, 1931, 1930, 1929, 1928, 1927, 1926, 1925, 1924, 1923, 1921, 1920
16247 DENLEY ST	2020, 2017, 2014, 2010, 2006, 2005, 2004, 2003, 2001, 2000, 1999, 1996, 1992, 1991, 1990, 1986, 1985, 1981, 1980, 1976, 1975, 1972, 1971, 1970, 1969, 1967, 1966, 1965, 1964, 1963, 1962, 1961, 1960, 1958, 1957, 1956, 1955, 1954, 1952, 1951, 1950, 1949, 1948, 1947, 1946, 1945, 1944, 1942, 1940, 1939, 1938, 1937, 1936, 1935, 1934, 1933, 1932, 1931, 1930, 1929, 1928, 1927, 1926, 1925, 1924, 1923, 1921, 1920
16247 DENLEY ST	2020, 2017, 2014, 2010, 2006, 2005, 2004, 2003, 2001, 2000, 1999, 1996, 1995, 1992, 1991, 1990, 1986, 1985, 1981, 1980, 1976, 1975, 1972, 1970, 1969, 1967, 1966, 1965, 1964, 1963, 1962, 1961, 1960, 1958, 1957, 1956, 1955, 1954, 1952, 1951, 1950, 1949, 1948, 1947, 1946, 1945, 1944, 1942, 1940, 1939, 1938, 1937, 1936, 1935, 1934, 1933, 1932, 1931, 1930, 1929, 1928, 1927, 1926, 1925, 1924, 1923, 1921, 1920
16247 DENLEY ST	2017, 2014, 2010, 2006, 2005, 2004, 2003, 2001, 2000, 1999, 1996, 1995, 1992, 1991, 1990, 1986, 1985, 1981, 1980, 1976, 1975, 1972, 1971, 1970, 1969, 1967, 1966, 1965, 1964, 1963, 1962, 1961, 1960, 1958, 1957, 1956, 1955, 1954, 1952, 1951, 1950, 1949, 1948, 1947, 1946, 1945, 1944, 1942, 1940, 1939, 1938, 1937, 1936, 1935, 1934, 1933, 1932, 1931, 1930, 1929, 1928, 1927, 1926, 1925, 1924, 1923, 1921, 1920
16247 DENLEY ST	2020, 2017, 2010, 2006, 2005, 2004, 2003, 2001, 2000, 1999, 1996, 1995, 1992, 1991, 1990, 1986, 1985, 1981, 1980, 1976, 1975, 1972, 1971, 1970, 1969, 1967, 1966, 1965, 1964, 1963, 1962, 1961, 1960, 1958, 1957, 1956, 1955, 1954, 1952, 1951, 1950, 1949, 1948, 1947, 1946, 1945, 1944, 1942, 1940, 1939, 1938, 1937, 1936, 1935, 1934, 1933, 1932, 1931, 1930, 1929, 1928, 1927, 1926, 1925, 1924, 1923, 1921, 1920
16247 DENLEY ST	2020, 2017, 2014, 2006, 2005, 2004, 2003, 2001, 2000, 1999, 1996, 1995, 1992, 1991, 1990, 1986, 1985, 1981, 1980, 1976, 1975, 1972, 1971, 1970, 1969, 1967, 1966, 1965, 1964, 1963, 1962, 1961, 1960, 1958, 1957, 1956, 1955, 1954, 1952, 1951, 1950, 1949, 1948, 1947, 1946, 1945, 1944, 1942, 1940, 1939, 1938, 1937, 1936, 1935, 1934, 1933, 1932, 1931, 1930, 1929, 1928, 1927, 1926, 1925, 1924, 1923, 1921, 1920
16247 DENLEY ST	2020, 2017, 2014, 2010, 2006, 2005, 2004, 2001, 2000, 1999, 1996, 1995, 1992, 1991, 1990, 1986, 1985, 1981, 1980, 1976, 1975, 1972, 1971, 1970, 1969, 1967, 1966, 1965, 1964, 1963, 1962, 1961, 1960, 1958, 1957, 1956, 1955, 1954, 1952, 1951, 1950, 1949, 1948, 1947, 1946, 1945, 1944, 1942, 1940, 1939, 1938, 1937, 1936, 1935, 1934, 1933, 1932, 1931, 1930, 1929, 1928, 1927, 1926, 1925, 1924, 1923, 1921, 1920
16247 DENLEY ST	2020, 2017, 2014, 2010, 2006, 2004, 2003, 2001, 2000, 1999, 1996, 1995, 1992, 1991, 1990, 1986, 1985, 1981, 1980, 1976, 1975, 1972, 1971, 1970, 1969, 1967, 1966, 1965, 1964, 1963, 1962, 1961, 1960, 1958, 1957, 1956, 1955, 1954, 1952, 1951, 1950, 1949, 1948, 1947, 1946, 1945, 1944, 1942, 1940, 1939, 1938, 1937, 1936, 1935, 1934, 1933, 1932, 1931, 1930, 1929, 1928, 1927, 1926, 1925, 1924, 1923, 1921, 1920
16248 BINNEY ST	2020, 2017, 2014, 2010, 2006, 2004, 2003, 2001, 2000, 1999, 1996, 1995, 1992, 1991, 1990, 1986, 1985, 1981, 1980, 1976, 1975, 1972, 1971, 1970, 1969, 1967, 1966, 1965, 1964, 1963, 1962, 1961, 1960, 1958, 1957, 1956, 1955, 1954, 1952, 1951, 1950, 1949, 1948, 1947, 1946, 1945, 1944, 1942, 1940, 1939, 1938, 1937, 1936, 1935, 1934, 1933, 1932, 1931, 1930, 1929, 1928, 1927, 1926, 1925, 1924, 1923, 1921, 1920

FINDINGS

Address Researched	Address Not Identified in Research Source
16248 BINNEY ST	2020, 2017, 2010, 2006, 2005, 2004, 2003, 2001, 2000, 1999, 1996, 1995, 1992, 1991, 1990, 1986, 1985, 1981, 1980, 1976, 1975, 1972, 1971, 1970, 1969, 1967, 1966, 1965, 1964, 1963, 1962, 1961, 1960, 1958, 1957, 1956, 1955, 1954, 1952, 1951, 1950, 1949, 1948, 1947, 1946, 1945, 1944, 1942, 1940, 1939, 1938, 1937, 1936, 1935, 1934, 1933, 1932, 1931, 1930, 1929, 1928, 1927, 1926, 1925, 1924, 1923, 1921, 1920
16248 BINNEY ST	2020, 2017, 2014, 2006, 2005, 2004, 2003, 2001, 2000, 1999, 1996, 1995, 1992, 1991, 1990, 1986, 1985, 1981, 1980, 1976, 1975, 1972, 1971, 1970, 1969, 1967, 1966, 1965, 1964, 1963, 1962, 1961, 1960, 1958, 1957, 1956, 1955, 1954, 1952, 1951, 1950, 1949, 1948, 1947, 1946, 1945, 1944, 1942, 1940, 1939, 1938, 1937, 1936, 1935, 1934, 1933, 1932, 1931, 1930, 1929, 1928, 1927, 1926, 1925, 1924, 1923, 1921, 1920
16248 BINNEY ST	2017, 2014, 2010, 2006, 2005, 2004, 2003, 2001, 2000, 1999, 1996, 1995, 1992, 1991, 1990, 1986, 1985, 1981, 1980, 1976, 1975, 1972, 1971, 1970, 1969, 1967, 1966, 1965, 1964, 1963, 1962, 1961, 1960, 1958, 1957, 1956, 1955, 1954, 1952, 1951, 1950, 1949, 1948, 1947, 1946, 1945, 1944, 1942, 1940, 1939, 1938, 1937, 1936, 1935, 1934, 1933, 1932, 1931, 1930, 1929, 1928, 1927, 1926, 1925, 1924, 1923, 1921, 1920
16248 BINNEY ST	2020, 2017, 2014, 2010, 2006, 2005, 2004, 2003, 2001, 1999, 1996, 1995, 1992, 1991, 1990, 1986, 1985, 1981, 1980, 1976, 1975, 1972, 1971, 1970, 1969, 1967, 1966, 1965, 1964, 1963, 1962, 1961, 1960, 1958, 1957, 1956, 1955, 1954, 1952, 1951, 1950, 1949, 1948, 1947, 1946, 1945, 1944, 1942, 1940, 1939, 1938, 1937, 1936, 1935, 1934, 1933, 1932, 1931, 1930, 1929, 1928, 1927, 1926, 1925, 1924, 1923, 1921, 1920
16248 BINNEY ST	2020, 2017, 2014, 2010, 2006, 2005, 2004, 2003, 2001, 2000, 1999, 1996, 1992, 1991, 1990, 1986, 1985, 1981, 1980, 1976, 1975, 1972, 1971, 1970, 1969, 1967, 1966, 1965, 1964, 1963, 1962, 1961, 1960, 1958, 1957, 1956, 1955, 1954, 1952, 1951, 1950, 1949, 1948, 1947, 1946, 1945, 1944, 1942, 1940, 1939, 1938, 1937, 1936, 1935, 1934, 1933, 1932, 1931, 1930, 1929, 1928, 1927, 1926, 1925, 1924, 1923, 1921, 1920
16248 E BINNEY ST	2020, 2017, 2014, 2010, 2006, 2005, 2004, 2003, 2001, 2000, 1999, 1996, 1995, 1991, 1990, 1986, 1985, 1981, 1980, 1976, 1975, 1972, 1971, 1970, 1969, 1967, 1966, 1965, 1964, 1963, 1962, 1961, 1960, 1958, 1957, 1956, 1955, 1954, 1952, 1951, 1950, 1949, 1948, 1947, 1946, 1945, 1944, 1942, 1940, 1939, 1938, 1937, 1936, 1935, 1934, 1933, 1932, 1931, 1930, 1929, 1928, 1927, 1926, 1925, 1924, 1923, 1921, 1920
16251 BINNEY ST	2020, 2017, 2014, 2010, 2006, 2005, 2004, 2003, 2001, 2000, 1999, 1996, 1992, 1991, 1990, 1986, 1985, 1981, 1980, 1976, 1975, 1972, 1971, 1970, 1969, 1967, 1966, 1965, 1964, 1963, 1962, 1961, 1960, 1958, 1957, 1956, 1955, 1954, 1952, 1951, 1950, 1949, 1948, 1947, 1946, 1945, 1944, 1942, 1940, 1939, 1938, 1937, 1936, 1935, 1934, 1933, 1932, 1931, 1930, 1929, 1928, 1927, 1926, 1925, 1924, 1923, 1921, 1920
16251 BINNEY ST	2020, 2017, 2014, 2010, 2006, 2005, 2004, 2003, 2001, 1999, 1996, 1995, 1992, 1991, 1990, 1986, 1985, 1981, 1980, 1976, 1975, 1972, 1971, 1970, 1969, 1967, 1966, 1965, 1964, 1963, 1962, 1961, 1960, 1958, 1957, 1956, 1955, 1954, 1952, 1951, 1950, 1949, 1948, 1947, 1946, 1945, 1944, 1942, 1940, 1939, 1938, 1937, 1936, 1935, 1934, 1933, 1932, 1931, 1930, 1929, 1928, 1927, 1926, 1925, 1924, 1923, 1921, 1920
16251 BINNEY ST	2017, 2014, 2010, 2006, 2005, 2004, 2003, 2001, 2000, 1999, 1996, 1995, 1992, 1991, 1990, 1986, 1985, 1981, 1980, 1976, 1975, 1972, 1971, 1970, 1969, 1967, 1966, 1965, 1964, 1963, 1962, 1961, 1960, 1958, 1957, 1956, 1955, 1954, 1952, 1951, 1950, 1949, 1948, 1947, 1946, 1945, 1944, 1942, 1940, 1939, 1938, 1937, 1936, 1935, 1934, 1933, 1932, 1931, 1930, 1929, 1928, 1927, 1926, 1925, 1924, 1923, 1921, 1920

FINDINGS

Address Researched	Address Not Identified in Research Source
16251 BINNEY ST	2020, 2017, 2014, 2006, 2005, 2004, 2003, 2001, 2000, 1999, 1996, 1995, 1992, 1991, 1990, 1986, 1985, 1981, 1980, 1976, 1975, 1972, 1971, 1970, 1969, 1967, 1966, 1965, 1964, 1963, 1962, 1961, 1960, 1958, 1957, 1956, 1955, 1954, 1952, 1951, 1950, 1949, 1948, 1947, 1946, 1945, 1944, 1942, 1940, 1939, 1938, 1937, 1936, 1935, 1934, 1933, 1932, 1931, 1930, 1929, 1928, 1927, 1926, 1925, 1924, 1923, 1921, 1920
16251 BINNEY ST	2020, 2017, 2010, 2006, 2005, 2004, 2003, 2001, 2000, 1999, 1996, 1995, 1992, 1991, 1990, 1986, 1985, 1981, 1980, 1976, 1975, 1972, 1971, 1970, 1969, 1967, 1966, 1965, 1964, 1963, 1962, 1961, 1960, 1958, 1957, 1956, 1955, 1954, 1952, 1951, 1950, 1949, 1948, 1947, 1946, 1945, 1944, 1942, 1940, 1939, 1938, 1937, 1936, 1935, 1934, 1933, 1932, 1931, 1930, 1929, 1928, 1927, 1926, 1925, 1924, 1923, 1921, 1920
16251 BINNEY ST	2020, 2017, 2014, 2010, 2006, 2004, 2003, 2001, 2000, 1999, 1996, 1995, 1992, 1991, 1990, 1986, 1985, 1981, 1980, 1976, 1975, 1972, 1971, 1970, 1969, 1967, 1966, 1965, 1964, 1963, 1962, 1961, 1960, 1958, 1957, 1956, 1955, 1954, 1952, 1951, 1950, 1949, 1948, 1947, 1946, 1945, 1944, 1942, 1940, 1939, 1938, 1937, 1936, 1935, 1934, 1933, 1932, 1931, 1930, 1929, 1928, 1927, 1926, 1925, 1924, 1923, 1921, 1920
16251 E FOLGER ST	2020, 2017, 2014, 2010, 2006, 2005, 2004, 2003, 2001, 2000, 1999, 1996, 1995, 1991, 1990, 1986, 1985, 1981, 1980, 1976, 1975, 1972, 1971, 1970, 1969, 1967, 1966, 1965, 1964, 1963, 1962, 1961, 1960, 1958, 1957, 1956, 1955, 1954, 1952, 1951, 1950, 1949, 1948, 1947, 1946, 1945, 1944, 1942, 1940, 1939, 1938, 1937, 1936, 1935, 1934, 1933, 1932, 1931, 1930, 1929, 1928, 1927, 1926, 1925, 1924, 1923, 1921, 1920
16251 FOLGER ST	2020, 2017, 2014, 2010, 2006, 2005, 2004, 2003, 2001, 2000, 1999, 1996, 1995, 1992, 1991, 1990, 1986, 1985, 1981, 1980, 1976, 1975, 1972, 1971, 1970, 1969, 1967, 1966, 1965, 1964, 1963, 1962, 1961, 1960, 1958, 1957, 1956, 1955, 1954, 1952, 1951, 1950, 1949, 1948, 1947, 1946, 1945, 1944, 1942, 1940, 1939, 1938, 1937, 1936, 1935, 1934, 1933, 1932, 1931, 1930, 1929, 1928, 1927, 1926, 1925, 1924, 1923, 1921, 1920
16251 FOLGER ST	2020, 2017, 2014, 2010, 2006, 2005, 2004, 2003, 2001, 1999, 1996, 1995, 1992, 1991, 1990, 1986, 1985, 1981, 1980, 1976, 1975, 1972, 1971, 1970, 1969, 1967, 1966, 1965, 1964, 1963, 1962, 1961, 1960, 1958, 1957, 1956, 1955, 1954, 1952, 1951, 1950, 1949, 1948, 1947, 1946, 1945, 1944, 1942, 1940, 1939, 1938, 1937, 1936, 1935, 1934, 1933, 1932, 1931, 1930, 1929, 1928, 1927, 1926, 1925, 1924, 1923, 1921, 1920
16251 FOLGER ST	2020, 2017, 2014, 2010, 2006, 2005, 2004, 2003, 2001, 2000, 1999, 1996, 1992, 1991, 1990, 1986, 1985, 1981, 1980, 1976, 1975, 1972, 1971, 1970, 1969, 1967, 1966, 1965, 1964, 1963, 1962, 1961, 1960, 1958, 1957, 1956, 1955, 1954, 1952, 1951, 1950, 1949, 1948, 1947, 1946, 1945, 1944, 1942, 1940, 1939, 1938, 1937, 1936, 1935, 1934, 1933, 1932, 1931, 1930, 1929, 1928, 1927, 1926, 1925, 1924, 1923, 1921, 1920
16251 FOLGER ST	2020, 2017, 2014, 2006, 2005, 2004, 2003, 2001, 2000, 1999, 1996, 1995, 1992, 1991, 1990, 1986, 1985, 1981, 1980, 1976, 1975, 1972, 1971, 1970, 1969, 1967, 1966, 1965, 1964, 1963, 1962, 1961, 1960, 1958, 1957, 1956, 1955, 1954, 1952, 1951, 1950, 1949, 1948, 1947, 1946, 1945, 1944, 1942, 1940, 1939, 1938, 1937, 1936, 1935, 1934, 1933, 1932, 1931, 1930, 1929, 1928, 1927, 1926, 1925, 1924, 1923, 1921, 1920
16251 FOLGER ST	2020, 2017, 2014, 2010, 2006, 2004, 2003, 2001, 2000, 1999, 1996, 1995, 1992, 1991, 1990, 1986, 1985, 1981, 1980, 1976, 1975, 1972, 1971, 1970, 1969, 1967, 1966, 1965, 1964, 1963, 1962, 1961, 1960, 1958, 1957, 1956, 1955, 1954, 1952, 1951, 1950, 1949, 1948, 1947, 1946, 1945, 1944, 1942, 1940, 1939, 1938, 1937, 1936, 1935, 1934, 1933, 1932, 1931, 1930, 1929, 1928, 1927, 1926, 1925, 1924, 1923, 1921, 1920

FINDINGS

Address Researched	Address Not Identified in Research Source
16251 FOLGER ST	2020, 2017, 2010, 2006, 2005, 2004, 2003, 2001, 2000, 1999, 1996, 1995, 1992, 1991, 1990, 1986, 1985, 1981, 1980, 1976, 1975, 1972, 1971, 1970, 1969, 1967, 1966, 1965, 1964, 1963, 1962, 1961, 1960, 1958, 1957, 1956, 1955, 1954, 1952, 1951, 1950, 1949, 1948, 1947, 1946, 1945, 1944, 1942, 1940, 1939, 1938, 1937, 1936, 1935, 1934, 1933, 1932, 1931, 1930, 1929, 1928, 1927, 1926, 1925, 1924, 1923, 1921, 1920
16251 FOLGER ST	2017, 2014, 2010, 2006, 2005, 2004, 2003, 2001, 2000, 1999, 1996, 1995, 1992, 1991, 1990, 1986, 1985, 1981, 1980, 1976, 1975, 1972, 1971, 1970, 1969, 1967, 1966, 1965, 1964, 1963, 1962, 1961, 1960, 1958, 1957, 1956, 1955, 1954, 1952, 1951, 1950, 1949, 1948, 1947, 1946, 1945, 1944, 1942, 1940, 1939, 1938, 1937, 1936, 1935, 1934, 1933, 1932, 1931, 1930, 1929, 1928, 1927, 1926, 1925, 1924, 1923, 1921, 1920
16252 BINNEY ST	2017, 2014, 2010, 2006, 2005, 2004, 2003, 2001, 2000, 1999, 1996, 1995, 1992, 1991, 1990, 1986, 1985, 1981, 1980, 1976, 1975, 1972, 1971, 1970, 1969, 1967, 1966, 1965, 1964, 1963, 1962, 1961, 1960, 1958, 1957, 1956, 1955, 1954, 1952, 1951, 1950, 1949, 1948, 1947, 1946, 1945, 1944, 1942, 1940, 1939, 1938, 1937, 1936, 1935, 1934, 1933, 1932, 1931, 1930, 1929, 1928, 1927, 1926, 1925, 1924, 1923, 1921, 1920
16252 BINNEY ST	2020, 2017, 2014, 2006, 2005, 2004, 2003, 2001, 2000, 1999, 1996, 1995, 1992, 1991, 1990, 1986, 1985, 1981, 1980, 1976, 1975, 1972, 1971, 1970, 1969, 1967, 1966, 1965, 1964, 1963, 1962, 1961, 1960, 1958, 1957, 1956, 1955, 1954, 1952, 1951, 1950, 1949, 1948, 1947, 1946, 1945, 1944, 1942, 1940, 1939, 1938, 1937, 1936, 1935, 1934, 1933, 1932, 1931, 1930, 1929, 1928, 1927, 1926, 1925, 1924, 1923, 1921, 1920
16252 BINNEY ST	2020, 2017, 2010, 2006, 2005, 2004, 2003, 2001, 2000, 1999, 1996, 1995, 1992, 1991, 1990, 1986, 1985, 1981, 1980, 1976, 1975, 1972, 1971, 1970, 1969, 1967, 1966, 1965, 1964, 1963, 1962, 1961, 1960, 1958, 1957, 1956, 1955, 1954, 1952, 1951, 1950, 1949, 1948, 1947, 1946, 1945, 1944, 1942, 1940, 1939, 1938, 1937, 1936, 1935, 1934, 1933, 1932, 1931, 1930, 1929, 1928, 1927, 1926, 1925, 1924, 1923, 1921, 1920
16252 BINNEY ST	2020, 2017, 2014, 2010, 2006, 2004, 2003, 2001, 2000, 1999, 1996, 1995, 1992, 1991, 1990, 1986, 1985, 1981, 1980, 1976, 1975, 1972, 1971, 1970, 1969, 1967, 1966, 1965, 1964, 1963, 1962, 1961, 1960, 1958, 1957, 1956, 1955, 1954, 1952, 1951, 1950, 1949, 1948, 1947, 1946, 1945, 1944, 1942, 1940, 1939, 1938, 1937, 1936, 1935, 1934, 1933, 1932, 1931, 1930, 1929, 1928, 1927, 1926, 1925, 1924, 1923, 1921, 1920
16252 BINNEY ST	2020, 2017, 2014, 2010, 2006, 2005, 2004, 2003, 2001, 2000, 1999, 1996, 1992, 1991, 1990, 1986, 1985, 1981, 1980, 1976, 1975, 1972, 1971, 1970, 1969, 1967, 1966, 1965, 1964, 1963, 1962, 1961, 1960, 1958, 1957, 1956, 1955, 1954, 1952, 1951, 1950, 1949, 1948, 1947, 1946, 1945, 1944, 1942, 1940, 1939, 1938, 1937, 1936, 1935, 1934, 1933, 1932, 1931, 1930, 1929, 1928, 1927, 1926, 1925, 1924, 1923, 1921, 1920
16252 BINNEY ST	2020, 2017, 2014, 2010, 2006, 2005, 2004, 2003, 2001, 1999, 1996, 1995, 1992, 1991, 1990, 1986, 1985, 1981, 1980, 1976, 1975, 1972, 1971, 1970, 1969, 1967, 1966, 1965, 1964, 1963, 1962, 1961, 1960, 1958, 1957, 1956, 1955, 1954, 1952, 1951, 1950, 1949, 1948, 1947, 1946, 1945, 1944, 1942, 1940, 1939, 1938, 1937, 1936, 1935, 1934, 1933, 1932, 1931, 1930, 1929, 1928, 1927, 1926, 1925, 1924, 1923, 1921, 1920
16252 DENLEY ST	2020, 2017, 2014, 2010, 2006, 2005, 2004, 2003, 2001, 2000, 1999, 1996, 1992, 1991, 1990, 1986, 1985, 1981, 1980, 1976, 1975, 1972, 1971, 1970, 1969, 1967, 1966, 1965, 1964, 1963, 1962, 1961, 1960, 1958, 1957, 1956, 1955, 1954, 1952, 1951, 1950, 1949, 1948, 1947, 1946, 1945, 1944, 1942, 1940, 1939, 1938, 1937, 1936, 1935, 1934, 1933, 1932, 1931, 1930, 1929, 1928, 1927, 1926, 1925, 1924, 1923, 1921, 1920

FINDINGS

Address Researched	Address Not Identified in Research Source
16252 DENLEY ST	2020, 2017, 2014, 2010, 2006, 2005, 2004, 2003, 2001, 2000, 1999, 1996, 1995, 1992, 1991, 1990, 1986, 1985, 1981, 1980, 1976, 1975, 1972, 1970, 1969, 1967, 1966, 1965, 1964, 1963, 1962, 1961, 1960, 1958, 1957, 1956, 1955, 1954, 1952, 1951, 1950, 1949, 1948, 1947, 1946, 1945, 1944, 1942, 1940, 1939, 1938, 1937, 1936, 1935, 1934, 1933, 1932, 1931, 1930, 1929, 1928, 1927, 1926, 1925, 1924, 1923, 1921, 1920
16252 DENLEY ST	2020, 2017, 2014, 2006, 2005, 2004, 2003, 2001, 2000, 1999, 1996, 1995, 1992, 1991, 1990, 1986, 1985, 1981, 1980, 1976, 1975, 1972, 1971, 1970, 1969, 1967, 1966, 1965, 1964, 1963, 1962, 1961, 1960, 1958, 1957, 1956, 1955, 1954, 1952, 1951, 1950, 1949, 1948, 1947, 1946, 1945, 1944, 1942, 1940, 1939, 1938, 1937, 1936, 1935, 1934, 1933, 1932, 1931, 1930, 1929, 1928, 1927, 1926, 1925, 1924, 1923, 1921, 1920
16252 DENLEY ST	2020, 2017, 2014, 2010, 2006, 2004, 2003, 2001, 2000, 1999, 1996, 1995, 1992, 1991, 1990, 1986, 1985, 1981, 1980, 1976, 1975, 1972, 1971, 1970, 1969, 1967, 1966, 1965, 1964, 1963, 1962, 1961, 1960, 1958, 1957, 1956, 1955, 1954, 1952, 1951, 1950, 1949, 1948, 1947, 1946, 1945, 1944, 1942, 1940, 1939, 1938, 1937, 1936, 1935, 1934, 1933, 1932, 1931, 1930, 1929, 1928, 1927, 1926, 1925, 1924, 1923, 1921, 1920
16252 DENLEY ST	2020, 2017, 2014, 2010, 2006, 2005, 2004, 2001, 2000, 1999, 1996, 1995, 1992, 1991, 1990, 1986, 1985, 1981, 1980, 1976, 1975, 1972, 1971, 1970, 1969, 1967, 1966, 1965, 1964, 1963, 1962, 1961, 1960, 1958, 1957, 1956, 1955, 1954, 1952, 1951, 1950, 1949, 1948, 1947, 1946, 1945, 1944, 1942, 1940, 1939, 1938, 1937, 1936, 1935, 1934, 1933, 1932, 1931, 1930, 1929, 1928, 1927, 1926, 1925, 1924, 1923, 1921, 1920
16253 DENLEY ST	2020, 2017, 2014, 2010, 2006, 2005, 2004, 2001, 2000, 1999, 1996, 1995, 1992, 1991, 1990, 1986, 1985, 1981, 1980, 1976, 1975, 1972, 1971, 1970, 1969, 1967, 1966, 1965, 1964, 1963, 1962, 1961, 1960, 1958, 1957, 1956, 1955, 1954, 1952, 1951, 1950, 1949, 1948, 1947, 1946, 1945, 1944, 1942, 1940, 1939, 1938, 1937, 1936, 1935, 1934, 1933, 1932, 1931, 1930, 1929, 1928, 1927, 1926, 1925, 1924, 1923, 1921, 1920
16253 DENLEY ST	2020, 2017, 2014, 2010, 2006, 2004, 2003, 2001, 2000, 1999, 1996, 1995, 1992, 1991, 1990, 1986, 1985, 1981, 1980, 1976, 1975, 1972, 1971, 1970, 1969, 1967, 1966, 1965, 1964, 1963, 1962, 1961, 1960, 1958, 1957, 1956, 1955, 1954, 1952, 1951, 1950, 1949, 1948, 1947, 1946, 1945, 1944, 1942, 1940, 1939, 1938, 1937, 1936, 1935, 1934, 1933, 1932, 1931, 1930, 1929, 1928, 1927, 1926, 1925, 1924, 1923, 1921, 1920
16253 DENLEY ST	2020, 2017, 2014, 2006, 2005, 2004, 2003, 2001, 2000, 1999, 1996, 1995, 1992, 1991, 1990, 1986, 1985, 1981, 1980, 1976, 1975, 1972, 1971, 1970, 1969, 1967, 1966, 1965, 1964, 1963, 1962, 1961, 1960, 1958, 1957, 1956, 1955, 1954, 1952, 1951, 1950, 1949, 1948, 1947, 1946, 1945, 1944, 1942, 1940, 1939, 1938, 1937, 1936, 1935, 1934, 1933, 1932, 1931, 1930, 1929, 1928, 1927, 1926, 1925, 1924, 1923, 1921, 1920
16253 DENLEY ST	2020, 2017, 2010, 2006, 2005, 2004, 2003, 2001, 2000, 1999, 1996, 1995, 1992, 1991, 1990, 1986, 1985, 1981, 1980, 1976, 1975, 1972, 1971, 1970, 1969, 1967, 1966, 1965, 1964, 1963, 1962, 1961, 1960, 1958, 1957, 1956, 1955, 1954, 1952, 1951, 1950, 1949, 1948, 1947, 1946, 1945, 1944, 1942, 1940, 1939, 1938, 1937, 1936, 1935, 1934, 1933, 1932, 1931, 1930, 1929, 1928, 1927, 1926, 1925, 1924, 1923, 1921, 1920
16253 DENLEY ST	2017, 2014, 2010, 2006, 2005, 2004, 2003, 2001, 2000, 1999, 1996, 1995, 1992, 1991, 1990, 1986, 1985, 1981, 1980, 1976, 1975, 1972, 1971, 1970, 1969, 1967, 1966, 1965, 1964, 1963, 1962, 1961, 1960, 1958, 1957, 1956, 1955, 1954, 1952, 1951, 1950, 1949, 1948, 1947, 1946, 1945, 1944, 1942, 1940, 1939, 1938, 1937, 1936, 1935, 1934, 1933, 1932, 1931, 1930, 1929, 1928, 1927, 1926, 1925, 1924, 1923, 1921, 1920

FINDINGS

Address Researched	Address Not Identified in Research Source
16253 DENLEY ST	2020, 2017, 2014, 2010, 2006, 2005, 2004, 2003, 2001, 2000, 1999, 1996, 1995, 1992, 1991, 1990, 1986, 1985, 1981, 1980, 1976, 1975, 1972, 1970, 1969, 1967, 1966, 1965, 1964, 1963, 1962, 1961, 1960, 1958, 1957, 1956, 1955, 1954, 1952, 1951, 1950, 1949, 1948, 1947, 1946, 1945, 1944, 1942, 1940, 1939, 1938, 1937, 1936, 1935, 1934, 1933, 1932, 1931, 1930, 1929, 1928, 1927, 1926, 1925, 1924, 1923, 1921, 1920
16253 DENLEY ST	2020, 2017, 2014, 2010, 2006, 2005, 2004, 2003, 2001, 2000, 1999, 1996, 1992, 1991, 1990, 1986, 1985, 1981, 1980, 1976, 1975, 1972, 1971, 1970, 1969, 1967, 1966, 1965, 1964, 1963, 1962, 1961, 1960, 1958, 1957, 1956, 1955, 1954, 1952, 1951, 1950, 1949, 1948, 1947, 1946, 1945, 1944, 1942, 1940, 1939, 1938, 1937, 1936, 1935, 1934, 1933, 1932, 1931, 1930, 1929, 1928, 1927, 1926, 1925, 1924, 1923, 1921, 1920
16253 GALE AVE	2017, 2014, 2010, 2006, 2005, 2004, 2003, 2001, 2000, 1999, 1996, 1995, 1992, 1991, 1990, 1986, 1985, 1981, 1980, 1976, 1975, 1972, 1971, 1970, 1969, 1967, 1966, 1965, 1964, 1963, 1962, 1961, 1960, 1958, 1957, 1956, 1955, 1954, 1952, 1951, 1950, 1949, 1948, 1947, 1946, 1945, 1944, 1942, 1940, 1939, 1938, 1937, 1936, 1935, 1934, 1933, 1932, 1931, 1930, 1929, 1928, 1927, 1926, 1925, 1924, 1923, 1921, 1920
16253 GALE AVE	2020, 2017, 2010, 2006, 2005, 2004, 2003, 2001, 2000, 1999, 1996, 1995, 1992, 1991, 1990, 1986, 1985, 1981, 1980, 1976, 1975, 1972, 1971, 1970, 1969, 1967, 1966, 1965, 1964, 1963, 1962, 1961, 1960, 1958, 1957, 1956, 1955, 1954, 1952, 1951, 1950, 1949, 1948, 1947, 1946, 1945, 1944, 1942, 1940, 1939, 1938, 1937, 1936, 1935, 1934, 1933, 1932, 1931, 1930, 1929, 1928, 1927, 1926, 1925, 1924, 1923, 1921, 1920
16253 GALE AVE	2020, 2017, 2014, 2006, 2005, 2004, 2003, 2001, 2000, 1999, 1996, 1995, 1992, 1991, 1990, 1986, 1985, 1981, 1980, 1976, 1975, 1972, 1971, 1970, 1969, 1967, 1966, 1965, 1964, 1963, 1962, 1961, 1960, 1958, 1957, 1956, 1955, 1954, 1952, 1951, 1950, 1949, 1948, 1947, 1946, 1945, 1944, 1942, 1940, 1939, 1938, 1937, 1936, 1935, 1934, 1933, 1932, 1931, 1930, 1929, 1928, 1927, 1926, 1925, 1924, 1923, 1921, 1920
16257 BINNEY ST	2020, 2017, 2014, 2010, 2006, 2004, 2003, 2001, 2000, 1999, 1996, 1995, 1992, 1991, 1990, 1986, 1985, 1981, 1980, 1976, 1975, 1972, 1971, 1970, 1969, 1967, 1966, 1965, 1964, 1963, 1962, 1961, 1960, 1958, 1957, 1956, 1955, 1954, 1952, 1951, 1950, 1949, 1948, 1947, 1946, 1945, 1944, 1942, 1940, 1939, 1938, 1937, 1936, 1935, 1934, 1933, 1932, 1931, 1930, 1929, 1928, 1927, 1926, 1925, 1924, 1923, 1921, 1920
16257 BINNEY ST	2017, 2014, 2010, 2006, 2005, 2004, 2003, 2001, 2000, 1999, 1996, 1995, 1992, 1991, 1990, 1986, 1985, 1981, 1980, 1976, 1975, 1972, 1971, 1970, 1969, 1967, 1966, 1965, 1964, 1963, 1962, 1961, 1960, 1958, 1957, 1956, 1955, 1954, 1952, 1951, 1950, 1949, 1948, 1947, 1946, 1945, 1944, 1942, 1940, 1939, 1938, 1937, 1936, 1935, 1934, 1933, 1932, 1931, 1930, 1929, 1928, 1927, 1926, 1925, 1924, 1923, 1921, 1920
16257 BINNEY ST	2020, 2017, 2010, 2006, 2005, 2004, 2003, 2001, 2000, 1999, 1996, 1995, 1992, 1991, 1990, 1986, 1985, 1981, 1980, 1976, 1975, 1972, 1971, 1970, 1969, 1967, 1966, 1965, 1964, 1963, 1962, 1961, 1960, 1958, 1957, 1956, 1955, 1954, 1952, 1951, 1950, 1949, 1948, 1947, 1946, 1945, 1944, 1942, 1940, 1939, 1938, 1937, 1936, 1935, 1934, 1933, 1932, 1931, 1930, 1929, 1928, 1927, 1926, 1925, 1924, 1923, 1921, 1920
16257 BINNEY ST	2020, 2017, 2014, 2010, 2006, 2005, 2004, 2003, 2001, 1999, 1996, 1995, 1992, 1991, 1990, 1986, 1985, 1981, 1980, 1976, 1975, 1972, 1971, 1970, 1969, 1967, 1966, 1965, 1964, 1963, 1962, 1961, 1960, 1958, 1957, 1956, 1955, 1954, 1952, 1951, 1950, 1949, 1948, 1947, 1946, 1945, 1944, 1942, 1940, 1939, 1938, 1937, 1936, 1935, 1934, 1933, 1932, 1931, 1930, 1929, 1928, 1927, 1926, 1925, 1924, 1923, 1921, 1920

FINDINGS

Address Researched	Address Not Identified in Research Source
16257 BINNEY ST	2020, 2017, 2014, 2010, 2006, 2005, 2004, 2003, 2001, 2000, 1999, 1996, 1992, 1991, 1990, 1986, 1985, 1981, 1980, 1976, 1975, 1972, 1971, 1970, 1969, 1967, 1966, 1965, 1964, 1963, 1962, 1961, 1960, 1958, 1957, 1956, 1955, 1954, 1952, 1951, 1950, 1949, 1948, 1947, 1946, 1945, 1944, 1942, 1940, 1939, 1938, 1937, 1936, 1935, 1934, 1933, 1932, 1931, 1930, 1929, 1928, 1927, 1926, 1925, 1924, 1923, 1921, 1920
16257 BINNEY ST	2020, 2017, 2014, 2010, 2006, 2005, 2004, 2003, 2001, 2000, 1999, 1996, 1995, 1992, 1991, 1990, 1986, 1985, 1981, 1980, 1976, 1975, 1972, 1971, 1970, 1969, 1967, 1965, 1964, 1963, 1962, 1961, 1960, 1958, 1957, 1956, 1955, 1954, 1952, 1951, 1950, 1949, 1948, 1947, 1946, 1945, 1944, 1942, 1940, 1939, 1938, 1937, 1936, 1935, 1934, 1933, 1932, 1931, 1930, 1929, 1928, 1927, 1926, 1925, 1924, 1923, 1921, 1920
16257 E BINNEY ST	2020, 2017, 2014, 2010, 2006, 2005, 2004, 2003, 2001, 2000, 1999, 1996, 1995, 1991, 1990, 1986, 1985, 1981, 1980, 1976, 1975, 1972, 1971, 1970, 1969, 1967, 1966, 1965, 1964, 1963, 1962, 1961, 1960, 1958, 1957, 1956, 1955, 1954, 1952, 1951, 1950, 1949, 1948, 1947, 1946, 1945, 1944, 1942, 1940, 1939, 1938, 1937, 1936, 1935, 1934, 1933, 1932, 1931, 1930, 1929, 1928, 1927, 1926, 1925, 1924, 1923, 1921, 1920
16257 E FOLGER ST	2020, 2017, 2014, 2010, 2006, 2005, 2004, 2003, 2001, 2000, 1999, 1996, 1995, 1991, 1990, 1986, 1985, 1981, 1980, 1976, 1975, 1972, 1971, 1970, 1969, 1967, 1966, 1965, 1964, 1963, 1962, 1961, 1960, 1958, 1957, 1956, 1955, 1954, 1952, 1951, 1950, 1949, 1948, 1947, 1946, 1945, 1944, 1942, 1940, 1939, 1938, 1937, 1936, 1935, 1934, 1933, 1932, 1931, 1930, 1929, 1928, 1927, 1926, 1925, 1924, 1923, 1921, 1920
16257 FOLGER ST	2020, 2017, 2014, 2010, 2006, 2005, 2004, 2003, 2001, 2000, 1999, 1996, 1995, 1992, 1991, 1990, 1986, 1985, 1981, 1980, 1976, 1975, 1972, 1971, 1970, 1969, 1967, 1966, 1965, 1964, 1963, 1962, 1961, 1960, 1958, 1957, 1956, 1955, 1954, 1952, 1951, 1950, 1949, 1948, 1947, 1946, 1945, 1944, 1942, 1940, 1939, 1938, 1937, 1936, 1935, 1934, 1933, 1932, 1931, 1930, 1929, 1928, 1927, 1926, 1925, 1924, 1923, 1921, 1920
16257 FOLGER ST	2020, 2017, 2014, 2010, 2006, 2005, 2004, 2003, 2001, 2000, 1999, 1996, 1992, 1991, 1990, 1986, 1985, 1981, 1980, 1976, 1975, 1972, 1971, 1970, 1969, 1967, 1966, 1965, 1964, 1963, 1962, 1961, 1960, 1958, 1957, 1956, 1955, 1954, 1952, 1951, 1950, 1949, 1948, 1947, 1946, 1945, 1944, 1942, 1940, 1939, 1938, 1937, 1936, 1935, 1934, 1933, 1932, 1931, 1930, 1929, 1928, 1927, 1926, 1925, 1924, 1923, 1921, 1920
16257 FOLGER ST	2020, 2017, 2014, 2010, 2006, 2005, 2004, 2003, 2001, 1999, 1996, 1995, 1992, 1991, 1990, 1986, 1985, 1981, 1980, 1976, 1975, 1972, 1971, 1970, 1969, 1967, 1966, 1965, 1964, 1963, 1962, 1961, 1960, 1958, 1957, 1956, 1955, 1954, 1952, 1951, 1950, 1949, 1948, 1947, 1946, 1945, 1944, 1942, 1940, 1939, 1938, 1937, 1936, 1935, 1934, 1933, 1932, 1931, 1930, 1929, 1928, 1927, 1926, 1925, 1924, 1923, 1921, 1920
16257 FOLGER ST	2020, 2017, 2010, 2006, 2005, 2004, 2003, 2001, 2000, 1999, 1996, 1995, 1992, 1991, 1990, 1986, 1985, 1981, 1980, 1976, 1975, 1972, 1971, 1970, 1969, 1967, 1966, 1965, 1964, 1963, 1962, 1961, 1960, 1958, 1957, 1956, 1955, 1954, 1952, 1951, 1950, 1949, 1948, 1947, 1946, 1945, 1944, 1942, 1940, 1939, 1938, 1937, 1936, 1935, 1934, 1933, 1932, 1931, 1930, 1929, 1928, 1927, 1926, 1925, 1924, 1923, 1921, 1920
16257 FOLGER ST	2017, 2014, 2010, 2006, 2005, 2004, 2003, 2001, 2000, 1999, 1996, 1995, 1992, 1991, 1990, 1986, 1985, 1981, 1980, 1976, 1975, 1972, 1971, 1970, 1969, 1967, 1966, 1965, 1964, 1963, 1962, 1961, 1960, 1958, 1957, 1956, 1955, 1954, 1952, 1951, 1950, 1949, 1948, 1947, 1946, 1945, 1944, 1942, 1940, 1939, 1938, 1937, 1936, 1935, 1934, 1933, 1932, 1931, 1930, 1929, 1928, 1927, 1926, 1925, 1924, 1923, 1921, 1920

FINDINGS

Address Researched	Address Not Identified in Research Source
16257 FOLGER ST	2020, 2017, 2014, 2006, 2005, 2004, 2003, 2001, 2000, 1999, 1996, 1995, 1992, 1991, 1990, 1986, 1985, 1981, 1980, 1976, 1975, 1972, 1971, 1970, 1969, 1967, 1966, 1965, 1964, 1963, 1962, 1961, 1960, 1958, 1957, 1956, 1955, 1954, 1952, 1951, 1950, 1949, 1948, 1947, 1946, 1945, 1944, 1942, 1940, 1939, 1938, 1937, 1936, 1935, 1934, 1933, 1932, 1931, 1930, 1929, 1928, 1927, 1926, 1925, 1924, 1923, 1921, 1920
16257 FOLGER ST	2020, 2017, 2014, 2010, 2006, 2004, 2003, 2001, 2000, 1999, 1996, 1995, 1992, 1991, 1990, 1986, 1985, 1981, 1980, 1976, 1975, 1972, 1971, 1970, 1969, 1967, 1966, 1965, 1964, 1963, 1962, 1961, 1960, 1958, 1957, 1956, 1955, 1954, 1952, 1951, 1950, 1949, 1948, 1947, 1946, 1945, 1944, 1942, 1940, 1939, 1938, 1937, 1936, 1935, 1934, 1933, 1932, 1931, 1930, 1929, 1928, 1927, 1926, 1925, 1924, 1923, 1921, 1920
16257 GALE AVE	2020, 2017, 2014, 2006, 2005, 2004, 2003, 2001, 2000, 1999, 1996, 1995, 1992, 1991, 1990, 1986, 1985, 1981, 1980, 1976, 1975, 1972, 1971, 1970, 1969, 1967, 1966, 1965, 1964, 1963, 1962, 1961, 1960, 1958, 1957, 1956, 1955, 1954, 1952, 1951, 1950, 1949, 1948, 1947, 1946, 1945, 1944, 1942, 1940, 1939, 1938, 1937, 1936, 1935, 1934, 1933, 1932, 1931, 1930, 1929, 1928, 1927, 1926, 1925, 1924, 1923, 1921, 1920
16257 GALE AVE	2020, 2017, 2014, 2010, 2006, 2004, 2003, 2001, 2000, 1999, 1996, 1995, 1992, 1991, 1990, 1986, 1985, 1981, 1980, 1976, 1975, 1972, 1971, 1970, 1969, 1967, 1966, 1965, 1964, 1963, 1962, 1961, 1960, 1958, 1957, 1956, 1955, 1954, 1952, 1951, 1950, 1949, 1948, 1947, 1946, 1945, 1944, 1942, 1940, 1939, 1938, 1937, 1936, 1935, 1934, 1933, 1932, 1931, 1930, 1929, 1928, 1927, 1926, 1925, 1924, 1923, 1921, 1920
16260 BINNEY ST	2020, 2017, 2014, 2010, 2006, 2004, 2003, 2001, 2000, 1999, 1996, 1995, 1992, 1991, 1990, 1986, 1985, 1981, 1980, 1976, 1975, 1972, 1971, 1970, 1969, 1967, 1966, 1965, 1964, 1963, 1962, 1961, 1960, 1958, 1957, 1956, 1955, 1954, 1952, 1951, 1950, 1949, 1948, 1947, 1946, 1945, 1944, 1942, 1940, 1939, 1938, 1937, 1936, 1935, 1934, 1933, 1932, 1931, 1930, 1929, 1928, 1927, 1926, 1925, 1924, 1923, 1921, 1920
16260 BINNEY ST	2017, 2014, 2010, 2006, 2005, 2004, 2003, 2001, 2000, 1999, 1996, 1995, 1992, 1991, 1990, 1986, 1985, 1981, 1980, 1976, 1975, 1972, 1971, 1970, 1969, 1967, 1966, 1965, 1964, 1963, 1962, 1961, 1960, 1958, 1957, 1956, 1955, 1954, 1952, 1951, 1950, 1949, 1948, 1947, 1946, 1945, 1944, 1942, 1940, 1939, 1938, 1937, 1936, 1935, 1934, 1933, 1932, 1931, 1930, 1929, 1928, 1927, 1926, 1925, 1924, 1923, 1921, 1920
16260 BINNEY ST	2020, 2017, 2014, 2006, 2005, 2004, 2003, 2001, 2000, 1999, 1996, 1995, 1992, 1991, 1990, 1986, 1985, 1981, 1980, 1976, 1975, 1972, 1971, 1970, 1969, 1967, 1966, 1965, 1964, 1963, 1962, 1961, 1960, 1958, 1957, 1956, 1955, 1954, 1952, 1951, 1950, 1949, 1948, 1947, 1946, 1945, 1944, 1942, 1940, 1939, 1938, 1937, 1936, 1935, 1934, 1933, 1932, 1931, 1930, 1929, 1928, 1927, 1926, 1925, 1924, 1923, 1921, 1920
16260 BINNEY ST	2020, 2017, 2010, 2006, 2005, 2004, 2003, 2001, 2000, 1999, 1996, 1995, 1992, 1991, 1990, 1986, 1985, 1981, 1980, 1976, 1975, 1972, 1971, 1970, 1969, 1967, 1966, 1965, 1964, 1963, 1962, 1961, 1960, 1958, 1957, 1956, 1955, 1954, 1952, 1951, 1950, 1949, 1948, 1947, 1946, 1945, 1944, 1942, 1940, 1939, 1938, 1937, 1936, 1935, 1934, 1933, 1932, 1931, 1930, 1929, 1928, 1927, 1926, 1925, 1924, 1923, 1921, 1920
16260 BINNEY ST	2020, 2017, 2014, 2010, 2006, 2005, 2004, 2003, 2001, 2000, 1999, 1996, 1992, 1991, 1990, 1986, 1985, 1981, 1980, 1976, 1975, 1972, 1971, 1970, 1969, 1967, 1966, 1965, 1964, 1963, 1962, 1961, 1960, 1958, 1957, 1956, 1955, 1954, 1952, 1951, 1950, 1949, 1948, 1947, 1946, 1945, 1944, 1942, 1940, 1939, 1938, 1937, 1936, 1935, 1934, 1933, 1932, 1931, 1930, 1929, 1928, 1927, 1926, 1925, 1924, 1923, 1921, 1920

FINDINGS

Address Researched	Address Not Identified in Research Source
16260 BINNEY ST	2020, 2017, 2014, 2010, 2006, 2005, 2004, 2003, 2001, 1999, 1996, 1995, 1992, 1991, 1990, 1986, 1985, 1981, 1980, 1976, 1975, 1972, 1971, 1970, 1969, 1967, 1966, 1965, 1964, 1963, 1962, 1961, 1960, 1958, 1957, 1956, 1955, 1954, 1952, 1951, 1950, 1949, 1948, 1947, 1946, 1945, 1944, 1942, 1940, 1939, 1938, 1937, 1936, 1935, 1934, 1933, 1932, 1931, 1930, 1929, 1928, 1927, 1926, 1925, 1924, 1923, 1921, 1920
16261 GALE AVE	2020, 2017, 2014, 2010, 2006, 2004, 2003, 2001, 2000, 1999, 1996, 1995, 1992, 1991, 1990, 1986, 1985, 1981, 1980, 1976, 1975, 1972, 1971, 1970, 1969, 1967, 1966, 1965, 1964, 1963, 1962, 1961, 1960, 1958, 1957, 1956, 1955, 1954, 1952, 1951, 1950, 1949, 1948, 1947, 1946, 1945, 1944, 1942, 1940, 1939, 1938, 1937, 1936, 1935, 1934, 1933, 1932, 1931, 1930, 1929, 1928, 1927, 1926, 1925, 1924, 1923, 1921, 1920
1223 CHARLEMONT AVE	2020, 2017, 2014, 2010, 2006, 2005, 2004, 2003, 2001, 2000, 1999, 1996, 1992, 1991, 1990, 1986, 1985, 1981, 1980, 1976, 1975, 1972, 1971, 1970, 1969, 1967, 1966, 1965, 1964, 1963, 1962, 1961, 1960, 1958, 1957, 1956, 1955, 1954, 1952, 1951, 1950, 1949, 1948, 1947, 1946, 1945, 1944, 1942, 1940, 1939, 1938, 1937, 1936, 1935, 1934, 1933, 1932, 1931, 1930, 1929, 1928, 1927, 1926, 1925, 1924, 1923, 1921, 1920
1223 CHARLEMONT AVE	2020, 2017, 2014, 2010, 2006, 2005, 2004, 2003, 2001, 1999, 1996, 1995, 1992, 1991, 1990, 1986, 1985, 1981, 1980, 1976, 1975, 1972, 1971, 1970, 1969, 1967, 1966, 1965, 1964, 1963, 1962, 1961, 1960, 1958, 1957, 1956, 1955, 1954, 1952, 1951, 1950, 1949, 1948, 1947, 1946, 1945, 1944, 1942, 1940, 1939, 1938, 1937, 1936, 1935, 1934, 1933, 1932, 1931, 1930, 1929, 1928, 1927, 1926, 1925, 1924, 1923, 1921, 1920
1223 S CHARLEMONT AVE	2020, 2017, 2014, 2010, 2006, 2005, 2004, 2003, 2001, 2000, 1999, 1996, 1995, 1991, 1990, 1986, 1985, 1981, 1980, 1976, 1975, 1972, 1971, 1970, 1969, 1967, 1966, 1965, 1964, 1963, 1962, 1961, 1960, 1958, 1957, 1956, 1955, 1954, 1952, 1951, 1950, 1949, 1948, 1947, 1946, 1945, 1944, 1942, 1940, 1939, 1938, 1937, 1936, 1935, 1934, 1933, 1932, 1931, 1930, 1929, 1928, 1927, 1926, 1925, 1924, 1923, 1921, 1920
1224 BARFORD AVE	2020, 2017, 2014, 2010, 2006, 2005, 2004, 2003, 2001, 1999, 1996, 1995, 1992, 1991, 1990, 1986, 1985, 1981, 1980, 1976, 1975, 1972, 1971, 1970, 1969, 1967, 1966, 1965, 1964, 1963, 1962, 1961, 1960, 1958, 1957, 1956, 1955, 1954, 1952, 1951, 1950, 1949, 1948, 1947, 1946, 1945, 1944, 1942, 1940, 1939, 1938, 1937, 1936, 1935, 1934, 1933, 1932, 1931, 1930, 1929, 1928, 1927, 1926, 1925, 1924, 1923, 1921, 1920
1224 BARFORD AVE	2020, 2017, 2014, 2010, 2006, 2005, 2004, 2003, 2001, 2000, 1999, 1996, 1992, 1991, 1990, 1986, 1985, 1981, 1980, 1976, 1975, 1972, 1971, 1970, 1969, 1967, 1966, 1965, 1964, 1963, 1962, 1961, 1960, 1958, 1957, 1956, 1955, 1954, 1952, 1951, 1950, 1949, 1948, 1947, 1946, 1945, 1944, 1942, 1940, 1939, 1938, 1937, 1936, 1935, 1934, 1933, 1932, 1931, 1930, 1929, 1928, 1927, 1926, 1925, 1924, 1923, 1921, 1920
1224 BARFORD AVE	2020, 2017, 2014, 2010, 2006, 2005, 2004, 2003, 2001, 2000, 1999, 1996, 1995, 1992, 1991, 1990, 1986, 1985, 1981, 1980, 1976, 1975, 1972, 1970, 1969, 1967, 1966, 1965, 1964, 1963, 1962, 1961, 1960, 1958, 1957, 1956, 1955, 1954, 1952, 1951, 1950, 1949, 1948, 1947, 1946, 1945, 1944, 1942, 1940, 1939, 1938, 1937, 1936, 1935, 1934, 1933, 1932, 1931, 1930, 1929, 1928, 1927, 1926, 1925, 1924, 1923, 1921, 1920
1224 BARFORD AVE	2017, 2014, 2010, 2006, 2005, 2004, 2003, 2001, 2000, 1999, 1996, 1995, 1992, 1991, 1990, 1986, 1985, 1981, 1980, 1976, 1975, 1972, 1971, 1970, 1969, 1967, 1966, 1965, 1964, 1963, 1962, 1961, 1960, 1958, 1957, 1956, 1955, 1954, 1952, 1951, 1950, 1949, 1948, 1947, 1946, 1945, 1944, 1942, 1940, 1939, 1938, 1937, 1936, 1935, 1934, 1933, 1932, 1931, 1930, 1929, 1928, 1927, 1926, 1925, 1924, 1923, 1921, 1920

FINDINGS

Address Researched	Address Not Identified in Research Source
1224 BARFORD AVE	2020, 2017, 2010, 2006, 2005, 2004, 2003, 2001, 2000, 1999, 1996, 1995, 1992, 1991, 1990, 1986, 1985, 1981, 1980, 1976, 1975, 1972, 1971, 1970, 1969, 1967, 1966, 1965, 1964, 1963, 1962, 1961, 1960, 1958, 1957, 1956, 1955, 1954, 1952, 1951, 1950, 1949, 1948, 1947, 1946, 1945, 1944, 1942, 1940, 1939, 1938, 1937, 1936, 1935, 1934, 1933, 1932, 1931, 1930, 1929, 1928, 1927, 1926, 1925, 1924, 1923, 1921, 1920
1224 BARFORD AVE	2020, 2017, 2014, 2006, 2005, 2004, 2003, 2001, 2000, 1999, 1996, 1995, 1992, 1991, 1990, 1986, 1985, 1981, 1980, 1976, 1975, 1972, 1971, 1970, 1969, 1967, 1966, 1965, 1964, 1963, 1962, 1961, 1960, 1958, 1957, 1956, 1955, 1954, 1952, 1951, 1950, 1949, 1948, 1947, 1946, 1945, 1944, 1942, 1940, 1939, 1938, 1937, 1936, 1935, 1934, 1933, 1932, 1931, 1930, 1929, 1928, 1927, 1926, 1925, 1924, 1923, 1921, 1920
1224 BARFORD AVE	2020, 2017, 2014, 2010, 2006, 2004, 2003, 2001, 2000, 1999, 1996, 1995, 1992, 1991, 1990, 1986, 1985, 1981, 1980, 1976, 1975, 1972, 1971, 1970, 1969, 1967, 1966, 1965, 1964, 1963, 1962, 1961, 1960, 1958, 1957, 1956, 1955, 1954, 1952, 1951, 1950, 1949, 1948, 1947, 1946, 1945, 1944, 1942, 1940, 1939, 1938, 1937, 1936, 1935, 1934, 1933, 1932, 1931, 1930, 1929, 1928, 1927, 1926, 1925, 1924, 1923, 1921, 1920
1224 S BARFORD AVE	2020, 2017, 2014, 2010, 2006, 2005, 2004, 2003, 2001, 2000, 1999, 1996, 1995, 1991, 1990, 1986, 1985, 1981, 1980, 1976, 1975, 1972, 1971, 1970, 1969, 1967, 1966, 1965, 1964, 1963, 1962, 1961, 1960, 1958, 1957, 1956, 1955, 1954, 1952, 1951, 1950, 1949, 1948, 1947, 1946, 1945, 1944, 1942, 1940, 1939, 1938, 1937, 1936, 1935, 1934, 1933, 1932, 1931, 1930, 1929, 1928, 1927, 1926, 1925, 1924, 1923, 1921, 1920
1227 CHARLEMONT AVE	2020, 2017, 2014, 2010, 2006, 2005, 2004, 2003, 2001, 2000, 1999, 1996, 1992, 1991, 1990, 1986, 1985, 1981, 1980, 1976, 1975, 1972, 1971, 1970, 1969, 1967, 1966, 1965, 1964, 1963, 1962, 1961, 1960, 1958, 1957, 1956, 1955, 1954, 1952, 1951, 1950, 1949, 1948, 1947, 1946, 1945, 1944, 1942, 1940, 1939, 1938, 1937, 1936, 1935, 1934, 1933, 1932, 1931, 1930, 1929, 1928, 1927, 1926, 1925, 1924, 1923, 1921, 1920
1227 CHARLEMONT AVE	2020, 2017, 2014, 2010, 2006, 2005, 2004, 2003, 2001, 1999, 1996, 1995, 1992, 1991, 1990, 1986, 1985, 1981, 1980, 1976, 1975, 1972, 1971, 1970, 1969, 1967, 1966, 1965, 1964, 1963, 1962, 1961, 1960, 1958, 1957, 1956, 1955, 1954, 1952, 1951, 1950, 1949, 1948, 1947, 1946, 1945, 1944, 1942, 1940, 1939, 1938, 1937, 1936, 1935, 1934, 1933, 1932, 1931, 1930, 1929, 1928, 1927, 1926, 1925, 1924, 1923, 1921, 1920
1227 CHARLEMONT AVE	2020, 2017, 2014, 2010, 2006, 2005, 2004, 2003, 2001, 2000, 1999, 1996, 1995, 1992, 1991, 1990, 1986, 1985, 1981, 1980, 1976, 1975, 1972, 1970, 1969, 1967, 1966, 1965, 1964, 1963, 1962, 1961, 1960, 1958, 1957, 1956, 1955, 1954, 1952, 1951, 1950, 1949, 1948, 1947, 1946, 1945, 1944, 1942, 1940, 1939, 1938, 1937, 1936, 1935, 1934, 1933, 1932, 1931, 1930, 1929, 1928, 1927, 1926, 1925, 1924, 1923, 1921, 1920
1227 CHARLEMONT AVE	2020, 2017, 2014, 2010, 2006, 2005, 2004, 2003, 2001, 2000, 1999, 1996, 1995, 1992, 1991, 1990, 1986, 1985, 1981, 1980, 1976, 1975, 1972, 1971, 1970, 1969, 1967, 1965, 1964, 1963, 1962, 1961, 1960, 1958, 1957, 1956, 1955, 1954, 1952, 1951, 1950, 1949, 1948, 1947, 1946, 1945, 1944, 1942, 1940, 1939, 1938, 1937, 1936, 1935, 1934, 1933, 1932, 1931, 1930, 1929, 1928, 1927, 1926, 1925, 1924, 1923, 1921, 1920
1227 CHARLEMONT AVE	2020, 2017, 2014, 2006, 2005, 2004, 2003, 2001, 2000, 1999, 1996, 1995, 1992, 1991, 1990, 1986, 1985, 1981, 1980, 1976, 1975, 1972, 1971, 1970, 1969, 1967, 1966, 1965, 1964, 1963, 1962, 1961, 1960, 1958, 1957, 1956, 1955, 1954, 1952, 1951, 1950, 1949, 1948, 1947, 1946, 1945, 1944, 1942, 1940, 1939, 1938, 1937, 1936, 1935, 1934, 1933, 1932, 1931, 1930, 1929, 1928, 1927, 1926, 1925, 1924, 1923, 1921, 1920

FINDINGS

Address Researched	Address Not Identified in Research Source
1227 CHARLEMONT AVE	2020, 2017, 2010, 2006, 2005, 2004, 2003, 2001, 2000, 1999, 1996, 1995, 1992, 1991, 1990, 1986, 1985, 1981, 1980, 1976, 1975, 1972, 1971, 1970, 1969, 1967, 1966, 1965, 1964, 1963, 1962, 1961, 1960, 1958, 1957, 1956, 1955, 1954, 1952, 1951, 1950, 1949, 1948, 1947, 1946, 1945, 1944, 1942, 1940, 1939, 1938, 1937, 1936, 1935, 1934, 1933, 1932, 1931, 1930, 1929, 1928, 1927, 1926, 1925, 1924, 1923, 1921, 1920
1227 CHARLEMONT AVE	2017, 2014, 2010, 2006, 2005, 2004, 2003, 2001, 2000, 1999, 1996, 1995, 1992, 1991, 1990, 1986, 1985, 1981, 1980, 1976, 1975, 1972, 1971, 1970, 1969, 1967, 1966, 1965, 1964, 1963, 1962, 1961, 1960, 1958, 1957, 1956, 1955, 1954, 1952, 1951, 1950, 1949, 1948, 1947, 1946, 1945, 1944, 1942, 1940, 1939, 1938, 1937, 1936, 1935, 1934, 1933, 1932, 1931, 1930, 1929, 1928, 1927, 1926, 1925, 1924, 1923, 1921, 1920
1227 HINNEN AVE	2017, 2014, 2010, 2006, 2005, 2004, 2003, 2001, 2000, 1999, 1996, 1995, 1992, 1991, 1990, 1986, 1985, 1981, 1980, 1976, 1975, 1972, 1971, 1970, 1969, 1967, 1966, 1965, 1964, 1963, 1962, 1961, 1960, 1958, 1957, 1956, 1955, 1954, 1952, 1951, 1950, 1949, 1948, 1947, 1946, 1945, 1944, 1942, 1940, 1939, 1938, 1937, 1936, 1935, 1934, 1933, 1932, 1931, 1930, 1929, 1928, 1927, 1926, 1925, 1924, 1923, 1921, 1920
1227 HINNEN AVE	2020, 2017, 2010, 2006, 2005, 2004, 2003, 2001, 2000, 1999, 1996, 1995, 1992, 1991, 1990, 1986, 1985, 1981, 1980, 1976, 1975, 1972, 1971, 1970, 1969, 1967, 1966, 1965, 1964, 1963, 1962, 1961, 1960, 1958, 1957, 1956, 1955, 1954, 1952, 1951, 1950, 1949, 1948, 1947, 1946, 1945, 1944, 1942, 1940, 1939, 1938, 1937, 1936, 1935, 1934, 1933, 1932, 1931, 1930, 1929, 1928, 1927, 1926, 1925, 1924, 1923, 1921, 1920
1227 HINNEN AVE	2020, 2017, 2014, 2006, 2005, 2004, 2003, 2001, 2000, 1999, 1996, 1995, 1992, 1991, 1990, 1986, 1985, 1981, 1980, 1976, 1975, 1972, 1971, 1970, 1969, 1967, 1966, 1965, 1964, 1963, 1962, 1961, 1960, 1958, 1957, 1956, 1955, 1954, 1952, 1951, 1950, 1949, 1948, 1947, 1946, 1945, 1944, 1942, 1940, 1939, 1938, 1937, 1936, 1935, 1934, 1933, 1932, 1931, 1930, 1929, 1928, 1927, 1926, 1925, 1924, 1923, 1921, 1920
1227 HINNEN AVE	2020, 2017, 2014, 2010, 2006, 2004, 2003, 2001, 2000, 1999, 1996, 1995, 1992, 1991, 1990, 1986, 1985, 1981, 1980, 1976, 1975, 1972, 1971, 1970, 1969, 1967, 1966, 1965, 1964, 1963, 1962, 1961, 1960, 1958, 1957, 1956, 1955, 1954, 1952, 1951, 1950, 1949, 1948, 1947, 1946, 1945, 1944, 1942, 1940, 1939, 1938, 1937, 1936, 1935, 1934, 1933, 1932, 1931, 1930, 1929, 1928, 1927, 1926, 1925, 1924, 1923, 1921, 1920
1227 HINNEN AVE	2020, 2017, 2014, 2010, 2006, 2005, 2004, 2003, 2001, 2000, 1999, 1996, 1995, 1992, 1991, 1990, 1986, 1985, 1981, 1980, 1976, 1975, 1972, 1971, 1970, 1969, 1967, 1966, 1965, 1964, 1963, 1962, 1961, 1960, 1958, 1957, 1956, 1955, 1954, 1952, 1951, 1950, 1949, 1948, 1947, 1946, 1945, 1944, 1942, 1940, 1939, 1938, 1937, 1936, 1935, 1934, 1933, 1932, 1931, 1930, 1929, 1928, 1927, 1926, 1925, 1924, 1923, 1921, 1920
1227 S CHARLEMONT AVE	2020, 2017, 2014, 2010, 2006, 2005, 2004, 2003, 2001, 2000, 1999, 1996, 1995, 1991, 1990, 1986, 1985, 1981, 1980, 1976, 1975, 1972, 1971, 1970, 1969, 1967, 1966, 1965, 1964, 1963, 1962, 1961, 1960, 1958, 1957, 1956, 1955, 1954, 1952, 1951, 1950, 1949, 1948, 1947, 1946, 1945, 1944, 1942, 1940, 1939, 1938, 1937, 1936, 1935, 1934, 1933, 1932, 1931, 1930, 1929, 1928, 1927, 1926, 1925, 1924, 1923, 1921, 1920

FINDINGS

Address Researched	Address Not Identified in Research Source
1230 BARFORD AVE	2020, 2017, 2014, 2010, 2006, 2005, 2004, 2003, 2001, 2000, 1999, 1996, 1992, 1991, 1990, 1986, 1985, 1981, 1980, 1976, 1975, 1972, 1971, 1970, 1969, 1967, 1966, 1965, 1964, 1963, 1962, 1961, 1960, 1958, 1957, 1956, 1955, 1954, 1952, 1951, 1950, 1949, 1948, 1947, 1946, 1945, 1944, 1942, 1940, 1939, 1938, 1937, 1936, 1935, 1934, 1933, 1932, 1931, 1930, 1929, 1928, 1927, 1926, 1925, 1924, 1923, 1921, 1920
1230 BARFORD AVE	2020, 2017, 2014, 2010, 2006, 2005, 2004, 2003, 2001, 2000, 1999, 1996, 1995, 1992, 1991, 1990, 1986, 1985, 1981, 1980, 1976, 1975, 1972, 1970, 1969, 1967, 1966, 1965, 1964, 1963, 1962, 1961, 1960, 1958, 1957, 1956, 1955, 1954, 1952, 1951, 1950, 1949, 1948, 1947, 1946, 1945, 1944, 1942, 1940, 1939, 1938, 1937, 1936, 1935, 1934, 1933, 1932, 1931, 1930, 1929, 1928, 1927, 1926, 1925, 1924, 1923, 1921, 1920
1230 BARFORD AVE	2020, 2017, 2014, 2010, 2006, 2004, 2003, 2001, 2000, 1999, 1996, 1995, 1992, 1991, 1990, 1986, 1985, 1981, 1980, 1976, 1975, 1972, 1971, 1970, 1969, 1967, 1966, 1965, 1964, 1963, 1962, 1961, 1960, 1958, 1957, 1956, 1955, 1954, 1952, 1951, 1950, 1949, 1948, 1947, 1946, 1945, 1944, 1942, 1940, 1939, 1938, 1937, 1936, 1935, 1934, 1933, 1932, 1931, 1930, 1929, 1928, 1927, 1926, 1925, 1924, 1923, 1921, 1920
1230 BARFORD AVE	2020, 2017, 2014, 2006, 2005, 2004, 2003, 2001, 2000, 1999, 1996, 1995, 1992, 1991, 1990, 1986, 1985, 1981, 1980, 1976, 1975, 1972, 1971, 1970, 1969, 1967, 1966, 1965, 1964, 1963, 1962, 1961, 1960, 1958, 1957, 1956, 1955, 1954, 1952, 1951, 1950, 1949, 1948, 1947, 1946, 1945, 1944, 1942, 1940, 1939, 1938, 1937, 1936, 1935, 1934, 1933, 1932, 1931, 1930, 1929, 1928, 1927, 1926, 1925, 1924, 1923, 1921, 1920
1230 BARFORD AVE	2020, 2017, 2010, 2006, 2005, 2004, 2003, 2001, 2000, 1999, 1996, 1995, 1992, 1991, 1990, 1986, 1985, 1981, 1980, 1976, 1975, 1972, 1971, 1970, 1969, 1967, 1966, 1965, 1964, 1963, 1962, 1961, 1960, 1958, 1957, 1956, 1955, 1954, 1952, 1951, 1950, 1949, 1948, 1947, 1946, 1945, 1944, 1942, 1940, 1939, 1938, 1937, 1936, 1935, 1934, 1933, 1932, 1931, 1930, 1929, 1928, 1927, 1926, 1925, 1924, 1923, 1921, 1920
1230 BARFORD AVE	2017, 2014, 2010, 2006, 2005, 2004, 2003, 2001, 2000, 1999, 1996, 1995, 1992, 1991, 1990, 1986, 1985, 1981, 1980, 1976, 1975, 1972, 1971, 1970, 1969, 1967, 1966, 1965, 1964, 1963, 1962, 1961, 1960, 1958, 1957, 1956, 1955, 1954, 1952, 1951, 1950, 1949, 1948, 1947, 1946, 1945, 1944, 1942, 1940, 1939, 1938, 1937, 1936, 1935, 1934, 1933, 1932, 1931, 1930, 1929, 1928, 1927, 1926, 1925, 1924, 1923, 1921, 1920
1230 CHARLEMONT AVE	2017, 2014, 2010, 2006, 2005, 2004, 2003, 2001, 2000, 1999, 1996, 1995, 1992, 1991, 1990, 1986, 1985, 1981, 1980, 1976, 1975, 1972, 1971, 1970, 1969, 1967, 1966, 1965, 1964, 1963, 1962, 1961, 1960, 1958, 1957, 1956, 1955, 1954, 1952, 1951, 1950, 1949, 1948, 1947, 1946, 1945, 1944, 1942, 1940, 1939, 1938, 1937, 1936, 1935, 1934, 1933, 1932, 1931, 1930, 1929, 1928, 1927, 1926, 1925, 1924, 1923, 1921, 1920
1230 CHARLEMONT AVE	2020, 2017, 2010, 2006, 2005, 2004, 2003, 2001, 2000, 1999, 1996, 1995, 1992, 1991, 1990, 1986, 1985, 1981, 1980, 1976, 1975, 1972, 1971, 1970, 1969, 1967, 1966, 1965, 1964, 1963, 1962, 1961, 1960, 1958, 1957, 1956, 1955, 1954, 1952, 1951, 1950, 1949, 1948, 1947, 1946, 1945, 1944, 1942, 1940, 1939, 1938, 1937, 1936, 1935, 1934, 1933, 1932, 1931, 1930, 1929, 1928, 1927, 1926, 1925, 1924, 1923, 1921, 1920
1230 CHARLEMONT AVE	2020, 2017, 2014, 2006, 2005, 2004, 2003, 2001, 2000, 1999, 1996, 1995, 1992, 1991, 1990, 1986, 1985, 1981, 1980, 1976, 1975, 1972, 1971, 1970, 1969, 1967, 1966, 1965, 1964, 1963, 1962, 1961, 1960, 1958, 1957, 1956, 1955, 1954, 1952, 1951, 1950, 1949, 1948, 1947, 1946, 1945, 1944, 1942, 1940, 1939, 1938, 1937, 1936, 1935, 1934, 1933, 1932, 1931, 1930, 1929, 1928, 1927, 1926, 1925, 1924, 1923, 1921, 1920

FINDINGS

Address Researched	Address Not Identified in Research Source
1230 CHARLEMONT AVE	2020, 2017, 2014, 2010, 2006, 2004, 2003, 2001, 2000, 1999, 1996, 1995, 1992, 1991, 1990, 1986, 1985, 1981, 1980, 1976, 1975, 1972, 1971, 1970, 1969, 1967, 1966, 1965, 1964, 1963, 1962, 1961, 1960, 1958, 1957, 1956, 1955, 1954, 1952, 1951, 1950, 1949, 1948, 1947, 1946, 1945, 1944, 1942, 1940, 1939, 1938, 1937, 1936, 1935, 1934, 1933, 1932, 1931, 1930, 1929, 1928, 1927, 1926, 1925, 1924, 1923, 1921, 1920
1230 CHARLEMONT AVE	2020, 2017, 2014, 2010, 2006, 2005, 2004, 2003, 2001, 2000, 1999, 1996, 1995, 1992, 1991, 1990, 1986, 1985, 1981, 1980, 1976, 1975, 1972, 1970, 1969, 1967, 1966, 1965, 1964, 1963, 1962, 1961, 1960, 1958, 1957, 1956, 1955, 1954, 1952, 1951, 1950, 1949, 1948, 1947, 1946, 1945, 1944, 1942, 1940, 1939, 1938, 1937, 1936, 1935, 1934, 1933, 1932, 1931, 1930, 1929, 1928, 1927, 1926, 1925, 1924, 1923, 1921, 1920
1230 CHARLEMONT AVE	2020, 2017, 2014, 2010, 2006, 2005, 2004, 2003, 2001, 1999, 1996, 1995, 1992, 1991, 1990, 1986, 1985, 1981, 1980, 1976, 1975, 1972, 1971, 1970, 1969, 1967, 1966, 1965, 1964, 1963, 1962, 1961, 1960, 1958, 1957, 1956, 1955, 1954, 1952, 1951, 1950, 1949, 1948, 1947, 1946, 1945, 1944, 1942, 1940, 1939, 1938, 1937, 1936, 1935, 1934, 1933, 1932, 1931, 1930, 1929, 1928, 1927, 1926, 1925, 1924, 1923, 1921, 1920
1230 CHARLEMONT AVE	2020, 2017, 2014, 2010, 2006, 2005, 2004, 2003, 2001, 2000, 1999, 1996, 1992, 1991, 1990, 1986, 1985, 1981, 1980, 1976, 1975, 1972, 1971, 1970, 1969, 1967, 1966, 1965, 1964, 1963, 1962, 1961, 1960, 1958, 1957, 1956, 1955, 1954, 1952, 1951, 1950, 1949, 1948, 1947, 1946, 1945, 1944, 1942, 1940, 1939, 1938, 1937, 1936, 1935, 1934, 1933, 1932, 1931, 1930, 1929, 1928, 1927, 1926, 1925, 1924, 1923, 1921, 1920
1233 CHARLEMONT AVE	2020, 2017, 2014, 2010, 2006, 2005, 2004, 2003, 2001, 2000, 1999, 1996, 1992, 1991, 1990, 1986, 1985, 1981, 1980, 1976, 1975, 1972, 1971, 1970, 1969, 1967, 1966, 1965, 1964, 1963, 1962, 1961, 1960, 1958, 1957, 1956, 1955, 1954, 1952, 1951, 1950, 1949, 1948, 1947, 1946, 1945, 1944, 1942, 1940, 1939, 1938, 1937, 1936, 1935, 1934, 1933, 1932, 1931, 1930, 1929, 1928, 1927, 1926, 1925, 1924, 1923, 1921, 1920
1233 CHARLEMONT AVE	2020, 2017, 2014, 2010, 2006, 2005, 2004, 2003, 2001, 1999, 1996, 1995, 1992, 1991, 1990, 1986, 1985, 1981, 1980, 1976, 1975, 1972, 1971, 1970, 1969, 1967, 1966, 1965, 1964, 1963, 1962, 1961, 1960, 1958, 1957, 1956, 1955, 1954, 1952, 1951, 1950, 1949, 1948, 1947, 1946, 1945, 1944, 1942, 1940, 1939, 1938, 1937, 1936, 1935, 1934, 1933, 1932, 1931, 1930, 1929, 1928, 1927, 1926, 1925, 1924, 1923, 1921, 1920
1233 CHARLEMONT AVE	2020, 2017, 2014, 2010, 2006, 2005, 2004, 2003, 2001, 2000, 1999, 1996, 1995, 1992, 1991, 1990, 1986, 1985, 1981, 1980, 1976, 1975, 1972, 1970, 1969, 1967, 1966, 1965, 1964, 1963, 1962, 1961, 1960, 1958, 1957, 1956, 1955, 1954, 1952, 1951, 1950, 1949, 1948, 1947, 1946, 1945, 1944, 1942, 1940, 1939, 1938, 1937, 1936, 1935, 1934, 1933, 1932, 1931, 1930, 1929, 1928, 1927, 1926, 1925, 1924, 1923, 1921, 1920
1233 CHARLEMONT AVE	2020, 2017, 2014, 2010, 2006, 2004, 2003, 2001, 2000, 1999, 1996, 1995, 1992, 1991, 1990, 1986, 1985, 1981, 1980, 1976, 1975, 1972, 1971, 1970, 1969, 1967, 1966, 1965, 1964, 1963, 1962, 1961, 1960, 1958, 1957, 1956, 1955, 1954, 1952, 1951, 1950, 1949, 1948, 1947, 1946, 1945, 1944, 1942, 1940, 1939, 1938, 1937, 1936, 1935, 1934, 1933, 1932, 1931, 1930, 1929, 1928, 1927, 1926, 1925, 1924, 1923, 1921, 1920
1233 CHARLEMONT AVE	2020, 2017, 2014, 2006, 2005, 2004, 2003, 2001, 2000, 1999, 1996, 1995, 1992, 1991, 1990, 1986, 1985, 1981, 1980, 1976, 1975, 1972, 1971, 1970, 1969, 1967, 1966, 1965, 1964, 1963, 1962, 1961, 1960, 1958, 1957, 1956, 1955, 1954, 1952, 1951, 1950, 1949, 1948, 1947, 1946, 1945, 1944, 1942, 1940, 1939, 1938, 1937, 1936, 1935, 1934, 1933, 1932, 1931, 1930, 1929, 1928, 1927, 1926, 1925, 1924, 1923, 1921, 1920

FINDINGS

Address Researched	Address Not Identified in Research Source
1233 CHARLEMONT AVE	2020, 2017, 2010, 2006, 2005, 2004, 2003, 2001, 2000, 1999, 1996, 1995, 1992, 1991, 1990, 1986, 1985, 1981, 1980, 1976, 1975, 1972, 1971, 1970, 1969, 1967, 1966, 1965, 1964, 1963, 1962, 1961, 1960, 1958, 1957, 1956, 1955, 1954, 1952, 1951, 1950, 1949, 1948, 1947, 1946, 1945, 1944, 1942, 1940, 1939, 1938, 1937, 1936, 1935, 1934, 1933, 1932, 1931, 1930, 1929, 1928, 1927, 1926, 1925, 1924, 1923, 1921, 1920
1233 CHARLEMONT AVE	2017, 2014, 2010, 2006, 2005, 2004, 2003, 2001, 2000, 1999, 1996, 1995, 1992, 1991, 1990, 1986, 1985, 1981, 1980, 1976, 1975, 1972, 1971, 1970, 1969, 1967, 1966, 1965, 1964, 1963, 1962, 1961, 1960, 1958, 1957, 1956, 1955, 1954, 1952, 1951, 1950, 1949, 1948, 1947, 1946, 1945, 1944, 1942, 1940, 1939, 1938, 1937, 1936, 1935, 1934, 1933, 1932, 1931, 1930, 1929, 1928, 1927, 1926, 1925, 1924, 1923, 1921, 1920
1235 HINNEN AVE	2017, 2014, 2010, 2006, 2005, 2004, 2003, 2001, 2000, 1999, 1996, 1995, 1992, 1991, 1990, 1986, 1985, 1981, 1980, 1976, 1975, 1972, 1971, 1970, 1969, 1967, 1966, 1965, 1964, 1963, 1962, 1961, 1960, 1958, 1957, 1956, 1955, 1954, 1952, 1951, 1950, 1949, 1948, 1947, 1946, 1945, 1944, 1942, 1940, 1939, 1938, 1937, 1936, 1935, 1934, 1933, 1932, 1931, 1930, 1929, 1928, 1927, 1926, 1925, 1924, 1923, 1921, 1920
1235 HINNEN AVE	2020, 2017, 2010, 2006, 2005, 2004, 2003, 2001, 2000, 1999, 1996, 1995, 1992, 1991, 1990, 1986, 1985, 1981, 1980, 1976, 1975, 1972, 1971, 1970, 1969, 1967, 1966, 1965, 1964, 1963, 1962, 1961, 1960, 1958, 1957, 1956, 1955, 1954, 1952, 1951, 1950, 1949, 1948, 1947, 1946, 1945, 1944, 1942, 1940, 1939, 1938, 1937, 1936, 1935, 1934, 1933, 1932, 1931, 1930, 1929, 1928, 1927, 1926, 1925, 1924, 1923, 1921, 1920
1235 HINNEN AVE	2020, 2017, 2014, 2006, 2005, 2004, 2003, 2001, 2000, 1999, 1996, 1995, 1992, 1991, 1990, 1986, 1985, 1981, 1980, 1976, 1975, 1972, 1971, 1970, 1969, 1967, 1966, 1965, 1964, 1963, 1962, 1961, 1960, 1958, 1957, 1956, 1955, 1954, 1952, 1951, 1950, 1949, 1948, 1947, 1946, 1945, 1944, 1942, 1940, 1939, 1938, 1937, 1936, 1935, 1934, 1933, 1932, 1931, 1930, 1929, 1928, 1927, 1926, 1925, 1924, 1923, 1921, 1920
1235 HINNEN AVE	2020, 2017, 2014, 2010, 2006, 2004, 2003, 2001, 2000, 1999, 1996, 1995, 1992, 1991, 1990, 1986, 1985, 1981, 1980, 1976, 1975, 1972, 1971, 1970, 1969, 1967, 1966, 1965, 1964, 1963, 1962, 1961, 1960, 1958, 1957, 1956, 1955, 1954, 1952, 1951, 1950, 1949, 1948, 1947, 1946, 1945, 1944, 1942, 1940, 1939, 1938, 1937, 1936, 1935, 1934, 1933, 1932, 1931, 1930, 1929, 1928, 1927, 1926, 1925, 1924, 1923, 1921, 1920
1235 HINNEN AVE	2020, 2017, 2014, 2010, 2006, 2005, 2004, 2003, 2001, 2000, 1999, 1996, 1995, 1992, 1991, 1990, 1986, 1985, 1981, 1980, 1976, 1975, 1972, 1971, 1970, 1969, 1967, 1966, 1965, 1964, 1963, 1962, 1961, 1960, 1958, 1957, 1956, 1955, 1954, 1952, 1951, 1950, 1949, 1948, 1947, 1946, 1945, 1944, 1942, 1940, 1939, 1938, 1937, 1936, 1935, 1934, 1933, 1932, 1931, 1930, 1929, 1928, 1927, 1926, 1925, 1924, 1923, 1921, 1920
1235 HINNEN AVE	2020, 2017, 2014, 2010, 2006, 2005, 2004, 2001, 2000, 1999, 1996, 1995, 1992, 1991, 1990, 1986, 1985, 1981, 1980, 1976, 1975, 1972, 1971, 1970, 1969, 1967, 1966, 1965, 1964, 1963, 1962, 1961, 1960, 1958, 1957, 1956, 1955, 1954, 1952, 1951, 1950, 1949, 1948, 1947, 1946, 1945, 1944, 1942, 1940, 1939, 1938, 1937, 1936, 1935, 1934, 1933, 1932, 1931, 1930, 1929, 1928, 1927, 1926, 1925, 1924, 1923, 1921, 1920
1235 HINNEN AVE	2020, 2017, 2014, 2010, 2006, 2005, 2004, 2003, 2001, 1999, 1996, 1995, 1992, 1991, 1990, 1986, 1985, 1981, 1980, 1976, 1975, 1972, 1971, 1970, 1969, 1967, 1966, 1965, 1964, 1963, 1962, 1961, 1960, 1958, 1957, 1956, 1955, 1954, 1952, 1951, 1950, 1949, 1948, 1947, 1946, 1945, 1944, 1942, 1940, 1939, 1938, 1937, 1936, 1935, 1934, 1933, 1932, 1931, 1930, 1929, 1928, 1927, 1926, 1925, 1924, 1923, 1921, 1920

FINDINGS

Address Researched	Address Not Identified in Research Source
1235 HINNEN AVE	2020, 2017, 2014, 2010, 2006, 2005, 2004, 2003, 2001, 2000, 1999, 1996, 1992, 1991, 1990, 1986, 1985, 1981, 1980, 1976, 1975, 1972, 1971, 1970, 1969, 1967, 1966, 1965, 1964, 1963, 1962, 1961, 1960, 1958, 1957, 1956, 1955, 1954, 1952, 1951, 1950, 1949, 1948, 1947, 1946, 1945, 1944, 1942, 1940, 1939, 1938, 1937, 1936, 1935, 1934, 1933, 1932, 1931, 1930, 1929, 1928, 1927, 1926, 1925, 1924, 1923, 1921, 1920
1235 S HINNEN AVE	2020, 2017, 2014, 2010, 2006, 2005, 2004, 2003, 2001, 2000, 1999, 1996, 1995, 1991, 1990, 1986, 1985, 1981, 1980, 1976, 1975, 1972, 1971, 1970, 1969, 1967, 1966, 1965, 1964, 1963, 1962, 1961, 1960, 1958, 1957, 1956, 1955, 1954, 1952, 1951, 1950, 1949, 1948, 1947, 1946, 1945, 1944, 1942, 1940, 1939, 1938, 1937, 1936, 1935, 1934, 1933, 1932, 1931, 1930, 1929, 1928, 1927, 1926, 1925, 1924, 1923, 1921, 1920
1236 BARFORD AVE	2020, 2017, 2014, 2010, 2006, 2005, 2004, 2003, 2001, 2000, 1999, 1996, 1995, 1992, 1991, 1990, 1986, 1985, 1981, 1980, 1976, 1975, 1972, 1970, 1969, 1967, 1966, 1965, 1964, 1963, 1962, 1961, 1960, 1958, 1957, 1956, 1955, 1954, 1952, 1951, 1950, 1949, 1948, 1947, 1946, 1945, 1944, 1942, 1940, 1939, 1938, 1937, 1936, 1935, 1934, 1933, 1932, 1931, 1930, 1929, 1928, 1927, 1926, 1925, 1924, 1923, 1921, 1920
1236 BARFORD AVE	2020, 2017, 2014, 2010, 2006, 2005, 2004, 2003, 2001, 2000, 1999, 1996, 1992, 1991, 1990, 1986, 1985, 1981, 1980, 1976, 1975, 1972, 1971, 1970, 1969, 1967, 1966, 1965, 1964, 1963, 1962, 1961, 1960, 1958, 1957, 1956, 1955, 1954, 1952, 1951, 1950, 1949, 1948, 1947, 1946, 1945, 1944, 1942, 1940, 1939, 1938, 1937, 1936, 1935, 1934, 1933, 1932, 1931, 1930, 1929, 1928, 1927, 1926, 1925, 1924, 1923, 1921, 1920
1236 BARFORD AVE	2020, 2017, 2014, 2010, 2006, 2005, 2004, 2003, 2001, 1999, 1996, 1995, 1992, 1991, 1990, 1986, 1985, 1981, 1980, 1976, 1975, 1972, 1971, 1970, 1969, 1967, 1966, 1965, 1964, 1963, 1962, 1961, 1960, 1958, 1957, 1956, 1955, 1954, 1952, 1951, 1950, 1949, 1948, 1947, 1946, 1945, 1944, 1942, 1940, 1939, 1938, 1937, 1936, 1935, 1934, 1933, 1932, 1931, 1930, 1929, 1928, 1927, 1926, 1925, 1924, 1923, 1921, 1920
1236 BARFORD AVE	2020, 2017, 2014, 2010, 2006, 2004, 2003, 2001, 2000, 1999, 1996, 1995, 1992, 1991, 1990, 1986, 1985, 1981, 1980, 1976, 1975, 1972, 1971, 1970, 1969, 1967, 1966, 1965, 1964, 1963, 1962, 1961, 1960, 1958, 1957, 1956, 1955, 1954, 1952, 1951, 1950, 1949, 1948, 1947, 1946, 1945, 1944, 1942, 1940, 1939, 1938, 1937, 1936, 1935, 1934, 1933, 1932, 1931, 1930, 1929, 1928, 1927, 1926, 1925, 1924, 1923, 1921, 1920
1236 BARFORD AVE	2020, 2017, 2010, 2006, 2005, 2004, 2003, 2001, 2000, 1999, 1996, 1995, 1992, 1991, 1990, 1986, 1985, 1981, 1980, 1976, 1975, 1972, 1971, 1970, 1969, 1967, 1966, 1965, 1964, 1963, 1962, 1961, 1960, 1958, 1957, 1956, 1955, 1954, 1952, 1951, 1950, 1949, 1948, 1947, 1946, 1945, 1944, 1942, 1940, 1939, 1938, 1937, 1936, 1935, 1934, 1933, 1932, 1931, 1930, 1929, 1928, 1927, 1926, 1925, 1924, 1923, 1921, 1920
1236 BARFORD AVE	2017, 2014, 2010, 2006, 2005, 2004, 2003, 2001, 2000, 1999, 1996, 1995, 1992, 1991, 1990, 1986, 1985, 1981, 1980, 1976, 1975, 1972, 1971, 1970, 1969, 1967, 1966, 1965, 1964, 1963, 1962, 1961, 1960, 1958, 1957, 1956, 1955, 1954, 1952, 1951, 1950, 1949, 1948, 1947, 1946, 1945, 1944, 1942, 1940, 1939, 1938, 1937, 1936, 1935, 1934, 1933, 1932, 1931, 1930, 1929, 1928, 1927, 1926, 1925, 1924, 1923, 1921, 1920
1239 CHARLEMONT AVE	2017, 2014, 2010, 2006, 2005, 2004, 2003, 2001, 2000, 1999, 1996, 1995, 1992, 1991, 1990, 1986, 1985, 1981, 1980, 1976, 1975, 1972, 1971, 1970, 1969, 1967, 1966, 1965, 1964, 1963, 1962, 1961, 1960, 1958, 1957, 1956, 1955, 1954, 1952, 1951, 1950, 1949, 1948, 1947, 1946, 1945, 1944, 1942, 1940, 1939, 1938, 1937, 1936, 1935, 1934, 1933, 1932, 1931, 1930, 1929, 1928, 1927, 1926, 1925, 1924, 1923, 1921, 1920

FINDINGS

Address Researched	Address Not Identified in Research Source
1239 CHARLEMONT AVE	2020, 2017, 2010, 2006, 2005, 2004, 2003, 2001, 2000, 1999, 1996, 1995, 1992, 1991, 1990, 1986, 1985, 1981, 1980, 1976, 1975, 1972, 1971, 1970, 1969, 1967, 1966, 1965, 1964, 1963, 1962, 1961, 1960, 1958, 1957, 1956, 1955, 1954, 1952, 1951, 1950, 1949, 1948, 1947, 1946, 1945, 1944, 1942, 1940, 1939, 1938, 1937, 1936, 1935, 1934, 1933, 1932, 1931, 1930, 1929, 1928, 1927, 1926, 1925, 1924, 1923, 1921, 1920
1239 CHARLEMONT AVE	2020, 2017, 2014, 2006, 2005, 2004, 2003, 2001, 2000, 1999, 1996, 1995, 1992, 1991, 1990, 1986, 1985, 1981, 1980, 1976, 1975, 1972, 1971, 1970, 1969, 1967, 1966, 1965, 1964, 1963, 1962, 1961, 1960, 1958, 1957, 1956, 1955, 1954, 1952, 1951, 1950, 1949, 1948, 1947, 1946, 1945, 1944, 1942, 1940, 1939, 1938, 1937, 1936, 1935, 1934, 1933, 1932, 1931, 1930, 1929, 1928, 1927, 1926, 1925, 1924, 1923, 1921, 1920
1239 CHARLEMONT AVE	2020, 2017, 2014, 2010, 2006, 2005, 2004, 2003, 2001, 1999, 1996, 1995, 1992, 1991, 1990, 1986, 1985, 1981, 1980, 1976, 1975, 1972, 1971, 1970, 1969, 1967, 1966, 1965, 1964, 1963, 1962, 1961, 1960, 1958, 1957, 1956, 1955, 1954, 1952, 1951, 1950, 1949, 1948, 1947, 1946, 1945, 1944, 1942, 1940, 1939, 1938, 1937, 1936, 1935, 1934, 1933, 1932, 1931, 1930, 1929, 1928, 1927, 1926, 1925, 1924, 1923, 1921, 1920
1239 CHARLEMONT AVE	2020, 2017, 2014, 2010, 2006, 2005, 2004, 2003, 2001, 2000, 1999, 1996, 1992, 1991, 1990, 1986, 1985, 1981, 1980, 1976, 1975, 1972, 1971, 1970, 1969, 1967, 1966, 1965, 1964, 1963, 1962, 1961, 1960, 1958, 1957, 1956, 1955, 1954, 1952, 1951, 1950, 1949, 1948, 1947, 1946, 1945, 1944, 1942, 1940, 1939, 1938, 1937, 1936, 1935, 1934, 1933, 1932, 1931, 1930, 1929, 1928, 1927, 1926, 1925, 1924, 1923, 1921, 1920
1239 CHARLEMONT AVE	2020, 2017, 2014, 2010, 2006, 2005, 2004, 2003, 2001, 2000, 1999, 1996, 1995, 1992, 1991, 1990, 1986, 1985, 1981, 1980, 1976, 1975, 1972, 1970, 1969, 1967, 1966, 1965, 1964, 1963, 1962, 1961, 1960, 1958, 1957, 1956, 1955, 1954, 1952, 1951, 1950, 1949, 1948, 1947, 1946, 1945, 1944, 1942, 1940, 1939, 1938, 1937, 1936, 1935, 1934, 1933, 1932, 1931, 1930, 1929, 1928, 1927, 1926, 1925, 1924, 1923, 1921, 1920
1242 BARFORD AVE	2020, 2017, 2014, 2010, 2006, 2005, 2004, 2003, 2001, 2000, 1999, 1996, 1995, 1992, 1991, 1990, 1986, 1985, 1981, 1980, 1976, 1975, 1972, 1970, 1969, 1967, 1966, 1965, 1964, 1963, 1962, 1961, 1960, 1958, 1957, 1956, 1955, 1954, 1952, 1951, 1950, 1949, 1948, 1947, 1946, 1945, 1944, 1942, 1940, 1939, 1938, 1937, 1936, 1935, 1934, 1933, 1932, 1931, 1930, 1929, 1928, 1927, 1926, 1925, 1924, 1923, 1921, 1920
1242 BARFORD AVE	2020, 2017, 2014, 2010, 2006, 2005, 2004, 2003, 2001, 2000, 1999, 1996, 1995, 1992, 1991, 1990, 1986, 1985, 1981, 1980, 1976, 1975, 1972, 1971, 1970, 1969, 1967, 1965, 1964, 1963, 1962, 1961, 1960, 1958, 1957, 1956, 1955, 1954, 1952, 1951, 1950, 1949, 1948, 1947, 1946, 1945, 1944, 1942, 1940, 1939, 1938, 1937, 1936, 1935, 1934, 1933, 1932, 1931, 1930, 1929, 1928, 1927, 1926, 1925, 1924, 1923, 1921, 1920
1242 BARFORD AVE	2020, 2017, 2014, 2010, 2006, 2005, 2004, 2003, 2001, 1999, 1996, 1995, 1992, 1991, 1990, 1986, 1985, 1981, 1980, 1976, 1975, 1972, 1971, 1970, 1969, 1967, 1966, 1965, 1964, 1963, 1962, 1961, 1960, 1958, 1957, 1956, 1955, 1954, 1952, 1951, 1950, 1949, 1948, 1947, 1946, 1945, 1944, 1942, 1940, 1939, 1938, 1937, 1936, 1935, 1934, 1933, 1932, 1931, 1930, 1929, 1928, 1927, 1926, 1925, 1924, 1923, 1921, 1920

FINDINGS

Address Researched	Address Not Identified in Research Source
1242 BARFORD AVE	2020, 2017, 2014, 2010, 2006, 2005, 2004, 2003, 2001, 2000, 1999, 1996, 1992, 1991, 1990, 1986, 1985, 1981, 1980, 1976, 1975, 1972, 1971, 1970, 1969, 1967, 1966, 1965, 1964, 1963, 1962, 1961, 1960, 1958, 1957, 1956, 1955, 1954, 1952, 1951, 1950, 1949, 1948, 1947, 1946, 1945, 1944, 1942, 1940, 1939, 1938, 1937, 1936, 1935, 1934, 1933, 1932, 1931, 1930, 1929, 1928, 1927, 1926, 1925, 1924, 1923, 1921, 1920
1242 BARFORD AVE	2020, 2017, 2014, 2010, 2006, 2004, 2003, 2001, 2000, 1999, 1996, 1995, 1992, 1991, 1990, 1986, 1985, 1981, 1980, 1976, 1975, 1972, 1971, 1970, 1969, 1967, 1966, 1965, 1964, 1963, 1962, 1961, 1960, 1958, 1957, 1956, 1955, 1954, 1952, 1951, 1950, 1949, 1948, 1947, 1946, 1945, 1944, 1942, 1940, 1939, 1938, 1937, 1936, 1935, 1934, 1933, 1932, 1931, 1930, 1929, 1928, 1927, 1926, 1925, 1924, 1923, 1921, 1920
1242 BARFORD AVE	2020, 2017, 2010, 2006, 2005, 2004, 2003, 2001, 2000, 1999, 1996, 1995, 1992, 1991, 1990, 1986, 1985, 1981, 1980, 1976, 1975, 1972, 1971, 1970, 1969, 1967, 1966, 1965, 1964, 1963, 1962, 1961, 1960, 1958, 1957, 1956, 1955, 1954, 1952, 1951, 1950, 1949, 1948, 1947, 1946, 1945, 1944, 1942, 1940, 1939, 1938, 1937, 1936, 1935, 1934, 1933, 1932, 1931, 1930, 1929, 1928, 1927, 1926, 1925, 1924, 1923, 1921, 1920
1242 BARFORD AVE	2020, 2017, 2014, 2006, 2005, 2004, 2003, 2001, 2000, 1999, 1996, 1995, 1992, 1991, 1990, 1986, 1985, 1981, 1980, 1976, 1975, 1972, 1971, 1970, 1969, 1967, 1966, 1965, 1964, 1963, 1962, 1961, 1960, 1958, 1957, 1956, 1955, 1954, 1952, 1951, 1950, 1949, 1948, 1947, 1946, 1945, 1944, 1942, 1940, 1939, 1938, 1937, 1936, 1935, 1934, 1933, 1932, 1931, 1930, 1929, 1928, 1927, 1926, 1925, 1924, 1923, 1921, 1920
1242 BARFORD AVE	2017, 2014, 2010, 2006, 2005, 2004, 2003, 2001, 2000, 1999, 1996, 1995, 1992, 1991, 1990, 1986, 1985, 1981, 1980, 1976, 1975, 1972, 1971, 1970, 1969, 1967, 1966, 1965, 1964, 1963, 1962, 1961, 1960, 1958, 1957, 1956, 1955, 1954, 1952, 1951, 1950, 1949, 1948, 1947, 1946, 1945, 1944, 1942, 1940, 1939, 1938, 1937, 1936, 1935, 1934, 1933, 1932, 1931, 1930, 1929, 1928, 1927, 1926, 1925, 1924, 1923, 1921, 1920
1243 HINNEN AVE	2020, 2017, 2010, 2006, 2005, 2004, 2003, 2001, 2000, 1999, 1996, 1995, 1992, 1991, 1990, 1986, 1985, 1981, 1980, 1976, 1975, 1972, 1971, 1970, 1969, 1967, 1966, 1965, 1964, 1963, 1962, 1961, 1960, 1958, 1957, 1956, 1955, 1954, 1952, 1951, 1950, 1949, 1948, 1947, 1946, 1945, 1944, 1942, 1940, 1939, 1938, 1937, 1936, 1935, 1934, 1933, 1932, 1931, 1930, 1929, 1928, 1927, 1926, 1925, 1924, 1923, 1921, 1920
1243 HINNEN AVE	2020, 2017, 2014, 2006, 2005, 2004, 2003, 2001, 2000, 1999, 1996, 1995, 1992, 1991, 1990, 1986, 1985, 1981, 1980, 1976, 1975, 1972, 1971, 1970, 1969, 1967, 1966, 1965, 1964, 1963, 1962, 1961, 1960, 1958, 1957, 1956, 1955, 1954, 1952, 1951, 1950, 1949, 1948, 1947, 1946, 1945, 1944, 1942, 1940, 1939, 1938, 1937, 1936, 1935, 1934, 1933, 1932, 1931, 1930, 1929, 1928, 1927, 1926, 1925, 1924, 1923, 1921, 1920
1243 HINNEN AVE	2020, 2017, 2014, 2010, 2006, 2004, 2003, 2001, 2000, 1999, 1996, 1995, 1992, 1991, 1990, 1986, 1985, 1981, 1980, 1976, 1975, 1972, 1971, 1970, 1969, 1967, 1966, 1965, 1964, 1963, 1962, 1961, 1960, 1958, 1957, 1956, 1955, 1954, 1952, 1951, 1950, 1949, 1948, 1947, 1946, 1945, 1944, 1942, 1940, 1939, 1938, 1937, 1936, 1935, 1934, 1933, 1932, 1931, 1930, 1929, 1928, 1927, 1926, 1925, 1924, 1923, 1921, 1920
1243 HINNEN AVE	2020, 2017, 2014, 2010, 2006, 2005, 2004, 2003, 2001, 1999, 1996, 1995, 1992, 1991, 1990, 1986, 1985, 1981, 1980, 1976, 1975, 1972, 1971, 1970, 1969, 1967, 1966, 1965, 1964, 1963, 1962, 1961, 1960, 1958, 1957, 1956, 1955, 1954, 1952, 1951, 1950, 1949, 1948, 1947, 1946, 1945, 1944, 1942, 1940, 1939, 1938, 1937, 1936, 1935, 1934, 1933, 1932, 1931, 1930, 1929, 1928, 1927, 1926, 1925, 1924, 1923, 1921, 1920

FINDINGS

Address Researched	Address Not Identified in Research Source
1243 HINNEN AVE	2020, 2017, 2014, 2010, 2006, 2005, 2004, 2001, 2000, 1999, 1996, 1995, 1992, 1991, 1990, 1986, 1985, 1981, 1980, 1976, 1975, 1972, 1971, 1970, 1969, 1967, 1966, 1965, 1964, 1963, 1962, 1961, 1960, 1958, 1957, 1956, 1955, 1954, 1952, 1951, 1950, 1949, 1948, 1947, 1946, 1945, 1944, 1942, 1940, 1939, 1938, 1937, 1936, 1935, 1934, 1933, 1932, 1931, 1930, 1929, 1928, 1927, 1926, 1925, 1924, 1923, 1921, 1920
1243 HINNEN AVE	2020, 2017, 2014, 2010, 2006, 2005, 2004, 2003, 2001, 2000, 1999, 1996, 1992, 1991, 1990, 1986, 1985, 1981, 1980, 1976, 1975, 1972, 1971, 1970, 1969, 1967, 1966, 1965, 1964, 1963, 1962, 1961, 1960, 1958, 1957, 1956, 1955, 1954, 1952, 1951, 1950, 1949, 1948, 1947, 1946, 1945, 1944, 1942, 1940, 1939, 1938, 1937, 1936, 1935, 1934, 1933, 1932, 1931, 1930, 1929, 1928, 1927, 1926, 1925, 1924, 1923, 1921, 1920
1243 HINNEN AVE	2020, 2017, 2014, 2010, 2006, 2005, 2004, 2003, 2001, 2000, 1999, 1996, 1995, 1992, 1991, 1990, 1986, 1985, 1981, 1980, 1976, 1975, 1972, 1971, 1970, 1969, 1967, 1965, 1964, 1963, 1962, 1961, 1960, 1958, 1957, 1956, 1955, 1954, 1952, 1951, 1950, 1949, 1948, 1947, 1946, 1945, 1944, 1942, 1940, 1939, 1938, 1937, 1936, 1935, 1934, 1933, 1932, 1931, 1930, 1929, 1928, 1927, 1926, 1925, 1924, 1923, 1921, 1920
1243 HINNEN AVE	2020, 2017, 2014, 2010, 2006, 2005, 2004, 2003, 2001, 2000, 1999, 1996, 1995, 1992, 1991, 1990, 1986, 1985, 1981, 1980, 1976, 1975, 1972, 1970, 1969, 1967, 1966, 1965, 1964, 1963, 1962, 1961, 1960, 1958, 1957, 1956, 1955, 1954, 1952, 1951, 1950, 1949, 1948, 1947, 1946, 1945, 1944, 1942, 1940, 1939, 1938, 1937, 1936, 1935, 1934, 1933, 1932, 1931, 1930, 1929, 1928, 1927, 1926, 1925, 1924, 1923, 1921, 1920
1243 S HINNEN AVE	2020, 2017, 2014, 2010, 2006, 2005, 2004, 2003, 2001, 2000, 1999, 1996, 1995, 1991, 1990, 1986, 1985, 1981, 1980, 1976, 1975, 1972, 1971, 1970, 1969, 1967, 1966, 1965, 1964, 1963, 1962, 1961, 1960, 1958, 1957, 1956, 1955, 1954, 1952, 1951, 1950, 1949, 1948, 1947, 1946, 1945, 1944, 1942, 1940, 1939, 1938, 1937, 1936, 1935, 1934, 1933, 1932, 1931, 1930, 1929, 1928, 1927, 1926, 1925, 1924, 1923, 1921, 1920
1246 BARFORD AVE	2020, 2017, 2014, 2010, 2006, 2005, 2004, 2003, 2001, 2000, 1999, 1996, 1995, 1992, 1991, 1990, 1986, 1985, 1981, 1980, 1976, 1975, 1972, 1970, 1969, 1967, 1966, 1965, 1964, 1963, 1962, 1961, 1960, 1958, 1957, 1956, 1955, 1954, 1952, 1951, 1950, 1949, 1948, 1947, 1946, 1945, 1944, 1942, 1940, 1939, 1938, 1937, 1936, 1935, 1934, 1933, 1932, 1931, 1930, 1929, 1928, 1927, 1926, 1925, 1924, 1923, 1921, 1920
1246 BARFORD AVE	2020, 2017, 2014, 2010, 2006, 2005, 2004, 2003, 2001, 2000, 1999, 1996, 1992, 1991, 1990, 1986, 1985, 1981, 1980, 1976, 1975, 1972, 1971, 1970, 1969, 1967, 1966, 1965, 1964, 1963, 1962, 1961, 1960, 1958, 1957, 1956, 1955, 1954, 1952, 1951, 1950, 1949, 1948, 1947, 1946, 1945, 1944, 1942, 1940, 1939, 1938, 1937, 1936, 1935, 1934, 1933, 1932, 1931, 1930, 1929, 1928, 1927, 1926, 1925, 1924, 1923, 1921, 1920
1246 BARFORD AVE	2020, 2017, 2010, 2006, 2005, 2004, 2003, 2001, 2000, 1999, 1996, 1995, 1992, 1991, 1990, 1986, 1985, 1981, 1980, 1976, 1975, 1972, 1971, 1970, 1969, 1967, 1966, 1965, 1964, 1963, 1962, 1961, 1960, 1958, 1957, 1956, 1955, 1954, 1952, 1951, 1950, 1949, 1948, 1947, 1946, 1945, 1944, 1942, 1940, 1939, 1938, 1937, 1936, 1935, 1934, 1933, 1932, 1931, 1930, 1929, 1928, 1927, 1926, 1925, 1924, 1923, 1921, 1920
1246 BARFORD AVE	2017, 2014, 2010, 2006, 2005, 2004, 2003, 2001, 2000, 1999, 1996, 1995, 1992, 1991, 1990, 1986, 1985, 1981, 1980, 1976, 1975, 1972, 1971, 1970, 1969, 1967, 1966, 1965, 1964, 1963, 1962, 1961, 1960, 1958, 1957, 1956, 1955, 1954, 1952, 1951, 1950, 1949, 1948, 1947, 1946, 1945, 1944, 1942, 1940, 1939, 1938, 1937, 1936, 1935, 1934, 1933, 1932, 1931, 1930, 1929, 1928, 1927, 1926, 1925, 1924, 1923, 1921, 1920

FINDINGS

Address Researched	Address Not Identified in Research Source
1247 CHARLEMONT AVE	2017, 2014, 2010, 2006, 2005, 2004, 2003, 2001, 2000, 1999, 1996, 1995, 1992, 1991, 1990, 1986, 1985, 1981, 1980, 1976, 1975, 1972, 1971, 1970, 1969, 1967, 1966, 1965, 1964, 1963, 1962, 1961, 1960, 1958, 1957, 1956, 1955, 1954, 1952, 1951, 1950, 1949, 1948, 1947, 1946, 1945, 1944, 1942, 1940, 1939, 1938, 1937, 1936, 1935, 1934, 1933, 1932, 1931, 1930, 1929, 1928, 1927, 1926, 1925, 1924, 1923, 1921, 1920
1247 CHARLEMONT AVE	2020, 2017, 2010, 2006, 2005, 2004, 2003, 2001, 2000, 1999, 1996, 1995, 1992, 1991, 1990, 1986, 1985, 1981, 1980, 1976, 1975, 1972, 1971, 1970, 1969, 1967, 1966, 1965, 1964, 1963, 1962, 1961, 1960, 1958, 1957, 1956, 1955, 1954, 1952, 1951, 1950, 1949, 1948, 1947, 1946, 1945, 1944, 1942, 1940, 1939, 1938, 1937, 1936, 1935, 1934, 1933, 1932, 1931, 1930, 1929, 1928, 1927, 1926, 1925, 1924, 1923, 1921, 1920
1247 CHARLEMONT AVE	2020, 2017, 2014, 2010, 2006, 2004, 2003, 2001, 2000, 1999, 1996, 1995, 1992, 1991, 1990, 1986, 1985, 1981, 1980, 1976, 1975, 1972, 1971, 1970, 1969, 1967, 1966, 1965, 1964, 1963, 1962, 1961, 1960, 1958, 1957, 1956, 1955, 1954, 1952, 1951, 1950, 1949, 1948, 1947, 1946, 1945, 1944, 1942, 1940, 1939, 1938, 1937, 1936, 1935, 1934, 1933, 1932, 1931, 1930, 1929, 1928, 1927, 1926, 1925, 1924, 1923, 1921, 1920
1247 CHARLEMONT AVE	2020, 2017, 2014, 2006, 2005, 2004, 2003, 2001, 2000, 1999, 1996, 1995, 1992, 1991, 1990, 1986, 1985, 1981, 1980, 1976, 1975, 1972, 1971, 1970, 1969, 1967, 1966, 1965, 1964, 1963, 1962, 1961, 1960, 1958, 1957, 1956, 1955, 1954, 1952, 1951, 1950, 1949, 1948, 1947, 1946, 1945, 1944, 1942, 1940, 1939, 1938, 1937, 1936, 1935, 1934, 1933, 1932, 1931, 1930, 1929, 1928, 1927, 1926, 1925, 1924, 1923, 1921, 1920
1247 CHARLEMONT AVE	2020, 2017, 2014, 2010, 2006, 2005, 2004, 2003, 2001, 1999, 1996, 1995, 1992, 1991, 1990, 1986, 1985, 1981, 1980, 1976, 1975, 1972, 1971, 1970, 1969, 1967, 1966, 1965, 1964, 1963, 1962, 1961, 1960, 1958, 1957, 1956, 1955, 1954, 1952, 1951, 1950, 1949, 1948, 1947, 1946, 1945, 1944, 1942, 1940, 1939, 1938, 1937, 1936, 1935, 1934, 1933, 1932, 1931, 1930, 1929, 1928, 1927, 1926, 1925, 1924, 1923, 1921, 1920
1247 CHARLEMONT AVE	2020, 2017, 2014, 2010, 2006, 2005, 2004, 2003, 2001, 2000, 1999, 1996, 1992, 1991, 1990, 1986, 1985, 1981, 1980, 1976, 1975, 1972, 1971, 1970, 1969, 1967, 1966, 1965, 1964, 1963, 1962, 1961, 1960, 1958, 1957, 1956, 1955, 1954, 1952, 1951, 1950, 1949, 1948, 1947, 1946, 1945, 1944, 1942, 1940, 1939, 1938, 1937, 1936, 1935, 1934, 1933, 1932, 1931, 1930, 1929, 1928, 1927, 1926, 1925, 1924, 1923, 1921, 1920
1247 CHARLEMONT AVE	2020, 2017, 2014, 2010, 2006, 2005, 2004, 2003, 2001, 2000, 1999, 1996, 1995, 1992, 1991, 1990, 1986, 1985, 1981, 1980, 1976, 1975, 1972, 1970, 1969, 1967, 1966, 1965, 1964, 1963, 1962, 1961, 1960, 1958, 1957, 1956, 1955, 1954, 1952, 1951, 1950, 1949, 1948, 1947, 1946, 1945, 1944, 1942, 1940, 1939, 1938, 1937, 1936, 1935, 1934, 1933, 1932, 1931, 1930, 1929, 1928, 1927, 1926, 1925, 1924, 1923, 1921, 1920
1247 S CHARLEMONT AVE	2020, 2017, 2014, 2010, 2006, 2005, 2004, 2003, 2001, 2000, 1999, 1996, 1995, 1991, 1990, 1986, 1985, 1981, 1980, 1976, 1975, 1972, 1971, 1970, 1969, 1967, 1966, 1965, 1964, 1963, 1962, 1961, 1960, 1958, 1957, 1956, 1955, 1954, 1952, 1951, 1950, 1949, 1948, 1947, 1946, 1945, 1944, 1942, 1940, 1939, 1938, 1937, 1936, 1935, 1934, 1933, 1932, 1931, 1930, 1929, 1928, 1927, 1926, 1925, 1924, 1923, 1921, 1920
1249 HINNEN AVE	2020, 2017, 2014, 2010, 2006, 2005, 2004, 2003, 2001, 2000, 1999, 1996, 1992, 1991, 1990, 1986, 1985, 1981, 1980, 1976, 1975, 1972, 1971, 1970, 1969, 1967, 1966, 1965, 1964, 1963, 1962, 1961, 1960, 1958, 1957, 1956, 1955, 1954, 1952, 1951, 1950, 1949, 1948, 1947, 1946, 1945, 1944, 1942, 1940, 1939, 1938, 1937, 1936, 1935, 1934, 1933, 1932, 1931, 1930, 1929, 1928, 1927, 1926, 1925, 1924, 1923, 1921, 1920

FINDINGS

Address Researched	Address Not Identified in Research Source
1249 HINNEN AVE	2020, 2017, 2014, 2010, 2006, 2005, 2004, 2001, 2000, 1999, 1996, 1995, 1992, 1991, 1990, 1986, 1985, 1981, 1980, 1976, 1975, 1972, 1971, 1970, 1969, 1967, 1966, 1965, 1964, 1963, 1962, 1961, 1960, 1958, 1957, 1956, 1955, 1954, 1952, 1951, 1950, 1949, 1948, 1947, 1946, 1945, 1944, 1942, 1940, 1939, 1938, 1937, 1936, 1935, 1934, 1933, 1932, 1931, 1930, 1929, 1928, 1927, 1926, 1925, 1924, 1923, 1921, 1920
1249 HINNEN AVE	2020, 2017, 2014, 2010, 2006, 2005, 2004, 2003, 2001, 1999, 1996, 1995, 1992, 1991, 1990, 1986, 1985, 1981, 1980, 1976, 1975, 1972, 1971, 1970, 1969, 1967, 1966, 1965, 1964, 1963, 1962, 1961, 1960, 1958, 1957, 1956, 1955, 1954, 1952, 1951, 1950, 1949, 1948, 1947, 1946, 1945, 1944, 1942, 1940, 1939, 1938, 1937, 1936, 1935, 1934, 1933, 1932, 1931, 1930, 1929, 1928, 1927, 1926, 1925, 1924, 1923, 1921, 1920
1249 HINNEN AVE	2020, 2017, 2014, 2010, 2006, 2005, 2004, 2003, 2001, 2000, 1999, 1996, 1995, 1992, 1991, 1990, 1986, 1985, 1981, 1980, 1976, 1975, 1972, 1970, 1969, 1967, 1966, 1965, 1964, 1963, 1962, 1961, 1960, 1958, 1957, 1956, 1955, 1954, 1952, 1951, 1950, 1949, 1948, 1947, 1946, 1945, 1944, 1942, 1940, 1939, 1938, 1937, 1936, 1935, 1934, 1933, 1932, 1931, 1930, 1929, 1928, 1927, 1926, 1925, 1924, 1923, 1921, 1920
1249 HINNEN AVE	2020, 2017, 2014, 2006, 2005, 2004, 2003, 2001, 2000, 1999, 1996, 1995, 1992, 1991, 1990, 1986, 1985, 1981, 1980, 1976, 1975, 1972, 1971, 1970, 1969, 1967, 1966, 1965, 1964, 1963, 1962, 1961, 1960, 1958, 1957, 1956, 1955, 1954, 1952, 1951, 1950, 1949, 1948, 1947, 1946, 1945, 1944, 1942, 1940, 1939, 1938, 1937, 1936, 1935, 1934, 1933, 1932, 1931, 1930, 1929, 1928, 1927, 1926, 1925, 1924, 1923, 1921, 1920
1249 HINNEN AVE	2020, 2017, 2014, 2010, 2006, 2004, 2003, 2001, 2000, 1999, 1996, 1995, 1992, 1991, 1990, 1986, 1985, 1981, 1980, 1976, 1975, 1972, 1971, 1970, 1969, 1967, 1966, 1965, 1964, 1963, 1962, 1961, 1960, 1958, 1957, 1956, 1955, 1954, 1952, 1951, 1950, 1949, 1948, 1947, 1946, 1945, 1944, 1942, 1940, 1939, 1938, 1937, 1936, 1935, 1934, 1933, 1932, 1931, 1930, 1929, 1928, 1927, 1926, 1925, 1924, 1923, 1921, 1920
1249 HINNEN AVE	2020, 2017, 2010, 2006, 2005, 2004, 2003, 2001, 2000, 1999, 1996, 1995, 1992, 1991, 1990, 1986, 1985, 1981, 1980, 1976, 1975, 1972, 1971, 1970, 1969, 1967, 1966, 1965, 1964, 1963, 1962, 1961, 1960, 1958, 1957, 1956, 1955, 1954, 1952, 1951, 1950, 1949, 1948, 1947, 1946, 1945, 1944, 1942, 1940, 1939, 1938, 1937, 1936, 1935, 1934, 1933, 1932, 1931, 1930, 1929, 1928, 1927, 1926, 1925, 1924, 1923, 1921, 1920
1249 HINNEN AVE	2017, 2014, 2010, 2006, 2005, 2004, 2003, 2001, 2000, 1999, 1996, 1995, 1992, 1991, 1990, 1986, 1985, 1981, 1980, 1976, 1975, 1972, 1971, 1970, 1969, 1967, 1966, 1965, 1964, 1963, 1962, 1961, 1960, 1958, 1957, 1956, 1955, 1954, 1952, 1951, 1950, 1949, 1948, 1947, 1946, 1945, 1944, 1942, 1940, 1939, 1938, 1937, 1936, 1935, 1934, 1933, 1932, 1931, 1930, 1929, 1928, 1927, 1926, 1925, 1924, 1923, 1921, 1920
1249 S HINNEN AVE	2020, 2017, 2014, 2010, 2006, 2005, 2004, 2003, 2001, 2000, 1999, 1996, 1995, 1991, 1990, 1986, 1985, 1981, 1980, 1976, 1975, 1972, 1971, 1970, 1969, 1967, 1966, 1965, 1964, 1963, 1962, 1961, 1960, 1958, 1957, 1956, 1955, 1954, 1952, 1951, 1950, 1949, 1948, 1947, 1946, 1945, 1944, 1942, 1940, 1939, 1938, 1937, 1936, 1935, 1934, 1933, 1932, 1931, 1930, 1929, 1928, 1927, 1926, 1925, 1924, 1923, 1921, 1920
1251 CHARLEMONT AVE	2020, 2017, 2014, 2010, 2006, 2005, 2004, 2003, 2001, 2000, 1999, 1996, 1995, 1992, 1991, 1990, 1986, 1985, 1981, 1980, 1976, 1975, 1972, 1970, 1969, 1967, 1966, 1965, 1964, 1963, 1962, 1961, 1960, 1958, 1957, 1956, 1955, 1954, 1952, 1951, 1950, 1949, 1948, 1947, 1946, 1945, 1944, 1942, 1940, 1939, 1938, 1937, 1936, 1935, 1934, 1933, 1932, 1931, 1930, 1929, 1928, 1927, 1926, 1925, 1924, 1923, 1921, 1920

FINDINGS

Address Researched	Address Not Identified in Research Source
1251 CHARLEMONT AVE	2020, 2017, 2014, 2010, 2006, 2005, 2004, 2003, 2001, 2000, 1999, 1996, 1992, 1991, 1990, 1986, 1985, 1981, 1980, 1976, 1975, 1972, 1971, 1970, 1969, 1967, 1966, 1965, 1964, 1963, 1962, 1961, 1960, 1958, 1957, 1956, 1955, 1954, 1952, 1951, 1950, 1949, 1948, 1947, 1946, 1945, 1944, 1942, 1940, 1939, 1938, 1937, 1936, 1935, 1934, 1933, 1932, 1931, 1930, 1929, 1928, 1927, 1926, 1925, 1924, 1923, 1921, 1920
1251 CHARLEMONT AVE	2017, 2014, 2010, 2006, 2005, 2004, 2003, 2001, 2000, 1999, 1996, 1995, 1992, 1991, 1990, 1986, 1985, 1981, 1980, 1976, 1975, 1972, 1971, 1970, 1969, 1967, 1966, 1965, 1964, 1963, 1962, 1961, 1960, 1958, 1957, 1956, 1955, 1954, 1952, 1951, 1950, 1949, 1948, 1947, 1946, 1945, 1944, 1942, 1940, 1939, 1938, 1937, 1936, 1935, 1934, 1933, 1932, 1931, 1930, 1929, 1928, 1927, 1926, 1925, 1924, 1923, 1921, 1920
1251 CHARLEMONT AVE	2020, 2017, 2010, 2006, 2005, 2004, 2003, 2001, 2000, 1999, 1996, 1995, 1992, 1991, 1990, 1986, 1985, 1981, 1980, 1976, 1975, 1972, 1971, 1970, 1969, 1967, 1966, 1965, 1964, 1963, 1962, 1961, 1960, 1958, 1957, 1956, 1955, 1954, 1952, 1951, 1950, 1949, 1948, 1947, 1946, 1945, 1944, 1942, 1940, 1939, 1938, 1937, 1936, 1935, 1934, 1933, 1932, 1931, 1930, 1929, 1928, 1927, 1926, 1925, 1924, 1923, 1921, 1920
1251 CHARLEMONT AVE	2020, 2017, 2014, 2010, 2006, 2004, 2003, 2001, 2000, 1999, 1996, 1995, 1992, 1991, 1990, 1986, 1985, 1981, 1980, 1976, 1975, 1972, 1971, 1970, 1969, 1967, 1966, 1965, 1964, 1963, 1962, 1961, 1960, 1958, 1957, 1956, 1955, 1954, 1952, 1951, 1950, 1949, 1948, 1947, 1946, 1945, 1944, 1942, 1940, 1939, 1938, 1937, 1936, 1935, 1934, 1933, 1932, 1931, 1930, 1929, 1928, 1927, 1926, 1925, 1924, 1923, 1921, 1920
1251 CHARLEMONT AVE	2020, 2017, 2014, 2006, 2005, 2004, 2003, 2001, 2000, 1999, 1996, 1995, 1992, 1991, 1990, 1986, 1985, 1981, 1980, 1976, 1975, 1972, 1971, 1970, 1969, 1967, 1966, 1965, 1964, 1963, 1962, 1961, 1960, 1958, 1957, 1956, 1955, 1954, 1952, 1951, 1950, 1949, 1948, 1947, 1946, 1945, 1944, 1942, 1940, 1939, 1938, 1937, 1936, 1935, 1934, 1933, 1932, 1931, 1930, 1929, 1928, 1927, 1926, 1925, 1924, 1923, 1921, 1920
1251 S CHARLEMONT AVE	2020, 2017, 2014, 2010, 2006, 2005, 2004, 2003, 2001, 2000, 1999, 1996, 1995, 1991, 1990, 1986, 1985, 1981, 1980, 1976, 1975, 1972, 1971, 1970, 1969, 1967, 1966, 1965, 1964, 1963, 1962, 1961, 1960, 1958, 1957, 1956, 1955, 1954, 1952, 1951, 1950, 1949, 1948, 1947, 1946, 1945, 1944, 1942, 1940, 1939, 1938, 1937, 1936, 1935, 1934, 1933, 1932, 1931, 1930, 1929, 1928, 1927, 1926, 1925, 1924, 1923, 1921, 1920
1253 CHARLEMONT AVE	2020, 2017, 2010, 2006, 2005, 2004, 2003, 2001, 2000, 1999, 1996, 1995, 1992, 1991, 1990, 1986, 1985, 1981, 1980, 1976, 1975, 1972, 1971, 1970, 1969, 1967, 1966, 1965, 1964, 1963, 1962, 1961, 1960, 1958, 1957, 1956, 1955, 1954, 1952, 1951, 1950, 1949, 1948, 1947, 1946, 1945, 1944, 1942, 1940, 1939, 1938, 1937, 1936, 1935, 1934, 1933, 1932, 1931, 1930, 1929, 1928, 1927, 1926, 1925, 1924, 1923, 1921, 1920
1254 BARFORD AVE	2020, 2017, 2010, 2006, 2005, 2004, 2003, 2001, 2000, 1999, 1996, 1995, 1992, 1991, 1990, 1986, 1985, 1981, 1980, 1976, 1975, 1972, 1971, 1970, 1969, 1967, 1966, 1965, 1964, 1963, 1962, 1961, 1960, 1958, 1957, 1956, 1955, 1954, 1952, 1951, 1950, 1949, 1948, 1947, 1946, 1945, 1944, 1942, 1940, 1939, 1938, 1937, 1936, 1935, 1934, 1933, 1932, 1931, 1930, 1929, 1928, 1927, 1926, 1925, 1924, 1923, 1921, 1920
1254 BARFORD AVE	2020, 2017, 2014, 2006, 2005, 2004, 2003, 2001, 2000, 1999, 1996, 1995, 1992, 1991, 1990, 1986, 1985, 1981, 1980, 1976, 1975, 1972, 1971, 1970, 1969, 1967, 1966, 1965, 1964, 1963, 1962, 1961, 1960, 1958, 1957, 1956, 1955, 1954, 1952, 1951, 1950, 1949, 1948, 1947, 1946, 1945, 1944, 1942, 1940, 1939, 1938, 1937, 1936, 1935, 1934, 1933, 1932, 1931, 1930, 1929, 1928, 1927, 1926, 1925, 1924, 1923, 1921, 1920

FINDINGS

Address Researched	Address Not Identified in Research Source
1254 BARFORD AVE	2017, 2014, 2010, 2006, 2005, 2004, 2003, 2001, 2000, 1999, 1996, 1995, 1992, 1991, 1990, 1986, 1985, 1981, 1980, 1976, 1975, 1972, 1971, 1970, 1969, 1967, 1966, 1965, 1964, 1963, 1962, 1961, 1960, 1958, 1957, 1956, 1955, 1954, 1952, 1951, 1950, 1949, 1948, 1947, 1946, 1945, 1944, 1942, 1940, 1939, 1938, 1937, 1936, 1935, 1934, 1933, 1932, 1931, 1930, 1929, 1928, 1927, 1926, 1925, 1924, 1923, 1921, 1920
1254 BARFORD AVE	2020, 2017, 2014, 2010, 2006, 2005, 2004, 2003, 2001, 2000, 1999, 1996, 1992, 1991, 1990, 1986, 1985, 1981, 1980, 1976, 1975, 1972, 1971, 1970, 1969, 1967, 1966, 1965, 1964, 1963, 1962, 1961, 1960, 1958, 1957, 1956, 1955, 1954, 1952, 1951, 1950, 1949, 1948, 1947, 1946, 1945, 1944, 1942, 1940, 1939, 1938, 1937, 1936, 1935, 1934, 1933, 1932, 1931, 1930, 1929, 1928, 1927, 1926, 1925, 1924, 1923, 1921, 1920
1254 BARFORD AVE	2020, 2017, 2014, 2010, 2006, 2005, 2004, 2003, 2001, 1999, 1996, 1995, 1992, 1991, 1990, 1986, 1985, 1981, 1980, 1976, 1975, 1972, 1971, 1970, 1969, 1967, 1966, 1965, 1964, 1963, 1962, 1961, 1960, 1958, 1957, 1956, 1955, 1954, 1952, 1951, 1950, 1949, 1948, 1947, 1946, 1945, 1944, 1942, 1940, 1939, 1938, 1937, 1936, 1935, 1934, 1933, 1932, 1931, 1930, 1929, 1928, 1927, 1926, 1925, 1924, 1923, 1921, 1920
1254 BARFORD AVE	2020, 2017, 2014, 2010, 2006, 2005, 2004, 2003, 2001, 2000, 1999, 1996, 1995, 1992, 1991, 1990, 1986, 1985, 1981, 1980, 1976, 1975, 1972, 1970, 1969, 1967, 1966, 1965, 1964, 1963, 1962, 1961, 1960, 1958, 1957, 1956, 1955, 1954, 1952, 1951, 1950, 1949, 1948, 1947, 1946, 1945, 1944, 1942, 1940, 1939, 1938, 1937, 1936, 1935, 1934, 1933, 1932, 1931, 1930, 1929, 1928, 1927, 1926, 1925, 1924, 1923, 1921, 1920
1254 BARFORD AVE	2020, 2017, 2014, 2010, 2006, 2005, 2004, 2003, 2001, 2000, 1999, 1996, 1995, 1992, 1991, 1990, 1986, 1985, 1981, 1980, 1976, 1975, 1972, 1971, 1970, 1969, 1967, 1965, 1964, 1963, 1962, 1961, 1960, 1958, 1957, 1956, 1955, 1954, 1952, 1951, 1950, 1949, 1948, 1947, 1946, 1945, 1944, 1942, 1940, 1939, 1938, 1937, 1936, 1935, 1934, 1933, 1932, 1931, 1930, 1929, 1928, 1927, 1926, 1925, 1924, 1923, 1921, 1920
1260 BARFORD AVE	2020, 2017, 2014, 2010, 2006, 2005, 2004, 2003, 2001, 2000, 1999, 1996, 1995, 1992, 1991, 1990, 1986, 1985, 1981, 1980, 1976, 1975, 1972, 1970, 1969, 1967, 1966, 1965, 1964, 1963, 1962, 1961, 1960, 1958, 1957, 1956, 1955, 1954, 1952, 1951, 1950, 1949, 1948, 1947, 1946, 1945, 1944, 1942, 1940, 1939, 1938, 1937, 1936, 1935, 1934, 1933, 1932, 1931, 1930, 1929, 1928, 1927, 1926, 1925, 1924, 1923, 1921, 1920
1260 BARFORD AVE	2020, 2017, 2014, 2010, 2006, 2005, 2004, 2003, 2001, 1999, 1996, 1995, 1992, 1991, 1990, 1986, 1985, 1981, 1980, 1976, 1975, 1972, 1971, 1970, 1969, 1967, 1966, 1965, 1964, 1963, 1962, 1961, 1960, 1958, 1957, 1956, 1955, 1954, 1952, 1951, 1950, 1949, 1948, 1947, 1946, 1945, 1944, 1942, 1940, 1939, 1938, 1937, 1936, 1935, 1934, 1933, 1932, 1931, 1930, 1929, 1928, 1927, 1926, 1925, 1924, 1923, 1921, 1920
1260 BARFORD AVE	2020, 2017, 2014, 2010, 2006, 2005, 2004, 2003, 2001, 2000, 1999, 1996, 1992, 1991, 1990, 1986, 1985, 1981, 1980, 1976, 1975, 1972, 1971, 1970, 1969, 1967, 1966, 1965, 1964, 1963, 1962, 1961, 1960, 1958, 1957, 1956, 1955, 1954, 1952, 1951, 1950, 1949, 1948, 1947, 1946, 1945, 1944, 1942, 1940, 1939, 1938, 1937, 1936, 1935, 1934, 1933, 1932, 1931, 1930, 1929, 1928, 1927, 1926, 1925, 1924, 1923, 1921, 1920
1260 BARFORD AVE	2017, 2014, 2010, 2006, 2005, 2004, 2003, 2001, 2000, 1999, 1996, 1995, 1992, 1991, 1990, 1986, 1985, 1981, 1980, 1976, 1975, 1972, 1971, 1970, 1969, 1967, 1966, 1965, 1964, 1963, 1962, 1961, 1960, 1958, 1957, 1956, 1955, 1954, 1952, 1951, 1950, 1949, 1948, 1947, 1946, 1945, 1944, 1942, 1940, 1939, 1938, 1937, 1936, 1935, 1934, 1933, 1932, 1931, 1930, 1929, 1928, 1927, 1926, 1925, 1924, 1923, 1921, 1920

FINDINGS

Address Researched	Address Not Identified in Research Source
1260 BARFORD AVE	2020, 2017, 2014, 2006, 2005, 2004, 2003, 2001, 2000, 1999, 1996, 1995, 1992, 1991, 1990, 1986, 1985, 1981, 1980, 1976, 1975, 1972, 1971, 1970, 1969, 1967, 1966, 1965, 1964, 1963, 1962, 1961, 1960, 1958, 1957, 1956, 1955, 1954, 1952, 1951, 1950, 1949, 1948, 1947, 1946, 1945, 1944, 1942, 1940, 1939, 1938, 1937, 1936, 1935, 1934, 1933, 1932, 1931, 1930, 1929, 1928, 1927, 1926, 1925, 1924, 1923, 1921, 1920
1260 BARFORD AVE	2020, 2017, 2010, 2006, 2005, 2004, 2003, 2001, 2000, 1999, 1996, 1995, 1992, 1991, 1990, 1986, 1985, 1981, 1980, 1976, 1975, 1972, 1971, 1970, 1969, 1967, 1966, 1965, 1964, 1963, 1962, 1961, 1960, 1958, 1957, 1956, 1955, 1954, 1952, 1951, 1950, 1949, 1948, 1947, 1946, 1945, 1944, 1942, 1940, 1939, 1938, 1937, 1936, 1935, 1934, 1933, 1932, 1931, 1930, 1929, 1928, 1927, 1926, 1925, 1924, 1923, 1921, 1920
1260 BARFORD AVE	2020, 2017, 2014, 2010, 2006, 2004, 2003, 2001, 2000, 1999, 1996, 1995, 1992, 1991, 1990, 1986, 1985, 1981, 1980, 1976, 1975, 1972, 1971, 1970, 1969, 1967, 1966, 1965, 1964, 1963, 1962, 1961, 1960, 1958, 1957, 1956, 1955, 1954, 1952, 1951, 1950, 1949, 1948, 1947, 1946, 1945, 1944, 1942, 1940, 1939, 1938, 1937, 1936, 1935, 1934, 1933, 1932, 1931, 1930, 1929, 1928, 1927, 1926, 1925, 1924, 1923, 1921, 1920
1260 S BARFORD AVE	2020, 2017, 2014, 2010, 2006, 2005, 2004, 2003, 2001, 2000, 1999, 1996, 1995, 1991, 1990, 1986, 1985, 1981, 1980, 1976, 1975, 1972, 1971, 1970, 1969, 1967, 1966, 1965, 1964, 1963, 1962, 1961, 1960, 1958, 1957, 1956, 1955, 1954, 1952, 1951, 1950, 1949, 1948, 1947, 1946, 1945, 1944, 1942, 1940, 1939, 1938, 1937, 1936, 1935, 1934, 1933, 1932, 1931, 1930, 1929, 1928, 1927, 1926, 1925, 1924, 1923, 1921, 1920
1266 BARFORD AVE	2020, 2017, 2014, 2010, 2006, 2005, 2004, 2003, 2001, 2000, 1999, 1996, 1992, 1991, 1990, 1986, 1985, 1981, 1980, 1976, 1975, 1972, 1971, 1970, 1969, 1967, 1966, 1965, 1964, 1963, 1962, 1961, 1960, 1958, 1957, 1956, 1955, 1954, 1952, 1951, 1950, 1949, 1948, 1947, 1946, 1945, 1944, 1942, 1940, 1939, 1938, 1937, 1936, 1935, 1934, 1933, 1932, 1931, 1930, 1929, 1928, 1927, 1926, 1925, 1924, 1923, 1921, 1920
1266 BARFORD AVE	2020, 2017, 2014, 2010, 2006, 2005, 2004, 2003, 2001, 2000, 1999, 1996, 1995, 1992, 1991, 1990, 1986, 1985, 1981, 1980, 1976, 1975, 1972, 1970, 1969, 1967, 1966, 1965, 1964, 1963, 1962, 1961, 1960, 1958, 1957, 1956, 1955, 1954, 1952, 1951, 1950, 1949, 1948, 1947, 1946, 1945, 1944, 1942, 1940, 1939, 1938, 1937, 1936, 1935, 1934, 1933, 1932, 1931, 1930, 1929, 1928, 1927, 1926, 1925, 1924, 1923, 1921, 1920
1266 BARFORD AVE	2020, 2017, 2014, 2010, 2006, 2004, 2003, 2001, 2000, 1999, 1996, 1995, 1992, 1991, 1990, 1986, 1985, 1981, 1980, 1976, 1975, 1972, 1971, 1970, 1969, 1967, 1966, 1965, 1964, 1963, 1962, 1961, 1960, 1958, 1957, 1956, 1955, 1954, 1952, 1951, 1950, 1949, 1948, 1947, 1946, 1945, 1944, 1942, 1940, 1939, 1938, 1937, 1936, 1935, 1934, 1933, 1932, 1931, 1930, 1929, 1928, 1927, 1926, 1925, 1924, 1923, 1921, 1920
1266 BARFORD AVE	2020, 2017, 2010, 2006, 2005, 2004, 2003, 2001, 2000, 1999, 1996, 1995, 1992, 1991, 1990, 1986, 1985, 1981, 1980, 1976, 1975, 1972, 1971, 1970, 1969, 1967, 1966, 1965, 1964, 1963, 1962, 1961, 1960, 1958, 1957, 1956, 1955, 1954, 1952, 1951, 1950, 1949, 1948, 1947, 1946, 1945, 1944, 1942, 1940, 1939, 1938, 1937, 1936, 1935, 1934, 1933, 1932, 1931, 1930, 1929, 1928, 1927, 1926, 1925, 1924, 1923, 1921, 1920
1266 BARFORD AVE	2020, 2017, 2014, 2006, 2005, 2004, 2003, 2001, 2000, 1999, 1996, 1995, 1992, 1991, 1990, 1986, 1985, 1981, 1980, 1976, 1975, 1972, 1971, 1970, 1969, 1967, 1966, 1965, 1964, 1963, 1962, 1961, 1960, 1958, 1957, 1956, 1955, 1954, 1952, 1951, 1950, 1949, 1948, 1947, 1946, 1945, 1944, 1942, 1940, 1939, 1938, 1937, 1936, 1935, 1934, 1933, 1932, 1931, 1930, 1929, 1928, 1927, 1926, 1925, 1924, 1923, 1921, 1920

FINDINGS

Address Researched	Address Not Identified in Research Source
1266 BARFORD AVE	2017, 2014, 2010, 2006, 2005, 2004, 2003, 2001, 2000, 1999, 1996, 1995, 1992, 1991, 1990, 1986, 1985, 1981, 1980, 1976, 1975, 1972, 1971, 1970, 1969, 1967, 1966, 1965, 1964, 1963, 1962, 1961, 1960, 1958, 1957, 1956, 1955, 1954, 1952, 1951, 1950, 1949, 1948, 1947, 1946, 1945, 1944, 1942, 1940, 1939, 1938, 1937, 1936, 1935, 1934, 1933, 1932, 1931, 1930, 1929, 1928, 1927, 1926, 1925, 1924, 1923, 1921, 1920
1274 BARFORD AVE	2017, 2014, 2010, 2006, 2005, 2004, 2003, 2001, 2000, 1999, 1996, 1995, 1992, 1991, 1990, 1986, 1985, 1981, 1980, 1976, 1975, 1972, 1971, 1970, 1969, 1967, 1966, 1965, 1964, 1963, 1962, 1961, 1960, 1958, 1957, 1956, 1955, 1954, 1952, 1951, 1950, 1949, 1948, 1947, 1946, 1945, 1944, 1942, 1940, 1939, 1938, 1937, 1936, 1935, 1934, 1933, 1932, 1931, 1930, 1929, 1928, 1927, 1926, 1925, 1924, 1923, 1921, 1920
1274 BARFORD AVE	2020, 2017, 2014, 2006, 2005, 2004, 2003, 2001, 2000, 1999, 1996, 1995, 1992, 1991, 1990, 1986, 1985, 1981, 1980, 1976, 1975, 1972, 1971, 1970, 1969, 1967, 1966, 1965, 1964, 1963, 1962, 1961, 1960, 1958, 1957, 1956, 1955, 1954, 1952, 1951, 1950, 1949, 1948, 1947, 1946, 1945, 1944, 1942, 1940, 1939, 1938, 1937, 1936, 1935, 1934, 1933, 1932, 1931, 1930, 1929, 1928, 1927, 1926, 1925, 1924, 1923, 1921, 1920
16261 GALE AVE	2020, 2017, 2014, 2010, 2006, 2005, 2004, 2001, 2000, 1999, 1996, 1995, 1992, 1991, 1990, 1986, 1985, 1981, 1980, 1976, 1975, 1972, 1971, 1970, 1969, 1967, 1966, 1965, 1964, 1963, 1962, 1961, 1960, 1958, 1957, 1956, 1955, 1954, 1952, 1951, 1950, 1949, 1948, 1947, 1946, 1945, 1944, 1942, 1940, 1939, 1938, 1937, 1936, 1935, 1934, 1933, 1932, 1931, 1930, 1929, 1928, 1927, 1926, 1925, 1924, 1923, 1921, 1920
16263 BINNEY ST	2020, 2017, 2014, 2010, 2006, 2004, 2003, 2001, 2000, 1999, 1996, 1995, 1992, 1991, 1990, 1986, 1985, 1981, 1980, 1976, 1975, 1972, 1971, 1970, 1969, 1967, 1966, 1965, 1964, 1963, 1962, 1961, 1960, 1958, 1957, 1956, 1955, 1954, 1952, 1951, 1950, 1949, 1948, 1947, 1946, 1945, 1944, 1942, 1940, 1939, 1938, 1937, 1936, 1935, 1934, 1933, 1932, 1931, 1930, 1929, 1928, 1927, 1926, 1925, 1924, 1923, 1921, 1920
16263 BINNEY ST	2020, 2017, 2010, 2006, 2005, 2004, 2003, 2001, 2000, 1999, 1996, 1995, 1992, 1991, 1990, 1986, 1985, 1981, 1980, 1976, 1975, 1972, 1971, 1970, 1969, 1967, 1966, 1965, 1964, 1963, 1962, 1961, 1960, 1958, 1957, 1956, 1955, 1954, 1952, 1951, 1950, 1949, 1948, 1947, 1946, 1945, 1944, 1942, 1940, 1939, 1938, 1937, 1936, 1935, 1934, 1933, 1932, 1931, 1930, 1929, 1928, 1927, 1926, 1925, 1924, 1923, 1921, 1920
16263 BINNEY ST	2020, 2017, 2014, 2006, 2005, 2004, 2003, 2001, 2000, 1999, 1996, 1995, 1992, 1991, 1990, 1986, 1985, 1981, 1980, 1976, 1975, 1972, 1971, 1970, 1969, 1967, 1966, 1965, 1964, 1963, 1962, 1961, 1960, 1958, 1957, 1956, 1955, 1954, 1952, 1951, 1950, 1949, 1948, 1947, 1946, 1945, 1944, 1942, 1940, 1939, 1938, 1937, 1936, 1935, 1934, 1933, 1932, 1931, 1930, 1929, 1928, 1927, 1926, 1925, 1924, 1923, 1921, 1920
16263 BINNEY ST	2017, 2014, 2010, 2006, 2005, 2004, 2003, 2001, 2000, 1999, 1996, 1995, 1992, 1991, 1990, 1986, 1985, 1981, 1980, 1976, 1975, 1972, 1971, 1970, 1969, 1967, 1966, 1965, 1964, 1963, 1962, 1961, 1960, 1958, 1957, 1956, 1955, 1954, 1952, 1951, 1950, 1949, 1948, 1947, 1946, 1945, 1944, 1942, 1940, 1939, 1938, 1937, 1936, 1935, 1934, 1933, 1932, 1931, 1930, 1929, 1928, 1927, 1926, 1925, 1924, 1923, 1921, 1920
16263 BINNEY ST	2020, 2017, 2014, 2010, 2006, 2005, 2004, 2003, 2001, 1999, 1996, 1995, 1992, 1991, 1990, 1986, 1985, 1981, 1980, 1976, 1975, 1972, 1971, 1970, 1969, 1967, 1966, 1965, 1964, 1963, 1962, 1961, 1960, 1958, 1957, 1956, 1955, 1954, 1952, 1951, 1950, 1949, 1948, 1947, 1946, 1945, 1944, 1942, 1940, 1939, 1938, 1937, 1936, 1935, 1934, 1933, 1932, 1931, 1930, 1929, 1928, 1927, 1926, 1925, 1924, 1923, 1921, 1920

FINDINGS

Address Researched	Address Not Identified in Research Source
16263 BINNEY ST	2020, 2017, 2014, 2010, 2006, 2005, 2004, 2003, 2001, 2000, 1999, 1996, 1992, 1991, 1990, 1986, 1985, 1981, 1980, 1976, 1975, 1972, 1971, 1970, 1969, 1967, 1966, 1965, 1964, 1963, 1962, 1961, 1960, 1958, 1957, 1956, 1955, 1954, 1952, 1951, 1950, 1949, 1948, 1947, 1946, 1945, 1944, 1942, 1940, 1939, 1938, 1937, 1936, 1935, 1934, 1933, 1932, 1931, 1930, 1929, 1928, 1927, 1926, 1925, 1924, 1923, 1921, 1920
16263 FOLGER ST	2020, 2017, 2014, 2010, 2006, 2005, 2004, 2003, 2001, 1999, 1996, 1995, 1992, 1991, 1990, 1986, 1985, 1981, 1980, 1976, 1975, 1972, 1971, 1970, 1969, 1967, 1966, 1965, 1964, 1963, 1962, 1961, 1960, 1958, 1957, 1956, 1955, 1954, 1952, 1951, 1950, 1949, 1948, 1947, 1946, 1945, 1944, 1942, 1940, 1939, 1938, 1937, 1936, 1935, 1934, 1933, 1932, 1931, 1930, 1929, 1928, 1927, 1926, 1925, 1924, 1923, 1921, 1920
16263 FOLGER ST	2020, 2017, 2014, 2010, 2006, 2005, 2004, 2003, 2001, 2000, 1999, 1996, 1992, 1991, 1990, 1986, 1985, 1981, 1980, 1976, 1975, 1972, 1971, 1970, 1969, 1967, 1966, 1965, 1964, 1963, 1962, 1961, 1960, 1958, 1957, 1956, 1955, 1954, 1952, 1951, 1950, 1949, 1948, 1947, 1946, 1945, 1944, 1942, 1940, 1939, 1938, 1937, 1936, 1935, 1934, 1933, 1932, 1931, 1930, 1929, 1928, 1927, 1926, 1925, 1924, 1923, 1921, 1920
16263 FOLGER ST	2020, 2017, 2014, 2010, 2006, 2005, 2004, 2003, 2001, 2000, 1999, 1996, 1995, 1992, 1991, 1990, 1986, 1985, 1981, 1980, 1976, 1975, 1972, 1970, 1969, 1967, 1966, 1965, 1964, 1963, 1962, 1961, 1960, 1958, 1957, 1956, 1955, 1954, 1952, 1951, 1950, 1949, 1948, 1947, 1946, 1945, 1944, 1942, 1940, 1939, 1938, 1937, 1936, 1935, 1934, 1933, 1932, 1931, 1930, 1929, 1928, 1927, 1926, 1925, 1924, 1923, 1921, 1920
16263 FOLGER ST	2017, 2014, 2010, 2006, 2005, 2004, 2003, 2001, 2000, 1999, 1996, 1995, 1992, 1991, 1990, 1986, 1985, 1981, 1980, 1976, 1975, 1972, 1971, 1970, 1969, 1967, 1966, 1965, 1964, 1963, 1962, 1961, 1960, 1958, 1957, 1956, 1955, 1954, 1952, 1951, 1950, 1949, 1948, 1947, 1946, 1945, 1944, 1942, 1940, 1939, 1938, 1937, 1936, 1935, 1934, 1933, 1932, 1931, 1930, 1929, 1928, 1927, 1926, 1925, 1924, 1923, 1921, 1920
16263 FOLGER ST	2020, 2017, 2010, 2006, 2005, 2004, 2003, 2001, 2000, 1999, 1996, 1995, 1992, 1991, 1990, 1986, 1985, 1981, 1980, 1976, 1975, 1972, 1971, 1970, 1969, 1967, 1966, 1965, 1964, 1963, 1962, 1961, 1960, 1958, 1957, 1956, 1955, 1954, 1952, 1951, 1950, 1949, 1948, 1947, 1946, 1945, 1944, 1942, 1940, 1939, 1938, 1937, 1936, 1935, 1934, 1933, 1932, 1931, 1930, 1929, 1928, 1927, 1926, 1925, 1924, 1923, 1921, 1920
16263 FOLGER ST	2020, 2017, 2014, 2006, 2005, 2004, 2003, 2001, 2000, 1999, 1996, 1995, 1992, 1991, 1990, 1986, 1985, 1981, 1980, 1976, 1975, 1972, 1971, 1970, 1969, 1967, 1966, 1965, 1964, 1963, 1962, 1961, 1960, 1958, 1957, 1956, 1955, 1954, 1952, 1951, 1950, 1949, 1948, 1947, 1946, 1945, 1944, 1942, 1940, 1939, 1938, 1937, 1936, 1935, 1934, 1933, 1932, 1931, 1930, 1929, 1928, 1927, 1926, 1925, 1924, 1923, 1921, 1920
16263 FOLGER ST	2020, 2017, 2014, 2010, 2006, 2004, 2003, 2001, 2000, 1999, 1996, 1995, 1992, 1991, 1990, 1986, 1985, 1981, 1980, 1976, 1975, 1972, 1971, 1970, 1969, 1967, 1966, 1965, 1964, 1963, 1962, 1961, 1960, 1958, 1957, 1956, 1955, 1954, 1952, 1951, 1950, 1949, 1948, 1947, 1946, 1945, 1944, 1942, 1940, 1939, 1938, 1937, 1936, 1935, 1934, 1933, 1932, 1931, 1930, 1929, 1928, 1927, 1926, 1925, 1924, 1923, 1921, 1920
16264 BINNEY ST	2020, 2017, 2014, 2010, 2006, 2004, 2003, 2001, 2000, 1999, 1996, 1995, 1992, 1991, 1990, 1986, 1985, 1981, 1980, 1976, 1975, 1972, 1971, 1970, 1969, 1967, 1966, 1965, 1964, 1963, 1962, 1961, 1960, 1958, 1957, 1956, 1955, 1954, 1952, 1951, 1950, 1949, 1948, 1947, 1946, 1945, 1944, 1942, 1940, 1939, 1938, 1937, 1936, 1935, 1934, 1933, 1932, 1931, 1930, 1929, 1928, 1927, 1926, 1925, 1924, 1923, 1921, 1920

FINDINGS

Address Researched	Address Not Identified in Research Source
16264 BINNEY ST	2020, 2017, 2014, 2006, 2005, 2004, 2003, 2001, 2000, 1999, 1996, 1995, 1992, 1991, 1990, 1986, 1985, 1981, 1980, 1976, 1975, 1972, 1971, 1970, 1969, 1967, 1966, 1965, 1964, 1963, 1962, 1961, 1960, 1958, 1957, 1956, 1955, 1954, 1952, 1951, 1950, 1949, 1948, 1947, 1946, 1945, 1944, 1942, 1940, 1939, 1938, 1937, 1936, 1935, 1934, 1933, 1932, 1931, 1930, 1929, 1928, 1927, 1926, 1925, 1924, 1923, 1921, 1920
16264 BINNEY ST	2020, 2017, 2010, 2006, 2005, 2004, 2003, 2001, 2000, 1999, 1996, 1995, 1992, 1991, 1990, 1986, 1985, 1981, 1980, 1976, 1975, 1972, 1971, 1970, 1969, 1967, 1966, 1965, 1964, 1963, 1962, 1961, 1960, 1958, 1957, 1956, 1955, 1954, 1952, 1951, 1950, 1949, 1948, 1947, 1946, 1945, 1944, 1942, 1940, 1939, 1938, 1937, 1936, 1935, 1934, 1933, 1932, 1931, 1930, 1929, 1928, 1927, 1926, 1925, 1924, 1923, 1921, 1920
16264 BINNEY ST	2017, 2014, 2010, 2006, 2005, 2004, 2003, 2001, 2000, 1999, 1996, 1995, 1992, 1991, 1990, 1986, 1985, 1981, 1980, 1976, 1975, 1972, 1971, 1970, 1969, 1967, 1966, 1965, 1964, 1963, 1962, 1961, 1960, 1958, 1957, 1956, 1955, 1954, 1952, 1951, 1950, 1949, 1948, 1947, 1946, 1945, 1944, 1942, 1940, 1939, 1938, 1937, 1936, 1935, 1934, 1933, 1932, 1931, 1930, 1929, 1928, 1927, 1926, 1925, 1924, 1923, 1921, 1920
16265 GALE AVE	2017, 2014, 2010, 2006, 2005, 2004, 2003, 2001, 2000, 1999, 1996, 1995, 1992, 1991, 1990, 1986, 1985, 1981, 1980, 1976, 1975, 1972, 1971, 1970, 1969, 1967, 1966, 1965, 1964, 1963, 1962, 1961, 1960, 1958, 1957, 1956, 1955, 1954, 1952, 1951, 1950, 1949, 1948, 1947, 1946, 1945, 1944, 1942, 1940, 1939, 1938, 1937, 1936, 1935, 1934, 1933, 1932, 1931, 1930, 1929, 1928, 1927, 1926, 1925, 1924, 1923, 1921, 1920
16265 GALE AVE	2020, 2017, 2014, 2006, 2005, 2004, 2003, 2001, 2000, 1999, 1996, 1995, 1992, 1991, 1990, 1986, 1985, 1981, 1980, 1976, 1975, 1972, 1971, 1970, 1969, 1967, 1966, 1965, 1964, 1963, 1962, 1961, 1960, 1958, 1957, 1956, 1955, 1954, 1952, 1951, 1950, 1949, 1948, 1947, 1946, 1945, 1944, 1942, 1940, 1939, 1938, 1937, 1936, 1935, 1934, 1933, 1932, 1931, 1930, 1929, 1928, 1927, 1926, 1925, 1924, 1923, 1921, 1920
16265 GALE AVE	2020, 2017, 2014, 2010, 2006, 2005, 2004, 2001, 2000, 1999, 1996, 1995, 1992, 1991, 1990, 1986, 1985, 1981, 1980, 1976, 1975, 1972, 1971, 1970, 1969, 1967, 1966, 1965, 1964, 1963, 1962, 1961, 1960, 1958, 1957, 1956, 1955, 1954, 1952, 1951, 1950, 1949, 1948, 1947, 1946, 1945, 1944, 1942, 1940, 1939, 1938, 1937, 1936, 1935, 1934, 1933, 1932, 1931, 1930, 1929, 1928, 1927, 1926, 1925, 1924, 1923, 1921, 1920
16265 Gale Avenue	2020, 2017, 2014, 2010, 2006, 2005, 2004, 2003, 2001, 2000, 1999, 1996, 1995, 1992, 1991, 1990, 1986, 1985, 1981, 1980, 1976, 1975, 1972, 1971, 1970, 1969, 1967, 1966, 1965, 1964, 1963, 1962, 1961, 1960, 1958, 1957, 1956, 1955, 1954, 1952, 1951, 1950, 1949, 1948, 1947, 1946, 1945, 1944, 1942, 1940, 1939, 1938, 1937, 1936, 1935, 1934, 1933, 1932, 1931, 1930, 1929, 1928, 1927, 1926, 1925, 1924, 1923, 1921, 1920
16269 BINNEY ST	2017, 2014, 2010, 2006, 2005, 2004, 2003, 2001, 2000, 1999, 1996, 1995, 1992, 1991, 1990, 1986, 1985, 1981, 1980, 1976, 1975, 1972, 1971, 1970, 1969, 1967, 1966, 1965, 1964, 1963, 1962, 1961, 1960, 1958, 1957, 1956, 1955, 1954, 1952, 1951, 1950, 1949, 1948, 1947, 1946, 1945, 1944, 1942, 1940, 1939, 1938, 1937, 1936, 1935, 1934, 1933, 1932, 1931, 1930, 1929, 1928, 1927, 1926, 1925, 1924, 1923, 1921, 1920
16269 BINNEY ST	2020, 2017, 2010, 2006, 2005, 2004, 2003, 2001, 2000, 1999, 1996, 1995, 1992, 1991, 1990, 1986, 1985, 1981, 1980, 1976, 1975, 1972, 1971, 1970, 1969, 1967, 1966, 1965, 1964, 1963, 1962, 1961, 1960, 1958, 1957, 1956, 1955, 1954, 1952, 1951, 1950, 1949, 1948, 1947, 1946, 1945, 1944, 1942, 1940, 1939, 1938, 1937, 1936, 1935, 1934, 1933, 1932, 1931, 1930, 1929, 1928, 1927, 1926, 1925, 1924, 1923, 1921, 1920

FINDINGS

Address Researched	Address Not Identified in Research Source
16269 BINNEY ST	2020, 2017, 2014, 2006, 2005, 2004, 2003, 2001, 2000, 1999, 1996, 1995, 1992, 1991, 1990, 1986, 1985, 1981, 1980, 1976, 1975, 1972, 1971, 1970, 1969, 1967, 1966, 1965, 1964, 1963, 1962, 1961, 1960, 1958, 1957, 1956, 1955, 1954, 1952, 1951, 1950, 1949, 1948, 1947, 1946, 1945, 1944, 1942, 1940, 1939, 1938, 1937, 1936, 1935, 1934, 1933, 1932, 1931, 1930, 1929, 1928, 1927, 1926, 1925, 1924, 1923, 1921, 1920
16269 BINNEY ST	2020, 2017, 2014, 2010, 2006, 2004, 2003, 2001, 2000, 1999, 1996, 1995, 1992, 1991, 1990, 1986, 1985, 1981, 1980, 1976, 1975, 1972, 1971, 1970, 1969, 1967, 1966, 1965, 1964, 1963, 1962, 1961, 1960, 1958, 1957, 1956, 1955, 1954, 1952, 1951, 1950, 1949, 1948, 1947, 1946, 1945, 1944, 1942, 1940, 1939, 1938, 1937, 1936, 1935, 1934, 1933, 1932, 1931, 1930, 1929, 1928, 1927, 1926, 1925, 1924, 1923, 1921, 1920
16269 BINNEY ST	2020, 2017, 2014, 2010, 2006, 2005, 2004, 2003, 2001, 2000, 1999, 1996, 1995, 1992, 1991, 1990, 1986, 1985, 1981, 1980, 1976, 1975, 1972, 1971, 1970, 1969, 1967, 1965, 1964, 1963, 1962, 1961, 1960, 1958, 1957, 1956, 1955, 1954, 1952, 1951, 1950, 1949, 1948, 1947, 1946, 1945, 1944, 1942, 1940, 1939, 1938, 1937, 1936, 1935, 1934, 1933, 1932, 1931, 1930, 1929, 1928, 1927, 1926, 1925, 1924, 1923, 1921, 1920
16269 BINNEY ST	2020, 2017, 2014, 2010, 2006, 2005, 2004, 2003, 2001, 2000, 1999, 1996, 1992, 1991, 1990, 1986, 1985, 1981, 1980, 1976, 1975, 1972, 1971, 1970, 1969, 1967, 1966, 1965, 1964, 1963, 1962, 1961, 1960, 1958, 1957, 1956, 1955, 1954, 1952, 1951, 1950, 1949, 1948, 1947, 1946, 1945, 1944, 1942, 1940, 1939, 1938, 1937, 1936, 1935, 1934, 1933, 1932, 1931, 1930, 1929, 1928, 1927, 1926, 1925, 1924, 1923, 1921, 1920
16269 BINNEY ST	2020, 2017, 2014, 2010, 2006, 2005, 2004, 2003, 2001, 1999, 1996, 1995, 1992, 1991, 1990, 1986, 1985, 1981, 1980, 1976, 1975, 1972, 1971, 1970, 1969, 1967, 1966, 1965, 1964, 1963, 1962, 1961, 1960, 1958, 1957, 1956, 1955, 1954, 1952, 1951, 1950, 1949, 1948, 1947, 1946, 1945, 1944, 1942, 1940, 1939, 1938, 1937, 1936, 1935, 1934, 1933, 1932, 1931, 1930, 1929, 1928, 1927, 1926, 1925, 1924, 1923, 1921, 1920
16269 E BINNEY ST	2020, 2017, 2014, 2010, 2006, 2005, 2004, 2003, 2001, 2000, 1999, 1996, 1995, 1991, 1990, 1986, 1985, 1981, 1980, 1976, 1975, 1972, 1971, 1970, 1969, 1967, 1966, 1965, 1964, 1963, 1962, 1961, 1960, 1958, 1957, 1956, 1955, 1954, 1952, 1951, 1950, 1949, 1948, 1947, 1946, 1945, 1944, 1942, 1940, 1939, 1938, 1937, 1936, 1935, 1934, 1933, 1932, 1931, 1930, 1929, 1928, 1927, 1926, 1925, 1924, 1923, 1921, 1920
16269 FOLGER ST	2020, 2017, 2014, 2010, 2006, 2005, 2004, 2003, 2001, 2000, 1999, 1996, 1992, 1991, 1990, 1986, 1985, 1981, 1980, 1976, 1975, 1972, 1971, 1970, 1969, 1967, 1966, 1965, 1964, 1963, 1962, 1961, 1960, 1958, 1957, 1956, 1955, 1954, 1952, 1951, 1950, 1949, 1948, 1947, 1946, 1945, 1944, 1942, 1940, 1939, 1938, 1937, 1936, 1935, 1934, 1933, 1932, 1931, 1930, 1929, 1928, 1927, 1926, 1925, 1924, 1923, 1921, 1920
16269 FOLGER ST	2020, 2017, 2014, 2010, 2006, 2005, 2004, 2003, 2001, 1999, 1996, 1995, 1992, 1991, 1990, 1986, 1985, 1981, 1980, 1976, 1975, 1972, 1971, 1970, 1969, 1967, 1966, 1965, 1964, 1963, 1962, 1961, 1960, 1958, 1957, 1956, 1955, 1954, 1952, 1951, 1950, 1949, 1948, 1947, 1946, 1945, 1944, 1942, 1940, 1939, 1938, 1937, 1936, 1935, 1934, 1933, 1932, 1931, 1930, 1929, 1928, 1927, 1926, 1925, 1924, 1923, 1921, 1920
16269 FOLGER ST	2020, 2017, 2014, 2010, 2006, 2005, 2004, 2003, 2001, 2000, 1999, 1996, 1995, 1992, 1991, 1990, 1986, 1985, 1981, 1980, 1976, 1975, 1972, 1970, 1969, 1967, 1966, 1965, 1964, 1963, 1962, 1961, 1960, 1958, 1957, 1956, 1955, 1954, 1952, 1951, 1950, 1949, 1948, 1947, 1946, 1945, 1944, 1942, 1940, 1939, 1938, 1937, 1936, 1935, 1934, 1933, 1932, 1931, 1930, 1929, 1928, 1927, 1926, 1925, 1924, 1923, 1921, 1920

FINDINGS

Address Researched	Address Not Identified in Research Source
16269 FOLGER ST	2020, 2017, 2014, 2006, 2005, 2004, 2003, 2001, 2000, 1999, 1996, 1995, 1992, 1991, 1990, 1986, 1985, 1981, 1980, 1976, 1975, 1972, 1971, 1970, 1969, 1967, 1966, 1965, 1964, 1963, 1962, 1961, 1960, 1958, 1957, 1956, 1955, 1954, 1952, 1951, 1950, 1949, 1948, 1947, 1946, 1945, 1944, 1942, 1940, 1939, 1938, 1937, 1936, 1935, 1934, 1933, 1932, 1931, 1930, 1929, 1928, 1927, 1926, 1925, 1924, 1923, 1921, 1920
16269 FOLGER ST	2020, 2017, 2014, 2010, 2006, 2004, 2003, 2001, 2000, 1999, 1996, 1995, 1992, 1991, 1990, 1986, 1985, 1981, 1980, 1976, 1975, 1972, 1971, 1970, 1969, 1967, 1966, 1965, 1964, 1963, 1962, 1961, 1960, 1958, 1957, 1956, 1955, 1954, 1952, 1951, 1950, 1949, 1948, 1947, 1946, 1945, 1944, 1942, 1940, 1939, 1938, 1937, 1936, 1935, 1934, 1933, 1932, 1931, 1930, 1929, 1928, 1927, 1926, 1925, 1924, 1923, 1921, 1920
16269 FOLGER ST	2020, 2017, 2010, 2006, 2005, 2004, 2003, 2001, 2000, 1999, 1996, 1995, 1992, 1991, 1990, 1986, 1985, 1981, 1980, 1976, 1975, 1972, 1971, 1970, 1969, 1967, 1966, 1965, 1964, 1963, 1962, 1961, 1960, 1958, 1957, 1956, 1955, 1954, 1952, 1951, 1950, 1949, 1948, 1947, 1946, 1945, 1944, 1942, 1940, 1939, 1938, 1937, 1936, 1935, 1934, 1933, 1932, 1931, 1930, 1929, 1928, 1927, 1926, 1925, 1924, 1923, 1921, 1920
16269 FOLGER ST	2017, 2014, 2010, 2006, 2005, 2004, 2003, 2001, 2000, 1999, 1996, 1995, 1992, 1991, 1990, 1986, 1985, 1981, 1980, 1976, 1975, 1972, 1971, 1970, 1969, 1967, 1966, 1965, 1964, 1963, 1962, 1961, 1960, 1958, 1957, 1956, 1955, 1954, 1952, 1951, 1950, 1949, 1948, 1947, 1946, 1945, 1944, 1942, 1940, 1939, 1938, 1937, 1936, 1935, 1934, 1933, 1932, 1931, 1930, 1929, 1928, 1927, 1926, 1925, 1924, 1923, 1921, 1920
16269 GALE AVE	2020, 2017, 2014, 2010, 2006, 2004, 2003, 2001, 2000, 1999, 1996, 1995, 1992, 1991, 1990, 1986, 1985, 1981, 1980, 1976, 1975, 1972, 1971, 1970, 1969, 1967, 1966, 1965, 1964, 1963, 1962, 1961, 1960, 1958, 1957, 1956, 1955, 1954, 1952, 1951, 1950, 1949, 1948, 1947, 1946, 1945, 1944, 1942, 1940, 1939, 1938, 1937, 1936, 1935, 1934, 1933, 1932, 1931, 1930, 1929, 1928, 1927, 1926, 1925, 1924, 1923, 1921, 1920
16273 GALE AVE	2020, 2017, 2014, 2010, 2006, 2004, 2003, 2001, 2000, 1999, 1996, 1995, 1992, 1991, 1990, 1986, 1985, 1981, 1980, 1976, 1975, 1972, 1971, 1970, 1969, 1967, 1966, 1965, 1964, 1963, 1962, 1961, 1960, 1958, 1957, 1956, 1955, 1954, 1952, 1951, 1950, 1949, 1948, 1947, 1946, 1945, 1944, 1942, 1940, 1939, 1938, 1937, 1936, 1935, 1934, 1933, 1932, 1931, 1930, 1929, 1928, 1927, 1926, 1925, 1924, 1923, 1921, 1920
16273 GALE AVE	2020, 2017, 2014, 2010, 2006, 2005, 2004, 2001, 2000, 1999, 1996, 1995, 1992, 1991, 1990, 1986, 1985, 1981, 1980, 1976, 1975, 1972, 1971, 1970, 1969, 1967, 1966, 1965, 1964, 1963, 1962, 1961, 1960, 1958, 1957, 1956, 1955, 1954, 1952, 1951, 1950, 1949, 1948, 1947, 1946, 1945, 1944, 1942, 1940, 1939, 1938, 1937, 1936, 1935, 1934, 1933, 1932, 1931, 1930, 1929, 1928, 1927, 1926, 1925, 1924, 1923, 1921, 1920
16273 GALE AVE	2017, 2014, 2010, 2006, 2005, 2004, 2003, 2001, 2000, 1999, 1996, 1995, 1992, 1991, 1990, 1986, 1985, 1981, 1980, 1976, 1975, 1972, 1971, 1970, 1969, 1967, 1966, 1965, 1964, 1963, 1962, 1961, 1960, 1958, 1957, 1956, 1955, 1954, 1952, 1951, 1950, 1949, 1948, 1947, 1946, 1945, 1944, 1942, 1940, 1939, 1938, 1937, 1936, 1935, 1934, 1933, 1932, 1931, 1930, 1929, 1928, 1927, 1926, 1925, 1924, 1923, 1921, 1920
16275 BINNEY ST	2017, 2014, 2010, 2006, 2005, 2004, 2003, 2001, 2000, 1999, 1996, 1995, 1992, 1991, 1990, 1986, 1985, 1981, 1980, 1976, 1975, 1972, 1971, 1970, 1969, 1967, 1966, 1965, 1964, 1963, 1962, 1961, 1960, 1958, 1957, 1956, 1955, 1954, 1952, 1951, 1950, 1949, 1948, 1947, 1946, 1945, 1944, 1942, 1940, 1939, 1938, 1937, 1936, 1935, 1934, 1933, 1932, 1931, 1930, 1929, 1928, 1927, 1926, 1925, 1924, 1923, 1921, 1920

FINDINGS

Address Researched	Address Not Identified in Research Source
16275 BINNEY ST	2020, 2017, 2014, 2006, 2005, 2004, 2003, 2001, 2000, 1999, 1996, 1995, 1992, 1991, 1990, 1986, 1985, 1981, 1980, 1976, 1975, 1972, 1971, 1970, 1969, 1967, 1966, 1965, 1964, 1963, 1962, 1961, 1960, 1958, 1957, 1956, 1955, 1954, 1952, 1951, 1950, 1949, 1948, 1947, 1946, 1945, 1944, 1942, 1940, 1939, 1938, 1937, 1936, 1935, 1934, 1933, 1932, 1931, 1930, 1929, 1928, 1927, 1926, 1925, 1924, 1923, 1921, 1920
16275 BINNEY ST	2020, 2017, 2010, 2006, 2005, 2004, 2003, 2001, 2000, 1999, 1996, 1995, 1992, 1991, 1990, 1986, 1985, 1981, 1980, 1976, 1975, 1972, 1971, 1970, 1969, 1967, 1966, 1965, 1964, 1963, 1962, 1961, 1960, 1958, 1957, 1956, 1955, 1954, 1952, 1951, 1950, 1949, 1948, 1947, 1946, 1945, 1944, 1942, 1940, 1939, 1938, 1937, 1936, 1935, 1934, 1933, 1932, 1931, 1930, 1929, 1928, 1927, 1926, 1925, 1924, 1923, 1921, 1920
16275 BINNEY ST	2020, 2017, 2014, 2010, 2006, 2004, 2003, 2001, 2000, 1999, 1996, 1995, 1992, 1991, 1990, 1986, 1985, 1981, 1980, 1976, 1975, 1972, 1971, 1970, 1969, 1967, 1966, 1965, 1964, 1963, 1962, 1961, 1960, 1958, 1957, 1956, 1955, 1954, 1952, 1951, 1950, 1949, 1948, 1947, 1946, 1945, 1944, 1942, 1940, 1939, 1938, 1937, 1936, 1935, 1934, 1933, 1932, 1931, 1930, 1929, 1928, 1927, 1926, 1925, 1924, 1923, 1921, 1920
16275 BINNEY ST	2020, 2017, 2014, 2010, 2006, 2005, 2004, 2003, 2001, 2000, 1999, 1996, 1992, 1991, 1990, 1986, 1985, 1981, 1980, 1976, 1975, 1972, 1971, 1970, 1969, 1967, 1966, 1965, 1964, 1963, 1962, 1961, 1960, 1958, 1957, 1956, 1955, 1954, 1952, 1951, 1950, 1949, 1948, 1947, 1946, 1945, 1944, 1942, 1940, 1939, 1938, 1937, 1936, 1935, 1934, 1933, 1932, 1931, 1930, 1929, 1928, 1927, 1926, 1925, 1924, 1923, 1921, 1920
16275 BINNEY ST	2020, 2017, 2014, 2010, 2006, 2005, 2004, 2003, 2001, 1999, 1996, 1995, 1992, 1991, 1990, 1986, 1985, 1981, 1980, 1976, 1975, 1972, 1971, 1970, 1969, 1967, 1966, 1965, 1964, 1963, 1962, 1961, 1960, 1958, 1957, 1956, 1955, 1954, 1952, 1951, 1950, 1949, 1948, 1947, 1946, 1945, 1944, 1942, 1940, 1939, 1938, 1937, 1936, 1935, 1934, 1933, 1932, 1931, 1930, 1929, 1928, 1927, 1926, 1925, 1924, 1923, 1921, 1920
16275 E BINNEY ST	2020, 2017, 2014, 2010, 2006, 2005, 2004, 2003, 2001, 2000, 1999, 1996, 1995, 1991, 1990, 1986, 1985, 1981, 1980, 1976, 1975, 1972, 1971, 1970, 1969, 1967, 1966, 1965, 1964, 1963, 1962, 1961, 1960, 1958, 1957, 1956, 1955, 1954, 1952, 1951, 1950, 1949, 1948, 1947, 1946, 1945, 1944, 1942, 1940, 1939, 1938, 1937, 1936, 1935, 1934, 1933, 1932, 1931, 1930, 1929, 1928, 1927, 1926, 1925, 1924, 1923, 1921, 1920
16275 FOLGER ST	2020, 2017, 2014, 2010, 2006, 2005, 2004, 2003, 2001, 2000, 1999, 1996, 1992, 1991, 1990, 1986, 1985, 1981, 1980, 1976, 1975, 1972, 1971, 1970, 1969, 1967, 1966, 1965, 1964, 1963, 1962, 1961, 1960, 1958, 1957, 1956, 1955, 1954, 1952, 1951, 1950, 1949, 1948, 1947, 1946, 1945, 1944, 1942, 1940, 1939, 1938, 1937, 1936, 1935, 1934, 1933, 1932, 1931, 1930, 1929, 1928, 1927, 1926, 1925, 1924, 1923, 1921, 1920
16275 FOLGER ST	2020, 2017, 2014, 2010, 2006, 2005, 2004, 2003, 2001, 1999, 1996, 1995, 1992, 1991, 1990, 1986, 1985, 1981, 1980, 1976, 1975, 1972, 1971, 1970, 1969, 1967, 1966, 1965, 1964, 1963, 1962, 1961, 1960, 1958, 1957, 1956, 1955, 1954, 1952, 1951, 1950, 1949, 1948, 1947, 1946, 1945, 1944, 1942, 1940, 1939, 1938, 1937, 1936, 1935, 1934, 1933, 1932, 1931, 1930, 1929, 1928, 1927, 1926, 1925, 1924, 1923, 1921, 1920
16275 FOLGER ST	2020, 2017, 2014, 2010, 2006, 2005, 2004, 2003, 2001, 2000, 1999, 1996, 1995, 1992, 1991, 1990, 1986, 1985, 1981, 1980, 1976, 1975, 1972, 1970, 1969, 1967, 1966, 1965, 1964, 1963, 1962, 1961, 1960, 1958, 1957, 1956, 1955, 1954, 1952, 1951, 1950, 1949, 1948, 1947, 1946, 1945, 1944, 1942, 1940, 1939, 1938, 1937, 1936, 1935, 1934, 1933, 1932, 1931, 1930, 1929, 1928, 1927, 1926, 1925, 1924, 1923, 1921, 1920

FINDINGS

Address Researched	Address Not Identified in Research Source
16275 FOLGER ST	2020, 2017, 2014, 2006, 2005, 2004, 2003, 2001, 2000, 1999, 1996, 1995, 1992, 1991, 1990, 1986, 1985, 1981, 1980, 1976, 1975, 1972, 1971, 1970, 1969, 1967, 1966, 1965, 1964, 1963, 1962, 1961, 1960, 1958, 1957, 1956, 1955, 1954, 1952, 1951, 1950, 1949, 1948, 1947, 1946, 1945, 1944, 1942, 1940, 1939, 1938, 1937, 1936, 1935, 1934, 1933, 1932, 1931, 1930, 1929, 1928, 1927, 1926, 1925, 1924, 1923, 1921, 1920
16275 FOLGER ST	2020, 2017, 2014, 2010, 2006, 2004, 2003, 2001, 2000, 1999, 1996, 1995, 1992, 1991, 1990, 1986, 1985, 1981, 1980, 1976, 1975, 1972, 1971, 1970, 1969, 1967, 1966, 1965, 1964, 1963, 1962, 1961, 1960, 1958, 1957, 1956, 1955, 1954, 1952, 1951, 1950, 1949, 1948, 1947, 1946, 1945, 1944, 1942, 1940, 1939, 1938, 1937, 1936, 1935, 1934, 1933, 1932, 1931, 1930, 1929, 1928, 1927, 1926, 1925, 1924, 1923, 1921, 1920
16275 FOLGER ST	2020, 2017, 2010, 2006, 2005, 2004, 2003, 2001, 2000, 1999, 1996, 1995, 1992, 1991, 1990, 1986, 1985, 1981, 1980, 1976, 1975, 1972, 1971, 1970, 1969, 1967, 1966, 1965, 1964, 1963, 1962, 1961, 1960, 1958, 1957, 1956, 1955, 1954, 1952, 1951, 1950, 1949, 1948, 1947, 1946, 1945, 1944, 1942, 1940, 1939, 1938, 1937, 1936, 1935, 1934, 1933, 1932, 1931, 1930, 1929, 1928, 1927, 1926, 1925, 1924, 1923, 1921, 1920
16275 FOLGER ST	2017, 2014, 2010, 2006, 2005, 2004, 2003, 2001, 2000, 1999, 1996, 1995, 1992, 1991, 1990, 1986, 1985, 1981, 1980, 1976, 1975, 1972, 1971, 1970, 1969, 1967, 1966, 1965, 1964, 1963, 1962, 1961, 1960, 1958, 1957, 1956, 1955, 1954, 1952, 1951, 1950, 1949, 1948, 1947, 1946, 1945, 1944, 1942, 1940, 1939, 1938, 1937, 1936, 1935, 1934, 1933, 1932, 1931, 1930, 1929, 1928, 1927, 1926, 1925, 1924, 1923, 1921, 1920
16277 GALE AVE	2017, 2014, 2010, 2006, 2005, 2004, 2003, 2001, 2000, 1999, 1996, 1995, 1992, 1991, 1990, 1986, 1985, 1981, 1980, 1976, 1975, 1972, 1971, 1970, 1969, 1967, 1966, 1965, 1964, 1963, 1962, 1961, 1960, 1958, 1957, 1956, 1955, 1954, 1952, 1951, 1950, 1949, 1948, 1947, 1946, 1945, 1944, 1942, 1940, 1939, 1938, 1937, 1936, 1935, 1934, 1933, 1932, 1931, 1930, 1929, 1928, 1927, 1926, 1925, 1924, 1923, 1921, 1920
16277 GALE AVE	2020, 2017, 2010, 2006, 2005, 2004, 2003, 2001, 2000, 1999, 1996, 1995, 1992, 1991, 1990, 1986, 1985, 1981, 1980, 1976, 1975, 1972, 1971, 1970, 1969, 1967, 1966, 1965, 1964, 1963, 1962, 1961, 1960, 1958, 1957, 1956, 1955, 1954, 1952, 1951, 1950, 1949, 1948, 1947, 1946, 1945, 1944, 1942, 1940, 1939, 1938, 1937, 1936, 1935, 1934, 1933, 1932, 1931, 1930, 1929, 1928, 1927, 1926, 1925, 1924, 1923, 1921, 1920
16277 GALE AVE	2020, 2017, 2014, 2010, 2006, 2005, 2004, 2001, 2000, 1999, 1996, 1995, 1992, 1991, 1990, 1986, 1985, 1981, 1980, 1976, 1975, 1972, 1971, 1970, 1969, 1967, 1966, 1965, 1964, 1963, 1962, 1961, 1960, 1958, 1957, 1956, 1955, 1954, 1952, 1951, 1950, 1949, 1948, 1947, 1946, 1945, 1944, 1942, 1940, 1939, 1938, 1937, 1936, 1935, 1934, 1933, 1932, 1931, 1930, 1929, 1928, 1927, 1926, 1925, 1924, 1923, 1921, 1920
16281 E FOLGER ST	2020, 2017, 2014, 2010, 2006, 2005, 2004, 2003, 2001, 2000, 1999, 1996, 1995, 1991, 1990, 1986, 1985, 1981, 1980, 1976, 1975, 1972, 1971, 1970, 1969, 1967, 1966, 1965, 1964, 1963, 1962, 1961, 1960, 1958, 1957, 1956, 1955, 1954, 1952, 1951, 1950, 1949, 1948, 1947, 1946, 1945, 1944, 1942, 1940, 1939, 1938, 1937, 1936, 1935, 1934, 1933, 1932, 1931, 1930, 1929, 1928, 1927, 1926, 1925, 1924, 1923, 1921, 1920
16281 FOLGER ST	2020, 2017, 2014, 2010, 2006, 2005, 2004, 2003, 2001, 2000, 1999, 1996, 1995, 1992, 1991, 1990, 1986, 1985, 1981, 1980, 1976, 1975, 1972, 1970, 1969, 1967, 1966, 1965, 1964, 1963, 1962, 1961, 1960, 1958, 1957, 1956, 1955, 1954, 1952, 1951, 1950, 1949, 1948, 1947, 1946, 1945, 1944, 1942, 1940, 1939, 1938, 1937, 1936, 1935, 1934, 1933, 1932, 1931, 1930, 1929, 1928, 1927, 1926, 1925, 1924, 1923, 1921, 1920

FINDINGS

Address Researched	Address Not Identified in Research Source
16281 FOLGER ST	2020, 2017, 2014, 2010, 2006, 2005, 2004, 2003, 2001, 1999, 1996, 1995, 1992, 1991, 1990, 1986, 1985, 1981, 1980, 1976, 1975, 1972, 1971, 1970, 1969, 1967, 1966, 1965, 1964, 1963, 1962, 1961, 1960, 1958, 1957, 1956, 1955, 1954, 1952, 1951, 1950, 1949, 1948, 1947, 1946, 1945, 1944, 1942, 1940, 1939, 1938, 1937, 1936, 1935, 1934, 1933, 1932, 1931, 1930, 1929, 1928, 1927, 1926, 1925, 1924, 1923, 1921, 1920
16281 FOLGER ST	2020, 2017, 2014, 2010, 2006, 2005, 2004, 2003, 2001, 2000, 1999, 1996, 1992, 1991, 1990, 1986, 1985, 1981, 1980, 1976, 1975, 1972, 1971, 1970, 1969, 1967, 1966, 1965, 1964, 1963, 1962, 1961, 1960, 1958, 1957, 1956, 1955, 1954, 1952, 1951, 1950, 1949, 1948, 1947, 1946, 1945, 1944, 1942, 1940, 1939, 1938, 1937, 1936, 1935, 1934, 1933, 1932, 1931, 1930, 1929, 1928, 1927, 1926, 1925, 1924, 1923, 1921, 1920
16281 FOLGER ST	2020, 2017, 2014, 2010, 2006, 2004, 2003, 2001, 2000, 1999, 1996, 1995, 1992, 1991, 1990, 1986, 1985, 1981, 1980, 1976, 1975, 1972, 1971, 1970, 1969, 1967, 1966, 1965, 1964, 1963, 1962, 1961, 1960, 1958, 1957, 1956, 1955, 1954, 1952, 1951, 1950, 1949, 1948, 1947, 1946, 1945, 1944, 1942, 1940, 1939, 1938, 1937, 1936, 1935, 1934, 1933, 1932, 1931, 1930, 1929, 1928, 1927, 1926, 1925, 1924, 1923, 1921, 1920
16281 FOLGER ST	2020, 2017, 2014, 2006, 2005, 2004, 2003, 2001, 2000, 1999, 1996, 1995, 1992, 1991, 1990, 1986, 1985, 1981, 1980, 1976, 1975, 1972, 1971, 1970, 1969, 1967, 1966, 1965, 1964, 1963, 1962, 1961, 1960, 1958, 1957, 1956, 1955, 1954, 1952, 1951, 1950, 1949, 1948, 1947, 1946, 1945, 1944, 1942, 1940, 1939, 1938, 1937, 1936, 1935, 1934, 1933, 1932, 1931, 1930, 1929, 1928, 1927, 1926, 1925, 1924, 1923, 1921, 1920
16281 FOLGER ST	2017, 2014, 2010, 2006, 2005, 2004, 2003, 2001, 2000, 1999, 1996, 1995, 1992, 1991, 1990, 1986, 1985, 1981, 1980, 1976, 1975, 1972, 1971, 1970, 1969, 1967, 1966, 1965, 1964, 1963, 1962, 1961, 1960, 1958, 1957, 1956, 1955, 1954, 1952, 1951, 1950, 1949, 1948, 1947, 1946, 1945, 1944, 1942, 1940, 1939, 1938, 1937, 1936, 1935, 1934, 1933, 1932, 1931, 1930, 1929, 1928, 1927, 1926, 1925, 1924, 1923, 1921, 1920
16281 FOLGER ST	2020, 2017, 2010, 2006, 2005, 2004, 2003, 2001, 2000, 1999, 1996, 1995, 1992, 1991, 1990, 1986, 1985, 1981, 1980, 1976, 1975, 1972, 1971, 1970, 1969, 1967, 1966, 1965, 1964, 1963, 1962, 1961, 1960, 1958, 1957, 1956, 1955, 1954, 1952, 1951, 1950, 1949, 1948, 1947, 1946, 1945, 1944, 1942, 1940, 1939, 1938, 1937, 1936, 1935, 1934, 1933, 1932, 1931, 1930, 1929, 1928, 1927, 1926, 1925, 1924, 1923, 1921, 1920
16281 GALE AVE	2017, 2014, 2010, 2006, 2005, 2004, 2003, 2001, 2000, 1999, 1996, 1995, 1992, 1991, 1990, 1986, 1985, 1981, 1980, 1976, 1975, 1972, 1971, 1970, 1969, 1967, 1966, 1965, 1964, 1963, 1962, 1961, 1960, 1958, 1957, 1956, 1955, 1954, 1952, 1951, 1950, 1949, 1948, 1947, 1946, 1945, 1944, 1942, 1940, 1939, 1938, 1937, 1936, 1935, 1934, 1933, 1932, 1931, 1930, 1929, 1928, 1927, 1926, 1925, 1924, 1923, 1921, 1920
16281 GALE AVE	2020, 2017, 2010, 2006, 2005, 2004, 2003, 2001, 2000, 1999, 1996, 1995, 1992, 1991, 1990, 1986, 1985, 1981, 1980, 1976, 1975, 1972, 1971, 1970, 1969, 1967, 1966, 1965, 1964, 1963, 1962, 1961, 1960, 1958, 1957, 1956, 1955, 1954, 1952, 1951, 1950, 1949, 1948, 1947, 1946, 1945, 1944, 1942, 1940, 1939, 1938, 1937, 1936, 1935, 1934, 1933, 1932, 1931, 1930, 1929, 1928, 1927, 1926, 1925, 1924, 1923, 1921, 1920
16281 GALE AVE	2020, 2017, 2014, 2010, 2006, 2005, 2004, 2001, 2000, 1999, 1996, 1995, 1992, 1991, 1990, 1986, 1985, 1981, 1980, 1976, 1975, 1972, 1971, 1970, 1969, 1967, 1966, 1965, 1964, 1963, 1962, 1961, 1960, 1958, 1957, 1956, 1955, 1954, 1952, 1951, 1950, 1949, 1948, 1947, 1946, 1945, 1944, 1942, 1940, 1939, 1938, 1937, 1936, 1935, 1934, 1933, 1932, 1931, 1930, 1929, 1928, 1927, 1926, 1925, 1924, 1923, 1921, 1920

FINDINGS

Address Researched	Address Not Identified in Research Source
16281 GALE AVE	2020, 2017, 2014, 2010, 2006, 2004, 2003, 2001, 2000, 1999, 1996, 1995, 1992, 1991, 1990, 1986, 1985, 1981, 1980, 1976, 1975, 1972, 1971, 1970, 1969, 1967, 1966, 1965, 1964, 1963, 1962, 1961, 1960, 1958, 1957, 1956, 1955, 1954, 1952, 1951, 1950, 1949, 1948, 1947, 1946, 1945, 1944, 1942, 1940, 1939, 1938, 1937, 1936, 1935, 1934, 1933, 1932, 1931, 1930, 1929, 1928, 1927, 1926, 1925, 1924, 1923, 1921, 1920
16285 GALE AVE	2020, 2017, 2014, 2010, 2006, 2004, 2003, 2001, 2000, 1999, 1996, 1995, 1992, 1991, 1990, 1986, 1985, 1981, 1980, 1976, 1975, 1972, 1971, 1970, 1969, 1967, 1966, 1965, 1964, 1963, 1962, 1961, 1960, 1958, 1957, 1956, 1955, 1954, 1952, 1951, 1950, 1949, 1948, 1947, 1946, 1945, 1944, 1942, 1940, 1939, 1938, 1937, 1936, 1935, 1934, 1933, 1932, 1931, 1930, 1929, 1928, 1927, 1926, 1925, 1924, 1923, 1921, 1920
16285 GALE AVE	2020, 2017, 2010, 2006, 2005, 2004, 2003, 2001, 2000, 1999, 1996, 1995, 1992, 1991, 1990, 1986, 1985, 1981, 1980, 1976, 1975, 1972, 1971, 1970, 1969, 1967, 1966, 1965, 1964, 1963, 1962, 1961, 1960, 1958, 1957, 1956, 1955, 1954, 1952, 1951, 1950, 1949, 1948, 1947, 1946, 1945, 1944, 1942, 1940, 1939, 1938, 1937, 1936, 1935, 1934, 1933, 1932, 1931, 1930, 1929, 1928, 1927, 1926, 1925, 1924, 1923, 1921, 1920
16285 GALE AVE	2020, 2017, 2014, 2006, 2005, 2004, 2003, 2001, 2000, 1999, 1996, 1995, 1992, 1991, 1990, 1986, 1985, 1981, 1980, 1976, 1975, 1972, 1971, 1970, 1969, 1967, 1966, 1965, 1964, 1963, 1962, 1961, 1960, 1958, 1957, 1956, 1955, 1954, 1952, 1951, 1950, 1949, 1948, 1947, 1946, 1945, 1944, 1942, 1940, 1939, 1938, 1937, 1936, 1935, 1934, 1933, 1932, 1931, 1930, 1929, 1928, 1927, 1926, 1925, 1924, 1923, 1921, 1920
16285 GALE AVE	2017, 2014, 2010, 2006, 2005, 2004, 2003, 2001, 2000, 1999, 1996, 1995, 1992, 1991, 1990, 1986, 1985, 1981, 1980, 1976, 1975, 1972, 1971, 1970, 1969, 1967, 1966, 1965, 1964, 1963, 1962, 1961, 1960, 1958, 1957, 1956, 1955, 1954, 1952, 1951, 1950, 1949, 1948, 1947, 1946, 1945, 1944, 1942, 1940, 1939, 1938, 1937, 1936, 1935, 1934, 1933, 1932, 1931, 1930, 1929, 1928, 1927, 1926, 1925, 1924, 1923, 1921, 1920
16289 GALE AVE	2017, 2014, 2010, 2006, 2005, 2004, 2003, 2001, 2000, 1999, 1996, 1995, 1992, 1991, 1990, 1986, 1985, 1981, 1980, 1976, 1975, 1972, 1971, 1970, 1969, 1967, 1966, 1965, 1964, 1963, 1962, 1961, 1960, 1958, 1957, 1956, 1955, 1954, 1952, 1951, 1950, 1949, 1948, 1947, 1946, 1945, 1944, 1942, 1940, 1939, 1938, 1937, 1936, 1935, 1934, 1933, 1932, 1931, 1930, 1929, 1928, 1927, 1926, 1925, 1924, 1923, 1921, 1920
16289 GALE AVE	2020, 2017, 2014, 2006, 2005, 2004, 2003, 2001, 2000, 1999, 1996, 1995, 1992, 1991, 1990, 1986, 1985, 1981, 1980, 1976, 1975, 1972, 1971, 1970, 1969, 1967, 1966, 1965, 1964, 1963, 1962, 1961, 1960, 1958, 1957, 1956, 1955, 1954, 1952, 1951, 1950, 1949, 1948, 1947, 1946, 1945, 1944, 1942, 1940, 1939, 1938, 1937, 1936, 1935, 1934, 1933, 1932, 1931, 1930, 1929, 1928, 1927, 1926, 1925, 1924, 1923, 1921, 1920
16289 GALE AVE	2020, 2017, 2014, 2010, 2006, 2005, 2004, 2001, 2000, 1999, 1996, 1995, 1992, 1991, 1990, 1986, 1985, 1981, 1980, 1976, 1975, 1972, 1971, 1970, 1969, 1967, 1966, 1965, 1964, 1963, 1962, 1961, 1960, 1958, 1957, 1956, 1955, 1954, 1952, 1951, 1950, 1949, 1948, 1947, 1946, 1945, 1944, 1942, 1940, 1939, 1938, 1937, 1936, 1935, 1934, 1933, 1932, 1931, 1930, 1929, 1928, 1927, 1926, 1925, 1924, 1923, 1921, 1920
16293 GALE AVE	2020, 2017, 2014, 2010, 2006, 2005, 2004, 2001, 2000, 1999, 1996, 1995, 1992, 1991, 1990, 1986, 1985, 1981, 1980, 1976, 1975, 1972, 1971, 1970, 1969, 1967, 1966, 1965, 1964, 1963, 1962, 1961, 1960, 1958, 1957, 1956, 1955, 1954, 1952, 1951, 1950, 1949, 1948, 1947, 1946, 1945, 1944, 1942, 1940, 1939, 1938, 1937, 1936, 1935, 1934, 1933, 1932, 1931, 1930, 1929, 1928, 1927, 1926, 1925, 1924, 1923, 1921, 1920

FINDINGS

Address Researched	Address Not Identified in Research Source
16293 GALE AVE	2020, 2017, 2014, 2010, 2006, 2004, 2003, 2001, 2000, 1999, 1996, 1995, 1992, 1991, 1990, 1986, 1985, 1981, 1980, 1976, 1975, 1972, 1971, 1970, 1969, 1967, 1966, 1965, 1964, 1963, 1962, 1961, 1960, 1958, 1957, 1956, 1955, 1954, 1952, 1951, 1950, 1949, 1948, 1947, 1946, 1945, 1944, 1942, 1940, 1939, 1938, 1937, 1936, 1935, 1934, 1933, 1932, 1931, 1930, 1929, 1928, 1927, 1926, 1925, 1924, 1923, 1921, 1920
16293 GALE AVE	2020, 2017, 2010, 2006, 2005, 2004, 2003, 2001, 2000, 1999, 1996, 1995, 1992, 1991, 1990, 1986, 1985, 1981, 1980, 1976, 1975, 1972, 1971, 1970, 1969, 1967, 1966, 1965, 1964, 1963, 1962, 1961, 1960, 1958, 1957, 1956, 1955, 1954, 1952, 1951, 1950, 1949, 1948, 1947, 1946, 1945, 1944, 1942, 1940, 1939, 1938, 1937, 1936, 1935, 1934, 1933, 1932, 1931, 1930, 1929, 1928, 1927, 1926, 1925, 1924, 1923, 1921, 1920
16293 GALE AVE	2017, 2014, 2010, 2006, 2005, 2004, 2003, 2001, 2000, 1999, 1996, 1995, 1992, 1991, 1990, 1986, 1985, 1981, 1980, 1976, 1975, 1972, 1971, 1970, 1969, 1967, 1966, 1965, 1964, 1963, 1962, 1961, 1960, 1958, 1957, 1956, 1955, 1954, 1952, 1951, 1950, 1949, 1948, 1947, 1946, 1945, 1944, 1942, 1940, 1939, 1938, 1937, 1936, 1935, 1934, 1933, 1932, 1931, 1930, 1929, 1928, 1927, 1926, 1925, 1924, 1923, 1921, 1920
16302 DENLEY ST	2017, 2014, 2010, 2006, 2005, 2004, 2003, 2001, 2000, 1999, 1996, 1995, 1992, 1991, 1990, 1986, 1985, 1981, 1980, 1976, 1975, 1972, 1971, 1970, 1969, 1967, 1966, 1965, 1964, 1963, 1962, 1961, 1960, 1958, 1957, 1956, 1955, 1954, 1952, 1951, 1950, 1949, 1948, 1947, 1946, 1945, 1944, 1942, 1940, 1939, 1938, 1937, 1936, 1935, 1934, 1933, 1932, 1931, 1930, 1929, 1928, 1927, 1926, 1925, 1924, 1923, 1921, 1920
16302 DENLEY ST	2020, 2017, 2010, 2006, 2005, 2004, 2003, 2001, 2000, 1999, 1996, 1995, 1992, 1991, 1990, 1986, 1985, 1981, 1980, 1976, 1975, 1972, 1971, 1970, 1969, 1967, 1966, 1965, 1964, 1963, 1962, 1961, 1960, 1958, 1957, 1956, 1955, 1954, 1952, 1951, 1950, 1949, 1948, 1947, 1946, 1945, 1944, 1942, 1940, 1939, 1938, 1937, 1936, 1935, 1934, 1933, 1932, 1931, 1930, 1929, 1928, 1927, 1926, 1925, 1924, 1923, 1921, 1920
16302 DENLEY ST	2020, 2017, 2014, 2010, 2006, 2004, 2003, 2001, 2000, 1999, 1996, 1995, 1992, 1991, 1990, 1986, 1985, 1981, 1980, 1976, 1975, 1972, 1971, 1970, 1969, 1967, 1966, 1965, 1964, 1963, 1962, 1961, 1960, 1958, 1957, 1956, 1955, 1954, 1952, 1951, 1950, 1949, 1948, 1947, 1946, 1945, 1944, 1942, 1940, 1939, 1938, 1937, 1936, 1935, 1934, 1933, 1932, 1931, 1930, 1929, 1928, 1927, 1926, 1925, 1924, 1923, 1921, 1920
16302 DENLEY ST	2020, 2017, 2014, 2010, 2006, 2005, 2004, 2001, 2000, 1999, 1996, 1995, 1992, 1991, 1990, 1986, 1985, 1981, 1980, 1976, 1975, 1972, 1971, 1970, 1969, 1967, 1966, 1965, 1964, 1963, 1962, 1961, 1960, 1958, 1957, 1956, 1955, 1954, 1952, 1951, 1950, 1949, 1948, 1947, 1946, 1945, 1944, 1942, 1940, 1939, 1938, 1937, 1936, 1935, 1934, 1933, 1932, 1931, 1930, 1929, 1928, 1927, 1926, 1925, 1924, 1923, 1921, 1920
16302 DENLEY ST	2020, 2017, 2014, 2006, 2005, 2004, 2003, 2001, 2000, 1999, 1996, 1995, 1992, 1991, 1990, 1986, 1985, 1981, 1980, 1976, 1975, 1972, 1971, 1970, 1969, 1967, 1966, 1965, 1964, 1963, 1962, 1961, 1960, 1958, 1957, 1956, 1955, 1954, 1952, 1951, 1950, 1949, 1948, 1947, 1946, 1945, 1944, 1942, 1940, 1939, 1938, 1937, 1936, 1935, 1934, 1933, 1932, 1931, 1930, 1929, 1928, 1927, 1926, 1925, 1924, 1923, 1921, 1920
16302 DENLEY ST	2020, 2017, 2014, 2010, 2006, 2005, 2004, 2003, 2001, 2000, 1999, 1996, 1992, 1991, 1990, 1986, 1985, 1981, 1980, 1976, 1975, 1972, 1971, 1970, 1969, 1967, 1966, 1965, 1964, 1963, 1962, 1961, 1960, 1958, 1957, 1956, 1955, 1954, 1952, 1951, 1950, 1949, 1948, 1947, 1946, 1945, 1944, 1942, 1940, 1939, 1938, 1937, 1936, 1935, 1934, 1933, 1932, 1931, 1930, 1929, 1928, 1927, 1926, 1925, 1924, 1923, 1921, 1920

FINDINGS

Address Researched	Address Not Identified in Research Source
16302 DENLEY ST	2020, 2017, 2014, 2010, 2006, 2005, 2004, 2003, 2001, 2000, 1999, 1996, 1995, 1992, 1991, 1990, 1986, 1985, 1981, 1980, 1976, 1975, 1972, 1970, 1969, 1967, 1966, 1965, 1964, 1963, 1962, 1961, 1960, 1958, 1957, 1956, 1955, 1954, 1952, 1951, 1950, 1949, 1948, 1947, 1946, 1945, 1944, 1942, 1940, 1939, 1938, 1937, 1936, 1935, 1934, 1933, 1932, 1931, 1930, 1929, 1928, 1927, 1926, 1925, 1924, 1923, 1921, 1920
16302 DENLEY ST	2020, 2017, 2014, 2010, 2006, 2005, 2004, 2003, 2001, 2000, 1999, 1996, 1995, 1992, 1991, 1990, 1986, 1985, 1981, 1980, 1976, 1975, 1972, 1971, 1970, 1969, 1967, 1965, 1964, 1963, 1962, 1961, 1960, 1958, 1957, 1956, 1955, 1954, 1952, 1951, 1950, 1949, 1948, 1947, 1946, 1945, 1944, 1942, 1940, 1939, 1938, 1937, 1936, 1935, 1934, 1933, 1932, 1931, 1930, 1929, 1928, 1927, 1926, 1925, 1924, 1923, 1921, 1920
16302 E ROCHLEN ST	2020, 2017, 2014, 2010, 2006, 2005, 2004, 2003, 2001, 2000, 1999, 1996, 1995, 1991, 1990, 1986, 1985, 1981, 1980, 1976, 1975, 1972, 1971, 1970, 1969, 1967, 1966, 1965, 1964, 1963, 1962, 1961, 1960, 1958, 1957, 1956, 1955, 1954, 1952, 1951, 1950, 1949, 1948, 1947, 1946, 1945, 1944, 1942, 1940, 1939, 1938, 1937, 1936, 1935, 1934, 1933, 1932, 1931, 1930, 1929, 1928, 1927, 1926, 1925, 1924, 1923, 1921, 1920
16302 FOLGER ST	2020, 2017, 2014, 2010, 2006, 2005, 2004, 2003, 2001, 2000, 1999, 1996, 1995, 1992, 1991, 1990, 1986, 1985, 1981, 1980, 1976, 1975, 1972, 1970, 1969, 1967, 1966, 1965, 1964, 1963, 1962, 1961, 1960, 1958, 1957, 1956, 1955, 1954, 1952, 1951, 1950, 1949, 1948, 1947, 1946, 1945, 1944, 1942, 1940, 1939, 1938, 1937, 1936, 1935, 1934, 1933, 1932, 1931, 1930, 1929, 1928, 1927, 1926, 1925, 1924, 1923, 1921, 1920
16302 FOLGER ST	2020, 2017, 2014, 2010, 2006, 2005, 2004, 2003, 2001, 2000, 1999, 1996, 1992, 1991, 1990, 1986, 1985, 1981, 1980, 1976, 1975, 1972, 1971, 1970, 1969, 1967, 1966, 1965, 1964, 1963, 1962, 1961, 1960, 1958, 1957, 1956, 1955, 1954, 1952, 1951, 1950, 1949, 1948, 1947, 1946, 1945, 1944, 1942, 1940, 1939, 1938, 1937, 1936, 1935, 1934, 1933, 1932, 1931, 1930, 1929, 1928, 1927, 1926, 1925, 1924, 1923, 1921, 1920
16302 FOLGER ST	2020, 2017, 2014, 2010, 2006, 2005, 2004, 2003, 2001, 1999, 1996, 1995, 1992, 1991, 1990, 1986, 1985, 1981, 1980, 1976, 1975, 1972, 1971, 1970, 1969, 1967, 1966, 1965, 1964, 1963, 1962, 1961, 1960, 1958, 1957, 1956, 1955, 1954, 1952, 1951, 1950, 1949, 1948, 1947, 1946, 1945, 1944, 1942, 1940, 1939, 1938, 1937, 1936, 1935, 1934, 1933, 1932, 1931, 1930, 1929, 1928, 1927, 1926, 1925, 1924, 1923, 1921, 1920
16302 FOLGER ST	2020, 2017, 2014, 2006, 2005, 2004, 2003, 2001, 2000, 1999, 1996, 1995, 1992, 1991, 1990, 1986, 1985, 1981, 1980, 1976, 1975, 1972, 1971, 1970, 1969, 1967, 1966, 1965, 1964, 1963, 1962, 1961, 1960, 1958, 1957, 1956, 1955, 1954, 1952, 1951, 1950, 1949, 1948, 1947, 1946, 1945, 1944, 1942, 1940, 1939, 1938, 1937, 1936, 1935, 1934, 1933, 1932, 1931, 1930, 1929, 1928, 1927, 1926, 1925, 1924, 1923, 1921, 1920
16302 FOLGER ST	2020, 2017, 2014, 2010, 2006, 2004, 2003, 2001, 2000, 1999, 1996, 1995, 1992, 1991, 1990, 1986, 1985, 1981, 1980, 1976, 1975, 1972, 1971, 1970, 1969, 1967, 1966, 1965, 1964, 1963, 1962, 1961, 1960, 1958, 1957, 1956, 1955, 1954, 1952, 1951, 1950, 1949, 1948, 1947, 1946, 1945, 1944, 1942, 1940, 1939, 1938, 1937, 1936, 1935, 1934, 1933, 1932, 1931, 1930, 1929, 1928, 1927, 1926, 1925, 1924, 1923, 1921, 1920
16302 FOLGER ST	2020, 2017, 2010, 2006, 2005, 2004, 2003, 2001, 2000, 1999, 1996, 1995, 1992, 1991, 1990, 1986, 1985, 1981, 1980, 1976, 1975, 1972, 1971, 1970, 1969, 1967, 1966, 1965, 1964, 1963, 1962, 1961, 1960, 1958, 1957, 1956, 1955, 1954, 1952, 1951, 1950, 1949, 1948, 1947, 1946, 1945, 1944, 1942, 1940, 1939, 1938, 1937, 1936, 1935, 1934, 1933, 1932, 1931, 1930, 1929, 1928, 1927, 1926, 1925, 1924, 1923, 1921, 1920

FINDINGS

Address Researched	Address Not Identified in Research Source
16302 FOLGER ST	2017, 2014, 2010, 2006, 2005, 2004, 2003, 2001, 2000, 1999, 1996, 1995, 1992, 1991, 1990, 1986, 1985, 1981, 1980, 1976, 1975, 1972, 1971, 1970, 1969, 1967, 1966, 1965, 1964, 1963, 1962, 1961, 1960, 1958, 1957, 1956, 1955, 1954, 1952, 1951, 1950, 1949, 1948, 1947, 1946, 1945, 1944, 1942, 1940, 1939, 1938, 1937, 1936, 1935, 1934, 1933, 1932, 1931, 1930, 1929, 1928, 1927, 1926, 1925, 1924, 1923, 1921, 1920
16302 ROCHLEN ST	2017, 2014, 2010, 2006, 2005, 2004, 2003, 2001, 2000, 1999, 1996, 1995, 1992, 1991, 1990, 1986, 1985, 1981, 1980, 1976, 1975, 1972, 1971, 1970, 1969, 1967, 1966, 1965, 1964, 1963, 1962, 1961, 1960, 1958, 1957, 1956, 1955, 1954, 1952, 1951, 1950, 1949, 1948, 1947, 1946, 1945, 1944, 1942, 1940, 1939, 1938, 1937, 1936, 1935, 1934, 1933, 1932, 1931, 1930, 1929, 1928, 1927, 1926, 1925, 1924, 1923, 1921, 1920
16302 ROCHLEN ST	2020, 2017, 2010, 2006, 2005, 2004, 2003, 2001, 2000, 1999, 1996, 1995, 1992, 1991, 1990, 1986, 1985, 1981, 1980, 1976, 1975, 1972, 1971, 1970, 1969, 1967, 1966, 1965, 1964, 1963, 1962, 1961, 1960, 1958, 1957, 1956, 1955, 1954, 1952, 1951, 1950, 1949, 1948, 1947, 1946, 1945, 1944, 1942, 1940, 1939, 1938, 1937, 1936, 1935, 1934, 1933, 1932, 1931, 1930, 1929, 1928, 1927, 1926, 1925, 1924, 1923, 1921, 1920
16302 ROCHLEN ST	2020, 2017, 2014, 2006, 2005, 2004, 2003, 2001, 2000, 1999, 1996, 1995, 1992, 1991, 1990, 1986, 1985, 1981, 1980, 1976, 1975, 1972, 1971, 1970, 1969, 1967, 1966, 1965, 1964, 1963, 1962, 1961, 1960, 1958, 1957, 1956, 1955, 1954, 1952, 1951, 1950, 1949, 1948, 1947, 1946, 1945, 1944, 1942, 1940, 1939, 1938, 1937, 1936, 1935, 1934, 1933, 1932, 1931, 1930, 1929, 1928, 1927, 1926, 1925, 1924, 1923, 1921, 1920
16302 ROCHLEN ST	2020, 2017, 2014, 2010, 2006, 2005, 2004, 2003, 2001, 1999, 1996, 1995, 1992, 1991, 1990, 1986, 1985, 1981, 1980, 1976, 1975, 1972, 1971, 1970, 1969, 1967, 1966, 1965, 1964, 1963, 1962, 1961, 1960, 1958, 1957, 1956, 1955, 1954, 1952, 1951, 1950, 1949, 1948, 1947, 1946, 1945, 1944, 1942, 1940, 1939, 1938, 1937, 1936, 1935, 1934, 1933, 1932, 1931, 1930, 1929, 1928, 1927, 1926, 1925, 1924, 1923, 1921, 1920
16302 ROCHLEN ST	2020, 2017, 2014, 2010, 2006, 2005, 2004, 2001, 2000, 1999, 1996, 1995, 1992, 1991, 1990, 1986, 1985, 1981, 1980, 1976, 1975, 1972, 1971, 1970, 1969, 1967, 1966, 1965, 1964, 1963, 1962, 1961, 1960, 1958, 1957, 1956, 1955, 1954, 1952, 1951, 1950, 1949, 1948, 1947, 1946, 1945, 1944, 1942, 1940, 1939, 1938, 1937, 1936, 1935, 1934, 1933, 1932, 1931, 1930, 1929, 1928, 1927, 1926, 1925, 1924, 1923, 1921, 1920
16302 ROCHLEN ST	2020, 2017, 2014, 2010, 2006, 2005, 2004, 2003, 2001, 2000, 1999, 1996, 1992, 1991, 1990, 1986, 1985, 1981, 1980, 1976, 1975, 1972, 1971, 1970, 1969, 1967, 1966, 1965, 1964, 1963, 1962, 1961, 1960, 1958, 1957, 1956, 1955, 1954, 1952, 1951, 1950, 1949, 1948, 1947, 1946, 1945, 1944, 1942, 1940, 1939, 1938, 1937, 1936, 1935, 1934, 1933, 1932, 1931, 1930, 1929, 1928, 1927, 1926, 1925, 1924, 1923, 1921, 1920
16302 ROCHLEN ST	2020, 2017, 2014, 2010, 2006, 2005, 2004, 2003, 2001, 2000, 1999, 1996, 1995, 1992, 1991, 1990, 1986, 1985, 1981, 1980, 1976, 1975, 1972, 1970, 1969, 1967, 1966, 1965, 1964, 1963, 1962, 1961, 1960, 1958, 1957, 1956, 1955, 1954, 1952, 1951, 1950, 1949, 1948, 1947, 1946, 1945, 1944, 1942, 1940, 1939, 1938, 1937, 1936, 1935, 1934, 1933, 1932, 1931, 1930, 1929, 1928, 1927, 1926, 1925, 1924, 1923, 1921, 1920
16302 ROCHLEN ST	2020, 2017, 2014, 2010, 2006, 2005, 2004, 2003, 2001, 2000, 1999, 1996, 1995, 1992, 1991, 1990, 1986, 1985, 1981, 1980, 1976, 1975, 1972, 1971, 1970, 1969, 1967, 1966, 1965, 1964, 1963, 1962, 1961, 1958, 1957, 1956, 1955, 1954, 1952, 1951, 1950, 1949, 1948, 1947, 1946, 1945, 1944, 1942, 1940, 1939, 1938, 1937, 1936, 1935, 1934, 1933, 1932, 1931, 1930, 1929, 1928, 1927, 1926, 1925, 1924, 1923, 1921, 1920

FINDINGS

Address Researched	Address Not Identified in Research Source
16302 ROCHLEN ST	2020, 2017, 2014, 2010, 2006, 2005, 2004, 2003, 2001, 2000, 1999, 1996, 1995, 1992, 1991, 1990, 1986, 1985, 1981, 1980, 1976, 1975, 1972, 1971, 1970, 1969, 1967, 1965, 1964, 1963, 1962, 1961, 1960, 1958, 1957, 1956, 1955, 1954, 1952, 1951, 1950, 1949, 1948, 1947, 1946, 1945, 1944, 1942, 1940, 1939, 1938, 1937, 1936, 1935, 1934, 1933, 1932, 1931, 1930, 1929, 1928, 1927, 1926, 1925, 1924, 1923, 1921, 1920
16302 ROCHLEN ST	2020, 2017, 2014, 2010, 2006, 2005, 2004, 2003, 2001, 2000, 1999, 1996, 1995, 1992, 1991, 1990, 1986, 1985, 1981, 1980, 1976, 1975, 1972, 1971, 1970, 1969, 1967, 1966, 1965, 1964, 1963, 1962, 1961, 1960, 1958, 1956, 1955, 1954, 1952, 1951, 1950, 1949, 1948, 1947, 1946, 1945, 1944, 1942, 1940, 1939, 1938, 1937, 1936, 1935, 1934, 1933, 1932, 1931, 1930, 1929, 1928, 1927, 1926, 1925, 1924, 1923, 1921, 1920
16303 DENLEY ST	2020, 2017, 2014, 2010, 2006, 2005, 2004, 2003, 2001, 2000, 1999, 1996, 1995, 1992, 1991, 1990, 1986, 1985, 1981, 1980, 1976, 1975, 1972, 1971, 1970, 1969, 1967, 1965, 1964, 1963, 1962, 1961, 1960, 1958, 1957, 1956, 1955, 1954, 1952, 1951, 1950, 1949, 1948, 1947, 1946, 1945, 1944, 1942, 1940, 1939, 1938, 1937, 1936, 1935, 1934, 1933, 1932, 1931, 1930, 1929, 1928, 1927, 1926, 1925, 1924, 1923, 1921, 1920
16303 DENLEY ST	2020, 2017, 2014, 2010, 2006, 2005, 2004, 2003, 2001, 2000, 1999, 1996, 1995, 1992, 1991, 1990, 1986, 1985, 1981, 1980, 1976, 1975, 1972, 1970, 1969, 1967, 1966, 1965, 1964, 1963, 1962, 1961, 1960, 1958, 1957, 1956, 1955, 1954, 1952, 1951, 1950, 1949, 1948, 1947, 1946, 1945, 1944, 1942, 1940, 1939, 1938, 1937, 1936, 1935, 1934, 1933, 1932, 1931, 1930, 1929, 1928, 1927, 1926, 1925, 1924, 1923, 1921, 1920
16303 DENLEY ST	2020, 2017, 2014, 2010, 2006, 2005, 2004, 2003, 2001, 2000, 1999, 1996, 1992, 1991, 1990, 1986, 1985, 1981, 1980, 1976, 1975, 1972, 1971, 1970, 1969, 1967, 1966, 1965, 1964, 1963, 1962, 1961, 1960, 1958, 1957, 1956, 1955, 1954, 1952, 1951, 1950, 1949, 1948, 1947, 1946, 1945, 1944, 1942, 1940, 1939, 1938, 1937, 1936, 1935, 1934, 1933, 1932, 1931, 1930, 1929, 1928, 1927, 1926, 1925, 1924, 1923, 1921, 1920
16303 DENLEY ST	2020, 2017, 2014, 2010, 2006, 2005, 2004, 2003, 2001, 1999, 1996, 1995, 1992, 1991, 1990, 1986, 1985, 1981, 1980, 1976, 1975, 1972, 1971, 1970, 1969, 1967, 1966, 1965, 1964, 1963, 1962, 1961, 1960, 1958, 1957, 1956, 1955, 1954, 1952, 1951, 1950, 1949, 1948, 1947, 1946, 1945, 1944, 1942, 1940, 1939, 1938, 1937, 1936, 1935, 1934, 1933, 1932, 1931, 1930, 1929, 1928, 1927, 1926, 1925, 1924, 1923, 1921, 1920
16303 DENLEY ST	2020, 2017, 2014, 2006, 2005, 2004, 2003, 2001, 2000, 1999, 1996, 1995, 1992, 1991, 1990, 1986, 1985, 1981, 1980, 1976, 1975, 1972, 1971, 1970, 1969, 1967, 1966, 1965, 1964, 1963, 1962, 1961, 1960, 1958, 1957, 1956, 1955, 1954, 1952, 1951, 1950, 1949, 1948, 1947, 1946, 1945, 1944, 1942, 1940, 1939, 1938, 1937, 1936, 1935, 1934, 1933, 1932, 1931, 1930, 1929, 1928, 1927, 1926, 1925, 1924, 1923, 1921, 1920
16303 DENLEY ST	2020, 2017, 2014, 2010, 2006, 2005, 2004, 2001, 2000, 1999, 1996, 1995, 1992, 1991, 1990, 1986, 1985, 1981, 1980, 1976, 1975, 1972, 1971, 1970, 1969, 1967, 1966, 1965, 1964, 1963, 1962, 1961, 1960, 1958, 1957, 1956, 1955, 1954, 1952, 1951, 1950, 1949, 1948, 1947, 1946, 1945, 1944, 1942, 1940, 1939, 1938, 1937, 1936, 1935, 1934, 1933, 1932, 1931, 1930, 1929, 1928, 1927, 1926, 1925, 1924, 1923, 1921, 1920
16303 DENLEY ST	2020, 2017, 2010, 2006, 2005, 2004, 2003, 2001, 2000, 1999, 1996, 1995, 1992, 1991, 1990, 1986, 1985, 1981, 1980, 1976, 1975, 1972, 1971, 1970, 1969, 1967, 1966, 1965, 1964, 1963, 1962, 1961, 1960, 1958, 1957, 1956, 1955, 1954, 1952, 1951, 1950, 1949, 1948, 1947, 1946, 1945, 1944, 1942, 1940, 1939, 1938, 1937, 1936, 1935, 1934, 1933, 1932, 1931, 1930, 1929, 1928, 1927, 1926, 1925, 1924, 1923, 1921, 1920

FINDINGS

Address Researched	Address Not Identified in Research Source
16303 DENLEY ST	2017, 2014, 2010, 2006, 2005, 2004, 2003, 2001, 2000, 1999, 1996, 1995, 1992, 1991, 1990, 1986, 1985, 1981, 1980, 1976, 1975, 1972, 1971, 1970, 1969, 1967, 1966, 1965, 1964, 1963, 1962, 1961, 1960, 1958, 1957, 1956, 1955, 1954, 1952, 1951, 1950, 1949, 1948, 1947, 1946, 1945, 1944, 1942, 1940, 1939, 1938, 1937, 1936, 1935, 1934, 1933, 1932, 1931, 1930, 1929, 1928, 1927, 1926, 1925, 1924, 1923, 1921, 1920
16303 E FOLGER ST	2020, 2017, 2014, 2010, 2006, 2005, 2004, 2003, 2001, 2000, 1999, 1996, 1995, 1991, 1990, 1986, 1985, 1981, 1980, 1976, 1975, 1972, 1971, 1970, 1969, 1967, 1966, 1965, 1964, 1963, 1962, 1961, 1960, 1958, 1957, 1956, 1955, 1954, 1952, 1951, 1950, 1949, 1948, 1947, 1946, 1945, 1944, 1942, 1940, 1939, 1938, 1937, 1936, 1935, 1934, 1933, 1932, 1931, 1930, 1929, 1928, 1927, 1926, 1925, 1924, 1923, 1921, 1920
16303 FOLGER ST	2020, 2017, 2014, 2010, 2006, 2005, 2004, 2003, 2001, 2000, 1999, 1996, 1995, 1992, 1991, 1990, 1986, 1985, 1981, 1980, 1976, 1975, 1972, 1970, 1969, 1967, 1966, 1965, 1964, 1963, 1962, 1961, 1960, 1958, 1957, 1956, 1955, 1954, 1952, 1951, 1950, 1949, 1948, 1947, 1946, 1945, 1944, 1942, 1940, 1939, 1938, 1937, 1936, 1935, 1934, 1933, 1932, 1931, 1930, 1929, 1928, 1927, 1926, 1925, 1924, 1923, 1921, 1920
16303 FOLGER ST	2020, 2017, 2014, 2010, 2006, 2005, 2004, 2003, 2001, 1999, 1996, 1995, 1992, 1991, 1990, 1986, 1985, 1981, 1980, 1976, 1975, 1972, 1971, 1970, 1969, 1967, 1966, 1965, 1964, 1963, 1962, 1961, 1960, 1958, 1957, 1956, 1955, 1954, 1952, 1951, 1950, 1949, 1948, 1947, 1946, 1945, 1944, 1942, 1940, 1939, 1938, 1937, 1936, 1935, 1934, 1933, 1932, 1931, 1930, 1929, 1928, 1927, 1926, 1925, 1924, 1923, 1921, 1920
16303 FOLGER ST	2020, 2017, 2014, 2010, 2006, 2005, 2004, 2003, 2001, 2000, 1999, 1996, 1992, 1991, 1990, 1986, 1985, 1981, 1980, 1976, 1975, 1972, 1971, 1970, 1969, 1967, 1966, 1965, 1964, 1963, 1962, 1961, 1960, 1958, 1957, 1956, 1955, 1954, 1952, 1951, 1950, 1949, 1948, 1947, 1946, 1945, 1944, 1942, 1940, 1939, 1938, 1937, 1936, 1935, 1934, 1933, 1932, 1931, 1930, 1929, 1928, 1927, 1926, 1925, 1924, 1923, 1921, 1920
16303 FOLGER ST	2017, 2014, 2010, 2006, 2005, 2004, 2003, 2001, 2000, 1999, 1996, 1995, 1992, 1991, 1990, 1986, 1985, 1981, 1980, 1976, 1975, 1972, 1971, 1970, 1969, 1967, 1966, 1965, 1964, 1963, 1962, 1961, 1960, 1958, 1957, 1956, 1955, 1954, 1952, 1951, 1950, 1949, 1948, 1947, 1946, 1945, 1944, 1942, 1940, 1939, 1938, 1937, 1936, 1935, 1934, 1933, 1932, 1931, 1930, 1929, 1928, 1927, 1926, 1925, 1924, 1923, 1921, 1920
16303 FOLGER ST	2020, 2017, 2010, 2006, 2005, 2004, 2003, 2001, 2000, 1999, 1996, 1995, 1992, 1991, 1990, 1986, 1985, 1981, 1980, 1976, 1975, 1972, 1971, 1970, 1969, 1967, 1966, 1965, 1964, 1963, 1962, 1961, 1960, 1958, 1957, 1956, 1955, 1954, 1952, 1951, 1950, 1949, 1948, 1947, 1946, 1945, 1944, 1942, 1940, 1939, 1938, 1937, 1936, 1935, 1934, 1933, 1932, 1931, 1930, 1929, 1928, 1927, 1926, 1925, 1924, 1923, 1921, 1920
16303 FOLGER ST	2020, 2017, 2014, 2010, 2006, 2004, 2003, 2001, 2000, 1999, 1996, 1995, 1992, 1991, 1990, 1986, 1985, 1981, 1980, 1976, 1975, 1972, 1971, 1970, 1969, 1967, 1966, 1965, 1964, 1963, 1962, 1961, 1960, 1958, 1957, 1956, 1955, 1954, 1952, 1951, 1950, 1949, 1948, 1947, 1946, 1945, 1944, 1942, 1940, 1939, 1938, 1937, 1936, 1935, 1934, 1933, 1932, 1931, 1930, 1929, 1928, 1927, 1926, 1925, 1924, 1923, 1921, 1920
16303 FOLGER ST	2020, 2017, 2014, 2006, 2005, 2004, 2003, 2001, 2000, 1999, 1996, 1995, 1992, 1991, 1990, 1986, 1985, 1981, 1980, 1976, 1975, 1972, 1971, 1970, 1969, 1967, 1966, 1965, 1964, 1963, 1962, 1961, 1960, 1958, 1957, 1956, 1955, 1954, 1952, 1951, 1950, 1949, 1948, 1947, 1946, 1945, 1944, 1942, 1940, 1939, 1938, 1937, 1936, 1935, 1934, 1933, 1932, 1931, 1930, 1929, 1928, 1927, 1926, 1925, 1924, 1923, 1921, 1920

FINDINGS

Address Researched	Address Not Identified in Research Source
16308 DENLEY ST	2020, 2017, 2014, 2006, 2005, 2004, 2003, 2001, 2000, 1999, 1996, 1995, 1992, 1991, 1990, 1986, 1985, 1981, 1980, 1976, 1975, 1972, 1971, 1970, 1969, 1967, 1966, 1965, 1964, 1963, 1962, 1961, 1960, 1958, 1957, 1956, 1955, 1954, 1952, 1951, 1950, 1949, 1948, 1947, 1946, 1945, 1944, 1942, 1940, 1939, 1938, 1937, 1936, 1935, 1934, 1933, 1932, 1931, 1930, 1929, 1928, 1927, 1926, 1925, 1924, 1923, 1921, 1920
16308 DENLEY ST	2020, 2017, 2014, 2010, 2006, 2004, 2003, 2001, 2000, 1999, 1996, 1995, 1992, 1991, 1990, 1986, 1985, 1981, 1980, 1976, 1975, 1972, 1971, 1970, 1969, 1967, 1966, 1965, 1964, 1963, 1962, 1961, 1960, 1958, 1957, 1956, 1955, 1954, 1952, 1951, 1950, 1949, 1948, 1947, 1946, 1945, 1944, 1942, 1940, 1939, 1938, 1937, 1936, 1935, 1934, 1933, 1932, 1931, 1930, 1929, 1928, 1927, 1926, 1925, 1924, 1923, 1921, 1920
16308 DENLEY ST	2020, 2017, 2014, 2010, 2006, 2005, 2004, 2001, 2000, 1999, 1996, 1995, 1992, 1991, 1990, 1986, 1985, 1981, 1980, 1976, 1975, 1972, 1971, 1970, 1969, 1967, 1966, 1965, 1964, 1963, 1962, 1961, 1960, 1958, 1957, 1956, 1955, 1954, 1952, 1951, 1950, 1949, 1948, 1947, 1946, 1945, 1944, 1942, 1940, 1939, 1938, 1937, 1936, 1935, 1934, 1933, 1932, 1931, 1930, 1929, 1928, 1927, 1926, 1925, 1924, 1923, 1921, 1920
16308 DENLEY ST	2020, 2017, 2010, 2006, 2005, 2004, 2003, 2001, 2000, 1999, 1996, 1995, 1992, 1991, 1990, 1986, 1985, 1981, 1980, 1976, 1975, 1972, 1971, 1970, 1969, 1967, 1966, 1965, 1964, 1963, 1962, 1961, 1960, 1958, 1957, 1956, 1955, 1954, 1952, 1951, 1950, 1949, 1948, 1947, 1946, 1945, 1944, 1942, 1940, 1939, 1938, 1937, 1936, 1935, 1934, 1933, 1932, 1931, 1930, 1929, 1928, 1927, 1926, 1925, 1924, 1923, 1921, 1920
16308 DENLEY ST	2017, 2014, 2010, 2006, 2005, 2004, 2003, 2001, 2000, 1999, 1996, 1995, 1992, 1991, 1990, 1986, 1985, 1981, 1980, 1976, 1975, 1972, 1971, 1970, 1969, 1967, 1966, 1965, 1964, 1963, 1962, 1961, 1960, 1958, 1957, 1956, 1955, 1954, 1952, 1951, 1950, 1949, 1948, 1947, 1946, 1945, 1944, 1942, 1940, 1939, 1938, 1937, 1936, 1935, 1934, 1933, 1932, 1931, 1930, 1929, 1928, 1927, 1926, 1925, 1924, 1923, 1921, 1920
16308 DENLEY ST	2020, 2017, 2014, 2010, 2006, 2005, 2004, 2003, 2001, 2000, 1999, 1996, 1992, 1991, 1990, 1986, 1985, 1981, 1980, 1976, 1975, 1972, 1971, 1970, 1969, 1967, 1966, 1965, 1964, 1963, 1962, 1961, 1960, 1958, 1957, 1956, 1955, 1954, 1952, 1951, 1950, 1949, 1948, 1947, 1946, 1945, 1944, 1942, 1940, 1939, 1938, 1937, 1936, 1935, 1934, 1933, 1932, 1931, 1930, 1929, 1928, 1927, 1926, 1925, 1924, 1923, 1921, 1920
16308 DENLEY ST	2020, 2017, 2014, 2010, 2006, 2005, 2004, 2003, 2001, 1999, 1996, 1995, 1992, 1991, 1990, 1986, 1985, 1981, 1980, 1976, 1975, 1972, 1971, 1970, 1969, 1967, 1966, 1965, 1964, 1963, 1962, 1961, 1960, 1958, 1957, 1956, 1955, 1954, 1952, 1951, 1950, 1949, 1948, 1947, 1946, 1945, 1944, 1942, 1940, 1939, 1938, 1937, 1936, 1935, 1934, 1933, 1932, 1931, 1930, 1929, 1928, 1927, 1926, 1925, 1924, 1923, 1921, 1920
16308 DENLEY ST	2020, 2017, 2014, 2010, 2006, 2005, 2004, 2003, 2001, 2000, 1999, 1996, 1995, 1992, 1991, 1990, 1986, 1985, 1981, 1980, 1976, 1975, 1972, 1970, 1969, 1967, 1966, 1965, 1964, 1963, 1962, 1961, 1960, 1958, 1957, 1956, 1955, 1954, 1952, 1951, 1950, 1949, 1948, 1947, 1946, 1945, 1944, 1942, 1940, 1939, 1938, 1937, 1936, 1935, 1934, 1933, 1932, 1931, 1930, 1929, 1928, 1927, 1926, 1925, 1924, 1923, 1921, 1920
16308 E ROCHLEN ST	2020, 2017, 2014, 2010, 2006, 2005, 2004, 2003, 2001, 2000, 1999, 1996, 1995, 1991, 1990, 1986, 1985, 1981, 1980, 1976, 1975, 1972, 1971, 1970, 1969, 1967, 1966, 1965, 1964, 1963, 1962, 1961, 1960, 1958, 1957, 1956, 1955, 1954, 1952, 1951, 1950, 1949, 1948, 1947, 1946, 1945, 1944, 1942, 1940, 1939, 1938, 1937, 1936, 1935, 1934, 1933, 1932, 1931, 1930, 1929, 1928, 1927, 1926, 1925, 1924, 1923, 1921, 1920

FINDINGS

Address Researched	Address Not Identified in Research Source
16308 FOLGER ST	2020, 2017, 2014, 2010, 2006, 2005, 2004, 2003, 2001, 2000, 1999, 1996, 1995, 1992, 1991, 1990, 1986, 1985, 1981, 1980, 1976, 1975, 1972, 1970, 1969, 1967, 1966, 1965, 1964, 1963, 1962, 1961, 1960, 1958, 1957, 1956, 1955, 1954, 1952, 1951, 1950, 1949, 1948, 1947, 1946, 1945, 1944, 1942, 1940, 1939, 1938, 1937, 1936, 1935, 1934, 1933, 1932, 1931, 1930, 1929, 1928, 1927, 1926, 1925, 1924, 1923, 1921, 1920
16308 FOLGER ST	2020, 2017, 2014, 2010, 2006, 2005, 2004, 2003, 2001, 2000, 1999, 1996, 1995, 1992, 1991, 1990, 1986, 1985, 1981, 1980, 1976, 1975, 1972, 1971, 1970, 1969, 1967, 1965, 1964, 1963, 1962, 1961, 1960, 1958, 1957, 1956, 1955, 1954, 1952, 1951, 1950, 1949, 1948, 1947, 1946, 1945, 1944, 1942, 1940, 1939, 1938, 1937, 1936, 1935, 1934, 1933, 1932, 1931, 1930, 1929, 1928, 1927, 1926, 1925, 1924, 1923, 1921, 1920
16308 FOLGER ST	2020, 2017, 2014, 2010, 2006, 2005, 2004, 2003, 2001, 2000, 1999, 1996, 1992, 1991, 1990, 1986, 1985, 1981, 1980, 1976, 1975, 1972, 1971, 1970, 1969, 1967, 1966, 1965, 1964, 1963, 1962, 1961, 1960, 1958, 1957, 1956, 1955, 1954, 1952, 1951, 1950, 1949, 1948, 1947, 1946, 1945, 1944, 1942, 1940, 1939, 1938, 1937, 1936, 1935, 1934, 1933, 1932, 1931, 1930, 1929, 1928, 1927, 1926, 1925, 1924, 1923, 1921, 1920
16308 FOLGER ST	2017, 2014, 2010, 2006, 2005, 2004, 2003, 2001, 2000, 1999, 1996, 1995, 1992, 1991, 1990, 1986, 1985, 1981, 1980, 1976, 1975, 1972, 1971, 1970, 1969, 1967, 1966, 1965, 1964, 1963, 1962, 1961, 1960, 1958, 1957, 1956, 1955, 1954, 1952, 1951, 1950, 1949, 1948, 1947, 1946, 1945, 1944, 1942, 1940, 1939, 1938, 1937, 1936, 1935, 1934, 1933, 1932, 1931, 1930, 1929, 1928, 1927, 1926, 1925, 1924, 1923, 1921, 1920
1274 BARFORD AVE	2020, 2017, 2010, 2006, 2005, 2004, 2003, 2001, 2000, 1999, 1996, 1995, 1992, 1991, 1990, 1986, 1985, 1981, 1980, 1976, 1975, 1972, 1971, 1970, 1969, 1967, 1966, 1965, 1964, 1963, 1962, 1961, 1960, 1958, 1957, 1956, 1955, 1954, 1952, 1951, 1950, 1949, 1948, 1947, 1946, 1945, 1944, 1942, 1940, 1939, 1938, 1937, 1936, 1935, 1934, 1933, 1932, 1931, 1930, 1929, 1928, 1927, 1926, 1925, 1924, 1923, 1921, 1920
1274 BARFORD AVE	2020, 2017, 2014, 2010, 2006, 2004, 2003, 2001, 2000, 1999, 1996, 1995, 1992, 1991, 1990, 1986, 1985, 1981, 1980, 1976, 1975, 1972, 1971, 1970, 1969, 1967, 1966, 1965, 1964, 1963, 1962, 1961, 1960, 1958, 1957, 1956, 1955, 1954, 1952, 1951, 1950, 1949, 1948, 1947, 1946, 1945, 1944, 1942, 1940, 1939, 1938, 1937, 1936, 1935, 1934, 1933, 1932, 1931, 1930, 1929, 1928, 1927, 1926, 1925, 1924, 1923, 1921, 1920
1274 BARFORD AVE	2020, 2017, 2014, 2010, 2006, 2005, 2004, 2003, 2001, 2000, 1999, 1996, 1995, 1992, 1991, 1990, 1986, 1985, 1981, 1980, 1976, 1975, 1972, 1970, 1969, 1967, 1966, 1965, 1964, 1963, 1962, 1961, 1960, 1958, 1957, 1956, 1955, 1954, 1952, 1951, 1950, 1949, 1948, 1947, 1946, 1945, 1944, 1942, 1940, 1939, 1938, 1937, 1936, 1935, 1934, 1933, 1932, 1931, 1930, 1929, 1928, 1927, 1926, 1925, 1924, 1923, 1921, 1920
1274 BARFORD AVE	2020, 2017, 2014, 2010, 2006, 2005, 2004, 2003, 2001, 2000, 1999, 1996, 1995, 1992, 1991, 1990, 1986, 1985, 1981, 1980, 1976, 1975, 1972, 1971, 1970, 1969, 1967, 1965, 1964, 1963, 1962, 1961, 1960, 1958, 1957, 1956, 1955, 1954, 1952, 1951, 1950, 1949, 1948, 1947, 1946, 1945, 1944, 1942, 1940, 1939, 1938, 1937, 1936, 1935, 1934, 1933, 1932, 1931, 1930, 1929, 1928, 1927, 1926, 1925, 1924, 1923, 1921, 1920
1274 BARFORD AVE	2020, 2017, 2014, 2010, 2006, 2005, 2004, 2003, 2001, 2000, 1999, 1996, 1992, 1991, 1990, 1986, 1985, 1981, 1980, 1976, 1975, 1972, 1971, 1970, 1969, 1967, 1966, 1965, 1964, 1963, 1962, 1961, 1960, 1958, 1957, 1956, 1955, 1954, 1952, 1951, 1950, 1949, 1948, 1947, 1946, 1945, 1944, 1942, 1940, 1939, 1938, 1937, 1936, 1935, 1934, 1933, 1932, 1931, 1930, 1929, 1928, 1927, 1926, 1925, 1924, 1923, 1921, 1920

FINDINGS

Address Researched	Address Not Identified in Research Source
1280 BARFORD AVE	2020, 2017, 2014, 2010, 2006, 2005, 2004, 2003, 2001, 2000, 1999, 1996, 1992, 1991, 1990, 1986, 1985, 1981, 1980, 1976, 1975, 1972, 1971, 1970, 1969, 1967, 1966, 1965, 1964, 1963, 1962, 1961, 1960, 1958, 1957, 1956, 1955, 1954, 1952, 1951, 1950, 1949, 1948, 1947, 1946, 1945, 1944, 1942, 1940, 1939, 1938, 1937, 1936, 1935, 1934, 1933, 1932, 1931, 1930, 1929, 1928, 1927, 1926, 1925, 1924, 1923, 1921, 1920
1280 BARFORD AVE	2020, 2017, 2014, 2010, 2006, 2005, 2004, 2003, 2001, 2000, 1999, 1996, 1995, 1992, 1991, 1990, 1986, 1985, 1981, 1980, 1976, 1975, 1972, 1970, 1969, 1967, 1966, 1965, 1964, 1963, 1962, 1961, 1960, 1958, 1957, 1956, 1955, 1954, 1952, 1951, 1950, 1949, 1948, 1947, 1946, 1945, 1944, 1942, 1940, 1939, 1938, 1937, 1936, 1935, 1934, 1933, 1932, 1931, 1930, 1929, 1928, 1927, 1926, 1925, 1924, 1923, 1921, 1920
1280 BARFORD AVE	2020, 2017, 2014, 2010, 2006, 2004, 2003, 2001, 2000, 1999, 1996, 1995, 1992, 1991, 1990, 1986, 1985, 1981, 1980, 1976, 1975, 1972, 1971, 1970, 1969, 1967, 1966, 1965, 1964, 1963, 1962, 1961, 1960, 1958, 1957, 1956, 1955, 1954, 1952, 1951, 1950, 1949, 1948, 1947, 1946, 1945, 1944, 1942, 1940, 1939, 1938, 1937, 1936, 1935, 1934, 1933, 1932, 1931, 1930, 1929, 1928, 1927, 1926, 1925, 1924, 1923, 1921, 1920
1280 BARFORD AVE	2020, 2017, 2010, 2006, 2005, 2004, 2003, 2001, 2000, 1999, 1996, 1995, 1992, 1991, 1990, 1986, 1985, 1981, 1980, 1976, 1975, 1972, 1971, 1970, 1969, 1967, 1966, 1965, 1964, 1963, 1962, 1961, 1960, 1958, 1957, 1956, 1955, 1954, 1952, 1951, 1950, 1949, 1948, 1947, 1946, 1945, 1944, 1942, 1940, 1939, 1938, 1937, 1936, 1935, 1934, 1933, 1932, 1931, 1930, 1929, 1928, 1927, 1926, 1925, 1924, 1923, 1921, 1920
1280 BARFORD AVE	2020, 2017, 2014, 2006, 2005, 2004, 2003, 2001, 2000, 1999, 1996, 1995, 1992, 1991, 1990, 1986, 1985, 1981, 1980, 1976, 1975, 1972, 1971, 1970, 1969, 1967, 1966, 1965, 1964, 1963, 1962, 1961, 1960, 1958, 1957, 1956, 1955, 1954, 1952, 1951, 1950, 1949, 1948, 1947, 1946, 1945, 1944, 1942, 1940, 1939, 1938, 1937, 1936, 1935, 1934, 1933, 1932, 1931, 1930, 1929, 1928, 1927, 1926, 1925, 1924, 1923, 1921, 1920
1280 BARFORD AVE	2017, 2014, 2010, 2006, 2005, 2004, 2003, 2001, 2000, 1999, 1996, 1995, 1992, 1991, 1990, 1986, 1985, 1981, 1980, 1976, 1975, 1972, 1971, 1970, 1969, 1967, 1966, 1965, 1964, 1963, 1962, 1961, 1960, 1958, 1957, 1956, 1955, 1954, 1952, 1951, 1950, 1949, 1948, 1947, 1946, 1945, 1944, 1942, 1940, 1939, 1938, 1937, 1936, 1935, 1934, 1933, 1932, 1931, 1930, 1929, 1928, 1927, 1926, 1925, 1924, 1923, 1921, 1920
16025 E ROBIN WAY	2020, 2017, 2014, 2010, 2006, 2005, 2004, 2003, 2001, 2000, 1999, 1996, 1995, 1991, 1990, 1986, 1985, 1981, 1980, 1976, 1975, 1972, 1971, 1970, 1969, 1967, 1966, 1965, 1964, 1963, 1962, 1961, 1960, 1958, 1957, 1956, 1955, 1954, 1952, 1951, 1950, 1949, 1948, 1947, 1946, 1945, 1944, 1942, 1940, 1939, 1938, 1937, 1936, 1935, 1934, 1933, 1932, 1931, 1930, 1929, 1928, 1927, 1926, 1925, 1924, 1923, 1921, 1920
16025 GALE AVE	2017, 2014, 2010, 2006, 2005, 2004, 2003, 2001, 2000, 1999, 1996, 1995, 1992, 1991, 1990, 1986, 1985, 1981, 1980, 1976, 1975, 1972, 1971, 1970, 1969, 1967, 1966, 1965, 1964, 1963, 1962, 1961, 1960, 1958, 1957, 1956, 1955, 1954, 1952, 1951, 1950, 1949, 1948, 1947, 1946, 1945, 1944, 1942, 1940, 1939, 1938, 1937, 1936, 1935, 1934, 1933, 1932, 1931, 1930, 1929, 1928, 1927, 1926, 1925, 1924, 1923, 1921, 1920
16025 ROBIN WAY	2020, 2017, 2010, 2006, 2005, 2004, 2003, 2001, 2000, 1999, 1996, 1995, 1992, 1991, 1990, 1986, 1985, 1981, 1980, 1976, 1975, 1972, 1971, 1970, 1969, 1967, 1966, 1965, 1964, 1963, 1962, 1961, 1960, 1958, 1957, 1956, 1955, 1954, 1952, 1951, 1950, 1949, 1948, 1947, 1946, 1945, 1944, 1942, 1940, 1939, 1938, 1937, 1936, 1935, 1934, 1933, 1932, 1931, 1930, 1929, 1928, 1927, 1926, 1925, 1924, 1923, 1921, 1920

FINDINGS

Address Researched	Address Not Identified in Research Source
16025 ROBIN WAY	2020, 2017, 2014, 2006, 2005, 2004, 2003, 2001, 2000, 1999, 1996, 1995, 1992, 1991, 1990, 1986, 1985, 1981, 1980, 1976, 1975, 1972, 1971, 1970, 1969, 1967, 1966, 1965, 1964, 1963, 1962, 1961, 1960, 1958, 1957, 1956, 1955, 1954, 1952, 1951, 1950, 1949, 1948, 1947, 1946, 1945, 1944, 1942, 1940, 1939, 1938, 1937, 1936, 1935, 1934, 1933, 1932, 1931, 1930, 1929, 1928, 1927, 1926, 1925, 1924, 1923, 1921, 1920
16025 ROBIN WAY	2020, 2017, 2014, 2010, 2006, 2005, 2004, 2003, 2001, 2000, 1999, 1996, 1992, 1991, 1990, 1986, 1985, 1981, 1980, 1976, 1975, 1972, 1971, 1970, 1969, 1967, 1966, 1965, 1964, 1963, 1962, 1961, 1960, 1958, 1957, 1956, 1955, 1954, 1952, 1951, 1950, 1949, 1948, 1947, 1946, 1945, 1944, 1942, 1940, 1939, 1938, 1937, 1936, 1935, 1934, 1933, 1932, 1931, 1930, 1929, 1928, 1927, 1926, 1925, 1924, 1923, 1921, 1920
16032 GALE AVE	2017, 2014, 2010, 2006, 2005, 2004, 2003, 2001, 2000, 1999, 1996, 1995, 1992, 1991, 1990, 1986, 1985, 1981, 1980, 1976, 1975, 1972, 1971, 1970, 1969, 1967, 1966, 1965, 1964, 1963, 1962, 1961, 1960, 1958, 1957, 1956, 1955, 1954, 1952, 1951, 1950, 1949, 1948, 1947, 1946, 1945, 1944, 1942, 1940, 1939, 1938, 1937, 1936, 1935, 1934, 1933, 1932, 1931, 1930, 1929, 1928, 1927, 1926, 1925, 1924, 1923, 1921, 1920
16034 GALE AVE	2017, 2014, 2010, 2006, 2005, 2004, 2003, 2001, 2000, 1999, 1996, 1995, 1992, 1991, 1990, 1986, 1985, 1981, 1980, 1976, 1975, 1972, 1971, 1970, 1969, 1967, 1966, 1965, 1964, 1963, 1962, 1961, 1960, 1958, 1957, 1956, 1955, 1954, 1952, 1951, 1950, 1949, 1948, 1947, 1946, 1945, 1944, 1942, 1940, 1939, 1938, 1937, 1936, 1935, 1934, 1933, 1932, 1931, 1930, 1929, 1928, 1927, 1926, 1925, 1924, 1923, 1921, 1920
16035 ROBIN WAY	2017, 2014, 2010, 2006, 2005, 2004, 2003, 2001, 2000, 1999, 1996, 1995, 1992, 1991, 1990, 1986, 1985, 1981, 1980, 1976, 1975, 1972, 1971, 1970, 1969, 1967, 1966, 1965, 1964, 1963, 1962, 1961, 1960, 1958, 1957, 1956, 1955, 1954, 1952, 1951, 1950, 1949, 1948, 1947, 1946, 1945, 1944, 1942, 1940, 1939, 1938, 1937, 1936, 1935, 1934, 1933, 1932, 1931, 1930, 1929, 1928, 1927, 1926, 1925, 1924, 1923, 1921, 1920
16035 ROBIN WAY	2020, 2017, 2010, 2006, 2005, 2004, 2003, 2001, 2000, 1999, 1996, 1995, 1992, 1991, 1990, 1986, 1985, 1981, 1980, 1976, 1975, 1972, 1971, 1970, 1969, 1967, 1966, 1965, 1964, 1963, 1962, 1961, 1960, 1958, 1957, 1956, 1955, 1954, 1952, 1951, 1950, 1949, 1948, 1947, 1946, 1945, 1944, 1942, 1940, 1939, 1938, 1937, 1936, 1935, 1934, 1933, 1932, 1931, 1930, 1929, 1928, 1927, 1926, 1925, 1924, 1923, 1921, 1920
16038 GALE AVE	2017, 2014, 2010, 2006, 2005, 2004, 2003, 2001, 2000, 1999, 1996, 1995, 1992, 1991, 1990, 1986, 1985, 1981, 1980, 1976, 1975, 1972, 1971, 1970, 1969, 1967, 1966, 1965, 1964, 1963, 1962, 1961, 1960, 1958, 1957, 1956, 1955, 1954, 1952, 1951, 1950, 1949, 1948, 1947, 1946, 1945, 1944, 1942, 1940, 1939, 1938, 1937, 1936, 1935, 1934, 1933, 1932, 1931, 1930, 1929, 1928, 1927, 1926, 1925, 1924, 1923, 1921, 1920
16046 GALE AVE	2017, 2014, 2010, 2006, 2005, 2004, 2003, 2001, 2000, 1999, 1996, 1995, 1992, 1991, 1990, 1986, 1985, 1981, 1980, 1976, 1975, 1972, 1971, 1970, 1969, 1967, 1966, 1965, 1964, 1963, 1962, 1961, 1960, 1958, 1957, 1956, 1955, 1954, 1952, 1951, 1950, 1949, 1948, 1947, 1946, 1945, 1944, 1942, 1940, 1939, 1938, 1937, 1936, 1935, 1934, 1933, 1932, 1931, 1930, 1929, 1928, 1927, 1926, 1925, 1924, 1923, 1921, 1920
16050 E GALE AVE	2020, 2017, 2014, 2010, 2006, 2005, 2004, 2003, 2001, 2000, 1999, 1996, 1995, 1991, 1990, 1986, 1985, 1981, 1980, 1976, 1975, 1972, 1971, 1970, 1969, 1967, 1966, 1965, 1964, 1963, 1962, 1961, 1960, 1958, 1957, 1956, 1955, 1954, 1952, 1951, 1950, 1949, 1948, 1947, 1946, 1945, 1944, 1942, 1940, 1939, 1938, 1937, 1936, 1935, 1934, 1933, 1932, 1931, 1930, 1929, 1928, 1927, 1926, 1925, 1924, 1923, 1921, 1920

FINDINGS

Address Researched	Address Not Identified in Research Source
16050 GALE AVE	2020, 2017, 2014, 2010, 2006, 2005, 2004, 2003, 2001, 2000, 1999, 1996, 1992, 1991, 1990, 1986, 1985, 1981, 1980, 1976, 1975, 1972, 1971, 1970, 1969, 1967, 1966, 1965, 1964, 1963, 1962, 1961, 1960, 1958, 1957, 1956, 1955, 1954, 1952, 1951, 1950, 1949, 1948, 1947, 1946, 1945, 1944, 1942, 1940, 1939, 1938, 1937, 1936, 1935, 1934, 1933, 1932, 1931, 1930, 1929, 1928, 1927, 1926, 1925, 1924, 1923, 1921, 1920
16050 GALE AVE	2020, 2017, 2014, 2010, 2006, 2005, 2004, 2003, 2001, 2000, 1999, 1996, 1995, 1992, 1991, 1990, 1986, 1985, 1981, 1980, 1976, 1975, 1972, 1970, 1969, 1967, 1966, 1965, 1964, 1963, 1962, 1961, 1960, 1958, 1957, 1956, 1955, 1954, 1952, 1951, 1950, 1949, 1948, 1947, 1946, 1945, 1944, 1942, 1940, 1939, 1938, 1937, 1936, 1935, 1934, 1933, 1932, 1931, 1930, 1929, 1928, 1927, 1926, 1925, 1924, 1923, 1921, 1920
16050 GALE AVE	2017, 2014, 2010, 2006, 2005, 2004, 2003, 2001, 2000, 1999, 1996, 1995, 1992, 1991, 1990, 1986, 1985, 1981, 1980, 1976, 1975, 1972, 1971, 1970, 1969, 1967, 1966, 1965, 1964, 1963, 1962, 1961, 1960, 1958, 1957, 1956, 1955, 1954, 1952, 1951, 1950, 1949, 1948, 1947, 1946, 1945, 1944, 1942, 1940, 1939, 1938, 1937, 1936, 1935, 1934, 1933, 1932, 1931, 1930, 1929, 1928, 1927, 1926, 1925, 1924, 1923, 1921, 1920
16050 GALE AVE	2020, 2017, 2010, 2006, 2005, 2004, 2003, 2001, 2000, 1999, 1996, 1995, 1992, 1991, 1990, 1986, 1985, 1981, 1980, 1976, 1975, 1972, 1971, 1970, 1969, 1967, 1966, 1965, 1964, 1963, 1962, 1961, 1960, 1958, 1957, 1956, 1955, 1954, 1952, 1951, 1950, 1949, 1948, 1947, 1946, 1945, 1944, 1942, 1940, 1939, 1938, 1937, 1936, 1935, 1934, 1933, 1932, 1931, 1930, 1929, 1928, 1927, 1926, 1925, 1924, 1923, 1921, 1920
16050 GALE AVE	2020, 2017, 2014, 2006, 2005, 2004, 2003, 2001, 2000, 1999, 1996, 1995, 1992, 1991, 1990, 1986, 1985, 1981, 1980, 1976, 1975, 1972, 1971, 1970, 1969, 1967, 1966, 1965, 1964, 1963, 1962, 1961, 1960, 1958, 1957, 1956, 1955, 1954, 1952, 1951, 1950, 1949, 1948, 1947, 1946, 1945, 1944, 1942, 1940, 1939, 1938, 1937, 1936, 1935, 1934, 1933, 1932, 1931, 1930, 1929, 1928, 1927, 1926, 1925, 1924, 1923, 1921, 1920
16050 GALE AVE	2020, 2017, 2014, 2010, 2006, 2004, 2003, 2001, 2000, 1999, 1996, 1995, 1992, 1991, 1990, 1986, 1985, 1981, 1980, 1976, 1975, 1972, 1971, 1970, 1969, 1967, 1966, 1965, 1964, 1963, 1962, 1961, 1960, 1958, 1957, 1956, 1955, 1954, 1952, 1951, 1950, 1949, 1948, 1947, 1946, 1945, 1944, 1942, 1940, 1939, 1938, 1937, 1936, 1935, 1934, 1933, 1932, 1931, 1930, 1929, 1928, 1927, 1926, 1925, 1924, 1923, 1921, 1920
16050 GALE AVE	2020, 2017, 2014, 2010, 2006, 2005, 2004, 2001, 2000, 1999, 1996, 1995, 1992, 1991, 1990, 1986, 1985, 1981, 1980, 1976, 1975, 1972, 1971, 1970, 1969, 1967, 1966, 1965, 1964, 1963, 1962, 1961, 1960, 1958, 1957, 1956, 1955, 1954, 1952, 1951, 1950, 1949, 1948, 1947, 1946, 1945, 1944, 1942, 1940, 1939, 1938, 1937, 1936, 1935, 1934, 1933, 1932, 1931, 1930, 1929, 1928, 1927, 1926, 1925, 1924, 1923, 1921, 1920
16051 GALE AVE	2017, 2014, 2010, 2006, 2005, 2004, 2003, 2001, 2000, 1999, 1996, 1995, 1992, 1991, 1990, 1986, 1985, 1981, 1980, 1976, 1975, 1972, 1971, 1970, 1969, 1967, 1966, 1965, 1964, 1963, 1962, 1961, 1960, 1958, 1957, 1956, 1955, 1954, 1952, 1951, 1950, 1949, 1948, 1947, 1946, 1945, 1944, 1942, 1940, 1939, 1938, 1937, 1936, 1935, 1934, 1933, 1932, 1931, 1930, 1929, 1928, 1927, 1926, 1925, 1924, 1923, 1921, 1920
16051 GALE AVE	2020, 2017, 2014, 2010, 2006, 2005, 2004, 2003, 2001, 2000, 1999, 1996, 1995, 1992, 1991, 1990, 1986, 1985, 1981, 1980, 1976, 1975, 1972, 1970, 1969, 1967, 1966, 1965, 1964, 1963, 1962, 1961, 1960, 1958, 1957, 1956, 1955, 1954, 1952, 1951, 1950, 1949, 1948, 1947, 1946, 1945, 1944, 1942, 1940, 1939, 1938, 1937, 1936, 1935, 1934, 1933, 1932, 1931, 1930, 1929, 1928, 1927, 1926, 1925, 1924, 1923, 1921, 1920

FINDINGS

Address Researched	Address Not Identified in Research Source
16051 GALE AVE	2020, 2017, 2014, 2010, 2006, 2005, 2004, 2003, 2001, 2000, 1999, 1996, 1995, 1992, 1991, 1990, 1986, 1985, 1981, 1980, 1976, 1975, 1972, 1971, 1970, 1969, 1967, 1965, 1964, 1963, 1962, 1961, 1960, 1958, 1957, 1956, 1955, 1954, 1952, 1951, 1950, 1949, 1948, 1947, 1946, 1945, 1944, 1942, 1940, 1939, 1938, 1937, 1936, 1935, 1934, 1933, 1932, 1931, 1930, 1929, 1928, 1927, 1926, 1925, 1924, 1923, 1921, 1920
16052 E GALE AVE	2020, 2017, 2014, 2010, 2006, 2005, 2004, 2003, 2001, 2000, 1999, 1996, 1995, 1991, 1990, 1986, 1985, 1981, 1980, 1976, 1975, 1972, 1971, 1970, 1969, 1967, 1966, 1965, 1964, 1963, 1962, 1961, 1960, 1958, 1957, 1956, 1955, 1954, 1952, 1951, 1950, 1949, 1948, 1947, 1946, 1945, 1944, 1942, 1940, 1939, 1938, 1937, 1936, 1935, 1934, 1933, 1932, 1931, 1930, 1929, 1928, 1927, 1926, 1925, 1924, 1923, 1921, 1920
16052 GALE AVE	2020, 2017, 2014, 2010, 2006, 2005, 2004, 2003, 2001, 2000, 1999, 1996, 1992, 1991, 1990, 1986, 1985, 1981, 1980, 1976, 1975, 1972, 1971, 1970, 1969, 1967, 1966, 1965, 1964, 1963, 1962, 1961, 1960, 1958, 1957, 1956, 1955, 1954, 1952, 1951, 1950, 1949, 1948, 1947, 1946, 1945, 1944, 1942, 1940, 1939, 1938, 1937, 1936, 1935, 1934, 1933, 1932, 1931, 1930, 1929, 1928, 1927, 1926, 1925, 1924, 1923, 1921, 1920
16052 GALE AVE	2017, 2014, 2010, 2006, 2005, 2004, 2003, 2001, 2000, 1999, 1996, 1995, 1992, 1991, 1990, 1986, 1985, 1981, 1980, 1976, 1975, 1972, 1971, 1970, 1969, 1967, 1966, 1965, 1964, 1963, 1962, 1961, 1960, 1958, 1957, 1956, 1955, 1954, 1952, 1951, 1950, 1949, 1948, 1947, 1946, 1945, 1944, 1942, 1940, 1939, 1938, 1937, 1936, 1935, 1934, 1933, 1932, 1931, 1930, 1929, 1928, 1927, 1926, 1925, 1924, 1923, 1921, 1920
16052 GALE AVE	2020, 2017, 2014, 2010, 2006, 2005, 2004, 2001, 2000, 1999, 1996, 1995, 1992, 1991, 1990, 1986, 1985, 1981, 1980, 1976, 1975, 1972, 1971, 1970, 1969, 1967, 1966, 1965, 1964, 1963, 1962, 1961, 1960, 1958, 1957, 1956, 1955, 1954, 1952, 1951, 1950, 1949, 1948, 1947, 1946, 1945, 1944, 1942, 1940, 1939, 1938, 1937, 1936, 1935, 1934, 1933, 1932, 1931, 1930, 1929, 1928, 1927, 1926, 1925, 1924, 1923, 1921, 1920
16052 GALE AVE	2020, 2017, 2014, 2010, 2006, 2004, 2003, 2001, 2000, 1999, 1996, 1995, 1992, 1991, 1990, 1986, 1985, 1981, 1980, 1976, 1975, 1972, 1971, 1970, 1969, 1967, 1966, 1965, 1964, 1963, 1962, 1961, 1960, 1958, 1957, 1956, 1955, 1954, 1952, 1951, 1950, 1949, 1948, 1947, 1946, 1945, 1944, 1942, 1940, 1939, 1938, 1937, 1936, 1935, 1934, 1933, 1932, 1931, 1930, 1929, 1928, 1927, 1926, 1925, 1924, 1923, 1921, 1920
16052 GALE AVE	2020, 2017, 2010, 2006, 2005, 2004, 2003, 2001, 2000, 1999, 1996, 1995, 1992, 1991, 1990, 1986, 1985, 1981, 1980, 1976, 1975, 1972, 1971, 1970, 1969, 1967, 1966, 1965, 1964, 1963, 1962, 1961, 1960, 1958, 1957, 1956, 1955, 1954, 1952, 1951, 1950, 1949, 1948, 1947, 1946, 1945, 1944, 1942, 1940, 1939, 1938, 1937, 1936, 1935, 1934, 1933, 1932, 1931, 1930, 1929, 1928, 1927, 1926, 1925, 1924, 1923, 1921, 1920
16105 DENLEY ST	2020, 2017, 2014, 2010, 2006, 2004, 2003, 2001, 2000, 1999, 1996, 1995, 1992, 1991, 1990, 1986, 1985, 1981, 1980, 1976, 1975, 1972, 1971, 1970, 1969, 1967, 1966, 1965, 1964, 1963, 1962, 1961, 1960, 1958, 1957, 1956, 1955, 1954, 1952, 1951, 1950, 1949, 1948, 1947, 1946, 1945, 1944, 1942, 1940, 1939, 1938, 1937, 1936, 1935, 1934, 1933, 1932, 1931, 1930, 1929, 1928, 1927, 1926, 1925, 1924, 1923, 1921, 1920
16105 DENLEY ST	2020, 2017, 2014, 2010, 2006, 2005, 2004, 2001, 2000, 1999, 1996, 1995, 1992, 1991, 1990, 1986, 1985, 1981, 1980, 1976, 1975, 1972, 1971, 1970, 1969, 1967, 1966, 1965, 1964, 1963, 1962, 1961, 1960, 1958, 1957, 1956, 1955, 1954, 1952, 1951, 1950, 1949, 1948, 1947, 1946, 1945, 1944, 1942, 1940, 1939, 1938, 1937, 1936, 1935, 1934, 1933, 1932, 1931, 1930, 1929, 1928, 1927, 1926, 1925, 1924, 1923, 1921, 1920

FINDINGS

Address Researched	Address Not Identified in Research Source
16105 DENLEY ST	2020, 2017, 2014, 2006, 2005, 2004, 2003, 2001, 2000, 1999, 1996, 1995, 1992, 1991, 1990, 1986, 1985, 1981, 1980, 1976, 1975, 1972, 1971, 1970, 1969, 1967, 1966, 1965, 1964, 1963, 1962, 1961, 1960, 1958, 1957, 1956, 1955, 1954, 1952, 1951, 1950, 1949, 1948, 1947, 1946, 1945, 1944, 1942, 1940, 1939, 1938, 1937, 1936, 1935, 1934, 1933, 1932, 1931, 1930, 1929, 1928, 1927, 1926, 1925, 1924, 1923, 1921, 1920
16105 DENLEY ST	2017, 2014, 2010, 2006, 2005, 2004, 2003, 2001, 2000, 1999, 1996, 1995, 1992, 1991, 1990, 1986, 1985, 1981, 1980, 1976, 1975, 1972, 1971, 1970, 1969, 1967, 1966, 1965, 1964, 1963, 1962, 1961, 1960, 1958, 1957, 1956, 1955, 1954, 1952, 1951, 1950, 1949, 1948, 1947, 1946, 1945, 1944, 1942, 1940, 1939, 1938, 1937, 1936, 1935, 1934, 1933, 1932, 1931, 1930, 1929, 1928, 1927, 1926, 1925, 1924, 1923, 1921, 1920
16105 DENLEY ST	2020, 2017, 2010, 2006, 2005, 2004, 2003, 2001, 2000, 1999, 1996, 1995, 1992, 1991, 1990, 1986, 1985, 1981, 1980, 1976, 1975, 1972, 1971, 1970, 1969, 1967, 1966, 1965, 1964, 1963, 1962, 1961, 1960, 1958, 1957, 1956, 1955, 1954, 1952, 1951, 1950, 1949, 1948, 1947, 1946, 1945, 1944, 1942, 1940, 1939, 1938, 1937, 1936, 1935, 1934, 1933, 1932, 1931, 1930, 1929, 1928, 1927, 1926, 1925, 1924, 1923, 1921, 1920
16105 DENLEY ST	2020, 2017, 2014, 2010, 2006, 2005, 2004, 2003, 2001, 2000, 1999, 1996, 1995, 1992, 1991, 1990, 1986, 1985, 1981, 1980, 1976, 1975, 1972, 1970, 1969, 1967, 1966, 1965, 1964, 1963, 1962, 1961, 1960, 1958, 1957, 1956, 1955, 1954, 1952, 1951, 1950, 1949, 1948, 1947, 1946, 1945, 1944, 1942, 1940, 1939, 1938, 1937, 1936, 1935, 1934, 1933, 1932, 1931, 1930, 1929, 1928, 1927, 1926, 1925, 1924, 1923, 1921, 1920
16107 E GALE AVE	2020, 2017, 2014, 2010, 2006, 2005, 2004, 2003, 2001, 2000, 1999, 1996, 1995, 1991, 1990, 1986, 1985, 1981, 1980, 1976, 1975, 1972, 1971, 1970, 1969, 1967, 1966, 1965, 1964, 1963, 1962, 1961, 1960, 1958, 1957, 1956, 1955, 1954, 1952, 1951, 1950, 1949, 1948, 1947, 1946, 1945, 1944, 1942, 1940, 1939, 1938, 1937, 1936, 1935, 1934, 1933, 1932, 1931, 1930, 1929, 1928, 1927, 1926, 1925, 1924, 1923, 1921, 1920
16107 GALE AVE	2020, 2017, 2014, 2010, 2006, 2005, 2004, 2003, 2001, 2000, 1999, 1996, 1992, 1991, 1990, 1986, 1985, 1981, 1980, 1976, 1975, 1972, 1971, 1970, 1969, 1967, 1966, 1965, 1964, 1963, 1962, 1961, 1960, 1958, 1957, 1956, 1955, 1954, 1952, 1951, 1950, 1949, 1948, 1947, 1946, 1945, 1944, 1942, 1940, 1939, 1938, 1937, 1936, 1935, 1934, 1933, 1932, 1931, 1930, 1929, 1928, 1927, 1926, 1925, 1924, 1923, 1921, 1920
16107 GALE AVE	2020, 2017, 2014, 2010, 2006, 2005, 2004, 2003, 2001, 1999, 1996, 1995, 1992, 1991, 1990, 1986, 1985, 1981, 1980, 1976, 1975, 1972, 1971, 1970, 1969, 1967, 1966, 1965, 1964, 1963, 1962, 1961, 1960, 1958, 1957, 1956, 1955, 1954, 1952, 1951, 1950, 1949, 1948, 1947, 1946, 1945, 1944, 1942, 1940, 1939, 1938, 1937, 1936, 1935, 1934, 1933, 1932, 1931, 1930, 1929, 1928, 1927, 1926, 1925, 1924, 1923, 1921, 1920
16107 GALE AVE	2020, 2017, 2014, 2010, 2006, 2005, 2004, 2003, 2001, 2000, 1999, 1996, 1995, 1992, 1991, 1990, 1986, 1985, 1981, 1980, 1976, 1975, 1972, 1970, 1969, 1967, 1966, 1965, 1964, 1963, 1962, 1961, 1960, 1958, 1957, 1956, 1955, 1954, 1952, 1951, 1950, 1949, 1948, 1947, 1946, 1945, 1944, 1942, 1940, 1939, 1938, 1937, 1936, 1935, 1934, 1933, 1932, 1931, 1930, 1929, 1928, 1927, 1926, 1925, 1924, 1923, 1921, 1920
16107 GALE AVE	2017, 2014, 2010, 2006, 2005, 2004, 2003, 2001, 2000, 1999, 1996, 1995, 1992, 1991, 1990, 1986, 1985, 1981, 1980, 1976, 1975, 1972, 1971, 1970, 1969, 1967, 1966, 1965, 1964, 1963, 1962, 1961, 1960, 1958, 1957, 1956, 1955, 1954, 1952, 1951, 1950, 1949, 1948, 1947, 1946, 1945, 1944, 1942, 1940, 1939, 1938, 1937, 1936, 1935, 1934, 1933, 1932, 1931, 1930, 1929, 1928, 1927, 1926, 1925, 1924, 1923, 1921, 1920

FINDINGS

Address Researched	Address Not Identified in Research Source
16107 GALE AVE	2020, 2017, 2014, 2010, 2006, 2005, 2004, 2001, 2000, 1999, 1996, 1995, 1992, 1991, 1990, 1986, 1985, 1981, 1980, 1976, 1975, 1972, 1971, 1970, 1969, 1967, 1966, 1965, 1964, 1963, 1962, 1961, 1960, 1958, 1957, 1956, 1955, 1954, 1952, 1951, 1950, 1949, 1948, 1947, 1946, 1945, 1944, 1942, 1940, 1939, 1938, 1937, 1936, 1935, 1934, 1933, 1932, 1931, 1930, 1929, 1928, 1927, 1926, 1925, 1924, 1923, 1921, 1920
16107 GALE AVE	2020, 2017, 2010, 2006, 2005, 2004, 2003, 2001, 2000, 1999, 1996, 1995, 1992, 1991, 1990, 1986, 1985, 1981, 1980, 1976, 1975, 1972, 1971, 1970, 1969, 1967, 1966, 1965, 1964, 1963, 1962, 1961, 1960, 1958, 1957, 1956, 1955, 1954, 1952, 1951, 1950, 1949, 1948, 1947, 1946, 1945, 1944, 1942, 1940, 1939, 1938, 1937, 1936, 1935, 1934, 1933, 1932, 1931, 1930, 1929, 1928, 1927, 1926, 1925, 1924, 1923, 1921, 1920
16107 GALE AVE	2020, 2017, 2014, 2006, 2005, 2004, 2003, 2001, 2000, 1999, 1996, 1995, 1992, 1991, 1990, 1986, 1985, 1981, 1980, 1976, 1975, 1972, 1971, 1970, 1969, 1967, 1966, 1965, 1964, 1963, 1962, 1961, 1960, 1958, 1957, 1956, 1955, 1954, 1952, 1951, 1950, 1949, 1948, 1947, 1946, 1945, 1944, 1942, 1940, 1939, 1938, 1937, 1936, 1935, 1934, 1933, 1932, 1931, 1930, 1929, 1928, 1927, 1926, 1925, 1924, 1923, 1921, 1920
16108 DENLEY ST	2020, 2017, 2014, 2010, 2006, 2004, 2003, 2001, 2000, 1999, 1996, 1995, 1992, 1991, 1990, 1986, 1985, 1981, 1980, 1976, 1975, 1972, 1971, 1970, 1969, 1967, 1966, 1965, 1964, 1963, 1962, 1961, 1960, 1958, 1957, 1956, 1955, 1954, 1952, 1951, 1950, 1949, 1948, 1947, 1946, 1945, 1944, 1942, 1940, 1939, 1938, 1937, 1936, 1935, 1934, 1933, 1932, 1931, 1930, 1929, 1928, 1927, 1926, 1925, 1924, 1923, 1921, 1920
16108 DENLEY ST	2020, 2017, 2014, 2010, 2006, 2005, 2004, 2001, 2000, 1999, 1996, 1995, 1992, 1991, 1990, 1986, 1985, 1981, 1980, 1976, 1975, 1972, 1971, 1970, 1969, 1967, 1966, 1965, 1964, 1963, 1962, 1961, 1960, 1958, 1957, 1956, 1955, 1954, 1952, 1951, 1950, 1949, 1948, 1947, 1946, 1945, 1944, 1942, 1940, 1939, 1938, 1937, 1936, 1935, 1934, 1933, 1932, 1931, 1930, 1929, 1928, 1927, 1926, 1925, 1924, 1923, 1921, 1920
16108 DENLEY ST	2020, 2017, 2014, 2006, 2005, 2004, 2003, 2001, 2000, 1999, 1996, 1995, 1992, 1991, 1990, 1986, 1985, 1981, 1980, 1976, 1975, 1972, 1971, 1970, 1969, 1967, 1966, 1965, 1964, 1963, 1962, 1961, 1960, 1958, 1957, 1956, 1955, 1954, 1952, 1951, 1950, 1949, 1948, 1947, 1946, 1945, 1944, 1942, 1940, 1939, 1938, 1937, 1936, 1935, 1934, 1933, 1932, 1931, 1930, 1929, 1928, 1927, 1926, 1925, 1924, 1923, 1921, 1920
16108 DENLEY ST	2017, 2014, 2010, 2006, 2005, 2004, 2003, 2001, 2000, 1999, 1996, 1995, 1992, 1991, 1990, 1986, 1985, 1981, 1980, 1976, 1975, 1972, 1971, 1970, 1969, 1967, 1966, 1965, 1964, 1963, 1962, 1961, 1960, 1958, 1957, 1956, 1955, 1954, 1952, 1951, 1950, 1949, 1948, 1947, 1946, 1945, 1944, 1942, 1940, 1939, 1938, 1937, 1936, 1935, 1934, 1933, 1932, 1931, 1930, 1929, 1928, 1927, 1926, 1925, 1924, 1923, 1921, 1920
16108 DENLEY ST	2020, 2017, 2014, 2010, 2006, 2005, 2004, 2003, 2001, 2000, 1999, 1996, 1995, 1992, 1991, 1990, 1986, 1985, 1981, 1980, 1976, 1975, 1972, 1970, 1969, 1967, 1966, 1965, 1964, 1963, 1962, 1961, 1960, 1958, 1957, 1956, 1955, 1954, 1952, 1951, 1950, 1949, 1948, 1947, 1946, 1945, 1944, 1942, 1940, 1939, 1938, 1937, 1936, 1935, 1934, 1933, 1932, 1931, 1930, 1929, 1928, 1927, 1926, 1925, 1924, 1923, 1921, 1920
16108 DENLEY ST	2020, 2017, 2014, 2010, 2006, 2005, 2004, 2003, 2001, 2000, 1999, 1996, 1992, 1991, 1990, 1986, 1985, 1981, 1980, 1976, 1975, 1972, 1971, 1970, 1969, 1967, 1966, 1965, 1964, 1963, 1962, 1961, 1960, 1958, 1957, 1956, 1955, 1954, 1952, 1951, 1950, 1949, 1948, 1947, 1946, 1945, 1944, 1942, 1940, 1939, 1938, 1937, 1936, 1935, 1934, 1933, 1932, 1931, 1930, 1929, 1928, 1927, 1926, 1925, 1924, 1923, 1921, 1920

FINDINGS

Address Researched	Address Not Identified in Research Source
16109 BINNEY ST	2020, 2017, 2014, 2010, 2006, 2005, 2004, 2003, 2001, 2000, 1999, 1996, 1992, 1991, 1990, 1986, 1985, 1981, 1980, 1976, 1975, 1972, 1971, 1970, 1969, 1967, 1966, 1965, 1964, 1963, 1962, 1961, 1960, 1958, 1957, 1956, 1955, 1954, 1952, 1951, 1950, 1949, 1948, 1947, 1946, 1945, 1944, 1942, 1940, 1939, 1938, 1937, 1936, 1935, 1934, 1933, 1932, 1931, 1930, 1929, 1928, 1927, 1926, 1925, 1924, 1923, 1921, 1920
16109 BINNEY ST	2017, 2014, 2010, 2006, 2005, 2004, 2003, 2001, 2000, 1999, 1996, 1995, 1992, 1991, 1990, 1986, 1985, 1981, 1980, 1976, 1975, 1972, 1971, 1970, 1969, 1967, 1966, 1965, 1964, 1963, 1962, 1961, 1960, 1958, 1957, 1956, 1955, 1954, 1952, 1951, 1950, 1949, 1948, 1947, 1946, 1945, 1944, 1942, 1940, 1939, 1938, 1937, 1936, 1935, 1934, 1933, 1932, 1931, 1930, 1929, 1928, 1927, 1926, 1925, 1924, 1923, 1921, 1920
16109 BINNEY ST	2020, 2017, 2010, 2006, 2005, 2004, 2003, 2001, 2000, 1999, 1996, 1995, 1992, 1991, 1990, 1986, 1985, 1981, 1980, 1976, 1975, 1972, 1971, 1970, 1969, 1967, 1966, 1965, 1964, 1963, 1962, 1961, 1960, 1958, 1957, 1956, 1955, 1954, 1952, 1951, 1950, 1949, 1948, 1947, 1946, 1945, 1944, 1942, 1940, 1939, 1938, 1937, 1936, 1935, 1934, 1933, 1932, 1931, 1930, 1929, 1928, 1927, 1926, 1925, 1924, 1923, 1921, 1920
16109 BINNEY ST	2020, 2017, 2014, 2006, 2005, 2004, 2003, 2001, 2000, 1999, 1996, 1995, 1992, 1991, 1990, 1986, 1985, 1981, 1980, 1976, 1975, 1972, 1971, 1970, 1969, 1967, 1966, 1965, 1964, 1963, 1962, 1961, 1960, 1958, 1957, 1956, 1955, 1954, 1952, 1951, 1950, 1949, 1948, 1947, 1946, 1945, 1944, 1942, 1940, 1939, 1938, 1937, 1936, 1935, 1934, 1933, 1932, 1931, 1930, 1929, 1928, 1927, 1926, 1925, 1924, 1923, 1921, 1920
16109 BINNEY ST	2020, 2017, 2014, 2010, 2006, 2004, 2003, 2001, 2000, 1999, 1996, 1995, 1992, 1991, 1990, 1986, 1985, 1981, 1980, 1976, 1975, 1972, 1971, 1970, 1969, 1967, 1966, 1965, 1964, 1963, 1962, 1961, 1960, 1958, 1957, 1956, 1955, 1954, 1952, 1951, 1950, 1949, 1948, 1947, 1946, 1945, 1944, 1942, 1940, 1939, 1938, 1937, 1936, 1935, 1934, 1933, 1932, 1931, 1930, 1929, 1928, 1927, 1926, 1925, 1924, 1923, 1921, 1920
16111 DENLEY ST	2020, 2017, 2014, 2006, 2005, 2004, 2003, 2001, 2000, 1999, 1996, 1995, 1992, 1991, 1990, 1986, 1985, 1981, 1980, 1976, 1975, 1972, 1971, 1970, 1969, 1967, 1966, 1965, 1964, 1963, 1962, 1961, 1960, 1958, 1957, 1956, 1955, 1954, 1952, 1951, 1950, 1949, 1948, 1947, 1946, 1945, 1944, 1942, 1940, 1939, 1938, 1937, 1936, 1935, 1934, 1933, 1932, 1931, 1930, 1929, 1928, 1927, 1926, 1925, 1924, 1923, 1921, 1920
16111 DENLEY ST	2020, 2017, 2014, 2010, 2006, 2005, 2004, 2001, 2000, 1999, 1996, 1995, 1992, 1991, 1990, 1986, 1985, 1981, 1980, 1976, 1975, 1972, 1971, 1970, 1969, 1967, 1966, 1965, 1964, 1963, 1962, 1961, 1960, 1958, 1957, 1956, 1955, 1954, 1952, 1951, 1950, 1949, 1948, 1947, 1946, 1945, 1944, 1942, 1940, 1939, 1938, 1937, 1936, 1935, 1934, 1933, 1932, 1931, 1930, 1929, 1928, 1927, 1926, 1925, 1924, 1923, 1921, 1920
16111 DENLEY ST	2020, 2017, 2014, 2010, 2006, 2004, 2003, 2001, 2000, 1999, 1996, 1995, 1992, 1991, 1990, 1986, 1985, 1981, 1980, 1976, 1975, 1972, 1971, 1970, 1969, 1967, 1966, 1965, 1964, 1963, 1962, 1961, 1960, 1958, 1957, 1956, 1955, 1954, 1952, 1951, 1950, 1949, 1948, 1947, 1946, 1945, 1944, 1942, 1940, 1939, 1938, 1937, 1936, 1935, 1934, 1933, 1932, 1931, 1930, 1929, 1928, 1927, 1926, 1925, 1924, 1923, 1921, 1920
16111 DENLEY ST	2020, 2017, 2010, 2006, 2005, 2004, 2003, 2001, 2000, 1999, 1996, 1995, 1992, 1991, 1990, 1986, 1985, 1981, 1980, 1976, 1975, 1972, 1971, 1970, 1969, 1967, 1966, 1965, 1964, 1963, 1962, 1961, 1960, 1958, 1957, 1956, 1955, 1954, 1952, 1951, 1950, 1949, 1948, 1947, 1946, 1945, 1944, 1942, 1940, 1939, 1938, 1937, 1936, 1935, 1934, 1933, 1932, 1931, 1930, 1929, 1928, 1927, 1926, 1925, 1924, 1923, 1921, 1920

FINDINGS

Address Researched	Address Not Identified in Research Source
16111 DENLEY ST	2017, 2014, 2010, 2006, 2005, 2004, 2003, 2001, 2000, 1999, 1996, 1995, 1992, 1991, 1990, 1986, 1985, 1981, 1980, 1976, 1975, 1972, 1971, 1970, 1969, 1967, 1966, 1965, 1964, 1963, 1962, 1961, 1960, 1958, 1957, 1956, 1955, 1954, 1952, 1951, 1950, 1949, 1948, 1947, 1946, 1945, 1944, 1942, 1940, 1939, 1938, 1937, 1936, 1935, 1934, 1933, 1932, 1931, 1930, 1929, 1928, 1927, 1926, 1925, 1924, 1923, 1921, 1920
16111 DENLEY ST	2020, 2017, 2014, 2010, 2006, 2005, 2004, 2003, 2001, 2000, 1999, 1996, 1992, 1991, 1990, 1986, 1985, 1981, 1980, 1976, 1975, 1972, 1971, 1970, 1969, 1967, 1966, 1965, 1964, 1963, 1962, 1961, 1960, 1958, 1957, 1956, 1955, 1954, 1952, 1951, 1950, 1949, 1948, 1947, 1946, 1945, 1944, 1942, 1940, 1939, 1938, 1937, 1936, 1935, 1934, 1933, 1932, 1931, 1930, 1929, 1928, 1927, 1926, 1925, 1924, 1923, 1921, 1920
16111 DENLEY ST	2020, 2017, 2014, 2010, 2006, 2005, 2004, 2003, 2001, 2000, 1999, 1996, 1995, 1992, 1991, 1990, 1986, 1985, 1981, 1980, 1976, 1975, 1972, 1970, 1969, 1967, 1966, 1965, 1964, 1963, 1962, 1961, 1960, 1958, 1957, 1956, 1955, 1954, 1952, 1951, 1950, 1949, 1948, 1947, 1946, 1945, 1944, 1942, 1940, 1939, 1938, 1937, 1936, 1935, 1934, 1933, 1932, 1931, 1930, 1929, 1928, 1927, 1926, 1925, 1924, 1923, 1921, 1920
16111 DENLEY ST	2020, 2017, 2014, 2010, 2006, 2005, 2004, 2003, 2001, 2000, 1999, 1996, 1995, 1992, 1991, 1990, 1986, 1985, 1981, 1980, 1976, 1975, 1972, 1971, 1970, 1969, 1967, 1966, 1965, 1964, 1963, 1962, 1961, 1960, 1958, 1957, 1956, 1955, 1954, 1952, 1951, 1950, 1949, 1948, 1947, 1946, 1945, 1944, 1942, 1940, 1939, 1938, 1937, 1936, 1935, 1934, 1933, 1932, 1931, 1930, 1929, 1928, 1927, 1926, 1925, 1924, 1923, 1921, 1920
16111 E DENLEY ST	2020, 2017, 2014, 2010, 2006, 2005, 2004, 2003, 2001, 2000, 1999, 1996, 1995, 1991, 1990, 1986, 1985, 1981, 1980, 1976, 1975, 1972, 1971, 1970, 1969, 1967, 1966, 1965, 1964, 1963, 1962, 1961, 1960, 1958, 1957, 1956, 1955, 1954, 1952, 1951, 1950, 1949, 1948, 1947, 1946, 1945, 1944, 1942, 1940, 1939, 1938, 1937, 1936, 1935, 1934, 1933, 1932, 1931, 1930, 1929, 1928, 1927, 1926, 1925, 1924, 1923, 1921, 1920
16112 BINNEY ST	2020, 2017, 2014, 2010, 2006, 2005, 2004, 2003, 2001, 2000, 1999, 1996, 1992, 1991, 1990, 1986, 1985, 1981, 1980, 1976, 1975, 1972, 1971, 1970, 1969, 1967, 1966, 1965, 1964, 1963, 1962, 1961, 1960, 1958, 1957, 1956, 1955, 1954, 1952, 1951, 1950, 1949, 1948, 1947, 1946, 1945, 1944, 1942, 1940, 1939, 1938, 1937, 1936, 1935, 1934, 1933, 1932, 1931, 1930, 1929, 1928, 1927, 1926, 1925, 1924, 1923, 1921, 1920
16112 BINNEY ST	2020, 2017, 2014, 2010, 2006, 2005, 2004, 2003, 2001, 1999, 1996, 1995, 1992, 1991, 1990, 1986, 1985, 1981, 1980, 1976, 1975, 1972, 1971, 1970, 1969, 1967, 1966, 1965, 1964, 1963, 1962, 1961, 1960, 1958, 1957, 1956, 1955, 1954, 1952, 1951, 1950, 1949, 1948, 1947, 1946, 1945, 1944, 1942, 1940, 1939, 1938, 1937, 1936, 1935, 1934, 1933, 1932, 1931, 1930, 1929, 1928, 1927, 1926, 1925, 1924, 1923, 1921, 1920
16112 BINNEY ST	2017, 2014, 2010, 2006, 2005, 2004, 2003, 2001, 2000, 1999, 1996, 1995, 1992, 1991, 1990, 1986, 1985, 1981, 1980, 1976, 1975, 1972, 1971, 1970, 1969, 1967, 1966, 1965, 1964, 1963, 1962, 1961, 1960, 1958, 1957, 1956, 1955, 1954, 1952, 1951, 1950, 1949, 1948, 1947, 1946, 1945, 1944, 1942, 1940, 1939, 1938, 1937, 1936, 1935, 1934, 1933, 1932, 1931, 1930, 1929, 1928, 1927, 1926, 1925, 1924, 1923, 1921, 1920
16112 BINNEY ST	2020, 2017, 2010, 2006, 2005, 2004, 2003, 2001, 2000, 1999, 1996, 1995, 1992, 1991, 1990, 1986, 1985, 1981, 1980, 1976, 1975, 1972, 1971, 1970, 1969, 1967, 1966, 1965, 1964, 1963, 1962, 1961, 1960, 1958, 1957, 1956, 1955, 1954, 1952, 1951, 1950, 1949, 1948, 1947, 1946, 1945, 1944, 1942, 1940, 1939, 1938, 1937, 1936, 1935, 1934, 1933, 1932, 1931, 1930, 1929, 1928, 1927, 1926, 1925, 1924, 1923, 1921, 1920

FINDINGS

Address Researched	Address Not Identified in Research Source
16112 BINNEY ST	2020, 2017, 2014, 2006, 2005, 2004, 2003, 2001, 2000, 1999, 1996, 1995, 1992, 1991, 1990, 1986, 1985, 1981, 1980, 1976, 1975, 1972, 1971, 1970, 1969, 1967, 1966, 1965, 1964, 1963, 1962, 1961, 1960, 1958, 1957, 1956, 1955, 1954, 1952, 1951, 1950, 1949, 1948, 1947, 1946, 1945, 1944, 1942, 1940, 1939, 1938, 1937, 1936, 1935, 1934, 1933, 1932, 1931, 1930, 1929, 1928, 1927, 1926, 1925, 1924, 1923, 1921, 1920
16112 BINNEY ST	2020, 2017, 2014, 2010, 2006, 2004, 2003, 2001, 2000, 1999, 1996, 1995, 1992, 1991, 1990, 1986, 1985, 1981, 1980, 1976, 1975, 1972, 1971, 1970, 1969, 1967, 1966, 1965, 1964, 1963, 1962, 1961, 1960, 1958, 1957, 1956, 1955, 1954, 1952, 1951, 1950, 1949, 1948, 1947, 1946, 1945, 1944, 1942, 1940, 1939, 1938, 1937, 1936, 1935, 1934, 1933, 1932, 1931, 1930, 1929, 1928, 1927, 1926, 1925, 1924, 1923, 1921, 1920
16114 DENLEY ST	2020, 2017, 2014, 2006, 2005, 2004, 2003, 2001, 2000, 1999, 1996, 1995, 1992, 1991, 1990, 1986, 1985, 1981, 1980, 1976, 1975, 1972, 1971, 1970, 1969, 1967, 1966, 1965, 1964, 1963, 1962, 1961, 1960, 1958, 1957, 1956, 1955, 1954, 1952, 1951, 1950, 1949, 1948, 1947, 1946, 1945, 1944, 1942, 1940, 1939, 1938, 1937, 1936, 1935, 1934, 1933, 1932, 1931, 1930, 1929, 1928, 1927, 1926, 1925, 1924, 1923, 1921, 1920
16114 DENLEY ST	2020, 2017, 2014, 2010, 2006, 2004, 2003, 2001, 2000, 1999, 1996, 1995, 1992, 1991, 1990, 1986, 1985, 1981, 1980, 1976, 1975, 1972, 1971, 1970, 1969, 1967, 1966, 1965, 1964, 1963, 1962, 1961, 1960, 1958, 1957, 1956, 1955, 1954, 1952, 1951, 1950, 1949, 1948, 1947, 1946, 1945, 1944, 1942, 1940, 1939, 1938, 1937, 1936, 1935, 1934, 1933, 1932, 1931, 1930, 1929, 1928, 1927, 1926, 1925, 1924, 1923, 1921, 1920
16114 DENLEY ST	2020, 2017, 2014, 2010, 2006, 2005, 2004, 2001, 2000, 1999, 1996, 1995, 1992, 1991, 1990, 1986, 1985, 1981, 1980, 1976, 1975, 1972, 1971, 1970, 1969, 1967, 1966, 1965, 1964, 1963, 1962, 1961, 1960, 1958, 1957, 1956, 1955, 1954, 1952, 1951, 1950, 1949, 1948, 1947, 1946, 1945, 1944, 1942, 1940, 1939, 1938, 1937, 1936, 1935, 1934, 1933, 1932, 1931, 1930, 1929, 1928, 1927, 1926, 1925, 1924, 1923, 1921, 1920
16114 DENLEY ST	2020, 2017, 2010, 2006, 2005, 2004, 2003, 2001, 2000, 1999, 1996, 1995, 1992, 1991, 1990, 1986, 1985, 1981, 1980, 1976, 1975, 1972, 1971, 1970, 1969, 1967, 1966, 1965, 1964, 1963, 1962, 1961, 1960, 1958, 1957, 1956, 1955, 1954, 1952, 1951, 1950, 1949, 1948, 1947, 1946, 1945, 1944, 1942, 1940, 1939, 1938, 1937, 1936, 1935, 1934, 1933, 1932, 1931, 1930, 1929, 1928, 1927, 1926, 1925, 1924, 1923, 1921, 1920
16114 DENLEY ST	2017, 2014, 2010, 2006, 2005, 2004, 2003, 2001, 2000, 1999, 1996, 1995, 1992, 1991, 1990, 1986, 1985, 1981, 1980, 1976, 1975, 1972, 1971, 1970, 1969, 1967, 1966, 1965, 1964, 1963, 1962, 1961, 1960, 1958, 1957, 1956, 1955, 1954, 1952, 1951, 1950, 1949, 1948, 1947, 1946, 1945, 1944, 1942, 1940, 1939, 1938, 1937, 1936, 1935, 1934, 1933, 1932, 1931, 1930, 1929, 1928, 1927, 1926, 1925, 1924, 1923, 1921, 1920
16114 DENLEY ST	2020, 2017, 2014, 2010, 2006, 2005, 2004, 2003, 2001, 2000, 1999, 1996, 1992, 1991, 1990, 1986, 1985, 1981, 1980, 1976, 1975, 1972, 1971, 1970, 1969, 1967, 1966, 1965, 1964, 1963, 1962, 1961, 1960, 1958, 1957, 1956, 1955, 1954, 1952, 1951, 1950, 1949, 1948, 1947, 1946, 1945, 1944, 1942, 1940, 1939, 1938, 1937, 1936, 1935, 1934, 1933, 1932, 1931, 1930, 1929, 1928, 1927, 1926, 1925, 1924, 1923, 1921, 1920
16114 DENLEY ST	2020, 2017, 2014, 2010, 2006, 2005, 2004, 2003, 2001, 2000, 1999, 1996, 1995, 1992, 1991, 1990, 1986, 1985, 1981, 1980, 1976, 1975, 1972, 1970, 1969, 1967, 1966, 1965, 1964, 1963, 1962, 1961, 1960, 1958, 1957, 1956, 1955, 1954, 1952, 1951, 1950, 1949, 1948, 1947, 1946, 1945, 1944, 1942, 1940, 1939, 1938, 1937, 1936, 1935, 1934, 1933, 1932, 1931, 1930, 1929, 1928, 1927, 1926, 1925, 1924, 1923, 1921, 1920

FINDINGS

Address Researched	Address Not Identified in Research Source
16115 BINNEY ST	2020, 2017, 2014, 2010, 2006, 2005, 2004, 2003, 2001, 1999, 1996, 1995, 1992, 1991, 1990, 1986, 1985, 1981, 1980, 1976, 1975, 1972, 1971, 1970, 1969, 1967, 1966, 1965, 1964, 1963, 1962, 1961, 1960, 1958, 1957, 1956, 1955, 1954, 1952, 1951, 1950, 1949, 1948, 1947, 1946, 1945, 1944, 1942, 1940, 1939, 1938, 1937, 1936, 1935, 1934, 1933, 1932, 1931, 1930, 1929, 1928, 1927, 1926, 1925, 1924, 1923, 1921, 1920
16115 BINNEY ST	2020, 2017, 2014, 2010, 2006, 2005, 2004, 2003, 2001, 2000, 1999, 1996, 1992, 1991, 1990, 1986, 1985, 1981, 1980, 1976, 1975, 1972, 1971, 1970, 1969, 1967, 1966, 1965, 1964, 1963, 1962, 1961, 1960, 1958, 1957, 1956, 1955, 1954, 1952, 1951, 1950, 1949, 1948, 1947, 1946, 1945, 1944, 1942, 1940, 1939, 1938, 1937, 1936, 1935, 1934, 1933, 1932, 1931, 1930, 1929, 1928, 1927, 1926, 1925, 1924, 1923, 1921, 1920
16115 BINNEY ST	2017, 2014, 2010, 2006, 2005, 2004, 2003, 2001, 2000, 1999, 1996, 1995, 1992, 1991, 1990, 1986, 1985, 1981, 1980, 1976, 1975, 1972, 1971, 1970, 1969, 1967, 1966, 1965, 1964, 1963, 1962, 1961, 1960, 1958, 1957, 1956, 1955, 1954, 1952, 1951, 1950, 1949, 1948, 1947, 1946, 1945, 1944, 1942, 1940, 1939, 1938, 1937, 1936, 1935, 1934, 1933, 1932, 1931, 1930, 1929, 1928, 1927, 1926, 1925, 1924, 1923, 1921, 1920
16115 BINNEY ST	2020, 2017, 2010, 2006, 2005, 2004, 2003, 2001, 2000, 1999, 1996, 1995, 1992, 1991, 1990, 1986, 1985, 1981, 1980, 1976, 1975, 1972, 1971, 1970, 1969, 1967, 1966, 1965, 1964, 1963, 1962, 1961, 1960, 1958, 1957, 1956, 1955, 1954, 1952, 1951, 1950, 1949, 1948, 1947, 1946, 1945, 1944, 1942, 1940, 1939, 1938, 1937, 1936, 1935, 1934, 1933, 1932, 1931, 1930, 1929, 1928, 1927, 1926, 1925, 1924, 1923, 1921, 1920
16115 BINNEY ST	2020, 2017, 2014, 2006, 2005, 2004, 2003, 2001, 2000, 1999, 1996, 1995, 1992, 1991, 1990, 1986, 1985, 1981, 1980, 1976, 1975, 1972, 1971, 1970, 1969, 1967, 1966, 1965, 1964, 1963, 1962, 1961, 1960, 1958, 1957, 1956, 1955, 1954, 1952, 1951, 1950, 1949, 1948, 1947, 1946, 1945, 1944, 1942, 1940, 1939, 1938, 1937, 1936, 1935, 1934, 1933, 1932, 1931, 1930, 1929, 1928, 1927, 1926, 1925, 1924, 1923, 1921, 1920
16115 BINNEY ST	2020, 2017, 2014, 2010, 2006, 2004, 2003, 2001, 2000, 1999, 1996, 1995, 1992, 1991, 1990, 1986, 1985, 1981, 1980, 1976, 1975, 1972, 1971, 1970, 1969, 1967, 1966, 1965, 1964, 1963, 1962, 1961, 1960, 1958, 1957, 1956, 1955, 1954, 1952, 1951, 1950, 1949, 1948, 1947, 1946, 1945, 1944, 1942, 1940, 1939, 1938, 1937, 1936, 1935, 1934, 1933, 1932, 1931, 1930, 1929, 1928, 1927, 1926, 1925, 1924, 1923, 1921, 1920
16117 DENLEY ST	2020, 2017, 2014, 2006, 2005, 2004, 2003, 2001, 2000, 1999, 1996, 1995, 1992, 1991, 1990, 1986, 1985, 1981, 1980, 1976, 1975, 1972, 1971, 1970, 1969, 1967, 1966, 1965, 1964, 1963, 1962, 1961, 1960, 1958, 1957, 1956, 1955, 1954, 1952, 1951, 1950, 1949, 1948, 1947, 1946, 1945, 1944, 1942, 1940, 1939, 1938, 1937, 1936, 1935, 1934, 1933, 1932, 1931, 1930, 1929, 1928, 1927, 1926, 1925, 1924, 1923, 1921, 1920
16117 DENLEY ST	2020, 2017, 2014, 2010, 2006, 2005, 2004, 2001, 2000, 1999, 1996, 1995, 1992, 1991, 1990, 1986, 1985, 1981, 1980, 1976, 1975, 1972, 1971, 1970, 1969, 1967, 1966, 1965, 1964, 1963, 1962, 1961, 1960, 1958, 1957, 1956, 1955, 1954, 1952, 1951, 1950, 1949, 1948, 1947, 1946, 1945, 1944, 1942, 1940, 1939, 1938, 1937, 1936, 1935, 1934, 1933, 1932, 1931, 1930, 1929, 1928, 1927, 1926, 1925, 1924, 1923, 1921, 1920
16117 DENLEY ST	2020, 2017, 2014, 2010, 2006, 2004, 2003, 2001, 2000, 1999, 1996, 1995, 1992, 1991, 1990, 1986, 1985, 1981, 1980, 1976, 1975, 1972, 1971, 1970, 1969, 1967, 1966, 1965, 1964, 1963, 1962, 1961, 1960, 1958, 1957, 1956, 1955, 1954, 1952, 1951, 1950, 1949, 1948, 1947, 1946, 1945, 1944, 1942, 1940, 1939, 1938, 1937, 1936, 1935, 1934, 1933, 1932, 1931, 1930, 1929, 1928, 1927, 1926, 1925, 1924, 1923, 1921, 1920

FINDINGS

Address Researched	Address Not Identified in Research Source
16117 DENLEY ST	2020, 2017, 2010, 2006, 2005, 2004, 2003, 2001, 2000, 1999, 1996, 1995, 1992, 1991, 1990, 1986, 1985, 1981, 1980, 1976, 1975, 1972, 1971, 1970, 1969, 1967, 1966, 1965, 1964, 1963, 1962, 1961, 1960, 1958, 1957, 1956, 1955, 1954, 1952, 1951, 1950, 1949, 1948, 1947, 1946, 1945, 1944, 1942, 1940, 1939, 1938, 1937, 1936, 1935, 1934, 1933, 1932, 1931, 1930, 1929, 1928, 1927, 1926, 1925, 1924, 1923, 1921, 1920
16117 DENLEY ST	2017, 2014, 2010, 2006, 2005, 2004, 2003, 2001, 2000, 1999, 1996, 1995, 1992, 1991, 1990, 1986, 1985, 1981, 1980, 1976, 1975, 1972, 1971, 1970, 1969, 1967, 1966, 1965, 1964, 1963, 1962, 1961, 1960, 1958, 1957, 1956, 1955, 1954, 1952, 1951, 1950, 1949, 1948, 1947, 1946, 1945, 1944, 1942, 1940, 1939, 1938, 1937, 1936, 1935, 1934, 1933, 1932, 1931, 1930, 1929, 1928, 1927, 1926, 1925, 1924, 1923, 1921, 1920
16117 DENLEY ST	2020, 2017, 2014, 2010, 2006, 2005, 2004, 2003, 2001, 2000, 1999, 1996, 1992, 1991, 1990, 1986, 1985, 1981, 1980, 1976, 1975, 1972, 1971, 1970, 1969, 1967, 1966, 1965, 1964, 1963, 1962, 1961, 1960, 1958, 1957, 1956, 1955, 1954, 1952, 1951, 1950, 1949, 1948, 1947, 1946, 1945, 1944, 1942, 1940, 1939, 1938, 1937, 1936, 1935, 1934, 1933, 1932, 1931, 1930, 1929, 1928, 1927, 1926, 1925, 1924, 1923, 1921, 1920
16117 DENLEY ST	2020, 2017, 2014, 2010, 2006, 2005, 2004, 2003, 2001, 2000, 1999, 1996, 1995, 1992, 1991, 1990, 1986, 1985, 1981, 1980, 1976, 1975, 1972, 1970, 1969, 1967, 1966, 1965, 1964, 1963, 1962, 1961, 1960, 1958, 1957, 1956, 1955, 1954, 1952, 1951, 1950, 1949, 1948, 1947, 1946, 1945, 1944, 1942, 1940, 1939, 1938, 1937, 1936, 1935, 1934, 1933, 1932, 1931, 1930, 1929, 1928, 1927, 1926, 1925, 1924, 1923, 1921, 1920
16117 DENLEY ST	2020, 2017, 2014, 2010, 2006, 2005, 2004, 2003, 2001, 2000, 1999, 1996, 1995, 1992, 1991, 1990, 1986, 1985, 1981, 1980, 1976, 1975, 1972, 1971, 1970, 1969, 1967, 1966, 1965, 1964, 1963, 1962, 1961, 1958, 1957, 1956, 1955, 1954, 1952, 1951, 1950, 1949, 1948, 1947, 1946, 1945, 1944, 1942, 1940, 1939, 1938, 1937, 1936, 1935, 1934, 1933, 1932, 1931, 1930, 1929, 1928, 1927, 1926, 1925, 1924, 1923, 1921, 1920
16117 E DENLEY ST	2020, 2017, 2014, 2010, 2006, 2005, 2004, 2003, 2001, 2000, 1999, 1996, 1995, 1991, 1990, 1986, 1985, 1981, 1980, 1976, 1975, 1972, 1971, 1970, 1969, 1967, 1966, 1965, 1964, 1963, 1962, 1961, 1960, 1958, 1957, 1956, 1955, 1954, 1952, 1951, 1950, 1949, 1948, 1947, 1946, 1945, 1944, 1942, 1940, 1939, 1938, 1937, 1936, 1935, 1934, 1933, 1932, 1931, 1930, 1929, 1928, 1927, 1926, 1925, 1924, 1923, 1921, 1920
16118 BINNEY ST	2020, 2017, 2014, 2010, 2006, 2005, 2004, 2003, 2001, 2000, 1999, 1996, 1992, 1991, 1990, 1986, 1985, 1981, 1980, 1976, 1975, 1972, 1971, 1970, 1969, 1967, 1966, 1965, 1964, 1963, 1962, 1961, 1960, 1958, 1957, 1956, 1955, 1954, 1952, 1951, 1950, 1949, 1948, 1947, 1946, 1945, 1944, 1942, 1940, 1939, 1938, 1937, 1936, 1935, 1934, 1933, 1932, 1931, 1930, 1929, 1928, 1927, 1926, 1925, 1924, 1923, 1921, 1920
16118 BINNEY ST	2020, 2017, 2014, 2010, 2006, 2005, 2004, 2003, 2001, 1999, 1996, 1995, 1992, 1991, 1990, 1986, 1985, 1981, 1980, 1976, 1975, 1972, 1971, 1970, 1969, 1967, 1966, 1965, 1964, 1963, 1962, 1961, 1960, 1958, 1957, 1956, 1955, 1954, 1952, 1951, 1950, 1949, 1948, 1947, 1946, 1945, 1944, 1942, 1940, 1939, 1938, 1937, 1936, 1935, 1934, 1933, 1932, 1931, 1930, 1929, 1928, 1927, 1926, 1925, 1924, 1923, 1921, 1920
16118 BINNEY ST	2020, 2017, 2014, 2010, 2006, 2005, 2004, 2003, 2001, 2000, 1999, 1996, 1995, 1992, 1991, 1990, 1986, 1985, 1981, 1980, 1976, 1975, 1972, 1971, 1970, 1969, 1967, 1966, 1965, 1964, 1963, 1962, 1961, 1958, 1957, 1956, 1955, 1954, 1952, 1951, 1950, 1949, 1948, 1947, 1946, 1945, 1944, 1942, 1940, 1939, 1938, 1937, 1936, 1935, 1934, 1933, 1932, 1931, 1930, 1929, 1928, 1927, 1926, 1925, 1924, 1923, 1921, 1920

FINDINGS

Address Researched	Address Not Identified in Research Source
16118 BINNEY ST	2020, 2017, 2014, 2010, 2006, 2005, 2004, 2003, 2001, 2000, 1999, 1996, 1995, 1992, 1991, 1990, 1986, 1985, 1981, 1980, 1976, 1975, 1972, 1971, 1970, 1969, 1967, 1965, 1964, 1963, 1962, 1961, 1960, 1958, 1957, 1956, 1955, 1954, 1952, 1951, 1950, 1949, 1948, 1947, 1946, 1945, 1944, 1942, 1940, 1939, 1938, 1937, 1936, 1935, 1934, 1933, 1932, 1931, 1930, 1929, 1928, 1927, 1926, 1925, 1924, 1923, 1921, 1920
16118 BINNEY ST	2017, 2014, 2010, 2006, 2005, 2004, 2003, 2001, 2000, 1999, 1996, 1995, 1992, 1991, 1990, 1986, 1985, 1981, 1980, 1976, 1975, 1972, 1971, 1970, 1969, 1967, 1966, 1965, 1964, 1963, 1962, 1961, 1960, 1958, 1957, 1956, 1955, 1954, 1952, 1951, 1950, 1949, 1948, 1947, 1946, 1945, 1944, 1942, 1940, 1939, 1938, 1937, 1936, 1935, 1934, 1933, 1932, 1931, 1930, 1929, 1928, 1927, 1926, 1925, 1924, 1923, 1921, 1920
16118 BINNEY ST	2020, 2017, 2010, 2006, 2005, 2004, 2003, 2001, 2000, 1999, 1996, 1995, 1992, 1991, 1990, 1986, 1985, 1981, 1980, 1976, 1975, 1972, 1971, 1970, 1969, 1967, 1966, 1965, 1964, 1963, 1962, 1961, 1960, 1958, 1957, 1956, 1955, 1954, 1952, 1951, 1950, 1949, 1948, 1947, 1946, 1945, 1944, 1942, 1940, 1939, 1938, 1937, 1936, 1935, 1934, 1933, 1932, 1931, 1930, 1929, 1928, 1927, 1926, 1925, 1924, 1923, 1921, 1920
16118 E SHADYBEND DR	2020, 2017, 2014, 2010, 2006, 2005, 2004, 2003, 2001, 2000, 1999, 1996, 1995, 1991, 1990, 1986, 1985, 1981, 1980, 1976, 1975, 1972, 1971, 1970, 1969, 1967, 1966, 1965, 1964, 1963, 1962, 1961, 1960, 1958, 1957, 1956, 1955, 1954, 1952, 1951, 1950, 1949, 1948, 1947, 1946, 1945, 1944, 1942, 1940, 1939, 1938, 1937, 1936, 1935, 1934, 1933, 1932, 1931, 1930, 1929, 1928, 1927, 1926, 1925, 1924, 1923, 1921, 1920
16118 SHADYBEND DR	2020, 2017, 2014, 2010, 2006, 2005, 2004, 2003, 2001, 2000, 1999, 1996, 1995, 1992, 1991, 1990, 1986, 1985, 1981, 1980, 1976, 1975, 1972, 1971, 1970, 1969, 1967, 1966, 1965, 1964, 1963, 1962, 1961, 1960, 1958, 1957, 1956, 1955, 1954, 1952, 1951, 1950, 1949, 1948, 1947, 1946, 1945, 1944, 1942, 1940, 1939, 1938, 1937, 1936, 1935, 1934, 1933, 1932, 1931, 1930, 1929, 1928, 1927, 1926, 1925, 1924, 1923, 1921, 1920
16118 SHADYBEND DR	2020, 2017, 2014, 2010, 2006, 2005, 2004, 2003, 2001, 2000, 1999, 1996, 1995, 1992, 1991, 1990, 1986, 1985, 1981, 1980, 1976, 1975, 1972, 1971, 1970, 1969, 1967, 1965, 1964, 1963, 1962, 1961, 1960, 1958, 1957, 1956, 1955, 1954, 1952, 1951, 1950, 1949, 1948, 1947, 1946, 1945, 1944, 1942, 1940, 1939, 1938, 1937, 1936, 1935, 1934, 1933, 1932, 1931, 1930, 1929, 1928, 1927, 1926, 1925, 1924, 1923, 1921, 1920
16118 SHADYBEND DR	2020, 2017, 2014, 2010, 2006, 2005, 2004, 2001, 2000, 1999, 1996, 1995, 1992, 1991, 1990, 1986, 1985, 1981, 1980, 1976, 1975, 1972, 1971, 1970, 1969, 1967, 1966, 1965, 1964, 1963, 1962, 1961, 1960, 1958, 1957, 1956, 1955, 1954, 1952, 1951, 1950, 1949, 1948, 1947, 1946, 1945, 1944, 1942, 1940, 1939, 1938, 1937, 1936, 1935, 1934, 1933, 1932, 1931, 1930, 1929, 1928, 1927, 1926, 1925, 1924, 1923, 1921, 1920
16118 SHADYBEND DR	2020, 2017, 2014, 2010, 2006, 2005, 2004, 2003, 2001, 2000, 1999, 1996, 1992, 1991, 1990, 1986, 1985, 1981, 1980, 1976, 1975, 1972, 1971, 1970, 1969, 1967, 1966, 1965, 1964, 1963, 1962, 1961, 1960, 1958, 1957, 1956, 1955, 1954, 1952, 1951, 1950, 1949, 1948, 1947, 1946, 1945, 1944, 1942, 1940, 1939, 1938, 1937, 1936, 1935, 1934, 1933, 1932, 1931, 1930, 1929, 1928, 1927, 1926, 1925, 1924, 1923, 1921, 1920
16118 SHADYBEND DR	2020, 2017, 2014, 2010, 2006, 2005, 2004, 2003, 2001, 1999, 1996, 1995, 1992, 1991, 1990, 1986, 1985, 1981, 1980, 1976, 1975, 1972, 1971, 1970, 1969, 1967, 1966, 1965, 1964, 1963, 1962, 1961, 1960, 1958, 1957, 1956, 1955, 1954, 1952, 1951, 1950, 1949, 1948, 1947, 1946, 1945, 1944, 1942, 1940, 1939, 1938, 1937, 1936, 1935, 1934, 1933, 1932, 1931, 1930, 1929, 1928, 1927, 1926, 1925, 1924, 1923, 1921, 1920

FINDINGS

Address Researched	Address Not Identified in Research Source
16118 SHADYBEND DR	2020, 2017, 2014, 2010, 2006, 2004, 2003, 2001, 2000, 1999, 1996, 1995, 1992, 1991, 1990, 1986, 1985, 1981, 1980, 1976, 1975, 1972, 1971, 1970, 1969, 1967, 1966, 1965, 1964, 1963, 1962, 1961, 1960, 1958, 1957, 1956, 1955, 1954, 1952, 1951, 1950, 1949, 1948, 1947, 1946, 1945, 1944, 1942, 1940, 1939, 1938, 1937, 1936, 1935, 1934, 1933, 1932, 1931, 1930, 1929, 1928, 1927, 1926, 1925, 1924, 1923, 1921, 1920
16118 SHADYBEND DR	2020, 2017, 2010, 2006, 2005, 2004, 2003, 2001, 2000, 1999, 1996, 1995, 1992, 1991, 1990, 1986, 1985, 1981, 1980, 1976, 1975, 1972, 1971, 1970, 1969, 1967, 1966, 1965, 1964, 1963, 1962, 1961, 1960, 1958, 1957, 1956, 1955, 1954, 1952, 1951, 1950, 1949, 1948, 1947, 1946, 1945, 1944, 1942, 1940, 1939, 1938, 1937, 1936, 1935, 1934, 1933, 1932, 1931, 1930, 1929, 1928, 1927, 1926, 1925, 1924, 1923, 1921, 1920
16118 SHADYBEND DR	2020, 2017, 2014, 2006, 2005, 2004, 2003, 2001, 2000, 1999, 1996, 1995, 1992, 1991, 1990, 1986, 1985, 1981, 1980, 1976, 1975, 1972, 1971, 1970, 1969, 1967, 1966, 1965, 1964, 1963, 1962, 1961, 1960, 1958, 1957, 1956, 1955, 1954, 1952, 1951, 1950, 1949, 1948, 1947, 1946, 1945, 1944, 1942, 1940, 1939, 1938, 1937, 1936, 1935, 1934, 1933, 1932, 1931, 1930, 1929, 1928, 1927, 1926, 1925, 1924, 1923, 1921, 1920
16119 E GALE AVE	2020, 2017, 2014, 2010, 2006, 2005, 2004, 2003, 2001, 2000, 1999, 1996, 1995, 1991, 1990, 1986, 1985, 1981, 1980, 1976, 1975, 1972, 1971, 1970, 1969, 1967, 1966, 1965, 1964, 1963, 1962, 1961, 1960, 1958, 1957, 1956, 1955, 1954, 1952, 1951, 1950, 1949, 1948, 1947, 1946, 1945, 1944, 1942, 1940, 1939, 1938, 1937, 1936, 1935, 1934, 1933, 1932, 1931, 1930, 1929, 1928, 1927, 1926, 1925, 1924, 1923, 1921, 1920
16119 GALE AVE	2020, 2017, 2014, 2010, 2006, 2005, 2004, 2003, 2001, 2000, 1999, 1996, 1992, 1991, 1990, 1986, 1985, 1981, 1980, 1976, 1975, 1972, 1971, 1970, 1969, 1967, 1966, 1965, 1964, 1963, 1962, 1961, 1960, 1958, 1957, 1956, 1955, 1954, 1952, 1951, 1950, 1949, 1948, 1947, 1946, 1945, 1944, 1942, 1940, 1939, 1938, 1937, 1936, 1935, 1934, 1933, 1932, 1931, 1930, 1929, 1928, 1927, 1926, 1925, 1924, 1923, 1921, 1920
16119 GALE AVE	2020, 2017, 2014, 2010, 2006, 2005, 2004, 2001, 2000, 1999, 1996, 1995, 1992, 1991, 1990, 1986, 1985, 1981, 1980, 1976, 1975, 1972, 1971, 1970, 1969, 1967, 1966, 1965, 1964, 1963, 1962, 1961, 1960, 1958, 1957, 1956, 1955, 1954, 1952, 1951, 1950, 1949, 1948, 1947, 1946, 1945, 1944, 1942, 1940, 1939, 1938, 1937, 1936, 1935, 1934, 1933, 1932, 1931, 1930, 1929, 1928, 1927, 1926, 1925, 1924, 1923, 1921, 1920
16119 GALE AVE	2020, 2017, 2014, 2010, 2006, 2004, 2003, 2001, 2000, 1999, 1996, 1995, 1992, 1991, 1990, 1986, 1985, 1981, 1980, 1976, 1975, 1972, 1971, 1970, 1969, 1967, 1966, 1965, 1964, 1963, 1962, 1961, 1960, 1958, 1957, 1956, 1955, 1954, 1952, 1951, 1950, 1949, 1948, 1947, 1946, 1945, 1944, 1942, 1940, 1939, 1938, 1937, 1936, 1935, 1934, 1933, 1932, 1931, 1930, 1929, 1928, 1927, 1926, 1925, 1924, 1923, 1921, 1920
16120 DENLEY ST	2020, 2017, 2014, 2010, 2006, 2005, 2004, 2001, 2000, 1999, 1996, 1995, 1992, 1991, 1990, 1986, 1985, 1981, 1980, 1976, 1975, 1972, 1971, 1970, 1969, 1967, 1966, 1965, 1964, 1963, 1962, 1961, 1960, 1958, 1957, 1956, 1955, 1954, 1952, 1951, 1950, 1949, 1948, 1947, 1946, 1945, 1944, 1942, 1940, 1939, 1938, 1937, 1936, 1935, 1934, 1933, 1932, 1931, 1930, 1929, 1928, 1927, 1926, 1925, 1924, 1923, 1921, 1920
16120 DENLEY ST	2020, 2017, 2014, 2006, 2005, 2004, 2003, 2001, 2000, 1999, 1996, 1995, 1992, 1991, 1990, 1986, 1985, 1981, 1980, 1976, 1975, 1972, 1971, 1970, 1969, 1967, 1966, 1965, 1964, 1963, 1962, 1961, 1960, 1958, 1957, 1956, 1955, 1954, 1952, 1951, 1950, 1949, 1948, 1947, 1946, 1945, 1944, 1942, 1940, 1939, 1938, 1937, 1936, 1935, 1934, 1933, 1932, 1931, 1930, 1929, 1928, 1927, 1926, 1925, 1924, 1923, 1921, 1920

FINDINGS

Address Researched	Address Not Identified in Research Source
16120 DENLEY ST	2020, 2017, 2010, 2006, 2005, 2004, 2003, 2001, 2000, 1999, 1996, 1995, 1992, 1991, 1990, 1986, 1985, 1981, 1980, 1976, 1975, 1972, 1971, 1970, 1969, 1967, 1966, 1965, 1964, 1963, 1962, 1961, 1960, 1958, 1957, 1956, 1955, 1954, 1952, 1951, 1950, 1949, 1948, 1947, 1946, 1945, 1944, 1942, 1940, 1939, 1938, 1937, 1936, 1935, 1934, 1933, 1932, 1931, 1930, 1929, 1928, 1927, 1926, 1925, 1924, 1923, 1921, 1920
16120 DENLEY ST	2017, 2014, 2010, 2006, 2005, 2004, 2003, 2001, 2000, 1999, 1996, 1995, 1992, 1991, 1990, 1986, 1985, 1981, 1980, 1976, 1975, 1972, 1971, 1970, 1969, 1967, 1966, 1965, 1964, 1963, 1962, 1961, 1960, 1958, 1957, 1956, 1955, 1954, 1952, 1951, 1950, 1949, 1948, 1947, 1946, 1945, 1944, 1942, 1940, 1939, 1938, 1937, 1936, 1935, 1934, 1933, 1932, 1931, 1930, 1929, 1928, 1927, 1926, 1925, 1924, 1923, 1921, 1920
16120 DENLEY ST	2020, 2017, 2014, 2010, 2006, 2005, 2004, 2003, 2001, 2000, 1999, 1996, 1995, 1992, 1991, 1990, 1986, 1985, 1981, 1980, 1976, 1975, 1972, 1970, 1969, 1967, 1966, 1965, 1964, 1963, 1962, 1961, 1960, 1958, 1957, 1956, 1955, 1954, 1952, 1951, 1950, 1949, 1948, 1947, 1946, 1945, 1944, 1942, 1940, 1939, 1938, 1937, 1936, 1935, 1934, 1933, 1932, 1931, 1930, 1929, 1928, 1927, 1926, 1925, 1924, 1923, 1921, 1920
16120 DENLEY ST	2020, 2017, 2014, 2010, 2006, 2005, 2004, 2003, 2001, 2000, 1999, 1996, 1995, 1992, 1991, 1990, 1986, 1985, 1981, 1980, 1976, 1975, 1972, 1971, 1970, 1969, 1967, 1966, 1965, 1964, 1963, 1962, 1961, 1960, 1958, 1957, 1956, 1955, 1954, 1952, 1951, 1950, 1949, 1948, 1947, 1946, 1945, 1944, 1942, 1940, 1939, 1938, 1937, 1936, 1935, 1934, 1933, 1932, 1931, 1930, 1929, 1928, 1927, 1926, 1925, 1924, 1923, 1921, 1920
16120 DENLEY ST	2020, 2017, 2014, 2010, 2006, 2005, 2004, 2003, 2001, 2000, 1999, 1996, 1992, 1991, 1990, 1986, 1985, 1981, 1980, 1976, 1975, 1972, 1971, 1970, 1969, 1967, 1966, 1965, 1964, 1963, 1962, 1961, 1960, 1958, 1957, 1956, 1955, 1954, 1952, 1951, 1950, 1949, 1948, 1947, 1946, 1945, 1944, 1942, 1940, 1939, 1938, 1937, 1936, 1935, 1934, 1933, 1932, 1931, 1930, 1929, 1928, 1927, 1926, 1925, 1924, 1923, 1921, 1920
16120 E DENLEY ST	2020, 2017, 2014, 2010, 2006, 2005, 2004, 2003, 2001, 2000, 1999, 1996, 1995, 1991, 1990, 1986, 1985, 1981, 1980, 1976, 1975, 1972, 1971, 1970, 1969, 1967, 1966, 1965, 1964, 1963, 1962, 1961, 1960, 1958, 1957, 1956, 1955, 1954, 1952, 1951, 1950, 1949, 1948, 1947, 1946, 1945, 1944, 1942, 1940, 1939, 1938, 1937, 1936, 1935, 1934, 1933, 1932, 1931, 1930, 1929, 1928, 1927, 1926, 1925, 1924, 1923, 1921, 1920
16121 BINNEY ST	2020, 2017, 2014, 2010, 2006, 2005, 2004, 2003, 2001, 1999, 1996, 1995, 1992, 1991, 1990, 1986, 1985, 1981, 1980, 1976, 1975, 1972, 1971, 1970, 1969, 1967, 1966, 1965, 1964, 1963, 1962, 1961, 1960, 1958, 1957, 1956, 1955, 1954, 1952, 1951, 1950, 1949, 1948, 1947, 1946, 1945, 1944, 1942, 1940, 1939, 1938, 1937, 1936, 1935, 1934, 1933, 1932, 1931, 1930, 1929, 1928, 1927, 1926, 1925, 1924, 1923, 1921, 1920
16121 BINNEY ST	2020, 2017, 2014, 2010, 2006, 2005, 2004, 2003, 2001, 2000, 1999, 1996, 1992, 1991, 1990, 1986, 1985, 1981, 1980, 1976, 1975, 1972, 1971, 1970, 1969, 1967, 1966, 1965, 1964, 1963, 1962, 1961, 1960, 1958, 1957, 1956, 1955, 1954, 1952, 1951, 1950, 1949, 1948, 1947, 1946, 1945, 1944, 1942, 1940, 1939, 1938, 1937, 1936, 1935, 1934, 1933, 1932, 1931, 1930, 1929, 1928, 1927, 1926, 1925, 1924, 1923, 1921, 1920
16121 BINNEY ST	2017, 2014, 2010, 2006, 2005, 2004, 2003, 2001, 2000, 1999, 1996, 1995, 1992, 1991, 1990, 1986, 1985, 1981, 1980, 1976, 1975, 1972, 1971, 1970, 1969, 1967, 1966, 1965, 1964, 1963, 1962, 1961, 1960, 1958, 1957, 1956, 1955, 1954, 1952, 1951, 1950, 1949, 1948, 1947, 1946, 1945, 1944, 1942, 1940, 1939, 1938, 1937, 1936, 1935, 1934, 1933, 1932, 1931, 1930, 1929, 1928, 1927, 1926, 1925, 1924, 1923, 1921, 1920

FINDINGS

Address Researched	Address Not Identified in Research Source
16121 BINNEY ST	2020, 2017, 2010, 2006, 2005, 2004, 2003, 2001, 2000, 1999, 1996, 1995, 1992, 1991, 1990, 1986, 1985, 1981, 1980, 1976, 1975, 1972, 1971, 1970, 1969, 1967, 1966, 1965, 1964, 1963, 1962, 1961, 1960, 1958, 1957, 1956, 1955, 1954, 1952, 1951, 1950, 1949, 1948, 1947, 1946, 1945, 1944, 1942, 1940, 1939, 1938, 1937, 1936, 1935, 1934, 1933, 1932, 1931, 1930, 1929, 1928, 1927, 1926, 1925, 1924, 1923, 1921, 1920
16121 BINNEY ST	2020, 2017, 2014, 2006, 2005, 2004, 2003, 2001, 2000, 1999, 1996, 1995, 1992, 1991, 1990, 1986, 1985, 1981, 1980, 1976, 1975, 1972, 1971, 1970, 1969, 1967, 1966, 1965, 1964, 1963, 1962, 1961, 1960, 1958, 1957, 1956, 1955, 1954, 1952, 1951, 1950, 1949, 1948, 1947, 1946, 1945, 1944, 1942, 1940, 1939, 1938, 1937, 1936, 1935, 1934, 1933, 1932, 1931, 1930, 1929, 1928, 1927, 1926, 1925, 1924, 1923, 1921, 1920
16121 BINNEY ST	2020, 2017, 2014, 2010, 2006, 2004, 2003, 2001, 2000, 1999, 1996, 1995, 1992, 1991, 1990, 1986, 1985, 1981, 1980, 1976, 1975, 1972, 1971, 1970, 1969, 1967, 1966, 1965, 1964, 1963, 1962, 1961, 1960, 1958, 1957, 1956, 1955, 1954, 1952, 1951, 1950, 1949, 1948, 1947, 1946, 1945, 1944, 1942, 1940, 1939, 1938, 1937, 1936, 1935, 1934, 1933, 1932, 1931, 1930, 1929, 1928, 1927, 1926, 1925, 1924, 1923, 1921, 1920
16121 E BINNEY ST	2020, 2017, 2014, 2010, 2006, 2005, 2004, 2003, 2001, 2000, 1999, 1996, 1995, 1991, 1990, 1986, 1985, 1981, 1980, 1976, 1975, 1972, 1971, 1970, 1969, 1967, 1966, 1965, 1964, 1963, 1962, 1961, 1960, 1958, 1957, 1956, 1955, 1954, 1952, 1951, 1950, 1949, 1948, 1947, 1946, 1945, 1944, 1942, 1940, 1939, 1938, 1937, 1936, 1935, 1934, 1933, 1932, 1931, 1930, 1929, 1928, 1927, 1926, 1925, 1924, 1923, 1921, 1920
16123 DENLEY ST	2020, 2017, 2014, 2010, 2006, 2005, 2004, 2003, 2001, 2000, 1999, 1996, 1992, 1991, 1990, 1986, 1985, 1981, 1980, 1976, 1975, 1972, 1971, 1970, 1969, 1967, 1966, 1965, 1964, 1963, 1962, 1961, 1960, 1958, 1957, 1956, 1955, 1954, 1952, 1951, 1950, 1949, 1948, 1947, 1946, 1945, 1944, 1942, 1940, 1939, 1938, 1937, 1936, 1935, 1934, 1933, 1932, 1931, 1930, 1929, 1928, 1927, 1926, 1925, 1924, 1923, 1921, 1920
16308 FOLGER ST	2020, 2017, 2010, 2006, 2005, 2004, 2003, 2001, 2000, 1999, 1996, 1995, 1992, 1991, 1990, 1986, 1985, 1981, 1980, 1976, 1975, 1972, 1971, 1970, 1969, 1967, 1966, 1965, 1964, 1963, 1962, 1961, 1960, 1958, 1957, 1956, 1955, 1954, 1952, 1951, 1950, 1949, 1948, 1947, 1946, 1945, 1944, 1942, 1940, 1939, 1938, 1937, 1936, 1935, 1934, 1933, 1932, 1931, 1930, 1929, 1928, 1927, 1926, 1925, 1924, 1923, 1921, 1920
16308 FOLGER ST	2020, 2017, 2014, 2010, 2006, 2004, 2003, 2001, 2000, 1999, 1996, 1995, 1992, 1991, 1990, 1986, 1985, 1981, 1980, 1976, 1975, 1972, 1971, 1970, 1969, 1967, 1966, 1965, 1964, 1963, 1962, 1961, 1960, 1958, 1957, 1956, 1955, 1954, 1952, 1951, 1950, 1949, 1948, 1947, 1946, 1945, 1944, 1942, 1940, 1939, 1938, 1937, 1936, 1935, 1934, 1933, 1932, 1931, 1930, 1929, 1928, 1927, 1926, 1925, 1924, 1923, 1921, 1920
16308 FOLGER ST	2020, 2017, 2014, 2006, 2005, 2004, 2003, 2001, 2000, 1999, 1996, 1995, 1992, 1991, 1990, 1986, 1985, 1981, 1980, 1976, 1975, 1972, 1971, 1970, 1969, 1967, 1966, 1965, 1964, 1963, 1962, 1961, 1960, 1958, 1957, 1956, 1955, 1954, 1952, 1951, 1950, 1949, 1948, 1947, 1946, 1945, 1944, 1942, 1940, 1939, 1938, 1937, 1936, 1935, 1934, 1933, 1932, 1931, 1930, 1929, 1928, 1927, 1926, 1925, 1924, 1923, 1921, 1920
16308 ROCHLEN ST	2020, 2017, 2014, 2006, 2005, 2004, 2003, 2001, 2000, 1999, 1996, 1995, 1992, 1991, 1990, 1986, 1985, 1981, 1980, 1976, 1975, 1972, 1971, 1970, 1969, 1967, 1966, 1965, 1964, 1963, 1962, 1961, 1960, 1958, 1957, 1956, 1955, 1954, 1952, 1951, 1950, 1949, 1948, 1947, 1946, 1945, 1944, 1942, 1940, 1939, 1938, 1937, 1936, 1935, 1934, 1933, 1932, 1931, 1930, 1929, 1928, 1927, 1926, 1925, 1924, 1923, 1921, 1920

FINDINGS

Address Researched	Address Not Identified in Research Source
16308 ROCHLEN ST	2020, 2017, 2014, 2010, 2006, 2004, 2003, 2001, 2000, 1999, 1996, 1995, 1992, 1991, 1990, 1986, 1985, 1981, 1980, 1976, 1975, 1972, 1971, 1970, 1969, 1967, 1966, 1965, 1964, 1963, 1962, 1961, 1960, 1958, 1957, 1956, 1955, 1954, 1952, 1951, 1950, 1949, 1948, 1947, 1946, 1945, 1944, 1942, 1940, 1939, 1938, 1937, 1936, 1935, 1934, 1933, 1932, 1931, 1930, 1929, 1928, 1927, 1926, 1925, 1924, 1923, 1921, 1920
16308 ROCHLEN ST	2020, 2017, 2010, 2006, 2005, 2004, 2003, 2001, 2000, 1999, 1996, 1995, 1992, 1991, 1990, 1986, 1985, 1981, 1980, 1976, 1975, 1972, 1971, 1970, 1969, 1967, 1966, 1965, 1964, 1963, 1962, 1961, 1960, 1958, 1957, 1956, 1955, 1954, 1952, 1951, 1950, 1949, 1948, 1947, 1946, 1945, 1944, 1942, 1940, 1939, 1938, 1937, 1936, 1935, 1934, 1933, 1932, 1931, 1930, 1929, 1928, 1927, 1926, 1925, 1924, 1923, 1921, 1920
16308 ROCHLEN ST	2017, 2014, 2010, 2006, 2005, 2004, 2003, 2001, 2000, 1999, 1996, 1995, 1992, 1991, 1990, 1986, 1985, 1981, 1980, 1976, 1975, 1972, 1971, 1970, 1969, 1967, 1966, 1965, 1964, 1963, 1962, 1961, 1960, 1958, 1957, 1956, 1955, 1954, 1952, 1951, 1950, 1949, 1948, 1947, 1946, 1945, 1944, 1942, 1940, 1939, 1938, 1937, 1936, 1935, 1934, 1933, 1932, 1931, 1930, 1929, 1928, 1927, 1926, 1925, 1924, 1923, 1921, 1920
16308 ROCHLEN ST	2020, 2017, 2014, 2010, 2006, 2005, 2004, 2003, 2001, 2000, 1999, 1996, 1992, 1991, 1990, 1986, 1985, 1981, 1980, 1976, 1975, 1972, 1971, 1970, 1969, 1967, 1966, 1965, 1964, 1963, 1962, 1961, 1960, 1958, 1957, 1956, 1955, 1954, 1952, 1951, 1950, 1949, 1948, 1947, 1946, 1945, 1944, 1942, 1940, 1939, 1938, 1937, 1936, 1935, 1934, 1933, 1932, 1931, 1930, 1929, 1928, 1927, 1926, 1925, 1924, 1923, 1921, 1920
16308 ROCHLEN ST	2020, 2017, 2014, 2010, 2006, 2005, 2004, 2001, 2000, 1999, 1996, 1995, 1992, 1991, 1990, 1986, 1985, 1981, 1980, 1976, 1975, 1972, 1971, 1970, 1969, 1967, 1966, 1965, 1964, 1963, 1962, 1961, 1960, 1958, 1957, 1956, 1955, 1954, 1952, 1951, 1950, 1949, 1948, 1947, 1946, 1945, 1944, 1942, 1940, 1939, 1938, 1937, 1936, 1935, 1934, 1933, 1932, 1931, 1930, 1929, 1928, 1927, 1926, 1925, 1924, 1923, 1921, 1920
16308 ROCHLEN ST	2020, 2017, 2014, 2010, 2006, 2005, 2004, 2003, 2001, 1999, 1996, 1995, 1992, 1991, 1990, 1986, 1985, 1981, 1980, 1976, 1975, 1972, 1971, 1970, 1969, 1967, 1966, 1965, 1964, 1963, 1962, 1961, 1960, 1958, 1957, 1956, 1955, 1954, 1952, 1951, 1950, 1949, 1948, 1947, 1946, 1945, 1944, 1942, 1940, 1939, 1938, 1937, 1936, 1935, 1934, 1933, 1932, 1931, 1930, 1929, 1928, 1927, 1926, 1925, 1924, 1923, 1921, 1920
16308 ROCHLEN ST	2020, 2017, 2014, 2010, 2006, 2005, 2004, 2003, 2001, 2000, 1999, 1996, 1995, 1992, 1991, 1990, 1986, 1985, 1981, 1980, 1976, 1975, 1972, 1971, 1970, 1969, 1967, 1966, 1965, 1964, 1963, 1962, 1961, 1960, 1958, 1957, 1956, 1955, 1954, 1952, 1951, 1950, 1949, 1948, 1947, 1946, 1945, 1944, 1942, 1940, 1939, 1938, 1937, 1936, 1935, 1934, 1933, 1932, 1931, 1930, 1929, 1928, 1927, 1926, 1925, 1924, 1923, 1921, 1920
16308 SHADYBEND DR	2020, 2017, 2014, 2010, 2006, 2005, 2004, 2003, 2001, 2000, 1999, 1996, 1995, 1992, 1991, 1990, 1986, 1985, 1981, 1980, 1976, 1975, 1972, 1970, 1969, 1967, 1966, 1965, 1964, 1963, 1962, 1961, 1960, 1958, 1957, 1956, 1955, 1954, 1952, 1951, 1950, 1949, 1948, 1947, 1946, 1945, 1944, 1942, 1940, 1939, 1938, 1937, 1936, 1935, 1934, 1933, 1932, 1931, 1930, 1929, 1928, 1927, 1926, 1925, 1924, 1923, 1921, 1920
16308 SHADYBEND DR	2020, 2017, 2014, 2010, 2006, 2005, 2004, 2001, 2000, 1999, 1996, 1995, 1992, 1991, 1990, 1986, 1985, 1981, 1980, 1976, 1975, 1972, 1971, 1970, 1969, 1967, 1966, 1965, 1964, 1963, 1962, 1961, 1960, 1958, 1957, 1956, 1955, 1954, 1952, 1951, 1950, 1949, 1948, 1947, 1946, 1945, 1944, 1942, 1940, 1939, 1938, 1937, 1936, 1935, 1934, 1933, 1932, 1931, 1930, 1929, 1928, 1927, 1926, 1925, 1924, 1923, 1921, 1920

FINDINGS

Address Researched	Address Not Identified in Research Source
16308 SHADYBEND DR	2020, 2017, 2014, 2010, 2006, 2005, 2004, 2003, 2001, 1999, 1996, 1995, 1992, 1991, 1990, 1986, 1985, 1981, 1980, 1976, 1975, 1972, 1971, 1970, 1969, 1967, 1966, 1965, 1964, 1963, 1962, 1961, 1960, 1958, 1957, 1956, 1955, 1954, 1952, 1951, 1950, 1949, 1948, 1947, 1946, 1945, 1944, 1942, 1940, 1939, 1938, 1937, 1936, 1935, 1934, 1933, 1932, 1931, 1930, 1929, 1928, 1927, 1926, 1925, 1924, 1923, 1921, 1920
16308 SHADYBEND DR	2017, 2014, 2010, 2006, 2005, 2004, 2003, 2001, 2000, 1999, 1996, 1995, 1992, 1991, 1990, 1986, 1985, 1981, 1980, 1976, 1975, 1972, 1971, 1970, 1969, 1967, 1966, 1965, 1964, 1963, 1962, 1961, 1960, 1958, 1957, 1956, 1955, 1954, 1952, 1951, 1950, 1949, 1948, 1947, 1946, 1945, 1944, 1942, 1940, 1939, 1938, 1937, 1936, 1935, 1934, 1933, 1932, 1931, 1930, 1929, 1928, 1927, 1926, 1925, 1924, 1923, 1921, 1920
16308 SHADYBEND DR	2020, 2017, 2014, 2010, 2006, 2004, 2003, 2001, 2000, 1999, 1996, 1995, 1992, 1991, 1990, 1986, 1985, 1981, 1980, 1976, 1975, 1972, 1971, 1970, 1969, 1967, 1966, 1965, 1964, 1963, 1962, 1961, 1960, 1958, 1957, 1956, 1955, 1954, 1952, 1951, 1950, 1949, 1948, 1947, 1946, 1945, 1944, 1942, 1940, 1939, 1938, 1937, 1936, 1935, 1934, 1933, 1932, 1931, 1930, 1929, 1928, 1927, 1926, 1925, 1924, 1923, 1921, 1920
16308 SHADYBEND DR	2020, 2017, 2014, 2006, 2005, 2004, 2003, 2001, 2000, 1999, 1996, 1995, 1992, 1991, 1990, 1986, 1985, 1981, 1980, 1976, 1975, 1972, 1971, 1970, 1969, 1967, 1966, 1965, 1964, 1963, 1962, 1961, 1960, 1958, 1957, 1956, 1955, 1954, 1952, 1951, 1950, 1949, 1948, 1947, 1946, 1945, 1944, 1942, 1940, 1939, 1938, 1937, 1936, 1935, 1934, 1933, 1932, 1931, 1930, 1929, 1928, 1927, 1926, 1925, 1924, 1923, 1921, 1920
16308 SHADYBEND DR	2020, 2017, 2010, 2006, 2005, 2004, 2003, 2001, 2000, 1999, 1996, 1995, 1992, 1991, 1990, 1986, 1985, 1981, 1980, 1976, 1975, 1972, 1971, 1970, 1969, 1967, 1966, 1965, 1964, 1963, 1962, 1961, 1960, 1958, 1957, 1956, 1955, 1954, 1952, 1951, 1950, 1949, 1948, 1947, 1946, 1945, 1944, 1942, 1940, 1939, 1938, 1937, 1936, 1935, 1934, 1933, 1932, 1931, 1930, 1929, 1928, 1927, 1926, 1925, 1924, 1923, 1921, 1920
16309 DENLEY ST	2020, 2017, 2014, 2006, 2005, 2004, 2003, 2001, 2000, 1999, 1996, 1995, 1992, 1991, 1990, 1986, 1985, 1981, 1980, 1976, 1975, 1972, 1971, 1970, 1969, 1967, 1966, 1965, 1964, 1963, 1962, 1961, 1960, 1958, 1957, 1956, 1955, 1954, 1952, 1951, 1950, 1949, 1948, 1947, 1946, 1945, 1944, 1942, 1940, 1939, 1938, 1937, 1936, 1935, 1934, 1933, 1932, 1931, 1930, 1929, 1928, 1927, 1926, 1925, 1924, 1923, 1921, 1920
16309 DENLEY ST	2020, 2017, 2014, 2010, 2006, 2005, 2004, 2001, 2000, 1999, 1996, 1995, 1992, 1991, 1990, 1986, 1985, 1981, 1980, 1976, 1975, 1972, 1971, 1970, 1969, 1967, 1966, 1965, 1964, 1963, 1962, 1961, 1960, 1958, 1957, 1956, 1955, 1954, 1952, 1951, 1950, 1949, 1948, 1947, 1946, 1945, 1944, 1942, 1940, 1939, 1938, 1937, 1936, 1935, 1934, 1933, 1932, 1931, 1930, 1929, 1928, 1927, 1926, 1925, 1924, 1923, 1921, 1920
16309 DENLEY ST	2020, 2017, 2014, 2010, 2006, 2004, 2003, 2001, 2000, 1999, 1996, 1995, 1992, 1991, 1990, 1986, 1985, 1981, 1980, 1976, 1975, 1972, 1971, 1970, 1969, 1967, 1966, 1965, 1964, 1963, 1962, 1961, 1960, 1958, 1957, 1956, 1955, 1954, 1952, 1951, 1950, 1949, 1948, 1947, 1946, 1945, 1944, 1942, 1940, 1939, 1938, 1937, 1936, 1935, 1934, 1933, 1932, 1931, 1930, 1929, 1928, 1927, 1926, 1925, 1924, 1923, 1921, 1920
16309 DENLEY ST	2017, 2014, 2010, 2006, 2005, 2004, 2003, 2001, 2000, 1999, 1996, 1995, 1992, 1991, 1990, 1986, 1985, 1981, 1980, 1976, 1975, 1972, 1971, 1970, 1969, 1967, 1966, 1965, 1964, 1963, 1962, 1961, 1960, 1958, 1957, 1956, 1955, 1954, 1952, 1951, 1950, 1949, 1948, 1947, 1946, 1945, 1944, 1942, 1940, 1939, 1938, 1937, 1936, 1935, 1934, 1933, 1932, 1931, 1930, 1929, 1928, 1927, 1926, 1925, 1924, 1923, 1921, 1920

FINDINGS

Address Researched	Address Not Identified in Research Source
16309 DENLEY ST	2020, 2017, 2010, 2006, 2005, 2004, 2003, 2001, 2000, 1999, 1996, 1995, 1992, 1991, 1990, 1986, 1985, 1981, 1980, 1976, 1975, 1972, 1971, 1970, 1969, 1967, 1966, 1965, 1964, 1963, 1962, 1961, 1960, 1958, 1957, 1956, 1955, 1954, 1952, 1951, 1950, 1949, 1948, 1947, 1946, 1945, 1944, 1942, 1940, 1939, 1938, 1937, 1936, 1935, 1934, 1933, 1932, 1931, 1930, 1929, 1928, 1927, 1926, 1925, 1924, 1923, 1921, 1920
16309 DENLEY ST	2020, 2017, 2014, 2010, 2006, 2005, 2004, 2003, 2001, 2000, 1999, 1996, 1992, 1991, 1990, 1986, 1985, 1981, 1980, 1976, 1975, 1972, 1971, 1970, 1969, 1967, 1966, 1965, 1964, 1963, 1962, 1961, 1960, 1958, 1957, 1956, 1955, 1954, 1952, 1951, 1950, 1949, 1948, 1947, 1946, 1945, 1944, 1942, 1940, 1939, 1938, 1937, 1936, 1935, 1934, 1933, 1932, 1931, 1930, 1929, 1928, 1927, 1926, 1925, 1924, 1923, 1921, 1920
16309 DENLEY ST	2020, 2017, 2014, 2010, 2006, 2005, 2004, 2003, 2001, 1999, 1996, 1995, 1992, 1991, 1990, 1986, 1985, 1981, 1980, 1976, 1975, 1972, 1971, 1970, 1969, 1967, 1966, 1965, 1964, 1963, 1962, 1961, 1960, 1958, 1957, 1956, 1955, 1954, 1952, 1951, 1950, 1949, 1948, 1947, 1946, 1945, 1944, 1942, 1940, 1939, 1938, 1937, 1936, 1935, 1934, 1933, 1932, 1931, 1930, 1929, 1928, 1927, 1926, 1925, 1924, 1923, 1921, 1920
16309 DENLEY ST	2020, 2017, 2014, 2010, 2006, 2005, 2004, 2003, 2001, 2000, 1999, 1996, 1995, 1992, 1991, 1990, 1986, 1985, 1981, 1980, 1976, 1975, 1972, 1970, 1969, 1967, 1966, 1965, 1964, 1963, 1962, 1961, 1960, 1958, 1957, 1956, 1955, 1954, 1952, 1951, 1950, 1949, 1948, 1947, 1946, 1945, 1944, 1942, 1940, 1939, 1938, 1937, 1936, 1935, 1934, 1933, 1932, 1931, 1930, 1929, 1928, 1927, 1926, 1925, 1924, 1923, 1921, 1920
16309 DENLEY ST	2020, 2017, 2014, 2010, 2006, 2005, 2004, 2003, 2001, 2000, 1999, 1996, 1995, 1992, 1991, 1990, 1986, 1985, 1981, 1980, 1976, 1975, 1972, 1971, 1970, 1969, 1967, 1965, 1964, 1963, 1962, 1961, 1960, 1958, 1957, 1956, 1955, 1954, 1952, 1951, 1950, 1949, 1948, 1947, 1946, 1945, 1944, 1942, 1940, 1939, 1938, 1937, 1936, 1935, 1934, 1933, 1932, 1931, 1930, 1929, 1928, 1927, 1926, 1925, 1924, 1923, 1921, 1920
16309 E FOLGER ST	2020, 2017, 2014, 2010, 2006, 2005, 2004, 2003, 2001, 2000, 1999, 1996, 1995, 1991, 1990, 1986, 1985, 1981, 1980, 1976, 1975, 1972, 1971, 1970, 1969, 1967, 1966, 1965, 1964, 1963, 1962, 1961, 1960, 1958, 1957, 1956, 1955, 1954, 1952, 1951, 1950, 1949, 1948, 1947, 1946, 1945, 1944, 1942, 1940, 1939, 1938, 1937, 1936, 1935, 1934, 1933, 1932, 1931, 1930, 1929, 1928, 1927, 1926, 1925, 1924, 1923, 1921, 1920
16309 FOLGER ST	2020, 2017, 2014, 2010, 2006, 2005, 2004, 2003, 2001, 2000, 1999, 1996, 1995, 1992, 1991, 1990, 1986, 1985, 1981, 1980, 1976, 1975, 1972, 1970, 1969, 1967, 1966, 1965, 1964, 1963, 1962, 1961, 1960, 1958, 1957, 1956, 1955, 1954, 1952, 1951, 1950, 1949, 1948, 1947, 1946, 1945, 1944, 1942, 1940, 1939, 1938, 1937, 1936, 1935, 1934, 1933, 1932, 1931, 1930, 1929, 1928, 1927, 1926, 1925, 1924, 1923, 1921, 1920
16309 FOLGER ST	2020, 2017, 2014, 2010, 2006, 2005, 2004, 2003, 2001, 2000, 1999, 1996, 1995, 1992, 1991, 1990, 1986, 1985, 1981, 1980, 1976, 1975, 1972, 1971, 1970, 1969, 1967, 1965, 1964, 1963, 1962, 1961, 1960, 1958, 1957, 1956, 1955, 1954, 1952, 1951, 1950, 1949, 1948, 1947, 1946, 1945, 1944, 1942, 1940, 1939, 1938, 1937, 1936, 1935, 1934, 1933, 1932, 1931, 1930, 1929, 1928, 1927, 1926, 1925, 1924, 1923, 1921, 1920
16309 FOLGER ST	2020, 2017, 2014, 2010, 2006, 2005, 2004, 2003, 2001, 1999, 1996, 1995, 1992, 1991, 1990, 1986, 1985, 1981, 1980, 1976, 1975, 1972, 1971, 1970, 1969, 1967, 1966, 1965, 1964, 1963, 1962, 1961, 1960, 1958, 1957, 1956, 1955, 1954, 1952, 1951, 1950, 1949, 1948, 1947, 1946, 1945, 1944, 1942, 1940, 1939, 1938, 1937, 1936, 1935, 1934, 1933, 1932, 1931, 1930, 1929, 1928, 1927, 1926, 1925, 1924, 1923, 1921, 1920

FINDINGS

Address Researched	Address Not Identified in Research Source
16309 FOLGER ST	2020, 2017, 2014, 2010, 2006, 2005, 2004, 2003, 2001, 2000, 1999, 1996, 1992, 1991, 1990, 1986, 1985, 1981, 1980, 1976, 1975, 1972, 1971, 1970, 1969, 1967, 1966, 1965, 1964, 1963, 1962, 1961, 1960, 1958, 1957, 1956, 1955, 1954, 1952, 1951, 1950, 1949, 1948, 1947, 1946, 1945, 1944, 1942, 1940, 1939, 1938, 1937, 1936, 1935, 1934, 1933, 1932, 1931, 1930, 1929, 1928, 1927, 1926, 1925, 1924, 1923, 1921, 1920
16309 FOLGER ST	2020, 2017, 2010, 2006, 2005, 2004, 2003, 2001, 2000, 1999, 1996, 1995, 1992, 1991, 1990, 1986, 1985, 1981, 1980, 1976, 1975, 1972, 1971, 1970, 1969, 1967, 1966, 1965, 1964, 1963, 1962, 1961, 1960, 1958, 1957, 1956, 1955, 1954, 1952, 1951, 1950, 1949, 1948, 1947, 1946, 1945, 1944, 1942, 1940, 1939, 1938, 1937, 1936, 1935, 1934, 1933, 1932, 1931, 1930, 1929, 1928, 1927, 1926, 1925, 1924, 1923, 1921, 1920
16309 FOLGER ST	2020, 2017, 2014, 2010, 2006, 2004, 2003, 2001, 2000, 1999, 1996, 1995, 1992, 1991, 1990, 1986, 1985, 1981, 1980, 1976, 1975, 1972, 1971, 1970, 1969, 1967, 1966, 1965, 1964, 1963, 1962, 1961, 1960, 1958, 1957, 1956, 1955, 1954, 1952, 1951, 1950, 1949, 1948, 1947, 1946, 1945, 1944, 1942, 1940, 1939, 1938, 1937, 1936, 1935, 1934, 1933, 1932, 1931, 1930, 1929, 1928, 1927, 1926, 1925, 1924, 1923, 1921, 1920
16309 FOLGER ST	2020, 2017, 2014, 2006, 2005, 2004, 2003, 2001, 2000, 1999, 1996, 1995, 1992, 1991, 1990, 1986, 1985, 1981, 1980, 1976, 1975, 1972, 1971, 1970, 1969, 1967, 1966, 1965, 1964, 1963, 1962, 1961, 1960, 1958, 1957, 1956, 1955, 1954, 1952, 1951, 1950, 1949, 1948, 1947, 1946, 1945, 1944, 1942, 1940, 1939, 1938, 1937, 1936, 1935, 1934, 1933, 1932, 1931, 1930, 1929, 1928, 1927, 1926, 1925, 1924, 1923, 1921, 1920
16309 ROCHLEN ST	2020, 2017, 2014, 2006, 2005, 2004, 2003, 2001, 2000, 1999, 1996, 1995, 1992, 1991, 1990, 1986, 1985, 1981, 1980, 1976, 1975, 1972, 1971, 1970, 1969, 1967, 1966, 1965, 1964, 1963, 1962, 1961, 1960, 1958, 1957, 1956, 1955, 1954, 1952, 1951, 1950, 1949, 1948, 1947, 1946, 1945, 1944, 1942, 1940, 1939, 1938, 1937, 1936, 1935, 1934, 1933, 1932, 1931, 1930, 1929, 1928, 1927, 1926, 1925, 1924, 1923, 1921, 1920
16309 ROCHLEN ST	2020, 2017, 2014, 2010, 2006, 2004, 2003, 2001, 2000, 1999, 1996, 1995, 1992, 1991, 1990, 1986, 1985, 1981, 1980, 1976, 1975, 1972, 1971, 1970, 1969, 1967, 1966, 1965, 1964, 1963, 1962, 1961, 1960, 1958, 1957, 1956, 1955, 1954, 1952, 1951, 1950, 1949, 1948, 1947, 1946, 1945, 1944, 1942, 1940, 1939, 1938, 1937, 1936, 1935, 1934, 1933, 1932, 1931, 1930, 1929, 1928, 1927, 1926, 1925, 1924, 1923, 1921, 1920
16309 ROCHLEN ST	2020, 2017, 2010, 2006, 2005, 2004, 2003, 2001, 2000, 1999, 1996, 1995, 1992, 1991, 1990, 1986, 1985, 1981, 1980, 1976, 1975, 1972, 1971, 1970, 1969, 1967, 1966, 1965, 1964, 1963, 1962, 1961, 1960, 1958, 1957, 1956, 1955, 1954, 1952, 1951, 1950, 1949, 1948, 1947, 1946, 1945, 1944, 1942, 1940, 1939, 1938, 1937, 1936, 1935, 1934, 1933, 1932, 1931, 1930, 1929, 1928, 1927, 1926, 1925, 1924, 1923, 1921, 1920
16309 ROCHLEN ST	2017, 2014, 2010, 2006, 2005, 2004, 2003, 2001, 2000, 1999, 1996, 1995, 1992, 1991, 1990, 1986, 1985, 1981, 1980, 1976, 1975, 1972, 1971, 1970, 1969, 1967, 1966, 1965, 1964, 1963, 1962, 1961, 1960, 1958, 1957, 1956, 1955, 1954, 1952, 1951, 1950, 1949, 1948, 1947, 1946, 1945, 1944, 1942, 1940, 1939, 1938, 1937, 1936, 1935, 1934, 1933, 1932, 1931, 1930, 1929, 1928, 1927, 1926, 1925, 1924, 1923, 1921, 1920
16309 ROCHLEN ST	2020, 2017, 2014, 2010, 2006, 2005, 2004, 2003, 2001, 2000, 1999, 1996, 1992, 1991, 1990, 1986, 1985, 1981, 1980, 1976, 1975, 1972, 1971, 1970, 1969, 1967, 1966, 1965, 1964, 1963, 1962, 1961, 1960, 1958, 1957, 1956, 1955, 1954, 1952, 1951, 1950, 1949, 1948, 1947, 1946, 1945, 1944, 1942, 1940, 1939, 1938, 1937, 1936, 1935, 1934, 1933, 1932, 1931, 1930, 1929, 1928, 1927, 1926, 1925, 1924, 1923, 1921, 1920

FINDINGS

Address Researched	Address Not Identified in Research Source
16309 ROCHLEN ST	2020, 2017, 2014, 2010, 2006, 2005, 2004, 2003, 2001, 1999, 1996, 1995, 1992, 1991, 1990, 1986, 1985, 1981, 1980, 1976, 1975, 1972, 1971, 1970, 1969, 1967, 1966, 1965, 1964, 1963, 1962, 1961, 1960, 1958, 1957, 1956, 1955, 1954, 1952, 1951, 1950, 1949, 1948, 1947, 1946, 1945, 1944, 1942, 1940, 1939, 1938, 1937, 1936, 1935, 1934, 1933, 1932, 1931, 1930, 1929, 1928, 1927, 1926, 1925, 1924, 1923, 1921, 1920
16309 ROCHLEN ST	2020, 2017, 2014, 2010, 2006, 2005, 2004, 2001, 2000, 1999, 1996, 1995, 1992, 1991, 1990, 1986, 1985, 1981, 1980, 1976, 1975, 1972, 1971, 1970, 1969, 1967, 1966, 1965, 1964, 1963, 1962, 1961, 1960, 1958, 1957, 1956, 1955, 1954, 1952, 1951, 1950, 1949, 1948, 1947, 1946, 1945, 1944, 1942, 1940, 1939, 1938, 1937, 1936, 1935, 1934, 1933, 1932, 1931, 1930, 1929, 1928, 1927, 1926, 1925, 1924, 1923, 1921, 1920
16309 ROCHLEN ST	2020, 2017, 2014, 2010, 2006, 2005, 2004, 2003, 2001, 2000, 1999, 1996, 1995, 1992, 1991, 1990, 1986, 1985, 1981, 1980, 1976, 1975, 1972, 1971, 1970, 1969, 1967, 1965, 1964, 1963, 1962, 1961, 1960, 1958, 1957, 1956, 1955, 1954, 1952, 1951, 1950, 1949, 1948, 1947, 1946, 1945, 1944, 1942, 1940, 1939, 1938, 1937, 1936, 1935, 1934, 1933, 1932, 1931, 1930, 1929, 1928, 1927, 1926, 1925, 1924, 1923, 1921, 1920
16309 ROCHLEN ST	2020, 2017, 2014, 2010, 2006, 2005, 2004, 2003, 2001, 2000, 1999, 1996, 1995, 1992, 1991, 1990, 1986, 1985, 1981, 1980, 1976, 1975, 1972, 1970, 1969, 1967, 1966, 1965, 1964, 1963, 1962, 1961, 1960, 1958, 1957, 1956, 1955, 1954, 1952, 1951, 1950, 1949, 1948, 1947, 1946, 1945, 1944, 1942, 1940, 1939, 1938, 1937, 1936, 1935, 1934, 1933, 1932, 1931, 1930, 1929, 1928, 1927, 1926, 1925, 1924, 1923, 1921, 1920
16309 SHADYBEND DR	2020, 2017, 2014, 2010, 2006, 2005, 2004, 2003, 2001, 2000, 1999, 1996, 1995, 1992, 1991, 1990, 1986, 1985, 1981, 1980, 1976, 1975, 1972, 1970, 1969, 1967, 1966, 1965, 1964, 1963, 1962, 1961, 1960, 1958, 1957, 1956, 1955, 1954, 1952, 1951, 1950, 1949, 1948, 1947, 1946, 1945, 1944, 1942, 1940, 1939, 1938, 1937, 1936, 1935, 1934, 1933, 1932, 1931, 1930, 1929, 1928, 1927, 1926, 1925, 1924, 1923, 1921, 1920
16309 SHADYBEND DR	2020, 2017, 2014, 2010, 2006, 2005, 2004, 2003, 2001, 2000, 1999, 1996, 1995, 1992, 1991, 1990, 1986, 1985, 1981, 1980, 1976, 1975, 1972, 1971, 1970, 1969, 1967, 1965, 1964, 1963, 1962, 1961, 1960, 1958, 1957, 1956, 1955, 1954, 1952, 1951, 1950, 1949, 1948, 1947, 1946, 1945, 1944, 1942, 1940, 1939, 1938, 1937, 1936, 1935, 1934, 1933, 1932, 1931, 1930, 1929, 1928, 1927, 1926, 1925, 1924, 1923, 1921, 1920
16309 SHADYBEND DR	2020, 2017, 2014, 2010, 2006, 2005, 2004, 2001, 2000, 1999, 1996, 1995, 1992, 1991, 1990, 1986, 1985, 1981, 1980, 1976, 1975, 1972, 1971, 1970, 1969, 1967, 1966, 1965, 1964, 1963, 1962, 1961, 1960, 1958, 1957, 1956, 1955, 1954, 1952, 1951, 1950, 1949, 1948, 1947, 1946, 1945, 1944, 1942, 1940, 1939, 1938, 1937, 1936, 1935, 1934, 1933, 1932, 1931, 1930, 1929, 1928, 1927, 1926, 1925, 1924, 1923, 1921, 1920
16309 SHADYBEND DR	2020, 2017, 2014, 2010, 2006, 2005, 2004, 2003, 2001, 1999, 1996, 1995, 1992, 1991, 1990, 1986, 1985, 1981, 1980, 1976, 1975, 1972, 1971, 1970, 1969, 1967, 1966, 1965, 1964, 1963, 1962, 1961, 1960, 1958, 1957, 1956, 1955, 1954, 1952, 1951, 1950, 1949, 1948, 1947, 1946, 1945, 1944, 1942, 1940, 1939, 1938, 1937, 1936, 1935, 1934, 1933, 1932, 1931, 1930, 1929, 1928, 1927, 1926, 1925, 1924, 1923, 1921, 1920
16309 SHADYBEND DR	2017, 2014, 2010, 2006, 2005, 2004, 2003, 2001, 2000, 1999, 1996, 1995, 1992, 1991, 1990, 1986, 1985, 1981, 1980, 1976, 1975, 1972, 1971, 1970, 1969, 1967, 1966, 1965, 1964, 1963, 1962, 1961, 1960, 1958, 1957, 1956, 1955, 1954, 1952, 1951, 1950, 1949, 1948, 1947, 1946, 1945, 1944, 1942, 1940, 1939, 1938, 1937, 1936, 1935, 1934, 1933, 1932, 1931, 1930, 1929, 1928, 1927, 1926, 1925, 1924, 1923, 1921, 1920

FINDINGS

Address Researched	Address Not Identified in Research Source
16309 SHADYBEND DR	2020, 2017, 2014, 2010, 2006, 2004, 2003, 2001, 2000, 1999, 1996, 1995, 1992, 1991, 1990, 1986, 1985, 1981, 1980, 1976, 1975, 1972, 1971, 1970, 1969, 1967, 1966, 1965, 1964, 1963, 1962, 1961, 1960, 1958, 1957, 1956, 1955, 1954, 1952, 1951, 1950, 1949, 1948, 1947, 1946, 1945, 1944, 1942, 1940, 1939, 1938, 1937, 1936, 1935, 1934, 1933, 1932, 1931, 1930, 1929, 1928, 1927, 1926, 1925, 1924, 1923, 1921, 1920
16309 SHADYBEND DR	2020, 2017, 2014, 2006, 2005, 2004, 2003, 2001, 2000, 1999, 1996, 1995, 1992, 1991, 1990, 1986, 1985, 1981, 1980, 1976, 1975, 1972, 1971, 1970, 1969, 1967, 1966, 1965, 1964, 1963, 1962, 1961, 1960, 1958, 1957, 1956, 1955, 1954, 1952, 1951, 1950, 1949, 1948, 1947, 1946, 1945, 1944, 1942, 1940, 1939, 1938, 1937, 1936, 1935, 1934, 1933, 1932, 1931, 1930, 1929, 1928, 1927, 1926, 1925, 1924, 1923, 1921, 1920
16309 SHADYBEND DR	2020, 2017, 2010, 2006, 2005, 2004, 2003, 2001, 2000, 1999, 1996, 1995, 1992, 1991, 1990, 1986, 1985, 1981, 1980, 1976, 1975, 1972, 1971, 1970, 1969, 1967, 1966, 1965, 1964, 1963, 1962, 1961, 1960, 1958, 1957, 1956, 1955, 1954, 1952, 1951, 1950, 1949, 1948, 1947, 1946, 1945, 1944, 1942, 1940, 1939, 1938, 1937, 1936, 1935, 1934, 1933, 1932, 1931, 1930, 1929, 1928, 1927, 1926, 1925, 1924, 1923, 1921, 1920
16314 DENLEY ST	2020, 2017, 2014, 2006, 2005, 2004, 2003, 2001, 2000, 1999, 1996, 1995, 1992, 1991, 1990, 1986, 1985, 1981, 1980, 1976, 1975, 1972, 1971, 1970, 1969, 1967, 1966, 1965, 1964, 1963, 1962, 1961, 1960, 1958, 1957, 1956, 1955, 1954, 1952, 1951, 1950, 1949, 1948, 1947, 1946, 1945, 1944, 1942, 1940, 1939, 1938, 1937, 1936, 1935, 1934, 1933, 1932, 1931, 1930, 1929, 1928, 1927, 1926, 1925, 1924, 1923, 1921, 1920
16314 DENLEY ST	2020, 2017, 2014, 2010, 2006, 2005, 2004, 2001, 2000, 1999, 1996, 1995, 1992, 1991, 1990, 1986, 1985, 1981, 1980, 1976, 1975, 1972, 1971, 1970, 1969, 1967, 1966, 1965, 1964, 1963, 1962, 1961, 1960, 1958, 1957, 1956, 1955, 1954, 1952, 1951, 1950, 1949, 1948, 1947, 1946, 1945, 1944, 1942, 1940, 1939, 1938, 1937, 1936, 1935, 1934, 1933, 1932, 1931, 1930, 1929, 1928, 1927, 1926, 1925, 1924, 1923, 1921, 1920
16314 DENLEY ST	2020, 2017, 2014, 2010, 2006, 2004, 2003, 2001, 2000, 1999, 1996, 1995, 1992, 1991, 1990, 1986, 1985, 1981, 1980, 1976, 1975, 1972, 1971, 1970, 1969, 1967, 1966, 1965, 1964, 1963, 1962, 1961, 1960, 1958, 1957, 1956, 1955, 1954, 1952, 1951, 1950, 1949, 1948, 1947, 1946, 1945, 1944, 1942, 1940, 1939, 1938, 1937, 1936, 1935, 1934, 1933, 1932, 1931, 1930, 1929, 1928, 1927, 1926, 1925, 1924, 1923, 1921, 1920
16314 DENLEY ST	2017, 2014, 2010, 2006, 2005, 2004, 2003, 2001, 2000, 1999, 1996, 1995, 1992, 1991, 1990, 1986, 1985, 1981, 1980, 1976, 1975, 1972, 1971, 1970, 1969, 1967, 1966, 1965, 1964, 1963, 1962, 1961, 1960, 1958, 1957, 1956, 1955, 1954, 1952, 1951, 1950, 1949, 1948, 1947, 1946, 1945, 1944, 1942, 1940, 1939, 1938, 1937, 1936, 1935, 1934, 1933, 1932, 1931, 1930, 1929, 1928, 1927, 1926, 1925, 1924, 1923, 1921, 1920
16314 DENLEY ST	2020, 2017, 2010, 2006, 2005, 2004, 2003, 2001, 2000, 1999, 1996, 1995, 1992, 1991, 1990, 1986, 1985, 1981, 1980, 1976, 1975, 1972, 1971, 1970, 1969, 1967, 1966, 1965, 1964, 1963, 1962, 1961, 1960, 1958, 1957, 1956, 1955, 1954, 1952, 1951, 1950, 1949, 1948, 1947, 1946, 1945, 1944, 1942, 1940, 1939, 1938, 1937, 1936, 1935, 1934, 1933, 1932, 1931, 1930, 1929, 1928, 1927, 1926, 1925, 1924, 1923, 1921, 1920
16314 DENLEY ST	2020, 2017, 2014, 2010, 2006, 2005, 2004, 2003, 2001, 2000, 1999, 1996, 1992, 1991, 1990, 1986, 1985, 1981, 1980, 1976, 1975, 1972, 1971, 1970, 1969, 1967, 1966, 1965, 1964, 1963, 1962, 1961, 1960, 1958, 1957, 1956, 1955, 1954, 1952, 1951, 1950, 1949, 1948, 1947, 1946, 1945, 1944, 1942, 1940, 1939, 1938, 1937, 1936, 1935, 1934, 1933, 1932, 1931, 1930, 1929, 1928, 1927, 1926, 1925, 1924, 1923, 1921, 1920

FINDINGS

Address Researched	Address Not Identified in Research Source
16314 DENLEY ST	2020, 2017, 2014, 2010, 2006, 2005, 2004, 2003, 2001, 1999, 1996, 1995, 1992, 1991, 1990, 1986, 1985, 1981, 1980, 1976, 1975, 1972, 1971, 1970, 1969, 1967, 1966, 1965, 1964, 1963, 1962, 1961, 1960, 1958, 1957, 1956, 1955, 1954, 1952, 1951, 1950, 1949, 1948, 1947, 1946, 1945, 1944, 1942, 1940, 1939, 1938, 1937, 1936, 1935, 1934, 1933, 1932, 1931, 1930, 1929, 1928, 1927, 1926, 1925, 1924, 1923, 1921, 1920
16314 DENLEY ST	2020, 2017, 2014, 2010, 2006, 2005, 2004, 2003, 2001, 2000, 1999, 1996, 1995, 1992, 1991, 1990, 1986, 1985, 1981, 1980, 1976, 1975, 1972, 1970, 1969, 1967, 1966, 1965, 1964, 1963, 1962, 1961, 1960, 1958, 1957, 1956, 1955, 1954, 1952, 1951, 1950, 1949, 1948, 1947, 1946, 1945, 1944, 1942, 1940, 1939, 1938, 1937, 1936, 1935, 1934, 1933, 1932, 1931, 1930, 1929, 1928, 1927, 1926, 1925, 1924, 1923, 1921, 1920
16314 E ROCHLEN ST	2020, 2017, 2014, 2010, 2006, 2005, 2004, 2003, 2001, 2000, 1999, 1996, 1995, 1991, 1990, 1986, 1985, 1981, 1980, 1976, 1975, 1972, 1971, 1970, 1969, 1967, 1966, 1965, 1964, 1963, 1962, 1961, 1960, 1958, 1957, 1956, 1955, 1954, 1952, 1951, 1950, 1949, 1948, 1947, 1946, 1945, 1944, 1942, 1940, 1939, 1938, 1937, 1936, 1935, 1934, 1933, 1932, 1931, 1930, 1929, 1928, 1927, 1926, 1925, 1924, 1923, 1921, 1920
16314 E SHADYBEND DR	2020, 2017, 2014, 2010, 2006, 2005, 2004, 2003, 2001, 2000, 1999, 1996, 1995, 1991, 1990, 1986, 1985, 1981, 1980, 1976, 1975, 1972, 1971, 1970, 1969, 1967, 1966, 1965, 1964, 1963, 1962, 1961, 1960, 1958, 1957, 1956, 1955, 1954, 1952, 1951, 1950, 1949, 1948, 1947, 1946, 1945, 1944, 1942, 1940, 1939, 1938, 1937, 1936, 1935, 1934, 1933, 1932, 1931, 1930, 1929, 1928, 1927, 1926, 1925, 1924, 1923, 1921, 1920
16314 FOLGER ST	2020, 2017, 2014, 2010, 2006, 2005, 2004, 2003, 2001, 2000, 1999, 1996, 1995, 1992, 1991, 1990, 1986, 1985, 1981, 1980, 1976, 1975, 1972, 1971, 1970, 1969, 1967, 1966, 1965, 1964, 1963, 1962, 1961, 1960, 1958, 1957, 1956, 1955, 1954, 1952, 1951, 1950, 1949, 1948, 1947, 1946, 1945, 1944, 1942, 1940, 1939, 1938, 1937, 1936, 1935, 1934, 1933, 1932, 1931, 1930, 1929, 1928, 1927, 1926, 1925, 1924, 1923, 1921, 1920
16314 FOLGER ST	2020, 2017, 2014, 2010, 2006, 2005, 2004, 2003, 2001, 2000, 1999, 1996, 1995, 1992, 1991, 1990, 1986, 1985, 1981, 1980, 1976, 1975, 1972, 1971, 1970, 1969, 1967, 1965, 1964, 1963, 1962, 1961, 1960, 1958, 1957, 1956, 1955, 1954, 1952, 1951, 1950, 1949, 1948, 1947, 1946, 1945, 1944, 1942, 1940, 1939, 1938, 1937, 1936, 1935, 1934, 1933, 1932, 1931, 1930, 1929, 1928, 1927, 1926, 1925, 1924, 1923, 1921, 1920
16314 FOLGER ST	2020, 2017, 2014, 2010, 2006, 2005, 2004, 2003, 2001, 1999, 1996, 1995, 1992, 1991, 1990, 1986, 1985, 1981, 1980, 1976, 1975, 1972, 1971, 1970, 1969, 1967, 1966, 1965, 1964, 1963, 1962, 1961, 1960, 1958, 1957, 1956, 1955, 1954, 1952, 1951, 1950, 1949, 1948, 1947, 1946, 1945, 1944, 1942, 1940, 1939, 1938, 1937, 1936, 1935, 1934, 1933, 1932, 1931, 1930, 1929, 1928, 1927, 1926, 1925, 1924, 1923, 1921, 1920
16314 FOLGER ST	2020, 2017, 2014, 2010, 2006, 2005, 2004, 2003, 2001, 2000, 1999, 1996, 1992, 1991, 1990, 1986, 1985, 1981, 1980, 1976, 1975, 1972, 1971, 1970, 1969, 1967, 1966, 1965, 1964, 1963, 1962, 1961, 1960, 1958, 1957, 1956, 1955, 1954, 1952, 1951, 1950, 1949, 1948, 1947, 1946, 1945, 1944, 1942, 1940, 1939, 1938, 1937, 1936, 1935, 1934, 1933, 1932, 1931, 1930, 1929, 1928, 1927, 1926, 1925, 1924, 1923, 1921, 1920
16314 FOLGER ST	2020, 2017, 2010, 2006, 2005, 2004, 2003, 2001, 2000, 1999, 1996, 1995, 1992, 1991, 1990, 1986, 1985, 1981, 1980, 1976, 1975, 1972, 1971, 1970, 1969, 1967, 1966, 1965, 1964, 1963, 1962, 1961, 1960, 1958, 1957, 1956, 1955, 1954, 1952, 1951, 1950, 1949, 1948, 1947, 1946, 1945, 1944, 1942, 1940, 1939, 1938, 1937, 1936, 1935, 1934, 1933, 1932, 1931, 1930, 1929, 1928, 1927, 1926, 1925, 1924, 1923, 1921, 1920

FINDINGS

Address Researched	Address Not Identified in Research Source
16314 FOLGER ST	2017, 2014, 2010, 2006, 2005, 2004, 2003, 2001, 2000, 1999, 1996, 1995, 1992, 1991, 1990, 1986, 1985, 1981, 1980, 1976, 1975, 1972, 1971, 1970, 1969, 1967, 1966, 1965, 1964, 1963, 1962, 1961, 1960, 1958, 1957, 1956, 1955, 1954, 1952, 1951, 1950, 1949, 1948, 1947, 1946, 1945, 1944, 1942, 1940, 1939, 1938, 1937, 1936, 1935, 1934, 1933, 1932, 1931, 1930, 1929, 1928, 1927, 1926, 1925, 1924, 1923, 1921, 1920
16314 FOLGER ST	2020, 2017, 2014, 2010, 2006, 2004, 2003, 2001, 2000, 1999, 1996, 1995, 1992, 1991, 1990, 1986, 1985, 1981, 1980, 1976, 1975, 1972, 1971, 1970, 1969, 1967, 1966, 1965, 1964, 1963, 1962, 1961, 1960, 1958, 1957, 1956, 1955, 1954, 1952, 1951, 1950, 1949, 1948, 1947, 1946, 1945, 1944, 1942, 1940, 1939, 1938, 1937, 1936, 1935, 1934, 1933, 1932, 1931, 1930, 1929, 1928, 1927, 1926, 1925, 1924, 1923, 1921, 1920
16314 FOLGER ST	2020, 2017, 2014, 2006, 2005, 2004, 2003, 2001, 2000, 1999, 1996, 1995, 1992, 1991, 1990, 1986, 1985, 1981, 1980, 1976, 1975, 1972, 1971, 1970, 1969, 1967, 1966, 1965, 1964, 1963, 1962, 1961, 1960, 1958, 1957, 1956, 1955, 1954, 1952, 1951, 1950, 1949, 1948, 1947, 1946, 1945, 1944, 1942, 1940, 1939, 1938, 1937, 1936, 1935, 1934, 1933, 1932, 1931, 1930, 1929, 1928, 1927, 1926, 1925, 1924, 1923, 1921, 1920
16314 ROCHLEN ST	2020, 2017, 2014, 2006, 2005, 2004, 2003, 2001, 2000, 1999, 1996, 1995, 1992, 1991, 1990, 1986, 1985, 1981, 1980, 1976, 1975, 1972, 1971, 1970, 1969, 1967, 1966, 1965, 1964, 1963, 1962, 1961, 1960, 1958, 1957, 1956, 1955, 1954, 1952, 1951, 1950, 1949, 1948, 1947, 1946, 1945, 1944, 1942, 1940, 1939, 1938, 1937, 1936, 1935, 1934, 1933, 1932, 1931, 1930, 1929, 1928, 1927, 1926, 1925, 1924, 1923, 1921, 1920
16314 ROCHLEN ST	2020, 2017, 2014, 2010, 2006, 2004, 2003, 2001, 2000, 1999, 1996, 1995, 1992, 1991, 1990, 1986, 1985, 1981, 1980, 1976, 1975, 1972, 1971, 1970, 1969, 1967, 1966, 1965, 1964, 1963, 1962, 1961, 1960, 1958, 1957, 1956, 1955, 1954, 1952, 1951, 1950, 1949, 1948, 1947, 1946, 1945, 1944, 1942, 1940, 1939, 1938, 1937, 1936, 1935, 1934, 1933, 1932, 1931, 1930, 1929, 1928, 1927, 1926, 1925, 1924, 1923, 1921, 1920
16314 ROCHLEN ST	2017, 2014, 2010, 2006, 2005, 2004, 2003, 2001, 2000, 1999, 1996, 1995, 1992, 1991, 1990, 1986, 1985, 1981, 1980, 1976, 1975, 1972, 1971, 1970, 1969, 1967, 1966, 1965, 1964, 1963, 1962, 1961, 1960, 1958, 1957, 1956, 1955, 1954, 1952, 1951, 1950, 1949, 1948, 1947, 1946, 1945, 1944, 1942, 1940, 1939, 1938, 1937, 1936, 1935, 1934, 1933, 1932, 1931, 1930, 1929, 1928, 1927, 1926, 1925, 1924, 1923, 1921, 1920
16314 ROCHLEN ST	2020, 2017, 2010, 2006, 2005, 2004, 2003, 2001, 2000, 1999, 1996, 1995, 1992, 1991, 1990, 1986, 1985, 1981, 1980, 1976, 1975, 1972, 1971, 1970, 1969, 1967, 1966, 1965, 1964, 1963, 1962, 1961, 1960, 1958, 1957, 1956, 1955, 1954, 1952, 1951, 1950, 1949, 1948, 1947, 1946, 1945, 1944, 1942, 1940, 1939, 1938, 1937, 1936, 1935, 1934, 1933, 1932, 1931, 1930, 1929, 1928, 1927, 1926, 1925, 1924, 1923, 1921, 1920
16314 ROCHLEN ST	2020, 2017, 2014, 2010, 2006, 2005, 2004, 2003, 2001, 2000, 1999, 1996, 1992, 1991, 1990, 1986, 1985, 1981, 1980, 1976, 1975, 1972, 1971, 1970, 1969, 1967, 1966, 1965, 1964, 1963, 1962, 1961, 1960, 1958, 1957, 1956, 1955, 1954, 1952, 1951, 1950, 1949, 1948, 1947, 1946, 1945, 1944, 1942, 1940, 1939, 1938, 1937, 1936, 1935, 1934, 1933, 1932, 1931, 1930, 1929, 1928, 1927, 1926, 1925, 1924, 1923, 1921, 1920
16314 ROCHLEN ST	2020, 2017, 2014, 2010, 2006, 2005, 2004, 2003, 2001, 1999, 1996, 1995, 1992, 1991, 1990, 1986, 1985, 1981, 1980, 1976, 1975, 1972, 1971, 1970, 1969, 1967, 1966, 1965, 1964, 1963, 1962, 1961, 1960, 1958, 1957, 1956, 1955, 1954, 1952, 1951, 1950, 1949, 1948, 1947, 1946, 1945, 1944, 1942, 1940, 1939, 1938, 1937, 1936, 1935, 1934, 1933, 1932, 1931, 1930, 1929, 1928, 1927, 1926, 1925, 1924, 1923, 1921, 1920

FINDINGS

Address Researched	Address Not Identified in Research Source
16314 ROCHLEN ST	2020, 2017, 2014, 2010, 2006, 2005, 2004, 2001, 2000, 1999, 1996, 1995, 1992, 1991, 1990, 1986, 1985, 1981, 1980, 1976, 1975, 1972, 1971, 1970, 1969, 1967, 1966, 1965, 1964, 1963, 1962, 1961, 1960, 1958, 1957, 1956, 1955, 1954, 1952, 1951, 1950, 1949, 1948, 1947, 1946, 1945, 1944, 1942, 1940, 1939, 1938, 1937, 1936, 1935, 1934, 1933, 1932, 1931, 1930, 1929, 1928, 1927, 1926, 1925, 1924, 1923, 1921, 1920
16314 ROCHLEN ST	2020, 2017, 2014, 2010, 2006, 2005, 2004, 2003, 2001, 2000, 1999, 1996, 1995, 1992, 1991, 1990, 1986, 1985, 1981, 1980, 1976, 1975, 1972, 1970, 1969, 1967, 1966, 1965, 1964, 1963, 1962, 1961, 1960, 1958, 1957, 1956, 1955, 1954, 1952, 1951, 1950, 1949, 1948, 1947, 1946, 1945, 1944, 1942, 1940, 1939, 1938, 1937, 1936, 1935, 1934, 1933, 1932, 1931, 1930, 1929, 1928, 1927, 1926, 1925, 1924, 1923, 1921, 1920
16314 SHADYBEND DR	2020, 2017, 2014, 2010, 2006, 2005, 2004, 2003, 2001, 2000, 1999, 1996, 1995, 1992, 1991, 1990, 1986, 1985, 1981, 1980, 1976, 1975, 1972, 1970, 1969, 1967, 1966, 1965, 1964, 1963, 1962, 1961, 1960, 1958, 1957, 1956, 1955, 1954, 1952, 1951, 1950, 1949, 1948, 1947, 1946, 1945, 1944, 1942, 1940, 1939, 1938, 1937, 1936, 1935, 1934, 1933, 1932, 1931, 1930, 1929, 1928, 1927, 1926, 1925, 1924, 1923, 1921, 1920
16314 SHADYBEND DR	2020, 2017, 2014, 2010, 2006, 2005, 2004, 2001, 2000, 1999, 1996, 1995, 1992, 1991, 1990, 1986, 1985, 1981, 1980, 1976, 1975, 1972, 1971, 1970, 1969, 1967, 1966, 1965, 1964, 1963, 1962, 1961, 1960, 1958, 1957, 1956, 1955, 1954, 1952, 1951, 1950, 1949, 1948, 1947, 1946, 1945, 1944, 1942, 1940, 1939, 1938, 1937, 1936, 1935, 1934, 1933, 1932, 1931, 1930, 1929, 1928, 1927, 1926, 1925, 1924, 1923, 1921, 1920
16314 SHADYBEND DR	2020, 2017, 2014, 2010, 2006, 2005, 2004, 2003, 2001, 2000, 1999, 1996, 1992, 1991, 1990, 1986, 1985, 1981, 1980, 1976, 1975, 1972, 1971, 1970, 1969, 1967, 1966, 1965, 1964, 1963, 1962, 1961, 1960, 1958, 1957, 1956, 1955, 1954, 1952, 1951, 1950, 1949, 1948, 1947, 1946, 1945, 1944, 1942, 1940, 1939, 1938, 1937, 1936, 1935, 1934, 1933, 1932, 1931, 1930, 1929, 1928, 1927, 1926, 1925, 1924, 1923, 1921, 1920
16314 SHADYBEND DR	2020, 2017, 2014, 2010, 2006, 2005, 2004, 2003, 2001, 1999, 1996, 1995, 1992, 1991, 1990, 1986, 1985, 1981, 1980, 1976, 1975, 1972, 1971, 1970, 1969, 1967, 1966, 1965, 1964, 1963, 1962, 1961, 1960, 1958, 1957, 1956, 1955, 1954, 1952, 1951, 1950, 1949, 1948, 1947, 1946, 1945, 1944, 1942, 1940, 1939, 1938, 1937, 1936, 1935, 1934, 1933, 1932, 1931, 1930, 1929, 1928, 1927, 1926, 1925, 1924, 1923, 1921, 1920
16314 SHADYBEND DR	2017, 2014, 2010, 2006, 2005, 2004, 2003, 2001, 2000, 1999, 1996, 1995, 1992, 1991, 1990, 1986, 1985, 1981, 1980, 1976, 1975, 1972, 1971, 1970, 1969, 1967, 1966, 1965, 1964, 1963, 1962, 1961, 1960, 1958, 1957, 1956, 1955, 1954, 1952, 1951, 1950, 1949, 1948, 1947, 1946, 1945, 1944, 1942, 1940, 1939, 1938, 1937, 1936, 1935, 1934, 1933, 1932, 1931, 1930, 1929, 1928, 1927, 1926, 1925, 1924, 1923, 1921, 1920
16314 SHADYBEND DR	2020, 2017, 2014, 2010, 2006, 2004, 2003, 2001, 2000, 1999, 1996, 1995, 1992, 1991, 1990, 1986, 1985, 1981, 1980, 1976, 1975, 1972, 1971, 1970, 1969, 1967, 1966, 1965, 1964, 1963, 1962, 1961, 1960, 1958, 1957, 1956, 1955, 1954, 1952, 1951, 1950, 1949, 1948, 1947, 1946, 1945, 1944, 1942, 1940, 1939, 1938, 1937, 1936, 1935, 1934, 1933, 1932, 1931, 1930, 1929, 1928, 1927, 1926, 1925, 1924, 1923, 1921, 1920
16314 SHADYBEND DR	2020, 2017, 2014, 2006, 2005, 2004, 2003, 2001, 2000, 1999, 1996, 1995, 1992, 1991, 1990, 1986, 1985, 1981, 1980, 1976, 1975, 1972, 1971, 1970, 1969, 1967, 1966, 1965, 1964, 1963, 1962, 1961, 1960, 1958, 1957, 1956, 1955, 1954, 1952, 1951, 1950, 1949, 1948, 1947, 1946, 1945, 1944, 1942, 1940, 1939, 1938, 1937, 1936, 1935, 1934, 1933, 1932, 1931, 1930, 1929, 1928, 1927, 1926, 1925, 1924, 1923, 1921, 1920

FINDINGS

Address Researched	Address Not Identified in Research Source
16314 SHADYBEND DR	2020, 2017, 2010, 2006, 2005, 2004, 2003, 2001, 2000, 1999, 1996, 1995, 1992, 1991, 1990, 1986, 1985, 1981, 1980, 1976, 1975, 1972, 1971, 1970, 1969, 1967, 1966, 1965, 1964, 1963, 1962, 1961, 1960, 1958, 1957, 1956, 1955, 1954, 1952, 1951, 1950, 1949, 1948, 1947, 1946, 1945, 1944, 1942, 1940, 1939, 1938, 1937, 1936, 1935, 1934, 1933, 1932, 1931, 1930, 1929, 1928, 1927, 1926, 1925, 1924, 1923, 1921, 1920
16315 DENLEY ST	2020, 2017, 2014, 2006, 2005, 2004, 2003, 2001, 2000, 1999, 1996, 1995, 1992, 1991, 1990, 1986, 1985, 1981, 1980, 1976, 1975, 1972, 1971, 1970, 1969, 1967, 1966, 1965, 1964, 1963, 1962, 1961, 1960, 1958, 1957, 1956, 1955, 1954, 1952, 1951, 1950, 1949, 1948, 1947, 1946, 1945, 1944, 1942, 1940, 1939, 1938, 1937, 1936, 1935, 1934, 1933, 1932, 1931, 1930, 1929, 1928, 1927, 1926, 1925, 1924, 1923, 1921, 1920
16315 DENLEY ST	2020, 2017, 2014, 2010, 2006, 2005, 2004, 2001, 2000, 1999, 1996, 1995, 1992, 1991, 1990, 1986, 1985, 1981, 1980, 1976, 1975, 1972, 1971, 1970, 1969, 1967, 1966, 1965, 1964, 1963, 1962, 1961, 1960, 1958, 1957, 1956, 1955, 1954, 1952, 1951, 1950, 1949, 1948, 1947, 1946, 1945, 1944, 1942, 1940, 1939, 1938, 1937, 1936, 1935, 1934, 1933, 1932, 1931, 1930, 1929, 1928, 1927, 1926, 1925, 1924, 1923, 1921, 1920
16315 DENLEY ST	2020, 2017, 2014, 2010, 2006, 2004, 2003, 2001, 2000, 1999, 1996, 1995, 1992, 1991, 1990, 1986, 1985, 1981, 1980, 1976, 1975, 1972, 1971, 1970, 1969, 1967, 1966, 1965, 1964, 1963, 1962, 1961, 1960, 1958, 1957, 1956, 1955, 1954, 1952, 1951, 1950, 1949, 1948, 1947, 1946, 1945, 1944, 1942, 1940, 1939, 1938, 1937, 1936, 1935, 1934, 1933, 1932, 1931, 1930, 1929, 1928, 1927, 1926, 1925, 1924, 1923, 1921, 1920
16315 DENLEY ST	2017, 2014, 2010, 2006, 2005, 2004, 2003, 2001, 2000, 1999, 1996, 1995, 1992, 1991, 1990, 1986, 1985, 1981, 1980, 1976, 1975, 1972, 1971, 1970, 1969, 1967, 1966, 1965, 1964, 1963, 1962, 1961, 1960, 1958, 1957, 1956, 1955, 1954, 1952, 1951, 1950, 1949, 1948, 1947, 1946, 1945, 1944, 1942, 1940, 1939, 1938, 1937, 1936, 1935, 1934, 1933, 1932, 1931, 1930, 1929, 1928, 1927, 1926, 1925, 1924, 1923, 1921, 1920
16315 DENLEY ST	2020, 2017, 2010, 2006, 2005, 2004, 2003, 2001, 2000, 1999, 1996, 1995, 1992, 1991, 1990, 1986, 1985, 1981, 1980, 1976, 1975, 1972, 1971, 1970, 1969, 1967, 1966, 1965, 1964, 1963, 1962, 1961, 1960, 1958, 1957, 1956, 1955, 1954, 1952, 1951, 1950, 1949, 1948, 1947, 1946, 1945, 1944, 1942, 1940, 1939, 1938, 1937, 1936, 1935, 1934, 1933, 1932, 1931, 1930, 1929, 1928, 1927, 1926, 1925, 1924, 1923, 1921, 1920
16315 DENLEY ST	2020, 2017, 2014, 2010, 2006, 2005, 2004, 2003, 2001, 2000, 1999, 1996, 1992, 1991, 1990, 1986, 1985, 1981, 1980, 1976, 1975, 1972, 1971, 1970, 1969, 1967, 1966, 1965, 1964, 1963, 1962, 1961, 1960, 1958, 1957, 1956, 1955, 1954, 1952, 1951, 1950, 1949, 1948, 1947, 1946, 1945, 1944, 1942, 1940, 1939, 1938, 1937, 1936, 1935, 1934, 1933, 1932, 1931, 1930, 1929, 1928, 1927, 1926, 1925, 1924, 1923, 1921, 1920
16315 DENLEY ST	2020, 2017, 2014, 2010, 2006, 2005, 2004, 2003, 2001, 1999, 1996, 1995, 1992, 1991, 1990, 1986, 1985, 1981, 1980, 1976, 1975, 1972, 1971, 1970, 1969, 1967, 1966, 1965, 1964, 1963, 1962, 1961, 1960, 1958, 1957, 1956, 1955, 1954, 1952, 1951, 1950, 1949, 1948, 1947, 1946, 1945, 1944, 1942, 1940, 1939, 1938, 1937, 1936, 1935, 1934, 1933, 1932, 1931, 1930, 1929, 1928, 1927, 1926, 1925, 1924, 1923, 1921, 1920
16315 DENLEY ST	2020, 2017, 2014, 2010, 2006, 2005, 2004, 2003, 2001, 2000, 1999, 1996, 1995, 1992, 1991, 1990, 1986, 1985, 1981, 1980, 1976, 1975, 1972, 1970, 1969, 1967, 1966, 1965, 1964, 1963, 1962, 1961, 1960, 1958, 1957, 1956, 1955, 1954, 1952, 1951, 1950, 1949, 1948, 1947, 1946, 1945, 1944, 1942, 1940, 1939, 1938, 1937, 1936, 1935, 1934, 1933, 1932, 1931, 1930, 1929, 1928, 1927, 1926, 1925, 1924, 1923, 1921, 1920

FINDINGS

Address Researched	Address Not Identified in Research Source
16315 E ROCHLEN ST	2020, 2017, 2014, 2010, 2006, 2005, 2004, 2003, 2001, 2000, 1999, 1996, 1995, 1991, 1990, 1986, 1985, 1981, 1980, 1976, 1975, 1972, 1971, 1970, 1969, 1967, 1966, 1965, 1964, 1963, 1962, 1961, 1960, 1958, 1957, 1956, 1955, 1954, 1952, 1951, 1950, 1949, 1948, 1947, 1946, 1945, 1944, 1942, 1940, 1939, 1938, 1937, 1936, 1935, 1934, 1933, 1932, 1931, 1930, 1929, 1928, 1927, 1926, 1925, 1924, 1923, 1921, 1920
16315 E SHADYBEND DR	2020, 2017, 2014, 2010, 2006, 2005, 2004, 2003, 2001, 2000, 1999, 1996, 1995, 1991, 1990, 1986, 1985, 1981, 1980, 1976, 1975, 1972, 1971, 1970, 1969, 1967, 1966, 1965, 1964, 1963, 1962, 1961, 1960, 1958, 1957, 1956, 1955, 1954, 1952, 1951, 1950, 1949, 1948, 1947, 1946, 1945, 1944, 1942, 1940, 1939, 1938, 1937, 1936, 1935, 1934, 1933, 1932, 1931, 1930, 1929, 1928, 1927, 1926, 1925, 1924, 1923, 1921, 1920
16315 FOLGER ST	2020, 2017, 2014, 2010, 2006, 2005, 2004, 2003, 2001, 2000, 1999, 1996, 1995, 1992, 1991, 1990, 1986, 1985, 1981, 1980, 1976, 1975, 1972, 1970, 1969, 1967, 1966, 1965, 1964, 1963, 1962, 1961, 1960, 1958, 1957, 1956, 1955, 1954, 1952, 1951, 1950, 1949, 1948, 1947, 1946, 1945, 1944, 1942, 1940, 1939, 1938, 1937, 1936, 1935, 1934, 1933, 1932, 1931, 1930, 1929, 1928, 1927, 1926, 1925, 1924, 1923, 1921, 1920
16315 FOLGER ST	2020, 2017, 2014, 2010, 2006, 2005, 2004, 2003, 2001, 1999, 1996, 1995, 1992, 1991, 1990, 1986, 1985, 1981, 1980, 1976, 1975, 1972, 1971, 1970, 1969, 1967, 1966, 1965, 1964, 1963, 1962, 1961, 1960, 1958, 1957, 1956, 1955, 1954, 1952, 1951, 1950, 1949, 1948, 1947, 1946, 1945, 1944, 1942, 1940, 1939, 1938, 1937, 1936, 1935, 1934, 1933, 1932, 1931, 1930, 1929, 1928, 1927, 1926, 1925, 1924, 1923, 1921, 1920
16315 FOLGER ST	2020, 2017, 2014, 2010, 2006, 2005, 2004, 2003, 2001, 2000, 1999, 1996, 1992, 1991, 1990, 1986, 1985, 1981, 1980, 1976, 1975, 1972, 1971, 1970, 1969, 1967, 1966, 1965, 1964, 1963, 1962, 1961, 1960, 1958, 1957, 1956, 1955, 1954, 1952, 1951, 1950, 1949, 1948, 1947, 1946, 1945, 1944, 1942, 1940, 1939, 1938, 1937, 1936, 1935, 1934, 1933, 1932, 1931, 1930, 1929, 1928, 1927, 1926, 1925, 1924, 1923, 1921, 1920
16315 FOLGER ST	2020, 2017, 2010, 2006, 2005, 2004, 2003, 2001, 2000, 1999, 1996, 1995, 1992, 1991, 1990, 1986, 1985, 1981, 1980, 1976, 1975, 1972, 1971, 1970, 1969, 1967, 1966, 1965, 1964, 1963, 1962, 1961, 1960, 1958, 1957, 1956, 1955, 1954, 1952, 1951, 1950, 1949, 1948, 1947, 1946, 1945, 1944, 1942, 1940, 1939, 1938, 1937, 1936, 1935, 1934, 1933, 1932, 1931, 1930, 1929, 1928, 1927, 1926, 1925, 1924, 1923, 1921, 1920
16315 FOLGER ST	2017, 2014, 2010, 2006, 2005, 2004, 2003, 2001, 2000, 1999, 1996, 1995, 1992, 1991, 1990, 1986, 1985, 1981, 1980, 1976, 1975, 1972, 1971, 1970, 1969, 1967, 1966, 1965, 1964, 1963, 1962, 1961, 1960, 1958, 1957, 1956, 1955, 1954, 1952, 1951, 1950, 1949, 1948, 1947, 1946, 1945, 1944, 1942, 1940, 1939, 1938, 1937, 1936, 1935, 1934, 1933, 1932, 1931, 1930, 1929, 1928, 1927, 1926, 1925, 1924, 1923, 1921, 1920
16315 FOLGER ST	2020, 2017, 2014, 2010, 2006, 2004, 2003, 2001, 2000, 1999, 1996, 1995, 1992, 1991, 1990, 1986, 1985, 1981, 1980, 1976, 1975, 1972, 1971, 1970, 1969, 1967, 1966, 1965, 1964, 1963, 1962, 1961, 1960, 1958, 1957, 1956, 1955, 1954, 1952, 1951, 1950, 1949, 1948, 1947, 1946, 1945, 1944, 1942, 1940, 1939, 1938, 1937, 1936, 1935, 1934, 1933, 1932, 1931, 1930, 1929, 1928, 1927, 1926, 1925, 1924, 1923, 1921, 1920
16315 FOLGER ST	2020, 2017, 2014, 2006, 2005, 2004, 2003, 2001, 2000, 1999, 1996, 1995, 1992, 1991, 1990, 1986, 1985, 1981, 1980, 1976, 1975, 1972, 1971, 1970, 1969, 1967, 1966, 1965, 1964, 1963, 1962, 1961, 1960, 1958, 1957, 1956, 1955, 1954, 1952, 1951, 1950, 1949, 1948, 1947, 1946, 1945, 1944, 1942, 1940, 1939, 1938, 1937, 1936, 1935, 1934, 1933, 1932, 1931, 1930, 1929, 1928, 1927, 1926, 1925, 1924, 1923, 1921, 1920

FINDINGS

Address Researched	Address Not Identified in Research Source
16315 ROCHLEN ST	2020, 2017, 2014, 2006, 2005, 2004, 2003, 2001, 2000, 1999, 1996, 1995, 1992, 1991, 1990, 1986, 1985, 1981, 1980, 1976, 1975, 1972, 1971, 1970, 1969, 1967, 1966, 1965, 1964, 1963, 1962, 1961, 1960, 1958, 1957, 1956, 1955, 1954, 1952, 1951, 1950, 1949, 1948, 1947, 1946, 1945, 1944, 1942, 1940, 1939, 1938, 1937, 1936, 1935, 1934, 1933, 1932, 1931, 1930, 1929, 1928, 1927, 1926, 1925, 1924, 1923, 1921, 1920
16315 ROCHLEN ST	2020, 2017, 2014, 2010, 2006, 2004, 2003, 2001, 2000, 1999, 1996, 1995, 1992, 1991, 1990, 1986, 1985, 1981, 1980, 1976, 1975, 1972, 1971, 1970, 1969, 1967, 1966, 1965, 1964, 1963, 1962, 1961, 1960, 1958, 1957, 1956, 1955, 1954, 1952, 1951, 1950, 1949, 1948, 1947, 1946, 1945, 1944, 1942, 1940, 1939, 1938, 1937, 1936, 1935, 1934, 1933, 1932, 1931, 1930, 1929, 1928, 1927, 1926, 1925, 1924, 1923, 1921, 1920
16315 ROCHLEN ST	2017, 2014, 2010, 2006, 2005, 2004, 2003, 2001, 2000, 1999, 1996, 1995, 1992, 1991, 1990, 1986, 1985, 1981, 1980, 1976, 1975, 1972, 1971, 1970, 1969, 1967, 1966, 1965, 1964, 1963, 1962, 1961, 1960, 1958, 1957, 1956, 1955, 1954, 1952, 1951, 1950, 1949, 1948, 1947, 1946, 1945, 1944, 1942, 1940, 1939, 1938, 1937, 1936, 1935, 1934, 1933, 1932, 1931, 1930, 1929, 1928, 1927, 1926, 1925, 1924, 1923, 1921, 1920
16315 ROCHLEN ST	2020, 2017, 2010, 2006, 2005, 2004, 2003, 2001, 2000, 1999, 1996, 1995, 1992, 1991, 1990, 1986, 1985, 1981, 1980, 1976, 1975, 1972, 1971, 1970, 1969, 1967, 1966, 1965, 1964, 1963, 1962, 1961, 1960, 1958, 1957, 1956, 1955, 1954, 1952, 1951, 1950, 1949, 1948, 1947, 1946, 1945, 1944, 1942, 1940, 1939, 1938, 1937, 1936, 1935, 1934, 1933, 1932, 1931, 1930, 1929, 1928, 1927, 1926, 1925, 1924, 1923, 1921, 1920
16315 ROCHLEN ST	2020, 2017, 2014, 2010, 2006, 2005, 2004, 2003, 2001, 2000, 1999, 1996, 1992, 1991, 1990, 1986, 1985, 1981, 1980, 1976, 1975, 1972, 1971, 1970, 1969, 1967, 1966, 1965, 1964, 1963, 1962, 1961, 1960, 1958, 1957, 1956, 1955, 1954, 1952, 1951, 1950, 1949, 1948, 1947, 1946, 1945, 1944, 1942, 1940, 1939, 1938, 1937, 1936, 1935, 1934, 1933, 1932, 1931, 1930, 1929, 1928, 1927, 1926, 1925, 1924, 1923, 1921, 1920
16315 ROCHLEN ST	2020, 2017, 2014, 2010, 2006, 2005, 2004, 2003, 2001, 1999, 1996, 1995, 1992, 1991, 1990, 1986, 1985, 1981, 1980, 1976, 1975, 1972, 1971, 1970, 1969, 1967, 1966, 1965, 1964, 1963, 1962, 1961, 1960, 1958, 1957, 1956, 1955, 1954, 1952, 1951, 1950, 1949, 1948, 1947, 1946, 1945, 1944, 1942, 1940, 1939, 1938, 1937, 1936, 1935, 1934, 1933, 1932, 1931, 1930, 1929, 1928, 1927, 1926, 1925, 1924, 1923, 1921, 1920
16315 ROCHLEN ST	2020, 2017, 2014, 2010, 2006, 2005, 2004, 2001, 2000, 1999, 1996, 1995, 1992, 1991, 1990, 1986, 1985, 1981, 1980, 1976, 1975, 1972, 1971, 1970, 1969, 1967, 1966, 1965, 1964, 1963, 1962, 1961, 1960, 1958, 1957, 1956, 1955, 1954, 1952, 1951, 1950, 1949, 1948, 1947, 1946, 1945, 1944, 1942, 1940, 1939, 1938, 1937, 1936, 1935, 1934, 1933, 1932, 1931, 1930, 1929, 1928, 1927, 1926, 1925, 1924, 1923, 1921, 1920
16315 ROCHLEN ST	2020, 2017, 2014, 2010, 2006, 2005, 2004, 2003, 2001, 2000, 1999, 1996, 1995, 1992, 1991, 1990, 1986, 1985, 1981, 1980, 1976, 1975, 1972, 1970, 1969, 1967, 1966, 1965, 1964, 1963, 1962, 1961, 1960, 1958, 1957, 1956, 1955, 1954, 1952, 1951, 1950, 1949, 1948, 1947, 1946, 1945, 1944, 1942, 1940, 1939, 1938, 1937, 1936, 1935, 1934, 1933, 1932, 1931, 1930, 1929, 1928, 1927, 1926, 1925, 1924, 1923, 1921, 1920
16315 SHADYBEND DR	2020, 2017, 2014, 2010, 2006, 2005, 2004, 2003, 2001, 2000, 1999, 1996, 1995, 1992, 1991, 1990, 1986, 1985, 1981, 1980, 1976, 1975, 1972, 1970, 1969, 1967, 1966, 1965, 1964, 1963, 1962, 1961, 1960, 1958, 1957, 1956, 1955, 1954, 1952, 1951, 1950, 1949, 1948, 1947, 1946, 1945, 1944, 1942, 1940, 1939, 1938, 1937, 1936, 1935, 1934, 1933, 1932, 1931, 1930, 1929, 1928, 1927, 1926, 1925, 1924, 1923, 1921, 1920

FINDINGS

Address Researched	Address Not Identified in Research Source
16315 SHADYBEND DR	2020, 2017, 2014, 2010, 2006, 2005, 2004, 2003, 2001, 2000, 1999, 1996, 1995, 1992, 1991, 1990, 1986, 1985, 1981, 1980, 1976, 1975, 1972, 1971, 1970, 1969, 1967, 1965, 1964, 1963, 1962, 1961, 1960, 1958, 1957, 1956, 1955, 1954, 1952, 1951, 1950, 1949, 1948, 1947, 1946, 1945, 1944, 1942, 1940, 1939, 1938, 1937, 1936, 1935, 1934, 1933, 1932, 1931, 1930, 1929, 1928, 1927, 1926, 1925, 1924, 1923, 1921, 1920
16315 SHADYBEND DR	2020, 2017, 2014, 2010, 2006, 2005, 2004, 2001, 2000, 1999, 1996, 1995, 1992, 1991, 1990, 1986, 1985, 1981, 1980, 1976, 1975, 1972, 1971, 1970, 1969, 1967, 1966, 1965, 1964, 1963, 1962, 1961, 1960, 1958, 1957, 1956, 1955, 1954, 1952, 1951, 1950, 1949, 1948, 1947, 1946, 1945, 1944, 1942, 1940, 1939, 1938, 1937, 1936, 1935, 1934, 1933, 1932, 1931, 1930, 1929, 1928, 1927, 1926, 1925, 1924, 1923, 1921, 1920
16315 SHADYBEND DR	2020, 2017, 2014, 2010, 2006, 2005, 2004, 2003, 2001, 2000, 1999, 1996, 1992, 1991, 1990, 1986, 1985, 1981, 1980, 1976, 1975, 1972, 1971, 1970, 1969, 1967, 1966, 1965, 1964, 1963, 1962, 1961, 1960, 1958, 1957, 1956, 1955, 1954, 1952, 1951, 1950, 1949, 1948, 1947, 1946, 1945, 1944, 1942, 1940, 1939, 1938, 1937, 1936, 1935, 1934, 1933, 1932, 1931, 1930, 1929, 1928, 1927, 1926, 1925, 1924, 1923, 1921, 1920
16315 SHADYBEND DR	2020, 2017, 2014, 2010, 2006, 2005, 2004, 2003, 2001, 1999, 1996, 1995, 1992, 1991, 1990, 1986, 1985, 1981, 1980, 1976, 1975, 1972, 1971, 1970, 1969, 1967, 1966, 1965, 1964, 1963, 1962, 1961, 1960, 1958, 1957, 1956, 1955, 1954, 1952, 1951, 1950, 1949, 1948, 1947, 1946, 1945, 1944, 1942, 1940, 1939, 1938, 1937, 1936, 1935, 1934, 1933, 1932, 1931, 1930, 1929, 1928, 1927, 1926, 1925, 1924, 1923, 1921, 1920
16315 SHADYBEND DR	2017, 2014, 2010, 2006, 2005, 2004, 2003, 2001, 2000, 1999, 1996, 1995, 1992, 1991, 1990, 1986, 1985, 1981, 1980, 1976, 1975, 1972, 1971, 1970, 1969, 1967, 1966, 1965, 1964, 1963, 1962, 1961, 1960, 1958, 1957, 1956, 1955, 1954, 1952, 1951, 1950, 1949, 1948, 1947, 1946, 1945, 1944, 1942, 1940, 1939, 1938, 1937, 1936, 1935, 1934, 1933, 1932, 1931, 1930, 1929, 1928, 1927, 1926, 1925, 1924, 1923, 1921, 1920
16315 SHADYBEND DR	2020, 2017, 2014, 2010, 2006, 2004, 2003, 2001, 2000, 1999, 1996, 1995, 1992, 1991, 1990, 1986, 1985, 1981, 1980, 1976, 1975, 1972, 1971, 1970, 1969, 1967, 1966, 1965, 1964, 1963, 1962, 1961, 1960, 1958, 1957, 1956, 1955, 1954, 1952, 1951, 1950, 1949, 1948, 1947, 1946, 1945, 1944, 1942, 1940, 1939, 1938, 1937, 1936, 1935, 1934, 1933, 1932, 1931, 1930, 1929, 1928, 1927, 1926, 1925, 1924, 1923, 1921, 1920
16315 SHADYBEND DR	2020, 2017, 2014, 2006, 2005, 2004, 2003, 2001, 2000, 1999, 1996, 1995, 1992, 1991, 1990, 1986, 1985, 1981, 1980, 1976, 1975, 1972, 1971, 1970, 1969, 1967, 1966, 1965, 1964, 1963, 1962, 1961, 1960, 1958, 1957, 1956, 1955, 1954, 1952, 1951, 1950, 1949, 1948, 1947, 1946, 1945, 1944, 1942, 1940, 1939, 1938, 1937, 1936, 1935, 1934, 1933, 1932, 1931, 1930, 1929, 1928, 1927, 1926, 1925, 1924, 1923, 1921, 1920
16315 SHADYBEND DR	2020, 2017, 2010, 2006, 2005, 2004, 2003, 2001, 2000, 1999, 1996, 1995, 1992, 1991, 1990, 1986, 1985, 1981, 1980, 1976, 1975, 1972, 1971, 1970, 1969, 1967, 1966, 1965, 1964, 1963, 1962, 1961, 1960, 1958, 1957, 1956, 1955, 1954, 1952, 1951, 1950, 1949, 1948, 1947, 1946, 1945, 1944, 1942, 1940, 1939, 1938, 1937, 1936, 1935, 1934, 1933, 1932, 1931, 1930, 1929, 1928, 1927, 1926, 1925, 1924, 1923, 1921, 1920
16316 ROCHLEN ST	2017, 2014, 2010, 2006, 2005, 2004, 2003, 2001, 2000, 1999, 1996, 1995, 1992, 1991, 1990, 1986, 1985, 1981, 1980, 1976, 1975, 1972, 1971, 1970, 1969, 1967, 1966, 1965, 1964, 1963, 1962, 1961, 1960, 1958, 1957, 1956, 1955, 1954, 1952, 1951, 1950, 1949, 1948, 1947, 1946, 1945, 1944, 1942, 1940, 1939, 1938, 1937, 1936, 1935, 1934, 1933, 1932, 1931, 1930, 1929, 1928, 1927, 1926, 1925, 1924, 1923, 1921, 1920

FINDINGS

Address Researched	Address Not Identified in Research Source
16320 DENLEY ST	2017, 2014, 2010, 2006, 2005, 2004, 2003, 2001, 2000, 1999, 1996, 1995, 1992, 1991, 1990, 1986, 1985, 1981, 1980, 1976, 1975, 1972, 1971, 1970, 1969, 1967, 1966, 1965, 1964, 1963, 1962, 1961, 1960, 1958, 1957, 1956, 1955, 1954, 1952, 1951, 1950, 1949, 1948, 1947, 1946, 1945, 1944, 1942, 1940, 1939, 1938, 1937, 1936, 1935, 1934, 1933, 1932, 1931, 1930, 1929, 1928, 1927, 1926, 1925, 1924, 1923, 1921, 1920
16320 DENLEY ST	2020, 2017, 2010, 2006, 2005, 2004, 2003, 2001, 2000, 1999, 1996, 1995, 1992, 1991, 1990, 1986, 1985, 1981, 1980, 1976, 1975, 1972, 1971, 1970, 1969, 1967, 1966, 1965, 1964, 1963, 1962, 1961, 1960, 1958, 1957, 1956, 1955, 1954, 1952, 1951, 1950, 1949, 1948, 1947, 1946, 1945, 1944, 1942, 1940, 1939, 1938, 1937, 1936, 1935, 1934, 1933, 1932, 1931, 1930, 1929, 1928, 1927, 1926, 1925, 1924, 1923, 1921, 1920
16320 DENLEY ST	2020, 2017, 2014, 2006, 2005, 2004, 2003, 2001, 2000, 1999, 1996, 1995, 1992, 1991, 1990, 1986, 1985, 1981, 1980, 1976, 1975, 1972, 1971, 1970, 1969, 1967, 1966, 1965, 1964, 1963, 1962, 1961, 1960, 1958, 1957, 1956, 1955, 1954, 1952, 1951, 1950, 1949, 1948, 1947, 1946, 1945, 1944, 1942, 1940, 1939, 1938, 1937, 1936, 1935, 1934, 1933, 1932, 1931, 1930, 1929, 1928, 1927, 1926, 1925, 1924, 1923, 1921, 1920
16320 DENLEY ST	2020, 2017, 2014, 2010, 2006, 2005, 2004, 2001, 2000, 1999, 1996, 1995, 1992, 1991, 1990, 1986, 1985, 1981, 1980, 1976, 1975, 1972, 1971, 1970, 1969, 1967, 1966, 1965, 1964, 1963, 1962, 1961, 1960, 1958, 1957, 1956, 1955, 1954, 1952, 1951, 1950, 1949, 1948, 1947, 1946, 1945, 1944, 1942, 1940, 1939, 1938, 1937, 1936, 1935, 1934, 1933, 1932, 1931, 1930, 1929, 1928, 1927, 1926, 1925, 1924, 1923, 1921, 1920
16320 DENLEY ST	2020, 2017, 2014, 2010, 2006, 2004, 2003, 2001, 2000, 1999, 1996, 1995, 1992, 1991, 1990, 1986, 1985, 1981, 1980, 1976, 1975, 1972, 1971, 1970, 1969, 1967, 1966, 1965, 1964, 1963, 1962, 1961, 1960, 1958, 1957, 1956, 1955, 1954, 1952, 1951, 1950, 1949, 1948, 1947, 1946, 1945, 1944, 1942, 1940, 1939, 1938, 1937, 1936, 1935, 1934, 1933, 1932, 1931, 1930, 1929, 1928, 1927, 1926, 1925, 1924, 1923, 1921, 1920
16320 DENLEY ST	2020, 2017, 2014, 2010, 2006, 2005, 2004, 2003, 2001, 2000, 1999, 1996, 1992, 1991, 1990, 1986, 1985, 1981, 1980, 1976, 1975, 1972, 1971, 1970, 1969, 1967, 1966, 1965, 1964, 1963, 1962, 1961, 1960, 1958, 1957, 1956, 1955, 1954, 1952, 1951, 1950, 1949, 1948, 1947, 1946, 1945, 1944, 1942, 1940, 1939, 1938, 1937, 1936, 1935, 1934, 1933, 1932, 1931, 1930, 1929, 1928, 1927, 1926, 1925, 1924, 1923, 1921, 1920
16320 DENLEY ST	2020, 2017, 2014, 2010, 2006, 2005, 2004, 2003, 2001, 1999, 1996, 1995, 1992, 1991, 1990, 1986, 1985, 1981, 1980, 1976, 1975, 1972, 1971, 1970, 1969, 1967, 1966, 1965, 1964, 1963, 1962, 1961, 1960, 1958, 1957, 1956, 1955, 1954, 1952, 1951, 1950, 1949, 1948, 1947, 1946, 1945, 1944, 1942, 1940, 1939, 1938, 1937, 1936, 1935, 1934, 1933, 1932, 1931, 1930, 1929, 1928, 1927, 1926, 1925, 1924, 1923, 1921, 1920
16320 E DENLEY ST	2020, 2017, 2014, 2010, 2006, 2005, 2004, 2003, 2001, 2000, 1999, 1996, 1995, 1991, 1990, 1986, 1985, 1981, 1980, 1976, 1975, 1972, 1971, 1970, 1969, 1967, 1966, 1965, 1964, 1963, 1962, 1961, 1960, 1958, 1957, 1956, 1955, 1954, 1952, 1951, 1950, 1949, 1948, 1947, 1946, 1945, 1944, 1942, 1940, 1939, 1938, 1937, 1936, 1935, 1934, 1933, 1932, 1931, 1930, 1929, 1928, 1927, 1926, 1925, 1924, 1923, 1921, 1920

FINDINGS

Address Researched	Address Not Identified in Research Source
16320 E FOLGER ST	2020, 2017, 2014, 2010, 2006, 2005, 2004, 2003, 2001, 2000, 1999, 1996, 1995, 1991, 1990, 1986, 1985, 1981, 1980, 1976, 1975, 1972, 1971, 1970, 1969, 1967, 1966, 1965, 1964, 1963, 1962, 1961, 1960, 1958, 1957, 1956, 1955, 1954, 1952, 1951, 1950, 1949, 1948, 1947, 1946, 1945, 1944, 1942, 1940, 1939, 1938, 1937, 1936, 1935, 1934, 1933, 1932, 1931, 1930, 1929, 1928, 1927, 1926, 1925, 1924, 1923, 1921, 1920
16320 E ROCHLEN ST	2020, 2017, 2014, 2010, 2006, 2005, 2004, 2003, 2001, 2000, 1999, 1996, 1995, 1991, 1990, 1986, 1985, 1981, 1980, 1976, 1975, 1972, 1971, 1970, 1969, 1967, 1966, 1965, 1964, 1963, 1962, 1961, 1960, 1958, 1957, 1956, 1955, 1954, 1952, 1951, 1950, 1949, 1948, 1947, 1946, 1945, 1944, 1942, 1940, 1939, 1938, 1937, 1936, 1935, 1934, 1933, 1932, 1931, 1930, 1929, 1928, 1927, 1926, 1925, 1924, 1923, 1921, 1920
16320 FOLGER ST	2020, 2017, 2014, 2010, 2006, 2005, 2004, 2003, 2001, 2000, 1999, 1996, 1995, 1992, 1991, 1990, 1986, 1985, 1981, 1980, 1976, 1975, 1972, 1970, 1969, 1967, 1966, 1965, 1964, 1963, 1962, 1961, 1960, 1958, 1957, 1956, 1955, 1954, 1952, 1951, 1950, 1949, 1948, 1947, 1946, 1945, 1944, 1942, 1940, 1939, 1938, 1937, 1936, 1935, 1934, 1933, 1932, 1931, 1930, 1929, 1928, 1927, 1926, 1925, 1924, 1923, 1921, 1920
16320 FOLGER ST	2020, 2017, 2014, 2010, 2006, 2005, 2004, 2003, 2001, 2000, 1999, 1996, 1995, 1992, 1991, 1990, 1986, 1985, 1981, 1980, 1976, 1975, 1972, 1971, 1970, 1969, 1967, 1966, 1965, 1964, 1963, 1962, 1961, 1960, 1958, 1957, 1956, 1955, 1954, 1952, 1951, 1950, 1949, 1948, 1947, 1946, 1945, 1944, 1942, 1940, 1939, 1938, 1937, 1936, 1935, 1934, 1933, 1932, 1931, 1930, 1929, 1928, 1927, 1926, 1925, 1924, 1923, 1921, 1920
16320 FOLGER ST	2020, 2017, 2014, 2010, 2006, 2005, 2004, 2003, 2001, 2000, 1999, 1996, 1992, 1991, 1990, 1986, 1985, 1981, 1980, 1976, 1975, 1972, 1971, 1970, 1969, 1967, 1966, 1965, 1964, 1963, 1962, 1961, 1960, 1958, 1957, 1956, 1955, 1954, 1952, 1951, 1950, 1949, 1948, 1947, 1946, 1945, 1944, 1942, 1940, 1939, 1938, 1937, 1936, 1935, 1934, 1933, 1932, 1931, 1930, 1929, 1928, 1927, 1926, 1925, 1924, 1923, 1921, 1920
16320 FOLGER ST	2020, 2017, 2014, 2010, 2006, 2005, 2004, 2003, 2001, 1999, 1996, 1995, 1992, 1991, 1990, 1986, 1985, 1981, 1980, 1976, 1975, 1972, 1971, 1970, 1969, 1967, 1966, 1965, 1964, 1963, 1962, 1961, 1960, 1958, 1957, 1956, 1955, 1954, 1952, 1951, 1950, 1949, 1948, 1947, 1946, 1945, 1944, 1942, 1940, 1939, 1938, 1937, 1936, 1935, 1934, 1933, 1932, 1931, 1930, 1929, 1928, 1927, 1926, 1925, 1924, 1923, 1921, 1920
16123 DENLEY ST	2020, 2017, 2014, 2010, 2006, 2005, 2004, 2003, 2001, 2000, 1999, 1996, 1995, 1992, 1991, 1990, 1986, 1985, 1981, 1980, 1976, 1975, 1972, 1970, 1969, 1967, 1966, 1965, 1964, 1963, 1962, 1961, 1960, 1958, 1957, 1956, 1955, 1954, 1952, 1951, 1950, 1949, 1948, 1947, 1946, 1945, 1944, 1942, 1940, 1939, 1938, 1937, 1936, 1935, 1934, 1933, 1932, 1931, 1930, 1929, 1928, 1927, 1926, 1925, 1924, 1923, 1921, 1920
16123 DENLEY ST	2020, 2017, 2014, 2006, 2005, 2004, 2003, 2001, 2000, 1999, 1996, 1995, 1992, 1991, 1990, 1986, 1985, 1981, 1980, 1976, 1975, 1972, 1971, 1970, 1969, 1967, 1966, 1965, 1964, 1963, 1962, 1961, 1960, 1958, 1957, 1956, 1955, 1954, 1952, 1951, 1950, 1949, 1948, 1947, 1946, 1945, 1944, 1942, 1940, 1939, 1938, 1937, 1936, 1935, 1934, 1933, 1932, 1931, 1930, 1929, 1928, 1927, 1926, 1925, 1924, 1923, 1921, 1920
16123 DENLEY ST	2020, 2017, 2014, 2010, 2006, 2005, 2004, 2001, 2000, 1999, 1996, 1995, 1992, 1991, 1990, 1986, 1985, 1981, 1980, 1976, 1975, 1972, 1971, 1970, 1969, 1967, 1966, 1965, 1964, 1963, 1962, 1961, 1960, 1958, 1957, 1956, 1955, 1954, 1952, 1951, 1950, 1949, 1948, 1947, 1946, 1945, 1944, 1942, 1940, 1939, 1938, 1937, 1936, 1935, 1934, 1933, 1932, 1931, 1930, 1929, 1928, 1927, 1926, 1925, 1924, 1923, 1921, 1920

FINDINGS

Address Researched	Address Not Identified in Research Source
16123 DENLEY ST	2020, 2017, 2014, 2010, 2006, 2004, 2003, 2001, 2000, 1999, 1996, 1995, 1992, 1991, 1990, 1986, 1985, 1981, 1980, 1976, 1975, 1972, 1971, 1970, 1969, 1967, 1966, 1965, 1964, 1963, 1962, 1961, 1960, 1958, 1957, 1956, 1955, 1954, 1952, 1951, 1950, 1949, 1948, 1947, 1946, 1945, 1944, 1942, 1940, 1939, 1938, 1937, 1936, 1935, 1934, 1933, 1932, 1931, 1930, 1929, 1928, 1927, 1926, 1925, 1924, 1923, 1921, 1920
16123 DENLEY ST	2020, 2017, 2010, 2006, 2005, 2004, 2003, 2001, 2000, 1999, 1996, 1995, 1992, 1991, 1990, 1986, 1985, 1981, 1980, 1976, 1975, 1972, 1971, 1970, 1969, 1967, 1966, 1965, 1964, 1963, 1962, 1961, 1960, 1958, 1957, 1956, 1955, 1954, 1952, 1951, 1950, 1949, 1948, 1947, 1946, 1945, 1944, 1942, 1940, 1939, 1938, 1937, 1936, 1935, 1934, 1933, 1932, 1931, 1930, 1929, 1928, 1927, 1926, 1925, 1924, 1923, 1921, 1920
16123 DENLEY ST	2017, 2014, 2010, 2006, 2005, 2004, 2003, 2001, 2000, 1999, 1996, 1995, 1992, 1991, 1990, 1986, 1985, 1981, 1980, 1976, 1975, 1972, 1971, 1970, 1969, 1967, 1966, 1965, 1964, 1963, 1962, 1961, 1960, 1958, 1957, 1956, 1955, 1954, 1952, 1951, 1950, 1949, 1948, 1947, 1946, 1945, 1944, 1942, 1940, 1939, 1938, 1937, 1936, 1935, 1934, 1933, 1932, 1931, 1930, 1929, 1928, 1927, 1926, 1925, 1924, 1923, 1921, 1920
16124 BINNEY ST	2017, 2014, 2010, 2006, 2005, 2004, 2003, 2001, 2000, 1999, 1996, 1995, 1992, 1991, 1990, 1986, 1985, 1981, 1980, 1976, 1975, 1972, 1971, 1970, 1969, 1967, 1966, 1965, 1964, 1963, 1962, 1961, 1960, 1958, 1957, 1956, 1955, 1954, 1952, 1951, 1950, 1949, 1948, 1947, 1946, 1945, 1944, 1942, 1940, 1939, 1938, 1937, 1936, 1935, 1934, 1933, 1932, 1931, 1930, 1929, 1928, 1927, 1926, 1925, 1924, 1923, 1921, 1920
16124 BINNEY ST	2020, 2017, 2010, 2006, 2005, 2004, 2003, 2001, 2000, 1999, 1996, 1995, 1992, 1991, 1990, 1986, 1985, 1981, 1980, 1976, 1975, 1972, 1971, 1970, 1969, 1967, 1966, 1965, 1964, 1963, 1962, 1961, 1960, 1958, 1957, 1956, 1955, 1954, 1952, 1951, 1950, 1949, 1948, 1947, 1946, 1945, 1944, 1942, 1940, 1939, 1938, 1937, 1936, 1935, 1934, 1933, 1932, 1931, 1930, 1929, 1928, 1927, 1926, 1925, 1924, 1923, 1921, 1920
16124 BINNEY ST	2020, 2017, 2014, 2006, 2005, 2004, 2003, 2001, 2000, 1999, 1996, 1995, 1992, 1991, 1990, 1986, 1985, 1981, 1980, 1976, 1975, 1972, 1971, 1970, 1969, 1967, 1966, 1965, 1964, 1963, 1962, 1961, 1960, 1958, 1957, 1956, 1955, 1954, 1952, 1951, 1950, 1949, 1948, 1947, 1946, 1945, 1944, 1942, 1940, 1939, 1938, 1937, 1936, 1935, 1934, 1933, 1932, 1931, 1930, 1929, 1928, 1927, 1926, 1925, 1924, 1923, 1921, 1920
16124 BINNEY ST	2020, 2017, 2014, 2010, 2006, 2004, 2003, 2001, 2000, 1999, 1996, 1995, 1992, 1991, 1990, 1986, 1985, 1981, 1980, 1976, 1975, 1972, 1971, 1970, 1969, 1967, 1966, 1965, 1964, 1963, 1962, 1961, 1960, 1958, 1957, 1956, 1955, 1954, 1952, 1951, 1950, 1949, 1948, 1947, 1946, 1945, 1944, 1942, 1940, 1939, 1938, 1937, 1936, 1935, 1934, 1933, 1932, 1931, 1930, 1929, 1928, 1927, 1926, 1925, 1924, 1923, 1921, 1920
16124 BINNEY ST	2020, 2017, 2014, 2010, 2006, 2005, 2004, 2003, 2001, 2000, 1999, 1996, 1992, 1991, 1990, 1986, 1985, 1981, 1980, 1976, 1975, 1972, 1971, 1970, 1969, 1967, 1966, 1965, 1964, 1963, 1962, 1961, 1960, 1958, 1957, 1956, 1955, 1954, 1952, 1951, 1950, 1949, 1948, 1947, 1946, 1945, 1944, 1942, 1940, 1939, 1938, 1937, 1936, 1935, 1934, 1933, 1932, 1931, 1930, 1929, 1928, 1927, 1926, 1925, 1924, 1923, 1921, 1920
16124 BINNEY ST	2020, 2017, 2014, 2010, 2006, 2005, 2004, 2003, 2001, 1999, 1996, 1995, 1992, 1991, 1990, 1986, 1985, 1981, 1980, 1976, 1975, 1972, 1971, 1970, 1969, 1967, 1966, 1965, 1964, 1963, 1962, 1961, 1960, 1958, 1957, 1956, 1955, 1954, 1952, 1951, 1950, 1949, 1948, 1947, 1946, 1945, 1944, 1942, 1940, 1939, 1938, 1937, 1936, 1935, 1934, 1933, 1932, 1931, 1930, 1929, 1928, 1927, 1926, 1925, 1924, 1923, 1921, 1920

FINDINGS

Address Researched	Address Not Identified in Research Source
16124 E BINNEY ST	2020, 2017, 2014, 2010, 2006, 2005, 2004, 2003, 2001, 2000, 1999, 1996, 1995, 1991, 1990, 1986, 1985, 1981, 1980, 1976, 1975, 1972, 1971, 1970, 1969, 1967, 1966, 1965, 1964, 1963, 1962, 1961, 1960, 1958, 1957, 1956, 1955, 1954, 1952, 1951, 1950, 1949, 1948, 1947, 1946, 1945, 1944, 1942, 1940, 1939, 1938, 1937, 1936, 1935, 1934, 1933, 1932, 1931, 1930, 1929, 1928, 1927, 1926, 1925, 1924, 1923, 1921, 1920
16124 SHADYBEND DR	2020, 2017, 2014, 2010, 2006, 2005, 2004, 2003, 2001, 2000, 1999, 1996, 1992, 1991, 1990, 1986, 1985, 1981, 1980, 1976, 1975, 1972, 1971, 1970, 1969, 1967, 1966, 1965, 1964, 1963, 1962, 1961, 1960, 1958, 1957, 1956, 1955, 1954, 1952, 1951, 1950, 1949, 1948, 1947, 1946, 1945, 1944, 1942, 1940, 1939, 1938, 1937, 1936, 1935, 1934, 1933, 1932, 1931, 1930, 1929, 1928, 1927, 1926, 1925, 1924, 1923, 1921, 1920
16124 SHADYBEND DR	2020, 2017, 2014, 2010, 2006, 2005, 2004, 2003, 2001, 1999, 1996, 1995, 1992, 1991, 1990, 1986, 1985, 1981, 1980, 1976, 1975, 1972, 1971, 1970, 1969, 1967, 1966, 1965, 1964, 1963, 1962, 1961, 1960, 1958, 1957, 1956, 1955, 1954, 1952, 1951, 1950, 1949, 1948, 1947, 1946, 1945, 1944, 1942, 1940, 1939, 1938, 1937, 1936, 1935, 1934, 1933, 1932, 1931, 1930, 1929, 1928, 1927, 1926, 1925, 1924, 1923, 1921, 1920
16124 SHADYBEND DR	2020, 2017, 2014, 2010, 2006, 2005, 2004, 2001, 2000, 1999, 1996, 1995, 1992, 1991, 1990, 1986, 1985, 1981, 1980, 1976, 1975, 1972, 1971, 1970, 1969, 1967, 1966, 1965, 1964, 1963, 1962, 1961, 1960, 1958, 1957, 1956, 1955, 1954, 1952, 1951, 1950, 1949, 1948, 1947, 1946, 1945, 1944, 1942, 1940, 1939, 1938, 1937, 1936, 1935, 1934, 1933, 1932, 1931, 1930, 1929, 1928, 1927, 1926, 1925, 1924, 1923, 1921, 1920
16124 SHADYBEND DR	2020, 2017, 2014, 2010, 2006, 2005, 2004, 2003, 2001, 2000, 1999, 1996, 1995, 1992, 1991, 1990, 1986, 1985, 1981, 1980, 1976, 1975, 1972, 1971, 1970, 1969, 1967, 1966, 1965, 1964, 1963, 1962, 1961, 1960, 1958, 1957, 1956, 1955, 1954, 1952, 1951, 1950, 1949, 1948, 1947, 1946, 1945, 1944, 1942, 1940, 1939, 1938, 1937, 1936, 1935, 1934, 1933, 1932, 1931, 1930, 1929, 1928, 1927, 1926, 1925, 1924, 1923, 1921, 1920
16124 SHADYBEND DR	2020, 2017, 2014, 2006, 2005, 2004, 2003, 2001, 2000, 1999, 1996, 1995, 1992, 1991, 1990, 1986, 1985, 1981, 1980, 1976, 1975, 1972, 1971, 1970, 1969, 1967, 1966, 1965, 1964, 1963, 1962, 1961, 1960, 1958, 1957, 1956, 1955, 1954, 1952, 1951, 1950, 1949, 1948, 1947, 1946, 1945, 1944, 1942, 1940, 1939, 1938, 1937, 1936, 1935, 1934, 1933, 1932, 1931, 1930, 1929, 1928, 1927, 1926, 1925, 1924, 1923, 1921, 1920
16124 SHADYBEND DR	2020, 2017, 2010, 2006, 2005, 2004, 2003, 2001, 2000, 1999, 1996, 1995, 1992, 1991, 1990, 1986, 1985, 1981, 1980, 1976, 1975, 1972, 1971, 1970, 1969, 1967, 1966, 1965, 1964, 1963, 1962, 1961, 1960, 1958, 1957, 1956, 1955, 1954, 1952, 1951, 1950, 1949, 1948, 1947, 1946, 1945, 1944, 1942, 1940, 1939, 1938, 1937, 1936, 1935, 1934, 1933, 1932, 1931, 1930, 1929, 1928, 1927, 1926, 1925, 1924, 1923, 1921, 1920
16124 SHADYBEND DR	2020, 2017, 2014, 2010, 2006, 2004, 2003, 2001, 2000, 1999, 1996, 1995, 1992, 1991, 1990, 1986, 1985, 1981, 1980, 1976, 1975, 1972, 1971, 1970, 1969, 1967, 1966, 1965, 1964, 1963, 1962, 1961, 1960, 1958, 1957, 1956, 1955, 1954, 1952, 1951, 1950, 1949, 1948, 1947, 1946, 1945, 1944, 1942, 1940, 1939, 1938, 1937, 1936, 1935, 1934, 1933, 1932, 1931, 1930, 1929, 1928, 1927, 1926, 1925, 1924, 1923, 1921, 1920
16124 SHADYBEND DR	2017, 2014, 2010, 2006, 2005, 2004, 2003, 2001, 2000, 1999, 1996, 1995, 1992, 1991, 1990, 1986, 1985, 1981, 1980, 1976, 1975, 1972, 1971, 1970, 1969, 1967, 1966, 1965, 1964, 1963, 1962, 1961, 1960, 1958, 1957, 1956, 1955, 1954, 1952, 1951, 1950, 1949, 1948, 1947, 1946, 1945, 1944, 1942, 1940, 1939, 1938, 1937, 1936, 1935, 1934, 1933, 1932, 1931, 1930, 1929, 1928, 1927, 1926, 1925, 1924, 1923, 1921, 1920

FINDINGS

Address Researched	Address Not Identified in Research Source
16125 E GALE AVE	2020, 2017, 2014, 2010, 2006, 2005, 2004, 2003, 2001, 2000, 1999, 1996, 1995, 1991, 1990, 1986, 1985, 1981, 1980, 1976, 1975, 1972, 1971, 1970, 1969, 1967, 1966, 1965, 1964, 1963, 1962, 1961, 1960, 1958, 1957, 1956, 1955, 1954, 1952, 1951, 1950, 1949, 1948, 1947, 1946, 1945, 1944, 1942, 1940, 1939, 1938, 1937, 1936, 1935, 1934, 1933, 1932, 1931, 1930, 1929, 1928, 1927, 1926, 1925, 1924, 1923, 1921, 1920
16125 GALE AVE	2020, 2017, 2014, 2010, 2006, 2005, 2004, 2003, 2001, 2000, 1999, 1996, 1992, 1991, 1990, 1986, 1985, 1981, 1980, 1976, 1975, 1972, 1971, 1970, 1969, 1967, 1966, 1965, 1964, 1963, 1962, 1961, 1960, 1958, 1957, 1956, 1955, 1954, 1952, 1951, 1950, 1949, 1948, 1947, 1946, 1945, 1944, 1942, 1940, 1939, 1938, 1937, 1936, 1935, 1934, 1933, 1932, 1931, 1930, 1929, 1928, 1927, 1926, 1925, 1924, 1923, 1921, 1920
16125 GALE AVE	2017, 2014, 2010, 2006, 2005, 2004, 2003, 2001, 2000, 1999, 1996, 1995, 1992, 1991, 1990, 1986, 1985, 1981, 1980, 1976, 1975, 1972, 1971, 1970, 1969, 1967, 1966, 1965, 1964, 1963, 1962, 1961, 1960, 1958, 1957, 1956, 1955, 1954, 1952, 1951, 1950, 1949, 1948, 1947, 1946, 1945, 1944, 1942, 1940, 1939, 1938, 1937, 1936, 1935, 1934, 1933, 1932, 1931, 1930, 1929, 1928, 1927, 1926, 1925, 1924, 1923, 1921, 1920
16125 GALE AVE	2020, 2017, 2014, 2010, 2006, 2005, 2004, 2001, 2000, 1999, 1996, 1995, 1992, 1991, 1990, 1986, 1985, 1981, 1980, 1976, 1975, 1972, 1971, 1970, 1969, 1967, 1966, 1965, 1964, 1963, 1962, 1961, 1960, 1958, 1957, 1956, 1955, 1954, 1952, 1951, 1950, 1949, 1948, 1947, 1946, 1945, 1944, 1942, 1940, 1939, 1938, 1937, 1936, 1935, 1934, 1933, 1932, 1931, 1930, 1929, 1928, 1927, 1926, 1925, 1924, 1923, 1921, 1920
16125 GALE AVE	2020, 2017, 2014, 2006, 2005, 2004, 2003, 2001, 2000, 1999, 1996, 1995, 1992, 1991, 1990, 1986, 1985, 1981, 1980, 1976, 1975, 1972, 1971, 1970, 1969, 1967, 1966, 1965, 1964, 1963, 1962, 1961, 1960, 1958, 1957, 1956, 1955, 1954, 1952, 1951, 1950, 1949, 1948, 1947, 1946, 1945, 1944, 1942, 1940, 1939, 1938, 1937, 1936, 1935, 1934, 1933, 1932, 1931, 1930, 1929, 1928, 1927, 1926, 1925, 1924, 1923, 1921, 1920
16125 GALE AVE	2020, 2017, 2010, 2006, 2005, 2004, 2003, 2001, 2000, 1999, 1996, 1995, 1992, 1991, 1990, 1986, 1985, 1981, 1980, 1976, 1975, 1972, 1971, 1970, 1969, 1967, 1966, 1965, 1964, 1963, 1962, 1961, 1960, 1958, 1957, 1956, 1955, 1954, 1952, 1951, 1950, 1949, 1948, 1947, 1946, 1945, 1944, 1942, 1940, 1939, 1938, 1937, 1936, 1935, 1934, 1933, 1932, 1931, 1930, 1929, 1928, 1927, 1926, 1925, 1924, 1923, 1921, 1920
16126 DENLEY ST	2020, 2017, 2014, 2010, 2006, 2004, 2003, 2001, 2000, 1999, 1996, 1995, 1992, 1991, 1990, 1986, 1985, 1981, 1980, 1976, 1975, 1972, 1971, 1970, 1969, 1967, 1966, 1965, 1964, 1963, 1962, 1961, 1960, 1958, 1957, 1956, 1955, 1954, 1952, 1951, 1950, 1949, 1948, 1947, 1946, 1945, 1944, 1942, 1940, 1939, 1938, 1937, 1936, 1935, 1934, 1933, 1932, 1931, 1930, 1929, 1928, 1927, 1926, 1925, 1924, 1923, 1921, 1920
16126 DENLEY ST	2020, 2017, 2014, 2010, 2006, 2005, 2004, 2001, 2000, 1999, 1996, 1995, 1992, 1991, 1990, 1986, 1985, 1981, 1980, 1976, 1975, 1972, 1971, 1970, 1969, 1967, 1966, 1965, 1964, 1963, 1962, 1961, 1960, 1958, 1957, 1956, 1955, 1954, 1952, 1951, 1950, 1949, 1948, 1947, 1946, 1945, 1944, 1942, 1940, 1939, 1938, 1937, 1936, 1935, 1934, 1933, 1932, 1931, 1930, 1929, 1928, 1927, 1926, 1925, 1924, 1923, 1921, 1920
16126 DENLEY ST	2020, 2017, 2014, 2006, 2005, 2004, 2003, 2001, 2000, 1999, 1996, 1995, 1992, 1991, 1990, 1986, 1985, 1981, 1980, 1976, 1975, 1972, 1971, 1970, 1969, 1967, 1966, 1965, 1964, 1963, 1962, 1961, 1960, 1958, 1957, 1956, 1955, 1954, 1952, 1951, 1950, 1949, 1948, 1947, 1946, 1945, 1944, 1942, 1940, 1939, 1938, 1937, 1936, 1935, 1934, 1933, 1932, 1931, 1930, 1929, 1928, 1927, 1926, 1925, 1924, 1923, 1921, 1920

FINDINGS

Address Researched	Address Not Identified in Research Source
16126 DENLEY ST	2017, 2014, 2010, 2006, 2005, 2004, 2003, 2001, 2000, 1999, 1996, 1995, 1992, 1991, 1990, 1986, 1985, 1981, 1980, 1976, 1975, 1972, 1971, 1970, 1969, 1967, 1966, 1965, 1964, 1963, 1962, 1961, 1960, 1958, 1957, 1956, 1955, 1954, 1952, 1951, 1950, 1949, 1948, 1947, 1946, 1945, 1944, 1942, 1940, 1939, 1938, 1937, 1936, 1935, 1934, 1933, 1932, 1931, 1930, 1929, 1928, 1927, 1926, 1925, 1924, 1923, 1921, 1920
16126 DENLEY ST	2020, 2017, 2010, 2006, 2005, 2004, 2003, 2001, 2000, 1999, 1996, 1995, 1992, 1991, 1990, 1986, 1985, 1981, 1980, 1976, 1975, 1972, 1971, 1970, 1969, 1967, 1966, 1965, 1964, 1963, 1962, 1961, 1960, 1958, 1957, 1956, 1955, 1954, 1952, 1951, 1950, 1949, 1948, 1947, 1946, 1945, 1944, 1942, 1940, 1939, 1938, 1937, 1936, 1935, 1934, 1933, 1932, 1931, 1930, 1929, 1928, 1927, 1926, 1925, 1924, 1923, 1921, 1920
16126 DENLEY ST	2020, 2017, 2014, 2010, 2006, 2005, 2004, 2003, 2001, 2000, 1999, 1996, 1995, 1992, 1991, 1990, 1986, 1985, 1981, 1980, 1976, 1975, 1972, 1970, 1969, 1967, 1966, 1965, 1964, 1963, 1962, 1961, 1960, 1958, 1957, 1956, 1955, 1954, 1952, 1951, 1950, 1949, 1948, 1947, 1946, 1945, 1944, 1942, 1940, 1939, 1938, 1937, 1936, 1935, 1934, 1933, 1932, 1931, 1930, 1929, 1928, 1927, 1926, 1925, 1924, 1923, 1921, 1920
16126 DENLEY ST	2020, 2017, 2014, 2010, 2006, 2005, 2004, 2003, 2001, 2000, 1999, 1996, 1995, 1992, 1991, 1990, 1986, 1985, 1981, 1980, 1976, 1975, 1972, 1971, 1970, 1969, 1967, 1966, 1965, 1964, 1963, 1962, 1961, 1960, 1958, 1957, 1956, 1955, 1954, 1952, 1951, 1950, 1949, 1948, 1947, 1946, 1945, 1944, 1942, 1940, 1939, 1938, 1937, 1936, 1935, 1934, 1933, 1932, 1931, 1930, 1929, 1928, 1927, 1926, 1925, 1924, 1923, 1921, 1920
16126 DENLEY ST	2020, 2017, 2014, 2010, 2006, 2005, 2004, 2003, 2001, 2000, 1999, 1996, 1992, 1991, 1990, 1986, 1985, 1981, 1980, 1976, 1975, 1972, 1971, 1970, 1969, 1967, 1966, 1965, 1964, 1963, 1962, 1961, 1960, 1958, 1957, 1956, 1955, 1954, 1952, 1951, 1950, 1949, 1948, 1947, 1946, 1945, 1944, 1942, 1940, 1939, 1938, 1937, 1936, 1935, 1934, 1933, 1932, 1931, 1930, 1929, 1928, 1927, 1926, 1925, 1924, 1923, 1921, 1920
16127 BINNEY ST	2020, 2017, 2014, 2010, 2006, 2005, 2004, 2003, 2001, 1999, 1996, 1995, 1992, 1991, 1990, 1986, 1985, 1981, 1980, 1976, 1975, 1972, 1971, 1970, 1969, 1967, 1966, 1965, 1964, 1963, 1962, 1961, 1960, 1958, 1957, 1956, 1955, 1954, 1952, 1951, 1950, 1949, 1948, 1947, 1946, 1945, 1944, 1942, 1940, 1939, 1938, 1937, 1936, 1935, 1934, 1933, 1932, 1931, 1930, 1929, 1928, 1927, 1926, 1925, 1924, 1923, 1921, 1920
16127 BINNEY ST	2020, 2017, 2014, 2010, 2006, 2005, 2004, 2003, 2001, 2000, 1999, 1996, 1992, 1991, 1990, 1986, 1985, 1981, 1980, 1976, 1975, 1972, 1971, 1970, 1969, 1967, 1966, 1965, 1964, 1963, 1962, 1961, 1960, 1958, 1957, 1956, 1955, 1954, 1952, 1951, 1950, 1949, 1948, 1947, 1946, 1945, 1944, 1942, 1940, 1939, 1938, 1937, 1936, 1935, 1934, 1933, 1932, 1931, 1930, 1929, 1928, 1927, 1926, 1925, 1924, 1923, 1921, 1920
16127 BINNEY ST	2020, 2017, 2010, 2006, 2005, 2004, 2003, 2001, 2000, 1999, 1996, 1995, 1992, 1991, 1990, 1986, 1985, 1981, 1980, 1976, 1975, 1972, 1971, 1970, 1969, 1967, 1966, 1965, 1964, 1963, 1962, 1961, 1960, 1958, 1957, 1956, 1955, 1954, 1952, 1951, 1950, 1949, 1948, 1947, 1946, 1945, 1944, 1942, 1940, 1939, 1938, 1937, 1936, 1935, 1934, 1933, 1932, 1931, 1930, 1929, 1928, 1927, 1926, 1925, 1924, 1923, 1921, 1920
16127 BINNEY ST	2020, 2017, 2014, 2006, 2005, 2004, 2003, 2001, 2000, 1999, 1996, 1995, 1992, 1991, 1990, 1986, 1985, 1981, 1980, 1976, 1975, 1972, 1971, 1970, 1969, 1967, 1966, 1965, 1964, 1963, 1962, 1961, 1960, 1958, 1957, 1956, 1955, 1954, 1952, 1951, 1950, 1949, 1948, 1947, 1946, 1945, 1944, 1942, 1940, 1939, 1938, 1937, 1936, 1935, 1934, 1933, 1932, 1931, 1930, 1929, 1928, 1927, 1926, 1925, 1924, 1923, 1921, 1920

FINDINGS

Address Researched	Address Not Identified in Research Source
16127 BINNEY ST	2017, 2014, 2010, 2006, 2005, 2004, 2003, 2001, 2000, 1999, 1996, 1995, 1992, 1991, 1990, 1986, 1985, 1981, 1980, 1976, 1975, 1972, 1971, 1970, 1969, 1967, 1966, 1965, 1964, 1963, 1962, 1961, 1960, 1958, 1957, 1956, 1955, 1954, 1952, 1951, 1950, 1949, 1948, 1947, 1946, 1945, 1944, 1942, 1940, 1939, 1938, 1937, 1936, 1935, 1934, 1933, 1932, 1931, 1930, 1929, 1928, 1927, 1926, 1925, 1924, 1923, 1921, 1920
16127 BINNEY ST	2020, 2017, 2014, 2010, 2006, 2004, 2003, 2001, 2000, 1999, 1996, 1995, 1992, 1991, 1990, 1986, 1985, 1981, 1980, 1976, 1975, 1972, 1971, 1970, 1969, 1967, 1966, 1965, 1964, 1963, 1962, 1961, 1960, 1958, 1957, 1956, 1955, 1954, 1952, 1951, 1950, 1949, 1948, 1947, 1946, 1945, 1944, 1942, 1940, 1939, 1938, 1937, 1936, 1935, 1934, 1933, 1932, 1931, 1930, 1929, 1928, 1927, 1926, 1925, 1924, 1923, 1921, 1920
16127 E BINNEY ST	2020, 2017, 2014, 2010, 2006, 2005, 2004, 2003, 2001, 2000, 1999, 1996, 1995, 1991, 1990, 1986, 1985, 1981, 1980, 1976, 1975, 1972, 1971, 1970, 1969, 1967, 1966, 1965, 1964, 1963, 1962, 1961, 1960, 1958, 1957, 1956, 1955, 1954, 1952, 1951, 1950, 1949, 1948, 1947, 1946, 1945, 1944, 1942, 1940, 1939, 1938, 1937, 1936, 1935, 1934, 1933, 1932, 1931, 1930, 1929, 1928, 1927, 1926, 1925, 1924, 1923, 1921, 1920
16127 E SHADYBEND DR	2020, 2017, 2014, 2010, 2006, 2005, 2004, 2003, 2001, 2000, 1999, 1996, 1995, 1991, 1990, 1986, 1985, 1981, 1980, 1976, 1975, 1972, 1971, 1970, 1969, 1967, 1966, 1965, 1964, 1963, 1962, 1961, 1960, 1958, 1957, 1956, 1955, 1954, 1952, 1951, 1950, 1949, 1948, 1947, 1946, 1945, 1944, 1942, 1940, 1939, 1938, 1937, 1936, 1935, 1934, 1933, 1932, 1931, 1930, 1929, 1928, 1927, 1926, 1925, 1924, 1923, 1921, 1920
16127 SHADYBEND DR	2020, 2017, 2014, 2010, 2006, 2005, 2004, 2003, 2001, 2000, 1999, 1996, 1995, 1992, 1991, 1990, 1986, 1985, 1981, 1980, 1976, 1975, 1972, 1971, 1970, 1969, 1967, 1966, 1965, 1964, 1963, 1962, 1961, 1960, 1958, 1957, 1956, 1955, 1954, 1952, 1951, 1950, 1949, 1948, 1947, 1946, 1945, 1944, 1942, 1940, 1939, 1938, 1937, 1936, 1935, 1934, 1933, 1932, 1931, 1930, 1929, 1928, 1927, 1926, 1925, 1924, 1923, 1921, 1920
16127 SHADYBEND DR	2020, 2017, 2014, 2010, 2006, 2005, 2004, 2003, 2001, 2000, 1999, 1996, 1992, 1991, 1990, 1986, 1985, 1981, 1980, 1976, 1975, 1972, 1971, 1970, 1969, 1967, 1966, 1965, 1964, 1963, 1962, 1961, 1960, 1958, 1957, 1956, 1955, 1954, 1952, 1951, 1950, 1949, 1948, 1947, 1946, 1945, 1944, 1942, 1940, 1939, 1938, 1937, 1936, 1935, 1934, 1933, 1932, 1931, 1930, 1929, 1928, 1927, 1926, 1925, 1924, 1923, 1921, 1920
16127 SHADYBEND DR	2020, 2017, 2014, 2010, 2006, 2005, 2004, 2003, 2001, 1999, 1996, 1995, 1992, 1991, 1990, 1986, 1985, 1981, 1980, 1976, 1975, 1972, 1971, 1970, 1969, 1967, 1966, 1965, 1964, 1963, 1962, 1961, 1960, 1958, 1957, 1956, 1955, 1954, 1952, 1951, 1950, 1949, 1948, 1947, 1946, 1945, 1944, 1942, 1940, 1939, 1938, 1937, 1936, 1935, 1934, 1933, 1932, 1931, 1930, 1929, 1928, 1927, 1926, 1925, 1924, 1923, 1921, 1920
16127 SHADYBEND DR	2020, 2017, 2014, 2010, 2006, 2005, 2004, 2001, 2000, 1999, 1996, 1995, 1992, 1991, 1990, 1986, 1985, 1981, 1980, 1976, 1975, 1972, 1971, 1970, 1969, 1967, 1966, 1965, 1964, 1963, 1962, 1961, 1960, 1958, 1957, 1956, 1955, 1954, 1952, 1951, 1950, 1949, 1948, 1947, 1946, 1945, 1944, 1942, 1940, 1939, 1938, 1937, 1936, 1935, 1934, 1933, 1932, 1931, 1930, 1929, 1928, 1927, 1926, 1925, 1924, 1923, 1921, 1920
16127 SHADYBEND DR	2020, 2017, 2014, 2006, 2005, 2004, 2003, 2001, 2000, 1999, 1996, 1995, 1992, 1991, 1990, 1986, 1985, 1981, 1980, 1976, 1975, 1972, 1971, 1970, 1969, 1967, 1966, 1965, 1964, 1963, 1962, 1961, 1960, 1958, 1957, 1956, 1955, 1954, 1952, 1951, 1950, 1949, 1948, 1947, 1946, 1945, 1944, 1942, 1940, 1939, 1938, 1937, 1936, 1935, 1934, 1933, 1932, 1931, 1930, 1929, 1928, 1927, 1926, 1925, 1924, 1923, 1921, 1920

FINDINGS

Address Researched	Address Not Identified in Research Source
16127 SHADYBEND DR	2020, 2017, 2010, 2006, 2005, 2004, 2003, 2001, 2000, 1999, 1996, 1995, 1992, 1991, 1990, 1986, 1985, 1981, 1980, 1976, 1975, 1972, 1971, 1970, 1969, 1967, 1966, 1965, 1964, 1963, 1962, 1961, 1960, 1958, 1957, 1956, 1955, 1954, 1952, 1951, 1950, 1949, 1948, 1947, 1946, 1945, 1944, 1942, 1940, 1939, 1938, 1937, 1936, 1935, 1934, 1933, 1932, 1931, 1930, 1929, 1928, 1927, 1926, 1925, 1924, 1923, 1921, 1920
16127 SHADYBEND DR	2020, 2017, 2014, 2010, 2006, 2004, 2003, 2001, 2000, 1999, 1996, 1995, 1992, 1991, 1990, 1986, 1985, 1981, 1980, 1976, 1975, 1972, 1971, 1970, 1969, 1967, 1966, 1965, 1964, 1963, 1962, 1961, 1960, 1958, 1957, 1956, 1955, 1954, 1952, 1951, 1950, 1949, 1948, 1947, 1946, 1945, 1944, 1942, 1940, 1939, 1938, 1937, 1936, 1935, 1934, 1933, 1932, 1931, 1930, 1929, 1928, 1927, 1926, 1925, 1924, 1923, 1921, 1920
16127 SHADYBEND DR	2017, 2014, 2010, 2006, 2005, 2004, 2003, 2001, 2000, 1999, 1996, 1995, 1992, 1991, 1990, 1986, 1985, 1981, 1980, 1976, 1975, 1972, 1971, 1970, 1969, 1967, 1966, 1965, 1964, 1963, 1962, 1961, 1960, 1958, 1957, 1956, 1955, 1954, 1952, 1951, 1950, 1949, 1948, 1947, 1946, 1945, 1944, 1942, 1940, 1939, 1938, 1937, 1936, 1935, 1934, 1933, 1932, 1931, 1930, 1929, 1928, 1927, 1926, 1925, 1924, 1923, 1921, 1920
16129 DENLEY ST	2017, 2014, 2010, 2006, 2005, 2004, 2003, 2001, 2000, 1999, 1996, 1995, 1992, 1991, 1990, 1986, 1985, 1981, 1980, 1976, 1975, 1972, 1971, 1970, 1969, 1967, 1966, 1965, 1964, 1963, 1962, 1961, 1960, 1958, 1957, 1956, 1955, 1954, 1952, 1951, 1950, 1949, 1948, 1947, 1946, 1945, 1944, 1942, 1940, 1939, 1938, 1937, 1936, 1935, 1934, 1933, 1932, 1931, 1930, 1929, 1928, 1927, 1926, 1925, 1924, 1923, 1921, 1920
16129 DENLEY ST	2020, 2017, 2010, 2006, 2005, 2004, 2003, 2001, 2000, 1999, 1996, 1995, 1992, 1991, 1990, 1986, 1985, 1981, 1980, 1976, 1975, 1972, 1971, 1970, 1969, 1967, 1966, 1965, 1964, 1963, 1962, 1961, 1960, 1958, 1957, 1956, 1955, 1954, 1952, 1951, 1950, 1949, 1948, 1947, 1946, 1945, 1944, 1942, 1940, 1939, 1938, 1937, 1936, 1935, 1934, 1933, 1932, 1931, 1930, 1929, 1928, 1927, 1926, 1925, 1924, 1923, 1921, 1920
16129 DENLEY ST	2020, 2017, 2014, 2010, 2006, 2005, 2004, 2001, 2000, 1999, 1996, 1995, 1992, 1991, 1990, 1986, 1985, 1981, 1980, 1976, 1975, 1972, 1971, 1970, 1969, 1967, 1966, 1965, 1964, 1963, 1962, 1961, 1960, 1958, 1957, 1956, 1955, 1954, 1952, 1951, 1950, 1949, 1948, 1947, 1946, 1945, 1944, 1942, 1940, 1939, 1938, 1937, 1936, 1935, 1934, 1933, 1932, 1931, 1930, 1929, 1928, 1927, 1926, 1925, 1924, 1923, 1921, 1920
16129 DENLEY ST	2020, 2017, 2014, 2010, 2006, 2004, 2003, 2001, 2000, 1999, 1996, 1995, 1992, 1991, 1990, 1986, 1985, 1981, 1980, 1976, 1975, 1972, 1971, 1970, 1969, 1967, 1966, 1965, 1964, 1963, 1962, 1961, 1960, 1958, 1957, 1956, 1955, 1954, 1952, 1951, 1950, 1949, 1948, 1947, 1946, 1945, 1944, 1942, 1940, 1939, 1938, 1937, 1936, 1935, 1934, 1933, 1932, 1931, 1930, 1929, 1928, 1927, 1926, 1925, 1924, 1923, 1921, 1920
16129 DENLEY ST	2020, 2017, 2014, 2006, 2005, 2004, 2003, 2001, 2000, 1999, 1996, 1995, 1992, 1991, 1990, 1986, 1985, 1981, 1980, 1976, 1975, 1972, 1971, 1970, 1969, 1967, 1966, 1965, 1964, 1963, 1962, 1961, 1960, 1958, 1957, 1956, 1955, 1954, 1952, 1951, 1950, 1949, 1948, 1947, 1946, 1945, 1944, 1942, 1940, 1939, 1938, 1937, 1936, 1935, 1934, 1933, 1932, 1931, 1930, 1929, 1928, 1927, 1926, 1925, 1924, 1923, 1921, 1920
16129 DENLEY ST	2020, 2017, 2014, 2010, 2006, 2005, 2004, 2003, 2001, 2000, 1999, 1996, 1992, 1991, 1990, 1986, 1985, 1981, 1980, 1976, 1975, 1972, 1971, 1970, 1969, 1967, 1966, 1965, 1964, 1963, 1962, 1961, 1960, 1958, 1957, 1956, 1955, 1954, 1952, 1951, 1950, 1949, 1948, 1947, 1946, 1945, 1944, 1942, 1940, 1939, 1938, 1937, 1936, 1935, 1934, 1933, 1932, 1931, 1930, 1929, 1928, 1927, 1926, 1925, 1924, 1923, 1921, 1920

FINDINGS

Address Researched	Address Not Identified in Research Source
16129 DENLEY ST	2020, 2017, 2014, 2010, 2006, 2005, 2004, 2003, 2001, 2000, 1999, 1996, 1995, 1992, 1991, 1990, 1986, 1985, 1981, 1980, 1976, 1975, 1972, 1970, 1969, 1967, 1966, 1965, 1964, 1963, 1962, 1961, 1960, 1958, 1957, 1956, 1955, 1954, 1952, 1951, 1950, 1949, 1948, 1947, 1946, 1945, 1944, 1942, 1940, 1939, 1938, 1937, 1936, 1935, 1934, 1933, 1932, 1931, 1930, 1929, 1928, 1927, 1926, 1925, 1924, 1923, 1921, 1920
16129 E DENLEY ST	2020, 2017, 2014, 2010, 2006, 2005, 2004, 2003, 2001, 2000, 1999, 1996, 1995, 1991, 1990, 1986, 1985, 1981, 1980, 1976, 1975, 1972, 1971, 1970, 1969, 1967, 1966, 1965, 1964, 1963, 1962, 1961, 1960, 1958, 1957, 1956, 1955, 1954, 1952, 1951, 1950, 1949, 1948, 1947, 1946, 1945, 1944, 1942, 1940, 1939, 1938, 1937, 1936, 1935, 1934, 1933, 1932, 1931, 1930, 1929, 1928, 1927, 1926, 1925, 1924, 1923, 1921, 1920
16130 BINNEY ST	2020, 2017, 2014, 2010, 2006, 2005, 2004, 2003, 2001, 2000, 1999, 1996, 1992, 1991, 1990, 1986, 1985, 1981, 1980, 1976, 1975, 1972, 1971, 1970, 1969, 1967, 1966, 1965, 1964, 1963, 1962, 1961, 1960, 1958, 1957, 1956, 1955, 1954, 1952, 1951, 1950, 1949, 1948, 1947, 1946, 1945, 1944, 1942, 1940, 1939, 1938, 1937, 1936, 1935, 1934, 1933, 1932, 1931, 1930, 1929, 1928, 1927, 1926, 1925, 1924, 1923, 1921, 1920
16130 BINNEY ST	2020, 2017, 2014, 2010, 2006, 2005, 2004, 2003, 2001, 2000, 1999, 1996, 1995, 1992, 1991, 1990, 1986, 1985, 1981, 1980, 1976, 1975, 1972, 1970, 1969, 1967, 1966, 1965, 1964, 1963, 1962, 1961, 1960, 1958, 1957, 1956, 1955, 1954, 1952, 1951, 1950, 1949, 1948, 1947, 1946, 1945, 1944, 1942, 1940, 1939, 1938, 1937, 1936, 1935, 1934, 1933, 1932, 1931, 1930, 1929, 1928, 1927, 1926, 1925, 1924, 1923, 1921, 1920
16130 BINNEY ST	2020, 2017, 2010, 2006, 2005, 2004, 2003, 2001, 2000, 1999, 1996, 1995, 1992, 1991, 1990, 1986, 1985, 1981, 1980, 1976, 1975, 1972, 1971, 1970, 1969, 1967, 1966, 1965, 1964, 1963, 1962, 1961, 1960, 1958, 1957, 1956, 1955, 1954, 1952, 1951, 1950, 1949, 1948, 1947, 1946, 1945, 1944, 1942, 1940, 1939, 1938, 1937, 1936, 1935, 1934, 1933, 1932, 1931, 1930, 1929, 1928, 1927, 1926, 1925, 1924, 1923, 1921, 1920
16130 BINNEY ST	2020, 2017, 2014, 2006, 2005, 2004, 2003, 2001, 2000, 1999, 1996, 1995, 1992, 1991, 1990, 1986, 1985, 1981, 1980, 1976, 1975, 1972, 1971, 1970, 1969, 1967, 1966, 1965, 1964, 1963, 1962, 1961, 1960, 1958, 1957, 1956, 1955, 1954, 1952, 1951, 1950, 1949, 1948, 1947, 1946, 1945, 1944, 1942, 1940, 1939, 1938, 1937, 1936, 1935, 1934, 1933, 1932, 1931, 1930, 1929, 1928, 1927, 1926, 1925, 1924, 1923, 1921, 1920
16130 BINNEY ST	2017, 2014, 2010, 2006, 2005, 2004, 2003, 2001, 2000, 1999, 1996, 1995, 1992, 1991, 1990, 1986, 1985, 1981, 1980, 1976, 1975, 1972, 1971, 1970, 1969, 1967, 1966, 1965, 1964, 1963, 1962, 1961, 1960, 1958, 1957, 1956, 1955, 1954, 1952, 1951, 1950, 1949, 1948, 1947, 1946, 1945, 1944, 1942, 1940, 1939, 1938, 1937, 1936, 1935, 1934, 1933, 1932, 1931, 1930, 1929, 1928, 1927, 1926, 1925, 1924, 1923, 1921, 1920
16132 DENLEY ST	2017, 2014, 2010, 2006, 2005, 2004, 2003, 2001, 2000, 1999, 1996, 1995, 1992, 1991, 1990, 1986, 1985, 1981, 1980, 1976, 1975, 1972, 1971, 1970, 1969, 1967, 1966, 1965, 1964, 1963, 1962, 1961, 1960, 1958, 1957, 1956, 1955, 1954, 1952, 1951, 1950, 1949, 1948, 1947, 1946, 1945, 1944, 1942, 1940, 1939, 1938, 1937, 1936, 1935, 1934, 1933, 1932, 1931, 1930, 1929, 1928, 1927, 1926, 1925, 1924, 1923, 1921, 1920
16132 DENLEY ST	2020, 2017, 2010, 2006, 2005, 2004, 2003, 2001, 2000, 1999, 1996, 1995, 1992, 1991, 1990, 1986, 1985, 1981, 1980, 1976, 1975, 1972, 1971, 1970, 1969, 1967, 1966, 1965, 1964, 1963, 1962, 1961, 1960, 1958, 1957, 1956, 1955, 1954, 1952, 1951, 1950, 1949, 1948, 1947, 1946, 1945, 1944, 1942, 1940, 1939, 1938, 1937, 1936, 1935, 1934, 1933, 1932, 1931, 1930, 1929, 1928, 1927, 1926, 1925, 1924, 1923, 1921, 1920

FINDINGS

Address Researched	Address Not Identified in Research Source
16132 DENLEY ST	2020, 2017, 2014, 2006, 2005, 2004, 2003, 2001, 2000, 1999, 1996, 1995, 1992, 1991, 1990, 1986, 1985, 1981, 1980, 1976, 1975, 1972, 1971, 1970, 1969, 1967, 1966, 1965, 1964, 1963, 1962, 1961, 1960, 1958, 1957, 1956, 1955, 1954, 1952, 1951, 1950, 1949, 1948, 1947, 1946, 1945, 1944, 1942, 1940, 1939, 1938, 1937, 1936, 1935, 1934, 1933, 1932, 1931, 1930, 1929, 1928, 1927, 1926, 1925, 1924, 1923, 1921, 1920
16132 DENLEY ST	2020, 2017, 2014, 2010, 2006, 2004, 2003, 2001, 2000, 1999, 1996, 1995, 1992, 1991, 1990, 1986, 1985, 1981, 1980, 1976, 1975, 1972, 1971, 1970, 1969, 1967, 1966, 1965, 1964, 1963, 1962, 1961, 1960, 1958, 1957, 1956, 1955, 1954, 1952, 1951, 1950, 1949, 1948, 1947, 1946, 1945, 1944, 1942, 1940, 1939, 1938, 1937, 1936, 1935, 1934, 1933, 1932, 1931, 1930, 1929, 1928, 1927, 1926, 1925, 1924, 1923, 1921, 1920
16132 DENLEY ST	2020, 2017, 2014, 2010, 2006, 2005, 2004, 2001, 2000, 1999, 1996, 1995, 1992, 1991, 1990, 1986, 1985, 1981, 1980, 1976, 1975, 1972, 1971, 1970, 1969, 1967, 1966, 1965, 1964, 1963, 1962, 1961, 1960, 1958, 1957, 1956, 1955, 1954, 1952, 1951, 1950, 1949, 1948, 1947, 1946, 1945, 1944, 1942, 1940, 1939, 1938, 1937, 1936, 1935, 1934, 1933, 1932, 1931, 1930, 1929, 1928, 1927, 1926, 1925, 1924, 1923, 1921, 1920
16132 DENLEY ST	2020, 2017, 2014, 2010, 2006, 2005, 2004, 2003, 2001, 2000, 1999, 1996, 1995, 1992, 1991, 1990, 1986, 1985, 1981, 1980, 1976, 1975, 1972, 1970, 1969, 1967, 1966, 1965, 1964, 1963, 1962, 1961, 1960, 1958, 1957, 1956, 1955, 1954, 1952, 1951, 1950, 1949, 1948, 1947, 1946, 1945, 1944, 1942, 1940, 1939, 1938, 1937, 1936, 1935, 1934, 1933, 1932, 1931, 1930, 1929, 1928, 1927, 1926, 1925, 1924, 1923, 1921, 1920
16132 DENLEY ST	2020, 2017, 2014, 2010, 2006, 2005, 2004, 2003, 2001, 1999, 1996, 1995, 1992, 1991, 1990, 1986, 1985, 1981, 1980, 1976, 1975, 1972, 1971, 1970, 1969, 1967, 1966, 1965, 1964, 1963, 1962, 1961, 1960, 1958, 1957, 1956, 1955, 1954, 1952, 1951, 1950, 1949, 1948, 1947, 1946, 1945, 1944, 1942, 1940, 1939, 1938, 1937, 1936, 1935, 1934, 1933, 1932, 1931, 1930, 1929, 1928, 1927, 1926, 1925, 1924, 1923, 1921, 1920
16132 DENLEY ST	2020, 2017, 2014, 2010, 2006, 2005, 2004, 2003, 2001, 2000, 1999, 1996, 1992, 1991, 1990, 1986, 1985, 1981, 1980, 1976, 1975, 1972, 1971, 1970, 1969, 1967, 1966, 1965, 1964, 1963, 1962, 1961, 1960, 1958, 1957, 1956, 1955, 1954, 1952, 1951, 1950, 1949, 1948, 1947, 1946, 1945, 1944, 1942, 1940, 1939, 1938, 1937, 1936, 1935, 1934, 1933, 1932, 1931, 1930, 1929, 1928, 1927, 1926, 1925, 1924, 1923, 1921, 1920
16132 SHADYBEND DR	2020, 2017, 2014, 2010, 2006, 2005, 2004, 2003, 2001, 1999, 1996, 1995, 1992, 1991, 1990, 1986, 1985, 1981, 1980, 1976, 1975, 1972, 1971, 1970, 1969, 1967, 1966, 1965, 1964, 1963, 1962, 1961, 1960, 1958, 1957, 1956, 1955, 1954, 1952, 1951, 1950, 1949, 1948, 1947, 1946, 1945, 1944, 1942, 1940, 1939, 1938, 1937, 1936, 1935, 1934, 1933, 1932, 1931, 1930, 1929, 1928, 1927, 1926, 1925, 1924, 1923, 1921, 1920
16132 SHADYBEND DR	2020, 2017, 2014, 2010, 2006, 2005, 2004, 2003, 2001, 2000, 1999, 1996, 1992, 1991, 1990, 1986, 1985, 1981, 1980, 1976, 1975, 1972, 1971, 1970, 1969, 1967, 1966, 1965, 1964, 1963, 1962, 1961, 1960, 1958, 1957, 1956, 1955, 1954, 1952, 1951, 1950, 1949, 1948, 1947, 1946, 1945, 1944, 1942, 1940, 1939, 1938, 1937, 1936, 1935, 1934, 1933, 1932, 1931, 1930, 1929, 1928, 1927, 1926, 1925, 1924, 1923, 1921, 1920
16132 SHADYBEND DR	2020, 2017, 2014, 2010, 2006, 2005, 2004, 2001, 2000, 1999, 1996, 1995, 1992, 1991, 1990, 1986, 1985, 1981, 1980, 1976, 1975, 1972, 1971, 1970, 1969, 1967, 1966, 1965, 1964, 1963, 1962, 1961, 1960, 1958, 1957, 1956, 1955, 1954, 1952, 1951, 1950, 1949, 1948, 1947, 1946, 1945, 1944, 1942, 1940, 1939, 1938, 1937, 1936, 1935, 1934, 1933, 1932, 1931, 1930, 1929, 1928, 1927, 1926, 1925, 1924, 1923, 1921, 1920

FINDINGS

Address Researched	Address Not Identified in Research Source
16132 SHADYBEND DR	2020, 2017, 2014, 2010, 2006, 2005, 2004, 2003, 2001, 2000, 1999, 1996, 1995, 1992, 1991, 1990, 1986, 1985, 1981, 1980, 1976, 1975, 1972, 1970, 1969, 1967, 1966, 1965, 1964, 1963, 1962, 1961, 1960, 1958, 1957, 1956, 1955, 1954, 1952, 1951, 1950, 1949, 1948, 1947, 1946, 1945, 1944, 1942, 1940, 1939, 1938, 1937, 1936, 1935, 1934, 1933, 1932, 1931, 1930, 1929, 1928, 1927, 1926, 1925, 1924, 1923, 1921, 1920
16132 SHADYBEND DR	2020, 2017, 2014, 2010, 2006, 2004, 2003, 2001, 2000, 1999, 1996, 1995, 1992, 1991, 1990, 1986, 1985, 1981, 1980, 1976, 1975, 1972, 1971, 1970, 1969, 1967, 1966, 1965, 1964, 1963, 1962, 1961, 1960, 1958, 1957, 1956, 1955, 1954, 1952, 1951, 1950, 1949, 1948, 1947, 1946, 1945, 1944, 1942, 1940, 1939, 1938, 1937, 1936, 1935, 1934, 1933, 1932, 1931, 1930, 1929, 1928, 1927, 1926, 1925, 1924, 1923, 1921, 1920
16132 SHADYBEND DR	2020, 2017, 2010, 2006, 2005, 2004, 2003, 2001, 2000, 1999, 1996, 1995, 1992, 1991, 1990, 1986, 1985, 1981, 1980, 1976, 1975, 1972, 1971, 1970, 1969, 1967, 1966, 1965, 1964, 1963, 1962, 1961, 1960, 1958, 1957, 1956, 1955, 1954, 1952, 1951, 1950, 1949, 1948, 1947, 1946, 1945, 1944, 1942, 1940, 1939, 1938, 1937, 1936, 1935, 1934, 1933, 1932, 1931, 1930, 1929, 1928, 1927, 1926, 1925, 1924, 1923, 1921, 1920
16132 SHADYBEND DR	2020, 2017, 2014, 2006, 2005, 2004, 2003, 2001, 2000, 1999, 1996, 1995, 1992, 1991, 1990, 1986, 1985, 1981, 1980, 1976, 1975, 1972, 1971, 1970, 1969, 1967, 1966, 1965, 1964, 1963, 1962, 1961, 1960, 1958, 1957, 1956, 1955, 1954, 1952, 1951, 1950, 1949, 1948, 1947, 1946, 1945, 1944, 1942, 1940, 1939, 1938, 1937, 1936, 1935, 1934, 1933, 1932, 1931, 1930, 1929, 1928, 1927, 1926, 1925, 1924, 1923, 1921, 1920
16132 SHADYBEND DR	2017, 2014, 2010, 2006, 2005, 2004, 2003, 2001, 2000, 1999, 1996, 1995, 1992, 1991, 1990, 1986, 1985, 1981, 1980, 1976, 1975, 1972, 1971, 1970, 1969, 1967, 1966, 1965, 1964, 1963, 1962, 1961, 1960, 1958, 1957, 1956, 1955, 1954, 1952, 1951, 1950, 1949, 1948, 1947, 1946, 1945, 1944, 1942, 1940, 1939, 1938, 1937, 1936, 1935, 1934, 1933, 1932, 1931, 1930, 1929, 1928, 1927, 1926, 1925, 1924, 1923, 1921, 1920
16133 BINNEY ST	2017, 2014, 2010, 2006, 2005, 2004, 2003, 2001, 2000, 1999, 1996, 1995, 1992, 1991, 1990, 1986, 1985, 1981, 1980, 1976, 1975, 1972, 1971, 1970, 1969, 1967, 1966, 1965, 1964, 1963, 1962, 1961, 1960, 1958, 1957, 1956, 1955, 1954, 1952, 1951, 1950, 1949, 1948, 1947, 1946, 1945, 1944, 1942, 1940, 1939, 1938, 1937, 1936, 1935, 1934, 1933, 1932, 1931, 1930, 1929, 1928, 1927, 1926, 1925, 1924, 1923, 1921, 1920
16133 BINNEY ST	2020, 2017, 2010, 2006, 2005, 2004, 2003, 2001, 2000, 1999, 1996, 1995, 1992, 1991, 1990, 1986, 1985, 1981, 1980, 1976, 1975, 1972, 1971, 1970, 1969, 1967, 1966, 1965, 1964, 1963, 1962, 1961, 1960, 1958, 1957, 1956, 1955, 1954, 1952, 1951, 1950, 1949, 1948, 1947, 1946, 1945, 1944, 1942, 1940, 1939, 1938, 1937, 1936, 1935, 1934, 1933, 1932, 1931, 1930, 1929, 1928, 1927, 1926, 1925, 1924, 1923, 1921, 1920
16133 BINNEY ST	2020, 2017, 2014, 2006, 2005, 2004, 2003, 2001, 2000, 1999, 1996, 1995, 1992, 1991, 1990, 1986, 1985, 1981, 1980, 1976, 1975, 1972, 1971, 1970, 1969, 1967, 1966, 1965, 1964, 1963, 1962, 1961, 1960, 1958, 1957, 1956, 1955, 1954, 1952, 1951, 1950, 1949, 1948, 1947, 1946, 1945, 1944, 1942, 1940, 1939, 1938, 1937, 1936, 1935, 1934, 1933, 1932, 1931, 1930, 1929, 1928, 1927, 1926, 1925, 1924, 1923, 1921, 1920
16133 BINNEY ST	2020, 2017, 2014, 2010, 2006, 2004, 2003, 2001, 2000, 1999, 1996, 1995, 1992, 1991, 1990, 1986, 1985, 1981, 1980, 1976, 1975, 1972, 1971, 1970, 1969, 1967, 1966, 1965, 1964, 1963, 1962, 1961, 1960, 1958, 1957, 1956, 1955, 1954, 1952, 1951, 1950, 1949, 1948, 1947, 1946, 1945, 1944, 1942, 1940, 1939, 1938, 1937, 1936, 1935, 1934, 1933, 1932, 1931, 1930, 1929, 1928, 1927, 1926, 1925, 1924, 1923, 1921, 1920

FINDINGS

Address Researched	Address Not Identified in Research Source
16133 BINNEY ST	2020, 2017, 2014, 2010, 2006, 2005, 2004, 2003, 2001, 2000, 1999, 1996, 1995, 1992, 1991, 1990, 1986, 1985, 1981, 1980, 1976, 1975, 1972, 1970, 1969, 1967, 1966, 1965, 1964, 1963, 1962, 1961, 1960, 1958, 1957, 1956, 1955, 1954, 1952, 1951, 1950, 1949, 1948, 1947, 1946, 1945, 1944, 1942, 1940, 1939, 1938, 1937, 1936, 1935, 1934, 1933, 1932, 1931, 1930, 1929, 1928, 1927, 1926, 1925, 1924, 1923, 1921, 1920
16133 BINNEY ST	2020, 2017, 2014, 2010, 2006, 2005, 2004, 2003, 2001, 2000, 1999, 1996, 1995, 1992, 1991, 1990, 1986, 1985, 1981, 1980, 1976, 1975, 1972, 1971, 1970, 1969, 1967, 1966, 1965, 1964, 1963, 1962, 1961, 1958, 1957, 1956, 1955, 1954, 1952, 1951, 1950, 1949, 1948, 1947, 1946, 1945, 1944, 1942, 1940, 1939, 1938, 1937, 1936, 1935, 1934, 1933, 1932, 1931, 1930, 1929, 1928, 1927, 1926, 1925, 1924, 1923, 1921, 1920
16133 BINNEY ST	2020, 2017, 2014, 2010, 2006, 2005, 2004, 2003, 2001, 1999, 1996, 1995, 1992, 1991, 1990, 1986, 1985, 1981, 1980, 1976, 1975, 1972, 1971, 1970, 1969, 1967, 1966, 1965, 1964, 1963, 1962, 1961, 1960, 1958, 1957, 1956, 1955, 1954, 1952, 1951, 1950, 1949, 1948, 1947, 1946, 1945, 1944, 1942, 1940, 1939, 1938, 1937, 1936, 1935, 1934, 1933, 1932, 1931, 1930, 1929, 1928, 1927, 1926, 1925, 1924, 1923, 1921, 1920
16133 BINNEY ST	2020, 2017, 2014, 2010, 2006, 2005, 2004, 2003, 2001, 2000, 1999, 1996, 1992, 1991, 1990, 1986, 1985, 1981, 1980, 1976, 1975, 1972, 1971, 1970, 1969, 1967, 1966, 1965, 1964, 1963, 1962, 1961, 1960, 1958, 1957, 1956, 1955, 1954, 1952, 1951, 1950, 1949, 1948, 1947, 1946, 1945, 1944, 1942, 1940, 1939, 1938, 1937, 1936, 1935, 1934, 1933, 1932, 1931, 1930, 1929, 1928, 1927, 1926, 1925, 1924, 1923, 1921, 1920
16133 E SHADYBEND DR	2020, 2017, 2014, 2010, 2006, 2005, 2004, 2003, 2001, 2000, 1999, 1996, 1995, 1991, 1990, 1986, 1985, 1981, 1980, 1976, 1975, 1972, 1971, 1970, 1969, 1967, 1966, 1965, 1964, 1963, 1962, 1961, 1960, 1958, 1957, 1956, 1955, 1954, 1952, 1951, 1950, 1949, 1948, 1947, 1946, 1945, 1944, 1942, 1940, 1939, 1938, 1937, 1936, 1935, 1934, 1933, 1932, 1931, 1930, 1929, 1928, 1927, 1926, 1925, 1924, 1923, 1921, 1920
16133 SHADYBEND DR	2020, 2017, 2014, 2010, 2006, 2005, 2004, 2003, 2001, 2000, 1999, 1996, 1995, 1992, 1991, 1990, 1986, 1985, 1981, 1980, 1976, 1975, 1972, 1970, 1969, 1967, 1966, 1965, 1964, 1963, 1962, 1961, 1960, 1958, 1957, 1956, 1955, 1954, 1952, 1951, 1950, 1949, 1948, 1947, 1946, 1945, 1944, 1942, 1940, 1939, 1938, 1937, 1936, 1935, 1934, 1933, 1932, 1931, 1930, 1929, 1928, 1927, 1926, 1925, 1924, 1923, 1921, 1920
16133 SHADYBEND DR	2020, 2017, 2014, 2010, 2006, 2005, 2004, 2001, 2000, 1999, 1996, 1995, 1992, 1991, 1990, 1986, 1985, 1981, 1980, 1976, 1975, 1972, 1971, 1970, 1969, 1967, 1966, 1965, 1964, 1963, 1962, 1961, 1960, 1958, 1957, 1956, 1955, 1954, 1952, 1951, 1950, 1949, 1948, 1947, 1946, 1945, 1944, 1942, 1940, 1939, 1938, 1937, 1936, 1935, 1934, 1933, 1932, 1931, 1930, 1929, 1928, 1927, 1926, 1925, 1924, 1923, 1921, 1920
16133 SHADYBEND DR	2020, 2017, 2014, 2010, 2006, 2005, 2004, 2003, 2001, 2000, 1999, 1996, 1992, 1991, 1990, 1986, 1985, 1981, 1980, 1976, 1975, 1972, 1971, 1970, 1969, 1967, 1966, 1965, 1964, 1963, 1962, 1961, 1960, 1958, 1957, 1956, 1955, 1954, 1952, 1951, 1950, 1949, 1948, 1947, 1946, 1945, 1944, 1942, 1940, 1939, 1938, 1937, 1936, 1935, 1934, 1933, 1932, 1931, 1930, 1929, 1928, 1927, 1926, 1925, 1924, 1923, 1921, 1920
16133 SHADYBEND DR	2020, 2017, 2014, 2010, 2006, 2005, 2004, 2003, 2001, 1999, 1996, 1995, 1992, 1991, 1990, 1986, 1985, 1981, 1980, 1976, 1975, 1972, 1971, 1970, 1969, 1967, 1966, 1965, 1964, 1963, 1962, 1961, 1960, 1958, 1957, 1956, 1955, 1954, 1952, 1951, 1950, 1949, 1948, 1947, 1946, 1945, 1944, 1942, 1940, 1939, 1938, 1937, 1936, 1935, 1934, 1933, 1932, 1931, 1930, 1929, 1928, 1927, 1926, 1925, 1924, 1923, 1921, 1920

FINDINGS

Address Researched	Address Not Identified in Research Source
16133 SHADYBEND DR	2020, 2017, 2014, 2006, 2005, 2004, 2003, 2001, 2000, 1999, 1996, 1995, 1992, 1991, 1990, 1986, 1985, 1981, 1980, 1976, 1975, 1972, 1971, 1970, 1969, 1967, 1966, 1965, 1964, 1963, 1962, 1961, 1960, 1958, 1957, 1956, 1955, 1954, 1952, 1951, 1950, 1949, 1948, 1947, 1946, 1945, 1944, 1942, 1940, 1939, 1938, 1937, 1936, 1935, 1934, 1933, 1932, 1931, 1930, 1929, 1928, 1927, 1926, 1925, 1924, 1923, 1921, 1920
16133 SHADYBEND DR	2020, 2017, 2010, 2006, 2005, 2004, 2003, 2001, 2000, 1999, 1996, 1995, 1992, 1991, 1990, 1986, 1985, 1981, 1980, 1976, 1975, 1972, 1971, 1970, 1969, 1967, 1966, 1965, 1964, 1963, 1962, 1961, 1960, 1958, 1957, 1956, 1955, 1954, 1952, 1951, 1950, 1949, 1948, 1947, 1946, 1945, 1944, 1942, 1940, 1939, 1938, 1937, 1936, 1935, 1934, 1933, 1932, 1931, 1930, 1929, 1928, 1927, 1926, 1925, 1924, 1923, 1921, 1920
16135 DENLEY ST	2020, 2017, 2014, 2006, 2005, 2004, 2003, 2001, 2000, 1999, 1996, 1995, 1992, 1991, 1990, 1986, 1985, 1981, 1980, 1976, 1975, 1972, 1971, 1970, 1969, 1967, 1966, 1965, 1964, 1963, 1962, 1961, 1960, 1958, 1957, 1956, 1955, 1954, 1952, 1951, 1950, 1949, 1948, 1947, 1946, 1945, 1944, 1942, 1940, 1939, 1938, 1937, 1936, 1935, 1934, 1933, 1932, 1931, 1930, 1929, 1928, 1927, 1926, 1925, 1924, 1923, 1921, 1920
16135 DENLEY ST	2020, 2017, 2014, 2010, 2006, 2005, 2004, 2001, 2000, 1999, 1996, 1995, 1992, 1991, 1990, 1986, 1985, 1981, 1980, 1976, 1975, 1972, 1971, 1970, 1969, 1967, 1966, 1965, 1964, 1963, 1962, 1961, 1960, 1958, 1957, 1956, 1955, 1954, 1952, 1951, 1950, 1949, 1948, 1947, 1946, 1945, 1944, 1942, 1940, 1939, 1938, 1937, 1936, 1935, 1934, 1933, 1932, 1931, 1930, 1929, 1928, 1927, 1926, 1925, 1924, 1923, 1921, 1920
16135 DENLEY ST	2020, 2017, 2014, 2010, 2006, 2004, 2003, 2001, 2000, 1999, 1996, 1995, 1992, 1991, 1990, 1986, 1985, 1981, 1980, 1976, 1975, 1972, 1971, 1970, 1969, 1967, 1966, 1965, 1964, 1963, 1962, 1961, 1960, 1958, 1957, 1956, 1955, 1954, 1952, 1951, 1950, 1949, 1948, 1947, 1946, 1945, 1944, 1942, 1940, 1939, 1938, 1937, 1936, 1935, 1934, 1933, 1932, 1931, 1930, 1929, 1928, 1927, 1926, 1925, 1924, 1923, 1921, 1920
16135 DENLEY ST	2020, 2017, 2010, 2006, 2005, 2004, 2003, 2001, 2000, 1999, 1996, 1995, 1992, 1991, 1990, 1986, 1985, 1981, 1980, 1976, 1975, 1972, 1971, 1970, 1969, 1967, 1966, 1965, 1964, 1963, 1962, 1961, 1960, 1958, 1957, 1956, 1955, 1954, 1952, 1951, 1950, 1949, 1948, 1947, 1946, 1945, 1944, 1942, 1940, 1939, 1938, 1937, 1936, 1935, 1934, 1933, 1932, 1931, 1930, 1929, 1928, 1927, 1926, 1925, 1924, 1923, 1921, 1920
16135 DENLEY ST	2017, 2014, 2010, 2006, 2005, 2004, 2003, 2001, 2000, 1999, 1996, 1995, 1992, 1991, 1990, 1986, 1985, 1981, 1980, 1976, 1975, 1972, 1971, 1970, 1969, 1967, 1966, 1965, 1964, 1963, 1962, 1961, 1960, 1958, 1957, 1956, 1955, 1954, 1952, 1951, 1950, 1949, 1948, 1947, 1946, 1945, 1944, 1942, 1940, 1939, 1938, 1937, 1936, 1935, 1934, 1933, 1932, 1931, 1930, 1929, 1928, 1927, 1926, 1925, 1924, 1923, 1921, 1920
16135 DENLEY ST	2020, 2017, 2014, 2010, 2006, 2005, 2004, 2003, 2001, 1999, 1996, 1995, 1992, 1991, 1990, 1986, 1985, 1981, 1980, 1976, 1975, 1972, 1971, 1970, 1969, 1967, 1966, 1965, 1964, 1963, 1962, 1961, 1960, 1958, 1957, 1956, 1955, 1954, 1952, 1951, 1950, 1949, 1948, 1947, 1946, 1945, 1944, 1942, 1940, 1939, 1938, 1937, 1936, 1935, 1934, 1933, 1932, 1931, 1930, 1929, 1928, 1927, 1926, 1925, 1924, 1923, 1921, 1920
16135 DENLEY ST	2020, 2017, 2014, 2010, 2006, 2005, 2004, 2003, 2001, 2000, 1999, 1996, 1995, 1992, 1991, 1990, 1986, 1985, 1981, 1980, 1976, 1975, 1972, 1970, 1969, 1967, 1966, 1965, 1964, 1963, 1962, 1961, 1960, 1958, 1957, 1956, 1955, 1954, 1952, 1951, 1950, 1949, 1948, 1947, 1946, 1945, 1944, 1942, 1940, 1939, 1938, 1937, 1936, 1935, 1934, 1933, 1932, 1931, 1930, 1929, 1928, 1927, 1926, 1925, 1924, 1923, 1921, 1920

FINDINGS

Address Researched	Address Not Identified in Research Source
16136 BINNEY ST	2020, 2017, 2014, 2010, 2006, 2005, 2004, 2003, 2001, 2000, 1999, 1996, 1995, 1992, 1991, 1990, 1986, 1985, 1981, 1980, 1976, 1975, 1972, 1970, 1969, 1967, 1966, 1965, 1964, 1963, 1962, 1961, 1960, 1958, 1957, 1956, 1955, 1954, 1952, 1951, 1950, 1949, 1948, 1947, 1946, 1945, 1944, 1942, 1940, 1939, 1938, 1937, 1936, 1935, 1934, 1933, 1932, 1931, 1930, 1929, 1928, 1927, 1926, 1925, 1924, 1923, 1921, 1920
16136 BINNEY ST	2020, 2017, 2014, 2010, 2006, 2005, 2004, 2003, 2001, 1999, 1996, 1995, 1992, 1991, 1990, 1986, 1985, 1981, 1980, 1976, 1975, 1972, 1971, 1970, 1969, 1967, 1966, 1965, 1964, 1963, 1962, 1961, 1960, 1958, 1957, 1956, 1955, 1954, 1952, 1951, 1950, 1949, 1948, 1947, 1946, 1945, 1944, 1942, 1940, 1939, 1938, 1937, 1936, 1935, 1934, 1933, 1932, 1931, 1930, 1929, 1928, 1927, 1926, 1925, 1924, 1923, 1921, 1920
16136 BINNEY ST	2020, 2017, 2014, 2010, 2006, 2005, 2004, 2003, 2001, 2000, 1999, 1996, 1992, 1991, 1990, 1986, 1985, 1981, 1980, 1976, 1975, 1972, 1971, 1970, 1969, 1967, 1966, 1965, 1964, 1963, 1962, 1961, 1960, 1958, 1957, 1956, 1955, 1954, 1952, 1951, 1950, 1949, 1948, 1947, 1946, 1945, 1944, 1942, 1940, 1939, 1938, 1937, 1936, 1935, 1934, 1933, 1932, 1931, 1930, 1929, 1928, 1927, 1926, 1925, 1924, 1923, 1921, 1920
16136 BINNEY ST	2017, 2014, 2010, 2006, 2005, 2004, 2003, 2001, 2000, 1999, 1996, 1995, 1992, 1991, 1990, 1986, 1985, 1981, 1980, 1976, 1975, 1972, 1971, 1970, 1969, 1967, 1966, 1965, 1964, 1963, 1962, 1961, 1960, 1958, 1957, 1956, 1955, 1954, 1952, 1951, 1950, 1949, 1948, 1947, 1946, 1945, 1944, 1942, 1940, 1939, 1938, 1937, 1936, 1935, 1934, 1933, 1932, 1931, 1930, 1929, 1928, 1927, 1926, 1925, 1924, 1923, 1921, 1920
16136 BINNEY ST	2020, 2017, 2010, 2006, 2005, 2004, 2003, 2001, 2000, 1999, 1996, 1995, 1992, 1991, 1990, 1986, 1985, 1981, 1980, 1976, 1975, 1972, 1971, 1970, 1969, 1967, 1966, 1965, 1964, 1963, 1962, 1961, 1960, 1958, 1957, 1956, 1955, 1954, 1952, 1951, 1950, 1949, 1948, 1947, 1946, 1945, 1944, 1942, 1940, 1939, 1938, 1937, 1936, 1935, 1934, 1933, 1932, 1931, 1930, 1929, 1928, 1927, 1926, 1925, 1924, 1923, 1921, 1920
16136 BINNEY ST	2020, 2017, 2014, 2006, 2005, 2004, 2003, 2001, 2000, 1999, 1996, 1995, 1992, 1991, 1990, 1986, 1985, 1981, 1980, 1976, 1975, 1972, 1971, 1970, 1969, 1967, 1966, 1965, 1964, 1963, 1962, 1961, 1960, 1958, 1957, 1956, 1955, 1954, 1952, 1951, 1950, 1949, 1948, 1947, 1946, 1945, 1944, 1942, 1940, 1939, 1938, 1937, 1936, 1935, 1934, 1933, 1932, 1931, 1930, 1929, 1928, 1927, 1926, 1925, 1924, 1923, 1921, 1920
16136 BINNEY ST	2020, 2017, 2014, 2010, 2006, 2004, 2003, 2001, 2000, 1999, 1996, 1995, 1992, 1991, 1990, 1986, 1985, 1981, 1980, 1976, 1975, 1972, 1971, 1970, 1969, 1967, 1966, 1965, 1964, 1963, 1962, 1961, 1960, 1958, 1957, 1956, 1955, 1954, 1952, 1951, 1950, 1949, 1948, 1947, 1946, 1945, 1944, 1942, 1940, 1939, 1938, 1937, 1936, 1935, 1934, 1933, 1932, 1931, 1930, 1929, 1928, 1927, 1926, 1925, 1924, 1923, 1921, 1920
16136 E BINNEY ST	2020, 2017, 2014, 2010, 2006, 2005, 2004, 2003, 2001, 2000, 1999, 1996, 1995, 1991, 1990, 1986, 1985, 1981, 1980, 1976, 1975, 1972, 1971, 1970, 1969, 1967, 1966, 1965, 1964, 1963, 1962, 1961, 1960, 1958, 1957, 1956, 1955, 1954, 1952, 1951, 1950, 1949, 1948, 1947, 1946, 1945, 1944, 1942, 1940, 1939, 1938, 1937, 1936, 1935, 1934, 1933, 1932, 1931, 1930, 1929, 1928, 1927, 1926, 1925, 1924, 1923, 1921, 1920
16138 DENLEY ST	2020, 2017, 2014, 2010, 2006, 2005, 2004, 2003, 2001, 2000, 1999, 1996, 1995, 1992, 1991, 1990, 1986, 1985, 1981, 1980, 1976, 1975, 1972, 1970, 1969, 1967, 1966, 1965, 1964, 1963, 1962, 1961, 1960, 1958, 1957, 1956, 1955, 1954, 1952, 1951, 1950, 1949, 1948, 1947, 1946, 1945, 1944, 1942, 1940, 1939, 1938, 1937, 1936, 1935, 1934, 1933, 1932, 1931, 1930, 1929, 1928, 1927, 1926, 1925, 1924, 1923, 1921, 1920

FINDINGS

Address Researched	Address Not Identified in Research Source
16138 DENLEY ST	2020, 2017, 2014, 2006, 2005, 2004, 2003, 2001, 2000, 1999, 1996, 1995, 1992, 1991, 1990, 1986, 1985, 1981, 1980, 1976, 1975, 1972, 1971, 1970, 1969, 1967, 1966, 1965, 1964, 1963, 1962, 1961, 1960, 1958, 1957, 1956, 1955, 1954, 1952, 1951, 1950, 1949, 1948, 1947, 1946, 1945, 1944, 1942, 1940, 1939, 1938, 1937, 1936, 1935, 1934, 1933, 1932, 1931, 1930, 1929, 1928, 1927, 1926, 1925, 1924, 1923, 1921, 1920
16138 DENLEY ST	2020, 2017, 2014, 2010, 2006, 2004, 2003, 2001, 2000, 1999, 1996, 1995, 1992, 1991, 1990, 1986, 1985, 1981, 1980, 1976, 1975, 1972, 1971, 1970, 1969, 1967, 1966, 1965, 1964, 1963, 1962, 1961, 1960, 1958, 1957, 1956, 1955, 1954, 1952, 1951, 1950, 1949, 1948, 1947, 1946, 1945, 1944, 1942, 1940, 1939, 1938, 1937, 1936, 1935, 1934, 1933, 1932, 1931, 1930, 1929, 1928, 1927, 1926, 1925, 1924, 1923, 1921, 1920
16138 DENLEY ST	2020, 2017, 2014, 2010, 2006, 2005, 2004, 2001, 2000, 1999, 1996, 1995, 1992, 1991, 1990, 1986, 1985, 1981, 1980, 1976, 1975, 1972, 1971, 1970, 1969, 1967, 1966, 1965, 1964, 1963, 1962, 1961, 1960, 1958, 1957, 1956, 1955, 1954, 1952, 1951, 1950, 1949, 1948, 1947, 1946, 1945, 1944, 1942, 1940, 1939, 1938, 1937, 1936, 1935, 1934, 1933, 1932, 1931, 1930, 1929, 1928, 1927, 1926, 1925, 1924, 1923, 1921, 1920
16138 DENLEY ST	2020, 2017, 2010, 2006, 2005, 2004, 2003, 2001, 2000, 1999, 1996, 1995, 1992, 1991, 1990, 1986, 1985, 1981, 1980, 1976, 1975, 1972, 1971, 1970, 1969, 1967, 1966, 1965, 1964, 1963, 1962, 1961, 1960, 1958, 1957, 1956, 1955, 1954, 1952, 1951, 1950, 1949, 1948, 1947, 1946, 1945, 1944, 1942, 1940, 1939, 1938, 1937, 1936, 1935, 1934, 1933, 1932, 1931, 1930, 1929, 1928, 1927, 1926, 1925, 1924, 1923, 1921, 1920
16138 DENLEY ST	2017, 2014, 2010, 2006, 2005, 2004, 2003, 2001, 2000, 1999, 1996, 1995, 1992, 1991, 1990, 1986, 1985, 1981, 1980, 1976, 1975, 1972, 1971, 1970, 1969, 1967, 1966, 1965, 1964, 1963, 1962, 1961, 1960, 1958, 1957, 1956, 1955, 1954, 1952, 1951, 1950, 1949, 1948, 1947, 1946, 1945, 1944, 1942, 1940, 1939, 1938, 1937, 1936, 1935, 1934, 1933, 1932, 1931, 1930, 1929, 1928, 1927, 1926, 1925, 1924, 1923, 1921, 1920
16138 SHADYBEND DR	2017, 2014, 2010, 2006, 2005, 2004, 2003, 2001, 2000, 1999, 1996, 1995, 1992, 1991, 1990, 1986, 1985, 1981, 1980, 1976, 1975, 1972, 1971, 1970, 1969, 1967, 1966, 1965, 1964, 1963, 1962, 1961, 1960, 1958, 1957, 1956, 1955, 1954, 1952, 1951, 1950, 1949, 1948, 1947, 1946, 1945, 1944, 1942, 1940, 1939, 1938, 1937, 1936, 1935, 1934, 1933, 1932, 1931, 1930, 1929, 1928, 1927, 1926, 1925, 1924, 1923, 1921, 1920
16138 SHADYBEND DR	2020, 2017, 2014, 2010, 2006, 2004, 2003, 2001, 2000, 1999, 1996, 1995, 1992, 1991, 1990, 1986, 1985, 1981, 1980, 1976, 1975, 1972, 1971, 1970, 1969, 1967, 1966, 1965, 1964, 1963, 1962, 1961, 1960, 1958, 1957, 1956, 1955, 1954, 1952, 1951, 1950, 1949, 1948, 1947, 1946, 1945, 1944, 1942, 1940, 1939, 1938, 1937, 1936, 1935, 1934, 1933, 1932, 1931, 1930, 1929, 1928, 1927, 1926, 1925, 1924, 1923, 1921, 1920
16138 SHADYBEND DR	2020, 2017, 2010, 2006, 2005, 2004, 2003, 2001, 2000, 1999, 1996, 1995, 1992, 1991, 1990, 1986, 1985, 1981, 1980, 1976, 1975, 1972, 1971, 1970, 1969, 1967, 1966, 1965, 1964, 1963, 1962, 1961, 1960, 1958, 1957, 1956, 1955, 1954, 1952, 1951, 1950, 1949, 1948, 1947, 1946, 1945, 1944, 1942, 1940, 1939, 1938, 1937, 1936, 1935, 1934, 1933, 1932, 1931, 1930, 1929, 1928, 1927, 1926, 1925, 1924, 1923, 1921, 1920
16138 SHADYBEND DR	2020, 2017, 2014, 2006, 2005, 2004, 2003, 2001, 2000, 1999, 1996, 1995, 1992, 1991, 1990, 1986, 1985, 1981, 1980, 1976, 1975, 1972, 1971, 1970, 1969, 1967, 1966, 1965, 1964, 1963, 1962, 1961, 1960, 1958, 1957, 1956, 1955, 1954, 1952, 1951, 1950, 1949, 1948, 1947, 1946, 1945, 1944, 1942, 1940, 1939, 1938, 1937, 1936, 1935, 1934, 1933, 1932, 1931, 1930, 1929, 1928, 1927, 1926, 1925, 1924, 1923, 1921, 1920

FINDINGS

Address Researched	Address Not Identified in Research Source
16138 SHADYBEND DR	2020, 2017, 2014, 2010, 2006, 2005, 2004, 2003, 2001, 2000, 1999, 1996, 1995, 1992, 1991, 1990, 1986, 1985, 1981, 1980, 1976, 1975, 1972, 1970, 1969, 1967, 1966, 1965, 1964, 1963, 1962, 1961, 1960, 1958, 1957, 1956, 1955, 1954, 1952, 1951, 1950, 1949, 1948, 1947, 1946, 1945, 1944, 1942, 1940, 1939, 1938, 1937, 1936, 1935, 1934, 1933, 1932, 1931, 1930, 1929, 1928, 1927, 1926, 1925, 1924, 1923, 1921, 1920
16138 SHADYBEND DR	2020, 2017, 2014, 2010, 2006, 2005, 2004, 2003, 2001, 2000, 1999, 1996, 1995, 1992, 1991, 1990, 1986, 1985, 1981, 1980, 1976, 1975, 1972, 1971, 1970, 1969, 1967, 1965, 1964, 1963, 1962, 1961, 1960, 1958, 1957, 1956, 1955, 1954, 1952, 1951, 1950, 1949, 1948, 1947, 1946, 1945, 1944, 1942, 1940, 1939, 1938, 1937, 1936, 1935, 1934, 1933, 1932, 1931, 1930, 1929, 1928, 1927, 1926, 1925, 1924, 1923, 1921, 1920
16138 SHADYBEND DR	2020, 2017, 2014, 2010, 2006, 2005, 2004, 2003, 2001, 2000, 1999, 1996, 1992, 1991, 1990, 1986, 1985, 1981, 1980, 1976, 1975, 1972, 1971, 1970, 1969, 1967, 1966, 1965, 1964, 1963, 1962, 1961, 1960, 1958, 1957, 1956, 1955, 1954, 1952, 1951, 1950, 1949, 1948, 1947, 1946, 1945, 1944, 1942, 1940, 1939, 1938, 1937, 1936, 1935, 1934, 1933, 1932, 1931, 1930, 1929, 1928, 1927, 1926, 1925, 1924, 1923, 1921, 1920
16138 SHADYBEND DR	2020, 2017, 2014, 2010, 2006, 2005, 2004, 2003, 2001, 1999, 1996, 1995, 1992, 1991, 1990, 1986, 1985, 1981, 1980, 1976, 1975, 1972, 1971, 1970, 1969, 1967, 1966, 1965, 1964, 1963, 1962, 1961, 1960, 1958, 1957, 1956, 1955, 1954, 1952, 1951, 1950, 1949, 1948, 1947, 1946, 1945, 1944, 1942, 1940, 1939, 1938, 1937, 1936, 1935, 1934, 1933, 1932, 1931, 1930, 1929, 1928, 1927, 1926, 1925, 1924, 1923, 1921, 1920
16138 SHADYBEND DR	2020, 2017, 2014, 2010, 2006, 2005, 2004, 2001, 2000, 1999, 1996, 1995, 1992, 1991, 1990, 1986, 1985, 1981, 1980, 1976, 1975, 1972, 1971, 1970, 1969, 1967, 1966, 1965, 1964, 1963, 1962, 1961, 1960, 1958, 1957, 1956, 1955, 1954, 1952, 1951, 1950, 1949, 1948, 1947, 1946, 1945, 1944, 1942, 1940, 1939, 1938, 1937, 1936, 1935, 1934, 1933, 1932, 1931, 1930, 1929, 1928, 1927, 1926, 1925, 1924, 1923, 1921, 1920
16139 BINNEY ST	2020, 2017, 2014, 2010, 2006, 2005, 2004, 2003, 2001, 1999, 1996, 1995, 1992, 1991, 1990, 1986, 1985, 1981, 1980, 1976, 1975, 1972, 1971, 1970, 1969, 1967, 1966, 1965, 1964, 1963, 1962, 1961, 1960, 1958, 1957, 1956, 1955, 1954, 1952, 1951, 1950, 1949, 1948, 1947, 1946, 1945, 1944, 1942, 1940, 1939, 1938, 1937, 1936, 1935, 1934, 1933, 1932, 1931, 1930, 1929, 1928, 1927, 1926, 1925, 1924, 1923, 1921, 1920
16139 BINNEY ST	2020, 2017, 2014, 2010, 2006, 2005, 2004, 2003, 2001, 2000, 1999, 1996, 1992, 1991, 1990, 1986, 1985, 1981, 1980, 1976, 1975, 1972, 1971, 1970, 1969, 1967, 1966, 1965, 1964, 1963, 1962, 1961, 1960, 1958, 1957, 1956, 1955, 1954, 1952, 1951, 1950, 1949, 1948, 1947, 1946, 1945, 1944, 1942, 1940, 1939, 1938, 1937, 1936, 1935, 1934, 1933, 1932, 1931, 1930, 1929, 1928, 1927, 1926, 1925, 1924, 1923, 1921, 1920
16139 BINNEY ST	2020, 2017, 2014, 2010, 2006, 2005, 2004, 2003, 2001, 2000, 1999, 1996, 1995, 1992, 1991, 1990, 1986, 1985, 1981, 1980, 1976, 1975, 1972, 1971, 1970, 1969, 1967, 1966, 1965, 1964, 1963, 1962, 1961, 1958, 1957, 1956, 1955, 1954, 1952, 1951, 1950, 1949, 1948, 1947, 1946, 1945, 1944, 1942, 1940, 1939, 1938, 1937, 1936, 1935, 1934, 1933, 1932, 1931, 1930, 1929, 1928, 1927, 1926, 1925, 1924, 1923, 1921, 1920
16139 BINNEY ST	2020, 2017, 2014, 2010, 2006, 2005, 2004, 2003, 2001, 2000, 1999, 1996, 1995, 1992, 1991, 1990, 1986, 1985, 1981, 1980, 1976, 1975, 1972, 1971, 1970, 1969, 1967, 1965, 1964, 1963, 1962, 1961, 1960, 1958, 1957, 1956, 1955, 1954, 1952, 1951, 1950, 1949, 1948, 1947, 1946, 1945, 1944, 1942, 1940, 1939, 1938, 1937, 1936, 1935, 1934, 1933, 1932, 1931, 1930, 1929, 1928, 1927, 1926, 1925, 1924, 1923, 1921, 1920

FINDINGS

Address Researched	Address Not Identified in Research Source
16139 BINNEY ST	2020, 2017, 2014, 2010, 2006, 2005, 2004, 2003, 2001, 2000, 1999, 1996, 1995, 1992, 1991, 1990, 1986, 1985, 1981, 1980, 1976, 1975, 1972, 1970, 1969, 1967, 1966, 1965, 1964, 1963, 1962, 1961, 1960, 1958, 1957, 1956, 1955, 1954, 1952, 1951, 1950, 1949, 1948, 1947, 1946, 1945, 1944, 1942, 1940, 1939, 1938, 1937, 1936, 1935, 1934, 1933, 1932, 1931, 1930, 1929, 1928, 1927, 1926, 1925, 1924, 1923, 1921, 1920
16139 BINNEY ST	2020, 2017, 2014, 2010, 2006, 2004, 2003, 2001, 2000, 1999, 1996, 1995, 1992, 1991, 1990, 1986, 1985, 1981, 1980, 1976, 1975, 1972, 1971, 1970, 1969, 1967, 1966, 1965, 1964, 1963, 1962, 1961, 1960, 1958, 1957, 1956, 1955, 1954, 1952, 1951, 1950, 1949, 1948, 1947, 1946, 1945, 1944, 1942, 1940, 1939, 1938, 1937, 1936, 1935, 1934, 1933, 1932, 1931, 1930, 1929, 1928, 1927, 1926, 1925, 1924, 1923, 1921, 1920
16139 BINNEY ST	2017, 2014, 2010, 2006, 2005, 2004, 2003, 2001, 2000, 1999, 1996, 1995, 1992, 1991, 1990, 1986, 1985, 1981, 1980, 1976, 1975, 1972, 1971, 1970, 1969, 1967, 1966, 1965, 1964, 1963, 1962, 1961, 1960, 1958, 1957, 1956, 1955, 1954, 1952, 1951, 1950, 1949, 1948, 1947, 1946, 1945, 1944, 1942, 1940, 1939, 1938, 1937, 1936, 1935, 1934, 1933, 1932, 1931, 1930, 1929, 1928, 1927, 1926, 1925, 1924, 1923, 1921, 1920
16139 BINNEY ST	2020, 2017, 2010, 2006, 2005, 2004, 2003, 2001, 2000, 1999, 1996, 1995, 1992, 1991, 1990, 1986, 1985, 1981, 1980, 1976, 1975, 1972, 1971, 1970, 1969, 1967, 1966, 1965, 1964, 1963, 1962, 1961, 1960, 1958, 1957, 1956, 1955, 1954, 1952, 1951, 1950, 1949, 1948, 1947, 1946, 1945, 1944, 1942, 1940, 1939, 1938, 1937, 1936, 1935, 1934, 1933, 1932, 1931, 1930, 1929, 1928, 1927, 1926, 1925, 1924, 1923, 1921, 1920
16139 BINNEY ST	2020, 2017, 2014, 2006, 2005, 2004, 2003, 2001, 2000, 1999, 1996, 1995, 1992, 1991, 1990, 1986, 1985, 1981, 1980, 1976, 1975, 1972, 1971, 1970, 1969, 1967, 1966, 1965, 1964, 1963, 1962, 1961, 1960, 1958, 1957, 1956, 1955, 1954, 1952, 1951, 1950, 1949, 1948, 1947, 1946, 1945, 1944, 1942, 1940, 1939, 1938, 1937, 1936, 1935, 1934, 1933, 1932, 1931, 1930, 1929, 1928, 1927, 1926, 1925, 1924, 1923, 1921, 1920
16139 E BINNEY ST	2020, 2017, 2014, 2010, 2006, 2005, 2004, 2003, 2001, 2000, 1999, 1996, 1995, 1991, 1990, 1986, 1985, 1981, 1980, 1976, 1975, 1972, 1971, 1970, 1969, 1967, 1966, 1965, 1964, 1963, 1962, 1961, 1960, 1958, 1957, 1956, 1955, 1954, 1952, 1951, 1950, 1949, 1948, 1947, 1946, 1945, 1944, 1942, 1940, 1939, 1938, 1937, 1936, 1935, 1934, 1933, 1932, 1931, 1930, 1929, 1928, 1927, 1926, 1925, 1924, 1923, 1921, 1920
16139 SHADYBEND DR	2020, 2017, 2014, 2010, 2006, 2005, 2004, 2003, 2001, 2000, 1999, 1996, 1992, 1991, 1990, 1986, 1985, 1981, 1980, 1976, 1975, 1972, 1971, 1970, 1969, 1967, 1966, 1965, 1964, 1963, 1962, 1961, 1960, 1958, 1957, 1956, 1955, 1954, 1952, 1951, 1950, 1949, 1948, 1947, 1946, 1945, 1944, 1942, 1940, 1939, 1938, 1937, 1936, 1935, 1934, 1933, 1932, 1931, 1930, 1929, 1928, 1927, 1926, 1925, 1924, 1923, 1921, 1920
16320 FOLGER ST	2020, 2017, 2014, 2010, 2006, 2004, 2003, 2001, 2000, 1999, 1996, 1995, 1992, 1991, 1990, 1986, 1985, 1981, 1980, 1976, 1975, 1972, 1971, 1970, 1969, 1967, 1966, 1965, 1964, 1963, 1962, 1961, 1960, 1958, 1957, 1956, 1955, 1954, 1952, 1951, 1950, 1949, 1948, 1947, 1946, 1945, 1944, 1942, 1940, 1939, 1938, 1937, 1936, 1935, 1934, 1933, 1932, 1931, 1930, 1929, 1928, 1927, 1926, 1925, 1924, 1923, 1921, 1920
16320 FOLGER ST	2020, 2017, 2014, 2006, 2005, 2004, 2003, 2001, 2000, 1999, 1996, 1995, 1992, 1991, 1990, 1986, 1985, 1981, 1980, 1976, 1975, 1972, 1971, 1970, 1969, 1967, 1966, 1965, 1964, 1963, 1962, 1961, 1960, 1958, 1957, 1956, 1955, 1954, 1952, 1951, 1950, 1949, 1948, 1947, 1946, 1945, 1944, 1942, 1940, 1939, 1938, 1937, 1936, 1935, 1934, 1933, 1932, 1931, 1930, 1929, 1928, 1927, 1926, 1925, 1924, 1923, 1921, 1920

FINDINGS

Address Researched	Address Not Identified in Research Source
16320 FOLGER ST	2020, 2017, 2010, 2006, 2005, 2004, 2003, 2001, 2000, 1999, 1996, 1995, 1992, 1991, 1990, 1986, 1985, 1981, 1980, 1976, 1975, 1972, 1971, 1970, 1969, 1967, 1966, 1965, 1964, 1963, 1962, 1961, 1960, 1958, 1957, 1956, 1955, 1954, 1952, 1951, 1950, 1949, 1948, 1947, 1946, 1945, 1944, 1942, 1940, 1939, 1938, 1937, 1936, 1935, 1934, 1933, 1932, 1931, 1930, 1929, 1928, 1927, 1926, 1925, 1924, 1923, 1921, 1920
16320 FOLGER ST	2017, 2014, 2010, 2006, 2005, 2004, 2003, 2001, 2000, 1999, 1996, 1995, 1992, 1991, 1990, 1986, 1985, 1981, 1980, 1976, 1975, 1972, 1971, 1970, 1969, 1967, 1966, 1965, 1964, 1963, 1962, 1961, 1960, 1958, 1957, 1956, 1955, 1954, 1952, 1951, 1950, 1949, 1948, 1947, 1946, 1945, 1944, 1942, 1940, 1939, 1938, 1937, 1936, 1935, 1934, 1933, 1932, 1931, 1930, 1929, 1928, 1927, 1926, 1925, 1924, 1923, 1921, 1920
16320 ROCHLEN ST	2017, 2014, 2010, 2006, 2005, 2004, 2003, 2001, 2000, 1999, 1996, 1995, 1992, 1991, 1990, 1986, 1985, 1981, 1980, 1976, 1975, 1972, 1971, 1970, 1969, 1967, 1966, 1965, 1964, 1963, 1962, 1961, 1960, 1958, 1957, 1956, 1955, 1954, 1952, 1951, 1950, 1949, 1948, 1947, 1946, 1945, 1944, 1942, 1940, 1939, 1938, 1937, 1936, 1935, 1934, 1933, 1932, 1931, 1930, 1929, 1928, 1927, 1926, 1925, 1924, 1923, 1921, 1920
16320 ROCHLEN ST	2020, 2017, 2010, 2006, 2005, 2004, 2003, 2001, 2000, 1999, 1996, 1995, 1992, 1991, 1990, 1986, 1985, 1981, 1980, 1976, 1975, 1972, 1971, 1970, 1969, 1967, 1966, 1965, 1964, 1963, 1962, 1961, 1960, 1958, 1957, 1956, 1955, 1954, 1952, 1951, 1950, 1949, 1948, 1947, 1946, 1945, 1944, 1942, 1940, 1939, 1938, 1937, 1936, 1935, 1934, 1933, 1932, 1931, 1930, 1929, 1928, 1927, 1926, 1925, 1924, 1923, 1921, 1920
16320 ROCHLEN ST	2020, 2017, 2014, 2006, 2005, 2004, 2003, 2001, 2000, 1999, 1996, 1995, 1992, 1991, 1990, 1986, 1985, 1981, 1980, 1976, 1975, 1972, 1971, 1970, 1969, 1967, 1966, 1965, 1964, 1963, 1962, 1961, 1960, 1958, 1957, 1956, 1955, 1954, 1952, 1951, 1950, 1949, 1948, 1947, 1946, 1945, 1944, 1942, 1940, 1939, 1938, 1937, 1936, 1935, 1934, 1933, 1932, 1931, 1930, 1929, 1928, 1927, 1926, 1925, 1924, 1923, 1921, 1920
16320 ROCHLEN ST	2020, 2017, 2014, 2010, 2006, 2004, 2003, 2001, 2000, 1999, 1996, 1995, 1992, 1991, 1990, 1986, 1985, 1981, 1980, 1976, 1975, 1972, 1971, 1970, 1969, 1967, 1966, 1965, 1964, 1963, 1962, 1961, 1960, 1958, 1957, 1956, 1955, 1954, 1952, 1951, 1950, 1949, 1948, 1947, 1946, 1945, 1944, 1942, 1940, 1939, 1938, 1937, 1936, 1935, 1934, 1933, 1932, 1931, 1930, 1929, 1928, 1927, 1926, 1925, 1924, 1923, 1921, 1920
16320 ROCHLEN ST	2020, 2017, 2014, 2010, 2006, 2005, 2004, 2001, 2000, 1999, 1996, 1995, 1992, 1991, 1990, 1986, 1985, 1981, 1980, 1976, 1975, 1972, 1971, 1970, 1969, 1967, 1966, 1965, 1964, 1963, 1962, 1961, 1960, 1958, 1957, 1956, 1955, 1954, 1952, 1951, 1950, 1949, 1948, 1947, 1946, 1945, 1944, 1942, 1940, 1939, 1938, 1937, 1936, 1935, 1934, 1933, 1932, 1931, 1930, 1929, 1928, 1927, 1926, 1925, 1924, 1923, 1921, 1920
16320 ROCHLEN ST	2020, 2017, 2014, 2010, 2006, 2005, 2004, 2003, 2001, 2000, 1999, 1996, 1992, 1991, 1990, 1986, 1985, 1981, 1980, 1976, 1975, 1972, 1971, 1970, 1969, 1967, 1966, 1965, 1964, 1963, 1962, 1961, 1960, 1958, 1957, 1956, 1955, 1954, 1952, 1951, 1950, 1949, 1948, 1947, 1946, 1945, 1944, 1942, 1940, 1939, 1938, 1937, 1936, 1935, 1934, 1933, 1932, 1931, 1930, 1929, 1928, 1927, 1926, 1925, 1924, 1923, 1921, 1920
16320 ROCHLEN ST	2020, 2017, 2014, 2010, 2006, 2005, 2004, 2003, 2001, 2000, 1999, 1996, 1995, 1992, 1991, 1990, 1986, 1985, 1981, 1980, 1976, 1975, 1972, 1971, 1970, 1969, 1967, 1965, 1964, 1963, 1962, 1961, 1960, 1958, 1957, 1956, 1955, 1954, 1952, 1951, 1950, 1949, 1948, 1947, 1946, 1945, 1944, 1942, 1940, 1939, 1938, 1937, 1936, 1935, 1934, 1933, 1932, 1931, 1930, 1929, 1928, 1927, 1926, 1925, 1924, 1923, 1921, 1920

FINDINGS

Address Researched	Address Not Identified in Research Source
16320 ROCHLEN ST	2020, 2017, 2014, 2010, 2006, 2005, 2004, 2003, 2001, 2000, 1999, 1996, 1995, 1992, 1991, 1990, 1986, 1985, 1981, 1980, 1976, 1975, 1972, 1970, 1969, 1967, 1966, 1965, 1964, 1963, 1962, 1961, 1960, 1958, 1957, 1956, 1955, 1954, 1952, 1951, 1950, 1949, 1948, 1947, 1946, 1945, 1944, 1942, 1940, 1939, 1938, 1937, 1936, 1935, 1934, 1933, 1932, 1931, 1930, 1929, 1928, 1927, 1926, 1925, 1924, 1923, 1921, 1920
16320 SHADYBEND DR	2020, 2017, 2014, 2010, 2006, 2005, 2004, 2003, 2001, 2000, 1999, 1996, 1995, 1992, 1991, 1990, 1986, 1985, 1981, 1980, 1976, 1975, 1972, 1970, 1969, 1967, 1966, 1965, 1964, 1963, 1962, 1961, 1960, 1958, 1957, 1956, 1955, 1954, 1952, 1951, 1950, 1949, 1948, 1947, 1946, 1945, 1944, 1942, 1940, 1939, 1938, 1937, 1936, 1935, 1934, 1933, 1932, 1931, 1930, 1929, 1928, 1927, 1926, 1925, 1924, 1923, 1921, 1920
16320 SHADYBEND DR	2020, 2017, 2014, 2010, 2006, 2005, 2004, 2003, 2001, 2000, 1999, 1996, 1992, 1991, 1990, 1986, 1985, 1981, 1980, 1976, 1975, 1972, 1971, 1970, 1969, 1967, 1966, 1965, 1964, 1963, 1962, 1961, 1960, 1958, 1957, 1956, 1955, 1954, 1952, 1951, 1950, 1949, 1948, 1947, 1946, 1945, 1944, 1942, 1940, 1939, 1938, 1937, 1936, 1935, 1934, 1933, 1932, 1931, 1930, 1929, 1928, 1927, 1926, 1925, 1924, 1923, 1921, 1920
16320 SHADYBEND DR	2020, 2017, 2014, 2010, 2006, 2005, 2004, 2003, 2001, 1999, 1996, 1995, 1992, 1991, 1990, 1986, 1985, 1981, 1980, 1976, 1975, 1972, 1971, 1970, 1969, 1967, 1966, 1965, 1964, 1963, 1962, 1961, 1960, 1958, 1957, 1956, 1955, 1954, 1952, 1951, 1950, 1949, 1948, 1947, 1946, 1945, 1944, 1942, 1940, 1939, 1938, 1937, 1936, 1935, 1934, 1933, 1932, 1931, 1930, 1929, 1928, 1927, 1926, 1925, 1924, 1923, 1921, 1920
16320 SHADYBEND DR	2020, 2017, 2014, 2010, 2006, 2005, 2004, 2001, 2000, 1999, 1996, 1995, 1992, 1991, 1990, 1986, 1985, 1981, 1980, 1976, 1975, 1972, 1971, 1970, 1969, 1967, 1966, 1965, 1964, 1963, 1962, 1961, 1960, 1958, 1957, 1956, 1955, 1954, 1952, 1951, 1950, 1949, 1948, 1947, 1946, 1945, 1944, 1942, 1940, 1939, 1938, 1937, 1936, 1935, 1934, 1933, 1932, 1931, 1930, 1929, 1928, 1927, 1926, 1925, 1924, 1923, 1921, 1920
16320 SHADYBEND DR	2020, 2017, 2014, 2010, 2006, 2004, 2003, 2001, 2000, 1999, 1996, 1995, 1992, 1991, 1990, 1986, 1985, 1981, 1980, 1976, 1975, 1972, 1971, 1970, 1969, 1967, 1966, 1965, 1964, 1963, 1962, 1961, 1960, 1958, 1957, 1956, 1955, 1954, 1952, 1951, 1950, 1949, 1948, 1947, 1946, 1945, 1944, 1942, 1940, 1939, 1938, 1937, 1936, 1935, 1934, 1933, 1932, 1931, 1930, 1929, 1928, 1927, 1926, 1925, 1924, 1923, 1921, 1920
16320 SHADYBEND DR	2020, 2017, 2014, 2006, 2005, 2004, 2003, 2001, 2000, 1999, 1996, 1995, 1992, 1991, 1990, 1986, 1985, 1981, 1980, 1976, 1975, 1972, 1971, 1970, 1969, 1967, 1966, 1965, 1964, 1963, 1962, 1961, 1960, 1958, 1957, 1956, 1955, 1954, 1952, 1951, 1950, 1949, 1948, 1947, 1946, 1945, 1944, 1942, 1940, 1939, 1938, 1937, 1936, 1935, 1934, 1933, 1932, 1931, 1930, 1929, 1928, 1927, 1926, 1925, 1924, 1923, 1921, 1920
16320 SHADYBEND DR	2020, 2017, 2010, 2006, 2005, 2004, 2003, 2001, 2000, 1999, 1996, 1995, 1992, 1991, 1990, 1986, 1985, 1981, 1980, 1976, 1975, 1972, 1971, 1970, 1969, 1967, 1966, 1965, 1964, 1963, 1962, 1961, 1960, 1958, 1957, 1956, 1955, 1954, 1952, 1951, 1950, 1949, 1948, 1947, 1946, 1945, 1944, 1942, 1940, 1939, 1938, 1937, 1936, 1935, 1934, 1933, 1932, 1931, 1930, 1929, 1928, 1927, 1926, 1925, 1924, 1923, 1921, 1920
16320 SHADYBEND DR	2017, 2014, 2010, 2006, 2005, 2004, 2003, 2001, 2000, 1999, 1996, 1995, 1992, 1991, 1990, 1986, 1985, 1981, 1980, 1976, 1975, 1972, 1971, 1970, 1969, 1967, 1966, 1965, 1964, 1963, 1962, 1961, 1960, 1958, 1957, 1956, 1955, 1954, 1952, 1951, 1950, 1949, 1948, 1947, 1946, 1945, 1944, 1942, 1940, 1939, 1938, 1937, 1936, 1935, 1934, 1933, 1932, 1931, 1930, 1929, 1928, 1927, 1926, 1925, 1924, 1923, 1921, 1920

FINDINGS

Address Researched	Address Not Identified in Research Source
16321 DENLEY ST	2017, 2014, 2010, 2006, 2005, 2004, 2003, 2001, 2000, 1999, 1996, 1995, 1992, 1991, 1990, 1986, 1985, 1981, 1980, 1976, 1975, 1972, 1971, 1970, 1969, 1967, 1966, 1965, 1964, 1963, 1962, 1961, 1960, 1958, 1957, 1956, 1955, 1954, 1952, 1951, 1950, 1949, 1948, 1947, 1946, 1945, 1944, 1942, 1940, 1939, 1938, 1937, 1936, 1935, 1934, 1933, 1932, 1931, 1930, 1929, 1928, 1927, 1926, 1925, 1924, 1923, 1921, 1920
16321 DENLEY ST	2020, 2017, 2010, 2006, 2005, 2004, 2003, 2001, 2000, 1999, 1996, 1995, 1992, 1991, 1990, 1986, 1985, 1981, 1980, 1976, 1975, 1972, 1971, 1970, 1969, 1967, 1966, 1965, 1964, 1963, 1962, 1961, 1960, 1958, 1957, 1956, 1955, 1954, 1952, 1951, 1950, 1949, 1948, 1947, 1946, 1945, 1944, 1942, 1940, 1939, 1938, 1937, 1936, 1935, 1934, 1933, 1932, 1931, 1930, 1929, 1928, 1927, 1926, 1925, 1924, 1923, 1921, 1920
16321 DENLEY ST	2020, 2017, 2014, 2006, 2005, 2004, 2003, 2001, 2000, 1999, 1996, 1995, 1992, 1991, 1990, 1986, 1985, 1981, 1980, 1976, 1975, 1972, 1971, 1970, 1969, 1967, 1966, 1965, 1964, 1963, 1962, 1961, 1960, 1958, 1957, 1956, 1955, 1954, 1952, 1951, 1950, 1949, 1948, 1947, 1946, 1945, 1944, 1942, 1940, 1939, 1938, 1937, 1936, 1935, 1934, 1933, 1932, 1931, 1930, 1929, 1928, 1927, 1926, 1925, 1924, 1923, 1921, 1920
16321 DENLEY ST	2020, 2017, 2014, 2010, 2006, 2005, 2004, 2001, 2000, 1999, 1996, 1995, 1992, 1991, 1990, 1986, 1985, 1981, 1980, 1976, 1975, 1972, 1971, 1970, 1969, 1967, 1966, 1965, 1964, 1963, 1962, 1961, 1960, 1958, 1957, 1956, 1955, 1954, 1952, 1951, 1950, 1949, 1948, 1947, 1946, 1945, 1944, 1942, 1940, 1939, 1938, 1937, 1936, 1935, 1934, 1933, 1932, 1931, 1930, 1929, 1928, 1927, 1926, 1925, 1924, 1923, 1921, 1920
16321 DENLEY ST	2020, 2017, 2014, 2010, 2006, 2004, 2003, 2001, 2000, 1999, 1996, 1995, 1992, 1991, 1990, 1986, 1985, 1981, 1980, 1976, 1975, 1972, 1971, 1970, 1969, 1967, 1966, 1965, 1964, 1963, 1962, 1961, 1960, 1958, 1957, 1956, 1955, 1954, 1952, 1951, 1950, 1949, 1948, 1947, 1946, 1945, 1944, 1942, 1940, 1939, 1938, 1937, 1936, 1935, 1934, 1933, 1932, 1931, 1930, 1929, 1928, 1927, 1926, 1925, 1924, 1923, 1921, 1920
16321 DENLEY ST	2020, 2017, 2014, 2010, 2006, 2005, 2004, 2003, 2001, 1999, 1996, 1995, 1992, 1991, 1990, 1986, 1985, 1981, 1980, 1976, 1975, 1972, 1971, 1970, 1969, 1967, 1966, 1965, 1964, 1963, 1962, 1961, 1960, 1958, 1957, 1956, 1955, 1954, 1952, 1951, 1950, 1949, 1948, 1947, 1946, 1945, 1944, 1942, 1940, 1939, 1938, 1937, 1936, 1935, 1934, 1933, 1932, 1931, 1930, 1929, 1928, 1927, 1926, 1925, 1924, 1923, 1921, 1920
16321 DENLEY ST	2020, 2017, 2014, 2010, 2006, 2005, 2004, 2003, 2001, 2000, 1999, 1996, 1992, 1991, 1990, 1986, 1985, 1981, 1980, 1976, 1975, 1972, 1971, 1970, 1969, 1967, 1966, 1965, 1964, 1963, 1962, 1961, 1960, 1958, 1957, 1956, 1955, 1954, 1952, 1951, 1950, 1949, 1948, 1947, 1946, 1945, 1944, 1942, 1940, 1939, 1938, 1937, 1936, 1935, 1934, 1933, 1932, 1931, 1930, 1929, 1928, 1927, 1926, 1925, 1924, 1923, 1921, 1920
16321 DENLEY ST	2020, 2017, 2014, 2010, 2006, 2005, 2004, 2003, 2001, 2000, 1999, 1996, 1995, 1992, 1991, 1990, 1986, 1985, 1981, 1980, 1976, 1975, 1972, 1970, 1969, 1967, 1966, 1965, 1964, 1963, 1962, 1961, 1960, 1958, 1957, 1956, 1955, 1954, 1952, 1951, 1950, 1949, 1948, 1947, 1946, 1945, 1944, 1942, 1940, 1939, 1938, 1937, 1936, 1935, 1934, 1933, 1932, 1931, 1930, 1929, 1928, 1927, 1926, 1925, 1924, 1923, 1921, 1920
16321 FOLGER ST	2020, 2017, 2014, 2010, 2006, 2005, 2004, 2003, 2001, 2000, 1999, 1996, 1995, 1992, 1991, 1990, 1986, 1985, 1981, 1980, 1976, 1975, 1972, 1970, 1969, 1967, 1966, 1965, 1964, 1963, 1962, 1961, 1960, 1958, 1957, 1956, 1955, 1954, 1952, 1951, 1950, 1949, 1948, 1947, 1946, 1945, 1944, 1942, 1940, 1939, 1938, 1937, 1936, 1935, 1934, 1933, 1932, 1931, 1930, 1929, 1928, 1927, 1926, 1925, 1924, 1923, 1921, 1920

FINDINGS

Address Researched	Address Not Identified in Research Source
16321 FOLGER ST	2020, 2017, 2014, 2010, 2006, 2005, 2004, 2003, 2001, 2000, 1999, 1996, 1995, 1992, 1991, 1990, 1986, 1985, 1981, 1980, 1976, 1975, 1972, 1971, 1970, 1969, 1967, 1965, 1964, 1963, 1962, 1961, 1960, 1958, 1957, 1956, 1955, 1954, 1952, 1951, 1950, 1949, 1948, 1947, 1946, 1945, 1944, 1942, 1940, 1939, 1938, 1937, 1936, 1935, 1934, 1933, 1932, 1931, 1930, 1929, 1928, 1927, 1926, 1925, 1924, 1923, 1921, 1920
16321 FOLGER ST	2020, 2017, 2014, 2010, 2006, 2005, 2004, 2003, 2001, 2000, 1999, 1996, 1992, 1991, 1990, 1986, 1985, 1981, 1980, 1976, 1975, 1972, 1971, 1970, 1969, 1967, 1966, 1965, 1964, 1963, 1962, 1961, 1960, 1958, 1957, 1956, 1955, 1954, 1952, 1951, 1950, 1949, 1948, 1947, 1946, 1945, 1944, 1942, 1940, 1939, 1938, 1937, 1936, 1935, 1934, 1933, 1932, 1931, 1930, 1929, 1928, 1927, 1926, 1925, 1924, 1923, 1921, 1920
16321 FOLGER ST	2020, 2017, 2014, 2010, 2006, 2005, 2004, 2003, 2001, 1999, 1996, 1995, 1992, 1991, 1990, 1986, 1985, 1981, 1980, 1976, 1975, 1972, 1971, 1970, 1969, 1967, 1966, 1965, 1964, 1963, 1962, 1961, 1960, 1958, 1957, 1956, 1955, 1954, 1952, 1951, 1950, 1949, 1948, 1947, 1946, 1945, 1944, 1942, 1940, 1939, 1938, 1937, 1936, 1935, 1934, 1933, 1932, 1931, 1930, 1929, 1928, 1927, 1926, 1925, 1924, 1923, 1921, 1920
16321 FOLGER ST	2020, 2017, 2014, 2010, 2006, 2004, 2003, 2001, 2000, 1999, 1996, 1995, 1992, 1991, 1990, 1986, 1985, 1981, 1980, 1976, 1975, 1972, 1971, 1970, 1969, 1967, 1966, 1965, 1964, 1963, 1962, 1961, 1960, 1958, 1957, 1956, 1955, 1954, 1952, 1951, 1950, 1949, 1948, 1947, 1946, 1945, 1944, 1942, 1940, 1939, 1938, 1937, 1936, 1935, 1934, 1933, 1932, 1931, 1930, 1929, 1928, 1927, 1926, 1925, 1924, 1923, 1921, 1920
16321 FOLGER ST	2020, 2017, 2014, 2006, 2005, 2004, 2003, 2001, 2000, 1999, 1996, 1995, 1992, 1991, 1990, 1986, 1985, 1981, 1980, 1976, 1975, 1972, 1971, 1970, 1969, 1967, 1966, 1965, 1964, 1963, 1962, 1961, 1960, 1958, 1957, 1956, 1955, 1954, 1952, 1951, 1950, 1949, 1948, 1947, 1946, 1945, 1944, 1942, 1940, 1939, 1938, 1937, 1936, 1935, 1934, 1933, 1932, 1931, 1930, 1929, 1928, 1927, 1926, 1925, 1924, 1923, 1921, 1920
16321 FOLGER ST	2020, 2017, 2010, 2006, 2005, 2004, 2003, 2001, 2000, 1999, 1996, 1995, 1992, 1991, 1990, 1986, 1985, 1981, 1980, 1976, 1975, 1972, 1971, 1970, 1969, 1967, 1966, 1965, 1964, 1963, 1962, 1961, 1960, 1958, 1957, 1956, 1955, 1954, 1952, 1951, 1950, 1949, 1948, 1947, 1946, 1945, 1944, 1942, 1940, 1939, 1938, 1937, 1936, 1935, 1934, 1933, 1932, 1931, 1930, 1929, 1928, 1927, 1926, 1925, 1924, 1923, 1921, 1920
16321 FOLGER ST	2017, 2014, 2010, 2006, 2005, 2004, 2003, 2001, 2000, 1999, 1996, 1995, 1992, 1991, 1990, 1986, 1985, 1981, 1980, 1976, 1975, 1972, 1971, 1970, 1969, 1967, 1966, 1965, 1964, 1963, 1962, 1961, 1960, 1958, 1957, 1956, 1955, 1954, 1952, 1951, 1950, 1949, 1948, 1947, 1946, 1945, 1944, 1942, 1940, 1939, 1938, 1937, 1936, 1935, 1934, 1933, 1932, 1931, 1930, 1929, 1928, 1927, 1926, 1925, 1924, 1923, 1921, 1920
16321 ROCHLEN ST	2017, 2014, 2010, 2006, 2005, 2004, 2003, 2001, 2000, 1999, 1996, 1995, 1992, 1991, 1990, 1986, 1985, 1981, 1980, 1976, 1975, 1972, 1971, 1970, 1969, 1967, 1966, 1965, 1964, 1963, 1962, 1961, 1960, 1958, 1957, 1956, 1955, 1954, 1952, 1951, 1950, 1949, 1948, 1947, 1946, 1945, 1944, 1942, 1940, 1939, 1938, 1937, 1936, 1935, 1934, 1933, 1932, 1931, 1930, 1929, 1928, 1927, 1926, 1925, 1924, 1923, 1921, 1920
16321 ROCHLEN ST	2020, 2017, 2010, 2006, 2005, 2004, 2003, 2001, 2000, 1999, 1996, 1995, 1992, 1991, 1990, 1986, 1985, 1981, 1980, 1976, 1975, 1972, 1971, 1970, 1969, 1967, 1966, 1965, 1964, 1963, 1962, 1961, 1960, 1958, 1957, 1956, 1955, 1954, 1952, 1951, 1950, 1949, 1948, 1947, 1946, 1945, 1944, 1942, 1940, 1939, 1938, 1937, 1936, 1935, 1934, 1933, 1932, 1931, 1930, 1929, 1928, 1927, 1926, 1925, 1924, 1923, 1921, 1920

FINDINGS

Address Researched	Address Not Identified in Research Source
16321 ROCHLEN ST	2020, 2017, 2014, 2006, 2005, 2004, 2003, 2001, 2000, 1999, 1996, 1995, 1992, 1991, 1990, 1986, 1985, 1981, 1980, 1976, 1975, 1972, 1971, 1970, 1969, 1967, 1966, 1965, 1964, 1963, 1962, 1961, 1960, 1958, 1957, 1956, 1955, 1954, 1952, 1951, 1950, 1949, 1948, 1947, 1946, 1945, 1944, 1942, 1940, 1939, 1938, 1937, 1936, 1935, 1934, 1933, 1932, 1931, 1930, 1929, 1928, 1927, 1926, 1925, 1924, 1923, 1921, 1920
16321 ROCHLEN ST	2020, 2017, 2014, 2010, 2006, 2004, 2003, 2001, 2000, 1999, 1996, 1995, 1992, 1991, 1990, 1986, 1985, 1981, 1980, 1976, 1975, 1972, 1971, 1970, 1969, 1967, 1966, 1965, 1964, 1963, 1962, 1961, 1960, 1958, 1957, 1956, 1955, 1954, 1952, 1951, 1950, 1949, 1948, 1947, 1946, 1945, 1944, 1942, 1940, 1939, 1938, 1937, 1936, 1935, 1934, 1933, 1932, 1931, 1930, 1929, 1928, 1927, 1926, 1925, 1924, 1923, 1921, 1920
16321 ROCHLEN ST	2020, 2017, 2014, 2010, 2006, 2005, 2004, 2003, 2001, 1999, 1996, 1995, 1992, 1991, 1990, 1986, 1985, 1981, 1980, 1976, 1975, 1972, 1971, 1970, 1969, 1967, 1966, 1965, 1964, 1963, 1962, 1961, 1960, 1958, 1957, 1956, 1955, 1954, 1952, 1951, 1950, 1949, 1948, 1947, 1946, 1945, 1944, 1942, 1940, 1939, 1938, 1937, 1936, 1935, 1934, 1933, 1932, 1931, 1930, 1929, 1928, 1927, 1926, 1925, 1924, 1923, 1921, 1920
16321 ROCHLEN ST	2020, 2017, 2014, 2010, 2006, 2005, 2004, 2001, 2000, 1999, 1996, 1995, 1992, 1991, 1990, 1986, 1985, 1981, 1980, 1976, 1975, 1972, 1971, 1970, 1969, 1967, 1966, 1965, 1964, 1963, 1962, 1961, 1960, 1958, 1957, 1956, 1955, 1954, 1952, 1951, 1950, 1949, 1948, 1947, 1946, 1945, 1944, 1942, 1940, 1939, 1938, 1937, 1936, 1935, 1934, 1933, 1932, 1931, 1930, 1929, 1928, 1927, 1926, 1925, 1924, 1923, 1921, 1920
16321 ROCHLEN ST	2020, 2017, 2014, 2010, 2006, 2005, 2004, 2003, 2001, 2000, 1999, 1996, 1992, 1991, 1990, 1986, 1985, 1981, 1980, 1976, 1975, 1972, 1971, 1970, 1969, 1967, 1966, 1965, 1964, 1963, 1962, 1961, 1960, 1958, 1957, 1956, 1955, 1954, 1952, 1951, 1950, 1949, 1948, 1947, 1946, 1945, 1944, 1942, 1940, 1939, 1938, 1937, 1936, 1935, 1934, 1933, 1932, 1931, 1930, 1929, 1928, 1927, 1926, 1925, 1924, 1923, 1921, 1920
16321 ROCHLEN ST	2020, 2017, 2014, 2010, 2006, 2005, 2004, 2003, 2001, 2000, 1999, 1996, 1995, 1992, 1991, 1990, 1986, 1985, 1981, 1980, 1976, 1975, 1972, 1971, 1970, 1969, 1967, 1966, 1965, 1964, 1963, 1962, 1961, 1960, 1958, 1957, 1956, 1955, 1954, 1952, 1951, 1950, 1949, 1948, 1947, 1946, 1945, 1944, 1942, 1940, 1939, 1938, 1937, 1936, 1935, 1934, 1933, 1932, 1931, 1930, 1929, 1928, 1927, 1926, 1925, 1924, 1923, 1921, 1920
16321 SHADYBEND DR	2020, 2017, 2014, 2010, 2006, 2005, 2004, 2003, 2001, 2000, 1999, 1996, 1995, 1992, 1991, 1990, 1986, 1985, 1981, 1980, 1976, 1975, 1972, 1970, 1969, 1967, 1966, 1965, 1964, 1963, 1962, 1961, 1960, 1958, 1957, 1956, 1955, 1954, 1952, 1951, 1950, 1949, 1948, 1947, 1946, 1945, 1944, 1942, 1940, 1939, 1938, 1937, 1936, 1935, 1934, 1933, 1932, 1931, 1930, 1929, 1928, 1927, 1926, 1925, 1924, 1923, 1921, 1920
16321 SHADYBEND DR	2020, 2017, 2014, 2010, 2006, 2005, 2004, 2003, 2001, 2000, 1999, 1996, 1992, 1991, 1990, 1986, 1985, 1981, 1980, 1976, 1975, 1972, 1971, 1970, 1969, 1967, 1966, 1965, 1964, 1963, 1962, 1961, 1960, 1958, 1957, 1956, 1955, 1954, 1952, 1951, 1950, 1949, 1948, 1947, 1946, 1945, 1944, 1942, 1940, 1939, 1938, 1937, 1936, 1935, 1934, 1933, 1932, 1931, 1930, 1929, 1928, 1927, 1926, 1925, 1924, 1923, 1921, 1920
16321 SHADYBEND DR	2020, 2017, 2014, 2010, 2006, 2005, 2004, 2003, 2001, 1999, 1996, 1995, 1992, 1991, 1990, 1986, 1985, 1981, 1980, 1976, 1975, 1972, 1971, 1970, 1969, 1967, 1966, 1965, 1964, 1963, 1962, 1961, 1960, 1958, 1957, 1956, 1955, 1954, 1952, 1951, 1950, 1949, 1948, 1947, 1946, 1945, 1944, 1942, 1940, 1939, 1938, 1937, 1936, 1935, 1934, 1933, 1932, 1931, 1930, 1929, 1928, 1927, 1926, 1925, 1924, 1923, 1921, 1920

FINDINGS

Address Researched	Address Not Identified in Research Source
16321 SHADYBEND DR	2020, 2017, 2014, 2010, 2006, 2005, 2004, 2001, 2000, 1999, 1996, 1995, 1992, 1991, 1990, 1986, 1985, 1981, 1980, 1976, 1975, 1972, 1971, 1970, 1969, 1967, 1966, 1965, 1964, 1963, 1962, 1961, 1960, 1958, 1957, 1956, 1955, 1954, 1952, 1951, 1950, 1949, 1948, 1947, 1946, 1945, 1944, 1942, 1940, 1939, 1938, 1937, 1936, 1935, 1934, 1933, 1932, 1931, 1930, 1929, 1928, 1927, 1926, 1925, 1924, 1923, 1921, 1920
16321 SHADYBEND DR	2020, 2017, 2014, 2010, 2006, 2004, 2003, 2001, 2000, 1999, 1996, 1995, 1992, 1991, 1990, 1986, 1985, 1981, 1980, 1976, 1975, 1972, 1971, 1970, 1969, 1967, 1966, 1965, 1964, 1963, 1962, 1961, 1960, 1958, 1957, 1956, 1955, 1954, 1952, 1951, 1950, 1949, 1948, 1947, 1946, 1945, 1944, 1942, 1940, 1939, 1938, 1937, 1936, 1935, 1934, 1933, 1932, 1931, 1930, 1929, 1928, 1927, 1926, 1925, 1924, 1923, 1921, 1920
16321 SHADYBEND DR	2020, 2017, 2014, 2006, 2005, 2004, 2003, 2001, 2000, 1999, 1996, 1995, 1992, 1991, 1990, 1986, 1985, 1981, 1980, 1976, 1975, 1972, 1971, 1970, 1969, 1967, 1966, 1965, 1964, 1963, 1962, 1961, 1960, 1958, 1957, 1956, 1955, 1954, 1952, 1951, 1950, 1949, 1948, 1947, 1946, 1945, 1944, 1942, 1940, 1939, 1938, 1937, 1936, 1935, 1934, 1933, 1932, 1931, 1930, 1929, 1928, 1927, 1926, 1925, 1924, 1923, 1921, 1920
16321 SHADYBEND DR	2020, 2017, 2010, 2006, 2005, 2004, 2003, 2001, 2000, 1999, 1996, 1995, 1992, 1991, 1990, 1986, 1985, 1981, 1980, 1976, 1975, 1972, 1971, 1970, 1969, 1967, 1966, 1965, 1964, 1963, 1962, 1961, 1960, 1958, 1957, 1956, 1955, 1954, 1952, 1951, 1950, 1949, 1948, 1947, 1946, 1945, 1944, 1942, 1940, 1939, 1938, 1937, 1936, 1935, 1934, 1933, 1932, 1931, 1930, 1929, 1928, 1927, 1926, 1925, 1924, 1923, 1921, 1920
16321 SHADYBEND DR	2017, 2014, 2010, 2006, 2005, 2004, 2003, 2001, 2000, 1999, 1996, 1995, 1992, 1991, 1990, 1986, 1985, 1981, 1980, 1976, 1975, 1972, 1971, 1970, 1969, 1967, 1966, 1965, 1964, 1963, 1962, 1961, 1960, 1958, 1957, 1956, 1955, 1954, 1952, 1951, 1950, 1949, 1948, 1947, 1946, 1945, 1944, 1942, 1940, 1939, 1938, 1937, 1936, 1935, 1934, 1933, 1932, 1931, 1930, 1929, 1928, 1927, 1926, 1925, 1924, 1923, 1921, 1920
16326 DENLEY ST	2017, 2014, 2010, 2006, 2005, 2004, 2003, 2001, 2000, 1999, 1996, 1995, 1992, 1991, 1990, 1986, 1985, 1981, 1980, 1976, 1975, 1972, 1971, 1970, 1969, 1967, 1966, 1965, 1964, 1963, 1962, 1961, 1960, 1958, 1957, 1956, 1955, 1954, 1952, 1951, 1950, 1949, 1948, 1947, 1946, 1945, 1944, 1942, 1940, 1939, 1938, 1937, 1936, 1935, 1934, 1933, 1932, 1931, 1930, 1929, 1928, 1927, 1926, 1925, 1924, 1923, 1921, 1920
16326 DENLEY ST	2020, 2017, 2014, 2010, 2006, 2005, 2004, 2001, 2000, 1999, 1996, 1995, 1992, 1991, 1990, 1986, 1985, 1981, 1980, 1976, 1975, 1972, 1971, 1970, 1969, 1967, 1966, 1965, 1964, 1963, 1962, 1961, 1960, 1958, 1957, 1956, 1955, 1954, 1952, 1951, 1950, 1949, 1948, 1947, 1946, 1945, 1944, 1942, 1940, 1939, 1938, 1937, 1936, 1935, 1934, 1933, 1932, 1931, 1930, 1929, 1928, 1927, 1926, 1925, 1924, 1923, 1921, 1920
16326 DENLEY ST	2020, 2017, 2014, 2010, 2006, 2005, 2004, 2003, 2001, 1999, 1996, 1995, 1992, 1991, 1990, 1986, 1985, 1981, 1980, 1976, 1975, 1972, 1971, 1970, 1969, 1967, 1966, 1965, 1964, 1963, 1962, 1961, 1960, 1958, 1957, 1956, 1955, 1954, 1952, 1951, 1950, 1949, 1948, 1947, 1946, 1945, 1944, 1942, 1940, 1939, 1938, 1937, 1936, 1935, 1934, 1933, 1932, 1931, 1930, 1929, 1928, 1927, 1926, 1925, 1924, 1923, 1921, 1920
16326 DENLEY ST	2020, 2017, 2014, 2010, 2006, 2005, 2004, 2003, 2001, 2000, 1999, 1996, 1992, 1991, 1990, 1986, 1985, 1981, 1980, 1976, 1975, 1972, 1971, 1970, 1969, 1967, 1966, 1965, 1964, 1963, 1962, 1961, 1960, 1958, 1957, 1956, 1955, 1954, 1952, 1951, 1950, 1949, 1948, 1947, 1946, 1945, 1944, 1942, 1940, 1939, 1938, 1937, 1936, 1935, 1934, 1933, 1932, 1931, 1930, 1929, 1928, 1927, 1926, 1925, 1924, 1923, 1921, 1920

FINDINGS

Address Researched	Address Not Identified in Research Source
16326 DENLEY ST	2020, 2017, 2014, 2010, 2006, 2005, 2004, 2003, 2001, 2000, 1999, 1996, 1995, 1992, 1991, 1990, 1986, 1985, 1981, 1980, 1976, 1975, 1972, 1970, 1969, 1967, 1966, 1965, 1964, 1963, 1962, 1961, 1960, 1958, 1957, 1956, 1955, 1954, 1952, 1951, 1950, 1949, 1948, 1947, 1946, 1945, 1944, 1942, 1940, 1939, 1938, 1937, 1936, 1935, 1934, 1933, 1932, 1931, 1930, 1929, 1928, 1927, 1926, 1925, 1924, 1923, 1921, 1920
16326 DENLEY ST	2020, 2017, 2014, 2010, 2006, 2005, 2004, 2003, 2001, 2000, 1999, 1996, 1995, 1992, 1991, 1990, 1986, 1985, 1981, 1980, 1976, 1975, 1972, 1971, 1970, 1969, 1967, 1965, 1964, 1963, 1962, 1961, 1960, 1958, 1957, 1956, 1955, 1954, 1952, 1951, 1950, 1949, 1948, 1947, 1946, 1945, 1944, 1942, 1940, 1939, 1938, 1937, 1936, 1935, 1934, 1933, 1932, 1931, 1930, 1929, 1928, 1927, 1926, 1925, 1924, 1923, 1921, 1920
16326 E SHADYBEND DR	2020, 2017, 2014, 2010, 2006, 2005, 2004, 2003, 2001, 2000, 1999, 1996, 1995, 1991, 1990, 1986, 1985, 1981, 1980, 1976, 1975, 1972, 1971, 1970, 1969, 1967, 1966, 1965, 1964, 1963, 1962, 1961, 1960, 1958, 1957, 1956, 1955, 1954, 1952, 1951, 1950, 1949, 1948, 1947, 1946, 1945, 1944, 1942, 1940, 1939, 1938, 1937, 1936, 1935, 1934, 1933, 1932, 1931, 1930, 1929, 1928, 1927, 1926, 1925, 1924, 1923, 1921, 1920
16326 SHADYBEND DR	2020, 2017, 2014, 2010, 2006, 2005, 2004, 2003, 2001, 2000, 1999, 1996, 1995, 1992, 1991, 1990, 1986, 1985, 1981, 1980, 1976, 1975, 1972, 1970, 1969, 1967, 1966, 1965, 1964, 1963, 1962, 1961, 1960, 1958, 1957, 1956, 1955, 1954, 1952, 1951, 1950, 1949, 1948, 1947, 1946, 1945, 1944, 1942, 1940, 1939, 1938, 1937, 1936, 1935, 1934, 1933, 1932, 1931, 1930, 1929, 1928, 1927, 1926, 1925, 1924, 1923, 1921, 1920
16326 SHADYBEND DR	2020, 2017, 2014, 2010, 2006, 2005, 2004, 2003, 2001, 1999, 1996, 1995, 1992, 1991, 1990, 1986, 1985, 1981, 1980, 1976, 1975, 1972, 1971, 1970, 1969, 1967, 1966, 1965, 1964, 1963, 1962, 1961, 1960, 1958, 1957, 1956, 1955, 1954, 1952, 1951, 1950, 1949, 1948, 1947, 1946, 1945, 1944, 1942, 1940, 1939, 1938, 1937, 1936, 1935, 1934, 1933, 1932, 1931, 1930, 1929, 1928, 1927, 1926, 1925, 1924, 1923, 1921, 1920
16326 SHADYBEND DR	2020, 2017, 2014, 2010, 2006, 2005, 2004, 2003, 2001, 2000, 1999, 1996, 1992, 1991, 1990, 1986, 1985, 1981, 1980, 1976, 1975, 1972, 1971, 1970, 1969, 1967, 1966, 1965, 1964, 1963, 1962, 1961, 1960, 1958, 1957, 1956, 1955, 1954, 1952, 1951, 1950, 1949, 1948, 1947, 1946, 1945, 1944, 1942, 1940, 1939, 1938, 1937, 1936, 1935, 1934, 1933, 1932, 1931, 1930, 1929, 1928, 1927, 1926, 1925, 1924, 1923, 1921, 1920
16326 SHADYBEND DR	2020, 2017, 2014, 2010, 2006, 2005, 2004, 2001, 2000, 1999, 1996, 1995, 1992, 1991, 1990, 1986, 1985, 1981, 1980, 1976, 1975, 1972, 1971, 1970, 1969, 1967, 1966, 1965, 1964, 1963, 1962, 1961, 1960, 1958, 1957, 1956, 1955, 1954, 1952, 1951, 1950, 1949, 1948, 1947, 1946, 1945, 1944, 1942, 1940, 1939, 1938, 1937, 1936, 1935, 1934, 1933, 1932, 1931, 1930, 1929, 1928, 1927, 1926, 1925, 1924, 1923, 1921, 1920
16326 SHADYBEND DR	2020, 2017, 2014, 2010, 2006, 2004, 2003, 2001, 2000, 1999, 1996, 1995, 1992, 1991, 1990, 1986, 1985, 1981, 1980, 1976, 1975, 1972, 1971, 1970, 1969, 1967, 1966, 1965, 1964, 1963, 1962, 1961, 1960, 1958, 1957, 1956, 1955, 1954, 1952, 1951, 1950, 1949, 1948, 1947, 1946, 1945, 1944, 1942, 1940, 1939, 1938, 1937, 1936, 1935, 1934, 1933, 1932, 1931, 1930, 1929, 1928, 1927, 1926, 1925, 1924, 1923, 1921, 1920
16326 SHADYBEND DR	2020, 2017, 2010, 2006, 2005, 2004, 2003, 2001, 2000, 1999, 1996, 1995, 1992, 1991, 1990, 1986, 1985, 1981, 1980, 1976, 1975, 1972, 1971, 1970, 1969, 1967, 1966, 1965, 1964, 1963, 1962, 1961, 1960, 1958, 1957, 1956, 1955, 1954, 1952, 1951, 1950, 1949, 1948, 1947, 1946, 1945, 1944, 1942, 1940, 1939, 1938, 1937, 1936, 1935, 1934, 1933, 1932, 1931, 1930, 1929, 1928, 1927, 1926, 1925, 1924, 1923, 1921, 1920

FINDINGS

Address Researched	Address Not Identified in Research Source
16326 SHADYBEND DR	2017, 2014, 2010, 2006, 2005, 2004, 2003, 2001, 2000, 1999, 1996, 1995, 1992, 1991, 1990, 1986, 1985, 1981, 1980, 1976, 1975, 1972, 1971, 1970, 1969, 1967, 1966, 1965, 1964, 1963, 1962, 1961, 1960, 1958, 1957, 1956, 1955, 1954, 1952, 1951, 1950, 1949, 1948, 1947, 1946, 1945, 1944, 1942, 1940, 1939, 1938, 1937, 1936, 1935, 1934, 1933, 1932, 1931, 1930, 1929, 1928, 1927, 1926, 1925, 1924, 1923, 1921, 1920
16327 DENLEY ST	2020, 2017, 2010, 2006, 2005, 2004, 2003, 2001, 2000, 1999, 1996, 1995, 1992, 1991, 1990, 1986, 1985, 1981, 1980, 1976, 1975, 1972, 1971, 1970, 1969, 1967, 1966, 1965, 1964, 1963, 1962, 1961, 1960, 1958, 1957, 1956, 1955, 1954, 1952, 1951, 1950, 1949, 1948, 1947, 1946, 1945, 1944, 1942, 1940, 1939, 1938, 1937, 1936, 1935, 1934, 1933, 1932, 1931, 1930, 1929, 1928, 1927, 1926, 1925, 1924, 1923, 1921, 1920
16327 DENLEY ST	2020, 2017, 2014, 2010, 2006, 2005, 2004, 2001, 2000, 1999, 1996, 1995, 1992, 1991, 1990, 1986, 1985, 1981, 1980, 1976, 1975, 1972, 1971, 1970, 1969, 1967, 1966, 1965, 1964, 1963, 1962, 1961, 1960, 1958, 1957, 1956, 1955, 1954, 1952, 1951, 1950, 1949, 1948, 1947, 1946, 1945, 1944, 1942, 1940, 1939, 1938, 1937, 1936, 1935, 1934, 1933, 1932, 1931, 1930, 1929, 1928, 1927, 1926, 1925, 1924, 1923, 1921, 1920
16327 DENLEY ST	2020, 2017, 2014, 2010, 2006, 2004, 2003, 2001, 2000, 1999, 1996, 1995, 1992, 1991, 1990, 1986, 1985, 1981, 1980, 1976, 1975, 1972, 1971, 1970, 1969, 1967, 1966, 1965, 1964, 1963, 1962, 1961, 1960, 1958, 1957, 1956, 1955, 1954, 1952, 1951, 1950, 1949, 1948, 1947, 1946, 1945, 1944, 1942, 1940, 1939, 1938, 1937, 1936, 1935, 1934, 1933, 1932, 1931, 1930, 1929, 1928, 1927, 1926, 1925, 1924, 1923, 1921, 1920
16327 DENLEY ST	2020, 2017, 2014, 2010, 2006, 2005, 2004, 2003, 2001, 1999, 1996, 1995, 1992, 1991, 1990, 1986, 1985, 1981, 1980, 1976, 1975, 1972, 1971, 1970, 1969, 1967, 1966, 1965, 1964, 1963, 1962, 1961, 1960, 1958, 1957, 1956, 1955, 1954, 1952, 1951, 1950, 1949, 1948, 1947, 1946, 1945, 1944, 1942, 1940, 1939, 1938, 1937, 1936, 1935, 1934, 1933, 1932, 1931, 1930, 1929, 1928, 1927, 1926, 1925, 1924, 1923, 1921, 1920
16327 DENLEY ST	2020, 2017, 2014, 2010, 2006, 2005, 2004, 2003, 2001, 2000, 1999, 1996, 1992, 1991, 1990, 1986, 1985, 1981, 1980, 1976, 1975, 1972, 1971, 1970, 1969, 1967, 1966, 1965, 1964, 1963, 1962, 1961, 1960, 1958, 1957, 1956, 1955, 1954, 1952, 1951, 1950, 1949, 1948, 1947, 1946, 1945, 1944, 1942, 1940, 1939, 1938, 1937, 1936, 1935, 1934, 1933, 1932, 1931, 1930, 1929, 1928, 1927, 1926, 1925, 1924, 1923, 1921, 1920
16327 DENLEY ST	2020, 2017, 2014, 2010, 2006, 2005, 2004, 2003, 2001, 2000, 1999, 1996, 1995, 1992, 1991, 1990, 1986, 1985, 1981, 1980, 1976, 1975, 1972, 1971, 1970, 1969, 1967, 1966, 1965, 1964, 1963, 1962, 1961, 1960, 1958, 1957, 1956, 1955, 1954, 1952, 1951, 1950, 1949, 1948, 1947, 1946, 1945, 1944, 1942, 1940, 1939, 1938, 1937, 1936, 1935, 1934, 1933, 1932, 1931, 1930, 1929, 1928, 1927, 1926, 1925, 1924, 1923, 1921, 1920
16327 E FOLGER ST	2020, 2017, 2014, 2010, 2006, 2005, 2004, 2003, 2001, 2000, 1999, 1996, 1995, 1991, 1990, 1986, 1985, 1981, 1980, 1976, 1975, 1972, 1971, 1970, 1969, 1967, 1966, 1965, 1964, 1963, 1962, 1961, 1960, 1958, 1957, 1956, 1955, 1954, 1952, 1951, 1950, 1949, 1948, 1947, 1946, 1945, 1944, 1942, 1940, 1939, 1938, 1937, 1936, 1935, 1934, 1933, 1932, 1931, 1930, 1929, 1928, 1927, 1926, 1925, 1924, 1923, 1921, 1920
16327 E ROCHLEN ST	2020, 2017, 2014, 2010, 2006, 2005, 2004, 2003, 2001, 2000, 1999, 1996, 1995, 1991, 1990, 1986, 1985, 1981, 1980, 1976, 1975, 1972, 1971, 1970, 1969, 1967, 1966, 1965, 1964, 1963, 1962, 1961, 1960, 1958, 1957, 1956, 1955, 1954, 1952, 1951, 1950, 1949, 1948, 1947, 1946, 1945, 1944, 1942, 1940, 1939, 1938, 1937, 1936, 1935, 1934, 1933, 1932, 1931, 1930, 1929, 1928, 1927, 1926, 1925, 1924, 1923, 1921, 1920

FINDINGS

Address Researched	Address Not Identified in Research Source
16327 FOLGER ST	2020, 2017, 2014, 2010, 2006, 2005, 2004, 2003, 2001, 2000, 1999, 1996, 1995, 1992, 1991, 1990, 1986, 1985, 1981, 1980, 1976, 1975, 1972, 1970, 1969, 1967, 1966, 1965, 1964, 1963, 1962, 1961, 1960, 1958, 1957, 1956, 1955, 1954, 1952, 1951, 1950, 1949, 1948, 1947, 1946, 1945, 1944, 1942, 1940, 1939, 1938, 1937, 1936, 1935, 1934, 1933, 1932, 1931, 1930, 1929, 1928, 1927, 1926, 1925, 1924, 1923, 1921, 1920
16327 FOLGER ST	2020, 2017, 2014, 2010, 2006, 2005, 2004, 2003, 2001, 2000, 1999, 1996, 1992, 1991, 1990, 1986, 1985, 1981, 1980, 1976, 1975, 1972, 1971, 1970, 1969, 1967, 1966, 1965, 1964, 1963, 1962, 1961, 1960, 1958, 1957, 1956, 1955, 1954, 1952, 1951, 1950, 1949, 1948, 1947, 1946, 1945, 1944, 1942, 1940, 1939, 1938, 1937, 1936, 1935, 1934, 1933, 1932, 1931, 1930, 1929, 1928, 1927, 1926, 1925, 1924, 1923, 1921, 1920
16327 FOLGER ST	2020, 2017, 2014, 2010, 2006, 2005, 2004, 2003, 2001, 1999, 1996, 1995, 1992, 1991, 1990, 1986, 1985, 1981, 1980, 1976, 1975, 1972, 1971, 1970, 1969, 1967, 1966, 1965, 1964, 1963, 1962, 1961, 1960, 1958, 1957, 1956, 1955, 1954, 1952, 1951, 1950, 1949, 1948, 1947, 1946, 1945, 1944, 1942, 1940, 1939, 1938, 1937, 1936, 1935, 1934, 1933, 1932, 1931, 1930, 1929, 1928, 1927, 1926, 1925, 1924, 1923, 1921, 1920
16327 FOLGER ST	2020, 2017, 2014, 2010, 2006, 2004, 2003, 2001, 2000, 1999, 1996, 1995, 1992, 1991, 1990, 1986, 1985, 1981, 1980, 1976, 1975, 1972, 1971, 1970, 1969, 1967, 1966, 1965, 1964, 1963, 1962, 1961, 1960, 1958, 1957, 1956, 1955, 1954, 1952, 1951, 1950, 1949, 1948, 1947, 1946, 1945, 1944, 1942, 1940, 1939, 1938, 1937, 1936, 1935, 1934, 1933, 1932, 1931, 1930, 1929, 1928, 1927, 1926, 1925, 1924, 1923, 1921, 1920
16327 FOLGER ST	2020, 2017, 2014, 2006, 2005, 2004, 2003, 2001, 2000, 1999, 1996, 1995, 1992, 1991, 1990, 1986, 1985, 1981, 1980, 1976, 1975, 1972, 1971, 1970, 1969, 1967, 1966, 1965, 1964, 1963, 1962, 1961, 1960, 1958, 1957, 1956, 1955, 1954, 1952, 1951, 1950, 1949, 1948, 1947, 1946, 1945, 1944, 1942, 1940, 1939, 1938, 1937, 1936, 1935, 1934, 1933, 1932, 1931, 1930, 1929, 1928, 1927, 1926, 1925, 1924, 1923, 1921, 1920
16327 FOLGER ST	2020, 2017, 2010, 2006, 2005, 2004, 2003, 2001, 2000, 1999, 1996, 1995, 1992, 1991, 1990, 1986, 1985, 1981, 1980, 1976, 1975, 1972, 1971, 1970, 1969, 1967, 1966, 1965, 1964, 1963, 1962, 1961, 1960, 1958, 1957, 1956, 1955, 1954, 1952, 1951, 1950, 1949, 1948, 1947, 1946, 1945, 1944, 1942, 1940, 1939, 1938, 1937, 1936, 1935, 1934, 1933, 1932, 1931, 1930, 1929, 1928, 1927, 1926, 1925, 1924, 1923, 1921, 1920
16327 FOLGER ST	2017, 2014, 2010, 2006, 2005, 2004, 2003, 2001, 2000, 1999, 1996, 1995, 1992, 1991, 1990, 1986, 1985, 1981, 1980, 1976, 1975, 1972, 1971, 1970, 1969, 1967, 1966, 1965, 1964, 1963, 1962, 1961, 1960, 1958, 1957, 1956, 1955, 1954, 1952, 1951, 1950, 1949, 1948, 1947, 1946, 1945, 1944, 1942, 1940, 1939, 1938, 1937, 1936, 1935, 1934, 1933, 1932, 1931, 1930, 1929, 1928, 1927, 1926, 1925, 1924, 1923, 1921, 1920
16327 ROCHLEN ST	2017, 2014, 2010, 2006, 2005, 2004, 2003, 2001, 2000, 1999, 1996, 1995, 1992, 1991, 1990, 1986, 1985, 1981, 1980, 1976, 1975, 1972, 1971, 1970, 1969, 1967, 1966, 1965, 1964, 1963, 1962, 1961, 1960, 1958, 1957, 1956, 1955, 1954, 1952, 1951, 1950, 1949, 1948, 1947, 1946, 1945, 1944, 1942, 1940, 1939, 1938, 1937, 1936, 1935, 1934, 1933, 1932, 1931, 1930, 1929, 1928, 1927, 1926, 1925, 1924, 1923, 1921, 1920
16327 ROCHLEN ST	2020, 2017, 2010, 2006, 2005, 2004, 2003, 2001, 2000, 1999, 1996, 1995, 1992, 1991, 1990, 1986, 1985, 1981, 1980, 1976, 1975, 1972, 1971, 1970, 1969, 1967, 1966, 1965, 1964, 1963, 1962, 1961, 1960, 1958, 1957, 1956, 1955, 1954, 1952, 1951, 1950, 1949, 1948, 1947, 1946, 1945, 1944, 1942, 1940, 1939, 1938, 1937, 1936, 1935, 1934, 1933, 1932, 1931, 1930, 1929, 1928, 1927, 1926, 1925, 1924, 1923, 1921, 1920

FINDINGS

Address Researched	Address Not Identified in Research Source
16327 ROCHLEN ST	2020, 2017, 2014, 2006, 2005, 2004, 2003, 2001, 2000, 1999, 1996, 1995, 1992, 1991, 1990, 1986, 1985, 1981, 1980, 1976, 1975, 1972, 1971, 1970, 1969, 1967, 1966, 1965, 1964, 1963, 1962, 1961, 1960, 1958, 1957, 1956, 1955, 1954, 1952, 1951, 1950, 1949, 1948, 1947, 1946, 1945, 1944, 1942, 1940, 1939, 1938, 1937, 1936, 1935, 1934, 1933, 1932, 1931, 1930, 1929, 1928, 1927, 1926, 1925, 1924, 1923, 1921, 1920
16327 ROCHLEN ST	2020, 2017, 2014, 2010, 2006, 2004, 2003, 2001, 2000, 1999, 1996, 1995, 1992, 1991, 1990, 1986, 1985, 1981, 1980, 1976, 1975, 1972, 1971, 1970, 1969, 1967, 1966, 1965, 1964, 1963, 1962, 1961, 1960, 1958, 1957, 1956, 1955, 1954, 1952, 1951, 1950, 1949, 1948, 1947, 1946, 1945, 1944, 1942, 1940, 1939, 1938, 1937, 1936, 1935, 1934, 1933, 1932, 1931, 1930, 1929, 1928, 1927, 1926, 1925, 1924, 1923, 1921, 1920
16327 ROCHLEN ST	2020, 2017, 2014, 2010, 2006, 2005, 2004, 2003, 2001, 1999, 1996, 1995, 1992, 1991, 1990, 1986, 1985, 1981, 1980, 1976, 1975, 1972, 1971, 1970, 1969, 1967, 1966, 1965, 1964, 1963, 1962, 1961, 1960, 1958, 1957, 1956, 1955, 1954, 1952, 1951, 1950, 1949, 1948, 1947, 1946, 1945, 1944, 1942, 1940, 1939, 1938, 1937, 1936, 1935, 1934, 1933, 1932, 1931, 1930, 1929, 1928, 1927, 1926, 1925, 1924, 1923, 1921, 1920
16327 ROCHLEN ST	2020, 2017, 2014, 2010, 2006, 2005, 2004, 2001, 2000, 1999, 1996, 1995, 1992, 1991, 1990, 1986, 1985, 1981, 1980, 1976, 1975, 1972, 1971, 1970, 1969, 1967, 1966, 1965, 1964, 1963, 1962, 1961, 1960, 1958, 1957, 1956, 1955, 1954, 1952, 1951, 1950, 1949, 1948, 1947, 1946, 1945, 1944, 1942, 1940, 1939, 1938, 1937, 1936, 1935, 1934, 1933, 1932, 1931, 1930, 1929, 1928, 1927, 1926, 1925, 1924, 1923, 1921, 1920
16327 ROCHLEN ST	2020, 2017, 2014, 2010, 2006, 2005, 2004, 2003, 2001, 2000, 1999, 1996, 1995, 1992, 1991, 1990, 1986, 1985, 1981, 1980, 1976, 1975, 1972, 1971, 1970, 1969, 1967, 1966, 1965, 1964, 1963, 1962, 1961, 1960, 1958, 1957, 1956, 1955, 1954, 1952, 1951, 1950, 1949, 1948, 1947, 1946, 1945, 1944, 1942, 1940, 1939, 1938, 1937, 1936, 1935, 1934, 1933, 1932, 1931, 1930, 1929, 1928, 1927, 1926, 1925, 1924, 1923, 1921, 1920
16327 SHADYBEND DR	2020, 2017, 2014, 2010, 2006, 2005, 2004, 2003, 2001, 2000, 1999, 1996, 1995, 1992, 1991, 1990, 1986, 1985, 1981, 1980, 1976, 1975, 1972, 1971, 1970, 1969, 1967, 1966, 1965, 1964, 1963, 1962, 1961, 1960, 1958, 1957, 1956, 1955, 1954, 1952, 1951, 1950, 1949, 1948, 1947, 1946, 1945, 1944, 1942, 1940, 1939, 1938, 1937, 1936, 1935, 1934, 1933, 1932, 1931, 1930, 1929, 1928, 1927, 1926, 1925, 1924, 1923, 1921, 1920
16327 SHADYBEND DR	2020, 2017, 2014, 2010, 2006, 2005, 2004, 2001, 2000, 1999, 1996, 1995, 1992, 1991, 1990, 1986, 1985, 1981, 1980, 1976, 1975, 1972, 1971, 1970, 1969, 1967, 1966, 1965, 1964, 1963, 1962, 1961, 1960, 1958, 1957, 1956, 1955, 1954, 1952, 1951, 1950, 1949, 1948, 1947, 1946, 1945, 1944, 1942, 1940, 1939, 1938, 1937, 1936, 1935, 1934, 1933, 1932, 1931, 1930, 1929, 1928, 1927, 1926, 1925, 1924, 1923, 1921, 1920
16327 SHADYBEND DR	2020, 2017, 2014, 2010, 2006, 2005, 2004, 2003, 2001, 1999, 1996, 1995, 1992, 1991, 1990, 1986, 1985, 1981, 1980, 1976, 1975, 1972, 1971, 1970, 1969, 1967, 1966, 1965, 1964, 1963, 1962, 1961, 1960, 1958, 1957, 1956, 1955, 1954, 1952, 1951, 1950, 1949, 1948, 1947, 1946, 1945, 1944, 1942, 1940, 1939, 1938, 1937, 1936, 1935, 1934, 1933, 1932, 1931, 1930, 1929, 1928, 1927, 1926, 1925, 1924, 1923, 1921, 1920
16327 SHADYBEND DR	2020, 2017, 2014, 2010, 2006, 2005, 2004, 2003, 2001, 2000, 1999, 1996, 1992, 1991, 1990, 1986, 1985, 1981, 1980, 1976, 1975, 1972, 1971, 1970, 1969, 1967, 1966, 1965, 1964, 1963, 1962, 1961, 1960, 1958, 1957, 1956, 1955, 1954, 1952, 1951, 1950, 1949, 1948, 1947, 1946, 1945, 1944, 1942, 1940, 1939, 1938, 1937, 1936, 1935, 1934, 1933, 1932, 1931, 1930, 1929, 1928, 1927, 1926, 1925, 1924, 1923, 1921, 1920

FINDINGS

Address Researched	Address Not Identified in Research Source
16327 SHADYBEND DR	2020, 2017, 2014, 2010, 2006, 2004, 2003, 2001, 2000, 1999, 1996, 1995, 1992, 1991, 1990, 1986, 1985, 1981, 1980, 1976, 1975, 1972, 1971, 1970, 1969, 1967, 1966, 1965, 1964, 1963, 1962, 1961, 1960, 1958, 1957, 1956, 1955, 1954, 1952, 1951, 1950, 1949, 1948, 1947, 1946, 1945, 1944, 1942, 1940, 1939, 1938, 1937, 1936, 1935, 1934, 1933, 1932, 1931, 1930, 1929, 1928, 1927, 1926, 1925, 1924, 1923, 1921, 1920
16327 SHADYBEND DR	2020, 2017, 2014, 2006, 2005, 2004, 2003, 2001, 2000, 1999, 1996, 1995, 1992, 1991, 1990, 1986, 1985, 1981, 1980, 1976, 1975, 1972, 1971, 1970, 1969, 1967, 1966, 1965, 1964, 1963, 1962, 1961, 1960, 1958, 1957, 1956, 1955, 1954, 1952, 1951, 1950, 1949, 1948, 1947, 1946, 1945, 1944, 1942, 1940, 1939, 1938, 1937, 1936, 1935, 1934, 1933, 1932, 1931, 1930, 1929, 1928, 1927, 1926, 1925, 1924, 1923, 1921, 1920
16327 SHADYBEND DR	2020, 2017, 2010, 2006, 2005, 2004, 2003, 2001, 2000, 1999, 1996, 1995, 1992, 1991, 1990, 1986, 1985, 1981, 1980, 1976, 1975, 1972, 1971, 1970, 1969, 1967, 1966, 1965, 1964, 1963, 1962, 1961, 1960, 1958, 1957, 1956, 1955, 1954, 1952, 1951, 1950, 1949, 1948, 1947, 1946, 1945, 1944, 1942, 1940, 1939, 1938, 1937, 1936, 1935, 1934, 1933, 1932, 1931, 1930, 1929, 1928, 1927, 1926, 1925, 1924, 1923, 1921, 1920
16327 SHADYBEND DR	2017, 2014, 2010, 2006, 2005, 2004, 2003, 2001, 2000, 1999, 1996, 1995, 1992, 1991, 1990, 1986, 1985, 1981, 1980, 1976, 1975, 1972, 1971, 1970, 1969, 1967, 1966, 1965, 1964, 1963, 1962, 1961, 1960, 1958, 1957, 1956, 1955, 1954, 1952, 1951, 1950, 1949, 1948, 1947, 1946, 1945, 1944, 1942, 1940, 1939, 1938, 1937, 1936, 1935, 1934, 1933, 1932, 1931, 1930, 1929, 1928, 1927, 1926, 1925, 1924, 1923, 1921, 1920
16328 E FOLGER ST	2020, 2017, 2014, 2010, 2006, 2005, 2004, 2003, 2001, 2000, 1999, 1996, 1995, 1991, 1990, 1986, 1985, 1981, 1980, 1976, 1975, 1972, 1971, 1970, 1969, 1967, 1966, 1965, 1964, 1963, 1962, 1961, 1960, 1958, 1957, 1956, 1955, 1954, 1952, 1951, 1950, 1949, 1948, 1947, 1946, 1945, 1944, 1942, 1940, 1939, 1938, 1937, 1936, 1935, 1934, 1933, 1932, 1931, 1930, 1929, 1928, 1927, 1926, 1925, 1924, 1923, 1921, 1920
16328 FOLGER ST	2020, 2017, 2014, 2010, 2006, 2005, 2004, 2003, 2001, 2000, 1999, 1996, 1995, 1992, 1991, 1990, 1986, 1985, 1981, 1980, 1976, 1975, 1972, 1970, 1969, 1967, 1966, 1965, 1964, 1963, 1962, 1961, 1960, 1958, 1957, 1956, 1955, 1954, 1952, 1951, 1950, 1949, 1948, 1947, 1946, 1945, 1944, 1942, 1940, 1939, 1938, 1937, 1936, 1935, 1934, 1933, 1932, 1931, 1930, 1929, 1928, 1927, 1926, 1925, 1924, 1923, 1921, 1920
16328 FOLGER ST	2020, 2017, 2014, 2010, 2006, 2005, 2004, 2003, 2001, 2000, 1999, 1996, 1992, 1991, 1990, 1986, 1985, 1981, 1980, 1976, 1975, 1972, 1971, 1970, 1969, 1967, 1966, 1965, 1964, 1963, 1962, 1961, 1960, 1958, 1957, 1956, 1955, 1954, 1952, 1951, 1950, 1949, 1948, 1947, 1946, 1945, 1944, 1942, 1940, 1939, 1938, 1937, 1936, 1935, 1934, 1933, 1932, 1931, 1930, 1929, 1928, 1927, 1926, 1925, 1924, 1923, 1921, 1920
16328 FOLGER ST	2020, 2017, 2014, 2010, 2006, 2005, 2004, 2003, 2001, 1999, 1996, 1995, 1992, 1991, 1990, 1986, 1985, 1981, 1980, 1976, 1975, 1972, 1971, 1970, 1969, 1967, 1966, 1965, 1964, 1963, 1962, 1961, 1960, 1958, 1957, 1956, 1955, 1954, 1952, 1951, 1950, 1949, 1948, 1947, 1946, 1945, 1944, 1942, 1940, 1939, 1938, 1937, 1936, 1935, 1934, 1933, 1932, 1931, 1930, 1929, 1928, 1927, 1926, 1925, 1924, 1923, 1921, 1920
16328 FOLGER ST	2017, 2014, 2010, 2006, 2005, 2004, 2003, 2001, 2000, 1999, 1996, 1995, 1992, 1991, 1990, 1986, 1985, 1981, 1980, 1976, 1975, 1972, 1971, 1970, 1969, 1967, 1966, 1965, 1964, 1963, 1962, 1961, 1960, 1958, 1957, 1956, 1955, 1954, 1952, 1951, 1950, 1949, 1948, 1947, 1946, 1945, 1944, 1942, 1940, 1939, 1938, 1937, 1936, 1935, 1934, 1933, 1932, 1931, 1930, 1929, 1928, 1927, 1926, 1925, 1924, 1923, 1921, 1920

FINDINGS

Address Researched	Address Not Identified in Research Source
16328 FOLGER ST	2020, 2017, 2010, 2006, 2005, 2004, 2003, 2001, 2000, 1999, 1996, 1995, 1992, 1991, 1990, 1986, 1985, 1981, 1980, 1976, 1975, 1972, 1971, 1970, 1969, 1967, 1966, 1965, 1964, 1963, 1962, 1961, 1960, 1958, 1957, 1956, 1955, 1954, 1952, 1951, 1950, 1949, 1948, 1947, 1946, 1945, 1944, 1942, 1940, 1939, 1938, 1937, 1936, 1935, 1934, 1933, 1932, 1931, 1930, 1929, 1928, 1927, 1926, 1925, 1924, 1923, 1921, 1920
16328 FOLGER ST	2020, 2017, 2014, 2006, 2005, 2004, 2003, 2001, 2000, 1999, 1996, 1995, 1992, 1991, 1990, 1986, 1985, 1981, 1980, 1976, 1975, 1972, 1971, 1970, 1969, 1967, 1966, 1965, 1964, 1963, 1962, 1961, 1960, 1958, 1957, 1956, 1955, 1954, 1952, 1951, 1950, 1949, 1948, 1947, 1946, 1945, 1944, 1942, 1940, 1939, 1938, 1937, 1936, 1935, 1934, 1933, 1932, 1931, 1930, 1929, 1928, 1927, 1926, 1925, 1924, 1923, 1921, 1920
16328 FOLGER ST	2020, 2017, 2014, 2010, 2006, 2004, 2003, 2001, 2000, 1999, 1996, 1995, 1992, 1991, 1990, 1986, 1985, 1981, 1980, 1976, 1975, 1972, 1971, 1970, 1969, 1967, 1966, 1965, 1964, 1963, 1962, 1961, 1960, 1958, 1957, 1956, 1955, 1954, 1952, 1951, 1950, 1949, 1948, 1947, 1946, 1945, 1944, 1942, 1940, 1939, 1938, 1937, 1936, 1935, 1934, 1933, 1932, 1931, 1930, 1929, 1928, 1927, 1926, 1925, 1924, 1923, 1921, 1920
16328 ROCHLEN ST	2020, 2017, 2014, 2010, 2006, 2004, 2003, 2001, 2000, 1999, 1996, 1995, 1992, 1991, 1990, 1986, 1985, 1981, 1980, 1976, 1975, 1972, 1971, 1970, 1969, 1967, 1966, 1965, 1964, 1963, 1962, 1961, 1960, 1958, 1957, 1956, 1955, 1954, 1952, 1951, 1950, 1949, 1948, 1947, 1946, 1945, 1944, 1942, 1940, 1939, 1938, 1937, 1936, 1935, 1934, 1933, 1932, 1931, 1930, 1929, 1928, 1927, 1926, 1925, 1924, 1923, 1921, 1920
16328 ROCHLEN ST	2020, 2017, 2014, 2006, 2005, 2004, 2003, 2001, 2000, 1999, 1996, 1995, 1992, 1991, 1990, 1986, 1985, 1981, 1980, 1976, 1975, 1972, 1971, 1970, 1969, 1967, 1966, 1965, 1964, 1963, 1962, 1961, 1960, 1958, 1957, 1956, 1955, 1954, 1952, 1951, 1950, 1949, 1948, 1947, 1946, 1945, 1944, 1942, 1940, 1939, 1938, 1937, 1936, 1935, 1934, 1933, 1932, 1931, 1930, 1929, 1928, 1927, 1926, 1925, 1924, 1923, 1921, 1920
16328 ROCHLEN ST	2020, 2017, 2010, 2006, 2005, 2004, 2003, 2001, 2000, 1999, 1996, 1995, 1992, 1991, 1990, 1986, 1985, 1981, 1980, 1976, 1975, 1972, 1971, 1970, 1969, 1967, 1966, 1965, 1964, 1963, 1962, 1961, 1960, 1958, 1957, 1956, 1955, 1954, 1952, 1951, 1950, 1949, 1948, 1947, 1946, 1945, 1944, 1942, 1940, 1939, 1938, 1937, 1936, 1935, 1934, 1933, 1932, 1931, 1930, 1929, 1928, 1927, 1926, 1925, 1924, 1923, 1921, 1920
16328 ROCHLEN ST	2017, 2014, 2010, 2006, 2005, 2004, 2003, 2001, 2000, 1999, 1996, 1995, 1992, 1991, 1990, 1986, 1985, 1981, 1980, 1976, 1975, 1972, 1971, 1970, 1969, 1967, 1966, 1965, 1964, 1963, 1962, 1961, 1960, 1958, 1957, 1956, 1955, 1954, 1952, 1951, 1950, 1949, 1948, 1947, 1946, 1945, 1944, 1942, 1940, 1939, 1938, 1937, 1936, 1935, 1934, 1933, 1932, 1931, 1930, 1929, 1928, 1927, 1926, 1925, 1924, 1923, 1921, 1920
16328 ROCHLEN ST	2020, 2017, 2014, 2010, 2006, 2005, 2004, 2003, 2001, 1999, 1996, 1995, 1992, 1991, 1990, 1986, 1985, 1981, 1980, 1976, 1975, 1972, 1971, 1970, 1969, 1967, 1966, 1965, 1964, 1963, 1962, 1961, 1960, 1958, 1957, 1956, 1955, 1954, 1952, 1951, 1950, 1949, 1948, 1947, 1946, 1945, 1944, 1942, 1940, 1939, 1938, 1937, 1936, 1935, 1934, 1933, 1932, 1931, 1930, 1929, 1928, 1927, 1926, 1925, 1924, 1923, 1921, 1920
16328 ROCHLEN ST	2020, 2017, 2014, 2010, 2006, 2005, 2004, 2003, 2001, 2000, 1999, 1996, 1992, 1991, 1990, 1986, 1985, 1981, 1980, 1976, 1975, 1972, 1971, 1970, 1969, 1967, 1966, 1965, 1964, 1963, 1962, 1961, 1960, 1958, 1957, 1956, 1955, 1954, 1952, 1951, 1950, 1949, 1948, 1947, 1946, 1945, 1944, 1942, 1940, 1939, 1938, 1937, 1936, 1935, 1934, 1933, 1932, 1931, 1930, 1929, 1928, 1927, 1926, 1925, 1924, 1923, 1921, 1920

FINDINGS

Address Researched	Address Not Identified in Research Source
16328 ROCHLEN ST	2020, 2017, 2014, 2010, 2006, 2005, 2004, 2003, 2001, 2000, 1999, 1996, 1995, 1992, 1991, 1990, 1986, 1985, 1981, 1980, 1976, 1975, 1972, 1970, 1969, 1967, 1966, 1965, 1964, 1963, 1962, 1961, 1960, 1958, 1957, 1956, 1955, 1954, 1952, 1951, 1950, 1949, 1948, 1947, 1946, 1945, 1944, 1942, 1940, 1939, 1938, 1937, 1936, 1935, 1934, 1933, 1932, 1931, 1930, 1929, 1928, 1927, 1926, 1925, 1924, 1923, 1921, 1920
16328 ROCHLEN ST	2020, 2017, 2014, 2010, 2006, 2005, 2004, 2003, 2001, 2000, 1999, 1996, 1995, 1992, 1991, 1990, 1986, 1985, 1981, 1980, 1976, 1975, 1972, 1971, 1970, 1969, 1967, 1966, 1965, 1964, 1963, 1962, 1961, 1958, 1957, 1956, 1955, 1954, 1952, 1951, 1950, 1949, 1948, 1947, 1946, 1945, 1944, 1942, 1940, 1939, 1938, 1937, 1936, 1935, 1934, 1933, 1932, 1931, 1930, 1929, 1928, 1927, 1926, 1925, 1924, 1923, 1921, 1920
16329 SHADYBEND DR	2020, 2017, 2014, 2010, 2006, 2005, 2004, 2001, 2000, 1999, 1996, 1995, 1992, 1991, 1990, 1986, 1985, 1981, 1980, 1976, 1975, 1972, 1971, 1970, 1969, 1967, 1966, 1965, 1964, 1963, 1962, 1961, 1960, 1958, 1957, 1956, 1955, 1954, 1952, 1951, 1950, 1949, 1948, 1947, 1946, 1945, 1944, 1942, 1940, 1939, 1938, 1937, 1936, 1935, 1934, 1933, 1932, 1931, 1930, 1929, 1928, 1927, 1926, 1925, 1924, 1923, 1921, 1920
16330 E SHADYBEND DR	2020, 2017, 2014, 2010, 2006, 2005, 2004, 2003, 2001, 2000, 1999, 1996, 1995, 1991, 1990, 1986, 1985, 1981, 1980, 1976, 1975, 1972, 1971, 1970, 1969, 1967, 1966, 1965, 1964, 1963, 1962, 1961, 1960, 1958, 1957, 1956, 1955, 1954, 1952, 1951, 1950, 1949, 1948, 1947, 1946, 1945, 1944, 1942, 1940, 1939, 1938, 1937, 1936, 1935, 1934, 1933, 1932, 1931, 1930, 1929, 1928, 1927, 1926, 1925, 1924, 1923, 1921, 1920
16330 SHADYBEND DR	2020, 2017, 2014, 2010, 2006, 2005, 2004, 2003, 2001, 2000, 1999, 1996, 1995, 1992, 1991, 1990, 1986, 1985, 1981, 1980, 1976, 1975, 1972, 1970, 1969, 1967, 1966, 1965, 1964, 1963, 1962, 1961, 1960, 1958, 1957, 1956, 1955, 1954, 1952, 1951, 1950, 1949, 1948, 1947, 1946, 1945, 1944, 1942, 1940, 1939, 1938, 1937, 1936, 1935, 1934, 1933, 1932, 1931, 1930, 1929, 1928, 1927, 1926, 1925, 1924, 1923, 1921, 1920
16330 SHADYBEND DR	2020, 2017, 2014, 2010, 2006, 2005, 2004, 2001, 2000, 1999, 1996, 1995, 1992, 1991, 1990, 1986, 1985, 1981, 1980, 1976, 1975, 1972, 1971, 1970, 1969, 1967, 1966, 1965, 1964, 1963, 1962, 1961, 1960, 1958, 1957, 1956, 1955, 1954, 1952, 1951, 1950, 1949, 1948, 1947, 1946, 1945, 1944, 1942, 1940, 1939, 1938, 1937, 1936, 1935, 1934, 1933, 1932, 1931, 1930, 1929, 1928, 1927, 1926, 1925, 1924, 1923, 1921, 1920
16330 SHADYBEND DR	2020, 2017, 2014, 2010, 2006, 2005, 2004, 2003, 2001, 2000, 1999, 1996, 1992, 1991, 1990, 1986, 1985, 1981, 1980, 1976, 1975, 1972, 1971, 1970, 1969, 1967, 1966, 1965, 1964, 1963, 1962, 1961, 1960, 1958, 1957, 1956, 1955, 1954, 1952, 1951, 1950, 1949, 1948, 1947, 1946, 1945, 1944, 1942, 1940, 1939, 1938, 1937, 1936, 1935, 1934, 1933, 1932, 1931, 1930, 1929, 1928, 1927, 1926, 1925, 1924, 1923, 1921, 1920
16330 SHADYBEND DR	2020, 2017, 2014, 2010, 2006, 2005, 2004, 2003, 2001, 1999, 1996, 1995, 1992, 1991, 1990, 1986, 1985, 1981, 1980, 1976, 1975, 1972, 1971, 1970, 1969, 1967, 1966, 1965, 1964, 1963, 1962, 1961, 1960, 1958, 1957, 1956, 1955, 1954, 1952, 1951, 1950, 1949, 1948, 1947, 1946, 1945, 1944, 1942, 1940, 1939, 1938, 1937, 1936, 1935, 1934, 1933, 1932, 1931, 1930, 1929, 1928, 1927, 1926, 1925, 1924, 1923, 1921, 1920
16330 SHADYBEND DR	2017, 2014, 2010, 2006, 2005, 2004, 2003, 2001, 2000, 1999, 1996, 1995, 1992, 1991, 1990, 1986, 1985, 1981, 1980, 1976, 1975, 1972, 1971, 1970, 1969, 1967, 1966, 1965, 1964, 1963, 1962, 1961, 1960, 1958, 1957, 1956, 1955, 1954, 1952, 1951, 1950, 1949, 1948, 1947, 1946, 1945, 1944, 1942, 1940, 1939, 1938, 1937, 1936, 1935, 1934, 1933, 1932, 1931, 1930, 1929, 1928, 1927, 1926, 1925, 1924, 1923, 1921, 1920

FINDINGS

Address Researched	Address Not Identified in Research Source
16330 SHADYBEND DR	2020, 2017, 2014, 2006, 2005, 2004, 2003, 2001, 2000, 1999, 1996, 1995, 1992, 1991, 1990, 1986, 1985, 1981, 1980, 1976, 1975, 1972, 1971, 1970, 1969, 1967, 1966, 1965, 1964, 1963, 1962, 1961, 1960, 1958, 1957, 1956, 1955, 1954, 1952, 1951, 1950, 1949, 1948, 1947, 1946, 1945, 1944, 1942, 1940, 1939, 1938, 1937, 1936, 1935, 1934, 1933, 1932, 1931, 1930, 1929, 1928, 1927, 1926, 1925, 1924, 1923, 1921, 1920
16330 SHADYBEND DR	2020, 2017, 2010, 2006, 2005, 2004, 2003, 2001, 2000, 1999, 1996, 1995, 1992, 1991, 1990, 1986, 1985, 1981, 1980, 1976, 1975, 1972, 1971, 1970, 1969, 1967, 1966, 1965, 1964, 1963, 1962, 1961, 1960, 1958, 1957, 1956, 1955, 1954, 1952, 1951, 1950, 1949, 1948, 1947, 1946, 1945, 1944, 1942, 1940, 1939, 1938, 1937, 1936, 1935, 1934, 1933, 1932, 1931, 1930, 1929, 1928, 1927, 1926, 1925, 1924, 1923, 1921, 1920
16330 SHADYBEND DR	2020, 2017, 2014, 2010, 2006, 2004, 2003, 2001, 2000, 1999, 1996, 1995, 1992, 1991, 1990, 1986, 1985, 1981, 1980, 1976, 1975, 1972, 1971, 1970, 1969, 1967, 1966, 1965, 1964, 1963, 1962, 1961, 1960, 1958, 1957, 1956, 1955, 1954, 1952, 1951, 1950, 1949, 1948, 1947, 1946, 1945, 1944, 1942, 1940, 1939, 1938, 1937, 1936, 1935, 1934, 1933, 1932, 1931, 1930, 1929, 1928, 1927, 1926, 1925, 1924, 1923, 1921, 1920
16332 DENLEY ST	2020, 2017, 2014, 2010, 2006, 2005, 2004, 2001, 2000, 1999, 1996, 1995, 1992, 1991, 1990, 1986, 1985, 1981, 1980, 1976, 1975, 1972, 1971, 1970, 1969, 1967, 1966, 1965, 1964, 1963, 1962, 1961, 1960, 1958, 1957, 1956, 1955, 1954, 1952, 1951, 1950, 1949, 1948, 1947, 1946, 1945, 1944, 1942, 1940, 1939, 1938, 1937, 1936, 1935, 1934, 1933, 1932, 1931, 1930, 1929, 1928, 1927, 1926, 1925, 1924, 1923, 1921, 1920
16332 DENLEY ST	2020, 2017, 2014, 2010, 2006, 2004, 2003, 2001, 2000, 1999, 1996, 1995, 1992, 1991, 1990, 1986, 1985, 1981, 1980, 1976, 1975, 1972, 1971, 1970, 1969, 1967, 1966, 1965, 1964, 1963, 1962, 1961, 1960, 1958, 1957, 1956, 1955, 1954, 1952, 1951, 1950, 1949, 1948, 1947, 1946, 1945, 1944, 1942, 1940, 1939, 1938, 1937, 1936, 1935, 1934, 1933, 1932, 1931, 1930, 1929, 1928, 1927, 1926, 1925, 1924, 1923, 1921, 1920
16332 DENLEY ST	2020, 2017, 2014, 2006, 2005, 2004, 2003, 2001, 2000, 1999, 1996, 1995, 1992, 1991, 1990, 1986, 1985, 1981, 1980, 1976, 1975, 1972, 1971, 1970, 1969, 1967, 1966, 1965, 1964, 1963, 1962, 1961, 1960, 1958, 1957, 1956, 1955, 1954, 1952, 1951, 1950, 1949, 1948, 1947, 1946, 1945, 1944, 1942, 1940, 1939, 1938, 1937, 1936, 1935, 1934, 1933, 1932, 1931, 1930, 1929, 1928, 1927, 1926, 1925, 1924, 1923, 1921, 1920
16332 DENLEY ST	2017, 2014, 2010, 2006, 2005, 2004, 2003, 2001, 2000, 1999, 1996, 1995, 1992, 1991, 1990, 1986, 1985, 1981, 1980, 1976, 1975, 1972, 1971, 1970, 1969, 1967, 1966, 1965, 1964, 1963, 1962, 1961, 1960, 1958, 1957, 1956, 1955, 1954, 1952, 1951, 1950, 1949, 1948, 1947, 1946, 1945, 1944, 1942, 1940, 1939, 1938, 1937, 1936, 1935, 1934, 1933, 1932, 1931, 1930, 1929, 1928, 1927, 1926, 1925, 1924, 1923, 1921, 1920
16332 DENLEY ST	2020, 2017, 2014, 2010, 2006, 2005, 2004, 2003, 2001, 2000, 1999, 1996, 1992, 1991, 1990, 1986, 1985, 1981, 1980, 1976, 1975, 1972, 1971, 1970, 1969, 1967, 1966, 1965, 1964, 1963, 1962, 1961, 1960, 1958, 1957, 1956, 1955, 1954, 1952, 1951, 1950, 1949, 1948, 1947, 1946, 1945, 1944, 1942, 1940, 1939, 1938, 1937, 1936, 1935, 1934, 1933, 1932, 1931, 1930, 1929, 1928, 1927, 1926, 1925, 1924, 1923, 1921, 1920

FINDINGS

Address Researched	Address Not Identified in Research Source
16333 DENLEY ST	2020, 2017, 2014, 2010, 2006, 2005, 2004, 2003, 2001, 2000, 1999, 1996, 1992, 1991, 1990, 1986, 1985, 1981, 1980, 1976, 1975, 1972, 1971, 1970, 1969, 1967, 1966, 1965, 1964, 1963, 1962, 1961, 1960, 1958, 1957, 1956, 1955, 1954, 1952, 1951, 1950, 1949, 1948, 1947, 1946, 1945, 1944, 1942, 1940, 1939, 1938, 1937, 1936, 1935, 1934, 1933, 1932, 1931, 1930, 1929, 1928, 1927, 1926, 1925, 1924, 1923, 1921, 1920
16333 DENLEY ST	2020, 2017, 2014, 2010, 2006, 2005, 2004, 2003, 2001, 1999, 1996, 1995, 1992, 1991, 1990, 1986, 1985, 1981, 1980, 1976, 1975, 1972, 1971, 1970, 1969, 1967, 1966, 1965, 1964, 1963, 1962, 1961, 1960, 1958, 1957, 1956, 1955, 1954, 1952, 1951, 1950, 1949, 1948, 1947, 1946, 1945, 1944, 1942, 1940, 1939, 1938, 1937, 1936, 1935, 1934, 1933, 1932, 1931, 1930, 1929, 1928, 1927, 1926, 1925, 1924, 1923, 1921, 1920
16333 DENLEY ST	2020, 2017, 2014, 2010, 2006, 2005, 2004, 2003, 2001, 2000, 1999, 1996, 1995, 1992, 1991, 1990, 1986, 1985, 1981, 1980, 1976, 1975, 1972, 1971, 1970, 1969, 1967, 1965, 1964, 1963, 1962, 1961, 1960, 1958, 1957, 1956, 1955, 1954, 1952, 1951, 1950, 1949, 1948, 1947, 1946, 1945, 1944, 1942, 1940, 1939, 1938, 1937, 1936, 1935, 1934, 1933, 1932, 1931, 1930, 1929, 1928, 1927, 1926, 1925, 1924, 1923, 1921, 1920
16333 DENLEY ST	2020, 2017, 2010, 2006, 2005, 2004, 2003, 2001, 2000, 1999, 1996, 1995, 1992, 1991, 1990, 1986, 1985, 1981, 1980, 1976, 1975, 1972, 1971, 1970, 1969, 1967, 1966, 1965, 1964, 1963, 1962, 1961, 1960, 1958, 1957, 1956, 1955, 1954, 1952, 1951, 1950, 1949, 1948, 1947, 1946, 1945, 1944, 1942, 1940, 1939, 1938, 1937, 1936, 1935, 1934, 1933, 1932, 1931, 1930, 1929, 1928, 1927, 1926, 1925, 1924, 1923, 1921, 1920
16333 DENLEY ST	2017, 2014, 2010, 2006, 2005, 2004, 2003, 2001, 2000, 1999, 1996, 1995, 1992, 1991, 1990, 1986, 1985, 1981, 1980, 1976, 1975, 1972, 1971, 1970, 1969, 1967, 1966, 1965, 1964, 1963, 1962, 1961, 1960, 1958, 1957, 1956, 1955, 1954, 1952, 1951, 1950, 1949, 1948, 1947, 1946, 1945, 1944, 1942, 1940, 1939, 1938, 1937, 1936, 1935, 1934, 1933, 1932, 1931, 1930, 1929, 1928, 1927, 1926, 1925, 1924, 1923, 1921, 1920
16333 DENLEY ST	2020, 2017, 2014, 2006, 2005, 2004, 2003, 2001, 2000, 1999, 1996, 1995, 1992, 1991, 1990, 1986, 1985, 1981, 1980, 1976, 1975, 1972, 1971, 1970, 1969, 1967, 1966, 1965, 1964, 1963, 1962, 1961, 1960, 1958, 1957, 1956, 1955, 1954, 1952, 1951, 1950, 1949, 1948, 1947, 1946, 1945, 1944, 1942, 1940, 1939, 1938, 1937, 1936, 1935, 1934, 1933, 1932, 1931, 1930, 1929, 1928, 1927, 1926, 1925, 1924, 1923, 1921, 1920
16333 DENLEY ST	2020, 2017, 2014, 2010, 2006, 2004, 2003, 2001, 2000, 1999, 1996, 1995, 1992, 1991, 1990, 1986, 1985, 1981, 1980, 1976, 1975, 1972, 1971, 1970, 1969, 1967, 1966, 1965, 1964, 1963, 1962, 1961, 1960, 1958, 1957, 1956, 1955, 1954, 1952, 1951, 1950, 1949, 1948, 1947, 1946, 1945, 1944, 1942, 1940, 1939, 1938, 1937, 1936, 1935, 1934, 1933, 1932, 1931, 1930, 1929, 1928, 1927, 1926, 1925, 1924, 1923, 1921, 1920
16333 DENLEY ST	2020, 2017, 2014, 2010, 2006, 2005, 2004, 2001, 2000, 1999, 1996, 1995, 1992, 1991, 1990, 1986, 1985, 1981, 1980, 1976, 1975, 1972, 1971, 1970, 1969, 1967, 1966, 1965, 1964, 1963, 1962, 1961, 1960, 1958, 1957, 1956, 1955, 1954, 1952, 1951, 1950, 1949, 1948, 1947, 1946, 1945, 1944, 1942, 1940, 1939, 1938, 1937, 1936, 1935, 1934, 1933, 1932, 1931, 1930, 1929, 1928, 1927, 1926, 1925, 1924, 1923, 1921, 1920
16139 SHADYBEND DR	2020, 2017, 2014, 2010, 2006, 2005, 2004, 2003, 2001, 1999, 1996, 1995, 1992, 1991, 1990, 1986, 1985, 1981, 1980, 1976, 1975, 1972, 1971, 1970, 1969, 1967, 1966, 1965, 1964, 1963, 1962, 1961, 1960, 1958, 1957, 1956, 1955, 1954, 1952, 1951, 1950, 1949, 1948, 1947, 1946, 1945, 1944, 1942, 1940, 1939, 1938, 1937, 1936, 1935, 1934, 1933, 1932, 1931, 1930, 1929, 1928, 1927, 1926, 1925, 1924, 1923, 1921, 1920

FINDINGS

Address Researched	Address Not Identified in Research Source
16139 SHADYBEND DR	2020, 2017, 2014, 2010, 2006, 2005, 2004, 2001, 2000, 1999, 1996, 1995, 1992, 1991, 1990, 1986, 1985, 1981, 1980, 1976, 1975, 1972, 1971, 1970, 1969, 1967, 1966, 1965, 1964, 1963, 1962, 1961, 1960, 1958, 1957, 1956, 1955, 1954, 1952, 1951, 1950, 1949, 1948, 1947, 1946, 1945, 1944, 1942, 1940, 1939, 1938, 1937, 1936, 1935, 1934, 1933, 1932, 1931, 1930, 1929, 1928, 1927, 1926, 1925, 1924, 1923, 1921, 1920
16139 SHADYBEND DR	2020, 2017, 2014, 2010, 2006, 2005, 2004, 2003, 2001, 2000, 1999, 1996, 1995, 1992, 1991, 1990, 1986, 1985, 1981, 1980, 1976, 1975, 1972, 1970, 1969, 1967, 1966, 1965, 1964, 1963, 1962, 1961, 1960, 1958, 1957, 1956, 1955, 1954, 1952, 1951, 1950, 1949, 1948, 1947, 1946, 1945, 1944, 1942, 1940, 1939, 1938, 1937, 1936, 1935, 1934, 1933, 1932, 1931, 1930, 1929, 1928, 1927, 1926, 1925, 1924, 1923, 1921, 1920
16139 SHADYBEND DR	2017, 2014, 2010, 2006, 2005, 2004, 2003, 2001, 2000, 1999, 1996, 1995, 1992, 1991, 1990, 1986, 1985, 1981, 1980, 1976, 1975, 1972, 1971, 1970, 1969, 1967, 1966, 1965, 1964, 1963, 1962, 1961, 1960, 1958, 1957, 1956, 1955, 1954, 1952, 1951, 1950, 1949, 1948, 1947, 1946, 1945, 1944, 1942, 1940, 1939, 1938, 1937, 1936, 1935, 1934, 1933, 1932, 1931, 1930, 1929, 1928, 1927, 1926, 1925, 1924, 1923, 1921, 1920
16139 SHADYBEND DR	2020, 2017, 2014, 2006, 2005, 2004, 2003, 2001, 2000, 1999, 1996, 1995, 1992, 1991, 1990, 1986, 1985, 1981, 1980, 1976, 1975, 1972, 1971, 1970, 1969, 1967, 1966, 1965, 1964, 1963, 1962, 1961, 1960, 1958, 1957, 1956, 1955, 1954, 1952, 1951, 1950, 1949, 1948, 1947, 1946, 1945, 1944, 1942, 1940, 1939, 1938, 1937, 1936, 1935, 1934, 1933, 1932, 1931, 1930, 1929, 1928, 1927, 1926, 1925, 1924, 1923, 1921, 1920
16139 SHADYBEND DR	2020, 2017, 2010, 2006, 2005, 2004, 2003, 2001, 2000, 1999, 1996, 1995, 1992, 1991, 1990, 1986, 1985, 1981, 1980, 1976, 1975, 1972, 1971, 1970, 1969, 1967, 1966, 1965, 1964, 1963, 1962, 1961, 1960, 1958, 1957, 1956, 1955, 1954, 1952, 1951, 1950, 1949, 1948, 1947, 1946, 1945, 1944, 1942, 1940, 1939, 1938, 1937, 1936, 1935, 1934, 1933, 1932, 1931, 1930, 1929, 1928, 1927, 1926, 1925, 1924, 1923, 1921, 1920
16139 SHADYBEND DR	2020, 2017, 2014, 2010, 2006, 2004, 2003, 2001, 2000, 1999, 1996, 1995, 1992, 1991, 1990, 1986, 1985, 1981, 1980, 1976, 1975, 1972, 1971, 1970, 1969, 1967, 1966, 1965, 1964, 1963, 1962, 1961, 1960, 1958, 1957, 1956, 1955, 1954, 1952, 1951, 1950, 1949, 1948, 1947, 1946, 1945, 1944, 1942, 1940, 1939, 1938, 1937, 1936, 1935, 1934, 1933, 1932, 1931, 1930, 1929, 1928, 1927, 1926, 1925, 1924, 1923, 1921, 1920
16141 DENLEY ST	2020, 2017, 2014, 2010, 2006, 2005, 2004, 2001, 2000, 1999, 1996, 1995, 1992, 1991, 1990, 1986, 1985, 1981, 1980, 1976, 1975, 1972, 1971, 1970, 1969, 1967, 1966, 1965, 1964, 1963, 1962, 1961, 1960, 1958, 1957, 1956, 1955, 1954, 1952, 1951, 1950, 1949, 1948, 1947, 1946, 1945, 1944, 1942, 1940, 1939, 1938, 1937, 1936, 1935, 1934, 1933, 1932, 1931, 1930, 1929, 1928, 1927, 1926, 1925, 1924, 1923, 1921, 1920
16141 DENLEY ST	2020, 2017, 2014, 2010, 2006, 2004, 2003, 2001, 2000, 1999, 1996, 1995, 1992, 1991, 1990, 1986, 1985, 1981, 1980, 1976, 1975, 1972, 1971, 1970, 1969, 1967, 1966, 1965, 1964, 1963, 1962, 1961, 1960, 1958, 1957, 1956, 1955, 1954, 1952, 1951, 1950, 1949, 1948, 1947, 1946, 1945, 1944, 1942, 1940, 1939, 1938, 1937, 1936, 1935, 1934, 1933, 1932, 1931, 1930, 1929, 1928, 1927, 1926, 1925, 1924, 1923, 1921, 1920
16141 DENLEY ST	2020, 2017, 2014, 2006, 2005, 2004, 2003, 2001, 2000, 1999, 1996, 1995, 1992, 1991, 1990, 1986, 1985, 1981, 1980, 1976, 1975, 1972, 1971, 1970, 1969, 1967, 1966, 1965, 1964, 1963, 1962, 1961, 1960, 1958, 1957, 1956, 1955, 1954, 1952, 1951, 1950, 1949, 1948, 1947, 1946, 1945, 1944, 1942, 1940, 1939, 1938, 1937, 1936, 1935, 1934, 1933, 1932, 1931, 1930, 1929, 1928, 1927, 1926, 1925, 1924, 1923, 1921, 1920

FINDINGS

Address Researched	Address Not Identified in Research Source
16141 DENLEY ST	2017, 2014, 2010, 2006, 2005, 2004, 2003, 2001, 2000, 1999, 1996, 1995, 1992, 1991, 1990, 1986, 1985, 1981, 1980, 1976, 1975, 1972, 1971, 1970, 1969, 1967, 1966, 1965, 1964, 1963, 1962, 1961, 1960, 1958, 1957, 1956, 1955, 1954, 1952, 1951, 1950, 1949, 1948, 1947, 1946, 1945, 1944, 1942, 1940, 1939, 1938, 1937, 1936, 1935, 1934, 1933, 1932, 1931, 1930, 1929, 1928, 1927, 1926, 1925, 1924, 1923, 1921, 1920
16141 DENLEY ST	2020, 2017, 2010, 2006, 2005, 2004, 2003, 2001, 2000, 1999, 1996, 1995, 1992, 1991, 1990, 1986, 1985, 1981, 1980, 1976, 1975, 1972, 1971, 1970, 1969, 1967, 1966, 1965, 1964, 1963, 1962, 1961, 1960, 1958, 1957, 1956, 1955, 1954, 1952, 1951, 1950, 1949, 1948, 1947, 1946, 1945, 1944, 1942, 1940, 1939, 1938, 1937, 1936, 1935, 1934, 1933, 1932, 1931, 1930, 1929, 1928, 1927, 1926, 1925, 1924, 1923, 1921, 1920
16141 DENLEY ST	2020, 2017, 2014, 2010, 2006, 2005, 2004, 2003, 2001, 2000, 1999, 1996, 1995, 1992, 1991, 1990, 1986, 1985, 1981, 1980, 1976, 1975, 1972, 1970, 1969, 1967, 1966, 1965, 1964, 1963, 1962, 1961, 1960, 1958, 1957, 1956, 1955, 1954, 1952, 1951, 1950, 1949, 1948, 1947, 1946, 1945, 1944, 1942, 1940, 1939, 1938, 1937, 1936, 1935, 1934, 1933, 1932, 1931, 1930, 1929, 1928, 1927, 1926, 1925, 1924, 1923, 1921, 1920
16141 DENLEY ST	2020, 2017, 2014, 2010, 2006, 2005, 2004, 2003, 2001, 1999, 1996, 1995, 1992, 1991, 1990, 1986, 1985, 1981, 1980, 1976, 1975, 1972, 1971, 1970, 1969, 1967, 1966, 1965, 1964, 1963, 1962, 1961, 1960, 1958, 1957, 1956, 1955, 1954, 1952, 1951, 1950, 1949, 1948, 1947, 1946, 1945, 1944, 1942, 1940, 1939, 1938, 1937, 1936, 1935, 1934, 1933, 1932, 1931, 1930, 1929, 1928, 1927, 1926, 1925, 1924, 1923, 1921, 1920
16141 DENLEY ST	2020, 2017, 2014, 2010, 2006, 2005, 2004, 2003, 2001, 2000, 1999, 1996, 1992, 1991, 1990, 1986, 1985, 1981, 1980, 1976, 1975, 1972, 1971, 1970, 1969, 1967, 1966, 1965, 1964, 1963, 1962, 1961, 1960, 1958, 1957, 1956, 1955, 1954, 1952, 1951, 1950, 1949, 1948, 1947, 1946, 1945, 1944, 1942, 1940, 1939, 1938, 1937, 1936, 1935, 1934, 1933, 1932, 1931, 1930, 1929, 1928, 1927, 1926, 1925, 1924, 1923, 1921, 1920
16141 E DENLEY ST	2020, 2017, 2014, 2010, 2006, 2005, 2004, 2003, 2001, 2000, 1999, 1996, 1995, 1991, 1990, 1986, 1985, 1981, 1980, 1976, 1975, 1972, 1971, 1970, 1969, 1967, 1966, 1965, 1964, 1963, 1962, 1961, 1960, 1958, 1957, 1956, 1955, 1954, 1952, 1951, 1950, 1949, 1948, 1947, 1946, 1945, 1944, 1942, 1940, 1939, 1938, 1937, 1936, 1935, 1934, 1933, 1932, 1931, 1930, 1929, 1928, 1927, 1926, 1925, 1924, 1923, 1921, 1920
16142 BINNEY ST	2020, 2017, 2014, 2010, 2006, 2005, 2004, 2003, 2001, 1999, 1996, 1995, 1992, 1991, 1990, 1986, 1985, 1981, 1980, 1976, 1975, 1972, 1971, 1970, 1969, 1967, 1966, 1965, 1964, 1963, 1962, 1961, 1960, 1958, 1957, 1956, 1955, 1954, 1952, 1951, 1950, 1949, 1948, 1947, 1946, 1945, 1944, 1942, 1940, 1939, 1938, 1937, 1936, 1935, 1934, 1933, 1932, 1931, 1930, 1929, 1928, 1927, 1926, 1925, 1924, 1923, 1921, 1920
16142 BINNEY ST	2020, 2017, 2014, 2010, 2006, 2005, 2004, 2003, 2001, 2000, 1999, 1996, 1992, 1991, 1990, 1986, 1985, 1981, 1980, 1976, 1975, 1972, 1971, 1970, 1969, 1967, 1966, 1965, 1964, 1963, 1962, 1961, 1960, 1958, 1957, 1956, 1955, 1954, 1952, 1951, 1950, 1949, 1948, 1947, 1946, 1945, 1944, 1942, 1940, 1939, 1938, 1937, 1936, 1935, 1934, 1933, 1932, 1931, 1930, 1929, 1928, 1927, 1926, 1925, 1924, 1923, 1921, 1920
16142 BINNEY ST	2020, 2017, 2014, 2010, 2006, 2005, 2004, 2003, 2001, 2000, 1999, 1996, 1995, 1992, 1991, 1990, 1986, 1985, 1981, 1980, 1976, 1975, 1972, 1970, 1969, 1967, 1966, 1965, 1964, 1963, 1962, 1961, 1960, 1958, 1957, 1956, 1955, 1954, 1952, 1951, 1950, 1949, 1948, 1947, 1946, 1945, 1944, 1942, 1940, 1939, 1938, 1937, 1936, 1935, 1934, 1933, 1932, 1931, 1930, 1929, 1928, 1927, 1926, 1925, 1924, 1923, 1921, 1920

FINDINGS

Address Researched	Address Not Identified in Research Source
16142 BINNEY ST	2020, 2017, 2010, 2006, 2005, 2004, 2003, 2001, 2000, 1999, 1996, 1995, 1992, 1991, 1990, 1986, 1985, 1981, 1980, 1976, 1975, 1972, 1971, 1970, 1969, 1967, 1966, 1965, 1964, 1963, 1962, 1961, 1960, 1958, 1957, 1956, 1955, 1954, 1952, 1951, 1950, 1949, 1948, 1947, 1946, 1945, 1944, 1942, 1940, 1939, 1938, 1937, 1936, 1935, 1934, 1933, 1932, 1931, 1930, 1929, 1928, 1927, 1926, 1925, 1924, 1923, 1921, 1920
16142 BINNEY ST	2020, 2017, 2014, 2006, 2005, 2004, 2003, 2001, 2000, 1999, 1996, 1995, 1992, 1991, 1990, 1986, 1985, 1981, 1980, 1976, 1975, 1972, 1971, 1970, 1969, 1967, 1966, 1965, 1964, 1963, 1962, 1961, 1960, 1958, 1957, 1956, 1955, 1954, 1952, 1951, 1950, 1949, 1948, 1947, 1946, 1945, 1944, 1942, 1940, 1939, 1938, 1937, 1936, 1935, 1934, 1933, 1932, 1931, 1930, 1929, 1928, 1927, 1926, 1925, 1924, 1923, 1921, 1920
16142 BINNEY ST	2017, 2014, 2010, 2006, 2005, 2004, 2003, 2001, 2000, 1999, 1996, 1995, 1992, 1991, 1990, 1986, 1985, 1981, 1980, 1976, 1975, 1972, 1971, 1970, 1969, 1967, 1966, 1965, 1964, 1963, 1962, 1961, 1960, 1958, 1957, 1956, 1955, 1954, 1952, 1951, 1950, 1949, 1948, 1947, 1946, 1945, 1944, 1942, 1940, 1939, 1938, 1937, 1936, 1935, 1934, 1933, 1932, 1931, 1930, 1929, 1928, 1927, 1926, 1925, 1924, 1923, 1921, 1920
16142 BINNEY ST	2020, 2017, 2014, 2010, 2006, 2004, 2003, 2001, 2000, 1999, 1996, 1995, 1992, 1991, 1990, 1986, 1985, 1981, 1980, 1976, 1975, 1972, 1971, 1970, 1969, 1967, 1966, 1965, 1964, 1963, 1962, 1961, 1960, 1958, 1957, 1956, 1955, 1954, 1952, 1951, 1950, 1949, 1948, 1947, 1946, 1945, 1944, 1942, 1940, 1939, 1938, 1937, 1936, 1935, 1934, 1933, 1932, 1931, 1930, 1929, 1928, 1927, 1926, 1925, 1924, 1923, 1921, 1920
16143 SHADYBEND DR	2020, 2017, 2010, 2006, 2005, 2004, 2003, 2001, 2000, 1999, 1996, 1995, 1992, 1991, 1990, 1986, 1985, 1981, 1980, 1976, 1975, 1972, 1971, 1970, 1969, 1967, 1966, 1965, 1964, 1963, 1962, 1961, 1960, 1958, 1957, 1956, 1955, 1954, 1952, 1951, 1950, 1949, 1948, 1947, 1946, 1945, 1944, 1942, 1940, 1939, 1938, 1937, 1936, 1935, 1934, 1933, 1932, 1931, 1930, 1929, 1928, 1927, 1926, 1925, 1924, 1923, 1921, 1920
16143 SHADYBEND DR	2017, 2014, 2010, 2006, 2005, 2004, 2003, 2001, 2000, 1999, 1996, 1995, 1992, 1991, 1990, 1986, 1985, 1981, 1980, 1976, 1975, 1972, 1971, 1970, 1969, 1967, 1966, 1965, 1964, 1963, 1962, 1961, 1960, 1958, 1957, 1956, 1955, 1954, 1952, 1951, 1950, 1949, 1948, 1947, 1946, 1945, 1944, 1942, 1940, 1939, 1938, 1937, 1936, 1935, 1934, 1933, 1932, 1931, 1930, 1929, 1928, 1927, 1926, 1925, 1924, 1923, 1921, 1920
16143 SHADYBEND DR	2020, 2017, 2014, 2010, 2006, 2005, 2004, 2003, 2001, 2000, 1999, 1996, 1995, 1992, 1991, 1990, 1986, 1985, 1981, 1980, 1976, 1975, 1972, 1970, 1969, 1967, 1966, 1965, 1964, 1963, 1962, 1961, 1960, 1958, 1957, 1956, 1955, 1954, 1952, 1951, 1950, 1949, 1948, 1947, 1946, 1945, 1944, 1942, 1940, 1939, 1938, 1937, 1936, 1935, 1934, 1933, 1932, 1931, 1930, 1929, 1928, 1927, 1926, 1925, 1924, 1923, 1921, 1920
16143 SHADYBEND DR	2020, 2017, 2014, 2010, 2006, 2005, 2004, 2003, 2001, 2000, 1999, 1996, 1995, 1992, 1991, 1990, 1986, 1985, 1981, 1980, 1976, 1975, 1972, 1971, 1970, 1969, 1967, 1966, 1965, 1964, 1963, 1962, 1961, 1958, 1957, 1956, 1955, 1954, 1952, 1951, 1950, 1949, 1948, 1947, 1946, 1945, 1944, 1942, 1940, 1939, 1938, 1937, 1936, 1935, 1934, 1933, 1932, 1931, 1930, 1929, 1928, 1927, 1926, 1925, 1924, 1923, 1921, 1920
16143 SHADYBEND DR	2020, 2017, 2014, 2010, 2006, 2005, 2004, 2003, 2001, 2000, 1999, 1996, 1995, 1992, 1991, 1990, 1986, 1985, 1981, 1980, 1976, 1975, 1972, 1971, 1970, 1969, 1967, 1965, 1964, 1963, 1962, 1961, 1960, 1958, 1957, 1956, 1955, 1954, 1952, 1951, 1950, 1949, 1948, 1947, 1946, 1945, 1944, 1942, 1940, 1939, 1938, 1937, 1936, 1935, 1934, 1933, 1932, 1931, 1930, 1929, 1928, 1927, 1926, 1925, 1924, 1923, 1921, 1920

FINDINGS

Address Researched	Address Not Identified in Research Source
16143 SHADYBEND DR	2020, 2017, 2014, 2010, 2006, 2005, 2004, 2003, 2001, 2000, 1999, 1996, 1995, 1992, 1991, 1990, 1986, 1985, 1981, 1980, 1976, 1975, 1972, 1971, 1970, 1969, 1967, 1966, 1965, 1964, 1963, 1962, 1961, 1960, 1958, 1956, 1955, 1954, 1952, 1951, 1950, 1949, 1948, 1947, 1946, 1945, 1944, 1942, 1940, 1939, 1938, 1937, 1936, 1935, 1934, 1933, 1932, 1931, 1930, 1929, 1928, 1927, 1926, 1925, 1924, 1923, 1921, 1920
16143 SHADYBEND DR	2020, 2017, 2014, 2010, 2006, 2005, 2004, 2003, 2001, 2000, 1999, 1996, 1992, 1991, 1990, 1986, 1985, 1981, 1980, 1976, 1975, 1972, 1971, 1970, 1969, 1967, 1966, 1965, 1964, 1963, 1962, 1961, 1960, 1958, 1957, 1956, 1955, 1954, 1952, 1951, 1950, 1949, 1948, 1947, 1946, 1945, 1944, 1942, 1940, 1939, 1938, 1937, 1936, 1935, 1934, 1933, 1932, 1931, 1930, 1929, 1928, 1927, 1926, 1925, 1924, 1923, 1921, 1920
16144 DENLEY ST	2020, 2017, 2014, 2010, 2006, 2005, 2004, 2003, 2001, 2000, 1999, 1996, 1992, 1991, 1990, 1986, 1985, 1981, 1980, 1976, 1975, 1972, 1971, 1970, 1969, 1967, 1966, 1965, 1964, 1963, 1962, 1961, 1960, 1958, 1957, 1956, 1955, 1954, 1952, 1951, 1950, 1949, 1948, 1947, 1946, 1945, 1944, 1942, 1940, 1939, 1938, 1937, 1936, 1935, 1934, 1933, 1932, 1931, 1930, 1929, 1928, 1927, 1926, 1925, 1924, 1923, 1921, 1920
16144 DENLEY ST	2020, 2017, 2014, 2010, 2006, 2005, 2004, 2003, 2001, 2000, 1999, 1996, 1995, 1992, 1991, 1990, 1986, 1985, 1981, 1980, 1976, 1975, 1972, 1971, 1970, 1969, 1967, 1966, 1965, 1964, 1963, 1962, 1961, 1960, 1958, 1956, 1955, 1954, 1952, 1951, 1950, 1949, 1948, 1947, 1946, 1945, 1944, 1942, 1940, 1939, 1938, 1937, 1936, 1935, 1934, 1933, 1932, 1931, 1930, 1929, 1928, 1927, 1926, 1925, 1924, 1923, 1921, 1920
16144 DENLEY ST	2020, 2017, 2014, 2010, 2006, 2005, 2004, 2003, 2001, 2000, 1999, 1996, 1995, 1992, 1991, 1990, 1986, 1985, 1981, 1980, 1976, 1975, 1972, 1971, 1970, 1969, 1967, 1965, 1964, 1963, 1962, 1961, 1960, 1958, 1957, 1956, 1955, 1954, 1952, 1951, 1950, 1949, 1948, 1947, 1946, 1945, 1944, 1942, 1940, 1939, 1938, 1937, 1936, 1935, 1934, 1933, 1932, 1931, 1930, 1929, 1928, 1927, 1926, 1925, 1924, 1923, 1921, 1920
16144 DENLEY ST	2020, 2017, 2014, 2010, 2006, 2005, 2004, 2003, 2001, 2000, 1999, 1996, 1995, 1992, 1991, 1990, 1986, 1985, 1981, 1980, 1976, 1975, 1972, 1970, 1969, 1967, 1966, 1965, 1964, 1963, 1962, 1961, 1960, 1958, 1957, 1956, 1955, 1954, 1952, 1951, 1950, 1949, 1948, 1947, 1946, 1945, 1944, 1942, 1940, 1939, 1938, 1937, 1936, 1935, 1934, 1933, 1932, 1931, 1930, 1929, 1928, 1927, 1926, 1925, 1924, 1923, 1921, 1920
16144 DENLEY ST	2017, 2014, 2010, 2006, 2005, 2004, 2003, 2001, 2000, 1999, 1996, 1995, 1992, 1991, 1990, 1986, 1985, 1981, 1980, 1976, 1975, 1972, 1971, 1970, 1969, 1967, 1966, 1965, 1964, 1963, 1962, 1961, 1960, 1958, 1957, 1956, 1955, 1954, 1952, 1951, 1950, 1949, 1948, 1947, 1946, 1945, 1944, 1942, 1940, 1939, 1938, 1937, 1936, 1935, 1934, 1933, 1932, 1931, 1930, 1929, 1928, 1927, 1926, 1925, 1924, 1923, 1921, 1920
16144 DENLEY ST	2020, 2017, 2010, 2006, 2005, 2004, 2003, 2001, 2000, 1999, 1996, 1995, 1992, 1991, 1990, 1986, 1985, 1981, 1980, 1976, 1975, 1972, 1971, 1970, 1969, 1967, 1966, 1965, 1964, 1963, 1962, 1961, 1960, 1958, 1957, 1956, 1955, 1954, 1952, 1951, 1950, 1949, 1948, 1947, 1946, 1945, 1944, 1942, 1940, 1939, 1938, 1937, 1936, 1935, 1934, 1933, 1932, 1931, 1930, 1929, 1928, 1927, 1926, 1925, 1924, 1923, 1921, 1920
16144 DENLEY ST	2020, 2017, 2014, 2006, 2005, 2004, 2003, 2001, 2000, 1999, 1996, 1995, 1992, 1991, 1990, 1986, 1985, 1981, 1980, 1976, 1975, 1972, 1971, 1970, 1969, 1967, 1966, 1965, 1964, 1963, 1962, 1961, 1960, 1958, 1957, 1956, 1955, 1954, 1952, 1951, 1950, 1949, 1948, 1947, 1946, 1945, 1944, 1942, 1940, 1939, 1938, 1937, 1936, 1935, 1934, 1933, 1932, 1931, 1930, 1929, 1928, 1927, 1926, 1925, 1924, 1923, 1921, 1920

FINDINGS

Address Researched	Address Not Identified in Research Source
16144 DENLEY ST	2020, 2017, 2014, 2010, 2006, 2004, 2003, 2001, 2000, 1999, 1996, 1995, 1992, 1991, 1990, 1986, 1985, 1981, 1980, 1976, 1975, 1972, 1971, 1970, 1969, 1967, 1966, 1965, 1964, 1963, 1962, 1961, 1960, 1958, 1957, 1956, 1955, 1954, 1952, 1951, 1950, 1949, 1948, 1947, 1946, 1945, 1944, 1942, 1940, 1939, 1938, 1937, 1936, 1935, 1934, 1933, 1932, 1931, 1930, 1929, 1928, 1927, 1926, 1925, 1924, 1923, 1921, 1920
16144 DENLEY ST	2020, 2017, 2014, 2010, 2006, 2005, 2004, 2001, 2000, 1999, 1996, 1995, 1992, 1991, 1990, 1986, 1985, 1981, 1980, 1976, 1975, 1972, 1971, 1970, 1969, 1967, 1966, 1965, 1964, 1963, 1962, 1961, 1960, 1958, 1957, 1956, 1955, 1954, 1952, 1951, 1950, 1949, 1948, 1947, 1946, 1945, 1944, 1942, 1940, 1939, 1938, 1937, 1936, 1935, 1934, 1933, 1932, 1931, 1930, 1929, 1928, 1927, 1926, 1925, 1924, 1923, 1921, 1920
16144 SHADYBEND DR	2020, 2017, 2014, 2010, 2006, 2004, 2003, 2001, 2000, 1999, 1996, 1995, 1992, 1991, 1990, 1986, 1985, 1981, 1980, 1976, 1975, 1972, 1971, 1970, 1969, 1967, 1966, 1965, 1964, 1963, 1962, 1961, 1960, 1958, 1957, 1956, 1955, 1954, 1952, 1951, 1950, 1949, 1948, 1947, 1946, 1945, 1944, 1942, 1940, 1939, 1938, 1937, 1936, 1935, 1934, 1933, 1932, 1931, 1930, 1929, 1928, 1927, 1926, 1925, 1924, 1923, 1921, 1920
16144 SHADYBEND DR	2020, 2017, 2010, 2006, 2005, 2004, 2003, 2001, 2000, 1999, 1996, 1995, 1992, 1991, 1990, 1986, 1985, 1981, 1980, 1976, 1975, 1972, 1971, 1970, 1969, 1967, 1966, 1965, 1964, 1963, 1962, 1961, 1960, 1958, 1957, 1956, 1955, 1954, 1952, 1951, 1950, 1949, 1948, 1947, 1946, 1945, 1944, 1942, 1940, 1939, 1938, 1937, 1936, 1935, 1934, 1933, 1932, 1931, 1930, 1929, 1928, 1927, 1926, 1925, 1924, 1923, 1921, 1920
16144 SHADYBEND DR	2020, 2017, 2014, 2006, 2005, 2004, 2003, 2001, 2000, 1999, 1996, 1995, 1992, 1991, 1990, 1986, 1985, 1981, 1980, 1976, 1975, 1972, 1971, 1970, 1969, 1967, 1966, 1965, 1964, 1963, 1962, 1961, 1960, 1958, 1957, 1956, 1955, 1954, 1952, 1951, 1950, 1949, 1948, 1947, 1946, 1945, 1944, 1942, 1940, 1939, 1938, 1937, 1936, 1935, 1934, 1933, 1932, 1931, 1930, 1929, 1928, 1927, 1926, 1925, 1924, 1923, 1921, 1920
16144 SHADYBEND DR	2017, 2014, 2010, 2006, 2005, 2004, 2003, 2001, 2000, 1999, 1996, 1995, 1992, 1991, 1990, 1986, 1985, 1981, 1980, 1976, 1975, 1972, 1971, 1970, 1969, 1967, 1966, 1965, 1964, 1963, 1962, 1961, 1960, 1958, 1957, 1956, 1955, 1954, 1952, 1951, 1950, 1949, 1948, 1947, 1946, 1945, 1944, 1942, 1940, 1939, 1938, 1937, 1936, 1935, 1934, 1933, 1932, 1931, 1930, 1929, 1928, 1927, 1926, 1925, 1924, 1923, 1921, 1920
16144 SHADYBEND DR	2020, 2017, 2014, 2010, 2006, 2005, 2004, 2003, 2001, 2000, 1999, 1996, 1995, 1992, 1991, 1990, 1986, 1985, 1981, 1980, 1976, 1975, 1972, 1971, 1970, 1969, 1967, 1966, 1965, 1964, 1963, 1962, 1961, 1960, 1958, 1957, 1956, 1955, 1954, 1952, 1951, 1950, 1949, 1948, 1947, 1946, 1945, 1944, 1942, 1940, 1939, 1938, 1937, 1936, 1935, 1934, 1933, 1932, 1931, 1930, 1929, 1928, 1927, 1926, 1925, 1924, 1923, 1921, 1920
16144 SHADYBEND DR	2020, 2017, 2014, 2010, 2006, 2005, 2004, 2003, 2001, 1999, 1996, 1995, 1992, 1991, 1990, 1986, 1985, 1981, 1980, 1976, 1975, 1972, 1971, 1970, 1969, 1967, 1966, 1965, 1964, 1963, 1962, 1961, 1960, 1958, 1957, 1956, 1955, 1954, 1952, 1951, 1950, 1949, 1948, 1947, 1946, 1945, 1944, 1942, 1940, 1939, 1938, 1937, 1936, 1935, 1934, 1933, 1932, 1931, 1930, 1929, 1928, 1927, 1926, 1925, 1924, 1923, 1921, 1920
16144 SHADYBEND DR	2020, 2017, 2014, 2010, 2006, 2005, 2004, 2003, 2001, 2000, 1999, 1996, 1992, 1991, 1990, 1986, 1985, 1981, 1980, 1976, 1975, 1972, 1971, 1970, 1969, 1967, 1966, 1965, 1964, 1963, 1962, 1961, 1960, 1958, 1957, 1956, 1955, 1954, 1952, 1951, 1950, 1949, 1948, 1947, 1946, 1945, 1944, 1942, 1940, 1939, 1938, 1937, 1936, 1935, 1934, 1933, 1932, 1931, 1930, 1929, 1928, 1927, 1926, 1925, 1924, 1923, 1921, 1920

FINDINGS

Address Researched	Address Not Identified in Research Source
16144 SHADYBEND DR	2020, 2017, 2014, 2010, 2006, 2005, 2004, 2001, 2000, 1999, 1996, 1995, 1992, 1991, 1990, 1986, 1985, 1981, 1980, 1976, 1975, 1972, 1971, 1970, 1969, 1967, 1966, 1965, 1964, 1963, 1962, 1961, 1960, 1958, 1957, 1956, 1955, 1954, 1952, 1951, 1950, 1949, 1948, 1947, 1946, 1945, 1944, 1942, 1940, 1939, 1938, 1937, 1936, 1935, 1934, 1933, 1932, 1931, 1930, 1929, 1928, 1927, 1926, 1925, 1924, 1923, 1921, 1920
16145 BINNEY ST	2020, 2017, 2014, 2010, 2006, 2005, 2004, 2003, 2001, 1999, 1996, 1995, 1992, 1991, 1990, 1986, 1985, 1981, 1980, 1976, 1975, 1972, 1971, 1970, 1969, 1967, 1966, 1965, 1964, 1963, 1962, 1961, 1960, 1958, 1957, 1956, 1955, 1954, 1952, 1951, 1950, 1949, 1948, 1947, 1946, 1945, 1944, 1942, 1940, 1939, 1938, 1937, 1936, 1935, 1934, 1933, 1932, 1931, 1930, 1929, 1928, 1927, 1926, 1925, 1924, 1923, 1921, 1920
16145 BINNEY ST	2020, 2017, 2014, 2010, 2006, 2005, 2004, 2003, 2001, 2000, 1999, 1996, 1992, 1991, 1990, 1986, 1985, 1981, 1980, 1976, 1975, 1972, 1971, 1970, 1969, 1967, 1966, 1965, 1964, 1963, 1962, 1961, 1960, 1958, 1957, 1956, 1955, 1954, 1952, 1951, 1950, 1949, 1948, 1947, 1946, 1945, 1944, 1942, 1940, 1939, 1938, 1937, 1936, 1935, 1934, 1933, 1932, 1931, 1930, 1929, 1928, 1927, 1926, 1925, 1924, 1923, 1921, 1920
16145 BINNEY ST	2020, 2017, 2014, 2010, 2006, 2005, 2004, 2003, 2001, 2000, 1999, 1996, 1995, 1992, 1991, 1990, 1986, 1985, 1981, 1980, 1976, 1975, 1972, 1970, 1969, 1967, 1966, 1965, 1964, 1963, 1962, 1961, 1960, 1958, 1957, 1956, 1955, 1954, 1952, 1951, 1950, 1949, 1948, 1947, 1946, 1945, 1944, 1942, 1940, 1939, 1938, 1937, 1936, 1935, 1934, 1933, 1932, 1931, 1930, 1929, 1928, 1927, 1926, 1925, 1924, 1923, 1921, 1920
16145 BINNEY ST	2020, 2017, 2010, 2006, 2005, 2004, 2003, 2001, 2000, 1999, 1996, 1995, 1992, 1991, 1990, 1986, 1985, 1981, 1980, 1976, 1975, 1972, 1971, 1970, 1969, 1967, 1966, 1965, 1964, 1963, 1962, 1961, 1960, 1958, 1957, 1956, 1955, 1954, 1952, 1951, 1950, 1949, 1948, 1947, 1946, 1945, 1944, 1942, 1940, 1939, 1938, 1937, 1936, 1935, 1934, 1933, 1932, 1931, 1930, 1929, 1928, 1927, 1926, 1925, 1924, 1923, 1921, 1920
16145 BINNEY ST	2020, 2017, 2014, 2006, 2005, 2004, 2003, 2001, 2000, 1999, 1996, 1995, 1992, 1991, 1990, 1986, 1985, 1981, 1980, 1976, 1975, 1972, 1971, 1970, 1969, 1967, 1966, 1965, 1964, 1963, 1962, 1961, 1960, 1958, 1957, 1956, 1955, 1954, 1952, 1951, 1950, 1949, 1948, 1947, 1946, 1945, 1944, 1942, 1940, 1939, 1938, 1937, 1936, 1935, 1934, 1933, 1932, 1931, 1930, 1929, 1928, 1927, 1926, 1925, 1924, 1923, 1921, 1920
16145 BINNEY ST	2020, 2017, 2014, 2010, 2006, 2004, 2003, 2001, 2000, 1999, 1996, 1995, 1992, 1991, 1990, 1986, 1985, 1981, 1980, 1976, 1975, 1972, 1971, 1970, 1969, 1967, 1966, 1965, 1964, 1963, 1962, 1961, 1960, 1958, 1957, 1956, 1955, 1954, 1952, 1951, 1950, 1949, 1948, 1947, 1946, 1945, 1944, 1942, 1940, 1939, 1938, 1937, 1936, 1935, 1934, 1933, 1932, 1931, 1930, 1929, 1928, 1927, 1926, 1925, 1924, 1923, 1921, 1920
16147 DENLEY ST	2020, 2017, 2014, 2006, 2005, 2004, 2003, 2001, 2000, 1999, 1996, 1995, 1992, 1991, 1990, 1986, 1985, 1981, 1980, 1976, 1975, 1972, 1971, 1970, 1969, 1967, 1966, 1965, 1964, 1963, 1962, 1961, 1960, 1958, 1957, 1956, 1955, 1954, 1952, 1951, 1950, 1949, 1948, 1947, 1946, 1945, 1944, 1942, 1940, 1939, 1938, 1937, 1936, 1935, 1934, 1933, 1932, 1931, 1930, 1929, 1928, 1927, 1926, 1925, 1924, 1923, 1921, 1920
16147 DENLEY ST	2020, 2017, 2014, 2010, 2006, 2005, 2004, 2001, 2000, 1999, 1996, 1995, 1992, 1991, 1990, 1986, 1985, 1981, 1980, 1976, 1975, 1972, 1971, 1970, 1969, 1967, 1966, 1965, 1964, 1963, 1962, 1961, 1960, 1958, 1957, 1956, 1955, 1954, 1952, 1951, 1950, 1949, 1948, 1947, 1946, 1945, 1944, 1942, 1940, 1939, 1938, 1937, 1936, 1935, 1934, 1933, 1932, 1931, 1930, 1929, 1928, 1927, 1926, 1925, 1924, 1923, 1921, 1920

FINDINGS

Address Researched	Address Not Identified in Research Source
16147 DENLEY ST	2020, 2017, 2014, 2010, 2006, 2004, 2003, 2001, 2000, 1999, 1996, 1995, 1992, 1991, 1990, 1986, 1985, 1981, 1980, 1976, 1975, 1972, 1971, 1970, 1969, 1967, 1966, 1965, 1964, 1963, 1962, 1961, 1960, 1958, 1957, 1956, 1955, 1954, 1952, 1951, 1950, 1949, 1948, 1947, 1946, 1945, 1944, 1942, 1940, 1939, 1938, 1937, 1936, 1935, 1934, 1933, 1932, 1931, 1930, 1929, 1928, 1927, 1926, 1925, 1924, 1923, 1921, 1920
16147 DENLEY ST	2020, 2017, 2010, 2006, 2005, 2004, 2003, 2001, 2000, 1999, 1996, 1995, 1992, 1991, 1990, 1986, 1985, 1981, 1980, 1976, 1975, 1972, 1971, 1970, 1969, 1967, 1966, 1965, 1964, 1963, 1962, 1961, 1960, 1958, 1957, 1956, 1955, 1954, 1952, 1951, 1950, 1949, 1948, 1947, 1946, 1945, 1944, 1942, 1940, 1939, 1938, 1937, 1936, 1935, 1934, 1933, 1932, 1931, 1930, 1929, 1928, 1927, 1926, 1925, 1924, 1923, 1921, 1920
16147 DENLEY ST	2017, 2014, 2010, 2006, 2005, 2004, 2003, 2001, 2000, 1999, 1996, 1995, 1992, 1991, 1990, 1986, 1985, 1981, 1980, 1976, 1975, 1972, 1971, 1970, 1969, 1967, 1966, 1965, 1964, 1963, 1962, 1961, 1960, 1958, 1957, 1956, 1955, 1954, 1952, 1951, 1950, 1949, 1948, 1947, 1946, 1945, 1944, 1942, 1940, 1939, 1938, 1937, 1936, 1935, 1934, 1933, 1932, 1931, 1930, 1929, 1928, 1927, 1926, 1925, 1924, 1923, 1921, 1920
16147 DENLEY ST	2020, 2017, 2014, 2010, 2006, 2005, 2004, 2003, 2001, 2000, 1999, 1996, 1995, 1992, 1991, 1990, 1986, 1985, 1981, 1980, 1976, 1975, 1972, 1970, 1969, 1967, 1966, 1965, 1964, 1963, 1962, 1961, 1960, 1958, 1957, 1956, 1955, 1954, 1952, 1951, 1950, 1949, 1948, 1947, 1946, 1945, 1944, 1942, 1940, 1939, 1938, 1937, 1936, 1935, 1934, 1933, 1932, 1931, 1930, 1929, 1928, 1927, 1926, 1925, 1924, 1923, 1921, 1920
16147 DENLEY ST	2020, 2017, 2014, 2010, 2006, 2005, 2004, 2003, 2001, 2000, 1999, 1996, 1995, 1992, 1991, 1990, 1986, 1985, 1981, 1980, 1976, 1975, 1972, 1971, 1970, 1969, 1967, 1965, 1964, 1963, 1962, 1961, 1960, 1958, 1957, 1956, 1955, 1954, 1952, 1951, 1950, 1949, 1948, 1947, 1946, 1945, 1944, 1942, 1940, 1939, 1938, 1937, 1936, 1935, 1934, 1933, 1932, 1931, 1930, 1929, 1928, 1927, 1926, 1925, 1924, 1923, 1921, 1920
16147 DENLEY ST	2020, 2017, 2014, 2010, 2006, 2005, 2004, 2003, 2001, 1999, 1996, 1995, 1992, 1991, 1990, 1986, 1985, 1981, 1980, 1976, 1975, 1972, 1971, 1970, 1969, 1967, 1966, 1965, 1964, 1963, 1962, 1961, 1960, 1958, 1957, 1956, 1955, 1954, 1952, 1951, 1950, 1949, 1948, 1947, 1946, 1945, 1944, 1942, 1940, 1939, 1938, 1937, 1936, 1935, 1934, 1933, 1932, 1931, 1930, 1929, 1928, 1927, 1926, 1925, 1924, 1923, 1921, 1920
16147 DENLEY ST	2020, 2017, 2014, 2010, 2006, 2005, 2004, 2003, 2001, 2000, 1999, 1996, 1992, 1991, 1990, 1986, 1985, 1981, 1980, 1976, 1975, 1972, 1971, 1970, 1969, 1967, 1966, 1965, 1964, 1963, 1962, 1961, 1960, 1958, 1957, 1956, 1955, 1954, 1952, 1951, 1950, 1949, 1948, 1947, 1946, 1945, 1944, 1942, 1940, 1939, 1938, 1937, 1936, 1935, 1934, 1933, 1932, 1931, 1930, 1929, 1928, 1927, 1926, 1925, 1924, 1923, 1921, 1920
16148 BINNEY ST	2020, 2017, 2014, 2010, 2006, 2005, 2004, 2003, 2001, 1999, 1996, 1995, 1992, 1991, 1990, 1986, 1985, 1981, 1980, 1976, 1975, 1972, 1971, 1970, 1969, 1967, 1966, 1965, 1964, 1963, 1962, 1961, 1960, 1958, 1957, 1956, 1955, 1954, 1952, 1951, 1950, 1949, 1948, 1947, 1946, 1945, 1944, 1942, 1940, 1939, 1938, 1937, 1936, 1935, 1934, 1933, 1932, 1931, 1930, 1929, 1928, 1927, 1926, 1925, 1924, 1923, 1921, 1920
16148 BINNEY ST	2020, 2017, 2014, 2010, 2006, 2005, 2004, 2003, 2001, 2000, 1999, 1996, 1992, 1991, 1990, 1986, 1985, 1981, 1980, 1976, 1975, 1972, 1971, 1970, 1969, 1967, 1966, 1965, 1964, 1963, 1962, 1961, 1960, 1958, 1957, 1956, 1955, 1954, 1952, 1951, 1950, 1949, 1948, 1947, 1946, 1945, 1944, 1942, 1940, 1939, 1938, 1937, 1936, 1935, 1934, 1933, 1932, 1931, 1930, 1929, 1928, 1927, 1926, 1925, 1924, 1923, 1921, 1920

FINDINGS

Address Researched	Address Not Identified in Research Source
16148 BINNEY ST	2020, 2017, 2014, 2010, 2006, 2005, 2004, 2003, 2001, 2000, 1999, 1996, 1995, 1992, 1991, 1990, 1986, 1985, 1981, 1980, 1976, 1975, 1972, 1970, 1969, 1967, 1966, 1965, 1964, 1963, 1962, 1961, 1960, 1958, 1957, 1956, 1955, 1954, 1952, 1951, 1950, 1949, 1948, 1947, 1946, 1945, 1944, 1942, 1940, 1939, 1938, 1937, 1936, 1935, 1934, 1933, 1932, 1931, 1930, 1929, 1928, 1927, 1926, 1925, 1924, 1923, 1921, 1920
16148 BINNEY ST	2017, 2014, 2010, 2006, 2005, 2004, 2003, 2001, 2000, 1999, 1996, 1995, 1992, 1991, 1990, 1986, 1985, 1981, 1980, 1976, 1975, 1972, 1971, 1970, 1969, 1967, 1966, 1965, 1964, 1963, 1962, 1961, 1960, 1958, 1957, 1956, 1955, 1954, 1952, 1951, 1950, 1949, 1948, 1947, 1946, 1945, 1944, 1942, 1940, 1939, 1938, 1937, 1936, 1935, 1934, 1933, 1932, 1931, 1930, 1929, 1928, 1927, 1926, 1925, 1924, 1923, 1921, 1920
16148 BINNEY ST	2020, 2017, 2010, 2006, 2005, 2004, 2003, 2001, 2000, 1999, 1996, 1995, 1992, 1991, 1990, 1986, 1985, 1981, 1980, 1976, 1975, 1972, 1971, 1970, 1969, 1967, 1966, 1965, 1964, 1963, 1962, 1961, 1960, 1958, 1957, 1956, 1955, 1954, 1952, 1951, 1950, 1949, 1948, 1947, 1946, 1945, 1944, 1942, 1940, 1939, 1938, 1937, 1936, 1935, 1934, 1933, 1932, 1931, 1930, 1929, 1928, 1927, 1926, 1925, 1924, 1923, 1921, 1920
16148 BINNEY ST	2020, 2017, 2014, 2006, 2005, 2004, 2003, 2001, 2000, 1999, 1996, 1995, 1992, 1991, 1990, 1986, 1985, 1981, 1980, 1976, 1975, 1972, 1971, 1970, 1969, 1967, 1966, 1965, 1964, 1963, 1962, 1961, 1960, 1958, 1957, 1956, 1955, 1954, 1952, 1951, 1950, 1949, 1948, 1947, 1946, 1945, 1944, 1942, 1940, 1939, 1938, 1937, 1936, 1935, 1934, 1933, 1932, 1931, 1930, 1929, 1928, 1927, 1926, 1925, 1924, 1923, 1921, 1920
16148 BINNEY ST	2020, 2017, 2014, 2010, 2006, 2004, 2003, 2001, 2000, 1999, 1996, 1995, 1992, 1991, 1990, 1986, 1985, 1981, 1980, 1976, 1975, 1972, 1971, 1970, 1969, 1967, 1966, 1965, 1964, 1963, 1962, 1961, 1960, 1958, 1957, 1956, 1955, 1954, 1952, 1951, 1950, 1949, 1948, 1947, 1946, 1945, 1944, 1942, 1940, 1939, 1938, 1937, 1936, 1935, 1934, 1933, 1932, 1931, 1930, 1929, 1928, 1927, 1926, 1925, 1924, 1923, 1921, 1920
16149 SHADYBEND DR	2020, 2017, 2014, 2006, 2005, 2004, 2003, 2001, 2000, 1999, 1996, 1995, 1992, 1991, 1990, 1986, 1985, 1981, 1980, 1976, 1975, 1972, 1971, 1970, 1969, 1967, 1966, 1965, 1964, 1963, 1962, 1961, 1960, 1958, 1957, 1956, 1955, 1954, 1952, 1951, 1950, 1949, 1948, 1947, 1946, 1945, 1944, 1942, 1940, 1939, 1938, 1937, 1936, 1935, 1934, 1933, 1932, 1931, 1930, 1929, 1928, 1927, 1926, 1925, 1924, 1923, 1921, 1920
16149 SHADYBEND DR	2020, 2017, 2010, 2006, 2005, 2004, 2003, 2001, 2000, 1999, 1996, 1995, 1992, 1991, 1990, 1986, 1985, 1981, 1980, 1976, 1975, 1972, 1971, 1970, 1969, 1967, 1966, 1965, 1964, 1963, 1962, 1961, 1960, 1958, 1957, 1956, 1955, 1954, 1952, 1951, 1950, 1949, 1948, 1947, 1946, 1945, 1944, 1942, 1940, 1939, 1938, 1937, 1936, 1935, 1934, 1933, 1932, 1931, 1930, 1929, 1928, 1927, 1926, 1925, 1924, 1923, 1921, 1920
16149 SHADYBEND DR	2020, 2017, 2014, 2010, 2006, 2004, 2003, 2001, 2000, 1999, 1996, 1995, 1992, 1991, 1990, 1986, 1985, 1981, 1980, 1976, 1975, 1972, 1971, 1970, 1969, 1967, 1966, 1965, 1964, 1963, 1962, 1961, 1960, 1958, 1957, 1956, 1955, 1954, 1952, 1951, 1950, 1949, 1948, 1947, 1946, 1945, 1944, 1942, 1940, 1939, 1938, 1937, 1936, 1935, 1934, 1933, 1932, 1931, 1930, 1929, 1928, 1927, 1926, 1925, 1924, 1923, 1921, 1920
16149 SHADYBEND DR	2017, 2014, 2010, 2006, 2005, 2004, 2003, 2001, 2000, 1999, 1996, 1995, 1992, 1991, 1990, 1986, 1985, 1981, 1980, 1976, 1975, 1972, 1971, 1970, 1969, 1967, 1966, 1965, 1964, 1963, 1962, 1961, 1960, 1958, 1957, 1956, 1955, 1954, 1952, 1951, 1950, 1949, 1948, 1947, 1946, 1945, 1944, 1942, 1940, 1939, 1938, 1937, 1936, 1935, 1934, 1933, 1932, 1931, 1930, 1929, 1928, 1927, 1926, 1925, 1924, 1923, 1921, 1920

FINDINGS

Address Researched	Address Not Identified in Research Source
16149 SHADYBEND DR	2020, 2017, 2014, 2010, 2006, 2005, 2004, 2003, 2001, 2000, 1999, 1996, 1995, 1992, 1991, 1990, 1986, 1985, 1981, 1980, 1976, 1975, 1972, 1970, 1969, 1967, 1966, 1965, 1964, 1963, 1962, 1961, 1960, 1958, 1957, 1956, 1955, 1954, 1952, 1951, 1950, 1949, 1948, 1947, 1946, 1945, 1944, 1942, 1940, 1939, 1938, 1937, 1936, 1935, 1934, 1933, 1932, 1931, 1930, 1929, 1928, 1927, 1926, 1925, 1924, 1923, 1921, 1920
16149 SHADYBEND DR	2020, 2017, 2014, 2010, 2006, 2005, 2004, 2003, 2001, 2000, 1999, 1996, 1995, 1992, 1991, 1990, 1986, 1985, 1981, 1980, 1976, 1975, 1972, 1971, 1970, 1969, 1967, 1965, 1964, 1963, 1962, 1961, 1960, 1958, 1957, 1956, 1955, 1954, 1952, 1951, 1950, 1949, 1948, 1947, 1946, 1945, 1944, 1942, 1940, 1939, 1938, 1937, 1936, 1935, 1934, 1933, 1932, 1931, 1930, 1929, 1928, 1927, 1926, 1925, 1924, 1923, 1921, 1920
16149 SHADYBEND DR	2020, 2017, 2014, 2010, 2006, 2005, 2004, 2001, 2000, 1999, 1996, 1995, 1992, 1991, 1990, 1986, 1985, 1981, 1980, 1976, 1975, 1972, 1971, 1970, 1969, 1967, 1966, 1965, 1964, 1963, 1962, 1961, 1960, 1958, 1957, 1956, 1955, 1954, 1952, 1951, 1950, 1949, 1948, 1947, 1946, 1945, 1944, 1942, 1940, 1939, 1938, 1937, 1936, 1935, 1934, 1933, 1932, 1931, 1930, 1929, 1928, 1927, 1926, 1925, 1924, 1923, 1921, 1920
16149 SHADYBEND DR	2020, 2017, 2014, 2010, 2006, 2005, 2004, 2003, 2001, 1999, 1996, 1995, 1992, 1991, 1990, 1986, 1985, 1981, 1980, 1976, 1975, 1972, 1971, 1970, 1969, 1967, 1966, 1965, 1964, 1963, 1962, 1961, 1960, 1958, 1957, 1956, 1955, 1954, 1952, 1951, 1950, 1949, 1948, 1947, 1946, 1945, 1944, 1942, 1940, 1939, 1938, 1937, 1936, 1935, 1934, 1933, 1932, 1931, 1930, 1929, 1928, 1927, 1926, 1925, 1924, 1923, 1921, 1920
16149 SHADYBEND DR	2020, 2017, 2014, 2010, 2006, 2005, 2004, 2003, 2001, 2000, 1999, 1996, 1992, 1991, 1990, 1986, 1985, 1981, 1980, 1976, 1975, 1972, 1971, 1970, 1969, 1967, 1966, 1965, 1964, 1963, 1962, 1961, 1960, 1958, 1957, 1956, 1955, 1954, 1952, 1951, 1950, 1949, 1948, 1947, 1946, 1945, 1944, 1942, 1940, 1939, 1938, 1937, 1936, 1935, 1934, 1933, 1932, 1931, 1930, 1929, 1928, 1927, 1926, 1925, 1924, 1923, 1921, 1920
16150 DENLEY ST	2020, 2017, 2014, 2010, 2006, 2005, 2004, 2003, 2001, 2000, 1999, 1996, 1992, 1991, 1990, 1986, 1985, 1981, 1980, 1976, 1975, 1972, 1971, 1970, 1969, 1967, 1966, 1965, 1964, 1963, 1962, 1961, 1960, 1958, 1957, 1956, 1955, 1954, 1952, 1951, 1950, 1949, 1948, 1947, 1946, 1945, 1944, 1942, 1940, 1939, 1938, 1937, 1936, 1935, 1934, 1933, 1932, 1931, 1930, 1929, 1928, 1927, 1926, 1925, 1924, 1923, 1921, 1920
16150 DENLEY ST	2020, 2017, 2014, 2010, 2006, 2005, 2004, 2003, 2001, 1999, 1996, 1995, 1992, 1991, 1990, 1986, 1985, 1981, 1980, 1976, 1975, 1972, 1971, 1970, 1969, 1967, 1966, 1965, 1964, 1963, 1962, 1961, 1960, 1958, 1957, 1956, 1955, 1954, 1952, 1951, 1950, 1949, 1948, 1947, 1946, 1945, 1944, 1942, 1940, 1939, 1938, 1937, 1936, 1935, 1934, 1933, 1932, 1931, 1930, 1929, 1928, 1927, 1926, 1925, 1924, 1923, 1921, 1920
16150 DENLEY ST	2020, 2017, 2014, 2010, 2006, 2005, 2004, 2003, 2001, 2000, 1999, 1996, 1995, 1992, 1991, 1990, 1986, 1985, 1981, 1980, 1976, 1975, 1972, 1970, 1969, 1967, 1966, 1965, 1964, 1963, 1962, 1961, 1960, 1958, 1957, 1956, 1955, 1954, 1952, 1951, 1950, 1949, 1948, 1947, 1946, 1945, 1944, 1942, 1940, 1939, 1938, 1937, 1936, 1935, 1934, 1933, 1932, 1931, 1930, 1929, 1928, 1927, 1926, 1925, 1924, 1923, 1921, 1920
16150 DENLEY ST	2017, 2014, 2010, 2006, 2005, 2004, 2003, 2001, 2000, 1999, 1996, 1995, 1992, 1991, 1990, 1986, 1985, 1981, 1980, 1976, 1975, 1972, 1971, 1970, 1969, 1967, 1966, 1965, 1964, 1963, 1962, 1961, 1960, 1958, 1957, 1956, 1955, 1954, 1952, 1951, 1950, 1949, 1948, 1947, 1946, 1945, 1944, 1942, 1940, 1939, 1938, 1937, 1936, 1935, 1934, 1933, 1932, 1931, 1930, 1929, 1928, 1927, 1926, 1925, 1924, 1923, 1921, 1920

FINDINGS

Address Researched	Address Not Identified in Research Source
16150 DENLEY ST	2020, 2017, 2010, 2006, 2005, 2004, 2003, 2001, 2000, 1999, 1996, 1995, 1992, 1991, 1990, 1986, 1985, 1981, 1980, 1976, 1975, 1972, 1971, 1970, 1969, 1967, 1966, 1965, 1964, 1963, 1962, 1961, 1960, 1958, 1957, 1956, 1955, 1954, 1952, 1951, 1950, 1949, 1948, 1947, 1946, 1945, 1944, 1942, 1940, 1939, 1938, 1937, 1936, 1935, 1934, 1933, 1932, 1931, 1930, 1929, 1928, 1927, 1926, 1925, 1924, 1923, 1921, 1920
16150 DENLEY ST	2020, 2017, 2014, 2010, 2006, 2005, 2004, 2001, 2000, 1999, 1996, 1995, 1992, 1991, 1990, 1986, 1985, 1981, 1980, 1976, 1975, 1972, 1971, 1970, 1969, 1967, 1966, 1965, 1964, 1963, 1962, 1961, 1960, 1958, 1957, 1956, 1955, 1954, 1952, 1951, 1950, 1949, 1948, 1947, 1946, 1945, 1944, 1942, 1940, 1939, 1938, 1937, 1936, 1935, 1934, 1933, 1932, 1931, 1930, 1929, 1928, 1927, 1926, 1925, 1924, 1923, 1921, 1920
16150 DENLEY ST	2020, 2017, 2014, 2010, 2006, 2004, 2003, 2001, 2000, 1999, 1996, 1995, 1992, 1991, 1990, 1986, 1985, 1981, 1980, 1976, 1975, 1972, 1971, 1970, 1969, 1967, 1966, 1965, 1964, 1963, 1962, 1961, 1960, 1958, 1957, 1956, 1955, 1954, 1952, 1951, 1950, 1949, 1948, 1947, 1946, 1945, 1944, 1942, 1940, 1939, 1938, 1937, 1936, 1935, 1934, 1933, 1932, 1931, 1930, 1929, 1928, 1927, 1926, 1925, 1924, 1923, 1921, 1920
16150 SHADYBEND DR	2020, 2017, 2014, 2010, 2006, 2004, 2003, 2001, 2000, 1999, 1996, 1995, 1992, 1991, 1990, 1986, 1985, 1981, 1980, 1976, 1975, 1972, 1971, 1970, 1969, 1967, 1966, 1965, 1964, 1963, 1962, 1961, 1960, 1958, 1957, 1956, 1955, 1954, 1952, 1951, 1950, 1949, 1948, 1947, 1946, 1945, 1944, 1942, 1940, 1939, 1938, 1937, 1936, 1935, 1934, 1933, 1932, 1931, 1930, 1929, 1928, 1927, 1926, 1925, 1924, 1923, 1921, 1920
16150 SHADYBEND DR	2020, 2017, 2010, 2006, 2005, 2004, 2003, 2001, 2000, 1999, 1996, 1995, 1992, 1991, 1990, 1986, 1985, 1981, 1980, 1976, 1975, 1972, 1971, 1970, 1969, 1967, 1966, 1965, 1964, 1963, 1962, 1961, 1960, 1958, 1957, 1956, 1955, 1954, 1952, 1951, 1950, 1949, 1948, 1947, 1946, 1945, 1944, 1942, 1940, 1939, 1938, 1937, 1936, 1935, 1934, 1933, 1932, 1931, 1930, 1929, 1928, 1927, 1926, 1925, 1924, 1923, 1921, 1920
16150 SHADYBEND DR	2020, 2017, 2014, 2006, 2005, 2004, 2003, 2001, 2000, 1999, 1996, 1995, 1992, 1991, 1990, 1986, 1985, 1981, 1980, 1976, 1975, 1972, 1971, 1970, 1969, 1967, 1966, 1965, 1964, 1963, 1962, 1961, 1960, 1958, 1957, 1956, 1955, 1954, 1952, 1951, 1950, 1949, 1948, 1947, 1946, 1945, 1944, 1942, 1940, 1939, 1938, 1937, 1936, 1935, 1934, 1933, 1932, 1931, 1930, 1929, 1928, 1927, 1926, 1925, 1924, 1923, 1921, 1920
16150 SHADYBEND DR	2017, 2014, 2010, 2006, 2005, 2004, 2003, 2001, 2000, 1999, 1996, 1995, 1992, 1991, 1990, 1986, 1985, 1981, 1980, 1976, 1975, 1972, 1971, 1970, 1969, 1967, 1966, 1965, 1964, 1963, 1962, 1961, 1960, 1958, 1957, 1956, 1955, 1954, 1952, 1951, 1950, 1949, 1948, 1947, 1946, 1945, 1944, 1942, 1940, 1939, 1938, 1937, 1936, 1935, 1934, 1933, 1932, 1931, 1930, 1929, 1928, 1927, 1926, 1925, 1924, 1923, 1921, 1920
16150 SHADYBEND DR	2020, 2017, 2014, 2010, 2006, 2005, 2004, 2003, 2001, 2000, 1999, 1996, 1995, 1992, 1991, 1990, 1986, 1985, 1981, 1980, 1976, 1975, 1972, 1970, 1969, 1967, 1966, 1965, 1964, 1963, 1962, 1961, 1960, 1958, 1957, 1956, 1955, 1954, 1952, 1951, 1950, 1949, 1948, 1947, 1946, 1945, 1944, 1942, 1940, 1939, 1938, 1937, 1936, 1935, 1934, 1933, 1932, 1931, 1930, 1929, 1928, 1927, 1926, 1925, 1924, 1923, 1921, 1920
16150 SHADYBEND DR	2020, 2017, 2014, 2010, 2006, 2005, 2004, 2001, 2000, 1999, 1996, 1995, 1992, 1991, 1990, 1986, 1985, 1981, 1980, 1976, 1975, 1972, 1971, 1970, 1969, 1967, 1966, 1965, 1964, 1963, 1962, 1961, 1960, 1958, 1957, 1956, 1955, 1954, 1952, 1951, 1950, 1949, 1948, 1947, 1946, 1945, 1944, 1942, 1940, 1939, 1938, 1937, 1936, 1935, 1934, 1933, 1932, 1931, 1930, 1929, 1928, 1927, 1926, 1925, 1924, 1923, 1921, 1920

FINDINGS

Address Researched	Address Not Identified in Research Source
16150 SHADYBEND DR	2020, 2017, 2014, 2010, 2006, 2005, 2004, 2003, 2001, 1999, 1996, 1995, 1992, 1991, 1990, 1986, 1985, 1981, 1980, 1976, 1975, 1972, 1971, 1970, 1969, 1967, 1966, 1965, 1964, 1963, 1962, 1961, 1960, 1958, 1957, 1956, 1955, 1954, 1952, 1951, 1950, 1949, 1948, 1947, 1946, 1945, 1944, 1942, 1940, 1939, 1938, 1937, 1936, 1935, 1934, 1933, 1932, 1931, 1930, 1929, 1928, 1927, 1926, 1925, 1924, 1923, 1921, 1920
16150 SHADYBEND DR	2020, 2017, 2014, 2010, 2006, 2005, 2004, 2003, 2001, 2000, 1999, 1996, 1992, 1991, 1990, 1986, 1985, 1981, 1980, 1976, 1975, 1972, 1971, 1970, 1969, 1967, 1966, 1965, 1964, 1963, 1962, 1961, 1960, 1958, 1957, 1956, 1955, 1954, 1952, 1951, 1950, 1949, 1948, 1947, 1946, 1945, 1944, 1942, 1940, 1939, 1938, 1937, 1936, 1935, 1934, 1933, 1932, 1931, 1930, 1929, 1928, 1927, 1926, 1925, 1924, 1923, 1921, 1920
16151 BINNEY ST	2020, 2017, 2014, 2010, 2006, 2005, 2004, 2003, 2001, 1999, 1996, 1995, 1992, 1991, 1990, 1986, 1985, 1981, 1980, 1976, 1975, 1972, 1971, 1970, 1969, 1967, 1966, 1965, 1964, 1963, 1962, 1961, 1960, 1958, 1957, 1956, 1955, 1954, 1952, 1951, 1950, 1949, 1948, 1947, 1946, 1945, 1944, 1942, 1940, 1939, 1938, 1937, 1936, 1935, 1934, 1933, 1932, 1931, 1930, 1929, 1928, 1927, 1926, 1925, 1924, 1923, 1921, 1920
16151 BINNEY ST	2020, 2017, 2014, 2010, 2006, 2005, 2004, 2003, 2001, 2000, 1999, 1996, 1992, 1991, 1990, 1986, 1985, 1981, 1980, 1976, 1975, 1972, 1971, 1970, 1969, 1967, 1966, 1965, 1964, 1963, 1962, 1961, 1960, 1958, 1957, 1956, 1955, 1954, 1952, 1951, 1950, 1949, 1948, 1947, 1946, 1945, 1944, 1942, 1940, 1939, 1938, 1937, 1936, 1935, 1934, 1933, 1932, 1931, 1930, 1929, 1928, 1927, 1926, 1925, 1924, 1923, 1921, 1920
16151 BINNEY ST	2020, 2017, 2014, 2010, 2006, 2005, 2004, 2003, 2001, 2000, 1999, 1996, 1995, 1992, 1991, 1990, 1986, 1985, 1981, 1980, 1976, 1975, 1972, 1970, 1969, 1967, 1966, 1965, 1964, 1963, 1962, 1961, 1960, 1958, 1957, 1956, 1955, 1954, 1952, 1951, 1950, 1949, 1948, 1947, 1946, 1945, 1944, 1942, 1940, 1939, 1938, 1937, 1936, 1935, 1934, 1933, 1932, 1931, 1930, 1929, 1928, 1927, 1926, 1925, 1924, 1923, 1921, 1920
16151 BINNEY ST	2017, 2014, 2010, 2006, 2005, 2004, 2003, 2001, 2000, 1999, 1996, 1995, 1992, 1991, 1990, 1986, 1985, 1981, 1980, 1976, 1975, 1972, 1971, 1970, 1969, 1967, 1966, 1965, 1964, 1963, 1962, 1961, 1960, 1958, 1957, 1956, 1955, 1954, 1952, 1951, 1950, 1949, 1948, 1947, 1946, 1945, 1944, 1942, 1940, 1939, 1938, 1937, 1936, 1935, 1934, 1933, 1932, 1931, 1930, 1929, 1928, 1927, 1926, 1925, 1924, 1923, 1921, 1920
16151 BINNEY ST	2020, 2017, 2010, 2006, 2005, 2004, 2003, 2001, 2000, 1999, 1996, 1995, 1992, 1991, 1990, 1986, 1985, 1981, 1980, 1976, 1975, 1972, 1971, 1970, 1969, 1967, 1966, 1965, 1964, 1963, 1962, 1961, 1960, 1958, 1957, 1956, 1955, 1954, 1952, 1951, 1950, 1949, 1948, 1947, 1946, 1945, 1944, 1942, 1940, 1939, 1938, 1937, 1936, 1935, 1934, 1933, 1932, 1931, 1930, 1929, 1928, 1927, 1926, 1925, 1924, 1923, 1921, 1920
16151 BINNEY ST	2020, 2017, 2014, 2006, 2005, 2004, 2003, 2001, 2000, 1999, 1996, 1995, 1992, 1991, 1990, 1986, 1985, 1981, 1980, 1976, 1975, 1972, 1971, 1970, 1969, 1967, 1966, 1965, 1964, 1963, 1962, 1961, 1960, 1958, 1957, 1956, 1955, 1954, 1952, 1951, 1950, 1949, 1948, 1947, 1946, 1945, 1944, 1942, 1940, 1939, 1938, 1937, 1936, 1935, 1934, 1933, 1932, 1931, 1930, 1929, 1928, 1927, 1926, 1925, 1924, 1923, 1921, 1920
16151 BINNEY ST	2020, 2017, 2014, 2010, 2006, 2004, 2003, 2001, 2000, 1999, 1996, 1995, 1992, 1991, 1990, 1986, 1985, 1981, 1980, 1976, 1975, 1972, 1971, 1970, 1969, 1967, 1966, 1965, 1964, 1963, 1962, 1961, 1960, 1958, 1957, 1956, 1955, 1954, 1952, 1951, 1950, 1949, 1948, 1947, 1946, 1945, 1944, 1942, 1940, 1939, 1938, 1937, 1936, 1935, 1934, 1933, 1932, 1931, 1930, 1929, 1928, 1927, 1926, 1925, 1924, 1923, 1921, 1920

FINDINGS

Address Researched	Address Not Identified in Research Source
16152 E GALE AVE	2020, 2017, 2014, 2010, 2006, 2005, 2004, 2003, 2001, 2000, 1999, 1996, 1995, 1991, 1990, 1986, 1985, 1981, 1980, 1976, 1975, 1972, 1971, 1970, 1969, 1967, 1966, 1965, 1964, 1963, 1962, 1961, 1960, 1958, 1957, 1956, 1955, 1954, 1952, 1951, 1950, 1949, 1948, 1947, 1946, 1945, 1944, 1942, 1940, 1939, 1938, 1937, 1936, 1935, 1934, 1933, 1932, 1931, 1930, 1929, 1928, 1927, 1926, 1925, 1924, 1923, 1921, 1920
16152 GALE AVE	2020, 2017, 2014, 2010, 2006, 2005, 2004, 2003, 2001, 2000, 1999, 1996, 1992, 1991, 1990, 1986, 1985, 1981, 1980, 1976, 1975, 1972, 1971, 1970, 1969, 1967, 1966, 1965, 1964, 1963, 1962, 1961, 1960, 1958, 1957, 1956, 1955, 1954, 1952, 1951, 1950, 1949, 1948, 1947, 1946, 1945, 1944, 1942, 1940, 1939, 1938, 1937, 1936, 1935, 1934, 1933, 1932, 1931, 1930, 1929, 1928, 1927, 1926, 1925, 1924, 1923, 1921, 1920
16152 GALE AVE	2020, 2017, 2014, 2010, 2006, 2005, 2004, 2003, 2001, 2000, 1999, 1996, 1995, 1992, 1991, 1990, 1986, 1985, 1981, 1980, 1976, 1975, 1972, 1970, 1969, 1967, 1966, 1965, 1964, 1963, 1962, 1961, 1960, 1958, 1957, 1956, 1955, 1954, 1952, 1951, 1950, 1949, 1948, 1947, 1946, 1945, 1944, 1942, 1940, 1939, 1938, 1937, 1936, 1935, 1934, 1933, 1932, 1931, 1930, 1929, 1928, 1927, 1926, 1925, 1924, 1923, 1921, 1920
16152 GALE AVE	2020, 2017, 2014, 2010, 2006, 2005, 2004, 2001, 2000, 1999, 1996, 1995, 1992, 1991, 1990, 1986, 1985, 1981, 1980, 1976, 1975, 1972, 1971, 1970, 1969, 1967, 1966, 1965, 1964, 1963, 1962, 1961, 1960, 1958, 1957, 1956, 1955, 1954, 1952, 1951, 1950, 1949, 1948, 1947, 1946, 1945, 1944, 1942, 1940, 1939, 1938, 1937, 1936, 1935, 1934, 1933, 1932, 1931, 1930, 1929, 1928, 1927, 1926, 1925, 1924, 1923, 1921, 1920
16152 GALE AVE	2020, 2017, 2014, 2010, 2006, 2004, 2003, 2001, 2000, 1999, 1996, 1995, 1992, 1991, 1990, 1986, 1985, 1981, 1980, 1976, 1975, 1972, 1971, 1970, 1969, 1967, 1966, 1965, 1964, 1963, 1962, 1961, 1960, 1958, 1957, 1956, 1955, 1954, 1952, 1951, 1950, 1949, 1948, 1947, 1946, 1945, 1944, 1942, 1940, 1939, 1938, 1937, 1936, 1935, 1934, 1933, 1932, 1931, 1930, 1929, 1928, 1927, 1926, 1925, 1924, 1923, 1921, 1920
16152 GALE AVE	2020, 2017, 2010, 2006, 2005, 2004, 2003, 2001, 2000, 1999, 1996, 1995, 1992, 1991, 1990, 1986, 1985, 1981, 1980, 1976, 1975, 1972, 1971, 1970, 1969, 1967, 1966, 1965, 1964, 1963, 1962, 1961, 1960, 1958, 1957, 1956, 1955, 1954, 1952, 1951, 1950, 1949, 1948, 1947, 1946, 1945, 1944, 1942, 1940, 1939, 1938, 1937, 1936, 1935, 1934, 1933, 1932, 1931, 1930, 1929, 1928, 1927, 1926, 1925, 1924, 1923, 1921, 1920
16152 GALE AVE	2020, 2017, 2014, 2006, 2005, 2004, 2003, 2001, 2000, 1999, 1996, 1995, 1992, 1991, 1990, 1986, 1985, 1981, 1980, 1976, 1975, 1972, 1971, 1970, 1969, 1967, 1966, 1965, 1964, 1963, 1962, 1961, 1960, 1958, 1957, 1956, 1955, 1954, 1952, 1951, 1950, 1949, 1948, 1947, 1946, 1945, 1944, 1942, 1940, 1939, 1938, 1937, 1936, 1935, 1934, 1933, 1932, 1931, 1930, 1929, 1928, 1927, 1926, 1925, 1924, 1923, 1921, 1920
16152 GALE AVE	2017, 2014, 2010, 2006, 2005, 2004, 2003, 2001, 2000, 1999, 1996, 1995, 1992, 1991, 1990, 1986, 1985, 1981, 1980, 1976, 1975, 1972, 1971, 1970, 1969, 1967, 1966, 1965, 1964, 1963, 1962, 1961, 1960, 1958, 1957, 1956, 1955, 1954, 1952, 1951, 1950, 1949, 1948, 1947, 1946, 1945, 1944, 1942, 1940, 1939, 1938, 1937, 1936, 1935, 1934, 1933, 1932, 1931, 1930, 1929, 1928, 1927, 1926, 1925, 1924, 1923, 1921, 1920
16153 DENLEY ST	2017, 2014, 2010, 2006, 2005, 2004, 2003, 2001, 2000, 1999, 1996, 1995, 1992, 1991, 1990, 1986, 1985, 1981, 1980, 1976, 1975, 1972, 1971, 1970, 1969, 1967, 1966, 1965, 1964, 1963, 1962, 1961, 1960, 1958, 1957, 1956, 1955, 1954, 1952, 1951, 1950, 1949, 1948, 1947, 1946, 1945, 1944, 1942, 1940, 1939, 1938, 1937, 1936, 1935, 1934, 1933, 1932, 1931, 1930, 1929, 1928, 1927, 1926, 1925, 1924, 1923, 1921, 1920

FINDINGS

Address Researched	Address Not Identified in Research Source
16153 DENLEY ST	2020, 2017, 2010, 2006, 2005, 2004, 2003, 2001, 2000, 1999, 1996, 1995, 1992, 1991, 1990, 1986, 1985, 1981, 1980, 1976, 1975, 1972, 1971, 1970, 1969, 1967, 1966, 1965, 1964, 1963, 1962, 1961, 1960, 1958, 1957, 1956, 1955, 1954, 1952, 1951, 1950, 1949, 1948, 1947, 1946, 1945, 1944, 1942, 1940, 1939, 1938, 1937, 1936, 1935, 1934, 1933, 1932, 1931, 1930, 1929, 1928, 1927, 1926, 1925, 1924, 1923, 1921, 1920
16153 DENLEY ST	2020, 2017, 2014, 2010, 2006, 2004, 2003, 2001, 2000, 1999, 1996, 1995, 1992, 1991, 1990, 1986, 1985, 1981, 1980, 1976, 1975, 1972, 1971, 1970, 1969, 1967, 1966, 1965, 1964, 1963, 1962, 1961, 1960, 1958, 1957, 1956, 1955, 1954, 1952, 1951, 1950, 1949, 1948, 1947, 1946, 1945, 1944, 1942, 1940, 1939, 1938, 1937, 1936, 1935, 1934, 1933, 1932, 1931, 1930, 1929, 1928, 1927, 1926, 1925, 1924, 1923, 1921, 1920
16153 DENLEY ST	2020, 2017, 2014, 2010, 2006, 2005, 2004, 2001, 2000, 1999, 1996, 1995, 1992, 1991, 1990, 1986, 1985, 1981, 1980, 1976, 1975, 1972, 1971, 1970, 1969, 1967, 1966, 1965, 1964, 1963, 1962, 1961, 1960, 1958, 1957, 1956, 1955, 1954, 1952, 1951, 1950, 1949, 1948, 1947, 1946, 1945, 1944, 1942, 1940, 1939, 1938, 1937, 1936, 1935, 1934, 1933, 1932, 1931, 1930, 1929, 1928, 1927, 1926, 1925, 1924, 1923, 1921, 1920
16153 DENLEY ST	2020, 2017, 2014, 2006, 2005, 2004, 2003, 2001, 2000, 1999, 1996, 1995, 1992, 1991, 1990, 1986, 1985, 1981, 1980, 1976, 1975, 1972, 1971, 1970, 1969, 1967, 1966, 1965, 1964, 1963, 1962, 1961, 1960, 1958, 1957, 1956, 1955, 1954, 1952, 1951, 1950, 1949, 1948, 1947, 1946, 1945, 1944, 1942, 1940, 1939, 1938, 1937, 1936, 1935, 1934, 1933, 1932, 1931, 1930, 1929, 1928, 1927, 1926, 1925, 1924, 1923, 1921, 1920
16153 DENLEY ST	2020, 2017, 2014, 2010, 2006, 2005, 2004, 2003, 2001, 2000, 1999, 1996, 1995, 1992, 1991, 1990, 1986, 1985, 1981, 1980, 1976, 1975, 1972, 1971, 1970, 1969, 1967, 1965, 1964, 1963, 1962, 1961, 1960, 1958, 1957, 1956, 1955, 1954, 1952, 1951, 1950, 1949, 1948, 1947, 1946, 1945, 1944, 1942, 1940, 1939, 1938, 1937, 1936, 1935, 1934, 1933, 1932, 1931, 1930, 1929, 1928, 1927, 1926, 1925, 1924, 1923, 1921, 1920
16153 DENLEY ST	2020, 2017, 2014, 2010, 2006, 2005, 2004, 2003, 2001, 2000, 1999, 1996, 1995, 1992, 1991, 1990, 1986, 1985, 1981, 1980, 1976, 1975, 1972, 1970, 1969, 1967, 1966, 1965, 1964, 1963, 1962, 1961, 1960, 1958, 1957, 1956, 1955, 1954, 1952, 1951, 1950, 1949, 1948, 1947, 1946, 1945, 1944, 1942, 1940, 1939, 1938, 1937, 1936, 1935, 1934, 1933, 1932, 1931, 1930, 1929, 1928, 1927, 1926, 1925, 1924, 1923, 1921, 1920
16153 DENLEY ST	2020, 2017, 2014, 2010, 2006, 2005, 2004, 2003, 2001, 1999, 1996, 1995, 1992, 1991, 1990, 1986, 1985, 1981, 1980, 1976, 1975, 1972, 1971, 1970, 1969, 1967, 1966, 1965, 1964, 1963, 1962, 1961, 1960, 1958, 1957, 1956, 1955, 1954, 1952, 1951, 1950, 1949, 1948, 1947, 1946, 1945, 1944, 1942, 1940, 1939, 1938, 1937, 1936, 1935, 1934, 1933, 1932, 1931, 1930, 1929, 1928, 1927, 1926, 1925, 1924, 1923, 1921, 1920
16153 DENLEY ST	2020, 2017, 2014, 2010, 2006, 2005, 2004, 2003, 2001, 2000, 1999, 1996, 1995, 1992, 1991, 1990, 1986, 1985, 1981, 1980, 1976, 1975, 1972, 1971, 1970, 1969, 1967, 1966, 1965, 1964, 1963, 1962, 1961, 1960, 1958, 1957, 1956, 1955, 1954, 1952, 1951, 1950, 1949, 1948, 1947, 1946, 1945, 1944, 1942, 1940, 1939, 1938, 1937, 1936, 1935, 1934, 1933, 1932, 1931, 1930, 1929, 1928, 1927, 1926, 1925, 1924, 1923, 1921, 1920
16154 BINNEY ST	2020, 2017, 2014, 2010, 2006, 2005, 2004, 2003, 2001, 1999, 1996, 1995, 1992, 1991, 1990, 1986, 1985, 1981, 1980, 1976, 1975, 1972, 1971, 1970, 1969, 1967, 1966, 1965, 1964, 1963, 1962, 1961, 1960, 1958, 1957, 1956, 1955, 1954, 1952, 1951, 1950, 1949, 1948, 1947, 1946, 1945, 1944, 1942, 1940, 1939, 1938, 1937, 1936, 1935, 1934, 1933, 1932, 1931, 1930, 1929, 1928, 1927, 1926, 1925, 1924, 1923, 1921, 1920

FINDINGS

Address Researched	Address Not Identified in Research Source
16154 BINNEY ST	2020, 2017, 2014, 2010, 2006, 2005, 2004, 2003, 2001, 2000, 1999, 1996, 1992, 1991, 1990, 1986, 1985, 1981, 1980, 1976, 1975, 1972, 1971, 1970, 1969, 1967, 1966, 1965, 1964, 1963, 1962, 1961, 1960, 1958, 1957, 1956, 1955, 1954, 1952, 1951, 1950, 1949, 1948, 1947, 1946, 1945, 1944, 1942, 1940, 1939, 1938, 1937, 1936, 1935, 1934, 1933, 1932, 1931, 1930, 1929, 1928, 1927, 1926, 1925, 1924, 1923, 1921, 1920
16154 BINNEY ST	2020, 2017, 2014, 2010, 2006, 2005, 2004, 2003, 2001, 2000, 1999, 1996, 1995, 1992, 1991, 1990, 1986, 1985, 1981, 1980, 1976, 1975, 1972, 1970, 1969, 1967, 1966, 1965, 1964, 1963, 1962, 1961, 1960, 1958, 1957, 1956, 1955, 1954, 1952, 1951, 1950, 1949, 1948, 1947, 1946, 1945, 1944, 1942, 1940, 1939, 1938, 1937, 1936, 1935, 1934, 1933, 1932, 1931, 1930, 1929, 1928, 1927, 1926, 1925, 1924, 1923, 1921, 1920
16154 BINNEY ST	2020, 2017, 2014, 2010, 2006, 2004, 2003, 2001, 2000, 1999, 1996, 1995, 1992, 1991, 1990, 1986, 1985, 1981, 1980, 1976, 1975, 1972, 1971, 1970, 1969, 1967, 1966, 1965, 1964, 1963, 1962, 1961, 1960, 1958, 1957, 1956, 1955, 1954, 1952, 1951, 1950, 1949, 1948, 1947, 1946, 1945, 1944, 1942, 1940, 1939, 1938, 1937, 1936, 1935, 1934, 1933, 1932, 1931, 1930, 1929, 1928, 1927, 1926, 1925, 1924, 1923, 1921, 1920
16154 BINNEY ST	2020, 2017, 2010, 2006, 2005, 2004, 2003, 2001, 2000, 1999, 1996, 1995, 1992, 1991, 1990, 1986, 1985, 1981, 1980, 1976, 1975, 1972, 1971, 1970, 1969, 1967, 1966, 1965, 1964, 1963, 1962, 1961, 1960, 1958, 1957, 1956, 1955, 1954, 1952, 1951, 1950, 1949, 1948, 1947, 1946, 1945, 1944, 1942, 1940, 1939, 1938, 1937, 1936, 1935, 1934, 1933, 1932, 1931, 1930, 1929, 1928, 1927, 1926, 1925, 1924, 1923, 1921, 1920
16154 BINNEY ST	2020, 2017, 2014, 2006, 2005, 2004, 2003, 2001, 2000, 1999, 1996, 1995, 1992, 1991, 1990, 1986, 1985, 1981, 1980, 1976, 1975, 1972, 1971, 1970, 1969, 1967, 1966, 1965, 1964, 1963, 1962, 1961, 1960, 1958, 1957, 1956, 1955, 1954, 1952, 1951, 1950, 1949, 1948, 1947, 1946, 1945, 1944, 1942, 1940, 1939, 1938, 1937, 1936, 1935, 1934, 1933, 1932, 1931, 1930, 1929, 1928, 1927, 1926, 1925, 1924, 1923, 1921, 1920
16154 BINNEY ST	2017, 2014, 2010, 2006, 2005, 2004, 2003, 2001, 2000, 1999, 1996, 1995, 1992, 1991, 1990, 1986, 1985, 1981, 1980, 1976, 1975, 1972, 1971, 1970, 1969, 1967, 1966, 1965, 1964, 1963, 1962, 1961, 1960, 1958, 1957, 1956, 1955, 1954, 1952, 1951, 1950, 1949, 1948, 1947, 1946, 1945, 1944, 1942, 1940, 1939, 1938, 1937, 1936, 1935, 1934, 1933, 1932, 1931, 1930, 1929, 1928, 1927, 1926, 1925, 1924, 1923, 1921, 1920
16155 E SHADYBEND DR	2020, 2017, 2014, 2010, 2006, 2005, 2004, 2003, 2001, 2000, 1999, 1996, 1995, 1991, 1990, 1986, 1985, 1981, 1980, 1976, 1975, 1972, 1971, 1970, 1969, 1967, 1966, 1965, 1964, 1963, 1962, 1961, 1960, 1958, 1957, 1956, 1955, 1954, 1952, 1951, 1950, 1949, 1948, 1947, 1946, 1945, 1944, 1942, 1940, 1939, 1938, 1937, 1936, 1935, 1934, 1933, 1932, 1931, 1930, 1929, 1928, 1927, 1926, 1925, 1924, 1923, 1921, 1920
16155 SHADYBEND DR	2020, 2017, 2014, 2010, 2006, 2005, 2004, 2003, 2001, 2000, 1999, 1996, 1995, 1992, 1991, 1990, 1986, 1985, 1981, 1980, 1976, 1975, 1972, 1970, 1969, 1967, 1966, 1965, 1964, 1963, 1962, 1961, 1960, 1958, 1957, 1956, 1955, 1954, 1952, 1951, 1950, 1949, 1948, 1947, 1946, 1945, 1944, 1942, 1940, 1939, 1938, 1937, 1936, 1935, 1934, 1933, 1932, 1931, 1930, 1929, 1928, 1927, 1926, 1925, 1924, 1923, 1921, 1920
16155 SHADYBEND DR	2020, 2017, 2014, 2010, 2006, 2005, 2004, 2001, 2000, 1999, 1996, 1995, 1992, 1991, 1990, 1986, 1985, 1981, 1980, 1976, 1975, 1972, 1971, 1970, 1969, 1967, 1966, 1965, 1964, 1963, 1962, 1961, 1960, 1958, 1957, 1956, 1955, 1954, 1952, 1951, 1950, 1949, 1948, 1947, 1946, 1945, 1944, 1942, 1940, 1939, 1938, 1937, 1936, 1935, 1934, 1933, 1932, 1931, 1930, 1929, 1928, 1927, 1926, 1925, 1924, 1923, 1921, 1920

FINDINGS

Address Researched	Address Not Identified in Research Source
16155 SHADYBEND DR	2020, 2017, 2014, 2010, 2006, 2005, 2004, 2003, 2001, 1999, 1996, 1995, 1992, 1991, 1990, 1986, 1985, 1981, 1980, 1976, 1975, 1972, 1971, 1970, 1969, 1967, 1966, 1965, 1964, 1963, 1962, 1961, 1960, 1958, 1957, 1956, 1955, 1954, 1952, 1951, 1950, 1949, 1948, 1947, 1946, 1945, 1944, 1942, 1940, 1939, 1938, 1937, 1936, 1935, 1934, 1933, 1932, 1931, 1930, 1929, 1928, 1927, 1926, 1925, 1924, 1923, 1921, 1920
16155 SHADYBEND DR	2020, 2017, 2014, 2010, 2006, 2005, 2004, 2003, 2001, 2000, 1999, 1996, 1992, 1991, 1990, 1986, 1985, 1981, 1980, 1976, 1975, 1972, 1971, 1970, 1969, 1967, 1966, 1965, 1964, 1963, 1962, 1961, 1960, 1958, 1957, 1956, 1955, 1954, 1952, 1951, 1950, 1949, 1948, 1947, 1946, 1945, 1944, 1942, 1940, 1939, 1938, 1937, 1936, 1935, 1934, 1933, 1932, 1931, 1930, 1929, 1928, 1927, 1926, 1925, 1924, 1923, 1921, 1920
16155 SHADYBEND DR	2020, 2017, 2014, 2006, 2005, 2004, 2003, 2001, 2000, 1999, 1996, 1995, 1992, 1991, 1990, 1986, 1985, 1981, 1980, 1976, 1975, 1972, 1971, 1970, 1969, 1967, 1966, 1965, 1964, 1963, 1962, 1961, 1960, 1958, 1957, 1956, 1955, 1954, 1952, 1951, 1950, 1949, 1948, 1947, 1946, 1945, 1944, 1942, 1940, 1939, 1938, 1937, 1936, 1935, 1934, 1933, 1932, 1931, 1930, 1929, 1928, 1927, 1926, 1925, 1924, 1923, 1921, 1920
16155 SHADYBEND DR	2020, 2017, 2010, 2006, 2005, 2004, 2003, 2001, 2000, 1999, 1996, 1995, 1992, 1991, 1990, 1986, 1985, 1981, 1980, 1976, 1975, 1972, 1971, 1970, 1969, 1967, 1966, 1965, 1964, 1963, 1962, 1961, 1960, 1958, 1957, 1956, 1955, 1954, 1952, 1951, 1950, 1949, 1948, 1947, 1946, 1945, 1944, 1942, 1940, 1939, 1938, 1937, 1936, 1935, 1934, 1933, 1932, 1931, 1930, 1929, 1928, 1927, 1926, 1925, 1924, 1923, 1921, 1920
16155 SHADYBEND DR	2020, 2017, 2014, 2010, 2006, 2004, 2003, 2001, 2000, 1999, 1996, 1995, 1992, 1991, 1990, 1986, 1985, 1981, 1980, 1976, 1975, 1972, 1971, 1970, 1969, 1967, 1966, 1965, 1964, 1963, 1962, 1961, 1960, 1958, 1957, 1956, 1955, 1954, 1952, 1951, 1950, 1949, 1948, 1947, 1946, 1945, 1944, 1942, 1940, 1939, 1938, 1937, 1936, 1935, 1934, 1933, 1932, 1931, 1930, 1929, 1928, 1927, 1926, 1925, 1924, 1923, 1921, 1920
16156 DENLEY ST	2020, 2017, 2014, 2010, 2006, 2005, 2004, 2001, 2000, 1999, 1996, 1995, 1992, 1991, 1990, 1986, 1985, 1981, 1980, 1976, 1975, 1972, 1971, 1970, 1969, 1967, 1966, 1965, 1964, 1963, 1962, 1961, 1960, 1958, 1957, 1956, 1955, 1954, 1952, 1951, 1950, 1949, 1948, 1947, 1946, 1945, 1944, 1942, 1940, 1939, 1938, 1937, 1936, 1935, 1934, 1933, 1932, 1931, 1930, 1929, 1928, 1927, 1926, 1925, 1924, 1923, 1921, 1920
16156 DENLEY ST	2020, 2017, 2014, 2010, 2006, 2004, 2003, 2001, 2000, 1999, 1996, 1995, 1992, 1991, 1990, 1986, 1985, 1981, 1980, 1976, 1975, 1972, 1971, 1970, 1969, 1967, 1966, 1965, 1964, 1963, 1962, 1961, 1960, 1958, 1957, 1956, 1955, 1954, 1952, 1951, 1950, 1949, 1948, 1947, 1946, 1945, 1944, 1942, 1940, 1939, 1938, 1937, 1936, 1935, 1934, 1933, 1932, 1931, 1930, 1929, 1928, 1927, 1926, 1925, 1924, 1923, 1921, 1920
16156 DENLEY ST	2020, 2017, 2014, 2006, 2005, 2004, 2003, 2001, 2000, 1999, 1996, 1995, 1992, 1991, 1990, 1986, 1985, 1981, 1980, 1976, 1975, 1972, 1971, 1970, 1969, 1967, 1966, 1965, 1964, 1963, 1962, 1961, 1960, 1958, 1957, 1956, 1955, 1954, 1952, 1951, 1950, 1949, 1948, 1947, 1946, 1945, 1944, 1942, 1940, 1939, 1938, 1937, 1936, 1935, 1934, 1933, 1932, 1931, 1930, 1929, 1928, 1927, 1926, 1925, 1924, 1923, 1921, 1920
16156 DENLEY ST	2020, 2017, 2010, 2006, 2005, 2004, 2003, 2001, 2000, 1999, 1996, 1995, 1992, 1991, 1990, 1986, 1985, 1981, 1980, 1976, 1975, 1972, 1971, 1970, 1969, 1967, 1966, 1965, 1964, 1963, 1962, 1961, 1960, 1958, 1957, 1956, 1955, 1954, 1952, 1951, 1950, 1949, 1948, 1947, 1946, 1945, 1944, 1942, 1940, 1939, 1938, 1937, 1936, 1935, 1934, 1933, 1932, 1931, 1930, 1929, 1928, 1927, 1926, 1925, 1924, 1923, 1921, 1920

FINDINGS

Address Researched	Address Not Identified in Research Source
16333 FOLGER ST	2020, 2017, 2014, 2010, 2006, 2004, 2003, 2001, 2000, 1999, 1996, 1995, 1992, 1991, 1990, 1986, 1985, 1981, 1980, 1976, 1975, 1972, 1971, 1970, 1969, 1967, 1966, 1965, 1964, 1963, 1962, 1961, 1960, 1958, 1957, 1956, 1955, 1954, 1952, 1951, 1950, 1949, 1948, 1947, 1946, 1945, 1944, 1942, 1940, 1939, 1938, 1937, 1936, 1935, 1934, 1933, 1932, 1931, 1930, 1929, 1928, 1927, 1926, 1925, 1924, 1923, 1921, 1920
16333 FOLGER ST	2020, 2017, 2014, 2006, 2005, 2004, 2003, 2001, 2000, 1999, 1996, 1995, 1992, 1991, 1990, 1986, 1985, 1981, 1980, 1976, 1975, 1972, 1971, 1970, 1969, 1967, 1966, 1965, 1964, 1963, 1962, 1961, 1960, 1958, 1957, 1956, 1955, 1954, 1952, 1951, 1950, 1949, 1948, 1947, 1946, 1945, 1944, 1942, 1940, 1939, 1938, 1937, 1936, 1935, 1934, 1933, 1932, 1931, 1930, 1929, 1928, 1927, 1926, 1925, 1924, 1923, 1921, 1920
16333 FOLGER ST	2017, 2014, 2010, 2006, 2005, 2004, 2003, 2001, 2000, 1999, 1996, 1995, 1992, 1991, 1990, 1986, 1985, 1981, 1980, 1976, 1975, 1972, 1971, 1970, 1969, 1967, 1966, 1965, 1964, 1963, 1962, 1961, 1960, 1958, 1957, 1956, 1955, 1954, 1952, 1951, 1950, 1949, 1948, 1947, 1946, 1945, 1944, 1942, 1940, 1939, 1938, 1937, 1936, 1935, 1934, 1933, 1932, 1931, 1930, 1929, 1928, 1927, 1926, 1925, 1924, 1923, 1921, 1920
16333 FOLGER ST	2020, 2017, 2010, 2006, 2005, 2004, 2003, 2001, 2000, 1999, 1996, 1995, 1992, 1991, 1990, 1986, 1985, 1981, 1980, 1976, 1975, 1972, 1971, 1970, 1969, 1967, 1966, 1965, 1964, 1963, 1962, 1961, 1960, 1958, 1957, 1956, 1955, 1954, 1952, 1951, 1950, 1949, 1948, 1947, 1946, 1945, 1944, 1942, 1940, 1939, 1938, 1937, 1936, 1935, 1934, 1933, 1932, 1931, 1930, 1929, 1928, 1927, 1926, 1925, 1924, 1923, 1921, 1920
16333 FOLGER ST	2020, 2017, 2014, 2010, 2006, 2005, 2004, 2003, 2001, 2000, 1999, 1996, 1995, 1992, 1991, 1990, 1986, 1985, 1981, 1980, 1976, 1975, 1972, 1971, 1970, 1969, 1967, 1965, 1964, 1963, 1962, 1961, 1960, 1958, 1957, 1956, 1955, 1954, 1952, 1951, 1950, 1949, 1948, 1947, 1946, 1945, 1944, 1942, 1940, 1939, 1938, 1937, 1936, 1935, 1934, 1933, 1932, 1931, 1930, 1929, 1928, 1927, 1926, 1925, 1924, 1923, 1921, 1920
16333 FOLGER ST	2020, 2017, 2014, 2010, 2006, 2005, 2004, 2003, 2001, 2000, 1999, 1996, 1995, 1992, 1991, 1990, 1986, 1985, 1981, 1980, 1976, 1975, 1972, 1971, 1970, 1969, 1967, 1966, 1965, 1964, 1963, 1962, 1961, 1960, 1958, 1957, 1956, 1955, 1954, 1952, 1951, 1950, 1949, 1948, 1947, 1946, 1945, 1944, 1942, 1940, 1939, 1938, 1937, 1936, 1935, 1934, 1933, 1932, 1931, 1930, 1929, 1928, 1927, 1926, 1925, 1924, 1923, 1921, 1920
16333 FOLGER ST	2020, 2017, 2014, 2010, 2006, 2005, 2004, 2003, 2001, 1999, 1996, 1995, 1992, 1991, 1990, 1986, 1985, 1981, 1980, 1976, 1975, 1972, 1971, 1970, 1969, 1967, 1966, 1965, 1964, 1963, 1962, 1961, 1960, 1958, 1957, 1956, 1955, 1954, 1952, 1951, 1950, 1949, 1948, 1947, 1946, 1945, 1944, 1942, 1940, 1939, 1938, 1937, 1936, 1935, 1934, 1933, 1932, 1931, 1930, 1929, 1928, 1927, 1926, 1925, 1924, 1923, 1921, 1920
16333 FOLGER ST	2020, 2017, 2014, 2010, 2006, 2005, 2004, 2003, 2001, 2000, 1999, 1996, 1992, 1991, 1990, 1986, 1985, 1981, 1980, 1976, 1975, 1972, 1971, 1970, 1969, 1967, 1966, 1965, 1964, 1963, 1962, 1961, 1960, 1958, 1957, 1956, 1955, 1954, 1952, 1951, 1950, 1949, 1948, 1947, 1946, 1945, 1944, 1942, 1940, 1939, 1938, 1937, 1936, 1935, 1934, 1933, 1932, 1931, 1930, 1929, 1928, 1927, 1926, 1925, 1924, 1923, 1921, 1920
16333 ROCHLEN ST	2020, 2017, 2014, 2010, 2006, 2005, 2004, 2003, 2001, 2000, 1999, 1996, 1992, 1991, 1990, 1986, 1985, 1981, 1980, 1976, 1975, 1972, 1971, 1970, 1969, 1967, 1966, 1965, 1964, 1963, 1962, 1961, 1960, 1958, 1957, 1956, 1955, 1954, 1952, 1951, 1950, 1949, 1948, 1947, 1946, 1945, 1944, 1942, 1940, 1939, 1938, 1937, 1936, 1935, 1934, 1933, 1932, 1931, 1930, 1929, 1928, 1927, 1926, 1925, 1924, 1923, 1921, 1920

FINDINGS

Address Researched	Address Not Identified in Research Source
16333 ROCHLEN ST	2020, 2017, 2014, 2010, 2006, 2005, 2004, 2003, 2001, 1999, 1996, 1995, 1992, 1991, 1990, 1986, 1985, 1981, 1980, 1976, 1975, 1972, 1971, 1970, 1969, 1967, 1966, 1965, 1964, 1963, 1962, 1961, 1960, 1958, 1957, 1956, 1955, 1954, 1952, 1951, 1950, 1949, 1948, 1947, 1946, 1945, 1944, 1942, 1940, 1939, 1938, 1937, 1936, 1935, 1934, 1933, 1932, 1931, 1930, 1929, 1928, 1927, 1926, 1925, 1924, 1923, 1921, 1920
16333 ROCHLEN ST	2020, 2017, 2014, 2010, 2006, 2005, 2004, 2001, 2000, 1999, 1996, 1995, 1992, 1991, 1990, 1986, 1985, 1981, 1980, 1976, 1975, 1972, 1971, 1970, 1969, 1967, 1966, 1965, 1964, 1963, 1962, 1961, 1960, 1958, 1957, 1956, 1955, 1954, 1952, 1951, 1950, 1949, 1948, 1947, 1946, 1945, 1944, 1942, 1940, 1939, 1938, 1937, 1936, 1935, 1934, 1933, 1932, 1931, 1930, 1929, 1928, 1927, 1926, 1925, 1924, 1923, 1921, 1920
16333 ROCHLEN ST	2020, 2017, 2014, 2010, 2006, 2005, 2004, 2003, 2001, 2000, 1999, 1996, 1995, 1992, 1991, 1990, 1986, 1985, 1981, 1980, 1976, 1975, 1972, 1970, 1969, 1967, 1966, 1965, 1964, 1963, 1962, 1961, 1960, 1958, 1957, 1956, 1955, 1954, 1952, 1951, 1950, 1949, 1948, 1947, 1946, 1945, 1944, 1942, 1940, 1939, 1938, 1937, 1936, 1935, 1934, 1933, 1932, 1931, 1930, 1929, 1928, 1927, 1926, 1925, 1924, 1923, 1921, 1920
16333 ROCHLEN ST	2020, 2017, 2010, 2006, 2005, 2004, 2003, 2001, 2000, 1999, 1996, 1995, 1992, 1991, 1990, 1986, 1985, 1981, 1980, 1976, 1975, 1972, 1971, 1970, 1969, 1967, 1966, 1965, 1964, 1963, 1962, 1961, 1960, 1958, 1957, 1956, 1955, 1954, 1952, 1951, 1950, 1949, 1948, 1947, 1946, 1945, 1944, 1942, 1940, 1939, 1938, 1937, 1936, 1935, 1934, 1933, 1932, 1931, 1930, 1929, 1928, 1927, 1926, 1925, 1924, 1923, 1921, 1920
16333 ROCHLEN ST	2017, 2014, 2010, 2006, 2005, 2004, 2003, 2001, 2000, 1999, 1996, 1995, 1992, 1991, 1990, 1986, 1985, 1981, 1980, 1976, 1975, 1972, 1971, 1970, 1969, 1967, 1966, 1965, 1964, 1963, 1962, 1961, 1960, 1958, 1957, 1956, 1955, 1954, 1952, 1951, 1950, 1949, 1948, 1947, 1946, 1945, 1944, 1942, 1940, 1939, 1938, 1937, 1936, 1935, 1934, 1933, 1932, 1931, 1930, 1929, 1928, 1927, 1926, 1925, 1924, 1923, 1921, 1920
16333 ROCHLEN ST	2020, 2017, 2014, 2006, 2005, 2004, 2003, 2001, 2000, 1999, 1996, 1995, 1992, 1991, 1990, 1986, 1985, 1981, 1980, 1976, 1975, 1972, 1971, 1970, 1969, 1967, 1966, 1965, 1964, 1963, 1962, 1961, 1960, 1958, 1957, 1956, 1955, 1954, 1952, 1951, 1950, 1949, 1948, 1947, 1946, 1945, 1944, 1942, 1940, 1939, 1938, 1937, 1936, 1935, 1934, 1933, 1932, 1931, 1930, 1929, 1928, 1927, 1926, 1925, 1924, 1923, 1921, 1920
16333 ROCHLEN ST	2020, 2017, 2014, 2010, 2006, 2004, 2003, 2001, 2000, 1999, 1996, 1995, 1992, 1991, 1990, 1986, 1985, 1981, 1980, 1976, 1975, 1972, 1971, 1970, 1969, 1967, 1966, 1965, 1964, 1963, 1962, 1961, 1960, 1958, 1957, 1956, 1955, 1954, 1952, 1951, 1950, 1949, 1948, 1947, 1946, 1945, 1944, 1942, 1940, 1939, 1938, 1937, 1936, 1935, 1934, 1933, 1932, 1931, 1930, 1929, 1928, 1927, 1926, 1925, 1924, 1923, 1921, 1920
16333 SHADYBEND DR	2020, 2017, 2014, 2006, 2005, 2004, 2003, 2001, 2000, 1999, 1996, 1995, 1992, 1991, 1990, 1986, 1985, 1981, 1980, 1976, 1975, 1972, 1971, 1970, 1969, 1967, 1966, 1965, 1964, 1963, 1962, 1961, 1960, 1958, 1957, 1956, 1955, 1954, 1952, 1951, 1950, 1949, 1948, 1947, 1946, 1945, 1944, 1942, 1940, 1939, 1938, 1937, 1936, 1935, 1934, 1933, 1932, 1931, 1930, 1929, 1928, 1927, 1926, 1925, 1924, 1923, 1921, 1920
16333 SHADYBEND DR	2020, 2017, 2010, 2006, 2005, 2004, 2003, 2001, 2000, 1999, 1996, 1995, 1992, 1991, 1990, 1986, 1985, 1981, 1980, 1976, 1975, 1972, 1971, 1970, 1969, 1967, 1966, 1965, 1964, 1963, 1962, 1961, 1960, 1958, 1957, 1956, 1955, 1954, 1952, 1951, 1950, 1949, 1948, 1947, 1946, 1945, 1944, 1942, 1940, 1939, 1938, 1937, 1936, 1935, 1934, 1933, 1932, 1931, 1930, 1929, 1928, 1927, 1926, 1925, 1924, 1923, 1921, 1920

FINDINGS

Address Researched	Address Not Identified in Research Source
16333 SHADYBEND DR	2017, 2014, 2010, 2006, 2005, 2004, 2003, 2001, 2000, 1999, 1996, 1995, 1992, 1991, 1990, 1986, 1985, 1981, 1980, 1976, 1975, 1972, 1971, 1970, 1969, 1967, 1966, 1965, 1964, 1963, 1962, 1961, 1960, 1958, 1957, 1956, 1955, 1954, 1952, 1951, 1950, 1949, 1948, 1947, 1946, 1945, 1944, 1942, 1940, 1939, 1938, 1937, 1936, 1935, 1934, 1933, 1932, 1931, 1930, 1929, 1928, 1927, 1926, 1925, 1924, 1923, 1921, 1920
16333 SHADYBEND DR	2020, 2017, 2014, 2010, 2006, 2005, 2004, 2003, 2001, 2000, 1999, 1996, 1995, 1992, 1991, 1990, 1986, 1985, 1981, 1980, 1976, 1975, 1972, 1970, 1969, 1967, 1966, 1965, 1964, 1963, 1962, 1961, 1960, 1958, 1957, 1956, 1955, 1954, 1952, 1951, 1950, 1949, 1948, 1947, 1946, 1945, 1944, 1942, 1940, 1939, 1938, 1937, 1936, 1935, 1934, 1933, 1932, 1931, 1930, 1929, 1928, 1927, 1926, 1925, 1924, 1923, 1921, 1920
16333 SHADYBEND DR	2020, 2017, 2014, 2010, 2006, 2005, 2004, 2003, 2001, 2000, 1999, 1996, 1995, 1992, 1991, 1990, 1986, 1985, 1981, 1980, 1976, 1975, 1972, 1971, 1970, 1969, 1967, 1965, 1964, 1963, 1962, 1961, 1960, 1958, 1957, 1956, 1955, 1954, 1952, 1951, 1950, 1949, 1948, 1947, 1946, 1945, 1944, 1942, 1940, 1939, 1938, 1937, 1936, 1935, 1934, 1933, 1932, 1931, 1930, 1929, 1928, 1927, 1926, 1925, 1924, 1923, 1921, 1920
16333 SHADYBEND DR	2020, 2017, 2014, 2010, 2006, 2005, 2004, 2001, 2000, 1999, 1996, 1995, 1992, 1991, 1990, 1986, 1985, 1981, 1980, 1976, 1975, 1972, 1971, 1970, 1969, 1967, 1966, 1965, 1964, 1963, 1962, 1961, 1960, 1958, 1957, 1956, 1955, 1954, 1952, 1951, 1950, 1949, 1948, 1947, 1946, 1945, 1944, 1942, 1940, 1939, 1938, 1937, 1936, 1935, 1934, 1933, 1932, 1931, 1930, 1929, 1928, 1927, 1926, 1925, 1924, 1923, 1921, 1920
16333 SHADYBEND DR	2020, 2017, 2014, 2010, 2006, 2005, 2004, 2003, 2001, 2000, 1999, 1996, 1992, 1991, 1990, 1986, 1985, 1981, 1980, 1976, 1975, 1972, 1971, 1970, 1969, 1967, 1966, 1965, 1964, 1963, 1962, 1961, 1960, 1958, 1957, 1956, 1955, 1954, 1952, 1951, 1950, 1949, 1948, 1947, 1946, 1945, 1944, 1942, 1940, 1939, 1938, 1937, 1936, 1935, 1934, 1933, 1932, 1931, 1930, 1929, 1928, 1927, 1926, 1925, 1924, 1923, 1921, 1920
16333 SHADYBEND DR	2020, 2017, 2014, 2010, 2006, 2005, 2004, 2003, 2001, 1999, 1996, 1995, 1992, 1991, 1990, 1986, 1985, 1981, 1980, 1976, 1975, 1972, 1971, 1970, 1969, 1967, 1966, 1965, 1964, 1963, 1962, 1961, 1960, 1958, 1957, 1956, 1955, 1954, 1952, 1951, 1950, 1949, 1948, 1947, 1946, 1945, 1944, 1942, 1940, 1939, 1938, 1937, 1936, 1935, 1934, 1933, 1932, 1931, 1930, 1929, 1928, 1927, 1926, 1925, 1924, 1923, 1921, 1920
16334 E FOLGER ST	2020, 2017, 2014, 2010, 2006, 2005, 2004, 2003, 2001, 2000, 1999, 1996, 1995, 1991, 1990, 1986, 1985, 1981, 1980, 1976, 1975, 1972, 1971, 1970, 1969, 1967, 1966, 1965, 1964, 1963, 1962, 1961, 1960, 1958, 1957, 1956, 1955, 1954, 1952, 1951, 1950, 1949, 1948, 1947, 1946, 1945, 1944, 1942, 1940, 1939, 1938, 1937, 1936, 1935, 1934, 1933, 1932, 1931, 1930, 1929, 1928, 1927, 1926, 1925, 1924, 1923, 1921, 1920
16334 FOLGER ST	2020, 2017, 2014, 2010, 2006, 2005, 2004, 2003, 2001, 2000, 1999, 1996, 1995, 1992, 1991, 1990, 1986, 1985, 1981, 1980, 1976, 1975, 1972, 1970, 1969, 1967, 1966, 1965, 1964, 1963, 1962, 1961, 1960, 1958, 1957, 1956, 1955, 1954, 1952, 1951, 1950, 1949, 1948, 1947, 1946, 1945, 1944, 1942, 1940, 1939, 1938, 1937, 1936, 1935, 1934, 1933, 1932, 1931, 1930, 1929, 1928, 1927, 1926, 1925, 1924, 1923, 1921, 1920
16334 FOLGER ST	2020, 2017, 2014, 2010, 2006, 2005, 2004, 2003, 2001, 2000, 1999, 1996, 1992, 1991, 1990, 1986, 1985, 1981, 1980, 1976, 1975, 1972, 1971, 1970, 1969, 1967, 1966, 1965, 1964, 1963, 1962, 1961, 1960, 1958, 1957, 1956, 1955, 1954, 1952, 1951, 1950, 1949, 1948, 1947, 1946, 1945, 1944, 1942, 1940, 1939, 1938, 1937, 1936, 1935, 1934, 1933, 1932, 1931, 1930, 1929, 1928, 1927, 1926, 1925, 1924, 1923, 1921, 1920

FINDINGS

Address Researched	Address Not Identified in Research Source
16334 FOLGER ST	2020, 2017, 2014, 2010, 2006, 2005, 2004, 2003, 2001, 1999, 1996, 1995, 1992, 1991, 1990, 1986, 1985, 1981, 1980, 1976, 1975, 1972, 1971, 1970, 1969, 1967, 1966, 1965, 1964, 1963, 1962, 1961, 1960, 1958, 1957, 1956, 1955, 1954, 1952, 1951, 1950, 1949, 1948, 1947, 1946, 1945, 1944, 1942, 1940, 1939, 1938, 1937, 1936, 1935, 1934, 1933, 1932, 1931, 1930, 1929, 1928, 1927, 1926, 1925, 1924, 1923, 1921, 1920
16334 FOLGER ST	2017, 2014, 2010, 2006, 2005, 2004, 2003, 2001, 2000, 1999, 1996, 1995, 1992, 1991, 1990, 1986, 1985, 1981, 1980, 1976, 1975, 1972, 1971, 1970, 1969, 1967, 1966, 1965, 1964, 1963, 1962, 1961, 1960, 1958, 1957, 1956, 1955, 1954, 1952, 1951, 1950, 1949, 1948, 1947, 1946, 1945, 1944, 1942, 1940, 1939, 1938, 1937, 1936, 1935, 1934, 1933, 1932, 1931, 1930, 1929, 1928, 1927, 1926, 1925, 1924, 1923, 1921, 1920
16334 FOLGER ST	2020, 2017, 2010, 2006, 2005, 2004, 2003, 2001, 2000, 1999, 1996, 1995, 1992, 1991, 1990, 1986, 1985, 1981, 1980, 1976, 1975, 1972, 1971, 1970, 1969, 1967, 1966, 1965, 1964, 1963, 1962, 1961, 1960, 1958, 1957, 1956, 1955, 1954, 1952, 1951, 1950, 1949, 1948, 1947, 1946, 1945, 1944, 1942, 1940, 1939, 1938, 1937, 1936, 1935, 1934, 1933, 1932, 1931, 1930, 1929, 1928, 1927, 1926, 1925, 1924, 1923, 1921, 1920
16334 FOLGER ST	2020, 2017, 2014, 2006, 2005, 2004, 2003, 2001, 2000, 1999, 1996, 1995, 1992, 1991, 1990, 1986, 1985, 1981, 1980, 1976, 1975, 1972, 1971, 1970, 1969, 1967, 1966, 1965, 1964, 1963, 1962, 1961, 1960, 1958, 1957, 1956, 1955, 1954, 1952, 1951, 1950, 1949, 1948, 1947, 1946, 1945, 1944, 1942, 1940, 1939, 1938, 1937, 1936, 1935, 1934, 1933, 1932, 1931, 1930, 1929, 1928, 1927, 1926, 1925, 1924, 1923, 1921, 1920
16334 FOLGER ST	2020, 2017, 2014, 2010, 2006, 2004, 2003, 2001, 2000, 1999, 1996, 1995, 1992, 1991, 1990, 1986, 1985, 1981, 1980, 1976, 1975, 1972, 1971, 1970, 1969, 1967, 1966, 1965, 1964, 1963, 1962, 1961, 1960, 1958, 1957, 1956, 1955, 1954, 1952, 1951, 1950, 1949, 1948, 1947, 1946, 1945, 1944, 1942, 1940, 1939, 1938, 1937, 1936, 1935, 1934, 1933, 1932, 1931, 1930, 1929, 1928, 1927, 1926, 1925, 1924, 1923, 1921, 1920
16334 ROCHLEN ST	2020, 2017, 2014, 2010, 2006, 2004, 2003, 2001, 2000, 1999, 1996, 1995, 1992, 1991, 1990, 1986, 1985, 1981, 1980, 1976, 1975, 1972, 1971, 1970, 1969, 1967, 1966, 1965, 1964, 1963, 1962, 1961, 1960, 1958, 1957, 1956, 1955, 1954, 1952, 1951, 1950, 1949, 1948, 1947, 1946, 1945, 1944, 1942, 1940, 1939, 1938, 1937, 1936, 1935, 1934, 1933, 1932, 1931, 1930, 1929, 1928, 1927, 1926, 1925, 1924, 1923, 1921, 1920
16334 ROCHLEN ST	2020, 2017, 2014, 2006, 2005, 2004, 2003, 2001, 2000, 1999, 1996, 1995, 1992, 1991, 1990, 1986, 1985, 1981, 1980, 1976, 1975, 1972, 1971, 1970, 1969, 1967, 1966, 1965, 1964, 1963, 1962, 1961, 1960, 1958, 1957, 1956, 1955, 1954, 1952, 1951, 1950, 1949, 1948, 1947, 1946, 1945, 1944, 1942, 1940, 1939, 1938, 1937, 1936, 1935, 1934, 1933, 1932, 1931, 1930, 1929, 1928, 1927, 1926, 1925, 1924, 1923, 1921, 1920
16334 ROCHLEN ST	2020, 2017, 2010, 2006, 2005, 2004, 2003, 2001, 2000, 1999, 1996, 1995, 1992, 1991, 1990, 1986, 1985, 1981, 1980, 1976, 1975, 1972, 1971, 1970, 1969, 1967, 1966, 1965, 1964, 1963, 1962, 1961, 1960, 1958, 1957, 1956, 1955, 1954, 1952, 1951, 1950, 1949, 1948, 1947, 1946, 1945, 1944, 1942, 1940, 1939, 1938, 1937, 1936, 1935, 1934, 1933, 1932, 1931, 1930, 1929, 1928, 1927, 1926, 1925, 1924, 1923, 1921, 1920
16334 ROCHLEN ST	2017, 2014, 2010, 2006, 2005, 2004, 2003, 2001, 2000, 1999, 1996, 1995, 1992, 1991, 1990, 1986, 1985, 1981, 1980, 1976, 1975, 1972, 1971, 1970, 1969, 1967, 1966, 1965, 1964, 1963, 1962, 1961, 1960, 1958, 1957, 1956, 1955, 1954, 1952, 1951, 1950, 1949, 1948, 1947, 1946, 1945, 1944, 1942, 1940, 1939, 1938, 1937, 1936, 1935, 1934, 1933, 1932, 1931, 1930, 1929, 1928, 1927, 1926, 1925, 1924, 1923, 1921, 1920

FINDINGS

Address Researched	Address Not Identified in Research Source
16334 ROCHLEN ST	2020, 2017, 2014, 2010, 2006, 2005, 2004, 2003, 2001, 1999, 1996, 1995, 1992, 1991, 1990, 1986, 1985, 1981, 1980, 1976, 1975, 1972, 1971, 1970, 1969, 1967, 1966, 1965, 1964, 1963, 1962, 1961, 1960, 1958, 1957, 1956, 1955, 1954, 1952, 1951, 1950, 1949, 1948, 1947, 1946, 1945, 1944, 1942, 1940, 1939, 1938, 1937, 1936, 1935, 1934, 1933, 1932, 1931, 1930, 1929, 1928, 1927, 1926, 1925, 1924, 1923, 1921, 1920
16334 ROCHLEN ST	2020, 2017, 2014, 2010, 2006, 2005, 2004, 2001, 2000, 1999, 1996, 1995, 1992, 1991, 1990, 1986, 1985, 1981, 1980, 1976, 1975, 1972, 1971, 1970, 1969, 1967, 1966, 1965, 1964, 1963, 1962, 1961, 1960, 1958, 1957, 1956, 1955, 1954, 1952, 1951, 1950, 1949, 1948, 1947, 1946, 1945, 1944, 1942, 1940, 1939, 1938, 1937, 1936, 1935, 1934, 1933, 1932, 1931, 1930, 1929, 1928, 1927, 1926, 1925, 1924, 1923, 1921, 1920
16334 ROCHLEN ST	2020, 2017, 2014, 2010, 2006, 2005, 2004, 2003, 2001, 2000, 1999, 1996, 1992, 1991, 1990, 1986, 1985, 1981, 1980, 1976, 1975, 1972, 1971, 1970, 1969, 1967, 1966, 1965, 1964, 1963, 1962, 1961, 1960, 1958, 1957, 1956, 1955, 1954, 1952, 1951, 1950, 1949, 1948, 1947, 1946, 1945, 1944, 1942, 1940, 1939, 1938, 1937, 1936, 1935, 1934, 1933, 1932, 1931, 1930, 1929, 1928, 1927, 1926, 1925, 1924, 1923, 1921, 1920
16334 ROCHLEN ST	2020, 2017, 2014, 2010, 2006, 2005, 2004, 2003, 2001, 2000, 1999, 1996, 1995, 1992, 1991, 1990, 1986, 1985, 1981, 1980, 1976, 1975, 1972, 1970, 1969, 1967, 1966, 1965, 1964, 1963, 1962, 1961, 1960, 1958, 1957, 1956, 1955, 1954, 1952, 1951, 1950, 1949, 1948, 1947, 1946, 1945, 1944, 1942, 1940, 1939, 1938, 1937, 1936, 1935, 1934, 1933, 1932, 1931, 1930, 1929, 1928, 1927, 1926, 1925, 1924, 1923, 1921, 1920
16336 DENLEY ST	2020, 2017, 2014, 2010, 2006, 2005, 2004, 2003, 2001, 2000, 1999, 1996, 1995, 1992, 1991, 1990, 1986, 1985, 1981, 1980, 1976, 1975, 1972, 1971, 1970, 1969, 1967, 1965, 1964, 1963, 1962, 1961, 1960, 1958, 1957, 1956, 1955, 1954, 1952, 1951, 1950, 1949, 1948, 1947, 1946, 1945, 1944, 1942, 1940, 1939, 1938, 1937, 1936, 1935, 1934, 1933, 1932, 1931, 1930, 1929, 1928, 1927, 1926, 1925, 1924, 1923, 1921, 1920
16336 DENLEY ST	2020, 2017, 2014, 2010, 2006, 2005, 2004, 2003, 2001, 2000, 1999, 1996, 1992, 1991, 1990, 1986, 1985, 1981, 1980, 1976, 1975, 1972, 1971, 1970, 1969, 1967, 1966, 1965, 1964, 1963, 1962, 1961, 1960, 1958, 1957, 1956, 1955, 1954, 1952, 1951, 1950, 1949, 1948, 1947, 1946, 1945, 1944, 1942, 1940, 1939, 1938, 1937, 1936, 1935, 1934, 1933, 1932, 1931, 1930, 1929, 1928, 1927, 1926, 1925, 1924, 1923, 1921, 1920
16336 DENLEY ST	2020, 2017, 2014, 2010, 2006, 2005, 2004, 2003, 2001, 1999, 1996, 1995, 1992, 1991, 1990, 1986, 1985, 1981, 1980, 1976, 1975, 1972, 1971, 1970, 1969, 1967, 1966, 1965, 1964, 1963, 1962, 1961, 1960, 1958, 1957, 1956, 1955, 1954, 1952, 1951, 1950, 1949, 1948, 1947, 1946, 1945, 1944, 1942, 1940, 1939, 1938, 1937, 1936, 1935, 1934, 1933, 1932, 1931, 1930, 1929, 1928, 1927, 1926, 1925, 1924, 1923, 1921, 1920
16336 DENLEY ST	2017, 2014, 2010, 2006, 2005, 2004, 2003, 2001, 2000, 1999, 1996, 1995, 1992, 1991, 1990, 1986, 1985, 1981, 1980, 1976, 1975, 1972, 1971, 1970, 1969, 1967, 1966, 1965, 1964, 1963, 1962, 1961, 1960, 1958, 1957, 1956, 1955, 1954, 1952, 1951, 1950, 1949, 1948, 1947, 1946, 1945, 1944, 1942, 1940, 1939, 1938, 1937, 1936, 1935, 1934, 1933, 1932, 1931, 1930, 1929, 1928, 1927, 1926, 1925, 1924, 1923, 1921, 1920
16336 DENLEY ST	2020, 2017, 2010, 2006, 2005, 2004, 2003, 2001, 2000, 1999, 1996, 1995, 1992, 1991, 1990, 1986, 1985, 1981, 1980, 1976, 1975, 1972, 1971, 1970, 1969, 1967, 1966, 1965, 1964, 1963, 1962, 1961, 1960, 1958, 1957, 1956, 1955, 1954, 1952, 1951, 1950, 1949, 1948, 1947, 1946, 1945, 1944, 1942, 1940, 1939, 1938, 1937, 1936, 1935, 1934, 1933, 1932, 1931, 1930, 1929, 1928, 1927, 1926, 1925, 1924, 1923, 1921, 1920

FINDINGS

Address Researched	Address Not Identified in Research Source
16336 DENLEY ST	2020, 2017, 2014, 2006, 2005, 2004, 2003, 2001, 2000, 1999, 1996, 1995, 1992, 1991, 1990, 1986, 1985, 1981, 1980, 1976, 1975, 1972, 1971, 1970, 1969, 1967, 1966, 1965, 1964, 1963, 1962, 1961, 1960, 1958, 1957, 1956, 1955, 1954, 1952, 1951, 1950, 1949, 1948, 1947, 1946, 1945, 1944, 1942, 1940, 1939, 1938, 1937, 1936, 1935, 1934, 1933, 1932, 1931, 1930, 1929, 1928, 1927, 1926, 1925, 1924, 1923, 1921, 1920
16336 DENLEY ST	2020, 2017, 2014, 2010, 2006, 2005, 2004, 2001, 2000, 1999, 1996, 1995, 1992, 1991, 1990, 1986, 1985, 1981, 1980, 1976, 1975, 1972, 1971, 1970, 1969, 1967, 1966, 1965, 1964, 1963, 1962, 1961, 1960, 1958, 1957, 1956, 1955, 1954, 1952, 1951, 1950, 1949, 1948, 1947, 1946, 1945, 1944, 1942, 1940, 1939, 1938, 1937, 1936, 1935, 1934, 1933, 1932, 1931, 1930, 1929, 1928, 1927, 1926, 1925, 1924, 1923, 1921, 1920
16336 DENLEY ST	2020, 2017, 2014, 2010, 2006, 2004, 2003, 2001, 2000, 1999, 1996, 1995, 1992, 1991, 1990, 1986, 1985, 1981, 1980, 1976, 1975, 1972, 1971, 1970, 1969, 1967, 1966, 1965, 1964, 1963, 1962, 1961, 1960, 1958, 1957, 1956, 1955, 1954, 1952, 1951, 1950, 1949, 1948, 1947, 1946, 1945, 1944, 1942, 1940, 1939, 1938, 1937, 1936, 1935, 1934, 1933, 1932, 1931, 1930, 1929, 1928, 1927, 1926, 1925, 1924, 1923, 1921, 1920
16336 E SHADYBEND DR	2020, 2017, 2014, 2010, 2006, 2005, 2004, 2003, 2001, 2000, 1999, 1996, 1995, 1991, 1990, 1986, 1985, 1981, 1980, 1976, 1975, 1972, 1971, 1970, 1969, 1967, 1966, 1965, 1964, 1963, 1962, 1961, 1960, 1958, 1957, 1956, 1955, 1954, 1952, 1951, 1950, 1949, 1948, 1947, 1946, 1945, 1944, 1942, 1940, 1939, 1938, 1937, 1936, 1935, 1934, 1933, 1932, 1931, 1930, 1929, 1928, 1927, 1926, 1925, 1924, 1923, 1921, 1920
16336 SHADYBEND DR	2020, 2017, 2014, 2010, 2006, 2005, 2004, 2003, 2001, 2000, 1999, 1996, 1995, 1992, 1991, 1990, 1986, 1985, 1981, 1980, 1976, 1975, 1972, 1971, 1970, 1969, 1967, 1966, 1965, 1964, 1963, 1962, 1961, 1960, 1958, 1957, 1956, 1955, 1954, 1952, 1951, 1950, 1949, 1948, 1947, 1946, 1945, 1944, 1942, 1940, 1939, 1938, 1937, 1936, 1935, 1934, 1933, 1932, 1931, 1930, 1929, 1928, 1927, 1926, 1925, 1924, 1923, 1921, 1920
16336 SHADYBEND DR	2020, 2017, 2014, 2010, 2006, 2005, 2004, 2001, 2000, 1999, 1996, 1995, 1992, 1991, 1990, 1986, 1985, 1981, 1980, 1976, 1975, 1972, 1971, 1970, 1969, 1967, 1966, 1965, 1964, 1963, 1962, 1961, 1960, 1958, 1957, 1956, 1955, 1954, 1952, 1951, 1950, 1949, 1948, 1947, 1946, 1945, 1944, 1942, 1940, 1939, 1938, 1937, 1936, 1935, 1934, 1933, 1932, 1931, 1930, 1929, 1928, 1927, 1926, 1925, 1924, 1923, 1921, 1920
16336 SHADYBEND DR	2020, 2017, 2014, 2010, 2006, 2005, 2004, 2003, 2001, 1999, 1996, 1995, 1992, 1991, 1990, 1986, 1985, 1981, 1980, 1976, 1975, 1972, 1971, 1970, 1969, 1967, 1966, 1965, 1964, 1963, 1962, 1961, 1960, 1958, 1957, 1956, 1955, 1954, 1952, 1951, 1950, 1949, 1948, 1947, 1946, 1945, 1944, 1942, 1940, 1939, 1938, 1937, 1936, 1935, 1934, 1933, 1932, 1931, 1930, 1929, 1928, 1927, 1926, 1925, 1924, 1923, 1921, 1920
16336 SHADYBEND DR	2020, 2017, 2014, 2010, 2006, 2004, 2003, 2001, 2000, 1999, 1996, 1995, 1992, 1991, 1990, 1986, 1985, 1981, 1980, 1976, 1975, 1972, 1971, 1970, 1969, 1967, 1966, 1965, 1964, 1963, 1962, 1961, 1960, 1958, 1957, 1956, 1955, 1954, 1952, 1951, 1950, 1949, 1948, 1947, 1946, 1945, 1944, 1942, 1940, 1939, 1938, 1937, 1936, 1935, 1934, 1933, 1932, 1931, 1930, 1929, 1928, 1927, 1926, 1925, 1924, 1923, 1921, 1920

FINDINGS

Address Researched	Address Not Identified in Research Source
16336 SHADYBEND DR	2020, 2017, 2010, 2006, 2005, 2004, 2003, 2001, 2000, 1999, 1996, 1995, 1992, 1991, 1990, 1986, 1985, 1981, 1980, 1976, 1975, 1972, 1971, 1970, 1969, 1967, 1966, 1965, 1964, 1963, 1962, 1961, 1960, 1958, 1957, 1956, 1955, 1954, 1952, 1951, 1950, 1949, 1948, 1947, 1946, 1945, 1944, 1942, 1940, 1939, 1938, 1937, 1936, 1935, 1934, 1933, 1932, 1931, 1930, 1929, 1928, 1927, 1926, 1925, 1924, 1923, 1921, 1920
16336 SHADYBEND DR	2020, 2017, 2014, 2006, 2005, 2004, 2003, 2001, 2000, 1999, 1996, 1995, 1992, 1991, 1990, 1986, 1985, 1981, 1980, 1976, 1975, 1972, 1971, 1970, 1969, 1967, 1966, 1965, 1964, 1963, 1962, 1961, 1960, 1958, 1957, 1956, 1955, 1954, 1952, 1951, 1950, 1949, 1948, 1947, 1946, 1945, 1944, 1942, 1940, 1939, 1938, 1937, 1936, 1935, 1934, 1933, 1932, 1931, 1930, 1929, 1928, 1927, 1926, 1925, 1924, 1923, 1921, 1920
16336 SHADYBEND DR	2017, 2014, 2010, 2006, 2005, 2004, 2003, 2001, 2000, 1999, 1996, 1995, 1992, 1991, 1990, 1986, 1985, 1981, 1980, 1976, 1975, 1972, 1971, 1970, 1969, 1967, 1966, 1965, 1964, 1963, 1962, 1961, 1960, 1958, 1957, 1956, 1955, 1954, 1952, 1951, 1950, 1949, 1948, 1947, 1946, 1945, 1944, 1942, 1940, 1939, 1938, 1937, 1936, 1935, 1934, 1933, 1932, 1931, 1930, 1929, 1928, 1927, 1926, 1925, 1924, 1923, 1921, 1920
16339 DENLEY ST	2017, 2014, 2010, 2006, 2005, 2004, 2003, 2001, 2000, 1999, 1996, 1995, 1992, 1991, 1990, 1986, 1985, 1981, 1980, 1976, 1975, 1972, 1971, 1970, 1969, 1967, 1966, 1965, 1964, 1963, 1962, 1961, 1960, 1958, 1957, 1956, 1955, 1954, 1952, 1951, 1950, 1949, 1948, 1947, 1946, 1945, 1944, 1942, 1940, 1939, 1938, 1937, 1936, 1935, 1934, 1933, 1932, 1931, 1930, 1929, 1928, 1927, 1926, 1925, 1924, 1923, 1921, 1920
16339 DENLEY ST	2020, 2017, 2010, 2006, 2005, 2004, 2003, 2001, 2000, 1999, 1996, 1995, 1992, 1991, 1990, 1986, 1985, 1981, 1980, 1976, 1975, 1972, 1971, 1970, 1969, 1967, 1966, 1965, 1964, 1963, 1962, 1961, 1960, 1958, 1957, 1956, 1955, 1954, 1952, 1951, 1950, 1949, 1948, 1947, 1946, 1945, 1944, 1942, 1940, 1939, 1938, 1937, 1936, 1935, 1934, 1933, 1932, 1931, 1930, 1929, 1928, 1927, 1926, 1925, 1924, 1923, 1921, 1920
16339 DENLEY ST	2020, 2017, 2014, 2006, 2005, 2004, 2003, 2001, 2000, 1999, 1996, 1995, 1992, 1991, 1990, 1986, 1985, 1981, 1980, 1976, 1975, 1972, 1971, 1970, 1969, 1967, 1966, 1965, 1964, 1963, 1962, 1961, 1960, 1958, 1957, 1956, 1955, 1954, 1952, 1951, 1950, 1949, 1948, 1947, 1946, 1945, 1944, 1942, 1940, 1939, 1938, 1937, 1936, 1935, 1934, 1933, 1932, 1931, 1930, 1929, 1928, 1927, 1926, 1925, 1924, 1923, 1921, 1920
16339 DENLEY ST	2020, 2017, 2014, 2010, 2006, 2005, 2004, 2001, 2000, 1999, 1996, 1995, 1992, 1991, 1990, 1986, 1985, 1981, 1980, 1976, 1975, 1972, 1971, 1970, 1969, 1967, 1966, 1965, 1964, 1963, 1962, 1961, 1960, 1958, 1957, 1956, 1955, 1954, 1952, 1951, 1950, 1949, 1948, 1947, 1946, 1945, 1944, 1942, 1940, 1939, 1938, 1937, 1936, 1935, 1934, 1933, 1932, 1931, 1930, 1929, 1928, 1927, 1926, 1925, 1924, 1923, 1921, 1920
16339 DENLEY ST	2020, 2017, 2014, 2010, 2006, 2004, 2003, 2001, 2000, 1999, 1996, 1995, 1992, 1991, 1990, 1986, 1985, 1981, 1980, 1976, 1975, 1972, 1971, 1970, 1969, 1967, 1966, 1965, 1964, 1963, 1962, 1961, 1960, 1958, 1957, 1956, 1955, 1954, 1952, 1951, 1950, 1949, 1948, 1947, 1946, 1945, 1944, 1942, 1940, 1939, 1938, 1937, 1936, 1935, 1934, 1933, 1932, 1931, 1930, 1929, 1928, 1927, 1926, 1925, 1924, 1923, 1921, 1920
16339 DENLEY ST	2020, 2017, 2014, 2010, 2006, 2005, 2004, 2003, 2001, 2000, 1999, 1996, 1992, 1991, 1990, 1986, 1985, 1981, 1980, 1976, 1975, 1972, 1971, 1970, 1969, 1967, 1966, 1965, 1964, 1963, 1962, 1961, 1960, 1958, 1957, 1956, 1955, 1954, 1952, 1951, 1950, 1949, 1948, 1947, 1946, 1945, 1944, 1942, 1940, 1939, 1938, 1937, 1936, 1935, 1934, 1933, 1932, 1931, 1930, 1929, 1928, 1927, 1926, 1925, 1924, 1923, 1921, 1920

FINDINGS

Address Researched	Address Not Identified in Research Source
16339 DENLEY ST	2020, 2017, 2014, 2010, 2006, 2005, 2004, 2003, 2001, 1999, 1996, 1995, 1992, 1991, 1990, 1986, 1985, 1981, 1980, 1976, 1975, 1972, 1971, 1970, 1969, 1967, 1966, 1965, 1964, 1963, 1962, 1961, 1960, 1958, 1957, 1956, 1955, 1954, 1952, 1951, 1950, 1949, 1948, 1947, 1946, 1945, 1944, 1942, 1940, 1939, 1938, 1937, 1936, 1935, 1934, 1933, 1932, 1931, 1930, 1929, 1928, 1927, 1926, 1925, 1924, 1923, 1921, 1920
16339 E DENLEY ST	2020, 2017, 2014, 2010, 2006, 2005, 2004, 2003, 2001, 2000, 1999, 1996, 1995, 1991, 1990, 1986, 1985, 1981, 1980, 1976, 1975, 1972, 1971, 1970, 1969, 1967, 1966, 1965, 1964, 1963, 1962, 1961, 1960, 1958, 1957, 1956, 1955, 1954, 1952, 1951, 1950, 1949, 1948, 1947, 1946, 1945, 1944, 1942, 1940, 1939, 1938, 1937, 1936, 1935, 1934, 1933, 1932, 1931, 1930, 1929, 1928, 1927, 1926, 1925, 1924, 1923, 1921, 1920
16339 E SHADYBEND DR	2020, 2017, 2014, 2010, 2006, 2005, 2004, 2003, 2001, 2000, 1999, 1996, 1995, 1991, 1990, 1986, 1985, 1981, 1980, 1976, 1975, 1972, 1971, 1970, 1969, 1967, 1966, 1965, 1964, 1963, 1962, 1961, 1960, 1958, 1957, 1956, 1955, 1954, 1952, 1951, 1950, 1949, 1948, 1947, 1946, 1945, 1944, 1942, 1940, 1939, 1938, 1937, 1936, 1935, 1934, 1933, 1932, 1931, 1930, 1929, 1928, 1927, 1926, 1925, 1924, 1923, 1921, 1920
16339 FOLGER ST	2020, 2017, 2014, 2010, 2006, 2005, 2004, 2003, 2001, 2000, 1999, 1996, 1995, 1992, 1991, 1990, 1986, 1985, 1981, 1980, 1976, 1975, 1972, 1970, 1969, 1967, 1966, 1965, 1964, 1963, 1962, 1961, 1960, 1958, 1957, 1956, 1955, 1954, 1952, 1951, 1950, 1949, 1948, 1947, 1946, 1945, 1944, 1942, 1940, 1939, 1938, 1937, 1936, 1935, 1934, 1933, 1932, 1931, 1930, 1929, 1928, 1927, 1926, 1925, 1924, 1923, 1921, 1920
16339 FOLGER ST	2020, 2017, 2014, 2010, 2006, 2005, 2004, 2003, 2001, 2000, 1999, 1996, 1992, 1991, 1990, 1986, 1985, 1981, 1980, 1976, 1975, 1972, 1971, 1970, 1969, 1967, 1966, 1965, 1964, 1963, 1962, 1961, 1960, 1958, 1957, 1956, 1955, 1954, 1952, 1951, 1950, 1949, 1948, 1947, 1946, 1945, 1944, 1942, 1940, 1939, 1938, 1937, 1936, 1935, 1934, 1933, 1932, 1931, 1930, 1929, 1928, 1927, 1926, 1925, 1924, 1923, 1921, 1920
16339 FOLGER ST	2020, 2017, 2010, 2006, 2005, 2004, 2003, 2001, 2000, 1999, 1996, 1995, 1992, 1991, 1990, 1986, 1985, 1981, 1980, 1976, 1975, 1972, 1971, 1970, 1969, 1967, 1966, 1965, 1964, 1963, 1962, 1961, 1960, 1958, 1957, 1956, 1955, 1954, 1952, 1951, 1950, 1949, 1948, 1947, 1946, 1945, 1944, 1942, 1940, 1939, 1938, 1937, 1936, 1935, 1934, 1933, 1932, 1931, 1930, 1929, 1928, 1927, 1926, 1925, 1924, 1923, 1921, 1920
16339 FOLGER ST	2017, 2014, 2010, 2006, 2005, 2004, 2003, 2001, 2000, 1999, 1996, 1995, 1992, 1991, 1990, 1986, 1985, 1981, 1980, 1976, 1975, 1972, 1971, 1970, 1969, 1967, 1966, 1965, 1964, 1963, 1962, 1961, 1960, 1958, 1957, 1956, 1955, 1954, 1952, 1951, 1950, 1949, 1948, 1947, 1946, 1945, 1944, 1942, 1940, 1939, 1938, 1937, 1936, 1935, 1934, 1933, 1932, 1931, 1930, 1929, 1928, 1927, 1926, 1925, 1924, 1923, 1921, 1920
16339 SHADYBEND DR	2017, 2014, 2010, 2006, 2005, 2004, 2003, 2001, 2000, 1999, 1996, 1995, 1992, 1991, 1990, 1986, 1985, 1981, 1980, 1976, 1975, 1972, 1971, 1970, 1969, 1967, 1966, 1965, 1964, 1963, 1962, 1961, 1960, 1958, 1957, 1956, 1955, 1954, 1952, 1951, 1950, 1949, 1948, 1947, 1946, 1945, 1944, 1942, 1940, 1939, 1938, 1937, 1936, 1935, 1934, 1933, 1932, 1931, 1930, 1929, 1928, 1927, 1926, 1925, 1924, 1923, 1921, 1920
16339 SHADYBEND DR	2020, 2017, 2014, 2010, 2006, 2004, 2003, 2001, 2000, 1999, 1996, 1995, 1992, 1991, 1990, 1986, 1985, 1981, 1980, 1976, 1975, 1972, 1971, 1970, 1969, 1967, 1966, 1965, 1964, 1963, 1962, 1961, 1960, 1958, 1957, 1956, 1955, 1954, 1952, 1951, 1950, 1949, 1948, 1947, 1946, 1945, 1944, 1942, 1940, 1939, 1938, 1937, 1936, 1935, 1934, 1933, 1932, 1931, 1930, 1929, 1928, 1927, 1926, 1925, 1924, 1923, 1921, 1920

FINDINGS

Address Researched	Address Not Identified in Research Source
16339 SHADYBEND DR	2020, 2017, 2010, 2006, 2005, 2004, 2003, 2001, 2000, 1999, 1996, 1995, 1992, 1991, 1990, 1986, 1985, 1981, 1980, 1976, 1975, 1972, 1971, 1970, 1969, 1967, 1966, 1965, 1964, 1963, 1962, 1961, 1960, 1958, 1957, 1956, 1955, 1954, 1952, 1951, 1950, 1949, 1948, 1947, 1946, 1945, 1944, 1942, 1940, 1939, 1938, 1937, 1936, 1935, 1934, 1933, 1932, 1931, 1930, 1929, 1928, 1927, 1926, 1925, 1924, 1923, 1921, 1920
16339 SHADYBEND DR	2020, 2017, 2014, 2006, 2005, 2004, 2003, 2001, 2000, 1999, 1996, 1995, 1992, 1991, 1990, 1986, 1985, 1981, 1980, 1976, 1975, 1972, 1971, 1970, 1969, 1967, 1966, 1965, 1964, 1963, 1962, 1961, 1960, 1958, 1957, 1956, 1955, 1954, 1952, 1951, 1950, 1949, 1948, 1947, 1946, 1945, 1944, 1942, 1940, 1939, 1938, 1937, 1936, 1935, 1934, 1933, 1932, 1931, 1930, 1929, 1928, 1927, 1926, 1925, 1924, 1923, 1921, 1920
16339 SHADYBEND DR	2020, 2017, 2014, 2010, 2006, 2005, 2004, 2003, 2001, 1999, 1996, 1995, 1992, 1991, 1990, 1986, 1985, 1981, 1980, 1976, 1975, 1972, 1971, 1970, 1969, 1967, 1966, 1965, 1964, 1963, 1962, 1961, 1960, 1958, 1957, 1956, 1955, 1954, 1952, 1951, 1950, 1949, 1948, 1947, 1946, 1945, 1944, 1942, 1940, 1939, 1938, 1937, 1936, 1935, 1934, 1933, 1932, 1931, 1930, 1929, 1928, 1927, 1926, 1925, 1924, 1923, 1921, 1920
16339 SHADYBEND DR	2020, 2017, 2014, 2010, 2006, 2005, 2004, 2003, 2001, 2000, 1999, 1996, 1992, 1991, 1990, 1986, 1985, 1981, 1980, 1976, 1975, 1972, 1971, 1970, 1969, 1967, 1966, 1965, 1964, 1963, 1962, 1961, 1960, 1958, 1957, 1956, 1955, 1954, 1952, 1951, 1950, 1949, 1948, 1947, 1946, 1945, 1944, 1942, 1940, 1939, 1938, 1937, 1936, 1935, 1934, 1933, 1932, 1931, 1930, 1929, 1928, 1927, 1926, 1925, 1924, 1923, 1921, 1920
16339 SHADYBEND DR	2020, 2017, 2014, 2010, 2006, 2005, 2004, 2001, 2000, 1999, 1996, 1995, 1992, 1991, 1990, 1986, 1985, 1981, 1980, 1976, 1975, 1972, 1971, 1970, 1969, 1967, 1966, 1965, 1964, 1963, 1962, 1961, 1960, 1958, 1957, 1956, 1955, 1954, 1952, 1951, 1950, 1949, 1948, 1947, 1946, 1945, 1944, 1942, 1940, 1939, 1938, 1937, 1936, 1935, 1934, 1933, 1932, 1931, 1930, 1929, 1928, 1927, 1926, 1925, 1924, 1923, 1921, 1920
16339 SHADYBEND DR	2020, 2017, 2014, 2010, 2006, 2005, 2004, 2003, 2001, 2000, 1999, 1996, 1995, 1992, 1991, 1990, 1986, 1985, 1981, 1980, 1976, 1975, 1972, 1971, 1970, 1969, 1967, 1966, 1965, 1964, 1963, 1962, 1961, 1960, 1958, 1957, 1956, 1955, 1954, 1952, 1951, 1950, 1949, 1948, 1947, 1946, 1945, 1944, 1942, 1940, 1939, 1938, 1937, 1936, 1935, 1934, 1933, 1932, 1931, 1930, 1929, 1928, 1927, 1926, 1925, 1924, 1923, 1921, 1920
16340 FOLGER ST	2020, 2017, 2014, 2010, 2006, 2005, 2004, 2003, 2001, 2000, 1999, 1996, 1995, 1992, 1991, 1990, 1986, 1985, 1981, 1980, 1976, 1975, 1972, 1970, 1969, 1967, 1966, 1965, 1964, 1963, 1962, 1961, 1960, 1958, 1957, 1956, 1955, 1954, 1952, 1951, 1950, 1949, 1948, 1947, 1946, 1945, 1944, 1942, 1940, 1939, 1938, 1937, 1936, 1935, 1934, 1933, 1932, 1931, 1930, 1929, 1928, 1927, 1926, 1925, 1924, 1923, 1921, 1920
16340 FOLGER ST	2020, 2017, 2014, 2010, 2006, 2005, 2004, 2003, 2001, 2000, 1999, 1996, 1995, 1992, 1991, 1990, 1986, 1985, 1981, 1980, 1976, 1975, 1972, 1971, 1970, 1969, 1967, 1965, 1964, 1963, 1962, 1961, 1960, 1958, 1957, 1956, 1955, 1954, 1952, 1951, 1950, 1949, 1948, 1947, 1946, 1945, 1944, 1942, 1940, 1939, 1938, 1937, 1936, 1935, 1934, 1933, 1932, 1931, 1930, 1929, 1928, 1927, 1926, 1925, 1924, 1923, 1921, 1920
16340 FOLGER ST	2020, 2017, 2014, 2010, 2006, 2005, 2004, 2003, 2001, 1999, 1996, 1995, 1992, 1991, 1990, 1986, 1985, 1981, 1980, 1976, 1975, 1972, 1971, 1970, 1969, 1967, 1966, 1965, 1964, 1963, 1962, 1961, 1960, 1958, 1957, 1956, 1955, 1954, 1952, 1951, 1950, 1949, 1948, 1947, 1946, 1945, 1944, 1942, 1940, 1939, 1938, 1937, 1936, 1935, 1934, 1933, 1932, 1931, 1930, 1929, 1928, 1927, 1926, 1925, 1924, 1923, 1921, 1920

FINDINGS

Address Researched	Address Not Identified in Research Source
16340 FOLGER ST	2020, 2017, 2014, 2010, 2006, 2005, 2004, 2003, 2001, 2000, 1999, 1996, 1992, 1991, 1990, 1986, 1985, 1981, 1980, 1976, 1975, 1972, 1971, 1970, 1969, 1967, 1966, 1965, 1964, 1963, 1962, 1961, 1960, 1958, 1957, 1956, 1955, 1954, 1952, 1951, 1950, 1949, 1948, 1947, 1946, 1945, 1944, 1942, 1940, 1939, 1938, 1937, 1936, 1935, 1934, 1933, 1932, 1931, 1930, 1929, 1928, 1927, 1926, 1925, 1924, 1923, 1921, 1920
16340 FOLGER ST	2020, 2017, 2014, 2006, 2005, 2004, 2003, 2001, 2000, 1999, 1996, 1995, 1992, 1991, 1990, 1986, 1985, 1981, 1980, 1976, 1975, 1972, 1971, 1970, 1969, 1967, 1966, 1965, 1964, 1963, 1962, 1961, 1960, 1958, 1957, 1956, 1955, 1954, 1952, 1951, 1950, 1949, 1948, 1947, 1946, 1945, 1944, 1942, 1940, 1939, 1938, 1937, 1936, 1935, 1934, 1933, 1932, 1931, 1930, 1929, 1928, 1927, 1926, 1925, 1924, 1923, 1921, 1920
16340 FOLGER ST	2020, 2017, 2014, 2010, 2006, 2004, 2003, 2001, 2000, 1999, 1996, 1995, 1992, 1991, 1990, 1986, 1985, 1981, 1980, 1976, 1975, 1972, 1971, 1970, 1969, 1967, 1966, 1965, 1964, 1963, 1962, 1961, 1960, 1958, 1957, 1956, 1955, 1954, 1952, 1951, 1950, 1949, 1948, 1947, 1946, 1945, 1944, 1942, 1940, 1939, 1938, 1937, 1936, 1935, 1934, 1933, 1932, 1931, 1930, 1929, 1928, 1927, 1926, 1925, 1924, 1923, 1921, 1920
16340 FOLGER ST	2017, 2014, 2010, 2006, 2005, 2004, 2003, 2001, 2000, 1999, 1996, 1995, 1992, 1991, 1990, 1986, 1985, 1981, 1980, 1976, 1975, 1972, 1971, 1970, 1969, 1967, 1966, 1965, 1964, 1963, 1962, 1961, 1960, 1958, 1957, 1956, 1955, 1954, 1952, 1951, 1950, 1949, 1948, 1947, 1946, 1945, 1944, 1942, 1940, 1939, 1938, 1937, 1936, 1935, 1934, 1933, 1932, 1931, 1930, 1929, 1928, 1927, 1926, 1925, 1924, 1923, 1921, 1920
16340 FOLGER ST	2020, 2017, 2010, 2006, 2005, 2004, 2003, 2001, 2000, 1999, 1996, 1995, 1992, 1991, 1990, 1986, 1985, 1981, 1980, 1976, 1975, 1972, 1971, 1970, 1969, 1967, 1966, 1965, 1964, 1963, 1962, 1961, 1960, 1958, 1957, 1956, 1955, 1954, 1952, 1951, 1950, 1949, 1948, 1947, 1946, 1945, 1944, 1942, 1940, 1939, 1938, 1937, 1936, 1935, 1934, 1933, 1932, 1931, 1930, 1929, 1928, 1927, 1926, 1925, 1924, 1923, 1921, 1920
16340 ROCHLEN ST	2020, 2017, 2010, 2006, 2005, 2004, 2003, 2001, 2000, 1999, 1996, 1995, 1992, 1991, 1990, 1986, 1985, 1981, 1980, 1976, 1975, 1972, 1971, 1970, 1969, 1967, 1966, 1965, 1964, 1963, 1962, 1961, 1960, 1958, 1957, 1956, 1955, 1954, 1952, 1951, 1950, 1949, 1948, 1947, 1946, 1945, 1944, 1942, 1940, 1939, 1938, 1937, 1936, 1935, 1934, 1933, 1932, 1931, 1930, 1929, 1928, 1927, 1926, 1925, 1924, 1923, 1921, 1920
16340 ROCHLEN ST	2017, 2014, 2010, 2006, 2005, 2004, 2003, 2001, 2000, 1999, 1996, 1995, 1992, 1991, 1990, 1986, 1985, 1981, 1980, 1976, 1975, 1972, 1971, 1970, 1969, 1967, 1966, 1965, 1964, 1963, 1962, 1961, 1960, 1958, 1957, 1956, 1955, 1954, 1952, 1951, 1950, 1949, 1948, 1947, 1946, 1945, 1944, 1942, 1940, 1939, 1938, 1937, 1936, 1935, 1934, 1933, 1932, 1931, 1930, 1929, 1928, 1927, 1926, 1925, 1924, 1923, 1921, 1920
16340 ROCHLEN ST	2020, 2017, 2014, 2010, 2006, 2004, 2003, 2001, 2000, 1999, 1996, 1995, 1992, 1991, 1990, 1986, 1985, 1981, 1980, 1976, 1975, 1972, 1971, 1970, 1969, 1967, 1966, 1965, 1964, 1963, 1962, 1961, 1960, 1958, 1957, 1956, 1955, 1954, 1952, 1951, 1950, 1949, 1948, 1947, 1946, 1945, 1944, 1942, 1940, 1939, 1938, 1937, 1936, 1935, 1934, 1933, 1932, 1931, 1930, 1929, 1928, 1927, 1926, 1925, 1924, 1923, 1921, 1920
16340 ROCHLEN ST	2020, 2017, 2014, 2006, 2005, 2004, 2003, 2001, 2000, 1999, 1996, 1995, 1992, 1991, 1990, 1986, 1985, 1981, 1980, 1976, 1975, 1972, 1971, 1970, 1969, 1967, 1966, 1965, 1964, 1963, 1962, 1961, 1960, 1958, 1957, 1956, 1955, 1954, 1952, 1951, 1950, 1949, 1948, 1947, 1946, 1945, 1944, 1942, 1940, 1939, 1938, 1937, 1936, 1935, 1934, 1933, 1932, 1931, 1930, 1929, 1928, 1927, 1926, 1925, 1924, 1923, 1921, 1920

FINDINGS

Address Researched	Address Not Identified in Research Source
16340 ROCHLEN ST	2020, 2017, 2014, 2010, 2006, 2005, 2004, 2003, 2001, 2000, 1999, 1996, 1992, 1991, 1990, 1986, 1985, 1981, 1980, 1976, 1975, 1972, 1971, 1970, 1969, 1967, 1966, 1965, 1964, 1963, 1962, 1961, 1960, 1958, 1957, 1956, 1955, 1954, 1952, 1951, 1950, 1949, 1948, 1947, 1946, 1945, 1944, 1942, 1940, 1939, 1938, 1937, 1936, 1935, 1934, 1933, 1932, 1931, 1930, 1929, 1928, 1927, 1926, 1925, 1924, 1923, 1921, 1920
16340 ROCHLEN ST	2020, 2017, 2014, 2010, 2006, 2005, 2004, 2003, 2001, 1999, 1996, 1995, 1992, 1991, 1990, 1986, 1985, 1981, 1980, 1976, 1975, 1972, 1971, 1970, 1969, 1967, 1966, 1965, 1964, 1963, 1962, 1961, 1960, 1958, 1957, 1956, 1955, 1954, 1952, 1951, 1950, 1949, 1948, 1947, 1946, 1945, 1944, 1942, 1940, 1939, 1938, 1937, 1936, 1935, 1934, 1933, 1932, 1931, 1930, 1929, 1928, 1927, 1926, 1925, 1924, 1923, 1921, 1920
16340 ROCHLEN ST	2020, 2017, 2014, 2010, 2006, 2005, 2004, 2001, 2000, 1999, 1996, 1995, 1992, 1991, 1990, 1986, 1985, 1981, 1980, 1976, 1975, 1972, 1971, 1970, 1969, 1967, 1966, 1965, 1964, 1963, 1962, 1961, 1960, 1958, 1957, 1956, 1955, 1954, 1952, 1951, 1950, 1949, 1948, 1947, 1946, 1945, 1944, 1942, 1940, 1939, 1938, 1937, 1936, 1935, 1934, 1933, 1932, 1931, 1930, 1929, 1928, 1927, 1926, 1925, 1924, 1923, 1921, 1920
16340 ROCHLEN ST	2020, 2017, 2014, 2010, 2006, 2005, 2004, 2003, 2001, 2000, 1999, 1996, 1995, 1992, 1991, 1990, 1986, 1985, 1981, 1980, 1976, 1975, 1972, 1970, 1969, 1967, 1966, 1965, 1964, 1963, 1962, 1961, 1960, 1958, 1957, 1956, 1955, 1954, 1952, 1951, 1950, 1949, 1948, 1947, 1946, 1945, 1944, 1942, 1940, 1939, 1938, 1937, 1936, 1935, 1934, 1933, 1932, 1931, 1930, 1929, 1928, 1927, 1926, 1925, 1924, 1923, 1921, 1920
16341 E ROCHLEN ST	2020, 2017, 2014, 2010, 2006, 2005, 2004, 2003, 2001, 2000, 1999, 1996, 1995, 1991, 1990, 1986, 1985, 1981, 1980, 1976, 1975, 1972, 1971, 1970, 1969, 1967, 1966, 1965, 1964, 1963, 1962, 1961, 1960, 1958, 1957, 1956, 1955, 1954, 1952, 1951, 1950, 1949, 1948, 1947, 1946, 1945, 1944, 1942, 1940, 1939, 1938, 1937, 1936, 1935, 1934, 1933, 1932, 1931, 1930, 1929, 1928, 1927, 1926, 1925, 1924, 1923, 1921, 1920
16341 ROCHLEN ST	2020, 2017, 2014, 2010, 2006, 2005, 2004, 2003, 2001, 2000, 1999, 1996, 1995, 1992, 1991, 1990, 1986, 1985, 1981, 1980, 1976, 1975, 1972, 1970, 1969, 1967, 1966, 1965, 1964, 1963, 1962, 1961, 1960, 1958, 1957, 1956, 1955, 1954, 1952, 1951, 1950, 1949, 1948, 1947, 1946, 1945, 1944, 1942, 1940, 1939, 1938, 1937, 1936, 1935, 1934, 1933, 1932, 1931, 1930, 1929, 1928, 1927, 1926, 1925, 1924, 1923, 1921, 1920
16341 ROCHLEN ST	2020, 2017, 2014, 2010, 2006, 2005, 2004, 2003, 2001, 2000, 1999, 1996, 1995, 1992, 1991, 1990, 1986, 1985, 1981, 1980, 1976, 1975, 1972, 1971, 1970, 1969, 1967, 1966, 1965, 1964, 1963, 1962, 1961, 1960, 1958, 1957, 1956, 1955, 1954, 1952, 1951, 1950, 1949, 1948, 1947, 1946, 1945, 1944, 1942, 1940, 1939, 1938, 1937, 1936, 1935, 1934, 1933, 1932, 1931, 1930, 1929, 1928, 1927, 1926, 1925, 1924, 1923, 1921, 1920
16341 ROCHLEN ST	2020, 2017, 2014, 2010, 2006, 2005, 2004, 2001, 2000, 1999, 1996, 1995, 1992, 1991, 1990, 1986, 1985, 1981, 1980, 1976, 1975, 1972, 1971, 1970, 1969, 1967, 1966, 1965, 1964, 1963, 1962, 1961, 1960, 1958, 1957, 1956, 1955, 1954, 1952, 1951, 1950, 1949, 1948, 1947, 1946, 1945, 1944, 1942, 1940, 1939, 1938, 1937, 1936, 1935, 1934, 1933, 1932, 1931, 1930, 1929, 1928, 1927, 1926, 1925, 1924, 1923, 1921, 1920

FINDINGS

Address Researched	Address Not Identified in Research Source
16341 ROCHLEN ST	2020, 2017, 2014, 2010, 2006, 2005, 2004, 2003, 2001, 2000, 1999, 1996, 1992, 1991, 1990, 1986, 1985, 1981, 1980, 1976, 1975, 1972, 1971, 1970, 1969, 1967, 1966, 1965, 1964, 1963, 1962, 1961, 1960, 1958, 1957, 1956, 1955, 1954, 1952, 1951, 1950, 1949, 1948, 1947, 1946, 1945, 1944, 1942, 1940, 1939, 1938, 1937, 1936, 1935, 1934, 1933, 1932, 1931, 1930, 1929, 1928, 1927, 1926, 1925, 1924, 1923, 1921, 1920
16341 ROCHLEN ST	2020, 2017, 2014, 2006, 2005, 2004, 2003, 2001, 2000, 1999, 1996, 1995, 1992, 1991, 1990, 1986, 1985, 1981, 1980, 1976, 1975, 1972, 1971, 1970, 1969, 1967, 1966, 1965, 1964, 1963, 1962, 1961, 1960, 1958, 1957, 1956, 1955, 1954, 1952, 1951, 1950, 1949, 1948, 1947, 1946, 1945, 1944, 1942, 1940, 1939, 1938, 1937, 1936, 1935, 1934, 1933, 1932, 1931, 1930, 1929, 1928, 1927, 1926, 1925, 1924, 1923, 1921, 1920
16341 ROCHLEN ST	2020, 2017, 2014, 2010, 2006, 2004, 2003, 2001, 2000, 1999, 1996, 1995, 1992, 1991, 1990, 1986, 1985, 1981, 1980, 1976, 1975, 1972, 1971, 1970, 1969, 1967, 1966, 1965, 1964, 1963, 1962, 1961, 1960, 1958, 1957, 1956, 1955, 1954, 1952, 1951, 1950, 1949, 1948, 1947, 1946, 1945, 1944, 1942, 1940, 1939, 1938, 1937, 1936, 1935, 1934, 1933, 1932, 1931, 1930, 1929, 1928, 1927, 1926, 1925, 1924, 1923, 1921, 1920
16341 ROCHLEN ST	2017, 2014, 2010, 2006, 2005, 2004, 2003, 2001, 2000, 1999, 1996, 1995, 1992, 1991, 1990, 1986, 1985, 1981, 1980, 1976, 1975, 1972, 1971, 1970, 1969, 1967, 1966, 1965, 1964, 1963, 1962, 1961, 1960, 1958, 1957, 1956, 1955, 1954, 1952, 1951, 1950, 1949, 1948, 1947, 1946, 1945, 1944, 1942, 1940, 1939, 1938, 1937, 1936, 1935, 1934, 1933, 1932, 1931, 1930, 1929, 1928, 1927, 1926, 1925, 1924, 1923, 1921, 1920
16341 ROCHLEN ST	2020, 2017, 2010, 2006, 2005, 2004, 2003, 2001, 2000, 1999, 1996, 1995, 1992, 1991, 1990, 1986, 1985, 1981, 1980, 1976, 1975, 1972, 1971, 1970, 1969, 1967, 1966, 1965, 1964, 1963, 1962, 1961, 1960, 1958, 1957, 1956, 1955, 1954, 1952, 1951, 1950, 1949, 1948, 1947, 1946, 1945, 1944, 1942, 1940, 1939, 1938, 1937, 1936, 1935, 1934, 1933, 1932, 1931, 1930, 1929, 1928, 1927, 1926, 1925, 1924, 1923, 1921, 1920
16342 DENLEY ST	2020, 2017, 2010, 2006, 2005, 2004, 2003, 2001, 2000, 1999, 1996, 1995, 1992, 1991, 1990, 1986, 1985, 1981, 1980, 1976, 1975, 1972, 1971, 1970, 1969, 1967, 1966, 1965, 1964, 1963, 1962, 1961, 1960, 1958, 1957, 1956, 1955, 1954, 1952, 1951, 1950, 1949, 1948, 1947, 1946, 1945, 1944, 1942, 1940, 1939, 1938, 1937, 1936, 1935, 1934, 1933, 1932, 1931, 1930, 1929, 1928, 1927, 1926, 1925, 1924, 1923, 1921, 1920
16342 DENLEY ST	2017, 2014, 2010, 2006, 2005, 2004, 2003, 2001, 2000, 1999, 1996, 1995, 1992, 1991, 1990, 1986, 1985, 1981, 1980, 1976, 1975, 1972, 1971, 1970, 1969, 1967, 1966, 1965, 1964, 1963, 1962, 1961, 1960, 1958, 1957, 1956, 1955, 1954, 1952, 1951, 1950, 1949, 1948, 1947, 1946, 1945, 1944, 1942, 1940, 1939, 1938, 1937, 1936, 1935, 1934, 1933, 1932, 1931, 1930, 1929, 1928, 1927, 1926, 1925, 1924, 1923, 1921, 1920
16342 DENLEY ST	2020, 2017, 2014, 2010, 2006, 2005, 2004, 2001, 2000, 1999, 1996, 1995, 1992, 1991, 1990, 1986, 1985, 1981, 1980, 1976, 1975, 1972, 1971, 1970, 1969, 1967, 1966, 1965, 1964, 1963, 1962, 1961, 1960, 1958, 1957, 1956, 1955, 1954, 1952, 1951, 1950, 1949, 1948, 1947, 1946, 1945, 1944, 1942, 1940, 1939, 1938, 1937, 1936, 1935, 1934, 1933, 1932, 1931, 1930, 1929, 1928, 1927, 1926, 1925, 1924, 1923, 1921, 1920
16342 DENLEY ST	2020, 2017, 2014, 2010, 2006, 2004, 2003, 2001, 2000, 1999, 1996, 1995, 1992, 1991, 1990, 1986, 1985, 1981, 1980, 1976, 1975, 1972, 1971, 1970, 1969, 1967, 1966, 1965, 1964, 1963, 1962, 1961, 1960, 1958, 1957, 1956, 1955, 1954, 1952, 1951, 1950, 1949, 1948, 1947, 1946, 1945, 1944, 1942, 1940, 1939, 1938, 1937, 1936, 1935, 1934, 1933, 1932, 1931, 1930, 1929, 1928, 1927, 1926, 1925, 1924, 1923, 1921, 1920

FINDINGS

Address Researched	Address Not Identified in Research Source
16342 DENLEY ST	2020, 2017, 2014, 2006, 2005, 2004, 2003, 2001, 2000, 1999, 1996, 1995, 1992, 1991, 1990, 1986, 1985, 1981, 1980, 1976, 1975, 1972, 1971, 1970, 1969, 1967, 1966, 1965, 1964, 1963, 1962, 1961, 1960, 1958, 1957, 1956, 1955, 1954, 1952, 1951, 1950, 1949, 1948, 1947, 1946, 1945, 1944, 1942, 1940, 1939, 1938, 1937, 1936, 1935, 1934, 1933, 1932, 1931, 1930, 1929, 1928, 1927, 1926, 1925, 1924, 1923, 1921, 1920
16342 DENLEY ST	2020, 2017, 2014, 2010, 2006, 2005, 2004, 2003, 2001, 2000, 1999, 1996, 1992, 1991, 1990, 1986, 1985, 1981, 1980, 1976, 1975, 1972, 1971, 1970, 1969, 1967, 1966, 1965, 1964, 1963, 1962, 1961, 1960, 1958, 1957, 1956, 1955, 1954, 1952, 1951, 1950, 1949, 1948, 1947, 1946, 1945, 1944, 1942, 1940, 1939, 1938, 1937, 1936, 1935, 1934, 1933, 1932, 1931, 1930, 1929, 1928, 1927, 1926, 1925, 1924, 1923, 1921, 1920
16342 DENLEY ST	2020, 2017, 2014, 2010, 2006, 2005, 2004, 2003, 2001, 1999, 1996, 1995, 1992, 1991, 1990, 1986, 1985, 1981, 1980, 1976, 1975, 1972, 1971, 1970, 1969, 1967, 1966, 1965, 1964, 1963, 1962, 1961, 1960, 1958, 1957, 1956, 1955, 1954, 1952, 1951, 1950, 1949, 1948, 1947, 1946, 1945, 1944, 1942, 1940, 1939, 1938, 1937, 1936, 1935, 1934, 1933, 1932, 1931, 1930, 1929, 1928, 1927, 1926, 1925, 1924, 1923, 1921, 1920
16342 SHADYBEND DR	2020, 2017, 2014, 2010, 2006, 2005, 2004, 2001, 2000, 1999, 1996, 1995, 1992, 1991, 1990, 1986, 1985, 1981, 1980, 1976, 1975, 1972, 1971, 1970, 1969, 1967, 1966, 1965, 1964, 1963, 1962, 1961, 1960, 1958, 1957, 1956, 1955, 1954, 1952, 1951, 1950, 1949, 1948, 1947, 1946, 1945, 1944, 1942, 1940, 1939, 1938, 1937, 1936, 1935, 1934, 1933, 1932, 1931, 1930, 1929, 1928, 1927, 1926, 1925, 1924, 1923, 1921, 1920
16342 SHADYBEND DR	2020, 2017, 2014, 2010, 2006, 2005, 2004, 2003, 2001, 1999, 1996, 1995, 1992, 1991, 1990, 1986, 1985, 1981, 1980, 1976, 1975, 1972, 1971, 1970, 1969, 1967, 1966, 1965, 1964, 1963, 1962, 1961, 1960, 1958, 1957, 1956, 1955, 1954, 1952, 1951, 1950, 1949, 1948, 1947, 1946, 1945, 1944, 1942, 1940, 1939, 1938, 1937, 1936, 1935, 1934, 1933, 1932, 1931, 1930, 1929, 1928, 1927, 1926, 1925, 1924, 1923, 1921, 1920
16342 SHADYBEND DR	2020, 2017, 2014, 2010, 2006, 2005, 2004, 2003, 2001, 2000, 1999, 1996, 1992, 1991, 1990, 1986, 1985, 1981, 1980, 1976, 1975, 1972, 1971, 1970, 1969, 1967, 1966, 1965, 1964, 1963, 1962, 1961, 1960, 1958, 1957, 1956, 1955, 1954, 1952, 1951, 1950, 1949, 1948, 1947, 1946, 1945, 1944, 1942, 1940, 1939, 1938, 1937, 1936, 1935, 1934, 1933, 1932, 1931, 1930, 1929, 1928, 1927, 1926, 1925, 1924, 1923, 1921, 1920
16342 SHADYBEND DR	2020, 2017, 2014, 2010, 2006, 2005, 2004, 2003, 2001, 2000, 1999, 1996, 1995, 1992, 1991, 1990, 1986, 1985, 1981, 1980, 1976, 1975, 1972, 1971, 1970, 1969, 1967, 1965, 1964, 1963, 1962, 1961, 1960, 1958, 1957, 1956, 1955, 1954, 1952, 1951, 1950, 1949, 1948, 1947, 1946, 1945, 1944, 1942, 1940, 1939, 1938, 1937, 1936, 1935, 1934, 1933, 1932, 1931, 1930, 1929, 1928, 1927, 1926, 1925, 1924, 1923, 1921, 1920
16342 SHADYBEND DR	2020, 2017, 2014, 2010, 2006, 2005, 2004, 2003, 2001, 2000, 1999, 1996, 1995, 1992, 1991, 1990, 1986, 1985, 1981, 1980, 1976, 1975, 1972, 1970, 1969, 1967, 1966, 1965, 1964, 1963, 1962, 1961, 1960, 1958, 1957, 1956, 1955, 1954, 1952, 1951, 1950, 1949, 1948, 1947, 1946, 1945, 1944, 1942, 1940, 1939, 1938, 1937, 1936, 1935, 1934, 1933, 1932, 1931, 1930, 1929, 1928, 1927, 1926, 1925, 1924, 1923, 1921, 1920
16342 SHADYBEND DR	2020, 2017, 2010, 2006, 2005, 2004, 2003, 2001, 2000, 1999, 1996, 1995, 1992, 1991, 1990, 1986, 1985, 1981, 1980, 1976, 1975, 1972, 1971, 1970, 1969, 1967, 1966, 1965, 1964, 1963, 1962, 1961, 1960, 1958, 1957, 1956, 1955, 1954, 1952, 1951, 1950, 1949, 1948, 1947, 1946, 1945, 1944, 1942, 1940, 1939, 1938, 1937, 1936, 1935, 1934, 1933, 1932, 1931, 1930, 1929, 1928, 1927, 1926, 1925, 1924, 1923, 1921, 1920

FINDINGS

Address Researched	Address Not Identified in Research Source
16342 SHADYBEND DR	2020, 2017, 2014, 2006, 2005, 2004, 2003, 2001, 2000, 1999, 1996, 1995, 1992, 1991, 1990, 1986, 1985, 1981, 1980, 1976, 1975, 1972, 1971, 1970, 1969, 1967, 1966, 1965, 1964, 1963, 1962, 1961, 1960, 1958, 1957, 1956, 1955, 1954, 1952, 1951, 1950, 1949, 1948, 1947, 1946, 1945, 1944, 1942, 1940, 1939, 1938, 1937, 1936, 1935, 1934, 1933, 1932, 1931, 1930, 1929, 1928, 1927, 1926, 1925, 1924, 1923, 1921, 1920
16342 SHADYBEND DR	2020, 2017, 2014, 2010, 2006, 2004, 2003, 2001, 2000, 1999, 1996, 1995, 1992, 1991, 1990, 1986, 1985, 1981, 1980, 1976, 1975, 1972, 1971, 1970, 1969, 1967, 1966, 1965, 1964, 1963, 1962, 1961, 1960, 1958, 1957, 1956, 1955, 1954, 1952, 1951, 1950, 1949, 1948, 1947, 1946, 1945, 1944, 1942, 1940, 1939, 1938, 1937, 1936, 1935, 1934, 1933, 1932, 1931, 1930, 1929, 1928, 1927, 1926, 1925, 1924, 1923, 1921, 1920
16342 SHADYBEND DR	2017, 2014, 2010, 2006, 2005, 2004, 2003, 2001, 2000, 1999, 1996, 1995, 1992, 1991, 1990, 1986, 1985, 1981, 1980, 1976, 1975, 1972, 1971, 1970, 1969, 1967, 1966, 1965, 1964, 1963, 1962, 1961, 1960, 1958, 1957, 1956, 1955, 1954, 1952, 1951, 1950, 1949, 1948, 1947, 1946, 1945, 1944, 1942, 1940, 1939, 1938, 1937, 1936, 1935, 1934, 1933, 1932, 1931, 1930, 1929, 1928, 1927, 1926, 1925, 1924, 1923, 1921, 1920
16345 DENLEY ST	2017, 2014, 2010, 2006, 2005, 2004, 2003, 2001, 2000, 1999, 1996, 1995, 1992, 1991, 1990, 1986, 1985, 1981, 1980, 1976, 1975, 1972, 1971, 1970, 1969, 1967, 1966, 1965, 1964, 1963, 1962, 1961, 1960, 1958, 1957, 1956, 1955, 1954, 1952, 1951, 1950, 1949, 1948, 1947, 1946, 1945, 1944, 1942, 1940, 1939, 1938, 1937, 1936, 1935, 1934, 1933, 1932, 1931, 1930, 1929, 1928, 1927, 1926, 1925, 1924, 1923, 1921, 1920
16345 DENLEY ST	2020, 2017, 2010, 2006, 2005, 2004, 2003, 2001, 2000, 1999, 1996, 1995, 1992, 1991, 1990, 1986, 1985, 1981, 1980, 1976, 1975, 1972, 1971, 1970, 1969, 1967, 1966, 1965, 1964, 1963, 1962, 1961, 1960, 1958, 1957, 1956, 1955, 1954, 1952, 1951, 1950, 1949, 1948, 1947, 1946, 1945, 1944, 1942, 1940, 1939, 1938, 1937, 1936, 1935, 1934, 1933, 1932, 1931, 1930, 1929, 1928, 1927, 1926, 1925, 1924, 1923, 1921, 1920
16345 DENLEY ST	2020, 2017, 2014, 2010, 2006, 2005, 2004, 2001, 2000, 1999, 1996, 1995, 1992, 1991, 1990, 1986, 1985, 1981, 1980, 1976, 1975, 1972, 1971, 1970, 1969, 1967, 1966, 1965, 1964, 1963, 1962, 1961, 1960, 1958, 1957, 1956, 1955, 1954, 1952, 1951, 1950, 1949, 1948, 1947, 1946, 1945, 1944, 1942, 1940, 1939, 1938, 1937, 1936, 1935, 1934, 1933, 1932, 1931, 1930, 1929, 1928, 1927, 1926, 1925, 1924, 1923, 1921, 1920
16345 DENLEY ST	2020, 2017, 2014, 2010, 2006, 2004, 2003, 2001, 2000, 1999, 1996, 1995, 1992, 1991, 1990, 1986, 1985, 1981, 1980, 1976, 1975, 1972, 1971, 1970, 1969, 1967, 1966, 1965, 1964, 1963, 1962, 1961, 1960, 1958, 1957, 1956, 1955, 1954, 1952, 1951, 1950, 1949, 1948, 1947, 1946, 1945, 1944, 1942, 1940, 1939, 1938, 1937, 1936, 1935, 1934, 1933, 1932, 1931, 1930, 1929, 1928, 1927, 1926, 1925, 1924, 1923, 1921, 1920
16345 DENLEY ST	2020, 2017, 2014, 2006, 2005, 2004, 2003, 2001, 2000, 1999, 1996, 1995, 1992, 1991, 1990, 1986, 1985, 1981, 1980, 1976, 1975, 1972, 1971, 1970, 1969, 1967, 1966, 1965, 1964, 1963, 1962, 1961, 1960, 1958, 1957, 1956, 1955, 1954, 1952, 1951, 1950, 1949, 1948, 1947, 1946, 1945, 1944, 1942, 1940, 1939, 1938, 1937, 1936, 1935, 1934, 1933, 1932, 1931, 1930, 1929, 1928, 1927, 1926, 1925, 1924, 1923, 1921, 1920
16345 DENLEY ST	2020, 2017, 2014, 2010, 2006, 2005, 2004, 2003, 2001, 2000, 1999, 1996, 1995, 1992, 1991, 1990, 1986, 1985, 1981, 1980, 1976, 1975, 1972, 1971, 1970, 1969, 1967, 1965, 1964, 1963, 1962, 1961, 1960, 1958, 1957, 1956, 1955, 1954, 1952, 1951, 1950, 1949, 1948, 1947, 1946, 1945, 1944, 1942, 1940, 1939, 1938, 1937, 1936, 1935, 1934, 1933, 1932, 1931, 1930, 1929, 1928, 1927, 1926, 1925, 1924, 1923, 1921, 1920

FINDINGS

Address Researched	Address Not Identified in Research Source
16345 E FOLGER ST	2020, 2017, 2014, 2010, 2006, 2005, 2004, 2003, 2001, 2000, 1999, 1996, 1995, 1991, 1990, 1986, 1985, 1981, 1980, 1976, 1975, 1972, 1971, 1970, 1969, 1967, 1966, 1965, 1964, 1963, 1962, 1961, 1960, 1958, 1957, 1956, 1955, 1954, 1952, 1951, 1950, 1949, 1948, 1947, 1946, 1945, 1944, 1942, 1940, 1939, 1938, 1937, 1936, 1935, 1934, 1933, 1932, 1931, 1930, 1929, 1928, 1927, 1926, 1925, 1924, 1923, 1921, 1920
16345 E SHADYBEND DR	2020, 2017, 2014, 2010, 2006, 2005, 2004, 2003, 2001, 2000, 1999, 1996, 1995, 1991, 1990, 1986, 1985, 1981, 1980, 1976, 1975, 1972, 1971, 1970, 1969, 1967, 1966, 1965, 1964, 1963, 1962, 1961, 1960, 1958, 1957, 1956, 1955, 1954, 1952, 1951, 1950, 1949, 1948, 1947, 1946, 1945, 1944, 1942, 1940, 1939, 1938, 1937, 1936, 1935, 1934, 1933, 1932, 1931, 1930, 1929, 1928, 1927, 1926, 1925, 1924, 1923, 1921, 1920
16345 FOLGER ST	2020, 2017, 2014, 2010, 2006, 2005, 2004, 2003, 2001, 2000, 1999, 1996, 1995, 1992, 1991, 1990, 1986, 1985, 1981, 1980, 1976, 1975, 1972, 1970, 1969, 1967, 1966, 1965, 1964, 1963, 1962, 1961, 1960, 1958, 1957, 1956, 1955, 1954, 1952, 1951, 1950, 1949, 1948, 1947, 1946, 1945, 1944, 1942, 1940, 1939, 1938, 1937, 1936, 1935, 1934, 1933, 1932, 1931, 1930, 1929, 1928, 1927, 1926, 1925, 1924, 1923, 1921, 1920
16345 FOLGER ST	2020, 2017, 2014, 2010, 2006, 2005, 2004, 2003, 2001, 2000, 1999, 1996, 1992, 1991, 1990, 1986, 1985, 1981, 1980, 1976, 1975, 1972, 1971, 1970, 1969, 1967, 1966, 1965, 1964, 1963, 1962, 1961, 1960, 1958, 1957, 1956, 1955, 1954, 1952, 1951, 1950, 1949, 1948, 1947, 1946, 1945, 1944, 1942, 1940, 1939, 1938, 1937, 1936, 1935, 1934, 1933, 1932, 1931, 1930, 1929, 1928, 1927, 1926, 1925, 1924, 1923, 1921, 1920
16345 FOLGER ST	2020, 2017, 2014, 2010, 2006, 2005, 2004, 2003, 2001, 1999, 1996, 1995, 1992, 1991, 1990, 1986, 1985, 1981, 1980, 1976, 1975, 1972, 1971, 1970, 1969, 1967, 1966, 1965, 1964, 1963, 1962, 1961, 1960, 1958, 1957, 1956, 1955, 1954, 1952, 1951, 1950, 1949, 1948, 1947, 1946, 1945, 1944, 1942, 1940, 1939, 1938, 1937, 1936, 1935, 1934, 1933, 1932, 1931, 1930, 1929, 1928, 1927, 1926, 1925, 1924, 1923, 1921, 1920
16345 FOLGER ST	2020, 2017, 2014, 2006, 2005, 2004, 2003, 2001, 2000, 1999, 1996, 1995, 1992, 1991, 1990, 1986, 1985, 1981, 1980, 1976, 1975, 1972, 1971, 1970, 1969, 1967, 1966, 1965, 1964, 1963, 1962, 1961, 1960, 1958, 1957, 1956, 1955, 1954, 1952, 1951, 1950, 1949, 1948, 1947, 1946, 1945, 1944, 1942, 1940, 1939, 1938, 1937, 1936, 1935, 1934, 1933, 1932, 1931, 1930, 1929, 1928, 1927, 1926, 1925, 1924, 1923, 1921, 1920
16345 FOLGER ST	2020, 2017, 2014, 2010, 2006, 2004, 2003, 2001, 2000, 1999, 1996, 1995, 1992, 1991, 1990, 1986, 1985, 1981, 1980, 1976, 1975, 1972, 1971, 1970, 1969, 1967, 1966, 1965, 1964, 1963, 1962, 1961, 1960, 1958, 1957, 1956, 1955, 1954, 1952, 1951, 1950, 1949, 1948, 1947, 1946, 1945, 1944, 1942, 1940, 1939, 1938, 1937, 1936, 1935, 1934, 1933, 1932, 1931, 1930, 1929, 1928, 1927, 1926, 1925, 1924, 1923, 1921, 1920
16345 FOLGER ST	2020, 2017, 2010, 2006, 2005, 2004, 2003, 2001, 2000, 1999, 1996, 1995, 1992, 1991, 1990, 1986, 1985, 1981, 1980, 1976, 1975, 1972, 1971, 1970, 1969, 1967, 1966, 1965, 1964, 1963, 1962, 1961, 1960, 1958, 1957, 1956, 1955, 1954, 1952, 1951, 1950, 1949, 1948, 1947, 1946, 1945, 1944, 1942, 1940, 1939, 1938, 1937, 1936, 1935, 1934, 1933, 1932, 1931, 1930, 1929, 1928, 1927, 1926, 1925, 1924, 1923, 1921, 1920
16345 FOLGER ST	2017, 2014, 2010, 2006, 2005, 2004, 2003, 2001, 2000, 1999, 1996, 1995, 1992, 1991, 1990, 1986, 1985, 1981, 1980, 1976, 1975, 1972, 1971, 1970, 1969, 1967, 1966, 1965, 1964, 1963, 1962, 1961, 1960, 1958, 1957, 1956, 1955, 1954, 1952, 1951, 1950, 1949, 1948, 1947, 1946, 1945, 1944, 1942, 1940, 1939, 1938, 1937, 1936, 1935, 1934, 1933, 1932, 1931, 1930, 1929, 1928, 1927, 1926, 1925, 1924, 1923, 1921, 1920

FINDINGS

Address Researched	Address Not Identified in Research Source
16345 SHADYBEND DR	2017, 2014, 2010, 2006, 2005, 2004, 2003, 2001, 2000, 1999, 1996, 1995, 1992, 1991, 1990, 1986, 1985, 1981, 1980, 1976, 1975, 1972, 1971, 1970, 1969, 1967, 1966, 1965, 1964, 1963, 1962, 1961, 1960, 1958, 1957, 1956, 1955, 1954, 1952, 1951, 1950, 1949, 1948, 1947, 1946, 1945, 1944, 1942, 1940, 1939, 1938, 1937, 1936, 1935, 1934, 1933, 1932, 1931, 1930, 1929, 1928, 1927, 1926, 1925, 1924, 1923, 1921, 1920
16156 DENLEY ST	2020, 2017, 2014, 2010, 2006, 2005, 2004, 2003, 2001, 2000, 1999, 1996, 1992, 1991, 1990, 1986, 1985, 1981, 1980, 1976, 1975, 1972, 1971, 1970, 1969, 1967, 1966, 1965, 1964, 1963, 1962, 1961, 1960, 1958, 1957, 1956, 1955, 1954, 1952, 1951, 1950, 1949, 1948, 1947, 1946, 1945, 1944, 1942, 1940, 1939, 1938, 1937, 1936, 1935, 1934, 1933, 1932, 1931, 1930, 1929, 1928, 1927, 1926, 1925, 1924, 1923, 1921, 1920
16156 DENLEY ST	2020, 2017, 2014, 2010, 2006, 2005, 2004, 2003, 2001, 1999, 1996, 1995, 1992, 1991, 1990, 1986, 1985, 1981, 1980, 1976, 1975, 1972, 1971, 1970, 1969, 1967, 1966, 1965, 1964, 1963, 1962, 1961, 1960, 1958, 1957, 1956, 1955, 1954, 1952, 1951, 1950, 1949, 1948, 1947, 1946, 1945, 1944, 1942, 1940, 1939, 1938, 1937, 1936, 1935, 1934, 1933, 1932, 1931, 1930, 1929, 1928, 1927, 1926, 1925, 1924, 1923, 1921, 1920
16156 DENLEY ST	2020, 2017, 2014, 2010, 2006, 2005, 2004, 2003, 2001, 2000, 1999, 1996, 1995, 1992, 1991, 1990, 1986, 1985, 1981, 1980, 1976, 1975, 1972, 1970, 1969, 1967, 1966, 1965, 1964, 1963, 1962, 1961, 1960, 1958, 1957, 1956, 1955, 1954, 1952, 1951, 1950, 1949, 1948, 1947, 1946, 1945, 1944, 1942, 1940, 1939, 1938, 1937, 1936, 1935, 1934, 1933, 1932, 1931, 1930, 1929, 1928, 1927, 1926, 1925, 1924, 1923, 1921, 1920
16156 E DENLEY ST	2020, 2017, 2014, 2010, 2006, 2005, 2004, 2003, 2001, 2000, 1999, 1996, 1995, 1991, 1990, 1986, 1985, 1981, 1980, 1976, 1975, 1972, 1971, 1970, 1969, 1967, 1966, 1965, 1964, 1963, 1962, 1961, 1960, 1958, 1957, 1956, 1955, 1954, 1952, 1951, 1950, 1949, 1948, 1947, 1946, 1945, 1944, 1942, 1940, 1939, 1938, 1937, 1936, 1935, 1934, 1933, 1932, 1931, 1930, 1929, 1928, 1927, 1926, 1925, 1924, 1923, 1921, 1920
16156 SHADYBEND DR	2020, 2017, 2014, 2010, 2006, 2005, 2004, 2003, 2001, 2000, 1999, 1996, 1992, 1991, 1990, 1986, 1985, 1981, 1980, 1976, 1975, 1972, 1971, 1970, 1969, 1967, 1966, 1965, 1964, 1963, 1962, 1961, 1960, 1958, 1957, 1956, 1955, 1954, 1952, 1951, 1950, 1949, 1948, 1947, 1946, 1945, 1944, 1942, 1940, 1939, 1938, 1937, 1936, 1935, 1934, 1933, 1932, 1931, 1930, 1929, 1928, 1927, 1926, 1925, 1924, 1923, 1921, 1920
16156 SHADYBEND DR	2020, 2017, 2014, 2010, 2006, 2005, 2004, 2001, 2000, 1999, 1996, 1995, 1992, 1991, 1990, 1986, 1985, 1981, 1980, 1976, 1975, 1972, 1971, 1970, 1969, 1967, 1966, 1965, 1964, 1963, 1962, 1961, 1960, 1958, 1957, 1956, 1955, 1954, 1952, 1951, 1950, 1949, 1948, 1947, 1946, 1945, 1944, 1942, 1940, 1939, 1938, 1937, 1936, 1935, 1934, 1933, 1932, 1931, 1930, 1929, 1928, 1927, 1926, 1925, 1924, 1923, 1921, 1920
16156 SHADYBEND DR	2020, 2017, 2014, 2010, 2006, 2005, 2004, 2003, 2001, 2000, 1999, 1996, 1995, 1992, 1991, 1990, 1986, 1985, 1981, 1980, 1976, 1975, 1972, 1970, 1969, 1967, 1966, 1965, 1964, 1963, 1962, 1961, 1960, 1958, 1957, 1956, 1955, 1954, 1952, 1951, 1950, 1949, 1948, 1947, 1946, 1945, 1944, 1942, 1940, 1939, 1938, 1937, 1936, 1935, 1934, 1933, 1932, 1931, 1930, 1929, 1928, 1927, 1926, 1925, 1924, 1923, 1921, 1920
16156 SHADYBEND DR	2017, 2014, 2010, 2006, 2005, 2004, 2003, 2001, 2000, 1999, 1996, 1995, 1992, 1991, 1990, 1986, 1985, 1981, 1980, 1976, 1975, 1972, 1971, 1970, 1969, 1967, 1966, 1965, 1964, 1963, 1962, 1961, 1960, 1958, 1957, 1956, 1955, 1954, 1952, 1951, 1950, 1949, 1948, 1947, 1946, 1945, 1944, 1942, 1940, 1939, 1938, 1937, 1936, 1935, 1934, 1933, 1932, 1931, 1930, 1929, 1928, 1927, 1926, 1925, 1924, 1923, 1921, 1920

FINDINGS

Address Researched	Address Not Identified in Research Source
16156 SHADYBEND DR	2020, 2017, 2010, 2006, 2005, 2004, 2003, 2001, 2000, 1999, 1996, 1995, 1992, 1991, 1990, 1986, 1985, 1981, 1980, 1976, 1975, 1972, 1971, 1970, 1969, 1967, 1966, 1965, 1964, 1963, 1962, 1961, 1960, 1958, 1957, 1956, 1955, 1954, 1952, 1951, 1950, 1949, 1948, 1947, 1946, 1945, 1944, 1942, 1940, 1939, 1938, 1937, 1936, 1935, 1934, 1933, 1932, 1931, 1930, 1929, 1928, 1927, 1926, 1925, 1924, 1923, 1921, 1920
16156 SHADYBEND DR	2020, 2017, 2014, 2010, 2006, 2004, 2003, 2001, 2000, 1999, 1996, 1995, 1992, 1991, 1990, 1986, 1985, 1981, 1980, 1976, 1975, 1972, 1971, 1970, 1969, 1967, 1966, 1965, 1964, 1963, 1962, 1961, 1960, 1958, 1957, 1956, 1955, 1954, 1952, 1951, 1950, 1949, 1948, 1947, 1946, 1945, 1944, 1942, 1940, 1939, 1938, 1937, 1936, 1935, 1934, 1933, 1932, 1931, 1930, 1929, 1928, 1927, 1926, 1925, 1924, 1923, 1921, 1920
16157 BINNEY ST	2020, 2017, 2014, 2010, 2006, 2004, 2003, 2001, 2000, 1999, 1996, 1995, 1992, 1991, 1990, 1986, 1985, 1981, 1980, 1976, 1975, 1972, 1971, 1970, 1969, 1967, 1966, 1965, 1964, 1963, 1962, 1961, 1960, 1958, 1957, 1956, 1955, 1954, 1952, 1951, 1950, 1949, 1948, 1947, 1946, 1945, 1944, 1942, 1940, 1939, 1938, 1937, 1936, 1935, 1934, 1933, 1932, 1931, 1930, 1929, 1928, 1927, 1926, 1925, 1924, 1923, 1921, 1920
16157 BINNEY ST	2017, 2014, 2010, 2006, 2005, 2004, 2003, 2001, 2000, 1999, 1996, 1995, 1992, 1991, 1990, 1986, 1985, 1981, 1980, 1976, 1975, 1972, 1971, 1970, 1969, 1967, 1966, 1965, 1964, 1963, 1962, 1961, 1960, 1958, 1957, 1956, 1955, 1954, 1952, 1951, 1950, 1949, 1948, 1947, 1946, 1945, 1944, 1942, 1940, 1939, 1938, 1937, 1936, 1935, 1934, 1933, 1932, 1931, 1930, 1929, 1928, 1927, 1926, 1925, 1924, 1923, 1921, 1920
16157 BINNEY ST	2020, 2017, 2010, 2006, 2005, 2004, 2003, 2001, 2000, 1999, 1996, 1995, 1992, 1991, 1990, 1986, 1985, 1981, 1980, 1976, 1975, 1972, 1971, 1970, 1969, 1967, 1966, 1965, 1964, 1963, 1962, 1961, 1960, 1958, 1957, 1956, 1955, 1954, 1952, 1951, 1950, 1949, 1948, 1947, 1946, 1945, 1944, 1942, 1940, 1939, 1938, 1937, 1936, 1935, 1934, 1933, 1932, 1931, 1930, 1929, 1928, 1927, 1926, 1925, 1924, 1923, 1921, 1920
16157 BINNEY ST	2020, 2017, 2014, 2006, 2005, 2004, 2003, 2001, 2000, 1999, 1996, 1995, 1992, 1991, 1990, 1986, 1985, 1981, 1980, 1976, 1975, 1972, 1971, 1970, 1969, 1967, 1966, 1965, 1964, 1963, 1962, 1961, 1960, 1958, 1957, 1956, 1955, 1954, 1952, 1951, 1950, 1949, 1948, 1947, 1946, 1945, 1944, 1942, 1940, 1939, 1938, 1937, 1936, 1935, 1934, 1933, 1932, 1931, 1930, 1929, 1928, 1927, 1926, 1925, 1924, 1923, 1921, 1920
16157 BINNEY ST	2020, 2017, 2014, 2010, 2006, 2005, 2004, 2003, 2001, 2000, 1999, 1996, 1995, 1992, 1991, 1990, 1986, 1985, 1981, 1980, 1976, 1975, 1972, 1971, 1970, 1969, 1967, 1966, 1965, 1964, 1963, 1962, 1961, 1960, 1958, 1957, 1956, 1955, 1954, 1952, 1951, 1950, 1949, 1948, 1947, 1946, 1945, 1944, 1942, 1940, 1939, 1938, 1937, 1936, 1935, 1934, 1933, 1932, 1931, 1930, 1929, 1928, 1927, 1926, 1925, 1924, 1923, 1921, 1920
16157 BINNEY ST	2020, 2017, 2014, 2010, 2006, 2005, 2004, 2003, 2001, 1999, 1996, 1995, 1992, 1991, 1990, 1986, 1985, 1981, 1980, 1976, 1975, 1972, 1971, 1970, 1969, 1967, 1966, 1965, 1964, 1963, 1962, 1961, 1960, 1958, 1957, 1956, 1955, 1954, 1952, 1951, 1950, 1949, 1948, 1947, 1946, 1945, 1944, 1942, 1940, 1939, 1938, 1937, 1936, 1935, 1934, 1933, 1932, 1931, 1930, 1929, 1928, 1927, 1926, 1925, 1924, 1923, 1921, 1920
16157 BINNEY ST	2020, 2017, 2014, 2010, 2006, 2005, 2004, 2003, 2001, 2000, 1999, 1996, 1992, 1991, 1990, 1986, 1985, 1981, 1980, 1976, 1975, 1972, 1971, 1970, 1969, 1967, 1966, 1965, 1964, 1963, 1962, 1961, 1960, 1958, 1957, 1956, 1955, 1954, 1952, 1951, 1950, 1949, 1948, 1947, 1946, 1945, 1944, 1942, 1940, 1939, 1938, 1937, 1936, 1935, 1934, 1933, 1932, 1931, 1930, 1929, 1928, 1927, 1926, 1925, 1924, 1923, 1921, 1920

FINDINGS

Address Researched	Address Not Identified in Research Source
16157 E BINNEY ST	2020, 2017, 2014, 2010, 2006, 2005, 2004, 2003, 2001, 2000, 1999, 1996, 1995, 1991, 1990, 1986, 1985, 1981, 1980, 1976, 1975, 1972, 1971, 1970, 1969, 1967, 1966, 1965, 1964, 1963, 1962, 1961, 1960, 1958, 1957, 1956, 1955, 1954, 1952, 1951, 1950, 1949, 1948, 1947, 1946, 1945, 1944, 1942, 1940, 1939, 1938, 1937, 1936, 1935, 1934, 1933, 1932, 1931, 1930, 1929, 1928, 1927, 1926, 1925, 1924, 1923, 1921, 1920
16157 E GALE AVE	2020, 2017, 2014, 2010, 2006, 2005, 2004, 2003, 2001, 2000, 1999, 1996, 1995, 1991, 1990, 1986, 1985, 1981, 1980, 1976, 1975, 1972, 1971, 1970, 1969, 1967, 1966, 1965, 1964, 1963, 1962, 1961, 1960, 1958, 1957, 1956, 1955, 1954, 1952, 1951, 1950, 1949, 1948, 1947, 1946, 1945, 1944, 1942, 1940, 1939, 1938, 1937, 1936, 1935, 1934, 1933, 1932, 1931, 1930, 1929, 1928, 1927, 1926, 1925, 1924, 1923, 1921, 1920
16157 GALE AVE	2020, 2017, 2014, 2010, 2006, 2005, 2004, 2003, 2001, 2000, 1999, 1996, 1992, 1991, 1990, 1986, 1985, 1981, 1980, 1976, 1975, 1972, 1971, 1970, 1969, 1967, 1966, 1965, 1964, 1963, 1962, 1961, 1960, 1958, 1957, 1956, 1955, 1954, 1952, 1951, 1950, 1949, 1948, 1947, 1946, 1945, 1944, 1942, 1940, 1939, 1938, 1937, 1936, 1935, 1934, 1933, 1932, 1931, 1930, 1929, 1928, 1927, 1926, 1925, 1924, 1923, 1921, 1920
16157 GALE AVE	2020, 2017, 2014, 2010, 2006, 2005, 2004, 2003, 2001, 2000, 1999, 1996, 1995, 1992, 1991, 1990, 1986, 1985, 1981, 1980, 1976, 1975, 1972, 1970, 1969, 1967, 1966, 1965, 1964, 1963, 1962, 1961, 1960, 1958, 1957, 1956, 1955, 1954, 1952, 1951, 1950, 1949, 1948, 1947, 1946, 1945, 1944, 1942, 1940, 1939, 1938, 1937, 1936, 1935, 1934, 1933, 1932, 1931, 1930, 1929, 1928, 1927, 1926, 1925, 1924, 1923, 1921, 1920
16157 GALE AVE	2017, 2014, 2010, 2006, 2005, 2004, 2003, 2001, 2000, 1999, 1996, 1995, 1992, 1991, 1990, 1986, 1985, 1981, 1980, 1976, 1975, 1972, 1971, 1970, 1969, 1967, 1966, 1965, 1964, 1963, 1962, 1961, 1960, 1958, 1957, 1956, 1955, 1954, 1952, 1951, 1950, 1949, 1948, 1947, 1946, 1945, 1944, 1942, 1940, 1939, 1938, 1937, 1936, 1935, 1934, 1933, 1932, 1931, 1930, 1929, 1928, 1927, 1926, 1925, 1924, 1923, 1921, 1920
16157 GALE AVE	2020, 2017, 2014, 2010, 2006, 2004, 2003, 2001, 2000, 1999, 1996, 1995, 1992, 1991, 1990, 1986, 1985, 1981, 1980, 1976, 1975, 1972, 1971, 1970, 1969, 1967, 1966, 1965, 1964, 1963, 1962, 1961, 1960, 1958, 1957, 1956, 1955, 1954, 1952, 1951, 1950, 1949, 1948, 1947, 1946, 1945, 1944, 1942, 1940, 1939, 1938, 1937, 1936, 1935, 1934, 1933, 1932, 1931, 1930, 1929, 1928, 1927, 1926, 1925, 1924, 1923, 1921, 1920
16157 GALE AVE	2020, 2017, 2014, 2006, 2005, 2004, 2003, 2001, 2000, 1999, 1996, 1995, 1992, 1991, 1990, 1986, 1985, 1981, 1980, 1976, 1975, 1972, 1971, 1970, 1969, 1967, 1966, 1965, 1964, 1963, 1962, 1961, 1960, 1958, 1957, 1956, 1955, 1954, 1952, 1951, 1950, 1949, 1948, 1947, 1946, 1945, 1944, 1942, 1940, 1939, 1938, 1937, 1936, 1935, 1934, 1933, 1932, 1931, 1930, 1929, 1928, 1927, 1926, 1925, 1924, 1923, 1921, 1920
16157 GALE AVE	2020, 2017, 2010, 2006, 2005, 2004, 2003, 2001, 2000, 1999, 1996, 1995, 1992, 1991, 1990, 1986, 1985, 1981, 1980, 1976, 1975, 1972, 1971, 1970, 1969, 1967, 1966, 1965, 1964, 1963, 1962, 1961, 1960, 1958, 1957, 1956, 1955, 1954, 1952, 1951, 1950, 1949, 1948, 1947, 1946, 1945, 1944, 1942, 1940, 1939, 1938, 1937, 1936, 1935, 1934, 1933, 1932, 1931, 1930, 1929, 1928, 1927, 1926, 1925, 1924, 1923, 1921, 1920
16158 BINNEY ST	2020, 2017, 2014, 2010, 2006, 2004, 2003, 2001, 2000, 1999, 1996, 1995, 1992, 1991, 1990, 1986, 1985, 1981, 1980, 1976, 1975, 1972, 1971, 1970, 1969, 1967, 1966, 1965, 1964, 1963, 1962, 1961, 1960, 1958, 1957, 1956, 1955, 1954, 1952, 1951, 1950, 1949, 1948, 1947, 1946, 1945, 1944, 1942, 1940, 1939, 1938, 1937, 1936, 1935, 1934, 1933, 1932, 1931, 1930, 1929, 1928, 1927, 1926, 1925, 1924, 1923, 1921, 1920

FINDINGS

Address Researched	Address Not Identified in Research Source
16158 BINNEY ST	2017, 2014, 2010, 2006, 2005, 2004, 2003, 2001, 2000, 1999, 1996, 1995, 1992, 1991, 1990, 1986, 1985, 1981, 1980, 1976, 1975, 1972, 1971, 1970, 1969, 1967, 1966, 1965, 1964, 1963, 1962, 1961, 1960, 1958, 1957, 1956, 1955, 1954, 1952, 1951, 1950, 1949, 1948, 1947, 1946, 1945, 1944, 1942, 1940, 1939, 1938, 1937, 1936, 1935, 1934, 1933, 1932, 1931, 1930, 1929, 1928, 1927, 1926, 1925, 1924, 1923, 1921, 1920
16158 BINNEY ST	2020, 2017, 2014, 2006, 2005, 2004, 2003, 2001, 2000, 1999, 1996, 1995, 1992, 1991, 1990, 1986, 1985, 1981, 1980, 1976, 1975, 1972, 1971, 1970, 1969, 1967, 1966, 1965, 1964, 1963, 1962, 1961, 1960, 1958, 1957, 1956, 1955, 1954, 1952, 1951, 1950, 1949, 1948, 1947, 1946, 1945, 1944, 1942, 1940, 1939, 1938, 1937, 1936, 1935, 1934, 1933, 1932, 1931, 1930, 1929, 1928, 1927, 1926, 1925, 1924, 1923, 1921, 1920
16158 BINNEY ST	2020, 2017, 2010, 2006, 2005, 2004, 2003, 2001, 2000, 1999, 1996, 1995, 1992, 1991, 1990, 1986, 1985, 1981, 1980, 1976, 1975, 1972, 1971, 1970, 1969, 1967, 1966, 1965, 1964, 1963, 1962, 1961, 1960, 1958, 1957, 1956, 1955, 1954, 1952, 1951, 1950, 1949, 1948, 1947, 1946, 1945, 1944, 1942, 1940, 1939, 1938, 1937, 1936, 1935, 1934, 1933, 1932, 1931, 1930, 1929, 1928, 1927, 1926, 1925, 1924, 1923, 1921, 1920
16158 BINNEY ST	2020, 2017, 2014, 2010, 2006, 2005, 2004, 2003, 2001, 2000, 1999, 1996, 1995, 1992, 1991, 1990, 1986, 1985, 1981, 1980, 1976, 1975, 1972, 1970, 1969, 1967, 1966, 1965, 1964, 1963, 1962, 1961, 1960, 1958, 1957, 1956, 1955, 1954, 1952, 1951, 1950, 1949, 1948, 1947, 1946, 1945, 1944, 1942, 1940, 1939, 1938, 1937, 1936, 1935, 1934, 1933, 1932, 1931, 1930, 1929, 1928, 1927, 1926, 1925, 1924, 1923, 1921, 1920
16158 BINNEY ST	2020, 2017, 2014, 2010, 2006, 2005, 2004, 2003, 2001, 2000, 1999, 1996, 1992, 1991, 1990, 1986, 1985, 1981, 1980, 1976, 1975, 1972, 1971, 1970, 1969, 1967, 1966, 1965, 1964, 1963, 1962, 1961, 1960, 1958, 1957, 1956, 1955, 1954, 1952, 1951, 1950, 1949, 1948, 1947, 1946, 1945, 1944, 1942, 1940, 1939, 1938, 1937, 1936, 1935, 1934, 1933, 1932, 1931, 1930, 1929, 1928, 1927, 1926, 1925, 1924, 1923, 1921, 1920
16158 BINNEY ST	2020, 2017, 2014, 2010, 2006, 2005, 2004, 2003, 2001, 1999, 1996, 1995, 1992, 1991, 1990, 1986, 1985, 1981, 1980, 1976, 1975, 1972, 1971, 1970, 1969, 1967, 1966, 1965, 1964, 1963, 1962, 1961, 1960, 1958, 1957, 1956, 1955, 1954, 1952, 1951, 1950, 1949, 1948, 1947, 1946, 1945, 1944, 1942, 1940, 1939, 1938, 1937, 1936, 1935, 1934, 1933, 1932, 1931, 1930, 1929, 1928, 1927, 1926, 1925, 1924, 1923, 1921, 1920
16159 DENLEY ST	2020, 2017, 2014, 2010, 2006, 2005, 2004, 2003, 2001, 1999, 1996, 1995, 1992, 1991, 1990, 1986, 1985, 1981, 1980, 1976, 1975, 1972, 1971, 1970, 1969, 1967, 1966, 1965, 1964, 1963, 1962, 1961, 1960, 1958, 1957, 1956, 1955, 1954, 1952, 1951, 1950, 1949, 1948, 1947, 1946, 1945, 1944, 1942, 1940, 1939, 1938, 1937, 1936, 1935, 1934, 1933, 1932, 1931, 1930, 1929, 1928, 1927, 1926, 1925, 1924, 1923, 1921, 1920
16159 DENLEY ST	2020, 2017, 2014, 2010, 2006, 2005, 2004, 2003, 2001, 2000, 1999, 1996, 1992, 1991, 1990, 1986, 1985, 1981, 1980, 1976, 1975, 1972, 1971, 1970, 1969, 1967, 1966, 1965, 1964, 1963, 1962, 1961, 1960, 1958, 1957, 1956, 1955, 1954, 1952, 1951, 1950, 1949, 1948, 1947, 1946, 1945, 1944, 1942, 1940, 1939, 1938, 1937, 1936, 1935, 1934, 1933, 1932, 1931, 1930, 1929, 1928, 1927, 1926, 1925, 1924, 1923, 1921, 1920
16159 DENLEY ST	2020, 2017, 2014, 2010, 2006, 2005, 2004, 2003, 2001, 2000, 1999, 1996, 1995, 1992, 1991, 1990, 1986, 1985, 1981, 1980, 1976, 1975, 1972, 1970, 1969, 1967, 1966, 1965, 1964, 1963, 1962, 1961, 1960, 1958, 1957, 1956, 1955, 1954, 1952, 1951, 1950, 1949, 1948, 1947, 1946, 1945, 1944, 1942, 1940, 1939, 1938, 1937, 1936, 1935, 1934, 1933, 1932, 1931, 1930, 1929, 1928, 1927, 1926, 1925, 1924, 1923, 1921, 1920

FINDINGS

Address Researched	Address Not Identified in Research Source
16159 DENLEY ST	2020, 2017, 2010, 2006, 2005, 2004, 2003, 2001, 2000, 1999, 1996, 1995, 1992, 1991, 1990, 1986, 1985, 1981, 1980, 1976, 1975, 1972, 1971, 1970, 1969, 1967, 1966, 1965, 1964, 1963, 1962, 1961, 1960, 1958, 1957, 1956, 1955, 1954, 1952, 1951, 1950, 1949, 1948, 1947, 1946, 1945, 1944, 1942, 1940, 1939, 1938, 1937, 1936, 1935, 1934, 1933, 1932, 1931, 1930, 1929, 1928, 1927, 1926, 1925, 1924, 1923, 1921, 1920
16159 DENLEY ST	2017, 2014, 2010, 2006, 2005, 2004, 2003, 2001, 2000, 1999, 1996, 1995, 1992, 1991, 1990, 1986, 1985, 1981, 1980, 1976, 1975, 1972, 1971, 1970, 1969, 1967, 1966, 1965, 1964, 1963, 1962, 1961, 1960, 1958, 1957, 1956, 1955, 1954, 1952, 1951, 1950, 1949, 1948, 1947, 1946, 1945, 1944, 1942, 1940, 1939, 1938, 1937, 1936, 1935, 1934, 1933, 1932, 1931, 1930, 1929, 1928, 1927, 1926, 1925, 1924, 1923, 1921, 1920
16159 DENLEY ST	2020, 2017, 2014, 2006, 2005, 2004, 2003, 2001, 2000, 1999, 1996, 1995, 1992, 1991, 1990, 1986, 1985, 1981, 1980, 1976, 1975, 1972, 1971, 1970, 1969, 1967, 1966, 1965, 1964, 1963, 1962, 1961, 1960, 1958, 1957, 1956, 1955, 1954, 1952, 1951, 1950, 1949, 1948, 1947, 1946, 1945, 1944, 1942, 1940, 1939, 1938, 1937, 1936, 1935, 1934, 1933, 1932, 1931, 1930, 1929, 1928, 1927, 1926, 1925, 1924, 1923, 1921, 1920
16159 DENLEY ST	2020, 2017, 2014, 2010, 2006, 2004, 2003, 2001, 2000, 1999, 1996, 1995, 1992, 1991, 1990, 1986, 1985, 1981, 1980, 1976, 1975, 1972, 1971, 1970, 1969, 1967, 1966, 1965, 1964, 1963, 1962, 1961, 1960, 1958, 1957, 1956, 1955, 1954, 1952, 1951, 1950, 1949, 1948, 1947, 1946, 1945, 1944, 1942, 1940, 1939, 1938, 1937, 1936, 1935, 1934, 1933, 1932, 1931, 1930, 1929, 1928, 1927, 1926, 1925, 1924, 1923, 1921, 1920
16159 DENLEY ST	2020, 2017, 2014, 2010, 2006, 2005, 2004, 2001, 2000, 1999, 1996, 1995, 1992, 1991, 1990, 1986, 1985, 1981, 1980, 1976, 1975, 1972, 1971, 1970, 1969, 1967, 1966, 1965, 1964, 1963, 1962, 1961, 1960, 1958, 1957, 1956, 1955, 1954, 1952, 1951, 1950, 1949, 1948, 1947, 1946, 1945, 1944, 1942, 1940, 1939, 1938, 1937, 1936, 1935, 1934, 1933, 1932, 1931, 1930, 1929, 1928, 1927, 1926, 1925, 1924, 1923, 1921, 1920
16161 E SHADYBEND DR	2020, 2017, 2014, 2010, 2006, 2005, 2004, 2003, 2001, 2000, 1999, 1996, 1995, 1991, 1990, 1986, 1985, 1981, 1980, 1976, 1975, 1972, 1971, 1970, 1969, 1967, 1966, 1965, 1964, 1963, 1962, 1961, 1960, 1958, 1957, 1956, 1955, 1954, 1952, 1951, 1950, 1949, 1948, 1947, 1946, 1945, 1944, 1942, 1940, 1939, 1938, 1937, 1936, 1935, 1934, 1933, 1932, 1931, 1930, 1929, 1928, 1927, 1926, 1925, 1924, 1923, 1921, 1920
16161 SHADYBEND DR	2020, 2017, 2014, 2010, 2006, 2005, 2004, 2003, 2001, 2000, 1999, 1996, 1995, 1992, 1991, 1990, 1986, 1985, 1981, 1980, 1976, 1975, 1972, 1970, 1969, 1967, 1966, 1965, 1964, 1963, 1962, 1961, 1960, 1958, 1957, 1956, 1955, 1954, 1952, 1951, 1950, 1949, 1948, 1947, 1946, 1945, 1944, 1942, 1940, 1939, 1938, 1937, 1936, 1935, 1934, 1933, 1932, 1931, 1930, 1929, 1928, 1927, 1926, 1925, 1924, 1923, 1921, 1920
16161 SHADYBEND DR	2020, 2017, 2014, 2010, 2006, 2005, 2004, 2003, 2001, 1999, 1996, 1995, 1992, 1991, 1990, 1986, 1985, 1981, 1980, 1976, 1975, 1972, 1971, 1970, 1969, 1967, 1966, 1965, 1964, 1963, 1962, 1961, 1960, 1958, 1957, 1956, 1955, 1954, 1952, 1951, 1950, 1949, 1948, 1947, 1946, 1945, 1944, 1942, 1940, 1939, 1938, 1937, 1936, 1935, 1934, 1933, 1932, 1931, 1930, 1929, 1928, 1927, 1926, 1925, 1924, 1923, 1921, 1920
16161 SHADYBEND DR	2020, 2017, 2014, 2010, 2006, 2005, 2004, 2003, 2001, 2000, 1999, 1996, 1992, 1991, 1990, 1986, 1985, 1981, 1980, 1976, 1975, 1972, 1971, 1970, 1969, 1967, 1966, 1965, 1964, 1963, 1962, 1961, 1960, 1958, 1957, 1956, 1955, 1954, 1952, 1951, 1950, 1949, 1948, 1947, 1946, 1945, 1944, 1942, 1940, 1939, 1938, 1937, 1936, 1935, 1934, 1933, 1932, 1931, 1930, 1929, 1928, 1927, 1926, 1925, 1924, 1923, 1921, 1920

FINDINGS

Address Researched	Address Not Identified in Research Source
16161 SHADYBEND DR	2020, 2017, 2014, 2010, 2006, 2005, 2004, 2001, 2000, 1999, 1996, 1995, 1992, 1991, 1990, 1986, 1985, 1981, 1980, 1976, 1975, 1972, 1971, 1970, 1969, 1967, 1966, 1965, 1964, 1963, 1962, 1961, 1960, 1958, 1957, 1956, 1955, 1954, 1952, 1951, 1950, 1949, 1948, 1947, 1946, 1945, 1944, 1942, 1940, 1939, 1938, 1937, 1936, 1935, 1934, 1933, 1932, 1931, 1930, 1929, 1928, 1927, 1926, 1925, 1924, 1923, 1921, 1920
16161 SHADYBEND DR	2020, 2017, 2014, 2010, 2006, 2004, 2003, 2001, 2000, 1999, 1996, 1995, 1992, 1991, 1990, 1986, 1985, 1981, 1980, 1976, 1975, 1972, 1971, 1970, 1969, 1967, 1966, 1965, 1964, 1963, 1962, 1961, 1960, 1958, 1957, 1956, 1955, 1954, 1952, 1951, 1950, 1949, 1948, 1947, 1946, 1945, 1944, 1942, 1940, 1939, 1938, 1937, 1936, 1935, 1934, 1933, 1932, 1931, 1930, 1929, 1928, 1927, 1926, 1925, 1924, 1923, 1921, 1920
16161 SHADYBEND DR	2020, 2017, 2010, 2006, 2005, 2004, 2003, 2001, 2000, 1999, 1996, 1995, 1992, 1991, 1990, 1986, 1985, 1981, 1980, 1976, 1975, 1972, 1971, 1970, 1969, 1967, 1966, 1965, 1964, 1963, 1962, 1961, 1960, 1958, 1957, 1956, 1955, 1954, 1952, 1951, 1950, 1949, 1948, 1947, 1946, 1945, 1944, 1942, 1940, 1939, 1938, 1937, 1936, 1935, 1934, 1933, 1932, 1931, 1930, 1929, 1928, 1927, 1926, 1925, 1924, 1923, 1921, 1920
16161 SHADYBEND DR	2020, 2017, 2014, 2006, 2005, 2004, 2003, 2001, 2000, 1999, 1996, 1995, 1992, 1991, 1990, 1986, 1985, 1981, 1980, 1976, 1975, 1972, 1971, 1970, 1969, 1967, 1966, 1965, 1964, 1963, 1962, 1961, 1960, 1958, 1957, 1956, 1955, 1954, 1952, 1951, 1950, 1949, 1948, 1947, 1946, 1945, 1944, 1942, 1940, 1939, 1938, 1937, 1936, 1935, 1934, 1933, 1932, 1931, 1930, 1929, 1928, 1927, 1926, 1925, 1924, 1923, 1921, 1920
16161 SHADYBEND DR	2017, 2014, 2010, 2006, 2005, 2004, 2003, 2001, 2000, 1999, 1996, 1995, 1992, 1991, 1990, 1986, 1985, 1981, 1980, 1976, 1975, 1972, 1971, 1970, 1969, 1967, 1966, 1965, 1964, 1963, 1962, 1961, 1960, 1958, 1957, 1956, 1955, 1954, 1952, 1951, 1950, 1949, 1948, 1947, 1946, 1945, 1944, 1942, 1940, 1939, 1938, 1937, 1936, 1935, 1934, 1933, 1932, 1931, 1930, 1929, 1928, 1927, 1926, 1925, 1924, 1923, 1921, 1920
16162 DENLEY ST	2017, 2014, 2010, 2006, 2005, 2004, 2003, 2001, 2000, 1999, 1996, 1995, 1992, 1991, 1990, 1986, 1985, 1981, 1980, 1976, 1975, 1972, 1971, 1970, 1969, 1967, 1966, 1965, 1964, 1963, 1962, 1961, 1960, 1958, 1957, 1956, 1955, 1954, 1952, 1951, 1950, 1949, 1948, 1947, 1946, 1945, 1944, 1942, 1940, 1939, 1938, 1937, 1936, 1935, 1934, 1933, 1932, 1931, 1930, 1929, 1928, 1927, 1926, 1925, 1924, 1923, 1921, 1920
16162 DENLEY ST	2020, 2017, 2010, 2006, 2005, 2004, 2003, 2001, 2000, 1999, 1996, 1995, 1992, 1991, 1990, 1986, 1985, 1981, 1980, 1976, 1975, 1972, 1971, 1970, 1969, 1967, 1966, 1965, 1964, 1963, 1962, 1961, 1960, 1958, 1957, 1956, 1955, 1954, 1952, 1951, 1950, 1949, 1948, 1947, 1946, 1945, 1944, 1942, 1940, 1939, 1938, 1937, 1936, 1935, 1934, 1933, 1932, 1931, 1930, 1929, 1928, 1927, 1926, 1925, 1924, 1923, 1921, 1920
16162 DENLEY ST	2020, 2017, 2014, 2006, 2005, 2004, 2003, 2001, 2000, 1999, 1996, 1995, 1992, 1991, 1990, 1986, 1985, 1981, 1980, 1976, 1975, 1972, 1971, 1970, 1969, 1967, 1966, 1965, 1964, 1963, 1962, 1961, 1960, 1958, 1957, 1956, 1955, 1954, 1952, 1951, 1950, 1949, 1948, 1947, 1946, 1945, 1944, 1942, 1940, 1939, 1938, 1937, 1936, 1935, 1934, 1933, 1932, 1931, 1930, 1929, 1928, 1927, 1926, 1925, 1924, 1923, 1921, 1920
16162 DENLEY ST	2020, 2017, 2014, 2010, 2006, 2005, 2004, 2001, 2000, 1999, 1996, 1995, 1992, 1991, 1990, 1986, 1985, 1981, 1980, 1976, 1975, 1972, 1971, 1970, 1969, 1967, 1966, 1965, 1964, 1963, 1962, 1961, 1960, 1958, 1957, 1956, 1955, 1954, 1952, 1951, 1950, 1949, 1948, 1947, 1946, 1945, 1944, 1942, 1940, 1939, 1938, 1937, 1936, 1935, 1934, 1933, 1932, 1931, 1930, 1929, 1928, 1927, 1926, 1925, 1924, 1923, 1921, 1920

FINDINGS

Address Researched	Address Not Identified in Research Source
16162 DENLEY ST	2020, 2017, 2014, 2010, 2006, 2004, 2003, 2001, 2000, 1999, 1996, 1995, 1992, 1991, 1990, 1986, 1985, 1981, 1980, 1976, 1975, 1972, 1971, 1970, 1969, 1967, 1966, 1965, 1964, 1963, 1962, 1961, 1960, 1958, 1957, 1956, 1955, 1954, 1952, 1951, 1950, 1949, 1948, 1947, 1946, 1945, 1944, 1942, 1940, 1939, 1938, 1937, 1936, 1935, 1934, 1933, 1932, 1931, 1930, 1929, 1928, 1927, 1926, 1925, 1924, 1923, 1921, 1920
16162 DENLEY ST	2020, 2017, 2014, 2010, 2006, 2005, 2004, 2003, 2001, 1999, 1996, 1995, 1992, 1991, 1990, 1986, 1985, 1981, 1980, 1976, 1975, 1972, 1971, 1970, 1969, 1967, 1966, 1965, 1964, 1963, 1962, 1961, 1960, 1958, 1957, 1956, 1955, 1954, 1952, 1951, 1950, 1949, 1948, 1947, 1946, 1945, 1944, 1942, 1940, 1939, 1938, 1937, 1936, 1935, 1934, 1933, 1932, 1931, 1930, 1929, 1928, 1927, 1926, 1925, 1924, 1923, 1921, 1920
16162 DENLEY ST	2020, 2017, 2014, 2010, 2006, 2005, 2004, 2003, 2001, 2000, 1999, 1996, 1992, 1991, 1990, 1986, 1985, 1981, 1980, 1976, 1975, 1972, 1971, 1970, 1969, 1967, 1966, 1965, 1964, 1963, 1962, 1961, 1960, 1958, 1957, 1956, 1955, 1954, 1952, 1951, 1950, 1949, 1948, 1947, 1946, 1945, 1944, 1942, 1940, 1939, 1938, 1937, 1936, 1935, 1934, 1933, 1932, 1931, 1930, 1929, 1928, 1927, 1926, 1925, 1924, 1923, 1921, 1920
16162 DENLEY ST	2020, 2017, 2014, 2010, 2006, 2005, 2004, 2003, 2001, 2000, 1999, 1996, 1995, 1992, 1991, 1990, 1986, 1985, 1981, 1980, 1976, 1975, 1972, 1970, 1969, 1967, 1966, 1965, 1964, 1963, 1962, 1961, 1960, 1958, 1957, 1956, 1955, 1954, 1952, 1951, 1950, 1949, 1948, 1947, 1946, 1945, 1944, 1942, 1940, 1939, 1938, 1937, 1936, 1935, 1934, 1933, 1932, 1931, 1930, 1929, 1928, 1927, 1926, 1925, 1924, 1923, 1921, 1920
16162 DENLEY ST	2020, 2017, 2014, 2010, 2006, 2005, 2004, 2003, 2001, 2000, 1999, 1996, 1995, 1992, 1991, 1990, 1986, 1985, 1981, 1980, 1976, 1975, 1972, 1971, 1970, 1969, 1967, 1965, 1964, 1963, 1962, 1961, 1960, 1958, 1957, 1956, 1955, 1954, 1952, 1951, 1950, 1949, 1948, 1947, 1946, 1945, 1944, 1942, 1940, 1939, 1938, 1937, 1936, 1935, 1934, 1933, 1932, 1931, 1930, 1929, 1928, 1927, 1926, 1925, 1924, 1923, 1921, 1920
16162 SHADYBEND DR	2020, 2017, 2014, 2010, 2006, 2005, 2004, 2003, 2001, 2000, 1999, 1996, 1995, 1992, 1991, 1990, 1986, 1985, 1981, 1980, 1976, 1975, 1972, 1970, 1969, 1967, 1966, 1965, 1964, 1963, 1962, 1961, 1960, 1958, 1957, 1956, 1955, 1954, 1952, 1951, 1950, 1949, 1948, 1947, 1946, 1945, 1944, 1942, 1940, 1939, 1938, 1937, 1936, 1935, 1934, 1933, 1932, 1931, 1930, 1929, 1928, 1927, 1926, 1925, 1924, 1923, 1921, 1920
16162 SHADYBEND DR	2020, 2017, 2014, 2010, 2006, 2005, 2004, 2003, 2001, 1999, 1996, 1995, 1992, 1991, 1990, 1986, 1985, 1981, 1980, 1976, 1975, 1972, 1971, 1970, 1969, 1967, 1966, 1965, 1964, 1963, 1962, 1961, 1960, 1958, 1957, 1956, 1955, 1954, 1952, 1951, 1950, 1949, 1948, 1947, 1946, 1945, 1944, 1942, 1940, 1939, 1938, 1937, 1936, 1935, 1934, 1933, 1932, 1931, 1930, 1929, 1928, 1927, 1926, 1925, 1924, 1923, 1921, 1920
16162 SHADYBEND DR	2020, 2017, 2014, 2010, 2006, 2005, 2004, 2003, 2001, 2000, 1999, 1996, 1992, 1991, 1990, 1986, 1985, 1981, 1980, 1976, 1975, 1972, 1971, 1970, 1969, 1967, 1966, 1965, 1964, 1963, 1962, 1961, 1960, 1958, 1957, 1956, 1955, 1954, 1952, 1951, 1950, 1949, 1948, 1947, 1946, 1945, 1944, 1942, 1940, 1939, 1938, 1937, 1936, 1935, 1934, 1933, 1932, 1931, 1930, 1929, 1928, 1927, 1926, 1925, 1924, 1923, 1921, 1920
16162 SHADYBEND DR	2020, 2017, 2014, 2010, 2006, 2005, 2004, 2001, 2000, 1999, 1996, 1995, 1992, 1991, 1990, 1986, 1985, 1981, 1980, 1976, 1975, 1972, 1971, 1970, 1969, 1967, 1966, 1965, 1964, 1963, 1962, 1961, 1960, 1958, 1957, 1956, 1955, 1954, 1952, 1951, 1950, 1949, 1948, 1947, 1946, 1945, 1944, 1942, 1940, 1939, 1938, 1937, 1936, 1935, 1934, 1933, 1932, 1931, 1930, 1929, 1928, 1927, 1926, 1925, 1924, 1923, 1921, 1920

FINDINGS

Address Researched	Address Not Identified in Research Source
16162 SHADYBEND DR	2020, 2017, 2010, 2006, 2005, 2004, 2003, 2001, 2000, 1999, 1996, 1995, 1992, 1991, 1990, 1986, 1985, 1981, 1980, 1976, 1975, 1972, 1971, 1970, 1969, 1967, 1966, 1965, 1964, 1963, 1962, 1961, 1960, 1958, 1957, 1956, 1955, 1954, 1952, 1951, 1950, 1949, 1948, 1947, 1946, 1945, 1944, 1942, 1940, 1939, 1938, 1937, 1936, 1935, 1934, 1933, 1932, 1931, 1930, 1929, 1928, 1927, 1926, 1925, 1924, 1923, 1921, 1920
16162 SHADYBEND DR	2020, 2017, 2014, 2006, 2005, 2004, 2003, 2001, 2000, 1999, 1996, 1995, 1992, 1991, 1990, 1986, 1985, 1981, 1980, 1976, 1975, 1972, 1971, 1970, 1969, 1967, 1966, 1965, 1964, 1963, 1962, 1961, 1960, 1958, 1957, 1956, 1955, 1954, 1952, 1951, 1950, 1949, 1948, 1947, 1946, 1945, 1944, 1942, 1940, 1939, 1938, 1937, 1936, 1935, 1934, 1933, 1932, 1931, 1930, 1929, 1928, 1927, 1926, 1925, 1924, 1923, 1921, 1920
16162 SHADYBEND DR	2017, 2014, 2010, 2006, 2005, 2004, 2003, 2001, 2000, 1999, 1996, 1995, 1992, 1991, 1990, 1986, 1985, 1981, 1980, 1976, 1975, 1972, 1971, 1970, 1969, 1967, 1966, 1965, 1964, 1963, 1962, 1961, 1960, 1958, 1957, 1956, 1955, 1954, 1952, 1951, 1950, 1949, 1948, 1947, 1946, 1945, 1944, 1942, 1940, 1939, 1938, 1937, 1936, 1935, 1934, 1933, 1932, 1931, 1930, 1929, 1928, 1927, 1926, 1925, 1924, 1923, 1921, 1920
16163 BINNEY ST	2017, 2014, 2010, 2006, 2005, 2004, 2003, 2001, 2000, 1999, 1996, 1995, 1992, 1991, 1990, 1986, 1985, 1981, 1980, 1976, 1975, 1972, 1971, 1970, 1969, 1967, 1966, 1965, 1964, 1963, 1962, 1961, 1960, 1958, 1957, 1956, 1955, 1954, 1952, 1951, 1950, 1949, 1948, 1947, 1946, 1945, 1944, 1942, 1940, 1939, 1938, 1937, 1936, 1935, 1934, 1933, 1932, 1931, 1930, 1929, 1928, 1927, 1926, 1925, 1924, 1923, 1921, 1920
16163 BINNEY ST	2020, 2017, 2010, 2006, 2005, 2004, 2003, 2001, 2000, 1999, 1996, 1995, 1992, 1991, 1990, 1986, 1985, 1981, 1980, 1976, 1975, 1972, 1971, 1970, 1969, 1967, 1966, 1965, 1964, 1963, 1962, 1961, 1960, 1958, 1957, 1956, 1955, 1954, 1952, 1951, 1950, 1949, 1948, 1947, 1946, 1945, 1944, 1942, 1940, 1939, 1938, 1937, 1936, 1935, 1934, 1933, 1932, 1931, 1930, 1929, 1928, 1927, 1926, 1925, 1924, 1923, 1921, 1920
16163 BINNEY ST	2020, 2017, 2014, 2006, 2005, 2004, 2003, 2001, 2000, 1999, 1996, 1995, 1992, 1991, 1990, 1986, 1985, 1981, 1980, 1976, 1975, 1972, 1971, 1970, 1969, 1967, 1966, 1965, 1964, 1963, 1962, 1961, 1960, 1958, 1957, 1956, 1955, 1954, 1952, 1951, 1950, 1949, 1948, 1947, 1946, 1945, 1944, 1942, 1940, 1939, 1938, 1937, 1936, 1935, 1934, 1933, 1932, 1931, 1930, 1929, 1928, 1927, 1926, 1925, 1924, 1923, 1921, 1920
16163 BINNEY ST	2020, 2017, 2014, 2010, 2006, 2004, 2003, 2001, 2000, 1999, 1996, 1995, 1992, 1991, 1990, 1986, 1985, 1981, 1980, 1976, 1975, 1972, 1971, 1970, 1969, 1967, 1966, 1965, 1964, 1963, 1962, 1961, 1960, 1958, 1957, 1956, 1955, 1954, 1952, 1951, 1950, 1949, 1948, 1947, 1946, 1945, 1944, 1942, 1940, 1939, 1938, 1937, 1936, 1935, 1934, 1933, 1932, 1931, 1930, 1929, 1928, 1927, 1926, 1925, 1924, 1923, 1921, 1920
16163 BINNEY ST	2020, 2017, 2014, 2010, 2006, 2005, 2004, 2003, 2001, 1999, 1996, 1995, 1992, 1991, 1990, 1986, 1985, 1981, 1980, 1976, 1975, 1972, 1971, 1970, 1969, 1967, 1966, 1965, 1964, 1963, 1962, 1961, 1960, 1958, 1957, 1956, 1955, 1954, 1952, 1951, 1950, 1949, 1948, 1947, 1946, 1945, 1944, 1942, 1940, 1939, 1938, 1937, 1936, 1935, 1934, 1933, 1932, 1931, 1930, 1929, 1928, 1927, 1926, 1925, 1924, 1923, 1921, 1920
16163 BINNEY ST	2020, 2017, 2014, 2010, 2006, 2005, 2004, 2003, 2001, 2000, 1999, 1996, 1992, 1991, 1990, 1986, 1985, 1981, 1980, 1976, 1975, 1972, 1971, 1970, 1969, 1967, 1966, 1965, 1964, 1963, 1962, 1961, 1960, 1958, 1957, 1956, 1955, 1954, 1952, 1951, 1950, 1949, 1948, 1947, 1946, 1945, 1944, 1942, 1940, 1939, 1938, 1937, 1936, 1935, 1934, 1933, 1932, 1931, 1930, 1929, 1928, 1927, 1926, 1925, 1924, 1923, 1921, 1920

FINDINGS

Address Researched	Address Not Identified in Research Source
16163 BINNEY ST	2020, 2017, 2014, 2010, 2006, 2005, 2004, 2003, 2001, 2000, 1999, 1996, 1995, 1992, 1991, 1990, 1986, 1985, 1981, 1980, 1976, 1975, 1972, 1970, 1969, 1967, 1966, 1965, 1964, 1963, 1962, 1961, 1960, 1958, 1957, 1956, 1955, 1954, 1952, 1951, 1950, 1949, 1948, 1947, 1946, 1945, 1944, 1942, 1940, 1939, 1938, 1937, 1936, 1935, 1934, 1933, 1932, 1931, 1930, 1929, 1928, 1927, 1926, 1925, 1924, 1923, 1921, 1920
16164 BINNEY ST	2020, 2017, 2014, 2010, 2006, 2005, 2004, 2003, 2001, 2000, 1999, 1996, 1995, 1992, 1991, 1990, 1986, 1985, 1981, 1980, 1976, 1975, 1972, 1970, 1969, 1967, 1966, 1965, 1964, 1963, 1962, 1961, 1960, 1958, 1957, 1956, 1955, 1954, 1952, 1951, 1950, 1949, 1948, 1947, 1946, 1945, 1944, 1942, 1940, 1939, 1938, 1937, 1936, 1935, 1934, 1933, 1932, 1931, 1930, 1929, 1928, 1927, 1926, 1925, 1924, 1923, 1921, 1920
16164 BINNEY ST	2020, 2017, 2014, 2010, 2006, 2005, 2004, 2003, 2001, 2000, 1999, 1996, 1995, 1992, 1991, 1990, 1986, 1985, 1981, 1980, 1976, 1975, 1972, 1971, 1970, 1969, 1967, 1965, 1964, 1963, 1962, 1961, 1960, 1958, 1957, 1956, 1955, 1954, 1952, 1951, 1950, 1949, 1948, 1947, 1946, 1945, 1944, 1942, 1940, 1939, 1938, 1937, 1936, 1935, 1934, 1933, 1932, 1931, 1930, 1929, 1928, 1927, 1926, 1925, 1924, 1923, 1921, 1920
16164 BINNEY ST	2020, 2017, 2014, 2010, 2006, 2005, 2004, 2003, 2001, 2000, 1999, 1996, 1992, 1991, 1990, 1986, 1985, 1981, 1980, 1976, 1975, 1972, 1971, 1970, 1969, 1967, 1966, 1965, 1964, 1963, 1962, 1961, 1960, 1958, 1957, 1956, 1955, 1954, 1952, 1951, 1950, 1949, 1948, 1947, 1946, 1945, 1944, 1942, 1940, 1939, 1938, 1937, 1936, 1935, 1934, 1933, 1932, 1931, 1930, 1929, 1928, 1927, 1926, 1925, 1924, 1923, 1921, 1920
16164 BINNEY ST	2020, 2017, 2014, 2010, 2006, 2004, 2003, 2001, 2000, 1999, 1996, 1995, 1992, 1991, 1990, 1986, 1985, 1981, 1980, 1976, 1975, 1972, 1971, 1970, 1969, 1967, 1966, 1965, 1964, 1963, 1962, 1961, 1960, 1958, 1957, 1956, 1955, 1954, 1952, 1951, 1950, 1949, 1948, 1947, 1946, 1945, 1944, 1942, 1940, 1939, 1938, 1937, 1936, 1935, 1934, 1933, 1932, 1931, 1930, 1929, 1928, 1927, 1926, 1925, 1924, 1923, 1921, 1920
16164 BINNEY ST	2020, 2017, 2014, 2006, 2005, 2004, 2003, 2001, 2000, 1999, 1996, 1995, 1992, 1991, 1990, 1986, 1985, 1981, 1980, 1976, 1975, 1972, 1971, 1970, 1969, 1967, 1966, 1965, 1964, 1963, 1962, 1961, 1960, 1958, 1957, 1956, 1955, 1954, 1952, 1951, 1950, 1949, 1948, 1947, 1946, 1945, 1944, 1942, 1940, 1939, 1938, 1937, 1936, 1935, 1934, 1933, 1932, 1931, 1930, 1929, 1928, 1927, 1926, 1925, 1924, 1923, 1921, 1920
16164 BINNEY ST	2020, 2017, 2010, 2006, 2005, 2004, 2003, 2001, 2000, 1999, 1996, 1995, 1992, 1991, 1990, 1986, 1985, 1981, 1980, 1976, 1975, 1972, 1971, 1970, 1969, 1967, 1966, 1965, 1964, 1963, 1962, 1961, 1960, 1958, 1957, 1956, 1955, 1954, 1952, 1951, 1950, 1949, 1948, 1947, 1946, 1945, 1944, 1942, 1940, 1939, 1938, 1937, 1936, 1935, 1934, 1933, 1932, 1931, 1930, 1929, 1928, 1927, 1926, 1925, 1924, 1923, 1921, 1920
16164 BINNEY ST	2017, 2014, 2010, 2006, 2005, 2004, 2003, 2001, 2000, 1999, 1996, 1995, 1992, 1991, 1990, 1986, 1985, 1981, 1980, 1976, 1975, 1972, 1971, 1970, 1969, 1967, 1966, 1965, 1964, 1963, 1962, 1961, 1960, 1958, 1957, 1956, 1955, 1954, 1952, 1951, 1950, 1949, 1948, 1947, 1946, 1945, 1944, 1942, 1940, 1939, 1938, 1937, 1936, 1935, 1934, 1933, 1932, 1931, 1930, 1929, 1928, 1927, 1926, 1925, 1924, 1923, 1921, 1920
16167 DENLEY ST	2017, 2014, 2010, 2006, 2005, 2004, 2003, 2001, 2000, 1999, 1996, 1995, 1992, 1991, 1990, 1986, 1985, 1981, 1980, 1976, 1975, 1972, 1971, 1970, 1969, 1967, 1966, 1965, 1964, 1963, 1962, 1961, 1960, 1958, 1957, 1956, 1955, 1954, 1952, 1951, 1950, 1949, 1948, 1947, 1946, 1945, 1944, 1942, 1940, 1939, 1938, 1937, 1936, 1935, 1934, 1933, 1932, 1931, 1930, 1929, 1928, 1927, 1926, 1925, 1924, 1923, 1921, 1920

FINDINGS

Address Researched	Address Not Identified in Research Source
16167 DENLEY ST	2020, 2017, 2010, 2006, 2005, 2004, 2003, 2001, 2000, 1999, 1996, 1995, 1992, 1991, 1990, 1986, 1985, 1981, 1980, 1976, 1975, 1972, 1971, 1970, 1969, 1967, 1966, 1965, 1964, 1963, 1962, 1961, 1960, 1958, 1957, 1956, 1955, 1954, 1952, 1951, 1950, 1949, 1948, 1947, 1946, 1945, 1944, 1942, 1940, 1939, 1938, 1937, 1936, 1935, 1934, 1933, 1932, 1931, 1930, 1929, 1928, 1927, 1926, 1925, 1924, 1923, 1921, 1920
16167 DENLEY ST	2020, 2017, 2014, 2006, 2005, 2004, 2003, 2001, 2000, 1999, 1996, 1995, 1992, 1991, 1990, 1986, 1985, 1981, 1980, 1976, 1975, 1972, 1971, 1970, 1969, 1967, 1966, 1965, 1964, 1963, 1962, 1961, 1960, 1958, 1957, 1956, 1955, 1954, 1952, 1951, 1950, 1949, 1948, 1947, 1946, 1945, 1944, 1942, 1940, 1939, 1938, 1937, 1936, 1935, 1934, 1933, 1932, 1931, 1930, 1929, 1928, 1927, 1926, 1925, 1924, 1923, 1921, 1920
16167 DENLEY ST	2020, 2017, 2014, 2010, 2006, 2004, 2003, 2001, 2000, 1999, 1996, 1995, 1992, 1991, 1990, 1986, 1985, 1981, 1980, 1976, 1975, 1972, 1971, 1970, 1969, 1967, 1966, 1965, 1964, 1963, 1962, 1961, 1960, 1958, 1957, 1956, 1955, 1954, 1952, 1951, 1950, 1949, 1948, 1947, 1946, 1945, 1944, 1942, 1940, 1939, 1938, 1937, 1936, 1935, 1934, 1933, 1932, 1931, 1930, 1929, 1928, 1927, 1926, 1925, 1924, 1923, 1921, 1920
16167 DENLEY ST	2020, 2017, 2014, 2010, 2006, 2005, 2004, 2001, 2000, 1999, 1996, 1995, 1992, 1991, 1990, 1986, 1985, 1981, 1980, 1976, 1975, 1972, 1971, 1970, 1969, 1967, 1966, 1965, 1964, 1963, 1962, 1961, 1960, 1958, 1957, 1956, 1955, 1954, 1952, 1951, 1950, 1949, 1948, 1947, 1946, 1945, 1944, 1942, 1940, 1939, 1938, 1937, 1936, 1935, 1934, 1933, 1932, 1931, 1930, 1929, 1928, 1927, 1926, 1925, 1924, 1923, 1921, 1920
16167 DENLEY ST	2020, 2017, 2014, 2010, 2006, 2005, 2004, 2003, 2001, 1999, 1996, 1995, 1992, 1991, 1990, 1986, 1985, 1981, 1980, 1976, 1975, 1972, 1971, 1970, 1969, 1967, 1966, 1965, 1964, 1963, 1962, 1961, 1960, 1958, 1957, 1956, 1955, 1954, 1952, 1951, 1950, 1949, 1948, 1947, 1946, 1945, 1944, 1942, 1940, 1939, 1938, 1937, 1936, 1935, 1934, 1933, 1932, 1931, 1930, 1929, 1928, 1927, 1926, 1925, 1924, 1923, 1921, 1920
16167 DENLEY ST	2020, 2017, 2014, 2010, 2006, 2004, 2003, 2001, 2000, 1999, 1996, 1992, 1991, 1990, 1986, 1985, 1981, 1980, 1976, 1975, 1972, 1971, 1970, 1969, 1967, 1966, 1965, 1964, 1963, 1962, 1961, 1960, 1958, 1957, 1956, 1955, 1954, 1952, 1951, 1950, 1949, 1948, 1947, 1946, 1945, 1944, 1942, 1940, 1939, 1938, 1937, 1936, 1935, 1934, 1933, 1932, 1931, 1930, 1929, 1928, 1927, 1926, 1925, 1924, 1923, 1921, 1920
16167 DENLEY ST	2020, 2017, 2014, 2010, 2006, 2005, 2004, 2003, 2001, 2000, 1999, 1996, 1995, 1992, 1991, 1990, 1986, 1985, 1981, 1980, 1976, 1975, 1972, 1970, 1969, 1967, 1966, 1965, 1964, 1963, 1962, 1961, 1960, 1958, 1957, 1956, 1955, 1954, 1952, 1951, 1950, 1949, 1948, 1947, 1946, 1945, 1944, 1942, 1940, 1939, 1938, 1937, 1936, 1935, 1934, 1933, 1932, 1931, 1930, 1929, 1928, 1927, 1926, 1925, 1924, 1923, 1921, 1920
16167 E SHADYBEND DR	2020, 2017, 2014, 2010, 2006, 2005, 2004, 2003, 2001, 2000, 1999, 1996, 1995, 1991, 1990, 1986, 1985, 1981, 1980, 1976, 1975, 1972, 1971, 1970, 1969, 1967, 1966, 1965, 1964, 1963, 1962, 1961, 1960, 1958, 1957, 1956, 1955, 1954, 1952, 1951, 1950, 1949, 1948, 1947, 1946, 1945, 1944, 1942, 1940, 1939, 1938, 1937, 1936, 1935, 1934, 1933, 1932, 1931, 1930, 1929, 1928, 1927, 1926, 1925, 1924, 1923, 1921, 1920
16167 SHADYBEND DR	2020, 2017, 2014, 2010, 2006, 2005, 2004, 2003, 2001, 2000, 1999, 1996, 1995, 1992, 1991, 1990, 1986, 1985, 1981, 1980, 1976, 1975, 1972, 1970, 1969, 1967, 1966, 1965, 1964, 1963, 1962, 1961, 1960, 1958, 1957, 1956, 1955, 1954, 1952, 1951, 1950, 1949, 1948, 1947, 1946, 1945, 1944, 1942, 1940, 1939, 1938, 1937, 1936, 1935, 1934, 1933, 1932, 1931, 1930, 1929, 1928, 1927, 1926, 1925, 1924, 1923, 1921, 1920

FINDINGS

Address Researched	Address Not Identified in Research Source
16167 SHADYBEND DR	2020, 2017, 2014, 2010, 2006, 2005, 2004, 2003, 2001, 1999, 1996, 1995, 1992, 1991, 1990, 1986, 1985, 1981, 1980, 1976, 1975, 1972, 1971, 1970, 1969, 1967, 1966, 1965, 1964, 1963, 1962, 1961, 1960, 1958, 1957, 1956, 1955, 1954, 1952, 1951, 1950, 1949, 1948, 1947, 1946, 1945, 1944, 1942, 1940, 1939, 1938, 1937, 1936, 1935, 1934, 1933, 1932, 1931, 1930, 1929, 1928, 1927, 1926, 1925, 1924, 1923, 1921, 1920
16167 SHADYBEND DR	2020, 2017, 2014, 2010, 2006, 2005, 2004, 2003, 2001, 2000, 1999, 1996, 1992, 1991, 1990, 1986, 1985, 1981, 1980, 1976, 1975, 1972, 1971, 1970, 1969, 1967, 1966, 1965, 1964, 1963, 1962, 1961, 1960, 1958, 1957, 1956, 1955, 1954, 1952, 1951, 1950, 1949, 1948, 1947, 1946, 1945, 1944, 1942, 1940, 1939, 1938, 1937, 1936, 1935, 1934, 1933, 1932, 1931, 1930, 1929, 1928, 1927, 1926, 1925, 1924, 1923, 1921, 1920
16167 SHADYBEND DR	2020, 2017, 2014, 2010, 2006, 2005, 2004, 2001, 2000, 1999, 1996, 1995, 1992, 1991, 1990, 1986, 1985, 1981, 1980, 1976, 1975, 1972, 1971, 1970, 1969, 1967, 1966, 1965, 1964, 1963, 1962, 1961, 1960, 1958, 1957, 1956, 1955, 1954, 1952, 1951, 1950, 1949, 1948, 1947, 1946, 1945, 1944, 1942, 1940, 1939, 1938, 1937, 1936, 1935, 1934, 1933, 1932, 1931, 1930, 1929, 1928, 1927, 1926, 1925, 1924, 1923, 1921, 1920
16167 SHADYBEND DR	2020, 2017, 2014, 2010, 2006, 2004, 2003, 2001, 2000, 1999, 1996, 1995, 1992, 1991, 1990, 1986, 1985, 1981, 1980, 1976, 1975, 1972, 1971, 1970, 1969, 1967, 1966, 1965, 1964, 1963, 1962, 1961, 1960, 1958, 1957, 1956, 1955, 1954, 1952, 1951, 1950, 1949, 1948, 1947, 1946, 1945, 1944, 1942, 1940, 1939, 1938, 1937, 1936, 1935, 1934, 1933, 1932, 1931, 1930, 1929, 1928, 1927, 1926, 1925, 1924, 1923, 1921, 1920
16167 SHADYBEND DR	2020, 2017, 2010, 2006, 2005, 2004, 2003, 2001, 2000, 1999, 1996, 1995, 1992, 1991, 1990, 1986, 1985, 1981, 1980, 1976, 1975, 1972, 1971, 1970, 1969, 1967, 1966, 1965, 1964, 1963, 1962, 1961, 1960, 1958, 1957, 1956, 1955, 1954, 1952, 1951, 1950, 1949, 1948, 1947, 1946, 1945, 1944, 1942, 1940, 1939, 1938, 1937, 1936, 1935, 1934, 1933, 1932, 1931, 1930, 1929, 1928, 1927, 1926, 1925, 1924, 1923, 1921, 1920
16167 SHADYBEND DR	2020, 2017, 2014, 2006, 2005, 2004, 2003, 2001, 2000, 1999, 1996, 1995, 1992, 1991, 1990, 1986, 1985, 1981, 1980, 1976, 1975, 1972, 1971, 1970, 1969, 1967, 1966, 1965, 1964, 1963, 1962, 1961, 1960, 1958, 1957, 1956, 1955, 1954, 1952, 1951, 1950, 1949, 1948, 1947, 1946, 1945, 1944, 1942, 1940, 1939, 1938, 1937, 1936, 1935, 1934, 1933, 1932, 1931, 1930, 1929, 1928, 1927, 1926, 1925, 1924, 1923, 1921, 1920
16167 SHADYBEND DR	2017, 2014, 2010, 2006, 2005, 2004, 2003, 2001, 2000, 1999, 1996, 1995, 1992, 1991, 1990, 1986, 1985, 1981, 1980, 1976, 1975, 1972, 1971, 1970, 1969, 1967, 1966, 1965, 1964, 1963, 1962, 1961, 1960, 1958, 1957, 1956, 1955, 1954, 1952, 1951, 1950, 1949, 1948, 1947, 1946, 1945, 1944, 1942, 1940, 1939, 1938, 1937, 1936, 1935, 1934, 1933, 1932, 1931, 1930, 1929, 1928, 1927, 1926, 1925, 1924, 1923, 1921, 1920
16168 DENLEY ST	2017, 2014, 2010, 2006, 2005, 2004, 2003, 2001, 2000, 1999, 1996, 1995, 1992, 1991, 1990, 1986, 1985, 1981, 1980, 1976, 1975, 1972, 1971, 1970, 1969, 1967, 1966, 1965, 1964, 1963, 1962, 1961, 1960, 1958, 1957, 1956, 1955, 1954, 1952, 1951, 1950, 1949, 1948, 1947, 1946, 1945, 1944, 1942, 1940, 1939, 1938, 1937, 1936, 1935, 1934, 1933, 1932, 1931, 1930, 1929, 1928, 1927, 1926, 1925, 1924, 1923, 1921, 1920
16168 DENLEY ST	2020, 2017, 2010, 2006, 2005, 2004, 2003, 2001, 2000, 1999, 1996, 1995, 1992, 1991, 1990, 1986, 1985, 1981, 1980, 1976, 1975, 1972, 1971, 1970, 1969, 1967, 1966, 1965, 1964, 1963, 1962, 1961, 1960, 1958, 1957, 1956, 1955, 1954, 1952, 1951, 1950, 1949, 1948, 1947, 1946, 1945, 1944, 1942, 1940, 1939, 1938, 1937, 1936, 1935, 1934, 1933, 1932, 1931, 1930, 1929, 1928, 1927, 1926, 1925, 1924, 1923, 1921, 1920

FINDINGS

Address Researched	Address Not Identified in Research Source
16168 DENLEY ST	2020, 2017, 2014, 2006, 2005, 2004, 2003, 2001, 2000, 1999, 1996, 1995, 1992, 1991, 1990, 1986, 1985, 1981, 1980, 1976, 1975, 1972, 1971, 1970, 1969, 1967, 1966, 1965, 1964, 1963, 1962, 1961, 1960, 1958, 1957, 1956, 1955, 1954, 1952, 1951, 1950, 1949, 1948, 1947, 1946, 1945, 1944, 1942, 1940, 1939, 1938, 1937, 1936, 1935, 1934, 1933, 1932, 1931, 1930, 1929, 1928, 1927, 1926, 1925, 1924, 1923, 1921, 1920
16168 DENLEY ST	2020, 2017, 2014, 2010, 2006, 2004, 2003, 2001, 2000, 1999, 1996, 1995, 1992, 1991, 1990, 1986, 1985, 1981, 1980, 1976, 1975, 1972, 1971, 1970, 1969, 1967, 1966, 1965, 1964, 1963, 1962, 1961, 1960, 1958, 1957, 1956, 1955, 1954, 1952, 1951, 1950, 1949, 1948, 1947, 1946, 1945, 1944, 1942, 1940, 1939, 1938, 1937, 1936, 1935, 1934, 1933, 1932, 1931, 1930, 1929, 1928, 1927, 1926, 1925, 1924, 1923, 1921, 1920
16168 DENLEY ST	2020, 2017, 2014, 2010, 2006, 2005, 2004, 2003, 2001, 1999, 1996, 1995, 1992, 1991, 1990, 1986, 1985, 1981, 1980, 1976, 1975, 1972, 1971, 1970, 1969, 1967, 1966, 1965, 1964, 1963, 1962, 1961, 1960, 1958, 1957, 1956, 1955, 1954, 1952, 1951, 1950, 1949, 1948, 1947, 1946, 1945, 1944, 1942, 1940, 1939, 1938, 1937, 1936, 1935, 1934, 1933, 1932, 1931, 1930, 1929, 1928, 1927, 1926, 1925, 1924, 1923, 1921, 1920
16168 DENLEY ST	2020, 2017, 2014, 2010, 2006, 2005, 2004, 2003, 2001, 2000, 1999, 1996, 1992, 1991, 1990, 1986, 1985, 1981, 1980, 1976, 1975, 1972, 1971, 1970, 1969, 1967, 1966, 1965, 1964, 1963, 1962, 1961, 1960, 1958, 1957, 1956, 1955, 1954, 1952, 1951, 1950, 1949, 1948, 1947, 1946, 1945, 1944, 1942, 1940, 1939, 1938, 1937, 1936, 1935, 1934, 1933, 1932, 1931, 1930, 1929, 1928, 1927, 1926, 1925, 1924, 1923, 1921, 1920
16168 DENLEY ST	2020, 2017, 2014, 2010, 2006, 2005, 2004, 2003, 2001, 2000, 1999, 1996, 1995, 1992, 1991, 1990, 1986, 1985, 1981, 1980, 1976, 1975, 1972, 1970, 1969, 1967, 1966, 1965, 1964, 1963, 1962, 1961, 1960, 1958, 1957, 1956, 1955, 1954, 1952, 1951, 1950, 1949, 1948, 1947, 1946, 1945, 1944, 1942, 1940, 1939, 1938, 1937, 1936, 1935, 1934, 1933, 1932, 1931, 1930, 1929, 1928, 1927, 1926, 1925, 1924, 1923, 1921, 1920
16168 E SHADYBEND DR	2020, 2017, 2014, 2010, 2006, 2005, 2004, 2003, 2001, 2000, 1999, 1996, 1995, 1991, 1990, 1986, 1985, 1981, 1980, 1976, 1975, 1972, 1971, 1970, 1969, 1967, 1966, 1965, 1964, 1963, 1962, 1961, 1960, 1958, 1957, 1956, 1955, 1954, 1952, 1951, 1950, 1949, 1948, 1947, 1946, 1945, 1944, 1942, 1940, 1939, 1938, 1937, 1936, 1935, 1934, 1933, 1932, 1931, 1930, 1929, 1928, 1927, 1926, 1925, 1924, 1923, 1921, 1920
16168 SHADYBEND DR	2020, 2017, 2014, 2010, 2006, 2005, 2004, 2003, 2001, 2000, 1999, 1996, 1995, 1992, 1991, 1990, 1986, 1985, 1981, 1980, 1976, 1975, 1972, 1970, 1969, 1967, 1966, 1965, 1964, 1963, 1962, 1961, 1960, 1958, 1957, 1956, 1955, 1954, 1952, 1951, 1950, 1949, 1948, 1947, 1946, 1945, 1944, 1942, 1940, 1939, 1938, 1937, 1936, 1935, 1934, 1933, 1932, 1931, 1930, 1929, 1928, 1927, 1926, 1925, 1924, 1923, 1921, 1920
16168 SHADYBEND DR	2020, 2017, 2014, 2010, 2006, 2005, 2004, 2003, 2001, 2000, 1999, 1996, 1995, 1992, 1991, 1990, 1986, 1985, 1981, 1980, 1976, 1975, 1972, 1971, 1970, 1969, 1967, 1965, 1964, 1963, 1962, 1961, 1960, 1958, 1957, 1956, 1955, 1954, 1952, 1951, 1950, 1949, 1948, 1947, 1946, 1945, 1944, 1942, 1940, 1939, 1938, 1937, 1936, 1935, 1934, 1933, 1932, 1931, 1930, 1929, 1928, 1927, 1926, 1925, 1924, 1923, 1921, 1920
16168 SHADYBEND DR	2020, 2017, 2014, 2010, 2006, 2005, 2004, 2003, 2001, 1999, 1996, 1995, 1992, 1991, 1990, 1986, 1985, 1981, 1980, 1976, 1975, 1972, 1971, 1970, 1969, 1967, 1966, 1965, 1964, 1963, 1962, 1961, 1960, 1958, 1957, 1956, 1955, 1954, 1952, 1951, 1950, 1949, 1948, 1947, 1946, 1945, 1944, 1942, 1940, 1939, 1938, 1937, 1936, 1935, 1934, 1933, 1932, 1931, 1930, 1929, 1928, 1927, 1926, 1925, 1924, 1923, 1921, 1920

FINDINGS

Address Researched	Address Not Identified in Research Source
16168 SHADYBEND DR	2020, 2017, 2014, 2010, 2006, 2005, 2004, 2003, 2001, 2000, 1999, 1996, 1992, 1991, 1990, 1986, 1985, 1981, 1980, 1976, 1975, 1972, 1971, 1970, 1969, 1967, 1966, 1965, 1964, 1963, 1962, 1961, 1960, 1958, 1957, 1956, 1955, 1954, 1952, 1951, 1950, 1949, 1948, 1947, 1946, 1945, 1944, 1942, 1940, 1939, 1938, 1937, 1936, 1935, 1934, 1933, 1932, 1931, 1930, 1929, 1928, 1927, 1926, 1925, 1924, 1923, 1921, 1920
16168 SHADYBEND DR	2020, 2017, 2014, 2010, 2006, 2004, 2003, 2001, 2000, 1999, 1996, 1995, 1992, 1991, 1990, 1986, 1985, 1981, 1980, 1976, 1975, 1972, 1971, 1970, 1969, 1967, 1966, 1965, 1964, 1963, 1962, 1961, 1960, 1958, 1957, 1956, 1955, 1954, 1952, 1951, 1950, 1949, 1948, 1947, 1946, 1945, 1944, 1942, 1940, 1939, 1938, 1937, 1936, 1935, 1934, 1933, 1932, 1931, 1930, 1929, 1928, 1927, 1926, 1925, 1924, 1923, 1921, 1920
16168 SHADYBEND DR	2020, 2017, 2010, 2006, 2005, 2004, 2003, 2001, 2000, 1999, 1996, 1995, 1992, 1991, 1990, 1986, 1985, 1981, 1980, 1976, 1975, 1972, 1971, 1970, 1969, 1967, 1966, 1965, 1964, 1963, 1962, 1961, 1960, 1958, 1957, 1956, 1955, 1954, 1952, 1951, 1950, 1949, 1948, 1947, 1946, 1945, 1944, 1942, 1940, 1939, 1938, 1937, 1936, 1935, 1934, 1933, 1932, 1931, 1930, 1929, 1928, 1927, 1926, 1925, 1924, 1923, 1921, 1920
16168 SHADYBEND DR	2020, 2017, 2014, 2006, 2005, 2004, 2003, 2001, 2000, 1999, 1996, 1995, 1992, 1991, 1990, 1986, 1985, 1981, 1980, 1976, 1975, 1972, 1971, 1970, 1969, 1967, 1966, 1965, 1964, 1963, 1962, 1961, 1960, 1958, 1957, 1956, 1955, 1954, 1952, 1951, 1950, 1949, 1948, 1947, 1946, 1945, 1944, 1942, 1940, 1939, 1938, 1937, 1936, 1935, 1934, 1933, 1932, 1931, 1930, 1929, 1928, 1927, 1926, 1925, 1924, 1923, 1921, 1920
16168 SHADYBEND DR	2017, 2014, 2010, 2006, 2005, 2004, 2003, 2001, 2000, 1999, 1996, 1995, 1992, 1991, 1990, 1986, 1985, 1981, 1980, 1976, 1975, 1972, 1971, 1970, 1969, 1967, 1966, 1965, 1964, 1963, 1962, 1961, 1960, 1958, 1957, 1956, 1955, 1954, 1952, 1951, 1950, 1949, 1948, 1947, 1946, 1945, 1944, 1942, 1940, 1939, 1938, 1937, 1936, 1935, 1934, 1933, 1932, 1931, 1930, 1929, 1928, 1927, 1926, 1925, 1924, 1923, 1921, 1920
16169 BINNEY ST	2017, 2014, 2010, 2006, 2005, 2004, 2003, 2001, 2000, 1999, 1996, 1995, 1992, 1991, 1990, 1986, 1985, 1981, 1980, 1976, 1975, 1972, 1971, 1970, 1969, 1967, 1966, 1965, 1964, 1963, 1962, 1961, 1960, 1958, 1957, 1956, 1955, 1954, 1952, 1951, 1950, 1949, 1948, 1947, 1946, 1945, 1944, 1942, 1940, 1939, 1938, 1937, 1936, 1935, 1934, 1933, 1932, 1931, 1930, 1929, 1928, 1927, 1926, 1925, 1924, 1923, 1921, 1920
16169 BINNEY ST	2020, 2017, 2010, 2006, 2005, 2004, 2003, 2001, 2000, 1999, 1996, 1995, 1992, 1991, 1990, 1986, 1985, 1981, 1980, 1976, 1975, 1972, 1971, 1970, 1969, 1967, 1966, 1965, 1964, 1963, 1962, 1961, 1960, 1958, 1957, 1956, 1955, 1954, 1952, 1951, 1950, 1949, 1948, 1947, 1946, 1945, 1944, 1942, 1940, 1939, 1938, 1937, 1936, 1935, 1934, 1933, 1932, 1931, 1930, 1929, 1928, 1927, 1926, 1925, 1924, 1923, 1921, 1920
16169 BINNEY ST	2020, 2017, 2014, 2006, 2005, 2004, 2003, 2001, 2000, 1999, 1996, 1995, 1992, 1991, 1990, 1986, 1985, 1981, 1980, 1976, 1975, 1972, 1971, 1970, 1969, 1967, 1966, 1965, 1964, 1963, 1962, 1961, 1960, 1958, 1957, 1956, 1955, 1954, 1952, 1951, 1950, 1949, 1948, 1947, 1946, 1945, 1944, 1942, 1940, 1939, 1938, 1937, 1936, 1935, 1934, 1933, 1932, 1931, 1930, 1929, 1928, 1927, 1926, 1925, 1924, 1923, 1921, 1920
16169 BINNEY ST	2020, 2017, 2014, 2010, 2006, 2004, 2003, 2001, 2000, 1999, 1996, 1995, 1992, 1991, 1990, 1986, 1985, 1981, 1980, 1976, 1975, 1972, 1971, 1970, 1969, 1967, 1966, 1965, 1964, 1963, 1962, 1961, 1960, 1958, 1957, 1956, 1955, 1954, 1952, 1951, 1950, 1949, 1948, 1947, 1946, 1945, 1944, 1942, 1940, 1939, 1938, 1937, 1936, 1935, 1934, 1933, 1932, 1931, 1930, 1929, 1928, 1927, 1926, 1925, 1924, 1923, 1921, 1920

FINDINGS

Address Researched	Address Not Identified in Research Source
16169 BINNEY ST	2020, 2017, 2014, 2010, 2006, 2005, 2004, 2003, 2001, 1999, 1996, 1995, 1992, 1991, 1990, 1986, 1985, 1981, 1980, 1976, 1975, 1972, 1971, 1970, 1969, 1967, 1966, 1965, 1964, 1963, 1962, 1961, 1960, 1958, 1957, 1956, 1955, 1954, 1952, 1951, 1950, 1949, 1948, 1947, 1946, 1945, 1944, 1942, 1940, 1939, 1938, 1937, 1936, 1935, 1934, 1933, 1932, 1931, 1930, 1929, 1928, 1927, 1926, 1925, 1924, 1923, 1921, 1920
16169 BINNEY ST	2020, 2017, 2014, 2010, 2006, 2005, 2004, 2003, 2001, 2000, 1999, 1996, 1992, 1991, 1990, 1986, 1985, 1981, 1980, 1976, 1975, 1972, 1971, 1970, 1969, 1967, 1966, 1965, 1964, 1963, 1962, 1961, 1960, 1958, 1957, 1956, 1955, 1954, 1952, 1951, 1950, 1949, 1948, 1947, 1946, 1945, 1944, 1942, 1940, 1939, 1938, 1937, 1936, 1935, 1934, 1933, 1932, 1931, 1930, 1929, 1928, 1927, 1926, 1925, 1924, 1923, 1921, 1920
16169 BINNEY ST	2020, 2017, 2014, 2010, 2006, 2005, 2004, 2003, 2001, 2000, 1999, 1996, 1995, 1992, 1991, 1990, 1986, 1985, 1981, 1980, 1976, 1975, 1972, 1970, 1969, 1967, 1966, 1965, 1964, 1963, 1962, 1961, 1960, 1958, 1957, 1956, 1955, 1954, 1952, 1951, 1950, 1949, 1948, 1947, 1946, 1945, 1944, 1942, 1940, 1939, 1938, 1937, 1936, 1935, 1934, 1933, 1932, 1931, 1930, 1929, 1928, 1927, 1926, 1925, 1924, 1923, 1921, 1920
16170 BINNEY ST	2020, 2017, 2014, 2010, 2006, 2005, 2004, 2003, 2001, 2000, 1999, 1996, 1995, 1992, 1991, 1990, 1986, 1985, 1981, 1980, 1976, 1975, 1972, 1970, 1969, 1967, 1966, 1965, 1964, 1963, 1962, 1961, 1960, 1958, 1957, 1956, 1955, 1954, 1952, 1951, 1950, 1949, 1948, 1947, 1946, 1945, 1944, 1942, 1940, 1939, 1938, 1937, 1936, 1935, 1934, 1933, 1932, 1931, 1930, 1929, 1928, 1927, 1926, 1925, 1924, 1923, 1921, 1920
16170 BINNEY ST	2020, 2017, 2014, 2010, 2006, 2005, 2004, 2003, 2001, 2000, 1999, 1996, 1992, 1991, 1990, 1986, 1985, 1981, 1980, 1976, 1975, 1972, 1971, 1970, 1969, 1967, 1966, 1965, 1964, 1963, 1962, 1961, 1960, 1958, 1957, 1956, 1955, 1954, 1952, 1951, 1950, 1949, 1948, 1947, 1946, 1945, 1944, 1942, 1940, 1939, 1938, 1937, 1936, 1935, 1934, 1933, 1932, 1931, 1930, 1929, 1928, 1927, 1926, 1925, 1924, 1923, 1921, 1920
16170 BINNEY ST	2020, 2017, 2014, 2010, 2006, 2005, 2004, 2003, 2001, 1999, 1996, 1995, 1992, 1991, 1990, 1986, 1985, 1981, 1980, 1976, 1975, 1972, 1971, 1970, 1969, 1967, 1966, 1965, 1964, 1963, 1962, 1961, 1960, 1958, 1957, 1956, 1955, 1954, 1952, 1951, 1950, 1949, 1948, 1947, 1946, 1945, 1944, 1942, 1940, 1939, 1938, 1937, 1936, 1935, 1934, 1933, 1932, 1931, 1930, 1929, 1928, 1927, 1926, 1925, 1924, 1923, 1921, 1920
16170 BINNEY ST	2020, 2017, 2014, 2010, 2006, 2004, 2003, 2001, 2000, 1999, 1996, 1995, 1992, 1991, 1990, 1986, 1985, 1981, 1980, 1976, 1975, 1972, 1971, 1970, 1969, 1967, 1966, 1965, 1964, 1963, 1962, 1961, 1960, 1958, 1957, 1956, 1955, 1954, 1952, 1951, 1950, 1949, 1948, 1947, 1946, 1945, 1944, 1942, 1940, 1939, 1938, 1937, 1936, 1935, 1934, 1933, 1932, 1931, 1930, 1929, 1928, 1927, 1926, 1925, 1924, 1923, 1921, 1920
16170 BINNEY ST	2020, 2017, 2014, 2006, 2005, 2004, 2003, 2001, 2000, 1999, 1996, 1995, 1992, 1991, 1990, 1986, 1985, 1981, 1980, 1976, 1975, 1972, 1971, 1970, 1969, 1967, 1966, 1965, 1964, 1963, 1962, 1961, 1960, 1958, 1957, 1956, 1955, 1954, 1952, 1951, 1950, 1949, 1948, 1947, 1946, 1945, 1944, 1942, 1940, 1939, 1938, 1937, 1936, 1935, 1934, 1933, 1932, 1931, 1930, 1929, 1928, 1927, 1926, 1925, 1924, 1923, 1921, 1920
16170 BINNEY ST	2020, 2017, 2010, 2006, 2005, 2004, 2003, 2001, 2000, 1999, 1996, 1995, 1992, 1991, 1990, 1986, 1985, 1981, 1980, 1976, 1975, 1972, 1971, 1970, 1969, 1967, 1966, 1965, 1964, 1963, 1962, 1961, 1960, 1958, 1957, 1956, 1955, 1954, 1952, 1951, 1950, 1949, 1948, 1947, 1946, 1945, 1944, 1942, 1940, 1939, 1938, 1937, 1936, 1935, 1934, 1933, 1932, 1931, 1930, 1929, 1928, 1927, 1926, 1925, 1924, 1923, 1921, 1920

FINDINGS

Address Researched	Address Not Identified in Research Source
16170 BINNEY ST	2017, 2014, 2010, 2006, 2005, 2004, 2003, 2001, 2000, 1999, 1996, 1995, 1992, 1991, 1990, 1986, 1985, 1981, 1980, 1976, 1975, 1972, 1971, 1970, 1969, 1967, 1966, 1965, 1964, 1963, 1962, 1961, 1960, 1958, 1957, 1956, 1955, 1954, 1952, 1951, 1950, 1949, 1948, 1947, 1946, 1945, 1944, 1942, 1940, 1939, 1938, 1937, 1936, 1935, 1934, 1933, 1932, 1931, 1930, 1929, 1928, 1927, 1926, 1925, 1924, 1923, 1921, 1920
16174 SHADYBEND DR	2017, 2014, 2010, 2006, 2005, 2004, 2003, 2001, 2000, 1999, 1996, 1995, 1992, 1991, 1990, 1986, 1985, 1981, 1980, 1976, 1975, 1972, 1971, 1970, 1969, 1967, 1966, 1965, 1964, 1963, 1962, 1961, 1960, 1958, 1957, 1956, 1955, 1954, 1952, 1951, 1950, 1949, 1948, 1947, 1946, 1945, 1944, 1942, 1940, 1939, 1938, 1937, 1936, 1935, 1934, 1933, 1932, 1931, 1930, 1929, 1928, 1927, 1926, 1925, 1924, 1923, 1921, 1920
16174 SHADYBEND DR	2020, 2017, 2014, 2006, 2005, 2004, 2003, 2001, 2000, 1999, 1996, 1995, 1992, 1991, 1990, 1986, 1985, 1981, 1980, 1976, 1975, 1972, 1971, 1970, 1969, 1967, 1966, 1965, 1964, 1963, 1962, 1961, 1960, 1958, 1957, 1956, 1955, 1954, 1952, 1951, 1950, 1949, 1948, 1947, 1946, 1945, 1944, 1942, 1940, 1939, 1938, 1937, 1936, 1935, 1934, 1933, 1932, 1931, 1930, 1929, 1928, 1927, 1926, 1925, 1924, 1923, 1921, 1920
16174 SHADYBEND DR	2020, 2017, 2010, 2006, 2005, 2004, 2003, 2001, 2000, 1999, 1996, 1995, 1992, 1991, 1990, 1986, 1985, 1981, 1980, 1976, 1975, 1972, 1971, 1970, 1969, 1967, 1966, 1965, 1964, 1963, 1962, 1961, 1960, 1958, 1957, 1956, 1955, 1954, 1952, 1951, 1950, 1949, 1948, 1947, 1946, 1945, 1944, 1942, 1940, 1939, 1938, 1937, 1936, 1935, 1934, 1933, 1932, 1931, 1930, 1929, 1928, 1927, 1926, 1925, 1924, 1923, 1921, 1920
16174 SHADYBEND DR	2020, 2017, 2014, 2010, 2006, 2004, 2003, 2001, 2000, 1999, 1996, 1995, 1992, 1991, 1990, 1986, 1985, 1981, 1980, 1976, 1975, 1972, 1971, 1970, 1969, 1967, 1966, 1965, 1964, 1963, 1962, 1961, 1960, 1958, 1957, 1956, 1955, 1954, 1952, 1951, 1950, 1949, 1948, 1947, 1946, 1945, 1944, 1942, 1940, 1939, 1938, 1937, 1936, 1935, 1934, 1933, 1932, 1931, 1930, 1929, 1928, 1927, 1926, 1925, 1924, 1923, 1921, 1920
16174 SHADYBEND DR	2020, 2017, 2014, 2010, 2006, 2005, 2004, 2001, 2000, 1999, 1996, 1995, 1992, 1991, 1990, 1986, 1985, 1981, 1980, 1976, 1975, 1972, 1971, 1970, 1969, 1967, 1966, 1965, 1964, 1963, 1962, 1961, 1960, 1958, 1957, 1956, 1955, 1954, 1952, 1951, 1950, 1949, 1948, 1947, 1946, 1945, 1944, 1942, 1940, 1939, 1938, 1937, 1936, 1935, 1934, 1933, 1932, 1931, 1930, 1929, 1928, 1927, 1926, 1925, 1924, 1923, 1921, 1920
16174 SHADYBEND DR	2020, 2017, 2014, 2010, 2006, 2005, 2004, 2003, 2001, 2000, 1999, 1996, 1992, 1991, 1990, 1986, 1985, 1981, 1980, 1976, 1975, 1972, 1971, 1970, 1969, 1967, 1966, 1965, 1964, 1963, 1962, 1961, 1960, 1958, 1957, 1956, 1955, 1954, 1952, 1951, 1950, 1949, 1948, 1947, 1946, 1945, 1944, 1942, 1940, 1939, 1938, 1937, 1936, 1935, 1934, 1933, 1932, 1931, 1930, 1929, 1928, 1927, 1926, 1925, 1924, 1923, 1921, 1920
16174 SHADYBEND DR	2020, 2017, 2014, 2010, 2006, 2005, 2004, 2003, 2001, 1999, 1996, 1995, 1992, 1991, 1990, 1986, 1985, 1981, 1980, 1976, 1975, 1972, 1971, 1970, 1969, 1967, 1966, 1965, 1964, 1963, 1962, 1961, 1960, 1958, 1957, 1956, 1955, 1954, 1952, 1951, 1950, 1949, 1948, 1947, 1946, 1945, 1944, 1942, 1940, 1939, 1938, 1937, 1936, 1935, 1934, 1933, 1932, 1931, 1930, 1929, 1928, 1927, 1926, 1925, 1924, 1923, 1921, 1920
16174 SHADYBEND DR	2020, 2017, 2014, 2010, 2006, 2005, 2004, 2003, 2001, 2000, 1999, 1996, 1995, 1992, 1991, 1990, 1986, 1985, 1981, 1980, 1976, 1975, 1972, 1970, 1969, 1967, 1966, 1965, 1964, 1963, 1962, 1961, 1960, 1958, 1957, 1956, 1955, 1954, 1952, 1951, 1950, 1949, 1948, 1947, 1946, 1945, 1944, 1942, 1940, 1939, 1938, 1937, 1936, 1935, 1934, 1933, 1932, 1931, 1930, 1929, 1928, 1927, 1926, 1925, 1924, 1923, 1921, 1920

FINDINGS

Address Researched	Address Not Identified in Research Source
16175 BINNEY ST	2020, 2017, 2014, 2010, 2006, 2005, 2004, 2003, 2001, 2000, 1999, 1996, 1995, 1992, 1991, 1990, 1986, 1985, 1981, 1980, 1976, 1975, 1972, 1970, 1969, 1967, 1966, 1965, 1964, 1963, 1962, 1961, 1960, 1958, 1957, 1956, 1955, 1954, 1952, 1951, 1950, 1949, 1948, 1947, 1946, 1945, 1944, 1942, 1940, 1939, 1938, 1937, 1936, 1935, 1934, 1933, 1932, 1931, 1930, 1929, 1928, 1927, 1926, 1925, 1924, 1923, 1921, 1920
16175 BINNEY ST	2020, 2017, 2014, 2010, 2006, 2005, 2004, 2003, 2001, 1999, 1996, 1995, 1992, 1991, 1990, 1986, 1985, 1981, 1980, 1976, 1975, 1972, 1971, 1970, 1969, 1967, 1966, 1965, 1964, 1963, 1962, 1961, 1960, 1958, 1957, 1956, 1955, 1954, 1952, 1951, 1950, 1949, 1948, 1947, 1946, 1945, 1944, 1942, 1940, 1939, 1938, 1937, 1936, 1935, 1934, 1933, 1932, 1931, 1930, 1929, 1928, 1927, 1926, 1925, 1924, 1923, 1921, 1920
16345 SHADYBEND DR	2020, 2017, 2014, 2010, 2006, 2004, 2003, 2001, 2000, 1999, 1996, 1995, 1992, 1991, 1990, 1986, 1985, 1981, 1980, 1976, 1975, 1972, 1971, 1970, 1969, 1967, 1966, 1965, 1964, 1963, 1962, 1961, 1960, 1958, 1957, 1956, 1955, 1954, 1952, 1951, 1950, 1949, 1948, 1947, 1946, 1945, 1944, 1942, 1940, 1939, 1938, 1937, 1936, 1935, 1934, 1933, 1932, 1931, 1930, 1929, 1928, 1927, 1926, 1925, 1924, 1923, 1921, 1920
16345 SHADYBEND DR	2020, 2017, 2010, 2006, 2005, 2004, 2003, 2001, 2000, 1999, 1996, 1995, 1992, 1991, 1990, 1986, 1985, 1981, 1980, 1976, 1975, 1972, 1971, 1970, 1969, 1967, 1966, 1965, 1964, 1963, 1962, 1961, 1960, 1958, 1957, 1956, 1955, 1954, 1952, 1951, 1950, 1949, 1948, 1947, 1946, 1945, 1944, 1942, 1940, 1939, 1938, 1937, 1936, 1935, 1934, 1933, 1932, 1931, 1930, 1929, 1928, 1927, 1926, 1925, 1924, 1923, 1921, 1920
16345 SHADYBEND DR	2020, 2017, 2014, 2006, 2005, 2004, 2003, 2001, 2000, 1999, 1996, 1995, 1992, 1991, 1990, 1986, 1985, 1981, 1980, 1976, 1975, 1972, 1971, 1970, 1969, 1967, 1966, 1965, 1964, 1963, 1962, 1961, 1960, 1958, 1957, 1956, 1955, 1954, 1952, 1951, 1950, 1949, 1948, 1947, 1946, 1945, 1944, 1942, 1940, 1939, 1938, 1937, 1936, 1935, 1934, 1933, 1932, 1931, 1930, 1929, 1928, 1927, 1926, 1925, 1924, 1923, 1921, 1920
16345 SHADYBEND DR	2020, 2017, 2014, 2010, 2006, 2005, 2004, 2001, 2000, 1999, 1996, 1995, 1992, 1991, 1990, 1986, 1985, 1981, 1980, 1976, 1975, 1972, 1971, 1970, 1969, 1967, 1966, 1965, 1964, 1963, 1962, 1961, 1960, 1958, 1957, 1956, 1955, 1954, 1952, 1951, 1950, 1949, 1948, 1947, 1946, 1945, 1944, 1942, 1940, 1939, 1938, 1937, 1936, 1935, 1934, 1933, 1932, 1931, 1930, 1929, 1928, 1927, 1926, 1925, 1924, 1923, 1921, 1920
16345 SHADYBEND DR	2020, 2017, 2014, 2010, 2006, 2005, 2004, 2003, 2001, 2000, 1999, 1996, 1995, 1992, 1991, 1990, 1986, 1985, 1981, 1980, 1976, 1975, 1972, 1970, 1969, 1967, 1966, 1965, 1964, 1963, 1962, 1961, 1960, 1958, 1957, 1956, 1955, 1954, 1952, 1951, 1950, 1949, 1948, 1947, 1946, 1945, 1944, 1942, 1940, 1939, 1938, 1937, 1936, 1935, 1934, 1933, 1932, 1931, 1930, 1929, 1928, 1927, 1926, 1925, 1924, 1923, 1921, 1920
16346 FOLGER ST	2020, 2017, 2014, 2010, 2006, 2005, 2004, 2003, 2001, 2000, 1999, 1996, 1995, 1992, 1991, 1990, 1986, 1985, 1981, 1980, 1976, 1975, 1972, 1970, 1969, 1967, 1966, 1965, 1964, 1963, 1962, 1961, 1960, 1958, 1957, 1956, 1955, 1954, 1952, 1951, 1950, 1949, 1948, 1947, 1946, 1945, 1944, 1942, 1940, 1939, 1938, 1937, 1936, 1935, 1934, 1933, 1932, 1931, 1930, 1929, 1928, 1927, 1926, 1925, 1924, 1923, 1921, 1920
16346 FOLGER ST	2020, 2017, 2014, 2010, 2006, 2005, 2004, 2003, 2001, 2000, 1999, 1996, 1995, 1992, 1991, 1990, 1986, 1985, 1981, 1980, 1976, 1975, 1972, 1971, 1970, 1969, 1967, 1965, 1964, 1963, 1962, 1961, 1960, 1958, 1957, 1956, 1955, 1954, 1952, 1951, 1950, 1949, 1948, 1947, 1946, 1945, 1944, 1942, 1940, 1939, 1938, 1937, 1936, 1935, 1934, 1933, 1932, 1931, 1930, 1929, 1928, 1927, 1926, 1925, 1924, 1923, 1921, 1920

FINDINGS

Address Researched	Address Not Identified in Research Source
16346 FOLGER ST	2020, 2017, 2014, 2010, 2006, 2005, 2004, 2003, 2001, 1999, 1996, 1995, 1992, 1991, 1990, 1986, 1985, 1981, 1980, 1976, 1975, 1972, 1971, 1970, 1969, 1967, 1966, 1965, 1964, 1963, 1962, 1961, 1960, 1958, 1957, 1956, 1955, 1954, 1952, 1951, 1950, 1949, 1948, 1947, 1946, 1945, 1944, 1942, 1940, 1939, 1938, 1937, 1936, 1935, 1934, 1933, 1932, 1931, 1930, 1929, 1928, 1927, 1926, 1925, 1924, 1923, 1921, 1920
16346 FOLGER ST	2020, 2017, 2014, 2010, 2006, 2005, 2004, 2003, 2001, 2000, 1999, 1996, 1992, 1991, 1990, 1986, 1985, 1981, 1980, 1976, 1975, 1972, 1971, 1970, 1969, 1967, 1966, 1965, 1964, 1963, 1962, 1961, 1960, 1958, 1957, 1956, 1955, 1954, 1952, 1951, 1950, 1949, 1948, 1947, 1946, 1945, 1944, 1942, 1940, 1939, 1938, 1937, 1936, 1935, 1934, 1933, 1932, 1931, 1930, 1929, 1928, 1927, 1926, 1925, 1924, 1923, 1921, 1920
16346 FOLGER ST	2020, 2017, 2014, 2006, 2005, 2004, 2003, 2001, 2000, 1999, 1996, 1995, 1992, 1991, 1990, 1986, 1985, 1981, 1980, 1976, 1975, 1972, 1971, 1970, 1969, 1967, 1966, 1965, 1964, 1963, 1962, 1961, 1960, 1958, 1957, 1956, 1955, 1954, 1952, 1951, 1950, 1949, 1948, 1947, 1946, 1945, 1944, 1942, 1940, 1939, 1938, 1937, 1936, 1935, 1934, 1933, 1932, 1931, 1930, 1929, 1928, 1927, 1926, 1925, 1924, 1923, 1921, 1920
16346 FOLGER ST	2020, 2017, 2014, 2010, 2006, 2004, 2003, 2001, 2000, 1999, 1996, 1995, 1992, 1991, 1990, 1986, 1985, 1981, 1980, 1976, 1975, 1972, 1971, 1970, 1969, 1967, 1966, 1965, 1964, 1963, 1962, 1961, 1960, 1958, 1957, 1956, 1955, 1954, 1952, 1951, 1950, 1949, 1948, 1947, 1946, 1945, 1944, 1942, 1940, 1939, 1938, 1937, 1936, 1935, 1934, 1933, 1932, 1931, 1930, 1929, 1928, 1927, 1926, 1925, 1924, 1923, 1921, 1920
16346 FOLGER ST	2017, 2014, 2010, 2006, 2005, 2004, 2003, 2001, 2000, 1999, 1996, 1995, 1992, 1991, 1990, 1986, 1985, 1981, 1980, 1976, 1975, 1972, 1971, 1970, 1969, 1967, 1966, 1965, 1964, 1963, 1962, 1961, 1960, 1958, 1957, 1956, 1955, 1954, 1952, 1951, 1950, 1949, 1948, 1947, 1946, 1945, 1944, 1942, 1940, 1939, 1938, 1937, 1936, 1935, 1934, 1933, 1932, 1931, 1930, 1929, 1928, 1927, 1926, 1925, 1924, 1923, 1921, 1920
16346 FOLGER ST	2020, 2017, 2010, 2006, 2005, 2004, 2003, 2001, 2000, 1999, 1996, 1995, 1992, 1991, 1990, 1986, 1985, 1981, 1980, 1976, 1975, 1972, 1971, 1970, 1969, 1967, 1966, 1965, 1964, 1963, 1962, 1961, 1960, 1958, 1957, 1956, 1955, 1954, 1952, 1951, 1950, 1949, 1948, 1947, 1946, 1945, 1944, 1942, 1940, 1939, 1938, 1937, 1936, 1935, 1934, 1933, 1932, 1931, 1930, 1929, 1928, 1927, 1926, 1925, 1924, 1923, 1921, 1920
16346 ROCHLEN ST	2020, 2017, 2010, 2006, 2005, 2004, 2003, 2001, 2000, 1999, 1996, 1995, 1992, 1991, 1990, 1986, 1985, 1981, 1980, 1976, 1975, 1972, 1971, 1970, 1969, 1967, 1966, 1965, 1964, 1963, 1962, 1961, 1960, 1958, 1957, 1956, 1955, 1954, 1952, 1951, 1950, 1949, 1948, 1947, 1946, 1945, 1944, 1942, 1940, 1939, 1938, 1937, 1936, 1935, 1934, 1933, 1932, 1931, 1930, 1929, 1928, 1927, 1926, 1925, 1924, 1923, 1921, 1920
16346 ROCHLEN ST	2017, 2014, 2010, 2006, 2005, 2004, 2003, 2001, 2000, 1999, 1996, 1995, 1992, 1991, 1990, 1986, 1985, 1981, 1980, 1976, 1975, 1972, 1971, 1970, 1969, 1967, 1966, 1965, 1964, 1963, 1962, 1961, 1960, 1958, 1957, 1956, 1955, 1954, 1952, 1951, 1950, 1949, 1948, 1947, 1946, 1945, 1944, 1942, 1940, 1939, 1938, 1937, 1936, 1935, 1934, 1933, 1932, 1931, 1930, 1929, 1928, 1927, 1926, 1925, 1924, 1923, 1921, 1920
16346 ROCHLEN ST	2020, 2017, 2014, 2010, 2006, 2004, 2003, 2001, 2000, 1999, 1996, 1995, 1992, 1991, 1990, 1986, 1985, 1981, 1980, 1976, 1975, 1972, 1971, 1970, 1969, 1967, 1966, 1965, 1964, 1963, 1962, 1961, 1960, 1958, 1957, 1956, 1955, 1954, 1952, 1951, 1950, 1949, 1948, 1947, 1946, 1945, 1944, 1942, 1940, 1939, 1938, 1937, 1936, 1935, 1934, 1933, 1932, 1931, 1930, 1929, 1928, 1927, 1926, 1925, 1924, 1923, 1921, 1920

FINDINGS

Address Researched	Address Not Identified in Research Source
16346 ROCHLEN ST	2020, 2017, 2014, 2006, 2005, 2004, 2003, 2001, 2000, 1999, 1996, 1995, 1992, 1991, 1990, 1986, 1985, 1981, 1980, 1976, 1975, 1972, 1971, 1970, 1969, 1967, 1966, 1965, 1964, 1963, 1962, 1961, 1960, 1958, 1957, 1956, 1955, 1954, 1952, 1951, 1950, 1949, 1948, 1947, 1946, 1945, 1944, 1942, 1940, 1939, 1938, 1937, 1936, 1935, 1934, 1933, 1932, 1931, 1930, 1929, 1928, 1927, 1926, 1925, 1924, 1923, 1921, 1920
16346 ROCHLEN ST	2020, 2017, 2014, 2010, 2006, 2005, 2004, 2003, 2001, 1999, 1996, 1995, 1992, 1991, 1990, 1986, 1985, 1981, 1980, 1976, 1975, 1972, 1971, 1970, 1969, 1967, 1966, 1965, 1964, 1963, 1962, 1961, 1960, 1958, 1957, 1956, 1955, 1954, 1952, 1951, 1950, 1949, 1948, 1947, 1946, 1945, 1944, 1942, 1940, 1939, 1938, 1937, 1936, 1935, 1934, 1933, 1932, 1931, 1930, 1929, 1928, 1927, 1926, 1925, 1924, 1923, 1921, 1920
16346 ROCHLEN ST	2020, 2017, 2014, 2010, 2006, 2005, 2004, 2001, 2000, 1999, 1996, 1995, 1992, 1991, 1990, 1986, 1985, 1981, 1980, 1976, 1975, 1972, 1971, 1970, 1969, 1967, 1966, 1965, 1964, 1963, 1962, 1961, 1960, 1958, 1957, 1956, 1955, 1954, 1952, 1951, 1950, 1949, 1948, 1947, 1946, 1945, 1944, 1942, 1940, 1939, 1938, 1937, 1936, 1935, 1934, 1933, 1932, 1931, 1930, 1929, 1928, 1927, 1926, 1925, 1924, 1923, 1921, 1920
16346 ROCHLEN ST	2020, 2017, 2014, 2010, 2006, 2005, 2004, 2003, 2001, 2000, 1999, 1996, 1995, 1992, 1991, 1990, 1986, 1985, 1981, 1980, 1976, 1975, 1972, 1970, 1969, 1967, 1966, 1965, 1964, 1963, 1962, 1961, 1960, 1958, 1957, 1956, 1955, 1954, 1952, 1951, 1950, 1949, 1948, 1947, 1946, 1945, 1944, 1942, 1940, 1939, 1938, 1937, 1936, 1935, 1934, 1933, 1932, 1931, 1930, 1929, 1928, 1927, 1926, 1925, 1924, 1923, 1921, 1920
16348 DENLEY ST	2020, 2017, 2014, 2010, 2006, 2005, 2004, 2003, 2001, 2000, 1999, 1996, 1995, 1992, 1991, 1990, 1986, 1985, 1981, 1980, 1976, 1975, 1972, 1971, 1970, 1969, 1967, 1965, 1964, 1963, 1962, 1961, 1960, 1958, 1957, 1956, 1955, 1954, 1952, 1951, 1950, 1949, 1948, 1947, 1946, 1945, 1944, 1942, 1940, 1939, 1938, 1937, 1936, 1935, 1934, 1933, 1932, 1931, 1930, 1929, 1928, 1927, 1926, 1925, 1924, 1923, 1921, 1920
16348 DENLEY ST	2020, 2017, 2014, 2010, 2006, 2005, 2004, 2003, 2001, 2000, 1999, 1996, 1992, 1991, 1990, 1986, 1985, 1981, 1980, 1976, 1975, 1972, 1971, 1970, 1969, 1967, 1966, 1965, 1964, 1963, 1962, 1961, 1960, 1958, 1957, 1956, 1955, 1954, 1952, 1951, 1950, 1949, 1948, 1947, 1946, 1945, 1944, 1942, 1940, 1939, 1938, 1937, 1936, 1935, 1934, 1933, 1932, 1931, 1930, 1929, 1928, 1927, 1926, 1925, 1924, 1923, 1921, 1920
16348 DENLEY ST	2020, 2017, 2014, 2006, 2005, 2004, 2003, 2001, 2000, 1999, 1996, 1995, 1992, 1991, 1990, 1986, 1985, 1981, 1980, 1976, 1975, 1972, 1971, 1970, 1969, 1967, 1966, 1965, 1964, 1963, 1962, 1961, 1960, 1958, 1957, 1956, 1955, 1954, 1952, 1951, 1950, 1949, 1948, 1947, 1946, 1945, 1944, 1942, 1940, 1939, 1938, 1937, 1936, 1935, 1934, 1933, 1932, 1931, 1930, 1929, 1928, 1927, 1926, 1925, 1924, 1923, 1921, 1920
16348 DENLEY ST	2020, 2017, 2014, 2010, 2006, 2004, 2003, 2001, 2000, 1999, 1996, 1995, 1992, 1991, 1990, 1986, 1985, 1981, 1980, 1976, 1975, 1972, 1971, 1970, 1969, 1967, 1966, 1965, 1964, 1963, 1962, 1961, 1960, 1958, 1957, 1956, 1955, 1954, 1952, 1951, 1950, 1949, 1948, 1947, 1946, 1945, 1944, 1942, 1940, 1939, 1938, 1937, 1936, 1935, 1934, 1933, 1932, 1931, 1930, 1929, 1928, 1927, 1926, 1925, 1924, 1923, 1921, 1920
16348 DENLEY ST	2017, 2014, 2010, 2006, 2005, 2004, 2003, 2001, 2000, 1999, 1996, 1995, 1992, 1991, 1990, 1986, 1985, 1981, 1980, 1976, 1975, 1972, 1971, 1970, 1969, 1967, 1966, 1965, 1964, 1963, 1962, 1961, 1960, 1958, 1957, 1956, 1955, 1954, 1952, 1951, 1950, 1949, 1948, 1947, 1946, 1945, 1944, 1942, 1940, 1939, 1938, 1937, 1936, 1935, 1934, 1933, 1932, 1931, 1930, 1929, 1928, 1927, 1926, 1925, 1924, 1923, 1921, 1920

FINDINGS

Address Researched	Address Not Identified in Research Source
16348 DENLEY ST	2020, 2017, 2010, 2006, 2005, 2004, 2003, 2001, 2000, 1999, 1996, 1995, 1992, 1991, 1990, 1986, 1985, 1981, 1980, 1976, 1975, 1972, 1971, 1970, 1969, 1967, 1966, 1965, 1964, 1963, 1962, 1961, 1960, 1958, 1957, 1956, 1955, 1954, 1952, 1951, 1950, 1949, 1948, 1947, 1946, 1945, 1944, 1942, 1940, 1939, 1938, 1937, 1936, 1935, 1934, 1933, 1932, 1931, 1930, 1929, 1928, 1927, 1926, 1925, 1924, 1923, 1921, 1920
16348 SHADYBEND DR	2017, 2014, 2010, 2006, 2005, 2004, 2003, 2001, 2000, 1999, 1996, 1995, 1992, 1991, 1990, 1986, 1985, 1981, 1980, 1976, 1975, 1972, 1971, 1970, 1969, 1967, 1966, 1965, 1964, 1963, 1962, 1961, 1960, 1958, 1957, 1956, 1955, 1954, 1952, 1951, 1950, 1949, 1948, 1947, 1946, 1945, 1944, 1942, 1940, 1939, 1938, 1937, 1936, 1935, 1934, 1933, 1932, 1931, 1930, 1929, 1928, 1927, 1926, 1925, 1924, 1923, 1921, 1920
16348 SHADYBEND DR	2020, 2017, 2014, 2010, 2006, 2004, 2003, 2001, 2000, 1999, 1996, 1995, 1992, 1991, 1990, 1986, 1985, 1981, 1980, 1976, 1975, 1972, 1971, 1970, 1969, 1967, 1966, 1965, 1964, 1963, 1962, 1961, 1960, 1958, 1957, 1956, 1955, 1954, 1952, 1951, 1950, 1949, 1948, 1947, 1946, 1945, 1944, 1942, 1940, 1939, 1938, 1937, 1936, 1935, 1934, 1933, 1932, 1931, 1930, 1929, 1928, 1927, 1926, 1925, 1924, 1923, 1921, 1920
16348 SHADYBEND DR	2020, 2017, 2014, 2006, 2005, 2004, 2003, 2001, 2000, 1999, 1996, 1995, 1992, 1991, 1990, 1986, 1985, 1981, 1980, 1976, 1975, 1972, 1971, 1970, 1969, 1967, 1966, 1965, 1964, 1963, 1962, 1961, 1960, 1958, 1957, 1956, 1955, 1954, 1952, 1951, 1950, 1949, 1948, 1947, 1946, 1945, 1944, 1942, 1940, 1939, 1938, 1937, 1936, 1935, 1934, 1933, 1932, 1931, 1930, 1929, 1928, 1927, 1926, 1925, 1924, 1923, 1921, 1920
16348 SHADYBEND DR	2020, 2017, 2014, 2010, 2006, 2005, 2004, 2003, 2001, 1999, 1996, 1995, 1992, 1991, 1990, 1986, 1985, 1981, 1980, 1976, 1975, 1972, 1971, 1970, 1969, 1967, 1966, 1965, 1964, 1963, 1962, 1961, 1960, 1958, 1957, 1956, 1955, 1954, 1952, 1951, 1950, 1949, 1948, 1947, 1946, 1945, 1944, 1942, 1940, 1939, 1938, 1937, 1936, 1935, 1934, 1933, 1932, 1931, 1930, 1929, 1928, 1927, 1926, 1925, 1924, 1923, 1921, 1920
16348 SHADYBEND DR	2020, 2017, 2014, 2010, 2006, 2005, 2004, 2003, 2001, 2000, 1999, 1996, 1992, 1991, 1990, 1986, 1985, 1981, 1980, 1976, 1975, 1972, 1971, 1970, 1969, 1967, 1966, 1965, 1964, 1963, 1962, 1961, 1960, 1958, 1957, 1956, 1955, 1954, 1952, 1951, 1950, 1949, 1948, 1947, 1946, 1945, 1944, 1942, 1940, 1939, 1938, 1937, 1936, 1935, 1934, 1933, 1932, 1931, 1930, 1929, 1928, 1927, 1926, 1925, 1924, 1923, 1921, 1920
16348 SHADYBEND DR	2020, 2017, 2014, 2010, 2006, 2005, 2004, 2001, 2000, 1999, 1996, 1995, 1992, 1991, 1990, 1986, 1985, 1981, 1980, 1976, 1975, 1972, 1971, 1970, 1969, 1967, 1966, 1965, 1964, 1963, 1962, 1961, 1960, 1958, 1957, 1956, 1955, 1954, 1952, 1951, 1950, 1949, 1948, 1947, 1946, 1945, 1944, 1942, 1940, 1939, 1938, 1937, 1936, 1935, 1934, 1933, 1932, 1931, 1930, 1929, 1928, 1927, 1926, 1925, 1924, 1923, 1921, 1920
16348 SHADYBEND DR	2020, 2017, 2014, 2010, 2006, 2005, 2004, 2003, 2001, 2000, 1999, 1996, 1995, 1992, 1991, 1990, 1986, 1985, 1981, 1980, 1976, 1975, 1972, 1970, 1969, 1967, 1966, 1965, 1964, 1963, 1962, 1961, 1960, 1958, 1957, 1956, 1955, 1954, 1952, 1951, 1950, 1949, 1948, 1947, 1946, 1945, 1944, 1942, 1940, 1939, 1938, 1937, 1936, 1935, 1934, 1933, 1932, 1931, 1930, 1929, 1928, 1927, 1926, 1925, 1924, 1923, 1921, 1920
16351 DENLEY ST	2020, 2017, 2014, 2010, 2006, 2005, 2004, 2003, 2001, 2000, 1999, 1996, 1995, 1992, 1991, 1990, 1986, 1985, 1981, 1980, 1976, 1975, 1972, 1971, 1970, 1969, 1967, 1965, 1964, 1963, 1962, 1961, 1960, 1958, 1957, 1956, 1955, 1954, 1952, 1951, 1950, 1949, 1948, 1947, 1946, 1945, 1944, 1942, 1940, 1939, 1938, 1937, 1936, 1935, 1934, 1933, 1932, 1931, 1930, 1929, 1928, 1927, 1926, 1925, 1924, 1923, 1921, 1920

FINDINGS

Address Researched	Address Not Identified in Research Source
16351 DENLEY ST	2020, 2017, 2014, 2010, 2006, 2005, 2004, 2003, 2001, 1999, 1996, 1995, 1992, 1991, 1990, 1986, 1985, 1981, 1980, 1976, 1975, 1972, 1971, 1970, 1969, 1967, 1966, 1965, 1964, 1963, 1962, 1961, 1960, 1958, 1957, 1956, 1955, 1954, 1952, 1951, 1950, 1949, 1948, 1947, 1946, 1945, 1944, 1942, 1940, 1939, 1938, 1937, 1936, 1935, 1934, 1933, 1932, 1931, 1930, 1929, 1928, 1927, 1926, 1925, 1924, 1923, 1921, 1920
16351 DENLEY ST	2020, 2017, 2014, 2010, 2006, 2005, 2004, 2003, 2001, 2000, 1999, 1996, 1992, 1991, 1990, 1986, 1985, 1981, 1980, 1976, 1975, 1972, 1971, 1970, 1969, 1967, 1966, 1965, 1964, 1963, 1962, 1961, 1960, 1958, 1957, 1956, 1955, 1954, 1952, 1951, 1950, 1949, 1948, 1947, 1946, 1945, 1944, 1942, 1940, 1939, 1938, 1937, 1936, 1935, 1934, 1933, 1932, 1931, 1930, 1929, 1928, 1927, 1926, 1925, 1924, 1923, 1921, 1920
16351 DENLEY ST	2020, 2017, 2014, 2006, 2005, 2004, 2003, 2001, 2000, 1999, 1996, 1995, 1992, 1991, 1990, 1986, 1985, 1981, 1980, 1976, 1975, 1972, 1971, 1970, 1969, 1967, 1966, 1965, 1964, 1963, 1962, 1961, 1960, 1958, 1957, 1956, 1955, 1954, 1952, 1951, 1950, 1949, 1948, 1947, 1946, 1945, 1944, 1942, 1940, 1939, 1938, 1937, 1936, 1935, 1934, 1933, 1932, 1931, 1930, 1929, 1928, 1927, 1926, 1925, 1924, 1923, 1921, 1920
16351 DENLEY ST	2020, 2017, 2014, 2010, 2006, 2005, 2004, 2001, 2000, 1999, 1996, 1995, 1992, 1991, 1990, 1986, 1985, 1981, 1980, 1976, 1975, 1972, 1971, 1970, 1969, 1967, 1966, 1965, 1964, 1963, 1962, 1961, 1960, 1958, 1957, 1956, 1955, 1954, 1952, 1951, 1950, 1949, 1948, 1947, 1946, 1945, 1944, 1942, 1940, 1939, 1938, 1937, 1936, 1935, 1934, 1933, 1932, 1931, 1930, 1929, 1928, 1927, 1926, 1925, 1924, 1923, 1921, 1920
16351 DENLEY ST	2020, 2017, 2014, 2010, 2006, 2004, 2003, 2001, 2000, 1999, 1996, 1995, 1992, 1991, 1990, 1986, 1985, 1981, 1980, 1976, 1975, 1972, 1971, 1970, 1969, 1967, 1966, 1965, 1964, 1963, 1962, 1961, 1960, 1958, 1957, 1956, 1955, 1954, 1952, 1951, 1950, 1949, 1948, 1947, 1946, 1945, 1944, 1942, 1940, 1939, 1938, 1937, 1936, 1935, 1934, 1933, 1932, 1931, 1930, 1929, 1928, 1927, 1926, 1925, 1924, 1923, 1921, 1920
16351 DENLEY ST	2017, 2014, 2010, 2006, 2005, 2004, 2003, 2001, 2000, 1999, 1996, 1995, 1992, 1991, 1990, 1986, 1985, 1981, 1980, 1976, 1975, 1972, 1971, 1970, 1969, 1967, 1966, 1965, 1964, 1963, 1962, 1961, 1960, 1958, 1957, 1956, 1955, 1954, 1952, 1951, 1950, 1949, 1948, 1947, 1946, 1945, 1944, 1942, 1940, 1939, 1938, 1937, 1936, 1935, 1934, 1933, 1932, 1931, 1930, 1929, 1928, 1927, 1926, 1925, 1924, 1923, 1921, 1920
16351 DENLEY ST	2020, 2017, 2010, 2006, 2005, 2004, 2003, 2001, 2000, 1999, 1996, 1995, 1992, 1991, 1990, 1986, 1985, 1981, 1980, 1976, 1975, 1972, 1971, 1970, 1969, 1967, 1966, 1965, 1964, 1963, 1962, 1961, 1960, 1958, 1957, 1956, 1955, 1954, 1952, 1951, 1950, 1949, 1948, 1947, 1946, 1945, 1944, 1942, 1940, 1939, 1938, 1937, 1936, 1935, 1934, 1933, 1932, 1931, 1930, 1929, 1928, 1927, 1926, 1925, 1924, 1923, 1921, 1920
16351 E DENLEY ST	2020, 2017, 2014, 2010, 2006, 2005, 2004, 2003, 2001, 2000, 1999, 1996, 1995, 1991, 1990, 1986, 1985, 1981, 1980, 1976, 1975, 1972, 1971, 1970, 1969, 1967, 1966, 1965, 1964, 1963, 1962, 1961, 1960, 1958, 1957, 1956, 1955, 1954, 1952, 1951, 1950, 1949, 1948, 1947, 1946, 1945, 1944, 1942, 1940, 1939, 1938, 1937, 1936, 1935, 1934, 1933, 1932, 1931, 1930, 1929, 1928, 1927, 1926, 1925, 1924, 1923, 1921, 1920
16351 FOLGER ST	2020, 2017, 2014, 2010, 2006, 2005, 2004, 2003, 2001, 1999, 1996, 1995, 1992, 1991, 1990, 1986, 1985, 1981, 1980, 1976, 1975, 1972, 1971, 1970, 1969, 1967, 1966, 1965, 1964, 1963, 1962, 1961, 1960, 1958, 1957, 1956, 1955, 1954, 1952, 1951, 1950, 1949, 1948, 1947, 1946, 1945, 1944, 1942, 1940, 1939, 1938, 1937, 1936, 1935, 1934, 1933, 1932, 1931, 1930, 1929, 1928, 1927, 1926, 1925, 1924, 1923, 1921, 1920

FINDINGS

Address Researched	Address Not Identified in Research Source
16351 FOLGER ST	2020, 2017, 2014, 2010, 2006, 2005, 2004, 2003, 2001, 2000, 1999, 1996, 1995, 1992, 1991, 1990, 1986, 1985, 1981, 1980, 1976, 1975, 1972, 1970, 1969, 1967, 1966, 1965, 1964, 1963, 1962, 1961, 1960, 1958, 1957, 1956, 1955, 1954, 1952, 1951, 1950, 1949, 1948, 1947, 1946, 1945, 1944, 1942, 1940, 1939, 1938, 1937, 1936, 1935, 1934, 1933, 1932, 1931, 1930, 1929, 1928, 1927, 1926, 1925, 1924, 1923, 1921, 1920
16351 FOLGER ST	2020, 2017, 2010, 2006, 2005, 2004, 2003, 2001, 2000, 1999, 1996, 1995, 1992, 1991, 1990, 1986, 1985, 1981, 1980, 1976, 1975, 1972, 1971, 1970, 1969, 1967, 1966, 1965, 1964, 1963, 1962, 1961, 1960, 1958, 1957, 1956, 1955, 1954, 1952, 1951, 1950, 1949, 1948, 1947, 1946, 1945, 1944, 1942, 1940, 1939, 1938, 1937, 1936, 1935, 1934, 1933, 1932, 1931, 1930, 1929, 1928, 1927, 1926, 1925, 1924, 1923, 1921, 1920
16351 FOLGER ST	2017, 2014, 2010, 2006, 2005, 2004, 2003, 2001, 2000, 1999, 1996, 1995, 1992, 1991, 1990, 1986, 1985, 1981, 1980, 1976, 1975, 1972, 1971, 1970, 1969, 1967, 1966, 1965, 1964, 1963, 1962, 1961, 1960, 1958, 1957, 1956, 1955, 1954, 1952, 1951, 1950, 1949, 1948, 1947, 1946, 1945, 1944, 1942, 1940, 1939, 1938, 1937, 1936, 1935, 1934, 1933, 1932, 1931, 1930, 1929, 1928, 1927, 1926, 1925, 1924, 1923, 1921, 1920
16351 FOLGER ST	2020, 2017, 2014, 2010, 2006, 2004, 2003, 2001, 2000, 1999, 1996, 1995, 1992, 1991, 1990, 1986, 1985, 1981, 1980, 1976, 1975, 1972, 1971, 1970, 1969, 1967, 1966, 1965, 1964, 1963, 1962, 1961, 1960, 1958, 1957, 1956, 1955, 1954, 1952, 1951, 1950, 1949, 1948, 1947, 1946, 1945, 1944, 1942, 1940, 1939, 1938, 1937, 1936, 1935, 1934, 1933, 1932, 1931, 1930, 1929, 1928, 1927, 1926, 1925, 1924, 1923, 1921, 1920
16351 FOLGER ST	2020, 2017, 2014, 2006, 2005, 2004, 2003, 2001, 2000, 1999, 1996, 1995, 1992, 1991, 1990, 1986, 1985, 1981, 1980, 1976, 1975, 1972, 1971, 1970, 1969, 1967, 1966, 1965, 1964, 1963, 1962, 1961, 1960, 1958, 1957, 1956, 1955, 1954, 1952, 1951, 1950, 1949, 1948, 1947, 1946, 1945, 1944, 1942, 1940, 1939, 1938, 1937, 1936, 1935, 1934, 1933, 1932, 1931, 1930, 1929, 1928, 1927, 1926, 1925, 1924, 1923, 1921, 1920
16351 ROCHLEN ST	2020, 2017, 2014, 2006, 2005, 2004, 2003, 2001, 2000, 1999, 1996, 1995, 1992, 1991, 1990, 1986, 1985, 1981, 1980, 1976, 1975, 1972, 1971, 1970, 1969, 1967, 1966, 1965, 1964, 1963, 1962, 1961, 1960, 1958, 1957, 1956, 1955, 1954, 1952, 1951, 1950, 1949, 1948, 1947, 1946, 1945, 1944, 1942, 1940, 1939, 1938, 1937, 1936, 1935, 1934, 1933, 1932, 1931, 1930, 1929, 1928, 1927, 1926, 1925, 1924, 1923, 1921, 1920
16351 ROCHLEN ST	2020, 2017, 2014, 2010, 2006, 2004, 2003, 2001, 2000, 1999, 1996, 1995, 1992, 1991, 1990, 1986, 1985, 1981, 1980, 1976, 1975, 1972, 1971, 1970, 1969, 1967, 1966, 1965, 1964, 1963, 1962, 1961, 1960, 1958, 1957, 1956, 1955, 1954, 1952, 1951, 1950, 1949, 1948, 1947, 1946, 1945, 1944, 1942, 1940, 1939, 1938, 1937, 1936, 1935, 1934, 1933, 1932, 1931, 1930, 1929, 1928, 1927, 1926, 1925, 1924, 1923, 1921, 1920
16351 ROCHLEN ST	2017, 2014, 2010, 2006, 2005, 2004, 2003, 2001, 2000, 1999, 1996, 1995, 1992, 1991, 1990, 1986, 1985, 1981, 1980, 1976, 1975, 1972, 1971, 1970, 1969, 1967, 1966, 1965, 1964, 1963, 1962, 1961, 1960, 1958, 1957, 1956, 1955, 1954, 1952, 1951, 1950, 1949, 1948, 1947, 1946, 1945, 1944, 1942, 1940, 1939, 1938, 1937, 1936, 1935, 1934, 1933, 1932, 1931, 1930, 1929, 1928, 1927, 1926, 1925, 1924, 1923, 1921, 1920
16351 ROCHLEN ST	2020, 2017, 2010, 2006, 2005, 2004, 2003, 2001, 2000, 1999, 1996, 1995, 1992, 1991, 1990, 1986, 1985, 1981, 1980, 1976, 1975, 1972, 1971, 1970, 1969, 1967, 1966, 1965, 1964, 1963, 1962, 1961, 1960, 1958, 1957, 1956, 1955, 1954, 1952, 1951, 1950, 1949, 1948, 1947, 1946, 1945, 1944, 1942, 1940, 1939, 1938, 1937, 1936, 1935, 1934, 1933, 1932, 1931, 1930, 1929, 1928, 1927, 1926, 1925, 1924, 1923, 1921, 1920

FINDINGS

Address Researched	Address Not Identified in Research Source
16351 ROCHLEN ST	2020, 2017, 2014, 2010, 2006, 2005, 2004, 2003, 2001, 2000, 1999, 1996, 1995, 1992, 1991, 1990, 1986, 1985, 1981, 1980, 1976, 1975, 1972, 1970, 1969, 1967, 1966, 1965, 1964, 1963, 1962, 1961, 1960, 1958, 1957, 1956, 1955, 1954, 1952, 1951, 1950, 1949, 1948, 1947, 1946, 1945, 1944, 1942, 1940, 1939, 1938, 1937, 1936, 1935, 1934, 1933, 1932, 1931, 1930, 1929, 1928, 1927, 1926, 1925, 1924, 1923, 1921, 1920
16351 ROCHLEN ST	2020, 2017, 2014, 2010, 2006, 2005, 2004, 2001, 2000, 1999, 1996, 1995, 1992, 1991, 1990, 1986, 1985, 1981, 1980, 1976, 1975, 1972, 1971, 1970, 1969, 1967, 1966, 1965, 1964, 1963, 1962, 1961, 1960, 1958, 1957, 1956, 1955, 1954, 1952, 1951, 1950, 1949, 1948, 1947, 1946, 1945, 1944, 1942, 1940, 1939, 1938, 1937, 1936, 1935, 1934, 1933, 1932, 1931, 1930, 1929, 1928, 1927, 1926, 1925, 1924, 1923, 1921, 1920
16351 SHADYBEND DR	2020, 2017, 2014, 2010, 2006, 2005, 2004, 2001, 2000, 1999, 1996, 1995, 1992, 1991, 1990, 1986, 1985, 1981, 1980, 1976, 1975, 1972, 1971, 1970, 1969, 1967, 1966, 1965, 1964, 1963, 1962, 1961, 1960, 1958, 1957, 1956, 1955, 1954, 1952, 1951, 1950, 1949, 1948, 1947, 1946, 1945, 1944, 1942, 1940, 1939, 1938, 1937, 1936, 1935, 1934, 1933, 1932, 1931, 1930, 1929, 1928, 1927, 1926, 1925, 1924, 1923, 1921, 1920
16351 SHADYBEND DR	2020, 2017, 2014, 2010, 2006, 2005, 2004, 2003, 2001, 2000, 1999, 1996, 1992, 1991, 1990, 1986, 1985, 1981, 1980, 1976, 1975, 1972, 1971, 1970, 1969, 1967, 1966, 1965, 1964, 1963, 1962, 1961, 1960, 1958, 1957, 1956, 1955, 1954, 1952, 1951, 1950, 1949, 1948, 1947, 1946, 1945, 1944, 1942, 1940, 1939, 1938, 1937, 1936, 1935, 1934, 1933, 1932, 1931, 1930, 1929, 1928, 1927, 1926, 1925, 1924, 1923, 1921, 1920
16351 SHADYBEND DR	2020, 2017, 2014, 2010, 2006, 2005, 2004, 2003, 2001, 1999, 1996, 1995, 1992, 1991, 1990, 1986, 1985, 1981, 1980, 1976, 1975, 1972, 1971, 1970, 1969, 1967, 1966, 1965, 1964, 1963, 1962, 1961, 1960, 1958, 1957, 1956, 1955, 1954, 1952, 1951, 1950, 1949, 1948, 1947, 1946, 1945, 1944, 1942, 1940, 1939, 1938, 1937, 1936, 1935, 1934, 1933, 1932, 1931, 1930, 1929, 1928, 1927, 1926, 1925, 1924, 1923, 1921, 1920
16351 SHADYBEND DR	2020, 2017, 2014, 2010, 2006, 2005, 2004, 2003, 2001, 2000, 1999, 1996, 1995, 1992, 1991, 1990, 1986, 1985, 1981, 1980, 1976, 1975, 1972, 1970, 1969, 1967, 1966, 1965, 1964, 1963, 1962, 1961, 1960, 1958, 1957, 1956, 1955, 1954, 1952, 1951, 1950, 1949, 1948, 1947, 1946, 1945, 1944, 1942, 1940, 1939, 1938, 1937, 1936, 1935, 1934, 1933, 1932, 1931, 1930, 1929, 1928, 1927, 1926, 1925, 1924, 1923, 1921, 1920
16351 SHADYBEND DR	2020, 2017, 2014, 2010, 2006, 2005, 2004, 2003, 2001, 2000, 1999, 1996, 1995, 1992, 1991, 1990, 1986, 1985, 1981, 1980, 1976, 1975, 1972, 1971, 1970, 1969, 1967, 1965, 1964, 1963, 1962, 1961, 1960, 1958, 1957, 1956, 1955, 1954, 1952, 1951, 1950, 1949, 1948, 1947, 1946, 1945, 1944, 1942, 1940, 1939, 1938, 1937, 1936, 1935, 1934, 1933, 1932, 1931, 1930, 1929, 1928, 1927, 1926, 1925, 1924, 1923, 1921, 1920
16351 SHADYBEND DR	2017, 2014, 2010, 2006, 2005, 2004, 2003, 2001, 2000, 1999, 1996, 1995, 1992, 1991, 1990, 1986, 1985, 1981, 1980, 1976, 1975, 1972, 1971, 1970, 1969, 1967, 1966, 1965, 1964, 1963, 1962, 1961, 1960, 1958, 1957, 1956, 1955, 1954, 1952, 1951, 1950, 1949, 1948, 1947, 1946, 1945, 1944, 1942, 1940, 1939, 1938, 1937, 1936, 1935, 1934, 1933, 1932, 1931, 1930, 1929, 1928, 1927, 1926, 1925, 1924, 1923, 1921, 1920
16351 SHADYBEND DR	2020, 2017, 2014, 2010, 2006, 2004, 2003, 2001, 2000, 1999, 1996, 1995, 1992, 1991, 1990, 1986, 1985, 1981, 1980, 1976, 1975, 1972, 1971, 1970, 1969, 1967, 1966, 1965, 1964, 1963, 1962, 1961, 1960, 1958, 1957, 1956, 1955, 1954, 1952, 1951, 1950, 1949, 1948, 1947, 1946, 1945, 1944, 1942, 1940, 1939, 1938, 1937, 1936, 1935, 1934, 1933, 1932, 1931, 1930, 1929, 1928, 1927, 1926, 1925, 1924, 1923, 1921, 1920

FINDINGS

Address Researched	Address Not Identified in Research Source
16351 SHADYBEND DR	2020, 2017, 2014, 2006, 2005, 2004, 2003, 2001, 2000, 1999, 1996, 1995, 1992, 1991, 1990, 1986, 1985, 1981, 1980, 1976, 1975, 1972, 1971, 1970, 1969, 1967, 1966, 1965, 1964, 1963, 1962, 1961, 1960, 1958, 1957, 1956, 1955, 1954, 1952, 1951, 1950, 1949, 1948, 1947, 1946, 1945, 1944, 1942, 1940, 1939, 1938, 1937, 1936, 1935, 1934, 1933, 1932, 1931, 1930, 1929, 1928, 1927, 1926, 1925, 1924, 1923, 1921, 1920
16351 SHADYBEND DR	2020, 2017, 2010, 2006, 2005, 2004, 2003, 2001, 2000, 1999, 1996, 1995, 1992, 1991, 1990, 1986, 1985, 1981, 1980, 1976, 1975, 1972, 1971, 1970, 1969, 1967, 1966, 1965, 1964, 1963, 1962, 1961, 1960, 1958, 1957, 1956, 1955, 1954, 1952, 1951, 1950, 1949, 1948, 1947, 1946, 1945, 1944, 1942, 1940, 1939, 1938, 1937, 1936, 1935, 1934, 1933, 1932, 1931, 1930, 1929, 1928, 1927, 1926, 1925, 1924, 1923, 1921, 1920
16352 FOLGER ST	2020, 2017, 2014, 2006, 2005, 2004, 2003, 2001, 2000, 1999, 1996, 1995, 1992, 1991, 1990, 1986, 1985, 1981, 1980, 1976, 1975, 1972, 1971, 1970, 1969, 1967, 1966, 1965, 1964, 1963, 1962, 1961, 1960, 1958, 1957, 1956, 1955, 1954, 1952, 1951, 1950, 1949, 1948, 1947, 1946, 1945, 1944, 1942, 1940, 1939, 1938, 1937, 1936, 1935, 1934, 1933, 1932, 1931, 1930, 1929, 1928, 1927, 1926, 1925, 1924, 1923, 1921, 1920
16352 FOLGER ST	2020, 2017, 2014, 2010, 2006, 2004, 2003, 2001, 2000, 1999, 1996, 1995, 1992, 1991, 1990, 1986, 1985, 1981, 1980, 1976, 1975, 1972, 1971, 1970, 1969, 1967, 1966, 1965, 1964, 1963, 1962, 1961, 1960, 1958, 1957, 1956, 1955, 1954, 1952, 1951, 1950, 1949, 1948, 1947, 1946, 1945, 1944, 1942, 1940, 1939, 1938, 1937, 1936, 1935, 1934, 1933, 1932, 1931, 1930, 1929, 1928, 1927, 1926, 1925, 1924, 1923, 1921, 1920
16352 FOLGER ST	2017, 2014, 2010, 2006, 2005, 2004, 2003, 2001, 2000, 1999, 1996, 1995, 1992, 1991, 1990, 1986, 1985, 1981, 1980, 1976, 1975, 1972, 1971, 1970, 1969, 1967, 1966, 1965, 1964, 1963, 1962, 1961, 1960, 1958, 1957, 1956, 1955, 1954, 1952, 1951, 1950, 1949, 1948, 1947, 1946, 1945, 1944, 1942, 1940, 1939, 1938, 1937, 1936, 1935, 1934, 1933, 1932, 1931, 1930, 1929, 1928, 1927, 1926, 1925, 1924, 1923, 1921, 1920
16352 FOLGER ST	2020, 2017, 2010, 2006, 2005, 2004, 2003, 2001, 2000, 1999, 1996, 1995, 1992, 1991, 1990, 1986, 1985, 1981, 1980, 1976, 1975, 1972, 1971, 1970, 1969, 1967, 1966, 1965, 1964, 1963, 1962, 1961, 1960, 1958, 1957, 1956, 1955, 1954, 1952, 1951, 1950, 1949, 1948, 1947, 1946, 1945, 1944, 1942, 1940, 1939, 1938, 1937, 1936, 1935, 1934, 1933, 1932, 1931, 1930, 1929, 1928, 1927, 1926, 1925, 1924, 1923, 1921, 1920
16352 FOLGER ST	2020, 2017, 2014, 2010, 2006, 2005, 2004, 2003, 2001, 2000, 1999, 1996, 1995, 1992, 1991, 1990, 1986, 1985, 1981, 1980, 1976, 1975, 1972, 1970, 1969, 1967, 1966, 1965, 1964, 1963, 1962, 1961, 1960, 1958, 1957, 1956, 1955, 1954, 1952, 1951, 1950, 1949, 1948, 1947, 1946, 1945, 1944, 1942, 1940, 1939, 1938, 1937, 1936, 1935, 1934, 1933, 1932, 1931, 1930, 1929, 1928, 1927, 1926, 1925, 1924, 1923, 1921, 1920
16352 ROCHLEN ST	2020, 2017, 2014, 2010, 2006, 2005, 2004, 2003, 2001, 2000, 1999, 1996, 1995, 1992, 1991, 1990, 1986, 1985, 1981, 1980, 1976, 1975, 1972, 1970, 1969, 1967, 1966, 1965, 1964, 1963, 1962, 1961, 1960, 1958, 1957, 1956, 1955, 1954, 1952, 1951, 1950, 1949, 1948, 1947, 1946, 1945, 1944, 1942, 1940, 1939, 1938, 1937, 1936, 1935, 1934, 1933, 1932, 1931, 1930, 1929, 1928, 1927, 1926, 1925, 1924, 1923, 1921, 1920
16352 ROCHLEN ST	2020, 2017, 2014, 2010, 2006, 2005, 2004, 2001, 2000, 1999, 1996, 1995, 1992, 1991, 1990, 1986, 1985, 1981, 1980, 1976, 1975, 1972, 1971, 1970, 1969, 1967, 1966, 1965, 1964, 1963, 1962, 1961, 1960, 1958, 1957, 1956, 1955, 1954, 1952, 1951, 1950, 1949, 1948, 1947, 1946, 1945, 1944, 1942, 1940, 1939, 1938, 1937, 1936, 1935, 1934, 1933, 1932, 1931, 1930, 1929, 1928, 1927, 1926, 1925, 1924, 1923, 1921, 1920

FINDINGS

Address Researched	Address Not Identified in Research Source
16352 ROCHLEN ST	2020, 2017, 2010, 2006, 2005, 2004, 2003, 2001, 2000, 1999, 1996, 1995, 1992, 1991, 1990, 1986, 1985, 1981, 1980, 1976, 1975, 1972, 1971, 1970, 1969, 1967, 1966, 1965, 1964, 1963, 1962, 1961, 1960, 1958, 1957, 1956, 1955, 1954, 1952, 1951, 1950, 1949, 1948, 1947, 1946, 1945, 1944, 1942, 1940, 1939, 1938, 1937, 1936, 1935, 1934, 1933, 1932, 1931, 1930, 1929, 1928, 1927, 1926, 1925, 1924, 1923, 1921, 1920
16352 ROCHLEN ST	2017, 2014, 2010, 2006, 2005, 2004, 2003, 2001, 2000, 1999, 1996, 1995, 1992, 1991, 1990, 1986, 1985, 1981, 1980, 1976, 1975, 1972, 1971, 1970, 1969, 1967, 1966, 1965, 1964, 1963, 1962, 1961, 1960, 1958, 1957, 1956, 1955, 1954, 1952, 1951, 1950, 1949, 1948, 1947, 1946, 1945, 1944, 1942, 1940, 1939, 1938, 1937, 1936, 1935, 1934, 1933, 1932, 1931, 1930, 1929, 1928, 1927, 1926, 1925, 1924, 1923, 1921, 1920
16352 ROCHLEN ST	2020, 2017, 2014, 2010, 2006, 2004, 2003, 2001, 2000, 1999, 1996, 1995, 1992, 1991, 1990, 1986, 1985, 1981, 1980, 1976, 1975, 1972, 1971, 1970, 1969, 1967, 1966, 1965, 1964, 1963, 1962, 1961, 1960, 1958, 1957, 1956, 1955, 1954, 1952, 1951, 1950, 1949, 1948, 1947, 1946, 1945, 1944, 1942, 1940, 1939, 1938, 1937, 1936, 1935, 1934, 1933, 1932, 1931, 1930, 1929, 1928, 1927, 1926, 1925, 1924, 1923, 1921, 1920
16352 ROCHLEN ST	2020, 2017, 2014, 2006, 2005, 2004, 2003, 2001, 2000, 1999, 1996, 1995, 1992, 1991, 1990, 1986, 1985, 1981, 1980, 1976, 1975, 1972, 1971, 1970, 1969, 1967, 1966, 1965, 1964, 1963, 1962, 1961, 1960, 1958, 1957, 1956, 1955, 1954, 1952, 1951, 1950, 1949, 1948, 1947, 1946, 1945, 1944, 1942, 1940, 1939, 1938, 1937, 1936, 1935, 1934, 1933, 1932, 1931, 1930, 1929, 1928, 1927, 1926, 1925, 1924, 1923, 1921, 1920
16354 SHADYBEND DR	2020, 2017, 2014, 2006, 2005, 2004, 2003, 2001, 2000, 1999, 1996, 1995, 1992, 1991, 1990, 1986, 1985, 1981, 1980, 1976, 1975, 1972, 1971, 1970, 1969, 1967, 1966, 1965, 1964, 1963, 1962, 1961, 1960, 1958, 1957, 1956, 1955, 1954, 1952, 1951, 1950, 1949, 1948, 1947, 1946, 1945, 1944, 1942, 1940, 1939, 1938, 1937, 1936, 1935, 1934, 1933, 1932, 1931, 1930, 1929, 1928, 1927, 1926, 1925, 1924, 1923, 1921, 1920
16354 SHADYBEND DR	2020, 2017, 2010, 2006, 2005, 2004, 2003, 2001, 2000, 1999, 1996, 1995, 1992, 1991, 1990, 1986, 1985, 1981, 1980, 1976, 1975, 1972, 1971, 1970, 1969, 1967, 1966, 1965, 1964, 1963, 1962, 1961, 1960, 1958, 1957, 1956, 1955, 1954, 1952, 1951, 1950, 1949, 1948, 1947, 1946, 1945, 1944, 1942, 1940, 1939, 1938, 1937, 1936, 1935, 1934, 1933, 1932, 1931, 1930, 1929, 1928, 1927, 1926, 1925, 1924, 1923, 1921, 1920
16354 SHADYBEND DR	2020, 2017, 2014, 2010, 2006, 2004, 2003, 2001, 2000, 1999, 1996, 1995, 1992, 1991, 1990, 1986, 1985, 1981, 1980, 1976, 1975, 1972, 1971, 1970, 1969, 1967, 1966, 1965, 1964, 1963, 1962, 1961, 1960, 1958, 1957, 1956, 1955, 1954, 1952, 1951, 1950, 1949, 1948, 1947, 1946, 1945, 1944, 1942, 1940, 1939, 1938, 1937, 1936, 1935, 1934, 1933, 1932, 1931, 1930, 1929, 1928, 1927, 1926, 1925, 1924, 1923, 1921, 1920
16354 SHADYBEND DR	2017, 2014, 2010, 2006, 2005, 2004, 2003, 2001, 2000, 1999, 1996, 1995, 1992, 1991, 1990, 1986, 1985, 1981, 1980, 1976, 1975, 1972, 1971, 1970, 1969, 1967, 1966, 1965, 1964, 1963, 1962, 1961, 1960, 1958, 1957, 1956, 1955, 1954, 1952, 1951, 1950, 1949, 1948, 1947, 1946, 1945, 1944, 1942, 1940, 1939, 1938, 1937, 1936, 1935, 1934, 1933, 1932, 1931, 1930, 1929, 1928, 1927, 1926, 1925, 1924, 1923, 1921, 1920
16354 SHADYBEND DR	2020, 2017, 2014, 2010, 2006, 2005, 2004, 2001, 2000, 1999, 1996, 1995, 1992, 1991, 1990, 1986, 1985, 1981, 1980, 1976, 1975, 1972, 1971, 1970, 1969, 1967, 1966, 1965, 1964, 1963, 1962, 1961, 1960, 1958, 1957, 1956, 1955, 1954, 1952, 1951, 1950, 1949, 1948, 1947, 1946, 1945, 1944, 1942, 1940, 1939, 1938, 1937, 1936, 1935, 1934, 1933, 1932, 1931, 1930, 1929, 1928, 1927, 1926, 1925, 1924, 1923, 1921, 1920

FINDINGS

Address Researched	Address Not Identified in Research Source
16354 SHADYBEND DR	2020, 2017, 2014, 2010, 2006, 2005, 2004, 2003, 2001, 1999, 1996, 1995, 1992, 1991, 1990, 1986, 1985, 1981, 1980, 1976, 1975, 1972, 1971, 1970, 1969, 1967, 1966, 1965, 1964, 1963, 1962, 1961, 1960, 1958, 1957, 1956, 1955, 1954, 1952, 1951, 1950, 1949, 1948, 1947, 1946, 1945, 1944, 1942, 1940, 1939, 1938, 1937, 1936, 1935, 1934, 1933, 1932, 1931, 1930, 1929, 1928, 1927, 1926, 1925, 1924, 1923, 1921, 1920
16354 SHADYBEND DR	2020, 2017, 2014, 2010, 2006, 2005, 2004, 2003, 2001, 2000, 1999, 1996, 1992, 1991, 1990, 1986, 1985, 1981, 1980, 1976, 1975, 1972, 1971, 1970, 1969, 1967, 1966, 1965, 1964, 1963, 1962, 1961, 1960, 1958, 1957, 1956, 1955, 1954, 1952, 1951, 1950, 1949, 1948, 1947, 1946, 1945, 1944, 1942, 1940, 1939, 1938, 1937, 1936, 1935, 1934, 1933, 1932, 1931, 1930, 1929, 1928, 1927, 1926, 1925, 1924, 1923, 1921, 1920
16354 SHADYBEND DR	2020, 2017, 2014, 2010, 2006, 2005, 2004, 2003, 2001, 2000, 1999, 1996, 1995, 1992, 1991, 1990, 1986, 1985, 1981, 1980, 1976, 1975, 1972, 1970, 1969, 1967, 1966, 1965, 1964, 1963, 1962, 1961, 1960, 1958, 1957, 1956, 1955, 1954, 1952, 1951, 1950, 1949, 1948, 1947, 1946, 1945, 1944, 1942, 1940, 1939, 1938, 1937, 1936, 1935, 1934, 1933, 1932, 1931, 1930, 1929, 1928, 1927, 1926, 1925, 1924, 1923, 1921, 1920
16358 SHADYBEND DR	2020, 2017, 2014, 2010, 2006, 2005, 2004, 2003, 2001, 2000, 1999, 1996, 1995, 1992, 1991, 1990, 1986, 1985, 1981, 1980, 1976, 1975, 1972, 1970, 1969, 1967, 1966, 1965, 1964, 1963, 1962, 1961, 1960, 1958, 1957, 1956, 1955, 1954, 1952, 1951, 1950, 1949, 1948, 1947, 1946, 1945, 1944, 1942, 1940, 1939, 1938, 1937, 1936, 1935, 1934, 1933, 1932, 1931, 1930, 1929, 1928, 1927, 1926, 1925, 1924, 1923, 1921, 1920
16358 SHADYBEND DR	2020, 2017, 2014, 2010, 2006, 2005, 2004, 2003, 2001, 2000, 1999, 1996, 1992, 1991, 1990, 1986, 1985, 1981, 1980, 1976, 1975, 1972, 1971, 1970, 1969, 1967, 1966, 1965, 1964, 1963, 1962, 1961, 1960, 1958, 1957, 1956, 1955, 1954, 1952, 1951, 1950, 1949, 1948, 1947, 1946, 1945, 1944, 1942, 1940, 1939, 1938, 1937, 1936, 1935, 1934, 1933, 1932, 1931, 1930, 1929, 1928, 1927, 1926, 1925, 1924, 1923, 1921, 1920
16358 SHADYBEND DR	2020, 2017, 2014, 2010, 2006, 2005, 2004, 2003, 2001, 1999, 1996, 1995, 1992, 1991, 1990, 1986, 1985, 1981, 1980, 1976, 1975, 1972, 1971, 1970, 1969, 1967, 1966, 1965, 1964, 1963, 1962, 1961, 1960, 1958, 1957, 1956, 1955, 1954, 1952, 1951, 1950, 1949, 1948, 1947, 1946, 1945, 1944, 1942, 1940, 1939, 1938, 1937, 1936, 1935, 1934, 1933, 1932, 1931, 1930, 1929, 1928, 1927, 1926, 1925, 1924, 1923, 1921, 1920
16358 SHADYBEND DR	2020, 2017, 2014, 2010, 2006, 2005, 2004, 2001, 2000, 1999, 1996, 1995, 1992, 1991, 1990, 1986, 1985, 1981, 1980, 1976, 1975, 1972, 1971, 1970, 1969, 1967, 1966, 1965, 1964, 1963, 1962, 1961, 1960, 1958, 1957, 1956, 1955, 1954, 1952, 1951, 1950, 1949, 1948, 1947, 1946, 1945, 1944, 1942, 1940, 1939, 1938, 1937, 1936, 1935, 1934, 1933, 1932, 1931, 1930, 1929, 1928, 1927, 1926, 1925, 1924, 1923, 1921, 1920
16358 SHADYBEND DR	2017, 2014, 2010, 2006, 2005, 2004, 2003, 2001, 2000, 1999, 1996, 1995, 1992, 1991, 1990, 1986, 1985, 1981, 1980, 1976, 1975, 1972, 1971, 1970, 1969, 1967, 1966, 1965, 1964, 1963, 1962, 1961, 1960, 1958, 1957, 1956, 1955, 1954, 1952, 1951, 1950, 1949, 1948, 1947, 1946, 1945, 1944, 1942, 1940, 1939, 1938, 1937, 1936, 1935, 1934, 1933, 1932, 1931, 1930, 1929, 1928, 1927, 1926, 1925, 1924, 1923, 1921, 1920
16358 SHADYBEND DR	2020, 2017, 2014, 2010, 2006, 2004, 2003, 2001, 2000, 1999, 1996, 1995, 1992, 1991, 1990, 1986, 1985, 1981, 1980, 1976, 1975, 1972, 1971, 1970, 1969, 1967, 1966, 1965, 1964, 1963, 1962, 1961, 1960, 1958, 1957, 1956, 1955, 1954, 1952, 1951, 1950, 1949, 1948, 1947, 1946, 1945, 1944, 1942, 1940, 1939, 1938, 1937, 1936, 1935, 1934, 1933, 1932, 1931, 1930, 1929, 1928, 1927, 1926, 1925, 1924, 1923, 1921, 1920

FINDINGS

Address Researched	Address Not Identified in Research Source
16358 SHADYBEND DR	2020, 2017, 2010, 2006, 2005, 2004, 2003, 2001, 2000, 1999, 1996, 1995, 1992, 1991, 1990, 1986, 1985, 1981, 1980, 1976, 1975, 1972, 1971, 1970, 1969, 1967, 1966, 1965, 1964, 1963, 1962, 1961, 1960, 1958, 1957, 1956, 1955, 1954, 1952, 1951, 1950, 1949, 1948, 1947, 1946, 1945, 1944, 1942, 1940, 1939, 1938, 1937, 1936, 1935, 1934, 1933, 1932, 1931, 1930, 1929, 1928, 1927, 1926, 1925, 1924, 1923, 1921, 1920
16358 SHADYBEND DR	2020, 2017, 2014, 2006, 2005, 2004, 2003, 2001, 2000, 1999, 1996, 1995, 1992, 1991, 1990, 1986, 1985, 1981, 1980, 1976, 1975, 1972, 1971, 1970, 1969, 1967, 1966, 1965, 1964, 1963, 1962, 1961, 1960, 1958, 1957, 1956, 1955, 1954, 1952, 1951, 1950, 1949, 1948, 1947, 1946, 1945, 1944, 1942, 1940, 1939, 1938, 1937, 1936, 1935, 1934, 1933, 1932, 1931, 1930, 1929, 1928, 1927, 1926, 1925, 1924, 1923, 1921, 1920
16359 SHADYBEND DR	2020, 2017, 2014, 2006, 2005, 2004, 2003, 2001, 2000, 1999, 1996, 1995, 1992, 1991, 1990, 1986, 1985, 1981, 1980, 1976, 1975, 1972, 1971, 1970, 1969, 1967, 1966, 1965, 1964, 1963, 1962, 1961, 1960, 1958, 1957, 1956, 1955, 1954, 1952, 1951, 1950, 1949, 1948, 1947, 1946, 1945, 1944, 1942, 1940, 1939, 1938, 1937, 1936, 1935, 1934, 1933, 1932, 1931, 1930, 1929, 1928, 1927, 1926, 1925, 1924, 1923, 1921, 1920
16359 SHADYBEND DR	2020, 2017, 2010, 2006, 2005, 2004, 2003, 2001, 2000, 1999, 1996, 1995, 1992, 1991, 1990, 1986, 1985, 1981, 1980, 1976, 1975, 1972, 1971, 1970, 1969, 1967, 1966, 1965, 1964, 1963, 1962, 1961, 1960, 1958, 1957, 1956, 1955, 1954, 1952, 1951, 1950, 1949, 1948, 1947, 1946, 1945, 1944, 1942, 1940, 1939, 1938, 1937, 1936, 1935, 1934, 1933, 1932, 1931, 1930, 1929, 1928, 1927, 1926, 1925, 1924, 1923, 1921, 1920
16359 SHADYBEND DR	2020, 2017, 2014, 2010, 2006, 2004, 2003, 2001, 2000, 1999, 1996, 1995, 1992, 1991, 1990, 1986, 1985, 1981, 1980, 1976, 1975, 1972, 1971, 1970, 1969, 1967, 1966, 1965, 1964, 1963, 1962, 1961, 1960, 1958, 1957, 1956, 1955, 1954, 1952, 1951, 1950, 1949, 1948, 1947, 1946, 1945, 1944, 1942, 1940, 1939, 1938, 1937, 1936, 1935, 1934, 1933, 1932, 1931, 1930, 1929, 1928, 1927, 1926, 1925, 1924, 1923, 1921, 1920
16359 SHADYBEND DR	2017, 2014, 2010, 2006, 2005, 2004, 2003, 2001, 2000, 1999, 1996, 1995, 1992, 1991, 1990, 1986, 1985, 1981, 1980, 1976, 1975, 1972, 1971, 1970, 1969, 1967, 1966, 1965, 1964, 1963, 1962, 1961, 1960, 1958, 1957, 1956, 1955, 1954, 1952, 1951, 1950, 1949, 1948, 1947, 1946, 1945, 1944, 1942, 1940, 1939, 1938, 1937, 1936, 1935, 1934, 1933, 1932, 1931, 1930, 1929, 1928, 1927, 1926, 1925, 1924, 1923, 1921, 1920
16359 SHADYBEND DR	2020, 2017, 2014, 2010, 2006, 2005, 2004, 2001, 2000, 1999, 1996, 1995, 1992, 1991, 1990, 1986, 1985, 1981, 1980, 1976, 1975, 1972, 1971, 1970, 1969, 1967, 1966, 1965, 1964, 1963, 1962, 1961, 1960, 1958, 1957, 1956, 1955, 1954, 1952, 1951, 1950, 1949, 1948, 1947, 1946, 1945, 1944, 1942, 1940, 1939, 1938, 1937, 1936, 1935, 1934, 1933, 1932, 1931, 1930, 1929, 1928, 1927, 1926, 1925, 1924, 1923, 1921, 1920
16359 SHADYBEND DR	2020, 2017, 2014, 2010, 2006, 2004, 2003, 2001, 2000, 1999, 1996, 1995, 1992, 1991, 1990, 1986, 1985, 1981, 1980, 1976, 1975, 1972, 1970, 1969, 1967, 1966, 1965, 1964, 1963, 1962, 1961, 1960, 1958, 1957, 1956, 1955, 1954, 1952, 1951, 1950, 1949, 1948, 1947, 1946, 1945, 1944, 1942, 1940, 1939, 1938, 1937, 1936, 1935, 1934, 1933, 1932, 1931, 1930, 1929, 1928, 1927, 1926, 1925, 1924, 1923, 1921, 1920
16385 E GALE AVE	2020, 2017, 2014, 2010, 2006, 2005, 2004, 2003, 2001, 2000, 1999, 1996, 1995, 1991, 1990, 1986, 1985, 1981, 1980, 1976, 1975, 1972, 1971, 1970, 1969, 1967, 1966, 1965, 1964, 1963, 1962, 1961, 1960, 1958, 1957, 1956, 1955, 1954, 1952, 1951, 1950, 1949, 1948, 1947, 1946, 1945, 1944, 1942, 1940, 1939, 1938, 1937, 1936, 1935, 1934, 1933, 1932, 1931, 1930, 1929, 1928, 1927, 1926, 1925, 1924, 1923, 1921, 1920

FINDINGS

Address Researched	Address Not Identified in Research Source
16385 GALE AVE	2020, 2017, 2014, 2010, 2006, 2005, 2004, 2003, 2001, 2000, 1999, 1996, 1992, 1991, 1990, 1986, 1985, 1981, 1980, 1976, 1975, 1972, 1971, 1970, 1969, 1967, 1966, 1965, 1964, 1963, 1962, 1961, 1960, 1958, 1957, 1956, 1955, 1954, 1952, 1951, 1950, 1949, 1948, 1947, 1946, 1945, 1944, 1942, 1940, 1939, 1938, 1937, 1936, 1935, 1934, 1933, 1932, 1931, 1930, 1929, 1928, 1927, 1926, 1925, 1924, 1923, 1921, 1920
16385 GALE AVE	2020, 2017, 2014, 2010, 2006, 2004, 2003, 2001, 2000, 1999, 1996, 1995, 1992, 1991, 1990, 1986, 1985, 1981, 1980, 1976, 1975, 1972, 1971, 1970, 1969, 1967, 1966, 1965, 1964, 1963, 1962, 1961, 1960, 1958, 1957, 1956, 1955, 1954, 1952, 1951, 1950, 1949, 1948, 1947, 1946, 1945, 1944, 1942, 1940, 1939, 1938, 1937, 1936, 1935, 1934, 1933, 1932, 1931, 1930, 1929, 1928, 1927, 1926, 1925, 1924, 1923, 1921, 1920
16385 GALE AVE	2020, 2017, 2014, 2010, 2006, 2005, 2004, 2001, 2000, 1999, 1996, 1995, 1992, 1991, 1990, 1986, 1985, 1981, 1980, 1976, 1975, 1972, 1971, 1970, 1969, 1967, 1966, 1965, 1964, 1963, 1962, 1961, 1960, 1958, 1957, 1956, 1955, 1954, 1952, 1951, 1950, 1949, 1948, 1947, 1946, 1945, 1944, 1942, 1940, 1939, 1938, 1937, 1936, 1935, 1934, 1933, 1932, 1931, 1930, 1929, 1928, 1927, 1926, 1925, 1924, 1923, 1921, 1920
16391 E GALE AVE	2020, 2017, 2014, 2010, 2006, 2005, 2004, 2003, 2001, 2000, 1999, 1996, 1995, 1991, 1990, 1986, 1985, 1981, 1980, 1976, 1975, 1972, 1971, 1970, 1969, 1967, 1966, 1965, 1964, 1963, 1962, 1961, 1960, 1958, 1957, 1956, 1955, 1954, 1952, 1951, 1950, 1949, 1948, 1947, 1946, 1945, 1944, 1942, 1940, 1939, 1938, 1937, 1936, 1935, 1934, 1933, 1932, 1931, 1930, 1929, 1928, 1927, 1926, 1925, 1924, 1923, 1921, 1920
16408 GALE AVE	2020, 2017, 2014, 2010, 2006, 2004, 2003, 2001, 2000, 1999, 1996, 1995, 1992, 1991, 1990, 1986, 1985, 1981, 1980, 1976, 1975, 1972, 1971, 1970, 1969, 1967, 1966, 1965, 1964, 1963, 1962, 1961, 1960, 1958, 1957, 1956, 1955, 1954, 1952, 1951, 1950, 1949, 1948, 1947, 1946, 1945, 1944, 1942, 1940, 1939, 1938, 1937, 1936, 1935, 1934, 1933, 1932, 1931, 1930, 1929, 1928, 1927, 1926, 1925, 1924, 1923, 1921, 1920
16408 GALE AVE	2020, 2017, 2010, 2006, 2005, 2004, 2003, 2001, 2000, 1999, 1996, 1995, 1992, 1991, 1990, 1986, 1985, 1981, 1980, 1976, 1975, 1972, 1971, 1970, 1969, 1967, 1966, 1965, 1964, 1963, 1962, 1961, 1960, 1958, 1957, 1956, 1955, 1954, 1952, 1951, 1950, 1949, 1948, 1947, 1946, 1945, 1944, 1942, 1940, 1939, 1938, 1937, 1936, 1935, 1934, 1933, 1932, 1931, 1930, 1929, 1928, 1927, 1926, 1925, 1924, 1923, 1921, 1920
16408 GALE AVE	2020, 2017, 2014, 2006, 2005, 2004, 2003, 2001, 2000, 1999, 1996, 1995, 1992, 1991, 1990, 1986, 1985, 1981, 1980, 1976, 1975, 1972, 1971, 1970, 1969, 1967, 1966, 1965, 1964, 1963, 1962, 1961, 1960, 1958, 1957, 1956, 1955, 1954, 1952, 1951, 1950, 1949, 1948, 1947, 1946, 1945, 1944, 1942, 1940, 1939, 1938, 1937, 1936, 1935, 1934, 1933, 1932, 1931, 1930, 1929, 1928, 1927, 1926, 1925, 1924, 1923, 1921, 1920
16408 GALE AVE	2017, 2014, 2010, 2006, 2005, 2004, 2003, 2001, 2000, 1999, 1996, 1995, 1992, 1991, 1990, 1986, 1985, 1981, 1980, 1976, 1975, 1972, 1971, 1970, 1969, 1967, 1966, 1965, 1964, 1963, 1962, 1961, 1960, 1958, 1957, 1956, 1955, 1954, 1952, 1951, 1950, 1949, 1948, 1947, 1946, 1945, 1944, 1942, 1940, 1939, 1938, 1937, 1936, 1935, 1934, 1933, 1932, 1931, 1930, 1929, 1928, 1927, 1926, 1925, 1924, 1923, 1921, 1920
808 STIMSON AVE	2020, 2017, 2014, 2010, 2006, 2005, 2004, 2003, 2001, 2000, 1999, 1996, 1992, 1991, 1990, 1986, 1985, 1981, 1980, 1976, 1975, 1972, 1971, 1970, 1969, 1967, 1966, 1965, 1964, 1963, 1962, 1961, 1960, 1958, 1957, 1956, 1955, 1954, 1952, 1951, 1950, 1949, 1948, 1947, 1946, 1945, 1944, 1942, 1940, 1939, 1938, 1937, 1936, 1935, 1934, 1933, 1932, 1931, 1930, 1929, 1928, 1927, 1926, 1925, 1924, 1923, 1921, 1920

FINDINGS

Address Researched	Address Not Identified in Research Source
809 STIMSON AVE	2020, 2017, 2014, 2010, 2006, 2005, 2004, 2003, 2001, 2000, 1999, 1996, 1992, 1991, 1990, 1986, 1985, 1981, 1980, 1976, 1975, 1972, 1971, 1970, 1969, 1967, 1966, 1965, 1964, 1963, 1962, 1961, 1960, 1958, 1957, 1956, 1955, 1954, 1952, 1951, 1950, 1949, 1948, 1947, 1946, 1945, 1944, 1942, 1940, 1939, 1938, 1937, 1936, 1935, 1934, 1933, 1932, 1931, 1930, 1929, 1928, 1927, 1926, 1925, 1924, 1923, 1921, 1920
811 STIMSON AVE	2020, 2017, 2014, 2010, 2006, 2005, 2004, 2003, 2001, 2000, 1999, 1996, 1995, 1992, 1991, 1990, 1986, 1985, 1981, 1976, 1975, 1972, 1971, 1970, 1969, 1967, 1966, 1965, 1964, 1963, 1962, 1961, 1960, 1958, 1957, 1956, 1955, 1954, 1952, 1951, 1950, 1949, 1948, 1947, 1946, 1945, 1944, 1942, 1940, 1939, 1938, 1937, 1936, 1935, 1934, 1933, 1932, 1931, 1930, 1929, 1928, 1927, 1926, 1925, 1924, 1923, 1921, 1920
812 STIMSON AVE	2020, 2017, 2014, 2010, 2006, 2005, 2004, 2003, 2001, 2000, 1999, 1996, 1992, 1991, 1990, 1986, 1985, 1981, 1980, 1976, 1975, 1972, 1971, 1970, 1969, 1967, 1966, 1965, 1964, 1963, 1962, 1961, 1960, 1958, 1957, 1956, 1955, 1954, 1952, 1951, 1950, 1949, 1948, 1947, 1946, 1945, 1944, 1942, 1940, 1939, 1938, 1937, 1936, 1935, 1934, 1933, 1932, 1931, 1930, 1929, 1928, 1927, 1926, 1925, 1924, 1923, 1921, 1920
815 STIMSON AVE	2020, 2017, 2014, 2010, 2006, 2005, 2004, 2003, 2001, 2000, 1999, 1996, 1992, 1991, 1990, 1986, 1985, 1981, 1980, 1976, 1975, 1972, 1971, 1970, 1969, 1967, 1966, 1965, 1964, 1963, 1962, 1961, 1960, 1958, 1957, 1956, 1955, 1954, 1952, 1951, 1950, 1949, 1948, 1947, 1946, 1945, 1944, 1942, 1940, 1939, 1938, 1937, 1936, 1935, 1934, 1933, 1932, 1931, 1930, 1929, 1928, 1927, 1926, 1925, 1924, 1923, 1921, 1920
820 STIMSON AVE	2020, 2017, 2014, 2010, 2006, 2005, 2004, 2003, 2001, 2000, 1999, 1996, 1992, 1991, 1990, 1986, 1985, 1981, 1980, 1976, 1975, 1972, 1971, 1970, 1969, 1967, 1966, 1965, 1964, 1963, 1962, 1961, 1960, 1958, 1957, 1956, 1955, 1954, 1952, 1951, 1950, 1949, 1948, 1947, 1946, 1945, 1944, 1942, 1940, 1939, 1938, 1937, 1936, 1935, 1934, 1933, 1932, 1931, 1930, 1929, 1928, 1927, 1926, 1925, 1924, 1923, 1921, 1920
824 STIMSON AVE	2020, 2017, 2014, 2010, 2006, 2005, 2004, 2003, 2001, 2000, 1999, 1996, 1992, 1991, 1990, 1986, 1985, 1981, 1980, 1976, 1975, 1972, 1971, 1970, 1969, 1967, 1966, 1965, 1964, 1963, 1962, 1961, 1960, 1958, 1957, 1956, 1955, 1954, 1952, 1951, 1950, 1949, 1948, 1947, 1946, 1945, 1944, 1942, 1940, 1939, 1938, 1937, 1936, 1935, 1934, 1933, 1932, 1931, 1930, 1929, 1928, 1927, 1926, 1925, 1924, 1923, 1921, 1920
830 STIMSON AVE	2020, 2017, 2014, 2010, 2006, 2005, 2004, 2003, 2001, 2000, 1999, 1996, 1992, 1991, 1990, 1986, 1985, 1981, 1980, 1976, 1975, 1972, 1971, 1970, 1969, 1967, 1966, 1965, 1964, 1963, 1962, 1961, 1960, 1958, 1957, 1956, 1955, 1954, 1952, 1951, 1950, 1949, 1948, 1947, 1946, 1945, 1944, 1942, 1940, 1939, 1938, 1937, 1936, 1935, 1934, 1933, 1932, 1931, 1930, 1929, 1928, 1927, 1926, 1925, 1924, 1923, 1921, 1920
841 STIMSON AVE	2020, 2017, 2014, 2010, 2006, 2005, 2004, 2003, 2001, 2000, 1999, 1996, 1992, 1991, 1990, 1986, 1985, 1981, 1980, 1976, 1975, 1972, 1971, 1970, 1969, 1967, 1966, 1965, 1964, 1963, 1962, 1961, 1960, 1958, 1957, 1956, 1955, 1954, 1952, 1951, 1950, 1949, 1948, 1947, 1946, 1945, 1944, 1942, 1940, 1939, 1938, 1937, 1936, 1935, 1934, 1933, 1932, 1931, 1930, 1929, 1928, 1927, 1926, 1925, 1924, 1923, 1921, 1920
901 S STIMSON AVE	2020, 2017, 2014, 2010, 2006, 2005, 2004, 2003, 2001, 2000, 1999, 1996, 1995, 1991, 1990, 1986, 1985, 1981, 1980, 1976, 1975, 1972, 1971, 1970, 1969, 1967, 1966, 1965, 1964, 1963, 1962, 1961, 1960, 1958, 1957, 1956, 1955, 1954, 1952, 1951, 1950, 1949, 1948, 1947, 1946, 1945, 1944, 1942, 1940, 1939, 1938, 1937, 1936, 1935, 1934, 1933, 1932, 1931, 1930, 1929, 1928, 1927, 1926, 1925, 1924, 1923, 1921, 1920

FINDINGS

Address Researched	Address Not Identified in Research Source
901 S STIMSON AVE	2017, 2014, 2010, 2006, 2005, 2004, 2003, 2001, 2000, 1999, 1996, 1995, 1992, 1991, 1990, 1986, 1985, 1981, 1980, 1976, 1975, 1972, 1971, 1970, 1969, 1967, 1966, 1965, 1964, 1963, 1962, 1961, 1960, 1958, 1957, 1956, 1955, 1954, 1952, 1951, 1950, 1949, 1948, 1947, 1946, 1945, 1944, 1942, 1940, 1939, 1938, 1937, 1936, 1935, 1934, 1933, 1932, 1931, 1930, 1929, 1928, 1927, 1926, 1925, 1924, 1923, 1921, 1920
901 S STIMSON AVE	2020, 2017, 2014, 2006, 2005, 2004, 2003, 2001, 2000, 1999, 1996, 1995, 1992, 1991, 1990, 1986, 1985, 1981, 1980, 1976, 1975, 1972, 1971, 1970, 1969, 1967, 1966, 1965, 1964, 1963, 1962, 1961, 1960, 1958, 1957, 1956, 1955, 1954, 1952, 1951, 1950, 1949, 1948, 1947, 1946, 1945, 1944, 1942, 1940, 1939, 1938, 1937, 1936, 1935, 1934, 1933, 1932, 1931, 1930, 1929, 1928, 1927, 1926, 1925, 1924, 1923, 1921, 1920
901 S STIMSON AVE	2020, 2017, 2010, 2006, 2005, 2004, 2003, 2001, 2000, 1999, 1996, 1995, 1992, 1991, 1990, 1986, 1985, 1981, 1980, 1976, 1975, 1972, 1971, 1970, 1969, 1967, 1966, 1965, 1964, 1963, 1962, 1961, 1960, 1958, 1957, 1956, 1955, 1954, 1952, 1951, 1950, 1949, 1948, 1947, 1946, 1945, 1944, 1942, 1940, 1939, 1938, 1937, 1936, 1935, 1934, 1933, 1932, 1931, 1930, 1929, 1928, 1927, 1926, 1925, 1924, 1923, 1921, 1920
901 STIMSON AVE	2020, 2017, 2014, 2010, 2006, 2005, 2004, 2003, 2001, 2000, 1999, 1996, 1995, 1992, 1991, 1990, 1986, 1985, 1981, 1976, 1975, 1972, 1971, 1970, 1969, 1967, 1966, 1965, 1964, 1963, 1962, 1961, 1960, 1958, 1957, 1956, 1955, 1954, 1952, 1951, 1950, 1949, 1948, 1947, 1946, 1945, 1944, 1942, 1940, 1939, 1938, 1937, 1936, 1935, 1934, 1933, 1932, 1931, 1930, 1929, 1928, 1927, 1926, 1925, 1924, 1923, 1921, 1920
901 STIMSON AVE	2020, 2017, 2014, 2010, 2006, 2005, 2004, 2003, 2001, 2000, 1999, 1996, 1995, 1992, 1991, 1990, 1986, 1985, 1981, 1980, 1976, 1975, 1972, 1971, 1970, 1969, 1967, 1966, 1965, 1964, 1963, 1962, 1961, 1960, 1958, 1957, 1956, 1955, 1954, 1952, 1951, 1950, 1949, 1948, 1947, 1946, 1945, 1944, 1942, 1940, 1939, 1938, 1937, 1936, 1935, 1934, 1933, 1932, 1931, 1930, 1929, 1928, 1927, 1926, 1925, 1924, 1923, 1921, 1920
903 STIMSON AVE	2020, 2017, 2014, 2010, 2006, 2005, 2004, 2003, 2001, 2000, 1999, 1996, 1995, 1992, 1991, 1990, 1986, 1985, 1981, 1980, 1976, 1975, 1972, 1971, 1970, 1969, 1967, 1966, 1965, 1964, 1963, 1962, 1961, 1960, 1958, 1956, 1955, 1954, 1952, 1951, 1950, 1949, 1948, 1947, 1946, 1945, 1944, 1942, 1940, 1939, 1938, 1937, 1936, 1935, 1934, 1933, 1932, 1931, 1930, 1929, 1928, 1927, 1926, 1925, 1924, 1923, 1921, 1920
903 STIMSON AVE	2020, 2017, 2014, 2010, 2006, 2005, 2004, 2003, 2001, 2000, 1999, 1996, 1995, 1992, 1991, 1990, 1986, 1985, 1981, 1980, 1976, 1975, 1972, 1971, 1970, 1969, 1967, 1966, 1965, 1964, 1963, 1962, 1961, 1960, 1958, 1957, 1956, 1955, 1954, 1952, 1951, 1949, 1948, 1947, 1946, 1945, 1944, 1942, 1940, 1939, 1938, 1937, 1936, 1935, 1934, 1933, 1932, 1931, 1930, 1929, 1928, 1927, 1926, 1925, 1924, 1923, 1921, 1920
910 S STIMSON AVE	2020, 2017, 2014, 2010, 2006, 2005, 2004, 2003, 2001, 1999, 1996, 1995, 1992, 1991, 1990, 1986, 1985, 1981, 1980, 1976, 1975, 1972, 1971, 1970, 1969, 1967, 1966, 1965, 1964, 1963, 1962, 1961, 1960, 1958, 1957, 1956, 1955, 1954, 1952, 1951, 1950, 1949, 1948, 1947, 1946, 1945, 1944, 1942, 1940, 1939, 1938, 1937, 1936, 1935, 1934, 1933, 1932, 1931, 1930, 1929, 1928, 1927, 1926, 1925, 1924, 1923, 1921, 1920

FINDINGS

Address Researched	Address Not Identified in Research Source
910 STIMSON AVE	2020, 2017, 2014, 2010, 2006, 2005, 2004, 2001, 2000, 1999, 1996, 1995, 1992, 1991, 1990, 1986, 1985, 1981, 1980, 1976, 1975, 1972, 1971, 1970, 1969, 1967, 1966, 1965, 1964, 1963, 1962, 1961, 1960, 1958, 1957, 1956, 1955, 1954, 1952, 1951, 1950, 1949, 1948, 1947, 1946, 1945, 1944, 1942, 1940, 1939, 1938, 1937, 1936, 1935, 1934, 1933, 1932, 1931, 1930, 1929, 1928, 1927, 1926, 1925, 1924, 1923, 1921, 1920
910 STIMSON AVE	2020, 2017, 2014, 2010, 2006, 2005, 2004, 2003, 2001, 2000, 1999, 1996, 1995, 1992, 1991, 1990, 1986, 1981, 1980, 1976, 1975, 1972, 1971, 1970, 1969, 1967, 1966, 1965, 1964, 1963, 1962, 1961, 1960, 1958, 1957, 1956, 1955, 1954, 1952, 1951, 1950, 1949, 1948, 1947, 1946, 1945, 1944, 1942, 1940, 1939, 1938, 1937, 1936, 1935, 1934, 1933, 1932, 1931, 1930, 1929, 1928, 1927, 1926, 1925, 1924, 1923, 1921, 1920
918 S STIMSON AVE	2020, 2017, 2014, 2010, 2006, 2005, 2004, 2003, 2001, 2000, 1999, 1996, 1995, 1991, 1990, 1986, 1985, 1981, 1980, 1976, 1975, 1972, 1971, 1970, 1969, 1967, 1966, 1965, 1964, 1963, 1962, 1961, 1960, 1958, 1957, 1956, 1955, 1954, 1952, 1951, 1950, 1949, 1948, 1947, 1946, 1945, 1944, 1942, 1940, 1939, 1938, 1937, 1936, 1935, 1934, 1933, 1932, 1931, 1930, 1929, 1928, 1927, 1926, 1925, 1924, 1923, 1921, 1920
918 S STIMSON AVE	2020, 2017, 2014, 2010, 2006, 2004, 2003, 2001, 2000, 1999, 1996, 1995, 1992, 1991, 1990, 1986, 1985, 1981, 1980, 1976, 1975, 1972, 1971, 1970, 1969, 1967, 1966, 1965, 1964, 1963, 1962, 1961, 1960, 1958, 1957, 1956, 1955, 1954, 1952, 1951, 1950, 1949, 1948, 1947, 1946, 1945, 1944, 1942, 1940, 1939, 1938, 1937, 1936, 1935, 1934, 1933, 1932, 1931, 1930, 1929, 1928, 1927, 1926, 1925, 1924, 1923, 1921, 1920
918 S STIMSON AVE	2020, 2017, 2010, 2006, 2005, 2004, 2003, 2001, 2000, 1999, 1996, 1995, 1992, 1991, 1990, 1986, 1985, 1981, 1980, 1976, 1975, 1972, 1971, 1970, 1969, 1967, 1966, 1965, 1964, 1963, 1962, 1961, 1960, 1958, 1957, 1956, 1955, 1954, 1952, 1951, 1950, 1949, 1948, 1947, 1946, 1945, 1944, 1942, 1940, 1939, 1938, 1937, 1936, 1935, 1934, 1933, 1932, 1931, 1930, 1929, 1928, 1927, 1926, 1925, 1924, 1923, 1921, 1920
918 S STIMSON AVE	2020, 2017, 2014, 2006, 2005, 2004, 2003, 2001, 2000, 1999, 1996, 1995, 1992, 1991, 1990, 1986, 1985, 1981, 1980, 1976, 1975, 1972, 1971, 1970, 1969, 1967, 1966, 1965, 1964, 1963, 1962, 1961, 1960, 1958, 1957, 1956, 1955, 1954, 1952, 1951, 1950, 1949, 1948, 1947, 1946, 1945, 1944, 1942, 1940, 1939, 1938, 1937, 1936, 1935, 1934, 1933, 1932, 1931, 1930, 1929, 1928, 1927, 1926, 1925, 1924, 1923, 1921, 1920
918 S Stimson Avenue	2020, 2017, 2014, 2010, 2006, 2005, 2004, 2003, 2001, 2000, 1999, 1996, 1995, 1992, 1991, 1990, 1986, 1985, 1981, 1980, 1976, 1975, 1972, 1971, 1970, 1969, 1967, 1966, 1965, 1964, 1963, 1962, 1961, 1960, 1958, 1957, 1956, 1955, 1954, 1952, 1951, 1950, 1949, 1948, 1947, 1946, 1945, 1944, 1942, 1940, 1939, 1938, 1937, 1936, 1935, 1934, 1933, 1932, 1931, 1930, 1929, 1928, 1927, 1926, 1925, 1924, 1923, 1921, 1920
918 STIMSON AVE	2020, 2017, 2014, 2010, 2006, 2005, 2004, 2003, 2001, 2000, 1999, 1996, 1992, 1991, 1990, 1986, 1985, 1981, 1980, 1976, 1975, 1972, 1971, 1970, 1969, 1967, 1966, 1965, 1964, 1963, 1962, 1961, 1960, 1958, 1957, 1956, 1955, 1954, 1952, 1951, 1950, 1949, 1948, 1947, 1946, 1945, 1944, 1942, 1940, 1939, 1938, 1937, 1936, 1935, 1934, 1933, 1932, 1931, 1930, 1929, 1928, 1927, 1926, 1925, 1924, 1923, 1921, 1920
918 STIMSON AVE	2020, 2017, 2014, 2010, 2006, 2005, 2004, 2001, 2000, 1999, 1996, 1995, 1992, 1991, 1990, 1986, 1985, 1981, 1980, 1976, 1975, 1972, 1971, 1970, 1969, 1967, 1966, 1965, 1964, 1963, 1962, 1961, 1960, 1958, 1957, 1956, 1955, 1954, 1952, 1951, 1950, 1949, 1948, 1947, 1946, 1945, 1944, 1942, 1940, 1939, 1938, 1937, 1936, 1935, 1934, 1933, 1932, 1931, 1930, 1929, 1928, 1927, 1926, 1925, 1924, 1923, 1921, 1920

FINDINGS

Address Researched	Address Not Identified in Research Source
918 STIMSON AVE	2020, 2017, 2014, 2010, 2006, 2005, 2004, 2003, 2001, 2000, 1999, 1996, 1995, 1992, 1991, 1990, 1986, 1981, 1980, 1976, 1975, 1972, 1971, 1970, 1969, 1967, 1966, 1965, 1964, 1963, 1962, 1961, 1960, 1958, 1957, 1956, 1955, 1954, 1952, 1951, 1950, 1949, 1948, 1947, 1946, 1945, 1944, 1942, 1940, 1939, 1938, 1937, 1936, 1935, 1934, 1933, 1932, 1931, 1930, 1929, 1928, 1927, 1926, 1925, 1924, 1923, 1921, 1920
918 STIMSON AVE	2020, 2017, 2014, 2010, 2006, 2005, 2004, 2003, 2001, 2000, 1999, 1996, 1995, 1992, 1991, 1990, 1985, 1981, 1980, 1976, 1975, 1972, 1971, 1970, 1969, 1967, 1966, 1965, 1964, 1963, 1962, 1961, 1960, 1958, 1957, 1956, 1955, 1954, 1952, 1951, 1950, 1949, 1948, 1947, 1946, 1945, 1944, 1942, 1940, 1939, 1938, 1937, 1936, 1935, 1934, 1933, 1932, 1931, 1930, 1929, 1928, 1927, 1926, 1925, 1924, 1923, 1921, 1920
918 STIMSON AVE	2020, 2017, 2014, 2010, 2006, 2005, 2004, 2003, 2001, 2000, 1999, 1996, 1995, 1992, 1991, 1990, 1986, 1985, 1981, 1980, 1976, 1975, 1972, 1971, 1970, 1969, 1967, 1966, 1965, 1964, 1963, 1962, 1961, 1960, 1958, 1956, 1955, 1954, 1952, 1951, 1950, 1949, 1948, 1947, 1946, 1945, 1944, 1942, 1940, 1939, 1938, 1937, 1936, 1935, 1934, 1933, 1932, 1931, 1930, 1929, 1928, 1927, 1926, 1925, 1924, 1923, 1921, 1920

TARGET PROPERTY: ADDRESS NOT IDENTIFIED IN RESEARCH SOURCE

The following Target Property addresses were researched for this report, and the addresses were not identified in the research source.

Address Researched	Address Not Identified in Research Source
16233 Gale Avenue	2017, 2006, 2004, 2001, 2000, 1999, 1996, 1992, 1991, 1990, 1985, 1980, 1975, 1972, 1970, 1969, 1967, 1966, 1965, 1964, 1963, 1962, 1961, 1960, 1958, 1957, 1956, 1955, 1954, 1952, 1951, 1950, 1949, 1948, 1947, 1946, 1945, 1944, 1942, 1940, 1939, 1938, 1937, 1936, 1935, 1934, 1933, 1932, 1931, 1930, 1929, 1928, 1927, 1926, 1925, 1924, 1923, 1921, 1920

Scale 1 inch = 90 Feet

0 90 180

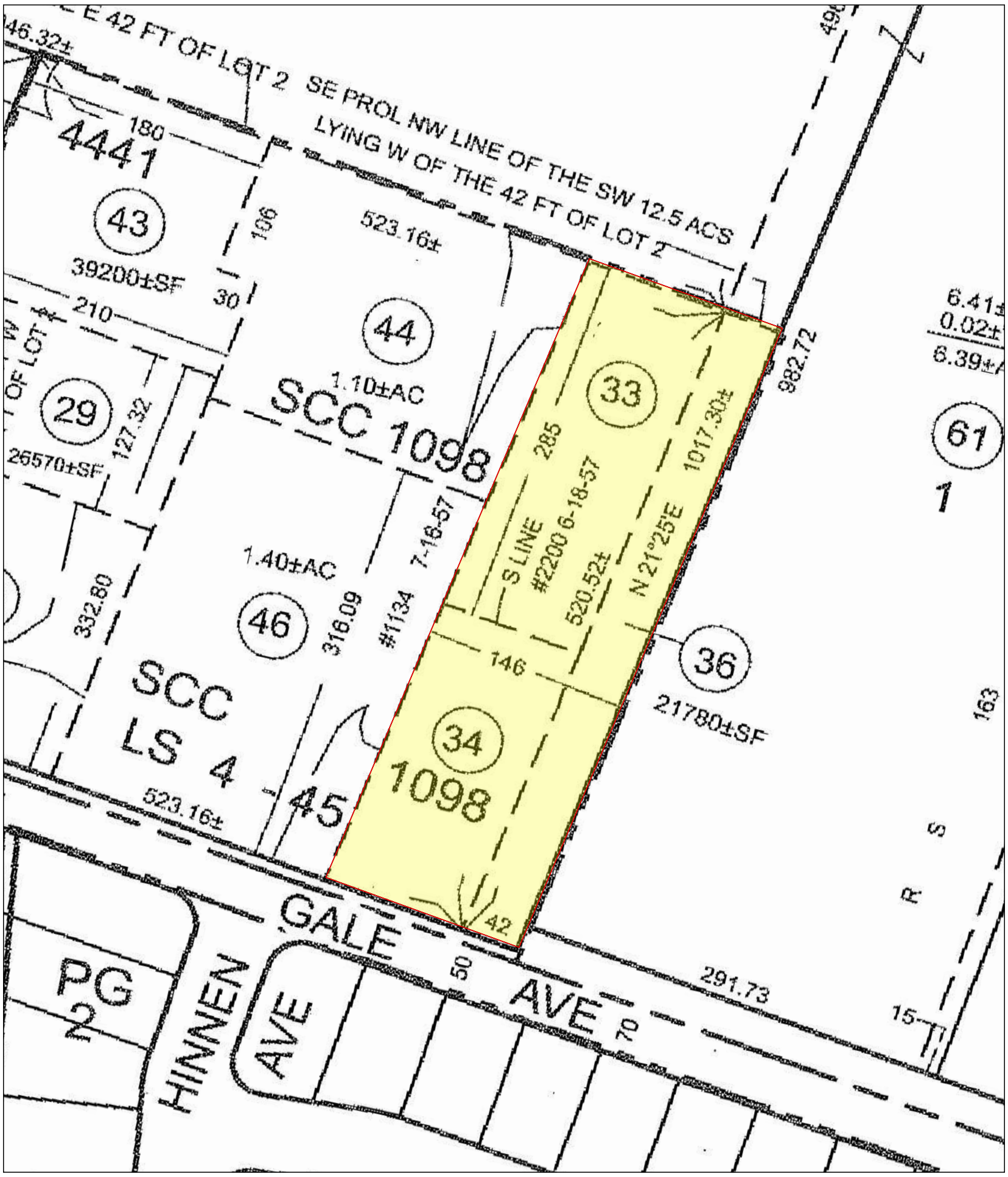

LEGEND

Parcel (Fee, Property in Question)

Easement for public utilities
06/18/1911, Book 4697, Page 282, of Official Records
Said Easement is not specifically delineated and is un-locatable

Easement for public utilities
06/14/1957, Instrument No. 57-1194, of Official Records
Said Easement is not specifically delineated and is not-plottable

©2024

Stewart Title Company
525 North Brand Blvd
Glendale, CA 91203
Phone: (818) 502-2707

	Title Order No. 24000372262, Preliminary Report Dated as of August 30, 2024	Drawing Date: 09/16/2024
	Reference :	Assessor's Parcel Nos. : 8242-016-036,033,034
	Property: APN 8242-016-036,APN 8242-016-033,APN 8242-016-034, City of Industry, State Of California	Data :

Any discrepancies, conflicts in boundary lines, shortage in area, encroachments, or any other facts which a correct survey would disclose and are not shown by the public records. This plat is for your aid in locating your land with reference to streets and other parcels. While this plat is believed to be correct, the Company assumes no liability for any reason of reliance thereon.

Plat Showing The Southeasterly 146 feet of Lot 2 as shown on the Partition Map of Land of Charlotte M. Rowland, deceased, in the Rancho La Puente, in the city of Industry, as per map filed in Book 4 Page 45 of Record of Survey, in the Office of the County Recorder of said County.

G-511

Sheet 1 of 1

Archive #

PRELIMINARY REPORT

Order No.: 24000372262
Your File No.: 24000372262
Buyer/Borrower Name: Cedar Holdco LLC
Seller Name: So Calif Edison Co

Property Address: APN 8242-016-036, City of Industry, CA 91745
APN 8242-016-033, City of Industry, CA 91745
APN 8242-016-034, City of Industry, CA 91745

In response to the above referenced application for a policy of title insurance, STG Commercial Services - San Diego hereby reports that it is prepared to issue, or cause to be issued, as of the date hereof, a Stewart Title Guaranty Company policy or policies of title insurance describing the land and the estate or interest therein hereinafter set forth, insuring against loss which may be sustained by reason of a defect, lien or encumbrance not shown or referred to as an exception below or not excluded from coverage pursuant to the printed Schedules, Exclusions from Coverage, and Conditions of said policy forms.

With respect to any contemplated owner's policy, the printed Exceptions and Exclusions from the coverage and Limitations on Covered Risks of said policy or policies are set forth in Exhibit A, attached. The policy to be issued may contain an arbitration clause. When the Amount of Insurance is less than that set forth in the arbitration clause, all arbitrable matters shall be arbitrated at the option of either the Company or the Insured as the exclusive remedy of the parties. Limitations on Covered Risks applicable to the CLTA/ALTA Homeowner's Policy of Title Insurance, which establish a Deductible Amount and a Maximum Dollar Limit of Liability for certain coverages, are also set forth in Exhibit A. Copies of the policy forms should be read. They are available from the office which issued this report.

Please read the exceptions shown or referred to below and the exceptions and exclusions set forth in Exhibit A of this report carefully. The exceptions and exclusions are meant to provide you with notice of matters which are not covered under the terms of the title insurance policy and should be carefully considered.

It is important to note that this preliminary report is not a written representation as to the condition of title and may not list all liens, defects, and encumbrances affecting title to the land.

This report (and any supplements or amendments hereto) is issued solely for the purpose of facilitating the issuance of a policy of title insurance and no liability is assumed hereby. If it is desired that liability be assumed prior to the issuance of a policy of title insurance, a binder or commitment should be requested.

Dated as of August 30, 2024 at 7:30AM	

When replying, please contact: , Escrow Officer

IF ANY DECLARATION, GOVERNING DOCUMENT (FOR EXAMPLE, COVENANT, CONDITION OR RESTRICTION) OR DEED IDENTIFIED AND/OR LINKED IN THIS TITLE PRODUCT CONTAINS ANY RESTRICTION BASED ON AGE, RACE COLOR, RELIGION, SEX, GENDER, GENDER IDENTITY, GENDER EXPRESSION, SEXUAL ORIENTATION, FAMILIAL STATUS, MARITAL STATUS, DISABILITY, VETERAN OR MILITARY STATUS, GENETIC INFORMATION, NATIONAL ORIGIN, SOURCE OF INCOME AS DEFINED IN SUBDIVISION (p) OF SECTION 12955, OR ANCESTRY, THAT RESTRICTION VIOLATES STATE AND FEDERAL FAIR HOUSING LAWS AND IS VOID, AND MAY BE REMOVED PURSUANT TO SECTION 12956.2 OF THE GOVERNMENT CODE BY SUBMITTING A "RESTRICTIVE COVENANT MODIFICATION" FORM, TOGETHER WITH A COPY OF THE ATTACHED DOCUMENT WITH THE UNLAWFUL PROVISION REDACTED TO THE COUNTY RECORDER'S OFFICE. THE "RESTRICTIVE COVENANT MODIFICATION" FORM CAN BE OBTAINED FROM THE COUNTY RECORDER'S OFFICE AND MAY BE AVAILABLE ON ITS WEBSITE. THE FORM MAY ALSO BE AVAILABLE FROM THE PARTY THAT PROVIDED YOU WITH THIS DOCUMENT. LAWFUL RESTRICTIONS UNDER STATE AND FEDERAL LAW ON THE AGE OF OCCUPANTS IN SENIOR HOUSING OR HOUSING FOR OLDER PERSONS SHALL NOT BE CONSTRUED AS RESTRICTIONS BASED ON FAMILIAL STATUS.

PRELIMINARY REPORT

The form of Policy of Title Insurance contemplated by this report is:

☐ CLTA Owner's Policy 2022

☐ ALTA Owner's Policy 2021 ☐ Extended ☐ Standard

☒ CLTA/ALTA Homeowners Policy 2021

☐ CLTA Loan Policy 2022

☐ ALTA Loan Policy 2021 ☐ Extended ☐ Standard

☐ ALTA Short Form Residential Loan Policy 2021 ☐ Extended ☐ Standard

☐ Other: _____

SCHEDULE A

The estate or interest in the land hereinafter described or referred to covered by this report is:

FEE

Title to said estate or interest at the date hereof is vested in:

Milon F. Viel and Earla D. Viel, Trustees of The Viel Family Trust dated June 15, 1987

LEGAL DESCRIPTION

The land referred to herein is situated in the State of California, County of Los Angeles Unincorporated Area and described as follows:

The Southeasterly 146 feet of Lot 2 as shown on the Partition Map of Land of Charlotte M. Rowland, deceased, in the Rancho La Puente, in the city of Industry, as per map filed in Book 4 Page 45 of Record of Survey, in the Office of the County Recorder of said County.

Except that portion lying Northerly of the North line (and its Easterly prolongation) of that certain parcel of land described as follows:

Bounded on the East by the West line of the East 42 feet of said Lot 2; bounded on the South and West by the South and West lines of said Lot 2 and bounded on the North by a line that is parallel with the South line of said Lot 2 and so located as to embrace 12.50 acres of land.

Also except there from an undivided one-half interest in the precious metals and ores thereof as excepted in the Partition Deed, recorded in Book 10 Page 39, et. seq., of Deeds, records of said County

APN: 8242-016-036, 8242-016-033, 8242-016-034

(End of Legal Description)

MAP

THE MAP(S) CONNECTED HEREWITH IS BEING PROVIDED AS A COURTESY AND FOR INFORMATIONAL PURPOSES ONLY; THIS MAP SHOULD NOT BE RELIED UPON. FURTHERMORE, THE PARCEL(S) SET OUT ON THE MAP(S) MAY NOT COMPLY WITH LOCAL SUBDIVISION OR BUILDING ORDINANCES. STEWART TITLE OF CALIFORNIA, INC. AND STEWART TITLE GUARANTY COMPANY ASSUME NO LIABILITY, RESPONSIBILITY OR INDEMNIFICATION RELATED TO THE MAP(S).

SCHEDULE B

At the date hereof, exceptions to coverage in addition to the printed exceptions and exclusions contained in said policy or policies would be as follows:

Taxes:

A. Property taxes, which are a lien not yet due and payable, including any assessments collected with taxes, to be levied for the fiscal year 2024- 2025.

B. The lien of supplemental taxes, if any, assessed pursuant to the provisions of Chapter 3.5 (commencing with Section 75) of the Revenue and Taxation Code of the State of California.

C. Taxes and/or assessments affecting the Land, if any, for community facility districts, including Mello Roos, which may exist by virtue of assessment maps or filed notices. These taxes and/or assessments are typically collected with the county taxes; however, sometimes they're removed and assessed and collected separately.

Exceptions:

1. (a) Taxes or assessments that are not shown as existing liens by the records of any taxing authority that levies taxes or assessments on real property or by the Public Records; (b) proceedings by a public agency that may result in taxes or assessments, or notices of such proceedings, whether or not shown by the records of such agency or by the Public Records.

2. Any facts, rights, interests, or claims that are not shown by the Public Records at Date of Policy but that could be (a) ascertained by an inspection of the Land, or (b) asserted by persons or parties in possession of the Land.

3. Easements, liens or encumbrances, or claims thereof, not shown by the Public Records at Date of Policy.

4. Any encroachment, encumbrance, violation, variation, easement, or adverse circumstance affecting the Title that would be disclosed by an accurate and complete land survey of the Land and not shown by the Public Records at Date of Policy.

5. (a) Unpatented mining claims; (b) reservations or exceptions in patents or in Acts authorizing the issuance thereof; (c) water rights, claims or title to water, whether or not the matters excepted under (a), (b), or (c) are shown by the Public Records.

6. Any lien or right to a lien for services, labor, material or equipment unless such lien is shown by the Public Records at Date of Policy.

7. Any claim to (a) ownership of or rights to minerals and similar substances, including but not limited to ores, metals, coal, lignite, oil, gas, uranium, clay, rock, sand, and gravel located in, on, or under the Land or produced from the Land, whether such ownership or rights arise by lease, grant, exception, conveyance, reservation, or otherwise; and (b) any rights, privileges, immunities, rights of way, and easements associated therewith or appurtenant thereto, whether or not the interests or rights excepted in (a) or (b) appear in the Public Records or are shown in Schedule B.

8. Water rights, claims, or title to water, whether or not shown by the Public Records.

9. Matters contained in a survey filed in, Book 4, Page 45 of Records of Survey.

10. Easement and rights incidental thereto for public utilities to Southern California Edison Company, a corporation, as set forth in a document recorded July 18, 1911 in Book 4697, Page 282 of Official Records.

11. Easement and rights incidental thereto for public utilities to Ceronet, Inc., a California corporation, as set forth in a document recorded June 14, 1957 as Instrument No. 57-1194 of Official Records.

12. Intentionally Deleted

13. Matters contained in document entitled City of Industry recorded November 18, 1971 as Instrument No. 71-3571 of Official Records.

14. Matters contained in document entitled Waiver and Consent by and between Metal Cutting Service, Inc. and Lloyds Bank California recorded February 3, 1982 as Instrument No. 82-125858 of Official Records.

15. Please be advised that the search did not disclose any open deeds of trust. If you have knowledge of any outstanding obligations, please contact your title officer immediately for further review.

16. Rights or claims of tenants in possession whether or not shown by the Public Records.

17. Rights or claims of parties in possession whether or not shown by the Public Records.

18. Any facts, rights, interests or claims which would be disclosed by an inspection of the Land.

19. Any interests (including rights of the public) in and to any portion of the Land lying within roads, streets, alleys or highways.

20. Any right, title or interest of the spouse(s) or domestic partner(s), if any, of any vestee.

(End of Exceptions)

NOTES AND REQUIREMENTS

A. Property taxes for the fiscal year 2023 - 2024 shown below are paid. For proration purposes the amounts are:
1st Installment: $5,819.66
2nd Installment: $5,819.64
Parcel No.: 8242-016-033
Code Area/Tracer No.: 04441

B. Property taxes for the fiscal year 2023 - 2024 shown below are paid. For proration purposes the amounts are:
1st Installment: $6,118.06
2nd Installment: $6,118.04
Parcel No.: 8242-016-034
Code Area/Tracer No.: 04441

C. Property taxes for the fiscal year 2023 - 2024 shown below are paid. For proration purposes the amounts are:
1st Installment: $435.19
2nd Installment: $435.18
Parcel No.: 8242-016-036
Code Area/Tracer No.: 04441

D. There are no transfers or conveyances shown in the Public Records within 24 months of the date of this Preliminary Report. If you have knowledge of any transfers or conveyances, please contact your title officer immediately for further requirements.

E. If an Owner's Policy of title insurance is requested, a CLTA Standard Coverage Owner's Policy will be issued unless instructed otherwise. If a different form of policy is desired, please contact your Title Officer.

F. All Transactions - Seller(s) and Buyer(s) or Borrowers are provided, as attachments, the document entitled "Acknowledgement of Receipt, Understanding and Approval of STG Privacy Notice for Stewart Title Companies and Stewart's Affiliated Business Arrangement Disclosure Statement" and the individually or similarly named documents, for review and acknowledgment prior to closing.

G. All Transactions - Buyer(s)/Seller(s)/Borrower(s) are provided the Preliminary Report for review and acknowledgment prior to closing. Buyer(s) approval shall include the Preliminary Report items that are to remain as exceptions to the title policy.

H. All Transactions - Seller(s)/Owner(s) shall submit for review, prior to closing, a completed Stewart Title Guaranty Company's Owner's Affidavit and Indemnity.

I. If title is to be insured in the trustee(s) of a trust or the trustee(s) act is to be insured, you must provide a full copy of the trust and any amendments thereto. In certain situations, you may be permitted to provide the STG Certification of Trust. Milon F. Viel and Earla D. Viel, Trustees of The Viel Family Trust dated June 15, 1987
Please contact your title officer to discuss the above requirements.
The right is reserved to add requirements or additional items after completion of such review.

J. To assist in the clarifying, confirming and eliminating certain title matters, provide to Stewart Title, prior to recording, a completed Statement of Information for all identified and known Sellers/Owners in this transaction.

CALIFORNIA "GOOD FUNDS" LAW

California Insurance Code Section 12413.1 regulates the disbursement of escrow and sub-escrow funds by title companies. The law requires that funds be deposited in the title company escrow account and available for withdrawal prior to disbursement. Funds received by STG Commercial Services - San Diego via wire transfer may be disbursed upon receipt. Funds received via cashier's checks or teller checks drawn on a California Bank may be disbursed on the next business day after the day of deposit. If funds are received by any other means, recording and/or disbursement may be delayed, and you should contact your title or escrow officer. All escrow and sub-escrow funds received will be deposited with other escrow funds in one or more non-interest bearing escrow accounts in a financial institution selected by STG Commercial Services - San Diego. STG Commercial Services - San Diego may receive certain direct or indirect benefits from the financial institution by reason of the deposit of such funds or the maintenance of such accounts with the financial institution, and STG Commercial Services - San Diego shall have no obligation to account to the depositing party in any manner for the value of, or to pay to such party, any benefit received by STG Commercial Services - San Diego. Such benefits shall be deemed additional compensation to STG Commercial Services - San Diego for its services in connection with the escrow or sub-escrow.

If any check submitted is dishonored upon presentation for payment, you are authorized to notify all principals and/or their respective agents of such nonpayment.

INSPECTION REPORT

Los Angeles County Fire Department - Health Hazardous Materials Division
Certified Unified Program Agency - Participating Agency
Southeast District Office
12622 Leffingwell Road, Santa Fe Springs, CA 90670
Tel: (562) 379-8781 / Fax: (562) 229-9359
www.fire.lacounty.gov/hhmd

Business: METAL CUTTING SERVICE INC		**Inspection Date:** 03/01/2022
Address: 16233 GALE AVE	**City/State:** INDUSTRY CA 91745	**Telephone:** (626) 968-4764
Owner: METAL CUTTING SERVICE INC	**Email:** dviel@metalcut.com	
FA #: FA0011862	**Multi-program Inspection #:** CFRU-SODX	**Inspection Type:** ROUTINE INSPECTION
CERS ID #: 10268503	**STATE EPA ID #:** CAL000028617 **FEDERAL EPA ID #:**	

This document constitutes a Summary of Violations reported by the inspector; and a Notice to Comply for all cited minor violations.

OUT = Out of Compliance COS = Corrected on Site RPT = Repeat Violation

Checklist: HW SQG
Checklist:
Checklist: HM

PROGRAM ELEMENT: HAZARDOUS MATERIALS HANDLER

RECORD ID: PR0003421

INSPECTED BY: ERIK CHENG

CERS ID: 10268503

Business Owner/Operator ID and Business Activities pages electronically submitted and are accurate

☒ **OUT** ☐ **COS** ☐ **RPT**

MINOR

COMPLY BY: 3/31/2022

Violation Description:
Failure to electronically submit the Business Activities Page and/or Business Owner Operator Identification Page, or failure to report complete or accurate information on these forms. 19 CCR 4 2652(a)(1); HSC 6.95 25508(a)(1), 25508(a)(3)

Violation Comment:
OBSERVATION: The business failed to electronically submit the Business Activities Page and/or Business Owner Operator Identification Page, or failed to report complete or accurate information on these forms.

Due to the evaporator, please mark "YES" for the question "Does your facility treat hazardous waste?"

CORRECTIVE ACTION: Complete and electronically submit the Business Activities Page and/or Business Owner Operator Identification Page.

OVERALL INSPECTION COMMENTS

Consent Given By:
David Viel, President

Los Angeles County Fire Department - Health Hazardous Materials Division
Certified Unified Program Agency - Participating Agency
Southeast District Office
12622 Leffingwell Road, Santa Fe Springs, CA 90670
Tel: (562) 379-8781 / Fax: (562) 229-9359
www.fire.lacounty.gov/hhmd

Business:	**FA #:**	**Date:**
METAL CUTTING SERVICE INC	FA0011862	03/01/2022

PROGRAM ELEMENT: HAZARDOUS WASTE GENERATOR

RECORD ID: PR0025766

INSPECTED BY: ERIK CHENG

EPA ID: CAL000028617

☒ - **No violations observed for this program at the time of inspection.**

OVERALL INSPECTION COMMENTS

Consent Given By:
David Viel, President

PROGRAM ELEMENT: TIER-CESQT

RECORD ID: PR0124193

INSPECTED BY: ERIK CHENG

Onsite CE HW Treatment Notification Information submitted

☒ **OUT** ☐ **COS** ☐ **RPT**

CLASS II

COMPLY BY: 3/31/2022

Violation Description:
Onsite CE HW Treatment Notification Information submitted electronically HSC 6.5 25201.5(d)(7)

Violation Comment:
OBSERVATION: Owner/Operator did not submit Onsite HW Treatment notification information to the CUPA sixty (60) days prior to beginning the first treatment.

CORRECTIVE ACTION: Submit the required Onsite HW Treatment notification to the CUPA.

OVERALL INSPECTION COMMENTS

Consent Given By:
David Viel, President

Attention: Your facility may be subject to reinspection at any time to verify compliance. Failure to comply with the violations cited may result in reinspection fees, late submittal and noncompliance penalty for CERS, permit revocation, and/or administrative/civil/criminal penalties per Los Angeles County Code. Any time granted for correction of the violation(s) does not preclude any enforcement action by this Department or other agencies.

It is improper and illegal for any County officer, employee or inspector to solicit bribes, gifts, or gratuities in connection with performing their official duties. Improper solicitations include requests for anything of value such as cash, discounts, free services, paid travel or entertainment, or tangible items such as food or beverages. Any attempt by a County employee to solicit bribes, gifts or gratuities for any reason should be reported immediately to either the County manager responsible for supervising the employee or the Fraud hotline at (800) 544-6861 or www.lacountyfraud.org. YOU MAY REMAIN ANONYMOUS.

Los Angeles County Fire Department - Health Hazardous Materials Division
Certified Unified Program Agency - Participating Agency
Southeast District Office
12622 Leffingwell Road, Santa Fe Springs, CA 90670
Tel: (562) 379-8781 / Fax: (562) 229-9359
www.fire.lacounty.gov/hhmd

Business:	**FA #:**	**Date:**
METAL CUTTING SERVICE INC	FA0011862	03/01/2022

Signatures

Covid - 19

David Viel
President

Erik Cheng
Hazardous Materials Specialist III

CERTIFICATION OF COMPLIANCE

Los Angeles County Fire Department - Health Hazardous Materials Division
Certified Unified Program Agency - Participating Agency
Southeast District Office
12622 Leffingwell Road, Santa Fe Springs, CA 90670
Tel: (562) 379-8781 / Fax: (562) 229-9359
www.fire.lacounty.gov/hhmd

Business:	**FA #:**	**Date:**
METAL CUTTING SERVICE INC	FA0011862	03/01/2022

The violations cited on the inspection report must be corrected, or disputed, not more than 30 days from the date of receipt of the report; or as otherwise noted. Please submit this certification, and/or any other documentation in support of your claim compliance, to this department in order to avoid penalties. Failure to submit compliance documentation may result in the reinspection of your facility and associated fees pursuant to Los Angeles County Ordinance Section 12.50.131.

HAZARDOUS MATERIALS HANDLER VIOLATION(S)	STATEMENT OF CORRECTIVE (OR PROPOSED) ACTIONS:	DATE
MINOR Business Owner/Operator ID and Business Activities pages electronically submitted and are accurate		

TIER-CESQT VIOLATION(S)	STATEMENT OF CORRECTIVE (OR PROPOSED) ACTIONS:	DATE
CLASS II Onsite CE HW Treatment Notification Information submitted		

I certify under penalty of law that the violations cited on this report have been corrected as indicated. I have personally examined the documentation submitted as proof of compliance and I believe the information to be true, accurate, and complete. I am authorized to file this certification for the facility, and am aware that there are significant penalties for submitting false information pursuant to CA Health & Safety Code Section 25191(b)(1).

Printed Name _____ Title _____

Signature _____ Date _____

Los Angeles County Fire Department - Health Hazardous Materials Division
Certified Unified Program Agency - Participating Agency
Southeast District Office
12622 Leffingwell Road, Santa Fe Springs, CA 90670
Tel: (562) 379-8781 / Fax: (562) 229-9359
www.fire.lacounty.gov/hhmd

Business:	FA #:	Date:
METAL CUTTING SERVICE INC	FA0011862	03/01/2022

PREVIOUS INSPECTIONS

Activity Date	PE	Rercord ID	Serial No.	Group Code	Service	Result	Action	Activity Min	Travel Min	Inspector ID
03/01/2022	3003	PR0003421	DAVTJW77D	CFRU-SODX	001	02	01	90	60	EE0000192
03/01/2022	1002	PR0025766	DABBQKACO	CFRU-SODX	001	01	00	90	0	EE0000192
03/01/2022	2001	PR0124193	DA00S2DLV	CFRU-SODX	001	02	01	90	0	EE0000192
10/13/2022	2001	PR0124193	DABTQKGSY		056	00	00	45	0	EE0000174
06/05/2024	2001	PR0124193	DAUZHDSV0		056	00	00	45	0	EE0000174
08/02/2024	2001	PR0124193	DAFURWEQJ		056	00	00	20	0	EE0000174
08/23/2024	2001	PR0124193	DAJZLBO6E		056	00	00	45	0	EE0000174

VIOLATIONS LIST

Open	Activity Date	Program Element	Viol Status	Service	Result	Action	Violation Degree	Comply on Date	Description
Y	03/01/2022	2001	OU	001	02	01	Class 2		Onsite CE HW Treatment Notification Information submitted
Y	03/01/2022	3003	OU	001	02	01	Minor		Business Owner/Operator ID and Business Activities pages electronically submitted and are accurate

LOG SHEET

INSPECTOR FIELD NOTES

FA0011862 3/1/22
Metal Cutting Service Inc 16233 Gale Ave Industry

I. OPENING
- Nature of business: Machine Shop
- Consent to conduct inspection was granted by: David Viel, President
- No. of employees: 19

II. WALK-THROUGH
- Process(es): Facility is a job shop that manufactures aircraft and semiconductor parts. There are 20 band saw equipment and 2 drill press. Scrap metals are recycled. David just installed an evaporator for their oily water HW. Oily water is generated from maintenance and servicing of equipment which is treated in the evaporator before managing the sludge out as HW. Operator stated this is done about every year so it is less than 55 gallon per month which puts them under CESQT permit.

- Haz Mat observed on-site

15 X 8 gallon propane tank
1 X 499 gallon propane tank
5 X 55 gallon drum of coolant

Business:	FA #:	Date:
METAL CUTTING SERVICE INC	FA0011862	03/01/2022

3 X 55 gallon drum of oil

- Haz Waste observed on-site

1 X 1100 gallon tank of oily water (empty)

III. DOCUMENTATION

- CERS: NOV
- EPA ID: CAL000028617
- Manifests: 10/13/20

IV. CLOSING

- Closing conference discussed with David Viel, President

V. VIOLATIONS

- NOV issued for HM/CESQT violations. Compliance date 4/1/22

INSPECTION REPORT

Los Angeles County Fire Department - Health Hazardous Materials Division
Certified Unified Program Agency - Participating Agency
Southeast District Office
12622 Leffingwell Road, Santa Fe Springs, CA 90670
Tel: (562) 379-8781 / Fax: (562) 229-9359
www.fire.lacounty.gov/hhmd

Business: METAL CUTTING SERVICE INC			**Inspection Date:** 03/05/2019
Address: 16233 GALE AVE	**City/State:** INDUSTRY, CA 91745		**Telephone:** (626) 968-4764
Owner: METAL CUTTING SERVICE INC		**Email:** dviel@metalcut.com	
FA #: FA0011862	**PR:** PR0003421	**Program Element:** HM HANDLER, FEE GROUP 03	**Inspection Type:** ROUTINE INSPECTION
CERS ID #: 10268503			

☒ - No violations observed at the time of inspection.

OUT = Out of Compliance COS = Corrected on Site RPT = Repeat Violation

OVERALL INSPECTION COMMENTS

Consent Given By:
David Viel, President

Attention: Your facility may be subject to reinspection at any time to verify compliance. Failure to comply with the violations cited may result in reinspection fees, late submittal and noncompliance penalty for CERS, permit revocation, and/or administrative/civil/criminal penalties per Los Angeles County Code. Any time granted for correction of the violation(s) does not preclude any enforcement action by this Department or other agencies.

It is improper and illegal for any County officer, employee or inspector to solicit bribes, gifts, or gratuities in connection with performing their official duties. Improper solicitations include requests for anything of value such as cash, discounts, free services, paid travel or entertainment, or tangible items such as food or beverages. Any attempt by a County employee to solicit bribes, gifts or gratuities for any reason should be reported immediately to either the County manager responsible for supervising the employee or the Fraud hotline at (800) 544-6861 or www.lacountyfraud.org. YOU MAY REMAIN ANONYMOUS.

Signatures

Christie Mochinaga
Hazardous Materials Specialist III

PREVIOUS INSPECTIONS

Activity Date	PE	Rercord ID	Serial No.	Group Code	Service	Result	Action	Activity Min	Travel Min	Inspector ID
03/01/2022	2001	PR0124193	DA00S2DLV	CFRU-SODX	001	02	01	90	0	EE0000192
03/01/2022	3003	PR0003421	DAVTJW77D	CFRU-SODX	001	02	01	90	60	EE0000192
03/01/2022	1002	PR0025766	DABBQKACO	CFRU-SODX	001	01	00	90	0	EE0000192
10/13/2022	2001	PR0124193	DABTQKGSY		056	00	00	45	0	EE0000174
06/05/2024	2001	PR0124193	DAUZHDSV0		056	00	00	45	0	EE0000174
08/02/2024	2001	PR0124193	DAFURWEQJ		056	00	00	20	0	EE0000174
08/23/2024	2001	PR0124193	DAJZLBO6E		056	00	00	45	0	EE0000174

VIOLATIONS LIST

Open	Activity Date	Program Element	Viol Status	Service	Result	Action	Violation Degree	Comply on Date	Description
Y	03/01/2022	2001	OU	001	02	01	Class 2		Onsite CE HW Treatment Notification Information submitted
Y	03/01/2022	3003	OU	001	02	01	Minor		Business Owner/Operator ID and Business Activities pages electronically submitted and are accurate

LOG SHEET

LOG SHEET

3/5/19 CMOCHINAGA

ROUTINE HM/HW INSPECTION WITH CONSENT OF DAVID VIEL, PRESIDENT. NO VIOLATIONS OBSERVED AT THE TIME OF INSPECTION.

INSPECTOR FIELD NOTES

FIELD NOTES

3/5/19 CMOCHINAGA

I. OPENING CONFERENCE

Nature of business: ROUTINE HM/HW INSPECTION OF METAL CUTTING BUSINESS
Consent to conduct the inspection was granted by: DAVID VIEL, PRESIDENT
Employees: 11
Hours of operation:

II. WALKTHROUGH

Process(es):
ALUMINUM AND TITANIUM CUTTING AND SAWING- METAL CHIPS, SHAVINGS, AND DUST IS PUT INTO 40 YD RECYCLE BIN - SEGREGATED
COOLANT IS USED DURING CUTTING

HazMat Observed On Site:
AS REPORTED IN CERS

HazWaste Observed On Site:
NONE- 1100 TANK FOR COOLANT WAS EMPTY

Business:	FA #:	Date:
METAL CUTTING SERVICE INC	FA0011862	03/05/2019

III. DOCUMENTS

HazMat - CERS Review:
??Emergency Contact Information verified and accurate: OK
??Reported inventory matches observed quantities: ADVISED TO UPDATE GAS (ACETYLENE AND OXYGEN) - 120 CF-NOT REPORTABLE
??Site Map with all required content: OK
??Emergency Response & Training plans: OK
??Annual Recertification: 2/19/19

HazWaste – Active EPA ID CAL000028617
Signed Manifest: # & date
NON-HAZ WATER/COOLANT NON-HAZ MANIFEST

IV. CLOSING CONFERENCE
TOLD MR VIEL THAT THE WELDING GASES WERE BELOW REPORTABLE QUANTITY BUT WAS NOT ACCURATE TO WHAT WAS OBSERVED. ENCOURAGED TO CORRECT IF IT WAS GOING TO BE INCLUDED IN THE INVENTORY.
LEFT NEW HAZARDOUS WASTE STICKER FOR COOLANT TANK.

V. VIOLATIONS
SEE REPORT 3/5/19

INSPECTION REPORT

Los Angeles County Fire Department - Health Hazardous Materials Division
Certified Unified Program Agency - Participating Agency
Southeast District Office
12622 Leffingwell Road, Santa Fe Springs, CA 90670
Tel: (562) 379-8781 / Fax: (562) 229-9359
www.fire.lacounty.gov/hhmd

Business: METAL CUTTING SERVICE INC			**Inspection Date:** 03/05/2019
Address: 16233 GALE AVE	**City/State:** INDUSTRY, CA 91745		**Telephone:** (626) 968-4764
Owner: METAL CUTTING SERVICE INC		**Email:** dviel@metalcut.com	
FA #: FA0011862	**PR:** PR0025766	**Program Element:** HW GEN, 6-19 EMPLOYEES	**Inspection Type:** ROUTINE INSPECTION
CERS ID #: 10268503		**STATE EPA ID #:** CAL000028617 **FEDERAL EPA ID #:**	

☒ - No violations observed at the time of inspection.

OUT = Out of Compliance COS = Corrected on Site RPT = Repeat Violation

OVERALL INSPECTION COMMENTS

Consent Given By:
David Viel, President

Attention: Your facility may be subject to reinspection at any time to verify compliance. Failure to comply with the violations cited may result in reinspection fees, late submittal and noncompliance penalty for CERS, permit revocation, and/or administrative/civil/criminal penalties per Los Angeles County Code. Any time granted for correction of the violation(s) does not preclude any enforcement action by this Department or other agencies.

It is improper and illegal for any County officer, employee or inspector to solicit bribes, gifts, or gratuities in connection with performing their official duties. Improper solicitations include requests for anything of value such as cash, discounts, free services, paid travel or entertainment, or tangible items such as food or beverages. Any attempt by a County employee to solicit bribes, gifts or gratuities for any reason should be reported immediately to either the County manager responsible for supervising the employee or the Fraud hotline at (800) 544-6861 or www.lacountyfraud.org. YOU MAY REMAIN ANONYMOUS.

Signatures

David Viel
President

Christie Mochinaga
Hazardous Materials Specialist III

PREVIOUS INSPECTIONS

Activity Date	PE	Rercord ID	Serial No.	Group Code	Service	Result	Action	Activity Min	Travel Min	Inspector ID
03/01/2022	3003	PR0003421	DAVTJW77D	CFRU-SODX	001	02	01	90	60	EE0000192
03/01/2022	1002	PR0025766	DABBQKACO	CFRU-SODX	001	01	00	90	0	EE0000192
03/01/2022	2001	PR0124193	DA00S2DLV	CFRU-SODX	001	02	01	90	0	EE0000192
10/13/2022	2001	PR0124193	DABTQKGSY		056	00	00	45	0	EE0000174
06/05/2024	2001	PR0124193	DAUZHDSV0		056	00	00	45	0	EE0000174
08/02/2024	2001	PR0124193	DAFURWEQJ		056	00	00	20	0	EE0000174
08/23/2024	2001	PR0124193	DAJZLBO6E		056	00	00	45	0	EE0000174

VIOLATIONS LIST

Open	Activity Date	Program Element	Viol Status	Service	Result	Action	Violation Degree	Comply on Date	Description
Y	03/01/2022	2001	OU	001	02	01	Class 2		Onsite CE HW Treatment Notification Information submitted
Y	03/01/2022	3003	OU	001	02	01	Minor		Business Owner/Operator ID and Business Activities pages electronically submitted and are accurate

LOG SHEET

LOG SHEET

3/5/19 CMOCHINAGA

ROUTINE HM/HW INSPECTION WITH CONSENT OF DAVID VIEL, PRESIDENT. NO VIOLATIONS OBSERVED AT THE TIME OF INSPECTION.

INSPECTOR FIELD NOTES

FIELD NOTES

3/5/19 CMOCHINAGA

I. OPENING CONFERENCE

Nature of business: ROUTINE HM/HW INSPECTION OF METAL CUTTING BUSINESS
Consent to conduct the inspection was granted by: DAVID VIEL, PRESIDENT
Employees: 11
Hours of operation:

II. WALKTHROUGH

Process(es):
ALUMINUM AND TITANIUM CUTTING AND SAWING- METAL CHIPS, SHAVINGS, AND DUST IS PUT INTO 40 YD RECYCLE BIN - SEGREGATED
COOLANT IS USED DURING CUTTING

HazMat Observed On Site:
AS REPORTED IN CERS

HazWaste Observed On Site:
NONE- 1100 TANK FOR COOLANT WAS EMPTY

Business:	FA #:	Date:
METAL CUTTING SERVICE INC	FA0011862	03/05/2019

III. DOCUMENTS

HazMat - CERS Review:
??Emergency Contact Information verified and accurate: OK
??Reported inventory matches observed quantities: ADVISED TO UPDATE GAS (ACETYLENE AND OXYGEN) - 120 CF-NOT REPORTABLE
??Site Map with all required content: OK
??Emergency Response & Training plans: OK
??Annual Recertification: 2/19/19

HazWaste – Active EPA ID CAL000028617
Signed Manifest: # & date
NON-HAZ WATER/COOLANT NON-HAZ MANIFEST

IV. CLOSING CONFERENCE
TOLD MR VIEL THAT THE WELDING GASES WERE BELOW REPORTABLE QUANTITY BUT WAS NOT ACCURATE TO WHAT WAS OBSERVED. ENCOURAGED TO CORRECT IF IT WAS GOING TO BE INCLUDED IN THE INVENTORY. LEFT NEW HAZARDOUS WASTE STICKER FOR COOLANT TANK.

V. VIOLATIONS
SEE REPORT 3/5/19

INSPECTION REPORT

Los Angeles County Fire Department - Health Hazardous Materials Division
Certified Unified Program Agency - Participating Agency
Southeast District Office
12622 Leffingwell Road, Santa Fe Springs, CA 90670
Tel: (562) 379-8781 / Fax: (562) 229-9359
www.fire.lacounty.gov/hhmd

Business: METAL CUTTING SERVICE INC			**Inspection Date:** 10/20/2015
Address: 16233 GALE AVE	**City/State:** INDUSTRY, CA 91745		**Telephone:** (626) 968-4764
Owner: METAL CUTTING SERVICE INC		**Email:** dviel@metalcut.com	
FA #: FA0011862	**PR:** PR0025766	**Program Element:** HW GEN, 6-19 EMPLOYEES	**Inspection Type:** ROUTINE INSPECTION
CERS ID #: 10268503		**STATE EPA ID #:** CAL000028617 **FEDERAL EPA ID #:**	

☒ - No violations observed at the time of inspection.

OUT = Out of Compliance COS = Corrected on Site RPT = Repeat Violation

OVERALL INSPECTION COMMENTS

Consent Given By:
David Viel, President

Attention: Your facility may be subject to reinspection at any time to verify compliance. Failure to comply with the violations cited may result in reinspection fees, late submittal and noncompliance penalty for CERS, permit revocation, and/or administrative/civil/criminal penalties per Los Angeles County Code. Any time granted for correction of the violation(s) does not preclude any enforcement action by this Department or other agencies.

It is improper and illegal for any County officer, employee or inspector to solicit bribes, gifts, or gratuities in connection with performing their official duties. Improper solicitations include requests for anything of value such as cash, discounts, free services, paid travel or entertainment, or tangible items such as food or beverages. Any attempt by a County employee to solicit bribes, gifts or gratuities for any reason should be reported immediately to either the County manager responsible for supervising the employee or the Fraud hotline at (800) 544-6861 or www.lacountyfraud.org. YOU MAY REMAIN ANONYMOUS.

Signatures

David Viel
President}}}}}}}}}}}}}

Todd Yamakawa
Hazardous Materials Specialist II

PREVIOUS INSPECTIONS

Activity Date	PE	Rercord ID	Serial No.	Group Code	Service	Result	Action	Activity Min	Travel Min	Inspector ID
03/01/2022	3003	PR0003421	DAVTJW77D	CFRU-SODX	001	02	01	90	60	EE0000192
03/01/2022	1002	PR0025766	DABBQKACO	CFRU-SODX	001	01	00	90	0	EE0000192
03/01/2022	2001	PR0124193	DA00S2DLV	CFRU-SODX	001	02	01	90	0	EE0000192
10/13/2022	2001	PR0124193	DABTQKGSY		056	00	00	45	0	EE0000174
06/05/2024	2001	PR0124193	DAUZHDSV0		056	00	00	45	0	EE0000174
08/02/2024	2001	PR0124193	DAFURWEQJ		056	00	00	20	0	EE0000174
08/23/2024	2001	PR0124193	DAJZLBO6E		056	00	00	45	0	EE0000174

VIOLATIONS LIST

Open	Activity Date	Program Element	Viol Status	Service	Result	Action	Violation Degree	Comply on Date	Description
Y	03/01/2022	2001	OU	001	02	01	Class 2		Onsite CE HW Treatment Notification Information submitted
Y	03/01/2022	3003	OU	001	02	01	Minor		Business Owner/Operator ID and Business Activities pages electronically submitted and are accurate

LOG SHEET

INSPECTOR FIELD NOTES

FA0011862 - Metal Cover Services
Inspection Date: 10/20/15
SQG

I. OPENING CONFERENCE

Nature of business: Metal Cutting
Consent to conduct the inspection was granted by: David Viel, President

II. WALKTHROUGH

Facility is a metal cutting business that uses mainly uses Aluminum and Titanium for a variety of industries that include aerospace to parts for televisions and computers. The facility consists of two buildings (south & north) that has different size cutting machines. Some welding is done in the maintenance area located in the south building.

HazMat Observed On Site:

- Propane (cylinders for forklifts x5 and propane tank 499 G)
- Hydraulic oil = 55 G drum
- Coolant mixture = (2) 55 G drums
- Waste oil tank = 900 G
- Transmission fluid = 55 G
- Non-reportable = Argon x 1 cylinder, Argon CO2 mix x 1 cylinder, Acetylene x1, O2 x 1

HazWaste Observed On Site:

Waste coolant (clean-out every so often, not every year)
Last disposal was in 2012

Business:	FA #:	Date:
METAL CUTTING SERVICE INC	FA0011862	10/20/2015

Other:

Metal chips and aluminum scrap metal sent to recycling company
Empty drums stored outside by transmission oil (labeled done)

III. DOCUMENTS

CERS = ok (advised Mr. Viel to include waste tank on next year's submittal)
Permit = ok
EPA ID # = active (CAL000028617)
Manifests:
-Bill of Laden: 6/5/12-#000221369GBF 100G oil/ 400 G Water
10/18/12 = #000221351GBF 100G oil/ 300G Water

IV. CLOSING CONFERENCE & V. VIOLATIONS

Inspection discussed with David Viel.
No significant violations noted at the time of the inspection

INSPECTION REPORT

Los Angeles County Fire Department - Health Hazardous Materials Division
Certified Unified Program Agency - Participating Agency
Southeast District Office
12622 Leffingwell Road, Santa Fe Springs, CA 90670
Tel: (562) 379-8781 / Fax: (562) 229-9359
www.fire.lacounty.gov/hhmd

Business: METAL CUTTING SERVICE INC		**Inspection Date:** 10/20/2015
Address: 16233 GALE AVE	**City/State:** INDUSTRY CA 91745	**Telephone:** (626) 968-4764
Owner: METAL CUTTING SERVICE INC	**Email:** dviel@metalcut.com	
FA #: FA0011862	**Multi-program Inspection #:** SBNG-MXTI	**Inspection Type:** ROUTINE INSPECTION
CERS ID #: 10268503	**STATE EPA ID #:** CAL000028617 **FEDERAL EPA ID #:**	

This document constitutes a Summary of Violations reported by the inspector; and a Notice to Comply for all cited minor violations.

OUT = Out of Compliance COS = Corrected on Site RPT = Repeat Violation

Checklist: HW SQG
Checklist: HM

PROGRAM ELEMENT: HAZARDOUS MATERIALS HANDLER

RECORD ID: PR0003421

INSPECTED BY: TODD YAMAKAWA

CERS ID: 10268503

☒ - **No violations observed for this program at the time of inspection.**

OVERALL INSPECTION COMMENTS

Consent Given By:
David Viel, President

PROGRAM ELEMENT: HAZARDOUS WASTE GENERATOR

RECORD ID: PR0025766

INSPECTED BY: TODD YAMAKAWA

EPA ID: CAL000028617

☒ - **No violations observed for this program at the time of inspection.**

OVERALL INSPECTION COMMENTS

Consent Given By:
David Viel, President

Los Angeles County Fire Department - Health Hazardous Materials Division
Certified Unified Program Agency - Participating Agency
Southeast District Office
12622 Leffingwell Road, Santa Fe Springs, CA 90670
Tel: (562) 379-8781 / Fax: (562) 229-9359
www.fire.lacounty.gov/hhmd

Business:	**FA #:**	**Date:**
METAL CUTTING SERVICE INC	FA0011862	10/20/2015

Attention: Your facility may be subject to reinspection at any time to verify compliance. Failure to comply with the violations cited may result in reinspection fees, late submittal and noncompliance penalty for CERS, permit revocation, and/or administrative/civil/criminal penalties per Los Angeles County Code. Any time granted for correction of the violation(s) does not preclude any enforcement action by this Department or other agencies.

It is improper and illegal for any County officer, employee or inspector to solicit bribes, gifts, or gratuities in connection with performing their official duties. Improper solicitations include requests for anything of value such as cash, discounts, free services, paid travel or entertainment, or tangible items such as food or beverages. Any attempt by a County employee to solicit bribes, gifts or gratuities for any reason should be reported immediately to either the County manager responsible for supervising the employee or the Fraud hotline at (800) 544-6861 or www.lacountyfraud.org. YOU MAY REMAIN ANONYMOUS.

Signatures

David Viel
President}}}}}}}}}}}}

Todd Yamakawa
Hazardous Materials Specialist II

PREVIOUS INSPECTIONS

Activity Date	PE	Rercord ID	Serial No.	Group Code	Service	Result	Action	Activity Min	Travel Min	Inspector ID
03/01/2022	3003	PR0003421	DAVTJW77D	CFRU-SODX	001	02	01	90	60	EE0000192
03/01/2022	1002	PR0025766	DABBQKACO	CFRU-SODX	001	01	00	90	0	EE0000192
03/01/2022	2001	PR0124193	DA00S2DLV	CFRU-SODX	001	02	01	90	0	EE0000192
10/13/2022	2001	PR0124193	DABTQKGSY		056	00	00	45	0	EE0000174
06/05/2024	2001	PR0124193	DAUZHDSV0		056	00	00	45	0	EE0000174
08/02/2024	2001	PR0124193	DAFURWEQJ		056	00	00	20	0	EE0000174
08/23/2024	2001	PR0124193	DAJZLBO6E		056	00	00	45	0	EE0000174

VIOLATIONS LIST

Open	Activity Date	Program Element	Viol Status	Service	Result	Action	Violation Degree	Comply on Date	Description
Y	03/01/2022	2001	OU	001	02	01	Class 2		Onsite CE HW Treatment Notification Information submitted
Y	03/01/2022	3003	OU	001	02	01	Minor		Business Owner/Operator ID and Business Activities pages electronically submitted and are accurate

LOG SHEET

INSPECTOR FIELD NOTES

FA0011862 - Metal Cover Services
Inspection Date: 10/20/15
SQG

I. OPENING CONFERENCE

Nature of business: Metal Cutting
Consent to conduct the inspection was granted by: David Viel, President

II. WALKTHROUGH

Facility is a metal cutting business that uses mainly uses Aluminum and Titanium for a variety of industries that include aerospace to parts for televisions and computers. The facility consists of two buildings (south & north) that has different size cutting machines. Some welding is done in the maintenance area located in the south building.

HazMat Observed On Site:

- Propane (cylinders for forklifts x5 and propane tank 499 G)
- Hydraulic oil = 55 G drum
- Coolant mixture = (2) 55 G drums
- Waste oil tank = 900 G
- Transmission fluid = 55 G
- Non-reportable = Argon x 1 cylinder, Argon CO2 mix x 1 cylinder, Acetylene x1, O2 x 1

HazWaste Observed On Site:

Waste coolant (clean-out every so often, not every year)
Last disposal was in 2012

Business:	FA #:	Date:
METAL CUTTING SERVICE INC	FA0011862	10/20/2015

Other:

Metal chips and aluminum scrap metal sent to recycling company
Empty drums stored outside by transmission oil (labeled done)

III. DOCUMENTS

CERS = ok (advised Mr. Viel to include waste tank on next year's submittal)
Permit = ok
EPA ID # = active (CAL000028617)
Manifests:
-Bill of Laden: 6/5/12-#000221369GBF 100G oil/ 400 G Water
10/18/12 = #000221351GBF 100G oil/ 300G Water

IV. CLOSING CONFERENCE & V. VIOLATIONS

Inspection discussed with David Viel.
No significant violations noted at the time of the inspection

INSPECTION REPORT

Los Angeles County Fire Department - Health Hazardous Materials Division
Certified Unified Program Agency - Participating Agency
Southeast District Office
12622 Leffingwell Road, Santa Fe Springs, CA 90670
Tel: (562) 379-8781 / Fax: (562) 229-9359
www.fire.lacounty.gov/hhmd

Business: METAL CUTTING SERVICE INC			**Inspection Date:** 03/01/2022
Address: 16233 GALE AVE	**City/State:** INDUSTRY, CA 91745		**Telephone:** (626) 968-4764
Owner: METAL CUTTING SERVICE INC		**Email:** dviel@metalcut.com	
FA #: FA0011862	**PR:** PR0025766	**Program Element:** HW GEN, 6-19 EMPLOYEES	**Inspection Type:** ROUTINE INSPECTION
CERS ID #: 10268503		**STATE EPA ID #:** CAL000028617 **FEDERAL EPA ID #:**	

☒ - No violations observed at the time of inspection.

OUT = Out of Compliance COS = Corrected on Site RPT = Repeat Violation

OVERALL INSPECTION COMMENTS

Consent Given By:
David Viel, President

Attention: Your facility may be subject to reinspection at any time to verify compliance. Failure to comply with the violations cited may result in reinspection fees, late submittal and noncompliance penalty for CERS, permit revocation, and/or administrative/civil/criminal penalties per Los Angeles County Code. Any time granted for correction of the violation(s) does not preclude any enforcement action by this Department or other agencies.

It is improper and illegal for any County officer, employee or inspector to solicit bribes, gifts, or gratuities in connection with performing their official duties. Improper solicitations include requests for anything of value such as cash, discounts, free services, paid travel or entertainment, or tangible items such as food or beverages. Any attempt by a County employee to solicit bribes, gifts or gratuities for any reason should be reported immediately to either the County manager responsible for supervising the employee or the Fraud hotline at (800) 544-6861 or www.lacountyfraud.org. YOU MAY REMAIN ANONYMOUS.

Signatures

Erik Cheng
Hazardous Materials Specialist III

PREVIOUS INSPECTIONS

Activity Date	PE	Rercord ID	Serial No.	Group Code	Service	Result	Action	Activity Min	Travel Min	Inspector ID
03/01/2022	3003	PR0003421	DAVTJW77D	CFRU-SODX	001	02	01	90	60	EE0000192
03/01/2022	1002	PR0025766	DABBQKACO	CFRU-SODX	001	01	00	90	0	EE0000192
03/01/2022	2001	PR0124193	DA00S2DLV	CFRU-SODX	001	02	01	90	0	EE0000192
10/13/2022	2001	PR0124193	DABTQKGSY		056	00	00	45	0	EE0000174
06/05/2024	2001	PR0124193	DAUZHDSV0		056	00	00	45	0	EE0000174
08/02/2024	2001	PR0124193	DAFURWEQJ		056	00	00	20	0	EE0000174
08/23/2024	2001	PR0124193	DAJZLBO6E		056	00	00	45	0	EE0000174

VIOLATIONS LIST

Open	Activity Date	Program Element	Viol Status	Service	Result	Action	Violation Degree	Comply on Date	Description
Y	03/01/2022	2001	OU	001	02	01	Class 2		Onsite CE HW Treatment Notification Information submitted
Y	03/01/2022	3003	OU	001	02	01	Minor		Business Owner/Operator ID and Business Activities pages electronically submitted and are accurate

LOG SHEET

INSPECTOR FIELD NOTES

FA0011862 3/1/22
Metal Cutting Service Inc 16233 Gale Ave Industry

I. OPENING
- Nature of business: Machine Shop
- Consent to conduct inspection was granted by: David Viel, President
- No. of employees: 19

II. WALK-THROUGH
- Process(es): Facility is a job shop that manufactures aircraft and semiconductor parts. There are 20 band saw equipment and 2 drill press. Scrap metals are recycled. David just installed an evaporator for their oily water HW. Oily water is generated from maintenance and servicing of equipment which is treated in the evaporator before managing the sludge out as HW. Operator stated this is done about every year so it is less than 55 gallon per month which puts them under CESQT permit.

- Haz Mat observed on-site

15 X 8 gallon propane tank
1 X 499 gallon propane tank
5 X 55 gallon drum of coolant
3 X 55 gallon drum of oil

- Haz Waste observed on-site

1 X 1100 gallon tank of oily water (empty)

III. DOCUMENTATION
- CERS: NOV
- EPA ID: CAL000028617

Business:	FA #:	Date:
METAL CUTTING SERVICE INC	FA0011862	03/01/2022

- Manifests: 10/13/20

IV. CLOSING
- Closing conference discussed with David Viel, President

V. VIOLATIONS
- NOV issued for HM/CESQT violations. Compliance date 4/1/22

INSPECTION REPORT

Los Angeles County Fire Department - Health Hazardous Materials Division
Certified Unified Program Agency - Participating Agency
Southeast District Office
12622 Leffingwell Road, Santa Fe Springs, CA 90670
Tel: (562) 379-8781 / Fax: (562) 229-9359
www.fire.lacounty.gov/hhmd

Business: METAL CUTTING SERVICE INC			**Inspection Date:** 10/20/2015
Address: 16233 GALE AVE		**City/State:** INDUSTRY, CA 91745	**Telephone:** (626) 968-4764
Owner: METAL CUTTING SERVICE INC		**Email:** dviel@metalcut.com	
FA #: FA0011862	**PR:** PR0003421	**Program Element:** HM HANDLER, FEE GROUP 03	**Inspection Type:** ROUTINE INSPECTION
CERS ID #: 10268503			

☒ - No violations observed at the time of inspection.

OUT = Out of Compliance COS = Corrected on Site RPT = Repeat Violation

OVERALL INSPECTION COMMENTS

Consent Given By:
David Viel, President

Attention: Your facility may be subject to reinspection at any time to verify compliance. Failure to comply with the violations cited may result in reinspection fees, late submittal and noncompliance penalty for CERS, permit revocation, and/or administrative/civil/criminal penalties per Los Angeles County Code. Any time granted for correction of the violation(s) does not preclude any enforcement action by this Department or other agencies.

It is improper and illegal for any County officer, employee or inspector to solicit bribes, gifts, or gratuities in connection with performing their official duties. Improper solicitations include requests for anything of value such as cash, discounts, free services, paid travel or entertainment, or tangible items such as food or beverages. Any attempt by a County employee to solicit bribes, gifts or gratuities for any reason should be reported immediately to either the County manager responsible for supervising the employee or the Fraud hotline at (800) 544-6861 or www.lacountyfraud.org. YOU MAY REMAIN ANONYMOUS.

Signatures

Todd Yamakawa
Hazardous Materials Specialist II

PREVIOUS INSPECTIONS

Activity Date	PE	Rercord ID	Serial No.	Group Code	Service	Result	Action	Activity Min	Travel Min	Inspector ID
03/01/2022	3003	PR0003421	DAVTJW77D	CFRU-SODX	001	02	01	90	60	EE0000192
03/01/2022	1002	PR0025766	DABBQKACO	CFRU-SODX	001	01	00	90	0	EE0000192
03/01/2022	2001	PR0124193	DA00S2DLV	CFRU-SODX	001	02	01	90	0	EE0000192
10/13/2022	2001	PR0124193	DABTQKGSY		056	00	00	45	0	EE0000174
06/05/2024	2001	PR0124193	DAUZHDSV0		056	00	00	45	0	EE0000174
08/02/2024	2001	PR0124193	DAFURWEQJ		056	00	00	20	0	EE0000174
08/23/2024	2001	PR0124193	DAJZLBO6E		056	00	00	45	0	EE0000174

VIOLATIONS LIST

Open	Activity Date	Program Element	Viol Status	Service	Result	Action	Violation Degree	Comply on Date	Description
Y	03/01/2022	2001	OU	001	02	01	Class 2		Onsite CE HW Treatment Notification Information submitted
Y	03/01/2022	3003	OU	001	02	01	Minor		Business Owner/Operator ID and Business Activities pages electronically submitted and are accurate

LOG SHEET

INSPECTOR FIELD NOTES

FA0011862 - Metal Cover Services
Inspection Date: 10/20/15
SQG

I. OPENING CONFERENCE

Nature of business: Metal Cutting
Consent to conduct the inspection was granted by: David Viel, President

II. WALKTHROUGH

Facility is a metal cutting business that uses mainly uses Aluminum and Titanium for a variety of industries that include aerospace to parts for televisions and computers. The facility consists of two buildings (south & north) that has different size cutting machines. Some welding is done in the maintenance area located in the south building.

HazMat Observed On Site:

- Propane (cylinders for forklifts x5 and propane tank 499 G)
- Hydraulic oil = 55 G drum
- Coolant mixture = (2) 55 G drums
- Waste oil tank = 900 G
- Transmission fluid = 55 G
- Non-reportable = Argon x 1 cylinder, Argon CO2 mix x 1 cylinder, Acetylene x1, O2 x 1

HazWaste Observed On Site:

Waste coolant (clean-out every so often, not every year)
Last disposal was in 2012

Business:	FA #:	Date:
METAL CUTTING SERVICE INC	FA0011862	10/20/2015

Other:

Metal chips and aluminum scrap metal sent to recycling company
Empty drums stored outside by transmission oil (labeled done)

III. DOCUMENTS

CERS = ok (advised Mr. Viel to include waste tank on next year's submittal)
Permit = ok
EPA ID # = active (CAL000028617)
Manifests:
-Bill of Laden: 6/5/12-#000221369GBF 100G oil/ 400 G Water
10/18/12 = #000221351GBF 100G oil/ 300G Water

IV. CLOSING CONFERENCE & V. VIOLATIONS

Inspection discussed with David Viel.
No significant violations noted at the time of the inspection

INSPECTION REPORT

Los Angeles County Fire Department - Health Hazardous Materials Division
Certified Unified Program Agency - Participating Agency
Southeast District Office
12622 Leffingwell Road, Santa Fe Springs, CA 90670
Tel: (562) 379-8781 / Fax: (562) 229-9359
www.fire.lacounty.gov/hhmd

Business: METAL CUTTING SERVICE INC			**Inspection Date:** 03/01/2022
Address: 16233 GALE AVE		**City/State:** INDUSTRY, CA 91745	**Telephone:** (626) 968-4764
Owner: METAL CUTTING SERVICE INC		**Email:** dviel@metalcut.com	
FA #: FA0011862	**PR:** PR0003421	**Program Element:** HM HANDLER, FEE GROUP 03	**Inspection Type:** ROUTINE INSPECTION
CERS ID #: 10268503			

☐ - No violations observed at the time of inspection.

This document constitutes a Summary of Violations reported by the inspector; and a Notice to Comply for all cited minor violations.

OUT = Out of Compliance COS = Corrected on Site RPT = Repeat Violation

Business Owner/Operator ID and Business Activities pages electronically submitted and are accurate ■ OUT ☐ COS ☐ RPT	MINOR COMPLY BY: 3/31/2022

Violation Description:

Failure to electronically submit the Business Activities Page and/or Business Owner Operator Identification Page, or failure to report complete or accurate information on these forms. 19 CCR 4 2652(a)(1); HSC 6.95 25508(a)(1), 25508(a)(3)

Violation Comments:

OBSERVATION: The business failed to electronically submit the Business Activities Page and/or Business Owner Operator Identification Page, or failed to report complete or accurate information on these forms.

Due to the evaporator, please mark "YES" for the question "Does your facility treat hazardous waste?"

CORRECTIVE ACTION: Complete and electronically submit the Business Activities Page and/or Business Owner Operator Identification Page.

OVERALL INSPECTION COMMENTS

Consent Given By:
David Viel, President

Attention: Your facility may be subject to reinspection at any time to verify compliance. Failure to comply with the violations cited may result in reinspection fees, late submittal and noncompliance penalty for CERS, permit revocation, and/or administrative/civil/criminal penalties per Los Angeles County Code. Any time granted for correction of the violation(s) does not preclude any enforcement action by this Department or other agencies.

It is improper and illegal for any County officer, employee or inspector to solicit bribes, gifts, or gratuities in connection with performing their official duties. Improper solicitations include requests for anything of value such as cash, discounts, free services, paid travel or entertainment, or tangible items such as food or beverages. Any attempt by a County employee to solicit bribes, gifts or gratuities for any reason should be reported immediately to either the County manager responsible for supervising the employee or the Fraud hotline at (800) 544-6861 or www.lacountyfraud.org. YOU MAY REMAIN ANONYMOUS.

Los Angeles County Fire Department - Health Hazardous Materials Division
Certified Unified Program Agency - Participating Agency
Southeast District Office
12622 Leffingwell Road, Santa Fe Springs, CA 90670
Tel: (562) 379-8781 / Fax: (562) 229-9359
www.fire.lacounty.gov/hhmd

Business:	**FA #:**	**Date:**
METAL CUTTING SERVICE INC	FA0011862	03/01/2022

Signatures

Erik Cheng
Hazardous Materials Specialist III

CERTIFICATON OF COMPLIANCE

Los Angeles County Fire Department - Health Hazardous Materials Division
Certified Unified Program Agency - Participating Agency
Southeast District Office
12622 Leffingwell Road, Santa Fe Springs, CA 90670
Tel: (562) 379-8781 / Fax: (562) 229-9359
www.fire.lacounty.gov/hhmd

Business:	**FA #:**	**Date:**
METAL CUTTING SERVICE INC	FA0011862	03/01/2022

The violations cited on the inspection report must be corrected, or disputed, not more than 30 days from the date of receipt of the report; or as otherwise noted. Please submit this certification, and/or any other documentation in support of your claim compliance, to this department in order to avoid penalties. Failure to submit compliance documentation may result in the reinspection of your facility and associated fees pursuant to Los Angeles County Ordinance Section 12.50.131.

HAZARDOUS MATERIALS HANDLER VIOLATION(S)		STATEMENT OF CORRECTIVE (OR PROPOSED) ACTIONS:	DATE
Business Owner/Operator ID and Business Activities pages electronically submitted and are accurate	MINOR		

I certify under penalty of law that the violations cited on this report have been corrected as indicated. I have personally examined the documentation submitted as proof of compliance and I believe the information to be true, accurate, and complete. I am authorized to file this certification for the facility, and am aware that there are significant penalties for submitting false information pursuant to CA Health & Safety Code Section 25191(b)(1).

Print Name _____ Title _____

Signature _____ Date _____

Los Angeles County Fire Department - Health Hazardous Materials Division
Certified Unified Program Agency - Participating Agency
Southeast District Office
12622 Leffingwell Road, Santa Fe Springs, CA 90670
Tel: (562) 379-8781 / Fax: (562) 229-9359
www.fire.lacounty.gov/hhmd

Business:	FA #:	Date:
METAL CUTTING SERVICE INC	FA0011862	03/01/2022

PREVIOUS INSPECTIONS

Activity Date	PE	Rercord ID	Serial No.	Group Code	Service	Result	Action	Activity Min	Travel Min	Inspector ID
03/01/2022	3003	PR0003421	DAVTJW77D	CFRU-SODX	001	02	01	90	60	EE0000192
03/01/2022	1002	PR0025766	DABBQKACO	CFRU-SODX	001	01	00	90	0	EE0000192
03/01/2022	2001	PR0124193	DA00S2DLV	CFRU-SODX	001	02	01	90	0	EE0000192
10/13/2022	2001	PR0124193	DABTQKGSY		056	00	00	45	0	EE0000174
06/05/2024	2001	PR0124193	DAUZHDSV0		056	00	00	45	0	EE0000174
08/02/2024	2001	PR0124193	DAFURWEQJ		056	00	00	20	0	EE0000174
08/23/2024	2001	PR0124193	DAJZLBO6E		056	00	00	45	0	EE0000174

VIOLATIONS LIST

Open	Activity Date	Program Element	Viol Status	Service	Result	Action	Violation Degree	Comply on Date	Description
Y	03/01/2022	2001	OU	001	02	01	Class 2		Onsite CE HW Treatment Notification Information submitted
Y	03/01/2022	3003	OU	001	02	01	Minor		Business Owner/Operator ID and Business Activities pages electronically submitted and are accurate

LOG SHEET

INSPECTOR FIELD NOTES

INSPECTION REPORT

Los Angeles County Fire Department - Health Hazardous Materials Division
Certified Unified Program Agency - Participating Agency
Southeast District Office
12622 Leffingwell Road, Santa Fe Springs, CA 90670
Tel: (562) 379-8781 / Fax: (562) 229-9359
www.fire.lacounty.gov/hhmd

Business: METAL CUTTING SERVICE INC			**Inspection Date:** 03/01/2022
Address: 16233 GALE AVE	**City/State:** INDUSTRY, CA 91745		**Telephone:** (626) 968-4764
Owner: METAL CUTTING SERVICE INC		**Email:** dviel@metalcut.com	
FA #: FA0011862	**PR:** PR0124193	**Program Element:** TIER - CESQT	**Inspection Type:** ROUTINE INSPECTION
CERS ID #: 10268503			

☐ - No violations observed at the time of inspection.

This document constitutes a Summary of Violations reported by the inspector; and a Notice to Comply for all cited minor violations.

OUT = Out of Compliance COS = Corrected on Site RPT = Repeat Violation

Onsite CE HW Treatment Notification Information submitted ■ OUT ☐ COS ☐ RPT	CLASS II COMPLY BY: 3/31/2022

Violation Description:

Onsite CE HW Treatment Notification Information submitted electronically HSC 6.5 25201.5(d)(7)

Violation Comments:

OBSERVATION: Owner/Operator did not submit Onsite HW Treatment notification information to the CUPA sixty (60) days prior to beginning the first treatment.

CORRECTIVE ACTION: Submit the required Onsite HW Treatment notification to the CUPA.

OVERALL INSPECTION COMMENTS

Consent Given By:

David Viel, President

Attention: Your facility may be subject to reinspection at any time to verify compliance. Failure to comply with the violations cited may result in reinspection fees, late submittal and noncompliance penalty for CERS, permit revocation, and/or administrative/civil/criminal penalties per Los Angeles County Code. Any time granted for correction of the violation(s) does not preclude any enforcement action by this Department or other agencies.

It is improper and illegal for any County officer, employee or inspector to solicit bribes, gifts, or gratuities in connection with performing their official duties. Improper solicitations include requests for anything of value such as cash, discounts, free services, paid travel or entertainment, or tangible items such as food or beverages. Any attempt by a County employee to solicit bribes, gifts or gratuities for any reason should be reported immediately to either the County manager responsible for supervising the employee or the Fraud hotline at (800) 544-6861 or www.lacountyfraud.org. YOU MAY REMAIN ANONYMOUS.

Los Angeles County Fire Department - Health Hazardous Materials Division
Certified Unified Program Agency - Participating Agency
Southeast District Office
12622 Leffingwell Road, Santa Fe Springs, CA 90670
Tel: (562) 379-8781 / Fax: (562) 229-9359
www.fire.lacounty.gov/hhmd

Business:	**FA #:**	**Date:**
METAL CUTTING SERVICE INC	FA0011862	03/01/2022

Signatures

Covid - 19

David Viel
President

Erik Cheng
Hazardous Materials Specialist III

CERTIFICATON OF COMPLIANCE

Los Angeles County Fire Department - Health Hazardous Materials Division
Certified Unified Program Agency - Participating Agency
Southeast District Office
12622 Leffingwell Road, Santa Fe Springs, CA 90670
Tel: (562) 379-8781 / Fax: (562) 229-9359
www.fire.lacounty.gov/hhmd

Business:	**FA #:**	**Date:**
METAL CUTTING SERVICE INC	FA0011862	03/01/2022

The violations cited on the inspection report must be corrected, or disputed, not more than 30 days from the date of receipt of the report; or as otherwise noted. Please submit this certification, and/or any other documentation in support of your claim compliance, to this department in order to avoid penalties. Failure to submit compliance documentation may result in the reinspection of your facility and associated fees pursuant to Los Angeles County Ordinance Section 12.50.131.

TIER-CESQT VIOLATION(S)		STATEMENT OF CORRECTIVE (OR PROPOSED) ACTIONS:	DATE
Onsite CE HW Treatment Notification Information submitted	CLASS II		

I certify under penalty of law that the violations cited on this report have been corrected as indicated. I have personally examined the documentation submitted as proof of compliance and I believe the information to be true, accurate, and complete. I am authorized to file this certification for the facility, and am aware that there are significant penalties for submitting false information pursuant to CA Health & Safety Code Section 25191(b)(1).

Print Name _____ Title _____

Signature _____ Date _____

Los Angeles County Fire Department - Health Hazardous Materials Division
Certified Unified Program Agency - Participating Agency
Southeast District Office
12622 Leffingwell Road, Santa Fe Springs, CA 90670
Tel: (562) 379-8781 / Fax: (562) 229-9359
www.fire.lacounty.gov/hhmd

Business:	FA #:	Date:
METAL CUTTING SERVICE INC	FA0011862	03/01/2022

PREVIOUS INSPECTIONS

Activity Date	PE	Rercord ID	Serial No.	Group Code	Service	Result	Action	Activity Min	Travel Min	Inspector ID
03/01/2022	3003	PR0003421	DAVTJW77D	CFRU-SODX	001	02	01	90	60	EE0000192
03/01/2022	1002	PR0025766	DABBQKACO	CFRU-SODX	001	01	00	90	0	EE0000192
03/01/2022	2001	PR0124193	DA00S2DLV	CFRU-SODX	001	02	01	90	0	EE0000192
10/13/2022	2001	PR0124193	DABTQKGSY		056	00	00	45	0	EE0000174
06/05/2024	2001	PR0124193	DAUZHDSV0		056	00	00	45	0	EE0000174
08/02/2024	2001	PR0124193	DAFURWEQJ		056	00	00	20	0	EE0000174
08/23/2024	2001	PR0124193	DAJZLBO6E		056	00	00	45	0	EE0000174

VIOLATIONS LIST

Open	Activity Date	Program Element	Viol Status	Service	Result	Action	Violation Degree	Comply on Date	Description
Y	03/01/2022	2001	OU	001	02	01	Class 2		Onsite CE HW Treatment Notification Information submitted
Y	03/01/2022	3003	OU	001	02	01	Minor		Business Owner/Operator ID and Business Activities pages electronically submitted and are accurate

LOG SHEET

INSPECTOR FIELD NOTES

Building

16233 GALE AVE.

COUNTY OF LOS ANGELES
DEPARTMENT OF PUBLIC WORKS
BUILDING AND SAFETY / LAND DEVELOPMENT

CITY OF INDUSTRY
16005 CENTRAL AVENUE
LA PUENTE CA
PHONE: (818) 961-9611 EXT:

0203

BUILDING PERMIT
ALTERATION/REPAIR
BL 0203 9712020021

REAR BLDG.

LEGAL ID:
ON FILE

ASSESSOR INFORMATION NUMBER:
8242-016-033

TENANT:

OWNER: TEL. NO:
VIEL MILON F;EARLA D TRS (818) 281-4852-
829 KING ST
SGAB 917762320

APPLICANT: TEL. NO:
EMMONS (909) 549-6914-

CONTRACTOR: TEL. NO:
EMMONS ROOF SERVICE, INC. (909) 469-1000-
223 ERIE ST. LIC. NO
POMONA, CA 91768 638856 C39

ARCHITECT OR ENGINEER: TEL. NO:
-
LIC. NO:

MAP NO:	SEWER MAP BOOK:	PAGE:	FIRE ZONE:	CMP:
2543			3	04

NO. OF FAMILIES:	DWELLING UNITS:	APT/COND:	STAT CLASS:
		NO	22

AIR QUALITY:	SCHOOL WITHIN 1000 FEET	HAZARDOUS MATERIALS
NO	NO	NO

REQUIRED SET BACK	YARD:	HWY:	TOTAL SETBACK FROM PROP LINE:	EXIST WIDTH:
FRONT PL-				
SIDE PL-				

12-11-97
Old Covering removed - Approx. (12) sheets of plywood (42/40 index) being installed. OK to cover

	NO. OF STORIES	CONST TYPE
SQ. FT		
STRUCTURE: 8500		VN

EXIST BLDG USE: WAREH USE ZONE: XX
EXIST OCC GRP:

BLDGS. NOW ON LOT: 2 VALUATION: 15,000

FEES PAID

FEE DESCRIPTION:	QUANTITY: UOM:	AMOUNT:
AA BLDG PERMIT ISSUANCE		37.40
AE STRONG MOTION OTHER	15000.00 VAL	6.30
AX BUILDING REVIEW FEE		110.80
D2 PERMIT W/O EN-HC	15000.00 VAL	407.40
	TOTAL FEES	561.90

* ADDITIONAL DATA ON FILE

REPORT ID: DPR261 ROUTE TO: BS0200

BUILDING ADDRESS:
16233 GALE AV → REAR BUILDING
HACH CA 917451719
NEAREST CROSS STREET: HINNEN
THOMAS PAGE: 678 GRID: D2 LOCALITY: CITY OF INDUST

ISSUED ON:	PROCESSED BY:	EXPIRES ON:
12/02/97	TL	12/02/98

FINAL DATE	FINAL BY:	CODE:
3-12-98		

DESCRIPTION OF WORK
REMOVING EXISTING ROOF SYSTEM NAIL #25 FIBERGLASS BASE, SET 2 PLY #11 FIBERGLASS & ONE #72 CAPSHEET IN HOT MOP GAF UL# *

SPECIAL CONDITIONS:
LETTER FROM THE CITY LETTER DATED 11/25/97

APPROVALS	DATE	INSPECTOR SIGNATURE
LOCATION AND SETBACKS		
SOILS ENGINEER APPROVAL		
FOUNDATION/TRENCH FORMS		
SLAB/UNDER FLOOR		
RAISED FLOOR FRAMING		
UNDERFLOOR INSULATION		
FLOOR SHEATHING		
ROOF SHEATHING		
SHEAR PANELS		
FRAME INSPECTION		
FIRE SPRINKLER HANGERS		
INSULATION/WEATHER STRIP		
INTERIOR LATH/DRYWALL		
EXTERIOR LATH		
RATED FLOOR/CEIL ASSEM.		
RATED WALL ASSEMBLIES		
RATED SHAFTS/OPENINGS		
T-BAR CEILINGS		
LOT DRAINAGE		

LICENSED CONTRACTOR'S DECLARATION

I hereby affirm under penalty of perjury that I am licensed under provisions of Chapter 9 (commencing with Section 7000) of Division 3 of the Business and Professions Code, and my license is in full force and effect.

License Class C-39 Lic. No. 638856

Contractor's Signature 12-2-97 Date

OWNER-BUILDER DECLARATION

I hereby affirm under penalty of perjury that I am exempt from the Contractors License Law for the following reason (Sec. 7031.5, Business and Professions Code: Any city or county which requires a permit to construct, alter, improve, demolish, or repair any structure, prior to its issuance, also requires the applicant for such permit to file a signed statement that he or she is licensed pursuant to the provisions of the Contractors License Law (Chapter 9 (commencing with Section 7000) of Division 3 of the Business and Professions Code) or that he or she is exempt therefrom and the basis for the alleged exemption. Any violation of Section 7031.5 by any applicant for a permit subjects the applicant to a civil penalty of not more than five hundred dollars ($500).):

☐ I am exempt under Sec. _____ , B.& P.C. for this reason:

_____

_____

[Electrical, Plumbing & Sewer Permits Only]

☐ I, as owner of the property, will do the work, and the structure is not intended or offered for sale (Sec. 7044, Business and Professions Code: The Contractors License Law does not apply to an owner of property who builds or improves thereon, and who does such work himself or herself, provided that such improvements are not intended or offered for sale. If, however, the building or improvement is sold within one year of completion, the owner-builder will have the burden of proving that he or she did not build or improve for the purpose of sale.).

[All Other Permits]

☐ I, as owner of the property, or my employees with wages as their sole compensation, will do the work, and the structure is not intended or offered for sale (Sec. 7044, Business and Professions Code: The Contractors License Law does not apply to an owner of property who builds or improves thereon, and who does such work himself or herself or through his or her own employees, provided that such improvements are not intended or offered for sale. If, however, the building or improvement is sold within one year of completion, the owner-builder will have the burden of proving that he or she did not build or improve for the purpose of sale.).

☐ I, as owner of the property, am exclusively contracting with licensed contractors to construct the project (Sec. 7044, Business and Professions Code: The Contractors License Law does not apply to an owner of property who builds or improves thereon, and who contracts for such projects with a contractor(s) licensed pursuant to the Contractors License Law.).

_____ _____

Owner Signature Date

WORKER'S COMPENSATION DECLARATION

I hereby affirm under penalty of perjury one of the following declarations:

☐ I have and will maintain a certificate of consent to self-insure for worker's compensation, as provided for by Section 3700 of the Labor Code, for the performance of the work for which this permit is issued.

☐ I have and will maintain worker's compensation insurance, as required by Section 3700 of the Labor Code, for the performance of the work for which this permit is issued. My worker's compensation insurance carrier and policy number are:

Carrier _____

Policy Number _____

☐ I certify that in the performance of the work for which this permit is issued, I shall not employ any person in any manner so as to become subject to the worker's compensation laws of California, and agree that if I should become subject to the worker's compensation provisions of Section 3700 of the Labor Code, I shall forthwith comply with those provisions.

_____ 12-2-97

Applicant Signature Date

WARNING: FAILURE TO SECURE WORKER'S COMPENSATION COVERAGE IS UNLAWFUL, AND SHALL SUBJECT AN EMPLOYER TO CRIMINAL PENALTIES AND CIVIL FINES UP TO ONE HUNDRED THOUSAND DOLLARS ($100,000), IN ADDITION TO THE COST OF COMPENSATION, DAMAGES AS PROVIDED FOR IN SECTION 3706 OF THE LABOR CODE, INTEREST, AND ATTORNEY'S FEES.

LOBBYIST ORDINANCE CERTIFICATION

[Complete this section for permits in unincorporated Los Angeles County only]

This is to certify that I, as permit applicant, am familiar with the requirements of Los Angeles County Code Chapter 2.160 et seq., (relating to the Los Angeles County Lobbyist Ordinance) and that all persons acting on behalf of myself complied and will continue to comply therewith through the application process.

_____ _____

Applicant (Print Name) Applicant Signature

_____ _____

Company Name (if employed by an entity/agency) Date

JOB ADDRESS

LOCALITY

HAZARDOUS MATERIAL DECLARATION

Will the applicant or future building occupant handle a hazardous material or a mixture containing a hazardous material equal to or greater than the amount specified on the hazardous materials information guide?

Yes ☐ No ☐

Will the intended use of the building by the applicant or future building occupant require a permit for construction or modification from the South Coast Air Quality Management District (SCAQMD)? See permitting checklist for guidelines.

Yes ☐ No ☐

I have read the hazardous materials information guide and the SCAQMD permitting checklist, I understand my requirements under the Los Angeles County Code Title 2, Chapter 220 Sections 220.100 through 220.140 concerning hazardous material reporting and for obtaining a permit from the SCAQMD.

ASBESTOS NOTIFICATION

☐ Notification letter sent to SCAQMD or EPA

☐ I declare that notification of asbestos removal is not applicable to addressed project.

CONSTRUCTION LENDING AGENCY

I hereby affirm under penalty of perjury that there is a construction lending agency for the performance of the work for which this permit is issued (Sec. 3097, Civ.C.).

Lender's Name _____

Lender's Address _____

I certify that I have read this application and state under the penalty of perjury that the above information is correct. I agree to comply with all City and County ordinances and State laws relating to building construction, and hereby authorize representatives of this County to enter upon the above-mentioned property for inspection purposes.

_____ 12-2-97

Applicant or Agent Signature **Date**

CITY OF INDUSTRY

Incorporated June 18, 1957

November 25, 1997

Mr. Steve Wright
Office Manager
La Puente District
County Engineering Office
16005 East Central Avenue
La Puente, CA 91744

Dear Mr. Wright:

The proposed re-roof located at 16233 Gale Avenue, known as Robert Emmons, has been approved by the City of Industry.

Sincerely,

CITY OF INDUSTRY

Philip L. Iriarte
Assistant City Manager

PLI:MCR:jm

16233 GALE AVE.

COUNTY OF LOS ANGELES
DEPARTMENT OF PUBLIC WORKS
BUILDING AND SAFETY / LAND DEVELOPMENT

CITY OF INDUSTRY # 0203
16005 CENTRAL AVENUE
LA PUENTE CA 91744
PHONE: (626) 961-9611 EXT:

BUILDING PERMIT
ALTERATION/REPAIR
BL 0203 0506210051

LEGAL ID:
ON FILE

ASSESSOR INFORMATION NUMBER:
8242-016-033

TENANT:

OWNER: TEL. NO:
VIEL MILON F;EARLA D TRS (626) 327-4438-
829 KING ST
SGAB 917762320

APPLICANT: TEL. NO:
LEWIS (626) 960-7727-
15859 EDAN PL
STE 202 IRWINDALE

CONTRACTOR: TEL. NO:
ROBINSON PROFESSIONAL ROOFING (626) 960-7727-
15859 E. EDNA PLACE LIC. NO
IRWINDALE CA 796245C39

ARCHITECT OR ENGINEER: TEL. NO:
-
LIC. NO:

MAP NO:	SEWER MAP BOOK:	PAGE:	FIRE ZONE:	CMP:
X			3	25

NO. OF FAMILIES:	DWELLING UNITS:	APT/COND:	STAT CLASS:
		NO	21

AIR QUALITY:	SCHOOL WITHIN 1000 FEET	HAZARDOUS MATERIALS
NO	NO	NO

REQUIRED SET BACK	YARD:	HWY:	TOTAL SETBACK FROM PROP LINE:	EXIST WIDTH:
FRONT PL-				
SIDE PL-				

	SQ. FT	NO. OF STORIES	CONST TYPE
STRUCTURE:	17600		VN

EXIST BLDG USE: COMME USE ZONE: X
EXIST OCC GRP:

BLDGS. NOW ON LOT:	VALUATION:
0	31,000

FEES PAID

FEE DESCRIPTION:	QUANTITY:	UOM:	AMOUNT:
AA BLDG PERMIT ISSUANCE			22.40
AE STRONG MOTION OTHER	31000.00	VAL	6.51
AX BUILDING REVIEW FEE			66.10
A6 PLAN MAINTENANCE FEE	31000.00	VAL	9.90
D2 PERMIT W/O EN-HC	31000.00	VAL	443.20
	TOTAL FEES		548.11

REPORT ID: DPR261 ROUTE TO: BS0200

BUILDING ADDRESS:
16233 GALE AV
HACH CA 917451719
NEAREST CROSS STREET:
THOMAS PAGE: 678 GRID: D2 LOCALITY: CITY OF INDUST

ISSUED ON:	PROCESSED BY:	EXPIRES ON:
06/21/05	DG	06/16/06

FINAL DATE	FINAL BY:	CODE:
12-5-06		

DESCRIPTION OF WORK
T/O AND RE-ROOF WITH CLASS A BUILT UP HOT MOP

SPECIAL CONDITIONS:

APPROVALS	DATE	INSPECTOR SIGNATURE
LOCATION AND SETBACKS		
SOILS ENGINEER APPROVAL		
FOUNDATION/TRENCH FORMS		
SLAB/UNDER FLOOR		
RAISED FLOOR FRAMING		
UNDERFLOOR INSULATION		
FLOOR SHEATHING		
ROOF SHEATHING	6-21-5	MA
SHEAR PANELS		
FRAME INSPECTION		
FIRE SPRINKLER HANGERS		
INSULATION/WEATHER STRIP		
INTERIOR LATH/DRYWALL		
EXTERIOR LATH		
RATED FLOOR/CEIL ASSEM.		
RATED WALL ASSEMBLIES		
RATED SHAFTS/OPENINGS		
T-BAR CEILINGS		
LOT DRAINAGE		

LICENSED CONTRACTOR'S DECLARATION

I hereby affirm under penalty of perjury that I am licensed under provisions of Chapter 9 (commencing with Section 7000) of Division 3 of the Business and Professions Code, and my license is in full force and effect.

License Class C39 Lic. No. 756225

Contractor's Signature 6-21-05 Date

OWNER-BUILDER DECLARATION

I hereby affirm under penalty of perjury that I am exempt from the Contractors License Law for the following reason (Sec. 7031.5, Business and Professions Code: Any city or county which requires a permit to construct, alter, improve, demolish, or repair any structure, prior to its issuance, also requires the applicant for such permit to file a signed statement that he or she is licensed pursuant to the provisions of the Contractors License Law (Chapter 9 (commencing with Section 7000) of Division 3 of the Business and Professions Code) or that he or she is exempt therefrom and the basis for the alleged exemption. Any violation of Section 7031.5 by any applicant for a permit subjects the applicant to a civil penalty of not more than five hundred dollars ($500).):

☐ I am exempt under Sec. _____ , B.& P.C. for this reason:

[Electrical, Plumbing & Sewer Permits Only]

☐ I, as owner of the property, will do the work, and the structure is not intended or offered for sale (Sec. 7044, Business and Professions Code: The Contractors License Law does not apply to an owner of property who builds or improves thereon, and who does such work himself or herself, provided that such improvements are not intended or offered for sale. If, however, the building or improvement is sold within one year of completion, the owner-builder will have the burden of proving that he or she did not build or improve for the purpose of sale.).

[All Other Permits]

☐ I, as owner of the property, or my employees with wages as their sole compensation, will do the work, and the structure is not intended or offered for sale (Sec. 7044, Business and Professions Code: The Contractors License Law does not apply to an owner of property who builds or improves thereon, and who does such work himself or herself or through his or her own employees, provided that such improvements are not intended or offered for sale. If, however, the building or improvement is sold within one year of completion, the owner-builder will have the burden of proving that he or she did not build or improve for the purpose of sale.).

☐ I, as owner of the property, am exclusively contracting with licensed contractors to construct the project (Sec. 7044, Business and Professions Code: The Contractors License Law does not apply to an owner of property who builds or improves thereon, and who contracts for such projects with a contractor(s) licensed pursuant to the Contractors License Law.).

Owner Signature Date

WORKER'S COMPENSATION DECLARATION

I hereby affirm under penalty of perjury one of the following declarations:

☐ I have and will maintain a certificate of consent to self-insure for worker's compensation, as provided for by Section 3700 of the Labor Code, for the performance of the work for which this permit is issued.

☒ I have and will maintain worker's compensation insurance, as required by Section 3700 of the Labor Code, for the performance of the work for which this permit is issued. My worker's compensation insurance carrier and policy number are:

Carrier State Fund

Policy Number 1717251-06

☐ I certify that in the performance of the work for which this permit is issued, I shall not employ any person in any manner so as to become subject to the worker's compensation laws of California, and agree that if I should become subject to the worker's compensation provisions of Section 3700 of the Labor Code, I shall forthwith comply with those provisions.

Applicant Signature 6-21-05 Date

WARNING: FAILURE TO SECURE WORKER'S COMPENSATION COVERAGE IS UNLAWFUL, AND SHALL SUBJECT AN EMPLOYER TO CRIMINAL PENALTIES AND CIVIL FINES UP TO ONE HUNDRED THOUSAND DOLLARS ($100,000), IN ADDITION TO THE COST OF COMPENSATION, DAMAGES AS PROVIDED FOR IN SECTION 3706 OF THE LABOR CODE, INTEREST, AND ATTORNEY'S FEES.

LOBBYIST ORDINANCE CERTIFICATION

[Complete this section for permits in unincorporated Los Angeles County only]

This is to certify that I, as permit applicant, am familiar with the requirements of Los Angeles County Code Chapter 2.160 et seq., (relating to the Los Angeles County Lobbyist Ordinance) and that all persons acting on behalf of myself complied and will continue to comply therewith through the application process.

Applicant (Print Name) Applicant Signature

Company Name (if employed by an entity/agency) Date

JOB ADDRESS
LOCALITY

HAZARDOUS MATERIAL DECLARATION

Will the applicant or future building occupant handle a hazardous material or a mixture containing a hazardous material equal to or greater than the amount specified on the hazardous materials information guide?

Yes ☐ No ☐

Will the intended use of the building by the applicant or future building occupant require a permit for construction or modification from the South Coast Air Quality Management District (SCAQMD)? See permitting checklist for guidelines.

Yes ☐ No ☐

I have read the hazardous materials information guide and the SCAQMD permitting checklist, I understand my requirements under the Los Angeles County Code Title 2, Chapter 220 Sections 220.100 through 220.140 concerning hazardous material reporting and for obtaining a permit from the SCAQMD.

ASBESTOS NOTIFICATION

☐ Notification letter sent to SCAQMD or EPA

☐ I declare that notification of asbestos removal is not applicable to addressed project.

CONSTRUCTION LENDING AGENCY

I hereby affirm under penalty of perjury that there is a construction lending agency for the performance of the work for which this permit is issued (Sec. 3097, Civ.C.).

Lender's Name _____

Lender's Address _____

I certify that I have read this application and state under the penalty of perjury that the above information is correct. I agree to comply with all City and County ordinances and State laws relating to building construction, and hereby authorize representatives of this County to enter upon the above-mentioned property for inspection purposes.

Applicant or Agent Signature 6-21-05 Date

CITY OF INDUSTRY
PERMIT SUPPLEMENTAL "B"

Please Type or Print

#211213

APPLICATIONS WILL NOT BE ACCEPTED WITHOUT THIS FORM SIGNED BY VALLEY VISTA SERVICES AND ATTACHED TO THE APPLICATION

APPLICANT INFORMATION:

Business Name: Robinson Prof. Roofing Inc **Phone:** (626) 960-7727

Representative: James Lewis **Title:** CEO

Location in the City of Industry where solid waste collection service will be provided:

Street address: 16233 E Gale Ave

City of Industry Municipal Code requires every business to arrange for appropriate solid waste collection service with the City approved collector. This requirement applies to any permanent or temporary businesses operating in the City of Industry.

Applicants can contact the approved solid waste collector to arrange for service at:

Valley Vista Services
Customer Service, (800) 442-6454, extension 246

VALLEY VISTA SERVICES ACTION:

Recycling and solid waste collection services have been reviewed and arranged for by the above applicant as required by City ordinances.

Service is: ☐ **New** ☐ **Temporary** ☐ **Pre-existing** ☐ **Not applicable (explain)**

Description (type and frequency): 2 YB on site.

Approximate start date: June 20, 05.

Comments: Contractor has existing service already.

Approved by: Diana Secall **Date:** 6/21/05.

(02-2003)

APPLICATION FOR BUILDING PERMIT

COUNTY OF LOS ANGELES — **BUILDING AND SAFETY**

1

WORKER'S COMPENSATION DECLARATION

I hereby affirm that I have a certificate of consent to self insure, or a certificate of Workers' Compensation Insurance, or a certified copy thereof (Sec. 3800, Lab. C.)

Policy No. _____ Company _____

☐ Certified copy is hereby furnished.

☐ Certified copy is filed with the county building inspection department.

Date _____ Applicant _____

CERTIFICATE OF EXEMPTION FROM WORKERS' COMPENSATION INSURANCE

(This section need not be completed if the permit is for one hundred dollars ($100) or less.)

I certify that in the performance of the work for which this permit is issued, I shall not employ any person in any manner so as to become subject to the Workers' Compensation Laws.

Date _____ Applicant _____

NOTICE TO APPLICANT: If, after making this Certificate of Exemption, you should become subject to the Workers' Compensation provisions of the Labor Code, you must forthwith comply with such provisions or this permit shall be deemed revoked.

LICENSED CONTRACTORS DECLARATION

I hereby affirm that I am licensed under provisions of Chapter 9 (commencing with Section 7000) of Division 3 of the Business and Professions Code, and my license is in full force and effect.

License Number _____ Lic. Class _____

Contractor _____ Date _____

☐ I am exempt under Sec. _____

B.&P.C. for this reason _____

_____ Date: _____

Signature _____

☐ I, as owner of the property, or my employees with wages as their sole compensation, will do the work and the structure is not intended or offered for sale (Section 7044, Business and Professions Code.)

☐ I, as owner of the property, am exclusively contracting with licensed contractors to construct the project (Section 7044, Business and Professions Code.)

CONSTRUCTION LENDING AGENCY

I hereby affirm that there is a construction lending agency for the performance of the work for which this permit is issued (Sec. 3097, Civ. C.).

Lender's Name _____

Lender's Address _____

I certify that I have read this application and state that the above information is correct. I agree to comply with all county ordinances and State laws relating to building construction, and hereby authorize representatives of this County to enter upon the above-mentioned property for inspection purposes.

Milon F. Viel — 9-25-90

Signature of Applicant or Agent — Date

76 A638A 20-0010 DPPW 6/89

FOR APPLICANT TO FILL IN

BUILDING ADDRESS: 16233 E GALE

CITY: INDUSTRY — ZIP: 91745

SIZE OF LOT — NO. OF BLDGS. NOW ON LOT: 1

TRACT — BLOCK — LOT NO.

ASSESSOR MAP BOOK: 8242 — PAGE: 016 — PARCEL: 034

OWNER: MILON F VIEL — TEL. NO.: 281-4852

ADDRESS: 829 KING ST

CITY: SAN GABRIEL — ZIP: 91776

ARCHITECT OR ENGINEER: MARC DALE — TEL. NO.: 714-720-3987

ADDRESS: NPT BEACH 92660 — 250 NEWPORT CENTER DR SUITE 200

CONTRACTOR: OWNER — TEL. NO.

ADDRESS — LIC. NO.

CITY — LIC. CLASS

SQ. FT. SIZE: 3115 — NO. OF STORES: 2 — NO. OF FAMILIES

DESCRIPTION OF WORK: ADDITION OF OFFICE

USE OF EXISTING BLDG.: WARE HOUSE

NEW ☐ ADD ☒ ALTER ☐ REPAIR ☐ DEMOL ☐ URM ☐

APPLICANT *(PRINT)*: MILON F VIEL — TEL. NO.: 818 281-4852

ADDRESS: 829 KING SAN GABRIEL 91776

WILL THE APPLICANT OR FUTURE BUILDING OCCUPANT HANDLE A HAZARDOUS MATERIAL OR A MIXTURE CONTAINING A HAZARDOUS MATERIAL EQUAL TO OR GREATER THAN THE AMOUNTS SPECIFIED ON THE HAZARDOUS MATERIALS INFORMATION GUIDE?

YES ☐ NO ☒

WILL THE INTENDED USE OF THE BUILDING BY THE APPLICANT OR FUTURE BUILDING OCCUPANT REQUIRE A PERMIT FOR CONSTRUCTION OR MODIFICATION FROM THE SOUTH COAST AIR QUALITY MANAGEMENT DISTRICT (SCAQMD) SEE PERMITTING CHECKLIST FOR GUIDELINES.

YES ☐ NO ☒

I HAVE READ THE HAZARDOUS MATERIALS INFORMATION GUIDE AND THE SCAQMD PERMITTING CHECKLIST. I UNDERSTAND MY REQUIREMENTS UNDER THE LOS ANGELES COUNTY CODE, TITLE 2, CHAPTER 2.20 SECTIONS 2.20.100 THROUGH 2.20.140 CONCERNING HAZARDOUS MATERIALS REPORTING AND FOR OBTAINING A PERMIT FROM THE SCAQMD.

Milon F. Viel
OWNER OR AGENT

P.C. FEE: 541.54	PERMIT FEE: 647.60
	ISSUANCE FEE: 26
INVESTIGATION FEE	TOTAL FEE: 673.60

SEE REVERSE FOR EXPLANATORY LANGUAGE

BUILDING ADDRESS: 16233 E. Gale Ave.

LOCALITY: Industry

NEAREST CROSS ST.: Hamner

USE ZONE — MAP NO.: 2543 — SPECIAL CONDITIONS

WITHIN 1000 FT. OF SCHOOL? YES ☐ NO ☐

DISTRICT	GROUP	TYPE CONST.	FIRE ZONE	PROCESSED BY
2.03			3	KC

STATISTICAL CLASSIFICATION — CLASS NO. 22 — DWELL UNITS _____ — APT — CONDO

REQUIRED SET BACK	YARD	HWY	TOTAL SETBACK FROM PROP LINE	EXIST WIDTH
FRONT P L				
SIDE P L				

SEWER MAP — BK — PG

E H

VALUATION $ 35,000.

$

LDMA P/C #

LDMA Perm #

FINAL DATE: 8-2-93

FINAL BY

VALIDATION

INSPECTOR COPY

PLANS TO APPLICANT

To:		Returned		Approved
No.	Date	No.	Date	

Approvals	Required Yes	Required No	Date Received or Approved
Water Certificate			
Health Department			
Fire Department			
Grading			
Geological			
Pedestrian Protection (Fence) (Canopy)			
Special Inspection (Conc.) (Masonry) (Welding)			
Lot Drainage			
Parking			

Approvals	Date	Inspector's Signature
Location (Setback & Yards)	1-8-91	Dawn
Foundations		
Slab		
Frame	6-20-91	Dawn
Energy Insulation		
Lath/Drywall - Interior		
Lath - Exterior		
House Number - Correct & Posted		
Final - Enter on Front		
T Bar	12-92	Dawn

INSPECTOR'S NOTES

6-20-91 Insulation of walls - (Lower floor) OK + Partial Drywall OK Dawn

10-3-91 Insulation of wall (Upper floor) + partial Drywall OK Dawn

1-31-92 T bar (1st Floor) OK Dawn

6-2-92 T bar (2nd Floor) OK Dawn

12-3-92 Attic drop OK Dawn

OWNER-BUILDER DECLARATION

I hereby affirm that I am exempt from the Contractor's License Law for the following reason: (Sec. 7031.5) *Business and Professions Code: Any city or county which requires a permit to construct, alter, improve, demolish, or repair any structure, prior to its issuance, also requires the applicant for such permit to file a signed statement that he is licensed pursuant to the provisions of the Contractor's License Law (Chapter 9) (commencing with Section 7000 of Division 3 of the Business and Professions Code) or that he is exempt therefrom and the basis for the alleged exemption. Any violation of Section 7031.5 by any applicant for a permit subjects the applicant to a civil penalty of not more than five hundred dollars ($500).:*

☐ I, as owner of the property, or my employees with wages as their sole compensation, will do the work, and the structure is not intended or offered for sale (Sec. 7044) *Business and Professions Code: The Contractor's License Law does not apply to an owner of property who builds or improves thereon, and who does such work himself or through his own employees, provided that such improvements are not intended or offered for sale. If, however, the building or improvement is sold within one year of completion, the owner-builder will have the burden of proving that he did not build or improve for the purpose of sale.*

☐ I, as owner of the property, am exclusively contracting with licensed contractors to construct the project (Sec. 7044) *Business and Professions Code: The Contractor's License Law does not apply to an owner of property who builds or improves thereon, and who contracts for such projects with a contractor(s) licensed pursuant to the Contractor's License Laws.*

☐ I am exempt under Sec. _____, B.&P.C. for this reason _____

Date _____ Owner _____

INSPECTOR'S NOTES

APPLICATION FOR PERMIT

HEATING - VENTILATING - AIR CONDITIONING

76A364C
20-0046 DPW 9/88

COUNTY OF LOS ANGELES — **BUILDING AND SAFETY**

WORKERS' COMPENSATION DECLARATION

I hereby affirm that I have a certificate of consent to self insure, or a certificate of Workers' Compensation Insurance, or a certified copy thereof (Sec. 3800, Lab. C.)

Policy No. _____ Company _____

☐ Certified copy is hereby furnished.

☐ Certified copy is filed with the county building inspection department.

Date _____ Applicant _____

CERTIFICATE OF EXEMPTION FROM WORKERS' COMPENSATION INSURANCE

(This section need not be completed if the work involved by the permit is for one hundred dollars ($100) or less.)

I certify that in the performance of the work for which this permit is issued, I shall not employ any person in any manner so as to become subject to the Workers' Compensation Laws.

Date 5-21-91 Applicant Mark E Williams

NOTICE TO APPLICANT: If, after making this Certificate of Exemption, you should become subject to the Workers' Compensation provisions of the Labor Code, you must forthwith comply with such provisions or this permit shall be deemed revoked.

LICENSED CONTRACTORS DECLARATION

I hereby affirm that I am licensed under provisions of Chapter 9 (commencing with Section 7000) of Division 3 of the Business and Professions Code, and my license is in full force and effect.

License Number 505986 Lic. Class C-20

Contractor CAL WEST HTG & A/C Date ~~5-21-91~~ 2-28-93

☐ I am exempt under Sec. _____

B.&P.C. for this reason _____

_____ Date: _____

Signature _____

OWNER-BUILDER DECLARATION

I hereby affirm that I am exempt from the Contractor's License Law for the following reason (Section 7031.5, Business and Professions Code):

☐ I, as owner of the property, or my employees with wages as their sole compensation, will do the work and the structure is not intended or offered for sale (Section 7044, Business and Professions Code).

☐ I, as owner of the property, am exclusively contracting with licensed contractors to construct the project (Section 7044, Business and Professions Code).

CONSTRUCTION LENDING AGENCY

I hereby affirm that there is a construction lending agency for the performance of the work for which this permit is issued (Sec. 3097, Civ. C.).

Lender's Name _____

Lender's Address _____

I certify that I have read this application and state that the above information is correct. I agree to comply with all County ordinances and State laws relating to building construction, and hereby authorize representatives of this County to enter upon the above-mentioned property for inspection purposes.

Mark E Williams 5-21-91

Signature of Applicant or Agent — Date

FOR APPLICANT TO FILL IN
(PRINT OR TYPE ONLY)

NO.	TYPE OF APPLIANCE OR EQUIPMENT	FEE	
	ABSORPTION UNIT, BTU _____		
	AIR HANDLING UNIT, CFM _____		
	BOILER, BTU _____		
4	COMPRESSOR, BTU ① 36,000 ② 42,000 ③ 60,000	104	00
	VENTILATION SYSTEM		
	EVAPORATIVE COOLER		
	FURNACE: FAU _____ GRAVITY _____ FLOOR _____ BTU _____		
	HEATER: SUSPENDED _____ UNIT _____ WALL _____		
25	INLET/OUTLETS	107	50
	Plan check fee		
	PERMIT ISSUING FEE $	28	00
	TOTAL FEE	239	50

PLAN CHECK APPLICANT

NAME

ADDRESS

CITY TEL. NO.

OWNER METAL CUTTING SERVICE

MAIL ADDRESS 16233 E GALE AVE

CITY INDUSTRY TEL. NO. 968-4764

CONTRACTOR CAL WEST HTG & A/C

ADDRESS 9737 VAL ST

CITY TEMPLE CITY TEL. NO. 574-9300

STATE LICENSE NO. 505986 LIC. CLASS C-20

BUILDING ADDRESS 16233 E GALE AVE

LOCALITY INDUSTRY

NEAREST CROSS ST. STIMSON

DISTRICT NO.	PROCESSED BY
2.03	29

APPROVALS	DATE	INSPECTOR'S SIGNATURE
ROUGH		
FINAL	8-2-93	

VALIDATION

#8.
06* *239.50
*239.50
2J 1. ***
58.49
05-21-91
20

INSPECTOR COPY TL

SEE REVERSE FOR EXPLANATORY LANGUAGE

G-561

INSPECTOR'S NOTES

OWNER-BUILDER DECLARA

I hereby affirm that I am exempt from the Cont
License Law for the following reason *(Section 7*
Business and Professions Code): Any city or cou
which requires a permit to construct, alter, improv
demolish, or repair any structure, prior to its issuanc
also requires the applicant for such permit to file
signed statement that he is licensed pursuant to th
provisions of the Contractor's License Law (Chapte
9 (commencing with Section 7000) of Division 3 of th
Business and Professions Code) or that he is exemp
therefrom and the basis for the alleged exemption. An
violation of Section 7031.5 by any applicant for a pe
mit subjects the applicant to a civil penalty of not mo
than five hundred dollars ($500).:

☐ I, as owner of the property will do the work, an
the structure is not intended or offered for sale.
(Sec. 7044, Business and Professions Code: The Co
tractor's License Law does not apply to an owner
property who builds or improves thereon, and who doe
such work himself provided that such improvemen
are not intended or offered for sale. If, however, th
building or improvement is sold within one year of co
pletion, the owner-builder will have the burden of pr
ving that he did not build or improve for the purpos
of sale.)

☐ I, as owner of the property, am exclusively co
tracting with licensed contractors to construct the pr
ject (Sec. 7044) *Business and Professions Code: Th*
Contractor's License Law does not apply to an own
of property who builds or improves thereon, and wh
contracts for such projects with a contractor(s) licen
ed pursuant to the Contractor's License Law).

I am exempt under Sec. _____

B & P.C. for this reason _____

_____

Date _____

Owner _____

INSPECTOR'S NOTES

1-31-92 Ductwork (1st Floor) OK Duma

6-2-92

Ductwork (2nd Floor)

OK Duma

WORKERS' COMPENSATION DECLARATION

I hereby affirm that I have a certificate of consent to self insure, or a certificate of Workers' Compensation Insurance, or a certified copy thereof (Sec. 3800, Lab. C.)

Policy No. _____ Company _____

☐ Certified copy is hereby furnished.

☐ Certified copy is filed with the county building inspection department.

Date _____ Applicant _____

CERTIFICATE OF EXEMPTION FROM WORKERS' COMPENSATION INSURANCE

(This section need not be completed if the work involved by the permit is for one hundred dollars ($100) or less.)

I certify that in the performance of the work for which this permit is issued, I shall not employ any person in any manner so as to become subject to the Workers' Compensation Laws.

Date 5/25/91 Applicant Vaughn Electric

NOTICE TO APPLICANT: If, after making this Certificate of Exemption, you should become subject to the Workers' Compensation provisions of the Labor Code, you must forthwith comply with such provisions or this permit shall be deemed revoked.

LICENSED CONTRACTORS DECLARATION

I hereby affirm that I am licensed under provisions of Chapter 9 (commencing with Section 7000) of Division 3 of the Business and Professions Code, and my license is in full force and effect.

License Number 545838 Lic. Class C-10

Contractor Vaughn Electric Date ~~5/25/91~~

☐ I am exempt under Sec. 11/30/92

B.&P.C. for this reason _____

Date: 5/25/91

Signature David V. Gilbert

☐ Exemption for Reg. Maint. Elect.

SINGLE FAMILY HOME OWNER-BUILDER DECLARATION

I hereby affirm that I am exempt from the Contractor's License Law for the following reason (Section 7031.5, Business and Professions Code):

☒ I, as owner of the property, will do the work and the structure is not intended or offered for sale (Section 7044, Business and Professions Code).

CONSTRUCTION LENDING AGENCY

I hereby affirm that there is a construction lending agency for the performance of the work for which this permit is issued (Sec. 3097, Civ. C.).

Lender's Name _____

Lender's Address _____

I certify that I have read this application and state that the above information is correct. I agree to comply with all County ordinances and State laws regulating Electrical wiring, and hereby authorize representatives of this County to enter upon the above-mentioned property for inspection purposes.

Milon Viel 5-30-91

Signature of Permittee Date

20-0019 DPW 3/87
76A663
CE-806G

APPLICATION FOR ELECTRICAL PERMIT

COUNTY OF LOS ANGELES **DEPT. OF PUBLIC WORKS**

FOR APPLICANT TO FILL IN

	EACH	NO.	FEE
New Residential Bldgs. & Pools			
1 & 2-Family, Sq. Ft. _____	$	—	$
Multi-family Sq. Ft. _____		—	
Residential Swimming Pools			
Outlets: Rec. 68 Light 62 Sw. 33	1.90	20	38 00
Total No. 163 First 20 Additional	1.30	143	185 90
Lighting Fixtures First 20	1.90	20	38 00
Total No. 62 Additional	1.30	42	54 60
Fixed Appliances Not Over 1 HP			
Range 1 Heater ___ D.W. ___			
Oven ___ Dryer ___ W.M. ___			
Top ___ FAU ___ W.H. ___			
Hood ___ Fan ___ Other ___			
Disp. ___ Room Air Cond. ___		1	10 90
Power Apparatus & Large Appliances			
Size & Type HP, KW, KVA, or KVAR			
___ Up to 1 Incl.			
___ Over 1 to 10 Incl.			
___ Over 10 to 50 Incl.			
___ Over 50 to 100 Inc.			
___ Over 100			
Services, Swbd., MCC & Panelboards			
0 - 200 Amp. Under 600 V		1	39 00
201 - 1000 Amp. Under 600 V			
Over 1000 Amp. or Over 600 V			
Temp. Power Pole & Appurtenances			
Sign with One Branch Circuit			
Additional Sign Branch Circuits			
Misc. Conduits & Conductors			
Other (See Complete Fee Schedule) ___			
PERMIT FEE (Sub-Total)			366 40
PLAN CHECKING FEE			
PERMIT ISSUING FEE			28 00
TOTAL FEE			394.40

JOB ADDRESS 16233 E GALE AVE

LOCALITY INDUSTRY

NEAREST CROSS ST. STIMSON

OWNER OR FIRM NAME MILON VIEL

MAIL ADDRESS 16233 E GALE

CITY INDUSTRY Tel. No. 968-4764

PLAN CHECK APPLICANT MILON VIEL

ADDRESS 16233 E GALE

CITY INDUSTRY Tel. No. 968-4764

PERMIT APPLICATION MILON VIEL

ADDRESS 16233 E GALE

CITY INDUSTRY Tel. No. 968-4764

LICENSE OR REG. NUMBER Class.

DISTRICT NO. 203

PROCESSED BY vg

FINAL DATE 8-2-93

FINAL BY [signature]

VALIDATION

#2
06* *39440
*39440 CK TL
2 CU 1 ***TE
61.38 SG
05-30-91
SG 0

INSPECTOR COPY

SEE REVERSE FOR EXPLANATORY LANGUAGE

G-563

APPROVALS	DATE	INSPECTOR'S SIGNATURE
TEMP. POWER POLE		
UNDERSLAB WORK		
ROUGH CONDUIT		
WIRING		
FIXTURES		
POWER AUTHORIZED		
UTILITY CO. NOTIFIED		
FINAL	Enter on Front	

NOTES

6-4-91
Wall conduits (Ok
Dan

1-31-92 Ceiling (1st Flr) Ok Dan

6-2-92 Ceiling (2nd Flr.) Ok Dan

OWNER-BUILDER DECLARATION

I hereby affirm that I am exempt from the Contractor's License Law for the following reason (*Section 7031.5, Business and Professions Code*): *Any city or county which requires a permit to construct, alter, improve, demolish, or repair any structure, prior to its issuance, also requires the applicant for such permit to file a signed statement that he is licensed pursuant to the provisions of the Contractor's License Law (Chapter 9 (commencing with Section 7000) of Division 3 of the Business and Professions Code) or that he is exempt therefrom and the basis for the alleged exemption. Any violation of Section 7031.5 by any applicant for a permit subjects the applicant to a civil penalty of not more than five hundred dollars ($500).*

☐ I, as owner of the property will do the work, and the structure is not intended or offered for sale.
(*Sec. 7044, Business and Professions Code: The Contractor's License Law does not apply to an owner of property who builds or improves thereon, and who does such work himself provided that such improvements are not intended or offered for sale. If, however, the building or improvement is sold within one year of completion, the owner-builder will have the burden of proving that he did not build or improve for the purpose of sale.*)

I am exempt under Sec. _____,

B & P.C. for this reason _____

_____

Date _____

Owner _____

WORKERS' COMPENSATION DECLARATION

I hereby, affirm that I have a certificate of consent to self insure, or a certificate of Workers' Compensation Insurance, or a certified copy thereof (Sec. 3800, Lab. C.)

Policy No. _____ Company _____

☐ Certified copy is hereby furnished.

☐ Certified copy is filed with the county building inspection department.

Date _____ Applicant _____

CERTIFICATE OF EXEMPTION FROM WORKERS' COMPENSATION INSURANCE

(This section need not be completed if the work involved by the permit is for one hundred dollars ($100) or less.)

I certify that in the performance of the work for which this permit is issued, I shall not employ any person in any manner so as to become subject to the Workers' Compensation Laws.

Date 1-10-92 Applicant Don Long

NOTICE TO APPLICANT: If, after making this Certificate of Exemption, you should become subject to the Workers' Compensation provisions of the Labor Code, you must forthwith comply with such provisions or this permit shall be deemed revoked.

LICENSED CONTRACTORS DECLARATION

I hereby affirm that I am licensed under provisions of Chapter 9 (commencing with Section 7000) of Division 3 of the Business and Professions Code, and my license is in full force and effect.

License Number 367775 Lic. Class C-36

Contractor Don Long Date 1-10-92

☐ I am exempt under Sec. _____

B.&P.C. for this reason _____

_____ Date: _____

Signature _____

SINGLE FAMILY HOME OWNER-BUILDER DECLARATION

I hereby affirm that I am exempt from the Contractor's License Law for the following reason (Section 7031.5, Business and Professions Code):

☒ I, as owner of the property, will do the work and the structure is not intended or offered for sale (Section 7044, Business and Professions Code).

CONSTRUCTION LENDING AGENCY

I hereby affirm that there is a construction lending agency for the performance of the work for which this permit is issued (Sec. 3097, Civ. C.).

Lender's Name _____

Lender's Address _____

I certify that I have read this application and state that the above information is correct. I agree to comply with all County ordinances and State laws regulating Plumbing, and hereby authorize representatives of this County to enter upon the above-mentioned property for inspection purposes.

Milon I. Viel 1-10-92

Signature of Permittee Date

20-0026 DPW 4/87
76A667A
CE 817 (REV. 8/86)

APPLICATION FOR PLUMBING PERMIT

1

COUNTY OF LOS ANGELES DEPT. OF PUBLIC WORKS

FOR APPLICANT TO FILL IN (PRINT OR TYPE)

NUMBER	FIXTURE OR ITEM	@	FEE
3	WATER CLOSET (TOILET)		58 20
	BATH TUB		
	SHOWER		
3	LAVATORY		58 20
2	SINK		38 80
	DISHWASHER		
	CLOTHES WASHER		
	SWIMMING POOL RECEPTOR		
	LAWN SPRINKLER SYSTEM		
	WATER HEATER		
	GAS SYSTEM OUTLETS		
	OUTLETS OVER 5 PER SYSTEM		
Plan check fee			
	PLUMBING PERMIT ISSUING FEE $		33 00
	TOTAL FEE		188 20
Plan check applicant			
Name			
Address			
City	Tel. No.		

BUILDING ADDRESS 16233 E GALE

LOCALITY INDUSTRY

NEAREST CROSS ST. STIMSON

OWNER MILON VIEL

MAIL ADDRESS 16233 E GALE AVE

CITY INDUSTRY TEL. NO. 968-4764

CONTRACTOR ~~[illegible]~~ Don Long

ADDRESS 26531 Estanciero

CITY Mission Viejo TEL. NO. 714-830-0012

STATE LICENSE NO. 367775 LIC. CLASS C-36

DISTRICT NO. 203

PROCESSED BY [signature]

FINAL DATE 8-2-95

FINAL BY [signature]

VALIDATION

#5

06* *188.20

*188.20 CK TL

2 CE 1. ***TTM

44.53 NO.

01-30-92

NO. 0

INSPECTOR COPY

SEE REVERSE FOR EXPLANATORY LANGUAGE

G-565

APPROVALS	DATE	INSPECTOR'S SIGNATURE
UNDER SLAB WORK		
ROUGH PLUMBING		
GAS PIPING		
GAS VENT		
HOT WATER HEATER		
PLUMBING FIXTURES		
GAS TEST		
UTILITY CO. NOTIFIED		
FINAL	Enter on Front	
INDUSTRIAL WASTE APPROVAL		

INSPECTOR'S NOTES

INSPECTOR'S NOTES

OWNER BUILDER DECLARATION

I hereby affirm that I am exempt from the Contractor's License Law for the following reason *(Section 7031.5, Business and Professions Code). Any city or county which requires a permit to construct, alter, improve, demolish or repair any structure, prior to its issuance, also requires the applicant for such permit to file a signed statement that he is licensed pursuant to the provisions of the Contractor's License Law (Chapter 9 (commencing with Section 7000) of Division 3 of the Business and Professions Code) or that he is exempt therefrom and the basis for the alleged exemption. Any violation of Section 7031.5 by any applicant for a permit subjects the applicant to a civil penalty of not more than five hundred dollars ($500).*.

☐ **I, as owner of the property will do the work, and the structure is not intended or offered for sale.**

(Sec. 7044, Business and Professions Code: The Contractor's License Law does not apply to an owner of property who builds or improves thereon, and who does such work himself provided that such improvements are not intended or offered for sale. If, however, the building or improvement is sold within one year of completion, the owner-builder will have the burden of proving that he did not build or improve for the purpose of sale.)

I am exempt under Sec. _____

B & P.C. for this reason _____

_____

Date _____

Owner _____

CITY OF INDUSTRY

Incorporated June 18, 1957

September 7, 1990

Mr. Bruce Hooper
District Engineer
La Puente District
County Engineering Office
16005 East Central Avenue
La Puente, CA 91744

Dear Mr. Hooper:

The proposed interior improvements located at 16233 East Gale Avenue, known as Metal Cutting Service, have been approved by the City of Industry.

Sincerely,

CITY OF INDUSTRY

Chris R. Rope
City Manager

CRR:KR:jm

P.O. Box 3366, City of Industry, California 91744-3366
Administrative Offices: 15651 E. Stafford St.
(818) 333-2211

SCAQMD Facility Equipment List Report

Facility: 88463 METAL CUTTING SERVICE
Status: Active
MR: 0607 SIC: Team: I
Last Inspection: 07/24/2013 On Hold: Suspended: TS: TS-09 Non-inspection: Potential Inactivations (From Quarter: 0000 - no scheduled inspections
Contact: RECLAIM: N TITLE V: N AIRS ID: Assignment: 1380490
Location Address: 16233 E GALE AVE, CITY OF INDUSTRY 91745-0000 Sector:CH
Mailing Address: 16233 E GALE AVE, CITY OF INDUSTRY 91745-0000 Sector:CH
Instruction:
Inspector: JE01 JOHN ECKERT
Inspection Date: 07/24/2013
Disposition: Non source, company operating, no permits required

Application No.	Permit No.	Permit Issue Date	Permit Status	Equipment Category	BCAT/CCAT Description	Application Date	Application Status

Inspector: _____ Date: _____ Reviewed By: G-568 Date: _____

APPENDIX D

ENVIRONMENTAL DATABASE INFORMATION

Marici-City of Industry BESS - 16233 Gale Avenue

16233 & 16235 Gale Avenue

City of Industry, Los Angeles County, California 91745

Inquiry Number: 7769050.2s
September 19, 2024

The EDR Radius Map™ Report with GeoCheck®

6 Armstrong Road, 4th floor
Shelton, CT 06484
Toll Free: 800.352.0050
www.edrnet.com

FORM-EDC-RXS

TABLE OF CONTENTS

SECTION	PAGE
Executive Summary	ES1
Overview Map	2
Detail Map	3
Map Findings Summary	4
Map Findings	9
Orphan Summary	760
Government Records Searched/Data Currency Tracking	GR-1

GEOCHECK ADDENDUM

Physical Setting Source Addendum	A-1
Physical Setting Source Summary	A-2
Physical Setting Source Map	A-10
Physical Setting Source Map Findings	A-11
Physical Setting Source Records Searched	PSGR-1

Thank you for your business.
Please contact EDR at 1-800-352-0050
with any questions or comments.

Disclaimer - Copyright and Trademark Notice

This Report contains certain information obtained from a variety of public and other sources reasonably available to Environmental Data Resources, LLC. It cannot be concluded from this Report that coverage information for the target and surrounding properties does not exist from other sources. This Report is provided on an "AS IS", "AS AVAILABLE" basis. **NO WARRANTY EXPRESS OR IMPLIED IS MADE WHATSOEVER IN CONNECTION WITH THIS REPORT. ENVIRONMENTAL DATA RESOURCES, LLC AND ITS SUBSIDIARIES, AFFILIATES AND THIRD PARTY SUPPLIERS DISCLAIM ALL WARRANTIES, OF ANY KIND OR NATURE, EXPRESS OR IMPLIED, ARISING OUT OF OR RELATED TO THIS REPORT OR ANY OF THE DATA AND INFORMATION PROVIDED IN THIS REPORT, INCLUDING WITHOUT LIMITATION, ANY WARRANTIES REGARDING ACCURACY, QUALITY, CORRECTNESS, COMPLETENESS, COMPREHENSIVENESS, SUITABILITY, MERCHANTABILITY, FITNESS FOR A PARTICULAR PURPOSE, TITLE, NON-INFRINGEMENT, MISAPPROPRIATION, OR OTHERWISE. ALL RISK IS ASSUMED BY THE USER. IN NO EVENT SHALL ENVIRONMENTAL DATA RESOURCES, LLC OR ITS SUBSIDIARIES, AFFILIATES OR THIRD PARTY SUPPLIERS BE LIABLE TO ANYONE FOR ANY DIRECT, INCIDENTAL, INDIRECT, SPECIAL, CONSEQUENTIAL OR OTHER DAMAGES OF ANY TYPE OR KIND (INCLUDING BUT NOT LIMITED TO LOSS OF PROFITS, LOSS OF USE, OR LOSS OF DATA) INFORMATION PROVIDED IN THIS REPORT.** Any analyses, estimates, ratings, environmental risk levels, or risk codes provided in this Report are provided for illustrative purposes only, and are not intended to provide, nor should they be interpreted as providing any facts regarding, or prediction or forecast of, any environmental risk for any property. Only an assessment performed by a qualified environmental professional can provide findings, opinions or conclusions regarding the environmental risk or conditions in, on or at any property.

Copyright 2024 by Environmental Data Resources, LLC. All rights reserved. Reproduction in any media or format, in whole or in part, of any report or map of Environmental Data Resources, LLC, or its affiliates, is prohibited without prior written permission.

EDR and its logos (including Sanborn and Sanborn Map) are trademarks of Environmental Data Resources, LLC or its affiliates. All other trademarks used herein are the property of their respective owners.

EXECUTIVE SUMMARY

A search of available environmental records was conducted by Environmental Data Resources, Inc. (EDR).
The results of this search follow:

TARGET PROPERTY ADDRESS

MARICI-CITY OF INDUSTRY BESS
16233 GALE AVENUE
HACIENDA HEIGHTS, CA 91745
Elevation: 347 ft.
EDR Inquiry Number: 7769050.2s

STANDARD ENVIRONMENTAL RECORDS

ADDITIONAL ENVIRONMENTAL RECORDS

| TARGET PROPERTY SEARCH RESULTS
Site | Map ID
Direction
Distance
Distance ft.
Elevation ft. | NPL | Proposed NPL | NPL LIENS | Delisted NPL | FEDERAL FACILITY | SEMS | SEMS-ARCHIVE | CORRACTS | RCRA-TSDF | RCRA-LQG | RCRA-SQG | RCRA-VSQG | LUCIS | US ENG CONTROLS | US INST CONTROLS | ERNS | RESPONSE | ENVIROSTOR | SWF/LF | LUST | INDIAN LUST | CPS-SLIC | FEMA UST | UST | AST | INDIAN UST | VCP | INDIAN VCP | BROWNFIELDS | US BROWNFIELDS | WMUDS/SWAT | SWRCY | HAULERS | INDIAN ODI | DEBRIS REGION 9 | ODI | IHS OPEN DUMPS | US HIST CDL | AOCONCERN | HIST Cal-Sites | SCH | CDL | CERS HAZ WASTE | Toxic Pits | US CDL | SWEEPS UST | HIST UST | CERS TANKS | CA FID UST | LIENS | LIENS 2 | DEED | HMIRS | CHMIRS | LDS | MCS | SPILLS 90 | RCRA NonGen / NLR | FUDS | DOD | SCRD DRYCLEANERS | US FIN ASSUR | EPA WATCH LIST | 2020 COR ACTION | TSCA | TRIS | SSTS | ROD | RMP | RAATS | PRP | PADS | ICIS | FTTS | MLTS | COAL ASH DOE | COAL ASH EPA | PCB TRANSFORMER | RADINFO | HIST FTTS | DOT OPS | CONSENT | INDIAN RESERV | FUSRAP | UMTRA | LEAD SMELTERS | US AIRS | US MINES | MINES MRDS | ABANDONED MINES | FINDS | UXO | DOCKET HWC | ECHO | FUELS PROGRAM | PFAS NPL | PFAS FEDERAL SITES | PFAS TSCA | PFAS TRIS | PFAS RCRA MANIFEST |
|---|---|---

EXECUTIVE SUMMARY

TARGET PROPERTY ADDRESS

MARICI-CITY OF INDUSTRY BESS
16233 GALE AVENUE
HACIENDA HEIGHTS, CA 91745
Elevation: 347 ft.
EDR Inquiry Number: 7769050.2s

| SURROUNDING PROPERTY SEARCH RESULTS
Site | Map ID
Direction
Distance
Distance ft.
Elevation ft. | STANDARD ENVIRONMENTAL RECORDS | | | | | | | | | | | | | | | | | | | | | | | | | | | | | | | | ADDITIONAL ENVIRONMENTAL RECORDS | | | | | | | | | | | | | | | | | | |

EXECUTIVE SUMMARY

TARGET PROPERTY ADDRESS

MARICI-CITY OF INDUSTRY BESS
16233 GALE AVENUE
HACIENDA HEIGHTS, CA 91745
Elevation: 347 ft.
EDR Inquiry Number: 7769050.2s

STANDARD ENVIRONMENTAL RECORDS

ADDITIONAL ENVIRONMENTAL RECORDS

| SURROUNDING PROPERTY SEARCH RESULTS
Site | Map ID
Direction
Distance
Distance ft.
Elevation ft. | NPL | Proposed NPL | NPL LIENS | Delisted NPL | FEDERAL FACILITY | SEMS | SEMS-ARCHIVE | CORRACTS | RCRA-TSDF | RCRA-LQG | RCRA-SQG | RCRA-VSQG | LUCIS | US ENG CONTROLS | US INST CONTROLS | ERNS | RESPONSE | ENVIROSTOR | SWF/LF | LUST | INDIAN LUST | CPS-SLIC | FEMA UST | UST | AST | INDIAN UST | VCP | INDIAN VCP | BROWNFIELDS | US BROWNFIELDS | WMUDS/SWAT | SWRCY | HAULERS | INDIAN ODI | DEBRIS REGION 9 | ODI | IHS OPEN DUMPS | US HIST CDL | AOCONCERN | HIST Cal-Sites | SCH | CDL | CERS HAZ WASTE | Toxic Pits | US CDL | SWEEPS UST | HIST UST | CERS TANKS | CA FID UST | LIENS | LIENS 2 | DEED | HMIRS | CHMIRS | LDS | MCS | SPILLS 90 | RCRA NonGen / NLR | FUDS | DOD | SCRD DRYCLEANERS | US FIN ASSUR | EPA WATCH LIST | 2020 COR ACTION | TSCA | TRIS | SSTS | ROD | RMP | RAATS | PRP | PADS | ICIS | FTTS | MLTS | COAL ASH DOE | COAL ASH EPA | PCB TRANSFORMER | RADINFO | HIST FTTS | DOT OPS | CONSENT | INDIAN RESERV | FUSRAP | UMTRA | LEAD SMELTERS | US AIRS | US MINES | MINES MRDS | ABANDONED MINES | FINDS | UXO | DOCKET HWC | ECHO | FUELS PROGRAM | PFAS NPL | PFAS FEDERAL SITES | PFAS TSCA | PFAS TRIS | PFAS RCRA MANIFEST |
|---|---|---

EXECUTIVE SUMMARY

TARGET PROPERTY ADDRESS

MARICI-CITY OF INDUSTRY BESS
16233 GALE AVENUE
HACIENDA HEIGHTS, CA 91745
Elevation: 347 ft.
EDR Inquiry Number: 7769050.2s

STANDARD ENVIRONMENTAL RECORDS

ADDITIONAL ENVIRONMENTAL RECORDS

| SURROUNDING PROPERTY SEARCH RESULTS
Site | Map ID
Direction
Distance
Distance ft.
Elevation ft. | NPL | Proposed NPL | NPL LIENS | Delisted NPL | FEDERAL FACILITY | SEMS | SEMS-ARCHIVE | CORRACTS | RCRA-TSDF | RCRA-LQG | RCRA-SQG | RCRA-VSQG | LUCIS | US ENG CONTROLS | US INST CONTROLS | ERNS | RESPONSE | ENVIROSTOR | SWF/LF | LUST | INDIAN LUST | CPS-SLIC | FEMA UST | UST | AST | INDIAN UST | VCP | INDIAN VCP | BROWNFIELDS | US BROWNFIELDS | WMUDS/SWAT | SWRCY | HAULERS | INDIAN ODI | DEBRIS REGION 9 | ODI | IHS OPEN DUMPS | US HIST CDL | AOCONCERN | HIST Cal-Sites | SCH | CDL | CERS HAZ WASTE | Toxic Pits | US CDL | SWEEPS UST | HIST UST | CERS TANKS | CA FID UST | LIENS | LIENS 2 | DEED | HMIRS | CHMIRS | LDS | MCS | SPILLS 90 | RCRA NonGen / NLR | FUDS | DOD | SCRD DRYCLEANERS | US FIN ASSUR | EPA WATCH LIST | 2020 COR ACTION | TSCA | TRIS | SSTS | ROD | RMP | RAATS | PRP | PADS | ICIS | FTTS | MLTS | COAL ASH DOE | COAL ASH EPA | PCB TRANSFORMER | RADINFO | HIST FTTS | DOT OPS | CONSENT | INDIAN RESERV | FUSRAP | UMTRA | LEAD SMELTERS | US AIRS | US MINES | MINES MRDS | ABANDONED MINES | FINDS | UXO | DOCKET HWC | ECHO | FUELS PROGRAM | PFAS NPL | PFAS FEDERAL SITES | PFAS TSCA | PFAS TRIS | PFAS RCRA MANIFEST |
|---|---|---

EXECUTIVE SUMMARY

TARGET PROPERTY ADDRESS

MARICI-CITY OF INDUSTRY BESS
16233 GALE AVENUE
HACIENDA HEIGHTS, CA 91745
Elevation: 347 ft.
EDR Inquiry Number: 7769050.2s

STANDARD ENVIRONMENTAL RECORDS

ADDITIONAL ENVIRONMENTAL RECORDS

| **SURROUNDING PROPERTY SEARCH RESULTS** Site | Map ID Direction Distance Distance ft. Elevation ft. | NPL | Proposed NPL | NPL LIENS | Delisted NPL | FEDERAL FACILITY | SEMS | SEMS-ARCHIVE | CORRACTS | RCRA-TSDF | RCRA-LQG | RCRA-SQG | RCRA-VSQG | LUCIS | US ENG CONTROLS | US INST CONTROLS | ERNS | RESPONSE | ENVIROSTOR | SWF/LF | LUST | INDIAN LUST | CPS-SLIC | FEMA UST | UST | AST | INDIAN UST | VCP | INDIAN VCP | BROWNFIELDS | US BROWNFIELDS | WMUDS/SWAT | SWRCY | HAULERS | INDIAN ODI | DEBRIS REGION 9 | ODI | IHS OPEN DUMPS | US HIST CDL | AOCONCERN | HIST Cal-Sites | SCH | CDL | CERS HAZ WASTE | Toxic Pits | US CDL | SWEEPS UST | HIST UST | CERS TANKS | CA FID UST | LIENS | LIENS 2 | DEED | HMIRS | CHMIRS | LDS | MCS | SPILLS 90 | RCRA NonGen / NLR | FUDS | DOD | SCRD DRYCLEANERS | US FIN ASSUR | EPA WATCH LIST | 2020 COR ACTION | TSCA | TRIS | SSTS | ROD | RMP | RAATS | PRP | PADS | ICIS | FTTS | MLTS | COAL ASH DOE | COAL ASH EPA | PCB TRANSFORMER | RADINFO | HIST FTTS | DOT OPS | CONSENT | INDIAN RESERV | FUSRAP | UMTRA | LEAD SMELTERS | US AIRS | US MINES | MINES MRDS | ABANDONED MINES | FINDS | UXO | DOCKET HWC | ECHO | FUELS PROGRAM | PFAS NPL | PFAS FEDERAL SITES | PFAS TSCA | PFAS TRIS | PFAS RCRA MANIFEST |
|---|---|---

EXECUTIVE SUMMARY

TARGET PROPERTY ADDRESS

MARICI-CITY OF INDUSTRY BESS
16233 GALE AVENUE
HACIENDA HEIGHTS, CA 91745
Elevation: 347 ft.
EDR Inquiry Number: 7769050.2s

STANDARD ENVIRONMENTAL RECORDS

ADDITIONAL ENVIRONMENTAL RECORDS

| **SURROUNDING PROPERTY SEARCH RESULTS** Site | Map ID Direction Distance Distance ft. Elevation ft. | NPL | Proposed NPL | NPL LIENS | Delisted NPL | FEDERAL FACILITY | SEMS | SEMS-ARCHIVE | CORRACTS | RCRA-TSDF | RCRA-LQG | RCRA-SQG | RCRA-VSQG | LUCIS | US ENG CONTROLS | US INST CONTROLS | ERNS | RESPONSE | ENVIROSTOR | SWF/LF | LUST | INDIAN LUST | CPS-SLIC | FEMA UST | UST | AST | INDIAN UST | VCP | INDIAN VCP | BROWNFIELDS | US BROWNFIELDS | WMUDS/SWAT | SWRCY | HAULERS | INDIAN ODI | DEBRIS REGION 9 | ODI | IHS OPEN DUMPS | US HIST CDL | AOCONCERN | HIST Cal-Sites | SCH | CDL | CERS HAZ WASTE | Toxic Pits | US CDL | SWEEPS UST | HIST UST | CERS TANKS | CA FID UST | LIENS | LIENS 2 | DEED | HMIRS | CHMIRS | LDS | MCS | SPILLS 90 | RCRA NonGen / NLR | FUDS | DOD | SCRD DRYCLEANERS | US FIN ASSUR | EPA WATCH LIST | 2020 COR ACTION | TSCA | TRIS | SSTS | ROD | RMP | RAATS | PRP | PADS | ICIS | FTTS | MLTS | COAL ASH DOE | COAL ASH EPA | PCB TRANSFORMER | RADINFO | HIST FTTS | DOT OPS | CONSENT | INDIAN RESERV | FUSRAP | UMTRA | LEAD SMELTERS | US AIRS | US MINES | MINES MRDS | ABANDONED MINES | FINDS | UXO | DOCKET HWC | ECHO | FUELS PROGRAM | PFAS NPL | PFAS FEDERAL SITES | PFAS TSCA | PFAS TRIS | PFAS RCRA MANIFEST |
|---|---|---

EXECUTIVE SUMMARY

TARGET PROPERTY ADDRESS

MARICI-CITY OF INDUSTRY BESS
16233 GALE AVENUE
HACIENDA HEIGHTS, CA 91745
Elevation: 347 ft.
EDR Inquiry Number: 7769050.2s

STANDARD ENVIRONMENTAL RECORDS

ADDITIONAL ENVIRONMENTAL RECORDS

| **SURROUNDING PROPERTY SEARCH RESULTS** Site | Map ID Direction Distance Distance ft. Elevation ft. | NPL | Proposed NPL | NPL LIENS | Delisted NPL | FEDERAL FACILITY | SEMS | SEMS-ARCHIVE | CORRACTS | RCRA-TSDF | RCRA-LQG | RCRA-SQG | RCRA-VSQG | LUCIS | US ENG CONTROLS | US INST CONTROLS | ERNS | RESPONSE | ENVIROSTOR | SWF/LF | LUST | INDIAN LUST | CPS-SLIC | FEMA UST | UST | AST | INDIAN UST | VCP | INDIAN VCP | BROWNFIELDS | US BROWNFIELDS | WMUDS/SWAT | SWRCY | HAULERS | INDIAN ODI | DEBRIS REGION 9 | ODI | IHS OPEN DUMPS | US HIST CDL | AOCONCERN | HIST Cal-Sites | SCH | CDL | CERS HAZ WASTE | Toxic Pits | US CDL | SWEEPS UST | HIST UST | CERS TANKS | CA FID UST | LIENS | LIENS 2 | DEED | HMIRS | CHMIRS | LDS | MCS | SPILLS 90 | RCRA NonGen / NLR | FUDS | DOD | SCRD DRYCLEANERS | US FIN ASSUR | EPA WATCH LIST | 2020 COR ACTION | TSCA | TRIS | SSTS | ROD | RMP | RAATS | PRP | PADS | ICIS | FTTS | MLTS | COAL ASH DOE | COAL ASH EPA | PCB TRANSFORMER | RADINFO | HIST FTTS | DOT OPS | CONSENT | INDIAN RESERV | FUSRAP | UMTRA | LEAD SMELTERS | US AIRS | US MINES | MINES MRDS | ABANDONED MINES | FINDS | UXO | DOCKET HWC | ECHO | FUELS PROGRAM | PFAS NPL | PFAS FEDERAL SITES | PFAS TSCA | PFAS TRIS | PFAS RCRA MANIFEST |
|---|---|---

EXECUTIVE SUMMARY

TARGET PROPERTY ADDRESS

MARICI-CITY OF INDUSTRY BESS
16233 GALE AVENUE
HACIENDA HEIGHTS, CA 91745
Elevation: 347 ft.
EDR Inquiry Number: 7769050.2s

STANDARD ENVIRONMENTAL RECORDS

ADDITIONAL ENVIRONMENTAL RECORDS

| SURROUNDING PROPERTY SEARCH RESULTS
Site | Map ID
Direction
Distance
Distance ft.
Elevation ft. | NPL | Proposed NPL | NPL LIENS | Delisted NPL | FEDERAL FACILITY | SEMS | SEMS-ARCHIVE | CORRACTS | RCRA-TSDF | RCRA-LQG | RCRA-SQG | RCRA-VSQG | LUCIS | US ENG CONTROLS | US INST CONTROLS | ERNS | RESPONSE | ENVIROSTOR | SWF/LF | LUST | INDIAN LUST | CPS-SLIC | FEMA UST | UST | AST | INDIAN UST | VCP | INDIAN VCP | BROWNFIELDS | US BROWNFIELDS | WMUDS/SWAT | SWRCY | HAULERS | INDIAN ODI | DEBRIS REGION 9 | ODI | IHS OPEN DUMPS | US HIST CDL | AOCONCERN | HIST Cal-Sites | SCH | CDL | CERS HAZ WASTE | Toxic Pits | US CDL | SWEEPS UST | HIST UST | CERS TANKS | CA FID UST | LIENS | LIENS 2 | DEED | HMIRS | CHMIRS | LDS | MCS | SPILLS 90 | RCRA NonGen / NLR | FUDS | DOD | SCRD DRYCLEANERS | US FIN ASSUR | EPA WATCH LIST | 2020 COR ACTION | TSCA | TRIS | SSTS | ROD | RMP | RAATS | PRP | PADS | ICIS | FTTS | MLTS | COAL ASH DOE | COAL ASH EPA | PCB TRANSFORMER | RADINFO | HIST FTTS | DOT OPS | CONSENT | INDIAN RESERV | FUSRAP | UMTRA | LEAD SMELTERS | US AIRS | US MINES | MINES MRDS | ABANDONED MINES | FINDS | UXO | DOCKET HWC | ECHO | FUELS PROGRAM | PFAS NPL | PFAS FEDERAL SITES | PFAS TSCA | PFAS TRIS | PFAS RCRA MANIFEST |
|---|---|---

EXECUTIVE SUMMARY

TARGET PROPERTY ADDRESS

MARICI-CITY OF INDUSTRY BESS
16233 GALE AVENUE
HACIENDA HEIGHTS, CA 91745
Elevation: 347 ft.
EDR Inquiry Number: 7769050.2s

STANDARD ENVIRONMENTAL RECORDS

ADDITIONAL ENVIRONMENTAL RECORDS

| SURROUNDING PROPERTY SEARCH RESULTS
Site | Map ID
Direction
Distance
Distance ft.
Elevation ft. | NPL | Proposed NPL | NPL LIENS | Delisted NPL | FEDERAL FACILITY | SEMS | SEMS-ARCHIVE | CORRACTS | RCRA-TSDF | RCRA-LQG | RCRA-SQG | RCRA-VSQG | LUCIS | US ENG CONTROLS | US INST CONTROLS | ERNS | RESPONSE | ENVIROSTOR | SWF/LF | LUST | INDIAN LUST | CPS-SLIC | FEMA UST | UST | AST | INDIAN UST | VCP | INDIAN VCP | BROWNFIELDS | US BROWNFIELDS | WMUDS/SWAT | SWRCY | HAULERS | INDIAN ODI | DEBRIS REGION 9 | ODI | IHS OPEN DUMPS | US HIST CDL | AOCONCERN | HIST Cal-Sites | SCH | CDL | CERS HAZ WASTE | Toxic Pits | US CDL | SWEEPS UST | HIST UST | CERS TANKS | CA FID UST | LIENS | LIENS 2 | DEED | HMIRS | CHMIRS | LDS | MCS | SPILLS 90 | RCRA NonGen / NLR | FUDS | DOD | SCRD DRYCLEANERS | US FIN ASSUR | EPA WATCH LIST | 2020 COR ACTION | TSCA | TRIS | SSTS | ROD | RMP | RAATS | PRP | PADS | ICIS | FTTS | MLTS | COAL ASH DOE | COAL ASH EPA | PCB TRANSFORMER | RADINFO | HIST FTTS | DOT OPS | CONSENT | INDIAN RESERV | FUSRAP | UMTRA | LEAD SMELTERS | US AIRS | US MINES | MINES MRDS | ABANDONED MINES | FINDS | UXO | DOCKET HWC | ECHO | FUELS PROGRAM | PFAS NPL | PFAS FEDERAL SITES | PFAS TSCA | PFAS TRIS | PFAS RCRA MANIFEST |
|---|---|---

EXECUTIVE SUMMARY

TARGET PROPERTY ADDRESS

MARICI-CITY OF INDUSTRY BESS
16233 GALE AVENUE
HACIENDA HEIGHTS, CA 91745
Elevation: 347 ft.
EDR Inquiry Number: 7769050.2s

STANDARD ENVIRONMENTAL RECORDS

ADDITIONAL ENVIRONMENTAL RECORDS

| SURROUNDING PROPERTY SEARCH RESULTS
Site | Map ID
Direction
Distance
Distance ft.
Elevation ft. | NPL | Proposed NPL | NPL LIENS | Delisted NPL | FEDERAL FACILITY | SEMS | SEMS-ARCHIVE | CORRACTS | RCRA-TSDF | RCRA-LQG | RCRA-SQG | RCRA-VSQG | LUCIS | US ENG CONTROLS | US INST CONTROLS | ERNS | RESPONSE | ENVIROSTOR | SWF/LF | LUST | INDIAN LUST | CPS-SLIC | FEMA UST | UST | AST | INDIAN UST | VCP | INDIAN VCP | BROWNFIELDS | US BROWNFIELDS | WMUDS/SWAT | SWRCY | HAULERS | INDIAN ODI | DEBRIS REGION 9 | ODI | IHS OPEN DUMPS | US HIST CDL | AOCONCERN | HIST Cal-Sites | SCH | CDL | CERS HAZ WASTE | Toxic Pits | US CDL | SWEEPS UST | HIST UST | CERS TANKS | CA FID UST | LIENS | LIENS 2 | DEED | HMIRS | CHMIRS | LDS | MCS | SPILLS 90 | RCRA NonGen / NLR | FUDS | DOD | SCRD DRYCLEANERS | US FIN ASSUR | EPA WATCH LIST | 2020 COR ACTION | TSCA | TRIS | SSTS | ROD | RMP | RAATS | PRP | PADS | ICIS | FTTS | MLTS | COAL ASH DOE | COAL ASH EPA | PCB TRANSFORMER | RADINFO | HIST FTTS | DOT OPS | CONSENT | INDIAN RESERV | FUSRAP | UMTRA | LEAD SMELTERS | US AIRS | US MINES | MINES MRDS | ABANDONED MINES | FINDS | UXO | DOCKET HWC | ECHO | FUELS PROGRAM | PFAS NPL | PFAS FEDERAL SITES | PFAS TSCA | PFAS TRIS | PFAS RCRA MANIFEST |
|---|---|---

EXECUTIVE SUMMARY

TARGET PROPERTY ADDRESS

MARICI-CITY OF INDUSTRY BESS
16233 GALE AVENUE
HACIENDA HEIGHTS, CA 91745
Elevation: 347 ft.
EDR Inquiry Number: 7769050.2s

STANDARD ENVIRONMENTAL RECORDS

ADDITIONAL ENVIRONMENTAL RECORDS

| **SURROUNDING PROPERTY SEARCH RESULTS** Site | Map ID Direction Distance Distance ft. Elevation ft. | NPL | Proposed NPL | NPL LIENS | Delisted NPL | FEDERAL FACILITY | SEMS | SEMS-ARCHIVE | CORRACTS | RCRA-TSDF | RCRA-LQG | RCRA-SQG | RCRA-VSQG | LUCIS | US ENG CONTROLS | US INST CONTROLS | ERNS | RESPONSE | ENVIROSTOR | SWF/LF | LUST | INDIAN LUST | CPS-SLIC | FEMA UST | UST | AST | INDIAN UST | VCP | INDIAN VCP | BROWNFIELDS | US BROWNFIELDS | WMUDS/SWAT | SWRCY | HAULERS | INDIAN ODI | DEBRIS REGION 9 | ODI | IHS OPEN DUMPS | US HIST CDL | AOCONCERN | HIST Cal-Sites | SCH | CDL | CERS HAZ WASTE | Toxic Pits | US CDL | SWEEPS UST | HIST UST | CERS TANKS | CA FID UST | LIENS | LIENS 2 | DEED | HMIRS | CHMIRS | LDS | MCS | SPILLS 90 | RCRA NonGen / NLR | FUDS | DOD | SCRD DRYCLEANERS | US FIN ASSUR | EPA WATCH LIST | 2020 COR ACTION | TSCA | TRIS | SSTS | ROD | RMP | RAATS | PRP | PADS | ICIS | FTTS | MLTS | COAL ASH DOE | COAL ASH EPA | PCB TRANSFORMER | RADINFO | HIST FTTS | DOT OPS | CONSENT | INDIAN RESERV | FUSRAP | UMTRA | LEAD SMELTERS | US AIRS | US MINES | MINES MRDS | ABANDONED MINES | FINDS | UXO | DOCKET HWC | ECHO | FUELS PROGRAM | PFAS NPL | PFAS FEDERAL SITES | PFAS TSCA | PFAS TRIS | PFAS RCRA MANIFEST |
|---|---|---

EXECUTIVE SUMMARY

TARGET PROPERTY ADDRESS

MARICI-CITY OF INDUSTRY BESS
16233 GALE AVENUE
HACIENDA HEIGHTS, CA 91745
Elevation: 347 ft.
EDR Inquiry Number: 7769050.2s

STANDARD ENVIRONMENTAL RECORDS

ADDITIONAL ENVIRONMENTAL RECORDS

| SURROUNDING PROPERTY SEARCH RESULTS
Site | Map ID
Direction
Distance
Distance ft.
Elevation ft. | NPL | Proposed NPL | NPL LIENS | Delisted NPL | FEDERAL FACILITY | SEMS | SEMS-ARCHIVE | CORRACTS | RCRA-TSDF | RCRA-LQG | RCRA-SQG | RCRA-VSQG | LUCIS | US ENG CONTROLS | US INST CONTROLS | ERNS | RESPONSE | ENVIROSTOR | SWF/LF | LUST | INDIAN LUST | CPS-SLIC | FEMA UST | UST | AST | INDIAN UST | VCP | INDIAN VCP | BROWNFIELDS | US BROWNFIELDS | WMUDS/SWAT | SWRCY | HAULERS | INDIAN ODI | DEBRIS REGION 9 | ODI | IHS OPEN DUMPS | US HIST CDL | AOCONCERN | HIST Cal-Sites | SCH | CDL | CERS HAZ WASTE | Toxic Pits | US CDL | SWEEPS UST | HIST UST | CERS TANKS | CA FID UST | LIENS | LIENS 2 | DEED | HMIRS | CHMIRS | LDS | MCS | SPILLS 90 | RCRA NonGen / NLR | FUDS | DOD | SCRD DRYCLEANERS | US FIN ASSUR | EPA WATCH LIST | 2020 COR ACTION | TSCA | TRIS | SSTS | ROD | RMP | RAATS | PRP | PADS | ICIS | FTTS | MLTS | COAL ASH DOE | COAL ASH EPA | PCB TRANSFORMER | RADINFO | HIST FTTS | DOT OPS | CONSENT | INDIAN RESERV | FUSRAP | UMTRA | LEAD SMELTERS | US AIRS | US MINES | MINES MRDS | ABANDONED MINES | FINDS | UXO | DOCKET HWC | ECHO | FUELS PROGRAM | PFAS NPL | PFAS FEDERAL SITES | PFAS TSCA | PFAS TRIS | PFAS RCRA MANIFEST |
|---|---|---

EXECUTIVE SUMMARY

TARGET PROPERTY ADDRESS

MARICI-CITY OF INDUSTRY BESS
16233 GALE AVENUE
HACIENDA HEIGHTS, CA 91745
Elevation: 347 ft.
EDR Inquiry Number: 7769050.2s

STANDARD ENVIRONMENTAL RECORDS

ADDITIONAL ENVIRONMENTAL RECORDS

| **SURROUNDING PROPERTY SEARCH RESULTS** Site | Map ID Direction Distance Distance ft. Elevation ft. | NPL | Proposed NPL | NPL LIENS | Delisted NPL | FEDERAL FACILITY | SEMS | SEMS-ARCHIVE | CORRACTS | RCRA-TSDF | RCRA-LQG | RCRA-SQG | RCRA-VSQG | LUCIS | US ENG CONTROLS | US INST CONTROLS | ERNS | RESPONSE | ENVIROSTOR | SWF/LF | LUST | INDIAN LUST | CPS-SLIC | FEMA UST | UST | AST | INDIAN UST | VCP | INDIAN VCP | BROWNFIELDS | US BROWNFIELDS | WMUDS/SWAT | SWRCY | HAULERS | INDIAN ODI | DEBRIS REGION 9 | ODI | IHS OPEN DUMPS | US HIST CDL | AOCONCERN | HIST Cal-Sites | SCH | CDL | CERS HAZ WASTE | Toxic Pits | US CDL | SWEEPS UST | HIST UST | CERS TANKS | CA FID UST | LIENS | LIENS 2 | DEED | HMIRS | CHMIRS | LDS | MCS | SPILLS 90 | RCRA NonGen / NLR | FUDS | DOD | SCRD DRYCLEANERS | US FIN ASSUR | EPA WATCH LIST | 2020 COR ACTION | TSCA | TRIS | SSTS | ROD | RMP | RAATS | PRP | PADS | ICIS | FTTS | MLTS | COAL ASH DOE | COAL ASH EPA | PCB TRANSFORMER | RADINFO | HIST FTTS | DOT OPS | CONSENT | INDIAN RESERV | FUSRAP | UMTRA | LEAD SMELTERS | US AIRS | US MINES | MINES MRDS | ABANDONED MINES | FINDS | UXO | DOCKET HWC | ECHO | FUELS PROGRAM | PFAS NPL | PFAS FEDERAL SITES | PFAS TSCA | PFAS TRIS | PFAS RCRA MANIFEST |
|---|---|---

EXECUTIVE SUMMARY

TARGET PROPERTY ADDRESS

MARICI-CITY OF INDUSTRY BESS
16233 GALE AVENUE
HACIENDA HEIGHTS, CA 91745
Elevation: 347 ft.
EDR Inquiry Number: 7769050.2s

STANDARD ENVIRONMENTAL RECORDS

ADDITIONAL ENVIRONMENTAL RECORDS

| SURROUNDING PROPERTY SEARCH RESULTS
Site | Map ID
Direction
Distance
Distance ft.
Elevation ft. | NPL | Proposed NPL | NPL LIENS | Delisted NPL | FEDERAL FACILITY | SEMS | SEMS-ARCHIVE | CORRACTS | RCRA-TSDF | RCRA-LQG | RCRA-SQG | RCRA-VSQG | LUCIS | US ENG CONTROLS | US INST CONTROLS | ERNS | RESPONSE | ENVIROSTOR | SWF/LF | LUST | INDIAN LUST | CPS-SLIC | FEMA UST | UST | AST | INDIAN UST | VCP | INDIAN VCP | BROWNFIELDS | US BROWNFIELDS | WMUDS/SWAT | SWRCY | HAULERS | INDIAN ODI | DEBRIS REGION 9 | ODI | IHS OPEN DUMPS | US HIST CDL | AOCONCERN | HIST Cal-Sites | SCH | CDL | CERS HAZ WASTE | Toxic Pits | US CDL | SWEEPS UST | HIST UST | CERS TANKS | CA FID UST | LIENS | LIENS 2 | DEED | HMIRS | CHMIRS | LDS | MCS | SPILLS 90 | RCRA NonGen / NLR | FUDS | DOD | SCRD DRYCLEANERS | US FIN ASSUR | EPA WATCH LIST | 2020 COR ACTION | TSCA | TRIS | SSTS | ROD | RMP | RAATS | PRP | PADS | ICIS | FTTS | MLTS | COAL ASH DOE | COAL ASH EPA | PCB TRANSFORMER | RADINFO | HIST FTTS | DOT OPS | CONSENT | INDIAN RESERV | FUSRAP | UMTRA | LEAD SMELTERS | US AIRS | US MINES | MINES MRDS | ABANDONED MINES | FINDS | UXO | DOCKET HWC | ECHO | FUELS PROGRAM | PFAS NPL | PFAS FEDERAL SITES | PFAS TSCA | PFAS TRIS | PFAS RCRA MANIFEST |
|---|---|---

EXECUTIVE SUMMARY

TARGET PROPERTY ADDRESS

MARICI-CITY OF INDUSTRY BESS
16233 GALE AVENUE
HACIENDA HEIGHTS, CA 91745
Elevation: 347 ft.
EDR Inquiry Number: 7769050.2s

| SURROUNDING PROPERTY SEARCH RESULTS
Site | Map ID
Direction
Distance
Distance ft.
Elevation ft. | STANDARD ENVIRONMENTAL RECORDS | | |

EXECUTIVE SUMMARY

TARGET PROPERTY ADDRESS

MARICI-CITY OF INDUSTRY BESS
16233 GALE AVENUE
HACIENDA HEIGHTS, CA 91745
Elevation: 347 ft.
EDR Inquiry Number: 7769050.2s

STANDARD ENVIRONMENTAL RECORDS

ADDITIONAL ENVIRONMENTAL RECORDS

| **SURROUNDING PROPERTY SEARCH RESULTS** Site | Map ID Direction Distance Distance ft. Elevation ft. | NPL | Proposed NPL | NPL LIENS | Delisted NPL | FEDERAL FACILITY | SEMS | SEMS-ARCHIVE | CORRACTS | RCRA-TSDF | RCRA-LQG | RCRA-SQG | RCRA-VSQG | LUCIS | US ENG CONTROLS | US INST CONTROLS | ERNS | RESPONSE | ENVIROSTOR | SWF/LF | LUST | INDIAN LUST | CPS-SLIC | FEMA UST | UST | AST | INDIAN UST | VCP | INDIAN VCP | BROWNFIELDS | US BROWNFIELDS | WMUDS/SWAT | SWRCY | HAULERS | INDIAN ODI | DEBRIS REGION 9 | ODI | IHS OPEN DUMPS | US HIST CDL | AOCONCERN | HIST Cal-Sites | SCH | CDL | CERS HAZ WASTE | Toxic Pits | US CDL | SWEEPS UST | HIST UST | CERS TANKS | CA FID UST | LIENS | LIENS 2 | DEED | HMIRS | CHMIRS | LDS | MCS | SPILLS 90 | RCRA NonGen / NLR | FUDS | DOD | SCRD DRYCLEANERS | US FIN ASSUR | EPA WATCH LIST | 2020 COR ACTION | TSCA | TRIS | SSTS | ROD | RMP | RAATS | PRP | PADS | ICIS | FTTS | MLTS | COAL ASH DOE | COAL ASH EPA | PCB TRANSFORMER | RADINFO | HIST FTTS | DOT OPS | CONSENT | INDIAN RESERV | FUSRAP | UMTRA | LEAD SMELTERS | US AIRS | US MINES | MINES MRDS | ABANDONED MINES | FINDS | UXO | DOCKET HWC | ECHO | FUELS PROGRAM | PFAS NPL | PFAS FEDERAL SITES | PFAS TSCA | PFAS TRIS | PFAS RCRA MANIFEST |
|---|---|---

EXECUTIVE SUMMARY

TARGET PROPERTY ADDRESS

MARICI-CITY OF INDUSTRY BESS
16233 GALE AVENUE
HACIENDA HEIGHTS, CA 91745
Elevation: 347 ft.
EDR Inquiry Number: 7769050.2s

STANDARD ENVIRONMENTAL RECORDS

ADDITIONAL ENVIRONMENTAL RECORDS

| SURROUNDING PROPERTY SEARCH RESULTS
Site | Map ID
Direction
Distance
Distance ft.
Elevation ft. | NPL | Proposed NPL | NPL LIENS | Delisted NPL | FEDERAL FACILITY | SEMS | SEMS-ARCHIVE | CORRACTS | RCRA-TSDF | RCRA-LQG | RCRA-SQG | RCRA-VSQG | LUCIS | US ENG CONTROLS | US INST CONTROLS | ERNS | RESPONSE | ENVIROSTOR | SWF/LF | LUST | INDIAN LUST | CPS-SLIC | FEMA UST | UST | AST | INDIAN UST | VCP | INDIAN VCP | BROWNFIELDS | US BROWNFIELDS | WMUDS/SWAT | SWRCY | HAULERS | INDIAN ODI | DEBRIS REGION 9 | ODI | IHS OPEN DUMPS | US HIST CDL | AOCONCERN | HIST Cal-Sites | SCH | CDL | CERS HAZ WASTE | Toxic Pits | US CDL | SWEEPS UST | HIST UST | CERS TANKS | CA FID UST | LIENS | LIENS 2 | DEED | HMIRS | CHMIRS | LDS | MCS | SPILLS 90 | RCRA NonGen / NLR | FUDS | DOD | SCRD DRYCLEANERS | US FIN ASSUR | EPA WATCH LIST | 2020 COR ACTION | TSCA | TRIS | SSTS | ROD | RMP | RAATS | PRP | PADS | ICIS | FTTS | MLTS | COAL ASH DOE | COAL ASH EPA | PCB TRANSFORMER | RADINFO | HIST FTTS | DOT OPS | CONSENT | INDIAN RESERV | FUSRAP | UMTRA | LEAD SMELTERS | US AIRS | US MINES | MINES MRDS | ABANDONED MINES | FINDS | UXO | DOCKET HWC | ECHO | FUELS PROGRAM | PFAS NPL | PFAS FEDERAL SITES | PFAS TSCA | PFAS TRIS | PFAS RCRA MANIFEST |
|---|---|---

EXECUTIVE SUMMARY

TARGET PROPERTY ADDRESS

MARICI-CITY OF INDUSTRY BESS
16233 GALE AVENUE
HACIENDA HEIGHTS, CA 91745
Elevation: 347 ft.
EDR Inquiry Number: 7769050.2s

STANDARD ENVIRONMENTAL RECORDS

ADDITIONAL ENVIRONMENTAL RECORDS

| **SURROUNDING PROPERTY SEARCH RESULTS** Site | Map ID Direction Distance Distance ft. Elevation ft. | NPL | Proposed NPL | NPL LIENS | Delisted NPL | FEDERAL FACILITY | SEMS | SEMS-ARCHIVE | CORRACTS | RCRA-TSDF | RCRA-LQG | RCRA-SQG | RCRA-VSQG | LUCIS | US ENG CONTROLS | US INST CONTROLS | ERNS | RESPONSE | ENVIROSTOR | SWF/LF | LUST | INDIAN LUST | CPS-SLIC | FEMA UST | UST | AST | INDIAN UST | VCP | INDIAN VCP | BROWNFIELDS | US BROWNFIELDS | WMUDS/SWAT | SWRCY | HAULERS | INDIAN ODI | DEBRIS REGION 9 | ODI | IHS OPEN DUMPS | US HIST CDL | AOCONCERN | HIST Cal-Sites | SCH | CDL | CERS HAZ WASTE | Toxic Pits | US CDL | SWEEPS UST | HIST UST | CERS TANKS | CA FID UST | LIENS | LIENS 2 | DEED | HMIRS | CHMIRS | LDS | MCS | SPILLS 90 | RCRA NonGen / NLR | FUDS | DOD | SCRD DRYCLEANERS | US FIN ASSUR | EPA WATCH LIST | 2020 COR ACTION | TSCA | TRIS | SSTS | ROD | RMP | RAATS | PRP | PADS | ICIS | FTTS | MLTS | COAL ASH DOE | COAL ASH EPA | PCB TRANSFORMER | RADINFO | HIST FTTS | DOT OPS | CONSENT | INDIAN RESERV | FUSRAP | UMTRA | LEAD SMELTERS | US AIRS | US MINES | MINES MRDS | ABANDONED MINES | FINDS | UXO | DOCKET HWC | ECHO | FUELS PROGRAM | PFAS NPL | PFAS FEDERAL SITES | PFAS TSCA | PFAS TRIS | PFAS RCRA MANIFEST |
|---|---|---

EXECUTIVE SUMMARY

TARGET PROPERTY ADDRESS

MARICI-CITY OF INDUSTRY BESS
16233 GALE AVENUE
HACIENDA HEIGHTS, CA 91745
Elevation: 347 ft.
EDR Inquiry Number: 7769050.2s

STANDARD ENVIRONMENTAL RECORDS

ADDITIONAL ENVIRONMENTAL RECORDS

| **SURROUNDING PROPERTY SEARCH RESULTS** Site | Map ID Direction Distance Distance ft. Elevation ft. | NPL | Proposed NPL | NPL LIENS | Delisted NPL | FEDERAL FACILITY | SEMS | SEMS-ARCHIVE | CORRACTS | RCRA-TSDF | RCRA-LQG | RCRA-SQG | RCRA-VSQG | LUCIS | US ENG CONTROLS | US INST CONTROLS | ERNS | RESPONSE | ENVIROSTOR | SWF/LF | LUST | INDIAN LUST | CPS-SLIC | FEMA UST | UST | AST | INDIAN UST | VCP | INDIAN VCP | BROWNFIELDS | US BROWNFIELDS | WMUDS/SWAT | SWRCY | HAULERS | INDIAN ODI | DEBRIS REGION 9 | ODI | IHS OPEN DUMPS | US HIST CDL | AOCONCERN | HIST Cal-Sites | SCH | CDL | CERS HAZ WASTE | Toxic Pits | US CDL | SWEEPS UST | HIST UST | CERS TANKS | CA FID UST | LIENS | LIENS 2 | DEED | HMIRS | CHMIRS | LDS | MCS | SPILLS 90 | RCRA NonGen / NLR | FUDS | DOD | SCRD DRYCLEANERS | US FIN ASSUR | EPA WATCH LIST | 2020 COR ACTION | TSCA | TRIS | SSTS | ROD | RMP | RAATS | PRP | PADS | ICIS | FTTS | MLTS | COAL ASH DOE | COAL ASH EPA | PCB TRANSFORMER | RADINFO | HIST FTTS | DOT OPS | CONSENT | INDIAN RESERV | FUSRAP | UMTRA | LEAD SMELTERS | US AIRS | US MINES | MINES MRDS | ABANDONED MINES | FINDS | UXO | DOCKET HWC | ECHO | FUELS PROGRAM | PFAS NPL | PFAS FEDERAL SITES | PFAS TSCA | PFAS TRIS | PFAS RCRA MANIFEST |
|---|---|---

EXECUTIVE SUMMARY

TARGET PROPERTY ADDRESS

MARICI-CITY OF INDUSTRY BESS
16233 GALE AVENUE
HACIENDA HEIGHTS, CA 91745
Elevation: 347 ft.
EDR Inquiry Number: 7769050.2s

STANDARD ENVIRONMENTAL RECORDS

ADDITIONAL ENVIRONMENTAL RECORDS

| SURROUNDING PROPERTY SEARCH RESULTS
Site | Map ID
Direction
Distance
Distance ft.
Elevation ft. | NPL | Proposed NPL | NPL LIENS | Delisted NPL | FEDERAL FACILITY | SEMS | SEMS-ARCHIVE | CORRACTS | RCRA-TSDF | RCRA-LQG | RCRA-SQG | RCRA-VSQG | LUCIS | US ENG CONTROLS | US INST CONTROLS | ERNS | RESPONSE | ENVIROSTOR | SWF/LF | LUST | INDIAN LUST | CPS-SLIC | FEMA UST | UST | AST | INDIAN UST | VCP | INDIAN VCP | BROWNFIELDS | US BROWNFIELDS | WMUDS/SWAT | SWRCY | HAULERS | INDIAN ODI | DEBRIS REGION 9 | ODI | IHS OPEN DUMPS | US HIST CDL | AOCONCERN | HIST Cal-Sites | SCH | CDL | CERS HAZ WASTE | Toxic Pits | US CDL | SWEEPS UST | HIST UST | CERS TANKS | CA FID UST | LIENS | LIENS 2 | DEED | HMIRS | CHMIRS | LDS | MCS | SPILLS 90 | RCRA NonGen / NLR | FUDS | DOD | SCRD DRYCLEANERS | US FIN ASSUR | EPA WATCH LIST | 2020 COR ACTION | TSCA | TRIS | SSTS | ROD | RMP | RAATS | PRP | PADS | ICIS | FTTS | MLTS | COAL ASH DOE | COAL ASH EPA | PCB TRANSFORMER | RADINFO | HIST FTTS | DOT OPS | CONSENT | INDIAN RESERV | FUSRAP | UMTRA | LEAD SMELTERS | US AIRS | US MINES | MINES MRDS | ABANDONED MINES | FINDS | UXO | DOCKET HWC | ECHO | FUELS PROGRAM | PFAS NPL | PFAS FEDERAL SITES | PFAS TSCA | PFAS TRIS | PFAS RCRA MANIFEST |
|---|---|---

EXECUTIVE SUMMARY

TARGET PROPERTY ADDRESS

MARICI-CITY OF INDUSTRY BESS
16233 GALE AVENUE
HACIENDA HEIGHTS, CA 91745
Elevation: 347 ft.
EDR Inquiry Number: 7769050.2s

STANDARD ENVIRONMENTAL RECORDS

ADDITIONAL ENVIRONMENTAL RECORDS

| **SURROUNDING PROPERTY SEARCH RESULTS** Site | Map ID Direction Distance Distance ft. Elevation ft. | NPL | Proposed NPL | NPL LIENS | Delisted NPL | FEDERAL FACILITY | SEMS | SEMS-ARCHIVE | CORRACTS | RCRA-TSDF | RCRA-LQG | RCRA-SQG | RCRA-VSQG | LUCIS | US ENG CONTROLS | US INST CONTROLS | ERNS | RESPONSE | ENVIROSTOR | SWF/LF | LUST | INDIAN LUST | CPS-SLIC | FEMA UST | UST | AST | INDIAN UST | VCP | INDIAN VCP | BROWNFIELDS | US BROWNFIELDS | WMUDS/SWAT | SWRCY | HAULERS | INDIAN ODI | DEBRIS REGION 9 | ODI | IHS OPEN DUMPS | US HIST CDL | AOCONCERN | HIST Cal-Sites | SCH | CDL | CERS HAZ WASTE | Toxic Pits | US CDL | SWEEPS UST | HIST UST | CERS TANKS | CA FID UST | LIENS | LIENS 2 | DEED | HMIRS | CHMIRS | LDS | MCS | SPILLS 90 | RCRA NonGen / NLR | FUDS | DOD | SCRD DRYCLEANERS | US FIN ASSUR | EPA WATCH LIST | 2020 COR ACTION | TSCA | TRIS | SSTS | ROD | RMP | RAATS | PRP | PADS | ICIS | FTTS | MLTS | COAL ASH DOE | COAL ASH EPA | PCB TRANSFORMER | RADINFO | HIST FTTS | DOT OPS | CONSENT | INDIAN RESERV | FUSRAP | UMTRA | LEAD SMELTERS | US AIRS | US MINES | MINES MRDS | ABANDONED MINES | FINDS | UXO | DOCKET HWC | ECHO | FUELS PROGRAM | PFAS NPL | PFAS FEDERAL SITES | PFAS TSCA | PFAS TRIS | PFAS RCRA MANIFEST |
|---|---|---

EXECUTIVE SUMMARY

TARGET PROPERTY ADDRESS

MARICI-CITY OF INDUSTRY BESS
16233 GALE AVENUE
HACIENDA HEIGHTS, CA 91745
Elevation: 347 ft.
EDR Inquiry Number: 7769050.2s

STANDARD ENVIRONMENTAL RECORDS

ADDITIONAL ENVIRONMENTAL RECORDS

| SURROUNDING PROPERTY SEARCH RESULTS
Site | Map ID
Direction
Distance
Distance ft.
Elevation ft. | NPL | Proposed NPL | NPL LIENS | Delisted NPL | FEDERAL FACILITY | SEMS | SEMS-ARCHIVE | CORRACTS | RCRA-TSDF | RCRA-LQG | RCRA-SQG | RCRA-VSQG | LUCIS | US ENG CONTROLS | US INST CONTROLS | ERNS | RESPONSE | ENVIROSTOR | SWF/LF | LUST | INDIAN LUST | CPS-SLIC | FEMA UST | UST | AST | INDIAN UST | VCP | INDIAN VCP | BROWNFIELDS | US BROWNFIELDS | WMUDS/SWAT | SWRCY | HAULERS | INDIAN ODI | DEBRIS REGION 9 | ODI | IHS OPEN DUMPS | US HIST CDL | AOCONCERN | HIST Cal-Sites | SCH | CDL | CERS HAZ WASTE | Toxic Pits | US CDL | SWEEPS UST | HIST UST | CERS TANKS | CA FID UST | LIENS | LIENS 2 | DEED | HMIRS | CHMIRS | LDS | MCS | SPILLS 90 | RCRA NonGen / NLR | FUDS | DOD | SCRD DRYCLEANERS | US FIN ASSUR | EPA WATCH LIST | 2020 COR ACTION | TSCA | TRIS | SSTS | ROD | RMP | RAATS | PRP | PADS | ICIS | FTTS | MLTS | COAL ASH DOE | COAL ASH EPA | PCB TRANSFORMER | RADINFO | HIST FTTS | DOT OPS | CONSENT | INDIAN RESERV | FUSRAP | UMTRA | LEAD SMELTERS | US AIRS | US MINES | MINES MRDS | ABANDONED MINES | FINDS | UXO | DOCKET HWC | ECHO | FUELS PROGRAM | PFAS NPL | PFAS FEDERAL SITES | PFAS TSCA | PFAS TRIS | PFAS RCRA MANIFEST |
|---|---|---

EXECUTIVE SUMMARY

TARGET PROPERTY ADDRESS

MARICI-CITY OF INDUSTRY BESS
16233 GALE AVENUE
HACIENDA HEIGHTS, CA 91745
Elevation: 347 ft.
EDR Inquiry Number: 7769050.2s

STANDARD ENVIRONMENTAL RECORDS

ADDITIONAL ENVIRONMENTAL RECORDS

| SURROUNDING PROPERTY SEARCH RESULTS
Site | Map ID
Direction
Distance
Distance ft.
Elevation ft. | NPL | Proposed NPL | NPL LIENS | Delisted NPL | FEDERAL FACILITY | SEMS | SEMS-ARCHIVE | CORRACTS | RCRA-TSDF | RCRA-LQG | RCRA-SQG | RCRA-VSQG | LUCIS | US ENG CONTROLS | US INST CONTROLS | ERNS | RESPONSE | ENVIROSTOR | SWF/LF | LUST | INDIAN LUST | CPS-SLIC | FEMA UST | UST | AST | INDIAN UST | VCP | INDIAN VCP | BROWNFIELDS | US BROWNFIELDS | WMUDS/SWAT | SWRCY | HAULERS | INDIAN ODI | DEBRIS REGION 9 | ODI | IHS OPEN DUMPS | US HIST CDL | AOCONCERN | HIST Cal-Sites | SCH | CDL | CERS HAZ WASTE | Toxic Pits | US CDL | SWEEPS UST | HIST UST | CERS TANKS | CA FID UST | LIENS | LIENS 2 | DEED | HMIRS | CHMIRS | LDS | MCS | SPILLS 90 | RCRA NonGen / NLR | FUDS | DOD | SCRD DRYCLEANERS | US FIN ASSUR | EPA WATCH LIST | 2020 COR ACTION | TSCA | TRIS | SSTS | ROD | RMP | RAATS | PRP | PADS | ICIS | FTTS | MLTS | COAL ASH DOE | COAL ASH EPA | PCB TRANSFORMER | RADINFO | HIST FTTS | DOT OPS | CONSENT | INDIAN RESERV | FUSRAP | UMTRA | LEAD SMELTERS | US AIRS | US MINES | MINES MRDS | ABANDONED MINES | FINDS | UXO | DOCKET HWC | ECHO | FUELS PROGRAM | PFAS NPL | PFAS FEDERAL SITES | PFAS TSCA | PFAS TRIS | PFAS RCRA MANIFEST |
|---|---|---

EXECUTIVE SUMMARY

TARGET PROPERTY ADDRESS

MARICI-CITY OF INDUSTRY BESS
16233 GALE AVENUE
HACIENDA HEIGHTS, CA 91745
Elevation: 347 ft.
EDR Inquiry Number: 7769050.2s

STANDARD ENVIRONMENTAL RECORDS

ADDITIONAL ENVIRONMENTAL RECORDS

| SURROUNDING PROPERTY SEARCH RESULTS
Site | Map ID
Direction
Distance
Distance ft.
Elevation ft. | NPL | Proposed NPL | NPL LIENS | Delisted NPL | FEDERAL FACILITY | SEMS | SEMS-ARCHIVE | CORRACTS | RCRA-TSDF | RCRA-LQG | RCRA-SQG | RCRA-VSQG | LUCIS | US ENG CONTROLS | US INST CONTROLS | ERNS | RESPONSE | ENVIROSTOR | SWF/LF | LUST | INDIAN LUST | CPS-SLIC | FEMA UST | UST | AST | INDIAN UST | VCP | INDIAN VCP | BROWNFIELDS | US BROWNFIELDS | WMUDS/SWAT | SWRCY | HAULERS | INDIAN ODI | DEBRIS REGION 9 | ODI | IHS OPEN DUMPS | US HIST CDL | AOCONCERN | HIST Cal-Sites | SCH | CDL | CERS HAZ WASTE | Toxic Pits | US CDL | SWEEPS UST | HIST UST | CERS TANKS | CA FID UST | LIENS | LIENS 2 | DEED | HMIRS | CHMIRS | LDS | MCS | SPILLS 90 | RCRA NonGen / NLR | FUDS | DOD | SCRD DRYCLEANERS | US FIN ASSUR | EPA WATCH LIST | 2020 COR ACTION | TSCA | TRIS | SSTS | ROD | RMP | RAATS | PRP | PADS | ICIS | FTTS | MLTS | COAL ASH DOE | COAL ASH EPA | PCB TRANSFORMER | RADINFO | HIST FTTS | DOT OPS | CONSENT | INDIAN RESERV | FUSRAP | UMTRA | LEAD SMELTERS | US AIRS | US MINES | MINES MRDS | ABANDONED MINES | FINDS | UXO | DOCKET HWC | ECHO | FUELS PROGRAM | PFAS NPL | PFAS FEDERAL SITES | PFAS TSCA | PFAS TRIS | PFAS RCRA MANIFEST |
|---|---|---

EXECUTIVE SUMMARY

TARGET PROPERTY ADDRESS

MARICI-CITY OF INDUSTRY BESS
16233 GALE AVENUE
HACIENDA HEIGHTS, CA 91745
Elevation: 347 ft.
EDR Inquiry Number: 7769050.2s

STANDARD ENVIRONMENTAL RECORDS

ADDITIONAL ENVIRONMENTAL RECORDS

| SURROUNDING PROPERTY SEARCH RESULTS
Site | Map ID
Direction
Distance
Distance ft.
Elevation ft. | NPL | Proposed NPL | NPL LIENS | Delisted NPL | FEDERAL FACILITY | SEMS | SEMS-ARCHIVE | CORRACTS | RCRA-TSDF | RCRA-LQG | RCRA-SQG | RCRA-VSQG | LUCIS | US ENG CONTROLS | US INST CONTROLS | ERNS | RESPONSE | ENVIROSTOR | SWF/LF | LUST | INDIAN LUST | CPS-SLIC | FEMA UST | UST | AST | INDIAN UST | VCP | INDIAN VCP | BROWNFIELDS | US BROWNFIELDS | WMUDS/SWAT | SWRCY | HAULERS | INDIAN ODI | DEBRIS REGION 9 | ODI | IHS OPEN DUMPS | US HIST CDL | AOCONCERN | HIST Cal-Sites | SCH | CDL | CERS HAZ WASTE | Toxic Pits | US CDL | SWEEPS UST | HIST UST | CERS TANKS | CA FID UST | LIENS | LIENS 2 | DEED | HMIRS | CHMIRS | LDS | MCS | SPILLS 90 | RCRA NonGen / NLR | FUDS | DOD | SCRD DRYCLEANERS | US FIN ASSUR | EPA WATCH LIST | 2020 COR ACTION | TSCA | TRIS | SSTS | ROD | RMP | RAATS | PRP | PADS | ICIS | FTTS | MLTS | COAL ASH DOE | COAL ASH EPA | PCB TRANSFORMER | RADINFO | HIST FTTS | DOT OPS | CONSENT | INDIAN RESERV | FUSRAP | UMTRA | LEAD SMELTERS | US AIRS | US MINES | MINES MRDS | ABANDONED MINES | FINDS | UXO | DOCKET HWC | ECHO | FUELS PROGRAM | PFAS NPL | PFAS FEDERAL SITES | PFAS TSCA | PFAS TRIS | PFAS RCRA MANIFEST |
|---|---|---

EXECUTIVE SUMMARY

TARGET PROPERTY ADDRESS

MARICI-CITY OF INDUSTRY BESS
16233 GALE AVENUE
HACIENDA HEIGHTS, CA 91745
Elevation: 347 ft.
EDR Inquiry Number: 7769050.2s

STANDARD ENVIRONMENTAL RECORDS

ADDITIONAL ENVIRONMENTAL RECORDS

| **SURROUNDING PROPERTY SEARCH RESULTS** Site | Map ID Direction Distance Distance ft. Elevation ft. | NPL | Proposed NPL | NPL LIENS | Delisted NPL | FEDERAL FACILITY | SEMS | SEMS-ARCHIVE | CORRACTS | RCRA-TSDF | RCRA-LQG | RCRA-SQG | RCRA-VSQG | LUCIS | US ENG CONTROLS | US INST CONTROLS | ERNS | RESPONSE | ENVIROSTOR | SWF/LF | LUST | INDIAN LUST | CPS-SLIC | FEMA UST | UST | AST | INDIAN UST | VCP | INDIAN VCP | BROWNFIELDS | US BROWNFIELDS | WMUDS/SWAT | SWRCY | HAULERS | INDIAN ODI | DEBRIS REGION 9 | ODI | IHS OPEN DUMPS | US HIST CDL | AOCONCERN | HIST Cal-Sites | SCH | CDL | CERS HAZ WASTE | Toxic Pits | US CDL | SWEEPS UST | HIST UST | CERS TANKS | CA FID UST | LIENS | LIENS 2 | DEED | HMIRS | CHMIRS | LDS | MCS | SPILLS 90 | RCRA NonGen / NLR | FUDS | DOD | SCRD DRYCLEANERS | US FIN ASSUR | EPA WATCH LIST | 2020 COR ACTION | TSCA | TRIS | SSTS | ROD | RMP | RAATS | PRP | PADS | ICIS | FTTS | MLTS | COAL ASH DOE | COAL ASH EPA | PCB TRANSFORMER | RADINFO | HIST FTTS | DOT OPS | CONSENT | INDIAN RESERV | FUSRAP | UMTRA | LEAD SMELTERS | US AIRS | US MINES | MINES MRDS | ABANDONED MINES | FINDS | UXO | DOCKET HWC | ECHO | FUELS PROGRAM | PFAS NPL | PFAS FEDERAL SITES | PFAS TSCA | PFAS TRIS | PFAS RCRA MANIFEST |
|---|---|---

EXECUTIVE SUMMARY

TARGET PROPERTY ADDRESS

MARICI-CITY OF INDUSTRY BESS
16233 GALE AVENUE
HACIENDA HEIGHTS, CA 91745
Elevation: 347 ft.
EDR Inquiry Number: 7769050.2s

STANDARD ENVIRONMENTAL RECORDS

ADDITIONAL ENVIRONMENTAL RECORDS

| SURROUNDING PROPERTY SEARCH RESULTS
Site | Map ID
Direction
Distance
Distance ft.
Elevation ft. | NPL | Proposed NPL | NPL LIENS | Delisted NPL | FEDERAL FACILITY | SEMS | SEMS-ARCHIVE | CORRACTS | RCRA-TSDF | RCRA-LQG | RCRA-SQG | RCRA-VSQG | LUCIS | US ENG CONTROLS | US INST CONTROLS | ERNS | RESPONSE | ENVIROSTOR | SWF/LF | LUST | INDIAN LUST | CPS-SLIC | FEMA UST | UST | AST | INDIAN UST | VCP | INDIAN VCP | BROWNFIELDS | US BROWNFIELDS | WMUDS/SWAT | SWRCY | HAULERS | INDIAN ODI | DEBRIS REGION 9 | ODI | IHS OPEN DUMPS | US HIST CDL | AOCONCERN | HIST Cal-Sites | SCH | CDL | CERS HAZ WASTE | Toxic Pits | US CDL | SWEEPS UST | HIST UST | CERS TANKS | CA FID UST | LIENS | LIENS 2 | DEED | HMIRS | CHMIRS | LDS | MCS | SPILLS 90 | RCRA NonGen / NLR | FUDS | DOD | SCRD DRYCLEANERS | US FIN ASSUR | EPA WATCH LIST | 2020 COR ACTION | TSCA | TRIS | SSTS | ROD | RMP | RAATS | PRP | PADS | ICIS | FTTS | MLTS | COAL ASH DOE | COAL ASH EPA | PCB TRANSFORMER | RADINFO | HIST FTTS | DOT OPS | CONSENT | INDIAN RESERV | FUSRAP | UMTRA | LEAD SMELTERS | US AIRS | US MINES | MINES MRDS | ABANDONED MINES | FINDS | UXO | DOCKET HWC | ECHO | FUELS PROGRAM | PFAS NPL | PFAS FEDERAL SITES | PFAS TSCA | PFAS TRIS | PFAS RCRA MANIFEST |
|---|---|---

EXECUTIVE SUMMARY

TARGET PROPERTY ADDRESS

MARICI-CITY OF INDUSTRY BESS
16233 GALE AVENUE
HACIENDA HEIGHTS, CA 91745
Elevation: 347 ft.
EDR Inquiry Number: 7769050.2s

STANDARD ENVIRONMENTAL RECORDS

ADDITIONAL ENVIRONMENTAL RECORDS

| **SURROUNDING PROPERTY SEARCH RESULTS** Site | Map ID Direction Distance Distance ft. Elevation ft. | NPL | Proposed NPL | NPL LIENS | Delisted NPL | FEDERAL FACILITY | SEMS | SEMS-ARCHIVE | CORRACTS | RCRA-TSDF | RCRA-LQG | RCRA-SQG | RCRA-VSQG | LUCIS | US ENG CONTROLS | US INST CONTROLS | ERNS | RESPONSE | ENVIROSTOR | SWF/LF | LUST | INDIAN LUST | CPS-SLIC | FEMA UST | UST | AST | INDIAN UST | VCP | INDIAN VCP | BROWNFIELDS | US BROWNFIELDS | WMUDS/SWAT | SWRCY | HAULERS | INDIAN ODI | DEBRIS REGION 9 | ODI | IHS OPEN DUMPS | US HIST CDL | AOCONCERN | HIST Cal-Sites | SCH | CDL | CERS HAZ WASTE | Toxic Pits | US CDL | SWEEPS UST | HIST UST | CERS TANKS | CA FID UST | LIENS | LIENS 2 | DEED | HMIRS | CHMIRS | LDS | MCS | SPILLS 90 | RCRA NonGen / NLR | FUDS | DOD | SCRD DRYCLEANERS | US FIN ASSUR | EPA WATCH LIST | 2020 COR ACTION | TSCA | TRIS | SSTS | ROD | RMP | RAATS | PRP | PADS | ICIS | FTTS | MLTS | COAL ASH DOE | COAL ASH EPA | PCB TRANSFORMER | RADINFO | HIST FTTS | DOT OPS | CONSENT | INDIAN RESERV | FUSRAP | UMTRA | LEAD SMELTERS | US AIRS | US MINES | MINES MRDS | ABANDONED MINES | FINDS | UXO | DOCKET HWC | ECHO | FUELS PROGRAM | PFAS NPL | PFAS FEDERAL SITES | PFAS TSCA | PFAS TRIS | PFAS RCRA MANIFEST |
|---|---|---

EXECUTIVE SUMMARY

TARGET PROPERTY ADDRESS

MARICI-CITY OF INDUSTRY BESS
16233 GALE AVENUE
HACIENDA HEIGHTS, CA 91745
Elevation: 347 ft.
EDR Inquiry Number: 7769050.2s

STANDARD ENVIRONMENTAL RECORDS

ADDITIONAL ENVIRONMENTAL RECORDS

| SURROUNDING PROPERTY SEARCH RESULTS
Site | Map ID
Direction
Distance
Distance ft.
Elevation ft. | NPL | Proposed NPL | NPL LIENS | Delisted NPL | FEDERAL FACILITY | SEMS | SEMS-ARCHIVE | CORRACTS | RCRA-TSDF | RCRA-LQG | RCRA-SQG | RCRA-VSQG | LUCIS | US ENG CONTROLS | US INST CONTROLS | ERNS | RESPONSE | ENVIROSTOR | SWF/LF | LUST | INDIAN LUST | CPS-SLIC | FEMA UST | UST | AST | INDIAN UST | VCP | INDIAN VCP | BROWNFIELDS | US BROWNFIELDS | WMUDS/SWAT | SWRCY | HAULERS | INDIAN ODI | DEBRIS REGION 9 | ODI | IHS OPEN DUMPS | US HIST CDL | AOCONCERN | HIST Cal-Sites | SCH | CDL | CERS HAZ WASTE | Toxic Pits | US CDL | SWEEPS UST | HIST UST | CERS TANKS | CA FID UST | LIENS | LIENS 2 | DEED | HMIRS | CHMIRS | LDS | MCS | SPILLS 90 | RCRA NonGen / NLR | FUDS | DOD | SCRD DRYCLEANERS | US FIN ASSUR | EPA WATCH LIST | 2020 COR ACTION | TSCA | TRIS | SSTS | ROD | RMP | RAATS | PRP | PADS | ICIS | FTTS | MLTS | COAL ASH DOE | COAL ASH EPA | PCB TRANSFORMER | RADINFO | HIST FTTS | DOT OPS | CONSENT | INDIAN RESERV | FUSRAP | UMTRA | LEAD SMELTERS | US AIRS | US MINES | MINES MRDS | ABANDONED MINES | FINDS | UXO | DOCKET HWC | ECHO | FUELS PROGRAM | PFAS NPL | PFAS FEDERAL SITES | PFAS TSCA | PFAS TRIS | PFAS RCRA MANIFEST |
|---|---|---

EXECUTIVE SUMMARY

TARGET PROPERTY ADDRESS

MARICI-CITY OF INDUSTRY BESS
16233 GALE AVENUE
HACIENDA HEIGHTS, CA 91745
Elevation: 347 ft.
EDR Inquiry Number: 7769050.2s

STANDARD ENVIRONMENTAL RECORDS

ADDITIONAL ENVIRONMENTAL RECORDS

| **SURROUNDING PROPERTY SEARCH RESULTS** Site | Map ID Direction Distance Distance ft. Elevation ft. | NPL | Proposed NPL | NPL LIENS | Delisted NPL | FEDERAL FACILITY | SEMS | SEMS-ARCHIVE | CORRACTS | RCRA-TSDF | RCRA-LQG | RCRA-SQG | RCRA-VSQG | LUCIS | US ENG CONTROLS | US INST CONTROLS | ERNS | RESPONSE | ENVIROSTOR | SWF/LF | LUST | INDIAN LUST | CPS-SLIC | FEMA UST | UST | AST | INDIAN UST | VCP | INDIAN VCP | BROWNFIELDS | US BROWNFIELDS | WMUDS/SWAT | SWRCY | HAULERS | INDIAN ODI | DEBRIS REGION 9 | ODI | IHS OPEN DUMPS | US HIST CDL | AOCONCERN | HIST Cal-Sites | SCH | CDL | CERS HAZ WASTE | Toxic Pits | US CDL | SWEEPS UST | HIST UST | CERS TANKS | CA FID UST | LIENS | LIENS 2 | DEED | HMIRS | CHMIRS | LDS | MCS | SPILLS 90 | RCRA NonGen / NLR | FUDS | DOD | SCRD DRYCLEANERS | US FIN ASSUR | EPA WATCH LIST | 2020 COR ACTION | TSCA | TRIS | SSTS | ROD | RMP | RAATS | PRP | PADS | ICIS | FTTS | MLTS | COAL ASH DOE | COAL ASH EPA | PCB TRANSFORMER | RADINFO | HIST FTTS | DOT OPS | CONSENT | INDIAN RESERV | FUSRAP | UMTRA | LEAD SMELTERS | US AIRS | US MINES | MINES MRDS | ABANDONED MINES | FINDS | UXO | DOCKET HWC | ECHO | FUELS PROGRAM | PFAS NPL | PFAS FEDERAL SITES | PFAS TSCA | PFAS TRIS | PFAS RCRA MANIFEST |
|---|---|---

EXECUTIVE SUMMARY

TARGET PROPERTY ADDRESS

MARICI-CITY OF INDUSTRY BESS
16233 GALE AVENUE
HACIENDA HEIGHTS, CA 91745
Elevation: 347 ft.
EDR Inquiry Number: 7769050.2s

STANDARD ENVIRONMENTAL RECORDS

ADDITIONAL ENVIRONMENTAL RECORDS

| SURROUNDING PROPERTY SEARCH RESULTS
Site | Map ID
Direction
Distance
Distance ft.
Elevation ft. | NPL | Proposed NPL | NPL LIENS | Delisted NPL | FEDERAL FACILITY | SEMS | SEMS-ARCHIVE | CORRACTS | RCRA-TSDF | RCRA-LQG | RCRA-SQG | RCRA-VSQG | LUCIS | US ENG CONTROLS | US INST CONTROLS | ERNS | RESPONSE | ENVIROSTOR | SWF/LF | LUST | INDIAN LUST | CPS-SLIC | FEMA UST | UST | AST | INDIAN UST | VCP | INDIAN VCP | BROWNFIELDS | US BROWNFIELDS | WMUDS/SWAT | SWRCY | HAULERS | INDIAN ODI | DEBRIS REGION 9 | ODI | IHS OPEN DUMPS | US HIST CDL | AOCONCERN | HIST Cal-Sites | SCH | CDL | CERS HAZ WASTE | Toxic Pits | US CDL | SWEEPS UST | HIST UST | CERS TANKS | CA FID UST | LIENS | LIENS 2 | DEED | HMIRS | CHMIRS | LDS | MCS | SPILLS 90 | RCRA NonGen / NLR | FUDS | DOD | SCRD DRYCLEANERS | US FIN ASSUR | EPA WATCH LIST | 2020 COR ACTION | TSCA | TRIS | SSTS | ROD | RMP | RAATS | PRP | PADS | ICIS | FTTS | MLTS | COAL ASH DOE | COAL ASH EPA | PCB TRANSFORMER | RADINFO | HIST FTTS | DOT OPS | CONSENT | INDIAN RESERV | FUSRAP | UMTRA | LEAD SMELTERS | US AIRS | US MINES | MINES MRDS | ABANDONED MINES | FINDS | UXO | DOCKET HWC | ECHO | FUELS PROGRAM | PFAS NPL | PFAS FEDERAL SITES | PFAS TSCA | PFAS TRIS | PFAS RCRA MANIFEST |
|---|---|---

EXECUTIVE SUMMARY

TARGET PROPERTY ADDRESS

MARICI-CITY OF INDUSTRY BESS
16233 GALE AVENUE
HACIENDA HEIGHTS, CA 91745
Elevation: 347 ft.
EDR Inquiry Number: 7769050.2s

STANDARD ENVIRONMENTAL RECORDS

ADDITIONAL ENVIRONMENTAL RECORDS

| SURROUNDING PROPERTY SEARCH RESULTS
Site | Map ID
Direction
Distance
Distance ft.
Elevation ft. | NPL | Proposed NPL | NPL LIENS | Delisted NPL | FEDERAL FACILITY | SEMS | SEMS-ARCHIVE | CORRACTS | RCRA-TSDF | RCRA-LQG | RCRA-SQG | RCRA-VSQG | LUCIS | US ENG CONTROLS | US INST CONTROLS | ERNS | RESPONSE | ENVIROSTOR | SWF/LF | LUST | INDIAN LUST | CPS-SLIC | FEMA UST | UST | AST | INDIAN UST | VCP | INDIAN VCP | BROWNFIELDS | US BROWNFIELDS | WMUDS/SWAT | SWRCY | HAULERS | INDIAN ODI | DEBRIS REGION 9 | ODI | IHS OPEN DUMPS | US HIST CDL | AOCONCERN | HIST Cal-Sites | SCH | CDL | CERS HAZ WASTE | Toxic Pits | US CDL | SWEEPS UST | HIST UST | CERS TANKS | CA FID UST | LIENS | LIENS 2 | DEED | HMIRS | CHMIRS | LDS | MCS | SPILLS 90 | RCRA NonGen / NLR | FUDS | DOD | SCRD DRYCLEANERS | US FIN ASSUR | EPA WATCH LIST | 2020 COR ACTION | TSCA | TRIS | SSTS | ROD | RMP | RAATS | PRP | PADS | ICIS | FTTS | MLTS | COAL ASH DOE | COAL ASH EPA | PCB TRANSFORMER | RADINFO | HIST FTTS | DOT OPS | CONSENT | INDIAN RESERV | FUSRAP | UMTRA | LEAD SMELTERS | US AIRS | US MINES | MINES MRDS | ABANDONED MINES | FINDS | UXO | DOCKET HWC | ECHO | FUELS PROGRAM | PFAS NPL | PFAS FEDERAL SITES | PFAS TSCA | PFAS TRIS | PFAS RCRA MANIFEST |
|---|---|---

EXECUTIVE SUMMARY

TARGET PROPERTY ADDRESS

MARICI-CITY OF INDUSTRY BESS
16233 GALE AVENUE
HACIENDA HEIGHTS, CA 91745
Elevation: 347 ft.
EDR Inquiry Number: 7769050.2s

STANDARD ENVIRONMENTAL RECORDS

ADDITIONAL ENVIRONMENTAL RECORDS

| SURROUNDING PROPERTY SEARCH RESULTS
Site | Map ID
Direction
Distance
Distance ft.
Elevation ft. | NPL | Proposed NPL | NPL LIENS | Delisted NPL | FEDERAL FACILITY | SEMS | SEMS-ARCHIVE | CORRACTS | RCRA-TSDF | RCRA-LQG | RCRA-SQG | RCRA-VSQG | LUCIS | US ENG CONTROLS | US INST CONTROLS | ERNS | RESPONSE | ENVIROSTOR | SWF/LF | LUST | INDIAN LUST | CPS-SLIC | FEMA UST | UST | AST | INDIAN UST | VCP | INDIAN VCP | BROWNFIELDS | US BROWNFIELDS | WMUDS/SWAT | SWRCY | HAULERS | INDIAN ODI | DEBRIS REGION 9 | ODI | IHS OPEN DUMPS | US HIST CDL | AOCONCERN | HIST Cal-Sites | SCH | CDL | CERS HAZ WASTE | Toxic Pits | US CDL | SWEEPS UST | HIST UST | CERS TANKS | CA FID UST | LIENS | LIENS 2 | DEED | HMIRS | CHMIRS | LDS | MCS | SPILLS 90 | RCRA NonGen / NLR | FUDS | DOD | SCRD DRYCLEANERS | US FIN ASSUR | EPA WATCH LIST | 2020 COR ACTION | TSCA | TRIS | SSTS | ROD | RMP | RAATS | PRP | PADS | ICIS | FTTS | MLTS | COAL ASH DOE | COAL ASH EPA | PCB TRANSFORMER | RADINFO | HIST FTTS | DOT OPS | CONSENT | INDIAN RESERV | FUSRAP | UMTRA | LEAD SMELTERS | US AIRS | US MINES | MINES MRDS | ABANDONED MINES | FINDS | UXO | DOCKET HWC | ECHO | FUELS PROGRAM | PFAS NPL | PFAS FEDERAL SITES | PFAS TSCA | PFAS TRIS | PFAS RCRA MANIFEST |
|---|---|---

EXECUTIVE SUMMARY

TARGET PROPERTY ADDRESS

MARICI-CITY OF INDUSTRY BESS
16233 GALE AVENUE
HACIENDA HEIGHTS, CA 91745
Elevation: 347 ft.
EDR Inquiry Number: 7769050.2s

STANDARD ENVIRONMENTAL RECORDS

ADDITIONAL ENVIRONMENTAL RECORDS

| SURROUNDING PROPERTY SEARCH RESULTS
Site | Map ID
Direction
Distance
Distance ft.
Elevation ft. | NPL | Proposed NPL | NPL LIENS | Delisted NPL | FEDERAL FACILITY | SEMS | SEMS-ARCHIVE | CORRACTS | RCRA-TSDF | RCRA-LQG | RCRA-SQG | RCRA-VSQG | LUCIS | US ENG CONTROLS | US INST CONTROLS | ERNS | RESPONSE | ENVIROSTOR | SWF/LF | LUST | INDIAN LUST | CPS-SLIC | FEMA UST | UST | AST | INDIAN UST | VCP | INDIAN VCP | BROWNFIELDS | US BROWNFIELDS | WMUDS/SWAT | SWRCY | HAULERS | INDIAN ODI | DEBRIS REGION 9 | ODI | IHS OPEN DUMPS | US HIST CDL | AOCONCERN | HIST Cal-Sites | SCH | CDL | CERS HAZ WASTE | Toxic Pits | US CDL | SWEEPS UST | HIST UST | CERS TANKS | CA FID UST | LIENS | LIENS 2 | DEED | HMIRS | CHMIRS | LDS | MCS | SPILLS 90 | RCRA NonGen / NLR | FUDS | DOD | SCRD DRYCLEANERS | US FIN ASSUR | EPA WATCH LIST | 2020 COR ACTION | TSCA | TRIS | SSTS | ROD | RMP | RAATS | PRP | PADS | ICIS | FTTS | MLTS | COAL ASH DOE | COAL ASH EPA | PCB TRANSFORMER | RADINFO | HIST FTTS | DOT OPS | CONSENT | INDIAN RESERV | FUSRAP | UMTRA | LEAD SMELTERS | US AIRS | US MINES | MINES MRDS | ABANDONED MINES | FINDS | UXO | DOCKET HWC | ECHO | FUELS PROGRAM | PFAS NPL | PFAS FEDERAL SITES | PFAS TSCA | PFAS TRIS | PFAS RCRA MANIFEST |
|---|---|---

EXECUTIVE SUMMARY

TARGET PROPERTY ADDRESS

MARICI-CITY OF INDUSTRY BESS
16233 GALE AVENUE
HACIENDA HEIGHTS, CA 91745
Elevation: 347 ft.
EDR Inquiry Number: 7769050.2s

STANDARD ENVIRONMENTAL RECORDS

ADDITIONAL ENVIRONMENTAL RECORDS

| SURROUNDING PROPERTY SEARCH RESULTS
Site | Map ID
Direction
Distance
Distance ft.
Elevation ft. | NPL | Proposed NPL | NPL LIENS | Delisted NPL | FEDERAL FACILITY | SEMS | SEMS-ARCHIVE | CORRACTS | RCRA-TSDF | RCRA-LQG | RCRA-SQG | RCRA-VSQG | LUCIS | US ENG CONTROLS | US INST CONTROLS | ERNS | RESPONSE | ENVIROSTOR | SWF/LF | LUST | INDIAN LUST | CPS-SLIC | FEMA UST | UST | AST | INDIAN UST | VCP | INDIAN VCP | BROWNFIELDS | US BROWNFIELDS | WMUDS/SWAT | SWRCY | HAULERS | INDIAN ODI | DEBRIS REGION 9 | ODI | IHS OPEN DUMPS | US HIST CDL | AOCONCERN | HIST Cal-Sites | SCH | CDL | CERS HAZ WASTE | Toxic Pits | US CDL | SWEEPS UST | HIST UST | CERS TANKS | CA FID UST | LIENS | LIENS 2 | DEED | HMIRS | CHMIRS | LDS | MCS | SPILLS 90 | RCRA NonGen / NLR | FUDS | DOD | SCRD DRYCLEANERS | US FIN ASSUR | EPA WATCH LIST | 2020 COR ACTION | TSCA | TRIS | SSTS | ROD | RMP | RAATS | PRP | PADS | ICIS | FTTS | MLTS | COAL ASH DOE | COAL ASH EPA | PCB TRANSFORMER | RADINFO | HIST FTTS | DOT OPS | CONSENT | INDIAN RESERV | FUSRAP | UMTRA | LEAD SMELTERS | US AIRS | US MINES | MINES MRDS | ABANDONED MINES | FINDS | UXO | DOCKET HWC | ECHO | FUELS PROGRAM | PFAS NPL | PFAS FEDERAL SITES | PFAS TSCA | PFAS TRIS | PFAS RCRA MANIFEST |
|---|---|---

EXECUTIVE SUMMARY

TARGET PROPERTY ADDRESS

MARICI-CITY OF INDUSTRY BESS
16233 GALE AVENUE
HACIENDA HEIGHTS, CA 91745
Elevation: 347 ft.
EDR Inquiry Number: 7769050.2s

STANDARD ENVIRONMENTAL RECORDS

ADDITIONAL ENVIRONMENTAL RECORDS

| SURROUNDING PROPERTY SEARCH RESULTS
Site | Map ID
Direction
Distance
Distance ft.
Elevation ft. | NPL | Proposed NPL | NPL LIENS | Delisted NPL | FEDERAL FACILITY | SEMS | SEMS-ARCHIVE | CORRACTS | RCRA-TSDF | RCRA-LQG | RCRA-SQG | RCRA-VSQG | LUCIS | US ENG CONTROLS | US INST CONTROLS | ERNS | RESPONSE | ENVIROSTOR | SWF/LF | LUST | INDIAN LUST | CPS-SLIC | FEMA UST | UST | AST | INDIAN UST | VCP | INDIAN VCP | BROWNFIELDS | US BROWNFIELDS | WMUDS/SWAT | SWRCY | HAULERS | INDIAN ODI | DEBRIS REGION 9 | ODI | IHS OPEN DUMPS | US HIST CDL | AOCONCERN | HIST Cal-Sites | SCH | CDL | CERS HAZ WASTE | Toxic Pits | US CDL | SWEEPS UST | HIST UST | CERS TANKS | CA FID UST | LIENS | LIENS 2 | DEED | HMIRS | CHMIRS | LDS | MCS | SPILLS 90 | RCRA NonGen / NLR | FUDS | DOD | SCRD DRYCLEANERS | US FIN ASSUR | EPA WATCH LIST | 2020 COR ACTION | TSCA | TRIS | SSTS | ROD | RMP | RAATS | PRP | PADS | ICIS | FTTS | MLTS | COAL ASH DOE | COAL ASH EPA | PCB TRANSFORMER | RADINFO | HIST FTTS | DOT OPS | CONSENT | INDIAN RESERV | FUSRAP | UMTRA | LEAD SMELTERS | US AIRS | US MINES | MINES MRDS | ABANDONED MINES | FINDS | UXO | DOCKET HWC | ECHO | FUELS PROGRAM | PFAS NPL | PFAS FEDERAL SITES | PFAS TSCA | PFAS TRIS | PFAS RCRA MANIFEST |
|---|---|---

EXECUTIVE SUMMARY

TARGET PROPERTY ADDRESS

MARICI-CITY OF INDUSTRY BESS
16233 GALE AVENUE
HACIENDA HEIGHTS, CA 91745
Elevation: 347 ft.
EDR Inquiry Number: 7769050.2s

STANDARD ENVIRONMENTAL RECORDS

ADDITIONAL ENVIRONMENTAL RECORDS

| **SURROUNDING PROPERTY SEARCH RESULTS** Site | Map ID Direction Distance Distance ft. Elevation ft. | NPL | Proposed NPL | NPL LIENS | Delisted NPL | FEDERAL FACILITY | SEMS | SEMS-ARCHIVE | CORRACTS | RCRA-TSDF | RCRA-LQG | RCRA-SQG | RCRA-VSQG | LUCIS | US ENG CONTROLS | US INST CONTROLS | ERNS | RESPONSE | ENVIROSTOR | SWF/LF | LUST | INDIAN LUST | CPS-SLIC | FEMA UST | UST | AST | INDIAN UST | VCP | INDIAN VCP | BROWNFIELDS | US BROWNFIELDS | WMUDS/SWAT | SWRCY | HAULERS | INDIAN ODI | DEBRIS REGION 9 | ODI | IHS OPEN DUMPS | US HIST CDL | AOCONCERN | HIST Cal-Sites | SCH | CDL | CERS HAZ WASTE | Toxic Pits | US CDL | SWEEPS UST | HIST UST | CERS TANKS | CA FID UST | LIENS | LIENS 2 | DEED | HMIRS | CHMIRS | LDS | MCS | SPILLS 90 | RCRA NonGen / NLR | FUDS | DOD | SCRD DRYCLEANERS | US FIN ASSUR | EPA WATCH LIST | 2020 COR ACTION | TSCA | TRIS | SSTS | ROD | RMP | RAATS | PRP | PADS | ICIS | FTTS | MLTS | COAL ASH DOE | COAL ASH EPA | PCB TRANSFORMER | RADINFO | HIST FTTS | DOT OPS | CONSENT | INDIAN RESERV | FUSRAP | UMTRA | LEAD SMELTERS | US AIRS | US MINES | MINES MRDS | ABANDONED MINES | FINDS | UXO | DOCKET HWC | ECHO | FUELS PROGRAM | PFAS NPL | PFAS FEDERAL SITES | PFAS TSCA | PFAS TRIS | PFAS RCRA MANIFEST |
|---|---|---

EXECUTIVE SUMMARY

TARGET PROPERTY ADDRESS

MARICI-CITY OF INDUSTRY BESS
16233 GALE AVENUE
HACIENDA HEIGHTS, CA 91745
Elevation: 347 ft.
EDR Inquiry Number: 7769050.2s

STANDARD ENVIRONMENTAL RECORDS

ADDITIONAL ENVIRONMENTAL RECORDS

| SURROUNDING PROPERTY SEARCH RESULTS
Site | Map ID
Direction
Distance
Distance ft.
Elevation ft. | NPL | Proposed NPL | NPL LIENS | Delisted NPL | FEDERAL FACILITY | SEMS | SEMS-ARCHIVE | CORRACTS | RCRA-TSDF | RCRA-LQG | RCRA-SQG | RCRA-VSQG | LUCIS | US ENG CONTROLS | US INST CONTROLS | ERNS | RESPONSE | ENVIROSTOR | SWF/LF | LUST | INDIAN LUST | CPS-SLIC | FEMA UST | UST | AST | INDIAN UST | VCP | INDIAN VCP | BROWNFIELDS | US BROWNFIELDS | WMUDS/SWAT | SWRCY | HAULERS | INDIAN ODI | DEBRIS REGION 9 | ODI | IHS OPEN DUMPS | US HIST CDL | AOCONCERN | HIST Cal-Sites | SCH | CDL | CERS HAZ WASTE | Toxic Pits | US CDL | SWEEPS UST | HIST UST | CERS TANKS | CA FID UST | LIENS | LIENS 2 | DEED | HMIRS | CHMIRS | LDS | MCS | SPILLS 90 | RCRA NonGen / NLR | FUDS | DOD | SCRD DRYCLEANERS | US FIN ASSUR | EPA WATCH LIST | 2020 COR ACTION | TSCA | TRIS | SSTS | ROD | RMP | RAATS | PRP | PADS | ICIS | FTTS | MLTS | COAL ASH DOE | COAL ASH EPA | PCB TRANSFORMER | RADINFO | HIST FTTS | DOT OPS | CONSENT | INDIAN RESERV | FUSRAP | UMTRA | LEAD SMELTERS | US AIRS | US MINES | MINES MRDS | ABANDONED MINES | FINDS | UXO | DOCKET HWC | ECHO | FUELS PROGRAM | PFAS NPL | PFAS FEDERAL SITES | PFAS TSCA | PFAS TRIS | PFAS RCRA MANIFEST |
|---|---|---

EXECUTIVE SUMMARY

TARGET PROPERTY ADDRESS

MARICI-CITY OF INDUSTRY BESS
16233 GALE AVENUE
HACIENDA HEIGHTS, CA 91745
Elevation: 347 ft.
EDR Inquiry Number: 7769050.2s

STANDARD ENVIRONMENTAL RECORDS

ADDITIONAL ENVIRONMENTAL RECORDS

| **SURROUNDING PROPERTY SEARCH RESULTS** Site | Map ID Direction Distance Distance ft. Elevation ft. | NPL | Proposed NPL | NPL LIENS | Delisted NPL | FEDERAL FACILITY | SEMS | SEMS-ARCHIVE | CORRACTS | RCRA-TSDF | RCRA-LQG | RCRA-SQG | RCRA-VSQG | LUCIS | US ENG CONTROLS | US INST CONTROLS | ERNS | RESPONSE | ENVIROSTOR | SWF/LF | LUST | INDIAN LUST | CPS-SLIC | FEMA UST | UST | AST | INDIAN UST | VCP | INDIAN VCP | BROWNFIELDS | US BROWNFIELDS | WMUDS/SWAT | SWRCY | HAULERS | INDIAN ODI | DEBRIS REGION 9 | ODI | IHS OPEN DUMPS | US HIST CDL | AOCONCERN | HIST Cal-Sites | SCH | CDL | CERS HAZ WASTE | Toxic Pits | US CDL | SWEEPS UST | HIST UST | CERS TANKS | CA FID UST | LIENS | LIENS 2 | DEED | HMIRS | CHMIRS | LDS | MCS | SPILLS 90 | RCRA NonGen / NLR | FUDS | DOD | SCRD DRYCLEANERS | US FIN ASSUR | EPA WATCH LIST | 2020 COR ACTION | TSCA | TRIS | SSTS | ROD | RMP | RAATS | PRP | PADS | ICIS | FTTS | MLTS | COAL ASH DOE | COAL ASH EPA | PCB TRANSFORMER | RADINFO | HIST FTTS | DOT OPS | CONSENT | INDIAN RESERV | FUSRAP | UMTRA | LEAD SMELTERS | US AIRS | US MINES | MINES MRDS | ABANDONED MINES | FINDS | UXO | DOCKET HWC | ECHO | FUELS PROGRAM | PFAS NPL | PFAS FEDERAL SITES | PFAS TSCA | PFAS TRIS | PFAS RCRA MANIFEST |
|---|---|---

EXECUTIVE SUMMARY

TARGET PROPERTY ADDRESS

MARICI-CITY OF INDUSTRY BESS
16233 GALE AVENUE
HACIENDA HEIGHTS, CA 91745
Elevation: 347 ft.
EDR Inquiry Number: 7769050.2s

STANDARD ENVIRONMENTAL RECORDS

ADDITIONAL ENVIRONMENTAL RECORDS

| SURROUNDING PROPERTY SEARCH RESULTS
Site | Map ID
Direction
Distance
Distance ft.
Elevation ft. | NPL | Proposed NPL | NPL LIENS | Delisted NPL | FEDERAL FACILITY | SEMS | SEMS-ARCHIVE | CORRACTS | RCRA-TSDF | RCRA-LQG | RCRA-SQG | RCRA-VSQG | LUCIS | US ENG CONTROLS | US INST CONTROLS | ERNS | RESPONSE | ENVIROSTOR | SWF/LF | LUST | INDIAN LUST | CPS-SLIC | FEMA UST | UST | AST | INDIAN UST | VCP | INDIAN VCP | BROWNFIELDS | US BROWNFIELDS | WMUDS/SWAT | SWRCY | HAULERS | INDIAN ODI | DEBRIS REGION 9 | ODI | IHS OPEN DUMPS | US HIST CDL | AOCONCERN | HIST Cal-Sites | SCH | CDL | CERS HAZ WASTE | Toxic Pits | US CDL | SWEEPS UST | HIST UST | CERS TANKS | CA FID UST | LIENS | LIENS 2 | DEED | HMIRS | CHMIRS | LDS | MCS | SPILLS 90 | RCRA NonGen / NLR | FUDS | DOD | SCRD DRYCLEANERS | US FIN ASSUR | EPA WATCH LIST | 2020 COR ACTION | TSCA | TRIS | SSTS | ROD | RMP | RAATS | PRP | PADS | ICIS | FTTS | MLTS | COAL ASH DOE | COAL ASH EPA | PCB TRANSFORMER | RADINFO | HIST FTTS | DOT OPS | CONSENT | INDIAN RESERV | FUSRAP | UMTRA | LEAD SMELTERS | US AIRS | US MINES | MINES MRDS | ABANDONED MINES | FINDS | UXO | DOCKET HWC | ECHO | FUELS PROGRAM | PFAS NPL | PFAS FEDERAL SITES | PFAS TSCA | PFAS TRIS | PFAS RCRA MANIFEST |
|---|---|---

EXECUTIVE SUMMARY

TARGET PROPERTY ADDRESS

MARICI-CITY OF INDUSTRY BESS
16233 GALE AVENUE
HACIENDA HEIGHTS, CA 91745
Elevation: 347 ft.
EDR Inquiry Number: 7769050.2s

STANDARD ENVIRONMENTAL RECORDS

ADDITIONAL ENVIRONMENTAL RECORDS

| SURROUNDING PROPERTY SEARCH RESULTS
Site | Map ID
Direction
Distance
Distance ft.
Elevation ft. | NPL | Proposed NPL | NPL LIENS | Delisted NPL | FEDERAL FACILITY | SEMS | SEMS-ARCHIVE | CORRACTS | RCRA-TSDF | RCRA-LQG | RCRA-SQG | RCRA-VSQG | LUCIS | US ENG CONTROLS | US INST CONTROLS | ERNS | RESPONSE | ENVIROSTOR | SWF/LF | LUST | INDIAN LUST | CPS-SLIC | FEMA UST | UST | AST | INDIAN UST | VCP | INDIAN VCP | BROWNFIELDS | US BROWNFIELDS | WMUDS/SWAT | SWRCY | HAULERS | INDIAN ODI | DEBRIS REGION 9 | ODI | IHS OPEN DUMPS | US HIST CDL | AOCONCERN | HIST Cal-Sites | SCH | CDL | CERS HAZ WASTE | Toxic Pits | US CDL | SWEEPS UST | HIST UST | CERS TANKS | CA FID UST | LIENS | LIENS 2 | DEED | HMIRS | CHMIRS | LDS | MCS | SPILLS 90 | RCRA NonGen / NLR | FUDS | DOD | SCRD DRYCLEANERS | US FIN ASSUR | EPA WATCH LIST | 2020 COR ACTION | TSCA | TRIS | SSTS | ROD | RMP | RAATS | PRP | PADS | ICIS | FTTS | MLTS | COAL ASH DOE | COAL ASH EPA | PCB TRANSFORMER | RADINFO | HIST FTTS | DOT OPS | CONSENT | INDIAN RESERV | FUSRAP | UMTRA | LEAD SMELTERS | US AIRS | US MINES | MINES MRDS | ABANDONED MINES | FINDS | UXO | DOCKET HWC | ECHO | FUELS PROGRAM | PFAS NPL | PFAS FEDERAL SITES | PFAS TSCA | PFAS TRIS | PFAS RCRA MANIFEST |
|---|---|---

EXECUTIVE SUMMARY

TARGET PROPERTY ADDRESS

MARICI-CITY OF INDUSTRY BESS
16233 GALE AVENUE
HACIENDA HEIGHTS, CA 91745
Elevation: 347 ft.
EDR Inquiry Number: 7769050.2s

STANDARD ENVIRONMENTAL RECORDS

ADDITIONAL ENVIRONMENTAL RECORDS

| SURROUNDING PROPERTY SEARCH RESULTS
Site | Map ID
Direction
Distance
Distance ft.
Elevation ft. | NPL | Proposed NPL | NPL LIENS | Delisted NPL | FEDERAL FACILITY | SEMS | SEMS-ARCHIVE | CORRACTS | RCRA-TSDF | RCRA-LQG | RCRA-SQG | RCRA-VSQG | LUCIS | US ENG CONTROLS | US INST CONTROLS | ERNS | RESPONSE | ENVIROSTOR | SWF/LF | LUST | INDIAN LUST | CPS-SLIC | FEMA UST | UST | AST | INDIAN UST | VCP | INDIAN VCP | BROWNFIELDS | US BROWNFIELDS | WMUDS/SWAT | SWRCY | HAULERS | INDIAN ODI | DEBRIS REGION 9 | ODI | IHS OPEN DUMPS | US HIST CDL | AOCONCERN | HIST Cal-Sites | SCH | CDL | CERS HAZ WASTE | Toxic Pits | US CDL | SWEEPS UST | HIST UST | CERS TANKS | CA FID UST | LIENS | LIENS 2 | DEED | HMIRS | CHMIRS | LDS | MCS | SPILLS 90 | RCRA NonGen / NLR | FUDS | DOD | SCRD DRYCLEANERS | US FIN ASSUR | EPA WATCH LIST | 2020 COR ACTION | TSCA | TRIS | SSTS | ROD | RMP | RAATS | PRP | PADS | ICIS | FTTS | MLTS | COAL ASH DOE | COAL ASH EPA | PCB TRANSFORMER | RADINFO | HIST FTTS | DOT OPS | CONSENT | INDIAN RESERV | FUSRAP | UMTRA | LEAD SMELTERS | US AIRS | US MINES | MINES MRDS | ABANDONED MINES | FINDS | UXO | DOCKET HWC | ECHO | FUELS PROGRAM | PFAS NPL | PFAS FEDERAL SITES | PFAS TSCA | PFAS TRIS | PFAS RCRA MANIFEST |
|---|---|---

EXECUTIVE SUMMARY

TARGET PROPERTY ADDRESS

MARICI-CITY OF INDUSTRY BESS
16233 GALE AVENUE
HACIENDA HEIGHTS, CA 91745
Elevation: 347 ft.
EDR Inquiry Number: 7769050.2s

STANDARD ENVIRONMENTAL RECORDS

ADDITIONAL ENVIRONMENTAL RECORDS

| SURROUNDING PROPERTY SEARCH RESULTS
Site | Map ID
Direction
Distance
Distance ft.
Elevation ft. | NPL | Proposed NPL | NPL LIENS | Delisted NPL | FEDERAL FACILITY | SEMS | SEMS-ARCHIVE | CORRACTS | RCRA-TSDF | RCRA-LQG | RCRA-SQG | RCRA-VSQG | LUCIS | US ENG CONTROLS | US INST CONTROLS | ERNS | RESPONSE | ENVIROSTOR | SWF/LF | LUST | INDIAN LUST | CPS-SLIC | FEMA UST | UST | AST | INDIAN UST | VCP | INDIAN VCP | BROWNFIELDS | US BROWNFIELDS | WMUDS/SWAT | SWRCY | HAULERS | INDIAN ODI | DEBRIS REGION 9 | ODI | IHS OPEN DUMPS | US HIST CDL | AOCONCERN | HIST Cal-Sites | SCH | CDL | CERS HAZ WASTE | Toxic Pits | US CDL | SWEEPS UST | HIST UST | CERS TANKS | CA FID UST | LIENS | LIENS 2 | DEED | HMIRS | CHMIRS | LDS | MCS | SPILLS 90 | RCRA NonGen / NLR | FUDS | DOD | SCRD DRYCLEANERS | US FIN ASSUR | EPA WATCH LIST | 2020 COR ACTION | TSCA | TRIS | SSTS | ROD | RMP | RAATS | PRP | PADS | ICIS | FTTS | MLTS | COAL ASH DOE | COAL ASH EPA | PCB TRANSFORMER | RADINFO | HIST FTTS | DOT OPS | CONSENT | INDIAN RESERV | FUSRAP | UMTRA | LEAD SMELTERS | US AIRS | US MINES | MINES MRDS | ABANDONED MINES | FINDS | UXO | DOCKET HWC | ECHO | FUELS PROGRAM | PFAS NPL | PFAS FEDERAL SITES | PFAS TSCA | PFAS TRIS | PFAS RCRA MANIFEST |
|---|---|---

EXECUTIVE SUMMARY

TARGET PROPERTY ADDRESS

MARICI-CITY OF INDUSTRY BESS
16233 GALE AVENUE
HACIENDA HEIGHTS, CA 91745
Elevation: 347 ft.
EDR Inquiry Number: 7769050.2s

STANDARD ENVIRONMENTAL RECORDS

ADDITIONAL ENVIRONMENTAL RECORDS

| SURROUNDING PROPERTY SEARCH RESULTS
Site | Map ID
Direction
Distance
Distance ft.
Elevation ft. | NPL | Proposed NPL | NPL LIENS | Delisted NPL | FEDERAL FACILITY | SEMS | SEMS-ARCHIVE | CORRACTS | RCRA-TSDF | RCRA-LQG | RCRA-SQG | RCRA-VSQG | LUCIS | US ENG CONTROLS | US INST CONTROLS | ERNS | RESPONSE | ENVIROSTOR | SWF/LF | LUST | INDIAN LUST | CPS-SLIC | FEMA UST | UST | AST | INDIAN UST | VCP | INDIAN VCP | BROWNFIELDS | US BROWNFIELDS | WMUDS/SWAT | SWRCY | HAULERS | INDIAN ODI | DEBRIS REGION 9 | ODI | IHS OPEN DUMPS | US HIST CDL | AOCONCERN | HIST Cal-Sites | SCH | CDL | CERS HAZ WASTE | Toxic Pits | US CDL | SWEEPS UST | HIST UST | CERS TANKS | CA FID UST | LIENS | LIENS 2 | DEED | HMIRS | CHMIRS | LDS | MCS | SPILLS 90 | RCRA NonGen / NLR | FUDS | DOD | SCRD DRYCLEANERS | US FIN ASSUR | EPA WATCH LIST | 2020 COR ACTION | TSCA | TRIS | SSTS | ROD | RMP | RAATS | PRP | PADS | ICIS | FTTS | MLTS | COAL ASH DOE | COAL ASH EPA | PCB TRANSFORMER | RADINFO | HIST FTTS | DOT OPS | CONSENT | INDIAN RESERV | FUSRAP | UMTRA | LEAD SMELTERS | US AIRS | US MINES | MINES MRDS | ABANDONED MINES | FINDS | UXO | DOCKET HWC | ECHO | FUELS PROGRAM | PFAS NPL | PFAS FEDERAL SITES | PFAS TSCA | PFAS TRIS | PFAS RCRA MANIFEST |
|---|---|---

EXECUTIVE SUMMARY

TARGET PROPERTY ADDRESS

MARICI-CITY OF INDUSTRY BESS
16233 GALE AVENUE
HACIENDA HEIGHTS, CA 91745
Elevation: 347 ft.
EDR Inquiry Number: 7769050.2s

STANDARD ENVIRONMENTAL RECORDS

ADDITIONAL ENVIRONMENTAL RECORDS

| **SURROUNDING PROPERTY SEARCH RESULTS** Site | Map ID Direction Distance Distance ft. Elevation ft. | NPL | Proposed NPL | NPL LIENS | Delisted NPL | FEDERAL FACILITY | SEMS | SEMS-ARCHIVE | CORRACTS | RCRA-TSDF | RCRA-LQG | RCRA-SQG | RCRA-VSQG | LUCIS | US ENG CONTROLS | US INST CONTROLS | ERNS | RESPONSE | ENVIROSTOR | SWF/LF | LUST | INDIAN LUST | CPS-SLIC | FEMA UST | UST | AST | INDIAN UST | VCP | INDIAN VCP | BROWNFIELDS | US BROWNFIELDS | WMUDS/SWAT | SWRCY | HAULERS | INDIAN ODI | DEBRIS REGION 9 | ODI | IHS OPEN DUMPS | US HIST CDL | AOCONCERN | HIST Cal-Sites | SCH | CDL | CERS HAZ WASTE | Toxic Pits | US CDL | SWEEPS UST | HIST UST | CERS TANKS | CA FID UST | LIENS | LIENS 2 | DEED | HMIRS | CHMIRS | LDS | MCS | SPILLS 90 | RCRA NonGen / NLR | FUDS | DOD | SCRD DRYCLEANERS | US FIN ASSUR | EPA WATCH LIST | 2020 COR ACTION | TSCA | TRIS | SSTS | ROD | RMP | RAATS | PRP | PADS | ICIS | FTTS | MLTS | COAL ASH DOE | COAL ASH EPA | PCB TRANSFORMER | RADINFO | HIST FTTS | DOT OPS | CONSENT | INDIAN RESERV | FUSRAP | UMTRA | LEAD SMELTERS | US AIRS | US MINES | MINES MRDS | ABANDONED MINES | FINDS | UXO | DOCKET HWC | ECHO | FUELS PROGRAM | PFAS NPL | PFAS FEDERAL SITES | PFAS TSCA | PFAS TRIS | PFAS RCRA MANIFEST |
|---|---|---

EXECUTIVE SUMMARY

TARGET PROPERTY ADDRESS

MARICI-CITY OF INDUSTRY BESS
16233 GALE AVENUE
HACIENDA HEIGHTS, CA 91745
Elevation: 347 ft.
EDR Inquiry Number: 7769050.2s

STANDARD ENVIRONMENTAL RECORDS

ADDITIONAL ENVIRONMENTAL RECORDS

| **SURROUNDING PROPERTY SEARCH RESULTS** Site | Map ID Direction Distance Distance ft. Elevation ft. | NPL | Proposed NPL | NPL LIENS | Delisted NPL | FEDERAL FACILITY | SEMS | SEMS-ARCHIVE | CORRACTS | RCRA-TSDF | RCRA-LQG | RCRA-SQG | RCRA-VSQG | LUCIS | US ENG CONTROLS | US INST CONTROLS | ERNS | RESPONSE | ENVIROSTOR | SWF/LF | LUST | INDIAN LUST | CPS-SLIC | FEMA UST | UST | AST | INDIAN UST | VCP | INDIAN VCP | BROWNFIELDS | US BROWNFIELDS | WMUDS/SWAT | SWRCY | HAULERS | INDIAN ODI | DEBRIS REGION 9 | ODI | IHS OPEN DUMPS | US HIST CDL | AOCONCERN | HIST Cal-Sites | SCH | CDL | CERS HAZ WASTE | Toxic Pits | US CDL | SWEEPS UST | HIST UST | CERS TANKS | CA FID UST | LIENS | LIENS 2 | DEED | HMIRS | CHMIRS | LDS | MCS | SPILLS 90 | RCRA NonGen / NLR | FUDS | DOD | SCRD DRYCLEANERS | US FIN ASSUR | EPA WATCH LIST | 2020 COR ACTION | TSCA | TRIS | SSTS | ROD | RMP | RAATS | PRP | PADS | ICIS | FTTS | MLTS | COAL ASH DOE | COAL ASH EPA | PCB TRANSFORMER | RADINFO | HIST FTTS | DOT OPS | CONSENT | INDIAN RESERV | FUSRAP | UMTRA | LEAD SMELTERS | US AIRS | US MINES | MINES MRDS | ABANDONED MINES | FINDS | UXO | DOCKET HWC | ECHO | FUELS PROGRAM | PFAS NPL | PFAS FEDERAL SITES | PFAS TSCA | PFAS TRIS | PFAS RCRA MANIFEST |
|---|---|---

OVERVIEW MAP - 7769050.2S

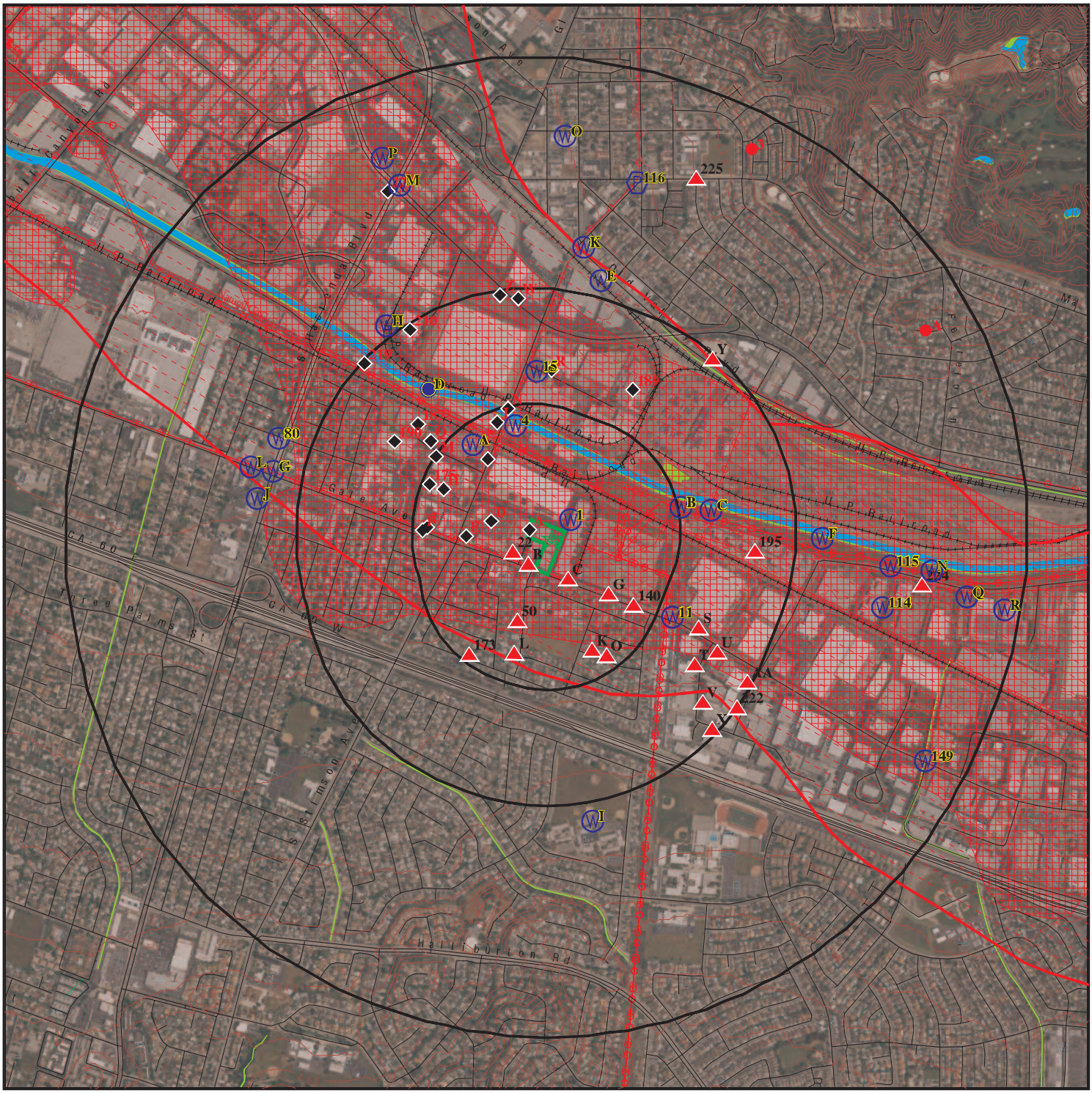

Target Property

Sites at elevations higher than or equal to the target property

Sites at elevations lower than the target property

Manufactured Gas Plants

National Priority List Sites

Dept. Defense Sites

0 1/4 1/2 1 Miles

Indian Reservations BIA

Power transmission lines

Pipelines

Special Flood Hazard Area (1%)

0.2% Annual Chance Flood Hazard

National Wetland Inventory

State Wetlands

Areas of Concern

This report includes Interactive Map Layers to display and/or hide map information. The legend includes only those icons for the default map view.

SITE NAME:	Marici-City of Industry BESS	CLIENT:	Terracon
ADDRESS:	16233 Gale Avenue Hacienda Heights CA 91745	CONTACT:	Laura Hedman
		INQUIRY #:	7769050.2s
LAT/LONG:	34.008801 / 117.952433	DATE:	September 19, 2024 4:48 pm

Copyright © 2024 EDR, Inc. © 2015 TomTom Rel. 2015.

DETAIL MAP - 7769050.2S

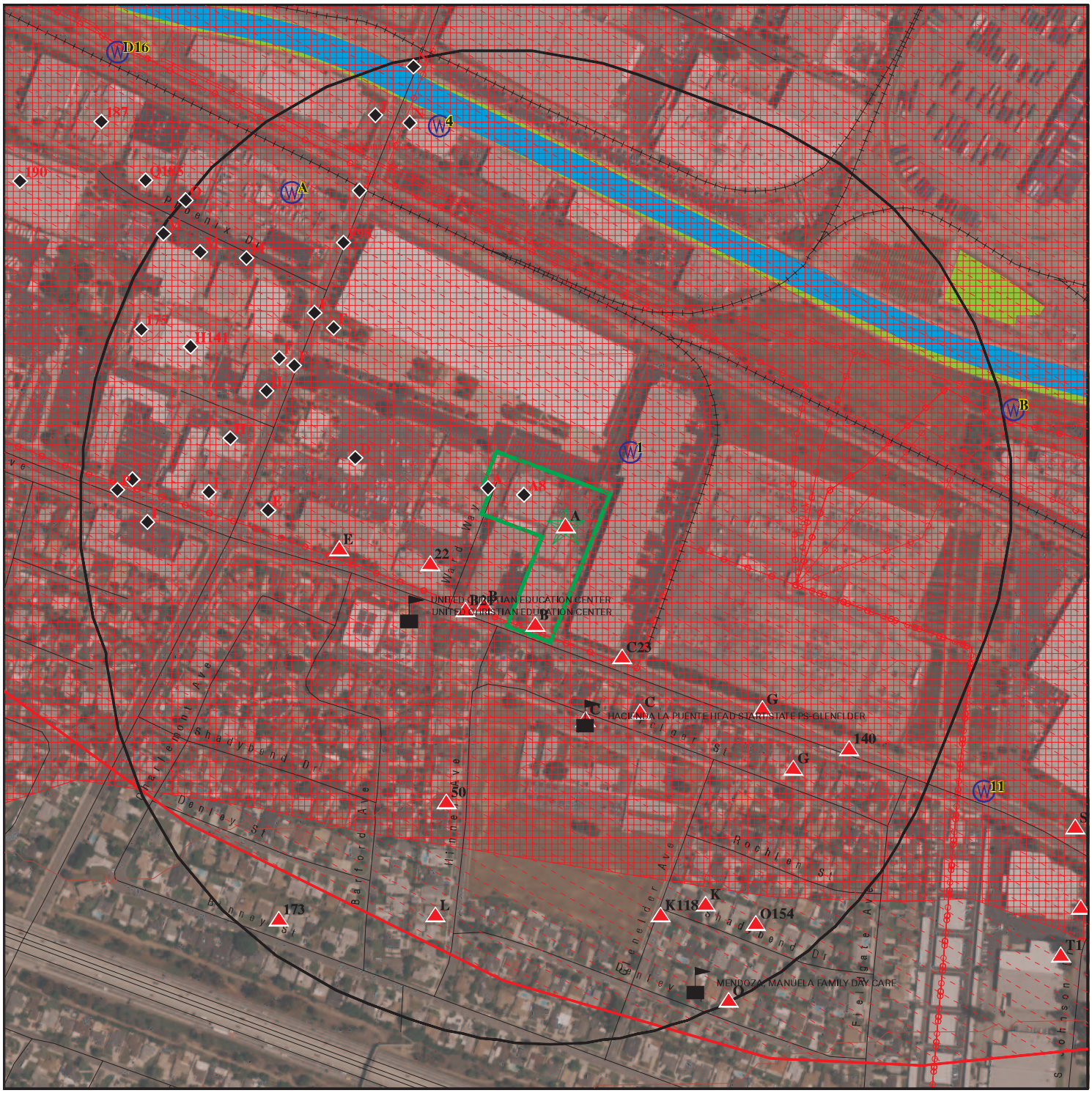

- Target Property
- Sites at elevations higher than or equal to the target property
- Sites at elevations lower than the target property
- Manufactured Gas Plants
- Sensitive Receptors
- National Priority List Sites
- Dept. Defense Sites
- Indian Reservations BIA
- Power transmission lines
- Pipelines
- Special Flood Hazard Area (1%)
- 0.2% Annual Chance Flood Hazard
- National Wetland Inventory
- State Wetlands
- Areas of Concern

This report includes Interactive Map Layers to display and/or hide map information. The legend includes only those icons for the default map view.

SITE NAME:	Marici-City of Industry BESS	CLIENT:	Terracon
ADDRESS:	16233 Gale Avenue Hacienda Heights CA 91745	CONTACT:	Laura Hedman
LAT/LONG:	34.008801 / 117.952433	INQUIRY #:	7769050.2s
		DATE:	September 19, 2024 4:49 pm

Copyright © 2024 EDR, Inc. © 2015 TomTom Rel. 2015.

MAP FINDINGS SUMMARY

Database	Search Distance (Miles)	Target Property	< 1/8	1/8 - 1/4	1/4 - 1/2	1/2 - 1	> 1	Total Plotted
STANDARD ENVIRONMENTAL RECORDS								
Lists of Federal NPL (Superfund) sites								
NPL	1.000		1	0	0	0	NR	1
Proposed NPL	1.000		0	0	0	0	NR	0
NPL LIENS	1.000		0	0	0	0	NR	0
Lists of Federal Delisted NPL sites								
Delisted NPL	1.000		0	0	0	0	NR	0
Lists of Federal sites subject to CERCLA removals and CERCLA orders								
FEDERAL FACILITY	0.500		0	0	0	NR	NR	0
SEMS	0.500		1	0	0	NR	NR	1
Lists of Federal CERCLA sites with NFRAP								
SEMS-ARCHIVE	0.500		0	0	0	NR	NR	0
Lists of Federal RCRA facilities undergoing Corrective Action								
CORRACTS	1.000		0	0	0	0	NR	0
Lists of Federal RCRA TSD facilities								
RCRA-TSDF	0.500		0	0	0	NR	NR	0
Lists of Federal RCRA generators								
RCRA-LQG	0.250		0	2	NR	NR	NR	2
RCRA-SQG	0.250		1	5	NR	NR	NR	6
RCRA-VSQG	0.250		0	0	NR	NR	NR	0
Federal institutional controls / engineering controls registries								
LUCIS	0.500		0	0	0	NR	NR	0
US ENG CONTROLS	0.500		1	0	0	NR	NR	1
US INST CONTROLS	0.500		0	0	0	NR	NR	0
Federal ERNS list								
ERNS	TP		NR	NR	NR	NR	NR	0
Lists of state- and tribal (Superfund) equivalent sites								
RESPONSE	1.000		0	0	0	0	NR	0
Lists of state- and tribal hazardous waste facilities								
ENVIROSTOR	1.000		0	1	2	3	NR	6
Lists of state and tribal landfills and solid waste disposal facilities								
SWF/LF	0.500		0	0	0	NR	NR	0

MAP FINDINGS SUMMARY

Database	Search Distance (Miles)	Target Property	< 1/8	1/8 - 1/4	1/4 - 1/2	1/2 - 1	> 1	Total Plotted
Lists of state and tribal leaking storage tanks								
LUST	0.500		1	7	4	NR	NR	12
INDIAN LUST	0.500		0	0	0	NR	NR	0
CPS-SLIC	0.500		6	11	30	NR	NR	47
Lists of state and tribal registered storage tanks								
FEMA UST	0.250		0	0	NR	NR	NR	0
UST	0.250		2	5	NR	NR	NR	7
AST	0.250		0	5	NR	NR	NR	5
INDIAN UST	0.250		0	0	NR	NR	NR	0
Lists of state and tribal voluntary cleanup sites								
VCP	0.500		0	0	1	NR	NR	1
INDIAN VCP	0.500		0	0	0	NR	NR	0
Lists of state and tribal brownfield sites								
BROWNFIELDS	0.500		0	0	0	NR	NR	0
ADDITIONAL ENVIRONMENTAL RECORDS								
Local Brownfield lists								
US BROWNFIELDS	0.500		0	0	0	NR	NR	0
Local Lists of Landfill / Solid Waste Disposal Sites								
WMUDS/SWAT	0.500		0	0	0	NR	NR	0
SWRCY	0.500		0	0	0	NR	NR	0
HAULERS	TP		NR	NR	NR	NR	NR	0
INDIAN ODI	0.500		0	0	0	NR	NR	0
DEBRIS REGION 9	0.500		0	0	0	NR	NR	0
ODI	0.500		0	0	0	NR	NR	0
IHS OPEN DUMPS	0.500		0	0	0	NR	NR	0
Local Lists of Hazardous waste / Contaminated Sites								
US HIST CDL	TP		NR	NR	NR	NR	NR	0
AOCONCERN	1.000		1	0	0	0	NR	1
HIST Cal-Sites	1.000		0	0	0	0	NR	0
SCH	0.250		0	0	NR	NR	NR	0
CDL	TP		NR	NR	NR	NR	NR	0
CERS HAZ WASTE	0.250	1	1	5	NR	NR	NR	7
Toxic Pits	1.000		0	0	0	0	NR	0
US CDL	TP		NR	NR	NR	NR	NR	0
Local Lists of Registered Storage Tanks								
SWEEPS UST	0.250		1	6	NR	NR	NR	7
HIST UST	0.250		1	7	NR	NR	NR	8
CERS TANKS	0.250		1	3	NR	NR	NR	4
CA FID UST	0.250		0	4	NR	NR	NR	4

MAP FINDINGS SUMMARY

Database	Search Distance (Miles)	Target Property	< 1/8	1/8 - 1/4	1/4 - 1/2	1/2 - 1	> 1	Total Plotted
Local Land Records								
LIENS	TP		NR	NR	NR	NR	NR	0
LIENS 2	TP		NR	NR	NR	NR	NR	0
DEED	0.500		0	0	0	NR	NR	0
Records of Emergency Release Reports								
HMIRS	TP		NR	NR	NR	NR	NR	0
CHMIRS	TP		NR	NR	NR	NR	NR	0
LDS	TP		NR	NR	NR	NR	NR	0
MCS	TP		NR	NR	NR	NR	NR	0
SPILLS 90	TP		NR	NR	NR	NR	NR	0
Other Ascertainable Records								
RCRA NonGen / NLR	0.250	1	10	16	NR	NR	NR	27
FUDS	1.000		0	0	0	0	NR	0
DOD	1.000		0	0	0	0	NR	0
SCRD DRYCLEANERS	0.500		0	0	0	NR	NR	0
US FIN ASSUR	TP		NR	NR	NR	NR	NR	0
EPA WATCH LIST	TP		NR	NR	NR	NR	NR	0
2020 COR ACTION	0.250		0	0	NR	NR	NR	0
TSCA	TP		NR	NR	NR	NR	NR	0
TRIS	TP		NR	NR	NR	NR	NR	0
SSTS	TP		NR	NR	NR	NR	NR	0
ROD	1.000		1	0	0	0	NR	1
RMP	TP		NR	NR	NR	NR	NR	0
RAATS	TP		NR	NR	NR	NR	NR	0
PRP	TP		NR	NR	NR	NR	NR	0
PADS	TP		NR	NR	NR	NR	NR	0
ICIS	TP		NR	NR	NR	NR	NR	0
FTTS	TP		NR	NR	NR	NR	NR	0
MLTS	TP		NR	NR	NR	NR	NR	0
COAL ASH DOE	TP		NR	NR	NR	NR	NR	0
COAL ASH EPA	0.500		0	0	0	NR	NR	0
PCB TRANSFORMER	TP		NR	NR	NR	NR	NR	0
RADINFO	TP		NR	NR	NR	NR	NR	0
HIST FTTS	TP		NR	NR	NR	NR	NR	0
DOT OPS	TP		NR	NR	NR	NR	NR	0
CONSENT	1.000		0	0	0	0	NR	0
INDIAN RESERV	1.000		0	0	0	0	NR	0
FUSRAP	1.000		0	0	0	0	NR	0
UMTRA	0.500		0	0	0	NR	NR	0
LEAD SMELTERS	TP		NR	NR	NR	NR	NR	0
US AIRS	TP		NR	NR	NR	NR	NR	0
US MINES	0.250		0	0	NR	NR	NR	0
MINES MRDS	0.250		0	0	NR	NR	NR	0
ABANDONED MINES	0.250		0	0	NR	NR	NR	0
FINDS	TP	2	NR	NR	NR	NR	NR	2
UXO	1.000		0	0	0	0	NR	0
DOCKET HWC	TP		NR	NR	NR	NR	NR	0
ECHO	TP	1	NR	NR	NR	NR	NR	1

MAP FINDINGS SUMMARY

Database	Search Distance (Miles)	Target Property	< 1/8	1/8 - 1/4	1/4 - 1/2	1/2 - 1	> 1	Total Plotted
FUELS PROGRAM	0.250		0	0	NR	NR	NR	0
PFAS NPL	0.250		0	0	NR	NR	NR	0
PFAS FEDERAL SITES	0.250		0	0	NR	NR	NR	0
PFAS TSCA	0.250		0	0	NR	NR	NR	0
PFAS TRIS	0.250		0	0	NR	NR	NR	0
PFAS RCRA MANIFEST	0.250		0	0	NR	NR	NR	0
PFAS ATSDR	0.250		0	0	NR	NR	NR	0
PFAS WQP	0.250		0	0	NR	NR	NR	0
PFAS NPDES	0.250		0	0	NR	NR	NR	0
PFAS PROJECT	0.250		0	0	NR	NR	NR	0
PFAS ECHO	0.250		0	1	NR	NR	NR	1
PFAS ECHO FIRE TRAIN	0.250		0	0	NR	NR	NR	0
PFAS PT 139 AIRPORT	0.250		0	0	NR	NR	NR	0
AQUEOUS FOAM NRC	0.250		0	0	NR	NR	NR	0
BIOSOLIDS	TP		NR	NR	NR	NR	NR	0
UST FINDER RELEASE	0.500		1	8	2	NR	NR	11
UST FINDER	0.250		1	2	NR	NR	NR	3
E MANIFEST	0.250	1	6	12	NR	NR	NR	19
PFAS	0.250		0	0	NR	NR	NR	0
AQUEOUS FOAM	0.250		0	0	NR	NR	NR	0
CA BOND EXP. PLAN	1.000		0	0	0	0	NR	0
CHROME PLATING	0.500		0	0	0	NR	NR	0
Cortese	0.500		1	7	2	NR	NR	10
CUPA Listings	0.250		0	0	NR	NR	NR	0
DRYCLEANERS	0.250		2	0	NR	NR	NR	2
EMI	TP		NR	NR	NR	NR	NR	0
ENF	TP		NR	NR	NR	NR	NR	0
Financial Assurance	TP		NR	NR	NR	NR	NR	0
ICE	TP		NR	NR	NR	NR	NR	0
HIST CORTESE	0.500		0	6	4	NR	NR	10
LOS ANGELES CO. HMS	TP	1	NR	NR	NR	NR	NR	1
HWP	1.000		0	0	1	0	NR	1
HWT	0.250		0	0	NR	NR	NR	0
HWTS	0.250	1	22	60	NR	NR	NR	83
HAZNET	TP	1	NR	NR	NR	NR	NR	1
LA CO LF METHANE	0.500		0	0	0	NR	NR	0
MINES	0.250		0	0	NR	NR	NR	0
MWMP	0.250		0	0	NR	NR	NR	0
NPDES	TP	1	NR	NR	NR	NR	NR	1
PEST LIC	TP		NR	NR	NR	NR	NR	0
PROC	0.500		0	0	0	NR	NR	0
Notify 65	1.000		0	0	0	0	NR	0
HAZMAT LA	0.250		0	0	NR	NR	NR	0
HAZMAT	0.250		0	0	NR	NR	NR	0
Site Mitigation	TP		NR	NR	NR	NR	NR	0
UIC	TP		NR	NR	NR	NR	NR	0
UIC GEO	TP		NR	NR	NR	NR	NR	0
WASTEWATER PITS	0.500		0	0	0	NR	NR	0
WDS	TP		NR	NR	NR	NR	NR	0
WIP	0.250		5	13	NR	NR	NR	18
MILITARY PRIV SITES	TP		NR	NR	NR	NR	NR	0

MAP FINDINGS SUMMARY

Database	Search Distance (Miles)	Target Property	< 1/8	1/8 - 1/4	1/4 - 1/2	1/2 - 1	> 1	Total Plotted
PROJECT	TP		NR	NR	NR	NR	NR	0
WDR	TP		NR	NR	NR	NR	NR	0
CIWQS	TP	1	NR	NR	NR	NR	NR	1
CERS	TP	2	NR	NR	NR	NR	NR	2
NON-CASE INFO	TP		NR	NR	NR	NR	NR	0
OTHER OIL GAS	TP		NR	NR	NR	NR	NR	0
PROD WATER PONDS	TP		NR	NR	NR	NR	NR	0
SAMPLING POINT	TP		NR	NR	NR	NR	NR	0
WELL STIM PROJ	TP		NR	NR	NR	NR	NR	0
EDR HIGH RISK HISTORICAL RECORDS								
EDR Exclusive Records								
EDR MGP	1.000		0	0	0	0	NR	0
EDR Hist Auto	0.125		0	NR	NR	NR	NR	0
EDR Hist Cleaner	0.125		0	NR	NR	NR	NR	0
EDR RECOVERED GOVERNMENT ARCHIVES								
Exclusive Recovered Govt. Archives								
RGA LF	TP		NR	NR	NR	NR	NR	0
RGA LUST	TP		NR	NR	NR	NR	NR	0
- Totals --		13	67	186	46	3	0	315

NOTES:

TP = Target Property

NR = Not Requested at this Search Distance

Sites may be listed in more than one database

A1 **METAL CUTTING SERVICE** **RCRA NonGen / NLR** **1024787115**
Target **16233 EAST GALE AVENUE** **E MANIFEST** **CAL000028617**
Property **INDUSTRY, CA 91745**

Site 1 of 16 in cluster A

Actual:
347 ft.

RCRA Listings:

Date Form Received by Agency:	19900510
Handler Name:	Metal Cutting Service
Handler Address:	16233 East Gale Avenue
Handler City,State,Zip:	INDUSTRY, CA 91745-1719
EPA ID:	CAL000028617
Contact Name:	DAVID VIEL
Contact Address:	16233 EAST GALE AVE
Contact City,State,Zip:	HACIENDA HEIGHTS, CA 91745
Contact Telephone:	626-968-4764
Contact Fax:	626-333-4051
Contact Email:	DVIEL@METALCUT.COM
EPA Region:	09
Federal Waste Generator Description:	Not a generator, verified
Active Site Indicator:	Handler Activities
Mailing Address:	16233 EAST GALE AVE
Mailing City,State,Zip:	HACIENDA HEIGHTS, CA 91745-1719
Owner Name:	Viel David
Owner Type:	Other
Operator Name:	David Viel
Operator Type:	Other
Short-Term Generator Activity:	No
Importer Activity:	No
Mixed Waste Generator:	No
Transporter Activity:	No
Transfer Facility Activity:	No
Recycler Activity with Storage:	No
Small Quantity On-Site Burner Exemption:	No
Smelting Melting and Refining Furnace Exemption:	No
Underground Injection Control:	No
Off-Site Waste Receipt:	No
Universal Waste Indicator:	Yes
Universal Waste Destination Facility:	Yes
Federal Universal Waste:	No
Active Site State-Reg Handler:	---
Hazardous Secondary Material Indicator:	N
2018 GPRA Permit Baseline:	Not on the Baseline
2018 GPRA Renewals Baseline:	Not on the Baseline
202 GPRA Corrective Action Baseline:	No
Subject to Corrective Action Universe:	No
Non-TSDFs Where RCRA CA has Been Imposed Universe:	No
Corrective Action Priority Ranking:	No NCAPS ranking
Environmental Control Indicator:	No
Institutional Control Indicator:	No
Human Exposure Controls Indicator:	N/A
Groundwater Controls Indicator:	N/A
Significant Non-Complier Universe:	No
Unaddressed Significant Non-Complier Universe:	No
Addressed Significant Non-Complier Universe:	No
Significant Non-Complier With a Compliance Schedule Universe:	No
Handler Date of Last Change:	20180905
Recognized Trader-Importer:	No
Recognized Trader-Exporter:	No

METAL CUTTING SERVICE (Continued) **1024787115**

Importer of Spent Lead Acid Batteries: No
Exporter of Spent Lead Acid Batteries: No
Recycler Activity Without Storage: No
Manifest Broker: No
Sub-Part P Indicator: No

Handler - Owner Operator:
Owner/Operator Indicator: Operator
Owner/Operator Name: DAVID VIEL
Legal Status: Other
Owner/Operator Address: 16233 EAST GALE AVE
Owner/Operator City,State,Zip: HACIENDA HEIGHTS, CA 91745
Owner/Operator Telephone: 626-968-4764

Owner/Operator Indicator: Owner
Owner/Operator Name: VIEL DAVID
Legal Status: Other
Owner/Operator Address: 16233 EAST GALE AVE
Owner/Operator City,State,Zip: HACIENDA HEIGHTS, CA 91745-1719
Owner/Operator Telephone: 626-968-4764

Historic Generators:
Receive Date: 19900510
Handler Name: METAL CUTTING SERVICE
Federal Waste Generator Description: Not a generator, verified
Large Quantity Handler of Universal Waste: No
Recognized Trader Importer: No
Recognized Trader Exporter: No
Spent Lead Acid Battery Importer: No
Spent Lead Acid Battery Exporter: No
Current Record: Yes

List of NAICS Codes and Descriptions:
NAICS Code: 336399
NAICS Description: ALL OTHER MOTOR VEHICLE PARTS MANUFACTURING

Facility Has Received Notices of Violations:
Violations: No Violations Found

Evaluation Action Summary:
Evaluations: No Evaluations Found

E MANIFEST:
Manifest Tracking Number: 022155331JJK
Last Updated Date: 20221026
Shipped Date: 20220922
Received Date: 20220927
Manifest Status: Signed
Submission Type: DataImage5Copy
Origin Type: Web
Generator EPA ID: CAL000028617
Generator Name: Metal Cutting Service

METAL CUTTING SERVICE (Continued) **1024787115**

Generator Mail Street 1:	16233 EAST GALE AVENUE
Generator Mail City:	INDUSTRY
Generator Mail State:	CA
Generator Mail Zip:	91745-1719
Generator Location Street 1:	16233 EAST GALE AVE
Generator Location City:	HACIENDA HEIGHTS
Generator Location Zip:	91745-1719
Generator Location State:	CA
Designated Facility EPA ID:	AZR000520304
Designated Facility Name:	Aa Sydcol Llc
Designated Facility Mail Street 2:	3155 GOLDEN WILLOW CT
Designated Facility Mail City:	YORBA LINDA
Designated Facility Mail Zip:	92886-1303
Designated Facility Mail State:	CA
Designated Facility Location Street 1:	2264 E 13TH ST
Designated Facility Location City:	YUMA
Designated Facility Location Zip:	85365-1858
Designated Facility Location State:	AZ
Manifest Residue Indicator:	N
Rejection Indicator:	N

State Waste:

Manifest Tracking Number:	022155331JJK
Waste Line Number:	1
State Waste Code Owner:	CA
State Waste Code:	352
State Waste:	Other organic solids

Manifest Tracking Number:	022155331JJK
Waste Line Number:	2
State Waste Code Owner:	CA
State Waste Code:	135
State Waste:	Unspecified aqueous solution

Transporter:

Manifest Tracking Number:	022155331JJK
Transporter Line Number:	1
Transporter EPA ID:	CAD982359671
Transporter Name:	Lightning Oil Co

Manifest Tracking Number:	022155331JJK
Transporter Line Number:	2
Transporter EPA ID:	CAD980585293
Transporter Name:	Industrial Waste Utilization

Waste Line:

Manifest Tracking Number:	022155331JJK
Waste Line Number:	1
U.S. DOT Hazardous Indicator:	N
Non-Hazardous Waste Description:	NON-RCRA HAZARDOUS WASTE SOLID
Number of Containers:	5
Container Type Code:	DM
Container Type Description:	Metal drums, barrels, kegs
Waste Quantity:	750
Quantity Unit of Measure Code:	P
Quantity Unit of Measure Description:	Pounds

METAL CUTTING SERVICE (Continued) **1024787115**

Waste Quantity, in Tons:	0.375
Acute Waste Quantity, in Tons:	0
Non-Acute Waste Quantity, in Tons:	0.375
Waste Quantity, in Kilograms:	340.13626
Acute Waste Quantity, in Kilograms:	0
Non-Acute Waste Quantity, in Kilorgrams:	340.13626
Management Method Code:	H141
Management Method Description:	STORAGE, BULKING AND/OR TRANSFER OFF SITE
Waste Residue Indicator:	N
Quantity Discrepancy Indicator:	N
Waste Type Discrepancy Indicator:	N
EPA Waste Indicator:	N
Manifest Tracking Number:	022155331JJK
Waste Line Number:	2
U.S. DOT Hazardous Indicator:	N
Non-Hazardous Waste Description:	NON-RCRA HAZARDOUS WASTE LIQUID
Number of Containers:	9
Container Type Code:	DM
Container Type Description:	Metal drums, barrels, kegs
Waste Quantity:	450
Quantity Unit of Measure Code:	G
Quantity Unit of Measure Description:	Gallons
Waste Quantity, in Tons:	1.8765638
Acute Waste Quantity, in Tons:	0
Non-Acute Waste Quantity, in Tons:	1.8765638
Waste Quantity, in Kilograms:	1702.0997
Acute Waste Quantity, in Kilograms:	0
Non-Acute Waste Quantity, in Kilorgrams:	1702.0997
Management Method Code:	H141
Management Method Description:	STORAGE, BULKING AND/OR TRANSFER OFF SITE
Waste Residue Indicator:	N
Quantity Discrepancy Indicator:	N
Waste Type Discrepancy Indicator:	N
EPA Waste Indicator:	N

A2 **METAL CUTTING SERVICE** **HWTS** **S113032201**
Target **16233 EAST GALE AVENUE** **HAZNET** **N/A**
Property **INDUSTRY, CA 91745**

Site 2 of 16 in cluster A

Actual: **347 ft.**

HWTS:

Name:	METAL CUTTING SERVICE
Address:	16233 EAST GALE AVENUE
City,State,Zip:	INDUSTRY, CA 91745
EPA ID:	CAL000028617
Create Date:	05/10/1990
Mailing Address:	16233 EAST GALE AVE
Mailing City,State,Zip:	HACIENDA HEIGHTS, CA 917451719
Owner Name:	VIEL DAVID
Owner Address:	16233 EAST GALE AVE
Owner City,State,Zip:	HACIENDA HEIGHTS, CA 917451719
Contact Name:	DAVID VIEL
Contact Address:	16233 EAST GALE AVE
City,State,Zip:	HACIENDA HEIGHTS, CA 91745
Facility Status:	Active
Facility Type:	PERMANENT

METAL CUTTING SERVICE (Continued) **S113032201**

Category:	STATE
Latitude:	34.007631
Longitude:	-117.952164

NAICS:

EPA ID:	CAL000028617
Create Date:	2004-10-20 10:23:57.043
NAICS Code:	336399
NAICS Description:	All Other Motor Vehicle Parts Manufacturing
Issued EPA ID Date:	1990-05-10 00:00:00
Facility Name:	METAL CUTTING SERVICE
Facility Address:	16233 EAST GALE AVENUE
Facility City:	INDUSTRY
Facility State:	CA
Facility Zip:	917451719

HAZNET:

Name:	METAL CUTTING SERVICE
Address:	16233 EAST GALE AVENUE
City,State,Zip:	INDUSTRY, CA 917451719
Contact:	DAVID VIEL - PRESIDENT
Telephone:	6269684764
Mailing Address:	16233 EAST GALE AVE
Year:	2010
Gepaid:	CAL000028617
TSD EPA ID:	CAT080025711
CA Waste Code:	221 - Waste oil and mixed oil
Disposal Method:	H141 - Storage, Bulking, And/Or Transfer Off Site--No Treatment/Reovery (H010-H129) Or (H131-H135)
Tons:	0.19
Year:	2009
Gepaid:	CAL000028617
TSD EPA ID:	CAT080025711
CA Waste Code:	221 - Waste oil and mixed oil
Disposal Method:	H141 - Storage, Bulking, And/Or Transfer Off Site--No Treatment/Reovery (H010-H129) Or (H131-H135)
Tons:	2.584
Year:	2008
Gepaid:	CAL000028617
TSD EPA ID:	CAD099452708
CA Waste Code:	221 - Waste oil and mixed oil
Disposal Method:	H039 - Other Recovery Of Reclamation For Reuse Including Acid Regeneration, Organics Recovery Ect
Tons:	3.04
Year:	2002
Gepaid:	CAL000028617
TSD EPA ID:	CAT080013352
CA Waste Code:	221 - Waste oil and mixed oil
Disposal Method:	R01 - Recycler
Tons:	2.28
Year:	2001

METAL CUTTING SERVICE (Continued) **S113032201**

Gepaid: CAL000028617
TSD EPA ID: CAT080013352
CA Waste Code: 221 - Waste oil and mixed oil
Disposal Method: R01 - Recycler
Tons: 2.85

Year: 2000
Gepaid: CAL000028617
TSD EPA ID: CAT080013352
CA Waste Code: 221 - Waste oil and mixed oil
Disposal Method: R01 - Recycler
Tons: 5.7

Year: 1999
Gepaid: CAL000028617
TSD EPA ID: CAT080013352
CA Waste Code: 221 - Waste oil and mixed oil
Disposal Method: R01 - Recycler
Tons: 1.52

Year: 1998
Gepaid: CAL000028617
TSD EPA ID: CAT080013352
CA Waste Code: 222 - Oil/water separation sludge
Disposal Method: R01 - Recycler
Tons: 5.421

Year: 1997
Gepaid: CAL000028617
TSD EPA ID: CAT080013352
CA Waste Code: 221 - Waste oil and mixed oil
Disposal Method: R01 - Recycler
Tons: 3.325

Year: 1996
Gepaid: CAL000028617
TSD EPA ID: CAT080013352
CA Waste Code: 221 - Waste oil and mixed oil
Disposal Method: R01 - Recycler
Tons: 2.66

Click this hyperlink while viewing on your computer to access
4 additional CA HAZNET: record(s) in the EDR Site Report.

Additional Information:
Year: 2010
Gen EPA ID: CAL000028617

Shipment Date: 20101007
Creation Date: 1/3/2011 18:30:54
Receipt Date: 20101028
Manifest ID: 007223273JJK
Trans EPA ID: CAL000350237
Trans Name: STRESS LESS EXPRESS LLC
TSDF EPA ID: CAT080025711
Trans Name: ADVANCED ENVIRONMENTAL

METAL CUTTING SERVICE (Continued) **S113032201**

Waste Code Description: 221 - Waste oil and mixed oil
Meth Code: H141 - Storage, Bulking, And/Or Transfer Off Site--No Treatment/Reovery (H010-H129) Or (H131-H135)
Quantity Tons: 0.19
Waste Quantity: 50
Quantity Unit: G

Additional Information:
Year: 2009
Gen EPA ID: CAL000028617

Shipment Date: 20090409
Creation Date: 6/3/2009 18:30:08
Receipt Date: 20090421
Manifest ID: 005770021JJK
Trans EPA ID: CAL000311939
Trans Name: STRESS LESS EXPRESS LLC
TSDF EPA ID: CAT080025711
Trans Name: ADVANCED ENVIRONMENTAL
Waste Code Description: 221 - Waste oil and mixed oil
Meth Code: H141 - Storage, Bulking, And/Or Transfer Off Site--No Treatment/Reovery (H010-H129) Or (H131-H135)
Quantity Tons: 2.584
Waste Quantity: 680
Quantity Unit: G

Additional Information:
Year: 2008
Gen EPA ID: CAL000028617

Shipment Date: 20080711
Creation Date: 8/25/2008 18:30:08
Receipt Date: 20080711
Manifest ID: 003690156JJK
Trans EPA ID: CAL000311939
Trans Name: STRESS LESS EXPRESS
TSDF EPA ID: CAD099452708
Trans Name: INDUSTRIAL SERVICE OIL
Waste Code Description: 221 - Waste oil and mixed oil
Meth Code: H039 - Other Recovery Of Reclamation For Reuse Including Acid Regeneration, Organics Recovery Ect
Quantity Tons: 3.04
Waste Quantity: 800
Quantity Unit: G

Additional Information:
Year: 2002
Gen EPA ID: CAL000028617

Shipment Date: 20020501
Creation Date: 8/29/2002 18:31:16
Receipt Date: 20020515
Manifest ID: 21862503
Trans EPA ID: CAD982472623
TSDF EPA ID: CAT080013352
Waste Code Description: 221 - Waste oil and mixed oil

METAL CUTTING SERVICE (Continued) **S113032201**

Meth Code: R01 - Recycler
Quantity Tons: 2.28
Waste Quantity: 600
Quantity Unit: G

Additional Information:
Year: 2001
Gen EPA ID: CAL000028617

Shipment Date: 20010914
Creation Date: 1/16/2002 0:00:00
Receipt Date: 20010927
Manifest ID: 98397890
Trans EPA ID: CAD982472623
TSDF EPA ID: CAT080013352
TSDF Alt EPA ID: CAT080013352
Waste Code Description: 221 - Waste oil and mixed oil
Meth Code: R01 - Recycler
Quantity Tons: 2.85
Waste Quantity: 750
Quantity Unit: G

Additional Information:
Year: 2000
Gen EPA ID: CAL000028617

Shipment Date: 20001117
Creation Date: 3/6/2001 0:00:00
Receipt Date: 20001128
Manifest ID: 98397904
Trans EPA ID: CAD982472623
TSDF EPA ID: CAT080013352
Waste Code Description: 221 - Waste oil and mixed oil
Meth Code: R01 - Recycler
Quantity Tons: 5.7
Waste Quantity: 1500
Quantity Unit: G

Additional Information:
Year: 1999
Gen EPA ID: CAL000028617

Shipment Date: 19990708
Creation Date: 9/23/1999 0:00:00
Receipt Date: 19990726
Manifest ID: 95937508
Trans EPA ID: CAD982472623
TSDF EPA ID: CAT080013352
TSDF Alt EPA ID: CAT080013352
Waste Code Description: 221 - Waste oil and mixed oil
Meth Code: R01 - Recycler
Quantity Tons: 1.52
Waste Quantity: 400
Quantity Unit: G

METAL CUTTING SERVICE (Continued) **S113032201**

Additional Information:

Year:	1998
Gen EPA ID:	CAL000028617
Shipment Date:	19981215
Creation Date:	2/26/1999 0:00:00
Receipt Date:	19981217
Manifest ID:	95937473
Trans EPA ID:	CAD982472623
TSDF EPA ID:	CAT080013352
TSDF Alt EPA ID:	CAT080013352
Waste Code Description:	222 - Oil/water separation sludge
Meth Code:	R01 - Recycler
Quantity Tons:	5.421
Waste Quantity:	1300
Quantity Unit:	G

Additional Information:

Year:	1997
Gen EPA ID:	CAL000028617
Shipment Date:	19971103
Creation Date:	3/18/1998 0:00:00
Receipt Date:	19971105
Manifest ID:	95937398
Trans EPA ID:	CAD982472623
Trans 2 EPA ID:	CAD040370645
TSDF EPA ID:	CAT080013352
Waste Code Description:	221 - Waste oil and mixed oil
Meth Code:	R01 - Recycler
Quantity Tons:	3.325
Waste Quantity:	875
Quantity Unit:	G

Additional Information:

Year:	1996
Gen EPA ID:	CAL000028617
Shipment Date:	19961007
Creation Date:	5/20/1997 0:00:00
Receipt Date:	19961104
Manifest ID:	95937354
Trans EPA ID:	CAD982472623
Trans 2 EPA ID:	CAD040370645
TSDF EPA ID:	CAT080013352
Waste Code Description:	221 - Waste oil and mixed oil
Meth Code:	R01 - Recycler
Quantity Tons:	2.66
Waste Quantity:	700
Quantity Unit:	G

A3 **CEROMET INC (DEST)** **CERS HAZ WASTE** **U003060962**
Target **16233 GALE AVE** **LOS ANGELES CO. HMS** **N/A**
Property **CITY OF INDUSTRY, CA 91745** **CERS**

Site 3 of 16 in cluster A

Actual:
347 ft.

CERS HAZ WASTE:
Name: METAL CUTTING SERVICE INC
Address: 16233 GALE AVE
City,State,Zip: INDUSTRY, CA 91745
Site ID: 397476
CERS ID: 10268503
CERS Description: Hazardous Waste Generator

Name: METAL CUTTING SERVICE INC
Address: 16233 GALE AVE
City,State,Zip: INDUSTRY, CA 91745
Site ID: 397476
CERS ID: 10268503
CERS Description: Hazardous Waste Onsite Treatment

LOS ANGELES CO. HMS:
Name: CEROMET INC (DEST)
Address: 16233 GALE AVE
City,State,Zip: CITY OF INDUSTRY, CA 91745
Region: LA
Permit Category: Not reported
Facility Id: 004829-I05015
Facility Type: Not reported
Facility Status: OPEN
Area: 6H
Permit Number: Not reported
Permit Status: Not reported

CERS:
Name: METAL CUTTING SERVICE INC
Address: 16233 GALE AVE
City,State,Zip: INDUSTRY, CA 91745
Site ID: 397476
CERS ID: 10268503
CERS Description: Chemical Storage Facilities

Violations:
Site ID: 397476
Site Name: METAL CUTTING SERVICE INC
Violation Date: 03-01-2022
Citation: HSC 6.95 25508(a)(3) - California Health and Safety Code, Chapter 6.95, Section(s) 25508(a)(3)
Violation Description: Failure to report program data electronically.
Violation Notes: OBSERVATION: The business failed to electronically submit the Business Activities Page and/or Business Owner Operator Identification Page, or failed to report complete or accurate information on these forms. Due to the evaporator, please mark "YES" for the question "Does your facility treat hazardous waste?" CORRECTIVE ACTION: Complete and electronically submit the Business Activities Page and/or Business Owner Operator Identification Page.
Violation Division: Los Angeles County Fire Department
Violation Program: HMRRP
Violation Source: CERS,

CEROMET INC (DEST) (Continued) **U003060962**

Site ID: 397476
Site Name: METAL CUTTING SERVICE INC
Violation Date: 03-01-2022
Citation: HSC 6.5 25201.5(d)(7) - California Health and Safety Code, Chapter 6.5, Section(s) 25201.5(d)(7)
Violation Description: Failure to submit the signature page for the onsite treatment notification.
Violation Notes: OBSERVATION: Owner/Operator did not submit Onsite HW Treatment notification information to the CUPA sixty (60) days prior to beginning the first treatment. CORRECTIVE ACTION: Submit the required Onsite HW Treatment notification to the CUPA.
Violation Division: Los Angeles County Fire Department
Violation Program: CE
Violation Source: CERS,

Evaluation:
Eval General Type: Compliance Evaluation Inspection
Eval Date: 03-01-2022
Violations Found: Yes
Eval Type: Routine done by local agency
Eval Notes: David Viel, President
Eval Division: Los Angeles County Fire Department
Eval Program: HMRRP
Eval Source: CERS,

Eval General Type: Compliance Evaluation Inspection
Eval Date: 03-05-2019
Violations Found: No
Eval Type: Routine done by local agency
Eval Notes: David Viel, President
Eval Division: Los Angeles County Fire Department
Eval Program: HMRRP
Eval Source: CERS,

Eval General Type: Compliance Evaluation Inspection
Eval Date: 10-20-2015
Violations Found: No
Eval Type: Routine done by local agency
Eval Notes: David Viel, President
Eval Division: Los Angeles County Fire Department
Eval Program: HW
Eval Source: CERS,

Eval General Type: Compliance Evaluation Inspection
Eval Date: 03-01-2022
Violations Found: No
Eval Type: Routine done by local agency
Eval Notes: David Viel, President
Eval Division: Los Angeles County Fire Department
Eval Program: HW
Eval Source: CERS,

Eval General Type: Compliance Evaluation Inspection
Eval Date: 03-01-2022
Violations Found: Yes
Eval Type: Routine done by local agency
Eval Notes: David Viel, President

CEROMET INC (DEST) (Continued) **U003060962**

Eval Division: Los Angeles County Fire Department
Eval Program: CE
Eval Source: CERS,

Eval General Type: Compliance Evaluation Inspection
Eval Date: 10-20-2015
Violations Found: No
Eval Type: Routine done by local agency
Eval Notes: David Viel, President
Eval Division: Los Angeles County Fire Department
Eval Program: HMRRP
Eval Source: CERS,

Eval General Type: Compliance Evaluation Inspection
Eval Date: 03-05-2019
Violations Found: No
Eval Type: Routine done by local agency
Eval Notes: David Viel, President
Eval Division: Los Angeles County Fire Department
Eval Program: HW
Eval Source: CERS,

Affiliation:
Affiliation Type Desc: Identification Signer
Entity Name: DAVID VIEL
Entity Title: PRESIDENT
Affiliation Phone: ,

Affiliation Type Desc: Parent Corporation
Entity Name: METAL CUTTING SERVICE INC
Affiliation Phone: ,

Affiliation Type Desc: CUPA District
Entity Name: Los Angeles County Fire
Affiliation Address: 5825 Rickenbacker Road
Affiliation City: Commerce
Affiliation State: CA
Affiliation Zip: 90040-3027
Affiliation Phone: (323) 890-4000,

Affiliation Type Desc: Document Preparer
Entity Name: David Viel
Affiliation Phone: ,

Affiliation Type Desc: Environmental Contact
Entity Name: DAVID VIEL
Affiliation Address: 16233 E GALE AVE
Affiliation City: INDUSTRY
Affiliation State: CA
Affiliation Zip: 91745
Affiliation Phone: ,

Affiliation Type Desc: Legal Owner
Entity Name: METAL CUTTING SERVICE INC.
Affiliation Address: 16233 GALE AV
Affiliation City: CITY OF INDUSTRY
Affiliation State: CA

CEROMET INC (DEST) (Continued) **U003060962**

Affiliation Country:	United States
Affiliation Zip:	91745
Affiliation Phone:	(626) 968-4764,
Affiliation Type Desc:	Operator
Entity Name:	DAVID VIEL
Affiliation Phone:	(626) 968-4764,
Affiliation Type Desc:	Facility Mailing Address
Entity Name:	Mailing Address
Affiliation Address:	16233 East Gale Avenue
Affiliation City:	City of Industry
Affiliation State:	CA
Affiliation Zip:	91745
Affiliation Phone:	,
Affiliation Type Desc:	Onsite Treatment Unit Owner Operator
Entity Name:	DAVID VIEL
Entity Title:	PRESIDENT
Affiliation Phone:	,
Affiliation Type Desc:	Property Owner
Entity Name:	Milon Viel
Affiliation Address:	16233 East Gale Avenue
Affiliation City:	City of Industry
Affiliation State:	CA
Affiliation Country:	United States
Affiliation Zip:	91745
Affiliation Phone:	(626) 968-4764,

A4 **METAL CUTTING SERVICE** **NPDES S118119375**
Target **16233 EAST GALE AVENUE** **CIWQS N/A**
Property **CITY OF INDUSTRY, CA 91745** **CERS**

Site 4 of 16 in cluster A

Actual:
347 ft.

NPDES:

Name:	METAL CUTTING SERVICE
Address:	16233 EAST GALE AVENUE
City,State,Zip:	CITY OF INDUSTRY, CA 91745
Facility Status:	Active
NPDES Number:	CAS000001
Region:	4
Agency Number:	0
Regulatory Measure ID:	457764
Order Number:	97-03-DWQ
WDID:	4 19I025945
Regulatory Measure Type:	Enrollee
Program Type:	Industrial
Effective Date Of Regulatory Measure:	08/17/2015
Discharge Address:	16233 East Gale Avenue
Discharge Name:	Metal Cutting Service
Discharge City:	City of Industry
Discharge State:	California
Discharge Zip:	91745

NPDES as of 03/2018:

METAL CUTTING SERVICE (Continued) **S118119375**

NPDES Number:	CAS000001
Status:	Active
Agency Number:	0
Region:	4
Regulatory Measure ID:	457764
Order Number:	97-03-DWQ
Regulatory Measure Type:	Enrollee
WDID:	4 19I025945
Program Type:	Industrial
Effective Date Of Regulatory Measure:	08/17/2015
Discharge Name:	Metal Cutting Service
Discharge Address:	16233 East Gale Avenue
Discharge City:	City of Industry
Discharge State:	California
Discharge Zip:	91745

Region:	4
Regulatory Measure ID:	457764
Regulatory Measure Type:	Industrial
WDID:	4 19I025945
Received Date:	08/05/2015
Processed Date:	08/17/2015
Status:	Active
Status Date:	07/19/2017
Place Size:	1.7
Place Size Unit:	Acres
Contact:	David Viel
Contact Phone:	626-968-4764
Contact Email:	dviel@metalcut.com
Operator Name:	Metal Cutting Service
Operator Address:	16233 East Gale Avenue
Operator City:	City of Industry
Operator State:	California
Operator Zip:	91745
Operator Contact:	David Viel
Operator Contact Phone:	626-968-4764
Operator Contact Email:	dviel@metalcut.com
Operator Type:	Private Business
Developer State:	California
Dir Discharge Uswater Ind:	N
Receiving Water Name:	SAN JOSE CREEK REACH 2
Certifier:	David Viel
Certifier Title:	President
Certification Date:	05-AUG-15
Primary Sic:	3599-Industrial and Commercial Machinery and Equipment, NEC

Name:	METAL CUTTING SERVICE
Address:	16233 EAST GALE AVENUE
City,State,Zip:	CITY OF INDUSTRY, CA 91745
WDID:	4 19I025945
Regulatory Measure Type:	Industrial
Status:	Active
Status Date:	08/15/2017
Operator Name:	Metal Cutting Service
Operator Address:	16233 East Gale Avenue
Operator City:	City of Industry

METAL CUTTING SERVICE (Continued) **S118119375**

Operator State:	California
Operator Zip:	91745

NPDES as of 03/2018:

NPDES Number:	CAS000001
Status:	Active
Agency Number:	0
Region:	4
Regulatory Measure ID:	457764
Order Number:	97-03-DWQ
Regulatory Measure Type:	Enrollee
WDID:	4 19I025945
Program Type:	Industrial
Effective Date Of Regulatory Measure:	08/17/2015
Discharge Name:	Metal Cutting Service
Discharge Address:	16233 East Gale Avenue
Discharge City:	City of Industry
Discharge State:	California
Discharge Zip:	91745

Region:	4
Regulatory Measure ID:	457764
Regulatory Measure Type:	Industrial
WDID:	4 19I025945
Received Date:	08/05/2015
Processed Date:	08/17/2015
Status:	Active
Status Date:	07/19/2017
Place Size:	1.7
Place Size Unit:	Acres
Contact:	David Viel
Contact Phone:	626-968-4764
Contact Email:	dviel@metalcut.com
Operator Name:	Metal Cutting Service
Operator Address:	16233 East Gale Avenue
Operator City:	City of Industry
Operator State:	California
Operator Zip:	91745
Operator Contact:	David Viel
Operator Contact Phone:	626-968-4764
Operator Contact Email:	dviel@metalcut.com
Operator Type:	Private Business
Developer State:	California
Dir Discharge Uswater Ind:	N
Receiving Water Name:	SAN JOSE CREEK REACH 2
Certifier:	David Viel
Certifier Title:	President
Certification Date:	05-AUG-15
Primary Sic:	3599-Industrial and Commercial Machinery and Equipment, NEC

CIWQS:

Name:	METAL CUTTING SERVICE
Address:	16233 EAST GALE AVENUE
City,State,Zip:	CITY OF INDUSTRY, CA 91745
Agency:	Metal Cutting Service
Agency Address:	16233 East Gale Avenue, City Of Industry, CA 91745

METAL CUTTING SERVICE (Continued) **S118119375**

Place/Project Type:	Industrial - Industrial and Commercial Machinery and Equipment, NEC
SIC/NAICS:	3599
Region:	4
Program:	INDSTW
Regulatory Measure Status:	Active
Regulatory Measure Type:	Storm water industrial
Order Number:	2014-0057-DWQ
WDID:	4 19I025945
NPDES Number:	CAS000001
Effective Date:	08/17/2015
Enforcement Actions within 5 years:	2
Violations within 5 years:	1
Latitude:	34.008138
Longitude:	-117.952738

CERS:

Name:	METAL CUTTING SERVICE
Address:	16233 EAST GALE AVENUE
City,State,Zip:	CITY OF INDUSTRY, CA 91745
Site ID:	536809
CERS ID:	837095
CERS Description:	Industrial Facility Storm Water

Violations:

Site ID:	536809
Site Name:	Metal Cutting Service
Violation Date:	01-08-2021
Citation:	2014-0057-DWQ - Industrial General Permit
Violation Description:	SWPPP
Violation Notes:	Failure to develop a complete SWPPP
Violation Division:	Water Boards
Violation Program:	INDSTW
Violation Source:	SMARTS,

Enforcement Action:

Site ID:	536809
Site Name:	Metal Cutting Service
Site Address:	16233 EAST GALE AVENUE
Site City:	CITY OF INDUSTRY
Site Zip:	91745
Enf Action Date:	01-08-2021
Enf Action Type:	Notice of Violation
Enf Action Description:	Notice of Violation
Enf Action Notes:	Failure to develop a complete SWPPP
Enf Action Division:	Water Boards
Enf Action Program:	INDSTW
Enf Action Source:	SMARTS,

Affiliation:

Affiliation Type Desc:	Owner/Operator
Entity Name:	Metal Cutting Service
Entity Title:	Operator
Affiliation Address:	16233 East Gale Avenue
Affiliation City:	City of Industry
Affiliation State:	CA
Affiliation Zip:	91745

METAL CUTTING SERVICE (Continued) **S118119375**

Affiliation Phone: ,

A5 **METAL CUTTING SERVICE** **FINDS** **1023697497**
Target **16233 EAST GALE AVENUE** **ECHO** **N/A**
Property **INDUSTRY, CA 91745**

Site 5 of 16 in cluster A

Actual: **347 ft.**

FINDS:
Registry ID: 110070094578

Click Here for FRS Facility Detail Report:

Environmental Interest/Information System:
The National Pollutant Discharge Elimination System (NPDES) module of the Integrated Compliance Information System (ICIS). Under NPDES, all facilities that discharge pollutants from any point source into waters of the United States are required to obtain a permit. The permit will likely contain limits on what can be discharged, impose monitoring and reporting requirements, and include other provisions to ensure that the discharge does not adversely affect water quality.
The Resource Conservation and Recovery Act Information System (RCRAInfo) is EPA's comprehensive information system in support of the Resource Conservation and Recovery Act (RCRA) of 1976 and the Hazardous and Solid Waste Amendments (HSWA) of 1984. It tracks many types of information about generators, transporters, treaters, storers, and disposers of hazardous waste.

Click this hyperlink while viewing on your computer to access additional FINDS: detail in the EDR Site Report.

ECHO:
Envid: 1023697497
Registry ID: 110070094578
DFR URL: http://echo.epa.gov/detailed-facility-report?fid=110070094578
Name: METAL CUTTING SERVICE
Address: 16233 EAST GALE AVENUE
City,State,Zip: INDUSTRY, CA 91745

A6 **METAL CUTTING SERVICE INC** **FINDS** **1016437422**
Target **16233 GALE AVE** **N/A**
Property **INDUSTRY, CA 91745**

Site 6 of 16 in cluster A

Actual: **347 ft.**

FINDS:
Registry ID: 110055909897

Click Here for FRS Facility Detail Report:

Environmental Interest/Information System:
The California Environmental Reporting System (CERS) is a statewide web-based user and information exchange system to support over 140,000 regulated businesses and over 130 local agencies in electronically collecting and reporting significant hazardous materials, hazardous waste and compliance and enforcement data as mandated by California law. Under oversight by Cal/EPA, certified local governing agencies

METAL CUTTING SERVICE INC (Continued) **1016437422**

(Unified Program Agencies - UPAs) consolidate, coordinate and provide consistent regulatory activities for six state and federal environmental programs.
The California Environmental Protection Agency (CalEPA) has recently implemented a new data warehouse system (nSite). This data warehouse combines and merges facility and site information from five different systems managed within CalEPA. The five systems are: California Environmental Reporting System (CERS),EnviroStor, GeoTracker, California Integrated Water Quality System (CIWQS), andToxic Release Inventory (TRI).

Click this hyperlink while viewing on your computer to access additional FINDS: detail in the EDR Site Report.

Areas of Concern
< 1/8
1 ft.

SAN GABRIEL VALLEY **AOCONCERN** **CCA0000001**
N/A

BALDWIN PARK, CA

AOC:
Description: San Gabriel Valley areas where VOC contamination is at or above the MCL as designated by region 9 EPA office.

NPL Region
< 1/8
1 ft.

SAN GABRIEL VALLEY (AREA 4) **NPL** **1000114960**
STIMSON AVE & OLD VALLEY BLVD **SEMS** **CAD980817985**
LA PUENTE, CA 91744 **US ENG CONTROLS**
ROD
PRP
ICIS
FINDS
ECHO

NPL:

EPA Region:	9
EPA ID:	CAD980817985
Site ID:	902091
Name:	SAN GABRIEL VALLEY (AREA 4)
Address:	STIMSON AVE & OLD VALLEY BLVD
City,State,Zip:	LA PUENTE, CA 91744
Federal:	N
Final Date:	1984-05-08 00:00:00
Latitude:	34.016669
Longitude:	-117.9583
Site Score:	28.899999999999999

Substance as of 08/2019:

NPL Status:	Currently on the Final NPL
NPL Status:	Currently on the Final NPL
Substance ID:	U210
CAS Number:	127-18-4
Substance:	TETRACHLOROETHENE
Pathway:	GROUND WATER PATHWAY
Scoring:	4
NPL Status:	Currently on the Final NPL
Substance ID:	U228

SAN GABRIEL VALLEY (AREA 4) (Continued) **1000114960**

CAS Number: 79-01-6
Substance: TRICHLOROETHYLENE (TCE)
Pathway: GROUND WATER PATHWAY
Scoring: 4

Summary Details:

Conditions at listing September 1983): San Gabriel Valley Area 4) is a ground water plume that runs along the axis of the San Jose Creek in the San Gabriel ground water basin in La Puenta, Los Angeles County, California. The plume is about1 mile long and 1 mile wide. Ground water is contaminated with trichloroethylene TCE) and perchloroethylene PCE), according to analyses by State agencies and local water companies. Many public wells in the area exceed the EPA SuggestedNo Adverse Response Levels SNARL) for TCE and PCE. Approximately 100,000 people are affected. Cities and public water companies in the area have tested to ensure that their water supplies contain less than 5 parts per billion ppb) of TCE, alevel considered safe for human consumption. When alternative methods of reducing the TCE level below 5 ppb are not effective, wells are removed from service. Status June 1984):
A supplemental sampling program of contaminated wells will begin soon to get a snapshot view of the degree of contamination. The State Department of Health Services and EPA are preparing to initiate a remedial investigation/ feasibility study to determine the aerial and vertical extent of contamination and to develop alternatives for treatment and management of the problem.
EPA continues its investigation to identify sources of the contamination.
This site, along with the three other San Gabriel Valley sites, was added tothe NPL in May 1984 because it involves a serious problem that required taking immediate remedial action.

Category as of 08/2019:
NPL Status: Currently on the Final NPL
Category Description: Depth To Aquifer-<= 10 Feet
Category Value: 1

NPL Status: Currently on the Final NPL
Category Description: Distance To Nearest Population-> 0 And <= 1/4 Mile
Category Value: 10

Narratives as of 08/2019:
NPL Name: SAN GABRIEL VALLEY (AREA 4)

Site as of 08/2019:
EPA Region: 09
Site ID: 0902091
Site Status: F
Federal Site: N
Date Finalized: 05/08/84
Date Proposed: 09/08/83

Site Status as of 08/2019:
Proposed Date: 09/08/1983
Final Date: 05/08/1984
NPL Status: Final

Narr:

SAN GABRIEL VALLEY (AREA 4) (Continued) **1000114960**

Site Name: San Gabriel Valley (Area 4)
Site EPA ID: CAD980817985
Listing Date: 5/8/1984
Site Score: 28.9
Federal Facility Indicator: No
Site List URL: https://semspub.epa.gov/src/document/09/2400235
Site Progress URL: https://cumulis.epa.gov/supercpad/cursites/csitinfo.cfm?id=0902091
Federal Register URL: https://semspub.epa.gov/src/document/11/189626
Site Location URL: https://epa.maps.arcgis.com/apps/webappviewer/index.html?id=33cebcdfdd1b4c3a8b51d416956c41f1&query=Superfund_National_Priorities_List__NPL__Sites_with_Status_Information_7557,SITE_EPA_ID=%27CAD980817985%27

SEMS:
Site ID: 0902091
EPA ID: CAD980817985
Name: SAN GABRIEL VALLEY (AREA 4)
Address: STIMSON AVE & OLD VALLEY BLVD
City,State,Zip: LA PUENTE, CA 91744
Cong District: 34,32
FIPS Code: 06037
Latitude: 34.016669
Longitude: -117.958300
FF: N
NPL: Currently on the Final NPL

SEMS Detail:
Region: 09
Site ID: 0902091
EPA ID: CAD980817985
Site Name: SAN GABRIEL VALLEY (AREA 4)
NPL: F
FF: N
OU: 00
Action Code: AR
Action Name: ADMIN REC
SEQ: 1
Start Date: 2000-07-24 04:00:00
Current Action Lead: EPA Perf

Region: 09
Site ID: 0902091
EPA ID: CAD980817985
Site Name: SAN GABRIEL VALLEY (AREA 4)
NPL: F
FF: N
OU: 00
Action Code: CR
Action Name: CI
SEQ: 1
Start Date: 1984-05-01 05:00:00
Finish Date: 2008-10-28 04:00:00
Current Action Lead: EPA Perf

Region: 09
Site ID: 0902091
EPA ID: CAD980817985

SAN GABRIEL VALLEY (AREA 4) (Continued) **1000114960**

Site Name:	SAN GABRIEL VALLEY (AREA 4)
NPL:	F
FF:	N
OU:	00
Action Code:	CR
Action Name:	CI
SEQ:	2
Start Date:	2011-10-01 04:00:00
Current Action Lead:	EPA Perf
Region:	09
Site ID:	0902091
EPA ID:	CAD980817985
Site Name:	SAN GABRIEL VALLEY (AREA 4)
NPL:	F
FF:	N
OU:	00
Action Code:	CR
Action Name:	CI
SEQ:	3
Start Date:	2011-12-22 05:00:00
Current Action Lead:	EPA Perf
Region:	09
Site ID:	0902091
EPA ID:	CAD980817985
Site Name:	SAN GABRIEL VALLEY (AREA 4)
NPL:	F
FF:	N
OU:	00
Action Code:	CR
Action Name:	CI
SEQ:	4
Start Date:	2011-12-22 05:00:00
Current Action Lead:	EPA Perf
Region:	09
Site ID:	0902091
EPA ID:	CAD980817985
Site Name:	SAN GABRIEL VALLEY (AREA 4)
NPL:	F
FF:	N
OU:	00
Action Code:	CR
Action Name:	CI
SEQ:	5
Start Date:	2011-12-31 05:00:00
Current Action Lead:	EPA Perf
Region:	09
Site ID:	0902091
EPA ID:	CAD980817985
Site Name:	SAN GABRIEL VALLEY (AREA 4)
NPL:	F
FF:	N
OU:	00
Action Code:	FE

SAN GABRIEL VALLEY (AREA 4) (Continued) **1000114960**

Action Name:	5 YEAR
SEQ:	1
Start Date:	2011-03-02 05:00:00
Finish Date:	2011-03-02 05:00:00
Current Action Lead:	EPA Perf
Region:	09
Site ID:	0902091
EPA ID:	CAD980817985
Site Name:	SAN GABRIEL VALLEY (AREA 4)
NPL:	F
FF:	N
OU:	00
Action Code:	FE
Action Name:	5 YEAR
SEQ:	2
Start Date:	2016-01-27 05:00:00
Finish Date:	2016-09-29 05:00:00
Current Action Lead:	EPA Perf
Region:	09
Site ID:	0902091
EPA ID:	CAD980817985
Site Name:	SAN GABRIEL VALLEY (AREA 4)
NPL:	F
FF:	N
OU:	00
Action Code:	FE
Action Name:	5 YEAR
SEQ:	3
Start Date:	2020-11-24 06:00:00
Finish Date:	2021-09-23 05:00:00
Current Action Lead:	EPA Perf
Region:	09
Site ID:	0902091
EPA ID:	CAD980817985
Site Name:	SAN GABRIEL VALLEY (AREA 4)
NPL:	F
FF:	N
OU:	00
Action Code:	RS
Action Name:	RV ASSESS
SEQ:	1
Start Date:	1991-12-27 05:00:00
Finish Date:	1991-12-27 05:00:00
Current Action Lead:	EPA Perf
Region:	09
Site ID:	0902091
EPA ID:	CAD980817985
Site Name:	SAN GABRIEL VALLEY (AREA 4)
NPL:	F
FF:	N
OU:	00
Action Code:	HR
Action Name:	HAZRANK

SAN GABRIEL VALLEY (AREA 4) (Continued) **1000114960**

SEQ:	1
Start Date:	1983-09-01 04:00:00
Finish Date:	1983-09-01 04:00:00
Current Action Lead:	EPA Perf
Region:	09
Site ID:	0902091
EPA ID:	CAD980817985
Site Name:	SAN GABRIEL VALLEY (AREA 4)
NPL:	F
FF:	N
OU:	00
Action Code:	NF
Action Name:	NPL FINL
SEQ:	1
Start Date:	1984-05-08 05:00:00
Finish Date:	1984-05-08 05:00:00
Current Action Lead:	EPA Perf
Region:	09
Site ID:	0902091
EPA ID:	CAD980817985
Site Name:	SAN GABRIEL VALLEY (AREA 4)
NPL:	F
FF:	N
OU:	00
Action Code:	NP
Action Name:	PROPOSED
SEQ:	1
Start Date:	1983-09-08 04:00:00
Finish Date:	1983-09-08 04:00:00
Current Action Lead:	EPA Perf
Region:	09
Site ID:	0902091
EPA ID:	CAD980817985
Site Name:	SAN GABRIEL VALLEY (AREA 4)
NPL:	F
FF:	N
OU:	00
Action Code:	PA
Action Name:	PA
SEQ:	1
Start Date:	1983-09-01 04:00:00
Finish Date:	1983-09-01 04:00:00
Qual:	H
Current Action Lead:	EPA Perf
Region:	09
Site ID:	0902091
EPA ID:	CAD980817985
Site Name:	SAN GABRIEL VALLEY (AREA 4)
NPL:	F
FF:	N
OU:	00
Action Code:	DS
Action Name:	DISCVRY

SAN GABRIEL VALLEY (AREA 4) (Continued) **1000114960**

SEQ: 1
Start Date: 1980-04-01 05:00:00
Finish Date: 1980-04-01 05:00:00
Current Action Lead: St Perf

Region: 09
Site ID: 0902091
EPA ID: CAD980817985
Site Name: SAN GABRIEL VALLEY (AREA 4)
NPL: F
FF: N
OU: 00
Action Code: SI
Action Name: SI
SEQ: 1
Start Date: 1983-03-01 05:00:00
Finish Date: 1983-09-01 04:00:00
Qual: H
Current Action Lead: St Perf

Region: 09
Site ID: 0902091
EPA ID: CAD980817985
Site Name: SAN GABRIEL VALLEY (AREA 4)
NPL: F
FF: N
OU: 00
Action Code: SI
Action Name: SI
SEQ: 2
Start Date: 1983-03-01 05:00:00
Finish Date: 1983-09-01 04:00:00
Qual: H
Current Action Lead: EPA Perf

Region: 09
Site ID: 0902091
EPA ID: CAD980817985
Site Name: SAN GABRIEL VALLEY (AREA 4)
NPL: F
FF: N
OU: 00
Action Code: MA
Action Name: ST COOP
SEQ: 1
Start Date: 2006-06-23 04:00:00
Current Action Lead: EPA Perf

Region: 09
Site ID: 0902091
EPA ID: CAD980817985
Site Name: SAN GABRIEL VALLEY (AREA 4)
NPL: F
FF: N
OU: 00
Action Code: MA
Action Name: ST COOP

SAN GABRIEL VALLEY (AREA 4) (Continued) **1000114960**

SEQ: 2
Start Date: 2010-10-07 04:00:00
Current Action Lead: EPA Perf

Region: 09
Site ID: 0902091
EPA ID: CAD980817985
Site Name: SAN GABRIEL VALLEY (AREA 4)
NPL: F
FF: N
OU: 00
Action Code: TA
Action Name: TECH ASSIST
SEQ: 2
Start Date: 2018-08-07 05:00:00
Current Action Lead: EPA Perf

Region: 09
Site ID: 0902091
EPA ID: CAD980817985
Site Name: SAN GABRIEL VALLEY (AREA 4)
NPL: F
FF: N
OU: 01
Action Code: ED
Action Name: R/H ASMT
SEQ: 1
Start Date: 1992-09-16 04:00:00
Finish Date: 1992-09-16 04:00:00
Current Action Lead: EPA Perf

Region: 09
Site ID: 0902091
EPA ID: CAD980817985
Site Name: SAN GABRIEL VALLEY (AREA 4)
NPL: F
FF: N
OU: 01
Action Code: JF
Action Name: ECO RISK
SEQ: 1
Start Date: 1992-09-16 04:00:00
Finish Date: 1992-09-16 04:00:00
Current Action Lead: EPA Perf

Region: 09
Site ID: 0902091
EPA ID: CAD980817985
Site Name: SAN GABRIEL VALLEY (AREA 4)
NPL: F
FF: N
OU: 01
Action Code: CO
Action Name: RI/FS
SEQ: 1
Start Date: 1996-12-20 05:00:00
Finish Date: 1998-09-30 04:00:00

SAN GABRIEL VALLEY (AREA 4) (Continued) **1000114960**

Current Action Lead: EPA Perf

Region: 09
Site ID: 0902091
EPA ID: CAD980817985
Site Name: SAN GABRIEL VALLEY (AREA 4)
NPL: F
FF: N
OU: 01
Action Code: BF
Action Name: PRP RA
SEQ: 1
Start Date: 2009-07-21 05:00:00
Current Action Lead: EPA Ovrsght

Region: 09
Site ID: 0902091
EPA ID: CAD980817985
Site Name: SAN GABRIEL VALLEY (AREA 4)
NPL: F
FF: N
OU: 01
Action Code: BE
Action Name: PRP RD
SEQ: 1
Start Date: 2002-03-29 05:00:00
Finish Date: 2009-07-21 05:00:00
Current Action Lead: EPA Ovrsght

Region: 09
Site ID: 0902091
EPA ID: CAD980817985
Site Name: SAN GABRIEL VALLEY (AREA 4)
NPL: F
FF: N
OU: 01
Action Code: BD
Action Name: PRP RI/FS
SEQ: 1
Start Date: 1993-09-30 04:00:00
Finish Date: 1996-12-20 05:00:00
Current Action Lead: EPA Ovrsght

Region: 09
Site ID: 0902091
EPA ID: CAD980817985
Site Name: SAN GABRIEL VALLEY (AREA 4)
NPL: F
FF: N
OU: 01
Action Code: RO
Action Name: ROD
SEQ: 1
Start Date: 1998-09-30 04:00:00
Finish Date: 1998-09-30 04:00:00
Current Action Lead: EPA Perf

SAN GABRIEL VALLEY (AREA 4) (Continued) **1000114960**

Region:	09
Site ID:	0902091
EPA ID:	CAD980817985
Site Name:	SAN GABRIEL VALLEY (AREA 4)
NPL:	F
FF:	N
OU:	04
Action Code:	RD
Action Name:	RD
SEQ:	1
Start Date:	2001-09-27 04:00:00
Finish Date:	2005-07-25 04:00:00
Current Action Lead:	EPA Perf

Region:	09
Site ID:	0902091
EPA ID:	CAD980817985
Site Name:	SAN GABRIEL VALLEY (AREA 4)
NPL:	F
FF:	N
OU:	04
Action Code:	BF
Action Name:	PRP RA
SEQ:	2
Start Date:	2006-02-27 05:00:00
Current Action Lead:	EPA Ovrsght

Region:	09
Site ID:	0902091
EPA ID:	CAD980817985
Site Name:	SAN GABRIEL VALLEY (AREA 4)
NPL:	F
FF:	N
OU:	04
Action Code:	BE
Action Name:	PRP RD
SEQ:	2
Start Date:	2005-07-25 04:00:00
Finish Date:	2005-07-25 04:00:00
Current Action Lead:	EPA Ovrsght

Region:	09
Site ID:	0902091
EPA ID:	CAD980817985
Site Name:	SAN GABRIEL VALLEY (AREA 4)
NPL:	F
FF:	N
OU:	04
Action Code:	TA
Action Name:	TECH ASSIST
SEQ:	1
Start Date:	2017-07-27 05:00:00
Current Action Lead:	EPA Perf

Region:	09
Site ID:	0902091
EPA ID:	CAD980817985

SAN GABRIEL VALLEY (AREA 4) (Continued) **1000114960**

Site Name: SAN GABRIEL VALLEY (AREA 4)
NPL: F
FF: N
OU: 06
Action Code: OM
Action Name: OM
SEQ: 3
Start Date: 2023-09-06 05:00:00
Current Action Lead: EPA Ovrsght

Region: 09
Site ID: 0902091
EPA ID: CAD980817985
Site Name: SAN GABRIEL VALLEY (AREA 4)
NPL: F
FF: N
OU: 06
Action Code: BF
Action Name: PRP RA
SEQ: 4
Start Date: 2020-08-06 05:00:00
Current Action Lead: EPA Ovrsght

Region: 09
Site ID: 0902091
EPA ID: CAD980817985
Site Name: SAN GABRIEL VALLEY (AREA 4)
NPL: F
FF: N
OU: 06
Action Code: BE
Action Name: PRP RD
SEQ: 4
Start Date: 2011-09-26 04:00:00
Finish Date: 2020-08-06 05:00:00
Current Action Lead: EPA Ovrsght

Region: 09
Site ID: 0902091
EPA ID: CAD980817985
Site Name: SAN GABRIEL VALLEY (AREA 4)
NPL: F
FF: N
OU: 08
Action Code: NA
Action Name: PRP RI
SEQ: 1
Start Date: 2015-03-12 04:00:00
Current Action Lead: St Ovrsght

SIte:
Name: SAN GABRIEL VALLEY (AREA 4)
Address: STIMSON AVE & OLD VALLEY BLVD
City,State,Zip: LA PUENTE, CA 91744
Action Taken Date: 06/14/2005
EPA ID: CAD980817985

SAN GABRIEL VALLEY (AREA 4) (Continued) **1000114960**

Action Name: Explanation of Significant Differences
Action ID: 1
Operable Unit: 01
Contaminated Media: Groundwater
Federal Facility: N
Fiscal Year: 2005
NPL Status: Currently on the Final NPL
Superfund Alternative Agreement: N
Latitude: 34.016669
Longitude: -117.958300

Media:
EPA ID: CAD980817985
Contaminated Media: Groundwater
Action ID: 1
Operable Unit: 01
Action Name: Explanation of Significant Differences
Action Taken Date: 06/14/2005
Federal Facility: N
Fiscal Year: 2005
NPL Status: Currently on the Final NPL
Superfund Alternative Agreement: N
Latitude: 34.016669
Longitude: -117.958300

EPA ID: CAD980817985
Contaminated Media: Groundwater
Action ID: 1
Operable Unit: 01
Action Name: Record of Decision
Action Taken Date: 09/30/1998
Federal Facility: N
Fiscal Year: 1998
NPL Status: Currently on the Final NPL
Superfund Alternative Agreement: N
Latitude: 34.016669
Longitude: -117.958300

EPA ID: CAD980817985
Contaminated Media: Groundwater
Action ID: 1
Operable Unit: 01
Action Name: Explanation of Significant Differences
Action Taken Date: 06/14/2005
Federal Facility: N
Fiscal Year: 2005
NPL Status: Currently on the Final NPL
Superfund Alternative Agreement: N
Latitude: 34.016669
Longitude: -117.958300

EPA ID: CAD980817985
Contaminated Media: Groundwater
Action ID: 1
Operable Unit: 01
Action Name: Explanation of Significant Differences
Action Taken Date: 06/14/2005
Federal Facility: N

SAN GABRIEL VALLEY (AREA 4) (Continued) **1000114960**

Fiscal Year:	2005
NPL Status:	Currently on the Final NPL
Superfund Alternative Agreement:	N
Latitude:	34.016669
Longitude:	-117.958300

EPA ID:	CAD980817985
Contaminated Media:	Groundwater
Action ID:	1
Operable Unit:	01
Action Name:	Explanation of Significant Differences
Action Taken Date:	06/14/2005
Federal Facility:	N
Fiscal Year:	2005
NPL Status:	Currently on the Final NPL
Superfund Alternative Agreement:	N
Latitude:	34.016669
Longitude:	-117.958300

EPA ID:	CAD980817985
Contaminated Media:	Groundwater
Action ID:	1
Operable Unit:	01
Action Name:	Record of Decision
Action Taken Date:	09/30/1998
Federal Facility:	N
Fiscal Year:	1998
NPL Status:	Currently on the Final NPL
Superfund Alternative Agreement:	N
Latitude:	34.016669
Longitude:	-117.958300

EPA ID:	CAD980817985
Contaminated Media:	Groundwater
Action ID:	1
Operable Unit:	01
Action Name:	Record of Decision
Action Taken Date:	09/30/1998
Federal Facility:	N
Fiscal Year:	1998
NPL Status:	Currently on the Final NPL
Superfund Alternative Agreement:	N
Latitude:	34.016669
Longitude:	-117.958300

EPA ID:	CAD980817985
Contaminated Media:	Groundwater
Action ID:	1
Operable Unit:	01
Action Name:	Record of Decision
Action Taken Date:	09/30/1998
Federal Facility:	N
Fiscal Year:	1998
NPL Status:	Currently on the Final NPL
Superfund Alternative Agreement:	N
Latitude:	34.016669
Longitude:	-117.958300

SAN GABRIEL VALLEY (AREA 4) (Continued) **1000114960**

EPA ID:	CAD980817985
Contaminated Media:	Groundwater
Action ID:	1
Operable Unit:	01
Action Name:	Record of Decision
Action Taken Date:	09/30/1998
Federal Facility:	N
Fiscal Year:	1998
NPL Status:	Currently on the Final NPL
Superfund Alternative Agreement:	N
Latitude:	34.016669
Longitude:	-117.958300

EPA ID:	CAD980817985
Contaminated Media:	Groundwater
Action ID:	1
Operable Unit:	01
Action Name:	Record of Decision
Action Taken Date:	09/30/1998
Federal Facility:	N
Fiscal Year:	1998
NPL Status:	Currently on the Final NPL
Superfund Alternative Agreement:	N
Latitude:	34.016669
Longitude:	-117.958300

EPA ID:	CAD980817985
Contaminated Media:	Groundwater
Action ID:	1
Operable Unit:	01
Action Name:	Record of Decision
Action Taken Date:	09/30/1998
Federal Facility:	N
Fiscal Year:	1998
NPL Status:	Currently on the Final NPL
Superfund Alternative Agreement:	N
Latitude:	34.016669
Longitude:	-117.958300

EPA ID:	CAD980817985
Contaminated Media:	Groundwater
Action ID:	1
Operable Unit:	01
Action Name:	Record of Decision
Action Taken Date:	09/30/1998
Federal Facility:	N
Fiscal Year:	1998
NPL Status:	Currently on the Final NPL
Superfund Alternative Agreement:	N
Latitude:	34.016669
Longitude:	-117.958300

ROD:

Name:	SAN GABRIEL VALLEY (AREA 4)
Address:	STIMSON AVE & OLD VALLEY BLVD
City,State,Zip:	LA PUENTE, CA 91744

SAN GABRIEL VALLEY (AREA 4) (Continued) **1000114960**

EPA ID: CAD980817985
RG: 9
Site ID: 902091
Action: GOVT Decision Document (ROD)
Operable Unit Number: CD, RD/RA INTERMEDIATE ZONE
SEQ ID: 1
Action Completion: 1998-09-30 00:00:00
NPL Status: Final

Name: SAN GABRIEL VALLEY (AREA 4)
Address: STIMSON AVE & OLD VALLEY BLVD
City,State,Zip: LA PUENTE, CA 91744
EPA ID: CAD980817985
RG: 9
Site ID: 902091
Action: GOVT ESD
Operable Unit Number: CD, RD/RA INTERMEDIATE ZONE
SEQ ID: 1
Action Completion: 2005-06-14 00:00:00
NPL Status: Final

PRP:
PRP Name:
A & J SYSTEMS
A&E PLASTICS CO.
A-1 ORNAMENTAL IRON
ACORN ENGINEERING CO.
ACORN ENGINEERING CO.
ACORN ENGINEERING CO.
ACROMIL
ADAMS AND COLTRIN, INC.
ADAMS CAMPBELL CO., LTD.
ADAMS CAMPBELL CO., LTD.
ADVANCED HEAT TECHNOLOGY CORP.
AEROJET ELECTROSYSTEMS
AEROJET-GENERAL CORP.
AEROSOL SERVICES CO.
AEROSOL SERVICES CO.
AEROSOL SERVICES COMPANY
AEROSOL SERVICES COMPANY
AEROSOL SERVICES COMPANY
AIR DISTRIBUTION PRODUCTS, INC.
ALLFAST FASTENING SYSTEMS, INC.

Click this hyperlink while viewing on your computer to access
303 additional PRP: record(s) in the EDR Site Report.

ICIS:
Enforcement Action ID: 09-2013-2520
FRS ID: 110009267907
Action Name: LeVan Specialty Company, Inc Consent Decree
Facility Name: SAN GABRIEL VALLEY (AREA 4)
Facility Address: STIMSON AVE & OLD VALLEY BLVD
LA PUENTE, CA 91744
Enforcement Action Type: Civil Judicial Action
Facility County: LOS ANGELES
Program System Acronym: CERCLIS
Enforcement Action Forum Desc: Judicial

SAN GABRIEL VALLEY (AREA 4) (Continued) **1000114960**

EA Type Code: CIV
Latitude in Decimal Degrees: 34.01666
Longitude in Decimal Degrees: -117.9583
Program System Acronym: CAD980817985

Enforcement Action ID: 09-2013-2519
FRS ID: 110009267907
Action Name: John D. Williams, Trustee of the Julia A. Fisher Living Trust Consent Decree
Facility Name: SAN GABRIEL VALLEY (AREA 4)
Facility Address: STIMSON AVE & OLD VALLEY BLVD
LA PUENTE, CA 91744
Enforcement Action Type: Civil Judicial Action
Facility County: LOS ANGELES
Program System Acronym: CERCLIS
Enforcement Action Forum Desc: Judicial
EA Type Code: CIV
Latitude in Decimal Degrees: 34.01666
Longitude in Decimal Degrees: -117.9583
Program System Acronym: CAD980817985

Enforcement Action ID: 09-2013-2513
FRS ID: 110009267907
Action Name: Bentley Prince Street, Inc.
Facility Name: SAN GABRIEL VALLEY (AREA 4)
Facility Address: STIMSON AVE & OLD VALLEY BLVD
LA PUENTE, CA 91744
Enforcement Action Type: Civil Judicial Action
Facility County: LOS ANGELES
Program System Acronym: CERCLIS
Enforcement Action Forum Desc: Judicial
EA Type Code: CIV
Latitude in Decimal Degrees: 34.01666
Longitude in Decimal Degrees: -117.9583
Program System Acronym: CAD980817985

Enforcement Action ID: 09-2012-2506
FRS ID: 110009267907
Action Name: Mancino Trust Litigation, Puente Valley Superfund Site
Facility Name: SAN GABRIEL VALLEY (AREA 4)
Facility Address: STIMSON AVE & OLD VALLEY BLVD
LA PUENTE, CA 91744
Enforcement Action Type: Civil Judicial Action
Facility County: LOS ANGELES
Program System Acronym: CERCLIS
Enforcement Action Forum Desc: Judicial
EA Type Code: CIV
Latitude in Decimal Degrees: 34.01666
Longitude in Decimal Degrees: -117.9583
Program System Acronym: CAD980817985

Enforcement Action ID: 09-2011-2517
FRS ID: 110009267907
Action Name: Puente Valley OU Unilateral Admin Order for RD/RA
Facility Name: SAN GABRIEL VALLEY (AREA 4)
Facility Address: STIMSON AVE & OLD VALLEY BLVD
LA PUENTE, CA 91744

SAN GABRIEL VALLEY (AREA 4) (Continued) **1000114960**

Enforcement Action Type: CERCLA 106 AO For Resp Action/Imm Haz
Facility County: LOS ANGELES
Program System Acronym: CERCLIS
Enforcement Action Forum Desc: Administrative - Formal
EA Type Code: 106
Latitude in Decimal Degrees: 34.01666
Longitude in Decimal Degrees: -117.9583
Program System Acronym: CAD980817985

Enforcement Action ID: 09-2009-2529
FRS ID: 110009267907
Action Name: Puente Valley OU Access Order to Los Angeles County
Facility Name: SAN GABRIEL VALLEY (AREA 4)
Facility Address: STIMSON AVE & OLD VALLEY BLVD
LA PUENTE, CA 91744
Enforcement Action Type: CERCLA 104E5A AO For Access And/Or Info
Facility County: LOS ANGELES
Program System Acronym: ICIS
Enforcement Action Forum Desc: Administrative - Formal
EA Type Code: 104E5A
Latitude in Decimal Degrees: 34.01666
Longitude in Decimal Degrees: -117.9583
Program System Acronym: 1655794

Enforcement Action ID: 09-2008-2531
FRS ID: 110009267907
Action Name: Puente Valley Site, Valley Proctor CD for Cost Recovery
Facility Name: SAN GABRIEL VALLEY (AREA 4)
Facility Address: STIMSON AVE & OLD VALLEY BLVD
LA PUENTE, CA 91744
Enforcement Action Type: Civil Judicial Action
Facility County: LOS ANGELES
Program System Acronym: CERCLIS
Enforcement Action Forum Desc: Judicial
EA Type Code: CIV
Latitude in Decimal Degrees: 34.01666
Longitude in Decimal Degrees: -117.9583
Program System Acronym: CAD980817985

Enforcement Action ID: 09-2008-2506
FRS ID: 110009267907
Action Name: Puente Valley CD w/ Northrup Grumman for RD/RA and Cost Recovery
Facility Name: SAN GABRIEL VALLEY (AREA 4)
Facility Address: STIMSON AVE & OLD VALLEY BLVD
LA PUENTE, CA 91744
Enforcement Action Type: Civil Judicial Action
Facility County: LOS ANGELES
Program System Acronym: CERCLIS
Enforcement Action Forum Desc: Judicial
EA Type Code: CIV
Latitude in Decimal Degrees: 34.01666
Longitude in Decimal Degrees: -117.9583
Program System Acronym: CAD980817985

Enforcement Action ID: 09-2007-0141
FRS ID: 110009267907
Action Name: San Gabriel Area 4 / Puente Valley (Creftcon et al.)

SAN GABRIEL VALLEY (AREA 4) (Continued) **1000114960**

Facility Name:	SAN GABRIEL VALLEY (AREA 4)
Facility Address:	STIMSON AVE & OLD VALLEY BLVD LA PUENTE, CA 91744
Enforcement Action Type:	Civil Judicial Action
Facility County:	LOS ANGELES
Program System Acronym:	CERCLIS
Enforcement Action Forum Desc:	Judicial
EA Type Code:	CIV
Latitude in Decimal Degrees:	34.01666
Longitude in Decimal Degrees:	-117.9583
Program System Acronym:	CAD980817985

Enforcement Action ID:	09-2007-0127
FRS ID:	110009267907
Action Name:	San Gabriel Area 4 / Puente Valley (Teledyne)
Facility Name:	SAN GABRIEL VALLEY (AREA 4)
Facility Address:	STIMSON AVE & OLD VALLEY BLVD LA PUENTE, CA 91744
Enforcement Action Type:	Civil Judicial Action
Facility County:	LOS ANGELES
Program System Acronym:	CERCLIS
Enforcement Action Forum Desc:	Judicial
EA Type Code:	CIV
Latitude in Decimal Degrees:	34.01666
Longitude in Decimal Degrees:	-117.9583
Program System Acronym:	CAD980817985

Enforcement Action ID:	09-2006-0264
FRS ID:	110009267907
Action Name:	San Gabriel Area 4 / Puente Valley (Saint Gobain)
Facility Name:	SAN GABRIEL VALLEY (AREA 4)
Facility Address:	STIMSON AVE & OLD VALLEY BLVD LA PUENTE, CA 91744
Enforcement Action Type:	Civil Judicial Action
Facility County:	LOS ANGELES
Program System Acronym:	ICIS
Enforcement Action Forum Desc:	Judicial
EA Type Code:	CIV
Latitude in Decimal Degrees:	34.01666
Longitude in Decimal Degrees:	-117.9583
Program System Acronym:	1655794

Enforcement Action ID:	09-2005-0030
FRS ID:	110009267907
Action Name:	San Gabriel - Saltire Industrial (National Case) (Bankruptcy)
Facility Name:	SAN GABRIEL VALLEY (AREA 4)
Facility Address:	STIMSON AVE & OLD VALLEY BLVD LA PUENTE, CA 91744
Enforcement Action Type:	Bankruptcy
Facility County:	LOS ANGELES
Program System Acronym:	ICIS
Enforcement Action Forum Desc:	Judicial
EA Type Code:	BNK
Latitude in Decimal Degrees:	34.01666
Longitude in Decimal Degrees:	-117.9583
Program System Acronym:	1655794

SAN GABRIEL VALLEY (AREA 4) (Continued) **1000114960**

Enforcement Action ID:	09-2003-0101
FRS ID:	110009267907
Action Name:	San Gabriel / Puente Valley OU
Facility Name:	SAN GABRIEL VALLEY (AREA 4)
Facility Address:	STIMSON AVE & OLD VALLEY BLVD LA PUENTE, CA 91744
Enforcement Action Type:	Civil Judicial Action
Facility County:	LOS ANGELES
Program System Acronym:	ICIS
Enforcement Action Forum Desc:	Judicial
EA Type Code:	CIV
Latitude in Decimal Degrees:	34.01666
Longitude in Decimal Degrees:	-117.9583
Program System Acronym:	1655794

Enforcement Action ID:	09-2003-0050
FRS ID:	110009267907
Action Name:	Exide Technologies Bankruptcy (NC)
Facility Name:	SAN GABRIEL VALLEY (AREA 4)
Facility Address:	STIMSON AVE & OLD VALLEY BLVD LA PUENTE, CA 91744
Enforcement Action Type:	Bankruptcy
Facility County:	LOS ANGELES
Program System Acronym:	ICIS
Enforcement Action Forum Desc:	Judicial
EA Type Code:	BNK
Latitude in Decimal Degrees:	34.01666
Longitude in Decimal Degrees:	-117.9583
Program System Acronym:	1655794

Enforcement Action ID:	09-2002-0035
FRS ID:	110009267907
Action Name:	San Gabriel / Puente Valley
Facility Name:	SAN GABRIEL VALLEY (AREA 4)
Facility Address:	STIMSON AVE & OLD VALLEY BLVD LA PUENTE, CA 91744
Enforcement Action Type:	CERCLA 106 AO For Resp Action/Imm Haz
Facility County:	LOS ANGELES
Program System Acronym:	ICIS
Enforcement Action Forum Desc:	Administrative - Formal
EA Type Code:	106
Latitude in Decimal Degrees:	34.01666
Longitude in Decimal Degrees:	-117.9583
Program System Acronym:	1655794

Facility Name:	SAN GABRIEL VALLEY (AREA 4)
Address:	STIMSON AVE & OLD VALLEY BLVD
Tribal Indicator:	N
Fed Facility:	No

Facility Name:	SAN GABRIEL VALLEY (AREA 4)
Address:	STIMSON AVE & OLD VALLEY BLVD
Tribal Indicator:	N
Fed Facility:	No

Facility Name: SAN GABRIEL VALLEY (AREA 4)

SAN GABRIEL VALLEY (AREA 4) (Continued) **1000114960**

Address: STIMSON AVE & OLD VALLEY BLVD
Tribal Indicator: N
Fed Facility: No

Facility Name: SAN GABRIEL VALLEY (AREA 4)
Address: STIMSON AVE & OLD VALLEY BLVD
Tribal Indicator: N
Fed Facility: No

Facility Name: SAN GABRIEL VALLEY (AREA 4)
Address: STIMSON AVE & OLD VALLEY BLVD
Tribal Indicator: N
Fed Facility: No

Facility Name: SAN GABRIEL VALLEY (AREA 4)
Address: STIMSON AVE & OLD VALLEY BLVD
Tribal Indicator: N
Fed Facility: No

Facility Name: SAN GABRIEL VALLEY (AREA 4)
Address: STIMSON AVE & OLD VALLEY BLVD
Tribal Indicator: N
Fed Facility: No

Facility Name: SAN GABRIEL VALLEY (AREA 4)
Address: STIMSON AVE & OLD VALLEY BLVD
Tribal Indicator: N
Fed Facility: No

Facility Name: SAN GABRIEL VALLEY (AREA 4)
Address: STIMSON AVE & OLD VALLEY BLVD
Tribal Indicator: N
Fed Facility: No

Facility Name: SAN GABRIEL VALLEY (AREA 4)
Address: STIMSON AVE & OLD VALLEY BLVD
Tribal Indicator: N
Fed Facility: No

Facility Name: SAN GABRIEL VALLEY (AREA 4)
Address: STIMSON AVE & OLD VALLEY BLVD
Tribal Indicator: N
Fed Facility: No

Facility Name: SAN GABRIEL VALLEY (AREA 4)
Address: STIMSON AVE & OLD VALLEY BLVD
Tribal Indicator: N
Fed Facility: No

Facility Name: SAN GABRIEL VALLEY (AREA 4)
Address: STIMSON AVE & OLD VALLEY BLVD
Tribal Indicator: N

SAN GABRIEL VALLEY (AREA 4) (Continued) **1000114960**

Fed Facility: No

Facility Name: SAN GABRIEL VALLEY (AREA 4)
Address: STIMSON AVE & OLD VALLEY BLVD
Tribal Indicator: N
Fed Facility: No

Facility Name: SAN GABRIEL VALLEY (AREA 4)
Address: STIMSON AVE & OLD VALLEY BLVD
Tribal Indicator: N
Fed Facility: No

Facility Name: SAN GABRIEL VALLEY (AREA 4)
Address: STIMSON AVE & OLD VALLEY BLVD
Tribal Indicator: N
Fed Facility: No

Facility Name: SAN GABRIEL VALLEY (AREA 4)
Address: STIMSON AVE & OLD VALLEY BLVD
Tribal Indicator: N
Fed Facility: No

Facility Name: SAN GABRIEL VALLEY (AREA 4)
Address: STIMSON AVE & OLD VALLEY BLVD
Tribal Indicator: N
Fed Facility: No

Facility Name: SAN GABRIEL VALLEY (AREA 4)
Address: STIMSON AVE & OLD VALLEY BLVD
Tribal Indicator: N
Fed Facility: No

Facility Name: SAN GABRIEL VALLEY (AREA 4)
Address: STIMSON AVE & OLD VALLEY BLVD
Tribal Indicator: N
Fed Facility: No

Facility Name: SAN GABRIEL VALLEY (AREA 4)
Address: STIMSON AVE & OLD VALLEY BLVD
Tribal Indicator: N
Fed Facility: No

Facility Name: SAN GABRIEL VALLEY (AREA 4)
Address: STIMSON AVE & OLD VALLEY BLVD
Tribal Indicator: N
Fed Facility: No

Facility Name: SAN GABRIEL VALLEY (AREA 4)
Address: STIMSON AVE & OLD VALLEY BLVD
Tribal Indicator: N
Fed Facility: No

SAN GABRIEL VALLEY (AREA 4) (Continued) **1000114960**

Facility Name: SAN GABRIEL VALLEY (AREA 4)
Address: STIMSON AVE & OLD VALLEY BLVD
Tribal Indicator: N
Fed Facility: No

Facility Name: SAN GABRIEL VALLEY (AREA 4)
Address: STIMSON AVE & OLD VALLEY BLVD
Tribal Indicator: N
Fed Facility: No

Facility Name: SAN GABRIEL VALLEY (AREA 4)
Address: STIMSON AVE & OLD VALLEY BLVD
Tribal Indicator: N
Fed Facility: No

Facility Name: SAN GABRIEL VALLEY (AREA 4)
Address: STIMSON AVE & OLD VALLEY BLVD
Tribal Indicator: N
Fed Facility: No

Facility Name: SAN GABRIEL VALLEY (AREA 4)
Address: STIMSON AVE & OLD VALLEY BLVD
Tribal Indicator: N
Fed Facility: No

FINDS:
Registry ID: 110009267907

Click Here for FRS Facility Detail Report:

Environmental Interest/Information System:
The Integrated Compliance Information System (ICIS) provides a database that, when complete, will contain integrated enforcement and compliance information across most of EPA's programs. The vision for ICIS is to replace EPA's independent databases that contain enforcement data with a single repository for that information. Currently, ICIS contains all Federal Administrative and Judicial enforcement actions and a subset of the Permit Compliance System (PCS), which supports the National Pollutant Discharge Elimination System (NPDES). This information is maintained in ICIS by EPA in the Regional offices and it at Headquarters. A future release of ICIS will completely replace PCS and will integrate that information with Federal actions already in the system. ICIS also has the capability to track other activities that support compliance and enforcement programs, including incident tracking, compliance assistance, and compliance monitoring.
THE SUPERFUND ENTERPRISE MANAGEMENT SYSTEM (SEMS) INTEGRATES MULTIPLE LEGACY SYSTEMS INTO A COMPREHENSIVE TRACKING AND REPORTING TOOL, PROVIDING DATA ON THE INVENTORY OF ACTIVE AND ARCHIVED HAZARDOUS WASTE SITES EVALUATED BY THE SUPERFUND PROGRAM. IT CONTAINS SITES THAT ARE EITHER PROPOSED TO BE OR ARE ON THE NATIONAL PRIORITIES LIST (NPL) AS WELL AS SITES THAT ARE IN THE SCREENING AND ASSESSMENT PHASE FOR POSSIBLE INCLUSION ON THE NPL.

Click this hyperlink while viewing on your computer to access additional FINDS: detail in the EDR Site Report.

SAN GABRIEL VALLEY (AREA 4) (Continued) **1000114960**

ECHO:
Envid: 1000114960
Registry ID: 110009267907
DFR URL: http://echo.epa.gov/detailed-facility-report?fid=110009267907
Name: SAN GABRIEL VALLEY (AREA 4)
Address: STIMSON AVE & OLD VALLEY BLVD
City,State,Zip: LA PUENTE, CA 91744

B7 **METAL CUTTING SERVICE** **CPS-SLIC S100867996**
16235 E. GALE AVE. **WIP N/A**
< 1/8 **CITY OF INDUSTRY, CA 91745**
1 ft.

Site 1 of 5 in cluster B

Relative: Higher
Actual: 353 ft.

CPS-SLIC:
Name: METAL CUTTING SERVICE
Address: 16235 E. GALE AVE.
City,State,Zip: CITY OF INDUSTRY, CA 91745
Region: STATE
Facility Status: **Completed - Case Closed**
Status Date: 05/01/1989
Global Id: T10000015653
Lead Agency: LOS ANGELES RWQCB (REGION 4)
Latitude: 34.00767
Longitude: -117.95251
Case Type: Cleanup Program Site
Case Worker: WIP
RB Case Number: 105.0174
EPA Region: 9
Cuf Case: NO
Begin Date: 01/01/1985
No Further Action Date: 05/01/1989
CA Water Watershed Name: San Gabriel River - Upper San Gabriel (405.20)
Dwr Groundwater Subbasin Name: San Gabriel Valley (4-013)
CA Enviroscreen 3 Score: 86-90%
CA Enviroscreen 4 Score: 90-95%
Military DOD Site: No
RWQCB Region: LOS ANGELES RWQCB (REGION 4)

Click here to access the California GeoTracker records for this facility:

WIP:
Name: METAL CUTTING SERVICE
Address: 16235 E Gale Ave
City,State,Zip: CITY OF INDUSTRY (CORPORATE NAME INDUSTRY), CA 91745
Region: 4
File Number: 105.0174
File Status: **Historical**
Staff: RWANG
Facility Suite: Not reported

A8 **HAL RIGER** **HWTS** **S112980296**
16207 GALE AVE **HAZNET** **N/A**
< 1/8 **CITY OF INDUSTRY, CA 91745**
1 ft.

Site 7 of 16 in cluster A

Relative: **Lower**

Actual: **345 ft.**

HWTS:

Name:	HAL RIGER
Address:	16207 GALE AVE
City,State,Zip:	CITY OF INDUSTRY, CA 91745
EPA ID:	CAC002646109
Inactive Date:	03/08/2010
Create Date:	09/08/2009
Mailing Address:	7820 SUNCUP WAY UNIT P219
Mailing City,State,Zip:	CARLSBAD, CA 920096879
Owner Name:	HAL RIGER
Owner Address:	7820 SUNCUP WAY UNIT P219
Owner City,State,Zip:	CARLSBAD, CA 920096879
Contact Name:	HAL RIGER
Contact Address:	7820 SUNCUP WAY UNIT P219
City,State,Zip:	CARLSBAD, CA 920096879
Facility Status:	Inactive
Facility Type:	TEMPORARY
Category:	STATE
Latitude:	34.008105
Longitude:	-117.953732

HAZNET:

Name:	HAL RIGER
Address:	16207 GALE AVE
City,State,Zip:	CITY OF INDUSTRY, CA 91745
Contact:	HAL RIGER
Telephone:	7607046640
Mailing Address:	7820 SUNCUP WAY UNIT P219
Year:	2009
Gepaid:	CAC002646109
TSD EPA ID:	CAD097030993
CA Waste Code:	791 - Liquids with pH <= 2
Disposal Method:	H141 - Storage, Bulking, And/Or Transfer Off Site--No Treatment/Reovery (H010-H129) Or (H131-H135)
Tons:	0.06255
Year:	2009
Gepaid:	CAC002646109
TSD EPA ID:	CAT080013352
CA Waste Code:	331 - Off-specification, aged or surplus organics
Disposal Method:	H039 - Other Recovery Of Reclamation For Reuse Including Acid Regeneration, Organics Recovery Ect
Tons:	0.1815
Year:	2009
Gepaid:	CAC002646109
TSD EPA ID:	CAT080013352
CA Waste Code:	221 - Waste oil and mixed oil
Disposal Method:	H039 - Other Recovery Of Reclamation For Reuse Including Acid Regeneration, Organics Recovery Ect
Tons:	0.209

HAL RIGER (Continued) **S112980296**

Additional Information:

Year:	2009
Gen EPA ID:	CAC002646109
Shipment Date:	20090911
Creation Date:	11/25/2009 18:30:17
Receipt Date:	20090918
Manifest ID:	004959444JJK
Trans EPA ID:	CAD982440364
Trans Name:	PFR ENVIRONMENTAL SERVICES INC
TSDF EPA ID:	CAT080013352
Trans Name:	DEMENNO KERDOON
Waste Code Description:	331 - Off-specification, aged, or surplus organics
RCRA Code:	D001
Meth Code:	H039 - Other Recovery Of Reclamation For Reuse Including Acid Regeneration, Organics Recovery Ect
Quantity Tons:	0.1815
Waste Quantity:	55
Quantity Unit:	G
Shipment Date:	20090911
Creation Date:	10/20/2009 18:30:23
Receipt Date:	20090918
Manifest ID:	004959445JJK
Trans EPA ID:	CAD982440364
Trans Name:	PFR ENVIRONMENTAL SERVICES INC
TSDF EPA ID:	CAD097030993
Trans Name:	SIEMENS WATER TECHNOLOGIES CORP
Waste Code Description:	791 - Liquids with pH < 2 792 Liquids with pH < 2 with metals
RCRA Code:	D002
Meth Code:	H141 - Storage, Bulking, And/Or Transfer Off Site--No Treatment/Reovery (H010-H129) Or (H131-H135)
Quantity Tons:	0.06255
Waste Quantity:	15
Quantity Unit:	G
Shipment Date:	20090911
Creation Date:	11/25/2009 18:30:17
Receipt Date:	20090918
Manifest ID:	004959444JJK
Trans EPA ID:	CAD982440364
Trans Name:	PFR ENVIRONMENTAL SERVICES INC
TSDF EPA ID:	CAT080013352
Trans Name:	DEMENNO KERDOON
Waste Code Description:	221 - Waste oil and mixed oil
Meth Code:	H039 - Other Recovery Of Reclamation For Reuse Including Acid Regeneration, Organics Recovery Ect
Quantity Tons:	0.209
Waste Quantity:	55
Quantity Unit:	G

B9 **1X CROWN CITY FURNITURE** **HWTS** **S123774851**
16213 E. GALE AVE. **HAZNET** **N/A**
< 1/8 **INDUSTRY, CA 91744**
1 ft.

Site 2 of 5 in cluster B

Relative: HWTS:
Higher

Name:	1X CROWN CITY FURNITURE
Address:	16213 E. GALE AVE.
City,State,Zip:	INDUSTRY, CA 91744
EPA ID:	CAX000078071
Inactive Date:	06/30/1998
Create Date:	05/01/1984
Mailing Address:	P. O. BOX 3198
Mailing City,State,Zip:	INDUSTRY, CA 917440000
Contact Name:	DICK BUCCOLA
Contact Address:	INACT PER 98VQ FINAL NOTICE
Facility Status:	Inactive
Facility Type:	PERMANENT
Category:	STATE
Latitude:	34.007849
Longitude:	-117.952876

Actual:
353 ft.

HAZNET:

Name:	1X CROWN CITY FURNITURE
Address:	16213 E. GALE AVE.
City,State,Zip:	INDUSTRY, CA 917440000
Contact:	DICK BUCCOLA
Telephone:	2139688396
Mailing Address:	P. O. BOX 3198
Year:	1984
Gepaid:	CAX000078071
TSD EPA ID:	CAD067786749
CA Waste Code:	352 - Other organic solids
Disposal Method:	D80 - Disposal, Land Fill
Tons:	0.5212

A10 **ORBIS INDUSTRIES INC DBA DIATO** **CPS-SLIC** **S106764900**
16205 WARD WAY **WIP** **N/A**
< 1/8 **CITY OF INDUSTRY, CA 91748**
0.000 mi.
2 ft.

Site 8 of 16 in cluster A

Relative: CPS-SLIC:
Lower

Name:	ORBIS INDUSTRIES INC DBA DIATO
Address:	16205 WARD WAY
City,State,Zip:	CITY OF INDUSTRY, CA 91748
Region:	STATE
Facility Status:	**Completed - Case Closed**
Status Date:	01/01/1996
Global Id:	T10000015666
Lead Agency:	LOS ANGELES RWQCB (REGION 4)
Latitude:	34.00924
Longitude:	-117.95346
Case Type:	Cleanup Program Site
Case Worker:	WIP
RB Case Number:	105.0193

Actual:
345 ft.

ORBIS INDUSTRIES INC DBA DIATO (Continued) **S106764900**

EPA Region:	9
Cuf Case:	NO
Begin Date:	01/01/1985
No Further Action Date:	01/01/1996
CA Water Watershed Name:	San Gabriel River - Upper San Gabriel (405.20)
Dwr Groundwater Subbasin Name:	San Gabriel Valley (4-013)
CA Enviroscreen 3 Score:	86-90%
CA Enviroscreen 4 Score:	90-95%
Military DOD Site:	No
RWQCB Region:	LOS ANGELES RWQCB (REGION 4)

Click here to access the California GeoTracker records for this facility:

WIP:

Name:	ORBIS INDUSTRIES INC DBA DIATO
Address:	16205 Ward Way
City,State,Zip:	CITY OF INDUSTRY (CORPORATE NAME INDUSTRY), CA 91748
Region:	4
File Number:	105.0193
File Status:	**Historical**
Staff:	UNIDENTIFIED
Facility Suite:	Not reported

A11 **KRALL CAST INC** **RCRA NonGen / NLR** **1025867639**
WNW **16205 WARD WAY** **E MANIFEST** **CAL000325960**
< 1/8 **CITY OF INDUSTRY, CA 91745**
0.002 mi.
8 ft. **Site 9 of 16 in cluster A**

Relative: **Lower**

Actual: **345 ft.**

RCRA Listings:

Date Form Received by Agency:	20071019
Handler Name:	Krall Cast Inc
Handler Address:	16205 Ward Way
Handler City,State,Zip:	CITY OF INDUSTRY, CA 91745-1715
EPA ID:	CAL000325960
Contact Name:	TONY KRALLMAN
Contact Address:	16205 WARD WAY
Contact City,State,Zip:	CITY OF INDUSTRY, CA 91745
Contact Telephone:	909-241-6409
Contact Fax:	626-333-2929
Contact Email:	AARON@BLACKOAKFOUNDRY.COM
EPA Region:	09
Federal Waste Generator Description:	Not a generator, verified
Active Site Indicator:	Handler Activities
Mailing Address:	16205 WARD WAY
Mailing City,State,Zip:	CITY OF INDUSTRY, CA 91745-1715
Owner Name:	Krall Cast Inc
Owner Type:	Other
Operator Name:	Tony Krallman
Operator Type:	Other
Short-Term Generator Activity:	No
Importer Activity:	No
Mixed Waste Generator:	No
Transporter Activity:	No
Transfer Facility Activity:	No
Recycler Activity with Storage:	Yes
Small Quantity On-Site Burner Exemption:	No

KRALL CAST INC (Continued) **1025867639**

Smelting Melting and Refining Furnace Exemption:	No
Underground Injection Control:	No
Off-Site Waste Receipt:	No
Universal Waste Indicator:	Yes
Universal Waste Destination Facility:	Yes
Federal Universal Waste:	No
Active Site State-Reg Handler:	---
Hazardous Secondary Material Indicator:	N
2018 GPRA Permit Baseline:	Not on the Baseline
2018 GPRA Renewals Baseline:	Not on the Baseline
202 GPRA Corrective Action Baseline:	No
Subject to Corrective Action Universe:	No
Non-TSDFs Where RCRA CA has Been Imposed Universe:	No
Corrective Action Priority Ranking:	No NCAPS ranking
Environmental Control Indicator:	No
Institutional Control Indicator:	No
Human Exposure Controls Indicator:	N/A
Groundwater Controls Indicator:	N/A
Significant Non-Complier Universe:	No
Unaddressed Significant Non-Complier Universe:	No
Addressed Significant Non-Complier Universe:	No
Significant Non-Complier With a Compliance Schedule Universe:	No
Handler Date of Last Change:	20190627
Recognized Trader-Importer:	No
Recognized Trader-Exporter:	No
Importer of Spent Lead Acid Batteries:	No
Exporter of Spent Lead Acid Batteries:	No
Recycler Activity Without Storage:	No
Manifest Broker:	No
Sub-Part P Indicator:	No

Handler - Owner Operator:

Owner/Operator Indicator:	Operator
Owner/Operator Name: TONY KRALLMAN	
Legal Status:	Other
Owner/Operator Address:	16205 WARD WAY
Owner/Operator City,State,Zip:	CITY OF INDUSTRY, CA 91745
Owner/Operator Telephone:	909-241-6409
Owner/Operator Indicator:	Owner
Owner/Operator Name: KRALL CAST INC	
Legal Status:	Other
Owner/Operator Address:	16205 WARD WAY
Owner/Operator City,State,Zip:	CITY OF INDUSTRY, CA 91745-1715
Owner/Operator Telephone:	626-333-0678

Historic Generators:

Receive Date:	20071019
Handler Name: KRALL CAST INC	
Federal Waste Generator Description:	Not a generator, verified
Large Quantity Handler of Universal Waste:	No
Current Record:	Yes

List of NAICS Codes and Descriptions:

NAICS Code:	331512

KRALL CAST INC (Continued) **1025867639**

NAICS Description: STEEL INVESTMENT FOUNDRIES

Facility Has Received Notices of Violations:
Violations: No Violations Found

Evaluation Action Summary:
Evaluations: No Evaluations Found

E MANIFEST:

Manifest Tracking Number:	019214814JJK
Last Updated Date:	20201130
Shipped Date:	20190620
Received Date:	20190625
Manifest Status:	Corrected
Submission Type:	DataImage5Copy
Origin Type:	Service
Generator EPA ID:	CAL000325960
Generator Name:	Krall Cast Inc
Generator Mail Street 1:	16205 WARD WAY
Generator Mail City:	CITY OF INDUSTRY
Generator Mail State:	CA
Generator Mail Zip:	91745-1715
Generator Location Street 1:	16205 WARD WAY
Generator Location City:	CITY OF INDUSTRY
Generator Location Zip:	91745-1715
Generator Location State:	CA
Designated Facility EPA ID:	NVT330010000
Designated Facility Name:	Us Ecology Nevada, Inc
Designated Facility Mail Street 2:	PO BOX 578
Designated Facility Mail City:	BEATTY
Designated Facility Mail Zip:	89003
Designated Facility Mail State:	NV
Designated Facility Location Street 1:	HWY 95 11 MI S OF BEATTY
Designated Facility Location City:	BEATTY
Designated Facility Location Zip:	89003
Designated Facility Location State:	NV
Manifest Residue Indicator:	N
Rejection Indicator:	N

Manifest Tracking Number:	021285910JJK
Last Updated Date:	20210111
Shipped Date:	20200303
Received Date:	20200310
Manifest Status:	Corrected
Submission Type:	DataImage5Copy
Origin Type:	Service
Generator EPA ID:	CAL000325960
Generator Name:	Krall Cast Inc
Generator Mail Street 1:	16205 WARD WAY
Generator Mail City:	CITY OF INDUSTRY
Generator Mail State:	CA
Generator Mail Zip:	91745-1715
Generator Location Street 1:	16205 WARD WAY
Generator Location City:	CITY OF INDUSTRY
Generator Location Zip:	91745-1715

KRALL CAST INC (Continued) **1025867639**

Generator Location State:	CA
Designated Facility EPA ID:	NVT330010000
Designated Facility Name:	Us Ecology Nevada, Inc
Designated Facility Mail Street 2:	PO BOX 578
Designated Facility Mail City:	BEATTY
Designated Facility Mail Zip:	89003
Designated Facility Mail State:	NV
Designated Facility Location Street 1:	HWY 95 11 MI S OF BEATTY
Designated Facility Location City:	BEATTY
Designated Facility Location Zip:	89003
Designated Facility Location State:	NV
Manifest Residue Indicator:	N
Rejection Indicator:	N

Federal Waste:

Manifest Tracking Number:	021285910JJK
Waste Line Number:	1
Federal Waste Code:	D007
Federal Waste:	CHROMIUM

State Waste:

Manifest Tracking Number:	021285910JJK
Waste Line Number:	1
State Waste Code Owner:	CA
State Waste Code:	181
State Waste:	Other inorganic solid waste

Transporter:

Manifest Tracking Number:	021285910JJK
Transporter Line Number:	1
Transporter EPA ID:	CAR000175422
Transporter Name:	Worldwide Recovery System Inc

Waste Line:

Manifest Tracking Number:	021285910JJK
Waste Line Number:	1
U.S. DOT Hazardous Indicator:	Y
U.S. DOT ID Number:	NA3077
U.S. DOT Description:	Na3077, Hazardous Waste, Solid, N.O.S., 9, Pg Iii
Number of Containers:	2
Container Type Code:	DM
Container Type Description:	Metal drums, barrels, kegs
Waste Quantity:	1000
Quantity Unit of Measure Code:	P
Quantity Unit of Measure Description:	Pounds
Waste Quantity, in Tons:	0.5
Acute Waste Quantity, in Tons:	0
Non-Acute Waste Quantity, in Tons:	0.5
Waste Quantity, in Kilograms:	453.515
Acute Waste Quantity, in Kilograms:	0
Non-Acute Waste Quantity, in Kilorgrams:	453.515
Management Method Code:	H132
Management Method Description:	LANDFILL (WITH PRIOR TREATMENT AND/OR STABILIZATION)
Waste Residue Indicator:	N
Quantity Discrepancy Indicator:	N

KRALL CAST INC (Continued) **1025867639**

Waste Type Discrepancy Indicator: N
EPA Waste Indicator: Y

A12 **KRALL CAST INC** **HWTS** **S118231617**
WNW **16205 WARD WAY** **HAZNET** **N/A**
< 1/8 **CITY OF INDUSTRY, CA 91745**
0.002 mi.
8 ft. **Site 10 of 16 in cluster A**

Relative:
Lower

Actual:
345 ft.

HWTS:

Name:	KRALL CAST INC
Address:	16205 WARD WAY
City,State,Zip:	CITY OF INDUSTRY, CA 91745
EPA ID:	CAL000325960
Inactive Date:	06/30/2020
Create Date:	10/19/2007
Mailing Address:	16205 WARD WAY
Mailing City,State,Zip:	CITY OF INDUSTRY, CA 917451715
Owner Name:	KRALL CAST INC
Owner Address:	16205 WARD WAY
Owner City,State,Zip:	CITY OF INDUSTRY, CA 917451715
Contact Name:	TONY KRALLMAN
Contact Address:	16205 WARD WAY
City,State,Zip:	CITY OF INDUSTRY, CA 91745
Facility Status:	Inactive
Facility Type:	PERMANENT
Category:	STATE
Latitude:	34.009134
Longitude:	-117.953371

NAICS:

EPA ID:	CAL000325960
Create Date:	2007-10-19 14:53:35.730
NAICS Code:	331512
NAICS Description:	Steel Investment Foundries
Issued EPA ID Date:	2007-10-19 14:53:35.30700
Inactive Date:	2020-06-30 00:00:00
Facility Name:	KRALL CAST INC
Facility Address:	16205 WARD WAY
Facility City:	CITY OF INDUSTRY
Facility State:	CA
Facility Zip:	917451715

HAZNET:

Name:	KRALL CAST INC
Address:	16205 WARD WAY
City,State,Zip:	CITY OF INDUSTRY, CA 917451715
Contact:	TONY KRALLMAN
Telephone:	9092416409
Mailing Address:	16205 WARD WAY
Year:	2020
Gepaid:	CAL000325960
TSD EPA ID:	NVT330010000
CA Waste Code:	181 - Other inorganic solid waste
Disposal Method:	H132 - Landfill Or Surface Impoundment That Will Be Closed As Landfill(To Include On-Site Treatment And/Or Stabilization)

KRALL CAST INC (Continued) **S118231617**

Tons:	0.5
Year:	2018
Gepaid:	CAL000325960
TSD EPA ID:	NVT330010000
CA Waste Code:	223 - Unspecified oil-containing waste
Disposal Method:	H039 - Other Recovery Of Reclamation For Reuse Including Acid Regeneration, Organics Recovery Ect
Tons:	0.22935
Year:	2018
Gepaid:	CAL000325960
TSD EPA ID:	NVT330010000
CA Waste Code:	214 - Unspecified solvent mixture
Disposal Method:	H039 - Other Recovery Of Reclamation For Reuse Including Acid Regeneration, Organics Recovery Ect
Tons:	0.39600
Year:	2018
Gepaid:	CAL000325960
TSD EPA ID:	NVT330010000
CA Waste Code:	135 - Unspecified aqueous solution
Disposal Method:	H039 - Other Recovery Of Reclamation For Reuse Including Acid Regeneration, Organics Recovery Ect
Tons:	0.23100
Year:	2015
Gepaid:	CAL000325960
TSD EPA ID:	AZR000515924
CA Waste Code:	141 - Off-specification, aged or surplus inorganics
Disposal Method:	H141 - Storage, Bulking, And/Or Transfer Off Site--No Treatment/Reovery (H010-H129) Or (H131-H135)
Tons:	1.1259
Year:	2015
Gepaid:	CAL000325960
TSD EPA ID:	NVT330010000
CA Waste Code:	122 - Alkaline solution without metals pH >= 12.5
Disposal Method:	H039 - Other Recovery Of Reclamation For Reuse Including Acid Regeneration, Organics Recovery Ect
Tons:	0.35445
Year:	2014
Gepaid:	CAL000325960
TSD EPA ID:	CAD099452708
CA Waste Code:	223 - Unspecified oil-containing waste
Disposal Method:	H039 - Other Recovery Of Reclamation For Reuse Including Acid Regeneration, Organics Recovery Ect
Tons:	0.7923

Additional Information:

Year:	2020
Shipment Date:	3/3/2020
Shipment Date:	3/3/2020
Receipt Date:	3/10/2020
Manifest Number:	021285910JJK

KRALL CAST INC (Continued) **S118231617**

Generator EPA ID:	CAL000325960
Name:	KRALL CAST INC
Address:	16205 WARD WAY
City,State,Zip:	CITY OF INDUSTRY, CA 91745-1715
Contact Telephone:	800-424-9300
Contact Email:	AARON@BLACKOAKFOUNDRY.COM
Transporter 1 EPA ID:	CAR000175422
Transporter Name:	WORLDWIDE RECOVERY SYSTEM INC
TSDF EPA ID:	NVT330010000
TSDF Name:	US ECOLOGY NEVADA, INC
TSDF Address 1:	HWY 95 11 MI S OF BEATTY
TSDF City,State,Zip:	BEATTY, NV 89003
Waste Code Description:	181 - Not reported
RCRA Code:	D007
Meth Code:	H132 - Not reported
Quantity Tons:	0.5
Waste Quantity:	1000
Quantity Unit:	P

Additional Information:

Year:	2015
Gen EPA ID:	CAL000325960
Shipment Date:	20151022
Creation Date:	5/4/2016 22:15:42
Receipt Date:	20151027
Manifest ID:	014990957JJK
Trans EPA ID:	CAR000175422
Trans Name:	WORLDWIDE RECOVERY SYSTEMS
TSDF EPA ID:	NVT330010000
Trans Name:	US ECOLOGY (BEATTY NV)
Waste Code Description:	122 - Alkaline solution without metals (pH > 12.5
RCRA Code:	D002
Meth Code:	H039 - Other Recovery Of Reclamation For Reuse Including Acid Regeneration, Organics Recovery Ect
Quantity Tons:	0.35445
Waste Quantity:	85
Quantity Unit:	G
Shipment Date:	20150611
Creation Date:	11/3/2015 22:15:18
Receipt Date:	20150616
Manifest ID:	014565298JJK
Trans EPA ID:	CAR000175422
Trans Name:	WORLDWIDE RECOVERY SYSTEMS
TSDF EPA ID:	AZR000515924
Trans Name:	YUMA YES INC
Waste Code Description:	141 - Off-specification, aged, or surplus inorganics
Meth Code:	H141 - Storage, Bulking, And/Or Transfer Off Site--No Treatment/Reovery (H010-H129) Or (H131-H135)
Quantity Tons:	1.1259
Waste Quantity:	270
Quantity Unit:	G

Additional Information:

Year:	2014

KRALL CAST INC (Continued) **S118231617**

Gen EPA ID:	CAL000325960
Shipment Date:	20141216
Creation Date:	6/24/2015 22:15:41
Receipt Date:	20141231
Manifest ID:	013706005JJK
Trans EPA ID:	CAR000175422
Trans Name:	WORLDWIDE RECOVERY SYSTEMS
Trans 2 EPA ID:	CAD980585293
Trans 2 Name:	INDUSTRIAL WASTE UTILIZATION
TSDF EPA ID:	AZR000501510
Trans Name:	AA SYDCOL LLC
Waste Code Description:	223 - Unspecified oil-containing waste
Meth Code:	H141 - Storage, Bulking, And/Or Transfer Off Site--No Treatment/Reovery (H010-H129) Or (H131-H135)
Quantity Tons:	0.4587
Waste Quantity:	110
Quantity Unit:	G
Shipment Date:	20141216
Creation Date:	6/24/2015 22:15:41
Receipt Date:	20141231
Manifest ID:	013706005JJK
Trans EPA ID:	CAR000175422
Trans Name:	WORLDWIDE RECOVERY SYSTEMS
Trans 2 EPA ID:	CAD980585293
Trans 2 Name:	INDUSTRIAL WASTE UTILIZATION
TSDF EPA ID:	AZR000501510
Trans Name:	AA SYDCOL LLC
Waste Code Description:	141 - Off-specification, aged, or surplus inorganics
Meth Code:	H141 - Storage, Bulking, And/Or Transfer Off Site--No Treatment/Reovery (H010-H129) Or (H131-H135)
Quantity Tons:	0.22935
Waste Quantity:	55
Quantity Unit:	G
Shipment Date:	20141216
Creation Date:	5/18/2015 22:15:16
Receipt Date:	20141222
Manifest ID:	013706006JJK
Trans EPA ID:	CAR000175422
Trans Name:	WORLDWIDE RECOVERY SYSTEMS
TSDF EPA ID:	NVT330010000
Trans Name:	US ECOLOGY (BEATTY NV)
Waste Code Description:	122 - Alkaline solution without metals (pH > 12.5
RCRA Code:	D002
Meth Code:	H039 - Other Recovery Of Reclamation For Reuse Including Acid Regeneration, Organics Recovery Ect
Quantity Tons:	0.22935
Waste Quantity:	55
Quantity Unit:	G
Shipment Date:	20141216
Creation Date:	5/18/2015 22:15:16
Receipt Date:	20141222
Manifest ID:	013706006JJK
Trans EPA ID:	CAR000175422

KRALL CAST INC (Continued) **S118231617**

Trans Name:	WORLDWIDE RECOVERY SYSTEMS
TSDF EPA ID:	NVT330010000
Trans Name:	US ECOLOGY (BEATTY NV)
Waste Code Description:	491 - Unspecified sludge waste
RCRA Code:	D002
Meth Code:	H039 - Other Recovery Of Reclamation For Reuse Including Acid Regeneration, Organics Recovery Ect
Quantity Tons:	0.0417
Waste Quantity:	10
Quantity Unit:	G
Shipment Date:	20140707
Creation Date:	9/24/2014 22:15:21
Receipt Date:	20140707
Manifest ID:	013265339JJK
Trans EPA ID:	CAR000175422
Trans Name:	WORLDWIDE RECOVERY SYSTEMS INC
TSDF EPA ID:	CAD099452708
Trans Name:	INDUSTRIAL SERVICE OIL COMPANY INC
Waste Code Description:	223 - Unspecified oil-containing waste
Meth Code:	H039 - Other Recovery Of Reclamation For Reuse Including Acid Regeneration, Organics Recovery Ect
Quantity Tons:	0.7923
Waste Quantity:	190
Quantity Unit:	G

A13 **KRALLCAST INC** **HWTS S112901949**
WNW **16205 WARD WAY** **HAZNET N/A**
< 1/8 **INDUSTRY, CA 91745**
0.002 mi.
8 ft. **Site 11 of 16 in cluster A**

Relative: **Lower**
Actual: **345 ft.**

HWTS:

Name:	DPS DIESEL PARTS & SERVICE
Address:	16205 WARD WAY
City,State,Zip:	CITY OF INDUSTRY, CA 91745
EPA ID:	CAC003269408
Inactive Date:	04/18/2024
Create Date:	01/18/2024
Mailing Address:	16205 WARD WAY
Mailing City,State,Zip:	CITY OF INDUSTRY, CA 91745
Owner Name:	JOSE JUAN CARBAJAL
Owner Address:	16205 WARD WAY
Owner City,State,Zip:	CITY OF INDUSTRY, CA 91745
Contact Name:	JOSE JUAN CARBAJAL
Contact Address:	16205 WARD WAY
City,State,Zip:	CITY OF INDUSTRY, CA 91745
Facility Status:	Inactive
Facility Type:	Temporary
Category:	State
Latitude:	34.009117639999999
Longitude:	-117.95328717
Name:	DPS DIESEL PARTS & SERVICE
Address:	16205 WARD WAY
City,State,Zip:	CITY OF INDUSTRY, CA 91745
EPA ID:	CAC003250271
Inactive Date:	12/05/2023

KRALLCAST INC (Continued) **S112901949**

Create Date:	09/05/2023
Mailing Address:	16205 WARD WAY
Mailing City,State,Zip:	CITY OF INDUSTRY, CA 91745
Owner Name:	JOSE CARBAJAL
Owner Address:	16205 WARD WAY
Owner City,State,Zip:	CITY OF INDUSTRY, CA 91745
Contact Name:	JOSE CARBAJAL
Contact Address:	16205 WARD WAY
City,State,Zip:	CITY OF INDUSTRY, CA 91745
Facility Status:	Inactive
Facility Type:	Temporary
Category:	State
Latitude:	34.009127960000001
Longitude:	-117.95326317999999

Name:	KRALLCAST INC
Address:	16205 WARD WAY
City,State,Zip:	INDUSTRY, CA 91745
EPA ID:	CAC002187377
Inactive Date:	04/25/2005
Create Date:	08/19/2004
Mailing Address:	16205 WARD WAY
Mailing City,State,Zip:	INDUSTRY, CA 91745
Owner Name:	KRALLCAST INC
Owner Address:	16205 WARD WAY
Owner City,State,Zip:	INDUSTRY, CA 91745
Contact Name:	TONY KRALLMAN
Contact Address:	16205 WARD WAY
City,State,Zip:	INDUSTRY, CA 91745
Facility Status:	Inactive
Facility Type:	TEMPORARY
Category:	STATE
Latitude:	34.009098
Longitude:	-117.953259

HAZNET:

Name:	KRALLCAST INC
Address:	16205 WARD WAY
City,State,Zip:	INDUSTRY, CA 91745
Contact:	TONY KRALLMAN
Telephone:	6263330678
Mailing Address:	16205 WARD WAY

Year:	2004
Gepaid:	CAC002187377
TSD EPA ID:	CAD099452708
CA Waste Code:	221 - Waste oil and mixed oil
Disposal Method:	-
Tons:	0.95

Additional Information:

Year:	2004
Gen EPA ID:	CAC002187377

Shipment Date:	20040831

KRALLCAST INC (Continued) **S112901949**

Creation Date:	1/4/2005 18:33:27
Receipt Date:	20040831
Manifest ID:	23596698
Trans EPA ID:	CAD982488470
Trans Name:	SWIFT OIL & VACUUM INC
TSDF EPA ID:	CAD099452708
Trans Name:	INDUSTRIAL SERVICE OIL CO INC
TSDF Alt EPA ID:	CAD099452708
Waste Code Description:	221 - Waste oil and mixed oil
Meth Code:	- Not reported
Quantity Tons:	0.95
Waste Quantity:	250
Quantity Unit:	G

A14 **DPS DIESEL PARTS & SERVICE** **RCRA NonGen / NLR** **1028889296**
WNW **16205 WARD WAY** **CAC003250271**
< 1/8 **CITY OF INDUSTRY, CA 91745**
0.002 mi.
8 ft. **Site 12 of 16 in cluster A**

Relative: **Lower**
Actual: **345 ft.**

RCRA Listings:

Date Form Received by Agency:	20240118
Handler Name:	Dps Diesel Parts & Service
Handler Address:	16205 Ward Way
Handler City,State,Zip:	CITY OF INDUSTRY, CA 91745
EPA ID:	CAC003269408
Contact Name:	JOSE JUAN CARBAJAL
Contact Address:	16205 WARD WAY
Contact City,State,Zip:	CITY OF INDUSTRY, CA 91745
Contact Telephone:	877-261-8591
Contact Email:	SALES@DIESELPARTSDPS.COM
EPA Region:	09
Federal Waste Generator Description:	Not a generator, verified
Mailing Address:	16205 WARD WAY
Mailing City,State,Zip:	CITY OF INDUSTRY, CA 91745
Owner Name:	Jose Juan Carbajal
Owner Type:	Other
Operator Name:	Jose Juan Carbajal
Operator Type:	Other
Short-Term Generator Activity:	No
Importer Activity:	No
Mixed Waste Generator:	No
Transporter Activity:	No
Transfer Facility Activity:	No
Recycler Activity with Storage:	No
Small Quantity On-Site Burner Exemption:	No
Smelting Melting and Refining Furnace Exemption:	No
Underground Injection Control:	No
Off-Site Waste Receipt:	No
Universal Waste Indicator:	No
Universal Waste Destination Facility:	No
Federal Universal Waste:	No
Active Site State-Reg Handler:	---
Hazardous Secondary Material Indicator:	N
2018 GPRA Permit Baseline:	Not on the Baseline
2018 GPRA Renewals Baseline:	Not on the Baseline
202 GPRA Corrective Action Baseline:	No
Subject to Corrective Action Universe:	No

DPS DIESEL PARTS & SERVICE (Continued) **1028889296**

Non-TSDFs Where RCRA CA has Been Imposed Universe:	No
Corrective Action Priority Ranking:	No NCAPS ranking
Environmental Control Indicator:	No
Institutional Control Indicator:	No
Human Exposure Controls Indicator:	N/A
Groundwater Controls Indicator:	N/A
Significant Non-Complier Universe:	No
Unaddressed Significant Non-Complier Universe:	No
Addressed Significant Non-Complier Universe:	No
Significant Non-Complier With a Compliance Schedule Universe:	No
Handler Date of Last Change:	20240118
Recognized Trader-Importer:	No
Recognized Trader-Exporter:	No
Importer of Spent Lead Acid Batteries:	No
Exporter of Spent Lead Acid Batteries:	No
Recycler Activity Without Storage:	No
Manifest Broker:	No
Sub-Part P Indicator:	No

Handler - Owner Operator:

Owner/Operator Indicator:	Owner
Owner/Operator Name: JOSE JUAN CARBAJAL	
Legal Status:	Other
Owner/Operator Address:	16205 WARD WAY
Owner/Operator City,State,Zip:	CITY OF INDUSTRY, CA 91745
Owner/Operator Telephone:	877-261-8591

Owner/Operator Indicator:	Operator
Owner/Operator Name: JOSE JUAN CARBAJAL	
Legal Status:	Other
Owner/Operator Address:	16205 WARD WAY
Owner/Operator City,State,Zip:	CITY OF INDUSTRY, CA 91745
Owner/Operator Telephone:	877-261-8591

Historic Generators:

Receive Date:	20240118
Handler Name: DPS DIESEL PARTS & SERVICE	
Federal Waste Generator Description:	Not a generator, verified
Large Quantity Handler of Universal Waste:	No
Recognized Trader Importer:	No
Recognized Trader Exporter:	No
Spent Lead Acid Battery Importer:	No
Spent Lead Acid Battery Exporter:	No
Current Record:	Yes
Non Storage Recycler Activity:	No
Electronic Manifest Broker:	No

List of NAICS Codes and Descriptions:

NAICS Code:	336110
NAICS Description:	AUTOMOBILE AND LIGHT DUTY MOTOR VEHICLE MANUFACTURING

Facility Has Received Notices of Violations:

Violations:	No Violations Found

DPS DIESEL PARTS & SERVICE (Continued) **1028889296**

Evaluation Action Summary:
Evaluations: No Evaluations Found

A15 **L.V.I. - PAUL TAYLOR ENT. INC** **CPS-SLIC** **S106764876**
WNW **16207 WARD WAY** **HWTS** **N/A**
< 1/8 **CITY OF INDUSTRY (CORPORATE NA, CA 91745** **NPDES**
0.002 mi. **WIP**
11 ft. **Site 13 of 16 in cluster A** **CERS**

Relative:
Lower

Actual:
345 ft.

CPS-SLIC:

Name:	L.V.I. - PAUL TAYLOR ENT. INC.
Address:	16207 WARD WAY
City,State,Zip:	CITY OF INDUSTRY, CA 91745
Region:	STATE
Facility Status:	**Completed - Case Closed**
Status Date:	10/18/1996
Global Id:	T10000015636
Lead Agency:	LOS ANGELES RWQCB (REGION 4)
Latitude:	34.00883
Longitude:	-117.95338
Case Type:	Cleanup Program Site
Case Worker:	WIP
RB Case Number:	105.0151
EPA Region:	9
Cuf Case:	NO
Begin Date:	01/01/1985
No Further Action Date:	10/18/1996
CA Water Watershed Name:	San Gabriel River - Upper San Gabriel (405.20)
Dwr Groundwater Subbasin Name:	San Gabriel Valley (4-013)
CA Enviroscreen 3 Score:	86-90%
CA Enviroscreen 4 Score:	90-95%
Military DOD Site:	No
RWQCB Region:	LOS ANGELES RWQCB (REGION 4)

Click here to access the California GeoTracker records for this facility:

HWTS:

Name:	HACIENDA CNC INC
Address:	16207 WARD WAY
City,State,Zip:	INDUSTRY, CA 91745
EPA ID:	CAC002939777
Inactive Date:	03/10/2018
Create Date:	12/08/2017
Mailing Address:	16207 WARD WAY
Mailing City,State,Zip:	INDUSTRY, CA 91745
Owner Name:	HACIENDA CNC INC
Owner Address:	16207 WARD WAY
Owner City,State,Zip:	INDUSTRY, CA 91745
Contact Name:	JAMES NGO
Contact Address:	16207 WARD WAY
City,State,Zip:	INDUSTRY, CA 91745
Facility Status:	Inactive
Facility Type:	TEMPORARY
Category:	STATE
Latitude:	34.009011
Longitude:	-117.953314

L.V.I. - PAUL TAYLOR ENT. INC (Continued) **S106764876**

NPDES:

Name:	FUTURE HITECH PLANNING
Address:	16207 WARD WAY
City,State,Zip:	INDUSTRY, CA 91745
Facility Status:	Terminated
NPDES Number:	CAS000001
Region:	4
Agency Number:	0
Regulatory Measure ID:	507120
Order Number:	97-03-DWQ
WDID:	4 19NEC005037
Regulatory Measure Type:	Enrollee
Program Type:	Industrial
Effective Date Of Regulatory Measure:	03/26/2019
Termination Date Of Regulatory Measure:	03/27/2023
Discharge Address:	16207 Ward Way
Discharge Name:	Future HiTech Planning
Discharge City:	CITY OF INDUSTRY
Discharge State:	California
Discharge Zip:	91745

Name:	HACIENDA CNC INC
Address:	16207 WARD WAY
City,State,Zip:	INDUSTRY, CA 91745
WDID:	4 19NEC003946
Regulatory Measure Type:	Industrial
Status:	Terminated
Status Date:	06/04/2019
Operator Name:	Hacienda CNC Inc
Operator Address:	16207 Ward Way
Operator City:	City Of Industry
Operator State:	California
Operator Zip:	91745

NPDES as of 03/2018:

NPDES Number:	CAS000001
Status:	Active
Agency Number:	0
Region:	4
Regulatory Measure ID:	494219
Order Number:	97-03-DWQ
Regulatory Measure Type:	Enrollee
WDID:	4 19NEC003946
Program Type:	Industrial
Effective Date Of Regulatory Measure:	01/22/2018
Discharge Name:	Hacienda CNC Inc
Discharge Address:	16207 Ward Way
Discharge City:	City Of Industry
Discharge State:	California
Discharge Zip:	91745

WIP:

Name:	L.V.I. - PAUL TAYLOR ENT. INC
Address:	16207 Ward Way
City,State,Zip:	CITY OF INDUSTRY (CORPORATE NAME INDUSTRY), CA 91745
Region:	4

L.V.I. - PAUL TAYLOR ENT. INC (Continued) **S106764876**

File Number: 105.0151
File Status: Historical
Staff: RSK
Facility Suite: Not reported

CERS:
Name: FUTURE HITECH PLANNING
Address: 16207 WARD WAY
City,State,Zip: INDUSTRY, CA 91745
Site ID: 102842
CERS ID: 871366
CERS Description: Industrial Facility Storm Water

Evaluation:
Eval General Type: Compliance Evaluation Inspection
Eval Date: 05-07-2019
Violations Found: No
Eval Type: Industrial Storm Water Compliance Evaluation
Eval Notes: Facility was inspected for NEC requirements. during the inspection, minor issues issues were, now resolved. For details see attached report.
Eval Division: Water Boards
Eval Program: INDSTW
Eval Source: SMARTS,

Eval General Type: Compliance Evaluation Inspection
Eval Date: 05-12-2021
Violations Found: No
Eval Type: Industrial Storm Water Compliance Evaluation
Eval Notes: Outdoor storage of racking equipment, plastic drums, and other miscellaneous items and evidence of painting activities were observed by the southeast end of the drainage swale, do not meet the NEC requirements. Between July 9, and July 12, 2021, Mr. Duong emailed information about removal of outdoor storage and prohibitions of outdoor painting activities to meet NEC requirements. Review of the changes were made to determine the NEC requirements were met. See attached correspondence/photos.
Eval Division: Water Boards
Eval Program: INDSTW
Eval Source: SMARTS,

Affiliation:
Affiliation Type Desc: Owner/Operator
Entity Name: Future HiTech Planning
Entity Title: Operator
Affiliation Address: 16207 Ward Way
Affiliation City: CITY OF INDUSTRY
Affiliation State: CA
Affiliation Zip: 91745
Affiliation Phone: ,

Name: L.V.I. - PAUL TAYLOR ENT. INC.
Address: 16207 WARD WAY
City,State,Zip: CITY OF INDUSTRY, CA 91745
Site ID: 858466
CERS ID: T10000015636

L.V.I. - PAUL TAYLOR ENT. INC (Continued) **S106764876**

CERS Description: Cleanup Program Site

Affiliation:
Affiliation Type Desc: Regional Board Caseworker
Entity Name: WELL INVESTIGATION PROGRAM - LOS ANGELES RWQCB (REGION 4)
Affiliation Address: 320 W. 4TH ST., SUITE 200
Affiliation City: LOS ANGELES
Affiliation State: CA
Affiliation Phone: ,

A16 **FUTURE HITECH PLANNING** **RCRA NonGen / NLR** **1026820897**
WNW **16207 WARD WAY** **CAC003133794**
< 1/8 **CITY OF INDUSTRY, CA 91745**
0.002 mi.
11 ft. **Site 14 of 16 in cluster A**

Relative: **Lower**
Actual: **345 ft.**

RCRA Listings:

Date Form Received by Agency:	20210810
Handler Name:	Future Hitech Planning
Handler Address:	16207 Ward Way
Handler City,State,Zip:	CITY OF INDUSTRY, CA 91745
EPA ID:	CAC003133794
Contact Name:	NHAT DUONG
Contact Address:	16207 WARD WAY
Contact City,State,Zip:	CITY OF INDUSTRY, CA 91745
Contact Telephone:	707-931-1243
Contact Email:	INFO@FUTUREHITECHPLANNING.COM
EPA Region:	09
Federal Waste Generator Description:	Not a generator, verified
Mailing Address:	16207 WARD WAY
Mailing City,State,Zip:	CITY OF INDUSTRY, CA 91745
Owner Name:	Nhat Duong
Owner Type:	Other
Operator Name:	Nhat Duong
Operator Type:	Other
Short-Term Generator Activity:	No
Importer Activity:	No
Mixed Waste Generator:	No
Transporter Activity:	No
Transfer Facility Activity:	No
Recycler Activity with Storage:	No
Small Quantity On-Site Burner Exemption:	No
Smelting Melting and Refining Furnace Exemption:	No
Underground Injection Control:	No
Off-Site Waste Receipt:	No
Universal Waste Indicator:	No
Universal Waste Destination Facility:	No
Federal Universal Waste:	No
Active Site State-Reg Handler:	---
Hazardous Secondary Material Indicator:	N
2018 GPRA Permit Baseline:	Not on the Baseline
2018 GPRA Renewals Baseline:	Not on the Baseline
202 GPRA Corrective Action Baseline:	No
Subject to Corrective Action Universe:	No
Non-TSDFs Where RCRA CA has Been Imposed Universe:	No
Corrective Action Priority Ranking:	No NCAPS ranking
Environmental Control Indicator:	No

FUTURE HITECH PLANNING (Continued) **1026820897**

Institutional Control Indicator:	No
Human Exposure Controls Indicator:	N/A
Groundwater Controls Indicator:	N/A
Significant Non-Complier Universe:	No
Unaddressed Significant Non-Complier Universe:	No
Addressed Significant Non-Complier Universe:	No
Significant Non-Complier With a Compliance Schedule Universe:	No
Handler Date of Last Change:	20210812
Recognized Trader-Importer:	No
Recognized Trader-Exporter:	No
Importer of Spent Lead Acid Batteries:	No
Exporter of Spent Lead Acid Batteries:	No
Recycler Activity Without Storage:	No
Manifest Broker:	No
Sub-Part P Indicator:	No

Handler - Owner Operator:

Owner/Operator Indicator:	Owner
Owner/Operator Name: NHAT DUONG	
Legal Status:	Other
Owner/Operator Address:	16207 WARD WAY
Owner/Operator City,State,Zip:	CITY OF INDUSTRY, CA 91745
Owner/Operator Telephone:	707-931-1243
Owner/Operator Indicator:	Operator
Owner/Operator Name: NHAT DUONG	
Legal Status:	Other
Owner/Operator Address:	16207 WARD WAY
Owner/Operator City,State,Zip:	CITY OF INDUSTRY, CA 91745
Owner/Operator Telephone:	707-931-1243

Historic Generators:

Receive Date:	20210810
Handler Name: FUTURE HITECH PLANNING	
Federal Waste Generator Description:	Not a generator, verified
Large Quantity Handler of Universal Waste:	No
Recognized Trader Importer:	No
Recognized Trader Exporter:	No
Spent Lead Acid Battery Importer:	No
Spent Lead Acid Battery Exporter:	No
Current Record:	Yes
Non Storage Recycler Activity:	No
Electronic Manifest Broker:	No

List of NAICS Codes and Descriptions:

NAICS Code:	56299
NAICS Description:	ALL OTHER WASTE MANAGEMENT SERVICES

Facility Has Received Notices of Violations:

Violations:	No Violations Found

Evaluation Action Summary:

Evaluations:	No Evaluations Found

A17
WNW
< 1/8
0.002 mi.
11 ft.

FUTURE HITECH PLANNING
16207 WARD WAY
CITY OF INDUSTRY, CA 91745

Site 15 of 16 in cluster A

HWTS **S128346936**
N/A

Relative:
Lower

Actual:
345 ft.

HWTS:

Name:	FUTURE HITECH PLANNING
Address:	16207 WARD WAY
City,State,Zip:	CITY OF INDUSTRY, CA 91745
EPA ID:	CAC003133794
Inactive Date:	11/09/2021
Create Date:	08/10/2021
Mailing Address:	16207 WARD WAY
Mailing City,State,Zip:	CITY OF INDUSTRY, CA 91745
Owner Name:	NHAT DUONG
Owner Address:	16207 WARD WAY
Owner City,State,Zip:	CITY OF INDUSTRY, CA 91745
Contact Name:	NHAT DUONG
Contact Address:	16207 WARD WAY
City,State,Zip:	CITY OF INDUSTRY, CA 91745
Facility Status:	Inactive
Facility Type:	TEMPORARY
Category:	STATE
Latitude:	34.0089749
Longitude:	-117.95333799

A18
WNW
< 1/8
0.002 mi.
11 ft.

CANYON SWISS INC
16207 WARD WAY
CITY OF INDUSTRY, CA 91745

Site 16 of 16 in cluster A

HWTS **S124879427**
N/A

Relative:
Lower

Actual:
345 ft.

HWTS:

Name:	CANYON SWISS INC
Address:	16207 WARD WAY
City,State,Zip:	CITY OF INDUSTRY, CA 91745
EPA ID:	CAL000348942
Inactive Date:	06/30/2016
Create Date:	12/22/2009
Mailing Address:	16207 WARD WAY
Mailing City,State,Zip:	CITY OF INDUSTRY, CA 917451715
Owner Name:	CANYON SWISS, INC.
Owner Address:	16207 WARD WAY
Owner City,State,Zip:	CITY OF INDUSTRY, CA 917451715
Contact Name:	THUY HUYNH
Contact Address:	16207 WARD WAY
City,State,Zip:	CITY OF INDUSTRY, CA 91745
Facility Status:	Inactive
Facility Type:	PERMANENT
Category:	STATE
Latitude:	34.009078
Longitude:	-117.953268

NAICS:

EPA ID:	CAL000348942
Create Date:	2011-04-05 10:18:11.997
NAICS Code:	333512
NAICS Description:	Machine Tool (Metal Cutting Types) Manufacturing
Issued EPA ID Date:	2009-12-22 15:05:32.64700

CANYON SWISS INC (Continued) **S124879427**

Inactive Date:	2016-06-30 00:00:00
Facility Name:	CANYON SWISS INC
Facility Address:	16207 WARD WAY
Facility City:	CITY OF INDUSTRY
Facility State:	CA
Facility Zip:	917451715

B19 **PUENTE HILLS TOYOTA, INC.** **CPS-SLIC** **S110503149**
SW **17070 E GALE** **EMI** **N/A**
< 1/8 **CITY OF INDUSTRY, CA 91748** **CERS**
0.006 mi.
31 ft. **Site 3 of 5 in cluster B**

Relative:
Higher

Actual:
352 ft.

CPS-SLIC:

Name:	SPECTROL ELECTRONICS
Address:	17070 E. GALE AVE.
City,State,Zip:	CITY OF INDUSTRY, CA 91749
Region:	STATE
Facility Status:	**Completed - Case Closed**
Status Date:	01/09/2001
Global Id:	SL603798671
Lead Agency:	LOS ANGELES RWQCB (REGION 4)
Latitude:	34.007937
Longitude:	-117.953161
Case Type:	Cleanup Program Site
RB Case Number:	105.0260
Potential Media Affected:	Aquifer used for drinking water supply
EPA Region:	9
Coordinate Source:	Manual Entry on Screens
Cuf Case:	NO
Begin Date:	08/13/1980
Leak Reported Date:	01/02/1965
No Further Action Date:	01/09/2001
CA Water Watershed Name:	San Gabriel River - Upper San Gabriel (405.20)
Dwr Groundwater Subbasin Name:	San Gabriel Valley (4-013)
CA Enviroscreen 3 Score:	96-100% (highest scores)
CA Enviroscreen 4 Score:	90-95%
Military DOD Site:	No
RWQCB Region:	LOS ANGELES RWQCB (REGION 4)

Click here to access the California GeoTracker records for this facility:

EMI:

Name:	PUENTE HILLS TOYOTA, INC.
Address:	17070 E GALE
City,State,Zip:	CITY OF INDUSTRY, CA 91748
Year:	2008
County Code:	19
Air Basin:	SC
Facility ID:	128235
Air District Name:	SC
SIC Code:	5511
Air District Name:	SOUTH COAST AQMD
Total Organic Hydrocarbon Gases Tons/Yr:	2.096608381476747154
Reactive Organic Gases Tons/Yr:	2.0555884304
Carbon Monoxide Emissions Tons/Yr:	.02

PUENTE HILLS TOYOTA, INC. (Continued) **S110503149**

NOX - Oxides of Nitrogen Tons/Yr:	.1
SOX - Oxides of Sulphur Tons/Yr:	.000662628176
Particulate Matter Tons/Yr:	.005987604
Part. Matter 10 Micrometers and Smllr Tons/Yr:	.005987604

Name:	PUENTE HILLS TOYOTA, INC.
Address:	17070 E GALE
City,State,Zip:	CITY OF INDUSTRY, CA 91748
Year:	2012
County Code:	19
Air Basin:	SC
Facility ID:	128235
Air District Name:	SC
SIC Code:	5511
Air District Name:	SOUTH COAST AQMD
Total Organic Hydrocarbon Gases Tons/Yr:	0.56464072692
Reactive Organic Gases Tons/Yr:	0.55101
Carbon Monoxide Emissions Tons/Yr:	0.02627
NOX - Oxides of Nitrogen Tons/Yr:	0.0976
SOX - Oxides of Sulphur Tons/Yr:	0.00062
Particulate Matter Tons/Yr:	0.00563
Part. Matter 10 Micrometers and Smllr Tons/Yr:	0.00563

Name:	PUENTE HILLS TOYOTA, INC.
Address:	17070 E GALE
City,State,Zip:	CITY OF INDUSTRY, CA 91748
Year:	2016
County Code:	19
Air Basin:	SC
Facility ID:	128235
Air District Name:	SC
SIC Code:	5511
Air District Name:	SOUTH COAST AQMD
Total Organic Hydrocarbon Gases Tons/Yr:	0.85479996872
Reactive Organic Gases Tons/Yr:	0.8169528
Particulate Matter Tons/Yr:	0.077596
Part. Matter 10 Micrometers and Smllr Tons/Yr:	0.07449216

Name:	PUENTE HILLS TOYOTA, INC.
Address:	17070 E GALE
City,State,Zip:	CITY OF INDUSTRY, CA 91748
Year:	2020
County Code:	19
Air Basin:	SC
Facility ID:	128235
Air District Name:	SC
SIC Code:	5511
Air District Name:	SOUTH COAST AQMD
Total Organic Hydrocarbon Gases Tons/Yr:	1.0581380943
Reactive Organic Gases Tons/Yr:	1.0230741
Carbon Monoxide Emissions Tons/Yr:	0.02319
NOX - Oxides of Nitrogen Tons/Yr:	0.06
SOX - Oxides of Sulphur Tons/Yr:	0.000399
Particulate Matter Tons/Yr:	0.04498
Part. Matter 10 Micrometers and Smllr Tons/Yr:	0.04335012

PUENTE HILLS TOYOTA, INC. (Continued) **S110503149**

CERS:
Name: SPECTROL ELECTRONICS
Address: 17070 E. GALE AVE.
City,State,Zip: CITY OF INDUSTRY, CA 91749
Site ID: 905174
CERS ID: SL603798671
CERS Description: Cleanup Program Site

Name: PUENTE HILLS TOYOTA, INC.
Address: 17070 E GALE
City,State,Zip: CITY OF INDUSTRY, CA 91748
Site ID: 488433
CERS ID: 110041380966
CERS Description: US EPA Air Emission Inventory System (EIS)

Affiliation:
Affiliation Type Desc: Environmental Contact
Entity Name: MEL HEES
Affiliation Address: 17070 GALE AVE
Affiliation City: INDUSTRY
Affiliation Phone: ,

Affiliation Type Desc: Property Owner
Entity Name: FREDRICK HITCHCOCK
Affiliation Address: 17070 GALE AVE
Affiliation City: INDUSTRY
Affiliation Phone: ,

Affiliation Type Desc: UST PO Name
Entity Name: HITCHCOCK REAL EST HOLDINGS
Affiliation Address: 17070 GALE AVE
Affiliation City: INDUSTRY
Affiliation Phone: ,

B20 **BUCCOLA MANUFACTURING INC** **DRYCLEANERS** **S117309449**
SW **16213 E GALE AVE** **HWTS** **N/A**
< 1/8 **CITY OF INDUSTRY, CA 91745** **HAZNET**
0.018 mi.
94 ft. **Site 4 of 5 in cluster B**

Relative:
Higher

Actual:
351 ft.

DRYCLEANERS:
Name: BUCCOLA MANUFACTURING INC
Address: 16213 E GALE AVE
City,State,Zip: CITY OF INDUSTRY, CA 917451719
EPA Id: CAL000028441
NAICS Code: 81232
NAICS Description: Drycleaning and Laundry Services (except Coin-Operated)
SIC Code: 7211
SIC Description: Power Laundries, Family and Commercial
Create Date: 05/10/1990
Facility Active: No
Inactive Date: 06/30/2017
Owner Name: S RUSSELL BUCCOLA
Owner Address: 16213 E GALE AVE
Owner Telephone: 6269688396
Contact Name: RICHARD BUCCOLA
Contact Address: 16213 E GALE AVE

BUCCOLA MANUFACTURING INC (Continued) **S117309449**

Contact Telephone:	6269688396
Contact Fax:	6269689780
Mailing Address 1:	16213 E GALE AVE
Mailing City:	CITY OF INDUSTRY
Mailing State:	CA
Mailing Zip:	917451719
Owner Fax:	0
Region Code:	3
Latitude:	34.008042
Longitude:	-117.953518

HWTS:

Name:	BUCCOLA MANUFACTURING INC
Address:	16213 E GALE AVE
City,State,Zip:	CITY OF INDUSTRY, CA 91745
EPA ID:	CAL000028441
Inactive Date:	06/30/2017
Create Date:	05/10/1990
Mailing Address:	16213 E GALE AVE
Mailing City,State,Zip:	CITY OF INDUSTRY, CA 917451719
Owner Name:	S RUSSELL BUCCOLA
Owner Address:	16213 E GALE AVE
Owner City,State,Zip:	CITY OF INDUSTRY, CA 917451719
Contact Name:	RICHARD BUCCOLA
Contact Address:	16213 E GALE AVE
City,State,Zip:	CITY OF INDUSTRY, CA 917451719
Facility Status:	Inactive
Facility Type:	PERMANENT
Category:	STATE
Latitude:	34.008042
Longitude:	-117.953518

NAICS:

EPA ID:	CAL000028441
Create Date:	2002-03-14 16:36:27.000
NAICS Code:	337121
NAICS Description:	Upholstered Household Furniture Manufacturing
Issued EPA ID Date:	1990-05-10 00:00:00
Inactive Date:	2017-06-30 00:00:00
Facility Name:	BUCCOLA MANUFACTURING INC
Facility Address:	16213 E GALE AVE
Facility City:	CITY OF INDUSTRY
Facility State:	CA
Facility Zip:	917451719

EPA ID:	CAL000028441
Create Date:	2016-06-21 09:38:27.583
NAICS Code:	81232
NAICS Description:	Drycleaning and Laundry Services (except Coin-Operated)
Issued EPA ID Date:	1990-05-10 00:00:00
Inactive Date:	2017-06-30 00:00:00
Facility Name:	BUCCOLA MANUFACTURING INC
Facility Address:	16213 E GALE AVE
Facility City:	CITY OF INDUSTRY
Facility State:	CA
Facility Zip:	917451719

BUCCOLA MANUFACTURING INC (Continued) **S117309449**

HAZNET:

Name:	BUCCOLA MANUFACTURING INC
Address:	16213 E GALE AVE
City,State,Zip:	CITY OF INDUSTRY, CA 917451719
Contact:	RICHARD BUCCOLA
Telephone:	6269688396
Mailing Address:	16213 E GALE AVE
Year:	2011
Gepaid:	CAL000028441
TSD EPA ID:	ARD981057870
CA Waste Code:	343 - Unspecified organic liquid mixture
Disposal Method:	H061 - Fuel Blending Prior To Energy Recovery At Another Site
Tons:	0.165
Year:	2007
Gepaid:	CAL000028441
TSD EPA ID:	ARD981057870
CA Waste Code:	343 - Unspecified organic liquid mixture
Disposal Method:	H061 - Fuel Blending Prior To Energy Recovery At Another Site
Tons:	0.187
Year:	2006
Gepaid:	CAL000028441
TSD EPA ID:	ARD981057870
CA Waste Code:	343 - Unspecified organic liquid mixture
Disposal Method:	H061 - Fuel Blending Prior To Energy Recovery At Another Site
Tons:	0.187
Year:	2004
Gepaid:	CAL000028441
TSD EPA ID:	CAD008302903
CA Waste Code:	331 - Off-specification, aged or surplus organics
Disposal Method:	H01 - Transfer Station
Tons:	0.5445
Year:	1996
Gepaid:	CAL000028441
TSD EPA ID:	CAD008364432
CA Waste Code:	214 - Unspecified solvent mixture
Disposal Method:	R01 - Recycler
Tons:	0.54
Year:	1989
Gepaid:	CAL000028441
TSD EPA ID:	CAT080011059
CA Waste Code:	214 - Unspecified solvent mixture
Disposal Method:	R01 - Recycler
Tons:	0.2293

Additional Information:

Year:	2011
Gen EPA ID:	CAL000028441
Shipment Date:	20111123

BUCCOLA MANUFACTURING INC (Continued) **S117309449**

Creation Date:	6/27/2012 20:30:08
Receipt Date:	20111209
Manifest ID:	009469847JJK
Trans EPA ID:	CAR000175422
Trans Name:	WORLDWIDE RECOVERY SYSTEMS INC
Trans 2 EPA ID:	NJD986607380
Trans 2 Name:	MAUMEE EXPRESS INC
TSDF EPA ID:	ARD981057870
Trans Name:	RINECO
Waste Code Description:	343 - Unspecified organic liquid mixture
RCRA Code:	D001
Meth Code:	H061 - Fuel Blending Prior To Energy Recovery At Another Site
Quantity Tons:	0.165
Waste Quantity:	330
Quantity Unit:	P

Additional Information:

Year:	2007
Gen EPA ID:	CAL000028441
Shipment Date:	20070601
Creation Date:	12/28/2007 18:30:06
Receipt Date:	20070618
Manifest ID:	002383028JJK
Trans EPA ID:	CAR000175422
Trans Name:	WORLDWIDE RECOVERY SYSTEMS INC
Trans 2 EPA ID:	NJD986607380
Trans 2 Name:	MAUMEE EXPRESS INC
TSDF EPA ID:	ARD981057870
Trans Name:	RINECO
Waste Code Description:	343 - Unspecified organic liquid mixture
RCRA Code:	D001
Meth Code:	H061 - Fuel Blending Prior To Energy Recovery At Another Site
Quantity Tons:	0.187
Waste Quantity:	55
Quantity Unit:	G

Additional Information:

Year:	2006
Gen EPA ID:	CAL000028441
Shipment Date:	20061219
Creation Date:	8/7/2007 18:30:14
Receipt Date:	20070102
Manifest ID:	000473250JJK
Trans EPA ID:	CAR000175422
Trans Name:	WORLDWIDE RECOVERY SYSTEMS INC
Trans 2 EPA ID:	NJD986607380
Trans 2 Name:	MAUMEE EXPRESS INC
TSDF EPA ID:	ARD981057870
Trans Name:	RINECO
Waste Code Description:	343 - Unspecified organic liquid mixture
RCRA Code:	D001
Meth Code:	H061 - Fuel Blending Prior To Energy Recovery At Another Site
Quantity Tons:	0.187
Waste Quantity:	55

BUCCOLA MANUFACTURING INC (Continued) **S117309449**

Quantity Unit: G

Additional Information:
Year: 2004
Gen EPA ID: CAL000028441

Shipment Date: 20040322
Creation Date: 8/23/2004 8:25:08
Receipt Date: 20040324
Manifest ID: 23423656
Trans EPA ID: CAR000118455
Trans Name: WORLDWIDE RECOVERY SYSTEMS INC
TSDF EPA ID: CAD008302903
Trans Name: ONYX ENVIRONMENTAL SERVICES
TSDF Alt EPA ID: CAD008302903
Waste Code Description: 331 - Off-specification, aged, or surplus organics
RCRA Code: D001
Meth Code: H01 - Transfer Station
Quantity Tons: 0.5445
Waste Quantity: 165
Quantity Unit: G

Additional Information:
Year: 1996
Gen EPA ID: CAL000028441

Shipment Date: 19960912
Creation Date: 5/30/1997 0:00:00
Receipt Date: 19960916
Manifest ID: 96048708
Trans EPA ID: CA0000970392
TSDF EPA ID: CAD008364432
Waste Code Description: 214 - Unspecified solvent mixture
RCRA Code: D001
Meth Code: R01 - Recycler
Quantity Tons: 0.54
Waste Quantity: 150
Quantity Unit: G

B21 **CROWN CITY FURNITURE MFG** **CPS-SLIC** **1005775806**
SW **16213 E GALE AV** **FINDS** **N/A**
< 1/8 **INDUSTRY, CA 91744** **EMI**
0.027 mi. **WIP**
145 ft. **Site 5 of 5 in cluster B** **CERS**

Relative:
Higher

Actual:
351 ft.

CPS-SLIC:
Name: CROWN CITY FURNITURE CO.
Address: 16213 E. GALE AVE.
City,State,Zip: CITY OF INDUSTRY, CA 91744
Region: STATE
Facility Status: **Completed - Case Closed**
Status Date: 03/17/1997
Global Id: T10000015562
Lead Agency: LOS ANGELES RWQCB (REGION 4)
Latitude: 34.00817
Longitude: -117.95335
Case Type: Cleanup Program Site

CROWN CITY FURNITURE MFG (Continued) **1005775806**

Case Worker:	WIP
RB Case Number:	105.0071
EPA Region:	9
Cuf Case:	NO
Begin Date:	01/01/1985
No Further Action Date:	03/17/1997
CA Water Watershed Name:	San Gabriel River - Upper San Gabriel (405.20)
Dwr Groundwater Subbasin Name:	San Gabriel Valley (4-013)
CA Enviroscreen 3 Score:	86-90%
CA Enviroscreen 4 Score:	90-95%
Military DOD Site:	No
RWQCB Region:	LOS ANGELES RWQCB (REGION 4)

Click here to access the California GeoTracker records for this facility:

Name:	BUCCOLA MANUFACTURING CO., INC.
Address:	16213 E. GALE AVE.
City,State,Zip:	CITY OF INDUSTRY, CA 91744
Region:	STATE
Facility Status:	**Completed - Case Closed**
Status Date:	06/29/1995
Global Id:	T10000015544
Lead Agency:	LOS ANGELES RWQCB (REGION 4)
Latitude:	34.00817
Longitude:	-117.95335
Case Type:	Cleanup Program Site
Case Worker:	WIP
RB Case Number:	105.0046
EPA Region:	9
Cuf Case:	NO
Begin Date:	01/01/1985
No Further Action Date:	06/29/1995
CA Water Watershed Name:	San Gabriel River - Upper San Gabriel (405.20)
Dwr Groundwater Subbasin Name:	San Gabriel Valley (4-013)
CA Enviroscreen 3 Score:	86-90%
CA Enviroscreen 4 Score:	90-95%
Military DOD Site:	No
RWQCB Region:	LOS ANGELES RWQCB (REGION 4)

Click here to access the California GeoTracker records for this facility:

FINDS:
Registry ID: 110002424305

Click Here for FRS Facility Detail Report:

Environmental Interest/Information System:
THE EMISSION INVENTORY SYSTEM (EIS) MAINTAINS AN INVENTORY OF LARGE STATIONARY SOURCES AND VOLUNTARILY-REPORTED SMALLER SOURCES OF AIR POINT POLLUTANT EMITTERS. IT CONTAINS INFORMATION ABOUT FACILITY SITES AND THEIR PHYSICAL LOCATION, EMISSIONS UNITS, EMISSIONS PROCESSES, RELEASE POINTS, CONTROL APPROACHES, AND REGULATIONS. FACILITY INVENTORY DATA ARE KEPT SEPARATE FROM THE EMISSIONS DATA AND HAVE STABLE IDENTIFIERS TO IMPROVE CONTINUITY FROM YEAR TO YEAR AND TO HELP IDENTIFY DUPLICATE OR MISSING FACILITIES
CEDRI is a web application used by EPA programs and various stakeholders to manage environmental data transmitted to EPA in order

CROWN CITY FURNITURE MFG (Continued) **1005775806**

to meet EPA's reporting requirements.

~~Click this hyperlink~~ while viewing on your computer to access additional FINDS: detail in the EDR Site Report.

EMI:

Name:	CROWN CITY FURNITURE MFG
Address:	16213 E GALE AV
City,State,Zip:	INDUSTRY, CA 91744
Year:	1987
County Code:	19
Air Basin:	SC
Facility ID:	3771
Air District Name:	SC
SIC Code:	2521
Air District Name:	SOUTH COAST AQMD
Total Organic Hydrocarbon Gases Tons/Yr:	16
Reactive Organic Gases Tons/Yr:	15
Carbon Monoxide Emissions Tons/Yr:	0
NOX - Oxides of Nitrogen Tons/Yr:	0
SOX - Oxides of Sulphur Tons/Yr:	0
Particulate Matter Tons/Yr:	0
Part. Matter 10 Micrometers and Smllr Tons/Yr:	0

Name:	CROWN CITY FURNITURE MFG
Address:	16213 E GALE AV
City,State,Zip:	INDUSTRY, CA 91744
Year:	1990
County Code:	19
Air Basin:	SC
Facility ID:	3771
Air District Name:	SC
SIC Code:	2521
Air District Name:	SOUTH COAST AQMD
Total Organic Hydrocarbon Gases Tons/Yr:	7
Reactive Organic Gases Tons/Yr:	7
Carbon Monoxide Emissions Tons/Yr:	0
NOX - Oxides of Nitrogen Tons/Yr:	0
SOX - Oxides of Sulphur Tons/Yr:	0
Particulate Matter Tons/Yr:	0
Part. Matter 10 Micrometers and Smllr Tons/Yr:	0

Name:	CROWN CITY FURNITURE MFG
Address:	16213 E GALE AV
City,State,Zip:	INDUSTRY, CA 91744
Year:	1993
County Code:	19
Air Basin:	SC
Facility ID:	3771
Air District Name:	SC
SIC Code:	2521
Air District Name:	SOUTH COAST AQMD
Total Organic Hydrocarbon Gases Tons/Yr:	2
Reactive Organic Gases Tons/Yr:	2
Carbon Monoxide Emissions Tons/Yr:	0
NOX - Oxides of Nitrogen Tons/Yr:	0
SOX - Oxides of Sulphur Tons/Yr:	0
Particulate Matter Tons/Yr:	0

CROWN CITY FURNITURE MFG (Continued) **1005775806**

Part. Matter 10 Micrometers and Smllr Tons/Yr:0

Name:	CROWN CITY FURNITURE MFG
Address:	16213 E GALE AV
City,State,Zip:	INDUSTRY, CA 91744
Year:	1995
County Code:	19
Air Basin:	SC
Facility ID:	3771
Air District Name:	SC
SIC Code:	2521
Air District Name:	SOUTH COAST AQMD
Total Organic Hydrocarbon Gases Tons/Yr:	2
Reactive Organic Gases Tons/Yr:	2
Carbon Monoxide Emissions Tons/Yr:	0
NOX - Oxides of Nitrogen Tons/Yr:	0
SOX - Oxides of Sulphur Tons/Yr:	0
Particulate Matter Tons/Yr:	0
Part. Matter 10 Micrometers and Smllr Tons/Yr:	0

Name:	CROWN CITY FURNITURE MFG
Address:	16213 E GALE AVE
City,State,Zip:	INDUSTRY, CA 91744
Year:	1996
County Code:	19
Air Basin:	SC
Facility ID:	3771
Air District Name:	SC
SIC Code:	2521
Air District Name:	SOUTH COAST AQMD
Total Organic Hydrocarbon Gases Tons/Yr:	4
Reactive Organic Gases Tons/Yr:	4
Carbon Monoxide Emissions Tons/Yr:	0
NOX - Oxides of Nitrogen Tons/Yr:	0
SOX - Oxides of Sulphur Tons/Yr:	0
Particulate Matter Tons/Yr:	0
Part. Matter 10 Micrometers and Smllr Tons/Yr:	0

Name:	CROWN CITY FURNITURE MFG
Address:	16213 E GALE AV
City,State,Zip:	INDUSTRY, CA 91744
Year:	1997
County Code:	19
Air Basin:	SC
Facility ID:	3771
Air District Name:	SC
SIC Code:	2511
Air District Name:	SOUTH COAST AQMD
Total Organic Hydrocarbon Gases Tons/Yr:	7
Reactive Organic Gases Tons/Yr:	7
Carbon Monoxide Emissions Tons/Yr:	0
NOX - Oxides of Nitrogen Tons/Yr:	0
SOX - Oxides of Sulphur Tons/Yr:	0
Particulate Matter Tons/Yr:	0
Part. Matter 10 Micrometers and Smllr Tons/Yr:	0

Name: CROWN CITY FURNITURE MFG

CROWN CITY FURNITURE MFG (Continued) **1005775806**

Address:	16213 E GALE AV
City,State,Zip:	INDUSTRY, CA 91744
Year:	1998
County Code:	19
Air Basin:	SC
Facility ID:	3771
Air District Name:	SC
SIC Code:	2511
Air District Name:	SOUTH COAST AQMD
Total Organic Hydrocarbon Gases Tons/Yr:	7
Reactive Organic Gases Tons/Yr:	7
Carbon Monoxide Emissions Tons/Yr:	0
NOX - Oxides of Nitrogen Tons/Yr:	0
SOX - Oxides of Sulphur Tons/Yr:	0
Particulate Matter Tons/Yr:	0
Part. Matter 10 Micrometers and Smllr Tons/Yr:	0

Name:	CROWN CITY FURNITURE MFG
Address:	16213 E GALE AV
City,State,Zip:	INDUSTRY, CA 91744
Year:	1999
County Code:	19
Air Basin:	SC
Facility ID:	3771
Air District Name:	SC
SIC Code:	2511
Air District Name:	SOUTH COAST AQMD
Total Organic Hydrocarbon Gases Tons/Yr:	7
Reactive Organic Gases Tons/Yr:	7
Carbon Monoxide Emissions Tons/Yr:	0
NOX - Oxides of Nitrogen Tons/Yr:	0
SOX - Oxides of Sulphur Tons/Yr:	0
Particulate Matter Tons/Yr:	0
Part. Matter 10 Micrometers and Smllr Tons/Yr:	0

Name:	CROWN CITY FURNITURE MFG
Address:	16213 E GALE AV
City,State,Zip:	INDUSTRY, CA 91744
Year:	2000
County Code:	19
Air Basin:	SC
Facility ID:	3771
Air District Name:	SC
SIC Code:	2511
Air District Name:	SOUTH COAST AQMD
Total Organic Hydrocarbon Gases Tons/Yr:	7
Reactive Organic Gases Tons/Yr:	7
Carbon Monoxide Emissions Tons/Yr:	0
NOX - Oxides of Nitrogen Tons/Yr:	0
SOX - Oxides of Sulphur Tons/Yr:	0
Particulate Matter Tons/Yr:	0
Part. Matter 10 Micrometers and Smllr Tons/Yr:	0

Name:	CROWN CITY FURNITURE MFG
Address:	16213 E GALE AV
City,State,Zip:	INDUSTRY, CA 91744
Year:	2001

CROWN CITY FURNITURE MFG (Continued) **1005775806**

County Code:	19
Air Basin:	SC
Facility ID:	3771
Air District Name:	SC
SIC Code:	2511
Air District Name:	SOUTH COAST AQMD
Total Organic Hydrocarbon Gases Tons/Yr:	3
Reactive Organic Gases Tons/Yr:	3
Carbon Monoxide Emissions Tons/Yr:	0
NOX - Oxides of Nitrogen Tons/Yr:	0
SOX - Oxides of Sulphur Tons/Yr:	0
Particulate Matter Tons/Yr:	0
Part. Matter 10 Micrometers and Smllr Tons/Yr:	0

Name:	CROWN CITY FURNITURE MFG
Address:	16213 E GALE AVE
City,State,Zip:	CITY OF INDUSTRY, CA 91744
Year:	2002
County Code:	19
Air Basin:	SC
Facility ID:	3771
Air District Name:	SC
SIC Code:	2521
Air District Name:	SOUTH COAST AQMD
Total Organic Hydrocarbon Gases Tons/Yr:	1
Reactive Organic Gases Tons/Yr:	1
Carbon Monoxide Emissions Tons/Yr:	0
NOX - Oxides of Nitrogen Tons/Yr:	0
SOX - Oxides of Sulphur Tons/Yr:	0
Particulate Matter Tons/Yr:	0
Part. Matter 10 Micrometers and Smllr Tons/Yr:	0

Name:	CROWN CITY FURNITURE MFG
Address:	16213 E GALE AVE
City,State,Zip:	CITY OF INDUSTRY, CA 91744
Year:	2003
County Code:	19
Air Basin:	SC
Facility ID:	3771
Air District Name:	SC
SIC Code:	2521
Air District Name:	SOUTH COAST AQMD
Total Organic Hydrocarbon Gases Tons/Yr:	1
Reactive Organic Gases Tons/Yr:	1
Carbon Monoxide Emissions Tons/Yr:	0
NOX - Oxides of Nitrogen Tons/Yr:	0
SOX - Oxides of Sulphur Tons/Yr:	0
Particulate Matter Tons/Yr:	0
Part. Matter 10 Micrometers and Smllr Tons/Yr:	0

Name:	CROWN CITY FURNITURE MFG
Address:	16213 E GALE AVE
City,State,Zip:	CITY OF INDUSTRY, CA 91744
Year:	2004
County Code:	19
Air Basin:	SC
Facility ID:	3771

CROWN CITY FURNITURE MFG (Continued) **1005775806**

Air District Name:	SC
SIC Code:	2521
Air District Name:	SOUTH COAST AQMD
Total Organic Hydrocarbon Gases Tons/Yr:	1.3558
Reactive Organic Gases Tons/Yr:	1.34
Carbon Monoxide Emissions Tons/Yr:	0
NOX - Oxides of Nitrogen Tons/Yr:	0
SOX - Oxides of Sulphur Tons/Yr:	0
Particulate Matter Tons/Yr:	0
Part. Matter 10 Micrometers and Smllr Tons/Yr:	0

Name:	CROWN CITY FURNITURE MFG
Address:	16213 E GALE AVE
City,State,Zip:	CITY OF INDUSTRY, CA 91744
Year:	2008
County Code:	19
Air Basin:	SC
Facility ID:	3771
Air District Name:	SC
SIC Code:	2512
Air District Name:	SOUTH COAST AQMD
Total Organic Hydrocarbon Gases Tons/Yr:	.5299028961174007139
Reactive Organic Gases Tons/Yr:	.5065
Carbon Monoxide Emissions Tons/Yr:	0
NOX - Oxides of Nitrogen Tons/Yr:	0
SOX - Oxides of Sulphur Tons/Yr:	0
Particulate Matter Tons/Yr:	0
Part. Matter 10 Micrometers and Smllr Tons/Yr:	0

Name:	CROWN CITY FURNITURE MFG
Address:	16213 E GALE AVE
City,State,Zip:	CITY OF INDUSTRY, CA 91744
Year:	2012
County Code:	19
Air Basin:	SC
Facility ID:	3771
Air District Name:	SC
SIC Code:	2521
Air District Name:	SOUTH COAST AQMD
Total Organic Hydrocarbon Gases Tons/Yr:	1.4146401656
Reactive Organic Gases Tons/Yr:	1.3943
Carbon Monoxide Emissions Tons/Yr:	0
NOX - Oxides of Nitrogen Tons/Yr:	0
SOX - Oxides of Sulphur Tons/Yr:	0
Particulate Matter Tons/Yr:	0
Part. Matter 10 Micrometers and Smllr Tons/Yr:	0

Name:	CROWN CITY FURNITURE MFG
Address:	16213 E GALE AVE
City,State,Zip:	CITY OF INDUSTRY, CA 91744
Year:	2013
County Code:	19
Air Basin:	SC
Facility ID:	3771
Air District Name:	SC
SIC Code:	2521
Air District Name:	SOUTH COAST AQMD

CROWN CITY FURNITURE MFG (Continued) **1005775806**

Total Organic Hydrocarbon Gases Tons/Yr:	1.94073841
Reactive Organic Gases Tons/Yr:	1.913
Carbon Monoxide Emissions Tons/Yr:	0
NOX - Oxides of Nitrogen Tons/Yr:	0
SOX - Oxides of Sulphur Tons/Yr:	0
Particulate Matter Tons/Yr:	0
Part. Matter 10 Micrometers and Smllr Tons/Yr:	0

WIP:

Name:	BUCCOLA MANUFACTURING CO., INC
Address:	16213 E Gale Ave
City,State,Zip:	CITY OF INDUSTRY (CORPORATE NAME INDUSTRY), CA 91744
Region:	4
File Number:	105.0046
File Status:	**Historical**
Staff:	RWANG
Facility Suite:	Not reported

Name:	CROWN CITY FURNITURE CO.
Address:	16213 E Gale Ave
City,State,Zip:	CITY OF INDUSTRY (CORPORATE NAME INDUSTRY), CA 91744
Region:	4
File Number:	105.0071
File Status:	**Historical**
Staff:	UNIDENTIFIED
Facility Suite:	Not reported

CERS:

Name:	CROWN CITY FURNITURE CO.
Address:	16213 E. GALE AVE.
City,State,Zip:	CITY OF INDUSTRY, CA 91744
Site ID:	886265
CERS ID:	T10000015562
CERS Description:	Cleanup Program Site

Affiliation:

Affiliation Type Desc:	Regional Board Caseworker
Entity Name:	WELL INVESTIGATION PROGRAM - LOS ANGELES RWQCB (REGION 4)
Affiliation Address:	320 W. 4TH ST., SUITE 200
Affiliation City:	LOS ANGELES
Affiliation State:	CA
Affiliation Phone:	,

Name:	CROWN CITY FURNITURE MFG
Address:	16213 E GALE AV
City,State,Zip:	INDUSTRY, CA 91744
Site ID:	463233
CERS ID:	110002424305
CERS Description:	US EPA Air Emission Inventory System (EIS)

Name:	BUCCOLA MANUFACTURING CO., INC.
Address:	16213 E. GALE AVE.
City,State,Zip:	CITY OF INDUSTRY, CA 91744
Site ID:	895288
CERS ID:	T10000015544
CERS Description:	Cleanup Program Site

CROWN CITY FURNITURE MFG (Continued) **1005775806**

Affiliation:
- Affiliation Type Desc: Regional Board Caseworker
- Entity Name: WELL INVESTIGATION PROGRAM - LOS ANGELES RWQCB (REGION 4)
- Affiliation Address: 320 W. 4TH ST., SUITE 200
- Affiliation City: LOS ANGELES
- Affiliation State: CA
- Affiliation Phone: ,

---

22 **SUN BELT RENTALS** **HWTS** **S113459570**
WSW **16157 GALE AVE** **HAZNET** **N/A**
< 1/8 **CITY OF INDUSTRY, CA 91745**
0.044 mi.
233 ft.

Relative:
Higher

Actual:
349 ft.

HWTS:
- Name: SUN BELT RENTALS
- Address: 16157 GALE AVE
- City,State,Zip: CITY OF INDUSTRY, CA 91745
- EPA ID: CAC002652358
- Inactive Date: 10/05/2010
- Create Date: 04/07/2010
- Mailing Address: 1600 W KATELLA AVE
- Mailing City,State,Zip: ORANGE, CA 928673413
- Owner Name: SUN BELT RENTALS
- Owner Address: 1600 W KATELLA AVE
- Owner City,State,Zip: ORANGE, CA 928673413
- Contact Name: BOB MENDEZ
- Contact Address: 1600 W KATELLA AVE
- City,State,Zip: ORANGE, CA 928673413
- Facility Status: Inactive
- Facility Type: TEMPORARY
- Category: STATE
- Latitude: 34.008304
- Longitude: -117.954304

HAZNET:
- Name: SUN BELT RENTALS
- Address: 16157 GALE AVE
- City,State,Zip: CITY OF INDUSTRY, CA 917451709
- Contact: BOB MENDEZ
- Telephone: 7179946360
- Mailing Address: 1600 W KATELLA AVE

- Year: 2010
- Gepaid: CAC002652358
- TSD EPA ID: CAD982444481
- CA Waste Code: 352 - Other organic solids
- Disposal Method: H141 - Storage, Bulking, And/Or Transfer Off Site--No Treatment/Reovery (H010-H129) Or (H131-H135)
- Tons: 0.4

Additional Information:
- Year: 2010
- Gen EPA ID: CAC002652358

SUN BELT RENTALS (Continued) **S113459570**

Shipment Date:	20100413
Creation Date:	8/3/2010 18:30:27
Receipt Date:	20100415
Manifest ID:	007010121JJK
Trans EPA ID:	CAR000130864
Trans Name:	ALEXIS ENVIROMENTAL COMPANY INC
TSDF EPA ID:	CAD982444481
Trans Name:	FILTER RECYCLING
Waste Code Description:	352 - Other organic solids
Meth Code:	H141 - Storage, Bulking, And/Or Transfer Off Site--No Treatment/Reovery (H010-H129) Or (H131-H135)
Quantity Tons:	0.4
Waste Quantity:	800
Quantity Unit:	P

C23 **WHITE & BLUE LION INC** **HWTS** **S118225781**
SSE **16265 GALE AVE** **HAZNET** **N/A**
< 1/8 **CITY OF INDUSTRY, CA 91745**
0.044 mi.
234 ft. **Site 1 of 10 in cluster C**

Relative: **Higher**

Actual: **356 ft.**

HWTS:

Name:	WHITE & BLUE LION INC
Address:	16265 GALE AVE
City,State,Zip:	CITY OF INDUSTRY, CA 91745
EPA ID:	CAC002791091
Inactive Date:	01/23/2015
Create Date:	10/24/2014
Mailing Address:	16265 GALE AVE
Mailing City,State,Zip:	CITY OF INDUSTRY, CA 91745
Owner Name:	HONGSHENG XIE
Owner Address:	16265 GALE AVE
Owner City,State,Zip:	CITY OF INDUSTRY, CA 91745
Contact Name:	MOLLY LIU
Contact Address:	16265 GALE AVE
City,State,Zip:	CITY OF INDUSTRY, CA 91745
Facility Status:	Inactive
Facility Type:	TEMPORARY
Category:	STATE
Latitude:	34.007557
Longitude:	-117.951891

NAICS:

EPA ID:	CAC002791091
Create Date:	2014-10-24 17:21:50.737
NAICS Code:	99999
NAICS Description:	Not Otherwise Specified
Issued EPA ID Date:	2014-10-24 17:21:50.74000
Inactive Date:	2015-01-23 17:21:50.73700
Facility Name:	WHITE & BLUE LION INC
Facility Address:	16265 GALE AVE
Facility City:	CITY OF INDUSTRY
Facility State:	CA
Facility Zip:	91745

HAZNET:

Name:	WHITE & BLUE LION INC

WHITE & BLUE LION INC (Continued) **S118225781**

Address: 16265 GALE AVE
City,State,Zip: CITY OF INDUSTRY, CA 91745
Contact: MOLLY LIU
Telephone: 6265863485
Mailing Address: 16265 GALE AVE

Year: 2014
Gepaid: CAC002791091
TSD EPA ID: CAD008364432
CA Waste Code: 352 - Other organic solids
Disposal Method: H141 - Storage, Bulking, And/Or Transfer Off Site--No Treatment/Reovery (H010-H129) Or (H131-H135)
Tons: 1.6

Year: 2014
Gepaid: CAC002791091
TSD EPA ID: CAD008364432
CA Waste Code: 135 - Unspecified aqueous solution
Disposal Method: H141 - Storage, Bulking, And/Or Transfer Off Site--No Treatment/Reovery (H010-H129) Or (H131-H135)
Tons: 0.5

Additional Information:
Year: 2014
Gen EPA ID: CAC002791091

Shipment Date: 20141106
Creation Date: 12/30/2014 22:15:05
Receipt Date: 20141110
Manifest ID: 013548369JJK
Trans EPA ID: CAR000172189
Trans Name: AMBERWICK CORPORATION
TSDF EPA ID: CAD008364432
Trans Name: RHO-CHEM LLC
Waste Code Description: 135 - Unspecified aqueous solution
Meth Code: H141 - Storage, Bulking, And/Or Transfer Off Site--No Treatment/Reovery (H010-H129) Or (H131-H135)
Quantity Tons: 0.5
Waste Quantity: 1000
Quantity Unit: P

Shipment Date: 20141106
Creation Date: 12/30/2014 22:15:05
Receipt Date: 20141110
Manifest ID: 013548369JJK
Trans EPA ID: CAR000172189
Trans Name: AMBERWICK CORPORATION
TSDF EPA ID: CAD008364432
Trans Name: RHO-CHEM LLC
Waste Code Description: 352 - Other organic solids
Meth Code: H141 - Storage, Bulking, And/Or Transfer Off Site--No Treatment/Reovery (H010-H129) Or (H131-H135)
Quantity Tons: 1.6
Waste Quantity: 3200
Quantity Unit: P

C24 **HACIENDA LA PUENTE USD GLENELDER** **HWTS** **S124593144**
South **16234 FOLGER ST** **N/A**
< 1/8 **HACIENDA HEIGHTS, CA 91745**
0.052 mi.
277 ft. **Site 2 of 10 in cluster C**

Relative: HWTS:
Higher

Actual:
359 ft.

Name:	HACIENDA LA PUENTE USD GLENELDER
Address:	16234 FOLGER ST
City,State,Zip:	HACIENDA HEIGHTS, CA 91745
EPA ID:	CAC002618016
Inactive Date:	12/18/2007
Create Date:	06/20/2007
Mailing Address:	15959 E GALE AVE
Mailing City,State,Zip:	CITY OF INDUSTRY, CA 91745
Owner Name:	HACIENDA LA PUENTE USD
Owner Address:	15959 E GALE AVE
Owner City,State,Zip:	CITY OF INDUSTRY, CA 91745
Contact Name:	DIANNE BERRY/OFF ASSIST
Contact Address:	15959 E GALE AVE
City,State,Zip:	CITY OF INDUSTRY, CA 91745
Facility Status:	Inactive
Facility Type:	TEMPORARY
Category:	STATE
Latitude:	34.007195
Longitude:	-117.952513

C25 **HLPUSD GLEN ELDGER ELEMENTARY** **HWTS** **S124579746**
South **16234 FOLGER** **N/A**
< 1/8 **HACIENDA HEIGHTS, CA 91745**
0.052 mi.
277 ft. **Site 3 of 10 in cluster C**

Relative: HWTS:
Higher

Actual:
359 ft.

Name:	HLPUSD GLEN ELDGER ELEMENTARY
Address:	16234 FOLGER
City,State,Zip:	HACIENDA HEIGHTS, CA 91745
EPA ID:	CAC002578305
Inactive Date:	12/28/2004
Create Date:	06/02/2004
Mailing Address:	15959 E GALE AVE
Mailing City,State,Zip:	INDUSTRY, CA 91716
Owner Name:	HACIENDA LA PUENTE USD
Owner Address:	15959 E GALE AVE
Owner City,State,Zip:	INDUSTRY, CA 91716
Contact Name:	MANUEL LUCIO
Contact Address:	15959 E GALE AVE
City,State,Zip:	INDUSTRY, CA 91716
Facility Status:	Inactive
Facility Type:	TEMPORARY
Category:	STATE
Latitude:	34.007194
Longitude:	-117.952511

C26 **HLPUSD GLENELDER ELEMENTARY** **HWTS** **S124576853**
South **16234 FOLGER ST** **N/A**
< 1/8 **HACIENDA HEIGHTS, CA 91745**
0.052 mi.
277 ft. **Site 4 of 10 in cluster C**

Relative: **Higher**
Actual: **359 ft.**

HWTS:

Name:	HLPUSD GLENELDER ELEMENTARY
Address:	16234 FOLGER ST
City,State,Zip:	HACIENDA HEIGHTS, CA 91745
EPA ID:	CAC002569210
Inactive Date:	06/22/2004
Create Date:	08/21/2003
Mailing Address:	PO BOX 60002
Mailing City,State,Zip:	CITY OF INDUSTRY, CA 917160002
Owner Name:	HACIENDA LA PUENTE UNI SCHOOL DIST
Owner Address:	PO BOX 60002
Owner City,State,Zip:	CITY OF INDUSTRY, CA 917160002
Contact Name:	SANDRA HOBBS
Contact Address:	PO BOX 60002
City,State,Zip:	CITY OF INDUSTRY, CA 917160002
Facility Status:	Inactive
Facility Type:	TEMPORARY
Category:	STATE
Latitude:	34.007194
Longitude:	-117.952511

C27 **GLENELDER SCHOOL** **HWTS** **S112962500**
South **16234 FOLGER ST** **HAZNET** **N/A**
< 1/8 **HACIENDA HEIGHTS, CA 91745** **NPDES**
0.052 mi. **CIWQS**
277 ft. **Site 5 of 10 in cluster C** **CERS**

Relative: **Higher**
Actual: **359 ft.**

HWTS:

Name:	GLENELDER SCHOOL
Address:	16234 FOLGER ST
City,State,Zip:	HACIENDA HEIGHTS, CA 91745
EPA ID:	CAC002618364
Inactive Date:	12/26/2007
Create Date:	06/28/2007
Mailing Address:	15959 GALE AVE
Mailing City,State,Zip:	CITY OF INDUSTRY, CA 917451604
Owner Name:	HACIENDA LA PUENTE UNIFIED SCHOOL
Owner Address:	15959 GALE AVE
Owner City,State,Zip:	CITY OF INDUSTRY, CA 917451604
Contact Name:	ALBERT AVLIOS
Contact Address:	15959 GALE AVE
City,State,Zip:	CITY OF INDUSTRY, CA 917451604
Facility Status:	Inactive
Facility Type:	TEMPORARY
Category:	STATE
Latitude:	34.007195
Longitude:	-117.952513

Name:	LENNAR HOMES OF CALIFORNIA LLC
Address:	16234 FOLGER ST
City,State,Zip:	HACIENDA HEIGHTS, CA 91745
EPA ID:	CAC003218168
Inactive Date:	05/18/2023
Create Date:	02/16/2023

GLENELDER SCHOOL (Continued) **S112962500**

Mailing Address: 2000 FIVEPOINT, SUITE 365
Mailing City,State,Zip: IRVINE, CA 92618
Owner Name: LENNAR HOMES OF CALIFORNIA LLC
Owner Address: 2000 FIVEPOINT, SUITE 365
Owner City,State,Zip: IRVINE, CA 92618
Contact Name: LENNAR HOMES OF CALIFORNIA LLC
Contact Address: 2000 FIVEPOINT, SUITE 365
City,State,Zip: IRVINE, CA 92618
Facility Status: Inactive
Facility Type: Temporary
Category: State
Latitude: 34.00697693
Longitude: -117.9519653

Name: LENNAR HOMES OF CALIFORNIA LLC
Address: 16234 FOLGER ST.
City,State,Zip: HACIENDA HEIGHTS, CA 91745
EPA ID: CAC003233241
Inactive Date: 08/17/2023
Create Date: 05/18/2023
Mailing Address: 2000 FIVEPOINT, SUITE 365
Mailing City,State,Zip: IRVINE, CA 92618
Owner Name: LENNAR HOMES OF CALINORNIA LLC
Owner Address: 2000 FIVEPOINT, SUITE 365
Owner City,State,Zip: IRVINE, CA 92618
Contact Name: LENNAR HOMES OF CALIFORNIA LLC
Contact Address: 2000 FIVEPOINT, SUITE 365
City,State,Zip: IRVINE, CA 92618
Facility Status: Inactive
Facility Type: Temporary
Category: State
Latitude: 34.00697693
Longitude: -117.9519653

HAZNET:
Name: GLENELDER SCHOOL
Address: 16234 FOLGER ST
City,State,Zip: HACIENDA HEIGHTS, CA 917452329
Contact: ALBERT AVLIOS
Telephone: 6269338700
Mailing Address: 15959 GALE AVE

Year: 2007
Gepaid: CAC002618364
TSD EPA ID: AZC950823111
CA Waste Code: 151 - Asbestos containing waste
Disposal Method: H132 - Landfill Or Surface Impoundment That Will Be Closed As Landfill(To Include On-Site Treatment And/Or Stabilization)
Tons: 3.2

Additional Information:
Year: 2007
Gen EPA ID: CAC002618364

Shipment Date: 20070821

GLENELDER SCHOOL (Continued) **S112962500**

Creation Date:	2/5/2008 18:30:06
Receipt Date:	20070904
Manifest ID:	000771079FLE
Trans EPA ID:	CAL000112617
Trans Name:	FRESH AIR ENVIRONMENTAL SERVICES INC
Trans 2 EPA ID:	CAR000049064
Trans 2 Name:	ECTI
TSDF EPA ID:	AZC950823111
Trans Name:	LA PAZ COUNTY LANDFILL
Waste Code Description:	151 - Asbestos-containing waste
Meth Code:	H132 - Landfill Or Surface Impoundment That Will Be Closed As Landfill(To Include On-Site Treatment And/Or Stabilization)
Quantity Tons:	3.2
Waste Quantity:	8
Quantity Unit:	Y

NPDES:

Name:	GLENELDER
Address:	16234 FOLGER STREET
City,State,Zip:	HACIENDA HEIGHTS, CA 91745
WDID:	4 19C398794
Regulatory Measure Type:	Construction
Status:	Active
Status Date:	10/04/2022
Operator Name:	Lennar Homes of California LLC
Operator Address:	2000 FivePoint 3rdFloor
Operator City:	Irvine
Operator State:	California
Operator Zip:	92618

Name:	GLENELDER
Address:	16234 FOLGER STREET
City,State,Zip:	HACIENDA HEIGHTS, CA 91745
Facility Status:	Active
NPDES Number:	CAS000002
Region:	4
Agency Number:	0
Regulatory Measure ID:	554492
Order Number:	2009-0009-DWQ
WDID:	4 19C398794
Regulatory Measure Type:	Enrollee
Program Type:	Construction
Effective Date Of Regulatory Measure:	10/04/2022
Discharge Address:	2000 FivePoint 3rdFloor
Discharge Name:	Lennar Homes of California LLC
Discharge City:	Irvine
Discharge State:	California
Discharge Zip:	92618

CIWQS:

Name:	GLENELDER
Address:	16234 FOLGER STREET
City,State,Zip:	HACIENDA HEIGHTS, CA 91745
Agency:	Lennar Homes of California LLC
Agency Address:	2000 FivePoint 3rdFloor, Irvine, CA 92618
Place/Project Type:	Construction - Residential

GLENELDER SCHOOL (Continued) **S112962500**

Region:	4
Program:	CONSTW
Regulatory Measure Status:	Active
Regulatory Measure Type:	Storm water construction
Order Number:	2009-0009-DWQ
WDID:	4 19C398794
NPDES Number:	CAS000002
Effective Date:	10/04/2022
Enforcement Actions within 5 years:	0
Violations within 5 years:	0
Latitude:	34.006
Longitude:	-117.9525

CERS:

Name:	GLENELDER
Address:	16234 FOLGER STREET
City,State,Zip:	HACIENDA HEIGHTS, CA 91745
Site ID:	620844
CERS ID:	907890
CERS Description:	Construction Storm Water

C28 **LENNAR HOMES OF CALIFORNIA LLC** **RCRA NonGen / NLR** **1027690751**
South **16234 FOLGER ST.** **CAC003233241**
< 1/8 **HACIENDA HEIGHTS, CA 91745**
0.052 mi.
277 ft. **Site 6 of 10 in cluster C**

Relative: **Higher**

Actual: **359 ft.**

RCRA Listings:

Date Form Received by Agency:	20230518
Handler Name:	Lennar Homes Of California Llc
Handler Address:	16234 Folger St.
Handler City,State,Zip:	HACIENDA HEIGHTS, CA 91745
EPA ID:	CAC003233241
Contact Name:	LENNAR HOMES OF CALIFORNIA LLC
Contact Address:	2000 FIVEPOINT, SUITE 365
Contact City,State,Zip:	IRVINE, CA 92618
Contact Telephone:	818-455-1002
Contact Email:	LEVON.GHUKASYAN@LENNAR.COM
EPA Region:	09
Federal Waste Generator Description:	Not a generator, verified
Mailing Address:	2000 FIVEPOINT, SUITE 365
Mailing City,State,Zip:	IRVINE, CA 92618
Owner Name:	Lennar Homes Of Calinornia Llc
Owner Type:	Other
Operator Name:	Lennar Homes Of California Llc
Operator Type:	Other
Short-Term Generator Activity:	No
Importer Activity:	No
Mixed Waste Generator:	No
Transporter Activity:	No
Transfer Facility Activity:	No
Recycler Activity with Storage:	No
Small Quantity On-Site Burner Exemption:	No
Smelting Melting and Refining Furnace Exemption:	No
Underground Injection Control:	No
Off-Site Waste Receipt:	No
Universal Waste Indicator:	No

LENNAR HOMES OF CALIFORNIA LLC (Continued) **1027690751**

Universal Waste Destination Facility:	No
Federal Universal Waste:	No
Active Site State-Reg Handler:	---
Hazardous Secondary Material Indicator:	N
2018 GPRA Permit Baseline:	Not on the Baseline
2018 GPRA Renewals Baseline:	Not on the Baseline
202 GPRA Corrective Action Baseline:	No
Subject to Corrective Action Universe:	No
Non-TSDFs Where RCRA CA has Been Imposed Universe:	No
Corrective Action Priority Ranking:	No NCAPS ranking
Environmental Control Indicator:	No
Institutional Control Indicator:	No
Human Exposure Controls Indicator:	N/A
Groundwater Controls Indicator:	N/A
Significant Non-Complier Universe:	No
Unaddressed Significant Non-Complier Universe:	No
Addressed Significant Non-Complier Universe:	No
Significant Non-Complier With a Compliance Schedule Universe:	No
Handler Date of Last Change:	20230518
Recognized Trader-Importer:	No
Recognized Trader-Exporter:	No
Importer of Spent Lead Acid Batteries:	No
Exporter of Spent Lead Acid Batteries:	No
Recycler Activity Without Storage:	No
Manifest Broker:	No
Sub-Part P Indicator:	No

Handler - Owner Operator:

Owner/Operator Indicator:	Operator
Owner/Operator Name:	LENNAR HOMES OF CALIFORNIA LLC
Legal Status:	Other
Owner/Operator Address:	2000 FIVEPOINT, SUITE 365
Owner/Operator City,State,Zip:	IRVINE, CA 92618
Owner/Operator Telephone:	818-455-1002

Owner/Operator Indicator:	Owner
Owner/Operator Name:	LENNAR HOMES OF CALINORNIA LLC
Legal Status:	Other
Owner/Operator Address:	2000 FIVEPOINT, SUITE 365
Owner/Operator City,State,Zip:	IRVINE, CA 92618
Owner/Operator Telephone:	949-349-8000

Historic Generators:

Receive Date:	20230518
Handler Name:	LENNAR HOMES OF CALIFORNIA LLC
Federal Waste Generator Description:	Not a generator, verified
Large Quantity Handler of Universal Waste:	No
Recognized Trader Importer:	No
Recognized Trader Exporter:	No
Spent Lead Acid Battery Importer:	No
Spent Lead Acid Battery Exporter:	No
Current Record:	Yes
Non Storage Recycler Activity:	No
Electronic Manifest Broker:	No

LENNAR HOMES OF CALIFORNIA LLC (Continued) **1027690751**

List of NAICS Codes and Descriptions:
NAICS Code: 336350
NAICS Description: MOTOR VEHICLE TRANSMISSION AND POWER TRAIN PARTS MANUFACTURING

Facility Has Received Notices of Violations:
Violations: No Violations Found

Evaluation Action Summary:
Evaluations: No Evaluations Found

C29 **LENNAR HOMES OF CALIFORNIA LLC** **RCRA NonGen / NLR** **1027525587**
South **16234 FOLGER ST** **E MANIFEST** **CAC003218168**
< 1/8 **HACIENDA HEIGHTS, CA 91745**
0.052 mi.
277 ft. **Site 7 of 10 in cluster C**

Relative: **Higher**
Actual: **359 ft.**

RCRA Listings:

Date Form Received by Agency:	20230216
Handler Name:	Lennar Homes Of California Llc
Handler Address:	16234 Folger St
Handler City,State,Zip:	HACIENDA HEIGHTS, CA 91745
EPA ID:	CAC003218168
Contact Name:	LENNAR HOMES OF CALIFORNIA LLC
Contact Address:	2000 FIVEPOINT, SUITE 365
Contact City,State,Zip:	IRVINE, CA 92618
Contact Telephone:	818-455-1002
Contact Email:	LEVON.GHUKASYAN@LENNAR.COM
EPA Region:	09
Federal Waste Generator Description:	Not a generator, verified
Mailing Address:	2000 FIVEPOINT, SUITE 365
Mailing City,State,Zip:	IRVINE, CA 92618
Owner Name:	Lennar Homes Of California Llc
Owner Type:	Other
Operator Name:	Lennar Homes Of California Llc
Operator Type:	Other
Short-Term Generator Activity:	No
Importer Activity:	No
Mixed Waste Generator:	No
Transporter Activity:	No
Transfer Facility Activity:	No
Recycler Activity with Storage:	No
Small Quantity On-Site Burner Exemption:	No
Smelting Melting and Refining Furnace Exemption:	No
Underground Injection Control:	No
Off-Site Waste Receipt:	No
Universal Waste Indicator:	No
Universal Waste Destination Facility:	No
Federal Universal Waste:	No
Active Site State-Reg Handler:	---
Hazardous Secondary Material Indicator:	N
2018 GPRA Permit Baseline:	Not on the Baseline
2018 GPRA Renewals Baseline:	Not on the Baseline
202 GPRA Corrective Action Baseline:	No
Subject to Corrective Action Universe:	No
Non-TSDFs Where RCRA CA has Been Imposed Universe:	No

LENNAR HOMES OF CALIFORNIA LLC (Continued) **1027525587**

Corrective Action Priority Ranking:	No NCAPS ranking
Environmental Control Indicator:	No
Institutional Control Indicator:	No
Human Exposure Controls Indicator:	N/A
Groundwater Controls Indicator:	N/A
Significant Non-Complier Universe:	No
Unaddressed Significant Non-Complier Universe:	No
Addressed Significant Non-Complier Universe:	No
Significant Non-Complier With a Compliance Schedule Universe:	No
Handler Date of Last Change:	20230216
Recognized Trader-Importer:	No
Recognized Trader-Exporter:	No
Importer of Spent Lead Acid Batteries:	No
Exporter of Spent Lead Acid Batteries:	No
Recycler Activity Without Storage:	No
Manifest Broker:	No
Sub-Part P Indicator:	No

Handler - Owner Operator:

Owner/Operator Indicator:	Owner
Owner/Operator Name:	LENNAR HOMES OF CALIFORNIA LLC
Legal Status:	Other
Owner/Operator Address:	2000 FIVEPOINT, SUITE 365
Owner/Operator City,State,Zip:	IRVINE, CA 92618
Owner/Operator Telephone:	949-349-8000

Owner/Operator Indicator:	Operator
Owner/Operator Name:	LENNAR HOMES OF CALIFORNIA LLC
Legal Status:	Other
Owner/Operator Address:	2000 FIVEPOINT, SUITE 365
Owner/Operator City,State,Zip:	IRVINE, CA 92618
Owner/Operator Telephone:	818-455-1002

Historic Generators:

Receive Date:	20230216
Handler Name:	LENNAR HOMES OF CALIFORNIA LLC
Federal Waste Generator Description:	Not a generator, verified
Large Quantity Handler of Universal Waste:	No
Recognized Trader Importer:	No
Recognized Trader Exporter:	No
Spent Lead Acid Battery Importer:	No
Spent Lead Acid Battery Exporter:	No
Current Record:	Yes
Non Storage Recycler Activity:	No
Electronic Manifest Broker:	No

List of NAICS Codes and Descriptions:

NAICS Code:	336350
NAICS Description:	MOTOR VEHICLE TRANSMISSION AND POWER TRAIN PARTS MANUFACTURING

Facility Has Received Notices of Violations:

Violations:	No Violations Found

LENNAR HOMES OF CALIFORNIA LLC (Continued) **1027525587**

Evaluation Action Summary:
Evaluations: No Evaluations Found

E MANIFEST:

Manifest Tracking Number:	019327625JJK
Last Updated Date:	20230608
Shipped Date:	20230314
Received Date:	20230320
Manifest Status:	Signed
Submission Type:	DataImage5Copy
Origin Type:	Web
Generator EPA ID:	CAC003218168
Generator Name:	Lennar Homes Of California Llc
Generator Mail Street 1:	16234 FOLGER ST
Generator Mail City:	HACIENDA HEIGHTS
Generator Mail State:	CA
Generator Mail Zip:	91745
Generator Location Street 1:	2000 FIVEPOINT, SUITE 365
Generator Location City:	IRVINE
Generator Location Zip:	92618
Generator Location State:	CA
Designated Facility EPA ID:	AZD983476680
Designated Facility Name:	1522 Lighting Resources
Designated Facility Mail Street 2:	1545 E VICTORY ST
Designated Facility Mail City:	PHOENIX
Designated Facility Mail Zip:	85040
Designated Facility Mail State:	AZ
Designated Facility Location Street 1:	1522 E VICTORY ST
Designated Facility Location Street 2:	STE 4
Designated Facility Location City:	PHOENIX
Designated Facility Location Zip:	85040
Designated Facility Location State:	AZ
Manifest Residue Indicator:	N
Rejection Indicator:	N

Federal Waste:

Manifest Tracking Number:	019327625JJK
Waste Line Number:	1
Federal Waste Code:	D009
Federal Waste:	MERCURY

PCB Information:

Manifest Tracking Number:	019327625JJK
Waste Line Number:	1
Article or Container ID:	754679
Date of Removal:	20230314
Load Type:	Container
Load Type Description:	Container
Waste Type:	PCB
Weight:	543

Manifest Tracking Number:	019327625JJK
Waste Line Number:	1
Article or Container ID:	754680

LENNAR HOMES OF CALIFORNIA LLC (Continued) **1027525587**

Date of Removal: 20230314
Load Type: Container
Load Type Description: Container
Waste Type: PCB
Weight: 543

Manifest Tracking Number: 019327625JJK
Waste Line Number: 1
Article or Container ID: 754678
Date of Removal: 20230314
Load Type: Container
Load Type Description: Container
Waste Type: PCB
Weight: 543

State Waste:
Manifest Tracking Number: 019327625JJK
Waste Line Number: 1
State Waste Code Owner: CA
State Waste Code: 261
State Waste: Polychlorinated biphenyls and material containing PCBs

Transporter:
Manifest Tracking Number: 019327625JJK
Transporter Line Number: 1
Transporter EPA ID: CAR000156125
Transporter Name: Lighting Resources Llc

Manifest Tracking Number: 019327625JJK
Transporter Line Number: 2
Transporter EPA ID: CAR000156125
Transporter Name: Lighting Resources Llc

Waste Line:
Manifest Tracking Number: 019327625JJK
Waste Line Number: 1
U.S. DOT Hazardous Indicator: Y
U.S. DOT ID Number: UN3432
U.S. DOT Description: Un3432 Polychlorinated Biphenyls Solid N.O.S. 9 Pg Iii Rq Drum #'S 754678, 754679, 754680
Number of Containers: 3
Container Type Code: DM
Container Type Description: Metal drums, barrels, kegs
Waste Quantity: 543
Quantity Unit of Measure Code: K
Quantity Unit of Measure Description: Kilograms
Waste Quantity, in Tons: 0.59865713
Acute Waste Quantity, in Tons: 0
Non-Acute Waste Quantity, in Tons: 0.59865713
Waste Quantity, in Kilograms: 543
Acute Waste Quantity, in Kilograms: 0
Non-Acute Waste Quantity, in Kilorgrams: 543
Management Method Code: H141
Management Method Description: STORAGE, BULKING AND/OR TRANSFER OFF SITE
Waste Residue Indicator: N
Quantity Discrepancy Indicator: Y

LENNAR HOMES OF CALIFORNIA LLC (Continued) **1027525587**

Waste Type Discrepancy Indicator: N
EPA Waste Indicator: Y

C30 **ROBERT SPINKS** **HWTS** **S123047009**
SSE **16251 FOLGER STREET** **HAZNET** **N/A**
< 1/8 **HACIENDA HEIGHTS, CA 91745**
0.070 mi.
371 ft. **Site 8 of 10 in cluster C**

Relative:
Higher

Actual:
359 ft.

HWTS:

Name:	ROBERT SPINKS
Address:	16251 FOLGER STREET
City,State,Zip:	HACIENDA HEIGHTS, CA 91745
EPA ID:	CAC002893866
Inactive Date:	04/21/2017
Create Date:	01/19/2017
Mailing Address:	16251 FOLGER STREET
Mailing City,State,Zip:	HACIENDA HEIGHTS, CA 91745
Owner Name:	ROBERT SPINKS
Owner Address:	16251 FOLGER STREET
Owner City,State,Zip:	HACIENDA HEIGHTS, CA 91745
Contact Name:	ROBERT SPINKS
Contact Address:	16251 FOLGER STREET
City,State,Zip:	HACIENDA HEIGHTS, CA 91745
Facility Status:	Inactive
Facility Type:	TEMPORARY
Category:	STATE
Latitude:	-90
Longitude:	180

HAZNET:

Name:	ROBERT SPINKS
Address:	16251 FOLGER STREET
City,State,Zip:	HACIENDA HEIGHTS, CA 91745
Contact:	ROBERT SPINKS
Telephone:	6262902942
Mailing Address:	16251 FOLGER STREET
Year:	2017
Gepaid:	CAC002893866
TSD EPA ID:	CAD009007626
CA Waste Code:	151 - Asbestos containing waste
Disposal Method:	H132 - Landfill Or Surface Impoundment That Will Be Closed As Landfill(To Include On-Site Treatment And/Or Stabilization)
Tons:	0.23

Additional Information:

Year:	2017
Gen EPA ID:	CAC002893866
Shipment Date:	20170120
Creation Date:	3/27/2017 18:30:14
Receipt Date:	20170125
Manifest ID:	003305628GBF
Trans EPA ID:	CAL000303596
Trans Name:	SIRRIS ABATEMENT

ROBERT SPINKS (Continued) **S123047009**

Trans 2 EPA ID:	CAR000181891
Trans 2 Name:	BDC SPECIAL WASTE SERVICES
TSDF EPA ID:	CAD009007626
Trans Name:	AZUSA LAND RECLAMATION
Waste Code Description:	151 - Asbestos-containing waste
Meth Code:	H132 - Landfill Or Surface Impoundment That Will Be Closed As Landfill(To Include On-Site Treatment And/Or Stabilization)
Quantity Tons:	0.23
Waste Quantity:	1
Quantity Unit:	Y

C31 **PETER VALLEJO** **RCRA NonGen / NLR** **1027680063**
SSE **16257 FOLGER STREET** **CAC003221750**
< 1/8 **HACIENDA HEIGHTS, CA 91745**
0.081 mi.
427 ft. **Site 9 of 10 in cluster C**

Relative: **Higher**
Actual: **360 ft.**

RCRA Listings:

Date Form Received by Agency:	20230309
Handler Name:	Peter Vallejo
Handler Address:	16257 Folger Street
Handler City,State,Zip:	HACIENDA HEIGHTS, CA 91745
EPA ID:	CAC003221750
Contact Name:	PETER VALLEJO
Contact Address:	16257 FOLGER STREET
Contact City,State,Zip:	HACIENDA HEIGHTS, CA 91745
Contact Telephone:	626-475-2331
Contact Email:	ENVIROWORK.ALYSSA@GMAIL.COM
EPA Region:	09
Federal Waste Generator Description:	Not a generator, verified
Mailing Address:	16257 FOLGER STREET
Mailing City,State,Zip:	HACIENDA HEIGHTS, CA 91745
Owner Name:	Peter Vallejo
Owner Type:	Other
Operator Name:	Peter Vallejo
Operator Type:	Other
Short-Term Generator Activity:	No
Importer Activity:	No
Mixed Waste Generator:	No
Transporter Activity:	No
Transfer Facility Activity:	No
Recycler Activity with Storage:	No
Small Quantity On-Site Burner Exemption:	No
Smelting Melting and Refining Furnace Exemption:	No
Underground Injection Control:	No
Off-Site Waste Receipt:	No
Universal Waste Indicator:	No
Universal Waste Destination Facility:	No
Federal Universal Waste:	No
Active Site State-Reg Handler:	---
Hazardous Secondary Material Indicator:	N
2018 GPRA Permit Baseline:	Not on the Baseline
2018 GPRA Renewals Baseline:	Not on the Baseline
202 GPRA Corrective Action Baseline:	No
Subject to Corrective Action Universe:	No
Non-TSDFs Where RCRA CA has Been Imposed Universe:	No
Corrective Action Priority Ranking:	No NCAPS ranking
Environmental Control Indicator:	No

PETER VALLEJO (Continued) **1027680063**

Institutional Control Indicator:	No
Human Exposure Controls Indicator:	N/A
Groundwater Controls Indicator:	N/A
Significant Non-Complier Universe:	No
Unaddressed Significant Non-Complier Universe:	No
Addressed Significant Non-Complier Universe:	No
Significant Non-Complier With a Compliance Schedule Universe:	No
Handler Date of Last Change:	20230309
Recognized Trader-Importer:	No
Recognized Trader-Exporter:	No
Importer of Spent Lead Acid Batteries:	No
Exporter of Spent Lead Acid Batteries:	No
Recycler Activity Without Storage:	No
Manifest Broker:	No
Sub-Part P Indicator:	No

Handler - Owner Operator:

Owner/Operator Indicator:	Operator
Owner/Operator Name: PETER VALLEJO	
Legal Status:	Other
Owner/Operator Address:	16257 FOLGER STREET
Owner/Operator City,State,Zip:	HACIENDA HEIGHTS, CA 91745
Owner/Operator Telephone:	626-475-2331

Owner/Operator Indicator:	Owner
Owner/Operator Name: PETER VALLEJO	
Legal Status:	Other
Owner/Operator Address:	16257 FOLGER STREET
Owner/Operator City,State,Zip:	HACIENDA HEIGHTS, CA 91745
Owner/Operator Telephone:	626-475-2331

Historic Generators:

Receive Date:	20230309
Handler Name: PETER VALLEJO	
Federal Waste Generator Description:	Not a generator, verified
Large Quantity Handler of Universal Waste:	No
Recognized Trader Importer:	No
Recognized Trader Exporter:	No
Spent Lead Acid Battery Importer:	No
Spent Lead Acid Battery Exporter:	No
Current Record:	Yes
Non Storage Recycler Activity:	No
Electronic Manifest Broker:	No

List of NAICS Codes and Descriptions:

NAICS Code:	56299
NAICS Description:	ALL OTHER WASTE MANAGEMENT SERVICES

Facility Has Received Notices of Violations:

Violations:	No Violations Found

Evaluation Action Summary:

Evaluations:	No Evaluations Found

C32 **PETER VALLEJO** **HWTS** **S129484302**
SSE **16257 FOLGER STREET** **N/A**
< 1/8 **HACIENDA HEIGHTS, CA 91745**
0.081 mi.
427 ft. **Site 10 of 10 in cluster C**

Relative: **Higher**

Actual: **360 ft.**

HWTS:

Name:	PETER VALLEJO
Address:	16257 FOLGER STREET
City,State,Zip:	HACIENDA HEIGHTS, CA 91745
EPA ID:	CAC003221750
Inactive Date:	06/08/2023
Create Date:	03/09/2023
Mailing Address:	16257 FOLGER STREET
Mailing City,State,Zip:	HACIENDA HEIGHTS, CA 91745
Owner Name:	PETER VALLEJO
Owner Address:	16257 FOLGER STREET
Owner City,State,Zip:	HACIENDA HEIGHTS, CA 91745
Contact Name:	PETER VALLEJO
Contact Address:	16257 FOLGER STREET
City,State,Zip:	HACIENDA HEIGHTS, CA 91745
Facility Status:	Inactive
Facility Type:	Temporary
Category:	State
Latitude:	34.006892479999998
Longitude:	-117.95150966

D33 **SOUTHERN CALIFORNIA GAS CO** **SWEEPS UST** **S103489158**
WNW **920 S STIMSON AVE** **LOS ANGELES CO. HMS** **N/A**
< 1/8 **CITY OF INDUSTRY, CA 91745**
0.081 mi.
429 ft. **Site 1 of 9 in cluster D**

Relative: **Lower**

Actual: **344 ft.**

SWEEPS UST:

Name:	SO CALIF GAS CO
Address:	920 S STIMSON AVE
City:	INDUSTRY
Status:	Active
Comp Number:	12692
Number:	9
Referral Date:	06-30-89
Created Date:	06-30-89

LOS ANGELES CO. HMS:

Name:	SOUTHERN CALIFORNIA GAS CO
Address:	920 S STIMSON AVE
City,State,Zip:	CITY OF INDUSTRY, CA 917451640
Region:	LA
Permit Category:	T
Facility Id:	012532-012692
Facility Type:	0
Facility Status:	Permit
Area:	6H
Permit Number:	00004513T
Permit Status:	Removed

Name:	SOUTHERN CALIFORNIA GAS CO
Address:	920 S STIMSON AVE
City,State,Zip:	CITY OF INDUSTRY, CA 917451640

SOUTHERN CALIFORNIA GAS CO (Continued) **S103489158**

Region: LA
Permit Category: T
Facility Id: 012532-012692
Facility Type: 0
Facility Status: Permit
Area: 6H
Permit Number: 0000T4513
Permit Status: Permit

D34 **SOUTHERN CALIFORNIA GAS COMPANY: INDUSTRY BASE** **UST FINDER** **1028182849**
WNW **920 S STIMSON AVE** **N/A**
< 1/8 **INDUSTRY, CA 91745**
0.081 mi.
429 ft. **Site 2 of 9 in cluster D**

Relative: **Lower**
Actual: **344 ft.**

UST FINDER:
Object ID: 727080
Facility ID: CA10151469
Name: SOUTHERN CALIFORNIA GAS COMPANY: INDUSTRY BASE
Address: 920 S STIMSON AVE
City,State,Zip: INDUSTRY, CA 91745
Address Match Type: PointAddress
Open USTs: 1
Population 1500ft: 902
Private Wells 1500ft: 0
Within 100yr Floodplain: No
Land Use: Developed, Medium Intensity
Facility Status: Open UST(s)
EPA Region: 9
Coordinate Source: Geocode
X Coord: -117.95474097
Y Coord: 34.0093169890001
Latitude: 34.009316989225
Longitude: -117.954740970374

UST FINDER:
Object ID: 2246919
Facility ID: CA10151469
Tank ID: CA10151469-001_A Stand-alone Tank_1
Tank Status: Open
Installation Date: 1988/06/01 16:00:00+00
Tank Capacity: 12000
Substances: Regular Unleaded
Tank Wall Type: Double Wall

D35 **INDUSTRY** **CERS HAZ WASTE** **U001569694**
WNW **920 S STIMSON AVE** **HIST UST** **N/A**
< 1/8 **CITY OF INDUSTRY, CA 91745** **CERS TANKS**
0.081 mi. **CERS**
429 ft. **Site 3 of 9 in cluster D**

Relative: **Lower**
Actual: **344 ft.**

CERS HAZ WASTE:
Name: SOUTHERN CALIFORNIA GAS COMPANY: INDUSTRY BASE
Address: 920 S STIMSON AVE
City,State,Zip: INDUSTRY, CA 91745
Site ID: 155478

INDUSTRY (Continued) **U001569694**

CERS ID: 10151469
CERS Description: Hazardous Waste Generator

HIST UST:
Name: INDUSTRY
Address: 920 S STIMSON AVE
City,State,Zip: CITY OF INDUSTRY, CA 91745
File Number: 000286d4
URL: https://documents.geotracker.waterboards.ca.gov/ustpdfs/pdf/000286d4.pdf
Region: STATE
Facility ID: 00000007508
Facility Type: Other
Other Type: PUBLIC UTILITY
Contact Name: D. L. LUERA
Telephone: 8183562371
Owner Name: SOUTHERN CALIF. GAS COMPANY
Owner Address: BOX 3249 TERMINAL ANNEX
Owner City,St,Zip: LOS ANGELES, CA 90051
Total Tanks: 0004

Tank Num: 001
Container Num: DSGU400
Tank Capacity: 00012000
Tank Used for: PRODUCT
Type of Fuel: 1
Container Construction Thickness: .25
Leak Detection: Stock Inventor

Tank Num: 002
Container Num: DSGU401
Tank Capacity: 00000000
Tank Used for: WASTE
Type of Fuel: 0
Container Construction Thickness: 6
Leak Detection: None

Tank Num: 003
Container Num: DSGU402
Tank Capacity: 00000550
Tank Used for: WASTE
Type of Fuel: 5
Container Construction Thickness: 12.
Leak Detection: None

Tank Num: 004
Container Num: DSGU403
Tank Capacity: 00000550
Tank Used for: PRODUCT
Type of Fuel: 4
Container Construction Thickness: 12.
Leak Detection: Stock Inventor

Click here for Geo Tracker PDF:

CERS TANKS:
Name: SOUTHERN CALIFORNIA GAS COMPANY: INDUSTRY BASE

INDUSTRY (Continued) **U001569694**

Address: 920 S STIMSON AVE
City,State,Zip: INDUSTRY, CA 91745
Site ID: 155478
CERS ID: 10151469
CERS Description: Underground Storage Tank

CERS:
Name: SOUTHERN CALIFORNIA GAS COMPANY: INDUSTRY BASE
Address: 920 S STIMSON AVE
City,State,Zip: INDUSTRY, CA 91745
Site ID: 155478
CERS ID: 10151469
CERS Description: Chemical Storage Facilities

Evaluation:
Eval General Type: Compliance Evaluation Inspection
Eval Date: 03-24-2017
Violations Found: No
Eval Type: Routine done by local agency
Eval Notes: SENSORS IN PLACE; SUMPS/SPBK CLEAN AND DRY; CERS ACCEPTED; ,ALL DOCUMENTS/CERTIFICATION ONSITE/CERS/HMS.
Eval Division: Los Angeles County Department of Public Works
Eval Program: UST
Eval Source: CERS,

Eval General Type: Compliance Evaluation Inspection
Eval Date: 03-29-2016
Violations Found: No
Eval Type: Routine done by local agency
Eval Notes: NOV-CORRECT CERS:MONITORING PLAN;CTES-040115,SCTR-050614,VRTLS 350 PLUS PANEL,VR 208-BOTH SUMPS & UDC,VR 344-ANN,SUCTION PUMP,FLPR
Eval Division: Los Angeles County Department of Public Works
Eval Program: UST
Eval Source: CERS,

Eval General Type: Compliance Evaluation Inspection
Eval Date: 05-12-2017
Violations Found: No
Eval Type: Routine done by local agency
Eval Division: Los Angeles County Fire Department
Eval Program: HW
Eval Source: CERS,

Eval General Type: Compliance Evaluation Inspection
Eval Date: 06-09-2022
Violations Found: No
Eval Type: Routine done by local agency
Eval Notes: ALL DOCS ONSITE,NO ALARMS SINCE LAST M.C, VR- ALL SYSTEMS NORMAL. SUMPS DRY, SENSORS AT LOW PT.CERS ACCPTD 060922.
Eval Division: Los Angeles County Department of Public Works
Eval Program: UST
Eval Source: CERS,

Eval General Type: Compliance Evaluation Inspection
Eval Date: 02-18-2021
Violations Found: No
Eval Type: Routine done by local agency

INDUSTRY (Continued) **U001569694**

Eval Notes: Max Garcia, Field Supervisor
Eval Division: Los Angeles County Fire Department
Eval Program: HW
Eval Source: CERS,

Eval General Type: Compliance Evaluation Inspection
Eval Date: 06-11-2021
Violations Found: No
Eval Type: Routine done by local agency
Eval Notes: ALL SENSORS AT LOWEST POINT AND IN PROPER POSITION, ALL TEST BOOTS PULLED BACK, ALL REQUIRED DOCUMENTS ON SITE
Eval Division: Los Angeles County Department of Public Works
Eval Program: UST
Eval Source: CERS,

Eval General Type: Compliance Evaluation Inspection
Eval Date: 06-15-2018
Violations Found: No
Eval Type: Routine done by local agency
Eval Notes: SENSORS IN FILL/STP SUMP IN PROPER POSITION AND TEST BOOTS OFF.SUMPS,UDC,SPBK DRY.
Eval Division: Los Angeles County Department of Public Works
Eval Program: UST
Eval Source: CERS,

Eval General Type: Compliance Evaluation Inspection
Eval Date: 10-26-2022
Violations Found: No
Eval Type: Routine done by local agency
Eval Notes: LDS CERTIFIED.DOCUMENTS ONSITE. DW SUCTION PIPING, SUMPS/UDC-208S CERS ACCEPTED.
Eval Division: Los Angeles County Department of Public Works
Eval Program: UST
Eval Source: CERS,

Eval General Type: Compliance Evaluation Inspection
Eval Date: 05-12-2014
Violations Found: No
Eval Type: Routine done by local agency
Eval Division: Los Angeles County Fire Department
Eval Program: HW
Eval Source: CERS,

Eval General Type: Compliance Evaluation Inspection
Eval Date: 05-12-2017
Violations Found: No
Eval Type: Routine done by local agency
Eval Notes: EMMA MILLER
Eval Division: Los Angeles County Fire Department
Eval Program: HMRRP
Eval Source: CERS,

Eval General Type: Compliance Evaluation Inspection
Eval Date: 06-04-2019
Violations Found: No
Eval Type: Routine done by local agency
Eval Notes: CERS ACCPTED.NO LIQUID IN SUMPS OR UDC.SENSORS IN PLACE @ LOW POINT

INDUSTRY (Continued) **U001569694**

.ALL TESTING/DO REPORTS @ SITE.MAINTENANCE LOG @ SITE.TRAINING CRRNT
Eval Division: Los Angeles County Department of Public Works
Eval Program: UST
Eval Source: CERS,

Eval General Type: Compliance Evaluation Inspection
Eval Date: 02-18-2021
Violations Found: No
Eval Type: Routine done by local agency
Eval Notes: Max Garcia, Field Supervisor
Eval Division: Los Angeles County Fire Department
Eval Program: HMRRP
Eval Source: CERS,

Eval General Type: Compliance Evaluation Inspection
Eval Date: 03-06-2020
Violations Found: No
Eval Type: Routine done by local agency
Eval Notes: VR-ALL SYS NORMAL,NO ALARMS SINCE LAST M.C. 3YRS OF DOCS ONSITE. SUMPS CLEAN&DRY.MC:060419,SB989:032417,OVFL:060419.CERS ACCPTD030620
Eval Division: Los Angeles County Department of Public Works
Eval Program: UST
Eval Source: CERS,

Eval General Type: Compliance Evaluation Inspection
Eval Date: 04-02-2015
Violations Found: No
Eval Type: Routine done by local agency
Eval Notes: CTLS 04/01/15.VR208 IN SUMPS AND UDC.VR344 ANNULAR.AO SMITH DW PIPINSUCTION PIPING.DOCUMENTS UPLOADED TO CERS.
Eval Division: Los Angeles County Department of Public Works
Eval Program: UST
Eval Source: CERS,

Eval General Type: Compliance Evaluation Inspection
Eval Date: 05-12-2014
Violations Found: No
Eval Type: Routine done by local agency
Eval Division: Los Angeles County Fire Department
Eval Program: HMRRP
Eval Source: CERS,

Affiliation:
Affiliation Type Desc: CUPA District
Entity Name: Los Angeles County Fire
Affiliation Address: 5825 Rickenbacker Road
Affiliation City: Commerce
Affiliation State: CA
Affiliation Zip: 90040-3027
Affiliation Phone: (323) 890-4000,

Affiliation Type Desc: Document Preparer
Entity Name: Emma Miller
Affiliation Phone: ,

Affiliation Type Desc: UST Permit Applicant
Entity Name: Frank Kalinowski

INDUSTRY (Continued) **U001569694**

Entity Title: ENVIRONMENTAL ADVISOR
Affiliation Phone: (714) 634-5006,

Affiliation Type Desc: UST Tank Operator
Entity Name: SOUTHERN CALIFORNIA GAS CO
Affiliation Address: 920 S. Stimson Ave.
Affiliation City: Industry
Affiliation State: CA
Affiliation Country: United States
Affiliation Zip: 91745
Affiliation Phone: (818) 696-3021,

Affiliation Type Desc: UST Tank Owner
Entity Name: SOUTHERN CALIFORNIA GAS CO
Affiliation Address: 555 W. 5th Street #GT02A
Affiliation City: Los Angeles
Affiliation State: CA
Affiliation Country: United States
Affiliation Zip: 90013-1010
Affiliation Phone: (818) 696-3021,

Affiliation Type Desc: Facility Mailing Address
Entity Name: Mailing Address
Affiliation Address: 1919 S. STATE COLLEGE BLVD. SC 8321
Affiliation City: ANAHEIM
Affiliation State: CA
Affiliation Zip: 92806-6114
Affiliation Phone: ,

Affiliation Type Desc: Legal Owner
Entity Name: SOUTHERN CALIFORNIA GAS CO
Affiliation Address: 555 W. 5th St.
Affiliation City: Los Angeles
Affiliation State: CA
Affiliation Country: United States
Affiliation Zip: 90013
Affiliation Phone: (818) 696-3021,

Affiliation Type Desc: Operator
Entity Name: Southern California Gas Company - Industry Base
Affiliation Phone: (818) 696-3021,

Affiliation Type Desc: Parent Corporation
Entity Name: Southern California Gas Company
Affiliation Phone: ,

Affiliation Type Desc: Property Owner
Entity Name: Southern California Gas Company
Affiliation Address: 1919 S. State College Blvd. SC8321
Affiliation City: Anaheim
Affiliation State: CA
Affiliation Country: United States
Affiliation Zip: 92806
Affiliation Phone: (818) 696-3021,

Affiliation Type Desc: UST Property Owner Name
Entity Name: SOUTHERN CALIFORNIA GAS CO

INDUSTRY (Continued) **U001569694**

Affiliation Address:	920 S. Stimson Ave.
Affiliation City:	Industry
Affiliation State:	CA
Affiliation Country:	United States
Affiliation Zip:	91745
Affiliation Phone:	(818) 696-3021,
Affiliation Type Desc:	Environmental Contact
Entity Name:	Emma Miller
Affiliation Address:	1919 S. STATE COLLEGE BLVD. SC8321
Affiliation City:	ANAHEIM
Affiliation State:	CA
Affiliation Zip:	92806-6114
Affiliation Phone:	,
Affiliation Type Desc:	Identification Signer
Entity Name:	Emma Miller
Entity Title:	Environmental Advisor
Affiliation Phone:	,

D36 **SOUTHERN CALIFORNIA GAS COMAPNY** **UST FINDER RELEASE** **1029109394**
WNW **920 STIMSON AVE, S** **N/A**
< 1/8 **HACIENDA HEIGHTS, CA 91745**
0.081 mi.
429 ft. **Site 4 of 9 in cluster D**

Relative: **Lower**
Actual: **344 ft.**

UST FINDER RELEASE:

Object ID:	66567
Lust ID:	CAT0603716061
Name:	SOUTHERN CALIFORNIA GAS COMAPNY
Address:	920 STIMSON AVE, S
City,State,Zip:	HACIENDA HEIGHTS, CA 91745
Address Match Type:	PointAddress
Status:	No Further Action
Population within 1500ft:	1020
Domestic Wells within 1500ft:	0
Land Use:	Developed, Medium Intensity
Within SPA:	No
Within WHPA:	No
Within 100yr Floodplain:	No
EPA Region:	9
Coordinate Source:	Geocode
X Coord:	-117.95557
Y Coord:	34.0096800000001
Latitude:	34.00968
Longitude:	-117.955569999999

D37 **SOUTHERN CALIFORNIA GAS COMAPNY** **LUST** **S108245158**
WNW **920 STIMSON AVE, S** **Cortese** **N/A**
< 1/8 **HACIENDA HEIGHTS, CA 91745** **CERS**
0.081 mi.
429 ft. **Site 5 of 9 in cluster D**

Relative: **Lower**

Actual: **344 ft.**

LUST:

Name:	SOUTHERN CALIFORNIA GAS COMAPNY
Address:	920 STIMSON AVE, S
City,State,Zip:	HACIENDA HEIGHTS, CA 91745
Lead Agency:	LOS ANGELES RWQCB (REGION 4)
Case Type:	LUST Cleanup Site
Geo Track:	http://geotracker.waterboards.ca.gov/profile_report.asp?global_id=T0603716061
Global Id:	T0603716061
Latitude:	34.009409
Longitude:	-117.95471
Status:	Completed - Case Closed
Status Date:	01/25/2010
Case Worker:	GK
RB Case Number:	R-12692
Local Agency:	LOS ANGELES COUNTY
File Location:	Regional Board
Local Case Number:	C588683
Potential Media Affect:	Aquifer used for drinking water supply
Potential Contaminants of Concern:	Gasoline
EPA Region:	9
Coordinate Source:	Manual Entry on Screens
Cuf Case:	NO
Begin Date:	11/08/2001
Leak Reported Date:	11/15/2001
How Discovered:	UST System Modification
Discharge Source:	Dispenser
Stop Method:	Replace product piping
No Further Action Date:	01/25/2010
CA Water Watershed Name:	San Gabriel River - Upper San Gabriel (405.20)
Dwr Groundwater Subbasin Name:	San Gabriel Valley (4-013)
CA Enviroscreen 3 Score:	96-100% (highest scores)
CA Enviroscreen 4 Score:	90-95%
Military DOD Site:	No
RWQCB Region:	LOS ANGELES RWQCB (REGION 4)

LUST:

Global Id:	T0603716061
Contact Type:	Regional Board Caseworker
Contact Name:	AHMAD J. LAMAA
Organization Name:	LOS ANGELES RWQCB (REGION 4)
Address:	320 West 4th Street Suite 200
City:	Los Angeles
Email:	alamaa@waterboards.ca.gov
Global Id:	T0603716061
Contact Type:	Regional Board Caseworker - Primary Caseworker
Contact Name:	GREGG KWEY
Organization Name:	LOS ANGELES RWQCB (REGION 4)
Address:	320 WEST 4TH ST. SUITE 200- 1ST FLOOR
City:	R4 UNKNOWN, LOS ANGELES
Email:	gkwey@waterboards.ca.gov
Phone Number:	2135766702
Global Id:	T0603716061

SOUTHERN CALIFORNIA GAS COMAPNY (Continued) **S108245158**

Contact Type: Local Agency Caseworker
Contact Name: MANUEL R REGALADO
Organization Name: LOS ANGELES COUNTY
Address: 900 S. FREMONT AVE.
City: ALHAMBRA
Email: mregalad@dpw.lacounty.gov

Global Id: T0603716061
Contact Type: Local Agency Caseworker
Contact Name: RANI IYER
Organization Name: LOS ANGELES COUNTY
Address: 900 S. FREMONT AVE.
City: ALHAMBRA
Email: riyer@dpw.lacounty.gov

LUST:
Global Id: T0603716061
Action Type: Other
Date: 11/15/2001
Action: Leak Reported

Global Id: T0603716061
Action Type: RESPONSE
Date: 03/15/2009
Action: Other Report / Document

Global Id: T0603716061
Action Type: ENFORCEMENT
Date: 02/03/2009
Action: Staff Letter

Global Id: T0603716061
Action Type: ENFORCEMENT
Date: 01/25/2010
Action: Closure/No Further Action Letter

Global Id: T0603716061
Action Type: REMEDIATION
Date: 11/15/2001

Global Id: T0603716061
Action Type: Other
Date: 11/08/2001
Action: Leak Discovery

LUST:
Global Id: T0603716061
Status: Open - Case Begin Date
Status Date: 11/08/2001

Global Id: T0603716061
Status: Open - Site Assessment
Status Date: 11/15/2001

Global Id: T0603716061
Status: Open - Referred

SOUTHERN CALIFORNIA GAS COMAPNY (Continued) **S108245158**

Status Date: 10/23/2008

Global Id: T0603716061
Status: Completed - Case Closed
Status Date: 01/25/2010

CORTESE:
Name: SOUTHERN CALIFORNIA GAS COMAPNY
Address: 920 STIMSON AVE, S
City,State,Zip: HACIENDA HEIGHTS, CA 91745
Region: CORTESE
Global ID: T0603716061
Site/Facility Type: LUST CLEANUP SITE
Cleanup Status: COMPLETED - CASE CLOSED
Flag: active
File Name: Active Open

CERS:
Name: SOUTHERN CALIFORNIA GAS COMAPNY
Address: 920 STIMSON AVE, S
City,State,Zip: HACIENDA HEIGHTS, CA 91745
Site ID: 899473
CERS ID: T0603716061
CERS Description: Leaking Underground Storage Tank Cleanup Site

Affiliation:
Affiliation Type Desc: Local Agency Caseworker
Entity Name: RANI IYER - LOS ANGELES COUNTY
Affiliation Address: 900 S. FREMONT AVE.
Affiliation City: ALHAMBRA
Affiliation State: CA
Affiliation Phone: ,

Affiliation Type Desc: Regional Board Caseworker
Entity Name: GREGG KWEY - LOS ANGELES RWQCB (REGION 4)
Affiliation Address: 320 WEST 4TH ST. SUITE 200- 1ST FLOOR
Affiliation City: R4 UNKNOWN, LOS ANGELES
Affiliation State: CA
Affiliation Phone: 2135766702,

Affiliation Type Desc: Regional Board Caseworker
Entity Name: AHMAD J. LAMAA - LOS ANGELES RWQCB (REGION 4)
Affiliation Address: 320 West 4th Street Suite 200
Affiliation City: Los Angeles
Affiliation State: CA
Affiliation Phone: ,

Affiliation Type Desc: Local Agency Caseworker
Entity Name: MANUEL R REGALADO - LOS ANGELES COUNTY
Affiliation Address: 900 S. FREMONT AVE.
Affiliation City: ALHAMBRA
Affiliation State: CA
Affiliation Phone: ,

D38 **SOUTHERN CALIFORNIA GAS CO** **UST** **U004344252**
WNW **920 S STIMSON AVE** **N/A**
< 1/8 **HACIENDA HTS, CA 91745**
0.081 mi.
429 ft. **Site 6 of 9 in cluster D**

Relative: UST:
Lower
Actual: Name: SOUTHERN CALIFORNIA GAS CO
344 ft. Address: 920 S STIMSON AVE
City,State,Zip: HACIENDA HTS, CA 91745
Facility ID: 12692
Permitting Agency: LOS ANGELES COUNTY
Latitude: 34.010758
Longitude: -117.953362

D39 **SOUTHERN CALIFORNIA GAS COMPANY: INDUSTRY BASE** **UST** **U004357543**
WNW **920 S STIMSON AVE** **N/A**
< 1/8 **INDUSTRY, CA 91745**
0.081 mi.
429 ft. **Site 7 of 9 in cluster D**

Relative: UST:
Lower
Actual: Name: SOUTHERN CALIFORNIA GAS COMPANY: INDUSTRY BASE
344 ft. Address: 920 S STIMSON AVE
City,State,Zip: INDUSTRY, CA 91745
Facility ID: LACoFA0025696
Permitting Agency: Los Angeles County Fire Department
CERSID: 10151469
Latitude: 34.0094100
Longitude: -117.954710
Owner type: Non-Government
Facility type: Fuel Distribution
Num of closed ust: 0
Num of oos ust: 0
Epa region: 9
Tribal lands: No
Tank owner name: SOUTHERN CALIFORNIA GAS CO
Tank owner mailing address: 555 W. 5th Street #GT02A
Tank owner mailing city: Los Angeles
Tank owner mailing zip: 90013-1010
Tank owner mailing state: CA
Tank operator name: SOUTHERN CALIFORNIA GAS CO
Tank operator mailing address: 920 S. Stimson Ave.
Tank operator mailing city: Industry
Tank operator mailing zip: 91745
Tank operator mailing state: CA
Tankidnumber: 1
Tank status: Confirmed/Updated Information
Tank configuration: Stand Alone Tank
Tank installation date: 6/1/1988 12:00:00 AM
Tank num of compartments: 1
Tank contents: Regular Unleaded
Tank capacity gallons: 12000
Tank type: Double Wall
Tank pc construction: Steel
Tank pwpiping construction: Fiberglass
Tank piping type: 23 CCR S2636(a)(3) Suction
Tank piping construction: Double Walled
Tank sacrificial anode: No
Tank cp impressed current: No

SOUTHERN CALIFORNIA GAS COMPANY: INDUSTRY BASE (Continued) **U004357543**

Tank cp shutoff: Yes
Tank alarms: No
Tank ball float: No
Tank spill bucket: Yes

D40 **SOUTHERN CALIFORNIA GAS CO** **HWTS** **S113005934**
WNW **920 STIMSON AVE** **HAZNET** **N/A**
< 1/8 **INDUSTRY, CA 91745**
0.081 mi.
429 ft. **Site 8 of 9 in cluster D**

Relative: **Lower**
Actual: **344 ft.**

HWTS:

Name:	SOUTHERN CALIFORNIA GAS CO
Address:	920 STIMSON AVE
City,State,Zip:	INDUSTRY, CA 91745
EPA ID:	CAD981423114
Create Date:	04/10/1987
Mailing Address:	8101 S. ROSEMEAD BLVD.
Mailing City,State,Zip:	PICO RIVERA, CA 906605100
Owner Name:	SOUTHERN CALIFORNIA GAS COMPANY
Owner Address:	8101 S. ROSEMEAD BLVD.
Owner City,State,Zip:	PICO RIVERA, CA 906605100
Contact Name:	NANCY LEE
Contact Address:	8101 S. ROSEMEAD BLVD
City,State,Zip:	PICO RIVERA, CA 90660
Facility Status:	Active
Facility Type:	PERMANENT
Category:	FEDERAL
Latitude:	34.01069
Longitude:	-117.955165

NAICS:

EPA ID:	CAD981423114
Create Date:	2005-09-27 15:01:35.000
NAICS Code:	22121
NAICS Description:	Natural Gas Distribution
Issued EPA ID Date:	1987-04-10 00:00:00
Facility Name:	SOUTHERN CALIFORNIA GAS CO
Facility Address:	920 STIMSON AVE
Facility City:	INDUSTRY
Facility State:	CA
Facility Zip:	917450000

HAZNET:

Name:	SOUTHERN CALIFORNIA GAS CO
Address:	920 STIMSON AVE
City,State,Zip:	INDUSTRY, CA 917450000
Contact:	NANCY LEE
Telephone:	5628064419
Mailing Address:	8101 S. ROSEMEAD BLVD.
Year:	2021
Gepaid:	CAD981423114
TSD EPA ID:	CAT000625137
CA Waste Code:	221 - Waste oil and mixed oil
Disposal Method:	H141 - Storage, Bulking, And/Or Transfer Off Site--No Treatment/Reovery (H010-H129) Or (H131-H135)

SOUTHERN CALIFORNIA GAS CO (Continued) **S113005934**

Tons:	0.87672
Year:	2021
Gepaid:	CAD981423114
TSD EPA ID:	CAT000625137
CA Waste Code:	331 - Off-specification, aged or surplus organics
Disposal Method:	H141 - Storage, Bulking, And/Or Transfer Off Site--No Treatment/Reovery (H010-H129) Or (H131-H135)
Tons:	0.1251
Year:	2021
Gepaid:	CAD981423114
TSD EPA ID:	CAT000625137
CA Waste Code:	352 - Other organic solids
Disposal Method:	H141 - Storage, Bulking, And/Or Transfer Off Site--No Treatment/Reovery (H010-H129) Or (H131-H135)
Tons:	0.35
Year:	2021
Gepaid:	CAD981423114
TSD EPA ID:	CAT000625137
CA Waste Code:	134 - Aqueous solution with total organic residues less than 10 percent
Disposal Method:	H141 - Storage, Bulking, And/Or Transfer Off Site--No Treatment/Reovery (H010-H129) Or (H131-H135)
Tons:	0.22936
Year:	2020
Gepaid:	CAD981423114
TSD EPA ID:	CAD044429835
CA Waste Code:	352 - Other organic solids
Disposal Method:	H141 - Storage, Bulking, And/Or Transfer Off Site--No Treatment/Reovery (H010-H129) Or (H131-H135)
Tons:	0.005
Year:	2020
Gepaid:	CAD981423114
TSD EPA ID:	CAT000625137
CA Waste Code:	221 - Waste oil and mixed oil
Disposal Method:	H141 - Storage, Bulking, And/Or Transfer Off Site--No Treatment/Reovery (H010-H129) Or (H131-H135)
Tons:	1.045
Year:	2020
Gepaid:	CAD981423114
TSD EPA ID:	CAD980675276
CA Waste Code:	352 - Other organic solids
Disposal Method:	H132 - Landfill Or Surface Impoundment That Will Be Closed As Landfill(To Include On-Site Treatment And/Or Stabilization)
Tons:	0.18
Year:	2020
Gepaid:	CAD981423114
TSD EPA ID:	CAD044429835
CA Waste Code:	221 - Waste oil and mixed oil
Disposal Method:	H141 - Storage, Bulking, And/Or Transfer Off Site--No Treatment/Reovery (H010-H129) Or (H131-H135)

SOUTHERN CALIFORNIA GAS CO (Continued) **S113005934**

Tons: 0.209

Year: 2020
Gepaid: CAD981423114
TSD EPA ID: CAT000625137
CA Waste Code: 134 - Aqueous solution with total organic residues less than 10 percent
Disposal Method: H141 - Storage, Bulking, And/Or Transfer Off Site--No Treatment/Reovery (H010-H129) Or (H131-H135)
Tons: 0.231

Year: 2020
Gepaid: CAD981423114
TSD EPA ID: CAT000625137
CA Waste Code: 352 - Other organic solids
Disposal Method: H141 - Storage, Bulking, And/Or Transfer Off Site--No Treatment/Reovery (H010-H129) Or (H131-H135)
Tons: 0.225

Click this hyperlink while viewing on your computer to access
156 additional CA HAZNET: record(s) in the EDR Site Report.

Additional Information:
Year: 2021
Shipment Date: 8/7/2020
Shipment Date: 8/7/2020
Receipt Date: 8/7/2020
Manifest Number: 021124913JJK
Generator EPA ID: CAD981423114
Name: SO CALIF GAS CO/INDUSTRY BASE
Address: 920 STIMSON AVE
City,State,Zip: INDUSTRY, CA 91745
Contact: ENVIRONMENTAL MANAGER
Contact Telephone: 213-689-3075
Transporter 1 EPA ID: CAT000625137
Transporter Name: SOUTHERN CALIFORNIA GAS CO
TSDF EPA ID: CAT000625137
TSDF Name: SOUTHERN CALIFORNIA GAS CO
TSDF Address 1: S. ROSEMEAD BLVD.
TSDF City,State,Zip: PICO RIVERA, CA 90660
Waste Code Description: 221 - Not reported
Meth Code: H141 - Not reported
Quantity Tons: 0.418
Waste Quantity: 110
Quantity Unit: G

Year: 2021
Shipment Date: 6/23/2020
Shipment Date: 6/23/2020
Receipt Date: 6/23/2020
Manifest Number: 021124885JJK
Generator EPA ID: CAD981423114
Name: SO CALIF GAS CO/INDUSTRY BASE
Address: 920 STIMSON AVE
City,State,Zip: INDUSTRY, CA 91745
Contact: ENVIRONMENTAL MANAGER

SOUTHERN CALIFORNIA GAS CO (Continued) **S113005934**

Contact Telephone:	213-689-3075
Transporter 1 EPA ID:	CAT000625137
Transporter Name:	SOUTHERN CALIFORNIA GAS CO
TSDF EPA ID:	CAT000625137
TSDF Name:	SOUTHERN CALIFORNIA GAS CO
TSDF Address 1:	S. ROSEMEAD BLVD.
TSDF City,State,Zip:	PICO RIVERA, CA 90660
Waste Code Description:	352 - Not reported
Meth Code:	H141 - Not reported
Quantity Tons:	0.1
Waste Quantity:	200
Quantity Unit:	P
Year:	2021
Shipment Date:	6/23/2020
Shipment Date:	6/23/2020
Receipt Date:	6/23/2020
Manifest Number:	021124885JJK
Generator EPA ID:	CAD981423114
Name:	SO CALIF GAS CO/INDUSTRY BASE
Address:	920 STIMSON AVE
City,State,Zip:	INDUSTRY, CA 91745
Contact:	ENVIRONMENTAL MANAGER
Contact Telephone:	213-689-3075
Transporter 1 EPA ID:	CAT000625137
Transporter Name:	SOUTHERN CALIFORNIA GAS CO
TSDF EPA ID:	CAT000625137
TSDF Name:	SOUTHERN CALIFORNIA GAS CO
TSDF Address 1:	S. ROSEMEAD BLVD.
TSDF City,State,Zip:	PICO RIVERA, CA 90660
Waste Code Description:	331 - Not reported
Meth Code:	H141 - Not reported
Quantity Tons:	0.0099
Waste Quantity:	3
Quantity Unit:	G
Year:	2021
Shipment Date:	4/20/2020
Shipment Date:	4/20/2020
Receipt Date:	4/24/2020
Manifest Number:	021125208JJK
Generator EPA ID:	CAD981423114
Name:	SOUTHERN CALIFORNIA GAS COMPANY
Address:	920 SOUTH STIMSON AVENUE
City,State,Zip:	CITY OF INDUSTRY, CA 91745
Contact:	Daniel Kissane
Contact Telephone:	562-806-4216
Contact Email:	dkissane@semprautilities.com
Transporter 1 EPA ID:	CAD982030173
Transporter Name:	Ecology Control Industries
Transporter 2 EPA ID:	MAD039322250
Transporter Name 2:	Clean Harbors Environmental Services, Inc.
TSDF EPA ID:	CAD980675276
TSDF Name:	Clean Harbors Buttonwillow LLC
TSDF Address 1:	2500 West Lokern Road
TSDF City,State,Zip:	Buttonwillow, CA 93206
Waste Code Description:	352 - Not reported

SOUTHERN CALIFORNIA GAS CO (Continued) **S113005934**

Meth Code:	H132 - Not reported
Quantity Tons:	0.18
Waste Quantity:	360
Quantity Unit:	P
Year:	2021
Shipment Date:	4/20/2020
Shipment Date:	4/20/2020
Receipt Date:	4/21/2020
Manifest Number:	021125209JJK
Generator EPA ID:	CAD981423114
Name:	SOUTHERN CALIFORNIA GAS COMPANY
Address:	920 SOUTH STIMSON AVENUE
City,State,Zip:	CITY OF INDUSTRY, CA 91745
Contact:	Daniel Kissane
Contact Telephone:	213-272-8476
Contact Email:	dkissane@semprautilities.com
Transporter 1 EPA ID:	CAD982030173
Transporter Name:	Ecology Control Industries
TSDF EPA ID:	CAD044429835
TSDF Name:	Clean Harbors Wilmington LLC
TSDF Address 1:	1737 East Denni Street
TSDF City,State,Zip:	Wilmington, CA 90744
Waste Code Description:	331 - Not reported
RCRA Code:	D001,D018
Meth Code:	H141 - Not reported
Quantity Tons:	0.0066
Waste Quantity:	2
Quantity Unit:	G
Year:	2021
Shipment Date:	4/20/2020
Shipment Date:	4/20/2020
Receipt Date:	4/21/2020
Manifest Number:	021125209JJK
Generator EPA ID:	CAD981423114
Name:	SOUTHERN CALIFORNIA GAS COMPANY
Address:	920 SOUTH STIMSON AVENUE
City,State,Zip:	CITY OF INDUSTRY, CA 91745
Contact:	Daniel Kissane
Contact Telephone:	213-272-8476
Contact Email:	dkissane@semprautilities.com
Transporter 1 EPA ID:	CAD982030173
Transporter Name:	Ecology Control Industries
TSDF EPA ID:	CAD044429835
TSDF Name:	Clean Harbors Wilmington LLC
TSDF Address 1:	1737 East Denni Street
TSDF City,State,Zip:	Wilmington, CA 90744
Waste Code Description:	352 - Not reported
RCRA Code:	D018
Meth Code:	H141 - Not reported
Quantity Tons:	0.005
Waste Quantity:	10
Quantity Unit:	P
Year:	2021
Shipment Date:	4/20/2020

SOUTHERN CALIFORNIA GAS CO (Continued) **S113005934**

Shipment Date:	4/20/2020
Receipt Date:	4/21/2020
Manifest Number:	021125209JJK
Generator EPA ID:	CAD981423114
Name:	SOUTHERN CALIFORNIA GAS COMPANY
Address:	920 SOUTH STIMSON AVENUE
City,State,Zip:	CITY OF INDUSTRY, CA 91745
Contact:	Daniel Kissane
Contact Telephone:	213-272-8476
Contact Email:	dkissane@semprautilities.com
Transporter 1 EPA ID:	CAD982030173
Transporter Name:	Ecology Control Industries
TSDF EPA ID:	CAD044429835
TSDF Name:	Clean Harbors Wilmington LLC
TSDF Address 1:	1737 East Denni Street
TSDF City,State,Zip:	Wilmington, CA 90744
Waste Code Description:	221 - Not reported
Meth Code:	H141 - Not reported
Quantity Tons:	0.209
Waste Quantity:	55
Quantity Unit:	G

Year:	2021
Shipment Date:	2/11/2020
Shipment Date:	2/11/2020
Receipt Date:	2/11/2020
Manifest Number:	021125463JJK
Generator EPA ID:	CAD981423114
Name:	SO CALIF GAS CO/INDUSTRY BASE
Address:	920 STIMSON AVE
City,State,Zip:	INDUSTRY, CA 91745
Contact Telephone:	213-689-3075
Transporter 1 EPA ID:	CAT000625137
Transporter Name:	SOUTHERN CALIFORNIA GAS CO
TSDF EPA ID:	CAT000625137
TSDF Name:	SOUTHERN CALIFORNIA GAS CO
TSDF Address 1:	S. ROSEMEAD BLVD.
TSDF City,State,Zip:	PICO RIVERA, CA 90660
Waste Code Description:	134 - Not reported
Meth Code:	H141 - Not reported
Quantity Tons:	0.231
Waste Quantity:	55
Quantity Unit:	G

Year:	2021
Shipment Date:	12/11/2020
Shipment Date:	12/11/2020
Receipt Date:	12/11/2020
Manifest Number:	022190633JJK
Generator EPA ID:	CAD981423114
Name:	SO CALIF GAS CO/INDUSTRY BASE
Address:	920 STIMSON AVE
City,State,Zip:	INDUSTRY, CA 91745
Contact:	ENVIRONMENTAL MANAGER
Contact Telephone:	213-689-3075
Transporter 1 EPA ID:	CAT000625137
Transporter Name:	SOUTHERN CALIFORNIA GAS CO

SOUTHERN CALIFORNIA GAS CO (Continued) **S113005934**

TSDF EPA ID:	CAT000625137
TSDF Name:	SOUTHERN CALIFORNIA GAS CO
TSDF Address 1:	S. ROSEMEAD BLVD.
TSDF City,State,Zip:	PICO RIVERA, CA 90660
Waste Code Description:	352 - Not reported
Meth Code:	H141 - Not reported
Quantity Tons:	0.05
Waste Quantity:	100
Quantity Unit:	P
Year:	2021
Shipment Date:	11/20/2020
Shipment Date:	11/20/2020
Receipt Date:	11/20/2020
Manifest Number:	021786607JJK
Generator EPA ID:	CAD981423114
Name:	SO CALIF GAS CO/INDUSTRY BASE
Address:	920 STIMSON AVE
City,State,Zip:	INDUSTRY, CA 91745
Contact:	ENVIRONMENTAL MANAGER
Contact Telephone:	213-689-3075
Transporter 1 EPA ID:	CAT000625137
Transporter Name:	SOUTHERN CALIFORNIA GAS CO
TSDF EPA ID:	CAT000625137
TSDF Name:	SOUTHERN CALIFORNIA GAS CO
TSDF Address 1:	S. ROSEMEAD BLVD.
TSDF City,State,Zip:	PICO RIVERA, CA 90660
Waste Code Description:	352 - Not reported
RCRA Code:	D007,D008
Meth Code:	H141 - Not reported
Quantity Tons:	0.0375
Waste Quantity:	75
Quantity Unit:	P

Additional Information:

Year:	2020
Shipment Date:	8/7/2020
Shipment Date:	8/7/2020
Receipt Date:	8/7/2020
Manifest Number:	021124913JJK
Generator EPA ID:	CAD981423114
Name:	SO CALIF GAS CO/INDUSTRY BASE
Address:	920 STIMSON AVE
City,State,Zip:	INDUSTRY, CA 91745
Contact:	ENVIRONMENTAL MANAGER
Contact Telephone:	213-689-3075
Transporter 1 EPA ID:	CAT000625137
Transporter Name:	SOUTHERN CALIFORNIA GAS CO
TSDF EPA ID:	CAT000625137
TSDF Name:	SOUTHERN CALIFORNIA GAS CO
TSDF Address 1:	S. ROSEMEAD BLVD.
TSDF City,State,Zip:	PICO RIVERA, CA 90660
Waste Code Description:	221 - Not reported
Meth Code:	H141 - Not reported
Quantity Tons:	0.418
Waste Quantity:	110
Quantity Unit:	G

SOUTHERN CALIFORNIA GAS CO (Continued) **S113005934**

Year:	2020
Shipment Date:	6/23/2020
Shipment Date:	6/23/2020
Receipt Date:	6/23/2020
Manifest Number:	021124885JJK
Generator EPA ID:	CAD981423114
Name:	SO CALIF GAS CO/INDUSTRY BASE
Address:	920 STIMSON AVE
City,State,Zip:	INDUSTRY, CA 91745
Contact:	ENVIRONMENTAL MANAGER
Contact Telephone:	213-689-3075
Transporter 1 EPA ID:	CAT000625137
Transporter Name:	SOUTHERN CALIFORNIA GAS CO
TSDF EPA ID:	CAT000625137
TSDF Name:	SOUTHERN CALIFORNIA GAS CO
TSDF Address 1:	S. ROSEMEAD BLVD.
TSDF City,State,Zip:	PICO RIVERA, CA 90660
Waste Code Description:	331 - Not reported
Meth Code:	H141 - Not reported
Quantity Tons:	0.0099
Waste Quantity:	3
Quantity Unit:	G

Year:	2020
Shipment Date:	6/23/2020
Shipment Date:	6/23/2020
Receipt Date:	6/23/2020
Manifest Number:	021124885JJK
Generator EPA ID:	CAD981423114
Name:	SO CALIF GAS CO/INDUSTRY BASE
Address:	920 STIMSON AVE
City,State,Zip:	INDUSTRY, CA 91745
Contact:	ENVIRONMENTAL MANAGER
Contact Telephone:	213-689-3075
Transporter 1 EPA ID:	CAT000625137
Transporter Name:	SOUTHERN CALIFORNIA GAS CO
TSDF EPA ID:	CAT000625137
TSDF Name:	SOUTHERN CALIFORNIA GAS CO
TSDF Address 1:	S. ROSEMEAD BLVD.
TSDF City,State,Zip:	PICO RIVERA, CA 90660
Waste Code Description:	352 - Not reported
Meth Code:	H141 - Not reported
Quantity Tons:	0.1
Waste Quantity:	200
Quantity Unit:	P

Year:	2020
Shipment Date:	4/20/2020
Shipment Date:	4/20/2020
Receipt Date:	4/21/2020
Manifest Number:	021125209JJK
Generator EPA ID:	CAD981423114
Name:	SOUTHERN CALIFORNIA GAS COMPANY
Address:	920 SOUTH STIMSON AVENUE
City,State,Zip:	CITY OF INDUSTRY, CA 91745
Contact:	Daniel Kissane
Contact Telephone:	213-272-8476

SOUTHERN CALIFORNIA GAS CO (Continued) **S113005934**

Contact Email:	dkissane@semprautilities.com
Transporter 1 EPA ID:	CAD982030173
Transporter Name:	Ecology Control Industries
TSDF EPA ID:	CAD044429835
TSDF Name:	Clean Harbors Wilmington LLC
TSDF Address 1:	1737 East Denni Street
TSDF City,State,Zip:	Wilmington, CA 90744
Waste Code Description:	221 - Not reported
Meth Code:	H141 - Not reported
Quantity Tons:	0.209
Waste Quantity:	55
Quantity Unit:	G
Year:	2020
Shipment Date:	4/20/2020
Shipment Date:	4/20/2020
Receipt Date:	4/21/2020
Manifest Number:	021125209JJK
Generator EPA ID:	CAD981423114
Name:	SOUTHERN CALIFORNIA GAS COMPANY
Address:	920 SOUTH STIMSON AVENUE
City,State,Zip:	CITY OF INDUSTRY, CA 91745
Contact:	Daniel Kissane
Contact Telephone:	213-272-8476
Contact Email:	dkissane@semprautilities.com
Transporter 1 EPA ID:	CAD982030173
Transporter Name:	Ecology Control Industries
TSDF EPA ID:	CAD044429835
TSDF Name:	Clean Harbors Wilmington LLC
TSDF Address 1:	1737 East Denni Street
TSDF City,State,Zip:	Wilmington, CA 90744
Waste Code Description:	331 - Not reported
RCRA Code:	D001,D018
Meth Code:	H141 - Not reported
Quantity Tons:	0.0066
Waste Quantity:	2
Quantity Unit:	G
Year:	2020
Shipment Date:	4/20/2020
Shipment Date:	4/20/2020
Receipt Date:	4/21/2020
Manifest Number:	021125209JJK
Generator EPA ID:	CAD981423114
Name:	SOUTHERN CALIFORNIA GAS COMPANY
Address:	920 SOUTH STIMSON AVENUE
City,State,Zip:	CITY OF INDUSTRY, CA 91745
Contact:	Daniel Kissane
Contact Telephone:	213-272-8476
Contact Email:	dkissane@semprautilities.com
Transporter 1 EPA ID:	CAD982030173
Transporter Name:	Ecology Control Industries
TSDF EPA ID:	CAD044429835
TSDF Name:	Clean Harbors Wilmington LLC
TSDF Address 1:	1737 East Denni Street
TSDF City,State,Zip:	Wilmington, CA 90744
Waste Code Description:	352 - Not reported

SOUTHERN CALIFORNIA GAS CO (Continued) **S113005934**

RCRA Code:	D018
Meth Code:	H141 - Not reported
Quantity Tons:	0.005
Waste Quantity:	10
Quantity Unit:	P
Year:	2020
Shipment Date:	4/20/2020
Shipment Date:	4/20/2020
Receipt Date:	4/24/2020
Manifest Number:	021125208JJK
Generator EPA ID:	CAD981423114
Name:	SOUTHERN CALIFORNIA GAS COMPANY
Address:	920 SOUTH STIMSON AVENUE
City,State,Zip:	CITY OF INDUSTRY, CA 91745
Contact:	Daniel Kissane
Contact Telephone:	562-806-4216
Contact Email:	dkissane@semprautilities.com
Transporter 1 EPA ID:	CAD982030173
Transporter Name:	Ecology Control Industries
Transporter 2 EPA ID:	MAD039322250
Transporter Name 2:	Clean Harbors Environmental Services, Inc.
TSDF EPA ID:	CAD980675276
TSDF Name:	Clean Harbors Buttonwillow LLC
TSDF Address 1:	2500 West Lokern Road
TSDF City,State,Zip:	Buttonwillow, CA 93206
Waste Code Description:	352 - Not reported
Meth Code:	H132 - Not reported
Quantity Tons:	0.18
Waste Quantity:	360
Quantity Unit:	P
Year:	2020
Shipment Date:	2/11/2020
Shipment Date:	2/11/2020
Receipt Date:	2/11/2020
Manifest Number:	021125463JJK
Generator EPA ID:	CAD981423114
Name:	SO CALIF GAS CO/INDUSTRY BASE
Address:	920 STIMSON AVE
City,State,Zip:	INDUSTRY, CA 91745
Contact Telephone:	213-689-3075
Transporter 1 EPA ID:	CAT000625137
Transporter Name:	SOUTHERN CALIFORNIA GAS CO
TSDF EPA ID:	CAT000625137
TSDF Name:	SOUTHERN CALIFORNIA GAS CO
TSDF Address 1:	S. ROSEMEAD BLVD.
TSDF City,State,Zip:	PICO RIVERA, CA 90660
Waste Code Description:	134 - Not reported
Meth Code:	H141 - Not reported
Quantity Tons:	0.231
Waste Quantity:	55
Quantity Unit:	G
Year:	2020
Shipment Date:	12/11/2020
Shipment Date:	12/11/2020

SOUTHERN CALIFORNIA GAS CO (Continued) **S113005934**

Receipt Date:	12/11/2020
Manifest Number:	022190633JJK
Generator EPA ID:	CAD981423114
Name:	SO CALIF GAS CO/INDUSTRY BASE
Address:	920 STIMSON AVE
City,State,Zip:	INDUSTRY, CA 91745
Contact:	ENVIRONMENTAL MANAGER
Contact Telephone:	213-689-3075
Transporter 1 EPA ID:	CAT000625137
Transporter Name:	SOUTHERN CALIFORNIA GAS CO
TSDF EPA ID:	CAT000625137
TSDF Name:	SOUTHERN CALIFORNIA GAS CO
TSDF Address 1:	S. ROSEMEAD BLVD.
TSDF City,State,Zip:	PICO RIVERA, CA 90660
Waste Code Description:	352 - Not reported
Meth Code:	H141 - Not reported
Quantity Tons:	0.05
Waste Quantity:	100
Quantity Unit:	P

Year:	2020
Shipment Date:	11/20/2020
Shipment Date:	11/20/2020
Receipt Date:	11/20/2020
Manifest Number:	021786595JJK
Generator EPA ID:	CAD981423114
Name:	SO CALIF GAS CO/INDUSTRY BASE
Address:	920 STIMSON AVE
City,State,Zip:	INDUSTRY, CA 91745
Contact:	ENVIRONMENTAL MANAGER
Contact Telephone:	213-689-3075
Transporter 1 EPA ID:	CAT000625137
Transporter Name:	SOUTHERN CALIFORNIA GAS CO
TSDF EPA ID:	CAT000625137
TSDF Name:	SOUTHERN CALIFORNIA GAS CO
TSDF Address 1:	S. ROSEMEAD BLVD.
TSDF City,State,Zip:	PICO RIVERA, CA 90660
Waste Code Description:	221 - Not reported
Meth Code:	H141 - Not reported
Quantity Tons:	0.209
Waste Quantity:	55
Quantity Unit:	G

Additional Information:

Year:	2017
Gen EPA ID:	CAD981423114

Shipment Date:	20171205
Creation Date:	7/16/2018 18:30:36
Receipt Date:	20171205
Manifest ID:	014781664JJK
Trans EPA ID:	CAT000625137
Trans Name:	SOUTHERN CALIFORNIA GAS COMPANY
TSDF EPA ID:	CAT000625137
Trans Name:	SOUTHERN CALIFORNIA GAS COMPANY - PICO RIVERA
Waste Code Description:	221 - Waste oil and mixed oil
Meth Code:	H141 - Storage, Bulking, And/Or Transfer Off Site--No

SOUTHERN CALIFORNIA GAS CO (Continued) **S113005934**

	Treatment/Reovery (H010-H129) Or (H131-H135)
Quantity Tons:	0.209
Waste Quantity:	55
Quantity Unit:	G
Shipment Date:	20170922
Creation Date:	6/13/2018 18:30:25
Receipt Date:	20170922
Manifest ID:	016660173JJK
Trans EPA ID:	CAT000625137
Trans Name:	SOUTHERN CALIFORNIA GAS COMPANY
TSDF EPA ID:	CAT000625137
Trans Name:	SOUTHERN CALIFORNIA GAS COMPANY - PICO RIVERA
Waste Code Description:	221 - Waste oil and mixed oil
Meth Code:	H141 - Storage, Bulking, And/Or Transfer Off Site--No Treatment/Reovery (H010-H129) Or (H131-H135)
Quantity Tons:	0.209
Waste Quantity:	55
Quantity Unit:	G
Shipment Date:	20170818
Creation Date:	7/19/2018 18:30:16
Receipt Date:	20170818
Manifest ID:	016661889JJK
Trans EPA ID:	CAT000625137
Trans Name:	SOUTHERN CALIFORNIA GAS COMPANY
TSDF EPA ID:	CAT000625137
Trans Name:	SOUTHERN CALIFORNIA GAS COMPANY - PICO RIVERA
Waste Code Description:	134 - Aqueous solution with <10% total organic residues
Meth Code:	H141 - Storage, Bulking, And/Or Transfer Off Site--No Treatment/Reovery (H010-H129) Or (H131-H135)
Quantity Tons:	0.231
Waste Quantity:	55
Quantity Unit:	G
Shipment Date:	20170707
Creation Date:	5/31/2018 18:30:42
Receipt Date:	20170710
Manifest ID:	016661831JJK
Trans EPA ID:	CAT000625137
Trans Name:	SOUTHERN CALIFORNIA GAS COMPANY
TSDF EPA ID:	CAT000625137
Trans Name:	SOUTHERN CALIFORNIA GAS COMPANY - PICO RIVERA
Waste Code Description:	181 - Other inorganic solid waste Organics
Meth Code:	H141 - Storage, Bulking, And/Or Transfer Off Site--No Treatment/Reovery (H010-H129) Or (H131-H135)
Quantity Tons:	0.005
Waste Quantity:	10
Quantity Unit:	P
Shipment Date:	20170707
Creation Date:	5/31/2018 18:30:42
Receipt Date:	20170710
Manifest ID:	016661831JJK
Trans EPA ID:	CAT000625137
Trans Name:	SOUTHERN CALIFORNIA GAS COMPANY
TSDF EPA ID:	CAT000625137

SOUTHERN CALIFORNIA GAS CO (Continued) **S113005934**

Trans Name: SOUTHERN CALIFORNIA GAS COMPANY - PICO RIVERA
Waste Code Description: 221 - Waste oil and mixed oil
Meth Code: H141 - Storage, Bulking, And/Or Transfer Off Site--No Treatment/Reovery (H010-H129) Or (H131-H135)
Quantity Tons: 0.19
Waste Quantity: 50
Quantity Unit: G

Shipment Date: 20170707
Creation Date: 5/31/2018 18:30:42
Receipt Date: 20170710
Manifest ID: 016661918JJK
Trans EPA ID: CAT000625137
Trans Name: SOUTHERN CALIFORNIA GAS COMPANY
TSDF EPA ID: CAT000625137
Trans Name: SOUTHERN CALIFORNIA GAS COMPANY - PICO RIVERA
Waste Code Description: 221 - Waste oil and mixed oil
Meth Code: H141 - Storage, Bulking, And/Or Transfer Off Site--No Treatment/Reovery (H010-H129) Or (H131-H135)
Quantity Tons: 0.209
Waste Quantity: 55
Quantity Unit: G

Shipment Date: 20170707
Creation Date: 5/31/2018 18:30:42
Receipt Date: 20170710
Manifest ID: 016661929JJK
Trans EPA ID: CAT000625137
Trans Name: SOUTHERN CALIFORNIA GAS COMPANY
TSDF EPA ID: CAT000625137
Trans Name: SOUTHERN CALIFORNIA GAS COMPANY - PICO RIVERA
Waste Code Description: 352 - Other organic solids
Meth Code: H141 - Storage, Bulking, And/Or Transfer Off Site--No Treatment/Reovery (H010-H129) Or (H131-H135)
Quantity Tons: 0.045
Waste Quantity: 90
Quantity Unit: P

Shipment Date: 20170512
Creation Date: 5/9/2018 18:32:51
Receipt Date: 20170512
Manifest ID: 016661622JJK
Trans EPA ID: CAT000625137
Trans Name: SOUTHERN CALIFORNIA GAS COMPANY
TSDF EPA ID: CAT000625137
Trans Name: SOUTHERN CALIFORNIA GAS COMPANY - PICO RIVERA
Waste Code Description: 221 - Waste oil and mixed oil
Meth Code: H141 - Storage, Bulking, And/Or Transfer Off Site--No Treatment/Reovery (H010-H129) Or (H131-H135)
Quantity Tons: 0.209
Waste Quantity: 55
Quantity Unit: G

Shipment Date: 20170224
Creation Date: 5/22/2017 18:30:49
Receipt Date: 20170224
Manifest ID: 015280908JJK

SOUTHERN CALIFORNIA GAS CO (Continued) **S113005934**

Trans EPA ID: CAT000625137
Trans Name: SOUTHERN CALIFORNIA GAS COMPANY
TSDF EPA ID: CAT000625137
Trans Name: SOUTHERN CALIFORNIA GAS COMPANY - PICO RIVERA
Waste Code Description: 221 - Waste oil and mixed oil
Meth Code: H141 - Storage, Bulking, And/Or Transfer Off Site--No Treatment/Reovery (H010-H129) Or (H131-H135)
Quantity Tons: 0.209
Waste Quantity: 55
Quantity Unit: G

Shipment Date: 20170224
Creation Date: 5/22/2017 18:30:49
Receipt Date: 20170224
Manifest ID: 015280908JJK
Trans EPA ID: CAT000625137
Trans Name: SOUTHERN CALIFORNIA GAS COMPANY
TSDF EPA ID: CAT000625137
Trans Name: SOUTHERN CALIFORNIA GAS COMPANY - PICO RIVERA
Waste Code Description: 213 - Hydrocarbon solvents (benzene, hexane, Stoddard, etc.
Meth Code: H141 - Storage, Bulking, And/Or Transfer Off Site--No Treatment/Reovery (H010-H129) Or (H131-H135)
Quantity Tons: 0.4587
Waste Quantity: 110
Quantity Unit: G

Additional Information:
Year: 2016
Gen EPA ID: CAD981423114

Shipment Date: 20151204
Creation Date: 1/21/2016 22:16:05
Receipt Date: 20151204
Manifest ID: 014782144JJK
Trans EPA ID: CAT000625137
Trans Name: SOUTHERN CALIFORNIA GAS COMPANY
TSDF EPA ID: CAT000625137
Trans Name: SOUTHERN CALIFORNIA GAS COMPANY - PICO RIVERA
Waste Code Description: 151 - Asbestos-containing waste
Meth Code: H141 - Storage, Bulking, And/Or Transfer Off Site--No Treatment/Reovery (H010-H129) Or (H131-H135)
Quantity Tons: 0.0275
Waste Quantity: 55
Quantity Unit: P

Shipment Date: 20151006
Creation Date: 11/17/2015 22:15:32
Receipt Date: 20151006
Manifest ID: 014782334JJK
Trans EPA ID: CAT000625137
Trans Name: SOUTHERN CALIFORNIA GAS COMPANY
TSDF EPA ID: CAT000625137
Trans Name: SOUTHERN CALIFORNIA GAS COMPANY - PICO RIVERA
Waste Code Description: 221 - Waste oil and mixed oil
Meth Code: H141 - Storage, Bulking, And/Or Transfer Off Site--No Treatment/Reovery (H010-H129) Or (H131-H135)
Quantity Tons: 0.209

SOUTHERN CALIFORNIA GAS CO (Continued) **S113005934**

Waste Quantity:	55
Quantity Unit:	G
Shipment Date:	20150922
Creation Date:	11/17/2015 22:15:32
Receipt Date:	20150923
Manifest ID:	014782273JJK
Trans EPA ID:	CAD982030173
Trans Name:	ECOLOGY CONTROL INDUSTRIES
TSDF EPA ID:	CAD981422017
Trans Name:	SOUTHERN CALIFORNIA GAS COMPANY - OLYMPIC
Waste Code Description:	261 - Not reported
Meth Code:	H141 - Storage, Bulking, And/Or Transfer Off Site--No Treatment/Reovery (H010-H129) Or (H131-H135)
Quantity Tons:	0.04
Waste Quantity:	80
Quantity Unit:	P
Shipment Date:	20150915
Creation Date:	11/6/2015 22:15:17
Receipt Date:	20150915
Manifest ID:	014782261JJK
Trans EPA ID:	CAT000625137
Trans Name:	SOUTHERN CALIFORNIA GAS COMPANY
TSDF EPA ID:	CAT000625137
Trans Name:	SOUTHERN CALIFORNIA GAS COMPANY - PICO RIVERA
Waste Code Description:	221 - Waste oil and mixed oil
Meth Code:	H141 - Storage, Bulking, And/Or Transfer Off Site--No Treatment/Reovery (H010-H129) Or (H131-H135)
Quantity Tons:	0.057
Waste Quantity:	15
Quantity Unit:	G
Shipment Date:	20150814
Creation Date:	10/14/2015 22:15:09
Receipt Date:	20150818
Manifest ID:	014782294JJK
Trans EPA ID:	CAD982030173
Trans Name:	ECOLOGY CONTROL INDUSTRIES
TSDF EPA ID:	CAD981422017
Trans Name:	SOUTHERN CALIFORNIA GAS COMPANY - OLYMPIC
Waste Code Description:	261 - Not reported
Meth Code:	H141 - Storage, Bulking, And/Or Transfer Off Site--No Treatment/Reovery (H010-H129) Or (H131-H135)
Quantity Tons:	0.25
Waste Quantity:	500
Quantity Unit:	P
Shipment Date:	20150519
Creation Date:	7/8/2015 22:15:29
Receipt Date:	20150519
Manifest ID:	010167324JJK
Trans EPA ID:	CAT000625137
Trans Name:	SOUTHERN CALIFORNIA GAS COMPANY
TSDF EPA ID:	CAT000625137
Trans Name:	SOUTHERN CALIFORNIA GAS COMPANY - PICO RIVERA
Waste Code Description:	134 - Aqueous solution with <10% total organic residues

SOUTHERN CALIFORNIA GAS CO (Continued) **S113005934**

Meth Code:	H141 - Storage, Bulking, And/Or Transfer Off Site--No Treatment/Reovery (H010-H129) Or (H131-H135)
Quantity Tons:	0.1596
Waste Quantity:	38
Quantity Unit:	G
Shipment Date:	20150519
Creation Date:	7/8/2015 22:15:29
Receipt Date:	20150519
Manifest ID:	010167324JJK
Trans EPA ID:	CAT000625137
Trans Name:	SOUTHERN CALIFORNIA GAS COMPANY
TSDF EPA ID:	CAT000625137
Trans Name:	SOUTHERN CALIFORNIA GAS COMPANY - PICO RIVERA
Waste Code Description:	221 - Waste oil and mixed oil
Meth Code:	H141 - Storage, Bulking, And/Or Transfer Off Site--No Treatment/Reovery (H010-H129) Or (H131-H135)
Quantity Tons:	0.209
Waste Quantity:	55
Quantity Unit:	G
Shipment Date:	20150318
Creation Date:	5/18/2015 22:15:42
Receipt Date:	20150318
Manifest ID:	010167154JJK
Trans EPA ID:	CAT000625137
Trans Name:	SOUTHERN CALIFORNIA GAS COMPANY
TSDF EPA ID:	CAT000625137
Trans Name:	SOUTHERN CALIFORNIA GAS COMPANY - PICO RIVERA
Waste Code Description:	221 - Waste oil and mixed oil
Meth Code:	H141 - Storage, Bulking, And/Or Transfer Off Site--No Treatment/Reovery (H010-H129) Or (H131-H135)
Quantity Tons:	0.209
Waste Quantity:	55
Quantity Unit:	G
Shipment Date:	20150318
Creation Date:	5/18/2015 22:15:42
Receipt Date:	20150318
Manifest ID:	010167154JJK
Trans EPA ID:	CAT000625137
Trans Name:	SOUTHERN CALIFORNIA GAS COMPANY
TSDF EPA ID:	CAT000625137
Trans Name:	SOUTHERN CALIFORNIA GAS COMPANY - PICO RIVERA
Waste Code Description:	352 - Other organic solids
Meth Code:	H141 - Storage, Bulking, And/Or Transfer Off Site--No Treatment/Reovery (H010-H129) Or (H131-H135)
Quantity Tons:	0.05
Waste Quantity:	100
Quantity Unit:	P
Shipment Date:	20150123
Creation Date:	3/19/2015 22:14:50
Receipt Date:	20150123
Manifest ID:	010166972JJK
Trans EPA ID:	CAT000625137
Trans Name:	SOUTHERN CALIFORNIA GAS COMPANY

SOUTHERN CALIFORNIA GAS CO (Continued) **S113005934**

TSDF EPA ID: CAT000625137
Trans Name: SOUTHERN CALIFORNIA GAS COMPANY - PICO RIVERA
Waste Code Description: 221 - Waste oil and mixed oil
Meth Code: H141 - Storage, Bulking, And/Or Transfer Off Site--No Treatment/Reovery (H010-H129) Or (H131-H135)
Quantity Tons: 0.418
Waste Quantity: 110
Quantity Unit: G

Additional Information:
Year: 2015
Gen EPA ID: CAD981423114

Shipment Date: 20151204
Creation Date: 1/21/2016 22:16:05
Receipt Date: 20151204
Manifest ID: 014782144JJK
Trans EPA ID: CAT000625137
Trans Name: SOUTHERN CALIFORNIA GAS COMPANY
TSDF EPA ID: CAT000625137
Trans Name: SOUTHERN CALIFORNIA GAS COMPANY - PICO RIVERA
Waste Code Description: 151 - Asbestos-containing waste
Meth Code: H141 - Storage, Bulking, And/Or Transfer Off Site--No Treatment/Reovery (H010-H129) Or (H131-H135)
Quantity Tons: 0.0275
Waste Quantity: 55
Quantity Unit: P

Shipment Date: 20151006
Creation Date: 11/17/2015 22:15:32
Receipt Date: 20151006
Manifest ID: 014782334JJK
Trans EPA ID: CAT000625137
Trans Name: SOUTHERN CALIFORNIA GAS COMPANY
TSDF EPA ID: CAT000625137
Trans Name: SOUTHERN CALIFORNIA GAS COMPANY - PICO RIVERA
Waste Code Description: 221 - Waste oil and mixed oil
Meth Code: H141 - Storage, Bulking, And/Or Transfer Off Site--No Treatment/Reovery (H010-H129) Or (H131-H135)
Quantity Tons: 0.209
Waste Quantity: 55
Quantity Unit: G

Shipment Date: 20150922
Creation Date: 11/17/2015 22:15:32
Receipt Date: 20150923
Manifest ID: 014782273JJK
Trans EPA ID: CAD982030173
Trans Name: ECOLOGY CONTROL INDUSTRIES
TSDF EPA ID: CAD981422017
Trans Name: SOUTHERN CALIFORNIA GAS COMPANY - OLYMPIC
Waste Code Description: 261 - Not reported
Meth Code: H141 - Storage, Bulking, And/Or Transfer Off Site--No Treatment/Reovery (H010-H129) Or (H131-H135)
Quantity Tons: 0.04
Waste Quantity: 80
Quantity Unit: P

SOUTHERN CALIFORNIA GAS CO (Continued) **S113005934**

Shipment Date:	20150915
Creation Date:	11/6/2015 22:15:17
Receipt Date:	20150915
Manifest ID:	014782261JJK
Trans EPA ID:	CAT000625137
Trans Name:	SOUTHERN CALIFORNIA GAS COMPANY
TSDF EPA ID:	CAT000625137
Trans Name:	SOUTHERN CALIFORNIA GAS COMPANY - PICO RIVERA
Waste Code Description:	221 - Waste oil and mixed oil
Meth Code:	H141 - Storage, Bulking, And/Or Transfer Off Site--No Treatment/Reovery (H010-H129) Or (H131-H135)
Quantity Tons:	0.057
Waste Quantity:	15
Quantity Unit:	G

Shipment Date:	20150814
Creation Date:	10/14/2015 22:15:09
Receipt Date:	20150818
Manifest ID:	014782294JJK
Trans EPA ID:	CAD982030173
Trans Name:	ECOLOGY CONTROL INDUSTRIES
TSDF EPA ID:	CAD981422017
Trans Name:	SOUTHERN CALIFORNIA GAS COMPANY - OLYMPIC
Waste Code Description:	261 - Not reported
Meth Code:	H141 - Storage, Bulking, And/Or Transfer Off Site--No Treatment/Reovery (H010-H129) Or (H131-H135)
Quantity Tons:	0.25
Waste Quantity:	500
Quantity Unit:	P

Shipment Date:	20150519
Creation Date:	7/8/2015 22:15:29
Receipt Date:	20150519
Manifest ID:	010167324JJK
Trans EPA ID:	CAT000625137
Trans Name:	SOUTHERN CALIFORNIA GAS COMPANY
TSDF EPA ID:	CAT000625137
Trans Name:	SOUTHERN CALIFORNIA GAS COMPANY - PICO RIVERA
Waste Code Description:	221 - Waste oil and mixed oil
Meth Code:	H141 - Storage, Bulking, And/Or Transfer Off Site--No Treatment/Reovery (H010-H129) Or (H131-H135)
Quantity Tons:	0.209
Waste Quantity:	55
Quantity Unit:	G

Shipment Date:	20150519
Creation Date:	7/8/2015 22:15:29
Receipt Date:	20150519
Manifest ID:	010167324JJK
Trans EPA ID:	CAT000625137
Trans Name:	SOUTHERN CALIFORNIA GAS COMPANY
TSDF EPA ID:	CAT000625137
Trans Name:	SOUTHERN CALIFORNIA GAS COMPANY - PICO RIVERA
Waste Code Description:	134 - Aqueous solution with <10% total organic residues
Meth Code:	H141 - Storage, Bulking, And/Or Transfer Off Site--No Treatment/Reovery (H010-H129) Or (H131-H135)

SOUTHERN CALIFORNIA GAS CO (Continued) **S113005934**

Quantity Tons: 0.1596
Waste Quantity: 38
Quantity Unit: G

Shipment Date: 20150318
Creation Date: 5/18/2015 22:15:42
Receipt Date: 20150318
Manifest ID: 010167154JJK
Trans EPA ID: CAT000625137
Trans Name: SOUTHERN CALIFORNIA GAS COMPANY
TSDF EPA ID: CAT000625137
Trans Name: SOUTHERN CALIFORNIA GAS COMPANY - PICO RIVERA
Waste Code Description: 221 - Waste oil and mixed oil
Meth Code: H141 - Storage, Bulking, And/Or Transfer Off Site--No Treatment/Reovery (H010-H129) Or (H131-H135)
Quantity Tons: 0.209
Waste Quantity: 55
Quantity Unit: G

Shipment Date: 20150318
Creation Date: 5/18/2015 22:15:42
Receipt Date: 20150318
Manifest ID: 010167154JJK
Trans EPA ID: CAT000625137
Trans Name: SOUTHERN CALIFORNIA GAS COMPANY
TSDF EPA ID: CAT000625137
Trans Name: SOUTHERN CALIFORNIA GAS COMPANY - PICO RIVERA
Waste Code Description: 352 - Other organic solids
Meth Code: H141 - Storage, Bulking, And/Or Transfer Off Site--No Treatment/Reovery (H010-H129) Or (H131-H135)
Quantity Tons: 0.05
Waste Quantity: 100
Quantity Unit: P

Shipment Date: 20150123
Creation Date: 3/19/2015 22:14:50
Receipt Date: 20150123
Manifest ID: 010166972JJK
Trans EPA ID: CAT000625137
Trans Name: SOUTHERN CALIFORNIA GAS COMPANY
TSDF EPA ID: CAT000625137
Trans Name: SOUTHERN CALIFORNIA GAS COMPANY - PICO RIVERA
Waste Code Description: 221 - Waste oil and mixed oil
Meth Code: H141 - Storage, Bulking, And/Or Transfer Off Site--No Treatment/Reovery (H010-H129) Or (H131-H135)
Quantity Tons: 0.418
Waste Quantity: 110
Quantity Unit: G

Additional Information:
Year: 2014
Gen EPA ID: CAD981423114

Shipment Date: 20141104
Creation Date: 12/31/2014 22:14:46
Receipt Date: 20141104
Manifest ID: 010166875JJK

SOUTHERN CALIFORNIA GAS CO (Continued) **S113005934**

Trans EPA ID:	CAT000625137
Trans Name:	SOUTHERN CALIFORNIA GAS COMPANY
TSDF EPA ID:	CAT000625137
Trans Name:	SOUTHERN CALIFORNIA GAS COMPANY - PICO RIVERA
Waste Code Description:	181 - Other inorganic solid waste Organics
RCRA Code:	D008
Meth Code:	H141 - Storage, Bulking, And/Or Transfer Off Site--No Treatment/Reovery (H010-H129) Or (H131-H135)
Quantity Tons:	0.05
Waste Quantity:	100
Quantity Unit:	P
Shipment Date:	20141010
Creation Date:	11/25/2014 22:15:05
Receipt Date:	20141010
Manifest ID:	010166717JJK
Trans EPA ID:	CAT000625137
Trans Name:	SOUTHERN CALIFORNIA GAS COMPANY
TSDF EPA ID:	CAT000625137
Trans Name:	SOUTHERN CALIFORNIA GAS COMPANY - PICO RIVERA
Waste Code Description:	221 - Waste oil and mixed oil
Meth Code:	H141 - Storage, Bulking, And/Or Transfer Off Site--No Treatment/Reovery (H010-H129) Or (H131-H135)
Quantity Tons:	0.418
Waste Quantity:	110
Quantity Unit:	G
Shipment Date:	20140822
Creation Date:	10/19/2014 22:15:07
Receipt Date:	20140822
Manifest ID:	010166644JJK
Trans EPA ID:	CAT000625137
Trans Name:	SOUTHERN CALIFORNIA GAS COMPANY
TSDF EPA ID:	CAT000625137
Trans Name:	SOUTHERN CALIFORNIA GAS COMPANY - PICO RIVERA
Waste Code Description:	331 - Off-specification, aged, or surplus organics
Meth Code:	H141 - Storage, Bulking, And/Or Transfer Off Site--No Treatment/Reovery (H010-H129) Or (H131-H135)
Quantity Tons:	0.1
Waste Quantity:	200
Quantity Unit:	P
Shipment Date:	20140627
Creation Date:	9/9/2014 22:15:18
Receipt Date:	20140701
Manifest ID:	010097458JJK
Trans EPA ID:	CAT000625137
Trans Name:	SOUTHERN CALIFORNIA GAS COMPANY
TSDF EPA ID:	CAT000625137
Trans Name:	SOUTHERN CALIFORNIA GAS COMPANY - PICO RIVERA
Waste Code Description:	221 - Waste oil and mixed oil
Meth Code:	H141 - Storage, Bulking, And/Or Transfer Off Site--No Treatment/Reovery (H010-H129) Or (H131-H135)
Quantity Tons:	0.418
Waste Quantity:	110
Quantity Unit:	G

SOUTHERN CALIFORNIA GAS CO (Continued) **S113005934**

Shipment Date:	20140627
Creation Date:	9/9/2014 22:15:18
Receipt Date:	20140701
Manifest ID:	010097458JJK
Trans EPA ID:	CAT000625137
Trans Name:	SOUTHERN CALIFORNIA GAS COMPANY
TSDF EPA ID:	CAT000625137
Trans Name:	SOUTHERN CALIFORNIA GAS COMPANY - PICO RIVERA
Waste Code Description:	352 - Other organic solids
Meth Code:	H141 - Storage, Bulking, And/Or Transfer Off Site--No Treatment/Reovery (H010-H129) Or (H131-H135)
Quantity Tons:	0.05
Waste Quantity:	100
Quantity Unit:	P

Shipment Date:	20140627
Creation Date:	9/9/2014 22:15:18
Receipt Date:	20140701
Manifest ID:	010097458JJK
Trans EPA ID:	CAT000625137
Trans Name:	SOUTHERN CALIFORNIA GAS COMPANY
TSDF EPA ID:	CAT000625137
Trans Name:	SOUTHERN CALIFORNIA GAS COMPANY - PICO RIVERA
Waste Code Description:	134 - Aqueous solution with <10% total organic residues
Meth Code:	H141 - Storage, Bulking, And/Or Transfer Off Site--No Treatment/Reovery (H010-H129) Or (H131-H135)
Quantity Tons:	0.0882
Waste Quantity:	21
Quantity Unit:	G

Shipment Date:	20140509
Creation Date:	7/1/2014 22:15:08
Receipt Date:	20140509
Manifest ID:	010097321JJK
Trans EPA ID:	CAT000625137
Trans Name:	SOUTHERN CALIFORNIA GAS COMPANY
TSDF EPA ID:	CAT000625137
Trans Name:	SOUTHERN CALIFORNIA GAS COMPANY - PICO RIVERA
Waste Code Description:	181 - Other inorganic solid waste Organics
RCRA Code:	D008
Meth Code:	H141 - Storage, Bulking, And/Or Transfer Off Site--No Treatment/Reovery (H010-H129) Or (H131-H135)
Quantity Tons:	0.03
Waste Quantity:	60
Quantity Unit:	P

Shipment Date:	20140506
Creation Date:	7/1/2014 22:15:08
Receipt Date:	20140506
Manifest ID:	010097408JJK
Trans EPA ID:	CAT000625137
Trans Name:	SOUTHERN CALIFORNIA GAS COMPANY
TSDF EPA ID:	CAT000625137
Trans Name:	SOUTHERN CALIFORNIA GAS COMPANY - PICO RIVERA
Waste Code Description:	352 - Other organic solids
Meth Code:	H141 - Storage, Bulking, And/Or Transfer Off Site--No Treatment/Reovery (H010-H129) Or (H131-H135)

SOUTHERN CALIFORNIA GAS CO (Continued) **S113005934**

Quantity Tons: 0.03
Waste Quantity: 60
Quantity Unit: P

Shipment Date: 20140429
Creation Date: 6/18/2014 22:14:45
Receipt Date: 20140430
Manifest ID: 010097392JJK
Trans EPA ID: CAT000625137
Trans Name: SOUTHERN CALIFORNIA GAS COMPANY
TSDF EPA ID: CAT000625137
Trans Name: SOUTHERN CALIFORNIA GAS COMPANY - PICO RIVERA
Waste Code Description: 181 - Other inorganic solid waste Organics
RCRA Code: D008
Meth Code: H141 - Storage, Bulking, And/Or Transfer Off Site--No Treatment/Reovery (H010-H129) Or (H131-H135)
Quantity Tons: 0.05
Waste Quantity: 100
Quantity Unit: P

Shipment Date: 20140318
Creation Date: 5/14/2014 22:14:54
Receipt Date: 20140318
Manifest ID: 010097352JJK
Trans EPA ID: CAT000625137
Trans Name: SOUTHERN CALIFORNIA GAS COMPANY
TSDF EPA ID: CAT000625137
Trans Name: SOUTHERN CALIFORNIA GAS COMPANY - PICO RIVERA
Waste Code Description: 221 - Waste oil and mixed oil
Meth Code: H141 - Storage, Bulking, And/Or Transfer Off Site--No Treatment/Reovery (H010-H129) Or (H131-H135)
Quantity Tons: 0.418
Waste Quantity: 110
Quantity Unit: G

Additional Information:
Year: 2013
Gen EPA ID: CAD981423114

Shipment Date: 20131213
Creation Date: 1/17/2014 22:15:06
Receipt Date: 20131220
Manifest ID: 010097117JJK
Trans EPA ID: CAT000625137
Trans Name: SOUTHERN CALIFORNIA GAS COMPANY
TSDF EPA ID: CAD981422017
Trans Name: SOUTHERN CALIFORNIA GAS COMPANY - OLYMPIC
Waste Code Description: 261 - Not reported
Meth Code: H141 - Storage, Bulking, And/Or Transfer Off Site--No Treatment/Reovery (H010-H129) Or (H131-H135)
Quantity Tons: 0.075
Waste Quantity: 150
Quantity Unit: P

Shipment Date: 20131108
Creation Date: 12/23/2013 22:15:20
Receipt Date: 20131108

SOUTHERN CALIFORNIA GAS CO (Continued) **S113005934**

Manifest ID:	010212465JJK
Trans EPA ID:	CAT000625137
Trans Name:	SOUTHERN CALIFORNIA GAS COMPANY
TSDF EPA ID:	CAT000625137
Trans Name:	SOUTHERN CALIFORNIA GAS COMPANY - PICO RIVERA
Waste Code Description:	221 - Waste oil and mixed oil
Meth Code:	H141 - Storage, Bulking, And/Or Transfer Off Site--No Treatment/Reovery (H010-H129) Or (H131-H135)
Quantity Tons:	0.418
Waste Quantity:	110
Quantity Unit:	G
Shipment Date:	20131108
Creation Date:	12/23/2013 22:15:20
Receipt Date:	20131108
Manifest ID:	010212465JJK
Trans EPA ID:	CAT000625137
Trans Name:	SOUTHERN CALIFORNIA GAS COMPANY
TSDF EPA ID:	CAT000625137
Trans Name:	SOUTHERN CALIFORNIA GAS COMPANY - PICO RIVERA
Waste Code Description:	352 - Other organic solids
Meth Code:	H141 - Storage, Bulking, And/Or Transfer Off Site--No Treatment/Reovery (H010-H129) Or (H131-H135)
Quantity Tons:	0.05
Waste Quantity:	100
Quantity Unit:	P
Shipment Date:	20130924
Creation Date:	10/29/2013 22:15:09
Receipt Date:	20130924
Manifest ID:	010212408JJK
Trans EPA ID:	CAT000625137
Trans Name:	SOUTHERN CALIFORNIA GAS COMPANY
TSDF EPA ID:	CAT000625137
Trans Name:	SOUTHERN CALIFORNIA GAS COMPANY - PICO RIVERA
Waste Code Description:	134 - Aqueous solution with <10% total organic residues
RCRA Code:	D018
Meth Code:	H141 - Storage, Bulking, And/Or Transfer Off Site--No Treatment/Reovery (H010-H129) Or (H131-H135)
Quantity Tons:	0.462
Waste Quantity:	110
Quantity Unit:	G
Shipment Date:	20130802
Creation Date:	9/16/2013 22:15:07
Receipt Date:	20130802
Manifest ID:	010212264JJK
Trans EPA ID:	CAT000625137
Trans Name:	SOUTHERN CALIFORNIA GAS COMPANY
TSDF EPA ID:	CAT000625137
Trans Name:	SOUTHERN CALIFORNIA GAS COMPANY - PICO RIVERA
Waste Code Description:	134 - Aqueous solution with <10% total organic residues
Meth Code:	H141 - Storage, Bulking, And/Or Transfer Off Site--No Treatment/Reovery (H010-H129) Or (H131-H135)
Quantity Tons:	0.0756
Waste Quantity:	18
Quantity Unit:	G

SOUTHERN CALIFORNIA GAS CO (Continued) **S113005934**

Shipment Date:	20130802
Creation Date:	9/16/2013 22:15:07
Receipt Date:	20130802
Manifest ID:	010212264JJK
Trans EPA ID:	CAT000625137
Trans Name:	SOUTHERN CALIFORNIA GAS COMPANY
TSDF EPA ID:	CAT000625137
Trans Name:	SOUTHERN CALIFORNIA GAS COMPANY - PICO RIVERA
Waste Code Description:	221 - Waste oil and mixed oil
Meth Code:	H141 - Storage, Bulking, And/Or Transfer Off Site--No Treatment/Reovery (H010-H129) Or (H131-H135)
Quantity Tons:	0.418
Waste Quantity:	110
Quantity Unit:	G

Shipment Date:	20130329
Creation Date:	5/14/2013 22:15:15
Receipt Date:	20130401
Manifest ID:	010212114JJK
Trans EPA ID:	CAT000625137
Trans Name:	SOUTHERN CALIFORNIA GAS COMPANY
TSDF EPA ID:	CAT000625137
Trans Name:	SOUTHERN CALIFORNIA GAS COMPANY - PICO RIVERA
Waste Code Description:	181 - Other inorganic solid waste Organics
RCRA Code:	D008
Meth Code:	H141 - Storage, Bulking, And/Or Transfer Off Site--No Treatment/Reovery (H010-H129) Or (H131-H135)
Quantity Tons:	0.0225
Waste Quantity:	45
Quantity Unit:	P

Shipment Date:	20130326
Creation Date:	5/3/2013 22:15:23
Receipt Date:	20130326
Manifest ID:	010212086JJK
Trans EPA ID:	CAT000625137
Trans Name:	SOUTHERN CALIFORNIA GAS COMPANY
TSDF EPA ID:	CAT000625137
Trans Name:	SOUTHERN CALIFORNIA GAS COMPANY - PICO RIVERA
Waste Code Description:	352 - Other organic solids
Meth Code:	H141 - Storage, Bulking, And/Or Transfer Off Site--No Treatment/Reovery (H010-H129) Or (H131-H135)
Quantity Tons:	0.05
Waste Quantity:	100
Quantity Unit:	P

Shipment Date:	20130326
Creation Date:	5/3/2013 22:15:23
Receipt Date:	20130326
Manifest ID:	010212086JJK
Trans EPA ID:	CAT000625137
Trans Name:	SOUTHERN CALIFORNIA GAS COMPANY
TSDF EPA ID:	CAT000625137
Trans Name:	SOUTHERN CALIFORNIA GAS COMPANY - PICO RIVERA
Waste Code Description:	352 - Other organic solids
RCRA Code:	D018

SOUTHERN CALIFORNIA GAS CO (Continued) **S113005934**

Meth Code:	H141 - Storage, Bulking, And/Or Transfer Off Site--No Treatment/Reovery (H010-H129) Or (H131-H135)
Quantity Tons:	0.01
Waste Quantity:	20
Quantity Unit:	P
Shipment Date:	20130326
Creation Date:	5/3/2013 22:15:23
Receipt Date:	20130326
Manifest ID:	010212086JJK
Trans EPA ID:	CAT000625137
Trans Name:	SOUTHERN CALIFORNIA GAS COMPANY
TSDF EPA ID:	CAT000625137
Trans Name:	SOUTHERN CALIFORNIA GAS COMPANY - PICO RIVERA
Waste Code Description:	221 - Waste oil and mixed oil
Meth Code:	H141 - Storage, Bulking, And/Or Transfer Off Site--No Treatment/Reovery (H010-H129) Or (H131-H135)
Quantity Tons:	0.418
Waste Quantity:	110
Quantity Unit:	G

Additional Information:

Year:	2012
Gen EPA ID:	CAD981423114
Shipment Date:	20121105
Creation Date:	2/15/2013 22:15:11
Receipt Date:	20121105
Manifest ID:	008369211JJK
Trans EPA ID:	CAR000209023
Trans Name:	CALIFORNIA HAZARDOUS SERVICES
TSDF EPA ID:	CAD044429835
Trans Name:	CLEAN HARBORS WILMINGTON LLC
Waste Code Description:	343 - Unspecified organic liquid mixture
RCRA Code:	D018
Meth Code:	H141 - Storage, Bulking, And/Or Transfer Off Site--No Treatment/Reovery (H010-H129) Or (H131-H135)
Quantity Tons:	1.2444
Waste Quantity:	366
Quantity Unit:	G
Additional Code 1:	D001
Shipment Date:	20121102
Creation Date:	12/24/2012 22:15:22
Receipt Date:	20121102
Manifest ID:	008985222JJK
Trans EPA ID:	CAT000625137
Trans Name:	SOUTHERN CALIFORNIA GAS COMPANY
TSDF EPA ID:	CAT000625137
Trans Name:	SOUTHERN CALIFORNIA GAS COMPANY - PICO RIVERA
Waste Code Description:	352 - Other organic solids
Meth Code:	H141 - Storage, Bulking, And/Or Transfer Off Site--No Treatment/Reovery (H010-H129) Or (H131-H135)
Quantity Tons:	0.05
Waste Quantity:	100
Quantity Unit:	P

SOUTHERN CALIFORNIA GAS CO (Continued) **S113005934**

Shipment Date:	20121102
Creation Date:	12/24/2012 22:15:22
Receipt Date:	20121102
Manifest ID:	008985222JJK
Trans EPA ID:	CAT000625137
Trans Name:	SOUTHERN CALIFORNIA GAS COMPANY
TSDF EPA ID:	CAT000625137
Trans Name:	SOUTHERN CALIFORNIA GAS COMPANY - PICO RIVERA
Waste Code Description:	134 - Aqueous solution with <10% total organic residues
Meth Code:	H141 - Storage, Bulking, And/Or Transfer Off Site--No Treatment/Reovery (H010-H129) Or (H131-H135)
Quantity Tons:	0.1512
Waste Quantity:	36
Quantity Unit:	G

Shipment Date:	20121102
Creation Date:	12/24/2012 22:15:22
Receipt Date:	20121102
Manifest ID:	008985222JJK
Trans EPA ID:	CAT000625137
Trans Name:	SOUTHERN CALIFORNIA GAS COMPANY
TSDF EPA ID:	CAT000625137
Trans Name:	SOUTHERN CALIFORNIA GAS COMPANY - PICO RIVERA
Waste Code Description:	221 - Waste oil and mixed oil
Meth Code:	H141 - Storage, Bulking, And/Or Transfer Off Site--No Treatment/Reovery (H010-H129) Or (H131-H135)
Quantity Tons:	0.418
Waste Quantity:	110
Quantity Unit:	G

Shipment Date:	20120803
Creation Date:	9/26/2012 22:15:10
Receipt Date:	20120803
Manifest ID:	008985018JJK
Trans EPA ID:	CAT000625137
Trans Name:	SOUTHERN CALIFORNIA GAS COMPANY
TSDF EPA ID:	CAT000625137
Trans Name:	SOUTHERN CALIFORNIA GAS COMPANY - PICO RIVERA
Waste Code Description:	221 - Waste oil and mixed oil
Meth Code:	H141 - Storage, Bulking, And/Or Transfer Off Site--No Treatment/Reovery (H010-H129) Or (H131-H135)
Quantity Tons:	0.418
Waste Quantity:	110
Quantity Unit:	G

Shipment Date:	20120706
Creation Date:	9/17/2012 22:15:21
Receipt Date:	20120706
Manifest ID:	008983478JJK
Trans EPA ID:	CAT000625137
Trans Name:	SOUTHERN CALIFORNIA GAS COMPANY
TSDF EPA ID:	CAT000625137
Trans Name:	SOUTHERN CALIFORNIA GAS COMPANY - PICO RIVERA
Waste Code Description:	352 - Other organic solids
Meth Code:	H141 - Storage, Bulking, And/Or Transfer Off Site--No Treatment/Reovery (H010-H129) Or (H131-H135)
Quantity Tons:	0.03

SOUTHERN CALIFORNIA GAS CO (Continued) **S113005934**

Waste Quantity:	60
Quantity Unit:	P
Shipment Date:	20120413
Creation Date:	5/30/2012 20:30:16
Receipt Date:	20120417
Manifest ID:	008983309JJK
Trans EPA ID:	CAT000625137
Trans Name:	SOUTHERN CALIFORNIA GAS COMPANY
TSDF EPA ID:	CAT000625137
Trans Name:	SOUTHERN CALIFORNIA GAS COMPANY - PICO RIVERA
Waste Code Description:	352 - Other organic solids
RCRA Code:	D018
Meth Code:	H141 - Storage, Bulking, And/Or Transfer Off Site--No Treatment/Reovery (H010-H129) Or (H131-H135)
Quantity Tons:	0.0025
Waste Quantity:	5
Quantity Unit:	P
Shipment Date:	20120406
Creation Date:	5/10/2012 20:30:12
Receipt Date:	20120406
Manifest ID:	008983277JJK
Trans EPA ID:	CAT000625137
Trans Name:	SOUTHERN CALIFORNIA GAS COMPANY
TSDF EPA ID:	CAT000625137
Trans Name:	SOUTHERN CALIFORNIA GAS COMPANY - PICO RIVERA
Waste Code Description:	221 - Waste oil and mixed oil
Meth Code:	H141 - Storage, Bulking, And/Or Transfer Off Site--No Treatment/Reovery (H010-H129) Or (H131-H135)
Quantity Tons:	0.418
Waste Quantity:	110
Quantity Unit:	G
Shipment Date:	20120131
Creation Date:	4/19/2012 20:30:10
Receipt Date:	20120201
Manifest ID:	008983113JJK
Trans EPA ID:	MAD039322250
Trans Name:	CLEAN HARBORS ENVIRONMENTAL SERVICE INC
TSDF EPA ID:	CAD044429835
Trans Name:	CLEAN HARBORS - WILMINGTON
Waste Code Description:	181 - Other inorganic solid waste Organics
RCRA Code:	D008
Meth Code:	H141 - Storage, Bulking, And/Or Transfer Off Site--No Treatment/Reovery (H010-H129) Or (H131-H135)
Quantity Tons:	0.055
Waste Quantity:	110
Quantity Unit:	P
Shipment Date:	20120106
Creation Date:	3/13/2012 20:30:40
Receipt Date:	20120106
Manifest ID:	008983132JJK
Trans EPA ID:	CAT000625137
Trans Name:	SOUTHERN CALIFORNIA GAS COMPANY
TSDF EPA ID:	CAT000625137

SOUTHERN CALIFORNIA GAS CO (Continued) **S113005934**

Trans Name:	SOUTHERN CALIFORNIA GAS COMPANY - PICO RIVERA
Waste Code Description:	221 - Waste oil and mixed oil
Meth Code:	H141 - Storage, Bulking, And/Or Transfer Off Site--No Treatment/Reovery (H010-H129) Or (H131-H135)
Quantity Tons:	0.209
Waste Quantity:	55
Quantity Unit:	G

D41 **SOUTHERN CALIFORNIA GAS CO** **RCRA-SQG** **1000167605**
WNW **920 STIMSON AVE** **FINDS** **CAD981423114**
< 1/8 **INDUSTRY, CA 91745** **E MANIFEST**
0.081 mi.
429 ft. **Site 9 of 9 in cluster D**

Relative: **Lower**
Actual: **344 ft.**

RCRA Listings:

Date Form Received by Agency:	19860623
Handler Name:	So Calif Gas Co/Industry Base
Handler Address:	920 Stimson Ave
Handler City,State,Zip:	INDUSTRY, CA 91745
EPA ID:	CAD981423114
Contact Name:	ENVIRONMENTAL MANAGER
Contact Address:	920 STIMSON AVE
Contact City,State,Zip:	INDUSTRY, CA 91745
Contact Telephone:	213-689-3075
EPA Region:	09
Land Type:	Other
Federal Waste Generator Description:	Small Quantity Generator
Active Site Indicator:	Handler Activities
State District Owner:	Ca
State District:	3
Mailing Address:	P O BOX 3249 TERMINAL ANNEX
Mailing City,State,Zip:	LOS ANGELES, CA 90051
Owner Name:	So California Gas Co
Owner Type:	Private
Operator Name:	Not Required
Operator Type:	Private
Short-Term Generator Activity:	No
Importer Activity:	No
Mixed Waste Generator:	No
Transporter Activity:	No
Transfer Facility Activity:	No
Recycler Activity with Storage:	No
Small Quantity On-Site Burner Exemption:	No
Smelting Melting and Refining Furnace Exemption:	No
Underground Injection Control:	No
Off-Site Waste Receipt:	No
Universal Waste Indicator:	No
Universal Waste Destination Facility:	No
Federal Universal Waste:	No
Active Site State-Reg Handler:	---
Hazardous Secondary Material Indicator:	N
2018 GPRA Permit Baseline:	Not on the Baseline
2018 GPRA Renewals Baseline:	Not on the Baseline
202 GPRA Corrective Action Baseline:	No
Subject to Corrective Action Universe:	No
Non-TSDFs Where RCRA CA has Been Imposed Universe:	No
Corrective Action Priority Ranking:	No NCAPS ranking
Environmental Control Indicator:	No

SOUTHERN CALIFORNIA GAS CO (Continued) **1000167605**

Institutional Control Indicator:	No
Human Exposure Controls Indicator:	N/A
Groundwater Controls Indicator:	N/A
Significant Non-Complier Universe:	No
Unaddressed Significant Non-Complier Universe:	No
Addressed Significant Non-Complier Universe:	No
Significant Non-Complier With a Compliance Schedule Universe:	No
Handler Date of Last Change:	20020627
Recognized Trader-Importer:	No
Recognized Trader-Exporter:	No
Importer of Spent Lead Acid Batteries:	No
Exporter of Spent Lead Acid Batteries:	No
Recycler Activity Without Storage:	No
Manifest Broker:	No
Sub-Part P Indicator:	No

Handler - Owner Operator:

Owner/Operator Indicator:	Owner
Owner/Operator Name: SO CALIFORNIA GAS CO	
Legal Status:	Private
Owner/Operator Address:	NOT REQUIRED
Owner/Operator City,State,Zip:	NOT REQUIRED, ME 99999
Owner/Operator Telephone:	415-555-1212

Owner/Operator Indicator:	Operator
Owner/Operator Name: NOT REQUIRED	
Legal Status:	Private
Owner/Operator Address:	NOT REQUIRED
Owner/Operator City,State,Zip:	NOT REQUIRED, ME 99999
Owner/Operator Telephone:	415-555-1212

Historic Generators:

Receive Date:	19860623
Handler Name: SO CALIF GAS CO/INDUSTRY BASE	
Federal Waste Generator Description:	Small Quantity Generator
State District Owner:	Ca
Large Quantity Handler of Universal Waste:	No
Recognized Trader Importer:	No
Recognized Trader Exporter:	No
Spent Lead Acid Battery Importer:	No
Spent Lead Acid Battery Exporter:	No
Current Record:	Yes

Receive Date:	19900413
Handler Name: SOUTHERN CALIFORNIA GAS CO	
Federal Waste Generator Description:	Large Quantity Generator
Large Quantity Handler of Universal Waste:	No
Recognized Trader Importer:	No
Recognized Trader Exporter:	No
Spent Lead Acid Battery Importer:	No
Spent Lead Acid Battery Exporter:	No
Current Record:	No

List of NAICS Codes and Descriptions:

NAICS Code:	2212

SOUTHERN CALIFORNIA GAS CO (Continued) **1000167605**

NAICS Description: NATURAL GAS DISTRIBUTION

Facility Has Received Notices of Violations:
Violations: No Violations Found

Evaluation Action Summary:
Evaluations: No Evaluations Found

FINDS:
Registry ID: 110071774179

Click Here for FRS Facility Detail Report:

Environmental Interest/Information System:
Registry ID: 110055678011

Click Here for FRS Facility Detail Report:

Environmental Interest/Information System:
The California Environmental Reporting System (CERS) is a statewide web-based user and information exchange system to support over 140,000 regulated businesses and over 130 local agencies in electronically collecting and reporting significant hazardous materials, hazardous waste and compliance and enforcement data as mandated by California law. Under oversight by Cal/EPA, certified local governing agencies (Unified Program Agencies - UPAs) consolidate, coordinate and provide consistent regulatory activities for six state and federal environmental programs.
The California Environmental Protection Agency (CalEPA) has recently implemented a new data warehouse system (nSite). This data warehouse combines and merges facility and site information from five different systems managed within CalEPA. The five systems are: California Environmental Reporting System (CERS),EnviroStor, GeoTracker, California Integrated Water Quality System (CIWQS), andToxic Release Inventory (TRI).

Click this hyperlink while viewing on your computer to access additional FINDS: detail in the EDR Site Report.

E MANIFEST:

Manifest Tracking Number:	021125208JJK
Last Updated Date:	20200521
Shipped Date:	20200420
Received Date:	20200424
Manifest Status:	Signed
Submission Type:	DataImage5Copy
Origin Type:	Service
Generator EPA ID:	CAD981423114
Generator Name:	Southern California Gas Company
Generator Mail Street 1:	920 SOUTH STIMSON AVENUE
Generator Mail City:	CITY OF INDUSTRY
Generator Mail State:	CA
Generator Mail Zip:	91745
Generator Location Street 1:	8101 South Rosemead Boulevard
Generator Location Street 2:	SC723D
Generator Location City:	Pico Rivera

SOUTHERN CALIFORNIA GAS CO (Continued) **1000167605**

Generator Location Zip:	90660
Generator Location State:	CA
Generator Contact Company Name:	Southern California Gas Company
Designated Facility EPA ID:	CAD980675276
Designated Facility Name:	Clean Harbors Buttonwillow Llc
Designated Facility Mail Street 2:	PO Box 787
Designated Facility Mail City:	Buttonwillow
Designated Facility Mail Zip:	93206
Designated Facility Mail State:	CA
Designated Facility Location Street 1:	2500 West Lokern Road
Designated Facility Location City:	Buttonwillow
Designated Facility Location Zip:	93206
Designated Facility Location State:	CA
Manifest Residue Indicator:	N
Rejection Indicator:	N

Manifest Tracking Number:	021125209JJK
Last Updated Date:	20200827
Shipped Date:	20200420
Received Date:	20200421
Manifest Status:	Corrected
Submission Type:	DataImage5Copy
Origin Type:	Service
Generator EPA ID:	CAD981423114
Generator Name:	Southern California Gas Company
Generator Mail Street 1:	920 SOUTH STIMSON AVENUE
Generator Mail City:	CITY OF INDUSTRY
Generator Mail State:	CA
Generator Mail Zip:	91745
Generator Location Street 1:	8101 South Rosemead Boulevard
Generator Location Street 2:	SC723D
Generator Location City:	Pico Rivera
Generator Location Zip:	90660
Generator Location State:	CA
Generator Contact Company Name:	Southern California Gas Company
Designated Facility EPA ID:	CAD044429835
Designated Facility Name:	Clean Harbors Wilmington Llc
Designated Facility Mail Street 2:	1737 East Denni Street
Designated Facility Mail City:	Wilmington
Designated Facility Mail Zip:	90744
Designated Facility Mail State:	CA
Designated Facility Location Street 1:	1737 East Denni Street
Designated Facility Location City:	Wilmington
Designated Facility Location Zip:	90744
Designated Facility Location State:	CA
Manifest Residue Indicator:	N
Rejection Indicator:	N

Manifest Tracking Number:	021125296JJK
Last Updated Date:	20200106
Shipped Date:	20191203
Received Date:	20191203
Manifest Status:	Signed
Submission Type:	DataImage5Copy
Origin Type:	Web
Generator EPA ID:	CAD981423114
Generator Name:	Southern California Gas Co

SOUTHERN CALIFORNIA GAS CO (Continued) **1000167605**

Generator Mail Street 1:	920 STIMSON AVE
Generator Mail City:	INDUSTRY
Generator Mail State:	CA
Generator Mail Zip:	91745-0000
Generator Location Street 1:	8101 S. ROSEMEAD BLVD.
Generator Location Street 2:	ML: SC723D ATTN: MARTY CASTILLO
Generator Location City:	PICO RIVERA
Generator Location Zip:	90660
Generator Location State:	CA
Designated Facility EPA ID:	CAT000625137
Designated Facility Name:	Southern California Gas Co
Designated Facility Mail Street 1:	ATTN: NANCY LEE, SC721A
Designated Facility Mail Street 2:	8101 S. ROSEMEAD BOULEVARD
Designated Facility Mail City:	PICO RIVERA
Designated Facility Mail Zip:	90660
Designated Facility Mail State:	CA
Designated Facility Location Street 1:	8101 S. ROSEMEAD BLVD.
Designated Facility Location City:	PICO RIVERA
Designated Facility Location Zip:	90660
Designated Facility Location State:	CA
Manifest Residue Indicator:	N
Rejection Indicator:	N

Manifest Tracking Number:	021125372JJK
Last Updated Date:	20200129
Shipped Date:	20191231
Received Date:	20191231
Manifest Status:	Signed
Submission Type:	DataImage5Copy
Origin Type:	Web
Generator EPA ID:	CAD981423114
Generator Name:	Southern California Gas Co
Generator Mail Street 1:	920 STIMSON AVE
Generator Mail City:	INDUSTRY
Generator Mail State:	CA
Generator Mail Zip:	91745-0000
Generator Location Street 1:	8101 S. ROSEMEAD BLVD.
Generator Location Street 2:	ML: SC723D ATTN: MARTY CASTILLO
Generator Location City:	PICO RIVERA
Generator Location Zip:	90660
Generator Location State:	CA
Designated Facility EPA ID:	CAT000625137
Designated Facility Name:	Southern California Gas Co
Designated Facility Mail Street Number:	8101
Designated Facility Mail Street 1:	ATTN: NANCY LEE, SC721A
Designated Facility Mail Street 2:	S. ROSEMEAD BOULEVARD
Designated Facility Mail City:	PICO RIVERA
Designated Facility Mail Zip:	90660
Designated Facility Mail State:	CA
Designated Facility Location Street Number:	8101
Designated Facility Location Street 1:	S. ROSEMEAD BLVD.
Designated Facility Location City:	PICO RIVERA
Designated Facility Location Zip:	90660
Designated Facility Location State:	CA
Manifest Residue Indicator:	N
Rejection Indicator:	N

SOUTHERN CALIFORNIA GAS CO (Continued) **1000167605**

Manifest Tracking Number:	021125404JJK
Last Updated Date:	20200129
Shipped Date:	20191231
Received Date:	20191231
Manifest Status:	Signed
Submission Type:	DataImage5Copy
Origin Type:	Web
Generator EPA ID:	CAD981423114
Generator Name:	Southern California Gas Co
Generator Mail Street 1:	920 STIMSON AVE
Generator Mail City:	INDUSTRY
Generator Mail State:	CA
Generator Mail Zip:	91745-0000
Generator Location Street 1:	8101 S. ROSEMEAD BLVD.
Generator Location Street 2:	ML: SC723D ATTN: MARTY CASTILLO
Generator Location City:	PICO RIVERA
Generator Location Zip:	90660
Generator Location State:	CA
Designated Facility EPA ID:	CAT000625137
Designated Facility Name:	Southern California Gas Co
Designated Facility Mail Street Number:	8101
Designated Facility Mail Street 1:	ATTN: NANCY LEE, SC721A
Designated Facility Mail Street 2:	S. ROSEMEAD BOULEVARD
Designated Facility Mail City:	PICO RIVERA
Designated Facility Mail Zip:	90660
Designated Facility Mail State:	CA
Designated Facility Location Street Number:	8101
Designated Facility Location Street 1:	S. ROSEMEAD BLVD.
Designated Facility Location City:	PICO RIVERA
Designated Facility Location Zip:	90660
Designated Facility Location State:	CA
Manifest Residue Indicator:	N
Rejection Indicator:	N

Manifest Tracking Number:	021125463JJK
Last Updated Date:	20200302
Shipped Date:	20200211
Received Date:	20200211
Manifest Status:	Signed
Submission Type:	DataImage5Copy
Origin Type:	Web
Generator EPA ID:	CAD981423114
Generator Name:	So Calif Gas Co/Industry Base
Generator Mail Street 1:	920 STIMSON AVE
Generator Mail City:	INDUSTRY
Generator Mail State:	CA
Generator Mail Zip:	91745
Generator Location Street 1:	P O BOX 3249 TERMINAL ANNEX
Generator Location City:	LOS ANGELES
Generator Location Zip:	90051
Generator Location State:	CA
Designated Facility EPA ID:	CAT000625137
Designated Facility Name:	Southern California Gas Co
Designated Facility Mail Street Number:	8101
Designated Facility Mail Street 1:	ATTN: NANCY LEE, SC721A
Designated Facility Mail Street 2:	S. ROSEMEAD BOULEVARD
Designated Facility Mail City:	PICO RIVERA

SOUTHERN CALIFORNIA GAS CO (Continued) **1000167605**

Designated Facility Mail Zip:	90660
Designated Facility Mail State:	CA
Designated Facility Location Street Number:	8101
Designated Facility Location Street 1:	S. ROSEMEAD BLVD.
Designated Facility Location City:	PICO RIVERA
Designated Facility Location Zip:	90660
Designated Facility Location State:	CA
Manifest Residue Indicator:	N
Rejection Indicator:	N

Manifest Tracking Number:	021124885JJK
Last Updated Date:	20200706
Shipped Date:	20200623
Received Date:	20200623
Manifest Status:	Signed
Submission Type:	DataImage5Copy
Origin Type:	Web
Generator EPA ID:	CAD981423114
Generator Name:	So Calif Gas Co/Industry Base
Generator Mail Street 1:	920 STIMSON AVE
Generator Mail City:	INDUSTRY
Generator Mail State:	CA
Generator Mail Zip:	91745
Generator Location Street 1:	P O BOX 3249 TERMINAL ANNEX
Generator Location City:	LOS ANGELES
Generator Location Zip:	90051
Generator Location State:	CA
Designated Facility EPA ID:	CAT000625137
Designated Facility Name:	Southern California Gas Co
Designated Facility Mail Street Number:	8101
Designated Facility Mail Street 1:	ATTN: NANCY LEE, SC721A
Designated Facility Mail Street 2:	S. ROSEMEAD BOULEVARD
Designated Facility Mail City:	PICO RIVERA
Designated Facility Mail Zip:	90660
Designated Facility Mail State:	CA
Designated Facility Location Street Number:	8101
Designated Facility Location Street 1:	S. ROSEMEAD BLVD.
Designated Facility Location City:	PICO RIVERA
Designated Facility Location Zip:	90660
Designated Facility Location State:	CA
Manifest Residue Indicator:	N
Rejection Indicator:	N

Manifest Tracking Number:	021124913JJK
Last Updated Date:	20200819
Shipped Date:	20200807
Received Date:	20200807
Manifest Status:	Signed
Submission Type:	DataImage5Copy
Origin Type:	Web
Generator EPA ID:	CAD981423114
Generator Name:	So Calif Gas Co/Industry Base
Generator Mail Street 1:	920 STIMSON AVE
Generator Mail City:	INDUSTRY
Generator Mail State:	CA
Generator Mail Zip:	91745
Generator Location Street 1:	P O BOX 3249 TERMINAL ANNEX

SOUTHERN CALIFORNIA GAS CO (Continued) **1000167605**

Generator Location City:	LOS ANGELES
Generator Location Zip:	90051
Generator Location State:	CA
Designated Facility EPA ID:	CAT000625137
Designated Facility Name:	Southern California Gas Co
Designated Facility Mail Street Number:	8101
Designated Facility Mail Street 1:	ATTN: NANCY LEE, SC721A
Designated Facility Mail Street 2:	S. ROSEMEAD BOULEVARD
Designated Facility Mail City:	PICO RIVERA
Designated Facility Mail Zip:	90660
Designated Facility Mail State:	CA
Designated Facility Location Street Number:	8101
Designated Facility Location Street 1:	S. ROSEMEAD BLVD.
Designated Facility Location City:	PICO RIVERA
Designated Facility Location Zip:	90660
Designated Facility Location State:	CA
Manifest Residue Indicator:	N
Rejection Indicator:	N

Manifest Tracking Number:	021125134JJK
Last Updated Date:	20200207
Shipped Date:	20200128
Received Date:	20200128
Manifest Status:	Signed
Submission Type:	DataImage5Copy
Origin Type:	Web
Generator EPA ID:	CAD981423114
Generator Name:	So Calif Gas Co/Industry Base
Generator Mail Street 1:	920 STIMSON AVE
Generator Mail City:	INDUSTRY
Generator Mail State:	CA
Generator Mail Zip:	91745
Generator Location Street 1:	P O BOX 3249 TERMINAL ANNEX
Generator Location City:	LOS ANGELES
Generator Location Zip:	90051
Generator Location State:	CA
Designated Facility EPA ID:	CAT000625137
Designated Facility Name:	Southern California Gas Co
Designated Facility Mail Street Number:	8101
Designated Facility Mail Street 1:	ATTN: NANCY LEE, SC721A
Designated Facility Mail Street 2:	S. ROSEMEAD BOULEVARD
Designated Facility Mail City:	PICO RIVERA
Designated Facility Mail Zip:	90660
Designated Facility Mail State:	CA
Designated Facility Location Street Number:	8101
Designated Facility Location Street 1:	S. ROSEMEAD BLVD.
Designated Facility Location City:	PICO RIVERA
Designated Facility Location Zip:	90660
Designated Facility Location State:	CA
Manifest Residue Indicator:	N
Rejection Indicator:	N

Manifest Tracking Number:	021786759JJK
Last Updated Date:	20201015
Shipped Date:	20201013
Received Date:	20201013
Manifest Status:	Signed

SOUTHERN CALIFORNIA GAS CO (Continued) **1000167605**

Submission Type:	DataImage5Copy
Origin Type:	Web
Generator EPA ID:	CAD981423114
Generator Name:	So Calif Gas Co/Industry Base
Generator Mail Street 1:	920 STIMSON AVE
Generator Mail City:	INDUSTRY
Generator Mail State:	CA
Generator Mail Zip:	91745
Generator Location Street 1:	P O BOX 3249 TERMINAL ANNEX
Generator Location City:	LOS ANGELES
Generator Location Zip:	90051
Generator Location State:	CA
Designated Facility EPA ID:	CAT000625137
Designated Facility Name:	Southern California Gas Co
Designated Facility Mail Street Number:	8101
Designated Facility Mail Street 1:	ATTN: NANCY LEE, SC721A
Designated Facility Mail Street 2:	S. ROSEMEAD BOULEVARD
Designated Facility Mail City:	PICO RIVERA
Designated Facility Mail Zip:	90660
Designated Facility Mail State:	CA
Designated Facility Location Street Number:	8101
Designated Facility Location Street 1:	S. ROSEMEAD BLVD.
Designated Facility Location City:	PICO RIVERA
Designated Facility Location Zip:	90660
Designated Facility Location State:	CA
Manifest Residue Indicator:	N
Rejection Indicator:	N

Manifest Tracking Number:	021786832JJK
Last Updated Date:	20211101
Shipped Date:	20211022
Received Date:	20211022
Manifest Status:	Signed
Submission Type:	DataImage5Copy
Origin Type:	Web
Generator EPA ID:	CAD981423114
Generator Name:	So Calif Gas Co/Industry Base
Generator Mail Street 1:	920 STIMSON AVE
Generator Mail City:	INDUSTRY
Generator Mail State:	CA
Generator Mail Zip:	91745
Generator Location Street 1:	P O BOX 3249 TERMINAL ANNEX
Generator Location City:	LOS ANGELES
Generator Location Zip:	90051
Generator Location State:	CA
Designated Facility EPA ID:	CAT000625137
Designated Facility Name:	Southern California Gas Co
Designated Facility Mail Street Number:	8101
Designated Facility Mail Street 1:	ATTN: NANCY LEE, SC721A
Designated Facility Mail Street 2:	S. ROSEMEAD BOULEVARD
Designated Facility Mail City:	PICO RIVERA
Designated Facility Mail Zip:	90660
Designated Facility Mail State:	CA
Designated Facility Location Street Number:	8101
Designated Facility Location Street 1:	S. ROSEMEAD BLVD.
Designated Facility Location City:	PICO RIVERA
Designated Facility Location Zip:	90660

SOUTHERN CALIFORNIA GAS CO (Continued) **1000167605**

Designated Facility Location State: CA
Manifest Residue Indicator: N
Rejection Indicator: N

State Waste:
Manifest Tracking Number: 022606271JJK
Waste Line Number: 1
State Waste Code Owner: CA
State Waste Code: 331
State Waste: Off-specification, aged, or surplus organics

Transporter:
Manifest Tracking Number: 022606271JJK
Transporter Line Number: 1
Transporter EPA ID: MAD039322250
Transporter Name: Clean Harbors Environmental Services, Inc.

Waste Line:
Manifest Tracking Number: 022606271JJK
Waste Line Number: 1
U.S. DOT Hazardous Indicator: N
Non-Hazardous Waste Description: NONE, NON-RCRA HAZARDOUS WASTE, LIQUIDS, N/A, NONE
Number of Containers: 1
Container Type Code: DM
Container Type Description: Metal drums, barrels, kegs
Waste Quantity: 30
Quantity Unit of Measure Code: G
Quantity Unit of Measure Description: Gallons
Waste Quantity, in Tons: 0.12510425
Acute Waste Quantity, in Tons: 0
Non-Acute Waste Quantity, in Tons: 0.12510425
Waste Quantity, in Kilograms: 113.47331
Acute Waste Quantity, in Kilograms: 0
Non-Acute Waste Quantity, in Kilorgrams: 113.47331
Management Method Code: H141
Management Method Description: STORAGE, BULKING AND/OR TRANSFER OFF SITE
Waste Residue Indicator: N
Quantity Discrepancy Indicator: N
Waste Type Discrepancy Indicator: N
EPA Waste Indicator: N

Click this hyperlink while viewing on your computer to access
38 additional US EManifest: record(s) in the EDR Site Report.

E42 **PMW MANUFACTURING** **HWTS** **S106764784**
West **16119 E GALE AVE** **WIP** **N/A**
< 1/8 **INDUSTRY, CA 91745**
0.091 mi.
481 ft. **Site 1 of 13 in cluster E**

Relative: **Higher**
Actual: **347 ft.**

HWTS:
Name: PMW MANUFACTURING
Address: 16119 E GALE AVE
City,State,Zip: INDUSTRY, CA 91745
EPA ID: CAL000480873
Create Date: 10/04/2023

PMW MANUFACTURING (Continued) **S106764784**

Mailing Address:	16125 E GALE AVE
Mailing City,State,Zip:	INDUSTRY, CA 91745
Owner Name:	PMW MANUFACTURING
Owner Address:	16125 E GALE AVE
Owner City,State,Zip:	INDUSTRY, CA 91745
Contact Name:	DONALD MCKENNA JR
Contact Address:	16125 E GALE AVE
City,State,Zip:	INDUSTRY, CA 91745
Facility Status:	Active
Facility Type:	Permanent
Category:	State
Latitude:	34.008493819999998
Longitude:	-117.95502513

WIP:

Name:	M. G. COMFORT APPAREL INC.
Address:	16119 E Gale Ave
City,State,Zip:	CITY OF INDUSTRY (CORPORATE NAME INDUSTRY), CA 91745
Region:	4
File Number:	105.0006
File Status:	**Historical**
Staff:	SY
Facility Suite:	Not reported

E43 **PMW MANUFACTURING** **RCRA NonGen / NLR** **1028903192**
West **16119 E GALE AVE** **CAL000480873**
< 1/8 **INDUSTRY, CA 91745**
0.091 mi.
481 ft. **Site 2 of 13 in cluster E**

Relative: **Higher**
Actual: **347 ft.**

RCRA Listings:

Date Form Received by Agency:	20231004
Handler Name:	Pmw Manufacturing
Handler Address:	16119 E Gale Ave
Handler City,State,Zip:	INDUSTRY, CA 91745
EPA ID:	CAL000480873
Contact Name:	DONALD MCKENNA JR
Contact Address:	16125 E GALE AVE
Contact City,State,Zip:	INDUSTRY, CA 91745
Contact Telephone:	626-855-4600
Contact Email:	DMCKENNA@PMWCORP.COM
EPA Region:	09
Federal Waste Generator Description:	Not a generator, verified
Mailing Address:	16125 E GALE AVE
Mailing City,State,Zip:	INDUSTRY, CA 91745
Owner Name:	Pmw Manufacturing
Owner Type:	Other
Operator Name:	Donald Mckenna Jr
Operator Type:	Other
Short-Term Generator Activity:	No
Importer Activity:	No
Mixed Waste Generator:	No
Transporter Activity:	No
Transfer Facility Activity:	No
Recycler Activity with Storage:	No
Small Quantity On-Site Burner Exemption:	No
Smelting Melting and Refining Furnace Exemption:	No

PMW MANUFACTURING (Continued) **1028903192**

Underground Injection Control:	No
Off-Site Waste Receipt:	No
Universal Waste Indicator:	No
Universal Waste Destination Facility:	No
Federal Universal Waste:	No
Active Site State-Reg Handler:	---
Hazardous Secondary Material Indicator:	N
2018 GPRA Permit Baseline:	Not on the Baseline
2018 GPRA Renewals Baseline:	Not on the Baseline
202 GPRA Corrective Action Baseline:	No
Subject to Corrective Action Universe:	No
Non-TSDFs Where RCRA CA has Been Imposed Universe:	No
Corrective Action Priority Ranking:	No NCAPS ranking
Environmental Control Indicator:	No
Institutional Control Indicator:	No
Human Exposure Controls Indicator:	N/A
Groundwater Controls Indicator:	N/A
Significant Non-Complier Universe:	No
Unaddressed Significant Non-Complier Universe:	No
Addressed Significant Non-Complier Universe:	No
Significant Non-Complier With a Compliance Schedule Universe:	No
Handler Date of Last Change:	20231006
Recognized Trader-Importer:	No
Recognized Trader-Exporter:	No
Importer of Spent Lead Acid Batteries:	No
Exporter of Spent Lead Acid Batteries:	No
Recycler Activity Without Storage:	No
Manifest Broker:	No
Sub-Part P Indicator:	No

Handler - Owner Operator:

Owner/Operator Indicator:	Operator
Owner/Operator Name: DONALD MCKENNA JR	
Legal Status:	Other
Owner/Operator Address:	16125 E GALE AVE
Owner/Operator City,State,Zip:	INDUSTRY, CA 91745
Owner/Operator Telephone:	626-855-4600
Owner/Operator Indicator:	Owner
Owner/Operator Name: PMW MANUFACTURING	
Legal Status:	Other
Owner/Operator Address:	16125 E GALE AVE
Owner/Operator City,State,Zip:	INDUSTRY, CA 91745
Owner/Operator Telephone:	626-855-4600

Historic Generators:

Receive Date:	20231004
Handler Name: PMW MANUFACTURING	
Federal Waste Generator Description:	Not a generator, verified
Large Quantity Handler of Universal Waste:	No
Recognized Trader Importer:	No
Recognized Trader Exporter:	No
Spent Lead Acid Battery Importer:	No
Spent Lead Acid Battery Exporter:	No
Current Record:	Yes

PMW MANUFACTURING (Continued) **1028903192**

Non Storage Recycler Activity: No
Electronic Manifest Broker: No

List of NAICS Codes and Descriptions:
NAICS Code: 336390
NAICS Description: OTHER MOTOR VEHICLE PARTS MANUFACTURING

Facility Has Received Notices of Violations:
Violations: No Violations Found

Evaluation Action Summary:
Evaluations: No Evaluations Found

E44 **PHILLIPS MACHINE & WELDING** **RCRA NonGen / NLR** **1026485918**
West **16119 E. GALE AVE** **E MANIFEST** **CAC003197700**
< 1/8 **CITY OF INDUSTRY, CA 91745**
0.091 mi.
481 ft. **Site 3 of 13 in cluster E**

Relative: **Higher**
Actual: **347 ft.**

RCRA Listings:

Date Form Received by Agency:	20221003
Handler Name:	Phillips Machine & Welding
Handler Address:	16119 E. Gale Ave
Handler City,State,Zip:	CITY OF INDUSTRY, CA 91745
EPA ID:	CAC003197700
Contact Name:	DON MCKENNA
Contact Address:	16119 E. GALE AVE
Contact City,State,Zip:	CITY OF INDUSTRY, CA 91745
Contact Telephone:	626-855-4600
Contact Email:	VERONICA@ECCINC.US
EPA Region:	09
Federal Waste Generator Description:	Not a generator, verified
Mailing Address:	16119 E. GALE AVE
Mailing City,State,Zip:	CITY OF INDUSTRY, CA 91745
Owner Name:	Don Mckenna
Owner Type:	Other
Operator Name:	Don Mckenna
Operator Type:	Other
Short-Term Generator Activity:	No
Importer Activity:	No
Mixed Waste Generator:	No
Transporter Activity:	No
Transfer Facility Activity:	No
Recycler Activity with Storage:	No
Small Quantity On-Site Burner Exemption:	No
Smelting Melting and Refining Furnace Exemption:	No
Underground Injection Control:	No
Off-Site Waste Receipt:	No
Universal Waste Indicator:	No
Universal Waste Destination Facility:	No
Federal Universal Waste:	No
Active Site State-Reg Handler:	---
Hazardous Secondary Material Indicator:	N
2018 GPRA Permit Baseline:	Not on the Baseline
2018 GPRA Renewals Baseline:	Not on the Baseline

PHILLIPS MACHINE & WELDING (Continued) **1026485918**

202 GPRA Corrective Action Baseline:	No
Subject to Corrective Action Universe:	No
Non-TSDFs Where RCRA CA has Been Imposed Universe:	No
Corrective Action Priority Ranking:	No NCAPS ranking
Environmental Control Indicator:	No
Institutional Control Indicator:	No
Human Exposure Controls Indicator:	N/A
Groundwater Controls Indicator:	N/A
Significant Non-Complier Universe:	No
Unaddressed Significant Non-Complier Universe:	No
Addressed Significant Non-Complier Universe:	No
Significant Non-Complier With a Compliance Schedule Universe:	No
Handler Date of Last Change:	20221004
Recognized Trader-Importer:	No
Recognized Trader-Exporter:	No
Importer of Spent Lead Acid Batteries:	No
Exporter of Spent Lead Acid Batteries:	No
Recycler Activity Without Storage:	No
Manifest Broker:	No
Sub-Part P Indicator:	No

Handler - Owner Operator:

Owner/Operator Indicator:	Operator
Owner/Operator Name: DON MCKENNA	
Legal Status:	Other
Owner/Operator Address:	16119 E. GALE AVE
Owner/Operator City,State,Zip:	CITY OF INDUSTRY, CA 91745
Owner/Operator Telephone:	626-855-4600

Owner/Operator Indicator:	Owner
Owner/Operator Name: DON MCKENNA	
Legal Status:	Other
Owner/Operator Address:	16119 E. GALE AVE
Owner/Operator City,State,Zip:	CITY OF INDUSTRY, CA 91745
Owner/Operator Telephone:	626-855-4600

Historic Generators:

Receive Date:	20221003
Handler Name: PHILLIPS MACHINE & WELDING	
Federal Waste Generator Description:	Not a generator, verified
Large Quantity Handler of Universal Waste:	No
Recognized Trader Importer:	No
Recognized Trader Exporter:	No
Spent Lead Acid Battery Importer:	No
Spent Lead Acid Battery Exporter:	No
Current Record:	Yes
Non Storage Recycler Activity:	No
Electronic Manifest Broker:	No

List of NAICS Codes and Descriptions:

NAICS Code:	56299
NAICS Description:	ALL OTHER WASTE MANAGEMENT SERVICES

Facility Has Received Notices of Violations:

PHILLIPS MACHINE & WELDING (Continued) **1026485918**

Violations: No Violations Found

Evaluation Action Summary:
Evaluations: No Evaluations Found

E MANIFEST:

Manifest Tracking Number:	014089492FLE
Last Updated Date:	20201215
Shipped Date:	20201111
Received Date:	20201116
Manifest Status:	Signed
Submission Type:	DataImage5Copy
Origin Type:	Web
Generator EPA ID:	CAC003092062
Generator Name:	Phillips Machine & Welding
Generator Mail Street 1:	16119 E. GALE AVE
Generator Mail City:	CITY OF INDUSTRY
Generator Mail State:	CA
Generator Mail Zip:	91745
Generator Location Street 1:	16119 E. GALE AVE
Generator Location City:	CITY OF INDUSTRY
Generator Location Zip:	91745
Generator Location State:	CA
Designated Facility EPA ID:	AZR000520478
Designated Facility Name:	Environmental Waste Solutions, Inc.
Designated Facility Mail Street 2:	PO BOX 626
Designated Facility Mail City:	LOMA LINDA
Designated Facility Mail Zip:	92354-0626
Designated Facility Mail State:	CA
Designated Facility Location Street 1:	31915 INDUSTRIAL LANE
Designated Facility Location City:	PAKER
Designated Facility Location Zip:	85344
Designated Facility Location State:	AZ
Manifest Residue Indicator:	N
Rejection Indicator:	N

Manifest Tracking Number:	014089492FLE
Last Updated Date:	20201215
Shipped Date:	20201111
Received Date:	20201116
Manifest Status:	Signed
Submission Type:	DataImage5Copy
Origin Type:	Web
Generator EPA ID:	CAC003092062
Generator Name:	Phillips Machine & Welding
Generator Mail Street 1:	16119 E. GALE AVE
Generator Mail City:	CITY OF INDUSTRY
Generator Mail State:	CA
Generator Mail Zip:	91745
Generator Location Street 1:	16119 E. GALE AVE
Generator Location City:	CITY OF INDUSTRY
Generator Location Zip:	91745
Generator Location State:	CA
Designated Facility EPA ID:	AZR000520478
Designated Facility Name:	Environmental Waste Solutions, Inc.

PHILLIPS MACHINE & WELDING (Continued) **1026485918**

Designated Facility Mail Street 2:	PO BOX 626
Designated Facility Mail City:	LOMA LINDA
Designated Facility Mail Zip:	92354-0626
Designated Facility Mail State:	CA
Designated Facility Location Street 1:	31915 INDUSTRIAL LANE
Designated Facility Location City:	PAKER
Designated Facility Location Zip:	85344
Designated Facility Location State:	AZ
Manifest Residue Indicator:	N
Rejection Indicator:	N

Manifest Tracking Number:	017500904FLE
Last Updated Date:	20221018
Shipped Date:	20221007
Received Date:	20221012
Manifest Status:	Signed
Submission Type:	DataImage5Copy
Origin Type:	Web
Generator EPA ID:	CAC003197700
Generator Name:	Phillips Machine & Welding
Generator Mail Street 1:	16119 E. GALE AVE
Generator Mail City:	CITY OF INDUSTRY
Generator Mail State:	CA
Generator Mail Zip:	91745
Generator Location Street 1:	16119 E. GALE AVE
Generator Location City:	CITY OF INDUSTRY
Generator Location Zip:	91745
Generator Location State:	CA
Designated Facility EPA ID:	AZR000520478
Designated Facility Name:	Environmental Waste Solutions, Inc.
Designated Facility Mail Street 2:	PO BOX 626
Designated Facility Mail City:	LOMA LINDA
Designated Facility Mail Zip:	92354
Designated Facility Mail State:	CA
Designated Facility Location Street 1:	31915 INDUSTRIAL LANE
Designated Facility Location City:	PARKER
Designated Facility Location Zip:	85344
Designated Facility Location State:	AZ
Manifest Residue Indicator:	N
Rejection Indicator:	N

Manifest Tracking Number:	017500904FLE
Last Updated Date:	20221018
Shipped Date:	20221007
Received Date:	20221012
Manifest Status:	Signed
Submission Type:	DataImage5Copy
Origin Type:	Web
Generator EPA ID:	CAC003197700
Generator Name:	Phillips Machine & Welding
Generator Mail Street 1:	16119 E. GALE AVE
Generator Mail City:	CITY OF INDUSTRY
Generator Mail State:	CA
Generator Mail Zip:	91745
Generator Location Street 1:	16119 E. GALE AVE
Generator Location City:	CITY OF INDUSTRY
Generator Location Zip:	91745

PHILLIPS MACHINE & WELDING (Continued) **1026485918**

Generator Location State:	CA
Designated Facility EPA ID:	AZR000520478
Designated Facility Name:	Environmental Waste Solutions, Inc.
Designated Facility Mail Street 2:	PO BOX 626
Designated Facility Mail City:	LOMA LINDA
Designated Facility Mail Zip:	92354
Designated Facility Mail State:	CA
Designated Facility Location Street 1:	31915 INDUSTRIAL LANE
Designated Facility Location City:	PARKER
Designated Facility Location Zip:	85344
Designated Facility Location State:	AZ
Manifest Residue Indicator:	N
Rejection Indicator:	N

State Waste:

Manifest Tracking Number:	017500904FLE
Waste Line Number:	1
State Waste Code Owner:	CA
State Waste Code:	134
State Waste:	Aqueous solution with <10% total organic residues

Transporter:

Manifest Tracking Number:	017500904FLE
Transporter Line Number:	1
Transporter EPA ID:	CAR000241448
Transporter Name:	Environmental & Chemical Consulting Inc

Waste Line:

Manifest Tracking Number:	017500904FLE
Waste Line Number:	1
U.S. DOT Hazardous Indicator:	N
Non-Hazardous Waste Description:	NON RCRA HAZARDOUS WASTE LIQUID
Number of Containers:	5
Container Type Code:	DF
Container Type Description:	Fiberboard or plastic drums, barrels, kegs
Waste Quantity:	275
Quantity Unit of Measure Code:	G
Quantity Unit of Measure Description:	Gallons
Waste Quantity, in Tons:	1.146789
Acute Waste Quantity, in Tons:	0
Non-Acute Waste Quantity, in Tons:	1.146789
Waste Quantity, in Kilograms:	1040.172
Acute Waste Quantity, in Kilograms:	0
Non-Acute Waste Quantity, in Kilorgrams:	1040.172
Management Method Code:	H141
Management Method Description:	STORAGE, BULKING AND/OR TRANSFER OFF SITE
Waste Residue Indicator:	N
Quantity Discrepancy Indicator:	N
Waste Type Discrepancy Indicator:	N
EPA Waste Indicator:	N

E45 **PHILLIPS MACHINE & WELDING** **RCRA NonGen / NLR** **1026041660**
West **E GALE AVE** **E MANIFEST** **CAC003047797**
< 1/8 **CITY OF INDUSTRY, CA 91745**
0.091 mi.
481 ft. **Site 4 of 13 in cluster E**

Relative: **Higher**
Actual: **347 ft.**

RCRA Listings:

Date Form Received by Agency:	20191218
Handler Name:	Phillips Machine & Welding Co. Inc.
Handler Address:	16119 E Gale Ave
Handler City,State,Zip:	CITY OF INDUSTRY, CA 91745
EPA ID:	CAC003047797
Contact Name:	KENNETH WILLIAMSON
Contact Address:	16125 E GALE AVE
Contact City,State,Zip:	CITY OF INDUSTRY, CA 91745
Contact Telephone:	626-855-4600
Contact Email:	DAVID.DIAZ@ECCINC.US
EPA Region:	09
Federal Waste Generator Description:	Not a generator, verified
Mailing Address:	16125 E GALE AVE
Mailing City,State,Zip:	CITY OF INDUSTRY, CA 91745
Owner Name:	Phillips Machine & Welding Co. Inc.
Owner Type:	Other
Operator Name:	Kenneth Williamson
Operator Type:	Other
Short-Term Generator Activity:	No
Importer Activity:	No
Mixed Waste Generator:	No
Transporter Activity:	No
Transfer Facility Activity:	No
Recycler Activity with Storage:	No
Small Quantity On-Site Burner Exemption:	No
Smelting Melting and Refining Furnace Exemption:	No
Underground Injection Control:	No
Off-Site Waste Receipt:	No
Universal Waste Indicator:	No
Universal Waste Destination Facility:	No
Federal Universal Waste:	No
Active Site State-Reg Handler:	---
Hazardous Secondary Material Indicator:	N
2018 GPRA Permit Baseline:	Not on the Baseline
2018 GPRA Renewals Baseline:	Not on the Baseline
202 GPRA Corrective Action Baseline:	No
Subject to Corrective Action Universe:	No
Non-TSDFs Where RCRA CA has Been Imposed Universe:	No
Corrective Action Priority Ranking:	No NCAPS ranking
Environmental Control Indicator:	No
Institutional Control Indicator:	No
Human Exposure Controls Indicator:	N/A
Groundwater Controls Indicator:	N/A
Significant Non-Complier Universe:	No
Unaddressed Significant Non-Complier Universe:	No
Addressed Significant Non-Complier Universe:	No
Significant Non-Complier With a Compliance Schedule Universe:	No
Handler Date of Last Change:	20200210
Recognized Trader-Importer:	No
Recognized Trader-Exporter:	No
Importer of Spent Lead Acid Batteries:	No
Exporter of Spent Lead Acid Batteries:	No

PHILLIPS MACHINE & WELDING (Continued) **1026041660**

Recycler Activity Without Storage: No
Manifest Broker: No
Sub-Part P Indicator: No

Handler - Owner Operator:
Owner/Operator Indicator: Operator
Owner/Operator Name: KENNETH WILLIAMSON
Legal Status: Other
Owner/Operator Address: 16125 E GALE AVE
Owner/Operator City,State,Zip: CITY OF INDUSTRY, CA 91745
Owner/Operator Telephone: 626-855-4600

Owner/Operator Indicator: Owner
Owner/Operator Name: PHILLIPS MACHINE & WELDING CO. INC.
Legal Status: Other
Owner/Operator Address: 16125 E GALE AVE
Owner/Operator City,State,Zip: CITY OF INDUSTRY, CA 91745
Owner/Operator Telephone: 626-855-4600

Historic Generators:
Receive Date: 20191218
Handler Name: PHILLIPS MACHINE & WELDING CO. INC.
Federal Waste Generator Description: Not a generator, verified
Large Quantity Handler of Universal Waste: No
Recognized Trader Importer: No
Recognized Trader Exporter: No
Spent Lead Acid Battery Importer: No
Spent Lead Acid Battery Exporter: No
Current Record: Yes

List of NAICS Codes and Descriptions:
NAICS Code: 332999
NAICS Description: ALL OTHER MISCELLANEOUS FABRICATED METAL PRODUCT MANUFACTURING

Facility Has Received Notices of Violations:
Violations: No Violations Found

Evaluation Action Summary:
Evaluations: No Evaluations Found

E MANIFEST:
Manifest Tracking Number: 014076337FLE
Last Updated Date: 20200131
Shipped Date: 20200115
Received Date: 20200120
Manifest Status: Signed
Submission Type: DataImage5Copy
Origin Type: Web
Generator EPA ID: CAC003047797
Generator Name: Phillips Machine & Welding
Generator Mail Street Number: 16125
Generator Mail Street 1: E GALE AVE

PHILLIPS MACHINE & WELDING (Continued) **1026041660**

Generator Mail City:	CITY OF INDUSTRY
Generator Mail State:	CA
Generator Mail Zip:	91745
Generator Location Street Number:	16125
Generator Location Street 1:	E Gale Ave
Generator Location City:	City of Industry
Generator Location Zip:	91745
Generator Location State:	CA
Designated Facility EPA ID:	AZR000520478
Designated Facility Name:	Environmental Waste Solutions, Inc.
Designated Facility Mail Street 2:	PO BOX 626
Designated Facility Mail City:	LOMA LINDA
Designated Facility Mail Zip:	92354-0626
Designated Facility Mail State:	CA
Designated Facility Location Street 1:	31915 INDUSTRIAL LANE
Designated Facility Location City:	PAKER
Designated Facility Location Zip:	85344
Designated Facility Location State:	AZ
Manifest Residue Indicator:	N
Rejection Indicator:	N

State Waste:

Manifest Tracking Number:	014076337FLE
Waste Line Number:	1
State Waste Code Owner:	CA
State Waste Code:	331
State Waste:	Off-specification, aged, or surplus organics

Transporter:

Manifest Tracking Number:	014076337FLE
Transporter Line Number:	1
Transporter EPA ID:	CAR000241448
Transporter Name:	Environmental & Chemical Consulting Inc

Waste Line:

Manifest Tracking Number:	014076337FLE
Waste Line Number:	1
U.S. DOT Hazardous Indicator:	N
Non-Hazardous Waste Description:	NON-RCRA HAZARDOUS WASTE LIQUID, (COOLANT)
Number of Containers:	8
Container Type Code:	DM
Container Type Description:	Metal drums, barrels, kegs
Waste Quantity:	400
Quantity Unit of Measure Code:	G
Quantity Unit of Measure Description:	Gallons
Waste Quantity, in Tons:	1.6680567
Acute Waste Quantity, in Tons:	0
Non-Acute Waste Quantity, in Tons:	1.6680567
Waste Quantity, in Kilograms:	1512.9775
Acute Waste Quantity, in Kilograms:	0
Non-Acute Waste Quantity, in Kilorgrams:	1512.9775
Management Method Code:	H141
Management Method Description:	STORAGE, BULKING AND/OR TRANSFER OFF SITE
Waste Residue Indicator:	N
Quantity Discrepancy Indicator:	N
Waste Type Discrepancy Indicator:	N

PHILLIPS MACHINE & WELDING (Continued) **1026041660**

EPA Waste Indicator: N

E46 **PHILLIPS MACHINE & WELDING CO. INC.** **HWTS** **S126098743**
West **16119 E GALE AVE** **HAZNET** **N/A**
< 1/8 **CITY OF INDUSTRY, CA 91745**
0.091 mi.
481 ft. **Site 5 of 13 in cluster E**

Relative:
Higher

Actual:
347 ft.

HWTS:

Name:	PHILLIPS MACHINE & WELDING CO. INC.
Address:	16119 E GALE AVE
City,State,Zip:	CITY OF INDUSTRY, CA 91745
EPA ID:	CAC003047797
Inactive Date:	03/18/2020
Create Date:	12/18/2019
Mailing Address:	16125 E GALE AVE
Mailing City,State,Zip:	CITY OF INDUSTRY, CA 91745
Owner Name:	PHILLIPS MACHINE & WELDING CO. INC.
Owner Address:	16125 E GALE AVE
Owner City,State,Zip:	CITY OF INDUSTRY, CA 91745
Contact Name:	KENNETH WILLIAMSON
Contact Address:	16125 E GALE AVE
City,State,Zip:	CITY OF INDUSTRY, CA 91745
Facility Status:	Inactive
Facility Type:	TEMPORARY
Category:	STATE
Latitude:	34.00850637
Longitude:	-117.9550301

NAICS:

EPA ID:	CAC003047797
Create Date:	2019-12-18 14:23:47.740
NAICS Code:	332999
NAICS Description:	All Other Miscellaneous Fabricated Metal Product Manufacturing
Issued EPA ID Date:	2019-12-18 14:23:47.74000
Inactive Date:	2020-03-18 14:23:47.72700
Facility Name:	PHILLIPS MACHINE & WELDING CO. INC.
Facility Address:	16119 E GALE AVE
Facility City:	CITY OF INDUSTRY
Facility State:	CA
Facility Zip:	91745

EPA ID:	CAC003047797
Create Date:	2019-12-18 14:23:47.740
NAICS Code:	332999
NAICS Description:	All Other Miscellaneous Fabricated Metal Product Manufacturing
Issued EPA ID Date:	2019-12-18 14:23:47.74000
Inactive Date:	2020-03-18 14:23:47.72700
Facility Name:	PHILLIPS MACHINE & WELDING CO. INC.
Facility Address:	16119 E GALE AVE
Facility City:	CITY OF INDUSTRY
Facility State:	CA
Facility Zip:	91745

Name:	PHILLIPS MACHINE & WELDING
Address:	16119 E. GALE AVE
City,State,Zip:	CITY OF INDUSTRY, CA 91745

PHILLIPS MACHINE & WELDING CO. INC. (Continued) **S126098743**

EPA ID: CAC003092062
Inactive Date: 02/08/2021
Create Date: 11/09/2020
Mailing Address: 16119 E. GALE AVE
Mailing City,State,Zip: CITY OF INDUSTRY, CA 91745
Owner Name: DON MCKENNA
Owner Address: 16119 E. GALE AVE
Owner City,State,Zip: CITY OF INDUSTRY, CA 91745
Contact Name: PHILLIPS MACHINE & WELDING
Contact Address: 16125 E GALE AVE
City,State,Zip: CITY OF INDUSTRY, CA 91745
Facility Status: Inactive
Facility Type: TEMPORARY
Category: STATE
Latitude: 34.0085051
Longitude: -117.95502871

NAICS:

EPA ID: CAC003092062
Create Date: 2020-11-09 15:24:08.563
NAICS Code: 333318
NAICS Description: Other Commercial and Service Industry Machinery Manufacturing
Issued EPA ID Date: 2020-11-09 15:24:08.56300
Inactive Date: 2021-02-08 15:24:08.56300
Facility Name: PHILLIPS MACHINE & WELDING
Facility Address: 16119 E. GALE AVE
Facility City: CITY OF INDUSTRY
Facility State: CA
Facility Zip: 91745

EPA ID: CAC003092062
Create Date: 2020-11-09 15:24:08.563
NAICS Code: 333318
NAICS Description: Other Commercial and Service Industry Machinery Manufacturing
Issued EPA ID Date: 2020-11-09 15:24:08.56300
Inactive Date: 2021-02-08 15:24:08.56300
Facility Name: PHILLIPS MACHINE & WELDING
Facility Address: 16119 E. GALE AVE
Facility City: CITY OF INDUSTRY
Facility State: CA
Facility Zip: 91745

HAZNET:

Name: PHILLIPS MACHINE & WELDING CO. INC.
Address: 16119 E GALE AVE
City,State,Zip: CITY OF INDUSTRY, CA 91745
Contact: KENNETH WILLIAMSON
Telephone: 6268554600
Mailing Address: 16125 E GALE AVE

Year: 2020
Gepaid: CAC003047797
TSD EPA ID: AZR000520478
CA Waste Code: 331 - Off-specification, aged or surplus organics
Disposal Method: H141 - Storage, Bulking, And/Or Transfer Off Site--No Treatment/Reovery (H010-H129) Or (H131-H135)

PHILLIPS MACHINE & WELDING CO. INC. (Continued) **S126098743**

Tons: 1.32

Additional Information:

Year:	2020
Shipment Date:	1/15/2020
Shipment Date:	1/15/2020
Receipt Date:	1/20/2020
Manifest Number:	014076337FLE
Generator EPA ID:	CAC003047797
Name:	PHILLIPS MACHINE & WELDING
Address:	E GALE AVE
City,State,Zip:	CITY OF INDUSTRY, CA 91745
Contact Telephone:	626-855-4600
Transporter 1 EPA ID:	CAR000241448
Transporter Name:	ENVIRONMENTAL & CHEMICAL CONSULTING INC
TSDF EPA ID:	AZR000520478
TSDF Name:	ENVIRONMENTAL WASTE SOLUTIONS, INC.
TSDF Address 1:	31915 INDUSTRIAL LANE
TSDF City,State,Zip:	PAKER, AZ 85344
Waste Code Description:	331 - Not reported
Meth Code:	H141 - Not reported
Quantity Tons:	1.32
Waste Quantity:	400
Quantity Unit:	G

E47
West
< 1/8
0.091 mi.
481 ft.

PHILLIPS MACHINE & WELDING CO INC
16119 E GALE AVE
CITY OF INDUSTRY, CA 91745

Site 6 of 13 in cluster E

CPS-SLIC **S123626246**
DRYCLEANERS **N/A**
HWTS
HAZNET

Relative:
Higher

Actual:
347 ft.

CPS-SLIC:

Name:	M.G. COMFORT APPAREL INC.
Address:	16119 E. GALE AVE.
City,State,Zip:	CITY OF INDUSTRY, CA 91745
Region:	STATE
Facility Status:	**Completed - Case Closed**
Status Date:	04/29/1991
Global Id:	T10000015511
Lead Agency:	LOS ANGELES RWQCB (REGION 4)
Latitude:	34.00875
Longitude:	-117.95491
Case Type:	Cleanup Program Site
Case Worker:	WIP
RB Case Number:	105.0006
EPA Region:	9
Cuf Case:	NO
Begin Date:	01/01/1985
No Further Action Date:	04/29/1991
CA Water Watershed Name:	San Gabriel River - Upper San Gabriel (405.20)
Dwr Groundwater Subbasin Name:	San Gabriel Valley (4-013)
CA Enviroscreen 3 Score:	86-90%
CA Enviroscreen 4 Score:	90-95%
Military DOD Site:	No
RWQCB Region:	LOS ANGELES RWQCB (REGION 4)

PHILLIPS MACHINE & WELDING CO INC (Continued) **S123626246**

Click here to access the California GeoTracker records for this facility:

DRYCLEANERS:

Name:	PHILLIPS MACHINE & WELDING
Address:	16119 E. GALE AVE
City,State,Zip:	CITY OF INDUSTRY, CA 91745
EPA Id:	CAC003092062
NAICS Code:	333318
NAICS Description:	Other Commercial and Service Industry Machinery Manufacturing
SIC Code:	3582
SIC Description:	Commercial Laundry Equipment
Create Date:	11/09/2020
Facility Active:	No
Inactive Date:	02/08/2021
Owner Name:	DON MCKENNA
Owner Address:	16119 E. GALE AVE
Owner Telephone:	6268554600
Contact Name:	PHILLIPS MACHINE & WELDING
Contact Address:	16125 E GALE AVE
Contact Telephone:	6268554600
Mailing Address 1:	16119 E. GALE AVE
Mailing City:	CITY OF INDUSTRY
Mailing State:	CA
Mailing Zip:	91745
Region Code:	3
Latitude:	0
Longitude:	0

HWTS:

Name:	PHILLIPS MACHINE & WELDING
Address:	16119 E. GALE AVE
City,State,Zip:	CITY OF INDUSTRY, CA 91745
EPA ID:	CAC003197700
Inactive Date:	01/02/2023
Create Date:	10/03/2022
Mailing Address:	16119 E. GALE AVE
Mailing City,State,Zip:	CITY OF INDUSTRY, CA 91745
Owner Name:	DON MCKENNA
Owner Address:	16119 E. GALE AVE
Owner City,State,Zip:	CITY OF INDUSTRY, CA 91745
Contact Name:	DON MCKENNA
Contact Address:	16119 E. GALE AVE
City,State,Zip:	CITY OF INDUSTRY, CA 91745
Facility Status:	Inactive
Facility Type:	Temporary
Category:	State
Latitude:	34.008493819999998
Longitude:	-117.95502513

Name:	PHILLIPS MACHINE & WELDING CO INC
Address:	16119 E GALE AVE
City,State,Zip:	CITY OF INDUSTRY, CA 91745
EPA ID:	CAL000334621
Inactive Date:	06/30/2017
Create Date:	07/17/2008

PHILLIPS MACHINE & WELDING CO INC (Continued) **S123626246**

Mailing Address:	16125 E GALE AVE
Mailing City,State,Zip:	CITY OF INDUSTRY, CA 917451709
Owner Name:	PHILLIPS MACHINE & WELDING CO INC
Owner Address:	16125 E GALE AVE
Owner City,State,Zip:	CITY OF INDUSTRY, CA 917451709
Contact Name:	KENNETH WILLIAMSON
Contact Address:	16119 E GALE AVE
City,State,Zip:	CITY OF INDUSTRY, CA 917451709
Facility Status:	Inactive
Facility Type:	PERMANENT
Category:	STATE
Latitude:	34.008584
Longitude:	-117.955458

NAICS:

EPA ID:	CAL000334621
Create Date:	2008-07-17 15:26:51.370
NAICS Code:	337215
NAICS Description:	Showcase, Partition, Shelving, and Locker Manufacturing
Issued EPA ID Date:	2008-07-17 15:26:51.34000
Inactive Date:	2017-06-30 00:00:00
Facility Name:	PHILLIPS MACHINE & WELDING CO INC
Facility Address:	16119 E GALE AVE
Facility City:	CITY OF INDUSTRY
Facility State:	CA
Facility Zip:	917451709

HAZNET:

Name:	PHILLIPS MACHINE & WELDING
Address:	16119 E. GALE AVE
City,State,Zip:	CITY OF INDUSTRY, CA 91745
Contact:	PHILLIPS MACHINE & WELDING
Telephone:	6268554600
Mailing Address:	16119 E. GALE AVE
Year:	2020
Gepaid:	CAC003092062
TSD EPA ID:	AZR000520478
CA Waste Code:	134 - Aqueous solution with total organic residues less than 10 percent
Disposal Method:	H141 - Storage, Bulking, And/Or Transfer Off Site--No Treatment/Reovery (H010-H129) Or (H131-H135)
Tons:	0.924
Year:	2016
Gepaid:	CAL000334621
TSD EPA ID:	CAT080013352
CA Waste Code:	221 - Waste oil and mixed oil
Disposal Method:	H039 - Other Recovery Of Reclamation For Reuse Including Acid Regeneration, Organics Recovery Ect
Tons:	0.38
Year:	2015
Gepaid:	CAL000334621
TSD EPA ID:	AZR000501510
CA Waste Code:	123 - Unspecified alkaline solution

PHILLIPS MACHINE & WELDING CO INC (Continued) **S123626246**

Disposal Method: H141 - Storage, Bulking, And/Or Transfer Off Site--No Treatment/Reovery (H010-H129) Or (H131-H135)
Tons: 0.4587

Year: 2013
Gepaid: CAL000334621
TSD EPA ID: CAD982444481
CA Waste Code: 223 - Unspecified oil-containing waste
Disposal Method: H141 - Storage, Bulking, And/Or Transfer Off Site--No Treatment/Reovery (H010-H129) Or (H131-H135)
Tons: 0.4587

Year: 2012
Gepaid: CAL000334621
TSD EPA ID: CAD982444481
CA Waste Code: 135 - Unspecified aqueous solution
Disposal Method: H141 - Storage, Bulking, And/Or Transfer Off Site--No Treatment/Reovery (H010-H129) Or (H131-H135)
Tons: 0.42

Year: 2010
Gepaid: CAL000334621
TSD EPA ID: CAD982444481
CA Waste Code: 223 - Unspecified oil-containing waste
Disposal Method: H141 - Storage, Bulking, And/Or Transfer Off Site--No Treatment/Reovery (H010-H129) Or (H131-H135)
Tons: 0.4587

Year: 2009
Gepaid: CAL000334621
TSD EPA ID: CAD982444481
CA Waste Code: 223 - Unspecified oil-containing waste
Disposal Method: H141 - Storage, Bulking, And/Or Transfer Off Site--No Treatment/Reovery (H010-H129) Or (H131-H135)
Tons: 0.4587

Year: 2008
Gepaid: CAL000334621
TSD EPA ID: CAD982444481
CA Waste Code: 223 - Unspecified oil-containing waste
Disposal Method: H141 - Storage, Bulking, And/Or Transfer Off Site--No Treatment/Reovery (H010-H129) Or (H131-H135)
Tons: 0.417

Additional Information:
Year: 2020
Shipment Date: 11/11/2020
Shipment Date: 11/11/2020
Receipt Date: 11/16/2020
Manifest Number: 014089492FLE
Generator EPA ID: CAC003092062
Name: PHILLIPS MACHINE & WELDING
Address: 16119 E. GALE AVE
City,State,Zip: CITY OF INDUSTRY, CA 91745
Contact: PHILLIPS MACHINE & WELDING
Contact Telephone: 626-855-4600

PHILLIPS MACHINE & WELDING CO INC (Continued) **S123626246**

Contact Email:	DAVID.DIAZ@ECCINC.US
Transporter 1 EPA ID:	CAR000241448
Transporter Name:	ENVIRONMENTAL & CHEMICAL CONSULTING INC
TSDF EPA ID:	AZR000520478
TSDF Name:	ENVIRONMENTAL WASTE SOLUTIONS, INC.
TSDF Address 1:	31915 INDUSTRIAL LANE
TSDF City,State,Zip:	PAKER, AZ 85344
Waste Code Description:	134 - Not reported
Meth Code:	H141 - Not reported
Quantity Tons:	0.924
Waste Quantity:	220
Quantity Unit:	G

Additional Information:

Year:	2016
Gen EPA ID:	CAL000334621
Shipment Date:	20150420
Creation Date:	9/10/2015 22:15:09
Receipt Date:	20150430
Manifest ID:	012544977JJK
Trans EPA ID:	CAR000203109
Trans Name:	J&R ENVIRONMENTAL INC
Trans 2 EPA ID:	CAD980585293
Trans 2 Name:	INDUSTRIAL WASTE UTILIZATION
TSDF EPA ID:	AZR000501510
Trans Name:	AA SYDCOL LLC
Waste Code Description:	123 - Unspecified alkaline solution
Meth Code:	H141 - Storage, Bulking, And/Or Transfer Off Site--No Treatment/Reovery (H010-H129) Or (H131-H135)
Quantity Tons:	0.4587
Waste Quantity:	110
Quantity Unit:	G

Additional Information:

Year:	2015
Gen EPA ID:	CAL000334621
Shipment Date:	20150420
Creation Date:	9/10/2015 22:15:09
Receipt Date:	20150430
Manifest ID:	012544977JJK
Trans EPA ID:	CAR000203109
Trans Name:	J&R ENVIRONMENTAL INC
Trans 2 EPA ID:	CAD980585293
Trans 2 Name:	INDUSTRIAL WASTE UTILIZATION
TSDF EPA ID:	AZR000501510
Trans Name:	AA SYDCOL LLC
Waste Code Description:	123 - Unspecified alkaline solution
Meth Code:	H141 - Storage, Bulking, And/Or Transfer Off Site--No Treatment/Reovery (H010-H129) Or (H131-H135)
Quantity Tons:	0.4587
Waste Quantity:	110
Quantity Unit:	G

PHILLIPS MACHINE & WELDING CO INC (Continued) **S123626246**

Additional Information:
Year: 2013
Gen EPA ID: CAL000334621

Shipment Date: 20130417
Creation Date: 6/13/2013 22:15:07
Receipt Date: 20130424
Manifest ID: 011068365JJK
Trans EPA ID: CAD982413262
Trans Name: EVERGREEN ENVIRONMENTAL SERVICES
TSDF EPA ID: CAD982444481
Trans Name: FILTER RECYCLING SERVICE
Waste Code Description: 223 - Unspecified oil-containing waste
Meth Code: H141 - Storage, Bulking, And/Or Transfer Off Site--No Treatment/Reovery (H010-H129) Or (H131-H135)
Quantity Tons: 0.4587
Waste Quantity: 110
Quantity Unit: G

Additional Information:
Year: 2012
Gen EPA ID: CAL000334621

Shipment Date: 20120703
Creation Date: 9/17/2012 22:15:26
Receipt Date: 20120706
Manifest ID: 009484460JJK
Trans EPA ID: CAD982413262
Trans Name: EVERGREEN ENVIRONMENTAL SERVICES
TSDF EPA ID: CAD982444481
Trans Name: FILTER RECYCLING SERVICE
Waste Code Description: 135 - Unspecified aqueous solution
Meth Code: H141 - Storage, Bulking, And/Or Transfer Off Site--No Treatment/Reovery (H010-H129) Or (H131-H135)
Quantity Tons: 0.42
Waste Quantity: 100
Quantity Unit: G

Additional Information:
Year: 2010
Gen EPA ID: CAL000334621

Shipment Date: 20100902
Creation Date: 11/3/2010 18:30:08
Receipt Date: 20100903
Manifest ID: 007628576JJK
Trans EPA ID: CAR000172460
Trans Name: ENVIRONMENTAL LOGISTICS INC
TSDF EPA ID: CAD982444481
Trans Name: FILTER RECYCLING SERVICES INC
Waste Code Description: 223 - Unspecified oil-containing waste
Meth Code: H141 - Storage, Bulking, And/Or Transfer Off Site--No Treatment/Reovery (H010-H129) Or (H131-H135)
Quantity Tons: 0.4587
Waste Quantity: 110
Quantity Unit: G

PHILLIPS MACHINE & WELDING CO INC (Continued) **S123626246**

Additional Information:
Year: 2009
Gen EPA ID: CAL000334621

Shipment Date: 20091204
Creation Date: 2/3/2010 18:31:10
Receipt Date: 20091207
Manifest ID: 006645241JJK
Trans EPA ID: CAR000172460
Trans Name: ENVIRONMENTAL LOGISTICS INC
TSDF EPA ID: CAD982444481
Trans Name: FILTER RECYCLING SERVICES INC
Waste Code Description: 223 - Unspecified oil-containing waste
Meth Code: H141 - Storage, Bulking, And/Or Transfer Off Site--No Treatment/Reovery (H010-H129) Or (H131-H135)
Quantity Tons: 0.4587
Waste Quantity: 110
Quantity Unit: G

Additional Information:
Year: 2008
Gen EPA ID: CAL000334621

Shipment Date: 20080724
Creation Date: 9/25/2008 18:30:18
Receipt Date: 20080730
Manifest ID: 004852905JJK
Trans EPA ID: CAR000172460
Trans Name: ENVIRONMENTAL LOGISTICS INC
TSDF EPA ID: CAD982444481
Trans Name: FILTER RECYCLING SERVICES INC
Waste Code Description: 223 - Unspecified oil-containing waste
Meth Code: H141 - Storage, Bulking, And/Or Transfer Off Site--No Treatment/Reovery (H010-H129) Or (H131-H135)
Quantity Tons: 0.417
Waste Quantity: 100
Quantity Unit: G

E48 **PHILLIPS AEROSPACE** **HWTS** **S128356619**
West **16125 E GALE AVE** **HAZNET** **N/A**
< 1/8 **CITY OF INDUSTRY, CA 91745**
0.092 mi.
487 ft. **Site 7 of 13 in cluster E**

Relative: Higher
Actual: 348 ft.

HWTS:
Name: PHILLIPS AEROSPACE
Address: 16125 E GALE AVE
City,State,Zip: CITY OF INDUSTRY, CA 91745
EPA ID: CAC003144487
Inactive Date: 01/19/2022
Create Date: 10/20/2021
Mailing Address: 16125 E GALE AVE
Mailing City,State,Zip: CITY OF INDUSTRY, CA 91745
Owner Name: PHILLIPS AEROSPACE
Owner Address: 16125 E GALE AVE
Owner City,State,Zip: CITY OF INDUSTRY, CA 91745

PHILLIPS AEROSPACE (Continued) **S128356619**

Contact Name:	DON MCKENNA
Contact Address:	16125 E GALE AVE
City,State,Zip:	CITY OF INDUSTRY, CA 91745
Facility Status:	Inactive
Facility Type:	TEMPORARY
Category:	STATE
Latitude:	34.00845517
Longitude:	-117.95488192

HAZNET:

Name:	PHILLIPS AEROSPACE
Address:	16125 E GALE AVE
City,State,Zip:	CITY OF INDUSTRY, CA 91745
Contact:	DON MCKENNA
Telephone:	6268554600
Mailing Address:	16125 E GALE AVE
Year:	2021
Gepaid:	CAC003144487
TSD EPA ID:	AZR000520478
CA Waste Code:	223 - Unspecified oil-containing waste
Disposal Method:	H141 - Storage, Bulking, And/Or Transfer Off Site--No Treatment/Reovery (H010-H129) Or (H131-H135)
Tons:	1.14679

E49 **PHILLIPS AEROSPACE** **RCRA NonGen / NLR** **1027072885**
West **16125 E GALE AVE** **E MANIFEST** **CAC003144487**
< 1/8 **CITY OF INDUSTRY, CA 91745**
0.092 mi.
487 ft. **Site 8 of 13 in cluster E**

Relative: **Higher**
Actual: **348 ft.**

RCRA Listings:

Date Form Received by Agency:	20211020
Handler Name:	Phillips Aerospace
Handler Address:	16125 E Gale Ave
Handler City,State,Zip:	CITY OF INDUSTRY, CA 91745
EPA ID:	CAC003144487
Contact Name:	DON MCKENNA
Contact Address:	16125 E GALE AVE
Contact City,State,Zip:	CITY OF INDUSTRY, CA 91745
Contact Telephone:	626-855-4600
Contact Fax:	626-855-4612
Contact Email:	DAVID.DIAZ@ECCINC.US
EPA Region:	09
Federal Waste Generator Description:	Not a generator, verified
Mailing Address:	16125 E GALE AVE
Mailing City,State,Zip:	CITY OF INDUSTRY, CA 91745
Owner Name:	Phillips Aerospace
Owner Type:	Other
Operator Name:	Don Mckenna
Operator Type:	Other
Short-Term Generator Activity:	No
Importer Activity:	No
Mixed Waste Generator:	No
Transporter Activity:	No
Transfer Facility Activity:	No

PHILLIPS AEROSPACE (Continued) **1027072885**

Recycler Activity with Storage:	No
Small Quantity On-Site Burner Exemption:	No
Smelting Melting and Refining Furnace Exemption:	No
Underground Injection Control:	No
Off-Site Waste Receipt:	No
Universal Waste Indicator:	No
Universal Waste Destination Facility:	No
Federal Universal Waste:	No
Active Site State-Reg Handler:	---
Hazardous Secondary Material Indicator:	N
2018 GPRA Permit Baseline:	Not on the Baseline
2018 GPRA Renewals Baseline:	Not on the Baseline
202 GPRA Corrective Action Baseline:	No
Subject to Corrective Action Universe:	No
Non-TSDFs Where RCRA CA has Been Imposed Universe:	No
Corrective Action Priority Ranking:	No NCAPS ranking
Environmental Control Indicator:	No
Institutional Control Indicator:	No
Human Exposure Controls Indicator:	N/A
Groundwater Controls Indicator:	N/A
Significant Non-Complier Universe:	No
Unaddressed Significant Non-Complier Universe:	No
Addressed Significant Non-Complier Universe:	No
Significant Non-Complier With a Compliance Schedule Universe:	No
Handler Date of Last Change:	20211020
Recognized Trader-Importer:	No
Recognized Trader-Exporter:	No
Importer of Spent Lead Acid Batteries:	No
Exporter of Spent Lead Acid Batteries:	No
Recycler Activity Without Storage:	No
Manifest Broker:	No
Sub-Part P Indicator:	No

Handler - Owner Operator:

Owner/Operator Indicator:	Owner
Owner/Operator Name: PHILLIPS AEROSPACE	
Legal Status:	Other
Owner/Operator Address:	16125 E GALE AVE
Owner/Operator City,State,Zip:	CITY OF INDUSTRY, CA 91745
Owner/Operator Telephone:	626-855-4600
Owner/Operator Indicator:	Operator
Owner/Operator Name: DON MCKENNA	
Legal Status:	Other
Owner/Operator Address:	16125 E GALE AVE
Owner/Operator City,State,Zip:	CITY OF INDUSTRY, CA 91745
Owner/Operator Telephone:	626-855-4600

Historic Generators:

Receive Date:	20211020
Handler Name: PHILLIPS AEROSPACE	
Federal Waste Generator Description:	Not a generator, verified
Large Quantity Handler of Universal Waste:	No
Recognized Trader Importer:	No
Recognized Trader Exporter:	No

PHILLIPS AEROSPACE (Continued) **1027072885**

Spent Lead Acid Battery Importer: No
Spent Lead Acid Battery Exporter: No
Current Record: Yes
Non Storage Recycler Activity: No
Electronic Manifest Broker: No

List of NAICS Codes and Descriptions:
NAICS Code: 333517
NAICS Description: MACHINE TOOL MANUFACTURING

Facility Has Received Notices of Violations:
Violations: No Violations Found

Evaluation Action Summary:
Evaluations: No Evaluations Found

E MANIFEST:
Manifest Tracking Number: 016617104FLE
Last Updated Date: 20220201
Shipped Date: 20211029
Received Date: 20211105
Manifest Status: Signed
Submission Type: DataImage5Copy
Origin Type: Web
Generator EPA ID: CAC003144487
Generator Name: Phillips Aerospace
Generator Mail Street 1: 16125 E GALE AVE
Generator Mail City: CITY OF INDUSTRY
Generator Mail State: CA
Generator Mail Zip: 91745
Generator Location Street 1: 16125 E GALE AVE
Generator Location City: CITY OF INDUSTRY
Generator Location Zip: 91745
Generator Location State: CA
Designated Facility EPA ID: AZR000520478
Designated Facility Name: Environmental Waste Solutions, Inc.
Designated Facility Mail Street 2: PO BOX 626
Designated Facility Mail City: LOMA LINDA
Designated Facility Mail Zip: 92354
Designated Facility Mail State: CA
Designated Facility Location Street 1: 31915 INDUSTRIAL LANE
Designated Facility Location City: PARKER
Designated Facility Location Zip: 85344
Designated Facility Location State: AZ
Manifest Residue Indicator: N
Rejection Indicator: N

State Waste:
Manifest Tracking Number: 016617104FLE
Waste Line Number: 1
State Waste Code Owner: CA
State Waste Code: 223
State Waste: Unspecified oil-containing waste

PHILLIPS AEROSPACE (Continued) **1027072885**

Transporter:
- Manifest Tracking Number: 016617104FLE
- Transporter Line Number: 1
- Transporter EPA ID: CAR000241448
- Transporter Name: Environmental & Chemical Consulting Inc

Waste Line:
- Manifest Tracking Number: 016617104FLE
- Waste Line Number: 1
- U.S. DOT Hazardous Indicator: N
- Non-Hazardous Waste Description: NON RCRA HAZARDOUS WASTE LIQUID
- Number of Containers: 5
- Container Type Code: DM
- Container Type Description: Metal drums, barrels, kegs
- Waste Quantity: 275
- Quantity Unit of Measure Code: G
- Quantity Unit of Measure Description: Gallons
- Waste Quantity, in Tons: 1.146789
- Acute Waste Quantity, in Tons: 0
- Non-Acute Waste Quantity, in Tons: 1.146789
- Waste Quantity, in Kilograms: 1040.172
- Acute Waste Quantity, in Kilograms: 0
- Non-Acute Waste Quantity, in Kilorgrams: 1040.172
- Management Method Code: H141
- Management Method Description: STORAGE, BULKING AND/OR TRANSFER OFF SITE
- Waste Residue Indicator: N
- Quantity Discrepancy Indicator: N
- Waste Type Discrepancy Indicator: N
- EPA Waste Indicator: N

---

50 SSW < 1/8 0.115 mi. 607 ft. **DRD CONSTRUCTION** **HWTS** **S112870574**
1157 HINNEN AVE **HAZNET** **N/A**
HACIENDA HEIGHTS, CA 90002

Relative: Higher
Actual: 360 ft.

HWTS:
- Name: DRD CONSTRUCTION
- Address: 1157 HINNEN AVE
- City,State,Zip: HACIENDA HEIGHTS, CA 90002
- EPA ID: CAC001161368
- Inactive Date: 10/25/2000
- Create Date: 06/19/1996
- Mailing Address: 22704 VENTURA BLVD
- Mailing City,State,Zip: WOODLAND HILLS, CA 913670000
- Owner Name: MIKE TEEMAN
- Owner Address: 22704 VENTURA BLVD
- Owner City,State,Zip: WOODLAND HILLS, CA 913670000
- Contact Name: MIKE TEEMAN/OWNER
- Contact Address: 22704 VENTURA BLVD
- City,State,Zip: WOODLAND HILLS, CA 913670000
- Facility Status: Inactive
- Facility Type: TEMPORARY
- Category: STATE
- Latitude: 34.006603
- Longitude: -117.953561

DRD CONSTRUCTION (Continued) **S112870574**

HAZNET:

Name:	DRD CONSTRUCTION
Address:	1157 HINNEN AVE
City,State,Zip:	HACIENDA HEIGHTS, CA 900020000
Contact:	MIKE TEEMAN/OWNER
Telephone:	8188846333
Mailing Address:	22704 VENTURA BLVD
Year:	1996
Gepaid:	CAC001161368
TSD EPA ID:	CAD982444481
CA Waste Code:	612 - Household waste
Disposal Method:	H01 - Transfer Station
Tons:	0.2293

Additional Information:

Year:	1996
Gen EPA ID:	CAC001161368
Shipment Date:	19960718
Creation Date:	5/30/1997 0:00:00
Receipt Date:	19960719
Manifest ID:	95900637
Trans EPA ID:	CAD982444481
TSDF EPA ID:	CAD982444481
Waste Code Description:	612 - Household waste
Meth Code:	H01 - Transfer Station
Quantity Tons:	0.2293
Waste Quantity:	55
Quantity Unit:	G

F51 **UNITED STATIONERS** **WIP** **S103993342**
NW **918 S STIMSON AVE** **N/A**
1/8-1/4 **CITY OF INDUSTRY (CORPORATE NA, CA 91745**
0.127 mi.
671 ft. **Site 1 of 24 in cluster F**

Relative: **Lower**

Actual: **340 ft.**

WIP:

Name:	UNITED STATIONERS
Address:	918 S Stimson Ave
City,State,Zip:	CITY OF INDUSTRY (CORPORATE NAME INDUSTRY), CA 91745
Region:	4
File Number:	105.0292
File Status:	**Historical**
Staff:	WLIU
Facility Suite:	Not reported

F52 **CHALLENGER ENTERPRISES INC** **CPS-SLIC** **S124838649**
NW **918 S STIMSON AVE** **HWTS** **N/A**
1/8-1/4 **INDUSTRY, CA 91745**
0.127 mi.
671 ft. **Site 2 of 24 in cluster F**

Relative:
Lower

Actual:
340 ft.

CPS-SLIC:

Name:	UNITED STATIONERS
Address:	918 S. STIMSON AVE.
City,State,Zip:	CITY OF INDUSTRY, CA 91745
Region:	STATE
Facility Status:	**Completed - Case Closed**
Status Date:	08/27/1991
Global Id:	T10000015752
Lead Agency:	LOS ANGELES RWQCB (REGION 4)
Latitude:	34.01053
Longitude:	-117.95327
Case Type:	Cleanup Program Site
Case Worker:	WIP
RB Case Number:	105.0292
EPA Region:	9
Cuf Case:	NO
Begin Date:	01/01/1985
No Further Action Date:	08/27/1991
CA Water Watershed Name:	San Gabriel River - Upper San Gabriel (405.20)
Dwr Groundwater Subbasin Name:	San Gabriel Valley (4-013)
CA Enviroscreen 3 Score:	86-90%
CA Enviroscreen 4 Score:	90-95%
Military DOD Site:	No
RWQCB Region:	LOS ANGELES RWQCB (REGION 4)

Click here to access the California GeoTracker records for this facility:

HWTS:

Name:	CHALLENGER ENTERPRISES INC
Address:	918 S STIMSON AVE
City,State,Zip:	INDUSTRY, CA 91745
EPA ID:	CAL000259237
Inactive Date:	06/30/2007
Create Date:	09/16/2002
Mailing Address:	2971 E WHITE STAR AVE
Mailing City,State,Zip:	ANAHEIM, CA 928060000
Owner Name:	CHALLENGER ENTERPRISES INC
Owner Address:	2971 E WHITE STAR AVE
Owner City,State,Zip:	ANAHEIM, CA 928060000
Contact Name:	LOUISE PHILLIPS/OFF MGR
Contact Address:	2971 E WHITE STAR AVE
City,State,Zip:	ANAHEIM, CA 928060000
Facility Status:	Inactive
Facility Type:	PERMANENT
Category:	STATE
Latitude:	34.010715
Longitude:	-117.955153

NAICS:

EPA ID:	CAL000259237
Create Date:	2002-09-16 11:41:04.997
NAICS Code:	333924
NAICS Description:	Industrial Truck, Tractor, Trailer, and Stacker Machinery

CHALLENGER ENTERPRISES INC (Continued) **S124838649**

	Manufacturing
Issued EPA ID Date:	2002-09-16 11:41:04.99700
Inactive Date:	2007-06-30 00:00:00
Facility Name:	CHALLENGER ENTERPRISES INC
Facility Address:	918 S STIMSON AVE
Facility City:	INDUSTRY
Facility State:	CA
Facility Zip:	91745

E53 **SOUTHLAND CORP SS 23961** **SWEEPS UST** **S101583440**
West **16107 GALE AVE** **CA FID UST** **N/A**
1/8-1/4 **LA PUENTE, CA 91745** **LOS ANGELES CO. HMS**
0.131 mi.
693 ft. **Site 9 of 13 in cluster E**

Relative: SWEEPS UST:
Lower

Actual: **346 ft.**

Name:	THE SOUTHLAND CORP SS 23961
Address:	16107 E GALE AVE
City:	INDUSTRY
Status:	Active
Comp Number:	5922
Number:	9
Board Of Equalization:	44-002251
Referral Date:	06-30-89
Created Date:	06-30-89
SWRCB Tank Id:	19-000-005922-000001
Tank Status:	A
Active Date:	06-30-89
Tank Use:	UNKNOWN
STG:	W
Number Of Tanks:	3

Name:	THE SOUTHLAND CORP SS 23961
Address:	16107 E GALE AVE
City:	INDUSTRY
Status:	Active
Comp Number:	5922
Number:	9
Board Of Equalization:	44-002251
Referral Date:	06-30-89
Created Date:	06-30-89
SWRCB Tank Id:	19-000-005922-000002
Tank Status:	A
Active Date:	06-30-89
Tank Use:	UNKNOWN
STG:	W

Name:	THE SOUTHLAND CORP SS 23961
Address:	16107 E GALE AVE
City:	INDUSTRY
Status:	Active
Comp Number:	5922
Number:	9
Board Of Equalization:	44-002251
Referral Date:	06-30-89
Created Date:	06-30-89
SWRCB Tank Id:	19-000-005922-000003

SOUTHLAND CORP SS 23961 (Continued) **S101583440**

Tank Status: A
Active Date: 06-30-89
Tank Use: UNKNOWN
STG: W

CA FID UST:
Facility ID: 19003776
Regulated By: UTNKA
Regulated ID: 00005296
Facility Phone: 8180000000
Mailing Address: 0 BOX
Mailing City,St,Zip: INDUSTRY
Status: Active

LOS ANGELES CO. HMS:
Name: SOUTHLAND CORP SS 23961
Address: 16107 GALE AVE
City,State,Zip: LA PUENTE, CA 917451709
Region: LA
Permit Category: T
Facility Id: 005712-005922
Facility Type: 0
Facility Status: Removed
Area: 6H
Permit Number: 00001533T
Permit Status: Removed

E54 **7-11 #23961** **UST FINDER RELEASE** **1028912668**
West **16107 GALE AVE** **N/A**
1/8-1/4 **INDUSTRY, CA 91745**
0.131 mi.
693 ft. **Site 10 of 13 in cluster E**

Relative:
Lower

Actual:
346 ft.

UST FINDER RELEASE:
Object ID: 66566
Lust ID: CAT0603703132
Name: 7-11 #23961
Address: 16107 GALE AVE
City,State,Zip: INDUSTRY, CA 91745
Address Match Type: PointAddress
Status: No Further Action
Population within 1500ft: 1302
Domestic Wells within 1500ft: 0
Land Use: Developed, Medium Intensity
Within SPA: No
Within WHPA: No
Within 100yr Floodplain: No
EPA Region: 9
Coordinate Source: Geocode
X Coord: -117.95567
Y Coord: 34.00861
Latitude: 34.0086099999999
Longitude: -117.955669999999

E55 **7-11 #23961** **LUST** **S104160206**
West **16107 GALE AVE** **Cortese** **N/A**
1/8-1/4 **INDUSTRY, CA 91745** **HIST CORTESE**
0.131 mi. **CERS**
693 ft. **Site 11 of 13 in cluster E**

Relative: **Lower**
Actual: **346 ft.**

LUST:

Name:	7-11 #23961
Address:	16107 GALE AVE
City,State,Zip:	INDUSTRY, CA 91745
Lead Agency:	LOS ANGELES RWQCB (REGION 4)
Case Type:	LUST Cleanup Site
Geo Track:	http://geotracker.waterboards.ca.gov/profile_report.asp?global_id=T0603703132
Global Id:	T0603703132
Latitude:	34.008923
Longitude:	-117.955553
Status:	Completed - Case Closed
Status Date:	09/09/1996
Case Worker:	YR
RB Case Number:	I-05922
Local Agency:	LOS ANGELES COUNTY
Potential Media Affect:	Aquifer used for drinking water supply
Potential Contaminants of Concern:	Gasoline
EPA Region:	9
Coordinate Source:	Google Geocode
Cuf Case:	YES
Begin Date:	05/30/1992
Leak Reported Date:	10/08/1992
How Discovered:	Tank Closure
Discharge Source:	Other
Discharge Cause:	Unknown
No Further Action Date:	09/09/1996
CA Water Watershed Name:	San Gabriel River - Upper San Gabriel (405.20)
Dwr Groundwater Subbasin Name:	San Gabriel Valley (4-013)
CA Enviroscreen 3 Score:	96-100% (highest scores)
CA Enviroscreen 4 Score:	90-95%
Military DOD Site:	No
RWQCB Region:	LOS ANGELES RWQCB (REGION 4)

LUST:

Global Id:	T0603703132
Contact Type:	Local Agency Caseworker
Contact Name:	JOHN AWUJO
Organization Name:	LOS ANGELES COUNTY
Address:	900 S FREMONT AVE
City:	ALHAMBRA
Email:	jawujo@dpw.lacounty.gov
Phone Number:	6264583507

Global Id:	T0603703132
Contact Type:	Regional Board Caseworker - Primary Caseworker
Contact Name:	YUE RONG
Organization Name:	LOS ANGELES RWQCB (REGION 4)
Address:	320 W. 4TH ST., SUITE 200
City:	Los Angeles
Email:	yrong@waterboards.ca.gov

LUST:

Global Id:	T0603703132

7-11 #23961 (Continued) **S104160206**

Action Type: Other
Date: 05/30/1992
Action: Leak Discovery

Global Id: T0603703132
Action Type: Other
Date: 10/08/1992
Action: Leak Reported

Global Id: T0603703132
Action Type: ENFORCEMENT
Date: 09/09/1996
Action: Closure/No Further Action Letter

LUST:
Global Id: T0603703132
Status: Open - Case Begin Date
Status Date: 05/30/1992

Global Id: T0603703132
Status: Completed - Case Closed
Status Date: 09/09/1996

LUST REG 4:
Region: 4
Regional Board: 04
County: Los Angeles
Facility Id: I-05922
Status: Case Closed
Substance: Gasoline
Case Type: Groundwater
Global ID: T0603703132
Staff: UNK
Local Agency: 19000
Cross Street: STIMSON
Date Leak Discovered: 5/30/1992
Date Leak First Reported: 10/8/1992
Date Leak Record Entered: 9/22/1992
Date Case Last Changed on Database: 10/28/1996
Date the Case was Closed: 9/9/1996
How Leak Discovered: Tank Closure
Cause of Leak: UNK
Leak Source: UNK
Approx. Dist To Production Well (ft): 3336.1637963410559102441416265
Source of Cleanup Funding: UNK
Responsible Party: SOUTHLAND CORP
RP Address: P.O. BOX 404, PLEASANTON, CA 94588
Program: LUST
Lat/Long: 34.0088227 / -1
Summary: 10/28/96 WELL ABANDONMENT PERMITS

CORTESE:
Name: 7-11 #23961
Address: 16107 GALE AVE
City,State,Zip: INDUSTRY, CA 91745

7-11 #23961 (Continued) **S104160206**

Region: CORTESE
Global ID: T0603703132
Site/Facility Type: LUST CLEANUP SITE
Cleanup Status: COMPLETED - CASE CLOSED
Flag: active
File Name: Active Open

HIST CORTESE:
edr_fname: 7-11 #23961
edr_fadd1: 16107 GALE
City,State,Zip: INDUSTRY, CA 91745
Region: CORTESE
Facility County Code: 19
Reg By: LTNKA
Reg Id: I-5922

CERS:
Name: 7-11 #23961
Address: 16107 GALE AVE
City,State,Zip: INDUSTRY, CA 91745
Site ID: 855147
CERS ID: T0603703132
CERS Description: Leaking Underground Storage Tank Cleanup Site

Affiliation:
Affiliation Type Desc: Local Agency Caseworker
Entity Name: JOHN AWUJO - LOS ANGELES COUNTY
Affiliation Address: 900 S FREMONT AVE
Affiliation City: ALHAMBRA
Affiliation State: CA
Affiliation Phone: 6264583507,

Affiliation Type Desc: Regional Board Caseworker
Entity Name: YUE RONG - LOS ANGELES RWQCB (REGION 4)
Affiliation Address: 320 W. 4TH ST., SUITE 200
Affiliation City: Los Angeles
Affiliation State: CA
Affiliation Phone: ,

E56 **7-ELEVEN STOER 23961** **HWTS** **S123756996**
West **16107 E GALE AVE** **HAZNET** **N/A**
1/8-1/4 **CITY OF INDUSTRY, CA 91745**
0.131 mi.
693 ft. **Site 12 of 13 in cluster E**

Relative:
Lower

Actual:
346 ft.

HWTS:
Name: 7-ELEVEN STOER 23961
Address: 16107 E GALE AVE
City,State,Zip: CITY OF INDUSTRY, CA 91745
EPA ID: CAD981464878
Inactive Date: 06/30/1996
Create Date: 04/10/1987
Mailing Address: PO BOX 711
Mailing City,State,Zip: DALLAS, TX 752210711
Owner Name: THE SOUTHLAND CORPORATION
Owner Address: PO BOX 711

7-ELEVEN STOER 23961 (Continued) **S123756996**

Owner City,State,Zip:	DALLAS, TX 752216022
Contact Name:	BOB DENINNO
Contact Address:	19033 W VALLEY HIGHWAY CANX V96 AH
City,State,Zip:	KENT, WA 980320000
Facility Status:	Inactive
Facility Type:	PERMANENT
Category:	STATE
Latitude:	34.008709
Longitude:	-117.955917

HAZNET:

Name:	7-ELEVEN STOER 23961
Address:	16107 E GALE AVE
City,State,Zip:	CITY OF INDUSTRY, CA 917450000
Contact:	BOB DENINNO
Telephone:	2062519155
Mailing Address:	PO BOX 711
Year:	1992
Gepaid:	CAD981464878
TSD EPA ID:	CAD099452708
CA Waste Code:	221 - Waste oil and mixed oil
Disposal Method:	R01 - Recycler
Tons:	1.8765

G57 **SOUTHERN CALIFORNIA EDISON** **SWEEPS UST** **S101585487**
SE **16333 E GALE AVE** **CA FID UST** **N/A**
1/8-1/4 **INDUSTRY, CA**
0.132 mi.
697 ft. **Site 1 of 13 in cluster G**

Relative: Higher
Actual: 360 ft.

SWEEPS UST:

Name:	SOUTHERN CALIFORNIA EDISON
Address:	16333 E GALE AVE
City:	INDUSTRY
Status:	Active
Comp Number:	12372
Number:	9
Board Of Equalization:	44-007438
Referral Date:	06-30-89
Created Date:	06-30-89
SWRCB Tank Id:	19-000-012372-000001
Tank Status:	A
Active Date:	06-30-89
Tank Use:	UNKNOWN
STG:	W
Number Of Tanks:	1

CA FID UST:

Facility ID:	19024318
Regulated By:	UTNKA
Regulated ID:	00022249
Facility Phone:	8180000000
Mailing Address:	BOX
Mailing City,St,Zip:	INDUSTRY
Status:	Active

G58 **SCE- WALNUT SUBSTATION** **LUST** **S108418271**
SE **16333 GALE AVE, E** **Cortese** **N/A**
1/8-1/4 **CITY OF INDUSTRY, CA 91746** **CERS**
0.132 mi.
697 ft. **Site 2 of 13 in cluster G**

Relative:
Higher

Actual:
360 ft.

LUST:

Name:	SCE- WALNUT SUBSTATION
Address:	16333 GALE AVE, E
City,State,Zip:	CITY OF INDUSTRY, CA 91746
Lead Agency:	LOS ANGELES RWQCB (REGION 4)
Case Type:	LUST Cleanup Site
Geo Track:	http://geotracker.waterboards.ca.gov/profile_report.asp?global_id=T0603708568
Global Id:	T0603708568
Latitude:	34.0086064140854
Longitude:	-117.950908474869
Status:	Completed - Case Closed
Status Date:	10/15/2019
Case Worker:	AJL
RB Case Number:	R-12372
Local Agency:	LOS ANGELES COUNTY
File Location:	Regional Board
Local Case Number:	012249-012372
Potential Media Affect:	Under Investigation
Potential Contaminants of Concern:	Gasoline
EPA Region:	9
Coordinate Source:	Google Map Move
Cuf Case:	NO
Begin Date:	05/09/2002
Leak Reported Date:	05/13/2002
How Discovered:	Tank Closure
Discharge Source:	Tank
Stop Method:	Close and Remove Tank
No Further Action Date:	10/15/2019
CA Water Watershed Name:	San Gabriel River - Upper San Gabriel (405.20)
Dwr Groundwater Subbasin Name:	San Gabriel Valley (4-013)
CA Enviroscreen 3 Score:	86-90%
CA Enviroscreen 4 Score:	90-95%
Military DOD Site:	No
RWQCB Region:	LOS ANGELES RWQCB (REGION 4)

LUST:

Global Id:	T0603708568
Contact Type:	Regional Board Caseworker - Primary Caseworker
Contact Name:	AHMAD J. LAMAA
Organization Name:	LOS ANGELES RWQCB (REGION 4)
Address:	320 West 4th Street Suite 200
City:	Los Angeles
Email:	alamaa@waterboards.ca.gov
Global Id:	T0603708568
Contact Type:	Local Agency Caseworker
Contact Name:	MANUEL R REGALADO
Organization Name:	LOS ANGELES COUNTY
Address:	900 S. FREMONT AVE.
City:	ALHAMBRA
Email:	mregalad@dpw.lacounty.gov
Global Id:	T0603708568
Contact Type:	Local Agency Caseworker

SCE- WALNUT SUBSTATION (Continued) **S108418271**

Contact Name: RANI IYER
Organization Name: LOS ANGELES COUNTY
Address: 900 S. FREMONT AVE.
City: ALHAMBRA
Email: riyer@dpw.lacounty.gov

LUST:

Global Id: T0603708568
Action Type: ENFORCEMENT
Date: 10/15/2019
Action: Closure/No Further Action Letter

Global Id: T0603708568
Action Type: ENFORCEMENT
Date: 08/14/2019
Action: State Water Board - Closure Order - #2019-0041

Global Id: T0603708568
Action Type: ENFORCEMENT
Date: 04/10/2019
Action: Notification - Public Notice of Case Closure

Global Id: T0603708568
Action Type: Other
Date: 05/13/2002
Action: Leak Reported

Global Id: T0603708568
Action Type: ENFORCEMENT
Date: 09/22/2009
Action: Staff Letter

Global Id: T0603708568
Action Type: RESPONSE
Date: 10/22/2009
Action: Other Report / Document

Global Id: T0603708568
Action Type: RESPONSE
Date: 07/11/2014
Action: Conceptual Site Model

Global Id: T0603708568
Action Type: REMEDIATION
Date: 05/13/2002

Global Id: T0603708568
Action Type: ENFORCEMENT
Date: 06/25/2009
Action: Referral to Regional Board

Global Id: T0603708568
Action Type: ENFORCEMENT
Date: 09/10/2019
Action: Site Visit / Inspection / Sampling

Global Id: T0603708568

SCE- WALNUT SUBSTATION (Continued) **S108418271**

Action Type: Other
Date: 05/09/2002
Action: Leak Discovery

Global Id: T0603708568
Action Type: RESPONSE
Date: 12/12/2016
Action: Request for Closure - Regulator Responded

LUST:
Global Id: T0603708568
Status: Open - Case Begin Date
Status Date: 05/09/2002

Global Id: T0603708568
Status: Open - Site Assessment
Status Date: 05/13/2002

Global Id: T0603708568
Status: Open - Referred
Status Date: 06/25/2009

Global Id: T0603708568
Status: Open - Site Assessment
Status Date: 09/22/2009

Global Id: T0603708568
Status: Open - Eligible for Closure
Status Date: 06/10/2016

Global Id: T0603708568
Status: Completed - Case Closed
Status Date: 10/15/2019

CORTESE:
Name: SCE- WALNUT SUBSTATION
Address: 16333 GALE AVE, E
City,State,Zip: CITY OF INDUSTRY, CA 91746
Region: CORTESE
Global ID: T0603708568
Site/Facility Type: LUST CLEANUP SITE
Cleanup Status: COMPLETED - CASE CLOSED
Flag: active
File Name: Active Open

CERS:
Name: SCE- WALNUT SUBSTATION
Address: 16333 GALE AVE, E
City,State,Zip: CITY OF INDUSTRY, CA 91746
Site ID: 858493
CERS ID: T0603708568
CERS Description: Leaking Underground Storage Tank Cleanup Site

Affiliation:
Affiliation Type Desc: Local Agency Caseworker

SCE- WALNUT SUBSTATION (Continued) **S108418271**

Entity Name:	RANI IYER - LOS ANGELES COUNTY
Affiliation Address:	900 S. FREMONT AVE.
Affiliation City:	ALHAMBRA
Affiliation State:	CA
Affiliation Phone:	,
Affiliation Type Desc:	Regional Board Caseworker
Entity Name:	AHMAD J. LAMAA - LOS ANGELES RWQCB (REGION 4)
Affiliation Address:	320 West 4th Street Suite 200
Affiliation City:	Los Angeles
Affiliation State:	CA
Affiliation Phone:	,

E59 **7-ELEVEN STORE 23961 (2135)** **HIST UST** **U001569668**
West **16107 E GAIL AVE** **N/A**
1/8-1/4 **CITY OF INDUSTRY, CA 91745**
0.133 mi.
700 ft. **Site 13 of 13 in cluster E**

Relative: HIST UST:
Lower

Actual: Name:	7-ELEVEN STORE 23961 (2135)
344 ft. Address:	16107 E GAIL AVE
City,State,Zip:	CITY OF INDUSTRY, CA 91745
File Number:	00028c4e
URL:	https://documents.geotracker.waterboards.ca.gov/ustpdfs/pdf/00028c4e.pdf
Region:	STATE
Facility ID:	00000005296
Facility Type:	Gas Station
Contact Name:	KURT NILL
Telephone:	7145999361
Owner Name:	THE SOUTHLAND CORPORATION
Owner Address:	1240 S. STATE COLLEGE BLVD., S
Owner City,St,Zip:	ANAHEIM, CA 92806
Total Tanks:	0003
Tank Num:	001
Container Num:	1
Year Installed:	1983
Tank Capacity:	00010000
Tank Used for:	PRODUCT
Type of Fuel:	UNLEADED
Leak Detection:	Stock Inventor, 10
Tank Num:	002
Container Num:	2
Year Installed:	1983
Tank Capacity:	00010000
Tank Used for:	PRODUCT
Type of Fuel:	REGULAR
Leak Detection:	Stock Inventor, 10
Tank Num:	003
Container Num:	3
Year Installed:	1983
Tank Capacity:	00010000
Tank Used for:	PRODUCT
Type of Fuel:	06

7-ELEVEN STORE 23961 (2135) (Continued) **U001569668**

Leak Detection: Stock Inventor, 10

Click here for Geo Tracker PDF:

F60 **INTERSTATE CONSOLIDATION** **HWTS** **S124554062**
WNW **950 S STIMSON** **N/A**
1/8-1/4 **CITY OF INDUSTRY, CA 91747**
0.136 mi.
720 ft. **Site 3 of 24 in cluster F**

Relative: HWTS:
Lower

Name:	INTERSTATE CONSOLIDATION
Address:	950 S STIMSON
City,State,Zip:	CITY OF INDUSTRY, CA 91747
EPA ID:	CAC001269368
Inactive Date:	10/25/2000
Create Date:	11/04/1997
Mailing Address:	5800 SHEILA ST
Mailing City,State,Zip:	LOS ANGELES, CA 900400000
Owner Name:	INTERSTATE CONSOLIDATION
Owner Address:	5800 SHEILA ST
Owner City,State,Zip:	LOS ANGELES, CA 900400000
Contact Name:	FRANK COLLICA
Contact Address:	5800 SHEILA ST
City,State,Zip:	LOS ANGELES, CA 900400000
Facility Status:	Inactive
Facility Type:	TEMPORARY
Category:	STATE
Latitude:	34.010065
Longitude:	-117.955457

Actual:
341 ft.

F61 **TNT LOGISTICS** **HWTS** **S112918252**
WNW **950 STIMSON** **HAZNET** **N/A**
1/8-1/4 **CITY OF INDUSTRY, CA 91746**
0.136 mi.
720 ft. **Site 4 of 24 in cluster F**

Relative: HWTS:
Lower

Name:	TNT LOGISTICS
Address:	950 STIMSON
City,State,Zip:	CITY OF INDUSTRY, CA 91746
EPA ID:	CAC002422183
Inactive Date:	09/10/2002
Create Date:	07/25/2001
Mailing Address:	833 E 8TH ST
Mailing City,State,Zip:	STOCKTON, CA 952060000
Owner Name:	TNT LOGISTICS
Owner Address:	833 E 8TH ST
Owner City,State,Zip:	STOCKTON, CA 952060000
Contact Name:	LARRY DUNN/TRANSLOADING
Contact Address:	1313 E 6TH ST
City,State,Zip:	LOS ANGELES, CA 900210000
Facility Status:	Inactive
Facility Type:	TEMPORARY
Category:	STATE
Latitude:	34.010065

Actual:
341 ft.

TNT LOGISTICS (Continued) **S112918252**

Longitude: -117.955457

HAZNET:
Name: TNT LOGISTICS
Address: 950 STIMSON
City,State,Zip: CITY OF INDUSTRY, CA 917460000
Contact: LARRY DUNN/TRANSLOADING
Telephone: 2136288000
Mailing Address: 833 E 8TH ST

Year: 2001
Gepaid: CAC002422183
TSD EPA ID: CAT080033681
CA Waste Code: 352 - Other organic solids
Disposal Method: D80 - Disposal, Land Fill
Tons: 0.6

Additional Information:
Year: 2001
Gen EPA ID: CAC002422183

Shipment Date: 20010921
Creation Date: 12/17/2001 0:00:00
Receipt Date: 20010927
Manifest ID: 96228368
Trans EPA ID: CAD047456678
TSDF EPA ID: CAT080033681
Waste Code Description: 352 - Other organic solids
Meth Code: D80 - Disposal, Land Fill
Quantity Tons: 0.4
Waste Quantity: 800
Quantity Unit: P

Shipment Date: 20010728
Creation Date: 10/3/2001 0:00:00
Receipt Date: 20010809
Manifest ID: 98388021
Trans EPA ID: CAD047456678
TSDF EPA ID: CAT080033681
Waste Code Description: 352 - Other organic solids
Meth Code: D80 - Disposal, Land Fill
Quantity Tons: 0.2
Waste Quantity: 400
Quantity Unit: P

F62 **ON TRACK TRANSPORTATION** **HWTS** **S112930364**
WNW **950 S STIMSON AVE** **HAZNET** **N/A**
1/8-1/4 **INDUSTRY, CA 91747**
0.136 mi.
720 ft. **Site 5 of 24 in cluster F**

Relative: **Lower**
Actual: **341 ft.**

HWTS:
Name: ON TRACK TRANSPORTATION
Address: 950 S STIMSON AVE
City,State,Zip: INDUSTRY, CA 91747
EPA ID: CAC002566109

ON TRACK TRANSPORTATION (Continued) **S112930364**

Inactive Date:	12/02/2003
Create Date:	06/04/2003
Mailing Address:	1528 W WASHINGTON BLVD
Mailing City,State,Zip:	MONTEBELLO, CA 90640
Owner Name:	ON TRACK TRANSPORTATION
Owner Address:	1528 W WASHINGTON BLVD
Owner City,State,Zip:	MONTEBELLO, CA 90640
Contact Name:	ALBERTO GUILLEN
Contact Address:	1528 W WASHINGTON BLVD
City,State,Zip:	MONTEBELLO, CA 90640
Facility Status:	Inactive
Facility Type:	TEMPORARY
Category:	STATE
Latitude:	34.010065
Longitude:	-117.955457

HAZNET:

Name:	ON TRACK TRANSPORTATION
Address:	950 S STIMSON AVE
City,State,Zip:	INDUSTRY, CA 91747
Contact:	ALBERTO GUILLEN
Telephone:	3237279100
Mailing Address:	1528 W WASHINGTON BLVD
Year:	2003
Gepaid:	CAC002566109
TSD EPA ID:	CAT080033681
CA Waste Code:	352 - Other organic solids
Disposal Method:	D80 - Disposal, Land Fill
Tons:	0.2

Additional Information:

Year:	2003
Gen EPA ID:	CAC002566109
Shipment Date:	20030605
Creation Date:	7/22/2004 8:36:14
Receipt Date:	20030611
Manifest ID:	98388142
Trans EPA ID:	CAD047456678
TSDF EPA ID:	CAT080033681
TSDF Alt EPA ID:	CAT080033681
Waste Code Description:	352 - Other organic solids
Meth Code:	D80 - Disposal, Land Fill
Quantity Tons:	0.2
Waste Quantity:	400
Quantity Unit:	P

F63 **XLT TRANSPORTATION INC** **HWTS** **S112915254**
WNW **950 STIMSON** **HAZNET** **N/A**
1/8-1/4 **CITY OF INDUSTRY, CA 91746**
0.136 mi.
720 ft. **Site 6 of 24 in cluster F**

Relative:
Lower

Actual:
341 ft.

HWTS:

Name:	XLT TRANSPORTATION INC
Address:	950 STIMSON
City,State,Zip:	CITY OF INDUSTRY, CA 91746
EPA ID:	CAC002357671
Inactive Date:	01/11/2002
Create Date:	07/03/2001
Mailing Address:	6014 S EASTERN AVE
Mailing City,State,Zip:	COMMERCE, CA 900400000
Owner Name:	XLT TRANSPORTATION INC
Owner Address:	6014 S EASTERN AVE
Owner City,State,Zip:	COMMERCE, CA 900400000
Contact Name:	EFREN JAIME/ SAFE COORD
Contact Address:	6014 S EASTERN AVE
City,State,Zip:	COMMERCE, CA 900400000
Facility Status:	Inactive
Facility Type:	TEMPORARY
Category:	STATE
Latitude:	34.010065
Longitude:	-117.955457

HAZNET:

Name:	XLT TRANSPORTATION INC
Address:	950 STIMSON
City,State,Zip:	CITY OF INDUSTRY, CA 917460000
Contact:	EFREN JAIME/ SAFE COORD
Telephone:	3237288121
Mailing Address:	6014 S EASTERN AVE
Year:	2001
Gepaid:	CAC002357671
TSD EPA ID:	CAT080033681
CA Waste Code:	352 - Other organic solids
Disposal Method:	D80 - Disposal, Land Fill
Tons:	0.75

Additional Information:

Year:	2001
Gen EPA ID:	CAC002357671
Shipment Date:	20010703
Creation Date:	10/1/2001 0:00:00
Receipt Date:	20010709
Manifest ID:	96228366
Trans EPA ID:	CAD047456678
TSDF EPA ID:	CAT080033681
Waste Code Description:	352 - Other organic solids
Meth Code:	D80 - Disposal, Land Fill
Quantity Tons:	0.75
Waste Quantity:	1500
Quantity Unit:	P

XLT TRANSPORTATION INC (Continued) **S112915254**

F64 **WARSAW CHEMICAL** **HWTS** **S112939445**
WNW **950 STIMSON** **HAZNET** **N/A**
1/8-1/4 **CITY OF INDUSTRY, CA 91747**
0.137 mi.
721 ft. **Site 7 of 24 in cluster F**

Relative:
Lower

Actual:
341 ft.

HWTS:

Name:	WARSAW CHEMICAL
Address:	950 STIMSON
City,State,Zip:	CITY OF INDUSTRY, CA 91747
EPA ID:	CAC002580493
Inactive Date:	03/07/2005
Create Date:	08/03/2004
Mailing Address:	390 ARGONNE RD
Mailing City,State,Zip:	WARSAW, IN 46580
Owner Name:	WARSAW CHEMICALS
Owner Address:	390 ARGONNE RD
Owner City,State,Zip:	WARSAW, CA 46580
Contact Name:	VIC GAMBLE
Contact Address:	390 ARGONNE RD
City,State,Zip:	WARSAW, IN 46580
Facility Status:	Inactive
Facility Type:	TEMPORARY
Category:	STATE
Latitude:	34.01024
Longitude:	-117.955375

HAZNET:

Name:	WARSAW CHEMICAL
Address:	950 STIMSON
City,State,Zip:	CITY OF INDUSTRY, CA 917470000
Contact:	VIC GAMBLE
Telephone:	8005483396
Mailing Address:	390 ARGONNE RD
Year:	2004
Gepaid:	CAC002580493
TSD EPA ID:	CAD044429835
CA Waste Code:	181 - Other inorganic solid waste
Disposal Method:	D99 - Disposal, Other
Tons:	0.1

Additional Information:

Year:	2004
Gen EPA ID:	CAC002580493
Shipment Date:	20040809
Creation Date:	11/5/2004 18:32:00
Receipt Date:	20040810
Manifest ID:	98388179
Trans EPA ID:	CAR000148270
Trans Name:	TRANSLOADING ENVIRONMENTAL CORP
TSDF EPA ID:	CAD044429835
Trans Name:	TERIS WEST
TSDF Alt EPA ID:	CAD044429835

WARSAW CHEMICAL (Continued) **S112939445**

Waste Code Description:	181 - Other inorganic solid waste Organics
RCRA Code:	D001
Meth Code:	D99 - Disposal, Other
Quantity Tons:	0.1
Waste Quantity:	200
Quantity Unit:	P

G65 **AST** **A100344596**
SE **16333 E GALE AVE** **N/A**
1/8-1/4 **INDUSTRY, CA**
0.137 mi.
725 ft. **Site 3 of 13 in cluster G**

Relative: **Higher**
Actual: **360 ft.**

AST:

Address:	16333 E GALE AVE
City/Zip:	INDUSTRY,
Certified Unified Program Agencies:	Los Angeles County
Owner:	SO CAL EDISON (WALNUT SUB)
Total Gallons:	3702

G66 **SO CAL EDISON CO** **HIST UST** **U001569666**
SE **16333 GALE AVE** **EMI** **N/A**
1/8-1/4 **CITY OF INDUSTRY, CA 91745**
0.137 mi.
725 ft. **Site 4 of 13 in cluster G**

Relative: **Higher**
Actual: **360 ft.**

HIST UST:

Name:	WALNUT SUBSTATION
Address:	16333 GALE AVE
City,State,Zip:	CITY OF INDUSTRY, CA 91744
Region:	STATE
Facility ID:	00000022249
Facility Type:	Other
Other Type:	ELECTRIC UTILITY
Contact Name:	F J COMEZ
Telephone:	8185721801
Owner Name:	SOUTHERN CALIFORNIA EDISON CO.
Owner Address:	2244 WALNUT GROVE AVENUE
Owner City,St,Zip:	ROSEMEAD, CA 91770
Total Tanks:	0001
Tank Num:	001
Container Num:	310
Year Installed:	1961
Tank Capacity:	00001000
Tank Used for:	PRODUCT
Type of Fuel:	UNLEADED
Leak Detection:	None

EMI:

Name:	SO CAL EDISON CO
Address:	16333 GALE AVE
City,State,Zip:	CITY OF INDUSTRY, CA 91745
Year:	2022
County Code:	19
Air Basin:	SC

SO CAL EDISON CO (Continued) **U001569666**

Facility ID:	1091
Air District Name:	SC
SIC Code:	4911
Air District Name:	SOUTH COAST AQMD
Total Organic Hydrocarbon Gases Tons/Yr:	.008298605169436779704569
Reactive Organic Gases Tons/Yr:	0.008002
Carbon Monoxide Emissions Tons/Yr:	0.00576
NOX - Oxides of Nitrogen Tons/Yr:	0.02
SOX - Oxides of Sulphur Tons/Yr:	1.19e-005
Particulate Matter Tons/Yr:	0.00189
Part. Matter 10 Micrometers and Smllr Tons/Yr:	0.00187866

G67 **SCE WALNUT SUBSTATION** **CERS HAZ WASTE** **S113010533**
SE **16333 GALE AVE** **CERS TANKS** **N/A**
1/8-1/4 **INDUSTRY, CA 91745** **HWTS**
0.137 mi. **HAZNET**
725 ft. **Site 5 of 13 in cluster G** **CERS**

Relative: Higher
Actual: 360 ft.

CERS HAZ WASTE:

Name:	SCE WALNUT SUBSTATION
Address:	16333 GALE AVE
City,State,Zip:	INDUSTRY, CA 91745
Site ID:	69614
CERS ID:	10159863
CERS Description:	Hazardous Waste Generator

CERS TANKS:

Name:	SCE WALNUT SUBSTATION
Address:	16333 GALE AVE
City,State,Zip:	INDUSTRY, CA 91745
Site ID:	69614
CERS ID:	10159863
CERS Description:	Aboveground Petroleum Storage

HWTS:

Name:	SOUTHERN CALIFORNIA EDISON WALNUT SUBSTATION
Address:	16333 GALE AVE
City,State,Zip:	CITY OF INDUSTRY, CA 91745
EPA ID:	CAD981694128
Inactive Date:	06/30/2018
Create Date:	04/10/1987
Mailing Address:	PO BOX 800
Mailing City,State,Zip:	ROSEMEAD, CA 917700000
Owner Name:	SOUTHERN CALIFORNIA EDISON
Owner Address:	PO BOX 800
Owner City,State,Zip:	ROSEMEAD, CA 917700000
Contact Name:	SARA M. DUVALL
Contact Address:	P.O. BOX 800
City,State,Zip:	ROSEMEAD, CA 91770
Facility Status:	Inactive
Facility Type:	PERMANENT
Category:	STATE
Latitude:	34.007099
Longitude:	-117.950423

NAICS:

EPA ID:	CAD981694128

SCE WALNUT SUBSTATION (Continued) **S113010533**

Create Date:	2004-10-20 10:23:57.043
NAICS Code:	221112
NAICS Description:	Fossil Fuel Electric Power Generation
Issued EPA ID Date:	1987-04-10 00:00:00
Inactive Date:	2018-06-30 00:00:00
Facility Name:	SOUTHERN CALIFORNIA EDISON WALNUT SUBSTATION
Facility Address:	16333 GALE AVE
Facility City:	CITY OF INDUSTRY
Facility State:	CA
Facility Zip:	917451710

HAZNET:

Name:	SOUTHERN CALIFORNIA EDISON WALNUT SUBSTATION
Address:	16333 GALE AVE
City,State,Zip:	CITY OF INDUSTRY, CA 917451710
Contact:	STAN MARSH
Telephone:	6263029711
Mailing Address:	2244 WALNUT GROVE AVE
Year:	2009
Gepaid:	CAD981694128
TSD EPA ID:	CAD050806850
CA Waste Code:	352 - Other organic solids
Disposal Method:	H141 - Storage, Bulking, And/Or Transfer Off Site--No Treatment/Reovery (H010-H129) Or (H131-H135)
Tons:	0.15
Year:	2009
Gepaid:	CAD981694128
TSD EPA ID:	CAD050806850
CA Waste Code:	223 - Unspecified oil-containing waste
Disposal Method:	H141 - Storage, Bulking, And/Or Transfer Off Site--No Treatment/Reovery (H010-H129) Or (H131-H135)
Tons:	0.425
Year:	2009
Gepaid:	CAD981694128
TSD EPA ID:	CAD009007626
CA Waste Code:	151 - Asbestos containing waste
Disposal Method:	H132 - Landfill Or Surface Impoundment That Will Be Closed As Landfill(To Include On-Site Treatment And/Or Stabilization)
Tons:	0.8
Year:	2009
Gepaid:	CAD981694128
TSD EPA ID:	CAD050806850
CA Waste Code:	181 - Other inorganic solid waste
Disposal Method:	H141 - Storage, Bulking, And/Or Transfer Off Site--No Treatment/Reovery (H010-H129) Or (H131-H135)
Tons:	0.1375
Year:	2009
Gepaid:	CAD981694128
TSD EPA ID:	CAD050806850
CA Waste Code:	261 - Polychlorinated biphenyls and material containing PCBs
Disposal Method:	H141 - Storage, Bulking, And/Or Transfer Off Site--No

SCE WALNUT SUBSTATION (Continued) **S113010533**

Treatment/Reovery (H010-H129) Or (H131-H135)
Tons: 2.11

Year: 2008
Gepaid: CAD981694128
TSD EPA ID: CAD050806850
CA Waste Code: 261 - Polychlorinated biphenyls and material containing PCBs
Disposal Method: H141 - Storage, Bulking, And/Or Transfer Off Site--No Treatment/Reovery (H010-H129) Or (H131-H135)
Tons: 4.15604

Year: 2008
Gepaid: CAD981694128
TSD EPA ID: CAD050806850
CA Waste Code: 223 - Unspecified oil-containing waste
Disposal Method: H141 - Storage, Bulking, And/Or Transfer Off Site--No Treatment/Reovery (H010-H129) Or (H131-H135)
Tons: 0.5401

Year: 2008
Gepaid: CAD981694128
TSD EPA ID: CAD050806850
CA Waste Code: 221 - Waste oil and mixed oil
Disposal Method: H141 - Storage, Bulking, And/Or Transfer Off Site--No Treatment/Reovery (H010-H129) Or (H131-H135)
Tons: 0.07

Year: 2008
Gepaid: CAD981694128
TSD EPA ID: CAD050806850
CA Waste Code: 731 - Liquids with polychloronated biphenyls >= 50 Mg./L
Disposal Method: H141 - Storage, Bulking, And/Or Transfer Off Site--No Treatment/Reovery (H010-H129) Or (H131-H135)
Tons: 0.14987

Year: 2008
Gepaid: CAD981694128
TSD EPA ID: CAD050806850
CA Waste Code: 211 - Halogenated solvents (chloroforms, methyl chloride, perchloroethylene, etc)
Disposal Method: H141 - Storage, Bulking, And/Or Transfer Off Site--No Treatment/Reovery (H010-H129) Or (H131-H135)
Tons: 0.14

Click this hyperlink while viewing on your computer to access
97 additional CA HAZNET: record(s) in the EDR Site Report.

Additional Information:
Year: 2009
Gen EPA ID: CAD981694128

Shipment Date: 20090903
Creation Date: 12/8/2009 18:30:18
Receipt Date: 20090903
Manifest ID: 002686769FLE
Trans EPA ID: MAD039322250

SCE WALNUT SUBSTATION (Continued) **S113010533**

Trans Name: CLEAN HARBORS ENVIRONMENTAL SERVICES INC
TSDF EPA ID: CAD050806850
Trans Name: CLEAN HARBORS LOS ANGELES LLC
Waste Code Description: 261 - Not reported
Meth Code: H141 - Storage, Bulking, And/Or Transfer Off Site--No Treatment/Reovery (H010-H129) Or (H131-H135)
Quantity Tons: 0.275
Waste Quantity: 550
Quantity Unit: P

Shipment Date: 20090730
Creation Date: 10/13/2009 18:30:10
Receipt Date: 20090730
Manifest ID: 002684397FLE
Trans EPA ID: MAD039322250
Trans Name: CLEAN HARBORS ENVIRONMENTAL SERVICES INC
TSDF EPA ID: CAD050806850
Trans Name: CLEAN HARBORS LOS ANGELES LLC
Waste Code Description: 261 - Not reported
Meth Code: H141 - Storage, Bulking, And/Or Transfer Off Site--No Treatment/Reovery (H010-H129) Or (H131-H135)
Quantity Tons: 0.475
Waste Quantity: 950
Quantity Unit: P

Shipment Date: 20090702
Creation Date: 10/12/2009 18:30:08
Receipt Date: 20090702
Manifest ID: 002684105FLE
Trans EPA ID: MAD039322250
Trans Name: CLEAN HARBORS ENVIRONMENTAL SERVICES INC
TSDF EPA ID: CAD050806850
Trans Name: CLEAN HARBORS LOS ANGELES LLC
Waste Code Description: 261 - Not reported
Meth Code: H141 - Storage, Bulking, And/Or Transfer Off Site--No Treatment/Reovery (H010-H129) Or (H131-H135)
Quantity Tons: 0.175
Waste Quantity: 350
Quantity Unit: P

Shipment Date: 20090702
Creation Date: 10/12/2009 18:30:08
Receipt Date: 20090702
Manifest ID: 002684105FLE
Trans EPA ID: MAD039322250
Trans Name: CLEAN HARBORS ENVIRONMENTAL SERVICES INC
TSDF EPA ID: CAD050806850
Trans Name: CLEAN HARBORS LOS ANGELES LLC
Waste Code Description: 181 - Other inorganic solid waste Organics
Meth Code: H141 - Storage, Bulking, And/Or Transfer Off Site--No Treatment/Reovery (H010-H129) Or (H131-H135)
Quantity Tons: 0.1375
Waste Quantity: 275
Quantity Unit: P

Shipment Date: 20090702
Creation Date: 10/12/2009 18:30:08

SCE WALNUT SUBSTATION (Continued) **S113010533**

Receipt Date:	20090702
Manifest ID:	002684105FLE
Trans EPA ID:	MAD039322250
Trans Name:	CLEAN HARBORS ENVIRONMENTAL SERVICES INC
TSDF EPA ID:	CAD050806850
Trans Name:	CLEAN HARBORS LOS ANGELES LLC
Waste Code Description:	223 - Unspecified oil-containing waste
Meth Code:	H141 - Storage, Bulking, And/Or Transfer Off Site--No Treatment/Reovery (H010-H129) Or (H131-H135)
Quantity Tons:	0.425
Waste Quantity:	850
Quantity Unit:	P
Shipment Date:	20090604
Creation Date:	8/12/2009 18:30:08
Receipt Date:	20090604
Manifest ID:	002688290FLE
Trans EPA ID:	MAD039322250
Trans Name:	CLEAN HARBORS ENVIRONMENTAL SERVICES INC
TSDF EPA ID:	CAD050806850
Trans Name:	CLEAN HARBORS LOS ANGELES LLC
Waste Code Description:	261 - Not reported
Meth Code:	H141 - Storage, Bulking, And/Or Transfer Off Site--No Treatment/Reovery (H010-H129) Or (H131-H135)
Quantity Tons:	1
Waste Quantity:	2000
Quantity Unit:	P
Shipment Date:	20090604
Creation Date:	8/12/2009 18:30:08
Receipt Date:	20090604
Manifest ID:	002688290FLE
Trans EPA ID:	MAD039322250
Trans Name:	CLEAN HARBORS ENVIRONMENTAL SERVICES INC
TSDF EPA ID:	CAD050806850
Trans Name:	CLEAN HARBORS LOS ANGELES LLC
Waste Code Description:	352 - Other organic solids
RCRA Code:	F005
Meth Code:	H141 - Storage, Bulking, And/Or Transfer Off Site--No Treatment/Reovery (H010-H129) Or (H131-H135)
Quantity Tons:	0.15
Waste Quantity:	300
Quantity Unit:	P
Additional Code 1:	F003
Additional Code 2:	F001
Shipment Date:	20090326
Creation Date:	5/11/2009 18:30:09
Receipt Date:	20090402
Manifest ID:	003709941JJK
Trans EPA ID:	CAD073609893
Trans Name:	KARCHER ENVIRONMENTAL INC
TSDF EPA ID:	CAD009007626
Trans Name:	AZUSA LAND RECLAMATION
Waste Code Description:	151 - Asbestos-containing waste
Meth Code:	H132 - Landfill Or Surface Impoundment That Will Be Closed As Landfill(To Include On-Site Treatment And/Or Stabilization)

SCE WALNUT SUBSTATION (Continued) **S113010533**

Quantity Tons: 0.4
Waste Quantity: 1
Quantity Unit: Y

Shipment Date: 20090325
Creation Date: 5/11/2009 18:30:09
Receipt Date: 20090402
Manifest ID: 003709937JJK
Trans EPA ID: CAD073609893
Trans Name: KARCHER ENVIRONMENTAL INC
TSDF EPA ID: CAD009007626
Trans Name: AZUSA LAND RECLAMATION
Waste Code Description: 151 - Asbestos-containing waste
Meth Code: H132 - Landfill Or Surface Impoundment That Will Be Closed As Landfill(To Include On-Site Treatment And/Or Stabilization)
Quantity Tons: 0.4
Waste Quantity: 1
Quantity Unit: Y

Shipment Date: 20090305
Creation Date: 6/16/2009 18:30:30
Receipt Date: 20090305
Manifest ID: 001753403FLE
Trans EPA ID: MAD039322250
Trans Name: CLEAN HARBORS ENVIRONMENTAL SERVICES INC
TSDF EPA ID: CAD050806850
Trans Name: CLEAN HARBORS LOS ANGELES LLC
Waste Code Description: 261 - Not reported
Meth Code: H141 - Storage, Bulking, And/Or Transfer Off Site--No Treatment/Reovery (H010-H129) Or (H131-H135)
Quantity Tons: 0.185
Waste Quantity: 370
Quantity Unit: P

Additional Information:
Year: 2008
Gen EPA ID: CAD981694128

Shipment Date: 20081002
Creation Date: 1/9/2009 18:30:19
Receipt Date: 20081002
Manifest ID: 001751508FLE
Trans EPA ID: MAD039322250
Trans Name: CLEAN HARBORS ENVIRONMENTAL SERVICES INC
TSDF EPA ID: CAD050806850
Trans Name: CLEAN HARBORS LOS ANGELES LLC
Waste Code Description: 223 - Unspecified oil-containing waste
Meth Code: - Not reported
Quantity Tons: 0.2
Waste Quantity: 400
Quantity Unit: P

Shipment Date: 20081002
Creation Date: 1/9/2009 18:30:19
Receipt Date: 20081002
Manifest ID: 001751508FLE
Trans EPA ID: MAD039322250

SCE WALNUT SUBSTATION (Continued) **S113010533**

Trans Name:	CLEAN HARBORS ENVIRONMENTAL SERVICES INC
TSDF EPA ID:	CAD050806850
Trans Name:	CLEAN HARBORS LOS ANGELES LLC
Waste Code Description:	223 - Unspecified oil-containing waste
Meth Code:	H141 - Storage, Bulking, And/Or Transfer Off Site--No Treatment/Reovery (H010-H129) Or (H131-H135)
Quantity Tons:	0.025
Waste Quantity:	50
Quantity Unit:	P
Shipment Date:	20081002
Creation Date:	1/9/2009 18:30:19
Receipt Date:	20081002
Manifest ID:	001751508FLE
Trans EPA ID:	MAD039322250
Trans Name:	CLEAN HARBORS ENVIRONMENTAL SERVICES INC
TSDF EPA ID:	CAD050806850
Trans Name:	CLEAN HARBORS LOS ANGELES LLC
Waste Code Description:	261 - Not reported
Meth Code:	H141 - Storage, Bulking, And/Or Transfer Off Site--No Treatment/Reovery (H010-H129) Or (H131-H135)
Quantity Tons:	3.3
Waste Quantity:	6600
Quantity Unit:	P
Shipment Date:	20080612
Creation Date:	9/4/2008 18:30:07
Receipt Date:	20080612
Manifest ID:	001752279FLE
Trans EPA ID:	MAD039322250
Trans Name:	CLEAN HARBORS ENVIRONMENTAL SERVICES INC
TSDF EPA ID:	CAD050806850
Trans Name:	CLEAN HARBORS LOS ANGELES LLC
Waste Code Description:	261 - Not reported
Meth Code:	H141 - Storage, Bulking, And/Or Transfer Off Site--No Treatment/Reovery (H010-H129) Or (H131-H135)
Quantity Tons:	0.02204
Waste Quantity:	20
Quantity Unit:	K
Shipment Date:	20080612
Creation Date:	9/4/2008 18:30:07
Receipt Date:	20080612
Manifest ID:	001752279FLE
Trans EPA ID:	MAD039322250
Trans Name:	CLEAN HARBORS ENVIRONMENTAL SERVICES INC
TSDF EPA ID:	CAD050806850
Trans Name:	CLEAN HARBORS LOS ANGELES LLC
Waste Code Description:	731 - Liquids with polychlorinated biphenyls > 50 mg/l
Meth Code:	H141 - Storage, Bulking, And/Or Transfer Off Site--No Treatment/Reovery (H010-H129) Or (H131-H135)
Quantity Tons:	0.14987
Waste Quantity:	136
Quantity Unit:	K
Shipment Date:	20080612
Creation Date:	9/4/2008 18:30:07

SCE WALNUT SUBSTATION (Continued) **S113010533**

Receipt Date:	20080612
Manifest ID:	001752279FLE
Trans EPA ID:	MAD039322250
Trans Name:	CLEAN HARBORS ENVIRONMENTAL SERVICES INC
TSDF EPA ID:	CAD050806850
Trans Name:	CLEAN HARBORS LOS ANGELES LLC
Waste Code Description:	352 - Other organic solids
RCRA Code:	F005
Meth Code:	H141 - Storage, Bulking, And/Or Transfer Off Site--No Treatment/Reovery (H010-H129) Or (H131-H135)
Quantity Tons:	0.1
Waste Quantity:	200
Quantity Unit:	P
Additional Code 1:	F003
Additional Code 2:	F001
Shipment Date:	20080606
Creation Date:	8/29/2008 18:30:24
Receipt Date:	20080606
Manifest ID:	001752239FLE
Trans EPA ID:	MAD039322250
Trans Name:	CLEAN HARBORS ENVIRONMENTAL SERVICES INC
TSDF EPA ID:	CAD050806850
Trans Name:	CLEAN HARBORS LOS ANGELES LLC
Waste Code Description:	352 - Other organic solids
RCRA Code:	F005
Meth Code:	H141 - Storage, Bulking, And/Or Transfer Off Site--No Treatment/Reovery (H010-H129) Or (H131-H135)
Quantity Tons:	0.6
Waste Quantity:	1200
Quantity Unit:	P
Additional Code 1:	F003
Additional Code 2:	F001
Shipment Date:	20080606
Creation Date:	8/29/2008 18:30:24
Receipt Date:	20080606
Manifest ID:	001752239FLE
Trans EPA ID:	MAD039322250
Trans Name:	CLEAN HARBORS ENVIRONMENTAL SERVICES INC
TSDF EPA ID:	CAD050806850
Trans Name:	CLEAN HARBORS LOS ANGELES LLC
Waste Code Description:	261 - Not reported
Meth Code:	H141 - Storage, Bulking, And/Or Transfer Off Site--No Treatment/Reovery (H010-H129) Or (H131-H135)
Quantity Tons:	0.834
Waste Quantity:	200
Quantity Unit:	G
Shipment Date:	20080606
Creation Date:	8/29/2008 18:30:24
Receipt Date:	20080606
Manifest ID:	001752239FLE
Trans EPA ID:	MAD039322250
Trans Name:	CLEAN HARBORS ENVIRONMENTAL SERVICES INC
TSDF EPA ID:	CAD050806850
Trans Name:	CLEAN HARBORS LOS ANGELES LLC

SCE WALNUT SUBSTATION (Continued) **S113010533**

Waste Code Description: 223 - Unspecified oil-containing waste
Meth Code: H141 - Storage, Bulking, And/Or Transfer Off Site--No Treatment/Reovery (H010-H129) Or (H131-H135)
Quantity Tons: 0.1251
Waste Quantity: 30
Quantity Unit: G

Shipment Date: 20080606
Creation Date: 8/29/2008 18:30:24
Receipt Date: 20080606
Manifest ID: 001752239FLE
Trans EPA ID: MAD039322250
Trans Name: CLEAN HARBORS ENVIRONMENTAL SERVICES INC
TSDF EPA ID: CAD050806850
Trans Name: CLEAN HARBORS LOS ANGELES LLC
Waste Code Description: 223 - Unspecified oil-containing waste
Meth Code: H141 - Storage, Bulking, And/Or Transfer Off Site--No Treatment/Reovery (H010-H129) Or (H131-H135)
Quantity Tons: 0.05
Waste Quantity: 100
Quantity Unit: P

Additional Information:
Year: 2007
Gen EPA ID: CAD981694128

Shipment Date: 20071206
Creation Date: 3/28/2008 18:30:13
Receipt Date: 20071206
Manifest ID: 000976043FLE
Trans EPA ID: MAD039322250
Trans Name: CLEAN HARBORS ENV SERVICES INC
TSDF EPA ID: CAD050806850
Trans Name: CLEAN HARBORS LOS ANGELES LLC
Waste Code Description: 221 - Waste oil and mixed oil
Meth Code: H141 - Storage, Bulking, And/Or Transfer Off Site--No Treatment/Reovery (H010-H129) Or (H131-H135)
Quantity Tons: 1.35
Waste Quantity: 2700
Quantity Unit: P

Shipment Date: 20070928
Creation Date: 4/22/2008 18:30:36
Receipt Date: 20070928
Manifest ID: 001073349FLE
Trans EPA ID: MAD039322250
Trans Name: CLEAN HARBORS ENV SERVICES INC
TSDF EPA ID: CAD050806850
Trans Name: CLEAN HARBORS LOS ANGELES LLC
Waste Code Description: 331 - Off-specification, aged, or surplus organics
RCRA Code: D001
Meth Code: - Not reported
Quantity Tons: 0.07
Waste Quantity: 140
Quantity Unit: P

Shipment Date: 20070928

SCE WALNUT SUBSTATION (Continued) **S113010533**

Creation Date:	4/22/2008 18:30:36
Receipt Date:	20070928
Manifest ID:	001073349FLE
Trans EPA ID:	MAD039322250
Trans Name:	CLEAN HARBORS ENV SERVICES INC
TSDF EPA ID:	CAD050806850
Trans Name:	CLEAN HARBORS LOS ANGELES LLC
Waste Code Description:	352 - Other organic solids
RCRA Code:	F005
Meth Code:	- Not reported
Quantity Tons:	0.45
Waste Quantity:	900
Quantity Unit:	P
Additional Code 1:	F003
Additional Code 2:	F001
Shipment Date:	20070928
Creation Date:	4/22/2008 18:30:36
Receipt Date:	20070928
Manifest ID:	001073349FLE
Trans EPA ID:	MAD039322250
Trans Name:	CLEAN HARBORS ENV SERVICES INC
TSDF EPA ID:	CAD050806850
Trans Name:	CLEAN HARBORS LOS ANGELES LLC
Waste Code Description:	731 - Liquids with polychlorinated biphenyls > 50 mg/l
Meth Code:	- Not reported
Quantity Tons:	0.025
Waste Quantity:	50
Quantity Unit:	P
Shipment Date:	20070928
Manifest ID:	001073349FLE
Trans EPA ID:	MAD039322250
Trans Name:	CLEAN HARBORS ENV SERVICES INC
TSDF EPA ID:	CAD050806850
Trans Name:	CLEAN HARBORS LOS ANGELES LLC
Waste Code Description:	261 - Not reported
Meth Code:	- Not reported
Quantity Tons:	1.275
Waste Quantity:	2550
Quantity Unit:	P
Shipment Date:	20070928
Creation Date:	4/22/2008 18:30:36
Receipt Date:	20070928
Manifest ID:	001073349FLE
Trans EPA ID:	MAD039322250
Trans Name:	CLEAN HARBORS ENV SERVICES INC
TSDF EPA ID:	CAD050806850
Trans Name:	CLEAN HARBORS LOS ANGELES LLC
Waste Code Description:	223 - Unspecified oil-containing waste
Meth Code:	- Not reported
Quantity Tons:	0.075
Waste Quantity:	150
Quantity Unit:	P
Shipment Date:	20070525

SCE WALNUT SUBSTATION (Continued) **S113010533**

Creation Date:	10/18/2007 18:30:24
Receipt Date:	20070612
Manifest ID:	001222621JJK
Trans EPA ID:	CAD073609893
Trans Name:	KARCHER ENVIRONMENTAL
TSDF EPA ID:	CAD009007626
Trans Name:	AZUSA LAND RECLAMATION
Waste Code Description:	151 - Asbestos-containing waste
Meth Code:	H132 - Landfill Or Surface Impoundment That Will Be Closed As Landfill(To Include On-Site Treatment And/Or Stabilization)
Quantity Tons:	0.4
Waste Quantity:	1
Quantity Unit:	Y
Shipment Date:	20070406
Creation Date:	8/29/2007 18:30:21
Receipt Date:	20070406
Manifest ID:	000947023FLE
Trans EPA ID:	MAD039322250
Trans Name:	CLEAN HARBORS ENV SERVICES INC
TSDF EPA ID:	CAD050806850
Trans Name:	CLEAN HARBORS LOS ANGELES LLC
Waste Code Description:	261 - Not reported
Meth Code:	H141 - Storage, Bulking, And/Or Transfer Off Site--No Treatment/Reovery (H010-H129) Or (H131-H135)
Quantity Tons:	1.8348
Waste Quantity:	440
Quantity Unit:	G
Shipment Date:	20070406
Creation Date:	8/29/2007 18:30:21
Receipt Date:	20070406
Manifest ID:	000947023FLE
Trans EPA ID:	MAD039322250
Trans Name:	CLEAN HARBORS ENV SERVICES INC
TSDF EPA ID:	CAD050806850
Trans Name:	CLEAN HARBORS LOS ANGELES LLC
Waste Code Description:	352 - Other organic solids
Meth Code:	H141 - Storage, Bulking, And/Or Transfer Off Site--No Treatment/Reovery (H010-H129) Or (H131-H135)
Quantity Tons:	0.25
Waste Quantity:	500
Quantity Unit:	P
Shipment Date:	20070406
Creation Date:	8/29/2007 18:30:21
Receipt Date:	20070406
Manifest ID:	000947023FLE
Trans EPA ID:	MAD039322250
Trans Name:	CLEAN HARBORS ENV SERVICES INC
TSDF EPA ID:	CAD050806850
Trans Name:	CLEAN HARBORS LOS ANGELES LLC
Waste Code Description:	352 - Other organic solids
Meth Code:	H141 - Storage, Bulking, And/Or Transfer Off Site--No Treatment/Reovery (H010-H129) Or (H131-H135)
Quantity Tons:	0.2
Waste Quantity:	400

SCE WALNUT SUBSTATION (Continued) **S113010533**

Quantity Unit: P

Additional Information:
Year: 2006
Gen EPA ID: CAD981694128

Shipment Date: 20061226
Creation Date: 2/23/2008 18:30:22
Receipt Date: 20061226
Manifest ID: 000507758FLE
Trans EPA ID: MAD039322250
Trans Name: CLEAN HARBORS ENV SERVICES INC
TSDF EPA ID: CAD050806850
Trans Name: CLEAN HARBORS LOS ANGELES LLC
Waste Code Description: 221 - Waste oil and mixed oil
Meth Code: H141 - Storage, Bulking, And/Or Transfer Off Site--No Treatment/Reovery (H010-H129) Or (H131-H135)
Quantity Tons: 0.9
Waste Quantity: 1800
Quantity Unit: P

Shipment Date: 20061211
Creation Date: 2/23/2008 18:30:22
Receipt Date: 20061211
Manifest ID: 000585475FLE
Trans EPA ID: MAD039322250
Trans Name: CLEAN HARBORS ENV SERVICES INC
TSDF EPA ID: CAD050806850
Trans Name: CLEAN HARBORS LOS ANGELES LLC
Waste Code Description: 221 - Waste oil and mixed oil
Meth Code: - Not reported
Quantity Tons: 1
Waste Quantity: 2000
Quantity Unit: P

Shipment Date: 20061205
Creation Date: 2/23/2008 18:30:22
Receipt Date: 20061205
Manifest ID: 000585333FLE
Trans EPA ID: MAD039322250
Trans Name: CLEAN HARBORS ENV SERVICES INC
TSDF EPA ID: CAD050806850
Trans Name: CLEAN HARBORS LOS ANGELES LLC
Waste Code Description: 221 - Waste oil and mixed oil
Meth Code: H141 - Storage, Bulking, And/Or Transfer Off Site--No Treatment/Reovery (H010-H129) Or (H131-H135)
Quantity Tons: 1.2
Waste Quantity: 2400
Quantity Unit: P

Shipment Date: 20061128
Creation Date: 3/30/2007 13:33:25
Receipt Date: 20061204
Manifest ID: 000168935JJK
Trans EPA ID: CAD073609893
Trans Name: KARCHER ENVIRONMENTAL
TSDF EPA ID: CAD009007626

SCE WALNUT SUBSTATION (Continued) **S113010533**

Trans Name:	AZUSA LAND RECLAMATION
Waste Code Description:	151 - Asbestos-containing waste
Meth Code:	H132 - Landfill Or Surface Impoundment That Will Be Closed As Landfill(To Include On-Site Treatment And/Or Stabilization)
Quantity Tons:	2
Waste Quantity:	5
Quantity Unit:	Y
Shipment Date:	20061127
Creation Date:	4/19/2007 18:31:30
Receipt Date:	20061127
Manifest ID:	000505908FLE
Trans EPA ID:	CAT080032253
Trans Name:	O C VACUUM INC
TSDF EPA ID:	CAD050806850
Trans Name:	CLEAN HARBORS LOS ANGELES LLC
Waste Code Description:	261 - Not reported
Meth Code:	- Not reported
Quantity Tons:	19.182
Waste Quantity:	4600
Quantity Unit:	G
Shipment Date:	20061108
Creation Date:	4/19/2007 18:31:30
Receipt Date:	20061109
Manifest ID:	000585166FLE
Trans EPA ID:	MAD039322250
Trans Name:	CLEAN HARBORS ENV SERVICES INC
TSDF EPA ID:	CAD050806850
Trans Name:	CLEAN HARBORS LOS ANGELES LLC
Waste Code Description:	731 - Liquids with polychlorinated biphenyls > 50 mg/l
Meth Code:	- Not reported
Quantity Tons:	0.08706
Waste Quantity:	79
Quantity Unit:	K
Shipment Date:	20061108
Creation Date:	4/19/2007 18:31:30
Receipt Date:	20061109
Manifest ID:	000585166FLE
Trans EPA ID:	MAD039322250
Trans Name:	CLEAN HARBORS ENV SERVICES INC
TSDF EPA ID:	CAD050806850
Trans Name:	CLEAN HARBORS LOS ANGELES LLC
Waste Code Description:	261 - Not reported
Meth Code:	- Not reported
Quantity Tons:	0.08706
Waste Quantity:	79
Quantity Unit:	K
Shipment Date:	20060718
Creation Date:	9/14/2006 18:31:42
Manifest ID:	24909144
Trans EPA ID:	MAD039322250
Trans Name:	CLEAN HARBORS ENV SERVICES INC
TSDF EPA ID:	CAD050806850
Trans Name:	CLEAN HARBORS LOS ANGELES LLC

SCE WALNUT SUBSTATION (Continued) **S113010533**

TSDF Alt EPA ID: HFHQ36-0200
Waste Code Description: 221 - Waste oil and mixed oil
Meth Code: - Not reported
Quantity Tons: 0.675
Waste Quantity: 1350
Quantity Unit: P

Shipment Date: 20060703
Creation Date: 9/13/2006 18:30:23
Receipt Date: 20060711
Manifest ID: 24707185
Trans EPA ID: CAD073609893
Trans Name: KARCHER ENVIRONMENTAL INC
TSDF EPA ID: CAD009007626
Trans Name: AZUSA LAND RECLAMATION
TSDF Alt EPA ID: CAD009007626
Waste Code Description: 151 - Asbestos-containing waste
Meth Code: D80 - Disposal, Land Fill
Quantity Tons: 0.4214
Waste Quantity: 0.5
Quantity Unit: Y

Shipment Date: 20060320
Creation Date: 9/13/2006 18:31:19
Receipt Date: 20060320
Manifest ID: 25193267
Trans EPA ID: MAD039322250
Trans Name: CLEAN HARBORS ENV SERVICES INC
TSDF EPA ID: CAD050806850
Trans Name: CLEAN HARBORS LOS ANGELES LLC
TSDF Alt EPA ID: HFHQ36-0200
Waste Code Description: 261 - Not reported
Meth Code: H01 - Transfer Station
Quantity Tons: 1.8765
Waste Quantity: 450
Quantity Unit: G

Additional Information:
Year: 2005
Gen EPA ID: CAD981694128

Shipment Date: 20051217
Creation Date: 7/27/2006 18:30:34
Receipt Date: 20051219
Manifest ID: 25149918
Trans EPA ID: MAD039322250
Trans Name: CLEAN HARBORS ENV SERVICES INC
TSDF EPA ID: CAD050806850
Trans Name: CLEAN HARBORS LOS ANGELES LLC
TSDF Alt EPA ID: HFHQ36-0200
Waste Code Description: 221 - Waste oil and mixed oil
Meth Code: H01 - Transfer Station
Quantity Tons: 12.255
Waste Quantity: 3225
Quantity Unit: G

Shipment Date: 20051214

SCE WALNUT SUBSTATION (Continued) **S113010533**

Creation Date:	6/22/2006 18:32:03
Receipt Date:	20051215
Manifest ID:	25149900
Trans EPA ID:	MAD039322250
Trans Name:	CLEAN HARBORS ENV SERVICES INC
TSDF EPA ID:	CAD050806850
Trans Name:	CLEAN HARBORS LOS ANGELES LLC
TSDF Alt EPA ID:	HFHQ36 0200
Waste Code Description:	352 - Other organic solids
Meth Code:	H01 - Transfer Station
Quantity Tons:	0.1
Waste Quantity:	200
Quantity Unit:	P

Shipment Date:	20051214
Creation Date:	6/22/2006 18:32:03
Receipt Date:	20051215
Manifest ID:	25149900
Trans EPA ID:	MAD039322250
Trans Name:	CLEAN HARBORS ENV SERVICES INC
TSDF EPA ID:	CAD050806850
Trans Name:	CLEAN HARBORS LOS ANGELES LLC
TSDF Alt EPA ID:	HFHQ36 0200
Waste Code Description:	261 - Not reported
Meth Code:	H01 - Transfer Station
Quantity Tons:	0.75
Waste Quantity:	1500
Quantity Unit:	P

Shipment Date:	20051214
Creation Date:	6/22/2006 18:32:03
Receipt Date:	20051215
Manifest ID:	25149900
Trans EPA ID:	MAD039322250
Trans Name:	CLEAN HARBORS ENV SERVICES INC
TSDF EPA ID:	CAD050806850
Trans Name:	CLEAN HARBORS LOS ANGELES LLC
TSDF Alt EPA ID:	HFHQ36 0200
Waste Code Description:	352 - Other organic solids
RCRA Code:	F001
Meth Code:	H01 - Transfer Station
Quantity Tons:	0.03
Waste Quantity:	60
Quantity Unit:	P

Shipment Date:	20051101
Creation Date:	1/4/2007 18:30:12
Receipt Date:	20051101
Manifest ID:	24678047
Trans EPA ID:	MAD039322250
Trans Name:	CLEAN HARBORS ENV SERVICES INC
TSDF EPA ID:	CAD050806850
Trans Name:	CLEAN HARBORS LOS ANGELES LLC
TSDF Alt EPA ID:	HFHQ36 0200
Waste Code Description:	352 - Other organic solids
Meth Code:	H01 - Transfer Station
Quantity Tons:	0.3

SCE WALNUT SUBSTATION (Continued) **S113010533**

Waste Quantity:	600
Quantity Unit:	P
Shipment Date:	20051101
Creation Date:	1/4/2007 18:30:12
Receipt Date:	20051101
Manifest ID:	24678047
Trans EPA ID:	MAD039322250
Trans Name:	CLEAN HARBORS ENV SERVICES INC
TSDF EPA ID:	CAD050806850
Trans Name:	CLEAN HARBORS LOS ANGELES LLC
TSDF Alt EPA ID:	HFHQ36 0200
Waste Code Description:	512 - Other empty containers 30 gallons or more
Meth Code:	H01 - Transfer Station
Quantity Tons:	0.175
Waste Quantity:	350
Quantity Unit:	P
Shipment Date:	20051101
Creation Date:	1/4/2007 18:30:12
Receipt Date:	20051101
Manifest ID:	24678047
Trans EPA ID:	MAD039322250
Trans Name:	CLEAN HARBORS ENV SERVICES INC
TSDF EPA ID:	CAD050806850
Trans Name:	CLEAN HARBORS LOS ANGELES LLC
TSDF Alt EPA ID:	HFHQ36 0200
Waste Code Description:	352 - Other organic solids
RCRA Code:	F001
Meth Code:	H01 - Transfer Station
Quantity Tons:	0.125
Waste Quantity:	250
Quantity Unit:	P
Shipment Date:	20051028
Creation Date:	1/4/2007 18:30:12
Receipt Date:	20051028
Manifest ID:	24678104
Trans EPA ID:	CAT080032253
Trans Name:	O C VACUUM INC
TSDF EPA ID:	CAD050806850
Trans Name:	CLEAN HARBORS LOS ANGELES LLC
TSDF Alt EPA ID:	HFHQ36 0200
Waste Code Description:	221 - Waste oil and mixed oil
Meth Code:	H01 - Transfer Station
Quantity Tons:	4.37
Waste Quantity:	1150
Quantity Unit:	G
Shipment Date:	20050921
Creation Date:	3/12/2006 18:30:40
Receipt Date:	20050927
Manifest ID:	24220082
Trans EPA ID:	CAD073609893
Trans Name:	KARCHER ENVIRONMENTAL INC
TSDF EPA ID:	CAD009007626
Trans Name:	AZUSA LAND RECLAMATION

SCE WALNUT SUBSTATION (Continued) **S113010533**

TSDF Alt EPA ID:	CAD009007626
Waste Code Description:	151 - Asbestos-containing waste
Meth Code:	D80 - Disposal, Land Fill
Quantity Tons:	0.8428
Waste Quantity:	1
Quantity Unit:	Y
Shipment Date:	20050819
Creation Date:	1/4/2007 18:30:12
Receipt Date:	20050819
Manifest ID:	24710638
Trans EPA ID:	MAD039322250
Trans Name:	CLEAN HARBORS ENV SERVICES INC
TSDF EPA ID:	CAD050806850
Trans Name:	CLEAN HARBORS LOS ANGELES LLC
TSDF Alt EPA ID:	HFHQ36 0200
Waste Code Description:	221 - Waste oil and mixed oil
Meth Code:	H01 - Transfer Station
Quantity Tons:	9
Waste Quantity:	18000
Quantity Unit:	P

Additional Information:

Year:	2004
Gen EPA ID:	CAD981694128
Shipment Date:	20041228
Creation Date:	4/20/2006 18:32:04
Receipt Date:	20041229
Manifest ID:	24162244
Trans EPA ID:	MAD039322250
Trans Name:	CLEAN HARBORS ENV SERVICES INC
TSDF EPA ID:	CAD050806850
Trans Name:	CLEAN HARBORS LOS ANGELES LLC
TSDF Alt EPA ID:	HFHQ36 0200
Waste Code Description:	352 - Other organic solids
RCRA Code:	F001
Meth Code:	H01 - Transfer Station
Quantity Tons:	0.125
Waste Quantity:	250
Quantity Unit:	P
Shipment Date:	20041228
Creation Date:	4/20/2006 18:32:04
Receipt Date:	20041229
Manifest ID:	24162244
Trans EPA ID:	MAD039322250
Trans Name:	CLEAN HARBORS ENV SERVICES INC
TSDF EPA ID:	CAD050806850
Trans Name:	CLEAN HARBORS LOS ANGELES LLC
TSDF Alt EPA ID:	HFHQ36 0200
Waste Code Description:	214 - Unspecified solvent mixture
RCRA Code:	223
Meth Code:	H01 - Transfer Station
Quantity Tons:	0.18
Waste Quantity:	50
Quantity Unit:	G

SCE WALNUT SUBSTATION (Continued) **S113010533**

Shipment Date:	20041228
Creation Date:	4/20/2006 18:32:04
Receipt Date:	20041229
Manifest ID:	24162244
Trans EPA ID:	MAD039322250
Trans Name:	CLEAN HARBORS ENV SERVICES INC
TSDF EPA ID:	CAD050806850
Trans Name:	CLEAN HARBORS LOS ANGELES LLC
TSDF Alt EPA ID:	HFHQ36 0200
Waste Code Description:	352 - Other organic solids
Meth Code:	H01 - Transfer Station
Quantity Tons:	0.25
Waste Quantity:	500
Quantity Unit:	P

Shipment Date:	20041228
Creation Date:	4/20/2006 18:32:04
Receipt Date:	20041229
Manifest ID:	24162243
Trans EPA ID:	MAD039322250
Trans Name:	CLEAN HARBORS ENV SERVICES INC
TSDF EPA ID:	CAD050806850
Trans Name:	CLEAN HARBORS LOS ANGELES LLC
TSDF Alt EPA ID:	HFHQ36 0200
Waste Code Description:	221 - Waste oil and mixed oil
RCRA Code:	NONE
Meth Code:	H01 - Transfer Station
Quantity Tons:	1.9635
Waste Quantity:	3927
Quantity Unit:	P

Shipment Date:	20041228
Creation Date:	4/20/2006 18:32:04
Receipt Date:	20041229
Manifest ID:	24162243
Trans EPA ID:	MAD039322250
Trans Name:	CLEAN HARBORS ENV SERVICES INC
TSDF EPA ID:	CAD050806850
Trans Name:	CLEAN HARBORS LOS ANGELES LLC
TSDF Alt EPA ID:	HFHQ36 0200
Waste Code Description:	- Not reported
Meth Code:	H01 - Transfer Station

Shipment Date:	20041108
Creation Date:	3/13/2007 18:30:13
Receipt Date:	20041108
Manifest ID:	23456929
Trans EPA ID:	MAD039322250
Trans Name:	CLEAN HARBORS ENV SERVICES INC
TSDF EPA ID:	CAD050806850
Trans Name:	CLEAN HARBORS LOS ANGELES LLC
TSDF Alt EPA ID:	HFHQ36 0200
Waste Code Description:	221 - Waste oil and mixed oil
RCRA Code:	NONE
Meth Code:	H01 - Transfer Station
Quantity Tons:	0.55

SCE WALNUT SUBSTATION (Continued) **S113010533**

Waste Quantity:	1100
Quantity Unit:	P
Shipment Date:	20041108
Creation Date:	3/13/2007 18:30:13
Receipt Date:	20041108
Manifest ID:	23456929
Trans EPA ID:	MAD039322250
Trans Name:	CLEAN HARBORS ENV SERVICES INC
TSDF EPA ID:	CAD050806850
Trans Name:	CLEAN HARBORS LOS ANGELES LLC
TSDF Alt EPA ID:	HFHQ36 0200
Waste Code Description:	- Not reported
Meth Code:	H01 - Transfer Station
Shipment Date:	20040413
Creation Date:	10/15/2004 10:46:40
Receipt Date:	20040414
Manifest ID:	23818448
Trans EPA ID:	MAD039322250
Trans Name:	CLEAN HARBORS ENV SERVICES INC
TSDF EPA ID:	CAD050806850
Trans Name:	CLEAN HARBORS LOS ANGELES LLC
TSDF Alt EPA ID:	HFHQ36 0200
Waste Code Description:	214 - Unspecified solvent mixture
Meth Code:	H01 - Transfer Station
Quantity Tons:	0.45
Waste Quantity:	900
Quantity Unit:	P
Shipment Date:	20040413
Creation Date:	10/15/2004 10:46:40
Receipt Date:	20040414
Manifest ID:	23818448
Trans EPA ID:	MAD039322250
Trans Name:	CLEAN HARBORS ENV SERVICES INC
TSDF EPA ID:	CAD050806850
Trans Name:	CLEAN HARBORS LOS ANGELES LLC
TSDF Alt EPA ID:	HFHQ36 0200
Waste Code Description:	352 - Other organic solids
Meth Code:	H01 - Transfer Station
Quantity Tons:	0.2375
Waste Quantity:	475
Quantity Unit:	P
Shipment Date:	20040413
Creation Date:	10/15/2004 10:46:40
Receipt Date:	20040414
Manifest ID:	23818448
Trans EPA ID:	MAD039322250
Trans Name:	CLEAN HARBORS ENV SERVICES INC
TSDF EPA ID:	CAD050806850
Trans Name:	CLEAN HARBORS LOS ANGELES LLC
TSDF Alt EPA ID:	HFHQ36 0200
Waste Code Description:	352 - Other organic solids
RCRA Code:	F001
Meth Code:	H01 - Transfer Station

SCE WALNUT SUBSTATION (Continued) **S113010533**

Quantity Tons: 0.25
Waste Quantity: 500
Quantity Unit: P

Additional Information:
Year: 2003
Gen EPA ID: CAD981694128

Shipment Date: 20031223
Creation Date: 8/17/2004 10:07:55
Manifest ID: 22978686
Trans EPA ID: MAD039322250
Trans Name: CLEAN HARBORS ENV SERVICES INC
TSDF EPA ID: CAD050806850
Trans Name: CLEAN HARBORS LOS ANGELES LLC
TSDF Alt EPA ID: HFHQ36 0200
Waste Code Description: - Not reported
Meth Code: - Not reported
Quantity Tons: 0.3
Waste Quantity: 600
Quantity Unit: P

Shipment Date: 20031222
Creation Date: 8/13/2004 7:53:20
Receipt Date: 20031223
Manifest ID: 22978686
Trans EPA ID: MAD039322250
Trans Name: CLEAN HARBORS ENV SERVICES INC
TSDF EPA ID: CAD050806850
Trans Name: CLEAN HARBORS LOS ANGELES LLC
TSDF Alt EPA ID: HFHQ36 0200
Waste Code Description: - Not reported
Meth Code: H01 - Transfer Station
Quantity Tons: 0.3
Waste Quantity: 600
Quantity Unit: P

Shipment Date: 20031203
Creation Date: 8/13/2004 7:53:20
Receipt Date: 20031203
Manifest ID: 22125707
Trans EPA ID: MAD039322250
Trans Name: CLEAN HARBORS ENV SERVICES INC
TSDF EPA ID: CAD050806850
Trans Name: CLEAN HARBORS LOS ANGELES LLC
TSDF Alt EPA ID: HFHQ36 0200
Waste Code Description: - Not reported
Meth Code: H01 - Transfer Station

Shipment Date: 20031203
Creation Date: 8/13/2004 7:53:20
Receipt Date: 20031203
Manifest ID: 22125707
Trans EPA ID: MAD039322250
Trans Name: CLEAN HARBORS ENV SERVICES INC
TSDF EPA ID: CAD050806850
Trans Name: CLEAN HARBORS LOS ANGELES LLC

SCE WALNUT SUBSTATION (Continued) **S113010533**

TSDF Alt EPA ID:	HFHQ36 0200
Waste Code Description:	- Not reported
Meth Code:	H01 - Transfer Station
Quantity Tons:	0.5
Waste Quantity:	1000
Quantity Unit:	P
Shipment Date:	20030904
Creation Date:	8/3/2004 15:00:31
Receipt Date:	20030904
Manifest ID:	22868206
Trans EPA ID:	MAD039322250
Trans Name:	CLEAN HARBORS ENV SERVICES INC
TSDF EPA ID:	CAD050806850
Trans Name:	CLEAN HARBORS LOS ANGELES LLC
TSDF Alt EPA ID:	HFHQ36 0200
Waste Code Description:	352 - Other organic solids
Meth Code:	H01 - Transfer Station
Quantity Tons:	0.375
Waste Quantity:	750
Quantity Unit:	P
Shipment Date:	20030514
Creation Date:	7/22/2004 7:52:41
Receipt Date:	20030514
Manifest ID:	22660938
Trans EPA ID:	MAD039322250
TSDF EPA ID:	CAD050806850
Waste Code Description:	261 - Not reported
Meth Code:	H01 - Transfer Station
Quantity Tons:	0.834
Waste Quantity:	200
Quantity Unit:	G
Shipment Date:	20030107
Creation Date:	5/19/2003 18:31:05
Receipt Date:	20030108
Manifest ID:	22125475
Trans EPA ID:	MAD039322250
TSDF EPA ID:	CAD050806850
Waste Code Description:	261 - Not reported
Meth Code:	H01 - Transfer Station
Quantity Tons:	0.0551
Waste Quantity:	50
Quantity Unit:	K
Shipment Date:	20030107
Creation Date:	5/21/2003 18:32:18
Receipt Date:	20030114
Manifest ID:	22125460
Trans EPA ID:	MAD039322250
Trans 2 EPA ID:	CAT000624247
TSDF EPA ID:	UTD981552177
Waste Code Description:	261 - Not reported
Meth Code:	T03 - Treatment, Incineration
Quantity Tons:	0.50141
Waste Quantity:	455

SCE WALNUT SUBSTATION (Continued) **S113010533**

Quantity Unit: K

Shipment Date: 20030107
Creation Date: 5/19/2003 18:31:05
Receipt Date: 20030108
Manifest ID: 22125475
Trans EPA ID: MAD039322250
TSDF EPA ID: CAD050806850
Waste Code Description: 261 - Not reported
Meth Code: H01 - Transfer Station
Quantity Tons: 1.70259
Waste Quantity: 1545
Quantity Unit: K

Additional Information:
Year: 2002
Gen EPA ID: CAD981694128

Shipment Date: 20021230
Creation Date: 3/30/2003 18:31:13
Receipt Date: 20021231
Manifest ID: 22124529
Trans EPA ID: MAD039322250
TSDF EPA ID: CAD050806850
Waste Code Description: 352 - Other organic solids
Meth Code: H01 - Transfer Station
Quantity Tons: 0.2
Waste Quantity: 400
Quantity Unit: P

Shipment Date: 20021230
Creation Date: 3/30/2003 18:31:13
Receipt Date: 20021231
Manifest ID: 22124529
Trans EPA ID: MAD039322250
TSDF EPA ID: CAD050806850
Waste Code Description: 223 - Unspecified oil-containing waste
RCRA Code: D001
Meth Code: H01 - Transfer Station
Quantity Tons: 0.525
Waste Quantity: 1050
Quantity Unit: P

Shipment Date: 20020412
Creation Date: 7/17/2002 18:33:08
Receipt Date: 20020415
Manifest ID: 98786585
Trans EPA ID: CAT000624247
TSDF EPA ID: UTD981552177
Waste Code Description: - Not reported
RCRA Code: D012
Meth Code: R01 - Recycler
Quantity Tons: 8.34
Waste Quantity: 2000
Quantity Unit: G

Shipment Date: 20020410

SCE WALNUT SUBSTATION (Continued) **S113010533**

Creation Date:	5/28/2003 18:57:48
Manifest ID:	20943494
Trans EPA ID:	CAD981682693
Trans 2 EPA ID:	N A
TSDF EPA ID:	CAD050806850
Waste Code Description:	223 - Unspecified oil-containing waste
RCRA Code:	D001
Meth Code:	- Not reported
Quantity Tons:	1
Waste Quantity:	2000
Quantity Unit:	P

Shipment Date:	20020410
Creation Date:	5/28/2003 18:57:48
Manifest ID:	20943494
Trans EPA ID:	CAD981682693
Trans 2 EPA ID:	N A
TSDF EPA ID:	CAD050806850
Waste Code Description:	352 - Other organic solids
RCRA Code:	F003
Meth Code:	- Not reported
Quantity Tons:	0.85
Waste Quantity:	1700
Quantity Unit:	P

Shipment Date:	20020410
Creation Date:	5/28/2003 18:57:48
Manifest ID:	20943495
Trans EPA ID:	CAD981682693
Trans 2 EPA ID:	N A
TSDF EPA ID:	CAT000646117
Waste Code Description:	352 - Other organic solids
Meth Code:	- Not reported
Quantity Tons:	0.15
Waste Quantity:	300
Quantity Unit:	P

Additional Information:

Year:	2001
Gen EPA ID:	CAD981694128

Shipment Date:	20011029
Creation Date:	12/17/2001 0:00:00
Receipt Date:	20011030
Manifest ID:	98786494
Trans EPA ID:	CAT000624247
TSDF EPA ID:	UTD981552177
Waste Code Description:	261 - Not reported
Meth Code:	T03 - Treatment, Incineration
Quantity Tons:	17.931
Waste Quantity:	4300
Quantity Unit:	G

Shipment Date:	20011015
Creation Date:	12/17/2001 0:00:00
Receipt Date:	20011016
Manifest ID:	21340811

SCE WALNUT SUBSTATION (Continued) **S113010533**

Trans EPA ID:	CAT000624247
TSDF EPA ID:	UTD981552177
Waste Code Description:	261 - Not reported
Meth Code:	T03 - Treatment, Incineration
Quantity Tons:	17.931
Waste Quantity:	4300
Quantity Unit:	G
Shipment Date:	20010923
Creation Date:	12/17/2001 0:00:00
Receipt Date:	20010924
Manifest ID:	99723827
Trans EPA ID:	CAT000624247
TSDF EPA ID:	UTD981552177
Waste Code Description:	261 - Not reported
Meth Code:	T03 - Treatment, Incineration
Quantity Tons:	18.765
Waste Quantity:	4500
Quantity Unit:	G
Shipment Date:	20010604
Creation Date:	7/30/2001 0:00:00
Receipt Date:	20010614
Manifest ID:	20457149
Trans EPA ID:	CAD981682693
Trans 2 EPA ID:	N A
TSDF EPA ID:	CAT000646117
TSDF Alt EPA ID:	CAT000646117
Waste Code Description:	352 - Other organic solids
Meth Code:	D80 - Disposal, Land Fill
Quantity Tons:	0.225
Waste Quantity:	450
Quantity Unit:	P
Shipment Date:	20010430
Creation Date:	7/20/2009 18:30:33
Receipt Date:	20090430
Manifest ID:	001753924FLE
Trans EPA ID:	MAD039322250
Trans Name:	CLEAN HARBORS ENVIRONMENTAL SERVICES INC
TSDF EPA ID:	CAD050806850
Trans Name:	CLEAN HARBORS LOS ANGELES LLC
Waste Code Description:	261 - Not reported
Meth Code:	H141 - Storage, Bulking, And/Or Transfer Off Site--No Treatment/Reovery (H010-H129) Or (H131-H135)
Quantity Tons:	0.8
Waste Quantity:	1600
Quantity Unit:	P
Shipment Date:	20010112
Creation Date:	3/22/2001 0:00:00
Receipt Date:	20010118
Manifest ID:	20456996
Trans EPA ID:	CAD981682693
Trans 2 EPA ID:	N A
TSDF EPA ID:	CAT000646117
TSDF Alt EPA ID:	CAT000646117

SCE WALNUT SUBSTATION (Continued) **S113010533**

Waste Code Description: 352 - Other organic solids
Meth Code: D80 - Disposal, Land Fill
Quantity Tons: 0.1
Waste Quantity: 200
Quantity Unit: P

Shipment Date: 20010112
Creation Date: 4/30/2001 0:00:00
Receipt Date: 20010118
Manifest ID: 20456995
Trans EPA ID: CAD981682693
Trans 2 EPA ID: N A
TSDF EPA ID: CAD050806850
TSDF Alt EPA ID: CAD050806850
Waste Code Description: 741 - Liquids with halogenated organic compounds > 1000 mg/l
RCRA Code: F001
Meth Code: H01 - Transfer Station
Quantity Tons: 0.2125
Waste Quantity: 425
Quantity Unit: P

Shipment Date: 20010112
Creation Date: 3/22/2001 0:00:00
Receipt Date: 20010118
Manifest ID: 20456996
Trans EPA ID: CAD981682693
Trans 2 EPA ID: N A
TSDF EPA ID: CAT000646117
TSDF Alt EPA ID: CAT000646117
Waste Code Description: 223 - Unspecified oil-containing waste
Meth Code: D80 - Disposal, Land Fill
Quantity Tons: 1.6
Waste Quantity: 3200
Quantity Unit: P

Additional Information:
Year: 2000
Gen EPA ID: CAD981694128

Shipment Date: 20001030
Creation Date: 12/13/2000 0:00:00
Receipt Date: 20001031
Manifest ID: 99724607
Trans EPA ID: CAT000624247
TSDF EPA ID: UTD981552177
Waste Code Description: 261 - Not reported
Meth Code: T03 - Treatment, Incineration
Quantity Tons: 21.684
Waste Quantity: 5200
Quantity Unit: G

Shipment Date: 20000616
Creation Date: 8/28/2000 0:00:00
Receipt Date: 20000622
Manifest ID: 99834323
Trans EPA ID: CAD981682693
Trans 2 EPA ID: N A

SCE WALNUT SUBSTATION (Continued) **S113010533**

TSDF EPA ID:	CAD050806850
TSDF Alt EPA ID:	CAD050806850
Waste Code Description:	741 - Liquids with halogenated organic compounds > 1000 mg/l
RCRA Code:	F001
Meth Code:	H01 - Transfer Station
Quantity Tons:	0.4
Waste Quantity:	800
Quantity Unit:	P
Shipment Date:	20000616
Creation Date:	8/28/2000 0:00:00
Receipt Date:	20000622
Manifest ID:	99834323
Trans EPA ID:	CAD981682693
Trans 2 EPA ID:	N A
TSDF EPA ID:	CAD050806850
TSDF Alt EPA ID:	CAD050806850
Waste Code Description:	352 - Other organic solids
RCRA Code:	F003
Meth Code:	H01 - Transfer Station
Quantity Tons:	0.6
Waste Quantity:	1200
Quantity Unit:	P
Shipment Date:	20000616
Creation Date:	8/9/2000 0:00:00
Receipt Date:	20000622
Manifest ID:	99834345
Trans EPA ID:	CAD981682693
Trans 2 EPA ID:	N A
TSDF EPA ID:	CAT000646117
TSDF Alt EPA ID:	CAT000646117
Waste Code Description:	352 - Other organic solids
Meth Code:	D80 - Disposal, Land Fill
Quantity Tons:	0.9
Waste Quantity:	1800
Quantity Unit:	P
Shipment Date:	20000616
Creation Date:	8/9/2000 0:00:00
Receipt Date:	20000622
Manifest ID:	99834345
Trans EPA ID:	CAD981682693
Trans 2 EPA ID:	N A
TSDF EPA ID:	CAT000646117
TSDF Alt EPA ID:	CAT000646117
Waste Code Description:	223 - Unspecified oil-containing waste
Meth Code:	D80 - Disposal, Land Fill
Quantity Tons:	0.125
Waste Quantity:	250
Quantity Unit:	P
Shipment Date:	20000328
Creation Date:	5/17/2000 0:00:00
Receipt Date:	20000329
Manifest ID:	98779253
Trans EPA ID:	CAT000624247

SCE WALNUT SUBSTATION (Continued) **S113010533**

TSDF EPA ID: UTD981552177
Waste Code Description: 261 - Not reported
Meth Code: T03 - Treatment, Incineration
Quantity Tons: 1.251
Waste Quantity: 300
Quantity Unit: G

Shipment Date: 20000110
Creation Date: 2/28/2000 0:00:00
Receipt Date: 20000111
Manifest ID: 99727359
Trans EPA ID: CAT000624247
TSDF EPA ID: UTD981552177
Waste Code Description: 261 - Not reported
Meth Code: - Not reported
Quantity Tons: 6.255
Waste Quantity: 1500
Quantity Unit: G

CERS:
Name: SCE WALNUT SUBSTATION
Address: 16333 GALE AVE
City,State,Zip: INDUSTRY, CA 91745
Site ID: 69614
CERS ID: 10159863
CERS Description: Chemical Storage Facilities

Evaluation:
Eval General Type: Compliance Evaluation Inspection
Eval Date: 03-07-2019
Violations Found: No
Eval Type: Routine done by local agency
Eval Notes: PATRICIO ROMERO, SAFETY AND ENVIRONMENTAL SPECIALIST
Eval Division: Los Angeles County Fire Department
Eval Program: APSA
Eval Source: CERS,

Eval General Type: Compliance Evaluation Inspection
Eval Date: 04-05-2022
Violations Found: No
Eval Type: Routine done by local agency
Eval Notes: Chukwuemeka Odunze, Field Tech.
Eval Division: Los Angeles County Fire Department
Eval Program: APSA
Eval Source: CERS,

Eval General Type: Compliance Evaluation Inspection
Eval Date: 04-05-2022
Violations Found: No
Eval Type: Routine done by local agency
Eval Notes: Chukwuemeka Odunze, Field Tech.
Eval Division: Los Angeles County Fire Department
Eval Program: HW
Eval Source: CERS,

Eval General Type: Compliance Evaluation Inspection
Eval Date: 03-07-2019

SCE WALNUT SUBSTATION (Continued) **S113010533**

Violations Found: No
Eval Type: Routine done by local agency
Eval Notes: PATRICIO ROMERO, SAFETY AND ENVIRONMENTAL SPECIALIST
Eval Division: Los Angeles County Fire Department
Eval Program: HW
Eval Source: CERS,

Eval General Type: Compliance Evaluation Inspection
Eval Date: 04-05-2022
Violations Found: No
Eval Type: Routine done by local agency
Eval Notes: Chukwuemeka Odunze, Field Tech.
Eval Division: Los Angeles County Fire Department
Eval Program: HMRRP
Eval Source: CERS,

Eval General Type: Compliance Evaluation Inspection
Eval Date: 12-14-2015
Violations Found: No
Eval Type: Routine done by local agency
Eval Notes: Mitchell Oda, Safety and Environmental Specialist
Eval Division: Los Angeles County Fire Department
Eval Program: APSA
Eval Source: CERS,

Eval General Type: Compliance Evaluation Inspection
Eval Date: 12-14-2015
Violations Found: No
Eval Type: Routine done by local agency
Eval Notes: Mitchell Oda, Safety and Environmental Specialist
Eval Division: Los Angeles County Fire Department
Eval Program: HW
Eval Source: CERS,

Eval General Type: Compliance Evaluation Inspection
Eval Date: 03-07-2019
Violations Found: No
Eval Type: Routine done by local agency
Eval Notes: PATRICIO ROMERO, SAFETY AND ENVIRONMENTAL SPECIALIST
Eval Division: Los Angeles County Fire Department
Eval Program: HMRRP
Eval Source: CERS,

Eval General Type: Compliance Evaluation Inspection
Eval Date: 12-14-2015
Violations Found: No
Eval Type: Routine done by local agency
Eval Notes: Mitchell Oda, Safety and Environmental Specialist
Eval Division: Los Angeles County Fire Department
Eval Program: HMRRP
Eval Source: CERS,

Affiliation:
Affiliation Type Desc: CUPA District
Entity Name: Los Angeles County Fire
Affiliation Address: 5825 Rickenbacker Road
Affiliation City: Commerce

SCE WALNUT SUBSTATION (Continued) **S113010533**

Affiliation State:	CA
Affiliation Zip:	90040-3027
Affiliation Phone:	(323) 890-4000,
Affiliation Type Desc:	Document Preparer
Entity Name:	Jeremy Gates
Affiliation Phone:	,
Affiliation Type Desc:	Facility Mailing Address
Entity Name:	Mailing Address
Affiliation Address:	P.O. Box 5085 (Attn: ESD, Programs & Governance)
Affiliation City:	Rosemead
Affiliation State:	CA
Affiliation Zip:	91770
Affiliation Phone:	,
Affiliation Type Desc:	Parent Corporation
Entity Name:	Southern California Edison, Transmission and Distribution Organization (TD)
Affiliation Phone:	,
Affiliation Type Desc:	Legal Owner
Entity Name:	Southern California Edison
Affiliation Address:	P.O. Box 5085 (Attn: ESD, Programs & Governance)
Affiliation City:	Rosemead
Affiliation State:	CA
Affiliation Country:	United States
Affiliation Zip:	91770
Affiliation Phone:	(626) 302-1212,
Affiliation Type Desc:	Property Owner
Entity Name:	Southern California Edison
Affiliation Address:	P.O. Box 5085 (Attn: ESD, Programs & Governance)
Affiliation City:	Rosemead
Affiliation State:	CA
Affiliation Country:	United States
Affiliation Zip:	91770
Affiliation Phone:	(626) 302-1212,
Affiliation Type Desc:	Environmental Contact
Entity Name:	Environmental Notification Center
Affiliation Address:	P.O. Box 5085 (Attn: ESD, Programs & Governance)
Affiliation City:	Rosemead
Affiliation State:	CA
Affiliation Zip:	91770
Affiliation Phone:	,
Affiliation Type Desc:	Identification Signer
Entity Name:	Jeremy Gates
Entity Title:	Senior Advisor
Affiliation Phone:	,
Affiliation Type Desc:	Operator
Entity Name:	Southern California Edison
Affiliation Phone:	(626) 302-1212,

G68 **WALNUT SUBSTATION** **AST** **S118416855**
SE **16333 E GALE AVE** **HIST UST** **N/A**
1/8-1/4 **CITY OF INDUSTRY, CA 91744**
0.137 mi.
725 ft. **Site 6 of 13 in cluster G**

Relative: **Higher**

Actual: **360 ft.**

AST:

Name:	SCE WALNUT SUBSTATION
Address:	16333 GALE AVE
City/Zip:	CITY OF INDUSTRY,91745
Owner:	Southern California Edison
CERSID:	10159863
Facility ID:	LACoFA0011844
Business Name:	Southern California Edison, Transmission and Distribution Organization (TD)
Phone:	(626) 302-1212
Mailing Address:	P.O. Box 800 (Attn: CES Compliance Gateway 6040)
Mailing Address City:	Rosemead
Mailing Address State:	CA
Mailing Address Zip Code:	91770
Operator Name:	Southern California Edison
Operator Phone:	(626) 302-1212
Owner Phone:	(626) 302-1212
Owner Mail Address:	P.O. Box 800 (Attn: CES Compliance Gateway 6040)
Owner State:	CA
Owner Zip Code:	91770
Owner Country:	United States
Property Owner Name:	Southern California Edison
Property Owner Phone:	(626) 302-1212
Property Owner Mailing Address:	P.O. Box 800 (Attn: CES Compliance Gateway 6040)
Property Owner City:	Rosemead
Property Owner Stat :	CA
Property Owner Zip Code:	91770
Property Owner Country:	United States
EPAID:	CAR000203133

HIST UST:

Name:	WALNUT SUBSTATION
Address:	16333 E GALE AVE
City,State,Zip:	CITY OF INDUSTRY, CA 91744
File Number:	00028734
URL:	https://documents.geotracker.waterboards.ca.gov/ustpdfs/pdf/00028734.pdf

Click here for Geo Tracker PDF:

G69 **SOUTHERN CALIFORNIA EDISON WALNUT SUBSTATION** **HWTS** **S113178902**
SE **16333 GALE AVE** **HAZNET** **N/A**
1/8-1/4 **CITY OF INDUSTRY, CA 91745**
0.137 mi.
725 ft. **Site 7 of 13 in cluster G**

Relative: **Higher**

Actual: **360 ft.**

HWTS:

Name:	SOUTHERN CALIFORNIA EDISON WALNUT SUBSTATION
Address:	16333 GALE AVE
City,State,Zip:	CITY OF INDUSTRY, CA 91745
EPA ID:	CAR000203133
Create Date:	11/24/2009
Mailing Address:	PO BOX 800
Mailing City,State,Zip:	ROSEMEAD, CA 917700000

SOUTHERN CALIFORNIA EDISON WALNUT SUBSTATION (Continued) **S113178902**

Owner Name: SOUTHERN CALIFORNIA EDISON
Owner Address: PO BOX 800
Owner City,State,Zip: ROSEMEAD, CA 917700000
Contact Name: SARA M. DUVALL
Contact Address: P.O. BOX 800
City,State,Zip: ROSEMEAD, CA 91770
Facility Status: Active
Facility Type: PERMANENT
Category: FEDERAL
Latitude: 34.00708
Longitude: -117.95043

NAICS:
EPA ID: CAR000203133
Create Date: 2009-11-24 09:40:30.097
NAICS Code: 221121
NAICS Description: Electric Bulk Power Transmission and Control
Issued EPA ID Date: 2009-11-24 09:40:30.03300
Facility Name: SOUTHERN CALIFORNIA EDISON WALNUT SUBSTATION
Facility Address: 16333 GALE AVE
Facility City: CITY OF INDUSTRY
Facility State: CA
Facility Zip: 917451710

HAZNET:
Name: SOUTHERN CALIFORNIA EDISON WALNUT SUBSTATION
Address: 16333 GALE AVE
City,State,Zip: CITY OF INDUSTRY, CA 917451710
Contact: SARA M. DUVALL
Telephone: 6268628458
Mailing Address: PO BOX 800

Year: 2021
Gepaid: CAR000203133
TSD EPA ID: CAD050806850
CA Waste Code: 352 - Other organic solids
Disposal Method: H141 - Storage, Bulking, And/Or Transfer Off Site--No Treatment/Reovery (H010-H129) Or (H131-H135)
Tons: 0.04

Year: 2021
Gepaid: CAR000203133
TSD EPA ID: CAD050806850
CA Waste Code: 223 - Unspecified oil-containing waste
Disposal Method: H141 - Storage, Bulking, And/Or Transfer Off Site--No Treatment/Reovery (H010-H129) Or (H131-H135)
Tons: 0.2

Year: 2021
Gepaid: CAR000203133
TSD EPA ID: CAD050806850
CA Waste Code: 221 - Waste oil and mixed oil
Disposal Method: H141 - Storage, Bulking, And/Or Transfer Off Site--No Treatment/Reovery (H010-H129) Or (H131-H135)
Tons: 1.13

SOUTHERN CALIFORNIA EDISON WALNUT SUBSTATION (Continued) **S113178902**

Year:	2021
Gepaid:	CAR000203133
TSD EPA ID:	CAD050806850
CA Waste Code:	731 - Liquids with polychloronated biphenyls >= 50 Mg./L
Disposal Method:	H141 - Storage, Bulking, And/Or Transfer Off Site--No Treatment/Reovery (H010-H129) Or (H131-H135)
Tons:	0.02536
Year:	2021
Gepaid:	CAR000203133
TSD EPA ID:	CAD980675276
CA Waste Code:	151 - Asbestos containing waste
Disposal Method:	H132 - Landfill Or Surface Impoundment That Will Be Closed As Landfill(To Include On-Site Treatment And/Or Stabilization)
Tons:	25.2
Year:	2020
Gepaid:	CAR000203133
TSD EPA ID:	UTD981552177
CA Waste Code:	322 - Biological waste other than sewage sludge
Disposal Method:	H040 - Incineration--Thermal Destruction Other Than Use As A Fuel
Tons:	0.09
Year:	2020
Gepaid:	CAR000203133
TSD EPA ID:	CAD050806850
CA Waste Code:	261 - Polychlorinated biphenyls and material containing PCBs
Disposal Method:	H141 - Storage, Bulking, And/Or Transfer Off Site--No Treatment/Reovery (H010-H129) Or (H131-H135)
Tons:	1.7
Year:	2020
Gepaid:	CAR000203133
TSD EPA ID:	CAD050806850
CA Waste Code:	352 - Other organic solids
Disposal Method:	H141 - Storage, Bulking, And/Or Transfer Off Site--No Treatment/Reovery (H010-H129) Or (H131-H135)
Tons:	0.025
Year:	2020
Gepaid:	CAR000203133
TSD EPA ID:	CAD050806850
CA Waste Code:	214 - Unspecified solvent mixture
Disposal Method:	H141 - Storage, Bulking, And/Or Transfer Off Site--No Treatment/Reovery (H010-H129) Or (H131-H135)
Tons:	1.45
Year:	2020
Gepaid:	CAR000203133
TSD EPA ID:	CAD050806850
CA Waste Code:	221 - Waste oil and mixed oil
Disposal Method:	H141 - Storage, Bulking, And/Or Transfer Off Site--No Treatment/Reovery (H010-H129) Or (H131-H135)
Tons:	0.8

SOUTHERN CALIFORNIA EDISON WALNUT SUBSTATION (Continued) **S113178902**

Click this hyperlink while viewing on your computer to access
68 additional CA HAZNET: record(s) in the EDR Site Report.

Additional Information:

Year:	2021
Shipment Date:	9/30/2020
Shipment Date:	9/30/2020
Receipt Date:	9/30/2020
Manifest Number:	015169445FLE
Generator EPA ID:	CAR000203133
Name:	SCE WALNUT SUBSTATION
Address:	16333 E GALE AVE
City,State,Zip:	CITY OF INDUSTRY, CA 91745
Contact:	SARA DUVALL
Contact Telephone:	626-302-4781
Contact Email:	SARA.DUVALL@SCE.COM
Transporter 1 EPA ID:	FLR000168203
Transporter Name:	FLORIDA TRANSFORMER LLC DBA EMERALD TRANSFORMER
TSDF EPA ID:	CAD050806850
TSDF Name:	CLEAN HARBORS LOS ANGLES LLC
TSDF Address 1:	ALBA STREET
TSDF City,State,Zip:	LOS ANGELES, CA 90058
Waste Code Description:	223 - Not reported
Meth Code:	H141 - Not reported
Quantity Tons:	0.2
Waste Quantity:	400
Quantity Unit:	P

Year:	2021
Shipment Date:	9/2/2020
Shipment Date:	9/2/2020
Receipt Date:	9/2/2020
Manifest Number:	015164275FLE
Generator EPA ID:	CAR000203133
Name:	SCE WALNUT SUBSTATION
Address:	16333 E GALE AVE
City,State,Zip:	CITY OF INDUSTRY, CA 91745
Contact:	SARA DUVALL
Contact Telephone:	626-302-4781
Contact Email:	SARA.DUVALL@SCE.COM
Transporter 1 EPA ID:	FLR000168203
Transporter Name:	FLORIDA TRANSFORMER LLC DBA EMERALD TRANSFORMER
TSDF EPA ID:	CAD050806850
TSDF Name:	CLEAN HARBORS LOS ANGLES LLC
TSDF Address 1:	ALBA STREET
TSDF City,State,Zip:	LOS ANGELES, CA 90058
Waste Code Description:	261 - Not reported
Meth Code:	H141 - Not reported
Quantity Tons:	0.25
Waste Quantity:	500
Quantity Unit:	P

Year:	2021
Shipment Date:	9/2/2020
Shipment Date:	9/2/2020
Receipt Date:	9/2/2020

SOUTHERN CALIFORNIA EDISON WALNUT SUBSTATION (Continued) **S113178902**

Manifest Number:	015164275FLE
Generator EPA ID:	CAR000203133
Name:	SCE WALNUT SUBSTATION
Address:	16333 E GALE AVE
City,State,Zip:	CITY OF INDUSTRY, CA 91745
Contact:	SARA DUVALL
Contact Telephone:	626-302-4781
Contact Email:	SARA.DUVALL@SCE.COM
Transporter 1 EPA ID:	FLR000168203
Transporter Name:	FLORIDA TRANSFORMER LLC DBA EMERALD TRANSFORMER
TSDF EPA ID:	CAD050806850
TSDF Name:	CLEAN HARBORS LOS ANGLES LLC
TSDF Address 1:	ALBA STREET
TSDF City,State,Zip:	LOS ANGELES, CA 90058
Waste Code Description:	221 - Not reported
Meth Code:	H141 - Not reported
Quantity Tons:	0.4
Waste Quantity:	800
Quantity Unit:	P
Year:	2021
Shipment Date:	8/7/2020
Shipment Date:	8/7/2020
Receipt Date:	8/17/2020
Manifest Number:	013897812FLE
Generator EPA ID:	CAR000203133
Name:	WALNUT SUBSTATION
Address:	16333 GALE AVE.
City,State,Zip:	CITY OF INDUSTRY, CA 91745
Contact:	Kathy Gordon
Contact Telephone:	213-507-6156
Contact Email:	kgordon@emeraldtransformer.com
Transporter 1 EPA ID:	FLR000168203
Transporter Name:	Emerald Transformer Inc
Transporter 2 EPA ID:	OKR000031492
Transporter Name 2:	Basin Transportation
TSDF EPA ID:	UTD981552177
TSDF Name:	Clean Harbors Aragonite LLC
TSDF Address 1:	11600 North Aptus Road
TSDF City,State,Zip:	Grantsville, UT 84029
Waste Code Description:	322 - Not reported
Meth Code:	H040 - Not reported
Quantity Tons:	0.09
Waste Quantity:	180
Quantity Unit:	P
Year:	2021
Shipment Date:	8/5/2020
Shipment Date:	8/5/2020
Receipt Date:	8/5/2020
Manifest Number:	013904190FLE
Generator EPA ID:	CAR000203133
Name:	SCE WALNUT SUBSTATION
Address:	16333 E GALE AVE
City,State,Zip:	CITY OF INDUSTRY, CA 91745
Contact:	SARA DUVALL
Contact Telephone:	626-302-4781

SOUTHERN CALIFORNIA EDISON WALNUT SUBSTATION (Continued) **S113178902**

Contact Email:	SARA.DUVALL@SCE.COM
Transporter 1 EPA ID:	FLR000168203
Transporter Name:	FLORIDA TRANSFORMER LLC DBA EMERALD TRANSFORMER
TSDF EPA ID:	CAD050806850
TSDF Name:	CLEAN HARBORS LOS ANGLES LLC
TSDF Address 1:	ALBA STREET
TSDF City,State,Zip:	LOS ANGELES, CA 90058
Waste Code Description:	352 - Not reported
Meth Code:	H141 - Not reported
Quantity Tons:	0.01
Waste Quantity:	20
Quantity Unit:	P
Year:	2021
Shipment Date:	8/5/2020
Shipment Date:	8/5/2020
Receipt Date:	8/5/2020
Manifest Number:	013904190FLE
Generator EPA ID:	CAR000203133
Name:	SCE WALNUT SUBSTATION
Address:	16333 E GALE AVE
City,State,Zip:	CITY OF INDUSTRY, CA 91745
Contact:	SARA DUVALL
Contact Telephone:	626-302-4781
Contact Email:	SARA.DUVALL@SCE.COM
Transporter 1 EPA ID:	FLR000168203
Transporter Name:	FLORIDA TRANSFORMER LLC DBA EMERALD TRANSFORMER
TSDF EPA ID:	CAD050806850
TSDF Name:	CLEAN HARBORS LOS ANGLES LLC
TSDF Address 1:	ALBA STREET
TSDF City,State,Zip:	LOS ANGELES, CA 90058
Waste Code Description:	261 - Not reported
Meth Code:	H141 - Not reported
Quantity Tons:	0.35
Waste Quantity:	700
Quantity Unit:	P
Year:	2021
Shipment Date:	7/8/2020
Shipment Date:	7/8/2020
Receipt Date:	7/8/2020
Manifest Number:	013903344FLE
Generator EPA ID:	CAR000203133
Name:	SCE WALNUT SUBSTATION
Address:	16333 E GALE AVE
City,State,Zip:	CITY OF INDUSTRY, CA 91745
Contact:	SARA DUVALL
Contact Telephone:	626-302-4781
Contact Email:	SARA.DUVALL@SCE.COM
Transporter 1 EPA ID:	FLR000168203
Transporter Name:	FLORIDA TRANSFORMER LLC DBA EMERALD TRANSFORMER
TSDF EPA ID:	CAD050806850
TSDF Name:	CLEAN HARBORS LOS ANGLES LLC
TSDF Address 1:	ALBA STREET
TSDF City,State,Zip:	LOS ANGELES, CA 90058
Waste Code Description:	223 - Not reported
Meth Code:	H141 - Not reported

SOUTHERN CALIFORNIA EDISON WALNUT SUBSTATION (Continued) **S113178902**

Quantity Tons:	0.2
Waste Quantity:	400
Quantity Unit:	P
Year:	2021
Shipment Date:	7/8/2020
Shipment Date:	7/8/2020
Receipt Date:	7/8/2020
Manifest Number:	013903344FLE
Generator EPA ID:	CAR000203133
Name:	SCE WALNUT SUBSTATION
Address:	16333 E GALE AVE
City,State,Zip:	CITY OF INDUSTRY, CA 91745
Contact:	SARA DUVALL
Contact Telephone:	626-302-4781
Contact Email:	SARA.DUVALL@SCE.COM
Transporter 1 EPA ID:	FLR000168203
Transporter Name:	FLORIDA TRANSFORMER LLC DBA EMERALD TRANSFORMER
TSDF EPA ID:	CAD050806850
TSDF Name:	CLEAN HARBORS LOS ANGLES LLC
TSDF Address 1:	ALBA STREET
TSDF City,State,Zip:	LOS ANGELES, CA 90058
Waste Code Description:	261 - Not reported
Meth Code:	H141 - Not reported
Quantity Tons:	0.75
Waste Quantity:	1500
Quantity Unit:	P
Year:	2021
Shipment Date:	7/8/2020
Shipment Date:	7/8/2020
Receipt Date:	7/8/2020
Manifest Number:	013903344FLE
Generator EPA ID:	CAR000203133
Name:	SCE WALNUT SUBSTATION
Address:	16333 E GALE AVE
City,State,Zip:	CITY OF INDUSTRY, CA 91745
Contact:	SARA DUVALL
Contact Telephone:	626-302-4781
Contact Email:	SARA.DUVALL@SCE.COM
Transporter 1 EPA ID:	FLR000168203
Transporter Name:	FLORIDA TRANSFORMER LLC DBA EMERALD TRANSFORMER
TSDF EPA ID:	CAD050806850
TSDF Name:	CLEAN HARBORS LOS ANGLES LLC
TSDF Address 1:	ALBA STREET
TSDF City,State,Zip:	LOS ANGELES, CA 90058
Waste Code Description:	221 - Not reported
Meth Code:	H141 - Not reported
Quantity Tons:	0.4
Waste Quantity:	800
Quantity Unit:	P
Year:	2021
Shipment Date:	6/22/2020
Shipment Date:	6/22/2020
Receipt Date:	6/22/2020
Manifest Number:	013903489FLE

SOUTHERN CALIFORNIA EDISON WALNUT SUBSTATION (Continued) **S113178902**

Generator EPA ID:	CAR000203133
Name:	SCE WALNUT SUBSTATION
Address:	16333 E GALE AVE
City,State,Zip:	CITY OF INDUSTRY, CA 91745
Contact:	SARA DUVALL
Contact Telephone:	626-302-4781
Contact Email:	SARA.DUVALL@SCE.COM
Transporter 1 EPA ID:	FLR000168203
Transporter Name:	FLORIDA TRANSFORMER LLC DBA EMERALD TRANSFORMER
TSDF EPA ID:	CAD050806850
TSDF Name:	CLEAN HARBORS LOS ANGLES LLC
TSDF Address 1:	ALBA STREET
TSDF City,State,Zip:	LOS ANGELES, CA 90058
Waste Code Description:	214 - Not reported
RCRA Code:	D001,D018,D035,
Meth Code:	H141 - Not reported
Quantity Tons:	1.45
Waste Quantity:	2900
Quantity Unit:	P

Additional Information:

Year:	2020
Shipment Date:	9/30/2020
Shipment Date:	9/30/2020
Receipt Date:	9/30/2020
Manifest Number:	015169445FLE
Generator EPA ID:	CAR000203133
Name:	SCE WALNUT SUBSTATION
Address:	16333 E GALE AVE
City,State,Zip:	CITY OF INDUSTRY, CA 91745
Contact:	SARA DUVALL
Contact Telephone:	626-302-4781
Contact Email:	SARA.DUVALL@SCE.COM
Transporter 1 EPA ID:	FLR000168203
Transporter Name:	FLORIDA TRANSFORMER LLC DBA EMERALD TRANSFORMER
TSDF EPA ID:	CAD050806850
TSDF Name:	CLEAN HARBORS LOS ANGLES LLC
TSDF Address 1:	ALBA STREET
TSDF City,State,Zip:	LOS ANGELES, CA 90058
Waste Code Description:	223 - Not reported
Meth Code:	H141 - Not reported
Quantity Tons:	0.2
Waste Quantity:	400
Quantity Unit:	P

Year:	2020
Shipment Date:	9/2/2020
Shipment Date:	9/2/2020
Receipt Date:	9/2/2020
Manifest Number:	015164275FLE
Generator EPA ID:	CAR000203133
Name:	SCE WALNUT SUBSTATION
Address:	16333 E GALE AVE
City,State,Zip:	CITY OF INDUSTRY, CA 91745
Contact:	SARA DUVALL
Contact Telephone:	626-302-4781
Contact Email:	SARA.DUVALL@SCE.COM

SOUTHERN CALIFORNIA EDISON WALNUT SUBSTATION (Continued) **S113178902**

Transporter 1 EPA ID:	FLR000168203
Transporter Name:	FLORIDA TRANSFORMER LLC DBA EMERALD TRANSFORMER
TSDF EPA ID:	CAD050806850
TSDF Name:	CLEAN HARBORS LOS ANGLES LLC
TSDF Address 1:	ALBA STREET
TSDF City,State,Zip:	LOS ANGELES, CA 90058
Waste Code Description:	221 - Not reported
Meth Code:	H141 - Not reported
Quantity Tons:	0.4
Waste Quantity:	800
Quantity Unit:	P
Year:	2020
Shipment Date:	9/2/2020
Shipment Date:	9/2/2020
Receipt Date:	9/2/2020
Manifest Number:	015164275FLE
Generator EPA ID:	CAR000203133
Name:	SCE WALNUT SUBSTATION
Address:	16333 E GALE AVE
City,State,Zip:	CITY OF INDUSTRY, CA 91745
Contact:	SARA DUVALL
Contact Telephone:	626-302-4781
Contact Email:	SARA.DUVALL@SCE.COM
Transporter 1 EPA ID:	FLR000168203
Transporter Name:	FLORIDA TRANSFORMER LLC DBA EMERALD TRANSFORMER
TSDF EPA ID:	CAD050806850
TSDF Name:	CLEAN HARBORS LOS ANGLES LLC
TSDF Address 1:	ALBA STREET
TSDF City,State,Zip:	LOS ANGELES, CA 90058
Waste Code Description:	261 - Not reported
Meth Code:	H141 - Not reported
Quantity Tons:	0.25
Waste Quantity:	500
Quantity Unit:	P
Year:	2020
Shipment Date:	8/7/2020
Shipment Date:	8/7/2020
Receipt Date:	8/17/2020
Manifest Number:	013897812FLE
Generator EPA ID:	CAR000203133
Name:	WALNUT SUBSTATION
Address:	16333 GALE AVE.
City,State,Zip:	CITY OF INDUSTRY, CA 91745
Contact:	Kathy Gordon
Contact Telephone:	213-507-6156
Contact Email:	kgordon@emeraldtransformer.com
Transporter 1 EPA ID:	FLR000168203
Transporter Name:	Emerald Transformer Inc
Transporter 2 EPA ID:	OKR000031492
Transporter Name 2:	Basin Transportation
TSDF EPA ID:	UTD981552177
TSDF Name:	Clean Harbors Aragonite LLC
TSDF Address 1:	11600 North Aptus Road
TSDF City,State,Zip:	Grantsville, UT 84029
Waste Code Description:	322 - Not reported

SOUTHERN CALIFORNIA EDISON WALNUT SUBSTATION (Continued) **S113178902**

Meth Code:	H040 - Not reported
Quantity Tons:	0.09
Waste Quantity:	180
Quantity Unit:	P
Year:	2020
Shipment Date:	8/5/2020
Shipment Date:	8/5/2020
Receipt Date:	8/5/2020
Manifest Number:	013904190FLE
Generator EPA ID:	CAR000203133
Name:	SCE WALNUT SUBSTATION
Address:	16333 E GALE AVE
City,State,Zip:	CITY OF INDUSTRY, CA 91745
Contact:	SARA DUVALL
Contact Telephone:	626-302-4781
Contact Email:	SARA.DUVALL@SCE.COM
Transporter 1 EPA ID:	FLR000168203
Transporter Name:	FLORIDA TRANSFORMER LLC DBA EMERALD TRANSFORMER
TSDF EPA ID:	CAD050806850
TSDF Name:	CLEAN HARBORS LOS ANGLES LLC
TSDF Address 1:	ALBA STREET
TSDF City,State,Zip:	LOS ANGELES, CA 90058
Waste Code Description:	352 - Not reported
Meth Code:	H141 - Not reported
Quantity Tons:	0.01
Waste Quantity:	20
Quantity Unit:	P
Year:	2020
Shipment Date:	8/5/2020
Shipment Date:	8/5/2020
Receipt Date:	8/5/2020
Manifest Number:	013904190FLE
Generator EPA ID:	CAR000203133
Name:	SCE WALNUT SUBSTATION
Address:	16333 E GALE AVE
City,State,Zip:	CITY OF INDUSTRY, CA 91745
Contact:	SARA DUVALL
Contact Telephone:	626-302-4781
Contact Email:	SARA.DUVALL@SCE.COM
Transporter 1 EPA ID:	FLR000168203
Transporter Name:	FLORIDA TRANSFORMER LLC DBA EMERALD TRANSFORMER
TSDF EPA ID:	CAD050806850
TSDF Name:	CLEAN HARBORS LOS ANGLES LLC
TSDF Address 1:	ALBA STREET
TSDF City,State,Zip:	LOS ANGELES, CA 90058
Waste Code Description:	261 - Not reported
Meth Code:	H141 - Not reported
Quantity Tons:	0.35
Waste Quantity:	700
Quantity Unit:	P
Year:	2020
Shipment Date:	7/8/2020
Shipment Date:	7/8/2020
Receipt Date:	7/8/2020

SOUTHERN CALIFORNIA EDISON WALNUT SUBSTATION (Continued) **S113178902**

Manifest Number:	013903344FLE
Generator EPA ID:	CAR000203133
Name:	SCE WALNUT SUBSTATION
Address:	16333 E GALE AVE
City,State,Zip:	CITY OF INDUSTRY, CA 91745
Contact:	SARA DUVALL
Contact Telephone:	626-302-4781
Contact Email:	SARA.DUVALL@SCE.COM
Transporter 1 EPA ID:	FLR000168203
Transporter Name:	FLORIDA TRANSFORMER LLC DBA EMERALD TRANSFORMER
TSDF EPA ID:	CAD050806850
TSDF Name:	CLEAN HARBORS LOS ANGLES LLC
TSDF Address 1:	ALBA STREET
TSDF City,State,Zip:	LOS ANGELES, CA 90058
Waste Code Description:	261 - Not reported
Meth Code:	H141 - Not reported
Quantity Tons:	0.75
Waste Quantity:	1500
Quantity Unit:	P

Year:	2020
Shipment Date:	7/8/2020
Shipment Date:	7/8/2020
Receipt Date:	7/8/2020
Manifest Number:	013903344FLE
Generator EPA ID:	CAR000203133
Name:	SCE WALNUT SUBSTATION
Address:	16333 E GALE AVE
City,State,Zip:	CITY OF INDUSTRY, CA 91745
Contact:	SARA DUVALL
Contact Telephone:	626-302-4781
Contact Email:	SARA.DUVALL@SCE.COM
Transporter 1 EPA ID:	FLR000168203
Transporter Name:	FLORIDA TRANSFORMER LLC DBA EMERALD TRANSFORMER
TSDF EPA ID:	CAD050806850
TSDF Name:	CLEAN HARBORS LOS ANGLES LLC
TSDF Address 1:	ALBA STREET
TSDF City,State,Zip:	LOS ANGELES, CA 90058
Waste Code Description:	221 - Not reported
Meth Code:	H141 - Not reported
Quantity Tons:	0.4
Waste Quantity:	800
Quantity Unit:	P

Year:	2020
Shipment Date:	7/8/2020
Shipment Date:	7/8/2020
Receipt Date:	7/8/2020
Manifest Number:	013903344FLE
Generator EPA ID:	CAR000203133
Name:	SCE WALNUT SUBSTATION
Address:	16333 E GALE AVE
City,State,Zip:	CITY OF INDUSTRY, CA 91745
Contact:	SARA DUVALL
Contact Telephone:	626-302-4781
Contact Email:	SARA.DUVALL@SCE.COM
Transporter 1 EPA ID:	FLR000168203

SOUTHERN CALIFORNIA EDISON WALNUT SUBSTATION (Continued) **S113178902**

Transporter Name:	FLORIDA TRANSFORMER LLC DBA EMERALD TRANSFORMER
TSDF EPA ID:	CAD050806850
TSDF Name:	CLEAN HARBORS LOS ANGLES LLC
TSDF Address 1:	ALBA STREET
TSDF City,State,Zip:	LOS ANGELES, CA 90058
Waste Code Description:	223 - Not reported
Meth Code:	H141 - Not reported
Quantity Tons:	0.2
Waste Quantity:	400
Quantity Unit:	P
Year:	2020
Shipment Date:	6/22/2020
Shipment Date:	6/22/2020
Receipt Date:	6/22/2020
Manifest Number:	013903489FLE
Generator EPA ID:	CAR000203133
Name:	SCE WALNUT SUBSTATION
Address:	16333 E GALE AVE
City,State,Zip:	CITY OF INDUSTRY, CA 91745
Contact:	SARA DUVALL
Contact Telephone:	626-302-4781
Contact Email:	SARA.DUVALL@SCE.COM
Transporter 1 EPA ID:	FLR000168203
Transporter Name:	FLORIDA TRANSFORMER LLC DBA EMERALD TRANSFORMER
TSDF EPA ID:	CAD050806850
TSDF Name:	CLEAN HARBORS LOS ANGLES LLC
TSDF Address 1:	ALBA STREET
TSDF City,State,Zip:	LOS ANGELES, CA 90058
Waste Code Description:	214 - Not reported
RCRA Code:	D001,D018,D035,
Meth Code:	H141 - Not reported
Quantity Tons:	1.45
Waste Quantity:	2900
Quantity Unit:	P

Additional Information:

Year:	2017
Gen EPA ID:	CAR000203133
Shipment Date:	20171213
Creation Date:	7/16/2018 18:30:44
Receipt Date:	20171213
Manifest ID:	009976201FLE
Trans EPA ID:	MAD039322250
Trans Name:	CLEAN HARBORS ENVIRONMENTAL SERVICES INC
TSDF EPA ID:	CAD050806850
Trans Name:	CLEAN HARBORS LOS ANGELES LLC
Waste Code Description:	352 - Other organic solids
RCRA Code:	F005
Meth Code:	H141 - Storage, Bulking, And/Or Transfer Off Site--No Treatment/Reovery (H010-H129) Or (H131-H135)
Quantity Tons:	0.05
Waste Quantity:	100
Quantity Unit:	P
Additional Code 1:	F003
Additional Code 2:	F001

SOUTHERN CALIFORNIA EDISON WALNUT SUBSTATION (Continued) **S113178902**

Shipment Date:	20171213
Creation Date:	7/16/2018 18:30:44
Receipt Date:	20171213
Manifest ID:	009976201FLE
Trans EPA ID:	MAD039322250
Trans Name:	CLEAN HARBORS ENVIRONMENTAL SERVICES INC
TSDF EPA ID:	CAD050806850
Trans Name:	CLEAN HARBORS LOS ANGELES LLC
Waste Code Description:	221 - Waste oil and mixed oil
Meth Code:	H141 - Storage, Bulking, And/Or Transfer Off Site--No Treatment/Reovery (H010-H129) Or (H131-H135)
Quantity Tons:	0.475
Waste Quantity:	950
Quantity Unit:	P

Shipment Date:	20171129
Creation Date:	8/7/2018 18:30:18
Receipt Date:	20171129
Manifest ID:	009980566FLE
Trans EPA ID:	MAD039322250
Trans Name:	CLEAN HARBORS ENVIRONMENTAL SERVICES INC
TSDF EPA ID:	CAD050806850
Trans Name:	CLEAN HARBORS LOS ANGELES LLC
Waste Code Description:	223 - Unspecified oil-containing waste
Meth Code:	H141 - Storage, Bulking, And/Or Transfer Off Site--No Treatment/Reovery (H010-H129) Or (H131-H135)
Quantity Tons:	0.1
Waste Quantity:	200
Quantity Unit:	P

Shipment Date:	20171129
Creation Date:	8/7/2018 18:30:18
Receipt Date:	20171129
Manifest ID:	009980566FLE
Trans EPA ID:	MAD039322250
Trans Name:	CLEAN HARBORS ENVIRONMENTAL SERVICES INC
TSDF EPA ID:	CAD050806850
Trans Name:	CLEAN HARBORS LOS ANGELES LLC
Waste Code Description:	221 - Waste oil and mixed oil
Meth Code:	H141 - Storage, Bulking, And/Or Transfer Off Site--No Treatment/Reovery (H010-H129) Or (H131-H135)
Quantity Tons:	0.35
Waste Quantity:	700
Quantity Unit:	P

Shipment Date:	20171129
Creation Date:	8/7/2018 18:30:18
Receipt Date:	20171129
Manifest ID:	009980566FLE
Trans EPA ID:	MAD039322250
Trans Name:	CLEAN HARBORS ENVIRONMENTAL SERVICES INC
TSDF EPA ID:	CAD050806850
Trans Name:	CLEAN HARBORS LOS ANGELES LLC
Waste Code Description:	352 - Other organic solids
RCRA Code:	F005
Meth Code:	H141 - Storage, Bulking, And/Or Transfer Off Site--No

SOUTHERN CALIFORNIA EDISON WALNUT SUBSTATION (Continued) **S113178902**

	Treatment/Reovery (H010-H129) Or (H131-H135)
Quantity Tons:	0.02
Waste Quantity:	40
Quantity Unit:	P
Additional Code 1:	F003
Additional Code 2:	F001
Shipment Date:	20171004
Creation Date:	7/19/2018 18:30:16
Receipt Date:	20171004
Manifest ID:	009568646FLE
Trans EPA ID:	MAD039322250
Trans Name:	CLEAN HARBORS ENVIRONMENTAL SERVICES INC
TSDF EPA ID:	CAD050806850
Trans Name:	CLEAN HARBORS LOS ANGELES LLC
Waste Code Description:	261 - Not reported
Meth Code:	H141 - Storage, Bulking, And/Or Transfer Off Site--No Treatment/Reovery (H010-H129) Or (H131-H135)
Quantity Tons:	0.425
Waste Quantity:	850
Quantity Unit:	P
Shipment Date:	20171004
Creation Date:	7/19/2018 18:30:16
Receipt Date:	20171004
Manifest ID:	009568646FLE
Trans EPA ID:	MAD039322250
Trans Name:	CLEAN HARBORS ENVIRONMENTAL SERVICES INC
TSDF EPA ID:	CAD050806850
Trans Name:	CLEAN HARBORS LOS ANGELES LLC
Waste Code Description:	- Not reported
RCRA Code:	D009
Meth Code:	H141 - Storage, Bulking, And/Or Transfer Off Site--No Treatment/Reovery (H010-H129) Or (H131-H135)
Quantity Tons:	0.01
Waste Quantity:	20
Quantity Unit:	P
Shipment Date:	20170809
Creation Date:	5/17/2018 18:31:11
Receipt Date:	20170809
Manifest ID:	009971516FLE
Trans EPA ID:	MAD039322250
Trans Name:	CLEAN HARBORS ENVIRONMENTAL SERVICES INC
TSDF EPA ID:	CAD050806850
Trans Name:	EMERALD TRANSFORMER LA LLC
Waste Code Description:	221 - Waste oil and mixed oil
Meth Code:	H141 - Storage, Bulking, And/Or Transfer Off Site--No Treatment/Reovery (H010-H129) Or (H131-H135)
Quantity Tons:	0.35
Waste Quantity:	700
Quantity Unit:	P
Shipment Date:	20170628
Creation Date:	6/29/2018 18:30:18
Receipt Date:	20170628
Manifest ID:	009971796FLE

SOUTHERN CALIFORNIA EDISON WALNUT SUBSTATION (Continued) **S113178902**

Trans EPA ID: MAD039322250
Trans Name: CLEAN HARBORS ENVIRONMENTAL SERVICES INC
TSDF EPA ID: CAD050806850
Trans Name: CLEAN HARBORS LOS ANGELES LLC
Waste Code Description: 221 - Waste oil and mixed oil
Meth Code: H141 - Storage, Bulking, And/Or Transfer Off Site--No Treatment/Reovery (H010-H129) Or (H131-H135)
Quantity Tons: 0.26
Waste Quantity: 520
Quantity Unit: P

Shipment Date: 20170628
Creation Date: 6/29/2018 18:30:18
Receipt Date: 20170628
Manifest ID: 009971796FLE
Trans EPA ID: MAD039322250
Trans Name: CLEAN HARBORS ENVIRONMENTAL SERVICES INC
TSDF EPA ID: CAD050806850
Trans Name: CLEAN HARBORS LOS ANGELES LLC
Waste Code Description: 223 - Unspecified oil-containing waste
Meth Code: H141 - Storage, Bulking, And/Or Transfer Off Site--No Treatment/Reovery (H010-H129) Or (H131-H135)
Quantity Tons: 0.8
Waste Quantity: 1600
Quantity Unit: P

Additional Information:
Year: 2016
Gen EPA ID: CAR000203133

Shipment Date: 20151218
Creation Date: 3/2/2016 22:15:29
Receipt Date: 20151218
Manifest ID: 008790369FLE
Trans EPA ID: MAD039322250
Trans Name: CLEAN HARBORS ENVIRONMENTAL SERVICE INC
TSDF EPA ID: CAD050806850
Trans Name: CLEAN HARBORS LOS ANGELES LLC
Waste Code Description: 352 - Other organic solids
RCRA Code: F005
Meth Code: H141 - Storage, Bulking, And/Or Transfer Off Site--No Treatment/Reovery (H010-H129) Or (H131-H135)
Quantity Tons: 0.0225
Waste Quantity: 45
Quantity Unit: P
Additional Code 1: F003
Additional Code 2: F001

Shipment Date: 20151023
Creation Date: 1/11/2016 22:16:14
Receipt Date: 20151023
Manifest ID: 008426112FLE
Trans EPA ID: MAD039322250
Trans Name: CLEAN HARBORS ENVIRONMENTAL SERVICE INC
TSDF EPA ID: CAD050806850
Trans Name: CLEAN HARBORS LOS ANGELES LLC
Waste Code Description: 223 - Unspecified oil-containing waste

SOUTHERN CALIFORNIA EDISON WALNUT SUBSTATION (Continued) **S113178902**

Meth Code:	H141 - Storage, Bulking, And/Or Transfer Off Site--No Treatment/Reovery (H010-H129) Or (H131-H135)
Quantity Tons:	0.05
Waste Quantity:	100
Quantity Unit:	P
Shipment Date:	20150828
Creation Date:	11/3/2015 22:15:18
Receipt Date:	20150828
Manifest ID:	008428314FLE
Trans EPA ID:	MAD039322250
Trans Name:	CLEAN HARBORS ENVIRONMENTAL SERVICE INC
TSDF EPA ID:	CAD050806850
Trans Name:	CLEAN HARBORS LOS ANGELES LLC
Waste Code Description:	261 - Not reported
Meth Code:	H141 - Storage, Bulking, And/Or Transfer Off Site--No Treatment/Reovery (H010-H129) Or (H131-H135)
Quantity Tons:	0.25
Waste Quantity:	500
Quantity Unit:	P
Shipment Date:	20150828
Creation Date:	11/3/2015 22:15:18
Receipt Date:	20150828
Manifest ID:	008428314FLE
Trans EPA ID:	MAD039322250
Trans Name:	CLEAN HARBORS ENVIRONMENTAL SERVICE INC
TSDF EPA ID:	CAD050806850
Trans Name:	CLEAN HARBORS LOS ANGELES LLC
Waste Code Description:	181 - Other inorganic solid waste Organics
Meth Code:	H141 - Storage, Bulking, And/Or Transfer Off Site--No Treatment/Reovery (H010-H129) Or (H131-H135)
Quantity Tons:	0.02
Waste Quantity:	40
Quantity Unit:	P
Shipment Date:	20150828
Creation Date:	11/3/2015 22:15:18
Receipt Date:	20150828
Manifest ID:	008428314FLE
Trans EPA ID:	MAD039322250
Trans Name:	CLEAN HARBORS ENVIRONMENTAL SERVICE INC
TSDF EPA ID:	CAD050806850
Trans Name:	CLEAN HARBORS LOS ANGELES LLC
Waste Code Description:	352 - Other organic solids
RCRA Code:	F005
Meth Code:	H141 - Storage, Bulking, And/Or Transfer Off Site--No Treatment/Reovery (H010-H129) Or (H131-H135)
Quantity Tons:	0.0125
Waste Quantity:	25
Quantity Unit:	P
Additional Code 1:	F003
Additional Code 2:	F001
Shipment Date:	20150709
Creation Date:	9/22/2015 22:15:49
Receipt Date:	20150709

SOUTHERN CALIFORNIA EDISON WALNUT SUBSTATION (Continued) **S113178902**

Manifest ID:	008784159FLE
Trans EPA ID:	MAD039322250
Trans Name:	CLEAN HARBORS ENVIRONMENTAL SERVICES INC
TSDF EPA ID:	CAD050806850
Trans Name:	CLEAN HARBORS LOS ANGELES LLC
Waste Code Description:	223 - Unspecified oil-containing waste
Meth Code:	H141 - Storage, Bulking, And/Or Transfer Off Site--No Treatment/Reovery (H010-H129) Or (H131-H135)
Quantity Tons:	0.0075
Waste Quantity:	15
Quantity Unit:	P
Shipment Date:	20150709
Creation Date:	9/22/2015 22:15:49
Receipt Date:	20150709
Manifest ID:	008784159FLE
Trans EPA ID:	MAD039322250
Trans Name:	CLEAN HARBORS ENVIRONMENTAL SERVICES INC
TSDF EPA ID:	CAD050806850
Trans Name:	CLEAN HARBORS LOS ANGELES LLC
Waste Code Description:	731 - Liquids with polychlorinated biphenyls > 50 mg/l
Meth Code:	H141 - Storage, Bulking, And/Or Transfer Off Site--No Treatment/Reovery (H010-H129) Or (H131-H135)
Quantity Tons:	0.01984
Waste Quantity:	18
Quantity Unit:	K
Shipment Date:	20150529
Manifest ID:	008423760FLE
Trans EPA ID:	MAD039322250
Trans Name:	CLEAN HARBORS ENVIRONMENTAL SERVICES INC
TSDF EPA ID:	CAD050806850
Trans Name:	CLEAN HARBORS LOS ANGELES LLC
Waste Code Description:	223 - Unspecified oil-containing waste
Meth Code:	H141 - Storage, Bulking, And/Or Transfer Off Site--No Treatment/Reovery (H010-H129) Or (H131-H135)
Quantity Tons:	0.0175
Waste Quantity:	35
Quantity Unit:	P
Shipment Date:	20150529
Creation Date:	8/20/2015 22:15:33
Receipt Date:	20150529
Manifest ID:	008423760FLE
Trans EPA ID:	MAD039322250
Trans Name:	CLEAN HARBORS ENVIRONMENTAL SERVICES INC
TSDF EPA ID:	CAD050806850
Trans Name:	CLEAN HARBORS LOS ANGELES LLC
Waste Code Description:	221 - Waste oil and mixed oil
Meth Code:	H141 - Storage, Bulking, And/Or Transfer Off Site--No Treatment/Reovery (H010-H129) Or (H131-H135)
Quantity Tons:	0.2
Waste Quantity:	400
Quantity Unit:	P
Shipment Date:	20150529
Creation Date:	8/20/2015 22:15:33

SOUTHERN CALIFORNIA EDISON WALNUT SUBSTATION (Continued) **S113178902**

Receipt Date:	20150529
Manifest ID:	008423760FLE
Trans EPA ID:	MAD039322250
Trans Name:	CLEAN HARBORS ENVIRONMENTAL SERVICES INC
TSDF EPA ID:	CAD050806850
Trans Name:	CLEAN HARBORS LOS ANGELES LLC
Waste Code Description:	352 - Other organic solids
RCRA Code:	D035
Meth Code:	H141 - Storage, Bulking, And/Or Transfer Off Site--No Treatment/Reovery (H010-H129) Or (H131-H135)
Quantity Tons:	0.0025
Waste Quantity:	5
Quantity Unit:	P
Additional Code 1:	D001

Additional Information:

Year:	2015
Gen EPA ID:	CAR000203133
Shipment Date:	20151218
Creation Date:	3/2/2016 22:15:29
Receipt Date:	20151218
Manifest ID:	008790369FLE
Trans EPA ID:	MAD039322250
Trans Name:	CLEAN HARBORS ENVIRONMENTAL SERVICE INC
TSDF EPA ID:	CAD050806850
Trans Name:	CLEAN HARBORS LOS ANGELES LLC
Waste Code Description:	352 - Other organic solids
RCRA Code:	F005
Meth Code:	H141 - Storage, Bulking, And/Or Transfer Off Site--No Treatment/Reovery (H010-H129) Or (H131-H135)
Quantity Tons:	0.0225
Waste Quantity:	45
Quantity Unit:	P
Additional Code 1:	F003
Additional Code 2:	F001
Shipment Date:	20151023
Creation Date:	1/11/2016 22:16:14
Receipt Date:	20151023
Manifest ID:	008426112FLE
Trans EPA ID:	MAD039322250
Trans Name:	CLEAN HARBORS ENVIRONMENTAL SERVICE INC
TSDF EPA ID:	CAD050806850
Trans Name:	CLEAN HARBORS LOS ANGELES LLC
Waste Code Description:	223 - Unspecified oil-containing waste
Meth Code:	H141 - Storage, Bulking, And/Or Transfer Off Site--No Treatment/Reovery (H010-H129) Or (H131-H135)
Quantity Tons:	0.05
Waste Quantity:	100
Quantity Unit:	P
Shipment Date:	20150828
Creation Date:	11/3/2015 22:15:18
Receipt Date:	20150828
Manifest ID:	008428314FLE
Trans EPA ID:	MAD039322250

SOUTHERN CALIFORNIA EDISON WALNUT SUBSTATION (Continued) **S113178902**

Trans Name:	CLEAN HARBORS ENVIRONMENTAL SERVICE INC
TSDF EPA ID:	CAD050806850
Trans Name:	CLEAN HARBORS LOS ANGELES LLC
Waste Code Description:	181 - Other inorganic solid waste Organics
Meth Code:	H141 - Storage, Bulking, And/Or Transfer Off Site--No Treatment/Reovery (H010-H129) Or (H131-H135)
Quantity Tons:	0.02
Waste Quantity:	40
Quantity Unit:	P
Shipment Date:	20150828
Creation Date:	11/3/2015 22:15:18
Receipt Date:	20150828
Manifest ID:	008428314FLE
Trans EPA ID:	MAD039322250
Trans Name:	CLEAN HARBORS ENVIRONMENTAL SERVICE INC
TSDF EPA ID:	CAD050806850
Trans Name:	CLEAN HARBORS LOS ANGELES LLC
Waste Code Description:	352 - Other organic solids
RCRA Code:	F005
Meth Code:	H141 - Storage, Bulking, And/Or Transfer Off Site--No Treatment/Reovery (H010-H129) Or (H131-H135)
Quantity Tons:	0.0125
Waste Quantity:	25
Quantity Unit:	P
Additional Code 1:	F003
Additional Code 2:	F001
Shipment Date:	20150828
Creation Date:	11/3/2015 22:15:18
Receipt Date:	20150828
Manifest ID:	008428314FLE
Trans EPA ID:	MAD039322250
Trans Name:	CLEAN HARBORS ENVIRONMENTAL SERVICE INC
TSDF EPA ID:	CAD050806850
Trans Name:	CLEAN HARBORS LOS ANGELES LLC
Waste Code Description:	261 - Not reported
Meth Code:	H141 - Storage, Bulking, And/Or Transfer Off Site--No Treatment/Reovery (H010-H129) Or (H131-H135)
Quantity Tons:	0.25
Waste Quantity:	500
Quantity Unit:	P
Shipment Date:	20150709
Creation Date:	9/22/2015 22:15:49
Receipt Date:	20150709
Manifest ID:	008784159FLE
Trans EPA ID:	MAD039322250
Trans Name:	CLEAN HARBORS ENVIRONMENTAL SERVICES INC
TSDF EPA ID:	CAD050806850
Trans Name:	CLEAN HARBORS LOS ANGELES LLC
Waste Code Description:	223 - Unspecified oil-containing waste
Meth Code:	H141 - Storage, Bulking, And/Or Transfer Off Site--No Treatment/Reovery (H010-H129) Or (H131-H135)
Quantity Tons:	0.0075
Waste Quantity:	15
Quantity Unit:	P

SOUTHERN CALIFORNIA EDISON WALNUT SUBSTATION (Continued) **S113178902**

Shipment Date:	20150709
Creation Date:	9/22/2015 22:15:49
Receipt Date:	20150709
Manifest ID:	008784159FLE
Trans EPA ID:	MAD039322250
Trans Name:	CLEAN HARBORS ENVIRONMENTAL SERVICES INC
TSDF EPA ID:	CAD050806850
Trans Name:	CLEAN HARBORS LOS ANGELES LLC
Waste Code Description:	731 - Liquids with polychlorinated biphenyls > 50 mg/l
Meth Code:	H141 - Storage, Bulking, And/Or Transfer Off Site--No Treatment/Reovery (H010-H129) Or (H131-H135)
Quantity Tons:	0.01984
Waste Quantity:	18
Quantity Unit:	K

Shipment Date:	20150529
Manifest ID:	008423760FLE
Trans EPA ID:	MAD039322250
Trans Name:	CLEAN HARBORS ENVIRONMENTAL SERVICES INC
TSDF EPA ID:	CAD050806850
Trans Name:	CLEAN HARBORS LOS ANGELES LLC
Waste Code Description:	223 - Unspecified oil-containing waste
Meth Code:	H141 - Storage, Bulking, And/Or Transfer Off Site--No Treatment/Reovery (H010-H129) Or (H131-H135)
Quantity Tons:	0.0175
Waste Quantity:	35
Quantity Unit:	P

Shipment Date:	20150529
Creation Date:	8/20/2015 22:15:33
Receipt Date:	20150529
Manifest ID:	008423760FLE
Trans EPA ID:	MAD039322250
Trans Name:	CLEAN HARBORS ENVIRONMENTAL SERVICES INC
TSDF EPA ID:	CAD050806850
Trans Name:	CLEAN HARBORS LOS ANGELES LLC
Waste Code Description:	261 - Not reported
Meth Code:	H141 - Storage, Bulking, And/Or Transfer Off Site--No Treatment/Reovery (H010-H129) Or (H131-H135)
Quantity Tons:	0.35
Waste Quantity:	700
Quantity Unit:	P

Shipment Date:	20150529
Creation Date:	8/20/2015 22:15:33
Receipt Date:	20150529
Manifest ID:	008423760FLE
Trans EPA ID:	MAD039322250
Trans Name:	CLEAN HARBORS ENVIRONMENTAL SERVICES INC
TSDF EPA ID:	CAD050806850
Trans Name:	CLEAN HARBORS LOS ANGELES LLC
Waste Code Description:	221 - Waste oil and mixed oil
Meth Code:	H141 - Storage, Bulking, And/Or Transfer Off Site--No Treatment/Reovery (H010-H129) Or (H131-H135)
Quantity Tons:	0.2
Waste Quantity:	400

SOUTHERN CALIFORNIA EDISON WALNUT SUBSTATION (Continued) **S113178902**

Quantity Unit: P

Additional Information:
Year: 2014
Gen EPA ID: CAR000203133

Shipment Date: 20141027
Creation Date: 12/29/2014 22:15:07
Receipt Date: 20141027
Manifest ID: 007583358FLE
Trans EPA ID: MAD039322250
Trans Name: CLEAN HARBORS ENVIRONMENTAL SERVICES INC
TSDF EPA ID: CAD050806850
Trans Name: CLEAN HARBORS LOS ANGELES LLC
Waste Code Description: 261 - Not reported
Meth Code: H141 - Storage, Bulking, And/Or Transfer Off Site--No Treatment/Reovery (H010-H129) Or (H131-H135)
Quantity Tons: 22.44294
Waste Quantity: 5382
Quantity Unit: G

Shipment Date: 20141017
Creation Date: 12/29/2014 22:15:07
Receipt Date: 20141017
Manifest ID: 007583261FLE
Trans EPA ID: MAD039322250
Trans Name: CLEAN HARBORS ENVIRONMENTAL SERVICES INC
TSDF EPA ID: CAD050806850
Trans Name: CLEAN HARBORS LOS ANGELES LLC
Waste Code Description: 261 - Not reported
Meth Code: H141 - Storage, Bulking, And/Or Transfer Off Site--No Treatment/Reovery (H010-H129) Or (H131-H135)
Quantity Tons: 0.23
Waste Quantity: 460
Quantity Unit: P

Shipment Date: 20141017
Creation Date: 12/29/2014 22:15:07
Receipt Date: 20141017
Manifest ID: 007583261FLE
Trans EPA ID: MAD039322250
Trans Name: CLEAN HARBORS ENVIRONMENTAL SERVICES INC
TSDF EPA ID: CAD050806850
Trans Name: CLEAN HARBORS LOS ANGELES LLC
Waste Code Description: 151 - Asbestos-containing waste
Meth Code: H141 - Storage, Bulking, And/Or Transfer Off Site--No Treatment/Reovery (H010-H129) Or (H131-H135)
Quantity Tons: 0.1
Waste Quantity: 200
Quantity Unit: P

Shipment Date: 20141017
Creation Date: 12/29/2014 22:15:07
Receipt Date: 20141017
Manifest ID: 007583261FLE
Trans EPA ID: MAD039322250
Trans Name: CLEAN HARBORS ENVIRONMENTAL SERVICES INC

SOUTHERN CALIFORNIA EDISON WALNUT SUBSTATION (Continued) **S113178902**

TSDF EPA ID:	CAD050806850
Trans Name:	CLEAN HARBORS LOS ANGELES LLC
Waste Code Description:	223 - Unspecified oil-containing waste
Meth Code:	H141 - Storage, Bulking, And/Or Transfer Off Site--No Treatment/Reovery (H010-H129) Or (H131-H135)
Quantity Tons:	0.1
Waste Quantity:	200
Quantity Unit:	P
Shipment Date:	20141017
Creation Date:	12/29/2014 22:15:07
Receipt Date:	20141017
Manifest ID:	007583261FLE
Trans EPA ID:	MAD039322250
Trans Name:	CLEAN HARBORS ENVIRONMENTAL SERVICES INC
TSDF EPA ID:	CAD050806850
Trans Name:	CLEAN HARBORS LOS ANGELES LLC
Waste Code Description:	261 - Not reported
Meth Code:	H141 - Storage, Bulking, And/Or Transfer Off Site--No Treatment/Reovery (H010-H129) Or (H131-H135)
Quantity Tons:	0.6
Waste Quantity:	1200
Quantity Unit:	P
Shipment Date:	20140930
Creation Date:	11/22/2014 22:15:14
Receipt Date:	20140930
Manifest ID:	007582983FLE
Trans EPA ID:	MAD039322250
Trans Name:	CLEAN HARBORS ENVIRONMENTAL SERVICES INC
TSDF EPA ID:	CAD050806850
Trans Name:	CLEAN HARBORS LOS ANGELES LLC
Waste Code Description:	261 - Not reported
Meth Code:	H141 - Storage, Bulking, And/Or Transfer Off Site--No Treatment/Reovery (H010-H129) Or (H131-H135)
Quantity Tons:	3.69879
Waste Quantity:	887
Quantity Unit:	G
Shipment Date:	20140923
Creation Date:	12/18/2014 22:14:48
Receipt Date:	20140924
Manifest ID:	007814191FLE
Trans EPA ID:	MAD039322250
Trans Name:	CLEAN HARBORS ENVIRONMENTAL SERVICES INC
TSDF EPA ID:	CAD980675276
Trans Name:	CLEAN HARBORS BUTTONWILLOW LLC
Waste Code Description:	181 - Other inorganic solid waste Organics
Meth Code:	H132 - Landfill Or Surface Impoundment That Will Be Closed As Landfill(To Include On-Site Treatment And/Or Stabilization)
Quantity Tons:	15.1704
Waste Quantity:	18
Quantity Unit:	Y
Shipment Date:	20140923
Creation Date:	12/18/2014 22:14:48
Receipt Date:	20140924

SOUTHERN CALIFORNIA EDISON WALNUT SUBSTATION (Continued) **S113178902**

Manifest ID:	007814193FLE
Trans EPA ID:	MAD039322250
Trans Name:	CLEAN HARBORS ENVIRONMENTAL SERVICES INC
TSDF EPA ID:	CAD980675276
Trans Name:	CLEAN HARBORS BUTTONWILLOW LLC
Waste Code Description:	181 - Other inorganic solid waste Organics
Meth Code:	H132 - Landfill Or Surface Impoundment That Will Be Closed As Landfill(To Include On-Site Treatment And/Or Stabilization)
Quantity Tons:	15.1704
Waste Quantity:	18
Quantity Unit:	Y
Shipment Date:	20140922
Creation Date:	12/29/2014 22:15:07
Receipt Date:	20140922
Manifest ID:	007582867FLE
Trans EPA ID:	MAD039322250
Trans Name:	CLEAN HARBORS ENVIRONMENTAL SERVICES INC
TSDF EPA ID:	CAD050806850
Trans Name:	CLEAN HARBORS LOS ANGELES LLC
Waste Code Description:	731 - Liquids with polychlorinated biphenyls > 50 mg/l
Meth Code:	H141 - Storage, Bulking, And/Or Transfer Off Site--No Treatment/Reovery (H010-H129) Or (H131-H135)
Quantity Tons:	0.04298
Waste Quantity:	39
Quantity Unit:	K
Shipment Date:	20140919
Creation Date:	12/26/2014 22:15:10
Receipt Date:	20140919
Manifest ID:	007814174FLE
Trans EPA ID:	MAD039322250
Trans Name:	CLEAN HARBORS ENVIRONMENTAL SERVICES INC
TSDF EPA ID:	CAD980675276
Trans Name:	CLEAN HARBORS BUTTONWILLOW LLC
Waste Code Description:	181 - Other inorganic solid waste Organics
Meth Code:	H132 - Landfill Or Surface Impoundment That Will Be Closed As Landfill(To Include On-Site Treatment And/Or Stabilization)
Quantity Tons:	15.1704
Waste Quantity:	18
Quantity Unit:	Y

Additional Information:

Year:	2013
Gen EPA ID:	CAR000203133
Shipment Date:	20131220
Creation Date:	3/21/2014 22:15:11
Receipt Date:	20131220
Manifest ID:	006793533FLE
Trans EPA ID:	MAD039322250
Trans Name:	CLEAN HARBORS ENVIRONMENTAL SERVICES INC
TSDF EPA ID:	CAD050806850
Trans Name:	CLEAN HARBORS LOS ANGELES LLC
Waste Code Description:	731 - Liquids with polychlorinated biphenyls > 50 mg/l
Meth Code:	H141 - Storage, Bulking, And/Or Transfer Off Site--No Treatment/Reovery (H010-H129) Or (H131-H135)

SOUTHERN CALIFORNIA EDISON WALNUT SUBSTATION (Continued) **S113178902**

Quantity Tons:	0.01984
Waste Quantity:	18
Quantity Unit:	K
Shipment Date:	20131115
Creation Date:	1/29/2014 22:15:13
Receipt Date:	20131115
Manifest ID:	006793210FLE
Trans EPA ID:	MAD039322250
Trans Name:	CLEAN HARBORS ENVIRONMENTAL SERVICES INC
TSDF EPA ID:	CAD050806850
Trans Name:	CLEAN HARBORS LOS ANGELES LLC
Waste Code Description:	261 - Not reported
Meth Code:	H141 - Storage, Bulking, And/Or Transfer Off Site--No Treatment/Reovery (H010-H129) Or (H131-H135)
Quantity Tons:	0.0375
Waste Quantity:	75
Quantity Unit:	P
Shipment Date:	20131025
Creation Date:	12/10/2013 22:15:06
Receipt Date:	20131025
Manifest ID:	006794003FLE
Trans EPA ID:	MAD039322250
Trans Name:	CLEAN HARBORS ENVIRONMENTAL SERVICES INC
TSDF EPA ID:	CAD050806850
Trans Name:	CLEAN HARBORS LOS ANGELES LLC
Waste Code Description:	731 - Liquids with polychlorinated biphenyls > 50 mg/l
Meth Code:	H141 - Storage, Bulking, And/Or Transfer Off Site--No Treatment/Reovery (H010-H129) Or (H131-H135)
Quantity Tons:	0.02424
Waste Quantity:	22
Quantity Unit:	K
Shipment Date:	20131025
Creation Date:	12/10/2013 22:15:06
Receipt Date:	20131025
Manifest ID:	006794003FLE
Trans EPA ID:	MAD039322250
Trans Name:	CLEAN HARBORS ENVIRONMENTAL SERVICES INC
TSDF EPA ID:	CAD050806850
Trans Name:	CLEAN HARBORS LOS ANGELES LLC
Waste Code Description:	261 - Not reported
Meth Code:	H141 - Storage, Bulking, And/Or Transfer Off Site--No Treatment/Reovery (H010-H129) Or (H131-H135)
Quantity Tons:	0.9
Waste Quantity:	1800
Quantity Unit:	P
Shipment Date:	20131004
Creation Date:	11/30/2013 22:15:05
Receipt Date:	20131008
Manifest ID:	007146981JJK
Trans EPA ID:	CAD053866794
Trans Name:	PATRIOT ENVIRONMENTAL SERVICES
TSDF EPA ID:	CAD050806850
Trans Name:	CLEAN HARBORS

SOUTHERN CALIFORNIA EDISON WALNUT SUBSTATION (Continued) **S113178902**

Waste Code Description: 261 - Not reported
Meth Code: H141 - Storage, Bulking, And/Or Transfer Off Site--No Treatment/Reovery (H010-H129) Or (H131-H135)
Quantity Tons: 0.1251
Waste Quantity: 30
Quantity Unit: G

Shipment Date: 20130823
Creation Date: 9/30/2013 22:15:16
Receipt Date: 20130823
Manifest ID: 005682258FLE
Trans EPA ID: MAD039322250
Trans Name: CLEAN HARBORS ENVIRONMENTAL SERVICES INC
TSDF EPA ID: CAD050806850
Trans Name: CLEAN HARBORS LOS ANGELES LLC
Waste Code Description: 221 - Waste oil and mixed oil
Meth Code: H141 - Storage, Bulking, And/Or Transfer Off Site--No Treatment/Reovery (H010-H129) Or (H131-H135)
Quantity Tons: 0.0125
Waste Quantity: 25
Quantity Unit: P

Shipment Date: 20130823
Creation Date: 9/30/2013 22:15:16
Receipt Date: 20130823
Manifest ID: 005682258FLE
Trans EPA ID: MAD039322250
Trans Name: CLEAN HARBORS ENVIRONMENTAL SERVICES INC
TSDF EPA ID: CAD050806850
Trans Name: CLEAN HARBORS LOS ANGELES LLC
Waste Code Description: 223 - Unspecified oil-containing waste
Meth Code: H141 - Storage, Bulking, And/Or Transfer Off Site--No Treatment/Reovery (H010-H129) Or (H131-H135)
Quantity Tons: 0.025
Waste Quantity: 50
Quantity Unit: P

Shipment Date: 20130823
Creation Date: 9/30/2013 22:15:16
Receipt Date: 20130823
Manifest ID: 005682258FLE
Trans EPA ID: MAD039322250
Trans Name: CLEAN HARBORS ENVIRONMENTAL SERVICES INC
TSDF EPA ID: CAD050806850
Trans Name: CLEAN HARBORS LOS ANGELES LLC
Waste Code Description: 151 - Asbestos-containing waste
Meth Code: H141 - Storage, Bulking, And/Or Transfer Off Site--No Treatment/Reovery (H010-H129) Or (H131-H135)
Quantity Tons: 0.0125
Waste Quantity: 25
Quantity Unit: P

Shipment Date: 20130823
Creation Date: 9/30/2013 22:15:16
Receipt Date: 20130823
Manifest ID: 005682258FLE
Trans EPA ID: MAD039322250

SOUTHERN CALIFORNIA EDISON WALNUT SUBSTATION (Continued) **S113178902**

Trans Name:	CLEAN HARBORS ENVIRONMENTAL SERVICES INC
TSDF EPA ID:	CAD050806850
Trans Name:	CLEAN HARBORS LOS ANGELES LLC
Waste Code Description:	352 - Other organic solids
RCRA Code:	F005
Meth Code:	H141 - Storage, Bulking, And/Or Transfer Off Site--No Treatment/Reovery (H010-H129) Or (H131-H135)
Quantity Tons:	0.04
Waste Quantity:	80
Quantity Unit:	P
Additional Code 1:	F003
Additional Code 2:	F001
Shipment Date:	20130726
Creation Date:	9/25/2013 22:15:07
Receipt Date:	20130726
Manifest ID:	005682018FLE
Trans EPA ID:	MAD039322250
Trans Name:	CLEAN HARBORS ENVIRONMENTAL SERVICES INC
TSDF EPA ID:	CAD050806850
Trans Name:	CLEAN HARBORS LOS ANGELES LLC
Waste Code Description:	221 - Waste oil and mixed oil
Meth Code:	H141 - Storage, Bulking, And/Or Transfer Off Site--No Treatment/Reovery (H010-H129) Or (H131-H135)
Quantity Tons:	0.05
Waste Quantity:	100
Quantity Unit:	P

Additional Information:

Year:	2012
Gen EPA ID:	CAR000203133
Shipment Date:	20121126
Creation Date:	2/9/2013 22:15:14
Receipt Date:	20121126
Manifest ID:	004954761FLE
Trans EPA ID:	MAD039322250
Trans Name:	CLEAN HARBORS ENVIRONMENTAL SERVICES INC
TSDF EPA ID:	CAD050806850
Trans Name:	CLEAN HARBORS LOS ANGELES LLC
Waste Code Description:	261 - Not reported
Meth Code:	H141 - Storage, Bulking, And/Or Transfer Off Site--No Treatment/Reovery (H010-H129) Or (H131-H135)
Quantity Tons:	8.52348
Waste Quantity:	2044
Quantity Unit:	G
Shipment Date:	20121114
Creation Date:	2/18/2013 22:15:20
Receipt Date:	20121119
Manifest ID:	006129770FLE
Trans EPA ID:	CAR000177576
Trans Name:	DOUBLE BARREL ENVIRONMENTAL SERVICES
TSDF EPA ID:	CAD980675276
Trans Name:	CLEAN HARBORS BUTTONWILLOW LLC
Waste Code Description:	181 - Other inorganic solid waste Organics
Meth Code:	H132 - Landfill Or Surface Impoundment That Will Be Closed As

SOUTHERN CALIFORNIA EDISON WALNUT SUBSTATION (Continued) **S113178902**

	Landfill(To Include On-Site Treatment And/Or Stabilization)
Quantity Tons:	7.73
Waste Quantity:	15460
Quantity Unit:	P
Shipment Date:	20121105
Creation Date:	1/6/2013 22:15:07
Receipt Date:	20121105
Manifest ID:	004955426FLE
Trans EPA ID:	MAD039322250
Trans Name:	CLEAN HARBORS ENVIRONMENTAL SERVICES INC
TSDF EPA ID:	CAD050806850
Trans Name:	CLEAN HARBORS LOS ANGELES LLC
Waste Code Description:	261 - Not reported
Meth Code:	H141 - Storage, Bulking, And/Or Transfer Off Site--No Treatment/Reovery (H010-H129) Or (H131-H135)
Quantity Tons:	8.40255
Waste Quantity:	2015
Quantity Unit:	G
Shipment Date:	20121022
Creation Date:	1/6/2013 22:15:07
Receipt Date:	20121022
Manifest ID:	004955550FLE
Trans EPA ID:	MAD039322250
Trans Name:	CLEAN HARBORS ENVIRONMENTAL SERVICES INC
TSDF EPA ID:	CAD050806850
Trans Name:	CLEAN HARBORS LOS ANGELES LLC
Waste Code Description:	261 - Not reported
Meth Code:	H141 - Storage, Bulking, And/Or Transfer Off Site--No Treatment/Reovery (H010-H129) Or (H131-H135)
Quantity Tons:	4.17
Waste Quantity:	1000
Quantity Unit:	G
Shipment Date:	20120629
Creation Date:	12/6/2012 22:16:01
Receipt Date:	20120629
Manifest ID:	004956293FLE
Trans EPA ID:	MAD039322250
Trans Name:	CLEAN HARBORS ENVIRONMENTAL SERVICES INC
TSDF EPA ID:	CAD050806850
Trans Name:	CLEAN HARBORS LOS ANGELES LLC
Waste Code Description:	261 - Not reported
Meth Code:	H141 - Storage, Bulking, And/Or Transfer Off Site--No Treatment/Reovery (H010-H129) Or (H131-H135)
Quantity Tons:	0.78
Waste Quantity:	1560
Quantity Unit:	P
Shipment Date:	20120629
Creation Date:	12/6/2012 22:16:01
Receipt Date:	20120629
Manifest ID:	004956293FLE
Trans EPA ID:	MAD039322250
Trans Name:	CLEAN HARBORS ENVIRONMENTAL SERVICES INC
TSDF EPA ID:	CAD050806850

SOUTHERN CALIFORNIA EDISON WALNUT SUBSTATION (Continued) **S113178902**

Trans Name: CLEAN HARBORS LOS ANGELES LLC
Waste Code Description: 221 - Waste oil and mixed oil
Meth Code: H141 - Storage, Bulking, And/Or Transfer Off Site--No Treatment/Reovery (H010-H129) Or (H131-H135)
Quantity Tons: 1
Waste Quantity: 2000
Quantity Unit: P

Shipment Date: 20120629
Creation Date: 12/6/2012 22:16:01
Receipt Date: 20120629
Manifest ID: 004956293FLE
Trans EPA ID: MAD039322250
Trans Name: CLEAN HARBORS ENVIRONMENTAL SERVICES INC
TSDF EPA ID: CAD050806850
Trans Name: CLEAN HARBORS LOS ANGELES LLC
Waste Code Description: 352 - Other organic solids
RCRA Code: F005
Meth Code: H141 - Storage, Bulking, And/Or Transfer Off Site--No Treatment/Reovery (H010-H129) Or (H131-H135)
Quantity Tons: 0.19
Waste Quantity: 380
Quantity Unit: P
Additional Code 1: F003
Additional Code 2: F001

Shipment Date: 20120629
Manifest ID: 004956293FLE
Trans EPA ID: MAD039322250
Trans Name: CLEAN HARBORS ENVIRONMENTAL SERVICES INC
TSDF EPA ID: CAD050806850
Trans Name: CLEAN HARBORS LOS ANGELES LLC
Waste Code Description: 223 - Unspecified oil-containing waste
Meth Code: H141 - Storage, Bulking, And/Or Transfer Off Site--No Treatment/Reovery (H010-H129) Or (H131-H135)
Quantity Tons: 0.03
Waste Quantity: 60
Quantity Unit: P

Shipment Date: 20120629
Creation Date: 12/6/2012 22:16:01
Receipt Date: 20120629
Manifest ID: 004956293FLE
Trans EPA ID: MAD039322250
Trans Name: CLEAN HARBORS ENVIRONMENTAL SERVICES INC
TSDF EPA ID: CAD050806850
Trans Name: CLEAN HARBORS LOS ANGELES LLC
Waste Code Description: 731 - Liquids with polychlorinated biphenyls > 50 mg/l
Meth Code: H141 - Storage, Bulking, And/Or Transfer Off Site--No Treatment/Reovery (H010-H129) Or (H131-H135)
Quantity Tons: 0.8816
Waste Quantity: 800
Quantity Unit: K

Shipment Date: 20120601
Creation Date: 10/8/2012 22:15:11
Receipt Date: 20120601

SOUTHERN CALIFORNIA EDISON WALNUT SUBSTATION (Continued) **S113178902**

Manifest ID:	004955759FLE
Trans EPA ID:	MAD039322250
Trans Name:	CLEAN HARBORS ENVIRONMENTAL SERVICES INC
TSDF EPA ID:	CAD050806850
Trans Name:	CLEAN HARBORS LOS ANGELES LLC
Waste Code Description:	261 - Not reported
Meth Code:	H141 - Storage, Bulking, And/Or Transfer Off Site--No Treatment/Reovery (H010-H129) Or (H131-H135)
Quantity Tons:	3.01491
Waste Quantity:	723
Quantity Unit:	G

G70 **SOUTHERN CALIFORNIA EDISON** **RCRA-LQG** **1007199631**
SE **16333 GALE** **CAD981694128**
1/8-1/4 **LA PUENTE, CA 91745**
0.137 mi.
725 ft. **Site 8 of 13 in cluster G**

Relative: **Higher**

Actual: **360 ft.**

RCRA Listings:

Date Form Received by Agency:	19960229
Handler Name:	Southern California Edison
Handler Address:	16333 Gale
Handler City,State,Zip:	LA PUENTE, CA 91745
EPA ID:	CAD981694128
Contact Name:	KATHRYN VANDERSLICE
Contact Telephone:	818-302-9320
EPA Region:	09
Biennial Report Cycle:	1995
Mailing Address:	P.O. BOX 800
Mailing City,State,Zip:	ROSEMEAD, CA 91770
Universal Waste Indicator:	No
Universal Waste Destination Facility:	No
Federal Universal Waste:	No
Active Site State-Reg Handler:	---
Hazardous Secondary Material Indicator:	N
2018 GPRA Permit Baseline:	Not on the Baseline
2018 GPRA Renewals Baseline:	Not on the Baseline
202 GPRA Corrective Action Baseline:	No
Subject to Corrective Action Universe:	No
Non-TSDFs Where RCRA CA has Been Imposed Universe:	No
Corrective Action Priority Ranking:	No NCAPS ranking
Environmental Control Indicator:	No
Institutional Control Indicator:	No
Human Exposure Controls Indicator:	N/A
Groundwater Controls Indicator:	N/A
Significant Non-Complier Universe:	No
Unaddressed Significant Non-Complier Universe:	No
Addressed Significant Non-Complier Universe:	No
Significant Non-Complier With a Compliance Schedule Universe:	No
Handler Date of Last Change:	20140916

Historic Generators:

Receive Date:	19960229
Handler Name:	SOUTHERN CALIFORNIA EDISON
Federal Waste Generator Description:	Large Quantity Generator
Large Quantity Handler of Universal Waste:	No

SOUTHERN CALIFORNIA EDISON (Continued) **1007199631**

Recognized Trader Importer: No
Recognized Trader Exporter: No
Spent Lead Acid Battery Importer: No
Spent Lead Acid Battery Exporter: No
Current Record: Yes

List of NAICS Codes and Descriptions:
NAICS Code: 2211
NAICS Description: ELECTRIC POWER GENERATION, TRANSMISSION AND DISTRIBUTION

Facility Has Received Notices of Violations:
Violations: No Violations Found

Evaluation Action Summary:
Evaluations: No Evaluations Found

G71 **SCE - WALNUT SUBSTATION** **UST** **U004049078**
SE **16333 GALE AVE** **N/A**
1/8-1/4 **HACIENDA HTS, CA 91745**
0.137 mi.
725 ft. **Site 9 of 13 in cluster G**

Relative: UST:
Higher
Name: SCE - WALNUT SUBSTATION
Actual: Address: 16333 GALE AVE
360 ft. City,State,Zip: HACIENDA HTS, CA 91745
Facility ID: 12372
Permitting Agency: LOS ANGELES COUNTY
Latitude: 34.00714
Longitude: -117.95052

G72 **SOUTHERN CALIFORNIA EDISON WALNUT SUBSTATION** **RCRA-LQG** **1012176382**
SE **16333 GALE AVE** **E MANIFEST** **CAR000203133**
1/8-1/4 **CITY OF INDUSTRY, CA 91745**
0.137 mi.
725 ft. **Site 10 of 13 in cluster G**

Relative: RCRA Listings:
Higher
Date Form Received by Agency: 20101207
Actual: Handler Name: Sce Walnut Substation
360 ft. Handler Address: 16333 E Gale Ave
Handler City,State,Zip: CITY OF INDUSTRY, CA 91745
EPA ID: CAR000203133
Contact Name: SARA M DUVALL
Contact Address: PO BOX 800
Contact City,State,Zip: ROSEMEAD, CA 91770
Contact Telephone: 626-302-4781
Contact Fax: 626-302-2031
Contact Email: SARA.DUVALL@SCE.COM
Contact Title: TECHNICAL SPEC
EPA Region: 09
Land Type: Private
Federal Waste Generator Description: Large Quantity Generator
Active Site Indicator: Handler Activities

SOUTHERN CALIFORNIA EDISON WALNUT SUBSTATION (Continued) **1012176382**

Mailing Address:	PO BOX 800
Mailing City,State,Zip:	ROSEMEAD, CA 91770
Owner Name:	Southern California Edison
Owner Type:	Private
Operator Name:	Southern California Edison
Operator Type:	Private
Short-Term Generator Activity:	No
Importer Activity:	No
Mixed Waste Generator:	No
Transporter Activity:	No
Transfer Facility Activity:	No
Recycler Activity with Storage:	No
Small Quantity On-Site Burner Exemption:	No
Smelting Melting and Refining Furnace Exemption:	No
Underground Injection Control:	No
Off-Site Waste Receipt:	No
Universal Waste Indicator:	No
Universal Waste Destination Facility:	No
Federal Universal Waste:	No
Active Site State-Reg Handler:	---
Hazardous Secondary Material Indicator:	N
2018 GPRA Permit Baseline:	Not on the Baseline
2018 GPRA Renewals Baseline:	Not on the Baseline
202 GPRA Corrective Action Baseline:	No
Subject to Corrective Action Universe:	No
Non-TSDFs Where RCRA CA has Been Imposed Universe:	No
Corrective Action Priority Ranking:	No NCAPS ranking
Environmental Control Indicator:	No
Institutional Control Indicator:	No
Human Exposure Controls Indicator:	N/A
Groundwater Controls Indicator:	N/A
Significant Non-Complier Universe:	No
Unaddressed Significant Non-Complier Universe:	No
Addressed Significant Non-Complier Universe:	No
Significant Non-Complier With a Compliance Schedule Universe:	No
Handler Date of Last Change:	20110126
Recognized Trader-Importer:	No
Recognized Trader-Exporter:	No
Importer of Spent Lead Acid Batteries:	No
Exporter of Spent Lead Acid Batteries:	No
Recycler Activity Without Storage:	No
Manifest Broker:	No
Sub-Part P Indicator:	No

Hazardous Waste Summary:

Waste Code:	D001
Waste Description:	Ignitable Waste
Waste Code:	D002
Waste Description:	Corrosive Waste
Waste Code:	D008
Waste Description:	Lead
Waste Code:	D018
Waste Description:	Benzene

SOUTHERN CALIFORNIA EDISON WALNUT SUBSTATION (Continued) **1012176382**

Waste Code: D039
Waste Description: Tetrachloroethylene

Waste Code: D040
Waste Description: Trichloroethylene

Waste Code: F001
Waste Description: The Following Spent Halogenated Solvents Used In Degreasing: Tetrachloroethylene, Trichlorethylene, Methylene Chloride, 1,1,1-Trichloroethane, Carbon Tetrachloride And Chlorinated Fluorocarbons; All Spent Solvent Mixtures/Blends Used In Degreasing Containing, Before Use, A Total Of Ten Percent Or More (By Volume) Of One Or More Of The Above Halogenated Solvents Or Those Solvents Listed In F002, F004, And F005; And Still Bottoms From The Recovery Of These Spent Solvents And Spent Solvent Mixtures.

Waste Code: F002
Waste Description: The Following Spent Halogenated Solvents: Tetrachloroethylene, Methylene Chloride, Trichloroethylene, 1,1,1-Trichloroethane, Chlorobenzene, 1,1,2-Trichloro-1,2,2-Trifluoroethane, Ortho-Dichlorobenzene, Trichlorofluoromethane, And 1,1,2, Trichloroethane; All Spent Solvent Mixtures/Blends Containing, Before Use, A Total Of Ten Percent Or More (By Volume) Of One Or More Of The Above Halogenated Solvents Or Those Solvents Listed In F001, F004, And F005; And Still Bottoms From The Recovery Of These Spent Solvents And Spent Solvent Mixtures.

Waste Code: F003
Waste Description: The Following Spent Nonhalogenated Solvents: Xylene, Acetone, Ethyl Acetate, Ethyl Benzene, Ethyl Ether, Methyl Isobutyl Ketone, N-Butyl Alcohol, Cyclohexanone, And Methanol; All Spent Solvent Mixtures/Blends Containing, Before Use, Only The Above Spent Nonhalogenated Solvents; And All Spent Solvent Mixtures/Blends Containing, Before Use, One Or More Of The Above Nonhalogenated Solvents, And A Total Of Ten Percent Or More (By Volume) Of One Or More Of Those Solvents Listed In F001, F002, F004, And F005; And Still Bottoms From The Recovery Of These Spent Solvents And Spent Solvent Mixtures.

Waste Code: F005
Waste Description: The Following Spent Nonhalogenated Solvents: Toluene, Methyl Ethyl Ketone, Carbon Disulfide, Isobutanol, Pyridine, Benzene, 2-Ethoxyethanol, And 2-Nitropropane; All Spent Solvent Mixtures/Blends Containing, Before Use, A Total Of Ten Percent Or More (By Volume) Of One Or More Of The Above Nonhalogenated Solvents Or Those Solvents Listed In F001, F002, Or F004; And Still Bottoms From The Recovery Of These Spent Solvents And Spent Solvent Mixtures.

Handler - Owner Operator:
Owner/Operator Indicator: Owner
Owner/Operator Name: SOUTHERN CALIFORNIA EDISON
Legal Status: Private
Date Became Current: 19570701
Owner/Operator Address: PO BOX 800
Owner/Operator City,State,Zip: ROSEMEAD, CA 91770
Owner/Operator Telephone: 626-302-1212

SOUTHERN CALIFORNIA EDISON WALNUT SUBSTATION (Continued) **1012176382**

Owner/Operator Indicator: Operator
Owner/Operator Name: SOUTHERN CALIFORNIA EDISON
Legal Status: Private
Date Became Current: 19570701

Owner/Operator Indicator: Owner
Owner/Operator Name: SOUTHERN CALIFORNIA EDISON
Legal Status: Private
Date Became Current: 19570701
Owner/Operator Address: PO BOX 800
Owner/Operator City,State,Zip: ROSEMEAD, CA 91770

Owner/Operator Indicator: Operator
Owner/Operator Name: SOUTHERN CALIFORNIA EDISON
Legal Status: Private
Date Became Current: 19570701

Historic Generators:
Receive Date: 20091009
Handler Name: WALNUT SUBSTATION
Federal Waste Generator Description: Large Quantity Generator
Large Quantity Handler of Universal Waste: No
Recognized Trader Importer: No
Recognized Trader Exporter: No
Spent Lead Acid Battery Importer: No
Spent Lead Acid Battery Exporter: No
Current Record: No

Receive Date: 20101207
Handler Name: SCE WALNUT SUBSTATION
Federal Waste Generator Description: Large Quantity Generator
Large Quantity Handler of Universal Waste: No
Recognized Trader Importer: No
Recognized Trader Exporter: No
Spent Lead Acid Battery Importer: No
Spent Lead Acid Battery Exporter: No
Current Record: Yes

List of NAICS Codes and Descriptions:
NAICS Code: 221121
NAICS Description: ELECTRIC BULK POWER TRANSMISSION AND CONTROL

Facility Has Received Notices of Violations:
Violations: No Violations Found

Evaluation Action Summary:
Evaluations: No Evaluations Found

E MANIFEST:
Manifest Tracking Number: 012318807FLE
Last Updated Date: 20200331
Shipped Date: 20181003
Received Date: 20181003
Manifest Status: Signed

SOUTHERN CALIFORNIA EDISON WALNUT SUBSTATION (Continued) **1012176382**

Submission Type:	DataImage5Copy
Origin Type:	Web
Generator EPA ID:	CAR000203133
Generator Name:	Sce Walnut Substation
Generator Mail Street 1:	16333 E GALE AVE
Generator Mail City:	CITY OF INDUSTRY
Generator Mail State:	CA
Generator Mail Zip:	91745
Generator Location Street 1:	PO BOX 800
Generator Location Street 2:	ATTN SARA DUVALL
Generator Location City:	ROSEMEAD
Generator Location Zip:	91770
Generator Location State:	CA
Designated Facility EPA ID:	CAD050806850
Designated Facility Name:	Clean Harbors Los Angles Llc
Designated Facility Mail Street 2:	5756 ALBA STREET
Designated Facility Mail City:	LOS ANGELES
Designated Facility Mail Zip:	90058
Designated Facility Mail State:	CA
Designated Facility Location Street 1:	5756 ALBA STREET
Designated Facility Location City:	LOS ANGELES
Designated Facility Location Zip:	90058
Designated Facility Location State:	CA
Manifest Residue Indicator:	N
Rejection Indicator:	N

Manifest Tracking Number:	012319075FLE
Last Updated Date:	20200330
Shipped Date:	20190417
Received Date:	20190417
Manifest Status:	Signed
Submission Type:	DataImage5Copy
Origin Type:	Web
Generator EPA ID:	CAR000203133
Generator Name:	Sce Walnut Substation
Generator Mail Street 1:	16333 E GALE AVE
Generator Mail City:	CITY OF INDUSTRY
Generator Mail State:	CA
Generator Mail Zip:	91745
Generator Location Street 1:	PO BOX 800
Generator Location Street 2:	ATTN SARA DUVALL
Generator Location City:	ROSEMEAD
Generator Location Zip:	91770
Generator Location State:	CA
Designated Facility EPA ID:	CAD050806850
Designated Facility Name:	Clean Harbors Los Angles Llc
Designated Facility Mail Street 2:	5756 ALBA STREET
Designated Facility Mail City:	LOS ANGELES
Designated Facility Mail Zip:	90058
Designated Facility Mail State:	CA
Designated Facility Location Street 1:	5756 ALBA STREET
Designated Facility Location City:	LOS ANGELES
Designated Facility Location Zip:	90058
Designated Facility Location State:	CA
Manifest Residue Indicator:	N
Rejection Indicator:	N

SOUTHERN CALIFORNIA EDISON WALNUT SUBSTATION (Continued) **1012176382**

Manifest Tracking Number:	012321775FLE
Last Updated Date:	20191121
Shipped Date:	20190515
Received Date:	20190515
Manifest Status:	Signed
Submission Type:	DataImage5Copy
Origin Type:	Web
Generator EPA ID:	CAR000203133
Generator Name:	Southern California Edison Walnut Substation
Generator Mail Street 1:	16333 GALE AVE
Generator Mail City:	CITY OF INDUSTRY
Generator Mail State:	CA
Generator Mail Zip:	91745-1710
Generator Location Street 1:	PO BOX 800
Generator Location City:	ROSEMEAD
Generator Location Zip:	91770-0000
Generator Location State:	CA
Designated Facility EPA ID:	CAD050806850
Designated Facility Name:	Clean Harbors Los Angles Llc
Designated Facility Mail Street 2:	5756 ALBA STREET
Designated Facility Mail City:	LOS ANGELES
Designated Facility Mail Zip:	90058
Designated Facility Mail State:	CA
Designated Facility Location Street 1:	5756 ALBA STREET
Designated Facility Location City:	LOS ANGELES
Designated Facility Location Zip:	90058
Designated Facility Location State:	CA
Manifest Residue Indicator:	N
Rejection Indicator:	N

Manifest Tracking Number:	012322050FLE
Last Updated Date:	20200828
Shipped Date:	20190306
Received Date:	20190306
Manifest Status:	Corrected
Submission Type:	DataImage5Copy
Origin Type:	Web
Generator EPA ID:	CAR000203133
Generator Name:	Sce Walnut Substation
Generator Mail Street 1:	16333 E GALE AVE
Generator Mail City:	CITY OF INDUSTRY
Generator Mail State:	CA
Generator Mail Zip:	91745
Generator Location Street 1:	PO BOX 800
Generator Location Street 2:	ATTN SARA DUVALL
Generator Location City:	ROSEMEAD
Generator Location Zip:	91770
Generator Location State:	CA
Designated Facility EPA ID:	CAD050806850
Designated Facility Name:	Clean Harbors Los Angles Llc
Designated Facility Mail Street 2:	5756 ALBA STREET
Designated Facility Mail City:	LOS ANGELES
Designated Facility Mail Zip:	90058
Designated Facility Mail State:	CA
Designated Facility Location Street 1:	5756 ALBA STREET
Designated Facility Location City:	LOS ANGELES
Designated Facility Location Zip:	90058

SOUTHERN CALIFORNIA EDISON WALNUT SUBSTATION (Continued) **1012176382**

Designated Facility Location State:	CA
Manifest Residue Indicator:	N
Rejection Indicator:	N
Manifest Tracking Number:	012322051FLE
Last Updated Date:	20191126
Shipped Date:	20190306
Received Date:	20190306
Manifest Status:	Signed
Submission Type:	DataImage5Copy
Origin Type:	Web
Generator EPA ID:	CAR000203133
Generator Name:	Southern California Edison Walnut Substation
Generator Mail Street 1:	16333 GALE AVE
Generator Mail City:	CITY OF INDUSTRY
Generator Mail State:	CA
Generator Mail Zip:	91745-1710
Generator Location Street 1:	PO BOX 800
Generator Location City:	ROSEMEAD
Generator Location Zip:	91770-0000
Generator Location State:	CA
Designated Facility EPA ID:	CAD050806850
Designated Facility Name:	Clean Harbors Los Angles Llc
Designated Facility Mail Street 2:	5756 ALBA STREET
Designated Facility Mail City:	LOS ANGELES
Designated Facility Mail Zip:	90058
Designated Facility Mail State:	CA
Designated Facility Location Street 1:	5756 ALBA STREET
Designated Facility Location City:	LOS ANGELES
Designated Facility Location Zip:	90058
Designated Facility Location State:	CA
Manifest Residue Indicator:	N
Rejection Indicator:	N
Manifest Tracking Number:	012323497FLE
Last Updated Date:	20191107
Shipped Date:	20181128
Received Date:	20181128
Manifest Status:	Signed
Submission Type:	DataImage5Copy
Origin Type:	Web
Generator EPA ID:	CAR000203133
Generator Name:	Southern California Edison Walnut Substation
Generator Mail Street 1:	16333 GALE AVE
Generator Mail City:	CITY OF INDUSTRY
Generator Mail State:	CA
Generator Mail Zip:	91745-1710
Generator Location Street 1:	PO BOX 800
Generator Location City:	ROSEMEAD
Generator Location Zip:	91770-0000
Generator Location State:	CA
Designated Facility EPA ID:	CAD050806850
Designated Facility Name:	Clean Harbors Los Angles Llc
Designated Facility Mail Street 2:	5756 ALBA STREET
Designated Facility Mail City:	LOS ANGELES
Designated Facility Mail Zip:	90058
Designated Facility Mail State:	CA

SOUTHERN CALIFORNIA EDISON WALNUT SUBSTATION (Continued) **1012176382**

Designated Facility Location Street 1:	5756 ALBA STREET
Designated Facility Location City:	LOS ANGELES
Designated Facility Location Zip:	90058
Designated Facility Location State:	CA
Manifest Residue Indicator:	N
Rejection Indicator:	N

Manifest Tracking Number:	016289813FLE
Last Updated Date:	20211027
Shipped Date:	20210929
Received Date:	20210929
Manifest Status:	Signed
Submission Type:	DataImage5Copy
Origin Type:	Web
Generator EPA ID:	CAR000203133
Generator Name:	Sce Walnut Substation
Generator Mail Street 1:	16333 E GALE AVE
Generator Mail City:	CITY OF INDUSTRY
Generator Mail State:	CA
Generator Mail Zip:	91745
Generator Location Street 1:	PO BOX 800
Generator Location Street 2:	ATTN SARA DUVALL
Generator Location City:	ROSEMEAD
Generator Location Zip:	91770
Generator Location State:	CA
Designated Facility EPA ID:	CAD050806850
Designated Facility Name:	Emerald Transformer Los Angeles, Llc
Designated Facility Mail Street Number:	5756
Designated Facility Mail Street 2:	ALBA STREET
Designated Facility Mail City:	LOS ANGELES
Designated Facility Mail Zip:	90058
Designated Facility Mail State:	CA
Designated Facility Location Street Number:	5756
Designated Facility Location Street 1:	ALBA STREET
Designated Facility Location City:	LOS ANGELES
Designated Facility Location Zip:	90058
Designated Facility Location State:	CA
Manifest Residue Indicator:	N
Rejection Indicator:	N

Manifest Tracking Number:	013483358FLE
Last Updated Date:	20191231
Shipped Date:	20190904
Received Date:	20190904
Manifest Status:	Signed
Submission Type:	DataImage5Copy
Origin Type:	Web
Generator EPA ID:	CAR000203133
Generator Name:	Southern California Edison Walnut Substation
Generator Mail Street 1:	16333 GALE AVE
Generator Mail City:	CITY OF INDUSTRY
Generator Mail State:	CA
Generator Mail Zip:	91745-1710
Generator Location Street 1:	PO BOX 800
Generator Location City:	ROSEMEAD
Generator Location Zip:	91770-0000
Generator Location State:	CA

SOUTHERN CALIFORNIA EDISON WALNUT SUBSTATION (Continued) **1012176382**

Designated Facility EPA ID:	CAD050806850
Designated Facility Name:	Clean Harbors Los Angles Llc
Designated Facility Mail Street 2:	5756 ALBA STREET
Designated Facility Mail City:	LOS ANGELES
Designated Facility Mail Zip:	90058
Designated Facility Mail State:	CA
Designated Facility Location Street 1:	5756 ALBA STREET
Designated Facility Location City:	LOS ANGELES
Designated Facility Location Zip:	90058
Designated Facility Location State:	CA
Manifest Residue Indicator:	N
Rejection Indicator:	N

Manifest Tracking Number:	012315717FLE
Last Updated Date:	20200330
Shipped Date:	20181226
Received Date:	20181226
Manifest Status:	Signed
Submission Type:	DataImage5Copy
Origin Type:	Web
Generator EPA ID:	CAR000203133
Generator Name:	Sce Walnut Substation
Generator Mail Street 1:	16333 E GALE AVE
Generator Mail City:	CITY OF INDUSTRY
Generator Mail State:	CA
Generator Mail Zip:	91745
Generator Location Street 1:	PO BOX 800
Generator Location Street 2:	ATTN SARA DUVALL
Generator Location City:	ROSEMEAD
Generator Location Zip:	91770
Generator Location State:	CA
Designated Facility EPA ID:	CAD050806850
Designated Facility Name:	Clean Harbors Los Angles Llc
Designated Facility Mail Street 2:	5756 ALBA STREET
Designated Facility Mail City:	LOS ANGELES
Designated Facility Mail Zip:	90058
Designated Facility Mail State:	CA
Designated Facility Location Street 1:	5756 ALBA STREET
Designated Facility Location City:	LOS ANGELES
Designated Facility Location Zip:	90058
Designated Facility Location State:	CA
Manifest Residue Indicator:	N
Rejection Indicator:	N

Manifest Tracking Number:	013901910FLE
Last Updated Date:	20200423
Shipped Date:	20200219
Received Date:	20200219
Manifest Status:	Signed
Submission Type:	DataImage5Copy
Origin Type:	Web
Generator EPA ID:	CAR000203133
Generator Name:	Sce Walnut Substation
Generator Mail Street 1:	16333 E GALE AVE
Generator Mail City:	CITY OF INDUSTRY
Generator Mail State:	CA
Generator Mail Zip:	91745

SOUTHERN CALIFORNIA EDISON WALNUT SUBSTATION (Continued) **1012176382**

Generator Location Street 1:	PO BOX 800
Generator Location Street 2:	ATTN SARA DUVALL
Generator Location City:	ROSEMEAD
Generator Location Zip:	91770
Generator Location State:	CA
Designated Facility EPA ID:	CAD050806850
Designated Facility Name:	Clean Harbors Los Angles Llc
Designated Facility Mail Street Number:	5756
Designated Facility Mail Street 2:	ALBA STREET
Designated Facility Mail City:	LOS ANGELES
Designated Facility Mail Zip:	90058
Designated Facility Mail State:	CA
Designated Facility Location Street Number:	5756
Designated Facility Location Street 1:	ALBA STREET
Designated Facility Location City:	LOS ANGELES
Designated Facility Location Zip:	90058
Designated Facility Location State:	CA
Manifest Residue Indicator:	N
Rejection Indicator:	N

Manifest Tracking Number:	013903344FLE
Last Updated Date:	20200901
Shipped Date:	20200708
Received Date:	20200708
Manifest Status:	Signed
Submission Type:	DataImage5Copy
Origin Type:	Web
Generator EPA ID:	CAR000203133
Generator Name:	Sce Walnut Substation
Generator Mail Street 1:	16333 E GALE AVE
Generator Mail City:	CITY OF INDUSTRY
Generator Mail State:	CA
Generator Mail Zip:	91745
Generator Location Street 1:	PO BOX 800
Generator Location Street 2:	ATTN SARA DUVALL
Generator Location City:	ROSEMEAD
Generator Location Zip:	91770
Generator Location State:	CA
Designated Facility EPA ID:	CAD050806850
Designated Facility Name:	Clean Harbors Los Angles Llc
Designated Facility Mail Street Number:	5756
Designated Facility Mail Street 2:	ALBA STREET
Designated Facility Mail City:	LOS ANGELES
Designated Facility Mail Zip:	90058
Designated Facility Mail State:	CA
Designated Facility Location Street Number:	5756
Designated Facility Location Street 1:	ALBA STREET
Designated Facility Location City:	LOS ANGELES
Designated Facility Location Zip:	90058
Designated Facility Location State:	CA
Manifest Residue Indicator:	N
Rejection Indicator:	N

Federal Waste:

Manifest Tracking Number:	013903489FLE
Waste Line Number:	1
Federal Waste Code:	D001

SOUTHERN CALIFORNIA EDISON WALNUT SUBSTATION (Continued) **1012176382**

Federal Waste: IGNITABLE WASTE

Manifest Tracking Number: 013903489FLE
Waste Line Number: 1
Federal Waste Code: D018
Federal Waste: BENZENE

Manifest Tracking Number: 013903489FLE
Waste Line Number: 1
Federal Waste Code: D035
Federal Waste: METHYL ETHYL KETONE

Manifest Tracking Number: 013903489FLE
Waste Line Number: 1
Federal Waste Code: F002
Federal Waste: THE FOLLOWING SPENT HALOGENATED SOLVENTS: TETRACHLOROETHYLENE, METHYLENE CHLORIDE, TRICHLOROETHYLENE, 1,1,1-TRICHLOROETHANE, CHLOROBENZENE, 1,1,2-TRICHLORO-1,2,2-TRIFLUOROETHANE, ORTHO-DICHLOROBENZENE, TRICHLOROFLUOROMETHANE, AND 1,1,2, TRICHLOROETHANE; ALL SPENT SOLVENT MIXTURES/BLENDS CONTAINING, BEFORE USE, A TOTAL OF TEN PERCENT OR MORE (BY VOLUME) OF ONE OR MORE OF THE ABOVE HALOGENATED SOLVENTS OR THOSE SOLVENTS LISTED IN F001, F004, AND F005; AND STILL BOTTOMS FROM THE RECOVERY OF THESE SPENT SOLVENTS AND SPENT SOLVENT MIXTURES.

Manifest Tracking Number: 013903489FLE
Waste Line Number: 1
Federal Waste Code: F003
Federal Waste: THE FOLLOWING SPENT NONHALOGENATED SOLVENTS: XYLENE, ACETONE, ETHYL ACETATE, ETHYL BENZENE, ETHYL ETHER, METHYL ISOBUTYL KETONE, N-BUTYL ALCOHOL, CYCLOHEXANONE, AND METHANOL; ALL SPENT SOLVENT MIXTURES/BLENDS CONTAINING, BEFORE USE, ONLY THE ABOVE SPENT NONHALOGENATED SOLVENTS; AND ALL SPENT SOLVENT MIXTURES/BLENDS CONTAINING, BEFORE USE, ONE OR MORE OF THE ABOVE NONHALOGENATED SOLVENTS, AND A TOTAL OF TEN PERCENT OR MORE (BY VOLUME) OF ONE OR MORE OF THOSE SOLVENTS LISTED IN F001, F002, F004, AND F005; AND STILL BOTTOMS FROM THE RECOVERY OF THESE SPENT SOLVENTS AND SPENT SOLVENT MIXTURES.

State Waste:
Manifest Tracking Number: 013903489FLE
Waste Line Number: 1
State Waste Code Owner: CA
State Waste Code: 214
State Waste: Unspecified solvent mixture

Transporter:
Manifest Tracking Number: 013903489FLE
Transporter Line Number: 1
Transporter EPA ID: FLR000168203
Transporter Name: Florida Transformer Llc Dba Emerald Transformer

Waste Line:
Manifest Tracking Number: 013903489FLE
Waste Line Number: 1
U.S. DOT Hazardous Indicator: Y

SOUTHERN CALIFORNIA EDISON WALNUT SUBSTATION (Continued) **1012176382**

U.S. DOT ID Number:	UN1993
U.S. DOT Description:	Un1993, Waste Flammable Liquids, N.O.S., (Methyl Ethyl Ketone, Xylene), 3, Pgiii
Number of Containers:	2
Container Type Code:	TP
Container Type Description:	Portable tanks
Waste Quantity:	2900
Quantity Unit of Measure Code:	P
Quantity Unit of Measure Description:	Pounds
Waste Quantity, in Tons:	1.45
Acute Waste Quantity, in Tons:	0
Non-Acute Waste Quantity, in Tons:	1.45
Waste Quantity, in Kilograms:	1315.1936
Acute Waste Quantity, in Kilograms:	0
Non-Acute Waste Quantity, in Kilorgrams:	1315.1936
Management Method Code:	H141
Management Method Description:	STORAGE, BULKING AND/OR TRANSFER OFF SITE
Waste Residue Indicator:	N
Quantity Discrepancy Indicator:	N
Waste Type Discrepancy Indicator:	N
EPA Waste Indicator:	Y

Click this hyperlink while viewing on your computer to access
39 additional US EManifest: record(s) in the EDR Site Report.

F73 **FIRE STATION 43** **HIST UST** **U001569617**
NW **921 S STIMSON** **N/A**
1/8-1/4 **CITY OF INDUSTRY, CA 91744**
0.141 mi.
747 ft. **Site 8 of 24 in cluster F**

Relative: HIST UST:
Lower

Name:	FIRE STATION 43
Address:	921 S STIMSON
City,State,Zip:	CITY OF INDUSTRY, CA 91744
File Number:	00027456
URL:	https://documents.geotracker.waterboards.ca.gov/ustpdfs/pdf/00027456.pdf
Region:	STATE
Facility ID:	00000034204
Facility Type:	Other
Other Type:	FIRE STATION
Telephone:	2132672242
Owner Name:	L.A. COUNTY MECHANICAL DEPARTM
Owner Address:	1100 N. EASTERN AVE.
Owner City,St,Zip:	LOS ANGELES, CA 90063
Total Tanks:	0002
Tank Num:	001
Container Num:	#1
Year Installed:	1973
Tank Capacity:	00001000
Tank Used for:	PRODUCT
Type of Fuel:	UNLEADED
Leak Detection:	Stock Inventor
Tank Num:	002
Container Num:	#2
Tank Capacity:	00001000

Actual:
340 ft.

FIRE STATION 43 (Continued) **U001569617**

Tank Used for: PRODUCT
Type of Fuel: DIESEL
Leak Detection: Stock Inventor

Click here for Geo Tracker PDF:

F74 **UNITED STATIONERS** **HWTS S113067221**
NW **918 SOUTH STIMSON AVE** **HAZNET N/A**
1/8-1/4 **INDUSTRY, CA 91749**
0.142 mi.
750 ft. **Site 9 of 24 in cluster F**

Relative:
Lower

Actual:
340 ft.

HWTS:

Name:	UNITED STATIONERS
Address:	918 SOUTH STIMSON AVE
City,State,Zip:	INDUSTRY, CA 91749
EPA ID:	CAL000117718
Inactive Date:	06/30/2019
Create Date:	06/15/1994
Mailing Address:	918 SOUTH STIMSON AVE
Mailing City,State,Zip:	CITY OF INDUSTRY, CA 917451640
Owner Name:	ESSENDANT
Owner Address:	918 SOUTH STIMSON AVE
Owner City,State,Zip:	CITY OF INDUSTRY, CA 917450000
Contact Name:	BILL SUTTER
Contact Address:	918 S STIMSON AVE
City,State,Zip:	CITY OF INDUSTRY, CA 91745
Facility Status:	Inactive
Facility Type:	PERMANENT
Category:	STATE
Latitude:	34.010715
Longitude:	-117.955153

NAICS:

EPA ID:	CAL000117718
Create Date:	2013-10-15 15:45:40.993
NAICS Code:	42142
NAICS Description:	Office Equipment Wholesalers
Issued EPA ID Date:	1994-06-15 00:00:00
Inactive Date:	2019-06-30 00:00:00
Facility Name:	UNITED STATIONERS
Facility Address:	918 SOUTH STIMSON AVE
Facility City:	INDUSTRY
Facility State:	CA
Facility Zip:	917490000

HAZNET:

Name:	UNITED STATIONERS
Address:	918 SOUTH STIMSON AVE
City,State,Zip:	INDUSTRY, CA 917490000
Contact:	BILL SUTTER
Telephone:	6269236919
Mailing Address:	918 SOUTH STIMSON AVE
Year:	2017
Gepaid:	CAL000117718
TSD EPA ID:	CAT080013352

UNITED STATIONERS (Continued) **S113067221**

CA Waste Code: 221 - Waste oil and mixed oil
Disposal Method: H039 - Other Recovery Of Reclamation For Reuse Including Acid Regeneration, Organics Recovery Ect
Tons: 0.285

Year: 2017
Gepaid: CAL000117718
TSD EPA ID: CAT080013352
CA Waste Code: 241 - Tank bottom waste
Disposal Method: H039 - Other Recovery Of Reclamation For Reuse Including Acid Regeneration, Organics Recovery Ect
Tons: 4.17

Year: 2014
Gepaid: CAL000117718
TSD EPA ID: CAT080013352
CA Waste Code: 221 - Waste oil and mixed oil
Disposal Method: H039 - Other Recovery Of Reclamation For Reuse Including Acid Regeneration, Organics Recovery Ect
Tons: 0.133

Year: 2013
Gepaid: CAL000117718
TSD EPA ID: AZR000501510
CA Waste Code: 135 - Unspecified aqueous solution
Disposal Method: H141 - Storage, Bulking, And/Or Transfer Off Site--No Treatment/Reovery (H010-H129) Or (H131-H135)
Tons: 0.231

Year: 2013
Gepaid: CAL000117718
TSD EPA ID: NVT330010000
CA Waste Code: 791 - Liquids with pH <= 2
Disposal Method: H039 - Other Recovery Of Reclamation For Reuse Including Acid Regeneration, Organics Recovery Ect
Tons: 0.4587

Year: 2012
Gepaid: CAL000117718
TSD EPA ID: AZR000501510
CA Waste Code: 135 - Unspecified aqueous solution
Disposal Method: H141 - Storage, Bulking, And/Or Transfer Off Site--No Treatment/Reovery (H010-H129) Or (H131-H135)
Tons: 0.231

Year: 2012
Gepaid: CAL000117718
TSD EPA ID: NVT330010000
CA Waste Code: 221 - Waste oil and mixed oil
Disposal Method: H039 - Other Recovery Of Reclamation For Reuse Including Acid Regeneration, Organics Recovery Ect
Tons: 0.209

Year: 2011
Gepaid: CAL000117718
TSD EPA ID: AZR000501510
CA Waste Code: 352 - Other organic solids

UNITED STATIONERS (Continued) **S113067221**

Disposal Method:	H141 - Storage, Bulking, And/Or Transfer Off Site--No Treatment/Reovery (H010-H129) Or (H131-H135)
Tons:	0.05
Year:	2011
Gepaid:	CAL000117718
TSD EPA ID:	AZR000501510
CA Waste Code:	135 - Unspecified aqueous solution
Disposal Method:	H141 - Storage, Bulking, And/Or Transfer Off Site--No Treatment/Reovery (H010-H129) Or (H131-H135)
Tons:	0.462
Year:	2010
Gepaid:	CAL000117718
TSD EPA ID:	NVT330010000
CA Waste Code:	352 - Other organic solids
Disposal Method:	H132 - Landfill Or Surface Impoundment That Will Be Closed As Landfill(To Include On-Site Treatment And/Or Stabilization)
Tons:	0.075

Click this hyperlink while viewing on your computer to access
11 additional CA HAZNET: record(s) in the EDR Site Report.

Additional Information:

Year:	2017
Gen EPA ID:	CAL000117718
Shipment Date:	20170518
Creation Date:	5/17/2018 18:31:20
Receipt Date:	20170518
Manifest ID:	009679804FLE
Trans EPA ID:	CAL000264806
Trans Name:	EXPRESS OIL CO
TSDF EPA ID:	CAT080013352
Trans Name:	DEMENNO KERDOON
Waste Code Description:	221 - Waste oil and mixed oil
Meth Code:	H039 - Other Recovery Of Reclamation For Reuse Including Acid Regeneration, Organics Recovery Ect
Quantity Tons:	0.285
Waste Quantity:	75
Quantity Unit:	G
Shipment Date:	20170303
Creation Date:	5/18/2017 18:32:20
Receipt Date:	20170303
Manifest ID:	013680140JJK
Trans EPA ID:	CAR000189431
Trans Name:	ADAMS SERVICES INC
TSDF EPA ID:	CAT080013352
Trans Name:	DEMENNO/KERDOON
Waste Code Description:	241 - Tank bottom waste 251 Still bottoms with halogenated organics
Meth Code:	H039 - Other Recovery Of Reclamation For Reuse Including Acid Regeneration, Organics Recovery Ect
Quantity Tons:	4.17
Waste Quantity:	1000
Quantity Unit:	G

UNITED STATIONERS (Continued) **S113067221**

Additional Information:

Year:	2014
Gen EPA ID:	CAL000117718
Shipment Date:	20140416
Creation Date:	7/1/2014 22:15:08
Receipt Date:	20140422
Manifest ID:	005790758FLE
Trans EPA ID:	CAL000264806
Trans Name:	EXPRESS OIL CO
TSDF EPA ID:	CAT080013352
Trans Name:	DEMENNO KERDOON
Waste Code Description:	221 - Waste oil and mixed oil
Meth Code:	H039 - Other Recovery Of Reclamation For Reuse Including Acid Regeneration, Organics Recovery Ect
Quantity Tons:	0.133
Waste Quantity:	35
Quantity Unit:	G

Additional Information:

Year:	2013
Gen EPA ID:	CAL000117718
Shipment Date:	20131002
Creation Date:	3/6/2014 22:15:09
Receipt Date:	20131018
Manifest ID:	011253249JJK
Trans EPA ID:	CAD981377864
Trans Name:	IDR ENVIRONMENTAL SERVICES
Trans 2 EPA ID:	CAD980585293
Trans 2 Name:	INDUSTRIAL WASTE UTILIZATION
TSDF EPA ID:	NVT330010000
Trans Name:	US ECOLOGY
Waste Code Description:	791 - Liquids with pH < 2 792 Liquids with pH < 2 with metals
RCRA Code:	D002
Meth Code:	H039 - Other Recovery Of Reclamation For Reuse Including Acid Regeneration, Organics Recovery Ect
Quantity Tons:	0.4587
Waste Quantity:	110
Quantity Unit:	G
Shipment Date:	20131002
Creation Date:	2/24/2014 22:15:07
Receipt Date:	20131008
Manifest ID:	011253247JJK
Trans EPA ID:	CAD981377864
Trans Name:	IDR ENVIRONMENTAL SERVICES
Trans 2 EPA ID:	CAD980585293
Trans 2 Name:	INDUSTRIAL WASTE UTILIZATION
TSDF EPA ID:	AZR000501510
Trans Name:	AA SYDCOL LLC DBA SYDCOL
Waste Code Description:	135 - Unspecified aqueous solution
Meth Code:	H141 - Storage, Bulking, And/Or Transfer Off Site--No Treatment/Reovery (H010-H129) Or (H131-H135)
Quantity Tons:	0.231

UNITED STATIONERS (Continued) **S113067221**

Waste Quantity: 55
Quantity Unit: G

Additional Information:
Year: 2012
Gen EPA ID: CAL000117718

Shipment Date: 20121218
Creation Date: 5/21/2013 22:15:06
Receipt Date: 20121227
Manifest ID: 009651780JJK
Trans EPA ID: CAD981377864
Trans Name: IDR ENVIRONMENTAL SERVICES
Trans 2 EPA ID: CAD980585293
Trans 2 Name: INDUSTRIAL WASTE UTILIZATION
TSDF EPA ID: AZR000501510
Trans Name: AA SYDCOL LLC
Waste Code Description: 135 - Unspecified aqueous solution
Meth Code: H141 - Storage, Bulking, And/Or Transfer Off Site--No Treatment/Reovery (H010-H129) Or (H131-H135)
Quantity Tons: 0.231
Waste Quantity: 55
Quantity Unit: G

Shipment Date: 20120622
Creation Date: 5/24/2013 22:15:17
Receipt Date: 20120713
Manifest ID: 009652804JJK
Trans EPA ID: CAD981377864
Trans Name: IDR ENVIRONMENTAL SERVICES
Trans 2 EPA ID: CAD980585293
Trans 2 Name: INDUSTRIAL WASTE UTILIZATION
TSDF EPA ID: NVT330010000
Trans Name: US ECOLOGY
Waste Code Description: 221 - Waste oil and mixed oil
Meth Code: H039 - Other Recovery Of Reclamation For Reuse Including Acid Regeneration, Organics Recovery Ect
Quantity Tons: 0.209
Waste Quantity: 55
Quantity Unit: G

Additional Information:
Year: 2011
Gen EPA ID: CAL000117718

Shipment Date: 20110517
Creation Date: 10/19/2011 18:30:52
Receipt Date: 20110603
Manifest ID: 007861605JJK
Trans EPA ID: CAD981377864
Trans Name: IDR ENVIRONMENTAL SERVICES
Trans 2 EPA ID: CAD980585293
Trans 2 Name: INDUSTRIAL WASTE UTILIZATION
TSDF EPA ID: AZR000501510
Trans Name: AA SYDCOL LLC DBA SYDCOL
Waste Code Description: 135 - Unspecified aqueous solution

UNITED STATIONERS (Continued) **S113067221**

Meth Code:	H141 - Storage, Bulking, And/Or Transfer Off Site--No Treatment/Reovery (H010-H129) Or (H131-H135)
Quantity Tons:	0.462
Waste Quantity:	110
Quantity Unit:	G
Shipment Date:	20110517
Creation Date:	10/19/2011 18:30:52
Receipt Date:	20110603
Manifest ID:	007861605JJK
Trans EPA ID:	CAD981377864
Trans Name:	IDR ENVIRONMENTAL SERVICES
Trans 2 EPA ID:	CAD980585293
Trans 2 Name:	INDUSTRIAL WASTE UTILIZATION
TSDF EPA ID:	AZR000501510
Trans Name:	AA SYDCOL LLC DBA SYDCOL
Waste Code Description:	352 - Other organic solids
Meth Code:	H141 - Storage, Bulking, And/Or Transfer Off Site--No Treatment/Reovery (H010-H129) Or (H131-H135)
Quantity Tons:	0.05
Waste Quantity:	100
Quantity Unit:	P

Additional Information:

Year:	2010
Gen EPA ID:	CAL000117718
Shipment Date:	20100614
Creation Date:	1/24/2011 18:30:16
Receipt Date:	20100628
Manifest ID:	004847995JJK
Trans EPA ID:	CAD981377864
Trans Name:	IDR ENVIRONMENTAL SERVICES INC
Trans 2 EPA ID:	CAD982030173
Trans 2 Name:	ECOLOGY CONTROL IND
TSDF EPA ID:	NVT330010000
Trans Name:	US ECOLOGY
Waste Code Description:	352 - Other organic solids
Meth Code:	H132 - Landfill Or Surface Impoundment That Will Be Closed As Landfill(To Include On-Site Treatment And/Or Stabilization)
Quantity Tons:	0.075
Waste Quantity:	150
Quantity Unit:	P

Additional Information:

Year:	2007
Gen EPA ID:	CAL000117718
Shipment Date:	20071130
Creation Date:	3/11/2008 18:30:29
Receipt Date:	20071211
Manifest ID:	000163527SKS
Trans EPA ID:	TXR000050930
Trans Name:	SAFETY-KLEEN SYSTEMS INC
Trans 2 EPA ID:	OKD981588791
Trans 2 Name:	TRIAD TRANSPORT INC

UNITED STATIONERS (Continued) **S113067221**

TSDF EPA ID: TXD077603371
Trans Name: SAFETY-KLEEN SYSTEMS INC
Waste Code Description: 221 - Waste oil and mixed oil
Meth Code: - Not reported

Shipment Date: 20071130
Creation Date: 3/11/2008 18:30:29
Receipt Date: 20071211
Manifest ID: 000163527SKS
Trans EPA ID: TXR000050930
Trans Name: SAFETY-KLEEN SYSTEMS INC
Trans 2 EPA ID: OKD981588791
Trans 2 Name: TRIAD TRANSPORT INC
TSDF EPA ID: TXD077603371
Trans Name: SAFETY-KLEEN SYSTEMS INC
Waste Code Description: 791 - Liquids with pH < 2 792 Liquids with pH < 2 with metals
RCRA Code: D002
Meth Code: H141 - Storage, Bulking, And/Or Transfer Off Site--No Treatment/Reovery (H010-H129) Or (H131-H135)
Quantity Tons: 0.6
Waste Quantity: 1200
Quantity Unit: P

Additional Information:
Year: 2004
Gen EPA ID: CAL000117718

Shipment Date: 20040504
Creation Date: 10/14/2004 15:19:37
Receipt Date: 20040505
Manifest ID: 23350945
Trans EPA ID: TXR000050930
Trans Name: SAFETY-KLEEN SYSTEMS INC
TSDF EPA ID: CAT000613893
Trans Name: SAFETY-KLEEN SYSTEMS INC
TSDF Alt EPA ID: CAT000613893
Waste Code Description: 134 - Aqueous solution with <10% total organic residues
Meth Code: H01 - Transfer Station
Quantity Tons: 0.21
Waste Quantity: 50
Quantity Unit: G

Additional Information:
Year: 2003
Gen EPA ID: CAL000117718

Shipment Date: 20030718
Creation Date: 7/23/2004 9:16:48
Receipt Date: 20030721
Manifest ID: 22884496
Trans EPA ID: TXR000050930
TSDF EPA ID: CAT000613893
TSDF Alt EPA ID: CAT000613893
Waste Code Description: 134 - Aqueous solution with <10% total organic residues
Meth Code: H01 - Transfer Station
Quantity Tons: 0.1638

UNITED STATIONERS (Continued) **S113067221**

Waste Quantity: 39
Quantity Unit: G

Additional Information:
Year: 2002
Gen EPA ID: CAL000117718

Shipment Date: 20020528
Creation Date: 7/19/2002 15:54:46
Receipt Date: 20020529
Manifest ID: 21594074
Trans EPA ID: SCR000075150
TSDF EPA ID: CAT000613893
Waste Code Description: 134 - Aqueous solution with <10% total organic residues
Meth Code: H01 - Transfer Station
Quantity Tons: 0.1386
Waste Quantity: 33
Quantity Unit: G

F75 **COUNTY OF LOS ANGELS FIRE DEPARTMENT** **HWTS** **S124550116**
NW **921 STIMPSON AVE** **N/A**
1/8-1/4 **LA PUENTE, CA 91746**
0.142 mi.
751 ft. **Site 10 of 24 in cluster F**

Relative: **Lower**
Actual: **340 ft.**

HWTS:
Name: COUNTY OF LOS ANGELS FIRE DEPARTMENT
Address: 921 STIMPSON AVE
City,State,Zip: LA PUENTE, CA 91746
EPA ID: CAC001141272
Inactive Date: 10/25/2000
Create Date: 09/11/1996
Mailing Address: 1320 N EASTERN AVE
Mailing City,State,Zip: LOS ANGELES, CA 900630000
Owner Name: COUNTY OF LA I
Owner Address: 1320 N EASTERN AVE
Owner City,State,Zip: LOS ANGELES, CA 900630000
Contact Name: ALEX IRSHAID
Contact Address: ENVIRONMENTAL ASSOCIATES
City,State,Zip: CORONA, CA 917200000
Facility Status: Inactive
Facility Type: TEMPORARY
Category: STATE
Latitude: 34.010643
Longitude: -117.955219

F76 **COUNTY OF LOS ANGELS FIRE DEPARTMENT** **HWTS** **S112925627**
NW **921 S STIMPSON AVE** **HAZNET** **N/A**
1/8-1/4 **LA PUENTE, CA 91746**
0.142 mi.
751 ft. **Site 11 of 24 in cluster F**

Relative:
Lower

Actual:
340 ft.

HWTS:

Name:	COUNTY OF LOS ANGELS FIRE DEPARTMENT
Address:	921 S STIMPSON AVE
City,State,Zip:	LA PUENTE, CA 91746
EPA ID:	CAC002557896
Inactive Date:	08/19/2003
Create Date:	10/23/2002
Mailing Address:	PO BOX 910901
Mailing City,State,Zip:	COMMERCE, CA 90091
Owner Name:	LOS ANGELES COUNTY
Owner Address:	PO BOX 910901
Owner City,State,Zip:	COMMERCE, CA 90091
Contact Name:	RICKEY WILLIAMS
Contact Address:	PO BOX 910901
City,State,Zip:	COMMERCE, CA 90091
Facility Status:	Inactive
Facility Type:	TEMPORARY
Category:	STATE
Latitude:	34.010643
Longitude:	-117.955219

HAZNET:

Name:	COUNTY OF LOS ANGELS FIRE DEPARTMENT
Address:	921 S STIMPSON AVE
City,State,Zip:	LA PUENTE, CA 917460000
Contact:	RICKEY WILLIAMS
Telephone:	3238382257
Mailing Address:	PO BOX 910901
Year:	2002
Gepaid:	CAC002557896
TSD EPA ID:	CAD008252405
CA Waste Code:	221 - Waste oil and mixed oil
Disposal Method:	R01 - Recycler
Tons:	0.361

Additional Information:

Year:	2002
Gen EPA ID:	CAC002557896
Shipment Date:	20021023
Creation Date:	2/25/2003 18:31:38
Receipt Date:	20021029
Manifest ID:	22224108
Trans EPA ID:	CAD000603738
TSDF EPA ID:	CAD008252405
Waste Code Description:	221 - Waste oil and mixed oil
Meth Code:	R01 - Recycler
Quantity Tons:	0.361
Waste Quantity:	95
Quantity Unit:	G

COUNTY OF LOS ANGELS FIRE DEPARTMENT (Continued) **S112925627**

H77 **M.G. INDUSTRIES** **CPS-SLIC** **S106764884**
WNW **999 STIMSON AVE.** **WIP** **N/A**
1/8-1/4 **CITY OF INDUSTRY, CA 91745**
0.147 mi.
774 ft. **Site 1 of 10 in cluster H**

Relative: CPS-SLIC:
Lower

Actual: Name: M.G. INDUSTRIES
342 ft. Address: 999 STIMSON AVE.
City,State,Zip: CITY OF INDUSTRY, CA 91745
Region: STATE
Facility Status: **Completed - Case Closed**
Status Date: 05/11/1988
Global Id: T10000015644
Lead Agency: LOS ANGELES RWQCB (REGION 4)
Latitude: 34.01001
Longitude: -117.95588
Case Type: Cleanup Program Site
Case Worker: WIP
RB Case Number: 105.0163
EPA Region: 9
Cuf Case: NO
Begin Date: 01/01/1985
No Further Action Date: 05/11/1988
CA Water Watershed Name: San Gabriel River - Upper San Gabriel (405.20)
Dwr Groundwater Subbasin Name: San Gabriel Valley (4-013)
CA Enviroscreen 3 Score: 86-90%
CA Enviroscreen 4 Score: 90-95%
Military DOD Site: No
RWQCB Region: LOS ANGELES RWQCB (REGION 4)

Click here to access the California GeoTracker records for this facility:

WIP:
Name: M.G. INDUSTRIES
Address: 999 Stimson Ave
City,State,Zip: CITY OF INDUSTRY (CORPORATE NAME INDUSTRY), CA 91745
Region: 4
File Number: 105.0163
File Status: **Historical**
Staff: DKOO
Facility Suite: Not reported

H78 **SO-CAL AIRGAS** **CPS-SLIC** **S126421131**
WNW **999 S. STIMSON AVE.** **N/A**
1/8-1/4 **CITY OF INDUSTRY, CA 91745**
0.147 mi.
774 ft. **Site 2 of 10 in cluster H**

Relative: CPS-SLIC:
Lower

Actual: Name: SO-CAL AIRGAS
342 ft. Address: 999 S. STIMSON AVE.
City,State,Zip: CITY OF INDUSTRY, CA 91745
Region: STATE
Facility Status: **Completed - Case Closed**

SO-CAL AIRGAS (Continued) **S126421131**

Status Date:	01/01/1996
Global Id:	T10000015642
Lead Agency:	LOS ANGELES RWQCB (REGION 4)
Latitude:	34.01001
Longitude:	-117.95588
Case Type:	Cleanup Program Site
Case Worker:	WIP
RB Case Number:	105.0161
EPA Region:	9
Cuf Case:	NO
Begin Date:	01/01/1985
No Further Action Date:	01/01/1996
CA Water Watershed Name:	San Gabriel River - Upper San Gabriel (405.20)
Dwr Groundwater Subbasin Name:	San Gabriel Valley (4-013)
CA Enviroscreen 3 Score:	86-90%
CA Enviroscreen 4 Score:	90-95%
Military DOD Site:	No
RWQCB Region:	LOS ANGELES RWQCB (REGION 4)

Click here to access the California GeoTracker records for this facility:

H79 **SO-CAL AIRGAS** **HIST CORTESE** **S105025527**
WNW **81038111 ALONDRA BLVD E.** **WIP** **N/A**
1/8-1/4 **PARAMOUNT, CA 90723**
0.147 mi.
774 ft. **Site 3 of 10 in cluster H**

Relative:
Lower

Actual:
342 ft.

HIST CORTESE:

edr_fname:	SO-CAL AIRGAS
edr_fadd1:	81038111 ALONDRA BLVD E.
City,State,Zip:	PARAMOUNT, CA 90723
Region:	CORTESE
Facility County Code:	19
Reg By:	LTNKA
Reg Id:	R-27076

WIP:

Name:	SO-CAL AIRGAS
Address:	999 S Stimson Ave
City,State,Zip:	CITY OF INDUSTRY (CORPORATE NAME INDUSTRY), CA 91745
Region:	4
File Number:	105.0161
File Status:	**Historical**
Staff:	UNIDENTIFIED
Facility Suite:	Not reported

F80
WNW
1/8-1/4
0.147 mi.
775 ft.

LA CO FD FIRE STA #043
921 S STIMSON AVE
INDUSTRY, CA 91745

Site 12 of 24 in cluster F

CERS HAZ WASTE
SWEEPS UST
LOS ANGELES CO. HMS
CERS

S102057122
N/A

Relative:
Lower

Actual:
341 ft.

CERS HAZ WASTE:

Name:	LA CO FD STATION #043
Address:	921 S STIMSON AVE
City,State,Zip:	INDUSTRY, CA 91745
Site ID:	128728
CERS ID:	10286809
CERS Description:	Hazardous Waste Generator

SWEEPS UST:

Name:	LA CO FD FIRE STA #043
Address:	921 S STIMSON AVE
City:	INDUSTRY
Status:	Active
Comp Number:	12512
Number:	5
Board Of Equalization:	44-009790
Referral Date:	06-27-91
Action Date:	06-27-91
Created Date:	06-30-89
SWRCB Tank Id:	19-000-012512-000001
Tank Status:	A
Active Date:	06-30-89
Tank Use:	UNKNOWN
STG:	W
Number Of Tanks:	2

Name:	LA CO FD FIRE STA #043
Address:	921 S STIMSON AVE
City:	INDUSTRY
Status:	Active
Comp Number:	12512
Number:	5
Board Of Equalization:	44-009790
Referral Date:	06-27-91
Action Date:	06-27-91
Created Date:	06-30-89
SWRCB Tank Id:	19-000-012512-000002
Tank Status:	A
Active Date:	06-30-89
Tank Use:	UNKNOWN
STG:	W

LOS ANGELES CO. HMS:

Name:	LA CO FD FIRE STA #043
Address:	921 S STIMSON AVE
City,State,Zip:	CITY OF INDUSTRY, CA 917451687
Region:	LA
Permit Category:	T
Facility Id:	012381-012512
Facility Type:	0
Facility Status:	Removed
Area:	6H

LA CO FD FIRE STA #043 (Continued) **S102057122**

Permit Number: 00004258T
Permit Status: Removed

CERS:
Name: LA CO FD STATION #043
Address: 921 S STIMSON AVE
City,State,Zip: INDUSTRY, CA 91745
Site ID: 128728
CERS ID: 10286809
CERS Description: Chemical Storage Facilities

Evaluation:
Eval General Type: Compliance Evaluation Inspection
Eval Date: 04-18-2018
Violations Found: No
Eval Type: Routine done by local agency
Eval Notes: Captain Queen, Fire Captain. No significant violations observed at the time of inspection.
Eval Division: Los Angeles County Fire Department
Eval Program: HMRRP
Eval Source: CERS,

Eval General Type: Compliance Evaluation Inspection
Eval Date: 04-18-2018
Violations Found: No
Eval Type: Routine done by local agency
Eval Notes: Captain Queen, Fire Captain. No significant violations observed at the time of inspection.
Eval Division: Los Angeles County Fire Department
Eval Program: HW
Eval Source: CERS,

Eval General Type: Compliance Evaluation Inspection
Eval Date: 06-25-2021
Violations Found: No
Eval Type: Routine done by local agency
Eval Notes: Consent to do inspection was given by Captain Francisco Lewis.
Eval Division: Los Angeles County Fire Department
Eval Program: HW
Eval Source: CERS,

Eval General Type: Compliance Evaluation Inspection
Eval Date: 06-25-2021
Violations Found: No
Eval Type: Routine done by local agency
Eval Notes: Consent to do inspection was given by Captain Francisco Lewis.
Eval Division: Los Angeles County Fire Department
Eval Program: HMRRP
Eval Source: CERS,

Affiliation:
Affiliation Type Desc: CUPA District
Entity Name: Los Angeles County Fire
Affiliation Address: 5825 Rickenbacker Road
Affiliation City: Commerce
Affiliation State: CA
Affiliation Zip: 90040-3027

LA CO FD FIRE STA #043 (Continued) **S102057122**

Affiliation Phone:	(323) 890-4000,
Affiliation Type Desc:	Environmental Contact
Entity Name:	CAPTAIN ON DUTY
Affiliation Address:	921 S STIMSON AVE
Affiliation City:	CITY OF INDUSTRY
Affiliation State:	CA
Affiliation Zip:	91745
Affiliation Phone:	,
Affiliation Type Desc:	Facility Mailing Address
Entity Name:	Mailing Address
Affiliation Address:	921 S STIMSON AVE
Affiliation City:	CITY OF INDUSTRY
Affiliation State:	CA
Affiliation Zip:	91745
Affiliation Phone:	,
Affiliation Type Desc:	Operator
Entity Name:	LA CO Fire Dept - Construction and Maintenance Division
Affiliation Phone:	(323) 881-6122,
Affiliation Type Desc:	Legal Owner
Entity Name:	LA CO FIRE DEPT
Affiliation Address:	1320 N EASTERN AVE
Affiliation City:	LOS ANGELES
Affiliation State:	CA
Affiliation Country:	United States
Affiliation Zip:	90063
Affiliation Phone:	(323) 881-6183,
Affiliation Type Desc:	Parent Corporation
Entity Name:	LA CO FD
Affiliation Phone:	,
Affiliation Type Desc:	Document Preparer
Entity Name:	JUAN A. GONZALEZ
Affiliation Phone:	,

F81 **LA COUNTY FIRE STATION #043** **UST FINDER RELEASE** **1029013061**
WNW **921 STIMSON AVE S** **N/A**
1/8-1/4 **INDUSTRY, CA 91745**
0.147 mi.
775 ft. **Site 13 of 24 in cluster F**

Relative: **Lower**
Actual: **341 ft.**

UST FINDER RELEASE:

Object ID:	66570
Lust ID:	CAT0603705137
Name:	LA COUNTY FIRE STATION #043
Address:	921 STIMSON AVE S
City,State,Zip:	INDUSTRY, CA 91745
Address Match Type:	PointAddress
Status:	No Further Action
Population within 1500ft:	820
Domestic Wells within 1500ft:	0
Land Use:	Developed, Medium Intensity
Within SPA:	No

LA COUNTY FIRE STATION #043 (Continued) **1029013061**

Within WHPA:	No
Within 100yr Floodplain:	No
EPA Region:	9
Coordinate Source:	Geocode
X Coord:	-117.95538
Y Coord:	34.01025
Latitude:	34.0102499999999
Longitude:	-117.95538

F82 **LA COUNTY FIRE STATION #043** **LUST** **S102432406**
WNW **921 STIMSON AVE S** **Cortese** **N/A**
1/8-1/4 **INDUSTRY, CA 91745** **HIST CORTESE**
0.147 mi. **CERS**
775 ft. **Site 14 of 24 in cluster F**

Relative:
Lower

Actual:
341 ft.

LUST:

Name:	LA COUNTY FIRE STATION #043
Address:	921 STIMSON AVE S
City,State,Zip:	INDUSTRY, CA 91745
Lead Agency:	LOS ANGELES COUNTY
Case Type:	LUST Cleanup Site
Geo Track:	http://geotracker.waterboards.ca.gov/profile_report.asp?global_id=T0603705137
Global Id:	T0603705137
Latitude:	34.010376
Longitude:	-117.955748
Status:	Completed - Case Closed
Status Date:	11/18/1996
Case Worker:	JOA
RB Case Number:	R-12512
Local Agency:	LOS ANGELES COUNTY
Potential Media Affect:	Soil
Potential Contaminants of Concern:	Aviation
EPA Region:	9
Coordinate Source:	Google Geocode
Cuf Case:	NO
Begin Date:	11/18/1996
Leak Reported Date:	11/18/1996
No Further Action Date:	11/18/1996
CA Water Watershed Name:	San Gabriel River - Upper San Gabriel (405.20)
Dwr Groundwater Subbasin Name:	San Gabriel Valley (4-013)
CA Enviroscreen 3 Score:	96-100% (highest scores)
CA Enviroscreen 4 Score:	90-95%
Military DOD Site:	No
RWQCB Region:	LOS ANGELES RWQCB (REGION 4)

LUST:

Global Id:	T0603705137
Contact Type:	Local Agency Caseworker - Primary Caseworker
Contact Name:	JOHN AWUJO
Organization Name:	LOS ANGELES COUNTY
Address:	900 S FREMONT AVE
City:	ALHAMBRA
Email:	jawujo@dpw.lacounty.gov
Phone Number:	6264583507

Global Id:	T0603705137
Contact Type:	Regional Board Caseworker
Contact Name:	YUE RONG

LA COUNTY FIRE STATION #043 (Continued) **S102432406**

Organization Name: LOS ANGELES RWQCB (REGION 4)
Address: 320 W. 4TH ST., SUITE 200
City: Los Angeles
Email: yrong@waterboards.ca.gov

LUST:
Global Id: T0603705137
Action Type: Other
Date: 11/18/1996
Action: Leak Reported

LUST:
Global Id: T0603705137
Status: Completed - Case Closed
Status Date: 11/18/1996

Global Id: T0603705137
Status: Open - Case Begin Date
Status Date: 11/18/1996

LUST REG 4:
Region: 4
Regional Board: 04
County: Los Angeles
Facility Id: R-12512
Status: Case Closed
Substance: 1
Case Type: Soil
Global ID: T0603705137
Staff: UNK
Local Agency: 19000
Date Leak First Reported: 11/18/1996
Date Leak Record Entered: 11/21/1996
Date Case Last Changed on Database: 11/18/1996
Date the Case was Closed: 11/18/1996
Approx. Dist To Production Well (ft): 2675.2596124390586191523 1652
Responsible Party: LOS ANGELES COUNTY FIRE DEPT.
RP Address: 1320 N EASTER AVE, LOS ANGELES CA 90063-3294
Program: LUST
Lat/Long: 34.0107707 / -1

CORTESE:
Name: LA COUNTY FIRE STATION #043
Address: 921 STIMSON AVE S
City,State,Zip: INDUSTRY, CA 91745
Region: CORTESE
Global ID: T0603705137
Site/Facility Type: LUST CLEANUP SITE
Cleanup Status: COMPLETED - CASE CLOSED
Flag: active
File Name: Active Open

HIST CORTESE:
edr_fname: LA COUNTY FIRE STATION #0

LA COUNTY FIRE STATION #043 (Continued) **S102432406**

edr_fadd1: 921 STIMSON
City,State,Zip: INDUSTRY, CA 91745
Region: CORTESE
Facility County Code: 19
Reg By: LTNKA
Reg Id: R-12512

CERS:
Name: LA COUNTY FIRE STATION #043
Address: 921 STIMSON AVE S
City,State,Zip: INDUSTRY, CA 91745
Site ID: 849296
CERS ID: T0603705137
CERS Description: Leaking Underground Storage Tank Cleanup Site

Affiliation:
Affiliation Type Desc: Local Agency Caseworker
Entity Name: JOHN AWUJO - LOS ANGELES COUNTY
Affiliation Address: 900 S FREMONT AVE
Affiliation City: ALHAMBRA
Affiliation State: CA
Affiliation Phone: 6264583507,

Affiliation Type Desc: Regional Board Caseworker
Entity Name: YUE RONG - LOS ANGELES RWQCB (REGION 4)
Affiliation Address: 320 W. 4TH ST., SUITE 200
Affiliation City: Los Angeles
Affiliation State: CA
Affiliation Phone: ,

F83 **LOS ANGELES COUNTY FIRE DEPARTMENT - FS 043** **HWTS** **S113063834**
WNW **921 S STIMSON AVE-STATION 43** **HAZNET** **N/A**
1/8-1/4 **INDUSTRY, CA 91745**
0.147 mi.
775 ft. **Site 15 of 24 in cluster F**

Relative:
Lower

Actual:
341 ft.

HWTS:
Name: LOS ANGELES COUNTY FIRE DEPARTMENT - FS 043
Address: 921 S STIMSON AVE-STATION 43
City,State,Zip: INDUSTRY, CA 91745
EPA ID: CAL000112244
Create Date: 04/14/1993
Mailing Address: 2300 EAST 27TH STREET
Mailing City,State,Zip: SIGNAL HILL, CA 907550000
Owner Name: LA COUNTY FIRE DEPARTMENT
Owner Address: 1320 N EASTERN AVE
Owner City,State,Zip: LOS ANGELES, CA 90063
Contact Name: AARON WALSH
Contact Address: 1320 NORTH EASTERN AVENUE
City,State,Zip: LOS ANGELES, CA 900630000
Facility Status: Active
Facility Type: PERMANENT
Category: STATE
Latitude: 34.01069
Longitude: -117.955165

NAICS:

LOS ANGELES COUNTY FIRE DEPARTMENT - FS 043 (Continued) **S113063834**

EPA ID: CAL000112244
Create Date: 2002-03-14 16:36:28.000
NAICS Code: 92216
NAICS Description: Fire Protection
Issued EPA ID Date: 1993-04-14 00:00:00
Facility Name: LOS ANGELES COUNTY FIRE DEPARTMENT - FS 043
Facility Address: 921 S STIMSON AVE-STATION 43
Facility City: INDUSTRY
Facility State: CA
Facility Zip: 917451687

HAZNET:
Name: LOS ANGELES COUNTY FIRE DEPARTMENT - FS 043
Address: 921 S STIMSON AVE-STATION 43
City,State,Zip: INDUSTRY, CA 917451687
Contact: AARON WALSH
Telephone: 2133935350
Mailing Address: 2300 EAST 27TH STREET

Year: 2021
Gepaid: CAL000112244
TSD EPA ID: CAT080013352
CA Waste Code: 223 - Unspecified oil-containing waste
Disposal Method: H039 - Other Recovery Of Reclamation For Reuse Including Acid Regeneration, Organics Recovery Ect
Tons: 0.45872

Year: 2020
Gepaid: CAL000112244
TSD EPA ID: CAT080013352
CA Waste Code: 223 - Unspecified oil-containing waste
Disposal Method: H039 - Other Recovery Of Reclamation For Reuse Including Acid Regeneration, Organics Recovery Ect
Tons: 0.22936

Year: 2018
Gepaid: CAL000112244
TSD EPA ID: CAT080013352
CA Waste Code: 223 - Unspecified oil-containing waste
Disposal Method: H039 - Other Recovery Of Reclamation For Reuse Including Acid Regeneration, Organics Recovery Ect
Tons: 0.41700

Year: 2017
Gepaid: CAL000112244
TSD EPA ID: CAT080013352
CA Waste Code: 221 - Waste oil and mixed oil
Disposal Method: H039 - Other Recovery Of Reclamation For Reuse Including Acid Regeneration, Organics Recovery Ect
Tons: 0.342

Year: 2015
Gepaid: CAL000112244
TSD EPA ID: CAT080013352
CA Waste Code: 221 - Waste oil and mixed oil
Disposal Method: H039 - Other Recovery Of Reclamation For Reuse Including Acid

LOS ANGELES COUNTY FIRE DEPARTMENT - FS 043 (Continued) **S113063834**

	Regeneration, Organics Recovery Ect
Tons:	0.209
Year:	2014
Gepaid:	CAL000112244
TSD EPA ID:	CAT080013352
CA Waste Code:	221 - Waste oil and mixed oil
Disposal Method:	H039 - Other Recovery Of Reclamation For Reuse Including Acid Regeneration, Organics Recovery Ect
Tons:	0.646
Year:	2012
Gepaid:	CAL000112244
TSD EPA ID:	CAT080013352
CA Waste Code:	221 - Waste oil and mixed oil
Disposal Method:	H039 - Other Recovery Of Reclamation For Reuse Including Acid Regeneration, Organics Recovery Ect
Tons:	0.304
Year:	2011
Gepaid:	CAL000112244
TSD EPA ID:	CAD028409019
CA Waste Code:	181 - Other inorganic solid waste
Disposal Method:	H141 - Storage, Bulking, And/Or Transfer Off Site--No Treatment/Reovery (H010-H129) Or (H131-H135)
Tons:	0.01
Year:	2010
Gepaid:	CAL000112244
TSD EPA ID:	CAD982444481
CA Waste Code:	221 - Waste oil and mixed oil
Disposal Method:	H141 - Storage, Bulking, And/Or Transfer Off Site--No Treatment/Reovery (H010-H129) Or (H131-H135)
Tons:	0.418
Year:	2009
Gepaid:	CAL000112244
TSD EPA ID:	CAD982444481
CA Waste Code:	221 - Waste oil and mixed oil
Disposal Method:	H141 - Storage, Bulking, And/Or Transfer Off Site--No Treatment/Reovery (H010-H129) Or (H131-H135)
Tons:	0.304

Click this hyperlink while viewing on your computer to access
7 additional CA HAZNET: record(s) in the EDR Site Report.

Additional Information:

Year:	2021
Shipment Date:	1/17/2020
Shipment Date:	1/17/2020
Receipt Date:	1/21/2020
Manifest Number:	020954490JJK
Generator EPA ID:	CAL000112244
Name:	LOS ANGELES COUNTY FIRE DEPARTMENT - FS 043
Address:	921 S STIMSON AVE-STATION 43
City,State,Zip:	INDUSTRY, CA 91745-1687

LOS ANGELES COUNTY FIRE DEPARTMENT - FS 043 (Continued) **S113063834**

Contact Telephone:	323-838-2257
Transporter 1 EPA ID:	CAR000206086
Transporter Name:	NORTH STATE ENVIRONMENTAL INC
TSDF EPA ID:	CAT080013352
TSDF Name:	WORLD OIL RECYCLING
TSDF Address 1:	N. ALAMEDA STREET
TSDF City,State,Zip:	COMPTON, CA 90222-0000
Waste Code Description:	223 - Not reported
Meth Code:	H039 - Not reported
Quantity Tons:	0.22936
Waste Quantity:	55
Quantity Unit:	G

Additional Information:

Year:	2020
Shipment Date:	1/17/2020
Shipment Date:	1/17/2020
Receipt Date:	1/21/2020
Manifest Number:	020954490JJK
Generator EPA ID:	CAL000112244
Name:	LOS ANGELES COUNTY FIRE DEPARTMENT - FS 043
Address:	921 S STIMSON AVE-STATION 43
City,State,Zip:	INDUSTRY, CA 91745-1687
Contact Telephone:	323-838-2257
Transporter 1 EPA ID:	CAR000206086
Transporter Name:	NORTH STATE ENVIRONMENTAL INC
TSDF EPA ID:	CAT080013352
TSDF Name:	WORLD OIL RECYCLING
TSDF Address 1:	N. ALAMEDA STREET
TSDF City,State,Zip:	COMPTON, CA 90222-0000
Waste Code Description:	223 - Not reported
Meth Code:	H039 - Not reported
Quantity Tons:	0.22936
Waste Quantity:	55
Quantity Unit:	G

Additional Information:

Year:	2017
Gen EPA ID:	CAL000112244
Shipment Date:	20170503
Creation Date:	5/17/2018 18:31:11
Receipt Date:	20170509
Manifest ID:	016597366JJK
Trans EPA ID:	CAR000206086
Trans Name:	NORTH STATE ENVIRONMENTAL
TSDF EPA ID:	CAT080013352
Trans Name:	DEMENNO\\KERDOON
Waste Code Description:	221 - Waste oil and mixed oil
Meth Code:	H039 - Other Recovery Of Reclamation For Reuse Including Acid Regeneration, Organics Recovery Ect
Quantity Tons:	0.342
Waste Quantity:	90
Quantity Unit:	G

LOS ANGELES COUNTY FIRE DEPARTMENT - FS 043 (Continued) **S113063834**

Additional Information:

Year:	2015
Gen EPA ID:	CAL000112244
Shipment Date:	20151015
Creation Date:	1/5/2016 22:35:46
Receipt Date:	20151020
Manifest ID:	014209781JJK
Trans EPA ID:	CAR000206086
Trans Name:	NORTH STATE ENVIRONMENTAL
TSDF EPA ID:	CAT080013352
Trans Name:	DEMENNO\\KERDOON
Waste Code Description:	221 - Waste oil and mixed oil
Meth Code:	H039 - Other Recovery Of Reclamation For Reuse Including Acid Regeneration, Organics Recovery Ect
Quantity Tons:	0.209
Waste Quantity:	55
Quantity Unit:	G

Additional Information:

Year:	2014
Gen EPA ID:	CAL000112244
Shipment Date:	20141118
Creation Date:	2/6/2015 22:15:22
Receipt Date:	20141124
Manifest ID:	013020758JJK
Trans EPA ID:	CAR000206086
Trans Name:	NORTH STATE ENVIRONMENTAL
TSDF EPA ID:	CAT080013352
Trans Name:	DEMENNO\\KERDOON
Waste Code Description:	221 - Waste oil and mixed oil
Meth Code:	H039 - Other Recovery Of Reclamation For Reuse Including Acid Regeneration, Organics Recovery Ect
Quantity Tons:	0.152
Waste Quantity:	40
Quantity Unit:	G
Shipment Date:	20141023
Creation Date:	12/30/2014 22:15:05
Receipt Date:	20141027
Manifest ID:	013020680JJK
Trans EPA ID:	CAR000206086
Trans Name:	NORTH STATE ENVIRONMENTAL
TSDF EPA ID:	CAT080013352
Trans Name:	DEMENNO\\KERDOON
Waste Code Description:	221 - Waste oil and mixed oil
Meth Code:	H039 - Other Recovery Of Reclamation For Reuse Including Acid Regeneration, Organics Recovery Ect
Quantity Tons:	0.114
Waste Quantity:	30
Quantity Unit:	G
Shipment Date:	20140318
Creation Date:	5/20/2014 22:14:51
Receipt Date:	20140324

LOS ANGELES COUNTY FIRE DEPARTMENT - FS 043 (Continued) **S113063834**

Manifest ID:	011407476JJK
Trans EPA ID:	CAR000206086
Trans Name:	NORTH STATE ENVIRONMENTAL
TSDF EPA ID:	CAT080013352
Trans Name:	DEMENNO\\KERDOON
Waste Code Description:	221 - Waste oil and mixed oil
Meth Code:	H039 - Other Recovery Of Reclamation For Reuse Including Acid Regeneration, Organics Recovery Ect
Quantity Tons:	0.19
Waste Quantity:	50
Quantity Unit:	G
Shipment Date:	20140306
Creation Date:	5/22/2014 22:14:52
Receipt Date:	20140310
Manifest ID:	011407458JJK
Trans EPA ID:	CAR000206086
Trans Name:	NORTH STATE ENVIRONMENTAL
TSDF EPA ID:	CAT080013352
Trans Name:	DEMENNO\\KERDOON
Waste Code Description:	221 - Waste oil and mixed oil
Meth Code:	H039 - Other Recovery Of Reclamation For Reuse Including Acid Regeneration, Organics Recovery Ect
Quantity Tons:	0.19
Waste Quantity:	50
Quantity Unit:	G

Additional Information:

Year:	2012
Gen EPA ID:	CAL000112244
Shipment Date:	20120208
Creation Date:	4/11/2012 20:30:23
Receipt Date:	20120208
Manifest ID:	001682219GBF
Trans EPA ID:	CAD980814446
Trans Name:	MARK ALARCON'S WASTE OIL SRV
TSDF EPA ID:	CAT080013352
Trans Name:	DEMENNO KERDOON
Waste Code Description:	221 - Waste oil and mixed oil
Meth Code:	H039 - Other Recovery Of Reclamation For Reuse Including Acid Regeneration, Organics Recovery Ect
Quantity Tons:	0.304
Waste Quantity:	80
Quantity Unit:	G

Additional Information:

Year:	2011
Gen EPA ID:	CAL000112244
Shipment Date:	20111222
Creation Date:	3/28/2012 20:30:34
Receipt Date:	20120207
Manifest ID:	007078589JJK
Trans EPA ID:	CAR000152058
Trans Name:	EARTHWISE SERVICES LLC

LOS ANGELES COUNTY FIRE DEPARTMENT - FS 043 (Continued) **S113063834**

TSDF EPA ID:	CAD028409019
Trans Name:	CROSBY & OVERTON
Waste Code Description:	181 - Other inorganic solid waste Organics
RCRA Code:	D008
Meth Code:	H141 - Storage, Bulking, And/Or Transfer Off Site--No Treatment/Reovery (H010-H129) Or (H131-H135)
Quantity Tons:	0.01
Waste Quantity:	20
Quantity Unit:	P

Additional Information:

Year:	2010
Gen EPA ID:	CAL000112244
Shipment Date:	20101022
Creation Date:	1/3/2011 18:30:39
Receipt Date:	20101029
Manifest ID:	006430876JJK
Trans EPA ID:	CAD053866794
Trans Name:	PATRIOT ENVIRONMENTAL SERVICES
TSDF EPA ID:	CAD982444481
Trans Name:	FILTER RECYCLING CORP
Waste Code Description:	221 - Waste oil and mixed oil
Meth Code:	H141 - Storage, Bulking, And/Or Transfer Off Site--No Treatment/Reovery (H010-H129) Or (H131-H135)
Quantity Tons:	0.418
Waste Quantity:	110
Quantity Unit:	G

Additional Information:

Year:	2009
Gen EPA ID:	CAL000112244
Shipment Date:	20090409
Creation Date:	5/27/2009 18:30:20
Receipt Date:	20090417
Manifest ID:	005354278JJK
Trans EPA ID:	CAD053866794
Trans Name:	PATRIOT ENVIRONMENTAL SERVICES
TSDF EPA ID:	CAD982444481
Trans Name:	FILTER RECYCLING CORP
Waste Code Description:	221 - Waste oil and mixed oil
Meth Code:	H141 - Storage, Bulking, And/Or Transfer Off Site--No Treatment/Reovery (H010-H129) Or (H131-H135)
Quantity Tons:	0.304
Waste Quantity:	80
Quantity Unit:	G

F84 **LOS ANGELES COUNTY FIRE DEPARTMENT - FS 043** **RCRA NonGen / NLR** **1024791792**
WNW **921 S STIMSON AVE-STATION 43** **E MANIFEST** **CAL000112244**
1/8-1/4 **INDUSTRY, CA 91745**
0.147 mi.
775 ft. **Site 16 of 24 in cluster F**

Relative: **Lower**

Actual: **341 ft.**

RCRA Listings:

Date Form Received by Agency:	19930414
Handler Name:	Los Angeles County Fire Department - Fs 043
Handler Address:	921 S Stimson Ave-Station 43
Handler City,State,Zip:	INDUSTRY, CA 91745-1687
EPA ID:	CAL000112244
Contact Name:	TONY JIMENEZ
Contact Address:	2300 E 27TH ST
Contact City,State,Zip:	SIGNAL HILL, CA 90755-0000
Contact Telephone:	562-988-3625
Contact Fax:	562-988-3630
Contact Email:	TONY.JIMENEZ@FIRE.LACOUNTY.GOV
EPA Region:	09
Federal Waste Generator Description:	Not a generator, verified
Active Site Indicator:	Handler Activities
Mailing Address:	2300 EAST 27TH STREET
Mailing City,State,Zip:	SIGNAL HILL, CA 90755-0000
Owner Name:	La County Fire Department
Owner Type:	Other
Operator Name:	Tony Jimenez
Operator Type:	Other
Short-Term Generator Activity:	No
Importer Activity:	No
Mixed Waste Generator:	No
Transporter Activity:	No
Transfer Facility Activity:	No
Recycler Activity with Storage:	No
Small Quantity On-Site Burner Exemption:	No
Smelting Melting and Refining Furnace Exemption:	No
Underground Injection Control:	No
Off-Site Waste Receipt:	No
Universal Waste Indicator:	Yes
Universal Waste Destination Facility:	Yes
Federal Universal Waste:	No
Active Site State-Reg Handler:	---
Hazardous Secondary Material Indicator:	N
2018 GPRA Permit Baseline:	Not on the Baseline
2018 GPRA Renewals Baseline:	Not on the Baseline
202 GPRA Corrective Action Baseline:	No
Subject to Corrective Action Universe:	No
Non-TSDFs Where RCRA CA has Been Imposed Universe:	No
Corrective Action Priority Ranking:	No NCAPS ranking
Environmental Control Indicator:	No
Institutional Control Indicator:	No
Human Exposure Controls Indicator:	N/A
Groundwater Controls Indicator:	N/A
Significant Non-Complier Universe:	No
Unaddressed Significant Non-Complier Universe:	No
Addressed Significant Non-Complier Universe:	No
Significant Non-Complier With a Compliance Schedule Universe:	No
Handler Date of Last Change:	20180905
Recognized Trader-Importer:	No
Recognized Trader-Exporter:	No

LOS ANGELES COUNTY FIRE DEPARTMENT - FS 043 (Continued) **1024791792**

Importer of Spent Lead Acid Batteries: No
Exporter of Spent Lead Acid Batteries: No
Recycler Activity Without Storage: No
Manifest Broker: No
Sub-Part P Indicator: No

Handler - Owner Operator:
Owner/Operator Indicator: Owner
Owner/Operator Name: LA COUNTY FIRE DEPARTMENT
Legal Status: Other
Owner/Operator Address: 1320 N EASTERN AVE
Owner/Operator City,State,Zip: LOS ANGELES, CA 90063
Owner/Operator Telephone: 818-209-1694

Owner/Operator Indicator: Operator
Owner/Operator Name: TONY JIMENEZ
Legal Status: Other
Owner/Operator Address: 2300 E 27TH ST
Owner/Operator City,State,Zip: SIGNAL HILL, CA 90755-0000
Owner/Operator Telephone: 562-988-3625

Historic Generators:
Receive Date: 19930414
Handler Name: LOS ANGELES COUNTY FIRE DEPARTMENT - FS 043
Federal Waste Generator Description: Not a generator, verified
Large Quantity Handler of Universal Waste: No
Recognized Trader Importer: No
Recognized Trader Exporter: No
Spent Lead Acid Battery Importer: No
Spent Lead Acid Battery Exporter: No
Current Record: Yes

List of NAICS Codes and Descriptions:
NAICS Code: 92216
NAICS Description: FIRE PROTECTION

Facility Has Received Notices of Violations:
Violations: No Violations Found

Evaluation Action Summary:
Evaluations: No Evaluations Found

E MANIFEST:
Manifest Tracking Number: 019299388JJK
Last Updated Date: 20190109
Shipped Date: 20181210
Received Date: 20181211
Manifest Status: Signed
Submission Type: DataImage5Copy
Origin Type: Service
Generator EPA ID: CAL000112244
Generator Name: Los Angeles County Fire Department - Fs 043

LOS ANGELES COUNTY FIRE DEPARTMENT - FS 043 (Continued) **1024791792**

Generator Mail Street 1:	921 S STIMSON AVE-STATION 43
Generator Mail City:	INDUSTRY
Generator Mail State:	CA
Generator Mail Zip:	91745-1687
Generator Location Street 1:	2300 EAST 27TH STREET
Generator Location City:	SIGNAL HILL
Generator Location Zip:	90755-0000
Generator Location State:	CA
Designated Facility EPA ID:	CAT080013352
Designated Facility Name:	Demenno/Kerdoon
Designated Facility Mail Street Number:	2000
Designated Facility Mail Street 1:	CA90222 CA037US 2000
Designated Facility Mail Street 2:	2000 N. ALAMEDA STREET
Designated Facility Mail City:	COMPTON
Designated Facility Mail Zip:	90222
Designated Facility Mail State:	CA
Designated Facility Location Street Number:	2000
Designated Facility Location Street 1:	2000 N. ALAMEDA STREET
Designated Facility Location City:	COMPTON
Designated Facility Location Zip:	90222-0000
Designated Facility Location State:	CA
Manifest Residue Indicator:	N
Rejection Indicator:	N

Manifest Tracking Number:	022862820JJK
Last Updated Date:	20211028
Shipped Date:	20210930
Received Date:	20211005
Manifest Status:	Signed
Submission Type:	DataImage5Copy
Origin Type:	Service
Generator EPA ID:	CAL000112244
Generator Name:	Los Angeles County Fire Department - Fs 043
Generator Mail Street 1:	921 S STIMSON AVE-STATION 43
Generator Mail City:	INDUSTRY
Generator Mail State:	CA
Generator Mail Zip:	91745-1687
Generator Location Street 1:	2300 EAST 27TH STREET
Generator Location City:	SIGNAL HILL
Generator Location Zip:	90755-0000
Generator Location State:	CA
Designated Facility EPA ID:	CAT080013352
Designated Facility Name:	World Oil Recycling
Designated Facility Mail Street Number:	2000
Designated Facility Mail Street 1:	CA90222 CA037US 2000
Designated Facility Mail Street 2:	N. ALAMEDA STREET
Designated Facility Mail City:	COMPTON
Designated Facility Mail Zip:	90222
Designated Facility Mail State:	CA
Designated Facility Location Street Number:	2000
Designated Facility Location Street 1:	N. ALAMEDA STREET
Designated Facility Location City:	COMPTON
Designated Facility Location Zip:	90222-0000
Designated Facility Location State:	CA
Manifest Residue Indicator:	N
Rejection Indicator:	N

LOS ANGELES COUNTY FIRE DEPARTMENT - FS 043 (Continued) **1024791792**

Manifest Tracking Number:	022862899JJK
Last Updated Date:	20211119
Shipped Date:	20211022
Received Date:	20211026
Manifest Status:	Signed
Submission Type:	DataImage5Copy
Origin Type:	Service
Generator EPA ID:	CAL000112244
Generator Name:	Los Angeles County Fire Department - Fs 043
Generator Mail Street 1:	921 S STIMSON AVE-STATION 43
Generator Mail City:	INDUSTRY
Generator Mail State:	CA
Generator Mail Zip:	91745
Generator Location Street 1:	2300 EAST 27TH STREET
Generator Location City:	SIGNAL HILL
Generator Location Zip:	90755
Generator Location State:	CA
Designated Facility EPA ID:	CAT080013352
Designated Facility Name:	World Oil Recycling
Designated Facility Mail Street Number:	2000
Designated Facility Mail Street 1:	CA90222 CA037US 2000
Designated Facility Mail Street 2:	N. ALAMEDA STREET
Designated Facility Mail City:	COMPTON
Designated Facility Mail Zip:	90222
Designated Facility Mail State:	CA
Designated Facility Location Street Number:	2000
Designated Facility Location Street 1:	N. ALAMEDA STREET
Designated Facility Location City:	COMPTON
Designated Facility Location Zip:	90222-0000
Designated Facility Location State:	CA
Manifest Residue Indicator:	N
Rejection Indicator:	N

Manifest Tracking Number:	020954490JJK
Last Updated Date:	20200206
Shipped Date:	20200117
Received Date:	20200121
Manifest Status:	Signed
Submission Type:	DataImage5Copy
Origin Type:	Service
Generator EPA ID:	CAL000112244
Generator Name:	Los Angeles County Fire Department - Fs 043
Generator Mail Street 1:	921 S STIMSON AVE-STATION 43
Generator Mail City:	INDUSTRY
Generator Mail State:	CA
Generator Mail Zip:	91745-1687
Generator Location Street 1:	2300 EAST 27TH STREET
Generator Location City:	SIGNAL HILL
Generator Location Zip:	90755-0000
Generator Location State:	CA
Designated Facility EPA ID:	CAT080013352
Designated Facility Name:	World Oil Recycling
Designated Facility Mail Street Number:	2000
Designated Facility Mail Street 1:	CA90222 CA037US 2000
Designated Facility Mail Street 2:	N. ALAMEDA STREET
Designated Facility Mail City:	COMPTON
Designated Facility Mail Zip:	90222

LOS ANGELES COUNTY FIRE DEPARTMENT - FS 043 (Continued) **1024791792**

Designated Facility Mail State:	CA
Designated Facility Location Street Number:	2000
Designated Facility Location Street 1:	N. ALAMEDA STREET
Designated Facility Location City:	COMPTON
Designated Facility Location Zip:	90222-0000
Designated Facility Location State:	CA
Manifest Residue Indicator:	N
Rejection Indicator:	N

State Waste:

Manifest Tracking Number:	020954490JJK
Waste Line Number:	1
State Waste Code Owner:	CA
State Waste Code:	223
State Waste:	Unspecified oil-containing waste

Transporter:

Manifest Tracking Number:	020954490JJK
Transporter Line Number:	1
Transporter EPA ID:	CAR000206086
Transporter Name:	North State Environmental Inc

Waste Line:

Manifest Tracking Number:	020954490JJK
Waste Line Number:	1
U.S. DOT Hazardous Indicator:	N
Non-Hazardous Waste Description:	NON-RCRA HAZARDOUS WASTE LIQUID (OIL)
Number of Containers:	1
Container Type Code:	DM
Container Type Description:	Metal drums, barrels, kegs
Waste Quantity:	55
Quantity Unit of Measure Code:	G
Quantity Unit of Measure Description:	Gallons
Waste Quantity, in Tons:	0.2293578
Acute Waste Quantity, in Tons:	0
Non-Acute Waste Quantity, in Tons:	0.2293578
Waste Quantity, in Kilograms:	208.03441
Acute Waste Quantity, in Kilograms:	0
Non-Acute Waste Quantity, in Kilorgrams:	208.03441
Management Method Code:	H039
Management Method Description:	OTHER RECOVERY OR RECLAMATION FOR REUSE
Waste Residue Indicator:	N
Quantity Discrepancy Indicator:	N
Waste Type Discrepancy Indicator:	N
EPA Waste Indicator:	N

F85 **CARDINAL INDUSTRIAL FINISHES** **HWTS** **S123617310**
NW **901 S STIMSON AVE #V** **HAZNET** **N/A**
1/8-1/4 **INDUSTRY, CA 91745**
0.151 mi.
796 ft. **Site 17 of 24 in cluster F**

Relative: **Lower**
Actual: **340 ft.**

HWTS:

Name:	CARDINAL INDUSTRIAL FINISHES
Address:	901 S STIMSON AVE #V
City,State,Zip:	INDUSTRY, CA 91745

CARDINAL INDUSTRIAL FINISHES (Continued) **S123617310**

EPA ID:	CAL000071400
Inactive Date:	06/30/2003
Create Date:	08/04/1993
Mailing Address:	901 S STIMSON AVE # V
Mailing City,State,Zip:	HACIENDA HEIGHTS, CA 917451629
Owner Name:	CARDINAL INDUSTRIAL FINISHES
Owner Address:	1329 POTRERO AVE
Owner City,State,Zip:	SOUTH EL MONTE, CA 917330000
Contact Name:	LAWRENCE FELIX
Contact Address:	1329 POTRERO AVE
City,State,Zip:	SOUTH EL MONTE, CA 917330000
Facility Status:	Inactive
Facility Type:	PERMANENT
Category:	STATE
Latitude:	34.010747
Longitude:	-117.955138

HAZNET:

Name:	CARDINAL INDUSTRIAL FINISHES
Address:	901 S STIMSON AVE #V
City,State,Zip:	INDUSTRY, CA 917451629
Contact:	LAWRENCE FELIX
Telephone:	6264599269
Mailing Address:	901 S STIMSON AVE # V
Year:	1994
Gepaid:	CAL000071400
TSD EPA ID:	CAD008252405
CA Waste Code:	212 - Oxygenated solvents (acetone, butanol, ethyl acetate, etc.)
Disposal Method:	R01 - Recycler
Tons:	1.452
Year:	1993
Gepaid:	CAL000071400
TSD EPA ID:	CAT080013352
CA Waste Code:	134 - Aqueous solution with total organic residues less than 10 percent
Disposal Method:	R01 - Recycler
Tons:	36.96
Year:	1993
Gepaid:	CAL000071400
TSD EPA ID:	CAD008252405
CA Waste Code:	212 - Oxygenated solvents (acetone, butanol, ethyl acetate, etc.)
Disposal Method:	R01 - Recycler
Tons:	0.9075

Additional Information:

Year:	1994
Gen EPA ID:	CAL000071400
Shipment Date:	19940215
Creation Date:	9/15/1995 0:00:00
Receipt Date:	19940215
Manifest ID:	92087335

CARDINAL INDUSTRIAL FINISHES (Continued) **S123617310**

Trans EPA ID: CAD000628024
TSDF EPA ID: CAD008252405
TSDF Alt EPA ID: CAD008252405
Waste Code Description: 212 - Oxygenated solvents (acetone, butanol, ethyl acetate, etc.
RCRA Code: F003
Meth Code: R01 - Recycler
Quantity Tons: 0.5445
Waste Quantity: 165
Quantity Unit: G

Shipment Date: 19940103
Creation Date: 9/14/1995 0:00:00
Receipt Date: 19940103
Manifest ID: 92087468
Trans EPA ID: CAD000628024
TSDF EPA ID: CAD008252405
Waste Code Description: 212 - Oxygenated solvents (acetone, butanol, ethyl acetate, etc.
RCRA Code: F003
Meth Code: R01 - Recycler
Quantity Tons: 0.9075
Waste Quantity: 275
Quantity Unit: G

Additional Information:
Year: 1993
Gen EPA ID: CAL000071400

Shipment Date: 19930824
Creation Date: 9/12/1995 0:00:00
Receipt Date: 19930824
Manifest ID: 92087257
Trans EPA ID: CAD000628024
TSDF EPA ID: CAD008252405
Waste Code Description: 212 - Oxygenated solvents (acetone, butanol, ethyl acetate, etc.
RCRA Code: D001
Meth Code: R01 - Recycler
Quantity Tons: 0.363
Waste Quantity: 110
Quantity Unit: G

Shipment Date: 19930513
Creation Date: 9/7/1995 0:00:00
Receipt Date: 19930513
Manifest ID: 92087386
Trans EPA ID: CAD000628024
TSDF EPA ID: CAD008252405
Waste Code Description: 212 - Oxygenated solvents (acetone, butanol, ethyl acetate, etc.
RCRA Code: D001
Meth Code: R01 - Recycler
Quantity Tons: 0.5445
Waste Quantity: 165
Quantity Unit: G

Shipment Date: 19930318
Creation Date: 9/6/1995 0:00:00
Receipt Date: 19930318
Manifest ID: 92087394

CARDINAL INDUSTRIAL FINISHES (Continued) **S123617310**

Trans EPA ID:	CAD000628024
TSDF EPA ID:	CAT080013352
TSDF Alt EPA ID:	CAT080013352
Waste Code Description:	134 - Aqueous solution with <10% total organic residues
Meth Code:	R01 - Recycler
Quantity Tons:	16.38
Waste Quantity:	3900
Quantity Unit:	G
Shipment Date:	19930204
Creation Date:	9/15/1995 0:00:00
Receipt Date:	19930204
Manifest ID:	92087218
Trans EPA ID:	CAD000628024
TSDF EPA ID:	CAT030013350
TSDF Alt EPA ID:	CAT080013352
Waste Code Description:	134 - Aqueous solution with <10% total organic residues
Meth Code:	R01 - Recycler
Quantity Tons:	20.58
Waste Quantity:	4900
Quantity Unit:	G

F86 **P T HUTCHINS LTD** **AST** **A100423063**
NW **901 S STIMSON AVE** **N/A**
1/8-1/4 **INDUSTRY, CA 91745**
0.151 mi.
796 ft. **Site 18 of 24 in cluster F**

Relative: AST:
Lower

Actual: | | |
340 ft. |---|---|
Name:	P T HUTCHINS LTD
Address:	901 S STIMSON AVE
City/Zip:	INDUSTRY,91745
Owner:	P T HUTCHINS LTD
CERSID:	10289029
Facility ID:	LACoFA0025699
Business Name:	P T HUTCHINS LTD
Phone:	(626) 333-3329
Fax:	626-333-7664
Mailing Address:	901 STIMSON AVE
Mailing Address City:	INDUSTRY
Mailing Address State:	CA
Mailing Address Zip Code:	91745
Operator Name:	JASON NADIN
Operator Phone:	(562) 320-3144
Owner Phone:	(626) 333-3329
Owner Mail Address:	901 STIMSON AVE
Owner State:	CA
Owner Zip Code:	91745
Owner Country:	United States
Property Owner Name:	Ward Hutchins
Property Owner Phone:	323-353-6692
Property Owner Mailing Address:	1130 East Mountain Drive
Property Owner City:	Santa barbara
Property Owner Stat :	CA
Property Owner Zip Code:	93108
Property Owner Country:	United States
EPAID:	CAP000237818

F87 **PT HUTCHINS CO** **CPS-SLIC** **S117311945**
NW **901 S STIMSON AVE** **HWTS** **N/A**
1/8-1/4 **CITY OF INDUSTRY, CA 91745** **HAZNET**
0.151 mi.
796 ft. **Site 19 of 24 in cluster F**

Relative:
Lower

Actual:
340 ft.

CPS-SLIC:

Name:	CARDINAL POWDER COATINGS
Address:	901 S. STIMSON AVE.
City,State,Zip:	CITY OF INDUSTRY, CA 91745
Region:	STATE
Facility Status:	**Completed - Case Closed**
Status Date:	10/19/1995
Global Id:	T10000015512
Lead Agency:	LOS ANGELES RWQCB (REGION 4)
Latitude:	34.01077
Longitude:	-117.95569
Case Type:	Cleanup Program Site
Case Worker:	WIP
RB Case Number:	105.0007
EPA Region:	9
Cuf Case:	NO
Begin Date:	01/01/1985
No Further Action Date:	10/19/1995
CA Water Watershed Name:	San Gabriel River - Upper San Gabriel (405.20)
Dwr Groundwater Subbasin Name:	San Gabriel Valley (4-013)
CA Enviroscreen 3 Score:	86-90%
CA Enviroscreen 4 Score:	90-95%
Military DOD Site:	No
RWQCB Region:	LOS ANGELES RWQCB (REGION 4)

Click here to access the California GeoTracker records for this facility:

HWTS:

Name:	PT HUTCHINS CO
Address:	901 S STIMSON AVE
City,State,Zip:	CITY OF INDUSTRY, CA 91745
EPA ID:	CAR000239434
Inactive Date:	06/30/2017
Create Date:	09/09/2013
Mailing Address:	901 S STIMSON AVE
Mailing City,State,Zip:	CITY OF INDUSTRY, CA 917450000
Owner Name:	PT HUTCHINS CO
Owner Address:	901 S STIMSON AVE
Owner City,State,Zip:	CITY OF INDUSTRY, CA 917450000
Contact Name:	SERGIO A FERRINO
Contact Address:	901 S STIMSON AVE
City,State,Zip:	CITY OF INDUSTRY, CA 917450000
Facility Status:	Inactive
Facility Type:	PERMANENT
Category:	FEDERAL
Latitude:	34.010748
Longitude:	-117.9555615

NAICS:

EPA ID:	CAR000239434
Create Date:	2016-03-29 10:23:26.523
NAICS Code:	49319
NAICS Description:	Other Warehousing and Storage

PT HUTCHINS CO (Continued) **S117311945**

Issued EPA ID Date: 2013-09-09 08:34:44
Inactive Date: 2017-06-30 00:00:00
Facility Name: PT HUTCHINS CO
Facility Address: 901 S STIMSON AVE
Facility City: CITY OF INDUSTRY
Facility State: CA
Facility Zip: 917450000

HAZNET:
Name: PT HUTCHINS CO
Address: 901 S STIMSON AVE
City,State,Zip: CITY OF INDUSTRY, CA 917450000
Contact: SERGIO A FERRINO
Telephone: 6263333329
Mailing Address: 901 S STIMSON AVE

Year: 2018
Gepaid: CAR000239434
TSD EPA ID: CAD008364432
CA Waste Code: 343 - Unspecified organic liquid mixture
Disposal Method: H141 - Storage, Bulking, And/Or Transfer Off Site--No Treatment/Reovery (H010-H129) Or (H131-H135)
Tons: 0.00750

Year: 2018
Gepaid: CAR000239434
TSD EPA ID: NVT330010000
CA Waste Code: 331 - Off-specification, aged or surplus organics
Disposal Method: H039 - Other Recovery Of Reclamation For Reuse Including Acid Regeneration, Organics Recovery Ect
Tons: 0.02000

Year: 2018
Gepaid: CAR000239434
TSD EPA ID: MXC130619001
CA Waste Code: 214 - Unspecified solvent mixture
Disposal Method: H020 - Solvents Recovery
Tons: 0.79200

Year: 2018
Gepaid: CAR000239434
TSD EPA ID: AZR000506980
CA Waste Code: 331 - Off-specification, aged or surplus organics
Disposal Method: -
Tons: 0.90750

Year: 2018
Gepaid: CAR000239434
TSD EPA ID: AZR000520304
CA Waste Code: 331 - Off-specification, aged or surplus organics
Disposal Method: H141 - Storage, Bulking, And/Or Transfer Off Site--No Treatment/Reovery (H010-H129) Or (H131-H135)
Tons: 0.18150

Year: 2018
Gepaid: CAR000239434

PT HUTCHINS CO (Continued) **S117311945**

TSD EPA ID: NVT330010000
CA Waste Code: 122 - Alkaline solution without metals pH >= 12.5
Disposal Method: H039 - Other Recovery Of Reclamation For Reuse Including Acid Regeneration, Organics Recovery Ect
Tons: 0.13750

Year: 2017
Gepaid: CAR000239434
TSD EPA ID: NVT330010000
CA Waste Code: 341 - Organic liquids (nonsolvents) with halogens
Disposal Method: H039 - Other Recovery Of Reclamation For Reuse Including Acid Regeneration, Organics Recovery Ect
Tons: 0.22935

Year: 2017
Gepaid: CAR000239434
TSD EPA ID: NVT330010000
CA Waste Code: 122 - Alkaline solution without metals pH >= 12.5
Disposal Method: H039 - Other Recovery Of Reclamation For Reuse Including Acid Regeneration, Organics Recovery Ect
Tons: 0.15

Year: 2017
Gepaid: CAR000239434
TSD EPA ID: MXC130619001
CA Waste Code: 214 - Unspecified solvent mixture
Disposal Method: H020 - Solvents Recovery
Tons: 4.554

Year: 2017
Gepaid: CAR000239434
TSD EPA ID: AZR000506980
CA Waste Code: 331 - Off-specification, aged or surplus organics
Disposal Method: -
Tons: 0.1815

Click this hyperlink while viewing on your computer to access
26 additional CA HAZNET: record(s) in the EDR Site Report.

Additional Information:
Year: 2018
EM Manifest ID: 017119356JJK20170503_D_1
Shipment Date: 5/3/2017
Shipment Date: 5/3/2017
Receipt Date: 5/16/2017
Manifest Number: 017119356JJK
Generator EPA ID: CAR000239434
Name: PT HUTCHINS COMPANY LTD
Transporter 1 EPA ID: CAD981377864
Transporter 2 EPA ID: CAR000163824
TSDF EPA ID: MXC130619001
TSDF Name: RECICLADORA TEMARRY DE MEXICO SA DE CV
Waste Code Description: - Not reported
Meth Code: - Not reported

Federal:

PT HUTCHINS CO (Continued) **S117311945**

Year:	2018
EM Manifest ID:	017119356JJK20170503_D_1
Generator EPA ID:	CAR000239434
Shipment Date:	2017-05-03
Manifest Number:	017119356JJK
Line Number:	1
Method Code:	H020
Quantity Tons:	0.59400
Quantity Waste:	165.000000
Quantity Unit:	G
Number of Containers:	3
Type of Container:	NULL
Quantity Type:	NULL
Federal Code:	D001

Year:	2018
EM Manifest ID:	017119356JJK20170503_D_1
Generator EPA ID:	CAR000239434
Shipment Date:	2017-05-03
Manifest Number:	017119356JJK
Line Number:	2
Method Code:	H020
Quantity Tons:	1.58400
Quantity Waste:	440.000000
Quantity Unit:	G
Number of Containers:	8
Type of Container:	NULL
Quantity Type:	NULL
Federal Code:	D001

State:

Year:	2018
EM Manifest ID:	017119356JJK20170503_D_1
Generator EPA ID:	CAR000239434
Shipment Date:	2017-05-03
Manifest Number:	017119356JJK
Line Number:	1
Method Code:	H020
Quantity Tons:	0.59400
Quantity Waste:	165.000000
Quantity Unit:	G
Number of Containers:	3
Type of Container:	NULL
Quantity Type:	NULL
State Code:	214

Year:	2018
EM Manifest ID:	017119356JJK20170503_D_1
Generator EPA ID:	CAR000239434
Shipment Date:	2017-05-03
Manifest Number:	017119356JJK
Line Number:	2
Method Code:	H020
Quantity Tons:	1.58400
Quantity Waste:	440.000000
Quantity Unit:	G
Number of Containers:	8

PT HUTCHINS CO (Continued) **S117311945**

Type of Container: NULL
Quantity Type: NULL
State Code: 214

Year: 2018
EM Manifest ID: 017799472JJK20180321_D_1
Shipment Date: 3/21/2018
Shipment Date: 3/21/2018
Receipt Date: 4/11/2018
Manifest Number: 017799472JJK
Generator EPA ID: CAR000239434
Name: PT HUTCHINS COMPANY LTD
Transporter 1 EPA ID: CAD981377864
Transporter 2 EPA ID: CAD980585293
TSDF EPA ID: NVT330010000
TSDF Name: US ECOLOGY NEVADA INC
Waste Code Description: - Not reported
Meth Code: - Not reported

State:
Year: 2018
EM Manifest ID: 017799472JJK20180321_D_1
Generator EPA ID: CAR000239434
Shipment Date: 2018-03-21
Manifest Number: 017799472JJK
Line Number: 1
Method Code: H039
Quantity Tons: 0.02000
Quantity Waste: 40.000000
Quantity Unit: P
Number of Containers: 1
Type of Container: NULL
Quantity Type: NULL
State Code: 331

Year: 2018
EM Manifest ID: 017799445JJK20180316_D_1
Shipment Date: 3/16/2018
Shipment Date: 3/16/2018
Receipt Date: 4/11/2018
Manifest Number: 017799445JJK
Generator EPA ID: CAR000239434
Name: PT HUTCHINS COMPANY LTD
Transporter 1 EPA ID: CAD981377864
Transporter 2 EPA ID: CAD980585293
TSDF EPA ID: NVT330010000
TSDF Name: US ECOLOGY NEVADA INC
Waste Code Description: - Not reported
Meth Code: - Not reported

Federal:
Year: 2018
EM Manifest ID: 017799445JJK20180316_D_1
Generator EPA ID: CAR000239434
Shipment Date: 2018-03-16
Manifest Number: 017799445JJK

PT HUTCHINS CO (Continued) **S117311945**

Line Number:	1
Method Code:	H039
Quantity Tons:	0.13750
Quantity Waste:	275.000000
Quantity Unit:	P
Number of Containers:	1
Type of Container:	NULL
Quantity Type:	NULL
Federal Code:	D002

State:

Year:	2018
EM Manifest ID:	017799445JJK20180316_D_1
Generator EPA ID:	CAR000239434
Shipment Date:	2018-03-16
Manifest Number:	017799445JJK
Line Number:	1
Method Code:	H039
Quantity Tons:	0.13750
Quantity Waste:	275.000000
Quantity Unit:	P
Number of Containers:	1
Type of Container:	NULL
Quantity Type:	NULL
State Code:	122

Year:	2018
EM Manifest ID:	017799347JJK20180316_D_1
Shipment Date:	3/16/2018
Shipment Date:	3/16/2018
Receipt Date:	4/4/2018
Manifest Number:	017799347JJK
Generator EPA ID:	CAR000239434
Name:	PT HUTCHINS COMPANY LTD
Transporter 1 EPA ID:	CAD981377864
Transporter 2 EPA ID:	CAD980585293
TSDF EPA ID:	AZR000520304
TSDF Name:	AA SYDCOL LLC DBA SYDCOL
Waste Code Description:	- Not reported
Meth Code:	- Not reported

State:

Year:	2018
EM Manifest ID:	017799347JJK20180316_D_1
Generator EPA ID:	CAR000239434
Shipment Date:	2018-03-16
Manifest Number:	017799347JJK
Line Number:	1
Method Code:	H141
Quantity Tons:	0.18150
Quantity Waste:	55.000000
Quantity Unit:	G
Number of Containers:	1
Type of Container:	NULL
Quantity Type:	NULL
State Code:	331

PT HUTCHINS CO (Continued) **S117311945**

Year:	2018
EM Manifest ID:	017799446JJK20180316_D_1
Shipment Date:	3/16/2018
Shipment Date:	3/16/2018
Receipt Date:	4/10/2018
Manifest Number:	017799446JJK
Generator EPA ID:	CAR000239434
Name:	PT HUTCHINS COMPANY LTD
Transporter 1 EPA ID:	CAD981377864
Transporter 2 EPA ID:	MNS000110924
TSDF EPA ID:	CAD008364432
TSDF Name:	RHO-CHEM LLC
Waste Code Description:	- Not reported
Meth Code:	- Not reported

Federal:

Year:	2018
EM Manifest ID:	017799446JJK20180316_D_1
Generator EPA ID:	CAR000239434
Shipment Date:	2018-03-16
Manifest Number:	017799446JJK
Line Number:	1
Method Code:	H141
Quantity Tons:	0.00750
Quantity Waste:	15.000000
Quantity Unit:	P
Number of Containers:	1
Type of Container:	NULL
Quantity Type:	NULL
Federal Code:	U223

State:

Year:	2018
EM Manifest ID:	017799446JJK20180316_D_1
Generator EPA ID:	CAR000239434
Shipment Date:	2018-03-16
Manifest Number:	017799446JJK
Line Number:	1
Method Code:	H141
Quantity Tons:	0.00750
Quantity Waste:	15.000000
Quantity Unit:	P
Number of Containers:	1
Type of Container:	NULL
Quantity Type:	NULL
State Code:	343

Year:	2018
EM Manifest ID:	017799346JJK20180316_D_1
Shipment Date:	3/16/2018
Shipment Date:	3/16/2018
Receipt Date:	4/11/2018
Manifest Number:	017799346JJK
Generator EPA ID:	CAR000239434
Name:	PT HUTCHINS COMPANY LTD
Transporter 1 EPA ID:	CAD981377864

PT HUTCHINS CO (Continued) **S117311945**

Transporter 2 EPA ID: CAR000194217
TSDF EPA ID: MXC130619001
TSDF Name: RECICLADORA TEMARRY DE MEXICO SA DE CV
Waste Code Description: - Not reported
Meth Code: - Not reported

Federal:
Year: 2018
EM Manifest ID: 017799346JJK20180316_D_1
Generator EPA ID: CAR000239434
Shipment Date: 2018-03-16
Manifest Number: 017799346JJK
Line Number: 1
Method Code: H020
Quantity Tons: 0.19800
Quantity Waste: 55.000000
Quantity Unit: G
Number of Containers: 1
Type of Container: NULL
Quantity Type: NULL
Federal Code: D001

Year: 2018
EM Manifest ID: 017799346JJK20180316_D_1
Generator EPA ID: CAR000239434
Shipment Date: 2018-03-16
Manifest Number: 017799346JJK
Line Number: 2
Method Code: H020
Quantity Tons: 0.59400
Quantity Waste: 165.000000
Quantity Unit: G
Number of Containers: 3
Type of Container: NULL
Quantity Type: NULL
Federal Code: D001

State:
Year: 2018
EM Manifest ID: 017799346JJK20180316_D_1
Generator EPA ID: CAR000239434
Shipment Date: 2018-03-16
Manifest Number: 017799346JJK
Line Number: 1
Method Code: H020
Quantity Tons: 0.19800
Quantity Waste: 55.000000
Quantity Unit: G
Number of Containers: 1
Type of Container: NULL
Quantity Type: NULL
State Code: 214

Year: 2018
EM Manifest ID: 017799346JJK20180316_D_1
Generator EPA ID: CAR000239434
Shipment Date: 2018-03-16

PT HUTCHINS CO (Continued) **S117311945**

Manifest Number:	017799346JJK
Line Number:	2
Method Code:	H020
Quantity Tons:	0.59400
Quantity Waste:	165.000000
Quantity Unit:	G
Number of Containers:	3
Type of Container:	NULL
Quantity Type:	NULL
State Code:	214

Year:	2018
EM Manifest ID:	017799348JJK20180316_D_1
Shipment Date:	3/16/2018
Shipment Date:	3/16/2018
Receipt Date:	3/30/2018
Manifest Number:	017799348JJK
Generator EPA ID:	CAR000239434
Name:	PT HUTCHINS COMPANY LTD
Transporter 1 EPA ID:	CAD981377864
Transporter 2 EPA ID:	CAR000269548
TSDF EPA ID:	AZR000506980
TSDF Name:	SOUTH YUMA COUNTY LANDFILL
Waste Code Description:	- Not reported
Meth Code:	- Not reported

State:

Year:	2018
EM Manifest ID:	017799348JJK20180316_D_1
Generator EPA ID:	CAR000239434
Shipment Date:	2018-03-16
Manifest Number:	017799348JJK
Line Number:	1
Quantity Tons:	0.90750
Quantity Waste:	275.000000
Quantity Unit:	G
Number of Containers:	1
Type of Container:	NULL
Quantity Type:	NULL
State Code:	331

Year:	2018
EM Manifest ID:	017798987JJK20171219_D_1
Shipment Date:	12/19/2017
Shipment Date:	12/19/2017
Receipt Date:	1/5/2018
Manifest Number:	017798987JJK
Generator EPA ID:	CAR000239434
Name:	PT HUTCHINS COMPANY LTD
Transporter 1 EPA ID:	CAD981377864
Transporter 2 EPA ID:	CAR000194217
TSDF EPA ID:	MXC130619001
TSDF Name:	RECICLADORA TEMARRY DE MEXICO SA DE CV
Waste Code Description:	- Not reported
Meth Code:	- Not reported

PT HUTCHINS CO (Continued) **S117311945**

Federal:

Year:	2018
EM Manifest ID:	017798987JJK20171219_D_1
Generator EPA ID:	CAR000239434
Shipment Date:	2017-12-19
Manifest Number:	017798987JJK
Line Number:	1
Method Code:	H020
Quantity Tons:	2.75220
Quantity Waste:	660.000000
Quantity Unit:	G
Number of Containers:	12
Type of Container:	NULL
Quantity Type:	NULL
Federal Code:	D001

Year:	2018
EM Manifest ID:	017798987JJK20171219_D_1
Generator EPA ID:	CAR000239434
Shipment Date:	2017-12-19
Manifest Number:	017798987JJK
Line Number:	2
Method Code:	H020
Quantity Tons:	0.22935
Quantity Waste:	55.000000
Quantity Unit:	G
Number of Containers:	1
Type of Container:	NULL
Quantity Type:	NULL
Federal Code:	D001

State:

Year:	2018
EM Manifest ID:	017798987JJK20171219_D_1
Generator EPA ID:	CAR000239434
Shipment Date:	2017-12-19
Manifest Number:	017798987JJK
Line Number:	1
Method Code:	H020
Quantity Tons:	2.75220
Quantity Waste:	660.000000
Quantity Unit:	G
Number of Containers:	12
Type of Container:	NULL
Quantity Type:	NULL
State Code:	272

Year:	2018
EM Manifest ID:	017798987JJK20171219_D_1
Generator EPA ID:	CAR000239434
Shipment Date:	2017-12-19
Manifest Number:	017798987JJK
Line Number:	2
Method Code:	H020
Quantity Tons:	0.22935
Quantity Waste:	55.000000

PT HUTCHINS CO (Continued) **S117311945**

Quantity Unit: G
Number of Containers: 1
Type of Container: NULL
Quantity Type: NULL
State Code: 272

Year: 2018
EM Manifest ID: 017798986JJK20171219_D_1
Shipment Date: 12/19/2017
Shipment Date: 12/19/2017
Receipt Date: 1/5/2018
Manifest Number: 017798986JJK
Generator EPA ID: CAR000239434
Name: PT HUTCHINS COMPANY LTD
Transporter 1 EPA ID: CAD981377864
Transporter 2 EPA ID: CAD980585293
TSDF EPA ID: NVT330010000
TSDF Name: US ECOLOGY NEVADA INC
Waste Code Description: - Not reported
Meth Code: - Not reported

State:
Year: 2018
EM Manifest ID: 017798986JJK20171219_D_1
Generator EPA ID: CAR000239434
Shipment Date: 2017-12-19
Manifest Number: 017798986JJK
Line Number: 1
Method Code: H039
Quantity Tons: 0.22935
Quantity Waste: 55.000000
Quantity Unit: G
Number of Containers: 1
Type of Container: NULL
Quantity Type: NULL
State Code: 141

Year: 2018
EM Manifest ID: 017798986JJK20171219_D_1
Generator EPA ID: CAR000239434
Shipment Date: 2017-12-19
Manifest Number: 017798986JJK
Line Number: 2
Method Code: H039
Quantity Tons: 1.37610
Quantity Waste: 330.000000
Quantity Unit: G
Number of Containers: 6
Type of Container: NULL
Quantity Type: NULL
State Code: 141

Year: 2018
EM Manifest ID: 017798604JJK20171004_D_1
Shipment Date: 10/4/2017
Shipment Date: 10/4/2017

PT HUTCHINS CO (Continued) **S117311945**

Receipt Date:	10/25/2017
Manifest Number:	017798604JJK
Generator EPA ID:	CAR000239434
Name:	PT HUTCHINS COMPANY LTD
Transporter 1 EPA ID:	CAD981377864
Transporter 2 EPA ID:	MNS000110924
TSDF EPA ID:	CAD008364432
TSDF Name:	RHO - CHEM LLC
Waste Code Description:	- Not reported
Meth Code:	- Not reported

Federal:

Year:	2018
EM Manifest ID:	017798604JJK20171004_D_1
Generator EPA ID:	CAR000239434
Shipment Date:	2017-10-04
Manifest Number:	017798604JJK
Line Number:	1
Method Code:	H141
Quantity Tons:	0.01700
Quantity Waste:	5.000000
Quantity Unit:	G
Number of Containers:	1
Type of Container:	NULL
Quantity Type:	NULL
Federal Code:	U223

State:

Year:	2018
EM Manifest ID:	017798604JJK20171004_D_1
Generator EPA ID:	CAR000239434
Shipment Date:	2017-10-04
Manifest Number:	017798604JJK
Line Number:	1
Method Code:	H141
Quantity Tons:	0.01700
Quantity Waste:	5.000000
Quantity Unit:	G
Number of Containers:	1
Type of Container:	NULL
Quantity Type:	NULL
State Code:	343

Additional Information:

Year:	2017
Gen EPA ID:	CAR000239434
Shipment Date:	20171219
Creation Date:	10/24/2018 18:30:33
Receipt Date:	20180105
Manifest ID:	017798986JJK
Trans EPA ID:	CAD981377864
Trans Name:	IDR ENVIRONMENTAL SERVICES
Trans 2 EPA ID:	CAD980585293
Trans 2 Name:	INDUSTRIAL WASTE UTILIZATION
TSDF EPA ID:	NVT330010000

PT HUTCHINS CO (Continued) **S117311945**

Trans Name: US ECOLOGY NEVADA INC
Waste Code Description: 141 - Off-specification, aged, or surplus inorganics
Meth Code: H039 - Other Recovery Of Reclamation For Reuse Including Acid Regeneration, Organics Recovery Ect
Quantity Tons: 0.22935
Waste Quantity: 55
Quantity Unit: G

Shipment Date: 20171219
Creation Date: 10/24/2018 18:30:33
Receipt Date: 20180105
Manifest ID: 017798986JJK
Trans EPA ID: CAD981377864
Trans Name: IDR ENVIRONMENTAL SERVICES
Trans 2 EPA ID: CAD980585293
Trans 2 Name: INDUSTRIAL WASTE UTILIZATION
TSDF EPA ID: NVT330010000
Trans Name: US ECOLOGY NEVADA INC
Waste Code Description: 141 - Off-specification, aged, or surplus inorganics
Meth Code: H039 - Other Recovery Of Reclamation For Reuse Including Acid Regeneration, Organics Recovery Ect
Quantity Tons: 1.3761
Waste Quantity: 330
Quantity Unit: G

Shipment Date: 20171219
Creation Date: 10/16/2018 18:31:31
Receipt Date: 20180105
Manifest ID: 017798987JJK
Trans EPA ID: CAD981377864
Trans Name: IDR ENVIRONMENTAL SERVICES
Trans 2 EPA ID: CAR000194217
Trans 2 Name: TEMARRY RECYCLING INC
TSDF EPA ID: MXC130619001
Trans Name: RECICLADORA TEMARRY DE MEXICO SA DE CV
Waste Code Description: 272 - Polymeric resin waste
RCRA Code: D001
Meth Code: H020 - Solvents Recovery
Quantity Tons: 2.7522
Waste Quantity: 660
Quantity Unit: G

Shipment Date: 20171219
Creation Date: 10/16/2018 18:31:31
Receipt Date: 20180105
Manifest ID: 017798987JJK
Trans EPA ID: CAD981377864
Trans Name: IDR ENVIRONMENTAL SERVICES
Trans 2 EPA ID: CAR000194217
Trans 2 Name: TEMARRY RECYCLING INC
TSDF EPA ID: MXC130619001
Trans Name: RECICLADORA TEMARRY DE MEXICO SA DE CV
Waste Code Description: 272 - Polymeric resin waste
RCRA Code: D001
Meth Code: H020 - Solvents Recovery
Quantity Tons: 0.22935
Waste Quantity: 55

PT HUTCHINS CO (Continued) **S117311945**

Quantity Unit:	G
Shipment Date:	20171004
Creation Date:	7/30/2018 18:30:10
Receipt Date:	20171016
Manifest ID:	017798603JJK
Trans EPA ID:	CAD981377864
Trans Name:	IDR ENVIRONMENTAL SERVICES
Trans 2 EPA ID:	CAR000194217
Trans 2 Name:	TEMARRY RECYCLING INC
TSDF EPA ID:	MXC130619001
Trans Name:	RECICLADORA TEMARRY DE MEXICO SA DE CV
Waste Code Description:	214 - Unspecified solvent mixture
RCRA Code:	D001
Meth Code:	H020 - Solvents Recovery
Quantity Tons:	0.198
Waste Quantity:	55
Quantity Unit:	G
Shipment Date:	20171004
Creation Date:	7/10/2018 18:30:24
Receipt Date:	20171017
Manifest ID:	017798605JJK
Trans EPA ID:	CAD981377864
Trans Name:	IDR ENVIRONMENTAL SERVICES
TSDF EPA ID:	AZR000506980
Trans Name:	SOUTH YUMA COUNTY LANDFILL
Waste Code Description:	331 - Off-specification, aged, or surplus organics
Meth Code:	- Not reported
Quantity Tons:	0.1815
Waste Quantity:	55
Quantity Unit:	G
Shipment Date:	20171004
Creation Date:	6/20/2018 18:31:51
Receipt Date:	20171025
Manifest ID:	017798604JJK
Trans EPA ID:	CAD981377864
Trans Name:	IDR ENVIRONMENTAL SERVICES
Trans 2 EPA ID:	MNS000110924
Trans 2 Name:	STERICYCLE SPECIALTY WASTE SOLUTIONS INC
TSDF EPA ID:	CAD008364432
Trans Name:	RHO - CHEM LLC
Waste Code Description:	343 - Unspecified organic liquid mixture
RCRA Code:	U223
Meth Code:	H141 - Storage, Bulking, And/Or Transfer Off Site--No Treatment/Reovery (H010-H129) Or (H131-H135)
Quantity Tons:	0.017
Waste Quantity:	5
Quantity Unit:	G
Shipment Date:	20171004
Creation Date:	7/30/2018 18:30:10
Receipt Date:	20171016
Manifest ID:	017798603JJK
Trans EPA ID:	CAD981377864
Trans Name:	IDR ENVIRONMENTAL SERVICES

PT HUTCHINS CO (Continued) **S117311945**

Trans 2 EPA ID:	CAR000194217
Trans 2 Name:	TEMARRY RECYCLING INC
TSDF EPA ID:	MXC130619001
Trans Name:	RECICLADORA TEMARRY DE MEXICO SA DE CV
Waste Code Description:	331 - Off-specification, aged, or surplus organics
RCRA Code:	D001
Meth Code:	H020 - Solvents Recovery
Quantity Tons:	0.1815
Waste Quantity:	55
Quantity Unit:	G
Shipment Date:	20171004
Creation Date:	7/30/2018 18:30:10
Receipt Date:	20171016
Manifest ID:	017798603JJK
Trans EPA ID:	CAD981377864
Trans Name:	IDR ENVIRONMENTAL SERVICES
Trans 2 EPA ID:	CAR000194217
Trans 2 Name:	TEMARRY RECYCLING INC
TSDF EPA ID:	MXC130619001
Trans Name:	RECICLADORA TEMARRY DE MEXICO SA DE CV
Waste Code Description:	214 - Unspecified solvent mixture
RCRA Code:	D001
Meth Code:	H020 - Solvents Recovery
Quantity Tons:	2.178
Waste Quantity:	605
Quantity Unit:	G
Shipment Date:	20170503
Creation Date:	7/25/2018 18:30:29
Receipt Date:	20170516
Manifest ID:	017119356JJK
Trans EPA ID:	CAD981377864
Trans Name:	IDR ENVIRONMENTAL SERVICES
Trans 2 EPA ID:	CAR000163824
Trans 2 Name:	TRIMSA USA
TSDF EPA ID:	MXC130619001
Trans Name:	RECICLADORA TEMARRY DE MEXICO SA DE CV
Waste Code Description:	214 - Unspecified solvent mixture
RCRA Code:	D001
Meth Code:	H020 - Solvents Recovery
Quantity Tons:	1.584
Waste Quantity:	440
Quantity Unit:	G

Additional Information:

Year:	2016
Gen EPA ID:	CAR000239434
Shipment Date:	20151217
Creation Date:	9/21/2016 18:30:44
Receipt Date:	20160105
Manifest ID:	014824977JJK
Trans EPA ID:	CAD981377864
Trans Name:	IDR ENVIRONMENTAL SERVICES
Trans 2 EPA ID:	CAD981412356
Trans 2 Name:	PACIFIC TRANS ENVIROMENTAL SERVICES

PT HUTCHINS CO (Continued) **S117311945**

TSDF EPA ID:	NVT330010000
Trans Name:	US ECOLOGY
Waste Code Description:	122 - Alkaline solution without metals (pH > 12.5
RCRA Code:	D002
Meth Code:	H039 - Other Recovery Of Reclamation For Reuse Including Acid Regeneration, Organics Recovery Ect
Quantity Tons:	0.44
Waste Quantity:	880
Quantity Unit:	P
Shipment Date:	20151217
Manifest ID:	014824977JJK
Trans EPA ID:	CAD981377864
Trans Name:	IDR ENVIRONMENTAL SERVICES
Trans 2 EPA ID:	CAD981412356
Trans 2 Name:	PACIFIC TRANS ENVIROMENTAL SERVICES
TSDF EPA ID:	NVT330010000
Trans Name:	US ECOLOGY
Waste Code Description:	141 - Off-specification, aged, or surplus inorganics
Meth Code:	H039 - Other Recovery Of Reclamation For Reuse Including Acid Regeneration, Organics Recovery Ect
Quantity Tons:	6.6303
Waste Quantity:	1590
Quantity Unit:	G
Shipment Date:	20151217
Manifest ID:	014824977JJK
Trans EPA ID:	CAD981377864
Trans Name:	IDR ENVIRONMENTAL SERVICES
Trans 2 EPA ID:	CAD981412356
Trans 2 Name:	PACIFIC TRANS ENVIROMENTAL SERVICES
TSDF EPA ID:	NVT330010000
Trans Name:	US ECOLOGY
Waste Code Description:	141 - Off-specification, aged, or surplus inorganics
Meth Code:	H039 - Other Recovery Of Reclamation For Reuse Including Acid Regeneration, Organics Recovery Ect
Quantity Tons:	7.5
Waste Quantity:	15000
Quantity Unit:	P
Shipment Date:	20151217
Manifest ID:	014824977JJK
Trans EPA ID:	CAD981377864
Trans Name:	IDR ENVIRONMENTAL SERVICES
Trans 2 EPA ID:	CAD981412356
Trans 2 Name:	PACIFIC TRANS ENVIROMENTAL SERVICES
TSDF EPA ID:	NVT330010000
Trans Name:	US ECOLOGY
Waste Code Description:	141 - Off-specification, aged, or surplus inorganics
Meth Code:	H039 - Other Recovery Of Reclamation For Reuse Including Acid Regeneration, Organics Recovery Ect
Quantity Tons:	0.6315
Waste Quantity:	1263
Quantity Unit:	P
Shipment Date:	20151217
Creation Date:	9/21/2016 18:30:44

PT HUTCHINS CO (Continued) **S117311945**

Receipt Date:	20160105
Manifest ID:	014824977JJK
Trans EPA ID:	CAD981377864
Trans Name:	IDR ENVIRONMENTAL SERVICES
Trans 2 EPA ID:	CAD981412356
Trans 2 Name:	PACIFIC TRANS ENVIROMENTAL SERVICES
TSDF EPA ID:	NVT330010000
Trans Name:	US ECOLOGY
Waste Code Description:	122 - Alkaline solution without metals (pH > 12.5
RCRA Code:	D002
Meth Code:	H039 - Other Recovery Of Reclamation For Reuse Including Acid Regeneration, Organics Recovery Ect
Quantity Tons:	0.227
Waste Quantity:	454
Quantity Unit:	P
Shipment Date:	20151217
Manifest ID:	014824977JJK
Trans EPA ID:	CAD981377864
Trans Name:	IDR ENVIRONMENTAL SERVICES
Trans 2 EPA ID:	CAD981412356
Trans 2 Name:	PACIFIC TRANS ENVIROMENTAL SERVICES
TSDF EPA ID:	NVT330010000
Trans Name:	US ECOLOGY
Waste Code Description:	141 - Off-specification, aged, or surplus inorganics
Meth Code:	H039 - Other Recovery Of Reclamation For Reuse Including Acid Regeneration, Organics Recovery Ect
Quantity Tons:	0.842
Waste Quantity:	1684
Quantity Unit:	P
Shipment Date:	20151217
Manifest ID:	014824977JJK
Trans EPA ID:	CAD981377864
Trans Name:	IDR ENVIRONMENTAL SERVICES
Trans 2 EPA ID:	CAD981412356
Trans 2 Name:	PACIFIC TRANS ENVIROMENTAL SERVICES
TSDF EPA ID:	NVT330010000
Trans Name:	US ECOLOGY
Waste Code Description:	141 - Off-specification, aged, or surplus inorganics
Meth Code:	H039 - Other Recovery Of Reclamation For Reuse Including Acid Regeneration, Organics Recovery Ect
Quantity Tons:	0.44
Waste Quantity:	880
Quantity Unit:	P
Shipment Date:	20151217
Creation Date:	9/21/2016 18:30:44
Receipt Date:	20160105
Manifest ID:	014824977JJK
Trans EPA ID:	CAD981377864
Trans Name:	IDR ENVIRONMENTAL SERVICES
Trans 2 EPA ID:	CAD981412356
Trans 2 Name:	PACIFIC TRANS ENVIROMENTAL SERVICES
TSDF EPA ID:	NVT330010000
Trans Name:	US ECOLOGY
Waste Code Description:	122 - Alkaline solution without metals (pH > 12.5

PT HUTCHINS CO (Continued) **S117311945**

RCRA Code: D002
Meth Code: H039 - Other Recovery Of Reclamation For Reuse Including Acid Regeneration, Organics Recovery Ect
Quantity Tons: 0.24
Waste Quantity: 480
Quantity Unit: P

Shipment Date: 20151217
Manifest ID: 014824977JJK
Trans EPA ID: CAD981377864
Trans Name: IDR ENVIRONMENTAL SERVICES
Trans 2 EPA ID: CAD981412356
Trans 2 Name: PACIFIC TRANS ENVIROMENTAL SERVICES
TSDF EPA ID: NVT330010000
Trans Name: US ECOLOGY
Waste Code Description: 141 - Off-specification, aged, or surplus inorganics
Meth Code: H039 - Other Recovery Of Reclamation For Reuse Including Acid Regeneration, Organics Recovery Ect
Quantity Tons: 0.1995
Waste Quantity: 399
Quantity Unit: P

Shipment Date: 20151210
Creation Date: 9/26/2016 18:30:40
Receipt Date: 20151223
Manifest ID: 014824974JJK
Trans EPA ID: CAD981377864
Trans Name: IDR ENVIRONMENTAL SERVICES
Trans 2 EPA ID: CAD980585293
Trans 2 Name: INDUSTRIAL WASTE UTILIZATION INC
TSDF EPA ID: NVT330010000
Trans Name: US ECOLOGY
Waste Code Description: 343 - Unspecified organic liquid mixture
RCRA Code: D002
Meth Code: H039 - Other Recovery Of Reclamation For Reuse Including Acid Regeneration, Organics Recovery Ect
Quantity Tons: 0.0125
Waste Quantity: 25
Quantity Unit: P

Additional Information:
Year: 2015
Gen EPA ID: CAR000239434

Shipment Date: 20151217
Manifest ID: 014824977JJK
Trans EPA ID: CAD981377864
Trans Name: IDR ENVIRONMENTAL SERVICES
Trans 2 EPA ID: CAD981412356
Trans 2 Name: PACIFIC TRANS ENVIROMENTAL SERVICES
TSDF EPA ID: NVT330010000
Trans Name: US ECOLOGY
Waste Code Description: 141 - Off-specification, aged, or surplus inorganics
Meth Code: H039 - Other Recovery Of Reclamation For Reuse Including Acid Regeneration, Organics Recovery Ect
Quantity Tons: 0.44
Waste Quantity: 880

PT HUTCHINS CO (Continued) **S117311945**

Quantity Unit:	P
Shipment Date:	20151217
Manifest ID:	014824977JJK
Trans EPA ID:	CAD981377864
Trans Name:	IDR ENVIRONMENTAL SERVICES
Trans 2 EPA ID:	CAD981412356
Trans 2 Name:	PACIFIC TRANS ENVIROMENTAL SERVICES
TSDF EPA ID:	NVT330010000
Trans Name:	US ECOLOGY
Waste Code Description:	141 - Off-specification, aged, or surplus inorganics
Meth Code:	H039 - Other Recovery Of Reclamation For Reuse Including Acid Regeneration, Organics Recovery Ect
Quantity Tons:	0.842
Waste Quantity:	1684
Quantity Unit:	P
Shipment Date:	20151217
Manifest ID:	014824977JJK
Trans EPA ID:	CAD981377864
Trans Name:	IDR ENVIRONMENTAL SERVICES
Trans 2 EPA ID:	CAD981412356
Trans 2 Name:	PACIFIC TRANS ENVIROMENTAL SERVICES
TSDF EPA ID:	NVT330010000
Trans Name:	US ECOLOGY
Waste Code Description:	141 - Off-specification, aged, or surplus inorganics
Meth Code:	H039 - Other Recovery Of Reclamation For Reuse Including Acid Regeneration, Organics Recovery Ect
Quantity Tons:	0.1995
Waste Quantity:	399
Quantity Unit:	P
Shipment Date:	20151217
Manifest ID:	014824977JJK
Trans EPA ID:	CAD981377864
Trans Name:	IDR ENVIRONMENTAL SERVICES
Trans 2 EPA ID:	CAD981412356
Trans 2 Name:	PACIFIC TRANS ENVIROMENTAL SERVICES
TSDF EPA ID:	NVT330010000
Trans Name:	US ECOLOGY
Waste Code Description:	141 - Off-specification, aged, or surplus inorganics
Meth Code:	H039 - Other Recovery Of Reclamation For Reuse Including Acid Regeneration, Organics Recovery Ect
Quantity Tons:	0.6315
Waste Quantity:	1263
Quantity Unit:	P
Shipment Date:	20151217
Manifest ID:	014824977JJK
Trans EPA ID:	CAD981377864
Trans Name:	IDR ENVIRONMENTAL SERVICES
Trans 2 EPA ID:	CAD981412356
Trans 2 Name:	PACIFIC TRANS ENVIROMENTAL SERVICES
TSDF EPA ID:	NVT330010000
Trans Name:	US ECOLOGY
Waste Code Description:	141 - Off-specification, aged, or surplus inorganics
Meth Code:	H039 - Other Recovery Of Reclamation For Reuse Including Acid

PT HUTCHINS CO (Continued) **S117311945**

	Regeneration, Organics Recovery Ect
Quantity Tons:	7.5
Waste Quantity:	15000
Quantity Unit:	P
Shipment Date:	20151217
Creation Date:	9/21/2016 18:30:44
Receipt Date:	20160105
Manifest ID:	014824977JJK
Trans EPA ID:	CAD981377864
Trans Name:	IDR ENVIRONMENTAL SERVICES
Trans 2 EPA ID:	CAD981412356
Trans 2 Name:	PACIFIC TRANS ENVIROMENTAL SERVICES
TSDF EPA ID:	NVT330010000
Trans Name:	US ECOLOGY
Waste Code Description:	122 - Alkaline solution without metals (pH > 12.5
RCRA Code:	D002
Meth Code:	H039 - Other Recovery Of Reclamation For Reuse Including Acid Regeneration, Organics Recovery Ect
Quantity Tons:	0.227
Waste Quantity:	454
Quantity Unit:	P
Shipment Date:	20151217
Creation Date:	9/21/2016 18:30:44
Receipt Date:	20160105
Manifest ID:	014824977JJK
Trans EPA ID:	CAD981377864
Trans Name:	IDR ENVIRONMENTAL SERVICES
Trans 2 EPA ID:	CAD981412356
Trans 2 Name:	PACIFIC TRANS ENVIROMENTAL SERVICES
TSDF EPA ID:	NVT330010000
Trans Name:	US ECOLOGY
Waste Code Description:	122 - Alkaline solution without metals (pH > 12.5
RCRA Code:	D002
Meth Code:	H039 - Other Recovery Of Reclamation For Reuse Including Acid Regeneration, Organics Recovery Ect
Quantity Tons:	0.24
Waste Quantity:	480
Quantity Unit:	P
Shipment Date:	20151217
Creation Date:	9/21/2016 18:30:44
Receipt Date:	20160105
Manifest ID:	014824977JJK
Trans EPA ID:	CAD981377864
Trans Name:	IDR ENVIRONMENTAL SERVICES
Trans 2 EPA ID:	CAD981412356
Trans 2 Name:	PACIFIC TRANS ENVIROMENTAL SERVICES
TSDF EPA ID:	NVT330010000
Trans Name:	US ECOLOGY
Waste Code Description:	122 - Alkaline solution without metals (pH > 12.5
RCRA Code:	D002
Meth Code:	H039 - Other Recovery Of Reclamation For Reuse Including Acid Regeneration, Organics Recovery Ect
Quantity Tons:	0.44
Waste Quantity:	880

PT HUTCHINS CO (Continued) **S117311945**

Quantity Unit: P

Shipment Date: 20151217
Manifest ID: 014824977JJK
Trans EPA ID: CAD981377864
Trans Name: IDR ENVIRONMENTAL SERVICES
Trans 2 EPA ID: CAD981412356
Trans 2 Name: PACIFIC TRANS ENVIROMENTAL SERVICES
TSDF EPA ID: NVT330010000
Trans Name: US ECOLOGY
Waste Code Description: 141 - Off-specification, aged, or surplus inorganics
Meth Code: H039 - Other Recovery Of Reclamation For Reuse Including Acid Regeneration, Organics Recovery Ect
Quantity Tons: 6.6303
Waste Quantity: 1590
Quantity Unit: G

Shipment Date: 20151210
Creation Date: 9/30/2016 18:31:31
Receipt Date: 20151218
Manifest ID: 014824978JJK
Trans EPA ID: CAD981377864
Trans Name: IDR ENVIRONMENTAL SERVICES
Trans 2 EPA ID: CAD980585293
Trans 2 Name: INDUSTRIAL WASTE UTILIZATION
TSDF EPA ID: AZR000501510
Trans Name: AA SYDCOL LLC DBA SYDCOL
Waste Code Description: 341 - Organic liquids (nonsolvents) with halogens
Meth Code: H141 - Storage, Bulking, And/Or Transfer Off Site--No Treatment/Reovery (H010-H129) Or (H131-H135)
Quantity Tons: 0.792
Waste Quantity: 1584
Quantity Unit: P

Additional Information:
Year: 2014
Gen EPA ID: CAR000239434

Shipment Date: 20140918
Creation Date: 11/8/2014 22:15:22
Receipt Date: 20140924
Manifest ID: 012529410JJK
Trans EPA ID: CAD981377864
Trans Name: IDR ENVIRONMENTAL SERVICES
Trans 2 EPA ID: CAD983649880
Trans 2 Name: PSC ENVIRONMENTAL SERVICES OF POMONA LP
TSDF EPA ID: CAD008364432
Trans Name: RHO-CHEM LLC
Waste Code Description: 343 - Unspecified organic liquid mixture
Meth Code: H141 - Storage, Bulking, And/Or Transfer Off Site--No Treatment/Reovery (H010-H129) Or (H131-H135)
Quantity Tons: 0.187
Waste Quantity: 55
Quantity Unit: G

Shipment Date: 20140918
Creation Date: 11/8/2014 22:15:22

PT HUTCHINS CO (Continued) **S117311945**

Receipt Date:	20140924
Manifest ID:	012529410JJK
Trans EPA ID:	CAD981377864
Trans Name:	IDR ENVIRONMENTAL SERVICES
Trans 2 EPA ID:	CAD983649880
Trans 2 Name:	PSC ENVIRONMENTAL SERVICES OF POMONA LP
TSDF EPA ID:	CAD008364432
Trans Name:	RHO-CHEM LLC
Waste Code Description:	343 - Unspecified organic liquid mixture
Meth Code:	H141 - Storage, Bulking, And/Or Transfer Off Site--No Treatment/Reovery (H010-H129) Or (H131-H135)
Quantity Tons:	0.561
Waste Quantity:	165
Quantity Unit:	G
Shipment Date:	20140806
Creation Date:	1/26/2015 22:15:30
Receipt Date:	20140819
Manifest ID:	012529266JJK
Trans EPA ID:	CAD981377864
Trans Name:	IDR ENVIRONMENTAL SERVICES
Trans 2 EPA ID:	CAR000163824
Trans 2 Name:	TRIMSA USA INC
TSDF EPA ID:	MXC130619001
Trans Name:	RECICLADORA TEMARRY DE MEXICO SA DE CV
Waste Code Description:	272 - Polymeric resin waste
RCRA Code:	D001
Meth Code:	H020 - Solvents Recovery
Quantity Tons:	2.2935
Waste Quantity:	550
Quantity Unit:	G
Shipment Date:	20140806
Creation Date:	1/26/2015 22:15:30
Receipt Date:	20140819
Manifest ID:	012529266JJK
Trans EPA ID:	CAD981377864
Trans Name:	IDR ENVIRONMENTAL SERVICES
Trans 2 EPA ID:	CAR000163824
Trans 2 Name:	TRIMSA USA INC
TSDF EPA ID:	MXC130619001
Trans Name:	RECICLADORA TEMARRY DE MEXICO SA DE CV
Waste Code Description:	272 - Polymeric resin waste
RCRA Code:	D001
Meth Code:	H020 - Solvents Recovery
Quantity Tons:	0.0417
Waste Quantity:	10
Quantity Unit:	G
Shipment Date:	20140806
Creation Date:	2/6/2015 22:15:05
Receipt Date:	20140822
Manifest ID:	011252514JJK
Trans EPA ID:	CAD981377864
Trans Name:	IDR ENVIRONMENTAL SERVICES
Trans 2 EPA ID:	CAD980585293
Trans 2 Name:	INDUSTRIAL WASTE UTILIZATION

PT HUTCHINS CO (Continued) **S117311945**

TSDF EPA ID:	NVT330010000
Trans Name:	US ECOLOGY
Waste Code Description:	343 - Unspecified organic liquid mixture
RCRA Code:	D002
Meth Code:	H039 - Other Recovery Of Reclamation For Reuse Including Acid Regeneration, Organics Recovery Ect
Quantity Tons:	0.187
Waste Quantity:	55
Quantity Unit:	G
Shipment Date:	20140806
Creation Date:	11/3/2014 22:14:33
Receipt Date:	20140822
Manifest ID:	012529264JJK
Trans EPA ID:	CAD981377864
Trans Name:	IDR ENVIRONMENTAL SERVICES
Trans 2 EPA ID:	CAD983649880
Trans 2 Name:	PSC ENVIRONMENTAL SERVICES OF POMONA LP
TSDF EPA ID:	CAD008364432
Trans Name:	RHO-CHEM LLC
Waste Code Description:	331 - Off-specification, aged, or surplus organics
Meth Code:	H141 - Storage, Bulking, And/Or Transfer Off Site--No Treatment/Reovery (H010-H129) Or (H131-H135)
Quantity Tons:	0.0165
Waste Quantity:	5
Quantity Unit:	G
Shipment Date:	20140430
Creation Date:	9/12/2014 22:15:05
Receipt Date:	20140506
Manifest ID:	012528865JJK
Trans EPA ID:	CAD981377864
Trans Name:	IDR ENVIRONMENTAL SERVICES
Trans 2 EPA ID:	CAD983649880
Trans 2 Name:	PSC ENVIRONMENTAL SERVICES OF POMONA LP
Trans Name:	21ST CENTURY ENVIRONMENTAL MANAGEMENT OF NEVADA LLC
Waste Code Description:	141 - Off-specification, aged, or surplus inorganics
Meth Code:	H141 - Storage, Bulking, And/Or Transfer Off Site--No Treatment/Reovery (H010-H129) Or (H131-H135)
Quantity Tons:	0.5005
Waste Quantity:	1001
Quantity Unit:	P
Shipment Date:	20140129
Creation Date:	7/20/2014 22:15:06
Receipt Date:	20140219
Manifest ID:	012528576JJK
Trans EPA ID:	CAD981377864
Trans Name:	IDR ENVIRONMENTAL SERVICES
Trans 2 EPA ID:	CAD980585293
Trans 2 Name:	INDUSTRIAL WASTE UTILIZATION
TSDF EPA ID:	NVT330010000
Trans Name:	US ECOLOGY
Waste Code Description:	352 - Other organic solids
Meth Code:	H132 - Landfill Or Surface Impoundment That Will Be Closed As Landfill(To Include On-Site Treatment And/Or Stabilization)
Quantity Tons:	1.3761

PT HUTCHINS CO (Continued) **S117311945**

Waste Quantity:	330
Quantity Unit:	G
Shipment Date:	20140129
Creation Date:	7/7/2014 22:15:06
Receipt Date:	20140213
Manifest ID:	012528575JJK
Trans EPA ID:	CAD981377864
Trans Name:	IDR ENVIRONMENTAL SERVICES
Trans 2 EPA ID:	CAR000163824
Trans 2 Name:	TRIMSA USA INC
TSDF EPA ID:	MXC130619001
Trans Name:	RECICLADORA TEMARRY DE MEXICO SA DE CV
Waste Code Description:	272 - Polymeric resin waste
RCRA Code:	D001
Meth Code:	H020 - Solvents Recovery
Quantity Tons:	0.9174
Waste Quantity:	220
Quantity Unit:	G

Additional Information:

Year:	2013
Gen EPA ID:	CAR000239434
Shipment Date:	20131218
Creation Date:	6/6/2014 22:15:25
Receipt Date:	20140108
Manifest ID:	011253487JJK
Trans EPA ID:	CAD981377864
Trans Name:	IDR ENVIRONMENTAL SERVICES
Trans 2 EPA ID:	CAD980585293
Trans 2 Name:	INDUSTRIAL WASTE UTILIZATION
TSDF EPA ID:	AZR000501510
Trans Name:	AA SYDCOL LLC DBA SYDCOL
Waste Code Description:	135 - Unspecified aqueous solution
Meth Code:	H141 - Storage, Bulking, And/Or Transfer Off Site--No Treatment/Reovery (H010-H129) Or (H131-H135)
Quantity Tons:	0.462
Waste Quantity:	110
Quantity Unit:	G
Shipment Date:	20131218
Creation Date:	6/6/2014 22:15:25
Receipt Date:	20140108
Manifest ID:	011253487JJK
Trans EPA ID:	CAD981377864
Trans Name:	IDR ENVIRONMENTAL SERVICES
Trans 2 EPA ID:	CAD980585293
Trans 2 Name:	INDUSTRIAL WASTE UTILIZATION
TSDF EPA ID:	AZR000501510
Trans Name:	AA SYDCOL LLC DBA SYDCOL
Waste Code Description:	135 - Unspecified aqueous solution
Meth Code:	H141 - Storage, Bulking, And/Or Transfer Off Site--No Treatment/Reovery (H010-H129) Or (H131-H135)
Quantity Tons:	0.231
Waste Quantity:	55
Quantity Unit:	G

PT HUTCHINS CO (Continued) **S117311945**

Shipment Date:	20131218
Creation Date:	6/6/2014 22:15:25
Receipt Date:	20140108
Manifest ID:	011253487JJK
Trans EPA ID:	CAD981377864
Trans Name:	IDR ENVIRONMENTAL SERVICES
Trans 2 EPA ID:	CAD980585293
Trans 2 Name:	INDUSTRIAL WASTE UTILIZATION
TSDF EPA ID:	AZR000501510
Trans Name:	AA SYDCOL LLC DBA SYDCOL
Waste Code Description:	135 - Unspecified aqueous solution
Meth Code:	H141 - Storage, Bulking, And/Or Transfer Off Site--No Treatment/Reovery (H010-H129) Or (H131-H135)
Quantity Tons:	1.155
Waste Quantity:	275
Quantity Unit:	G

Shipment Date:	20131218
Creation Date:	6/6/2014 22:15:25
Receipt Date:	20140108
Manifest ID:	011253487JJK
Trans EPA ID:	CAD981377864
Trans Name:	IDR ENVIRONMENTAL SERVICES
Trans 2 EPA ID:	CAD980585293
Trans 2 Name:	INDUSTRIAL WASTE UTILIZATION
TSDF EPA ID:	AZR000501510
Trans Name:	AA SYDCOL LLC DBA SYDCOL
Waste Code Description:	135 - Unspecified aqueous solution
Meth Code:	H141 - Storage, Bulking, And/Or Transfer Off Site--No Treatment/Reovery (H010-H129) Or (H131-H135)
Quantity Tons:	0.231
Waste Quantity:	55
Quantity Unit:	G

Shipment Date:	20131218
Creation Date:	5/24/2014 22:15:13
Receipt Date:	20140110
Manifest ID:	011253490JJK
Trans EPA ID:	CAD981377864
Trans Name:	IDR ENVIRONMENTAL SERVICES
Trans 2 EPA ID:	CAD980585293
Trans 2 Name:	INDUSTRIAL WASTE UTILIZATION
TSDF EPA ID:	NVT330010000
Trans Name:	US ECOLOGY
Waste Code Description:	343 - Unspecified organic liquid mixture
Meth Code:	H039 - Other Recovery Of Reclamation For Reuse Including Acid Regeneration, Organics Recovery Ect
Quantity Tons:	0.187
Waste Quantity:	55
Quantity Unit:	G

Shipment Date:	20131218
Creation Date:	1/22/2015 22:14:45
Receipt Date:	20131231
Manifest ID:	011253489JJK
Trans EPA ID:	CAD981377864

PT HUTCHINS CO (Continued) **S117311945**

Trans Name:	IDR ENVIRONMENTAL SERVICES
Trans 2 EPA ID:	CAR000163824
Trans 2 Name:	TRIMSA USA INC
TSDF EPA ID:	02-IV-99-10
Trans Name:	RECICLADORA TEMARRY DE MEXICO SA DE CV
Waste Code Description:	214 - Unspecified solvent mixture
RCRA Code:	D001
Meth Code:	H020 - Solvents Recovery
Quantity Tons:	0.198
Waste Quantity:	55
Quantity Unit:	G
Shipment Date:	20131218
Creation Date:	5/24/2014 22:15:13
Receipt Date:	20140110
Manifest ID:	011253490JJK
Trans EPA ID:	CAD981377864
Trans Name:	IDR ENVIRONMENTAL SERVICES
Trans 2 EPA ID:	CAD980585293
Trans 2 Name:	INDUSTRIAL WASTE UTILIZATION
TSDF EPA ID:	NVT330010000
Trans Name:	US ECOLOGY
Waste Code Description:	791 - Liquids with pH < 2 792 Liquids with pH < 2 with metals
RCRA Code:	D002
Meth Code:	H039 - Other Recovery Of Reclamation For Reuse Including Acid Regeneration, Organics Recovery Ect
Quantity Tons:	0.22935
Waste Quantity:	55
Quantity Unit:	G
Shipment Date:	20131218
Creation Date:	5/24/2014 22:15:13
Receipt Date:	20140110
Manifest ID:	011253490JJK
Trans EPA ID:	CAD981377864
Trans Name:	IDR ENVIRONMENTAL SERVICES
Trans 2 EPA ID:	CAD980585293
Trans 2 Name:	INDUSTRIAL WASTE UTILIZATION
TSDF EPA ID:	NVT330010000
Trans Name:	US ECOLOGY
Waste Code Description:	791 - Liquids with pH < 2 792 Liquids with pH < 2 with metals
RCRA Code:	D002
Meth Code:	H039 - Other Recovery Of Reclamation For Reuse Including Acid Regeneration, Organics Recovery Ect
Quantity Tons:	1.14675
Waste Quantity:	275
Quantity Unit:	G
Shipment Date:	20131218
Creation Date:	5/24/2014 22:15:13
Receipt Date:	20140110
Manifest ID:	011253490JJK
Trans EPA ID:	CAD981377864
Trans Name:	IDR ENVIRONMENTAL SERVICES
Trans 2 EPA ID:	CAD980585293
Trans 2 Name:	INDUSTRIAL WASTE UTILIZATION
TSDF EPA ID:	NVT330010000

PT HUTCHINS CO (Continued) **S117311945**

Trans Name:	US ECOLOGY
Waste Code Description:	122 - Alkaline solution without metals (pH > 12.5
RCRA Code:	D002
Meth Code:	H039 - Other Recovery Of Reclamation For Reuse Including Acid Regeneration, Organics Recovery Ect
Quantity Tons:	0.22935
Waste Quantity:	55
Quantity Unit:	G
Shipment Date:	20131218
Creation Date:	2/24/2014 22:15:23
Receipt Date:	20140108
Manifest ID:	011253488JJK
Trans EPA ID:	CAD981377864
Trans Name:	IDR ENVIRONMENTAL SERVICES
Trans 2 EPA ID:	CAD983649880
Trans 2 Name:	PSC ENVIRONMENTAL SERVICES OF POMONA LP
TSDF EPA ID:	CAD008364432
Trans Name:	RHO-CHEM LLC
Waste Code Description:	331 - Off-specification, aged, or surplus organics
Meth Code:	H141 - Storage, Bulking, And/Or Transfer Off Site--No Treatment/Reovery (H010-H129) Or (H131-H135)
Quantity Tons:	0.0165
Waste Quantity:	5
Quantity Unit:	G

F88 **P T HUTCHINS COMPANY** **RCRA NonGen / NLR** **1025881469**
NW **901 S STIMSON AVE** **CAP000237818**
1/8-1/4 **CITY OF INDUSTRY, CA 91745**
0.151 mi.
796 ft. **Site 20 of 24 in cluster F**

Relative: **Lower**
Actual: **340 ft.**

RCRA Listings:

Date Form Received by Agency:	20130811
Handler Name:	P T Hutchins Company
Handler Address:	901 S Stimson Ave
Handler City,State,Zip:	CITY OF INDUSTRY, CA 91745
EPA ID:	CAP000237818
Contact Name:	JASON J NADIN
Contact Address:	901 S STIMSON AVE
Contact City,State,Zip:	CITY OF INDUSTRY, CA 91745
Contact Telephone:	626-333-3329 x400
Contact Fax:	626-333-7664
Contact Email:	JNADIN@PTHUTCHINS.COM
Contact Title:	DIR OF OPS
EPA Region:	09
Land Type:	Private
Federal Waste Generator Description:	Not a generator, verified
Mailing Address:	901 S STIMSON AVE
Mailing City,State,Zip:	CITY OF INDUSTRY, CA 91745
Owner Name:	Ward Hutchins
Owner Type:	Private
Operator Name:	P T Hutchins Company
Operator Type:	Private
Short-Term Generator Activity:	No
Importer Activity:	No
Mixed Waste Generator:	No
Transporter Activity:	No

P T HUTCHINS COMPANY (Continued) **1025881469**

Transfer Facility Activity:	No
Recycler Activity with Storage:	No
Small Quantity On-Site Burner Exemption:	No
Smelting Melting and Refining Furnace Exemption:	No
Underground Injection Control:	No
Off-Site Waste Receipt:	No
Universal Waste Indicator:	No
Universal Waste Destination Facility:	No
Federal Universal Waste:	No
Active Site State-Reg Handler:	---
Hazardous Secondary Material Indicator:	N
2018 GPRA Permit Baseline:	Not on the Baseline
2018 GPRA Renewals Baseline:	Not on the Baseline
202 GPRA Corrective Action Baseline:	No
Subject to Corrective Action Universe:	No
Non-TSDFs Where RCRA CA has Been Imposed Universe:	No
Corrective Action Priority Ranking:	No NCAPS ranking
Environmental Control Indicator:	No
Institutional Control Indicator:	No
Human Exposure Controls Indicator:	N/A
Groundwater Controls Indicator:	N/A
Significant Non-Complier Universe:	No
Unaddressed Significant Non-Complier Universe:	No
Addressed Significant Non-Complier Universe:	No
Significant Non-Complier With a Compliance Schedule Universe:	No
Handler Date of Last Change:	20130812
Recognized Trader-Importer:	No
Recognized Trader-Exporter:	No
Importer of Spent Lead Acid Batteries:	No
Exporter of Spent Lead Acid Batteries:	No
Recycler Activity Without Storage:	No
Manifest Broker:	No
Sub-Part P Indicator:	No

Hazardous Waste Summary:

Waste Code:	D001
Waste Description:	Ignitable Waste

Handler - Owner Operator:

Owner/Operator Indicator:	Owner
Owner/Operator Name: WARD HUTCHINS	
Legal Status:	Private
Date Became Current:	19920601
Owner/Operator Address:	901 S STIMSON AVE
Owner/Operator City,State,Zip:	CITY OF INDUSTRY, CA 91745
Owner/Operator Indicator:	Operator
Owner/Operator Name: P T HUTCHINS COMPANY	
Legal Status:	Private
Date Became Current:	20110320
Owner/Operator Indicator:	Owner
Owner/Operator Name: WARD HUTCHINS	
Legal Status:	Private
Date Became Current:	19920601

P T HUTCHINS COMPANY (Continued) **1025881469**

Owner/Operator Address: 901 S STIMSON AVE
Owner/Operator City,State,Zip: CITY OF INDUSTRY, CA 91745

Owner/Operator Indicator: Operator
Owner/Operator Name: P T HUTCHINS COMPANY
Legal Status: Private
Date Became Current: 20110320

Historic Generators:
Receive Date: 20130811
Handler Name: P T HUTCHINS COMPANY
Federal Waste Generator Description: Not a generator, verified
Large Quantity Handler of Universal Waste: No
Recognized Trader Importer: No
Recognized Trader Exporter: No
Spent Lead Acid Battery Importer: No
Spent Lead Acid Battery Exporter: No
Current Record: Yes

Receive Date: 20130503
Handler Name: P T HUTCHINS COMPANY
Federal Waste Generator Description: Small Quantity Generator
Large Quantity Handler of Universal Waste: No
Recognized Trader Importer: No
Recognized Trader Exporter: No
Spent Lead Acid Battery Importer: No
Spent Lead Acid Battery Exporter: No
Current Record: No

List of NAICS Codes and Descriptions:
NAICS Code: 42469
NAICS Description: OTHER CHEMICAL AND ALLIED PRODUCTS MERCHANT WHOLESALERS

Facility Has Received Notices of Violations:
Violations: No Violations Found

Evaluation Action Summary:
Evaluations: No Evaluations Found

F89 **P T HUTCHINS COMPANY** **HWTS S117311774**
NW **901 S STIMSON AVE** **HAZNET N/A**
1/8-1/4 **CITY OF INDUSTRY, CA 91745**
0.151 mi.
796 ft. **Site 21 of 24 in cluster F**

Relative: **Lower**
Actual: **340 ft.**

HWTS:
Name: P T HUTCHINS COMPANY
Address: 901 S STIMSON AVE
City,State,Zip: CITY OF INDUSTRY, CA 91745
EPA ID: CAP000237818
Inactive Date: 12/09/2013
Create Date: 09/09/2013
Mailing Address: 901 S STIMSON AVE
Mailing City,State,Zip: CITY OF INDUSTRY, CA 917450000
Owner Name: P T HUTCHINS COMPANY

P T HUTCHINS COMPANY (Continued) **S117311774**

Owner Address: 901 S STIMSON AVE
Owner City,State,Zip: CITY OF INDUSTRY, CA 917450000
Contact Name: JASON J NADIN EXT 400
Contact Address: 901 S STIMSON AVE
City,State,Zip: CITY OF INDUSTRY, CA 917450000
Facility Status: Inactive
Facility Type: TEMPORARY
Category: FEDERAL
Latitude: 34.010748
Longitude: -117.9555615

HAZNET:
Name: P T HUTCHINS COMPANY
Address: 901 S STIMSON AVE
City,State,Zip: CITY OF INDUSTRY, CA 917450000
Contact: JASON J NADIN EXT 400
Telephone: 6263333329
Mailing Address: 901 S STIMSON AVE

Year: 2013
Gepaid: CAP000237818
TSD EPA ID: NVT330010000
CA Waste Code: 331 - Off-specification, aged or surplus organics
Disposal Method: H039 - Other Recovery Of Reclamation For Reuse Including Acid Regeneration, Organics Recovery Ect
Tons: 1.089

Year: 2013
Gepaid: CAP000237818
TSD EPA ID: AZR000501510
CA Waste Code: 135 - Unspecified aqueous solution
Disposal Method: H141 - Storage, Bulking, And/Or Transfer Off Site--No Treatment/Reovery (H010-H129) Or (H131-H135)
Tons: 2.5284

Year: 2013
Gepaid: CAP000237818
TSD EPA ID: CAD008364432
CA Waste Code: 551 - Laboratory waste chemicals
Disposal Method: H141 - Storage, Bulking, And/Or Transfer Off Site--No Treatment/Reovery (H010-H129) Or (H131-H135)
Tons: 0.0425

Year: 2013
Gepaid: CAP000237818
TSD EPA ID: CAD028409019
CA Waste Code: 331 - Off-specification, aged or surplus organics
Disposal Method: H141 - Storage, Bulking, And/Or Transfer Off Site--No Treatment/Reovery (H010-H129) Or (H131-H135)
Tons: 0.033

Year: 2013
Gepaid: CAP000237818
TSD EPA ID: 02-IV-99-10
CA Waste Code: 214 - Unspecified solvent mixture
Disposal Method: H020 - Solvents Recovery
Tons: 2.5284

P T HUTCHINS COMPANY (Continued) **S117311774**

Year:	2013
Gepaid:	CAP000237818
TSD EPA ID:	02-IV-99-10
CA Waste Code:	331 - Off-specification, aged or surplus organics
Disposal Method:	-
Tons:	2.541
Year:	2013
Gepaid:	CAP000237818
TSD EPA ID:	02-IV-99-10
CA Waste Code:	214 - Unspecified solvent mixture
Disposal Method:	-
Tons:	0.252

Additional Information:

Year:	2013
Gen EPA ID:	CAP000237818
Shipment Date:	20130813
Creation Date:	10/17/2013 22:15:26
Receipt Date:	20130821
Manifest ID:	011253030JJK
Trans EPA ID:	CAD981377864
Trans Name:	IDR ENVIRONMENTAL SERVICES
Trans 2 EPA ID:	CAD983649880
Trans 2 Name:	PSC ENVIRONMENTAL SERVICES OF POMONA LP
TSDF EPA ID:	CAD008364432
Trans Name:	RHO-CHEM LLC
Waste Code Description:	551 - Laboratory waste chemicals 561 Detergent and soap
RCRA Code:	D002
Meth Code:	H141 - Storage, Bulking, And/Or Transfer Off Site--No Treatment/Reovery (H010-H129) Or (H131-H135)
Quantity Tons:	0.02
Waste Quantity:	40
Quantity Unit:	P
Shipment Date:	20130813
Creation Date:	10/17/2013 22:15:26
Receipt Date:	20130821
Manifest ID:	011253030JJK
Trans EPA ID:	CAD981377864
Trans Name:	IDR ENVIRONMENTAL SERVICES
Trans 2 EPA ID:	CAD983649880
Trans 2 Name:	PSC ENVIRONMENTAL SERVICES OF POMONA LP
TSDF EPA ID:	CAD008364432
Trans Name:	RHO-CHEM LLC
Waste Code Description:	551 - Laboratory waste chemicals 561 Detergent and soap
Meth Code:	H141 - Storage, Bulking, And/Or Transfer Off Site--No Treatment/Reovery (H010-H129) Or (H131-H135)
Quantity Tons:	0.015
Waste Quantity:	30
Quantity Unit:	P
Shipment Date:	20130813
Creation Date:	10/17/2013 22:15:26
Receipt Date:	20130821

P T HUTCHINS COMPANY (Continued) **S117311774**

Manifest ID:	011253030JJK
Trans EPA ID:	CAD981377864
Trans Name:	IDR ENVIRONMENTAL SERVICES
Trans 2 EPA ID:	CAD983649880
Trans 2 Name:	PSC ENVIRONMENTAL SERVICES OF POMONA LP
TSDF EPA ID:	CAD008364432
Trans Name:	RHO-CHEM LLC
Waste Code Description:	551 - Laboratory waste chemicals 561 Detergent and soap
RCRA Code:	D002
Meth Code:	H141 - Storage, Bulking, And/Or Transfer Off Site--No Treatment/Reovery (H010-H129) Or (H131-H135)
Quantity Tons:	0.0075
Waste Quantity:	15
Quantity Unit:	P
Shipment Date:	20130805
Creation Date:	12/19/2013 22:15:06
Receipt Date:	20130813
Manifest ID:	011253028JJK
Trans EPA ID:	CAD981377864
Trans Name:	IDR ENVIRONMENTAL SERVICES
Trans 2 EPA ID:	CAD980585293
Trans 2 Name:	INDUSTRIAL WASTE UTILIZATION
TSDF EPA ID:	AZR000501510
Trans Name:	AA SYDCOL LLC DBA SYDCOL
Waste Code Description:	135 - Unspecified aqueous solution
Meth Code:	H141 - Storage, Bulking, And/Or Transfer Off Site--No Treatment/Reovery (H010-H129) Or (H131-H135)
Quantity Tons:	2.5284
Waste Quantity:	3
Quantity Unit:	Y
Shipment Date:	20130805
Creation Date:	1/7/2014 22:15:06
Receipt Date:	20130816
Manifest ID:	011253027JJK
Trans EPA ID:	CAD981377864
Trans Name:	IDR ENVIRONMENTAL SERVICES
Trans 2 EPA ID:	CAD980585293
Trans 2 Name:	INDUSTRIAL WASTE UTILIZATION
TSDF EPA ID:	NVT330010000
Trans Name:	US ECOLOGY
Waste Code Description:	331 - Off-specification, aged, or surplus organics
Meth Code:	H039 - Other Recovery Of Reclamation For Reuse Including Acid Regeneration, Organics Recovery Ect
Quantity Tons:	0.1815
Waste Quantity:	55
Quantity Unit:	G
Shipment Date:	20130805
Creation Date:	2/12/2014 22:15:06
Receipt Date:	20130816
Manifest ID:	011253029JJK
Trans EPA ID:	CAD981377864
Trans Name:	IDR ENVIRONMENTAL SERVICES
Trans 2 EPA ID:	CAR000163824
Trans 2 Name:	TRIMSA USA INC

P T HUTCHINS COMPANY (Continued) **S117311774**

TSDF EPA ID:	02-IV-99-10
Trans Name:	RECICLADORA TEMARRY DE MEXICO SA DE CV
Waste Code Description:	214 - Unspecified solvent mixture
RCRA Code:	D001
Meth Code:	H020 - Solvents Recovery
Quantity Tons:	2.5284
Waste Quantity:	3
Quantity Unit:	Y
Shipment Date:	20130604
Creation Date:	10/25/2013 22:15:29
Receipt Date:	20130614
Manifest ID:	011252787JJK
Trans EPA ID:	CAD981377864
Trans Name:	IDR ENVIRONMENTAL SERVICES
Trans 2 EPA ID:	CAD980585293
Trans 2 Name:	INDUSTRIAL WASTE UTILIZATION
TSDF EPA ID:	NVT330010000
Trans Name:	US ECOLOGY
Waste Code Description:	331 - Off-specification, aged, or surplus organics
Meth Code:	H039 - Other Recovery Of Reclamation For Reuse Including Acid Regeneration, Organics Recovery Ect
Quantity Tons:	0.9075
Waste Quantity:	275
Quantity Unit:	G
Shipment Date:	20130604
Creation Date:	1/14/2015 22:14:51
Receipt Date:	20130625
Manifest ID:	011252789JJK
Trans EPA ID:	CAD981377864
Trans Name:	IDR ENVIRONMENTAL SERVICES
Trans 2 EPA ID:	CAR000163824
Trans 2 Name:	TRIMSA USA INC
TSDF EPA ID:	02-IV-99-10
Trans Name:	RECICLADORA TEMARRY DE MEXICO SA DE CV
Waste Code Description:	214 - Unspecified solvent mixture
RCRA Code:	D001
Meth Code:	H020 - Solvents Recovery
Quantity Tons:	0.198
Waste Quantity:	55
Quantity Unit:	G
Shipment Date:	20130604
Creation Date:	1/14/2015 22:14:51
Receipt Date:	20130625
Manifest ID:	011252789JJK
Trans EPA ID:	CAD981377864
Trans Name:	IDR ENVIRONMENTAL SERVICES
Trans 2 EPA ID:	CAR000163824
Trans 2 Name:	TRIMSA USA INC
TSDF EPA ID:	02-IV-99-10
Trans Name:	RECICLADORA TEMARRY DE MEXICO SA DE CV
Waste Code Description:	331 - Off-specification, aged, or surplus organics
RCRA Code:	D001
Meth Code:	H020 - Solvents Recovery
Quantity Tons:	0.1815

P T HUTCHINS COMPANY (Continued) **S117311774**

Waste Quantity:	55
Quantity Unit:	G
Shipment Date:	20130604
Creation Date:	8/12/2013 22:15:16
Receipt Date:	20130614
Manifest ID:	011252788JJK
Trans EPA ID:	CAD981377864
Trans Name:	IDR ENVIRONMENTAL SERVICES
TSDF EPA ID:	CAD028409019
Trans Name:	CROSBY & OVERTON-PLANT #1
Waste Code Description:	331 - Off-specification, aged, or surplus organics
Meth Code:	H141 - Storage, Bulking, And/Or Transfer Off Site--No Treatment/Reovery (H010-H129) Or (H131-H135)
Quantity Tons:	0.033
Waste Quantity:	10
Quantity Unit:	G

F90 **P T HUTCHINS COMPANY** **RCRA-SQG** **1016148105**
NW **901 S STIMSON AVE** **FINDS** **CAR000239434**
1/8-1/4 **CITY OF INDUSTRY, CA 91745** **ECHO**
0.151 mi.
796 ft. **Site 22 of 24 in cluster F**

Relative: **Lower**
Actual: **340 ft.**

RCRA Listings:

Date Form Received by Agency:	20170215
Handler Name:	P.T. Hutchins Co
Handler Address:	S Stimson Ave
Handler City,State,Zip:	CITY OF INDUSTRY, CA 91745
EPA ID:	CAR000239434
Contact Name:	SERGIO A FERRINO
Contact Address:	S STIMSON AVE
Contact City,State,Zip:	CITY OF INDUSTRY, CA 91745
Contact Telephone:	626-333-3329 x336
Contact Email:	SFERRINO@PTHUTCHINS.COM
Contact Title:	WAREHOUSE MANAGER
EPA Region:	09
Land Type:	Private
Federal Waste Generator Description:	Small Quantity Generator
Active Site Indicator:	Handler Activities
Mailing Address:	S STIMSON AVE
Mailing City,State,Zip:	CITY OF INDUSTRY, CA 91745
Owner Name:	Azelis Americas
Owner Type:	Private
Operator Name:	Pt Hutchins Co
Operator Type:	Private
Short-Term Generator Activity:	No
Importer Activity:	No
Mixed Waste Generator:	No
Transporter Activity:	No
Transfer Facility Activity:	No
Recycler Activity with Storage:	No
Small Quantity On-Site Burner Exemption:	No
Smelting Melting and Refining Furnace Exemption:	No
Underground Injection Control:	No
Off-Site Waste Receipt:	No
Universal Waste Indicator:	No
Universal Waste Destination Facility:	No

P T HUTCHINS COMPANY (Continued) **1016148105**

Federal Universal Waste:	No
Active Site State-Reg Handler:	---
Hazardous Secondary Material Indicator:	N
2018 GPRA Permit Baseline:	Not on the Baseline
2018 GPRA Renewals Baseline:	Not on the Baseline
202 GPRA Corrective Action Baseline:	No
Subject to Corrective Action Universe:	No
Non-TSDFs Where RCRA CA has Been Imposed Universe:	No
Corrective Action Priority Ranking:	No NCAPS ranking
Environmental Control Indicator:	No
Institutional Control Indicator:	No
Human Exposure Controls Indicator:	N/A
Groundwater Controls Indicator:	N/A
Significant Non-Complier Universe:	No
Unaddressed Significant Non-Complier Universe:	No
Addressed Significant Non-Complier Universe:	No
Significant Non-Complier With a Compliance Schedule Universe:	No
Handler Date of Last Change:	20170316
Recognized Trader-Importer:	No
Recognized Trader-Exporter:	No
Importer of Spent Lead Acid Batteries:	No
Exporter of Spent Lead Acid Batteries:	No
Recycler Activity Without Storage:	No
Manifest Broker:	No
Sub-Part P Indicator:	No

Hazardous Waste Summary:

Waste Code:	D001
Waste Description:	Ignitable Waste
Waste Code:	D002
Waste Description:	Corrosive Waste

Handler - Owner Operator:

Owner/Operator Indicator:	Operator
Owner/Operator Name: PT HUTCHINS CO	
Legal Status:	Private
Date Became Current:	20110320
Owner/Operator Indicator:	Owner
Owner/Operator Name: WARD HUTCHINS	
Legal Status:	Private
Date Became Current:	19920601
Owner/Operator Address:	901 S STIMSON AVE
Owner/Operator City,State,Zip:	CITY OF INDUSTRY, CA 91745
Owner/Operator Indicator:	Owner
Owner/Operator Name: AZELIS AMERICAS	
Legal Status:	Private
Date Became Current:	20160102
Owner/Operator Address:	901 S STIMSON AVE
Owner/Operator City,State,Zip:	CITY OF INDUSTRY, CA 91745
Owner/Operator Telephone:	626-333-3329
Owner/Operator Indicator:	Operator

P T HUTCHINS COMPANY (Continued) **1016148105**

Owner/Operator Name: PT HUTCHINS CO
Legal Status: Private
Date Became Current: 20160102

Historic Generators:
Receive Date: 20130611
Handler Name: PT HUTCHINS CO
Federal Waste Generator Description: Small Quantity Generator
Large Quantity Handler of Universal Waste: No
Recognized Trader Importer: No
Recognized Trader Exporter: No
Spent Lead Acid Battery Importer: No
Spent Lead Acid Battery Exporter: No
Current Record: No

Receive Date: 20170215
Handler Name: P.T. HUTCHINS CO
Federal Waste Generator Description: Small Quantity Generator
Large Quantity Handler of Universal Waste: No
Recognized Trader Importer: No
Recognized Trader Exporter: No
Spent Lead Acid Battery Importer: No
Spent Lead Acid Battery Exporter: No
Current Record: Yes

List of NAICS Codes and Descriptions:
NAICS Code: 42469
NAICS Description: OTHER CHEMICAL AND ALLIED PRODUCTS MERCHANT WHOLESALERS

Facility Has Received Notices of Violations:
Violations: No Violations Found

Evaluation Action Summary:
Evaluations: No Evaluations Found

FINDS:
Registry ID: 110055439887

Click Here for FRS Facility Detail Report:

Environmental Interest/Information System:
The California Environmental Reporting System (CERS) is a statewide web-based user and information exchange system to support over 140,000 regulated businesses and over 130 local agencies in electronically collecting and reporting significant hazardous materials, hazardous waste and compliance and enforcement data as mandated by California law. Under oversight by Cal/EPA, certified local governing agencies (Unified Program Agencies - UPAs) consolidate, coordinate and provide consistent regulatory activities for six state and federal environmental programs.
The California Environmental Protection Agency (CalEPA) has recently implemented a new data warehouse system (nSite). This data warehouse combines and merges facility and site information from five different systems managed within CalEPA. The five systems are: California

P T HUTCHINS COMPANY (Continued) **1016148105**

Environmental Reporting System (CERS),EnviroStor, GeoTracker, California Integrated Water Quality System (CIWQS), andToxic Release Inventory (TRI).
The Resource Conservation and Recovery Act Information System (RCRAInfo) is EPA's comprehensive information system in support of the Resource Conservation and Recovery Act (RCRA) of 1976 and the Hazardous and Solid Waste Amendments (HSWA) of 1984. It tracks many types of information about generators, transporters, treaters, storers, and disposers of hazardous waste.

Click this hyperlink while viewing on your computer to access additional FINDS: detail in the EDR Site Report.

ECHO:

Envid:	1016148105
Registry ID:	110055439887
DFR URL:	http://echo.epa.gov/detailed-facility-report?fid=110055439887
Name:	P T HUTCHINS COMPANY
Address:	901 S STIMSON AVE
City,State,Zip:	CITY OF INDUSTRY, CA 91745

F91 **CARDINAL POWDER COATINGS** **WIP** **S106764785**
NW **901 S STIMSON AVE** **N/A**
1/8-1/4 **CITY OF INDUSTRY (CORPORATE NA, CA 91745**
0.151 mi.
796 ft. **Site 23 of 24 in cluster F**

Relative:
Lower

Actual:
340 ft.

WIP:

Name:	CARDINAL POWDER COATINGS
Address:	901 S Stimson Ave
City,State,Zip:	CITY OF INDUSTRY (CORPORATE NAME INDUSTRY), CA 91745
Region:	4
File Number:	105.0007
File Status:	**Historical**
Staff:	RWANG
Facility Suite:	Not reported

H92 **MICRODOT PRODUCTIONS** **RCRA NonGen / NLR** **1027469910**
WNW **1011 S STIMSON AVE** **CAL000474366**
1/8-1/4 **CITY OF INDUSTRY, CA 91745**
0.160 mi.
845 ft. **Site 4 of 10 in cluster H**

Relative:
Lower

Actual:
343 ft.

RCRA Listings:

Date Form Received by Agency:	20221102
Handler Name:	Microdot Productions
Handler Address:	1011 S Stimson Ave
Handler City,State,Zip:	CITY OF INDUSTRY, CA 91745
EPA ID:	CAL000474366
Contact Name:	KHAI CU
Contact Address:	1011 S STIMSON AVE
Contact City,State,Zip:	CITY OF INDUSTRY, CA 91745
Contact Telephone:	626-893-0658
Contact Email:	KHAI@MIRODOTPRODUCTIONS.COM
EPA Region:	09
Federal Waste Generator Description:	Not a generator, verified
Mailing Address:	1011 S STIMSON AVE

MICRODOT PRODUCTIONS (Continued) **1027469910**

Mailing City,State,Zip:	CITY OF INDUSTRY, CA 91745
Owner Name:	Julie Ha
Owner Type:	Other
Operator Name:	Khai Cu
Operator Type:	Other
Short-Term Generator Activity:	No
Importer Activity:	No
Mixed Waste Generator:	No
Transporter Activity:	No
Transfer Facility Activity:	No
Recycler Activity with Storage:	No
Small Quantity On-Site Burner Exemption:	No
Smelting Melting and Refining Furnace Exemption:	No
Underground Injection Control:	No
Off-Site Waste Receipt:	No
Universal Waste Indicator:	No
Universal Waste Destination Facility:	No
Federal Universal Waste:	No
Active Site State-Reg Handler:	---
Hazardous Secondary Material Indicator:	N
2018 GPRA Permit Baseline:	Not on the Baseline
2018 GPRA Renewals Baseline:	Not on the Baseline
202 GPRA Corrective Action Baseline:	No
Subject to Corrective Action Universe:	No
Non-TSDFs Where RCRA CA has Been Imposed Universe:	No
Corrective Action Priority Ranking:	No NCAPS ranking
Environmental Control Indicator:	No
Institutional Control Indicator:	No
Human Exposure Controls Indicator:	N/A
Groundwater Controls Indicator:	N/A
Significant Non-Complier Universe:	No
Unaddressed Significant Non-Complier Universe:	No
Addressed Significant Non-Complier Universe:	No
Significant Non-Complier With a Compliance Schedule Universe:	No
Handler Date of Last Change:	20221102
Recognized Trader-Importer:	No
Recognized Trader-Exporter:	No
Importer of Spent Lead Acid Batteries:	No
Exporter of Spent Lead Acid Batteries:	No
Recycler Activity Without Storage:	No
Manifest Broker:	No
Sub-Part P Indicator:	No

Handler - Owner Operator:

Owner/Operator Indicator:	Operator
Owner/Operator Name: KHAI CU	
Legal Status:	Other
Owner/Operator Address:	1011 S STIMSON AVE
Owner/Operator City,State,Zip:	CITY OF INDUSTRY, CA 91745
Owner/Operator Telephone:	626-893-0658
Owner/Operator Indicator:	Owner
Owner/Operator Name: JULIE HA	
Legal Status:	Other
Owner/Operator Address:	1011 S STIMSON AVE
Owner/Operator City,State,Zip:	CITY OF INDUSTRY, CA 91745

MICRODOT PRODUCTIONS (Continued) **1027469910**

Owner/Operator Telephone: 626-435-5734

Historic Generators:
Receive Date: 20221102
Handler Name: MICRODOT PRODUCTIONS
Federal Waste Generator Description: Not a generator, verified
Large Quantity Handler of Universal Waste: No
Recognized Trader Importer: No
Recognized Trader Exporter: No
Spent Lead Acid Battery Importer: No
Spent Lead Acid Battery Exporter: No
Current Record: Yes
Non Storage Recycler Activity: No
Electronic Manifest Broker: No

List of NAICS Codes and Descriptions:
NAICS Code: 56299
NAICS Description: ALL OTHER WASTE MANAGEMENT SERVICES

Facility Has Received Notices of Violations:
Violations: No Violations Found

Evaluation Action Summary:
Evaluations: No Evaluations Found

H93 **BRYAN PRESS** **CPS-SLIC** **S106764808**
WNW **1011 STIMSON AVE.** **WIP** **N/A**
1/8-1/4 **CITY OF INDUSTRY, CA 91745**
0.160 mi.
845 ft. **Site 5 of 10 in cluster H**

Relative: **Lower**
Actual: **343 ft.**

CPS-SLIC:
Name: BRYAN PRESS
Address: 1011 STIMSON AVE.
City,State,Zip: CITY OF INDUSTRY, CA 91745
Region: STATE
Facility Status: **Completed - Case Closed**
Status Date: 05/11/1988
Global Id: T10000015543
Lead Agency: LOS ANGELES RWQCB (REGION 4)
Latitude: 34.00948
Longitude: -117.95606
Case Type: Cleanup Program Site
Case Worker: WIP
RB Case Number: 105.0045
EPA Region: 9
Cuf Case: NO
Begin Date: 01/01/1985
No Further Action Date: 05/11/1988
CA Water Watershed Name: San Gabriel River - Upper San Gabriel (405.20)
Dwr Groundwater Subbasin Name: San Gabriel Valley (4-013)
CA Enviroscreen 3 Score: 86-90%
CA Enviroscreen 4 Score: 90-95%
Military DOD Site: No
RWQCB Region: LOS ANGELES RWQCB (REGION 4)

BRYAN PRESS (Continued) **S106764808**

Click here to access the California GeoTracker records for this facility:

WIP:
Name: BRYAN PRESS
Address: 1011 Stimson Ave
City,State,Zip: CITY OF INDUSTRY (CORPORATE NAME INDUSTRY), CA 91745
Region: 4
File Number: 105.0045
File Status: Historical
Staff: DKOO
Facility Suite: Not reported

H94 **BRYAN PRESS** **RCRA-SQG** **1000857825**
WNW **1011 S STIMSON AVE** **CAD983672734**
1/8-1/4 **CITY OF INDUSTRY, CA 91745**
0.160 mi.
845 ft. **Site 6 of 10 in cluster H**

Relative: **Lower**
Actual: **343 ft.**

RCRA Listings:

Date Form Received by Agency:	19930810
Handler Name:	Bryan Press
Handler Address:	S Stimson Ave
Handler City,State,Zip:	CITY OF INDUSTRY, CA 91745-1630
EPA ID:	CAD983672734
Contact Name:	SHERI JAN BRYAN
Contact Address:	1011 S STIMSON AVE
Contact City,State,Zip:	CITY OF INDUSTRY, CA 91745-1630
Contact Telephone:	818-961-9257
EPA Region:	09
Land Type:	Private
Federal Waste Generator Description:	Small Quantity Generator
Active Site Indicator:	Handler Activities
Mailing Address:	S STIMSON AVE
Mailing City,State,Zip:	CITY OF INDUSTRY, CA 91745-1630
Owner Name:	Kenneth G Bryan
Owner Type:	Private
Short-Term Generator Activity:	No
Importer Activity:	No
Mixed Waste Generator:	No
Transporter Activity:	No
Transfer Facility Activity:	No
Recycler Activity with Storage:	No
Small Quantity On-Site Burner Exemption:	No
Smelting Melting and Refining Furnace Exemption:	No
Underground Injection Control:	No
Off-Site Waste Receipt:	No
Universal Waste Indicator:	No
Universal Waste Destination Facility:	No
Federal Universal Waste:	No
Active Site State-Reg Handler:	---
Hazardous Secondary Material Indicator:	N
2018 GPRA Permit Baseline:	Not on the Baseline
2018 GPRA Renewals Baseline:	Not on the Baseline
202 GPRA Corrective Action Baseline:	No
Subject to Corrective Action Universe:	No
Non-TSDFs Where RCRA CA has Been Imposed Universe:	No

BRYAN PRESS (Continued) **1000857825**

Corrective Action Priority Ranking:	No NCAPS ranking
Environmental Control Indicator:	No
Institutional Control Indicator:	No
Human Exposure Controls Indicator:	N/A
Groundwater Controls Indicator:	N/A
Significant Non-Complier Universe:	No
Unaddressed Significant Non-Complier Universe:	No
Addressed Significant Non-Complier Universe:	No
Significant Non-Complier With a Compliance Schedule Universe:	No
Handler Date of Last Change:	20000915
Recognized Trader-Importer:	No
Recognized Trader-Exporter:	No
Importer of Spent Lead Acid Batteries:	No
Exporter of Spent Lead Acid Batteries:	No
Recycler Activity Without Storage:	No
Manifest Broker:	No
Sub-Part P Indicator:	No

Handler - Owner Operator:

Owner/Operator Indicator:	Owner
Owner/Operator Name: KENNETH G BRYAN	
Legal Status:	Private
Owner/Operator Address:	1011 S STIMSON AVE
Owner/Operator City,State,Zip:	CITY OF INDUSTRY, CA 91745-1630
Owner/Operator Telephone:	818-961-9257

Historic Generators:

Receive Date:	19930810
Handler Name: BRYAN PRESS	
Federal Waste Generator Description:	Small Quantity Generator
Large Quantity Handler of Universal Waste:	No
Recognized Trader Importer:	No
Recognized Trader Exporter:	No
Spent Lead Acid Battery Importer:	No
Spent Lead Acid Battery Exporter:	No
Current Record:	Yes

List of NAICS Codes and Descriptions:

NAICS Codes:	No NAICS Codes Found

Facility Has Received Notices of Violations:

Violations:	No Violations Found

Evaluation Action Summary:

Evaluations:	No Evaluations Found

H95 **BRYAN PRESS** **HWTS** **S123618282**
WNW **1011 S STIMSON AVE** **HAZNET** **N/A**
1/8-1/4 **CITY OF INDUSTRY, CA 91745**
0.160 mi.
845 ft. **Site 7 of 10 in cluster H**

Relative: **Lower**

Actual: **343 ft.**

HWTS:

Name:	MICRODOT PRODUCTIONS
Address:	1011 S STIMSON AVE
City,State,Zip:	CITY OF INDUSTRY, CA 91745
EPA ID:	CAL000474366
Inactive Date:	06/30/2023
Create Date:	11/02/2022
Mailing Address:	1011 S STIMSON AVE
Mailing City,State,Zip:	CITY OF INDUSTRY, CA 91745
Owner Name:	JULIE HA
Owner Address:	1011 S STIMSON AVE
Owner City,State,Zip:	CITY OF INDUSTRY, CA 91745
Contact Name:	KHAI CU
Contact Address:	1011 S STIMSON AVE
City,State,Zip:	CITY OF INDUSTRY, CA 91745
Facility Status:	Inactive
Facility Type:	Permanent
Category:	State
Latitude:	34.009364980000001
Longitude:	-117.95578343

Name:	BRYAN PRESS
Address:	1011 S STIMSON AVE
City,State,Zip:	CITY OF INDUSTRY, CA 91745
EPA ID:	CAL000107910
Inactive Date:	06/30/2021
Create Date:	04/22/1993
Mailing Address:	1011 S STIMSON AVE
Mailing City,State,Zip:	CITY OF INDUSTRY, CA 917451630
Owner Name:	BRYAN ENTERPRISES INC
Owner Address:	1011 S STIMSON AVE
Owner City,State,Zip:	CITY OF INDUSTRY, CA 917451630
Contact Name:	LAURA BRYAN
Contact Address:	1011 S STIMSON AVE
City,State,Zip:	CITY OF INDUSTRY, CA 91745
Facility Status:	Inactive
Facility Type:	PERMANENT
Category:	STATE
Latitude:	34.009612
Longitude:	-117.95567

NAICS:

EPA ID:	CAL000107910
Create Date:	2009-04-06 09:00:34.157
NAICS Code:	323110
NAICS Description:	Commercial Lithographic Printing
Issued EPA ID Date:	1993-04-22 00:00:00
Facility Name:	BRYAN PRESS
Facility Address:	1011 S STIMSON AVE
Facility City:	CITY OF INDUSTRY
Facility State:	CA
Facility Zip:	917451630

EPA ID:	CAL000107910

BRYAN PRESS (Continued) **S123618282**

Create Date:	2004-10-20 10:23:57.043
NAICS Code:	323114
NAICS Description:	Quick Printing
Issued EPA ID Date:	1993-04-22 00:00:00
Facility Name:	BRYAN PRESS
Facility Address:	1011 S STIMSON AVE
Facility City:	CITY OF INDUSTRY
Facility State:	CA
Facility Zip:	917451630

Name:	BRYAN PRESS
Address:	1011 S STIMSON AVE
City,State,Zip:	CITY OF INDUSTRY, CA 91745
EPA ID:	CAD983672734
Inactive Date:	06/30/1998
Create Date:	12/08/1995
Mailing Address:	1011 S STIMSON AVE
Mailing City,State,Zip:	HACIENDA HEIGHTS, CA 917451630
Owner Name:	KENNETH G BRYAN
Owner Address:	1011 S STIMSON AVE
Owner City,State,Zip:	HACIENDA HEIGHTS, CA 917451630
Contact Name:	KENNETH G BRYAN
Contact Address:	INACT PER 98VQ FINAL NOTICE
City,State,Zip:	HACIENDA HEIGHTS, CA 917451630
Facility Status:	Inactive
Facility Type:	PERMANENT
Category:	FEDERAL
Latitude:	34.008981
Longitude:	-117.955877

HAZNET:

Name:	BRYAN PRESS
Address:	1011 S STIMSON AVE
City,State,Zip:	CITY OF INDUSTRY, CA 917451630
Contact:	LAURA BRYAN
Telephone:	6269619257
Mailing Address:	1011 S STIMSON AVE

Year:	2020
Gepaid:	CAL000107910
TSD EPA ID:	NED981723513
CA Waste Code:	352 - Other organic solids
Disposal Method:	H040 - Incineration--Thermal Destruction Other Than Use As A Fuel
Tons:	0.05

Year:	2018
Gepaid:	CAL000107910
TSD EPA ID:	NED981723513
CA Waste Code:	352 - Other organic solids
Disposal Method:	H040 - Incineration--Thermal Destruction Other Than Use As A Fuel
Tons:	0.07500

Year:	2009
Gepaid:	CAL000107910
TSD EPA ID:	TXD077603371
CA Waste Code:	343 - Unspecified organic liquid mixture

BRYAN PRESS (Continued) **S123618282**

Disposal Method:	H061 - Fuel Blending Prior To Energy Recovery At Another Site
Tons:	0.05
Year:	2008
Gepaid:	CAL000107910
TSD EPA ID:	TXD077603371
CA Waste Code:	343 - Unspecified organic liquid mixture
Disposal Method:	H061 - Fuel Blending Prior To Energy Recovery At Another Site
Tons:	0.1
Year:	2007
Gepaid:	CAL000107910
TSD EPA ID:	CAT000613976
CA Waste Code:	213 - Hydrocarbon solvents (benzene, hexane, Stoddard, Etc.)
Disposal Method:	H141 - Storage, Bulking, And/Or Transfer Off Site--No Treatment/Reovery (H010-H129) Or (H131-H135)
Tons:	0.0834
Year:	2007
Gepaid:	CAL000107910
TSD EPA ID:	TXD077603371
CA Waste Code:	343 - Unspecified organic liquid mixture
Disposal Method:	H061 - Fuel Blending Prior To Energy Recovery At Another Site
Tons:	0.05
Year:	2007
Gepaid:	CAL000107910
TSD EPA ID:	CAT000613893
CA Waste Code:	213 - Hydrocarbon solvents (benzene, hexane, Stoddard, Etc.)
Disposal Method:	H141 - Storage, Bulking, And/Or Transfer Off Site--No Treatment/Reovery (H010-H129) Or (H131-H135)
Tons:	0.0417
Year:	2006
Gepaid:	CAL000107910
TSD EPA ID:	CAT000613976
CA Waste Code:	213 - Hydrocarbon solvents (benzene, hexane, Stoddard, Etc.)
Disposal Method:	H01 - Transfer Station
Tons:	0.13344
Year:	2006
Gepaid:	CAL000107910
TSD EPA ID:	TXD077603371
CA Waste Code:	343 - Unspecified organic liquid mixture
Disposal Method:	H061 - Fuel Blending Prior To Energy Recovery At Another Site
Tons:	0.1
Year:	2006
Gepaid:	CAL000107910
TSD EPA ID:	CAT000613976
CA Waste Code:	213 - Hydrocarbon solvents (benzene, hexane, Stoddard, Etc.)
Disposal Method:	H141 - Storage, Bulking, And/Or Transfer Off Site--No Treatment/Reovery (H010-H129) Or (H131-H135)
Tons:	0.0417

BRYAN PRESS (Continued) **S123618282**

Click this hyperlink while viewing on your computer to access
5 additional CA HAZNET: record(s) in the EDR Site Report.

Additional Information:

Year:	2020
Shipment Date:	3/19/2020
Shipment Date:	3/19/2020
Receipt Date:	4/2/2020
Manifest Number:	007434039SKS
Generator EPA ID:	CAL000107910
Name:	BRYAN PRESS INC
Address:	1011 S STIMSON AVE
City,State,Zip:	CITY OF INDUSTRY, CA 91745
Contact:	Randy Bryan
Contact Telephone:	626-961-9257
Contact Email:	randy@bryanpress.com
Transporter 1 EPA ID:	TXR000081205
Transporter Name:	Safety-Kleen Systems, Inc.
Transporter 2 EPA ID:	MAD039322250
Transporter Name 2:	Clean Harbors Environmental Services, Inc.
TSDF EPA ID:	NED981723513
TSDF Name:	Clean Harbors Environmental Services, Inc.
TSDF Address 1:	2247 South Highway 71
TSDF City,State,Zip:	Kimball, NE 69145
Waste Code Description:	352 - Not reported
RCRA Code:	D001,D005,D006,
Meth Code:	H040 - Not reported
Quantity Tons:	0.05
Waste Quantity:	100
Quantity Unit:	P

Additional Information:

Year:	2018
EM Manifest ID:	006476308SKS20180315_D_1
Shipment Date:	3/16/2018
Shipment Date:	3/16/2018
Receipt Date:	3/26/2018
Manifest Number:	006476308SKS
Generator EPA ID:	CAL000107910
Name:	BRYAN PRESS INC
Transporter 1 EPA ID:	TXR000081205
Transporter 2 EPA ID:	MAD039322250
TSDF EPA ID:	NED981723513
TSDF Name:	CLEAN HARBORS ENVIRONMENTAL SERVICES IN
Waste Code Description:	- Not reported
Meth Code:	- Not reported

Federal:

Year:	2018
EM Manifest ID:	006476308SKS20180315_D_1
Generator EPA ID:	CAL000107910
Shipment Date:	2018-03-16
Manifest Number:	006476308SKS
Line Number:	1
Method Code:	H040
Quantity Tons:	0.07500

BRYAN PRESS (Continued) **S123618282**

Quantity Waste:	150.000000
Quantity Unit:	P
Number of Containers:	1
Type of Container:	NULL
Quantity Type:	NULL
Federal Code:	D001
Year:	2018
EM Manifest ID:	006476308SKS20180315_D_1
Generator EPA ID:	CAL000107910
Shipment Date:	2018-03-16
Manifest Number:	006476308SKS
Line Number:	1
Method Code:	H040
Quantity Tons:	0.07500
Quantity Waste:	150.000000
Quantity Unit:	P
Number of Containers:	1
Type of Container:	NULL
Quantity Type:	NULL
Federal Code:	D005
Year:	2018
EM Manifest ID:	006476308SKS20180315_D_1
Generator EPA ID:	CAL000107910
Shipment Date:	2018-03-16
Manifest Number:	006476308SKS
Line Number:	1
Method Code:	H040
Quantity Tons:	0.07500
Quantity Waste:	150.000000
Quantity Unit:	P
Number of Containers:	1
Type of Container:	NULL
Quantity Type:	NULL
Federal Code:	D006
Year:	2018
EM Manifest ID:	006476308SKS20180315_D_1
Generator EPA ID:	CAL000107910
Shipment Date:	2018-03-16
Manifest Number:	006476308SKS
Line Number:	1
Method Code:	H040
Quantity Tons:	0.07500
Quantity Waste:	150.000000
Quantity Unit:	P
Number of Containers:	1
Type of Container:	NULL
Quantity Type:	NULL
Federal Code:	F003
Year:	2018
EM Manifest ID:	006476308SKS20180315_D_1
Generator EPA ID:	CAL000107910
Shipment Date:	2018-03-16
Manifest Number:	006476308SKS

BRYAN PRESS (Continued) **S123618282**

Line Number: 1
Method Code: H040
Quantity Tons: 0.07500
Quantity Waste: 150.000000
Quantity Unit: P
Number of Containers: 1
Type of Container: NULL
Quantity Type: NULL
Federal Code: F005

State:
Year: 2018
EM Manifest ID: 006476308SKS20180315_D_1
Generator EPA ID: CAL000107910
Shipment Date: 2018-03-16
Manifest Number: 006476308SKS
Line Number: 1
Method Code: H040
Quantity Tons: 0.07500
Quantity Waste: 150.000000
Quantity Unit: P
Number of Containers: 1
Type of Container: NULL
Quantity Type: NULL
State Code: 352

Additional Information:
Year: 2009
Gen EPA ID: CAL000107910

Shipment Date: 20090511
Creation Date: 9/30/2009 18:30:08
Receipt Date: 20090526
Manifest ID: 001537794SKS
Trans EPA ID: TXR000050930
Trans Name: SAFETY-KLEEN SYSTEMS INC
Trans 2 EPA ID: OKD981588791
Trans 2 Name: TRIAD TRANSPORT
TSDF EPA ID: TXD077603371
Trans Name: SAFETY-KLEEN SYSTEMS INC
Waste Code Description: 343 - Unspecified organic liquid mixture
Meth Code: H061 - Fuel Blending Prior To Energy Recovery At Another Site
Quantity Tons: 0.05
Waste Quantity: 100
Quantity Unit: P

Additional Information:
Year: 2008
Gen EPA ID: CAL000107910

Shipment Date: 20080925
Creation Date: 2/4/2009 18:30:08
Receipt Date: 20081005
Manifest ID: 001065559SKS
Trans EPA ID: TXR000050930

BRYAN PRESS (Continued) **S123618282**

Trans Name: SAFETY-KLEEN SYSTEMS INC
Trans 2 EPA ID: OKD981588791
Trans 2 Name: TRIAD TRANSPORT INC
TSDF EPA ID: TXD077603371
Trans Name: SAFETY-KLEEN SYSTEMS INC
Waste Code Description: 343 - Unspecified organic liquid mixture
Meth Code: H061 - Fuel Blending Prior To Energy Recovery At Another Site
Quantity Tons: 0.05
Waste Quantity: 100
Quantity Unit: P

Shipment Date: 20080321
Creation Date: 8/7/2008 18:30:28
Receipt Date: 20080331
Manifest ID: 000569549SKS
Trans EPA ID: TXR000050930
Trans Name: SAFETY-KLEEN SYSTEMS INC
Trans 2 EPA ID: OKD981588791
Trans 2 Name: TRIAD TRANSPORT INC
TSDF EPA ID: TXD077603371
Trans Name: SAFETY-KLEEN SYSTEMS INC
Waste Code Description: 343 - Unspecified organic liquid mixture
Meth Code: H061 - Fuel Blending Prior To Energy Recovery At Another Site
Quantity Tons: 0.05
Waste Quantity: 100
Quantity Unit: P

Additional Information:
Year: 2007
Gen EPA ID: CAL000107910

Shipment Date: 20071109
Creation Date: 4/16/2008 18:30:18
Receipt Date: 20071114
Manifest ID: 000819762SKS
Trans EPA ID: TXR000050930
Trans Name: SAFETY-KLEEN SYSTEMS INC
TSDF EPA ID: CAT000613976
Trans Name: SAFETY-KLEEN SYSTEMS INC
Waste Code Description: 213 - Hydrocarbon solvents (benzene, hexane, Stoddard, etc.
RCRA Code: D039
Meth Code: H141 - Storage, Bulking, And/Or Transfer Off Site--No Treatment/Reovery (H010-H129) Or (H131-H135)
Quantity Tons: 0.0417
Waste Quantity: 10
Quantity Unit: G

Shipment Date: 20070810
Creation Date: 3/4/2008 18:30:34
Receipt Date: 20070821
Manifest ID: 000151102SKS
Trans EPA ID: TXR000050930
Trans Name: SAFETY-KLEEN SYSTEMS INC
Trans 2 EPA ID: OKD981588791
Trans 2 Name: TRIAD TRANSPORT INC
TSDF EPA ID: TXD077603371
Trans Name: SAFETY-KLEEN SYSTEMS INC

BRYAN PRESS (Continued) **S123618282**

Waste Code Description:	343 - Unspecified organic liquid mixture
Meth Code:	H061 - Fuel Blending Prior To Energy Recovery At Another Site
Quantity Tons:	0.05
Waste Quantity:	100
Quantity Unit:	P
Shipment Date:	20070710
Creation Date:	2/5/2008 18:30:06
Receipt Date:	20070717
Manifest ID:	000452165SKS
Trans EPA ID:	TXR000050930
Trans Name:	SAFETY-KLEEN SYSTEMS INC
TSDF EPA ID:	CAT000613976
Trans Name:	SAFETY-KLEEN SYSTEMS INC
Waste Code Description:	213 - Hydrocarbon solvents (benzene, hexane, Stoddard, etc.
RCRA Code:	D039
Meth Code:	H141 - Storage, Bulking, And/Or Transfer Off Site--No Treatment/Reovery (H010-H129) Or (H131-H135)
Quantity Tons:	0.0417
Waste Quantity:	10
Quantity Unit:	G
Shipment Date:	20070315
Creation Date:	8/11/2007 18:30:05
Receipt Date:	20070320
Manifest ID:	000393965SKS
Trans EPA ID:	TXR000050930
Trans Name:	SAFETY-KLEEN SYSTEMS INC
TSDF EPA ID:	CAT000613893
Trans Name:	SAFETY-KLEEN SYSTEMS INC
Waste Code Description:	213 - Hydrocarbon solvents (benzene, hexane, Stoddard, etc.
RCRA Code:	D039
Meth Code:	H141 - Storage, Bulking, And/Or Transfer Off Site--No Treatment/Reovery (H010-H129) Or (H131-H135)
Quantity Tons:	0.0417
Waste Quantity:	10
Quantity Unit:	G

Additional Information:

Year:	2006
Gen EPA ID:	CAL000107910
Shipment Date:	20061219
Creation Date:	8/7/2007 18:30:14
Receipt Date:	20070102
Manifest ID:	000187869CEX
Trans EPA ID:	TXR000050930
Trans Name:	SAFETY-KLEEN SYSTEMS INC
Trans 2 EPA ID:	OKD981588791
Trans 2 Name:	TRIAD TRANSPORT
TSDF EPA ID:	TXD077603371
Trans Name:	SAFETY-KLEEN SYSTEMS INC 000618
Waste Code Description:	343 - Unspecified organic liquid mixture
Meth Code:	H061 - Fuel Blending Prior To Energy Recovery At Another Site
Quantity Tons:	0.1
Waste Quantity:	200
Quantity Unit:	P

BRYAN PRESS (Continued) **S123618282**

Shipment Date:	20061113
Creation Date:	3/30/2007 13:33:25
Receipt Date:	20061128
Manifest ID:	000236178CEX
Trans EPA ID:	TXR000050930
Trans Name:	SAFETY-KLEEN SYSTEMS INC
TSDF EPA ID:	CAT000613976
Trans Name:	SAFETY-KLEEN SYSTEMS INC 708805
Waste Code Description:	213 - Hydrocarbon solvents (benzene, hexane, Stoddard, etc.
RCRA Code:	D039
Meth Code:	H141 - Storage, Bulking, And/Or Transfer Off Site--No Treatment/Reovery (H010-H129) Or (H131-H135)
Quantity Tons:	0.0417
Waste Quantity:	10
Quantity Unit:	G

Shipment Date:	20060720
Creation Date:	9/28/2006 18:30:24
Receipt Date:	20060725
Manifest ID:	24878534
Trans EPA ID:	TXR000050930
Trans Name:	SAFETY KLEEN SYSTEMS INC
TSDF EPA ID:	CAT000613976
Trans Name:	SAFETY KLEEN SYSTEMS INC
TSDF Alt EPA ID:	CAT000613976
Waste Code Description:	213 - Hydrocarbon solvents (benzene, hexane, Stoddard, etc.
RCRA Code:	D039
Meth Code:	H01 - Transfer Station
Quantity Tons:	0.06672
Waste Quantity:	16
Quantity Unit:	G

Shipment Date:	20060323
Creation Date:	7/27/2006 18:38:26
Receipt Date:	20060404
Manifest ID:	24621934
Trans EPA ID:	TXR000050930
Trans Name:	SAFETY KLEEN SYSTEMS INC
TSDF EPA ID:	CAT000613976
Trans Name:	SAFETY KLEEN SYSTEMS INC
TSDF Alt EPA ID:	CAT000613976
Waste Code Description:	213 - Hydrocarbon solvents (benzene, hexane, Stoddard, etc.
RCRA Code:	D039
Meth Code:	H01 - Transfer Station
Quantity Tons:	0.06672
Waste Quantity:	16
Quantity Unit:	G

Additional Information:

Year:	2005
Gen EPA ID:	CAL000107910

Shipment Date:	20051122
Creation Date:	3/14/2007 18:30:14
Receipt Date:	20021128
Manifest ID:	24606009

BRYAN PRESS (Continued) **S123618282**

Trans EPA ID: TXR000050930
Trans Name: SAFETY-KLEEN SYSTEMS INC
TSDF EPA ID: CAT000613976
Trans Name: SAFETY-KLEEN SYSTEMS INC
TSDF Alt EPA ID: CAT000613976
Waste Code Description: 213 - Hydrocarbon solvents (benzene, hexane, Stoddard, etc.
RCRA Code: D039
Meth Code: H01 - Transfer Station
Quantity Tons: 0.0834
Waste Quantity: 20
Quantity Unit: G

Shipment Date: 20050720
Creation Date: 10/27/2005 10:10:50
Receipt Date: 20050726
Manifest ID: 23673611
Trans EPA ID: TXR000050930
Trans Name: SAFETY-KLEEN SYSTEMS INC
TSDF EPA ID: CAT000613976
Trans Name: SAFETY-KLEEN SYSTEMS INC
TSDF Alt EPA ID: CAT000613976
Waste Code Description: 213 - Hydrocarbon solvents (benzene, hexane, Stoddard, etc.
RCRA Code: D039
Meth Code: H01 - Transfer Station
Quantity Tons: 0.0834
Waste Quantity: 20
Quantity Unit: G

Shipment Date: 20050322
Creation Date: 6/2/2005 18:31:52
Receipt Date: 20050329
Manifest ID: 23667469
Trans EPA ID: TXR000050930
Trans Name: SAFETY-KLEEN SYSTEMS INC
TSDF EPA ID: CAT000613976
Trans Name: SAFETY-KLEEN SYSTEMS INC
TSDF Alt EPA ID: CAT000613976
Waste Code Description: 213 - Hydrocarbon solvents (benzene, hexane, Stoddard, etc.
RCRA Code: D039
Meth Code: H01 - Transfer Station
Quantity Tons: 0.0834
Waste Quantity: 20
Quantity Unit: G

Additional Information:
Year: 2004
Gen EPA ID: CAL000107910

Shipment Date: 20041115
Creation Date: 1/20/2005 18:31:32
Receipt Date: 20041123
Manifest ID: 23725590
Trans EPA ID: TXR000050930
Trans Name: SAFETY-KLEEN SYSTEMS INC
TSDF EPA ID: CAT000613976
Trans Name: SAFETY-KLEEN SYSTEMS INC
TSDF Alt EPA ID: CAT000613976

BRYAN PRESS (Continued) **S123618282**

Waste Code Description: 213 - Hydrocarbon solvents (benzene, hexane, Stoddard, etc.
RCRA Code: D039
Meth Code: H01 - Transfer Station
Quantity Tons: 0.06672
Waste Quantity: 16
Quantity Unit: G

Shipment Date: 20040714
Creation Date: 11/1/2004 12:36:11
Receipt Date: 20040719
Manifest ID: 23517611
Trans EPA ID: TXR000050930
Trans Name: SAFETY-KLEEN SYSTEMS INC
TSDF EPA ID: CAT000613976
Trans Name: SAFETY-KLEEN SYSTEMS INC
TSDF Alt EPA ID: CAT000613976
Waste Code Description: 213 - Hydrocarbon solvents (benzene, hexane, Stoddard, etc.
RCRA Code: D039
Meth Code: H01 - Transfer Station
Quantity Tons: 0.06672
Waste Quantity: 16
Quantity Unit: G

Shipment Date: 20040311
Creation Date: 8/23/2004 8:25:08
Receipt Date: 20040312
Manifest ID: 23472297
Trans EPA ID: TXR000050930
Trans Name: SAFETY-KLEEN SYSTEMS INC
TSDF EPA ID: CAT000613976
Trans Name: SAFETY-KLEEN SYSTEMS INC
TSDF Alt EPA ID: CAT000613976
Waste Code Description: 213 - Hydrocarbon solvents (benzene, hexane, Stoddard, etc.
RCRA Code: D039
Meth Code: H01 - Transfer Station
Quantity Tons: 0.06672
Waste Quantity: 16
Quantity Unit: G

Additional Information:
Year: 2003
Gen EPA ID: CAL000107910

Shipment Date: 20031110
Creation Date: 8/9/2004 8:46:56
Receipt Date: 20031119
Manifest ID: 22791469
Trans EPA ID: TXR000050930
Trans Name: SAFETY-KLEEN SYSTEMS INC
TSDF EPA ID: CAT000613976
Trans Name: SAFETY KLEEN SYSTEMS INC
TSDF Alt EPA ID: CAT000613976
Waste Code Description: 213 - Hydrocarbon solvents (benzene, hexane, Stoddard, etc.
RCRA Code: D039
Meth Code: H01 - Transfer Station
Quantity Tons: 0.06255
Waste Quantity: 15

BRYAN PRESS (Continued) **S123618282**

Quantity Unit:	G
Shipment Date:	20030711
Creation Date:	7/23/2004 9:16:48
Receipt Date:	20030717
Manifest ID:	22881040
Trans EPA ID:	TXR000050930
TSDF EPA ID:	CAT000613976
TSDF Alt EPA ID:	CAT000613976
Waste Code Description:	213 - Hydrocarbon solvents (benzene, hexane, Stoddard, etc.
RCRA Code:	D039
Meth Code:	H01 - Transfer Station
Quantity Tons:	0.06255
Waste Quantity:	15
Quantity Unit:	G
Shipment Date:	20030312
Creation Date:	5/9/2007 18:30:14
Receipt Date:	20030318
Manifest ID:	22441800
Trans EPA ID:	TXR000050930
TSDF EPA ID:	CAT000613976
TSDF Alt EPA ID:	CAT000613976
Waste Code Description:	213 - Hydrocarbon solvents (benzene, hexane, Stoddard, etc.
RCRA Code:	D039
Meth Code:	H01 - Transfer Station
Quantity Tons:	0.06255
Waste Quantity:	15
Quantity Unit:	G

Additional Information:

Year:	2002
Gen EPA ID:	CAL000107910
Shipment Date:	20021104
Creation Date:	2/21/2003 10:41:38
Receipt Date:	20021107
Manifest ID:	22137998
Trans EPA ID:	SCR000075150
TSDF EPA ID:	CAT000613976
Waste Code Description:	213 - Hydrocarbon solvents (benzene, hexane, Stoddard, etc.
RCRA Code:	D039
Meth Code:	H01 - Transfer Station
Quantity Tons:	0.06255
Waste Quantity:	15
Quantity Unit:	G
Shipment Date:	20020701
Creation Date:	3/13/2003 18:31:17
Receipt Date:	20020703
Manifest ID:	21732273
Trans EPA ID:	SCR000075150
TSDF EPA ID:	CAT000613976
Waste Code Description:	213 - Hydrocarbon solvents (benzene, hexane, Stoddard, etc.
RCRA Code:	D039
Meth Code:	H01 - Transfer Station
Quantity Tons:	0.06255

BRYAN PRESS (Continued) **S123618282**

Waste Quantity:	15
Quantity Unit:	G
Shipment Date:	20020225
Creation Date:	7/8/2002 18:31:16
Receipt Date:	20020227
Manifest ID:	21496896
Trans EPA ID:	SCR000075150
TSDF EPA ID:	CAT000613976
Waste Code Description:	213 - Hydrocarbon solvents (benzene, hexane, Stoddard, etc.
RCRA Code:	D039
Meth Code:	H01 - Transfer Station
Quantity Tons:	0.06255
Waste Quantity:	15
Quantity Unit:	G

H96 **BRYAN PRESS** **RCRA NonGen / NLR** **1024791578**
WNW **1011 S STIMSON AVE** **E MANIFEST** **CAL000107910**
1/8-1/4 **CITY OF INDUSTRY, CA 91745**
0.160 mi.
845 ft. **Site 8 of 10 in cluster H**

Relative: **Lower**
Actual: **343 ft.**

RCRA Listings:

Date Form Received by Agency:	19930422
Handler Name:	Bryan Press
Handler Address:	1011 S Stimson Ave
Handler City,State,Zip:	CITY OF INDUSTRY, CA 91745-1630
EPA ID:	CAL000107910
Contact Name:	SHERI JAN BRYAN
Contact Address:	1011 S STIMSON AVE
Contact City,State,Zip:	CITY OF INDUSTRY, CA 91745
Contact Telephone:	626-961-9257
Contact Fax:	626-336-0786
Contact Email:	LAURA@BRYANPRESS.COM
EPA Region:	09
Federal Waste Generator Description:	Not a generator, verified
Active Site Indicator:	Handler Activities
Mailing Address:	1011 S STIMSON AVE
Mailing City,State,Zip:	CITY OF INDUSTRY, CA 91745-1630
Owner Name:	Bryan Enterprises Inc
Owner Type:	Other
Operator Name:	Sheri Jan Bryan
Operator Type:	Other
Short-Term Generator Activity:	No
Importer Activity:	No
Mixed Waste Generator:	No
Transporter Activity:	No
Transfer Facility Activity:	No
Recycler Activity with Storage:	No
Small Quantity On-Site Burner Exemption:	No
Smelting Melting and Refining Furnace Exemption:	No
Underground Injection Control:	No
Off-Site Waste Receipt:	No
Universal Waste Indicator:	Yes
Universal Waste Destination Facility:	Yes
Federal Universal Waste:	No
Active Site State-Reg Handler:	---
Hazardous Secondary Material Indicator:	N

BRYAN PRESS (Continued) **1024791578**

2018 GPRA Permit Baseline:	Not on the Baseline
2018 GPRA Renewals Baseline:	Not on the Baseline
202 GPRA Corrective Action Baseline:	No
Subject to Corrective Action Universe:	No
Non-TSDFs Where RCRA CA has Been Imposed Universe:	No
Corrective Action Priority Ranking:	No NCAPS ranking
Environmental Control Indicator:	No
Institutional Control Indicator:	No
Human Exposure Controls Indicator:	N/A
Groundwater Controls Indicator:	N/A
Significant Non-Complier Universe:	No
Unaddressed Significant Non-Complier Universe:	No
Addressed Significant Non-Complier Universe:	No
Significant Non-Complier With a Compliance Schedule Universe:	No
Handler Date of Last Change:	20180905
Recognized Trader-Importer:	No
Recognized Trader-Exporter:	No
Importer of Spent Lead Acid Batteries:	No
Exporter of Spent Lead Acid Batteries:	No
Recycler Activity Without Storage:	No
Manifest Broker:	No
Sub-Part P Indicator:	No

Handler - Owner Operator:

Owner/Operator Indicator:	Operator
Owner/Operator Name: SHERI JAN BRYAN	
Legal Status:	Other
Owner/Operator Address:	1011 S STIMSON AVE
Owner/Operator City,State,Zip:	CITY OF INDUSTRY, CA 91745
Owner/Operator Telephone:	626-961-9257

Owner/Operator Indicator:	Owner
Owner/Operator Name: BRYAN ENTERPRISES INC	
Legal Status:	Other
Owner/Operator Address:	1011 S STIMSON AVE
Owner/Operator City,State,Zip:	CITY OF INDUSTRY, CA 91745-1630
Owner/Operator Telephone:	626-961-9257

Historic Generators:

Receive Date:	19930422
Handler Name: BRYAN PRESS	
Federal Waste Generator Description:	Not a generator, verified
Large Quantity Handler of Universal Waste:	No
Recognized Trader Importer:	No
Recognized Trader Exporter:	No
Spent Lead Acid Battery Importer:	No
Spent Lead Acid Battery Exporter:	No
Current Record:	Yes

List of NAICS Codes and Descriptions:

NAICS Code:	56299
NAICS Description:	ALL OTHER WASTE MANAGEMENT SERVICES

Facility Has Received Notices of Violations:

BRYAN PRESS (Continued) **1024791578**

Violations: No Violations Found

Evaluation Action Summary:
Evaluations: No Evaluations Found

E MANIFEST:

Manifest Tracking Number:	007434039SKS
Last Updated Date:	20200422
Shipped Date:	20200319
Received Date:	20200402
Manifest Status:	Signed
Submission Type:	DataImage5Copy
Origin Type:	Service
Generator EPA ID:	CAL000107910
Generator Name:	Bryan Press Inc
Generator Mail Street 1:	1011 S STIMSON AVE
Generator Mail City:	CITY OF INDUSTRY
Generator Mail State:	CA
Generator Mail Zip:	91745
Generator Location Street 1:	1011 S Stimson Ave
Generator Location City:	City Of Industry
Generator Location Zip:	91745
Generator Location State:	CA
Generator Contact Company Name:	Bryan Press Inc
Designated Facility EPA ID:	NED981723513
Designated Facility Name:	Clean Harbors Environmental Services, Inc.
Designated Facility Mail Street 2:	2247 South Highway 71
Designated Facility Mail City:	Kimball
Designated Facility Mail Zip:	69145
Designated Facility Mail State:	NE
Designated Facility Location Street 1:	2247 South Highway 71
Designated Facility Location City:	Kimball
Designated Facility Location Zip:	69145
Designated Facility Location State:	NE
Manifest Residue Indicator:	N
Rejection Indicator:	N

Federal Waste:

Manifest Tracking Number:	007434039SKS
Waste Line Number:	1
Federal Waste Code:	D001
Federal Waste:	IGNITABLE WASTE
Manifest Tracking Number:	007434039SKS
Waste Line Number:	1
Federal Waste Code:	D005
Federal Waste:	BARIUM
Manifest Tracking Number:	007434039SKS
Waste Line Number:	1
Federal Waste Code:	D006
Federal Waste:	CADMIUM
Manifest Tracking Number:	007434039SKS
Waste Line Number:	1

BRYAN PRESS (Continued) **1024791578**

Federal Waste Code: D007
Federal Waste: CHROMIUM

Manifest Tracking Number: 007434039SKS
Waste Line Number: 1
Federal Waste Code: D008
Federal Waste: LEAD

Manifest Tracking Number: 007434039SKS
Waste Line Number: 1
Federal Waste Code: D035
Federal Waste: METHYL ETHYL KETONE

Manifest Tracking Number: 007434039SKS
Waste Line Number: 1
Federal Waste Code: F003
Federal Waste: THE FOLLOWING SPENT NONHALOGENATED SOLVENTS: XYLENE, ACETONE, ETHYL ACETATE, ETHYL BENZENE, ETHYL ETHER, METHYL ISOBUTYL KETONE, N-BUTYL ALCOHOL, CYCLOHEXANONE, AND METHANOL; ALL SPENT SOLVENT MIXTURES/BLENDS CONTAINING, BEFORE USE, ONLY THE ABOVE SPENT NONHALOGENATED SOLVENTS; AND ALL SPENT SOLVENT MIXTURES/BLENDS CONTAINING, BEFORE USE, ONE OR MORE OF THE ABOVE NONHALOGENATED SOLVENTS, AND A TOTAL OF TEN PERCENT OR MORE (BY VOLUME) OF ONE OR MORE OF THOSE SOLVENTS LISTED IN F001, F002, F004, AND F005; AND STILL BOTTOMS FROM THE RECOVERY OF THESE SPENT SOLVENTS AND SPENT SOLVENT MIXTURES.

Manifest Tracking Number: 007434039SKS
Waste Line Number: 1
Federal Waste Code: F005
Federal Waste: THE FOLLOWING SPENT NONHALOGENATED SOLVENTS: TOLUENE, METHYL ETHYL KETONE, CARBON DISULFIDE, ISOBUTANOL, PYRIDINE, BENZENE, 2-ETHOXYETHANOL, AND 2-NITROPROPANE; ALL SPENT SOLVENT MIXTURES/BLENDS CONTAINING, BEFORE USE, A TOTAL OF TEN PERCENT OR MORE (BY VOLUME) OF ONE OR MORE OF THE ABOVE NONHALOGENATED SOLVENTS OR THOSE SOLVENTS LISTED IN F001, F002, OR F004; AND STILL BOTTOMS FROM THE RECOVERY OF THESE SPENT SOLVENTS AND SPENT SOLVENT MIXTURES.

State Waste:
Manifest Tracking Number: 007434039SKS
Waste Line Number: 1
State Waste Code Owner: CA
State Waste Code: 352
State Waste: Other organic solids

Transporter:
Manifest Tracking Number: 007434039SKS
Transporter Line Number: 1
Transporter EPA ID: TXR000081205
Transporter Name: Safety-Kleen Systems, Inc.

Manifest Tracking Number: 007434039SKS
Transporter Line Number: 2
Transporter EPA ID: MAD039322250
Transporter Name: Clean Harbors Environmental Services, Inc.

BRYAN PRESS (Continued) **1024791578**

Manifest Tracking Number:	007434039SKS
Transporter Line Number:	3
Transporter EPA ID:	MAD039322250
Transporter Name:	Clean Harbors Environmental Services, Inc.

Waste Line:

Manifest Tracking Number:	007434039SKS
Waste Line Number:	1
U.S. DOT Hazardous Indicator:	Y
U.S. DOT ID Number:	UN1325
U.S. DOT Description:	Un1325, Waste Un1325, Waste Flammable Solids, Organic, N.O.S.,), 4.1, Pg Ii (Paint Solids), 4.1, Pg Iii
Number of Containers:	1
Container Type Code:	DM
Container Type Description:	Metal drums, barrels, kegs
Waste Quantity:	100
Quantity Unit of Measure Code:	P
Quantity Unit of Measure Description:	Pounds
Waste Quantity, in Tons:	0.05
Acute Waste Quantity, in Tons:	0
Non-Acute Waste Quantity, in Tons:	0.05
Waste Quantity, in Kilograms:	45.3515
Acute Waste Quantity, in Kilograms:	0
Non-Acute Waste Quantity, in Kilorgrams:	45.3515
Management Method Code:	H040
Management Method Description:	INCINERATION
Waste Residue Indicator:	N
Quantity Discrepancy Indicator:	N
Waste Type Discrepancy Indicator:	N
EPA Waste Indicator:	Y

H97 **1X BRYAN PRESS** **HWTS** **S124528266**
WNW **1011 SOUTH STIMSON** **N/A**
1/8-1/4 **INDUSTRY, CA 91745**
0.160 mi.
845 ft. **Site 9 of 10 in cluster H**

Relative: **Lower**
Actual: **343 ft.**

HWTS:

Name:	1X BRYAN PRESS
Address:	1011 SOUTH STIMSON
City,State,Zip:	INDUSTRY, CA 91745
EPA ID:	CAC000207923
Inactive Date:	10/25/2000
Create Date:	09/26/1989
Mailing City,State,Zip:	INDUSTRY, CA 917450000
Owner Name:	BRYAN, KEN
Contact Name:	BRYAN, KEN
Facility Status:	Inactive
Facility Type:	TEMPORARY
Category:	STATE
Latitude:	34.009259
Longitude:	-117.955835

F98 **RYDER TRUCK RENTAL, INC.** **UST FINDER RELEASE** **1029100701**
NW **811 STIMSON AVE. S.** **N/A**
1/8-1/4 **INDUSTRY, CA 91765**
0.161 mi.
850 ft. **Site 24 of 24 in cluster F**

Relative: **Lower**
Actual: **338 ft.**

UST FINDER RELEASE:

Object ID:	66585
Lust ID:	CAT0603513264
Name:	RYDER TRUCK RENTAL, INC.
Address:	811 STIMSON AVE. S.
City,State,Zip:	INDUSTRY, CA 91765
Address Match Type:	PointAddress
Status:	No Further Action
Population within 1500ft:	371
Domestic Wells within 1500ft:	0
Land Use:	Developed, High Intensity
Within SPA:	No
Within WHPA:	No
Within 100yr Floodplain:	No
EPA Region:	9
Coordinate Source:	Geocode
X Coord:	-117.95484
Y Coord:	34.01135
Latitude:	34.01135
Longitude:	-117.95484

G99 **WIN, MAUNG** **HWTS** **S123593265**
SE **16321 FOLGER ST** **HAZNET** **N/A**
1/8-1/4 **HACIENDA HEIGHTS, CA 91745**
0.170 mi.
895 ft. **Site 11 of 13 in cluster G**

Relative: **Higher**
Actual: **363 ft.**

HWTS:

Name:	WIN, MAUNG
Address:	16321 FOLGER ST
City,State,Zip:	HACIENDA HEIGHTS, CA 91745
EPA ID:	CAC002748384
Inactive Date:	01/21/2014
Create Date:	10/22/2013
Mailing Address:	16321 FOLGER ST
Mailing City,State,Zip:	HACIENDA HEIGHTS, CA 917452332
Owner Name:	MAUNG WIN
Owner Address:	16321 FOLGER ST
Owner City,State,Zip:	HACIENDA HEIGHTS, CA 917452332
Contact Name:	MAUNG WIN
Contact Address:	16321 FOLGER ST
City,State,Zip:	HACIENDA HEIGHTS, CA 917452332
Facility Status:	Inactive
Facility Type:	TEMPORARY
Category:	STATE
Latitude:	34.00657
Longitude:	-117.950356

HAZNET:

Name:	WIN, MAUNG
Address:	16321 FOLGER ST
City,State,Zip:	HACIENDA HEIGHTS, CA 917452332
Contact:	MAUNG WIN

WIN, MAUNG (Continued) **S123593265**

Telephone: 6265896651
Mailing Address: 16321 FOLGER ST

Year: 2013
Gepaid: CAC002748384
TSD EPA ID: AZC950823111
CA Waste Code: 151 - Asbestos containing waste
Disposal Method: H132 - Landfill Or Surface Impoundment That Will Be Closed As Landfill(To Include On-Site Treatment And/Or Stabilization)
Tons: 1.2

Additional Information:
Year: 2013
Gen EPA ID: CAC002748384

Shipment Date: 20131029
Creation Date: 3/12/2014 22:15:10
Receipt Date: 20131107
Manifest ID: 011244153JJK
Trans EPA ID: CAL000160111
Trans Name: ALLIANCE ENVIRONMENTAL GROUP
Trans 2 EPA ID: CAR000049064
Trans 2 Name: ECTI
TSDF EPA ID: AZC950823111
Trans Name: LA PAZ COUNTY LANDFILL
Waste Code Description: 151 - Asbestos-containing waste
Meth Code: H132 - Landfill Or Surface Impoundment That Will Be Closed As Landfill(To Include On-Site Treatment And/Or Stabilization)
Quantity Tons: 0.4
Waste Quantity: 1
Quantity Unit: Y

Shipment Date: 20131024
Creation Date: 3/7/2014 22:15:07
Receipt Date: 20131104
Manifest ID: 011244121JJK
Trans EPA ID: CAL000160111
Trans Name: ALLIANCE ENVIRONMENTAL GROUP
Trans 2 EPA ID: CAR000049064
Trans 2 Name: ECTI
TSDF EPA ID: AZC950823111
Trans Name: LA PAZ COUNTY LANDFILL
Waste Code Description: 151 - Asbestos-containing waste
Meth Code: H132 - Landfill Or Surface Impoundment That Will Be Closed As Landfill(To Include On-Site Treatment And/Or Stabilization)
Quantity Tons: 0.8
Waste Quantity: 2
Quantity Unit: Y

G100 **MAUNG WIN** **HWTS** **S124638664**
SE **16321 FOLGER ST** **N/A**
1/8-1/4 **HACIENDA HEIGHTS, CA 91745**
0.170 mi.
895 ft. **Site 12 of 13 in cluster G**

Relative:
Higher

Actual:
363 ft.

HWTS:

Name:	MAUNG WIN
Address:	16321 FOLGER ST
City,State,Zip:	HACIENDA HEIGHTS, CA 91745
EPA ID:	CAC002836231
Inactive Date:	02/03/2016
Create Date:	11/03/2015
Mailing Address:	16321 FOLGER ST
Mailing City,State,Zip:	HACIENDA HEIGHTS, CA 917452332
Owner Name:	MAUNG WIN
Owner Address:	16321 FOLGER ST
Owner City,State,Zip:	HACIENDA HEIGHTS, CA 917452332
Contact Name:	MAUNG WIN
Contact Address:	16321 FOLGER ST
City,State,Zip:	HACIENDA HEIGHTS, CA 917452332
Facility Status:	Inactive
Facility Type:	TEMPORARY
Category:	STATE
Latitude:	34.00657
Longitude:	-117.950356

G101 **MAUNG WIN** **HWTS** **S123603587**
SE **16321 FOLGER ST.** **HAZNET** **N/A**
1/8-1/4 **HACIENDA HEIGHTS, CA 91745**
0.170 mi.
895 ft. **Site 13 of 13 in cluster G**

Relative:
Higher

Actual:
363 ft.

HWTS:

Name:	MAUNG WIN
Address:	16321 FOLGER ST.
City,State,Zip:	HACIENDA HEIGHTS, CA 91745
EPA ID:	CAC002859165
Inactive Date:	08/02/2016
Create Date:	05/02/2016
Mailing Address:	16321 FOLGER ST.
Mailing City,State,Zip:	HACIENDA HEIGHTS, CA 91745
Owner Name:	MAUNG WIN
Owner Address:	16321 FOLGER ST.
Owner City,State,Zip:	HACIENDA HEIGHTS, CA 91745
Contact Name:	MAUNG WIN
Contact Address:	16321 FOLGER ST.
City,State,Zip:	HACIENDA HEIGHTS, CA 91745
Facility Status:	Inactive
Facility Type:	TEMPORARY
Category:	STATE
Latitude:	34.00657
Longitude:	-117.950356

HAZNET:

Name:	MAUNG WIN
Address:	16321 FOLGER ST.
City,State,Zip:	HACIENDA HEIGHTS, CA 91745
Contact:	MAUNG WIN

MAUNG WIN (Continued) **S123603587**

Telephone:	6265896651
Mailing Address:	16321 FOLGER ST.
Year:	2016
Gepaid:	CAC002859165
TSD EPA ID:	CAD009007626
CA Waste Code:	151 - Asbestos containing waste
Disposal Method:	H132 - Landfill Or Surface Impoundment That Will Be Closed As Landfill(To Include On-Site Treatment And/Or Stabilization)
Tons:	0.23

I102 **GOLDEN STATE ENTERPRISES SITE #2705678** **RCRA NonGen / NLR** **1026489944**
West **16051 EAST GALE AVENUE** **E MANIFEST** **CAL000392850**
1/8-1/4 **CITY OF INDUSTRY, CA 91745**
0.170 mi.
897 ft. **Site 1 of 20 in cluster I**

Relative: **Lower**

Actual: **345 ft.**

RCRA Listings:

Date Form Received by Agency:	20200708
Handler Name:	Gse-Gale-2705678
Handler Address:	16051 Gale Ave
Handler City,State,Zip:	HACIENDA HEIGHTS, CA 91745
EPA ID:	CAL000392850
Contact Name:	LISA THOMPSON
Contact Address:	29501 CANWOOD ST STE 200
Contact City,State,Zip:	AGOURA HILLS, CA 91301
Contact Telephone:	818-366-8984
Contact Fax:	818-206-5715
Contact Email:	LTHOMPSON@GSG.EMAIL
EPA Region:	09
Federal Waste Generator Description:	Not a generator, verified
Mailing Address:	29501 CANWOOD ST STE 200
Mailing City,State,Zip:	AGOURA HILLS, CA 91301-1570
Operator Name:	Golden State Enterprises
Operator Type:	Other
Short-Term Generator Activity:	No
Importer Activity:	No
Mixed Waste Generator:	No
Transporter Activity:	No
Transfer Facility Activity:	No
Recycler Activity with Storage:	No
Small Quantity On-Site Burner Exemption:	No
Smelting Melting and Refining Furnace Exemption:	No
Underground Injection Control:	No
Off-Site Waste Receipt:	No
Universal Waste Indicator:	No
Universal Waste Destination Facility:	No
Federal Universal Waste:	No
Active Site State-Reg Handler:	---
Hazardous Secondary Material Indicator:	N
2018 GPRA Permit Baseline:	Not on the Baseline
2018 GPRA Renewals Baseline:	Not on the Baseline
202 GPRA Corrective Action Baseline:	No
Subject to Corrective Action Universe:	No
Non-TSDFs Where RCRA CA has Been Imposed Universe:	No
Corrective Action Priority Ranking:	No NCAPS ranking
Environmental Control Indicator:	No

GOLDEN STATE ENTERPRISES SITE #2705678 (Continued) **1026489944**

Institutional Control Indicator:	No
Human Exposure Controls Indicator:	N/A
Groundwater Controls Indicator:	N/A
Significant Non-Complier Universe:	No
Unaddressed Significant Non-Complier Universe:	No
Addressed Significant Non-Complier Universe:	No
Significant Non-Complier With a Compliance Schedule Universe:	No
Handler Date of Last Change:	20200709
Recognized Trader-Importer:	No
Recognized Trader-Exporter:	No
Importer of Spent Lead Acid Batteries:	No
Exporter of Spent Lead Acid Batteries:	No
Recycler Activity Without Storage:	No
Manifest Broker:	No
Sub-Part P Indicator:	No

Handler - Owner Operator:

Owner/Operator Indicator:	Owner
Owner/Operator Name: GOLDEN STATE ENTERPRISES	
Legal Status:	Other
Owner/Operator Address:	29501 CANWOOD ST STE 200
Owner/Operator City,State,Zip:	AGOURA HILLS, CA 91301-0000
Owner/Operator Telephone:	818-206-5700

Owner/Operator Indicator:	Operator
Owner/Operator Name: GOLDEN STATE ENTERPRISES	
Legal Status:	Other
Owner/Operator Address:	29501 CANWOOD ST STE 200
Owner/Operator City,State,Zip:	AGOURA HILLS, CA 91301-0000
Owner/Operator Telephone:	818-206-5700

Owner/Operator Indicator:	Operator
Owner/Operator Name: LISA THOMPSON	
Legal Status:	Other
Owner/Operator Address:	29501 CANWOOD ST STE 200
Owner/Operator City,State,Zip:	AGOURA HILLS, CA 91301
Owner/Operator Telephone:	818-366-8984

Historic Generators:

Receive Date:	20200708
Handler Name: GSE-GALE-2705678	
Federal Waste Generator Description:	Not a generator, verified
Large Quantity Handler of Universal Waste:	No
Recognized Trader Importer:	No
Recognized Trader Exporter:	No
Spent Lead Acid Battery Importer:	No
Spent Lead Acid Battery Exporter:	No
Current Record:	Yes
Non Storage Recycler Activity:	No
Electronic Manifest Broker:	No

Receive Date:	20140115
Handler Name: GOLDEN STATE ENTERPRISES SITE #2705678	
Federal Waste Generator Description:	Not a generator, verified
Large Quantity Handler of Universal Waste:	No

GOLDEN STATE ENTERPRISES SITE #2705678 (Continued) **1026489944**

Recognized Trader Importer: No
Recognized Trader Exporter: No
Spent Lead Acid Battery Importer: No
Spent Lead Acid Battery Exporter: No
Current Record: No

List of NAICS Codes and Descriptions:
NAICS Code: 44719
NAICS Description: OTHER GASOLINE STATIONS

Facility Has Received Notices of Violations:
Violations: No Violations Found

Evaluation Action Summary:
Evaluations: No Evaluations Found

E MANIFEST:
Manifest Tracking Number: 021591602JJK
Last Updated Date: 20200420
Shipped Date: 20200324
Received Date: 20200327
Manifest Status: Signed
Submission Type: DataImage5Copy
Origin Type: Service
Generator EPA ID: CAL000392850
Generator Name: Golden State Enterprises Site #2705678
Generator Mail Street 1: 16051 GALE AVE
Generator Mail City: CITY OF INDUSTRY
Generator Mail State: CA
Generator Mail Zip: 91745
Generator Location Street 1: 29501 CANWOOD ST STE 200
Generator Location City: AGOURA HILLS
Generator Location Zip: 91301
Generator Location State: CA
Designated Facility EPA ID: CAT080013352
Designated Facility Name: World Oil Recycling
Designated Facility Mail Street Number: 2000
Designated Facility Mail Street 1: CA90222 CA037US 2000
Designated Facility Mail Street 2: N. ALAMEDA STREET
Designated Facility Mail City: COMPTON
Designated Facility Mail Zip: 90222
Designated Facility Mail State: CA
Designated Facility Location Street Number: 2000
Designated Facility Location Street 1: N. ALAMEDA STREET
Designated Facility Location City: COMPTON
Designated Facility Location Zip: 90222-0000
Designated Facility Location State: CA
Manifest Residue Indicator: N
Rejection Indicator: N

Manifest Tracking Number: 021591758JJK
Last Updated Date: 20200722
Shipped Date: 20200610
Received Date: 20200612

GOLDEN STATE ENTERPRISES SITE #2705678 (Continued) **1026489944**

Manifest Status:	Signed
Submission Type:	DataImage5Copy
Origin Type:	Web
Generator EPA ID:	CAL000392850
Generator Name:	Gse-Gale-2705678
Generator Mail Street 1:	16051 GALE AVE
Generator Mail City:	HACIENDA HEIGHTS
Generator Mail State:	CA
Generator Mail Zip:	91745
Generator Location Street 1:	29501 CANWOOD ST STE 200
Generator Location City:	AGOURA HILLS
Generator Location Zip:	91301-1570
Generator Location State:	CA
Designated Facility EPA ID:	CAD028409019
Designated Facility Name:	Crosby & Overton
Designated Facility Mail Street Number:	1630
Designated Facility Mail Street 1:	CA90813 CA037US 1630
Designated Facility Mail Street 2:	W. 17TH STREET
Designated Facility Mail City:	LONG BEACH
Designated Facility Mail Zip:	90813
Designated Facility Mail State:	CA
Designated Facility Location Street Number:	1630
Designated Facility Location Street 1:	W. 17TH STREET
Designated Facility Location City:	LONG BEACH
Designated Facility Location Zip:	90813-0000
Designated Facility Location State:	CA
Manifest Residue Indicator:	N
Rejection Indicator:	N

Manifest Tracking Number:	021591759JJK
Last Updated Date:	20200707
Shipped Date:	20200610
Received Date:	20200612
Manifest Status:	Signed
Submission Type:	DataImage5Copy
Origin Type:	Service
Generator EPA ID:	CAL000392850
Generator Name:	Golden State Enterprises Site #2705678
Generator Mail Street 1:	16051 GALE AVE
Generator Mail City:	CITY OF INDUSTRY
Generator Mail State:	CA
Generator Mail Zip:	91745-1606
Generator Location Street 1:	29501 CANWOOD ST STE 200
Generator Location City:	AGOURA HILLS
Generator Location Zip:	91301-1570
Generator Location State:	CA
Designated Facility EPA ID:	CAT080013352
Designated Facility Name:	World Oil Recycling
Designated Facility Mail Street Number:	2000
Designated Facility Mail Street 1:	CA90222 CA037US 2000
Designated Facility Mail Street 2:	N. ALAMEDA STREET
Designated Facility Mail City:	COMPTON
Designated Facility Mail Zip:	90222
Designated Facility Mail State:	CA
Designated Facility Location Street Number:	2000
Designated Facility Location Street 1:	N. ALAMEDA STREET
Designated Facility Location City:	COMPTON

GOLDEN STATE ENTERPRISES SITE #2705678 (Continued) **1026489944**

Designated Facility Location Zip:	90222-0000
Designated Facility Location State:	CA
Manifest Residue Indicator:	N
Rejection Indicator:	N
Manifest Tracking Number:	013215712FLE
Last Updated Date:	20190830
Shipped Date:	20190702
Received Date:	20190717
Manifest Status:	Corrected
Submission Type:	DataImage5Copy
Origin Type:	Service
Generator EPA ID:	CAL000392850
Generator Name:	Golden State Enterprises Site #2705678
Generator Mail Street 1:	16051 EAST GALE AVENUE
Generator Mail City:	CITY OF INDUSTRY
Generator Mail State:	CA
Generator Mail Zip:	91745
Generator Location Street 1:	29501 Canwood Street
Generator Location Street 2:	Suite 200
Generator Location City:	Agoura Hills
Generator Location Zip:	91301
Generator Location State:	CA
Designated Facility EPA ID:	UTD991301748
Designated Facility Name:	Clean Harbors Grassy Mountain Llc
Designated Facility Mail Street 2:	PO Box 22750
Designated Facility Mail City:	Salt Lake City
Designated Facility Mail Zip:	84122
Designated Facility Mail State:	UT
Designated Facility Location Street 1:	PO Box 22750
Designated Facility Location City:	Salt Lake City
Designated Facility Location Zip:	84122
Designated Facility Location State:	UT
Manifest Residue Indicator:	N
Rejection Indicator:	N
Manifest Tracking Number:	013215713FLE
Last Updated Date:	20190827
Shipped Date:	20190702
Received Date:	20190715
Manifest Status:	Corrected
Submission Type:	DataImage5Copy
Origin Type:	Service
Generator EPA ID:	CAL000392850
Generator Name:	Golden State Enterprises Site #2705678
Generator Mail Street 1:	16051 EAST GALE AVENUE
Generator Mail City:	CITY OF INDUSTRY
Generator Mail State:	CA
Generator Mail Zip:	91745
Generator Location Street 1:	29501 Canwood Street
Generator Location Street 2:	Suite 200
Generator Location City:	Agoura Hills
Generator Location Zip:	91301
Generator Location State:	CA
Designated Facility EPA ID:	CAD044429835
Designated Facility Name:	Clean Harbors Wilmington Llc
Designated Facility Mail Street 2:	1737 East Denni Street

GOLDEN STATE ENTERPRISES SITE #2705678 (Continued) **1026489944**

Designated Facility Mail City:	Wilmington
Designated Facility Mail Zip:	90744
Designated Facility Mail State:	CA
Designated Facility Location Street 1:	1737 East Denni Street
Designated Facility Location City:	Wilmington
Designated Facility Location Zip:	90744
Designated Facility Location State:	CA
Manifest Residue Indicator:	N
Rejection Indicator:	N

State Waste:

Manifest Tracking Number:	013215713FLE
Waste Line Number:	1
State Waste Code Owner:	CA
State Waste Code:	352
State Waste:	Other organic solids

Transporter:

Manifest Tracking Number:	013215713FLE
Transporter Line Number:	1
Transporter EPA ID:	MAD039322250
Transporter Name:	Clean Harbors Environmental Services, Inc.
Manifest Tracking Number:	013215713FLE
Transporter Line Number:	2
Transporter EPA ID:	MAD039322250
Transporter Name:	Clean Harbors Environmental Services, Inc.
Manifest Tracking Number:	013215713FLE
Transporter Line Number:	3
Transporter EPA ID:	MAD039322250
Transporter Name:	Clean Harbors Environmental Services, Inc.

Waste Line:

Manifest Tracking Number:	013215713FLE
Waste Line Number:	1
U.S. DOT Hazardous Indicator:	N
Non-Hazardous Waste Description:	NONE, NON-RCRA HAZARDOUS WASTE, SOLID (FILTERS, ABSORBENT), N/A, NONE
Number of Containers:	1
Container Type Code:	DM
Container Type Description:	Metal drums, barrels, kegs
Waste Quantity:	200
Quantity Unit of Measure Code:	P
Quantity Unit of Measure Description:	Pounds
Waste Quantity, in Tons:	0.1
Acute Waste Quantity, in Tons:	0
Non-Acute Waste Quantity, in Tons:	0.1
Waste Quantity, in Kilograms:	90.703
Acute Waste Quantity, in Kilograms:	0
Non-Acute Waste Quantity, in Kilorgrams:	90.703
Management Method Code:	H141
Management Method Description:	STORAGE, BULKING AND/OR TRANSFER OFF SITE
Waste Residue Indicator:	N
Quantity Discrepancy Indicator:	N
Waste Type Discrepancy Indicator:	N
EPA Waste Indicator:	N

I103 **APRO LLC DBA UNITED PACIFIC 0647** **HWTS** **S126396062**
West **16051 E GALE AVE** **HAZNET** **N/A**
1/8-1/4 **INDUSTRY, CA 91745**
0.170 mi.
897 ft. **Site 2 of 20 in cluster I**

Relative:
Lower

Actual:
345 ft.

HWTS:

Name:	APRO LLC DBA UNITED PACIFIC 0647
Address:	16051 E GALE AVE
City,State,Zip:	INDUSTRY, CA 91745
EPA ID:	CAL000454004
Create Date:	04/01/2020
Mailing Address:	4130 COVER ST
Mailing City,State,Zip:	LONG BEACH, CA 90808
Owner Name:	APRO LLC DBA UNITED PACIFIC
Owner Address:	4130 COVER ST
Owner City,State,Zip:	LONG BEACH, CA 90808
Contact Name:	UMANGDEEP SINGH
Contact Address:	4130COVER ST
City,State,Zip:	LONG BEACH, CA 90808
Facility Status:	Active
Facility Type:	PERMANENT
Category:	STATE
Latitude:	34.009092
Longitude:	-117.956295

NAICS:

EPA ID:	CAL000454004
Create Date:	2020-04-01 09:24:20.200
NAICS Code:	447190
NAICS Description:	Other Gasoline Stations
Issued EPA ID Date:	2020-04-01 09:24:20.18300
Facility Name:	APRO LLC DBA UNITED PACIFIC 0647
Facility Address:	16051 E GALE AVE
Facility City:	INDUSTRY
Facility State:	CA
Facility Zip:	91745

HAZNET:

Name:	APRO LLC DBA UNITED PACIFIC 0647
Address:	16051 E GALE AVE
City,State,Zip:	INDUSTRY, CA 91745
Contact:	UMANGDEEP SINGH
Telephone:	5607609121
Mailing Address:	4130 COVER ST
Year:	2021
Gepaid:	CAL000454004
TSD EPA ID:	CAD028409019
CA Waste Code:	352 - Other organic solids
Disposal Method:	H141 - Storage, Bulking, And/Or Transfer Off Site--No Treatment/Reovery (H010-H129) Or (H131-H135)
Tons:	0.0375
Year:	2021
Gepaid:	CAL000454004
TSD EPA ID:	CAD028409019
CA Waste Code:	241 - Tank bottom waste

APRO LLC DBA UNITED PACIFIC 0647 (Continued) **S126396062**

Disposal Method: H135 - Discharge To Sewer/Potw Or Npdes(With Prior Storage--With Or Without Treatment)
Tons: 0.14595

I104 **SERVICE STATION 5493** **HIST UST S113088677**
West **16051 E GALE AVE** **HWTS N/A**
1/8-1/4 **CITY OF INDUSTRY, CA 91744** **HAZNET**
0.170 mi.
897 ft. **Site 3 of 20 in cluster I**

Relative:
Lower

Actual:
345 ft.

HIST UST:
Name: SERVICE STATION 5493
Address: 16051 E GALE AVE
City,State,Zip: CITY OF INDUSTRY, CA 91744
File Number: 000290d4
URL: https://documents.geotracker.waterboards.ca.gov/ustpdfs/pdf/000290d4.pdf

Click here for Geo Tracker PDF:

HWTS:
Name: UNITED PACIFIC 0647
Address: 16051 E GALE AVE
City,State,Zip: CITY OF INDUSTRY, CA 91745
EPA ID: CAC003205714
Inactive Date: 02/22/2023
Create Date: 11/23/2022
Mailing Address: 4130 COVER ST.
Mailing City,State,Zip: LONG BEACH, CA 90808
Owner Name: APRO LLC DBA UNITED PACIFIC
Owner Address: 4130 COVER ST.
Owner City,State,Zip: LONG BEACH, CA 90808
Contact Name: TOM ROBINS
Contact Address: 4130 COVER ST.
City,State,Zip: LONG BEACH, CA 90808
Facility Status: Inactive
Facility Type: Temporary
Category: State
Latitude: 34.008873370000003
Longitude: -117.95644145999999

Name: CIRCLE K STORES INC STATION #5678
Address: 16051 E GALE AVE
City,State,Zip: CITY OF INDUSTRY, CA 91744
EPA ID: CAL000169249
Inactive Date: 06/30/2002
Create Date: 04/24/1997
Mailing Address: PO BOX 52085
Mailing City,State,Zip: PHOENIX, AZ 850722085
Owner Name: TOSCO MARKETING
Owner Address: PO BOX 52085
Owner City,State,Zip: PHOENIX, AZ 850722085
Contact Name: HAZMAT SPECIALIST
Contact Address: PO BOX 52085
City,State,Zip: PHOENIX, AZ 850722085

SERVICE STATION 5493 (Continued) **S113088677**

Facility Status: Inactive
Facility Type: PERMANENT
Category: STATE
Latitude: 34.009061
Longitude: -117.957095

HAZNET:
Name: CIRCLE K STORES INC STATION #5678
Address: 16051 E GALE AVE
City,State,Zip: CITY OF INDUSTRY, CA 917440000
Contact: HAZMAT SPECIALIST
Telephone: 6027284180
Mailing Address: PO BOX 52085

Year: 2001
Gepaid: CAL000169249
TSD EPA ID: CAT080013352
CA Waste Code: 221 - Waste oil and mixed oil
Disposal Method: R01 - Recycler
Tons: 1.064

Additional Information:
Year: 2001
Gen EPA ID: CAL000169249

Shipment Date: 20010426
Creation Date: 7/20/2001 0:00:00
Receipt Date: 20010504
Manifest ID: 20838580
Trans EPA ID: CAT080016116
TSDF EPA ID: CAT080013352
TSDF Alt EPA ID: CAT080013352
Waste Code Description: 221 - Waste oil and mixed oil
Meth Code: R01 - Recycler
Quantity Tons: 1.064
Waste Quantity: 280
Quantity Unit: G

I105 **GOLDEN STATE ENTERPRISES SITE #2705678** **CERS HAZ WASTE** **S101583963**
West **16051 GALE AVE** **SWEEPS UST** **N/A**
1/8-1/4 **CITY OF INDUSTRY, CA 91745** **CERS TANKS**
0.170 mi. **CA FID UST**
897 ft. **Site 4 of 20 in cluster I** **LOS ANGELES CO. HMS**
HWTS
Relative: **HAZNET**
Lower **CERS**

Actual:
345 ft.

CERS HAZ WASTE:
Name: UNITED PACIFIC 0647
Address: 16051 E GALE AVE
City,State,Zip: INDUSTRY, CA 91745
Site ID: 33727
CERS ID: 10285723
CERS Description: Hazardous Waste Generator

GOLDEN STATE ENTERPRISES SITE #2705678 (Continued) **S101583963**

SWEEPS UST:

Name:	UNOCAL CORP SS 5493
Address:	16051 E GALE AVE
City:	INDUSTRY
Status:	Active
Comp Number:	10018
Number:	9
Board Of Equalization:	44-001057
Referral Date:	06-30-89
Created Date:	06-30-89
SWRCB Tank Id:	19-000-010018-000001
Tank Status:	A
Active Date:	06-30-89
Tank Use:	UNKNOWN
STG:	W
Number Of Tanks:	3

Name:	UNOCAL CORP SS 5493
Address:	16051 E GALE AVE
City:	INDUSTRY
Status:	Active
Comp Number:	10018
Number:	9
Board Of Equalization:	44-001057
Referral Date:	06-30-89
Created Date:	06-30-89
SWRCB Tank Id:	19-000-010018-000002
Tank Status:	A
Active Date:	06-30-89
Tank Use:	UNKNOWN
STG:	W

Name:	UNOCAL CORP SS 5493
Address:	16051 E GALE AVE
City:	INDUSTRY
Status:	Active
Comp Number:	10018
Number:	9
Board Of Equalization:	44-001057
Referral Date:	06-30-89
Created Date:	06-30-89
SWRCB Tank Id:	19-000-010018-000003
Tank Status:	A
Active Date:	06-30-89
Tank Use:	UNKNOWN
STG:	W

CERS TANKS:

Name:	UNITED PACIFIC 0647
Address:	16051 E GALE AVE
City,State,Zip:	INDUSTRY, CA 91745
Site ID:	33727
CERS ID:	10285723
CERS Description:	Underground Storage Tank

GOLDEN STATE ENTERPRISES SITE #2705678 (Continued) **S101583963**

CA FID UST:
Facility ID: 19007627
Regulated By: UTNKA
Regulated ID: 00008026
Facility Phone: 8180000000
Mailing Address: 3701 WILSHIRE BLVD
Mailing City,St,Zip: INDUSTRY
Status: Active

LOS ANGELES CO. HMS:
Name: UNOCAL CORP SS 5493
Address: 16051 GALE AVE
City,State,Zip: CITY OF INDUSTRY, CA 917451606
Region: LA
Permit Category: T
Facility Id: 010149-010018
Facility Type: 0
Facility Status: Closed
Area: 6H
Permit Number: 00001459T
Permit Status: Closed

Name: CIRCLE K STORES #5678
Address: 16051 GALE AVE
City,State,Zip: CITY OF INDUSTRY, CA 917451606
Region: LA
Permit Category: T
Facility Id: 010149-024812
Facility Type: 0
Facility Status: Removed
Area: 6H
Permit Number: 000191452
Permit Status: Removed

Name: AL SAL OIL CO #36
Address: 16051 GALE AVE
City,State,Zip: CITY OF INDUSTRY, CA 917451606
Region: LA
Permit Category: T
Facility Id: 010149-036128
Facility Type: 0
Facility Status: Closed
Area: 6H
Permit Number: 000332861
Permit Status: Closed

Name: GOLDEN STATE ENTRPRS #2705678
Address: 16051 GALE AVE
City,State,Zip: CITY OF INDUSTRY, CA 917451606
Region: LA
Permit Category: T
Facility Id: 010149-058978
Facility Type: 0
Facility Status: Closed
Area: 6H
Permit Number: 000769330

GOLDEN STATE ENTERPRISES SITE #2705678 (Continued) **S101583963**

Permit Status: Closed

HWTS:

Name:	GOLDEN STATE ENTERPRISES SITE #2705678
Address:	16051 GALE AVE
City,State,Zip:	CITY OF INDUSTRY, CA 91745
EPA ID:	CAL000392850
Inactive Date:	07/08/2020
Create Date:	01/15/2014
Mailing Address:	29501 CANWOOD ST STE 200
Mailing City,State,Zip:	AGOURA HILLS, CA 913011570
Owner Name:	GOLDEN STATE ENTERPRISES
Owner Address:	29501 CANWOOD ST STE 200
Owner City,State,Zip:	AGOURA HILLS, CA 913010000
Contact Name:	LISA THOMPSON
Contact Address:	29501 CANWOOD ST STE 200
City,State,Zip:	AGOURA HILLS, CA 91301
Facility Status:	Inactive
Facility Type:	PERMANENT
Category:	STATE
Latitude:	34.009092
Longitude:	-117.956295

HAZNET:

Name:	GOLDEN STATE ENTERPRISES SITE #2705678
Address:	16051 GALE AVE
City,State,Zip:	CITY OF INDUSTRY, CA 91745
Contact:	LISA THOMPSON
Telephone:	8183668984
Mailing Address:	29501 CANWOOD ST STE 200
Year:	2020
Gepaid:	CAL000392850
TSD EPA ID:	CAT080013352
CA Waste Code:	134 - Aqueous solution with total organic residues less than 10 percent
Disposal Method:	H039 - Other Recovery Of Reclamation For Reuse Including Acid Regeneration, Organics Recovery Ect
Tons:	0.336
Year:	2020
Gepaid:	CAL000392850
TSD EPA ID:	CAD028409019
CA Waste Code:	512 - Other empty containers 30 gallons or more
Disposal Method:	H141 - Storage, Bulking, And/Or Transfer Off Site--No Treatment/Reovery (H010-H129) Or (H131-H135)
Tons:	0.0425
Year:	2020
Gepaid:	CAL000392850
TSD EPA ID:	CAD028409019
CA Waste Code:	352 - Other organic solids
Disposal Method:	H141 - Storage, Bulking, And/Or Transfer Off Site--No Treatment/Reovery (H010-H129) Or (H131-H135)
Tons:	0.175

GOLDEN STATE ENTERPRISES SITE #2705678 (Continued) **S101583963**

Year:	2018
Gepaid:	CAL000392850
TSD EPA ID:	CAD044429835
CA Waste Code:	352 - Other organic solids
Disposal Method:	H141 - Storage, Bulking, And/Or Transfer Off Site--No Treatment/Reovery (H010-H129) Or (H131-H135)
Tons:	0.10000
Year:	2018
Gepaid:	CAL000392850
TSD EPA ID:	CAD980675276
CA Waste Code:	134 - Aqueous solution with total organic residues less than 10 percent
Disposal Method:	H141 - Storage, Bulking, And/Or Transfer Off Site--No Treatment/Reovery (H010-H129) Or (H131-H135)
Tons:	0.20000
Year:	2017
Gepaid:	CAL000392850
TSD EPA ID:	CAD044429835
CA Waste Code:	134 - Aqueous solution with total organic residues less than 10 percent
Disposal Method:	H141 - Storage, Bulking, And/Or Transfer Off Site--No Treatment/Reovery (H010-H129) Or (H131-H135)
Tons:	0.25
Year:	2016
Gepaid:	CAL000392850
TSD EPA ID:	CAD044429835
CA Waste Code:	352 - Other organic solids
Disposal Method:	H141 - Storage, Bulking, And/Or Transfer Off Site--No Treatment/Reovery (H010-H129) Or (H131-H135)
Tons:	0.125
Year:	2016
Gepaid:	CAL000392850
TSD EPA ID:	CAD044429835
CA Waste Code:	134 - Aqueous solution with total organic residues less than 10 percent
Disposal Method:	H141 - Storage, Bulking, And/Or Transfer Off Site--No Treatment/Reovery (H010-H129) Or (H131-H135)
Tons:	0.15
Year:	2016
Gepaid:	CAL000392850
TSD EPA ID:	CAT080013352
CA Waste Code:	241 - Tank bottom waste
Disposal Method:	H039 - Other Recovery Of Reclamation For Reuse Including Acid Regeneration, Organics Recovery Ect
Tons:	3.753
Year:	2015
Gepaid:	CAL000392850
TSD EPA ID:	CAD044429835
CA Waste Code:	134 - Aqueous solution with total organic residues less than 10 percent
Disposal Method:	H141 - Storage, Bulking, And/Or Transfer Off Site--No

GOLDEN STATE ENTERPRISES SITE #2705678 (Continued) **S101583963**

Treatment/Reovery (H010-H129) Or (H131-H135)
Tons: 0.1

Click this hyperlink while viewing on your computer to access
1 additional CA HAZNET: record(s) in the EDR Site Report.

Additional Information:

Year:	2020
Shipment Date:	6/10/2020
Shipment Date:	6/10/2020
Receipt Date:	6/12/2020
Manifest Number:	021591758JJK
Generator EPA ID:	CAL000392850
Name:	GSE-GALE-2705678
Address:	16051 GALE AVE
City,State,Zip:	HACIENDA HEIGHTS, CA 91745
Contact:	LISA THOMPSON
Contact Telephone:	818-366-8984
Contact Email:	LTHOMPSON@GSG.EMAIL
Transporter 1 EPA ID:	CAR000031211
Transporter Name:	CALIFORNIA HAZARDOUS SVCS INC
TSDF EPA ID:	CAD028409019
TSDF Name:	CROSBY & OVERTON
TSDF Address 1:	W. 17TH STREET
TSDF City,State,Zip:	LONG BEACH, CA 90813-0000
Waste Code Description:	352 - Not reported
Meth Code:	H141 - Not reported
Quantity Tons:	0.175
Waste Quantity:	350
Quantity Unit:	P

Year:	2020
Shipment Date:	6/10/2020
Shipment Date:	6/10/2020
Receipt Date:	6/12/2020
Manifest Number:	021591758JJK
Generator EPA ID:	CAL000392850
Name:	GSE-GALE-2705678
Address:	16051 GALE AVE
City,State,Zip:	HACIENDA HEIGHTS, CA 91745
Contact:	LISA THOMPSON
Contact Telephone:	818-366-8984
Contact Email:	LTHOMPSON@GSG.EMAIL
Transporter 1 EPA ID:	CAR000031211
Transporter Name:	CALIFORNIA HAZARDOUS SVCS INC
TSDF EPA ID:	CAD028409019
TSDF Name:	CROSBY & OVERTON
TSDF Address 1:	W. 17TH STREET
TSDF City,State,Zip:	LONG BEACH, CA 90813-0000
Waste Code Description:	512 - Not reported
Meth Code:	H141 - Not reported
Quantity Tons:	0.0425
Waste Quantity:	85
Quantity Unit:	P

Year: 2020

GOLDEN STATE ENTERPRISES SITE #2705678 (Continued) **S101583963**

Shipment Date:	6/10/2020
Shipment Date:	6/10/2020
Receipt Date:	6/12/2020
Manifest Number:	021591759JJK
Generator EPA ID:	CAL000392850
Name:	GOLDEN STATE ENTERPRISES SITE #2705678
Address:	16051 GALE AVE
City,State,Zip:	CITY OF INDUSTRY, CA 91745-1606
Contact Telephone:	818-206-5700
Transporter 1 EPA ID:	CAR000031211
Transporter Name:	CALIFORNIA HAZARDOUS SVCS INC
TSDF EPA ID:	CAT080013352
TSDF Name:	WORLD OIL RECYCLING
TSDF Address 1:	N. ALAMEDA STREET
TSDF City,State,Zip:	COMPTON, CA 90222-0000
Waste Code Description:	134 - Not reported
RCRA Code:	D001
Meth Code:	H039 - Not reported
Quantity Tons:	0.126
Waste Quantity:	30
Quantity Unit:	G

Year:	2020
Shipment Date:	3/24/2020
Shipment Date:	3/24/2020
Receipt Date:	3/27/2020
Manifest Number:	021591602JJK
Generator EPA ID:	CAL000392850
Name:	GOLDEN STATE ENTERPRISES SITE #2705678
Address:	16051 GALE AVE
City,State,Zip:	CITY OF INDUSTRY, CA 91745
Contact Telephone:	818-206-5700
Transporter 1 EPA ID:	CAR000031211
Transporter Name:	CALIFORNIA HAZARDOUS SVCS INC
TSDF EPA ID:	CAT080013352
TSDF Name:	WORLD OIL RECYCLING
TSDF Address 1:	N. ALAMEDA STREET
TSDF City,State,Zip:	COMPTON, CA 90222-0000
Waste Code Description:	134 - Not reported
RCRA Code:	D001
Meth Code:	H039 - Not reported
Quantity Tons:	0.21
Waste Quantity:	50
Quantity Unit:	G

Additional Information:

Year:	2017
Gen EPA ID:	CAL000392850

Shipment Date:	20170109
Creation Date:	3/23/2017 18:30:13
Receipt Date:	20170109
Manifest ID:	010230501FLE
Trans EPA ID:	MAD039322250
Trans Name:	CLEAN HARBORS ENVIRONMENTAL SERVICES, INC.
TSDF EPA ID:	CAD044429835
Trans Name:	CLEAN HARBORS OF WILMINGTON, LLC

GOLDEN STATE ENTERPRISES SITE #2705678 (Continued) **S101583963**

Waste Code Description: 134 - Aqueous solution with <10% total organic residues
Meth Code: H141 - Storage, Bulking, And/Or Transfer Off Site--No Treatment/Reovery (H010-H129) Or (H131-H135)
Quantity Tons: 0.25
Waste Quantity: 500
Quantity Unit: P

Additional Information:
Year: 2016
Gen EPA ID: CAL000392850

Shipment Date: 20151229
Creation Date: 5/24/2016 16:38:09
Receipt Date: 20160108
Manifest ID: 009019186FLE
Trans EPA ID: MAD039322250
Trans Name: CLEAN HARBORS ENVIRONMENTAL SERVICE INC
TSDF EPA ID: CAD044429835
Trans Name: CLEAN HARBORS WILMINGTON LLC
Waste Code Description: 134 - Aqueous solution with <10% total organic residues
Meth Code: H141 - Storage, Bulking, And/Or Transfer Off Site--No Treatment/Reovery (H010-H129) Or (H131-H135)
Quantity Tons: 0.1
Waste Quantity: 200
Quantity Unit: P

Shipment Date: 20151229
Creation Date: 5/24/2016 16:38:09
Receipt Date: 20160108
Manifest ID: 009019186FLE
Trans EPA ID: MAD039322250
Trans Name: CLEAN HARBORS ENVIRONMENTAL SERVICE INC
TSDF EPA ID: CAD044429835
Trans Name: CLEAN HARBORS WILMINGTON LLC
Waste Code Description: 352 - Other organic solids
Meth Code: H141 - Storage, Bulking, And/Or Transfer Off Site--No Treatment/Reovery (H010-H129) Or (H131-H135)
Quantity Tons: 0.1
Waste Quantity: 200
Quantity Unit: P

Shipment Date: 20150512
Creation Date: 8/31/2015 22:15:34
Receipt Date: 20150513
Manifest ID: 008315692FLE
Trans EPA ID: MAD039322250
Trans Name: CLEAN HARBORS ENVIRONMENTAL SERVICES INC
TSDF EPA ID: CAD044429835
Trans Name: CLEAN HARBORS WILMINGTON LLC
Waste Code Description: 352 - Other organic solids
Meth Code: H141 - Storage, Bulking, And/Or Transfer Off Site--No Treatment/Reovery (H010-H129) Or (H131-H135)
Quantity Tons: 0.225
Waste Quantity: 450
Quantity Unit: P

GOLDEN STATE ENTERPRISES SITE #2705678 (Continued) **S101583963**

Additional Information:

Year:	2015
Gen EPA ID:	CAL000392850
Shipment Date:	20151229
Creation Date:	5/24/2016 16:38:09
Receipt Date:	20160108
Manifest ID:	009019186FLE
Trans EPA ID:	MAD039322250
Trans Name:	CLEAN HARBORS ENVIRONMENTAL SERVICE INC
TSDF EPA ID:	CAD044429835
Trans Name:	CLEAN HARBORS WILMINGTON LLC
Waste Code Description:	134 - Aqueous solution with <10% total organic residues
Meth Code:	H141 - Storage, Bulking, And/Or Transfer Off Site--No Treatment/Reovery (H010-H129) Or (H131-H135)
Quantity Tons:	0.1
Waste Quantity:	200
Quantity Unit:	P
Shipment Date:	20151229
Creation Date:	5/24/2016 16:38:09
Receipt Date:	20160108
Manifest ID:	009019186FLE
Trans EPA ID:	MAD039322250
Trans Name:	CLEAN HARBORS ENVIRONMENTAL SERVICE INC
TSDF EPA ID:	CAD044429835
Trans Name:	CLEAN HARBORS WILMINGTON LLC
Waste Code Description:	352 - Other organic solids
Meth Code:	H141 - Storage, Bulking, And/Or Transfer Off Site--No Treatment/Reovery (H010-H129) Or (H131-H135)
Quantity Tons:	0.1
Waste Quantity:	200
Quantity Unit:	P
Shipment Date:	20150512
Creation Date:	8/31/2015 22:15:34
Receipt Date:	20150513
Manifest ID:	008315692FLE
Trans EPA ID:	MAD039322250
Trans Name:	CLEAN HARBORS ENVIRONMENTAL SERVICES INC
TSDF EPA ID:	CAD044429835
Trans Name:	CLEAN HARBORS WILMINGTON LLC
Waste Code Description:	352 - Other organic solids
Meth Code:	H141 - Storage, Bulking, And/Or Transfer Off Site--No Treatment/Reovery (H010-H129) Or (H131-H135)
Quantity Tons:	0.225
Waste Quantity:	450
Quantity Unit:	P

CERS:

Name:	UNITED PACIFIC 0647
Address:	16051 E GALE AVE
City,State,Zip:	INDUSTRY, CA 91745
Site ID:	33727
CERS ID:	10285723
CERS Description:	Chemical Storage Facilities

GOLDEN STATE ENTERPRISES SITE #2705678 (Continued) **S101583963**

Violations:

Site ID:	33727
Site Name:	United Pacific 0647
Violation Date:	02-12-2020
Citation:	HSC 6.95 25508(a)(1) - California Health and Safety Code, Chapter 6.95, Section(s) 25508(a)(1)
Violation Description:	Failure to annually review and electronically certify that the business plan is complete and accurate on or before the annual due date.
Violation Notes:	Returned to compliance on 03/11/2020. OBSERVATION: The business failed to electronically submit and certify that the business plan is complete, accurate, and in compliance with EPCRA on or before the annual due date. 2019 California Environmental Reporting System (CERS) submittal was missing/inaccurate; Reviewed CERS submittals submitted on 12/30/2019 and found the following needed to be addressed: - Inaccurate quantities of hazardous materials reported on the hazardous materials and waste inventory matrix report; - observed one 55-gallon drum containing hazardous waste liquid (water with trace hydrocarbon) stored next to the Dumpster was not reported to CERS; CORRECTIVE ACTION: Electronically submit and certify that the business plan is complete, accurate, and in compliance with EPCRA on or before the annual due date.
Violation Division:	Los Angeles County Fire Department
Violation Program:	HMRRP
Violation Source:	CERS,

Site ID:	33727
Site Name:	United Pacific 0647
Violation Date:	04-14-2016
Citation:	23 CCR 16 2712(b) - California Code of Regulations, Title 23, Chapter 16, Section(s) 2712(b)
Violation Description:	Failure to maintain records of repairs, lining, and upgrades on site, or off site if approved by the CUPA, for the life of the underground storage tank and/or failure to maintain written monitoring and maintenance records on site, or off site if approved by the CUPA, for a period of 3 years, 6 1/2 years for cathodic protection, and 5 years for written performance claims pertaining to release detection systems and calibration and maintenance records for such systems.
Violation Notes:	Returned to compliance on 04/12/2017.
Violation Division:	Los Angeles County Department of Public Works
Violation Program:	UST
Violation Source:	CERS,

Site ID:	33727
Site Name:	United Pacific 0647
Violation Date:	04-18-2017
Citation:	HSC 6.7 25284.2 - California Health and Safety Code, Chapter 6.7, Section(s) 25284.2
Violation Description:	Failure to test the spill bucket annually.
Violation Notes:	Returned to compliance on 07/19/2017.
Violation Division:	Los Angeles County Department of Public Works
Violation Program:	UST
Violation Source:	CERS,

Site ID:	33727
Site Name:	United Pacific 0647
Violation Date:	04-05-2021

GOLDEN STATE ENTERPRISES SITE #2705678 (Continued) **S101583963**

Citation:	23 CCR 16 2712(i) - California Code of Regulations, Title 23, Chapter 16, Section(s) 2712(i)
Violation Description:	Failure to submit a current UST Response Plan available on site.
Violation Notes:	Returned to compliance on 12/30/2021. PLOT PLAN, RESPONSE PLAN, MONITORING PLAN CORRECT AND UPDATE CERS
Violation Division:	Los Angeles County Department of Public Works
Violation Program:	UST
Violation Source:	CERS,
Site ID:	33727
Site Name:	United Pacific 0647
Violation Date:	04-18-2017
Citation:	23 CCR 16 2641(a) - California Code of Regulations, Title 23, Chapter 16, Section(s) 2641(a)
Violation Description:	Failure of leak detection equipment to be located such that equipment is capable of detecting a leak at the earliest possible opportunity.
Violation Notes:	Returned to compliance on 07/19/2017.
Violation Division:	Los Angeles County Department of Public Works
Violation Program:	UST
Violation Source:	CERS,
Site ID:	33727
Site Name:	United Pacific 0647
Violation Date:	04-15-2019
Citation:	HSC 6.7 25284, 25286 - California Health and Safety Code, Chapter 6.7, Section(s) 25284, 25286
Violation Description:	Failure to submit a complete and accurate application for a permit to operate a UST, or for renewal of the permit.
Violation Notes:	Returned to compliance on 08/09/2019.
Violation Division:	Los Angeles County Department of Public Works
Violation Program:	UST
Violation Source:	CERS,
Site ID:	33727
Site Name:	United Pacific 0647
Violation Date:	04-14-2016
Citation:	HSC 6.7 25299 - California Health and Safety Code, Chapter 6.7, Section(s) 25299
Violation Description:	Failure to comply with one or more of the operating permit conditions.
Violation Notes:	Returned to compliance on 04/12/2017.
Violation Division:	Los Angeles County Department of Public Works
Violation Program:	UST
Violation Source:	CERS,
Site ID:	33727
Site Name:	United Pacific 0647
Violation Date:	01-13-2021
Citation:	23 CCR 16 2712 - California Code of Regulations, Title 23, Chapter 16, Section(s) 2712
Violation Description:	Failure to comply with any of the applicable requirements of the permit issued for the operation of the UST system.
Violation Notes:	Returned to compliance on 04/19/2021. NOVC:OVERDUE FES OF $3747.00 FOR FD. EMAILED NOTICE AND INVOICE TO TOM ROBINS
Violation Division:	Los Angeles County Department of Public Works
Violation Program:	UST
Violation Source:	CERS,

GOLDEN STATE ENTERPRISES SITE #2705678 (Continued) **S101583963**

Site ID: 33727
Site Name: United Pacific 0647
Violation Date: 04-12-2022
Citation: HSC 6.7 25284, 25286 - California Health and Safety Code, Chapter 6.7, Section(s) 25284, 25286
Violation Description: Failure to submit a complete and accurate application for a permit to operate a UST, or for renewal of the permit.
Violation Notes: Returned to compliance on 04/13/2022. 1)CERS:TANK INFO.2)LIQ-UDC#13/14,5/6,7/8 & 87 STP SMP. 1)UPDATE CERS.2)UDCS & SUMPS REQ LIQUID/DEBRIS FREE
Violation Division: Los Angeles County Department of Public Works
Violation Program: UST
Violation Source: CERS,

Site ID: 33727
Site Name: United Pacific 0647
Violation Date: 04-15-2019
Citation: HSC 6.7 25293 - California Health and Safety Code, Chapter 6.7, Section(s) 25293
Violation Description: Failure to maintain UST records in sufficient detail to enable the UPA to determine whether the UST systems are in compliance.
Violation Notes: Returned to compliance on 08/09/2019.
Violation Division: Los Angeles County Department of Public Works
Violation Program: UST
Violation Source: CERS,

Site ID: 33727
Site Name: United Pacific 0647
Violation Date: 04-14-2016
Citation: 23 CCR 16 2715(c)(2) - California Code of Regulations, Title 23, Chapter 16, Section(s) 2715(c)(2)
Violation Description: Failure to comply with one or more of the following: maintain the spill bucket in good condition, containment free of debris/liquid, and/or to remove the contents of the spill bucket when a release/leak/spill was observed.
Violation Notes: Returned to compliance on 04/12/2017.
Violation Division: Los Angeles County Department of Public Works
Violation Program: UST
Violation Source: CERS,

Site ID: 33727
Site Name: United Pacific 0647
Violation Date: 04-05-2021
Citation: 23 CCR 16 2712(i) - California Code of Regulations, Title 23, Chapter 16, Section(s) 2712(i)
Violation Description: Failure to have current UST Monitoring Plan available on site.
Violation Notes: Returned to compliance on 12/30/2021. PLOT PLAN, RESPONSE PLAN, MONITORING PLAN CORRECT AND UPDATE CERS
Violation Division: Los Angeles County Department of Public Works
Violation Program: UST
Violation Source: CERS,

Site ID: 33727
Site Name: United Pacific 0647
Violation Date: 04-14-2016
Citation: 23 CCR 16 2712 - California Code of Regulations, Title 23, Chapter 16, Section(s) 2712

GOLDEN STATE ENTERPRISES SITE #2705678 (Continued) **S101583963**

Violation Description: Failure to obtain permit to install, replace, repair, or modify part of the UST system containment or leak detection equipment.
Violation Notes: Returned to compliance on 04/12/2017.
Violation Division: Los Angeles County Department of Public Works
Violation Program: UST
Violation Source: CERS,

Site ID: 33727
Site Name: United Pacific 0647
Violation Date: 04-14-2016
Citation: 23 CCR 16 2711(a)(8) - California Code of Regulations, Title 23, Chapter 16, Section(s) 2711(a)(8)
Violation Description: Failure to submit, obtain approval, or maintain a complete/accurate plot plan.
Violation Notes: Returned to compliance on 04/12/2017.
Violation Division: Los Angeles County Department of Public Works
Violation Program: UST
Violation Source: CERS,

Site ID: 33727
Site Name: United Pacific 0647
Violation Date: 04-14-2016
Citation: HSC 6.7 25291 - California Health and Safety Code, Chapter 6.7, Section(s) 25291
Violation Description: Failure to maintain under-dispenser containment, sumps, and/or other secondary containment in good condition and/or free of debris/liquid.
Violation Notes: Returned to compliance on 04/12/2017.
Violation Division: Los Angeles County Department of Public Works
Violation Program: UST
Violation Source: CERS,

Site ID: 33727
Site Name: United Pacific 0647
Violation Date: 04-14-2016
Citation: HSC 6.7 25286(a) - California Health and Safety Code, Chapter 6.7, Section(s) 25286(a)
Violation Description: Failure to submit an complete and accurate application for a permit to operate an underground storage tank, or for renewal of the permit.
Violation Notes: Returned to compliance on 04/12/2017.
Violation Division: Los Angeles County Department of Public Works
Violation Program: UST
Violation Source: CERS,

Site ID: 33727
Site Name: United Pacific 0647
Violation Date: 04-12-2023
Citation: 23 CCR 16 2712(f) - California Code of Regulations, Title 23, Chapter 16, Section(s) 2712(f)
Violation Description: Failure to implement the corrections specified in the inspection report within 30 days of receiving an inspection report from either the UPA or special inspector.
Violation Notes: SPIL CONTAINER ON 91 AND DIESEL FAILED ON 4/12/22, AND 4/12/23 NOT FIVE GAL. NOT HOLDING 5 GAL LIQUID DURING TESTING. OBTAIN REPAIR PERMIT, REPAIR, TEST AND SUBMIT A PASSING TEST RESULT
Violation Division: Los Angeles County Department of Public Works
Violation Program: UST
Violation Source: CERS,

GOLDEN STATE ENTERPRISES SITE #2705678 (Continued) **S101583963**

Site ID: 33727
Site Name: United Pacific 0647
Violation Date: 04-14-2016
Citation: 23 CCR 16 2712(i) - California Code of Regulations, Title 23, Chapter 16, Section(s) 2712(i)
Violation Description: Failure to maintain on site an approved monitoring plan.
Violation Notes: Returned to compliance on 04/12/2017.
Violation Division: Los Angeles County Department of Public Works
Violation Program: UST
Violation Source: CERS,

Site ID: 33727
Site Name: United Pacific 0647
Violation Date: 04-12-2022
Citation: 23 CCR 16 2712 - California Code of Regulations, Title 23, Chapter 16, Section(s) 2712
Violation Description: Failure to comply with any of the applicable requirements of the permit issued for the operation of the UST system.
Violation Notes: Returned to compliance on 04/13/2022. 1)CERS:TANK INFO.2)LIQ-UDC#13/14,5/6,7/8 & 87 STP SMP. 1)UPDATE CERS.2)UDCS & SUMPS REQ LIQUID/DEBRIS FREE
Violation Division: Los Angeles County Department of Public Works
Violation Program: UST
Violation Source: CERS,

Site ID: 33727
Site Name: United Pacific 0647
Violation Date: 04-15-2019
Citation: 23 CCR 16 2641(j) - California Code of Regulations, Title 23, Chapter 16, Section(s) 2641(j)
Violation Description: Failure of the leak detection equipment to be installed, calibrated, operated, and/or maintained properly.
Violation Notes: Returned to compliance on 08/09/2019.
Violation Division: Los Angeles County Department of Public Works
Violation Program: UST
Violation Source: CERS,

Site ID: 33727
Site Name: United Pacific 0647
Violation Date: 04-05-2021
Citation: 23 CCR 16 2641(h) - California Code of Regulations, Title 23, Chapter 16, Section(s) 2641(h)
Violation Description: Failure to have an approved UST Monitoring Plan.
Violation Notes: Returned to compliance on 12/30/2021. PLOT PLAN, RESPONSE PLAN, MONITORING PLAN CORRECT AND UPDATE CERS
Violation Division: Los Angeles County Department of Public Works
Violation Program: UST
Violation Source: CERS,

Site ID: 33727
Site Name: United Pacific 0647
Violation Date: 04-12-2023
Citation: HSC 6.7 25284.2 - California Health and Safety Code, Chapter 6.7, Section(s) 25284.2
Violation Description: "Failure to meet one or more of the following requirements: Install or maintain a liquid-tight spill container. Have a minimum capacity of five gallons. Have a functional drain valve or other method for the

GOLDEN STATE ENTERPRISES SITE #2705678 (Continued) **S101583963**

removal of liquid from the spill container. Be resistant to galvanic corrosion. Perform a tightness test at installation, every 12 months thereafter, or within 30 days after a repair to the spill container. Tested using applicable manufacturer guidelines, industry codes, engineering standards, or a method approved by a professional engineer. Tested by a certified UST service technician. Maintain records of spill containment testing for 36 months. "

Violation Notes: SPIL CONTAINER ON 91 AND DIESEL FAILED ON 4/12/22, AND 4/12/23 NOT FIVE GAL. NOT HOLDING 5 GAL LIQUID DURING TESTING. OBTAIN REPAIR PERMIT, REPAIR, TEST AND SUBMIT A PASSING TEST RESULT
Violation Division: Los Angeles County Department of Public Works
Violation Program: UST
Violation Source: CERS,

Site ID: 33727
Site Name: United Pacific 0647
Violation Date: 04-05-2021
Citation: 23 CCR 16 2641(h) - California Code of Regulations, Title 23, Chapter 16, Section(s) 2641(h)
Violation Description: Failure to have an approved UST Response Plan.
Violation Notes: Returned to compliance on 12/30/2021. PLOT PLAN, RESPONSE PLAN, MONITORING PLAN CORRECT AND UPDATE CERS
Violation Division: Los Angeles County Department of Public Works
Violation Program: UST
Violation Source: CERS,

Site ID: 33727
Site Name: United Pacific 0647
Violation Date: 04-15-2015
Citation: 23 CCR 16 2711(a)(8) - California Code of Regulations, Title 23, Chapter 16, Section(s) 2711(a)(8)
Violation Description: Failure to submit, obtain approval, or maintain a complete/accurate plot plan.
Violation Notes: Returned to compliance on 04/23/2015.
Violation Division: Los Angeles County Department of Public Works
Violation Program: UST
Violation Source: CERS,

Site ID: 33727
Site Name: United Pacific 0647
Violation Date: 04-15-2019
Citation: 23 CCR 16 2712(b)(1)(G) - California Code of Regulations, Title 23, Chapter 16, Section(s) 2712(b)(1)(G)
Violation Description: Failure to comply with one or more of the following overfill prevention equipment requirements: Alert the transfer operator when the tank is 90 percent full by restricting the flow into the tank or triggering an audible and visual alarm; or Restrict delivery of flow to the tank at least 30 minutes before the tank overfills, provided the restriction occurs when the tank is filled to no more than 95 percent of capacity; and activate an audible alarm at least five minutes before the tank overfills; or Provide positive shut-off of flow to the tank when the tank is filled to no more than 95 percent of capacity; or Provide positive shut-off of flow to the tank so that none of the fittings located on the top of the tank are exposed to product due to overfilling. Install/retrofit overfill prevention equipment that does not use flow restrictors on vent piping to meet overfill prevention equipment requirements when the overfill

GOLDEN STATE ENTERPRISES SITE #2705678 (Continued) **S101583963**

prevention equipment is installed, repaired, or replaced on and after October 1, 2018. For USTs installed before October 1, 2018, perform an inspection by October 13, 2018 and every 36 months thereafter. For USTs installed on and after October 1, 2018, perform an inspection at installation and every 36 months thereafter. Inspected within 30 days after a repair to the overfill prevention equipment. Inspected using an applicable manufacturer guidelines, industry codes, engineering standards, or a method approved by a professional engineer. Inspected by a certified UST service technician. Maintain records of overfill prevention equipment inspection for 36 months.

Violation Notes: Returned to compliance on 08/09/2019.
Violation Division: Los Angeles County Department of Public Works
Violation Program: UST
Violation Source: CERS,

Site ID: 33727
Site Name: United Pacific 0647
Violation Date: 04-05-2021
Citation: 23 CCR 16 2641(h) - California Code of Regulations, Title 23, Chapter 16, Section(s) 2641(h)
Violation Description: Failure to submit or maintain a current facility plot plan.
Violation Notes: Returned to compliance on 12/30/2021. PLOT PLAN, RESPONSE PLAN, MONITORING PLAN CORRECT AND UPDATE CERS
Violation Division: Los Angeles County Department of Public Works
Violation Program: UST
Violation Source: CERS,

Site ID: 33727
Site Name: United Pacific 0647
Violation Date: 04-15-2019
Citation: 23 CCR 16 2716(f) - California Code of Regulations, Title 23, Chapter 16, Section(s) 2716(f)
Violation Description: "Failure to maintain on-site, or off-site at a readily available location if approved by the UPA, copies of Designated Operator inspection records as follows: Designated operator monthly inspection records for inspections performed before October 1, 2018 must be kept for 12 months from the month of inspection. For inspections performed on or after October 1, 2018, copies of the ""Designated Underground Storage Tank Operator Visual Inspection Report"" must be kept for 36 months from the month of inspection. "
Violation Notes: Returned to compliance on 08/09/2019.
Violation Division: Los Angeles County Department of Public Works
Violation Program: UST
Violation Source: CERS,

Site ID: 33727
Site Name: United Pacific 0647
Violation Date: 04-12-2023
Citation: 23 CCR 16 2712 - California Code of Regulations, Title 23, Chapter 16, Section(s) 2712
Violation Description: Failure to comply with any of the applicable requirements of the permit issued for the operation of the UST system.
Violation Notes: SPIL CONTAINER ON 91 AND DIESEL FAILED ON 4/12/22, AND 4/12/23 NOT FIVE GAL. NOT HOLDING 5 GAL LIQUID DURING TESTING. OBTAIN REPAIR PERMIT, REPAIR, TEST AND SUBMIT A PASSING TEST RESULT
Violation Division: Los Angeles County Department of Public Works
Violation Program: UST

GOLDEN STATE ENTERPRISES SITE #2705678 (Continued) **S101583963**

Violation Source:	CERS,
Site ID:	33727
Site Name:	United Pacific 0647
Violation Date:	04-18-2017
Citation:	HSC 6.7 25290.1(c)(3), 25290.2(c)(3) - California Health and Safety Code, Chapter 6.7, Section(s) 25290.1(c)(3), 25290.2(c)(3)
Violation Description:	Failure to keep water out of the secondary containment of UST systems installed on or after July 1, 2003 and before July 1, 2004, or on or after July 1, 2004.
Violation Notes:	Returned to compliance on 07/19/2017.
Violation Division:	Los Angeles County Department of Public Works
Violation Program:	UST
Violation Source:	CERS,
Site ID:	33727
Site Name:	United Pacific 0647
Violation Date:	03-10-2023
Citation:	HSC 6.95 25508(a)(3) - California Health and Safety Code, Chapter 6.95, Section(s) 25508(a)(3)
Violation Description:	Failure to complete and electronically submit hazardous material inventory information for all reportable hazardous materials on site at or above reportable quantities.
Violation Notes:	Returned to compliance on 05/31/2023. OBSERVATION: The business failed to electronically submit complete and accurate chemical inventory information for all hazardous materials on site at or above reportable quantities. Facility carries approximately 20 x 15lbs "Blue Rhino" in a cage-not reported on HM inventory CORRECTIVE ACTION: Electronically submit complete and accurate chemical inventory information for all hazardous materials on site at or above reportable quantities.
Violation Division:	Los Angeles County Fire Department
Violation Program:	HMRRP
Violation Source:	CERS,
Site ID:	33727
Site Name:	United Pacific 0647
Violation Date:	04-14-2016
Citation:	23 CCR 16 2636(f)(1) - California Code of Regulations, Title 23, Chapter 16, Section(s) 2636(f)(1)
Violation Description:	Failure of the double wall pressurized piping in the under dispenser containment to be continuously monitored by a method that either shuts down the flow of product to the dispenser or activates an audible/visual alarm when a leak is detected.
Violation Notes:	Returned to compliance on 04/12/2017.
Violation Division:	Los Angeles County Department of Public Works
Violation Program:	UST
Violation Source:	CERS,
Site ID:	33727
Site Name:	United Pacific 0647
Violation Date:	04-05-2021
Citation:	23 CCR 16 2712 - California Code of Regulations, Title 23, Chapter 16, Section(s) 2712
Violation Description:	Failure to comply with any of the applicable requirements of the permit issued for the operation of the UST system.
Violation Notes:	Returned to compliance on 12/30/2021. PLOT PLAN, RESPONSE PLAN, MONITORING PLAN CORRECT AND UPDATE CERS

GOLDEN STATE ENTERPRISES SITE #2705678 (Continued) **S101583963**

Violation Division: Los Angeles County Department of Public Works
Violation Program: UST
Violation Source: CERS,

Site ID: 33727
Site Name: United Pacific 0647
Violation Date: 04-15-2019
Citation: 23 CCR 16 2716(e) - California Code of Regulations, Title 23, Chapter 16, Section(s) 2716(e)
Violation Description: For designated operator (DO) monthly inspections conducted before October 1, 2018, failure to comply with one or more of the following requirements: Be performed by an ICC certified DO. Inspect monthly alarm history report, check that alarms are documented and responded to appropriately, and attach a copy. Inspect for the presence of liquid/debris in spill containers. Inspect for the presence of liquid/debris in under dispenser containment (UDC) and ensure that the monitoring equipment is positioned correctly. Inspect for liquid or debris in containment sumps where an alarm occurred with no service visit. Check that all testing and maintenance has been completed and documented. Verify that all facility employees have been trained in accordance with 23 CCR 2715(c). For designated operator (DO) 30 day inspections conducted on and after October 1, 2018, failure to conduct the designated UST operator visual inspection at least once every 30 days.
Violation Notes: Returned to compliance on 08/09/2019.
Violation Division: Los Angeles County Department of Public Works
Violation Program: UST
Violation Source: CERS,

Evaluation:
Eval General Type: Compliance Evaluation Inspection
Eval Date: 02-12-2020
Violations Found: Yes
Eval Type: Routine done by local agency
Eval Notes: Amanda Cuevas, cashier
Eval Division: Los Angeles County Fire Department
Eval Program: HMRRP
Eval Source: CERS,

Eval General Type: Compliance Evaluation Inspection
Eval Date: 03-10-2023
Violations Found: No
Eval Type: Routine done by local agency
Eval Notes: Cidney Garcia
Eval Division: Los Angeles County Fire Department
Eval Program: HW
Eval Source: CERS,

Eval General Type: Compliance Evaluation Inspection
Eval Date: 03-10-2023
Violations Found: Yes
Eval Type: Routine done by local agency
Eval Notes: Cidney Garcia, Cashier
Eval Division: Los Angeles County Fire Department
Eval Program: HMRRP
Eval Source: CERS,

GOLDEN STATE ENTERPRISES SITE #2705678 (Continued) **S101583963**

Eval General Type: Other/Unknown
Eval Date: 03-19-2020
Violations Found: No
Eval Type: Other, not routine, done by local agency
Eval Division: Los Angeles County Fire Department
Eval Program: HMRRP
Eval Source: CERS,

Eval General Type: Compliance Evaluation Inspection
Eval Date: 04-12-2017
Violations Found: Yes
Eval Type: Routine done by local agency
Eval Notes: NOVC:NEED TO SUBMIT 11/18/16 SPBK REPORT;LIQUID IN 91 F&ATG,DSL F&P SUMPS,87 FSUMP;UDC 5/6&9-14 HAVE LIQUID,F&CHAIN NOT TRIP SHEAR VALVE
Eval Division: Los Angeles County Department of Public Works
Eval Program: UST
Eval Source: CERS,

Eval General Type: Compliance Evaluation Inspection
Eval Date: 04-12-2022
Violations Found: Yes
Eval Type: Routine done by local agency
Eval Notes: NOVC:1)CERS:TANK INFO.2)LIQ-UDC#13/14,5/6,7/8 & 87 STP SMP. DOCS ONSITE. OVFL-MECH FLAP VALVES. UDCS-F&C. SUMPS(208S)
Eval Division: Los Angeles County Department of Public Works
Eval Program: UST
Eval Source: CERS,

Eval General Type: Compliance Evaluation Inspection
Eval Date: 04-15-2019
Violations Found: Yes
Eval Type: Routine done by local agency
Eval Notes: NOVC:CERS,OVFL OVERDUE,DO RPRT NOV 2018 NOT W/ALRM HST,NO SEPT 2018 DO RPRT,SET UP DATA WRNING 8/21/18 W/O EXPLNTN,UDC 13/14 F&C NOT WRK
Eval Division: Los Angeles County Department of Public Works
Eval Program: UST
Eval Source: CERS,

Eval General Type: Compliance Evaluation Inspection
Eval Date: 09-23-2016
Violations Found: No
Eval Type: Routine done by local agency
Eval Notes: Raphael Scalise, Site Manager
Eval Division: Los Angeles County Fire Department
Eval Program: HMRRP
Eval Source: CERS,

Eval General Type: Other/Unknown
Eval Date: 01-13-2021
Violations Found: Yes
Eval Type: Other, not routine, done by local agency
Eval Notes: NOVC:OVERDUE FES OF $3747.00 FOR FD. EMAILED NOTICE AND INVOICE TO TOM ROBINS
Eval Division: Los Angeles County Department of Public Works
Eval Program: UST
Eval Source: CERS,

GOLDEN STATE ENTERPRISES SITE #2705678 (Continued) **S101583963**

Eval General Type: Compliance Evaluation Inspection
Eval Date: 04-05-2021
Violations Found: Yes
Eval Type: Routine done by local agency
Eval Notes: NOVC: PLOT PLAN, RESPONSE PLAN, MONITORING PLAN
Eval Division: Los Angeles County Department of Public Works
Eval Program: UST
Eval Source: CERS,

Eval General Type: Compliance Evaluation Inspection
Eval Date: 04-12-2023
Violations Found: Yes
Eval Type: Routine done by local agency
Eval Notes: NOTICE ISSUED, 91 FILL/SPIL BUCKET NOT 5 GAL. OUTSTANDING ITEMS ON DO REPORT. ALL OTHER ITEMS PASSING. PAPERWORK COMPLETE.
Eval Division: Los Angeles County Department of Public Works
Eval Program: UST
Eval Source: CERS,

Eval General Type: Other/Unknown
Eval Date: 05-31-2023
Violations Found: No
Eval Type: Other, not routine, done by local agency
Eval Division: Los Angeles County Fire Department
Eval Program: HMRRP
Eval Source: CERS,

Eval General Type: Compliance Evaluation Inspection
Eval Date: 09-23-2016
Violations Found: No
Eval Type: Routine done by local agency
Eval Notes: Raphael Scalise, Site Manager
Eval Division: Los Angeles County Fire Department
Eval Program: HW
Eval Source: CERS,

Eval General Type: Compliance Evaluation Inspection
Eval Date: 10-25-2013
Violations Found: No
Eval Type: Routine done by local agency
Eval Notes: Inspection conducted by T. Yamakawa
Eval Division: Los Angeles County Fire Department
Eval Program: HMRRP
Eval Source: CERS,

Eval General Type: Compliance Evaluation Inspection
Eval Date: 07-19-2017
Violations Found: No
Eval Type: Routine done by local agency
Eval Notes: SENSORS IN PLACE; SUMPS/UDCS/SPBKS CLEAN AND DRY. ALL DOCUMENTS AND CERTS ONSITE/CURRENT.CERS DATED 12/13/16 ACCEPTED 4/18/17-STILL OK
Eval Division: Los Angeles County Department of Public Works
Eval Program: UST
Eval Source: CERS,

Eval General Type: Compliance Evaluation Inspection
Eval Date: 10-25-2013

GOLDEN STATE ENTERPRISES SITE #2705678 (Continued) **S101583963**

Violations Found: No
Eval Type: Routine done by local agency
Eval Notes: Inspection conducted by T. Yamakawa
Eval Division: Los Angeles County Fire Department
Eval Program: HW
Eval Source: CERS,

Eval General Type: Compliance Evaluation Inspection
Eval Date: 02-12-2020
Violations Found: No
Eval Type: Routine done by local agency
Eval Notes: Amanda Cuevas, cashier
Eval Division: Los Angeles County Fire Department
Eval Program: HW
Eval Source: CERS,

Eval General Type: Compliance Evaluation Inspection
Eval Date: 04-14-2016
Violations Found: Yes
Eval Type: Routine done by local agency
Eval Notes: SUMP; LIQ IN 91 FILL & STP SUMP;LIQ IN 89 STP SUMP & 87 STP SUMP;UDC CHAINS NOT TAUT IN #1/2, 3/4,5/6,7/8,9/10,11/12. TOOL IN UDC#9/10.
Eval Division: Los Angeles County Department of Public Works
Eval Program: UST
Eval Source: CERS,

Eval General Type: Compliance Evaluation Inspection
Eval Date: 04-15-2015
Violations Found: Yes
Eval Type: Routine done by local agency
Eval Notes: MISSING DOCUMENTATION ON PLOT PLAN IN CERS. V000802349. ALL SUMPS UDC'S CLEAN DRY, SENSORS IN LOWEST POINTS, V/R STATING ALL NORMAL.
Eval Division: Los Angeles County Department of Public Works
Eval Program: UST
Eval Source: CERS,

Eval General Type: Compliance Evaluation Inspection
Eval Date: 09-24-2019
Violations Found: No
Eval Type: Routine done by local agency
Eval Notes: 3YRS OF DOCS ONSITE.SENSORS IN PROPER LOCATION.ALARM RESPONSE & W/O ONSITE.VR-ALL SYS NORMAL.CERS ACCEPTED ON 080919(DOCS STILL CURRENT)
Eval Division: Los Angeles County Department of Public Works
Eval Program: UST
Eval Source: CERS,

Eval General Type: Compliance Evaluation Inspection
Eval Date: 10-25-2013
Violations Found: No
Eval Type: Routine done by local agency
Eval Division: Los Angeles County Fire Department
Eval Program: HMRRP
Eval Source: CERS,

Eval General Type: Compliance Evaluation Inspection
Eval Date: 10-25-2013
Violations Found: No

GOLDEN STATE ENTERPRISES SITE #2705678 (Continued) **S101583963**

Eval Type: Routine done by local agency
Eval Division: Los Angeles County Fire Department
Eval Program: HW
Eval Source: CERS,

Affiliation:
Affiliation Type Desc: Facility Mailing Address
Entity Name: Mailing Address
Affiliation Address: 4130 Cover Street
Affiliation City: Long Beach
Affiliation State: CA
Affiliation Zip: 90808
Affiliation Phone: ,

Affiliation Type Desc: Document Preparer
Entity Name: Tom Robins
Affiliation Phone: ,

Affiliation Type Desc: Environmental Contact
Entity Name: Tom Robins
Affiliation Address: 4130 Cover Street
Affiliation City: Long Beach
Affiliation State: CA
Affiliation Zip: 90808
Affiliation Phone: ,

Affiliation Type Desc: Legal Owner
Entity Name: APRO, LLC
Affiliation Address: 4130 Cover Street
Affiliation City: Long Beach
Affiliation State: CA
Affiliation Country: United States
Affiliation Zip: 90808
Affiliation Phone: (310) 323-3992,

Affiliation Type Desc: UST Property Owner Name
Entity Name: GOLDEN STATE ENTERPRISES, LLC
Affiliation Address: 29501 CANWOOD ST SUITE 200
Affiliation City: AGOURA HILLS
Affiliation State: CA
Affiliation Country: United States
Affiliation Zip: 90808
Affiliation Phone: (310) 323-3992,

Affiliation Type Desc: UST Tank Owner
Entity Name: APRO LLC
Affiliation Address: 4130 Cover Street
Affiliation City: Long Beach
Affiliation State: CA
Affiliation Country: United States
Affiliation Zip: 90808
Affiliation Phone: (310) 323-3992,

Affiliation Type Desc: CUPA District
Entity Name: Los Angeles County Fire
Affiliation Address: 5825 Rickenbacker Road
Affiliation City: Commerce

GOLDEN STATE ENTERPRISES SITE #2705678 (Continued) **S101583963**

Affiliation State:	CA
Affiliation Zip:	90040-3027
Affiliation Phone:	(323) 890-4000,
Affiliation Type Desc:	Identification Signer
Entity Name:	Tom Robins
Entity Title:	Staff Geologist
Affiliation Phone:	,
Affiliation Type Desc:	Operator
Entity Name:	APRO, LLC
Affiliation Phone:	(310) 323-3992,
Affiliation Type Desc:	Parent Corporation
Entity Name:	APRO LLC
Affiliation Phone:	,
Affiliation Type Desc:	Property Owner
Entity Name:	GOLDEN STATE ENTERPRISES, LLC
Affiliation Address:	29501 CANWOOD ST SUITE 200
Affiliation City:	AGOURA HILLS
Affiliation State:	CA
Affiliation Country:	United States
Affiliation Zip:	90808
Affiliation Phone:	(310) 323-3992,
Affiliation Type Desc:	UST Tank Operator
Entity Name:	APRO, LLC
Affiliation Address:	4130 Cover Street
Affiliation City:	Long Beach
Affiliation State:	CA
Affiliation Country:	United States
Affiliation Zip:	90808
Affiliation Phone:	(310) 323-3992,

I106 **UNITED PACIFIC 0647** **RCRA NonGen / NLR** **1027513976**
West **16051 E GALE AVE** **CAC003205714**
1/8-1/4 **CITY OF INDUSTRY, CA 91745**
0.170 mi.
897 ft. **Site 5 of 20 in cluster I**

Relative: **Lower**

Actual: **345 ft.**

RCRA Listings:

Date Form Received by Agency:	20221123
Handler Name:	United Pacific 0647
Handler Address:	16051 E Gale Ave
Handler City,State,Zip:	CITY OF INDUSTRY, CA 91745
EPA ID:	CAC003205714
Contact Name:	TOM ROBINS
Contact Address:	4130 COVER ST.
Contact City,State,Zip:	LONG BEACH, CA 90808
Contact Telephone:	310-808-6812
Contact Email:	MREDMAN@CGRS.COM
EPA Region:	09
Federal Waste Generator Description:	Not a generator, verified
Mailing Address:	4130 COVER ST.
Mailing City,State,Zip:	LONG BEACH, CA 90808
Owner Name:	Apro Llc Dba United Pacific

UNITED PACIFIC 0647 (Continued) **1027513976**

Owner Type:	Other
Operator Name:	Tom Robins
Operator Type:	Other
Short-Term Generator Activity:	No
Importer Activity:	No
Mixed Waste Generator:	No
Transporter Activity:	No
Transfer Facility Activity:	No
Recycler Activity with Storage:	No
Small Quantity On-Site Burner Exemption:	No
Smelting Melting and Refining Furnace Exemption:	No
Underground Injection Control:	No
Off-Site Waste Receipt:	No
Universal Waste Indicator:	No
Universal Waste Destination Facility:	No
Federal Universal Waste:	No
Active Site State-Reg Handler:	---
Hazardous Secondary Material Indicator:	N
2018 GPRA Permit Baseline:	Not on the Baseline
2018 GPRA Renewals Baseline:	Not on the Baseline
202 GPRA Corrective Action Baseline:	No
Subject to Corrective Action Universe:	No
Non-TSDFs Where RCRA CA has Been Imposed Universe:	No
Corrective Action Priority Ranking:	No NCAPS ranking
Environmental Control Indicator:	No
Institutional Control Indicator:	No
Human Exposure Controls Indicator:	N/A
Groundwater Controls Indicator:	N/A
Significant Non-Complier Universe:	No
Unaddressed Significant Non-Complier Universe:	No
Addressed Significant Non-Complier Universe:	No
Significant Non-Complier With a Compliance Schedule Universe:	No
Handler Date of Last Change:	20221123
Recognized Trader-Importer:	No
Recognized Trader-Exporter:	No
Importer of Spent Lead Acid Batteries:	No
Exporter of Spent Lead Acid Batteries:	No
Recycler Activity Without Storage:	No
Manifest Broker:	No
Sub-Part P Indicator:	No

Handler - Owner Operator:

Owner/Operator Indicator:	Owner
Owner/Operator Name: APRO LLC DBA UNITED PACIFIC	
Legal Status:	Other
Owner/Operator Address:	4130 COVER ST.
Owner/Operator City,State,Zip:	LONG BEACH, CA 90808
Owner/Operator Telephone:	310-808-6812

Owner/Operator Indicator:	Operator
Owner/Operator Name: TOM ROBINS	
Legal Status:	Other
Owner/Operator Address:	4130 COVER ST.
Owner/Operator City,State,Zip:	LONG BEACH, CA 90808
Owner/Operator Telephone:	310-808-6812

UNITED PACIFIC 0647 (Continued) **1027513976**

Historic Generators:
Receive Date: 20221123
Handler Name: UNITED PACIFIC 0647
Federal Waste Generator Description: Not a generator, verified
Large Quantity Handler of Universal Waste: No
Recognized Trader Importer: No
Recognized Trader Exporter: No
Spent Lead Acid Battery Importer: No
Spent Lead Acid Battery Exporter: No
Current Record: Yes
Non Storage Recycler Activity: No
Electronic Manifest Broker: No

List of NAICS Codes and Descriptions:
NAICS Code: 56299
NAICS Description: ALL OTHER WASTE MANAGEMENT SERVICES

Facility Has Received Notices of Violations:
Violations: No Violations Found

Evaluation Action Summary:
Evaluations: No Evaluations Found

I107 **GALE UNION 76** **RCRA-SQG 1000840849**
West **16051 E GALE** **FINDS CAD982338204**
1/8-1/4 **INDUSTRY, CA 91745**
0.170 mi.
897 ft. **Site 6 of 20 in cluster I**

Relative: **Lower**
Actual: **345 ft.**

RCRA Listings:
Date Form Received by Agency: 19920807
Handler Name: Gale Union 76
Handler Address: E Gale
Handler City,State,Zip: INDUSTRY, CA 91745
EPA ID: CAD982338204
Contact Name: HYONG K KIM
Contact Address: 16051 E GALE
Contact City,State,Zip: INDUSTRY, CA 91745
EPA Region: 09
Land Type: Private
Federal Waste Generator Description: Small Quantity Generator
Active Site Indicator: Handler Activities
Mailing Address: E GALE
Mailing City,State,Zip: INDUSTRY, CA 91745
Owner Name: Pyung Nankwak
Owner Type: Private
Short-Term Generator Activity: No
Importer Activity: No
Mixed Waste Generator: No
Transporter Activity: No
Transfer Facility Activity: No
Recycler Activity with Storage: No
Small Quantity On-Site Burner Exemption: No
Smelting Melting and Refining Furnace Exemption: No
Underground Injection Control: No

GALE UNION 76 (Continued) **1000840849**

Off-Site Waste Receipt:	No
Universal Waste Indicator:	No
Universal Waste Destination Facility:	No
Federal Universal Waste:	No
Active Site State-Reg Handler:	---
Hazardous Secondary Material Indicator:	N
2018 GPRA Permit Baseline:	Not on the Baseline
2018 GPRA Renewals Baseline:	Not on the Baseline
202 GPRA Corrective Action Baseline:	No
Subject to Corrective Action Universe:	No
Non-TSDFs Where RCRA CA has Been Imposed Universe:	No
Corrective Action Priority Ranking:	No NCAPS ranking
Environmental Control Indicator:	No
Institutional Control Indicator:	No
Human Exposure Controls Indicator:	N/A
Groundwater Controls Indicator:	N/A
Significant Non-Complier Universe:	No
Unaddressed Significant Non-Complier Universe:	No
Addressed Significant Non-Complier Universe:	No
Significant Non-Complier With a Compliance Schedule Universe:	No
Handler Date of Last Change:	20000915
Recognized Trader-Importer:	No
Recognized Trader-Exporter:	No
Importer of Spent Lead Acid Batteries:	No
Exporter of Spent Lead Acid Batteries:	No
Recycler Activity Without Storage:	No
Manifest Broker:	No
Sub-Part P Indicator:	No

Handler - Owner Operator:

Owner/Operator Indicator:	Owner
Owner/Operator Name: PYUNG NANKWAK	
Legal Status:	Private
Owner/Operator Address:	16051 E GALE
Owner/Operator City,State,Zip:	INDUSTRY, CA 91745
Owner/Operator Telephone:	818-336-2407

Historic Generators:

Receive Date:	19920807
Handler Name: GALE UNION 76	
Federal Waste Generator Description:	Small Quantity Generator
Large Quantity Handler of Universal Waste:	No
Recognized Trader Importer:	No
Recognized Trader Exporter:	No
Spent Lead Acid Battery Importer:	No
Spent Lead Acid Battery Exporter:	No
Current Record:	Yes

List of NAICS Codes and Descriptions:

NAICS Codes:	No NAICS Codes Found

Facility Has Received Notices of Violations:

Violations:	No Violations Found

GALE UNION 76 (Continued) **1000840849**

Evaluation Action Summary:
Evaluations: No Evaluations Found

FINDS:
Registry ID: 110055882255

Click Here for FRS Facility Detail Report:

Environmental Interest/Information System:
The California Environmental Reporting System (CERS) is a statewide web-based user and information exchange system to support over 140,000 regulated businesses and over 130 local agencies in electronically collecting and reporting significant hazardous materials, hazardous waste and compliance and enforcement data as mandated by California law. Under oversight by Cal/EPA, certified local governing agencies (Unified Program Agencies - UPAs) consolidate, coordinate and provide consistent regulatory activities for six state and federal environmental programs.
The California Environmental Protection Agency (CalEPA) has recently implemented a new data warehouse system (nSite). This data warehouse combines and merges facility and site information from five different systems managed within CalEPA. The five systems are: California Environmental Reporting System (CERS),EnviroStor, GeoTracker, California Integrated Water Quality System (CIWQS), andToxic Release Inventory (TRI).

Click this hyperlink while viewing on your computer to access additional FINDS: detail in the EDR Site Report.

I108 **UNOCAL #5493** **LUST** **S102440041**
West **16051 GALE AVE E** **Cortese** **N/A**
1/8-1/4 **INDUSTRY, CA 91745** **CERS**
0.170 mi.
897 ft. **Site 7 of 20 in cluster I**

Relative: **Lower**
Actual: **345 ft.**

LUST:

Name:	UNOCAL #5493
Address:	16051 GALE AVE E
City,State,Zip:	INDUSTRY, CA 91745
Lead Agency:	LOS ANGELES COUNTY
Case Type:	LUST Cleanup Site
Geo Track:	http://geotracker.waterboards.ca.gov/profile_report.asp?global_id=T0603704894
Global Id:	T0603704894
Latitude:	34.0092285633885
Longitude:	-117.95640215264
Status:	Completed - Case Closed
Status Date:	12/07/1995
Case Worker:	JOA
RB Case Number:	R-10018
Local Agency:	LOS ANGELES COUNTY
Potential Media Affect:	Soil
Potential Contaminants of Concern:	Other Solvent or Non-Petroleum Hydrocarbon
EPA Region:	9
Coordinate Source:	Google Map Move
Cuf Case:	YES
Begin Date:	02/13/1995
Leak Reported Date:	02/13/1995

UNOCAL #5493 (Continued) **S102440041**

How Discovered:	Tank Closure
Discharge Source:	Other
Discharge Cause:	Unknown
No Further Action Date:	12/07/1995
CA Water Watershed Name:	San Gabriel River - Upper San Gabriel (405.20)
Dwr Groundwater Subbasin Name:	San Gabriel Valley (4-013)
CA Enviroscreen 3 Score:	86-90%
CA Enviroscreen 4 Score:	90-95%
Military DOD Site:	No
RWQCB Region:	LOS ANGELES RWQCB (REGION 4)

LUST:

Global Id:	T0603704894
Contact Type:	Local Agency Caseworker - Primary Caseworker
Contact Name:	JOHN AWUJO
Organization Name:	LOS ANGELES COUNTY
Address:	900 S FREMONT AVE
City:	ALHAMBRA
Email:	jawujo@dpw.lacounty.gov
Phone Number:	6264583507

Global Id:	T0603704894
Contact Type:	Regional Board Caseworker
Contact Name:	YUE RONG
Organization Name:	LOS ANGELES RWQCB (REGION 4)
Address:	320 W. 4TH ST., SUITE 200
City:	Los Angeles
Email:	yrong@waterboards.ca.gov

LUST:

Global Id:	T0603704894
Action Type:	Other
Date:	02/13/1995
Action:	Leak Reported

Global Id:	T0603704894
Action Type:	Other
Date:	07/07/1995
Action:	Leak Stopped

Global Id:	T0603704894
Action Type:	ENFORCEMENT
Date:	12/07/1995
Action:	Closure/No Further Action Letter

Global Id:	T0603704894
Action Type:	Other
Date:	07/07/1995
Action:	Leak Discovery

LUST:

Global Id:	T0603704894
Status:	Open - Case Begin Date
Status Date:	02/13/1995

Global Id:	T0603704894
Status:	Open - Site Assessment

UNOCAL #5493 (Continued) **S102440041**

Status Date: 07/07/1995

Global Id: T0603704894
Status: Completed - Case Closed
Status Date: 12/07/1995

LUST REG 4:
Region: 4
Regional Board: 04
County: Los Angeles
Facility Id: R-10018
Status: Leak being confirmed
Substance: Hydrocarbons
Case Type: Soil
Global ID: T0603704894
Staff: UNK
Local Agency: 19000
Cross Street: STIMPSON
Date Leak Discovered: 7/7/1995
Date Leak First Reported: 2/13/1995
Date Leak Record Entered: 4/5/1995
Date Confirmation Began: 7/7/1995
Date Leak Stopped: 7/7/1995
Date Case Last Changed on Database: 7/7/1995
How Leak Discovered: Tank Closure
Cause of Leak: UNK
Leak Source: UNK
Operator: CHUNG O KIM
Approx. Dist To Production Well (ft): 3452.4866919918097815477110104
Source of Cleanup Funding: UNK
Responsible Party: UNOCAL CORPORATION
RP Address: 376 VALENCIA AVE S, BLDG F, BREA, CA 92621
Program: LUST
Lat/Long: 34.0092197 / -1
Summary: PREVIOUS ENTRY REPORTED 02/13/95; LEAK DISCOVERED 12/30/94 HOW? TT STOPPED 12/30/94 HOW? RC SOURCE T CAUSE C CASE TYPES LEAK BEING CONFIRMED 02/13/95 STATUS ="1" SUBSTANCE WAS 12035, NOW 76

CORTESE:
Name: UNOCAL #5493
Address: 16051 GALE AVE E
City,State,Zip: INDUSTRY, CA 91745
Region: CORTESE
Global ID: T0603704894
Site/Facility Type: LUST CLEANUP SITE
Cleanup Status: COMPLETED - CASE CLOSED
Flag: active
File Name: Active Open

CERS:
Name: UNOCAL #5493
Address: 16051 GALE AVE E
City,State,Zip: INDUSTRY, CA 91745
Site ID: 865627
CERS ID: T0603704894

UNOCAL #5493 (Continued) **S102440041**

CERS Description: Leaking Underground Storage Tank Cleanup Site

Affiliation:
Affiliation Type Desc: Local Agency Caseworker
Entity Name: JOHN AWUJO - LOS ANGELES COUNTY
Affiliation Address: 900 S FREMONT AVE
Affiliation City: ALHAMBRA
Affiliation State: CA
Affiliation Phone: 6264583507,

Affiliation Type Desc: Regional Board Caseworker
Entity Name: YUE RONG - LOS ANGELES RWQCB (REGION 4)
Affiliation Address: 320 W. 4TH ST., SUITE 200
Affiliation City: Los Angeles
Affiliation State: CA
Affiliation Phone: ,

I109 **UNOCAL #5493** **UST FINDER RELEASE** **1029123996**
West **16051 GALE AVE E** **N/A**
1/8-1/4 **INDUSTRY, CA 91745**
0.170 mi.
897 ft. **Site 8 of 20 in cluster I**

Relative: UST FINDER RELEASE:
Lower
Object ID: 66561
Actual: Lust ID: CAT0603704894
345 ft. Name: UNOCAL #5493
Address: 16051 GALE AVE E
City,State,Zip: INDUSTRY, CA 91745
Address Match Type: PointAddress
Status: No Further Action
Population within 1500ft: 1438
Domestic Wells within 1500ft: 0
Land Use: Developed, High Intensity
Within SPA: No
Within WHPA: No
Within 100yr Floodplain: No
EPA Region: 9
Coordinate Source: Geocode
X Coord: -117.95641
Y Coord: 34.0088200000001
Latitude: 34.00882
Longitude: -117.95641

I110 **UNOCAL SERVICE STATION #5493** **HWTS** **S113014866**
West **16051 E GALE AVE** **HAZNET** **N/A**
1/8-1/4 **CITY OF INDUSTRY, CA 91745**
0.170 mi.
897 ft. **Site 9 of 20 in cluster I**

Relative: HWTS:
Lower
Name: UNOCAL SERVICE STATION #5493
Actual: Address: 16051 E GALE AVE
345 ft. City,State,Zip: CITY OF INDUSTRY, CA 91745
EPA ID: CAD982338204
Inactive Date: 06/30/1997

UNOCAL SERVICE STATION #5493 (Continued) **S113014866**

Create Date:	06/17/1988
Mailing Address:	PO BOX 25376
Mailing City,State,Zip:	SANTA ANA, CA 927995376
Owner Name:	UNION OIL COMPANY OF CALIFORNI
Owner Address:	DBA UNOCAL
Owner City,State,Zip:	EL SEGUNDO, CA 902450000
Contact Name:	CHRISTOPHER Z HILL
Contact Address:	PO BOX 25376 CANX VQ97 CC
City,State,Zip:	SANTA ANA, CA 927995376
Facility Status:	Inactive
Facility Type:	PERMANENT
Category:	FEDERAL
Latitude:	34.008828
Longitude:	-117.95718

NAICS:

EPA ID:	CAD982338204
Create Date:	2002-03-14 16:36:26.000
NAICS Code:	44719
NAICS Description:	Other Gasoline Stations
Issued EPA ID Date:	1988-06-17 00:00:00
Inactive Date:	1997-06-30 00:00:00
Facility Name:	UNOCAL SERVICE STATION #5493
Facility Address:	16051 E GALE AVE
Facility City:	CITY OF INDUSTRY
Facility State:	CA
Facility Zip:	917450000

HAZNET:

Name:	UNOCAL SERVICE STATION #5493
Address:	16051 E GALE AVE
City,State,Zip:	CITY OF INDUSTRY, CA 917450000
Contact:	CHRISTOPHER Z HILL
Telephone:	7144286802
Mailing Address:	PO BOX 25376
Year:	1999
Gepaid:	CAD982338204
TSD EPA ID:	CAT000613893
CA Waste Code:	134 - Aqueous solution with total organic residues less than 10 percent
Disposal Method:	H01 - Transfer Station
Tons:	0.063
Year:	1998
Gepaid:	CAD982338204
TSD EPA ID:	CAT000613893
CA Waste Code:	134 - Aqueous solution with total organic residues less than 10 percent
Disposal Method:	H01 - Transfer Station
Tons:	0.063
Year:	1995
Gepaid:	CAD982338204
TSD EPA ID:	CAD982484933
CA Waste Code:	512 - Other empty containers 30 gallons or more

UNOCAL SERVICE STATION #5493 (Continued) **S113014866**

Disposal Method: R01 - Recycler
Tons: 10.15

Year: 1995
Gepaid: CAD982338204
TSD EPA ID: CAT080013352
CA Waste Code: 223 - Unspecified oil-containing waste
Disposal Method: R01 - Recycler
Tons: 1.7931

Year: 1995
Gepaid: CAD982338204
TSD EPA ID: CAD982484933
CA Waste Code: 223 - Unspecified oil-containing waste
Disposal Method: R01 - Recycler
Tons: 1

Year: 1995
Gepaid: CAD982338204
TSD EPA ID: CAT080013352
CA Waste Code: 241 - Tank bottom waste
Disposal Method: R01 - Recycler
Tons: 0.7297

Additional Information:
Year: 1999
Gen EPA ID: CAD982338204

Shipment Date: 19990317
Creation Date: 5/4/1999 0:00:00
Receipt Date: 19990317
Manifest ID: 98875096
Trans EPA ID: ILD984908202
TSDF EPA ID: CAT000613893
Waste Code Description: 134 - Aqueous solution with <10% total organic residues
RCRA Code: D039
Meth Code: H01 - Transfer Station
Quantity Tons: 0.063
Waste Quantity: 15
Quantity Unit: G

Additional Information:
Year: 1998
Gen EPA ID: CAD982338204

Shipment Date: 19981222
Creation Date: 2/8/1999 0:00:00
Receipt Date: 19981222
Manifest ID: 98622313
Trans EPA ID: ILD984908202
TSDF EPA ID: CAT000613893
Waste Code Description: 134 - Aqueous solution with <10% total organic residues
RCRA Code: D006
Meth Code: H01 - Transfer Station
Quantity Tons: 0.063

UNOCAL SERVICE STATION #5493 (Continued) **S113014866**

Waste Quantity: 15
Quantity Unit: G

Additional Information:
Year: 1995
Gen EPA ID: CAD982338204

Shipment Date: 19950717
Creation Date: 4/2/1996 0:00:00
Receipt Date: 19950717
Manifest ID: 95183476
Trans EPA ID: CAD009466392
TSDF EPA ID: CAD982484933
TSDF Alt EPA ID: CAD982484933
Waste Code Description: 223 - Unspecified oil-containing waste
Meth Code: R01 - Recycler
Quantity Tons: 1
Waste Quantity: 2000
Quantity Unit: P

Shipment Date: 19950706
Creation Date: 4/2/1996 0:00:00
Receipt Date: 19950706
Manifest ID: 95183434
Trans EPA ID: CAD009466392
TSDF EPA ID: CAD982484933
TSDF Alt EPA ID: CAD982484933
Waste Code Description: 512 - Other empty containers 30 gallons or more
Meth Code: R01 - Recycler
Quantity Tons: 0.15
Waste Quantity: 300
Quantity Unit: P

Shipment Date: 19950706
Creation Date: 4/2/1996 0:00:00
Receipt Date: 19950706
Manifest ID: 95183435
Trans EPA ID: CAD009466392
TSDF EPA ID: CAD982484933
TSDF Alt EPA ID: CAD982484933
Waste Code Description: 512 - Other empty containers 30 gallons or more
Meth Code: R01 - Recycler
Quantity Tons: 10
Waste Quantity: 20000
Quantity Unit: P

Shipment Date: 19950705
Creation Date: 4/2/1996 0:00:00
Receipt Date: 19950705
Manifest ID: 95183494
Trans EPA ID: CAD009466392
TSDF EPA ID: CAT080013352
TSDF Alt EPA ID: CAT080013352
Waste Code Description: 223 - Unspecified oil-containing waste
RCRA Code: D001
Meth Code: R01 - Recycler
Quantity Tons: 1.7931

UNOCAL SERVICE STATION #5493 (Continued) **S113014866**

Waste Quantity:	430
Quantity Unit:	G
Shipment Date:	19950317
Creation Date:	3/29/1996 0:00:00
Receipt Date:	19950319
Manifest ID:	93631153
Trans EPA ID:	CAL922125668
TSDF EPA ID:	CAT080013352
TSDF Alt EPA ID:	CAT080013352
Waste Code Description:	241 - Tank bottom waste 251 Still bottoms with halogenated organics
Meth Code:	R01 - Recycler
Quantity Tons:	0.7297
Waste Quantity:	175
Quantity Unit:	G

I111 **UNITED PACIFIC 0647** **UST** **U004265343**
West **16051 E GALE AVE** **N/A**
1/8-1/4 **INDUSTRY, CA 91745**
0.170 mi.
897 ft. **Site 10 of 20 in cluster I**

Relative: UST:
Lower

Actual:
345 ft.

Name:	UNITED PACIFIC 0647
Address:	16051 E GALE AVE
City,State,Zip:	INDUSTRY, CA 91745
Facility ID:	LACoFA0011859
Permitting Agency:	Los Angeles County Fire Department
CERSID:	10285723
Latitude:	34.0090900
Longitude:	-117.956290
Owner type:	Non-Government
Facility type:	Motor Vehicle Fueling
Num of closed ust:	0
Num of oos ust:	0
Epa region:	9
Tribal lands:	No
Tank owner name:	APRO LLC
Tank owner mailing address:	4130 Cover Street
Tank owner mailing city:	Long Beach
Tank owner mailing zip:	90808
Tank owner mailing state:	CA
Tank operator name:	APRO, LLC
Tank operator mailing address:	4130 Cover Street
Tank operator mailing city:	Long Beach
Tank operator mailing zip:	90808
Tank operator mailing state:	CA
Tankidnumber:	3
Tank status:	Confirmed/Updated Information
Tank configuration:	Stand Alone Tank
Tank installation date:	2/27/2001 12:00:00 AM
Tank num of compartments:	1
Tank contents:	Premium Unleaded
Tank capacity gallons:	20000
Tank type:	Double Wall
Tank pc construction:	Steel
Tank pwpiping construction:	Fiberglass
Tank piping type:	Pressure

UNITED PACIFIC 0647 (Continued) **U004265343**

Tank piping construction:	Double Walled
Tank sacrificial anode:	No
Tank cp impressed current:	No
Tank cp shutoff:	Yes
Tank alarms:	No
Tank ball float:	No
Tank spill bucket:	Yes

Name:	UNITED PACIFIC 0647
Address:	16051 E GALE AVE
City,State,Zip:	INDUSTRY, CA 91745
Facility ID:	LACoFA0011859
Permitting Agency:	Los Angeles County Fire Department
CERSID:	10285723
Latitude:	34.0090900
Longitude:	-117.956290
Owner type:	Non-Government
Facility type:	Motor Vehicle Fueling
Num of closed ust:	0
Num of oos ust:	0
Epa region:	9
Tribal lands:	No
Tank owner name:	APRO LLC
Tank owner mailing address:	4130 Cover Street
Tank owner mailing city:	Long Beach
Tank owner mailing zip:	90808
Tank owner mailing state:	CA
Tank operator name:	APRO, LLC
Tank operator mailing address:	4130 Cover Street
Tank operator mailing city:	Long Beach
Tank operator mailing zip:	90808
Tank operator mailing state:	CA
Tankidnumber:	1
Tank status:	Confirmed/Updated Information
Tank configuration:	Stand Alone Tank
Tank installation date:	2/27/2001 12:00:00 AM
Tank num of compartments:	1
Tank contents:	Regular Unleaded
Tank capacity gallons:	20000
Tank type:	Double Wall
Tank pc construction:	Steel
Tank pwpiping construction:	Fiberglass
Tank piping type:	Pressure
Tank piping construction:	Double Walled
Tank sacrificial anode:	No
Tank cp impressed current:	No
Tank cp shutoff:	Yes
Tank alarms:	No
Tank ball float:	No
Tank spill bucket:	Yes

Name:	UNITED PACIFIC 0647
Address:	16051 E GALE AVE
City,State,Zip:	INDUSTRY, CA 91745
Facility ID:	LACoFA0011859
Permitting Agency:	Los Angeles County Fire Department
CERSID:	10285723

UNITED PACIFIC 0647 (Continued) **U004265343**

Latitude:	34.0090900
Longitude:	-117.956290
Owner type:	Non-Government
Facility type:	Motor Vehicle Fueling
Num of closed ust:	0
Num of oos ust:	0
Epa region:	9
Tribal lands:	No
Tank owner name:	APRO LLC
Tank owner mailing address:	4130 Cover Street
Tank owner mailing city:	Long Beach
Tank owner mailing zip:	90808
Tank owner mailing state:	CA
Tank operator name:	APRO, LLC
Tank operator mailing address:	4130 Cover Street
Tank operator mailing city:	Long Beach
Tank operator mailing zip:	90808
Tank operator mailing state:	CA
Tankidnumber:	2
Tank status:	Confirmed/Updated Information
Tank configuration:	Stand Alone Tank
Tank installation date:	2/27/2001 12:00:00 AM
Tank num of compartments:	1
Tank contents:	Midgraded Unleaded
Tank capacity gallons:	20000
Tank type:	Double Wall
Tank pc construction:	Steel
Tank pwpiping construction:	Fiberglass
Tank piping type:	Pressure
Tank piping construction:	Double Walled
Tank sacrificial anode:	No
Tank cp impressed current:	No
Tank cp shutoff:	Yes
Tank alarms:	No
Tank ball float:	No
Tank spill bucket:	Yes

Name:	UNITED PACIFIC 0647
Address:	16051 E GALE AVE
City,State,Zip:	INDUSTRY, CA 91745
Facility ID:	LACoFA0011859
Permitting Agency:	Los Angeles County Fire Department
CERSID:	10285723
Latitude:	34.0090900
Longitude:	-117.956290
Owner type:	Non-Government
Facility type:	Motor Vehicle Fueling
Num of closed ust:	0
Num of oos ust:	0
Epa region:	9
Tribal lands:	No
Tank owner name:	APRO LLC
Tank owner mailing address:	4130 Cover Street
Tank owner mailing city:	Long Beach
Tank owner mailing zip:	90808
Tank owner mailing state:	CA
Tank operator name:	APRO, LLC

UNITED PACIFIC 0647 (Continued) **U004265343**

Tank operator mailing address:	4130 Cover Street
Tank operator mailing city:	Long Beach
Tank operator mailing zip:	90808
Tank operator mailing state:	CA
Tankidnumber:	4
Tank status:	Confirmed/Updated Information
Tank configuration:	Stand Alone Tank
Tank installation date:	2/27/2001 12:00:00 AM
Tank num of compartments:	1
Tank contents:	Diesel
Tank capacity gallons:	20000
Tank type:	Double Wall
Tank pc construction:	Steel
Tank pwpiping construction:	Fiberglass
Tank piping type:	Pressure
Tank piping construction:	Double Walled
Tank sacrificial anode:	No
Tank cp impressed current:	No
Tank cp shutoff:	Yes
Tank alarms:	No
Tank ball float:	No
Tank spill bucket:	Yes

I112 **AL SAL OIL CO, INC #36** **LOS ANGELES CO. HMS** **S123620756**
West **16051 GALE AVE** **HWTS** **N/A**
1/8-1/4 **CITY OF INDUSTRY, CA 91745** **HAZNET**
0.170 mi.
897 ft. **Site 11 of 20 in cluster I**

Relative:
Lower

Actual:
345 ft.

LOS ANGELES CO. HMS:

Name:	UNITED PACIFIC #0647
Address:	16051 GALE AVE
City,State,Zip:	CITY OF INDUSTRY, CA 917451606
Region:	LA
Permit Category:	T
Facility Id:	010149-069607
Facility Type:	0
Facility Status:	Permit
Area:	6H
Permit Number:	000970277
Permit Status:	Permit

HWTS:

Name:	AL SAL OIL CO, INC #36
Address:	16051 GALE AVE
City,State,Zip:	CITY OF INDUSTRY, CA 91745
EPA ID:	CAL000183627
Inactive Date:	01/28/2014
Create Date:	12/10/2001
Mailing Address:	9465 WILSHIRE BLVD., SUITE 300
Mailing City,State,Zip:	BEVERLY HILLS, CA 902120000
Owner Name:	AL-SAL OIL COMPANY INC
Owner Address:	9465 WILSHIRE BLVD., SUITE 300
Owner City,State,Zip:	BEVERLY HILLS, CA 902120000
Contact Name:	JON DUTTON
Contact Address:	299 W. HILLCREST DRIVE, SUITE 220
City,State,Zip:	THOUSAND OAKS, CA 91360

AL SAL OIL CO, INC #36 (Continued) **S123620756**

Facility Status:	Inactive
Facility Type:	PERMANENT
Category:	STATE
Latitude:	34.009141
Longitude:	-117.957423

NAICS:

EPA ID:	CAL000183627
Create Date:	2002-03-14 16:36:28.000
NAICS Code:	44719
NAICS Description:	Other Gasoline Stations
Issued EPA ID Date:	2001-12-10 00:00:00
Inactive Date:	2014-01-28 00:00:00
Facility Name:	AL SAL OIL CO, INC #36
Facility Address:	16051 GALE AVE
Facility City:	CITY OF INDUSTRY
Facility State:	CA
Facility Zip:	917451606

HAZNET:

Name:	AL SAL OIL CO, INC #36
Address:	16051 GALE AVE
City,State,Zip:	CITY OF INDUSTRY, CA 917451606
Contact:	LISA THOMPSON
Telephone:	6262402119
Mailing Address:	3410 E FOOTHILL BLVD
Year:	2013
Gepaid:	CAL000183627
TSD EPA ID:	CAD982444481
CA Waste Code:	352 - Other organic solids
Disposal Method:	H010 - Metals Recovery Including Retoring,Smelting,Chemicals,Ect
Tons:	0.005
Year:	2010
Gepaid:	CAL000183627
TSD EPA ID:	CAD028409019
CA Waste Code:	221 - Waste oil and mixed oil
Disposal Method:	H135 - Discharge To Sewer/Potw Or Npdes(With Prior Storage--With Or Without Treatment)
Tons:	0.19
Year:	2010
Gepaid:	CAL000183627
TSD EPA ID:	CAT080013352
CA Waste Code:	134 - Aqueous solution with total organic residues less than 10 percent
Disposal Method:	H039 - Other Recovery Of Reclamation For Reuse Including Acid Regeneration, Organics Recovery Ect
Tons:	0.21
Year:	2010
Gepaid:	CAL000183627
TSD EPA ID:	CAD028409019
CA Waste Code:	352 - Other organic solids
Disposal Method:	H141 - Storage, Bulking, And/Or Transfer Off Site--No

AL SAL OIL CO, INC #36 (Continued) **S123620756**

	Treatment/Reovery (H010-H129) Or (H131-H135)
Tons:	0.005
Year:	2007
Gepaid:	CAL000183627
TSD EPA ID:	CAD982444481
CA Waste Code:	352 - Other organic solids
Disposal Method:	H141 - Storage, Bulking, And/Or Transfer Off Site--No Treatment/Reovery (H010-H129) Or (H131-H135)
Tons:	0.025
Year:	2007
Gepaid:	CAL000183627
TSD EPA ID:	CAD982444481
CA Waste Code:	133 - Aqueous solution with total organic residues 10 percent or more
Disposal Method:	H141 - Storage, Bulking, And/Or Transfer Off Site--No Treatment/Reovery (H010-H129) Or (H131-H135)
Tons:	0.02085
Year:	2007
Gepaid:	CAL000183627
TSD EPA ID:	CAD982444481
CA Waste Code:	352 - Other organic solids
Disposal Method:	H010 - Metals Recovery Including Retoring,Smelting,Chemicals,Ect
Tons:	0.025
Year:	2006
Gepaid:	CAL000183627
TSD EPA ID:	CAD982444481
CA Waste Code:	352 - Other organic solids
Disposal Method:	R01 - Recycler
Tons:	0.0325
Year:	2006
Gepaid:	CAL000183627
TSD EPA ID:	CAD982444481
CA Waste Code:	133 - Aqueous solution with total organic residues 10 percent or more
Disposal Method:	T01 - Treatment, Tank
Tons:	0.14595
Year:	2005
Gepaid:	CAL000183627
TSD EPA ID:	CAD982444481
CA Waste Code:	352 - Other organic solids
Disposal Method:	R01 - Recycler
Tons:	0.025

Click this hyperlink while viewing on your computer to access
4 additional CA HAZNET: record(s) in the EDR Site Report.

Additional Information:

Year:	2013
Gen EPA ID:	CAL000183627
Shipment Date:	20130606
Manifest ID:	011439798JJK

AL SAL OIL CO, INC #36 (Continued) **S123620756**

Trans EPA ID:	CAR000172460
Trans Name:	ENVIRONMENTAL LOGISTICS INC
TSDF EPA ID:	CAD982444481
Trans Name:	FILTER RECYCLING SERVICES INC
Waste Code Description:	134 - Aqueous solution with <10% total organic residues
Meth Code:	H141 - Storage, Bulking, And/Or Transfer Off Site--No Treatment/Reovery (H010-H129) Or (H131-H135)
Quantity Tons:	0.189
Waste Quantity:	45
Quantity Unit:	G
Shipment Date:	20130606
Creation Date:	8/15/2013 22:15:17
Receipt Date:	20130607
Manifest ID:	011439798JJK
Trans EPA ID:	CAR000172460
Trans Name:	ENVIRONMENTAL LOGISTICS INC
TSDF EPA ID:	CAD982444481
Trans Name:	FILTER RECYCLING SERVICES INC
Waste Code Description:	352 - Other organic solids
Meth Code:	H010 - Metals Recovery Including Retoring,Smelting,Chemicals,Ect
Quantity Tons:	0.005
Waste Quantity:	10
Quantity Unit:	P

Additional Information:

Year:	2010
Gen EPA ID:	CAL000183627
Shipment Date:	20100603
Creation Date:	8/30/2010 18:30:22
Receipt Date:	20100609
Manifest ID:	007289377JJK
Trans EPA ID:	CAR000152785
Trans Name:	CALIFORNIA HAZARDOUS SERVICES
TSDF EPA ID:	CAD028409019
Trans Name:	CROSBY & OVERTON INC
Waste Code Description:	352 - Other organic solids
RCRA Code:	D018
Meth Code:	H141 - Storage, Bulking, And/Or Transfer Off Site--No Treatment/Reovery (H010-H129) Or (H131-H135)
Quantity Tons:	0.005
Waste Quantity:	10
Quantity Unit:	P
Additional Code 1:	D001
Shipment Date:	20100603
Creation Date:	8/30/2010 18:30:22
Receipt Date:	20100605
Manifest ID:	007289383JJK
Trans EPA ID:	CAR000152785
Trans Name:	CALIFORNIA HAZARDOUS SERVICES
TSDF EPA ID:	CAT080013352
Trans Name:	DEMENNO KERDOON
Waste Code Description:	134 - Aqueous solution with <10% total organic residues
RCRA Code:	D001
Meth Code:	H039 - Other Recovery Of Reclamation For Reuse Including Acid

AL SAL OIL CO, INC #36 (Continued) **S123620756**

	Regeneration, Organics Recovery Ect
Quantity Tons:	0.21
Waste Quantity:	50
Quantity Unit:	G
Shipment Date:	20100603
Creation Date:	8/30/2010 18:30:22
Receipt Date:	20100609
Manifest ID:	007289377JJK
Trans EPA ID:	CAR000152785
Trans Name:	CALIFORNIA HAZARDOUS SERVICES
TSDF EPA ID:	CAD028409019
Trans Name:	CROSBY & OVERTON INC
Waste Code Description:	221 - Waste oil and mixed oil
Meth Code:	H135 - Discharge To Sewer/Potw Or Npdes(With Prior Storage--With Or Without Treatment)
Quantity Tons:	0.19
Waste Quantity:	50
Quantity Unit:	G

Additional Information:

Year:	2007
Gen EPA ID:	CAL000183627
Shipment Date:	20070222
Creation Date:	2/23/2008 18:30:29
Receipt Date:	20070223
Manifest ID:	002573956JJK
Trans EPA ID:	CAD982444481
Trans Name:	FILTER RECYCLING SERVICES INC
TSDF EPA ID:	CAD982444481
Trans Name:	FILTER RECYCLING SERVICES INC
Waste Code Description:	352 - Other organic solids
Meth Code:	H010 - Metals Recovery Including Retoring,Smelting,Chemicals,Ect
Quantity Tons:	0.025
Waste Quantity:	50
Quantity Unit:	P
Shipment Date:	20070222
Creation Date:	2/23/2008 18:30:29
Receipt Date:	20070223
Manifest ID:	002573956JJK
Trans EPA ID:	CAD982444481
Trans Name:	FILTER RECYCLING SERVICES INC
TSDF EPA ID:	CAD982444481
Trans Name:	FILTER RECYCLING SERVICES INC
Waste Code Description:	133 - Aqueous solution with 10% or more total organic residues
Meth Code:	H141 - Storage, Bulking, And/Or Transfer Off Site--No Treatment/Reovery (H010-H129) Or (H131-H135)
Quantity Tons:	0.02085
Waste Quantity:	5
Quantity Unit:	G
Shipment Date:	20070222
Creation Date:	2/23/2008 18:30:29
Receipt Date:	20070223
Manifest ID:	002573956JJK

AL SAL OIL CO, INC #36 (Continued) **S123620756**

Trans EPA ID:	CAD982444481
Trans Name:	FILTER RECYCLING SERVICES INC
TSDF EPA ID:	CAD982444481
Trans Name:	FILTER RECYCLING SERVICES INC
Waste Code Description:	352 - Other organic solids
Meth Code:	H141 - Storage, Bulking, And/Or Transfer Off Site--No Treatment/Reovery (H010-H129) Or (H131-H135)
Quantity Tons:	0.025
Waste Quantity:	50
Quantity Unit:	P

Additional Information:

Year:	2006
Gen EPA ID:	CAL000183627
Shipment Date:	20060603
Creation Date:	9/14/2006 18:36:39
Receipt Date:	20060605
Manifest ID:	25142680
Trans EPA ID:	CAD982444481
Trans Name:	FILTER RECYCLING SERVICES INC
TSDF EPA ID:	CAD982444481
Trans Name:	FILTER RECYCLING SERVICES INC
TSDF Alt EPA ID:	CAD982444481
Waste Code Description:	133 - Aqueous solution with 10% or more total organic residues
Meth Code:	T01 - Treatment, Tank
Quantity Tons:	0.14595
Waste Quantity:	35
Quantity Unit:	G
Shipment Date:	20060603
Creation Date:	9/14/2006 18:36:39
Receipt Date:	20060605
Manifest ID:	25142680
Trans EPA ID:	CAD982444481
Trans Name:	FILTER RECYCLING SERVICES INC
TSDF EPA ID:	CAD982444481
Trans Name:	FILTER RECYCLING SERVICES INC
TSDF Alt EPA ID:	CAD982444481
Waste Code Description:	352 - Other organic solids
Meth Code:	R01 - Recycler
Quantity Tons:	0.0325
Waste Quantity:	65
Quantity Unit:	P

Additional Information:

Year:	2005
Gen EPA ID:	CAL000183627
Shipment Date:	20050412
Creation Date:	7/21/2005 18:32:26
Receipt Date:	20050413
Manifest ID:	24504184
Trans EPA ID:	CAD982444481
Trans Name:	FILTER RECYCLING SERVICES INC
TSDF EPA ID:	CAD982444481

AL SAL OIL CO, INC #36 (Continued) **S123620756**

Trans Name:	FILTER RECYCLING SERVICES INC
TSDF Alt EPA ID:	CAD982444481
Waste Code Description:	352 - Other organic solids
RCRA Code:	NONE
Meth Code:	R01 - Recycler
Quantity Tons:	0.025
Waste Quantity:	50
Quantity Unit:	P

Additional Information:

Year:	2004
Gen EPA ID:	CAL000183627
Shipment Date:	20040817
Creation Date:	12/28/2004 14:46:39
Receipt Date:	20040817
Manifest ID:	23552870
Trans EPA ID:	CAD982444481
Trans Name:	FILTER RECYCLING SERVICES INC
TSDF EPA ID:	CAD982444481
Trans Name:	FILTER RECYCLING SERVICES INC
TSDF Alt EPA ID:	CAD982444481
Waste Code Description:	352 - Other organic solids
RCRA Code:	NONE
Meth Code:	H01 - Transfer Station
Quantity Tons:	0.04
Waste Quantity:	80
Quantity Unit:	P
Shipment Date:	20040124
Creation Date:	11/18/2004 8:25:56
Receipt Date:	20040126
Manifest ID:	23561648
Trans EPA ID:	CAD982444481
Trans Name:	FILTER RECYCLING SERVICES INC
TSDF EPA ID:	CAD982444481
Trans Name:	FILTER RECYCLING SERVICES INC
TSDF Alt EPA ID:	CAD982444481
Waste Code Description:	352 - Other organic solids
Meth Code:	R01 - Recycler
Quantity Tons:	0.012
Waste Quantity:	24
Quantity Unit:	P

Additional Information:

Year:	2003
Gen EPA ID:	CAL000183627
Shipment Date:	20030806
Creation Date:	7/28/2004 10:48:03
Receipt Date:	20030807
Manifest ID:	22634622
Trans EPA ID:	CAD982444481
TSDF EPA ID:	CAD982444481
TSDF Alt EPA ID:	CAD982444481
Waste Code Description:	352 - Other organic solids

AL SAL OIL CO, INC #36 (Continued) **S123620756**

Meth Code: R01 - Recycler
Quantity Tons: 0.04
Waste Quantity: 80
Quantity Unit: P

Additional Information:
Year: 2002
Gen EPA ID: CAL000183627

Shipment Date: 20020314
Creation Date: 7/10/2002 18:30:49
Receipt Date: 20020315
Manifest ID: 21707602
Trans EPA ID: CAD982444481
TSDF EPA ID: CAD982444481
Waste Code Description: 343 - Unspecified organic liquid mixture
Meth Code: H01 - Transfer Station
Quantity Tons: 0.748
Waste Quantity: 220
Quantity Unit: G

Shipment Date: 20020314
Creation Date: 7/10/2002 18:30:49
Receipt Date: 20020315
Manifest ID: 21707602
Trans EPA ID: CAD982444481
TSDF EPA ID: CAD982444481
Waste Code Description: 343 - Unspecified organic liquid mixture
Meth Code: H01 - Transfer Station
Quantity Tons: 0.187
Waste Quantity: 55
Quantity Unit: G

I113 **UNITED PACIFIC #647** **RCRA NonGen / NLR 1026170446**
West **16051 E. GALE AVE.** **E MANIFEST CAL000454004**
1/8-1/4 **CITY OF INDUSTRY, CA 91745**
0.170 mi.
897 ft. **Site 12 of 20 in cluster I**

Relative: **Lower**
Actual: **345 ft.**

RCRA Listings:
Date Form Received by Agency: 20200325
Handler Name: Apro Llc Dba United Pacific 0647
Handler Address: N Gale
Handler City,State,Zip: INDUSTRY, CA 91745
EPA ID: CAL000454004
Contact Name: TOM ROBINS
Contact Address: COVER ST
Contact City,State,Zip: LONG BEACH, CA 90808
Contact Telephone: 310-323-3992
Contact Email: TOM.ROBINS@UNITEDPACIFIC.COM
Contact Title: STAFF GEOLOGIST
EPA Region: 09
Land Type: Private
Federal Waste Generator Description: Not a generator, verified
Mailing Address: COVER ST
Mailing City,State,Zip: LONG BEACH, CA 90808
Owner Name: Apro Llc Dba United Pacific

UNITED PACIFIC #647 (Continued) **1026170446**

Owner Type:	Private
Operator Name:	Apro Llc Dba United Pacific
Operator Type:	Private
Short-Term Generator Activity:	No
Importer Activity:	No
Mixed Waste Generator:	No
Transporter Activity:	No
Transfer Facility Activity:	No
Recycler Activity with Storage:	No
Small Quantity On-Site Burner Exemption:	No
Smelting Melting and Refining Furnace Exemption:	No
Underground Injection Control:	No
Off-Site Waste Receipt:	No
Universal Waste Indicator:	No
Universal Waste Destination Facility:	No
Federal Universal Waste:	No
Active Site State-Reg Handler:	---
Hazardous Secondary Material Indicator:	N
2018 GPRA Permit Baseline:	Not on the Baseline
2018 GPRA Renewals Baseline:	Not on the Baseline
202 GPRA Corrective Action Baseline:	No
Subject to Corrective Action Universe:	No
Non-TSDFs Where RCRA CA has Been Imposed Universe:	No
Corrective Action Priority Ranking:	No NCAPS ranking
Environmental Control Indicator:	No
Institutional Control Indicator:	No
Human Exposure Controls Indicator:	N/A
Groundwater Controls Indicator:	N/A
Significant Non-Complier Universe:	No
Unaddressed Significant Non-Complier Universe:	No
Addressed Significant Non-Complier Universe:	No
Significant Non-Complier With a Compliance Schedule Universe:	No
Handler Date of Last Change:	20200401
Recognized Trader-Importer:	No
Recognized Trader-Exporter:	No
Importer of Spent Lead Acid Batteries:	No
Exporter of Spent Lead Acid Batteries:	No
Recycler Activity Without Storage:	No
Manifest Broker:	No
Sub-Part P Indicator:	No

Handler - Owner Operator:

Owner/Operator Indicator:	Operator
Owner/Operator Name: APRO LLC DBA UNITED PACIFIC	
Legal Status:	Private
Owner/Operator Address:	4130 COVER ST
Owner/Operator City,State,Zip:	LONG BEACH, CA 90808
Owner/Operator Telephone:	310-323-3992

Owner/Operator Indicator:	Owner
Owner/Operator Name: APRO LLC DBA UNITED PACIFIC	
Legal Status:	Private
Owner/Operator Address:	4130 COVER ST
Owner/Operator City,State,Zip:	LONG BEACH, CA 90808
Owner/Operator Telephone:	310-323-3992

UNITED PACIFIC #647 (Continued) **1026170446**

Historic Generators:
Receive Date: 20200325
Handler Name: APRO LLC DBA UNITED PACIFIC 0647
Federal Waste Generator Description: Not a generator, verified
Large Quantity Handler of Universal Waste: No
Recognized Trader Importer: No
Recognized Trader Exporter: No
Spent Lead Acid Battery Importer: No
Spent Lead Acid Battery Exporter: No
Current Record: Yes
Non Storage Recycler Activity: No
Electronic Manifest Broker: No

List of NAICS Codes and Descriptions:
NAICS Code: 447190
NAICS Description: OTHER GASOLINE STATIONS

Facility Has Received Notices of Violations:
Violations: No Violations Found

Evaluation Action Summary:
Evaluations: No Evaluations Found

E MANIFEST:
Manifest Tracking Number: 022895062JJK
Last Updated Date: 20210816
Shipped Date: 20210713
Received Date: 20210722
Manifest Status: Signed
Submission Type: DataImage5Copy
Origin Type: Web
Generator EPA ID: CAL000454004
Generator Name: Apro Llc Dba United Pacific 0647
Generator Mail Street Number: 16051
Generator Mail Street 1: N GALE
Generator Mail City: INDUSTRY
Generator Mail State: CA
Generator Mail Zip: 91745
Generator Location Street Number: 4130
Generator Location Street 1: COVER ST
Generator Location City: LONG BEACH
Generator Location Zip: 90808
Generator Location State: CA
Designated Facility EPA ID: CAD028409019
Designated Facility Name: Crosby & Overton
Designated Facility Mail Street Number: 1630
Designated Facility Mail Street 1: CA90813 CA037US 1630
Designated Facility Mail Street 2: W. 17TH STREET
Designated Facility Mail City: LONG BEACH
Designated Facility Mail Zip: 90813
Designated Facility Mail State: CA
Designated Facility Location Street Number: 1630
Designated Facility Location Street 1: W. 17TH STREET
Designated Facility Location City: LONG BEACH

UNITED PACIFIC #647 (Continued) **1026170446**

Designated Facility Location Zip:	90813-0000
Designated Facility Location State:	CA
Manifest Residue Indicator:	N
Rejection Indicator:	N
Manifest Tracking Number:	022895063JJK
Last Updated Date:	20210817
Shipped Date:	20210713
Received Date:	20210722
Manifest Status:	Signed
Submission Type:	DataImage5Copy
Origin Type:	Web
Generator EPA ID:	CAL000454004
Generator Name:	Apro Llc Dba United Pacific 0647
Generator Mail Street Number:	16051
Generator Mail Street 1:	N GALE
Generator Mail City:	INDUSTRY
Generator Mail State:	CA
Generator Mail Zip:	91745
Generator Location Street Number:	4130
Generator Location Street 1:	COVER ST
Generator Location City:	LONG BEACH
Generator Location Zip:	90808
Generator Location State:	CA
Designated Facility EPA ID:	CAD028409019
Designated Facility Name:	Crosby & Overton
Designated Facility Mail Street Number:	1630
Designated Facility Mail Street 1:	CA90813 CA037US 1630
Designated Facility Mail Street 2:	W. 17TH STREET
Designated Facility Mail City:	LONG BEACH
Designated Facility Mail Zip:	90813
Designated Facility Mail State:	CA
Designated Facility Location Street Number:	1630
Designated Facility Location Street 1:	W. 17TH STREET
Designated Facility Location City:	LONG BEACH
Designated Facility Location Zip:	90813-0000
Designated Facility Location State:	CA
Manifest Residue Indicator:	N
Rejection Indicator:	N
Manifest Tracking Number:	024507619JJK
Last Updated Date:	20221114
Shipped Date:	20221013
Received Date:	20221019
Manifest Status:	Signed
Submission Type:	DataImage5Copy
Origin Type:	Service
Generator EPA ID:	CAL000454004
Generator Name:	United Pacific #647
Generator Mail Street 1:	16051 E. GALE AVE.
Generator Mail City:	CITY OF INDUSTRY
Generator Mail State:	CA
Generator Mail Zip:	91745
Generator Location Street 1:	16051 E. GALE AVE.
Generator Location City:	CITY OF INDUSTRY
Generator Location Zip:	91745
Generator Location State:	CA

UNITED PACIFIC #647 (Continued) **1026170446**

Designated Facility EPA ID:	CAD028409019
Designated Facility Name:	Crosby & Overton
Designated Facility Mail Street 2:	1630 W. 17TH STREET
Designated Facility Mail City:	LONG BEACH
Designated Facility Mail Zip:	90813
Designated Facility Mail State:	CA
Designated Facility Location Street 1:	1630 W. 17TH STREET
Designated Facility Location City:	LONG BEACH
Designated Facility Location Zip:	90813
Designated Facility Location State:	CA
Manifest Residue Indicator:	N
Rejection Indicator:	N

Manifest Tracking Number:	023850981JJK
Last Updated Date:	20220615
Shipped Date:	20220510
Received Date:	20220518
Manifest Status:	Signed
Submission Type:	DataImage5Copy
Origin Type:	Service
Generator EPA ID:	CAL000454004
Generator Name:	Apro Llc Dba United Pacific 0647
Generator Mail Street Number:	16051
Generator Mail Street 1:	N GALE
Generator Mail City:	INDUSTRY
Generator Mail State:	CA
Generator Mail Zip:	91745
Generator Location Street Number:	4130
Generator Location Street 1:	COVER ST
Generator Location City:	LONG BEACH
Generator Location Zip:	90808
Generator Location State:	CA
Designated Facility EPA ID:	CAT080013352
Designated Facility Name:	World Oil Recycling
Designated Facility Mail Street Number:	2000
Designated Facility Mail Street 1:	CA90222 CA037US 2000
Designated Facility Mail Street 2:	N. ALAMEDA STREET
Designated Facility Mail City:	COMPTON
Designated Facility Mail Zip:	90222
Designated Facility Mail State:	CA
Designated Facility Location Street Number:	2000
Designated Facility Location Street 1:	N. ALAMEDA STREET
Designated Facility Location City:	COMPTON
Designated Facility Location Zip:	90222-0000
Designated Facility Location State:	CA
Manifest Residue Indicator:	N
Rejection Indicator:	N

Manifest Tracking Number:	023851049JJK
Last Updated Date:	20220607
Shipped Date:	20220510
Received Date:	20220519
Manifest Status:	Signed
Submission Type:	DataImage5Copy
Origin Type:	Service
Generator EPA ID:	CAL000454004
Generator Name:	United Pacific #647

UNITED PACIFIC #647 (Continued) **1026170446**

Generator Mail Street 1:	16051 E. GALE AVE.
Generator Mail City:	CITY OF INDUSTRY
Generator Mail State:	CA
Generator Mail Zip:	91745
Generator Location Street 1:	16051 E. GALE AVE.
Generator Location City:	CITY OF INDUSTRY
Generator Location Zip:	91745
Generator Location State:	CA
Designated Facility EPA ID:	CAD028409019
Designated Facility Name:	Crosby & Overton
Designated Facility Mail Street 2:	1630 W. 17TH STREET
Designated Facility Mail City:	LONG BEACH
Designated Facility Mail Zip:	90813
Designated Facility Mail State:	CA
Designated Facility Location Street 1:	1630 W. 17TH STREET
Designated Facility Location City:	LONG BEACH
Designated Facility Location Zip:	90813
Designated Facility Location State:	CA
Manifest Residue Indicator:	N
Rejection Indicator:	N

Manifest Tracking Number:	025008663JJK
Last Updated Date:	20230215
Shipped Date:	20230117
Received Date:	20230125
Manifest Status:	Signed
Submission Type:	DataImage5Copy
Origin Type:	Service
Generator EPA ID:	CAL000454004
Generator Name:	United Pacific #647
Generator Mail Street 1:	16051 E. GALE AVE.
Generator Mail City:	CITY OF INDUSTRY
Generator Mail State:	CA
Generator Mail Zip:	91745
Generator Location Street 1:	16051 E. GALE AVE.
Generator Location City:	CITY OF INDUSTRY
Generator Location Zip:	91745
Generator Location State:	CA
Designated Facility EPA ID:	CAD028409019
Designated Facility Name:	Crosby & Overton
Designated Facility Mail Street 2:	1630 W. 17TH STREET
Designated Facility Mail City:	LONG BEACH
Designated Facility Mail Zip:	90813
Designated Facility Mail State:	CA
Designated Facility Location Street 1:	1630 W. 17TH STREET
Designated Facility Location City:	LONG BEACH
Designated Facility Location Zip:	90813
Designated Facility Location State:	CA
Manifest Residue Indicator:	N
Rejection Indicator:	N

Manifest Tracking Number:	025008664JJK
Last Updated Date:	20230215
Shipped Date:	20230117
Received Date:	20230125
Manifest Status:	Signed
Submission Type:	DataImage5Copy

UNITED PACIFIC #647 (Continued) **1026170446**

Origin Type:	Service
Generator EPA ID:	CAL000454004
Generator Name:	United Pacific #647
Generator Mail Street 1:	16051 E. GALE AVE.
Generator Mail City:	CITY OF INDUSTRY
Generator Mail State:	CA
Generator Mail Zip:	91745
Generator Location Street 1:	16051 E. GALE AVE.
Generator Location City:	CITY OF INDUSTRY
Generator Location Zip:	91745
Generator Location State:	CA
Designated Facility EPA ID:	CAD028409019
Designated Facility Name:	Crosby & Overton
Designated Facility Mail Street 2:	1630 W. 17TH STREET
Designated Facility Mail City:	LONG BEACH
Designated Facility Mail Zip:	90813
Designated Facility Mail State:	CA
Designated Facility Location Street 1:	1630 W. 17TH STREET
Designated Facility Location City:	LONG BEACH
Designated Facility Location Zip:	90813
Designated Facility Location State:	CA
Manifest Residue Indicator:	N
Rejection Indicator:	N

State Waste:

Manifest Tracking Number:	025008664JJK
Waste Line Number:	1
State Waste Code Owner:	CA
State Waste Code:	352
State Waste:	Other organic solids

Transporter:

Manifest Tracking Number:	025008664JJK
Transporter Line Number:	1
Transporter EPA ID:	CAR000288795
Transporter Name:	Able Environmental Services

Waste Line:

Manifest Tracking Number:	025008664JJK
Waste Line Number:	1
U.S. DOT Hazardous Indicator:	N
Non-Hazardous Waste Description:	NON-RCRA HAZARDOUS WASTE, SOLID
Number of Containers:	1
Container Type Code:	DM
Container Type Description:	Metal drums, barrels, kegs
Waste Quantity:	125
Quantity Unit of Measure Code:	P
Quantity Unit of Measure Description:	Pounds
Waste Quantity, in Tons:	0.0625
Acute Waste Quantity, in Tons:	0
Non-Acute Waste Quantity, in Tons:	0.0625
Waste Quantity, in Kilograms:	56.689377
Acute Waste Quantity, in Kilograms:	0
Non-Acute Waste Quantity, in Kilorgrams:	56.689377
Management Method Code:	H141
Management Method Description:	STORAGE, BULKING AND/OR TRANSFER OFF SITE

UNITED PACIFIC #647 (Continued) **1026170446**

Waste Residue Indicator:	N
Quantity Discrepancy Indicator:	N
Waste Type Discrepancy Indicator:	N
EPA Waste Indicator:	N

I114 **GOLDEN STATE ENTERPRISES 2705678** **UST FINDER** **1028187406**
West **16051 E GALE AVE** **N/A**
1/8-1/4 **INDUSTRY, CA 91745**
0.170 mi.
897 ft. **Site 13 of 20 in cluster I**

Relative:
Lower

Actual:
345 ft.

UST FINDER:

Object ID:	731637
Facility ID:	CA10285723
Name:	GOLDEN STATE ENTERPRISES 2705678
Address:	16051 E GALE AVE
City,State,Zip:	INDUSTRY, CA 91745
Address Match Type:	StreetAddress
Open USTs:	4
Population 1500ft:	1514
Private Wells 1500ft:	0
Within 100yr Floodplain:	No
Land Use:	Developed, High Intensity
Facility Status:	Open UST(s)
EPA Region:	9
Coordinate Source:	Geocode
X Coord:	-117.956982379
Y Coord:	34.0090568250001
Latitude:	34.0090568247744
Longitude:	-117.956982378943

UST FINDER:

Object ID:	2259766
Facility ID:	CA10285723
Tank ID:	CA10285723-001_A Stand-alone Tank_1
Tank Status:	Open
Installation Date:	2001/02/27 15:59:59+00
Tank Capacity:	20000
Substances:	Regular Unleaded
Tank Wall Type:	Double Wall

Object ID:	2259767
Facility ID:	CA10285723
Tank ID:	CA10285723-002_A Stand-alone Tank_1
Tank Status:	Open
Installation Date:	2001/02/27 15:59:59+00
Tank Capacity:	20000
Substances:	Midgrade Unleaded
Tank Wall Type:	Double Wall

Object ID:	2259768
Facility ID:	CA10285723
Tank ID:	CA10285723-003_A Stand-alone Tank_1
Tank Status:	Open
Installation Date:	2001/02/27 15:59:59+00
Tank Capacity:	20000
Substances:	Premium Unleaded
Tank Wall Type:	Double Wall

GOLDEN STATE ENTERPRISES 2705678 (Continued) **1028187406**

Object ID:	2259769
Facility ID:	CA10285723
Tank ID:	CA10285723-004_A Stand-alone Tank_1
Tank Status:	Open
Installation Date:	2001/02/27 15:59:59+00
Tank Capacity:	20000
Substances:	Diesel
Tank Wall Type:	Double Wall

I115 **CIRCLE K STORES #5678** **UST** **U004049418**
West **16051 GALE AVE # 5678** **N/A**
1/8-1/4 **HACIENDA HTS, CA 91745**
0.170 mi.
897 ft. **Site 14 of 20 in cluster I**

Relative: UST:
Lower

Actual: Name:	CIRCLE K STORES #5678
345 ft. Address:	16051 GALE AVE # 5678
City,State,Zip:	HACIENDA HTS, CA 91745
Facility ID:	24812
Permitting Agency:	LOS ANGELES COUNTY
Latitude:	34.00914
Longitude:	-117.95736

I116 **TOSCO 05678** **RCRA-SQG** **1007200353**
West **16051 E GALE AVE** **CAL000169249**
1/8-1/4 **CITY OF INDUSTRY, CA 91744**
0.170 mi.
898 ft. **Site 15 of 20 in cluster I**

Relative: RCRA Listings:
Lower

Actual: Date Form Received by Agency:	20020202
345 ft. Handler Name:	Tosco 05678
Handler Address:	16051 E Gale Ave
Handler City,State,Zip:	CITY OF INDUSTRY, CA 91744
EPA ID:	CAL000169249
Contact Name:	STEVE BOYD
Contact Telephone:	714-428-6572
EPA Region:	09
Land Type:	Private
Federal Waste Generator Description:	Small Quantity Generator
Active Site Indicator:	Handler Activities
Mailing Address:	PO BOX 52085
Mailing City,State,Zip:	PHOENIX, AZ 85072
Short-Term Generator Activity:	No
Importer Activity:	No
Mixed Waste Generator:	No
Transporter Activity:	No
Transfer Facility Activity:	No
Recycler Activity with Storage:	No
Small Quantity On-Site Burner Exemption:	No
Smelting Melting and Refining Furnace Exemption:	No
Underground Injection Control:	No
Off-Site Waste Receipt:	No
Universal Waste Indicator:	No

TOSCO 05678 (Continued) **1007200353**

Universal Waste Destination Facility:	No
Federal Universal Waste:	No
Active Site State-Reg Handler:	---
Hazardous Secondary Material Indicator:	N
2018 GPRA Permit Baseline:	Not on the Baseline
2018 GPRA Renewals Baseline:	Not on the Baseline
202 GPRA Corrective Action Baseline:	No
Subject to Corrective Action Universe:	No
Non-TSDFs Where RCRA CA has Been Imposed Universe:	No
Corrective Action Priority Ranking:	No NCAPS ranking
Environmental Control Indicator:	No
Institutional Control Indicator:	No
Human Exposure Controls Indicator:	N/A
Groundwater Controls Indicator:	N/A
Significant Non-Complier Universe:	No
Unaddressed Significant Non-Complier Universe:	No
Addressed Significant Non-Complier Universe:	No
Significant Non-Complier With a Compliance Schedule Universe:	No
Handler Date of Last Change:	20060905
Recognized Trader-Importer:	No
Recognized Trader-Exporter:	No
Importer of Spent Lead Acid Batteries:	No
Exporter of Spent Lead Acid Batteries:	No
Recycler Activity Without Storage:	No
Manifest Broker:	No
Sub-Part P Indicator:	No

Biennial: List of Years
Year: 2001

Click Here for Biennial Reporting System Data:

Historic Generators:

Receive Date:	20020202
Handler Name: TOSCO 05678	
Federal Waste Generator Description:	Small Quantity Generator
Large Quantity Handler of Universal Waste:	No
Recognized Trader Importer:	No
Recognized Trader Exporter:	No
Spent Lead Acid Battery Importer:	No
Spent Lead Acid Battery Exporter:	No
Current Record:	Yes

Receive Date:	20020202
Handler Name: TOSCO 05678	
Federal Waste Generator Description:	Large Quantity Generator
Large Quantity Handler of Universal Waste:	No
Recognized Trader Importer:	No
Recognized Trader Exporter:	No
Spent Lead Acid Battery Importer:	No
Spent Lead Acid Battery Exporter:	No
Current Record:	No

List of NAICS Codes and Descriptions:
NAICS Code: 44719
NAICS Description: OTHER GASOLINE STATIONS

TOSCO 05678 (Continued) **1007200353**

Facility Has Received Notices of Violations:
Violations: No Violations Found

Evaluation Action Summary:
Evaluations: No Evaluations Found

J117 **RYDER TRUCK RENTAL-0923** **HIST UST** **U001569704**
NNW **811 STIMSON** **N/A**
1/8-1/4 **CITY OF INDUSTRY, CA 91745**
0.179 mi.
944 ft. **Site 1 of 25 in cluster J**

Relative:
Lower

Actual:
336 ft.

HIST UST:

Name:	RYDER TRUCK RENTAL-0923
Address:	811 STIMSON
City,State,Zip:	CITY OF INDUSTRY, CA 91745
File Number:	000280ea
URL:	https://documents.geotracker.waterboards.ca.gov/ustpdfs/pdf/000280ea.pdf
Region:	STATE
Facility ID:	00000006363
Facility Type:	Gas Station
Other Type:	TRUCK REPAIRS
Contact Name:	J. ROSENCRANS
Telephone:	8189613451
Owner Name:	RYDER TRUCK RENTAL
Owner Address:	3600 N.W. 82ND. AVE
Owner City,St,Zip:	MIAMI, FL 33166
Total Tanks:	0007
Tank Num:	001
Container Num:	1
Tank Capacity:	00012000
Tank Used for:	PRODUCT
Type of Fuel:	DIESEL
Leak Detection:	Stock Inventor
Tank Num:	002
Container Num:	2
Tank Capacity:	00012000
Tank Used for:	PRODUCT
Type of Fuel:	DIESEL
Leak Detection:	Stock Inventor
Tank Num:	003
Container Num:	3
Tank Capacity:	00012000
Tank Used for:	PRODUCT
Type of Fuel:	REGULAR
Leak Detection:	Stock Inventor
Tank Num:	004
Container Num:	4
Tank Capacity:	00005000
Tank Used for:	PRODUCT
Type of Fuel:	UNLEADED
Leak Detection:	Stock Inventor

RYDER TRUCK RENTAL-0923 (Continued) **U001569704**

Tank Num: 005
Container Num: 5
Tank Capacity: 00002000
Tank Used for: WASTE
Type of Fuel: WASTE OIL
Leak Detection: None

Tank Num: 006
Container Num: 6
Tank Capacity: 00005000
Tank Used for: PRODUCT
Leak Detection: Stock Inventor

Tank Num: 007
Container Num: 7
Tank Capacity: 00001000
Tank Used for: WASTE
Type of Fuel: WASTE OIL
Leak Detection: None

Click here for Geo Tracker PDF:

K118 **1X HACIENDA LA PUENTE USD** **HWTS** **S123746033**
SSE **GLENELDER** **HAZNET** **N/A**
1/8-1/4 **HACIENDA HIEGHTS, CA 91745**
0.182 mi.
963 ft. **Site 1 of 3 in cluster K**

Relative:
Higher

Actual:
370 ft.

HWTS:
Name: 1X HACIENDA LA PUENTE USD
Address: GLENELDER
City,State,Zip: HACIENDA HIEGHTS, CA 91745
EPA ID: CAC000708432
Inactive Date: 10/25/2000
Create Date: 06/20/1992
Mailing Address: PO BOX 60002
Mailing City,State,Zip: CITY OF INDUSTRY, CA 917160002
Owner Name: HACIENDA LA PUENTE USD
Contact Name: J TONELI/MAINTENANCE
Facility Status: Inactive
Facility Type: TEMPORARY
Category: STATE
Latitude: 34.00529
Longitude: -117.951401

HAZNET:
Name: 1X HACIENDA LA PUENTE USD
Address: GLENELDER
City,State,Zip: HACIENDA HIEGHTS, CA 917450000
Contact: J TONELI/MAINTENANCE
Telephone: 8188553860
Mailing Address: PO BOX 60002

Year: 1992
Gepaid: CAC000708432
TSD EPA ID: CAD067786749
CA Waste Code: 151 - Asbestos containing waste

1X HACIENDA LA PUENTE USD (Continued) **S123746033**

Disposal Method: D80 - Disposal, Land Fill
Tons: 3.3712

J119 **RYDER TRUCK RENTAL, INC.** **CPS-SLIC** **S106764936**
NNW **811 STIMSON AVE.** **WIP** **N/A**
1/8-1/4 **CITY OF INDUSTRY, CA 91745**
0.183 mi.
967 ft. **Site 2 of 25 in cluster J**

Relative:
Lower

Actual:
336 ft.

CPS-SLIC:

Name:	RYDER TRUCK RENTAL, INC.
Address:	811 STIMSON AVE.
City,State,Zip:	CITY OF INDUSTRY, CA 91745
Region:	STATE
Facility Status:	**Completed - Case Closed**
Status Date:	01/01/1996
Global Id:	T10000015711
Lead Agency:	LOS ANGELES RWQCB (REGION 4)
Latitude:	34.01126
Longitude:	-117.95533
Case Type:	Cleanup Program Site
Case Worker:	WIP
RB Case Number:	105.0247
EPA Region:	9
Cuf Case:	NO
Begin Date:	01/01/1985
No Further Action Date:	01/01/1996
CA Water Watershed Name:	San Gabriel River - Upper San Gabriel (405.20)
Dwr Groundwater Subbasin Name:	San Gabriel Valley (4-013)
CA Enviroscreen 3 Score:	86-90%
CA Enviroscreen 4 Score:	90-95%
Military DOD Site:	No
RWQCB Region:	LOS ANGELES RWQCB (REGION 4)

Click here to access the California GeoTracker records for this facility:

WIP:

Name:	RYDER TRUCK RENTAL, INC.
Address:	811 Stimson Ave
City,State,Zip:	CITY OF INDUSTRY (CORPORATE NAME INDUSTRY), CA 91745
Region:	4
File Number:	105.0247
File Status:	**Historical**
Staff:	UNIDENTIFIED
Facility Suite:	Not reported

J120 **RYDER TRUCK RENTAL** **UST FINDER RELEASE** **1029100743**
NNW **811 STIMSON AVE S** **N/A**
1/8-1/4 **INDUSTRY, CA 91745**
0.183 mi.
967 ft. **Site 3 of 25 in cluster J**

Relative: **Lower**
Actual: **336 ft.**

UST FINDER RELEASE:

Object ID:	66584
Lust ID:	CAT0603703802
Name:	RYDER TRUCK RENTAL
Address:	811 STIMSON AVE S
City,State,Zip:	INDUSTRY, CA 91745
Address Match Type:	PointAddress
Status:	No Further Action
Population within 1500ft:	371
Domestic Wells within 1500ft:	0
Land Use:	Developed, High Intensity
Within SPA:	No
Within WHPA:	No
Within 100yr Floodplain:	No
EPA Region:	9
Coordinate Source:	Geocode
X Coord:	-117.95484
Y Coord:	34.01135
Latitude:	34.01135
Longitude:	-117.95484

J121 **RYDER TRUCK RENTAL** **LUST** **S101296416**
NNW **811 STIMSON AVE S** **Cortese** **N/A**
1/8-1/4 **INDUSTRY, CA 91745** **HIST CORTESE**
0.183 mi. **CERS**
967 ft. **Site 4 of 25 in cluster J**

Relative: **Lower**
Actual: **336 ft.**

LUST:

Name:	RYDER TRUCK RENTAL
Address:	811 STIMSON AVE S
City,State,Zip:	INDUSTRY, CA 91745
Lead Agency:	LOS ANGELES RWQCB (REGION 4)
Case Type:	LUST Cleanup Site
Geo Track:	http://geotracker.waterboards.ca.gov/profile_report.asp?global_id=T0603703802
Global Id:	T0603703802
Latitude:	34.0118546
Longitude:	-117.9547604
Status:	Completed - Case Closed
Status Date:	11/05/1996
Case Worker:	YR
RB Case Number:	I-11452
Local Agency:	LOS ANGELES COUNTY
Potential Media Affect:	Aquifer used for drinking water supply
Potential Contaminants of Concern:	Diesel
EPA Region:	9
Coordinate Source:	* Historical Geocode - Exact Address Match
Cuf Case:	YES
Begin Date:	03/03/1989
Leak Reported Date:	05/02/1989
How Discovered:	Nuisance Conditions
Discharge Source:	Piping
Discharge Cause:	Physc / Mech Damage
No Further Action Date:	11/05/1996
CA Water Watershed Name:	San Gabriel River - Upper San Gabriel (405.20)

RYDER TRUCK RENTAL (Continued) **S101296416**

Dwr Groundwater Subbasin Name: San Gabriel Valley (4-013)
CA Enviroscreen 3 Score: 86-90%
CA Enviroscreen 4 Score: 90-95%
Military DOD Site: No
RWQCB Region: LOS ANGELES RWQCB (REGION 4)

LUST:
Global Id: T0603703802
Contact Type: Local Agency Caseworker
Contact Name: JOHN AWUJO
Organization Name: LOS ANGELES COUNTY
Address: 900 S FREMONT AVE
City: ALHAMBRA
Email: jawujo@dpw.lacounty.gov
Phone Number: 6264583507

Global Id: T0603703802
Contact Type: Regional Board Caseworker - Primary Caseworker
Contact Name: YUE RONG
Organization Name: LOS ANGELES RWQCB (REGION 4)
Address: 320 W. 4TH ST., SUITE 200
City: Los Angeles
Email: yrong@waterboards.ca.gov

LUST:
Global Id: T0603703802
Action Type: Other
Date: 03/03/1989
Action: Leak Discovery

Global Id: T0603703802
Action Type: Other
Date: 05/02/1989
Action: Leak Reported

Global Id: T0603703802
Action Type: ENFORCEMENT
Date: 11/05/1996
Action: Closure/No Further Action Letter

Global Id: T0603703802
Action Type: Other
Date: 03/07/1989
Action: Leak Stopped

LUST:
Global Id: T0603703802
Status: Open - Case Begin Date
Status Date: 03/03/1989

Global Id: T0603703802
Status: Open - Site Assessment
Status Date: 12/05/1989

Global Id: T0603703802
Status: Open - Site Assessment
Status Date: 04/11/1990

RYDER TRUCK RENTAL (Continued) **S101296416**

Global Id: T0603703802
Status: Completed - Case Closed
Status Date: 11/05/1996

Name: RYDER TRUCK RENTAL, INC.
Address: 811 STIMSON AVE. S.
City,State,Zip: INDUSTRY, CA 91765
Lead Agency: LOS ANGELES RWQCB (REGION 4)
Case Type: LUST Cleanup Site
Geo Track: http://geotracker.waterboards.ca.gov/profile_report.asp?global_id=T0603513264
Global Id: T0603513264
Latitude: 34.011829157085
Longitude: -117.95538133146
Status: Completed - Case Closed
Status Date: 06/06/2006
RB Case Number: I-11452A
Local Agency: LOS ANGELES COUNTY
Local Case Number: 011415-011452
Potential Media Affect: Aquifer used for drinking water supply
Potential Contaminants of Concern: Gasoline, Diesel
EPA Region: 9
Coordinate Source: Google Map Move
Cuf Case: NO
Begin Date: 04/30/2003
Leak Reported Date: 06/21/2004
How Discovered: Other Means
How Discovered Description: TANK REMOVAL
Discharge Source: Piping
Discharge Cause: Unknown
Stop Method: Other Means
Stop Description: TANKS REMOVED AND 1 NEW TANK INSTALLED
No Further Action Date: 06/06/2006
CA Water Watershed Name: San Gabriel River - Upper San Gabriel (405.20)
Dwr Groundwater Subbasin Name: San Gabriel Valley (4-013)
CA Enviroscreen 3 Score: 86-90%
CA Enviroscreen 4 Score: 90-95%
Military DOD Site: No
RWQCB Region: LOS ANGELES RWQCB (REGION 4)

LUST:
Global Id: T0603513264
Contact Type: Local Agency Caseworker
Contact Name: TIM SMITH
Organization Name: LOS ANGELES COUNTY
Address: 900 S. FREMONT AVE.
City: ALHAMBRA
Email: tsmith@dpw.lacounty.gov

LUST:
Global Id: T0603513264
Action Type: Other
Date: 06/21/2004
Action: Leak Reported

Global Id: T0603513264
Action Type: RESPONSE

RYDER TRUCK RENTAL (Continued) **S101296416**

Date: 04/15/2006
Action: Monitoring Report - Quarterly

Global Id: T0603513264
Action Type: RESPONSE
Date: 01/15/2006
Action: Monitoring Report - Quarterly

Global Id: T0603513264
Action Type: ENFORCEMENT
Date: 11/10/2005
Action: Staff Letter

Global Id: T0603513264
Action Type: RESPONSE
Date: 10/15/2005
Action: Soil and Water Investigation Report

Global Id: T0603513264
Action Type: RESPONSE
Date: 04/15/2005
Action: Soil and Water Investigation Workplan

Global Id: T0603513264
Action Type: ENFORCEMENT
Date: 08/23/2004
Action: Staff Letter

Global Id: T0603513264
Action Type: ENFORCEMENT
Date: 02/22/2005
Action: Staff Letter

Global Id: T0603513264
Action Type: ENFORCEMENT
Date: 04/29/2005
Action: Staff Letter

Global Id: T0603513264
Action Type: ENFORCEMENT
Date: 06/06/2006
Action: Site Visit / Inspection / Sampling

Global Id: T0603513264
Action Type: ENFORCEMENT
Date: 06/06/2006
Action: Closure/No Further Action Letter

Global Id: T0603513264
Action Type: Other
Date: 04/30/2003
Action: Leak Discovery

Global Id: T0603513264
Action Type: RESPONSE
Date: 12/15/2004
Action: Other Report / Document

RYDER TRUCK RENTAL (Continued) **S101296416**

Global Id: T0603513264
Action Type: RESPONSE
Date: 10/15/2006
Action: Well Destruction Report

LUST:
Global Id: T0603513264
Status: Open - Case Begin Date
Status Date: 04/30/2003

Global Id: T0603513264
Status: Open - Site Assessment
Status Date: 07/16/2004

Global Id: T0603513264
Status: Open - Site Assessment
Status Date: 02/17/2005

Global Id: T0603513264
Status: Open - Site Assessment
Status Date: 04/29/2005

Global Id: T0603513264
Status: Completed - Case Closed
Status Date: 06/06/2006

LUST REG 4:
Region: 4
Regional Board: 04
County: Los Angeles
Facility Id: I-11452
Status: Case Closed
Substance: Diesel
Case Type: Groundwater
Global ID: T0603703802
Staff: UNK
Local Agency: 19000
Date Leak Discovered: 3/3/1989
Date Leak First Reported: 5/2/1989
Date Leak Stopped: 3/7/1989
Date Case Last Changed on Database: 12/13/1996
Date the Case was Closed: 11/5/1996
How Leak Discovered: Nuisance Conditions
Cause of Leak: Structure Failure
Leak Source: Piping
Operator: CAMPFIELD,BOB
Approx. Dist To Production Well (ft): 2268.1276706197096659363020872
Source of Cleanup Funding: Piping
Preliminary Site Assessment Workplan Submitted: 12/5/1989
Preliminary Site Assessment Began: 4/11/1990
Responsible Party: RYDER COMMERCIAL LEASING & SER
RP Address: 3400 W HIGHWAY 13, BURNSVILLE, MINNESOTA 55337
Program: LUST
Lat/Long: 34.0118546 / -1

RYDER TRUCK RENTAL (Continued) **S101296416**

CORTESE:
Name: RYDER TRUCK RENTAL
Address: 811 STIMSON AVE S
City,State,Zip: INDUSTRY, CA 91745
Region: CORTESE
Global ID: T0603703802
Site/Facility Type: LUST CLEANUP SITE
Cleanup Status: COMPLETED - CASE CLOSED
Flag: active
File Name: Active Open

HIST CORTESE:
edr_fname: RYDER TRUCK RENTAL
edr_fadd1: 811 STIMSON
City,State,Zip: INDUSTRY, CA 91745
Region: CORTESE
Facility County Code: 19
Reg By: LTNKA
Reg Id: I-11452

CERS:
Name: RYDER TRUCK RENTAL, INC.
Address: 811 STIMSON AVE. S.
City,State,Zip: INDUSTRY, CA 91765
Site ID: 887424
CERS ID: T0603513264
CERS Description: Leaking Underground Storage Tank Cleanup Site

Affiliation:
Affiliation Type Desc: Local Agency Caseworker
Entity Name: TIM SMITH - LOS ANGELES COUNTY
Affiliation Address: 900 S. FREMONT AVE.
Affiliation City: ALHAMBRA
Affiliation State: CA
Affiliation Phone: ,

Name: RYDER TRUCK RENTAL
Address: 811 STIMSON AVE S
City,State,Zip: INDUSTRY, CA 91745
Site ID: 879758
CERS ID: T0603703802
CERS Description: Leaking Underground Storage Tank Cleanup Site

Affiliation:
Affiliation Type Desc: Local Agency Caseworker
Entity Name: JOHN AWUJO - LOS ANGELES COUNTY
Affiliation Address: 900 S FREMONT AVE
Affiliation City: ALHAMBRA
Affiliation State: CA
Affiliation Phone: 6264583507,

Affiliation Type Desc: Regional Board Caseworker
Entity Name: YUE RONG - LOS ANGELES RWQCB (REGION 4)
Affiliation Address: 320 W. 4TH ST., SUITE 200
Affiliation City: Los Angeles
Affiliation State: CA

RYDER TRUCK RENTAL (Continued) **S101296416**

Affiliation Phone: ,

Name: RYDER TRUCK RENTAL, INC.
Address: 811 STIMSON AVE.
City,State,Zip: CITY OF INDUSTRY, CA 91745
Site ID: 888607
CERS ID: T10000015711
CERS Description: Cleanup Program Site

Affiliation:
Affiliation Type Desc: Regional Board Caseworker
Entity Name: WELL INVESTIGATION PROGRAM - LOS ANGELES RWQCB (REGION 4)
Affiliation Address: 320 W. 4TH ST., SUITE 200
Affiliation City: LOS ANGELES
Affiliation State: CA
Affiliation Phone: ,

J122 **RYDER TRANSPORTATION RENTAL** **HWTS** **S113026978**
NNW **811 S STIMSON AVE** **HAZNET** **N/A**
1/8-1/4 **CITY OF INDUSTRY, CA 91745**
0.183 mi.
967 ft. **Site 5 of 25 in cluster J**

Relative:
Lower

Actual:
336 ft.

HWTS:
Name: RYDER TRANSPORTATION RENTAL
Address: 811 S STIMSON AVE
City,State,Zip: CITY OF INDUSTRY, CA 91745
EPA ID: CAL000015541
Create Date: 11/14/1989
Mailing Address: 840 S MAPLE AVE
Mailing City,State,Zip: MONTEBELLO, CA 906400000
Owner Name: RYDER TRUCK RENTAL
Owner Address: 11690 NW 105 ST
Owner City,State,Zip: MIAMI, FL 331781103
Contact Name: STACY HAMMON
Contact Address: 840 S MAPLE AVE
City,State,Zip: MONTEBELLO, CA 906400000
Facility Status: Active
Facility Type: PERMANENT
Category: STATE
Latitude: 34.011782
Longitude: -117.954781

NAICS:
EPA ID: CAL000015541
Create Date: 2002-03-14 16:36:27.000
NAICS Code: 53212
NAICS Description: Truck, Utility Trailer, and RV (Recreational Vehicle) Rental and Leasing
Issued EPA ID Date: 1989-11-14 00:00:00
Facility Name: RYDER TRANSPORTATION RENTAL
Facility Address: 811 S STIMSON AVE
Facility City: CITY OF INDUSTRY
Facility State: CA
Facility Zip: 917451628

RYDER TRANSPORTATION RENTAL (Continued) **S113026978**

HAZNET:

Name:	RYDER TRANSPORTATION RENTAL
Address:	811 S STIMSON AVE
City,State,Zip:	CITY OF INDUSTRY, CA 917451628
Contact:	STACY HAMMON
Telephone:	3237261011
Mailing Address:	840 S MAPLE AVE
Year:	2021
Gepaid:	CAL000015541
TSD EPA ID:	UTD981552177
CA Waste Code:	352 - Other organic solids
Disposal Method:	H141 - Storage, Bulking, And/Or Transfer Off Site--No Treatment/Reovery (H010-H129) Or (H131-H135)
Tons:	0.1
Year:	2021
Gepaid:	CAL000015541
TSD EPA ID:	UTD991301748
CA Waste Code:	223 - Unspecified oil-containing waste
Disposal Method:	H132 - Landfill Or Surface Impoundment That Will Be Closed As Landfill(To Include On-Site Treatment And/Or Stabilization)
Tons:	1.3
Year:	2021
Gepaid:	CAL000015541
TSD EPA ID:	UTD991301748
CA Waste Code:	571 - Fly ash, bottom ash and retort ash
Disposal Method:	H132 - Landfill Or Surface Impoundment That Will Be Closed As Landfill(To Include On-Site Treatment And/Or Stabilization)
Tons:	0.1
Year:	2021
Gepaid:	CAL000015541
TSD EPA ID:	NED981723513
CA Waste Code:	352 - Other organic solids
Disposal Method:	H040 - Incineration--Thermal Destruction Other Than Use As A Fuel
Tons:	0.06
Year:	2020
Gepaid:	CAL000015541
TSD EPA ID:	UTD991301748
CA Waste Code:	352 - Other organic solids
Disposal Method:	H132 - Landfill Or Surface Impoundment That Will Be Closed As Landfill(To Include On-Site Treatment And/Or Stabilization)
Tons:	0.075
Year:	2020
Gepaid:	CAL000015541
TSD EPA ID:	NED981723513
CA Waste Code:	352 - Other organic solids
Disposal Method:	H040 - Incineration--Thermal Destruction Other Than Use As A Fuel
Tons:	0.1
Year:	2020
Gepaid:	CAL000015541
TSD EPA ID:	UTD991301748

RYDER TRANSPORTATION RENTAL (Continued) **S113026978**

CA Waste Code: 223 - Unspecified oil-containing waste
Disposal Method: H132 - Landfill Or Surface Impoundment That Will Be Closed As Landfill(To Include On-Site Treatment And/Or Stabilization)
Tons: 0.35

Year: 2020
Gepaid: CAL000015541
TSD EPA ID: CAD044429835
CA Waste Code: 223 - Unspecified oil-containing waste
Disposal Method: H141 - Storage, Bulking, And/Or Transfer Off Site--No Treatment/Reovery (H010-H129) Or (H131-H135)
Tons: 1.15

Year: 2019
Gepaid: CAL000015541
TSD EPA ID: CAD044429835
CA Waste Code: 223 - Unspecified oil-containing waste
Disposal Method: H141 - Storage, Bulking, And/Or Transfer Off Site--No Treatment/Reovery (H010-H129) Or (H131-H135)
Tons: 0.85000

Year: 2018
Gepaid: CAL000015541
TSD EPA ID: CAD044429835
CA Waste Code: 352 - Other organic solids
Disposal Method: H141 - Storage, Bulking, And/Or Transfer Off Site--No Treatment/Reovery (H010-H129) Or (H131-H135)
Tons: 0.07500

Click this hyperlink while viewing on your computer to access
59 additional CA HAZNET: record(s) in the EDR Site Report.

Additional Information:
Year: 2021
Shipment Date: 8/5/2020
Shipment Date: 8/5/2020
Receipt Date: 8/19/2020
Manifest Number: 007434973SKS
Generator EPA ID: CAL000015541
Name: RYDER T/S 0923
Address: 811 S STIMSON AVE
City,State,Zip: CITY OF INDUSTRY, CA 91745
Contact: Marco Vasquez
Contact Telephone: 626-333-7209
Contact Email: marco_vasquez@ryder.com
Transporter 1 EPA ID: TXR000081205
Transporter Name: Safety-Kleen Systems, Inc.
Transporter 2 EPA ID: MAD039322250
Transporter Name 2: Clean Harbors Environmental Services, Inc.
TSDF EPA ID: CAD044429835
TSDF Name: Clean Harbors Wilmington LLC
TSDF Address 1: 1737 East Denni Street
TSDF City,State,Zip: Wilmington, CA 90744
Waste Code Description: 223 - Not reported
Meth Code: H141 - Not reported
Quantity Tons: 0.15

RYDER TRANSPORTATION RENTAL (Continued) **S113026978**

Waste Quantity:	300
Quantity Unit:	P
Year:	2021
Shipment Date:	6/30/2020
Shipment Date:	6/30/2020
Receipt Date:	7/10/2020
Manifest Number:	007466854SKS
Generator EPA ID:	CAL000015541
Name:	RYDER T/S 0923
Address:	811 S STIMSON AVE
City,State,Zip:	CITY OF INDUSTRY, CA 91745
Contact:	Marco Vasquez
Contact Telephone:	626-333-7209
Contact Email:	marco_vasquez@ryder.com
Transporter 1 EPA ID:	TXR000081205
Transporter Name:	Safety-Kleen Systems, Inc.
Transporter 2 EPA ID:	MAD039322250
Transporter Name 2:	Clean Harbors Environmental Services, Inc.
TSDF EPA ID:	CAD044429835
TSDF Name:	Clean Harbors Wilmington LLC
TSDF Address 1:	1737 East Denni Street
TSDF City,State,Zip:	Wilmington, CA 90744
Waste Code Description:	223 - Not reported
Meth Code:	H141 - Not reported
Quantity Tons:	0.3
Waste Quantity:	600
Quantity Unit:	P
Year:	2021
Shipment Date:	5/12/2020
Shipment Date:	5/12/2020
Receipt Date:	5/20/2020
Manifest Number:	007166210SKS
Generator EPA ID:	CAL000015541
Name:	RYDER T/S 0923
Address:	811 S STIMSON AVE
City,State,Zip:	CITY OF INDUSTRY, CA 91745
Contact:	Gerardo Mora
Contact Telephone:	626-333-7209
Contact Email:	gerardo_mora@ryder.com
Transporter 1 EPA ID:	TXR000081205
Transporter Name:	Safety-Kleen Systems, Inc.
Transporter 2 EPA ID:	MAD039322250
Transporter Name 2:	Clean Harbors Environmental Services, Inc.
TSDF EPA ID:	CAD044429835
TSDF Name:	Clean Harbors Wilmington LLC
TSDF Address 1:	1737 East Denni Street
TSDF City,State,Zip:	Wilmington, CA 90744
Waste Code Description:	223 - Not reported
Meth Code:	H141 - Not reported
Quantity Tons:	0.3
Waste Quantity:	600
Quantity Unit:	P
Year:	2021
Shipment Date:	2/19/2020

RYDER TRANSPORTATION RENTAL (Continued) **S113026978**

Shipment Date:	2/19/2020
Receipt Date:	3/5/2020
Manifest Number:	007205122SKS
Generator EPA ID:	CAL000015541
Name:	RYDER T/S 0923
Address:	811 S STIMSON AVE
City,State,Zip:	CITY OF INDUSTRY, CA 91745
Contact:	Gerardo Mora
Contact Telephone:	626-333-7209
Contact Email:	gerardo_mora@ryder.com
Transporter 1 EPA ID:	TXR000081205
Transporter Name:	Safety-Kleen Systems, Inc.
Transporter 2 EPA ID:	MAD039322250
Transporter Name 2:	Clean Harbors Environmental Services, Inc.
TSDF EPA ID:	CAD044429835
TSDF Name:	Clean Harbors Wilmington LLC
TSDF Address 1:	1737 East Denni Street
TSDF City,State,Zip:	Wilmington, CA 90744
Waste Code Description:	223 - Not reported
Meth Code:	H141 - Not reported
Quantity Tons:	0.4
Waste Quantity:	800
Quantity Unit:	P

Year:	2021
Shipment Date:	11/23/2020
Shipment Date:	11/23/2020
Receipt Date:	12/9/2020
Manifest Number:	007782261SKS
Generator EPA ID:	CAL000015541
Name:	RYDER T/S 0923
Address:	811 S STIMSON AVE
City,State,Zip:	CITY OF INDUSTRY, CA 91745
Contact:	Marco Vasquez
Contact Telephone:	626-333-7209
Contact Email:	marco_vasquez@ryder.com
Transporter 1 EPA ID:	TXR000081205
Transporter Name:	Safety-Kleen Systems, Inc.
Transporter 2 EPA ID:	MAD039322250
Transporter Name 2:	Clean Harbors Environmental Services, Inc.
TSDF EPA ID:	NED981723513
TSDF Name:	Clean Harbors Environmental Services, Inc.
TSDF Address 1:	2247 South Highway 71
TSDF City,State,Zip:	Kimball, NE 69145
Waste Code Description:	352 - Not reported
RCRA Code:	D006,D007,D008
Meth Code:	H040 - Not reported
Quantity Tons:	0.1
Waste Quantity:	200
Quantity Unit:	P

Year:	2021
Shipment Date:	11/23/2020
Shipment Date:	11/23/2020
Receipt Date:	12/7/2020
Manifest Number:	007783389SKS
Generator EPA ID:	CAL000015541

RYDER TRANSPORTATION RENTAL (Continued) **S113026978**

Name:	RYDER T/S 0923
Address:	811 S STIMSON AVE
City,State,Zip:	CITY OF INDUSTRY, CA 91745
Contact:	Marco Vasquez
Contact Telephone:	626-333-7209
Contact Email:	marco_vasquez@ryder.com
Transporter 1 EPA ID:	TXR000081205
Transporter Name:	Safety-Kleen Systems, Inc.
Transporter 2 EPA ID:	MAD039322250
Transporter Name 2:	Clean Harbors Environmental Services, Inc.
TSDF EPA ID:	UTD991301748
TSDF Name:	Clean Harbors Grassy Mountain LLC
TSDF Address 1:	3 Miles East 7 Miles North of Knolls
TSDF Address 2:	Exit 41 off I-80
TSDF City,State,Zip:	Grantsville, UT 84029
Waste Code Description:	352 - Not reported
Meth Code:	H132 - Not reported
Quantity Tons:	0.075
Waste Quantity:	150
Quantity Unit:	P

Year:	2021
Shipment Date:	11/23/2020
Shipment Date:	11/23/2020
Receipt Date:	12/7/2020
Manifest Number:	007783389SKS
Generator EPA ID:	CAL000015541
Name:	RYDER T/S 0923
Address:	811 S STIMSON AVE
City,State,Zip:	CITY OF INDUSTRY, CA 91745
Contact:	Marco Vasquez
Contact Telephone:	626-333-7209
Contact Email:	marco_vasquez@ryder.com
Transporter 1 EPA ID:	TXR000081205
Transporter Name:	Safety-Kleen Systems, Inc.
Transporter 2 EPA ID:	MAD039322250
Transporter Name 2:	Clean Harbors Environmental Services, Inc.
TSDF EPA ID:	UTD991301748
TSDF Name:	Clean Harbors Grassy Mountain LLC
TSDF Address 1:	3 Miles East 7 Miles North of Knolls
TSDF Address 2:	Exit 41 off I-80
TSDF City,State,Zip:	Grantsville, UT 84029
Waste Code Description:	223 - Not reported
Meth Code:	H132 - Not reported
Quantity Tons:	0.15
Waste Quantity:	300
Quantity Unit:	P

Year:	2021
Shipment Date:	10/9/2020
Shipment Date:	10/9/2020
Receipt Date:	10/28/2020
Manifest Number:	007783433SKS
Generator EPA ID:	CAL000015541
Name:	RYDER T/S 0923
Address:	811 S STIMSON AVE
City,State,Zip:	CITY OF INDUSTRY, CA 91745

RYDER TRANSPORTATION RENTAL (Continued) **S113026978**

Contact:	Marco Vasquez
Contact Telephone:	626-333-7209
Contact Email:	marco_vasquez@ryder.com
Transporter 1 EPA ID:	TXR000081205
Transporter Name:	Safety-Kleen Systems, Inc.
Transporter 2 EPA ID:	MAD039322250
Transporter Name 2:	Clean Harbors Environmental Services, Inc.
TSDF EPA ID:	UTD991301748
TSDF Name:	Clean Harbors Grassy Mountain LLC
TSDF Address 1:	3 Miles East 7 Miles North of Knolls
TSDF Address 2:	Exit 41 off I-80
TSDF City,State,Zip:	Grantsville, UT 84029
Waste Code Description:	223 - Not reported
Meth Code:	H132 - Not reported
Quantity Tons:	0.2
Waste Quantity:	400
Quantity Unit:	P

Additional Information:

Year:	2020
Shipment Date:	8/5/2020
Shipment Date:	8/5/2020
Receipt Date:	8/19/2020
Manifest Number:	007434973SKS
Generator EPA ID:	CAL000015541
Name:	RYDER T/S 0923
Address:	811 S STIMSON AVE
City,State,Zip:	CITY OF INDUSTRY, CA 91745
Contact:	Marco Vasquez
Contact Telephone:	626-333-7209
Contact Email:	marco_vasquez@ryder.com
Transporter 1 EPA ID:	TXR000081205
Transporter Name:	Safety-Kleen Systems, Inc.
Transporter 2 EPA ID:	MAD039322250
Transporter Name 2:	Clean Harbors Environmental Services, Inc.
TSDF EPA ID:	CAD044429835
TSDF Name:	Clean Harbors Wilmington LLC
TSDF Address 1:	1737 East Denni Street
TSDF City,State,Zip:	Wilmington, CA 90744
Waste Code Description:	223 - Not reported
Meth Code:	H141 - Not reported
Quantity Tons:	0.15
Waste Quantity:	300
Quantity Unit:	P

Year:	2020
Shipment Date:	6/30/2020
Shipment Date:	6/30/2020
Receipt Date:	7/10/2020
Manifest Number:	007466854SKS
Generator EPA ID:	CAL000015541
Name:	RYDER T/S 0923
Address:	811 S STIMSON AVE
City,State,Zip:	CITY OF INDUSTRY, CA 91745
Contact:	Marco Vasquez
Contact Telephone:	626-333-7209
Contact Email:	marco_vasquez@ryder.com

RYDER TRANSPORTATION RENTAL (Continued) **S113026978**

Transporter 1 EPA ID:	TXR000081205
Transporter Name:	Safety-Kleen Systems, Inc.
Transporter 2 EPA ID:	MAD039322250
Transporter Name 2:	Clean Harbors Environmental Services, Inc.
TSDF EPA ID:	CAD044429835
TSDF Name:	Clean Harbors Wilmington LLC
TSDF Address 1:	1737 East Denni Street
TSDF City,State,Zip:	Wilmington, CA 90744
Waste Code Description:	223 - Not reported
Meth Code:	H141 - Not reported
Quantity Tons:	0.3
Waste Quantity:	600
Quantity Unit:	P

Year:	2020
Shipment Date:	5/12/2020
Shipment Date:	5/12/2020
Receipt Date:	5/20/2020
Manifest Number:	007166210SKS
Generator EPA ID:	CAL000015541
Name:	RYDER T/S 0923
Address:	811 S STIMSON AVE
City,State,Zip:	CITY OF INDUSTRY, CA 91745
Contact:	Gerardo Mora
Contact Telephone:	626-333-7209
Contact Email:	gerardo_mora@ryder.com
Transporter 1 EPA ID:	TXR000081205
Transporter Name:	Safety-Kleen Systems, Inc.
Transporter 2 EPA ID:	MAD039322250
Transporter Name 2:	Clean Harbors Environmental Services, Inc.
TSDF EPA ID:	CAD044429835
TSDF Name:	Clean Harbors Wilmington LLC
TSDF Address 1:	1737 East Denni Street
TSDF City,State,Zip:	Wilmington, CA 90744
Waste Code Description:	223 - Not reported
Meth Code:	H141 - Not reported
Quantity Tons:	0.3
Waste Quantity:	600
Quantity Unit:	P

Year:	2020
Shipment Date:	2/19/2020
Shipment Date:	2/19/2020
Receipt Date:	3/5/2020
Manifest Number:	007205122SKS
Generator EPA ID:	CAL000015541
Name:	RYDER T/S 0923
Address:	811 S STIMSON AVE
City,State,Zip:	CITY OF INDUSTRY, CA 91745
Contact:	Gerardo Mora
Contact Telephone:	626-333-7209
Contact Email:	gerardo_mora@ryder.com
Transporter 1 EPA ID:	TXR000081205
Transporter Name:	Safety-Kleen Systems, Inc.
Transporter 2 EPA ID:	MAD039322250
Transporter Name 2:	Clean Harbors Environmental Services, Inc.
TSDF EPA ID:	CAD044429835

RYDER TRANSPORTATION RENTAL (Continued) **S113026978**

TSDF Name:	Clean Harbors Wilmington LLC
TSDF Address 1:	1737 East Denni Street
TSDF City,State,Zip:	Wilmington, CA 90744
Waste Code Description:	223 - Not reported
Meth Code:	H141 - Not reported
Quantity Tons:	0.4
Waste Quantity:	800
Quantity Unit:	P
Year:	2020
Shipment Date:	11/23/2020
Shipment Date:	11/23/2020
Receipt Date:	12/7/2020
Manifest Number:	007783389SKS
Generator EPA ID:	CAL000015541
Name:	RYDER T/S 0923
Address:	811 S STIMSON AVE
City,State,Zip:	CITY OF INDUSTRY, CA 91745
Contact:	Marco Vasquez
Contact Telephone:	626-333-7209
Contact Email:	marco_vasquez@ryder.com
Transporter 1 EPA ID:	TXR000081205
Transporter Name:	Safety-Kleen Systems, Inc.
Transporter 2 EPA ID:	MAD039322250
Transporter Name 2:	Clean Harbors Environmental Services, Inc.
TSDF EPA ID:	UTD991301748
TSDF Name:	Clean Harbors Grassy Mountain LLC
TSDF Address 1:	3 Miles East 7 Miles North of Knolls
TSDF Address 2:	Exit 41 off I-80
TSDF City,State,Zip:	Grantsville, UT 84029
Waste Code Description:	223 - Not reported
Meth Code:	H132 - Not reported
Quantity Tons:	0.15
Waste Quantity:	300
Quantity Unit:	P
Year:	2020
Shipment Date:	11/23/2020
Shipment Date:	11/23/2020
Receipt Date:	12/9/2020
Manifest Number:	007782261SKS
Generator EPA ID:	CAL000015541
Name:	RYDER T/S 0923
Address:	811 S STIMSON AVE
City,State,Zip:	CITY OF INDUSTRY, CA 91745
Contact:	Marco Vasquez
Contact Telephone:	626-333-7209
Contact Email:	marco_vasquez@ryder.com
Transporter 1 EPA ID:	TXR000081205
Transporter Name:	Safety-Kleen Systems, Inc.
Transporter 2 EPA ID:	MAD039322250
Transporter Name 2:	Clean Harbors Environmental Services, Inc.
TSDF EPA ID:	NED981723513
TSDF Name:	Clean Harbors Environmental Services, Inc.
TSDF Address 1:	2247 South Highway 71
TSDF City,State,Zip:	Kimball, NE 69145
Waste Code Description:	352 - Not reported

RYDER TRANSPORTATION RENTAL (Continued) **S113026978**

RCRA Code:	D006,D007,D008
Meth Code:	H040 - Not reported
Quantity Tons:	0.1
Waste Quantity:	200
Quantity Unit:	P
Year:	2020
Shipment Date:	11/23/2020
Shipment Date:	11/23/2020
Receipt Date:	12/7/2020
Manifest Number:	007783389SKS
Generator EPA ID:	CAL000015541
Name:	RYDER T/S 0923
Address:	811 S STIMSON AVE
City,State,Zip:	CITY OF INDUSTRY, CA 91745
Contact:	Marco Vasquez
Contact Telephone:	626-333-7209
Contact Email:	marco_vasquez@ryder.com
Transporter 1 EPA ID:	TXR000081205
Transporter Name:	Safety-Kleen Systems, Inc.
Transporter 2 EPA ID:	MAD039322250
Transporter Name 2:	Clean Harbors Environmental Services, Inc.
TSDF EPA ID:	UTD991301748
TSDF Name:	Clean Harbors Grassy Mountain LLC
TSDF Address 1:	3 Miles East 7 Miles North of Knolls
TSDF Address 2:	Exit 41 off I-80
TSDF City,State,Zip:	Grantsville, UT 84029
Waste Code Description:	352 - Not reported
Meth Code:	H132 - Not reported
Quantity Tons:	0.075
Waste Quantity:	150
Quantity Unit:	P
Year:	2020
Shipment Date:	10/9/2020
Shipment Date:	10/9/2020
Receipt Date:	10/28/2020
Manifest Number:	007783433SKS
Generator EPA ID:	CAL000015541
Name:	RYDER T/S 0923
Address:	811 S STIMSON AVE
City,State,Zip:	CITY OF INDUSTRY, CA 91745
Contact:	Marco Vasquez
Contact Telephone:	626-333-7209
Contact Email:	marco_vasquez@ryder.com
Transporter 1 EPA ID:	TXR000081205
Transporter Name:	Safety-Kleen Systems, Inc.
Transporter 2 EPA ID:	MAD039322250
Transporter Name 2:	Clean Harbors Environmental Services, Inc.
TSDF EPA ID:	UTD991301748
TSDF Name:	Clean Harbors Grassy Mountain LLC
TSDF Address 1:	3 Miles East 7 Miles North of Knolls
TSDF Address 2:	Exit 41 off I-80
TSDF City,State,Zip:	Grantsville, UT 84029
Waste Code Description:	223 - Not reported
Meth Code:	H132 - Not reported
Quantity Tons:	0.2

RYDER TRANSPORTATION RENTAL (Continued) **S113026978**

Waste Quantity: 400
Quantity Unit: P

Additional Information:
Year: 2019
EM Manifest ID: 652871
Shipment Date: 9/17/2019
Shipment Date: 9/17/2019
Receipt Date: 9/24/2019
Manifest Number: 006747129SKS
Generator EPA ID: CAL000015541
Name: RYDER T/S 0923
Address: 811 S STIMSON AVE
City,State,Zip: CITY OF INDUSTRY 91745
Telephone: 800-483-3718
Contact: Gerardo Mora
Contact Telephone: 626-333-7209
Transporter 1 EPA ID: TXR000081205
Transporter 2 EPA ID: MAD039322250
TSDF EPA ID: CAD044429835
TSDF Name: Clean Harbors Wilmington LLC
TSDF Address 1: 1737 East Denni Street
TSDF City,State,Zip: Wilmington 90744
TSDF Telephone: 800-483-3718
Waste Code Description: - Not reported
Meth Code: - Not reported

State:
Year: 2019
EM Manifest ID: 652871
Generator EPA ID: CAL000015541
Shipment Date: 2019-09-17
Manifest Number: 006747129SKS
Line Number: 2
Method Code: H141
Quantity Tons: 0.22500
Quantity Waste: 450.000000
Quantity Unit: P
Number of Containers: 3
Type of Container: Metal drums, barrels, kegs
Quantity Type: Pounds
State Code: 223

Year: 2019
EM Manifest ID: 62677e46-3f93-413c-bb50-5433886f842d
Shipment Date: 6/27/2019
Shipment Date: 6/27/2019
Receipt Date: 7/10/2019
Manifest Number: 007048923SKS
Generator EPA ID: CAL000015541
Name: RYDER T/S 0923
Address: 811 S STIMSON AVE
City,State,Zip: CITY OF INDUSTRY 91745
Telephone: 800-483-3718
Contact: Gerardo Mora
Contact Telephone: 626-333-7209

RYDER TRANSPORTATION RENTAL (Continued) **S113026978**

Transporter 1 EPA ID: TXR000081205
Transporter 2 EPA ID: MAD039322250
TSDF EPA ID: CAD044429835
TSDF Name: Clean Harbors Wilmington LLC
TSDF Address 1: 1737 East Denni Street
TSDF City,State,Zip: Wilmington 90744
TSDF Telephone: 800-483-3718
Waste Code Description: - Not reported
Meth Code: - Not reported

State:
Year: 2019
EM Manifest ID: 62677e46-3f93-413c-bb50-5433886f842d
Generator EPA ID: CAL000015541
Shipment Date: 2019-06-27
Manifest Number: 007048923SKS
Line Number: 1
Method Code: H141
Quantity Tons: 0.15000
Quantity Waste: 300.000000
Quantity Unit: P
Number of Containers: 2
Type of Container: Metal drums, barrels, kegs
Quantity Type: Pounds
State Code: 223

Year: 2019
EM Manifest ID: 0606b02a-4a36-40b4-9307-da39d82b6e0b
Shipment Date: 4/2/2019
Shipment Date: 4/2/2019
Receipt Date: 4/11/2019
Manifest Number: 006936726SKS
Generator EPA ID: CAL000015541
Name: RYDER T/S 0923
Address: 811 S STIMSON AVE
City,State,Zip: CITY OF INDUSTRY 91745
Telephone: 800-483-3718
Contact: Gerardo Mora
Contact Telephone: 626-333-7209
Transporter 1 EPA ID: TXR000081205
Transporter 2 EPA ID: MAD039322250
TSDF EPA ID: CAD044429835
TSDF Name: Clean Harbors Wilmington LLC
TSDF Address 1: 1737 East Denni Street
TSDF City,State,Zip: Wilmington 90744
TSDF Telephone: 800-483-3718
Waste Code Description: - Not reported
Meth Code: - Not reported

State:
Year: 2019
EM Manifest ID: 0606b02a-4a36-40b4-9307-da39d82b6e0b
Generator EPA ID: CAL000015541
Shipment Date: 2019-04-02
Manifest Number: 006936726SKS
Line Number: 1
Method Code: H141

RYDER TRANSPORTATION RENTAL (Continued) **S113026978**

Quantity Tons:	0.22500
Quantity Waste:	450.000000
Quantity Unit:	P
Number of Containers:	3
Type of Container:	Metal drums, barrels, kegs
Quantity Type:	Pounds
State Code:	223

Year:	2019
EM Manifest ID:	843091
Shipment Date:	11/27/2019
Shipment Date:	11/27/2019
Receipt Date:	12/5/2019
Manifest Number:	007272626SKS
Generator EPA ID:	CAL000015541
Name:	RYDER T/S 0923
Address:	811 S STIMSON AVE
City,State,Zip:	CITY OF INDUSTRY 91745
Telephone:	800-483-3718
Contact:	Gerardo Mora
Contact Telephone:	626-333-7209
Transporter 1 EPA ID:	TXR000081205
Transporter 2 EPA ID:	MAD039322250
TSDF EPA ID:	CAD044429835
TSDF Name:	Clean Harbors Wilmington LLC
TSDF Address 1:	1737 East Denni Street
TSDF City,State,Zip:	Wilmington 90744
TSDF Telephone:	800-483-3718
Waste Code Description:	- Not reported
Meth Code:	- Not reported

State:

Year:	2019
EM Manifest ID:	843091
Generator EPA ID:	CAL000015541
Shipment Date:	2019-11-27
Manifest Number:	007272626SKS
Line Number:	1
Method Code:	H141
Quantity Tons:	0.22500
Quantity Waste:	450.000000
Quantity Unit:	P
Number of Containers:	3
Type of Container:	Metal drums, barrels, kegs
Quantity Type:	Pounds
State Code:	223

Year:	2019
EM Manifest ID:	9f516efb-62bc-4da5-af9d-25f67c638e9f
Shipment Date:	1/11/2019
Shipment Date:	1/11/2019
Receipt Date:	1/23/2019
Manifest Number:	006652907SKS
Generator EPA ID:	CAL000015541
Name:	RYDER T/S 0923
Address:	811 S STIMSON AVE

RYDER TRANSPORTATION RENTAL (Continued) **S113026978**

City,State,Zip:	CITY OF INDUSTRY 91745
Telephone:	800-483-3718
Contact:	Gerardo Mora
Contact Telephone:	626-333-7209
Transporter 1 EPA ID:	TXR000081205
Transporter 2 EPA ID:	MAD039322250
TSDF EPA ID:	CAD044429835
TSDF Name:	Clean Harbors Wilmington LLC
TSDF Address 1:	1737 East Denni Street
TSDF City,State,Zip:	Wilmington 90744
TSDF Telephone:	800-483-3718
Waste Code Description:	- Not reported
Meth Code:	- Not reported

State:

Year:	2019
EM Manifest ID:	9f516efb-62bc-4da5-af9d-25f67c638e9f
Generator EPA ID:	CAL000015541
Shipment Date:	2019-01-11
Manifest Number:	006652907SKS
Line Number:	1
Method Code:	H141
Quantity Tons:	0.40000
Quantity Waste:	800.000000
Quantity Unit:	P
Number of Containers:	4
Type of Container:	Metal drums, barrels, kegs
Quantity Type:	Pounds
State Code:	223

Additional Information:

Year:	2018
EM Manifest ID:	006165766SKS20170810_D_1
Shipment Date:	8/10/2017
Shipment Date:	8/10/2017
Receipt Date:	8/25/2017
Manifest Number:	006165766SKS
Generator EPA ID:	CAL000015541
Name:	RYDER T/S 0923
Transporter 1 EPA ID:	TXR000081205
Transporter 2 EPA ID:	MAD039322250
TSDF EPA ID:	CAD059494310
TSDF Name:	CLEAN HARBORS SAN JOSE
Waste Code Description:	- Not reported
Meth Code:	- Not reported

State:

Year:	2018
EM Manifest ID:	006165766SKS20170810_D_1
Generator EPA ID:	CAL000015541
Shipment Date:	2017-08-10
Manifest Number:	006165766SKS
Line Number:	1
Method Code:	H141
Quantity Tons:	0.22500
Quantity Waste:	450.000000
Quantity Unit:	P

RYDER TRANSPORTATION RENTAL (Continued) **S113026978**

Number of Containers: 3
Type of Container: NULL
Quantity Type: NULL
State Code: 223

Year: 2018
EM Manifest ID: 006264601SKS20180417_D_1
Shipment Date: 4/17/2018
Shipment Date: 4/17/2018
Receipt Date: 5/9/2018
Manifest Number: 006264601SKS
Generator EPA ID: CAL000015541
Name: RYDER T/S 0923
Transporter 1 EPA ID: TXR000081205
Transporter 2 EPA ID: MAD039322250
TSDF EPA ID: CAD059494310
TSDF Name: CLEAN HARBORS SAN JOSE
Waste Code Description: - Not reported
Meth Code: - Not reported

State:
Year: 2018
EM Manifest ID: 006264601SKS20180417_D_1
Generator EPA ID: CAL000015541
Shipment Date: 2018-04-17
Manifest Number: 006264601SKS
Line Number: 1
Method Code: H141
Quantity Tons: 0.22500
Quantity Waste: 450.000000
Quantity Unit: P
Number of Containers: 3
Type of Container: NULL
Quantity Type: NULL
State Code: 223

Year: 2018
EM Manifest ID: 186893
Shipment Date: 10/4/2018
Shipment Date: 10/4/2018
Receipt Date: 10/19/2018
Manifest Number: 006650719SKS
Generator EPA ID: CAL000015541
Name: RYDER T/S 0923
Address: 811 S STIMSON AVE
City,State,Zip: CITY OF INDUSTRY 91745
Telephone: 800-483-3718
Contact: Gerardo Mora
Contact Telephone: 626-333-7209
Transporter 1 EPA ID: TXR000081205
Transporter 2 EPA ID: MAD039322250
TSDF EPA ID: CAD044429835
TSDF Name: Clean Harbors Wilmington LLC
TSDF Address 1: 1737 East Denni Street
TSDF City,State,Zip: Wilmington 90744
TSDF Telephone: 800-483-3718

RYDER TRANSPORTATION RENTAL (Continued) **S113026978**

Waste Code Description: - Not reported
Meth Code: - Not reported

State:
Year: 2018
EM Manifest ID: 186893
Generator EPA ID: CAL000015541
Shipment Date: 2018-10-04
Manifest Number: 006650719SKS
Line Number: 1
Method Code: H141
Quantity Tons: 0.22500
Quantity Waste: 450.000000
Quantity Unit: P
Number of Containers: 3
Type of Container: Metal drums, barrels, kegs
Quantity Type: Pounds
State Code: 223

Year: 2018
EM Manifest ID: 005839528SKS20171003_D_1
Shipment Date: 10/3/2017
Shipment Date: 10/3/2017
Receipt Date: 10/13/2017
Manifest Number: 005839528SKS
Generator EPA ID: CAL000015541
Name: RYDER T/S 0923
Transporter 1 EPA ID: TXR000081205
Transporter 2 EPA ID: MAD039322250
TSDF EPA ID: CAD059494310
TSDF Name: CLEAN HARBORS SAN JOSE
Waste Code Description: - Not reported
Meth Code: - Not reported

State:
Year: 2018
EM Manifest ID: 005839528SKS20171003_D_1
Generator EPA ID: CAL000015541
Shipment Date: 2017-10-03
Manifest Number: 005839528SKS
Line Number: 1
Method Code: H141
Quantity Tons: 0.07500
Quantity Waste: 150.000000
Quantity Unit: P
Number of Containers: 1
Type of Container: NULL
Quantity Type: NULL
State Code: 223

Year: 2018
EM Manifest ID: 006264503SKS20171010_D_1
Shipment Date: 10/10/2017
Shipment Date: 10/10/2017
Receipt Date: 10/26/2017
Manifest Number: 006264503SKS

RYDER TRANSPORTATION RENTAL (Continued) **S113026978**

Generator EPA ID: CAL000015541
Name: RYDER T/S 0923
Transporter 1 EPA ID: TXR000081205
Transporter 2 EPA ID: MAD039322250
TSDF EPA ID: NED981723513
TSDF Name: CLEAN HARBORS ENVIRONMENTAL SERVICES IN
Waste Code Description: - Not reported
Meth Code: - Not reported

Federal:
Year: 2018
EM Manifest ID: 006264503SKS20171010_D_1
Generator EPA ID: CAL000015541
Shipment Date: 2017-10-10
Manifest Number: 006264503SKS
Line Number: 1
Quantity Tons: 0.16000
Quantity Waste: 320.000000
Quantity Unit: P
Number of Containers: 4
Type of Container: NULL
Quantity Type: NULL
Federal Code: D006

Year: 2018
EM Manifest ID: 006264503SKS20171010_D_1
Generator EPA ID: CAL000015541
Shipment Date: 2017-10-10
Manifest Number: 006264503SKS
Line Number: 1
Quantity Tons: 0.16000
Quantity Waste: 320.000000
Quantity Unit: P
Number of Containers: 4
Type of Container: NULL
Quantity Type: NULL
Federal Code: D007

Year: 2018
EM Manifest ID: 006264503SKS20171010_D_1
Generator EPA ID: CAL000015541
Shipment Date: 2017-10-10
Manifest Number: 006264503SKS
Line Number: 1
Quantity Tons: 0.16000
Quantity Waste: 320.000000
Quantity Unit: P
Number of Containers: 4
Type of Container: NULL
Quantity Type: NULL
Federal Code: D008

State:
Year: 2018
EM Manifest ID: 006264503SKS20171010_D_1
Generator EPA ID: CAL000015541
Shipment Date: 2017-10-10

RYDER TRANSPORTATION RENTAL (Continued) **S113026978**

Manifest Number:	006264503SKS
Line Number:	1
Quantity Tons:	0.16000
Quantity Waste:	320.000000
Quantity Unit:	P
Number of Containers:	4
Type of Container:	NULL
Quantity Type:	NULL
State Code:	352

Year:	2018
EM Manifest ID:	006264502SKS20171010_D_1
Shipment Date:	10/10/2017
Shipment Date:	10/10/2017
Receipt Date:	10/23/2017
Manifest Number:	006264502SKS
Generator EPA ID:	CAL000015541
Name:	RYDER T/S 0923
Transporter 1 EPA ID:	TXR000081205
Transporter 2 EPA ID:	MAD039322250
TSDF EPA ID:	CAD044429835
TSDF Name:	CLEAN HARBORS OF WILMINGTON LLC
Waste Code Description:	- Not reported
Meth Code:	- Not reported

State:

Year:	2018
EM Manifest ID:	006264502SKS20171010_D_1
Generator EPA ID:	CAL000015541
Shipment Date:	2017-10-10
Manifest Number:	006264502SKS
Line Number:	1
Method Code:	H141
Quantity Tons:	0.07500
Quantity Waste:	150.000000
Quantity Unit:	P
Number of Containers:	1
Type of Container:	NULL
Quantity Type:	NULL
State Code:	352

Year:	2018
EM Manifest ID:	006449138SKS20180125_D_1
Shipment Date:	1/25/2018
Shipment Date:	1/25/2018
Receipt Date:	2/9/2018
Manifest Number:	006449138SKS
Generator EPA ID:	CAL000015541
Name:	RUDA T/S 0923
Transporter 1 EPA ID:	TXR000081205
Transporter 2 EPA ID:	MAD039322250
TSDF EPA ID:	CAD044429835
TSDF Name:	CLEAN HARBORS OF WILMINGTON LLC
Waste Code Description:	- Not reported
Meth Code:	- Not reported

RYDER TRANSPORTATION RENTAL (Continued) **S113026978**

State:
Year: 2018
EM Manifest ID: 006449138SKS20180125_D_1
Generator EPA ID: CAL000015541
Shipment Date: 2018-01-25
Manifest Number: 006449138SKS
Line Number: 1
Method Code: H141
Quantity Tons: 0.07500
Quantity Waste: 150.000000
Quantity Unit: P
Number of Containers: 1
Type of Container: NULL
Quantity Type: NULL
State Code: 352

Year: 2018
EM Manifest ID: 006449248SKS20180125_D_1
Shipment Date: 1/25/2018
Shipment Date: 1/25/2018
Receipt Date: 2/28/2018
Manifest Number: 006449248SKS
Generator EPA ID: CAL000015541
Name: RYDER T/S 0923
Transporter 1 EPA ID: TXR000081205
Transporter 2 EPA ID: MAD039322250
TSDF EPA ID: CAD059494310
TSDF Name: CLEAN HARBORS SAN JOSE
Waste Code Description: - Not reported
Meth Code: - Not reported

State:
Year: 2018
EM Manifest ID: 006449248SKS20180125_D_1
Generator EPA ID: CAL000015541
Shipment Date: 2018-01-25
Manifest Number: 006449248SKS
Line Number: 1
Method Code: H141
Quantity Tons: 0.15000
Quantity Waste: 300.000000
Quantity Unit: P
Number of Containers: 2
Type of Container: NULL
Quantity Type: NULL
State Code: 223

Additional Information:
Year: 2017
Gen EPA ID: CAL000015541

Shipment Date: 20171010
Creation Date: 5/30/2018 18:33:30
Receipt Date: 20171023
Manifest ID: 006264502SKS

RYDER TRANSPORTATION RENTAL (Continued) **S113026978**

Trans EPA ID:	TXR000081205
Trans Name:	SAFETY-KLEEN SYSTEMS INC
Trans 2 EPA ID:	MAD039322250
Trans 2 Name:	CLEAN HARBORS ENVIRONMENTAL SVC INC
TSDF EPA ID:	CAD044429835
Trans Name:	CLEAN HARBORS OF WILMINGTON LLC
Waste Code Description:	352 - Other organic solids
Meth Code:	H141 - Storage, Bulking, And/Or Transfer Off Site--No Treatment/Reovery (H010-H129) Or (H131-H135)
Quantity Tons:	0.075
Waste Quantity:	150
Quantity Unit:	P
Shipment Date:	20171010
Creation Date:	10/5/2018 18:30:23
Receipt Date:	20171026
Manifest ID:	006264503SKS
Trans EPA ID:	TXR000081205
Trans Name:	SAFETY-KLEEN SYSTEMS INC
Trans 2 EPA ID:	MAD039322250
Trans 2 Name:	CLEAN HARBORS ENVIRONMENTAL SVC INC
TSDF EPA ID:	NED981723513
Trans Name:	CLEAN HARBORS ENVIRONMENTAL SERVICES IN
Waste Code Description:	352 - Other organic solids
RCRA Code:	D008
Meth Code:	- Not reported
Quantity Tons:	0.16
Waste Quantity:	320
Quantity Unit:	P
Additional Code 1:	D007
Additional Code 2:	D006
Shipment Date:	20171003
Creation Date:	6/26/2018 18:30:22
Receipt Date:	20171013
Manifest ID:	005839528SKS
Trans EPA ID:	TXR000081205
Trans Name:	SAFETY-KLEEN SYSTEMS INC
Trans 2 EPA ID:	MAD039322250
Trans 2 Name:	CLEAN HARBORS ENVIRONMENTAL SERVICES INC
TSDF EPA ID:	CAD059494310
Trans Name:	CLEAN HARBORS SAN JOSE
Waste Code Description:	223 - Unspecified oil-containing waste
Meth Code:	H141 - Storage, Bulking, And/Or Transfer Off Site--No Treatment/Reovery (H010-H129) Or (H131-H135)
Quantity Tons:	0.075
Waste Quantity:	150
Quantity Unit:	P
Shipment Date:	20170810
Creation Date:	6/13/2018 18:31:39
Receipt Date:	20170825
Manifest ID:	006165766SKS
Trans EPA ID:	TXR000081205
Trans Name:	SAFETY-KLEEN SYSTEMS INC
Trans 2 EPA ID:	MAD039322250
Trans 2 Name:	CLEAN HARBORS ENVIR SVS INC

RYDER TRANSPORTATION RENTAL (Continued) **S113026978**

TSDF EPA ID: CAD059494310
Trans Name: CLEAN HARBORS SAN JOSE
Waste Code Description: 223 - Unspecified oil-containing waste
Meth Code: H141 - Storage, Bulking, And/Or Transfer Off Site--No Treatment/Reovery (H010-H129) Or (H131-H135)
Quantity Tons: 0.225
Waste Quantity: 450
Quantity Unit: P

Shipment Date: 20170222
Creation Date: 5/24/2017 18:31:05
Receipt Date: 20170310
Manifest ID: 005736711SKS
Trans EPA ID: TXR000081205
Trans Name: SAFETY-KLEEN SYSTEMS INC
Trans 2 EPA ID: MAD039322250
Trans 2 Name: CLEAN HARBORS ENVIR SVS INC
TSDF EPA ID: CAD059494310
Trans Name: CLEAN HARBORS SAN JOSE
Waste Code Description: 223 - Unspecified oil-containing waste
Meth Code: H141 - Storage, Bulking, And/Or Transfer Off Site--No Treatment/Reovery (H010-H129) Or (H131-H135)
Quantity Tons: 0.15
Waste Quantity: 300
Quantity Unit: P

Additional Information:
Year: 2014
Gen EPA ID: CAL000015541

Shipment Date: 20140709
Creation Date: 6/24/2015 22:15:21
Receipt Date: 20140804
Manifest ID: 004366782SKS
Trans EPA ID: TXR000081205
Trans Name: SAFETY-KLEEN SYSTEMS INC
Trans 2 EPA ID: AZR000513770
Trans 2 Name: SLT
TSDF EPA ID: TXD077603371
Trans Name: SAFETY-KLEEN SYSTEMS INC
Waste Code Description: 352 - Other organic solids
Meth Code: H061 - Fuel Blending Prior To Energy Recovery At Another Site
Quantity Tons: 0.05
Waste Quantity: 100
Quantity Unit: P

Shipment Date: 20140306
Creation Date: 8/10/2014 22:15:13
Receipt Date: 20140320
Manifest ID: 003951622SKS
Trans EPA ID: TXR000081205
Trans Name: SAFETY-KLEEN SYSTEMS INC
Trans 2 EPA ID: AZR000508515
Trans 2 Name: SLT EXPRESSWAY INC
TSDF EPA ID: TXD077603371
Trans Name: SAFETY-KLEEN SYSTEMS INC
Waste Code Description: 352 - Other organic solids

RYDER TRANSPORTATION RENTAL (Continued) **S113026978**

Meth Code: H061 - Fuel Blending Prior To Energy Recovery At Another Site
Quantity Tons: 0.075
Waste Quantity: 150
Quantity Unit: P

Additional Information:
Year: 2013
Gen EPA ID: CAL000015541

Shipment Date: 20131107
Creation Date: 4/5/2014 22:15:21
Receipt Date: 20131119
Manifest ID: 003971410SKS
Trans EPA ID: TXR000081205
Trans Name: SAFETY-KLEEN SYSTEMS INC
Trans 2 EPA ID: OKD981588791
Trans 2 Name: TRIAD TRANSPORT INC
TSDF EPA ID: TXD077603371
Trans Name: SAFETY-KLEEN SYSTEMS INC
Waste Code Description: 352 - Other organic solids
Meth Code: H061 - Fuel Blending Prior To Energy Recovery At Another Site
Quantity Tons: 0.1
Waste Quantity: 200
Quantity Unit: P

Shipment Date: 20130516
Creation Date: 9/28/2013 22:15:14
Receipt Date: 20130522
Manifest ID: 003793665SKS
Trans EPA ID: TXR000081205
Trans Name: SAFETY-KLEEN SYSTEMS INC
TSDF EPA ID: CAT000613893
Trans Name: SAFETY-KLEEN SYSTEMS INC
Waste Code Description: 352 - Other organic solids
Meth Code: H141 - Storage, Bulking, And/Or Transfer Off Site--No Treatment/Reovery (H010-H129) Or (H131-H135)
Quantity Tons: 0.04
Waste Quantity: 80
Quantity Unit: P

Shipment Date: 20130218
Creation Date: 7/9/2013 22:15:05
Receipt Date: 20130220
Manifest ID: 003558098SKS
Trans EPA ID: TXR000081205
Trans Name: SAFETY-KLEEN SYSTEMS INC
TSDF EPA ID: CAT000613893
Trans Name: SAFETY-KLEEN SYSTEMS INC
Waste Code Description: 352 - Other organic solids
Meth Code: H141 - Storage, Bulking, And/Or Transfer Off Site--No Treatment/Reovery (H010-H129) Or (H131-H135)
Quantity Tons: 0.075
Waste Quantity: 150
Quantity Unit: P

Shipment Date: 20130215
Creation Date: 4/22/2013 22:15:13

RYDER TRANSPORTATION RENTAL (Continued) **S113026978**

Receipt Date:	20130219
Manifest ID:	003558017SKS
Trans EPA ID:	TXR000081205
Trans Name:	SAFETY-KLEEN SYSTEMS INC
TSDF EPA ID:	CAT080013352
Trans Name:	DEMENNO / KERDOON
Waste Code Description:	222 - Oil/water separation sludge
Meth Code:	H039 - Other Recovery Of Reclamation For Reuse Including Acid Regeneration, Organics Recovery Ect
Quantity Tons:	8.34
Waste Quantity:	2000
Quantity Unit:	G

Additional Information:

Year:	2012
Gen EPA ID:	CAL000015541
Shipment Date:	20121126
Creation Date:	4/17/2013 22:15:43
Receipt Date:	20121203
Manifest ID:	003472535SKS
Trans EPA ID:	TXR000081205
Trans Name:	SAFETY-KLEEN SYSTEMS INC
Trans 2 EPA ID:	OKD981588791
Trans 2 Name:	TRIAD TRANSPORT INC
TSDF EPA ID:	NVT330010000
Trans Name:	US ECOLOGY NEVADA
Waste Code Description:	352 - Other organic solids
Meth Code:	H132 - Landfill Or Surface Impoundment That Will Be Closed As Landfill(To Include On-Site Treatment And/Or Stabilization)
Quantity Tons:	0.04
Waste Quantity:	80
Quantity Unit:	P
Shipment Date:	20121120
Creation Date:	1/21/2013 22:15:09
Receipt Date:	20121121
Manifest ID:	003557671SKS
Trans EPA ID:	TXR000081205
Trans Name:	SAFETY-KLEEN SYSTEMS INC
TSDF EPA ID:	CAT080013352
Trans Name:	DEMENNO / KERDOON
Waste Code Description:	222 - Oil/water separation sludge
Meth Code:	H039 - Other Recovery Of Reclamation For Reuse Including Acid Regeneration, Organics Recovery Ect
Quantity Tons:	8.34
Waste Quantity:	2000
Quantity Unit:	G
Shipment Date:	20121001
Creation Date:	8/25/2013 22:15:09
Receipt Date:	20121009
Manifest ID:	003295125SKS
Trans EPA ID:	TXR000081205
Trans Name:	SAFETY-KLEEN SYSTEMS INC
Trans 2 EPA ID:	OKD981588791
Trans 2 Name:	TRIAD TRANSPORT INC

RYDER TRANSPORTATION RENTAL (Continued) **S113026978**

TSDF EPA ID:	NVT330010000
Trans Name:	US ECOLOGY NEVADA
Waste Code Description:	352 - Other organic solids
Meth Code:	H132 - Landfill Or Surface Impoundment That Will Be Closed As Landfill(To Include On-Site Treatment And/Or Stabilization)
Quantity Tons:	0.05
Waste Quantity:	100
Quantity Unit:	P
Shipment Date:	20120806
Creation Date:	12/29/2012 22:15:14
Receipt Date:	20120813
Manifest ID:	003295124SKS
Trans EPA ID:	TXR000050930
Trans Name:	SAFETY-KLEEN SYSTEMS INC
Trans 2 EPA ID:	OKD981588791
Trans 2 Name:	TRIAD TRANSPORT INC
TSDF EPA ID:	TXD077603371
Trans Name:	SAFETY-KLEEN SYSTEMS INC
Waste Code Description:	352 - Other organic solids
RCRA Code:	D008
Meth Code:	H061 - Fuel Blending Prior To Energy Recovery At Another Site
Quantity Tons:	0.075
Waste Quantity:	150
Quantity Unit:	P
Additional Code 1:	D007
Additional Code 2:	D006
Shipment Date:	20120607
Creation Date:	9/17/2012 22:15:18
Receipt Date:	20120608
Manifest ID:	003194150SKS
Trans EPA ID:	TXR000050930
Trans Name:	SAFETY-KLEEN SYSTEMS INC
TSDF EPA ID:	CAT080013352
Trans Name:	DEMENNO / KERDOON
Waste Code Description:	222 - Oil/water separation sludge
Meth Code:	H039 - Other Recovery Of Reclamation For Reuse Including Acid Regeneration, Organics Recovery Ect
Quantity Tons:	6.8805
Waste Quantity:	1650
Quantity Unit:	G
Shipment Date:	20120313
Creation Date:	8/29/2012 22:15:11
Receipt Date:	20120328
Manifest ID:	003157600SKS
Trans EPA ID:	TXR000050930
Trans Name:	SAFETY-KLEEN SYSTEMS INC
TSDF EPA ID:	TXD077603371
Trans Name:	SAFETY-KLEEN SYSTEMS INC
Waste Code Description:	352 - Other organic solids
RCRA Code:	D008
Meth Code:	H061 - Fuel Blending Prior To Energy Recovery At Another Site
Quantity Tons:	0.1
Waste Quantity:	200
Quantity Unit:	P

RYDER TRANSPORTATION RENTAL (Continued) **S113026978**

Additional Code 1:	D007
Additional Code 2:	D006
Shipment Date:	20120224
Creation Date:	8/22/2012 22:15:14
Receipt Date:	20120306
Manifest ID:	003158296SKS
Trans EPA ID:	TXR000050930
Trans Name:	SAFETY-KLEEN SYSTEMS INC
Trans 2 EPA ID:	OKD981588791
Trans 2 Name:	TRIAD TRANSPORT INC
TSDF EPA ID:	TXD077603371
Trans Name:	SAFETY-KLEEN SYSTEMS INC
Waste Code Description:	352 - Other organic solids
RCRA Code:	D008
Meth Code:	H061 - Fuel Blending Prior To Energy Recovery At Another Site
Quantity Tons:	0.1
Waste Quantity:	200
Quantity Unit:	P
Additional Code 1:	D007
Additional Code 2:	D006
Shipment Date:	20120213
Creation Date:	4/17/2012 20:30:11
Receipt Date:	20120214
Manifest ID:	003158192SKS
Trans EPA ID:	TXR000050930
Trans Name:	SAFETY-KLEEN SYSTEMS INC
TSDF EPA ID:	CAT080013352
Trans Name:	DEMENNO / KERDOON
Waste Code Description:	222 - Oil/water separation sludge
Meth Code:	H039 - Other Recovery Of Reclamation For Reuse Including Acid Regeneration, Organics Recovery Ect
Quantity Tons:	7.506
Waste Quantity:	1800
Quantity Unit:	G

Additional Information:

Year:	2011
Gen EPA ID:	CAL000015541
Shipment Date:	20111111
Creation Date:	1/27/2012 20:30:28
Receipt Date:	20111114
Manifest ID:	002931232SKS
Trans EPA ID:	TXR000050930
Trans Name:	SAFETY-KLEEN SYSTEMS INC
TSDF EPA ID:	CAT080013352
Trans Name:	DEMENNO / KERDOON
Waste Code Description:	222 - Oil/water separation sludge
Meth Code:	H039 - Other Recovery Of Reclamation For Reuse Including Acid Regeneration, Organics Recovery Ect
Quantity Tons:	7.506
Waste Quantity:	1800
Quantity Unit:	G
Shipment Date:	20111110

RYDER TRANSPORTATION RENTAL (Continued) **S113026978**

Creation Date:	4/14/2012 20:30:11
Receipt Date:	20111121
Manifest ID:	002975452SKS
Trans EPA ID:	TXR000050930
Trans Name:	SAFETY-KLEEN SYSTEMS INC
Trans 2 EPA ID:	OKD981588791
Trans 2 Name:	TRIAD TRANSPORT
TSDF EPA ID:	TXD077603371
Trans Name:	SAFETY-KLEEN SYSTEMS INC
Waste Code Description:	352 - Other organic solids
RCRA Code:	D008
Meth Code:	H061 - Fuel Blending Prior To Energy Recovery At Another Site
Quantity Tons:	0.15
Waste Quantity:	300
Quantity Unit:	P
Additional Code 1:	D007
Additional Code 2:	D006
Shipment Date:	20111110
Creation Date:	4/14/2012 20:30:11
Receipt Date:	20111121
Manifest ID:	002975453SKS
Trans EPA ID:	TXR000050930
Trans Name:	SAFETY-KLEEN SYSTEMS INC
Trans 2 EPA ID:	OKD981588791
Trans 2 Name:	TRIAD TRANSPORT
TSDF EPA ID:	NVT330010000
Trans Name:	US ECOLOGY NEVADA
Waste Code Description:	352 - Other organic solids
Meth Code:	H132 - Landfill Or Surface Impoundment That Will Be Closed As Landfill(To Include On-Site Treatment And/Or Stabilization)
Quantity Tons:	0.15
Waste Quantity:	300
Quantity Unit:	P
Shipment Date:	20110906
Creation Date:	2/15/2012 20:30:21
Receipt Date:	20110914
Manifest ID:	002888399SKS
Trans EPA ID:	TXR000050930
Trans Name:	SAFETY-KLEEN SYSTEMS INC
Trans 2 EPA ID:	OKD981588791
Trans 2 Name:	TRIAD TRANSPORT
TSDF EPA ID:	NVT330010000
Trans Name:	US ECOLOGY NEVADA
Waste Code Description:	352 - Other organic solids
Meth Code:	H132 - Landfill Or Surface Impoundment That Will Be Closed As Landfill(To Include On-Site Treatment And/Or Stabilization)
Quantity Tons:	0.075
Waste Quantity:	150
Quantity Unit:	P
Shipment Date:	20110712
Creation Date:	9/16/2011 18:30:28
Receipt Date:	20110713
Manifest ID:	002874270SKS
Trans EPA ID:	TXR000050930

RYDER TRANSPORTATION RENTAL (Continued) **S113026978**

Trans Name:	SAFETY-KLEEN SYSTEMS INC
TSDF EPA ID:	CAT080013352
Trans Name:	DEMENNO / KERDOON
Waste Code Description:	222 - Oil/water separation sludge
Meth Code:	H039 - Other Recovery Of Reclamation For Reuse Including Acid Regeneration, Organics Recovery Ect
Quantity Tons:	6.255
Waste Quantity:	1500
Quantity Unit:	G
Shipment Date:	20110701
Creation Date:	12/15/2011 18:30:22
Receipt Date:	20110712
Manifest ID:	002607585SKS
Trans EPA ID:	TXR000050930
Trans Name:	SAFETY-KLEEN SYSTEMS INC
Trans 2 EPA ID:	OKD981588791
Trans 2 Name:	TRIAD TRANSPORT
TSDF EPA ID:	NVT330010000
Trans Name:	US ECOLOGY NEVADA
Waste Code Description:	291 - Latex waste
Meth Code:	H039 - Other Recovery Of Reclamation For Reuse Including Acid Regeneration, Organics Recovery Ect
Quantity Tons:	0.125
Waste Quantity:	250
Quantity Unit:	P
Shipment Date:	20110701
Creation Date:	12/15/2011 18:30:22
Receipt Date:	20110712
Manifest ID:	002607585SKS
Trans EPA ID:	TXR000050930
Trans Name:	SAFETY-KLEEN SYSTEMS INC
Trans 2 EPA ID:	OKD981588791
Trans 2 Name:	TRIAD TRANSPORT
TSDF EPA ID:	NVT330010000
Trans Name:	US ECOLOGY NEVADA
Waste Code Description:	352 - Other organic solids
Meth Code:	H132 - Landfill Or Surface Impoundment That Will Be Closed As Landfill(To Include On-Site Treatment And/Or Stabilization)
Quantity Tons:	0.2
Waste Quantity:	400
Quantity Unit:	P
Shipment Date:	20110701
Creation Date:	12/9/2011 18:30:36
Receipt Date:	20110711
Manifest ID:	002811445SKS
Trans EPA ID:	TXR000050930
Trans Name:	SAFETY-KLEEN SYSTEMS INC
Trans 2 EPA ID:	OKD981588791
Trans 2 Name:	TRIAD TRANSPORT
TSDF EPA ID:	TXD077603371
Trans Name:	SAFETY-KLEEN SYSTEMS INC
Waste Code Description:	213 - Hydrocarbon solvents (benzene, hexane, Stoddard, etc.
RCRA Code:	D018
Meth Code:	H061 - Fuel Blending Prior To Energy Recovery At Another Site

RYDER TRANSPORTATION RENTAL (Continued) **S113026978**

Quantity Tons:	0.417
Waste Quantity:	100
Quantity Unit:	G
Additional Code 1:	D008
Additional Code 2:	D001
Shipment Date:	20110420
Creation Date:	10/12/2011 18:30:28
Receipt Date:	20110502
Manifest ID:	002577491SKS
Trans EPA ID:	TXR000050930
Trans Name:	SAFETY-KLEEN SYSTEMS INC
Trans 2 EPA ID:	OKD981588791
Trans 2 Name:	TRIAD
TSDF EPA ID:	NVT330010000
Trans Name:	US ECOLOGY NEVADA
Waste Code Description:	352 - Other organic solids
Meth Code:	H132 - Landfill Or Surface Impoundment That Will Be Closed As Landfill(To Include On-Site Treatment And/Or Stabilization)
Quantity Tons:	0.125
Waste Quantity:	250
Quantity Unit:	P
Shipment Date:	20110420
Creation Date:	9/16/2011 18:30:12
Receipt Date:	20110502
Manifest ID:	002607657SKS
Trans EPA ID:	TXR000050930
Trans Name:	SAFETY-KLEEN SYSTEMS INC
TSDF EPA ID:	TXD077603371
Trans Name:	SAFETY-KLEEN SYSTEMS INC
Waste Code Description:	352 - Other organic solids
RCRA Code:	D008
Meth Code:	H061 - Fuel Blending Prior To Energy Recovery At Another Site
Quantity Tons:	0.04
Waste Quantity:	80
Quantity Unit:	P
Additional Code 1:	D007
Additional Code 2:	D006

J123 **RYDER TRUCK RENTAL #0923** **AST** **A100424028**
NNW **811 S STIMSON AVE** **N/A**
1/8-1/4 **INDUSTRY, CA 91745**
0.183 mi.
967 ft. **Site 6 of 25 in cluster J**

Relative: AST:
Lower

Actual:
336 ft.

Name:	RYDER TRUCK RENTAL #0923
Address:	811 S STIMSON AVE
City/Zip:	INDUSTRY,91745
Owner:	RYDER TRUCK RENTAL INC.
CERSID:	10295197
Facility ID:	LACoFA0025697
Business Name:	Ryder Transportation Services
Phone:	(626) 333-7209
Mailing Address:	16155 PARK ROW STE#140
Mailing Address City:	HOUSTON
Mailing Address State:	TX

RYDER TRUCK RENTAL #0923 (Continued) **A100424028**

Mailing Address Zip Code:	77084
Operator Name:	RYDER TRUCK RENTAL INC
Operator Phone:	281-647-8900
Owner Phone:	(281) 647-8900
Owner Mail Address:	16155 PARK ROW, STE 140
Owner State:	TX
Owner Zip Code:	77084
Owner Country:	United States
EPAID:	CAL000015541

J124 AST **A100345361**
NNW **811 S STIMSON AVE** **N/A**
1/8-1/4 **INDUSTRY, CA**
0.183 mi.
967 ft. **Site 7 of 25 in cluster J**

Relative: **Lower**
Actual: **336 ft.**

AST:

Address:	811 S STIMSON AVE
City/Zip:	INDUSTRY,
Certified Unified Program Agencies:	Los Angeles County
Owner:	RYDER TRUCK RENTAL INC
Total Gallons:	3702

J125 **RYDER TRUCK RENTAL INC** **CERS HAZ WASTE** **S106931677**
NNW **811 S STIMSON AVE** **SWEEPS UST** **N/A**
1/8-1/4 **CITY OF INDUSTRY, CA 91745** **CERS TANKS**
0.183 mi. **HWTS**
967 ft. **Site 8 of 25 in cluster J** **CERS**

Relative: **Lower**
Actual: **336 ft.**

CERS HAZ WASTE:

Name:	RYDER TRUCK RENTAL #0923
Address:	811 S STIMSON AVE
City,State,Zip:	INDUSTRY, CA 91745
Site ID:	401038
CERS ID:	10295197
CERS Description:	Hazardous Waste Generator

SWEEPS UST:

Name:	RYDER TRUCK RENTAL INC
Address:	811 S STIMSON AVE
City:	CITY OF INDUSTRY
Comp Number:	11452
SWRCB Tank Id:	19-000-011452-000001
Capacity:	6000
Tank Use:	M.V. FUEL
STG:	PRODUCT
Content:	REG UNLEADED
Number Of Tanks:	6

Name:	RYDER TRUCK RENTAL INC
Address:	811 S STIMSON AVE
City:	CITY OF INDUSTRY
Comp Number:	11452
SWRCB Tank Id:	19-000-011452-000002
Capacity:	12000
Tank Use:	M.V. FUEL

RYDER TRUCK RENTAL INC (Continued) **S106931677**

STG: PRODUCT
Content: REG UNLEADED

Name: RYDER TRUCK RENTAL INC
Address: 811 S STIMSON AVE
City: CITY OF INDUSTRY
Comp Number: 11452
SWRCB Tank Id: 19-000-011452-000003
Capacity: 12000
Tank Use: M.V. FUEL
STG: PRODUCT
Content: DIESEL

Name: RYDER TRUCK RENTAL INC
Address: 811 S STIMSON AVE
City: CITY OF INDUSTRY
Comp Number: 11452
SWRCB Tank Id: 19-000-011452-000004
Capacity: 12000
Tank Use: M.V. FUEL
STG: PRODUCT
Content: DIESEL

Name: RYDER TRUCK RENTAL INC
Address: 811 S STIMSON AVE
City: CITY OF INDUSTRY
Comp Number: 11452
SWRCB Tank Id: 19-000-011452-000005
Capacity: 6000
Tank Use: OIL
STG: WASTE

Name: RYDER TRUCK RENTAL INC
Address: 811 S STIMSON AVE
City: CITY OF INDUSTRY
Comp Number: 11452
SWRCB Tank Id: 19-000-011452-000006
Capacity: 1000
Tank Use: OIL
STG: WASTE

CERS TANKS:

Name: RYDER TRUCK RENTAL #0923
Address: 811 S STIMSON AVE
City,State,Zip: INDUSTRY, CA 91745
Site ID: 401038
CERS ID: 10295197
CERS Description: Aboveground Petroleum Storage

Name: RYDER TRUCK RENTAL #0923
Address: 811 S STIMSON AVE
City,State,Zip: INDUSTRY, CA 91745
Site ID: 401038
CERS ID: 10295197
CERS Description: Underground Storage Tank

RYDER TRUCK RENTAL INC (Continued) **S106931677**

HWTS:

Name:	RYDER TRUCK RENTAL (CITY OF INDUSTRY)
Address:	811 SOUTH STIMSON AVENUE
City,State,Zip:	CITY OF INDUSTRY, CA 91745
EPA ID:	CAC003181126
Inactive Date:	09/14/2022
Create Date:	06/15/2022
Mailing Address:	P.O BOX 025719
Mailing City,State,Zip:	MIAMI, FL 33102
Owner Name:	RYDER TRUCK RENTAL (CITY OF INDUST
Owner Address:	P.O BOX 025719
Owner City,State,Zip:	MIAMI, FL 33102
Contact Name:	JASON BLACKBURN
Contact Address:	P.O BOX 025719
City,State,Zip:	MIAMI, FL 33102
Facility Status:	Inactive
Facility Type:	Temporary
Category:	State
Latitude:	34.011292140000002
Longitude:	-117.95486468999999

CERS:

Name:	RYDER TRUCK RENTAL #0923
Address:	811 S STIMSON AVE
City,State,Zip:	INDUSTRY, CA 91745
Site ID:	401038
CERS ID:	10295197
CERS Description:	Chemical Storage Facilities

Violations:

Site ID:	401038
Site Name:	RYDER TRUCK RENTAL #0923
Violation Date:	04-18-2017
Citation:	23 CCR 16 2632(d)(1)(C), 2641(h), 2711(a)(8) - California Code of Regulations, Title 23, Chapter 16, Section(s) 2632(d)(1)(C), 2641(h), 2711(a)(8)
Violation Description:	Failure to submit or update a plot plan.
Violation Notes:	Returned to compliance on 12/27/2017.
Violation Division:	Los Angeles County Department of Public Works
Violation Program:	UST
Violation Source:	CERS,
Site ID:	401038
Site Name:	RYDER TRUCK RENTAL #0923
Violation Date:	02-19-2016
Citation:	23 CCR 16 2715(a) - California Code of Regulations, Title 23, Chapter 16, Section(s) 2715(a)
Violation Description:	The owner/operator has failed to designate an UST operator or to inform the CUPA or any change in the designated UST operator(s) within 30 days after a change.
Violation Notes:	Returned to compliance on 12/27/2017.
Violation Division:	Los Angeles County Department of Public Works
Violation Program:	UST
Violation Source:	CERS,
Site ID:	401038
Site Name:	RYDER TRUCK RENTAL #0923

RYDER TRUCK RENTAL INC (Continued) **S106931677**

Violation Date:	04-18-2017
Citation:	23 CCR 16 2641(h) - California Code of Regulations, Title 23, Chapter 16, Section(s) 2641(h)
Violation Description:	Failure to have an approved UST Monitoring Plan.
Violation Notes:	Returned to compliance on 12/27/2017.
Violation Division:	Los Angeles County Department of Public Works
Violation Program:	UST
Violation Source:	CERS,
Site ID:	401038
Site Name:	RYDER TRUCK RENTAL #0923
Violation Date:	04-22-2015
Citation:	23 CCR 16 2715(a) - California Code of Regulations, Title 23, Chapter 16, Section(s) 2715(a)
Violation Description:	The owner/operator has failed to designate an UST operator or to inform the CUPA or any change in the designated UST operator(s) within 30 days after a change.
Violation Notes:	Returned to compliance on 12/27/2017. CERS CORRECTIONS: TANK INFO/OSDO/RESPONSE PLAN/MONITORING PLAN NOT WORK UPDATE CERS PER ANNOTATED COPY OF CERS EMAILED TO CONTACT PERSON
Violation Division:	Los Angeles County Department of Public Works
Violation Program:	UST
Violation Source:	CERS,
Site ID:	401038
Site Name:	RYDER TRUCK RENTAL #0923
Violation Date:	04-22-2015
Citation:	HSC 6.7 25286(a) - California Health and Safety Code, Chapter 6.7, Section(s) 25286(a)
Violation Description:	Failure to submit an complete and accurate application for a permit to operate an underground storage tank, or for renewal of the permit.
Violation Notes:	Returned to compliance on 12/27/2017. CERS CORRECTIONS: TANK INFO/OSDO/RESPONSE PLAN/MONITORING PLAN NOT WORK UPDATE CERS PER ANNOTATED COPY OF CERS EMAILED TO CONTACT PERSON
Violation Division:	Los Angeles County Department of Public Works
Violation Program:	UST
Violation Source:	CERS,
Site ID:	401038
Site Name:	RYDER TRUCK RENTAL #0923
Violation Date:	04-08-2014
Citation:	22 CCR 12 66262.34(f) - California Code of Regulations, Title 22, Chapter 12, Section(s) 66262.34(f)
Violation Description:	Failure to properly label hazardous waste accumulation containers with the following requirements: "Hazardous Waste", name and address of the generator, physical and chemical characteristics of the Hazardous Waste, and starting accumulation date.
Violation Notes:	Returned to compliance on 05/09/2014.
Violation Division:	Los Angeles County Fire Department
Violation Program:	HW
Violation Source:	CERS,
Site ID:	401038
Site Name:	RYDER TRUCK RENTAL #0923
Violation Date:	09-19-2023
Citation:	HSC 6.5 25250.22 - California Health and Safety Code, Chapter 6.5, Section(s) 25250.22

RYDER TRUCK RENTAL INC (Continued) **S106931677**

Violation Description:	Failure to properly manage used oil and/or fuel filters in accordance with the requirements.
Violation Notes:	Returned to compliance on 10/03/2023. OBSERVATION: Observed 4 x 55g of Used oil and/or fuel filters were observed without a label indicating accumulation start date. CORRECTIVE ACTION: Submit documentation to the CUPA demonstrating that the used oil and/or fuel filters are being properly managed and submit a photo showing accumulation start date is noted on the report.
Violation Division:	Los Angeles County Fire Department
Violation Program:	HW
Violation Source:	CERS,
Site ID:	401038
Site Name:	RYDER TRUCK RENTAL #0923
Violation Date:	02-27-2019
Citation:	23 CCR 16 2715(a)(2) - California Code of Regulations, Title 23, Chapter 16, Section(s) 2715(a)(2)
Violation Description:	Failure to submit the Underground Storage Tank Statement of Understanding and Compliance Form.
Violation Notes:	Returned to compliance on 08/09/2019.
Violation Division:	Los Angeles County Department of Public Works
Violation Program:	UST
Violation Source:	CERS,
Site ID:	401038
Site Name:	RYDER TRUCK RENTAL #0923
Violation Date:	04-08-2014
Citation:	22 CCR 12 66262.40(a) - California Code of Regulations, Title 22, Chapter 12, Section(s) 66262.40(a)
Violation Description:	Failure to maintain uniform hazardous waste manifest, consolidated manifest, or bills of lading copies for three years.
Violation Notes:	Returned to compliance on 05/09/2014. OBSERVATION: Copies of hazardous waste disposal records for 2014,2013,2012. Hazardous waste generators shall retain copies of all manifests signed off by the disposal facility and all receipts used in a consolidated manifesting procedure on site for three years and have them readily available for review. CORRECTIVE ACTION: Immediately locate a copy of all manifests and receipts for the last three years, maintain them on site, and submit copies to the CUPA by 05/08/2014.
Violation Division:	Los Angeles County Fire Department
Violation Program:	HW
Violation Source:	CERS,
Site ID:	401038
Site Name:	RYDER TRUCK RENTAL #0923
Violation Date:	02-24-2021
Citation:	HSC 6.7 25292.1(a) - California Health and Safety Code, Chapter 6.7, Section(s) 25292.1(a)
Violation Description:	Failure to operate the UST system to prevent unauthorized releases including leaks, spills, and/or overfills.
Violation Notes:	Returned to compliance on 03/23/2021. TANK INFO, PLOT PLAN, DIESEL SPILL BUCKET FAILED 2020 TEST, OPEN VIOLATIONS V#945911: CERS AND 2019 CTLS INCOMPLETE CORRECT AND UPDATE CERS, REPAIR/REPLACE/RETEST SPILL BUCKET AND SUBMIT RESULTS, SUBMIT FULL AND COMPLETE CTLS TEST RESULTS
Violation Division:	Los Angeles County Department of Public Works
Violation Program:	UST
Violation Source:	CERS,

RYDER TRUCK RENTAL INC (Continued) **S106931677**

Site ID:	401038
Site Name:	RYDER TRUCK RENTAL #0923
Violation Date:	05-04-2017
Citation:	HSC 6.95 25508(a)(1) - California Health and Safety Code, Chapter 6.95, Section(s) 25508(a)(1)
Violation Description:	Failure to complete and electronically submit hazardous material inventory information for all reportable hazardous materials on site at or above reportable quantities.
Violation Notes:	Returned to compliance on 05/12/2018. OBSERVATION: The facility has not submitted the Hazardous Materials Inventory Chemical Description page for the following to the CUPA. One 1,000 gallon tank DEF One 55 gallon drum degreaser (at wash bay) One 125 gallon container degreaser (at wash bay) Two 55 gallon drum new antifreeze One 55 gallon drum ATF One 55 gallon drum gear oil CORRECTIVE ACTION: Complete and submit the Hazardous Materials Inventory Chemical Description page for all materials listed above electronically in the California Environmental Reporting System (CERS).
Violation Division:	Los Angeles County Fire Department
Violation Program:	HMRRP
Violation Source:	CERS,

Site ID:	401038
Site Name:	RYDER TRUCK RENTAL #0923
Violation Date:	02-19-2016
Citation:	23 CCR 16 2712(i) - California Code of Regulations, Title 23, Chapter 16, Section(s) 2712(i)
Violation Description:	Failure to submit, obtain approval, or maintain a complete/accurate response plan.
Violation Notes:	Returned to compliance on 12/27/2017.
Violation Division:	Los Angeles County Department of Public Works
Violation Program:	UST
Violation Source:	CERS,

Site ID:	401038
Site Name:	RYDER TRUCK RENTAL #0923
Violation Date:	02-27-2019
Citation:	HSC 6.7 25291(a)(2) - California Health and Safety Code, Chapter 6.7, Section(s) 25291(a)(2)
Violation Description:	Failure to maintain secondary containment (e.g., failure of secondary containment testing).
Violation Notes:	Returned to compliance on 08/09/2019.
Violation Division:	Los Angeles County Department of Public Works
Violation Program:	UST
Violation Source:	CERS,

Site ID:	401038
Site Name:	RYDER TRUCK RENTAL #0923
Violation Date:	02-27-2019
Citation:	23 CCR 16 2712(i) - California Code of Regulations, Title 23, Chapter 16, Section(s) 2712(i)
Violation Description:	Failure to have current UST Monitoring Plan available on site.
Violation Notes:	Returned to compliance on 08/09/2019.
Violation Division:	Los Angeles County Department of Public Works
Violation Program:	UST
Violation Source:	CERS,

Site ID: 401038

RYDER TRUCK RENTAL INC (Continued) **S106931677**

Site Name: RYDER TRUCK RENTAL #0923
Violation Date: 02-19-2016
Citation: HSC 6.7 25299 - California Health and Safety Code, Chapter 6.7, Section(s) 25299
Violation Description: Failure to comply with one or more of the operating permit conditions.
Violation Notes: Returned to compliance on 12/27/2017.
Violation Division: Los Angeles County Department of Public Works
Violation Program: UST
Violation Source: CERS,

Site ID: 401038
Site Name: RYDER TRUCK RENTAL #0923
Violation Date: 02-19-2016
Citation: 23 CCR 16 2712(i) - California Code of Regulations, Title 23, Chapter 16, Section(s) 2712(i)
Violation Description: Failure to maintain on site an approved monitoring plan.
Violation Notes: Returned to compliance on 12/27/2017.
Violation Division: Los Angeles County Department of Public Works
Violation Program: UST
Violation Source: CERS,

Site ID: 401038
Site Name: RYDER TRUCK RENTAL #0923
Violation Date: 02-24-2021
Citation: HSC 6.7 25284, 25286 - California Health and Safety Code, Chapter 6.7, Section(s) 25284, 25286
Violation Description: Failure to submit a complete and accurate application for a permit to operate a UST, or for renewal of the permit.
Violation Notes: Returned to compliance on 03/23/2021. TANK INFO, PLOT PLAN, DIESEL SPILL BUCKET FAILED 2020 TEST, OPEN VIOLATIONS V#945911: CERS AND 2019 CTLS INCOMPLETE CORRECT AND UPDATE CERS, REPAIR/REPLACE/RETEST SPILL BUCKET AND SUBMIT RESULTS, SUBMIT FULL AND COMPLETE CTLS TEST RESULTS
Violation Division: Los Angeles County Department of Public Works
Violation Program: UST
Violation Source: CERS,

Site ID: 401038
Site Name: RYDER TRUCK RENTAL #0923
Violation Date: 06-11-2020
Citation: 23 CCR 16 2712 - California Code of Regulations, Title 23, Chapter 16, Section(s) 2712
Violation Description: Failure to comply with any of the applicable requirements of the permit issued for the operation of the UST system.
Violation Notes: Returned to compliance on 01/15/2021. MONIT CERT DATED 02/21/20 REJECTED DUE TO FAILED DIESEL SPILL BUCKET AND SECTION VI INCOMPLETE (MISSING LLD MODEL) MAKE NECESSARY REPAIRS TO DSL SPILL BUCKET (PERM MAY BE REQD), AND RE-TEST. SUBMIT COMPLETE TEST RESULTS.
Violation Division: Los Angeles County Department of Public Works
Violation Program: UST
Violation Source: CERS,

Site ID: 401038
Site Name: RYDER TRUCK RENTAL #0923
Violation Date: 11-03-2020
Citation: HSC 6.67 25270.4.5(a) - California Health and Safety Code, Chapter 6.67, Section(s) 25270.4.5(a)
Violation Description: Failure to maintain a complete copy of the SPCC Plan at the facility

RYDER TRUCK RENTAL INC (Continued) **S106931677**

	if the facility is normally attended at least four hours per day, or at the nearest field office if the facility is not so attended.
Violation Notes:	Returned to compliance on 10/29/2021. OBSERVATION: Failure to maintain SPCC plan onsite if facility is manned at least four (4) hours per day, or at the nearest field office if the facility is not so attended. Facility's SPCC plan was not available on site for review at the time of inspection. CORRECTIVE ACTION: Maintain SPCC plan onsite If facility staffed 4 hrs/day, or at the nearest field office if the facility is not so attended.
Violation Division:	Los Angeles County Fire Department
Violation Program:	APSA
Violation Source:	CERS,
Site ID:	401038
Site Name:	RYDER TRUCK RENTAL #0923
Violation Date:	02-27-2019
Citation:	23 CCR 16 2712(i) - California Code of Regulations, Title 23, Chapter 16, Section(s) 2712(i)
Violation Description:	Failure to submit a current UST Response Plan available on site.
Violation Notes:	Returned to compliance on 08/09/2019.
Violation Division:	Los Angeles County Department of Public Works
Violation Program:	UST
Violation Source:	CERS,
Site ID:	401038
Site Name:	RYDER TRUCK RENTAL #0923
Violation Date:	10-07-2022
Citation:	23 CCR 16 2712 - California Code of Regulations, Title 23, Chapter 16, Section(s) 2712
Violation Description:	Failure to comply with any of the applicable requirements of the permit issued for the operation of the UST system.
Violation Notes:	OUTDATED AND MISSING FINANCIAL RESP. CERT (1/1/17 0N FILE) PROVIDE A CURRENT FRCT TO THIS INSPECTOR AND TO YOUR CERS SUBMITTAL
Violation Division:	Los Angeles County Department of Public Works
Violation Program:	UST
Violation Source:	CERS,
Site ID:	401038
Site Name:	RYDER TRUCK RENTAL #0923
Violation Date:	02-19-2016
Citation:	HSC 6.75 25299.30-25299.34 - California Health and Safety Code, Chapter 6.75, Section(s) 25299.30-25299.34
Violation Description:	Failure to submit and maintain complete and current Certification of Financial Responsibility or other mechanism of financial assurance.
Violation Notes:	Returned to compliance on 12/27/2017.
Violation Division:	Los Angeles County Department of Public Works
Violation Program:	UST
Violation Source:	CERS,
Site ID:	401038
Site Name:	RYDER TRUCK RENTAL #0923
Violation Date:	02-21-2020
Citation:	HSC 6.7 25284, 25286 - California Health and Safety Code, Chapter 6.7, Section(s) 25284, 25286
Violation Description:	Failure to submit a complete and accurate application for a permit to operate a UST, or for renewal of the permit.
Violation Notes:	NOVC: CERS(TNK INFO),'19 CTLT REJECTED(INCOMPLETE),SEVERAL D.O RPTS

RYDER TRUCK RENTAL INC (Continued) **S106931677**

	MISSING SITE ACKNLGMNT. UPLOAD CERS CORRECTIONS OUTLINED IN EMAIL,RE-SUMBMIT COMPLETE 022719 CTLT RSLTS,PROVIDE SIGNED COPIES OF D.O. RPTS REFERENCED IN NOTICE.
Violation Division:	Los Angeles County Department of Public Works
Violation Program:	UST
Violation Source:	CERS,
Site ID:	401038
Site Name:	RYDER TRUCK RENTAL #0923
Violation Date:	02-19-2016
Citation:	23 CCR 16 2712(f) - California Code of Regulations, Title 23, Chapter 16, Section(s) 2712(f)
Violation Description:	Failure to implement the corrections specified in the inspection report within 30 calendar days of receiving an inspection report from either the local agency or the special inspector.
Violation Notes:	Returned to compliance on 12/27/2017.
Violation Division:	Los Angeles County Department of Public Works
Violation Program:	UST
Violation Source:	CERS,
Site ID:	401038
Site Name:	RYDER TRUCK RENTAL #0923
Violation Date:	04-18-2017
Citation:	23 CCR 16 2641(h) - California Code of Regulations, Title 23, Chapter 16, Section(s) 2641(h)
Violation Description:	Failure to have an approved UST Response Plan.
Violation Notes:	Returned to compliance on 12/27/2017.
Violation Division:	Los Angeles County Department of Public Works
Violation Program:	UST
Violation Source:	CERS,
Site ID:	401038
Site Name:	RYDER TRUCK RENTAL #0923
Violation Date:	09-19-2023
Citation:	22 CCR 15 66265.31 - California Code of Regulations, Title 22, Chapter 15, Section(s) 66265.31
Violation Description:	Failure to maintain and operate the facility to minimize the possibility of a fire, explosion, or any unplanned sudden or non-sudden release of hazardous waste or hazardous waste constituents to air, soil, or surface water which could threaten human health or the environment.
Violation Notes:	OBSERVATION: Facility uses an open day tank (without a lid) to store used oil from drainage of used oil filters. The tank does not have a lid and remains open at all times. CORRECTIVE ACTION: Submit photos/documentation to the CUPA demonstrating the day tank remains closed when not in use to avoid fire/explosion from possible welding sparks, etc.
Violation Division:	Los Angeles County Fire Department
Violation Program:	HW
Violation Source:	CERS,
Site ID:	401038
Site Name:	RYDER TRUCK RENTAL #0923
Violation Date:	11-03-2020
Citation:	22 CCR 15 66265.174 - California Code of Regulations, Title 22, Chapter 15, Section(s) 66265.174
Violation Description:	Failure to inspect weekly, areas where hazardous waste containers are

RYDER TRUCK RENTAL INC (Continued) **S106931677**

	stored or transferred. The owner or operator shall look for leaking containers and for deterioration of containers and the containment system caused by corrosion or other factors.
Violation Notes:	Returned to compliance on 10/28/2021. OBSERVATION: Facility's weekly inspection records of 55-gallon drums containing hazardous wastes (e.g. used paper oil filters, etc.) were not available on site for review at the time of inspection. CORRECTIVE ACTION: Submit a copy of the inspection log to the CUPA demonstrating that the hazardous waste storage area is being inspected weekly.
Violation Division:	Los Angeles County Fire Department
Violation Program:	HW
Violation Source:	CERS,
Site ID:	401038
Site Name:	RYDER TRUCK RENTAL #0923
Violation Date:	04-18-2017
Citation:	HSC 6.7 25290.1(c), 25290.2(c), 25291(a)(2), 25292(e) - California Health and Safety Code, Chapter 6.7, Section(s) 25290.1(c), 25290.2(c), 25291(a)(2), 25292(e)
Violation Description:	Failure to maintain secondary containment (e.g. failure of secondary containment testing).
Violation Notes:	Returned to compliance on 12/27/2017.
Violation Division:	Los Angeles County Department of Public Works
Violation Program:	UST
Violation Source:	CERS,
Site ID:	401038
Site Name:	RYDER TRUCK RENTAL #0923
Violation Date:	02-27-2019
Citation:	23 CCR 16 2641(h) - California Code of Regulations, Title 23, Chapter 16, Section(s) 2641(h)
Violation Description:	Failure to have an approved UST Monitoring Plan.
Violation Notes:	Returned to compliance on 08/09/2019.
Violation Division:	Los Angeles County Department of Public Works
Violation Program:	UST
Violation Source:	CERS,
Site ID:	401038
Site Name:	RYDER TRUCK RENTAL #0923
Violation Date:	02-27-2019
Citation:	HSC 6.7 25293 - California Health and Safety Code, Chapter 6.7, Section(s) 25293
Violation Description:	Failure to maintain UST records in sufficient detail to enable the UPA to determine whether the UST systems are in compliance.
Violation Notes:	Returned to compliance on 08/09/2019.
Violation Division:	Los Angeles County Department of Public Works
Violation Program:	UST
Violation Source:	CERS,
Site ID:	401038
Site Name:	RYDER TRUCK RENTAL #0923
Violation Date:	02-24-2021
Citation:	23 CCR 16 2712 - California Code of Regulations, Title 23, Chapter 16, Section(s) 2712
Violation Description:	Failure to comply with any of the applicable requirements of the permit issued for the operation of the UST system.
Violation Notes:	Returned to compliance on 03/23/2021. TANK INFO, PLOT PLAN, DIESEL

RYDER TRUCK RENTAL INC (Continued) **S106931677**

SPILL BUCKET FAILED 2020 TEST, OPEN VIOLATIONS V#945911: CERS AND 2019 CTLS INCOMPLETE CORRECT AND UPDATE CERS, REPAIR/REPLACE/RETEST SPILL BUCKET AND SUBMIT RESULTS, SUBMIT FULL AND COMPLETE CTLS TEST RESULTS

Violation Division: Los Angeles County Department of Public Works
Violation Program: UST
Violation Source: CERS,

Site ID: 401038
Site Name: RYDER TRUCK RENTAL #0923
Violation Date: 02-27-2019
Citation: HSC 6.7 25284, 25286 - California Health and Safety Code, Chapter 6.7, Section(s) 25284, 25286
Violation Description: Failure to submit a complete and accurate application for a permit to operate a UST, or for renewal of the permit.
Violation Notes: Returned to compliance on 08/09/2019.
Violation Division: Los Angeles County Department of Public Works
Violation Program: UST
Violation Source: CERS,

Site ID: 401038
Site Name: RYDER TRUCK RENTAL #0923
Violation Date: 02-27-2019
Citation: 23 CCR 16 2711(a)(8) - California Code of Regulations, Title 23, Chapter 16, Section(s) 2711(a)(8)
Violation Description: Failure to submit or maintain a current facility plot plan.
Violation Notes: Returned to compliance on 08/09/2019.
Violation Division: Los Angeles County Department of Public Works
Violation Program: UST
Violation Source: CERS,

Site ID: 401038
Site Name: RYDER TRUCK RENTAL #0923
Violation Date: 11-03-2020
Citation: 22 CCR 15 66265.195(c) - California Code of Regulations, Title 22, Chapter 15, Section(s) 66265.195(c)
Violation Description: Failure to conduct and document inspections of hazardous waste tank systems each operating day and retain records of those inspections at the facility.
Violation Notes: Returned to compliance on 10/28/2021. OBSERVATION: Daily inspections of the 500-gallon aboveground tank system have not been conducted and documented. - facility's daily inspection records of one 500-gallon aboveground tank containing HW used oil were not available on site for review at the time of inspection; CORRECTIVE ACTION: Submit documentation to the CUPA demonstrating that the above tank system is being properly inspected and documented.
Violation Division: Los Angeles County Fire Department
Violation Program: HW
Violation Source: CERS,

Site ID: 401038
Site Name: RYDER TRUCK RENTAL #0923
Violation Date: 02-27-2019
Citation: 23 CCR 16 2716(f) - California Code of Regulations, Title 23, Chapter 16, Section(s) 2716(f)
Violation Description: "Failure to maintain on-site, or off-site at a readily available location if approved by the UPA, copies of Designated Operator inspection records as follows: Designated operator monthly inspection

RYDER TRUCK RENTAL INC (Continued) **S106931677**

	records for inspections performed before October 1, 2018 must be kept for 12 months from the month of inspection. For inspections performed on or after October 1, 2018, copies of the ""Designated Underground Storage Tank Operator Visual Inspection Report"" must be kept for 36 months from the month of inspection. "
Violation Notes:	Returned to compliance on 08/09/2019.
Violation Division:	Los Angeles County Department of Public Works
Violation Program:	UST
Violation Source:	CERS,
Site ID:	401038
Site Name:	RYDER TRUCK RENTAL #0923
Violation Date:	08-31-2017
Citation:	23 CCR 16 2712(i) - California Code of Regulations, Title 23, Chapter 16, Section(s) 2712(i)
Violation Description:	Failure to have a UST Monitoring Plan available on site.
Violation Notes:	Returned to compliance on 02/27/2019.
Violation Division:	Los Angeles County Department of Public Works
Violation Program:	UST
Violation Source:	CERS,
Site ID:	401038
Site Name:	RYDER TRUCK RENTAL #0923
Violation Date:	04-18-2017
Citation:	23 CCR 16 2715(a) - California Code of Regulations, Title 23, Chapter 16, Section(s) 2715(a)
Violation Description:	Failure to notify the CUPA of the designated operator (DO) identification and/or change of the DO within 30 days.
Violation Notes:	Returned to compliance on 12/27/2017.
Violation Division:	Los Angeles County Department of Public Works
Violation Program:	UST
Violation Source:	CERS,
Site ID:	401038
Site Name:	RYDER TRUCK RENTAL #0923
Violation Date:	02-24-2021
Citation:	23 CCR 16 2641(h) - California Code of Regulations, Title 23, Chapter 16, Section(s) 2641(h)
Violation Description:	Failure to submit or maintain a current facility plot plan.
Violation Notes:	Returned to compliance on 03/23/2021. TANK INFO, PLOT PLAN, DIESEL SPILL BUCKET FAILED 2020 TEST, OPEN VIOLATIONS V#945911: CERS AND 2019 CTLS INCOMPLETE CORRECT AND UPDATE CERS, REPAIR/REPLACE/RETEST SPILL BUCKET AND SUBMIT RESULTS, SUBMIT FULL AND COMPLETE CTLS TEST RESULTS
Violation Division:	Los Angeles County Department of Public Works
Violation Program:	UST
Violation Source:	CERS,
Site ID:	401038
Site Name:	RYDER TRUCK RENTAL #0923
Violation Date:	11-03-2020
Citation:	HSC 6.67 25270.4.5(a) - California Health and Safety Code, Chapter 6.67, Section(s) 25270.4.5(a)
Violation Description:	Failure to comply with one or more of the following requirements: 1. Have record of inspections and tests, including integrity tests, signed by the appropriate supervisor or inspector. 2. Keep written procedures and records of inspections and tests, including integrity tests, for at least three years. 3. Keep comparison records.

RYDER TRUCK RENTAL INC (Continued) **S106931677**

Violation Notes:	Returned to compliance on 10/28/2021. OBSERVATION: Failure to comply with one or more of the following requirements: 1. Have record of inspections and tests, including integrity tests, signed by the appropriate supervisor or inspector. 2. Keep written procedures and records of inspections and tests, including integrity tests, for at least three years. 3. Keep comparison records for bulk storage containers subject to 40 CFR 112.8(c)(6). - facility's routine aboveground storage tank inspection records were not available on site for review at the time of inspection; CORRECTIVE ACTION: Keep written inspection procedures, records of inspections and testing, signed by appropriate supervisor/inspector, for at least 3 years.
Violation Division:	Los Angeles County Fire Department
Violation Program:	APSA
Violation Source:	CERS,
Site ID:	401038
Site Name:	RYDER TRUCK RENTAL #0923
Violation Date:	02-24-2021
Citation:	23 CCR 16 2712(f) - California Code of Regulations, Title 23, Chapter 16, Section(s) 2712(f)
Violation Description:	Failure to implement the corrections specified in the inspection report within 30 days of receiving an inspection report from either the UPA or special inspector.
Violation Notes:	Returned to compliance on 03/23/2021. TANK INFO, PLOT PLAN, DIESEL SPILL BUCKET FAILED 2020 TEST, OPEN VIOLATIONS V#945911: CERS AND 2019 CTLS INCOMPLETE CORRECT AND UPDATE CERS, REPAIR/REPLACE/RETEST SPILL BUCKET AND SUBMIT RESULTS, SUBMIT FULL AND COMPLETE CTLS TEST RESULTS
Violation Division:	Los Angeles County Department of Public Works
Violation Program:	UST
Violation Source:	CERS,
Site ID:	401038
Site Name:	RYDER TRUCK RENTAL #0923
Violation Date:	10-07-2022
Citation:	HSC 6.7 25292.2(a) - California Health and Safety Code, Chapter 6.7, Section(s) 25292.2(a)
Violation Description:	Failure to submit and maintain complete and current Certification of Financial Responsibility or other mechanism of financial assurance.
Violation Notes:	OUTDATED AND MISSING FINANCIAL RESP. CERT (1/1/17 0N FILE) PROVIDE A CURRENT FRCT TO THIS INSPECTOR AND TO YOUR CERS SUBMITTAL
Violation Division:	Los Angeles County Department of Public Works
Violation Program:	UST
Violation Source:	CERS,
Site ID:	401038
Site Name:	RYDER TRUCK RENTAL #0923
Violation Date:	04-22-2015
Citation:	23 CCR 16 2712(i) - California Code of Regulations, Title 23, Chapter 16, Section(s) 2712(i)
Violation Description:	Failure to maintain on site an approved monitoring plan.
Violation Notes:	Returned to compliance on 12/27/2017. CERS CORRECTIONS: TANK INFO/OSDO/RESPONSE PLAN/MONITORING PLAN NOT WORK UPDATE CERS PER ANNOTATED COPY OF CERS EMAILED TO CONTACT PERSON
Violation Division:	Los Angeles County Department of Public Works
Violation Program:	UST
Violation Source:	CERS,

RYDER TRUCK RENTAL INC (Continued) **S106931677**

Site ID:	401038
Site Name:	RYDER TRUCK RENTAL #0923
Violation Date:	04-22-2015
Citation:	23 CCR 16 2712(i) - California Code of Regulations, Title 23, Chapter 16, Section(s) 2712(i)
Violation Description:	Failure to submit, obtain approval, or maintain a complete/accurate response plan.
Violation Notes:	Returned to compliance on 12/27/2017. CERS CORRECTIONS: TANK INFO/OSDO/RESPONSE PLAN/MONITORING PLAN NOT WORK UPDATE CERS PER ANNOTATED COPY OF CERS EMAILED TO CONTACT PERSON
Violation Division:	Los Angeles County Department of Public Works
Violation Program:	UST
Violation Source:	CERS,

Site ID:	401038
Site Name:	RYDER TRUCK RENTAL #0923
Violation Date:	02-21-2020
Citation:	23 CCR 16 2712 - California Code of Regulations, Title 23, Chapter 16, Section(s) 2712
Violation Description:	Failure to comply with any of the applicable requirements of the permit issued for the operation of the UST system.
Violation Notes:	NOVC: CERS(TNK INFO),'19 CTLT REJECTED(INCOMPLETE),SEVERAL D.O RPTS MISSING SITE ACKNLGMNT. UPLOAD CERS CORRECTIONS OUTLINED IN EMAIL,RE-SUMBMIT COMPLETE 022719 CTLT RSLTS,PROVIDE SIGNED COPIES OF D.O. RPTS REFERENCED IN NOTICE.
Violation Division:	Los Angeles County Department of Public Works
Violation Program:	UST
Violation Source:	CERS,

Site ID:	401038
Site Name:	RYDER TRUCK RENTAL #0923
Violation Date:	02-27-2019
Citation:	HSC 6.7 25292.2(a) - California Health and Safety Code, Chapter 6.7, Section(s) 25292.2(a)
Violation Description:	Failure to submit and maintain complete and current Certification of Financial Responsibility or other mechanism of financial assurance.
Violation Notes:	Returned to compliance on 08/09/2019.
Violation Division:	Los Angeles County Department of Public Works
Violation Program:	UST
Violation Source:	CERS,

Site ID:	401038
Site Name:	RYDER TRUCK RENTAL #0923
Violation Date:	11-03-2020
Citation:	HSC 6.95 25505(a)(4) - California Health and Safety Code, Chapter 6.95, Section(s) 25505(a)(4)
Violation Description:	Failure to provide initial and annual training to all employees in safety procedures in the event of a release or threatened release of a hazardous material or failure to document and maintain training records for a minimum of three years.
Violation Notes:	Returned to compliance on 10/28/2021. OBSERVATION: The business failed to provide initial and annual training to all employees in safety procedures in the event of a release or threatened release of a hazardous material; or failed to document and maintains training records for a minimum of three years. CORRECTIVE ACTION: Establish and electronically submit an employee training program containing provisions for training applicable staff in release reporting

RYDER TRUCK RENTAL INC (Continued) **S106931677**

procedures. Submit documentation to the unified program agency demonstrating appropriate personnel have received initial training and maintain ongoing annual training records for a minimum of three years.
Violation Division: Los Angeles County Fire Department
Violation Program: HMRRP
Violation Source: CERS,

Site ID: 401038
Site Name: RYDER TRUCK RENTAL #0923
Violation Date: 02-24-2021
Citation: HSC 6.7 25284.2 - California Health and Safety Code, Chapter 6.7, Section(s) 25284.2
Violation Description: "Failure to meet one or more of the following requirements: Install or maintain a liquid-tight spill container. Have a minimum capacity of five gallons. Have a functional drain valve or other method for the removal of liquid from the spill container. Be resistant to galvanic corrosion. Perform a tightness test at installation, every 12 months thereafter, or within 30 days after a repair to the spill container. Tested using applicable manufacturer guidelines, industry codes, engineering standards, or a method approved by a professional engineer. Tested by a certified UST service technician. Maintain records of spill containment testing for 36 months. "
Violation Notes: Returned to compliance on 03/23/2021. TANK INFO, PLOT PLAN, DIESEL SPILL BUCKET FAILED 2020 TEST, OPEN VIOLATIONS V#945911: CERS AND 2019 CTLS INCOMPLETE CORRECT AND UPDATE CERS, REPAIR/REPLACE/RETEST SPILL BUCKET AND SUBMIT RESULTS, SUBMIT FULL AND COMPLETE CTLS TEST RESULTS
Violation Division: Los Angeles County Department of Public Works
Violation Program: UST
Violation Source: CERS,

Site ID: 401038
Site Name: RYDER TRUCK RENTAL #0923
Violation Date: 02-27-2019
Citation: 23 CCR 16 2712(b)(2) - California Code of Regulations, Title 23, Chapter 16, Section(s) 2712(b)(2)
Violation Description: Failure to maintain monitoring records for release detection and/or maintain records of appropriate follow-up actions.
Violation Notes: Returned to compliance on 08/09/2019.
Violation Division: Los Angeles County Department of Public Works
Violation Program: UST
Violation Source: CERS,

Site ID: 401038
Site Name: RYDER TRUCK RENTAL #0923
Violation Date: 11-03-2020
Citation: 22 CCR 15 66265.192(h) - California Code of Regulations, Title 22, Chapter 15, Section(s) 66265.192(h)
Violation Description: Failure of generator to obtain assessment or reassessment every five (5) years or the remaining service life of the tank system, as stated in the engineer’s assessment, whichever is less. This assessment applies to onground or aboveground tank systems containing only non-RCRA hazardous wastes generated onsite, or for a small quantity generator onground or aboveground tank systems containing RCRA hazardous wastes generated onsite.
Violation Notes: Returned to compliance on 11/19/2020. OBSERVATION: A hazardous waste tank reassessment has not been conducted for the following tank system within 5 years of the previous tank system assessment or within the

RYDER TRUCK RENTAL INC (Continued) **S106931677**

remaining service life of the tank system as stated in the engineer's report, whichever is less. - facility's HW tank assessment report for one 500-gallon aboveground tank containing HW used oil was not available on site for review at the time of inspection; CORRECTIVE ACTION: Obtain a written hazardous waste tank system reassessment for the above tank system in accordance with 22 CCR 15 66265.192 and submit a copy to the CUPA.

Violation Division: Los Angeles County Fire Department
Violation Program: HW
Violation Source: CERS,

Site ID: 401038
Site Name: RYDER TRUCK RENTAL #0923
Violation Date: 02-27-2019
Citation: 23 CCR 16 2716(e) - California Code of Regulations, Title 23, Chapter 16, Section(s) 2716(e)
Violation Description: For designated operator (DO) monthly inspections conducted before October 1, 2018, failure to comply with one or more of the following requirements: Be performed by an ICC certified DO. Inspect monthly alarm history report, check that alarms are documented and responded to appropriately, and attach a copy. Inspect for the presence of liquid/debris in spill containers. Inspect for the presence of liquid/debris in under dispenser containment (UDC) and ensure that the monitoring equipment is positioned correctly. Inspect for liquid or debris in containment sumps where an alarm occurred with no service visit. Check that all testing and maintenance has been completed and documented. Verify that all facility employees have been trained in accordance with 23 CCR 2715(c). For designated operator (DO) 30 day inspections conducted on and after October 1, 2018, failure to conduct the designated UST operator visual inspection at least once every 30 days.
Violation Notes: Returned to compliance on 08/09/2019.
Violation Division: Los Angeles County Department of Public Works
Violation Program: UST
Violation Source: CERS,

Site ID: 401038
Site Name: RYDER TRUCK RENTAL #0923
Violation Date: 02-19-2016
Citation: HSC 6.7 25286(a) - California Health and Safety Code, Chapter 6.7, Section(s) 25286(a)
Violation Description: Failure to submit an complete and accurate application for a permit to operate an underground storage tank, or for renewal of the permit.
Violation Notes: Returned to compliance on 12/27/2017.
Violation Division: Los Angeles County Department of Public Works
Violation Program: UST
Violation Source: CERS,

Site ID: 401038
Site Name: RYDER TRUCK RENTAL #0923
Violation Date: 11-03-2020
Citation: 22 CCR 12 66262.40(a) - California Code of Regulations, Title 22, Chapter 12, Section(s) 66262.40(a)
Violation Description: Failure to keep a copy of each properly signed manifest for at least three years from the date the waste was accepted by the initial transporter. The manifest signed at the time the waste was accepted for transport shall be kept until receiving a signed copy from the

RYDER TRUCK RENTAL INC (Continued) **S106931677**

	designated facility which received the waste.
Violation Notes:	Returned to compliance on 10/28/2021. OBSERVATION: Uniform Hazardous Waste Manifests for used oil, used coolant, used and drained paper oil filters, spent aqueous parts washer fluids, etc. were not available at the time of inspection. CORRECTIVE ACTION: Locate a copy of all manifests for used oil, used coolant, used and drained paper oil filters, spent aqueous parts washer fluids, etc. and submit copies to the CUPA.
Violation Division:	Los Angeles County Fire Department
Violation Program:	HW
Violation Source:	CERS,
Site ID:	401038
Site Name:	RYDER TRUCK RENTAL #0923
Violation Date:	08-31-2017
Citation:	23 CCR 16 2712(b) - California Code of Regulations, Title 23, Chapter 16, Section(s) 2712(b)
Violation Description:	Failure to maintain records of repairs, lining, and upgrades on site, or off site if approved by the CUPA, for the life of the UST.
Violation Notes:	Returned to compliance on 02/27/2019.
Violation Division:	Los Angeles County Department of Public Works
Violation Program:	UST
Violation Source:	CERS,
Site ID:	401038
Site Name:	RYDER TRUCK RENTAL #0923
Violation Date:	04-18-2017
Citation:	HSC 6.75 25299.30-25299.34 - California Health and Safety Code, Chapter 6.75, Section(s) 25299.30-25299.34
Violation Description:	Failure to submit and maintain complete and current Certification of Financial Responsibility or other mechanism of financial assurance.
Violation Notes:	Returned to compliance on 12/27/2017.
Violation Division:	Los Angeles County Department of Public Works
Violation Program:	UST
Violation Source:	CERS,
Site ID:	401038
Site Name:	RYDER TRUCK RENTAL #0923
Violation Date:	11-03-2020
Citation:	HSC 6.95 25508.2 - California Health and Safety Code, Chapter 6.95, Section(s) 25508.2
Violation Description:	Failure to annually review and electronically certify that the business plan is complete and accurate on or before the annual due date.
Violation Notes:	Returned to compliance on 10/01/2021. OBSERVATION: The business failed to electronically submit and certify that the business plan is complete, accurate, and in compliance with EPCRA on or before the annual due date. 2020 California Environmental Reporting System (CERS) submittal was missing/inaccurate; Reviewed CERS submittals submitted on 10/1/2020 and found the following needed to be addressed: - Not using the most up-to-date form to complete facility s Consolidated Emergency Response / Contingency Plan (CER/CP); Old CER/CP form was used - please use attached Rev. 03/07/17 CER/CP form; - Inaccurate quantities of hazardous materials reported on the hazardous materials and waste inventory matrix report; Observed the following hazardous materials and hazardous waste on site during the inspection: - 1 x ???-cuft (medium size) compressed gas cylinder containing R-502; - 1 x

RYDER TRUCK RENTAL INC (Continued) **S106931677**

230-cuft compressed gas cylinder containing nitrogen; - 1 x 257-cuft compressed gas [Truncated]
Violation Division: Los Angeles County Fire Department
Violation Program: HMRRP
Violation Source: CERS,

Site ID: 401038
Site Name: RYDER TRUCK RENTAL #0923
Violation Date: 02-27-2019
Citation: 23 CCR 16 2641(h) - California Code of Regulations, Title 23, Chapter 16, Section(s) 2641(h)
Violation Description: Failure to have an approved UST Response Plan.
Violation Notes: Returned to compliance on 08/09/2019.
Violation Division: Los Angeles County Department of Public Works
Violation Program: UST
Violation Source: CERS,

Site ID: 401038
Site Name: RYDER TRUCK RENTAL #0923
Violation Date: 02-27-2019
Citation: 23 CCR 16 2715(f) - California Code of Regulations, Title 23, Chapter 16, Section(s) 2715(f)
Violation Description: Failure to have a properly qualified service technician test leak detection equipment as required every 12 months (vapor, pressure, hydrostatic (VPH) system, sensors, line-leak detectors (LLD), automatic tank gauge (ATG), etc.).
Violation Notes: Returned to compliance on 08/09/2019.
Violation Division: Los Angeles County Department of Public Works
Violation Program: UST
Violation Source: CERS,

Evaluation:
Eval General Type: Compliance Evaluation Inspection
Eval Date: 02-24-2021
Violations Found: Yes
Eval Type: Routine done by local agency
Eval Notes: NOVC: TANK INFO, PLOT PLAN, DIESEL SPILL BUCKET FAILED 2020 TEST, OPEN VIOLATIONS V#945911: CERS AND 2019 CTLS INCOMPLETE
Eval Division: Los Angeles County Department of Public Works
Eval Program: UST
Eval Source: CERS,

Eval General Type: Other/Unknown
Eval Date: 10-13-2021
Violations Found: No
Eval Type: Other, not routine, done by local agency
Eval Division: Los Angeles County Fire Department
Eval Program: APSA
Eval Source: CERS,

Eval General Type: Other/Unknown
Eval Date: 10-28-2021
Violations Found: No
Eval Type: Other, not routine, done by local agency
Eval Division: Los Angeles County Fire Department
Eval Program: APSA
Eval Source: CERS,

RYDER TRUCK RENTAL INC (Continued) **S106931677**

Eval General Type: Other/Unknown
Eval Date: 10-28-2021
Violations Found: No
Eval Type: Other, not routine, done by local agency
Eval Division: Los Angeles County Fire Department
Eval Program: HW
Eval Source: CERS,

Eval General Type: Compliance Evaluation Inspection
Eval Date: 11-02-2020
Violations Found: Yes
Eval Type: Routine done by local agency
Eval Notes: Alma Armendariz, Supervisor
Eval Division: Los Angeles County Fire Department
Eval Program: HMRRP
Eval Source: CERS,

Eval General Type: Other/Unknown
Eval Date: 12-14-2020
Violations Found: No
Eval Type: Other, not routine, done by local agency
Eval Division: Los Angeles County Fire Department
Eval Program: HW
Eval Source: CERS,

Eval General Type: Compliance Evaluation Inspection
Eval Date: 02-21-2020
Violations Found: Yes
Eval Type: Routine done by local agency
Eval Notes: NOVC: CERS(TNK INFO),'19 CTLT REJECTED(INCOMPLETE),SEVERAL D.O RPTS MISSING SITE ACKNLGMNT.|NO ALARMS SINCE LAST M.C./3YRS DOCS ONSITE.
Eval Division: Los Angeles County Department of Public Works
Eval Program: UST
Eval Source: CERS,

Eval General Type: Other/Unknown
Eval Date: 04-03-2019
Violations Found: No
Eval Type: Other, not routine, done by local agency
Eval Notes: 4/3/2019 C Nugas CERS submittal dated 5/12/2017 HM corrective actions completed
Eval Division: Los Angeles County Fire Department
Eval Program: HMRRP
Eval Source: CERS,

Eval General Type: Compliance Evaluation Inspection
Eval Date: 04-08-2014
Violations Found: No
Eval Type: Routine done by local agency
Eval Division: Los Angeles County Fire Department
Eval Program: HMRRP
Eval Source: CERS,

Eval General Type: Compliance Evaluation Inspection
Eval Date: 04-08-2014
Violations Found: Yes
Eval Type: Routine done by local agency

RYDER TRUCK RENTAL INC (Continued) **S106931677**

Eval Division: Los Angeles County Fire Department
Eval Program: HW
Eval Source: CERS,

Eval General Type: Compliance Evaluation Inspection
Eval Date: 04-22-2015
Violations Found: Yes
Eval Type: Routine done by local agency
Eval Notes: NOVC: CERS CORRECTIONS(TANK/OSDO/MONITORING PLAN/RESPONSE PLAN) SENSORS OK/ DOCUMENTS AND CERTIFICATIONS WERE ONSITE AND CURRENT
Eval Division: Los Angeles County Department of Public Works
Eval Program: UST
Eval Source: CERS,

Eval General Type: Other/Unknown
Eval Date: 06-11-2020
Violations Found: Yes
Eval Type: Other, not routine, done by local agency
Eval Notes: NOVC ISSUED FOR REJECTED TEST RESULTS (C#949841) FOR FAILED DSL SPBK AND INCOMPLETE SECTION VI.
Eval Division: Los Angeles County Department of Public Works
Eval Program: UST
Eval Source: CERS,

Eval General Type: Compliance Evaluation Inspection
Eval Date: 09-19-2023
Violations Found: No
Eval Type: Routine done by local agency
Eval Notes: Marco Vasquez, Operation Manager
Eval Division: Los Angeles County Fire Department
Eval Program: APSA
Eval Source: CERS,

Eval General Type: Compliance Evaluation Inspection
Eval Date: 11-02-2020
Violations Found: Yes
Eval Type: Routine done by local agency
Eval Notes: Alma Armendariz, Supervisor
Eval Division: Los Angeles County Fire Department
Eval Program: HW
Eval Source: CERS,

Eval General Type: Other/Unknown
Eval Date: 11-15-2021
Violations Found: No
Eval Type: Other, not routine, done by local agency
Eval Division: Los Angeles County Fire Department
Eval Program: APSA
Eval Source: CERS,

Eval General Type: Other/Unknown
Eval Date: 12-14-2020
Violations Found: No
Eval Type: Other, not routine, done by local agency
Eval Division: Los Angeles County Fire Department
Eval Program: HMRRP
Eval Source: CERS,

RYDER TRUCK RENTAL INC (Continued) **S106931677**

Eval General Type: Compliance Evaluation Inspection
Eval Date: 02-19-2016
Violations Found: Yes
Eval Type: Routine done by local agency
Eval Notes: NOV-FRCT IN CERS EXP 100114,NO RESPONSE PLAN IN CERS,NO DO STATEMENT IN CERS,CERS CORS:FACILITY INFO,MON PLAN;VR SIMPLICITY-CERT 042215
Eval Division: Los Angeles County Department of Public Works
Eval Program: UST
Eval Source: CERS,

Eval General Type: Compliance Evaluation Inspection
Eval Date: 04-18-2017
Violations Found: Yes
Eval Type: Routine done by local agency
Eval Notes: NOVC: SCTR TEST 02/19/16(UDCS & SUMPS TESTED AT 2 INCHES, NOT 4"); CORRECTIONS(FRCT & OSDO EXPIRED/PLOT PLAN/MONITORING PLAN)
Eval Division: Los Angeles County Department of Public Works
Eval Program: UST
Eval Source: CERS,

Eval General Type: Compliance Evaluation Inspection
Eval Date: 05-03-2017
Violations Found: No
Eval Type: Routine done by local agency
Eval Notes: Sheree Parker, Service Manager Guillermo Guzman, TRP
Eval Division: Los Angeles County Fire Department
Eval Program: APSA
Eval Source: CERS,

Eval General Type: Compliance Evaluation Inspection
Eval Date: 05-03-2017
Violations Found: Yes
Eval Type: Routine done by local agency
Eval Notes: Sheree Parker, Service Manager Guillermo Guzman, TRP
Eval Division: Los Angeles County Fire Department
Eval Program: HMRRP
Eval Source: CERS,

Eval General Type: Compliance Evaluation Inspection
Eval Date: 09-19-2023
Violations Found: No
Eval Type: Routine done by local agency
Eval Notes: Marco Vasquez, Operation Manager
Eval Division: Los Angeles County Fire Department
Eval Program: HMRRP
Eval Source: CERS,

Eval General Type: Compliance Evaluation Inspection
Eval Date: 09-19-2023
Violations Found: Yes
Eval Type: Routine done by local agency
Eval Notes: Marco Vasquez, Operation Manager
Eval Division: Los Angeles County Fire Department
Eval Program: HW
Eval Source: CERS,

Eval General Type: Other/Unknown

RYDER TRUCK RENTAL INC (Continued) **S106931677**

Eval Date: 10-03-2023
Violations Found: No
Eval Type: Other, not routine, done by local agency
Eval Notes: Operator sent a correction of compliance document with- 1. Photos of label drums - Abate 2.Operator stated this is not an overnight storage container. A sign was placed to make sure it is emptied daily to minimize the possibility of fire/explosion/release. However, oil is constantly deposited into this tank, therefore there is always (for the most part) will be oil in the tank that doesn't have a lid. Photo of open tank provided-outstanding.
Eval Division: Los Angeles County Fire Department
Eval Program: HW
Eval Source: CERS,

Eval General Type: Compliance Evaluation Inspection
Eval Date: 10-07-2022
Violations Found: Yes
Eval Type: Routine done by local agency
Eval Notes: NOTICE ISSUED FOR EXPIRED FRCT. TANK EQUIPMENT OK,ENSORS CORRECT ANDAT LOW POINTS, SUMPS/UDC CLEAN DRY.
Eval Division: Los Angeles County Department of Public Works
Eval Program: UST
Eval Source: CERS,

Eval General Type: Other/Unknown
Eval Date: 10-13-2021
Violations Found: No
Eval Type: Other, not routine, done by local agency
Eval Division: Los Angeles County Fire Department
Eval Program: HMRRP
Eval Source: CERS,

Eval General Type: Other/Unknown
Eval Date: 10-28-2021
Violations Found: No
Eval Type: Other, not routine, done by local agency
Eval Division: Los Angeles County Fire Department
Eval Program: HMRRP
Eval Source: CERS,

Eval General Type: Compliance Evaluation Inspection
Eval Date: 11-02-2020
Violations Found: Yes
Eval Type: Routine done by local agency
Eval Notes: Alma Armendariz, Supervisor
Eval Division: Los Angeles County Fire Department
Eval Program: APSA
Eval Source: CERS,

Eval General Type: Other/Unknown
Eval Date: 12-14-2020
Violations Found: No
Eval Type: Other, not routine, done by local agency
Eval Division: Los Angeles County Fire Department
Eval Program: APSA
Eval Source: CERS,

RYDER TRUCK RENTAL INC (Continued) **S106931677**

Eval General Type: Other/Unknown
Eval Date: 12-21-2023
Violations Found: No
Eval Type: Other, not routine, done by local agency
Eval Division: Los Angeles County Fire Department
Eval Program: HW
Eval Source: CERS,

Eval General Type: Compliance Evaluation Inspection
Eval Date: 02-27-2019
Violations Found: Yes
Eval Type: Routine done by local agency
Eval Notes: NOVC:MON CERT REJECT,SB989 NOT@4",CERS,MON CERT 2018 &SB989 011718& 083117 NOT@SITE,NO DECEMBER '18 DO RPRT,WRONG DO SIGN,NO CMPLNCE SGN
Eval Division: Los Angeles County Department of Public Works
Eval Program: UST
Eval Source: CERS,

Eval General Type: Compliance Evaluation Inspection
Eval Date: 04-08-2014
Violations Found: No
Eval Type: Routine done by local agency
Eval Division: Los Angeles County Fire Department
Eval Program: APSA
Eval Source: CERS,

Eval General Type: Compliance Evaluation Inspection
Eval Date: 04-10-2014
Violations Found: No
Eval Type: Routine done by local agency
Eval Division: Los Angeles County Fire Department
Eval Program: APSA
Eval Source: CERS,

Eval General Type: Compliance Evaluation Inspection
Eval Date: 05-03-2017
Violations Found: No
Eval Type: Routine done by local agency
Eval Notes: Sheree Parker, Service Manager Guillermo Guzman, TRP
Eval Division: Los Angeles County Fire Department
Eval Program: HW
Eval Source: CERS,

Eval General Type: Compliance Evaluation Inspection
Eval Date: 08-31-2017
Violations Found: Yes
Eval Type: Routine done by local agency
Eval Notes: SITE HAS TWO CERS CORRECTIONS, ALL EQUIPMENT CORRECT, SENSORD AT LOW POINTS SUMP/UDC CLEAN. V/R ALL NORMAL. RE-TEST FOR LEAKING BUCKET
Eval Division: Los Angeles County Department of Public Works
Eval Program: UST
Eval Source: CERS,

Eval General Type: Other/Unknown
Eval Date: 10-13-2021
Violations Found: No
Eval Type: Other, not routine, done by local agency

RYDER TRUCK RENTAL INC (Continued) **S106931677**

Eval Division: Los Angeles County Fire Department
Eval Program: HW
Eval Source: CERS,

Eval General Type: Other/Unknown
Eval Date: 11-28-2023
Violations Found: No
Eval Type: Other, not routine, done by local agency
Eval Division: Los Angeles County Fire Department
Eval Program: HW
Eval Source: CERS,

Affiliation:
Affiliation Type Desc: Document Preparer
Entity Name: Ebony Coleman
Affiliation Phone: ,

Affiliation Type Desc: Identification Signer
Entity Name: Eric Harvey
Entity Title: Manager - Compliance, RFS
Affiliation Phone: ,

Affiliation Type Desc: UST Property Owner Name
Entity Name: RYDER TRANSPORTATION, INC
Affiliation Address: 11690 NW 105th St
Affiliation City: Miami
Affiliation State: FL
Affiliation Country: United States
Affiliation Zip: 33178
Affiliation Phone: (305) 500-3726,

Affiliation Type Desc: Operator
Entity Name: RYDER TRUCK RENTAL INC
Affiliation Phone: (281) 647-8900,

Affiliation Type Desc: Parent Corporation
Entity Name: RYDER TRANSPORTATION SERVICES
Affiliation Phone: ,

Affiliation Type Desc: Property Owner
Entity Name: RYDER TRANSPORTATION, INC
Affiliation Address: 11690 NW 105th St
Affiliation City: Miami
Affiliation State: FL
Affiliation Country: United States
Affiliation Zip: 33178
Affiliation Phone: (305) 500-3726,

Affiliation Type Desc: Facility Mailing Address
Entity Name: Mailing Address
Affiliation Address: 757 N. Eldridge Parkway, Suite 760
Affiliation City: HOUSTON
Affiliation State: TX
Affiliation Zip: 77079
Affiliation Phone: ,

Affiliation Type Desc: CUPA District

RYDER TRUCK RENTAL INC (Continued) **S106931677**

Entity Name:	Los Angeles County Fire
Affiliation Address:	5825 Rickenbacker Road
Affiliation City:	Commerce
Affiliation State:	CA
Affiliation Zip:	90040-3027
Affiliation Phone:	(323) 890-4000,
Affiliation Type Desc:	Environmental Contact
Entity Name:	RYDER FS
Affiliation Address:	757 N. Eldridge Parkway, Suite 760
Affiliation City:	HOUSTON
Affiliation State:	TX
Affiliation Zip:	77079
Affiliation Phone:	,
Affiliation Type Desc:	Legal Owner
Entity Name:	RYDER TRUCK RENTAL INC.
Affiliation Address:	757 N. Eldridge Parkway, Suite 760
Affiliation City:	HOUSTON
Affiliation State:	TX
Affiliation Country:	United States
Affiliation Zip:	77079
Affiliation Phone:	(281) 647-8900,
Affiliation Type Desc:	UST Permit Applicant
Entity Name:	Amy White
Entity Title:	Sr. Compliance Manager
Affiliation Phone:	(800) 215-4839,
Affiliation Type Desc:	UST Tank Operator
Entity Name:	RYDER TRUCK RENTAL INC
Affiliation Address:	757 N. Eldridge Parkway, Suite 760
Affiliation City:	HOUSTON
Affiliation State:	TX
Affiliation Country:	United States
Affiliation Zip:	77079
Affiliation Phone:	(281) 647-8900,
Affiliation Type Desc:	UST Tank Owner
Entity Name:	RYDER TRUCK RENTAL INC
Affiliation Address:	757 N. Eldridge Parkway, Suite 760
Affiliation City:	HOUSTON
Affiliation State:	TX
Affiliation Country:	United States
Affiliation Zip:	77079
Affiliation Phone:	(281) 647-8900,

J126 **RYDER TRUCK RENTAL (CITY OF INDUSTRY)** **RCRA NonGen / NLR** **1027216374**
NNW **811 SOUTH STIMSON AVENUE** **E MANIFEST** **CAC003181126**
1/8-1/4 **CITY OF INDUSTRY, CA 91745**
0.183 mi.
967 ft. **Site 9 of 25 in cluster J**

Relative: **Lower**
Actual: **336 ft.**

RCRA Listings:

Date Form Received by Agency:	20220615
Handler Name:	Ryder Truck Rental (City Of Industry)
Handler Address:	811 South Stimson Avenue
Handler City,State,Zip:	CITY OF INDUSTRY, CA 91745
EPA ID:	CAC003181126
Contact Name:	JASON BLACKBURN
Contact Address:	P.O BOX 025719
Contact City,State,Zip:	MIAMI, FL 33102
Contact Telephone:	330-841-6144
Contact Email:	JASON_L_BLACKBURN@RYDER.COM
EPA Region:	09
Federal Waste Generator Description:	Not a generator, verified
Mailing Address:	P.O BOX 025719
Mailing City,State,Zip:	MIAMI, FL 33102
Owner Name:	Ryder Truck Rental (City Of Indust
Owner Type:	Other
Operator Name:	Jason Blackburn
Operator Type:	Other
Short-Term Generator Activity:	No
Importer Activity:	No
Mixed Waste Generator:	No
Transporter Activity:	No
Transfer Facility Activity:	No
Recycler Activity with Storage:	No
Small Quantity On-Site Burner Exemption:	No
Smelting Melting and Refining Furnace Exemption:	No
Underground Injection Control:	No
Off-Site Waste Receipt:	No
Universal Waste Indicator:	No
Universal Waste Destination Facility:	No
Federal Universal Waste:	No
Active Site State-Reg Handler:	---
Hazardous Secondary Material Indicator:	N
2018 GPRA Permit Baseline:	Not on the Baseline
2018 GPRA Renewals Baseline:	Not on the Baseline
202 GPRA Corrective Action Baseline:	No
Subject to Corrective Action Universe:	No
Non-TSDFs Where RCRA CA has Been Imposed Universe:	No
Corrective Action Priority Ranking:	No NCAPS ranking
Environmental Control Indicator:	No
Institutional Control Indicator:	No
Human Exposure Controls Indicator:	N/A
Groundwater Controls Indicator:	N/A
Significant Non-Complier Universe:	No
Unaddressed Significant Non-Complier Universe:	No
Addressed Significant Non-Complier Universe:	No
Significant Non-Complier With a Compliance Schedule Universe:	No
Handler Date of Last Change:	20220617
Recognized Trader-Importer:	No
Recognized Trader-Exporter:	No
Importer of Spent Lead Acid Batteries:	No
Exporter of Spent Lead Acid Batteries:	No

RYDER TRUCK RENTAL (CITY OF INDUSTRY) (Continued) **1027216374**

Recycler Activity Without Storage: No
Manifest Broker: No
Sub-Part P Indicator: No

Handler - Owner Operator:
Owner/Operator Indicator: Operator
Owner/Operator Name: JASON BLACKBURN
Legal Status: Other
Owner/Operator Address: P.O BOX 025719
Owner/Operator City,State,Zip: MIAMI, FL 33102
Owner/Operator Telephone: 330-841-6144

Owner/Operator Indicator: Owner
Owner/Operator Name: RYDER TRUCK RENTAL (CITY OF INDUST
Legal Status: Other
Owner/Operator Address: P.O BOX 025719
Owner/Operator City,State,Zip: MIAMI, FL 33102
Owner/Operator Telephone: 330-841-6144

Historic Generators:
Receive Date: 20220615
Handler Name: RYDER TRUCK RENTAL (CITY OF INDUSTRY)
Federal Waste Generator Description: Not a generator, verified
Large Quantity Handler of Universal Waste: No
Recognized Trader Importer: No
Recognized Trader Exporter: No
Spent Lead Acid Battery Importer: No
Spent Lead Acid Battery Exporter: No
Current Record: Yes
Non Storage Recycler Activity: No
Electronic Manifest Broker: No

List of NAICS Codes and Descriptions:
NAICS Code: 56299
NAICS Description: ALL OTHER WASTE MANAGEMENT SERVICES

Facility Has Received Notices of Violations:
Violations: No Violations Found

Evaluation Action Summary:
Evaluations: No Evaluations Found

E MANIFEST:
Manifest Tracking Number: 023643644JJK
Last Updated Date: 20220726
Shipped Date: 20220621
Received Date: 20220707
Manifest Status: Signed
Submission Type: DataImage5Copy
Origin Type: Web
Generator EPA ID: CAC003181126
Generator Name: Ryder Truck Rental (City Of Industry)

RYDER TRUCK RENTAL (CITY OF INDUSTRY) (Continued) **1027216374**

Generator Mail Street 1:	811 SOUTH STIMSON AVENUE
Generator Mail City:	CITY OF INDUSTRY
Generator Mail State:	CA
Generator Mail Zip:	91745
Generator Location Street 1:	P.O BOX 025719
Generator Location City:	MIAMI
Generator Location Zip:	33102
Generator Location State:	FL
Designated Facility EPA ID:	AZR000520882
Designated Facility Name:	La Paz County Landfill
Designated Facility Mail Street 2:	26999 HIGHWAY 95
Designated Facility Mail City:	PARKER
Designated Facility Mail Zip:	85344
Designated Facility Mail State:	AZ
Designated Facility Location Street 1:	26999 HIGHWAY 95
Designated Facility Location City:	PARKER
Designated Facility Location Zip:	85344
Designated Facility Location State:	AZ
Manifest Residue Indicator:	N
Rejection Indicator:	N

State Waste:

Manifest Tracking Number:	023643644JJK
Waste Line Number:	1
State Waste Code Owner:	CA
State Waste Code:	151
State Waste:	Asbestos-containing waste

Transporter:

Manifest Tracking Number:	023643644JJK
Transporter Line Number:	1
Transporter EPA ID:	CAL000160111
Transporter Name:	Alliance Evironmental Group

Manifest Tracking Number:	023643644JJK
Transporter Line Number:	2
Transporter EPA ID:	CAR000049064
Transporter Name:	E C T I

Waste Line:

Manifest Tracking Number:	023643644JJK
Waste Line Number:	1
U.S. DOT Hazardous Indicator:	Y
U.S. DOT ID Number:	NA2212
U.S. DOT Description:	Rq Na2212, Asbestos, 9, Pgiii
Number of Containers:	4
Container Type Code:	BA
Container Type Description:	Burlap, cloth, paper, or plastic bags
Waste Quantity:	1
Quantity Unit of Measure Code:	Y
Quantity Unit of Measure Description:	Cubic Yards
Waste Quantity, in Tons:	0.84
Acute Waste Quantity, in Tons:	0
Non-Acute Waste Quantity, in Tons:	0.84
Waste Quantity, in Kilograms:	761.9052
Acute Waste Quantity, in Kilograms:	0

RYDER TRUCK RENTAL (CITY OF INDUSTRY) (Continued) **1027216374**

Non-Acute Waste Quantity, in Kilorgrams:	761.9052
Management Method Code:	H132
Management Method Description:	LANDFILL (WITH PRIOR TREATMENT AND/OR STABILIZATION)
Waste Residue Indicator:	N
Quantity Discrepancy Indicator:	N
Waste Type Discrepancy Indicator:	N
EPA Waste Indicator:	N

J127 **RYDER TRUCK RENTAL INC** **UST** **U004344019**
NNW **811 S STIMSON AVE** **N/A**
1/8-1/4 **HACIENDA HTS, CA 91745**
0.183 mi.
967 ft. **Site 10 of 25 in cluster J**

Relative: **Lower**
Actual: **336 ft.**

UST:

Name:	RYDER TRUCK RENTAL INC
Address:	811 S STIMSON AVE
City,State,Zip:	HACIENDA HTS, CA 91745
Facility ID:	11452
Permitting Agency:	LOS ANGELES COUNTY
Latitude:	34.0126385
Longitude:	-117.9537619

J128 **RYDER TRUCK RENTAL #0923** **UST FINDER** **1028187712**
NNW **811 S STIMSON AVE** **N/A**
1/8-1/4 **INDUSTRY, CA 91745**
0.183 mi.
967 ft. **Site 11 of 25 in cluster J**

Relative: **Lower**
Actual: **336 ft.**

UST FINDER:

Object ID:	731943
Facility ID:	CA10295197
Name:	RYDER TRUCK RENTAL #0923
Address:	811 S STIMSON AVE
City,State,Zip:	INDUSTRY, CA 91745
Address Match Type:	StreetAddress
Open USTs:	1
Population 1500ft:	298
Private Wells 1500ft:	0
Within 100yr Floodplain:	No
Land Use:	Developed, High Intensity
Facility Status:	Open UST(s)
EPA Region:	9
Coordinate Source:	Geocode
X Coord:	-117.954774155
Y Coord:	34.0115539220001
Latitude:	34.0115539223804
Longitude:	-117.954774154507

UST FINDER:

Object ID:	2260636
Facility ID:	CA10295197
Tank ID:	CA10295197-001_A Stand-alone Tank_1
Tank Status:	Open
Installation Date:	2002/10/16 15:59:59+00
Tank Capacity:	20000
Substances:	Diesel

RYDER TRUCK RENTAL #0923 (Continued) **1028187712**

Tank Wall Type: Double Wall

J129 **RYDER TRUCK RENTAL #0923** **UST** **U004357544**
NNW **811 S STIMSON AVE** **N/A**
1/8-1/4 **INDUSTRY, CA 91745**
0.183 mi.
967 ft. **Site 12 of 25 in cluster J**

Relative: UST:
Lower

Actual:
336 ft.

Name:	RYDER TRUCK RENTAL #0923
Address:	811 S STIMSON AVE
City,State,Zip:	INDUSTRY, CA 91745
Facility ID:	LACoFA0025697
Permitting Agency:	Los Angeles County Fire Department
CERSID:	10295197
Latitude:	34.0116300
Longitude:	-117.955560
Owner type:	Non-Government
Facility type:	Other
Num of closed ust:	0
Num of oos ust:	0
Epa region:	9
Tribal lands:	No
Tank owner name:	RYDER TRUCK RENTAL INC
Tank owner mailing address:	757 N. Eldridge Parkway, Suite 760
Tank owner mailing city:	HOUSTON
Tank owner mailing zip:	77079
Tank owner mailing state:	TX
Tank operator name:	RYDER TRUCK RENTAL INC
Tank operator mailing address:	757 N. Eldridge Parkway, Suite 760
Tank operator mailing city:	HOUSTON
Tank operator mailing zip:	77079
Tank operator mailing state:	TX
Tankidnumber:	6
Tank status:	Confirmed/Updated Information
Tank configuration:	Stand Alone Tank
Tank installation date:	10/16/2002 12:00:00 AM
Tank num of compartments:	1
Tank contents:	Diesel
Tank capacity gallons:	20000
Tank type:	Double Wall
Tank pc construction:	Fiberglass
Tank pwpiping construction:	Fiberglass
Tank piping type:	Pressure
Tank piping construction:	Double Walled
Tank sacrificial anode:	No
Tank cp impressed current:	No
Tank cp shutoff:	No
Tank alarms:	Yes
Tank ball float:	No
Tank spill bucket:	Yes

J130 **RYDER TRUCK RENTALS** **HWTS** **S113180480**
NNW **811 S STIMSON** **HAZNET** **N/A**
1/8-1/4 **CITY OF INDUSTRY, CA 91745**
0.183 mi.
967 ft. **Site 13 of 25 in cluster J**

Relative:
Lower

Actual:
336 ft.

HWTS:

Name:	RYDER TRUCK RENTALS
Address:	811 S STIMSON
City,State,Zip:	CITY OF INDUSTRY, CA 91745
EPA ID:	CAX000244368
Inactive Date:	04/30/1986
Create Date:	07/12/1985
Mailing Address:	GERRY CARPENTIERI
Mailing City,State,Zip:	CITY OF INDUSTRY, CA 917450000
Contact Name:	GERRY CARPENTIERI
Facility Status:	Inactive
Facility Type:	PERMANENT
Category:	STATE
Latitude:	34.011859
Longitude:	-117.954615

HAZNET:

Name:	RYDER TRUCK RENTALS
Address:	811 S STIMSON
City,State,Zip:	CITY OF INDUSTRY, CA 917450000
Contact:	GERRY CARPENTIERI
Telephone:	8189613452
Mailing Address:	GERRY CARPENTIERI
Year:	1994
Gepaid:	CAX000244368
TSD EPA ID:	CAD981696420
CA Waste Code:	134 - Aqueous solution with total organic residues less than 10 percent
Disposal Method:	H01 - Transfer Station
Tons:	0.924
Year:	1985
Gepaid:	CAX000244368
TSD EPA ID:	CAT080013352
CA Waste Code:	241 - Tank bottom waste
Disposal Method:	R01 - Recycler
Tons:	0.0834

Additional Information:

Year:	1994
Gen EPA ID:	CAX000244368
Shipment Date:	19940629
Creation Date:	3/26/1996 0:00:00
Receipt Date:	19950701
Manifest ID:	93113113
Trans EPA ID:	CAL000027724
TSDF EPA ID:	CAD981696420
TSDF Alt EPA ID:	CAD981696420
Waste Code Description:	134 - Aqueous solution with <10% total organic residues

RYDER TRUCK RENTALS (Continued) **S113180480**

Meth Code:	H01 - Transfer Station
Quantity Tons:	0.924
Waste Quantity:	220
Quantity Unit:	G

J131 **RYDER TRANSPORTATION RENTAL** **RCRA NonGen / NLR** **1024786293**
NNW **811 S STIMSON AVE** **E MANIFEST** **CAL000015541**
1/8-1/4 **CITY OF INDUSTRY, CA 91745**
0.183 mi.
967 ft. **Site 14 of 25 in cluster J**

Relative: **Lower**
Actual: **336 ft.**

RCRA Listings:

Date Form Received by Agency:	19891114
Handler Name:	Ryder Transportation Rental
Handler Address:	811 S Stimson Ave
Handler City,State,Zip:	CITY OF INDUSTRY, CA 91745-1628
EPA ID:	CAL000015541
Contact Name:	STACY HAMMON
Contact Address:	840 S MAPLE AVE
Contact City,State,Zip:	MONTEBELLO, CA 90640-0000
Contact Telephone:	323-726-1011
Contact Email:	SHAMMON@RYDER.COM
EPA Region:	09
Federal Waste Generator Description:	Not a generator, verified
Active Site Indicator:	Handler Activities
Mailing Address:	840 S MAPLE AVE
Mailing City,State,Zip:	MONTEBELLO, CA 90640-0000
Owner Name:	Ryder Truck Rental
Owner Type:	Other
Operator Name:	Stacy Hammon
Operator Type:	Other
Short-Term Generator Activity:	No
Importer Activity:	No
Mixed Waste Generator:	No
Transporter Activity:	No
Transfer Facility Activity:	No
Recycler Activity with Storage:	No
Small Quantity On-Site Burner Exemption:	No
Smelting Melting and Refining Furnace Exemption:	No
Underground Injection Control:	No
Off-Site Waste Receipt:	No
Universal Waste Indicator:	Yes
Universal Waste Destination Facility:	Yes
Federal Universal Waste:	No
Active Site State-Reg Handler:	---
Hazardous Secondary Material Indicator:	N
2018 GPRA Permit Baseline:	Not on the Baseline
2018 GPRA Renewals Baseline:	Not on the Baseline
202 GPRA Corrective Action Baseline:	No
Subject to Corrective Action Universe:	No
Non-TSDFs Where RCRA CA has Been Imposed Universe:	No
Corrective Action Priority Ranking:	No NCAPS ranking
Environmental Control Indicator:	No
Institutional Control Indicator:	No
Human Exposure Controls Indicator:	N/A
Groundwater Controls Indicator:	N/A
Significant Non-Complier Universe:	No
Unaddressed Significant Non-Complier Universe:	No

RYDER TRANSPORTATION RENTAL (Continued) **1024786293**

Addressed Significant Non-Complier Universe:	No
Significant Non-Complier With a Compliance Schedule Universe:	No
Handler Date of Last Change:	20180905
Recognized Trader-Importer:	No
Recognized Trader-Exporter:	No
Importer of Spent Lead Acid Batteries:	No
Exporter of Spent Lead Acid Batteries:	No
Recycler Activity Without Storage:	No
Manifest Broker:	No
Sub-Part P Indicator:	No

Handler - Owner Operator:

Owner/Operator Indicator:	Operator
Owner/Operator Name: STACY HAMMON	
Legal Status:	Other
Owner/Operator Address:	840 S MAPLE AVE
Owner/Operator City,State,Zip:	MONTEBELLO, CA 90640-0000
Owner/Operator Telephone:	323-726-1011
Owner/Operator Indicator:	Owner
Owner/Operator Name: RYDER TRUCK RENTAL	
Legal Status:	Other
Owner/Operator Address:	11690 NW 105 ST
Owner/Operator City,State,Zip:	MIAMI, FL 33178-1103
Owner/Operator Telephone:	305-500-3619

Historic Generators:

Receive Date:	19891114
Handler Name:	RYDER TRANSPORTATION RENTAL
Federal Waste Generator Description:	Not a generator, verified
Large Quantity Handler of Universal Waste:	No
Recognized Trader Importer:	No
Recognized Trader Exporter:	No
Spent Lead Acid Battery Importer:	No
Spent Lead Acid Battery Exporter:	No
Current Record:	Yes

List of NAICS Codes and Descriptions:

NAICS Code:	53212
NAICS Description:	TRUCK, UTILITY TRAILER, AND RV (RECREATIONAL VEHICLE) RENTAL AND LEASING

Facility Has Received Notices of Violations:

Violations:	No Violations Found

Evaluation Action Summary:

Evaluations:	No Evaluations Found

E MANIFEST:

Manifest Tracking Number:	007205122SKS
Last Updated Date:	20200327
Shipped Date:	20200219

RYDER TRANSPORTATION RENTAL (Continued) **1024786293**

Received Date:	20200305
Manifest Status:	Signed
Submission Type:	DataImage5Copy
Origin Type:	Service
Generator EPA ID:	CAL000015541
Generator Name:	Ryder T/S 0923
Generator Mail Street 1:	811 S STIMSON AVE
Generator Mail City:	CITY OF INDUSTRY
Generator Mail State:	CA
Generator Mail Zip:	91745
Generator Location Street 1:	811 S Stimson Ave
Generator Location City:	City Of Industry
Generator Location Zip:	91745
Generator Location State:	CA
Generator Contact Company Name:	Ryder T/S 0923
Designated Facility EPA ID:	CAD044429835
Designated Facility Mail Street 2:	1737 East Denni Street
Designated Facility Mail City:	Wilmington
Designated Facility Mail Zip:	90744
Designated Facility Mail State:	CA
Designated Facility Location Street 1:	1737 East Denni Street
Designated Facility Location City:	Wilmington
Designated Facility Location Zip:	90744
Designated Facility Location State:	CA
Designated Facility Contact Company Name:	Clean Harbors Wilmington LLC
Manifest Residue Indicator:	N
Rejection Indicator:	N

Manifest Tracking Number:	007466854SKS
Last Updated Date:	20200730
Shipped Date:	20200630
Received Date:	20200710
Manifest Status:	Signed
Submission Type:	DataImage5Copy
Origin Type:	Service
Generator EPA ID:	CAL000015541
Generator Name:	Ryder T/S 0923
Generator Mail Street 1:	811 S STIMSON AVE
Generator Mail City:	CITY OF INDUSTRY
Generator Mail State:	CA
Generator Mail Zip:	91745
Generator Location Street 1:	811 S Stimson Ave
Generator Location City:	City Of Industry
Generator Location Zip:	91745
Generator Location State:	CA
Generator Contact Company Name:	Ryder T/S 0923
Designated Facility EPA ID:	CAD044429835
Designated Facility Name:	Clean Harbors Wilmington Llc
Designated Facility Mail Street 2:	1737 East Denni Street
Designated Facility Mail City:	Wilmington
Designated Facility Mail Zip:	90744
Designated Facility Mail State:	CA
Designated Facility Location Street 1:	1737 East Denni Street
Designated Facility Location City:	Wilmington
Designated Facility Location Zip:	90744
Designated Facility Location State:	CA
Manifest Residue Indicator:	N

RYDER TRANSPORTATION RENTAL (Continued) **1024786293**

Rejection Indicator:	N
Manifest Tracking Number:	008012342SKS
Last Updated Date:	20211019
Shipped Date:	20210908
Received Date:	20210920
Manifest Status:	Signed
Submission Type:	DataImage5Copy
Origin Type:	Service
Generator EPA ID:	CAL000015541
Generator Name:	Ryder T/S 0923
Generator Mail Street 1:	811 S STIMSON AVE
Generator Mail City:	CITY OF INDUSTRY
Generator Mail State:	CA
Generator Mail Zip:	91745
Generator Location Street 1:	811 S Stimson Ave
Generator Location City:	City Of Industry
Generator Location Zip:	91745
Generator Location State:	CA
Generator Contact Company Name:	Ryder T/S 0923
Designated Facility EPA ID:	UTD991301748
Designated Facility Name:	Clean Harbors Grassy Mountain Llc
Designated Facility Mail Street 2:	PO Box 22750
Designated Facility Mail City:	Salt Lake City
Designated Facility Mail Zip:	84122
Designated Facility Mail State:	UT
Designated Facility Location Street 1:	3 Miles East 7 Miles North of Knolls
Designated Facility Location Street 2:	Exit 41 off I-80
Designated Facility Location City:	Grantsville
Designated Facility Location Zip:	84029
Designated Facility Location State:	UT
Manifest Residue Indicator:	N
Rejection Indicator:	N
Manifest Tracking Number:	007166210SKS
Last Updated Date:	20200612
Shipped Date:	20200512
Received Date:	20200520
Manifest Status:	Signed
Submission Type:	DataImage5Copy
Origin Type:	Service
Generator EPA ID:	CAL000015541
Generator Name:	Ryder T/S 0923
Generator Mail Street 1:	811 S STIMSON AVE
Generator Mail City:	CITY OF INDUSTRY
Generator Mail State:	CA
Generator Mail Zip:	91745
Generator Location Street 1:	811 S Stimson Ave
Generator Location City:	City Of Industry
Generator Location Zip:	91745
Generator Location State:	CA
Generator Contact Company Name:	Ryder T/S 0923
Designated Facility EPA ID:	CAD044429835
Designated Facility Mail Street 2:	1737 East Denni Street
Designated Facility Mail City:	Wilmington
Designated Facility Mail Zip:	90744
Designated Facility Mail State:	CA

RYDER TRANSPORTATION RENTAL (Continued) **1024786293**

Designated Facility Location Street 1:	1737 East Denni Street
Designated Facility Location City:	Wilmington
Designated Facility Location Zip:	90744
Designated Facility Location State:	CA
Designated Facility Contact Company Name:	Clean Harbors Wilmington LLC
Manifest Residue Indicator:	N
Rejection Indicator:	N

Manifest Tracking Number:	006650719SKS
Last Updated Date:	20181129
Shipped Date:	20181004
Received Date:	20181019
Manifest Status:	Signed
Submission Type:	DataImage5Copy
Origin Type:	Service
Generator EPA ID:	CAL000015541
Generator Name:	Ryder T/S 0923
Generator Mail Street 1:	811 S STIMSON AVE
Generator Mail City:	CITY OF INDUSTRY
Generator Mail State:	CA
Generator Mail Zip:	91745
Generator Location Street 1:	811 S Stimson Ave
Generator Location City:	City Of Industry
Generator Location Zip:	91745
Generator Location State:	CA
Designated Facility EPA ID:	CAD044429835
Designated Facility Mail Street 2:	1737 East Denni Street
Designated Facility Mail City:	Wilmington
Designated Facility Mail Zip:	90744
Designated Facility Mail State:	CA
Designated Facility Location Street 1:	1737 East Denni Street
Designated Facility Location City:	Wilmington
Designated Facility Location Zip:	90744
Designated Facility Location State:	CA
Designated Facility Contact Company Name:	Clean Harbors Wilmington LLC
Manifest Residue Indicator:	N
Rejection Indicator:	N

Manifest Tracking Number:	006652907SKS
Last Updated Date:	20190828
Shipped Date:	20190111
Received Date:	20190123
Manifest Status:	Corrected
Submission Type:	DataImage5Copy
Origin Type:	Service
Generator EPA ID:	CAL000015541
Generator Name:	Ryder T/S 0923
Generator Mail Street 1:	811 S STIMSON AVE
Generator Mail City:	CITY OF INDUSTRY
Generator Mail State:	CA
Generator Mail Zip:	91745
Generator Location Street 1:	811 S Stimson Ave
Generator Location City:	City Of Industry
Generator Location Zip:	91745
Generator Location State:	CA
Designated Facility EPA ID:	CAD044429835
Designated Facility Mail Street 2:	1737 East Denni Street

RYDER TRANSPORTATION RENTAL (Continued) **1024786293**

Designated Facility Mail City:	Wilmington
Designated Facility Mail Zip:	90744
Designated Facility Mail State:	CA
Designated Facility Location Street 1:	1737 East Denni Street
Designated Facility Location City:	Wilmington
Designated Facility Location Zip:	90744
Designated Facility Location State:	CA
Designated Facility Contact Company Name:	Clean Harbors Wilmington LLC
Manifest Residue Indicator:	N
Rejection Indicator:	N

Manifest Tracking Number:	006747129SKS
Last Updated Date:	20191021
Shipped Date:	20190917
Received Date:	20190924
Manifest Status:	Signed
Submission Type:	DataImage5Copy
Origin Type:	Service
Generator EPA ID:	CAL000015541
Generator Name:	Ryder T/S 0923
Generator Mail Street 1:	811 S STIMSON AVE
Generator Mail City:	CITY OF INDUSTRY
Generator Mail State:	CA
Generator Mail Zip:	91745
Generator Location Street 1:	811 S Stimson Ave
Generator Location City:	City Of Industry
Generator Location Zip:	91745
Generator Location State:	CA
Designated Facility EPA ID:	CAD044429835
Designated Facility Mail Street 2:	1737 East Denni Street
Designated Facility Mail City:	Wilmington
Designated Facility Mail Zip:	90744
Designated Facility Mail State:	CA
Designated Facility Location Street 1:	1737 East Denni Street
Designated Facility Location City:	Wilmington
Designated Facility Location Zip:	90744
Designated Facility Location State:	CA
Designated Facility Contact Company Name:	Clean Harbors Wilmington LLC
Manifest Residue Indicator:	N
Rejection Indicator:	N

Manifest Tracking Number:	008544468SKS
Last Updated Date:	20221212
Shipped Date:	20221102
Received Date:	20221116
Manifest Status:	Signed
Submission Type:	DataImage5Copy
Origin Type:	Service
Generator EPA ID:	CAL000015541
Generator Name:	Ryder T/S 0923
Generator Mail Street 1:	811 S STIMSON AVE
Generator Mail City:	CITY OF INDUSTRY
Generator Mail State:	CA
Generator Mail Zip:	91745
Generator Location Street 1:	811 S Stimson Ave
Generator Location City:	City Of Industry
Generator Location Zip:	91745

RYDER TRANSPORTATION RENTAL (Continued) **1024786293**

Generator Location State:	CA
Generator Contact Company Name:	Ryder T/S 0923
Designated Facility EPA ID:	CAD044429835
Designated Facility Name:	Clean Harbors Wilmington Llc
Designated Facility Mail Street 2:	1737 East Denni Street
Designated Facility Mail City:	Wilmington
Designated Facility Mail Zip:	90744
Designated Facility Mail State:	CA
Designated Facility Location Street 1:	1737 East Denni Street
Designated Facility Location City:	Wilmington
Designated Facility Location Zip:	90744
Designated Facility Location State:	CA
Manifest Residue Indicator:	N
Rejection Indicator:	N

Manifest Tracking Number:	007048923SKS
Last Updated Date:	20190828
Shipped Date:	20190627
Received Date:	20190710
Manifest Status:	Corrected
Submission Type:	DataImage5Copy
Origin Type:	Service
Generator EPA ID:	CAL000015541
Generator Name:	Ryder T/S 0923
Generator Mail Street 1:	811 S STIMSON AVE
Generator Mail City:	CITY OF INDUSTRY
Generator Mail State:	CA
Generator Mail Zip:	91745
Generator Location Street 1:	811 S Stimson Ave
Generator Location City:	City Of Industry
Generator Location Zip:	91745
Generator Location State:	CA
Designated Facility EPA ID:	CAD044429835
Designated Facility Mail Street 2:	1737 East Denni Street
Designated Facility Mail City:	Wilmington
Designated Facility Mail Zip:	90744
Designated Facility Mail State:	CA
Designated Facility Location Street 1:	1737 East Denni Street
Designated Facility Location City:	Wilmington
Designated Facility Location Zip:	90744
Designated Facility Location State:	CA
Designated Facility Contact Company Name:	Clean Harbors Wilmington LLC
Manifest Residue Indicator:	N
Rejection Indicator:	N

Manifest Tracking Number:	007434973SKS
Last Updated Date:	20200916
Shipped Date:	20200805
Received Date:	20200819
Manifest Status:	Signed
Submission Type:	DataImage5Copy
Origin Type:	Service
Generator EPA ID:	CAL000015541
Generator Name:	Ryder T/S 0923
Generator Mail Street 1:	811 S STIMSON AVE
Generator Mail City:	CITY OF INDUSTRY
Generator Mail State:	CA

RYDER TRANSPORTATION RENTAL (Continued) **1024786293**

Generator Mail Zip:	91745
Generator Location Street 1:	811 S Stimson Ave
Generator Location City:	City Of Industry
Generator Location Zip:	91745
Generator Location State:	CA
Generator Contact Company Name:	Ryder T/S 0923
Designated Facility EPA ID:	CAD044429835
Designated Facility Name:	Clean Harbors Wilmington Llc
Designated Facility Mail Street 2:	1737 East Denni Street
Designated Facility Mail City:	Wilmington
Designated Facility Mail Zip:	90744
Designated Facility Mail State:	CA
Designated Facility Location Street 1:	1737 East Denni Street
Designated Facility Location City:	Wilmington
Designated Facility Location Zip:	90744
Designated Facility Location State:	CA
Manifest Residue Indicator:	N
Rejection Indicator:	N

Manifest Tracking Number:	007272626SKS
Last Updated Date:	20191230
Shipped Date:	20191127
Received Date:	20191205
Manifest Status:	Signed
Submission Type:	DataImage5Copy
Origin Type:	Service
Generator EPA ID:	CAL000015541
Generator Name:	Ryder T/S 0923
Generator Mail Street 1:	811 S STIMSON AVE
Generator Mail City:	CITY OF INDUSTRY
Generator Mail State:	CA
Generator Mail Zip:	91745
Generator Location Street 1:	811 S Stimson Ave
Generator Location City:	City Of Industry
Generator Location Zip:	91745
Generator Location State:	CA
Designated Facility EPA ID:	CAD044429835
Designated Facility Mail Street 2:	1737 East Denni Street
Designated Facility Mail City:	Wilmington
Designated Facility Mail Zip:	90744
Designated Facility Mail State:	CA
Designated Facility Location Street 1:	1737 East Denni Street
Designated Facility Location City:	Wilmington
Designated Facility Location Zip:	90744
Designated Facility Location State:	CA
Designated Facility Contact Company Name:	Clean Harbors Wilmington LLC
Manifest Residue Indicator:	N
Rejection Indicator:	N

State Waste:

Manifest Tracking Number:	008339484SKS
Waste Line Number:	1
State Waste Code Owner:	CA
State Waste Code:	223
State Waste:	Unspecified oil-containing waste

RYDER TRANSPORTATION RENTAL (Continued) **1024786293**

Transporter:

Manifest Tracking Number:	008339484SKS
Transporter Line Number:	1
Transporter EPA ID:	TXR000081205
Transporter Name:	Safety-Kleen Systems, Inc.
Manifest Tracking Number:	008339484SKS
Transporter Line Number:	2
Transporter EPA ID:	MAD039322250
Transporter Name:	Clean Harbors Environmental Services, Inc.
Manifest Tracking Number:	008339484SKS
Transporter Line Number:	3
Transporter EPA ID:	MAD039322250
Transporter Name:	Clean Harbors Environmental Services, Inc.
Manifest Tracking Number:	008339484SKS
Transporter Line Number:	4
Transporter EPA ID:	MAD039322250
Transporter Name:	Clean Harbors Environmental Services, Inc.

Waste Line:

Manifest Tracking Number:	008339484SKS
Waste Line Number:	1
U.S. DOT Hazardous Indicator:	N
Non-Hazardous Waste Description:	NONE, NON-RCRA HAZARDOUS WASTE, SOLID) USED OIL FILTERS CONTAINING USED OI (DRAINED AND UNDRAINED OIL FILTERS), N/A, NONE
Number of Containers:	3
Container Type Code:	DM
Container Type Description:	Metal drums, barrels, kegs
Waste Quantity:	600
Quantity Unit of Measure Code:	P
Quantity Unit of Measure Description:	Pounds
Waste Quantity, in Tons:	0.3
Acute Waste Quantity, in Tons:	0
Non-Acute Waste Quantity, in Tons:	0.3
Waste Quantity, in Kilograms:	272.109
Acute Waste Quantity, in Kilograms:	0
Non-Acute Waste Quantity, in Kilorgrams:	272.109
Management Method Code:	H141
Management Method Description:	STORAGE, BULKING AND/OR TRANSFER OFF SITE
Waste Residue Indicator:	N
Quantity Discrepancy Indicator:	N
Waste Type Discrepancy Indicator:	N
EPA Waste Indicator:	N

Click this hyperlink while viewing on your computer to access
17 additional US EManifest: record(s) in the EDR Site Report.

L132 **PHILLIP OR RHONDA GARRETTSON** **HWTS** **S129478524**
SSW **1227 HINNEN AVENUE** **N/A**
1/8-1/4 **LA PUENTE, CA 91745**
0.183 mi.
968 ft. **Site 1 of 4 in cluster L**

Relative: **Higher**
Actual: **364 ft.**

HWTS:

Name:	PHILLIP OR RHONDA GARRETTSON
Address:	1227 HINNEN AVENUE
City,State,Zip:	LA PUENTE, CA 91745
EPA ID:	CAC003213635
Inactive Date:	04/24/2023
Create Date:	01/23/2023
Mailing Address:	19922 CAMINO DE ROSA
Mailing City,State,Zip:	WALNUT, CA 91789
Owner Name:	PHILLIP OR RHONDA GARRETTSON
Owner Address:	19922 CAMINO DE ROSA
Owner City,State,Zip:	WALNUT, CA 91789
Contact Name:	PHILLIP OR RHONDA GARRETTSON
Contact Address:	19922 CAMINO DE ROSA
City,State,Zip:	WALNUT, CA 91789
Facility Status:	Inactive
Facility Type:	Temporary
Category:	State
Latitude:	34.00529032
Longitude:	-117.95366708

L133 **PHILLIP AND RHONDA GARRETTSON** **RCRA NonGen / NLR** **1027521189**
SSW **1227 HINNEN AVENUE** **E MANIFEST** **CAC003213462**
1/8-1/4 **LA PUENTE, CA 91745**
0.183 mi.
968 ft. **Site 2 of 4 in cluster L**

Relative: **Higher**
Actual: **364 ft.**

RCRA Listings:

Date Form Received by Agency:	20230120
Handler Name:	Phillip And Rhonda Garrettson
Handler Address:	1227 Hinnen Avenue
Handler City,State,Zip:	LA PUENTE, CA 91745
EPA ID:	CAC003213462
Contact Name:	PHILLIP AND RHONDA GARRETTSON
Contact Address:	19922 CAMINO DE ROSA
Contact City,State,Zip:	WALNUT, CA 91789
Contact Telephone:	909-287-6772
Contact Email:	RHONDAGARRETTSON@GMAIL.COM
EPA Region:	09
Federal Waste Generator Description:	Not a generator, verified
Mailing Address:	19922 CAMINO DE ROSA
Mailing City,State,Zip:	WALNUT, CA 91789
Owner Name:	Phillip And Rhonda Garrettson
Owner Type:	Other
Operator Name:	Phillip And Rhonda Garrettson
Operator Type:	Other
Short-Term Generator Activity:	No
Importer Activity:	No
Mixed Waste Generator:	No
Transporter Activity:	No
Transfer Facility Activity:	No
Recycler Activity with Storage:	No
Small Quantity On-Site Burner Exemption:	No
Smelting Melting and Refining Furnace Exemption:	No

PHILLIP AND RHONDA GARRETTSON (Continued) **1027521189**

Underground Injection Control:	No
Off-Site Waste Receipt:	No
Universal Waste Indicator:	No
Universal Waste Destination Facility:	No
Federal Universal Waste:	No
Active Site State-Reg Handler:	---
Hazardous Secondary Material Indicator:	N
2018 GPRA Permit Baseline:	Not on the Baseline
2018 GPRA Renewals Baseline:	Not on the Baseline
202 GPRA Corrective Action Baseline:	No
Subject to Corrective Action Universe:	No
Non-TSDFs Where RCRA CA has Been Imposed Universe:	No
Corrective Action Priority Ranking:	No NCAPS ranking
Environmental Control Indicator:	No
Institutional Control Indicator:	No
Human Exposure Controls Indicator:	N/A
Groundwater Controls Indicator:	N/A
Significant Non-Complier Universe:	No
Unaddressed Significant Non-Complier Universe:	No
Addressed Significant Non-Complier Universe:	No
Significant Non-Complier With a Compliance Schedule Universe:	No
Handler Date of Last Change:	20230203
Recognized Trader-Importer:	No
Recognized Trader-Exporter:	No
Importer of Spent Lead Acid Batteries:	No
Exporter of Spent Lead Acid Batteries:	No
Recycler Activity Without Storage:	No
Manifest Broker:	No
Sub-Part P Indicator:	No

Handler - Owner Operator:

Owner/Operator Indicator:	Operator
Owner/Operator Name:	PHILLIP AND RHONDA GARRETTSON
Legal Status:	Other
Owner/Operator Address:	19922 CAMINO DE ROSA
Owner/Operator City,State,Zip:	WALNUT, CA 91789
Owner/Operator Telephone:	909-287-6772

Owner/Operator Indicator:	Owner
Owner/Operator Name:	PHILLIP AND RHONDA GARRETTSON
Legal Status:	Other
Owner/Operator Address:	19922 CAMINO DE ROSA
Owner/Operator City,State,Zip:	WALNUT, CA 91789
Owner/Operator Telephone:	909-287-6772

Historic Generators:

Receive Date:	20230120
Handler Name:	PHILLIP AND RHONDA GARRETTSON
Federal Waste Generator Description:	Not a generator, verified
Large Quantity Handler of Universal Waste:	No
Recognized Trader Importer:	No
Recognized Trader Exporter:	No
Spent Lead Acid Battery Importer:	No
Spent Lead Acid Battery Exporter:	No
Current Record:	Yes

PHILLIP AND RHONDA GARRETTSON (Continued) **1027521189**

Non Storage Recycler Activity: No
Electronic Manifest Broker: No

List of NAICS Codes and Descriptions:
NAICS Code: 56299
NAICS Description: ALL OTHER WASTE MANAGEMENT SERVICES

Facility Has Received Notices of Violations:
Violations: No Violations Found

Evaluation Action Summary:
Evaluations: No Evaluations Found

E MANIFEST:

Manifest Tracking Number:	023644803JJK
Last Updated Date:	20230215
Shipped Date:	20230125
Received Date:	20230208
Manifest Status:	Signed
Submission Type:	DataImage5Copy
Origin Type:	Web
Generator EPA ID:	CAC003213462
Generator Name:	Phillip And Rhonda Garrettson
Generator Mail Street 1:	1227 HINNEN AVENUE
Generator Mail City:	LA PUENTE
Generator Mail State:	CA
Generator Mail Zip:	91745
Generator Location Street 1:	19922 CAMINO DE ROSA
Generator Location City:	WALNUT
Generator Location Zip:	91789
Generator Location State:	CA
Designated Facility EPA ID:	AZR000520882
Designated Facility Name:	La Paz County Landfill
Designated Facility Mail Street 2:	26999 HIGHWAY 95
Designated Facility Mail City:	PARKER
Designated Facility Mail Zip:	85344
Designated Facility Mail State:	AZ
Designated Facility Location Street 1:	26999 HIGHWAY 95
Designated Facility Location City:	PARKER
Designated Facility Location Zip:	85344
Designated Facility Location State:	AZ
Manifest Residue Indicator:	N
Rejection Indicator:	N

Manifest Tracking Number:	023644858JJK
Last Updated Date:	20230406
Shipped Date:	20230224
Received Date:	20230303
Manifest Status:	Signed
Submission Type:	DataImage5Copy
Origin Type:	Service
Generator EPA ID:	CAC003213462
Generator Name:	Philip & Rhonda Garrettson
Generator Mail Street 1:	1227 HINNEN AVE

PHILLIP AND RHONDA GARRETTSON (Continued) **1027521189**

Generator Mail City:	LA PUENTE
Generator Mail State:	CA
Generator Mail Zip:	91745
Generator Location Street 1:	9922 CAMINO DE ROSA
Generator Location City:	WALNUT
Generator Location Zip:	91789
Generator Location State:	CA
Designated Facility EPA ID:	NVT330010000
Designated Facility Name:	Us Ecology Nevada, Inc.
Designated Facility Mail Street 2:	HWY 95 11 MILES S. OF BEATTY
Designated Facility Mail City:	BEATTY
Designated Facility Mail Zip:	89003
Designated Facility Mail State:	NV
Designated Facility Location Street 1:	HWY 95 11 MILES S. OF BEATTY
Designated Facility Location City:	BEATTY
Designated Facility Location Zip:	89003
Designated Facility Location State:	NV
Manifest Residue Indicator:	N
Rejection Indicator:	N

Federal Waste:

Manifest Tracking Number:	023644858JJK
Waste Line Number:	1
Federal Waste Code:	D008
Federal Waste:	LEAD

State Waste:

Manifest Tracking Number:	023644858JJK
Waste Line Number:	1
State Waste Code Owner:	CA
State Waste Code:	181
State Waste:	Other inorganic solid waste

Manifest Tracking Number:	023644858JJK
Waste Line Number:	1
State Waste Code Owner:	CA
State Waste Code:	352
State Waste:	Other organic solids

Transporter:

Manifest Tracking Number:	023644858JJK
Transporter Line Number:	1
Transporter EPA ID:	CAR000049064
Transporter Name:	E.C.T.I.

Manifest Tracking Number:	023644858JJK
Transporter Line Number:	2
Transporter EPA ID:	CAR000174292
Transporter Name:	Alliance Environmental Group

Manifest Tracking Number:	023644858JJK
Transporter Line Number:	3
Transporter EPA ID:	CAR000045963
Transporter Name:	Aro Trucking

PHILLIP AND RHONDA GARRETTSON (Continued) **1027521189**

Waste Line:

Manifest Tracking Number:	023644858JJK
Waste Line Number:	1
U.S. DOT Hazardous Indicator:	Y
U.S. DOT ID Number:	NA3077
U.S. DOT Description:	Rq, Na3077, Hazardous Waste, Solid, N.O.S., (Lead), 9, Pg Iii
Number of Containers:	1
Container Type Code:	DM
Container Type Description:	Metal drums, barrels, kegs
Waste Quantity:	150
Quantity Unit of Measure Code:	P
Quantity Unit of Measure Description:	Pounds
Waste Quantity, in Tons:	0.075
Acute Waste Quantity, in Tons:	0
Non-Acute Waste Quantity, in Tons:	0.075
Waste Quantity, in Kilograms:	68.02725
Acute Waste Quantity, in Kilograms:	0
Non-Acute Waste Quantity, in Kilorgrams:	68.02725
Management Method Code:	H132
Management Method Description:	LANDFILL (WITH PRIOR TREATMENT AND/OR STABILIZATION)
Waste Residue Indicator:	N
Quantity Discrepancy Indicator:	N
Waste Type Discrepancy Indicator:	N
EPA Waste Indicator:	Y

L134 **PHILLIP OR RHONDA GARRETTSON** **RCRA NonGen / NLR** **1027521354**
SSW **1227 HINNEN AVENUE** **CAC003213635**
1/8-1/4 **LA PUENTE, CA 91745**
0.183 mi.
968 ft. **Site 3 of 4 in cluster L**

Relative: **Higher**

Actual: **364 ft.**

RCRA Listings:

Date Form Received by Agency:	20230123
Handler Name:	Phillip Or Rhonda Garrettson
Handler Address:	1227 Hinnen Avenue
Handler City,State,Zip:	LA PUENTE, CA 91745
EPA ID:	CAC003213635
Contact Name:	PHILLIP OR RHONDA GARRETTSON
Contact Address:	19922 CAMINO DE ROSA
Contact City,State,Zip:	WALNUT, CA 91789
Contact Telephone:	909-573-5562
Contact Email:	RHONDAGARRETTSON@GMAIL.COM
EPA Region:	09
Federal Waste Generator Description:	Not a generator, verified
Mailing Address:	19922 CAMINO DE ROSA
Mailing City,State,Zip:	WALNUT, CA 91789
Owner Name:	Phillip Or Rhonda Garrettson
Owner Type:	Other
Operator Name:	Phillip Or Rhonda Garrettson
Operator Type:	Other
Short-Term Generator Activity:	No
Importer Activity:	No
Mixed Waste Generator:	No
Transporter Activity:	No
Transfer Facility Activity:	No
Recycler Activity with Storage:	No
Small Quantity On-Site Burner Exemption:	No

PHILLIP OR RHONDA GARRETTSON (Continued) **1027521354**

Smelting Melting and Refining Furnace Exemption:	No
Underground Injection Control:	No
Off-Site Waste Receipt:	No
Universal Waste Indicator:	No
Universal Waste Destination Facility:	No
Federal Universal Waste:	No
Active Site State-Reg Handler:	---
Hazardous Secondary Material Indicator:	N
2018 GPRA Permit Baseline:	Not on the Baseline
2018 GPRA Renewals Baseline:	Not on the Baseline
202 GPRA Corrective Action Baseline:	No
Subject to Corrective Action Universe:	No
Non-TSDFs Where RCRA CA has Been Imposed Universe:	No
Corrective Action Priority Ranking:	No NCAPS ranking
Environmental Control Indicator:	No
Institutional Control Indicator:	No
Human Exposure Controls Indicator:	N/A
Groundwater Controls Indicator:	N/A
Significant Non-Complier Universe:	No
Unaddressed Significant Non-Complier Universe:	No
Addressed Significant Non-Complier Universe:	No
Significant Non-Complier With a Compliance Schedule Universe:	No
Handler Date of Last Change:	20230203
Recognized Trader-Importer:	No
Recognized Trader-Exporter:	No
Importer of Spent Lead Acid Batteries:	No
Exporter of Spent Lead Acid Batteries:	No
Recycler Activity Without Storage:	No
Manifest Broker:	No
Sub-Part P Indicator:	No

Handler - Owner Operator:

Owner/Operator Indicator:	Operator
Owner/Operator Name:	PHILLIP OR RHONDA GARRETTSON
Legal Status:	Other
Owner/Operator Address:	19922 CAMINO DE ROSA
Owner/Operator City,State,Zip:	WALNUT, CA 91789
Owner/Operator Telephone:	909-573-5562

Owner/Operator Indicator:	Owner
Owner/Operator Name:	PHILLIP OR RHONDA GARRETTSON
Legal Status:	Other
Owner/Operator Address:	19922 CAMINO DE ROSA
Owner/Operator City,State,Zip:	WALNUT, CA 91789
Owner/Operator Telephone:	909-573-5562

Historic Generators:

Receive Date:	20230123
Handler Name:	PHILLIP OR RHONDA GARRETTSON
Federal Waste Generator Description:	Not a generator, verified
Large Quantity Handler of Universal Waste:	No
Recognized Trader Importer:	No
Recognized Trader Exporter:	No
Spent Lead Acid Battery Importer:	No
Spent Lead Acid Battery Exporter:	No

PHILLIP OR RHONDA GARRETTSON (Continued) **1027521354**

Current Record: Yes
Non Storage Recycler Activity: No
Electronic Manifest Broker: No

List of NAICS Codes and Descriptions:
NAICS Code: 56299
NAICS Description: ALL OTHER WASTE MANAGEMENT SERVICES

Facility Has Received Notices of Violations:
Violations: No Violations Found

Evaluation Action Summary:
Evaluations: No Evaluations Found

L135 **PHILLIP AND RHONDA GARRETTSON** **HWTS** **S129478414**
SSW **1227 HINNEN AVENUE** **N/A**
1/8-1/4 **LA PUENTE, CA 91745**
0.183 mi.
968 ft. **Site 4 of 4 in cluster L**

Relative: HWTS:
Higher
Actual: Name: PHILLIP AND RHONDA GARRETTSON
364 ft. Address: 1227 HINNEN AVENUE
City,State,Zip: LA PUENTE, CA 91745
EPA ID: CAC003213462
Inactive Date: 04/21/2023
Create Date: 01/20/2023
Mailing Address: 19922 CAMINO DE ROSA
Mailing City,State,Zip: WALNUT, CA 91789
Owner Name: PHILLIP AND RHONDA GARRETTSON
Owner Address: 19922 CAMINO DE ROSA
Owner City,State,Zip: WALNUT, CA 91789
Contact Name: PHILLIP AND RHONDA GARRETTSON
Contact Address: 19922 CAMINO DE ROSA
City,State,Zip: WALNUT, CA 91789
Facility Status: Inactive
Facility Type: Temporary
Category: State
Latitude: 34.00529032
Longitude: -117.95366708

K136 **TOMASA SARABIA** **HWTS** **S128349003**
SSE **16309 SHADYBEND DR** **N/A**
1/8-1/4 **HACIENDA HEIGHTS, CA 91745**
0.189 mi.
997 ft. **Site 2 of 3 in cluster K**

Relative: HWTS:
Higher
Actual: Name: TOMASA SARABIA
370 ft. Address: 16309 SHADYBEND DR
City,State,Zip: HACIENDA HEIGHTS, CA 91745
EPA ID: CAC003136071
Inactive Date: 11/24/2021
Create Date: 08/25/2021

TOMASA SARABIA (Continued) **S128349003**

Mailing Address:	2321 E 4TH ST #C147
Mailing City,State,Zip:	SANTA ANA, CA 92701
Owner Name:	TOMASA SARABIA
Owner Address:	16309 SHADYBEND DR
Owner City,State,Zip:	HACIENDA HEIGHTS, CA 91745
Contact Name:	RUSSELL BARRAGAN
Contact Address:	2321 E 4TH ST #C147
City,State,Zip:	SANTA ANA, CA 92705
Facility Status:	Inactive
Facility Type:	TEMPORARY
Category:	STATE
Latitude:	34.00540599
Longitude:	-117.95093399

K137 **TOMASA SARABIA** **RCRA NonGen / NLR** **1026823084**
SSE **16309 SHADYBEND DR** **E MANIFEST** **CAC003136071**
1/8-1/4 **HACIENDA HEIGHTS, CA 91745**
0.189 mi.
997 ft. **Site 3 of 3 in cluster K**

Relative: **Higher**
Actual: **370 ft.**

RCRA Listings:

Date Form Received by Agency:	20210825
Handler Name:	Tomasa Sarabia
Handler Address:	16309 Shadybend Dr
Handler City,State,Zip:	HACIENDA HEIGHTS, CA 91745
EPA ID:	CAC003136071
Contact Name:	RUSSELL BARRAGAN
Contact Address:	2321 E 4TH ST #C147
Contact City,State,Zip:	SANTA ANA, CA 92705
Contact Telephone:	714-722-5413
Contact Email:	RUSSELL@TEAMHAZ.COM
EPA Region:	09
Federal Waste Generator Description:	Not a generator, verified
Mailing Address:	2321 E 4TH ST #C147
Mailing City,State,Zip:	SANTA ANA, CA 92701
Owner Name:	Tomasa Sarabia
Owner Type:	Other
Operator Name:	Russell Barragan
Operator Type:	Other
Short-Term Generator Activity:	No
Importer Activity:	No
Mixed Waste Generator:	No
Transporter Activity:	No
Transfer Facility Activity:	No
Recycler Activity with Storage:	No
Small Quantity On-Site Burner Exemption:	No
Smelting Melting and Refining Furnace Exemption:	No
Underground Injection Control:	No
Off-Site Waste Receipt:	No
Universal Waste Indicator:	No
Universal Waste Destination Facility:	No
Federal Universal Waste:	No
Active Site State-Reg Handler:	---
Hazardous Secondary Material Indicator:	N
2018 GPRA Permit Baseline:	Not on the Baseline
2018 GPRA Renewals Baseline:	Not on the Baseline
202 GPRA Corrective Action Baseline:	No
Subject to Corrective Action Universe:	No

TOMASA SARABIA (Continued) **1026823084**

Non-TSDFs Where RCRA CA has Been Imposed Universe:	No
Corrective Action Priority Ranking:	No NCAPS ranking
Environmental Control Indicator:	No
Institutional Control Indicator:	No
Human Exposure Controls Indicator:	N/A
Groundwater Controls Indicator:	N/A
Significant Non-Complier Universe:	No
Unaddressed Significant Non-Complier Universe:	No
Addressed Significant Non-Complier Universe:	No
Significant Non-Complier With a Compliance Schedule Universe:	No
Handler Date of Last Change:	20210825
Recognized Trader-Importer:	No
Recognized Trader-Exporter:	No
Importer of Spent Lead Acid Batteries:	No
Exporter of Spent Lead Acid Batteries:	No
Recycler Activity Without Storage:	No
Manifest Broker:	No
Sub-Part P Indicator:	No

Handler - Owner Operator:

Owner/Operator Indicator:	Operator
Owner/Operator Name: RUSSELL BARRAGAN	
Legal Status:	Other
Owner/Operator Address:	2321 E 4TH ST #C147
Owner/Operator City,State,Zip:	SANTA ANA, CA 92705
Owner/Operator Telephone:	714-722-5413

Owner/Operator Indicator:	Owner
Owner/Operator Name: TOMASA SARABIA	
Legal Status:	Other
Owner/Operator Address:	16309 SHADYBEND DR
Owner/Operator City,State,Zip:	HACIENDA HEIGHTS, CA 91745
Owner/Operator Telephone:	626-926-6130

Historic Generators:

Receive Date:	20210825
Handler Name: TOMASA SARABIA	
Federal Waste Generator Description:	Not a generator, verified
Large Quantity Handler of Universal Waste:	No
Recognized Trader Importer:	No
Recognized Trader Exporter:	No
Spent Lead Acid Battery Importer:	No
Spent Lead Acid Battery Exporter:	No
Current Record:	Yes
Non Storage Recycler Activity:	No
Electronic Manifest Broker:	No

List of NAICS Codes and Descriptions:

NAICS Code:	56299
NAICS Description:	ALL OTHER WASTE MANAGEMENT SERVICES

Facility Has Received Notices of Violations:

Violations:	No Violations Found

TOMASA SARABIA (Continued) **1026823084**

Evaluation Action Summary:
Evaluations: No Evaluations Found

E MANIFEST:

Manifest Tracking Number:	022985014JJK
Last Updated Date:	20220803
Shipped Date:	20210927
Received Date:	20210927
Manifest Status:	Signed
Submission Type:	DataImage5Copy
Origin Type:	Service
Generator EPA ID:	CAC003136071
Generator Name:	Tomasa Sarabia
Generator Mail Street 1:	16309 SHADYBEND DR
Generator Mail City:	HACIENDA HEIGHTS
Generator Mail State:	CA
Generator Mail Zip:	91745
Generator Location Street 1:	2321 E 4TH ST #C147
Generator Location City:	SANTA ANA
Generator Location Zip:	92701
Generator Location State:	CA
Designated Facility EPA ID:	CAD009007626
Designated Facility Name:	Azusa Land Reclamation Co Inc
Designated Facility Mail Street 2:	1211 W. GLADSTONE STREET
Designated Facility Mail City:	AZUSA
Designated Facility Mail Zip:	91702
Designated Facility Mail State:	CA
Designated Facility Location Street 1:	1211 W. GLADSTONE STREET
Designated Facility Location City:	AZUSA
Designated Facility Location Zip:	91702
Designated Facility Location State:	CA
Manifest Residue Indicator:	N
Rejection Indicator:	N

State Waste:

Manifest Tracking Number:	022985014JJK
Waste Line Number:	1
State Waste Code Owner:	CA
State Waste Code:	151
State Waste:	Asbestos-containing waste

Transporter:

Manifest Tracking Number:	022985014JJK
Transporter Line Number:	1
Transporter EPA ID:	CAL000367448
Transporter Name:	Star Resources Corp

Waste Line:

Manifest Tracking Number:	022985014JJK
Waste Line Number:	1
U.S. DOT Hazardous Indicator:	Y
U.S. DOT ID Number:	NA2212
U.S. DOT Description:	Na2212, Asbestos, 9, Pg Iii, Rq (1 Lb)
Number of Containers:	91

TOMASA SARABIA (Continued) **1026823084**

Container Type Code:	BA
Container Type Description:	Burlap, cloth, paper, or plastic bags
Waste Quantity:	9
Quantity Unit of Measure Code:	Y
Quantity Unit of Measure Description:	Cubic Yards
Waste Quantity, in Tons:	7.56
Acute Waste Quantity, in Tons:	0
Non-Acute Waste Quantity, in Tons:	7.56
Waste Quantity, in Kilograms:	6857.147
Acute Waste Quantity, in Kilograms:	0
Non-Acute Waste Quantity, in Kilorgrams:	6857.147
Management Method Code:	H132
Management Method Description:	LANDFILL (WITH PRIOR TREATMENT AND/OR STABILIZATION)
Waste Residue Indicator:	N
Quantity Discrepancy Indicator:	N
Waste Type Discrepancy Indicator:	N
EPA Waste Indicator:	N

M138 **CARDINAL INDUSTRIAL FINISHES** **LUST** **S103587522**
NW **16030 PHOENIX DR** **Cortese** **N/A**
1/8-1/4 **CITY OF INDUSTRY, CA 91733** **HIST CORTESE**
0.194 mi. **WIP**
1025 ft. **Site 1 of 6 in cluster M** **CERS**

Relative: **Lower**
Actual: **339 ft.**

LUST:

Name:	CARDINAL INDUSTRIAL FINISHES
Address:	16030 PHOENIX DR
City,State,Zip:	CITY OF INDUSTRY, CA 91733
Lead Agency:	LOS ANGELES RWQCB (REGION 4)
Case Type:	LUST Cleanup Site
Geo Track:	http://geotracker.waterboards.ca.gov/profile_report.asp?global_id=T0603700150
Global Id:	T0603700150
Latitude:	34.0109982
Longitude:	-117.9561539
Status:	Completed - Case Closed
Status Date:	01/07/1998
Case Worker:	WIP
RB Case Number:	105.0120
Local Agency:	LOS ANGELES COUNTY
Potential Media Affect:	Aquifer used for drinking water supply
Potential Contaminants of Concern:	* Solvents
EPA Region:	9
Coordinate Source:	Google Map Move
Cuf Case:	NO
Begin Date:	03/06/1990
Leak Reported Date:	03/06/1990
No Further Action Date:	01/07/1998
CA Water Watershed Name:	San Gabriel River - Upper San Gabriel (405.20)
Dwr Groundwater Subbasin Name:	San Gabriel Valley (4-013)
CA Enviroscreen 3 Score:	86-90%
CA Enviroscreen 4 Score:	90-95%
Military DOD Site:	No
RWQCB Region:	LOS ANGELES RWQCB (REGION 4)

LUST:

Global Id:	T0603700150
Contact Type:	Local Agency Caseworker
Contact Name:	JOHN AWUJO

CARDINAL INDUSTRIAL FINISHES (Continued) **S103587522**

Organization Name: LOS ANGELES COUNTY
Address: 900 S FREMONT AVE
City: ALHAMBRA
Email: jawujo@dpw.lacounty.gov
Phone Number: 6264583507

Global Id: T0603700150
Contact Type: Regional Board Caseworker - Primary Caseworker
Contact Name: WELL INVESTIGATION PROGRAM
Organization Name: LOS ANGELES RWQCB (REGION 4)
Address: 320 W. 4TH ST., SUITE 200
City: LOS ANGELES

LUST:
Global Id: T0603700150
Action Type: Other
Date: 03/06/1990
Action: Leak Reported

Global Id: T0603700150
Action Type: ENFORCEMENT
Date: 01/07/1998
Action: Closure/No Further Action Letter

LUST:
Global Id: T0603700150
Status: Open - Case Begin Date
Status Date: 03/06/1990

Global Id: T0603700150
Status: Completed - Case Closed
Status Date: 01/07/1998

LUST REG 4:
Region: 4
Regional Board: 04
County: Los Angeles
Facility Id: 105.0120
Status: Case Closed
Substance: Solvents
Case Type: Groundwater
Global ID: T0603700150
Staff: WIP
Local Agency: 19000
Cross Street: LERMA RD
Date Leak First Reported: 3/6/1990
Date Leak Record Entered: 3/5/1990
Date Case Last Changed on Database: 1/7/1998
Date the Case was Closed: 1/7/1998
Approx. Dist To Production Well (ft): 2758.4168913418830054430785392
Responsible Party: CARDINAL INDUSTRIAL FINISHES
RP Address: 901 STIMSON AVE., CITY OF INDUSTRY, CA 91745
Program: LUST
Lat/Long: 34.0115256 / -1
Summary: WIP FILE WORK IN

CARDINAL INDUSTRIAL FINISHES (Continued) **S103587522**

PROGRESS

CORTESE:
Name: CARDINAL INDUSTRIAL FINISHES
Address: 16030 PHOENIX DR
City,State,Zip: CITY OF INDUSTRY, CA 91733
Region: CORTESE
Global ID: T0603700150
Site/Facility Type: LUST CLEANUP SITE
Cleanup Status: COMPLETED - CASE CLOSED
Flag: active
File Name: Active Open

HIST CORTESE:
edr_fname: CARDINAL INDUSTRIAL FINIS
edr_fadd1: 16030 PHOENIX
City,State,Zip: CITY OF INDUSTRY, CA 91745
Region: CORTESE
Facility County Code: 19
Reg By: LTNKA
Reg Id: 105.0120

WIP:
Name: CARDINAL POWDER COATING
Address: 16030 Phoenix Dr
City,State,Zip: CITY OF INDUSTRY (CORPORATE NAME INDUSTRY), CA 91745
Region: 4
File Number: 105.0120
File Status: Historical
Staff: JCL
Facility Suite: Not reported

CERS:
Name: CARDINAL INDUSTRIAL FINISHES
Address: 16030 PHOENIX DR
City,State,Zip: CITY OF INDUSTRY, CA 91733
Site ID: 878417
CERS ID: T0603700150
CERS Description: Leaking Underground Storage Tank Cleanup Site

Affiliation:
Affiliation Type Desc: Local Agency Caseworker
Entity Name: JOHN AWUJO - LOS ANGELES COUNTY
Affiliation Address: 900 S FREMONT AVE
Affiliation City: ALHAMBRA
Affiliation State: CA
Affiliation Phone: 6264583507,

Affiliation Type Desc: Regional Board Caseworker
Entity Name: WELL INVESTIGATION PROGRAM - LOS ANGELES RWQCB (REGION 4)
Affiliation Address: 320 W. 4TH ST., SUITE 200
Affiliation City: LOS ANGELES
Affiliation State: CA
Affiliation Phone: ,

M139
NW
1/8-1/4
0.196 mi.
1037 ft.

CARDINAL INDUSTRIAL FINISHES
16030 PHOENIX DR
CITY OF INDUSTRY, CA 91733

Site 2 of 6 in cluster M

UST FINDER RELEASE **1028930599**
N/A

Relative:
Lower

Actual:
338 ft.

UST FINDER RELEASE:

Object ID:	66565
Lust ID:	CAT0603700150
Name:	CARDINAL INDUSTRIAL FINISHES
Address:	16030 PHOENIX DR
City,State,Zip:	CITY OF INDUSTRY, CA 91733
Address Match Type:	PointAddress
Status:	No Further Action
Population within 1500ft:	755
Domestic Wells within 1500ft:	0
Land Use:	Developed, High Intensity
Within SPA:	No
Within WHPA:	No
Within 100yr Floodplain:	No
EPA Region:	9
Coordinate Source:	Geocode
X Coord:	-117.95589
Y Coord:	34.0112100000001
Latitude:	34.0112099999999
Longitude:	-117.955889999999

140
SE
1/8-1/4
0.196 mi.
1037 ft.

SCE- WALNUT SUBSTATION
16333 GALE AVE, E
CITY OF INDUSTRY, CA 91746

UST FINDER RELEASE **1029102733**
N/A

Relative:
Higher

Actual:
363 ft.

UST FINDER RELEASE:

Object ID:	66666
Lust ID:	CAT0603708568
Name:	SCE- WALNUT SUBSTATION
Address:	16333 GALE AVE, E
City,State,Zip:	CITY OF INDUSTRY, CA 91746
Address Match Type:	StreetAddress
Status:	No Further Action
Population within 1500ft:	797
Domestic Wells within 1500ft:	0
Land Use:	Developed, Medium Intensity
Within SPA:	No
Within WHPA:	No
Within 100yr Floodplain:	No
EPA Region:	9
Coordinate Source:	Geocode
X Coord:	-117.94936
Y Coord:	34.00679
Latitude:	34.00679
Longitude:	-117.949359999999

H141 **ARCUS DATA SEC** **CPS-SLIC** **S106764908**
WNW **16035 ROBIN WAY** **WIP** **N/A**
1/8-1/4 **CITY OF INDUSTRY, CA 91745**
0.201 mi.
1060 ft. **Site 10 of 10 in cluster H**

Relative: **Lower**
Actual: **340 ft.**

CPS-SLIC:

Name:	ARCUS DATA SEC
Address:	16035 ROBIN WAY
City,State,Zip:	CITY OF INDUSTRY, CA 91745
Region:	STATE
Facility Status:	**Completed - Case Closed**
Status Date:	01/01/1996
Global Id:	T10000015674
Lead Agency:	LOS ANGELES RWQCB (REGION 4)
Latitude:	34.01042
Longitude:	-117.95666
Case Type:	Cleanup Program Site
Case Worker:	WIP
RB Case Number:	105.0203
EPA Region:	9
Cuf Case:	NO
Begin Date:	01/01/1985
No Further Action Date:	01/01/1996
CA Water Watershed Name:	San Gabriel River - Upper San Gabriel (405.20)
Dwr Groundwater Subbasin Name:	San Gabriel Valley (4-013)
CA Enviroscreen 3 Score:	86-90%
CA Enviroscreen 4 Score:	90-95%
Military DOD Site:	No
RWQCB Region:	LOS ANGELES RWQCB (REGION 4)

Click here to access the California GeoTracker records for this facility:

WIP:

Name:	ARCUS DATA SEC
Address:	16035 Robin Way
City,State,Zip:	CITY OF INDUSTRY (CORPORATE NAME INDUSTRY), CA 91745
Region:	4
File Number:	105.0203
File Status:	**Historical**
Staff:	UNIDENTIFIED
Facility Suite:	Not reported

I142 **SIMPSON PLAZA (SHOPP** **HWTS** **S124563167**
West **16052 GALE AVE** **N/A**
1/8-1/4 **CITY OF INDUSTRY, CA 91745**
0.207 mi.
1095 ft. **Site 16 of 20 in cluster I**

Relative: **Lower**
Actual: **346 ft.**

HWTS:

Name:	SIMPSON PLAZA (SHOPP
Address:	16052 GALE AVE
City,State,Zip:	CITY OF INDUSTRY, CA 91745
EPA ID:	CAC002187794
Inactive Date:	12/03/2008
Create Date:	06/05/2008
Mailing Address:	16030 GALE AVE
Mailing City,State,Zip:	WALNUT, CA 91745
Owner Name:	KEN LUNG @ HONG KONG

SIMPSON PLAZA (SHOPP (Continued) **S124563167**

Owner Address:	382 N LEMON AVE #168
Owner City,State,Zip:	WALNUT, CA 91789
Contact Name:	BILL MA
Contact Address:	382 N LEMON AVE #168
City,State,Zip:	WALNUT, CA 91789
Facility Status:	Inactive
Facility Type:	TEMPORARY
Category:	STATE
Latitude:	34.009003
Longitude:	-117.957311

I143 **NEW CENTURY PRINTING INC** **HWTS** **S113119096**
West **16044 E GALE AVE** **HAZNET** **N/A**
1/8-1/4 **HACIENDA HEIGHTS, CA 91745**
0.208 mi.
1097 ft. **Site 17 of 20 in cluster I**

Relative:
Lower

Actual:
346 ft.

HWTS:

Name:	NEW CENTURY PRINTING INC
Address:	16044 E GALE AVE
City,State,Zip:	HACIENDA HEIGHTS, CA 91745
EPA ID:	CAL000251254
Inactive Date:	06/30/2008
Create Date:	05/01/2002
Mailing Address:	16044 E GALE AVE
Mailing City,State,Zip:	HACIENDA HEIGHTS, CA 91745
Owner Name:	TERRI DORRINGTON
Owner Address:	16044 E GALE AVE
Owner City,State,Zip:	HACIENDA HEIGHTS, CA 91745
Contact Name:	TERRI DORRINGTON
Contact Address:	16044 E GALE AVE
City,State,Zip:	HACIENDA HEIGHTS, CA 91745
Facility Status:	Inactive
Facility Type:	PERMANENT
Category:	STATE
Latitude:	34.009062
Longitude:	-117.957517

NAICS:

EPA ID:	CAL000251254
Create Date:	2002-05-01 14:41:23.123
NAICS Code:	561439
NAICS Description:	Other Business Service Centers (including Copy Shops)
Issued EPA ID Date:	2002-05-01 14:41:23.09300
Inactive Date:	2008-06-30 00:00:00
Facility Name:	new century printing inc
Facility Address:	16044 e gale ave
Facility City:	HACIENDA HEIGHTS
Facility State:	CA
Facility Zip:	91745

HAZNET:

Name:	NEW CENTURY PRINTING INC
Address:	16044 E GALE AVE
City,State,Zip:	HACIENDA HEIGHTS, CA 91745
Contact:	terri dorrington
Telephone:	6269347656

NEW CENTURY PRINTING INC (Continued) **S113119096**

Mailing Address: 16044 e gale ave

Year: 2003
Gepaid: CAL000251254
TSD EPA ID: CAD108040858
CA Waste Code: 541 - Photochemicals/photoprocessing waste
Disposal Method: R01 - Recycler
Tons: 0.06255

Additional Information:
Year: 2003
Gen EPA ID: CAL000251254

Shipment Date: 20030320
Creation Date: 6/25/2003 18:30:52
Receipt Date: 20030320
Manifest ID: 22656674
Trans EPA ID: CAD108040858
TSDF EPA ID: CAD108040858
TSDF Alt EPA ID: CAD108040858
Waste Code Description: 541 - Photochemicals / photo processing waste
RCRA Code: D011
Meth Code: R01 - Recycler
Quantity Tons: 0.06255
Waste Quantity: 15
Quantity Unit: G

N144 **PARSEC INC** **HWTS** **S113075366**
NNW **650 S STIMSON AVE** **HAZNET** **N/A**
1/8-1/4 **CITY OF INDUSTRY, CA 91745**
0.211 mi.
1116 ft. **Site 1 of 12 in cluster N**

Relative: **Lower**
Actual: **333 ft.**

HWTS:
Name: PARSEC INC
Address: 650 S STIMSON AVE
City,State,Zip: CITY OF INDUSTRY, CA 91745
EPA ID: CAL000138069
Create Date: 04/21/1995
Mailing Address: 1100 GEST ST
Mailing City,State,Zip: CINCINNATI, OH 452031198
Owner Name: PARSEC INC
Owner Address: 1100 GEST ST
Owner City,State,Zip: CINCINNATI, OH 452031198
Contact Name: TIM COLLINS
Contact Address: 1100 GEST ST
City,State,Zip: CINCINNATI, OH 452031198
Facility Status: Active
Facility Type: PERMANENT
Category: STATE
Latitude: 34.013787
Longitude: -117.953696

NAICS:
EPA ID: CAL000138069
Create Date: 2004-02-05 07:41:11.000
NAICS Code: 482111

PARSEC INC (Continued) **S113075366**

NAICS Description: Line-Haul Railroads
Issued EPA ID Date: 1995-04-21 00:00:00
Facility Name: PARSEC INC
Facility Address: 650 S STIMSON AVE
Facility City: CITY OF INDUSTRY
Facility State: CA
Facility Zip: 917450000

EPA ID: CAL000138069
Create Date: 2002-03-14 16:36:28.000
NAICS Code: 4871
NAICS Description: Scenic and Sightseeing Transportation, Land
Issued EPA ID Date: 1995-04-21 00:00:00
Facility Name: PARSEC INC
Facility Address: 650 S STIMSON AVE
Facility City: CITY OF INDUSTRY
Facility State: CA
Facility Zip: 917450000

HAZNET:
Name: PARSEC INC
Address: 650 S STIMSON AVE
City,State,Zip: CITY OF INDUSTRY, CA 917450000
Contact: TIM COLLINS
Telephone: 5135628258
Mailing Address: 1100 GEST ST

Year: 2021
Gepaid: CAL000138069
TSD EPA ID: CAD044429835
CA Waste Code: 213 - Hydrocarbon solvents (benzene, hexane, Stoddard, Etc.)
Disposal Method: H141 - Storage, Bulking, And/Or Transfer Off Site--No Treatment/Reovery (H010-H129) Or (H131-H135)
Tons: 0.2

Year: 2021
Gepaid: CAL000138069
TSD EPA ID: UTD991301748
CA Waste Code: 223 - Unspecified oil-containing waste
Disposal Method: H132 - Landfill Or Surface Impoundment That Will Be Closed As Landfill(To Include On-Site Treatment And/Or Stabilization)
Tons: 0.1

Year: 2019
Gepaid: CAL000138069
TSD EPA ID: CAD044429835
CA Waste Code: 223 - Unspecified oil-containing waste
Disposal Method: H141 - Storage, Bulking, And/Or Transfer Off Site--No Treatment/Reovery (H010-H129) Or (H131-H135)
Tons: 0.07500

Year: 2019
Gepaid: CAL000138069
TSD EPA ID: AZR000003681
CA Waste Code: 223 - Unspecified oil-containing waste
Disposal Method: H039 - Other Recovery Of Reclamation For Reuse Including Acid

PARSEC INC (Continued) **S113075366**

	Regeneration, Organics Recovery Ect
Tons:	0.15000
Year:	2019
Gepaid:	CAL000138069
TSD EPA ID:	CAD044429835
CA Waste Code:	221 - Waste oil and mixed oil
Disposal Method:	H141 - Storage, Bulking, And/Or Transfer Off Site--No Treatment/Reovery (H010-H129) Or (H131-H135)
Tons:	0.20000
Year:	2017
Gepaid:	CAL000138069
TSD EPA ID:	CAD059494310
CA Waste Code:	223 - Unspecified oil-containing waste
Disposal Method:	H141 - Storage, Bulking, And/Or Transfer Off Site--No Treatment/Reovery (H010-H129) Or (H131-H135)
Tons:	0.075
Year:	2010
Gepaid:	CAL000138069
TSD EPA ID:	CAD008252405
CA Waste Code:	331 - Off-specification, aged or surplus organics
Disposal Method:	H141 - Storage, Bulking, And/Or Transfer Off Site--No Treatment/Reovery (H010-H129) Or (H131-H135)
Tons:	0.045
Year:	2001
Gepaid:	CAL000138069
TSD EPA ID:	CAT080033681
CA Waste Code:	223 - Unspecified oil-containing waste
Disposal Method:	R01 - Recycler
Tons:	0.3
Year:	2000
Gepaid:	CAL000138069
TSD EPA ID:	CAD028409019
CA Waste Code:	352 - Other organic solids
Disposal Method:	H01 - Transfer Station
Tons:	0.15
Year:	2000
Gepaid:	CAL000138069
TSD EPA ID:	CAD981696420
CA Waste Code:	221 - Waste oil and mixed oil
Disposal Method:	H01 - Transfer Station
Tons:	0.266

Click this hyperlink while viewing on your computer to access
15 additional CA HAZNET: record(s) in the EDR Site Report.

Additional Information:

Year:	2019
EM Manifest ID:	d973f83c-9236-436d-b3c7-d28d19210070
Shipment Date:	2/28/2019
Shipment Date:	2/28/2019

PARSEC INC (Continued) **S113075366**

Receipt Date:	3/13/2019
Manifest Number:	006965869SKS
Generator EPA ID:	CAL000138069
Name:	PARSEC, INC.
Address:	650 S STIMSON AVE
City,State,Zip:	CITY OF INDUSTRY 91745
Telephone:	800-483-3718
Contact:	Javier Noriej
Contact Telephone:	323-816-0207
Transporter 1 EPA ID:	TXR000081205
Transporter 2 EPA ID:	MAD039322250
TSDF EPA ID:	CAD044429835
TSDF Name:	Clean Harbors Wilmington LLC
TSDF Address 1:	1737 East Denni Street
TSDF City,State,Zip:	Wilmington 90744
TSDF Telephone:	800-483-3718
Waste Code Description:	- Not reported
Meth Code:	- Not reported

State:

Year:	2019
EM Manifest ID:	d973f83c-9236-436d-b3c7-d28d19210070
Generator EPA ID:	CAL000138069
Shipment Date:	2019-02-28
Manifest Number:	006965869SKS
Line Number:	1
Method Code:	H141
Quantity Tons:	0.20000
Quantity Waste:	400.000000
Quantity Unit:	P
Number of Containers:	2
Type of Container:	Metal drums, barrels, kegs
Quantity Type:	Pounds
State Code:	221

Additional Information:

Year:	2017
Gen EPA ID:	CAL000138069
Shipment Date:	20170322
Creation Date:	5/9/2018 18:31:21
Receipt Date:	20170414
Manifest ID:	005736730SKS
Trans EPA ID:	TXR000081205
Trans Name:	SAFETY-KLEEN SYSTEMS INC
Trans 2 EPA ID:	MAD039322250
Trans 2 Name:	CLEAN HARBORS ENVIR SVS INC
TSDF EPA ID:	CAD059494310
Trans Name:	CLEAN HARBORS SAN JOSE
Waste Code Description:	223 - Unspecified oil-containing waste
Meth Code:	H141 - Storage, Bulking, And/Or Transfer Off Site--No Treatment/Reovery (H010-H129) Or (H131-H135)
Quantity Tons:	0.075
Waste Quantity:	150
Quantity Unit:	P

PARSEC INC (Continued) **S113075366**

Additional Information:

Year:	2010
Gen EPA ID:	CAL000138069
Shipment Date:	20101115
Creation Date:	5/24/2011 18:30:12
Receipt Date:	20101123
Manifest ID:	007824229JJK
Trans EPA ID:	CAD982413262
Trans Name:	EVERGREEN ENVIRONMENTAL SERVICES
Trans 2 EPA ID:	CAD008252405
Trans 2 Name:	PACIFIC RESOURCE RECOVERY
TSDF EPA ID:	CAD008252405
Trans Name:	PACIFIC RESOURCE RECOVERY
Waste Code Description:	331 - Off-specification, aged, or surplus organics
RCRA Code:	D001
Meth Code:	H141 - Storage, Bulking, And/Or Transfer Off Site--No Treatment/Reovery (H010-H129) Or (H131-H135)
Quantity Tons:	0.045
Waste Quantity:	90
Quantity Unit:	P

Additional Information:

Year:	2001
Gen EPA ID:	CAL000138069
Shipment Date:	20010312
Creation Date:	5/31/2001 0:00:00
Receipt Date:	20010312
Manifest ID:	20082126
Trans EPA ID:	CAL000195683
TSDF EPA ID:	CAT080033681
Waste Code Description:	223 - Unspecified oil-containing waste
Meth Code:	R01 - Recycler
Quantity Tons:	0.3
Waste Quantity:	600
Quantity Unit:	P

Additional Information:

Year:	2000
Gen EPA ID:	CAL000138069
Shipment Date:	20000526
Creation Date:	8/14/2000 0:00:00
Receipt Date:	20000615
Manifest ID:	99887592
Trans EPA ID:	CAD982413262
TSDF EPA ID:	CAD028409019
Waste Code Description:	352 - Other organic solids
Meth Code:	H01 - Transfer Station
Quantity Tons:	0.15
Waste Quantity:	300
Quantity Unit:	P
Shipment Date:	20000504
Creation Date:	6/21/2000 0:00:00

PARSEC INC (Continued) **S113075366**

Receipt Date:	20000504
Manifest ID:	99891030
Trans EPA ID:	CAD982413262
TSDF EPA ID:	CAD981696420
Waste Code Description:	221 - Waste oil and mixed oil
Meth Code:	H01 - Transfer Station
Quantity Tons:	0.266
Waste Quantity:	70
Quantity Unit:	G

Shipment Date:	20000131
Creation Date:	6/7/2000 0:00:00
Receipt Date:	20000317
Manifest ID:	99887317
Trans EPA ID:	CAD982413262
TSDF EPA ID:	CAD028409019
Waste Code Description:	214 - Unspecified solvent mixture
RCRA Code:	F003
Meth Code:	H01 - Transfer Station
Quantity Tons:	0.18
Waste Quantity:	50
Quantity Unit:	G

Additional Information:

Year:	1999
Gen EPA ID:	CAL000138069

Shipment Date:	19991129
Creation Date:	1/19/2000 0:00:00
Receipt Date:	19991129
Manifest ID:	99539326
Trans EPA ID:	CAD982030173
TSDF EPA ID:	CAD028409019
TSDF Alt EPA ID:	CAD028409019
Waste Code Description:	221 - Waste oil and mixed oil
Meth Code:	T01 - Treatment, Tank
Quantity Tons:	10.26
Waste Quantity:	2700
Quantity Unit:	G

Additional Information:

Year:	1998
Gen EPA ID:	CAL000138069

Shipment Date:	19980813
Creation Date:	10/20/1998 0:00:00
Receipt Date:	19980813
Manifest ID:	96201508
Trans EPA ID:	CAT080012800
TSDF EPA ID:	CAD982444481
Waste Code Description:	241 - Tank bottom waste 251 Still bottoms with halogenated organics
Meth Code:	H01 - Transfer Station
Quantity Tons:	3.336
Waste Quantity:	800
Quantity Unit:	G

PARSEC INC (Continued) **S113075366**

Shipment Date:	19980610
Creation Date:	9/3/1998 0:00:00
Receipt Date:	19980625
Manifest ID:	97495494
Trans EPA ID:	CAD982413262
TSDF EPA ID:	CAD982444481
Waste Code Description:	352 - Other organic solids
Meth Code:	H01 - Transfer Station
Quantity Tons:	0.2
Waste Quantity:	400
Quantity Unit:	P

Shipment Date:	19980526
Creation Date:	8/3/1998 0:00:00
Receipt Date:	19980526
Manifest ID:	97420473
Trans EPA ID:	CAD982444481
TSDF EPA ID:	CAD982444481
TSDF Alt EPA ID:	CAD982444481
Waste Code Description:	134 - Aqueous solution with <10% total organic residues
Meth Code:	H01 - Transfer Station
Quantity Tons:	12.18
Waste Quantity:	2900
Quantity Unit:	G

Shipment Date:	19980227
Creation Date:	5/8/1998 0:00:00
Receipt Date:	19980305
Manifest ID:	97465302
Trans EPA ID:	CAD982413262
TSDF EPA ID:	CAD982444481
Waste Code Description:	223 - Unspecified oil-containing waste
Meth Code:	H01 - Transfer Station
Quantity Tons:	0.2
Waste Quantity:	400
Quantity Unit:	P

Shipment Date:	19980216
Creation Date:	4/16/1998 0:00:00
Receipt Date:	19980217
Manifest ID:	97422094
Trans EPA ID:	CAD982444481
TSDF EPA ID:	CAD982444481
TSDF Alt EPA ID:	CAD982444481
Waste Code Description:	134 - Aqueous solution with <10% total organic residues
Meth Code:	H01 - Transfer Station
Quantity Tons:	11.76
Waste Quantity:	2800
Quantity Unit:	G

Shipment Date:	19980203
Creation Date:	3/31/1998 0:00:00
Receipt Date:	19980203
Manifest ID:	97422757
Trans EPA ID:	CAD982444481
TSDF EPA ID:	CAD028409019
Waste Code Description:	221 - Waste oil and mixed oil

PARSEC INC (Continued) **S113075366**

Meth Code:	- Not reported
Quantity Tons:	10.64
Waste Quantity:	2800
Quantity Unit:	G
Shipment Date:	19980203
Creation Date:	3/31/1998 0:00:00
Receipt Date:	19980203
Manifest ID:	97422757
Trans EPA ID:	CAD982444481
TSDF EPA ID:	CAD028409019
Waste Code Description:	- Not reported
Meth Code:	T01 - Treatment, Tank
Quantity Tons:	0
Waste Quantity:	0
Shipment Date:	19980109
Creation Date:	7/23/1998 0:00:00
Receipt Date:	19980112
Manifest ID:	97422621
Trans EPA ID:	CAD982444481
TSDF EPA ID:	CAD982444481
Waste Code Description:	223 - Unspecified oil-containing waste
Meth Code:	H01 - Transfer Station
Quantity Tons:	2.75
Waste Quantity:	5500
Quantity Unit:	P

Additional Information:

Year:	1997
Gen EPA ID:	CAL000138069
Shipment Date:	19971204
Creation Date:	7/23/1998 0:00:00
Receipt Date:	19971208
Manifest ID:	96724967
Trans EPA ID:	CAL000027724
TSDF EPA ID:	CAD982444481
Waste Code Description:	223 - Unspecified oil-containing waste
Meth Code:	H01 - Transfer Station
Quantity Tons:	0.175
Waste Quantity:	350
Quantity Unit:	P
Shipment Date:	19970812
Creation Date:	12/11/1997 0:00:00
Receipt Date:	19970815
Manifest ID:	96723393
Trans EPA ID:	CAL000027724
TSDF EPA ID:	CAD982444481
Waste Code Description:	223 - Unspecified oil-containing waste
Meth Code:	H01 - Transfer Station
Quantity Tons:	0.4
Waste Quantity:	800
Quantity Unit:	P
Shipment Date:	19970609

PARSEC INC (Continued) **S113075366**

Creation Date:	12/4/1997 0:00:00
Receipt Date:	19970627
Manifest ID:	96379885
Trans EPA ID:	CAL000027724
Trans 2 EPA ID:	CAD000083121
TSDF EPA ID:	CAD059494310
Waste Code Description:	223 - Unspecified oil-containing waste
Meth Code:	D99 - Disposal, Other
Quantity Tons:	0.425
Waste Quantity:	850
Quantity Unit:	P

Shipment Date:	19970407
Creation Date:	6/26/1997 0:00:00
Receipt Date:	19970422
Manifest ID:	96383214
Trans EPA ID:	CAD982413262
Trans 2 EPA ID:	CAD000083121
TSDF EPA ID:	CAD059494310
Waste Code Description:	223 - Unspecified oil-containing waste
Meth Code:	D99 - Disposal, Other
Quantity Tons:	0.1625
Waste Quantity:	325
Quantity Unit:	P

Additional Information:

Year:	1996
Gen EPA ID:	CAL000138069

Shipment Date:	19961216
Creation Date:	5/20/1997 0:00:00
Receipt Date:	19961217
Manifest ID:	96171573
Trans EPA ID:	CAL000027724
TSDF EPA ID:	CAD982444481
Waste Code Description:	352 - Other organic solids
Meth Code:	H01 - Transfer Station
Quantity Tons:	0.375
Waste Quantity:	750
Quantity Unit:	P

Shipment Date:	19960731
Creation Date:	5/20/1997 0:00:00
Receipt Date:	19960802
Manifest ID:	96059469
Trans EPA ID:	CAD983649880
TSDF EPA ID:	CAD982444481
Waste Code Description:	352 - Other organic solids
Meth Code:	H01 - Transfer Station
Quantity Tons:	0.1
Waste Quantity:	200
Quantity Unit:	P

Shipment Date:	19960605
Creation Date:	5/30/1997 0:00:00
Receipt Date:	19960606
Manifest ID:	96055361

PARSEC INC (Continued) **S113075366**

Trans EPA ID:	CAD983649880
TSDF EPA ID:	CAD982444481
Waste Code Description:	352 - Other organic solids
Meth Code:	H01 - Transfer Station
Quantity Tons:	0.2
Waste Quantity:	400
Quantity Unit:	P
Shipment Date:	19960322
Creation Date:	10/4/1996 0:00:00
Receipt Date:	19960322
Manifest ID:	96217200
Trans EPA ID:	CAD983649880
TSDF EPA ID:	CAD982444481
Waste Code Description:	352 - Other organic solids
Meth Code:	H01 - Transfer Station
Quantity Tons:	0.2
Waste Quantity:	400
Quantity Unit:	P
Shipment Date:	19960220
Creation Date:	10/4/1996 0:00:00
Receipt Date:	19960223
Manifest ID:	96216496
Trans EPA ID:	CAD983649880
TSDF EPA ID:	CAD982444481
Waste Code Description:	352 - Other organic solids
Meth Code:	H01 - Transfer Station
Quantity Tons:	0.15
Waste Quantity:	300
Quantity Unit:	P
Shipment Date:	19960130
Creation Date:	10/10/1996 0:00:00
Receipt Date:	19960209
Manifest ID:	95676513
Trans EPA ID:	CAL000027724
Trans 2 EPA ID:	TXD988052494
TSDF EPA ID:	CAD059494310
Waste Code Description:	223 - Unspecified oil-containing waste
Meth Code:	D99 - Disposal, Other
Quantity Tons:	0.4875
Waste Quantity:	975
Quantity Unit:	P

N145 **SOUTHERN PACIFIC TRANS CO** **SWEEPS UST** **S101582895**
NNW **650 S STIMSON AVE** **CA FID UST** **N/A**
1/8-1/4 **CITY OF INDUSTRY, CA 91745** **LOS ANGELES CO. HMS**
0.211 mi.
1116 ft. **Site 2 of 12 in cluster N**

Relative: SWEEPS UST:
Lower

Name:	SOUTHERN PACIFIC TRANS CO
Address:	650 S STIMSON AVE
City:	INDUSTRY
Status:	Active
Comp Number:	12182
Number:	9

Actual:
333 ft.

SOUTHERN PACIFIC TRANS CO (Continued) **S101582895**

Referral Date: 06-30-89
Created Date: 06-30-89

CA FID UST:
Facility ID: 19001786
Regulated By: UTNKA
Regulated ID: 00041510
Facility Phone: 8180000000
Mailing Address: 200 MARION WAY
Mailing City,St,Zip: INDUSTRY
Status: Active

LOS ANGELES CO. HMS:
Name: SOUTHERN PACIFIC TRANS CO
Address: 650 S STIMSON AVE
City,State,Zip: CITY OF INDUSTRY, CA 91745
Region: LA
Permit Category: T
Facility Id: 012080-012182
Facility Type: 0
Facility Status: Removed
Area: 6H
Permit Number: 00003809T
Permit Status: Removed

N146 **ESTES EXPRESS LINES** **HWTS** **S124636973**
NNW **650 S STIMSON AVE** **N/A**
1/8-1/4 **CITY OF INDUSTRY, CA 91745**
0.211 mi.
1116 ft. **Site 3 of 12 in cluster N**

Relative: **Lower**
Actual: **333 ft.**

HWTS:
Name: ESTES EXPRESS LINES
Address: 650 S STIMSON AVE
City,State,Zip: CITY OF INDUSTRY, CA 91745
EPA ID: CAC002825577
Inactive Date: 11/11/2015
Create Date: 08/11/2015
Mailing Address: 505 35TH ST. W
Mailing City,State,Zip: CHARLESTON, WV 25387
Owner Name: ESTES EXPRESS LINES
Owner Address: 505 35TH ST. W
Owner City,State,Zip: CHARLESTON, WV 25387
Contact Name: BILL COTTAM
Contact Address: 4060 PEACHTREE RD NE
City,State,Zip: BROOKHAVEN, GA 303193020
Facility Status: Inactive
Facility Type: TEMPORARY
Category: STATE
Latitude: 34.013589
Longitude: -117.953658

N147 **SOUTHERN PACIFIC/CITY OF IND.** **UST FINDER RELEASE** **1029109513**
NNW **650 STIMSON AVE** **N/A**
1/8-1/4 **INDUSTRY, CA 91745**
0.211 mi.
1116 ft. **Site 4 of 12 in cluster N**

Relative: **Lower**
Actual: **333 ft.**

UST FINDER RELEASE:

Object ID:	66620
Lust ID:	CAT0603700155
Name:	SOUTHERN PACIFIC/CITY OF IND.
Address:	650 STIMSON AVE
City,State,Zip:	INDUSTRY, CA 91745
Address Match Type:	StreetAddress
Status:	No Further Action
Population within 1500ft:	0
Domestic Wells within 1500ft:	0
Land Use:	Developed, High Intensity
Within SPA:	No
Within WHPA:	No
Within 100yr Floodplain:	No
EPA Region:	9
Coordinate Source:	Geocode
X Coord:	-117.95366
Y Coord:	34.01358
Latitude:	34.0135799999999
Longitude:	-117.953659999999

N148 **CSX RAILROAD** **HWTS** **S112973974**
NNW **650 S STIMSON AVE** **HAZNET** **N/A**
1/8-1/4 **CITY OF INDUSTRY, CA 91745**
0.211 mi.
1116 ft. **Site 5 of 12 in cluster N**

Relative: **Lower**
Actual: **333 ft.**

HWTS:

Name:	CSX RAILROAD
Address:	650 S STIMSON AVE
City,State,Zip:	CITY OF INDUSTRY, CA 91745
EPA ID:	CAC002636249
Inactive Date:	04/28/2009
Create Date:	10/29/2008
Mailing Address:	301 W BAY ST
Mailing City,State,Zip:	JACKSONVILLE, FL 322025184
Owner Name:	CSX RAILROAD
Owner Address:	301 W BAY ST
Owner City,State,Zip:	JACKSONVILLE, FL 322025184
Contact Name:	LEAN MERRIWEATHER
Contact Address:	301 W BAY ST
City,State,Zip:	JACKSONVILLE, FL 322025184
Facility Status:	Inactive
Facility Type:	TEMPORARY
Category:	STATE
Latitude:	34.013751
Longitude:	-117.953583

HAZNET:

Name:	CSX RAILROAD
Address:	650 S STIMSON AVE
City,State,Zip:	CITY OF INDUSTRY, CA 917451636
Contact:	LEAN MERRIWEATHER

CSX RAILROAD (Continued) **S112973974**

Telephone:	9046331414
Mailing Address:	301 W BAY ST
Year:	2008
Gepaid:	CAC002636249
TSD EPA ID:	CAD028409019
CA Waste Code:	352 - Other organic solids
Disposal Method:	H141 - Storage, Bulking, And/Or Transfer Off Site--No Treatment/Reovery (H010-H129) Or (H131-H135)
Tons:	0.15

Additional Information:

Year:	2008
Gen EPA ID:	CAC002636249
Shipment Date:	20081230
Creation Date:	2/20/2009 18:30:20
Receipt Date:	20081231
Manifest ID:	001462627JJK
Trans EPA ID:	CAR000148270
Trans Name:	TRANSLOADING ENVIRONMENTAL CORP
TSDF EPA ID:	CAD028409019
Trans Name:	CROSBY AND OVERTON
Waste Code Description:	352 - Other organic solids
Meth Code:	H141 - Storage, Bulking, And/Or Transfer Off Site--No Treatment/Reovery (H010-H129) Or (H131-H135)
Quantity Tons:	0.15
Waste Quantity:	300
Quantity Unit:	P

N149 **SOUTHERN PACIFIC/CITY OF IND.** **LUST** **S101296415**
NNW **650 STIMSON AVE** **Cortese** **N/A**
1/8-1/4 **INDUSTRY, CA 91745** **HIST CORTESE**
0.211 mi. **CERS**
1116 ft. **Site 6 of 12 in cluster N**

Relative: **Lower**
Actual: **333 ft.**

LUST:

Name:	SOUTHERN PACIFIC/CITY OF IND.
Address:	650 STIMSON AVE
City,State,Zip:	INDUSTRY, CA 91745
Lead Agency:	LOS ANGELES RWQCB (REGION 4)
Case Type:	LUST Cleanup Site
Geo Track:	http://geotracker.waterboards.ca.gov/profile_report.asp?global_id=T0603700155
Global Id:	T0603700155
Latitude:	34.0093262112715
Longitude:	-117.940729657611
Status:	Completed - Case Closed
Status Date:	10/17/1996
Case Worker:	YR
RB Case Number:	105.0279
Local Agency:	LOS ANGELES COUNTY
Potential Media Affect:	Aquifer used for drinking water supply
Potential Contaminants of Concern:	* Solvents
EPA Region:	9
Coordinate Source:	Google Map Move
Cuf Case:	NO

SOUTHERN PACIFIC/CITY OF IND. (Continued) **S101296415**

Begin Date:	03/30/1988
Leak Reported Date:	06/07/1988
How Discovered:	Tank Closure
Discharge Source:	Other
Discharge Cause:	Unknown
No Further Action Date:	10/17/1996
CA Water Watershed Name:	San Gabriel River - Upper San Gabriel (405.20)
Dwr Groundwater Subbasin Name:	San Gabriel Valley (4-013)
CA Enviroscreen 3 Score:	86-90%
CA Enviroscreen 4 Score:	90-95%
Military DOD Site:	No
RWQCB Region:	LOS ANGELES RWQCB (REGION 4)

LUST:

Global Id:	T0603700155
Contact Type:	Local Agency Caseworker
Contact Name:	JOHN AWUJO
Organization Name:	LOS ANGELES COUNTY
Address:	900 S FREMONT AVE
City:	ALHAMBRA
Email:	jawujo@dpw.lacounty.gov
Phone Number:	6264583507

Global Id:	T0603700155
Contact Type:	Regional Board Caseworker - Primary Caseworker
Contact Name:	YUE RONG
Organization Name:	LOS ANGELES RWQCB (REGION 4)
Address:	320 W. 4TH ST., SUITE 200
City:	Los Angeles
Email:	yrong@waterboards.ca.gov

LUST:

Global Id:	T0603700155
Action Type:	Other
Date:	03/30/1988
Action:	Leak Discovery

Global Id:	T0603700155
Action Type:	Other
Date:	06/07/1988
Action:	Leak Reported

Global Id:	T0603700155
Action Type:	Other
Date:	03/30/1988
Action:	Leak Stopped

LUST:

Global Id:	T0603700155
Status:	Open - Case Begin Date
Status Date:	03/30/1988

Global Id:	T0603700155
Status:	Open - Remediation
Status Date:	07/05/1988

Global Id: T0603700155

SOUTHERN PACIFIC/CITY OF IND. (Continued) **S101296415**

Status: Open - Site Assessment
Status Date: 02/01/1989

Global Id: T0603700155
Status: Completed - Case Closed
Status Date: 10/17/1996

LUST REG 4:
Region: 4
Regional Board: 04
County: Los Angeles
Facility Id: 105.0279
Status: Case Closed
Substance: Solvents
Case Type: Groundwater
Global ID: T0603700155
Staff: UNK
Local Agency: 19000
Cross Street: PHOENIX
Date Leak Discovered: 3/30/1988
Date Leak First Reported: 6/7/1988
Date Leak Record Entered: 7/5/1988
Date Leak Stopped: 3/30/1988
Date Case Last Changed on Database: 3/25/1993
Date the Case was Closed: 10/17/1996
How Leak Discovered: Tank Closure
Cause of Leak: UNK
Leak Source: UNK
Operator: SOUTHERN PACIFIC
Approx. Dist To Production Well (ft): 1454.671093047893942908585 7054
Source of Cleanup Funding: UNK
Pollution Characterization Began: 2/1/1989
Remediation Plan Submitted: 7/5/1988
Responsible Party: SOUTHERN PACIFIC
RP Address: 1 MARKET PLAZA, RM.1007, SAN FRANCISCO, CA 94105
Program: LUST
Lat/Long: 34.029464 / -1

CORTESE:
Name: SOUTHERN PACIFIC/CITY OF IND.
Address: 650 STIMSON AVE
City,State,Zip: INDUSTRY, CA 91745
Region: CORTESE
Global ID: T0603700155
Site/Facility Type: LUST CLEANUP SITE
Cleanup Status: COMPLETED - CASE CLOSED
Flag: active
File Name: Active Open

HIST CORTESE:
edr_fname: SOUTHERN PACIFIC/CITY OF
edr_fadd1: 650 STIMSON
City,State,Zip: INDUSTRY, CA 91747
Region: CORTESE
Facility County Code: 19

SOUTHERN PACIFIC/CITY OF IND. (Continued) **S101296415**

Reg By: LTNKA
Reg Id: 105.0279

CERS:
Name: SOUTHERN PACIFIC/CITY OF IND.
Address: 650 STIMSON AVE
City,State,Zip: INDUSTRY, CA 91745
Site ID: 848220
CERS ID: T0603700155
CERS Description: Leaking Underground Storage Tank Cleanup Site

Affiliation:
Affiliation Type Desc: Local Agency Caseworker
Entity Name: JOHN AWUJO - LOS ANGELES COUNTY
Affiliation Address: 900 S FREMONT AVE
Affiliation City: ALHAMBRA
Affiliation State: CA
Affiliation Phone: 6264583507,

Affiliation Type Desc: Regional Board Caseworker
Entity Name: YUE RONG - LOS ANGELES RWQCB (REGION 4)
Affiliation Address: 320 W. 4TH ST., SUITE 200
Affiliation City: Los Angeles
Affiliation State: CA
Affiliation Phone: ,

N150 **PARSEC, INC.** **RCRA NonGen / NLR 1024793389**
NNW **650 S STIMSON AVE** **E MANIFEST CAL000138069**
1/8-1/4 **CITY OF INDUSTRY, CA 91745**
0.211 mi.
1116 ft. **Site 7 of 12 in cluster N**

Relative: **Lower**
Actual: **333 ft.**

RCRA Listings:
Date Form Received by Agency: 19950421
Handler Name: Parsec Inc
Handler Address: 650 S Stimson Ave
Handler City,State,Zip: CITY OF INDUSTRY, CA 91745-0000
EPA ID: CAL000138069
Contact Name: TIM COLLINS
Contact Address: 1100 GEST ST
Contact City,State,Zip: CINCINNATI, OH 45203-1198
Contact Telephone: 513-562-8258
Contact Fax: 513-621-4439
Contact Email: TCOLLINS@PARSECINC.COM
EPA Region: 09
Federal Waste Generator Description: Not a generator, verified
Active Site Indicator: Handler Activities
Mailing Address: 1100 GEST ST
Mailing City,State,Zip: CINCINNATI, OH 45203-1198
Owner Name: Parsec Inc
Owner Type: Other
Operator Name: Tim Collins
Operator Type: Other
Short-Term Generator Activity: No
Importer Activity: No
Mixed Waste Generator: No
Transporter Activity: No

PARSEC, INC. (Continued) **1024793389**

Transfer Facility Activity:	No
Recycler Activity with Storage:	No
Small Quantity On-Site Burner Exemption:	No
Smelting Melting and Refining Furnace Exemption:	No
Underground Injection Control:	No
Off-Site Waste Receipt:	No
Universal Waste Indicator:	Yes
Universal Waste Destination Facility:	Yes
Federal Universal Waste:	No
Active Site State-Reg Handler:	---
Hazardous Secondary Material Indicator:	N
2018 GPRA Permit Baseline:	Not on the Baseline
2018 GPRA Renewals Baseline:	Not on the Baseline
202 GPRA Corrective Action Baseline:	No
Subject to Corrective Action Universe:	No
Non-TSDFs Where RCRA CA has Been Imposed Universe:	No
Corrective Action Priority Ranking:	No NCAPS ranking
Environmental Control Indicator:	No
Institutional Control Indicator:	No
Human Exposure Controls Indicator:	N/A
Groundwater Controls Indicator:	N/A
Significant Non-Complier Universe:	No
Unaddressed Significant Non-Complier Universe:	No
Addressed Significant Non-Complier Universe:	No
Significant Non-Complier With a Compliance Schedule Universe:	No
Handler Date of Last Change:	20180905
Recognized Trader-Importer:	No
Recognized Trader-Exporter:	No
Importer of Spent Lead Acid Batteries:	No
Exporter of Spent Lead Acid Batteries:	No
Recycler Activity Without Storage:	No
Manifest Broker:	No
Sub-Part P Indicator:	No

Handler - Owner Operator:

Owner/Operator Indicator:	Operator
Owner/Operator Name: TIM COLLINS	
Legal Status:	Other
Owner/Operator Address:	1100 GEST ST
Owner/Operator City,State,Zip:	CINCINNATI, OH 45203-1198
Owner/Operator Telephone:	513-562-8258
Owner/Operator Indicator:	Owner
Owner/Operator Name: PARSEC INC	
Legal Status:	Other
Owner/Operator Address:	1100 GEST ST
Owner/Operator City,State,Zip:	CINCINNATI, OH 45203-1198
Owner/Operator Telephone:	513-621-6111

Historic Generators:

Receive Date:	19950421
Handler Name: PARSEC INC	
Federal Waste Generator Description:	Not a generator, verified
Large Quantity Handler of Universal Waste:	No
Recognized Trader Importer:	No

PARSEC, INC. (Continued) **1024793389**

Recognized Trader Exporter: No
Spent Lead Acid Battery Importer: No
Spent Lead Acid Battery Exporter: No
Current Record: Yes

List of NAICS Codes and Descriptions:
NAICS Code: 482111
NAICS Description: LINE-HAUL RAILROADS

NAICS Code: 4871
NAICS Description: SCENIC AND SIGHTSEEING TRANSPORTATION, LAND

Facility Has Received Notices of Violations:
Violations: No Violations Found

Evaluation Action Summary:
Evaluations: No Evaluations Found

E MANIFEST:
Manifest Tracking Number: 007597901SKS
Last Updated Date: 20210629
Shipped Date: 20210423
Received Date: 20210510
Manifest Status: Signed
Submission Type: DataImage5Copy
Origin Type: Service
Generator EPA ID: CAL000138069
Generator Name: Parsec, Inc.
Generator Mail Street 1: 650 S STIMSON AVE
Generator Mail City: CITY OF INDUSTRY
Generator Mail State: CA
Generator Mail Zip: 91745
Generator Location Street 1: 650 S Stimson Ave
Generator Location City: City Of Industry
Generator Location Zip: 91745
Generator Location State: CA
Generator Contact Company Name: PARSEC, Inc.
Designated Facility EPA ID: CAD044429835
Designated Facility Name: Clean Harbors Wilmington Llc
Designated Facility Mail Street 2: 1737 East Denni Street
Designated Facility Mail City: Wilmington
Designated Facility Mail Zip: 90744
Designated Facility Mail State: CA
Designated Facility Location Street 1: 1737 East Denni Street
Designated Facility Location City: Wilmington
Designated Facility Location Zip: 90744
Designated Facility Location State: CA
Manifest Residue Indicator: N
Rejection Indicator: N

Manifest Tracking Number: 006965869SKS
Last Updated Date: 20190828
Shipped Date: 20190228
Received Date: 20190313

PARSEC, INC. (Continued) **1024793389**

Manifest Status:	Corrected
Submission Type:	DataImage5Copy
Origin Type:	Service
Generator EPA ID:	CAL000138069
Generator Name:	Parsec, Inc.
Generator Mail Street 1:	650 S STIMSON AVE
Generator Mail City:	CITY OF INDUSTRY
Generator Mail State:	CA
Generator Mail Zip:	91745
Generator Location Street 1:	650 S Stimson Ave
Generator Location City:	City Of Industry
Generator Location Zip:	91745
Generator Location State:	CA
Designated Facility EPA ID:	CAD044429835
Designated Facility Mail Street 2:	1737 East Denni Street
Designated Facility Mail City:	Wilmington
Designated Facility Mail Zip:	90744
Designated Facility Mail State:	CA
Designated Facility Location Street 1:	1737 East Denni Street
Designated Facility Location City:	Wilmington
Designated Facility Location Zip:	90744
Designated Facility Location State:	CA
Designated Facility Contact Company Name:	Clean Harbors Wilmington LLC
Manifest Residue Indicator:	N
Rejection Indicator:	N

Manifest Tracking Number:	007272741SKS
Last Updated Date:	20200102
Shipped Date:	20191206
Received Date:	20191212
Manifest Status:	Signed
Submission Type:	DataImage5Copy
Origin Type:	Service
Generator EPA ID:	CAL000138069
Generator Name:	Parsec, Inc.
Generator Mail Street 1:	650 S STIMSON AVE
Generator Mail City:	CITY OF INDUSTRY
Generator Mail State:	CA
Generator Mail Zip:	91745
Generator Location Street 1:	650 S Stimson Ave
Generator Location City:	City Of Industry
Generator Location Zip:	91745
Generator Location State:	CA
Designated Facility EPA ID:	AZR000003681
Designated Facility Mail Street 2:	4301 West Jefferson Street
Designated Facility Mail City:	Phoenix
Designated Facility Mail Zip:	85043
Designated Facility Mail State:	AZ
Designated Facility Location Street 1:	4301 West Jefferson Street
Designated Facility Location City:	Phoenix
Designated Facility Location Zip:	85043
Designated Facility Location State:	AZ
Designated Facility Contact Company Name:	Thermo Fluids, Inc.
Manifest Residue Indicator:	N
Rejection Indicator:	N

Manifest Tracking Number:	007272836SKS

PARSEC, INC. (Continued) **1024793389**

Last Updated Date:	20200116
Shipped Date:	20191206
Received Date:	20191227
Manifest Status:	Signed
Submission Type:	DataImage5Copy
Origin Type:	Service
Generator EPA ID:	CAL000138069
Generator Name:	Parsec, Inc.
Generator Mail Street 1:	650 S STIMSON AVE
Generator Mail City:	CITY OF INDUSTRY
Generator Mail State:	CA
Generator Mail Zip:	91745
Generator Location Street 1:	650 S Stimson Ave
Generator Location City:	City Of Industry
Generator Location Zip:	91745
Generator Location State:	CA
Generator Contact Company Name:	PARSEC, Inc.
Designated Facility EPA ID:	CAD044429835
Designated Facility Mail Street 2:	1737 East Denni Street
Designated Facility Mail City:	Wilmington
Designated Facility Mail Zip:	90744
Designated Facility Mail State:	CA
Designated Facility Location Street 1:	1737 East Denni Street
Designated Facility Location City:	Wilmington
Designated Facility Location Zip:	90744
Designated Facility Location State:	CA
Designated Facility Contact Company Name:	Clean Harbors Wilmington LLC
Manifest Residue Indicator:	N
Rejection Indicator:	N

Manifest Tracking Number:	007587126SKS
Last Updated Date:	20210408
Shipped Date:	20210218
Received Date:	20210305
Manifest Status:	Signed
Submission Type:	DataImage5Copy
Origin Type:	Service
Generator EPA ID:	CAL000138069
Generator Name:	Parsec, Inc.
Generator Mail Street 1:	650 S STIMSON AVE
Generator Mail City:	CITY OF INDUSTRY
Generator Mail State:	CA
Generator Mail Zip:	91745
Generator Location Street 1:	650 S Stimson Ave
Generator Location City:	City Of Industry
Generator Location Zip:	91745
Generator Location State:	CA
Generator Contact Company Name:	PARSEC, Inc.
Designated Facility EPA ID:	UTD991301748
Designated Facility Name:	Clean Harbors Grassy Mountain Llc
Designated Facility Mail Street 2:	PO Box 22750
Designated Facility Mail City:	Salt Lake City
Designated Facility Mail Zip:	84122
Designated Facility Mail State:	UT
Designated Facility Location Street 1:	3 Miles East 7 Miles North of Knolls
Designated Facility Location Street 2:	Exit 41 off I-80
Designated Facility Location City:	Grantsville

PARSEC, INC. (Continued) **1024793389**

Designated Facility Location Zip: 84029
Designated Facility Location State: UT
Manifest Residue Indicator: N
Rejection Indicator: N

State Waste:
Manifest Tracking Number: 007587126SKS
Waste Line Number: 1
State Waste Code Owner: CA
State Waste Code: 223
State Waste: Unspecified oil-containing waste

Transporter:
Manifest Tracking Number: 007587126SKS
Transporter Line Number: 1
Transporter EPA ID: TXR000081205
Transporter Name: Safety-Kleen Systems, Inc.

Manifest Tracking Number: 007587126SKS
Transporter Line Number: 2
Transporter EPA ID: MAD039322250
Transporter Name: Clean Harbors Environmental Services, Inc.

Manifest Tracking Number: 007587126SKS
Transporter Line Number: 3
Transporter EPA ID: MOD095038998
Transporter Name: Tri State Motor Transit

Waste Line:
Manifest Tracking Number: 007587126SKS
Waste Line Number: 1
U.S. DOT Hazardous Indicator: N
Non-Hazardous Waste Description: NONE, NON-RCRA HAZARDOUS WASTE, SOLID) USED OIL FILTERS CONTAINING USED OI (DRAINED AND UNDRAINED OIL FILTERS), N/A, NONE
Number of Containers: 1
Container Type Code: DM
Container Type Description: Metal drums, barrels, kegs
Waste Quantity: 200
Quantity Unit of Measure Code: P
Quantity Unit of Measure Description: Pounds
Waste Quantity, in Tons: 0.1
Acute Waste Quantity, in Tons: 0
Non-Acute Waste Quantity, in Tons: 0.1
Waste Quantity, in Kilograms: 90.703
Acute Waste Quantity, in Kilograms: 0
Non-Acute Waste Quantity, in Kilorgrams: 90.703
Management Method Code: H132
Management Method Description: LANDFILL (WITH PRIOR TREATMENT AND/OR STABILIZATION)
Waste Residue Indicator: N
Quantity Discrepancy Indicator: N
Waste Type Discrepancy Indicator: N
EPA Waste Indicator: N

N151 **SOUTHERN PACIFIC EAGON** **HWTS** **S113171917**
NNW **650 S STINSON** **HAZNET** **N/A**
1/8-1/4 **CITY OF INDUSTRY, CA 91745**
0.211 mi.
1116 ft. **Site 8 of 12 in cluster N**

Relative:
Lower

Actual:
333 ft.

HWTS:

Name:	SOUTHERN PACIFIC EAGON
Address:	650 S STINSON
City,State,Zip:	CITY OF INDUSTRY, CA 91745
EPA ID:	CAP400478143
Inactive Date:	12/21/2000
Create Date:	05/13/1998
Mailing City,State,Zip:	0
Facility Status:	Inactive
Facility Type:	TEMPORARY
Category:	FEDERAL
Latitude:	34.013751
Longitude:	-117.953583

HAZNET:

Name:	SOUTHERN PACIFIC EAGON
Address:	650 S STINSON
City,State,Zip:	CITY OF INDUSTRY, CA 917451636
Contact:	--
Telephone:	--
Mailing Address:	--
Year:	1993
Gepaid:	CAP400478143
TSD EPA ID:	CAD000088252
CA Waste Code:	272 - Polymeric resin waste
Disposal Method:	H01 - Transfer Station
Tons:	0.4586
Year:	1993
Gepaid:	CAP400478143
TSD EPA ID:	CAD000088252
CA Waste Code:	291 - Latex waste
Disposal Method:	H01 - Transfer Station
Tons:	1.3761
Year:	1993
Gepaid:	CAP400478143
TSD EPA ID:	CAD000088252
CA Waste Code:	281 - Adhesives
Disposal Method:	H01 - Transfer Station
Tons:	0.4587

Additional Information:

Year:	1993
Gen EPA ID:	CAP400478143
Shipment Date:	19931001
Creation Date:	9/12/1995 0:00:00
Receipt Date:	19931001
Manifest ID:	92311016

SOUTHERN PACIFIC EAGON (Continued) **S113171917**

Trans EPA ID:	CAD020763751
TSDF EPA ID:	CAD000088252
Waste Code Description:	272 - Polymeric resin waste
RCRA Code:	D002
Meth Code:	H01 - Transfer Station
Quantity Tons:	0.2293
Waste Quantity:	55
Quantity Unit:	G
Shipment Date:	19931001
Creation Date:	9/12/1995 0:00:00
Receipt Date:	19931001
Manifest ID:	92311016
Trans EPA ID:	CAD020763751
TSDF EPA ID:	CAD000088252
Waste Code Description:	272 - Polymeric resin waste
Meth Code:	H01 - Transfer Station
Quantity Tons:	0.2293
Waste Quantity:	55
Quantity Unit:	G
Shipment Date:	19931001
Creation Date:	9/12/1995 0:00:00
Receipt Date:	19931001
Manifest ID:	92311016
Trans EPA ID:	CAD020763751
TSDF EPA ID:	CAD000088252
Waste Code Description:	291 - Latex waste
Meth Code:	H01 - Transfer Station
Quantity Tons:	1.3761
Waste Quantity:	330
Quantity Unit:	G
Shipment Date:	19931001
Creation Date:	9/12/1995 0:00:00
Receipt Date:	19931001
Manifest ID:	92311016
Trans EPA ID:	CAD020763751
TSDF EPA ID:	CAD000088252
Waste Code Description:	281 - Adhesives
RCRA Code:	D001
Meth Code:	H01 - Transfer Station
Quantity Tons:	0.4587
Waste Quantity:	110
Quantity Unit:	G

N152 **FRITZ COMPANIES INC** **HWTS** **S113171928**
NNW **650 S STINSON** **HAZNET** **N/A**
1/8-1/4 **CITY OF INDUSTRY, CA 91745**
0.211 mi.
1116 ft. **Site 9 of 12 in cluster N**

Relative: **Lower**
Actual: **333 ft.**

HWTS:

Name:	FRITZ COMPANIES INC
Address:	650 S STINSON
City,State,Zip:	CITY OF INDUSTRY, CA 91745
EPA ID:	CAP400478207
Inactive Date:	12/21/2000

FRITZ COMPANIES INC (Continued) **S113171928**

Create Date:	05/13/1998
Mailing City,State,Zip:	0
Facility Status:	Inactive
Facility Type:	TEMPORARY
Category:	FEDERAL
Latitude:	34.013916
Longitude:	-117.953636

HAZNET:

Name:	FRITZ COMPANIES INC
Address:	650 S STINSON
City,State,Zip:	CITY OF INDUSTRY, CA 917451636
Contact:	--
Telephone:	--
Mailing Address:	--
Year:	1993
Gepaid:	CAP400478207
TSD EPA ID:	NVT330010000
CA Waste Code:	352 - Other organic solids
Disposal Method:	-
Tons:	25.284

Additional Information:

Year:	1993
Gen EPA ID:	CAP400478207
Shipment Date:	19930824
Creation Date:	9/12/1995 0:00:00
Receipt Date:	19930825
Manifest ID:	92311013
Trans EPA ID:	CAT000611483
TSDF EPA ID:	NVT330010000
Waste Code Description:	352 - Other organic solids
RCRA Code:	D035
Meth Code:	- Not reported
Quantity Tons:	25.284
Waste Quantity:	30
Quantity Unit:	Y

N153 **TTX COMPANY** **HWTS** **S113072435**
NNW **650 S STIMSON AVE** **HAZNET** **N/A**
1/8-1/4 **CITY OF INDUSTRY, CA 91745**
0.211 mi.
1116 ft. **Site 10 of 12 in cluster N**

Relative:
Lower

Actual:
333 ft.

HWTS:

Name:	TTX COMPANY
Address:	650 S STIMSON AVE
City,State,Zip:	CITY OF INDUSTRY, CA 91745
EPA ID:	CAL000127860
Inactive Date:	06/30/1998
Create Date:	03/24/1995
Mailing Address:	650 N STIMSON AVE
Mailing City,State,Zip:	LA PUENTE, CA 917444045
Owner Name:	TTX CO

TTX COMPANY (Continued) **S113072435**

Owner Address: 17225 E ARENTH AVE
Owner City,State,Zip: CITY OF INDUSTRY, CA 917480000
Contact Name: THOMAS SUTTONE SUPERVISOR
Contact Address: 17225 E ARENTH
City,State,Zip: CITY OF INDUSTRY, CA 917480000
Facility Status: Inactive
Facility Type: PERMANENT
Category: STATE
Latitude: 34.013785
Longitude: -117.953696

HAZNET:
Name: TTX COMPANY
Address: 650 S STIMSON AVE
City,State,Zip: CITY OF INDUSTRY, CA 917451636
Contact: THOMAS SUTTONE SUPERVISOR
Telephone: 6263367758
Mailing Address: 650 N STIMSON AVE

Year: 2003
Gepaid: CAL000127860
TSD EPA ID: CAD028409019
CA Waste Code: 331 - Off-specification, aged or surplus organics
Disposal Method: H01 - Transfer Station
Tons: 0.05

Year: 2002
Gepaid: CAL000127860
TSD EPA ID: AZD980892731
CA Waste Code: 352 - Other organic solids
Disposal Method: D80 - Disposal, Land Fill
Tons: 0.1

Year: 2002
Gepaid: CAL000127860
TSD EPA ID: AZD980892731
CA Waste Code: 513 - Empty containers less than 30 gallons
Disposal Method: T03 - Treatment, Incineration
Tons: 0.05

Additional Information:
Year: 2003
Gen EPA ID: CAL000127860

Shipment Date: 20030205
Creation Date: 5/19/2003 18:31:05
Receipt Date: 20030214
Manifest ID: 20815134
Trans EPA ID: CAD982413262
TSDF EPA ID: CAD028409019
TSDF Alt EPA ID: CAD028409019
Waste Code Description: 331 - Off-specification, aged, or surplus organics
RCRA Code: D001
Meth Code: H01 - Transfer Station
Quantity Tons: 0.05

TTX COMPANY (Continued) **S113072435**

Waste Quantity: 100
Quantity Unit: P

Additional Information:
Year: 2002
Gen EPA ID: CAL000127860

Shipment Date: 20020606
Creation Date: 2/21/2003 10:41:38
Receipt Date: 20020625
Manifest ID: 21213028
Trans EPA ID: CAD982413262
Trans 2 EPA ID: CAD980585293
TSDF EPA ID: AZD980892731
Waste Code Description: 352 - Other organic solids
Meth Code: D80 - Disposal, Land Fill
Quantity Tons: 0.1
Waste Quantity: 200
Quantity Unit: P

Shipment Date: 20020606
Creation Date: 2/21/2003 10:41:38
Receipt Date: 20020625
Manifest ID: 21213028
Trans EPA ID: CAD982413262
Trans 2 EPA ID: CAD980585293
TSDF EPA ID: AZD980892731
Waste Code Description: 513 - Empty containers less than 30 gallons
RCRA Code: D001
Meth Code: T03 - Treatment, Incineration
Quantity Tons: 0.05
Waste Quantity: 100
Quantity Unit: P

O154 **MY LITTLE ANGELS PHOTOGRAPHY** **HWTS** **S113080611**
SSE **16327 SHADYBEND DR** **HAZNET** **N/A**
1/8-1/4 **HACIENDA HEIGHTS, CA 91745**
0.216 mi.
1141 ft. **Site 1 of 3 in cluster O**

Relative: **Higher**
Actual: **372 ft.**

HWTS:
Name: MY LITTLE ANGELS PHOTOGRAPHY
Address: 16327 SHADYBEND DR
City,State,Zip: HACIENDA HEIGHTS, CA 91745
EPA ID: CAL000146600
Inactive Date: 06/30/1998
Create Date: 01/16/1998
Mailing Address: 16327 SHADYBEND DR
Mailing City,State,Zip: HACIENDA HEIGHTS, CA 917450000
Owner Name: MARIA BURCIAGA
Owner Address: 16327 SHADYBEND DR
Owner City,State,Zip: HACIENDA HEIGHTS, CA 917450000
Contact Name: MARIA R BURCIAGA
Contact Address: INACTIVE PER VQ98 - BMI
City,State,Zip: HACIENDA HEIGHTS, CA 917450000
Facility Status: Inactive
Facility Type: PERMANENT

MY LITTLE ANGELS PHOTOGRAPHY (Continued) **S113080611**

Category: STATE
Latitude: 34.005161
Longitude: -117.950807

HAZNET:
Name: MY LITTLE ANGELS PHOTOGRAPHY
Address: 16327 SHADYBEND DR
City,State,Zip: HACIENDA HEIGHTS, CA 917450000
Contact: MARIA R BURCIAGA
Telephone: 6263336061
Mailing Address: 16327 SHADYBEND DR

Year: 1998
Gepaid: CAL000146600
TSD EPA ID: CAL922955228
CA Waste Code: 541 - Photochemicals/photoprocessing waste
Disposal Method: R01 - Recycler
Tons: 0.025

Year: 1997
Gepaid: CAL000146600
TSD EPA ID: CAL922955281
CA Waste Code: 541 - Photochemicals/photoprocessing waste
Disposal Method: R01 - Recycler
Tons: 0.025

Additional Information:
Year: 1998
Gen EPA ID: CAL000146600

Shipment Date: 19980427
Creation Date: 6/26/1998 0:00:00
Receipt Date: 19980427
Manifest ID: 96678732
Trans EPA ID: CAL922955281
TSDF EPA ID: CAL922955281
TSDF Alt EPA ID: CAL922955228
Waste Code Description: 541 - Photochemicals / photo processing waste
RCRA Code: D011
Meth Code: R01 - Recycler
Quantity Tons: 0.025
Waste Quantity: 6
Quantity Unit: G

Additional Information:
Year: 1997
Gen EPA ID: CAL000146600

Shipment Date: 19970708
Creation Date: 12/4/1997 0:00:00
Receipt Date: 19970708
Manifest ID: 96607181
Trans EPA ID: CAL922955281
TSDF EPA ID: CAL922955281
Waste Code Description: 541 - Photochemicals / photo processing waste

MY LITTLE ANGELS PHOTOGRAPHY (Continued) **S113080611**

RCRA Code:	D011
Meth Code:	R01 - Recycler
Quantity Tons:	0.025
Waste Quantity:	6
Quantity Unit:	G

I155 **WOODFILED MED GRP** **HWTS** **S113077731**
West **16025 GALE AVENUE #A-17** **HAZNET** **N/A**
1/8-1/4 **CITY OF INDUSTRY, CA 91745**
0.218 mi.
1151 ft. **Site 18 of 20 in cluster I**

Relative: **Lower**

Actual: **344 ft.**

HWTS:

Name:	WOODFILED MED GRP
Address:	16025 GALE AVENUE #A-17
City,State,Zip:	CITY OF INDUSTRY, CA 91745
EPA ID:	CAL000141893
Inactive Date:	06/30/1999
Create Date:	12/01/1994
Mailing Address:	1805 MCKINLEY AVE #C
Mailing City,State,Zip:	LA VERNE, CA 917501644
Owner Name:	STEPHEN W ROBERTS MD
Owner Address:	16025 GALE AVE STE A17
Owner City,State,Zip:	HACIENDA HEIGHTS, CA 917451644
Contact Name:	DIANA ROBERTS
Contact Address:	INACTIVE PER VQ99 - BMI
City,State,Zip:	HACIENDA HEIGHTS, CA 917451644
Facility Status:	Inactive
Facility Type:	PERMANENT
Category:	STATE
Latitude:	34.009316
Longitude:	-117.957935

HAZNET:

Name:	WOODFILED MED GRP
Address:	16025 GALE AVENUE #A-17
City,State,Zip:	CITY OF INDUSTRY, CA 917450000
Contact:	DIANA ROBERTS
Telephone:	8189689472
Mailing Address:	1805 MCKINLEY AVE #C
Year:	1995
Gepaid:	CAL000141893
TSD EPA ID:	CAT000613976
CA Waste Code:	541 - Photochemicals/photoprocessing waste
Disposal Method:	H01 - Transfer Station
Tons:	0.0625

Additional Information:

Year:	1995
Gen EPA ID:	CAL000141893
Shipment Date:	19950502
Creation Date:	4/2/1996 0:00:00
Receipt Date:	19950503
Manifest ID:	90980065

WOODFILED MED GRP (Continued) **S113077731**

Trans EPA ID:	CA0000348771
TSDF EPA ID:	CAT000613976
TSDF Alt EPA ID:	CAT000613976
Waste Code Description:	541 - Photochemicals / photo processing waste
RCRA Code:	D011
Meth Code:	H01 - Transfer Station
Quantity Tons:	0.0625
Waste Quantity:	15
Quantity Unit:	G

I156 **UNIVERSAL INDUSTRIAL CARE** **HWTS** **S124824971**
West **16025 EAST GALE AVENUE UNIT B10** **N/A**
1/8-1/4 **INDUSTRY, CA 91745**
0.218 mi.
1151 ft. **Site 19 of 20 in cluster I**

Relative: HWTS:
Lower

Name:	UNIVERSAL INDUSTRIAL CARE
Address:	16025 EAST GALE AVENUE UNIT B10
City,State,Zip:	INDUSTRY, CA 91745
EPA ID:	CAL000211522
Inactive Date:	06/30/2000
Create Date:	07/28/1999
Mailing Address:	16025 EAST GALE AVENUE UNIT B10
Mailing City,State,Zip:	INDUSTRY, CA 917450000
Owner Name:	DR OSCAR TUAZON
Owner Address:	16025 EAST GALE AVENUE UNIT B10
Owner City,State,Zip:	INDUSTRY, CA 917450000
Contact Name:	YVETTE GARCIA
Contact Address:	INACT 00VQ FINAL NOTICE - BATCH
City,State,Zip:	INDUSTRY, CA 917450000
Facility Status:	Inactive
Facility Type:	PERMANENT
Category:	STATE
Latitude:	34.009316
Longitude:	-117.957935

Actual:
344 ft.

I157 **KWIK-KOPY PRINTING** **HWTS** **S113069633**
West **16025 EAST GALE AVENUE** **HAZNET** **N/A**
1/8-1/4 **INDUSTRY, CA 91745**
0.218 mi.
1151 ft. **Site 20 of 20 in cluster I**

Relative: HWTS:
Lower

Name:	KWIK-KOPY PRINTING
Address:	16025 EAST GALE AVENUE
City,State,Zip:	INDUSTRY, CA 91745
EPA ID:	CAL000123546
Inactive Date:	06/30/2000
Create Date:	03/28/1994
Mailing Address:	16025 GALE AVE STE 6-A
Mailing City,State,Zip:	HACIENDA HEIGHTS, CA 917451600
Owner Name:	LYNCH JOAN/BILL
Owner Address:	16025 GALE AVE STE 6-A
Owner City,State,Zip:	HACIENDA HEIGHTS, CA 917451600
Contact Name:	WILIAM LYNCH

Actual:
344 ft.

KWIK-KOPY PRINTING (Continued) **S113069633**

Contact Address:	INACT 00VQ FINAL NOTICE - BATCH
City,State,Zip:	HACIENDA HEIGHTS, CA 917451600
Facility Status:	Inactive
Facility Type:	PERMANENT
Category:	STATE
Latitude:	34.009316
Longitude:	-117.957935

HAZNET:

Name:	KWIK-KOPY PRINTING
Address:	16025 EAST GALE AVENUE
City,State,Zip:	INDUSTRY, CA 917450000
Contact:	WILIAM LYNCH
Telephone:	8189611568
Mailing Address:	16025 GALE AVE STE 6-A
Year:	1998
Gepaid:	CAL000123546
TSD EPA ID:	CAD108040858
CA Waste Code:	541 - Photochemicals/photoprocessing waste
Disposal Method:	R01 - Recycler
Tons:	0.1959
Year:	1997
Gepaid:	CAL000123546
TSD EPA ID:	CAD108040858
CA Waste Code:	541 - Photochemicals/photoprocessing waste
Disposal Method:	R01 - Recycler
Tons:	0.15
Year:	1996
Gepaid:	CAL000123546
TSD EPA ID:	CAD108040858
CA Waste Code:	541 - Photochemicals/photoprocessing waste
Disposal Method:	R01 - Recycler
Tons:	0.1376
Year:	1995
Gepaid:	CAL000123546
TSD EPA ID:	CAD108040858
CA Waste Code:	541 - Photochemicals/photoprocessing waste
Disposal Method:	R01 - Recycler
Tons:	0.1875
Year:	1994
Gepaid:	CAL000123546
TSD EPA ID:	CAD108040858
CA Waste Code:	541 - Photochemicals/photoprocessing waste
Disposal Method:	R01 - Recycler
Tons:	0.1542

Additional Information:

Year:	1998
Gen EPA ID:	CAL000123546

KWIK-KOPY PRINTING (Continued) **S113069633**

Shipment Date:	19981001
Creation Date:	12/10/1998 0:00:00
Receipt Date:	19981001
Manifest ID:	98076240
Trans EPA ID:	CAD108040858
TSDF EPA ID:	CAD108040858
TSDF Alt EPA ID:	CAD108040858
Waste Code Description:	541 - Photochemicals / photo processing waste
RCRA Code:	D011
Meth Code:	R01 - Recycler
Quantity Tons:	0.0625
Waste Quantity:	15
Quantity Unit:	G

Shipment Date:	19980521
Creation Date:	8/3/1998 0:00:00
Receipt Date:	19980521
Manifest ID:	98301427
Trans EPA ID:	CAD108040858
TSDF EPA ID:	CAD108040858
TSDF Alt EPA ID:	CAD108040858
Waste Code Description:	541 - Photochemicals / photo processing waste
RCRA Code:	D011
Meth Code:	R01 - Recycler
Quantity Tons:	0.05
Waste Quantity:	12
Quantity Unit:	G

Shipment Date:	19980115
Creation Date:	3/31/1998 0:00:00
Receipt Date:	19980115
Manifest ID:	97314836
Trans EPA ID:	CAD108040858
TSDF EPA ID:	CAD108040858
TSDF Alt EPA ID:	CAD108040858
Waste Code Description:	541 - Photochemicals / photo processing waste
RCRA Code:	D011
Meth Code:	R01 - Recycler
Quantity Tons:	0.0834
Waste Quantity:	20
Quantity Unit:	G

Additional Information:

Year:	1997
Gen EPA ID:	CAL000123546

Shipment Date:	19970820
Creation Date:	7/23/1998 0:00:00
Receipt Date:	19970820
Manifest ID:	96693327
Trans EPA ID:	CAD108040858
TSDF EPA ID:	CAD108040858
TSDF Alt EPA ID:	CAD108040858
Waste Code Description:	541 - Photochemicals / photo processing waste
RCRA Code:	D011
Meth Code:	R01 - Recycler
Quantity Tons:	0.0625

KWIK-KOPY PRINTING (Continued) **S113069633**

Waste Quantity: 15
Quantity Unit: G

Shipment Date: 19970108
Creation Date: 6/26/1997 0:00:00
Receipt Date: 19970108
Manifest ID: 96127160
Trans EPA ID: CAD108040858
TSDF EPA ID: CAD108040858
TSDF Alt EPA ID: CAD108040858
Waste Code Description: 541 - Photochemicals / photo processing waste
RCRA Code: D011
Meth Code: R01 - Recycler
Quantity Tons: 0.0875
Waste Quantity: 21
Quantity Unit: G

Additional Information:
Year: 1996
Gen EPA ID: CAL000123546

Shipment Date: 19960822
Creation Date: 5/30/1997 0:00:00
Receipt Date: 19960822
Manifest ID: 96121674
Trans EPA ID: CAD108040858
TSDF EPA ID: CAD108040858
Waste Code Description: 541 - Photochemicals / photo processing waste
RCRA Code: D011
Meth Code: R01 - Recycler
Quantity Tons: 0.0834
Waste Quantity: 20
Quantity Unit: G

Shipment Date: 19960229
Creation Date: 10/10/1996 0:00:00
Receipt Date: 19960229
Manifest ID: 95932463
Trans EPA ID: CAD108040858
TSDF EPA ID: CAD108040858
TSDF Alt EPA ID: CAD108040858
Waste Code Description: 541 - Photochemicals / photo processing waste
RCRA Code: D011
Meth Code: R01 - Recycler
Quantity Tons: 0.0542
Waste Quantity: 13
Quantity Unit: G

Additional Information:
Year: 1995
Gen EPA ID: CAL000123546

Shipment Date: 19951025
Creation Date: 7/26/1996 0:00:00
Receipt Date: 19951025
Manifest ID: 95929316

KWIK-KOPY PRINTING (Continued) **S113069633**

Trans EPA ID:	CAD108040858
TSDF EPA ID:	CAD108040858
Waste Code Description:	541 - Photochemicals / photo processing waste
RCRA Code:	D011
Meth Code:	R01 - Recycler
Quantity Tons:	0.0708
Waste Quantity:	17
Quantity Unit:	G
Shipment Date:	19950622
Creation Date:	4/2/1996 0:00:00
Receipt Date:	19950622
Manifest ID:	95406314
Trans EPA ID:	CAD108040858
TSDF EPA ID:	CAD108040858
TSDF Alt EPA ID:	CAD108040858
Waste Code Description:	541 - Photochemicals / photo processing waste
RCRA Code:	D011
Meth Code:	R01 - Recycler
Quantity Tons:	0.0625
Waste Quantity:	15
Quantity Unit:	G
Shipment Date:	19950209
Creation Date:	3/29/1996 0:00:00
Receipt Date:	19950209
Manifest ID:	95020384
Trans EPA ID:	CAD108040858
TSDF EPA ID:	CAD108040858
TSDF Alt EPA ID:	CAD108040858
Waste Code Description:	541 - Photochemicals / photo processing waste
RCRA Code:	D011
Meth Code:	R01 - Recycler
Quantity Tons:	0.0542
Waste Quantity:	13
Quantity Unit:	G

Additional Information:

Year:	1994
Gen EPA ID:	CAL000123546
Shipment Date:	19940921
Creation Date:	3/26/1996 0:00:00
Receipt Date:	19940921
Manifest ID:	93750004
Trans EPA ID:	CAD108040858
TSDF EPA ID:	CAD108040858
TSDF Alt EPA ID:	CAD108040858
Waste Code Description:	541 - Photochemicals / photo processing waste
RCRA Code:	D011
Meth Code:	R01 - Recycler
Quantity Tons:	0.0708
Waste Quantity:	17
Quantity Unit:	G
Shipment Date:	19940630
Creation Date:	3/26/1996 0:00:00

KWIK-KOPY PRINTING (Continued) **S113069633**

Receipt Date:	19940630
Manifest ID:	93749837
Trans EPA ID:	CAD108040858
TSDF EPA ID:	CAD108040858
TSDF Alt EPA ID:	CAD108040858
Waste Code Description:	541 - Photochemicals / photo processing waste
RCRA Code:	D011
Meth Code:	R01 - Recycler
Quantity Tons:	0.0834
Waste Quantity:	20
Quantity Unit:	G

J158 **PERFECTA UV FINISHING** **HWTS** **S127125194**
NNW **715 S STIMSON AVE** **N/A**
1/8-1/4 **CITY OF INDUSTRY, CA 91745**
0.219 mi.
1156 ft. **Site 15 of 25 in cluster J**

Relative:
Lower

Actual:
334 ft.

HWTS:

Name:	PERFECTA UV FINISHING
Address:	715 S STIMSON AVE
City,State,Zip:	CITY OF INDUSTRY, CA 91745
EPA ID:	CAL000459861
Create Date:	02/03/2021
Mailing Address:	711 S STIMSON AVE
Mailing City,State,Zip:	CITY OF INDUSTRY, CA 91745
Owner Name:	TALBERT ARCHITECTURAL PANEL & DOOR
Owner Address:	711 S STIMSON AVE
Owner City,State,Zip:	CITY OF INDUSTRY, CA 91745
Contact Name:	MATT MUNDEN
Contact Address:	715 S STIMSON AVE
City,State,Zip:	CITY OF INDUSTRY, CA 91745
Facility Status:	Active
Facility Type:	PERMANENT
Category:	STATE
Latitude:	34.01285022
Longitude:	-117.9541242

NAICS:

EPA ID:	CAL000459861
Create Date:	2021-02-03 12:10:23.803
NAICS Code:	321211
NAICS Description:	Hardwood Veneer and Plywood Manufacturing
Issued EPA ID Date:	2021-02-03 12:10:23.79700
Facility Name:	perfecta uv finishing
Facility Address:	715 s stimson ave
Facility City:	CITY OF INDUSTRY
Facility State:	CA
Facility Zip:	91745

J159 **INDUSTRY DEBURRING, INC.** **CPS-SLIC** **S106764860**
NNW **715 STIMSON AVE.** **WIP** **N/A**
1/8-1/4 **CITY OF INDUSTRY, CA 91745**
0.219 mi.
1156 ft. **Site 16 of 25 in cluster J**

Relative: **Lower**
Actual: **334 ft.**

CPS-SLIC:

Name:	INDUSTRY DEBURRING, INC.
Address:	715 STIMSON AVE.
City,State,Zip:	CITY OF INDUSTRY, CA 91745
Region:	STATE
Facility Status:	**Completed - Case Closed**
Status Date:	01/30/1997
Global Id:	T10000015612
Lead Agency:	LOS ANGELES RWQCB (REGION 4)
Latitude:	34.01299
Longitude:	-117.95615
Case Type:	Cleanup Program Site
Case Worker:	WIP
RB Case Number:	105.0130 / 105.0194
EPA Region:	9
Cuf Case:	NO
Begin Date:	01/01/1985
No Further Action Date:	01/30/1997
CA Water Watershed Name:	San Gabriel River - Upper San Gabriel (405.20)
Dwr Groundwater Subbasin Name:	San Gabriel Valley (4-013)
CA Enviroscreen 3 Score:	86-90%
CA Enviroscreen 4 Score:	90-95%
Military DOD Site:	No
RWQCB Region:	LOS ANGELES RWQCB (REGION 4)

Click here to access the California GeoTracker records for this facility:

WIP:

Name:	INDUSTRY DEBURRING, INC.
Address:	715 Stimson Ave
City,State,Zip:	CITY OF INDUSTRY (CORPORATE NAME INDUSTRY), CA 91745
Region:	4
File Number:	105.0130
File Status:	**Historical**
Staff:	JCL
Facility Suite:	Not reported

J160 **PERFECTA UV FINISHING** **RCRA NonGen / NLR** **1026722781**
NNW **715 S. STIMSON AVE.** **E MANIFEST** **CAL000459861**
1/8-1/4 **CITY OF INDUSTRY, CA 91745**
0.219 mi.
1156 ft. **Site 17 of 25 in cluster J**

Relative: **Lower**
Actual: **334 ft.**

RCRA Listings:

Date Form Received by Agency:	20210203
Handler Name:	Perfecta Uv Finishing
Handler Address:	715 S Stimson Ave
Handler City,State,Zip:	CITY OF INDUSTRY, CA 91745
EPA ID:	CAL000459861
Contact Name:	MATT MUNDEN
Contact Address:	715 S STIMSON AVE
Contact City,State,Zip:	CITY OF INDUSTRY, CA 91745
Contact Telephone:	714-671-9700

PERFECTA UV FINISHING (Continued) **1026722781**

Contact Fax:	714-671-9770
Contact Email:	MATT@TALBERTUSA.COM
EPA Region:	09
Federal Waste Generator Description:	Not a generator, verified
Mailing Address:	711 S STIMSON AVE
Mailing City,State,Zip:	CITY OF INDUSTRY, CA 91745
Owner Name:	Talbert Architectural Panel & Door Inc
Owner Type:	Other
Operator Name:	Matt Munden
Operator Type:	Other
Short-Term Generator Activity:	No
Importer Activity:	No
Mixed Waste Generator:	No
Transporter Activity:	No
Transfer Facility Activity:	No
Recycler Activity with Storage:	No
Small Quantity On-Site Burner Exemption:	No
Smelting Melting and Refining Furnace Exemption:	No
Underground Injection Control:	No
Off-Site Waste Receipt:	No
Universal Waste Indicator:	No
Universal Waste Destination Facility:	No
Federal Universal Waste:	No
Active Site State-Reg Handler:	---
Hazardous Secondary Material Indicator:	N
2018 GPRA Permit Baseline:	Not on the Baseline
2018 GPRA Renewals Baseline:	Not on the Baseline
202 GPRA Corrective Action Baseline:	No
Subject to Corrective Action Universe:	No
Non-TSDFs Where RCRA CA has Been Imposed Universe:	No
Corrective Action Priority Ranking:	No NCAPS ranking
Environmental Control Indicator:	No
Institutional Control Indicator:	No
Human Exposure Controls Indicator:	N/A
Groundwater Controls Indicator:	N/A
Significant Non-Complier Universe:	No
Unaddressed Significant Non-Complier Universe:	No
Addressed Significant Non-Complier Universe:	No
Significant Non-Complier With a Compliance Schedule Universe:	No
Handler Date of Last Change:	20210226
Recognized Trader-Importer:	No
Recognized Trader-Exporter:	No
Importer of Spent Lead Acid Batteries:	No
Exporter of Spent Lead Acid Batteries:	No
Recycler Activity Without Storage:	No
Manifest Broker:	No
Sub-Part P Indicator:	No

Handler - Owner Operator:

Owner/Operator Indicator:	Owner
Owner/Operator Name:	TALBERT ARCHITECTURAL PANEL & DOOR INC
Legal Status:	Other
Owner/Operator Address:	711 S STIMSON AVE
Owner/Operator City,State,Zip:	CITY OF INDUSTRY, CA 91745
Owner/Operator Telephone:	714-671-9700

PERFECTA UV FINISHING (Continued) **1026722781**

Owner/Operator Indicator: Operator
Owner/Operator Name: MATT MUNDEN
Legal Status: Other
Owner/Operator Address: 715 S STIMSON AVE
Owner/Operator City,State,Zip: CITY OF INDUSTRY, CA 91745
Owner/Operator Telephone: 714-671-9700

Historic Generators:
Receive Date: 20210203
Handler Name: PERFECTA UV FINISHING
Federal Waste Generator Description: Not a generator, verified
Large Quantity Handler of Universal Waste: No
Recognized Trader Importer: No
Recognized Trader Exporter: No
Spent Lead Acid Battery Importer: No
Spent Lead Acid Battery Exporter: No
Current Record: Yes
Non Storage Recycler Activity: No
Electronic Manifest Broker: No

List of NAICS Codes and Descriptions:
NAICS Code: 321211
NAICS Description: HARDWOOD VENEER AND PLYWOOD MANUFACTURING

Facility Has Received Notices of Violations:
Violations: No Violations Found

Evaluation Action Summary:
Evaluations: No Evaluations Found

E MANIFEST:
Manifest Tracking Number: 016735043FLE
Last Updated Date: 20220818
Shipped Date: 20220718
Received Date: 20220728
Manifest Status: Signed
Submission Type: DataImage5Copy
Origin Type: Web
Generator EPA ID: CAL000459861
Generator Name: Perfecta Uv Finishing
Generator Mail Street 1: 715 S STIMSON AVE
Generator Mail City: CITY OF INDUSTRY
Generator Mail State: CA
Generator Mail Zip: 91745
Generator Location Street 1: 711 S STIMSON AVE
Generator Location City: CITY OF INDUSTRY
Generator Location Zip: 91745
Generator Location State: CA
Designated Facility EPA ID: AZR000520304
Designated Facility Name: Aa Sydcol Llc
Designated Facility Mail Street 2: 3155 GOLDEN WILLOW CT
Designated Facility Mail City: YORBA LINDA
Designated Facility Mail Zip: 92886-1303
Designated Facility Mail State: CA

PERFECTA UV FINISHING (Continued) **1026722781**

Designated Facility Location Street 1:	2264 E 13TH ST
Designated Facility Location City:	YUMA
Designated Facility Location Zip:	85365-1858
Designated Facility Location State:	AZ
Manifest Residue Indicator:	N
Rejection Indicator:	N

Manifest Tracking Number:	016735675FLE
Last Updated Date:	20220616
Shipped Date:	20220504
Received Date:	20220520
Manifest Status:	Signed
Submission Type:	DataImage5Copy
Origin Type:	Web
Generator EPA ID:	CAL000459861
Generator Name:	Perfecta Uv Finishing
Generator Mail Street 1:	715 S STIMSON AVE
Generator Mail City:	CITY OF INDUSTRY
Generator Mail State:	CA
Generator Mail Zip:	91745
Generator Location Street 1:	711 S STIMSON AVE
Generator Location City:	CITY OF INDUSTRY
Generator Location Zip:	91745
Generator Location State:	CA
Designated Facility EPA ID:	AZR000520304
Designated Facility Name:	Aa Sydcol Llc
Designated Facility Mail Street 2:	3155 GOLDEN WILLOW CT
Designated Facility Mail City:	YORBA LINDA
Designated Facility Mail Zip:	92886-1303
Designated Facility Mail State:	CA
Designated Facility Location Street 1:	2264 E 13TH ST
Designated Facility Location City:	YUMA
Designated Facility Location Zip:	85365-1858
Designated Facility Location State:	AZ
Manifest Residue Indicator:	N
Rejection Indicator:	N

Manifest Tracking Number:	016736278FLE
Last Updated Date:	20230106
Shipped Date:	20221208
Received Date:	20221219
Manifest Status:	Signed
Submission Type:	DataImage5Copy
Origin Type:	Web
Generator EPA ID:	CAL000459861
Generator Name:	Perfecta Uv Finishing
Generator Mail Street 1:	715 S STIMSON AVE
Generator Mail City:	CITY OF INDUSTRY
Generator Mail State:	CA
Generator Mail Zip:	91745
Generator Location Street 1:	711 S STIMSON AVE
Generator Location City:	CITY OF INDUSTRY
Generator Location Zip:	91745
Generator Location State:	CA
Designated Facility EPA ID:	AZR000520304
Designated Facility Name:	Aa Sydcol Llc
Designated Facility Mail Street 2:	3155 GOLDEN WILLOW CT

PERFECTA UV FINISHING (Continued) **1026722781**

Designated Facility Mail City:	YORBA LINDA
Designated Facility Mail Zip:	92886-1303
Designated Facility Mail State:	CA
Designated Facility Location Street 1:	2264 E 13TH ST
Designated Facility Location City:	YUMA
Designated Facility Location Zip:	85365-1858
Designated Facility Location State:	AZ
Manifest Residue Indicator:	N
Rejection Indicator:	N
Manifest Tracking Number:	016736300FLE
Last Updated Date:	20230120
Shipped Date:	20221208
Received Date:	20221215
Manifest Status:	Signed
Submission Type:	DataImage5Copy
Origin Type:	Web
Generator EPA ID:	CAL000459861
Generator Name:	Perfecta Uv Finishing
Generator Mail Street 1:	715 S STIMSON AVE
Generator Mail City:	CITY OF INDUSTRY
Generator Mail State:	CA
Generator Mail Zip:	91745
Generator Location Street 1:	711 S STIMSON AVE
Generator Location City:	CITY OF INDUSTRY
Generator Location Zip:	91745
Generator Location State:	CA
Designated Facility EPA ID:	CAD008252405
Designated Facility Name:	Pacific Resource Recovery Services Inc
Designated Facility Mail Street Number:	3150
Designated Facility Mail Street 1:	CA90023 CA037US 3150
Designated Facility Mail Street 2:	EAST PICO BLVD
Designated Facility Mail City:	LOS ANGELES
Designated Facility Mail Zip:	90023
Designated Facility Mail State:	CA
Designated Facility Location Street Number:	3150
Designated Facility Location Street 1:	EAST PICO BLVD
Designated Facility Location City:	LOS ANGELES
Designated Facility Location Zip:	90023-0000
Designated Facility Location State:	CA
Manifest Residue Indicator:	N
Rejection Indicator:	N
Manifest Tracking Number:	022762237JJK
Last Updated Date:	20230411
Shipped Date:	20230316
Received Date:	20230327
Manifest Status:	Signed
Submission Type:	DataImage5Copy
Origin Type:	Service
Generator EPA ID:	CAL000459861
Generator Name:	Perfecta Uv Finishing
Generator Mail Street 1:	715 S. STIMSON AVE.
Generator Mail City:	CITY OF INDUSTRY
Generator Mail State:	CA
Generator Mail Zip:	91745
Generator Location Street 1:	715 S. STIMSON AVE.

PERFECTA UV FINISHING (Continued) **1026722781**

Generator Location City:	CITY OF INDUSTRY
Generator Location Zip:	91745
Generator Location State:	CA
Designated Facility EPA ID:	NVT330010000
Designated Facility Name:	Us Ecology Nevada, Inc.
Designated Facility Mail Street 2:	HWY 95 11 MILES S. OF BEATTY
Designated Facility Mail City:	BEATTY
Designated Facility Mail Zip:	89003
Designated Facility Mail State:	NV
Designated Facility Location Street 1:	HWY 95 11 MILES S. OF BEATTY
Designated Facility Location City:	BEATTY
Designated Facility Location Zip:	89003
Designated Facility Location State:	NV
Manifest Residue Indicator:	N
Rejection Indicator:	N

Manifest Tracking Number:	022762238JJK
Last Updated Date:	20230418
Shipped Date:	20230316
Received Date:	20230403
Manifest Status:	Signed
Submission Type:	DataImage5Copy
Origin Type:	Service
Generator EPA ID:	CAL000459861
Generator Name:	Perfecta Uv Finishing
Generator Mail Street 1:	715 S STIMSON AVE
Generator Mail City:	CITY OF INDUSTRY
Generator Mail State:	CA
Generator Mail Zip:	91745-1627
Generator Location Street 1:	715 S STIMSON AVE
Generator Location City:	CITY OF INDUSTRY
Generator Location Zip:	91745-1627
Generator Location State:	CA
Designated Facility EPA ID:	AZD081705402
Designated Facility Name:	Heritage Environmental Services Llc
Designated Facility Mail Street 2:	284 E STOREY RD
Designated Facility Mail City:	COOLIDGE
Designated Facility Mail Zip:	85128
Designated Facility Mail State:	AZ
Designated Facility Location Street 1:	284 E STOREY RD
Designated Facility Location City:	COOLIDGE
Designated Facility Location Zip:	85128
Designated Facility Location State:	AZ
Manifest Residue Indicator:	N
Rejection Indicator:	N

Manifest Tracking Number:	017956306FLE
Last Updated Date:	20221101
Shipped Date:	20221005
Received Date:	20221017
Manifest Status:	Signed
Submission Type:	DataImage5Copy
Origin Type:	Web
Generator EPA ID:	CAL000459861
Generator Name:	Perfecta Uv Finishing
Generator Mail Street 1:	715 S STIMSON AVE
Generator Mail City:	CITY OF INDUSTRY

PERFECTA UV FINISHING (Continued) **1026722781**

Generator Mail State:	CA
Generator Mail Zip:	91745
Generator Location Street 1:	711 S STIMSON AVE
Generator Location City:	CITY OF INDUSTRY
Generator Location Zip:	91745
Generator Location State:	CA
Designated Facility EPA ID:	AZR000520304
Designated Facility Name:	Aa Sydcol Llc
Designated Facility Mail Street 2:	3155 GOLDEN WILLOW CT
Designated Facility Mail City:	YORBA LINDA
Designated Facility Mail Zip:	92886-1303
Designated Facility Mail State:	CA
Designated Facility Location Street 1:	2264 E 13TH ST
Designated Facility Location City:	YUMA
Designated Facility Location Zip:	85365-1858
Designated Facility Location State:	AZ
Manifest Residue Indicator:	N
Rejection Indicator:	N

State Waste:

Manifest Tracking Number:	017956306FLE
Waste Line Number:	1
State Waste Code Owner:	CA
State Waste Code:	352
State Waste:	Other organic solids

Transporter:

Manifest Tracking Number:	017956306FLE
Transporter Line Number:	1
Transporter EPA ID:	FLD981018773
Transporter Name:	Triumvirate Environmental Services Inc

Manifest Tracking Number:	017956306FLE
Transporter Line Number:	2
Transporter EPA ID:	CAD980585293
Transporter Name:	Industrial Waste Utilization

Waste Line:

Manifest Tracking Number:	017956306FLE
Waste Line Number:	1
U.S. DOT Hazardous Indicator:	N
Non-Hazardous Waste Description:	NON-RCRA HAZARDOUS WASTE, SOLID, ((CONTAMINATED DEBRIS))
Number of Containers:	3
Container Type Code:	DM
Container Type Description:	Metal drums, barrels, kegs
Waste Quantity:	490
Quantity Unit of Measure Code:	P
Quantity Unit of Measure Description:	Pounds
Waste Quantity, in Tons:	0.245
Acute Waste Quantity, in Tons:	0
Non-Acute Waste Quantity, in Tons:	0.245
Waste Quantity, in Kilograms:	222.22237
Acute Waste Quantity, in Kilograms:	0
Non-Acute Waste Quantity, in Kilorgrams:	222.22237
Management Method Code:	H141
Management Method Description:	STORAGE, BULKING AND/OR TRANSFER OFF SITE

PERFECTA UV FINISHING (Continued) **1026722781**

Waste Residue Indicator:	N
Quantity Discrepancy Indicator:	N
Waste Type Discrepancy Indicator:	N
EPA Waste Indicator:	N

M161 **NATURAL NECTAR** **CPS-SLIC** **S106764897**
NW **16020 PHOENIX DR.** **WIP** **N/A**
1/8-1/4 **CITY OF INDUSTRY, CA 91745**
0.222 mi.
1172 ft. **Site 3 of 6 in cluster M**

Relative: **Lower**
Actual: **338 ft.**

CPS-SLIC:

Name:	NATURAL NECTAR
Address:	16020 PHOENIX DR.
City,State,Zip:	CITY OF INDUSTRY, CA 91745
Region:	STATE
Facility Status:	**Completed - Case Closed**
Status Date:	09/26/1989
Global Id:	T10000015662
Lead Agency:	LOS ANGELES RWQCB (REGION 4)
Latitude:	34.01103
Longitude:	-117.95661
Case Type:	Cleanup Program Site
Case Worker:	WIP
RB Case Number:	105.0188
EPA Region:	9
Cuf Case:	NO
Begin Date:	01/01/1985
No Further Action Date:	09/26/1989
CA Water Watershed Name:	San Gabriel River - Upper San Gabriel (405.20)
Dwr Groundwater Subbasin Name:	San Gabriel Valley (4-013)
CA Enviroscreen 3 Score:	86-90%
CA Enviroscreen 4 Score:	90-95%
Military DOD Site:	No
RWQCB Region:	LOS ANGELES RWQCB (REGION 4)

Click here to access the California GeoTracker records for this facility:

WIP:

Name:	NATURAL NECTAR
Address:	16020 Phoenix Dr
City,State,Zip:	CITY OF INDUSTRY (CORPORATE NAME INDUSTRY), CA 91745
Region:	4
File Number:	105.0188
File Status:	**Historical**
Staff:	DKOO
Facility Suite:	Not reported

M162 **NETAR CONFECTIONS** **HWTS** **S113046949**
NW **16020 PHOENIX DR** **HAZNET** **N/A**
1/8-1/4 **INDUSTRY, CA 91745**
0.222 mi.
1172 ft. **Site 4 of 6 in cluster M**

Relative:
Lower

Actual:
338 ft.

HWTS:

Name:	NETAR CONFECTIONS
Address:	16020 PHOENIX DR
City,State,Zip:	INDUSTRY, CA 91745
EPA ID:	CAL000065420
Inactive Date:	06/30/1998
Create Date:	02/24/1992
Mailing Address:	2200 VESPER CR #F5
Mailing City,State,Zip:	CORONA, CA 917191623
Owner Name:	VANATTA FAMILY TRUST
Contact Name:	TANYA S CHAN
Contact Address:	INACT PER NONDEL 98 VQ FINAL
Facility Status:	Inactive
Facility Type:	PERMANENT
Category:	STATE
Latitude:	34.011227
Longitude:	-117.956003

HAZNET:

Name:	NETAR CONFECTIONS
Address:	16020 PHOENIX DR
City,State,Zip:	INDUSTRY, CA 917450000
Contact:	TANYA S CHAN
Telephone:	--
Mailing Address:	2200 VESPER CR #F5
Year:	1995
Gepaid:	CAL000065420
TSD EPA ID:	CAD000088252
CA Waste Code:	221 - Waste oil and mixed oil
Disposal Method:	H01 - Transfer Station
Tons:	0.209
Year:	1992
Gepaid:	CAL000065420
TSD EPA ID:	CAD000088252
CA Waste Code:	212 - Oxygenated solvents (acetone, butanol, ethyl acetate, etc.)
Disposal Method:	H01 - Transfer Station
Tons:	0.1668

Additional Information:

Year:	1995
Gen EPA ID:	CAL000065420
Shipment Date:	19950331
Creation Date:	3/29/1996 0:00:00
Receipt Date:	19950331
Manifest ID:	92278098
Trans EPA ID:	CAD095631719
TSDF EPA ID:	CAD000088252
Waste Code Description:	221 - Waste oil and mixed oil

NETAR CONFECTIONS (Continued) **S113046949**

Meth Code:	H01 - Transfer Station
Quantity Tons:	0.209
Waste Quantity:	55
Quantity Unit:	G

J163 **LANSCO DIE CASTING** **HIST UST** **U001569699**
NNW **711 S STIMSON AVE** **WDS** **N/A**
1/8-1/4 **CITY OF INDUSTRY, CA 91745** **WIP**
0.222 mi.
1173 ft. **Site 18 of 25 in cluster J**

Relative: **Lower**
Actual: **334 ft.**

HIST UST:

Name:	LANSCO DIE CASTING
Address:	711 S STIMSON AVE
City,State,Zip:	CITY OF INDUSTRY, CA 91745
File Number:	000268c4
URL:	https://documents.geotracker.waterboards.ca.gov/ustpdfs/pdf/000268c4.pdf
Region:	STATE
Facility ID:	00000029211
Facility Type:	Other
Other Type:	DIE CAST PLANT
Contact Name:	JIM WILLIAMS
Telephone:	8189613441
Owner Name:	C. ROY HERRING
Owner Address:	711 S. STIMSON AVE.
Owner City,St,Zip:	CITY OF INDUSTRY, CA 91745
Total Tanks:	0006
Tank Num:	001
Container Num:	D1995080
Year Installed:	1980
Tank Capacity:	00009950
Tank Used for:	PRODUCT
Type of Fuel:	DIESEL
Container Construction Thickness:	1/4
Leak Detection:	Stock Inventor
Tank Num:	002
Container Num:	C1-1260-78
Year Installed:	1978
Tank Capacity:	00001260
Tank Used for:	WASTE
Container Construction Thickness:	6
Leak Detection:	None
Tank Num:	003
Container Num:	C2-1260-80
Year Installed:	1980
Tank Capacity:	00001260
Tank Used for:	WASTE
Container Construction Thickness:	6
Leak Detection:	None
Tank Num:	004
Container Num:	D-8036
Year Installed:	1980
Tank Capacity:	00000260
Tank Used for:	PRODUCT

LANSCO DIE CASTING (Continued) **U001569699**

Container Construction Thickness: 11
Leak Detection: Visual

Tank Num: 005
Container Num: D1-55-84
Year Installed: 1984
Tank Capacity: 00000055
Tank Used for: WASTE
Type of Fuel: WASTE OIL
Leak Detection: Visual

Tank Num: 006
Container Num: D-0110
Year Installed: 1982
Tank Capacity: 00000130
Tank Used for: PRODUCT
Container Construction Thickness: 12
Leak Detection: Visual

Click here for Geo Tracker PDF:

WDS:

Name:	LANSCO DIE CASTING INC.
Address:	711 S Stimson Ave
City:	CITY OF INDUSTRY (CORPORATE NAME INDUSTRY)
Facility ID:	4 19I004092
Facility Type:	Other - Does not fall into the category of Municipal/Domestic, Industrial, Agricultural or Solid Waste (Class I, II or III)
Facility Status:	Active - Any facility with a continuous or seasonal discharge that is under Waste Discharge Requirements.
NPDES Number:	CAS000001 The 1st 2 characters designate the state. The remaining 7 are assigned by the Regional Board
Subregion:	4
Facility Telephone:	6269613441
Facility Contact:	Jim Williams
Agency Name:	LANSCO DIE CASTING INC.
Agency Address:	711 S. Stimson Ave
Agency City,St,Zip:	Industry 9174
Agency Contact:	Ron Garland
Agency Telephone:	6269613441
Agency Type:	Private
SIC Code:	3363
SIC Code 2:	3364
Primary Waste Type:	Designated/Influent or Solid Wastes that pose a significant threat to water quality because of their high concentrations (E.G., BOD, Hardness, TRF, Chloride). 'Manageable' hazardous wastes (E.G., inorganic salts and heavy metals) are included in this category.
Primary Waste:	STORMS
Waste2:	Stormwater Runoff
Primary Waste Type:	Designated/Influent or Solid Wastes that pose a significant threat to water quality because of their high concentrations (E.G., BOD, Hardness, TRF, Chloride). 'Manageable' hazardous wastes (E.G., inorganic salts and heavy metals) are included in this category.
Design Flow:	0
Baseline Flow:	0
Reclamation:	No reclamation requirements associated with this facility.
POTW:	The facility is not a POTW.

LANSCO DIE CASTING (Continued) **U001569699**

Treat To Water: Minor Threat to Water Quality. A violation of a regional board order should cause a relatively minor impairment of beneficial uses compared to a major or minor threat. Not: All nurds without a TTWQ will be considered a minor threat to water quality unless coded at a higher Level. A Zero (0) may be used to code those NURDS that are found to represent no threat to water quality.

Complexity: Category C - Facilities having no waste treatment systems, such as cooling water dischargers or thosewho must comply through best management practices, facilities with passive waste treatment and disposal systems, such as septic systems with subsurface disposal, or dischargers having waste storage systems with land disposal such as dairy waste ponds.

WIP:

Name:	LANSCO DIE CASTING INC.
Address:	711 S Stimson Ave
City,State,Zip:	CITY OF INDUSTRY (CORPORATE NAME INDUSTRY), CA 91745
Region:	4
File Number:	105.0194
File Status:	**Historical**
Staff:	JCL
Facility Suite:	Not reported

J164 **TRIVIEW GLASS INDUSTRIES LLC** **HWTS** **S123595660**
NNW **711 S. STIMSON AVE** **HAZNET** **N/A**
1/8-1/4 **CITY OF INDUSTRY, CA 91745**
0.222 mi.
1173 ft. **Site 19 of 25 in cluster J**

Relative: **Lower**

Actual: **334 ft.**

HWTS:

Name:	TRIVIEW GLASS INDUSTRIES LLC
Address:	711 S. STIMSON AVE
City,State,Zip:	CITY OF INDUSTRY, CA 91745
EPA ID:	CAC002799189
Inactive Date:	04/08/2015
Create Date:	01/07/2015
Mailing Address:	711 S. STIMSON AVE
Mailing City,State,Zip:	CITY OF INDUSTRY, CA 91745
Owner Name:	ALEXANDER KASTANIUK
Owner Address:	711 S. STIMSON AVE
Owner City,State,Zip:	CITY OF INDUSTRY, CA 91745
Contact Name:	MIGUEL M. BARRIENTOS III
Contact Address:	711 S. STIMSON AVE
City,State,Zip:	CITY OF INDUSTRY, CA 91745
Facility Status:	Inactive
Facility Type:	TEMPORARY
Category:	STATE
Latitude:	34.012936
Longitude:	-117.95408

NAICS:

EPA ID:	CAC002799189
Create Date:	2015-01-07 14:48:08.680
NAICS Code:	327211
NAICS Description:	Flat Glass Manufacturing
Issued EPA ID Date:	2015-01-07 14:48:08.68300
Inactive Date:	2015-04-08 14:48:08.68000
Facility Name:	TRIVIEW GLASS INDUSTRIES LLC

TRIVIEW GLASS INDUSTRIES LLC (Continued) **S123595660**

Facility Address: 711 S. STIMSON AVE
Facility City: CITY OF INDUSTRY
Facility State: CA
Facility Zip: 91745

HAZNET:
Name: TRIVIEW GLASS INDUSTRIES LLC
Address: 711 S. STIMSON AVE
City,State,Zip: CITY OF INDUSTRY, CA 91745
Contact: MIGUEL M. BARRIENTOS III
Telephone: 8004527745
Mailing Address: 711 S. STIMSON AVE

Year: 2015
Gepaid: CAC002799189
TSD EPA ID: ARD981057870
CA Waste Code: 331 - Off-specification, aged or surplus organics
Disposal Method: H061 - Fuel Blending Prior To Energy Recovery At Another Site
Tons: 0.8349

Year: 2015
Gepaid: CAC002799189
TSD EPA ID: ARD981057870
CA Waste Code: 331 - Off-specification, aged or surplus organics
Disposal Method: H141 - Storage, Bulking, And/Or Transfer Off Site--No Treatment/Reovery (H010-H129) Or (H131-H135)
Tons: 0.025

Year: 2015
Gepaid: CAC002799189
TSD EPA ID: NVT330010000
CA Waste Code: 141 - Off-specification, aged or surplus inorganics
Disposal Method: H039 - Other Recovery Of Reclamation For Reuse Including Acid Regeneration, Organics Recovery Ect
Tons: 0.005

Year: 2015
Gepaid: CAC002799189
TSD EPA ID: AZR000506980
CA Waste Code: 352 - Other organic solids
Disposal Method: -
Tons: 101.136

Year: 2015
Gepaid: CAC002799189
TSD EPA ID: AZR000501510
CA Waste Code: 291 - Latex waste
Disposal Method: H141 - Storage, Bulking, And/Or Transfer Off Site--No Treatment/Reovery (H010-H129) Or (H131-H135)
Tons: 0.2085

Additional Information:
Year: 2015
Gen EPA ID: CAC002799189

TRIVIEW GLASS INDUSTRIES LLC (Continued) **S123595660**

Shipment Date:	20150218
Creation Date:	7/23/2015 22:15:32
Receipt Date:	20150301
Manifest ID:	014327392JJK
Trans EPA ID:	CAR000175422
Trans Name:	WORLDWIDE RECOVERY SYSTEMS
Trans 2 EPA ID:	NJD986607380
Trans 2 Name:	MAUMEE EXPRESS INC
TSDF EPA ID:	ARD981057870
Trans Name:	RINECO
Waste Code Description:	331 - Off-specification, aged, or surplus organics
RCRA Code:	D001
Meth Code:	H061 - Fuel Blending Prior To Energy Recovery At Another Site
Quantity Tons:	0.1749
Waste Quantity:	53
Quantity Unit:	G

Shipment Date:	20150218
Creation Date:	7/23/2015 22:15:09
Receipt Date:	20150227
Manifest ID:	014327393JJK
Trans EPA ID:	CAR000175422
Trans Name:	WORLDWIDE RECOVERY SYSTEMS
Trans 2 EPA ID:	CAD980585293
Trans 2 Name:	INDUSTRIAL WASTE UTILIZATION
TSDF EPA ID:	AZR000501510
Trans Name:	AA SYDCOL LLC
Waste Code Description:	291 - Latex waste
Meth Code:	H141 - Storage, Bulking, And/Or Transfer Off Site--No Treatment/Reovery (H010-H129) Or (H131-H135)
Quantity Tons:	0.2085
Waste Quantity:	50
Quantity Unit:	G

Shipment Date:	20150218
Creation Date:	7/23/2015 22:15:32
Receipt Date:	20150301
Manifest ID:	014327392JJK
Trans EPA ID:	CAR000175422
Trans Name:	WORLDWIDE RECOVERY SYSTEMS
Trans 2 EPA ID:	NJD986607380
Trans 2 Name:	MAUMEE EXPRESS INC
TSDF EPA ID:	ARD981057870
Trans Name:	RINECO
Waste Code Description:	331 - Off-specification, aged, or surplus organics
RCRA Code:	D001
Meth Code:	H141 - Storage, Bulking, And/Or Transfer Off Site--No Treatment/Reovery (H010-H129) Or (H131-H135)
Quantity Tons:	0.025
Waste Quantity:	50
Quantity Unit:	P

Shipment Date:	20150218
Creation Date:	7/16/2015 22:15:08
Receipt Date:	20150220
Manifest ID:	014327394JJK
Trans EPA ID:	CAR000175422

TRIVIEW GLASS INDUSTRIES LLC (Continued) **S123595660**

Trans Name:	WORLDWIDE RECOVERY SYSTEMS
TSDF EPA ID:	NVT330010000
Trans Name:	US ECOLOGY (BEATTY NV)
Waste Code Description:	141 - Off-specification, aged, or surplus inorganics
RCRA Code:	D002
Meth Code:	H039 - Other Recovery Of Reclamation For Reuse Including Acid Regeneration, Organics Recovery Ect
Quantity Tons:	0.005
Waste Quantity:	10
Quantity Unit:	P
Shipment Date:	20150218
Creation Date:	7/23/2015 22:15:32
Receipt Date:	20150301
Manifest ID:	014327392JJK
Trans EPA ID:	CAR000175422
Trans Name:	WORLDWIDE RECOVERY SYSTEMS
Trans 2 EPA ID:	NJD986607380
Trans 2 Name:	MAUMEE EXPRESS INC
TSDF EPA ID:	ARD981057870
Trans Name:	RINECO
Waste Code Description:	331 - Off-specification, aged, or surplus organics
RCRA Code:	D001
Meth Code:	H061 - Fuel Blending Prior To Energy Recovery At Another Site
Quantity Tons:	0.66
Waste Quantity:	200
Quantity Unit:	G
Shipment Date:	20150202
Creation Date:	6/25/2015 22:15:51
Receipt Date:	20150203
Manifest ID:	013411990JJK
Trans EPA ID:	CAT080012800
Trans Name:	HAZ MAT TRANS INC
TSDF EPA ID:	AZR000506980
Trans Name:	SOUTH COUNTY YUMA LANDFILL
Waste Code Description:	352 - Other organic solids
Meth Code:	- Not reported
Quantity Tons:	33.712
Waste Quantity:	40
Quantity Unit:	Y
Shipment Date:	20150202
Creation Date:	8/20/2015 22:15:27
Receipt Date:	20150215
Manifest ID:	013411989JJK
Trans EPA ID:	CAT080012800
Trans Name:	HAZ MAT TRANS INC
TSDF EPA ID:	AZR000506980
Trans Name:	SOUTH COUNTY YUMA LANDFILL
Waste Code Description:	352 - Other organic solids
Meth Code:	- Not reported
Quantity Tons:	33.712
Waste Quantity:	40
Quantity Unit:	Y
Shipment Date:	20150202

TRIVIEW GLASS INDUSTRIES LLC (Continued) **S123595660**

Creation Date:	6/25/2015 22:15:51
Receipt Date:	20150203
Manifest ID:	013411988JJK
Trans EPA ID:	CAT080012800
Trans Name:	HAZ MAT TRANS INC
TSDF EPA ID:	AZR000506980
Trans Name:	SOUTH COUNTY YUMA LANDFILL
Waste Code Description:	352 - Other organic solids
Meth Code:	- Not reported
Quantity Tons:	33.712
Waste Quantity:	40
Quantity Unit:	Y

J165 **LANSCO DIE CASTING, INC.** **ENVIROSTOR** **S118757410**
NNW **711 S. STIMSON AVENUE** **N/A**
1/8-1/4 **CITY OF INDUSTRY, CA 91745**
0.222 mi.
1173 ft. **Site 20 of 25 in cluster J**

Relative: **Lower**

Actual: **334 ft.**

ENVIROSTOR:

Name:	LANSCO DIE CASTING, INC.
Address:	711 S. STIMSON AVENUE
City,State,Zip:	CITY OF INDUSTRY, CA 91745
Facility ID:	71002493
Status:	No Action Required
Site Type:	Tiered Permit
Site Type Detailed:	Tiered Permit
NPL:	NO
Regulatory Agencies:	NONE SPECIFIED
Lead Agency:	NONE SPECIFIED
Division Branch:	Cleanup Chatsworth
Assembly:	56
Senate:	30
Restricted Use:	NO
Site Mgmt Req:	NONE SPECIFIED
Latitude:	34.01365
Longitude:	-117.9537
APN:	NONE SPECIFIED
Past Use:	NONE SPECIFIED
Potential COC:	NONE SPECIFIED
Confirmed COC:	NONE SPECIFIED
Potential Description:	NONE SPECIFIED
Alias Name:	CAD059817064
Alias Type:	EPA Identification Number
Alias Name:	110000477859
Alias Type:	EPA (FRS #)
Alias Name:	71002493
Alias Type:	Envirostor ID Number

Completed Info:

Completed Area Name:	PROJECT WIDE
Completed Document Type:	Phase I Verification
Completed Date:	05/07/1998
Comments:	Inspection report sent on 5/7/1998

J166 **LANSCO DIE CASTING INC** **RCRA-SQG** **1000378320**
NNW **711 S STINSON AVE** **CERS HAZ WASTE** **CAD059817064**
1/8-1/4 **CITY OF INDUSTRY, CA 91745** **EMI**
0.222 mi. **CERS**
1173 ft. **Site 21 of 25 in cluster J**

Relative: **Lower**
Actual: **334 ft.**

RCRA Listings:

Date Form Received by Agency:	19960901
Handler Name:	Lansco Die Casting Inc
Handler Address:	711 S Stinson Ave
Handler City,State,Zip:	CITY OF INDUSTRY, CA 91745
EPA ID:	CAD059817064
EPA Region:	09
Federal Waste Generator Description:	Small Quantity Generator
Active Site Indicator:	Handler Activities
State District Owner:	Ca
State District:	3
Mailing Address:	711 S STINSON AVE
Mailing City,State,Zip:	CITY OF INDUSTRY, CA 91745
Operator Name:	Not Required
Operator Type:	Private
Short-Term Generator Activity:	No
Importer Activity:	No
Mixed Waste Generator:	No
Transporter Activity:	No
Transfer Facility Activity:	No
Recycler Activity with Storage:	No
Small Quantity On-Site Burner Exemption:	No
Smelting Melting and Refining Furnace Exemption:	No
Underground Injection Control:	No
Off-Site Waste Receipt:	No
Universal Waste Indicator:	No
Universal Waste Destination Facility:	No
Federal Universal Waste:	No
Active Site State-Reg Handler:	---
Hazardous Secondary Material Indicator:	N
2018 GPRA Permit Baseline:	Not on the Baseline
2018 GPRA Renewals Baseline:	Not on the Baseline
202 GPRA Corrective Action Baseline:	No
Subject to Corrective Action Universe:	No
Non-TSDFs Where RCRA CA has Been Imposed Universe:	No
Corrective Action Priority Ranking:	No NCAPS ranking
Environmental Control Indicator:	No
Institutional Control Indicator:	No
Human Exposure Controls Indicator:	N/A
Groundwater Controls Indicator:	N/A
Significant Non-Complier Universe:	No
Unaddressed Significant Non-Complier Universe:	No
Addressed Significant Non-Complier Universe:	No
Significant Non-Complier With a Compliance Schedule Universe:	No
Handler Date of Last Change:	20060905
Recognized Trader-Importer:	No
Recognized Trader-Exporter:	No
Importer of Spent Lead Acid Batteries:	No
Exporter of Spent Lead Acid Batteries:	No
Recycler Activity Without Storage:	No
Manifest Broker:	No
Sub-Part P Indicator:	No

LANSCO DIE CASTING INC (Continued) **1000378320**

Handler - Owner Operator:
Owner/Operator Indicator: Operator
Owner/Operator Name: NOT REQUIRED
Legal Status: Private
Owner/Operator Address: NOT REQUIRED
Owner/Operator City,State,Zip: NOT REQUIRED, ME 99999
Owner/Operator Telephone: 415-555-1212

Owner/Operator Indicator: Owner
Owner/Operator Name: LANSCO DIE CASTING
Legal Status: Private
Owner/Operator Address: NOT REQUIRED
Owner/Operator City,State,Zip: NOT REQUIRED, ME 99999
Owner/Operator Telephone: 415-555-1212

Owner/Operator Indicator: Operator
Owner/Operator Name: NOT REQUIRED
Legal Status: Private
Owner/Operator Address: NOT REQUIRED
Owner/Operator City,State,Zip: NOT REQUIRED, ME 99999
Owner/Operator Telephone: 415-555-1212

Historic Generators:
Receive Date: 19960901
Handler Name: LANSCO DIE CASTING INC
Federal Waste Generator Description: Large Quantity Generator
State District Owner: Ca
Large Quantity Handler of Universal Waste: No
Recognized Trader Importer: No
Recognized Trader Exporter: No
Spent Lead Acid Battery Importer: No
Spent Lead Acid Battery Exporter: No
Current Record: No

Receive Date: 19960901
Handler Name: LANSCO DIE CASTING INC
Federal Waste Generator Description: Small Quantity Generator
State District Owner: Ca
Large Quantity Handler of Universal Waste: No
Recognized Trader Importer: No
Recognized Trader Exporter: No
Spent Lead Acid Battery Importer: No
Spent Lead Acid Battery Exporter: No
Current Record: Yes

Receive Date: 19900703
Handler Name: LANSCO DIE CASTING INC
Federal Waste Generator Description: Large Quantity Generator
State District Owner: Ca
Large Quantity Handler of Universal Waste: No
Recognized Trader Importer: No
Recognized Trader Exporter: No
Spent Lead Acid Battery Importer: No
Spent Lead Acid Battery Exporter: No
Current Record: No

LANSCO DIE CASTING INC (Continued) **1000378320**

Receive Date: 19940325
Handler Name: LANSCO DIE CASTING, INC.
Federal Waste Generator Description: Large Quantity Generator
Large Quantity Handler of Universal Waste: No
Recognized Trader Importer: No
Recognized Trader Exporter: No
Spent Lead Acid Battery Importer: No
Spent Lead Acid Battery Exporter: No
Current Record: No

List of NAICS Codes and Descriptions:
NAICS Code: 331521
NAICS Description: ALUMINUM DIE-CASTING FOUNDRIES

NAICS Code: 331522
NAICS Description: NONFERROUS (EXCEPT ALUMINUM) DIE-CASTING FOUNDRIES

Facility Has Received Notices of Violations:
Violations: No Violations Found

Evaluation Action Summary:
Evaluations: No Evaluations Found

CERS HAZ WASTE:
Name: TALBERT ARCHITECTURAL PANELS
Address: 711 S STIMSON AVE
City,State,Zip: INDUSTRY, CA 91745
Site ID: 404383
CERS ID: 10264729
CERS Description: Hazardous Waste Generator

EMI:
Name: LANSCO DIE CASTING INC/INDUSTR
Address: 711 S STIMSON AV
City,State,Zip: INDUSTRY, CA 917450000
Year: 1995
County Code: 19
Air Basin: SC
Facility ID: 75894
Air District Name: SC
SIC Code: 3364
Air District Name: SOUTH COAST AQMD
Total Organic Hydrocarbon Gases Tons/Yr: 13
Reactive Organic Gases Tons/Yr: 1
Carbon Monoxide Emissions Tons/Yr: 1
NOX - Oxides of Nitrogen Tons/Yr: 3
SOX - Oxides of Sulphur Tons/Yr: 0
Particulate Matter Tons/Yr: 2
Part. Matter 10 Micrometers and Smllr Tons/Yr: 1

Name: LANSCO DIE CASTING INC/INDUSTR
Address: 711 S STIMSON AVE
City,State,Zip: INDUSTRY, CA 917450000
Year: 1996

LANSCO DIE CASTING INC (Continued) **1000378320**

County Code:	19
Air Basin:	SC
Facility ID:	75894
Air District Name:	SC
SIC Code:	3364
Air District Name:	SOUTH COAST AQMD
Total Organic Hydrocarbon Gases Tons/Yr:	1
Reactive Organic Gases Tons/Yr:	0
Carbon Monoxide Emissions Tons/Yr:	1
NOX - Oxides of Nitrogen Tons/Yr:	3
SOX - Oxides of Sulphur Tons/Yr:	0
Particulate Matter Tons/Yr:	5
Part. Matter 10 Micrometers and Smllr Tons/Yr:	3

CERS:

Name:	TALBERT ARCHITECTURAL PANELS
Address:	711 S STIMSON AVE
City,State,Zip:	INDUSTRY, CA 91745
Site ID:	404383
CERS ID:	10264729
CERS Description:	Chemical Storage Facilities

Violations:

Site ID:	404383
Site Name:	Talbert Architectural Panels
Violation Date:	04-01-2022
Citation:	HSC 6.95 25508(a)(3) - California Health and Safety Code, Chapter 6.95, Section(s) 25508(a)(3)
Violation Description:	Failure to report program data electronically.
Violation Notes:	Returned to compliance on 05/18/2022. OBSERVATION: The business failed to provide accurate Business Owner Operator information on these forms. Business is operating under: 'TALBERT ARCHITECTURE AND DOORS INC." and not under single owner. CORRECTIVE ACTION: Complete and electronically submit the Business Activities Page and/or Business Owner Operator Identification Page.
Violation Division:	Los Angeles County Fire Department
Violation Program:	HMRRP
Violation Source:	CERS,

Site ID:	404383
Site Name:	Talbert Architectural Panels
Violation Date:	06-07-2018
Citation:	22 CCR 12 66262.34(f) - California Code of Regulations, Title 22, Chapter 12, Section(s) 66262.34(f)
Violation Description:	Failure to properly label hazardous waste accumulation containers and portable tanks with the following requirements: "Hazardous Waste", name and address of the generator, physical and chemical characteristics of the Hazardous Waste, and starting accumulation date.
Violation Notes:	Returned to compliance on 06/07/2018. OBSERVATION: 10 yard bin of Silicone waste located in the insulating area was observed without a hazardous waste label. CORRECTIVE ACTION: Container listed above has been properly labeled prior to leaving site.
Violation Division:	Los Angeles County Fire Department
Violation Program:	HW
Violation Source:	CERS,

LANSCO DIE CASTING INC (Continued) **1000378320**

Site ID:	404383
Site Name:	Talbert Architectural Panels
Violation Date:	04-01-2022
Citation:	HSC 6.95 25508(a)(3) - California Health and Safety Code, Chapter 6.95, Section(s) 25508(a)(3)
Violation Description:	Failure to complete and electronically submit a site map with all required content.
Violation Notes:	Returned to compliance on 04/28/2022. OBSERVATION: The business failed to electronically submit a site map with all required content including: north orientation, loading area, internal roads, adjacent streets, storm and sewer drains, access and exit points, emergency shut offs, evacuation staging area, hazardous materials/waste storage areas and emergency response equipment. CORRECTIVE ACTION: Electronically submit a site map with all required content.
Violation Division:	Los Angeles County Fire Department
Violation Program:	HMRRP
Violation Source:	CERS,

Site ID:	404383
Site Name:	Talbert Architectural Panels
Violation Date:	04-01-2022
Citation:	22 CCR 12 66262.34(f) - California Code of Regulations, Title 22, Chapter 12, Section(s) 66262.34(f)
Violation Description:	Failure to properly label hazardous waste accumulation containers and portable tanks with the following requirements: "Hazardous Waste", name and address of the generator, physical and chemical characteristics of the Hazardous Waste, and starting accumulation date.
Violation Notes:	Returned to compliance on 04/01/2022. OBSERVATION: Observed missing accumulation dated on 3 drums of hazardous waste with spent UV finisher stored in the warehouse. CORRECTIVE ACTION: Ensure all hazardous waste containers are properly labeled.
Violation Division:	Los Angeles County Fire Department
Violation Program:	HW
Violation Source:	CERS,

Site ID:	404383
Site Name:	Talbert Architectural Panels
Violation Date:	09-22-2014
Citation:	HSC 6.95 25508.2 - California Health and Safety Code, Chapter 6.95, Section(s) 25508.2
Violation Description:	Failure to annually review and electronically certify that the business plan is complete, accurate, and up-to-date.
Violation Notes:	Returned to compliance on 10/28/2014. OBSERVATION: The facility has not annually reviewed and certified that the business plan is complete, accurate, and up-to-date. Noted on 4/17/14 CERS submittal, that Business Activities, Hazardous Materials Inventory and Site map not accurate and complete. CORRECTIVE ACTION: Review, revise, and certify the business plan electronically in the California Environmental Reporting System (CERS) within 30 days of this notice (10/22/14).
Violation Division:	Los Angeles County Fire Department
Violation Program:	HMRRP
Violation Source:	CERS,

Site ID:	404383
Site Name:	Talbert Architectural Panels

LANSCO DIE CASTING INC (Continued) **1000378320**

Violation Date:	04-01-2022
Citation:	HSC 6.95 25508(a)(3) - California Health and Safety Code, Chapter 6.95, Section(s) 25508(a)(3)
Violation Description:	Failure to complete and electronically submit hazardous material inventory information for all reportable hazardous materials on site at or above reportable quantities.
Violation Notes:	Returned to compliance on 05/18/2022. OBSERVATION: The business failed to electronically submit complete and accurate chemical inventory information for all hazardous materials on site at or above reportable quantities. Following hazardous material observed on site: 1 x 55g of acetone in warehouse 20 x 8g of propane + 2 x 25g propane at exterior of the building 20 x 55g UV finishing + 100 x 5g of UV finishing 1 x 55g of hydraulic/heat transfer oil CORRECTIVE ACTION: Electronically submit complete and accurate chemical inventory information for all hazardous materials on site at or above reportable quantities.
Violation Division:	Los Angeles County Fire Department
Violation Program:	HMRRP
Violation Source:	CERS,
Site ID:	404383
Site Name:	Talbert Architectural Panels
Violation Date:	06-07-2018
Citation:	Un-Specified
Violation Description:	Hazardous Waste Generator Program - Administration/Documentation - General Local Ordinance
Violation Notes:	Returned to compliance on 06/07/2018. OBSERVATION: Owner/Operator failed to obtain or maintain an active permit. CORRECTIVE ACTION: Every business or business concern within the jurisdiction of the LACoCUPA and subject to one or more of the program elements shall be required to apply for, pay the permit fees, and obtain from the LACoCUPA a unified program facility permit for the program elements applicable to such facility prior to the commencement of any business or activity related to any of the program elements. The permit required under this section shall be posted and conspicuously displayed at the location falling under the requirements of this chapter. Every person, business, or business concern within the jurisdiction of the LACoCUPA and subject to the requirements of one or more of the program elements shall be required to pay the applicable annual fees and any applicable late payment penalty and apply for and obtain from the LACoCUPA a unified program facility permit for the program elements [Truncated]
Violation Division:	Los Angeles County Fire Department
Violation Program:	HW
Violation Source:	CERS,
Site ID:	404383
Site Name:	Talbert Architectural Panels
Violation Date:	06-07-2018
Citation:	HSC 6.95 25508(a)(1) - California Health and Safety Code, Chapter 6.95, Section(s) 25508(a)(1)
Violation Description:	Failure to complete and electronically submit hazardous material inventory information for all reportable hazardous materials on site at or above reportable quantities.
Violation Notes:	Returned to compliance on 03/06/2019. OBSERVATION: The business failed to complete and electronically submit chemical inventory information for all reportable hazardous materials on site at or above reportable quantities. Disclose all chemicals at or above 55gallons, 500lbs

LANSCO DIE CASTING INC (Continued) **1000378320**

and/or 200cuft. Failed to report: 2x300 cf - Argon 8x8 gallon - Propane 275 gallon - Griniding fluid 5x55 gallon - Dow Crowning 982 (Silicone glass seal) CORRECTIVE ACTION: Complete and electronically submit the chemical inventory information for all reportable hazardous materials on site at or above reportable quantities.

Violation Division: Los Angeles County Fire Department
Violation Program: HMRRP
Violation Source: CERS,

Site ID: 404383
Site Name: Talbert Architectural Panels
Violation Date: 06-07-2018
Citation: HSC 6.95 25508(a)(1) - California Health and Safety Code, Chapter 6.95, Section(s) 25508(a)(1)
Violation Description: Failure to complete and electronically submit a site map with all required content.
Violation Notes: Returned to compliance on 03/06/2019. OBSERVATION: The business failed to complete and electronically submit a site map with all required content including: north orientation, loading area, internal roads, adjacent streets, storm and sewer drains, access and exit points, emergency shut offs, and evacuation staging area. CORRECTIVE ACTION: Complete and electronically submit a site map with all required content.
Violation Division: Los Angeles County Fire Department
Violation Program: HMRRP
Violation Source: CERS,

Evaluation:
Eval General Type: Compliance Evaluation Inspection
Eval Date: 06-07-2018
Violations Found: Yes
Eval Type: Routine done by local agency
Eval Notes: Miguel Barrientos, CI/HS Manager
Eval Division: Los Angeles County Fire Department
Eval Program: HW
Eval Source: CERS,

Eval General Type: Other/Unknown
Eval Date: 06-27-2018
Violations Found: No
Eval Type: Other, not routine, done by local agency
Eval Notes: Bin labeled at time of inspection.
Eval Division: Los Angeles County Fire Department
Eval Program: HW
Eval Source: CERS,

Eval General Type: Compliance Evaluation Inspection
Eval Date: 09-22-2014
Violations Found: Yes
Eval Type: Routine done by local agency
Eval Notes: Jorge Galvin, maintenance engineer
Eval Division: Los Angeles County Fire Department
Eval Program: HMRRP
Eval Source: CERS,

Eval General Type: Compliance Evaluation Inspection
Eval Date: 04-01-2022

LANSCO DIE CASTING INC (Continued) **1000378320**

Violations Found: Yes
Eval Type: Routine done by local agency
Eval Notes: Jeffrey Tustin, Vice President
Eval Division: Los Angeles County Fire Department
Eval Program: HW
Eval Source: CERS,

Eval General Type: Compliance Evaluation Inspection
Eval Date: 06-07-2018
Violations Found: Yes
Eval Type: Routine done by local agency
Eval Notes: Miguel Barrientos, CI/HS Manager
Eval Division: Los Angeles County Fire Department
Eval Program: HMRRP
Eval Source: CERS,

Eval General Type: Other/Unknown
Eval Date: 03-06-2019
Violations Found: No
Eval Type: Other, not routine, done by local agency
Eval Notes: UPDATED MAP WITH ALL INFORMATION UPLOADED ON 8/8/18/.
Eval Division: Los Angeles County Fire Department
Eval Program: HMRRP
Eval Source: CERS,

Eval General Type: Compliance Evaluation Inspection
Eval Date: 04-01-2022
Violations Found: Yes
Eval Type: Routine done by local agency
Eval Notes: Jeffrey Tustin, Vice President
Eval Division: Los Angeles County Fire Department
Eval Program: HMRRP
Eval Source: CERS,

Eval General Type: Other/Unknown
Eval Date: 04-28-2022
Violations Found: No
Eval Type: Other, not routine, done by local agency
Eval Notes: 1. Under "Owner" the business owner (Talbert Architectural Panel & Door, Inc.) should be listed not property owner- 2. HM Inventory not accurately reported: Following inventory was observed during last inspection: 1 x 55g of acetone in warehouse 20 x 8g of propane + 2 x 25g propane at exterior of the building 20 x 55g UV finishing + 100 x 5g of UV finishing 1 x 55g of hydraulic/heat transfer oil To report highest HM on site for that reporting year. 3. Site map-ok. HMBP reviewed-rejected
Eval Division: Los Angeles County Fire Department
Eval Program: HMRRP
Eval Source: CERS,

Eval General Type: Other/Unknown
Eval Date: 05-18-2022
Violations Found: No
Eval Type: Other, not routine, done by local agency
Eval Notes: CERS partially accepted as well
Eval Division: Los Angeles County Fire Department
Eval Program: HMRRP

LANSCO DIE CASTING INC (Continued) **1000378320**

Eval Source: CERS,

Affiliation:
Affiliation Type Desc: Environmental Contact
Entity Name: Matt Munden
Affiliation Address: 711 S STIMSON AVE
Affiliation City: INDUSTRY
Affiliation State: CA
Affiliation Zip: 91745
Affiliation Phone: ,

Affiliation Type Desc: Identification Signer
Entity Name: Angie Talbert
Entity Title: Office Administrator
Affiliation Phone: ,

Affiliation Type Desc: Legal Owner
Entity Name: Talbert Architectural Panel & Door, Inc
Affiliation Address: 711 S STIMSON AVE
Affiliation City: INDUSTRY
Affiliation State: CA
Affiliation Country: United States
Affiliation Zip: 91745
Affiliation Phone: (714) 671-9700,

Affiliation Type Desc: Parent Corporation
Entity Name: Talbert Architectural Panel & Door, Inc.
Affiliation Phone: ,

Affiliation Type Desc: Document Preparer
Entity Name: Angie Talbert
Affiliation Phone: ,

Affiliation Type Desc: Operator
Entity Name: Talbert Architectural Panel & Door, Inc.
Affiliation Phone: (714) 671-9700,

Affiliation Type Desc: Facility Mailing Address
Entity Name: Mailing Address
Affiliation Address: 711 S STIMSON AVE
Affiliation City: INDUSTRY
Affiliation State: CA
Affiliation Zip: 91745
Affiliation Phone: ,

Affiliation Type Desc: Property Owner
Entity Name: TTP Stimson LLC
Affiliation Address: 711 S STIMSON AVE
Affiliation City: INDUSTRY
Affiliation State: CA
Affiliation Country: United States
Affiliation Zip: 91745
Affiliation Phone: (714) 671-9700,

Affiliation Type Desc: CUPA District
Entity Name: Los Angeles County Fire
Affiliation Address: 5825 Rickenbacker Road

LANSCO DIE CASTING INC (Continued) **1000378320**

Affiliation City: Commerce
Affiliation State: CA
Affiliation Zip: 90040-3027
Affiliation Phone: (323) 890-4000,

J167 **TRIVIEW GLASS** **RCRA NonGen / NLR 1024850307**
NNW **711 S STIMSON AVE** **E MANIFEST CAL000407758**
1/8-1/4 **CITY OF INDUSTRY, CA 91745**
0.222 mi.
1173 ft. **Site 22 of 25 in cluster J**

Relative: **Lower**
Actual: **334 ft.**

RCRA Listings:

Date Form Received by Agency:	20150616
Handler Name:	Triview Glass
Handler Address:	711 S Stimson Ave
Handler City,State,Zip:	CITY OF INDUSTRY, CA 91745
EPA ID:	CAL000407758
Contact Name:	MIGUEL BARRIENTOS
Contact Address:	711 S STIMSON AVE
Contact City,State,Zip:	CITY OF INDUSTRY, CA 91745
Contact Telephone:	800-452-7745
Contact Fax:	714-447-0123
Contact Email:	MBARRIENTOS@TRIVIEWGLASS.COM
EPA Region:	09
Federal Waste Generator Description:	Not a generator, verified
Active Site Indicator:	Handler Activities
Mailing Address:	711 S STIMSON AVE
Mailing City,State,Zip:	CITY OF INDUSTRY, CA 91745
Owner Name:	Alexander Kastaniuk
Owner Type:	Other
Operator Name:	Miguel Barrientos
Operator Type:	Other
Short-Term Generator Activity:	No
Importer Activity:	No
Mixed Waste Generator:	No
Transporter Activity:	No
Transfer Facility Activity:	No
Recycler Activity with Storage:	No
Small Quantity On-Site Burner Exemption:	No
Smelting Melting and Refining Furnace Exemption:	No
Underground Injection Control:	No
Off-Site Waste Receipt:	No
Universal Waste Indicator:	Yes
Universal Waste Destination Facility:	Yes
Federal Universal Waste:	No
Active Site State-Reg Handler:	---
Hazardous Secondary Material Indicator:	N
2018 GPRA Permit Baseline:	Not on the Baseline
2018 GPRA Renewals Baseline:	Not on the Baseline
202 GPRA Corrective Action Baseline:	No
Subject to Corrective Action Universe:	No
Non-TSDFs Where RCRA CA has Been Imposed Universe:	No
Corrective Action Priority Ranking:	No NCAPS ranking
Environmental Control Indicator:	No
Institutional Control Indicator:	No
Human Exposure Controls Indicator:	N/A
Groundwater Controls Indicator:	N/A

TRIVIEW GLASS (Continued) **1024850307**

Significant Non-Complier Universe:	No
Unaddressed Significant Non-Complier Universe:	No
Addressed Significant Non-Complier Universe:	No
Significant Non-Complier With a Compliance Schedule Universe:	No
Handler Date of Last Change:	20180906
Recognized Trader-Importer:	No
Recognized Trader-Exporter:	No
Importer of Spent Lead Acid Batteries:	No
Exporter of Spent Lead Acid Batteries:	No
Recycler Activity Without Storage:	No
Manifest Broker:	No
Sub-Part P Indicator:	No

Handler - Owner Operator:

Owner/Operator Indicator:	Operator
Owner/Operator Name: MIGUEL BARRIENTOS	
Legal Status:	Other
Owner/Operator Address:	711 S STIMSON AVE
Owner/Operator City,State,Zip:	CITY OF INDUSTRY, CA 91745
Owner/Operator Telephone:	800-452-7745
Owner/Operator Indicator:	Owner
Owner/Operator Name: ALEXANDER KASTANIUK	
Legal Status:	Other
Owner/Operator Address:	711 S STIMSON AVE
Owner/Operator City,State,Zip:	CITY OF INDUSTRY, CA 91745
Owner/Operator Telephone:	800-452-7745

Historic Generators:

Receive Date:	20150616
Handler Name: TRIVIEW GLASS	
Federal Waste Generator Description:	Not a generator, verified
Large Quantity Handler of Universal Waste:	No
Recognized Trader Importer:	No
Recognized Trader Exporter:	No
Spent Lead Acid Battery Importer:	No
Spent Lead Acid Battery Exporter:	No
Current Record:	Yes

List of NAICS Codes and Descriptions:

NAICS Code:	327211
NAICS Description:	FLAT GLASS MANUFACTURING

Facility Has Received Notices of Violations:

Violations:	No Violations Found

Evaluation Action Summary:

Evaluations:	No Evaluations Found

E MANIFEST:

Manifest Tracking Number:	019214407JJK
Last Updated Date:	20190403

TRIVIEW GLASS (Continued) **1024850307**

Shipped Date:	20190314
Received Date:	20190321
Manifest Status:	Signed
Submission Type:	DataImage5Copy
Origin Type:	Service
Generator EPA ID:	CAL000407758
Generator Name:	Triview Glass Industries Llc
Generator Mail Street 1:	711 S STIMSON AVE
Generator Mail City:	CITY OF INDUSTRY
Generator Mail State:	CA
Generator Mail Zip:	91745
Generator Location Street 1:	711 S STIMSON AVE
Generator Location City:	CITY OF INDUSTRY
Generator Location Zip:	91745
Generator Location State:	CA
Designated Facility EPA ID:	AZR000515924
Designated Facility Name:	Yuma Yes Waste Transfer Facility
Designated Facility Mail Street 2:	2730 E 13TH ST
Designated Facility Mail City:	YUMA
Designated Facility Mail Zip:	85365-1901
Designated Facility Mail State:	AZ
Designated Facility Location Street 1:	2730 E 13TH ST
Designated Facility Location City:	YUMA
Designated Facility Location Zip:	85365-1901
Designated Facility Location State:	AZ
Manifest Residue Indicator:	N
Rejection Indicator:	N

Manifest Tracking Number:	020782431JJK
Last Updated Date:	20191114
Shipped Date:	20191028
Received Date:	20191030
Manifest Status:	Signed
Submission Type:	DataImage5Copy
Origin Type:	Service
Generator EPA ID:	CAL000407758
Generator Name:	Triview Glass
Generator Mail Street 1:	711 S STIMSON AVE
Generator Mail City:	CITY OF INDUSTRY
Generator Mail State:	CA
Generator Mail Zip:	91745
Generator Location Street 1:	711 S STIMSON AVE
Generator Location City:	CITY OF INDUSTRY
Generator Location Zip:	91745
Generator Location State:	CA
Designated Facility EPA ID:	AZR000521146
Designated Facility Name:	Yuma Yes 2 Waste Transfer Station
Designated Facility Mail Street 1:	STE 105
Designated Facility Mail Street 2:	2621 GREEN RIVER RD
Designated Facility Mail City:	CORONA
Designated Facility Mail Zip:	92882
Designated Facility Mail State:	CA
Designated Facility Location Street 1:	6500 S US HIGHWAY 95
Designated Facility Location City:	YUMA
Designated Facility Location Zip:	85365
Designated Facility Location State:	AZ
Manifest Residue Indicator:	N

TRIVIEW GLASS (Continued) **1024850307**

Rejection Indicator:	N
Manifest Tracking Number:	020782484JJK
Last Updated Date:	20191206
Shipped Date:	20191101
Received Date:	20191105
Manifest Status:	Signed
Submission Type:	DataImage5Copy
Origin Type:	Service
Generator EPA ID:	CAL000407758
Generator Name:	Triview Glass
Generator Mail Street 1:	711 S STIMSON AVE
Generator Mail City:	CITY OF INDUSTRY
Generator Mail State:	CA
Generator Mail Zip:	91745
Generator Location Street 1:	711 S STIMSON AVE
Generator Location City:	CITY OF INDUSTRY
Generator Location Zip:	91745
Generator Location State:	CA
Designated Facility EPA ID:	AZR000521146
Designated Facility Name:	Yuma Yes 2 Waste Transfer Station
Designated Facility Mail Street 1:	STE 105
Designated Facility Mail Street 2:	2621 GREEN RIVER RD
Designated Facility Mail City:	CORONA
Designated Facility Mail Zip:	92882
Designated Facility Mail State:	CA
Designated Facility Location Street 1:	6500 S US HIGHWAY 95
Designated Facility Location City:	YUMA
Designated Facility Location Zip:	85365
Designated Facility Location State:	AZ
Manifest Residue Indicator:	N
Rejection Indicator:	N
Manifest Tracking Number:	020198759JJK
Last Updated Date:	20190424
Shipped Date:	20190328
Received Date:	20190404
Manifest Status:	Signed
Submission Type:	DataImage5Copy
Origin Type:	Service
Generator EPA ID:	CAL000407758
Generator Name:	Triview Glass
Generator Mail Street 1:	711 S STIMSON AVE
Generator Mail City:	CITY OF INDUSTRY
Generator Mail State:	CA
Generator Mail Zip:	91745
Generator Location Street 1:	711 S STIMSON AVE
Generator Location City:	CITY OF INDUSTRY
Generator Location Zip:	91745
Generator Location State:	CA
Designated Facility EPA ID:	AZR000515924
Designated Facility Name:	Yuma Yes Waste Transfer Facility
Designated Facility Mail Street 2:	2730 E 13TH ST
Designated Facility Mail City:	YUMA
Designated Facility Mail Zip:	85365-1901
Designated Facility Mail State:	AZ
Designated Facility Location Street 1:	2730 E 13TH ST

TRIVIEW GLASS (Continued) **1024850307**

Designated Facility Location City:	YUMA
Designated Facility Location Zip:	85365-1901
Designated Facility Location State:	AZ
Manifest Residue Indicator:	N
Rejection Indicator:	N
Manifest Tracking Number:	020199117JJK
Last Updated Date:	20190521
Shipped Date:	20190502
Received Date:	20190508
Manifest Status:	Signed
Submission Type:	DataImage5Copy
Origin Type:	Service
Generator EPA ID:	CAL000407758
Generator Name:	Triview Glass Industries Llc
Generator Mail Street 1:	711 S STIMSON AVE
Generator Mail City:	CITY OF INDUSTRY
Generator Mail State:	CA
Generator Mail Zip:	91745
Generator Location Street 1:	711 S STIMSON AVE
Generator Location City:	CITY OF INDUSTRY
Generator Location Zip:	91745
Generator Location State:	CA
Designated Facility EPA ID:	AZR000515924
Designated Facility Name:	Yuma Yes Waste Transfer Facility
Designated Facility Mail Street 2:	2730 E 13TH ST
Designated Facility Mail City:	YUMA
Designated Facility Mail Zip:	85365-1901
Designated Facility Mail State:	AZ
Designated Facility Location Street 1:	2730 E 13TH ST
Designated Facility Location City:	YUMA
Designated Facility Location Zip:	85365-1901
Designated Facility Location State:	AZ
Manifest Residue Indicator:	N
Rejection Indicator:	N
Manifest Tracking Number:	020781702JJK
Last Updated Date:	20191017
Shipped Date:	20190925
Received Date:	20190925
Manifest Status:	Signed
Submission Type:	DataImage5Copy
Origin Type:	Service
Generator EPA ID:	CAL000407758
Generator Name:	Triview Glass Industries Llc
Generator Mail Street 1:	711 S STIMSON AVE
Generator Mail City:	CITY OF INDUSTRY
Generator Mail State:	CA
Generator Mail Zip:	91745
Generator Location Street 1:	711 S STIMSON AVE
Generator Location City:	CITY OF INDUSTRY
Generator Location Zip:	91745
Generator Location State:	CA
Designated Facility EPA ID:	AZR000521146
Designated Facility Name:	Yuma Yes 2 Waste Transfer Station
Designated Facility Mail Street 1:	STE 105
Designated Facility Mail Street 2:	2621 GREEN RIVER RD

TRIVIEW GLASS (Continued) **1024850307**

Designated Facility Mail City:	CORONA
Designated Facility Mail Zip:	92882
Designated Facility Mail State:	CA
Designated Facility Location Street 1:	6500 S US HIGHWAY 95
Designated Facility Location City:	YUMA
Designated Facility Location Zip:	85365
Designated Facility Location State:	AZ
Manifest Residue Indicator:	N
Rejection Indicator:	N
Manifest Tracking Number:	019217823JJK
Last Updated Date:	20181106
Shipped Date:	20181018
Received Date:	20181024
Manifest Status:	Signed
Submission Type:	DataImage5Copy
Origin Type:	Service
Generator EPA ID:	CAL000407758
Generator Name:	Triview Glass
Generator Mail Street 1:	711 S STIMSON AVE
Generator Mail City:	CITY OF INDUSTRY
Generator Mail State:	CA
Generator Mail Zip:	91745
Generator Location Street 1:	711 S STIMSON AVE
Generator Location City:	CITY OF INDUSTRY
Generator Location Zip:	91745
Generator Location State:	CA
Designated Facility EPA ID:	AZR000515924
Designated Facility Name:	Yuma Yes Waste Transfer Facility
Designated Facility Mail Street 2:	2730 E 13TH ST
Designated Facility Mail City:	YUMA
Designated Facility Mail Zip:	85365-1901
Designated Facility Mail State:	AZ
Designated Facility Location Street 1:	2730 E 13TH ST
Designated Facility Location City:	YUMA
Designated Facility Location Zip:	85365-1901
Designated Facility Location State:	AZ
Manifest Residue Indicator:	N
Rejection Indicator:	N
Manifest Tracking Number:	021296673JJK
Last Updated Date:	20191230
Shipped Date:	20191127
Received Date:	20191206
Manifest Status:	Signed
Submission Type:	DataImage5Copy
Origin Type:	Service
Generator EPA ID:	CAL000407758
Generator Name:	Triview Glass Industries Llc
Generator Mail Street 1:	711 S. STIMSON AVE
Generator Mail City:	CITY OF INDUSTRY
Generator Mail State:	CA
Generator Mail Zip:	91745
Generator Location Street 1:	711 S. Stimson Ave
Generator Location City:	City of Industry
Generator Location Zip:	91745
Generator Location State:	CA

TRIVIEW GLASS (Continued) **1024850307**

Designated Facility EPA ID:	CAD044429835
Designated Facility Name:	Clean Harbors Wilmington Llc
Designated Facility Mail Street 2:	1737 East Denni Street
Designated Facility Mail City:	Wilmington
Designated Facility Mail Zip:	90744
Designated Facility Mail State:	CA
Designated Facility Location Street 1:	1737 East Denni Street
Designated Facility Location City:	Wilmington
Designated Facility Location Zip:	90744
Designated Facility Location State:	CA
Manifest Residue Indicator:	N
Rejection Indicator:	N

Manifest Tracking Number:	021296689JJK
Last Updated Date:	20200106
Shipped Date:	20191127
Received Date:	20191203
Manifest Status:	Signed
Submission Type:	DataImage5Copy
Origin Type:	Service
Generator EPA ID:	CAL000407758
Generator Name:	Triview Glass
Generator Mail Street 1:	711 S STIMSON AVE
Generator Mail City:	CITY OF INDUSTRY
Generator Mail State:	CA
Generator Mail Zip:	91745
Generator Location Street 1:	711 S STIMSON AVE
Generator Location City:	CITY OF INDUSTRY
Generator Location Zip:	91745
Generator Location State:	CA
Designated Facility EPA ID:	AZR000515924
Designated Facility Name:	Yuma Yes Waste Transfer Facility
Designated Facility Mail Street 2:	2730 E 13TH ST
Designated Facility Mail City:	YUMA
Designated Facility Mail Zip:	85365-1901
Designated Facility Mail State:	AZ
Designated Facility Location Street 1:	2730 E 13TH ST
Designated Facility Location City:	YUMA
Designated Facility Location Zip:	85365-1901
Designated Facility Location State:	AZ
Manifest Residue Indicator:	N
Rejection Indicator:	N

Manifest Tracking Number:	021296697JJK
Last Updated Date:	20210104
Shipped Date:	20191127
Received Date:	20191204
Manifest Status:	Corrected
Submission Type:	DataImage5Copy
Origin Type:	Service
Generator EPA ID:	CAL000407758
Generator Name:	Triview Glass
Generator Mail Street 1:	711 S STIMSON AVE
Generator Mail City:	CITY OF INDUSTRY
Generator Mail State:	CA
Generator Mail Zip:	91745
Generator Location Street 1:	711 S STIMSON AVE

TRIVIEW GLASS (Continued) **1024850307**

Generator Location City:	CITY OF INDUSTRY
Generator Location Zip:	91745
Generator Location State:	CA
Designated Facility EPA ID:	NVT330010000
Designated Facility Name:	Us Ecology Nevada, Inc
Designated Facility Mail Street 2:	PO BOX 578
Designated Facility Mail City:	BEATTY
Designated Facility Mail Zip:	89003
Designated Facility Mail State:	NV
Designated Facility Location Street 1:	HWY 95 11 MI S OF BEATTY
Designated Facility Location City:	BEATTY
Designated Facility Location Zip:	89003
Designated Facility Location State:	NV
Manifest Residue Indicator:	N
Rejection Indicator:	N

Manifest Tracking Number:	019216365JJK
Last Updated Date:	20181221
Shipped Date:	20181207
Received Date:	20181211
Manifest Status:	Signed
Submission Type:	DataImage5Copy
Origin Type:	Service
Generator EPA ID:	CAL000407758
Generator Name:	Triview Glass
Generator Mail Street 1:	711 S STIMSON AVE
Generator Mail City:	CITY OF INDUSTRY
Generator Mail State:	CA
Generator Mail Zip:	91745
Generator Location Street 1:	711 S STIMSON AVE
Generator Location City:	CITY OF INDUSTRY
Generator Location Zip:	91745
Generator Location State:	CA
Designated Facility EPA ID:	AZR000515924
Designated Facility Name:	Yuma Yes Waste Transfer Facility
Designated Facility Mail Street 2:	2730 E 13TH ST
Designated Facility Mail City:	YUMA
Designated Facility Mail Zip:	85365-1901
Designated Facility Mail State:	AZ
Designated Facility Location Street 1:	2730 E 13TH ST
Designated Facility Location City:	YUMA
Designated Facility Location Zip:	85365-1901
Designated Facility Location State:	AZ
Manifest Residue Indicator:	N
Rejection Indicator:	N

State Waste:

Manifest Tracking Number:	021286630JJK
Waste Line Number:	1
State Waste Code Owner:	CA
State Waste Code:	223
State Waste:	Unspecified oil-containing waste

Transporter:

Manifest Tracking Number:	021286630JJK
Transporter Line Number:	1

TRIVIEW GLASS (Continued) **1024850307**

Transporter EPA ID: CAR000175422
Transporter Name: Worldwide Recovery System Inc

Waste Line:
Manifest Tracking Number: 021286630JJK
Waste Line Number: 1
U.S. DOT Hazardous Indicator: N
Non-Hazardous Waste Description: NON RCRA HAZARDOUS WASTE, LIQUID (OILY WATER)
Number of Containers: 1
Container Type Code: DM
Container Type Description: Metal drums, barrels, kegs
Waste Quantity: 55
Quantity Unit of Measure Code: G
Quantity Unit of Measure Description: Gallons
Waste Quantity, in Tons: 0.2293578
Acute Waste Quantity, in Tons: 0
Non-Acute Waste Quantity, in Tons: 0.2293578
Waste Quantity, in Kilograms: 208.03441
Acute Waste Quantity, in Kilograms: 0
Non-Acute Waste Quantity, in Kilorgrams: 208.03441
Management Method Code: H141
Management Method Description: STORAGE, BULKING AND/OR TRANSFER OFF SITE
Waste Residue Indicator: N
Quantity Discrepancy Indicator: N
Waste Type Discrepancy Indicator: N
EPA Waste Indicator: N

Click this hyperlink while viewing on your computer to access
5 additional US EManifest: record(s) in the EDR Site Report.

J168 **LANSCO DIE CASTING INC** **HWTS** **S113001227**
NNW **711 S STIMSON AVE** **HAZNET** **N/A**
1/8-1/4 **CITY OF INDUSTRY, CA 91745** **CERS**
0.222 mi.
1173 ft. **Site 23 of 25 in cluster J**

Relative: **Lower**
Actual: **334 ft.**

HWTS:
Name: LANSCO DIE CASTING INC
Address: 711 S STIMSON AVE
City,State,Zip: CITY OF INDUSTRY, CA 91745
EPA ID: CAD059817064
Inactive Date: 06/30/2008
Create Date: 12/22/1982
Mailing Address: 711 S STIMSON AVE
Mailing City,State,Zip: CITY OF INDUSTRY, CA 917451627
Owner Name: LANSCO DIE CASTING, INC.
Owner Address: 711 S STIMSON AVE
Owner City,State,Zip: CITY OF INDUSTRY, CA 917450000
Contact Name: ANTHONY RUIZ, AGENT
Contact Address: 711 S STIMSON AVE
City,State,Zip: CITY OF INDUSTRY, CA 917451627
Facility Status: Inactive
Facility Type: PERMANENT
Category: FEDERAL
Latitude: 34.012703
Longitude: -117.954209

LANSCO DIE CASTING INC (Continued) **S113001227**

NAICS:

EPA ID:	CAD059817064
Create Date:	2002-03-14 16:36:26.000
NAICS Code:	331521
NAICS Description:	Aluminum Die-Casting Foundries
Issued EPA ID Date:	1982-12-22 00:00:00
Inactive Date:	2008-06-30 00:00:00
Facility Name:	LANSCO DIE CASTING INC
Facility Address:	711 S STIMSON AVE
Facility City:	CITY OF INDUSTRY
Facility State:	CA
Facility Zip:	917450000

HAZNET:

Name:	LANSCO DIE CASTING INC
Address:	711 S STIMSON AVE
City,State,Zip:	CITY OF INDUSTRY, CA 917450000
Contact:	ANTHONY RUIZ, AGENT
Telephone:	6269613441
Mailing Address:	711 S STIMSON AVE
Year:	2008
Gepaid:	CAD059817064
TSD EPA ID:	CAD008252405
CA Waste Code:	352 - Other organic solids
Disposal Method:	H141 - Storage, Bulking, And/Or Transfer Off Site--No Treatment/Reovery (H010-H129) Or (H131-H135)
Tons:	10.8034
Year:	2008
Gepaid:	CAD059817064
TSD EPA ID:	CAD008252405
CA Waste Code:	181 - Other inorganic solid waste
Disposal Method:	H141 - Storage, Bulking, And/Or Transfer Off Site--No Treatment/Reovery (H010-H129) Or (H131-H135)
Tons:	5.039
Year:	2008
Gepaid:	CAD059817064
TSD EPA ID:	CAD008252405
CA Waste Code:	214 - Unspecified solvent mixture
Disposal Method:	H061 - Fuel Blending Prior To Energy Recovery At Another Site
Tons:	2.2796
Year:	2008
Gepaid:	CAD059817064
TSD EPA ID:	CAD008252405
CA Waste Code:	331 - Off-specification, aged or surplus organics
Disposal Method:	H141 - Storage, Bulking, And/Or Transfer Off Site--No Treatment/Reovery (H010-H129) Or (H131-H135)
Tons:	0.0375
Year:	2008
Gepaid:	CAD059817064
TSD EPA ID:	CAD008252405

LANSCO DIE CASTING INC (Continued) **S113001227**

CA Waste Code: 512 - Other empty containers 30 gallons or more
Disposal Method: H141 - Storage, Bulking, And/Or Transfer Off Site--No Treatment/Reovery (H010-H129) Or (H131-H135)
Tons: 1.1375

Year: 2008
Gepaid: CAD059817064
TSD EPA ID: CAD008252405
CA Waste Code: 214 - Unspecified solvent mixture
Disposal Method: H141 - Storage, Bulking, And/Or Transfer Off Site--No Treatment/Reovery (H010-H129) Or (H131-H135)
Tons: 0.3

Year: 2008
Gepaid: CAD059817064
TSD EPA ID: CAD008252405
CA Waste Code: 133 - Aqueous solution with total organic residues 10 percent or more
Disposal Method: H061 - Fuel Blending Prior To Energy Recovery At Another Site
Tons: 0.6255

Year: 2008
Gepaid: CAD059817064
TSD EPA ID: CAD008252405
CA Waste Code: 343 - Unspecified organic liquid mixture
Disposal Method: H061 - Fuel Blending Prior To Energy Recovery At Another Site
Tons: 0.119

Year: 2008
Gepaid: CAD059817064
TSD EPA ID: AZR000501510
CA Waste Code: 223 - Unspecified oil-containing waste
Disposal Method: H141 - Storage, Bulking, And/Or Transfer Off Site--No Treatment/Reovery (H010-H129) Or (H131-H135)
Tons: 66.303

Year: 2008
Gepaid: CAD059817064
TSD EPA ID: CAT080013352
CA Waste Code: 241 - Tank bottom waste
Disposal Method: H039 - Other Recovery Of Reclamation For Reuse Including Acid Regeneration, Organics Recovery Ect
Tons: 38.781

Click this hyperlink while viewing on your computer to access
112 additional CA HAZNET: record(s) in the EDR Site Report.

Additional Information:
Year: 2008
Gen EPA ID: CAD059817064

Shipment Date: 20080723
Creation Date: 9/12/2008 18:30:23
Receipt Date: 20080725
Manifest ID: 000802787FLE
Trans EPA ID: CAT080016116
Trans Name: NIETO AND SONS TRUCKING INC

LANSCO DIE CASTING INC (Continued) **S113001227**

TSDF EPA ID:	CAT080013352
Trans Name:	DEMENNO KERDOON
Waste Code Description:	241 - Tank bottom waste 251 Still bottoms with halogenated organics
Meth Code:	H039 - Other Recovery Of Reclamation For Reuse Including Acid Regeneration, Organics Recovery Ect
Quantity Tons:	13.761
Waste Quantity:	3300
Quantity Unit:	G
Shipment Date:	20080702
Creation Date:	1/5/2009 11:03:16
Receipt Date:	20080702
Manifest ID:	004847095JJK
Trans EPA ID:	CAR000172460
Trans Name:	ENVIRONMENTAL LOGISTICS INC
TSDF EPA ID:	CAD982444481
Trans Name:	FILTER RECYCLING SERVICES INC
Waste Code Description:	611 - Contaminated soil from site clean-ups
Meth Code:	- Not reported
Quantity Tons:	0.44
Waste Quantity:	880
Quantity Unit:	P
Shipment Date:	20080701
Creation Date:	8/25/2008 18:30:17
Receipt Date:	20080701
Manifest ID:	000802672FLE
Trans EPA ID:	CAT080016116
Trans Name:	NIETO AND SONS TRUCKING INC
TSDF EPA ID:	CAT080013352
Trans Name:	DEMENNO KERDOON
Waste Code Description:	241 - Tank bottom waste 251 Still bottoms with halogenated organics
Meth Code:	H039 - Other Recovery Of Reclamation For Reuse Including Acid Regeneration, Organics Recovery Ect
Quantity Tons:	15.012
Waste Quantity:	3600
Quantity Unit:	G
Shipment Date:	20080623
Creation Date:	8/8/2008 18:30:29
Receipt Date:	20080623
Manifest ID:	003950942JJK
Trans EPA ID:	CAR000121731
Trans Name:	WBR TRANSPORTATION
TSDF EPA ID:	CAR000157206
Trans Name:	WESTERN ENVIRONMENTAL
Waste Code Description:	352 - Other organic solids
Meth Code:	- Not reported
Quantity Tons:	15
Waste Quantity:	15
Quantity Unit:	T
Shipment Date:	20080520
Creation Date:	9/4/2008 18:30:23
Receipt Date:	20080521
Manifest ID:	000802616FLE
Trans EPA ID:	CAT080016116

LANSCO DIE CASTING INC (Continued) **S113001227**

Trans Name:	NIETO AND SONS TRUCKING INC
TSDF EPA ID:	CAT080013352
Trans Name:	DEMENNO KERDOON
Waste Code Description:	241 - Tank bottom waste 251 Still bottoms with halogenated organics
Meth Code:	H039 - Other Recovery Of Reclamation For Reuse Including Acid Regeneration, Organics Recovery Ect
Quantity Tons:	10.008
Waste Quantity:	2400
Quantity Unit:	G
Shipment Date:	20080516
Creation Date:	10/13/2008 18:30:40
Receipt Date:	20080516
Manifest ID:	000575111JJK
Trans EPA ID:	CAD008252405
Trans Name:	PACIFIC COAST LACQUER
TSDF EPA ID:	CAD008252405
Trans Name:	PACIFIC RESOURCE RECOVERY
Waste Code Description:	352 - Other organic solids
Meth Code:	H141 - Storage, Bulking, And/Or Transfer Off Site--No Treatment/Reovery (H010-H129) Or (H131-H135)
Quantity Tons:	0.075
Waste Quantity:	150
Quantity Unit:	P
Shipment Date:	20080516
Creation Date:	10/13/2008 18:30:40
Receipt Date:	20080516
Manifest ID:	000575110JJK
Trans EPA ID:	CAD008252405
Trans Name:	PACIFIC COAST LACQUER
TSDF EPA ID:	CAD008252405
Trans Name:	PACIFIC RESOURCE RECOVERY
Waste Code Description:	181 - Other inorganic solid waste Organics
Meth Code:	H141 - Storage, Bulking, And/Or Transfer Off Site--No Treatment/Reovery (H010-H129) Or (H131-H135)
Quantity Tons:	0.0225
Waste Quantity:	45
Quantity Unit:	P
Shipment Date:	20080516
Creation Date:	10/13/2008 18:30:40
Receipt Date:	20080516
Manifest ID:	000575110JJK
Trans EPA ID:	CAD008252405
Trans Name:	PACIFIC COAST LACQUER
TSDF EPA ID:	CAD008252405
Trans Name:	PACIFIC RESOURCE RECOVERY
Waste Code Description:	352 - Other organic solids
Meth Code:	H141 - Storage, Bulking, And/Or Transfer Off Site--No Treatment/Reovery (H010-H129) Or (H131-H135)
Quantity Tons:	0.45
Waste Quantity:	900
Quantity Unit:	P
Shipment Date:	20080409
Creation Date:	9/12/2008 18:30:16

LANSCO DIE CASTING INC (Continued) **S113001227**

Receipt Date:	20080409
Manifest ID:	000575009JJK
Trans EPA ID:	CAD008252405
Trans Name:	PACIFIC COAST LACQUER
TSDF EPA ID:	CAD008252405
Trans Name:	PACIFIC RESOURCE RECOVERY
Waste Code Description:	352 - Other organic solids
Meth Code:	H141 - Storage, Bulking, And/Or Transfer Off Site--No Treatment/Reovery (H010-H129) Or (H131-H135)
Quantity Tons:	1.5
Waste Quantity:	3000
Quantity Unit:	P
Shipment Date:	20080408
Creation Date:	8/29/2008 18:30:08
Receipt Date:	20080408
Manifest ID:	000575024JJK
Trans EPA ID:	CAD008252405
Trans Name:	PACIFIC COAST LACQUER
TSDF EPA ID:	CAD008252405
Trans Name:	PACIFIC RESOURCE RECOVERY
Waste Code Description:	343 - Unspecified organic liquid mixture
Meth Code:	H061 - Fuel Blending Prior To Energy Recovery At Another Site
Quantity Tons:	0.119
Waste Quantity:	35
Quantity Unit:	G

Additional Information:

Year:	2007
Gen EPA ID:	CAD059817064
Shipment Date:	20071029
Creation Date:	3/18/2008 18:30:19
Receipt Date:	20071029
Manifest ID:	001033330FLE
Trans EPA ID:	CAD980585293
Trans Name:	INDUSTRIAL WASTE UTILIZATION INC
TSDF EPA ID:	AZR000501510
Trans Name:	AA SYDCOL LLC
Waste Code Description:	223 - Unspecified oil-containing waste
Meth Code:	H141 - Storage, Bulking, And/Or Transfer Off Site--No Treatment/Reovery (H010-H129) Or (H131-H135)
Quantity Tons:	20.85
Waste Quantity:	5000
Quantity Unit:	G
Shipment Date:	20071002
Creation Date:	3/11/2008 18:30:17
Receipt Date:	20071003
Manifest ID:	001033061FLE
Trans EPA ID:	CAD980585293
Trans Name:	INDUSTRIAL WASTE UTILIZATION INC
TSDF EPA ID:	AZR000501510
Trans Name:	AA SYDCOL LLC
Waste Code Description:	223 - Unspecified oil-containing waste
Meth Code:	H141 - Storage, Bulking, And/Or Transfer Off Site--No Treatment/Reovery (H010-H129) Or (H131-H135)

LANSCO DIE CASTING INC (Continued) **S113001227**

Quantity Tons:	20.85
Waste Quantity:	5000
Quantity Unit:	G
Shipment Date:	20070911
Creation Date:	3/4/2008 18:30:55
Receipt Date:	20070911
Manifest ID:	000550359FLE
Trans EPA ID:	CAD980585293
Trans Name:	INDUSTRIAL WASTE UTILIZATION INC
TSDF EPA ID:	AZR000501510
Trans Name:	AA SYDCOL LLC
Waste Code Description:	223 - Unspecified oil-containing waste
Meth Code:	H141 - Storage, Bulking, And/Or Transfer Off Site--No Treatment/Reovery (H010-H129) Or (H131-H135)
Quantity Tons:	20.85
Waste Quantity:	5000
Quantity Unit:	G
Shipment Date:	20070817
Creation Date:	3/4/2008 18:30:21
Receipt Date:	20070820
Manifest ID:	000550183FLE
Trans EPA ID:	CAD980585293
Trans Name:	INDUSTRIAL WASTE UTILIZATION INC
TSDF EPA ID:	AZR000501510
Trans Name:	AA SYDCOL LLC
Waste Code Description:	223 - Unspecified oil-containing waste
Meth Code:	H141 - Storage, Bulking, And/Or Transfer Off Site--No Treatment/Reovery (H010-H129) Or (H131-H135)
Quantity Tons:	20.85
Waste Quantity:	5000
Quantity Unit:	G
Shipment Date:	20070709
Creation Date:	2/4/2008 18:30:39
Receipt Date:	20070716
Manifest ID:	000990804FLE
Trans EPA ID:	CAD980585293
Trans Name:	INDUSTRIAL WASTE UTILIZATION INC
TSDF EPA ID:	AZR000501510
Trans Name:	AA SYDCOL LLC
Waste Code Description:	223 - Unspecified oil-containing waste
Meth Code:	H141 - Storage, Bulking, And/Or Transfer Off Site--No Treatment/Reovery (H010-H129) Or (H131-H135)
Quantity Tons:	20.85
Waste Quantity:	5000
Quantity Unit:	G
Shipment Date:	20070703
Creation Date:	2/4/2008 18:30:39
Receipt Date:	20070710
Manifest ID:	000990790FLE
Trans EPA ID:	CAD980585293
Trans Name:	INDUSTRIAL WASTE UTILIZATION INC
TSDF EPA ID:	AZR000501510
Trans Name:	AA SYDCOL LLC

LANSCO DIE CASTING INC (Continued) **S113001227**

Waste Code Description:	223 - Unspecified oil-containing waste
Meth Code:	H141 - Storage, Bulking, And/Or Transfer Off Site--No Treatment/Reovery (H010-H129) Or (H131-H135)
Quantity Tons:	20.85
Waste Quantity:	5000
Quantity Unit:	G
Shipment Date:	20070607
Creation Date:	12/28/2007 18:30:06
Receipt Date:	20070608
Manifest ID:	000990513FLE
Trans EPA ID:	CAD980585293
Trans Name:	INDUSTRIAL WASTE UTILIZATION INC
TSDF EPA ID:	AZR000501510
Trans Name:	AA SYDCOL LLC
Waste Code Description:	223 - Unspecified oil-containing waste
Meth Code:	H141 - Storage, Bulking, And/Or Transfer Off Site--No Treatment/Reovery (H010-H129) Or (H131-H135)
Quantity Tons:	20.85
Waste Quantity:	5000
Quantity Unit:	G
Shipment Date:	20070420
Creation Date:	12/10/2007 18:30:41
Receipt Date:	20070502
Manifest ID:	000940707FLE
Trans EPA ID:	CAD980585293
Trans Name:	INDUSTRIAL WASTE UTILIZATION INC
TSDF EPA ID:	AZR000501510
Trans Name:	AA SYDCOL LLC
Waste Code Description:	223 - Unspecified oil-containing waste
Meth Code:	H141 - Storage, Bulking, And/Or Transfer Off Site--No Treatment/Reovery (H010-H129) Or (H131-H135)
Quantity Tons:	20.85
Waste Quantity:	5000
Quantity Unit:	G
Shipment Date:	20070327
Creation Date:	8/23/2007 18:30:20
Receipt Date:	20070327
Manifest ID:	000457023JJK
Trans EPA ID:	CAD982444481
Trans Name:	FILTER RECYCLING SERVICES INC
TSDF EPA ID:	CAD982444481
Trans Name:	FILTER RECYCLING SERVICES INC
Waste Code Description:	135 - Unspecified aqueous solution
Meth Code:	H141 - Storage, Bulking, And/Or Transfer Off Site--No Treatment/Reovery (H010-H129) Or (H131-H135)
Quantity Tons:	21
Waste Quantity:	5000
Quantity Unit:	G
Shipment Date:	20070212
Creation Date:	10/8/2007 18:30:25
Receipt Date:	20070213
Manifest ID:	000894416FLE
Trans EPA ID:	CAD980585293

LANSCO DIE CASTING INC (Continued) **S113001227**

Trans Name:	INDUSTRIAL WASTE UTILIZATION INC
TSDF EPA ID:	AZR000501510
Trans Name:	AA SYDCOL LLC
Waste Code Description:	223 - Unspecified oil-containing waste
Meth Code:	H141 - Storage, Bulking, And/Or Transfer Off Site--No Treatment/Reovery (H010-H129) Or (H131-H135)
Quantity Tons:	20.85
Waste Quantity:	5000
Quantity Unit:	G

Additional Information:

Year:	2006
Gen EPA ID:	CAD059817064
Shipment Date:	20061103
Creation Date:	3/30/2007 13:32:41
Receipt Date:	20061103
Manifest ID:	000416706JJK
Trans EPA ID:	CAR000053405
Trans Name:	ISLAND ENVIRONMENTAL SERVICES
TSDF EPA ID:	CAT080013352
Trans Name:	DEMENNO/KERDOON
Waste Code Description:	221 - Waste oil and mixed oil
Meth Code:	H135 - Discharge To Sewer/Potw Or Npdes(With Prior Storage--With Or Without Treatment)
Quantity Tons:	19
Waste Quantity:	5000
Quantity Unit:	G
Shipment Date:	20061009
Creation Date:	4/19/2007 18:30:43
Receipt Date:	20061010
Manifest ID:	000073949GBF
Trans EPA ID:	CAD982488470
Trans Name:	SWIFT OIL & VACUUM INC
TSDF EPA ID:	CAD099452708
Trans Name:	INDUSTRIAL SERVICE OIL CO INC
Waste Code Description:	221 - Waste oil and mixed oil
Meth Code:	H039 - Other Recovery Of Reclamation For Reuse Including Acid Regeneration, Organics Recovery Ect
Quantity Tons:	2.66
Waste Quantity:	700
Quantity Unit:	G
Shipment Date:	20061006
Creation Date:	4/19/2007 18:31:07
Receipt Date:	20061006
Manifest ID:	000416601JJK
Trans EPA ID:	CAR000053405
Trans Name:	ISLAND ENVIRONMENTAL SERVICES
TSDF EPA ID:	CAT080013352
Trans Name:	DEMENNO/KERDOON
Waste Code Description:	221 - Waste oil and mixed oil
Meth Code:	H135 - Discharge To Sewer/Potw Or Npdes(With Prior Storage--With Or Without Treatment)
Quantity Tons:	18.24
Waste Quantity:	4800

LANSCO DIE CASTING INC (Continued) **S113001227**

Quantity Unit:	G
Shipment Date:	20060912
Creation Date:	3/30/2007 13:31:23
Receipt Date:	20060912
Manifest ID:	000420927JJK
Trans EPA ID:	CAD072953771
Trans Name:	UNITED PUMPING SERVICE INC
TSDF EPA ID:	CAT080013352
Trans Name:	DEMENNO KERDOON
Waste Code Description:	221 - Waste oil and mixed oil
Meth Code:	H135 - Discharge To Sewer/Potw Or Npdes(With Prior Storage--With Or Without Treatment)
Quantity Tons:	19
Waste Quantity:	5000
Quantity Unit:	G
Shipment Date:	20060724
Creation Date:	9/27/2006 18:36:37
Receipt Date:	20060724
Manifest ID:	24664571
Trans EPA ID:	CAR000111583
Trans Name:	SOS ECOLOGY MANAGEMENT
TSDF EPA ID:	CAD097030993
Trans Name:	US FILTER RECOVERY SERVICES
Waste Code Description:	181 - Other inorganic solid waste Organics
RCRA Code:	D007
Meth Code:	H01 - Transfer Station
Quantity Tons:	1
Waste Quantity:	2000
Quantity Unit:	P
Shipment Date:	20060724
Creation Date:	9/27/2006 18:36:37
Receipt Date:	20060724
Manifest ID:	24664571
Trans EPA ID:	CAR000111583
Trans Name:	SOS ECOLOGY MANAGEMENT
TSDF EPA ID:	CAD097030993
Trans Name:	US FILTER RECOVERY SERVICES
Waste Code Description:	352 - Other organic solids
Meth Code:	H01 - Transfer Station
Quantity Tons:	0.15
Waste Quantity:	300
Quantity Unit:	P
Shipment Date:	20060724
Creation Date:	9/27/2006 18:36:37
Receipt Date:	20060724
Manifest ID:	24664571
Trans EPA ID:	CAR000111583
Trans Name:	SOS ECOLOGY MANAGEMENT
TSDF EPA ID:	CAD097030993
Trans Name:	US FILTER RECOVERY SERVICES
Waste Code Description:	181 - Other inorganic solid waste Organics
Meth Code:	H01 - Transfer Station
Quantity Tons:	0.15

LANSCO DIE CASTING INC (Continued) **S113001227**

Waste Quantity: 300
Quantity Unit: P

Shipment Date: 20060713
Creation Date: 9/13/2006 18:31:19
Receipt Date: 20060713
Manifest ID: 25119320
Trans EPA ID: CAD982488470
Trans Name: SWIFT OIL VACUUM INC
TSDF EPA ID: CAD099452708
Trans Name: INDUSTRIAL SERVICE OIL CO INC
TSDF Alt EPA ID: CAD099452708
Waste Code Description: 221 - Waste oil and mixed oil
Meth Code: R01 - Recycler
Quantity Tons: 4.788
Waste Quantity: 1260
Quantity Unit: G

Shipment Date: 20060419
Creation Date: 8/4/2006 18:31:20
Receipt Date: 20060419
Manifest ID: 24849265
Trans EPA ID: CAR000053405
Trans Name: ISLAND ENVIRONMENTAL SERVICES
TSDF EPA ID: CAT080013352
Trans Name: DEMENNO KERDOON
TSDF Alt EPA ID: CAT080013352
Waste Code Description: 222 - Oil/water separation sludge
Meth Code: R01 - Recycler
Quantity Tons: 12.0096
Waste Quantity: 2880
Quantity Unit: G

Shipment Date: 20060327
Creation Date: 7/27/2006 18:37:42
Receipt Date: 20060327
Manifest ID: 24664467
Trans EPA ID: CAR000111583
Trans Name: SOS ECOLOGY MANAGEMENT
TSDF EPA ID: CAD097030993
Trans Name: US FILTER RECOVERY SERVICES
Waste Code Description: 181 - Other inorganic solid waste Organics
Meth Code: D80 - Disposal, Land Fill
Quantity Tons: 0.1
Waste Quantity: 200
Quantity Unit: P

Additional Information:
Year: 2005
Gen EPA ID: CAD059817064

Shipment Date: 20051028
Creation Date: 1/2/2007 18:30:32
Receipt Date: 20051101
Manifest ID: 24031548
Trans EPA ID: CAR000111583
Trans Name: SOS ECOLOGY MANAGEMENT

LANSCO DIE CASTING INC (Continued) **S113001227**

TSDF EPA ID:	CAT080033681
Trans Name:	DK ENVIRONMENTAL
TSDF Alt EPA ID:	CAT080033681
Waste Code Description:	181 - Other inorganic solid waste Organics
Meth Code:	D80 - Disposal, Land Fill
Quantity Tons:	0.5
Waste Quantity:	1000
Quantity Unit:	P
Shipment Date:	20051028
Creation Date:	1/2/2007 18:30:32
Receipt Date:	20051101
Manifest ID:	24031548
Trans EPA ID:	CAR000111583
Trans Name:	SOS ECOLOGY MANAGEMENT
TSDF EPA ID:	CAT080033681
Trans Name:	DK ENVIRONMENTAL
TSDF Alt EPA ID:	CAT080033681
Waste Code Description:	181 - Other inorganic solid waste Organics
RCRA Code:	D007
Meth Code:	D80 - Disposal, Land Fill
Quantity Tons:	0.0075
Waste Quantity:	15
Quantity Unit:	P
Shipment Date:	20051028
Creation Date:	1/2/2007 18:30:32
Receipt Date:	20051101
Manifest ID:	24031548
Trans EPA ID:	CAR000111583
Trans Name:	SOS ECOLOGY MANAGEMENT
TSDF EPA ID:	CAT080033681
Trans Name:	DK ENVIRONMENTAL
TSDF Alt EPA ID:	CAT080033681
Waste Code Description:	792 - Not reported
RCRA Code:	D002
Meth Code:	R01 - Recycler
Quantity Tons:	0.05004
Waste Quantity:	12
Quantity Unit:	G
Shipment Date:	20051028
Creation Date:	1/2/2007 18:30:32
Receipt Date:	20051101
Manifest ID:	24031548
Trans EPA ID:	CAR000111583
Trans Name:	SOS ECOLOGY MANAGEMENT
TSDF EPA ID:	CAT080033681
Trans Name:	DK ENVIRONMENTAL
TSDF Alt EPA ID:	CAT080033681
Waste Code Description:	352 - Other organic solids
Meth Code:	D80 - Disposal, Land Fill
Quantity Tons:	0.1
Waste Quantity:	200
Quantity Unit:	P
Shipment Date:	20051021

LANSCO DIE CASTING INC (Continued) **S113001227**

Creation Date:	12/22/2006 18:30:28
Receipt Date:	20051021
Manifest ID:	24031533
Trans EPA ID:	CAR000111583
Trans Name:	SOS ECOLOGY MANAGEMENT
TSDF EPA ID:	CAT080033681
Trans Name:	DK ENVIRONMENTAL
TSDF Alt EPA ID:	CAT080033681
Waste Code Description:	352 - Other organic solids
Meth Code:	D80 - Disposal, Land Fill
Quantity Tons:	0.6
Waste Quantity:	1200
Quantity Unit:	P

Shipment Date:	20051021
Creation Date:	12/22/2006 18:30:28
Receipt Date:	20051021
Manifest ID:	24031533
Trans EPA ID:	CAR000111583
Trans Name:	SOS ECOLOGY MANAGEMENT
TSDF EPA ID:	CAT080033681
Trans Name:	DK ENVIRONMENTAL
TSDF Alt EPA ID:	CAT080033681
Waste Code Description:	181 - Other inorganic solid waste Organics
RCRA Code:	D007
Meth Code:	D80 - Disposal, Land Fill
Quantity Tons:	1.5
Waste Quantity:	3000
Quantity Unit:	P

Shipment Date:	20050929
Creation Date:	8/23/2006 18:35:03
Receipt Date:	20050929
Manifest ID:	24882109
Trans EPA ID:	CAR000053405
Trans Name:	ISLAND ENVIRONMENTAL SERVICES
TSDF EPA ID:	CAT080013352
Trans Name:	DEMENNO/KERDOON
TSDF Alt EPA ID:	CAT080013352
Waste Code Description:	221 - Waste oil and mixed oil
Meth Code:	R01 - Recycler
Quantity Tons:	12.16
Waste Quantity:	3200
Quantity Unit:	G

Shipment Date:	20050928
Creation Date:	3/10/2006 10:49:15
Receipt Date:	20050928
Manifest ID:	24432883
Trans EPA ID:	CAD982488470
Trans Name:	SWIFT OIL & VACUUM INC
TSDF EPA ID:	CAD099452708
Trans Name:	INDUSTRIAL SERVICE OIL CO INC
TSDF Alt EPA ID:	CAD099452708
Waste Code Description:	221 - Waste oil and mixed oil
Meth Code:	R01 - Recycler
Quantity Tons:	3.42

LANSCO DIE CASTING INC (Continued) **S113001227**

Waste Quantity:	900
Quantity Unit:	G
Shipment Date:	20050606
Creation Date:	8/17/2005 18:33:44
Receipt Date:	20050606
Manifest ID:	24146287
Trans EPA ID:	CAR000053405
Trans Name:	ISLAND ENVIRONMENTAL SERVICES
TSDF EPA ID:	CAT080013352
Trans Name:	DEMENNO/KERDOON
TSDF Alt EPA ID:	CAT080013352
Waste Code Description:	221 - Waste oil and mixed oil
RCRA Code:	NONE
Meth Code:	R01 - Recycler
Quantity Tons:	19
Waste Quantity:	5000
Quantity Unit:	G
Shipment Date:	20050531
Creation Date:	8/17/2005 18:32:04
Receipt Date:	20050531
Manifest ID:	24432366
Trans EPA ID:	CAD982488470
Trans Name:	SWIFT OIL & VACUUM INC
TSDF EPA ID:	CAD099452708
Trans Name:	INDUSTRIAL SERVICE OIL CO INC
TSDF Alt EPA ID:	CAD099452708
Waste Code Description:	221 - Waste oil and mixed oil
Meth Code:	R01 - Recycler
Quantity Tons:	4.18
Waste Quantity:	1100
Quantity Unit:	G

Additional Information:

Year:	2004
Gen EPA ID:	CAD059817064
Shipment Date:	20040929
Creation Date:	3/16/2007 18:31:12
Receipt Date:	20040929
Manifest ID:	24090168
Trans EPA ID:	CAD982488470
Trans Name:	SWIFT OIL & VACUUM INC
TSDF EPA ID:	CAD099452708
Trans Name:	INDUSTRIAL SERVICE OIL CO INC
TSDF Alt EPA ID:	CAD099452708
Waste Code Description:	221 - Waste oil and mixed oil
Meth Code:	- Not reported
Quantity Tons:	2.09
Waste Quantity:	550
Quantity Unit:	G
Shipment Date:	20040706
Creation Date:	11/1/2004 12:36:11
Receipt Date:	20040706
Manifest ID:	23394619

LANSCO DIE CASTING INC (Continued) **S113001227**

Trans EPA ID: CAD982488470
Trans Name: SWIFT OIL & VACUUM INC
TSDF EPA ID: CAD099452708
Trans Name: INDUSTRIAL SERVICE OIL CO INC
TSDF Alt EPA ID: CAD099452708
Waste Code Description: 221 - Waste oil and mixed oil
Meth Code: - Not reported
Quantity Tons: 3.42
Waste Quantity: 900
Quantity Unit: G

Shipment Date: 20040429
Creation Date: 10/14/2004 7:49:48
Receipt Date: 20040429
Manifest ID: 23394351
Trans EPA ID: CAD982488470
Trans Name: SWIFT OIL & VACUUM INC
TSDF EPA ID: CAD099452708
Trans Name: INDUSTRIAL SERVICE OIL CO INC
TSDF Alt EPA ID: CAD099452708
Waste Code Description: 221 - Waste oil and mixed oil
Meth Code: - Not reported
Quantity Tons: 3.99
Waste Quantity: 1050
Quantity Unit: G

Shipment Date: 20040213
Creation Date: 8/20/2004 9:31:41
Receipt Date: 20040216
Manifest ID: 22092957
Trans EPA ID: CAD982488470
Trans Name: SWIFT OIL & VACUUM INC
TSDF EPA ID: CAD099452708
Trans Name: INDUSTRIAL SERVICE OIL CO INC
TSDF Alt EPA ID: CAD099452708
Waste Code Description: 221 - Waste oil and mixed oil
Meth Code: R01 - Recycler
Quantity Tons: 4.199
Waste Quantity: 1105
Quantity Unit: G

Additional Information:
Year: 2003
Gen EPA ID: CAD059817064

Shipment Date: 20031219
Creation Date: 8/12/2004 8:09:46
Receipt Date: 20031219
Manifest ID: 23542810
Trans EPA ID: CAL000207677
Trans Name: JCPE ENTERPRISES
TSDF EPA ID: CAT080013352
Trans Name: DEMENNO KERDOON
TSDF Alt EPA ID: CAT080013352
Waste Code Description: 221 - Waste oil and mixed oil
Meth Code: R01 - Recycler
Quantity Tons: 7.6

LANSCO DIE CASTING INC (Continued) **S113001227**

Waste Quantity:	2000
Quantity Unit:	G
Shipment Date:	20031110
Creation Date:	8/5/2004 10:07:02
Receipt Date:	20031111
Manifest ID:	23006858
Trans EPA ID:	CAD982488470
Trans Name:	SWIFT OIL & VACUUM INC
TSDF EPA ID:	CAD099452708
Trans Name:	INDUSTRIAL SERVICE OIL CO INC
TSDF Alt EPA ID:	CAD099452708
Waste Code Description:	221 - Waste oil and mixed oil
Meth Code:	R01 - Recycler
Quantity Tons:	3.306
Waste Quantity:	870
Quantity Unit:	G
Shipment Date:	20030905
Creation Date:	8/2/2004 9:36:58
Receipt Date:	20030908
Manifest ID:	23002966
Trans EPA ID:	CAD982488470
TSDF EPA ID:	CAD099452708
TSDF Alt EPA ID:	CAD099452708
Waste Code Description:	221 - Waste oil and mixed oil
Meth Code:	R01 - Recycler
Quantity Tons:	4.18
Waste Quantity:	1100
Quantity Unit:	G
Shipment Date:	20030701
Creation Date:	7/22/2004 8:36:14
Receipt Date:	20030701
Manifest ID:	22697491
Trans EPA ID:	CAD982488470
TSDF EPA ID:	CAD099452708
TSDF Alt EPA ID:	CAD099452708
Waste Code Description:	221 - Waste oil and mixed oil
Meth Code:	R01 - Recycler
Quantity Tons:	3.8
Waste Quantity:	1000
Quantity Unit:	G
Shipment Date:	20030410
Creation Date:	7/12/2003 18:31:23
Receipt Date:	20030410
Manifest ID:	22693957
Trans EPA ID:	CAD982488470
TSDF EPA ID:	CAD099452708
TSDF Alt EPA ID:	CAD099452708
Waste Code Description:	221 - Waste oil and mixed oil
Meth Code:	R01 - Recycler
Quantity Tons:	2.66
Waste Quantity:	700
Quantity Unit:	G

LANSCO DIE CASTING INC (Continued) **S113001227**

Shipment Date:	20030217
Creation Date:	5/18/2003 14:34:25
Receipt Date:	20030217
Manifest ID:	22555134
Trans EPA ID:	CAD982444481
TSDF EPA ID:	CAD982444481
TSDF Alt EPA ID:	CAD982444481
Waste Code Description:	352 - Other organic solids
Meth Code:	H01 - Transfer Station
Quantity Tons:	0.75
Waste Quantity:	1500
Quantity Unit:	P

Shipment Date:	20030130
Creation Date:	5/18/2003 14:28:17
Receipt Date:	20030131
Manifest ID:	22554812
Trans EPA ID:	CAD982444481
TSDF EPA ID:	CAD982444481
TSDF Alt EPA ID:	CAD982444481
Waste Code Description:	352 - Other organic solids
Meth Code:	H01 - Transfer Station
Quantity Tons:	1.25
Waste Quantity:	2500
Quantity Unit:	P

Additional Information:

Year:	2002
Gen EPA ID:	CAD059817064

Shipment Date:	20021009
Creation Date:	2/11/2003 18:31:24
Receipt Date:	20021010
Manifest ID:	21044106
Trans EPA ID:	CAD982488470
TSDF EPA ID:	CAD099452708
Waste Code Description:	221 - Waste oil and mixed oil
Meth Code:	R01 - Recycler
Quantity Tons:	3.8
Waste Quantity:	1000
Quantity Unit:	G

Shipment Date:	20021002
Creation Date:	2/10/2003 18:31:16
Receipt Date:	20021002
Manifest ID:	21201193
Trans EPA ID:	CAL000207677
TSDF EPA ID:	CAT080013352
Waste Code Description:	221 - Waste oil and mixed oil
Meth Code:	R01 - Recycler
Quantity Tons:	7.6
Waste Quantity:	2000
Quantity Unit:	G

Additional Information:

Year:	2001

LANSCO DIE CASTING INC (Continued) **S113001227**

Gen EPA ID: CAD059817064

Shipment Date: 20011119
Creation Date: 2/20/2002 0:00:00
Receipt Date: 20011119
Manifest ID: 99120071
Trans EPA ID: CAL000207677
TSDF EPA ID: CAT080013352
TSDF Alt EPA ID: CAT080013352
Waste Code Description: 221 - Waste oil and mixed oil
Meth Code: R01 - Recycler
Quantity Tons: 6.08
Waste Quantity: 1600
Quantity Unit: G

Shipment Date: 20010430
Creation Date: 7/30/2001 0:00:00
Receipt Date: 20010503
Manifest ID: 20482248
Trans EPA ID: CAD982488470
TSDF EPA ID: CAD099452708
TSDF Alt EPA ID: CAD099452708
Waste Code Description: 221 - Waste oil and mixed oil
Meth Code: R01 - Recycler
Quantity Tons: 4.56
Waste Quantity: 1200
Quantity Unit: G

Additional Information:
Year: 2000
Gen EPA ID: CAD059817064

Shipment Date: 20001016
Creation Date: 12/13/2000 0:00:00
Receipt Date: 20001020
Manifest ID: 20395739
Trans EPA ID: CAD072953771
TSDF EPA ID: CAD088504881
Waste Code Description: 352 - Other organic solids
Meth Code: H01 - Transfer Station
Quantity Tons: 2.5284
Waste Quantity: 3
Quantity Unit: Y

Shipment Date: 20000908
Creation Date: 11/14/2000 0:00:00
Receipt Date: 20000908
Manifest ID: 99388376
Trans EPA ID: CAD982488470
TSDF EPA ID: CAD099452708
TSDF Alt EPA ID: CAD099452708
Waste Code Description: 221 - Waste oil and mixed oil
Meth Code: R01 - Recycler
Quantity Tons: 7.6
Waste Quantity: 2000
Quantity Unit: G

LANSCO DIE CASTING INC (Continued) **S113001227**

Shipment Date:	20000509
Creation Date:	6/21/2000 0:00:00
Receipt Date:	20000510
Manifest ID:	99388258
Trans EPA ID:	CAD982488470
TSDF EPA ID:	CAD099452708
TSDF Alt EPA ID:	CAD099452708
Waste Code Description:	221 - Waste oil and mixed oil
Meth Code:	R01 - Recycler
Quantity Tons:	3.04
Waste Quantity:	800
Quantity Unit:	G

Shipment Date:	20000424
Creation Date:	6/21/2000 0:00:00
Receipt Date:	20000426
Manifest ID:	99136405
Trans EPA ID:	CAD072953771
TSDF EPA ID:	CAD982444481
TSDF Alt EPA ID:	CAD982444481
Waste Code Description:	352 - Other organic solids
Meth Code:	H01 - Transfer Station
Quantity Tons:	8.428
Waste Quantity:	10
Quantity Unit:	Y

Shipment Date:	20000419
Creation Date:	6/21/2000 0:00:00
Receipt Date:	20000424
Manifest ID:	99136408
Trans EPA ID:	CAD072953771
TSDF EPA ID:	CAD982444481
TSDF Alt EPA ID:	CAD982444481
Waste Code Description:	221 - Waste oil and mixed oil
Meth Code:	H01 - Transfer Station
Quantity Tons:	1.235
Waste Quantity:	325
Quantity Unit:	G

Additional Information:

Year:	1999
Gen EPA ID:	CAD059817064

Shipment Date:	19991208
Creation Date:	2/1/2000 0:00:00
Receipt Date:	19991208
Manifest ID:	99388043
Trans EPA ID:	CAD982488470
TSDF EPA ID:	CAD099452708
TSDF Alt EPA ID:	CAD099452708
Waste Code Description:	221 - Waste oil and mixed oil
Meth Code:	R01 - Recycler
Quantity Tons:	6.08
Waste Quantity:	1600
Quantity Unit:	G

Shipment Date:	19990914

LANSCO DIE CASTING INC (Continued) **S113001227**

Creation Date:	10/27/1999 0:00:00
Receipt Date:	19990914
Manifest ID:	98492733
Trans EPA ID:	CAD982488470
TSDF EPA ID:	CAD099452708
TSDF Alt EPA ID:	CAD099452708
Waste Code Description:	221 - Waste oil and mixed oil
Meth Code:	R01 - Recycler
Quantity Tons:	2.28
Waste Quantity:	600
Quantity Unit:	G

Shipment Date:	19990614
Creation Date:	7/30/1999 0:00:00
Receipt Date:	19990614
Manifest ID:	98492615
Trans EPA ID:	CAD982488470
TSDF EPA ID:	CAD099452708
TSDF Alt EPA ID:	CAD099452708
Waste Code Description:	221 - Waste oil and mixed oil
Meth Code:	R01 - Recycler
Quantity Tons:	5.7
Waste Quantity:	1500
Quantity Unit:	G

Shipment Date:	19990208
Creation Date:	4/1/1999 0:00:00
Receipt Date:	19990208
Manifest ID:	98492464
Trans EPA ID:	CAD982488470
TSDF EPA ID:	CAD099452708
Waste Code Description:	221 - Waste oil and mixed oil
Meth Code:	R01 - Recycler
Quantity Tons:	5.7
Waste Quantity:	1500
Quantity Unit:	G

CERS:

Name:	LANSCO DIE CASTING INC
Address:	711 S STIMSON AVE
City,State,Zip:	CITY OF INDUSTRY, CA 91745-1690
Site ID:	476936
CERS ID:	110000477859
CERS Description:	US EPA Air Emission Inventory System (EIS)

Affiliation:

Affiliation Type Desc:	Public Contact
Entity Name:	ANTHONY RUIZ
Affiliation Phone:	,

J169 **TRIVIEW GLASS INDUSTRIES, LLC** **HWTS** **S124621458**
NNW **711 S STIMSON AVE** **N/A**
1/8-1/4 **CITY OF INDUSTRY, CA 91745**
0.222 mi.
1173 ft. **Site 24 of 25 in cluster J**

Relative:
Lower

Actual:
334 ft.

HWTS:

Name:	TRIVIEW GLASS INDUSTRIES, LLC
Address:	711 S STIMSON AVE
City,State,Zip:	CITY OF INDUSTRY, CA 91745
EPA ID:	CAC002741793
Inactive Date:	11/25/2013
Create Date:	08/26/2013
Mailing Address:	711 S STIMSON AVE
Mailing City,State,Zip:	CITY OF INDUSTRY, CA 917451627
Owner Name:	ALEXANDER KASTANUIK
Owner Address:	711 S STIMSON AVE
Owner City,State,Zip:	CITY OF INDUSTRY, CA 917451627
Contact Name:	MIGUEL BARRIENTOS
Contact Address:	711 S STIMSON AVE
City,State,Zip:	CITY OF INDUSTRY, CA 917451627
Facility Status:	Inactive
Facility Type:	TEMPORARY
Category:	STATE
Latitude:	34.012948
Longitude:	-117.954082

NAICS:

EPA ID:	CAC002741793
Create Date:	2013-08-26 15:05:59.460
NAICS Code:	23592
NAICS Description:	Glass and Glazing Contractors
Issued EPA ID Date:	2013-08-26 15:05:59.46000
Inactive Date:	2013-11-25 15:05:59.45000
Facility Name:	TRIVIEW GLASS INDUSTRIES, LLC
Facility Address:	711 S STIMSON AVE
Facility City:	CITY OF INDUSTRY
Facility State:	CA
Facility Zip:	917451627

J170 **TALBERT ARCHITECTURAL PANELS & DOORS INC** **HWTS** **S123632953**
NNW **711 S STIMSON AVENUE** **HAZNET** **N/A**
1/8-1/4 **CITY OF INDUSTRY, CA 91745** **NPDES**
0.222 mi. **CIWQS**
1173 ft. **Site 25 of 25 in cluster J** **CERS**

Relative:
Lower

Actual:
334 ft.

HWTS:

Name:	TRIVIEW GLASS
Address:	711 S STIMSON AVE
City,State,Zip:	CITY OF INDUSTRY, CA 91745
EPA ID:	CAL000407758
Inactive Date:	06/30/2020
Create Date:	06/16/2015
Mailing Address:	711 S STIMSON AVE
Mailing City,State,Zip:	CITY OF INDUSTRY, CA 91745
Owner Name:	ALEXANDER KASTANIUK
Owner Address:	711 S STIMSON AVE
Owner City,State,Zip:	CITY OF INDUSTRY, CA 91745
Contact Name:	MIGUEL BARRIENTOS

TALBERT ARCHITECTURAL PANELS & DOORS INC (Continued) **S123632953**

Contact Address: 711 S STIMSON AVE
City,State,Zip: CITY OF INDUSTRY, CA 91745
Facility Status: Inactive
Facility Type: PERMANENT
Category: STATE
Latitude: 34.01287925
Longitude: -117.95410557

NAICS:
EPA ID: CAL000407758
Create Date: 2015-06-16 13:19:12.600
NAICS Code: 327211
NAICS Description: Flat Glass Manufacturing
Issued EPA ID Date: 2015-06-16 13:19:12.11300
Inactive Date: 2020-06-30 00:00:00
Facility Name: TRIVIEW GLASS
Facility Address: 711 S STIMSON AVE
Facility City: CITY OF INDUSTRY
Facility State: CA
Facility Zip: 91745

HAZNET:
Name: TRIVIEW GLASS
Address: 711 S STIMSON AVE
City,State,Zip: CITY OF INDUSTRY, CA 91745
Contact: MIGUEL BARRIENTOS
Telephone: 8004527745
Mailing Address: 711 S STIMSON AVE

Year: 2019
Gepaid: CAL000407758
TSD EPA ID: AZR000515924
CA Waste Code: 223 - Unspecified oil-containing waste
Disposal Method: H141 - Storage, Bulking, And/Or Transfer Off Site--No Treatment/Reovery (H010-H129) Or (H131-H135)
Tons: 0.22935

Year: 2019
Gepaid: CAL000407758
TSD EPA ID: AZR000515924
CA Waste Code: 134 - Aqueous solution with total organic residues less than 10 percent
Disposal Method: H141 - Storage, Bulking, And/Or Transfer Off Site--No Treatment/Reovery (H010-H129) Or (H131-H135)
Tons: 1.15500

Year: 2019
Gepaid: CAL000407758
TSD EPA ID: AZR000515924
CA Waste Code: 352 - Other organic solids
Disposal Method: H141 - Storage, Bulking, And/Or Transfer Off Site--No Treatment/Reovery (H010-H129) Or (H131-H135)
Tons: 2.40000

Year: 2019
Gepaid: CAL000407758

TALBERT ARCHITECTURAL PANELS & DOORS INC (Continued) **S123632953**

TSD EPA ID: AZR000521146
CA Waste Code: 134 - Aqueous solution with total organic residues less than 10 percent
Disposal Method: H141 - Storage, Bulking, And/Or Transfer Off Site--No Treatment/Reovery (H010-H129) Or (H131-H135)
Tons: 0.42000

Year: 2019
Gepaid: CAL000407758
TSD EPA ID: CAD044429835
CA Waste Code: 791 - Liquids with pH <= 2
Disposal Method: H141 - Storage, Bulking, And/Or Transfer Off Site--No Treatment/Reovery (H010-H129) Or (H131-H135)
Tons: 0.07500

Year: 2019
Gepaid: CAL000407758
TSD EPA ID: CAD044429835
CA Waste Code: 331 - Off-specification, aged or surplus organics
Disposal Method: H141 - Storage, Bulking, And/Or Transfer Off Site--No Treatment/Reovery (H010-H129) Or (H131-H135)
Tons: 0.15000

Year: 2019
Gepaid: CAL000407758
TSD EPA ID: AZR000521146
CA Waste Code: 352 - Other organic solids
Disposal Method: H141 - Storage, Bulking, And/Or Transfer Off Site--No Treatment/Reovery (H010-H129) Or (H131-H135)
Tons: 6.01500

Year: 2019
Gepaid: CAL000407758
TSD EPA ID: CAD044429835
CA Waste Code: 232 - Pesticides and other waste associated with pesticide production
Disposal Method: H141 - Storage, Bulking, And/Or Transfer Off Site--No Treatment/Reovery (H010-H129) Or (H131-H135)
Tons: 0.00750

Year: 2018
Gepaid: CAL000407758
TSD EPA ID: NVT330010000
CA Waste Code: 181 - Other inorganic solid waste
Disposal Method: H132 - Landfill Or Surface Impoundment That Will Be Closed As Landfill(To Include On-Site Treatment And/Or Stabilization)
Tons: 5.00000

Year: 2018
Gepaid: CAL000407758
TSD EPA ID: AZR000515924
CA Waste Code: 352 - Other organic solids
Disposal Method: H141 - Storage, Bulking, And/Or Transfer Off Site--No Treatment/Reovery (H010-H129) Or (H131-H135)
Tons: 3.75000

TALBERT ARCHITECTURAL PANELS & DOORS INC (Continued) **S123632953**

Click this hyperlink while viewing on your computer to access
7 additional CA HAZNET: record(s) in the EDR Site Report.

Additional Information:

Year:	2018
EM Manifest ID:	016092562JJK20170908_D_1
Shipment Date:	9/8/2017
Shipment Date:	9/8/2017
Receipt Date:	10/6/2017
Manifest Number:	016092562JJK
Generator EPA ID:	CAL000407758
Name:	TRIVIEW GLASS
Transporter 1 EPA ID:	CAR000183574
Transporter 2 EPA ID:	MNS000110924
TSDF EPA ID:	NVT330010000
TSDF Name:	US ECOLOGY
Waste Code Description:	- Not reported
Meth Code:	- Not reported

State:

Year:	2018
EM Manifest ID:	016092562JJK20170908_D_1
Generator EPA ID:	CAL000407758
Shipment Date:	2017-09-08
Manifest Number:	016092562JJK
Line Number:	1
Method Code:	H132
Quantity Tons:	0.75000
Quantity Waste:	1500.000000
Quantity Unit:	P
Number of Containers:	1
Type of Container:	NULL
Quantity Type:	NULL
State Code:	181

Year:	2018
EM Manifest ID:	016092645JJK20170626_D_1
Shipment Date:	6/26/2017
Shipment Date:	6/26/2017
Receipt Date:	7/7/2017
Manifest Number:	016092645JJK
Generator EPA ID:	CAL000407758
Name:	TRIVIEW GLASS
Transporter 1 EPA ID:	CAR000183574
Transporter 2 EPA ID:	MNS000110924
TSDF EPA ID:	NVT330010000
TSDF Name:	US ECOLOGY
Waste Code Description:	- Not reported
Meth Code:	- Not reported

State:

Year:	2018
EM Manifest ID:	016092645JJK20170626_D_1
Generator EPA ID:	CAL000407758
Shipment Date:	2017-06-26
Manifest Number:	016092645JJK

TALBERT ARCHITECTURAL PANELS & DOORS INC (Continued) **S123632953**

Line Number:	1
Method Code:	H132
Quantity Tons:	1.00000
Quantity Waste:	2000.000000
Quantity Unit:	P
Number of Containers:	1
Type of Container:	NULL
Quantity Type:	NULL
State Code:	181

Year:	2018
EM Manifest ID:	016092166JJK20170515_D_1
Shipment Date:	5/15/2017
Shipment Date:	5/15/2017
Receipt Date:	6/7/2017
Manifest Number:	016092166JJK
Generator EPA ID:	CAL000407758
Name:	TRIVIEW GLASS
Transporter 1 EPA ID:	CAR000183574
Transporter 2 EPA ID:	MNS000110924
TSDF EPA ID:	NVT330010000
TSDF Name:	US ECOLOGY
Waste Code Description:	- Not reported
Meth Code:	- Not reported

State:

Year:	2018
EM Manifest ID:	016092166JJK20170515_D_1
Generator EPA ID:	CAL000407758
Shipment Date:	2017-05-15
Manifest Number:	016092166JJK
Line Number:	1
Method Code:	H132
Quantity Tons:	3.37120
Quantity Waste:	4.000000
Quantity Unit:	Y
Number of Containers:	2
Type of Container:	NULL
Quantity Type:	NULL
State Code:	181

Year:	2018
EM Manifest ID:	016092755JJK20170407_D_1
Shipment Date:	4/7/2017
Shipment Date:	4/7/2017
Receipt Date:	4/15/2017
Manifest Number:	016092755JJK
Generator EPA ID:	CAL000407758
Name:	TRIEVIEW GLASS INDUSTRIES
Transporter 1 EPA ID:	CAR000183574
Transporter 2 EPA ID:	CAD980585293
TSDF EPA ID:	AZR000501510
TSDF Name:	AA SYDCOL LLC
Waste Code Description:	- Not reported
Meth Code:	- Not reported

TALBERT ARCHITECTURAL PANELS & DOORS INC (Continued) **S123632953**

State:
Year: 2018
EM Manifest ID: 016092755JJK20170407_D_1
Generator EPA ID: CAL000407758
Shipment Date: 2017-04-07
Manifest Number: 016092755JJK
Line Number: 1
Method Code: H141
Quantity Tons: 1.00000
Quantity Waste: 2000.000000
Quantity Unit: P
Number of Containers: 1
Type of Container: NULL
Quantity Type: NULL
State Code: 181

Year: 2018
EM Manifest ID: 016092887JJK20170215_D_1
Shipment Date: 2/15/2017
Shipment Date: 2/15/2017
Receipt Date: 2/17/2017
Manifest Number: 016092887JJK
Generator EPA ID: CAL000407758
Name: TRIEVIEW GLASS INDUSTRIES
Transporter 1 EPA ID: CAR000183574
Transporter 2 EPA ID: CAD980585293
TSDF EPA ID: AZR000501510
TSDF Name: AA SYDCOL LLC
Waste Code Description: - Not reported
Meth Code: - Not reported

State:
Year: 2018
EM Manifest ID: 016092887JJK20170215_D_1
Generator EPA ID: CAL000407758
Shipment Date: 2017-02-15
Manifest Number: 016092887JJK
Line Number: 1
Method Code: H141
Quantity Tons: 1.50000
Quantity Waste: 3000.000000
Quantity Unit: P
Number of Containers: 1
Type of Container: NULL
Quantity Type: NULL
State Code: 181

Year: 2018
EM Manifest ID: 016092488JJK20171219_D_1
Shipment Date: 12/19/2017
Shipment Date: 12/19/2017
Receipt Date: 1/10/2018
Manifest Number: 016092488JJK
Generator EPA ID: CAL000407758
Name: TRIVIEW GLASS

TALBERT ARCHITECTURAL PANELS & DOORS INC (Continued) **S123632953**

Transporter 1 EPA ID: CAR000183574
Transporter 2 EPA ID: MNS000110924
TSDF EPA ID: NVT330010000
TSDF Name: US ECOLOGY
Waste Code Description: - Not reported
Meth Code: - Not reported

State:
Year: 2018
EM Manifest ID: 016092488JJK20171219_D_1
Generator EPA ID: CAL000407758
Shipment Date: 2017-12-19
Manifest Number: 016092488JJK
Line Number: 1
Method Code: H132
Quantity Tons: 2.50000
Quantity Waste: 5000.000000
Quantity Unit: P
Number of Containers: 2
Type of Container: NULL
Quantity Type: NULL
State Code: 181

Year: 2018
EM Manifest ID: 016092590JJK20171020_D_1
Shipment Date: 10/20/2017
Shipment Date: 10/20/2017
Receipt Date: 11/21/2017
Manifest Number: 016092590JJK
Generator EPA ID: CAL000407758
Name: TRIVIEW GLASS
Transporter 1 EPA ID: CAR000183574
Transporter 2 EPA ID: MNS000110924
TSDF EPA ID: NVT330010000
TSDF Name: US ECOLOGY
Waste Code Description: - Not reported
Meth Code: - Not reported

State:
Year: 2018
EM Manifest ID: 016092590JJK20171020_D_1
Generator EPA ID: CAL000407758
Shipment Date: 2017-10-20
Manifest Number: 016092590JJK
Line Number: 1
Method Code: H132
Quantity Tons: 1.25000
Quantity Waste: 2500.000000
Quantity Unit: P
Number of Containers: 1
Type of Container: NULL
Quantity Type: NULL
State Code: 181

Year: 2018
EM Manifest ID: 016092917JJK20170111_D_1

TALBERT ARCHITECTURAL PANELS & DOORS INC (Continued) **S123632953**

Shipment Date: 1/11/2017
Shipment Date: 1/11/2017
Receipt Date: 1/17/2017
Manifest Number: 016092917JJK
Generator EPA ID: CAL000407758
Name: TRIEVIEW GLASS INDUSTRIES
Transporter 1 EPA ID: CAR000183574
Transporter 2 EPA ID: CAD980585293
TSDF EPA ID: AZR000501510
TSDF Name: AA SYDCOL LLC
Waste Code Description: - Not reported
Meth Code: - Not reported

State:
Year: 2018
EM Manifest ID: 016092917JJK20170111_D_1
Generator EPA ID: CAL000407758
Shipment Date: 2017-01-11
Manifest Number: 016092917JJK
Line Number: 1
Method Code: H141
Quantity Tons: 1.25000
Quantity Waste: 2500.000000
Quantity Unit: P
Number of Containers: 1
Type of Container: NULL
Quantity Type: NULL
State Code: 181

Additional Information:
Year: 2017
Gen EPA ID: CAL000407758

Shipment Date: 20171219
Creation Date: 11/5/2018 18:33:28
Receipt Date: 20180110
Manifest ID: 016092488JJK
Trans EPA ID: CAR000183574
Trans Name: ENVIRONMENTAL MANAGEMENT TECHNOLOGIES
Trans 2 EPA ID: MNS000110924
Trans 2 Name: STERICYCLE SPECIALTY WASTE SOLUTIONS INC
TSDF EPA ID: NVT330010000
Trans Name: US ECOLOGY
Waste Code Description: 181 - Other inorganic solid waste Organics
Meth Code: H132 - Landfill Or Surface Impoundment That Will Be Closed As Landfill(To Include On-Site Treatment And/Or Stabilization)
Quantity Tons: 2.5
Waste Quantity: 5000
Quantity Unit: P

Shipment Date: 20171115
Creation Date: 7/20/2018 18:30:15
Receipt Date: 20171121
Manifest ID: 016092409JJK
Trans EPA ID: CAR000183574
Trans Name: ENVIRONMENTAL MANAGEMENT TECHNOLOGIES

TALBERT ARCHITECTURAL PANELS & DOORS INC (Continued) **S123632953**

TSDF EPA ID:	NVT330010000
Trans Name:	US ECOLOGY
Waste Code Description:	181 - Other inorganic solid waste Organics
Meth Code:	H132 - Landfill Or Surface Impoundment That Will Be Closed As Landfill(To Include On-Site Treatment And/Or Stabilization)
Quantity Tons:	0.75
Waste Quantity:	1500
Quantity Unit:	P
Shipment Date:	20171108
Creation Date:	10/16/2018 18:31:07
Receipt Date:	20171116
Manifest ID:	016092358JJK
Trans EPA ID:	CAR000183574
Trans Name:	ENVIRONMENTAL MANAGEMENT TECHNOLOGIES
TSDF EPA ID:	NVT330010000
Trans Name:	US ECOLOGY
Waste Code Description:	181 - Other inorganic solid waste Organics
Meth Code:	H132 - Landfill Or Surface Impoundment That Will Be Closed As Landfill(To Include On-Site Treatment And/Or Stabilization)
Quantity Tons:	1.4
Waste Quantity:	2800
Quantity Unit:	P
Shipment Date:	20171020
Creation Date:	7/20/2018 18:30:15
Receipt Date:	20171121
Manifest ID:	016092590JJK
Trans EPA ID:	CAR000183574
Trans Name:	ENVIRONMENTAL MANAGEMENT TECHNOLOGIES
Trans 2 EPA ID:	MNS000110924
Trans 2 Name:	STERICYCLE SPECIALTY WASTE SOLUTIONS
TSDF EPA ID:	NVT330010000
Trans Name:	US ECOLOGY
Waste Code Description:	181 - Other inorganic solid waste Organics
Meth Code:	H132 - Landfill Or Surface Impoundment That Will Be Closed As Landfill(To Include On-Site Treatment And/Or Stabilization)
Quantity Tons:	1.25
Waste Quantity:	2500
Quantity Unit:	P
Shipment Date:	20170908
Creation Date:	9/29/2018 18:30:10
Receipt Date:	20171006
Manifest ID:	016092562JJK
Trans EPA ID:	CAR000183574
Trans Name:	ENVIRONMENTAL MANAGEMENT TECHNOLOGIES
Trans 2 EPA ID:	MNS000110924
Trans 2 Name:	STERICYCLE SPECIALTY WASTE SOLUTIONS INC
TSDF EPA ID:	NVT330010000
Trans Name:	US ECOLOGY
Waste Code Description:	181 - Other inorganic solid waste Organics
Meth Code:	H132 - Landfill Or Surface Impoundment That Will Be Closed As Landfill(To Include On-Site Treatment And/Or Stabilization)
Quantity Tons:	0.75
Waste Quantity:	1500
Quantity Unit:	P

TALBERT ARCHITECTURAL PANELS & DOORS INC (Continued) **S123632953**

Shipment Date:	20170828
Creation Date:	11/8/2018 18:30:41
Receipt Date:	20170907
Manifest ID:	016092534JJK
Trans EPA ID:	CAR000183574
Trans Name:	ENVIRONMENTAL MANAGEMENT TECHNOLOGIES
TSDF EPA ID:	NVT330010000
Trans Name:	US ECOLOGY
Waste Code Description:	181 - Other inorganic solid waste Organics
Meth Code:	H132 - Landfill Or Surface Impoundment That Will Be Closed As Landfill(To Include On-Site Treatment And/Or Stabilization)
Quantity Tons:	1.5
Waste Quantity:	3000
Quantity Unit:	P
Shipment Date:	20170815
Creation Date:	8/3/2018 18:30:14
Receipt Date:	20170817
Manifest ID:	016092257JJK
Trans EPA ID:	CAR000183574
Trans Name:	ENVIRONMENTAL MANAGEMENT TECHNOLOGIES
TSDF EPA ID:	NVT330010000
Trans Name:	US ECOLOGY
Waste Code Description:	181 - Other inorganic solid waste Organics
Meth Code:	H132 - Landfill Or Surface Impoundment That Will Be Closed As Landfill(To Include On-Site Treatment And/Or Stabilization)
Quantity Tons:	1.5
Waste Quantity:	3000
Quantity Unit:	P
Shipment Date:	20170626
Creation Date:	10/5/2018 18:30:23
Receipt Date:	20170707
Manifest ID:	016092645JJK
Trans EPA ID:	CAR000183574
Trans Name:	ENVIRONMENTAL MANAGEMENT TECHNOLOGIES
Trans 2 EPA ID:	MNS000110924
Trans 2 Name:	STERICYCLE SPECIALTY WASTE SOLUTIONS INC
TSDF EPA ID:	NVT330010000
Trans Name:	US ECOLOGY
Waste Code Description:	181 - Other inorganic solid waste Organics
Meth Code:	H132 - Landfill Or Surface Impoundment That Will Be Closed As Landfill(To Include On-Site Treatment And/Or Stabilization)
Quantity Tons:	1
Waste Quantity:	2000
Quantity Unit:	P
Shipment Date:	20170515
Creation Date:	10/4/2018 18:30:16
Receipt Date:	20170607
Manifest ID:	016092166JJK
Trans EPA ID:	CAR000183574
Trans Name:	ENVIRONMENTAL MANAGEMENT TECHNOLOGIES
Trans 2 EPA ID:	MNS000110924
Trans 2 Name:	STERICYCLE SPECIALTY WASTE SOLUTIONS INC
TSDF EPA ID:	NVT330010000

TALBERT ARCHITECTURAL PANELS & DOORS INC (Continued) **S123632953**

Trans Name: US ECOLOGY
Waste Code Description: 181 - Other inorganic solid waste Organics
Meth Code: H132 - Landfill Or Surface Impoundment That Will Be Closed As Landfill(To Include On-Site Treatment And/Or Stabilization)
Quantity Tons: 3.3712
Waste Quantity: 4
Quantity Unit: Y

Shipment Date: 20170407
Creation Date: 5/12/2018 18:30:23
Receipt Date: 20170415
Manifest ID: 016092755JJK
Trans EPA ID: CAR000183574
Trans Name: ENVIRONMENTAL MANAGEMENT TECHNOLOGIES
Trans 2 EPA ID: CAD980585293
Trans 2 Name: INDUSTRIAL WASTE UTILIZATION INC
TSDF EPA ID: AZR000501510
Trans Name: AA SYDCOL LLC
Waste Code Description: 181 - Other inorganic solid waste Organics
Meth Code: H141 - Storage, Bulking, And/Or Transfer Off Site--No Treatment/Reovery (H010-H129) Or (H131-H135)
Quantity Tons: 1
Waste Quantity: 2000
Quantity Unit: P

Additional Information:
Year: 2016
Gen EPA ID: CAL000407758

Shipment Date: 20151229
Creation Date: 10/10/2016 18:30:40
Receipt Date: 20151231
Manifest ID: 015560453JJK
Trans EPA ID: CAR000175422
Trans Name: WORLDWIDE RECOVERY SYSTEMS
TSDF EPA ID: AZR000515924
Trans Name: YUMA YES INC
Waste Code Description: 352 - Other organic solids
Meth Code: H141 - Storage, Bulking, And/Or Transfer Off Site--No Treatment/Reovery (H010-H129) Or (H131-H135)
Quantity Tons: 0.6
Waste Quantity: 1200
Quantity Unit: P

Shipment Date: 20151229
Creation Date: 10/10/2016 18:30:40
Receipt Date: 20151231
Manifest ID: 015560453JJK
Trans EPA ID: CAR000175422
Trans Name: WORLDWIDE RECOVERY SYSTEMS
TSDF EPA ID: AZR000515924
Trans Name: YUMA YES INC
Waste Code Description: 352 - Other organic solids
Meth Code: H141 - Storage, Bulking, And/Or Transfer Off Site--No Treatment/Reovery (H010-H129) Or (H131-H135)
Quantity Tons: 0.8
Waste Quantity: 1600

TALBERT ARCHITECTURAL PANELS & DOORS INC (Continued) **S123632953**

Quantity Unit:	P
Shipment Date:	20151120
Creation Date:	5/19/2016 18:30:27
Receipt Date:	20151125
Manifest ID:	014563687JJK
Trans EPA ID:	CAR000175422
Trans Name:	WORLDWIDE RECOVERY SYSTEMS
TSDF EPA ID:	AZR000515924
Trans Name:	YUMA YES INC
Waste Code Description:	352 - Other organic solids
Meth Code:	H141 - Storage, Bulking, And/Or Transfer Off Site--No Treatment/Reovery (H010-H129) Or (H131-H135)
Quantity Tons:	0.4
Waste Quantity:	800
Quantity Unit:	P
Shipment Date:	20151020
Creation Date:	5/4/2016 22:15:28
Receipt Date:	20151023
Manifest ID:	014990641JJK
Trans EPA ID:	CAR000175422
Trans Name:	WORLDWIDE RECOVERY SYSTEMS
TSDF EPA ID:	AZR000515924
Trans Name:	YUMA YES INC
Waste Code Description:	352 - Other organic solids
Meth Code:	H141 - Storage, Bulking, And/Or Transfer Off Site--No Treatment/Reovery (H010-H129) Or (H131-H135)
Quantity Tons:	0.5
Waste Quantity:	1000
Quantity Unit:	P
Shipment Date:	20150908
Creation Date:	2/11/2016 22:15:11
Receipt Date:	20150910
Manifest ID:	014561716JJK
Trans EPA ID:	CAR000175422
Trans Name:	WORLDWIDE RECOVERY SYSTEMS
TSDF EPA ID:	AZR000515924
Trans Name:	YUMA YES INC
Waste Code Description:	352 - Other organic solids
Meth Code:	H141 - Storage, Bulking, And/Or Transfer Off Site--No Treatment/Reovery (H010-H129) Or (H131-H135)
Quantity Tons:	0.75
Waste Quantity:	1500
Quantity Unit:	P
Shipment Date:	20150818
Creation Date:	2/4/2016 22:16:03
Receipt Date:	20150821
Manifest ID:	014561020JJK
Trans EPA ID:	CAR000175422
Trans Name:	WORLDWIDE RECOVERY SYSTEMS
TSDF EPA ID:	AZR000515924
Trans Name:	YUMA YES INC
Waste Code Description:	352 - Other organic solids
Meth Code:	H141 - Storage, Bulking, And/Or Transfer Off Site--No

TALBERT ARCHITECTURAL PANELS & DOORS INC (Continued) **S123632953**

	Treatment/Reovery (H010-H129) Or (H131-H135)
Quantity Tons:	1
Waste Quantity:	2000
Quantity Unit:	P
Shipment Date:	20150623
Creation Date:	1/19/2016 22:15:27
Receipt Date:	20150625
Manifest ID:	014565421JJK
Trans EPA ID:	CAR000175422
Trans Name:	WORLDWIDE RECOVERY SYSTEMS
TSDF EPA ID:	AZR000515924
Trans Name:	YUMA YES INC
Waste Code Description:	352 - Other organic solids
Meth Code:	H141 - Storage, Bulking, And/Or Transfer Off Site--No Treatment/Reovery (H010-H129) Or (H131-H135)
Quantity Tons:	0.4
Waste Quantity:	800
Quantity Unit:	P

Additional Information:

Year:	2015
Gen EPA ID:	CAL000407758
Shipment Date:	20151229
Creation Date:	10/10/2016 18:30:40
Receipt Date:	20151231
Manifest ID:	015560453JJK
Trans EPA ID:	CAR000175422
Trans Name:	WORLDWIDE RECOVERY SYSTEMS
TSDF EPA ID:	AZR000515924
Trans Name:	YUMA YES INC
Waste Code Description:	352 - Other organic solids
Meth Code:	H141 - Storage, Bulking, And/Or Transfer Off Site--No Treatment/Reovery (H010-H129) Or (H131-H135)
Quantity Tons:	0.6
Waste Quantity:	1200
Quantity Unit:	P
Shipment Date:	20151229
Creation Date:	10/10/2016 18:30:40
Receipt Date:	20151231
Manifest ID:	015560453JJK
Trans EPA ID:	CAR000175422
Trans Name:	WORLDWIDE RECOVERY SYSTEMS
TSDF EPA ID:	AZR000515924
Trans Name:	YUMA YES INC
Waste Code Description:	352 - Other organic solids
Meth Code:	H141 - Storage, Bulking, And/Or Transfer Off Site--No Treatment/Reovery (H010-H129) Or (H131-H135)
Quantity Tons:	0.8
Waste Quantity:	1600
Quantity Unit:	P
Shipment Date:	20151120
Creation Date:	5/19/2016 18:30:27
Receipt Date:	20151125

TALBERT ARCHITECTURAL PANELS & DOORS INC (Continued) **S123632953**

Manifest ID:	014563687JJK
Trans EPA ID:	CAR000175422
Trans Name:	WORLDWIDE RECOVERY SYSTEMS
TSDF EPA ID:	AZR000515924
Trans Name:	YUMA YES INC
Waste Code Description:	352 - Other organic solids
Meth Code:	H141 - Storage, Bulking, And/Or Transfer Off Site--No Treatment/Reovery (H010-H129) Or (H131-H135)
Quantity Tons:	0.4
Waste Quantity:	800
Quantity Unit:	P
Shipment Date:	20151020
Creation Date:	5/4/2016 22:15:28
Receipt Date:	20151023
Manifest ID:	014990641JJK
Trans EPA ID:	CAR000175422
Trans Name:	WORLDWIDE RECOVERY SYSTEMS
TSDF EPA ID:	AZR000515924
Trans Name:	YUMA YES INC
Waste Code Description:	352 - Other organic solids
Meth Code:	H141 - Storage, Bulking, And/Or Transfer Off Site--No Treatment/Reovery (H010-H129) Or (H131-H135)
Quantity Tons:	0.5
Waste Quantity:	1000
Quantity Unit:	P
Shipment Date:	20150908
Creation Date:	2/11/2016 22:15:11
Receipt Date:	20150910
Manifest ID:	014561716JJK
Trans EPA ID:	CAR000175422
Trans Name:	WORLDWIDE RECOVERY SYSTEMS
TSDF EPA ID:	AZR000515924
Trans Name:	YUMA YES INC
Waste Code Description:	352 - Other organic solids
Meth Code:	H141 - Storage, Bulking, And/Or Transfer Off Site--No Treatment/Reovery (H010-H129) Or (H131-H135)
Quantity Tons:	0.75
Waste Quantity:	1500
Quantity Unit:	P
Shipment Date:	20150818
Creation Date:	2/4/2016 22:16:03
Receipt Date:	20150821
Manifest ID:	014561020JJK
Trans EPA ID:	CAR000175422
Trans Name:	WORLDWIDE RECOVERY SYSTEMS
TSDF EPA ID:	AZR000515924
Trans Name:	YUMA YES INC
Waste Code Description:	352 - Other organic solids
Meth Code:	H141 - Storage, Bulking, And/Or Transfer Off Site--No Treatment/Reovery (H010-H129) Or (H131-H135)
Quantity Tons:	1
Waste Quantity:	2000
Quantity Unit:	P

TALBERT ARCHITECTURAL PANELS & DOORS INC (Continued) **S123632953**

Shipment Date:	20150623
Creation Date:	1/19/2016 22:15:27
Receipt Date:	20150625
Manifest ID:	014565421JJK
Trans EPA ID:	CAR000175422
Trans Name:	WORLDWIDE RECOVERY SYSTEMS
TSDF EPA ID:	AZR000515924
Trans Name:	YUMA YES INC
Waste Code Description:	352 - Other organic solids
Meth Code:	H141 - Storage, Bulking, And/Or Transfer Off Site--No Treatment/Reovery (H010-H129) Or (H131-H135)
Quantity Tons:	0.4
Waste Quantity:	800
Quantity Unit:	P

NPDES:

Name:	TALBERT ARCHITECTURAL PANELS & DOORS INC
Address:	711 S STIMSON AVENUE
City,State,Zip:	CITY OF INDUSTRY, CA 91745
Facility Status:	Active
NPDES Number:	CAS000001
Region:	4
Agency Number:	0
Regulatory Measure ID:	537314
Order Number:	97-03-DWQ
WDID:	4 19NEC009403
Regulatory Measure Type:	Enrollee
Program Type:	Industrial
Effective Date Of Regulatory Measure:	06/16/2021
Discharge Address:	711 S Stimson Avenue
Discharge Name:	Talbert Architectural Panel & Door Inc
Discharge City:	City of Industry
Discharge State:	California
Discharge Zip:	91745

Name:	TALBERT ARCHITECTURAL PANELS & DOORS INC
Address:	711 S STIMSON AVENUE
City,State,Zip:	CITY OF INDUSTRY, CA 91745
WDID:	4 19NEC009403
Regulatory Measure Type:	Industrial
Status:	Active
Status Date:	06/16/2021
Operator Name:	Talbert Architectural Panel & Door Inc
Operator Address:	711 S Stimson Avenue
Operator City:	City of Industry
Operator State:	California
Operator Zip:	91745

CIWQS:

Name:	TALBERT ARCHITECTURAL PANELS & DOORS INC
Address:	711 S STIMSON AVENUE
City,State,Zip:	CITY OF INDUSTRY, CA 91745
Agency:	Talbert Architectural Panel & Door Inc
Agency Address:	711 S Stimson Avenue, City Of Industry, CA 91745
Place/Project Type:	Industrial - Hardwood Veneer and Plywood
SIC/NAICS:	2435(+)

TALBERT ARCHITECTURAL PANELS & DOORS INC (Continued) **S123632953**

Region:	4
Program:	INDSTW
Regulatory Measure Status:	Active
Regulatory Measure Type:	Storm water industrial
Order Number:	2014-0057-DWQ
WDID:	4 19NEC009403
NPDES Number:	CAS000001
Effective Date:	06/16/2021
Enforcement Actions within 5 years:	1
Violations within 5 years:	1
Latitude:	34.01271
Longitude:	-117.9552

CERS:

Name:	TALBERT ARCHITECTURAL PANELS & DOORS INC
Address:	711 S STIMSON AVENUE
City,State,Zip:	CITY OF INDUSTRY, CA 91745
Site ID:	589712
CERS ID:	894923
CERS Description:	Industrial Facility Storm Water

Violations:

Site ID:	589712
Site Name:	Talbert Architectural Panels & Doors Inc
Violation Date:	10-02-2021
Citation:	2014-0057-DWQ - Industrial General Permit
Violation Description:	SW - Failure to meet NEC criteria
Violation Notes:	Discharger failed to recertify the NEC by October 1, 2021
Violation Division:	Water Boards
Violation Program:	INDSTW
Violation Source:	SMARTS,

Enforcement Action:

Site ID:	589712
Site Name:	Talbert Architectural Panels & Doors Inc
Site Address:	711 S STIMSON AVENUE
Site City:	CITY OF INDUSTRY
Site Zip:	91745
Enf Action Date:	10-18-2021
Enf Action Type:	Notice of Violation
Enf Action Description:	Notice of Violation
Enf Action Notes:	Discharger did not recertify NEC by October 1, 2021
Enf Action Division:	Water Boards
Enf Action Program:	INDSTW
Enf Action Source:	SMARTS,

Affiliation:

Affiliation Type Desc:	Owner/Operator
Entity Name:	Talbert Architectural Panel & Door Inc
Entity Title:	Operator
Affiliation Address:	711 S Stimson Avenue
Affiliation City:	City of Industry
Affiliation State:	CA
Affiliation Zip:	91745
Affiliation Phone:	,

P171 **KIM'S UNOCAL 76** **HWTS** **S124804017**
West **16051 E GALE** **N/A**
1/8-1/4 **CITY OF INDUSTRY, CA 91745**
0.227 mi.
1198 ft. **Site 1 of 3 in cluster P**

Relative:
Lower

Actual:
345 ft.

HWTS:

Name:	KIM'S UNOCAL 76
Address:	16051 E GALE
City,State,Zip:	CITY OF INDUSTRY, CA 91745
EPA ID:	CAL000123648
Inactive Date:	06/30/1998
Create Date:	05/18/1994
Mailing Address:	16051 GALE AVE # E
Mailing City,State,Zip:	HACIENDA HEIGHTS, CA 917450000
Owner Name:	CHUNG KIM
Owner Address:	1941 E. PUENTE STREET
Owner City,State,Zip:	COVINA, CA
Contact Name:	CHUNG O. KIM
Contact Address:	INACT PER 98VQ FINAL NOTICE
City,State,Zip:	HACIENDA HEIGHTS, CA
Facility Status:	Inactive
Facility Type:	PERMANENT
Category:	STATE
Latitude:	34.00912
Longitude:	-117.957289

NAICS:

EPA ID:	CAL000123648
Create Date:	2002-03-14 16:36:28.000
NAICS Code:	44719
NAICS Description:	Other Gasoline Stations
Issued EPA ID Date:	1994-05-18 00:00:00
Inactive Date:	1998-06-30 00:00:00
Facility Name:	KIM'S UNOCAL 76
Facility Address:	16051 E GALE
Facility City:	CITY OF INDUSTRY
Facility State:	CA
Facility Zip:	917450000

P172 **GALE UNION 76** **HWTS** **S124937689**
West **16051 E GALE** **N/A**
1/8-1/4 **CITY OF INDUSTRY, CA 91745**
0.227 mi.
1198 ft. **Site 2 of 3 in cluster P**

Relative:
Lower

Actual:
345 ft.

HWTS:

Name:	GALE UNION 76
Address:	16051 E GALE
City,State,Zip:	CITY OF INDUSTRY, CA 91745
EPA ID:	CAL921534728
Inactive Date:	06/30/1998
Create Date:	06/01/1992
Mailing Address:	16051 GALE AVE # E
Mailing City,State,Zip:	HACIENDA HEIGHTS, CA 917451606
Owner Name:	UNOCAL
Owner Address:	P.O. BOX 61006
Owner City,State,Zip:	LOS ANGELES, CA 900610000
Contact Address:	INACT PER 98VQ FINAL NOTICE

GALE UNION 76 (Continued) **S124937689**

Facility Status: Inactive
Facility Type: PERMANENT
Category: STATE
Latitude: 34.00912
Longitude: -117.957289

173
SW
1/8-1/4
0.230 mi.
1217 ft.

HEATH CARTER **HWTS** **S120998426**
16157 BINNEY ST **HAZNET** **N/A**
HACIENDA HEIGHTS, CA 91745

Relative:
Higher

Actual:
364 ft.

HWTS:
Name: HEATH CARTER
Address: 16157 BINNEY ST
City,State,Zip: HACIENDA HEIGHTS, CA 91745
EPA ID: CAC002859418
Inactive Date: 08/03/2016
Create Date: 05/03/2016
Mailing Address: 16157 BINNEY ST
Mailing City,State,Zip: HACIENDA HEIGHTS, CA 91745
Owner Name: HEATH CARTER
Owner Address: 16157 BINNEY ST
Owner City,State,Zip: HACIENDA HEIGHTS, CA 91745
Contact Name: HEATH CAETER
Contact Address: 16157 BINNEY ST
City,State,Zip: HACIENDA HEIGHTS, CA 91745
Facility Status: Inactive
Facility Type: TEMPORARY
Category: STATE
Latitude: 34.005137
Longitude: -117.955768

HAZNET:
Name: HEATH CARTER
Address: 16157 BINNEY ST
City,State,Zip: HACIENDA HEIGHTS, CA 91745
Contact: HEATH CAETER
Telephone: 6265545510
Mailing Address: 16157 BINNEY ST

Year: 2016
Gepaid: CAC002859418
TSD EPA ID: CAD044429835
CA Waste Code: 214 - Unspecified solvent mixture
Disposal Method: H141 - Storage, Bulking, And/Or Transfer Off Site--No Treatment/Reovery (H010-H129) Or (H131-H135)
Tons: 0.1

P174 **HOME AMERICA REALTY** **HWTS** **S112970540**
West **16030 GALE AVE** **HAZNET** **N/A**
1/8-1/4 **HACIENDA HEIGHTS, CA 91745**
0.233 mi.
1230 ft. **Site 3 of 3 in cluster P**

Relative:
Lower

Actual:
345 ft.

HWTS:

Name:	HOME AMERICA REALTY
Address:	16030 GALE AVE
City,State,Zip:	HACIENDA HEIGHTS, CA 91745
EPA ID:	CAC002630862
Inactive Date:	11/27/2008
Create Date:	05/30/2008
Mailing Address:	382 N LEMON AVE STE 168
Mailing City,State,Zip:	WALNUT, CA 91789
Owner Name:	BILL MA
Owner Address:	382 N LEMON AVE STE 168
Owner City,State,Zip:	WALNUT, CA 91789
Contact Name:	BILL MA
Contact Address:	382 N LEMON AVE STE 168
City,State,Zip:	WALNUT, CA 91789
Facility Status:	Inactive
Facility Type:	TEMPORARY
Category:	STATE
Latitude:	34.009166
Longitude:	-117.957877

HAZNET:

Name:	HOME AMERICA REALTY
Address:	16030 GALE AVE
City,State,Zip:	HACIENDA HEIGHTS, CA 917451605
Contact:	BILL MA
Telephone:	6266178461
Mailing Address:	382 N LEMON AVE STE 168
Year:	2008
Gepaid:	CAC002630862
TSD EPA ID:	CAD982444481
CA Waste Code:	352 - Other organic solids
Disposal Method:	H141 - Storage, Bulking, And/Or Transfer Off Site--No Treatment/Reovery (H010-H129) Or (H131-H135)
Tons:	0.25

Additional Information:

Year:	2008
Gen EPA ID:	CAC002630862
Shipment Date:	20080524
Creation Date:	8/4/2008 18:30:49
Receipt Date:	20080530
Manifest ID:	004419084JJK
Trans EPA ID:	CAD072953771
Trans Name:	UNITED PUMPING SERVICE INC
TSDF EPA ID:	CAD982444481
Trans Name:	FILTER RECYCLING
Waste Code Description:	352 - Other organic solids
Meth Code:	H141 - Storage, Bulking, And/Or Transfer Off Site--No

HOME AMERICA REALTY (Continued) **S112970540**

Treatment/Reovery (H010-H129) Or (H131-H135)
Quantity Tons: 0.25
Waste Quantity: 500
Quantity Unit: P

---

175 WNW 1/8-1/4 0.233 mi. 1230 ft. **MECHANICAL ENERGY SYSTEMS, INC** **CPS-SLIC** **S106764889**
16025 ROBIN WAY **WIP** **N/A**
CITY OF INDUSTRY (CORPORATE NA, CA 91745 **CERS**

Relative: Lower
Actual: 340 ft.

CPS-SLIC:
Name: MECHANICAL ENERGY SYSTEMS, INC.
Address: 16025 ROBIN WAY
City,State,Zip: CITY OF INDUSTRY, CA 91745
Region: STATE
Facility Status: Completed - Case Closed
Status Date: 08/15/1995
Global Id: T10000015650
Lead Agency: LOS ANGELES RWQCB (REGION 4)
Latitude: 34.01046
Longitude: -117.95698
Case Type: Cleanup Program Site
Case Worker: WIP
RB Case Number: 105.0173
EPA Region: 9
Cuf Case: NO
Begin Date: 01/01/1985
No Further Action Date: 08/15/1995
CA Water Watershed Name: San Gabriel River - Upper San Gabriel (405.20)
Dwr Groundwater Subbasin Name: San Gabriel Valley (4-013)
CA Enviroscreen 3 Score: 86-90%
CA Enviroscreen 4 Score: 90-95%
Military DOD Site: No
RWQCB Region: LOS ANGELES RWQCB (REGION 4)

Click here to access the California GeoTracker records for this facility:

WIP:
Name: MECHANICAL ENERGY SYSTEMS, INC
Address: 16025 Robin Way
City,State,Zip: CITY OF INDUSTRY (CORPORATE NAME INDUSTRY), CA 91745
Region: 4
File Number: 105.0173
File Status: Historical
Staff: JCL
Facility Suite: Not reported

CERS:
Name: SITEONE LANDSCAPE SUPPLY LLC BRANCH 135
Address: 16025 ROBIN WAY
City,State,Zip: CITY OF INDUSTRY, CA 91745
Site ID: 592527
CERS ID: 10877755
CERS Description: Chemical Storage Facilities

Evaluation:

MECHANICAL ENERGY SYSTEMS, INC (Continued) **S106764889**

Eval General Type: Compliance Evaluation Inspection
Eval Date: 10-26-2021
Violations Found: No
Eval Type: Routine done by local agency
Eval Notes: Consent to conduct inspection granted by Jesus Ramirez, shop manager.
Eval Division: Los Angeles County Fire Department
Eval Program: HMRRP
Eval Source: CERS,

Coordinates:
Site ID: 592527
Facility Name: SiteOne Landscape Supply LLC Branch 135
Env Int Type Code: HMBP
Program ID: 10877755
Ref Point Type Desc: Center of a facility or station.,
Latitude: 34.010560
Longitude: -117.957000

Affiliation:
Affiliation Type Desc: Environmental Contact
Entity Name: Philip Keegan
Affiliation Address: 1616 Hickey Road
Affiliation City: Knoxville
Affiliation State: TN
Affiliation Zip: 37932
Affiliation Phone: ,

Affiliation Type Desc: Identification Signer
Entity Name: Philip Keegan
Entity Title: EHS Advisor
Affiliation Phone: ,

Affiliation Type Desc: Facility Mailing Address
Entity Name: Mailing Address
Affiliation Address: 1616 Hickey Rd.
Affiliation City: Knoxville
Affiliation State: TN
Affiliation Zip: 37932
Affiliation Phone: ,

Affiliation Type Desc: Operator
Entity Name: SiteOne Landscape Supply, LLC
Affiliation Phone: (865) 593-9138,

Affiliation Type Desc: CUPA District
Entity Name: Los Angeles County Fire
Affiliation Address: 5825 Rickenbacker Road
Affiliation City: Commerce
Affiliation State: CA
Affiliation Zip: 90040-3027
Affiliation Phone: (323) 890-4000,

Affiliation Type Desc: Document Preparer
Entity Name: Diana M. Shinn
Affiliation Phone: ,

MECHANICAL ENERGY SYSTEMS, INC (Continued) **S106764889**

Affiliation Type Desc:	Legal Owner
Entity Name:	SiteOne Landscape Supply, LLC
Affiliation Address:	1616 Hickey Road
Affiliation City:	Knoxville
Affiliation State:	TN
Affiliation Country:	United States
Affiliation Zip:	37932
Affiliation Phone:	(865) 593-9138,
Affiliation Type Desc:	Parent Corporation
Entity Name:	SiteOne Landscape Supply, LLC
Affiliation Phone:	,
Name:	MECHANICAL ENERGY SYSTEMS, INC.
Address:	16025 ROBIN WAY
City,State,Zip:	CITY OF INDUSTRY, CA 91745
Site ID:	906067
CERS ID:	T10000015650
CERS Description:	Cleanup Program Site

Affiliation:

Affiliation Type Desc:	Regional Board Caseworker
Entity Name:	WELL INVESTIGATION PROGRAM - LOS ANGELES RWQCB (REGION 4)
Affiliation Address:	320 W. 4TH ST., SUITE 200
Affiliation City:	LOS ANGELES
Affiliation State:	CA
Affiliation Phone:	,

N176 **HRL INC** **PFAS ECHO** **1027369381**
NNW **N/A**
1/8-1/4 **CITY OF INDUSTRY, CA**
0.238 mi.
1259 ft. **Site 11 of 12 in cluster N**

Relative: **Lower**

Actual: **323 ft.**

PFAS ECHO:

Name:	HRL INC
City,State,Zip:	CITY OF INDUSTRY, CA
Latitude:	34.012847
Longitude:	-117.954058
Count:	1
County:	LOS ANGELES
Status:	Unknown
Region:	09
Industry:	Metal Coating
ECHO Facility Report:	https://echo.epa.gov/detailed-facility-report?fid=110002143289
Facility Percent Minority:	91.128
Facility Derived Tribes:	-
Facility Population:	5801.5
EPA Programs:	-
Federal Facility:	No
Federal Agency:	-
Facility FIPS Code:	06037
Facility Indian Country Flag:	N
Facility Collection Method:	ADDRESS MATCHING-HOUSE NUMBER
Facility Derived HUC:	18070106
Facility Derived WBD:	180701060502

HRL INC (Continued) **1027369381**

Facility Derived CD113:	32
Facility Derived CB2010:	060374082022105
Facility Major Flag:	-
Facility Active Flag:	-
Facility Inspection Count:	0
Facility Date Last Inspection:	-
Facility Days Last Inspection:	-
Facility Informal Count:	0
Facility Date Last Informal Action:	-
Facility Formal Action Count:	0
Facility Date Last Formal Action:	-
Facility Total Penalties:	0
Facility Penalty Count:	-
Facility Date Last Penalty:	-
Facility Last Penalty AMT:	-
Facility QTRS With NC:	-
Facility Programs With SNC:	0
Facility Compliance Status:	-
Facility SNC Flag:	N
AIR Flag:	N
NPDES Flag:	N
SDWIS Flag:	N
RCRA Flag:	N
TRI Flag:	N
GHG Flag:	N
AIR IDS:	-
CAA Permit Types:	-
CAA NAICS:	-
CAA SICS:	-
NPDES IDS:	-
CWA Permit Types:	-
CWA NAICS:	-
CWA SICS:	-
RCRA IDS:	-
RCRA Permit Types:	-
RCRA NAICS:	-
SDWA IDS:	-
SDWA System Types:	-
SDWA Compliance Status:	-
SDWA SNC Flag:	N
TRI IDS:	91745HRLNC715SS
TRI Releases Transfers:	-
TRI On Site Releases:	-
TRI Off Site Transfers:	-
TRI Reporter:	-
Facility IMP Water Flag:	-
EJSCREEN Flag US:	Y

EJSCREEN Report:

N177 **LANSCO DIE CASTING** **HWTS** **S123763055**
NNW **711 S STIMSON AVENUE** **HAZNET** **N/A**
1/8-1/4 **INDUSTRY, CA 0**
0.245 mi.
1292 ft. **Site 12 of 12 in cluster N**

Relative:
Lower

Actual:
326 ft.

HWTS:

Name:	LANSCO DIE CASTING
Address:	711 S STIMSON AVENUE
City,State,Zip:	INDUSTRY, CA 0
EPA ID:	CAL000002133
Inactive Date:	06/30/1996
Create Date:	11/14/1989
Mailing Address:	711 S STIMSON AVE
Mailing City,State,Zip:	CITY OF INDUSTRY, CA 0
Owner Name:	SEALCO AIR CONTROLS
Contact Name:	CANCELLED PER V96 FEES FORM
Contact Address:	DEACTIVATED: FEDERALLY
City,State,Zip:	NEW EPA# CAD05981706, AZ
Facility Status:	Inactive
Facility Type:	PERMANENT
Category:	STATE
Latitude:	34.012936
Longitude:	-117.95408

HAZNET:

Name:	LANSCO DIE CASTING
Address:	711 S STIMSON AVENUE
City,State,Zip:	INDUSTRY, CA 000000000
Contact:	CANCELLED PER V96 FEES FORM
Telephone:	8189613441
Mailing Address:	711 S STIMSON AVE
Year:	1990
Gepaid:	CAL000002133
TSD EPA ID:	CAT080013352
CA Waste Code:	221 - Waste oil and mixed oil
Disposal Method:	R01 - Recycler
Tons:	1.251
Year:	1990
Gepaid:	CAL000002133
TSD EPA ID:	HAHQ36017252
CA Waste Code:	241 - Tank bottom waste
Disposal Method:	07 -
Tons:	4.17
Year:	1990
Gepaid:	CAL000002133
TSD EPA ID:	HAHQ36017252
CA Waste Code:	221 - Waste oil and mixed oil
Disposal Method:	01 -
Tons:	0
Year:	1990
Gepaid:	CAL000002133
TSD EPA ID:	CAT080013352
CA Waste Code:	222 - Oil/water separation sludge
Disposal Method:	R01 - Recycler

LANSCO DIE CASTING (Continued) **S123763055**

Tons:	2.085
Year:	1990
Gepaid:	CAL000002133
TSD EPA ID:	CAT080031628
CA Waste Code:	221 - Waste oil and mixed oil
Disposal Method:	D99 - Disposal, Other
Tons:	2.085
Year:	1990
Gepaid:	CAL000002133
TSD EPA ID:	CAT080011059
CA Waste Code:	222 - Oil/water separation sludge
Disposal Method:	R01 - Recycler
Tons:	3.336
Year:	1990
Gepaid:	CAL000002133
TSD EPA ID:	CAD050806850
CA Waste Code:	221 - Waste oil and mixed oil
Disposal Method:	T01 - Treatment, Tank
Tons:	1.4595
Year:	1990
Gepaid:	CAL000002133
TSD EPA ID:	CAD008364432
CA Waste Code:	211 - Halogenated solvents (chloroforms, methyl chloride, perchloroethylene, etc)
Disposal Method:	R01 - Recycler
Tons:	3.753
Year:	1990
Gepaid:	CAL000002133
TSD EPA ID:	CAT080011059
CA Waste Code:	241 - Tank bottom waste
Disposal Method:	D99 - Disposal, Other
Tons:	10.425
Year:	1989
Gepaid:	CAL000002133
TSD EPA ID:	CAD980883177
CA Waste Code:	221 - Waste oil and mixed oil
Disposal Method:	R01 - Recycler
Tons:	37.53

Click this hyperlink while viewing on your computer to access
10 additional CA HAZNET: record(s) in the EDR Site Report.

M178 **BARR DOOR SALES, INC.** **CPS-SLIC** **S106764803**
NW **16010 PHOENIX DR.** **WIP** **N/A**
1/8-1/4 **CITY OF INDUSTRY, CA 91745**
0.247 mi.
1305 ft. **Site 5 of 6 in cluster M**

Relative: **Lower**
Actual: **337 ft.**

CPS-SLIC:

Name:	BARR DOOR SALES, INC.
Address:	16010 PHOENIX DR.
City,State,Zip:	CITY OF INDUSTRY, CA 91745
Region:	STATE
Facility Status:	**Completed - Case Closed**
Status Date:	10/31/1996
Global Id:	T10000015536
Lead Agency:	LOS ANGELES RWQCB (REGION 4)
Latitude:	34.01122
Longitude:	-117.95679
Case Type:	Cleanup Program Site
Case Worker:	WIP
RB Case Number:	105.0034
EPA Region:	9
Cuf Case:	NO
Begin Date:	01/01/1985
No Further Action Date:	10/31/1996
CA Water Watershed Name:	San Gabriel River - Upper San Gabriel (405.20)
Dwr Groundwater Subbasin Name:	San Gabriel Valley (4-013)
CA Enviroscreen 3 Score:	86-90%
CA Enviroscreen 4 Score:	90-95%
Military DOD Site:	No
RWQCB Region:	LOS ANGELES RWQCB (REGION 4)

Click here to access the California GeoTracker records for this facility:

WIP:

Name:	BARR DOOR SALES, INC.
Address:	16010 Phoenix Dr
City,State,Zip:	CITY OF INDUSTRY (CORPORATE NAME INDUSTRY), CA 91745
Region:	4
File Number:	105.0034
File Status:	**Historical**
Staff:	YLU
Facility Suite:	Not reported

M179 **AMERICAN NUTRITION BARS** **HWTS** **S112883079**
NW **16010 PHOENIX DR** **HAZNET** **N/A**
1/8-1/4 **INDUSTRY, CA 91745**
0.247 mi.
1305 ft. **Site 6 of 6 in cluster M**

Relative: **Lower**
Actual: **337 ft.**

HWTS:

Name:	AMERICAN NUTRITION BARS
Address:	16010 PHOENIX DR
City,State,Zip:	INDUSTRY, CA 91745
EPA ID:	CAC001331816
Inactive Date:	10/25/2000
Create Date:	05/19/1997
Mailing City,State,Zip:	SALT LAKE CITY, UT 841040000
Owner Name:	AMERICAN NUTRITION BARS
Owner Address:	16010 PHOENIX DR

AMERICAN NUTRITION BARS (Continued) **S112883079**

Owner City,State,Zip:	INDUSTRY, CA 917450000
Contact Name:	VINCENT OCHOA
Contact Address:	16010 PHOENIX DR
City,State,Zip:	INDUSTRY, CA 917450000
Facility Status:	Inactive
Facility Type:	TEMPORARY
Category:	STATE
Latitude:	34.01184
Longitude:	-117.957163

HAZNET:

Name:	AMERICAN NUTRITION BARS
Address:	16010 PHOENIX DR
City,State,Zip:	INDUSTRY, CA 917450000
Contact:	VINCENT OCHOA
Telephone:	8183694665
Mailing Address:	--
Year:	1997
Gepaid:	CAC001331816
TSD EPA ID:	CAD000088252
CA Waste Code:	343 - Unspecified organic liquid mixture
Disposal Method:	H01 - Transfer Station
Tons:	0.374
Year:	1997
Gepaid:	CAC001331816
TSD EPA ID:	CAD000088252
CA Waste Code:	212 - Oxygenated solvents (acetone, butanol, ethyl acetate, etc.)
Disposal Method:	H01 - Transfer Station
Tons:	0.2145

Additional Information:

Year:	1997
Gen EPA ID:	CAC001331816
Shipment Date:	19970529
Creation Date:	9/12/1997 0:00:00
Receipt Date:	19970529
Manifest ID:	96879003
Trans EPA ID:	CAD981376213
TSDF EPA ID:	CAD000088252
TSDF Alt EPA ID:	CAD000088252
Waste Code Description:	212 - Oxygenated solvents (acetone, butanol, ethyl acetate, etc.
RCRA Code:	D001
Meth Code:	H01 - Transfer Station
Quantity Tons:	0.2145
Waste Quantity:	65
Quantity Unit:	G
Shipment Date:	19970522
Creation Date:	7/17/1997 0:00:00
Receipt Date:	19970522
Manifest ID:	96878939
Trans EPA ID:	CAD981376213

AMERICAN NUTRITION BARS (Continued) **S112883079**

TSDF EPA ID:	CAD000088252
Waste Code Description:	343 - Unspecified organic liquid mixture
Meth Code:	H01 - Transfer Station
Quantity Tons:	0.187
Waste Quantity:	55
Quantity Unit:	G
Shipment Date:	19970522
Creation Date:	7/17/1997 0:00:00
Receipt Date:	19970522
Manifest ID:	96878939
Trans EPA ID:	CAD981376213
TSDF EPA ID:	CAD000088252
Waste Code Description:	343 - Unspecified organic liquid mixture
Meth Code:	H01 - Transfer Station
Quantity Tons:	0.187
Waste Quantity:	55
Quantity Unit:	G

O180 **SHANT KAB** **RCRA NonGen / NLR** **1027214763**
SSE **16327 DENLEY ST** **CAC003179421**
1/8-1/4 **LA PUENTE, CA 91745**
0.248 mi.
1311 ft. **Site 2 of 3 in cluster O**

Relative: **Higher**
Actual: **376 ft.**

RCRA Listings:

Date Form Received by Agency:	20220606
Handler Name:	Shant Kab
Handler Address:	16327 Denley St
Handler City,State,Zip:	LA PUENTE, CA 91745
EPA ID:	CAC003179421
Contact Name:	SHANT KAB
Contact Address:	16327 DENLEY ST
Contact City,State,Zip:	LA PUENTE, CA 91745
Contact Telephone:	844-442-9292
Contact Email:	EGENTRY@HAZAWAYTODAY.COM
EPA Region:	09
Federal Waste Generator Description:	Not a generator, verified
Mailing Address:	16327 DENLEY ST
Mailing City,State,Zip:	LA PUENTE, CA 91745
Owner Name:	Shant Kab
Owner Type:	Other
Operator Name:	Shant Kab
Operator Type:	Other
Short-Term Generator Activity:	No
Importer Activity:	No
Mixed Waste Generator:	No
Transporter Activity:	No
Transfer Facility Activity:	No
Recycler Activity with Storage:	No
Small Quantity On-Site Burner Exemption:	No
Smelting Melting and Refining Furnace Exemption:	No
Underground Injection Control:	No
Off-Site Waste Receipt:	No
Universal Waste Indicator:	No
Universal Waste Destination Facility:	No
Federal Universal Waste:	No
Active Site State-Reg Handler:	---

SHANT KAB (Continued) **1027214763**

Hazardous Secondary Material Indicator:	N
2018 GPRA Permit Baseline:	Not on the Baseline
2018 GPRA Renewals Baseline:	Not on the Baseline
202 GPRA Corrective Action Baseline:	No
Subject to Corrective Action Universe:	No
Non-TSDFs Where RCRA CA has Been Imposed Universe:	No
Corrective Action Priority Ranking:	No NCAPS ranking
Environmental Control Indicator:	No
Institutional Control Indicator:	No
Human Exposure Controls Indicator:	N/A
Groundwater Controls Indicator:	N/A
Significant Non-Complier Universe:	No
Unaddressed Significant Non-Complier Universe:	No
Addressed Significant Non-Complier Universe:	No
Significant Non-Complier With a Compliance Schedule Universe:	No
Handler Date of Last Change:	20220606
Recognized Trader-Importer:	No
Recognized Trader-Exporter:	No
Importer of Spent Lead Acid Batteries:	No
Exporter of Spent Lead Acid Batteries:	No
Recycler Activity Without Storage:	No
Manifest Broker:	No
Sub-Part P Indicator:	No

Handler - Owner Operator:

Owner/Operator Indicator:	Owner
Owner/Operator Name: SHANT KAB	
Legal Status:	Other
Owner/Operator Address:	16327 DENLEY ST
Owner/Operator City,State,Zip:	LA PUENTE, CA 91745
Owner/Operator Telephone:	844-442-9292
Owner/Operator Indicator:	Operator
Owner/Operator Name: SHANT KAB	
Legal Status:	Other
Owner/Operator Address:	16327 DENLEY ST
Owner/Operator City,State,Zip:	LA PUENTE, CA 91745
Owner/Operator Telephone:	844-442-9292

Historic Generators:

Receive Date:	20220606
Handler Name: SHANT KAB	
Federal Waste Generator Description:	Not a generator, verified
Large Quantity Handler of Universal Waste:	No
Recognized Trader Importer:	No
Recognized Trader Exporter:	No
Spent Lead Acid Battery Importer:	No
Spent Lead Acid Battery Exporter:	No
Current Record:	Yes
Non Storage Recycler Activity:	No
Electronic Manifest Broker:	No

List of NAICS Codes and Descriptions:

NAICS Code:	56299
NAICS Description:	ALL OTHER WASTE MANAGEMENT SERVICES

SHANT KAB (Continued) **1027214763**

Facility Has Received Notices of Violations:
Violations: No Violations Found

Evaluation Action Summary:
Evaluations: No Evaluations Found

O181 **MAYFIELD, JOHN** **HWTS** **S117293031**
SSE **16327 DENLEY ST** **HAZNET** **N/A**
1/8-1/4 **HACIENDA HEIGHTS, CA 91745**
0.248 mi.
1311 ft. **Site 3 of 3 in cluster O**

Relative:
Higher

Actual:
376 ft.

HWTS:

Name:	SHANT KAB
Address:	16327 DENLEY ST
City,State,Zip:	LA PUENTE, CA 91745
EPA ID:	CAC003179421
Inactive Date:	09/05/2022
Create Date:	06/06/2022
Mailing Address:	16327 DENLEY ST
Mailing City,State,Zip:	LA PUENTE, CA 91745
Owner Name:	SHANT KAB
Owner Address:	16327 DENLEY ST
Owner City,State,Zip:	LA PUENTE, CA 91745
Contact Name:	SHANT KAB
Contact Address:	16327 DENLEY ST
City,State,Zip:	LA PUENTE, CA 91745
Facility Status:	Inactive
Facility Type:	Temporary
Category:	State
Latitude:	34.004339729999998
Longitude:	-117.95074212999999

Name:	MAYFIELD, JOHN
Address:	16327 DENLEY ST
City,State,Zip:	HACIENDA HEIGHTS, CA 91745
EPA ID:	CAC002732118
Inactive Date:	09/02/2013
Create Date:	06/03/2013
Mailing Address:	16327 DENLEY ST
Mailing City,State,Zip:	HACIENDA HEIGHTS, CA 91745
Owner Name:	MAYFIELD, JOHN
Owner Address:	16327 DENLEY ST
Owner City,State,Zip:	HACIENDA HEIGHTS, CA 91745
Contact Name:	MAYFIELD, JOHN
Contact Address:	16327 DENLEY ST
City,State,Zip:	HACIENDA HEIGHTS, CA 91745
Facility Status:	Inactive
Facility Type:	TEMPORARY
Category:	STATE
Latitude:	34.00453
Longitude:	-117.95065

HAZNET:

Name:	MAYFIELD, JOHN

MAYFIELD, JOHN (Continued) **S117293031**

Address:	16327 DENLEY ST
City,State,Zip:	HACIENDA HEIGHTS, CA 91745
Contact:	MAYFIELD, JOHN
Telephone:	6267449242
Mailing Address:	16327 DENLEY ST
Year:	2013
Gepaid:	CAC002732118
TSD EPA ID:	AZC950823111
CA Waste Code:	151 - Asbestos containing waste
Disposal Method:	H132 - Landfill Or Surface Impoundment That Will Be Closed As Landfill(To Include On-Site Treatment And/Or Stabilization)
Tons:	0.8

Additional Information:

Year:	2013
Gen EPA ID:	CAC002732118
Shipment Date:	20130604
Creation Date:	10/16/2013 22:15:06
Receipt Date:	20130612
Manifest ID:	011338749JJK
Trans EPA ID:	CAR000050815
Trans Name:	PW STEPHENS ENVIRONMENTAL INC
Trans 2 EPA ID:	CAR000049064
Trans 2 Name:	ECTI
TSDF EPA ID:	AZC950823111
Trans Name:	LA PAZ
Waste Code Description:	151 - Asbestos-containing waste
Meth Code:	H132 - Landfill Or Surface Impoundment That Will Be Closed As Landfill(To Include On-Site Treatment And/Or Stabilization)
Quantity Tons:	0.8
Waste Quantity:	2
Quantity Unit:	Y

Q182 **PITNEY BOWES INC** **HWTS** **S123621986**
NW **16035 PHOENIX DR** **HAZNET** **N/A**
1/8-1/4 **CITY OF INDUSTRY, CA 91745**
0.248 mi.
1311 ft. **Site 1 of 4 in cluster Q**

Relative: **Lower**
Actual: **336 ft.**

HWTS:

Name:	PITNEY BOWES INC
Address:	16035 PHOENIX DR
City,State,Zip:	CITY OF INDUSTRY, CA 91745
EPA ID:	CAL000221968
Inactive Date:	08/11/2004
Create Date:	04/09/2001
Mailing Address:	1 ELMCROFT RD
Mailing City,State,Zip:	STAMFORD, CT 69260000
Owner Name:	PITNEY BOWES INC
Owner Address:	1 ELMCROFT RD
Owner City,State,Zip:	STAMFORD, CT 69260700
Contact Name:	DON OFFINGER-ENV PROGRAM MGR
Contact Address:	1 ELMCROFT RD
City,State,Zip:	STAMFORD, CT 69260700

PITNEY BOWES INC (Continued) **S123621986**

Facility Status:	Inactive
Facility Type:	PERMANENT
Category:	STATE
Latitude:	34.011252
Longitude:	-117.955814

NAICS:

EPA ID:	CAL000221968
Create Date:	2004-10-20 10:23:57.043
NAICS Code:	334518
NAICS Description:	Watch, Clock, and Part Manufacturing
Issued EPA ID Date:	2001-04-09 00:00:00
Inactive Date:	2004-08-11 00:00:00
Facility Name:	PITNEY BOWES INC
Facility Address:	16035 PHOENIX DR
Facility City:	CITY OF INDUSTRY
Facility State:	CA
Facility Zip:	917450000

HAZNET:

Name:	PITNEY BOWES INC
Address:	16035 PHOENIX DR
City,State,Zip:	CITY OF INDUSTRY, CA 917450000
Contact:	DON OFFINGER-ENV PROGRAM MGR
Telephone:	2033517098
Mailing Address:	1 ELMCROFT RD
Year:	2002
Gepaid:	CAL000221968
TSD EPA ID:	OHD000816629
CA Waste Code:	331 - Off-specification, aged or surplus organics
Disposal Method:	-
Tons:	0.05
Year:	2002
Gepaid:	CAL000221968
TSD EPA ID:	NED981723513
CA Waste Code:	181 - Other inorganic solid waste
Disposal Method:	-
Tons:	0.05
Year:	2001
Gepaid:	CAL000221968
TSD EPA ID:	OHD000816629
CA Waste Code:	181 - Other inorganic solid waste
Disposal Method:	-
Tons:	0.1875

Additional Information:

Year:	2002
Gen EPA ID:	CAL000221968
Shipment Date:	20021030
Creation Date:	3/12/2003 9:36:44
Manifest ID:	21886941

PITNEY BOWES INC (Continued) **S123621986**

Trans EPA ID: MAD039322250
TSDF EPA ID: NED981723513
Waste Code Description: 181 - Other inorganic solid waste Organics
Meth Code: - Not reported
Quantity Tons: 0.05
Waste Quantity: 100
Quantity Unit: P

Shipment Date: 20020222
Creation Date: 7/22/2002 18:31:22
Receipt Date: 20020325
Manifest ID: 21295502
Trans EPA ID: MAD039322250
Trans 2 EPA ID: CAR000024664
TSDF EPA ID: OHD000816629
Waste Code Description: 331 - Off-specification, aged, or surplus organics
Meth Code: - Not reported
Quantity Tons: 0.05
Waste Quantity: 100
Quantity Unit: P

Additional Information:
Year: 2001
Gen EPA ID: CAL000221968

Shipment Date: 20011221
Creation Date: 3/7/2002 0:00:00
Receipt Date: 20020207
Manifest ID: 21295458
Trans EPA ID: MAD039322250
Trans 2 EPA ID: CAR000094664
TSDF EPA ID: OHD000816629
Waste Code Description: 181 - Other inorganic solid waste Organics
Meth Code: - Not reported
Quantity Tons: 0.0375
Waste Quantity: 75
Quantity Unit: P

Shipment Date: 20011030
Creation Date: 1/29/2002 0:00:00
Receipt Date: 20011130
Manifest ID: 21295376
Trans EPA ID: MAD039322250
Trans 2 EPA ID: CAR000094664
TSDF EPA ID: OHD000816629
Waste Code Description: 181 - Other inorganic solid waste Organics
Meth Code: - Not reported
Quantity Tons: 0.025
Waste Quantity: 50
Quantity Unit: P

Shipment Date: 20010824
Creation Date: 10/23/2001 0:00:00
Manifest ID: 21295204
Trans EPA ID: MAD039322250
TSDF EPA ID: OHD000816629
Waste Code Description: 181 - Other inorganic solid waste Organics

PITNEY BOWES INC (Continued) **S123621986**

Meth Code:	- Not reported
Quantity Tons:	0.075
Waste Quantity:	150
Quantity Unit:	P
Shipment Date:	20010801
Creation Date:	10/3/2001 0:00:00
Receipt Date:	20010824
Manifest ID:	20840765
Trans EPA ID:	MAD039322250
Trans 2 EPA ID:	MAD039322250
TSDF EPA ID:	OHD000816629
Waste Code Description:	181 - Other inorganic solid waste Organics
Meth Code:	- Not reported
Quantity Tons:	0.05
Waste Quantity:	100
Quantity Unit:	P

Q183 **MTM CONSTRUCTION INC** **HWTS** **S123610886**
NW **16035 PHOENIX DR** **HAZNET** **N/A**
1/8-1/4 **CITY OF INDUSTRY, CA 91745**
0.248 mi.
1311 ft. **Site 2 of 4 in cluster Q**

Relative: **Lower**
Actual: **336 ft.**

HWTS:

Name:	MTM CONSTRUCTION INC
Address:	16035 PHOENIX DR
City,State,Zip:	CITY OF INDUSTRY, CA 91745
EPA ID:	CAC002917164
Inactive Date:	09/30/2017
Create Date:	06/30/2017
Mailing Address:	16035 PHOENIX DR
Mailing City,State,Zip:	CITY OF INDUSTRY, CA 91745
Owner Name:	MTM CONSTRUCTION INC
Owner Address:	16035 PHOENIX DR
Owner City,State,Zip:	CITY OF INDUSTRY, CA 91745
Contact Name:	DAVID KIM
Contact Address:	16035 PHOENIX DR
City,State,Zip:	CITY OF INDUSTRY, CA 91745
Facility Status:	Inactive
Facility Type:	TEMPORARY
Category:	STATE
Latitude:	-90
Longitude:	180

HAZNET:

Name:	MTM CONSTRUCTION INC
Address:	16035 PHOENIX DR
City,State,Zip:	CITY OF INDUSTRY, CA 91745
Contact:	DAVID KIM
Telephone:	6262220947
Mailing Address:	16035 PHOENIX DR
Year:	2017
Gepaid:	CAC002917164
TSD EPA ID:	CAT080013352
CA Waste Code:	223 - Unspecified oil-containing waste

MTM CONSTRUCTION INC (Continued) **S123610886**

Disposal Method: H039 - Other Recovery Of Reclamation For Reuse Including Acid Regeneration, Organics Recovery Ect
Tons: 1.60545

Additional Information:
Year: 2017
Gen EPA ID: CAC002917164

Shipment Date: 20170703
Creation Date: 5/19/2018 18:30:13
Receipt Date: 20170711
Manifest ID: 017474002JJK
Trans EPA ID: CAR000164616
Trans Name: MAJOR CLEANUP INC
TSDF EPA ID: CAT080013352
Trans Name: DEMENNO KERDOON
Waste Code Description: 223 - Unspecified oil-containing waste
Meth Code: H039 - Other Recovery Of Reclamation For Reuse Including Acid Regeneration, Organics Recovery Ect
Quantity Tons: 1.60545
Waste Quantity: 385
Quantity Unit: G

Q184 **PITNEY BOWES** **CPS-SLIC S103982023**
NW **16035 E. PHOENIX DR.** **WIP N/A**
1/4-1/2 **CITY OF INDUSTRY, CA 91745**
0.255 mi.
1344 ft. **Site 3 of 4 in cluster Q**

Relative: **Lower**
Actual: **336 ft.**

CPS-SLIC:
Name: PITNEY BOWES
Address: 16035 E. PHOENIX DR.
City,State,Zip: CITY OF INDUSTRY, CA 91745
Region: STATE
Facility Status: **Completed - Case Closed**
Status Date: 03/07/1989
Global Id: T10000015686
Lead Agency: LOS ANGELES RWQCB (REGION 4)
Latitude: 34.01196
Longitude: -117.95643
Case Type: Cleanup Program Site
Case Worker: WIP
RB Case Number: 105.0219
EPA Region: 9
Cuf Case: NO
Begin Date: 01/01/1985
No Further Action Date: 03/07/1989
CA Water Watershed Name: San Gabriel River - Upper San Gabriel (405.20)
Dwr Groundwater Subbasin Name: San Gabriel Valley (4-013)
CA Enviroscreen 3 Score: 86-90%
CA Enviroscreen 4 Score: 90-95%
Military DOD Site: No
RWQCB Region: LOS ANGELES RWQCB (REGION 4)

Click here to access the California GeoTracker records for this facility:

PITNEY BOWES (Continued) **S103982023**

WIP:
Name: PITNEY BOWES
Address: 16035 E Phoenix Dr
City,State,Zip: CITY OF INDUSTRY (CORPORATE NAME INDUSTRY), CA 91745
Region: 4
File Number: 105.0219
File Status: Historical
Staff: SBR
Facility Suite: Not reported

Q185 **DRAW TITE** **CPS-SLIC** **S106764832**
NW **16025 PHOENIX DR.** **WIP** **N/A**
1/4-1/2 **CITY OF INDUSTRY, CA 91745**
0.276 mi.
1455 ft. **Site 4 of 4 in cluster Q**

Relative:
Lower

Actual:
335 ft.

CPS-SLIC:

Name:	DRAW TITE
Address:	16025 PHOENIX DR.
City,State,Zip:	CITY OF INDUSTRY, CA 91745
Region:	STATE
Facility Status:	**Completed - Case Closed**
Status Date:	03/07/1989
Global Id:	T10000015577
Lead Agency:	LOS ANGELES RWQCB (REGION 4)
Latitude:	34.01234
Longitude:	-117.95666
Case Type:	Cleanup Program Site
Case Worker:	WIP
RB Case Number:	105.0087
EPA Region:	9
Cuf Case:	NO
Begin Date:	01/01/1985
No Further Action Date:	03/07/1989
CA Water Watershed Name:	San Gabriel River - Upper San Gabriel (405.20)
Dwr Groundwater Subbasin Name:	San Gabriel Valley (4-013)
CA Enviroscreen 3 Score:	86-90%
CA Enviroscreen 4 Score:	90-95%
Military DOD Site:	No
RWQCB Region:	LOS ANGELES RWQCB (REGION 4)

Click here to access the California GeoTracker records for this facility:

WIP:
Name: DRAW TITE
Address: 16025 Phoenix Dr
City,State,Zip: CITY OF INDUSTRY (CORPORATE NAME INDUSTRY), CA 91745
Region: 4
File Number: 105.0087
File Status: Historical
Staff: SBR
Facility Suite: Not reported

R186 **L & P PROPERTY MANAGEMENT** **CPS-SLIC** **S113149485**
North **16040 STEPHENS STREET** **HWTS** **N/A**
1/4-1/2 **CITY OF INDUSTRY, CA 91745** **HAZNET**
0.293 mi. **NPDES**
1548 ft. **Site 1 of 2 in cluster R** **CIWQS**
CERS

Relative:
Lower

Actual:
335 ft.

CPS-SLIC:

Name:	J.P. STEVENS & COMPANY, INC.
Address:	16040 STEPHENS ST.
City,State,Zip:	CITY OF INDUSTRY, CA 91745
Region:	STATE
Facility Status:	**Completed - Case Closed**
Status Date:	03/07/1989
Global Id:	T10000015618
Lead Agency:	LOS ANGELES RWQCB (REGION 4)
Latitude:	34.01318
Longitude:	-117.9529
Case Type:	Cleanup Program Site
Case Worker:	WIP
RB Case Number:	105.0138
EPA Region:	9
Cuf Case:	NO
Begin Date:	01/01/1985
No Further Action Date:	03/07/1989
CA Water Watershed Name:	San Gabriel River - Upper San Gabriel (405.20)
Dwr Groundwater Subbasin Name:	San Gabriel Valley (4-013)
CA Enviroscreen 3 Score:	86-90%
CA Enviroscreen 4 Score:	90-95%
Military DOD Site:	No
RWQCB Region:	LOS ANGELES RWQCB (REGION 4)

Click here to access the California GeoTracker records for this facility:

HWTS:

Name:	LEGGETT & PLATT INC
Address:	16040 STEPHENS ST
City,State,Zip:	CITY OF INDUSTRY, CA 91745
EPA ID:	CAL000323996
Create Date:	08/21/2007
Mailing Address:	16040 STEPHENS ST
Mailing City,State,Zip:	CITY OF INDUSTRY, CA 917451721
Owner Name:	L & P PROPERTY MANAGEMENT COMPANY
Owner Address:	1 LEGGETT RD
Owner City,State,Zip:	CARTHAGE, MO 648369649
Contact Name:	GABRIEL CASTRO
Contact Address:	16040 STEPHENS ST
City,State,Zip:	CITY OF INDUSTRY, CA 91745
Facility Status:	Active
Facility Type:	PERMANENT
Category:	STATE
Latitude:	34.014115
Longitude:	-117.952797

NAICS:

EPA ID:	CAL000323996
Create Date:	2007-08-21 14:24:10.360
NAICS Code:	42184
NAICS Description:	Industrial Supplies Wholesalers

L & P PROPERTY MANAGEMENT (Continued) **S113149485**

Issued EPA ID Date: 2007-08-21 14:24:10.30000
Facility Name: LEGGETT & PLATT INC
Facility Address: 16040 STEPHENS ST
Facility City: CITY OF INDUSTRY
Facility State: CA
Facility Zip: 917451721

HAZNET:
Name: LEGGETT & PLATT INC
Address: 16040 STEPHENS ST
City,State,Zip: CITY OF INDUSTRY, CA 917451721
Contact: GABRIEL CASTRO
Telephone: 6263304150
Mailing Address: 16040 STEPHENS ST

Year: 2021
Gepaid: CAL000323996
TSD EPA ID: UTD991301748
CA Waste Code: 352 - Other organic solids
Disposal Method: H132 - Landfill Or Surface Impoundment That Will Be Closed As Landfill(To Include On-Site Treatment And/Or Stabilization)
Tons: 0.2

Year: 2020
Gepaid: CAL000323996
TSD EPA ID: CAD044429835
CA Waste Code: 221 - Waste oil and mixed oil
Disposal Method: H141 - Storage, Bulking, And/Or Transfer Off Site--No Treatment/Reovery (H010-H129) Or (H131-H135)
Tons: 0.075

Year: 2018
Gepaid: CAL000323996
TSD EPA ID: CAD044429835
CA Waste Code: 221 - Waste oil and mixed oil
Disposal Method: H141 - Storage, Bulking, And/Or Transfer Off Site--No Treatment/Reovery (H010-H129) Or (H131-H135)
Tons: 0.17500

Year: 2015
Gepaid: CAL000323996
TSD EPA ID: CAD044429835
CA Waste Code: 352 - Other organic solids
Disposal Method: H141 - Storage, Bulking, And/Or Transfer Off Site--No Treatment/Reovery (H010-H129) Or (H131-H135)
Tons: 0.125

Year: 2014
Gepaid: CAL000323996
TSD EPA ID: CAD044429835
CA Waste Code: 352 - Other organic solids
Disposal Method: H141 - Storage, Bulking, And/Or Transfer Off Site--No Treatment/Reovery (H010-H129) Or (H131-H135)
Tons: 0.1

Year: 2013

L & P PROPERTY MANAGEMENT (Continued) **S113149485**

Gepaid:	CAL000323996
TSD EPA ID:	CAD044429835
CA Waste Code:	352 - Other organic solids
Disposal Method:	H141 - Storage, Bulking, And/Or Transfer Off Site--No Treatment/Reovery (H010-H129) Or (H131-H135)
Tons:	0.1
Year:	2010
Gepaid:	CAL000323996
TSD EPA ID:	NVT330010000
CA Waste Code:	352 - Other organic solids
Disposal Method:	H132 - Landfill Or Surface Impoundment That Will Be Closed As Landfill(To Include On-Site Treatment And/Or Stabilization)
Tons:	0.075
Year:	2010
Gepaid:	CAL000323996
TSD EPA ID:	CAD981696420
CA Waste Code:	221 - Waste oil and mixed oil
Disposal Method:	H141 - Storage, Bulking, And/Or Transfer Off Site--No Treatment/Reovery (H010-H129) Or (H131-H135)
Tons:	0.152
Year:	2010
Gepaid:	CAL000323996
TSD EPA ID:	NVT330010000
CA Waste Code:	135 - Unspecified aqueous solution
Disposal Method:	H039 - Other Recovery Of Reclamation For Reuse Including Acid Regeneration, Organics Recovery Ect
Tons:	0.105
Year:	2009
Gepaid:	CAL000323996
TSD EPA ID:	NVT330010000
CA Waste Code:	352 - Other organic solids
Disposal Method:	H132 - Landfill Or Surface Impoundment That Will Be Closed As Landfill(To Include On-Site Treatment And/Or Stabilization)
Tons:	0.2

Click this hyperlink while viewing on your computer to access
5 additional CA HAZNET: record(s) in the EDR Site Report.

Additional Information:

Year:	2021
Shipment Date:	2/26/2020
Shipment Date:	2/26/2020
Receipt Date:	3/12/2020
Manifest Number:	007441129SKS
Generator EPA ID:	CAL000323996
Name:	LEGGETT PLATT
Address:	16040 STEPHENS ST
City,State,Zip:	CITY OF INDUSTRY, CA 91745
Contact:	marisol Gacia
Contact Telephone:	626-330-4150
Contact Email:	marali.0neil@leggett.com
Transporter 1 EPA ID:	TXR000081205

L & P PROPERTY MANAGEMENT (Continued) **S113149485**

Transporter Name:	Safety-Kleen Systems, Inc.
Transporter 2 EPA ID:	MAD039322250
Transporter Name 2:	Clean Harbors Environmental Services, Inc.
TSDF EPA ID:	CAD044429835
TSDF Name:	Clean Harbors Wilmington LLC
TSDF Address 1:	1737 East Denni Street
TSDF City,State,Zip:	Wilmington, CA 90744
Waste Code Description:	221 - Not reported
Meth Code:	H141 - Not reported
Quantity Tons:	0.075
Waste Quantity:	150
Quantity Unit:	P

Additional Information:

Year:	2020
Shipment Date:	2/26/2020
Shipment Date:	2/26/2020
Receipt Date:	3/12/2020
Manifest Number:	007441129SKS
Generator EPA ID:	CAL000323996
Name:	LEGGETT PLATT
Address:	16040 STEPHENS ST
City,State,Zip:	CITY OF INDUSTRY, CA 91745
Contact:	marisol Gacia
Contact Telephone:	626-330-4150
Contact Email:	marali.0neil@leggett.com
Transporter 1 EPA ID:	TXR000081205
Transporter Name:	Safety-Kleen Systems, Inc.
Transporter 2 EPA ID:	MAD039322250
Transporter Name 2:	Clean Harbors Environmental Services, Inc.
TSDF EPA ID:	CAD044429835
TSDF Name:	Clean Harbors Wilmington LLC
TSDF Address 1:	1737 East Denni Street
TSDF City,State,Zip:	Wilmington, CA 90744
Waste Code Description:	221 - Not reported
Meth Code:	H141 - Not reported
Quantity Tons:	0.075
Waste Quantity:	150
Quantity Unit:	P

Additional Information:

Year:	2018
EM Manifest ID:	94653
Shipment Date:	7/26/2018
Shipment Date:	7/26/2018
Receipt Date:	8/8/2018
Manifest Number:	011836657FLE
Generator EPA ID:	CAL000323996
Name:	LEGGETT PLATT
Address:	16040 STEPHENS ST
City,State,Zip:	CITY OF INDUSTRY 91745
Telephone:	800-483-3718
Contact:	marisol Gacia
Contact Telephone:	626-330-4150
Transporter 1 EPA ID:	TXR000081205
Transporter 2 EPA ID:	MAD039322250

L & P PROPERTY MANAGEMENT (Continued) **S113149485**

TSDF EPA ID: CAD044429835
TSDF Name: Clean Harbors Wilmington LLC
TSDF Address 1: 1737 East Denni Street
TSDF City,State,Zip: Wilmington 90744
TSDF Telephone: 800-483-3718
Waste Code Description: - Not reported
Meth Code: - Not reported

State:
Year: 2018
EM Manifest ID: 94653
Generator EPA ID: CAL000323996
Shipment Date: 2018-07-26
Manifest Number: 011836657FLE
Line Number: 1
Method Code: H141
Quantity Tons: 0.17500
Quantity Waste: 350.000000
Quantity Unit: P
Number of Containers: 1
Type of Container: Metal drums, barrels, kegs
Quantity Type: Pounds
State Code: 221

Additional Information:
Year: 2015
Gen EPA ID: CAL000323996

Shipment Date: 20151210
Creation Date: 3/22/2016 22:15:24
Receipt Date: 20151218
Manifest ID: 005118535SKS
Trans EPA ID: TXR000081205
Trans Name: SAFETY-KLEEN SYSTEMS INC
TSDF EPA ID: CAD044429835
Trans Name: CLEAN HARBORS WILMINGTON LLC
Waste Code Description: 352 - Other organic solids
Meth Code: H141 - Storage, Bulking, And/Or Transfer Off Site--No Treatment/Reovery (H010-H129) Or (H131-H135)
Quantity Tons: 0.125
Waste Quantity: 250
Quantity Unit: P

Additional Information:
Year: 2014
Gen EPA ID: CAL000323996

Shipment Date: 20141126
Creation Date: 3/9/2015 22:15:06
Receipt Date: 20141212
Manifest ID: 004536485SKS
Trans EPA ID: TXR000081205
Trans Name: SAFETY-KLEEN SYSTEMS INC
TSDF EPA ID: CAD044429835
Trans Name: CLEAN HARBORS WILMINGTON LLC
Waste Code Description: 352 - Other organic solids

L & P PROPERTY MANAGEMENT (Continued) **S113149485**

Meth Code: H141 - Storage, Bulking, And/Or Transfer Off Site--No Treatment/Reovery (H010-H129) Or (H131-H135)
Quantity Tons: 0.1
Waste Quantity: 200
Quantity Unit: P

Additional Information:
Year: 2013
Gen EPA ID: CAL000323996

Shipment Date: 20131205
Creation Date: 3/18/2014 22:15:05
Receipt Date: 20131216
Manifest ID: 004097175SKS
Trans EPA ID: TXR000081205
Trans Name: SAFETY-KLEEN SYSTEMS INC
TSDF EPA ID: CAD044429835
Trans Name: CLEAN HARBORS WILMINGTON LLC
Waste Code Description: 352 - Other organic solids
Meth Code: H141 - Storage, Bulking, And/Or Transfer Off Site--No Treatment/Reovery (H010-H129) Or (H131-H135)
Quantity Tons: 0.1
Waste Quantity: 200
Quantity Unit: P

Additional Information:
Year: 2010
Gen EPA ID: CAL000323996

Shipment Date: 20101123
Creation Date: 5/20/2011 18:30:13
Receipt Date: 20101201
Manifest ID: 007323982JJK
Trans EPA ID: CAR000172189
Trans Name: AMBERWICK CORPORATION
TSDF EPA ID: NVT330010000
Trans Name: US ECOLOGY
Waste Code Description: 135 - Unspecified aqueous solution
Meth Code: H039 - Other Recovery Of Reclamation For Reuse Including Acid Regeneration, Organics Recovery Ect
Quantity Tons: 0.105
Waste Quantity: 25
Quantity Unit: G

Shipment Date: 20101123
Creation Date: 2/11/2011 18:30:08
Receipt Date: 20101203
Manifest ID: 007323983JJK
Trans EPA ID: CAR000172189
Trans Name: AMBERWICK CORPORATION
TSDF EPA ID: CAD981696420
Trans Name: EVERGREEN
Waste Code Description: 221 - Waste oil and mixed oil
Meth Code: H141 - Storage, Bulking, And/Or Transfer Off Site--No Treatment/Reovery (H010-H129) Or (H131-H135)
Quantity Tons: 0.152

L & P PROPERTY MANAGEMENT (Continued) **S113149485**

Waste Quantity:	40
Quantity Unit:	G
Shipment Date:	20101123
Creation Date:	5/20/2011 18:30:13
Receipt Date:	20101201
Manifest ID:	007323982JJK
Trans EPA ID:	CAR000172189
Trans Name:	AMBERWICK CORPORATION
TSDF EPA ID:	NVT330010000
Trans Name:	US ECOLOGY
Waste Code Description:	352 - Other organic solids
Meth Code:	H132 - Landfill Or Surface Impoundment That Will Be Closed As Landfill(To Include On-Site Treatment And/Or Stabilization)
Quantity Tons:	0.075
Waste Quantity:	150
Quantity Unit:	P

Additional Information:

Year:	2009
Gen EPA ID:	CAL000323996
Shipment Date:	20091119
Creation Date:	2/3/2010 18:30:22
Receipt Date:	20091130
Manifest ID:	006313894JJK
Trans EPA ID:	CAR000172189
Trans Name:	AMBERWICK CORPORATION
TSDF EPA ID:	CAD981696420
Trans Name:	EVERGREEN
Waste Code Description:	221 - Waste oil and mixed oil
Meth Code:	H141 - Storage, Bulking, And/Or Transfer Off Site--No Treatment/Reovery (H010-H129) Or (H131-H135)
Quantity Tons:	0.209
Waste Quantity:	55
Quantity Unit:	G
Shipment Date:	20091119
Creation Date:	5/20/2010 18:30:40
Receipt Date:	20091123
Manifest ID:	006313893JJK
Trans EPA ID:	CAR000172189
Trans Name:	AMBERWICK CORPORATION
TSDF EPA ID:	NVT330010000
Trans Name:	US ECOLOGY
Waste Code Description:	352 - Other organic solids
Meth Code:	H132 - Landfill Or Surface Impoundment That Will Be Closed As Landfill(To Include On-Site Treatment And/Or Stabilization)
Quantity Tons:	0.2
Waste Quantity:	400
Quantity Unit:	P

Additional Information:

Year:	2008
Gen EPA ID:	CAL000323996

L & P PROPERTY MANAGEMENT (Continued) **S113149485**

Shipment Date:	20081119
Creation Date:	1/14/2009 18:30:08
Receipt Date:	20081121
Manifest ID:	005227013JJK
Trans EPA ID:	CAR000172189
Trans Name:	AMBERWICK CORPORATION
TSDF EPA ID:	CAD981696420
Trans Name:	EVERGREEN
Waste Code Description:	221 - Waste oil and mixed oil
Meth Code:	H141 - Storage, Bulking, And/Or Transfer Off Site--No Treatment/Reovery (H010-H129) Or (H131-H135)
Quantity Tons:	0.209
Waste Quantity:	55
Quantity Unit:	G

Shipment Date:	20081119
Creation Date:	4/8/2009 18:30:08
Receipt Date:	20081121
Manifest ID:	005227012JJK
Trans EPA ID:	CAR000172189
Trans Name:	AMBERWICK CORPORATION
TSDF EPA ID:	NVT330010000
Trans Name:	US ECOLOGY
Waste Code Description:	352 - Other organic solids
Meth Code:	H132 - Landfill Or Surface Impoundment That Will Be Closed As Landfill(To Include On-Site Treatment And/Or Stabilization)
Quantity Tons:	0.225
Waste Quantity:	450
Quantity Unit:	P

Additional Information:

Year:	2007
Gen EPA ID:	CAL000323996

Shipment Date:	20071119
Creation Date:	3/4/2008 18:30:21
Receipt Date:	20071129
Manifest ID:	003097469JJK
Trans EPA ID:	CAR000172189
Trans Name:	AMBERWICK CORPORATION
TSDF EPA ID:	CAD981696420
Trans Name:	EVERGREEN
Waste Code Description:	221 - Waste oil and mixed oil
Meth Code:	H141 - Storage, Bulking, And/Or Transfer Off Site--No Treatment/Reovery (H010-H129) Or (H131-H135)
Quantity Tons:	0.209
Waste Quantity:	55
Quantity Unit:	G

Shipment Date:	20071119
Creation Date:	4/22/2008 18:30:17
Receipt Date:	20071128
Manifest ID:	003097468JJK
Trans EPA ID:	CAR000172189
Trans Name:	AMBERWICK CORPORATION
TSDF EPA ID:	NVT330010000
Trans Name:	US ECOLOGY

L & P PROPERTY MANAGEMENT (Continued) **S113149485**

Waste Code Description:	352 - Other organic solids
Meth Code:	H132 - Landfill Or Surface Impoundment That Will Be Closed As Landfill(To Include On-Site Treatment And/Or Stabilization)
Quantity Tons:	0.1
Waste Quantity:	200
Quantity Unit:	P

NPDES:

Name:	L & P PROPERTY MANAGEMENT
Address:	16040 STEPHENS STREET
City,State,Zip:	CITY OF INDUSTRY, CA 91745
Facility Status:	Active
NPDES Number:	CAS000001
Region:	4
Agency Number:	0
Regulatory Measure ID:	486289
Order Number:	97-03-DWQ
WDID:	4 19NEC003328
Regulatory Measure Type:	Enrollee
Program Type:	Industrial
Effective Date Of Regulatory Measure:	06/23/2017
Discharge Address:	16040 Stephens Street
Discharge Name:	L & P Property Management
Discharge City:	City of Industry
Discharge State:	California
Discharge Zip:	91745

NPDES as of 03/2018:

NPDES Number:	CAS000001
Status:	Active
Agency Number:	0
Region:	4
Regulatory Measure ID:	486289
Order Number:	97-03-DWQ
Regulatory Measure Type:	Enrollee
WDID:	4 19NEC003328
Program Type:	Industrial
Effective Date Of Regulatory Measure:	06/23/2017
Discharge Name:	L & P Property Management
Discharge Address:	16040 Stephens Street
Discharge City:	City of Industry
Discharge State:	California
Discharge Zip:	91745

Region:	4
Regulatory Measure ID:	486289
Regulatory Measure Type:	Industrial
WDID:	4 19NEC003328
Received Date:	05/25/2017
Processed Date:	06/23/2017
Status:	Active
Status Date:	06/23/2017
Place Size:	168000
Place Size Unit:	SqFt
Contact:	Marali Oregel
Contact Title:	HR Safety Manager
Contact Phone:	626-330-4150

L & P PROPERTY MANAGEMENT (Continued) **S113149485**

Contact Phone Ext:	34222
Contact Email:	moregel12@gmail.com
Operator Name:	L & P Property Management
Operator Address:	16040 Stephens Street
Operator City:	City of Industry
Operator State:	California
Operator Zip:	91745
Operator Contact:	marali oregel
Operator Contact Title:	HR Safety Manager
Operator Contact Phone:	626-330-4150
Operator Contact Phone Ext:	34222
Operator Contact Email:	marali.oregel@leggett.com
Operator Type:	Private Business
Developer State:	California
Certifier:	marali oregel
Certifier Title:	HR Safety Manager
Certification Date:	25-MAY-17
Primary Sic:	3495-Wire Springs

Name:	L & P PROPERTY MANAGEMENT
Address:	16040 STEPHENS STREET
City,State,Zip:	CITY OF INDUSTRY, CA 91745
WDID:	4 19NEC003328
Regulatory Measure Type:	Industrial
Status:	Active
Status Date:	06/23/2017
Operator Name:	L & P Property Management
Operator Address:	16040 Stephens Street
Operator City:	City of Industry
Operator State:	California
Operator Zip:	91745

NPDES as of 03/2018:

NPDES Number:	CAS000001
Status:	Active
Agency Number:	0
Region:	4
Regulatory Measure ID:	486289
Order Number:	97-03-DWQ
Regulatory Measure Type:	Enrollee
WDID:	4 19NEC003328
Program Type:	Industrial
Effective Date Of Regulatory Measure:	06/23/2017
Discharge Name:	L & P Property Management
Discharge Address:	16040 Stephens Street
Discharge City:	City of Industry
Discharge State:	California
Discharge Zip:	91745

Region:	4
Regulatory Measure ID:	486289
Regulatory Measure Type:	Industrial
WDID:	4 19NEC003328
Received Date:	05/25/2017
Processed Date:	06/23/2017
Status:	Active
Status Date:	06/23/2017

L & P PROPERTY MANAGEMENT (Continued) **S113149485**

Place Size:	168000
Place Size Unit:	SqFt
Contact:	Marali Oregel
Contact Title:	HR Safety Manager
Contact Phone:	626-330-4150
Contact Phone Ext:	34222
Contact Email:	moregel12@gmail.com
Operator Name:	L & P Property Management
Operator Address:	16040 Stephens Street
Operator City:	City of Industry
Operator State:	California
Operator Zip:	91745
Operator Contact:	marali oregel
Operator Contact Title:	HR Safety Manager
Operator Contact Phone:	626-330-4150
Operator Contact Phone Ext:	34222
Operator Contact Email:	marali.oregel@leggett.com
Operator Type:	Private Business
Developer State:	California
Certifier:	marali oregel
Certifier Title:	HR Safety Manager
Certification Date:	25-MAY-17
Primary Sic:	3495-Wire Springs

CIWQS:

Name:	L & P PROPERTY MANAGEMENT
Address:	16040 STEPHENS STREET
City,State,Zip:	CITY OF INDUSTRY, CA 91745
Agency:	L & P Property Management
Agency Address:	16040 Stephens Street, City Of Industry, CA 91745
Place/Project Type:	Industrial - Wire Springs
SIC/NAICS:	3495
Region:	4
Program:	INDSTW
Regulatory Measure Status:	Active
Regulatory Measure Type:	Storm water industrial
Order Number:	2014-0057-DWQ
WDID:	4 19NEC003328
NPDES Number:	CAS000001
Effective Date:	06/23/2017
Enforcement Actions within 5 years:	1
Violations within 5 years:	1
Latitude:	34.01314
Longitude:	-117.9527

CERS:

Name:	J.P. STEVENS & COMPANY, INC.
Address:	16040 STEPHENS ST.
City,State,Zip:	CITY OF INDUSTRY, CA 91745
Site ID:	867460
CERS ID:	T10000015618
CERS Description:	Cleanup Program Site

Affiliation:

Affiliation Type Desc:	Regional Board Caseworker
Entity Name:	WELL INVESTIGATION PROGRAM - LOS ANGELES RWQCB (REGION 4)

L & P PROPERTY MANAGEMENT (Continued) **S113149485**

Affiliation Address: 320 W. 4TH ST., SUITE 200
Affiliation City: LOS ANGELES
Affiliation State: CA
Affiliation Phone: ,

Name: FALCON PRODUCTS INC
Address: 16040 STEPHENS ST
City,State,Zip: CITY OF INDUSTRY, CA 917451716
Site ID: 467446
CERS ID: 110001167601
CERS Description: US EPA Air Emission Inventory System (EIS)

Affiliation:
Affiliation Type Desc: Environmental Contact
Entity Name: GUILLERMO ARIAS
Affiliation Address: 16040 STEPHENS ST
Affiliation City: INDUSTRY
Affiliation State: CA
Affiliation Phone: ,

Name: L & P PROPERTY MANAGEMENT
Address: 16040 STEPHENS STREET
City,State,Zip: CITY OF INDUSTRY, CA 91745
Site ID: 535168
CERS ID: 855286
CERS Description: Industrial Facility Storm Water

Violations:
Site ID: 535168
Site Name: L & P Property Management
Violation Date: 10-02-2021
Citation: 2014-0057-DWQ - Industrial General Permit
Violation Description: SW - Failure to meet NEC criteria
Violation Notes: Discharger failed to recertify the NEC by October 1, 2021
Violation Division: Water Boards
Violation Program: INDSTW
Violation Source: SMARTS,

Evaluation:
Eval General Type: Compliance Evaluation Inspection
Eval Date: 01-16-2018
Violations Found: No
Eval Type: Industrial Storm Water Compliance Evaluation
Eval Notes: The facility meets NEC qualification. Please see the attached inspection report.
Eval Division: Water Boards
Eval Program: INDSTW
Eval Source: SMARTS,

Enforcement Action:
Site ID: 535168
Site Name: L & P Property Management
Site Address: 16040 STEPHENS STREET
Site City: CITY OF INDUSTRY
Site Zip: 91745

L & P PROPERTY MANAGEMENT (Continued) **S113149485**

Enf Action Date:	10-18-2021
Enf Action Type:	Notice of Violation
Enf Action Description:	Notice of Violation
Enf Action Notes:	Discharger did not recertify NEC by October 1, 2021
Enf Action Division:	Water Boards
Enf Action Program:	INDSTW
Enf Action Source:	SMARTS,

Affiliation:

Affiliation Type Desc:	Owner/Operator
Entity Name:	L & P Property Management
Entity Title:	Operator
Affiliation Address:	16040 Stephens Street
Affiliation City:	City of Industry
Affiliation State:	CA
Affiliation Zip:	91745
Affiliation Phone:	,

187
NW
1/4-1/2
0.320 mi.
1689 ft.

COSMOS FOOD CO., INC.
16015 PHOENIX DR
CITY OF INDUSTRY, CA 91745

CPS-SLIC **S117705932**
CERS HAZ WASTE **N/A**
NPDES
CIWQS
CERS

Relative:
Lower

Actual:
333 ft.

CPS-SLIC:

Name:	NATIONAL STEAK PROCESSORS (NSP)
Address:	16015 PHOENIX DR.
City,State,Zip:	CITY OF INDUSTRY, CA 91745
Region:	STATE
Facility Status:	**Completed - Case Closed**
Status Date:	03/07/1989
Global Id:	T10000015664
Lead Agency:	LOS ANGELES RWQCB (REGION 4)
Latitude:	34.01248
Longitude:	-117.95739
Case Type:	Cleanup Program Site
Case Worker:	WIP
RB Case Number:	105.0190
EPA Region:	9
Cuf Case:	NO
Begin Date:	01/01/1985
No Further Action Date:	03/07/1989
CA Water Watershed Name:	San Gabriel River - Upper San Gabriel (405.20)
Dwr Groundwater Subbasin Name:	San Gabriel Valley (4-013)
CA Enviroscreen 3 Score:	86-90%
CA Enviroscreen 4 Score:	90-95%
Military DOD Site:	No
RWQCB Region:	LOS ANGELES RWQCB (REGION 4)

Click here to access the California GeoTracker records for this facility:

CERS HAZ WASTE:

Name:	COSMOS FOOD CO., INC.
Address:	16015 PHOENIX DR
City,State,Zip:	CITY OF INDUSTRY, CA 91745
Site ID:	44322

COSMOS FOOD CO., INC. (Continued) **S117705932**

CERS ID: 10448335
CERS Description: Hazardous Waste Generator

NPDES:
Name: COSMOS FOOD CO INC
Address: 16015 PHOENIX DRIVE
City,State,Zip: INDUSTRY, CA 91745
Facility Status: Terminated
NPDES Number: CAS000001
Region: 4
Agency Number: 0
Regulatory Measure ID: 495509
Order Number: 97-03-DWQ
WDID: 4 19NEC004037
Regulatory Measure Type: Enrollee
Program Type: Industrial
Effective Date Of Regulatory Measure: 03/12/2018
Termination Date Of Regulatory Measure: 02/29/2024
Discharge Address: 16015 Phoenix Drive
Discharge Name: Cosmos Food Co Inc
Discharge City: Industry
Discharge State: California
Discharge Zip: 91745

NPDES as of 03/2018:
NPDES Number: CAS000001
Status: Active
Agency Number: 0
Region: 4
Regulatory Measure ID: 495509
Order Number: 97-03-DWQ
Regulatory Measure Type: Enrollee
WDID: 4 19NEC004037
Program Type: Industrial
Effective Date Of Regulatory Measure: 03/12/2018
Discharge Name: Cosmos Food Co Inc
Discharge Address: 16015 Phoenix Drive
Discharge City: Industry
Discharge State: California
Discharge Zip: 91745

Name: NATIONAL STEAK & POULTRY
Address: 16015 PHOENIX DR
City,State,Zip: CITY OF INDUSTRY, CA 91745
WDID: 4 19I006282
Regulatory Measure Type: Industrial
Status: Terminated
Status Date: 04/29/1992
Operator Name: National Steak & Poultry
Operator Address: 16015 Phoenix Dr
Operator City: City Of Industry
Operator State: California
Operator Zip: 91745

NPDES as of 03/2018:
Region: 4
Regulatory Measure ID: 268917

COSMOS FOOD CO., INC. (Continued) **S117705932**

Regulatory Measure Type:	Industrial
WDID:	4 19I006282
Received Date:	05/09/2008
Processed Date:	04/29/1992
Status:	Terminated
Status Date:	04/29/1992
Place Size:	61469
Place Size Unit:	SqFt
Contact:	Steve Doiron
Contact Phone:	626-333-7711
Operator Name:	National Steak & Poultry
Operator Address:	16015 Phoenix Dr
Operator City:	City Of Industry
Operator State:	California
Operator Zip:	91745
Operator Contact:	Steve Doiron
Operator Contact Phone:	626-333-7711
Operator Type:	Private Business
Developer State:	California
Emergency Phone:	626-333-7711
Receiving Water Name:	Suburban Water Systems
Primary Sic:	2013-Sausages and Other Prepared Meats

CIWQS:

Name:	COSMOS FOOD CO INC
Address:	16015 PHOENIX DRIVE
City,State,Zip:	INDUSTRY, CA 91745
Agency:	Cosmos Food Co Inc
Agency Address:	16015 Phoenix Drive, Industry, CA 91745
Place/Project Type:	Industrial - Pickled Fruits and Vegetables, Vegetable Sauces and Seasonings, and Salad Dressings
SIC/NAICS:	2035
Region:	4
Program:	INDSTW
Regulatory Measure Status:	Terminated
Regulatory Measure Type:	Storm water industrial
Order Number:	2014-0057-DWQ
WDID:	4 19NEC004037
NPDES Number:	CAS000001
Effective Date:	03/12/2018
Termination Date:	02/29/2024
Enforcement Actions within 5 years:	0
Violations within 5 years:	1
Latitude:	34.01249
Longitude:	-117.95739

Name:	NATIONAL STEAK & POULTRY
Address:	16015 PHOENIX DR
City,State,Zip:	CITY OF INDUSTRY, CA 91745
Agency:	National Steak & Poultry
Agency Address:	16015 Phoenix Dr, City Of Industry, CA 91745
Place/Project Type:	Industrial - Sausages and Other Prepared Meats
SIC/NAICS:	2013
Region:	4
Program:	INDSTW
Regulatory Measure Status:	Terminated

COSMOS FOOD CO., INC. (Continued) **S117705932**

Regulatory Measure Type:	Storm water industrial
Order Number:	2014-0057-DWQ
WDID:	4 19I006282
NPDES Number:	CAS000001
Effective Date:	04/29/1992
Enforcement Actions within 5 years:	0
Violations within 5 years:	0
Latitude:	34.01136
Longitude:	-117.95607

CERS:

Name:	COSMOS FOOD CO., INC.
Address:	16015 PHOENIX DR
City,State,Zip:	CITY OF INDUSTRY, CA 91745
Site ID:	44322
CERS ID:	10448335
CERS Description:	Chemical Storage Facilities

Violations:

Site ID:	44322
Site Name:	Cosmos Food Co., Inc.
Violation Date:	12-21-2023
Citation:	HSC 6.95 25507 - California Health and Safety Code, Chapter 6.95, Section(s) 25507
Violation Description:	Failure to adequately establish and implement a business plan when storing/handling a hazardous material at or above reportable quantities.
Violation Notes:	OBSERVATION: Owner/Operator failed to establish and implement a Hazardous Materials Business Plan when storing hazardous materials at or above the thresholds quantities of 55 gallons/500 lbs/200 cubic feet. Facility has not reported accurate HM. OBSERVED 6 X 55G OF "FOAMY" DEGREASER; 2 X 55G Facility has not changed contingency plan ownership info. Facility has not updated emergency/environmental, billing contact information. CORRECTIVE ACTION: Establish and implement a Hazardous Materials Business Plan when storing hazardous materials at or above the thresholds quantities of 55 gallons/500 lbs/200 cubic feet.
Violation Division:	Los Angeles County Fire Department
Violation Program:	HMRRP
Violation Source:	CERS,

Site ID:	44322
Site Name:	Cosmos Food Co., Inc.
Violation Date:	12-21-2023
Citation:	HSC 6.95 25508(a)(1) - California Health and Safety Code, Chapter 6.95, Section(s) 25508(a)(1)
Violation Description:	Failure to complete and electronically submit a business plan when storing/handling a hazardous material at or above reportable quantities.
Violation Notes:	OBSERVATION: The business failed to complete and electronically submit initially, annually, or triennially, a business plan when handling hazardous materials at or above the reportable threshold quantities. CORRECTIVE ACTION: Complete and electronically submit a business plan.
Violation Division:	Los Angeles County Fire Department
Violation Program:	HMRRP
Violation Source:	CERS,

COSMOS FOOD CO., INC. (Continued) **S117705932**

Site ID: 44322
Site Name: Cosmos Food Co., Inc.
Violation Date: 01-30-2020
Citation: HSC 6.95 25508(a)(1) - California Health and Safety Code, Chapter 6.95, Section(s) 25508(a)(1)
Violation Description: Failure to annually review and electronically certify that the business plan is complete and accurate on or before the annual due date.
Violation Notes: Returned to compliance on 03/12/2020. OBSERVATION: The business failed to electronically submit and certify that the business plan is complete, accurate, and in compliance with EPCRA on or before the annual due date. 2019 California Environmental Reporting System (CERS) submittal was missing/inaccurate; Reviewed CERS submittals submitted on 2/5/2019 and found the following needed to be addressed: - Missing required contents (facility address, locations of storm and sewer drains, and emergency shutoffs (e.g. water, gas, and electricity shutoffs)) on facility s site map; - Failure to check the applicable new Federal Hazard Categories (24) on your reported chemical(s) and hazardous wastes; CORRECTIVE ACTION: Electronically submit and certify that the business plan is complete, accurate, and in compliance with EPCRA on or before the annual due date.
Violation Division: Los Angeles County Fire Department
Violation Program: HMRRP
Violation Source: CERS,

Site ID: 44322
Site Name: Cosmos Food Co., Inc.
Violation Date: 05-25-2023
Citation: HSC 6.95 25508(a)(3) - California Health and Safety Code, Chapter 6.95, Section(s) 25508(a)(3)
Violation Description: Failure to complete and electronically submit hazardous material inventory information for all reportable hazardous materials on site at or above reportable quantities.
Violation Notes: Returned to compliance on 05/25/2023. OBSERVATION: The business failed to electronically submit complete and accurate chemical inventory information for all hazardous materials on site at or above reportable quantities. Observed the following Haz Mat items above reportable quantities on site but not reported into 2023 Haz Mat CERS Inventory: a. 2 X 55-Gal drums of Foamy EC hydroxide/bleach cleaner b. 55-Gal drum of APC-100 Hydroxide corrosive basic solution c. 55-Gal drum of Neuquat Ammonium sanitizer. CORRECTIVE ACTION: Items listed above were added to updated Haz Mat Inventory and submitted into CERS at the time of inspection, violation corrected on site.
Violation Division: Los Angeles County Fire Department
Violation Program: HMRRP
Violation Source: CERS,

Site ID: 44322
Site Name: Cosmos Food Co., Inc.
Violation Date: 01-24-2017
Citation: HSC 6.95 25507 - California Health and Safety Code, Chapter 6.95, Section(s) 25507
Violation Description: Failure to adequately establish and implement a business plan when storing/handling a hazardous material at or above reportable quantities.
Violation Notes: Returned to compliance on 05/30/2017. OBSERVATION: Owner/Operator failed to establish and implement a Hazardous Materials Business Plan

COSMOS FOOD CO., INC. (Continued) **S117705932**

	when storing hazardous materials at or above the thresholds quantities of 55 gallons/500 lbs/200 cubic feet. Observed reportable threshold of propane, chlrorine and freon, and the facility did not establish a HMBP. CORRECTIVE ACTION: Establish and implement a Hazardous Materials Business Plan when storing hazardous materials at or above the thresholds quantities of 55 gallons/500 lbs/200 cubic feet.
Violation Division:	Los Angeles County Fire Department
Violation Program:	HMRRP
Violation Source:	CERS,
Site ID:	44322
Site Name:	Cosmos Food Co., Inc.
Violation Date:	05-04-2017
Citation:	HSC 6.95 25508(a)(1) - California Health and Safety Code, Chapter 6.95, Section(s) 25508(a)(1)
Violation Description:	Failure to complete and electronically submit a business plan when storing/handling a hazardous material at or above reportable quantities.
Violation Notes:	Returned to compliance on 05/30/2017. The facility failed to adequately complete and electronically submit the HMBP to CERS.
Violation Division:	Los Angeles County Fire Department
Violation Program:	HMRRP
Violation Source:	CERS,
Site ID:	44322
Site Name:	Cosmos Food Co., Inc.
Violation Date:	05-25-2023
Citation:	HSC 6.11 25404(e)(4) - California Health and Safety Code, Chapter 6.11, Section(s) 25404(e)(4)
Violation Description:	Failure to report, and report accurately, program data (such as hazardous waste generation activities) electronically.
Violation Notes:	Returned to compliance on 05/25/2023. OBSERVATION: Owner/Operator failed to report Hazardous Waste program data electronically into CERS, or reported information incorrectly. CORRECTIVE ACTION: Required Hazardous Waste Business Activities reporting was completed and submitted into CERS at the time of inspection, violation corrected on site.
Violation Division:	Los Angeles County Fire Department
Violation Program:	HW
Violation Source:	CERS,
Site ID:	44322
Site Name:	Cosmos Food Co., Inc.
Violation Date:	03-14-2016
Citation:	HSC 6.95 25508(d) - California Health and Safety Code, Chapter 6.95, Section(s) 25508(d)
Violation Description:	Failure to complete and/or electronically submit a business plan when storing/handling a hazardous material at or above reportable quantities.
Violation Notes:	Returned to compliance on 05/30/2017. OBSERVATION: A business plan has not been received by the CUPA. The facility was previously sent a notice/request from the CUPA for the submittal of a business plan. CORRECTIVE ACTION: Submit the business plan electronically in the California Environmental Reporting System (CERS) and implement immediately.
Violation Division:	Los Angeles County Fire Department
Violation Program:	HMRRP

COSMOS FOOD CO., INC. (Continued) **S117705932**

Violation Source:	CERS,
Site ID:	44322
Site Name:	Cosmos Food Co., Inc.
Violation Date:	12-21-2023
Citation:	22 CCR 12 66262.12 - California Code of Regulations, Title 22, Chapter 12, Section(s) 66262.12
Violation Description:	Failure to obtain an Identification Number prior to treating, storing, disposing of, transporting or offering for transportation any hazardous waste.
Violation Notes:	OBSERVATION: The generator has not obtained an Identification Number to manage hazardous waste. A hazardous waste generator shall not treat, store, dispose of, transport or offer for transportation, hazardous waste without obtaining an Identification Number. CORRECTIVE ACTION: Submit documentation to the CUPA demonstrating that you have obtained an Identification Number.
Violation Division:	Los Angeles County Fire Department
Violation Program:	HW
Violation Source:	CERS,
Site ID:	44322
Site Name:	Cosmos Food Co., Inc.
Violation Date:	01-24-2017
Citation:	HSC 6.95 25508(a)(1) - California Health and Safety Code, Chapter 6.95, Section(s) 25508(a)(1)
Violation Description:	Failure to complete and electronically submit a business plan when storing/handling a hazardous material at or above reportable quantities.
Violation Notes:	Returned to compliance on 05/30/2017. OBSERVATION: A business plan has not been received by the CUPA. CORRECTIVE ACTION: Submit the business plan electronically in the California Environmental Reporting System (CERS) and implement immediately.
Violation Division:	Los Angeles County Fire Department
Violation Program:	HMRRP
Violation Source:	CERS,
Site ID:	44322
Site Name:	Cosmos Food Co., Inc.
Violation Date:	01-24-2017
Citation:	HSC 6.95 Multiple - California Health and Safety Code, Chapter 6.95, Section(s) Multiple
Violation Description:	Business Plan Program - Administration/Documentation - General
Violation Notes:	Returned to compliance on 01/24/2017. OBSERVATION: Owner/Operator failed to obtain or maintain an active permit. Facility has reportable threshold of propane, freon and chlorine but did not have a hazardous materials handler permit. CORRECTIVE ACTION: Every business or business concern within the jurisdiction of the LACoCUPA and subject to one or more of the program elements shall be required to apply for, pay the permit fees, and obtain from the LACoCUPA a unified program facility permit for the program elements applicable to such facility prior to the commencement of any business or activity related to any of the program elements. The permit required under this section shall be posted and conspicuously displayed at the location falling under the requirements of this chapter. Every person, business, or business concern within the jurisdiction of the LACoCUPA and subject to the requirements of one or more of the program elements shall be required to pay the applicable annual fees and any applicable [Truncated]

COSMOS FOOD CO., INC. (Continued) **S117705932**

Violation Division: Los Angeles County Fire Department
Violation Program: HMRRP
Violation Source: CERS,

Site ID: 44322
Site Name: Cosmos Food Co., Inc.
Violation Date: 05-25-2023
Citation: 22 CCR 12 66262.34(f) - California Code of Regulations, Title 22, Chapter 12, Section(s) 66262.34(f)
Violation Description: Failure to properly label hazardous waste accumulation containers and portable tanks with the following requirements: "Hazardous Waste", name and address of the generator, physical and chemical characteristics of the Hazardous Waste, and starting accumulation date.
Violation Notes: Returned to compliance on 05/25/2023. OBSERVATION: Observed 5 Gallon bucket of drained used compressor oil inside storage shed without a hazardous waste label affixed. CORRECTIVE ACTION: Hazardous Waste label was provided and filled out for the used oil waste container at the time of inspection, violation corrected on site.
Violation Division: Los Angeles County Fire Department
Violation Program: HW
Violation Source: CERS,

Site ID: 44322
Site Name: Cosmos Food Co., Inc.
Violation Date: 05-04-2017
Citation: HSC 6.95 25507 - California Health and Safety Code, Chapter 6.95, Section(s) 25507
Violation Description: Failure to adequately establish and implement a business plan when storing/handling a hazardous material at or above reportable quantities.
Violation Notes: Returned to compliance on 05/30/2017. The facililty failed to establish and implement a HMBP.
Violation Division: Los Angeles County Fire Department
Violation Program: HMRRP
Violation Source: CERS,

Evaluation:
Eval General Type: Compliance Evaluation Inspection
Eval Date: 01-24-2017
Violations Found: Yes
Eval Type: Routine done by local agency
Eval Notes: ANTHONY SIMMONS, ACCOUNT MANAGER
Eval Division: Los Angeles County Fire Department
Eval Program: HMRRP
Eval Source: CERS,

Eval General Type: Other/Unknown
Eval Date: 03-16-2020
Violations Found: No
Eval Type: Other, not routine, done by local agency
Eval Division: Los Angeles County Fire Department
Eval Program: HMRRP
Eval Source: CERS,

Eval General Type: Other/Unknown
Eval Date: 05-04-2017

COSMOS FOOD CO., INC. (Continued) **S117705932**

Violations Found: Yes
Eval Type: Other, not routine, done by local agency
Eval Notes: ANTHONY SIMMONS
Eval Division: Los Angeles County Fire Department
Eval Program: HMRRP
Eval Source: CERS,

Eval General Type: Compliance Evaluation Inspection
Eval Date: 12-21-2023
Violations Found: Yes
Eval Type: Routine done by local agency
Eval Notes: REBECCA NAM, MANAGER
Eval Division: Los Angeles County Fire Department
Eval Program: HW
Eval Source: CERS,

Eval General Type: Compliance Evaluation Inspection
Eval Date: 01-30-2020
Violations Found: Yes
Eval Type: Routine done by local agency
Eval Notes: Rebecca Nam, Quality Manager
Eval Division: Los Angeles County Fire Department
Eval Program: HMRRP
Eval Source: CERS,

Eval General Type: Other/Unknown
Eval Date: 03-04-2020
Violations Found: No
Eval Type: Other, not routine, done by local agency
Eval Division: Los Angeles County Fire Department
Eval Program: HMRRP
Eval Source: CERS,

Eval General Type: Compliance Evaluation Inspection
Eval Date: 05-25-2023
Violations Found: Yes
Eval Type: Routine done by local agency
Eval Notes: Consent to conduct inspection provided by General Manager Anthony Simmons. Haz Mat reporting deficiencies corrected on site and submitted into CERS at the time of inspection, no further corrective action required.
Eval Division: Los Angeles County Fire Department
Eval Program: HMRRP
Eval Source: CERS,

Eval General Type: Compliance Evaluation Inspection
Eval Date: 05-25-2023
Violations Found: Yes
Eval Type: Routine done by local agency
Eval Notes: Consent to conduct inspection provided by General Manager Anthony Simmons. Hazardous Waste deficiencies corrected on site at the time of inspection, no further corrective action required.
Eval Division: Los Angeles County Fire Department
Eval Program: HW
Eval Source: CERS,

Eval General Type: Other/Unknown

COSMOS FOOD CO., INC. (Continued) **S117705932**

Eval Date: 05-30-2017
Violations Found: No
Eval Type: Other, not routine, done by local agency
Eval Division: Los Angeles County Fire Department
Eval Program: HMRRP
Eval Source: CERS,

Eval General Type: Compliance Evaluation Inspection
Eval Date: 12-21-2023
Violations Found: Yes
Eval Type: Routine done by local agency
Eval Notes: REBECCA NAM, MANAGER
Eval Division: Los Angeles County Fire Department
Eval Program: HMRRP
Eval Source: CERS,

Eval General Type: Compliance Evaluation Inspection
Eval Date: 03-14-2016
Violations Found: Yes
Eval Type: Routine done by local agency
Eval Notes: Peter Loza, Logisitics Coordinator
Eval Division: Los Angeles County Fire Department
Eval Program: HMRRP
Eval Source: CERS,

Coordinates:
Site ID: 44322
Facility Name: Cosmos Food Co., Inc.
Env Int Type Code: HMBP
Program ID: 10448335
Ref Point Type Desc: Center of a facility or station.,
Latitude: 34.012440
Longitude: -117.957460

Affiliation:
Affiliation Type Desc: Facility Mailing Address
Entity Name: Mailing Address
Affiliation Address: 16015 Phoenix Dr
Affiliation City: City Of Industry
Affiliation State: CA
Affiliation Zip: 91745
Affiliation Phone: ,

Affiliation Type Desc: Identification Signer
Entity Name: Anthony Simmons
Entity Title: General Manager
Affiliation Phone: ,

Affiliation Type Desc: Operator
Entity Name: Cosmos Food Co., Inc.
Affiliation Phone: (323) 221-9142,

Affiliation Type Desc: Property Owner
Entity Name: david kim
Affiliation Address: 16015 Phoenix Dr
Affiliation City: City Of Industry

COSMOS FOOD CO., INC. (Continued) **S117705932**

Affiliation State: CA
Affiliation Country: United States
Affiliation Zip: 91745
Affiliation Phone: (323) 221-9142,

Affiliation Type Desc: CUPA District
Entity Name: Los Angeles County Fire
Affiliation Address: 5825 Rickenbacker Road
Affiliation City: Commerce
Affiliation State: CA
Affiliation Zip: 90040-3027
Affiliation Phone: (323) 890-4000,

Affiliation Type Desc: Document Preparer
Entity Name: Anthony Simmons
Affiliation Phone: ,

Affiliation Type Desc: Parent Corporation
Entity Name: Cosmos Food Co., Inc.
Affiliation Phone: ,

Affiliation Type Desc: Environmental Contact
Entity Name: david kim
Affiliation Address: 16015 Phoenix Dr
Affiliation City: City Of Industry
Affiliation State: CA
Affiliation Zip: 91745
Affiliation Phone: ,

Affiliation Type Desc: Legal Owner
Entity Name: Cosmos Food Co., Inc.
Affiliation Address: 16015 Phoenix Dr
Affiliation City: City Of Industry
Affiliation State: CA
Affiliation Country: United States
Affiliation Zip: 91745
Affiliation Phone: (323) 221-9142,

Name: NATIONAL STEAK PROCESSORS (NSP)
Address: 16015 PHOENIX DR.
City,State,Zip: CITY OF INDUSTRY, CA 91745
Site ID: 870808
CERS ID: T10000015664
CERS Description: Cleanup Program Site

Affiliation:
Affiliation Type Desc: Regional Board Caseworker
Entity Name: WELL INVESTIGATION PROGRAM - LOS ANGELES RWQCB (REGION 4)
Affiliation Address: 320 W. 4TH ST., SUITE 200
Affiliation City: LOS ANGELES
Affiliation State: CA
Affiliation Phone: ,

Name: COSMOS FOOD CO INC
Address: 16015 PHOENIX DRIVE
City,State,Zip: INDUSTRY, CA 91745

COSMOS FOOD CO., INC. (Continued) **S117705932**

Site ID: 529871
CERS ID: 862285
CERS Description: Industrial Facility Storm Water

Violations:
Site ID: 529871
Site Name: Cosmos Food Co Inc
Violation Date: 05-12-2021
Citation: 2014-0057-DWQ - Industrial General Permit
Violation Description: SW - Failure to meet NEC criteria
Violation Notes: failure to meet NEC
Violation Division: Water Boards
Violation Program: INDSTW
Violation Source: SMARTS,

Evaluation:
Eval General Type: Compliance Evaluation Inspection
Eval Date: 05-12-2021
Violations Found: Yes
Eval Type: Industrial Storm Water Compliance Evaluation
Eval Notes: Based on inspection findings the facility s repair activities and storage procedures do not meet the NEC requirement of maintaining a permanent condition of no exposure. Between June 9, 2021 and July 12, 2021, Mr. Simmons emailed me information about procedural and removal of outdoor maintenance and exposed wastes to meet NEC requirements. Review of the changes were made to determine the NEC requirements were met. See attached correspondence/photos.
Eval Division: Water Boards
Eval Program: INDSTW
Eval Source: SMARTS,

Affiliation:
Affiliation Type Desc: Owner/Operator
Entity Name: Cosmos Food Co Inc
Entity Title: Operator
Affiliation Address: 16015 Phoenix Drive
Affiliation City: Industry
Affiliation State: CA
Affiliation Zip: 91745
Affiliation Phone: ,

R188 **FERRO UNION** **CPS-SLIC** **U001569677**
North **16049 STEPHENS ST** **HIST UST** **N/A**
1/4-1/2 **CITY OF INDUSTRY, CA 91745** **EMI**
0.325 mi. **WIP**
1714 ft. **Site 2 of 2 in cluster R** **CERS**

Relative: **Lower**
Actual: **334 ft.**

CPS-SLIC:
Name: CALIFORNIA STEEL & TUBE
Address: 16049 STEPHENS ST.
City,State,Zip: CITY OF INDUSTRY, CA 91745
Region: STATE
Facility Status: **Open - Inactive**
Status Date: 06/08/2022
Global Id: SL603798657
Lead Agency: LOS ANGELES RWQCB (REGION 4)

FERRO UNION (Continued) **U001569677**

Latitude:	34.01455
Longitude:	-117.952127
Case Type:	Cleanup Program Site
RB Case Number:	105.0057
Potential Media Affected:	Aquifer used for drinking water supply
EPA Region:	9
Coordinate Source:	Manual Entry on Screens
Cuf Case:	NO
Begin Date:	12/09/1987
Leak Reported Date:	01/02/1965
CA Water Watershed Name:	San Gabriel River - Upper San Gabriel (405.20)
Dwr Groundwater Subbasin Name:	San Gabriel Valley (4-013)
CA Enviroscreen 3 Score:	86-90%
CA Enviroscreen 4 Score:	90-95%
Military DOD Site:	No
RWQCB Region:	LOS ANGELES RWQCB (REGION 4)

Click here to access the California GeoTracker records for this facility:

HIST UST:

Name:	CALIFORNIA STEEL & TUBE
Address:	16049 STEPHENS ST
City,State,Zip:	CITY OF INDUSTRY, CA 91745
Region:	STATE
Facility ID:	00000017030
Facility Type:	Other
Other Type:	STEEL TUBING MFG.
Contact Name:	DICK DICKSON
Telephone:	8189685511
Owner Name:	CALIFORNIA STEEL & TUBE
Owner Address:	16049 STEPHENS STREET
Owner City,St,Zip:	CITY OF INDUSTRY, CA 91745
Total Tanks:	0002
Tank Num:	001
Container Num:	1
Year Installed:	1969
Tank Capacity:	00006000
Tank Used for:	PRODUCT
Type of Fuel:	DIESEL
Leak Detection:	Visual, Stock Inventor
Tank Num:	002
Container Num:	2
Year Installed:	1969
Tank Capacity:	00008000
Tank Used for:	PRODUCT
Type of Fuel:	UNLEADED
Leak Detection:	Visual, Stock Inventor

EMI:

Name:	FERRO UNION
Address:	16049 STEPHENS ST
City,State,Zip:	CITY OF INDUSTRY, CA 91745
Year:	2002
County Code:	19

FERRO UNION (Continued) **U001569677**

Air Basin:	SC
Facility ID:	71816
Air District Name:	SC
SIC Code:	3317
Air District Name:	SOUTH COAST AQMD
Total Organic Hydrocarbon Gases Tons/Yr:	1
Reactive Organic Gases Tons/Yr:	1
Carbon Monoxide Emissions Tons/Yr:	0
NOX - Oxides of Nitrogen Tons/Yr:	0
SOX - Oxides of Sulphur Tons/Yr:	0
Particulate Matter Tons/Yr:	0
Part. Matter 10 Micrometers and Smllr Tons/Yr:	0

Name:	FERRO UNION
Address:	16049 STEPHENS ST
City,State,Zip:	CITY OF INDUSTRY, CA 91745
Year:	2003
County Code:	19
Air Basin:	SC
Facility ID:	71816
Air District Name:	SC
SIC Code:	3317
Air District Name:	SOUTH COAST AQMD
Total Organic Hydrocarbon Gases Tons/Yr:	1
Reactive Organic Gases Tons/Yr:	1
Carbon Monoxide Emissions Tons/Yr:	0
NOX - Oxides of Nitrogen Tons/Yr:	0
SOX - Oxides of Sulphur Tons/Yr:	0
Particulate Matter Tons/Yr:	0
Part. Matter 10 Micrometers and Smllr Tons/Yr:	0

Name:	FERRO UNION
Address:	16049 STEPHENS ST
City,State,Zip:	CITY OF INDUSTRY, CA 91745
Year:	2004
County Code:	19
Air Basin:	SC
Facility ID:	71816
Air District Name:	SC
SIC Code:	3317
Air District Name:	SOUTH COAST AQMD
Total Organic Hydrocarbon Gases Tons/Yr:	0.80201
Reactive Organic Gases Tons/Yr:	0.7
Carbon Monoxide Emissions Tons/Yr:	0.00403
NOX - Oxides of Nitrogen Tons/Yr:	0.0149
SOX - Oxides of Sulphur Tons/Yr:	0.0000954
Particulate Matter Tons/Yr:	0.000862
Part. Matter 10 Micrometers and Smllr Tons/Yr:	0

Name:	FERRO UNION
Address:	16049 STEPHENS ST
City,State,Zip:	CITY OF INDUSTRY, CA 91745
Year:	2006
County Code:	19
Air Basin:	SC
Facility ID:	71816
Air District Name:	SC

FERRO UNION (Continued) **U001569677**

SIC Code:	3317
Air District Name:	SOUTH COAST AQMD
Total Organic Hydrocarbon Gases Tons/Yr:	.0904341393965034712
Reactive Organic Gases Tons/Yr:	.088
Carbon Monoxide Emissions Tons/Yr:	.007
NOX - Oxides of Nitrogen Tons/Yr:	.025
SOX - Oxides of Sulphur Tons/Yr:	0
Particulate Matter Tons/Yr:	.001
Part. Matter 10 Micrometers and Smllr Tons/Yr:	.00095

Name:	FERRO UNION
Address:	16049 STEPHENS ST
City,State,Zip:	CITY OF INDUSTRY, CA 91745
Year:	2007
County Code:	19
Air Basin:	SC
Facility ID:	71816
Air District Name:	SC
SIC Code:	3317
Air District Name:	SOUTH COAST AQMD
Total Organic Hydrocarbon Gases Tons/Yr:	.0904341393965034712
Reactive Organic Gases Tons/Yr:	.088
Carbon Monoxide Emissions Tons/Yr:	.007
NOX - Oxides of Nitrogen Tons/Yr:	.025
SOX - Oxides of Sulphur Tons/Yr:	0
Particulate Matter Tons/Yr:	.001
Part. Matter 10 Micrometers and Smllr Tons/Yr:	.00095

Name:	FERRO UNION
Address:	16049 STEPHENS ST
City,State,Zip:	CITY OF INDUSTRY, CA 91745
Year:	2008
County Code:	19
Air Basin:	SC
Facility ID:	71816
Air District Name:	SC
SIC Code:	3317
Air District Name:	SOUTH COAST AQMD
Total Organic Hydrocarbon Gases Tons/Yr:	4.456959361039779819
Reactive Organic Gases Tons/Yr:	4.401295
Carbon Monoxide Emissions Tons/Yr:	.006475
NOX - Oxides of Nitrogen Tons/Yr:	.02
SOX - Oxides of Sulphur Tons/Yr:	.000111
Particulate Matter Tons/Yr:	.0013875
Part. Matter 10 Micrometers and Smllr Tons/Yr:	.001318125

WIP:

Name:	CALIFORNIA STEEL & TUBE
Address:	16049 Stephens St
City,State,Zip:	CITY OF INDUSTRY (CORPORATE NAME INDUSTRY), CA 91745
Region:	4
File Number:	105.0057
File Status:	**Active**
Staff:	ACASTANE
Facility Suite:	Not reported

FERRO UNION (Continued) **U001569677**

CERS:
Name: CALIFORNIA STEEL & TUBE
Address: 16049 STEPHENS ST.
City,State,Zip: CITY OF INDUSTRY, CA 91745
Site ID: 863937
CERS ID: SL603798657
CERS Description: Cleanup Program Site

Affiliation:
Affiliation Type Desc: Regional Board Caseworker
Entity Name: RYAN VITUG - LOS ANGELES RWQCB (REGION 4)
Affiliation Address: 320 West 4th St.
Affiliation City: LOS ANGELES
Affiliation State: CA
Affiliation Phone: 2135766663,

---

189 **L & A JUICE CO INC** **CPS-SLIC** **S106764872**
NNE **16195 STEPHENS ST** **EMI** **N/A**
1/4-1/2 **CITY OF INDUSTRY, CA 91745** **WIP**
0.339 mi.
1792 ft.

Relative:
Lower

Actual:
340 ft.

CPS-SLIC:
Name: L & A JUICE COMPANY
Address: 16195 STEPHENS ST.
City,State,Zip: CITY OF INDUSTRY, CA 91744
Region: STATE
Facility Status: **Completed - Case Closed**
Status Date: 01/30/1997
Global Id: T10000015631
Lead Agency: LOS ANGELES RWQCB (REGION 4)
Latitude: 34.01344
Longitude: -117.94924
Case Type: Cleanup Program Site
Case Worker: WIP
RB Case Number: 105.0147
EPA Region: 9
Cuf Case: NO
Begin Date: 01/01/1985
No Further Action Date: 01/30/1997
CA Water Watershed Name: San Gabriel River - Upper San Gabriel (405.20)
Dwr Groundwater Subbasin Name: San Gabriel Valley (4-013)
CA Enviroscreen 3 Score: 86-90%
CA Enviroscreen 4 Score: 90-95%
Military DOD Site: No
RWQCB Region: LOS ANGELES RWQCB (REGION 4)

Click here to access the California GeoTracker records for this facility:

EMI:
Name: L & A JUICE CO INC
Address: 16195 STEPHENS ST
City,State,Zip: CITY OF INDUSTRY, CA 91745
Year: 2002
County Code: 19
Air Basin: SC

L & A JUICE CO INC (Continued) **S106764872**

Facility ID:	70913
Air District Name:	SC
SIC Code:	2033
Air District Name:	SOUTH COAST AQMD
Total Organic Hydrocarbon Gases Tons/Yr:	1
Reactive Organic Gases Tons/Yr:	0
Carbon Monoxide Emissions Tons/Yr:	4
NOX - Oxides of Nitrogen Tons/Yr:	1
SOX - Oxides of Sulphur Tons/Yr:	0
Particulate Matter Tons/Yr:	0
Part. Matter 10 Micrometers and Smllr Tons/Yr:	0

Name:	L & A JUICE CO INC
Address:	16195 STEPHENS ST
City,State,Zip:	CITY OF INDUSTRY, CA 91745
Year:	2003
County Code:	19
Air Basin:	SC
Facility ID:	70913
Air District Name:	SC
SIC Code:	2033
Air District Name:	SOUTH COAST AQMD
Total Organic Hydrocarbon Gases Tons/Yr:	1
Reactive Organic Gases Tons/Yr:	0
Carbon Monoxide Emissions Tons/Yr:	4
NOX - Oxides of Nitrogen Tons/Yr:	1
SOX - Oxides of Sulphur Tons/Yr:	0
Particulate Matter Tons/Yr:	0
Part. Matter 10 Micrometers and Smllr Tons/Yr:	0

Name:	L & A JUICE CO INC
Address:	16195 STEPHENS ST
City,State,Zip:	CITY OF INDUSTRY, CA 91745
Year:	2004
County Code:	19
Air Basin:	SC
Facility ID:	70913
Air District Name:	SC
SIC Code:	2033
Air District Name:	SOUTH COAST AQMD
Total Organic Hydrocarbon Gases Tons/Yr:	0.549
Reactive Organic Gases Tons/Yr:	0.23
Carbon Monoxide Emissions Tons/Yr:	3.54
NOX - Oxides of Nitrogen Tons/Yr:	1.07
SOX - Oxides of Sulphur Tons/Yr:	0.0253
Particulate Matter Tons/Yr:	0.32
Part. Matter 10 Micrometers and Smllr Tons/Yr:	0.32

Name:	LANGER JUICE COMPANY, INC.
Address:	16195 STEPHENS ST
City,State,Zip:	CITY OF INDUSTRY, CA
Year:	2005
County Code:	19
Air Basin:	SC
Facility ID:	70913
Air District Name:	SC
SIC Code:	2033

L & A JUICE CO INC (Continued) **S106764872**

Air District Name:	SOUTH COAST AQMD
Total Organic Hydrocarbon Gases Tons/Yr:	.3026
Reactive Organic Gases Tons/Yr:	.10638804
Carbon Monoxide Emissions Tons/Yr:	4.617
NOX - Oxides of Nitrogen Tons/Yr:	1.42
SOX - Oxides of Sulphur Tons/Yr:	.03295
Particulate Matter Tons/Yr:	.4183
Part. Matter 10 Micrometers and Smllr Tons/Yr:	.4177642

Name:	LANGER JUICE COMPANY, INC.
Address:	16195 STEPHENS ST
City,State,Zip:	CITY OF INDUSTRY, CA
Year:	2006
County Code:	19
Air Basin:	SC
Facility ID:	70913
Air District Name:	SC
SIC Code:	2033
Air District Name:	SOUTH COAST AQMD
Total Organic Hydrocarbon Gases Tons/Yr:	18.83527671558896972
Reactive Organic Gases Tons/Yr:	1.89
Carbon Monoxide Emissions Tons/Yr:	3.329
NOX - Oxides of Nitrogen Tons/Yr:	.479
SOX - Oxides of Sulphur Tons/Yr:	.031
Particulate Matter Tons/Yr:	.297
Part. Matter 10 Micrometers and Smllr Tons/Yr:	.297

Name:	LANGER JUICE COMPANY, INC.
Address:	16195 STEPHENS ST
City,State,Zip:	CITY OF INDUSTRY, CA 91745
Year:	2007
County Code:	19
Air Basin:	SC
Facility ID:	70913
Air District Name:	SC
SIC Code:	2033
Air District Name:	SOUTH COAST AQMD
Total Organic Hydrocarbon Gases Tons/Yr:	18.83527671558896972
Reactive Organic Gases Tons/Yr:	1.89
Carbon Monoxide Emissions Tons/Yr:	3.329
NOX - Oxides of Nitrogen Tons/Yr:	.479
SOX - Oxides of Sulphur Tons/Yr:	.031
Particulate Matter Tons/Yr:	.297
Part. Matter 10 Micrometers and Smllr Tons/Yr:	.297

Name:	LANGER JUICE COMPANY, INC.
Address:	16195 STEPHENS ST
City,State,Zip:	CITY OF INDUSTRY, CA 91745
Year:	2008
County Code:	19
Air Basin:	SC
Facility ID:	70913
Air District Name:	SC
SIC Code:	2033
Air District Name:	SOUTH COAST AQMD
Total Organic Hydrocarbon Gases Tons/Yr:	9.430595391235033330
Reactive Organic Gases Tons/Yr:	1.05

L & A JUICE CO INC (Continued) **S106764872**

Carbon Monoxide Emissions Tons/Yr:	3.83
NOX - Oxides of Nitrogen Tons/Yr:	.31
SOX - Oxides of Sulphur Tons/Yr:	.024059
Particulate Matter Tons/Yr:	.34
Part. Matter 10 Micrometers and Smllr Tons/Yr:	.34

Name:	LANGER JUICE COMPANY, INC.
Address:	16195 STEPHENS ST
City,State,Zip:	CITY OF INDUSTRY, CA 91745
Year:	2013
County Code:	19
Air Basin:	SC
Facility ID:	70913
Air District Name:	SC
SIC Code:	2033
Air District Name:	SOUTH COAST AQMD
Total Organic Hydrocarbon Gases Tons/Yr:	0.41105569762
Reactive Organic Gases Tons/Yr:	0.173526
Carbon Monoxide Emissions Tons/Yr:	2.65021
NOX - Oxides of Nitrogen Tons/Yr:	0.09958
SOX - Oxides of Sulphur Tons/Yr:	0.01893003
Particulate Matter Tons/Yr:	0.2397805
Part. Matter 10 Micrometers and Smllr Tons/Yr:	0.239780497

WIP:

Name:	L & A JUICE COMPANY
Address:	16195 Stephens St
City,State,Zip:	CITY OF INDUSTRY (CORPORATE NAME INDUSTRY), CA 91744
Region:	4
File Number:	105.0147
File Status:	**Historical**
Staff:	WLIU
Facility Suite:	Not reported

190
WNW
1/4-1/2
0.340 mi.
1797 ft.

COMMERCIAL CHAIR COMPANY
16000 PHOENIX DR.
CITY OF INDUSTRY, CA 91745

CPS-SLIC **S113052318**
HWTS **N/A**
HAZNET

Relative:
Lower

Actual:
333 ft.

CPS-SLIC:

Name:	COMMERCIAL CHAIR COMPANY
Address:	16000 PHOENIX DR.
City,State,Zip:	CITY OF INDUSTRY, CA 91745
Region:	STATE
Facility Status:	**Completed - Case Closed**
Status Date:	05/29/1997
Global Id:	T10000015557
Lead Agency:	LOS ANGELES RWQCB (REGION 4)
Latitude:	34.0118
Longitude:	-117.9577
Case Type:	Cleanup Program Site
Case Worker:	WIP
RB Case Number:	105.0064
EPA Region:	9
Cuf Case:	NO
Begin Date:	01/01/1985

COMMERCIAL CHAIR COMPANY (Continued) **S113052318**

No Further Action Date:	05/29/1997
CA Water Watershed Name:	San Gabriel River - Upper San Gabriel (405.20)
Dwr Groundwater Subbasin Name:	San Gabriel Valley (4-013)
CA Enviroscreen 3 Score:	86-90%
CA Enviroscreen 4 Score:	90-95%
Military DOD Site:	No
RWQCB Region:	LOS ANGELES RWQCB (REGION 4)

Click here to access the California GeoTracker records for this facility:

HWTS:

Name:	JSJ CORPORATION DBA SUPERIOR CHAIR
Address:	16000 PHOENIX DR
City,State,Zip:	CITY OF INDUSTRY, CA 91745
EPA ID:	CAL000079556
Inactive Date:	06/30/2000
Create Date:	07/15/1993
Mailing Address:	16000 PHOENIX DR
Mailing City,State,Zip:	CITY OF INDUSTRY, CA 917451623
Owner Name:	JSJ CORP
Owner Address:	700 ROBBINS RD
Owner City,State,Zip:	GRAND HAVEN, MI 494172651
Contact Name:	RIC GULARTE
Contact Address:	INACTIVE PER VQ00 - BMI
City,State,Zip:	CITY OF INDUSTRY, CA 917451623
Facility Status:	Inactive
Facility Type:	PERMANENT
Category:	STATE
Latitude:	34.011955
Longitude:	-117.957395

HAZNET:

Name:	JSJ CORPORATION DBA SUPERIOR CHAIR
Address:	16000 PHOENIX DR
City,State,Zip:	CITY OF INDUSTRY, CA 917450000
Contact:	RIC GULARTE
Telephone:	6269680444
Mailing Address:	16000 PHOENIX DR
Year:	1999
Gepaid:	CAL000079556
TSD EPA ID:	CAD982444481
CA Waste Code:	281 - Adhesives
Disposal Method:	R01 - Recycler
Tons:	0.6255
Year:	1999
Gepaid:	CAL000079556
TSD EPA ID:	CAD982444481
CA Waste Code:	352 - Other organic solids
Disposal Method:	R01 - Recycler
Tons:	0.3125
Year:	1999
Gepaid:	CAL000079556
TSD EPA ID:	CAD028409019

COMMERCIAL CHAIR COMPANY (Continued) **S113052318**

CA Waste Code:	551 - Laboratory waste chemicals
Disposal Method:	H01 - Transfer Station
Tons:	0.11
Year:	1999
Gepaid:	CAL000079556
TSD EPA ID:	CAD028409019
CA Waste Code:	214 - Unspecified solvent mixture
Disposal Method:	H01 - Transfer Station
Tons:	0.238
Year:	1998
Gepaid:	CAL000079556
TSD EPA ID:	CAD008302903
CA Waste Code:	-
Disposal Method:	R01 - Recycler
Tons:	0
Year:	1998
Gepaid:	CAL000079556
TSD EPA ID:	CAD982444481
CA Waste Code:	352 - Other organic solids
Disposal Method:	H01 - Transfer Station
Tons:	0.1
Year:	1998
Gepaid:	CAL000079556
TSD EPA ID:	CAD008302903
CA Waste Code:	214 - Unspecified solvent mixture
Disposal Method:	-
Tons:	0.198
Year:	1998
Gepaid:	CAL000079556
TSD EPA ID:	CAD982444481
CA Waste Code:	331 - Off-specification, aged or surplus organics
Disposal Method:	H01 - Transfer Station
Tons:	0.075
Year:	1994
Gepaid:	CAL000079556
TSD EPA ID:	CAD000088252
CA Waste Code:	351 - Organic solids with halogens
Disposal Method:	-
Tons:	1.5
Year:	1994
Gepaid:	CAL000079556
TSD EPA ID:	CAD000088252
CA Waste Code:	351 - Organic solids with halogens
Disposal Method:	H01 - Transfer Station
Tons:	1.75

Click this hyperlink while viewing on your computer to access
4 additional CA HAZNET: record(s) in the EDR Site Report.

COMMERCIAL CHAIR COMPANY (Continued) **S113052318**

Additional Information:

Year:	1999
Gen EPA ID:	CAL000079556
Shipment Date:	19990902
Creation Date:	11/16/1999 0:00:00
Receipt Date:	19990908
Manifest ID:	98269236
Trans EPA ID:	CAD982413262
TSDF EPA ID:	CAD982444481
TSDF Alt EPA ID:	CAD982444481
Waste Code Description:	352 - Other organic solids
Meth Code:	R01 - Recycler
Quantity Tons:	0.075
Waste Quantity:	150
Quantity Unit:	P
Shipment Date:	19990902
Creation Date:	11/16/1999 0:00:00
Receipt Date:	19990908
Manifest ID:	98269236
Trans EPA ID:	CAD982413262
TSDF EPA ID:	CAD982444481
TSDF Alt EPA ID:	CAD982444481
Waste Code Description:	281 - Adhesives
Meth Code:	R01 - Recycler
Quantity Tons:	0.6255
Waste Quantity:	150
Quantity Unit:	G
Shipment Date:	19990902
Creation Date:	11/16/1999 0:00:00
Receipt Date:	19990908
Manifest ID:	98269236
Trans EPA ID:	CAD982413262
TSDF EPA ID:	CAD982444481
TSDF Alt EPA ID:	CAD982444481
Waste Code Description:	352 - Other organic solids
Meth Code:	R01 - Recycler
Quantity Tons:	0.0375
Waste Quantity:	75
Quantity Unit:	P
Shipment Date:	19990902
Creation Date:	11/19/1999 0:00:00
Receipt Date:	19990915
Manifest ID:	96725039
Trans EPA ID:	CAD982413262
TSDF EPA ID:	CAD028409019
TSDF Alt EPA ID:	CAD028409019
Waste Code Description:	214 - Unspecified solvent mixture
RCRA Code:	D001
Meth Code:	H01 - Transfer Station
Quantity Tons:	0.04
Waste Quantity:	80
Quantity Unit:	P

COMMERCIAL CHAIR COMPANY (Continued) **S113052318**

Shipment Date:	19990902
Creation Date:	11/19/1999 0:00:00
Receipt Date:	19990915
Manifest ID:	96725039
Trans EPA ID:	CAD982413262
TSDF EPA ID:	CAD028409019
TSDF Alt EPA ID:	CAD028409019
Waste Code Description:	214 - Unspecified solvent mixture
RCRA Code:	D001
Meth Code:	H01 - Transfer Station
Quantity Tons:	0.198
Waste Quantity:	55
Quantity Unit:	G

Shipment Date:	19990902
Creation Date:	11/19/1999 0:00:00
Receipt Date:	19990915
Manifest ID:	96725039
Trans EPA ID:	CAD982413262
TSDF EPA ID:	CAD028409019
TSDF Alt EPA ID:	CAD028409019
Waste Code Description:	551 - Laboratory waste chemicals 561 Detergent and soap
RCRA Code:	D001
Meth Code:	H01 - Transfer Station
Quantity Tons:	0.01
Waste Quantity:	20
Quantity Unit:	P

Shipment Date:	19990902
Creation Date:	11/19/1999 0:00:00
Receipt Date:	19990915
Manifest ID:	96725039
Trans EPA ID:	CAD982413262
TSDF EPA ID:	CAD028409019
TSDF Alt EPA ID:	CAD028409019
Waste Code Description:	551 - Laboratory waste chemicals 561 Detergent and soap
RCRA Code:	D002
Meth Code:	H01 - Transfer Station
Quantity Tons:	0.1
Waste Quantity:	200
Quantity Unit:	P

Shipment Date:	19990902
Creation Date:	11/16/1999 0:00:00
Receipt Date:	19990908
Manifest ID:	98269236
Trans EPA ID:	CAD982413262
TSDF EPA ID:	CAD982444481
TSDF Alt EPA ID:	CAD982444481
Waste Code Description:	352 - Other organic solids
Meth Code:	R01 - Recycler
Quantity Tons:	0.2
Waste Quantity:	400
Quantity Unit:	P

Additional Information:

Year:	1998

COMMERCIAL CHAIR COMPANY (Continued) **S113052318**

Gen EPA ID:	CAL000079556
Shipment Date:	19980421
Creation Date:	8/3/1998 0:00:00
Receipt Date:	19980521
Manifest ID:	95332842
Trans EPA ID:	CAD982413262
TSDF EPA ID:	CAD008302903
TSDF Alt EPA ID:	CAD008302903
Waste Code Description:	- Not reported
Meth Code:	R01 - Recycler
Quantity Tons:	0
Waste Quantity:	0
Shipment Date:	19980421
Creation Date:	6/26/1998 0:00:00
Receipt Date:	19980424
Manifest ID:	95332958
Trans EPA ID:	CAD982413262
TSDF EPA ID:	CAD982444481
TSDF Alt EPA ID:	CAD982444481
Waste Code Description:	352 - Other organic solids
Meth Code:	H01 - Transfer Station
Quantity Tons:	0.1
Waste Quantity:	200
Quantity Unit:	P
Shipment Date:	19980421
Creation Date:	6/26/1998 0:00:00
Receipt Date:	19980424
Manifest ID:	95332958
Trans EPA ID:	CAD982413262
TSDF EPA ID:	CAD982444481
TSDF Alt EPA ID:	CAD982444481
Waste Code Description:	331 - Off-specification, aged, or surplus organics
Meth Code:	H01 - Transfer Station
Quantity Tons:	0.075
Waste Quantity:	150
Quantity Unit:	P
Shipment Date:	19980421
Creation Date:	8/3/1998 0:00:00
Receipt Date:	19980521
Manifest ID:	95332842
Trans EPA ID:	CAD982413262
TSDF EPA ID:	CAD008302903
TSDF Alt EPA ID:	CAD008302903
Waste Code Description:	214 - Unspecified solvent mixture
RCRA Code:	D001
Meth Code:	- Not reported
Quantity Tons:	0.198
Waste Quantity:	55
Quantity Unit:	G

Additional Information:

Year:	1994
Gen EPA ID:	CAL000079556

COMMERCIAL CHAIR COMPANY (Continued) **S113052318**

Shipment Date:	19941107
Creation Date:	3/28/1996 0:00:00
Receipt Date:	19941108
Manifest ID:	93751872
Trans EPA ID:	CAD981376213
TSDF EPA ID:	CAD000088252
Waste Code Description:	351 - Organic solids with halogens
RCRA Code:	F002
Meth Code:	H01 - Transfer Station
Quantity Tons:	0.45
Waste Quantity:	900
Quantity Unit:	P

Shipment Date:	19941107
Creation Date:	3/28/1996 0:00:00
Receipt Date:	19941108
Manifest ID:	93751872
Trans EPA ID:	CAD981376213
TSDF EPA ID:	CAD000088252
Waste Code Description:	343 - Unspecified organic liquid mixture
RCRA Code:	D001
Meth Code:	H01 - Transfer Station
Quantity Tons:	0.561
Waste Quantity:	165
Quantity Unit:	G

Shipment Date:	19941107
Creation Date:	3/28/1996 0:00:00
Receipt Date:	19941108
Manifest ID:	93751872
Trans EPA ID:	CAD981376213
TSDF EPA ID:	CAD000088252
Waste Code Description:	351 - Organic solids with halogens
RCRA Code:	F002
Meth Code:	H01 - Transfer Station
Quantity Tons:	0.2
Waste Quantity:	400
Quantity Unit:	P

Shipment Date:	19940818
Creation Date:	3/26/1996 0:00:00
Receipt Date:	19940818
Manifest ID:	93751696
Trans EPA ID:	CAD981376213
TSDF EPA ID:	CAD000088252
Waste Code Description:	351 - Organic solids with halogens
RCRA Code:	F002
Meth Code:	H01 - Transfer Station
Quantity Tons:	0.8
Waste Quantity:	1600
Quantity Unit:	P

Shipment Date:	19940818
Creation Date:	3/26/1996 0:00:00
Receipt Date:	19940818
Manifest ID:	93751696
Trans EPA ID:	CAD981376213

COMMERCIAL CHAIR COMPANY (Continued) **S113052318**

TSDF EPA ID: CAD000088252
Waste Code Description: 351 - Organic solids with halogens
RCRA Code: F002
Meth Code: H01 - Transfer Station
Quantity Tons: 0.3
Waste Quantity: 600
Quantity Unit: P

Shipment Date: 19940818
Creation Date: 3/26/1996 0:00:00
Receipt Date: 19940818
Manifest ID: 93751696
Trans EPA ID: CAD981376213
TSDF EPA ID: CAD000088252
Waste Code Description: 343 - Unspecified organic liquid mixture
RCRA Code: D001
Meth Code: H01 - Transfer Station
Quantity Tons: 0.187
Waste Quantity: 55
Quantity Unit: G

Shipment Date: 19940415
Creation Date: 3/25/1996 0:00:00
Manifest ID: 93378176
Trans EPA ID: CAD981376213
TSDF EPA ID: CAD000088252
Waste Code Description: 351 - Organic solids with halogens
RCRA Code: F002
Meth Code: - Not reported
Quantity Tons: 1.5
Waste Quantity: 3000
Quantity Unit: P

Additional Information:
Year: 1993
Gen EPA ID: CAL000079556

Shipment Date: 19931111
Creation Date: 9/14/1995 0:00:00
Receipt Date: 19931111
Manifest ID: 93198970
Trans EPA ID: CAD981376213
TSDF EPA ID: CAD089446710
Waste Code Description: 214 - Unspecified solvent mixture
RCRA Code: F002
Meth Code: R01 - Recycler
Quantity Tons: 0.125
Waste Quantity: 250
Quantity Unit: P

Shipment Date: 19931111
Creation Date: 9/14/1995 0:00:00
Receipt Date: 19931111
Manifest ID: 93198970
Trans EPA ID: CAD981376213
TSDF EPA ID: CAD089446710
Waste Code Description: 214 - Unspecified solvent mixture

COMMERCIAL CHAIR COMPANY (Continued) **S113052318**

RCRA Code:	D001
Meth Code:	R01 - Recycler
Quantity Tons:	0.342
Waste Quantity:	95
Quantity Unit:	G
Shipment Date:	19930920
Creation Date:	9/12/1995 0:00:00
Manifest ID:	93198844
Trans EPA ID:	CAD981376213
TSDF EPA ID:	CAD089446710
Waste Code Description:	214 - Unspecified solvent mixture
RCRA Code:	F002
Meth Code:	- Not reported
Quantity Tons:	0.5
Waste Quantity:	1000
Quantity Unit:	P
Shipment Date:	19930401
Creation Date:	9/6/1995 0:00:00
Receipt Date:	19930401
Manifest ID:	90715369
Trans EPA ID:	CAD983615287
TSDF EPA ID:	CAD089446710
Waste Code Description:	214 - Unspecified solvent mixture
RCRA Code:	F002
Meth Code:	R01 - Recycler
Quantity Tons:	0.198
Waste Quantity:	55
Quantity Unit:	G
Shipment Date:	19930401
Creation Date:	9/6/1995 0:00:00
Receipt Date:	19930401
Manifest ID:	90715369
Trans EPA ID:	CAD983615287
TSDF EPA ID:	CAD089446710
Waste Code Description:	214 - Unspecified solvent mixture
RCRA Code:	F002
Meth Code:	R01 - Recycler
Quantity Tons:	0.1825
Waste Quantity:	365
Quantity Unit:	P

S191 **STOODY COMPANY** **CPS-SLIC** **S105034992**
ESE **16425 E. GALE AVE.** **EMI** **N/A**
1/4-1/2 **CITY OF INDUSTRY, CA 91745** **CERS**
0.345 mi.
1822 ft. **Site 1 of 2 in cluster S**

Relative: **Higher**
Actual: **369 ft.**

CPS-SLIC:

Name:	STOODY COMPANY
Address:	16425 E. GALE AVE.
City,State,Zip:	CITY OF INDUSTRY, CA 91745
Region:	STATE
Facility Status:	**Completed - Case Closed**
Status Date:	01/31/1995
Global Id:	T10000015726

STOODY COMPANY (Continued) **S105034992**

Lead Agency:	LOS ANGELES RWQCB (REGION 4)
Latitude:	34.00722
Longitude:	-117.9465
Case Type:	Cleanup Program Site
Case Worker:	WIP
RB Case Number:	105.0263
EPA Region:	9
Coordinate Source:	Manual Entry on Screens
Cuf Case:	NO
Begin Date:	01/01/1985
No Further Action Date:	01/31/1995
CA Water Watershed Name:	San Gabriel River - Upper San Gabriel (405.20)
Dwr Groundwater Subbasin Name:	San Gabriel Valley (4-013)
CA Enviroscreen 3 Score:	86-90%
CA Enviroscreen 4 Score:	90-95%
Military DOD Site:	No
RWQCB Region:	LOS ANGELES RWQCB (REGION 4)

Click here to access the California GeoTracker records for this facility:

EMI:

Name:	STOODY CO
Address:	16425 E GALE AVE
City,State,Zip:	INDUSTRY, CA 91745
Year:	1990
County Code:	19
Air Basin:	SC
Facility ID:	4541
Air District Name:	SC
SIC Code:	33
Air District Name:	SOUTH COAST AQMD
Total Organic Hydrocarbon Gases Tons/Yr:	1
Reactive Organic Gases Tons/Yr:	0
Carbon Monoxide Emissions Tons/Yr:	0
NOX - Oxides of Nitrogen Tons/Yr:	0
SOX - Oxides of Sulphur Tons/Yr:	0
Particulate Matter Tons/Yr:	1
Part. Matter 10 Micrometers and Smllr Tons/Yr:	1

CERS:

Name:	STOODY COMPANY
Address:	16425 E. GALE AVE.
City,State,Zip:	CITY OF INDUSTRY, CA 91745
Site ID:	907424
CERS ID:	T10000015726
CERS Description:	Cleanup Program Site

Affiliation:

Affiliation Type Desc:	Regional Board Caseworker
Entity Name:	WELL INVESTIGATION PROGRAM - LOS ANGELES RWQCB (REGION 4)
Affiliation Address:	320 W. 4TH ST., SUITE 200
Affiliation City:	LOS ANGELES
Affiliation State:	CA
Affiliation Phone:	,

S192 **FORMER TTFI, INC.** **CPS-SLIC** **S106484503**
SE **1225 JOHNSON DR** **WIP** **N/A**
1/4-1/2 **CITY OF INDUSTRY (CORPORATE NA, CA 91745** **CERS**
0.368 mi.
1944 ft. **Site 2 of 2 in cluster S**

Relative:
Higher

Actual:
373 ft.

CPS-SLIC:

Name:	FORMER TTFI, INC.
Address:	1225 JOHNSON DR.
City,State,Zip:	CITY OF INDUSTRY, CA 91745
Region:	STATE
Facility Status:	**Completed - Case Closed**
Status Date:	06/10/1998
Global Id:	SL603798681
Lead Agency:	LOS ANGELES RWQCB (REGION 4)
Latitude:	34.005614
Longitude:	-117.947236
Case Type:	Cleanup Program Site
RB Case Number:	105.6254
Potential Media Affected:	Aquifer used for drinking water supply
EPA Region:	9
Coordinate Source:	Manual Entry on Screens
Cuf Case:	NO
Begin Date:	10/23/1996
Leak Reported Date:	01/02/1965
No Further Action Date:	06/10/1998
CA Water Watershed Name:	San Gabriel River - Upper San Gabriel (405.20)
Dwr Groundwater Subbasin Name:	San Gabriel Valley (4-013)
CA Enviroscreen 3 Score:	96-100% (highest scores)
CA Enviroscreen 4 Score:	90-95%
Military DOD Site:	No
RWQCB Region:	LOS ANGELES RWQCB (REGION 4)

Click here to access the California GeoTracker records for this facility:

WIP:

Name:	FORMER TTFI, INC.
Address:	1225 Johnson Dr
City,State,Zip:	CITY OF INDUSTRY (CORPORATE NAME INDUSTRY), CA 91745
Region:	4
File Number:	105.6254
File Status:	**Active**
Staff:	ACASTANE
Facility Suite:	Not reported

CERS:

Name:	FORMER TTFI, INC.
Address:	1225 JOHNSON DR.
City,State,Zip:	CITY OF INDUSTRY, CA 91745
Site ID:	852473
CERS ID:	SL603798681
CERS Description:	Cleanup Program Site

T193 **LILI INTERNATIONAL** **CPS-SLIC** **S106484501**
SE **1245 JOHNSON DR** **WIP** **N/A**
1/4-1/2 **CITY OF INDUSTRY (CORPORATE NA, CA 91745** **CERS**
0.372 mi.
1963 ft. **Site 1 of 2 in cluster T**

Relative:
Higher

Actual:
376 ft.

CPS-SLIC:

Name:	LILI INTERNATIONAL
Address:	1245 JOHNSON DR.
City,State,Zip:	CITY OF INDUSTRY, CA 91745
Region:	STATE
Facility Status:	**Completed - Case Closed**
Status Date:	05/18/2000
Global Id:	SL603798679
Lead Agency:	LOS ANGELES RWQCB (REGION 4)
Latitude:	34.004952
Longitude:	-117.947408
Case Type:	Cleanup Program Site
RB Case Number:	105.6251
Potential Media Affected:	Aquifer used for drinking water supply
EPA Region:	9
Coordinate Source:	Manual Entry on Screens
Cuf Case:	NO
Begin Date:	07/13/1993
Leak Reported Date:	01/02/1965
No Further Action Date:	05/18/2000
CA Water Watershed Name:	San Gabriel River - Upper San Gabriel (405.20)
Dwr Groundwater Subbasin Name:	San Gabriel Valley (4-013)
CA Enviroscreen 3 Score:	96-100% (highest scores)
CA Enviroscreen 4 Score:	90-95%
Military DOD Site:	No
RWQCB Region:	LOS ANGELES RWQCB (REGION 4)

Click here to access the California GeoTracker records for this facility:

WIP:

Name:	LILI INTERNATIONAL
Address:	1245 Johnson Dr
City,State,Zip:	CITY OF INDUSTRY (CORPORATE NAME INDUSTRY), CA 91745
Region:	4
File Number:	105.6251
File Status:	**Active**
Staff:	ACASTANE
Facility Suite:	Not reported

CERS:

Name:	LILI INTERNATIONAL
Address:	1245 JOHNSON DR.
City,State,Zip:	CITY OF INDUSTRY, CA 91745
Site ID:	852402
CERS ID:	SL603798679
CERS Description:	Cleanup Program Site

U194 **TRANE COMPANY** **CPS-SLIC** **S106764958**
SE **16500 E. GALE AVE.** **WIP** **N/A**
1/4-1/2 **CITY OF INDUSTRY, CA 91745**
0.402 mi.
2123 ft. **Site 1 of 4 in cluster U**

Relative:
Higher

Actual:
373 ft.

CPS-SLIC:

Name:	TRANE COMPANY
Address:	16500 E. GALE AVE.
City,State,Zip:	CITY OF INDUSTRY, CA 91745
Region:	STATE
Facility Status:	**Completed - Case Closed**
Status Date:	02/14/1997
Global Id:	T10000015742
Lead Agency:	LOS ANGELES RWQCB (REGION 4)
Latitude:	34.00507
Longitude:	-117.9464
Case Type:	Cleanup Program Site
Case Worker:	WIP
RB Case Number:	105.0281
EPA Region:	9
Cuf Case:	NO
Begin Date:	01/01/1985
No Further Action Date:	02/14/1997
CA Water Watershed Name:	San Gabriel River - Upper San Gabriel (405.20)
Dwr Groundwater Subbasin Name:	San Gabriel Valley (4-013)
CA Enviroscreen 3 Score:	86-90%
CA Enviroscreen 4 Score:	90-95%
Military DOD Site:	No
RWQCB Region:	LOS ANGELES RWQCB (REGION 4)

Click here to access the California GeoTracker records for this facility:

WIP:

Name:	TRANE COMPANY
Address:	16500 E Gale Ave
City,State,Zip:	CITY OF INDUSTRY (CORPORATE NAME INDUSTRY), CA 91745
Region:	4
File Number:	105.0281
File Status:	**Historical**
Staff:	RWANG
Facility Suite:	Not reported

---

195 **WALNUT CREEK ENERGY PARK** **ENVIROSTOR** **S108742423**
East **911 BIXBY DRIVE** **VCP** **N/A**
1/4-1/2 **CITY OF INDUSTRY, CA 91745**
0.412 mi.
2177 ft.

Relative:
Higher

Actual:
356 ft.

ENVIROSTOR:

Name:	WALNUT CREEK ENERGY PARK
Address:	911 BIXBY DRIVE
City,State,Zip:	CITY OF INDUSTRY, CA 91745
Facility ID:	60001428
Status:	No Further Action
Status Date:	01/31/2012
Site Code:	301520
Site Type:	Voluntary Cleanup
Site Type Detailed:	Voluntary Agreement

WALNUT CREEK ENERGY PARK (Continued) **S108742423**

Acres:	11.48
NPL:	NO
Regulatory Agencies:	SMBRP
Lead Agency:	SMBRP
Supervisor:	Javier Hinojosa
Division Branch:	Cleanup Chatsworth
Assembly:	56
Senate:	30
Special Program:	Voluntary Agreement - Standard Voluntary Agreement
Restricted Use:	NO
Site Mgmt Req:	NONE SPECIFIED
Funding:	Responsible Party
Latitude:	34.00848
Longitude:	-117.9448
APN:	8242-013-901
Past Use:	MANUFACTURING - OTHER, UNDERGROUND STORAGE TANKS, TRANSPORTATION - WAREHOUSING
Potential COC:	DDD DDE DDT Endrin Lead Polychlorinated biphenyls (PCBs Tetrachloroethylene (PCE Chromium III
Confirmed COC:	Lead 30006-NO 30007-NO 30008-NO 30010-NO Tetrachloroethylene (PCE Chromium III 30018-NO
Potential Description:	OTH, SOIL, SV
Alias Name:	8242-013-901
Alias Type:	APN
Alias Name:	301520
Alias Type:	Project Code (Site Code)
Alias Name:	60001428
Alias Type:	Envirostor ID Number

Completed Info:

Completed Area Name:	PROJECT WIDE
Completed Document Type:	Phase 1
Completed Date:	05/09/2011
Comments:	Pending information on transformer pad, pesticide sampling and asbestos containing material disposition.
Completed Area Name:	PROJECT WIDE
Completed Document Type:	Cost Recovery Closeout Memo
Completed Date:	10/05/2011
Comments:	CRU Memo sent to CRU on 10/5/2011
Completed Area Name:	PROJECT WIDE
Completed Document Type:	Standard Voluntary Agreement
Completed Date:	03/11/2011
Comments:	VCA Executed
Completed Area Name:	PROJECT WIDE
Completed Document Type:	No Further Action Letter
Completed Date:	08/16/2011
Comments:	NFA issued.
Completed Area Name:	PROJECT WIDE
Completed Document Type:	Fieldwork
Completed Date:	07/11/2011
Comments:	Field work completed. Report with results submitted.
Completed Area Name:	PROJECT WIDE
Completed Document Type:	Site Characterization Report

WALNUT CREEK ENERGY PARK (Continued) **S108742423**

Completed Date: 08/16/2011
Comments: NFA letter issued.

Completed Area Name: PROJECT WIDE
Completed Document Type: Voluntary Cleanup Agreement Termination Notification
Completed Date: 08/19/2011
Comments: Sent VCA end memo

VCP:
Name: WALNUT CREEK ENERGY PARK
Address: 911 BIXBY DRIVE
City,State,Zip: CITY OF INDUSTRY, CA 91745
Facility ID: 60001428
Site Type: Voluntary Cleanup
Site Type Detail: Voluntary Agreement
Site Mgmt. Req.: NONE SPECIFIED
Acres: 11.48
National Priorities List: NO
Cleanup Oversight Agencies: SMBRP
Lead Agency: SMBRP
Lead Agency Description: DTSC - Site Cleanup Program
Supervisor: Javier Hinojosa
Division Branch: Cleanup Chatsworth
Site Code: 301520
Assembly: 56
Senate: 30
Special Programs Code: Voluntary Agreement - Standard Voluntary Agreement
Status: No Further Action
Status Date: 01/31/2012
Restricted Use: NO
Funding: Responsible Party
Lat/Long: 34.00848 / -117.9448
APN: 8242-013-901
Past Use: MANUFACTURING - OTHER, UNDERGROUND STORAGE TANKS, TRANSPORTATION - WAREHOUSING
Potential COC: 30006, 30007, 30008, 30010, 30013, 30018, 30022, 30152
Confirmed COC: 30013,30006-NO,30007-NO,30008-NO,30010-NO,30022,30152,30018-NO
Potential Description: OTH, SOIL, SV
Alias Name: 8242-013-901
Alias Type: APN
Alias Name: 301520
Alias Type: Project Code (Site Code)
Alias Name: 60001428
Alias Type: Envirostor ID Number

Completed Info:
Completed Area Name: PROJECT WIDE
Completed Document Type: Phase 1
Completed Date: 05/09/2011
Comments: Pending information on transformer pad, pesticide sampling and asbestos containing material disposition.

Completed Area Name: PROJECT WIDE
Completed Document Type: Cost Recovery Closeout Memo
Completed Date: 10/05/2011
Comments: CRU Memo sent to CRU on 10/5/2011

WALNUT CREEK ENERGY PARK (Continued) **S108742423**

Completed Area Name:	PROJECT WIDE
Completed Document Type:	Standard Voluntary Agreement
Completed Date:	03/11/2011
Comments:	VCA Executed
Completed Area Name:	PROJECT WIDE
Completed Document Type:	No Further Action Letter
Completed Date:	08/16/2011
Comments:	NFA issued.
Completed Area Name:	PROJECT WIDE
Completed Document Type:	Fieldwork
Completed Date:	07/11/2011
Comments:	Field work completed. Report with results submitted.
Completed Area Name:	PROJECT WIDE
Completed Document Type:	Site Characterization Report
Completed Date:	08/16/2011
Comments:	NFA letter issued.
Completed Area Name:	PROJECT WIDE
Completed Document Type:	Voluntary Cleanup Agreement Termination Notification
Completed Date:	08/19/2011
Comments:	Sent VCA end memo

T196 **A. GEO. DIACK, INC.** **CPS-SLIC** **S106764781**
SE **1250 JOHNSON DR.** **WIP** **N/A**
1/4-1/2 **CITY OF INDUSTRY, CA 91745**
0.413 mi.
2182 ft. **Site 2 of 2 in cluster T**

Relative: **Higher**

Actual: **380 ft.**

CPS-SLIC:

Name:	A. GEO. DIACK, INC.
Address:	1250 JOHNSON DR.
City,State,Zip:	CITY OF INDUSTRY, CA 91745
Region:	STATE
Facility Status:	**Completed - Case Closed**
Status Date:	08/14/1995
Global Id:	T10000015508
Lead Agency:	LOS ANGELES RWQCB (REGION 4)
Latitude:	34.00411
Longitude:	-117.9464
Case Type:	Cleanup Program Site
Case Worker:	WIP
RB Case Number:	105.0002
EPA Region:	9
Cuf Case:	NO
Begin Date:	01/01/1985
No Further Action Date:	08/14/1995
CA Water Watershed Name:	San Gabriel River - Upper San Gabriel (405.20)
Dwr Groundwater Subbasin Name:	San Gabriel Valley (4-013)
CA Enviroscreen 3 Score:	86-90%
CA Enviroscreen 4 Score:	90-95%
Military DOD Site:	No
RWQCB Region:	LOS ANGELES RWQCB (REGION 4)

A. GEO. DIACK, INC. (Continued) **S106764781**

Click here to access the California GeoTracker records for this facility:

WIP:
Name: A. GEO. DIACK, INC.
Address: 1250 Johnson Dr
City,State,Zip: CITY OF INDUSTRY (CORPORATE NAME INDUSTRY), CA 91745
Region: 4
File Number: 105.0002
File Status: Historical
Staff: JCL
Facility Suite: Not reported

V197 **AQUARIUS SYSTEMS AMERICA INC.** **CPS-SLIC** **S106764880**
SE **1315 JOHNSON DR.** **WIP** **N/A**
1/4-1/2 **CITY OF INDUSTRY, CA 91745**
0.419 mi.
2210 ft. **Site 1 of 4 in cluster V**

Relative: Higher
Actual: 384 ft.

CPS-SLIC:

Name:	AQUARIUS SYSTEMS AMERICA INC.
Address:	1315 JOHNSON DR.
City,State,Zip:	CITY OF INDUSTRY, CA 91745
Region:	STATE
Facility Status:	**Completed - Case Closed**
Status Date:	10/17/1996
Global Id:	T10000015639
Lead Agency:	LOS ANGELES RWQCB (REGION 4)
Latitude:	34.00368
Longitude:	-117.9475
Case Type:	Cleanup Program Site
Case Worker:	WIP
RB Case Number:	105.0159
EPA Region:	9
Cuf Case:	NO
Begin Date:	01/01/1985
No Further Action Date:	10/17/1996
CA Water Watershed Name:	San Gabriel River - Upper San Gabriel (405.20)
Dwr Groundwater Subbasin Name:	San Gabriel Valley (4-013)
CA Enviroscreen 3 Score:	86-90%
CA Enviroscreen 4 Score:	90-95%
Military DOD Site:	No
RWQCB Region:	LOS ANGELES RWQCB (REGION 4)

Click here to access the California GeoTracker records for this facility:

WIP:
Name: AQUARIUS SYSTEMS AMERICA INC.
Address: 1315 Johnson Dr
City,State,Zip: CITY OF INDUSTRY (CORPORATE NAME INDUSTRY), CA 91745
Region: 4
File Number: 105.0159
File Status: Historical
Staff: DRASMUSS
Facility Suite: Not reported

U198 **WESTERN SALES NETWORK** **CPS-SLIC** **S106764984**
SE **16520 E. GALE AVE.** **WIP** **N/A**
1/4-1/2 **CITY OF INDUSTRY, CA 91745**
0.432 mi.
2279 ft. **Site 2 of 4 in cluster U**

Relative:
Higher

Actual:
375 ft.

CPS-SLIC:

Name:	WESTERN SALES NETWORK
Address:	16520 E. GALE AVE.
City,State,Zip:	CITY OF INDUSTRY, CA 91745
Region:	STATE
Facility Status:	**Completed - Case Closed**
Status Date:	04/29/1991
Global Id:	T10000015772
Lead Agency:	LOS ANGELES RWQCB (REGION 4)
Latitude:	34.00481
Longitude:	-117.94598
Case Type:	Cleanup Program Site
Case Worker:	WIP
RB Case Number:	105.0328
EPA Region:	9
Cuf Case:	NO
Begin Date:	01/01/1985
No Further Action Date:	04/29/1991
CA Water Watershed Name:	San Gabriel River - Upper San Gabriel (405.20)
Dwr Groundwater Subbasin Name:	San Gabriel Valley (4-013)
CA Enviroscreen 3 Score:	86-90%
CA Enviroscreen 4 Score:	90-95%
Military DOD Site:	No
RWQCB Region:	LOS ANGELES RWQCB (REGION 4)

Click here to access the California GeoTracker records for this facility:

WIP:

Name:	WESTERN SALES NETWORK
Address:	16520 E Gale Ave
City,State,Zip:	CITY OF INDUSTRY (CORPORATE NAME INDUSTRY), CA 91745
Region:	4
File Number:	105.0328
File Status:	**Historical**
Staff:	SY
Facility Suite:	Not reported

V199 **SUPERIOR TOOL** **CPS-SLIC** **S103946678**
SE **1310 JOHNSON DR.** **WIP** **N/A**
1/4-1/2 **CITY OF INDUSTRY, CA 91745**
0.433 mi.
2288 ft. **Site 2 of 4 in cluster V**

Relative:
Higher

Actual:
383 ft.

CPS-SLIC:

Name:	SUPERIOR TOOL
Address:	1310 JOHNSON DR.
City,State,Zip:	CITY OF INDUSTRY, CA 91745
Region:	STATE
Facility Status:	**Completed - Case Closed**
Status Date:	10/17/1996
Global Id:	T10000015531
Lead Agency:	LOS ANGELES RWQCB (REGION 4)
Latitude:	34.00358

SUPERIOR TOOL (Continued) **S103946678**

Longitude:	-117.94645
Case Type:	Cleanup Program Site
Case Worker:	WIP
RB Case Number:	105.0028
EPA Region:	9
Cuf Case:	NO
Begin Date:	01/01/1985
No Further Action Date:	10/17/1996
CA Water Watershed Name:	San Gabriel River - Upper San Gabriel (405.20)
Dwr Groundwater Subbasin Name:	San Gabriel Valley (4-013)
CA Enviroscreen 3 Score:	86-90%
CA Enviroscreen 4 Score:	90-95%
Military DOD Site:	No
RWQCB Region:	LOS ANGELES RWQCB (REGION 4)

Click here to access the California GeoTracker records for this facility:

WIP:

Name:	SUPERIOR TOOL
Address:	1310 Johnson Dr
City,State,Zip:	CITY OF INDUSTRY (CORPORATE NAME INDUSTRY), CA 91745
Region:	4
File Number:	105.0028
File Status:	**Historical**
Staff:	DRASMUSS
Facility Suite:	Not reported

V200 **EVERITT AND RAY INC** **CPS-SLIC** **S106764837**
SE **1325 JOHNSON DRIVE** **HIST UST** **N/A**
1/4-1/2 **INDUSTRY, CA 91745** **EMI**
0.436 mi. **WIP**
2303 ft. **Site 3 of 4 in cluster V** **CERS**

Relative:
Higher

Actual:
386 ft.

CPS-SLIC:

Name:	EVERITT & RAY, INC.
Address:	1325 JOHNSON DR.
City,State,Zip:	CITY OF INDUSTRY, CA 91745
Region:	STATE
Facility Status:	**Completed - Case Closed**
Status Date:	01/01/1996
Global Id:	T10000015584
Lead Agency:	LOS ANGELES RWQCB (REGION 4)
Latitude:	34.0032
Longitude:	-117.9475
Case Type:	Cleanup Program Site
Case Worker:	WIP
RB Case Number:	105.0094
EPA Region:	9
Cuf Case:	NO
Begin Date:	01/01/1985
No Further Action Date:	01/01/1996
CA Water Watershed Name:	San Gabriel River - Upper San Gabriel (405.20)
Dwr Groundwater Subbasin Name:	San Gabriel Valley (4-013)
CA Enviroscreen 3 Score:	86-90%
CA Enviroscreen 4 Score:	90-95%
Military DOD Site:	No
RWQCB Region:	LOS ANGELES RWQCB (REGION 4)

EVERITT AND RAY INC (Continued) **S106764837**

Click here to access the California GeoTracker records for this facility:

HIST UST:
Name: EVERITT AND RAY INC
Address: 1325 JOHNSON DRIVE
City,State,Zip: INDUSTRY, CA 91745
File Number: 0002652b
URL: https://documents.geotracker.waterboards.ca.gov/ustpdfs/pdf/0002652b.pdf

Click here for Geo Tracker PDF:

EMI:
Name: CALIFORNIA TOWER, INC
Address: 1325 JOHNSON DR
City,State,Zip: HACIENDA HEIGHTS, CA 91745
Year: 2022
County Code: 19
Air Basin: SC
Facility ID: 195111
Air District Name: SC
SIC Code: 5999
Air District Name: SOUTH COAST AQMD
Total Organic Hydrocarbon Gases Tons/Yr: .000656801365964712578258
Reactive Organic Gases Tons/Yr: 0.000577
Carbon Monoxide Emissions Tons/Yr: 0.00157
NOX - Oxides of Nitrogen Tons/Yr: 0.00722
SOX - Oxides of Sulphur Tons/Yr: 3.23e-006
Particulate Matter Tons/Yr: 0.000516
Part. Matter 10 Micrometers and Smllr Tons/Yr: 0.000512904

WIP:
Name: EVERITT & RAY, INC.
Address: 1325 Johnson Dr
City,State,Zip: CITY OF INDUSTRY (CORPORATE NAME INDUSTRY), CA 91745
Region: 4
File Number: 105.0094
File Status: Historical
Staff: UNIDENTIFIED
Facility Suite: Not reported

CERS:
Name: VERIZON WIRELESS: INDUSTRY
Address: 1325 1/2 S JOHNSON DR
City,State,Zip: INDUSTRY, CA 91745
Site ID: 82463
CERS ID: 10162853
CERS Description: Chemical Storage Facilities

Evaluation:
Eval General Type: Compliance Evaluation Inspection
Eval Date: 04-25-2016
Violations Found: No
Eval Type: Routine done by local agency
Eval Notes: JESSE MUSACCHIA, CELLULAR TECHNICIAN

EVERITT AND RAY INC (Continued) **S106764837**

Eval Division: Los Angeles County Fire Department
Eval Program: HMRRP
Eval Source: CERS,

Eval General Type: Compliance Evaluation Inspection
Eval Date: 06-02-2014
Violations Found: No
Eval Type: Routine done by local agency
Eval Division: Los Angeles County Fire Department
Eval Program: HMRRP
Eval Source: CERS,

Eval General Type: Compliance Evaluation Inspection
Eval Date: 06-27-2019
Violations Found: No
Eval Type: Routine done by local agency
Eval Notes: Jeff Lindamood, Field Engineer
Eval Division: Los Angeles County Fire Department
Eval Program: HMRRP
Eval Source: CERS,

Eval General Type: Compliance Evaluation Inspection
Eval Date: 01-28-2022
Violations Found: No
Eval Type: Routine done by local agency
Eval Notes: Steve Sanders, Field Engineer **ENSURE SECONDARY CONTAINMENT IS MAINTAINED EMPTY. OBSERVED SECONDARY CONTAINMENT SURROUNDING DIESEL GENERATOR IS CLOGGED WITH DIRTY WATER AND DEBRIS**
Eval Division: Los Angeles County Fire Department
Eval Program: HMRRP
Eval Source: CERS,

Affiliation:
Affiliation Type Desc: CUPA District
Entity Name: Los Angeles County Fire
Affiliation Address: 5825 Rickenbacker Road
Affiliation City: Commerce
Affiliation State: CA
Affiliation Zip: 90040-3027
Affiliation Phone: (323) 890-4000,

Affiliation Type Desc: Environmental Contact
Entity Name: Environmental Compliance
Affiliation Address: 15505 Sand Canyon Avenue
Affiliation City: Irvine
Affiliation State: CA
Affiliation Zip: 92618
Affiliation Phone: ,

Affiliation Type Desc: Facility Mailing Address
Entity Name: Mailing Address
Affiliation Address: 15505 Sand Canyon Avenue
Affiliation City: Irvine
Affiliation State: CA
Affiliation Zip: 92618
Affiliation Phone: ,

EVERITT AND RAY INC (Continued) **S106764837**

Affiliation Type Desc:	Document Preparer
Entity Name:	Steve Skanderson, Stantec
Affiliation Phone:	,
Affiliation Type Desc:	Operator
Entity Name:	Verizon Wireless
Affiliation Phone:	(949) 286-7000,
Affiliation Type Desc:	Identification Signer
Entity Name:	Wilson Rodriguez
Entity Title:	Engr III Spec-RE/Regulatory
Affiliation Phone:	,
Affiliation Type Desc:	Legal Owner
Entity Name:	Verizon Wireless
Affiliation Address:	15505 Sand Canyon Avenue
Affiliation City:	IRVINE
Affiliation State:	CA
Affiliation Country:	United States
Affiliation Zip:	92618
Affiliation Phone:	(949) 286-7000,
Affiliation Type Desc:	Parent Corporation
Entity Name:	Verizon Wireless [Southern California]
Affiliation Phone:	,

W201 **SPRINGS MILLS, INC.** **CPS-SLIC** **S106764944**
North **15939 E. VALLEY BLVD.** **WIP** **N/A**
1/4-1/2 **CITY OF INDUSTRY, CA 91745**
0.443 mi.
2339 ft. **Site 1 of 2 in cluster W**

Relative: **Lower**
Actual: **330 ft.**

CPS-SLIC:

Name:	SPRINGS MILLS, INC.
Address:	15939 E. VALLEY BLVD.
City,State,Zip:	CITY OF INDUSTRY, CA 91745
Region:	STATE
Facility Status:	**Completed - Case Closed**
Status Date:	03/07/1989
Global Id:	T10000015720
Lead Agency:	LOS ANGELES RWQCB (REGION 4)
Latitude:	34.01646
Longitude:	-117.95323
Case Type:	Cleanup Program Site
Case Worker:	WIP
RB Case Number:	105.0261
EPA Region:	9
Cuf Case:	NO
Begin Date:	01/01/1985
No Further Action Date:	03/07/1989
CA Water Watershed Name:	San Gabriel River - Upper San Gabriel (405.20)
Dwr Groundwater Subbasin Name:	San Gabriel Valley (4-013)
CA Enviroscreen 3 Score:	86-90%
CA Enviroscreen 4 Score:	90-95%
Military DOD Site:	No
RWQCB Region:	LOS ANGELES RWQCB (REGION 4)

SPRINGS MILLS, INC. (Continued) **S106764944**

Click here to access the California GeoTracker records for this facility:

WIP:

Name:	SPRINGS MILLS, INC.
Address:	15939 E Valley Blvd
City,State,Zip:	CITY OF INDUSTRY (CORPORATE NAME INDUSTRY), CA 91745
Region:	4
File Number:	105.0261
File Status:	**Historical**
Staff:	SBR
Facility Suite:	Not reported

V202 **ELECTRO MED** **CPS-SLIC** **S112901627**
SE **1320 JOHNSON DR** **HWTS** **N/A**
1/4-1/2 **INDUSTRY, CA 91745** **HAZNET**
0.449 mi.
2373 ft. **Site 4 of 4 in cluster V**

Relative:
Higher

Actual:
386 ft.

CPS-SLIC:

Name:	SUPERIOR TILE COMPANY
Address:	1320 JOHNSON DR.
City,State,Zip:	CITY OF INDUSTRY, CA 91745
Region:	STATE
Facility Status:	**Completed - Case Closed**
Status Date:	08/03/1988
Global Id:	T10000015729
Lead Agency:	LOS ANGELES RWQCB (REGION 4)
Latitude:	34.00331
Longitude:	-117.94681
Case Type:	Cleanup Program Site
Case Worker:	WIP
RB Case Number:	105.0268
EPA Region:	9
Cuf Case:	NO
Begin Date:	01/01/1985
No Further Action Date:	08/03/1988
CA Water Watershed Name:	San Gabriel River - Upper San Gabriel (405.20)
Dwr Groundwater Subbasin Name:	San Gabriel Valley (4-013)
CA Enviroscreen 3 Score:	86-90%
CA Enviroscreen 4 Score:	90-95%
Military DOD Site:	No
RWQCB Region:	LOS ANGELES RWQCB (REGION 4)

Click here to access the California GeoTracker records for this facility:

HWTS:

Name:	ELECTRO MED
Address:	1320 JOHNSON DR
City,State,Zip:	INDUSTRY, CA 91745
EPA ID:	CAC002182529
Inactive Date:	11/06/2003
Create Date:	05/09/2003
Mailing Address:	1320 JOHNSON DR
Mailing City,State,Zip:	INDUSTRY, CA 91745
Owner Name:	TA STU
Owner Address:	1320 JOHNSON DR

ELECTRO MED (Continued) **S112901627**

Owner City,State,Zip:	INDUSTRY, CA 91745
Contact Name:	SHARON DOUNG
Contact Address:	1320 JOHNSON DR
City,State,Zip:	INDUSTRY, CA 91745
Facility Status:	Inactive
Facility Type:	TEMPORARY
Category:	STATE
Latitude:	34.004171
Longitude:	-117.946954

HAZNET:

Name:	ELECTRO MED
Address:	1320 JOHNSON DR
City,State,Zip:	INDUSTRY, CA 91745
Contact:	SHARON DOUNG
Telephone:	6263305801
Mailing Address:	1320 JOHNSON DR
Year:	2003
Gepaid:	CAC002182529
TSD EPA ID:	CAD099452708
CA Waste Code:	221 - Waste oil and mixed oil
Disposal Method:	R01 - Recycler
Tons:	0.152

Additional Information:

Year:	2003
Gen EPA ID:	CAC002182529
Shipment Date:	20030528
Creation Date:	6/23/2004 9:59:25
Receipt Date:	20030530
Manifest ID:	22067827
Trans EPA ID:	CAD980814446
TSDF EPA ID:	CAD099452708
TSDF Alt EPA ID:	CAD099452708
Waste Code Description:	221 - Waste oil and mixed oil
Meth Code:	R01 - Recycler
Quantity Tons:	0.152
Waste Quantity:	40
Quantity Unit:	G

U203 **KIM LIGHTING** **ENVIROSTOR** **S118757414**
ESE **16555 E. GALE AVENUE** **N/A**
1/4-1/2 **INDUSTRY, CA 91745**
0.450 mi.
2374 ft. **Site 3 of 4 in cluster U**

Relative:
Higher

Actual:
374 ft.

ENVIROSTOR:

Name:	KIM LIGHTING
Address:	16555 E. GALE AVENUE
City,State,Zip:	INDUSTRY, CA 91745
Facility ID:	71002671
Status:	No Action Required
Status Date:	06/30/2004
Site Type:	Tiered Permit

KIM LIGHTING (Continued) **S118757414**

Site Type Detailed: Tiered Permit
NPL: NO
Regulatory Agencies: NONE SPECIFIED
Lead Agency: NONE SPECIFIED
Division Branch: Cleanup Chatsworth
Assembly: 56
Senate: 30
Restricted Use: NO
Site Mgmt Req: NONE SPECIFIED
Latitude: 34.00513
Longitude: -117.9453
APN: NONE SPECIFIED
Past Use: NONE SPECIFIED
Potential COC: NONE SPECIFIED
Confirmed COC: NONE SPECIFIED
Potential Description: NONE SPECIFIED
Alias Name: CAD128298254
Alias Type: EPA Identification Number
Alias Name: 71002671
Alias Type: Envirostor ID Number

Completed Info:
Completed Area Name: PROJECT WIDE
Completed Document Type: NFI Inspection
Completed Date: 06/30/2004
Comments: Inspection report sent on 6/30/2004

Completed Area Name: PROJECT WIDE
Completed Document Type: Phase 1
Completed Date: 06/30/2004

U204 **KIM LIGHTING** **CPS-SLIC** **1006816084**
ESE **16555 E GALE AVE** **HWP** **N/A**
1/4-1/2 **CITY OF INDUSTRY (CORPORATE NA, CA 91749** **WDS**
0.450 mi. **WIP**
2374 ft. **Site 4 of 4 in cluster U**

Relative:
Higher

Actual:
374 ft.

CPS-SLIC:
Name: KIM LIGHTING
Address: 16555 E. GALE AVE.
City,State,Zip: CITY OF INDUSTRY, CA 91749
Region: STATE
Facility Status: **Completed - Case Closed**
Status Date: 03/09/1988
Global Id: T10000015628
Lead Agency: LOS ANGELES RWQCB (REGION 4)
Latitude: 34.00554
Longitude: -117.94485
Case Type: Cleanup Program Site
Case Worker: WIP
RB Case Number: 105.0144
EPA Region: 9
Cuf Case: NO
Begin Date: 01/01/1985
No Further Action Date: 03/09/1988
CA Water Watershed Name: San Gabriel River - Upper San Gabriel (405.20)
Dwr Groundwater Subbasin Name: San Gabriel Valley (4-013)

KIM LIGHTING (Continued) **1006816084**

CA Enviroscreen 3 Score: 86-90%
CA Enviroscreen 4 Score: 90-95%
Military DOD Site: No
RWQCB Region: LOS ANGELES RWQCB (REGION 4)

Click here to access the California GeoTracker records for this facility:

HWP:
EPA ID: CAD128298254
Name: KIM LIGHTING
Address: 16555 E GALE AVE
Cleanup Status: CLOSED
Latitude: 34.00573
Longitude: -117.9454
Facility Type: Historical - Non-Operating
Senate District: 30
Assembly District: 56
Permit Type: RCRA
Calenviroscreen Score: 86-90%
Quarterly Update: Kim Lighting was authorized to operate a Fixed Treatment Unit pursuant to permit by rule on 06/19/1995. Due to being a tiered permitting facility, and never a permitted TSDF, Kim Lighting is being closed administratively in the permitting envirostor database.

Closure:
EPA ID: CAD128298254
Facility Type: Historical - Non-Operating
Facility Name: KIM LIGHTING
Facility Status: CLOSED
Activity Type: Closure Administrative
Type: RCRA
Title Description: Tiered Permitting
Unit Names: Unit1
Event Description: Closure Administrative - ISSUE CLOSURE VERIFICATION
Actual Date: 12/20/2016

WDS:
Name: KIM LIGHTING
Address: 16555 E Gale Ave
City: CITY OF INDUSTRY
Facility ID: 4 19I004395
Facility Type: Industrial - Facility that treats and/or disposes of liquid or semisolid wastes from any servicing, producing, manufacturing or processing operation of whatever nature, including mining, gravel washing, geothermal operations, air conditioning, ship building and repairing, oil production, storage and disposal operations, water pumping.
Facility Status: Active - Any facility with a continuous or seasonal discharge that is under Waste Discharge Requirements.
NPDES Number: CAS000001 The 1st 2 characters designate the state. The remaining 7 are assigned by the Regional Board
Subregion: 4
Agency Name: KIIM LIGHTING
Agency Address: 16555 E. Gale Ave.
Agency City,St,Zip: City of Industry 91745
Agency Type: Private

KIM LIGHTING (Continued) **1006816084**

SIC Code: 0
Design Flow: 0
Baseline Flow: 0
POTW: The facility is not a POTW.
Treat To Water: Minor Threat to Water Quality. A violation of a regional board order should cause a relatively minor impairment of beneficial uses compared to a major or minor threat. Not: All nurds without a TTWQ will be considered a minor threat to water quality unless coded at a higher Level. A Zero (0) may be used to code those NURDS that are found to represent no threat to water quality.
Complexity: Category C - Facilities having no waste treatment systems, such as cooling water dischargers or thosewho must comply through best management practices, facilities with passive waste treatment and disposal systems, such as septic systems with subsurface disposal, or dischargers having waste storage systems with land disposal such as dairy waste ponds.

WIP:
Name: KIM LIGHTING
Address: 16555 E Gale Ave
City,State,Zip: CITY OF INDUSTRY (CORPORATE NAME INDUSTRY), CA 91749
Region: 4
File Number: 105.0144
File Status: Historical
Staff: JCL
Facility Suite: Not reported

X205 **AMERICAN KAL** **CPS-SLIC S106764794**
SE **1355 DARIUS CT.** **WIP N/A**
1/4-1/2 **CITY OF INDUSTRY, CA 91744**
0.462 mi.
2439 ft. **Site 1 of 3 in cluster X**

Relative: **Higher**
Actual: **389 ft.**

CPS-SLIC:
Name: AMERICAN KAL
Address: 1355 DARIUS CT.
City,State,Zip: CITY OF INDUSTRY, CA 91744
Region: STATE
Facility Status: Completed - Case Closed
Status Date: 09/04/1991
Global Id: T10000015522
Lead Agency: LOS ANGELES RWQCB (REGION 4)
Latitude: 34.00283
Longitude: -117.94769
Case Type: Cleanup Program Site
Case Worker: WIP
RB Case Number: 105.0019
EPA Region: 9
Cuf Case: NO
Begin Date: 01/01/1985
No Further Action Date: 09/04/1991
CA Water Watershed Name: San Gabriel River - Upper San Gabriel (405.20)
Dwr Groundwater Subbasin Name: San Gabriel Valley (4-013)
CA Enviroscreen 3 Score: 86-90%
CA Enviroscreen 4 Score: 90-95%
Military DOD Site: No
RWQCB Region: LOS ANGELES RWQCB (REGION 4)

AMERICAN KAL (Continued) **S106764794**

Click here to access the California GeoTracker records for this facility:

WIP:
Name: AMERICAN KAL
Address: 1355 Darius Ct
City,State,Zip: CITY OF INDUSTRY (CORPORATE NAME INDUSTRY), CA 91744
Region: 4
File Number: 105.0019
File Status: Historical
Staff: RASTON
Facility Suite: Not reported

X206 **NUSIGN SUPPLY INC** **RCRA-SQG** **1000148668**
SSE **1365 DARIUS CT** **CPS-SLIC** **CAD021855424**
1/4-1/2 **CITY OF INDUSTRY, CA 91745** **FINDS**
0.465 mi. **ECHO**
2456 ft. **Site 2 of 3 in cluster X** **HWTS**
HAZNET

Relative:
Higher

Actual:
393 ft.

RCRA Listings:

Date Form Received by Agency:	20050926
Handler Name:	Nusign Supply Inc
Handler Address:	1365 Darius Ct
Handler City,State,Zip:	CITY OF INDUSTRY, CA 91745
EPA ID:	CAD021855424
Contact Name:	BENNY WANTAH
Contact Address:	1365 DARIUS CT
Contact City,State,Zip:	CITY OF INDUSTRY, CA 91745
Contact Telephone:	626-961-7688 x107
EPA Region:	09
Land Type:	Private
Federal Waste Generator Description:	Small Quantity Generator
Active Site Indicator:	Handler Activities
Mailing Address:	1365 DARIUS CT
Mailing City,State,Zip:	CITY OF INDUSTRY, CA 91745
Owner Name:	Nuflex Investment
Owner Type:	Private
Operator Name:	Nusign Supply Inc
Operator Type:	Private
Short-Term Generator Activity:	No
Importer Activity:	No
Mixed Waste Generator:	No
Transporter Activity:	No
Transfer Facility Activity:	No
Recycler Activity with Storage:	No
Small Quantity On-Site Burner Exemption:	No
Smelting Melting and Refining Furnace Exemption:	No
Underground Injection Control:	No
Off-Site Waste Receipt:	No
Universal Waste Indicator:	No
Universal Waste Destination Facility:	No
Federal Universal Waste:	No
Active Site State-Reg Handler:	---
Hazardous Secondary Material Indicator:	N
2018 GPRA Permit Baseline:	Not on the Baseline
2018 GPRA Renewals Baseline:	Not on the Baseline

NUSIGN SUPPLY INC (Continued) **1000148668**

202 GPRA Corrective Action Baseline:	No
Subject to Corrective Action Universe:	No
Non-TSDFs Where RCRA CA has Been Imposed Universe:	No
Corrective Action Priority Ranking:	No NCAPS ranking
Environmental Control Indicator:	No
Institutional Control Indicator:	No
Human Exposure Controls Indicator:	N/A
Groundwater Controls Indicator:	N/A
Significant Non-Complier Universe:	No
Unaddressed Significant Non-Complier Universe:	No
Addressed Significant Non-Complier Universe:	No
Significant Non-Complier With a Compliance Schedule Universe:	No
Handler Date of Last Change:	20051221
Recognized Trader-Importer:	No
Recognized Trader-Exporter:	No
Importer of Spent Lead Acid Batteries:	No
Exporter of Spent Lead Acid Batteries:	No
Recycler Activity Without Storage:	No
Manifest Broker:	No
Sub-Part P Indicator:	No

Hazardous Waste Summary:

Waste Code:	D001
Waste Description:	Ignitable Waste

Handler - Owner Operator:

Owner/Operator Indicator:	Operator
Owner/Operator Name: NOT REQUIRED	
Legal Status:	Private
Owner/Operator Address:	NOT REQUIRED
Owner/Operator City,State,Zip:	NOT REQUIRED, ME 99999
Owner/Operator Telephone:	415-555-1212
Owner/Operator Indicator:	Owner
Owner/Operator Name: NUFLEX INVESTMENT	
Legal Status:	Private
Date Became Current:	20021001
Owner/Operator Indicator:	Owner
Owner/Operator Name: JURALCO	
Legal Status:	Private
Owner/Operator Address:	NOT REQUIRED
Owner/Operator City,State,Zip:	NOT REQUIRED, ME 99999
Owner/Operator Telephone:	415-555-1212
Owner/Operator Indicator:	Operator
Owner/Operator Name: NUSIGN SUPPLY INC	
Legal Status:	Private
Date Became Current:	20020101

Historic Generators:

Receive Date:	19960901
Handler Name: JURALCO INC	
Federal Waste Generator Description:	Small Quantity Generator
State District Owner:	Ca

NUSIGN SUPPLY INC (Continued) **1000148668**

Large Quantity Handler of Universal Waste:	No
Recognized Trader Importer:	No
Recognized Trader Exporter:	No
Spent Lead Acid Battery Importer:	No
Spent Lead Acid Battery Exporter:	No
Current Record:	No

Receive Date:	20050926
Handler Name: NUSIGN SUPPLY INC	
Federal Waste Generator Description:	Small Quantity Generator
Large Quantity Handler of Universal Waste:	No
Recognized Trader Importer:	No
Recognized Trader Exporter:	No
Spent Lead Acid Battery Importer:	No
Spent Lead Acid Battery Exporter:	No
Current Record:	Yes

List of NAICS Codes and Descriptions:

NAICS Code:	32311
NAICS Description:	PRINTING

Facility Has Received Notices of Violations:

Violations:	No Violations Found

Evaluation Action Summary:

Evaluations:	No Evaluations Found

CPS-SLIC:

Name:	GIBBS WIRE & STEEL
Address:	1365 DARIUS CT.
City,State,Zip:	CITY OF INDUSTRY, CA 91744
Region:	STATE
Facility Status:	**Completed - Case Closed**
Status Date:	10/09/1996
Global Id:	T10000015626
Lead Agency:	LOS ANGELES RWQCB (REGION 4)
Latitude:	34.00224
Longitude:	-117.9475
Case Type:	Cleanup Program Site
Case Worker:	WIP
RB Case Number:	105.0143
EPA Region:	9
Cuf Case:	NO
Begin Date:	01/01/1985
No Further Action Date:	10/09/1996
CA Water Watershed Name:	San Gabriel River - Upper San Gabriel (405.20)
Dwr Groundwater Subbasin Name:	San Gabriel Valley (4-013)
CA Enviroscreen 3 Score:	86-90%
CA Enviroscreen 4 Score:	90-95%
Military DOD Site:	No
RWQCB Region:	LOS ANGELES RWQCB (REGION 4)

Click here to access the California GeoTracker records for this facility:

NUSIGN SUPPLY INC (Continued) **1000148668**

FINDS:
Registry ID: 110002639271

Click Here for FRS Facility Detail Report:

Environmental Interest/Information System:
The California Environmental Protection Agency (CalEPA) has recently implemented a new data warehouse system (nSite). This data warehouse combines and merges facility and site information from five different systems managed within CalEPA. The five systems are: California Environmental Reporting System (CERS),EnviroStor, GeoTracker, California Integrated Water Quality System (CIWQS), andToxic Release Inventory (TRI).
The Resource Conservation and Recovery Act Information System (RCRAInfo) is EPA's comprehensive information system in support of the Resource Conservation and Recovery Act (RCRA) of 1976 and the Hazardous and Solid Waste Amendments (HSWA) of 1984. It tracks many types of information about generators, transporters, treaters, storers, and disposers of hazardous waste.

Click this hyperlink while viewing on your computer to access additional FINDS: detail in the EDR Site Report.

ECHO:

Envid:	1000148668
Registry ID:	110002639271
DFR URL:	http://echo.epa.gov/detailed-facility-report?fid=110002639271
Name:	NUSIGN SUPPLY INC
Address:	1365 DARIUS CT
City,State,Zip:	CITY OF INDUSTRY, CA 91745

HWTS:

Name:	NUSIGN SUPPLY INC
Address:	1365 DARIUS CT
City,State,Zip:	CITY OF INDUSTRY, CA 91745
EPA ID:	CAD021855424
Inactive Date:	06/30/2015
Create Date:	04/10/1987
Mailing Address:	1365 DARIUS CT
Mailing City,State,Zip:	CITY OF INDUSTRY, CA 917452403
Owner Name:	BENNY WANTAH EXT 108
Owner Address:	1365 DARIUS CT
Owner City,State,Zip:	CITY OF INDUSTRY, CA 917452403
Contact Name:	BENNY WANTAH
Contact Address:	1365 DARIUS CT
City,State,Zip:	CITY OF INDUSTRY, CA 917452403
Facility Status:	Inactive
Facility Type:	PERMANENT
Category:	FEDERAL
Latitude:	34.002778
Longitude:	-117.947121

HAZNET:

Name:	NUSIGN SUPPLY INC
Address:	1365 DARIUS CT
City,State,Zip:	CITY OF INDUSTRY, CA 917450000
Contact:	BENNY WANTAH

NUSIGN SUPPLY INC (Continued) **1000148668**

Telephone:	6269617688
Mailing Address:	1365 DARIUS CT
Year:	2014
Gepaid:	CAD021855424
TSD EPA ID:	CAD008252405
CA Waste Code:	214 - Unspecified solvent mixture
Disposal Method:	H061 - Fuel Blending Prior To Energy Recovery At Another Site
Tons:	0.126
Year:	2011
Gepaid:	CAD021855424
TSD EPA ID:	AZR000501510
CA Waste Code:	352 - Other organic solids
Disposal Method:	H141 - Storage, Bulking, And/Or Transfer Off Site--No Treatment/Reovery (H010-H129) Or (H131-H135)
Tons:	0.1
Year:	2011
Gepaid:	CAD021855424
TSD EPA ID:	CAD008252405
CA Waste Code:	214 - Unspecified solvent mixture
Disposal Method:	H061 - Fuel Blending Prior To Energy Recovery At Another Site
Tons:	0.198
Year:	2010
Gepaid:	CAD021855424
TSD EPA ID:	AZR000051510
CA Waste Code:	181 - Other inorganic solid waste
Disposal Method:	H141 - Storage, Bulking, And/Or Transfer Off Site--No Treatment/Reovery (H010-H129) Or (H131-H135)
Tons:	0.1
Year:	2010
Gepaid:	CAD021855424
TSD EPA ID:	AZR000501510
CA Waste Code:	181 - Other inorganic solid waste
Disposal Method:	H141 - Storage, Bulking, And/Or Transfer Off Site--No Treatment/Reovery (H010-H129) Or (H131-H135)
Tons:	0.075
Year:	2010
Gepaid:	CAD021855424
TSD EPA ID:	CAD008252405
CA Waste Code:	214 - Unspecified solvent mixture
Disposal Method:	H061 - Fuel Blending Prior To Energy Recovery At Another Site
Tons:	0.144
Year:	2009
Gepaid:	CAD021855424
TSD EPA ID:	CAD008252405
CA Waste Code:	214 - Unspecified solvent mixture
Disposal Method:	H061 - Fuel Blending Prior To Energy Recovery At Another Site
Tons:	0.198
Year:	2008
Gepaid:	CAD021855424

NUSIGN SUPPLY INC (Continued) **1000148668**

TSD EPA ID: CAD008252405
CA Waste Code: 214 - Unspecified solvent mixture
Disposal Method: H061 - Fuel Blending Prior To Energy Recovery At Another Site
Tons: 0.198

Year: 2007
Gepaid: CAD021855424
TSD EPA ID: CAD008252405
CA Waste Code: 214 - Unspecified solvent mixture
Disposal Method: H061 - Fuel Blending Prior To Energy Recovery At Another Site
Tons: 0.378

Year: 2006
Gepaid: CAD021855424
TSD EPA ID: CAD008252405
CA Waste Code: 214 - Unspecified solvent mixture
Disposal Method: H061 - Fuel Blending Prior To Energy Recovery At Another Site
Tons: 0.198

Click this hyperlink while viewing on your computer to access
7 additional CA HAZNET: record(s) in the EDR Site Report.

Additional Information:
Year: 2014
Gen EPA ID: CAD021855424

Shipment Date: 20141017
Creation Date: 3/23/2015 22:15:20
Receipt Date: 20141011
Manifest ID: 013234965JJK
Trans EPA ID: CAD008252405
Trans Name: PACIFIC RESOURCE RECOVERY
TSDF EPA ID: CAD008252405
Trans Name: PACIFIC RESOURCE RECOVERY
Waste Code Description: 214 - Unspecified solvent mixture
RCRA Code: D001
Meth Code: H061 - Fuel Blending Prior To Energy Recovery At Another Site
Quantity Tons: 0.126
Waste Quantity: 35
Quantity Unit: G

Additional Information:
Year: 2011
Gen EPA ID: CAD021855424

Shipment Date: 20111014
Creation Date: 3/23/2012 20:30:11
Receipt Date: 20111028
Manifest ID: 004374263FLE
Trans EPA ID: CAR000074096
Trans Name: ERT
Trans 2 EPA ID: CAD980585293
Trans 2 Name: INDUSTRIAL WASTE UTILIZATION
TSDF EPA ID: AZR000501510
Trans Name: AA SYDCOL LLC

NUSIGN SUPPLY INC (Continued) **1000148668**

Waste Code Description: 352 - Other organic solids
Meth Code: H141 - Storage, Bulking, And/Or Transfer Off Site--No Treatment/Reovery (H010-H129) Or (H131-H135)
Quantity Tons: 0.1
Waste Quantity: 200
Quantity Unit: P

Shipment Date: 20110621
Creation Date: 9/1/2011 18:31:36
Receipt Date: 20110623
Manifest ID: 004138337JJK
Trans EPA ID: CAR000202077
Trans Name: LEO'S ENVIRONMENTAL SERVICES
TSDF EPA ID: CAD008252405
Trans Name: PACIFIC RESOURCE RECOVERY
Waste Code Description: 214 - Unspecified solvent mixture
RCRA Code: D001
Meth Code: H061 - Fuel Blending Prior To Energy Recovery At Another Site
Quantity Tons: 0.198
Waste Quantity: 55
Quantity Unit: G

Additional Information:
Year: 2010
Gen EPA ID: CAD021855424

Shipment Date: 20100916
Creation Date: 2/8/2011 18:30:44
Receipt Date: 20100927
Manifest ID: 001198604JJK
Trans EPA ID: CAR000202077
Trans Name: LEO'S ENVIRONMENTAL SERVICES
Trans 2 EPA ID: CAD980585293
Trans 2 Name: INDUSTRIAL WASTE UTILIZATION INC
TSDF EPA ID: AZR000501510
Trans Name: AA SYDCOL LLC
Waste Code Description: 181 - Other inorganic solid waste Organics
Meth Code: H141 - Storage, Bulking, And/Or Transfer Off Site--No Treatment/Reovery (H010-H129) Or (H131-H135)
Quantity Tons: 0.075
Waste Quantity: 150
Quantity Unit: P

Shipment Date: 20100916
Creation Date: 2/18/2011 18:30:17
Receipt Date: 20100917
Manifest ID: 001198605JJK
Trans EPA ID: CAR000202077
Trans Name: LEO'S ENVIRONMENTAL SERVICES
TSDF EPA ID: CAD008252405
Trans Name: PACIFIC RESOURCE RECOVERY
Waste Code Description: 214 - Unspecified solvent mixture
RCRA Code: D001
Meth Code: H061 - Fuel Blending Prior To Energy Recovery At Another Site
Quantity Tons: 0.054
Waste Quantity: 15
Quantity Unit: G

NUSIGN SUPPLY INC (Continued) **1000148668**

Shipment Date: 20100125
Creation Date: 11/3/2010 18:30:30
Receipt Date: 20100125
Manifest ID: 005930099JJK
Trans EPA ID: CAR000202077
Trans Name: LEO'S ENVIRONMENTAL SERVICES
TSDF EPA ID: CAD008252405
Trans Name: PACIFIC RESOURCE RECOVERY
Waste Code Description: 214 - Unspecified solvent mixture
RCRA Code: D001
Meth Code: H061 - Fuel Blending Prior To Energy Recovery At Another Site
Quantity Tons: 0.09
Waste Quantity: 25
Quantity Unit: G

Shipment Date: 20100125
Creation Date: 10/26/2010 18:30:16
Receipt Date: 20100204
Manifest ID: 005930100JJK
Trans EPA ID: CAR000202077
Trans Name: LEO'S ENVIRONMENTAL SERVICES
Trans 2 EPA ID: CAD980585293
Trans 2 Name: INDUSTRIAL WASTE UTILIZATION
TSDF EPA ID: AZR000051510
Trans Name: SYDCOL LLC
Waste Code Description: 181 - Other inorganic solid waste Organics
Meth Code: H141 - Storage, Bulking, And/Or Transfer Off Site--No Treatment/Reovery (H010-H129) Or (H131-H135)
Quantity Tons: 0.1
Waste Quantity: 200
Quantity Unit: P

Additional Information:
Year: 2009
Gen EPA ID: CAD021855424

Shipment Date: 20090904
Creation Date: 3/11/2010 18:30:17
Receipt Date: 20090904
Manifest ID: 005880104JJK
Trans EPA ID: CAD008252405
Trans Name: PACIFIC RESOURCE RECOVERY
TSDF EPA ID: CAD008252405
Trans Name: PACIFIC RESOURCE RECOVERY
Waste Code Description: 214 - Unspecified solvent mixture
RCRA Code: D001
Meth Code: H061 - Fuel Blending Prior To Energy Recovery At Another Site
Quantity Tons: 0.198
Waste Quantity: 55
Quantity Unit: G

Additional Information:
Year: 2008
Gen EPA ID: CAD021855424

NUSIGN SUPPLY INC (Continued) **1000148668**

Shipment Date:	20080626
Creation Date:	12/8/2008 18:30:18
Receipt Date:	20080702
Manifest ID:	004312429JJK
Trans EPA ID:	CAR000172460
Trans Name:	ENVIRONMENTAL LOGISTICS INC
TSDF EPA ID:	CAD008252405
Trans Name:	PACIFIC RESOURCE RECOVERY
Waste Code Description:	214 - Unspecified solvent mixture
RCRA Code:	D001
Meth Code:	H061 - Fuel Blending Prior To Energy Recovery At Another Site
Quantity Tons:	0.198
Waste Quantity:	55
Quantity Unit:	G

Additional Information:

Year:	2007
Gen EPA ID:	CAD021855424

Shipment Date:	20071205
Creation Date:	3/11/2008 18:30:29
Receipt Date:	20071207
Manifest ID:	003426310JJK
Trans EPA ID:	CAR000129304
Trans Name:	FILTER RECYCLING SVS INC-NO
TSDF EPA ID:	CAD008252405
Trans Name:	PACIFIC RESOURCE RECOVERY
Waste Code Description:	214 - Unspecified solvent mixture
RCRA Code:	D001
Meth Code:	H061 - Fuel Blending Prior To Energy Recovery At Another Site
Quantity Tons:	0.18
Waste Quantity:	50
Quantity Unit:	G

Shipment Date:	20071017
Creation Date:	4/9/2008 18:30:15
Receipt Date:	20071024
Manifest ID:	001524606FLE
Trans EPA ID:	CAR000183574
Trans Name:	ENVIRONMENTAL MANAGEMENT TECHNOLOGIES
TSDF EPA ID:	CAD008252405
Trans Name:	PACIFIC RESOURCE RECOVERY
Waste Code Description:	214 - Unspecified solvent mixture
RCRA Code:	D001
Meth Code:	H061 - Fuel Blending Prior To Energy Recovery At Another Site
Quantity Tons:	0.198
Waste Quantity:	55
Quantity Unit:	G

Additional Information:

Year:	2006
Gen EPA ID:	CAD021855424

Shipment Date:	20061212
Creation Date:	9/24/2007 18:30:06
Receipt Date:	20061214

NUSIGN SUPPLY INC (Continued) **1000148668**

Manifest ID:	000328227JJK
Trans EPA ID:	CAR000055599
Trans Name:	ENVIRONMENTAL MANAGEMENT TECHNOLOGIES
TSDF EPA ID:	CAD008252405
Trans Name:	PACIFIC RESOURCE RECOVERY
Waste Code Description:	214 - Unspecified solvent mixture
RCRA Code:	D001
Meth Code:	H061 - Fuel Blending Prior To Energy Recovery At Another Site
Quantity Tons:	0.198
Waste Quantity:	55
Quantity Unit:	G
Shipment Date:	20060131
Creation Date:	5/5/2006 18:31:40
Receipt Date:	20060201
Manifest ID:	24841319
Trans EPA ID:	CAR000065599
Trans Name:	ENVIRONMENTAL MANAGEMENT TECH
TSDF EPA ID:	CAD008252405
Trans Name:	PACIFIC RESOURCE RECOVERY
TSDF Alt EPA ID:	CAD008252405
Waste Code Description:	214 - Unspecified solvent mixture
RCRA Code:	D001
Meth Code:	R01 - Recycler
Quantity Tons:	0.198
Waste Quantity:	55
Quantity Unit:	G

Y207 **MOBIL OIL (FORMER BULK PL** **HIST CORTESE** **S103891212**
NE **16300 OLD VALLEY** **N/A**
1/4-1/2 **LA PUENTE, CA 91746**
0.477 mi.
2516 ft. **Site 1 of 5 in cluster Y**

Relative: **Higher**

Actual: **351 ft.**

HIST CORTESE:

edr_fname:	MOBIL OIL (FORMER BULK PL
edr_fadd1:	16300 OLD VALLEY
City,State,Zip:	LA PUENTE, CA 91746
Region:	CORTESE
Facility County Code:	19
Reg By:	LNTKA
Reg Id:	I-01520

Y208 **MOBIL FORMER BULK PLANT # 04-419** **LUST** **S105693236**
NE **16300 OLD VALLEY BLVD** **N/A**
1/4-1/2 **LA PUENTE, CA 91746**
0.477 mi.
2516 ft. **Site 2 of 5 in cluster Y**

Relative: **Higher**

Actual: **351 ft.**

LUST REG 4:

Region:	4
Regional Board:	04
County:	Los Angeles
Facility Id:	I-01520
Status:	Remediation Plan
Substance:	Gasoline

MOBIL FORMER BULK PLANT # 04-419 (Continued) **S105693236**

Case Type:	Groundwater	
Global ID:	T0603702788	
Staff:	AJL	
Local Agency:	19000	
Enforcement Type:	LET	
Date Leak First Reported:		3/19/1987
Date Leak Record Entered:	3/6/1990	
Date Case Last Changed on Database:		7/12/2002
Cause of Leak:	UNK	
Leak Source:	UNK	
Approx. Dist To Production Well (ft):		1298.128501820019126612846158 2
Source of Cleanup Funding:		UNK
Preliminary Site Assessment Workplan Submitted:		3/7/2001
Remediation Plan Submitted:		12/13/2002
Post Remedial Action Monitoring Began:		3/19/1987
Historical Max MTBE Date:		1/1/1965
Hist Max MTBE Conc in Groundwater:		380
Hist Max MTBE Conc in Soil:		120
Soil Qualifier:	=	
Responsible Party:	JOHNNY J. MEDRANO	
RP Address:	3700 W. 190TH ST., TPT-2	
Program:	LUST	
Lat/Long:	34.0142676 / -1	
Summary:	SUBMITTED A LIMITED GW CLEANUP PLAN. PLAN APPROVED. THE REPORTS INDICATE THAT THERE ARE THREE DIFFERENT ZONES OFGROUNDWATER CONTAMINATION. THERE APPEAR TO BE THREE ZONES DIVIDED BY LENSES OF SILTS AND CALY. SITE NEE	

W209 **GRABER INDUSTRIES** **CPS-SLIC S106764847**
North **15933 E. VALLEY BLVD.** **WIP N/A**
1/4-1/2 **CITY OF INDUSTRY, CA 91744**
0.477 mi.
2521 ft. **Site 2 of 2 in cluster W**

Relative: **Lower**
Actual: **329 ft.**

CPS-SLIC:

Name:	GRABER INDUSTRIES
Address:	15933 E. VALLEY BLVD.
City,State,Zip:	CITY OF INDUSTRY, CA 91744
Region:	STATE
Facility Status:	**Completed - Case Closed**
Status Date:	03/07/1989
Global Id:	T10000015598
Lead Agency:	LOS ANGELES RWQCB (REGION 4)
Latitude:	34.01676
Longitude:	-117.95347
Case Type:	Cleanup Program Site
Case Worker:	WIP
RB Case Number:	105.0112
EPA Region:	9
Cuf Case:	NO
Begin Date:	01/01/1985
No Further Action Date:	03/07/1989
CA Water Watershed Name:	San Gabriel River - Upper San Gabriel (405.20)
Dwr Groundwater Subbasin Name:	San Gabriel Valley (4-013)
CA Enviroscreen 3 Score:	86-90%
CA Enviroscreen 4 Score:	90-95%
Military DOD Site:	No
RWQCB Region:	LOS ANGELES RWQCB (REGION 4)

GRABER INDUSTRIES (Continued) **S106764847**

Click here to access the California GeoTracker records for this facility:

WIP:
Name: GRABER INDUSTRIES
Address: 15933 E Valley Blvd
City,State,Zip: CITY OF INDUSTRY (CORPORATE NAME INDUSTRY), CA 91744
Region: 4
File Number: 105.0112
File Status: Historical
Staff: SBR
Facility Suite: Not reported

---

210 NW 1/4-1/2 0.486 mi. 2567 ft.
Relative: Lower
Actual: 324 ft.

MITCHELL RUBBER PRODUCTS
491 WILSON WAY
CITY OF INDUSTRY, CA 91744

RCRA-SQG 1000170133
LUST CAD982415044
CPS-SLIC
AST
EMI
HIST CORTESE
LOS ANGELES CO. HMS
NPDES
CERS

RCRA Listings:

Date Form Received by Agency:	19960901
Handler Name:	Mitchell Rubber Products
Handler Address:	491 Wilson Way
Handler City,State,Zip:	CITY OF INDUSTRY, CA 91744
EPA ID:	CAD982415044
EPA Region:	09
Federal Waste Generator Description:	Small Quantity Generator
Active Site Indicator:	Handler Activities
State District Owner:	Ca
State District:	3
Mailing Address:	491 WILSON WAY
Mailing City,State,Zip:	CITY OF INDUSTRY, CA 91744
Operator Name:	Not Required
Operator Type:	Private
Short-Term Generator Activity:	No
Importer Activity:	No
Mixed Waste Generator:	No
Transporter Activity:	No
Transfer Facility Activity:	No
Recycler Activity with Storage:	No
Small Quantity On-Site Burner Exemption:	No
Smelting Melting and Refining Furnace Exemption:	No
Underground Injection Control:	No
Off-Site Waste Receipt:	No
Universal Waste Indicator:	No
Universal Waste Destination Facility:	No
Federal Universal Waste:	No
Active Site State-Reg Handler:	---
Hazardous Secondary Material Indicator:	N
2018 GPRA Permit Baseline:	Not on the Baseline
2018 GPRA Renewals Baseline:	Not on the Baseline
202 GPRA Corrective Action Baseline:	No
Subject to Corrective Action Universe:	No

MITCHELL RUBBER PRODUCTS (Continued) **1000170133**

Non-TSDFs Where RCRA CA has Been Imposed Universe:	No
Corrective Action Priority Ranking:	No NCAPS ranking
Environmental Control Indicator:	No
Institutional Control Indicator:	No
Human Exposure Controls Indicator:	N/A
Groundwater Controls Indicator:	N/A
Significant Non-Complier Universe:	No
Unaddressed Significant Non-Complier Universe:	No
Addressed Significant Non-Complier Universe:	No
Significant Non-Complier With a Compliance Schedule Universe:	No
Handler Date of Last Change:	20020627
Recognized Trader-Importer:	No
Recognized Trader-Exporter:	No
Importer of Spent Lead Acid Batteries:	No
Exporter of Spent Lead Acid Batteries:	No
Recycler Activity Without Storage:	No
Manifest Broker:	No
Sub-Part P Indicator:	No

Handler - Owner Operator:

Owner/Operator Indicator:	Owner
Owner/Operator Name: MITCHELL RUBBER PROD	
Legal Status:	Private
Owner/Operator Address:	NOT REQUIRED
Owner/Operator City,State,Zip:	NOT REQUIRED, ME 99999
Owner/Operator Telephone:	415-555-1212

Owner/Operator Indicator:	Operator
Owner/Operator Name: NOT REQUIRED	
Legal Status:	Private
Owner/Operator Address:	NOT REQUIRED
Owner/Operator City,State,Zip:	NOT REQUIRED, ME 99999
Owner/Operator Telephone:	415-555-1212

Historic Generators:

Receive Date:	19960901
Handler Name: MITCHELL RUBBER PRODUCTS	
Federal Waste Generator Description:	Small Quantity Generator
State District Owner:	Ca
Large Quantity Handler of Universal Waste:	No
Recognized Trader Importer:	No
Recognized Trader Exporter:	No
Spent Lead Acid Battery Importer:	No
Spent Lead Acid Battery Exporter:	No
Current Record:	Yes

Receive Date:	19871118
Handler Name: MITCHELL RUBBER PRODUCTS	
Federal Waste Generator Description:	Large Quantity Generator
State District Owner:	Ca
Large Quantity Handler of Universal Waste:	No
Recognized Trader Importer:	No
Recognized Trader Exporter:	No
Spent Lead Acid Battery Importer:	No
Spent Lead Acid Battery Exporter:	No

MITCHELL RUBBER PRODUCTS (Continued) **1000170133**

Current Record: No

List of NAICS Codes and Descriptions:
NAICS Code: 326299
NAICS Description: ALL OTHER RUBBER PRODUCT MANUFACTURING

Facility Has Received Notices of Violations:
Violations: No Violations Found

Evaluation Action Summary:
Evaluations: No Evaluations Found

LUST REG 4:
Region: 4
Regional Board: 04
County: Los Angeles
Facility Id: 105.0178
Status: Preliminary site assessment underway
Substance: Solvents
Case Type: Groundwater
Global ID: T0603700153
Staff: WIP
Local Agency: 19000
Date Leak First Reported: 11/30/1989
Date Leak Record Entered: 1/11/1990
Date Case Last Changed on Database: 5/20/1998
How Leak Discovered: Repair Tank
Cause of Leak: UNK
Leak Source: UNK
Operator: OLD CASE #I-14098
Approx. Dist To Production Well (ft): 2094.96788324137286186381812 16
Source of Cleanup Funding: UNK
Preliminary Site Assessment Workplan Submitted: 11/30/1989
Preliminary Site Assessment Began: 1/18/1990
Responsible Party: MITCHELL RUBBER PRODUCTS
Program: SLIC
Lat/Long: 34.0160495 / -1
Summary: NO RESPONSE FROM FACILITY

CPS-SLIC:
Name: MITCHELL RUBBER PRODUCTS
Address: 491 WILSON WAY
City,State,Zip: CITY OF INDUSTRY, CA 91744
Region: STATE
Facility Status: **Open - Site Assessment**
Status Date: 05/27/2009
Global Id: T10000000202
Lead Agency: LOS ANGELES RWQCB (REGION 4)
Latitude: 34.0160495
Longitude: -117.9568945
Case Type: Cleanup Program Site
Case Worker: NM
RB Case Number: 105.0178
File Location: Regional Board

MITCHELL RUBBER PRODUCTS (Continued) **1000170133**

Potential Media Affected:	Aquifer used for drinking water supply, Soil, Soil Vapor
Potential Contaminants of Concern:	Tetrachloroethylene (PCE), Trichloroethylene (TCE)
EPA Region:	9
Coordinate Source:	Manual Entry on Screens
Cuf Case:	NO
Begin Date:	07/16/2008
CA Water Watershed Name:	San Gabriel River - Upper San Gabriel (405.20)
Dwr Groundwater Subbasin Name:	San Gabriel Valley (4-013)
CA Enviroscreen 3 Score:	86-90%
CA Enviroscreen 4 Score:	90-95%
Military DOD Site:	No
RWQCB Region:	LOS ANGELES RWQCB (REGION 4)
Site History:	A well investigation program investigation of a clarifier and UST system resulted in assessment and remedial excavation. Groundwater monitoring indicated impact by PCE, TCE and other solvents.

Click here to access the California GeoTracker records for this facility:

AST:

Name:	MITCHELL RUBBER PRODUCTS INC
Address:	491 WILSON WAY
City/Zip:	CITY OF INDUSTRY,91744
Owner:	Ted Ballou
CERSID:	10286872
Facility ID:	LACoFA0030151
Business Name:	MITCHELL RUBBER PRODUCTS INC
Phone:	(626) 961-9711
Mailing Address:	491 S WILSON WAY
Mailing Address City:	CITY OF INDUSTRY
Mailing Address State:	CA
Mailing Address Zip Code:	91744
Operator Name:	Mitchell Rubber Products Inc. DBA Valley Processing
Operator Phone:	(626) 961-9711
Owner Phone:	(626) 961-9711
Owner Mail Address:	491 S WILSON WY
Owner State:	CA
Owner Zip Code:	91744
Owner Country:	United States
Property Owner Mailing Address:	491 Wilson Way
Property Owner City:	City Of Industry
Property Owner Stat :	CA
Property Owner Zip Code:	91744
Property Owner Country:	United States
EPAID:	CAD982415044

EMI:

Name:	VALLEY PROCESSING
Address:	491 WILSON WY
City,State,Zip:	INDUSTRY, CA 91744
Year:	1987
County Code:	19
Air Basin:	SC
Facility ID:	4157
Air District Name:	SC
SIC Code:	3069
Air District Name:	SOUTH COAST AQMD

MITCHELL RUBBER PRODUCTS (Continued) **1000170133**

Total Organic Hydrocarbon Gases Tons/Yr: 0
Reactive Organic Gases Tons/Yr: 0
Carbon Monoxide Emissions Tons/Yr: 0
NOX - Oxides of Nitrogen Tons/Yr: 0
SOX - Oxides of Sulphur Tons/Yr: 0
Particulate Matter Tons/Yr: 0
Part. Matter 10 Micrometers and Smllr Tons/Yr: 0

Name: VALLEY PROCESSING
Address: 491 WILSON WY
City,State,Zip: INDUSTRY, CA 91744
Year: 1990
County Code: 19
Air Basin: SC
Facility ID: 4157
Air District Name: SC
SIC Code: 3061
Air District Name: SOUTH COAST AQMD
Total Organic Hydrocarbon Gases Tons/Yr: 1
Reactive Organic Gases Tons/Yr: 0
Carbon Monoxide Emissions Tons/Yr: 0
NOX - Oxides of Nitrogen Tons/Yr: 1
SOX - Oxides of Sulphur Tons/Yr: 0
Particulate Matter Tons/Yr: 0
Part. Matter 10 Micrometers and Smllr Tons/Yr: 0

Name: VALLEY PROCESSING
Address: 491 WILSON WY
City,State,Zip: INDUSTRY, CA 91744
Year: 1995
County Code: 19
Air Basin: SC
Facility ID: 4157
Air District Name: SC
SIC Code: 2822
Air District Name: SOUTH COAST AQMD
Total Organic Hydrocarbon Gases Tons/Yr: 1
Reactive Organic Gases Tons/Yr: 0
Carbon Monoxide Emissions Tons/Yr: 0
NOX - Oxides of Nitrogen Tons/Yr: 2
SOX - Oxides of Sulphur Tons/Yr: 0
Particulate Matter Tons/Yr: 1
Part. Matter 10 Micrometers and Smllr Tons/Yr: 0

HIST CORTESE:
edr_fname: MITCHELL RUBBER PRODUCTS
edr_fadd1: 491 WILSON
City,State,Zip: INDUSTRY, CA 91744
Region: CORTESE
Facility County Code: 19
Reg By: LTNKA
Reg Id: 105.0178

LOS ANGELES CO. HMS:
Name: MITCHELL RUBBER PRODUCTS
Address: 491 S WILSON WAY

MITCHELL RUBBER PRODUCTS (Continued) **1000170133**

City,State,Zip: CITY OF INDUSTRY, CA 91744
Region: LA
Permit Category: T
Facility Id: 013684-014098
Facility Type: 0
Facility Status: Removed
Area: 6H
Permit Number: 00005540T
Permit Status: Removed

NPDES:

Name:	HEXPOL COMPOUNDING CA INC DBA VALLEY PROCESSING
Address:	491 WILSON WAY
City,State,Zip:	CITY OF INDUSTRY, CA 91744
Regulatory Measure Type:	Industrial
Status:	Returned
Status Date:	04/11/2017
Operator Name:	Hexpol Compounding CA Inc dba Valley Processing
Operator Address:	491 Wilson Way
Operator City:	City of Industry
Operator State:	California
Operator Zip:	91744

Name:	VALLEY PROCESSING
Address:	491 WILSON WAY
City,State,Zip:	CITY OF INDUSTRY, CA 91744
WDID:	4 19I019311
Regulatory Measure Type:	Industrial
Status:	Terminated
Status Date:	04/19/2017
Operator Name:	Valley Processing
Operator Address:	491 Wilson Way
Operator City:	City Of Industry
Operator State:	California
Operator Zip:	91744

NPDES as of 03/2018:

NPDES Number:	CAS000001
Status:	Terminated
Agency Number:	0
Region:	4
Regulatory Measure ID:	292998
Order Number:	97-03-DWQ
Regulatory Measure Type:	Enrollee
WDID:	4 19I019311
Program Type:	Industrial
Effective Date Of Regulatory Measure:	02/03/2005
Termination Date Of Regulatory Measure:	12/15/2016
Discharge Name:	Valley Processing
Discharge Address:	491 Wilson Way
Discharge City:	City Of Industry
Discharge State:	California
Discharge Zip:	91744

Region:	4
Regulatory Measure ID:	292998
Regulatory Measure Type:	Industrial

MITCHELL RUBBER PRODUCTS (Continued) **1000170133**

WDID:	4 19I019311
Termination Date Of Regulatory Measure:	12/15/2016
Received Date:	05/09/2008
Processed Date:	02/03/2005
Status:	Terminated
Status Date:	04/19/2017
Place Size:	5
Place Size Unit:	Acres
Contact:	Deborah Burr
Contact Title:	EMS Manager
Contact Phone:	951-681-5655
Contact Phone Ext:	110
Contact Email:	dburr@mitchellrubber.com
Operator Name:	Valley Processing
Operator Address:	491 Wilson Way
Operator City:	City Of Industry
Operator State:	California
Operator Zip:	91744
Operator Contact:	Stephen Lautenschlager
Operator Contact Title:	EMS Manager
Operator Contact Phone:	926-961-0311
Operator Contact Phone Ext:	110
Operator Contact Email:	sjl@mitchellrubber.com
Operator Type:	Private Business
Developer State:	California
Emergency Phone:	951-795-6189
Dir Discharge Uswater Ind:	N
Receiving Water Name:	San Gabrial River
Certifier:	Deborah Burr
Certifier Title:	EMS Manager
Certification Date:	02-APR-15
Primary Sic:	3069-Fabricated Rubber Products, NEC

CERS:

Name:	MITCHELL RUBBER PRODUCTS
Address:	491 WILSON WAY
City,State,Zip:	CITY OF INDUSTRY, CA 91744
Site ID:	868779
CERS ID:	T10000000202
CERS Description:	Cleanup Program Site

Affiliation:

Affiliation Type Desc:	Regional Board Caseworker
Entity Name:	NORMA MENJIVAR CERVANTES - LOS ANGELES RWQCB (REGION 4)
Affiliation Address:	320 West 4th Street, Suite 200
Affiliation City:	LOS ANGELES
Affiliation State:	CA
Affiliation Phone:	2135766727,

X211 **ADVANCED COLOR GRAPHICS, INC.** **CPS-SLIC** **S106764788**
SE **16622 JOHNSON DR.** **WIP** **N/A**
1/4-1/2 **CITY OF INDUSTRY, CA 91745**
0.487 mi.
2572 ft. **Site 3 of 3 in cluster X**

Relative: **Higher**
Actual: **389 ft.**

CPS-SLIC:

Name:	ADVANCED COLOR GRAPHICS, INC.
Address:	16622 JOHNSON DR.
City,State,Zip:	CITY OF INDUSTRY, CA 91745
Region:	STATE
Facility Status:	**Completed - Case Closed**
Status Date:	03/12/1997
Global Id:	T10000015516
Lead Agency:	LOS ANGELES RWQCB (REGION 4)
Latitude:	34.00264
Longitude:	-117.94653
Case Type:	Cleanup Program Site
Case Worker:	WIP
RB Case Number:	105.0011
EPA Region:	9
Cuf Case:	NO
Begin Date:	01/01/1985
No Further Action Date:	03/12/1997
CA Water Watershed Name:	San Gabriel River - Upper San Gabriel (405.20)
Dwr Groundwater Subbasin Name:	San Gabriel Valley (4-013)
CA Enviroscreen 3 Score:	86-90%
CA Enviroscreen 4 Score:	90-95%
Military DOD Site:	No
RWQCB Region:	LOS ANGELES RWQCB (REGION 4)

Click here to access the California GeoTracker records for this facility:

WIP:

Name:	ADVANCED COLOR GRAPHICS, INC.
Address:	16622 Johnson Dr
City,State,Zip:	CITY OF INDUSTRY (CORPORATE NAME INDUSTRY), CA 91745
Region:	4
File Number:	105.0011
File Status:	**Historical**
Staff:	JCL
Facility Suite:	Not reported

Z212 **UNIS TRANSPORTATION** **CPS-SLIC** **S124668744**
NNW **15930 E VALLEY BLVD** **CERS HAZ WASTE** **N/A**
1/4-1/2 **CITY OF INDUSTRY, CA 91789** **HWTS**
0.488 mi. **HAZNET**
2579 ft. **Site 1 of 4 in cluster Z** **CERS**

Relative: **Lower**
Actual: **329 ft.**

CPS-SLIC:

Name:	MATTEL INC.
Address:	15930 E. VALLEY BLVD.
City,State,Zip:	CITY OF INDUSTRY, CA 91744
Region:	STATE
Facility Status:	**Completed - Case Closed**
Status Date:	10/12/1994
Global Id:	T10000015649
Lead Agency:	LOS ANGELES RWQCB (REGION 4)
Latitude:	34.01432

UNIS TRANSPORTATION (Continued) **S124668744**

Longitude:	-117.9575
Case Type:	Cleanup Program Site
Case Worker:	WIP
RB Case Number:	105.0171
EPA Region:	9
Cuf Case:	NO
Begin Date:	01/01/1985
No Further Action Date:	10/12/1994
CA Water Watershed Name:	San Gabriel River - Upper San Gabriel (405.20)
Dwr Groundwater Subbasin Name:	San Gabriel Valley (4-013)
CA Enviroscreen 3 Score:	86-90%
CA Enviroscreen 4 Score:	90-95%
Military DOD Site:	No
RWQCB Region:	LOS ANGELES RWQCB (REGION 4)

Click here to access the California GeoTracker records for this facility:

CERS HAZ WASTE:

Name:	AMAZON.COM SERVICES LLC DAX5
Address:	15930 E VALLEY BLVD
City,State,Zip:	INDUSTRY, CA 91744
Site ID:	572400
CERS ID:	10267084
CERS Description:	Hazardous Waste Generator

Name:	AMAZON.COM SERVICES LLC DAX5
Address:	15930 E VALLEY BLVD
City,State,Zip:	INDUSTRY, CA 91744
Site ID:	572400
CERS ID:	10267084
CERS Description:	RCRA LQ HW Generator

HWTS:

Name:	UNIS TRANSPORTATION
Address:	15930 E VALLEY BLVD
City,State,Zip:	CITY OF INDUSTRY, CA 91744
EPA ID:	CAC002949048
Inactive Date:	05/20/2018
Create Date:	02/17/2018
Mailing Address:	218 MACHLIN CT
Mailing City,State,Zip:	WALNUT, CA 91789
Owner Name:	JAMES LIN
Owner Address:	218 MACHLIN CT
Owner City,State,Zip:	WALNUT, CA 91789
Contact Name:	WESLEY GLAZEBROOKS
Contact Address:	15930 E VALLEY BLVD
City,State,Zip:	CITY OF INDUSTRY, CA 91744
Facility Status:	Inactive
Facility Type:	TEMPORARY
Category:	STATE
Latitude:	34.016241
Longitude:	-117.953881

NAICS:

EPA ID:	CAC002949048
Create Date:	2018-02-17 05:26:01.653
NAICS Code:	484210

UNIS TRANSPORTATION (Continued) **S124668744**

NAICS Description:	Used Household and Office Goods Moving
Issued EPA ID Date:	2018-02-17 05:26:01.74700
Inactive Date:	2018-05-20 03:00:32.65300
Facility Name:	UNIS TRANSPORTATION
Facility Address:	15930 E VALLEY BLVD
Facility City:	CITY OF INDUSTRY
Facility State:	CA
Facility Zip:	91744

HAZNET:

Name:	UNIS TRANSPORTATION
Address:	15930 E VALLEY BLVD
City,State,Zip:	CITY OF INDUSTRY, CA 91789
Contact:	WESLEY GLAZEBROOKS
Telephone:	9096897236
Mailing Address:	218 MACHLIN CT
Year:	2018
Gepaid:	CAC002949048
TSD EPA ID:	CAD044429835
CA Waste Code:	343 - Unspecified organic liquid mixture
Disposal Method:	H141 - Storage, Bulking, And/Or Transfer Off Site--No Treatment/Reovery (H010-H129) Or (H131-H135)
Tons:	0.40000
Year:	2018
Gepaid:	CAC002949048
TSD EPA ID:	CAD044429835
CA Waste Code:	352 - Other organic solids
Disposal Method:	H141 - Storage, Bulking, And/Or Transfer Off Site--No Treatment/Reovery (H010-H129) Or (H131-H135)
Tons:	0.22500
Year:	2018
Gepaid:	CAC002949048
TSD EPA ID:	AZR000003681
CA Waste Code:	223 - Unspecified oil-containing waste
Disposal Method:	H039 - Other Recovery Of Reclamation For Reuse Including Acid Regeneration, Organics Recovery Ect
Tons:	0.10000
Year:	2018
Gepaid:	CAC002949048
TSD EPA ID:	CAT000613935
CA Waste Code:	134 - Aqueous solution with total organic residues less than 10 percent
Disposal Method:	H141 - Storage, Bulking, And/Or Transfer Off Site--No Treatment/Reovery (H010-H129) Or (H131-H135)
Tons:	0.16800
Year:	2018
Gepaid:	CAC002949048
TSD EPA ID:	CAD059494310
CA Waste Code:	223 - Unspecified oil-containing waste
Disposal Method:	H141 - Storage, Bulking, And/Or Transfer Off Site--No Treatment/Reovery (H010-H129) Or (H131-H135)

UNIS TRANSPORTATION (Continued) **S124668744**

Tons: 0.22500

Year: 2018
Gepaid: CAC002949048
TSD EPA ID: CAD059494310
CA Waste Code: 223 - Unspecified oil-containing waste
Disposal Method: -
Tons: 0.15000

Year: 2018
Gepaid: CAC002949048
TSD EPA ID: CAD099452708
CA Waste Code: 133 - Aqueous solution with total organic residues 10 percent or more
Disposal Method: H039 - Other Recovery Of Reclamation For Reuse Including Acid Regeneration, Organics Recovery Ect
Tons: 0.22935

Additional Information:
Year: 2018
EM Manifest ID: 006511316SKS20180507_D_1
Shipment Date: 5/7/2018
Shipment Date: 5/7/2018
Receipt Date: 5/26/2018
Manifest Number: 006511316SKS
Generator EPA ID: CAC002949048
Name: UNIS TRANSPORTATION
Transporter 1 EPA ID: TXR000081205
Transporter 2 EPA ID: MAD039322250
TSDF EPA ID: CAD059494310
TSDF Name: CLEAN HARBORS SAN JOSE
Waste Code Description: - Not reported
Meth Code: - Not reported

State:
Year: 2018
EM Manifest ID: 006511316SKS20180507_D_1
Generator EPA ID: CAC002949048
Shipment Date: 2018-05-07
Manifest Number: 006511316SKS
Line Number: 1
Method Code: H141
Quantity Tons: 0.07500
Quantity Waste: 150.000000
Quantity Unit: P
Number of Containers: 1
Type of Container: NULL
Quantity Type: NULL
State Code: 223

Year: 2018
EM Manifest ID: 006241001SKS20180507_D_1
Shipment Date: 5/7/2018
Shipment Date: 5/7/2018
Receipt Date: 5/14/2018
Manifest Number: 006241001SKS

UNIS TRANSPORTATION (Continued) **S124668744**

Generator EPA ID: CAC002949048
Name: UNIS TRANSPORTATION
Transporter 1 EPA ID: TXR000081205
Transporter 2 EPA ID: MAD039322250
TSDF EPA ID: CAD044429835
TSDF Name: CLEAN HARBORS OF WILMINGTON LLC
Waste Code Description: - Not reported
Meth Code: - Not reported

State:
Year: 2018
EM Manifest ID: 006241001SKS20180507_D_1
Generator EPA ID: CAC002949048
Shipment Date: 2018-05-07
Manifest Number: 006241001SKS
Line Number: 1
Method Code: H141
Quantity Tons: 0.12500
Quantity Waste: 250.000000
Quantity Unit: P
Number of Containers: 1
Type of Container: NULL
Quantity Type: NULL
State Code: 352

Year: 2018
EM Manifest ID: 006241001SKS20180507_D_1
Generator EPA ID: CAC002949048
Shipment Date: 2018-05-07
Manifest Number: 006241001SKS
Line Number: 2
Method Code: H141
Quantity Tons: 0.40000
Quantity Waste: 800.000000
Quantity Unit: P
Number of Containers: 4
Type of Container: NULL
Quantity Type: NULL
State Code: 343

Year: 2018
EM Manifest ID: 006476430SKS20180417_D_1
Shipment Date: 4/17/2018
Shipment Date: 4/17/2018
Receipt Date: 5/1/2018
Manifest Number: 006476430SKS
Generator EPA ID: CAC002949048
Name: UNIS TRANSPORTATION
Transporter 1 EPA ID: TXR000081205
Transporter 2 EPA ID: MAD039322250
TSDF EPA ID: AZR000003681
TSDF Name: THERMO FLUIDS INC
Waste Code Description: - Not reported
Meth Code: - Not reported

State:
Year: 2018

UNIS TRANSPORTATION (Continued) **S124668744**

EM Manifest ID: 006476430SKS20180417_D_1
Generator EPA ID: CAC002949048
Shipment Date: 2018-04-17
Manifest Number: 006476430SKS
Line Number: 1
Method Code: H039
Quantity Tons: 0.10000
Quantity Waste: 200.000000
Quantity Unit: P
Number of Containers: 1
Type of Container: NULL
Quantity Type: NULL
State Code: 223

Year: 2018
EM Manifest ID: 006476340SKS20180417_D_1
Shipment Date: 4/17/2018
Shipment Date: 4/17/2018
Receipt Date: 5/9/2018
Manifest Number: 006476340SKS
Generator EPA ID: CAC002949048
Name: UNIS TRANSPORTATION
Transporter 1 EPA ID: TXR000081205
Transporter 2 EPA ID: MAD039322250
TSDF EPA ID: CAD059494310
TSDF Name: CLEAN HARBORS SAN JOSE
Waste Code Description: - Not reported
Meth Code: - Not reported

State:
Year: 2018
EM Manifest ID: 006476340SKS20180417_D_1
Generator EPA ID: CAC002949048
Shipment Date: 2018-04-17
Manifest Number: 006476340SKS
Line Number: 1
Method Code: H141
Quantity Tons: 0.15000
Quantity Waste: 300.000000
Quantity Unit: P
Number of Containers: 2
Type of Container: NULL
Quantity Type: NULL
State Code: 223

Year: 2018
EM Manifest ID: 006496832SKS20180221_D_1
Shipment Date: 2/21/2018
Shipment Date: 2/21/2018
Receipt Date: 3/14/2018
Manifest Number: 006496832SKS
Generator EPA ID: CAC002949048
Name: UNIS TRANSPORTATION
Transporter 1 EPA ID: TXR000081205
Transporter 2 EPA ID: MAD039322250
TSDF EPA ID: CAD059494310

UNIS TRANSPORTATION (Continued) **S124668744**

TSDF Name: CLEAN HARBORS SAN JOSE
Waste Code Description: - Not reported
Meth Code: - Not reported

State:
Year: 2018
EM Manifest ID: 006496832SKS20180221_D_1
Generator EPA ID: CAC002949048
Shipment Date: 2018-02-21
Manifest Number: 006496832SKS
Line Number: 1
Quantity Tons: 0.15000
Quantity Waste: 300.000000
Quantity Unit: P
Number of Containers: 2
Type of Container: NULL
Quantity Type: NULL
State Code: 223

Year: 2018
EM Manifest ID: 006496833SKS20180221_D_1
Shipment Date: 2/21/2018
Shipment Date: 2/21/2018
Receipt Date: 3/5/2018
Manifest Number: 006496833SKS
Generator EPA ID: CAC002949048
Name: UNIS TRANSPORTATION
Transporter 1 EPA ID: TXR000081205
Transporter 2 EPA ID: MAD039322250
TSDF EPA ID: CAD044429835
TSDF Name: CLEAN HARBORS OF WILMINGTON LLC
Waste Code Description: - Not reported
Meth Code: - Not reported

State:
Year: 2018
EM Manifest ID: 006496833SKS20180221_D_1
Generator EPA ID: CAC002949048
Shipment Date: 2018-02-21
Manifest Number: 006496833SKS
Line Number: 1
Method Code: H141
Quantity Tons: 0.10000
Quantity Waste: 200.000000
Quantity Unit: P
Number of Containers: 1
Type of Container: NULL
Quantity Type: NULL
State Code: 352

CERS:
Name: MATTEL INC.
Address: 15930 E. VALLEY BLVD.
City,State,Zip: CITY OF INDUSTRY, CA 91744
Site ID: 883799
CERS ID: T10000015649

UNIS TRANSPORTATION (Continued) **S124668744**

CERS Description: Cleanup Program Site

Affiliation:
Affiliation Type Desc: Regional Board Caseworker
Entity Name: WELL INVESTIGATION PROGRAM - LOS ANGELES RWQCB (REGION 4)
Affiliation Address: 320 W. 4TH ST., SUITE 200
Affiliation City: LOS ANGELES
Affiliation State: CA
Affiliation Phone: ,

Name: AMAZON.COM SERVICES LLC DAX5
Address: 15930 E VALLEY BLVD
City,State,Zip: INDUSTRY, CA 91744
Site ID: 572400
CERS ID: 10267084
CERS Description: Chemical Storage Facilities

Violations:
Site ID: 572400
Site Name: Amazon.com Services LLC DAX5
Violation Date: 05-03-2018
Citation: Un-Specified
Violation Description: Hazardous Waste Generator Program - Administration/Documentation - General Local Ordinance
Violation Notes: Returned to compliance on 05/03/2018. OBSERVATION: Owner/Operator failed to obtain or maintain an active permit while operating auto repair maintenance shop on the southeast corner of the lot. CORRECTIVE ACTION: Every business or business concern within the jurisdiction of the LACoCUPA and subject to one or more of the program elements shall be required to apply for, pay the permit fees, and obtain from the LACoCUPA a unified program facility permit for the program elements applicable to such facility prior to the commencement of any business or activity related to any of the program elements. The permit required under this section shall be posted and conspicuously displayed at the location falling under the requirements of this chapter. Every person, business, or business concern within the jurisdiction of the LACoCUPA and subject to the requirements of one or more of the program elements shall be required to pay the applicable annual fees and any applicable late payment penalty and apply for and from [Truncated]
Violation Division: Los Angeles County Fire Department
Violation Program: HW
Violation Source: CERS,

Site ID: 572400
Site Name: Amazon.com Services LLC DAX5
Violation Date: 05-03-2018
Citation: 22 CCR 12 66262.40(a) - California Code of Regulations, Title 22, Chapter 12, Section(s) 66262.40(a)
Violation Description: Failure to keep a copy of each properly signed manifest for at least three years from the date the waste was accepted by the initial transporter. The manifest signed at the time the waste was accepted for transport shall be kept until receiving a signed copy from the designated facility which received the waste.
Violation Notes: Returned to compliance on 06/01/2018. OBSERVATION:OBSERVATION: Uniform Hazardous Waste Manifests for used oil, waste antifreeze, parts cleaner, and used oil filters were not available at the time of

UNIS TRANSPORTATION (Continued) **S124668744**

inspection. CORRECTIVE ACTION: Locate a copy of manifests for all hazardous waste shipments for the last 3 years and submit copies to the CUPA.
Violation Division: Los Angeles County Fire Department
Violation Program: HW
Violation Source: CERS,

Site ID: 572400
Site Name: Amazon.com Services LLC DAX5
Violation Date: 05-03-2018
Citation: 49 CFR 1 172.201(e) - U.S. Code of Federal Regulations, Title 49, Chapter 1, Section(s) 172.201(e)
Violation Description: Failure of the universal waste handler to transfer universal waste to another universal waste handler, or appropriate destination facility. Failure to package, label, mark and placard shipments and prepare shipping papers for any universal waste that meets the hazardous materials definition in accordance with DOT 49 CFR parts 171-180.
Violation Division: Los Angeles County Fire Department
Violation Program: HW
Violation Source: CERS,

Site ID: 572400
Site Name: Amazon.com Services LLC DAX5
Violation Date: 05-03-2018
Citation: HSC 6.95 25508(a)(1) - California Health and Safety Code, Chapter 6.95, Section(s) 25508(a)(1)
Violation Description: Failure to complete and electronically submit the Business Activities Page and/or Business Owner Operator Identification Page.
Violation Notes: Returned to compliance on 06/13/2018. OBSERVATION: The business failed to correctly complete and electronically submit the Business Activities Page and/or Business Owner Operator Identification Page. The Hazardous Waste section of the "Business Activities" is checked off as "NO". It was observed that business has an active truck repair area on site which generated hazardous waste. CORRECTIVE ACTION: Correct and electronically submit the Business Activities Page and/or Business Owner Operator Identification Page.
Violation Division: Los Angeles County Fire Department
Violation Program: HMRRP
Violation Source: CERS,

Site ID: 572400
Site Name: Amazon.com Services LLC DAX5
Violation Date: 05-03-2018
Citation: 40 CFR 1 265.31 - U.S. Code of Federal Regulations, Title 40, Chapter 1, Section(s) 265.31
Violation Description: Failure to maintain and operate the facility to minimize the possibility of a fire, explosion, or any unplanned sudden or non-sudden release of hazardous waste or hazardous waste constituents to air, soil, or surface water which could threaten human health or the environment.
Violation Notes: Returned to compliance on 06/13/2018. OBSERVATION: Perform housekeeping throughout. Accumulation of oil and absorbent was observed in the hazardous waste storage area. A 55 gallon drum against fence in hazardous waste storage area was labeled as Non-RCRA hazardous waste (used oil) was observed without bung cap and lid contained a substantial amount of oily water. Many other drums were observed not properly closed (bung caps open and ring tops not bolted)

UNIS TRANSPORTATION (Continued) **S124668744**

and would not be spill proof if the container were to be tipped over in an accident. CORRECTIVE ACTION: Submit photos/documentation to the CUPA demonstrating the spill has been properly removed and managed.
Violation Division: Los Angeles County Fire Department
Violation Program: HW
Violation Source: CERS,

Site ID: 572400
Site Name: Amazon.com Services LLC DAX5
Violation Date: 05-03-2018
Citation: HSC 6.5 25250.22 - California Health and Safety Code, Chapter 6.5, Section(s) 25250.22
Violation Description: Failure to properly manage used oil and/or fuel filters in accordance with the requirements.
Violation Notes: Returned to compliance on 05/03/2018. OBSERVATION: Used oil filters may exhibit hazardous characteristics for lead, other heavy metals and petroleum derived compounds and are classified as hazardous waste in California. An oil filter was observed in trash can with municipal solid waste. CORRECTIVE ACTION: Oil filter was removed and placed into appropriate drum.
Violation Division: Los Angeles County Fire Department
Violation Program: HW
Violation Source: CERS,

Site ID: 572400
Site Name: Amazon.com Services LLC DAX5
Violation Date: 07-30-2013
Citation: HSC 6.95 25510 - California Health and Safety Code, Chapter 6.95, Section(s) 25510
Violation Description: Failure to update hazardous material inventory within 30 days when one of the following occurs: A 100 percent or more increase in the quantity of a previously disclosed material. Any handling of a previously undisclosed hazardous materials A change of business address, business ownership, or business name.
Violation Notes: FACILITY FAILED TO SUBMIT UPDATED AND ACCUTATE INFORMATION OF PROPANE TANK AND TOETS FOR USED OIL
Violation Division: Los Angeles County Fire Department
Violation Program: HMRRP
Violation Source: CERS,

Site ID: 572400
Site Name: Amazon.com Services LLC DAX5
Violation Date: 07-30-2013
Citation: 22 CCR 16 66266.81(b) - California Code of Regulations, Title 22, Chapter 16, Section(s) 66266.81(b)
Violation Description: Failure to properly manage, store, and label a damaged lead acid battery so as to minimize the release of acid and lead and to protect the environment.
Violation Notes: FACILITY FAILED TO PROPERLY MANAGE,STORE AND LABEL DAMAGED LEAD ACID BATTERIES.
Violation Division: Los Angeles County Fire Department
Violation Program: HW
Violation Source: CERS,

Site ID: 572400
Site Name: Amazon.com Services LLC DAX5
Violation Date: 07-30-2013

UNIS TRANSPORTATION (Continued) **S124668744**

Citation:	22 CCR 12 66262.40(a) - California Code of Regulations, Title 22, Chapter 12, Section(s) 66262.40(a)
Violation Description:	Failure to maintain uniform hazardous waste manifest, consolidated manifest, or bills of lading copies for three years.
Violation Notes:	FACILITY FAILED TO MAINTAIN CURRENT MANIFEST FOR USED OIL PICK UP.
Violation Division:	Los Angeles County Fire Department
Violation Program:	HW
Violation Source:	CERS,
Site ID:	572400
Site Name:	Amazon.com Services LLC DAX5
Violation Date:	04-29-2021
Citation:	HSC 6.95 25508.2 - California Health and Safety Code, Chapter 6.95, Section(s) 25508.2
Violation Description:	Failure to annually review and electronically certify that the business plan is complete and accurate on or before the annual due date.
Violation Notes:	Returned to compliance on 06/11/2021. OBSERVATION: The business failed to electronically submit and certify that the business plan is complete, accurate, and in compliance with EPCRA on or before the annual due date. 2021 California Environmental Reporting System (CERS) submittal was missing/inaccurate; Reviewed CERS submittals submitted on 4/2/2021 and found the following needed to be addressed: - The owner of company should be AMAZON.COM SERVICES LLC not Michael Boese under Business Owner Operator page on CERS; - Inaccurate quantities of hazardous materials reported on the hazardous materials and waste inventory matrix report; - The following hazardous wastes were not observed on site but were reported to CERS: - 1 x 55-gallon drum for Non-RCRA Hazardous Waste Liquids; - 1 x 55-gallon drum for Waste Oil; - Failure to provide the applicable new Federal Hazard Categories (24) for Waste Oil; CORRECTIVE ACTION: Electronically submit and certify that the plan is [Truncated]
Violation Division:	Los Angeles County Fire Department
Violation Program:	HMRRP
Violation Source:	CERS,
Site ID:	572400
Site Name:	Amazon.com Services LLC DAX5
Violation Date:	04-29-2021
Citation:	HSC 6.95 25505(a)(4) - California Health and Safety Code, Chapter 6.95, Section(s) 25505(a)(4)
Violation Description:	Failure to provide initial and annual training to all employees in safety procedures in the event of a release or threatened release of a hazardous material or failure to document and maintain training records for a minimum of three years.
Violation Notes:	Returned to compliance on 05/28/2021. OBSERVATION: The business failed to provide initial and annual training to all employees in safety procedures in the event of a release or threatened release of a hazardous material including familiarity with the emergency response plan or failure to document and maintain training records for a minimum of three years. CORRECTIVE ACTION: Establish and electronically submit an employee training program containing provisions to ensure initial and annual training for all employees in safety procedures in the event of a release or threatened release of a hazardous material and document and maintain training records for a minimum of three years.
Violation Division:	Los Angeles County Fire Department

UNIS TRANSPORTATION (Continued) **S124668744**

Violation Program: HMRRP
Violation Source: CERS,

Site ID: 572400
Site Name: Amazon.com Services LLC DAX5
Violation Date: 05-03-2018
Citation: 22 CCR 12 66262.34(f) - California Code of Regulations, Title 22, Chapter 12, Section(s) 66262.34(f)
Violation Description: Failure to properly label hazardous waste accumulation containers and portable tanks with the following requirements: "Hazardous Waste", name and address of the generator, physical and chemical characteristics of the Hazardous Waste, and starting accumulation date.
Violation Notes: Returned to compliance on 06/01/2018. OBSERVATION: The following was observed in the maintenance area without a hazardous waste label: 1-275 gallon tote of used motor oil 1-55 gallon metal drum of oil filters 2-55 gallon metal drum of diesel and water The following was observed in the maintenance area without the following information on the label: 1-55 gallon metal drum antifreeze without accumulation start date 1-55 gallon metal drum used oil without accumulation start date 1-55 gallon metal drum oily absorbent without accumulation start date CORRECTIVE ACTION: Submit photos to the CUPA demonstrating that the container listed above has been properly labeled.
Violation Division: Los Angeles County Fire Department
Violation Program: HW
Violation Source: CERS,

Site ID: 572400
Site Name: Amazon.com Services LLC DAX5
Violation Date: 05-03-2018
Citation: HSC 6.95 25508.1(a)-(f) - California Health and Safety Code, Chapter 6.95, Section(s) 25508.1(a)-(f)
Violation Description: Failure to electronically update business plan within 30 days of any one of the following events: A 100 percent or more increase in the quantity of a previously disclosed material. Any handling of a previously undisclosed hazardous materials at or above reportable quantities. A change of business address, business ownership, or business name. A substantial change in the handler's operations that requires modification to any portion of the business plan.
Violation Notes: Returned to compliance on 06/13/2018. OBSERVATION: The business failed to update business plan within 30 days when one of the following occurs: a 100 percent or more increase in the quantity of a previously disclosed material; any handling of a previously undisclosed hazardous material; a change of business address, business ownership, or business name; or a substantial change in the handler's operations that requires modification to any portion of the business plan. 1. The inventory reported in CERS reflects a 220 gallon diesel tank(in maintenance area) and propane storage tank (in maintenance area) that was reported during the inspection, it was no longer in use. 2. Update the company name change in CERS. 3. Update inventory to include all reportable (55 gallons, 500lbs, or 200 cubic feet) in truck maintenance area (oil, antifreeze, used oil, and used antifreeze) CORRECTIVE ACTION: Update all submittal elements effected by the change(s) and electronically submit the update within 30 days.
Violation Division: Los Angeles County Fire Department
Violation Program: HMRRP
Violation Source: CERS,

UNIS TRANSPORTATION (Continued) **S124668744**

Site ID: 572400
Site Name: Amazon.com Services LLC DAX5
Violation Date: 07-30-2013
Citation: 22 CCR 12 66262.34(f) - California Code of Regulations, Title 22, Chapter 12, Section(s) 66262.34(f)
Violation Description: Failure to properly label hazardous waste accumulation containers with the following requirements: "Hazardous Waste", name and address of the generator, physical and chemical characteristics of the Hazardous Waste, and starting accumulation date.
Violation Notes: FACILITY FAILED TO LABEL HAZ WASTE CONTINERS
Violation Division: Los Angeles County Fire Department
Violation Program: HW
Violation Source: CERS,

Site ID: 572400
Site Name: Amazon.com Services LLC DAX5
Violation Date: 05-03-2018
Citation: 40 CFR 1 265.173 - U.S. Code of Federal Regulations, Title 40, Chapter 1, Section(s) 265.173
Violation Description: Failure to meet the following container management requirements: (a) A container holding hazardous waste must always be closed during storage, except when it is necessary to add or remove waste. (b) A container holding hazardous waste must not be opened, handled, or stored in a manner which may rupture the container or cause it to leak.
Violation Notes: Returned to compliance on 06/13/2018. OBSERVATION: The following was observed open: 1-55 gallon metal drum used antifreeze 1-55 gallon metal drum used oil 3-5 gallon plastic buckets containing used motor oil 1-55 gallon metal drum diesel/water 1- plastic tub of antifreeze CORRECTIVE ACTION: Properly secure the container with rings tightly bolted and bungholes capped. Submit photos to the CUPA demonstrating that the container listed above has been properly closed.
Violation Division: Los Angeles County Fire Department
Violation Program: HW
Violation Source: CERS,

Site ID: 572400
Site Name: Amazon.com Services LLC DAX5
Violation Date: 05-03-2018
Citation: 40 CFR 1 262.34(d)(5)(iii) - U.S. Code of Federal Regulations, Title 40, Chapter 1, Section(s) 262.34(d)(5)(iii)
Violation Description: Failure to ensure that all employees are thoroughly familiar with proper waste handling and emergency procedures, relevant to their responsibilities during normal facility operations and emergencies.
Violation Notes: Returned to compliance on 06/13/2018. OBSERVATION: Employees are not thoroughly familiar with proper waste handling and emergency procedures as demonstrated by the number and/or type of hazardous waste violations observed at the time of inspection. Generators of hazardous waste must ensure that all employees are thoroughly familiar with proper waste handling and emergency procedures relevant to their responsibility during normal facility operations and emergencies. All employees shall be trained within six months of assignment and take part in an annual review of the initial training received. CORRECTIVE ACTION: Submit documentation to the CUPA demonstrating that employees have been properly trained.
Violation Division: Los Angeles County Fire Department
Violation Program: HW

UNIS TRANSPORTATION (Continued) **S124668744**

Violation Source: CERS,

Site ID: 572400
Site Name: Amazon.com Services LLC DAX5
Violation Date: 05-03-2018
Citation: HSC 6.95 25508(a)(1) - California Health and Safety Code, Chapter 6.95, Section(s) 25508(a)(1)
Violation Description: Failure to complete and electronically submit a site map with all required content.
Violation Notes: Returned to compliance on 06/13/2018. OBSERVATION: The business failed to complete and electronically submit a site map with all required content including: north orientation, loading area, internal roads, adjacent streets, storm and sewer drains, emergency shut offs, and hazardous materials/waste storage areas. CORRECTIVE ACTION: Complete and electronically submit a site map with all required content.
Violation Division: Los Angeles County Fire Department
Violation Program: HMRRP
Violation Source: CERS,

Site ID: 572400
Site Name: Amazon.com Services LLC DAX5
Violation Date: 05-03-2018
Citation: 22 CCR 23 66273.34 - California Code of Regulations, Title 22, Chapter 23, Section(s) 66273.34
Violation Description: Failure to label or mark each individual or container or the designated area of universal waste as required. 1) Waste batteries shall be marked with "Universal Waste-Battery(ies) . 2) Mercury containing equipment shall be marked with "Universal Waste -Mercury-Containing Equipment . 3) Lamps shall be marked with Universal Waste-Lamp(s) . 4)Each electronic devices or the container or the designated area shall be marked with Universal Waste-Electronic Device(s) . 5) Each CRTs or the container or the designated area shall be marked with "Universal Waste-CRT(s) . 6) CRT glass or the designated area shall be marked with Universal Waste-CRT glass .
Violation Notes: Returned to compliance on 06/13/2018. OBSERVATION: Owner/Operator failed to properly label universal waste. 1. 1x55 gallon drum- Universal waste aerosol was observed without accumulation start date. 2. Fluorescent light tubes were found to be stored atop a diesel tank that was said to not be in use. All fluorescent lamps and tubes are considered hazardous waste in California when they are discarded because they contain mercury. (Title 22, division 4.5, chapter 11, section 66261.50) This includes: Fluorescent tubes, including low mercury tubes. Compact fluorescents, including low mercury lamps. High Intensity Discharge (HID) Lamps: Metal halide lamps, such as floodlights for large indoor and outdoor areas and gymnasiums. Sodium lamps, such as those sometimes used as security lighting and outdoor floodlights. Mercury vapor lamps, such as those sometimes used for street lighting. CORRECTIVE ACTION: Properly label universal waste and submit statement of compliance and/or a photo of the waste [Truncated]
Violation Division: Los Angeles County Fire Department
Violation Program: HW
Violation Source: CERS,

Site ID: 572400
Site Name: Amazon.com Services LLC DAX5
Violation Date: 07-30-2013
Citation: HSC 6.95 25505(a) - California Health and Safety Code, Chapter 6.95,

UNIS TRANSPORTATION (Continued) **S124668744**

Section(s) 25505(a)
Violation Description: Owner/Operator failed to complete and/or submit a Hazardous Materials Business Plan when storing hazardous materials at or above the thresholds quantities of 55 gallons/500 lbs/200 cubic feet.
Violation Notes: FACILITY FAILED TO SUBMIT ACCURATE PROPANE TANK AND TOETS FOR USED OIL
Violation Division: Los Angeles County Fire Department
Violation Program: HMRRP
Violation Source: CERS,

Site ID: 572400
Site Name: Amazon.com Services LLC DAX5
Violation Date: 04-19-2016
Citation: HSC 6.95 25508.2 - California Health and Safety Code, Chapter 6.95, Section(s) 25508.2
Violation Description: Failure to annually review and electronically certify that the business plan is complete, accurate, and up-to-date.
Violation Notes: Returned to compliance on 06/07/2016. OBSERVATION: The facility has not annually reviewed and certified that the business plan is complete, accurate, and up-to-date. A review of CERS revealed that the last submittal of a HMBP to CERS was on 9/26/13. CORRECTIVE ACTION: Review, revise, and certify the business plan electronically in the California Environmental Reporting System (CERS).
Violation Division: Los Angeles County Fire Department
Violation Program: HMRRP
Violation Source: CERS,

Site ID: 572400
Site Name: Amazon.com Services LLC DAX5
Violation Date: 04-19-2016
Citation: HSC 6.95 25508(d) - California Health and Safety Code, Chapter 6.95, Section(s) 25508(d)
Violation Description: Failure to complete and/or electronically submit a business plan when storing/handling a hazardous material at or above reportable quantities.
Violation Notes: Returned to compliance on 06/07/2016. OBSERVATION: A complete business plan has not been received by the CUPA. The facility was previously sent a notice/request from the CUPA for the submittal of a business plan. CORRECTIVE ACTION: Submit the business plan electronically in the California Environmental Reporting System (CERS) and implement immediately.
Violation Division: Los Angeles County Fire Department
Violation Program: HMRRP
Violation Source: CERS,

Evaluation:
Eval General Type: Compliance Evaluation Inspection
Eval Date: 04-29-2021
Violations Found: Yes
Eval Type: Routine done by local agency
Eval Notes: Anna Peterson, WHHS/EHS
Eval Division: Los Angeles County Fire Department
Eval Program: HMRRP
Eval Source: CERS,

Eval General Type: Other/Unknown
Eval Date: 06-01-2021
Violations Found: No

UNIS TRANSPORTATION (Continued) **S124668744**

Eval Type: Other, not routine, done by local agency
Eval Division: Los Angeles County Fire Department
Eval Program: HMRRP
Eval Source: CERS,

Eval General Type: Other/Unknown
Eval Date: 06-07-2016
Violations Found: No
Eval Type: Other, not routine, done by local agency
Eval Division: Los Angeles County Fire Department
Eval Program: HMRRP
Eval Source: CERS,

Eval General Type: Compliance Evaluation Inspection
Eval Date: 05-03-2018
Violations Found: Yes
Eval Type: Routine done by local agency
Eval Notes: Robert Chung, VP of Operations
Eval Division: Los Angeles County Fire Department
Eval Program: HMRRP
Eval Source: CERS,

Eval General Type: Compliance Evaluation Inspection
Eval Date: 07-30-2013
Violations Found: No
Eval Type: Routine done by local agency
Eval Division: Los Angeles County Fire Department
Eval Program: HMRRP
Eval Source: CERS,

Eval General Type: Compliance Evaluation Inspection
Eval Date: 04-19-2016
Violations Found: No
Eval Type: Routine done by local agency
Eval Notes: Diana Lee, Operations Manager
Eval Division: Los Angeles County Fire Department
Eval Program: HW
Eval Source: CERS,

Eval General Type: Compliance Evaluation Inspection
Eval Date: 05-03-2018
Violations Found: Yes
Eval Type: Routine done by local agency
Eval Notes: Robert Chung, VP of Operations
Eval Division: Los Angeles County Fire Department
Eval Program: HW
Eval Source: CERS,

Eval General Type: Compliance Evaluation Inspection
Eval Date: 06-15-2020
Violations Found: No
Eval Type: Routine done by local agency
Eval Notes: STEVE KIM, FACILITY MGR At the time of the inspection it was determined the facility was no longer subject to this CUPA Program. Date of inactivation: JANUARY 4, 2020
Eval Division: Los Angeles County Fire Department
Eval Program: HMRRP

UNIS TRANSPORTATION (Continued) **S124668744**

Eval Source: CERS,

Eval General Type: Compliance Evaluation Inspection
Eval Date: 06-15-2020
Violations Found: No
Eval Type: Routine done by local agency
Eval Notes: STEVE KIM, FACILITY MGR At the time of the inspection it was determined the facility was no longer subject to this CUPA Program. Date of inactivation: JANUARY 4, 2020
Eval Division: Los Angeles County Fire Department
Eval Program: HW
Eval Source: CERS,

Eval General Type: Compliance Evaluation Inspection
Eval Date: 07-30-2013
Violations Found: Yes
Eval Type: Routine done by local agency
Eval Notes: INSPECTED BY B. NASSERI CONSENT GIVEN BY DAVID NIU
Eval Division: Los Angeles County Fire Department
Eval Program: HMRRP
Eval Source: CERS,

Eval General Type: Compliance Evaluation Inspection
Eval Date: 07-30-2013
Violations Found: Yes
Eval Type: Routine done by local agency
Eval Notes: INSPECTED BY B. NASSERI CONSENT GIVEN BY DAVID NIU
Eval Division: Los Angeles County Fire Department
Eval Program: HW
Eval Source: CERS,

Eval General Type: Compliance Evaluation Inspection
Eval Date: 04-19-2016
Violations Found: Yes
Eval Type: Routine done by local agency
Eval Notes: Diana Lee, Operations Manager
Eval Division: Los Angeles County Fire Department
Eval Program: HMRRP
Eval Source: CERS,

Eval General Type: Compliance Evaluation Inspection
Eval Date: 04-29-2021
Violations Found: No
Eval Type: Routine done by local agency
Eval Notes: Anna Peterson, WHHS/EHS
Eval Division: Los Angeles County Fire Department
Eval Program: HW
Eval Source: CERS,

Eval General Type: Other/Unknown
Eval Date: 06-13-2018
Violations Found: No
Eval Type: Other, not routine, done by local agency
Eval Notes: Luis Valenuela
Eval Division: Los Angeles County Fire Department
Eval Program: HMRRP
Eval Source: CERS,

UNIS TRANSPORTATION (Continued) **S124668744**

Eval General Type: Other/Unknown
Eval Date: 06-13-2018
Violations Found: No
Eval Type: Other, not routine, done by local agency
Eval Notes: Luis Valenzuela
Eval Division: Los Angeles County Fire Department
Eval Program: HW
Eval Source: CERS,

Eval General Type: Other/Unknown
Eval Date: 06-16-2021
Violations Found: No
Eval Type: Other, not routine, done by local agency
Eval Division: Los Angeles County Fire Department
Eval Program: HMRRP
Eval Source: CERS,

Eval General Type: Compliance Evaluation Inspection
Eval Date: 07-30-2013
Violations Found: No
Eval Type: Routine done by local agency
Eval Division: Los Angeles County Fire Department
Eval Program: HW
Eval Source: CERS,

Affiliation:
Affiliation Type Desc: Environmental Contact
Entity Name: Rose Salazar
Affiliation Address: PO Box 80842
Affiliation City: Seattle
Affiliation State: WA
Affiliation Zip: 98108
Affiliation Phone: ,

Affiliation Type Desc: Parent Corporation
Entity Name: Amazon.com Services LLC
Affiliation Phone: ,

Affiliation Type Desc: Document Preparer
Entity Name: Froilan Enriquez
Affiliation Phone: ,

Affiliation Type Desc: Operator
Entity Name: Amazon.com Services LLC
Affiliation Phone: (614) 425-2102,

Affiliation Type Desc: Legal Owner
Entity Name: Amazon.com Services LLC
Affiliation Address: PO Box 80842
Affiliation City: Seattle
Affiliation State: WA
Affiliation Country: United States
Affiliation Zip: 98108
Affiliation Phone: (800) 575-0171,

Affiliation Type Desc: CUPA District
Entity Name: Los Angeles County Fire

UNIS TRANSPORTATION (Continued) **S124668744**

Affiliation Address:	5825 Rickenbacker Road
Affiliation City:	Commerce
Affiliation State:	CA
Affiliation Zip:	90040-3027
Affiliation Phone:	(323) 890-4000,
Affiliation Type Desc:	Facility Mailing Address
Entity Name:	Mailing Address
Affiliation Address:	PO Box 80842
Affiliation City:	Seattle
Affiliation State:	WA
Affiliation Zip:	98108
Affiliation Phone:	,
Affiliation Type Desc:	Identification Signer
Entity Name:	Belinda McDowell
Entity Title:	Business Environmental Leader
Affiliation Phone:	,

Z213 **MATTEL INC** **LUST** **S103587491**
NNW **15930 VALLEY BLVD E** **Cortese** **N/A**
1/4-1/2 **INDUSTRY, CA 91744** **CERS**
0.488 mi.
2579 ft. **Site 2 of 4 in cluster Z**

Relative: LUST:
Lower

Actual:
329 ft.

Name:	MATTEL INC
Address:	15930 VALLEY BLVD E
City,State,Zip:	INDUSTRY, CA 91744
Lead Agency:	LOS ANGELES COUNTY
Case Type:	LUST Cleanup Site
Geo Track:	http://geotracker.waterboards.ca.gov/profile_report.asp?global_id=T0603704208
Global Id:	T0603704208
Latitude:	34.015267
Longitude:	-117.95516
Status:	Completed - Case Closed
Status Date:	09/15/1992
Case Worker:	JOA
RB Case Number:	I-14788
Local Agency:	LOS ANGELES COUNTY
Potential Media Affect:	Soil
Potential Contaminants of Concern:	Diesel
EPA Region:	9
Coordinate Source:	Google Geocode
Cuf Case:	NO
Begin Date:	12/27/1989
Leak Reported Date:	01/23/1990
How Discovered:	Tank Closure
Discharge Source:	Other
Discharge Cause:	Unknown
No Further Action Date:	09/15/1992
CA Water Watershed Name:	San Gabriel River - Upper San Gabriel (405.20)
Dwr Groundwater Subbasin Name:	San Gabriel Valley (4-013)
CA Enviroscreen 3 Score:	96-100% (highest scores)
CA Enviroscreen 4 Score:	90-95%
Military DOD Site:	No
RWQCB Region:	LOS ANGELES RWQCB (REGION 4)

MATTEL INC (Continued) **S103587491**

LUST:
Global Id: T0603704208
Contact Type: Local Agency Caseworker - Primary Caseworker
Contact Name: JOHN AWUJO
Organization Name: LOS ANGELES COUNTY
Address: 900 S FREMONT AVE
City: ALHAMBRA
Email: jawujo@dpw.lacounty.gov
Phone Number: 6264583507

Global Id: T0603704208
Contact Type: Regional Board Caseworker
Contact Name: YUE RONG
Organization Name: LOS ANGELES RWQCB (REGION 4)
Address: 320 W. 4TH ST., SUITE 200
City: Los Angeles
Email: yrong@waterboards.ca.gov

LUST:
Global Id: T0603704208
Action Type: Other
Date: 12/27/1989
Action: Leak Discovery

Global Id: T0603704208
Action Type: Other
Date: 01/23/1990
Action: Leak Reported

Global Id: T0603704208
Action Type: Other
Date: 12/27/1989
Action: Leak Stopped

LUST:
Global Id: T0603704208
Status: Open - Case Begin Date
Status Date: 12/27/1989

Global Id: T0603704208
Status: Open - Site Assessment
Status Date: 12/28/1989

Global Id: T0603704208
Status: Open - Site Assessment
Status Date: 01/23/1990

Global Id: T0603704208
Status: Open - Remediation
Status Date: 11/21/1991

Global Id: T0603704208
Status: Open - Remediation
Status Date: 01/06/1992

Global Id: T0603704208

MATTEL INC (Continued) **S103587491**

Status: Completed - Case Closed
Status Date: 09/15/1992

LUST REG 4:
Region: 4
Regional Board: 04
County: Los Angeles
Facility Id: I-14788
Status: Case Closed
Substance: Diesel
Case Type: Soil
Abatement Method Used at the Site: Excavate and Dispose
Global ID: T0603704208
Staff: UNK
Local Agency: 19000
Cross Street: STIMSON ST.
Enforcement Type: 222
Date Leak Discovered: 12/27/1989
Date Leak First Reported: 1/23/1990
Date Leak Record Entered: 3/28/1990
Date Leak Stopped: 12/27/1989
Date Case Last Changed on Database: 9/15/1992
Date the Case was Closed: 9/15/1992
How Leak Discovered: Tank Closure
Cause of Leak: UNK
Leak Source: UNK
Operator: INC, MATTEL
Approx. Dist To Production Well (ft): 1159.68297546982671216223544 01
Source of Cleanup Funding: UNK
Preliminary Site Assessment Began: 12/28/1989
Pollution Characterization Began: 1/23/1990
Remediation Plan Submitted: 11/21/1991
Remedial Action Underway: 1/6/1992
Enforcement Action Date: 1/1/1965
Responsible Party: MATTEL INC.
RP Address: 15390 VALLEY BLVD., E., CITY OF INDUSTRY, 91744
Program: LUST
Lat/Long: 34.0164845 / -1

CORTESE:
Name: MATTEL INC
Address: 15930 VALLEY BLVD E
City,State,Zip: INDUSTRY, CA 91744
Region: CORTESE
Global ID: T0603704208
Site/Facility Type: LUST CLEANUP SITE
Cleanup Status: COMPLETED - CASE CLOSED
Flag: active
File Name: Active Open

CERS:
Name: MATTEL INC
Address: 15930 VALLEY BLVD E
City,State,Zip: INDUSTRY, CA 91744
Site ID: 861994

MATTEL INC (Continued) **S103587491**

CERS ID: T0603704208
CERS Description: Leaking Underground Storage Tank Cleanup Site

Affiliation:
Affiliation Type Desc: Local Agency Caseworker
Entity Name: JOHN AWUJO - LOS ANGELES COUNTY
Affiliation Address: 900 S FREMONT AVE
Affiliation City: ALHAMBRA
Affiliation State: CA
Affiliation Phone: 6264583507,

Affiliation Type Desc: Regional Board Caseworker
Entity Name: YUE RONG - LOS ANGELES RWQCB (REGION 4)
Affiliation Address: 320 W. 4TH ST., SUITE 200
Affiliation City: Los Angeles
Affiliation State: CA
Affiliation Phone: ,

Z214 **MATTEL INC** **HIST CORTESE** **S101296427**
NNW **15930 VALLEY** **N/A**
1/4-1/2 **INDUSTRY, CA 91744**
0.488 mi.
2579 ft. **Site 3 of 4 in cluster Z**

Relative: HIST CORTESE:
Lower
edr_fname: MATTEL INC
Actual: edr_fadd1: 15930 VALLEY
329 ft. City,State,Zip: INDUSTRY, CA 91744
Region: CORTESE
Facility County Code: 19
Reg By: LTNKA
Reg Id: I-14788

Z215 **MATTEL INC** **UST FINDER RELEASE** **1029019294**
NNW **15930 VALLEY BLVD E** **N/A**
1/4-1/2 **INDUSTRY, CA 91744**
0.488 mi.
2579 ft. **Site 4 of 4 in cluster Z**

Relative: UST FINDER RELEASE:
Lower
Object ID: 66612
Actual: Lust ID: CAT0603704208
329 ft. Name: MATTEL INC
Address: 15930 VALLEY BLVD E
City,State,Zip: INDUSTRY, CA 91744
Address Match Type: PointAddress
Status: No Further Action
Population within 1500ft: 142
Domestic Wells within 1500ft: 0
Land Use: Developed, High Intensity
Within SPA: No
Within WHPA: No
Within 100yr Floodplain: No
EPA Region: 9
Coordinate Source: Geocode
X Coord: -117.95394

MATTEL INC (Continued) **1029019294**

Y Coord: 34.0163200000001
Latitude: 34.01632
Longitude: -117.95394

AA216 **UNITED PACKAGING COMPANY** **CPS-SLIC** **S106764965**
SE **1215 BIXBY DR.** **WIP** **N/A**
1/4-1/2 **CITY OF INDUSTRY, CA 91745**
0.489 mi.
2581 ft. **Site 1 of 2 in cluster AA**

Relative:
Higher

Actual:
380 ft.

CPS-SLIC:

Name:	UNITED PACKAGING COMPANY
Address:	1215 BIXBY DR.
City,State,Zip:	CITY OF INDUSTRY, CA 91745
Region:	STATE
Facility Status:	**Completed - Case Closed**
Status Date:	02/10/1988
Global Id:	T10000015751
Lead Agency:	LOS ANGELES RWQCB (REGION 4)
Latitude:	34.0045
Longitude:	-117.94549
Case Type:	Cleanup Program Site
Case Worker:	WIP
RB Case Number:	105.0291
EPA Region:	9
Coordinate Source:	Manual Entry on Screens
Cuf Case:	NO
Begin Date:	01/01/1985
No Further Action Date:	02/10/1988
CA Water Watershed Name:	San Gabriel River - Upper San Gabriel (405.20)
Dwr Groundwater Subbasin Name:	San Gabriel Valley (4-013)
CA Enviroscreen 3 Score:	86-90%
CA Enviroscreen 4 Score:	90-95%
Military DOD Site:	No
RWQCB Region:	LOS ANGELES RWQCB (REGION 4)

Click here to access the California GeoTracker records for this facility:

WIP:

Name:	UNITED PACKAGING COMPANY
Address:	1215 Bixby Dr
City,State,Zip:	CITY OF INDUSTRY (CORPORATE NAME INDUSTRY), CA 91745
Region:	4
File Number:	105.0291
File Status:	**Historical**
Staff:	DKOO
Facility Suite:	Not reported

Y217 **TALLYS TRUCK /LA PUENTE MOTORS** **UST FINDER RELEASE** **1029114530**
NE **16303 OLD VALLEY BLVD** **N/A**
1/4-1/2 **LA PUENTE, CA 91744**
0.491 mi.
2594 ft. **Site 3 of 5 in cluster Y**

Relative:
Higher

Actual:
352 ft.

UST FINDER RELEASE:

Object ID:	66689
Lust ID:	CAT0603703019
Name:	TALLYS TRUCK /LA PUENTE MOTORS
Address:	16303 OLD VALLEY BLVD
City,State,Zip:	LA PUENTE, CA 91744
Address Match Type:	PointAddress
Status:	No Further Action
Population within 1500ft:	1226
Domestic Wells within 1500ft:	0
Land Use:	Developed, Medium Intensity
Within SPA:	No
Within WHPA:	No
Within 100yr Floodplain:	No
EPA Region:	9
Coordinate Source:	Geocode
X Coord:	-117.94649
Y Coord:	34.01433
Latitude:	34.01433
Longitude:	-117.946489999999

Y218 **TALLYS TRUCK /LA PUENTE MOTORS** **LUST** **S101584293**
NE **16303 OLD VALLEY BLVD** **SWEEPS UST** **N/A**
1/4-1/2 **LA PUENTE, CA 91744** **CA FID UST**
0.491 mi. **Cortese**
2594 ft. **Site 4 of 5 in cluster Y** **HIST CORTESE**
CERS

Relative:
Higher

Actual:
352 ft.

LUST:

Name:	TALLYS TRUCK /LA PUENTE MOTORS
Address:	16303 OLD VALLEY BLVD
City,State,Zip:	LA PUENTE, CA 91744
Lead Agency:	LOS ANGELES COUNTY
Case Type:	LUST Cleanup Site
Geo Track:	http://geotracker.waterboards.ca.gov/profile_report.asp?global_id=T0603703019
Global Id:	T0603703019
Latitude:	34.0169888905805
Longitude:	-117.950420379639
Status:	Completed - Case Closed
Status Date:	05/16/1990
Case Worker:	JOA
RB Case Number:	I-05036
Local Agency:	LOS ANGELES COUNTY
Potential Media Affect:	Soil
Potential Contaminants of Concern:	Diesel
EPA Region:	9
Coordinate Source:	Manual Entry on Screens
Cuf Case:	NO
Begin Date:	11/03/1989
Leak Reported Date:	02/26/1990
How Discovered:	Tank Closure
Discharge Source:	Other
Discharge Cause:	Unknown
No Further Action Date:	05/16/1990

TALLYS TRUCK /LA PUENTE MOTORS (Continued) **S101584293**

CA Water Watershed Name: San Gabriel River - Upper San Gabriel (405.20)
Dwr Groundwater Subbasin Name: San Gabriel Valley (4-013)
CA Enviroscreen 3 Score: 71-75%
CA Enviroscreen 4 Score: 85-90%
Military DOD Site: No
RWQCB Region: LOS ANGELES RWQCB (REGION 4)

LUST:
Global Id: T0603703019
Contact Type: Local Agency Caseworker - Primary Caseworker
Contact Name: JOHN AWUJO
Organization Name: LOS ANGELES COUNTY
Address: 900 S FREMONT AVE
City: ALHAMBRA
Email: jawujo@dpw.lacounty.gov
Phone Number: 6264583507

Global Id: T0603703019
Contact Type: Regional Board Caseworker
Contact Name: YUE RONG
Organization Name: LOS ANGELES RWQCB (REGION 4)
Address: 320 W. 4TH ST., SUITE 200
City: Los Angeles
Email: yrong@waterboards.ca.gov

LUST:
Global Id: T0603703019
Action Type: Other
Date: 11/03/1989
Action: Leak Discovery

Global Id: T0603703019
Action Type: Other
Date: 02/26/1990
Action: Leak Reported

Global Id: T0603703019
Action Type: Other
Date: 11/03/1989
Action: Leak Stopped

LUST:
Global Id: T0603703019
Status: Open - Case Begin Date
Status Date: 11/03/1989

Global Id: T0603703019
Status: Completed - Case Closed
Status Date: 05/16/1990

LUST REG 4:
Region: 4
Regional Board: 04
County: Los Angeles
Facility Id: I-05036

TALLYS TRUCK /LA PUENTE MOTORS (Continued) **S101584293**

Status: Case Closed
Substance: Diesel
Case Type: Soil
Global ID: T0603703019
Staff: UNK
Local Agency: 19000
Cross Street: HOFGARDEN ST.
Date Leak Discovered: 11/3/1989
Date Leak First Reported: 2/26/1990
Date Leak Record Entered: 4/22/1990
Date Leak Stopped: 11/3/1989
Date Case Last Changed on Database: 5/16/1990
Date the Case was Closed: 5/16/1990
How Leak Discovered: Tank Closure
Cause of Leak: UNK
Leak Source: UNK
Operator: GALLARZO, ARMANDO
Approx. Dist To Production Well (ft): 789.40429406122783695752845225
Source of Cleanup Funding: UNK
Responsible Party: TALLYS TRUCK LINES
RP Address: 162253 OLD VALLEY BLVD., LA PUENTE, 91744
Program: LUST
Lat/Long: 34.0153555 / -1

SWEEPS UST:
Name: TALLYS TRUCK LINES
Address: 16303 E OLD VALLEY BLVD
City: LA PUENTE
Comp Number: 5036
Board Of Equalization: 44-007879
SWRCB Tank Id: 19-000-005036-000001
Capacity: 10000
Tank Use: M.V. FUEL
STG: PRODUCT
Content: DIESEL
Number Of Tanks: 2

Name: TALLYS TRUCK LINES
Address: 16303 E OLD VALLEY BLVD
City: LA PUENTE
Comp Number: 5036
Board Of Equalization: 44-007879
SWRCB Tank Id: 19-000-005036-000002
Capacity: 5000
Tank Use: M.V. FUEL
STG: PRODUCT
Content: DIESEL

CA FID UST:
Facility ID: 19010279
Regulated By: UTNKI
Regulated ID: CAC000212
Facility Phone: 8180000000
Mailing Address: 16253 OLD VALLEY BLVD
Mailing City,St,Zip: LA PUENTE 91744
Status: Inactive

TALLYS TRUCK /LA PUENTE MOTORS (Continued) **S101584293**

CORTESE:
Name: TALLYS TRUCK /LA PUENTE MOTORS
Address: 16303 OLD VALLEY BLVD
City,State,Zip: LA PUENTE, CA 91744
Region: CORTESE
Global ID: T0603703019
Site/Facility Type: LUST CLEANUP SITE
Cleanup Status: COMPLETED - CASE CLOSED
Flag: active
File Name: Active Open

HIST CORTESE:
edr_fname: TALLYS TRUCK / LA PUENTE M
edr_fadd1: 16303 OLD VALLEY
City,State,Zip: LA PUENTE, CA 91744
Region: CORTESE
Facility County Code: 19
Reg By: LNTKA
Reg Id: I-05036

CERS:
Name: TALLYS TRUCK /LA PUENTE MOTORS
Address: 16303 OLD VALLEY BLVD
City,State,Zip: LA PUENTE, CA 91744
Site ID: 890295
CERS ID: T0603703019
CERS Description: Leaking Underground Storage Tank Cleanup Site

Affiliation:
Affiliation Type Desc: Local Agency Caseworker
Entity Name: JOHN AWUJO - LOS ANGELES COUNTY
Affiliation Address: 900 S FREMONT AVE
Affiliation City: ALHAMBRA
Affiliation State: CA
Affiliation Phone: 6264583507,

Affiliation Type Desc: Regional Board Caseworker
Entity Name: YUE RONG - LOS ANGELES RWQCB (REGION 4)
Affiliation Address: 320 W. 4TH ST., SUITE 200
Affiliation City: Los Angeles
Affiliation State: CA
Affiliation Phone: ,

---

219 **SYMONS CORP** **CPS-SLIC** **S106764078**
NW **722 S PARRIOTT PL** **WIP** **N/A**
1/4-1/2 **CITY OF INDUSTRY (CORPORATE NA, CA 91745** **CERS**
0.493 mi.
2605 ft.

Relative:
Lower

Actual:
324 ft.

CPS-SLIC:
Name: SYMONS CORP
Address: 722 S. PARRIOTT PL.
City,State,Zip: CITY OF INDUSTRY, CA 91745
Region: STATE
Facility Status: **Completed - Case Closed**
Status Date: 10/31/1996

SYMONS CORP (Continued) **S106764078**

Global Id:	T10000014450
Lead Agency:	LOS ANGELES RWQCB (REGION 4)
Latitude:	34.01973
Longitude:	-117.95867
Case Type:	Cleanup Program Site
Case Worker:	WIP
RB Case Number:	102.0272
EPA Region:	9
Cuf Case:	NO
Begin Date:	01/01/1985
No Further Action Date:	10/31/1996
CA Water Watershed Name:	San Gabriel River - Upper San Gabriel (405.20)
Dwr Groundwater Subbasin Name:	San Gabriel Valley (4-013)
CA Enviroscreen 3 Score:	86-90%
CA Enviroscreen 4 Score:	90-95%
Military DOD Site:	No
RWQCB Region:	LOS ANGELES RWQCB (REGION 4)

Click here to access the California GeoTracker records for this facility:

Name:	SYMONS CORPORATION
Address:	722 S. PARRIOTT PL.
City,State,Zip:	CITY OF INDUSTRY, CA 91745
Region:	STATE
Facility Status:	**Completed - Case Closed**
Status Date:	12/27/1996
Global Id:	T10000015732
Lead Agency:	LOS ANGELES RWQCB (REGION 4)
Latitude:	34.01973
Longitude:	-117.95867
Case Type:	Cleanup Program Site
Case Worker:	WIP
RB Case Number:	105.0271
EPA Region:	9
Cuf Case:	NO
Begin Date:	01/01/1985
No Further Action Date:	12/27/1996
CA Water Watershed Name:	San Gabriel River - Upper San Gabriel (405.20)
Dwr Groundwater Subbasin Name:	San Gabriel Valley (4-013)
CA Enviroscreen 3 Score:	86-90%
CA Enviroscreen 4 Score:	90-95%
Military DOD Site:	No
RWQCB Region:	LOS ANGELES RWQCB (REGION 4)

Click here to access the California GeoTracker records for this facility:

WIP:

Name:	SYMONS CORP
Address:	722 S Parriott Pl
City,State,Zip:	CITY OF INDUSTRY (CORPORATE NAME INDUSTRY), CA 91745
Region:	4
File Number:	102.0272
File Status:	**Historical**
Staff:	UNIDENTIFIED
Facility Suite:	Not reported

SYMONS CORP (Continued) **S106764078**

CERS:
Name: SYMONS CORPORATION
Address: 722 S. PARRIOTT PL.
City,State,Zip: CITY OF INDUSTRY, CA 91745
Site ID: 862524
CERS ID: T10000015732
CERS Description: Cleanup Program Site

Affiliation:
Affiliation Type Desc: Regional Board Caseworker
Entity Name: WELL INVESTIGATION PROGRAM - LOS ANGELES RWQCB (REGION 4)
Affiliation Address: 320 W. 4TH ST., SUITE 200
Affiliation City: LOS ANGELES
Affiliation State: CA
Affiliation Phone: ,

Name: SYMONS CORPORATION
Address: 722 S. PARRIOTT PL.
City,State,Zip: CITY OF INDUSTRY, CA 91745
Site ID: 862524
CERS ID: T10000014450
CERS Description: Cleanup Program Site

Affiliation:
Affiliation Type Desc: Regional Board Caseworker
Entity Name: WELL INVESTIGATION PROGRAM - LOS ANGELES RWQCB (REGION 4)
Affiliation Address: 320 W. 4TH ST., SUITE 200
Affiliation City: LOS ANGELES
Affiliation State: CA
Affiliation Phone: ,

AA220 **INDUSTRY HARDWARE CORPORATION** **CPS-SLIC** **S106764861**
SE **1255 BIXBY DR** **NPDES** **N/A**
1/4-1/2 **CITY OF INDUSTRY (CORPORATE NA, CA 91745** **WIP**
0.495 mi. **CIWQS**
2611 ft. **Site 2 of 2 in cluster AA** **CERS**

Relative: Higher
Actual: 383 ft.

CPS-SLIC:
Name: INDUSTRY HARDWARE CORPORATION
Address: 1255 BIXBY DR.
City,State,Zip: CITY OF INDUSTRY, CA 91745
Region: STATE
Facility Status: **Completed - Case Closed**
Status Date: 05/28/2020
Global Id: T10000015613
Lead Agency: LOS ANGELES RWQCB (REGION 4)
Latitude: 34.00397
Longitude: -117.94567
Case Type: Cleanup Program Site
Case Worker: WIP
RB Case Number: 105.0131
EPA Region: 9
Cuf Case: NO
Begin Date: 01/01/1985
No Further Action Date: 05/28/2020
CA Water Watershed Name: San Gabriel River - Upper San Gabriel (405.20)

INDUSTRY HARDWARE CORPORATION (Continued) **S106764861**

Dwr Groundwater Subbasin Name:	San Gabriel Valley (4-013)
CA Enviroscreen 3 Score:	86-90%
CA Enviroscreen 4 Score:	90-95%
Military DOD Site:	No
RWQCB Region:	LOS ANGELES RWQCB (REGION 4)

Click here to access the California GeoTracker records for this facility:

NPDES:

Name:	WESTCOAST PLUSH WORKSHOP LTD
Address:	1255 BIXBY DR
City,State,Zip:	INDUSTRY, CA 91745
WDID:	4 19NEC009786
Regulatory Measure Type:	Industrial
Status:	Terminated
Status Date:	08/02/2022
Operator Name:	Westcoast Plush Workshop Ltd
Operator Address:	1255 Bixby Dr
Operator City:	City of Industry
Operator State:	California
Operator Zip:	91745

Name:	WESTCOAST PLUSH WORKSHOP LTD
Address:	1255 BIXBY DR
City,State,Zip:	INDUSTRY, CA 91745
WDID:	4 19NEC009786
Regulatory Measure Type:	Industrial
Status:	Terminated
Status Date:	08/02/2022
Operator Name:	Westcoast Plush Workshop Ltd
Operator Address:	1255 Bixby Dr
Operator City:	City of Industry
Operator State:	California
Operator Zip:	91745

Name:	WESTCOAST PLUSH WORKSHOP LTD
Address:	1255 BIXBY DR
City,State,Zip:	INDUSTRY, CA 91745
Facility Status:	Terminated
NPDES Number:	CAS000001
Region:	4
Agency Number:	0
Regulatory Measure ID:	539511
Order Number:	97-03-DWQ
WDID:	4 19NEC009786
Regulatory Measure Type:	Enrollee
Program Type:	Industrial
Effective Date Of Regulatory Measure:	08/11/2021
Termination Date Of Regulatory Measure:	07/07/2021
Discharge Address:	1255 Bixby Dr
Discharge Name:	Westcoast Plush Workshop Ltd
Discharge City:	City of Industry
Discharge State:	California
Discharge Zip:	91745

WIP:

INDUSTRY HARDWARE CORPORATION (Continued) **S106764861**

Name: INDUSTRY HARDWARE CORPORATION
Address: 1255 Bixby Dr
City,State,Zip: CITY OF INDUSTRY (CORPORATE NAME INDUSTRY), CA 91745
Region: 4
File Number: 105.0131
File Status: Historical
Staff: SY
Facility Suite: Not reported

CIWQS:
Name: WESTCOAST PLUSH WORKSHOP LTD
Address: 1255 BIXBY DR
City,State,Zip: INDUSTRY, CA 91745
Agency: Westcoast Plush Workshop Ltd
Agency Address: 1255 Bixby Dr, City Of Industry, CA 91745
Place/Project Type: Industrial - Dolls and Stuffed Toys
SIC/NAICS: 3942
Region: 4
Program: INDSTW
Regulatory Measure Status: Terminated
Regulatory Measure Type: Storm water industrial
Order Number: 2014-0057-DWQ
WDID: 4 19NEC009786
NPDES Number: CAS000001
Effective Date: 08/11/2021
Termination Date: 07/07/2021
Enforcement Actions within 5 years: 0
Violations within 5 years: 0
Latitude: 34.00398
Longitude: -117.94568

CERS:
Name: INDUSTRY HARDWARE CORPORATION
Address: 1255 BIXBY DR.
City,State,Zip: CITY OF INDUSTRY, CA 91745
Site ID: 857519
CERS ID: T10000015613
CERS Description: Cleanup Program Site

Affiliation:
Affiliation Type Desc: Regional Board Caseworker
Entity Name: WELL INVESTIGATION PROGRAM - LOS ANGELES RWQCB (REGION 4)
Affiliation Address: 320 W. 4TH ST., SUITE 200
Affiliation City: LOS ANGELES
Affiliation State: CA
Affiliation Phone: ,

Y221 **L C COX OIL CO INC** **CPS-SLIC** **S101618903**
NE **16325 OLD VALLEY BLVD** **CERS HAZ WASTE** **N/A**
1/4-1/2 **LA PUENTE, CA 91744** **SWEEPS UST**
0.496 mi. **CA FID UST**
2620 ft. **Site 5 of 5 in cluster Y** **CERS**

Relative:
Higher

Actual:
353 ft.

CPS-SLIC:

Name:	COX OIL COMPANY
Address:	16325 OLD VALLEY BLVD.
City,State,Zip:	CITY OF INDUSTRY, CA 91744
Region:	STATE
Facility Status:	**Completed - Case Closed**
Status Date:	12/27/1996
Global Id:	T10000015560
Lead Agency:	LOS ANGELES RWQCB (REGION 4)
Latitude:	34.01465
Longitude:	-117.94554
Case Type:	Cleanup Program Site
Case Worker:	WIP
RB Case Number:	105.0069
EPA Region:	9
Cuf Case:	NO
Begin Date:	01/01/1985
No Further Action Date:	12/27/1996
CA Water Watershed Name:	San Gabriel River - Upper San Gabriel (405.20)
Dwr Groundwater Subbasin Name:	San Gabriel Valley (4-013)
CA Enviroscreen 3 Score:	81-85%
CA Enviroscreen 4 Score:	85-90%
Military DOD Site:	No
RWQCB Region:	LOS ANGELES RWQCB (REGION 4)

Click here to access the California GeoTracker records for this facility:

CERS HAZ WASTE:

Name:	RUDYS AUTO REPAIR
Address:	16325 OLD VALLEY BLVD # B
City,State,Zip:	LA PUENTE, CA 91744
Site ID:	412190
CERS ID:	10715191
CERS Description:	Hazardous Waste Generator

SWEEPS UST:

Name:	L C COX OIL CO INC
Address:	16325 OLD VALLEY BLVD
City:	LA PUENTE
Status:	Active
Comp Number:	5484
Number:	1
Referral Date:	10-10-90
Action Date:	10-10-90
Created Date:	10-10-90
Owner Tank Id:	0001
SWRCB Tank Id:	19-000-005484-000001
Tank Status:	A
Capacity:	10000
Active Date:	10-10-90
Tank Use:	M.V. FUEL
STG:	P

L C COX OIL CO INC (Continued) **S101618903**

Content: DIESEL
Number Of Tanks: 2

Name: L C COX OIL CO INC
Address: 16325 OLD VALLEY BLVD
City: LA PUENTE
Status: Active
Comp Number: 5484
Number: 1
Referral Date: 10-10-90
Action Date: 10-10-90
Created Date: 10-10-90
Owner Tank Id: 0002
SWRCB Tank Id: 19-000-005484-000002
Tank Status: A
Capacity: 10000
Active Date: 10-10-90
Tank Use: M.V. FUEL
STG: P
Content: REG UNLEADED

CA FID UST:
Facility ID: 19014493
Regulated By: UTNKA
Regulated ID: CAD982408
Facility Phone: 8189610061
Mailing Address: 16325 OLD VALLEY BLVD
Mailing City,St,Zip: LA PUENTE 91744
Status: Active

CERS:
Name: RUDYS AUTO REPAIR
Address: 16325 OLD VALLEY BLVD # B
City,State,Zip: LA PUENTE, CA 91744
Site ID: 412190
CERS ID: 10715191
CERS Description: Chemical Storage Facilities

Violations:
Site ID: 412190
Site Name: RUDYS AUTO REPAIR
Violation Date: 02-01-2022
Citation: 22 CCR 12 66262.34(f) - California Code of Regulations, Title 22, Chapter 12, Section(s) 66262.34(f)
Violation Description: Failure to properly label hazardous waste accumulation containers and portable tanks with the following requirements: "Hazardous Waste", name and address of the generator, physical and chemical characteristics of the Hazardous Waste, and starting accumulation date.
Violation Notes: Returned to compliance on 02/15/2022. OBSERVATION: 2x55 Gal drums of used coolant was observed without a hazardous waste label. 1X55 Gal drum of used oil filters was observed without a hazardous waste label. 1X55 Gal container of used oil was observed without a hazardous waste label. CORRECTIVE ACTION: Submit a photo to shogakat.chilingarian@fire.lacounty.gov demonstrating that the container listed above has been properly labeled.
Violation Division: Los Angeles County Fire Department

L C COX OIL CO INC (Continued) **S101618903**

Violation Program: HW
Violation Source: CERS,

Site ID: 412190
Site Name: RUDYS AUTO REPAIR
Violation Date: 05-25-2016
Citation: HSC 6.95 25507 - California Health and Safety Code, Chapter 6.95, Section(s) 25507
Violation Description: Failure to adequately establish and implement a business plan when storing/handling a hazardous material at or above reportable quantities.
Violation Notes: Returned to compliance on 04/13/2017. OBSERVATION: Owner/Operator failed to establish and implement a Hazardous Materials Business Plan when storing hazardous materials at or above the thresholds quantities of 55 gallons/500 lbs/200 cubic feet. CORRECTIVE ACTION: Establish and implement a Hazardous Materials Business Plan when storing hazardous materials at or above the thresholds quantities of 55 gallons/500 lbs/200 cubic feet.
Violation Division: Los Angeles County Fire Department
Violation Program: HMRRP
Violation Source: CERS,

Site ID: 412190
Site Name: RUDYS AUTO REPAIR
Violation Date: 07-09-2019
Citation: HSC 6.5 25250.22 - California Health and Safety Code, Chapter 6.5, Section(s) 25250.22
Violation Description: Failure to properly manage used oil and/or fuel filters in accordance with the requirements.
Violation Notes: Returned to compliance on 08/16/2019. OBSERVATION: 55 gallon drum of used oil and fuel filters located in the hazardous waste area were observed WITHOUT A LABEL, WITHOUT AN ACCUMULATION START DATE and Bill of Lading and/or manifests were not available at the time of inspection. CORRECTIVE ACTION: Submit photos to the CUPA demonstrating that the used oil and fuel filters are being properly managed or submit a bill of lading to this department demonstrating proper disposal and oil filter drum is properly labeled.
Violation Division: Los Angeles County Fire Department
Violation Program: HW
Violation Source: CERS,

Site ID: 412190
Site Name: RUDYS AUTO REPAIR
Violation Date: 07-09-2019
Citation: HSC 6.5 25123.3(h)(1) - California Health and Safety Code, Chapter 6.5, Section(s) 25123.3(h)(1)
Violation Description: Failure to send hazardous waste offsite for treatment, storage, or disposal within 180 days (or 270 days if waste is transported over 200 miles) for a generator who generates less than 1000 kilogram per month if all of the following conditions are met: (1) The quantity of hazardous waste accumulated onsite never exceeds 6,000 kilograms. (2) The generator complies with the requirements of 40 Code of Federal Regulations section 262.34(d), (e) and (f). (3) The generator does not hold acutely hazardous waste or extremely hazardous waste in an amount greater than one kilogram for more than 90 days.
Violation Notes: Returned to compliance on 08/16/2019. OBSERVATION: Owner/Operator is a small quantity generator and failed to send hazardous waste offsite

L C COX OIL CO INC (Continued) **S101618903**

for treatment, storage, or disposal within 180 days (or 270 days if waste is transported over 200 miles), or has failed to comply with the conditions of CCR 66262.34(d) and has stored hazardous waste over 90 days. CORRECTIVE ACTION: Dispose of unknown 5 gallon bucket of hazardous waste that has been stored in the hazardous waste area over the applicable time limit and provide documentation that the violation has been corrected.

Violation Division: Los Angeles County Fire Department
Violation Program: HW
Violation Source: CERS,

Site ID: 412190
Site Name: RUDYS AUTO REPAIR
Violation Date: 05-25-2016
Citation: 22 CCR 12 66262.12 - California Code of Regulations, Title 22, Chapter 12, Section(s) 66262.12
Violation Description: Failure to obtain and/or maintain an Active EPA ID.
Violation Notes: Returned to compliance on 04/13/2017. OBSERVATION: This facility does not have a valid EPA ID number to manage hazardous waste. A hazardous waste generator shall not treat, store, dispose of, transport or offer for transportation, hazardous waste without an EPA ID number. CORRECTIVE ACTION: Immediately obtain an EPA ID number through DTSC to manage hazardous waste and submit evidence to the CUPA by [date, 30 days from now].
Violation Division: Los Angeles County Fire Department
Violation Program: HW
Violation Source: CERS,

Site ID: 412190
Site Name: RUDYS AUTO REPAIR
Violation Date: 02-01-2022
Citation: 40 CFR 1 265.173 - U.S. Code of Federal Regulations, Title 40, Chapter 1, Section(s) 265.173
Violation Description: Failure to meet the following container management requirements: (a) A container holding hazardous waste must always be closed during storage, except when it is necessary to add or remove waste. (b) A container holding hazardous waste must not be opened, handled, or stored in a manner which may rupture the container or cause it to leak.
Violation Notes: Returned to compliance on 02/01/2022. OBSERVATION:1X55 Gal drum of used oil filters was observed open. (Corrected on site).
Violation Division: Los Angeles County Fire Department
Violation Program: HW
Violation Source: CERS,

Site ID: 412190
Site Name: RUDYS AUTO REPAIR
Violation Date: 07-09-2019
Citation: 22 CCR 12 66262.34(f) - California Code of Regulations, Title 22, Chapter 12, Section(s) 66262.34(f)
Violation Description: Failure to properly label hazardous waste accumulation containers and portable tanks with the following requirements: "Hazardous Waste", name and address of the generator, physical and chemical characteristics of the Hazardous Waste, and starting accumulation date.
Violation Notes: Returned to compliance on 09/13/2019. OBSERVATION: Used 55 gallon drum waste coolant; 55 gallon drum of used oil located in the hazardous

L C COX OIL CO INC (Continued) **S101618903**

waste area was observed without a hazardous waste label. CORRECTIVE ACTION: Submit a photo to the CUPA demonstrating that the container listed above has been properly labeled.

Violation Division: Los Angeles County Fire Department
Violation Program: HW
Violation Source: CERS,

Site ID: 412190
Site Name: RUDYS AUTO REPAIR
Violation Date: 05-25-2016
Citation: HSC 6.95 25508(d) - California Health and Safety Code, Chapter 6.95, Section(s) 25508(d)
Violation Description: Failure to complete and/or electronically submit a business plan when storing/handling a hazardous material at or above reportable quantities.
Violation Notes: Returned to compliance on 04/13/2017. OBSERVATION: A business plan has not been received by the CUPA. The facility was previously sent a notice/request from the CUPA for the submittal of a business plan. CORRECTIVE ACTION: Submit the business plan electronically in the California Environmental Reporting System (CERS) and implement immediately.
Violation Division: Los Angeles County Fire Department
Violation Program: HMRRP
Violation Source: CERS,

Site ID: 412190
Site Name: RUDYS AUTO REPAIR
Violation Date: 05-25-2016
Citation: HSC 6.11 25404.1 - California Health and Safety Code, Chapter 6.11, Section(s) 25404.1
Violation Description: Failure to obtain and/or maintain an active hazardous waste generator permit.
Violation Notes: Returned to compliance on 05/25/2016. OBSERVATION: The Owner/Operator failed to obtain or no longer has an active hazardous waste generator permit. CORRECTIVE ACTION: The Owner/Operator shall immediately apply to receive a new or renewed hazardous waste generator permit and maintain that permit as active as long as the facility is in operation and continues to generate hazardous waste. Every person, business, or business concern within the jurisdiction of the LACoCUPA and subject to the requirements of one or more of the program elements shall be required to pay the applicable annual fees and any applicable late payment penalty and apply for and obtain from the LACoCUPA a unified program facility permit for the program elements applicable to such facility prior to the commencement of any business or activity related to any of the program elements. Upon receipt of full payment from a unified program facility for all the annual fees, including previous unpaid annual fees, any late payment penalties and [Truncated]
Violation Division: Los Angeles County Fire Department
Violation Program: HW
Violation Source: CERS,

Site ID: 412190
Site Name: RUDYS AUTO REPAIR
Violation Date: 05-25-2016
Citation: HSC 6.95 Multiple - California Health and Safety Code, Chapter 6.95, Section(s) Multiple
Violation Description: Business Plan Program - Administration/Documentation - General

L C COX OIL CO INC (Continued) **S101618903**

Violation Notes: Returned to compliance on 05/25/2016. OBSERVATION: Owner/Operator failed to obtain or maintain an active permit. The facility had reportable threshold of used oil and waste antifreeze and did not have a hazardous materials handler permit. CORRECTIVE ACTION: Every business or business concern within the jurisdiction of the LACoCUPA and subject to one or more of the program elements shall be required to apply for, pay the permit fees, and obtain from the LACoCUPA a unified program facility permit for the program elements applicable to such facility prior to the commencement of any business or activity related to any of the program elements. The permit required under this section shall be posted and conspicuously displayed at the location falling under the requirements of this chapter. Every person, business, or business concern within the jurisdiction of the LACoCUPA and subject to the requirements of one or more of the program elements shall be required to pay the applicable annual fees and any [Truncated]
Violation Division: Los Angeles County Fire Department
Violation Program: HMRRP
Violation Source: CERS,

Site ID: 412190
Site Name: RUDYS AUTO REPAIR
Violation Date: 07-09-2019
Citation: 22 CCR 12 66262.40(a) - California Code of Regulations, Title 22, Chapter 12, Section(s) 66262.40(a)
Violation Description: Failure to keep a copy of each properly signed manifest for at least three years from the date the waste was accepted by the initial transporter. The manifest signed at the time the waste was accepted for transport shall be kept until receiving a signed copy from the designated facility which received the waste.
Violation Notes: Returned to compliance on 08/16/2019. OBSERVATION: Uniform Hazardous Waste Manifests for part washer were not available at the time of inspection. CORRECTIVE ACTION: Locate a copy of all manifests for parts washer and submit copies to the CUPA.
Violation Division: Los Angeles County Fire Department
Violation Program: HW
Violation Source: CERS,

Evaluation:
Eval General Type: Other/Unknown
Eval Date: 04-13-2017
Violations Found: No
Eval Type: Other, not routine, done by local agency
Eval Notes: RUDY FIGUEORA
Eval Division: Los Angeles County Fire Department
Eval Program: HW
Eval Source: CERS,

Eval General Type: Compliance Evaluation Inspection
Eval Date: 07-09-2019
Violations Found: No
Eval Type: Routine done by local agency
Eval Notes: Rudy Figueroa (Owner)
Eval Division: Los Angeles County Fire Department
Eval Program: HMRRP
Eval Source: CERS,

L C COX OIL CO INC (Continued) **S101618903**

Eval General Type: Compliance Evaluation Inspection
Eval Date: 07-09-2019
Violations Found: Yes
Eval Type: Routine done by local agency
Eval Notes: Rudy Figueroa (Owner)
Eval Division: Los Angeles County Fire Department
Eval Program: HW
Eval Source: CERS,

Eval General Type: Other/Unknown
Eval Date: 08-16-2019
Violations Found: No
Eval Type: Other, not routine, done by local agency
Eval Notes: BOL HAVE BEEN PROVIDED SHOWING USED OIL, USED ANTIFREEZE AND FILTERS ARE DISPOSED OF PROPERLY WITH GOLDEN STATE ENVIRONMENTAL
Eval Division: Los Angeles County Fire Department
Eval Program: HW
Eval Source: CERS,

Eval General Type: Other/Unknown
Eval Date: 09-13-2019
Violations Found: No
Eval Type: Other, not routine, done by local agency
Eval Notes: PICTURES OF LABELED DRUM AND TANK PROVIDED. NOV ABATED 9/13/19.
Eval Division: Los Angeles County Fire Department
Eval Program: HW
Eval Source: CERS,

Eval General Type: Compliance Evaluation Inspection
Eval Date: 02-15-2022
Violations Found: No
Eval Type: Routine done by local agency
Eval Notes: All outstanding violations have been abated
Eval Division: Los Angeles County Fire Department
Eval Program: HW
Eval Source: CERS,

Eval General Type: Compliance Evaluation Inspection
Eval Date: 02-01-2022
Violations Found: No
Eval Type: Routine done by local agency
Eval Notes: Rudy Figueroa, Owner
Eval Division: Los Angeles County Fire Department
Eval Program: HMRRP
Eval Source: CERS,

Eval General Type: Compliance Evaluation Inspection
Eval Date: 02-01-2022
Violations Found: Yes
Eval Type: Routine done by local agency
Eval Notes: Rudy Figueroa, Owner
Eval Division: Los Angeles County Fire Department
Eval Program: HW
Eval Source: CERS,

Eval General Type: Compliance Evaluation Inspection
Eval Date: 05-25-2016

L C COX OIL CO INC (Continued) **S101618903**

Violations Found: Yes
Eval Type: Routine done by local agency
Eval Notes: RUDY FIGUEROA, OWNER
Eval Division: Los Angeles County Fire Department
Eval Program: HW
Eval Source: CERS,

Eval General Type: Other/Unknown
Eval Date: 04-13-2017
Violations Found: No
Eval Type: Other, not routine, done by local agency
Eval Division: Los Angeles County Fire Department
Eval Program: HMRRP
Eval Source: CERS,

Eval General Type: Compliance Evaluation Inspection
Eval Date: 05-25-2016
Violations Found: Yes
Eval Type: Routine done by local agency
Eval Notes: RUDY FIGUEROA, OWNEER
Eval Division: Los Angeles County Fire Department
Eval Program: HMRRP
Eval Source: CERS,

Affiliation:
Affiliation Type Desc: Environmental Contact
Entity Name: RUDY FIGUEROA
Affiliation Address: 16325 OLD VALLEY BLVD. #B
Affiliation City: LA PUENTE
Affiliation State: CA
Affiliation Zip: 91744
Affiliation Phone: ,

Affiliation Type Desc: Document Preparer
Entity Name: Rudy Figueroa
Affiliation Phone: ,

Affiliation Type Desc: Identification Signer
Entity Name: RUDY FIGUEROA
Entity Title: OWNER
Affiliation Phone: ,

Affiliation Type Desc: Legal Owner
Entity Name: RUDY FIGUEROA
Affiliation Address: 16325 OLD VALLEY BLVD #B
Affiliation City: LA PUENTE
Affiliation State: CA
Affiliation Country: United States
Affiliation Zip: 91744
Affiliation Phone: (626) 336-2000,

Affiliation Type Desc: Operator
Entity Name: RUDY FIGUEROA
Affiliation Phone: (626) 336-2000,

Affiliation Type Desc: CUPA District
Entity Name: Los Angeles County Fire

L C COX OIL CO INC (Continued) **S101618903**

Affiliation Address:	5825 Rickenbacker Road
Affiliation City:	Commerce
Affiliation State:	CA
Affiliation Zip:	90040-3027
Affiliation Phone:	(323) 890-4000,
Affiliation Type Desc:	Facility Mailing Address
Entity Name:	Mailing Address
Affiliation Address:	16325 OLD VALLEY BLVD #B
Affiliation City:	LA PUENTE
Affiliation State:	CA
Affiliation Zip:	91744
Affiliation Phone:	,
Affiliation Type Desc:	Parent Corporation
Entity Name:	RUDYS AUTO REPAIR
Affiliation Phone:	,
Name:	COX OIL COMPANY
Address:	16325 OLD VALLEY BLVD.
City,State,Zip:	CITY OF INDUSTRY, CA 91744
Site ID:	906530
CERS ID:	T10000015560
CERS Description:	Cleanup Program Site

Affiliation:

Affiliation Type Desc:	Regional Board Caseworker
Entity Name:	WELL INVESTIGATION PROGRAM - LOS ANGELES RWQCB (REGION 4)
Affiliation Address:	320 W. 4TH ST., SUITE 200
Affiliation City:	LOS ANGELES
Affiliation State:	CA
Affiliation Phone:	,

222
SE
1/4-1/2
0.499 mi.
2637 ft.

SCHWEITZER ENTERPRISES, INC. **CPS-SLIC** **S106764938**
1285 BIXBY DR. **WIP** **N/A**
CITY OF INDUSTRY, CA 91745

Relative:
Higher

Actual:
385 ft.

CPS-SLIC:

Name:	SCHWEITZER ENTERPRISES, INC.
Address:	1285 BIXBY DR.
City,State,Zip:	CITY OF INDUSTRY, CA 91745
Region:	STATE
Facility Status:	**Completed - Case Closed**
Status Date:	03/15/1988
Global Id:	T10000015713
Lead Agency:	LOS ANGELES RWQCB (REGION 4)
Latitude:	34.00374
Longitude:	-117.94581
Case Type:	Cleanup Program Site
Case Worker:	WIP
RB Case Number:	105.0250
EPA Region:	9
Cuf Case:	NO
Begin Date:	01/01/1985

SCHWEITZER ENTERPRISES, INC. (Continued) **S106764938**

No Further Action Date: 03/15/1988
CA Water Watershed Name: San Gabriel River - Upper San Gabriel (405.20)
Dwr Groundwater Subbasin Name: San Gabriel Valley (4-013)
CA Enviroscreen 3 Score: 86-90%
CA Enviroscreen 4 Score: 90-95%
Military DOD Site: No
RWQCB Region: LOS ANGELES RWQCB (REGION 4)

Click here to access the California GeoTracker records for this facility:

WIP:
Name: SCHWEITZER ENTERPRISES, INC.
Address: 1285 Bixby Dr
City,State,Zip: CITY OF INDUSTRY (CORPORATE NAME INDUSTRY), CA 91745
Region: 4
File Number: 105.0250
File Status: Historical
Staff: DKOO
Facility Suite: Not reported

223
NNW
1/2-1
0.773 mi.
4080 ft.

BDP CO. **ENVIROSTOR** **S103959256**
855 ANAHEIM-PUENTE ROAD **ENF** **N/A**
CITY OF INDUSTRY, CA 91745 **WIP**

Relative:
Lower

Actual:
321 ft.

ENVIROSTOR:
Name: CARRIER CORP.
Address: 855 ANAHEIM-PUENTE ROAD
City,State,Zip: CITY OF INDUSTRY, CA 91749
Facility ID: 71002533
Status: Refer: Other Agency
Site Type: Tiered Permit
Site Type Detailed: Tiered Permit
NPL: NO
Regulatory Agencies: NONE SPECIFIED
Lead Agency: NONE SPECIFIED
Division Branch: Cleanup Chatsworth
Assembly: 56
Senate: 30
Restricted Use: NO
Site Mgmt Req: NONE SPECIFIED
Latitude: 34.01973
Longitude: -117.9586
APN: NONE SPECIFIED
Past Use: NONE SPECIFIED
Potential COC: NONE SPECIFIED
Confirmed COC: NONE SPECIFIED
Potential Description: NONE SPECIFIED
Alias Name: CAD066702689
Alias Type: EPA Identification Number
Alias Name: 71002533
Alias Type: Envirostor ID Number

Completed Info:

BDP CO. (Continued) **S103959256**

ENF:

Name:	BDP CO.
Address:	855 ANAHEIM-PUENTE ROAD
City,State,Zip:	CITY OF INDUSTRY, CA 91745
Region:	4
Facility Id:	208961
Agency Name:	BDP Company
Place Type:	Facility
Agency Type:	Privately-Owned Business
# Of Agencies:	1
# Of Places:	1
Source Of Facility:	Reg Meas
Program:	WIP
Program Category1:	MONITORING
Program Category2:	MONITORING
# Of Programs:	1
WDID:	4WIP1050036
Reg Measure Id:	153547
Reg Measure Type:	Unregulated
Region:	4
Status:	Historical
Status Date:	06/17/2005
Status Enrollee:	N
Direction/Voice:	Passive
Enforcement Id(EID):	226000
Region:	4
Order / Resolution Number:	UNKNOWN
Enforcement Action Type:	Clean-up and Abatement Order
Effective Date:	09/01/2005
Termination Date:	09/01/2005
Status:	Historical
Title:	Enforcement - 4WIP1050036
Program:	WIP
# Of Programs1:	1
Total Assessment Amount:	0
Initial Assessed Amount:	0
Liability $ Amount:	0
Project $ Amount:	0
Liability $ Paid:	0
Project $ Completed:	0
Total $ Paid/Completed Amount:	0

WIP:

Name:	BDP CO.
Address:	855 Anaheim-Puente Rd
City,State,Zip:	CITY OF INDUSTRY (CORPORATE NAME INDUSTRY), CA 91745
Region:	4
File Number:	105.0036
File Status:	**Historical**
Staff:	ACASTANE
Facility Suite:	Not reported

224
East
1/2-1
0.779 mi.
4114 ft.

Relative:
Higher

Actual:
357 ft.

PAC FOUNDRIES-INDUSTRY
16800 CHESTNUT ST
CITY OF INDUSTRY, CA 91745

ENVIROSTOR
CPS-SLIC
CERS HAZ WASTE
EMI
NPDES
WDS
CIWQS

S101669365
N/A

ENVIROSTOR:

Name:	TELEDYNE CASTING SERVICE - PICCO
Address:	16800 CHESTNUT STREET
City,State,Zip:	CITY OF INDUSTRY, CA 91745
Facility ID:	19340771
Status:	Refer: RWQCB
Status Date:	01/28/1997
Site Code:	300649
Site Type:	Historical
Site Type Detailed:	* Historical
NPL:	NO
Regulatory Agencies:	NONE SPECIFIED
Lead Agency:	NONE SPECIFIED
Supervisor:	Referred - Not Assigned
Division Branch:	Cleanup Chatsworth
Assembly:	56
Senate:	30
Restricted Use:	NO
Site Mgmt Req:	NONE SPECIFIED
Latitude:	34.00649
Longitude:	-117.9390
APN:	8242030004
Past Use:	NONE SPECIFIED
Potential COC:	NONE SPECIFIED
Confirmed COC:	NONE SPECIFIED
Potential Description:	NONE SPECIFIED
Alias Name:	TELEDYNE/PICCO
Alias Type:	Alternate Name
Alias Name:	8242030004
Alias Type:	APN
Alias Name:	300649
Alias Type:	Project Code (Site Code)
Alias Name:	19340771
Alias Type:	Envirostor ID Number

Completed Info:

CPS-SLIC:

Name:	TELEDYNE PICCO
Address:	16800 CHESTNUT ST.
City,State,Zip:	CITY OF INDUSTRY, CA 91749
Region:	STATE
Facility Status:	**Completed - Case Closed**
Status Date:	01/29/1998
Global Id:	T10000015737
Lead Agency:	LOS ANGELES RWQCB (REGION 4)
Latitude:	34.00649
Longitude:	-117.93908
Case Type:	Cleanup Program Site
Case Worker:	WIP

PAC FOUNDRIES-INDUSTRY (Continued) **S101669365**

RB Case Number: 105.0276
EPA Region: 9
Cuf Case: NO
Begin Date: 01/01/1985
No Further Action Date: 01/29/1998
CA Water Watershed Name: San Gabriel River - Upper San Gabriel (405.20)
Dwr Groundwater Subbasin Name: San Gabriel Valley (4-013)
CA Enviroscreen 3 Score: 86-90%
CA Enviroscreen 4 Score: 90-95%
Military DOD Site: No
RWQCB Region: LOS ANGELES RWQCB (REGION 4)

Click here to access the California GeoTracker records for this facility:

CERS HAZ WASTE:
Name: PAC FOUNDRIES-INDUSTRY
Address: 16800 CHESTNUT ST
City,State,Zip: CITY OF INDUSTRY, CA 91748
Site ID: 140716
CERS ID: 10152355
CERS Description: Hazardous Waste Generator

Violations:
Site ID: 140716
Site Name: PAC FOUNDRIES-INDUSTRY
Violation Date: 12-22-2008
Citation: 2014-0057-DWQ - Industrial General Permit
Violation Description: SW - Deficient BMP Implementation
Violation Notes: 5.8 SU of pH was detected at "North East Corner" on 12/22/2008.
Violation Division: Water Boards
Violation Program: INDSTW
Violation Source: SMARTS,

Evaluation:
Eval General Type: Compliance Evaluation Inspection
Eval Date: 05-13-2022
Violations Found: No
Eval Type: Routine done by local agency
Eval Notes: Alfonso Vega EHS Manager
Eval Division: Los Angeles County Fire Department
Eval Program: HMRRP
Eval Source: CERS,

Eval General Type: Compliance Evaluation Inspection
Eval Date: 05-13-2022
Violations Found: No
Eval Type: Routine done by local agency
Eval Notes: Alfonso Vega EHS Manager
Eval Division: Los Angeles County Fire Department
Eval Program: HWLQG
Eval Source: CERS,

Eval General Type: Compliance Evaluation Inspection
Eval Date: 02-21-2019
Violations Found: No
Eval Type: Routine done by local agency
Eval Notes: Mike Zevallos, Facilities and Maintenance Manger

PAC FOUNDRIES-INDUSTRY (Continued) **S101669365**

Eval Division: Los Angeles County Fire Department
Eval Program: HMRRP
Eval Source: CERS,

Eval General Type: Compliance Evaluation Inspection
Eval Date: 02-21-2019
Violations Found: No
Eval Type: Routine done by local agency
Eval Notes: Mike Zevallos, Facilities and Maintenance Manger
Eval Division: Los Angeles County Fire Department
Eval Program: HW
Eval Source: CERS,

Eval General Type: Compliance Evaluation Inspection
Eval Date: 04-02-2014
Violations Found: No
Eval Type: Routine done by local agency
Eval Division: Los Angeles County Fire Department
Eval Program: HMRRP
Eval Source: CERS,

Eval General Type: Compliance Evaluation Inspection
Eval Date: 04-02-2014
Violations Found: No
Eval Type: Routine done by local agency
Eval Division: Los Angeles County Fire Department
Eval Program: HW
Eval Source: CERS,

Eval General Type: Other/Unknown
Eval Date: 10-20-2020
Violations Found: No
Eval Type: Other, not routine, done by local agency
Eval Division: Los Angeles County Fire Department
Eval Program: HW
Eval Source: CERS,

Eval General Type: Compliance Evaluation Inspection
Eval Date: 12-27-2007
Violations Found: Yes
Eval Type: Routine done by local agency
Eval Notes: Inspector Name: LA Co Inspector
Eval Division: Los Angeles County Fire Department
Eval Program: HWLQG
Eval Source: CERS,

Enforcement Action:
Site ID: 140716
Site Name: PAC FOUNDRIES-INDUSTRY
Site Address: 16800 Chestnut St
Site City: City of Industry
Site Zip: 91748
Enf Action Date: 06-21-2010
Enf Action Type: Staff Enforcement Letter
Enf Action Description: Staff Enforcement Letter
Enf Action Notes: The letter, AR Review - Benchmark Value, was sent to ensure that the permittee will develop and implement the BMPs to reduce or prevent

PAC FOUNDRIES-INDUSTRY (Continued) **S101669365**

pollutants in SW discharges. Letter also required permittee to submit evidence of implemented additional BMPs and SWPPP amendments if the permittee is already implementing the BMPs.

Enf Action Division: Water Boards
Enf Action Program: INDSTW
Enf Action Source: SMARTS,

Affiliation:

Affiliation Type Desc: CUPA District
Entity Name: Los Angeles County Fire
Affiliation Address: 5825 Rickenbacker Road
Affiliation City: Commerce
Affiliation State: CA
Affiliation Zip: 90040-3027
Affiliation Phone: (323) 890-4000,

Affiliation Type Desc: Facility Mailing Address
Entity Name: Mailing Address
Affiliation Address: 16800 Chestnut Street
Affiliation City: City of Industry
Affiliation State: CA
Affiliation Zip: 91748
Affiliation Phone: ,

Affiliation Type Desc: Public Contact
Entity Name: JESUS ACOSTA
Affiliation Address: PO BOX 2348
Affiliation City: POMONA
Affiliation State: CA
Affiliation Zip: 91745
Affiliation Phone: 6269373477,

Affiliation Type Desc: Document Preparer
Entity Name: ALL4
Affiliation Phone: ,

Affiliation Type Desc: Environmental Contact
Entity Name: Jesus Acosta
Affiliation Address: 16800 Chestnut Street
Affiliation City: City if Industry
Affiliation State: CA
Affiliation Zip: 91748
Affiliation Phone: ,

Affiliation Type Desc: Identification Signer
Entity Name: Jesus Acosta
Entity Title: EHS Specialist
Affiliation Phone: ,

Affiliation Type Desc: Legal Owner
Entity Name: Cast Parts, Inc.
Affiliation Address: 16800 Chestnut Street
Affiliation City: City of Industry
Affiliation State: CA
Affiliation Country: United States
Affiliation Zip: 91748
Affiliation Phone: (626) 937-3444,

PAC FOUNDRIES-INDUSTRY (Continued) **S101669365**

Affiliation Type Desc:	Parent Corporation
Entity Name:	PAC Foundries-Industry
Affiliation Phone:	,
Affiliation Type Desc:	Property Owner
Entity Name:	PAC Foundries-Industry
Affiliation Address:	16800 Chestnut Street
Affiliation City:	City of Industry
Affiliation State:	CA
Affiliation Country:	United States
Affiliation Zip:	91748
Affiliation Phone:	(626) 937-3444,
Affiliation Type Desc:	Company Official
Entity Name:	Jesus Acosta
Entity Title:	EHS Specialist
Affiliation Address:	PO BOX 2348
Affiliation City:	POMONA
Affiliation State:	CA
Affiliation Zip:	91745
Affiliation Phone:	,
Affiliation Type Desc:	Operator
Entity Name:	PAC Foundries-Industry
Affiliation Phone:	(626) 937-3444,
Affiliation Type Desc:	Owner/Operator
Entity Name:	Cast Parts Inc
Entity Title:	Operator
Affiliation Address:	PO Box 2348
Affiliation City:	Pomona
Affiliation State:	CA
Affiliation Zip:	91769
Affiliation Phone:	,
Affiliation Type Desc:	Parent Company
Entity Name:	CFHC Holdings Inc
Affiliation Address:	PO BOX 2348
Affiliation City:	POMONA
Affiliation State:	CA
Affiliation Zip:	91745
Affiliation Phone:	,
Affiliation Type Desc:	Technical Contact
Entity Name:	Aubree Bovat
Affiliation Address:	PO BOX 2348
Affiliation City:	POMONA
Affiliation State:	CA
Affiliation Zip:	91745
Affiliation Phone:	9094833300,

EMI:

Name:	PAC FOUNDRIES-INDUSTRY
Address:	16800 CHESTNUT ST
City,State,Zip:	CITY OF INDUSTRY, CA 917481017
Year:	2002

PAC FOUNDRIES-INDUSTRY (Continued) **S101669365**

County Code:	19
Air Basin:	SC
Facility ID:	126544
Air District Name:	SC
SIC Code:	3324
Air District Name:	SOUTH COAST AQMD
Total Organic Hydrocarbon Gases Tons/Yr:	3
Reactive Organic Gases Tons/Yr:	2
Carbon Monoxide Emissions Tons/Yr:	1
NOX - Oxides of Nitrogen Tons/Yr:	2
SOX - Oxides of Sulphur Tons/Yr:	0
Particulate Matter Tons/Yr:	0
Part. Matter 10 Micrometers and Smllr Tons/Yr:	0

Name:	PAC FOUNDRIES-INDUSTRY
Address:	16800 CHESTNUT ST
City,State,Zip:	CITY OF INDUSTRY, CA 917481017
Year:	2003
County Code:	19
Air Basin:	SC
Facility ID:	126544
Air District Name:	SC
SIC Code:	3324
Air District Name:	SOUTH COAST AQMD
Total Organic Hydrocarbon Gases Tons/Yr:	3
Reactive Organic Gases Tons/Yr:	2
Carbon Monoxide Emissions Tons/Yr:	1
NOX - Oxides of Nitrogen Tons/Yr:	2
SOX - Oxides of Sulphur Tons/Yr:	0
Particulate Matter Tons/Yr:	0
Part. Matter 10 Micrometers and Smllr Tons/Yr:	0

Name:	PAC FOUNDRIES-INDUSTRY
Address:	16800 CHESTNUT ST
City,State,Zip:	CITY OF INDUSTRY, CA 917481017
Year:	2004
County Code:	19
Air Basin:	SC
Facility ID:	126544
Air District Name:	SC
SIC Code:	3324
Air District Name:	SOUTH COAST AQMD
Community Health Air Pollution Info System:	Y
Total Organic Hydrocarbon Gases Tons/Yr:	3.4267
Reactive Organic Gases Tons/Yr:	2.33
Carbon Monoxide Emissions Tons/Yr:	0.5309
NOX - Oxides of Nitrogen Tons/Yr:	1.966
SOX - Oxides of Sulphur Tons/Yr:	0.01254
Particulate Matter Tons/Yr:	0.145193
Part. Matter 10 Micrometers and Smllr Tons/Yr:	0.12

Name:	PAC FOUNDRIES-INDUSTRY
Address:	16800 CHESTNUT ST
City,State,Zip:	CITY OF INDUSTRY, CA 917481017
Year:	2005
County Code:	19
Air Basin:	SC

PAC FOUNDRIES-INDUSTRY (Continued) **S101669365**

Facility ID:	126544
Air District Name:	SC
SIC Code:	3324
Air District Name:	SOUTH COAST AQMD
Total Organic Hydrocarbon Gases Tons/Yr:	2.592
Reactive Organic Gases Tons/Yr:	2.33882298
Carbon Monoxide Emissions Tons/Yr:	.4495
NOX - Oxides of Nitrogen Tons/Yr:	1.667
SOX - Oxides of Sulphur Tons/Yr:	.0077
Particulate Matter Tons/Yr:	.121025
Part. Matter 10 Micrometers and Smllr Tons/Yr:	.10619468

Name:	PAC FOUNDRIES-INDUSTRY
Address:	16800 CHESTNUT ST
City,State,Zip:	CITY OF INDUSTRY, CA 917481017
Year:	2006
County Code:	19
Air Basin:	SC
Facility ID:	126544
Air District Name:	SC
SIC Code:	3324
Air District Name:	SOUTH COAST AQMD
Total Organic Hydrocarbon Gases Tons/Yr:	2.464888358747966748
Reactive Organic Gases Tons/Yr:	2.156
Carbon Monoxide Emissions Tons/Yr:	.524
NOX - Oxides of Nitrogen Tons/Yr:	1.948
SOX - Oxides of Sulphur Tons/Yr:	.009
Particulate Matter Tons/Yr:	.145
Part. Matter 10 Micrometers and Smllr Tons/Yr:	.132652

Name:	PAC FOUNDRIES-INDUSTRY
Address:	16800 CHESTNUT ST
City,State,Zip:	CITY OF INDUSTRY, CA 917451018
Year:	2007
County Code:	19
Air Basin:	SC
Facility ID:	126544
Air District Name:	SC
SIC Code:	3324
Air District Name:	SOUTH COAST AQMD
Total Organic Hydrocarbon Gases Tons/Yr:	2.464888358747966748
Reactive Organic Gases Tons/Yr:	2.156
Carbon Monoxide Emissions Tons/Yr:	.524
NOX - Oxides of Nitrogen Tons/Yr:	1.948
SOX - Oxides of Sulphur Tons/Yr:	.009
Particulate Matter Tons/Yr:	.145
Part. Matter 10 Micrometers and Smllr Tons/Yr:	.132652

Name:	PAC FOUNDRIES-INDUSTRY
Address:	16800 CHESTNUT ST
City,State,Zip:	CITY OF INDUSTRY, CA 91745
Year:	2008
County Code:	19
Air Basin:	SC
Facility ID:	126544
Air District Name:	SC
SIC Code:	3341

PAC FOUNDRIES-INDUSTRY (Continued) **S101669365**

Air District Name:	SOUTH COAST AQMD
Total Organic Hydrocarbon Gases Tons/Yr:	4.316351879605565302
Reactive Organic Gases Tons/Yr:	3.8778398
Carbon Monoxide Emissions Tons/Yr:	.6
NOX - Oxides of Nitrogen Tons/Yr:	1.8
SOX - Oxides of Sulphur Tons/Yr:	.008688
Particulate Matter Tons/Yr:	.33831626435
Part. Matter 10 Micrometers and Smllr Tons/Yr:	.2894620244105

Name:	PAC FOUNDRIES-INDUSTRY
Address:	16800 CHESTNUT ST
City,State,Zip:	CITY OF INDUSTRY, CA 91745
Year:	2012
County Code:	19
Air Basin:	SC
Facility ID:	126544
Air District Name:	SC
SIC Code:	3341
Air District Name:	SOUTH COAST AQMD
Total Organic Hydrocarbon Gases Tons/Yr:	3.3582654552
Reactive Organic Gases Tons/Yr:	2.62201546
Carbon Monoxide Emissions Tons/Yr:	0.65527
NOX - Oxides of Nitrogen Tons/Yr:	1.73651
SOX - Oxides of Sulphur Tons/Yr:	0.00851
Particulate Matter Tons/Yr:	0.4249672
Part. Matter 10 Micrometers and Smllr Tons/Yr:	0.3159535932

Name:	PAC FOUNDRIES-INDUSTRY
Address:	16800 CHESTNUT ST
City,State,Zip:	CITY OF INDUSTRY, CA 91745
Year:	2013
County Code:	19
Air Basin:	SC
Facility ID:	126544
Air District Name:	SC
SIC Code:	3324
Air District Name:	SOUTH COAST AQMD
Total Organic Hydrocarbon Gases Tons/Yr:	2.0252659822
Reactive Organic Gases Tons/Yr:	1.54589286
Carbon Monoxide Emissions Tons/Yr:	0.62999
NOX - Oxides of Nitrogen Tons/Yr:	1.77609
SOX - Oxides of Sulphur Tons/Yr:	0.00857
Particulate Matter Tons/Yr:	0.428023226
Part. Matter 10 Micrometers and Smllr Tons/Yr:	0.3064061298

Name:	PAC FOUNDRIES-INDUSTRY
Address:	16800 CHESTNUT ST
City,State,Zip:	CITY OF INDUSTRY, CA 91745
Year:	2014
County Code:	19
Air Basin:	SC
Facility ID:	126544
Air District Name:	SC
SIC Code:	3324
Air District Name:	SOUTH COAST AQMD
Total Organic Hydrocarbon Gases Tons/Yr:	4.9556304903
Reactive Organic Gases Tons/Yr:	3.158

PAC FOUNDRIES-INDUSTRY (Continued) **S101669365**

Carbon Monoxide Emissions Tons/Yr:	0.66406
NOX - Oxides of Nitrogen Tons/Yr:	1.78089
SOX - Oxides of Sulphur Tons/Yr:	0.00865
Particulate Matter Tons/Yr:	0.444955
Part. Matter 10 Micrometers and Smllr Tons/Yr:	0.3941044

Name:	PAC FOUNDRIES-INDUSTRY
Address:	16800 CHESTNUT ST
City,State,Zip:	CITY OF INDUSTRY, CA 91745
Year:	2017
County Code:	19
Air Basin:	SC
Facility ID:	126544
Air District Name:	SC
SIC Code:	3324
Air District Name:	SOUTH COAST AQMD
Total Organic Hydrocarbon Gases Tons/Yr:	3.2204952069
Reactive Organic Gases Tons/Yr:	1.6082413551
Carbon Monoxide Emissions Tons/Yr:	0.7082466
NOX - Oxides of Nitrogen Tons/Yr:	1.9000666
SOX - Oxides of Sulphur Tons/Yr:	0.0097249
Particulate Matter Tons/Yr:	0.308418581
Part. Matter 10 Micrometers and Smllr Tons/Yr:	0.27739027966

Name:	PAC FOUNDRIES-INDUSTRY
Address:	16800 CHESTNUT ST
City,State,Zip:	CITY OF INDUSTRY, CA 91745
Year:	2018
County Code:	19
Air Basin:	SC
Facility ID:	126544
Air District Name:	SC
SIC Code:	3324
Air District Name:	SOUTH COAST AQMD
Total Organic Hydrocarbon Gases Tons/Yr:	3.8801618547
Reactive Organic Gases Tons/Yr:	1.940267487
Carbon Monoxide Emissions Tons/Yr:	0.7356906
NOX - Oxides of Nitrogen Tons/Yr:	1.8559524
SOX - Oxides of Sulphur Tons/Yr:	0.0091748
Particulate Matter Tons/Yr:	0.379605305
Part. Matter 10 Micrometers and Smllr Tons/Yr:	0.3429705773

Name:	PAC FOUNDRIES-INDUSTRY
Address:	16800 CHESTNUT ST
City,State,Zip:	CITY OF INDUSTRY, CA 91745
Year:	2020
County Code:	19
Air Basin:	SC
Facility ID:	126544
Air District Name:	SC
SIC Code:	3324
Air District Name:	SOUTH COAST AQMD
Total Organic Hydrocarbon Gases Tons/Yr:	2.7775261284
Reactive Organic Gases Tons/Yr:	1.3892769679
Carbon Monoxide Emissions Tons/Yr:	0.4472344
NOX - Oxides of Nitrogen Tons/Yr:	1.530218
SOX - Oxides of Sulphur Tons/Yr:	0.0076442

PAC FOUNDRIES-INDUSTRY (Continued) **S101669365**

Particulate Matter Tons/Yr: 2.1523403031
Part. Matter 10 Micrometers and Smllr Tons/Yr: 1.5389938607

Name: PAC FOUNDRIES-INDUSTRY
Address: 16800 CHESTNUT ST
City,State,Zip: CITY OF INDUSTRY, CA 91745
Year: 2021
County Code: 19
Air Basin: SC
Facility ID: 126544
Air District Name: SC
SIC Code: 3324
Air District Name: SOUTH COAST AQMD
Total Organic Hydrocarbon Gases Tons/Yr: 2.5638564899
Reactive Organic Gases Tons/Yr: 1.279474412
Carbon Monoxide Emissions Tons/Yr: 0.6596962
NOX - Oxides of Nitrogen Tons/Yr: 1.5535548
SOX - Oxides of Sulphur Tons/Yr: 0.0078286
Particulate Matter Tons/Yr: 2.19348236
Part. Matter 10 Micrometers and Smllr Tons/Yr: 1.5764181508

NPDES:
Name: PAC FOUNDRIES INDUSTRY
Address: 16800 CHESTNUT ST
City,State,Zip: CITY OF INDUSTRY, CA 91748
Facility Status: Active
NPDES Number: CAS000001
Region: 4
Agency Number: 0
Regulatory Measure ID: 191121
Order Number: 97-03-DWQ
WDID: 4 19I016313
Regulatory Measure Type: Enrollee
Program Type: Industrial
Effective Date Of Regulatory Measure: 01/16/2001
Discharge Address: PO Box 2348
Discharge Name: Cast Parts Inc
Discharge City: Pomona
Discharge State: California
Discharge Zip: 91769

NPDES as of 03/2018:
Region: 4
Regulatory Measure ID: 191121
Regulatory Measure Type: Industrial
WDID: 4 19I016313
Received Date: 05/09/2008
Processed Date: 01/16/2001
Status: Active
Status Date: 01/16/2001
Place Size: 254000
Place Size Unit: SqFt
Contact: Alfonso Vega
Contact Title: Environmental Technician
Contact Phone: 909-595-2252
Contact Email: alfonso.vega@cppcorp.com
Operator Name: Cast Parts Inc

PAC FOUNDRIES-INDUSTRY (Continued) **S101669365**

Operator Address:	PO Box 2348
Operator City:	Pomona
Operator State:	California
Operator Zip:	91769
Operator Contact:	Alfonso Vega
Operator Contact Title:	Environmental Technician
Operator Contact Phone:	909-595-2252
Operator Contact Email:	alfonso.vega@cppcorp.com
Operator Type:	Private Business
Developer State:	California
Dir Discharge Uswater Ind:	N
Receiving Water Name:	San Jose Creek
Certifier:	Jesus Diaz
Certifier Title:	Director of Facilities
Certification Date:	22-MAY-17
Primary Sic:	3324-Steel Investment Foundries

NPDES Number:	CAS000001
Status:	Active
Agency Number:	0
Region:	4
Regulatory Measure ID:	191121
Order Number:	97-03-DWQ
Regulatory Measure Type:	Enrollee
WDID:	4 19I016313
Program Type:	Industrial
Effective Date Of Regulatory Measure:	01/16/2001
Discharge Name:	Cast Parts Inc
Discharge Address:	PO Box 2348
Discharge City:	Pomona
Discharge State:	California
Discharge Zip:	91769

Name:	PAC FOUNDRIES INDUSTRY
Address:	16800 CHESTNUT ST
City,State,Zip:	CITY OF INDUSTRY, CA 91748
WDID:	4 19I016313
Regulatory Measure Type:	Industrial
Status:	Active
Status Date:	01/16/2001
Operator Name:	Cast Parts Inc
Operator Address:	PO Box 2348
Operator City:	Pomona
Operator State:	California
Operator Zip:	91769

NPDES as of 03/2018:

Region:	4
Regulatory Measure ID:	191121
Regulatory Measure Type:	Industrial
WDID:	4 19I016313
Received Date:	05/09/2008
Processed Date:	01/16/2001
Status:	Active
Status Date:	01/16/2001
Place Size:	254000
Place Size Unit:	SqFt

PAC FOUNDRIES-INDUSTRY (Continued) **S101669365**

Contact:	Alfonso Vega
Contact Title:	Environmental Technician
Contact Phone:	909-595-2252
Contact Email:	alfonso.vega@cppcorp.com
Operator Name:	Cast Parts Inc
Operator Address:	PO Box 2348
Operator City:	Pomona
Operator State:	California
Operator Zip:	91769
Operator Contact:	Alfonso Vega
Operator Contact Title:	Environmental Technician
Operator Contact Phone:	909-595-2252
Operator Contact Email:	alfonso.vega@cppcorp.com
Operator Type:	Private Business
Developer State:	California
Dir Discharge Uswater Ind:	N
Receiving Water Name:	San Jose Creek
Certifier:	Jesus Diaz
Certifier Title:	Director of Facilities
Certification Date:	22-MAY-17
Primary Sic:	3324-Steel Investment Foundries
NPDES Number:	CAS000001
Status:	Active
Agency Number:	0
Region:	4
Regulatory Measure ID:	191121
Order Number:	97-03-DWQ
Regulatory Measure Type:	Enrollee
WDID:	4 19I016313
Program Type:	Industrial
Effective Date Of Regulatory Measure:	01/16/2001
Discharge Name:	Cast Parts Inc
Discharge Address:	PO Box 2348
Discharge City:	Pomona
Discharge State:	California
Discharge Zip:	91769

WDS:

Name:	PAC FOUNDRIES INDUSTRY
Address:	16800 Chestnut St
City:	CITY OF INDUSTRY
Facility ID:	4 19I016313
Facility Type:	Industrial - Facility that treats and/or disposes of liquid or semisolid wastes from any servicing, producing, manufacturing or processing operation of whatever nature, including mining, gravel washing, geothermal operations, air conditioning, ship building and repairing, oil production, storage and disposal operations, water pumping.
Facility Status:	Active - Any facility with a continuous or seasonal discharge that is under Waste Discharge Requirements.
NPDES Number:	CAS000001 The 1st 2 characters designate the state. The remaining 7 are assigned by the Regional Board
Subregion:	4
Facility Telephone:	9095952252
Facility Contact:	SOE AUNG

PAC FOUNDRIES-INDUSTRY (Continued) **S101669365**

Agency Name:	CAST PARTS INC
Agency Address:	PO Box 2348
Agency City,St,Zip:	Pomona 917692348
Agency Contact:	STEVE CLODFELTER
Agency Telephone:	9095952252
Agency Type:	Private
SIC Code:	0
Design Flow:	0
Baseline Flow:	0
Treat To Water:	Minor Threat to Water Quality. A violation of a regional board order should cause a relatively minor impairment of beneficial uses compared to a major or minor threat. Not: All nurds without a TTWQ will be considered a minor threat to water quality unless coded at a higher Level. A Zero (0) may be used to code those NURDS that are found to represent no threat to water quality.
Complexity:	Category C - Facilities having no waste treatment systems, such as cooling water dischargers or thosewho must comply through best management practices, facilities with passive waste treatment and disposal systems, such as septic systems with subsurface disposal, or dischargers having waste storage systems with land disposal such as dairy waste ponds.

CIWQS:

Name:	PAC FOUNDRIES INDUSTRY
Address:	16800 CHESTNUT ST
City,State,Zip:	CITY OF INDUSTRY, CA 91748
Agency:	Cast Parts Inc
Agency Address:	PO Box 2348, Pomona, CA 91769
Place/Project Type:	Industrial - Steel Investment Foundries
SIC/NAICS:	3324
Region:	4
Program:	INDSTW
Regulatory Measure Status:	Active
Regulatory Measure Type:	Storm water industrial
Order Number:	2014-0057-DWQ
WDID:	4 19I016313
NPDES Number:	CAS000001
Effective Date:	01/16/2001
Enforcement Actions within 5 years:	0
Violations within 5 years:	0
Latitude:	34.00784
Longitude:	-117.93953

225
NNE
1/2-1
0.814 mi.
4300 ft.

DE-BEST MANUFACTURING CO INC
16122 MAIN STREET
CARSON, CA 90745

ENVIROSTOR **S101480610**
N/A

Relative:
Higher

Actual:
380 ft.

ENVIROSTOR:

Name:	DE-BEST MANUFACTURING CO INC
Address:	16122 MAIN STREET
City,State,Zip:	CARSON, CA 90745
Facility ID:	19280314
Status:	Refer: Other Agency
Status Date:	06/01/1995
Site Type:	Historical

DE-BEST MANUFACTURING CO INC (Continued) **S101480610**

Site Type Detailed:	* Historical
NPL:	NO
Regulatory Agencies:	NONE SPECIFIED
Lead Agency:	NONE SPECIFIED
Supervisor:	Referred - Not Assigned
Division Branch:	Cleanup Cypress
Assembly:	65
Senate:	35
Special Program:	* Site Char & Assess Grant (CERCLA 104)
Restricted Use:	NO
Site Mgmt Req:	NONE SPECIFIED
Latitude:	33.88523
Longitude:	-118.2758
APN:	NONE SPECIFIED
Past Use:	NONE SPECIFIED
Potential COC:	* HALOGENATED SOLVENTS * OIL/WATER SEPARATION SLUDGE * OXYGENATED SOLVENTS * UNSPECIFIED AQUEOUS SOLUTION * UNSPECIFIED OIL CONTAINING WASTE
Confirmed COC:	NONE SPECIFIED
Potential Description:	NONE SPECIFIED
Alias Name:	CAD980888994
Alias Type:	EPA Identification Number
Alias Name:	19280314
Alias Type:	Envirostor ID Number

Completed Info:

Completed Area Name:	PROJECT WIDE
Completed Document Type:	* Discovery
Completed Date:	03/20/1980
Comments:	FACILITY IDENTIFIED IW SURVEY QUESTIONNAIRE 12580 QUESTIONNAIRE RECEIVED WASTE DISCHARGED UNDERGROUND

Count: 7 records. ORPHAN SUMMARY

City	EDR ID	Site Name	Site Address	Zip	Database(s)
CITY OF INDUSTRY	S121629502	CITY OF INDUSTRY	17775 GALE AVE	91744	CIWQS
CITY OF INDUSTRY	S126421126	COMMUNICATIONS TECHNOLOGY	17171 E. GALE AVE. SUITE A	91748	CPS-SLIC
CITY OF INDUSTRY	S126421135	WEST COAST LOCKWASHER COMPANY	16730 E. JOHNSON DR.	91744	CPS-SLIC
CITY OF INDUSTRY	S106764954	TALLY'S TRUCKLINE	16303 OLD VALLEY BLVD.	91745	CPS-SLIC, WIP
CITY OF INDUSTRY	S106764862	M.W. KASCH WEST	16175 STEPHENS ST.	91744	CPS-SLIC, WIP
CITY OF INDUSTRY	S125952722	ACME ENGINEERING	13824 VALLEY BLVD.	91744	CPS-SLIC
HACIENDA HEIGHTS	1027783414	MACY'S CITY OF INDUSTRY CRC	15615 GALE AVE	91745	E MANIFEST

GOVERNMENT RECORDS SEARCHED / DATA CURRENCY TRACKING

St	Acronym	Full Name	Government Agency	Gov Date	Arvl. Date	Active Date
CA	AQUEOUS FOAM	Former Fire Training Facility Assessments Listing	State Water Resources Control Board	06/03/2024	06/04/2024	08/28/2024
CA	AST	Aboveground Petroleum Storage Tank Facilities	California Environmental Protection Agency	07/06/2016	07/12/2016	09/19/2016
CA	BROWNFIELDS	Considered Brownfieds Sites Listing	State Water Resources Control Board	06/17/2024	06/17/2024	09/10/2024
CA	CA BOND EXP. PLAN	Bond Expenditure Plan	Department of Health Services	01/01/1989	07/27/1994	08/02/1994
CA	CA FID UST	Facility Inventory Database	California Environmental Protection Agency	10/31/1994	09/05/1995	09/29/1995
CA	CDL	Clandestine Drug Labs	Department of Toxic Substances Control	12/31/2022	03/21/2024	06/12/2024
CA	CERS	CalEPA Regulated Site Portal Data	California Environmental Protection Agency	07/10/2024	07/10/2024	07/12/2024
CA	CERS HAZ WASTE	California Environmental Reporting System Hazardous Waste	CalEPA	07/10/2024	07/10/2024	07/12/2024
CA	CERS TANKS	California Environmental Reporting System (CERS) Tanks	California Environmental Protection Agency	07/10/2024	07/10/2024	07/12/2024
CA	CHMIRS	California Hazardous Material Incident Report System	Office of Emergency Services	02/01/2024	04/16/2024	07/11/2024
CA	CHROME PLATING	Chrome Plating Facilities Listing	State Water Resources Control Board	06/03/2024	06/04/2024	08/28/2024
CA	CIWQS	California Integrated Water Quality System	State Water Resources Control Board	08/20/2024	08/20/2024	08/22/2024
CA	CORTESE	"Cortese" Hazardous Waste & Substances Sites List	CAL EPA/Office of Emergency Information	06/17/2024	06/17/2024	09/10/2024
CA	CPS-SLIC	Statewide SLIC Cases (GEOTRACKER)	State Water Resources Control Board	08/28/2024	08/28/2024	08/29/2024
CA	CUPA LIV-PLE	CUPA Facility Listing	Livermore-Pleasanton Fire Department	02/14/2024	02/21/2024	05/08/2024
CA	DEED	Deed Restriction Listing	DTSC and SWRCB	05/28/2024	05/29/2024	08/20/2024
CA	DRYCLEAN AMADOR	Amador Air District Drycleaner Facility Listing	Amador Air Quality Management District	04/26/2023	04/27/2023	07/13/2023
CA	DRYCLEAN AVAQMD	Antelope Valley Air Quality Management District Drycleaner L	Antelope Valley Air Quality Management Distri	02/26/2024	02/27/2024	05/15/2024
CA	DRYCLEAN BAY AREA	Bay Area Air Quality Management District Drycleaner Facility	Bay Area Air Quality Management District	02/20/2019	05/30/2019	05/01/2023
CA	DRYCLEAN BUTTE	Butte County Air Quality Management DistrictDrycleaner Facil	Butte County Air Quality Management District	04/25/2023	10/18/2023	01/16/2024
CA	DRYCLEAN CALAVERAS	Calaveras County Environmental Management Agency Drycleaner	Calaveras County Environmental Management Age	06/17/2019	06/19/2019	05/01/2023
CA	DRYCLEAN EAST KERN	Eastern Kern Air Pollution Control District District Dryclea	Eastern Kern Air Pollution Control District	01/12/2023	04/26/2023	07/14/2023
CA	DRYCLEAN FEATHER RVR	Feather River Air Quality Management District Drycleaner Fac	Feather River Air Quality Management District	03/08/2023	03/09/2023	06/05/2023
CA	DRYCLEAN GLENN	Glenn County Air Pollution Control District Drycleaner Facil	Glenn County Air Pollution Control District	01/08/2024	01/10/2024	03/27/2024
CA	DRYCLEAN GRANT	Grant Recipients List	California Air Resources Board	12/31/2021	01/26/2024	04/16/2024
CA	DRYCLEAN IMPERIAL	Imperial County Air Pollution Control District Drycleaner Fa	Imperial County Air Pollution Control Distric	04/25/2023	04/26/2023	07/14/2023
CA	DRYCLEAN LAKE	Lake County Air Quality Management District Drycleaner Facil	Lake County Air Quality Management District	02/15/2024	02/16/2024	05/02/2024
CA	DRYCLEAN MENDOCINO	Mendocino County Air Quality Management District Drycleaner	Mendocino County Air Quality Management Distr	02/26/2024	02/28/2024	05/15/2024
CA	DRYCLEAN MOJAVE	Mojave Desert Air Quality Management District Drycleaner Fac	Mojave Desert Air Quality Management District	04/15/2024	04/17/2024	04/24/2024
CA	DRYCLEAN MONTERY BAY	Monterey Bay Air Quality Management District Drycleaner Faci	Monterey Bay Air Quality Management District	01/03/2024	01/05/2024	03/20/2024
CA	DRYCLEAN N COAST	North Coast Unified Air Quality Management District Dryclean	North Coast Unified Air Quality Management Di	11/30/2016	04/19/2019	05/01/2023
CA	DRYCLEAN N SIERRA	Northern Sierra Air Quality Management District Drycleaner F	Northern Sierra Air Quality Management Distri	05/07/2019	05/07/2019	05/01/2023
CA	DRYCLEAN N SONOMA	Norther Sonoma County County Air Pollution Control District	Santa Barbara County Air Pollution Control Di	01/05/2024	01/10/2024	03/27/2024
CA	DRYCLEAN PLACER	Placer County Air Quality Management District Drycleaner Fac	Placer County Air Quality Management District	05/15/2023	05/17/2023	08/14/2023
CA	DRYCLEAN SACRAMENTO	Sacramento Metropolitan Air Quality Management DistrictDrycl	Sacramento Metropolitan Air Quality Managemen	01/03/2024	01/10/2024	03/27/2024
CA	DRYCLEAN SAN DIEGO	San Diego County Air Pollution Control District Drycleaner F	San Diego County Air Pollution Control Distri	03/19/2024	03/21/2024	04/12/2024
CA	DRYCLEAN SAN JOAQUIN	San Joaquin Valley Air Pollution Control District District D	San Joaquin Valley Air Pollution Control Dist	01/04/2024	01/04/2024	03/21/2024
CA	DRYCLEAN SAN LUIS OB	San Luis Obispo County Air Pollution Control District Drycle	San Luis Obispo County Air Pollution Control	01/03/2024	01/04/2024	03/20/2024
CA	DRYCLEAN SANTA BARB	Santa Barbara County Air Pollution Control District Dryclean	Santa Barbara County Air Pollution Control Di	02/19/2019	04/17/2019	05/01/2023
CA	DRYCLEAN SHASTA	Shasta County Air Quality Management District District Drycl	Shasta County Air Quality Management District	04/26/2023	04/27/2023	07/14/2023
CA	DRYCLEAN SOUTH COAST	South Coast Air Quality Management District Drycleaner Listi	South Coast Air Quality Management District	05/21/2024	05/23/2024	08/19/2024
CA	DRYCLEAN TEHAMA	Tehama County Air Pollution Control District Drycleaner Faci	Tehama County Air Pollution Control District	04/24/2019	04/24/2019	05/01/2023
CA	DRYCLEAN VENTURA	Drycleaner Facility Listing	Ventura County Air Pollution Control District	01/04/2024	01/16/2024	02/08/2024
CA	DRYCLEAN YOLO-SOLANO	Yolo-Solano Air Quality Management District Drycleaner Facil	Yolo-Solano Air Quality Management District	01/04/2024	01/05/2024	03/20/2024
CA	DRYCLEANERS	Cleaner Facilities	Department of Toxic Substance Control	04/02/2024	04/05/2024	04/15/2024
CA	EMI	Emissions Inventory Data	California Air Resources Board	12/31/2022	06/11/2024	09/03/2024
CA	ENF	Enforcement Action Listing	State Water Resoruces Control Board	04/15/2024	04/16/2024	07/12/2024

GOVERNMENT RECORDS SEARCHED / DATA CURRENCY TRACKING

St	Acronym	Full Name	Government Agency	Gov Date	Arvl. Date	Active Date
CA	ENVIROSTOR	EnviroStor Database	Department of Toxic Substances Control	04/22/2024	04/23/2024	07/17/2024
CA	FIN ASSURANCE 1	Financial Assurance Information Listing	Department of Toxic Substances Control	04/12/2024	04/12/2024	07/09/2024
CA	FIN ASSURANCE 2	Financial Assurance Information Listing	California Integrated Waste Management Board	08/07/2024	08/14/2024	08/28/2024
CA	HAULERS	Registered Waste Tire Haulers Listing	Integrated Waste Management Board	04/04/2024	04/05/2024	04/15/2024
CA	HAZNET	Facility and Manifest Data	California Environmental Protection Agency	12/31/2023	04/04/2024	06/26/2024
CA	HIST CAL-SITES	Calsites Database	Department of Toxic Substance Control	08/08/2005	08/03/2006	08/24/2006
CA	HIST CORTESE	Hazardous Waste & Substance Site List	Department of Toxic Substances Control	04/01/2001	01/22/2009	04/08/2009
CA	HIST UST	Hazardous Substance Storage Container Database	State Water Resources Control Board	10/15/1990	01/25/1991	02/12/1991
CA	HWP	EnviroStor Permitted Facilities Listing	Department of Toxic Substances Control	05/13/2024	05/14/2024	08/07/2024
CA	HWT	Registered Hazardous Waste Transporter Database	Department of Toxic Substances Control	04/02/2024	04/04/2024	06/26/2024
CA	HWTS	Hazardous Waste Tracking System	Department of Toxic Substances Control	07/19/2024	07/30/2024	08/28/2024
CA	ICE	Inspection, Compliance and Enforcement	Department of Toxic Subsances Control	05/13/2024	05/14/2024	08/07/2024
CA	LDS	Land Disposal Sites Listing (GEOTRACKER)	State Water Qualilty Control Board	08/28/2024	08/28/2024	08/30/2024
CA	LIENS	Environmental Liens Listing	Department of Toxic Substances Control	05/31/2024	06/21/2024	09/11/2024
CA	LUST	Leaking Underground Fuel Tank Report (GEOTRACKER)	State Water Resources Control Board	08/28/2024	08/28/2024	08/30/2024
CA	LUST REG 1	Active Toxic Site Investigation	California Regional Water Quality Control Boa	02/01/2001	02/28/2001	03/29/2001
CA	LUST REG 2	Fuel Leak List	California Regional Water Quality Control Boa	09/30/2004	10/20/2004	11/19/2004
CA	LUST REG 3	Leaking Underground Storage Tank Database	California Regional Water Quality Control Boa	05/19/2003	05/19/2003	06/02/2003
CA	LUST REG 4	Underground Storage Tank Leak List	California Regional Water Quality Control Boa	09/07/2004	09/07/2004	10/12/2004
CA	LUST REG 5	Leaking Underground Storage Tank Database	California Regional Water Quality Control Boa	07/01/2008	07/22/2008	07/31/2008
CA	LUST REG 6L	Leaking Underground Storage Tank Case Listing	California Regional Water Quality Control Boa	09/09/2003	09/10/2003	10/07/2003
CA	LUST REG 6V	Leaking Underground Storage Tank Case Listing	California Regional Water Quality Control Boa	06/07/2005	06/07/2005	06/29/2005
CA	LUST REG 7	Leaking Underground Storage Tank Case Listing	California Regional Water Quality Control Boa	02/26/2004	02/26/2004	03/24/2004
CA	LUST REG 8	Leaking Underground Storage Tanks	California Regional Water Quality Control Boa	02/14/2005	02/15/2005	03/28/2005
CA	LUST REG 9	Leaking Underground Storage Tank Report	California Regional Water Quality Control Boa	03/01/2001	04/23/2001	05/21/2001
CA	MCS	Military Cleanup Sites Listing (GEOTRACKER)	State Water Resources Control Board	08/28/2024	08/28/2024	08/30/2024
CA	MILITARY PRIV SITES	Military Privatized Sites (GEOTRACKER)	State Water Resources Control Board	08/28/2024	08/28/2024	08/29/2024
CA	MILITARY UST SITES	Military UST Sites (GEOTRACKER)	State Water Resources Control Board	08/28/2024	08/28/2024	08/29/2024
CA	MINES	Mines Site Location Listing	Department of Conservation	06/03/2024	06/04/2024	08/29/2024
CA	MWMP	Medical Waste Management Program Listing	Department of Public Health	05/22/2024	05/29/2024	08/20/2024
CA	NON-CASE INFO	Non-Case Information Sites (GEOTRACKER)	State Water Resources Control Board	08/28/2024	08/28/2024	08/29/2024
CA	NOTIFY 65	Proposition 65 Records	State Water Resources Control Board	06/06/2024	06/07/2024	09/03/2024
CA	NPDES	NPDES Permits Listing	State Water Resources Control Board	05/06/2024	05/07/2024	07/31/2024
CA	OTHER OIL GAS	Other Oil & Gas Projects Sites (GEOTRACKER)	State Water Resources Control Board	08/28/2024	08/28/2024	08/29/2024
CA	PEST LIC	Pesticide Regulation Licenses Listing	Department of Pesticide Regulation	05/28/2024	05/29/2024	08/20/2024
CA	PFAS	PFAS Contamination Site Location Listing	State Water Resources Control Board	08/28/2024	08/28/2024	09/03/2024
CA	PROC	Certified Processors Database	Department of Conservation	08/28/2024	08/28/2024	08/30/2024
CA	PROD WATER PONDS	Produced Water Ponds Sites (GEOTRACKER)	State Water Resources Control Board	08/28/2024	08/28/2024	08/29/2024
CA	PROJECT	Project Sites (GEOTRACKER)	State Water Resources Control Board	08/28/2024	08/28/2024	08/29/2024
CA	RESPONSE	State Response Sites	Department of Toxic Substances Control	04/22/2024	04/23/2024	07/17/2024
CA	RGA LF	Recovered Government Archive Solid Waste Facilities List	Department of Resources Recycling and Recover		07/01/2013	01/13/2014
CA	RGA LUST	Recovered Government Archive Leaking Underground Storage Tan	State Water Resources Control Board		07/01/2013	12/30/2013
CA	SAMPLING POINT	Sampling Point ? Public Sites (GEOTRACKER)	State Water Resources Control Board	08/28/2024	08/28/2024	08/29/2024
CA	SAN FRANCISCO AST	Aboveground Storage Tank Site Listing	San Francisco County Department of Public Hea	04/29/2024	04/30/2024	07/23/2024
CA	SAN JOSE HAZMAT	Hazardous Material Facilities	City of San Jose Fire Department	11/03/2020	11/05/2020	01/26/2021
CA	SCH	School Property Evaluation Program	Department of Toxic Substances Control	04/22/2024	04/23/2024	07/17/2024
CA	SLIC REG 1	Active Toxic Site Investigations	California Regional Water Quality Control Boa	04/03/2003	04/07/2003	04/25/2003

GOVERNMENT RECORDS SEARCHED / DATA CURRENCY TRACKING

St	Acronym	Full Name	Government Agency	Gov Date	Arvl. Date	Active Date
CA	SLIC REG 2	Spills, Leaks, Investigation & Cleanup Cost Recovery Listing	Regional Water Quality Control Board San Fran	09/30/2004	10/20/2004	11/19/2004
CA	SLIC REG 3	Spills, Leaks, Investigation & Cleanup Cost Recovery Listing	California Regional Water Quality Control Boa	05/18/2006	05/18/2006	06/15/2006
CA	SLIC REG 4	Spills, Leaks, Investigation & Cleanup Cost Recovery Listing	Region Water Quality Control Board Los Angele	11/17/2004	11/18/2004	01/04/2005
CA	SLIC REG 5	Spills, Leaks, Investigation & Cleanup Cost Recovery Listing	Regional Water Quality Control Board Central	04/01/2005	04/05/2005	04/21/2005
CA	SLIC REG 6L	SLIC Sites	California Regional Water Quality Control Boa	09/07/2004	09/07/2004	10/12/2004
CA	SLIC REG 6V	Spills, Leaks, Investigation & Cleanup Cost Recovery Listing	Regional Water Quality Control Board, Victorv	05/24/2005	05/25/2005	06/16/2005
CA	SLIC REG 7	SLIC List	California Regional Quality Control Board, Co	11/24/2004	11/29/2004	01/04/2005
CA	SLIC REG 8	Spills, Leaks, Investigation & Cleanup Cost Recovery Listing	California Region Water Quality Control Board	04/03/2008	04/03/2008	04/14/2008
CA	SLIC REG 9	Spills, Leaks, Investigation & Cleanup Cost Recovery Listing	California Regional Water Quality Control Boa	09/10/2007	09/11/2007	09/28/2007
CA	SPILLS 90	SPILLS90 data from FirstSearch	FirstSearch	06/06/2012	01/03/2013	02/22/2013
CA	SWEEPS UST	SWEEPS UST Listing	State Water Resources Control Board	06/01/1994	07/07/2005	08/11/2005
CA	SWF/LF (SWIS)	Solid Waste Information System	Department of Resources Recycling and Recover	05/06/2024	05/07/2024	07/30/2024
CA	SWRCY	Recycler Database	Department of Conservation	08/28/2024	08/28/2024	08/29/2024
CA	TOXIC PITS	Toxic Pits Cleanup Act Sites	State Water Resources Control Board	07/01/1995	08/30/1995	09/26/1995
CA	UIC	UIC Listing	Deaprtment of Conservation	09/02/2024	09/04/2024	09/05/2024
CA	UIC GEO	Underground Injection Control Sites (GEOTRACKER)	State Water Resource Control Board	08/28/2024	08/28/2024	08/29/2024
CA	UST	Active UST Facilities	SWRCB	08/28/2024	08/28/2024	08/30/2024
CA	UST CLOSURE	Proposed Closure of Underground Storage Tank (UST) Cases	State Water Resources Control Board	02/13/2024	03/05/2024	06/03/2024
CA	VCP	Voluntary Cleanup Program Properties	Department of Toxic Substances Control	04/22/2024	04/23/2024	07/17/2024
CA	WASTEWATER PITS	Oil Wastewater Pits Listing	RWQCB, Central Valley Region	02/11/2021	07/01/2021	09/29/2021
CA	WDR	Waste Discharge Requirements Listing	State Water Resources Control Board	06/03/2024	06/04/2024	08/30/2024
CA	WDS	Waste Discharge System	State Water Resources Control Board	06/19/2007	06/20/2007	06/29/2007
CA	WELL STIM PROJ	Well Stimulation Project (GEOTRACKER)	State Water Resources Control Board	08/28/2024	08/28/2024	08/29/2024
CA	WIP	Well Investigation Program Case List	Los Angeles Water Quality Control Board	07/03/2009	07/21/2009	08/03/2009
CA	WMUDS/SWAT	Waste Management Unit Database	State Water Resources Control Board	04/01/2000	04/10/2000	05/10/2000
US	2020 COR ACTION	2020 Corrective Action Program List	Environmental Protection Agency	09/30/2017	05/08/2018	07/20/2018
US	ABANDONED MINES	Abandoned Mines	Department of Interior	06/13/2024	06/14/2024	09/04/2024
US	AQUEOUS FOAM NRC	Aqueous Foam Related Incidents Listing	Environmental Protection Agency	07/01/2024	07/01/2024	07/12/2024
US	BIOSOLIDS	ICIS-NPDES Biosolids Facility Data	Environmental Protection Agency	04/14/2024	04/16/2024	07/12/2024
US	BRS	Biennial Reporting System	EPA/NTIS	12/31/2021	03/09/2023	03/20/2023
US	COAL ASH DOE	Steam-Electric Plant Operation Data	Department of Energy	12/31/2022	11/27/2023	02/22/2024
US	COAL ASH EPA	Coal Combustion Residues Surface Impoundments List	Environmental Protection Agency	01/12/2017	03/05/2019	11/11/2019
US	CONSENT	Superfund (CERCLA) Consent Decrees	Department of Justice, Consent Decree Library	03/31/2024	04/19/2024	06/26/2024
US	CORRACTS	Corrective Action Report	EPA	06/03/2024	06/07/2024	06/20/2024
US	DEBRIS REGION 9	Torres Martinez Reservation Illegal Dump Site Locations	EPA, Region 9	01/12/2009	05/07/2009	09/21/2009
US	DOCKET HWC	Hazardous Waste Compliance Docket Listing	Environmental Protection Agency	05/06/2021	05/21/2021	08/11/2021
US	DOD	Department of Defense Sites	USGS	06/07/2021	07/13/2021	03/09/2022
US	DOT OPS	Incident and Accident Data	Department of Transporation, Office of Pipeli	01/02/2020	01/28/2020	04/17/2020
US	Delisted NPL	National Priority List Deletions	EPA	05/22/2024	06/03/2024	06/26/2024
US	E MANIFEST	Hazardous Waste Electronic Manifest System	Environmental Protection Agency	07/24/2023	04/18/2024	06/06/2024
US	ECHO	Enforcement & Compliance History Information	Environmental Protection Agency	06/23/2024	06/28/2024	07/12/2024
US	EDR Hist Auto	EDR Exclusive Historical Auto Stations	EDR, Inc.			
US	EDR Hist Cleaner	EDR Exclusive Historical Cleaners	EDR, Inc.			
US	EDR MGP	EDR Proprietary Manufactured Gas Plants	EDR, Inc.			
US	EPA WATCH LIST	EPA Watch List	Environmental Protection Agency	08/30/2013	03/21/2014	06/17/2014
US	ERNS	Emergency Response Notification System	National Response Center, United States Coast	06/11/2024	06/17/2024	09/04/2024
US	FEDERAL FACILITY	Federal Facility Site Information listing	Environmental Protection Agency	03/25/2024	03/26/2024	06/24/2024

GOVERNMENT RECORDS SEARCHED / DATA CURRENCY TRACKING

St	Acronym	Full Name	Government Agency	Gov Date	Arvl. Date	Active Date
US	FEDLAND	Federal and Indian Lands	U.S. Geological Survey	04/02/2018	04/11/2018	11/06/2019
US	FEMA UST	Underground Storage Tank Listing	FEMA	03/15/2024	03/19/2024	06/17/2024
US	FINDS	Facility Index System/Facility Registry System	EPA	08/13/2024	08/20/2024	08/28/2024
US	FTTS	FIFRA/ TSCA Tracking System - FIFRA (Federal Insecticide, Fu	EPA/Office of Prevention, Pesticides and Toxi	04/09/2009	04/16/2009	05/11/2009
US	FTTS INSP	FIFRA/ TSCA Tracking System - FIFRA (Federal Insecticide, Fu	EPA	04/09/2009	04/16/2009	05/11/2009
US	FUDS	Formerly Used Defense Sites	U.S. Army Corps of Engineers	05/13/2024	05/14/2024	08/08/2024
US	FUELS PROGRAM	EPA Fuels Program Registered Listing	EPA	05/13/2024	05/14/2024	08/08/2024
US	FUSRAP	Formerly Utilized Sites Remedial Action Program	Department of Energy	03/03/2023	03/03/2023	06/09/2023
US	HIST FTTS	FIFRA/TSCA Tracking System Administrative Case Listing	Environmental Protection Agency	10/19/2006	03/01/2007	04/10/2007
US	HIST FTTS INSP	FIFRA/TSCA Tracking System Inspection & Enforcement Case Lis	Environmental Protection Agency	10/19/2006	03/01/2007	04/10/2007
US	HMIRS	Hazardous Materials Information Reporting System	U.S. Department of Transportation	06/14/2024	06/17/2024	06/24/2024
US	ICIS	Integrated Compliance Information System	Environmental Protection Agency	11/18/2016	11/23/2016	02/10/2017
US	IHS OPEN DUMPS	Open Dumps on Indian Land	Department of Health & Human Serivces, Indian	04/01/2014	08/06/2014	01/29/2015
US	INDIAN LUST R1	Leaking Underground Storage Tanks on Indian Land	EPA Region 1	05/07/2024	05/30/2024	08/28/2024
US	INDIAN LUST R10	Leaking Underground Storage Tanks on Indian Land	EPA Region 10	05/07/2024	05/30/2024	08/28/2024
US	INDIAN LUST R4	Leaking Underground Storage Tanks on Indian Land	EPA Region 4	05/07/2024	05/30/2024	08/28/2024
US	INDIAN LUST R5	Leaking Underground Storage Tanks on Indian Land	EPA, Region 5	04/11/2024	05/30/2024	08/28/2024
US	INDIAN LUST R6	Leaking Underground Storage Tanks on Indian Land	EPA Region 6	05/07/2024	05/30/2024	08/28/2024
US	INDIAN LUST R7	Leaking Underground Storage Tanks on Indian Land	EPA Region 7	05/07/2024	05/30/2024	08/28/2024
US	INDIAN LUST R8	Leaking Underground Storage Tanks on Indian Land	EPA Region 8	05/07/2024	05/30/2024	08/28/2024
US	INDIAN LUST R9	Leaking Underground Storage Tanks on Indian Land	Environmental Protection Agency	05/07/2024	05/30/2024	08/28/2024
US	INDIAN ODI	Report on the Status of Open Dumps on Indian Lands	Environmental Protection Agency	12/31/1998	12/03/2007	01/24/2008
US	INDIAN RESERV	Indian Reservations	USGS	12/31/2014	07/14/2015	01/10/2017
US	INDIAN UST R1	Underground Storage Tanks on Indian Land	EPA, Region 1	05/14/2024	05/30/2024	08/28/2024
US	INDIAN UST R10	Underground Storage Tanks on Indian Land	EPA Region 10	05/14/2024	05/30/2024	08/28/2024
US	INDIAN UST R4	Underground Storage Tanks on Indian Land	EPA Region 4	05/14/2024	05/30/2024	08/28/2024
US	INDIAN UST R5	Underground Storage Tanks on Indian Land	EPA Region 5	04/11/2024	05/30/2024	08/28/2024
US	INDIAN UST R6	Underground Storage Tanks on Indian Land	EPA Region 6	05/14/2024	05/30/2024	08/28/2024
US	INDIAN UST R7	Underground Storage Tanks on Indian Land	EPA Region 7	05/14/2024	05/30/2024	08/28/2024
US	INDIAN UST R8	Underground Storage Tanks on Indian Land	EPA Region 8	05/14/2024	05/30/2024	08/28/2024
US	INDIAN UST R9	Underground Storage Tanks on Indian Land	EPA Region 9	05/14/2024	05/30/2024	08/28/2024
US	INDIAN VCP R1	Voluntary Cleanup Priority Listing	EPA, Region 1	07/27/2015	09/29/2015	02/18/2016
US	INDIAN VCP R7	Voluntary Cleanup Priority Lisitng	EPA, Region 7	03/20/2008	04/22/2008	05/19/2008
US	LEAD SMELTER 1	Lead Smelter Sites	Environmental Protection Agency	05/22/2024	06/03/2024	06/24/2024
US	LEAD SMELTER 2	Lead Smelter Sites	American Journal of Public Health	04/05/2001	10/27/2010	12/02/2010
US	LIENS 2	CERCLA Lien Information	Environmental Protection Agency	05/22/2024	06/03/2024	06/26/2024
US	LUCIS	Land Use Control Information System	Department of the Navy	02/14/2024	02/16/2024	04/04/2024
US	MINES MRDS	Mineral Resources Data System	USGS	08/23/2022	11/22/2022	02/28/2023
US	MINES VIOLATIONS	MSHA Violation Assessment Data	DOL, Mine Safety & Health Admi	04/01/2024	04/04/2024	07/12/2024
US	MLTS	Material Licensing Tracking System	Nuclear Regulatory Commission	06/06/2024	06/07/2024	09/04/2024
US	NPL	National Priority List	EPA	05/22/2024	06/03/2024	06/26/2024
US	NPL LIENS	Federal Superfund Liens	EPA	10/15/1991	02/02/1994	03/30/1994
US	ODI	Open Dump Inventory	Environmental Protection Agency	06/30/1985	08/09/2004	09/17/2004
US	PADS	PCB Activity Database System	EPA	03/20/2023	04/04/2023	06/09/2023
US	PCB TRANSFORMER	PCB Transformer Registration Database	Environmental Protection Agency	09/13/2019	11/06/2019	02/10/2020
US	PCS	Permit Compliance System	EPA, Office of Water	12/16/2016	01/06/2017	03/10/2017
US	PCS ENF	Enforcement data	EPA	12/31/2014	02/05/2015	03/06/2015

GOVERNMENT RECORDS SEARCHED / DATA CURRENCY TRACKING

St	Acronym	Full Name	Government Agency	Gov Date	Arvl. Date	Active Date
US	PFAS ATSDR	PFAS Contamination Site Location Listing	Department of Health & Human Services	06/24/2020	03/17/2021	11/08/2022
US	PFAS ECHO	Facilities in Industries that May Be Handling PFAS Listing	Environmental Protection Agency	07/01/2024	07/01/2024	07/12/2024
US	PFAS ECHO FIRE TRAIN	Facilities in Industries that May Be Handling PFAS Listing	Environmental Protection Agency	07/01/2024	07/01/2024	07/12/2024
US	PFAS FEDERAL SITES	Federal Sites PFAS Information	Environmental Protection Agency	07/01/2024	07/01/2024	07/12/2024
US	PFAS NPDES	Clean Water Act Discharge Monitoring Information	Environmental Protection Agency	07/01/2024	07/01/2024	07/12/2024
US	PFAS NPL	Superfund Sites with PFAS Detections Information	Environmental Protection Agency	07/01/2024	07/01/2024	07/12/2024
US	PFAS PROJECT	NORTHEASTERN UNIVERSITY PFAS PROJECT	Social Science Environmental Health Research	05/19/2023	04/05/2024	06/06/2024
US	PFAS PT 139 AIRPORT	All Certified Part 139 Airports PFAS Information Listing	Environmental Protection Agency	07/01/2024	07/01/2024	07/12/2024
US	PFAS RCRA MANIFEST	PFAS Transfers Identified In the RCRA Database Listing	Environmental Protection Agency	07/01/2024	07/01/2024	07/12/2024
US	PFAS TRIS	List of PFAS Added to the TRI	Environmental Protection Agency	07/01/2024	07/01/2024	07/12/2024
US	PFAS TSCA	PFAS Manufacture and Imports Information	Environmental Protection Agency	07/01/2024	07/01/2024	07/12/2024
US	PFAS WQP	Ambient Environmental Sampling for PFAS	Environmental Protection Agency	07/01/2024	07/01/2024	07/12/2024
US	PRP	Potentially Responsible Parties	EPA	09/19/2023	10/03/2023	10/19/2023
US	Proposed NPL	Proposed National Priority List Sites	EPA	05/22/2024	06/03/2024	06/26/2024
US	RAATS	RCRA Administrative Action Tracking System	EPA	04/17/1995	07/03/1995	08/07/1995
US	RADINFO	Radiation Information Database	Environmental Protection Agency	07/01/2019	07/01/2019	09/23/2019
US	RCRA NonGen / NLR	RCRA - Non Generators / No Longer Regulated	Environmental Protection Agency	06/03/2024	06/07/2024	06/20/2024
US	RCRA-LQG	RCRA - Large Quantity Generators	Environmental Protection Agency	06/03/2024	06/07/2024	06/20/2024
US	RCRA-SQG	RCRA - Small Quantity Generators	Environmental Protection Agency	06/03/2024	06/07/2024	06/20/2024
US	RCRA-TSDF	RCRA - Treatment, Storage and Disposal	Environmental Protection Agency	06/03/2024	06/07/2024	06/20/2024
US	RCRA-VSQG	RCRA - Very Small Quantity Generators (Formerly Conditionall	Environmental Protection Agency	06/03/2024	06/07/2024	06/20/2024
US	RMP	Risk Management Plans	Environmental Protection Agency	04/01/2024	04/17/2024	07/12/2024
US	ROD	Records Of Decision	EPA	05/22/2024	06/03/2024	06/26/2024
US	SCRD DRYCLEANERS	State Coalition for Remediation of Drycleaners Listing	Environmental Protection Agency	07/30/2021	02/03/2023	02/10/2023
US	SEMS	Superfund Enterprise Management System	EPA	07/24/2024	08/01/2024	08/28/2024
US	SEMS-ARCHIVE	Superfund Enterprise Management System Archive	EPA	07/24/2024	08/01/2024	08/28/2024
US	SSTS	Section 7 Tracking Systems	EPA	07/11/2024	07/11/2024	07/12/2024
US	TRIS	Toxic Chemical Release Inventory System	EPA	12/31/2022	11/13/2023	02/07/2024
US	TSCA	Toxic Substances Control Act	EPA	12/31/2020	06/14/2022	03/24/2023
US	UMTRA	Uranium Mill Tailings Sites	Department of Energy	05/08/2024	08/14/2024	08/28/2024
US	US AIRS (AFS)	Aerometric Information Retrieval System Facility Subsystem (	EPA	10/12/2016	10/26/2016	02/03/2017
US	US AIRS MINOR	Air Facility System Data	EPA	10/12/2016	10/26/2016	02/03/2017
US	US BROWNFIELDS	A Listing of Brownfields Sites	Environmental Protection Agency	06/10/2024	06/11/2024	09/04/2024
US	US CDL	Clandestine Drug Labs	Drug Enforcement Administration	05/20/2024	05/21/2024	08/08/2024
US	US ENG CONTROLS	Engineering Controls Sites List	Environmental Protection Agency	07/24/2024	08/08/2024	08/15/2024
US	US FIN ASSUR	Financial Assurance Information	Environmental Protection Agency	06/10/2024	06/17/2024	09/04/2024
US	US HIST CDL	National Clandestine Laboratory Register	Drug Enforcement Administration	05/20/2024	05/21/2024	08/08/2024
US	US INST CONTROLS	Institutional Controls Sites List	Environmental Protection Agency	07/24/2024	08/08/2024	08/15/2024
US	US MINES	Mines Master Index File	Department of Labor, Mine Safety and Health A	08/06/2024	08/14/2024	08/15/2024
US	US MINES 2	Ferrous and Nonferrous Metal Mines Database Listing	USGS	04/15/2024	05/22/2024	08/15/2024
US	US MINES 3	Active Mines & Mineral Plants Database Listing	USGS	04/14/2011	06/08/2011	09/13/2011
US	UST FINDER	UST Finder Database	Environmental Protection Agency	06/08/2023	10/04/2023	01/18/2024
US	UST FINDER RELEASE	UST Finder Releases Database	Environmental Protecton Agency	06/08/2023	10/31/2023	01/18/2024
US	UXO	Unexploded Ordnance Sites	Department of Defense	09/06/2023	09/13/2023	12/11/2023

GOVERNMENT RECORDS SEARCHED / DATA CURRENCY TRACKING

St	Acronym	Full Name	Government Agency	Gov Date	Arvl. Date	Active Date
CT	CT MANIFEST	Hazardous Waste Manifest Data	Department of Energy & Environmental Protecti	05/05/2024	05/07/2024	08/01/2024
NJ	NJ MANIFEST	Manifest Information	Department of Environmental Protection	12/31/2018	04/10/2019	05/16/2019
NY	NY MANIFEST	Facility and Manifest Data	Department of Environmental Conservation	12/31/2019	11/30/2023	12/01/2023
PA	PA MANIFEST	Manifest Information	Department of Environmental Protection	06/30/2018	07/19/2019	09/10/2019
RI	RI MANIFEST	Manifest information	Department of Environmental Management	12/31/2020	11/30/2021	02/18/2022
WI	WI MANIFEST	Manifest Information	Department of Natural Resources	05/31/2018	06/19/2019	09/03/2019
US	AHA Hospitals	Sensitive Receptor: AHA Hospitals	American Hospital Association, Inc.			
US	Medical Centers	Sensitive Receptor: Medical Centers	Centers for Medicare & Medicaid Services			
US	Nursing Homes	Sensitive Receptor: Nursing Homes	National Institutes of Health			
US	Public Schools	Sensitive Receptor: Public Schools	National Center for Education Statistics			
US	Private Schools	Sensitive Receptor: Private Schools	National Center for Education Statistics			
CA	Daycare Centers	Sensitive Receptor: Licensed Facilities	Department of Social Services			
US	Flood Zones	100-year and 500-year flood zones	Emergency Management Agency (FEMA)			
US	NWI	National Wetlands Inventory	U.S. Fish and Wildlife Service			
CA	State Wetlands	Wetland Inventory	Department of Fish and Wildlife			
US	Topographic Map	Current USGS 7.5 Minute Topographic Map	U.S. Geological Survey			
US	Oil/Gas Pipelines		Endeavor Business Media			
US	Electric Power Transmission Line Data		Endeavor Business Media			

STREET AND ADDRESS INFORMATION

© 2015 TomTom North America, Inc. All rights reserved. This material is proprietary and the subject of copyright protection and other intellectual property rights owned by or licensed to Tele Atlas North America, Inc. The use of this material is subject to the terms of a license agreement. You will be held liable for any unauthorized copying or disclosure of this material.

GEOCHECK ®- PHYSICAL SETTING SOURCE ADDENDUM

TARGET PROPERTY ADDRESS

MARICI-CITY OF INDUSTRY BESS
16233 GALE AVENUE
HACIENDA HEIGHTS, CA 91745

TARGET PROPERTY COORDINATES

Latitude (North):	34.008801 - 34° 0' 31.68''
Longitude (West):	117.952433 - 117° 57' 8.76''
Universal Tranverse Mercator:	Zone 11
UTM X (Meters):	412050.4
UTM Y (Meters):	3763346.2
Elevation:	347 ft. above sea level

USGS TOPOGRAPHIC MAP

Target Property Map:	50005271 BALDWIN PARK, CA
Version Date:	2021
South Map:	50005784 LA HABRA, CA
Version Date:	2022

EDR's GeoCheck Physical Setting Source Addendum is provided to assist the environmental professional in forming an opinion about the impact of potential contaminant migration.

Assessment of the impact of contaminant migration generally has two principle investigative components:

1. Groundwater flow direction, and
2. Groundwater flow velocity.

Groundwater flow direction may be impacted by surface topography, hydrology, hydrogeology, characteristics of the soil, and nearby wells. Groundwater flow velocity is generally impacted by the nature of the geologic strata.

GEOCHECK® - PHYSICAL SETTING SOURCE SUMMARY

GROUNDWATER FLOW DIRECTION INFORMATION

Groundwater flow direction for a particular site is best determined by a qualified environmental professional using site-specific well data. If such data is not reasonably ascertainable, it may be necessary to rely on other sources of information, such as surface topographic information, hydrologic information, hydrogeologic data collected on nearby properties, and regional groundwater flow information (from deep aquifers).

TOPOGRAPHIC INFORMATION

Surface topography may be indicative of the direction of surficial groundwater flow. This information can be used to assist the environmental professional in forming an opinion about the impact of nearby contaminated properties or, should contamination exist on the target property, what downgradient sites might be impacted.

TARGET PROPERTY TOPOGRAPHY

General Topographic Gradient: General North

SURROUNDING TOPOGRAPHY: ELEVATION PROFILES

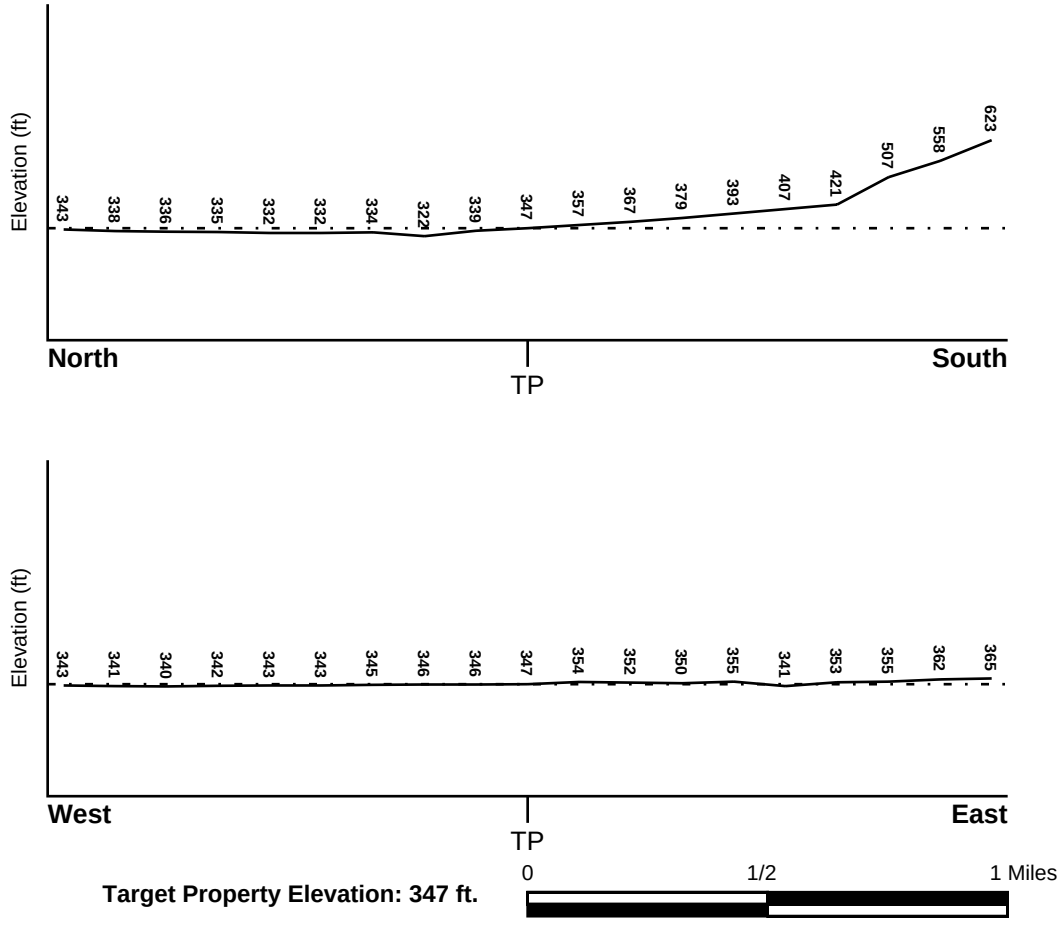

Source: Topography has been determined from the USGS 7.5' Digital Elevation Model and should be evaluated on a relative (not an absolute) basis. Relative elevation information between sites of close proximity should be field verified.

GEOCHECK® - PHYSICAL SETTING SOURCE SUMMARY

HYDROLOGIC INFORMATION

Surface water can act as a hydrologic barrier to groundwater flow. Such hydrologic information can be used to assist the environmental professional in forming an opinion about the impact of nearby contaminated properties or, should contamination exist on the target property, what downgradient sites might be impacted.

Refer to the Physical Setting Source Map following this summary for hydrologic information (major waterways and bodies of water).

FEMA FLOOD ZONE

Flood Plain Panel at Target Property	FEMA Source Type
06037C1700F	FEMA FIRM Flood data

Additional Panels in search area:	FEMA Source Type
06037C1695F	FEMA FIRM Flood data
06037C1875F	FEMA FIRM Flood data

NATIONAL WETLAND INVENTORY

NWI Quad at Target Property	NWI Electronic Data Coverage
BALDWIN PARK	YES - refer to the Overview Map and Detail Map

HYDROGEOLOGIC INFORMATION

Hydrogeologic information obtained by installation of wells on a specific site can often be an indicator of groundwater flow direction in the immediate area. Such hydrogeologic information can be used to assist the environmental professional in forming an opinion about the impact of nearby contaminated properties or, should contamination exist on the target property, what downgradient sites might be impacted.

Site-Specific Hydrogeological Data*:

Search Radius:	1.25 miles
Location Relative to TP:	1/4 - 1/2 Mile NNW
Site Name:	San Gabriel Valley (Area 4)
Site EPA ID Number:	CAD980817985
Groundwater Flow Direction:	CONSISTENT WITH TOPOGRAPHICAL CONDITIONS IN THE ABSENCE OF PUMPING OF WELLS.
Measured Depth to Water:	15 feet at the northeastern end of the site and 50 feet at the southwestern end of the site.
Hydraulic Connection:	Information is not available about the hydraulic connection between aquifer(s) underlying the site.
Sole Source Aquifer:	No information about a sole source aquifer is available
Data Quality:	Information based on site-specific subsurface investigations is documented in the CERCLIS investigation report(s)

AQUIFLOW®

Search Radius: 1.000 Mile.

EDR has developed the AQUIFLOW Information System to provide data on the general direction of groundwater flow at specific points. EDR has reviewed reports submitted by environmental professionals to regulatory authorities at select sites and has extracted the date of the report, groundwater flow direction as determined hydrogeologically, and the depth to water table.

MAP ID	LOCATION FROM TP	GENERAL DIRECTION GROUNDWATER FLOW
Not Reported		

* ©1996 Site--specific hydrogeological data gathered by CERCLIS Alerts, Inc., Bainbridge Island, WA. All rights reserved. All of the information and opinions presented are those of the cited EPA report(s), which were completed under a Comprehensive Environmental Response Compensation and Liability Information System (CERCLIS) investigation.

GEOCHECK® - PHYSICAL SETTING SOURCE SUMMARY

GROUNDWATER FLOW VELOCITY INFORMATION

Groundwater flow velocity information for a particular site is best determined by a qualified environmental professional using site specific geologic and soil strata data. If such data are not reasonably ascertainable, it may be necessary to rely on other sources of information, including geologic age identification, rock stratigraphic unit and soil characteristics data collected on nearby properties and regional soil information. In general, contaminant plumes move more quickly through sandy-gravelly types of soils than silty-clayey types of soils.

GEOLOGIC INFORMATION IN GENERAL AREA OF TARGET PROPERTY

Geologic information can be used by the environmental professional in forming an opinion about the relative speed at which contaminant migration may be occurring.

ROCK STRATIGRAPHIC UNIT

Era:	Cenozoic
System:	Tertiary
Series:	Miocene
Code:	Tm *(decoded above as Era, System & Series)*

GEOLOGIC AGE IDENTIFICATION

Category: Stratified Sequence

Geologic Age and Rock Stratigraphic Unit Source: P.G. Schruben, R.E. Arndt and W.J. Bawiec, Geology of the Conterminous U.S. at 1:2,500,000 Scale - a digital representation of the 1974 P.B. King and H.M. Beikman Map, USGS Digital Data Series DDS - 11 (1994).

DOMINANT SOIL COMPOSITION IN GENERAL AREA OF TARGET PROPERTY

The U.S. Department of Agriculture's (USDA) Soil Conservation Service (SCS) leads the National Cooperative Soil Survey (NCSS) and is responsible for collecting, storing, maintaining and distributing soil survey information for privately owned lands in the United States. A soil map in a soil survey is a representation of soil patterns in a landscape. Soil maps for STATSGO are compiled by generalizing more detailed (SSURGO) soil survey maps. The following information is based on Soil Conservation Service STATSGO data.

Soil Component Name: URBAN LAND

Soil Surface Texture: variable

Hydrologic Group: Not reported

Soil Drainage Class: Not reported

Hydric Status: Soil does not meet the requirements for a hydric soil.

Corrosion Potential - Uncoated Steel: Not Reported

Depth to Bedrock Min: > 10 inches

Depth to Bedrock Max: > 10 inches

GEOCHECK® - PHYSICAL SETTING SOURCE SUMMARY

Soil Layer Information							
	Boundary			Classification			
Layer	Upper	Lower	Soil Texture Class	AASHTO Group	Unified Soil	Permeability Rate (in/hr)	Soil Reaction (pH)
1	0 inches	6 inches	variable	Not reported	Not reported	Max: 0.00 Min: 0.00	Max: 0.00 Min: 0.00

OTHER SOIL TYPES IN AREA

Based on Soil Conservation Service STATSGO data, the following additional subordinant soil types may appear within the general area of target property.

Soil Surface Textures:
loam
clay
silt loam
loamy sand
sandy loam
fine sand
clay loam
gravelly - sandy loam
coarse sand
gravelly - sand
sand

Surficial Soil Types:
loam
clay
silt loam
loamy sand
sandy loam
fine sand
clay loam
gravelly - sandy loam
coarse sand
gravelly - sand
sand

Shallow Soil Types:
fine sandy loam
gravelly - loam
sand
silty clay

Deeper Soil Types:
stratified
clay loam
silty clay loam
gravelly - sandy loam
coarse sand
sand
weathered bedrock
very fine sandy loam

GEOCHECK® - PHYSICAL SETTING SOURCE SUMMARY

LOCAL / REGIONAL WATER AGENCY RECORDS

EDR Local/Regional Water Agency records provide water well information to assist the environmental professional in assessing sources that may impact ground water flow direction, and in forming an opinion about the impact of contaminant migration on nearby drinking water wells.

WELL SEARCH DISTANCE INFORMATION

DATABASE	SEARCH DISTANCE (miles)
Federal USGS	1.000
Federal FRDS PWS	Nearest PWS within 1 mile
State Database	1.000

FEDERAL USGS WELL INFORMATION

MAP ID	WELL ID	LOCATION FROM TP
1	USGS40000139759	0 - 1/8 Mile NE
D16	USGS40000139793	1/4 - 1/2 Mile NW

FEDERAL FRDS PUBLIC WATER SUPPLY SYSTEM INFORMATION

MAP ID	WELL ID	LOCATION FROM TP
116	CA1910046	1/2 - 1 Mile NNE

Note: PWS System location is not always the same as well location.

STATE DATABASE WELL INFORMATION

MAP ID	WELL ID	LOCATION FROM TP
A2	CAEDF0000052404	1/4 - 1/2 Mile NW
B3	CAEDF0000099513	1/4 - 1/2 Mile ENE
4	CAEDF0000037583	1/4 - 1/2 Mile NNW
B5	CADWR9000006377	1/4 - 1/2 Mile ENE
A6	CAEDF0000082590	1/4 - 1/2 Mile NW
A7	CAEDF0000139571	1/4 - 1/2 Mile NW
A8	CAEDF0000124774	1/4 - 1/2 Mile NW
B9	CAEDF0000008962	1/4 - 1/2 Mile ENE
B10	CAEDF0000007456	1/4 - 1/2 Mile ENE
11	CAEDF0000019168	1/4 - 1/2 Mile ESE
B12	CAEDF0000122604	1/4 - 1/2 Mile ENE
C13	CAEDF0000053126	1/4 - 1/2 Mile ENE
C14	CAEDF0000111840	1/4 - 1/2 Mile East
15	CAEDF0000004624	1/4 - 1/2 Mile North
D17	CADWR0000007906	1/4 - 1/2 Mile NW
D18	CADWR0000024621	1/4 - 1/2 Mile NW
D19	CADWR0000025748	1/4 - 1/2 Mile NW
E20	2720	1/2 - 1 Mile North
E21	2721	1/2 - 1 Mile North

STATE DATABASE WELL INFORMATION

MAP ID	WELL ID	LOCATION FROM TP
F22	CAEDF0000109624	1/2 - 1 Mile East
E23	CADDW2000002235	1/2 - 1 Mile NNE
E24	CADDW2000021611	1/2 - 1 Mile NNE
E25	CAEDF0000039492	1/2 - 1 Mile NNE
E26	CAEDF0000032287	1/2 - 1 Mile North
E27	CAEDF0000106736	1/2 - 1 Mile North
E28	CAEDF0000134180	1/2 - 1 Mile North
E29	CAEDF0000117887	1/2 - 1 Mile NNE
E30	CAEDF0000106986	1/2 - 1 Mile North
E31	CAEDF0000093454	1/2 - 1 Mile North
E32	CAEDF0000121192	1/2 - 1 Mile North
E33	CAEDF0000105826	1/2 - 1 Mile North
E34	CAEDF0000136424	1/2 - 1 Mile North
E35	CAEDF0000124823	1/2 - 1 Mile North
E36	CAEDF0000040241	1/2 - 1 Mile North
E37	CAEDF0000071844	1/2 - 1 Mile NNE
E38	CAEDF0000046547	1/2 - 1 Mile NNE
G39	CAEDF0000037409	1/2 - 1 Mile WNW
E40	CAEDF0000085493	1/2 - 1 Mile North
E41	CAEDF0000029713	1/2 - 1 Mile North
E42	CAEDF0000068752	1/2 - 1 Mile North
E43	CAEDF0000007633	1/2 - 1 Mile North
H44	CAEDF0000006489	1/2 - 1 Mile NW
H45	CAEDF0000086863	1/2 - 1 Mile NW
E46	CAEDF0000087172	1/2 - 1 Mile North
G47	CAEDF0000050625	1/2 - 1 Mile WNW
H48	CAEDF0000081177	1/2 - 1 Mile NW
G49	CAEDF0000023938	1/2 - 1 Mile WNW
G50	CAEDF0000009744	1/2 - 1 Mile WNW
G51	CAEDF0000128247	1/2 - 1 Mile WNW
G52	CAEDF0000124224	1/2 - 1 Mile WNW
G53	CAEDF0000126957	1/2 - 1 Mile WNW
H54	CAEDF0000126731	1/2 - 1 Mile NW
G55	CAEDF0000019023	1/2 - 1 Mile WNW
G56	CAEDF0000114320	1/2 - 1 Mile WNW
F57	CAEDF0000032326	1/2 - 1 Mile East
F58	CAEDF0000088972	1/2 - 1 Mile East
G59	CAEDF0000031355	1/2 - 1 Mile WNW
G60	CAEDF0000002814	1/2 - 1 Mile WNW
G61	CAEDF0000103497	1/2 - 1 Mile WNW
I62	2722	1/2 - 1 Mile South
I63	2723	1/2 - 1 Mile South
G64	CAEDF0000053057	1/2 - 1 Mile WNW
G65	CAEDF0000009957	1/2 - 1 Mile WNW
G66	CAEDF0000084342	1/2 - 1 Mile WNW
J67	CAEDF0000019967	1/2 - 1 Mile West
G68	CAEDF0000006593	1/2 - 1 Mile West
J69	CAEDF0000009546	1/2 - 1 Mile West
G70	CAEDF0000021476	1/2 - 1 Mile WNW
G71	CAEDF0000007343	1/2 - 1 Mile West
G72	CAEDF0000043319	1/2 - 1 Mile WNW
G73	CAEDF0000109226	1/2 - 1 Mile WNW

STATE DATABASE WELL INFORMATION

MAP ID	WELL ID	LOCATION FROM TP
J74	CAEDF0000010822	1/2 - 1 Mile West
G75	CAEDF0000096979	1/2 - 1 Mile WNW
G76	CAEDF0000128625	1/2 - 1 Mile WNW
G77	CAEDF0000112747	1/2 - 1 Mile WNW
G78	CAEDF0000050543	1/2 - 1 Mile WNW
K79	CAEDF0000095686	1/2 - 1 Mile North
80	CAEDF0000136233	1/2 - 1 Mile WNW
J81	CAEDF0000050590	1/2 - 1 Mile West
G82	CAEDF0000032847	1/2 - 1 Mile WNW
G83	CAEDF0000038313	1/2 - 1 Mile WNW
G84	CAEDF0000100068	1/2 - 1 Mile WNW
G85	CAEDF0000060676	1/2 - 1 Mile WNW
K86	CAEDF0000122786	1/2 - 1 Mile North
G87	CAEDF0000075719	1/2 - 1 Mile West
G88	CAEDF0000034679	1/2 - 1 Mile West
J89	CAEDF0000083215	1/2 - 1 Mile West
J90	CAEDF0000129703	1/2 - 1 Mile West
G91	CAEDF0000002734	1/2 - 1 Mile WNW
G92	CAEDF0000134321	1/2 - 1 Mile WNW
K93	CAEDF0000080951	1/2 - 1 Mile North
G94	CAEDF0000006209	1/2 - 1 Mile WNW
K95	CAEDF0000104853	1/2 - 1 Mile North
K96	CAEDF0000129711	1/2 - 1 Mile North
G97	CAEDF0000106058	1/2 - 1 Mile WNW
G98	CAEDF0000102062	1/2 - 1 Mile WNW
K99	CAEDF0000096495	1/2 - 1 Mile North
G100	CAEDF0000000904	1/2 - 1 Mile WNW
J101	CAEDF0000003574	1/2 - 1 Mile West
J102	CAEDF0000040255	1/2 - 1 Mile West
G103	CAEDF0000081409	1/2 - 1 Mile West
G104	CAEDF0000008499	1/2 - 1 Mile West
G105	CAEDF0000090201	1/2 - 1 Mile WNW
J106	CAEDF0000056804	1/2 - 1 Mile West
G107	CAEDF0000078330	1/2 - 1 Mile WNW
J108	CAEDF0000014128	1/2 - 1 Mile West
L109	CAEDF0000099881	1/2 - 1 Mile WNW
J110	CAEDF0000075964	1/2 - 1 Mile West
J111	CAEDF0000111089	1/2 - 1 Mile West
J112	CAEDF0000087432	1/2 - 1 Mile West
L113	CAEDF0000112518	1/2 - 1 Mile WNW
114	CAEDF0000085661	1/2 - 1 Mile ESE
115	CAEDF0000112046	1/2 - 1 Mile East
M117	CAEDF0000104453	1/2 - 1 Mile NNW
M118	CAEDF0000059395	1/2 - 1 Mile NNW
M119	CAEDF0000004121	1/2 - 1 Mile NNW
M120	CAEDF0000112346	1/2 - 1 Mile NNW
N121	CAEDF0000104930	1/2 - 1 Mile East
M122	CAEDF0000100267	1/2 - 1 Mile NNW
N123	CAEDF0000102186	1/2 - 1 Mile East
N124	CAEDF0000052069	1/2 - 1 Mile East
M125	CAEDF0000048615	1/2 - 1 Mile NNW
M126	CAEDF0000102187	1/2 - 1 Mile NNW

GEOCHECK® - PHYSICAL SETTING SOURCE SUMMARY

STATE DATABASE WELL INFORMATION

MAP ID	WELL ID	LOCATION FROM TP
M127	CAEDF0000006784	1/2 - 1 Mile NNW
M128	CAEDF0000046818	1/2 - 1 Mile NNW
N129	CAEDF0000101932	1/2 - 1 Mile East
M130	CAEDF0000068351	1/2 - 1 Mile NNW
M131	CAEDF0000000513	1/2 - 1 Mile NNW
M132	CAEDF0000009686	1/2 - 1 Mile NNW
M133	CAEDF0000036673	1/2 - 1 Mile NNW
M134	CAEDF0000051688	1/2 - 1 Mile NNW
M135	CAEDF0000074944	1/2 - 1 Mile NNW
M136	CAEDF0000007350	1/2 - 1 Mile NNW
M137	CAEDF0000067529	1/2 - 1 Mile NNW
O138	CAEDF0000045732	1/2 - 1 Mile North
O139	CAEDF0000037746	1/2 - 1 Mile North
M140	CAEDF0000032577	1/2 - 1 Mile NNW
P141	CAEDF0000132569	1/2 - 1 Mile NNW
O142	CAEDF0000038709	1/2 - 1 Mile North
Q143	CAEDF0000072853	1/2 - 1 Mile East
Q144	CAEDF0000129408	1/2 - 1 Mile East
P145	CAEDF0000092574	1/2 - 1 Mile NNW
P146	CAEDF0000068987	1/2 - 1 Mile NNW
P147	CAEDF0000012858	1/2 - 1 Mile NNW
Q148	CAEDF0000039145	1/2 - 1 Mile East
149	CAEDF0000035054	1/2 - 1 Mile ESE
R150	CAEDF0000032099	1/2 - 1 Mile East
R151	CAEDF0000059332	1/2 - 1 Mile East
R152	CAEDF0000049614	1/2 - 1 Mile East
R153	CAEDF0000120803	1/2 - 1 Mile East
R154	CAEDF0000129353	1/2 - 1 Mile East
R155	CAEDF0000113491	1/2 - 1 Mile East
R156	CAEDF0000079663	1/2 - 1 Mile East

OTHER STATE DATABASE INFORMATION

STATE OIL/GAS WELL INFORMATION

MAP ID	WELL ID	LOCATION FROM TP
A1	CAOG17000007058	1/2 - 1 Mile ENE
A2	CAOG17000004815	1/2 - 1 Mile ENE
3	CAOG17000007066	1/2 - 1 Mile NNE

PHYSICAL SETTING SOURCE MAP - 7769050.2s

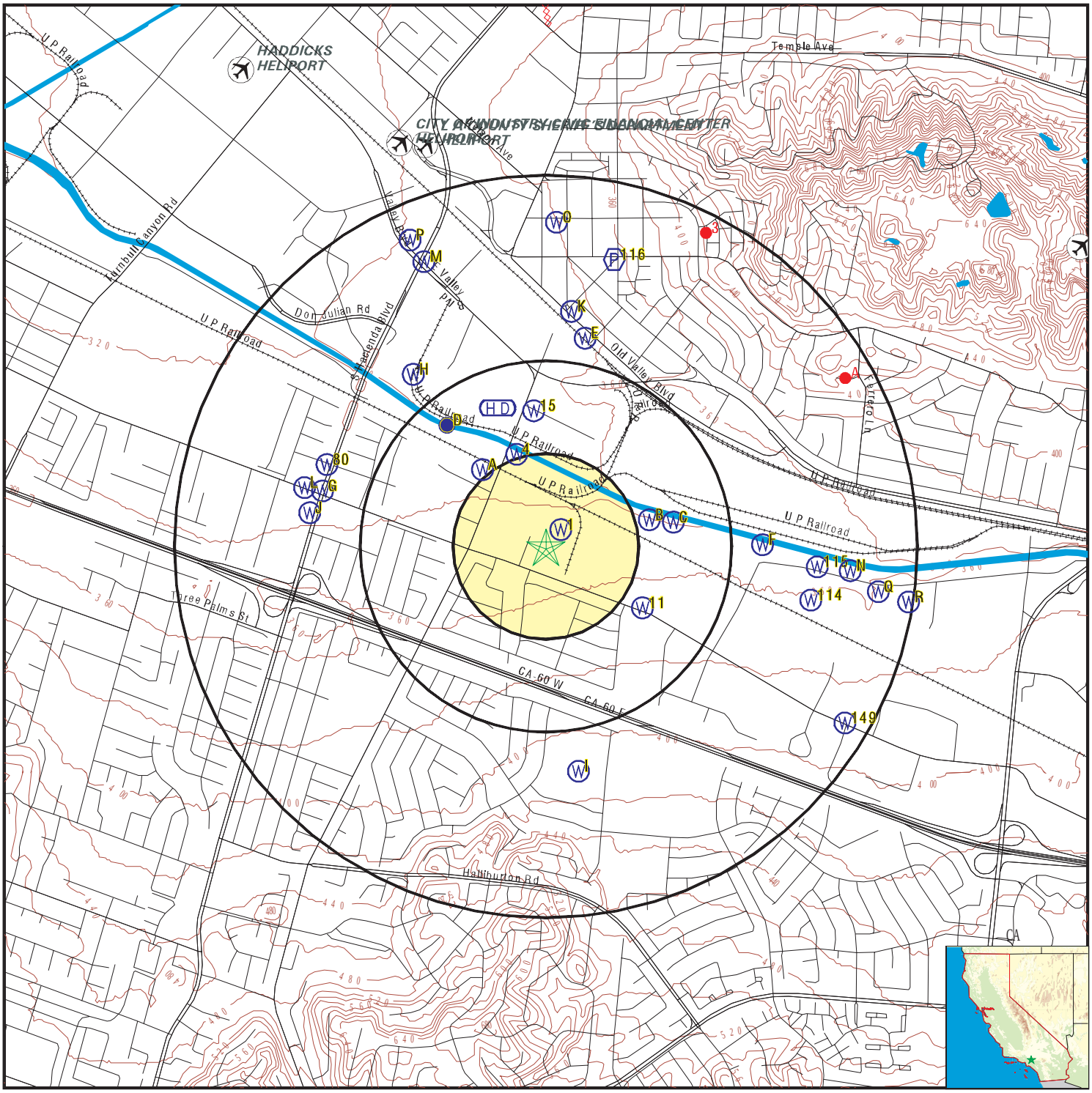

- County Boundary
- Major Roads
- Contour Lines
- Earthquake Fault Lines
- Airports
- Earthquake epicenter, Richter 5 or greater
- Water Wells
- Public Water Supply Wells
- Cluster of Multiple Icons
- Groundwater Flow Direction
- Indeterminate Groundwater Flow at Location
- Groundwater Flow Varies at Location
- Closest Hydrogeological Data
- Oil, gas or related wells

SITE NAME:	Marici-City of Industry BESS	CLIENT:	Terracon
ADDRESS:	16233 Gale Avenue Hacienda Heights CA 91745	CONTACT:	Laura Hedman
LAT/LONG:	34.008801 / 117.952433	INQUIRY #:	7769050.2s
		DATE:	September 19, 2024 4:49 pm

Copyright © 2024 EDR, Inc. © 2015 TomTom Rel. 2015.

Map ID
Direction
Distance
Elevation | Database | EDR ID Number

1
NE
0 - 1/8 Mile
Lower

FED USGS **USGS40000139759**

Organization ID:	USGS-CA		
Organization Name:	USGS California Water Science Center		
Monitor Location:	002S010W08L001S	Type:	Well
Description:	Not Reported	HUC:	18070106
Drainage Area:	Not Reported	Drainage Area Units:	Not Reported
Contrib Drainage Area:	Not Reported	Contrib Drainage Area Unts:	Not Reported
Aquifer:	California Coastal Basin aquifers		
Formation Type:	Not Reported	Aquifer Type:	Not Reported
Construction Date:	Not Reported	Well Depth:	Not Reported
Well Depth Units:	Not Reported	Well Hole Depth:	Not Reported
Well Hole Depth Units:	Not Reported		

A2
NW
1/4 - 1/2 Mile
Lower

CA WELLS **CAEDF0000052404**

Well ID:	T0603703802-MW-2	Well Type:	MONITORING
Source:	EDF	Other Name:	MW-2
GAMA PFAS Testing:	Not Reported		
Groundwater Quality Data:	https://gamagroundwater.waterboards.ca.gov/gama/gamamap/public/GamaDataDisplay.asp?dataset=EDF&samp_date=&global_id=T0603703802&assigned_name=MW-2&store_num=		
GeoTracker Data:	https://geotracker.waterboards.ca.gov/profile_report.asp?cmd=MWEDFResults&global_id=T0603703802&assigned_name=MW-2		

B3
ENE
1/4 - 1/2 Mile
Lower

CA WELLS **CAEDF0000099513**

Well ID:	T0603700149-MW-23	Well Type:	MONITORING
Source:	EDF	Other Name:	MW-23
GAMA PFAS Testing:	Not Reported		
Groundwater Quality Data:	https://gamagroundwater.waterboards.ca.gov/gama/gamamap/public/GamaDataDisplay.asp?dataset=EDF&samp_date=&global_id=T0603700149&assigned_name=MW-23&store_num=		
GeoTracker Data:	https://geotracker.waterboards.ca.gov/profile_report.asp?cmd=MWEDFResults&global_id=T0603700149&assigned_name=MW-23		

4
NNW
1/4 - 1/2 Mile
Lower

CA WELLS **CAEDF0000037583**

Well ID:	T0603700149-MW-42	Well Type:	MONITORING
Source:	EDF	Other Name:	MW-42
GAMA PFAS Testing:	Not Reported		
Groundwater Quality Data:	https://gamagroundwater.waterboards.ca.gov/gama/gamamap/public/GamaDataDisplay.asp?dataset=EDF&samp_date=&global_id=T0603700149&assigned_name=MW-42&store_num=		
GeoTracker Data:	https://geotracker.waterboards.ca.gov/profile_report.asp?cmd=MWEDFResults&global_id=T0603700149&assigned_name=MW-42		

Map ID
Direction
Distance
Elevation | Database | EDR ID Number

B5
ENE
1/4 - 1/2 Mile
Lower

CA WELLS **CADWR9000006377**

State Well #:	Not Reported	Station ID:	48942
Well Name:	MW6-71	Basin Name:	San Gabriel Valley
Well Use:	Observation		
Well Type:	Part of a nested/multi-completion well		
Well Depth:	230	Well Completion Rpt #:	Not Reported

A6
NW
1/4 - 1/2 Mile
Lower

CA WELLS **CAEDF0000082590**

Well ID:	T0603703802-MW-1	Well Type:	MONITORING
Source:	EDF	Other Name:	MW-1
GAMA PFAS Testing:	Not Reported		
Groundwater Quality Data:	https://gamagroundwater.waterboards.ca.gov/gama/gamamap/public/GamaDataDisplay.asp?dataset=EDF&samp_date=&global_id=T0603703802&assigned_name=MW-1&store_num=		
GeoTracker Data:	https://geotracker.waterboards.ca.gov/profile_report.asp?cmd=MWEDFResults&global_id=T0603703802&assigned_name=MW-1		

A7
NW
1/4 - 1/2 Mile
Lower

CA WELLS **CAEDF0000139571**

Well ID:	T0603703802-MW-4	Well Type:	MONITORING
Source:	EDF	Other Name:	MW-4
GAMA PFAS Testing:	Not Reported		
Groundwater Quality Data:	https://gamagroundwater.waterboards.ca.gov/gama/gamamap/public/GamaDataDisplay.asp?dataset=EDF&samp_date=&global_id=T0603703802&assigned_name=MW-4&store_num=		
GeoTracker Data:	https://geotracker.waterboards.ca.gov/profile_report.asp?cmd=MWEDFResults&global_id=T0603703802&assigned_name=MW-4		

A8
NW
1/4 - 1/2 Mile
Lower

CA WELLS **CAEDF0000124774**

Well ID:	T0603703802-MW-3	Well Type:	MONITORING
Source:	EDF	Other Name:	MW-3
GAMA PFAS Testing:	Not Reported		
Groundwater Quality Data:	https://gamagroundwater.waterboards.ca.gov/gama/gamamap/public/GamaDataDisplay.asp?dataset=EDF&samp_date=&global_id=T0603703802&assigned_name=MW-3&store_num=		
GeoTracker Data:	https://geotracker.waterboards.ca.gov/profile_report.asp?cmd=MWEDFResults&global_id=T0603703802&assigned_name=MW-3		

Map ID
Direction
Distance
Elevation | Database | EDR ID Number

B9
ENE
1/4 - 1/2 Mile
Lower

CA WELLS **CAEDF0000008962**

Well ID:	T0603700149-EW-11	Well Type:	MONITORING
Source:	EDF	Other Name:	EW-11
GAMA PFAS Testing:	Not Reported		
Groundwater Quality Data:	https://gamagroundwater.waterboards.ca.gov/gama/gamamap/public/GamaDataDisplay.asp?dataset=EDF&samp_date=&global_id=T0603700149&assigned_name=EW-11&store_num=		
GeoTracker Data:	https://geotracker.waterboards.ca.gov/profile_report.asp?cmd=MWEDFResults&global_id=T0603700149&assigned_name=EW-11		

B10
ENE
1/4 - 1/2 Mile
Lower

CA WELLS **CAEDF0000007456**

Well ID:	T0603700149-EW-12	Well Type:	MONITORING
Source:	EDF	Other Name:	EW-12
GAMA PFAS Testing:	Not Reported		
Groundwater Quality Data:	https://gamagroundwater.waterboards.ca.gov/gama/gamamap/public/GamaDataDisplay.asp?dataset=EDF&samp_date=&global_id=T0603700149&assigned_name=EW-12&store_num=		
GeoTracker Data:	https://geotracker.waterboards.ca.gov/profile_report.asp?cmd=MWEDFResults&global_id=T0603700149&assigned_name=EW-12		

11
ESE
1/4 - 1/2 Mile
Higher

CA WELLS **CAEDF0000019168**

Well ID:	T0603700149-OW-07	Well Type:	MONITORING
Source:	EDF	Other Name:	OW-07
GAMA PFAS Testing:	Not Reported		
Groundwater Quality Data:	https://gamagroundwater.waterboards.ca.gov/gama/gamamap/public/GamaDataDisplay.asp?dataset=EDF&samp_date=&global_id=T0603700149&assigned_name=OW-07&store_num=		
GeoTracker Data:	https://geotracker.waterboards.ca.gov/profile_report.asp?cmd=MWEDFResults&global_id=T0603700149&assigned_name=OW-07		

B12
ENE
1/4 - 1/2 Mile
Lower

CA WELLS **CAEDF0000122604**

Well ID:	T0603700149-EW-13	Well Type:	MONITORING
Source:	EDF	Other Name:	EW-13
GAMA PFAS Testing:	Not Reported		
Groundwater Quality Data:	https://gamagroundwater.waterboards.ca.gov/gama/gamamap/public/GamaDataDisplay.asp?dataset=EDF&samp_date=&global_id=T0603700149&assigned_name=EW-13&store_num=		
GeoTracker Data:	https://geotracker.waterboards.ca.gov/profile_report.asp?cmd=MWEDFResults&global_id=T0603700149&assigned_name=EW-13		

Map ID
Direction
Distance
Elevation | Database | EDR ID Number

C13
ENE
1/4 - 1/2 Mile
Lower

CA WELLS **CAEDF0000053126**

Well ID:	T0603700149-EW-14	Well Type:	MONITORING
Source:	EDF	Other Name:	EW-14
GAMA PFAS Testing:	Not Reported		
Groundwater Quality Data:	https://gamagroundwater.waterboards.ca.gov/gama/gamamap/public/GamaDataDisplay.asp?dataset=EDF&samp_date=&global_id=T0603700149&assigned_name=EW-14&store_num=		
GeoTracker Data:	https://geotracker.waterboards.ca.gov/profile_report.asp?cmd=MWEDFResults&global_id=T0603700149&assigned_name=EW-14		

C14
East
1/4 - 1/2 Mile
Lower

CA WELLS **CAEDF0000111840**

Well ID:	T0603700149-EW-15	Well Type:	MONITORING
Source:	EDF	Other Name:	EW-15
GAMA PFAS Testing:	Not Reported		
Groundwater Quality Data:	https://gamagroundwater.waterboards.ca.gov/gama/gamamap/public/GamaDataDisplay.asp?dataset=EDF&samp_date=&global_id=T0603700149&assigned_name=EW-15&store_num=		
GeoTracker Data:	https://geotracker.waterboards.ca.gov/profile_report.asp?cmd=MWEDFResults&global_id=T0603700149&assigned_name=EW-15		

15
North
1/4 - 1/2 Mile
Lower

CA WELLS **CAEDF0000004624**

Well ID:	T0603700149-MW-43	Well Type:	MONITORING
Source:	EDF	Other Name:	MW-43
GAMA PFAS Testing:	Not Reported		
Groundwater Quality Data:	https://gamagroundwater.waterboards.ca.gov/gama/gamamap/public/GamaDataDisplay.asp?dataset=EDF&samp_date=&global_id=T0603700149&assigned_name=MW-43&store_num=		
GeoTracker Data:	https://geotracker.waterboards.ca.gov/profile_report.asp?cmd=MWEDFResults&global_id=T0603700149&assigned_name=MW-43		

D16
NW
1/4 - 1/2 Mile
Lower

FED USGS **USGS40000139793**

Organization ID:	USGS-CA		
Organization Name:	USGS California Water Science Center		
Monitor Location:	002S010W08E002S	Type:	Well
Description:	Not Reported	HUC:	18070106
Drainage Area:	Not Reported	Drainage Area Units:	Not Reported
Contrib Drainage Area:	Not Reported	Contrib Drainage Area Unts:	Not Reported
Aquifer:	California Coastal Basin aquifers		
Formation Type:	Not Reported	Aquifer Type:	Not Reported
Construction Date:	Not Reported	Well Depth:	Not Reported
Well Depth Units:	Not Reported	Well Hole Depth:	Not Reported

Well Hole Depth Units: Not Reported

D17
NW **CA WELLS** **CADWR0000007906**
1/4 - 1/2 Mile
Lower

Well ID:	02S10W08E001S	Well Type:	UNK
Source:	Department of Water Resources		
Other Name:	02S10W08E001S	GAMA PFAS Testing:	Not Reported
Groundwater Quality Data:	https://gamagroundwater.waterboards.ca.gov/gama/gamamap/public/GamaDataDisplay.asp?dataset=DWR&samp_date=&global_id=&assigned_name=02S10W08E001S&store_num=		
GeoTracker Data:	Not Reported		

D18
NW **CA WELLS** **CADWR0000024621**
1/4 - 1/2 Mile
Lower

Well ID:	02S10W08E003S	Well Type:	UNK
Source:	Department of Water Resources		
Other Name:	02S10W08E003S	GAMA PFAS Testing:	Not Reported
Groundwater Quality Data:	https://gamagroundwater.waterboards.ca.gov/gama/gamamap/public/GamaDataDisplay.asp?dataset=DWR&samp_date=&global_id=&assigned_name=02S10W08E003S&store_num=		
GeoTracker Data:	Not Reported		

D19
NW **CA WELLS** **CADWR0000025748**
1/4 - 1/2 Mile
Lower

Well ID:	02S10W08E002S	Well Type:	UNK
Source:	Department of Water Resources		
Other Name:	02S10W08E002S	GAMA PFAS Testing:	Not Reported
Groundwater Quality Data:	https://gamagroundwater.waterboards.ca.gov/gama/gamamap/public/GamaDataDisplay.asp?dataset=DWR&samp_date=&global_id=&assigned_name=02S10W08E002S&store_num=		
GeoTracker Data:	Not Reported		

E20
North **CA WELLS** **2720**
1/2 - 1 Mile
Lower

Seq:	2720	Prim sta c:	02S/10W-08E01 S
Frds no:	1910205042	County:	19
District:	15	User id:	MET
System no:	1910205	Water type:	G
Source nam:	155-W1 - INACTIVE	Station ty:	WELL/AMBNT/MUN/INTAKE/SUPPLY
Latitude:	340100.0	Longitude:	1175700.0
Precision:	8	Status:	IR
Comment 1:	Not Reported	Comment 2:	Not Reported
Comment 3:	Not Reported	Comment 4:	Not Reported
Comment 5:	Not Reported	Comment 6:	Not Reported
Comment 7:	Not Reported		

System no:	1910205	System nam:	Suburban Water Systems-San Jose
Hqname:	SUBURBAN WATER SYSTEMS	Address:	1211 E. CENTER COURT DRIVE
City:	COVINA	State:	CA
Zip:	91724	Zip ext:	Not Reported
Pop serv:	89591	Connection:	31997
Area serve:	Not Reported		

E21
North
1/2 - 1 Mile
Lower

CA WELLS **2721**

Seq:	2721	Prim sta c:	02S/10W-08E02 S
Frds no:	1910205043	County:	19
District:	15	User id:	MET
System no:	1910205	Water type:	G
Source nam:	155-W2 - INACTIVE	Station ty:	WELL/AMBNT/MUN/INTAKE/SUPPLY
Latitude:	340100.0	Longitude:	1175700.0
Precision:	8	Status:	IR
Comment 1:	Not Reported	Comment 2:	Not Reported
Comment 3:	Not Reported	Comment 4:	Not Reported
Comment 5:	Not Reported	Comment 6:	Not Reported
Comment 7:	Not Reported		

System no:	1910205	System nam:	Suburban Water Systems-San Jose
Hqname:	SUBURBAN WATER SYSTEMS	Address:	1211 E. CENTER COURT DRIVE
City:	COVINA	State:	CA
Zip:	91724	Zip ext:	Not Reported
Pop serv:	89591	Connection:	31997
Area serve:	Not Reported		

F22
East
1/2 - 1 Mile
Lower

CA WELLS **CAEDF0000109624**

Well ID:	T0603700149-EW-24	Well Type:	MONITORING
Source:	EDF	Other Name:	EW-24
GAMA PFAS Testing:	Not Reported		
Groundwater Quality Data:	https://gamagroundwater.waterboards.ca.gov/gama/gamamap/public/GamaDataDisplay.asp?dataset=EDF&samp_date=&global_id=T0603700149&assigned_name=EW-24&store_num=		
GeoTracker Data:	https://geotracker.waterboards.ca.gov/profile_report.asp?cmd=MWEDFResults&global_id=T0603700149&assigned_name=EW-24		

E23
NNE
1/2 - 1 Mile
Lower

CA WELLS **CADDW2000002235**

GAMA:

Well ID:	CA1910205_042_042	Well Type:	MUNICIPAL
Source:	DDW	Other Names:	1910205-042
GAMA Pfas testing:	Not Reported		
Groundwater Quality Data:	https://gamagroundwater.waterboards.ca.gov/gama/gamamap/public/GamaDataDisplay.asp?dataset=DHS&samp_date=&global_id=&assigned_name=CA1910205_042_042&store_num=		
GeoTracker Data:	Not Reported		

Map ID
Direction
Distance
Elevation | Database | EDR ID Number

E24
NNE
1/2 - 1 Mile
Lower

CA WELLS **CADDW2000021611**

GAMA:

Well ID:	CA1910205_043_043	Well Type:	MUNICIPAL
Source:	DDW	Other Names:	1910205-043
GAMA Pfas testing:	Not Reported		
Groundwater Quality Data:	https://gamagroundwater.waterboards.ca.gov/gama/gamamap/public/GamaDataDisplay.asp?dataset=DHS&samp_date=&global_id=&assigned_name=CA1910205_043_043&store_num=		
GeoTracker Data:	Not Reported		

E25
NNE
1/2 - 1 Mile
Lower

CA WELLS **CAEDF0000039492**

Well ID:	T0603702788-MW04	Well Type:	MONITORING
Source:	EDF	Other Name:	MW04
GAMA PFAS Testing:	Not Reported		
Groundwater Quality Data:	https://gamagroundwater.waterboards.ca.gov/gama/gamamap/public/GamaDataDisplay.asp?dataset=EDF&samp_date=&global_id=T0603702788&assigned_name=MW04&store_num=		
GeoTracker Data:	https://geotracker.waterboards.ca.gov/profile_report.asp?cmd=MWEDFResults&global_id=T0603702788&assigned_name=MW04		

E26
North
1/2 - 1 Mile
Lower

CA WELLS **CAEDF0000032287**

Well ID:	T0603700149-MW-45	Well Type:	MONITORING
Source:	EDF	Other Name:	MW-45
GAMA PFAS Testing:	Not Reported		
Groundwater Quality Data:	https://gamagroundwater.waterboards.ca.gov/gama/gamamap/public/GamaDataDisplay.asp?dataset=EDF&samp_date=&global_id=T0603700149&assigned_name=MW-45&store_num=		
GeoTracker Data:	https://geotracker.waterboards.ca.gov/profile_report.asp?cmd=MWEDFResults&global_id=T0603700149&assigned_name=MW-45		

E27
North
1/2 - 1 Mile
Lower

CA WELLS **CAEDF0000106736**

Well ID:	T0603702788-MW11	Well Type:	MONITORING
Source:	EDF	Other Name:	MW11
GAMA PFAS Testing:	Not Reported		
Groundwater Quality Data:	https://gamagroundwater.waterboards.ca.gov/gama/gamamap/public/GamaDataDisplay.asp?dataset=EDF&samp_date=&global_id=T0603702788&assigned_name=MW11&store_num=		
GeoTracker Data:	https://geotracker.waterboards.ca.gov/profile_report.asp?cmd=MWEDFResults&global_id=T0603702788&assigned_name=MW11		

Map ID
Direction
Distance
Elevation | Database | EDR ID Number

E28
North
1/2 - 1 Mile
Lower

CA WELLS **CAEDF0000134180**

Well ID:	T0603702788-MW02	Well Type:	MONITORING
Source:	EDF	Other Name:	MW02
GAMA PFAS Testing:	Not Reported		
Groundwater Quality Data:	https://gamagroundwater.waterboards.ca.gov/gama/gamamap/public/GamaDataDisplay.asp?dataset=EDF&samp_date=&global_id=T0603702788&assigned_name=MW02&store_num=		
GeoTracker Data:	https://geotracker.waterboards.ca.gov/profile_report.asp?cmd=MWEDFResults&global_id=T0603702788&assigned_name=MW02		

E29
NNE
1/2 - 1 Mile
Lower

CA WELLS **CAEDF0000117887**

Well ID:	T0603702788-MW05	Well Type:	MONITORING
Source:	EDF	Other Name:	MW05
GAMA PFAS Testing:	Not Reported		
Groundwater Quality Data:	https://gamagroundwater.waterboards.ca.gov/gama/gamamap/public/GamaDataDisplay.asp?dataset=EDF&samp_date=&global_id=T0603702788&assigned_name=MW05&store_num=		
GeoTracker Data:	https://geotracker.waterboards.ca.gov/profile_report.asp?cmd=MWEDFResults&global_id=T0603702788&assigned_name=MW05		

E30
North
1/2 - 1 Mile
Lower

CA WELLS **CAEDF0000106986**

Well ID:	T0603702788-MW23	Well Type:	MONITORING
Source:	EDF	Other Name:	MW23
GAMA PFAS Testing:	Not Reported		
Groundwater Quality Data:	https://gamagroundwater.waterboards.ca.gov/gama/gamamap/public/GamaDataDisplay.asp?dataset=EDF&samp_date=&global_id=T0603702788&assigned_name=MW23&store_num=		
GeoTracker Data:	https://geotracker.waterboards.ca.gov/profile_report.asp?cmd=MWEDFResults&global_id=T0603702788&assigned_name=MW23		

E31
North
1/2 - 1 Mile
Lower

CA WELLS **CAEDF0000093454**

Well ID:	T0603702788-MW21	Well Type:	MONITORING
Source:	EDF	Other Name:	MW21
GAMA PFAS Testing:	Not Reported		
Groundwater Quality Data:	https://gamagroundwater.waterboards.ca.gov/gama/gamamap/public/GamaDataDisplay.asp?dataset=EDF&samp_date=&global_id=T0603702788&assigned_name=MW21&store_num=		
GeoTracker Data:	https://geotracker.waterboards.ca.gov/profile_report.asp?cmd=MWEDFResults&global_id=T0603702788&assigned_name=MW21		

Map ID
Direction
Distance
Elevation | Database | EDR ID Number

E32
North
1/2 - 1 Mile
Lower

CA WELLS **CAEDF0000121192**

Well ID:	T0603702788-MW20	Well Type:	MONITORING
Source:	EDF	Other Name:	MW20
GAMA PFAS Testing:	Not Reported		
Groundwater Quality Data:	https://gamagroundwater.waterboards.ca.gov/gama/gamamap/public/GamaDataDisplay.asp?dataset=EDF&samp_date=&global_id=T0603702788&assigned_name=MW20&store_num=		
GeoTracker Data:	https://geotracker.waterboards.ca.gov/profile_report.asp?cmd=MWEDFResults&global_id=T0603702788&assigned_name=MW20		

E33
North
1/2 - 1 Mile
Lower

CA WELLS **CAEDF0000105826**

Well ID:	T0603702788-MW19	Well Type:	MONITORING
Source:	EDF	Other Name:	MW19
GAMA PFAS Testing:	Not Reported		
Groundwater Quality Data:	https://gamagroundwater.waterboards.ca.gov/gama/gamamap/public/GamaDataDisplay.asp?dataset=EDF&samp_date=&global_id=T0603702788&assigned_name=MW19&store_num=		
GeoTracker Data:	https://geotracker.waterboards.ca.gov/profile_report.asp?cmd=MWEDFResults&global_id=T0603702788&assigned_name=MW19		

E34
North
1/2 - 1 Mile
Lower

CA WELLS **CAEDF0000136424**

Well ID:	T0603702788-MW10	Well Type:	MONITORING
Source:	EDF	Other Name:	MW10
GAMA PFAS Testing:	Not Reported		
Groundwater Quality Data:	https://gamagroundwater.waterboards.ca.gov/gama/gamamap/public/GamaDataDisplay.asp?dataset=EDF&samp_date=&global_id=T0603702788&assigned_name=MW10&store_num=		
GeoTracker Data:	https://geotracker.waterboards.ca.gov/profile_report.asp?cmd=MWEDFResults&global_id=T0603702788&assigned_name=MW10		

E35
North
1/2 - 1 Mile
Lower

CA WELLS **CAEDF0000124823**

Well ID:	T0603702788-MW06	Well Type:	MONITORING
Source:	EDF	Other Name:	MW06
GAMA PFAS Testing:	Not Reported		
Groundwater Quality Data:	https://gamagroundwater.waterboards.ca.gov/gama/gamamap/public/GamaDataDisplay.asp?dataset=EDF&samp_date=&global_id=T0603702788&assigned_name=MW06&store_num=		
GeoTracker Data:	https://geotracker.waterboards.ca.gov/profile_report.asp?cmd=MWEDFResults&global_id=T0603702788&assigned_name=MW06		

Map ID
Direction
Distance
Elevation | Database | EDR ID Number

E36
North
1/2 - 1 Mile
Lower

CA WELLS **CAEDF0000040241**

Well ID:	T0603702788-MW08	Well Type:	MONITORING
Source:	EDF	Other Name:	MW08
GAMA PFAS Testing:	Not Reported		
Groundwater Quality Data:	https://gamagroundwater.waterboards.ca.gov/gama/gamamap/public/GamaDataDisplay.asp?dataset=EDF&samp_date=&global_id=T0603702788&assigned_name=MW08&store_num=		
GeoTracker Data:	https://geotracker.waterboards.ca.gov/profile_report.asp?cmd=MWEDFResults&global_id=T0603702788&assigned_name=MW08		

E37
NNE
1/2 - 1 Mile
Lower

CA WELLS **CAEDF0000071844**

Well ID:	T0603702788-MW13	Well Type:	MONITORING
Source:	EDF	Other Name:	MW13
GAMA PFAS Testing:	Not Reported		
Groundwater Quality Data:	https://gamagroundwater.waterboards.ca.gov/gama/gamamap/public/GamaDataDisplay.asp?dataset=EDF&samp_date=&global_id=T0603702788&assigned_name=MW13&store_num=		
GeoTracker Data:	https://geotracker.waterboards.ca.gov/profile_report.asp?cmd=MWEDFResults&global_id=T0603702788&assigned_name=MW13		

E38
NNE
1/2 - 1 Mile
Lower

CA WELLS **CAEDF0000046547**

Well ID:	T0603702788-MW09	Well Type:	MONITORING
Source:	EDF	Other Name:	MW09
GAMA PFAS Testing:	Not Reported		
Groundwater Quality Data:	https://gamagroundwater.waterboards.ca.gov/gama/gamamap/public/GamaDataDisplay.asp?dataset=EDF&samp_date=&global_id=T0603702788&assigned_name=MW09&store_num=		
GeoTracker Data:	https://geotracker.waterboards.ca.gov/profile_report.asp?cmd=MWEDFResults&global_id=T0603702788&assigned_name=MW09		

G39
WNW
1/2 - 1 Mile
Lower

CA WELLS **CAEDF0000037409**

Well ID:	T0603702920-MW04	Well Type:	MONITORING
Source:	EDF	Other Name:	MW04
GAMA PFAS Testing:	Not Reported		
Groundwater Quality Data:	https://gamagroundwater.waterboards.ca.gov/gama/gamamap/public/GamaDataDisplay.asp?dataset=EDF&samp_date=&global_id=T0603702920&assigned_name=MW04&store_num=		
GeoTracker Data:	https://geotracker.waterboards.ca.gov/profile_report.asp?cmd=MWEDFResults&global_id=T0603702920&assigned_name=MW04		

Map ID
Direction
Distance
Elevation | Database | EDR ID Number

E40
North
1/2 - 1 Mile
Lower

CA WELLS **CAEDF0000085493**

Well ID:	T0603702788-MW07	Well Type:	MONITORING
Source:	EDF	Other Name:	MW07
GAMA PFAS Testing:	Not Reported		
Groundwater Quality Data:	https://gamagroundwater.waterboards.ca.gov/gama/gamamap/public/GamaDataDisplay.asp?dataset=EDF&samp_date=&global_id=T0603702788&assigned_name=MW07&store_num=		
GeoTracker Data:	https://geotracker.waterboards.ca.gov/profile_report.asp?cmd=MWEDFResults&global_id=T0603702788&assigned_name=MW07		

E41
North
1/2 - 1 Mile
Lower

CA WELLS **CAEDF0000029713**

Well ID:	T0603702788-MW14	Well Type:	MONITORING
Source:	EDF	Other Name:	MW14
GAMA PFAS Testing:	Not Reported		
Groundwater Quality Data:	https://gamagroundwater.waterboards.ca.gov/gama/gamamap/public/GamaDataDisplay.asp?dataset=EDF&samp_date=&global_id=T0603702788&assigned_name=MW14&store_num=		
GeoTracker Data:	https://geotracker.waterboards.ca.gov/profile_report.asp?cmd=MWEDFResults&global_id=T0603702788&assigned_name=MW14		

E42
North
1/2 - 1 Mile
Lower

CA WELLS **CAEDF0000068752**

Well ID:	T0603702788-MW03	Well Type:	MONITORING
Source:	EDF	Other Name:	MW03
GAMA PFAS Testing:	Not Reported		
Groundwater Quality Data:	https://gamagroundwater.waterboards.ca.gov/gama/gamamap/public/GamaDataDisplay.asp?dataset=EDF&samp_date=&global_id=T0603702788&assigned_name=MW03&store_num=		
GeoTracker Data:	https://geotracker.waterboards.ca.gov/profile_report.asp?cmd=MWEDFResults&global_id=T0603702788&assigned_name=MW03		

E43
North
1/2 - 1 Mile
Lower

CA WELLS **CAEDF0000007633**

Well ID:	T0603702788-MW22	Well Type:	MONITORING
Source:	EDF	Other Name:	MW22
GAMA PFAS Testing:	Not Reported		
Groundwater Quality Data:	https://gamagroundwater.waterboards.ca.gov/gama/gamamap/public/GamaDataDisplay.asp?dataset=EDF&samp_date=&global_id=T0603702788&assigned_name=MW22&store_num=		
GeoTracker Data:	https://geotracker.waterboards.ca.gov/profile_report.asp?cmd=MWEDFResults&global_id=T0603702788&assigned_name=MW22		

Map ID
Direction
Distance
Elevation | Database | EDR ID Number

H44
NW
1/2 - 1 Mile
Lower

CA WELLS **CAEDF0000006489**

Well ID:	T0603709880-MW-2	Well Type:	MONITORING
Source:	EDF	Other Name:	MW-2
GAMA PFAS Testing:	Not Reported		
Groundwater Quality Data:	https://gamagroundwater.waterboards.ca.gov/gama/gamamap/public/GamaDataDisplay.asp?dataset=EDF&samp_date=&global_id=T0603709880&assigned_name=MW-2&store_num=		
GeoTracker Data:	https://geotracker.waterboards.ca.gov/profile_report.asp?cmd=MWEDFResults&global_id=T0603709880&assigned_name=MW-2		

H45
NW
1/2 - 1 Mile
Lower

CA WELLS **CAEDF0000086863**

Well ID:	T0603709880-MW-1	Well Type:	MONITORING
Source:	EDF	Other Name:	MW-1
GAMA PFAS Testing:	Not Reported		
Groundwater Quality Data:	https://gamagroundwater.waterboards.ca.gov/gama/gamamap/public/GamaDataDisplay.asp?dataset=EDF&samp_date=&global_id=T0603709880&assigned_name=MW-1&store_num=		
GeoTracker Data:	https://geotracker.waterboards.ca.gov/profile_report.asp?cmd=MWEDFResults&global_id=T0603709880&assigned_name=MW-1		

E46
North
1/2 - 1 Mile
Lower

CA WELLS **CAEDF0000087172**

Well ID:	T0603702788-MW12	Well Type:	MONITORING
Source:	EDF	Other Name:	MW12
GAMA PFAS Testing:	Not Reported		
Groundwater Quality Data:	https://gamagroundwater.waterboards.ca.gov/gama/gamamap/public/GamaDataDisplay.asp?dataset=EDF&samp_date=&global_id=T0603702788&assigned_name=MW12&store_num=		
GeoTracker Data:	https://geotracker.waterboards.ca.gov/profile_report.asp?cmd=MWEDFResults&global_id=T0603702788&assigned_name=MW12		

G47
WNW
1/2 - 1 Mile
Lower

CA WELLS **CAEDF0000050625**

Well ID:	T0603702920-MW01	Well Type:	MONITORING
Source:	EDF	Other Name:	MW01
GAMA PFAS Testing:	Not Reported		
Groundwater Quality Data:	https://gamagroundwater.waterboards.ca.gov/gama/gamamap/public/GamaDataDisplay.asp?dataset=EDF&samp_date=&global_id=T0603702920&assigned_name=MW01&store_num=		
GeoTracker Data:	https://geotracker.waterboards.ca.gov/profile_report.asp?cmd=MWEDFResults&global_id=T0603702920&assigned_name=MW01		

Map ID
Direction
Distance
Elevation | Database | EDR ID Number

H48
NW
1/2 - 1 Mile
Lower

CA WELLS **CAEDF0000081177**

Well ID:	T0603709880-MW-4	Well Type:	MONITORING
Source:	EDF	Other Name:	MW-4
GAMA PFAS Testing:	Not Reported		
Groundwater Quality Data:	https://gamagroundwater.waterboards.ca.gov/gama/gamamap/public/GamaDataDisplay.asp?dataset=EDF&samp_date=&global_id=T0603709880&assigned_name=MW-4&store_num=		
GeoTracker Data:	https://geotracker.waterboards.ca.gov/profile_report.asp?cmd=MWEDFResults&global_id=T0603709880&assigned_name=MW-4		

G49
WNW
1/2 - 1 Mile
Lower

CA WELLS **CAEDF0000023938**

Well ID:	T0603702920-MW03	Well Type:	MONITORING
Source:	EDF	Other Name:	MW03
GAMA PFAS Testing:	Not Reported		
Groundwater Quality Data:	https://gamagroundwater.waterboards.ca.gov/gama/gamamap/public/GamaDataDisplay.asp?dataset=EDF&samp_date=&global_id=T0603702920&assigned_name=MW03&store_num=		
GeoTracker Data:	https://geotracker.waterboards.ca.gov/profile_report.asp?cmd=MWEDFResults&global_id=T0603702920&assigned_name=MW03		

G50
WNW
1/2 - 1 Mile
Lower

CA WELLS **CAEDF0000009744**

Well ID:	T0603702920-RMC07	Well Type:	MONITORING
Source:	EDF	Other Name:	RMC07
GAMA PFAS Testing:	Not Reported		
Groundwater Quality Data:	https://gamagroundwater.waterboards.ca.gov/gama/gamamap/public/GamaDataDisplay.asp?dataset=EDF&samp_date=&global_id=T0603702920&assigned_name=RMC07&store_num=		
GeoTracker Data:	https://geotracker.waterboards.ca.gov/profile_report.asp?cmd=MWEDFResults&global_id=T0603702920&assigned_name=RMC07		

G51
WNW
1/2 - 1 Mile
Lower

CA WELLS **CAEDF0000128247**

Well ID:	T0603702920-MW05R	Well Type:	MONITORING
Source:	EDF	Other Name:	MW05R
GAMA PFAS Testing:	Not Reported		
Groundwater Quality Data:	https://gamagroundwater.waterboards.ca.gov/gama/gamamap/public/GamaDataDisplay.asp?dataset=EDF&samp_date=&global_id=T0603702920&assigned_name=MW05R&store_num=		
GeoTracker Data:	https://geotracker.waterboards.ca.gov/profile_report.asp?cmd=MWEDFResults&global_id=T0603702920&assigned_name=MW05R		

Map ID
Direction
Distance
Elevation | Database | EDR ID Number

G52
WNW
1/2 - 1 Mile
Lower

CA WELLS **CAEDF0000124224**

Well ID:	T0603702920-MW05	Well Type:	MONITORING
Source:	EDF	Other Name:	MW05
GAMA PFAS Testing:	Not Reported		
Groundwater Quality Data:	https://gamagroundwater.waterboards.ca.gov/gama/gamamap/public/GamaDataDisplay.asp?dataset=EDF&samp_date=&global_id=T0603702920&assigned_name=MW05&store_num=		
GeoTracker Data:	https://geotracker.waterboards.ca.gov/profile_report.asp?cmd=MWEDFResults&global_id=T0603702920&assigned_name=MW05		

G53
WNW
1/2 - 1 Mile
Lower

CA WELLS **CAEDF0000126957**

Well ID:	T0603702920-MW02	Well Type:	MONITORING
Source:	EDF	Other Name:	MW02
GAMA PFAS Testing:	Not Reported		
Groundwater Quality Data:	https://gamagroundwater.waterboards.ca.gov/gama/gamamap/public/GamaDataDisplay.asp?dataset=EDF&samp_date=&global_id=T0603702920&assigned_name=MW02&store_num=		
GeoTracker Data:	https://geotracker.waterboards.ca.gov/profile_report.asp?cmd=MWEDFResults&global_id=T0603702920&assigned_name=MW02		

H54
NW
1/2 - 1 Mile
Lower

CA WELLS **CAEDF0000126731**

Well ID:	T0603709880-MW-3	Well Type:	MONITORING
Source:	EDF	Other Name:	MW-3
GAMA PFAS Testing:	Not Reported		
Groundwater Quality Data:	https://gamagroundwater.waterboards.ca.gov/gama/gamamap/public/GamaDataDisplay.asp?dataset=EDF&samp_date=&global_id=T0603709880&assigned_name=MW-3&store_num=		
GeoTracker Data:	https://geotracker.waterboards.ca.gov/profile_report.asp?cmd=MWEDFResults&global_id=T0603709880&assigned_name=MW-3		

G55
WNW
1/2 - 1 Mile
Lower

CA WELLS **CAEDF0000019023**

Well ID:	T0603702920-RMC06	Well Type:	MONITORING
Source:	EDF	Other Name:	RMC06
GAMA PFAS Testing:	Not Reported		
Groundwater Quality Data:	https://gamagroundwater.waterboards.ca.gov/gama/gamamap/public/GamaDataDisplay.asp?dataset=EDF&samp_date=&global_id=T0603702920&assigned_name=RMC06&store_num=		
GeoTracker Data:	https://geotracker.waterboards.ca.gov/profile_report.asp?cmd=MWEDFResults&global_id=T0603702920&assigned_name=RMC06		

Map ID
Direction
Distance
Elevation | Database | EDR ID Number

G56
WNW
1/2 - 1 Mile
Lower

CA WELLS **CAEDF0000114320**

Well ID:	T0603702920-MW08	Well Type:	MONITORING
Source:	EDF	Other Name:	MW08
GAMA PFAS Testing:	Not Reported		
Groundwater Quality Data:	https://gamagroundwater.waterboards.ca.gov/gama/gamamap/public/GamaDataDisplay.asp?dataset=EDF&samp_date=&global_id=T0603702920&assigned_name=MW08&store_num=		
GeoTracker Data:	https://geotracker.waterboards.ca.gov/profile_report.asp?cmd=MWEDFResults&global_id=T0603702920&assigned_name=MW08		

F57
East
1/2 - 1 Mile
Lower

CA WELLS **CAEDF0000032326**

Well ID:	T0603700149-EW-25	Well Type:	MONITORING
Source:	EDF	Other Name:	EW-25
GAMA PFAS Testing:	Not Reported		
Groundwater Quality Data:	https://gamagroundwater.waterboards.ca.gov/gama/gamamap/public/GamaDataDisplay.asp?dataset=EDF&samp_date=&global_id=T0603700149&assigned_name=EW-25&store_num=		
GeoTracker Data:	https://geotracker.waterboards.ca.gov/profile_report.asp?cmd=MWEDFResults&global_id=T0603700149&assigned_name=EW-25		

F58
East
1/2 - 1 Mile
Lower

CA WELLS **CAEDF0000088972**

Well ID:	T0603700149-MW-18	Well Type:	MONITORING
Source:	EDF	Other Name:	MW-18
GAMA PFAS Testing:	Not Reported		
Groundwater Quality Data:	https://gamagroundwater.waterboards.ca.gov/gama/gamamap/public/GamaDataDisplay.asp?dataset=EDF&samp_date=&global_id=T0603700149&assigned_name=MW-18&store_num=		
GeoTracker Data:	https://geotracker.waterboards.ca.gov/profile_report.asp?cmd=MWEDFResults&global_id=T0603700149&assigned_name=MW-18		

G59
WNW
1/2 - 1 Mile
Lower

CA WELLS **CAEDF0000031355**

Well ID:	T0603702920-MW07	Well Type:	MONITORING
Source:	EDF	Other Name:	MW07
GAMA PFAS Testing:	Not Reported		
Groundwater Quality Data:	https://gamagroundwater.waterboards.ca.gov/gama/gamamap/public/GamaDataDisplay.asp?dataset=EDF&samp_date=&global_id=T0603702920&assigned_name=MW07&store_num=		
GeoTracker Data:	https://geotracker.waterboards.ca.gov/profile_report.asp?cmd=MWEDFResults&global_id=T0603702920&assigned_name=MW07		

Map ID
Direction
Distance
Elevation | Database | EDR ID Number

G60
WNW
1/2 - 1 Mile
Lower

CA WELLS **CAEDF0000002814**

Well ID:	T0603702920-RMC02	Well Type:	MONITORING
Source:	EDF	Other Name:	RMC02
GAMA PFAS Testing:	Not Reported		
Groundwater Quality Data:	https://gamagroundwater.waterboards.ca.gov/gama/gamamap/public/GamaDataDisplay.asp?dataset=EDF&samp_date=&global_id=T0603702920&assigned_name=RMC02&store_num=		
GeoTracker Data:	https://geotracker.waterboards.ca.gov/profile_report.asp?cmd=MWEDFResults&global_id=T0603702920&assigned_name=RMC02		

G61
WNW
1/2 - 1 Mile
Lower

CA WELLS **CAEDF0000103497**

Well ID:	T0603702920-MW06	Well Type:	MONITORING
Source:	EDF	Other Name:	MW06
GAMA PFAS Testing:	Not Reported		
Groundwater Quality Data:	https://gamagroundwater.waterboards.ca.gov/gama/gamamap/public/GamaDataDisplay.asp?dataset=EDF&samp_date=&global_id=T0603702920&assigned_name=MW06&store_num=		
GeoTracker Data:	https://geotracker.waterboards.ca.gov/profile_report.asp?cmd=MWEDFResults&global_id=T0603702920&assigned_name=MW06		

I62
South
1/2 - 1 Mile
Lower

CA WELLS **2722**

Seq:	2722	Prim sta c:	02S/10W-08K01 S
Frds no:	1910205023	County:	19
District:	15	User id:	MET
System no:	1910205	Water type:	G
Source nam:	136-W1 - INACTIVE	Station ty:	WELL/AMBNT/MUN/INTAKE/SUPPLY
Latitude:	340000.0	Longitude:	1175700.0
Precision:	8	Status:	IR
Comment 1:	Not Reported	Comment 2:	Not Reported
Comment 3:	Not Reported	Comment 4:	Not Reported
Comment 5:	Not Reported	Comment 6:	Not Reported
Comment 7:	Not Reported		

System no:	1910205	System nam:	Suburban Water Systems-San Jose
Hqname:	SUBURBAN WATER SYSTEMS	Address:	1211 E. CENTER COURT DRIVE
City:	COVINA	State:	CA
Zip:	91724	Zip ext:	Not Reported
Pop serv:	89591	Connection:	31997
Area serve:	Not Reported		

Map ID
Direction
Distance
Elevation | Database | EDR ID Number

I63
South
1/2 - 1 Mile
Lower

CA WELLS **2723**

Seq:	2723	Prim sta c:	02S/10W-08L01 S
Frds no:	1910205019	County:	19
District:	15	User id:	MET
System no:	1910205	Water type:	G
Source nam:	131-W1 - INACTIVE	Station ty:	WELL/AMBNT/MUN/INTAKE/SUPPLY
Latitude:	340000.0	Longitude:	1175700.0
Precision:	8	Status:	IR
Comment 1:	Not Reported	Comment 2:	Not Reported
Comment 3:	Not Reported	Comment 4:	Not Reported
Comment 5:	Not Reported	Comment 6:	Not Reported
Comment 7:	Not Reported		

System no:	1910205	System nam:	Suburban Water Systems-San Jose
Hqname:	SUBURBAN WATER SYSTEMS	Address:	1211 E. CENTER COURT DRIVE
City:	COVINA	State:	CA
Zip:	91724	Zip ext:	Not Reported
Pop serv:	89591	Connection:	31997
Area serve:	Not Reported		

G64
WNW
1/2 - 1 Mile
Lower

CA WELLS **CAEDF0000053057**

Well ID:	T0603702920-RMC04A	Well Type:	MONITORING
Source:	EDF	Other Name:	RMC04A
GAMA PFAS Testing:	Not Reported		
Groundwater Quality Data:	https://gamagroundwater.waterboards.ca.gov/gama/gamamap/public/GamaDataDisplay.asp?dataset=EDF&samp_date=&global_id=T0603702920&assigned_name=RMC04A&store_num=		
GeoTracker Data:	https://geotracker.waterboards.ca.gov/profile_report.asp?cmd=MWEDFResults&global_id=T0603702920&assigned_name=RMC04A		

G65
WNW
1/2 - 1 Mile
Lower

CA WELLS **CAEDF0000009957**

Well ID:	T0603702922-MW-3	Well Type:	MONITORING
Source:	EDF	Other Name:	MW-3
GAMA PFAS Testing:	Not Reported		
Groundwater Quality Data:	https://gamagroundwater.waterboards.ca.gov/gama/gamamap/public/GamaDataDisplay.asp?dataset=EDF&samp_date=&global_id=T0603702922&assigned_name=MW-3&store_num=		
GeoTracker Data:	https://geotracker.waterboards.ca.gov/profile_report.asp?cmd=MWEDFResults&global_id=T0603702922&assigned_name=MW-3		

Map ID
Direction
Distance
Elevation | Database | EDR ID Number

G66
WNW
1/2 - 1 Mile
Lower

CA WELLS **CAEDF0000084342**

Well ID:	T0603704659-MW-14	Well Type:	MONITORING
Source:	EDF	Other Name:	MW-14
GAMA PFAS Testing:	Not Reported		
Groundwater Quality Data:	https://gamagroundwater.waterboards.ca.gov/gama/gamamap/public/GamaDataDisplay.asp?dataset=EDF&samp_date=&global_id=T0603704659&assigned_name=MW-14&store_num=		
GeoTracker Data:	https://geotracker.waterboards.ca.gov/profile_report.asp?cmd=MWEDFResults&global_id=T0603704659&assigned_name=MW-14		

J67
West
1/2 - 1 Mile
Lower

CA WELLS **CAEDF0000019967**

Well ID:	T0603704659-MW-10	Well Type:	MONITORING
Source:	EDF	Other Name:	MW-10
GAMA PFAS Testing:	Not Reported		
Groundwater Quality Data:	https://gamagroundwater.waterboards.ca.gov/gama/gamamap/public/GamaDataDisplay.asp?dataset=EDF&samp_date=&global_id=T0603704659&assigned_name=MW-10&store_num=		
GeoTracker Data:	https://geotracker.waterboards.ca.gov/profile_report.asp?cmd=MWEDFResults&global_id=T0603704659&assigned_name=MW-10		

G68
West
1/2 - 1 Mile
Lower

CA WELLS **CAEDF0000006593**

Well ID:	T0603704659-MW-13	Well Type:	MONITORING
Source:	EDF	Other Name:	MW-13
GAMA PFAS Testing:	Not Reported		
Groundwater Quality Data:	https://gamagroundwater.waterboards.ca.gov/gama/gamamap/public/GamaDataDisplay.asp?dataset=EDF&samp_date=&global_id=T0603704659&assigned_name=MW-13&store_num=		
GeoTracker Data:	https://geotracker.waterboards.ca.gov/profile_report.asp?cmd=MWEDFResults&global_id=T0603704659&assigned_name=MW-13		

J69
West
1/2 - 1 Mile
Lower

CA WELLS **CAEDF0000009546**

Well ID:	T0603704659-MW-8	Well Type:	MONITORING
Source:	EDF	Other Name:	MW-8
GAMA PFAS Testing:	Not Reported		
Groundwater Quality Data:	https://gamagroundwater.waterboards.ca.gov/gama/gamamap/public/GamaDataDisplay.asp?dataset=EDF&samp_date=&global_id=T0603704659&assigned_name=MW-8&store_num=		
GeoTracker Data:	https://geotracker.waterboards.ca.gov/profile_report.asp?cmd=MWEDFResults&global_id=T0603704659&assigned_name=MW-8		

Map ID
Direction
Distance
Elevation | Database | EDR ID Number

G70
WNW
1/2 - 1 Mile
Lower

CA WELLS **CAEDF0000021476**

Well ID:	T0603702922-B-9	Well Type:	MONITORING
Source:	EDF	Other Name:	B-9
GAMA PFAS Testing:	Not Reported		
Groundwater Quality Data:	https://gamagroundwater.waterboards.ca.gov/gama/gamamap/public/GamaDataDisplay.asp?dataset=EDF&samp_date=&global_id=T0603702922&assigned_name=B-9&store_num=		
GeoTracker Data:	https://geotracker.waterboards.ca.gov/profile_report.asp?cmd=MWEDFResults&global_id=T0603702922&assigned_name=B-9		

G71
West
1/2 - 1 Mile
Lower

CA WELLS **CAEDF0000007343**

Well ID:	T0603704659-MW-12	Well Type:	MONITORING
Source:	EDF	Other Name:	MW-12
GAMA PFAS Testing:	Not Reported		
Groundwater Quality Data:	https://gamagroundwater.waterboards.ca.gov/gama/gamamap/public/GamaDataDisplay.asp?dataset=EDF&samp_date=&global_id=T0603704659&assigned_name=MW-12&store_num=		
GeoTracker Data:	https://geotracker.waterboards.ca.gov/profile_report.asp?cmd=MWEDFResults&global_id=T0603704659&assigned_name=MW-12		

G72
WNW
1/2 - 1 Mile
Lower

CA WELLS **CAEDF0000043319**

Well ID:	T0603702922-B-8	Well Type:	MONITORING
Source:	EDF	Other Name:	B-8
GAMA PFAS Testing:	Not Reported		
Groundwater Quality Data:	https://gamagroundwater.waterboards.ca.gov/gama/gamamap/public/GamaDataDisplay.asp?dataset=EDF&samp_date=&global_id=T0603702922&assigned_name=B-8&store_num=		
GeoTracker Data:	https://geotracker.waterboards.ca.gov/profile_report.asp?cmd=MWEDFResults&global_id=T0603702922&assigned_name=B-8		

G73
WNW
1/2 - 1 Mile
Lower

CA WELLS **CAEDF0000109226**

Well ID:	T0603702922-B-10	Well Type:	MONITORING
Source:	EDF	Other Name:	B-10
GAMA PFAS Testing:	Not Reported		
Groundwater Quality Data:	https://gamagroundwater.waterboards.ca.gov/gama/gamamap/public/GamaDataDisplay.asp?dataset=EDF&samp_date=&global_id=T0603702922&assigned_name=B-10&store_num=		
GeoTracker Data:	https://geotracker.waterboards.ca.gov/profile_report.asp?cmd=MWEDFResults&global_id=T0603702922&assigned_name=B-10		

Map ID
Direction
Distance
Elevation | Database | EDR ID Number

J74
West
1/2 - 1 Mile
Lower

CA WELLS **CAEDF0000010822**

Well ID:	T0603704659-MW-11	Well Type:	MONITORING
Source:	EDF	Other Name:	MW-11
GAMA PFAS Testing:	Not Reported		
Groundwater Quality Data:	https://gamagroundwater.waterboards.ca.gov/gama/gamamap/public/GamaDataDisplay.asp?dataset=EDF&samp_date=&global_id=T0603704659&assigned_name=MW-11&store_num=		
GeoTracker Data:	https://geotracker.waterboards.ca.gov/profile_report.asp?cmd=MWEDFResults&global_id=T0603704659&assigned_name=MW-11		

G75
WNW
1/2 - 1 Mile
Lower

CA WELLS **CAEDF0000096979**

Well ID:	T0603702922-B-5	Well Type:	MONITORING
Source:	EDF	Other Name:	B-5
GAMA PFAS Testing:	Not Reported		
Groundwater Quality Data:	https://gamagroundwater.waterboards.ca.gov/gama/gamamap/public/GamaDataDisplay.asp?dataset=EDF&samp_date=&global_id=T0603702922&assigned_name=B-5&store_num=		
GeoTracker Data:	https://geotracker.waterboards.ca.gov/profile_report.asp?cmd=MWEDFResults&global_id=T0603702922&assigned_name=B-5		

G76
WNW
1/2 - 1 Mile
Lower

CA WELLS **CAEDF0000128625**

Well ID:	T0603702922-B-1	Well Type:	MONITORING
Source:	EDF	Other Name:	B-1
GAMA PFAS Testing:	Not Reported		
Groundwater Quality Data:	https://gamagroundwater.waterboards.ca.gov/gama/gamamap/public/GamaDataDisplay.asp?dataset=EDF&samp_date=&global_id=T0603702922&assigned_name=B-1&store_num=		
GeoTracker Data:	https://geotracker.waterboards.ca.gov/profile_report.asp?cmd=MWEDFResults&global_id=T0603702922&assigned_name=B-1		

G77
WNW
1/2 - 1 Mile
Lower

CA WELLS **CAEDF0000112747**

Well ID:	T0603702922-MW-4	Well Type:	MONITORING
Source:	EDF	Other Name:	MW-4
GAMA PFAS Testing:	Not Reported		
Groundwater Quality Data:	https://gamagroundwater.waterboards.ca.gov/gama/gamamap/public/GamaDataDisplay.asp?dataset=EDF&samp_date=&global_id=T0603702922&assigned_name=MW-4&store_num=		
GeoTracker Data:	https://geotracker.waterboards.ca.gov/profile_report.asp?cmd=MWEDFResults&global_id=T0603702922&assigned_name=MW-4		

Map ID
Direction
Distance
Elevation | Database | EDR ID Number

G78
WNW
1/2 - 1 Mile
Lower

CA WELLS **CAEDF0000050543**

Well ID:	T0603702922-B-4	Well Type:	MONITORING
Source:	EDF	Other Name:	B-4
GAMA PFAS Testing:	Not Reported		
Groundwater Quality Data:	https://gamagroundwater.waterboards.ca.gov/gama/gamamap/public/GamaDataDisplay.asp?dataset=EDF&samp_date=&global_id=T0603702922&assigned_name=B-4&store_num=		
GeoTracker Data:	https://geotracker.waterboards.ca.gov/profile_report.asp?cmd=MWEDFResults&global_id=T0603702922&assigned_name=B-4		

K79
North
1/2 - 1 Mile
Lower

CA WELLS **CAEDF0000095686**

Well ID:	T0603704664-MW-6	Well Type:	MONITORING
Source:	EDF	Other Name:	MW-6
GAMA PFAS Testing:	Not Reported		
Groundwater Quality Data:	https://gamagroundwater.waterboards.ca.gov/gama/gamamap/public/GamaDataDisplay.asp?dataset=EDF&samp_date=&global_id=T0603704664&assigned_name=MW-6&store_num=		
GeoTracker Data:	https://geotracker.waterboards.ca.gov/profile_report.asp?cmd=MWEDFResults&global_id=T0603704664&assigned_name=MW-6		

80
WNW
1/2 - 1 Mile
Lower

CA WELLS **CAEDF0000136233**

Well ID:	T0603702920-RMC05	Well Type:	MONITORING
Source:	EDF	Other Name:	RMC05
GAMA PFAS Testing:	Not Reported		
Groundwater Quality Data:	https://gamagroundwater.waterboards.ca.gov/gama/gamamap/public/GamaDataDisplay.asp?dataset=EDF&samp_date=&global_id=T0603702920&assigned_name=RMC05&store_num=		
GeoTracker Data:	https://geotracker.waterboards.ca.gov/profile_report.asp?cmd=MWEDFResults&global_id=T0603702920&assigned_name=RMC05		

J81
West
1/2 - 1 Mile
Lower

CA WELLS **CAEDF0000050590**

Well ID:	T0603704659-MW-9	Well Type:	MONITORING
Source:	EDF	Other Name:	MW-9
GAMA PFAS Testing:	Not Reported		
Groundwater Quality Data:	https://gamagroundwater.waterboards.ca.gov/gama/gamamap/public/GamaDataDisplay.asp?dataset=EDF&samp_date=&global_id=T0603704659&assigned_name=MW-9&store_num=		
GeoTracker Data:	https://geotracker.waterboards.ca.gov/profile_report.asp?cmd=MWEDFResults&global_id=T0603704659&assigned_name=MW-9		

Map ID
Direction
Distance
Elevation | Database | EDR ID Number

G82
WNW
1/2 - 1 Mile
Lower

CA WELLS **CAEDF0000032847**

Well ID:	T0603704659-MW-21	Well Type:	MONITORING
Source:	EDF	Other Name:	MW-21
GAMA PFAS Testing:	Not Reported		
Groundwater Quality Data:	https://gamagroundwater.waterboards.ca.gov/gama/gamamap/public/GamaDataDisplay.asp?dataset=EDF&samp_date=&global_id=T0603704659&assigned_name=MW-21&store_num=		
GeoTracker Data:	https://geotracker.waterboards.ca.gov/profile_report.asp?cmd=MWEDFResults&global_id=T0603704659&assigned_name=MW-21		

G83
WNW
1/2 - 1 Mile
Lower

CA WELLS **CAEDF0000038313**

Well ID:	T0603702922-B-11	Well Type:	MONITORING
Source:	EDF	Other Name:	B-11
GAMA PFAS Testing:	Not Reported		
Groundwater Quality Data:	https://gamagroundwater.waterboards.ca.gov/gama/gamamap/public/GamaDataDisplay.asp?dataset=EDF&samp_date=&global_id=T0603702922&assigned_name=B-11&store_num=		
GeoTracker Data:	https://geotracker.waterboards.ca.gov/profile_report.asp?cmd=MWEDFResults&global_id=T0603702922&assigned_name=B-11		

G84
WNW
1/2 - 1 Mile
Lower

CA WELLS **CAEDF0000100068**

Well ID:	T0603702922-B-3	Well Type:	MONITORING
Source:	EDF	Other Name:	B-3
GAMA PFAS Testing:	Not Reported		
Groundwater Quality Data:	https://gamagroundwater.waterboards.ca.gov/gama/gamamap/public/GamaDataDisplay.asp?dataset=EDF&samp_date=&global_id=T0603702922&assigned_name=B-3&store_num=		
GeoTracker Data:	https://geotracker.waterboards.ca.gov/profile_report.asp?cmd=MWEDFResults&global_id=T0603702922&assigned_name=B-3		

G85
WNW
1/2 - 1 Mile
Lower

CA WELLS **CAEDF0000060676**

Well ID:	T0603704659-MW-6	Well Type:	MONITORING
Source:	EDF	Other Name:	MW-6
GAMA PFAS Testing:	Not Reported		
Groundwater Quality Data:	https://gamagroundwater.waterboards.ca.gov/gama/gamamap/public/GamaDataDisplay.asp?dataset=EDF&samp_date=&global_id=T0603704659&assigned_name=MW-6&store_num=		
GeoTracker Data:	https://geotracker.waterboards.ca.gov/profile_report.asp?cmd=MWEDFResults&global_id=T0603704659&assigned_name=MW-6		

Map ID
Direction
Distance
Elevation | Database | EDR ID Number

K86
North
1/2 - 1 Mile
Lower

CA WELLS **CAEDF0000122786**

Well ID:	T0603704664-MW-4	Well Type:	MONITORING
Source:	EDF	Other Name:	MW-4
GAMA PFAS Testing:	Not Reported		
Groundwater Quality Data:	https://gamagroundwater.waterboards.ca.gov/gama/gamamap/public/GamaDataDisplay.asp?dataset=EDF&samp_date=&global_id=T0603704664&assigned_name=MW-4&store_num=		
GeoTracker Data:	https://geotracker.waterboards.ca.gov/profile_report.asp?cmd=MWEDFResults&global_id=T0603704664&assigned_name=MW-4		

G87
West
1/2 - 1 Mile
Lower

CA WELLS **CAEDF0000075719**

Well ID:	T0603704659-MW-7	Well Type:	MONITORING
Source:	EDF	Other Name:	MW-7
GAMA PFAS Testing:	Not Reported		
Groundwater Quality Data:	https://gamagroundwater.waterboards.ca.gov/gama/gamamap/public/GamaDataDisplay.asp?dataset=EDF&samp_date=&global_id=T0603704659&assigned_name=MW-7&store_num=		
GeoTracker Data:	https://geotracker.waterboards.ca.gov/profile_report.asp?cmd=MWEDFResults&global_id=T0603704659&assigned_name=MW-7		

G88
West
1/2 - 1 Mile
Lower

CA WELLS **CAEDF0000034679**

Well ID:	T0603704659-MW-22	Well Type:	MONITORING
Source:	EDF	Other Name:	MW-22
GAMA PFAS Testing:	Not Reported		
Groundwater Quality Data:	https://gamagroundwater.waterboards.ca.gov/gama/gamamap/public/GamaDataDisplay.asp?dataset=EDF&samp_date=&global_id=T0603704659&assigned_name=MW-22&store_num=		
GeoTracker Data:	https://geotracker.waterboards.ca.gov/profile_report.asp?cmd=MWEDFResults&global_id=T0603704659&assigned_name=MW-22		

J89
West
1/2 - 1 Mile
Lower

CA WELLS **CAEDF0000083215**

Well ID:	T0603704659-MW-26	Well Type:	MONITORING
Source:	EDF	Other Name:	MW-26
GAMA PFAS Testing:	Not Reported		
Groundwater Quality Data:	https://gamagroundwater.waterboards.ca.gov/gama/gamamap/public/GamaDataDisplay.asp?dataset=EDF&samp_date=&global_id=T0603704659&assigned_name=MW-26&store_num=		
GeoTracker Data:	https://geotracker.waterboards.ca.gov/profile_report.asp?cmd=MWEDFResults&global_id=T0603704659&assigned_name=MW-26		

Map ID
Direction
Distance
Elevation | Database | EDR ID Number

J90
West
1/2 - 1 Mile
Lower

CA WELLS **CAEDF0000129703**

Well ID:	T0603704659-MW-24	Well Type:	MONITORING
Source:	EDF	Other Name:	MW-24
GAMA PFAS Testing:	Not Reported		
Groundwater Quality Data:	https://gamagroundwater.waterboards.ca.gov/gama/gamamap/public/GamaDataDisplay.asp?dataset=EDF&samp_date=&global_id=T0603704659&assigned_name=MW-24&store_num=		
GeoTracker Data:	https://geotracker.waterboards.ca.gov/profile_report.asp?cmd=MWEDFResults&global_id=T0603704659&assigned_name=MW-24		

G91
WNW
1/2 - 1 Mile
Lower

CA WELLS **CAEDF0000002734**

Well ID:	T0603704659-MW-20	Well Type:	MONITORING
Source:	EDF	Other Name:	MW-20
GAMA PFAS Testing:	Not Reported		
Groundwater Quality Data:	https://gamagroundwater.waterboards.ca.gov/gama/gamamap/public/GamaDataDisplay.asp?dataset=EDF&samp_date=&global_id=T0603704659&assigned_name=MW-20&store_num=		
GeoTracker Data:	https://geotracker.waterboards.ca.gov/profile_report.asp?cmd=MWEDFResults&global_id=T0603704659&assigned_name=MW-20		

G92
WNW
1/2 - 1 Mile
Lower

CA WELLS **CAEDF0000134321**

Well ID:	T0603702922-MW-1	Well Type:	MONITORING
Source:	EDF	Other Name:	MW-1
GAMA PFAS Testing:	Not Reported		
Groundwater Quality Data:	https://gamagroundwater.waterboards.ca.gov/gama/gamamap/public/GamaDataDisplay.asp?dataset=EDF&samp_date=&global_id=T0603702922&assigned_name=MW-1&store_num=		
GeoTracker Data:	https://geotracker.waterboards.ca.gov/profile_report.asp?cmd=MWEDFResults&global_id=T0603702922&assigned_name=MW-1		

K93
North
1/2 - 1 Mile
Lower

CA WELLS **CAEDF0000080951**

Well ID:	T0603704664-MW-1	Well Type:	MONITORING
Source:	EDF	Other Name:	MW-1
GAMA PFAS Testing:	Not Reported		
Groundwater Quality Data:	https://gamagroundwater.waterboards.ca.gov/gama/gamamap/public/GamaDataDisplay.asp?dataset=EDF&samp_date=&global_id=T0603704664&assigned_name=MW-1&store_num=		
GeoTracker Data:	https://geotracker.waterboards.ca.gov/profile_report.asp?cmd=MWEDFResults&global_id=T0603704664&assigned_name=MW-1		

Map ID
Direction
Distance
Elevation | Database | EDR ID Number

G94
WNW
1/2 - 1 Mile
Lower

CA WELLS **CAEDF0000006209**

Well ID:	T0603702922-B-2	Well Type:	MONITORING
Source:	EDF	Other Name:	B-2
GAMA PFAS Testing:	Not Reported		
Groundwater Quality Data:	https://gamagroundwater.waterboards.ca.gov/gama/gamamap/public/GamaDataDisplay.asp?dataset=EDF&samp_date=&global_id=T0603702922&assigned_name=B-2&store_num=		
GeoTracker Data:	https://geotracker.waterboards.ca.gov/profile_report.asp?cmd=MWEDFResults&global_id=T0603702922&assigned_name=B-2		

K95
North
1/2 - 1 Mile
Lower

CA WELLS **CAEDF0000104853**

Well ID:	T0603704664-MW-2	Well Type:	MONITORING
Source:	EDF	Other Name:	MW-2
GAMA PFAS Testing:	Not Reported		
Groundwater Quality Data:	https://gamagroundwater.waterboards.ca.gov/gama/gamamap/public/GamaDataDisplay.asp?dataset=EDF&samp_date=&global_id=T0603704664&assigned_name=MW-2&store_num=		
GeoTracker Data:	https://geotracker.waterboards.ca.gov/profile_report.asp?cmd=MWEDFResults&global_id=T0603704664&assigned_name=MW-2		

K96
North
1/2 - 1 Mile
Lower

CA WELLS **CAEDF0000129711**

Well ID:	T0603704664-MW-3	Well Type:	MONITORING
Source:	EDF	Other Name:	MW-3
GAMA PFAS Testing:	Not Reported		
Groundwater Quality Data:	https://gamagroundwater.waterboards.ca.gov/gama/gamamap/public/GamaDataDisplay.asp?dataset=EDF&samp_date=&global_id=T0603704664&assigned_name=MW-3&store_num=		
GeoTracker Data:	https://geotracker.waterboards.ca.gov/profile_report.asp?cmd=MWEDFResults&global_id=T0603704664&assigned_name=MW-3		

G97
WNW
1/2 - 1 Mile
Lower

CA WELLS **CAEDF0000106058**

Well ID:	T0603702922-MW-2	Well Type:	MONITORING
Source:	EDF	Other Name:	MW-2
GAMA PFAS Testing:	Not Reported		
Groundwater Quality Data:	https://gamagroundwater.waterboards.ca.gov/gama/gamamap/public/GamaDataDisplay.asp?dataset=EDF&samp_date=&global_id=T0603702922&assigned_name=MW-2&store_num=		
GeoTracker Data:	https://geotracker.waterboards.ca.gov/profile_report.asp?cmd=MWEDFResults&global_id=T0603702922&assigned_name=MW-2		

Map ID
Direction
Distance
Elevation | Database | EDR ID Number

G98
WNW
1/2 - 1 Mile
Lower

CA WELLS **CAEDF0000102062**

Well ID:	T0603704659-MW-15	Well Type:	MONITORING
Source:	EDF	Other Name:	MW-15
GAMA PFAS Testing:	Not Reported		
Groundwater Quality Data:	https://gamagroundwater.waterboards.ca.gov/gama/gamamap/public/GamaDataDisplay.asp?dataset=EDF&samp_date=&global_id=T0603704659&assigned_name=MW-15&store_num=		
GeoTracker Data:	https://geotracker.waterboards.ca.gov/profile_report.asp?cmd=MWEDFResults&global_id=T0603704659&assigned_name=MW-15		

K99
North
1/2 - 1 Mile
Lower

CA WELLS **CAEDF0000096495**

Well ID:	T0603704664-MW-5	Well Type:	MONITORING
Source:	EDF	Other Name:	MW-5
GAMA PFAS Testing:	Not Reported		
Groundwater Quality Data:	https://gamagroundwater.waterboards.ca.gov/gama/gamamap/public/GamaDataDisplay.asp?dataset=EDF&samp_date=&global_id=T0603704664&assigned_name=MW-5&store_num=		
GeoTracker Data:	https://geotracker.waterboards.ca.gov/profile_report.asp?cmd=MWEDFResults&global_id=T0603704664&assigned_name=MW-5		

G100
WNW
1/2 - 1 Mile
Lower

CA WELLS **CAEDF0000000904**

Well ID:	T0603704659-MW-2	Well Type:	MONITORING
Source:	EDF	Other Name:	MW-2
GAMA PFAS Testing:	Not Reported		
Groundwater Quality Data:	https://gamagroundwater.waterboards.ca.gov/gama/gamamap/public/GamaDataDisplay.asp?dataset=EDF&samp_date=&global_id=T0603704659&assigned_name=MW-2&store_num=		
GeoTracker Data:	https://geotracker.waterboards.ca.gov/profile_report.asp?cmd=MWEDFResults&global_id=T0603704659&assigned_name=MW-2		

J101
West
1/2 - 1 Mile
Lower

CA WELLS **CAEDF0000003574**

Well ID:	T0603704659-MW-1R	Well Type:	MONITORING
Source:	EDF	Other Name:	MW-1R
GAMA PFAS Testing:	Not Reported		
Groundwater Quality Data:	https://gamagroundwater.waterboards.ca.gov/gama/gamamap/public/GamaDataDisplay.asp?dataset=EDF&samp_date=&global_id=T0603704659&assigned_name=MW-1R&store_num=		
GeoTracker Data:	https://geotracker.waterboards.ca.gov/profile_report.asp?cmd=MWEDFResults&global_id=T0603704659&assigned_name=MW-1R		

Map ID
Direction
Distance
Elevation | Database | EDR ID Number

J102
West
1/2 - 1 Mile
Lower

CA WELLS **CAEDF0000040255**

Well ID:	T0603704659-MW-1	Well Type:	MONITORING
Source:	EDF	Other Name:	MW-1
GAMA PFAS Testing:	Not Reported		
Groundwater Quality Data:	https://gamagroundwater.waterboards.ca.gov/gama/gamamap/public/GamaDataDisplay.asp?dataset=EDF&samp_date=&global_id=T0603704659&assigned_name=MW-1&store_num=		
GeoTracker Data:	https://geotracker.waterboards.ca.gov/profile_report.asp?cmd=MWEDFResults&global_id=T0603704659&assigned_name=MW-1		

G103
West
1/2 - 1 Mile
Lower

CA WELLS **CAEDF0000081409**

Well ID:	T0603704659-MW-3	Well Type:	MONITORING
Source:	EDF	Other Name:	MW-3
GAMA PFAS Testing:	Not Reported		
Groundwater Quality Data:	https://gamagroundwater.waterboards.ca.gov/gama/gamamap/public/GamaDataDisplay.asp?dataset=EDF&samp_date=&global_id=T0603704659&assigned_name=MW-3&store_num=		
GeoTracker Data:	https://geotracker.waterboards.ca.gov/profile_report.asp?cmd=MWEDFResults&global_id=T0603704659&assigned_name=MW-3		

G104
West
1/2 - 1 Mile
Lower

CA WELLS **CAEDF0000008499**

Well ID:	T0603704659-MW-3R	Well Type:	MONITORING
Source:	EDF	Other Name:	MW-3R
GAMA PFAS Testing:	Not Reported		
Groundwater Quality Data:	https://gamagroundwater.waterboards.ca.gov/gama/gamamap/public/GamaDataDisplay.asp?dataset=EDF&samp_date=&global_id=T0603704659&assigned_name=MW-3R&store_num=		
GeoTracker Data:	https://geotracker.waterboards.ca.gov/profile_report.asp?cmd=MWEDFResults&global_id=T0603704659&assigned_name=MW-3R		

G105
WNW
1/2 - 1 Mile
Lower

CA WELLS **CAEDF0000090201**

Well ID:	T0603704659-MW-2R	Well Type:	MONITORING
Source:	EDF	Other Name:	MW-2R
GAMA PFAS Testing:	Not Reported		
Groundwater Quality Data:	https://gamagroundwater.waterboards.ca.gov/gama/gamamap/public/GamaDataDisplay.asp?dataset=EDF&samp_date=&global_id=T0603704659&assigned_name=MW-2R&store_num=		
GeoTracker Data:	https://geotracker.waterboards.ca.gov/profile_report.asp?cmd=MWEDFResults&global_id=T0603704659&assigned_name=MW-2R		

Map ID
Direction
Distance
Elevation | Database | EDR ID Number

J106
West
1/2 - 1 Mile
Lower

CA WELLS **CAEDF0000056804**

Well ID:	T0603704659-MW-18	Well Type:	MONITORING
Source:	EDF	Other Name:	MW-18
GAMA PFAS Testing:	Not Reported		
Groundwater Quality Data:	https://gamagroundwater.waterboards.ca.gov/gama/gamamap/public/GamaDataDisplay.asp?dataset=EDF&samp_date=&global_id=T0603704659&assigned_name=MW-18&store_num=		
GeoTracker Data:	https://geotracker.waterboards.ca.gov/profile_report.asp?cmd=MWEDFResults&global_id=T0603704659&assigned_name=MW-18		

G107
WNW
1/2 - 1 Mile
Lower

CA WELLS **CAEDF0000078330**

Well ID:	T0603704659-MW-4	Well Type:	MONITORING
Source:	EDF	Other Name:	MW-4
GAMA PFAS Testing:	Not Reported		
Groundwater Quality Data:	https://gamagroundwater.waterboards.ca.gov/gama/gamamap/public/GamaDataDisplay.asp?dataset=EDF&samp_date=&global_id=T0603704659&assigned_name=MW-4&store_num=		
GeoTracker Data:	https://geotracker.waterboards.ca.gov/profile_report.asp?cmd=MWEDFResults&global_id=T0603704659&assigned_name=MW-4		

J108
West
1/2 - 1 Mile
Lower

CA WELLS **CAEDF0000014128**

Well ID:	T0603704659-MW-19	Well Type:	MONITORING
Source:	EDF	Other Name:	MW-19
GAMA PFAS Testing:	Not Reported		
Groundwater Quality Data:	https://gamagroundwater.waterboards.ca.gov/gama/gamamap/public/GamaDataDisplay.asp?dataset=EDF&samp_date=&global_id=T0603704659&assigned_name=MW-19&store_num=		
GeoTracker Data:	https://geotracker.waterboards.ca.gov/profile_report.asp?cmd=MWEDFResults&global_id=T0603704659&assigned_name=MW-19		

L109
WNW
1/2 - 1 Mile
Lower

CA WELLS **CAEDF0000099881**

Well ID:	T0603704659-MW-16	Well Type:	MONITORING
Source:	EDF	Other Name:	MW-16
GAMA PFAS Testing:	Not Reported		
Groundwater Quality Data:	https://gamagroundwater.waterboards.ca.gov/gama/gamamap/public/GamaDataDisplay.asp?dataset=EDF&samp_date=&global_id=T0603704659&assigned_name=MW-16&store_num=		
GeoTracker Data:	https://geotracker.waterboards.ca.gov/profile_report.asp?cmd=MWEDFResults&global_id=T0603704659&assigned_name=MW-16		

Map ID
Direction
Distance
Elevation | Database | EDR ID Number

J110
West
1/2 - 1 Mile
Lower

CA WELLS **CAEDF0000075964**

Well ID:	T0603704659-MW-23	Well Type:	MONITORING
Source:	EDF	Other Name:	MW-23
GAMA PFAS Testing:	Not Reported		
Groundwater Quality Data:	https://gamagroundwater.waterboards.ca.gov/gama/gamamap/public/GamaDataDisplay.asp?dataset=EDF&samp_date=&global_id=T0603704659&assigned_name=MW-23&store_num=		
GeoTracker Data:	https://geotracker.waterboards.ca.gov/profile_report.asp?cmd=MWEDFResults&global_id=T0603704659&assigned_name=MW-23		

J111
West
1/2 - 1 Mile
Lower

CA WELLS **CAEDF0000111089**

Well ID:	T0603704659-MW-5	Well Type:	MONITORING
Source:	EDF	Other Name:	MW-5
GAMA PFAS Testing:	Not Reported		
Groundwater Quality Data:	https://gamagroundwater.waterboards.ca.gov/gama/gamamap/public/GamaDataDisplay.asp?dataset=EDF&samp_date=&global_id=T0603704659&assigned_name=MW-5&store_num=		
GeoTracker Data:	https://geotracker.waterboards.ca.gov/profile_report.asp?cmd=MWEDFResults&global_id=T0603704659&assigned_name=MW-5		

J112
West
1/2 - 1 Mile
Lower

CA WELLS **CAEDF0000087432**

Well ID:	T0603704659-MW-25	Well Type:	MONITORING
Source:	EDF	Other Name:	MW-25
GAMA PFAS Testing:	Not Reported		
Groundwater Quality Data:	https://gamagroundwater.waterboards.ca.gov/gama/gamamap/public/GamaDataDisplay.asp?dataset=EDF&samp_date=&global_id=T0603704659&assigned_name=MW-25&store_num=		
GeoTracker Data:	https://geotracker.waterboards.ca.gov/profile_report.asp?cmd=MWEDFResults&global_id=T0603704659&assigned_name=MW-25		

L113
WNW
1/2 - 1 Mile
Lower

CA WELLS **CAEDF0000112518**

Well ID:	T0603704659-MW-17	Well Type:	MONITORING
Source:	EDF	Other Name:	MW-17
GAMA PFAS Testing:	Not Reported		
Groundwater Quality Data:	https://gamagroundwater.waterboards.ca.gov/gama/gamamap/public/GamaDataDisplay.asp?dataset=EDF&samp_date=&global_id=T0603704659&assigned_name=MW-17&store_num=		
GeoTracker Data:	https://geotracker.waterboards.ca.gov/profile_report.asp?cmd=MWEDFResults&global_id=T0603704659&assigned_name=MW-17		

Map ID
Direction
Distance
Elevation | Database | EDR ID Number

114
ESE
1/2 - 1 Mile
Higher

CA WELLS **CAEDF0000085661**

Well ID:	T0603700149-MW-22	Well Type:	MONITORING
Source:	EDF	Other Name:	MW-22
GAMA PFAS Testing:	Not Reported		
Groundwater Quality Data:	https://gamagroundwater.waterboards.ca.gov/gama/gamamap/public/GamaDataDisplay.asp?dataset=EDF&samp_date=&global_id=T0603700149&assigned_name=MW-22&store_num=		
GeoTracker Data:	https://geotracker.waterboards.ca.gov/profile_report.asp?cmd=MWEDFResults&global_id=T0603700149&assigned_name=MW-22		

115
East
1/2 - 1 Mile
Higher

CA WELLS **CAEDF0000112046**

Well ID:	T0603700149-MW-17	Well Type:	MONITORING
Source:	EDF	Other Name:	MW-17
GAMA PFAS Testing:	Not Reported		
Groundwater Quality Data:	https://gamagroundwater.waterboards.ca.gov/gama/gamamap/public/GamaDataDisplay.asp?dataset=EDF&samp_date=&global_id=T0603700149&assigned_name=MW-17&store_num=		
GeoTracker Data:	https://geotracker.waterboards.ca.gov/profile_report.asp?cmd=MWEDFResults&global_id=T0603700149&assigned_name=MW-17		

116
NNE
1/2 - 1 Mile
Higher

FRDS PWS **CA1910046**

Epa region:	09	State:	CA
Pwsid:	CA1910046	Pwsname:	SUBURBAN WATER SYSTEMS-GLENDORA
Cityserved:	Not Reported	Stateserved:	CA
Zipserved:	Not Reported	Fipscounty:	06037
Status:	Active	Retpopsrvd:	5135
Pwssvcconn:	1556	Psource longname:	Purch_surface_water
Pwstype:	CWS	Owner:	Private
Contact:	BRETTL, JOHN	Contactorgname:	BRETTL, JOHN
Contactphone:	626-543-2643	Contactaddress1:	1325 N. GRAND AVENUE, #100
Contactaddress2:	Not Reported	Contactcity:	COVINA
Contactstate:	CA	Contactzip:	91724
Pwsactivitycode:	A		

PWS ID:	CA1910046	PWS name:	SUBURBAN WATER SYSTEMS-GLENDORA
Address:	Not Reported	Care of:	Not Reported
City:	COVINA	State:	CA
Zip:	91724	Owner:	SUBURBAN WATER SYSTEMS-GLENDORA
Source code:	Surface water	Population:	4348

PWS ID:	CA1910046	PWS type:	Not Reported
PWS name:	Not Reported	PWS address:	Not Reported
PWS city:	Not Reported	PWS state:	Not Reported
PWS zip:	Not Reported	PWS ID:	CA1910046
Activity status:	Active	Date system activated:	6202
Date system deactivated:	Not Reported	Retail population:	00004758

System name:	SUBURBAN WATER SYSTEMS-GLENDORA		
System address:	Not Reported	System address:	16340 E MAPLEGROVE
System city:	LA PUENTE	System state:	CA
System zip:	91744		
County FIPS:	037	City served:	GLENDORA
Population served:	3,301 - 5,000 Persons	Treatment:	Mixed (treated and untreated)
Latitude:	340112	Longitude:	1175654

M117
NNW
1/2 - 1 Mile
Lower

CA WELLS **CAEDF0000104453**

Well ID:	T0603703032-B-20	Well Type:	MONITORING
Source:	EDF	Other Name:	B-20
GAMA PFAS Testing:	Not Reported		
Groundwater Quality Data:	https://gamagroundwater.waterboards.ca.gov/gama/gamamap/public/GamaDataDisplay.asp?dataset=EDF&samp_date=&global_id=T0603703032&assigned_name=B-20&store_num=		
GeoTracker Data:	https://geotracker.waterboards.ca.gov/profile_report.asp?cmd=MWEDFResults&global_id=T0603703032&assigned_name=B-20		

M118
NNW
1/2 - 1 Mile
Lower

CA WELLS **CAEDF0000059395**

Well ID:	T0603703032-B-12	Well Type:	MONITORING
Source:	EDF	Other Name:	B-12
GAMA PFAS Testing:	Not Reported		
Groundwater Quality Data:	https://gamagroundwater.waterboards.ca.gov/gama/gamamap/public/GamaDataDisplay.asp?dataset=EDF&samp_date=&global_id=T0603703032&assigned_name=B-12&store_num=		
GeoTracker Data:	https://geotracker.waterboards.ca.gov/profile_report.asp?cmd=MWEDFResults&global_id=T0603703032&assigned_name=B-12		

M119
NNW
1/2 - 1 Mile
Lower

CA WELLS **CAEDF0000004121**

Well ID:	T0603703032-B-16	Well Type:	MONITORING
Source:	EDF	Other Name:	B-16
GAMA PFAS Testing:	Not Reported		
Groundwater Quality Data:	https://gamagroundwater.waterboards.ca.gov/gama/gamamap/public/GamaDataDisplay.asp?dataset=EDF&samp_date=&global_id=T0603703032&assigned_name=B-16&store_num=		
GeoTracker Data:	https://geotracker.waterboards.ca.gov/profile_report.asp?cmd=MWEDFResults&global_id=T0603703032&assigned_name=B-16		

Map ID
Direction
Distance
Elevation | Database | EDR ID Number

M120
NNW
1/2 - 1 Mile
Lower

CA WELLS **CAEDF0000112346**

Well ID:	T0603703032-B-8	Well Type:	MONITORING
Source:	EDF	Other Name:	B-8
GAMA PFAS Testing:	Not Reported		
Groundwater Quality Data:	https://gamagroundwater.waterboards.ca.gov/gama/gamamap/public/GamaDataDisplay.asp?dataset=EDF&samp_date=&global_id=T0603703032&assigned_name=B-8&store_num=		
GeoTracker Data:	https://geotracker.waterboards.ca.gov/profile_report.asp?cmd=MWEDFResults&global_id=T0603703032&assigned_name=B-8		

N121
East
1/2 - 1 Mile
Higher

CA WELLS **CAEDF0000104930**

Well ID:	T0603700149-MW-28D	Well Type:	MONITORING
Source:	EDF	Other Name:	MW-28D
GAMA PFAS Testing:	Not Reported		
Groundwater Quality Data:	https://gamagroundwater.waterboards.ca.gov/gama/gamamap/public/GamaDataDisplay.asp?dataset=EDF&samp_date=&global_id=T0603700149&assigned_name=MW-28D&store_num=		
GeoTracker Data:	https://geotracker.waterboards.ca.gov/profile_report.asp?cmd=MWEDFResults&global_id=T0603700149&assigned_name=MW-28D		

M122
NNW
1/2 - 1 Mile
Lower

CA WELLS **CAEDF0000100267**

Well ID:	T0603703032-B-9	Well Type:	MONITORING
Source:	EDF	Other Name:	B-9
GAMA PFAS Testing:	Not Reported		
Groundwater Quality Data:	https://gamagroundwater.waterboards.ca.gov/gama/gamamap/public/GamaDataDisplay.asp?dataset=EDF&samp_date=&global_id=T0603703032&assigned_name=B-9&store_num=		
GeoTracker Data:	https://geotracker.waterboards.ca.gov/profile_report.asp?cmd=MWEDFResults&global_id=T0603703032&assigned_name=B-9		

N123
East
1/2 - 1 Mile
Higher

CA WELLS **CAEDF0000102186**

Well ID:	T0603700149-OW-06	Well Type:	MONITORING
Source:	EDF	Other Name:	OW-06
GAMA PFAS Testing:	Not Reported		
Groundwater Quality Data:	https://gamagroundwater.waterboards.ca.gov/gama/gamamap/public/GamaDataDisplay.asp?dataset=EDF&samp_date=&global_id=T0603700149&assigned_name=OW-06&store_num=		
GeoTracker Data:	https://geotracker.waterboards.ca.gov/profile_report.asp?cmd=MWEDFResults&global_id=T0603700149&assigned_name=OW-06		

Map ID
Direction
Distance
Elevation | Database | EDR ID Number

N124
East
1/2 - 1 Mile
Higher

CA WELLS **CAEDF0000052069**

Well ID:	T0603700149-CP-10	Well Type:	MONITORING
Source:	EDF	Other Name:	CP-10
GAMA PFAS Testing:	Not Reported		
Groundwater Quality Data:	https://gamagroundwater.waterboards.ca.gov/gama/gamamap/public/GamaDataDisplay.asp?dataset=EDF&samp_date=&global_id=T0603700149&assigned_name=CP-10&store_num=		
GeoTracker Data:	https://geotracker.waterboards.ca.gov/profile_report.asp?cmd=MWEDFResults&global_id=T0603700149&assigned_name=CP-10		

M125
NNW
1/2 - 1 Mile
Lower

CA WELLS **CAEDF0000048615**

Well ID:	T0603703032-B-15	Well Type:	MONITORING
Source:	EDF	Other Name:	B-15
GAMA PFAS Testing:	Not Reported		
Groundwater Quality Data:	https://gamagroundwater.waterboards.ca.gov/gama/gamamap/public/GamaDataDisplay.asp?dataset=EDF&samp_date=&global_id=T0603703032&assigned_name=B-15&store_num=		
GeoTracker Data:	https://geotracker.waterboards.ca.gov/profile_report.asp?cmd=MWEDFResults&global_id=T0603703032&assigned_name=B-15		

M126
NNW
1/2 - 1 Mile
Lower

CA WELLS **CAEDF0000102187**

Well ID:	T0603763925-MW3	Well Type:	MONITORING
Source:	EDF	Other Name:	MW3
GAMA PFAS Testing:	Not Reported		
Groundwater Quality Data:	https://gamagroundwater.waterboards.ca.gov/gama/gamamap/public/GamaDataDisplay.asp?dataset=EDF&samp_date=&global_id=T0603763925&assigned_name=MW3&store_num=		
GeoTracker Data:	https://geotracker.waterboards.ca.gov/profile_report.asp?cmd=MWEDFResults&global_id=T0603763925&assigned_name=MW3		

M127
NNW
1/2 - 1 Mile
Lower

CA WELLS **CAEDF0000006784**

Well ID:	T0603703032-B-14	Well Type:	MONITORING
Source:	EDF	Other Name:	B-14
GAMA PFAS Testing:	Not Reported		
Groundwater Quality Data:	https://gamagroundwater.waterboards.ca.gov/gama/gamamap/public/GamaDataDisplay.asp?dataset=EDF&samp_date=&global_id=T0603703032&assigned_name=B-14&store_num=		
GeoTracker Data:	https://geotracker.waterboards.ca.gov/profile_report.asp?cmd=MWEDFResults&global_id=T0603703032&assigned_name=B-14		

Map ID
Direction
Distance
Elevation | Database | EDR ID Number

M128
NNW
1/2 - 1 Mile
Lower

CA WELLS **CAEDF0000046818**

Well ID:	T0603763925-MW1	Well Type:	MONITORING
Source:	EDF	Other Name:	MW1
GAMA PFAS Testing:	Not Reported		
Groundwater Quality Data:	https://gamagroundwater.waterboards.ca.gov/gama/gamamap/public/GamaDataDisplay.asp?dataset=EDF&samp_date=&global_id=T0603763925&assigned_name=MW1&store_num=		
GeoTracker Data:	https://geotracker.waterboards.ca.gov/profile_report.asp?cmd=MWEDFResults&global_id=T0603763925&assigned_name=MW1		

N129
East
1/2 - 1 Mile
Higher

CA WELLS **CAEDF0000101932**

Well ID:	T0603700149-MW-15	Well Type:	MONITORING
Source:	EDF	Other Name:	MW-15
GAMA PFAS Testing:	Not Reported		
Groundwater Quality Data:	https://gamagroundwater.waterboards.ca.gov/gama/gamamap/public/GamaDataDisplay.asp?dataset=EDF&samp_date=&global_id=T0603700149&assigned_name=MW-15&store_num=		
GeoTracker Data:	https://geotracker.waterboards.ca.gov/profile_report.asp?cmd=MWEDFResults&global_id=T0603700149&assigned_name=MW-15		

M130
NNW
1/2 - 1 Mile
Lower

CA WELLS **CAEDF0000068351**

Well ID:	T0603703032-B-11	Well Type:	MONITORING
Source:	EDF	Other Name:	B-11
GAMA PFAS Testing:	Not Reported		
Groundwater Quality Data:	https://gamagroundwater.waterboards.ca.gov/gama/gamamap/public/GamaDataDisplay.asp?dataset=EDF&samp_date=&global_id=T0603703032&assigned_name=B-11&store_num=		
GeoTracker Data:	https://geotracker.waterboards.ca.gov/profile_report.asp?cmd=MWEDFResults&global_id=T0603703032&assigned_name=B-11		

M131
NNW
1/2 - 1 Mile
Lower

CA WELLS **CAEDF0000000513**

Well ID:	T0603763925-MW4	Well Type:	MONITORING
Source:	EDF	Other Name:	MW4
GAMA PFAS Testing:	Not Reported		
Groundwater Quality Data:	https://gamagroundwater.waterboards.ca.gov/gama/gamamap/public/GamaDataDisplay.asp?dataset=EDF&samp_date=&global_id=T0603763925&assigned_name=MW4&store_num=		
GeoTracker Data:	https://geotracker.waterboards.ca.gov/profile_report.asp?cmd=MWEDFResults&global_id=T0603763925&assigned_name=MW4		

Map ID
Direction
Distance
Elevation | Database | EDR ID Number

M132
NNW
1/2 - 1 Mile
Lower

CA WELLS **CAEDF0000009686**

Well ID:	T0603763925-MW5	Well Type:	MONITORING
Source:	EDF	Other Name:	MW5
GAMA PFAS Testing:	Not Reported		
Groundwater Quality Data:	https://gamagroundwater.waterboards.ca.gov/gama/gamamap/public/GamaDataDisplay.asp?dataset=EDF&samp_date=&global_id=T0603763925&assigned_name=MW5&store_num=		
GeoTracker Data:	https://geotracker.waterboards.ca.gov/profile_report.asp?cmd=MWEDFResults&global_id=T0603763925&assigned_name=MW5		

M133
NNW
1/2 - 1 Mile
Lower

CA WELLS **CAEDF0000036673**

Well ID:	T0603703032-B-17	Well Type:	MONITORING
Source:	EDF	Other Name:	B-17
GAMA PFAS Testing:	Not Reported		
Groundwater Quality Data:	https://gamagroundwater.waterboards.ca.gov/gama/gamamap/public/GamaDataDisplay.asp?dataset=EDF&samp_date=&global_id=T0603703032&assigned_name=B-17&store_num=		
GeoTracker Data:	https://geotracker.waterboards.ca.gov/profile_report.asp?cmd=MWEDFResults&global_id=T0603703032&assigned_name=B-17		

M134
NNW
1/2 - 1 Mile
Lower

CA WELLS **CAEDF0000051688**

Well ID:	T0603703032-B-19	Well Type:	MONITORING
Source:	EDF	Other Name:	B-19
GAMA PFAS Testing:	Not Reported		
Groundwater Quality Data:	https://gamagroundwater.waterboards.ca.gov/gama/gamamap/public/GamaDataDisplay.asp?dataset=EDF&samp_date=&global_id=T0603703032&assigned_name=B-19&store_num=		
GeoTracker Data:	https://geotracker.waterboards.ca.gov/profile_report.asp?cmd=MWEDFResults&global_id=T0603703032&assigned_name=B-19		

M135
NNW
1/2 - 1 Mile
Lower

CA WELLS **CAEDF0000074944**

Well ID:	T060375414-MW-9	Well Type:	MONITORING
Source:	EDF	Other Name:	MW-9
GAMA PFAS Testing:	Not Reported		
Groundwater Quality Data:	https://gamagroundwater.waterboards.ca.gov/gama/gamamap/public/GamaDataDisplay.asp?dataset=EDF&samp_date=&global_id=T060375414&assigned_name=MW-9&store_num=		
GeoTracker Data:	https://geotracker.waterboards.ca.gov/profile_report.asp?cmd=MWEDFResults&global_id=T060375414&assigned_name=MW-9		

Map ID
Direction
Distance
Elevation | Database | EDR ID Number

M136
NNW
1/2 - 1 Mile
Lower

CA WELLS **CAEDF0000007350**

Well ID:	T0603763925-MW2	Well Type:	MONITORING
Source:	EDF	Other Name:	MW2
GAMA PFAS Testing:	Not Reported		
Groundwater Quality Data:	https://gamagroundwater.waterboards.ca.gov/gama/gamamap/public/GamaDataDisplay.asp?dataset=EDF&samp_date=&global_id=T0603763925&assigned_name=MW2&store_num=		
GeoTracker Data:	https://geotracker.waterboards.ca.gov/profile_report.asp?cmd=MWEDFResults&global_id=T0603763925&assigned_name=MW2		

M137
NNW
1/2 - 1 Mile
Lower

CA WELLS **CAEDF0000067529**

Well ID:	T0603703032-B-18	Well Type:	MONITORING
Source:	EDF	Other Name:	B-18
GAMA PFAS Testing:	Not Reported		
Groundwater Quality Data:	https://gamagroundwater.waterboards.ca.gov/gama/gamamap/public/GamaDataDisplay.asp?dataset=EDF&samp_date=&global_id=T0603703032&assigned_name=B-18&store_num=		
GeoTracker Data:	https://geotracker.waterboards.ca.gov/profile_report.asp?cmd=MWEDFResults&global_id=T0603703032&assigned_name=B-18		

O138
North
1/2 - 1 Mile
Lower

CA WELLS **CAEDF0000045732**

Well ID:	T0603791308-MW1	Well Type:	MONITORING
Source:	EDF	Other Name:	MW1
GAMA PFAS Testing:	Not Reported		
Groundwater Quality Data:	https://gamagroundwater.waterboards.ca.gov/gama/gamamap/public/GamaDataDisplay.asp?dataset=EDF&samp_date=&global_id=T0603791308&assigned_name=MW1&store_num=		
GeoTracker Data:	https://geotracker.waterboards.ca.gov/profile_report.asp?cmd=MWEDFResults&global_id=T0603791308&assigned_name=MW1		

O139
North
1/2 - 1 Mile
Lower

CA WELLS **CAEDF0000037746**

Well ID:	T0603791308-MW2	Well Type:	MONITORING
Source:	EDF	Other Name:	MW2
GAMA PFAS Testing:	Not Reported		
Groundwater Quality Data:	https://gamagroundwater.waterboards.ca.gov/gama/gamamap/public/GamaDataDisplay.asp?dataset=EDF&samp_date=&global_id=T0603791308&assigned_name=MW2&store_num=		
GeoTracker Data:	https://geotracker.waterboards.ca.gov/profile_report.asp?cmd=MWEDFResults&global_id=T0603791308&assigned_name=MW2		

Map ID
Direction
Distance
Elevation | Database | EDR ID Number

M140
NNW
1/2 - 1 Mile
Lower

CA WELLS **CAEDF0000032577**

Well ID:	T060375414-MW-10	Well Type:	MONITORING
Source:	EDF	Other Name:	MW-10
GAMA PFAS Testing:	Not Reported		
Groundwater Quality Data:	https://gamagroundwater.waterboards.ca.gov/gama/gamamap/public/GamaDataDisplay.asp?dataset=EDF&samp_date=&global_id=T060375414&assigned_name=MW-10&store_num=		
GeoTracker Data:	https://geotracker.waterboards.ca.gov/profile_report.asp?cmd=MWEDFResults&global_id=T060375414&assigned_name=MW-10		

P141
NNW
1/2 - 1 Mile
Lower

CA WELLS **CAEDF0000132569**

Well ID:	T060375414-MW-8	Well Type:	MONITORING
Source:	EDF	Other Name:	MW-8
GAMA PFAS Testing:	Not Reported		
Groundwater Quality Data:	https://gamagroundwater.waterboards.ca.gov/gama/gamamap/public/GamaDataDisplay.asp?dataset=EDF&samp_date=&global_id=T060375414&assigned_name=MW-8&store_num=		
GeoTracker Data:	https://geotracker.waterboards.ca.gov/profile_report.asp?cmd=MWEDFResults&global_id=T060375414&assigned_name=MW-8		

O142
North
1/2 - 1 Mile
Lower

CA WELLS **CAEDF0000038709**

Well ID:	T0603791308-MW3	Well Type:	MONITORING
Source:	EDF	Other Name:	MW3
GAMA PFAS Testing:	Not Reported		
Groundwater Quality Data:	https://gamagroundwater.waterboards.ca.gov/gama/gamamap/public/GamaDataDisplay.asp?dataset=EDF&samp_date=&global_id=T0603791308&assigned_name=MW3&store_num=		
GeoTracker Data:	https://geotracker.waterboards.ca.gov/profile_report.asp?cmd=MWEDFResults&global_id=T0603791308&assigned_name=MW3		

Q143
East
1/2 - 1 Mile
Higher

CA WELLS **CAEDF0000072853**

Well ID:	T0603700149-MW-10	Well Type:	MONITORING
Source:	EDF	Other Name:	MW-10
GAMA PFAS Testing:	Not Reported		
Groundwater Quality Data:	https://gamagroundwater.waterboards.ca.gov/gama/gamamap/public/GamaDataDisplay.asp?dataset=EDF&samp_date=&global_id=T0603700149&assigned_name=MW-10&store_num=		
GeoTracker Data:	https://geotracker.waterboards.ca.gov/profile_report.asp?cmd=MWEDFResults&global_id=T0603700149&assigned_name=MW-10		

Map ID
Direction
Distance
Elevation | Database | EDR ID Number

Q144
East
1/2 - 1 Mile
Higher

CA WELLS **CAEDF0000129408**

Well ID:	T0603700149-CP-04	Well Type:	MONITORING
Source:	EDF	Other Name:	CP-04
GAMA PFAS Testing:	Not Reported		
Groundwater Quality Data:	https://gamagroundwater.waterboards.ca.gov/gama/gamamap/public/GamaDataDisplay.asp?dataset=EDF&samp_date=&global_id=T0603700149&assigned_name=CP-04&store_num=		
GeoTracker Data:	https://geotracker.waterboards.ca.gov/profile_report.asp?cmd=MWEDFResults&global_id=T0603700149&assigned_name=CP-04		

P145
NNW
1/2 - 1 Mile
Lower

CA WELLS **CAEDF0000092574**

Well ID:	T060375414-MW-12	Well Type:	MONITORING
Source:	EDF	Other Name:	MW-12
GAMA PFAS Testing:	Not Reported		
Groundwater Quality Data:	https://gamagroundwater.waterboards.ca.gov/gama/gamamap/public/GamaDataDisplay.asp?dataset=EDF&samp_date=&global_id=T060375414&assigned_name=MW-12&store_num=		
GeoTracker Data:	https://geotracker.waterboards.ca.gov/profile_report.asp?cmd=MWEDFResults&global_id=T060375414&assigned_name=MW-12		

P146
NNW
1/2 - 1 Mile
Lower

CA WELLS **CAEDF0000068987**

Well ID:	T060375414-MW-11	Well Type:	MONITORING
Source:	EDF	Other Name:	MW-11
GAMA PFAS Testing:	Not Reported		
Groundwater Quality Data:	https://gamagroundwater.waterboards.ca.gov/gama/gamamap/public/GamaDataDisplay.asp?dataset=EDF&samp_date=&global_id=T060375414&assigned_name=MW-11&store_num=		
GeoTracker Data:	https://geotracker.waterboards.ca.gov/profile_report.asp?cmd=MWEDFResults&global_id=T060375414&assigned_name=MW-11		

P147
NNW
1/2 - 1 Mile
Lower

CA WELLS **CAEDF0000012858**

Well ID:	T060375414-MW-13	Well Type:	MONITORING
Source:	EDF	Other Name:	MW-13
GAMA PFAS Testing:	Not Reported		
Groundwater Quality Data:	https://gamagroundwater.waterboards.ca.gov/gama/gamamap/public/GamaDataDisplay.asp?dataset=EDF&samp_date=&global_id=T060375414&assigned_name=MW-13&store_num=		
GeoTracker Data:	https://geotracker.waterboards.ca.gov/profile_report.asp?cmd=MWEDFResults&global_id=T060375414&assigned_name=MW-13		

Map ID
Direction
Distance
Elevation | Database | EDR ID Number

Q148
East
1/2 - 1 Mile
Higher

CA WELLS **CAEDF0000039145**

Well ID:	T0603700149-MW-14	Well Type:	MONITORING
Source:	EDF	Other Name:	MW-14
GAMA PFAS Testing:	Not Reported		
Groundwater Quality Data:	https://gamagroundwater.waterboards.ca.gov/gama/gamamap/public/GamaDataDisplay.asp?dataset=EDF&samp_date=&global_id=T0603700149&assigned_name=MW-14&store_num=		
GeoTracker Data:	https://geotracker.waterboards.ca.gov/profile_report.asp?cmd=MWEDFResults&global_id=T0603700149&assigned_name=MW-14		

149
ESE
1/2 - 1 Mile
Higher

CA WELLS **CAEDF0000035054**

Well ID:	T0603700149-OW-08	Well Type:	MONITORING
Source:	EDF	Other Name:	OW-08
GAMA PFAS Testing:	Not Reported		
Groundwater Quality Data:	https://gamagroundwater.waterboards.ca.gov/gama/gamamap/public/GamaDataDisplay.asp?dataset=EDF&samp_date=&global_id=T0603700149&assigned_name=OW-08&store_num=		
GeoTracker Data:	https://geotracker.waterboards.ca.gov/profile_report.asp?cmd=MWEDFResults&global_id=T0603700149&assigned_name=OW-08		

R150
East
1/2 - 1 Mile
Higher

CA WELLS **CAEDF0000032099**

Well ID:	T0603700149-OW-04	Well Type:	MONITORING
Source:	EDF	Other Name:	OW-04
GAMA PFAS Testing:	Not Reported		
Groundwater Quality Data:	https://gamagroundwater.waterboards.ca.gov/gama/gamamap/public/GamaDataDisplay.asp?dataset=EDF&samp_date=&global_id=T0603700149&assigned_name=OW-04&store_num=		
GeoTracker Data:	https://geotracker.waterboards.ca.gov/profile_report.asp?cmd=MWEDFResults&global_id=T0603700149&assigned_name=OW-04		

R151
East
1/2 - 1 Mile
Higher

CA WELLS **CAEDF0000059332**

Well ID:	T0603700149-OW-01	Well Type:	MONITORING
Source:	EDF	Other Name:	OW-01
GAMA PFAS Testing:	Not Reported		
Groundwater Quality Data:	https://gamagroundwater.waterboards.ca.gov/gama/gamamap/public/GamaDataDisplay.asp?dataset=EDF&samp_date=&global_id=T0603700149&assigned_name=OW-01&store_num=		
GeoTracker Data:	https://geotracker.waterboards.ca.gov/profile_report.asp?cmd=MWEDFResults&global_id=T0603700149&assigned_name=OW-01		

Map ID
Direction
Distance
Elevation | Database | EDR ID Number

R152
East
1/2 - 1 Mile
Higher

CA WELLS **CAEDF0000049614**

Well ID:	T0603700149-EW-01	Well Type:	MONITORING
Source:	EDF	Other Name:	EW-01
GAMA PFAS Testing:	Not Reported		
Groundwater Quality Data:	https://gamagroundwater.waterboards.ca.gov/gama/gamamap/public/GamaDataDisplay.asp?dataset=EDF&samp_date=&global_id=T0603700149&assigned_name=EW-01&store_num=		
GeoTracker Data:	https://geotracker.waterboards.ca.gov/profile_report.asp?cmd=MWEDFResults&global_id=T0603700149&assigned_name=EW-01		

R153
East
1/2 - 1 Mile
Higher

CA WELLS **CAEDF0000120803**

Well ID:	T0603700149-EW-10	Well Type:	MONITORING
Source:	EDF	Other Name:	EW-10
GAMA PFAS Testing:	Not Reported		
Groundwater Quality Data:	https://gamagroundwater.waterboards.ca.gov/gama/gamamap/public/GamaDataDisplay.asp?dataset=EDF&samp_date=&global_id=T0603700149&assigned_name=EW-10&store_num=		
GeoTracker Data:	https://geotracker.waterboards.ca.gov/profile_report.asp?cmd=MWEDFResults&global_id=T0603700149&assigned_name=EW-10		

R154
East
1/2 - 1 Mile
Higher

CA WELLS **CAEDF0000129353**

Well ID:	T0603700149-OW-02	Well Type:	MONITORING
Source:	EDF	Other Name:	OW-02
GAMA PFAS Testing:	Not Reported		
Groundwater Quality Data:	https://gamagroundwater.waterboards.ca.gov/gama/gamamap/public/GamaDataDisplay.asp?dataset=EDF&samp_date=&global_id=T0603700149&assigned_name=OW-02&store_num=		
GeoTracker Data:	https://geotracker.waterboards.ca.gov/profile_report.asp?cmd=MWEDFResults&global_id=T0603700149&assigned_name=OW-02		

R155
East
1/2 - 1 Mile
Higher

CA WELLS **CAEDF0000113491**

Well ID:	T0603700149-EW-09	Well Type:	MONITORING
Source:	EDF	Other Name:	EW-09
GAMA PFAS Testing:	Not Reported		
Groundwater Quality Data:	https://gamagroundwater.waterboards.ca.gov/gama/gamamap/public/GamaDataDisplay.asp?dataset=EDF&samp_date=&global_id=T0603700149&assigned_name=EW-09&store_num=		
GeoTracker Data:	https://geotracker.waterboards.ca.gov/profile_report.asp?cmd=MWEDFResults&global_id=T0603700149&assigned_name=EW-09		

GEOCHECK® - PHYSICAL SETTING SOURCE MAP FINDINGS

Map ID
Direction
Distance
Elevation | Database | EDR ID Number

R156
East
1/2 - 1 Mile
Higher | **CA WELLS** | **CAEDF0000079663**

Well ID:	T0603700149-MW-47	Well Type:	MONITORING
Source:	EDF	Other Name:	MW-47
GAMA PFAS Testing:	Not Reported		
Groundwater Quality Data:	https://gamagroundwater.waterboards.ca.gov/gama/gamamap/public/GamaDataDisplay.asp?dataset=EDF&samp_date=&global_id=T0603700149&assigned_name=MW-47&store_num=		
GeoTracker Data:	https://geotracker.waterboards.ca.gov/profile_report.asp?cmd=MWEDFResults&global_id=T0603700149&assigned_name=MW-47		

Map ID
Direction
Distance

Database EDR ID Number

A1
ENE
1/2 - 1 Mile

OIL_GAS **CAOG17000007058**

OIL_GAS:

API #:	0403705409	Well #:	1
Well Type:	Dry Hole	Well Status:	Plugged
Lease Name:	Louis H. Didier	Well Design:	Louis H. Didier 1
Operator ID:	03155	Operator Name:	Freudenthal and Myers Expl. Co.
Field Name:	Any Field	Area Name:	Any Area
Place:	La Puente	GIS Source:	hud
Confidential Well:	N	Directionally Drilled:	N
Spud Date:	Not Reported		
Well Record Request URL:	https://filerequest.conservation.ca.gov/WellRecord?api=03705409		

A2
ENE
1/2 - 1 Mile

OIL_GAS **CAOG17000004815**

OIL_GAS:

API #:	0403705410	Well #:	1
Well Type:	Dry Hole	Well Status:	Plugged
Lease Name:	Pearson-Willey	Well Design:	Pearson-Willey 1
Operator ID:	03155	Operator Name:	Freudenthal and Myers Expl. Co.
Field Name:	Any Field	Area Name:	Any Area
Place:	La Puente	GIS Source:	hud
Confidential Well:	N	Directionally Drilled:	N
Spud Date:	Not Reported		
Well Record Request URL:	https://filerequest.conservation.ca.gov/WellRecord?api=03705410		

3
NNE
1/2 - 1 Mile

OIL_GAS **CAOG17000007066**

OIL_GAS:

API #:	0403706009	Well #:	1
Well Type:	Dry Hole	Well Status:	Plugged
Lease Name:	Richfield-Puente	Well Design:	Richfield-Puente 1
Operator ID:	08396	Operator Name:	The State Co.
Field Name:	Any Field	Area Name:	Any Area
Place:	La Puente	GIS Source:	hud
Confidential Well:	N	Directionally Drilled:	N
Spud Date:	Not Reported		
Well Record Request URL:	https://filerequest.conservation.ca.gov/WellRecord?api=03706009		

GEOCHECK® - PHYSICAL SETTING SOURCE MAP FINDINGS
RADON

AREA RADON INFORMATION

State Database: CA Radon

Radon Test Results

Zipcode	Num Tests	> 4 pCi/L
91745	22	0

Federal EPA Radon Zone for LOS ANGELES County: 2

Note: Zone 1 indoor average level > 4 pCi/L.
: Zone 2 indoor average level >= 2 pCi/L and <= 4 pCi/L.
: Zone 3 indoor average level < 2 pCi/L.

Federal Area Radon Information for Zip Code: 91745

Number of sites tested: 2

Area	Average Activity	% <4 pCi/L	% 4-20 pCi/L	% >20 pCi/L
Living Area - 1st Floor	-0.500 pCi/L	100%	0%	0%
Living Area - 2nd Floor	Not Reported	Not Reported	Not Reported	Not Reported
Basement	Not Reported	Not Reported	Not Reported	Not Reported

PHYSICAL SETTING SOURCE RECORDS SEARCHED

TOPOGRAPHIC INFORMATION

USGS 7.5' Digital Elevation Model (DEM)
Source: United States Geologic Survey
EDR acquired the USGS 7.5' Digital Elevation Model in 2002 and updated it in 2006. The 7.5 minute DEM corresponds to the USGS 1:24,000- and 1:25,000-scale topographic quadrangle maps. The DEM provides elevation data with consistent elevation units and projection.

Current USGS 7.5 Minute Topographic Map
Source: U.S. Geological Survey

HYDROLOGIC INFORMATION

Flood Zone Data: This data was obtained from the Federal Emergency Management Agency (FEMA). It depicts 100-year and 500-year flood zones as defined by FEMA. It includes the National Flood Hazard Layer (NFHL) which incorporates Flood Insurance Rate Map (FIRM) data and Q3 data from FEMA in areas not covered by NFHL.
Source: FEMA
Telephone: 877-336-2627
Date of Government Version: 2003, 2015

NWI: National Wetlands Inventory. This data, available in select counties across the country, was obtained by EDR in 2002, 2005, 2010 and 2015 from the U.S. Fish and Wildlife Service.

State Wetlands Data: Wetland Inventory
Source: Department of Fish and Wildlife
Telephone: 916-445-0411

HYDROGEOLOGIC INFORMATION

AQUIFLOW^{R} Information System
Source: EDR proprietary database of groundwater flow information
EDR has developed the AQUIFLOW Information System (AIS) to provide data on the general direction of groundwater flow at specific points. EDR has reviewed reports submitted to regulatory authorities at select sites and has extracted the date of the report, hydrogeologically determined groundwater flow direction and depth to water table information.

GEOLOGIC INFORMATION

Geologic Age and Rock Stratigraphic Unit
Source: P.G. Schruben, R.E. Arndt and W.J. Bawiec, Geology of the Conterminous U.S. at 1:2,500,000 Scale - A digital representation of the 1974 P.B. King and H.M. Beikman Map, USGS Digital Data Series DDS - 11 (1994).

STATSGO: State Soil Geographic Database
Source: Department of Agriculture, Natural Resources Conservation Service (NRCS)
The U.S. Department of Agriculture's (USDA) Natural Resources Conservation Service (NRCS) leads the national Conservation Soil Survey (NCSS) and is responsible for collecting, storing, maintaining and distributing soil survey information for privately owned lands in the United States. A soil map in a soil survey is a representation of soil patterns in a landscape. Soil maps for STATSGO are compiled by generalizing more detailed (SSURGO) soil survey maps.

SSURGO: Soil Survey Geographic Database
Source: Department of Agriculture, Natural Resources Conservation Service (NRCS)
Telephone: 800-672-5559
SSURGO is the most detailed level of mapping done by the Natural Resources Conservation Service, mapping scales generally range from 1:12,000 to 1:63,360. Field mapping methods using national standards are used to construct the soil maps in the Soil Survey Geographic (SSURGO) database. SSURGO digitizing duplicates the original soil survey maps. This level of mapping is designed for use by landowners, townships and county natural resource planning and management.

PHYSICAL SETTING SOURCE RECORDS SEARCHED

LOCAL / REGIONAL WATER AGENCY RECORDS

FEDERAL WATER WELLS

PWS: Public Water Systems
Source: EPA/Office of Drinking Water
Telephone: 202-564-3750
Public Water System data from the Federal Reporting Data System. A PWS is any water system which provides water to at least 25 people for at least 60 days annually. PWSs provide water from wells, rivers and other sources.

PWS ENF: Public Water Systems Violation and Enforcement Data
Source: EPA/Office of Drinking Water
Telephone: 202-564-3750
Violation and Enforcement data for Public Water Systems from the Safe Drinking Water Information System (SDWIS) after August 1995. Prior to August 1995, the data came from the Federal Reporting Data System (FRDS).

USGS Water Wells: USGS National Water Inventory System (NWIS)
This database contains descriptive information on sites where the USGS collects or has collected data on surface water and/or groundwater. The groundwater data includes information on wells, springs, and other sources of groundwater.

OTHER STATE DATABASE INFORMATION

Groundwater Ambient Monitoring & Assessment Program
State Water Resources Control Board
Telephone: 916-341-5577
The GAMA Program is Californias comprehensive groundwater quality monitoring program. GAMA collects data by testing the untreated, raw water in different types of wells for naturally-occurring and man-made chemicals. The GAMA data includes Domestic, Monitoring and Municipal well types from the following sources, Department of Water Resources, Department of Heath Services, EDF, Agricultural Lands, Lawrence Livermore National Laboratory, Department of Pesticide Regulation, United States Geological Survey, Groundwater Ambient Monitoring and Assessment Program and Local Groundwater Projects.

Water Well Database
Source: Department of Water Resources
Telephone: 916-651-9648

California Drinking Water Quality Database
Source: Department of Public Health
Telephone: 916-324-2319
The database includes all drinking water compliance and special studies monitoring for the state of California since 1984. It consists of over 3,200,000 individual analyses along with well and water system information.

Geothermal Wells Listing
Department of Conservation
Telephone: 916-445-9686
Geothermal well means a well constructed to extract or return water to the ground after it has been used for heating or cooling purposes. Geothermal wells in California (except for wells on federal leases which are administered by the Bureau of Land Management) are permitted, drilled, operated, and permanently sealed and closed (plugged and abandoned) under requirements and procedures administered by the Geothermal Section of the Department of Conservations Geologic Energy Management Division (CalGEM, formerly DOGGR).

California Oil and Gas Well Locations
Source: Dept of Conservation, Geologic Energy Management Division
Telephone: 916-323-1779
Oil and Gas well locations in the state.

PHYSICAL SETTING SOURCE RECORDS SEARCHED

California Earthquake Fault Lines
Source: California Division of Mines and Geology
The fault lines displayed on EDR's Topographic map are digitized quaternary fault lines prepared in 1975 by the United State Geological Survey. Additional information (also from 1975) regarding activity at specific fault lines comes from California's Preliminary Fault Activity Map prepared by the California Division of Mines and Geology.

RADON

State Database: CA Radon
Source: Department of Public Health
Telephone: 916-210-8558
Radon Database for California

Area Radon Information
Source: USGS
Telephone: 703-356-4020
The National Radon Database has been developed by the U.S. Environmental Protection Agency (USEPA) and is a compilation of the EPA/State Residential Radon Survey and the National Residential Radon Survey. The study covers the years 1986 - 1992. Where necessary data has been supplemented by information collected at private sources such as universities and research institutions.

EPA Radon Zones
Source: EPA
Telephone: 703-356-4020
Sections 307 & 309 of IRAA directed EPA to list and identify areas of U.S. with the potential for elevated indoor radon levels.

OTHER

Airport Landing Facilities: Private and public use landing facilities
Source: Federal Aviation Administration, 800-457-6656

Epicenters: World earthquake epicenters, Richter 5 or greater
Source: Department of Commerce, National Oceanic and Atmospheric Administration

California Earthquake Fault Lines: The fault lines displayed on EDR's Topographic map are digitized quaternary fault lines, prepared in 1975 by the United State Geological Survey. Additional information (also from 1975) regarding activity at specific fault lines comes from California's Preliminary Fault Activity Map prepared by the California Division of Mines and Geology.

STREET AND ADDRESS INFORMATION

© 2015 TomTom North America, Inc. All rights reserved. This material is proprietary and the subject of copyright protection and other intellectual property rights owned by or licensed to Tele Atlas North America, Inc. The use of this material is subject to the terms of a license agreement. You will be held liable for any unauthorized copying or disclosure of this material.

APPENDIX E

CREDENTIALS



Carl A. Parten, P.G

REGIONAL ENVIRONMENTAL SERVICES MANAGER

EDUCATION

Bachelor of Science, Geology, Sul Ross State University, Alpine, Texas, 1994

REGISTRATIONS

Licensed Professional Geoscientist (P.G.), I.D. # 221, Texas Board of Professional Geoscientists 2003 (current)

CERTIFICATIONS

40 Hour OSHA Hazardous Waste Site & Waste Management Training

PROFESSIONAL EXPERIENCE

Mr. Parten has over 30 years of experience in environmental consulting in multiple regional regulatory districts throughout the United States. His professional experience includes comprehensive site investigations and remediation studies for Industrial and Hazardous Waste sites, municipal solid waste landfill sites and underground storage tank (UST) facilities.

He has successfully managed and obtained regulatory closure of over 30 Voluntary Cleanup Program (VCP) sites and leaking underground storage tank (LUST) facilities and coordinated UST removal and closure for numerous facilities in multiple states throughout the United States. Mr. Parten continues to serve as a technical lead with Terracon and he possesses extensive experience in the installation of monitor wells, aquifer characterization, sensitive receptor surveys, risk-based assessments, vapor intrusion (VI) evaluations, and soil-gas assessments. Additionally, he has extensive experience in comprehensive soil and groundwater investigations on industrial facilities and municipal solid waste (MSW) landfill facilities, including evaluation of landfill gas/methane impacts. He has prepared and implemented corrective action work plans for remediation of chlorinated hydrocarbons at dry cleaner facilities and petroleum hydrocarbons at LUST facilities, MSW landfill facilities, and managed and implemented groundwater pump and treat, non-aqueous phase liquid (NAPL) recovery, and dual-phase vapor extraction systems for the recovery of petroleum hydrocarbons. Additionally, Mr. Parten developed work plans and implemented the remediation of heavy metals and poly-nuclear aromatic hydrocarbons (PAHs).

PROJECT EXPERIENCE

FEDERAL

- Edwards Air Force Base – Mojave, CA –provided senior technical review and management of multiple subsurface investigations, confirmation sampling and management of impacted soils.
- Riverside National Cemetery Phase 6 Development – Riverside, CA – provided senior technical review and management of Phase I Environmental Site Assessment and Phase II Subsurface Investigation activities to evaluate environmental conditions across the project.
- UPRR IWTP - Commerce – Commerce, CA – managed and provided senior technical review of various environmental subsurface investigations across the project site.
- KZF: Military Working Dog Compound Renovation - Vandenberg Air Force Base, CA
- Automated Fuel Dispensing Facility – Camp Pendleton, CA - Project scope included environmental and geotechnical investigations at six fueling existing/proposed facilities within Camp Pendleton, California. The project consisted of construction of new buildings, canopies, pavements, retaining walls, slopes, and installation of underground storage tanks (USTs), and other site facilities. Served as the primary client point of contact and environmental technical leader.

Carl A. Parten, P.G (continued)

MUNICIPAL

- Phase I Environmental Site Assessments and Phase II Subsurface Investigations at various Municipal project sites: CGC Parking Garage, San Bernardino, CA; Riverside Juvenile Court 33-N1, Riverside, CA; and Vernon Data Center, Vernon, CA.

- Provided senior project management and technical review of several properties, including the remediation of metals and PAH-impacted soils, using a combination of excavation and removal and in-place stabilization. Work was performed under the EPA Brownfields Program and the Voluntary Cleanup Program. The $1.2 million-dollar remediation project was part of a high-profile downtown parks and recreation redevelopment project that successfully established LEED Certified public parks in areas once occupied by commercial and industrial property. Mr. Parten was responsible for managing all site activities, evaluation of data, reporting, communicating with local and state officials, and management of budget and schedule requirements.

- Successfully oversaw and managed the engineering design and construction quality assurance for the closure and restoration of a high-profile MSW landfill in accordance with regulatory standards, subsequent to significant investigation activities. The remedy consisted of removal and consolidation of wastes and construction of LFG recovery trenches to prevent migration of landfill gas. The remedy utilized engineering controls and removal of impacted media. Project management responsibilities included coordination with Local, State and Federal officials, public/neighborhood communications, and interaction with attorneys, and management of project budgets that exceeded $4.5 million over seven years. Terracon continues to provide post closure care monitoring and O&M for the site.

- Riverside County Regulatory Oversight, Soil Remediation, Telecommunications Site, Perris, CA - Terracon assessed the magnitude and extent of a surficial release of petroleum hydrocarbons, developed a work plan, approved by overseeing agency, and conducted remediation, removal and legal disposal of 80 cubic yards of non-hazardous soil.

- Underground Storage Tank and Soil Remediation – Regional Water Board Squaw valley, CA - Terracon assisted a private developer with the regulatory closure of an underground storage tank (UST) site located in Squaw Valley, California. The abandoned 10,000-gallon UST was responsible for a release of heavy waste oils to the ground surface and banks of a creek. Following disposal of the UST, approximately 70 cubic yards of petroleum-impacted soils were excavated and properly disposed. Interaction with the Regional Water Board and Public Notification resulted in the issuance of case closure.

TRANSPORTATION

- Barton Road Bridge Removal & Road Construction - Colton, CA
- BNSF High Speed Rail Track Grade Separations– Fullerton, CA
- City of SB: Pavement Thickness Assessment - San Bernardino, CA
- Euclid Avenue Monument & Tree Installation - Ontario, CA
- Hanford Site – Hanford/Shirley CA, CA
- M&O Yard Stockpile Sampling – Lodi, CA
- Mt. Vernon Bridge Replacement - San Bernardino, CA
- Mt. Vernon Viaduct Design Build Project - San Bernardino, CA
- ODFL Salinas - Salinas, CA
- Olivewood Memorial Park Access Road - Riverside, CA
- PG&E Stockton Hydrovac – Stockton, CA
- Sabre Building - Victorville, CA
- Stanfield Cutoff Road - NES-MI/ISA (H15055) - Big Bear, CA
- Year 2 CIP Streets - Grand Terrace, CA

UTILITIES & ENERGY

- Managed and provided Senior Technical Review of various Phase I Environmental Site Assessments, Phase II Subsurface Investigations, Soil Management, and mitigation design engineering support:
  - 3175 Sedona Ct #A Ontario, CA 91764 – Ontario, CA
  - Alamitos II 82 MW BESS Expansion – Long Beach, CA
  - Alta Mesa Parcels - Whitewater, CA
  - Arica and Jupiter Solar/Victory Pass Solar Projects - Desert Center, CA
  - B&V- Grayson Repowering Plant - Glendale, CA
  - Chargenet – Over 20 Sites – Southern California, CA

Carl A. Parten, P.G Continued

- Numerous Proposed BESS, Renewable Energy/Wind/Solar, and EV Facilities throughout Southern California

COMMERCIAL, RESTAURANT AND RETAIL

- Managed and provided Senior Technical Review of various Phase I Environmental Site Assessments, Phase II Subsurface Investigations, Soil Management, and mitigation design engineering support for various retail shopping center sites, restaurants, retail businesses, dry cleaner facilities, gasoline stations, light industrial/commercial warehouses, and manufacturing businesses throughout Southern California

HOSPITALS AND MEDICAL OFFICE BUILDINGS

- Managed and provided Senior Technical Review of various Phase I Environmental Site Assessments, Phase II Subsurface Investigations, and Soil Management for:
  - City of Hope – Multiple Projects – Duarte, CA
  - Patient Tower 2
  - Borrow Site
  - DOC Make-Ready (Machris)
  - Duarte Outpatient Clinic
- Dignity Health/Medical Office Buildings – Los Angeles and Stockton, CA
- Multiple Kaiser Permanente Medical Office Building facilities throughout California

MORTUARY AND CEMETERIES

- Managed and provided Senior Technical Review of various Phase I Environmental Site Assessments, Phase II Subsurface Investigations, and Soil Management for various facilities throughout California.
- Riverside National Cemetery Phase 6 Development – Riverside, CA

WAREHOUSE, INDUSTRIAL, AND DISTRIBUTION

- Managed and provided Senior Technical Review of various Phase I Environmental Site Assessments, Phase II Subsurface Investigations, Soil Management, and mitigation design engineering support for various warehouse/industrial and distribution facilities throughout California.

MULTI-FAMILY AND SENIOR COMMUNITIES

- Managed and provided Senior Technical Review of various Phase I Environmental Site Assessments, Phase II Subsurface Investigations, Soil Management, and mitigation design engineering support for multi-family and senior communities throughout California.

AGRICULTURE AND VACANT LAND DEVELOPMENT

- Managed and provided Senior Technical Review of various Phase I Environmental Site Assessments, Phase II Subsurface Investigations, Soil Management, and mitigation design engineering support for various agricultural and vacant land development sites throughout California.

WASTE MANAGEMENT

- Beaumont Facility – Beaumont, CA
- Kearny- Nu-Way Live Oak Landfill - Irwindale, CA
- Nu-Way Live Oak Landfill - * Confidential *, * Confidential
- RAMCO Facilities – Escondido, Rialto, & Sun Valley, CA *

TELECOMMUNICATIONS

- Managed and provided Senior Technical Review of various Phase I Environmental Site Assessments, Phase II Subsurface Investigations, and Soil Management for various Cell Tower/Telecommunications facilities, including over forty Verizon Wireless facilities throughout California

Jennifer S. Van
ENVIRONMENTAL GROUP MANAGER
DUE DILIGENCE



PROFESSIONAL EXPERIENCE

Ms. Van has over 12 years of experience in the environmental consulting industry. She currently serves as the Due Diligence lead for Southern California. With her staff of geologists and scientists, her group manages all due diligence work in Southern California and Nevada. Ms. Van is the Authorized Project Reviewer of Phase I Environmental Site Assessments (ESAs). Ms. Van has been involved with environmental investigations including Phase I ESAs, Limited Subsurface Investigations (LSIs) including agricultural, petroleum, and industrial properties. In addition, Ms. Van has experience with Spill, Prevention, Control and Countermeasure Plans (SPCCs), Limited Environmental Compliance Assessments (LECAs), regulatory compliance and Radon Measurement Provider. She posses excellent organization, analytical, advisory and team management skills.

PROJECT EXPERIENCE

Phase I ESAs
Conducted and managed thousands of Phase I ESAs for properties in California, Hawaii and various other states. Performed the necessary tasks to determine past and/or present land use and to locate possible sources of hazardous materials/wastes. Tasks include reviews of aerial photographs, fire insurance maps, topographic maps, historical city directories, and environmental database reports, site reconnaissance, personnel interviews, and file review with state and local agencies. Typical sites have included automotive facilities, fueling stations, recreational vehicle (RV) facilities, multi-family residential, warehouses, hospitals, military bases, restaurants, offices, retail, various other commercial facilities, industrial facilities, and agricultural and undeveloped land ranging up to 3,000 acres.

Limited Subsurface Investgiations (LSIs)
Ms. Van is a Project Manager for LSIs throughout California including dry cleaners, service stations, dealerships, and manufacturing types of facilities. Investigated environmental conditions in soils, soil vapor and groundwater.

Phase I ESAs and Soil management Plan (SMP) – Navy Base San Diego, Camp Pendleton, Naval Air Station North Island, San Diego, California
Project Manager for numerous telecommunications sites at naval and marine corps bases, and to evaluate recognized environmental conditions (RECs) identified. Based on the findings, preparation and implementation of SMPs were recommended.

EDUCATION

Masters: Environmental Engineering
California State University, Fullerton, 2018.

Bachelor of Science, Environmental Sciences: Natural Sciences.
Minor: Business Administration
University of California Riverside, 2011.

CERTIFICATIONS

Environmental Professional, E1527-21

40-Hour OSHA Hazardous Materials Training

CPR/First Aid Certified

National Radon Proficiency Provider – Resindential Measurement Provider

WORK HISTORY

Terracon Consultants, Inc. (California and Nevada.)
Environmental Group Manager
January 2022 - Present

Terracon Consultants, Inc. (Orange County, CA.). Environmental Group Manager
February 2018-December 2021

Terracon Consultants, Inc. (Orange County, CA.). Senior Staff Scientist
2014-February 2018

Terracon Consultants, Inc. (Orange County, CA.). Staff Scientist
August 2011-2014

Joe Rosenbery, PG

Environmental Department Manager

PROFESSIONAL EXPERIENCE

Joe is an accomplished leader in the environmental services sector, with a proven track record spanning over 9 years. He has expertise in managing Phase I/II Environmental Site Assessments (ESAs), comprehensive site investigations, groundwater monitoring, and environmental remediation. Joe possesses exceptional skills in overseeing profit and loss responsibilities, implementing safety protocols, driving business development, and fostering strategic growth. His proficiency in team management, executing projects, and ensuring compliance with industry regulations is unparalleled. Joe has advanced degrees in Geographic Information Science and Geology, as well as extensive certifications in geology and safety. He has provided various types of environmental consulting services across various project types including groundwater remediation, hazard mitigation for land use changes, soil gas investigations, import soil classification, underground storage tank removal, leaking underground storage tank investigations, landfill closure investigations, advances spatial modeling, and terrain analysis using unmanned aerial systems and photogrammetric modeling.

PROJECT EXPERIENCE

- Evelyn Costa Elementary School, Lammersville Unified School District, Mountain House, California
- Waste Discharge Compliance support, Oak Ridge Winery, Lodi, California
- Former Winters Landfill Closure, City of Winters, California
- Waste Discharge Compliance Support, Consumnes River Elementary School, Elk Grove Unified School District, Sloughhouse, California
- Preliminary Environmental Assessment - Sierra College, Rocklin, California
- Mineral Resources Remoteness Opinion, various sites in Mojave & Colorado Desert Preserves, Imperial/Riverside/San Bernardino/Kern Counties, California
- Naturally Occurring Asbestos Study, Blackstone, El Dorado Hills, California
- Soil Remediation for Residential Land Conversion, Silberstein Property, Folsom, California
- Soil and Groundwater Management Plan, Former Titan 1A Missile Site, Lincoln, California
- Precipitated Calcium Carbonate removal, former Spreckels Sugar Company, Woodland, California
- Soil and Groundwater Phase II, Embassy Suites, Davis, California
- Pilot Test for New Municipal Well, Tokay Water District, Sacramento, California
- Site Classification In Support Of Land Use Change, Brennan's Point, Newcastle, California

EDUCATION

Master of Science, Geographic Information Science and Technology, University of Southern California

Master of Science, Geology, California State University, Sacramento

Bachelor of Arts, Geology, Humboldt State University

REGISTRATIONS/ CERTIFICATIONS

Registered Professional Geologist: California No. 9420

PROFESSIONAL TRAINING

FAA Part 107 UAS Licensed

40 Hour HAZWOPER

10 Hour OSHA Training

AFFILIATIONS

CGIA, AEG

- Soil and Groundwater Evaluation for Land Use Change, SierraPine, Rocklin, California
- Underground Storage Tank Closure, 2801 K Street, Sacramento, California
- Underground Storage tank removal and closure, City of Turlock, California
- Landfill Waste Classification, Berry Street Landfill, Roseville, California
- Aerial image capture and Terrain Modeling, OES Base camp, Camp Fire Response, Paradise, California
- Soil and Groundwater Investigation, Tracy Hills School Site, Tracy, California
- Abandoned Mine Lands Assessment, Eclipse Mine, Grass Valley, California
- WDR Compliance Review, Chico Greenwaste Processing Facility, Chico, California



Dean Mantelzak

ENVIRONMENTAL ASSISTANT SCIENTIST

PROFESSIONAL EXPERIENCE

Mr. Mantelzak is an Environmental Assistant Scientist in Terracon's Los Angeles, California Office. In this office, Mr. Mantelzak prepares Phase I Environmental Site Assessments (ESA) reports. He manages all aspects of the project and engages with the Authorized Project Reviewer to ensure that it is completed within scope, and on time. Additionally, Mr. Mantelzak oversees field surveys, interviews with property owners, Environmental Data Resource reports, and file reviews at local county and city regulatory offices. As required, each ESA is prepared and finalized in accordance with the current ASTM 1527-21 Standard. His experience ranges from small scale buildings to large scale industrial and commercial properties.

PROJECT EXPERIENCE

Dean has conducted numerous Phase I ESA's for properties in California in the United States, evaluating present and past land use to locate potential sources of hazardous materials/wastes. Tasks involved consist of reviewing environmental data/records, including aerial photographs, fire insurance maps, topographic maps, historical city directories, environmental database reports, site reconnaissance, personnel interviews, state, and local agencies file reviews. Assessed properties span commercial, industrial, vacant, and retail buildings, restaurants, offices, and agricultural/undeveloped land ranging up to 3,000-acres.

EDUCATION

Bachelor of Science, Earth Science
University of California, Santa Barbara, 2023.

WORK HISTORY

Terracon Consultants, Inc. (Los Angeles, CA). Assistant Scientist
December 2023 to Present

Porter Lab, University of California, Santa Barbara – Undergraduate Researcher Assistant, November 2022-June 2023

This page intentionally left blank.

APPENDIX H
PHASE I ESA – 16253 AND 16293 GALE AVENUE

This page intentionally left blank.

Phase I Environmental Site Assessment

Marici - City of Industry BESS

16253-16293 Gale Avenue

City of Industry, Los Angeles County, California

August 23, 2024 | Terracon Project No. LA237559A

Prepared for:

Aypa Power Development, LLC
Mill Valley, California

Prepared by:

Terracon Consultants, Inc.
Colton, California

Terracon

Nationwide
Terracon.com

- Facilities
- Environmental
- Geotechnical
- Materials

1355 East Cooley Drive
Colton, California 92324-3954
P 909-824-7311
F 909-301-6016
Terracon.com

August 23, 2024

Aypa Power Development, LLC
1 Belvedere Place
Mill Valley, California 94941

Attn: Mr. Geoff Forner, Senior Manager of Development
P: (415) 720-3806
E: GForner@aypa.com

Re: Phase I Environmental Site Assessment
Marici – City of Industry BESS
16253-16293 Gale Avenue
City of Industry, Los Angeles County, California 91745
Terracon Project No. LA237559A

Dear Mr. Forner:

Terracon Consultants, Inc. (Terracon) is pleased to submit the enclosed Phase I Environmental Site Assessment (ESA) report for the above-referenced subject property (hereinafter known as the "site"). This assessment was performed in accordance with our Master Services Agreement, dated September 15, 2022, Terracon Task Order, dated August 5, 2024 and Work Authorization, dated August 5, 2024.

We appreciate the opportunity to be of service to you on this project. In addition to Phase I services, our professionals provide other environmental, geotechnical, construction materials, and facilities services on a wide variety of projects locally, regionally, and nationally. For more detailed information on all of Terracon's services please visit our website at www.terracon.com. If there are any questions regarding this report or if we may be of further assistance, please do not hesitate to contact us.

Sincerely,

Terracon Consultants, Inc.

Laura S. Hedman
Staff Geologist

Carl A. Parten
Senior Principal / Office Manager III

Tony P. Mikacich, P.G.
Senior Geologist

Attachments

Table of Contents

Executive Summary 3
Findings and Opinions 3
Significant Data Gaps 8
Conclusions 8
Recommendations 8
1.0 Introduction 10
1.1 Site Description 10
1.2 Scope of Services 10
1.3 Standard of Care 11
1.4 Additional Scope Limitations, ASTM Deviations, and Data Gaps 12
1.5 Reliance 13
1.6 Client Provided Information 13
2.0 Physical Setting 14
3.0 Historical Use Information 15
3.1 Historical Topographic Maps, Aerial Photographs, and Sanborn Maps 15
3.2 Historical City Directories 17
3.3 Site Ownership 19
3.4 Title Search 19
3.5 Environmental Liens and Activity and Use Limitations 19
3.6 Interviews Regarding Current and Historical Site Uses 19
3.7 Prior Report Review 20
4.0 Records Review 22
4.1 Federal and State/Tribal Databases 22
4.2 Local Agency Inquiries 31
4.3 Local Area Knowledge 34
5.0 Site Reconnaissance 34
5.1 General Site Information 34

5.2 Overview of Current Site Occupants 35
5.3 Overview of Current Site Operations 35
5.4 Site Observations 35
6.0 Adjoining Property Reconnaissance 40
7.0 Additional Services 40
8.0 DECLARATION 41

Appendices

APPENDIX A Exhibit 1: Topographic Map, Exhibit 2: Site Diagram
APPENDIX B Site Photographs
APPENDIX C Historical Documentation and User Questionnaire
APPENDIX D Environmental Database Information
APPENDIX E Credentials

Executive Summary

This Phase I Environmental Site Assessment (ESA) was performed in accordance with our Master Services Agreement, dated September 15, 2022, Terracon Task Order, dated August 5, 2024 and Work Authorization, dated August 5, 2024, and was conducted consistent with the procedures included in ASTM E1527-21, *Standard Practice for Environmental Site Assessments: Phase I Environmental Site Assessment Process*. The purpose of this ESA was to assist the client in developing information to identify recognized environmental conditions (RECs) in connection with the site as reflected by the scope of this report. The ESA was conducted under the supervision or responsible charge of Laura S. Hedman, Environmental Professional. Dean Mantelzak performed the site reconnaissance on August 21, 2024.

Findings and Opinions

A summary of findings is provided below. It should be recognized that details were not included or fully developed in this section, and the report must be read in its entirety for a comprehensive understanding of the items contained herein.

Site Description and Use

The site is located at 16253-16293 Gale Avenue in the City of Industry, Los Angeles County, California 91745, and consists of an approximately 124,282-square-foot, single-story (with mezzanines), multi-tenant logistical fulfillment center (constructed in 2000), on an approximately 6.39-acre parcel of land, identified by Los Angeles County Assessor Identification Number (AIN): 8242-016-061. The site is further improved with asphalt-paved parking areas and driveways, concrete-paved loading docks, landscaping, and utilities. At the time of the visual reconnaissance, the site was observed to be occupied by Sierra Electronic & MBA Trading (16253 Gale Avenue); MBA Trading (16257, 16269, and 16293 Gale Avenue); Miles Supply Chain, Inc.; Yashilite Lighting (16261 and 16265 Gale Avenue); Tangerine Peel Village/ (16273 Gale Avenue); Skystars International (16277 Gale Avenue); Efield (USA), Inc. (16281 Gale Avenue); Metropolitan International Corp. (with operation under Honya International) (16289 Gale Avenue); and a vacant unit (16285 Gale Avenue). On-site operations consisted of administrative business activities and product warehousing, distribution, and transportation services.

Historical Information

Based on review of the historical information, the site consisted of undeveloped and/or agricultural land from as early as 1894. By 1970, the site appeared as a Christmas tree farm with small structures/sheds in the east-central portion of the site. By 2000, the site was developed with the existing multi-tenant logistical warehousing and fulfillment facility.

The surrounding properties consisted of undeveloped and/or agricultural land from as early as 1894, with the San Jose Creek to the north and Gale Avenue to the south of the site. By 1927, Union Pacific Railroad appeared developed north of the site. By 1964, the Southern California Edison Walnut Substation appeared developed east of the site; residential neighborhoods appeared developed south of the site; and the existing industrial building (Metal Cutting Service by 1976), appeared developed west of the site. The adjoining properties configuration have remained consistent through the present.

Historically, the site has been used for agricultural activities from at least 1928 to 1964. In Terracon's experience, the application of herbicides and pesticides to agricultural fields can leave trace amounts of the compounds in the shallow soil and/or groundwater; however, these residual amounts are generally below risk-based screening levels. Indication of pesticide and/or herbicide misuse or vegetative stress were not observed on the site during the site reconnaissance. The site was redeveloped as a logistical fulfillment facility in 2000, which would have involved the grading and mixing of shallow soils. The site is mostly covered with the building and associated paved parking area. Based on the development of the site, the historical agricultural use of the site does not represent a REC to the site.

Previous Reports

The Terracon November 2023 Phase I ESA identified the site as consisting of an approximately 124,282-square-foot, single-story (with mezzanines), multi-tenant logistical fulfillment center (constructed in 2000), on an approximately 6.39-acre parcel of land, and further improved with asphalt-paved parking areas and driveways, concrete-paved loading docks, landscaping, and utilities. At the time of the 2023 visual reconnaissance, the site was observed to be occupied by Sierra Electronic & MBA Trading (16253 Gale Avenue); MBA Trading (16257, 16269, and 16293 Gale Avenue); Miles Supply Chain, Inc.; Yashilite Lighting (16261 and 16265 Gale Avenue); Tangerine Peel Village/ (16273 Gale Avenue); Skystars International (16277 Gale Avenue); Efield (USA), Inc. (16281 Gale Avenue); Metropolitan International Corp. (with operation under Honya International) (16289 Gale Avenue); and a vacant unit (16285 Gale Avenue). Based on review of the findings and conclusions, Terracon identified the site to be located within an area with trichloroethylene (TCE) and perchloroethylene (PCE) impacted groundwater above applicable regulatory screening levels (San Gabriel Valley, Area 4), which represents a REC and pVEC to the site. Based on review of the EPA and Regional Water Board records, the site was not reported as a contributor to the plume. Additionally, based on review of the regulatory databases and the generated waste streams identified (including halogenated solvents), the absence of analytical data for the presence of halogenated solvents, the longevity of operations, the close proximity to the site, and the shallow depth to groundwater (approximately 18 feet bgs, at that time), Terracon identified the potential for halogenated solvent impact to the site, from the offsite adjoining SCE Walnut Substation.

Based on the San Gabriel Valley Area 4 being under regulatory oversight and active monitoring and remediation, further investigation of groundwater was not recommended at that time; however, Terracon recommended a soils and groundwater management plan to assist in the proper handling and disposal of impacted materials, if on-site soils or groundwater are to be disturbed. In addition, Terracon indicated additional evaluation of the identified vapor encroachment conditions (VECs) may be warranted, if planned future development is to include structures designed for human occupancy.

At the time of this report, the findings from the Terracon 2023 report is consistent with the current conditions: the San Gabriel Valley (Area 4) represents a REC and pVEC, and the offsite SCE Walnut Substation represents a REC to the site (further discussed in Section 4.1).

The Terracon 2023 report included review of the following client-provided report:

Partner Engineering and Science, Inc. (Partner) completed a Phase I ESA in December 2017. The area assessed consisted of the same general area as the current site. According to the Partner report, the site was occupied by Sierra Electronics and MBA Trading (16253, 16257, and 16269 East Gale Avenue), Yashilite Lighting (16261 East Gale Avenue), ACE Visual (16265 East Gale Avenue), Ollieroo (16273 East Gale Avenue), The Brainstorm Group (16277 East Gale Avenue), Nono Cosmetics (16281 East Gale Avenue), Janco & Winnex (16285 East Gale Avenue), US Honya (16289 and 16293 East Gale Avenue) for commercial office, logistics, storage, and distribution use. Based on a review of the findings and conclusions, Partner did not identify RECs, HRECs and/or CRECs associated with the site; however, Partner identified the site as a Business Environmental Risk (BER), for being located within the San Gabriel Valley, Puente Valley Operable Unit (Area 4) Superfund site. According to Partner, the site was not listed as a potential responsible party (PRP). Partner identified the known impacts beneath the site as a REC, but based on the regulatory oversight, low concentrations of contaminants of concerns, and lack of indication of the site contributing to the groundwater plume, Partner concluded that the San Gabriel Valley (Area 4) was a BER and not a REC. Partner did not recommend additional investigation

Records Review

Selected federal and state environmental regulatory databases as well as responses from state and local regulatory agencies were reviewed. The site was listed in the regulatory databases under the following businesses:

Hensim USA dba Tierra Motorsports (a warehousing and product fulfillment business), was listed in the Facility Index System/Facility Registry System (FINDS), regulatory database, with Registry ID No. 110033194763, dated from 2008 through 2023. No indication of violations were reported in the FINDS database records. No waste manifest or waste streams were reported in the databases. Based on visual observations on the day of the site reconnaissance, indication of storage of chemicals or materials indicative

of a potential release, was not observed. Based on review of the regulatory databases and visual observations on the day of the site reconnaissance, indicating the absence of storage of chemicals or materials indicative of a potential release, the Hensim database listing does not represent a REC.

White & Blue Lion, Inc. (a warehousing and product fulfillment business), was listed in the Facility and Manifest Data (HAZNET), and Hazardous Waste Tracking System (HWTS), regulatory databases, with an inactive EPA ID No. CAC002791091, and waste streams that consisted of "Other organic solids" and "Unspecified aqueous solution". No indication of violations or releases were reported in the HAZNET and HWTS databases. Based on review of the regulatory databases and absence of reported violations and releases, the White & Blue Lion, Inc. database listings do not represent a REC.

The San Gabriel Valley (Area 4), identified as encompassing the site and surrounding areas, was identified in the FINDS, ECHO, Integrated Compliance Information System (ICIS), National Priorities List (NPL), Comprehensive Environmental Response, Compensation, & Liability Information System/Superfund Enterprise Management System (CERCLIS/SEMS), US Engineering Control (EC), Records of Decision (ROD), Potentially Reliable Party (PRP), and Area of Concern (AOCONCERN) regulatory databases. The NPL database indicates that the San Gabriel Valley (Area 4) is an area where VOC contamination in groundwater is at or above the maximum contaminant level (MCL) as designated by Region 9 EPA office (EPA ID No. CAD980817985).

Based on documents reviewed from the California Department of Water Resources (Cleanup Program Site: Global ID No. T0603700149; Remedial Progress Report First Quarter 2024 Former BDP Carrier Facility, dated April 30, 2024) the contaminants of concern (COCs) include trichloroethylene (TCE) and tetrachloroethylene (PCE). The closet groundwater monitoring well (Field Point MW-23) is located approximately 800 feet east of the site, and depth to groundwater was measured at 19 feet below grade surface (bgs), last measured on November 7, 2023. Based on the elevated concentrations of TCE and PCE, the San Gabriel Valley (Area 4) represents a REC and potential vapor encroachment condition (VEC) to the site. The San Gabriel Valley (Area 4) is further detailed in Section 4.1.

The SCE Walnut Substation, located to the adjoining east of the site, and in a topographic up-gradient position relative to the site, was listed in the Aboveground Storage Tank Facilities (AST), California Environmental Reporting System (CERS) Tanks, CERS HAZ Waste, Facility Inventory Database (CA FID UST), "Cortese" Hazardous Waste & Substances Site List (Cortese), Hazardous Waste Electronic Manifest System (E Manifest), Hazardous Substance Storage Container Database (HIST UST), Leaking Underground Storage Tanks (LUST), Statewide Environmental Evaluation Planning System Underground Storage Tank (SWEEPS UST), UST, UST Finder Databases (UST FINDER), UST Finder Releases Databases (UST FINDER RELEASE), and RCRA-Large Quantity Generator (RCRA-LQG) regulatory databases. The facility was identified as a

soil only impact, LUST Cleanup Site (Global ID No: T0603708568; closed), for a gasoline release on May 9, 2002, identified during the removal of diesel USTs. Based on soil only impact, case closure with agency oversight, and distance from the former tank hold to the site, the LUST/UST case listings do not represent a REC to the site.

Additionally. the SCE facility was identified as a facility with waste streams that consisted of "Other inorganic solids"; "Polychlorinated biphenals and material containing PCBs"; "Other organic solids"; "Unspecified oil-containing waste"; Asbestos containing waste"; Halogenated solvents"; "Off-specification, aged or surplus organics"; "Waste oil and mixed oil"; "Unspecified solvent mixture"; "Pesticides/Pesticide Production Waste"; Tank Bottom Waste"; "Liquids with PCBs" (greater than or equal to 50 milligrams per liter); and "Liquids with halogenated organic compounds (greater than or equal to 1000 milligrams per liter); "Hydrocarbon solvents"; "Polymeric resin waste"; "Detergent and soap"; "Ignitable"; "Corrosives"; Endrin"; Chlordane"; "Chloroform"; "Lead"; "Mercury"; "Benzene"; "Tetrachloroethylene"; Trichloroethylene" and "Non-halogenated solvents" (dated from 1987 through 2024). Based on review of the regulatory databases and the generated waste streams identified (including halogenated solvents), the absence of analytical data for the presence of halogenated solvents, the longevity of operations, the close proximity to the site, and the shallow depth to groundwater (approximately 19 feet bgs), the potential exists for halogenated solvent impact to the site; therefore, the SCE database listings represents a REC to the site. The SCE Walnut Substation is further discussed in Section 4.1.

The remaining listed facilities do not constitute RECs based upon facility characteristics, distance, and/or topographic gradient in relation to the site.

Site Reconnaissance

During the visual reconnaissance, Terracon observed an air compressor during the site reconnaissance, located in the Tangerine Peel Village unit (16273 Gale Avenue) and a mobile air compressor located in the Metropolitan International Corp. Unit (16289 Gale Avenue); electric forklifts and associated battery charging stations and pallet jacks throughout the site, within the various unit warehouses; two stormwater curb inlets were observed on the northern perimeter of the site, and sumps/pumps were observed in the loading dock areas; solid waste disposal/recycling bins were observed on the northeastern, southwestern, and west-central exterior of the site; and a pad-mounted transformer was observed on the west-central exterior of the site. Additionally, Terracon observed approximately five patched geotechnical exploratory soil borings, associated with geotechnical work, performed on site by Terracon in 2023 (issued as a separate report under Terracon Project No. LA235125). RECs were not identified.

Adjoining Properties

The property to the adjoining north and northeast consists of SCE power line transmission corridor and Union Pacific railroad, followed by the San Jose Creek

Diversion Channel, and then by Venus Foods, Inc., a manufacturer of Chinese foods (770 South Stimpson Avenue). The property to the adjoining east consists of SCE Walnut Substation (16333 Gale Avenue). Gale Avenue abuts the site to the south, followed by residential neighborhoods. The property to the adjoining west consists of Metal Cutting Service, a metal fabricator company (16233 Gale Avenue), and Ardmore Home Design Warehouse and Essendant Wholesaler to the west-northwest (918 South Stimson Avenue). The SCE Walnut Substation is further discussed in Section 4.1. RECs were not identified with the remaining adjoining properties.

Significant Data Gaps

No significant data gaps were identified.

Additional Services

Per the agreed scope of services, additional services as outlined in the proposal, including items described in Section 13.0 (Non-Scope Considerations) of ASTM E1527-21, were not conducted.

Conclusions

We have performed a Phase I ESA consistent with the procedures included in ASTM Practice E1527-21 of the City of Industry BESS, located at 16253-16293 Gale Avenue in the City of Industry, Los Angeles County, California 91745, the site. The following RECs, Controlled RECs (CRECs) and/or Significant Data Gaps (SDGs) was identified in connection with the site.

- Based on a review of available records, the site is located within an area with TCE and PCE impacted groundwater above MCL; therefore, the San Gabriel Valley (Area 4) represents a REC and pVEC to the site. Based on review of the EPA and Regional Water Board records, the site was not reported as a contributor to the plume.
- Based on review of the regulatory databases and the generated waste streams identified (including halogenated solvents), the absence of analytical data for the presence of halogenated solvents, the longevity of operations, the close proximity to the site, and the shallow depth to groundwater (approximately 19 feet bgs), the potential exists for halogenated solvent impact to the site; therefore, the SCE database listings represents a REC to the site.

Recommendations

Terracon understands that the San Gabriel Valley Area 4 is under regulatory oversight and active monitoring and remediation. Additionally, the SCE facility, located to the adjacent-east and in an upgradient position from the site, is a potential source of petroleum

hydrocarbon and chlorinated solvents, and may have impacted groundwater. Based on review of regulatory database and historical information, the site does not appear to be a contributor to the impacted groundwater plume. Therefore, further investigation of groundwater does not appear warranted at this time; however, if on-site soils or groundwater are to be disturbed, Terracon recommends preparing a soils and groundwater management plan to assist in the proper handling and disposal of impacted materials. In addition, if planned future development is to include structures designed for human occupancy, additional evaluation of the identified vapor encroachment conditions (VECs) may be warranted.

1.0 Introduction

1.1 Site Description

Site Name	Marici – City of Industry BESS
Site Location/Address	16253-16293 Gale Avenue in the City of Industry, Los Angeles County, California 91745; Los Angeles County Assessor Identification Number (AIN): 8242-016-061
Land Area	Approximately 6.39-acres
Site Improvements	The site is improved with an approximately 124,282-square-foot, single-story (with mezzanines), multi-tenant logistical fulfillment center (constructed in 2000), with asphalt-paved parking areas and driveways, concrete-paved loading docks, landscaping, and utilities.
Anticipated Future Site Use	Development of on-site Battery Energy Storage System (BESS)
Reason for the ESA	Acquisition for BESS development

The location of the site is depicted on Exhibit 1 of Appendix A, which was reproduced from a portion of the Baldwin Park and La Habra, California, USGS 7.5-minute series topographic maps (2018). The site and adjoining properties are depicted on the Site Diagram, which is included as Exhibit 2 of Appendix A.

1.2 Scope of Services

This Phase I ESA was performed in accordance with our Master Services Agreement, dated September 15, 2022, Terracon Task Order, dated August 5, 2024 and Work Authorization, dated August 5, 2024, and was conducted consistent with the procedures included in ASTM E1527-21, *Standard Practice for Environmental Site Assessments: Phase I Environmental Site Assessment Process*. The purpose of this ESA was to assist the client in developing information to identify RECs in connection with the site as reflected by the scope of this report. Recognized environmental conditions are defined by ASTM E1527-21 as "(1) the presence of hazardous substances or petroleum products in, on, or at the subject property due to a release to the environment; (2) the likely presence of hazardous substances or petroleum products in, on, or at the subject property due to a release or likely release to the environment; or (3) the presence of hazardous substances or petroleum products in, on, or at the subject property under conditions that pose a material threat of a future release to the environment." This ESA includes consideration of the movement of hazardous substances and petroleum products in any form, including migration of vapor in the subsurface. A de minimis condition is not a recognized environmental condition.

This purpose was undertaken through user-provided information, a regulatory database review, historical and physical records review, interviews (including local government inquiries, as applicable), and a visual noninvasive reconnaissance of the site and adjoining properties. Limitations, ASTM deviations, and significant data gaps (if identified) are noted in the applicable sections of the report.

PFAS are a family of compounds which are considered emerging contaminants of concern due to their mobility and longevity in the environment. PFAS has been used in many products, including but not limited to fire-fighting foam, anti-stick coatings, stain and water-repellent coatings, electroplating, and paper products, among others. On July 8, 2024, US EPA designated two PFAS compounds, perfluorooctanoic acid (PFOA) and perfluorooctanesulfonic acid (PFOS), including their salts and structural isomers, as hazardous substances under CERCLA; accordingly, PFOA and PFOS will be evaluated within the scope of E1527-21. Please note that PFAS compounds are ubiquitous in the environment and this limited review is not to be construed as confirmation that PFAS compounds are not present in, at or under the site.

1.3 Standard of Care

This ESA was performed in accordance with generally accepted practices of this profession, undertaken in similar studies at the same time and in the same geographical area. We have endeavored to meet this standard of care, but may be limited by conditions encountered during performance, a client-driven scope of work, or inability to review information not received by the report date. Where appropriate, these limitations are discussed in the text of the report, and an evaluation of their significance with respect to our findings has been conducted.

Phase I ESAs, such as the one performed at this site, are of limited scope, are noninvasive, and cannot eliminate the potential that hazardous, toxic, or petroleum substances are present or have been released at the site beyond what is identified by the limited scope of this ESA. In conducting the limited scope of services described herein, certain sources of information and public records were not reviewed. It should be recognized that environmental concerns may be documented in public records that were not reviewed. No ESA can wholly eliminate uncertainty regarding the potential for RECs in connection with a property. Performance of this practice is intended to reduce, but not eliminate, uncertainty regarding the potential for RECs. No warranties, express or implied, are intended or made. The limitations herein must be considered when the user of this report formulates opinions as to risks associated with the site or otherwise uses the report for any other purpose. These risks may be further evaluated – but not eliminated – through additional research or assessment. We will, upon request, advise you of additional research or assessment options that may be available and associated costs.

1.4 Additional Scope Limitations, ASTM Deviations, and Data Gaps

Based upon the agreed-on scope of services, this ESA did not include subsurface or other invasive assessments, vapor intrusion assessments or indoor air quality assessments (i.e., evaluation of the presence of vapors within a building structure), business environmental risk evaluations, or other services not particularly identified and discussed herein. Credentials of the company (Statement of Qualifications) have not been included in this report but are available upon request. Pertinent documents are referred to in the text of this report, and a separate reference section has not been included. Reasonable attempts were made to obtain information within the scope and time constraints set forth by the client; however, in some instances, information requested is not, or was not, received by the issuance date of the report. Information obtained for this ESA was received from several sources that we believe to be reliable; nonetheless, the authenticity or reliability of these sources cannot and is not warranted hereunder. This ESA was further limited by the following:

- The client did not provide the requested User's information as of the issuance date of the report, which represents a data gap. Terracon assumes the client is evaluating the questionnaire information outside the context of Terracon's Phase I ESA scope of work and report. Based on the historical and environmental regulatory database reviews, the absence of a user questionnaire does not appear to represent a significant data gap.

An evaluation of the significance of limitations and missing information with respect to our findings has been conducted, and where appropriate, significant data gaps are identified and discussed in the text of the report. However, it should be recognized that an evaluation of significant data gaps is based on the information available at the time of report issuance, and an evaluation of information received after the report issuance date may result in an alteration of our conclusions, recommendations, or opinions. We have no obligation to provide information obtained or discovered by us after the issuance date of the report, or to perform any additional services, regardless of whether the information would affect any conclusions, recommendations, or opinions in the report. This disclaimer specifically applies to any information that has not been provided by the client.

This report represents our service to you as of the report date and constitutes our final document; its text may not be altered after final issuance. Findings in this report are based upon the site's current utilization, information derived from the most recent reconnaissance and from other activities described herein; such information is subject to change. Certain indicators of the presence of hazardous substances, petroleum products or PFAS compounds may have been latent, inaccessible, unobservable, or not present during the most recent reconnaissance and may subsequently become observable (such as after site renovation or development). Further, these services are not to be construed as legal interpretation or advice.

1.5 Reliance

This ESA report is prepared for the exclusive use and reliance of Aypa Power Development, LLC. Use or reliance by any other party is prohibited without the written authorization of Aypa Power Development, LLC and Terracon Consultants, Inc. (Terracon).

Reliance on the ESA by the client and all authorized parties will be subject to the terms, conditions and limitations stated in the proposal, ESA report, and Terracon's Agreement. The limitation of liability defined in the Agreement is the aggregate limit of Terracon's liability to the client and all relying parties.

Continued viability of this report is subject to ASTM E1527-21 Section 4.6. If the ESA will be used by a different user (third party) than the user for whom the ESA was originally prepared, the third party must also satisfy the user's responsibilities in Section 6 of ASTM E1527-21.

1.6 Client Provided Information

Prior to the site visit, Mr. Geoff Forner, client's representative, was asked to provide the following user questionnaire information as described in ASTM E1527-21 Section 6.

Client Questionnaire Responses

Client Questionnaire Item	Client Did Not Respond	Client's Response		
		N/A	Yes	No
Actual Knowledge of Environmental Liens or Activity Use Limitations (AULs) that may encumber the site.	X			
Actual Knowledge of Activity Use Limitations (AULs) that may encumber the site.	X			
Specialized Knowledge or Experience that is material to a REC in connection with the site.	X			
Actual Knowledge of a Lower Purchase Price because contamination is known or believed to be present at the site.	X			
Commonly Known or Reasonably Ascertainable Information that is material to a REC in connection with the site.	X			
Obvious Indicators of Releases at the site.	X			

N/A = Not Applicable

The client did not provide the requested User's information as of the issuance date of the report, which represents a data gap. Terracon assumes the client is evaluating the

questionnaire information outside the context of Terracon's Phase I ESA scope of work and report.

2.0 Physical Setting

Physical Setting Information		Source
Topography		
Site Elevation	Approximately 350 feet above mean sea level (msl).	USGS Topographic Maps, Baldwin Park and La Habra, California, California Quadrangle, dated 2018 (Appendix A)
Topographic Gradient	Sloping toward the north-northwest.	
Closest Surface Water	The San Jose Creek Diversion Channel (concrete-lined) is located approximately 375 feet northeast of the site.	
Soil Characteristics		
Soil Type	Urban Land, Ballona-Typic Xerorthents	Soil Survey of Los Angeles, California, Southeastern Part (CA696); United States Department of Agriculture (USDA) Natural Resource Conservation Service (NRCS); Issued September 2023. https://websoilsurvey.sc.egov.usda.gov
Description	Xerorthents, fine substratum complex soils, are well drained with high runoff, and 0 to 5 percent slopes. The soil profile consists of 0 to 13 inches below ground surface (bgs) loam, 13 to 47 inches bgs clay loam, 47 to 57 inches bgs clay, and 57 to 79 inches bgs clay loam. Ballona soils are well drained with medium runoff, and 0 to 5 percent slopes. The soil profile consists of 0 to 18 inches bgs loam, 18 to 31 inches bgs clay loam, and 31 to 79 inches bgs clay. Parent material consists of human-transported material over young alluvium derived from sedimentary rock.	
Geology/Hydrogeology		
Formation	Quaternary alluvial deposits (Qyf)	Geologic map of the Baldwin Park 7.5 quadrangle, Los Angeles County, California Division of Mines and Geology (Tan, S.S., 2000); https://ngmdb.usgs.gov/mapview
Description	Unconsolidated, younger (Holocene) undivided alluvial fan and valley deposits.	

Physical Setting Information		Source
Estimated Depth to First Occurrence of Groundwater	Groundwater was encountered at a depth of approximately 21 to 26 feet bgs, measured in on-site geotechnical exploratory soil borings (measured on October 26, 2023).	Revised Preliminary Geotechnical Engineering Report (Terracon Project No. LA235125, December 5, 2023).
*Hydrogeologic Gradient	Northwest	Water Quality Control Board GeoTracker: Cleanup Program Site (Global ID No. T0603700149) B.D.P.-Carrier Corporation; 855 Anaheim-Puente Road, Industry, California 91746; First Quarter 2024 Remedial Progress report- (CAO 88-11); January-March 2024. GeoTracker (ca.gov)

* The groundwater flow direction and the depth to shallow, unconfined groundwater, if present, would likely vary depending upon seasonal variations in rainfall and other hydrogeological features. Without the benefit of on-site groundwater monitoring wells surveyed to a datum, groundwater depth and flow direction beneath the site cannot be directly ascertained.

3.0 Historical Use Information

Terracon reviewed the following historical sources to develop a history of the previous uses of the site and surrounding area, in order to help identify RECs associated with past uses. Copies of selected historical documents are included in Appendix C.

3.1 Historical Topographic Maps, Aerial Photographs, and Sanborn Maps

Readily available historical USGS topographic maps, selected historical aerial photographs (at approximately 10-to-15-year intervals) and historical fire insurance maps produced by the Sanborn Map Company were reviewed to evaluate land development and obtain information concerning the history of development on and near the site. Reviewed historical topographic maps and aerial photographs are summarized below.

Historical fire insurance maps produced by the Sanborn Map Company were requested from Environmental Data Resources, Inc. (EDR) to evaluate past uses and relevant characteristics of the site and surrounding properties. Based upon inquiries to the above-listed Sanborn provider, Sanborn maps were not available for the site.

- Topographic maps:
  - Pomona, California; published in **1894**, **1897**, **1898**, and **1904** (1:62,500)
  - Anaheim, California; published in **1896**, **1898**, and **1901** (1:62,500)
  - Corona, California; published in **1902** (1:125,000)
  - La Habra, California; published in **1927**; photo revised in 1950 from **1947** aerial photographs; photo revised in 1952 from **1947** aerial photographs; photo revised in 1964 from **1963** aerial photographs; photo revised in 1972 from **1972** aerial photographs; photo revised in 1974 from **1974** aerial photographs; photo revised in 1981 from **1981** aerial photographs; published in **2012**, **2015**, and **2018** (1:24,000)
  - Puente, California; published in **1927** (1:24,000)
  - Coyote Hills, California, published in **1935** (1:31,680)
  - Anaheim, California, published in **1942** (1:50,000)
  - Baldwin Park, California; photo revised in 1953 from **1952** aerial photographs; photo revised in 1966 from **1964** aerial photographs; photo revised in 1972 from **1972** aerial photographs; photo revised in 1981 from **1978** aerial photographs; published in **2012**, **2015**, and **2018** (1:24,000)
- Aerial photographs:
  - FAIR; **1928**; 1”=500’
  - USDA; **1938**, **1952**, **1990**, and **2002**; 1”=500’
  - USGS; **1964**; 1”=500’
  - EDR Proprietary Brewster pacific; **1970**, **1977**, **1981**, **1983**; 1”=500’
  - USGS/DOQQ; **1994**; 1”=500’
  - USDA/NAIP; **2005**, **2009**, **2012**, **2016**, and **2020**, 1”=500’

Historical Maps and Aerial Photographs

Direction	Description
Site	Undeveloped land (1894-1927); agricultural land (1928-1964); Christmas tree farm with small structures/sheds in the east-central portion (1970-1995); multi-tenant industrial building (2000-Present).

Direction	Description
North	San Jose Creek with undeveloped land beyond (1894-1904); Union Pacific Railroad, beyond which are San Jose Creek and undeveloped or agricultural land (1927-1983); Union Pacific Railroad, beyond which are San Jose Creek and an industrial building (1990-Present).
East	Undeveloped land (1894-1927); agricultural land (1928-1952); Southern California Edison Walnut Substation (1964-Present).
South	Gale Avenue, beyond which is undeveloped land (1894-1952); Gale Avenue, beyond which are residences (1964-Present).
West	Undeveloped land (1894-1927); agricultural land (1928-1952); developed with existing industrial building (Metal Cutting Service by 1976) (1964-Present).

Historically, the site has been used for agricultural activities from at least 1928 to 1964. In Terracon's experience, the application of herbicides and pesticides to agricultural fields can leave trace amounts of the compounds in the shallow soil and/or groundwater; however, these residual amounts are generally below risk-based screening levels. Indications of pesticide and/or herbicide misuse or vegetative stress were not observed on the site during the site reconnaissance. The site was redeveloped as a logistical fulfillment facility in 2000, which would have involved the grading and mixing of shallow soils. The site is mostly covered with the building and associated paved parking area. Based on the development of the site, the historical agricultural use of the site does not represent a REC to the site.

3.2 Historical City Directories

The EDR Digital Archive, Cole Information, Haines & Company, Inc., Pacific Bell, Pacific Telephones, R. L. Polk & Co., GTE, The Pacific Telephone & Telegraph Company, Los Angeles Directory Co., and Southern California Telephone Co. city directories used in this study were made available through EDR (selected years reviewed: 1920-2020) and were reviewed at approximate five-year intervals, if readily available. Gale Avenue listings were not available prior to 1971. The current street address for the site was identified as 16253, 16257, 16261, 16265, 16269, 16273, 16277, 16281, 16285, 16289, and 16293 Gale Avenue.

Historical City Directories

Direction	Description
Site	**16243 Gale Avenue:** No listings (1920-1970); Holiday Tree Co. (1971); Lyon Holiday Tree (1992-1995); No listings (1996-2020). **16253 Gale Avenue:** No listings (1920-2006); Sierra Electronics (2010-2014); MBA Trading Group Inc. (2014-2020). ***16257 Gale Avenue:*** No listings (1920-2004); Nexvision America, Inc., Westinghouse Digital Electronics LLC (2005); Fieldy's (2010); No listings (2014-2020). **16261 Gale Avenue:** No listings (1920-2001); RJM Trading/Manufacturing Co. (2003-2005); No listings (2006-2020). ***16265 Gale Avenue:*** No listings (1920-2001); Systor Systems, Inc. (2003); No listings (2004-2006); Unigrace Corp (2010); No listings (2014-2020); Industry Maytag Repair (2020). **16269 Gale Avenue:** No listings (1920-2004); Aquarium Industrial, Inc. (2005); No listings (2006-2020). **16273 Gale Avenue:** No listings (1920-2001); ZR Racing Products (2003); CP Products, Checkpoint (2005); No listings (2006-2017); Menehune Basketball (2020). **16277 Gale Avenue:** No listings (1920-2001); Yihua International Group (2003); No listings (2004-2010); Brainstorm Marketing (2014-2020). **16281 Gale Avenue:** No listings (1920-2001); Unitech Management Group (2003); Richmax Inc. (2005); No listings (2006-2010); Nono Cosmetics, Inc. (2014-2020). **16285 Gale Avenue:** No listings (1920-2004); TM Mau Enterprise Inc. (2005-2010); Eshopps Inc. (2014); No listings (2017); RJ Marketing, Janco & Winnex Inc. (2020). **16289 Gale Avenue:** No listings (1920-2001); KTI Incorporated (2003); No listings (2004-2006); South Ocean Wood Inc. (2010); No listings (2014-2017); Global Fulfillment (2020). **16293 Gale Avenue:** No listings (1920-2001); International Inc., Tenwood (2003); Cybersys Integration Technology, Inc. (2005); no listings (2006-2010); ELT Systems (2014-2020); Dalian Chamber of Commerce (2020).
North	**770 South Stimson Avenue:** No listings (1920-1992); Venus Foods (1995-2003); No listings (2004-2020).
East	***16333 Gale Avenue:*** No listings (1920-2020).
South	**16215-16251 Folger Street:** No listings (1920-1965); Residents (1966-2020).
West	***16233 Gale Avenue:*** No listings (1920-1975); *Metal Cutting Service* (1976-2020). ***16235 Gale Avenue:*** No listings (1920-2020). **918 South Stimson Avenue:** No listings (1920-2020).

The above underlined and italicized addresses and facilities were listed in the regulatory databases.

3.3 Site Ownership

Based on information obtained from EDR and local agencies, the current owner is ABI Properties Inc.

3.4 Title Search

At the direction of the client, a title search was not included as part of the scope of services. Unless notified otherwise, we assume that the client is evaluating this information outside the scope of this report.

3.5 Environmental Liens and Activity and Use Limitations

The EDR regulatory database report included a review of both Federal and State Engineering Control (EC) and Institutional Control (IC) databases. Based on a review of the database report, the site is not listed on the EC or IC databases; however, the site is located within the San Gabriel Valley (Area 4), identified as encompassing the site and surrounding areas, which is identified in the regulatory databases as having an EC (further discussed in Section 4.1). Please note that in addition to these federal and state listings, AULs can be recorded at the county and municipal level that may not be listed in the regulatory database report. Environmental lien and activity and use limitation records recorded against the site were not provided by the client. At the direction of the client, performance of a review of these records was not included as part of the scope of services and unless notified otherwise, we assume that the client is evaluating this information outside the scope of this report.

3.6 Interviews Regarding Current and Historical Site Uses

The following individuals were interviewed regarding the current and historical use of the site.

Interviews

Interviewer	Name / Contact Method	Title	Date
Dean Mantelzak	Brent Haskell / (562) 762-3112 - - - George Isho / (909) 856-3517	Property Manager - - - Business Owner	August 21, 2024 / During the site visit

Terracon interviewed Mr. Brent Haskell, GM Properties, during the site visit. Mr. Haskell stated that he has been the Property Manager for the site since 2011, and during that time, the site has operated as a multi-tenant, logistical fulfillment and warehousing center. Mr. Haskell indicated that he was not aware of any on-site supply water wells, monitoring wells, USTs, contaminated soil or water, or sub-grade features. Mr. Haskell reported no on-site issues, and further indicated that he was not aware of pending environmental litigation; threatened environmental litigation; past environmental litigation; possible violations of environmental laws; possible environmental liability; and any potential environmental concerns, associated with the site, with the exception of the possible inclusion in the San Gabriel Valley (Area 4) SEM study area.

Terracon also interviewed George Isho, who has owned multiple businesses/units on-site since 2005, and noted that the current site building was constructed in 2000. Mr. Isho indicated that to his knowledge, no remodeling has occurred during his ownership of the site. Mr. Isho also noted that the previous owners of the site were Metropolitan USA (a textile production company), and Southern California Edison. Mr. Isho reported no on-site issues, and further indicated that he was not aware of pending environmental litigation; threatened environmental litigation; past environmental litigation; possible violations of environmental laws; possible environmental liability; and any potential environmental concerns, associated with the site.

3.7 Prior Report Review

Terracon requested the client provide any previous environmental reports, permits, registrations, and geotechnical reports they are aware of for the site. Previous reports were not provided by the client to Terracon for review; however, Terracon conducted the following prior report:

- Phase I Environmental Site Assessment
  City of Industry BESS
  16253-16293 Gale Avenue
  City of Industry, California 91745
  Dated: November 1, 2023 (Revised November 21, 2023)
  Prepared by: Terracon Consultants, Partner Engineering and Science, Inc.
  For: Aypa Power Development, LLC

The Terracon November 2023 Phase I ESA identified the site as consisting of an approximately 124,282-square-foot, single-story (with mezzanines), multi-tenant logistical fulfillment center (constructed in 2000), on an approximately 6.39-acre parcel of land, and further improved with asphalt-paved parking areas and driveways, concrete-paved loading docks, landscaping, and utilities. At the time of the 2023 visual reconnaissance, the site was observed to be occupied by Sierra Electronic & MBA Trading (16253 Gale Avenue); MBA Trading (16257, 16269, and 16293 Gale Avenue); Miles Supply Chain, Inc.; Yashilite Lighting (16261 and 16265 Gale Avenue); Tangerine Peel

Village/ (16273 Gale Avenue); Skystars International (16277 Gale Avenue); Efield (USA), Inc. (16281 Gale Avenue); Metropolitan International Corp. (with operation under Honya International) (16289 Gale Avenue); and a vacant unit (16285 Gale Avenue). Based on review of the findings and conclusions, Terracon identified the site to be located within an area with TCE and PCE impacted groundwater above MCL (San Gabriel Valley, Area 4), which represents a REC and pVEC to the site. Based on review of the EPA and Regional Water Board records, the site was not reported as a contributor to the plume. Additionally, based on review of the regulatory databases and the generated waste streams identified (including halogenated solvents), the absence of analytical data for the presence of halogenated solvents, the longevity of operations, the close proximity to the site, and the shallow depth to groundwater (approximately 18 feet bgs, at that time), Terracon identified the potential for halogenated solvent impact to the site, from the offsite adjoining SCE Walnut Substation.

Based on the San Gabriel Valley Area 4 being under regulatory oversight and active monitoring and remediation, further investigation of groundwater was not recommended at that time; however, Terracon recommended a soils and groundwater management plan to assist in the proper handling and disposal of impacted materials, if on-site soils or groundwater are to be disturbed. In addition, Terracon indicated additional evaluation of the identified vapor encroachment conditions (VECs) may be warranted, if planned future development is to include structures designed for human occupancy.

At the time of this report, the findings from the Terracon 2023 report is consistent with the current conditions: the San Gabriel Valley (Area 4) represents a REC and pVEC, and the offsite SCE Walnut Substation represents a REC to the site (further discussed in Section 4.1).

The Terracon 2023 report included review of the following client-provided report:

- Phase I Environmental Site Assessment
  16253-16293 East Gale Avenue
  Industry, California 91745
  Dated: December 12, 2017
  Prepared by: Partner Engineering and Science, Inc.
  For: Morgan Stanley Mortgage Capital Holdings LLC

Partner Engineering and Science, Inc. (Partner) completed a Phase I ESA in December 2017. The area assessed consisted of the same general area as the current site. According to the Partner report, the site was occupied by Sierra Electronics and MBA Trading (16253, 16257, and 16269 East Gale Avenue), Yashilite Lighting (16261 East Gale Avenue), ACE Visual (16265 East Gale Avenue), Ollieroo (16273 East Gale Avenue), The Brainstorm Group (16277 East Gale Avenue), Nono Cosmetics (16281 East Gale Avenue), Janco & Winnex (16285 East Gale Avenue), US Honya (16289 and 16293 East Gale Avenue) for commercial office, logistics, storage, and distribution use. Based on a review of the

findings and conclusions, Partner did not identify RECs, HRECs and/or CRECs associated with the site; however, Partner identified the site as a Business Environmental Risk (BER), for being located within the San Gabriel Valley, Puente Valley Operable Unit (Area 4) Superfund site. According to Partner, the site was not listed as a potential responsible party (PRP). Partner identified the known impacts beneath the site as a REC, but based on the regulatory oversight, low concentrations of contaminants of concerns, and lack of indication of the site contributing to the groundwater plume, Partner concluded that the San Gabriel Valley (Area 4) was a BER and not a REC. Partner did not recommend additional investigation.

4.0 Records Review

Regulatory database information was provided by EDR, a contract information services company in a report dated August 9, 2024. The purpose of the records review was to identify RECs in connection with the site. Information in this section is subject to the accuracy of the data provided by the information services company and the date at which the information is updated. The scope herein did not include confirmation of facilities listed as "unmappable" by regulatory databases.

In some of the following subsections, the words up-gradient, cross-gradient, and down-gradient refer to the topographic gradient in relation to the site. As stated previously, the groundwater flow direction and the depth to shallow groundwater, if present, would likely vary depending upon seasonal variations in rainfall and the depth to the soil/bedrock interface. Without the benefit of on-site groundwater monitoring wells surveyed to a datum, groundwater depth and flow direction beneath the site cannot be directly ascertained.

4.1 Federal and State/Tribal Databases

Terracon reviewed standard federal, state, and tribal environmental record sources within the approximate minimum search distances as required by ASTM E1527-21 and presented in Table 2 of Section 8.0 of the Standard (Types of Government Records to be Reviewed). Further, to enhance and supplement the standard environmental record sources, Terracon reviewed additional federal, state, tribal, local, and proprietary environmental record sources, provided by the database firm, if potentially useful and reasonably ascertainable. Please refer to Appendix D (the environmental regulatory database report) for the number of listings within each database reviewed and database definitions and descriptions.

Due to conversion of address data to location coordinates and the accuracy of government records, the facility locations depicted in the environmental regulatory database report may not match actual physical locations. As such, Terracon attempted to field-verify the actual distances of facilities of concern from the site.

The site was listed in the regulatory databases.

The following table summarizes the site-specific information provided by the database and/or gathered by this office for identified facilities. Facilities within 500 feet of the site, are listed in order of proximity to the site. Additional discussion for the site follows the summary table.

Listed Facilities

Facility Name and Location	Estimated Distance/ Direction/Gradient	Database Listings	Findings Summary
Hensim USA dba Tierra Motorsports 16257 Gale Avenue	Site	FINDS	Not a REC, discussed below.
White & Blue Lion, Inc. 16265 Gale Avenue		HAZNET, HWTS	Not a REC, discussed below.
San Gabriel Valley (Area 4) Stimpson Avenue & Old Valley Road)	*Encompasses the site*	AOCONCERN, NPL, SEMS, US ENG Controls, ROD, FINDS, ECHO, ICIS, PRP	REC, discussed below.
Southern California Edison (SCE) Walnut Substation 16333 Gale Avenue	Adjoining / East / Up-gradient	AST, CA FID UST, CERS HAZ Waste, CERS Tanks, Cortese, E Manifest, HIST UST, LUST, UST, UST Finder Release, RCRA-LQG, SWEEPS UST	REC, discussed below.
Ceromet Inc. (DEST) 16233 Gale Avenue	Adjoining / West / Down-gradient	CERS HAZ Waste	Not a REC, discussed below.
Metal Cutting Service 16233 East Gale Avenue & 16235 East Gale Avenue		CPS-SLIC, E Manifest, WIP, RCRA NonGen/NLR	Not a REC, discussed below.
United Stationers 918 South Stimson Avenue	Adjoining / West-northwest / Down- gradient	WIP	Not a REC, discussed below.

Facility Name and Location	Estimated Distance/ Direction/Gradient	Database Listings	Findings Summary
Challenger Enterprises, Inc. 918 South Stimson Avenue		CPS-SLIC	
Peter Vallejo 16257 Folger Street	Adjoining (130 feet across Gale Avenue) / Southeast / Up-gradient	RCRA NonGen/NLR	Not a REC based on EDR file review, regulatory status, and distance from the site.
Buccola Manufacturing, Inc. 16213 East Gale Avenue	150 feet / West / Down-gradient	Drycleaners	Not a REC, discussed below.
Crown City Furniture Manufacturing 16213 East Gale Avenue		CPS-SLIC, WIP	Not a REC, discussed below.
Lennar Homes of California LLC 16234 Folger Street	230 feet / South / Up-gradient	E Manifest, RCRA NonGen/NLR	Not a REC based on EDR file review and distance from the site.
Orbis Industries, Inc., dba Diato 16205 Ward Way	350 feet / West / Down-gradient	CPS-SLIC, WIP	Not a REC, discussed below.
Krall Cast, Inc. 16205 Ward Way		E Manifest, RCRA NonGen/NLR	
DPS Diesel Parts & Service 16205 Ward Way		RCRA NonGen/NLR	
Future Hitech Planning 16207 Ward Way	350 feet / West / Down-gradient	RCRA NonGen/NLR	Not a REC, discussed below.
L.V.I.-Paul Taylor Ent., Inc. 16207 Ward Way		CPS-SLIC, WIP	

Hensim USA dba Tierra Motorsports (16257 Gale Avenue)

Hensim USA dba Tierra Motorsports, identified as the site (a warehousing and product fulfillment business), was listed in the Facility Index System/Facility Registry System (FINDS), regulatory database. The FINDS database identified the facility with Registry ID No. 110033194763, dated from 2008 through 2023. No indication of violations were

reported in the FINDS database records. No waste manifest or waste streams were reported in the databases. Based on visual observations on the day of the site reconnaissance, indication of storage of chemicals or materials indicative of a potential release, was not observed. Based on review of the regulatory databases, absence of waste stream generation, and visual observations on the day of the site reconnaissance, indicating the absence of storage of chemicals or materials indicative of a potential release, the Hensim database listing does not represent a REC.

White & Blue Lion, Inc. (16265 Gale Avenue)

White & Blue Lion, Inc., identified as the site (a warehousing and product fulfillment business), was listed in the Facility and Manifest Data (HAZNET), and Hazardous Waste Tracking System (HWTS), regulatory databases. The facility was identified with North American Industry Classification System (NAICS) Code: 99999, as "Not Otherwise Specified" business. Based on review of the HWTS and HAZNET databases, dated from 2014 through 2015, the business was identified with an inactive EPA ID No. CAC002791091, as facility with waste streams that consisted of "Other organic solids" and "Unspecified aqueous solution". No indication of violations or releases were reported in the HAZNET and HWTS databases. Based on review of the regulatory databases the White & Blue Lion, Inc. database listings do not represent a REC.

San Gabriel Valley (Area 4) (Stimson Avenue and Old Valley Boulevard)

The San Gabriel Valley (Area 4), also known as Puente Valley Operable Unit, identified as encompassing the site and surrounding areas, was identified in the FINDS, ECHO, Integrated Compliance Information System (ICIS), National Priorities List (NPL), Comprehensive Environmental Response, Compensation, & Liability Information System/Superfund Enterprise Management System (CERCLIS/SEMS), US Engineering Control (EC), Records of Decision (ROD), Potentially Reliable Party (PRP), and Area of Concern (AOCONCERN) regulatory databases. The NPL database indicates that the San Gabriel Valley (Area 4) is an area where VOC contamination in groundwater is at or above the maximum contaminant level (MCL) as designated by Region 9 EPA office (EPA ID No. CAD980817985).

Based on a review of the NPL listing, the San Gabriel Valley (Area 4) is a groundwater plume that runs along the axis of the San Jose Creek in the San Gabriel ground water basin in the La Puente area of Los Angeles County, California. The plume is approximately one mile long and one mile wide. According to sampling and analyses conducted by State agencies and local water supply companies, groundwater within the site area is contaminated with perchloroethylene (PCE), carbon tetrachloride and trichloroethylene (TCE). Multiple public water wells in the area exceed the EPA Suggested No Adverse Response Levels (SNARL) for TCE and PCE. Cities and public water companies in the area have tested to ensure that their water supplies contain less than 5 parts per billion (ppb) of TCE, a level considered safe for human consumption. When alternative methods of

reducing the TCE level below 5 ppb are not effective, wells are removed from service. This area, along with three other San Gabriel Valley areas, was added to the NPL in May 1984. In 1985, the California Regional Water Quality Control Board began its Well Investigation Program (WIP) to identify potential sources of groundwater contamination detected in water supply wells. In 1989, the EPA entered into a cooperative agreement to expand the WIP program to evaluate the nature and extent of contamination in the San Gabriel Valley. As part of this effort, numerus facilities in the area were evaluated with regard to their potential to be a contributor of the regional groundwater impacts. In September 1998, the Record of Decision (ROD) document was signed.

Based on documents reviewed from the California Department of Water Resources (Cleanup Program Site: Global ID No. T0603700149; Remedial Progress Report First Quarter 2024 Former BDP Carrier Facility, dated April 30, 2024), the contaminants of concern (COCs) include TCE and PCE. The closet groundwater monitoring well (Field Point MW-23) is located approximately 800 feet east of the site, and depth to groundwater was measured at approximately 19 feet bgs (last measured on Nov 7, 2023). TCE and PCE were identified in the following monitoring wells:

Well ID	Approximate Location	TCE (µg/L)	PCE (µg/L)
MW-23	800 feet east / Cross-gradient	1.5	25
Concentration Trend		Increased from Second Quarter monitoring event (1.1 µg/L)	Increased from Second Quarter monitoring event (21 µg/L)
MW-42	1,080 feet northeast / Down-gradient	1.1	23
Concentration Trend		Decreased from Second Quarter monitoring event (1.3 µg/L)	Decreased from Second Quarter monitoring event (29 µg/L)
OW-07	1,200 feet east-southeast / Up-gradient	2.1	3.2
Concentration Trend		Decreased from Second Quarter monitoring	Decreased from Second Quarter monitoring

Well ID	Approximate Location	TCE (µg/L)	PCE (µg/L)
		event (7.4 µg/L)	event (22 µg/L)
MCL		5.0	5.0
ESL – Tier 1		1.2	0.64

ESLs = Environmental Screening Levels (ESLs), Summary of Soil ESLs: Direct Exposure Human Health Risk Levels (Table S-1), San Francisco Bay Regional Water Quality Control Board, January 2019 (Rev. 2)
MCLs = Maximum Contaminant Levels
RAO = Remedial Action Objective
MDL = Method Detection Level

Based on a review of available records, the site appears to be within an area with impacted groundwater above MCL; therefore, the San Gabriel Valley (Area 4) represents a REC and potential vapor encroachment condition (VEC) to the site.

Southern California Edison (SCE) Walnut Substation (16333 Gale Avenue)

The SCE Walnut Substation, located to the adjoining east of the site, and in a topographic up-gradient position relative to the site, was listed in the Aboveground Storage Tank Facilities (AST), California Environmental Reporting System (CERS) Tanks, CERS HAZ Waste, Facility Inventory Database (CA FID UST), "Cortese" Hazardous Waste & Substances Site List (Cortese), Hazardous Waste Electronic Manifest System (E Manifest), Hazardous Substance Storage Container Database (HIST UST), Leaking Underground Storage Tanks (LUST), Statewide Environmental Evaluation Planning System Underground Storage Tank (SWEEPS UST), UST, UST Finder Databases (UST FINDER), UST Finder Releases Databases (UST FINDER RELEASE), and RCRA-Large Quantity Generator (RCRA-LQG) regulatory databases. The facility was identified with NAICS Code: 2211, as an "Electric Power Generation, Transmission and Distribution"" facility; NAICS Code: 22112, as a "Fossil Fuel Electric Power Generation" facility; and NAICS Code: 221121, as an "Electric Bulk Power Transmission and Control"; and as a soil only impact, LUST Cleanup Site (Global ID No: T0603708568), for a gasoline release on May 9, 2002, identified during the removal of two USTs (one 2,500-gallon capacity gasoline and one 2,500-gallon capacity diesel UST; identified approximately 95 feet east of the site). In 2002, soil samples from beneath the USTs and dispensers were collected and analyzed for total petroleum hydrocarbons gasoline and diesel range (TPH-G and TPH-D), benzene, toluene, ethyl benzene, total xylenes, methyl tert-butyl ether (MTBE), diisopropyl ether (DIPE), tert-Amyl methyl ether (TAME), ethyl tert-butyl ether (ETBE), and tertiary butyl alcohol (TBA). Based on the analytical data, the samples were non-detect (ND) above laboratory reporting limits, with the exception of MTBE and TBA, which had elevated concentration in the amounts of 11 micrograms per kilograms (µ/Kg) and 130 µ/Kg, respectively. Based on the analytical data, case closure was granted on dated October 15, 2019, with No Further Action (NFA) letter. The AST database indicated the facility operates a 3,702-gallon capacity AST; CERS ID No. 10159863; permitted by

the Los Angeles County; Facility ID No: LACoFA0011844, under SCE. Based on soil only impact, case closure with agency oversight, and distance from the former tank hold to the site, the LUST/UST case listings do not represent a REC to the site.

Additionally. the SCE facility was identified with EPA ID No: CAD981694128 and CAR000203133 (dated from 1987 through 2024); as a facility with waste streams that consisted of "Other inorganic solids"; "Polychlorinated biphenals and material containing PCBs"; "Other organic solids"; "Unspecified oil-containing waste"; Asbestos containing waste"; Halogenated solvents"; "Off-specification, aged or surplus organics"; "Waste oil and mixed oil"; "Unspecified solvent mixture"; "Pesticides/Pesticide Production Waste"; Tank Bottom Waste"; "Liquids with PCBs" (greater than or equal to 50 milligrams per liter); and "Liquids with halogenated organic compounds (greater than or equal to 1000 milligrams per liter); "Hydrocarbon solvents"; "Polymeric resin waste"; "Detergent and soap"; "Ignitable"; "Corrosives"; Endrin"; Chlordane"; "Chloroform"; "Lead"; "Mercury"; "Benzene"; "Tetrachloroethylene (PCE)"; Trichloroethylene (TCE)"; and "Non-halogenated solvents". Based on review of the regulatory databases and the generated waste streams identified (including halogenated solvents), the absence of analytical data for the presence of halogenated solvents, the longevity of operations, the close proximity to the site, and the shallow depth to groundwater (approximately 19 feet bgs), the potential exists for halogenated solvent impact to the site; therefore, the SCE database listings represents a REC to the site.

Metal Cutting Service and Ceromet Inc. (DEST) (16233 East Gale Avenue & 16235 East Gale Avenue (16233 East Gale Avenue & 16235 East Gale Avenue)

Metal Cutting Service and Ceromet Inc., located to the adjoining west of the site, and in a topographic down-gradient position relative to the site, were listed in the CERS HAZ Waste, Statewide SLIC Cases (GEOTRACKER) (CPS-SLIC), Well Investigation Program (WIP), E Manifest, and Resource Conservation and Recovery Act Non-Generators/No Longer Regulated (RCRA NonGen/NLR) regulatory databases. According to the regulatory databases and a review of GeoTracker online databases, the facility was identified with CPS-SLIC Case No. T10000015653 and WIP Case List (File No. 105.0174), associated with the San Gabriel Valley (Area 4), listed above. However, based on review of the databases, the constituents of concern (PCE and TCE) were not identified; the facility was not reported as a contributor to the San Gabriel Valley (Area 4) groundwater plume; and the case was closed on May 1, 1989. Additionally, the facility was identified with CERS ID No: 10268503; Site ID No: 397476; Los Angeles County Permitted Facility; Facility ID No: 004829-105105; and active EPA ID No. CAL000028617 (under Metal Cutting Service), dated from 1990 and last updated in 2023, as a hazardous waste generating facility with on-site waste treatment, and waste steams identified as "universal waste"; "unspecified aqueous solution"; "waste oil and mixed oil"; "oil/water separation sludge"; and "other organic solids". Based on review of the regulatory databases and GeoTracker database, clean-up case closure with regulatory oversight, topographic down-gradient position relative to the site, and absence of PCE and TCE

reported use or release, indication of RECs were not identified with the Metal Cutting Service and Ceromet Inc. listings.

Challenger Enterprises, Inc. and United Stationers (918 South Stimson Avenue)

Challenger Enterprises, Inc. and United Stationers, identified to the adjoining west-northwest of the site, and in a topographic down-gradient position relative to the site, were listed in the CPS-SLIC and WIP regulatory databases. According to the regulatory databases and a review of GeoTracker online databases, the facility was identified with CPS-SLIC Case No. T10000015752 and WIP Case List (File No. 105.0292), associated with the San Gabriel Valley (Area 4), listed above. However, based on review of the databases, the constituents of concern (PCE and TCE) were not identified; the facility was not reported as a contributor to the San Gabriel Valley (Area 4) groundwater plume; and the case was closed on August 27, 1991. Based on review of the regulatory databases and GeoTracker database, clean-up case closure with regulatory oversight, and topographic down-gradient position relative to the site, indication of RECs were not identified with Challenger Enterprises, Inc. and United Stationers.

Buccola Manufacturing, Inc. and Crown City Furniture Manufacturing (16213 East Gale Avenue)

Buccola Manufacturing, Inc. and Crown City Furniture Manufacturing, located approximately 150 feet west of the site, and in a topographic down-gradient position relative to the site, were listed in the Drycleaners, CPS-SLIC, and WIP regulatory databases. According to the regulatory databases and a review of GeoTracker online databases, Buccola Manufacturing, Inc was identified with CPS-SLIC Case No. T10000015544 and WIP Case List (File No. 105.0046); and Crown City Furniture Manufacturing was identified with CPS-SLIC Case No. T10000015562 and WIP Case List (File No. 105.0071), associated with the San Gabriel Valley (Area 4), listed above. However, based on review of the databases, the constituents of concern (PCE and TCE) were not identified; the business were not reported as a contributor to the San Gabriel Valley (Area 4) groundwater plume. The Buccola Manufacturing, Inc. case was closed on June 29, 1995, and the Crown City Furniture Manufacturing case was closed on March 17, 1997.

Additionally, Buccola Manufacturing, Inc. was identified as a drycleaning facility, with NAICS Code: 7211, as a "Power Laundries, Family and Commercial" business; NAICS Code: 81232 as a "Drycleaning and Laundry Services (except Coin-Operated)" business; and NAICS Code: 337121 as a "Upholstered Household Furniture Manufacturing" business. Based on review of the HWTS and HAZNET databases, 1990 through June 30, 2017, the business was identified with EPA ID No. CAL000028441, as facility with Non RCRA waste streams that consisted of "Unspecified organic liquid mixture"; "Off-specification, aged or surplus organics"; and "Unspecified solvent mixture"; and RCRA waste streams that consisted of "Waste flammable liquids N.O.S.". Waste manifests

obtained from the HWTS online database reported the flammable as "Enamel paint, Petroleum Distillates" in the quantity of 330-gallons in 2011; 55-gallons in 2006 and 2007, and 165-gallons in 2004. No indication of compliance violations were reported in the HAZNET and HWTS databases. Based on review of the regulatory databases and GeoTracker database, clean-up case closure with regulatory oversight, topographic down-gradient position relative to the site, absence of PCE and TCE reported use or release, and the distance from the site, indication of RECs were not identified with Buccola Manufacturing, Inc. and Crown City Furniture Manufacturing.

Orbis Industries, Inc., dba Diato; Krall Cast, Inc.; and DPS Diesel Parts & Service (16205 Ward Way)

Orbis Industries, Inc., dba Diato; Krall Cast, Inc.; and DPS Diesel Parts & Service, located approximately 350 feet west of the site, and in a topographic down-gradient position relative to the site, were listed in the RCRA NonGen/NLR, CPS-SLIC, and WIP regulatory databases. According to the regulatory databases and a review of GeoTracker online databases, the facility was identified with CPS-SLIC Case No. T10000015666 and WIP Case List (File No. 105.0193), associated with the San Gabriel Valley (Area 4), listed above. However, based on review of the databases, the constituents of concern (PCE and TCE) were not identified; the facility was not reported as a contributor to the San Gabriel Valley (Area 4) groundwater plume; and the case was closed on January 1, 1996. Based on review of the regulatory databases and GeoTracker database, clean-up case closure with regulatory oversight, topographic down-gradient position relative to the site, and the distance from the site, indication of RECs were not identified with Orbis Industries, Inc., dba Diato and Krall Cast, Inc.

L.V.I.-Paul Taylor Ent., Inc. and Future Hitech Planning (16207 Ward Way)

L.V.I.-Paul Taylor Ent., Inc. and Future Hitech Planning, located approximately 350 feet west of the site, and in a topographic down-gradient position relative to the site, were listed in the RCRA NonGen/NLR, CPS-SLIC, and WIP regulatory databases. According to the regulatory databases and a review of GeoTracker online databases, the facility was identified with CPS-SLIC Case No. T10000015636 and WIP Case List (File No. 105.0151), associated with the San Gabriel Valley (Area 4), listed above. However, based on review of the databases, the constituents of concern (PCE and TCE) were not identified; the facility was not reported as a contributor to the San Gabriel Valley (Area 4) groundwater plume; and the case was closed on October 18, 1996. Based on review of the regulatory databases and GeoTracker database, clean-up case closure with regulatory oversight, topographic down-gradient position relative to the site, and the distance from the site, indication of RECs were not identified with L.V.I.-Paul Taylor Ent., Inc. and Future Hitech Planning.

The remaining facilities listed in the database report do not appear to represent RECs to the site at this time based upon regulatory status, apparent topographic gradient, and/or distance from the site.

Unmapped facilities are those that do not contain sufficient address or location information to evaluate the facility listing locations relative to the site. The report listed six facilities in the unmapped section. Determining the location of unmapped facilities is beyond the scope of this assessment; however, the facility was not identified as the site or adjoining properties.

4.2 Local Agency Inquiries

Agency Contacted/ Contact Method	Response
South Coast Air Quality Management District (SCAQMD) / Online portal: https://www.aqmd.gov/nav/online-services/public-records Facility Information Detail (F.I.N.D.) / Online portal: F.I.N.D. (aqmd.gov)	On August 23, the SCAQMD responded that no records were found associated with the site. pending. On August 9, 2024, an online records search of the F.I.N.D. database, indicated that no records were found associated with the site.
LA County Public Works Department/ Online portal: https://dpw.lacounty.gov/epd/CleanLA/OpenFileReview.aspx	On August 9, 2024, an online search of the Public Works Department indicated that no records were found associated with the site.
Los Angeles County of Public Works Bureau of Sanitation, Industrial Waste (LACSD) / E-mail online form: records_administrator@lacsd.org	On August 12, 2024, Katia Ramirez with the LACSD responded that no records were found associated with the site.
Los Angeles County Health Hazardous Materials Division (Fire Dept) / Online portal: https://www.fire.lacounty.gov/hhmd/public-records-requests	On August 12, 2024, the Los Angeles County Fire department responded that no records were found associated with the site.
County of LA Public Health Department / Email Form: phicor@ph.lacounty.gov	On August 12, 2024, the Los Angeles County Health department responded that no records were found associated with the site.

Agency Contacted/ Contact Method	Response
Los Angeles Regional Water Quality Control Board (RWQCB) / E-mail: rb4-publicrecords@waterboards.ca.gov	On August 16, 2024, Ms. Andrea Schmid with the RWQCB responded that no records were found associated with the site, with the exception of storm water records, consisting of a Notice of Intent (NOI) form and a Letter of Receipt for the NOI, and referred Terracon to the California Storm Water Multiple Application & Report Tracking System (SMART) online database (discussed below). Indication of RECs were not identified with the listing.
State Water Resources Control Board; GeoTracker / Online portal: http://geotracker.waterboards.ca.gov and California Storm Water Multiple Application & Report Tracking System (SMART) / Online portal: https://smarts.waterboards.ca.gov/smarts/PublicDataAccess	On August 8, 2024, an online records search of the GeoTracker database indicated that no records were found specifically on the site addresses; however, the site was identified as being located within the San Gabriel Valley (Area 4) Superfund site (also known as Puente Valley Operable Unit. The San Gabriel Valley (Area 4) is further addressed in Section 4.1. On August 19, 2024, an online records search of the SMART databases, identified records that consisted of a Notice of Intent (NOI) form and a Letter of Receipt for the NOI, identifying the facility with Waste Discharge Identification (WDID) No. 4 19C312169, dated 1999, for a general permit to discharge storm water associated with construction activity (between December 1999 and May 2000).

Agency Contacted/ Contact Method	Response
Department of Toxic Substances Control (DTSC) / E-mail: pubreqact@dtsc.ca.gov DTSC Chatsworth Office / E-mail: ChatsworthFileRoom@dtsc.ca.gov DTSC EnviroStor Database / Online portal: www.envirostor.dtsc.ca.gov DTSC-HWTS / Online portal: https://hwts.dtsc.ca.gov	On August 13, 2024, Mr. Simon Vang, with the State DTSC, responded that no records were found associated with the site; however, Mr. Vang indicated that records may exist for 16265 Gale Avenue, in the HWTS online database (discussed below). On August 13, 2024, Mr. Joseph von Teichert, with the DTSC-Chatsworth office, responded that no records were found associated with the site; however, Mr. von Teichert indicated that records may exist for 16265 Gale Avenue, in the HWTS online database (discussed). On August 9, 2024, an online records search of the EnviroStor database indicated that no records were found specifically on the site addresses; however, the site was identified as being located within the San Gabriel Valley (Area 4) Superfund site (also known as Puente Valley Operable Unit. The San Gabriel Valley (Area 4) is further addressed in Section 4.1. On August 9, 2024, an online search of the DTSC-HWTS database identified the following records associated with the site: ○ 16265 Gale Avenue: Identified under business name “White & Blue Lion Inc.”; EPA ID No. CAC002791091; inactive status; dated from 2014; waste streams identified consisted of “Unspecified aqueous solution” and “Other organic solids”. Indication of RECs were not identified with the listing.

Agency Contacted/ Contact Method	Response
City of Industry / Online portal: City of Industry, CA | Home	On August 20, 2024, the City of Industry responded with records that consisted of the following: ○ Building permits associated with the development of a new building, dated 2000. ○ Building permits for various tenant improvements, dated from 2001 through 2019. RECs were not identified.

4.3 Local Area Knowledge

Based on a review of the California Department of Conservation, Geologic Energy Management Division well finder website (CalGEM GIS), the site is not identified within an oil field and there are no active or plugged oil production wells located at the site or adjoining properties.

Terracon researched on-line at the State Resources Water Control Board (SRWCB) GeoTracker database – Land Disposal Sites and landfills were not identified on-site or in the site vicinity.

5.0 Site Reconnaissance

5.1 General Site Information

Information contained in this section is based on a visual reconnaissance conducted while walking through the site and the accessible interior areas of structures, if any, located on the site. The site and adjoining properties are depicted on the Site Diagram, which is included in Exhibit 2 of Appendix A. Photo documentation of the site at the time of the visual reconnaissance is provided in Appendix B. Credentials of the individuals planning and conducting the site visit are included in Appendix E.

General Site Information

Site Reconnaissance	
Field Personnel	Dean Mantelzak
Reconnaissance Date	August 21, 2024

Site Reconnaissance				
Weather Conditions	Sunny and clear / 85° F			
Site Contact/Title	Brent Haskell / Property Manager			
Building Description				
Building Identification	**Building Use**	**Approx. Construction Date**	**Number of Stories**	**Approx. Size (ft²)**
16253-16293 Gale Avenue	Office, product warehousing, distribution, and transportation services	2000	1 plus mezzanines	124,282
Site Utilities				
Drinking Water	Industry Public Utilities			
Wastewater	Industry Public Utilities			
Electric	Southern California Edison (SCE)			
Natural Gas	Southern California Gas Company (SoCalGas)			

5.2 Overview of Current Site Occupants

At the time of the visual reconnaissance, the site was observed to be occupied by Sierra Electronic & MBA Trading (16253 Gale Avenue); MBA Trading (16257, 16269) vacant unit (16261 Gale Avenue); Yashilite (16265 Gale Avenue); Tread Fusion (16273 Gale Avenue); PlumbingSell.com (16277 Gale Avenue); Efield (USA), Inc. (16281 Gale Avenue); Metropolitan International Corp. (with operation under Honya International) (16289 Gale Avenue); a vacant unit (16285 Gale Avenue); and Hytech Power Inc. (16293 Gale Avenue).

5.3 Overview of Current Site Operations

On-site operations consisted of administrative business activities and product warehousing, distribution, and transportation services.

5.4 Site Observations

The following table summarizes site observations and interviews. Affirmative responses (designated by an "X") are discussed in more detail following the table.

Site Characteristics

Category	Item or Feature	Observed or Identified
Site Operations, Processes, and Equipment	Emergency generators	
	Elevators	
	Air compressors	X
	Hydraulic lifts	
	Dry cleaning	
	Photo processing	
	Ventilation hoods and/or incinerators	
	Waste treatment systems and/or water treatment systems	
	Heating and/or cooling systems	X
	Paint booths	
	Sub-grade mechanic pits	
	Wash-down areas or carwashes	
	Pesticide/herbicide production or storage	
	Printing operations	
	Metal finishing (electroplating, chrome plating, galvanizing, etc.)	
	Salvage operations	
	Oil, gas, or mineral production	
	Other processes or equipment	X
Aboveground Chemical or Waste Storage	Aboveground storage tanks	
	Drums, barrels, and/or containers ≥ 5 gallons	X
	MSDS or SDS	
Underground Chemical or Waste Storage, Drainage or Collection Systems	Underground storage tanks or ancillary UST equipment	
	Sumps, cisterns, French drains, catch basins, and/or dry wells	X
	Grease traps	
	Septic tanks and/or leach fields	
	Oil/water separators, clarifiers, sand traps, triple traps, interceptors	
	Pipeline markers	
	Interior floor drains	X
Electrical	Transformers and/or capacitors	X

Category	Item or Feature	Observed or Identified
Transformers/ PCBs	Other equipment	
Releases or Potential Releases	Stressed vegetation	
	Stained soil	
	Stained pavement or similar surface	X
	Leachate and/or waste seeps	
	Trash, debris, and/or other waste materials	
	Dumping or disposal areas	X
	Construction/demolition debris and/or dumped fill dirt	
	Surface water discoloration, odor, sheen, and/or free-floating product	
	Strong, pungent, or noxious odors	
	Exterior pipe discharges and/or other effluent discharges	
Other Notable Site Features	Surface water bodies	
	Quarries or pits	
	Wastewater lagoons	
	Wells	
	Soil Borings	X

Site Operations, Processes, and Equipment

Air compressors

Terracon observed an air compressor during the site reconnaissance, located in the Tangerine Peel Village unit (16273 Gale Avenue) and a mobile air compressor located in the same unit. No evidence of staining or release was observed on the unit or in the vicinity of the unit. Based on visual site observations and absence of staining, the air compressors do not represent a REC to the site.

Heating and/or cooling systems

During the site reconnaissance, the building was observed equipped with roof-mounted heating, ventilation, and air/conditioning (HVAC) systems. Indications of RECs were not observed.

Other processes or equipment

During the visual reconnaissance, Terracon observed electric forklifts and associated battery charging stations and pallet jacks throughout the site, within the various unit warehouses. Based on visual observations, RECs were not observed.

Aboveground Chemical or Waste Storage

Drums, barrels, and/or containers ≥ 5 gallons

At the time of the site reconnaissance, two empty five-gallon plastic containers of gasoline, and an empty 55-gallon gasoline drum were observed in the warehouse storage area in Hytec Power Inc. (16293 Gale Avenue). In addition, multiple 5-gallon propane tanks were observed within the MBA Trading Group, Inc. warehouse (16253 Gale Avenue). The containers were not stored within secondary containment. No floor drains or sumps were observed in the vicinity of the containers, and no surficial staining was observed in the vicinity of the containers. Based on site observations, the on-site containers do not constitute RECs.

Underground Chemical or Waste Storage, Drainage or Collection Systems

Sumps, cisterns, French drains, catch basins, and/or dry wells

Two stormwater curb inlets were observed on the northern perimeter of the site, and sumps/pumps were observed in the loading dock areas, during the visual reconnaissance. No evidence of chemical waste disposal, noxious odors, or other indications of releases were observed in the vicinity of the stormwater inlets or sumps/pumps. Based on site observations, the stormwater inlets and sumps/pumps do not represent a REC to the site.

Interior floor drains

Interior floor drains were observed in the restrooms, in the vicinity of one of the warehousing areas. No evidence of chemical waste disposal, noxious odors or other indications of releases were observed around the floor drains during the site reconnaissance. Potentially hazardous materials did not appear to be stored in the vicinity of the floor drains. Based on site observations, the interior floor drains do not represent a REC to the site.

Electrical Transformers/ PCBs

Transformers and/or capacitors

During Terracon's site visit, one pad-mounted transformer, owned and serviced by SCE was observed on the western exterior of the site; however, no information with regard

to PCB content of the transformer fluids was observed. Some transformers contain mineral oil which may contain PCBs.

SCE maintains responsibility for the transformer, and if the transformer was "PCB contaminated," SCE is not required to replace the transformer fluids until a release is identified. However, evidence of current or prior releases was not observed in the vicinity of the electrical equipment during the site reconnaissance.

Additionally, Terracon observed "dry-type" transformers, located within the warehousing areas, of the various units. Based on the dry-type nature of the equipment, the dry-type transformers do not represent a REC to the site.

Releases or Potential Releases

Stained pavement or similar surface

De minimis surface staining was observed on the concrete flooring in the vicinity of the loading dock area of the vacant unit (16261 Gale Avenue). Based on visual observations and the *de minimis* nature of the staining, RECs were not observed.

Dumping or disposal areas

Solid waste disposal/recycling bins were observed on the northeastern, southwestern, and west-central exterior of the site, and within the western portion of the Tread Fusion warehouse. Additionally, a solid waste disposal area enclosure (empty) was observed on the western perimeter of the site. No evidence of chemical waste disposal, noxious odors, or other indications of releases were observed in the vicinity of the disposal/recycling bins. Based on site observations, the solid waste disposal/recycling bins do not represent a REC to the site.

Other Notable Features

Soil Borings

At the time of the site reconnaissance, approximately five patched geotechnical exploratory soil borings were observed at the site. The patched soil boring locations were associated with geotechnical work that had been performed on the site by Terracon in 2023. The geotechnical report was issued as a separate document (Terracon Project No. LA235125). No evidence of noxious odors, or other indications of releases were observed in the vicinity of the patched borings. Based on site observations, the patched borings do not represent a REC to the site.

6.0 Adjoining Property Reconnaissance

Visual observations of adjoining properties (from site boundaries) are summarized below.

Adjoining Properties

Direction	Description
North	The property to the adjoining north and northeast consists of SCE power line transmission corridor and Union Pacific railroad, followed by the San Jose Creek Diversion Channel, and then by Venus Foods, Inc., a manufacturer of Chinese foods (770 South Stimpson Avenue).
East	The property to the adjoining east consists of SCE Walnut Substation (16333 Gale Avenue).
South	Gale Avenue abuts the site to the south, followed by residential neighborhoods.
West	The property to the adjoining west consists of Metal Cutting Service, a metal fabricator company (16233 Gale Avenue), and Ardmore Home Design Warehouse and Made Goods to the west-northwest (918 South Stimson Avenue).

The SCE Walnut Substation is further discussed in Section 4.1. RECs were not identified with the remaining adjoining properties.

7.0 Additional Services

Per the agreed scope of services specified in the proposal, additional services (asbestos sampling, lead-based paint sampling, wetlands evaluation, lead in drinking water testing, radon testing, vapor encroachment screening, etc.) were not conducted.

8.0 DECLARATION

I, Laura S. Hedman, declare that, to the best of my professional knowledge and belief, I meet the definition of Environmental Professional as defined in Section 312.10 of 40 CFR 312; and I have the specific qualifications based on education, training, and experience to assess a property of the nature, history, and setting of the site. I have developed and performed the All Appropriate Inquiries in conformance with the standards and practices set forth in 40 CFR Part 312.



Laura S. Hedman
Staff Geologist

APPENDIX A

EXHIBIT 1: TOPOGRAPHIC MAP

EXHIBIT 2: SITE DIAGRAM

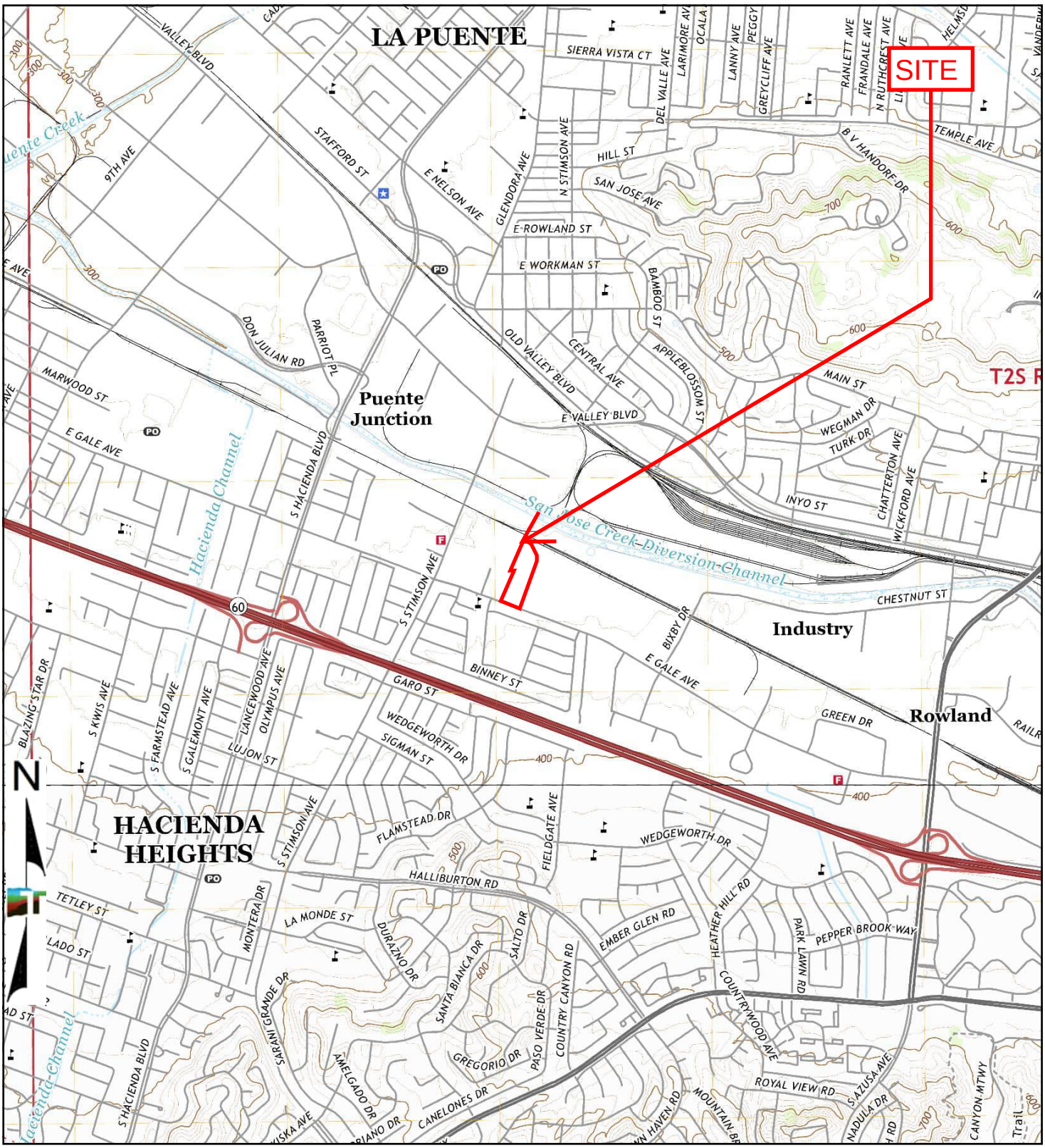

TP, Baldwin Park, 2018, 7.5-minute
S, La Habra, 2018, 7.5-minute

0 Miles 0.25 0.5 1 1.5

Project Manager: LSH	Project No. LA237559A
Drawn by: LSH	Scale: As Shown
Checked by: CAP	File Name: N/A
Approved by: CAP	Date: 2018

Terracon
1355 East Cooley Drive
Colton, California 92324

2018 TOPOGRAPHIC MAP

Marici - City of Industry BESS
16253-16293 Gale Avenue
City of Industry, Los Angeles County, California 91745

Exhibit 1

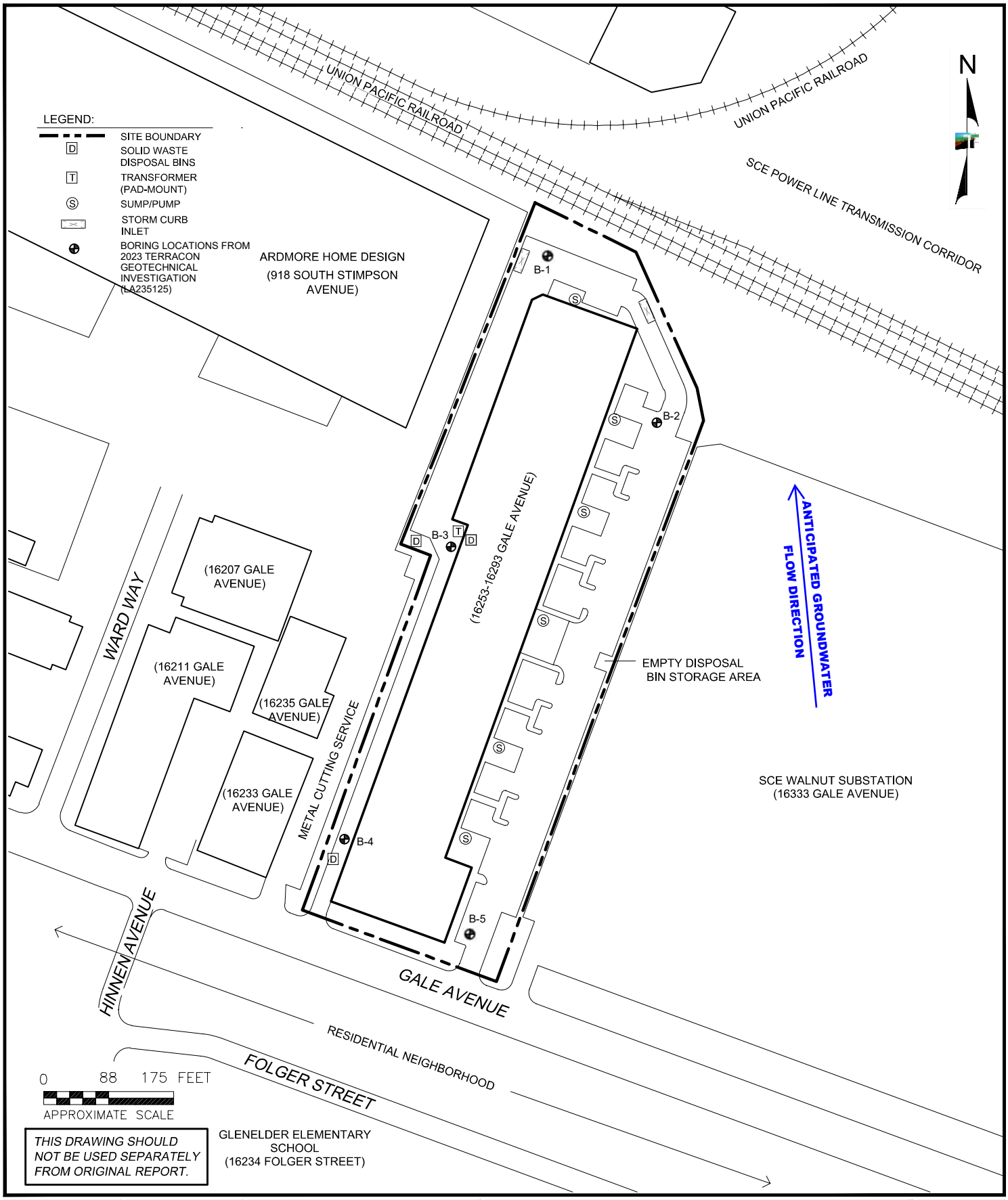

Project Mngr: LSH Drawn By: CDD Checked By: LSH Approved By: CAP	Project No. LA237559A Scale: AS SHOWN Date: 8/21/2024	Terracon 1355 East Cooley Drive Colton, California 92324	**SITE DIAGRAM** Marici - City of Industry BESS 16253-16293 Gale Avenue City of Industry, Los Angeles County, California 91745	Exhibit 2

APPENDIX B

SITE PHOTOGRAPHS



Photo #1 View of the front of the site (16253-16293 Gale Avenue), facing northwest from the southeastern portion of the site.



Photo #2 View of the front lobby in MBA Trading Group, Inc. (16253 Gale Avenue).



Photo #3 Typical view of the office space in MBA Trading Group, Inc. (16253 Gale Avenue).



Photo #4 Typical view of the restroom with interior floor drain, in MBA Trading Group, Inc. (16253 Gale Avenue).



Photo #5 View inside the warehousing area of MBA Trading Group, Inc. (16253 Gale Avenue).



Photo #6 View inside the warehousing area of MBA Trading Group, Inc. (16253 Gale Avenue).



Photo #7 View of the dry-type transformer, located in the warehousing area of MBA Trading Group, Inc. (16253 Gale Avenue).



Photo #8 Typical view of the office space in Honya International (16289 Gale Avenue).



Photo #9 View of the warehouse area in Honya International (16289 Gale Avenue).



Photo #10 View of the office space inside MBA Trading Group, Inc. (16269 Gale Avenue).



Photo #11 View inside the warehousing area of MBA Trading Group, Inc. (16269 Gale Avenue).



Photo #12 View of the forklift charging station area, in the warehousing area of MBA Trading Group, Inc. (16269 Gale Avenue).



Photo #13 View of patched boring on the northwestern portion of the site near 162 Gale Avenue office space).



Photo #14 View of the office space inside vacant unit (16261 Gale Avenue).



Photo #15 View of the warehousing area of vacant unit with *de minimis* staining visible (16261 Gale Avenue).



Photo #16 View of the office space inside Miles Supply Chain, Inc. (16265 Gale Avenue).



Photo #17 View of the warehousing area of Miles Supply Chain, Inc. (16265 Gale Avenue).



Photo #18 View of the office space inside Tangerine Peel Village (16273 Gale Avenue).



Photo #19 View of the warehousing area of Tread Fusion (16273 Gale Avenue).



Photo #20 View of tire changer, located inside the warehousing area of Tread Fusion (16273 Gale Avenue).



Photo #21 View of air compressor, located inside the warehousing area of Tread Fusion (16273 Gale Avenue).



Photo #22 View of the office space inside PlumbingSell.com (16277 Gale Avenue).



Photo #23 View of the warehousing area of PlumbingSell.com (16277 Gale Avenue).



Photo #24 View of the office space inside Efield Plumbing Supplies (16281 Gale Avenue).



Photo #25 View of the warehousing area of Efield Plumbing Supplies (16281 Gale Avenue).



Photo #26 View of the vacant office space (16285 Gale Avenue).



Photo #27 View of the vacant warehousing area (16285 Gale Avenue).



Photo #28 View of the office space inside Hytec Power Inc. (16289 Gale Avenue).



Photo #29 View inside the warehousing area of Hytec Power Inc. (16293 Gale Avenue).



Photo #30 View of empty 5-gallon gasoline cans inside the warehousing area of Hytec Power Inc. (16293 Gale Avenue).



Photo #31 View of empty gas tank, inside the warehousing area of Hytec Power Inc. (16293 Gale Avenue).



Photo #32 Additional view of the warehousing area of Hytec Power Inc. (16293 Gale Avenue).



Photo #33 View of the mobile air compressor inside Tread Fusion warehouse (16277 Gale Avenue).



Photo #34 View of patched Terracon boring on the northern portion of the site.



Photo #35 View of the loading dock, located on the northern portion of the site (16293 Gale Avenue warehouse space).



Photo #36 View of the sump in the loading dock, located on the northern portion of the site (16293 Gale Avenue warehouse space).



Photo #37 View of the solid waste/recycling bin near the loading dock, located on the northern portion of the site (16293 Gale Avenue warehouse space).



Photo #38 View of the northern portion of the site, facing west-southwest.



Photo #39 View of the eastern portion of the site, facing south-southwest.



Photo #40 View of solid waste disposing/recycling bin storage area (empty), located on the east-central perimeter of the site.



Photo #41 View of the southwestern portion of the site, facing north.



Photo #42 View of the western portion of the site, facing south-southwest.



Photo #43 View of the solid waste/recycling bin storage area, located on the southwestern perimeter of the site.



Photo #44 View of propane storage on southwestern portion of the site MBA Trading Group (16253 Gale Avenue).



Photo #45 View of the solid waste/recycling bin storage area, located on the west-central portion of the site.



Photo #46 View of the pad-mounted transformer located, on the west-central portion of the site.



Photo #47 View of the storm water curb inlet, located on the northwestern perimeter of the site).



Photo #48 View of the storm water curb inlet, located on the northwestern perimeter of the site).



Photo #49 View of the adjacent property north of the site (Union Pacific Railroad and SCE power transmission corridor).



Photo #50 View of the adjacent property east of the site (SCE Walnut Substation, 1333 Gale Avenue).



Photo #51 View of the adjacent property south of the site (Gale Avenue, followed by residential neighborhood).



Photo #52 View of the adjacent property west of the site (Metal Cutting Service, 16233 & 16235 Gale Avenue).

APPENDIX C

HISTORICAL DOCUMENTATION AND USER QUESTIONNAIRE

Marici - City of Industry BESS

16253-16293 Gale Avenue

City of Industry, Los Angeles County, California 91745

Inquiry Number: 7465511.4

EDR Historical Topo Map Report

with QuadMatch™

6 Armstrong Road, 4th floor
Shelton, CT 06484
Toll Free: 800.352.0050
www.edrnet.com

EDR Historical Topo Map Report

Site Name:	Client Name:
City of Industry BESS	Terracon
16253-16293 Gale Avenue	23041 Avenida De La Carlota Ste 350
City of Industry, CA 91745	Laguna Hills, CA 92653
EDR Inquiry # 7465511.4	Contact: Sarah Vosovic

EDR Topographic Map Library has been searched by EDR and maps covering the target property location as provided by Terracon were identified for the years listed below. EDR's Historical Topo Map Report is designed to assist professionals in evaluating potential liability on a target property resulting from past activities. EDRs Historical Topo Map Report includes a search of a collection of public and private color historical topographic maps, dating back to the late 1800s.

Search Results:		*Coordinates:*	
P.O.#	NA	**Latitude:**	34.008912 34° 0' 32" North
Project:	LA237559	**Longitude:**	-117.951597 -117° 57' 6" West
		UTM Zone:	Zone 11 North
		UTM X Meters:	412129.73
		UTM Y Meters:	3763552.28
		Elevation:	349.81' above sea level

Maps Provided:

2018	1950	1897
2015	1942	1894, 1896
2012	1935	
1981	1927	
1974	1904	
1972	1902	
1964, 1966	1901	
1952, 1953	1898	

Disclaimer - Copyright and Trademark Notice

This Report contains certain information obtained from a variety of public and other sources reasonably available to Environmental Data Resources, LLC. It cannot be concluded from this Report that coverage information for the target and surrounding properties does not exist from other sources. This Report is provided on an "AS IS", "AS AVAILABLE" basis. NO WARRANTY EXPRESS OR IMPLIED IS MADE WHATSOEVER IN CONNECTION WITH THIS REPORT. ENVIRONMENTAL DATA RESOURCES, LLC AND ITS SUBSIDIARIES, AFFILIATES AND THIRD PARTY SUPPLIERS DISCLAIM ALL WARRANTIES, OF ANY KIND OR NATURE, EXPRESS OR IMPLIED, ARISING OUT OF OR RELATED TO THIS REPORT OR ANY OF THE DATA AND INFORMATION PROVIDED IN THIS REPORT, INCLUDING WITHOUT LIMITATION, ANY WARRANTIES REGARDING ACCURACY, QUALITY, CORRECTNESS, COMPLETENESS, COMPREHENSIVENESS, SUITABILITY, MERCHANTABILITY, FITNESS FOR A PARTICULAR PURPOSE, TITLE, NON-INFRINGEMENT, MISAPPROPRIATION, OR OTHERWISE. ALL RISK IS ASSUMED BY THE USER. IN NO EVENT SHALL ENVIRONMENTAL DATA RESOURCES, LLC OR ITS SUBSIDIARIES, AFFILIATES OR THIRD PARTY SUPPLIERS BE LIABLE TO ANYONE FOR ANY DIRECT, INCIDENTAL, INDIRECT, SPECIAL, CONSEQUENTIAL OR OTHER DAMAGES OF ANY TYPE OR KIND (INCLUDING BUT NOT LIMITED TO LOSS OF PROFITS, LOSS OF USE, OR LOSS OF DATA), ARISING OUT OF OR IN ANY WAY CONNECTED WITH THIS REPORT OR ANY OF THE DATA AND INFORMATION PROVIDED IN THIS REPORT. Any analyses, estimates, ratings, environmental risk levels, or risk codes provided in this Report are provided for illustrative purposes only, and are not intended to provide, nor should they be interpreted as providing any facts regarding, or prediction or forecast of, any environmental risk for any property. Only an assessment performed by a qualified environmental professional can provide findings, opinions or conclusions regarding the environmental risk or conditions in, on or at any property.

Copyright 2023 by Environmental Data Resources, Inc. All rights reserved. Reproduction in any media or format, in whole or in part, of any report or map of Environmental Data Resources, Inc., or its affiliates, is prohibited without prior written permission.

EDR and its logos (including Sanborn and Sanborn Map) are trademarks of Environmental Data Resources, LLC or its affiliates. All other trademarks used herein are the property of their respective owners.

Topo Sheet Key

This EDR Topo Map Report is based upon the following USGS topographic map sheets.

2018 Source Sheets



Baldwin Park
2018
7.5-minute, 24000



La Habra
2018
7.5-minute, 24000

2015 Source Sheets



Baldwin Park
2015
7.5-minute, 24000



La Habra
2015
7.5-minute, 24000

2012 Source Sheets



Baldwin Park
2012
7.5-minute, 24000



La Habra
2012
7.5-minute, 24000

1981 Source Sheets

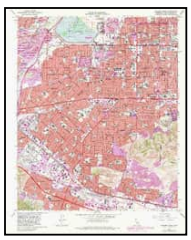

Baldwin Park
1981
7.5-minute, 24000
Aerial Photo Revised 1978



La Habra
1981
7.5-minute, 24000
Aerial Photo Revised 1981

Topo Sheet Key

This EDR Topo Map Report is based upon the following USGS topographic map sheets.

1974 Source Sheets



La Habra
1974
7.5-minute, 24000
Aerial Photo Revised 1974

1972 Source Sheets



La Habra
1972
7.5-minute, 24000
Aerial Photo Revised 1972

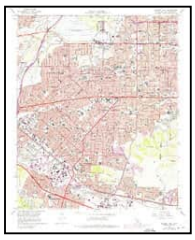

Baldwin Park
1972
7.5-minute, 24000
Aerial Photo Revised 1972

1964, 1966 Source Sheets



La Habra
1964
7.5-minute, 24000
Aerial Photo Revised 1963

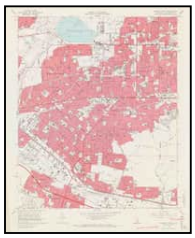

Baldwin Park
1966
7.5-minute, 24000
Aerial Photo Revised 1964

1952, 1953 Source Sheets



La Habra
1952
7.5-minute, 24000
Aerial Photo Revised 1947

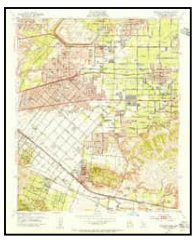

Baldwin Park
1953
7.5-minute, 24000
Aerial Photo Revised 1952

Topo Sheet Key

This EDR Topo Map Report is based upon the following USGS topographic map sheets.

1950 Source Sheets



La Habra
1950
7.5-minute, 24000
Aerial Photo Revised 1947

1942 Source Sheets



ANAHEIM
1942
15-minute, 50000

1935 Source Sheets



Coyote Hills
1935
7.5-minute, 31680

1927 Source Sheets



La Habra
1927
7.5-minute, 24000



Puente
1927
7.5-minute, 24000

Topo Sheet Key

This EDR Topo Map Report is based upon the following USGS topographic map sheets.

1904 Source Sheets



Pomona
1904
15-minute, 62500

1902 Source Sheets



Corona
1902
30-minute, 125000

1901 Source Sheets



Anaheim
1901
15-minute, 62500

1898 Source Sheets



Pomona
1898
15-minute, 62500

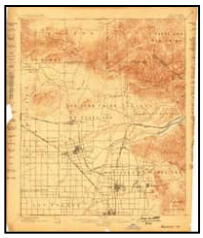

Anaheim
1898
15-minute, 62500

Topo Sheet Key

This EDR Topo Map Report is based upon the following USGS topographic map sheets.

1897 Source Sheets



Pomona
1897
15-minute, 62500

1894, 1896 Source Sheets



Pomona
1894
15-minute, 62500

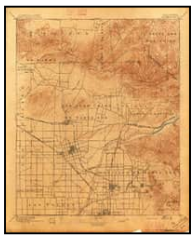

Anaheim
1896
15-minute, 62500

Topographic Map

2018

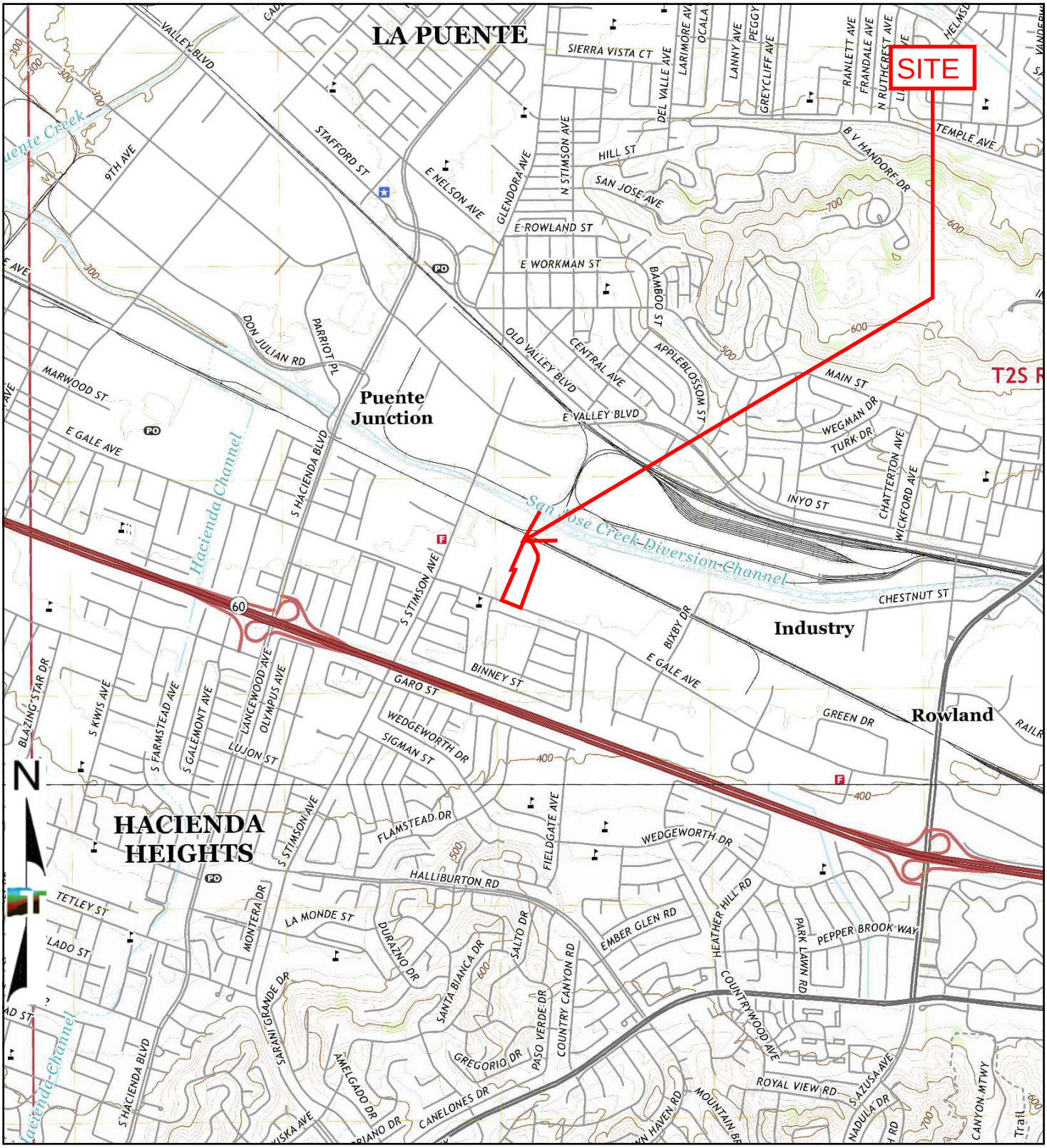

TP, Baldwin Park, 2018, 7.5-minute
S, La Habra, 2018, 7.5-minute

0 Miles 0.25 0.5 1 1.5

Project Manager: LSH	Project No. LA237559A	Terracon 1355 East Cooley Drive Colton, California 92324	2018 TOPOGRAPHIC MAP Marici - City of Industry BESS 16253-16293 Gale Avenue City of Industry, Los Angeles County, California 91745	Appendix C
Drawn by: LSH	Scale: As Shown			
Checked by: CAP	File Name: N/A			
Approved by: CAP	Date: 2018			

Topographic Map

2015

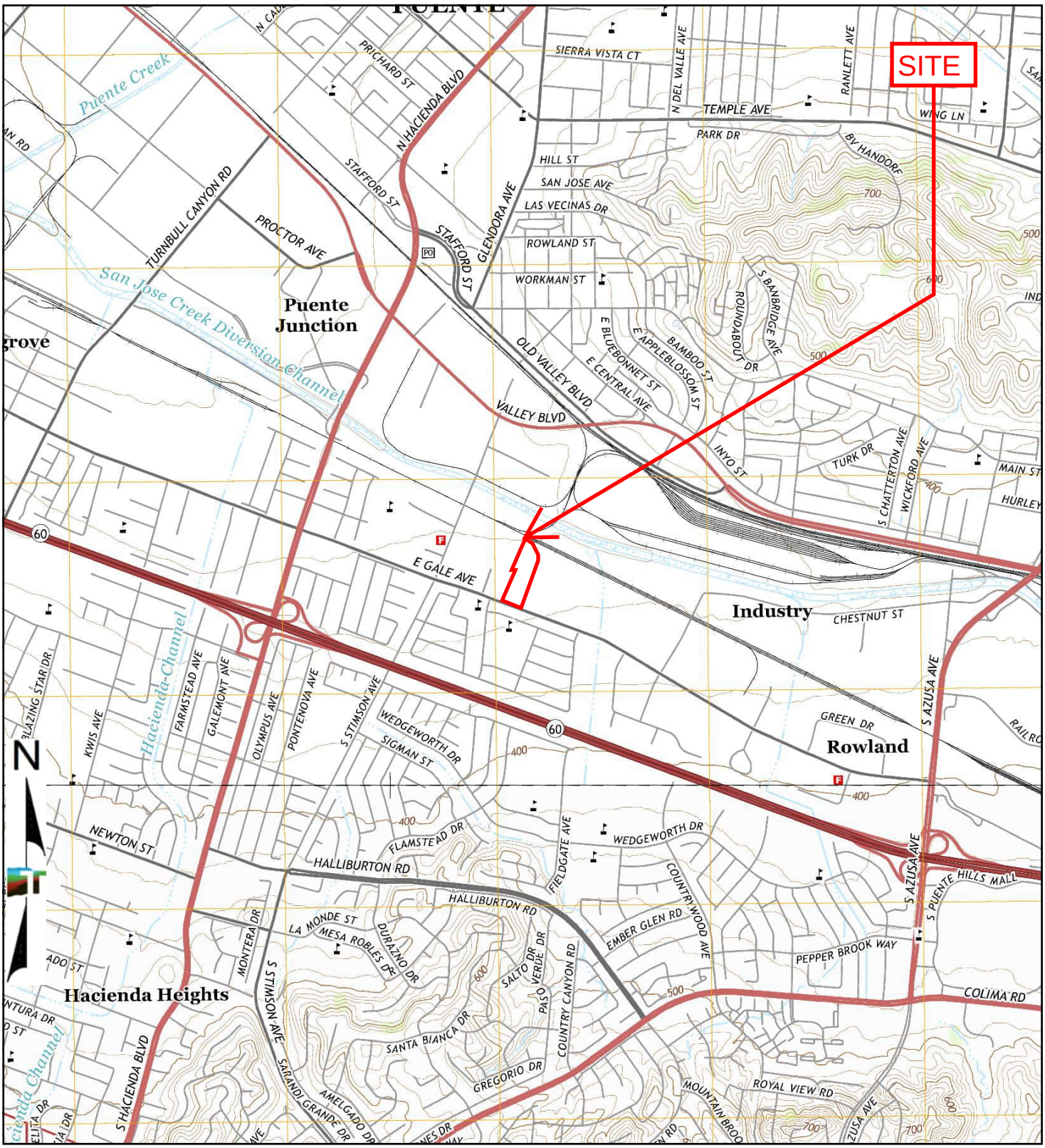

TP, Baldwin Park, 2015, 7.5-minute
S, La Habra, 2015, 7.5-minute

0 Miles 0.25 0.5 1 1.5

Project Manager: LSH	Project No. LA237559A	Terracon 1355 East Cooley Drive Colton, California 92324	2015 TOPOGRAPHIC MAP Marici - City of Industry BESS 16253-16293 Gale Avenue City of Industry, Los Angeles County, California 91745	Appendix C
Drawn by: LSH	Scale: As Shown			
Checked by: CAP	File Name: N/A			
Approved by: CAP	Date: 2015			

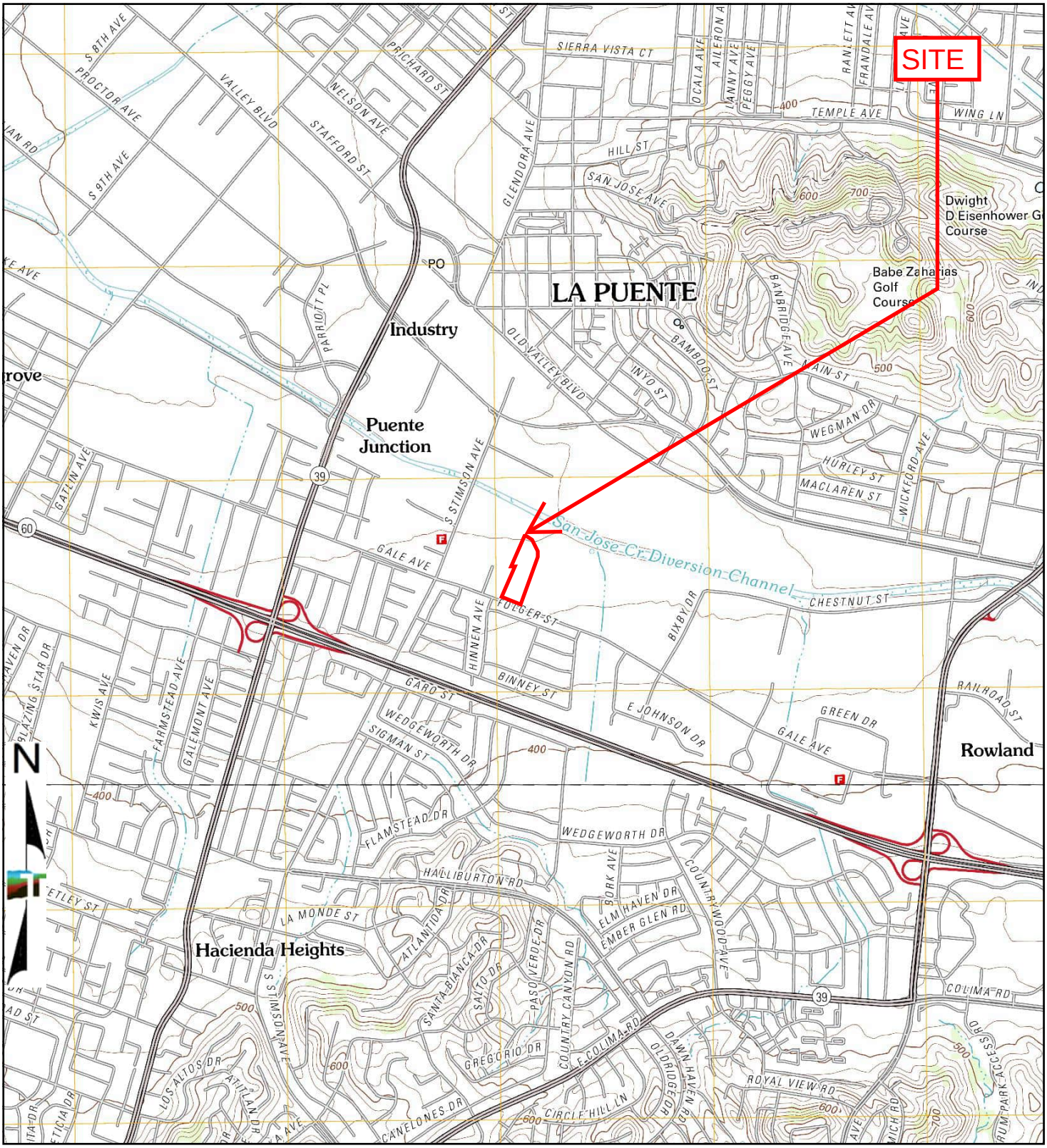

TP, Baldwin Park, 2012, 7.5-minute
S, La Habra, 2012, 7.5-minute

0 Miles 0.25 0.5 1 1.5

Project Manager: LSH	Project No. LA237559A	Terracon 1355 East Cooley Drive Colton, California 92324	2012 TOPOGRAPHIC MAP Marici - City of Industry BESS 16253-16293 Gale Avenue City of Industry, Los Angeles County, California 91745
Drawn by: LSH	Scale: As Shown		
Checked by: CAP	File Name: N/A		
Approved by: CAP	Date: 2012		Appendix C

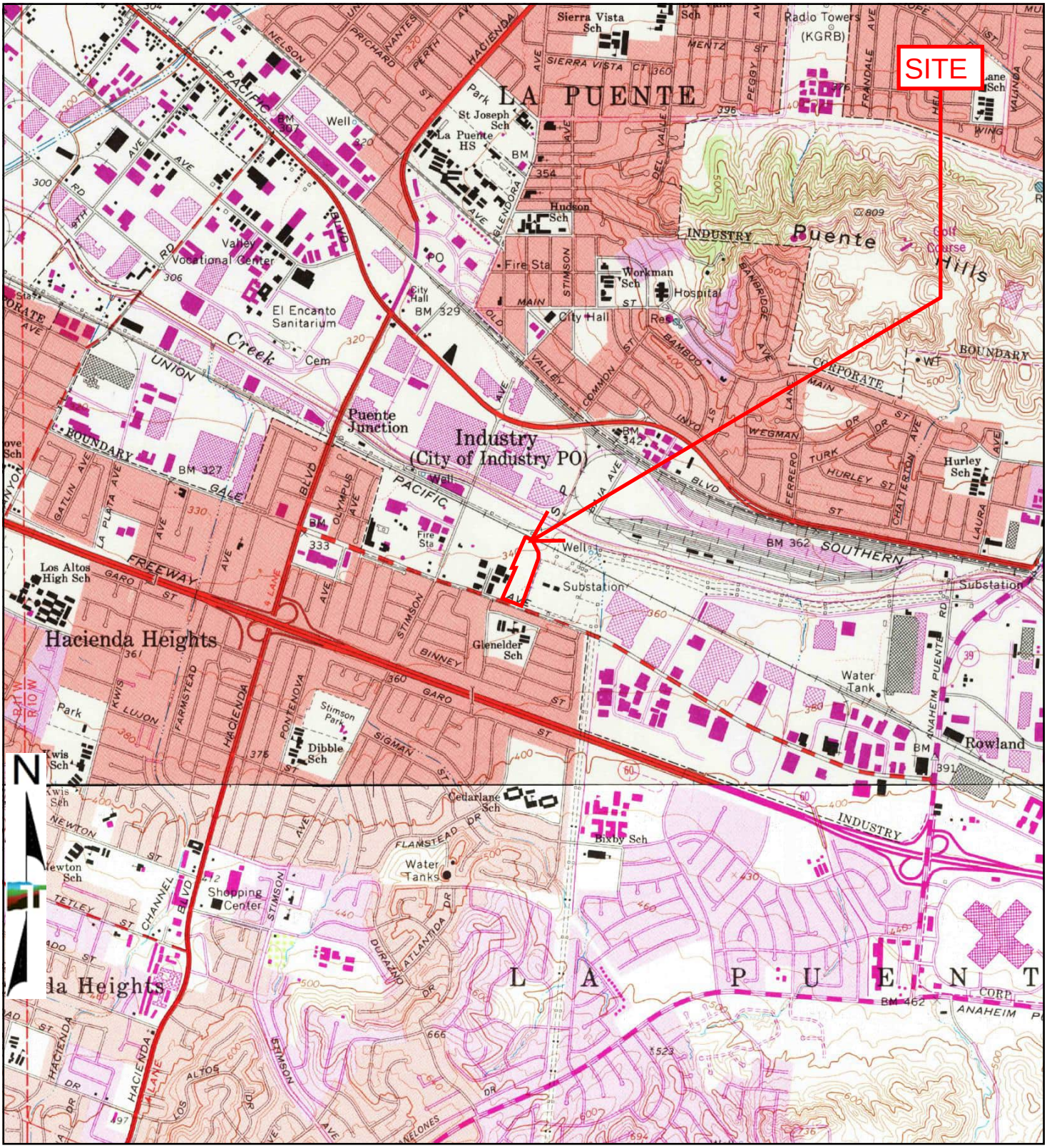

TP, Baldwin Park, 1981, 7.5-minute
S, La Habra, 1981, 7.5-minute

0 Miles 0.25 0.5 1 1.5

Project Manager: LSH	Project No. LA237559A	Terracon 1355 East Cooley Drive Colton, California 92324	1981 TOPOGRAPHIC MAP Marici - City of Industry BESS 16253-16293 Gale Avenue City of Industry, Los Angeles County, California 91745	Appendix C
Drawn by: LSH	Scale: As Shown			
Checked by: CAP	File Name: N/A			
Approved by: CAP	Date: 1981			

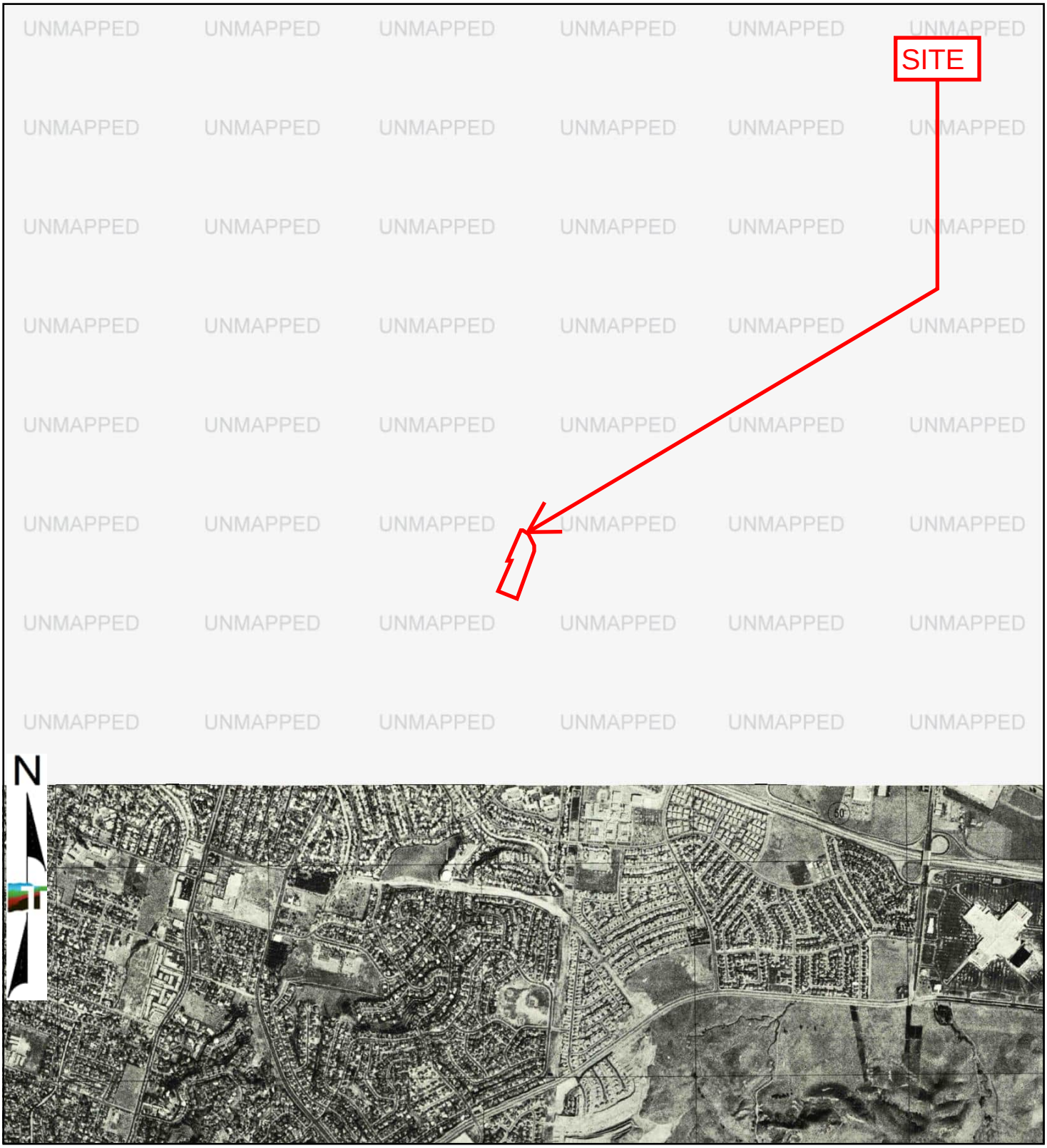

S, La Habra, 1974, 7.5-minute

0 Miles 0.25 0.5 1 1.5

Project Manager: LSH	Project No. LA237559A	Terracon 1355 East Cooley Drive Colton, California 92324	1974 TOPOGRAPHIC MAP Marici - City of Industry BESS 16253-16293 Gale Avenue City of Industry, Los Angeles County, California 91745	Appendix C
Drawn by: LSH	Scale: As Shown			
Checked by: CAP	File Name: N/A			
Approved by: CAP	Date: 1974			

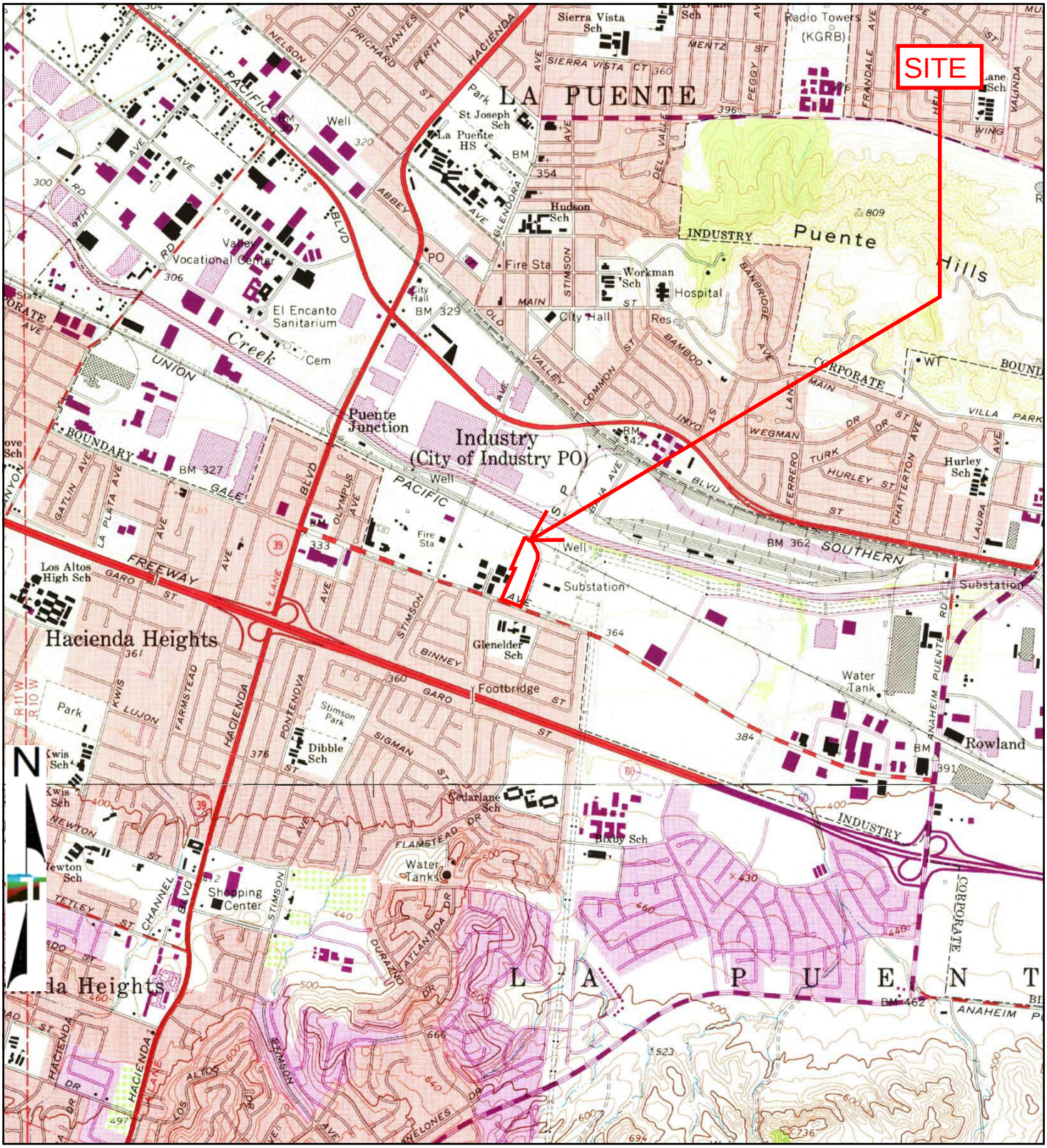

TP, Baldwin Park, 1972, 7.5-minute
S, La Habra, 1972, 7.5-minute

0 Miles 0.25 0.5 1 1.5

Project Manager: LSH	Project No. LA237559A	Terracon 1355 East Cooley Drive Colton, California 92324	1972 TOPOGRAPHIC MAP Marici - City of Industry BESS 16253-16293 Gale Avenue City of Industry, Los Angeles County, California 91745	Appendix C
Drawn by: LSH	Scale: As Shown			
Checked by: CAP	File Name: N/A			
Approved by: CAP	Date: 1972			

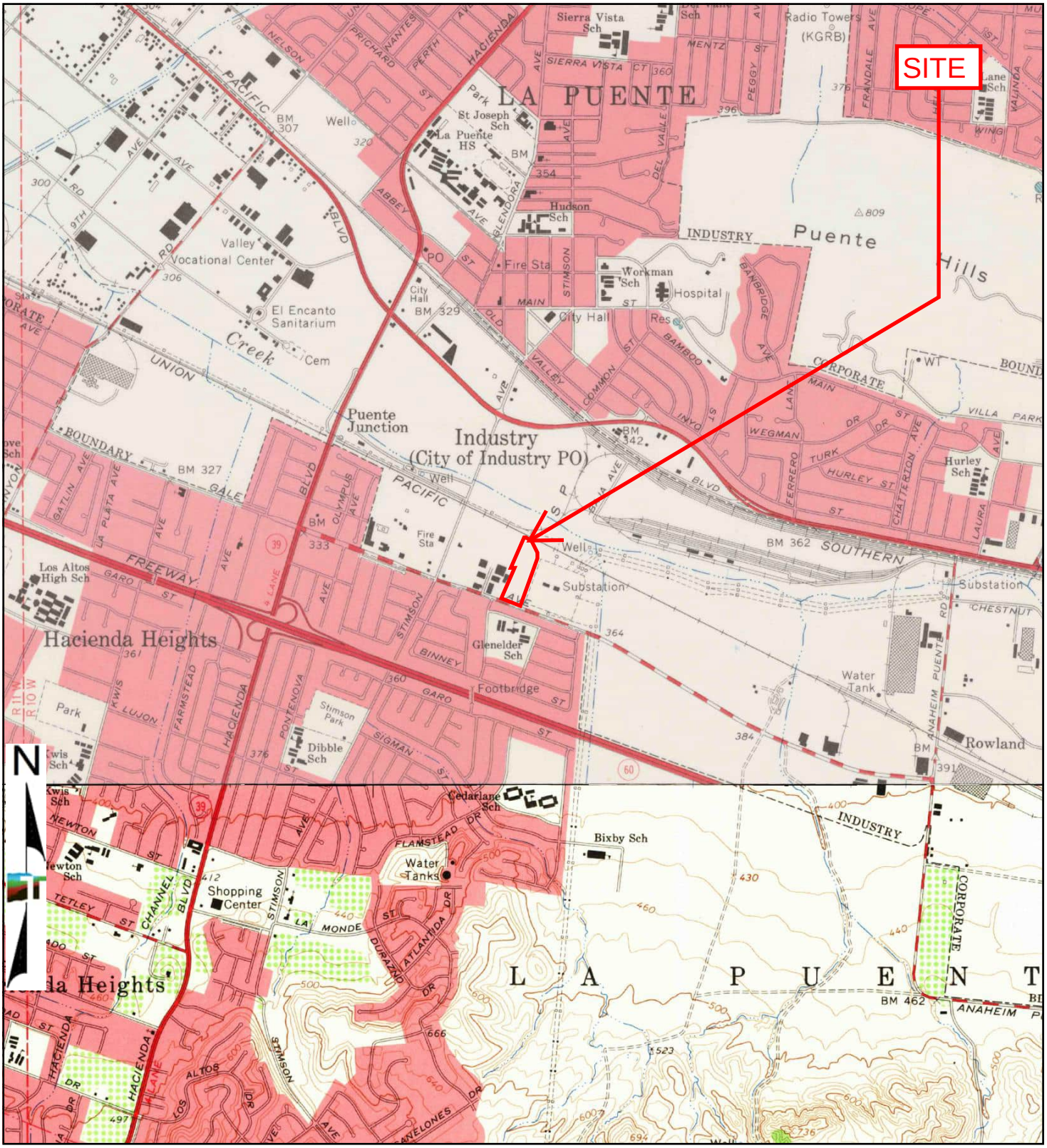

TP, Baldwin Park, 1966, 7.5-minute
S, La Habra, 1964, 7.5-minute

0 Miles 0.25 0.5 1 1.5

Project Manager: LSH	Project No. LA237559A	Terracon 1355 East Cooley Drive Colton, California 92324	1964, 1966 TOPOGRAPHIC MAP Marici - City of Industry BESS 16253-16293 Gale Avenue City of Industry, Los Angeles County, California 91745	Appendix C
Drawn by: LSH	Scale: As Shown			
Checked by: CAP	File Name: N/A			
Approved by: CAP	Date: 1964, 1966			

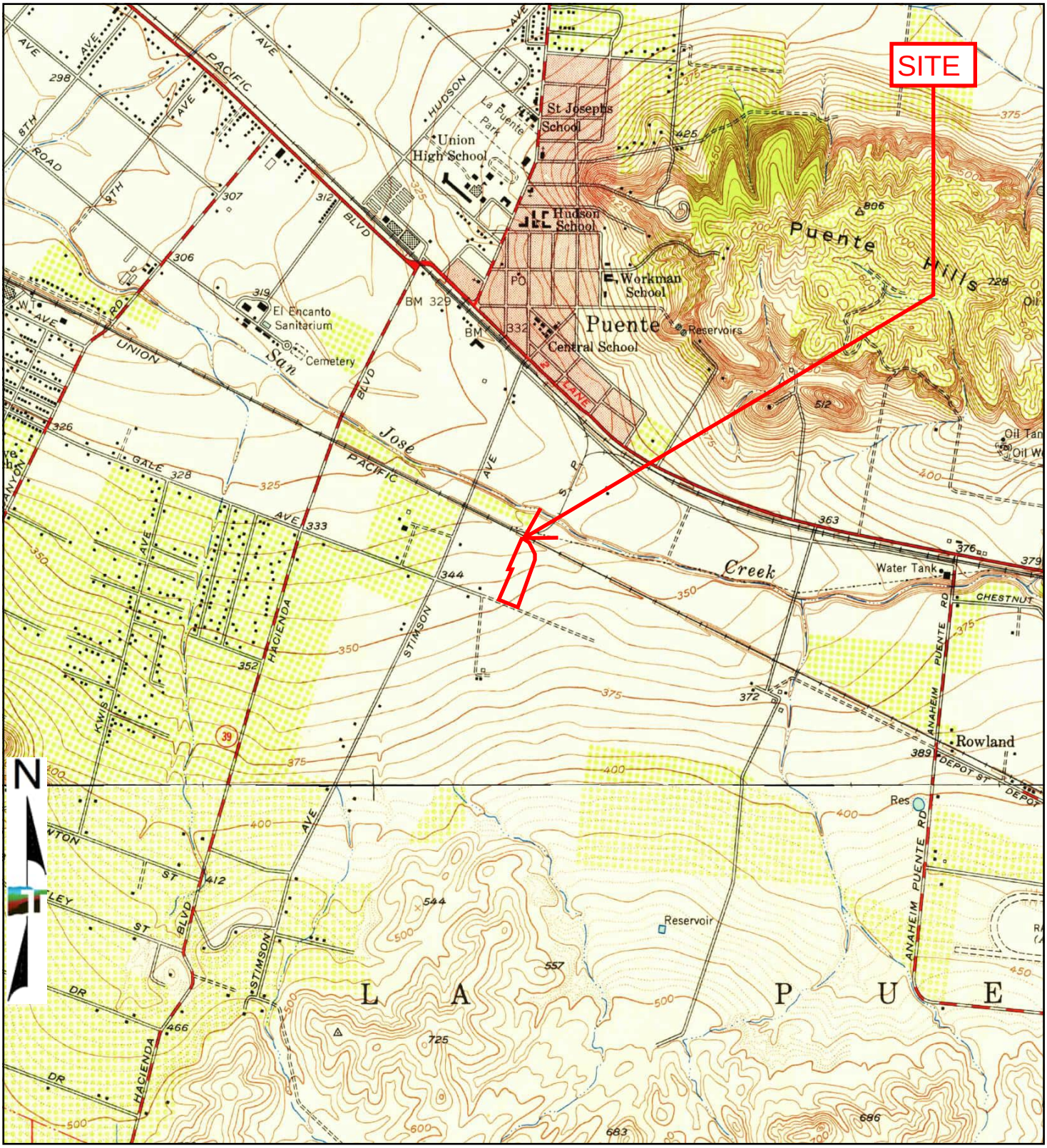

TP, Baldwin Park, 1953, 7.5-minute
S, La Habra, 1952, 7.5-minute

0 Miles 0.25 0.5 1 1.5

Project Manager: LSH	Project No. LA237559A	Terracon 1355 East Cooley Drive Colton, California 92324	1952, 1953 TOPOGRAPHIC MAP Marici - City of Industry BESS 16253-16293 Gale Avenue City of Industry, Los Angeles County, California 91745
Drawn by: LSH	Scale: As Shown		Appendix C
Checked by: CAP	File Name: N/A		
Approved by: CAP	Date: 1952, 1953		

Topographic Map

1950

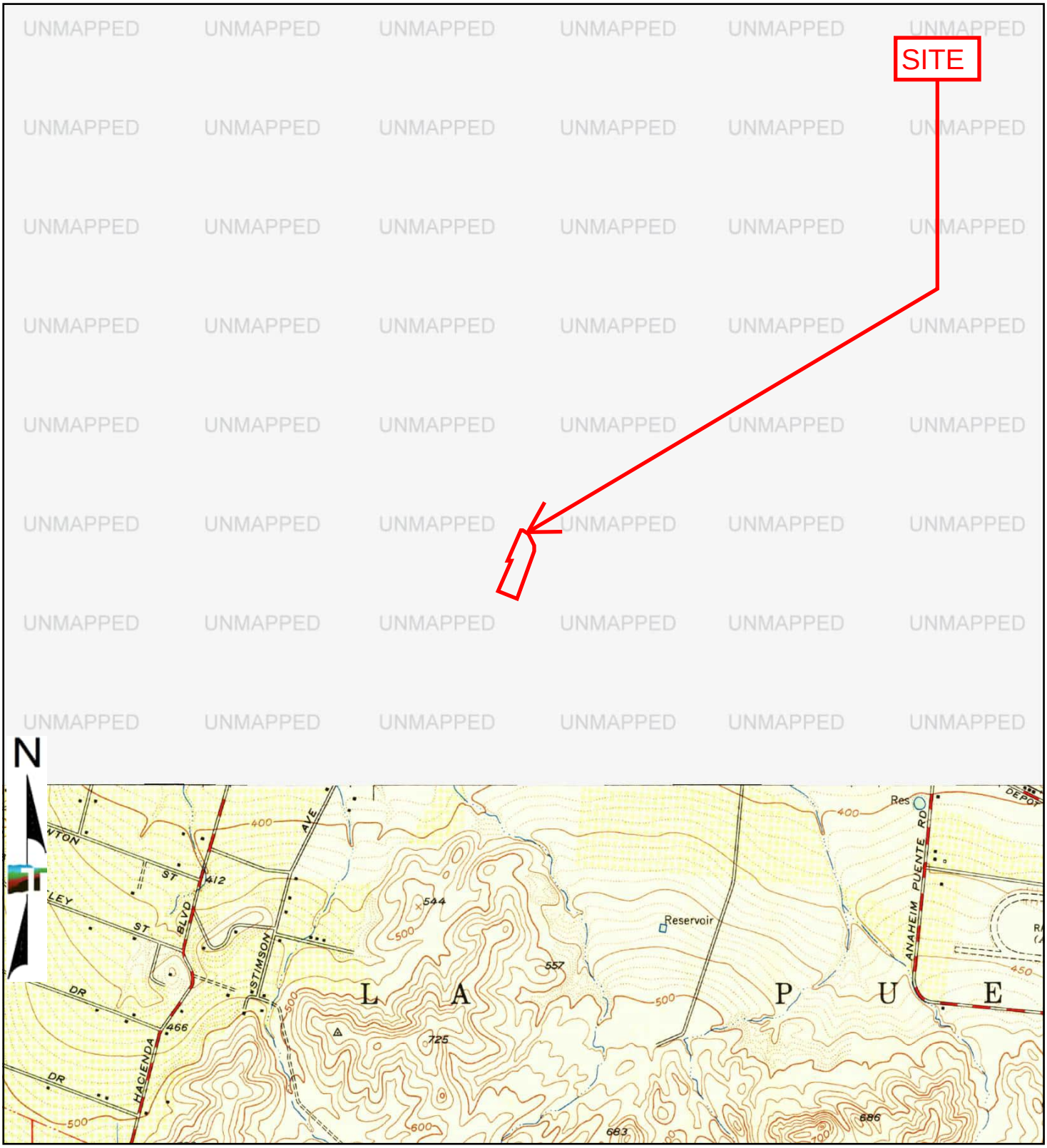

S, La Habra, 1950, 7.5-minute

0 Miles 0.25 0.5 1 1.5

Project Manager: LSH	Project No. LA237559A	Terracon 1355 East Cooley Drive Colton, California 92324	1950 TOPOGRAPHIC MAP Marici - City of Industry BESS 16253-16293 Gale Avenue City of Industry, Los Angeles County, California 91745	Appendix C
Drawn by: LSH	Scale: As Shown			
Checked by: CAP	File Name: N/A			
Approved by: CAP	Date: 1950			

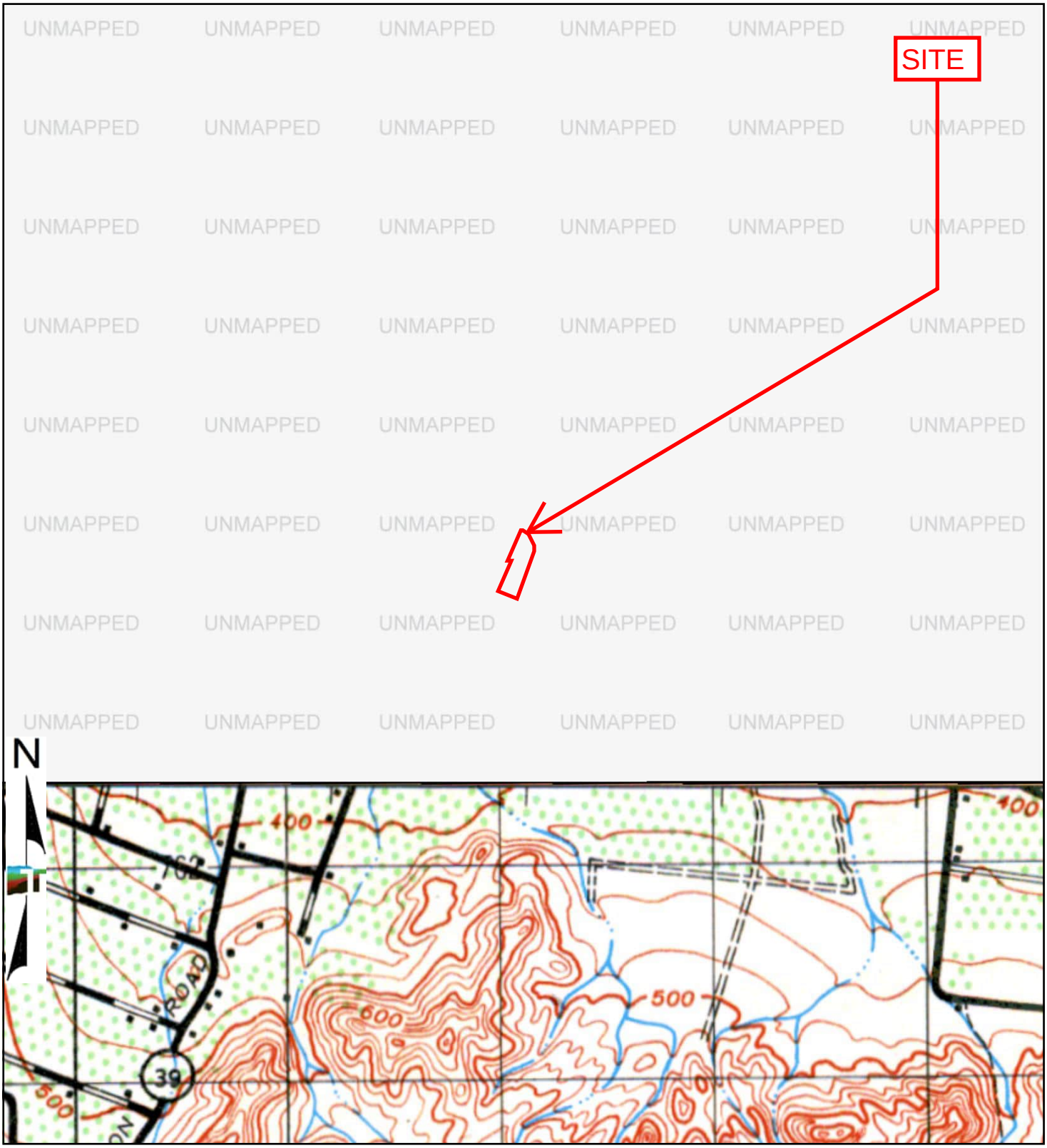

SE, ANAHEIM, 1942, 15-minute

0 Miles 0.25 0.5 1 1.5

Project Manager: LSH	Project No. LA237559A	Terracon 1355 East Cooley Drive Colton, California 92324	1942 TOPOGRAPHIC MAP Marici - City of Industry BESS 16253-16293 Gale Avenue City of Industry, Los Angeles County, California 91745	Appendix C
Drawn by: LSH	Scale: As Shown			
Checked by: CAP	File Name: N/A			
Approved by: CAP	Date: 1942			

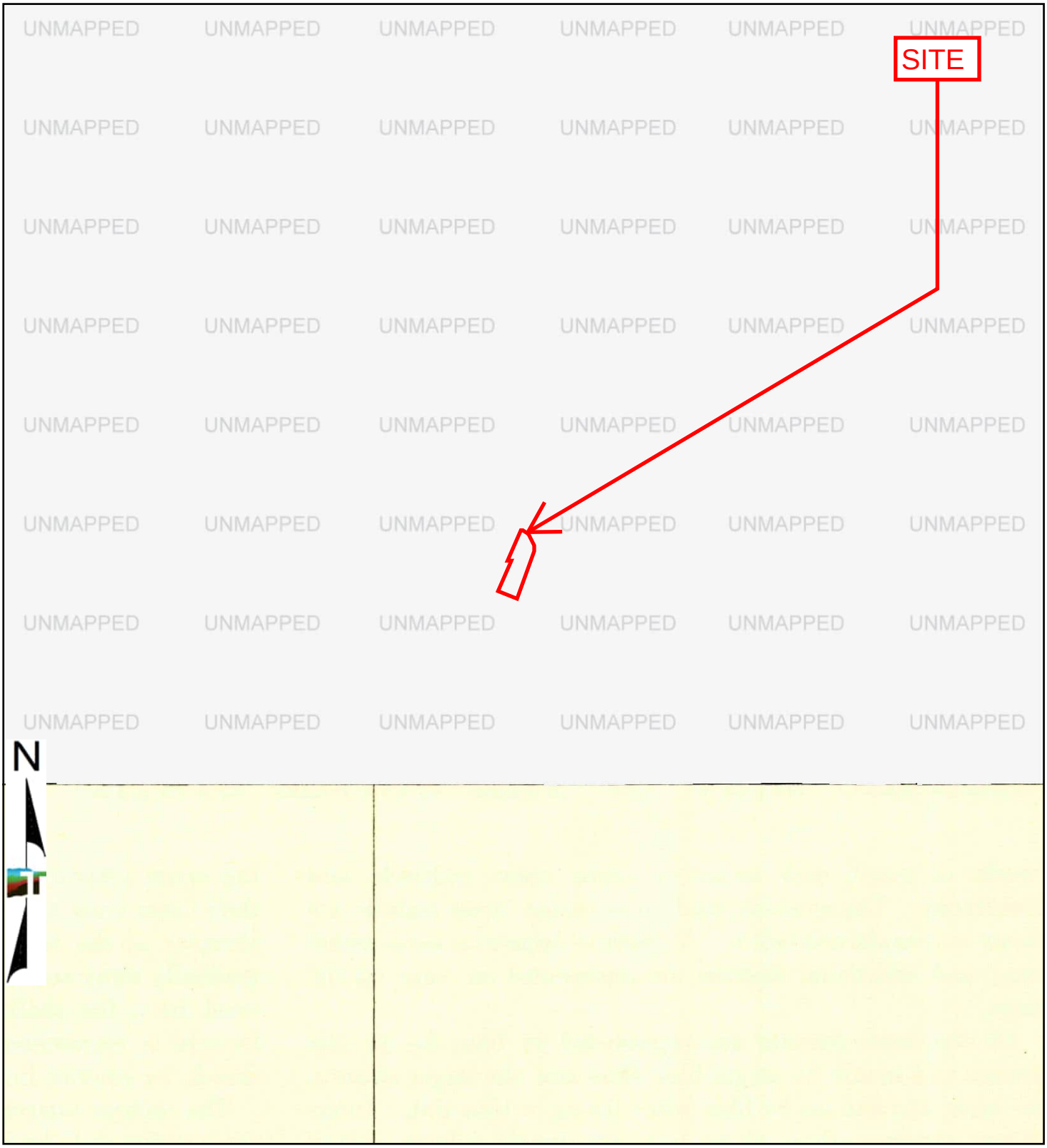

S, Coyote Hills, 1935, 7.5-minute

0 Miles 0.25 0.5 1 1.5

Project Manager: LSH	Project No. LA237559A	Terracon 1355 East Cooley Drive Colton, California 92324	1935 TOPOGRAPHIC MAP Marici - City of Industry BESS 16253-16293 Gale Avenue City of Industry, Los Angeles County, California 91745
Drawn by: LSH	Scale: As Shown		Appendix C
Checked by: CAP	File Name: N/A		
Approved by: CAP	Date: 1935		

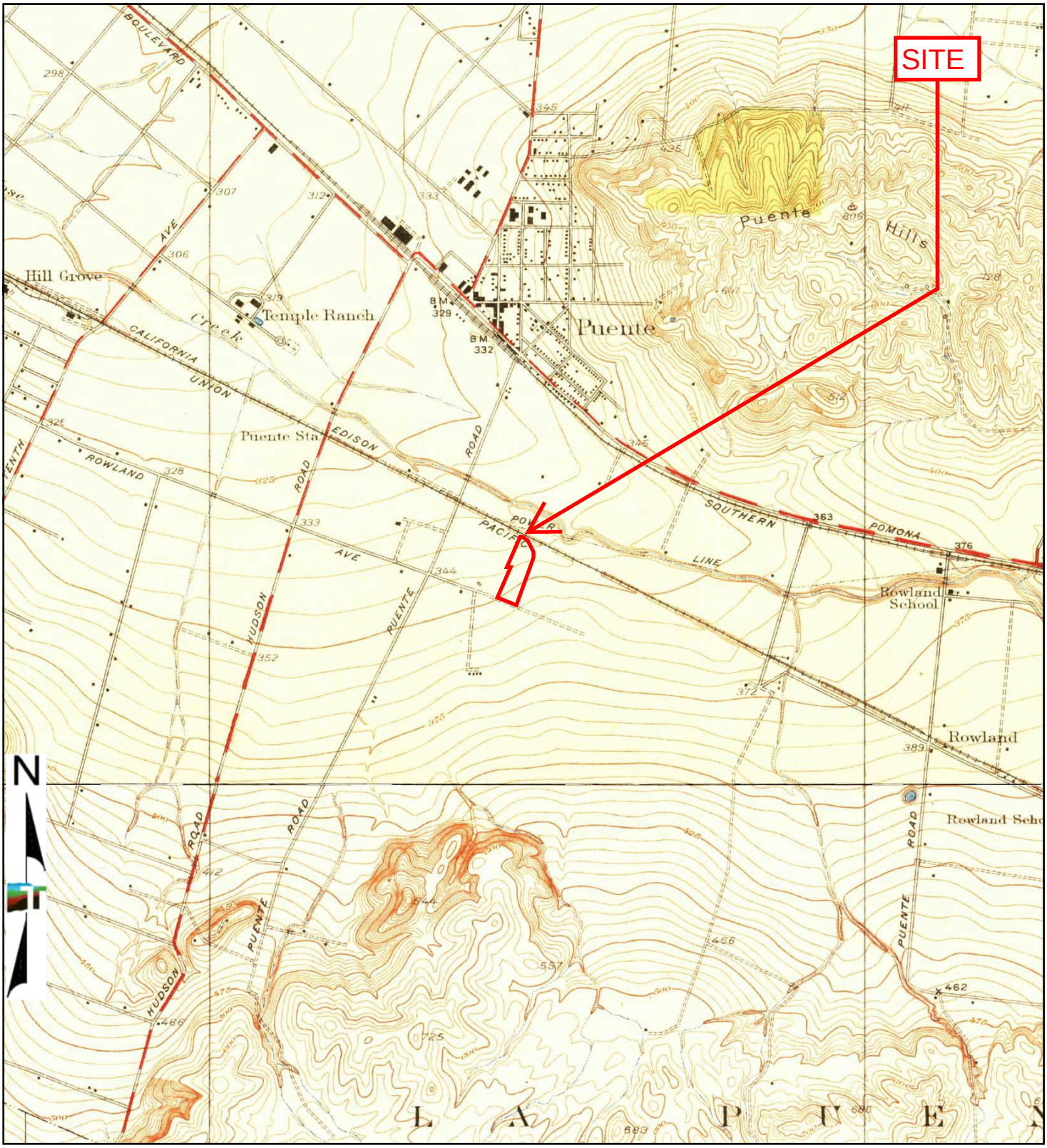

TP, Puente, 1927, 7.5-minute
S, La Habra, 1927, 7.5-minute

0 Miles 0.25 0.5 1 1.5

Project Manager: LSH	Project No. LA237559A	Terracon 1355 East Cooley Drive Colton, California 92324	1927 TOPOGRAPHIC MAP Marici - City of Industry BESS 16253-16293 Gale Avenue City of Industry, Los Angeles County, California 91745
Drawn by: LSH	Scale: As Shown		
Checked by: CAP	File Name: N/A		
Approved by: CAP	Date: 1927		Appendix C

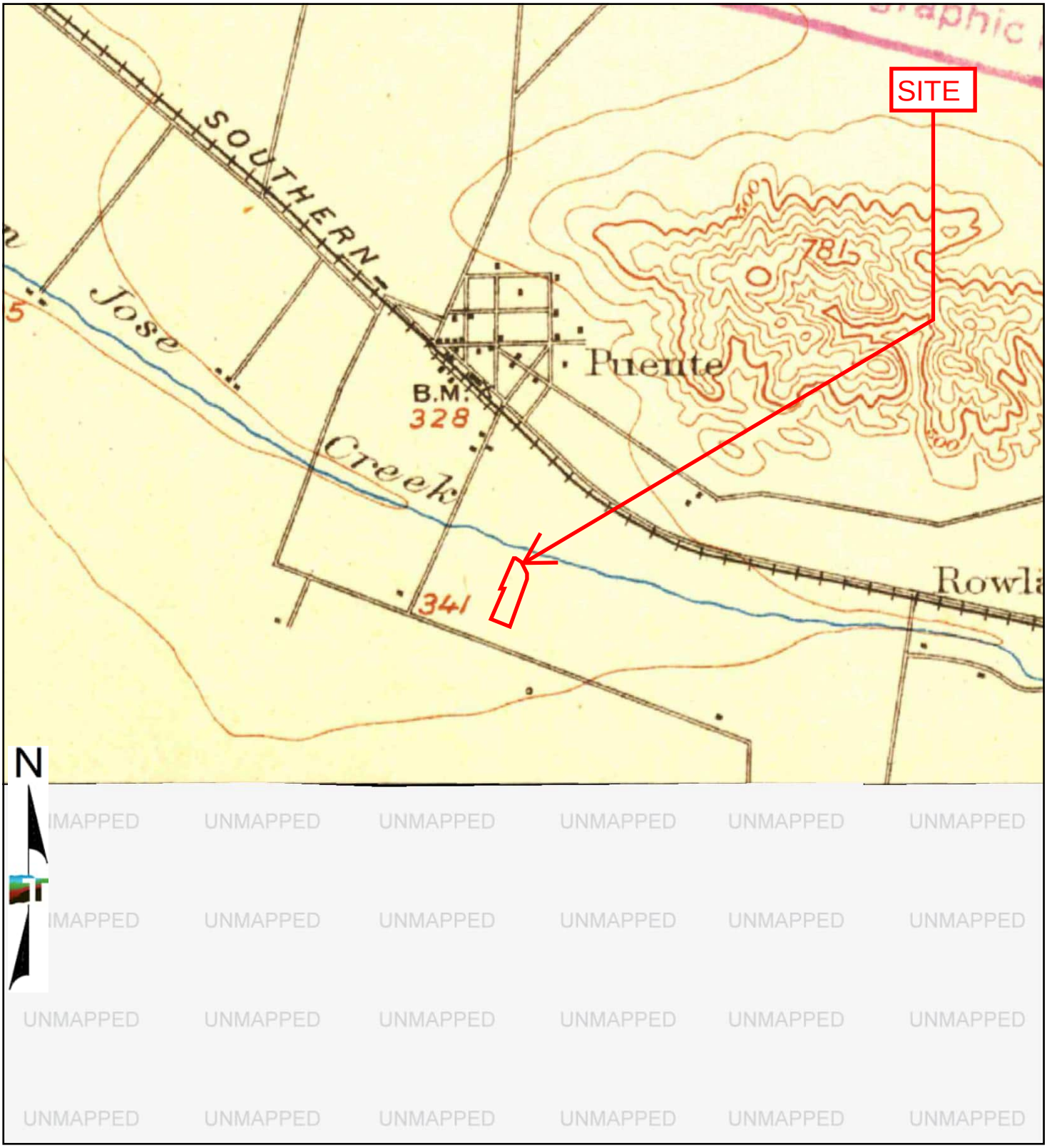

TP, Pomona, 1904, 15-minute

0 Miles 0.25 0.5 1 1.5

Project Manager: LSH	Project No. LA237559A
Drawn by: LSH	Scale: As Shown
Checked by: CAP	File Name: N/A
Approved by: CAP	Date: 1904

Terracon
1355 East Cooley Drive
Colton, California 92324

1904 TOPOGRAPHIC MAP

Marici - City of Industry BESS
16253-16293 Gale Avenue
City of Industry, Los Angeles County, California 91745

Appendix C

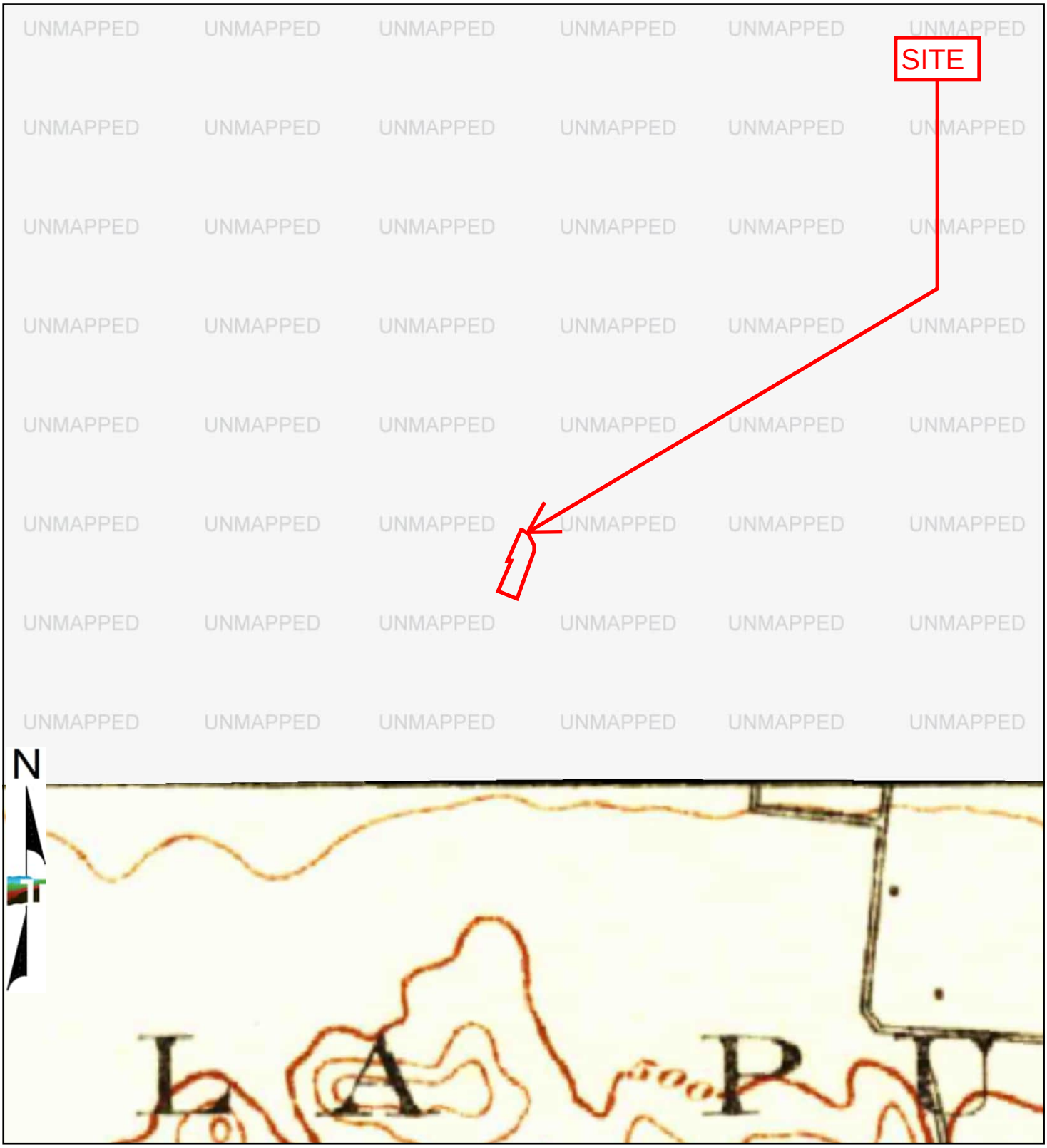

SE, Corona, 1902, 30-minute

0 Miles 0.25 0.5 1 1.5

Project Manager: LSH	Project No. LA237559A	Terracon 1355 East Cooley Drive Colton, California 92324	1902 TOPOGRAPHIC MAP Marici - City of Industry BESS 16253-16293 Gale Avenue City of Industry, Los Angeles County, California 91745
Drawn by: LSH	Scale: As Shown		
Checked by: CAP	File Name: N/A		
Approved by: CAP	Date: 1902		

Appendix C

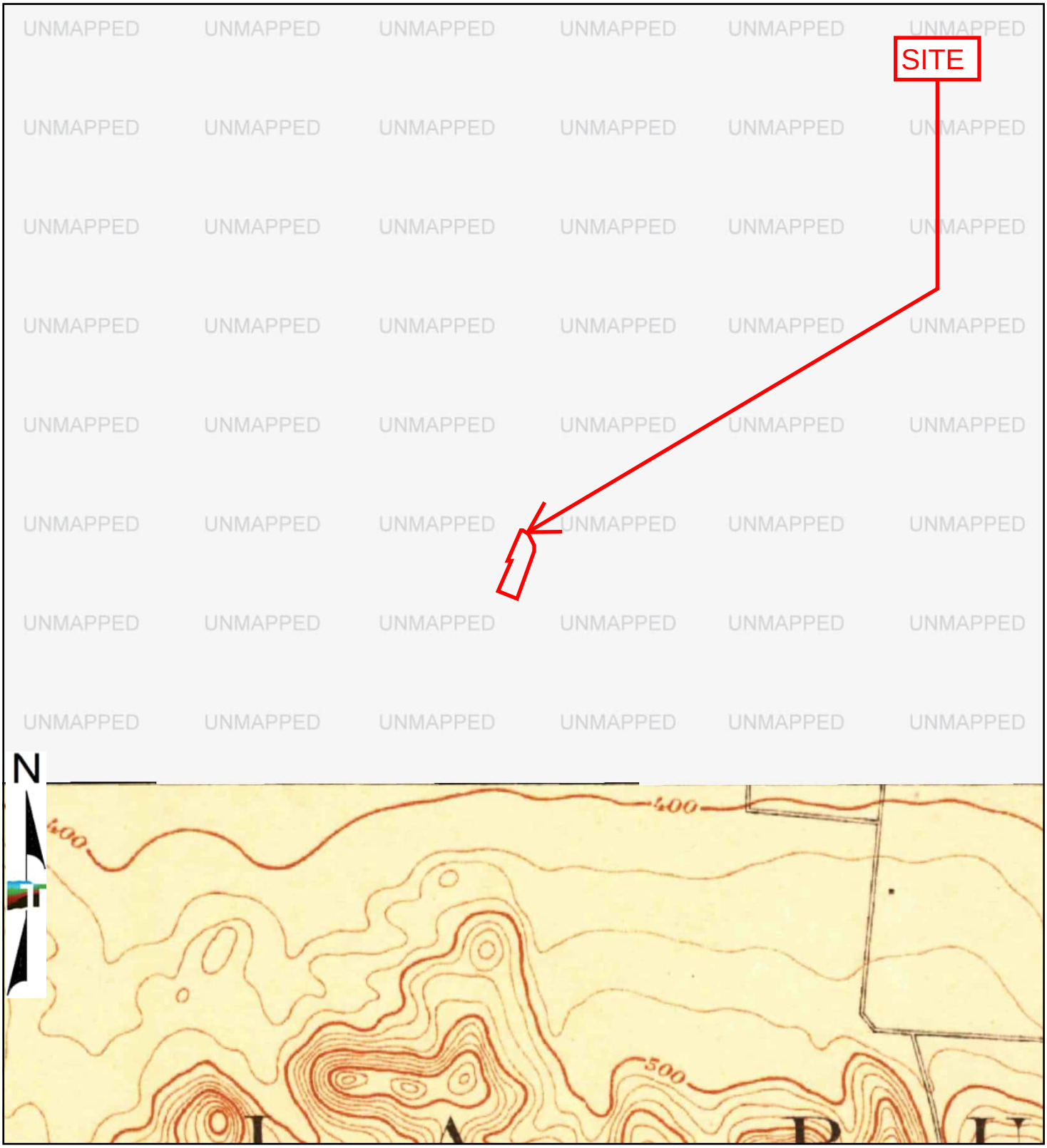

SE, Anaheim, 1901, 15-minute

0 Miles 0.25 0.5 1 1.5

Project Manager: LSH	Project No. LA237559A	Terracon 1355 East Cooley Drive Colton, California 92324	1901 TOPOGRAPHIC MAP Marici - City of Industry BESS 16253-16293 Gale Avenue City of Industry, Los Angeles County, California 91745
Drawn by: LSH	Scale: As Shown		Appendix C
Checked by: CAP	File Name: N/A		
Approved by: CAP	Date: 1901		

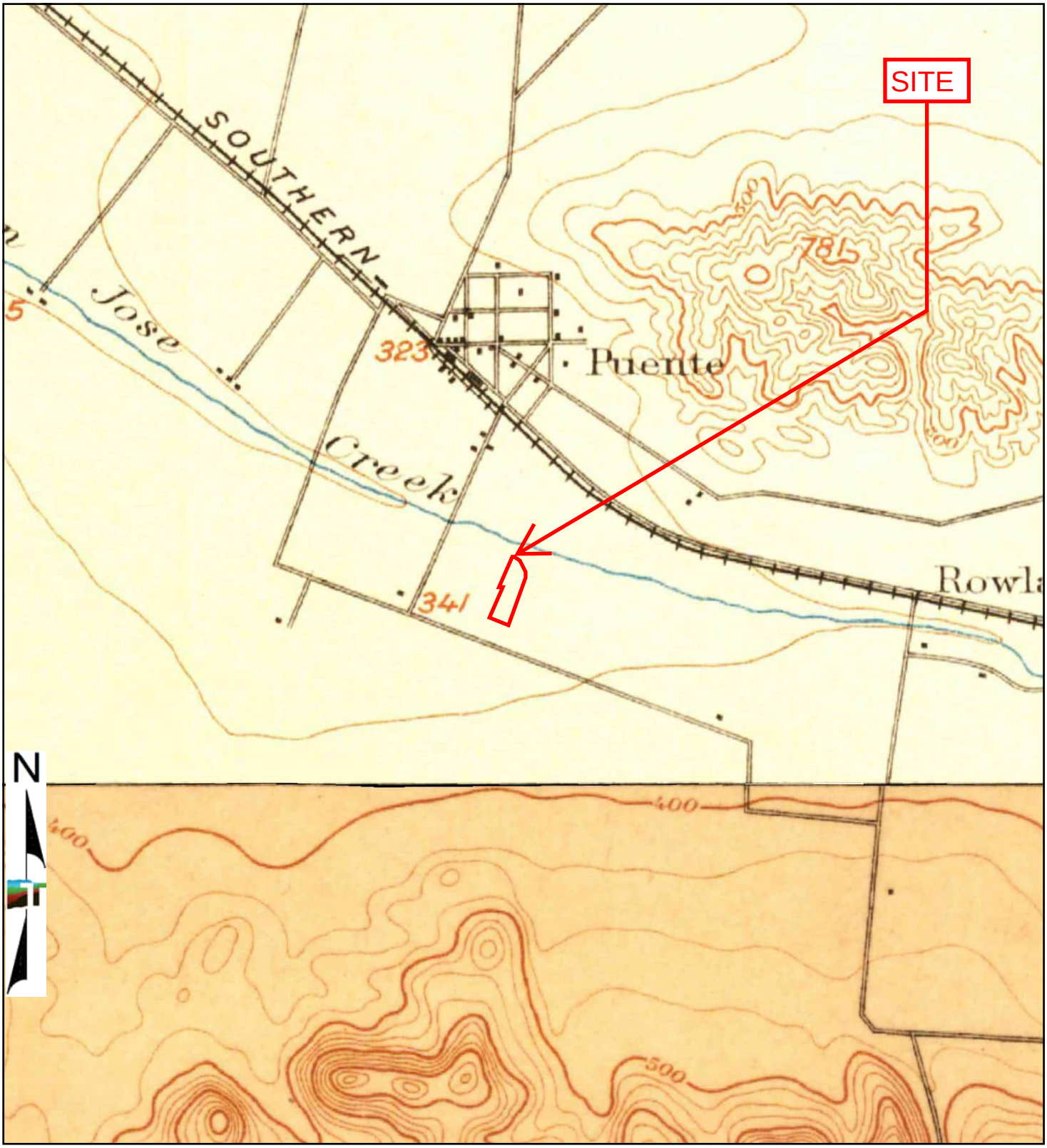

TP, Pomona, 1898, 15-minute
SE, Anaheim, 1898, 15-minute

0 Miles 0.25 0.5 1 1.5

Project Manager: LSH	Project No. LA237559A	Terracon 1355 East Cooley Drive Colton, California 92324	1898 TOPOGRAPHIC MAP Marici - City of Industry BESS 16253-16293 Gale Avenue City of Industry, Los Angeles County, California 91745
Drawn by: LSH	Scale: As Shown		Appendix C
Checked by: CAP	File Name: N/A		
Approved by: CAP	Date: 1898		

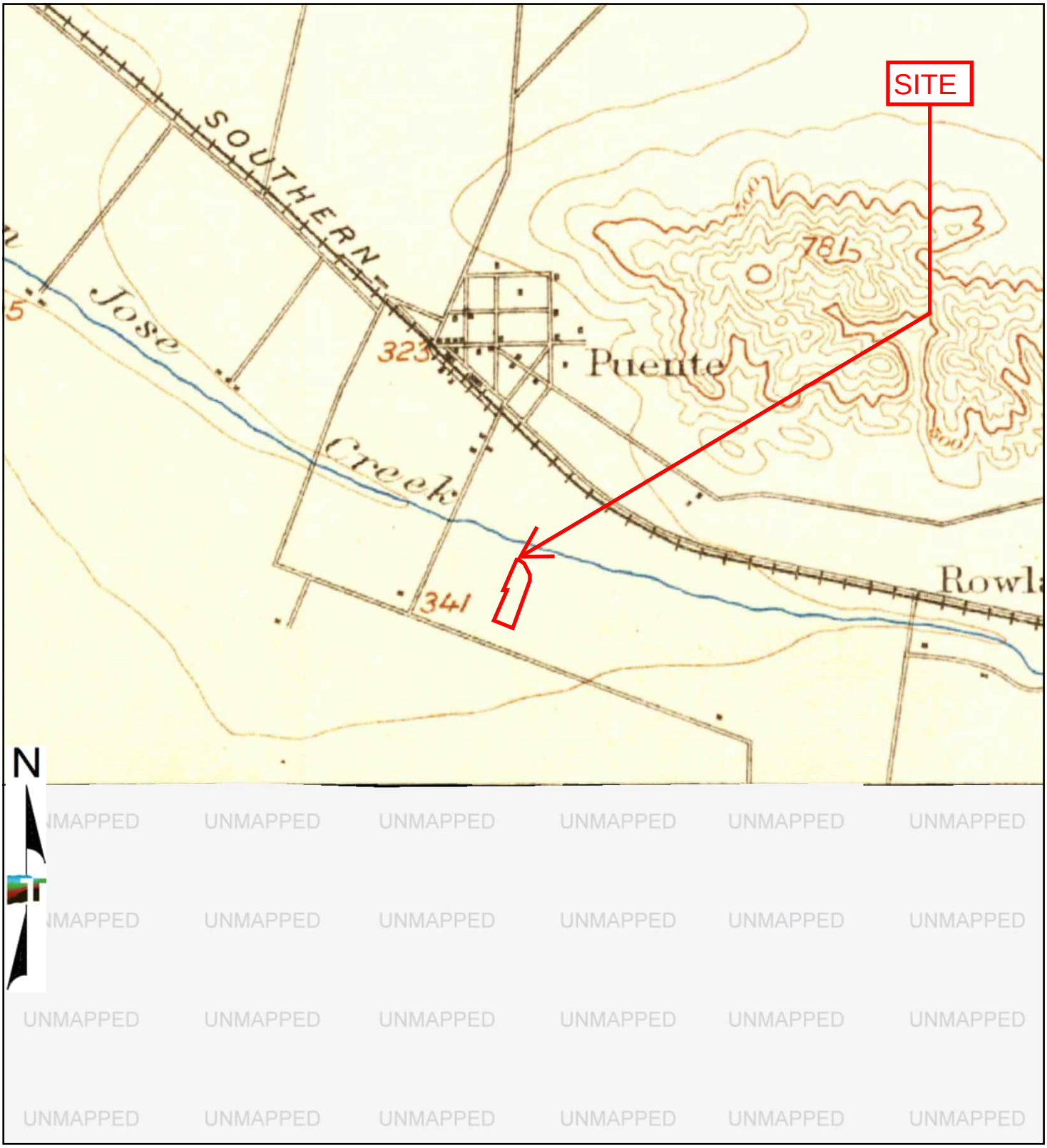

TP, Pomona, 1897, 15-minute

0 Miles 0.25 0.5 1 1.5

Project Manager: LSH	Project No. LA237559A	Terracon 1355 East Cooley Drive Colton, California 92324	1897 TOPOGRAPHIC MAP Marici - City of Industry BESS 16253-16293 Gale Avenue City of Industry, Los Angeles County, California 91745
Drawn by: LSH	Scale: As Shown		
Checked by: CAP	File Name: N/A		
Approved by: CAP	Date: 1897		

Appendix C

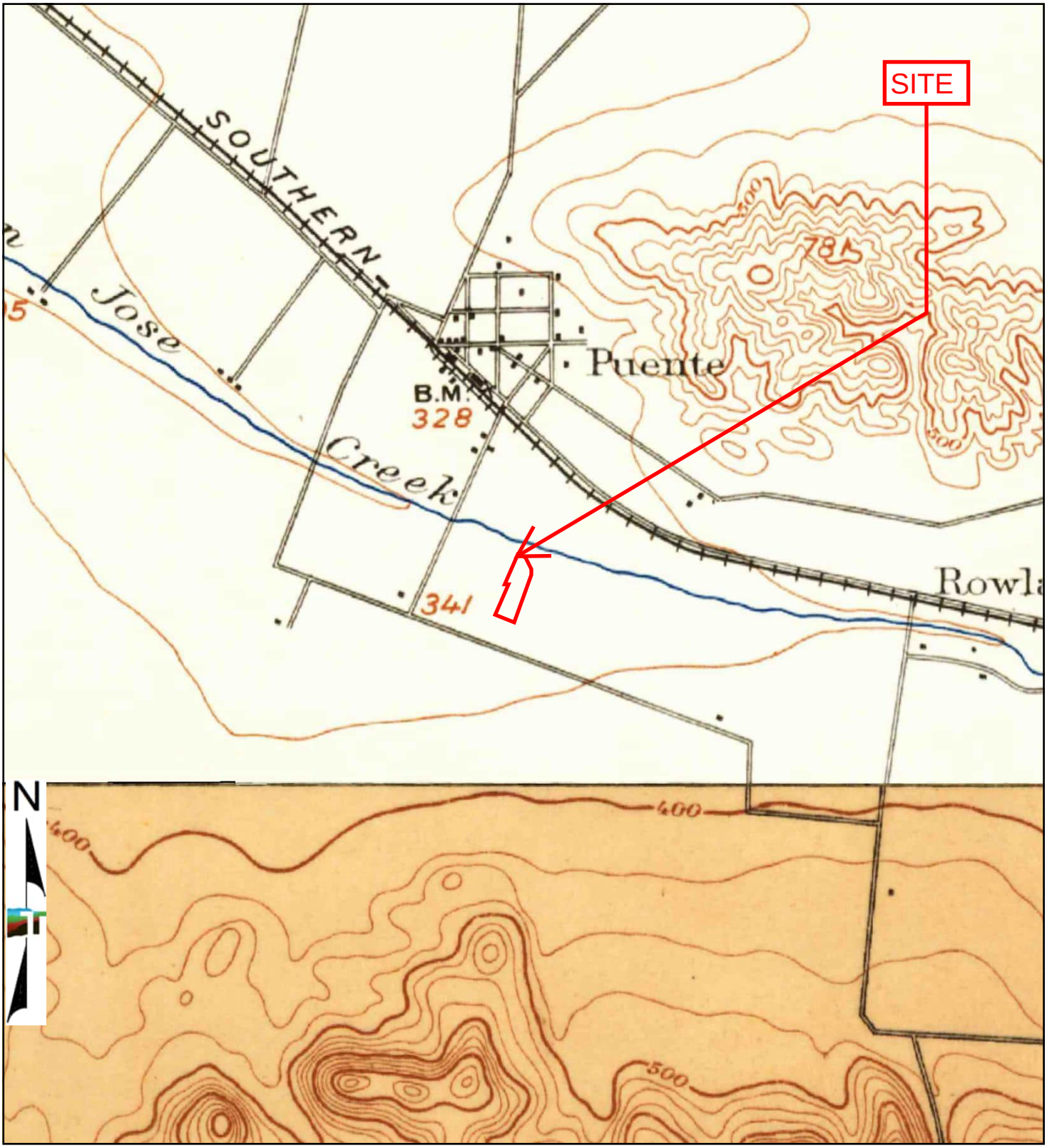

TP, Pomona, 1894, 15-minute
SE, Anaheim, 1896, 15-minute

0 Miles 0.25 0.5 1 1.5

Project Manager: LSH	Project No. LA237559A	Terracon 1355 East Cooley Drive Colton, California 92324	1894, 1896 TOPOGRAPHIC MAP Marici - City of Industry BESS 16253-16293 Gale Avenue City of Industry, Los Angeles County, California 91745	Appendix C
Drawn by: LSH	Scale: As Shown			
Checked by: CAP	File Name: N/A			
Approved by: CAP	Date: 1894, 1896			

Marici - City of Industry BESS

16253-16293 Gale Avenue

City of Industry, Los Angeles County, California 91745

Inquiry Number: 7465511.8

The EDR Aerial Photo Decade Package

6 Armstrong Road, 4th floor
Shelton, CT 06484
Toll Free: 800.352.0050
www.edrnet.com

EDR Aerial Photo Decade Package

Site Name:

City of Industry BESS
16253-16293 Gale Avenue
City of Industry, CA 91745
EDR Inquiry # 7465511.8

Client Name:

Terracon
23041 Avenida De La Carlota Ste 350
Laguna Hills, CA 92653
Contact: Sarah Vosovic

Environmental Data Resources, Inc. (EDR) Aerial Photo Decade Package is a screening tool designed to assist environmental professionals in evaluating potential liability on a target property resulting from past activities. EDR's professional researchers provide digitally reproduced historical aerial photographs, and when available, provide one photo per decade.

Search Results:

Year	*Scale*	*Details*	*Source*
2020	1"=500'	Flight Year: 2020	USDA/NAIP
2016	1"=500'	Flight Year: 2016	USDA/NAIP
2012	1"=500'	Flight Year: 2012	USDA/NAIP
2009	1"=500'	Flight Year: 2009	USDA/NAIP
2005	1"=500'	Flight Year: 2005	USDA/NAIP
2002	1"=500'	Flight Date: May 22, 2002	USDA
1994	1"=500'	Acquisition Date: June 01, 1994	USGS/DOQQ
1990	1"=500'	Flight Date: September 06, 1990	USDA
1983	1"=500'	Flight Date: November 19, 1983	EDR Proprietary Brewster Pacific
1981	1"=500'	Flight Date: February 21, 1981	EDR Proprietary Brewster Pacific
1977	1"=500'	Flight Date: May 29, 1977	EDR Proprietary Brewster Pacific
1970	1"=500'	Flight Date: February 18, 1970	EDR Proprietary Brewster Pacific
1964	1"=500'	Flight Date: July 28, 1964	USGS
1952	1"=500'	Flight Date: October 11, 1952	USDA
1947	1"=500'	Flight Date: June 22, 1947	FAIR
1938	1"=500'	Flight Date: May 22, 1938	USDA
1928	1"=500'	Flight Date: January 01, 1928	FAIR

When delivered electronically by EDR, the aerial photo images included with this report are for ONE TIME USE ONLY. Further reproduction of these aerial photo images is prohibited without permission from EDR. For more information contact your EDR Account Executive.

Disclaimer - Copyright and Trademark Notice

This Report contains certain information obtained from a variety of public and other sources reasonably available to Environmental Data Resources, LLC. It cannot be concluded from this Report that coverage information for the target and surrounding properties does not exist from other sources. This Report is provided on an "AS IS", "AS AVAILABLE" basis. NO WARRANTY EXPRESS OR IMPLIED IS MADE WHATSOEVER IN CONNECTION WITH THIS REPORT. ENVIRONMENTAL DATA RESOURCES, LLC AND ITS SUBSIDIARIES, AFFILIATES AND THIRD PARTY SUPPLIERS DISCLAIM ALL WARRANTIES, OF ANY KIND OR NATURE, EXPRESS OR IMPLIED, ARISING OUT OF OR RELATED TO THIS REPORT OR ANY OF THE DATA AND INFORMATION PROVIDED IN THIS REPORT, INCLUDING WITHOUT LIMITATION, ANY WARRANTIES REGARDING ACCURACY, QUALITY, CORRECTNESS, COMPLETENESS, COMPREHENSIVENESS, SUITABILITY, MERCHANTABILITY, FITNESS FOR A PARTICULAR PURPOSE, TITLE, NON-INFRINGEMENT, MISAPPROPRIATION, OR OTHERWISE. ALL RISK IS ASSUMED BY THE USER. IN NO EVENT SHALL ENVIRONMENTAL DATA RESOURCES, LLC OR ITS SUBSIDIARIES, AFFILIATES OR THIRD PARTY SUPPLIERS BE LIABLE TO ANYONE FOR ANY DIRECT, INCIDENTAL, INDIRECT, SPECIAL, CONSEQUENTIAL OR OTHER DAMAGES OF ANY TYPE OR KIND (INCLUDING BUT NOT LIMITED TO LOSS OF PROFITS, LOSS OF USE, OR LOSS OF DATA), ARISING OUT OF OR IN ANY WAY CONNECTED WITH THIS REPORT OR ANY OF THE DATA AND INFORMATION PROVIDED IN THIS REPORT.

Any analyses, estimates, ratings, environmental risk levels, or risk codes provided in this Report are provided for illustrative purposes only, and are not intended to provide, nor should they be interpreted as providing any facts regarding, or prediction or forecast of, any environmental risk for any property. Only an assessment performed by a qualified environmental professional can provide findings, opinions or conclusions regarding the environmental risk or conditions in, on or at any property.

Copyright 2023 by Environmental Data Resources, Inc. All rights reserved. Reproduction in any media or format, in whole or in part, of any report or map of Environmental Data Resources, Inc., or its affiliates, is prohibited without prior written permission.

EDR and its logos (including Sanborn and Sanborn Map) are trademarks of Environmental Data Resources, LLC or its affiliates. All other trademarks used herein are the property of their respective owners.

Aerial Photograph

2020



0 Feet 500 1000 2000

Project Manager: LSH Drawn By: LSH Checked By: CAP Approved By: CAP	Project No: LA237559A Scale: As Shown File Name: N/A Date: 2020	Terracon 1355 East Cooley Drive Colton, California 92324	2020 AERIAL PHOTOGRAPH Marici - City of Industry BESS 16253-16293 Gale Avenue City of Industry, Los Angeles County, California 91745	Appendix C

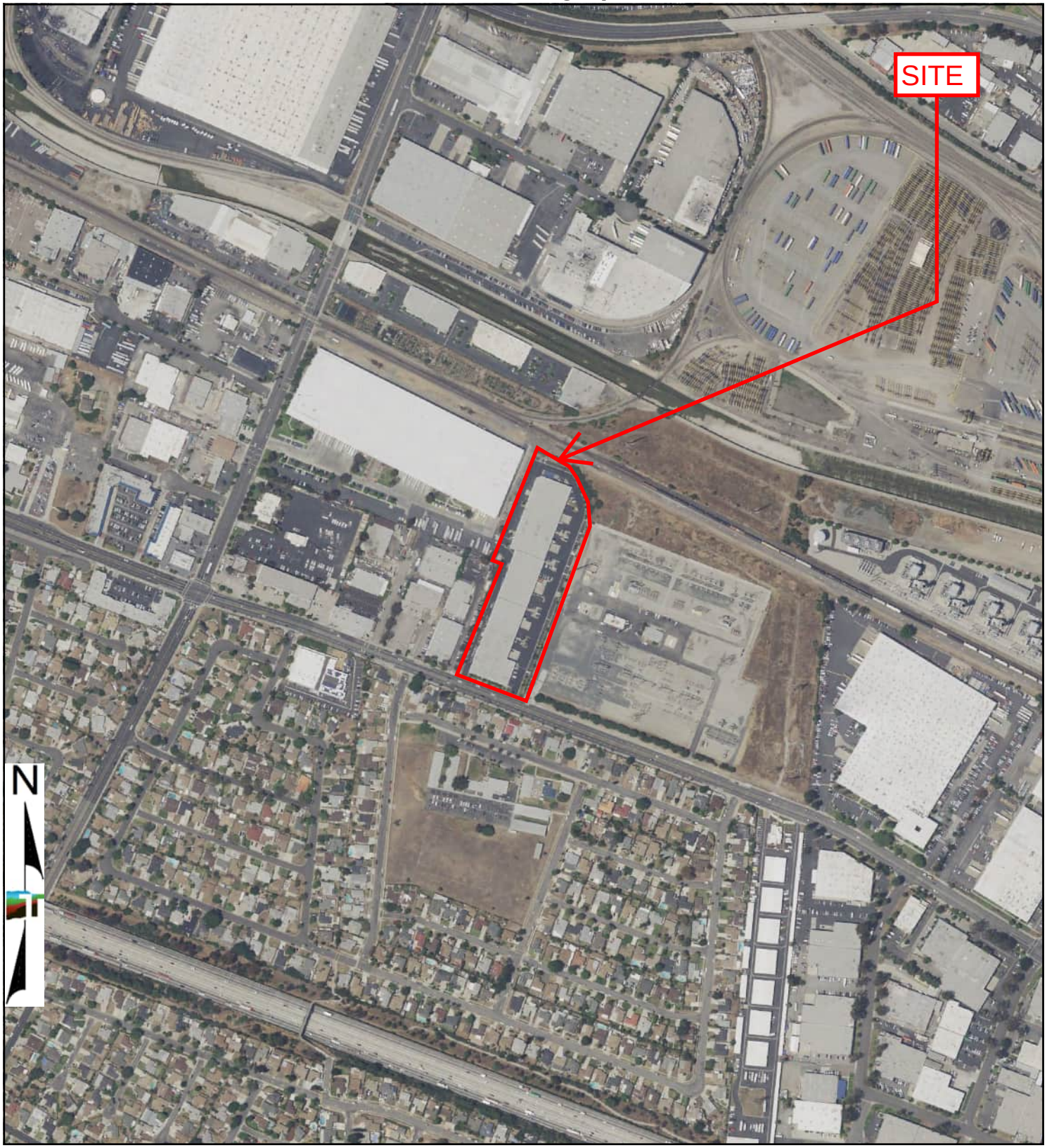

0 Feet 500 1000 2000

Project Manager: LSH	Project No: LA237559A	Terracon 1355 East Cooley Drive Colton, California 92324	2016 AERIAL PHOTOGRAPH Marici - City of Industry BESS 16253-16293 Gale Avenue City of Industry, Los Angeles County, California 91745	Appendix C
Drawn By: LSH	Scale: As Shown			
Checked By: CAP	File Name: N/A			
Approved By: CAP	Date: 2016			

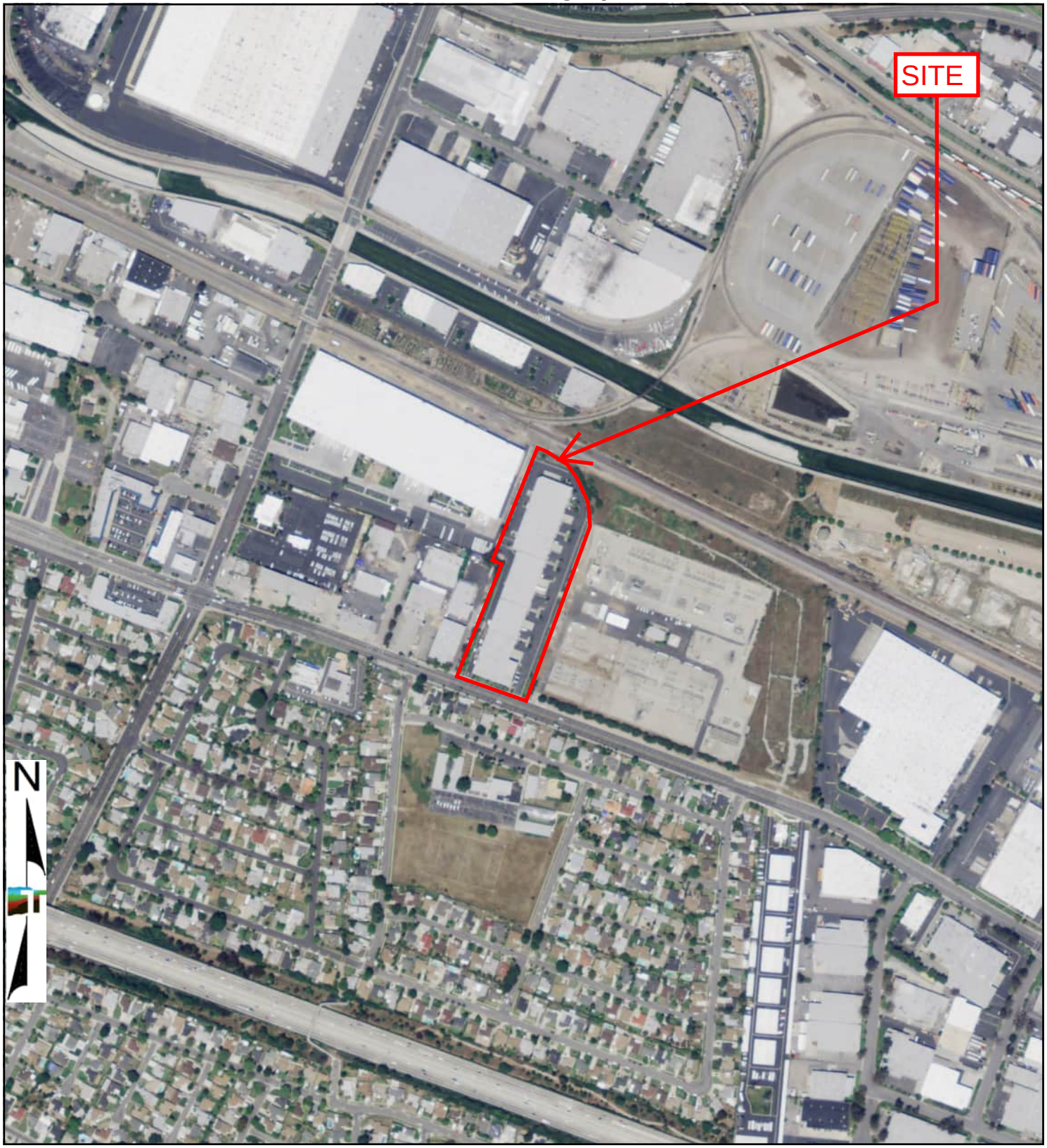

0 Feet 500 1000 2000

Project Manager: LSH	Project No: LA237559A	Terracon 1355 East Cooley Drive Colton, California 92324	2012 AERIAL PHOTOGRAPH Marici - City of Industry BESS 16253-16293 Gale Avenue City of Industry, Los Angeles County, California 91745	Appendix C
Drawn By: LSH	Scale: As Shown			
Checked By: CAP	File Name: N/A			
Approved By: CAP	Date: 2012			



0 Feet 500 1000 2000

Project Manager: LSH	Project No: LA237559A	Terracon 1355 East Cooley Drive Colton, California 92324	2009 AERIAL PHOTOGRAPH Marici - City of Industry BESS 16253-16293 Gale Avenue City of Industry, Los Angeles County, California 91745	Appendix C
Drawn By: LSH	Scale: As Shown			
Checked By: CAP	File Name: N/A			
Approved By: CAP	Date: 2009			



0 Feet 500 1000 2000

Project Manager: LSH	Project No: LA237559A	Terracon 1355 East Cooley Drive Colton, California 92324	2005 AERIAL PHOTOGRAPH Marici - City of Industry BESS 16253-16293 Gale Avenue City of Industry, Los Angeles County, California 91745	Appendix C
Drawn By: LSH	Scale: As Shown			
Checked By: CAP	File Name: N/A			
Approved By: CAP	Date: 2005			



0 Feet 500 1000 2000

Project Manager: LSH Drawn By: LSH Checked By: CAP Approved By: CAP	Project No: LA237559A Scale: As Shown File Name: N/A Date: 2002	Terracon 1355 East Cooley Drive Colton, California 92324	2002 AERIAL PHOTOGRAPH Marici - City of Industry BESS 16253-16293 Gale Avenue City of Industry, Los Angeles County, California 91745	Appendix C



0 Feet 500 1000 2000

Project Manager: LSH	Project No: LA237559A	Terracon 1355 East Cooley Drive Colton, California 92324	1994 AERIAL PHOTOGRAPH Marici - City of Industry BESS 16253-16293 Gale Avenue City of Industry, Los Angeles County, California 91745	Appendix C
Drawn By: LSH	Scale: As Shown			
Checked By: CAP	File Name: N/A			
Approved By: CAP	Date: 1994			



0 Feet 500 1000 2000

Project Manager: LSH	Project No: LA237559A	Terracon 1355 East Cooley Drive Colton, California 92324	1990 AERIAL PHOTOGRAPH Marici - City of Industry BESS 16253-16293 Gale Avenue City of Industry, Los Angeles County, California 91745	Appendix C
Drawn By: LSH	Scale: As Shown			
Checked By: CAP	File Name: N/A			
Approved By: CAP	Date: 1990			



0 Feet 500 1000 2000

Project Manager: LSH	Project No: LA237559A	Terracon 1355 East Cooley Drive Colton, California 92324	1983 AERIAL PHOTOGRAPH Marici - City of Industry BESS 16253-16293 Gale Avenue City of Industry, Los Angeles County, California 91745	Appendix C
Drawn By: LSH	Scale: As Shown			
Checked By: CAP	File Name: N/A			
Approved By: CAP	Date: 1983			



0 Feet 500 1000 2000

Project Manager: LSH Drawn By: LSH Checked By: CAP Approved By: CAP	Project No: LA237559A Scale: As Shown File Name: N/A Date: 1981	Terracon 1355 East Cooley Drive Colton, California 92324	1981 AERIAL PHOTOGRAPH Marici - City of Industry BESS 16253-16293 Gale Avenue City of Industry, Los Angeles County, California 91745	Appendix C



0 Feet 500 1000 2000

Project Manager: LSH	Project No: LA237559A	Terracon 1355 East Cooley Drive Colton, California 92324	1977 AERIAL PHOTOGRAPH Marici - City of Industry BESS 16253-16293 Gale Avenue City of Industry, Los Angeles County, California 91745	Appendix C
Drawn By: LSH	Scale: As Shown			
Checked By: CAP	File Name: N/A			
Approved By: CAP	Date: 1977			



0 Feet 500 1000 2000

Project Manager: LSH	Project No: LA237559A	Terracon 1355 East Cooley Drive Colton, California 92324	1970 AERIAL PHOTOGRAPH Marici - City of Industry BESS 16253-16293 Gale Avenue City of Industry, Los Angeles County, California 91745	Appendix C
Drawn By: LSH	Scale: As Shown			
Checked By: CAP	File Name: N/A			
Approved By: CAP	Date: 1970			



0 Feet 500 1000 2000

Project Manager: LSH Drawn By: LSH Checked By: CAP Approved By: CAP	Project No: LA237559A Scale: As Shown File Name: N/A Date: 1964	Terracon 1355 East Cooley Drive Colton, California 92324	1964 AERIAL PHOTOGRAPH Marici - City of Industry BESS 16253-16293 Gale Avenue City of Industry, Los Angeles County, California 91745	Appendix C



0 Feet 500 1000 2000

Project Manager: LSH	Project No: LA237559A	Terracon 1355 East Cooley Drive Colton, California 92324	1952 AERIAL PHOTOGRAPH Marici - City of Industry BESS 16253-16293 Gale Avenue City of Industry, Los Angeles County, California 91745	Appendix C
Drawn By: LSH	Scale: As Shown			
Checked By: CAP	File Name: N/A			
Approved By: CAP	Date: 1952			



0 Feet 500 1000 2000

Project Manager: LSH Drawn By: LSH Checked By: CAP Approved By: CAP	Project No: LA237559A Scale: As Shown File Name: N/A Date: 1947	Terracon 1355 East Cooley Drive Colton, California 92324	1947 AERIAL PHOTOGRAPH Marici - City of Industry BESS 16253-16293 Gale Avenue City of Industry, Los Angeles County, California 91745	Appendix C



0 Feet 500 1000 2000

Project Manager: LSH	Project No: LA237559A	Terracon 1355 East Cooley Drive Colton, California 92324	1938 AERIAL PHOTOGRAPH Marici - City of Industry BESS 16253-16293 Gale Avenue City of Industry, Los Angeles County, California 91745	Appendix C
Drawn By: LSH	Scale: As Shown			
Checked By: CAP	File Name: N/A			
Approved By: CAP	Date: 1938			



0 Feet 500 1000 2000

Project Manager: LSH	Project No: LA237559A	Terracon 1355 East Cooley Drive Colton, California 92324	1928 AERIAL PHOTOGRAPH Marici - City of Industry BESS 16253-16293 Gale Avenue City of Industry, Los Angeles County, California 91745	Appendix C
Drawn By: LSH	Scale: As Shown			
Checked By: CAP	File Name: N/A			
Approved By: CAP	Date: 1928			

Marici - City of Industry BESS

16253-16293 Gale Avenue

City of Industry, Los Angeles County, California 91745

Inquiry Number: 7465511.3

Certified Sanborn® Map Report

6 Armstrong Road, 4th floor
Shelton, CT 06484
Toll Free: 800.352.0050
www.edrnet.com

Certified Sanborn® Map Report

Site Name:	Client Name:
City of Industry BESS	Terracon
16253-16293 Gale Avenue	23041 Avenida De La Carlota Ste 350
City of Industry, CA 91745	Laguna Hills, CA 92653
EDR Inquiry # 7465511.3	Contact: Sarah Vosovic

The Sanborn Library has been searched by EDR and maps covering the target property location as provided by Terracon were identified for the years listed below. The Sanborn Library is the largest, most complete collection of fire insurance maps. The collection includes maps from Sanborn, Bromley, Perris & Browne, Hopkins, Barlow, and others. Only Environmental Data Resources Inc. (EDR) is authorized to grant rights for commercial reproduction of maps by the Sanborn Library LLC, the copyright holder for the collection. Results can be authenticated by visiting www.edrnet.com/sanborn.

The Sanborn Library is continually enhanced with newly identified map archives. This report accesses all maps in the collection as of the day this report was generated.

Certified Sanborn Results:

Certification # AD7F-4EDD-8AC4

PO # NA

Project LA237559

UNMAPPED PROPERTY

This report certifies that the complete holdings of the Sanborn Library, LLC collection have been searched based on client supplied target property information, and fire insurance maps covering the target property were not found.

Sanborn® Library search results

Certification #: AD7F-4EDD-8AC4

The Sanborn Library includes more than 1.2 million fire insurance maps from Sanborn, Bromley, Perris & Browne, Hopkins, Barlow and others which track historical property usage in approximately 12,000 American cities and towns. Collections searched:

- ☑ Library of Congress
- ☑ University Publications of America
- ☑ EDR Private Collection

The Sanborn Library LLC Since 1866™

Limited Permission To Make Copies

Terracon (the client) is permitted to make up to FIVE photocopies of this Sanborn Map transmittal and each fire insurance map accompanying this report solely for the limited use of its customer. No one other than the client is authorized to make copies. Upon request made directly to an EDR Account Executive, the client may be permitted to make a limited number of additional photocopies. This permission is conditioned upon compliance by the client, its customer and their agents with EDR's copyright policy; a copy of which is available upon request.

Disclaimer - Copyright and Trademark Notice

This Report contains certain information obtained from a variety of public and other sources reasonably available to Environmental Data Resources, LLC. It cannot be concluded from this Report that coverage information for the target and surrounding properties does not exist from other sources. This Report is provided on an "AS IS", "AS AVAILABLE" basis. NO WARRANTY EXPRESS OR IMPLIED IS MADE WHATSOEVER IN CONNECTION WITH THIS REPORT. ENVIRONMENTAL DATA RESOURCES, LLC AND ITS SUBSIDIARIES, AFFILIATES AND THIRD PARTY SUPPLIERS DISCLAIM ALL WARRANTIES, OF ANY KIND OR NATURE, EXPRESS OR IMPLIED, ARISING OUT OF OR RELATED TO THIS REPORT OR ANY OF THE DATA AND INFORMATION PROVIDED IN THIS REPORT, INCLUDING WITHOUT LIMITATION, ANY WARRANTIES REGARDING ACCURACY, QUALITY, CORRECTNESS, COMPLETENESS, COMPREHENSIVENESS, SUITABILITY, MERCHANTABILITY, FITNESS FOR A PARTICULAR PURPOSE, TITLE, NON-INFRINGEMENT, MISAPPROPRIATION, OR OTHERWISE. ALL RISK IS ASSUMED BY THE USER. IN NO EVENT SHALL ENVIRONMENTAL DATA RESOURCES, LLC OR ITS SUBSIDIARIES, AFFILIATES OR THIRD PARTY SUPPLIERS BE LIABLE TO ANYONE FOR ANY DIRECT, INCIDENTAL, INDIRECT, SPECIAL, CONSEQUENTIAL OR OTHER DAMAGES OF ANY TYPE OR KIND (INCLUDING BUT NOT LIMITED TO LOSS OF PROFITS, LOSS OF USE, OR LOSS OF DATA), ARISING OUT OF OR IN ANY WAY CONNECTED WITH THIS REPORT OR ANY OF THE DATA AND INFORMATION PROVIDED IN THIS REPORT. Any analyses, estimates, ratings, environmental risk levels, or risk codes provided in this Report are provided for illustrative purposes only, and are not intended to provide, nor should they be interpreted as providing any facts regarding, or prediction or forecast of, any environmental risk for any property. Only an assessment performed by a qualified environmental professional can provide findings, opinions or conclusions regarding the environmental risk or conditions in, on or at any property.

Copyright 2023 by Environmental Data Resources, Inc. All rights reserved. Reproduction in any media or format, in whole or in part, of any report or map of Environmental Data Resources, Inc., or its affiliates, is prohibited without prior written permission.

EDR and its logos (including Sanborn and Sanborn Map) are trademarks of Environmental Data Resources, LLC or its affiliates. All other trademarks used herein are the property of their respective owners.

Marici - City of Industry BESS

16253-16293 Gale Avenue

City of Industry, Los Angeles County, California 91745

Inquiry Number: 7465511.5

The EDR-City Directory Abstract

EDR® Environmental Data Resources Inc

6 Armstrong Road
Shelton, CT 06484
800.352.0050
www.edrnet.com

TABLE OF CONTENTS

SECTION

Executive Summary

Findings

City Directory Images

Thank you for your business.
Please contact EDR at 1-800-352-0050
with any questions or comments.

Disclaimer - Copyright and Trademark Notice

This Report contains certain information obtained from a variety of public and other sources reasonably available to Environmental Data Resources, LLC. It cannot be concluded from this Report that coverage information for the target and surrounding properties does not exist from other sources. This Report is provided on an "AS IS", "AS AVAILABLE" basis. **NO WARRANTY EXPRESS OR IMPLIED IS MADE WHATSOEVER IN CONNECTION WITH THIS REPORT. ENVIRONMENTAL DATA RESOURCES, LLC AND ITS SUBSIDIARIES, AFFILIATES AND THIRD PARTY SUPPLIERS DISCLAIM ALL WARRANTIES, OF ANY KIND OR NATURE, EXPRESS OR IMPLIED, ARISING OUT OF OR RELATED TO THIS REPORT OR ANY OF THE DATA AND INFORMATION PROVIDED IN THIS REPORT, INCLUDING WITHOUT LIMITATION, ANY WARRANTIES REGARDING ACCURACY, QUALITY, CORRECTNESS, COMPLETENESS, COMPREHENSIVENESS, SUITABILITY, MERCHANTABILITY, FITNESS FOR A PARTICULAR PURPOSE, TITLE, NON-INFRINGEMENT, MISAPPROPRIATION, OR OTHERWISE. ALL RISK IS ASSUMED BY THE USER. IN NO EVENT SHALL ENVIRONMENTAL DATA RESOURCES, LLC OR ITS SUBSIDIARIES, AFFILIATES OR THIRD PARTY SUPPLIERS BE LIABLE TO ANYONE FOR ANY DIRECT, INCIDENTAL, INDIRECT, SPECIAL, CONSEQUENTIAL OR OTHER DAMAGES OF ANY TYPE OR KIND (INCLUDING BUT NOT LIMITED TO LOSS OF PROFITS, LOSS OF USE, OR LOSS OF DATA), ARISING OUT OF OR IN ANY WAY CONNECTED WITH THIS REPORT OR ANY OF THE DATA AND INFORMATION PROVIDED IN THIS REPORT.** Any analyses, estimates, ratings, environmental risk levels, or risk codes provided in this Report are provided for illustrative purposes only, and are not intended to provide, nor should they be interpreted as providing any facts regarding, or prediction or forecast of, any environmental risk for any property. Only an assessment performed by a qualified environmental professional can provide findings, opinions or conclusions regarding the environmental risk or conditions in, on or at any property.

Copyright 2023 by Environmental Data Resources, LLC. All rights reserved. Reproduction in any media or format, in whole or in part, of any report or map of Environmental Data Resources, LLC, or its affiliates, is prohibited without prior written permission.

EDR and its logos (including Sanborn and Sanborn Map) are trademarks of Environmental Data Resources, LLC or its affiliates. All other trademarks used herein are the property of their respective owners.

EXECUTIVE SUMMARY

DESCRIPTION

Environmental Data Resources, Inc.'s (EDR) City Directory Abstract is a screening tool designed to assist environmental professionals in evaluating potential liability on a target property resulting from past activities. EDR's City Directory Abstract includes a search and abstract of available city directory data. For each address, the directory lists the name of the corresponding occupant at approximately five year intervals.

Business directories including city, cross reference and telephone directories were reviewed, if available, at approximately five year intervals for the years spanning 1920 through current. This report compiles information gathered in this review by geocoding the latitude and longitude of properties identified and gathering information about properties within 660 feet of the target property.

Summary information obtained is provided in the text of this report.

RECORD SOURCES

The EDR City Directory Report accesses a variety of business directory sources, including Haines, InfoUSA, Polk, Cole, Bresser, and Stewart. Listings marked as EDR Digital Archive access Cole and InfoUSA records. The various directory sources enhance and complement each other to provide a more thorough and accurate report.

EDR is licensed to reproduce certain City Directory works by the copyright holders of those works. The purchaser of this EDR City Directory Report may include it in report(s) delivered to a customer.

RESEARCH SUMMARY

The following research sources were consulted in the preparation of this report. An "X" indicates where information was identified in the source and provided in this report.

Year	Source	TP	Adjoining	Text Abstract	Source Image
2020	EDR Digital Archive	-	X	X	-
	EDR Digital Archive	X	X	X	-
2017	Cole Information	-	-	-	-
2014	Cole Information	-	X	X	-
	Cole Information	X	X	X	-
2010	Cole Information	-	X	X	-
	Cole Information	X	X	X	-
2006	Haines Company	-	-	-	-
2005	Cole Information	-	X	X	-
	Cole Information	X	X	X	-
2004	Haines Company	-	-	-	-
2003	Haines & Company	X	X	X	-
2001	HAINES & COMPANY INC.	-	-	-	-
2000	Cole Information	-	X	X	-
1999	Haines & Company	-	-	-	-
1996	Pacific Bell	-	-	-	-

EXECUTIVE SUMMARY

Year	Source	TP	Adjoining	Text Abstract	Source Image
1995	Cole Information	-	X	X	-
	Pacific Bell	-	X	X	-
1992	Cole Information	-	X	X	-
1991	Pacific Telephone	-	-	-	-
1990	Pacific Bell	-	-	-	-
1986	Pacific Bell	-	X	X	-
1985	Pacific Bell	-	-	-	-
1981	Pacific Telephone	-	X	X	-
1980	Pacific Telephone	-	-	-	-
1976	Pacific Telephone	-	X	X	-
1975	Pacific Telephone	-	-	-	-
1972	R. L. Polk & Co.	-	-	-	-
1971	Pacific Telephone	-	X	X	-
1970	Cole Information	-	-	-	-
1969	R. L. Polk & Co.	-	-	-	-
1967	Pacific Telephone	-	-	-	-
1966	Pacific Telephone	-	X	X	-
1965	GTE	-	-	-	-
1964	Pacific Telephone	-	-	-	-
1963	Pacific Telephone	-	-	-	-
1962	Pacific Telephone	-	-	-	-
1961	R. L. Polk & Co.	-	-	-	-
1960	Pacific Telephone	-	X	X	-
1958	Pacific Telephone	-	-	-	-
1957	Pacific Telephone	-	X	X	-
1956	Pacific Telephone	-	-	-	-
1955	The Pacific Telephone & Telegraph Co.	-	-	-	-
1954	R. L. Polk & Co.	-	-	-	-
1952	Los Angeles Directory Co.	-	-	-	-
1951	Los Angeles Directory Co.	-	-	-	-
1950	The Pacific Telephone & Telegraph Co.	-	-	-	-
1949	Los Angeles Directory Co.	-	-	-	-
1948	Los Angeles Directory Co.	-	-	-	-
1947	Los Angeles Directory Co.	-	-	-	-
1946	Southern California Telephone Co	-	-	-	-

EXECUTIVE SUMMARY

Year	Source	TP	Adjoining	Text Abstract	Source Image
1945	R. L. Polk & Co.	-	-	-	-
1944	R. L. Polk & Co.	-	-	-	-
1942	Los Angeles Directory Co.	-	-	-	-
1940	Southern California Telephone Co.	-	-	-	-
1939	Los Angeles Directory Co.	-	-	-	-
1938	Pacific Telephone	-	-	-	-
1937	Los Angeles Directory Co.	-	-	-	-
1936	R. L. Polk & Co.	-	-	-	-
1935	R. L. Polk & Co.	-	-	-	-
1934	Los Angeles Directory Co.	-	-	-	-
1933	Los Angeles Directory Co.	-	-	-	-
1932	Los Angeles Directory Co.	-	-	-	-
1931	Los Angeles Directory Co.	-	-	-	-
1930	R. L. Polk & Co.	-	-	-	-
1929	Los Angeles Directory Co.	-	-	-	-
1928	Los Angeles Directory Co.	-	-	-	-
1927	Los Angeles Directory Co.	-	-	-	-
1926	Los Angeles Directory Co.	-	-	-	-
1925	R. L. Polk & Co.	-	-	-	-
1924	Los Angeles Directory Co.	-	-	-	-
1923	Los Angeles Directory Co.	-	-	-	-
1921	Los Angeles Directory Co.	-	-	-	-
1920	Pacific Telephone	-	-	-	-

EXECUTIVE SUMMARY

SELECTED ADDRESSES

The following addresses were selected by the client, for EDR to research. An "X" indicates where information was identified.

Address	*Type*	*Findings*
16233 Gale Avenue	Client Entered	
770 S Stimson Avenue	Client Entered	
16215 Folger Street	Client Entered	

FINDINGS

TARGET PROPERTY INFORMATION

ADDRESS

16253-16293 Gale Avenue
City of Industry, CA 91745

FINDINGS DETAIL

Target Property research detail.

GALE AVE

16253 GALE AVE

Year	Uses	Source
2020	MBA TRADING GROUP INC	EDR Digital Archive
	SIERRA ELECTRONICS	EDR Digital Archive
2014	MBA TRADING GROUP INC	Cole Information
	SIERRA ELECTRONICS	Cole Information
2010	SIERRA ELECTRONICS	Cole Information

16257 GALE AVE

Year	Uses	Source
2010	FIELDYS	Cole Information
2005	NEXVISION AMERICA INC	Cole Information
	WESTINGHOUSE DIGITAL ELECTRONICS LLC	Cole Information

16293 GALE AVE

Year	Uses	Source
2020	DALIAN CHAMBER OF COMMERCE	EDR Digital Archive
	ELT SYSTEMS	EDR Digital Archive
2014	ELT SYSTEMS	Cole Information
2005	CYBERSYS INTEGRATION TECHNOLOGY INC	Cole Information
2003	INTERNATIONAL INC	Haines & Company
	TENWOOOD	Haines & Company

FINDINGS

ADJOINING PROPERTY DETAIL

The following Adjoining Property addresses were researched for this report. Detailed findings are provided for each address.

BARFORD AVE

1174 BARFORD AVE

Year	Uses	Source
2020	HARLAN KOBAYASHI	EDR Digital Archive
2014	HARLAN KOBAYASHI	Cole Information
2010	HARLAN KOBAYASHI	Cole Information
2005	HARLAN KOBAYASHI	Cole Information
2000	HARLAN KOBAYASHI	Cole Information
1995	KOBAYASHI, HARLAN M	Cole Information

1202 BARFORD AVE

Year	Uses	Source
2014	MIGUEL RODRIGUEZ	Cole Information
2010	MIGUEL RODRIGUEZ	Cole Information
2005	MIGUEL RODRIGUEZ	Cole Information
2000	MIGUEL RODRIGUEZ	Cole Information
1995	RODRIGUEZ, MIGUEL	Cole Information
1966	WALKER LARRY	Pacific Telephone

1206 BARFORD AVE

Year	Uses	Source
2020	JUDY SAMATTASRIBOOTR	EDR Digital Archive
	VALAIPOR SAMATTASRIBOOTR	EDR Digital Archive
	TOSAKDI SAMATTASRIBOOTR	EDR Digital Archive
2014	TOSAKDI SAMATTASRIBOOTR	Cole Information
2010	TOSAKDI SAMATTASRIBOOTR	Cole Information
2005	TOSAKDI SAMATTASRIBOOTR	Cole Information
2000	OCCUPANT UNKNOWN	Cole Information
1995	SAMATTASRIBOOTR, TOSAKDI	Cole Information
1966	CHERVY RONALD	Pacific Telephone

FINDINGS

1212 BARFORD AVE

Year	*Uses*	*Source*
2014	OCCUPANT UNKNOWN	Cole Information
2010	OCCUPANT UNKNOWN	Cole Information
2005	OCCUPANT UNKNOWN	Cole Information

E FOLGER ST

16227 E FOLGER ST

Year	*Uses*	*Source*
1992	CAMPAGNA, JOE	Cole Information

16234 E FOLGER ST

Year	*Uses*	*Source*
1992	HACIENDA SC GLENLDR	Cole Information

16251 E FOLGER ST

Year	*Uses*	*Source*
1992	SPINKS, ROBERT	Cole Information

16257 E FOLGER ST

Year	*Uses*	*Source*
1992	VALLEJO, PETER	Cole Information

16281 E FOLGER ST

Year	*Uses*	*Source*
1992	MENA, MARIA	Cole Information

16303 E FOLGER ST

Year	*Uses*	*Source*
1992	HENSON, ROY JR	Cole Information

16309 E FOLGER ST

Year	*Uses*	*Source*
1992	HENDERSON, GEORGIA L	Cole Information

FINDINGS

E GALE AVE

16152 E GALE AVE

Year	Uses	Source
1992	UNITD CHINESE CH	Cole Information

16157 E GALE AVE

Year	Uses	Source
1992	VFW 1944	Cole Information

16205 E GALE AVE

Year	Uses	Source
1992	TRU WOOD PRODUCTS	Cole Information

16213 E GALE AVE

Year	Uses	Source
1992	BUCCOLA MFG INC	Cole Information

16233 E GALE AVE

Year	Uses	Source
1992	METAL CUTTING SERV	Cole Information

16243 E GALE AVE

Year	Uses	Source
1992	LYON HOLIDAY TREE	Cole Information

E WARD WAY

16207 E WARD WAY

Year	Uses	Source
1992	L V I	Cole Information

FOLGER ST

16209 FOLGER ST

Year	Uses	Source
2020	RAQUEL CAMPIZ	EDR Digital Archive
2014	BENIGNO CAMPIZ	Cole Information
2010	OCCUPANT UNKNOWN	Cole Information

FINDINGS

Year	Uses	Source
2005	MAG SWEEPING	Cole Information
	ROJAS ROJAS	Cole Information
1995	SANTANA, LUCIA	Cole Information
1971	POWELL WENDELL	Pacific Telephone

16215 FOLGER ST

Year	Uses	Source
2020	KIARA LUCERO	EDR Digital Archive
	FLORA LUCERO	EDR Digital Archive
2014	MARK LUCERO	Cole Information
2010	FLORA LUCERO	Cole Information
2005	GARY LUCERO	Cole Information
2000	WILLIAM LUCERO	Cole Information
1995	OCCUPANT UNKNOWNN	Cole Information
1971	LUCERO WILLIAM A	Pacific Telephone
1966	LUCERO WM	Pacific Telephone

16221 FOLGER ST

Year	Uses	Source
2014	THEA KIRANA	Cole Information
2010	CHAYADI CIPTANAGARA	Cole Information
2005	INDRAWATI HAM	Cole Information
2000	ELIAS CARRASCO	Cole Information
1995	CARRASCO, ELIAS	Cole Information
1971	CARRASCO ELIAS	Pacific Telephone

16225 FOLGER ST

Year	Uses	Source
2005	CRUZ SANTOS	Cole Information

16227 FOLGER ST

Year	Uses	Source
2020	JESSICA CERVANTES	EDR Digital Archive
	ADAM CERVANTES	EDR Digital Archive
	DAVID CERVANTES	EDR Digital Archive

FINDINGS

Year	Uses	Source
2014	JESSICA CERVANTES	Cole Information
2010	DAVID CERVANTES	Cole Information
2005	DAVID CERVANTES	Cole Information
2000	OCCUPANT UNKNOWN	Cole Information
1995	CERVANTES, DAVID A	Cole Information
1971	CAMPAGNA JOSEPH	Pacific Telephone
1966	CAMPAGNA JOE	Pacific Telephone

16233 FOLGER ST

Year	Uses	Source
2020	RAUL GAMBOA	EDR Digital Archive
2010	OCCUPANT UNKNOWN	Cole Information
2005	OCCUPANT UNKNOWN	Cole Information
1995	GUTIERREZ, JESUS S	Cole Information
1971	GUTIERREZ JESS S	Pacific Telephone

16234 FOLGER ST

Year	Uses	Source
2020	GLENELDER ELEMENTARY SCHOOL	EDR Digital Archive
2014	HLP USD	Cole Information
	HACIENDA LA PUENTE UNIFIED SCHOOL DI	Cole Information
2010	GLENELDER ELEMENTARY SCHOOL	Cole Information
2005	HACIENDA LA PUENTE UNIFIED SCHOOL	Cole Information
1995	GLENELDER ELEMENTARY SCHOOL	Cole Information
1971	GLENELDER SCHOOL	Pacific Telephone

16239 FOLGER ST

Year	Uses	Source
2020	JULIA GARRIDO	EDR Digital Archive
	ISAURO GARRIDO	EDR Digital Archive
2014	ISAURO GARRIDO	Cole Information
2010	ISAURO GARRIDO	Cole Information
2005	ISAURO GARRIDO	Cole Information
2000	ISAURO GARRIDO	Cole Information

FINDINGS

Year	Uses	Source
1995	I & W TRANSPORT	Cole Information
	AMEZQUITA, ANA L	Cole Information
1971	MADRIGAL SIL L	Pacific Telephone

16245 FOLGER ST

Year	Uses	Source
2014	EARNEST CHAVIRA	Cole Information
2010	EARNEST CHAVIRA	Cole Information
2005	EARNEST CHAVIRA	Cole Information
2000	OCCUPANT UNKNOWN	Cole Information
1995	CHAVIRA, EARNEST	Cole Information
1971	CHAVIRA ERNEST	Pacific Telephone

16251 FOLGER ST

Year	Uses	Source
2020	ROBERT SPINKS	EDR Digital Archive
	LAISHA SPINKS	EDR Digital Archive
	DEANNA SPINKS	EDR Digital Archive
2014	ROBERT SPINKS	Cole Information
2010	ROBERT SPINKS	Cole Information
2005	VERNON WILLIAMS	Cole Information
2000	ROBERT SPINKS	Cole Information
1995	SPINKS, ROBERT	Cole Information
1971	CATANESE FRANK J	Pacific Telephone

16257 FOLGER ST

Year	Uses	Source
2020	PATRICIA VALLEJO	EDR Digital Archive
	PETER VALLEJO	EDR Digital Archive
2014	PETER VALLEJO	Cole Information
2010	PETER VALLEJO	Cole Information
2005	PETER VALLEJO	Cole Information
2000	PETER VALLEJO	Cole Information
1995	OCCUPANT UNKNOWNN	Cole Information

Year	Uses	Source
1971	GANGULI S	Pacific Telephone

16263 FOLGER ST

Year	Uses	Source
2020	DANIEL PERLA	EDR Digital Archive
	JEANET PERLA	EDR Digital Archive
	RAMON PERLA	EDR Digital Archive
	BLANCA PERLA	EDR Digital Archive
2014	RAMON PERLA	Cole Information
2010	RAMON PERLA	Cole Information
2005	RAMON PERLA	Cole Information
2000	OCCUPANT UNKNOWN	Cole Information
1995	TOLEDO, RACHEL	Cole Information
1971	KELLER GERALD M	Pacific Telephone

16269 FOLGER ST

Year	Uses	Source
2020	ROSA GUZMAN	EDR Digital Archive
	DAVID ROMERO	EDR Digital Archive
	JAVIER ROMERO	EDR Digital Archive
	ANDREA ROMERO	EDR Digital Archive
	ELISEO ROMERO	EDR Digital Archive
	MARLENE ROMERO	EDR Digital Archive
2014	DAVID ROMERO	Cole Information
2010	DAVID ROMERO	Cole Information
2005	SUZANNE ROMERO	Cole Information
2000	GENEVA JOHNSON	Cole Information
1995	GROVES, VERNA	Cole Information
1971	JOHNSON DUANE F	Pacific Telephone

16275 FOLGER ST

Year	Uses	Source
2020	GLORIA GALINDO	EDR Digital Archive
	YUWEI XIONG	EDR Digital Archive

Year	Uses	Source
2020	YOLANDA GALINDO	EDR Digital Archive
2014	OCCUPANT UNKNOWN	Cole Information
2010	SARA PRECHT	Cole Information
2005	JOHN MAYFIELD	Cole Information
2000	JOHN MAYFIELD	Cole Information
1995	MAYFIELD, JOHN A	Cole Information
1971	MAYFIELD JOHN A	Pacific Telephone

16281 FOLGER ST

Year	Uses	Source
2020	MARIA MENA	EDR Digital Archive
	CRISTINA MENA	EDR Digital Archive
	JUAN MENA	EDR Digital Archive
2014	JUAN MENA	Cole Information
2010	JUAN MENA	Cole Information
2005	JUAN MENA	Cole Information
2000	JUAN MENA	Cole Information
1995	MENA, JUAN	Cole Information
1971	HOLLIE PAUL G	Pacific Telephone

16302 FOLGER ST

Year	Uses	Source
2020	RODOLFO OVALLE	EDR Digital Archive
	CHRISTIE VALADEZ	EDR Digital Archive
	ANN NGUYEN	EDR Digital Archive
2014	CHRISTIE VALADEZ	Cole Information
2010	CHRISTIE VALADEZ	Cole Information
2005	DREAM VISIONS PARTY DSGN DECOR	Cole Information
	DREAM VISIONS PARTY DESING DECOR	Cole Information
2000	BOBBY LEONARD	Cole Information
1995	LEONARD, BOBBY D	Cole Information

FINDINGS

16303 FOLGER ST

Year	Uses	Source
2020	JUDITH HENSON	EDR Digital Archive
	BRUCE HENSON	EDR Digital Archive
2014	BRUCE HENSON	Cole Information
2010	BRUCE HENSON	Cole Information
2005	OCCUPANT UNKNOWN	Cole Information
2000	BRUCE HENSON	Cole Information
1995	OCCUPANT UNKNOWNN	Cole Information

16308 FOLGER ST

Year	Uses	Source
2020	JULIO SOLOMAN	EDR Digital Archive
	JULIA SOLOMAN	EDR Digital Archive
	CARLOS SOLOMAN	EDR Digital Archive
	EVELYN DONAN	EDR Digital Archive
2014	CARLOS SOLOMAN	Cole Information
2010	CARLOS SOLOMAN	Cole Information
2005	CARLOS SOLOMAN	Cole Information
1995	GARCIA, ANTRINA	Cole Information
1966	DORNBACK JERRY M	Pacific Telephone

16309 FOLGER ST

Year	Uses	Source
2014	SYLVIA GONZALES	Cole Information
2010	SYLVIA GONZALES	Cole Information
2005	SYLVIA GONZALES	Cole Information
2000	OCCUPANT UNKNOWN	Cole Information
1995	HENDERSON, GEORGIA L	Cole Information
1966	HENDERSON GEO C	Pacific Telephone

16314 FOLGER ST

Year	Uses	Source
1966	BRITT RICHARD R	Pacific Telephone
	DAVIS LEE L	Pacific Telephone

16320 FOLGER ST

Year	Uses	Source
1966	GOMEZ RODERICK J	Pacific Telephone

16321 FOLGER ST

Year	Uses	Source
1966	HAMILTON WM	Pacific Telephone

GALE AVE

16152 GALE AVE

Year	Uses	Source
2020	GCCI HACIENDA HEIGHTS	EDR Digital Archive
	UNITED CHRISTIAN EDUCATION CTR	EDR Digital Archive
2014	UNITED CHINESE CHRISTIAN CHURCH	Cole Information
2010	UNITED CHINESE CHRISTIAN CHR	Cole Information
	UNITED CHRISTIAN EDUCATION CTR	Cole Information
2005	UNITED CHINESE CHRISTIAN CHURCH	Cole Information
2003	UNITD CHINESE CH	Haines & Company
1995	UNITED CHRISTIAN EDUCATION CTR	Cole Information
1971	FERRERO CORA	Pacific Telephone

16157 GALE AVE

Year	Uses	Source
2020	VETERANS OF FOREIGN WARS	EDR Digital Archive
2014	VETERANS OF FOREIGN WARS POST NO 194	Cole Information
2010	VETERANS OF FOREIGN WARS	Cole Information
2005	VETERANS OF FOREIGN WARS	Cole Information
1995	VETERANS OF FOREIGN WARS	Cole Information
1971	VETERANS OF FOREIGN WAR POST	Pacific Telephone

16203 GALE AVE

Year	Uses	Source
2010	B ONE ENTERPRISES	Cole Information
2003	BOAR 8 ONE INC	Haines & Company
	CANALE L	Haines & Company

FINDINGS

16205 GALE AVE

Year	Uses	Source
2003	CANALE L	Haines & Company
1995	TRU WOOD PRODUCTS	Cole Information
1971	CONSOLIDATED SALES MANUFACTURING CO	Pacific Telephone

16207 GALE AVE

Year	Uses	Source
1971	NO RETURN	Pacific Telephone

16209 GALE AVE

Year	Uses	Source
1971	NO RETURN	Pacific Telephone

16211 GALE AVE

Year	Uses	Source
2003	SBUCCOLAS	Haines & Company

16213 GALE AVE

Year	Uses	Source
2014	CROWN CITY FURNITURE MFG	Cole Information
	JAMESTOWN WEST	Cole Information
	BUCCOLA MFG INC	Cole Information
2010	JAMESTOWN WEST	Cole Information
	CROWN CITY TABLE INC	Cole Information
	CROWN CITY FURNITURE MFG	Cole Information
	BUCCOLA MANUFACTURING INC	Cole Information
2005	CROWN CITY FURNITURE	Cole Information
	BUCCOLA MANUFACTURING INC	Cole Information
2003	BUCCOLA MFG INC	Haines & Company
	CROWN CTY FURN MFG	Haines & Company
	JAMESTOWN WEST	Haines & Company
1995	JAMESTOWN WEST	Cole Information
1971	ALLAN KEITH CORPORATION	Pacific Telephone

FINDINGS

16233 GALE AVE

Year	Uses	Source
2020	METAL CUTTING SVC	EDR Digital Archive
2014	METAL CUTTING SERVICE	Cole Information
2010	METAL CUTTING SVC	Cole Information
2005	METAL CUTTING SERVICE	Cole Information
2003	METAL CUTTING SERV	Haines & Company
1995	METAL CUTTING SVC	Cole Information
1986	METAL CUTTING SERVICE CITY OF INDUSTRY	Pacific Bell
1981	METAL CUTTING SERVICE CTY IND	Pacific Telephone
1976	Metal Cutting Service	Pacific Telephone

16243 GALE AVE

Year	Uses	Source
1995	LYON HOLIDAY CHRISTMAS TREE	Cole Information
1971	HOLIDAY TREE CO	Pacific Telephone

16261 GALE AVE

Year	Uses	Source
2005	RJM MFG CO	Cole Information
2003	R J M TRADING	Haines & Company
	COMPANY	Haines & Company
	GALEAV 91745 CONT	Haines & Company

16265 GALE AVE

Year	Uses	Source
2020	INDUSTRY MAYTAG REPAIR	EDR Digital Archive
2010	UNIGRACE CORP	Cole Information
2003	SYSTOR SYSTEMS INC	Haines & Company

16269 GALE AVE

Year	Uses	Source
2005	AQUARIUM INDUSTRIAL INC	Cole Information

FINDINGS

16273 GALE AVE

Year	Uses	Source
2020	MENEHUNE BASKETBALL	EDR Digital Archive
2005	CP PRODUCTS	Cole Information
	CHECKPOINT	Cole Information
2003	Z R RACING PROODUCTS	Haines & Company

16277 GALE AVE

Year	Uses	Source
2020	BRAINSTORM MARKETING	EDR Digital Archive
	BRAINSTORM GROUP	EDR Digital Archive
2014	BRAINSTORM MARKETING	Cole Information
2003	YIHUA INTERNATIONAL	Haines & Company
	GROUP	Haines & Company

16281 GALE AVE

Year	Uses	Source
2020	NONO COSMETICS INC	EDR Digital Archive
2014	NONO COSMETICS INC	Cole Information
2005	RICHMAX INC	Cole Information
2003	UNITECH	Haines & Company
	MANAGEMENT GROUP	Haines & Company

16285 GALE AVE

Year	Uses	Source
2020	RJ MARKETING/JANCO	EDR Digital Archive
	JANCO & WINNEX INC	EDR Digital Archive
2014	ESHOPPS INC	Cole Information
2010	T M MAU ENTERPRISE INC	Cole Information
2005	TM MAU ENTERPRISE INC	Cole Information

16289 GALE AVE

Year	Uses	Source
2020	GLOBAL FUFILLMENT	EDR Digital Archive
2010	SOUTH OCEAN WOOD INC	Cole Information
2003	KTIINCORPORATED	Haines & Company

FINDINGS

GLENELDER AVE

1112 GLENELDER AVE

Year	Uses	Source
2020	MARIA HAYS	EDR Digital Archive
	TROY HAYS	EDR Digital Archive
	ANDREW HAYS	EDR Digital Archive
	NATALIE HAYS	EDR Digital Archive
2014	TROY HAYS	Cole Information
2010	TROY HAYS	Cole Information
2005	TROY HAYS	Cole Information
2000	TROY HAYS	Cole Information

HINNEN AVE

1103 HINNEN AVE

Year	Uses	Source
2020	JOSEFINA GARCIA	EDR Digital Archive
	STEPHANIE GARCIA	EDR Digital Archive
	MELISSA GARCIA	EDR Digital Archive
	RAYMUNDO GARCIA	EDR Digital Archive
2014	RAYMUNDO GARCIA	Cole Information
2010	RAYMUNDO GARCIA	Cole Information
2005	RAYMUNDO GARCIA	Cole Information
2003	OGARCIA Raymundo	Haines & Company
1995	DOWNS, RAYMOND	Cole Information
1971	DOMINGUEZ RUBEN J	Pacific Telephone

1106 HINNEN AVE

Year	Uses	Source
2020	H NAVARRO CONSTRUCTION	EDR Digital Archive
2014	R ORTEGA	Cole Information
2005	OCCUPANT UNKNOWN	Cole Information
2003	ROJAS Ortuno Rojas	Haines & Company
	OZALUSKE Cyrus	Haines & Company

Year	Uses	Source
1995	PFEIFFER, PAUL M	Cole Information
1971	OCONNOR CHARLES E	Pacific Telephone

1109 HINNEN AVE

Year	Uses	Source
2020	ORVILLE SEIEROE	EDR Digital Archive
	KATHLEEN SEIEROE	EDR Digital Archive
2014	ORVILLE SEIEROE	Cole Information
2010	KATHLEEN SEIEROE	Cole Information
2005	KATHLEEN SEIEROE	Cole Information
2003	OSEIEROEOrville	Haines & Company
2000	ORVILLE SEIEROE	Cole Information
1995	SEIEROE, ORVILLE	Cole Information
1971	LAWSON DONALD G	Pacific Telephone

1115 HINNEN AVE

Year	Uses	Source
2014	OCCUPANT UNKNOWN	Cole Information
2010	OCCUPANT UNKNOWN	Cole Information
2005	DAVID DANNER	Cole Information
2003	DUHARTJean	Haines & Company
2000	OCCUPANT UNKNOWN	Cole Information
1971	MARTY FRANK A	Pacific Telephone

1121 HINNEN AVE

Year	Uses	Source
2020	ANTONIA JARAMILLO	EDR Digital Archive
	BENNIE JARAMILLO	EDR Digital Archive
	ELIZABETH VALLEJO	EDR Digital Archive
2014	BENNIE JARAMILLO	Cole Information
2010	BENNIE JARAMILLO	Cole Information
2005	BENNIE JARAMILLO	Cole Information
2003	OJARAMILLO Bennie	Haines & Company
2000	BENNIE JARAMILLO	Cole Information

FINDINGS

Year	Uses	Source
1995	MONTEZUMA, C	Cole Information
	Jaramillo Bennie	Pacific Bell
	Jaramillo C Rw land Hts I	Pacific Bell
1971	JARAMILLO BENNIE	Pacific Telephone
1966	JARAMILLO BENNIE	Pacific Telephone

1127 HINNEN AVE

Year	Uses	Source
2014	RICHARD WEST	Cole Information
2010	FLORANCE WEST	Cole Information
2005	FLORANCE WEST	Cole Information
2003	WEST Florance	Haines & Company
2000	OCCUPANT UNKNOWN	Cole Information
1995	TANAKA BONNIE	Pacific Bell
	Tanaka Bonnie	Pacific Bell
	TANAKA, BONNIE	Cole Information
1971	BLUTH CY K	Pacific Telephone

1133 HINNEN AVE

Year	Uses	Source
2020	BARRERA & PAT CONSTRUCTION INC	EDR Digital Archive
	ESTRELLA PAT	EDR Digital Archive
	CYNTHIA PAT	EDR Digital Archive
	EULOGIO PAT	EDR Digital Archive
	JAZMIN ESTRELLA	EDR Digital Archive
2014	EULOGIO PAT	Cole Information
2010	EULOGIO PAT	Cole Information
2005	EULOGIO PAT	Cole Information
2003	SPATEulogio Jr	Haines & Company
2000	OCCUPANT UNKNOWN	Cole Information
1995	OCCUPANT UNKNOWNN	Cole Information
1971	MEDEL JOHN V	Pacific Telephone
1966	MEDEL JOHN V	Pacific Telephone

FINDINGS

1137 HINNEN AVE

Year	Uses	Source
2020	CLAUDIA PERALTA	EDR Digital Archive
2014	CLAUDIA PERALTA	Cole Information
2010	JHON BRAN	Cole Information
2003	BRANJhon	Haines & Company
2000	SOOK CHOI	Cole Information
1995	OCCUPANT UNKNOWNN	Cole Information
1971	FORD ELBERT G	Pacific Telephone
	FORD JERRY	Pacific Telephone

1145 HINNEN AVE

Year	Uses	Source
2020	LEE CHEN	EDR Digital Archive
	CHIU CHEN	EDR Digital Archive
	CHUNG CHEN	EDR Digital Archive
2014	CHIU CHEN	Cole Information
2010	CHIU CHEN	Cole Information
2005	CHIU CHEN	Cole Information
2003	CHENChlu Mei	Haines & Company
2000	OCCUPANT UNKNOWN	Cole Information
1995	CHEN, CHIU M	Cole Information
	CHEN CHIU MEI	Pacific Bell
	Chen Chiu Mei	Pacific Bell
1971	VERNON CARL	Pacific Telephone

1151 HINNEN AVE

Year	Uses	Source
2020	JOSHUA MORENO	EDR Digital Archive
	WALTER MORENO	EDR Digital Archive
	NATALY MORENO	EDR Digital Archive
	YAO GUO	EDR Digital Archive
	YIQING ZHANG	EDR Digital Archive
2010	RALPH DESPER	Cole Information
2005	RALPH DESPER	Cole Information

Year	Uses	Source
2000	RALPH DESPER	Cole Information
1995	DESPER, RALPH H	Cole Information
1971	LENNARTZ VINCENT J	Pacific Telephone

1152 HINNEN AVE

Year	Uses	Source
1966	COVERT JOHN W	Pacific Telephone

1157 HINNEN AVE

Year	Uses	Source
2020	REIKO BICAD	EDR Digital Archive
	CHRISTOPHER PENA	EDR Digital Archive
	CYNTHIA BICAD	EDR Digital Archive
	ERROLYN BICAD	EDR Digital Archive
2014	CHRISTOPHER PENA	Cole Information
2010	CHRISTOPHER PENA	Cole Information
2005	CHRISTOPHER PENA	Cole Information
2003	PENAChrislopher	Haines & Company
2000	C PENA	Cole Information
1995	HULBERT LEE	Pacific Bell
	Hulbert Lee	Pacific Bell
	HULBERT, LEE	Cole Information
1971	LAPAT GEORGE A	Pacific Telephone

1163 HINNEN AVE

Year	Uses	Source
2020	ERNEST BRAVO	EDR Digital Archive
	JILL BRAVO	EDR Digital Archive
2014	OCCUPANT UNKNOWN	Cole Information
2010	MARTHA ORNELAS	Cole Information
2005	MARTHA ORNELAS	Cole Information
2003	CATALAN Julio	Haines & Company
2000	OCCUPANT UNKNOWN	Cole Information
1995	CAMPBELL, EMMA A	Cole Information

Year	Uses	Source
1971	GARNER JUSTIN D	Pacific Telephone

1189 HINNEN AVE

Year	Uses	Source
1995	Seleroe Orville	Pacific Bell

ROCHLEN ST

16302 ROCHLEN ST

Year	Uses	Source
2003	XIONG Nian	Haines & Company
1966	HOOPER MARVIN P	Pacific Telephone
1960	HOOPER MARVIN P	Pacific Telephone
1957	HOOPER MARVIN P	Pacific Telephone

S BARFORD AVE

1202 S BARFORD AVE

Year	Uses	Source
1992	RODRIGUEZ, MIGUEL	Cole Information

1206 S BARFORD AVE

Year	Uses	Source
1992	SAMATTASRIBOOTR, TOSAKDI	Cole Information

S HINNEN AVE

1109 S HINNEN AVE

Year	Uses	Source
1992	SEIEROE, ORVILLE	Cole Information

1121 S HINNEN AVE

Year	Uses	Source
1992	JARAMILLO, BENNIE	Cole Information

1127 S HINNEN AVE

Year	Uses	Source
1992	TANAKA, BONNIE	Cole Information

1137 S HINNEN AVE

Year	Uses	Source
1992	ONEILL, H	Cole Information

1145 S HINNEN AVE

Year	Uses	Source
1992	CHEN, CHIU M	Cole Information

1157 S HINNEN AVE

Year	Uses	Source
1992	HULBERT, LEE	Cole Information

stimson

770 stimson

Year	Uses	Source
2003	VENUS FOODS	Haines & Company
1995	VENUS FOODS	Pacific Bell

WARD WAY

16203 WARD WAY

Year	Uses	Source
2020	PACIFIC TENT	EDR Digital Archive
	P T EVENTS INC	EDR Digital Archive
2014	PT EVENTS INC	Cole Information

16205 WARD WAY

Year	Uses	Source
2020	KRALL CAST	EDR Digital Archive
2014	KRALL CAST	Cole Information
2010	KRALL CAST	Cole Information
2005	MIL SPEC PACK	Cole Information
	KRALLCAST	Cole Information

16207 WARD WAY

Year	Uses	Source
2014	CANYON SWISS INC	Cole Information

FINDINGS

Year	Uses	Source
2010	CANYON SWISS INC	Cole Information
2005	LVI CUSTOM FOOD SERVICE EQUIPMENT	Cole Information
1995	LVI INC	Cole Information
1966	JER MARAI LINGERIE	Pacific Telephone

16209 WARD WAY

Year	Uses	Source
2014	A F B ENTERPRISE	Cole Information

16205A WARD WAY

Year	Uses	Source
1966	S & W COATINGS UNLIMITED	Pacific Telephone
	S & W COATINGS UNLIMITED	Pacific Telephone

FINDINGS

ADJOINING PROPERTY: ADDRESSES NOT IDENTIFIED IN RESEARCH SOURCE

The following Adjoining Property addresses were researched for this report, and the addresses were not identified in research source.

Address Researched	Address Not Identified in Research Source
1103 HINNEN AVE	2020, 2017, 2014, 2010, 2006, 2005, 2004, 2001, 2000, 1999, 1996, 1995, 1992, 1991, 1990, 1986, 1985, 1981, 1980, 1976, 1975, 1972, 1971, 1970, 1969, 1967, 1966, 1965, 1964, 1963, 1962, 1961, 1960, 1958, 1957, 1956, 1955, 1954, 1952, 1951, 1950, 1949, 1948, 1947, 1946, 1945, 1944, 1942, 1940, 1939, 1938, 1937, 1936, 1935, 1934, 1933, 1932, 1931, 1930, 1929, 1928, 1927, 1926, 1925, 1924, 1923, 1921, 1920
1103 HINNEN AVE	2020, 2017, 2014, 2010, 2006, 2005, 2004, 2003, 2001, 2000, 1999, 1996, 1992, 1991, 1990, 1986, 1985, 1981, 1980, 1976, 1975, 1972, 1971, 1970, 1969, 1967, 1966, 1965, 1964, 1963, 1962, 1961, 1960, 1958, 1957, 1956, 1955, 1954, 1952, 1951, 1950, 1949, 1948, 1947, 1946, 1945, 1944, 1942, 1940, 1939, 1938, 1937, 1936, 1935, 1934, 1933, 1932, 1931, 1930, 1929, 1928, 1927, 1926, 1925, 1924, 1923, 1921, 1920
1103 HINNEN AVE	2017, 2014, 2010, 2006, 2005, 2004, 2003, 2001, 2000, 1999, 1996, 1995, 1992, 1991, 1990, 1986, 1985, 1981, 1980, 1976, 1975, 1972, 1971, 1970, 1969, 1967, 1966, 1965, 1964, 1963, 1962, 1961, 1960, 1958, 1957, 1956, 1955, 1954, 1952, 1951, 1950, 1949, 1948, 1947, 1946, 1945, 1944, 1942, 1940, 1939, 1938, 1937, 1936, 1935, 1934, 1933, 1932, 1931, 1930, 1929, 1928, 1927, 1926, 1925, 1924, 1923, 1921, 1920
1103 HINNEN AVE	2020, 2017, 2010, 2006, 2005, 2004, 2003, 2001, 2000, 1999, 1996, 1995, 1992, 1991, 1990, 1986, 1985, 1981, 1980, 1976, 1975, 1972, 1971, 1970, 1969, 1967, 1966, 1965, 1964, 1963, 1962, 1961, 1960, 1958, 1957, 1956, 1955, 1954, 1952, 1951, 1950, 1949, 1948, 1947, 1946, 1945, 1944, 1942, 1940, 1939, 1938, 1937, 1936, 1935, 1934, 1933, 1932, 1931, 1930, 1929, 1928, 1927, 1926, 1925, 1924, 1923, 1921, 1920
1103 HINNEN AVE	2020, 2017, 2014, 2006, 2005, 2004, 2003, 2001, 2000, 1999, 1996, 1995, 1992, 1991, 1990, 1986, 1985, 1981, 1980, 1976, 1975, 1972, 1971, 1970, 1969, 1967, 1966, 1965, 1964, 1963, 1962, 1961, 1960, 1958, 1957, 1956, 1955, 1954, 1952, 1951, 1950, 1949, 1948, 1947, 1946, 1945, 1944, 1942, 1940, 1939, 1938, 1937, 1936, 1935, 1934, 1933, 1932, 1931, 1930, 1929, 1928, 1927, 1926, 1925, 1924, 1923, 1921, 1920
1103 HINNEN AVE	2020, 2017, 2014, 2010, 2006, 2004, 2003, 2001, 2000, 1999, 1996, 1995, 1992, 1991, 1990, 1986, 1985, 1981, 1980, 1976, 1975, 1972, 1971, 1970, 1969, 1967, 1966, 1965, 1964, 1963, 1962, 1961, 1960, 1958, 1957, 1956, 1955, 1954, 1952, 1951, 1950, 1949, 1948, 1947, 1946, 1945, 1944, 1942, 1940, 1939, 1938, 1937, 1936, 1935, 1934, 1933, 1932, 1931, 1930, 1929, 1928, 1927, 1926, 1925, 1924, 1923, 1921, 1920
1103 HINNEN AVE	2020, 2017, 2014, 2010, 2006, 2005, 2004, 2003, 2001, 2000, 1999, 1996, 1995, 1992, 1991, 1990, 1986, 1985, 1981, 1980, 1976, 1975, 1972, 1970, 1969, 1967, 1966, 1965, 1964, 1963, 1962, 1961, 1960, 1958, 1957, 1956, 1955, 1954, 1952, 1951, 1950, 1949, 1948, 1947, 1946, 1945, 1944, 1942, 1940, 1939, 1938, 1937, 1936, 1935, 1934, 1933, 1932, 1931, 1930, 1929, 1928, 1927, 1926, 1925, 1924, 1923, 1921, 1920

FINDINGS

Address Researched	Address Not Identified in Research Source
1106 HINNEN AVE	2020, 2017, 2014, 2010, 2006, 2005, 2004, 2003, 2001, 2000, 1999, 1996, 1995, 1992, 1991, 1990, 1986, 1985, 1981, 1980, 1976, 1975, 1972, 1970, 1969, 1967, 1966, 1965, 1964, 1963, 1962, 1961, 1960, 1958, 1957, 1956, 1955, 1954, 1952, 1951, 1950, 1949, 1948, 1947, 1946, 1945, 1944, 1942, 1940, 1939, 1938, 1937, 1936, 1935, 1934, 1933, 1932, 1931, 1930, 1929, 1928, 1927, 1926, 1925, 1924, 1923, 1921, 1920
1106 HINNEN AVE	2020, 2017, 2014, 2010, 2006, 2004, 2003, 2001, 2000, 1999, 1996, 1995, 1992, 1991, 1990, 1986, 1985, 1981, 1980, 1976, 1975, 1972, 1971, 1970, 1969, 1967, 1966, 1965, 1964, 1963, 1962, 1961, 1960, 1958, 1957, 1956, 1955, 1954, 1952, 1951, 1950, 1949, 1948, 1947, 1946, 1945, 1944, 1942, 1940, 1939, 1938, 1937, 1936, 1935, 1934, 1933, 1932, 1931, 1930, 1929, 1928, 1927, 1926, 1925, 1924, 1923, 1921, 1920
1106 HINNEN AVE	2020, 2017, 2010, 2006, 2005, 2004, 2003, 2001, 2000, 1999, 1996, 1995, 1992, 1991, 1990, 1986, 1985, 1981, 1980, 1976, 1975, 1972, 1971, 1970, 1969, 1967, 1966, 1965, 1964, 1963, 1962, 1961, 1960, 1958, 1957, 1956, 1955, 1954, 1952, 1951, 1950, 1949, 1948, 1947, 1946, 1945, 1944, 1942, 1940, 1939, 1938, 1937, 1936, 1935, 1934, 1933, 1932, 1931, 1930, 1929, 1928, 1927, 1926, 1925, 1924, 1923, 1921, 1920
1106 HINNEN AVE	2017, 2014, 2010, 2006, 2005, 2004, 2003, 2001, 2000, 1999, 1996, 1995, 1992, 1991, 1990, 1986, 1985, 1981, 1980, 1976, 1975, 1972, 1971, 1970, 1969, 1967, 1966, 1965, 1964, 1963, 1962, 1961, 1960, 1958, 1957, 1956, 1955, 1954, 1952, 1951, 1950, 1949, 1948, 1947, 1946, 1945, 1944, 1942, 1940, 1939, 1938, 1937, 1936, 1935, 1934, 1933, 1932, 1931, 1930, 1929, 1928, 1927, 1926, 1925, 1924, 1923, 1921, 1920
1106 HINNEN AVE	2020, 2017, 2014, 2010, 2006, 2005, 2004, 2003, 2001, 2000, 1999, 1996, 1992, 1991, 1990, 1986, 1985, 1981, 1980, 1976, 1975, 1972, 1971, 1970, 1969, 1967, 1966, 1965, 1964, 1963, 1962, 1961, 1960, 1958, 1957, 1956, 1955, 1954, 1952, 1951, 1950, 1949, 1948, 1947, 1946, 1945, 1944, 1942, 1940, 1939, 1938, 1937, 1936, 1935, 1934, 1933, 1932, 1931, 1930, 1929, 1928, 1927, 1926, 1925, 1924, 1923, 1921, 1920
1106 HINNEN AVE	2020, 2017, 2014, 2010, 2006, 2005, 2004, 2001, 2000, 1999, 1996, 1995, 1992, 1991, 1990, 1986, 1985, 1981, 1980, 1976, 1975, 1972, 1971, 1970, 1969, 1967, 1966, 1965, 1964, 1963, 1962, 1961, 1960, 1958, 1957, 1956, 1955, 1954, 1952, 1951, 1950, 1949, 1948, 1947, 1946, 1945, 1944, 1942, 1940, 1939, 1938, 1937, 1936, 1935, 1934, 1933, 1932, 1931, 1930, 1929, 1928, 1927, 1926, 1925, 1924, 1923, 1921, 1920
1109 HINNEN AVE	2020, 2017, 2014, 2010, 2006, 2005, 2004, 2001, 2000, 1999, 1996, 1995, 1992, 1991, 1990, 1986, 1985, 1981, 1980, 1976, 1975, 1972, 1971, 1970, 1969, 1967, 1966, 1965, 1964, 1963, 1962, 1961, 1960, 1958, 1957, 1956, 1955, 1954, 1952, 1951, 1950, 1949, 1948, 1947, 1946, 1945, 1944, 1942, 1940, 1939, 1938, 1937, 1936, 1935, 1934, 1933, 1932, 1931, 1930, 1929, 1928, 1927, 1926, 1925, 1924, 1923, 1921, 1920
1109 HINNEN AVE	2020, 2017, 2014, 2010, 2006, 2005, 2004, 2003, 2001, 2000, 1999, 1996, 1992, 1991, 1990, 1986, 1985, 1981, 1980, 1976, 1975, 1972, 1971, 1970, 1969, 1967, 1966, 1965, 1964, 1963, 1962, 1961, 1960, 1958, 1957, 1956, 1955, 1954, 1952, 1951, 1950, 1949, 1948, 1947, 1946, 1945, 1944, 1942, 1940, 1939, 1938, 1937, 1936, 1935, 1934, 1933, 1932, 1931, 1930, 1929, 1928, 1927, 1926, 1925, 1924, 1923, 1921, 1920
1109 HINNEN AVE	2020, 2017, 2014, 2010, 2006, 2005, 2004, 2003, 2001, 1999, 1996, 1995, 1992, 1991, 1990, 1986, 1985, 1981, 1980, 1976, 1975, 1972, 1971, 1970, 1969, 1967, 1966, 1965, 1964, 1963, 1962, 1961, 1960, 1958, 1957, 1956, 1955, 1954, 1952, 1951, 1950, 1949, 1948, 1947, 1946, 1945, 1944, 1942, 1940, 1939, 1938, 1937, 1936, 1935, 1934, 1933, 1932, 1931, 1930, 1929, 1928, 1927, 1926, 1925, 1924, 1923, 1921, 1920

FINDINGS

Address Researched	Address Not Identified in Research Source
1109 HINNEN AVE	2017, 2014, 2010, 2006, 2005, 2004, 2003, 2001, 2000, 1999, 1996, 1995, 1992, 1991, 1990, 1986, 1985, 1981, 1980, 1976, 1975, 1972, 1971, 1970, 1969, 1967, 1966, 1965, 1964, 1963, 1962, 1961, 1960, 1958, 1957, 1956, 1955, 1954, 1952, 1951, 1950, 1949, 1948, 1947, 1946, 1945, 1944, 1942, 1940, 1939, 1938, 1937, 1936, 1935, 1934, 1933, 1932, 1931, 1930, 1929, 1928, 1927, 1926, 1925, 1924, 1923, 1921, 1920
1109 HINNEN AVE	2020, 2017, 2010, 2006, 2005, 2004, 2003, 2001, 2000, 1999, 1996, 1995, 1992, 1991, 1990, 1986, 1985, 1981, 1980, 1976, 1975, 1972, 1971, 1970, 1969, 1967, 1966, 1965, 1964, 1963, 1962, 1961, 1960, 1958, 1957, 1956, 1955, 1954, 1952, 1951, 1950, 1949, 1948, 1947, 1946, 1945, 1944, 1942, 1940, 1939, 1938, 1937, 1936, 1935, 1934, 1933, 1932, 1931, 1930, 1929, 1928, 1927, 1926, 1925, 1924, 1923, 1921, 1920
1109 HINNEN AVE	2020, 2017, 2014, 2010, 2006, 2004, 2003, 2001, 2000, 1999, 1996, 1995, 1992, 1991, 1990, 1986, 1985, 1981, 1980, 1976, 1975, 1972, 1971, 1970, 1969, 1967, 1966, 1965, 1964, 1963, 1962, 1961, 1960, 1958, 1957, 1956, 1955, 1954, 1952, 1951, 1950, 1949, 1948, 1947, 1946, 1945, 1944, 1942, 1940, 1939, 1938, 1937, 1936, 1935, 1934, 1933, 1932, 1931, 1930, 1929, 1928, 1927, 1926, 1925, 1924, 1923, 1921, 1920
1109 HINNEN AVE	2020, 2017, 2014, 2006, 2005, 2004, 2003, 2001, 2000, 1999, 1996, 1995, 1992, 1991, 1990, 1986, 1985, 1981, 1980, 1976, 1975, 1972, 1971, 1970, 1969, 1967, 1966, 1965, 1964, 1963, 1962, 1961, 1960, 1958, 1957, 1956, 1955, 1954, 1952, 1951, 1950, 1949, 1948, 1947, 1946, 1945, 1944, 1942, 1940, 1939, 1938, 1937, 1936, 1935, 1934, 1933, 1932, 1931, 1930, 1929, 1928, 1927, 1926, 1925, 1924, 1923, 1921, 1920
1109 HINNEN AVE	2020, 2017, 2014, 2010, 2006, 2005, 2004, 2003, 2001, 2000, 1999, 1996, 1995, 1992, 1991, 1990, 1986, 1985, 1981, 1980, 1976, 1975, 1972, 1970, 1969, 1967, 1966, 1965, 1964, 1963, 1962, 1961, 1960, 1958, 1957, 1956, 1955, 1954, 1952, 1951, 1950, 1949, 1948, 1947, 1946, 1945, 1944, 1942, 1940, 1939, 1938, 1937, 1936, 1935, 1934, 1933, 1932, 1931, 1930, 1929, 1928, 1927, 1926, 1925, 1924, 1923, 1921, 1920
1109 S HINNEN AVE	2020, 2017, 2014, 2010, 2006, 2005, 2004, 2003, 2001, 2000, 1999, 1996, 1995, 1991, 1990, 1986, 1985, 1981, 1980, 1976, 1975, 1972, 1971, 1970, 1969, 1967, 1966, 1965, 1964, 1963, 1962, 1961, 1960, 1958, 1957, 1956, 1955, 1954, 1952, 1951, 1950, 1949, 1948, 1947, 1946, 1945, 1944, 1942, 1940, 1939, 1938, 1937, 1936, 1935, 1934, 1933, 1932, 1931, 1930, 1929, 1928, 1927, 1926, 1925, 1924, 1923, 1921, 1920
1112 GLENELDER AVE	2017, 2014, 2010, 2006, 2005, 2004, 2003, 2001, 2000, 1999, 1996, 1995, 1992, 1991, 1990, 1986, 1985, 1981, 1980, 1976, 1975, 1972, 1971, 1970, 1969, 1967, 1966, 1965, 1964, 1963, 1962, 1961, 1960, 1958, 1957, 1956, 1955, 1954, 1952, 1951, 1950, 1949, 1948, 1947, 1946, 1945, 1944, 1942, 1940, 1939, 1938, 1937, 1936, 1935, 1934, 1933, 1932, 1931, 1930, 1929, 1928, 1927, 1926, 1925, 1924, 1923, 1921, 1920
1112 GLENELDER AVE	2020, 2017, 2010, 2006, 2005, 2004, 2003, 2001, 2000, 1999, 1996, 1995, 1992, 1991, 1990, 1986, 1985, 1981, 1980, 1976, 1975, 1972, 1971, 1970, 1969, 1967, 1966, 1965, 1964, 1963, 1962, 1961, 1960, 1958, 1957, 1956, 1955, 1954, 1952, 1951, 1950, 1949, 1948, 1947, 1946, 1945, 1944, 1942, 1940, 1939, 1938, 1937, 1936, 1935, 1934, 1933, 1932, 1931, 1930, 1929, 1928, 1927, 1926, 1925, 1924, 1923, 1921, 1920
1112 GLENELDER AVE	2020, 2017, 2014, 2006, 2005, 2004, 2003, 2001, 2000, 1999, 1996, 1995, 1992, 1991, 1990, 1986, 1985, 1981, 1980, 1976, 1975, 1972, 1971, 1970, 1969, 1967, 1966, 1965, 1964, 1963, 1962, 1961, 1960, 1958, 1957, 1956, 1955, 1954, 1952, 1951, 1950, 1949, 1948, 1947, 1946, 1945, 1944, 1942, 1940, 1939, 1938, 1937, 1936, 1935, 1934, 1933, 1932, 1931, 1930, 1929, 1928, 1927, 1926, 1925, 1924, 1923, 1921, 1920

FINDINGS

Address Researched	Address Not Identified in Research Source
1112 GLENELDER AVE	2020, 2017, 2014, 2010, 2006, 2004, 2003, 2001, 2000, 1999, 1996, 1995, 1992, 1991, 1990, 1986, 1985, 1981, 1980, 1976, 1975, 1972, 1971, 1970, 1969, 1967, 1966, 1965, 1964, 1963, 1962, 1961, 1960, 1958, 1957, 1956, 1955, 1954, 1952, 1951, 1950, 1949, 1948, 1947, 1946, 1945, 1944, 1942, 1940, 1939, 1938, 1937, 1936, 1935, 1934, 1933, 1932, 1931, 1930, 1929, 1928, 1927, 1926, 1925, 1924, 1923, 1921, 1920
1112 GLENELDER AVE	2020, 2017, 2014, 2010, 2006, 2005, 2004, 2003, 2001, 1999, 1996, 1995, 1992, 1991, 1990, 1986, 1985, 1981, 1980, 1976, 1975, 1972, 1971, 1970, 1969, 1967, 1966, 1965, 1964, 1963, 1962, 1961, 1960, 1958, 1957, 1956, 1955, 1954, 1952, 1951, 1950, 1949, 1948, 1947, 1946, 1945, 1944, 1942, 1940, 1939, 1938, 1937, 1936, 1935, 1934, 1933, 1932, 1931, 1930, 1929, 1928, 1927, 1926, 1925, 1924, 1923, 1921, 1920
1115 HINNEN AVE	2020, 2017, 2014, 2010, 2006, 2005, 2004, 2003, 2001, 1999, 1996, 1995, 1992, 1991, 1990, 1986, 1985, 1981, 1980, 1976, 1975, 1972, 1971, 1970, 1969, 1967, 1966, 1965, 1964, 1963, 1962, 1961, 1960, 1958, 1957, 1956, 1955, 1954, 1952, 1951, 1950, 1949, 1948, 1947, 1946, 1945, 1944, 1942, 1940, 1939, 1938, 1937, 1936, 1935, 1934, 1933, 1932, 1931, 1930, 1929, 1928, 1927, 1926, 1925, 1924, 1923, 1921, 1920
1115 HINNEN AVE	2020, 2017, 2014, 2010, 2006, 2005, 2004, 2001, 2000, 1999, 1996, 1995, 1992, 1991, 1990, 1986, 1985, 1981, 1980, 1976, 1975, 1972, 1971, 1970, 1969, 1967, 1966, 1965, 1964, 1963, 1962, 1961, 1960, 1958, 1957, 1956, 1955, 1954, 1952, 1951, 1950, 1949, 1948, 1947, 1946, 1945, 1944, 1942, 1940, 1939, 1938, 1937, 1936, 1935, 1934, 1933, 1932, 1931, 1930, 1929, 1928, 1927, 1926, 1925, 1924, 1923, 1921, 1920
1115 HINNEN AVE	2020, 2017, 2014, 2006, 2005, 2004, 2003, 2001, 2000, 1999, 1996, 1995, 1992, 1991, 1990, 1986, 1985, 1981, 1980, 1976, 1975, 1972, 1971, 1970, 1969, 1967, 1966, 1965, 1964, 1963, 1962, 1961, 1960, 1958, 1957, 1956, 1955, 1954, 1952, 1951, 1950, 1949, 1948, 1947, 1946, 1945, 1944, 1942, 1940, 1939, 1938, 1937, 1936, 1935, 1934, 1933, 1932, 1931, 1930, 1929, 1928, 1927, 1926, 1925, 1924, 1923, 1921, 1920
1115 HINNEN AVE	2020, 2017, 2014, 2010, 2006, 2004, 2003, 2001, 2000, 1999, 1996, 1995, 1992, 1991, 1990, 1986, 1985, 1981, 1980, 1976, 1975, 1972, 1971, 1970, 1969, 1967, 1966, 1965, 1964, 1963, 1962, 1961, 1960, 1958, 1957, 1956, 1955, 1954, 1952, 1951, 1950, 1949, 1948, 1947, 1946, 1945, 1944, 1942, 1940, 1939, 1938, 1937, 1936, 1935, 1934, 1933, 1932, 1931, 1930, 1929, 1928, 1927, 1926, 1925, 1924, 1923, 1921, 1920
1115 HINNEN AVE	2020, 2017, 2010, 2006, 2005, 2004, 2003, 2001, 2000, 1999, 1996, 1995, 1992, 1991, 1990, 1986, 1985, 1981, 1980, 1976, 1975, 1972, 1971, 1970, 1969, 1967, 1966, 1965, 1964, 1963, 1962, 1961, 1960, 1958, 1957, 1956, 1955, 1954, 1952, 1951, 1950, 1949, 1948, 1947, 1946, 1945, 1944, 1942, 1940, 1939, 1938, 1937, 1936, 1935, 1934, 1933, 1932, 1931, 1930, 1929, 1928, 1927, 1926, 1925, 1924, 1923, 1921, 1920
1115 HINNEN AVE	2020, 2017, 2014, 2010, 2006, 2005, 2004, 2003, 2001, 2000, 1999, 1996, 1995, 1992, 1991, 1990, 1986, 1985, 1981, 1980, 1976, 1975, 1972, 1970, 1969, 1967, 1966, 1965, 1964, 1963, 1962, 1961, 1960, 1958, 1957, 1956, 1955, 1954, 1952, 1951, 1950, 1949, 1948, 1947, 1946, 1945, 1944, 1942, 1940, 1939, 1938, 1937, 1936, 1935, 1934, 1933, 1932, 1931, 1930, 1929, 1928, 1927, 1926, 1925, 1924, 1923, 1921, 1920
1121 HINNEN AVE	2020, 2017, 2014, 2010, 2006, 2005, 2004, 2003, 2001, 2000, 1999, 1996, 1995, 1992, 1991, 1990, 1986, 1985, 1981, 1980, 1976, 1975, 1972, 1970, 1969, 1967, 1966, 1965, 1964, 1963, 1962, 1961, 1960, 1958, 1957, 1956, 1955, 1954, 1952, 1951, 1950, 1949, 1948, 1947, 1946, 1945, 1944, 1942, 1940, 1939, 1938, 1937, 1936, 1935, 1934, 1933, 1932, 1931, 1930, 1929, 1928, 1927, 1926, 1925, 1924, 1923, 1921, 1920

FINDINGS

Address Researched	Address Not Identified in Research Source
1121 HINNEN AVE	2020, 2017, 2014, 2010, 2006, 2005, 2004, 2003, 2001, 2000, 1999, 1996, 1995, 1992, 1991, 1990, 1986, 1985, 1981, 1980, 1976, 1975, 1972, 1971, 1970, 1969, 1967, 1965, 1964, 1963, 1962, 1961, 1960, 1958, 1957, 1956, 1955, 1954, 1952, 1951, 1950, 1949, 1948, 1947, 1946, 1945, 1944, 1942, 1940, 1939, 1938, 1937, 1936, 1935, 1934, 1933, 1932, 1931, 1930, 1929, 1928, 1927, 1926, 1925, 1924, 1923, 1921, 1920
1121 HINNEN AVE	2020, 2017, 2010, 2006, 2005, 2004, 2003, 2001, 2000, 1999, 1996, 1995, 1992, 1991, 1990, 1986, 1985, 1981, 1980, 1976, 1975, 1972, 1971, 1970, 1969, 1967, 1966, 1965, 1964, 1963, 1962, 1961, 1960, 1958, 1957, 1956, 1955, 1954, 1952, 1951, 1950, 1949, 1948, 1947, 1946, 1945, 1944, 1942, 1940, 1939, 1938, 1937, 1936, 1935, 1934, 1933, 1932, 1931, 1930, 1929, 1928, 1927, 1926, 1925, 1924, 1923, 1921, 1920
1121 HINNEN AVE	2017, 2014, 2010, 2006, 2005, 2004, 2003, 2001, 2000, 1999, 1996, 1995, 1992, 1991, 1990, 1986, 1985, 1981, 1980, 1976, 1975, 1972, 1971, 1970, 1969, 1967, 1966, 1965, 1964, 1963, 1962, 1961, 1960, 1958, 1957, 1956, 1955, 1954, 1952, 1951, 1950, 1949, 1948, 1947, 1946, 1945, 1944, 1942, 1940, 1939, 1938, 1937, 1936, 1935, 1934, 1933, 1932, 1931, 1930, 1929, 1928, 1927, 1926, 1925, 1924, 1923, 1921, 1920
1121 HINNEN AVE	2020, 2017, 2014, 2010, 2006, 2004, 2003, 2001, 2000, 1999, 1996, 1995, 1992, 1991, 1990, 1986, 1985, 1981, 1980, 1976, 1975, 1972, 1971, 1970, 1969, 1967, 1966, 1965, 1964, 1963, 1962, 1961, 1960, 1958, 1957, 1956, 1955, 1954, 1952, 1951, 1950, 1949, 1948, 1947, 1946, 1945, 1944, 1942, 1940, 1939, 1938, 1937, 1936, 1935, 1934, 1933, 1932, 1931, 1930, 1929, 1928, 1927, 1926, 1925, 1924, 1923, 1921, 1920
1121 HINNEN AVE	2020, 2017, 2014, 2006, 2005, 2004, 2003, 2001, 2000, 1999, 1996, 1995, 1992, 1991, 1990, 1986, 1985, 1981, 1980, 1976, 1975, 1972, 1971, 1970, 1969, 1967, 1966, 1965, 1964, 1963, 1962, 1961, 1960, 1958, 1957, 1956, 1955, 1954, 1952, 1951, 1950, 1949, 1948, 1947, 1946, 1945, 1944, 1942, 1940, 1939, 1938, 1937, 1936, 1935, 1934, 1933, 1932, 1931, 1930, 1929, 1928, 1927, 1926, 1925, 1924, 1923, 1921, 1920
1121 HINNEN AVE	2020, 2017, 2014, 2010, 2006, 2005, 2004, 2001, 2000, 1999, 1996, 1995, 1992, 1991, 1990, 1986, 1985, 1981, 1980, 1976, 1975, 1972, 1971, 1970, 1969, 1967, 1966, 1965, 1964, 1963, 1962, 1961, 1960, 1958, 1957, 1956, 1955, 1954, 1952, 1951, 1950, 1949, 1948, 1947, 1946, 1945, 1944, 1942, 1940, 1939, 1938, 1937, 1936, 1935, 1934, 1933, 1932, 1931, 1930, 1929, 1928, 1927, 1926, 1925, 1924, 1923, 1921, 1920
1121 HINNEN AVE	2020, 2017, 2014, 2010, 2006, 2005, 2004, 2003, 2001, 1999, 1996, 1995, 1992, 1991, 1990, 1986, 1985, 1981, 1980, 1976, 1975, 1972, 1971, 1970, 1969, 1967, 1966, 1965, 1964, 1963, 1962, 1961, 1960, 1958, 1957, 1956, 1955, 1954, 1952, 1951, 1950, 1949, 1948, 1947, 1946, 1945, 1944, 1942, 1940, 1939, 1938, 1937, 1936, 1935, 1934, 1933, 1932, 1931, 1930, 1929, 1928, 1927, 1926, 1925, 1924, 1923, 1921, 1920
1121 HINNEN AVE	2020, 2017, 2014, 2010, 2006, 2005, 2004, 2003, 2001, 2000, 1999, 1996, 1992, 1991, 1990, 1986, 1985, 1981, 1980, 1976, 1975, 1972, 1971, 1970, 1969, 1967, 1966, 1965, 1964, 1963, 1962, 1961, 1960, 1958, 1957, 1956, 1955, 1954, 1952, 1951, 1950, 1949, 1948, 1947, 1946, 1945, 1944, 1942, 1940, 1939, 1938, 1937, 1936, 1935, 1934, 1933, 1932, 1931, 1930, 1929, 1928, 1927, 1926, 1925, 1924, 1923, 1921, 1920
1121 S HINNEN AVE	2020, 2017, 2014, 2010, 2006, 2005, 2004, 2003, 2001, 2000, 1999, 1996, 1995, 1991, 1990, 1986, 1985, 1981, 1980, 1976, 1975, 1972, 1971, 1970, 1969, 1967, 1966, 1965, 1964, 1963, 1962, 1961, 1960, 1958, 1957, 1956, 1955, 1954, 1952, 1951, 1950, 1949, 1948, 1947, 1946, 1945, 1944, 1942, 1940, 1939, 1938, 1937, 1936, 1935, 1934, 1933, 1932, 1931, 1930, 1929, 1928, 1927, 1926, 1925, 1924, 1923, 1921, 1920

FINDINGS

Address Researched	Address Not Identified in Research Source
1127 HINNEN AVE	2020, 2017, 2014, 2010, 2006, 2005, 2004, 2003, 2001, 2000, 1999, 1996, 1995, 1992, 1991, 1990, 1986, 1985, 1981, 1980, 1976, 1975, 1972, 1970, 1969, 1967, 1966, 1965, 1964, 1963, 1962, 1961, 1960, 1958, 1957, 1956, 1955, 1954, 1952, 1951, 1950, 1949, 1948, 1947, 1946, 1945, 1944, 1942, 1940, 1939, 1938, 1937, 1936, 1935, 1934, 1933, 1932, 1931, 1930, 1929, 1928, 1927, 1926, 1925, 1924, 1923, 1921, 1920
1127 HINNEN AVE	2020, 2017, 2014, 2010, 2006, 2005, 2004, 2003, 2001, 2000, 1999, 1996, 1992, 1991, 1990, 1986, 1985, 1981, 1980, 1976, 1975, 1972, 1971, 1970, 1969, 1967, 1966, 1965, 1964, 1963, 1962, 1961, 1960, 1958, 1957, 1956, 1955, 1954, 1952, 1951, 1950, 1949, 1948, 1947, 1946, 1945, 1944, 1942, 1940, 1939, 1938, 1937, 1936, 1935, 1934, 1933, 1932, 1931, 1930, 1929, 1928, 1927, 1926, 1925, 1924, 1923, 1921, 1920
1127 HINNEN AVE	2020, 2017, 2014, 2010, 2006, 2005, 2004, 2003, 2001, 1999, 1996, 1995, 1992, 1991, 1990, 1986, 1985, 1981, 1980, 1976, 1975, 1972, 1971, 1970, 1969, 1967, 1966, 1965, 1964, 1963, 1962, 1961, 1960, 1958, 1957, 1956, 1955, 1954, 1952, 1951, 1950, 1949, 1948, 1947, 1946, 1945, 1944, 1942, 1940, 1939, 1938, 1937, 1936, 1935, 1934, 1933, 1932, 1931, 1930, 1929, 1928, 1927, 1926, 1925, 1924, 1923, 1921, 1920
1127 HINNEN AVE	2020, 2017, 2014, 2010, 2006, 2005, 2004, 2001, 2000, 1999, 1996, 1995, 1992, 1991, 1990, 1986, 1985, 1981, 1980, 1976, 1975, 1972, 1971, 1970, 1969, 1967, 1966, 1965, 1964, 1963, 1962, 1961, 1960, 1958, 1957, 1956, 1955, 1954, 1952, 1951, 1950, 1949, 1948, 1947, 1946, 1945, 1944, 1942, 1940, 1939, 1938, 1937, 1936, 1935, 1934, 1933, 1932, 1931, 1930, 1929, 1928, 1927, 1926, 1925, 1924, 1923, 1921, 1920
1127 HINNEN AVE	2020, 2017, 2014, 2006, 2005, 2004, 2003, 2001, 2000, 1999, 1996, 1995, 1992, 1991, 1990, 1986, 1985, 1981, 1980, 1976, 1975, 1972, 1971, 1970, 1969, 1967, 1966, 1965, 1964, 1963, 1962, 1961, 1960, 1958, 1957, 1956, 1955, 1954, 1952, 1951, 1950, 1949, 1948, 1947, 1946, 1945, 1944, 1942, 1940, 1939, 1938, 1937, 1936, 1935, 1934, 1933, 1932, 1931, 1930, 1929, 1928, 1927, 1926, 1925, 1924, 1923, 1921, 1920
1127 HINNEN AVE	2020, 2017, 2014, 2010, 2006, 2004, 2003, 2001, 2000, 1999, 1996, 1995, 1992, 1991, 1990, 1986, 1985, 1981, 1980, 1976, 1975, 1972, 1971, 1970, 1969, 1967, 1966, 1965, 1964, 1963, 1962, 1961, 1960, 1958, 1957, 1956, 1955, 1954, 1952, 1951, 1950, 1949, 1948, 1947, 1946, 1945, 1944, 1942, 1940, 1939, 1938, 1937, 1936, 1935, 1934, 1933, 1932, 1931, 1930, 1929, 1928, 1927, 1926, 1925, 1924, 1923, 1921, 1920
1127 HINNEN AVE	2020, 2017, 2010, 2006, 2005, 2004, 2003, 2001, 2000, 1999, 1996, 1995, 1992, 1991, 1990, 1986, 1985, 1981, 1980, 1976, 1975, 1972, 1971, 1970, 1969, 1967, 1966, 1965, 1964, 1963, 1962, 1961, 1960, 1958, 1957, 1956, 1955, 1954, 1952, 1951, 1950, 1949, 1948, 1947, 1946, 1945, 1944, 1942, 1940, 1939, 1938, 1937, 1936, 1935, 1934, 1933, 1932, 1931, 1930, 1929, 1928, 1927, 1926, 1925, 1924, 1923, 1921, 1920
1127 S HINNEN AVE	2020, 2017, 2014, 2010, 2006, 2005, 2004, 2003, 2001, 2000, 1999, 1996, 1995, 1991, 1990, 1986, 1985, 1981, 1980, 1976, 1975, 1972, 1971, 1970, 1969, 1967, 1966, 1965, 1964, 1963, 1962, 1961, 1960, 1958, 1957, 1956, 1955, 1954, 1952, 1951, 1950, 1949, 1948, 1947, 1946, 1945, 1944, 1942, 1940, 1939, 1938, 1937, 1936, 1935, 1934, 1933, 1932, 1931, 1930, 1929, 1928, 1927, 1926, 1925, 1924, 1923, 1921, 1920
1133 HINNEN AVE	2020, 2017, 2014, 2010, 2006, 2005, 2004, 2003, 2001, 2000, 1999, 1996, 1995, 1992, 1991, 1990, 1986, 1985, 1981, 1980, 1976, 1975, 1972, 1970, 1969, 1967, 1966, 1965, 1964, 1963, 1962, 1961, 1960, 1958, 1957, 1956, 1955, 1954, 1952, 1951, 1950, 1949, 1948, 1947, 1946, 1945, 1944, 1942, 1940, 1939, 1938, 1937, 1936, 1935, 1934, 1933, 1932, 1931, 1930, 1929, 1928, 1927, 1926, 1925, 1924, 1923, 1921, 1920

FINDINGS

Address Researched	Address Not Identified in Research Source
1133 HINNEN AVE	2020, 2017, 2014, 2010, 2006, 2005, 2004, 2003, 2001, 2000, 1999, 1996, 1995, 1992, 1991, 1990, 1986, 1985, 1981, 1980, 1976, 1975, 1972, 1971, 1970, 1969, 1967, 1965, 1964, 1963, 1962, 1961, 1960, 1958, 1957, 1956, 1955, 1954, 1952, 1951, 1950, 1949, 1948, 1947, 1946, 1945, 1944, 1942, 1940, 1939, 1938, 1937, 1936, 1935, 1934, 1933, 1932, 1931, 1930, 1929, 1928, 1927, 1926, 1925, 1924, 1923, 1921, 1920
1133 HINNEN AVE	2020, 2017, 2010, 2006, 2005, 2004, 2003, 2001, 2000, 1999, 1996, 1995, 1992, 1991, 1990, 1986, 1985, 1981, 1980, 1976, 1975, 1972, 1971, 1970, 1969, 1967, 1966, 1965, 1964, 1963, 1962, 1961, 1960, 1958, 1957, 1956, 1955, 1954, 1952, 1951, 1950, 1949, 1948, 1947, 1946, 1945, 1944, 1942, 1940, 1939, 1938, 1937, 1936, 1935, 1934, 1933, 1932, 1931, 1930, 1929, 1928, 1927, 1926, 1925, 1924, 1923, 1921, 1920
1133 HINNEN AVE	2017, 2014, 2010, 2006, 2005, 2004, 2003, 2001, 2000, 1999, 1996, 1995, 1992, 1991, 1990, 1986, 1985, 1981, 1980, 1976, 1975, 1972, 1971, 1970, 1969, 1967, 1966, 1965, 1964, 1963, 1962, 1961, 1960, 1958, 1957, 1956, 1955, 1954, 1952, 1951, 1950, 1949, 1948, 1947, 1946, 1945, 1944, 1942, 1940, 1939, 1938, 1937, 1936, 1935, 1934, 1933, 1932, 1931, 1930, 1929, 1928, 1927, 1926, 1925, 1924, 1923, 1921, 1920
1133 HINNEN AVE	2020, 2017, 2014, 2010, 2006, 2004, 2003, 2001, 2000, 1999, 1996, 1995, 1992, 1991, 1990, 1986, 1985, 1981, 1980, 1976, 1975, 1972, 1971, 1970, 1969, 1967, 1966, 1965, 1964, 1963, 1962, 1961, 1960, 1958, 1957, 1956, 1955, 1954, 1952, 1951, 1950, 1949, 1948, 1947, 1946, 1945, 1944, 1942, 1940, 1939, 1938, 1937, 1936, 1935, 1934, 1933, 1932, 1931, 1930, 1929, 1928, 1927, 1926, 1925, 1924, 1923, 1921, 1920
1133 HINNEN AVE	2020, 2017, 2014, 2006, 2005, 2004, 2003, 2001, 2000, 1999, 1996, 1995, 1992, 1991, 1990, 1986, 1985, 1981, 1980, 1976, 1975, 1972, 1971, 1970, 1969, 1967, 1966, 1965, 1964, 1963, 1962, 1961, 1960, 1958, 1957, 1956, 1955, 1954, 1952, 1951, 1950, 1949, 1948, 1947, 1946, 1945, 1944, 1942, 1940, 1939, 1938, 1937, 1936, 1935, 1934, 1933, 1932, 1931, 1930, 1929, 1928, 1927, 1926, 1925, 1924, 1923, 1921, 1920
1133 HINNEN AVE	2020, 2017, 2014, 2010, 2006, 2005, 2004, 2001, 2000, 1999, 1996, 1995, 1992, 1991, 1990, 1986, 1985, 1981, 1980, 1976, 1975, 1972, 1971, 1970, 1969, 1967, 1966, 1965, 1964, 1963, 1962, 1961, 1960, 1958, 1957, 1956, 1955, 1954, 1952, 1951, 1950, 1949, 1948, 1947, 1946, 1945, 1944, 1942, 1940, 1939, 1938, 1937, 1936, 1935, 1934, 1933, 1932, 1931, 1930, 1929, 1928, 1927, 1926, 1925, 1924, 1923, 1921, 1920
1133 HINNEN AVE	2020, 2017, 2014, 2010, 2006, 2005, 2004, 2003, 2001, 1999, 1996, 1995, 1992, 1991, 1990, 1986, 1985, 1981, 1980, 1976, 1975, 1972, 1971, 1970, 1969, 1967, 1966, 1965, 1964, 1963, 1962, 1961, 1960, 1958, 1957, 1956, 1955, 1954, 1952, 1951, 1950, 1949, 1948, 1947, 1946, 1945, 1944, 1942, 1940, 1939, 1938, 1937, 1936, 1935, 1934, 1933, 1932, 1931, 1930, 1929, 1928, 1927, 1926, 1925, 1924, 1923, 1921, 1920
1133 HINNEN AVE	2020, 2017, 2014, 2010, 2006, 2005, 2004, 2003, 2001, 2000, 1999, 1996, 1992, 1991, 1990, 1986, 1985, 1981, 1980, 1976, 1975, 1972, 1971, 1970, 1969, 1967, 1966, 1965, 1964, 1963, 1962, 1961, 1960, 1958, 1957, 1956, 1955, 1954, 1952, 1951, 1950, 1949, 1948, 1947, 1946, 1945, 1944, 1942, 1940, 1939, 1938, 1937, 1936, 1935, 1934, 1933, 1932, 1931, 1930, 1929, 1928, 1927, 1926, 1925, 1924, 1923, 1921, 1920
1137 HINNEN AVE	2020, 2017, 2014, 2010, 2006, 2005, 2004, 2003, 2001, 2000, 1999, 1996, 1992, 1991, 1990, 1986, 1985, 1981, 1980, 1976, 1975, 1972, 1971, 1970, 1969, 1967, 1966, 1965, 1964, 1963, 1962, 1961, 1960, 1958, 1957, 1956, 1955, 1954, 1952, 1951, 1950, 1949, 1948, 1947, 1946, 1945, 1944, 1942, 1940, 1939, 1938, 1937, 1936, 1935, 1934, 1933, 1932, 1931, 1930, 1929, 1928, 1927, 1926, 1925, 1924, 1923, 1921, 1920

FINDINGS

Address Researched	Address Not Identified in Research Source
1137 HINNEN AVE	2020, 2017, 2014, 2010, 2006, 2005, 2004, 2003, 2001, 1999, 1996, 1995, 1992, 1991, 1990, 1986, 1985, 1981, 1980, 1976, 1975, 1972, 1971, 1970, 1969, 1967, 1966, 1965, 1964, 1963, 1962, 1961, 1960, 1958, 1957, 1956, 1955, 1954, 1952, 1951, 1950, 1949, 1948, 1947, 1946, 1945, 1944, 1942, 1940, 1939, 1938, 1937, 1936, 1935, 1934, 1933, 1932, 1931, 1930, 1929, 1928, 1927, 1926, 1925, 1924, 1923, 1921, 1920
1137 HINNEN AVE	2020, 2017, 2014, 2010, 2006, 2005, 2004, 2001, 2000, 1999, 1996, 1995, 1992, 1991, 1990, 1986, 1985, 1981, 1980, 1976, 1975, 1972, 1971, 1970, 1969, 1967, 1966, 1965, 1964, 1963, 1962, 1961, 1960, 1958, 1957, 1956, 1955, 1954, 1952, 1951, 1950, 1949, 1948, 1947, 1946, 1945, 1944, 1942, 1940, 1939, 1938, 1937, 1936, 1935, 1934, 1933, 1932, 1931, 1930, 1929, 1928, 1927, 1926, 1925, 1924, 1923, 1921, 1920
1137 HINNEN AVE	2020, 2017, 2014, 2006, 2005, 2004, 2003, 2001, 2000, 1999, 1996, 1995, 1992, 1991, 1990, 1986, 1985, 1981, 1980, 1976, 1975, 1972, 1971, 1970, 1969, 1967, 1966, 1965, 1964, 1963, 1962, 1961, 1960, 1958, 1957, 1956, 1955, 1954, 1952, 1951, 1950, 1949, 1948, 1947, 1946, 1945, 1944, 1942, 1940, 1939, 1938, 1937, 1936, 1935, 1934, 1933, 1932, 1931, 1930, 1929, 1928, 1927, 1926, 1925, 1924, 1923, 1921, 1920
1137 HINNEN AVE	2017, 2014, 2010, 2006, 2005, 2004, 2003, 2001, 2000, 1999, 1996, 1995, 1992, 1991, 1990, 1986, 1985, 1981, 1980, 1976, 1975, 1972, 1971, 1970, 1969, 1967, 1966, 1965, 1964, 1963, 1962, 1961, 1960, 1958, 1957, 1956, 1955, 1954, 1952, 1951, 1950, 1949, 1948, 1947, 1946, 1945, 1944, 1942, 1940, 1939, 1938, 1937, 1936, 1935, 1934, 1933, 1932, 1931, 1930, 1929, 1928, 1927, 1926, 1925, 1924, 1923, 1921, 1920
1137 HINNEN AVE	2020, 2017, 2010, 2006, 2005, 2004, 2003, 2001, 2000, 1999, 1996, 1995, 1992, 1991, 1990, 1986, 1985, 1981, 1980, 1976, 1975, 1972, 1971, 1970, 1969, 1967, 1966, 1965, 1964, 1963, 1962, 1961, 1960, 1958, 1957, 1956, 1955, 1954, 1952, 1951, 1950, 1949, 1948, 1947, 1946, 1945, 1944, 1942, 1940, 1939, 1938, 1937, 1936, 1935, 1934, 1933, 1932, 1931, 1930, 1929, 1928, 1927, 1926, 1925, 1924, 1923, 1921, 1920
1137 HINNEN AVE	2020, 2017, 2014, 2010, 2006, 2005, 2004, 2003, 2001, 2000, 1999, 1996, 1995, 1992, 1991, 1990, 1986, 1985, 1981, 1980, 1976, 1975, 1972, 1971, 1970, 1969, 1967, 1966, 1965, 1964, 1963, 1962, 1961, 1960, 1958, 1957, 1956, 1955, 1954, 1952, 1951, 1950, 1949, 1948, 1947, 1946, 1945, 1944, 1942, 1940, 1939, 1938, 1937, 1936, 1935, 1934, 1933, 1932, 1931, 1930, 1929, 1928, 1927, 1926, 1925, 1924, 1923, 1921, 1920
1137 S HINNEN AVE	2020, 2017, 2014, 2010, 2006, 2005, 2004, 2003, 2001, 2000, 1999, 1996, 1995, 1991, 1990, 1986, 1985, 1981, 1980, 1976, 1975, 1972, 1971, 1970, 1969, 1967, 1966, 1965, 1964, 1963, 1962, 1961, 1960, 1958, 1957, 1956, 1955, 1954, 1952, 1951, 1950, 1949, 1948, 1947, 1946, 1945, 1944, 1942, 1940, 1939, 1938, 1937, 1936, 1935, 1934, 1933, 1932, 1931, 1930, 1929, 1928, 1927, 1926, 1925, 1924, 1923, 1921, 1920
1145 HINNEN AVE	2020, 2017, 2014, 2010, 2006, 2005, 2004, 2003, 2001, 2000, 1999, 1996, 1995, 1992, 1991, 1990, 1986, 1985, 1981, 1980, 1976, 1975, 1972, 1970, 1969, 1967, 1966, 1965, 1964, 1963, 1962, 1961, 1960, 1958, 1957, 1956, 1955, 1954, 1952, 1951, 1950, 1949, 1948, 1947, 1946, 1945, 1944, 1942, 1940, 1939, 1938, 1937, 1936, 1935, 1934, 1933, 1932, 1931, 1930, 1929, 1928, 1927, 1926, 1925, 1924, 1923, 1921, 1920
1145 HINNEN AVE	2020, 2017, 2010, 2006, 2005, 2004, 2003, 2001, 2000, 1999, 1996, 1995, 1992, 1991, 1990, 1986, 1985, 1981, 1980, 1976, 1975, 1972, 1971, 1970, 1969, 1967, 1966, 1965, 1964, 1963, 1962, 1961, 1960, 1958, 1957, 1956, 1955, 1954, 1952, 1951, 1950, 1949, 1948, 1947, 1946, 1945, 1944, 1942, 1940, 1939, 1938, 1937, 1936, 1935, 1934, 1933, 1932, 1931, 1930, 1929, 1928, 1927, 1926, 1925, 1924, 1923, 1921, 1920

FINDINGS

Address Researched	Address Not Identified in Research Source
1145 HINNEN AVE	2017, 2014, 2010, 2006, 2005, 2004, 2003, 2001, 2000, 1999, 1996, 1995, 1992, 1991, 1990, 1986, 1985, 1981, 1980, 1976, 1975, 1972, 1971, 1970, 1969, 1967, 1966, 1965, 1964, 1963, 1962, 1961, 1960, 1958, 1957, 1956, 1955, 1954, 1952, 1951, 1950, 1949, 1948, 1947, 1946, 1945, 1944, 1942, 1940, 1939, 1938, 1937, 1936, 1935, 1934, 1933, 1932, 1931, 1930, 1929, 1928, 1927, 1926, 1925, 1924, 1923, 1921, 1920
1145 HINNEN AVE	2020, 2017, 2014, 2006, 2005, 2004, 2003, 2001, 2000, 1999, 1996, 1995, 1992, 1991, 1990, 1986, 1985, 1981, 1980, 1976, 1975, 1972, 1971, 1970, 1969, 1967, 1966, 1965, 1964, 1963, 1962, 1961, 1960, 1958, 1957, 1956, 1955, 1954, 1952, 1951, 1950, 1949, 1948, 1947, 1946, 1945, 1944, 1942, 1940, 1939, 1938, 1937, 1936, 1935, 1934, 1933, 1932, 1931, 1930, 1929, 1928, 1927, 1926, 1925, 1924, 1923, 1921, 1920
1145 HINNEN AVE	2020, 2017, 2014, 2010, 2006, 2004, 2003, 2001, 2000, 1999, 1996, 1995, 1992, 1991, 1990, 1986, 1985, 1981, 1980, 1976, 1975, 1972, 1971, 1970, 1969, 1967, 1966, 1965, 1964, 1963, 1962, 1961, 1960, 1958, 1957, 1956, 1955, 1954, 1952, 1951, 1950, 1949, 1948, 1947, 1946, 1945, 1944, 1942, 1940, 1939, 1938, 1937, 1936, 1935, 1934, 1933, 1932, 1931, 1930, 1929, 1928, 1927, 1926, 1925, 1924, 1923, 1921, 1920
1145 HINNEN AVE	2020, 2017, 2014, 2010, 2006, 2005, 2004, 2001, 2000, 1999, 1996, 1995, 1992, 1991, 1990, 1986, 1985, 1981, 1980, 1976, 1975, 1972, 1971, 1970, 1969, 1967, 1966, 1965, 1964, 1963, 1962, 1961, 1960, 1958, 1957, 1956, 1955, 1954, 1952, 1951, 1950, 1949, 1948, 1947, 1946, 1945, 1944, 1942, 1940, 1939, 1938, 1937, 1936, 1935, 1934, 1933, 1932, 1931, 1930, 1929, 1928, 1927, 1926, 1925, 1924, 1923, 1921, 1920
1145 HINNEN AVE	2020, 2017, 2014, 2010, 2006, 2005, 2004, 2003, 2001, 1999, 1996, 1995, 1992, 1991, 1990, 1986, 1985, 1981, 1980, 1976, 1975, 1972, 1971, 1970, 1969, 1967, 1966, 1965, 1964, 1963, 1962, 1961, 1960, 1958, 1957, 1956, 1955, 1954, 1952, 1951, 1950, 1949, 1948, 1947, 1946, 1945, 1944, 1942, 1940, 1939, 1938, 1937, 1936, 1935, 1934, 1933, 1932, 1931, 1930, 1929, 1928, 1927, 1926, 1925, 1924, 1923, 1921, 1920
1145 HINNEN AVE	2020, 2017, 2014, 2010, 2006, 2005, 2004, 2003, 2001, 2000, 1999, 1996, 1992, 1991, 1990, 1986, 1985, 1981, 1980, 1976, 1975, 1972, 1971, 1970, 1969, 1967, 1966, 1965, 1964, 1963, 1962, 1961, 1960, 1958, 1957, 1956, 1955, 1954, 1952, 1951, 1950, 1949, 1948, 1947, 1946, 1945, 1944, 1942, 1940, 1939, 1938, 1937, 1936, 1935, 1934, 1933, 1932, 1931, 1930, 1929, 1928, 1927, 1926, 1925, 1924, 1923, 1921, 1920
1145 S HINNEN AVE	2020, 2017, 2014, 2010, 2006, 2005, 2004, 2003, 2001, 2000, 1999, 1996, 1995, 1991, 1990, 1986, 1985, 1981, 1980, 1976, 1975, 1972, 1971, 1970, 1969, 1967, 1966, 1965, 1964, 1963, 1962, 1961, 1960, 1958, 1957, 1956, 1955, 1954, 1952, 1951, 1950, 1949, 1948, 1947, 1946, 1945, 1944, 1942, 1940, 1939, 1938, 1937, 1936, 1935, 1934, 1933, 1932, 1931, 1930, 1929, 1928, 1927, 1926, 1925, 1924, 1923, 1921, 1920
1151 HINNEN AVE	2020, 2017, 2014, 2010, 2006, 2005, 2004, 2003, 2001, 2000, 1999, 1996, 1995, 1992, 1991, 1990, 1986, 1985, 1981, 1980, 1976, 1975, 1972, 1970, 1969, 1967, 1966, 1965, 1964, 1963, 1962, 1961, 1960, 1958, 1957, 1956, 1955, 1954, 1952, 1951, 1950, 1949, 1948, 1947, 1946, 1945, 1944, 1942, 1940, 1939, 1938, 1937, 1936, 1935, 1934, 1933, 1932, 1931, 1930, 1929, 1928, 1927, 1926, 1925, 1924, 1923, 1921, 1920
1151 HINNEN AVE	2020, 2017, 2014, 2010, 2006, 2005, 2004, 2003, 2001, 2000, 1999, 1996, 1992, 1991, 1990, 1986, 1985, 1981, 1980, 1976, 1975, 1972, 1971, 1970, 1969, 1967, 1966, 1965, 1964, 1963, 1962, 1961, 1960, 1958, 1957, 1956, 1955, 1954, 1952, 1951, 1950, 1949, 1948, 1947, 1946, 1945, 1944, 1942, 1940, 1939, 1938, 1937, 1936, 1935, 1934, 1933, 1932, 1931, 1930, 1929, 1928, 1927, 1926, 1925, 1924, 1923, 1921, 1920

FINDINGS

Address Researched	Address Not Identified in Research Source
1151 HINNEN AVE	2020, 2017, 2014, 2010, 2006, 2005, 2004, 2003, 2001, 1999, 1996, 1995, 1992, 1991, 1990, 1986, 1985, 1981, 1980, 1976, 1975, 1972, 1971, 1970, 1969, 1967, 1966, 1965, 1964, 1963, 1962, 1961, 1960, 1958, 1957, 1956, 1955, 1954, 1952, 1951, 1950, 1949, 1948, 1947, 1946, 1945, 1944, 1942, 1940, 1939, 1938, 1937, 1936, 1935, 1934, 1933, 1932, 1931, 1930, 1929, 1928, 1927, 1926, 1925, 1924, 1923, 1921, 1920
1151 HINNEN AVE	2020, 2017, 2014, 2010, 2006, 2004, 2003, 2001, 2000, 1999, 1996, 1995, 1992, 1991, 1990, 1986, 1985, 1981, 1980, 1976, 1975, 1972, 1971, 1970, 1969, 1967, 1966, 1965, 1964, 1963, 1962, 1961, 1960, 1958, 1957, 1956, 1955, 1954, 1952, 1951, 1950, 1949, 1948, 1947, 1946, 1945, 1944, 1942, 1940, 1939, 1938, 1937, 1936, 1935, 1934, 1933, 1932, 1931, 1930, 1929, 1928, 1927, 1926, 1925, 1924, 1923, 1921, 1920
1151 HINNEN AVE	2020, 2017, 2014, 2006, 2005, 2004, 2003, 2001, 2000, 1999, 1996, 1995, 1992, 1991, 1990, 1986, 1985, 1981, 1980, 1976, 1975, 1972, 1971, 1970, 1969, 1967, 1966, 1965, 1964, 1963, 1962, 1961, 1960, 1958, 1957, 1956, 1955, 1954, 1952, 1951, 1950, 1949, 1948, 1947, 1946, 1945, 1944, 1942, 1940, 1939, 1938, 1937, 1936, 1935, 1934, 1933, 1932, 1931, 1930, 1929, 1928, 1927, 1926, 1925, 1924, 1923, 1921, 1920
1151 HINNEN AVE	2017, 2014, 2010, 2006, 2005, 2004, 2003, 2001, 2000, 1999, 1996, 1995, 1992, 1991, 1990, 1986, 1985, 1981, 1980, 1976, 1975, 1972, 1971, 1970, 1969, 1967, 1966, 1965, 1964, 1963, 1962, 1961, 1960, 1958, 1957, 1956, 1955, 1954, 1952, 1951, 1950, 1949, 1948, 1947, 1946, 1945, 1944, 1942, 1940, 1939, 1938, 1937, 1936, 1935, 1934, 1933, 1932, 1931, 1930, 1929, 1928, 1927, 1926, 1925, 1924, 1923, 1921, 1920
1152 HINNEN AVE	2020, 2017, 2014, 2010, 2006, 2005, 2004, 2003, 2001, 2000, 1999, 1996, 1995, 1992, 1991, 1990, 1986, 1985, 1981, 1980, 1976, 1975, 1972, 1971, 1970, 1969, 1967, 1965, 1964, 1963, 1962, 1961, 1960, 1958, 1957, 1956, 1955, 1954, 1952, 1951, 1950, 1949, 1948, 1947, 1946, 1945, 1944, 1942, 1940, 1939, 1938, 1937, 1936, 1935, 1934, 1933, 1932, 1931, 1930, 1929, 1928, 1927, 1926, 1925, 1924, 1923, 1921, 1920
1157 HINNEN AVE	2020, 2017, 2014, 2010, 2006, 2005, 2004, 2003, 2001, 2000, 1999, 1996, 1995, 1992, 1991, 1990, 1986, 1985, 1981, 1980, 1976, 1975, 1972, 1970, 1969, 1967, 1966, 1965, 1964, 1963, 1962, 1961, 1960, 1958, 1957, 1956, 1955, 1954, 1952, 1951, 1950, 1949, 1948, 1947, 1946, 1945, 1944, 1942, 1940, 1939, 1938, 1937, 1936, 1935, 1934, 1933, 1932, 1931, 1930, 1929, 1928, 1927, 1926, 1925, 1924, 1923, 1921, 1920
1157 HINNEN AVE	2017, 2014, 2010, 2006, 2005, 2004, 2003, 2001, 2000, 1999, 1996, 1995, 1992, 1991, 1990, 1986, 1985, 1981, 1980, 1976, 1975, 1972, 1971, 1970, 1969, 1967, 1966, 1965, 1964, 1963, 1962, 1961, 1960, 1958, 1957, 1956, 1955, 1954, 1952, 1951, 1950, 1949, 1948, 1947, 1946, 1945, 1944, 1942, 1940, 1939, 1938, 1937, 1936, 1935, 1934, 1933, 1932, 1931, 1930, 1929, 1928, 1927, 1926, 1925, 1924, 1923, 1921, 1920
1157 HINNEN AVE	2020, 2017, 2010, 2006, 2005, 2004, 2003, 2001, 2000, 1999, 1996, 1995, 1992, 1991, 1990, 1986, 1985, 1981, 1980, 1976, 1975, 1972, 1971, 1970, 1969, 1967, 1966, 1965, 1964, 1963, 1962, 1961, 1960, 1958, 1957, 1956, 1955, 1954, 1952, 1951, 1950, 1949, 1948, 1947, 1946, 1945, 1944, 1942, 1940, 1939, 1938, 1937, 1936, 1935, 1934, 1933, 1932, 1931, 1930, 1929, 1928, 1927, 1926, 1925, 1924, 1923, 1921, 1920
1157 HINNEN AVE	2020, 2017, 2014, 2006, 2005, 2004, 2003, 2001, 2000, 1999, 1996, 1995, 1992, 1991, 1990, 1986, 1985, 1981, 1980, 1976, 1975, 1972, 1971, 1970, 1969, 1967, 1966, 1965, 1964, 1963, 1962, 1961, 1960, 1958, 1957, 1956, 1955, 1954, 1952, 1951, 1950, 1949, 1948, 1947, 1946, 1945, 1944, 1942, 1940, 1939, 1938, 1937, 1936, 1935, 1934, 1933, 1932, 1931, 1930, 1929, 1928, 1927, 1926, 1925, 1924, 1923, 1921, 1920

FINDINGS

Address Researched	Address Not Identified in Research Source
1157 HINNEN AVE	2020, 2017, 2014, 2010, 2006, 2004, 2003, 2001, 2000, 1999, 1996, 1995, 1992, 1991, 1990, 1986, 1985, 1981, 1980, 1976, 1975, 1972, 1971, 1970, 1969, 1967, 1966, 1965, 1964, 1963, 1962, 1961, 1960, 1958, 1957, 1956, 1955, 1954, 1952, 1951, 1950, 1949, 1948, 1947, 1946, 1945, 1944, 1942, 1940, 1939, 1938, 1937, 1936, 1935, 1934, 1933, 1932, 1931, 1930, 1929, 1928, 1927, 1926, 1925, 1924, 1923, 1921, 1920
1157 HINNEN AVE	2020, 2017, 2014, 2010, 2006, 2005, 2004, 2003, 2001, 1999, 1996, 1995, 1992, 1991, 1990, 1986, 1985, 1981, 1980, 1976, 1975, 1972, 1971, 1970, 1969, 1967, 1966, 1965, 1964, 1963, 1962, 1961, 1960, 1958, 1957, 1956, 1955, 1954, 1952, 1951, 1950, 1949, 1948, 1947, 1946, 1945, 1944, 1942, 1940, 1939, 1938, 1937, 1936, 1935, 1934, 1933, 1932, 1931, 1930, 1929, 1928, 1927, 1926, 1925, 1924, 1923, 1921, 1920
1157 HINNEN AVE	2020, 2017, 2014, 2010, 2006, 2005, 2004, 2003, 2001, 2000, 1999, 1996, 1992, 1991, 1990, 1986, 1985, 1981, 1980, 1976, 1975, 1972, 1971, 1970, 1969, 1967, 1966, 1965, 1964, 1963, 1962, 1961, 1960, 1958, 1957, 1956, 1955, 1954, 1952, 1951, 1950, 1949, 1948, 1947, 1946, 1945, 1944, 1942, 1940, 1939, 1938, 1937, 1936, 1935, 1934, 1933, 1932, 1931, 1930, 1929, 1928, 1927, 1926, 1925, 1924, 1923, 1921, 1920
1157 HINNEN AVE	2020, 2017, 2014, 2010, 2006, 2005, 2004, 2001, 2000, 1999, 1996, 1995, 1992, 1991, 1990, 1986, 1985, 1981, 1980, 1976, 1975, 1972, 1971, 1970, 1969, 1967, 1966, 1965, 1964, 1963, 1962, 1961, 1960, 1958, 1957, 1956, 1955, 1954, 1952, 1951, 1950, 1949, 1948, 1947, 1946, 1945, 1944, 1942, 1940, 1939, 1938, 1937, 1936, 1935, 1934, 1933, 1932, 1931, 1930, 1929, 1928, 1927, 1926, 1925, 1924, 1923, 1921, 1920
1157 S HINNEN AVE	2020, 2017, 2014, 2010, 2006, 2005, 2004, 2003, 2001, 2000, 1999, 1996, 1995, 1991, 1990, 1986, 1985, 1981, 1980, 1976, 1975, 1972, 1971, 1970, 1969, 1967, 1966, 1965, 1964, 1963, 1962, 1961, 1960, 1958, 1957, 1956, 1955, 1954, 1952, 1951, 1950, 1949, 1948, 1947, 1946, 1945, 1944, 1942, 1940, 1939, 1938, 1937, 1936, 1935, 1934, 1933, 1932, 1931, 1930, 1929, 1928, 1927, 1926, 1925, 1924, 1923, 1921, 1920
1163 HINNEN AVE	2020, 2017, 2014, 2010, 2006, 2005, 2004, 2003, 2001, 2000, 1999, 1996, 1995, 1992, 1991, 1990, 1986, 1985, 1981, 1980, 1976, 1975, 1972, 1970, 1969, 1967, 1966, 1965, 1964, 1963, 1962, 1961, 1960, 1958, 1957, 1956, 1955, 1954, 1952, 1951, 1950, 1949, 1948, 1947, 1946, 1945, 1944, 1942, 1940, 1939, 1938, 1937, 1936, 1935, 1934, 1933, 1932, 1931, 1930, 1929, 1928, 1927, 1926, 1925, 1924, 1923, 1921, 1920
1163 HINNEN AVE	2020, 2017, 2014, 2010, 2006, 2005, 2004, 2001, 2000, 1999, 1996, 1995, 1992, 1991, 1990, 1986, 1985, 1981, 1980, 1976, 1975, 1972, 1971, 1970, 1969, 1967, 1966, 1965, 1964, 1963, 1962, 1961, 1960, 1958, 1957, 1956, 1955, 1954, 1952, 1951, 1950, 1949, 1948, 1947, 1946, 1945, 1944, 1942, 1940, 1939, 1938, 1937, 1936, 1935, 1934, 1933, 1932, 1931, 1930, 1929, 1928, 1927, 1926, 1925, 1924, 1923, 1921, 1920
1163 HINNEN AVE	2020, 2017, 2014, 2010, 2006, 2005, 2004, 2003, 2001, 2000, 1999, 1996, 1992, 1991, 1990, 1986, 1985, 1981, 1980, 1976, 1975, 1972, 1971, 1970, 1969, 1967, 1966, 1965, 1964, 1963, 1962, 1961, 1960, 1958, 1957, 1956, 1955, 1954, 1952, 1951, 1950, 1949, 1948, 1947, 1946, 1945, 1944, 1942, 1940, 1939, 1938, 1937, 1936, 1935, 1934, 1933, 1932, 1931, 1930, 1929, 1928, 1927, 1926, 1925, 1924, 1923, 1921, 1920
1163 HINNEN AVE	2020, 2017, 2014, 2010, 2006, 2005, 2004, 2003, 2001, 1999, 1996, 1995, 1992, 1991, 1990, 1986, 1985, 1981, 1980, 1976, 1975, 1972, 1971, 1970, 1969, 1967, 1966, 1965, 1964, 1963, 1962, 1961, 1960, 1958, 1957, 1956, 1955, 1954, 1952, 1951, 1950, 1949, 1948, 1947, 1946, 1945, 1944, 1942, 1940, 1939, 1938, 1937, 1936, 1935, 1934, 1933, 1932, 1931, 1930, 1929, 1928, 1927, 1926, 1925, 1924, 1923, 1921, 1920

FINDINGS

Address Researched	Address Not Identified in Research Source
1163 HINNEN AVE	2020, 2017, 2014, 2010, 2006, 2004, 2003, 2001, 2000, 1999, 1996, 1995, 1992, 1991, 1990, 1986, 1985, 1981, 1980, 1976, 1975, 1972, 1971, 1970, 1969, 1967, 1966, 1965, 1964, 1963, 1962, 1961, 1960, 1958, 1957, 1956, 1955, 1954, 1952, 1951, 1950, 1949, 1948, 1947, 1946, 1945, 1944, 1942, 1940, 1939, 1938, 1937, 1936, 1935, 1934, 1933, 1932, 1931, 1930, 1929, 1928, 1927, 1926, 1925, 1924, 1923, 1921, 1920
1163 HINNEN AVE	2020, 2017, 2014, 2006, 2005, 2004, 2003, 2001, 2000, 1999, 1996, 1995, 1992, 1991, 1990, 1986, 1985, 1981, 1980, 1976, 1975, 1972, 1971, 1970, 1969, 1967, 1966, 1965, 1964, 1963, 1962, 1961, 1960, 1958, 1957, 1956, 1955, 1954, 1952, 1951, 1950, 1949, 1948, 1947, 1946, 1945, 1944, 1942, 1940, 1939, 1938, 1937, 1936, 1935, 1934, 1933, 1932, 1931, 1930, 1929, 1928, 1927, 1926, 1925, 1924, 1923, 1921, 1920
1163 HINNEN AVE	2020, 2017, 2010, 2006, 2005, 2004, 2003, 2001, 2000, 1999, 1996, 1995, 1992, 1991, 1990, 1986, 1985, 1981, 1980, 1976, 1975, 1972, 1971, 1970, 1969, 1967, 1966, 1965, 1964, 1963, 1962, 1961, 1960, 1958, 1957, 1956, 1955, 1954, 1952, 1951, 1950, 1949, 1948, 1947, 1946, 1945, 1944, 1942, 1940, 1939, 1938, 1937, 1936, 1935, 1934, 1933, 1932, 1931, 1930, 1929, 1928, 1927, 1926, 1925, 1924, 1923, 1921, 1920
1163 HINNEN AVE	2017, 2014, 2010, 2006, 2005, 2004, 2003, 2001, 2000, 1999, 1996, 1995, 1992, 1991, 1990, 1986, 1985, 1981, 1980, 1976, 1975, 1972, 1971, 1970, 1969, 1967, 1966, 1965, 1964, 1963, 1962, 1961, 1960, 1958, 1957, 1956, 1955, 1954, 1952, 1951, 1950, 1949, 1948, 1947, 1946, 1945, 1944, 1942, 1940, 1939, 1938, 1937, 1936, 1935, 1934, 1933, 1932, 1931, 1930, 1929, 1928, 1927, 1926, 1925, 1924, 1923, 1921, 1920
1174 BARFORD AVE	2017, 2014, 2010, 2006, 2005, 2004, 2003, 2001, 2000, 1999, 1996, 1995, 1992, 1991, 1990, 1986, 1985, 1981, 1980, 1976, 1975, 1972, 1971, 1970, 1969, 1967, 1966, 1965, 1964, 1963, 1962, 1961, 1960, 1958, 1957, 1956, 1955, 1954, 1952, 1951, 1950, 1949, 1948, 1947, 1946, 1945, 1944, 1942, 1940, 1939, 1938, 1937, 1936, 1935, 1934, 1933, 1932, 1931, 1930, 1929, 1928, 1927, 1926, 1925, 1924, 1923, 1921, 1920
1174 BARFORD AVE	2020, 2017, 2010, 2006, 2005, 2004, 2003, 2001, 2000, 1999, 1996, 1995, 1992, 1991, 1990, 1986, 1985, 1981, 1980, 1976, 1975, 1972, 1971, 1970, 1969, 1967, 1966, 1965, 1964, 1963, 1962, 1961, 1960, 1958, 1957, 1956, 1955, 1954, 1952, 1951, 1950, 1949, 1948, 1947, 1946, 1945, 1944, 1942, 1940, 1939, 1938, 1937, 1936, 1935, 1934, 1933, 1932, 1931, 1930, 1929, 1928, 1927, 1926, 1925, 1924, 1923, 1921, 1920
1174 BARFORD AVE	2020, 2017, 2014, 2006, 2005, 2004, 2003, 2001, 2000, 1999, 1996, 1995, 1992, 1991, 1990, 1986, 1985, 1981, 1980, 1976, 1975, 1972, 1971, 1970, 1969, 1967, 1966, 1965, 1964, 1963, 1962, 1961, 1960, 1958, 1957, 1956, 1955, 1954, 1952, 1951, 1950, 1949, 1948, 1947, 1946, 1945, 1944, 1942, 1940, 1939, 1938, 1937, 1936, 1935, 1934, 1933, 1932, 1931, 1930, 1929, 1928, 1927, 1926, 1925, 1924, 1923, 1921, 1920
1174 BARFORD AVE	2020, 2017, 2014, 2010, 2006, 2004, 2003, 2001, 2000, 1999, 1996, 1995, 1992, 1991, 1990, 1986, 1985, 1981, 1980, 1976, 1975, 1972, 1971, 1970, 1969, 1967, 1966, 1965, 1964, 1963, 1962, 1961, 1960, 1958, 1957, 1956, 1955, 1954, 1952, 1951, 1950, 1949, 1948, 1947, 1946, 1945, 1944, 1942, 1940, 1939, 1938, 1937, 1936, 1935, 1934, 1933, 1932, 1931, 1930, 1929, 1928, 1927, 1926, 1925, 1924, 1923, 1921, 1920
1174 BARFORD AVE	2020, 2017, 2014, 2010, 2006, 2005, 2004, 2003, 2001, 2000, 1999, 1996, 1992, 1991, 1990, 1986, 1985, 1981, 1980, 1976, 1975, 1972, 1971, 1970, 1969, 1967, 1966, 1965, 1964, 1963, 1962, 1961, 1960, 1958, 1957, 1956, 1955, 1954, 1952, 1951, 1950, 1949, 1948, 1947, 1946, 1945, 1944, 1942, 1940, 1939, 1938, 1937, 1936, 1935, 1934, 1933, 1932, 1931, 1930, 1929, 1928, 1927, 1926, 1925, 1924, 1923, 1921, 1920

FINDINGS

Address Researched	Address Not Identified in Research Source
1174 BARFORD AVE	2020, 2017, 2014, 2010, 2006, 2005, 2004, 2003, 2001, 1999, 1996, 1995, 1992, 1991, 1990, 1986, 1985, 1981, 1980, 1976, 1975, 1972, 1971, 1970, 1969, 1967, 1966, 1965, 1964, 1963, 1962, 1961, 1960, 1958, 1957, 1956, 1955, 1954, 1952, 1951, 1950, 1949, 1948, 1947, 1946, 1945, 1944, 1942, 1940, 1939, 1938, 1937, 1936, 1935, 1934, 1933, 1932, 1931, 1930, 1929, 1928, 1927, 1926, 1925, 1924, 1923, 1921, 1920
1189 HINNEN AVE	2020, 2017, 2014, 2010, 2006, 2005, 2004, 2003, 2001, 2000, 1999, 1996, 1992, 1991, 1990, 1986, 1985, 1981, 1980, 1976, 1975, 1972, 1971, 1970, 1969, 1967, 1966, 1965, 1964, 1963, 1962, 1961, 1960, 1958, 1957, 1956, 1955, 1954, 1952, 1951, 1950, 1949, 1948, 1947, 1946, 1945, 1944, 1942, 1940, 1939, 1938, 1937, 1936, 1935, 1934, 1933, 1932, 1931, 1930, 1929, 1928, 1927, 1926, 1925, 1924, 1923, 1921, 1920
1202 BARFORD AVE	2020, 2017, 2014, 2010, 2006, 2005, 2004, 2003, 2001, 2000, 1999, 1996, 1992, 1991, 1990, 1986, 1985, 1981, 1980, 1976, 1975, 1972, 1971, 1970, 1969, 1967, 1966, 1965, 1964, 1963, 1962, 1961, 1960, 1958, 1957, 1956, 1955, 1954, 1952, 1951, 1950, 1949, 1948, 1947, 1946, 1945, 1944, 1942, 1940, 1939, 1938, 1937, 1936, 1935, 1934, 1933, 1932, 1931, 1930, 1929, 1928, 1927, 1926, 1925, 1924, 1923, 1921, 1920
1202 BARFORD AVE	2020, 2017, 2014, 2010, 2006, 2005, 2004, 2003, 2001, 1999, 1996, 1995, 1992, 1991, 1990, 1986, 1985, 1981, 1980, 1976, 1975, 1972, 1971, 1970, 1969, 1967, 1966, 1965, 1964, 1963, 1962, 1961, 1960, 1958, 1957, 1956, 1955, 1954, 1952, 1951, 1950, 1949, 1948, 1947, 1946, 1945, 1944, 1942, 1940, 1939, 1938, 1937, 1936, 1935, 1934, 1933, 1932, 1931, 1930, 1929, 1928, 1927, 1926, 1925, 1924, 1923, 1921, 1920
1202 BARFORD AVE	2020, 2017, 2014, 2010, 2006, 2004, 2003, 2001, 2000, 1999, 1996, 1995, 1992, 1991, 1990, 1986, 1985, 1981, 1980, 1976, 1975, 1972, 1971, 1970, 1969, 1967, 1966, 1965, 1964, 1963, 1962, 1961, 1960, 1958, 1957, 1956, 1955, 1954, 1952, 1951, 1950, 1949, 1948, 1947, 1946, 1945, 1944, 1942, 1940, 1939, 1938, 1937, 1936, 1935, 1934, 1933, 1932, 1931, 1930, 1929, 1928, 1927, 1926, 1925, 1924, 1923, 1921, 1920
1202 BARFORD AVE	2020, 2017, 2014, 2006, 2005, 2004, 2003, 2001, 2000, 1999, 1996, 1995, 1992, 1991, 1990, 1986, 1985, 1981, 1980, 1976, 1975, 1972, 1971, 1970, 1969, 1967, 1966, 1965, 1964, 1963, 1962, 1961, 1960, 1958, 1957, 1956, 1955, 1954, 1952, 1951, 1950, 1949, 1948, 1947, 1946, 1945, 1944, 1942, 1940, 1939, 1938, 1937, 1936, 1935, 1934, 1933, 1932, 1931, 1930, 1929, 1928, 1927, 1926, 1925, 1924, 1923, 1921, 1920
1202 BARFORD AVE	2020, 2017, 2010, 2006, 2005, 2004, 2003, 2001, 2000, 1999, 1996, 1995, 1992, 1991, 1990, 1986, 1985, 1981, 1980, 1976, 1975, 1972, 1971, 1970, 1969, 1967, 1966, 1965, 1964, 1963, 1962, 1961, 1960, 1958, 1957, 1956, 1955, 1954, 1952, 1951, 1950, 1949, 1948, 1947, 1946, 1945, 1944, 1942, 1940, 1939, 1938, 1937, 1936, 1935, 1934, 1933, 1932, 1931, 1930, 1929, 1928, 1927, 1926, 1925, 1924, 1923, 1921, 1920
1202 BARFORD AVE	2020, 2017, 2014, 2010, 2006, 2005, 2004, 2003, 2001, 2000, 1999, 1996, 1995, 1992, 1991, 1990, 1986, 1985, 1981, 1980, 1976, 1975, 1972, 1971, 1970, 1969, 1967, 1965, 1964, 1963, 1962, 1961, 1960, 1958, 1957, 1956, 1955, 1954, 1952, 1951, 1950, 1949, 1948, 1947, 1946, 1945, 1944, 1942, 1940, 1939, 1938, 1937, 1936, 1935, 1934, 1933, 1932, 1931, 1930, 1929, 1928, 1927, 1926, 1925, 1924, 1923, 1921, 1920
1202 S BARFORD AVE	2020, 2017, 2014, 2010, 2006, 2005, 2004, 2003, 2001, 2000, 1999, 1996, 1995, 1991, 1990, 1986, 1985, 1981, 1980, 1976, 1975, 1972, 1971, 1970, 1969, 1967, 1966, 1965, 1964, 1963, 1962, 1961, 1960, 1958, 1957, 1956, 1955, 1954, 1952, 1951, 1950, 1949, 1948, 1947, 1946, 1945, 1944, 1942, 1940, 1939, 1938, 1937, 1936, 1935, 1934, 1933, 1932, 1931, 1930, 1929, 1928, 1927, 1926, 1925, 1924, 1923, 1921, 1920

FINDINGS

Address Researched	Address Not Identified in Research Source
1206 BARFORD AVE	2020, 2017, 2014, 2010, 2006, 2005, 2004, 2003, 2001, 2000, 1999, 1996, 1995, 1992, 1991, 1990, 1986, 1985, 1981, 1980, 1976, 1975, 1972, 1971, 1970, 1969, 1967, 1965, 1964, 1963, 1962, 1961, 1960, 1958, 1957, 1956, 1955, 1954, 1952, 1951, 1950, 1949, 1948, 1947, 1946, 1945, 1944, 1942, 1940, 1939, 1938, 1937, 1936, 1935, 1934, 1933, 1932, 1931, 1930, 1929, 1928, 1927, 1926, 1925, 1924, 1923, 1921, 1920
1206 BARFORD AVE	2020, 2017, 2010, 2006, 2005, 2004, 2003, 2001, 2000, 1999, 1996, 1995, 1992, 1991, 1990, 1986, 1985, 1981, 1980, 1976, 1975, 1972, 1971, 1970, 1969, 1967, 1966, 1965, 1964, 1963, 1962, 1961, 1960, 1958, 1957, 1956, 1955, 1954, 1952, 1951, 1950, 1949, 1948, 1947, 1946, 1945, 1944, 1942, 1940, 1939, 1938, 1937, 1936, 1935, 1934, 1933, 1932, 1931, 1930, 1929, 1928, 1927, 1926, 1925, 1924, 1923, 1921, 1920
1206 BARFORD AVE	2017, 2014, 2010, 2006, 2005, 2004, 2003, 2001, 2000, 1999, 1996, 1995, 1992, 1991, 1990, 1986, 1985, 1981, 1980, 1976, 1975, 1972, 1971, 1970, 1969, 1967, 1966, 1965, 1964, 1963, 1962, 1961, 1960, 1958, 1957, 1956, 1955, 1954, 1952, 1951, 1950, 1949, 1948, 1947, 1946, 1945, 1944, 1942, 1940, 1939, 1938, 1937, 1936, 1935, 1934, 1933, 1932, 1931, 1930, 1929, 1928, 1927, 1926, 1925, 1924, 1923, 1921, 1920
1206 BARFORD AVE	2020, 2017, 2014, 2006, 2005, 2004, 2003, 2001, 2000, 1999, 1996, 1995, 1992, 1991, 1990, 1986, 1985, 1981, 1980, 1976, 1975, 1972, 1971, 1970, 1969, 1967, 1966, 1965, 1964, 1963, 1962, 1961, 1960, 1958, 1957, 1956, 1955, 1954, 1952, 1951, 1950, 1949, 1948, 1947, 1946, 1945, 1944, 1942, 1940, 1939, 1938, 1937, 1936, 1935, 1934, 1933, 1932, 1931, 1930, 1929, 1928, 1927, 1926, 1925, 1924, 1923, 1921, 1920
1206 BARFORD AVE	2020, 2017, 2014, 2010, 2006, 2004, 2003, 2001, 2000, 1999, 1996, 1995, 1992, 1991, 1990, 1986, 1985, 1981, 1980, 1976, 1975, 1972, 1971, 1970, 1969, 1967, 1966, 1965, 1964, 1963, 1962, 1961, 1960, 1958, 1957, 1956, 1955, 1954, 1952, 1951, 1950, 1949, 1948, 1947, 1946, 1945, 1944, 1942, 1940, 1939, 1938, 1937, 1936, 1935, 1934, 1933, 1932, 1931, 1930, 1929, 1928, 1927, 1926, 1925, 1924, 1923, 1921, 1920
1206 BARFORD AVE	2020, 2017, 2014, 2010, 2006, 2005, 2004, 2003, 2001, 1999, 1996, 1995, 1992, 1991, 1990, 1986, 1985, 1981, 1980, 1976, 1975, 1972, 1971, 1970, 1969, 1967, 1966, 1965, 1964, 1963, 1962, 1961, 1960, 1958, 1957, 1956, 1955, 1954, 1952, 1951, 1950, 1949, 1948, 1947, 1946, 1945, 1944, 1942, 1940, 1939, 1938, 1937, 1936, 1935, 1934, 1933, 1932, 1931, 1930, 1929, 1928, 1927, 1926, 1925, 1924, 1923, 1921, 1920
1206 BARFORD AVE	2020, 2017, 2014, 2010, 2006, 2005, 2004, 2003, 2001, 2000, 1999, 1996, 1992, 1991, 1990, 1986, 1985, 1981, 1980, 1976, 1975, 1972, 1971, 1970, 1969, 1967, 1966, 1965, 1964, 1963, 1962, 1961, 1960, 1958, 1957, 1956, 1955, 1954, 1952, 1951, 1950, 1949, 1948, 1947, 1946, 1945, 1944, 1942, 1940, 1939, 1938, 1937, 1936, 1935, 1934, 1933, 1932, 1931, 1930, 1929, 1928, 1927, 1926, 1925, 1924, 1923, 1921, 1920
1206 S BARFORD AVE	2020, 2017, 2014, 2010, 2006, 2005, 2004, 2003, 2001, 2000, 1999, 1996, 1995, 1991, 1990, 1986, 1985, 1981, 1980, 1976, 1975, 1972, 1971, 1970, 1969, 1967, 1966, 1965, 1964, 1963, 1962, 1961, 1960, 1958, 1957, 1956, 1955, 1954, 1952, 1951, 1950, 1949, 1948, 1947, 1946, 1945, 1944, 1942, 1940, 1939, 1938, 1937, 1936, 1935, 1934, 1933, 1932, 1931, 1930, 1929, 1928, 1927, 1926, 1925, 1924, 1923, 1921, 1920
1212 BARFORD AVE	2020, 2017, 2014, 2010, 2006, 2004, 2003, 2001, 2000, 1999, 1996, 1995, 1992, 1991, 1990, 1986, 1985, 1981, 1980, 1976, 1975, 1972, 1971, 1970, 1969, 1967, 1966, 1965, 1964, 1963, 1962, 1961, 1960, 1958, 1957, 1956, 1955, 1954, 1952, 1951, 1950, 1949, 1948, 1947, 1946, 1945, 1944, 1942, 1940, 1939, 1938, 1937, 1936, 1935, 1934, 1933, 1932, 1931, 1930, 1929, 1928, 1927, 1926, 1925, 1924, 1923, 1921, 1920

FINDINGS

Address Researched	Address Not Identified in Research Source
1212 BARFORD AVE	2020, 2017, 2014, 2006, 2005, 2004, 2003, 2001, 2000, 1999, 1996, 1995, 1992, 1991, 1990, 1986, 1985, 1981, 1980, 1976, 1975, 1972, 1971, 1970, 1969, 1967, 1966, 1965, 1964, 1963, 1962, 1961, 1960, 1958, 1957, 1956, 1955, 1954, 1952, 1951, 1950, 1949, 1948, 1947, 1946, 1945, 1944, 1942, 1940, 1939, 1938, 1937, 1936, 1935, 1934, 1933, 1932, 1931, 1930, 1929, 1928, 1927, 1926, 1925, 1924, 1923, 1921, 1920
1212 BARFORD AVE	2020, 2017, 2010, 2006, 2005, 2004, 2003, 2001, 2000, 1999, 1996, 1995, 1992, 1991, 1990, 1986, 1985, 1981, 1980, 1976, 1975, 1972, 1971, 1970, 1969, 1967, 1966, 1965, 1964, 1963, 1962, 1961, 1960, 1958, 1957, 1956, 1955, 1954, 1952, 1951, 1950, 1949, 1948, 1947, 1946, 1945, 1944, 1942, 1940, 1939, 1938, 1937, 1936, 1935, 1934, 1933, 1932, 1931, 1930, 1929, 1928, 1927, 1926, 1925, 1924, 1923, 1921, 1920
16152 E GALE AVE	2020, 2017, 2014, 2010, 2006, 2005, 2004, 2003, 2001, 2000, 1999, 1996, 1995, 1991, 1990, 1986, 1985, 1981, 1980, 1976, 1975, 1972, 1971, 1970, 1969, 1967, 1966, 1965, 1964, 1963, 1962, 1961, 1960, 1958, 1957, 1956, 1955, 1954, 1952, 1951, 1950, 1949, 1948, 1947, 1946, 1945, 1944, 1942, 1940, 1939, 1938, 1937, 1936, 1935, 1934, 1933, 1932, 1931, 1930, 1929, 1928, 1927, 1926, 1925, 1924, 1923, 1921, 1920
16152 GALE AVE	2020, 2017, 2014, 2010, 2006, 2005, 2004, 2003, 2001, 2000, 1999, 1996, 1992, 1991, 1990, 1986, 1985, 1981, 1980, 1976, 1975, 1972, 1971, 1970, 1969, 1967, 1966, 1965, 1964, 1963, 1962, 1961, 1960, 1958, 1957, 1956, 1955, 1954, 1952, 1951, 1950, 1949, 1948, 1947, 1946, 1945, 1944, 1942, 1940, 1939, 1938, 1937, 1936, 1935, 1934, 1933, 1932, 1931, 1930, 1929, 1928, 1927, 1926, 1925, 1924, 1923, 1921, 1920
16152 GALE AVE	2020, 2017, 2014, 2010, 2006, 2005, 2004, 2003, 2001, 2000, 1999, 1996, 1995, 1992, 1991, 1990, 1986, 1985, 1981, 1980, 1976, 1975, 1972, 1970, 1969, 1967, 1966, 1965, 1964, 1963, 1962, 1961, 1960, 1958, 1957, 1956, 1955, 1954, 1952, 1951, 1950, 1949, 1948, 1947, 1946, 1945, 1944, 1942, 1940, 1939, 1938, 1937, 1936, 1935, 1934, 1933, 1932, 1931, 1930, 1929, 1928, 1927, 1926, 1925, 1924, 1923, 1921, 1920
16152 GALE AVE	2020, 2017, 2010, 2006, 2005, 2004, 2003, 2001, 2000, 1999, 1996, 1995, 1992, 1991, 1990, 1986, 1985, 1981, 1980, 1976, 1975, 1972, 1971, 1970, 1969, 1967, 1966, 1965, 1964, 1963, 1962, 1961, 1960, 1958, 1957, 1956, 1955, 1954, 1952, 1951, 1950, 1949, 1948, 1947, 1946, 1945, 1944, 1942, 1940, 1939, 1938, 1937, 1936, 1935, 1934, 1933, 1932, 1931, 1930, 1929, 1928, 1927, 1926, 1925, 1924, 1923, 1921, 1920
16152 GALE AVE	2017, 2014, 2010, 2006, 2005, 2004, 2003, 2001, 2000, 1999, 1996, 1995, 1992, 1991, 1990, 1986, 1985, 1981, 1980, 1976, 1975, 1972, 1971, 1970, 1969, 1967, 1966, 1965, 1964, 1963, 1962, 1961, 1960, 1958, 1957, 1956, 1955, 1954, 1952, 1951, 1950, 1949, 1948, 1947, 1946, 1945, 1944, 1942, 1940, 1939, 1938, 1937, 1936, 1935, 1934, 1933, 1932, 1931, 1930, 1929, 1928, 1927, 1926, 1925, 1924, 1923, 1921, 1920
16152 GALE AVE	2020, 2017, 2014, 2006, 2005, 2004, 2003, 2001, 2000, 1999, 1996, 1995, 1992, 1991, 1990, 1986, 1985, 1981, 1980, 1976, 1975, 1972, 1971, 1970, 1969, 1967, 1966, 1965, 1964, 1963, 1962, 1961, 1960, 1958, 1957, 1956, 1955, 1954, 1952, 1951, 1950, 1949, 1948, 1947, 1946, 1945, 1944, 1942, 1940, 1939, 1938, 1937, 1936, 1935, 1934, 1933, 1932, 1931, 1930, 1929, 1928, 1927, 1926, 1925, 1924, 1923, 1921, 1920
16152 GALE AVE	2020, 2017, 2014, 2010, 2006, 2004, 2003, 2001, 2000, 1999, 1996, 1995, 1992, 1991, 1990, 1986, 1985, 1981, 1980, 1976, 1975, 1972, 1971, 1970, 1969, 1967, 1966, 1965, 1964, 1963, 1962, 1961, 1960, 1958, 1957, 1956, 1955, 1954, 1952, 1951, 1950, 1949, 1948, 1947, 1946, 1945, 1944, 1942, 1940, 1939, 1938, 1937, 1936, 1935, 1934, 1933, 1932, 1931, 1930, 1929, 1928, 1927, 1926, 1925, 1924, 1923, 1921, 1920

FINDINGS

Address Researched	Address Not Identified in Research Source
16152 GALE AVE	2020, 2017, 2014, 2010, 2006, 2005, 2004, 2001, 2000, 1999, 1996, 1995, 1992, 1991, 1990, 1986, 1985, 1981, 1980, 1976, 1975, 1972, 1971, 1970, 1969, 1967, 1966, 1965, 1964, 1963, 1962, 1961, 1960, 1958, 1957, 1956, 1955, 1954, 1952, 1951, 1950, 1949, 1948, 1947, 1946, 1945, 1944, 1942, 1940, 1939, 1938, 1937, 1936, 1935, 1934, 1933, 1932, 1931, 1930, 1929, 1928, 1927, 1926, 1925, 1924, 1923, 1921, 1920
16157 E GALE AVE	2020, 2017, 2014, 2010, 2006, 2005, 2004, 2003, 2001, 2000, 1999, 1996, 1995, 1991, 1990, 1986, 1985, 1981, 1980, 1976, 1975, 1972, 1971, 1970, 1969, 1967, 1966, 1965, 1964, 1963, 1962, 1961, 1960, 1958, 1957, 1956, 1955, 1954, 1952, 1951, 1950, 1949, 1948, 1947, 1946, 1945, 1944, 1942, 1940, 1939, 1938, 1937, 1936, 1935, 1934, 1933, 1932, 1931, 1930, 1929, 1928, 1927, 1926, 1925, 1924, 1923, 1921, 1920
16157 GALE AVE	2020, 2017, 2014, 2010, 2006, 2005, 2004, 2003, 2001, 2000, 1999, 1996, 1992, 1991, 1990, 1986, 1985, 1981, 1980, 1976, 1975, 1972, 1971, 1970, 1969, 1967, 1966, 1965, 1964, 1963, 1962, 1961, 1960, 1958, 1957, 1956, 1955, 1954, 1952, 1951, 1950, 1949, 1948, 1947, 1946, 1945, 1944, 1942, 1940, 1939, 1938, 1937, 1936, 1935, 1934, 1933, 1932, 1931, 1930, 1929, 1928, 1927, 1926, 1925, 1924, 1923, 1921, 1920
16269 FOLGER ST	2020, 2017, 2010, 2006, 2005, 2004, 2003, 2001, 2000, 1999, 1996, 1995, 1992, 1991, 1990, 1986, 1985, 1981, 1980, 1976, 1975, 1972, 1971, 1970, 1969, 1967, 1966, 1965, 1964, 1963, 1962, 1961, 1960, 1958, 1957, 1956, 1955, 1954, 1952, 1951, 1950, 1949, 1948, 1947, 1946, 1945, 1944, 1942, 1940, 1939, 1938, 1937, 1936, 1935, 1934, 1933, 1932, 1931, 1930, 1929, 1928, 1927, 1926, 1925, 1924, 1923, 1921, 1920
16269 FOLGER ST	2020, 2017, 2014, 2010, 2006, 2005, 2004, 2003, 2001, 2000, 1999, 1996, 1995, 1992, 1991, 1990, 1986, 1985, 1981, 1980, 1976, 1975, 1972, 1970, 1969, 1967, 1966, 1965, 1964, 1963, 1962, 1961, 1960, 1958, 1957, 1956, 1955, 1954, 1952, 1951, 1950, 1949, 1948, 1947, 1946, 1945, 1944, 1942, 1940, 1939, 1938, 1937, 1936, 1935, 1934, 1933, 1932, 1931, 1930, 1929, 1928, 1927, 1926, 1925, 1924, 1923, 1921, 1920
16269 GALE AVE	2020, 2017, 2014, 2010, 2006, 2004, 2003, 2001, 2000, 1999, 1996, 1995, 1992, 1991, 1990, 1986, 1985, 1981, 1980, 1976, 1975, 1972, 1971, 1970, 1969, 1967, 1966, 1965, 1964, 1963, 1962, 1961, 1960, 1958, 1957, 1956, 1955, 1954, 1952, 1951, 1950, 1949, 1948, 1947, 1946, 1945, 1944, 1942, 1940, 1939, 1938, 1937, 1936, 1935, 1934, 1933, 1932, 1931, 1930, 1929, 1928, 1927, 1926, 1925, 1924, 1923, 1921, 1920
16273 GALE AVE	2020, 2017, 2014, 2010, 2006, 2004, 2003, 2001, 2000, 1999, 1996, 1995, 1992, 1991, 1990, 1986, 1985, 1981, 1980, 1976, 1975, 1972, 1971, 1970, 1969, 1967, 1966, 1965, 1964, 1963, 1962, 1961, 1960, 1958, 1957, 1956, 1955, 1954, 1952, 1951, 1950, 1949, 1948, 1947, 1946, 1945, 1944, 1942, 1940, 1939, 1938, 1937, 1936, 1935, 1934, 1933, 1932, 1931, 1930, 1929, 1928, 1927, 1926, 1925, 1924, 1923, 1921, 1920
16273 GALE AVE	2017, 2014, 2010, 2006, 2005, 2004, 2003, 2001, 2000, 1999, 1996, 1995, 1992, 1991, 1990, 1986, 1985, 1981, 1980, 1976, 1975, 1972, 1971, 1970, 1969, 1967, 1966, 1965, 1964, 1963, 1962, 1961, 1960, 1958, 1957, 1956, 1955, 1954, 1952, 1951, 1950, 1949, 1948, 1947, 1946, 1945, 1944, 1942, 1940, 1939, 1938, 1937, 1936, 1935, 1934, 1933, 1932, 1931, 1930, 1929, 1928, 1927, 1926, 1925, 1924, 1923, 1921, 1920
16273 GALE AVE	2020, 2017, 2014, 2010, 2006, 2005, 2004, 2001, 2000, 1999, 1996, 1995, 1992, 1991, 1990, 1986, 1985, 1981, 1980, 1976, 1975, 1972, 1971, 1970, 1969, 1967, 1966, 1965, 1964, 1963, 1962, 1961, 1960, 1958, 1957, 1956, 1955, 1954, 1952, 1951, 1950, 1949, 1948, 1947, 1946, 1945, 1944, 1942, 1940, 1939, 1938, 1937, 1936, 1935, 1934, 1933, 1932, 1931, 1930, 1929, 1928, 1927, 1926, 1925, 1924, 1923, 1921, 1920

FINDINGS

Address Researched	Address Not Identified in Research Source
16275 FOLGER ST	2020, 2017, 2014, 2010, 2006, 2005, 2004, 2003, 2001, 1999, 1996, 1995, 1992, 1991, 1990, 1986, 1985, 1981, 1980, 1976, 1975, 1972, 1971, 1970, 1969, 1967, 1966, 1965, 1964, 1963, 1962, 1961, 1960, 1958, 1957, 1956, 1955, 1954, 1952, 1951, 1950, 1949, 1948, 1947, 1946, 1945, 1944, 1942, 1940, 1939, 1938, 1937, 1936, 1935, 1934, 1933, 1932, 1931, 1930, 1929, 1928, 1927, 1926, 1925, 1924, 1923, 1921, 1920
16275 FOLGER ST	2020, 2017, 2014, 2010, 2006, 2005, 2004, 2003, 2001, 2000, 1999, 1996, 1992, 1991, 1990, 1986, 1985, 1981, 1980, 1976, 1975, 1972, 1971, 1970, 1969, 1967, 1966, 1965, 1964, 1963, 1962, 1961, 1960, 1958, 1957, 1956, 1955, 1954, 1952, 1951, 1950, 1949, 1948, 1947, 1946, 1945, 1944, 1942, 1940, 1939, 1938, 1937, 1936, 1935, 1934, 1933, 1932, 1931, 1930, 1929, 1928, 1927, 1926, 1925, 1924, 1923, 1921, 1920
16275 FOLGER ST	2017, 2014, 2010, 2006, 2005, 2004, 2003, 2001, 2000, 1999, 1996, 1995, 1992, 1991, 1990, 1986, 1985, 1981, 1980, 1976, 1975, 1972, 1971, 1970, 1969, 1967, 1966, 1965, 1964, 1963, 1962, 1961, 1960, 1958, 1957, 1956, 1955, 1954, 1952, 1951, 1950, 1949, 1948, 1947, 1946, 1945, 1944, 1942, 1940, 1939, 1938, 1937, 1936, 1935, 1934, 1933, 1932, 1931, 1930, 1929, 1928, 1927, 1926, 1925, 1924, 1923, 1921, 1920
16275 FOLGER ST	2020, 2017, 2010, 2006, 2005, 2004, 2003, 2001, 2000, 1999, 1996, 1995, 1992, 1991, 1990, 1986, 1985, 1981, 1980, 1976, 1975, 1972, 1971, 1970, 1969, 1967, 1966, 1965, 1964, 1963, 1962, 1961, 1960, 1958, 1957, 1956, 1955, 1954, 1952, 1951, 1950, 1949, 1948, 1947, 1946, 1945, 1944, 1942, 1940, 1939, 1938, 1937, 1936, 1935, 1934, 1933, 1932, 1931, 1930, 1929, 1928, 1927, 1926, 1925, 1924, 1923, 1921, 1920
16275 FOLGER ST	2020, 2017, 2014, 2010, 2006, 2004, 2003, 2001, 2000, 1999, 1996, 1995, 1992, 1991, 1990, 1986, 1985, 1981, 1980, 1976, 1975, 1972, 1971, 1970, 1969, 1967, 1966, 1965, 1964, 1963, 1962, 1961, 1960, 1958, 1957, 1956, 1955, 1954, 1952, 1951, 1950, 1949, 1948, 1947, 1946, 1945, 1944, 1942, 1940, 1939, 1938, 1937, 1936, 1935, 1934, 1933, 1932, 1931, 1930, 1929, 1928, 1927, 1926, 1925, 1924, 1923, 1921, 1920
16275 FOLGER ST	2020, 2017, 2014, 2006, 2005, 2004, 2003, 2001, 2000, 1999, 1996, 1995, 1992, 1991, 1990, 1986, 1985, 1981, 1980, 1976, 1975, 1972, 1971, 1970, 1969, 1967, 1966, 1965, 1964, 1963, 1962, 1961, 1960, 1958, 1957, 1956, 1955, 1954, 1952, 1951, 1950, 1949, 1948, 1947, 1946, 1945, 1944, 1942, 1940, 1939, 1938, 1937, 1936, 1935, 1934, 1933, 1932, 1931, 1930, 1929, 1928, 1927, 1926, 1925, 1924, 1923, 1921, 1920
16275 FOLGER ST	2020, 2017, 2014, 2010, 2006, 2005, 2004, 2003, 2001, 2000, 1999, 1996, 1995, 1992, 1991, 1990, 1986, 1985, 1981, 1980, 1976, 1975, 1972, 1970, 1969, 1967, 1966, 1965, 1964, 1963, 1962, 1961, 1960, 1958, 1957, 1956, 1955, 1954, 1952, 1951, 1950, 1949, 1948, 1947, 1946, 1945, 1944, 1942, 1940, 1939, 1938, 1937, 1936, 1935, 1934, 1933, 1932, 1931, 1930, 1929, 1928, 1927, 1926, 1925, 1924, 1923, 1921, 1920
16277 GALE AVE	2020, 2017, 2010, 2006, 2005, 2004, 2003, 2001, 2000, 1999, 1996, 1995, 1992, 1991, 1990, 1986, 1985, 1981, 1980, 1976, 1975, 1972, 1971, 1970, 1969, 1967, 1966, 1965, 1964, 1963, 1962, 1961, 1960, 1958, 1957, 1956, 1955, 1954, 1952, 1951, 1950, 1949, 1948, 1947, 1946, 1945, 1944, 1942, 1940, 1939, 1938, 1937, 1936, 1935, 1934, 1933, 1932, 1931, 1930, 1929, 1928, 1927, 1926, 1925, 1924, 1923, 1921, 1920
16277 GALE AVE	2017, 2014, 2010, 2006, 2005, 2004, 2003, 2001, 2000, 1999, 1996, 1995, 1992, 1991, 1990, 1986, 1985, 1981, 1980, 1976, 1975, 1972, 1971, 1970, 1969, 1967, 1966, 1965, 1964, 1963, 1962, 1961, 1960, 1958, 1957, 1956, 1955, 1954, 1952, 1951, 1950, 1949, 1948, 1947, 1946, 1945, 1944, 1942, 1940, 1939, 1938, 1937, 1936, 1935, 1934, 1933, 1932, 1931, 1930, 1929, 1928, 1927, 1926, 1925, 1924, 1923, 1921, 1920

FINDINGS

Address Researched	Address Not Identified in Research Source
16277 GALE AVE	2020, 2017, 2014, 2010, 2006, 2005, 2004, 2001, 2000, 1999, 1996, 1995, 1992, 1991, 1990, 1986, 1985, 1981, 1980, 1976, 1975, 1972, 1971, 1970, 1969, 1967, 1966, 1965, 1964, 1963, 1962, 1961, 1960, 1958, 1957, 1956, 1955, 1954, 1952, 1951, 1950, 1949, 1948, 1947, 1946, 1945, 1944, 1942, 1940, 1939, 1938, 1937, 1936, 1935, 1934, 1933, 1932, 1931, 1930, 1929, 1928, 1927, 1926, 1925, 1924, 1923, 1921, 1920
16281 E FOLGER ST	2020, 2017, 2014, 2010, 2006, 2005, 2004, 2003, 2001, 2000, 1999, 1996, 1995, 1991, 1990, 1986, 1985, 1981, 1980, 1976, 1975, 1972, 1971, 1970, 1969, 1967, 1966, 1965, 1964, 1963, 1962, 1961, 1960, 1958, 1957, 1956, 1955, 1954, 1952, 1951, 1950, 1949, 1948, 1947, 1946, 1945, 1944, 1942, 1940, 1939, 1938, 1937, 1936, 1935, 1934, 1933, 1932, 1931, 1930, 1929, 1928, 1927, 1926, 1925, 1924, 1923, 1921, 1920
16281 FOLGER ST	2020, 2017, 2014, 2010, 2006, 2005, 2004, 2003, 2001, 2000, 1999, 1996, 1995, 1992, 1991, 1990, 1986, 1985, 1981, 1980, 1976, 1975, 1972, 1970, 1969, 1967, 1966, 1965, 1964, 1963, 1962, 1961, 1960, 1958, 1957, 1956, 1955, 1954, 1952, 1951, 1950, 1949, 1948, 1947, 1946, 1945, 1944, 1942, 1940, 1939, 1938, 1937, 1936, 1935, 1934, 1933, 1932, 1931, 1930, 1929, 1928, 1927, 1926, 1925, 1924, 1923, 1921, 1920
16281 FOLGER ST	2020, 2017, 2014, 2010, 2006, 2005, 2004, 2003, 2001, 1999, 1996, 1995, 1992, 1991, 1990, 1986, 1985, 1981, 1980, 1976, 1975, 1972, 1971, 1970, 1969, 1967, 1966, 1965, 1964, 1963, 1962, 1961, 1960, 1958, 1957, 1956, 1955, 1954, 1952, 1951, 1950, 1949, 1948, 1947, 1946, 1945, 1944, 1942, 1940, 1939, 1938, 1937, 1936, 1935, 1934, 1933, 1932, 1931, 1930, 1929, 1928, 1927, 1926, 1925, 1924, 1923, 1921, 1920
16281 FOLGER ST	2020, 2017, 2014, 2010, 2006, 2005, 2004, 2003, 2001, 2000, 1999, 1996, 1992, 1991, 1990, 1986, 1985, 1981, 1980, 1976, 1975, 1972, 1971, 1970, 1969, 1967, 1966, 1965, 1964, 1963, 1962, 1961, 1960, 1958, 1957, 1956, 1955, 1954, 1952, 1951, 1950, 1949, 1948, 1947, 1946, 1945, 1944, 1942, 1940, 1939, 1938, 1937, 1936, 1935, 1934, 1933, 1932, 1931, 1930, 1929, 1928, 1927, 1926, 1925, 1924, 1923, 1921, 1920
16281 FOLGER ST	2017, 2014, 2010, 2006, 2005, 2004, 2003, 2001, 2000, 1999, 1996, 1995, 1992, 1991, 1990, 1986, 1985, 1981, 1980, 1976, 1975, 1972, 1971, 1970, 1969, 1967, 1966, 1965, 1964, 1963, 1962, 1961, 1960, 1958, 1957, 1956, 1955, 1954, 1952, 1951, 1950, 1949, 1948, 1947, 1946, 1945, 1944, 1942, 1940, 1939, 1938, 1937, 1936, 1935, 1934, 1933, 1932, 1931, 1930, 1929, 1928, 1927, 1926, 1925, 1924, 1923, 1921, 1920
16281 FOLGER ST	2020, 2017, 2010, 2006, 2005, 2004, 2003, 2001, 2000, 1999, 1996, 1995, 1992, 1991, 1990, 1986, 1985, 1981, 1980, 1976, 1975, 1972, 1971, 1970, 1969, 1967, 1966, 1965, 1964, 1963, 1962, 1961, 1960, 1958, 1957, 1956, 1955, 1954, 1952, 1951, 1950, 1949, 1948, 1947, 1946, 1945, 1944, 1942, 1940, 1939, 1938, 1937, 1936, 1935, 1934, 1933, 1932, 1931, 1930, 1929, 1928, 1927, 1926, 1925, 1924, 1923, 1921, 1920
16281 FOLGER ST	2020, 2017, 2014, 2006, 2005, 2004, 2003, 2001, 2000, 1999, 1996, 1995, 1992, 1991, 1990, 1986, 1985, 1981, 1980, 1976, 1975, 1972, 1971, 1970, 1969, 1967, 1966, 1965, 1964, 1963, 1962, 1961, 1960, 1958, 1957, 1956, 1955, 1954, 1952, 1951, 1950, 1949, 1948, 1947, 1946, 1945, 1944, 1942, 1940, 1939, 1938, 1937, 1936, 1935, 1934, 1933, 1932, 1931, 1930, 1929, 1928, 1927, 1926, 1925, 1924, 1923, 1921, 1920
16281 FOLGER ST	2020, 2017, 2014, 2010, 2006, 2004, 2003, 2001, 2000, 1999, 1996, 1995, 1992, 1991, 1990, 1986, 1985, 1981, 1980, 1976, 1975, 1972, 1971, 1970, 1969, 1967, 1966, 1965, 1964, 1963, 1962, 1961, 1960, 1958, 1957, 1956, 1955, 1954, 1952, 1951, 1950, 1949, 1948, 1947, 1946, 1945, 1944, 1942, 1940, 1939, 1938, 1937, 1936, 1935, 1934, 1933, 1932, 1931, 1930, 1929, 1928, 1927, 1926, 1925, 1924, 1923, 1921, 1920

FINDINGS

Address Researched	Address Not Identified in Research Source
16281 GALE AVE	2020, 2017, 2014, 2010, 2006, 2004, 2003, 2001, 2000, 1999, 1996, 1995, 1992, 1991, 1990, 1986, 1985, 1981, 1980, 1976, 1975, 1972, 1971, 1970, 1969, 1967, 1966, 1965, 1964, 1963, 1962, 1961, 1960, 1958, 1957, 1956, 1955, 1954, 1952, 1951, 1950, 1949, 1948, 1947, 1946, 1945, 1944, 1942, 1940, 1939, 1938, 1937, 1936, 1935, 1934, 1933, 1932, 1931, 1930, 1929, 1928, 1927, 1926, 1925, 1924, 1923, 1921, 1920
16281 GALE AVE	2020, 2017, 2010, 2006, 2005, 2004, 2003, 2001, 2000, 1999, 1996, 1995, 1992, 1991, 1990, 1986, 1985, 1981, 1980, 1976, 1975, 1972, 1971, 1970, 1969, 1967, 1966, 1965, 1964, 1963, 1962, 1961, 1960, 1958, 1957, 1956, 1955, 1954, 1952, 1951, 1950, 1949, 1948, 1947, 1946, 1945, 1944, 1942, 1940, 1939, 1938, 1937, 1936, 1935, 1934, 1933, 1932, 1931, 1930, 1929, 1928, 1927, 1926, 1925, 1924, 1923, 1921, 1920
16281 GALE AVE	2017, 2014, 2010, 2006, 2005, 2004, 2003, 2001, 2000, 1999, 1996, 1995, 1992, 1991, 1990, 1986, 1985, 1981, 1980, 1976, 1975, 1972, 1971, 1970, 1969, 1967, 1966, 1965, 1964, 1963, 1962, 1961, 1960, 1958, 1957, 1956, 1955, 1954, 1952, 1951, 1950, 1949, 1948, 1947, 1946, 1945, 1944, 1942, 1940, 1939, 1938, 1937, 1936, 1935, 1934, 1933, 1932, 1931, 1930, 1929, 1928, 1927, 1926, 1925, 1924, 1923, 1921, 1920
16281 GALE AVE	2020, 2017, 2014, 2010, 2006, 2005, 2004, 2001, 2000, 1999, 1996, 1995, 1992, 1991, 1990, 1986, 1985, 1981, 1980, 1976, 1975, 1972, 1971, 1970, 1969, 1967, 1966, 1965, 1964, 1963, 1962, 1961, 1960, 1958, 1957, 1956, 1955, 1954, 1952, 1951, 1950, 1949, 1948, 1947, 1946, 1945, 1944, 1942, 1940, 1939, 1938, 1937, 1936, 1935, 1934, 1933, 1932, 1931, 1930, 1929, 1928, 1927, 1926, 1925, 1924, 1923, 1921, 1920
16285 GALE AVE	2017, 2014, 2010, 2006, 2005, 2004, 2003, 2001, 2000, 1999, 1996, 1995, 1992, 1991, 1990, 1986, 1985, 1981, 1980, 1976, 1975, 1972, 1971, 1970, 1969, 1967, 1966, 1965, 1964, 1963, 1962, 1961, 1960, 1958, 1957, 1956, 1955, 1954, 1952, 1951, 1950, 1949, 1948, 1947, 1946, 1945, 1944, 1942, 1940, 1939, 1938, 1937, 1936, 1935, 1934, 1933, 1932, 1931, 1930, 1929, 1928, 1927, 1926, 1925, 1924, 1923, 1921, 1920
16285 GALE AVE	2020, 2017, 2010, 2006, 2005, 2004, 2003, 2001, 2000, 1999, 1996, 1995, 1992, 1991, 1990, 1986, 1985, 1981, 1980, 1976, 1975, 1972, 1971, 1970, 1969, 1967, 1966, 1965, 1964, 1963, 1962, 1961, 1960, 1958, 1957, 1956, 1955, 1954, 1952, 1951, 1950, 1949, 1948, 1947, 1946, 1945, 1944, 1942, 1940, 1939, 1938, 1937, 1936, 1935, 1934, 1933, 1932, 1931, 1930, 1929, 1928, 1927, 1926, 1925, 1924, 1923, 1921, 1920
16285 GALE AVE	2020, 2017, 2014, 2010, 2006, 2004, 2003, 2001, 2000, 1999, 1996, 1995, 1992, 1991, 1990, 1986, 1985, 1981, 1980, 1976, 1975, 1972, 1971, 1970, 1969, 1967, 1966, 1965, 1964, 1963, 1962, 1961, 1960, 1958, 1957, 1956, 1955, 1954, 1952, 1951, 1950, 1949, 1948, 1947, 1946, 1945, 1944, 1942, 1940, 1939, 1938, 1937, 1936, 1935, 1934, 1933, 1932, 1931, 1930, 1929, 1928, 1927, 1926, 1925, 1924, 1923, 1921, 1920
16285 GALE AVE	2020, 2017, 2014, 2006, 2005, 2004, 2003, 2001, 2000, 1999, 1996, 1995, 1992, 1991, 1990, 1986, 1985, 1981, 1980, 1976, 1975, 1972, 1971, 1970, 1969, 1967, 1966, 1965, 1964, 1963, 1962, 1961, 1960, 1958, 1957, 1956, 1955, 1954, 1952, 1951, 1950, 1949, 1948, 1947, 1946, 1945, 1944, 1942, 1940, 1939, 1938, 1937, 1936, 1935, 1934, 1933, 1932, 1931, 1930, 1929, 1928, 1927, 1926, 1925, 1924, 1923, 1921, 1920
16289 GALE AVE	2020, 2017, 2014, 2006, 2005, 2004, 2003, 2001, 2000, 1999, 1996, 1995, 1992, 1991, 1990, 1986, 1985, 1981, 1980, 1976, 1975, 1972, 1971, 1970, 1969, 1967, 1966, 1965, 1964, 1963, 1962, 1961, 1960, 1958, 1957, 1956, 1955, 1954, 1952, 1951, 1950, 1949, 1948, 1947, 1946, 1945, 1944, 1942, 1940, 1939, 1938, 1937, 1936, 1935, 1934, 1933, 1932, 1931, 1930, 1929, 1928, 1927, 1926, 1925, 1924, 1923, 1921, 1920

FINDINGS

Address Researched	Address Not Identified in Research Source
16289 GALE AVE	2017, 2014, 2010, 2006, 2005, 2004, 2003, 2001, 2000, 1999, 1996, 1995, 1992, 1991, 1990, 1986, 1985, 1981, 1980, 1976, 1975, 1972, 1971, 1970, 1969, 1967, 1966, 1965, 1964, 1963, 1962, 1961, 1960, 1958, 1957, 1956, 1955, 1954, 1952, 1951, 1950, 1949, 1948, 1947, 1946, 1945, 1944, 1942, 1940, 1939, 1938, 1937, 1936, 1935, 1934, 1933, 1932, 1931, 1930, 1929, 1928, 1927, 1926, 1925, 1924, 1923, 1921, 1920
16289 GALE AVE	2020, 2017, 2014, 2010, 2006, 2005, 2004, 2001, 2000, 1999, 1996, 1995, 1992, 1991, 1990, 1986, 1985, 1981, 1980, 1976, 1975, 1972, 1971, 1970, 1969, 1967, 1966, 1965, 1964, 1963, 1962, 1961, 1960, 1958, 1957, 1956, 1955, 1954, 1952, 1951, 1950, 1949, 1948, 1947, 1946, 1945, 1944, 1942, 1940, 1939, 1938, 1937, 1936, 1935, 1934, 1933, 1932, 1931, 1930, 1929, 1928, 1927, 1926, 1925, 1924, 1923, 1921, 1920
16302 FOLGER ST	2020, 2017, 2014, 2010, 2006, 2004, 2003, 2001, 2000, 1999, 1996, 1995, 1992, 1991, 1990, 1986, 1985, 1981, 1980, 1976, 1975, 1972, 1971, 1970, 1969, 1967, 1966, 1965, 1964, 1963, 1962, 1961, 1960, 1958, 1957, 1956, 1955, 1954, 1952, 1951, 1950, 1949, 1948, 1947, 1946, 1945, 1944, 1942, 1940, 1939, 1938, 1937, 1936, 1935, 1934, 1933, 1932, 1931, 1930, 1929, 1928, 1927, 1926, 1925, 1924, 1923, 1921, 1920
16302 FOLGER ST	2020, 2017, 2014, 2006, 2005, 2004, 2003, 2001, 2000, 1999, 1996, 1995, 1992, 1991, 1990, 1986, 1985, 1981, 1980, 1976, 1975, 1972, 1971, 1970, 1969, 1967, 1966, 1965, 1964, 1963, 1962, 1961, 1960, 1958, 1957, 1956, 1955, 1954, 1952, 1951, 1950, 1949, 1948, 1947, 1946, 1945, 1944, 1942, 1940, 1939, 1938, 1937, 1936, 1935, 1934, 1933, 1932, 1931, 1930, 1929, 1928, 1927, 1926, 1925, 1924, 1923, 1921, 1920
16302 FOLGER ST	2020, 2017, 2010, 2006, 2005, 2004, 2003, 2001, 2000, 1999, 1996, 1995, 1992, 1991, 1990, 1986, 1985, 1981, 1980, 1976, 1975, 1972, 1971, 1970, 1969, 1967, 1966, 1965, 1964, 1963, 1962, 1961, 1960, 1958, 1957, 1956, 1955, 1954, 1952, 1951, 1950, 1949, 1948, 1947, 1946, 1945, 1944, 1942, 1940, 1939, 1938, 1937, 1936, 1935, 1934, 1933, 1932, 1931, 1930, 1929, 1928, 1927, 1926, 1925, 1924, 1923, 1921, 1920
16302 FOLGER ST	2017, 2014, 2010, 2006, 2005, 2004, 2003, 2001, 2000, 1999, 1996, 1995, 1992, 1991, 1990, 1986, 1985, 1981, 1980, 1976, 1975, 1972, 1971, 1970, 1969, 1967, 1966, 1965, 1964, 1963, 1962, 1961, 1960, 1958, 1957, 1956, 1955, 1954, 1952, 1951, 1950, 1949, 1948, 1947, 1946, 1945, 1944, 1942, 1940, 1939, 1938, 1937, 1936, 1935, 1934, 1933, 1932, 1931, 1930, 1929, 1928, 1927, 1926, 1925, 1924, 1923, 1921, 1920
16302 FOLGER ST	2020, 2017, 2014, 2010, 2006, 2005, 2004, 2003, 2001, 1999, 1996, 1995, 1992, 1991, 1990, 1986, 1985, 1981, 1980, 1976, 1975, 1972, 1971, 1970, 1969, 1967, 1966, 1965, 1964, 1963, 1962, 1961, 1960, 1958, 1957, 1956, 1955, 1954, 1952, 1951, 1950, 1949, 1948, 1947, 1946, 1945, 1944, 1942, 1940, 1939, 1938, 1937, 1936, 1935, 1934, 1933, 1932, 1931, 1930, 1929, 1928, 1927, 1926, 1925, 1924, 1923, 1921, 1920
16302 FOLGER ST	2020, 2017, 2014, 2010, 2006, 2005, 2004, 2003, 2001, 2000, 1999, 1996, 1992, 1991, 1990, 1986, 1985, 1981, 1980, 1976, 1975, 1972, 1971, 1970, 1969, 1967, 1966, 1965, 1964, 1963, 1962, 1961, 1960, 1958, 1957, 1956, 1955, 1954, 1952, 1951, 1950, 1949, 1948, 1947, 1946, 1945, 1944, 1942, 1940, 1939, 1938, 1937, 1936, 1935, 1934, 1933, 1932, 1931, 1930, 1929, 1928, 1927, 1926, 1925, 1924, 1923, 1921, 1920
16302 ROCHLEN ST	2020, 2017, 2014, 2010, 2006, 2005, 2004, 2001, 2000, 1999, 1996, 1995, 1992, 1991, 1990, 1986, 1985, 1981, 1980, 1976, 1975, 1972, 1971, 1970, 1969, 1967, 1966, 1965, 1964, 1963, 1962, 1961, 1960, 1958, 1957, 1956, 1955, 1954, 1952, 1951, 1950, 1949, 1948, 1947, 1946, 1945, 1944, 1942, 1940, 1939, 1938, 1937, 1936, 1935, 1934, 1933, 1932, 1931, 1930, 1929, 1928, 1927, 1926, 1925, 1924, 1923, 1921, 1920

FINDINGS

Address Researched	Address Not Identified in Research Source
16302 ROCHLEN ST	2020, 2017, 2014, 2010, 2006, 2005, 2004, 2003, 2001, 2000, 1999, 1996, 1995, 1992, 1991, 1990, 1986, 1985, 1981, 1980, 1976, 1975, 1972, 1971, 1970, 1969, 1967, 1965, 1964, 1963, 1962, 1961, 1960, 1958, 1957, 1956, 1955, 1954, 1952, 1951, 1950, 1949, 1948, 1947, 1946, 1945, 1944, 1942, 1940, 1939, 1938, 1937, 1936, 1935, 1934, 1933, 1932, 1931, 1930, 1929, 1928, 1927, 1926, 1925, 1924, 1923, 1921, 1920
16302 ROCHLEN ST	2020, 2017, 2014, 2010, 2006, 2005, 2004, 2003, 2001, 2000, 1999, 1996, 1995, 1992, 1991, 1990, 1986, 1985, 1981, 1980, 1976, 1975, 1972, 1971, 1970, 1969, 1967, 1966, 1965, 1964, 1963, 1962, 1961, 1958, 1956, 1955, 1954, 1952, 1951, 1950, 1949, 1948, 1947, 1946, 1945, 1944, 1942, 1940, 1939, 1938, 1937, 1936, 1935, 1934, 1933, 1932, 1931, 1930, 1929, 1928, 1927, 1926, 1925, 1924, 1923, 1921, 1920
16303 E FOLGER ST	2020, 2017, 2014, 2010, 2006, 2005, 2004, 2003, 2001, 2000, 1999, 1996, 1995, 1991, 1990, 1986, 1985, 1981, 1980, 1976, 1975, 1972, 1971, 1970, 1969, 1967, 1966, 1965, 1964, 1963, 1962, 1961, 1960, 1958, 1957, 1956, 1955, 1954, 1952, 1951, 1950, 1949, 1948, 1947, 1946, 1945, 1944, 1942, 1940, 1939, 1938, 1937, 1936, 1935, 1934, 1933, 1932, 1931, 1930, 1929, 1928, 1927, 1926, 1925, 1924, 1923, 1921, 1920
16303 FOLGER ST	2020, 2017, 2014, 2010, 2006, 2005, 2004, 2003, 2001, 1999, 1996, 1995, 1992, 1991, 1990, 1986, 1985, 1981, 1980, 1976, 1975, 1972, 1971, 1970, 1969, 1967, 1966, 1965, 1964, 1963, 1962, 1961, 1960, 1958, 1957, 1956, 1955, 1954, 1952, 1951, 1950, 1949, 1948, 1947, 1946, 1945, 1944, 1942, 1940, 1939, 1938, 1937, 1936, 1935, 1934, 1933, 1932, 1931, 1930, 1929, 1928, 1927, 1926, 1925, 1924, 1923, 1921, 1920
16303 FOLGER ST	2020, 2017, 2014, 2010, 2006, 2005, 2004, 2003, 2001, 2000, 1999, 1996, 1992, 1991, 1990, 1986, 1985, 1981, 1980, 1976, 1975, 1972, 1971, 1970, 1969, 1967, 1966, 1965, 1964, 1963, 1962, 1961, 1960, 1958, 1957, 1956, 1955, 1954, 1952, 1951, 1950, 1949, 1948, 1947, 1946, 1945, 1944, 1942, 1940, 1939, 1938, 1937, 1936, 1935, 1934, 1933, 1932, 1931, 1930, 1929, 1928, 1927, 1926, 1925, 1924, 1923, 1921, 1920
16303 FOLGER ST	2017, 2014, 2010, 2006, 2005, 2004, 2003, 2001, 2000, 1999, 1996, 1995, 1992, 1991, 1990, 1986, 1985, 1981, 1980, 1976, 1975, 1972, 1971, 1970, 1969, 1967, 1966, 1965, 1964, 1963, 1962, 1961, 1960, 1958, 1957, 1956, 1955, 1954, 1952, 1951, 1950, 1949, 1948, 1947, 1946, 1945, 1944, 1942, 1940, 1939, 1938, 1937, 1936, 1935, 1934, 1933, 1932, 1931, 1930, 1929, 1928, 1927, 1926, 1925, 1924, 1923, 1921, 1920
16303 FOLGER ST	2020, 2017, 2010, 2006, 2005, 2004, 2003, 2001, 2000, 1999, 1996, 1995, 1992, 1991, 1990, 1986, 1985, 1981, 1980, 1976, 1975, 1972, 1971, 1970, 1969, 1967, 1966, 1965, 1964, 1963, 1962, 1961, 1960, 1958, 1957, 1956, 1955, 1954, 1952, 1951, 1950, 1949, 1948, 1947, 1946, 1945, 1944, 1942, 1940, 1939, 1938, 1937, 1936, 1935, 1934, 1933, 1932, 1931, 1930, 1929, 1928, 1927, 1926, 1925, 1924, 1923, 1921, 1920
16303 FOLGER ST	2020, 2017, 2014, 2006, 2005, 2004, 2003, 2001, 2000, 1999, 1996, 1995, 1992, 1991, 1990, 1986, 1985, 1981, 1980, 1976, 1975, 1972, 1971, 1970, 1969, 1967, 1966, 1965, 1964, 1963, 1962, 1961, 1960, 1958, 1957, 1956, 1955, 1954, 1952, 1951, 1950, 1949, 1948, 1947, 1946, 1945, 1944, 1942, 1940, 1939, 1938, 1937, 1936, 1935, 1934, 1933, 1932, 1931, 1930, 1929, 1928, 1927, 1926, 1925, 1924, 1923, 1921, 1920
16303 FOLGER ST	2020, 2017, 2014, 2010, 2006, 2004, 2003, 2001, 2000, 1999, 1996, 1995, 1992, 1991, 1990, 1986, 1985, 1981, 1980, 1976, 1975, 1972, 1971, 1970, 1969, 1967, 1966, 1965, 1964, 1963, 1962, 1961, 1960, 1958, 1957, 1956, 1955, 1954, 1952, 1951, 1950, 1949, 1948, 1947, 1946, 1945, 1944, 1942, 1940, 1939, 1938, 1937, 1936, 1935, 1934, 1933, 1932, 1931, 1930, 1929, 1928, 1927, 1926, 1925, 1924, 1923, 1921, 1920

FINDINGS

Address Researched	Address Not Identified in Research Source
16308 FOLGER ST	2020, 2017, 2014, 2010, 2006, 2004, 2003, 2001, 2000, 1999, 1996, 1995, 1992, 1991, 1990, 1986, 1985, 1981, 1980, 1976, 1975, 1972, 1971, 1970, 1969, 1967, 1966, 1965, 1964, 1963, 1962, 1961, 1960, 1958, 1957, 1956, 1955, 1954, 1952, 1951, 1950, 1949, 1948, 1947, 1946, 1945, 1944, 1942, 1940, 1939, 1938, 1937, 1936, 1935, 1934, 1933, 1932, 1931, 1930, 1929, 1928, 1927, 1926, 1925, 1924, 1923, 1921, 1920
16308 FOLGER ST	2020, 2017, 2014, 2006, 2005, 2004, 2003, 2001, 2000, 1999, 1996, 1995, 1992, 1991, 1990, 1986, 1985, 1981, 1980, 1976, 1975, 1972, 1971, 1970, 1969, 1967, 1966, 1965, 1964, 1963, 1962, 1961, 1960, 1958, 1957, 1956, 1955, 1954, 1952, 1951, 1950, 1949, 1948, 1947, 1946, 1945, 1944, 1942, 1940, 1939, 1938, 1937, 1936, 1935, 1934, 1933, 1932, 1931, 1930, 1929, 1928, 1927, 1926, 1925, 1924, 1923, 1921, 1920
16308 FOLGER ST	2020, 2017, 2010, 2006, 2005, 2004, 2003, 2001, 2000, 1999, 1996, 1995, 1992, 1991, 1990, 1986, 1985, 1981, 1980, 1976, 1975, 1972, 1971, 1970, 1969, 1967, 1966, 1965, 1964, 1963, 1962, 1961, 1960, 1958, 1957, 1956, 1955, 1954, 1952, 1951, 1950, 1949, 1948, 1947, 1946, 1945, 1944, 1942, 1940, 1939, 1938, 1937, 1936, 1935, 1934, 1933, 1932, 1931, 1930, 1929, 1928, 1927, 1926, 1925, 1924, 1923, 1921, 1920
16308 FOLGER ST	2017, 2014, 2010, 2006, 2005, 2004, 2003, 2001, 2000, 1999, 1996, 1995, 1992, 1991, 1990, 1986, 1985, 1981, 1980, 1976, 1975, 1972, 1971, 1970, 1969, 1967, 1966, 1965, 1964, 1963, 1962, 1961, 1960, 1958, 1957, 1956, 1955, 1954, 1952, 1951, 1950, 1949, 1948, 1947, 1946, 1945, 1944, 1942, 1940, 1939, 1938, 1937, 1936, 1935, 1934, 1933, 1932, 1931, 1930, 1929, 1928, 1927, 1926, 1925, 1924, 1923, 1921, 1920
16308 FOLGER ST	2020, 2017, 2014, 2010, 2006, 2005, 2004, 2003, 2001, 2000, 1999, 1996, 1992, 1991, 1990, 1986, 1985, 1981, 1980, 1976, 1975, 1972, 1971, 1970, 1969, 1967, 1966, 1965, 1964, 1963, 1962, 1961, 1960, 1958, 1957, 1956, 1955, 1954, 1952, 1951, 1950, 1949, 1948, 1947, 1946, 1945, 1944, 1942, 1940, 1939, 1938, 1937, 1936, 1935, 1934, 1933, 1932, 1931, 1930, 1929, 1928, 1927, 1926, 1925, 1924, 1923, 1921, 1920
16308 FOLGER ST	2020, 2017, 2014, 2010, 2006, 2005, 2004, 2003, 2001, 2000, 1999, 1996, 1995, 1992, 1991, 1990, 1986, 1985, 1981, 1980, 1976, 1975, 1972, 1971, 1970, 1969, 1967, 1965, 1964, 1963, 1962, 1961, 1960, 1958, 1957, 1956, 1955, 1954, 1952, 1951, 1950, 1949, 1948, 1947, 1946, 1945, 1944, 1942, 1940, 1939, 1938, 1937, 1936, 1935, 1934, 1933, 1932, 1931, 1930, 1929, 1928, 1927, 1926, 1925, 1924, 1923, 1921, 1920
16309 E FOLGER ST	2020, 2017, 2014, 2010, 2006, 2005, 2004, 2003, 2001, 2000, 1999, 1996, 1995, 1991, 1990, 1986, 1985, 1981, 1980, 1976, 1975, 1972, 1971, 1970, 1969, 1967, 1966, 1965, 1964, 1963, 1962, 1961, 1960, 1958, 1957, 1956, 1955, 1954, 1952, 1951, 1950, 1949, 1948, 1947, 1946, 1945, 1944, 1942, 1940, 1939, 1938, 1937, 1936, 1935, 1934, 1933, 1932, 1931, 1930, 1929, 1928, 1927, 1926, 1925, 1924, 1923, 1921, 1920
16309 FOLGER ST	2020, 2017, 2014, 2010, 2006, 2005, 2004, 2003, 2001, 2000, 1999, 1996, 1995, 1992, 1991, 1990, 1986, 1985, 1981, 1980, 1976, 1975, 1972, 1971, 1970, 1969, 1967, 1965, 1964, 1963, 1962, 1961, 1960, 1958, 1957, 1956, 1955, 1954, 1952, 1951, 1950, 1949, 1948, 1947, 1946, 1945, 1944, 1942, 1940, 1939, 1938, 1937, 1936, 1935, 1934, 1933, 1932, 1931, 1930, 1929, 1928, 1927, 1926, 1925, 1924, 1923, 1921, 1920
16309 FOLGER ST	2020, 2017, 2014, 2010, 2006, 2005, 2004, 2003, 2001, 2000, 1999, 1996, 1992, 1991, 1990, 1986, 1985, 1981, 1980, 1976, 1975, 1972, 1971, 1970, 1969, 1967, 1966, 1965, 1964, 1963, 1962, 1961, 1960, 1958, 1957, 1956, 1955, 1954, 1952, 1951, 1950, 1949, 1948, 1947, 1946, 1945, 1944, 1942, 1940, 1939, 1938, 1937, 1936, 1935, 1934, 1933, 1932, 1931, 1930, 1929, 1928, 1927, 1926, 1925, 1924, 1923, 1921, 1920

FINDINGS

Address Researched	Address Not Identified in Research Source
16309 FOLGER ST	2020, 2017, 2014, 2010, 2006, 2005, 2004, 2003, 2001, 1999, 1996, 1995, 1992, 1991, 1990, 1986, 1985, 1981, 1980, 1976, 1975, 1972, 1971, 1970, 1969, 1967, 1966, 1965, 1964, 1963, 1962, 1961, 1960, 1958, 1957, 1956, 1955, 1954, 1952, 1951, 1950, 1949, 1948, 1947, 1946, 1945, 1944, 1942, 1940, 1939, 1938, 1937, 1936, 1935, 1934, 1933, 1932, 1931, 1930, 1929, 1928, 1927, 1926, 1925, 1924, 1923, 1921, 1920
16309 FOLGER ST	2020, 2017, 2010, 2006, 2005, 2004, 2003, 2001, 2000, 1999, 1996, 1995, 1992, 1991, 1990, 1986, 1985, 1981, 1980, 1976, 1975, 1972, 1971, 1970, 1969, 1967, 1966, 1965, 1964, 1963, 1962, 1961, 1960, 1958, 1957, 1956, 1955, 1954, 1952, 1951, 1950, 1949, 1948, 1947, 1946, 1945, 1944, 1942, 1940, 1939, 1938, 1937, 1936, 1935, 1934, 1933, 1932, 1931, 1930, 1929, 1928, 1927, 1926, 1925, 1924, 1923, 1921, 1920
16309 FOLGER ST	2020, 2017, 2014, 2006, 2005, 2004, 2003, 2001, 2000, 1999, 1996, 1995, 1992, 1991, 1990, 1986, 1985, 1981, 1980, 1976, 1975, 1972, 1971, 1970, 1969, 1967, 1966, 1965, 1964, 1963, 1962, 1961, 1960, 1958, 1957, 1956, 1955, 1954, 1952, 1951, 1950, 1949, 1948, 1947, 1946, 1945, 1944, 1942, 1940, 1939, 1938, 1937, 1936, 1935, 1934, 1933, 1932, 1931, 1930, 1929, 1928, 1927, 1926, 1925, 1924, 1923, 1921, 1920
16309 FOLGER ST	2020, 2017, 2014, 2010, 2006, 2004, 2003, 2001, 2000, 1999, 1996, 1995, 1992, 1991, 1990, 1986, 1985, 1981, 1980, 1976, 1975, 1972, 1971, 1970, 1969, 1967, 1966, 1965, 1964, 1963, 1962, 1961, 1960, 1958, 1957, 1956, 1955, 1954, 1952, 1951, 1950, 1949, 1948, 1947, 1946, 1945, 1944, 1942, 1940, 1939, 1938, 1937, 1936, 1935, 1934, 1933, 1932, 1931, 1930, 1929, 1928, 1927, 1926, 1925, 1924, 1923, 1921, 1920
16314 FOLGER ST	2020, 2017, 2014, 2010, 2006, 2005, 2004, 2003, 2001, 2000, 1999, 1996, 1995, 1992, 1991, 1990, 1986, 1985, 1981, 1980, 1976, 1975, 1972, 1971, 1970, 1969, 1967, 1965, 1964, 1963, 1962, 1961, 1960, 1958, 1957, 1956, 1955, 1954, 1952, 1951, 1950, 1949, 1948, 1947, 1946, 1945, 1944, 1942, 1940, 1939, 1938, 1937, 1936, 1935, 1934, 1933, 1932, 1931, 1930, 1929, 1928, 1927, 1926, 1925, 1924, 1923, 1921, 1920
16320 FOLGER ST	2020, 2017, 2014, 2010, 2006, 2005, 2004, 2003, 2001, 2000, 1999, 1996, 1995, 1992, 1991, 1990, 1986, 1985, 1981, 1980, 1976, 1975, 1972, 1971, 1970, 1969, 1967, 1965, 1964, 1963, 1962, 1961, 1960, 1958, 1957, 1956, 1955, 1954, 1952, 1951, 1950, 1949, 1948, 1947, 1946, 1945, 1944, 1942, 1940, 1939, 1938, 1937, 1936, 1935, 1934, 1933, 1932, 1931, 1930, 1929, 1928, 1927, 1926, 1925, 1924, 1923, 1921, 1920
16321 FOLGER ST	2020, 2017, 2014, 2010, 2006, 2005, 2004, 2003, 2001, 2000, 1999, 1996, 1995, 1992, 1991, 1990, 1986, 1985, 1981, 1980, 1976, 1975, 1972, 1971, 1970, 1969, 1967, 1965, 1964, 1963, 1962, 1961, 1960, 1958, 1957, 1956, 1955, 1954, 1952, 1951, 1950, 1949, 1948, 1947, 1946, 1945, 1944, 1942, 1940, 1939, 1938, 1937, 1936, 1935, 1934, 1933, 1932, 1931, 1930, 1929, 1928, 1927, 1926, 1925, 1924, 1923, 1921, 1920
770 S Stimson Avenue	2020, 2017, 2014, 2010, 2006, 2005, 2004, 2003, 2001, 2000, 1999, 1996, 1995, 1992, 1991, 1990, 1986, 1985, 1981, 1980, 1976, 1975, 1972, 1971, 1970, 1969, 1967, 1966, 1965, 1964, 1963, 1962, 1961, 1960, 1958, 1957, 1956, 1955, 1954, 1952, 1951, 1950, 1949, 1948, 1947, 1946, 1945, 1944, 1942, 1940, 1939, 1938, 1937, 1936, 1935, 1934, 1933, 1932, 1931, 1930, 1929, 1928, 1927, 1926, 1925, 1924, 1923, 1921, 1920
770 stimson	2020, 2017, 2014, 2010, 2006, 2005, 2004, 2001, 2000, 1999, 1996, 1992, 1991, 1990, 1986, 1985, 1981, 1980, 1976, 1975, 1972, 1971, 1970, 1969, 1967, 1966, 1965, 1964, 1963, 1962, 1961, 1960, 1958, 1957, 1956, 1955, 1954, 1952, 1951, 1950, 1949, 1948, 1947, 1946, 1945, 1944, 1942, 1940, 1939, 1938, 1937, 1936, 1935, 1934, 1933, 1932, 1931, 1930, 1929, 1928, 1927, 1926, 1925, 1924, 1923, 1921, 1920

FINDINGS

Address Researched	Address Not Identified in Research Source
16157 GALE AVE	2020, 2017, 2014, 2010, 2006, 2005, 2004, 2003, 2001, 2000, 1999, 1996, 1995, 1992, 1991, 1990, 1986, 1985, 1981, 1980, 1976, 1975, 1972, 1970, 1969, 1967, 1966, 1965, 1964, 1963, 1962, 1961, 1960, 1958, 1957, 1956, 1955, 1954, 1952, 1951, 1950, 1949, 1948, 1947, 1946, 1945, 1944, 1942, 1940, 1939, 1938, 1937, 1936, 1935, 1934, 1933, 1932, 1931, 1930, 1929, 1928, 1927, 1926, 1925, 1924, 1923, 1921, 1920
16157 GALE AVE	2020, 2017, 2014, 2010, 2006, 2004, 2003, 2001, 2000, 1999, 1996, 1995, 1992, 1991, 1990, 1986, 1985, 1981, 1980, 1976, 1975, 1972, 1971, 1970, 1969, 1967, 1966, 1965, 1964, 1963, 1962, 1961, 1960, 1958, 1957, 1956, 1955, 1954, 1952, 1951, 1950, 1949, 1948, 1947, 1946, 1945, 1944, 1942, 1940, 1939, 1938, 1937, 1936, 1935, 1934, 1933, 1932, 1931, 1930, 1929, 1928, 1927, 1926, 1925, 1924, 1923, 1921, 1920
16157 GALE AVE	2020, 2017, 2014, 2006, 2005, 2004, 2003, 2001, 2000, 1999, 1996, 1995, 1992, 1991, 1990, 1986, 1985, 1981, 1980, 1976, 1975, 1972, 1971, 1970, 1969, 1967, 1966, 1965, 1964, 1963, 1962, 1961, 1960, 1958, 1957, 1956, 1955, 1954, 1952, 1951, 1950, 1949, 1948, 1947, 1946, 1945, 1944, 1942, 1940, 1939, 1938, 1937, 1936, 1935, 1934, 1933, 1932, 1931, 1930, 1929, 1928, 1927, 1926, 1925, 1924, 1923, 1921, 1920
16157 GALE AVE	2017, 2014, 2010, 2006, 2005, 2004, 2003, 2001, 2000, 1999, 1996, 1995, 1992, 1991, 1990, 1986, 1985, 1981, 1980, 1976, 1975, 1972, 1971, 1970, 1969, 1967, 1966, 1965, 1964, 1963, 1962, 1961, 1960, 1958, 1957, 1956, 1955, 1954, 1952, 1951, 1950, 1949, 1948, 1947, 1946, 1945, 1944, 1942, 1940, 1939, 1938, 1937, 1936, 1935, 1934, 1933, 1932, 1931, 1930, 1929, 1928, 1927, 1926, 1925, 1924, 1923, 1921, 1920
16157 GALE AVE	2020, 2017, 2010, 2006, 2005, 2004, 2003, 2001, 2000, 1999, 1996, 1995, 1992, 1991, 1990, 1986, 1985, 1981, 1980, 1976, 1975, 1972, 1971, 1970, 1969, 1967, 1966, 1965, 1964, 1963, 1962, 1961, 1960, 1958, 1957, 1956, 1955, 1954, 1952, 1951, 1950, 1949, 1948, 1947, 1946, 1945, 1944, 1942, 1940, 1939, 1938, 1937, 1936, 1935, 1934, 1933, 1932, 1931, 1930, 1929, 1928, 1927, 1926, 1925, 1924, 1923, 1921, 1920
16203 GALE AVE	2020, 2017, 2014, 2006, 2005, 2004, 2003, 2001, 2000, 1999, 1996, 1995, 1992, 1991, 1990, 1986, 1985, 1981, 1980, 1976, 1975, 1972, 1971, 1970, 1969, 1967, 1966, 1965, 1964, 1963, 1962, 1961, 1960, 1958, 1957, 1956, 1955, 1954, 1952, 1951, 1950, 1949, 1948, 1947, 1946, 1945, 1944, 1942, 1940, 1939, 1938, 1937, 1936, 1935, 1934, 1933, 1932, 1931, 1930, 1929, 1928, 1927, 1926, 1925, 1924, 1923, 1921, 1920
16203 GALE AVE	2020, 2017, 2014, 2010, 2006, 2005, 2004, 2001, 2000, 1999, 1996, 1995, 1992, 1991, 1990, 1986, 1985, 1981, 1980, 1976, 1975, 1972, 1971, 1970, 1969, 1967, 1966, 1965, 1964, 1963, 1962, 1961, 1960, 1958, 1957, 1956, 1955, 1954, 1952, 1951, 1950, 1949, 1948, 1947, 1946, 1945, 1944, 1942, 1940, 1939, 1938, 1937, 1936, 1935, 1934, 1933, 1932, 1931, 1930, 1929, 1928, 1927, 1926, 1925, 1924, 1923, 1921, 1920
16203 WARD WAY	2020, 2017, 2010, 2006, 2005, 2004, 2003, 2001, 2000, 1999, 1996, 1995, 1992, 1991, 1990, 1986, 1985, 1981, 1980, 1976, 1975, 1972, 1971, 1970, 1969, 1967, 1966, 1965, 1964, 1963, 1962, 1961, 1960, 1958, 1957, 1956, 1955, 1954, 1952, 1951, 1950, 1949, 1948, 1947, 1946, 1945, 1944, 1942, 1940, 1939, 1938, 1937, 1936, 1935, 1934, 1933, 1932, 1931, 1930, 1929, 1928, 1927, 1926, 1925, 1924, 1923, 1921, 1920
16203 WARD WAY	2017, 2014, 2010, 2006, 2005, 2004, 2003, 2001, 2000, 1999, 1996, 1995, 1992, 1991, 1990, 1986, 1985, 1981, 1980, 1976, 1975, 1972, 1971, 1970, 1969, 1967, 1966, 1965, 1964, 1963, 1962, 1961, 1960, 1958, 1957, 1956, 1955, 1954, 1952, 1951, 1950, 1949, 1948, 1947, 1946, 1945, 1944, 1942, 1940, 1939, 1938, 1937, 1936, 1935, 1934, 1933, 1932, 1931, 1930, 1929, 1928, 1927, 1926, 1925, 1924, 1923, 1921, 1920

FINDINGS

Address Researched	Address Not Identified in Research Source
16205 E GALE AVE	2020, 2017, 2014, 2010, 2006, 2005, 2004, 2003, 2001, 2000, 1999, 1996, 1995, 1991, 1990, 1986, 1985, 1981, 1980, 1976, 1975, 1972, 1971, 1970, 1969, 1967, 1966, 1965, 1964, 1963, 1962, 1961, 1960, 1958, 1957, 1956, 1955, 1954, 1952, 1951, 1950, 1949, 1948, 1947, 1946, 1945, 1944, 1942, 1940, 1939, 1938, 1937, 1936, 1935, 1934, 1933, 1932, 1931, 1930, 1929, 1928, 1927, 1926, 1925, 1924, 1923, 1921, 1920
16205 GALE AVE	2020, 2017, 2014, 2010, 2006, 2005, 2004, 2003, 2001, 2000, 1999, 1996, 1992, 1991, 1990, 1986, 1985, 1981, 1980, 1976, 1975, 1972, 1971, 1970, 1969, 1967, 1966, 1965, 1964, 1963, 1962, 1961, 1960, 1958, 1957, 1956, 1955, 1954, 1952, 1951, 1950, 1949, 1948, 1947, 1946, 1945, 1944, 1942, 1940, 1939, 1938, 1937, 1936, 1935, 1934, 1933, 1932, 1931, 1930, 1929, 1928, 1927, 1926, 1925, 1924, 1923, 1921, 1920
16205 GALE AVE	2020, 2017, 2014, 2010, 2006, 2005, 2004, 2003, 2001, 2000, 1999, 1996, 1995, 1992, 1991, 1990, 1986, 1985, 1981, 1980, 1976, 1975, 1972, 1970, 1969, 1967, 1966, 1965, 1964, 1963, 1962, 1961, 1960, 1958, 1957, 1956, 1955, 1954, 1952, 1951, 1950, 1949, 1948, 1947, 1946, 1945, 1944, 1942, 1940, 1939, 1938, 1937, 1936, 1935, 1934, 1933, 1932, 1931, 1930, 1929, 1928, 1927, 1926, 1925, 1924, 1923, 1921, 1920
16205 GALE AVE	2020, 2017, 2014, 2010, 2006, 2005, 2004, 2001, 2000, 1999, 1996, 1995, 1992, 1991, 1990, 1986, 1985, 1981, 1980, 1976, 1975, 1972, 1971, 1970, 1969, 1967, 1966, 1965, 1964, 1963, 1962, 1961, 1960, 1958, 1957, 1956, 1955, 1954, 1952, 1951, 1950, 1949, 1948, 1947, 1946, 1945, 1944, 1942, 1940, 1939, 1938, 1937, 1936, 1935, 1934, 1933, 1932, 1931, 1930, 1929, 1928, 1927, 1926, 1925, 1924, 1923, 1921, 1920
16205 WARD WAY	2017, 2014, 2010, 2006, 2005, 2004, 2003, 2001, 2000, 1999, 1996, 1995, 1992, 1991, 1990, 1986, 1985, 1981, 1980, 1976, 1975, 1972, 1971, 1970, 1969, 1967, 1966, 1965, 1964, 1963, 1962, 1961, 1960, 1958, 1957, 1956, 1955, 1954, 1952, 1951, 1950, 1949, 1948, 1947, 1946, 1945, 1944, 1942, 1940, 1939, 1938, 1937, 1936, 1935, 1934, 1933, 1932, 1931, 1930, 1929, 1928, 1927, 1926, 1925, 1924, 1923, 1921, 1920
16205 WARD WAY	2020, 2017, 2010, 2006, 2005, 2004, 2003, 2001, 2000, 1999, 1996, 1995, 1992, 1991, 1990, 1986, 1985, 1981, 1980, 1976, 1975, 1972, 1971, 1970, 1969, 1967, 1966, 1965, 1964, 1963, 1962, 1961, 1960, 1958, 1957, 1956, 1955, 1954, 1952, 1951, 1950, 1949, 1948, 1947, 1946, 1945, 1944, 1942, 1940, 1939, 1938, 1937, 1936, 1935, 1934, 1933, 1932, 1931, 1930, 1929, 1928, 1927, 1926, 1925, 1924, 1923, 1921, 1920
16205 WARD WAY	2020, 2017, 2014, 2006, 2005, 2004, 2003, 2001, 2000, 1999, 1996, 1995, 1992, 1991, 1990, 1986, 1985, 1981, 1980, 1976, 1975, 1972, 1971, 1970, 1969, 1967, 1966, 1965, 1964, 1963, 1962, 1961, 1960, 1958, 1957, 1956, 1955, 1954, 1952, 1951, 1950, 1949, 1948, 1947, 1946, 1945, 1944, 1942, 1940, 1939, 1938, 1937, 1936, 1935, 1934, 1933, 1932, 1931, 1930, 1929, 1928, 1927, 1926, 1925, 1924, 1923, 1921, 1920
16205 WARD WAY	2020, 2017, 2014, 2010, 2006, 2004, 2003, 2001, 2000, 1999, 1996, 1995, 1992, 1991, 1990, 1986, 1985, 1981, 1980, 1976, 1975, 1972, 1971, 1970, 1969, 1967, 1966, 1965, 1964, 1963, 1962, 1961, 1960, 1958, 1957, 1956, 1955, 1954, 1952, 1951, 1950, 1949, 1948, 1947, 1946, 1945, 1944, 1942, 1940, 1939, 1938, 1937, 1936, 1935, 1934, 1933, 1932, 1931, 1930, 1929, 1928, 1927, 1926, 1925, 1924, 1923, 1921, 1920
16205A WARD WAY	2020, 2017, 2014, 2010, 2006, 2005, 2004, 2003, 2001, 2000, 1999, 1996, 1995, 1992, 1991, 1990, 1986, 1985, 1981, 1980, 1976, 1975, 1972, 1971, 1970, 1969, 1967, 1965, 1964, 1963, 1962, 1961, 1960, 1958, 1957, 1956, 1955, 1954, 1952, 1951, 1950, 1949, 1948, 1947, 1946, 1945, 1944, 1942, 1940, 1939, 1938, 1937, 1936, 1935, 1934, 1933, 1932, 1931, 1930, 1929, 1928, 1927, 1926, 1925, 1924, 1923, 1921, 1920

FINDINGS

Address Researched	Address Not Identified in Research Source
16207 E WARD WAY	2020, 2017, 2014, 2010, 2006, 2005, 2004, 2003, 2001, 2000, 1999, 1996, 1995, 1991, 1990, 1986, 1985, 1981, 1980, 1976, 1975, 1972, 1971, 1970, 1969, 1967, 1966, 1965, 1964, 1963, 1962, 1961, 1960, 1958, 1957, 1956, 1955, 1954, 1952, 1951, 1950, 1949, 1948, 1947, 1946, 1945, 1944, 1942, 1940, 1939, 1938, 1937, 1936, 1935, 1934, 1933, 1932, 1931, 1930, 1929, 1928, 1927, 1926, 1925, 1924, 1923, 1921, 1920
16207 GALE AVE	2020, 2017, 2014, 2010, 2006, 2005, 2004, 2003, 2001, 2000, 1999, 1996, 1995, 1992, 1991, 1990, 1986, 1985, 1981, 1980, 1976, 1975, 1972, 1970, 1969, 1967, 1966, 1965, 1964, 1963, 1962, 1961, 1960, 1958, 1957, 1956, 1955, 1954, 1952, 1951, 1950, 1949, 1948, 1947, 1946, 1945, 1944, 1942, 1940, 1939, 1938, 1937, 1936, 1935, 1934, 1933, 1932, 1931, 1930, 1929, 1928, 1927, 1926, 1925, 1924, 1923, 1921, 1920
16207 WARD WAY	2020, 2017, 2014, 2010, 2006, 2005, 2004, 2003, 2001, 2000, 1999, 1996, 1995, 1992, 1991, 1990, 1986, 1985, 1981, 1980, 1976, 1975, 1972, 1971, 1970, 1969, 1967, 1965, 1964, 1963, 1962, 1961, 1960, 1958, 1957, 1956, 1955, 1954, 1952, 1951, 1950, 1949, 1948, 1947, 1946, 1945, 1944, 1942, 1940, 1939, 1938, 1937, 1936, 1935, 1934, 1933, 1932, 1931, 1930, 1929, 1928, 1927, 1926, 1925, 1924, 1923, 1921, 1920
16207 WARD WAY	2020, 2017, 2014, 2010, 2006, 2004, 2003, 2001, 2000, 1999, 1996, 1995, 1992, 1991, 1990, 1986, 1985, 1981, 1980, 1976, 1975, 1972, 1971, 1970, 1969, 1967, 1966, 1965, 1964, 1963, 1962, 1961, 1960, 1958, 1957, 1956, 1955, 1954, 1952, 1951, 1950, 1949, 1948, 1947, 1946, 1945, 1944, 1942, 1940, 1939, 1938, 1937, 1936, 1935, 1934, 1933, 1932, 1931, 1930, 1929, 1928, 1927, 1926, 1925, 1924, 1923, 1921, 1920
16207 WARD WAY	2020, 2017, 2014, 2006, 2005, 2004, 2003, 2001, 2000, 1999, 1996, 1995, 1992, 1991, 1990, 1986, 1985, 1981, 1980, 1976, 1975, 1972, 1971, 1970, 1969, 1967, 1966, 1965, 1964, 1963, 1962, 1961, 1960, 1958, 1957, 1956, 1955, 1954, 1952, 1951, 1950, 1949, 1948, 1947, 1946, 1945, 1944, 1942, 1940, 1939, 1938, 1937, 1936, 1935, 1934, 1933, 1932, 1931, 1930, 1929, 1928, 1927, 1926, 1925, 1924, 1923, 1921, 1920
16207 WARD WAY	2020, 2017, 2010, 2006, 2005, 2004, 2003, 2001, 2000, 1999, 1996, 1995, 1992, 1991, 1990, 1986, 1985, 1981, 1980, 1976, 1975, 1972, 1971, 1970, 1969, 1967, 1966, 1965, 1964, 1963, 1962, 1961, 1960, 1958, 1957, 1956, 1955, 1954, 1952, 1951, 1950, 1949, 1948, 1947, 1946, 1945, 1944, 1942, 1940, 1939, 1938, 1937, 1936, 1935, 1934, 1933, 1932, 1931, 1930, 1929, 1928, 1927, 1926, 1925, 1924, 1923, 1921, 1920
16207 WARD WAY	2020, 2017, 2014, 2010, 2006, 2005, 2004, 2003, 2001, 2000, 1999, 1996, 1992, 1991, 1990, 1986, 1985, 1981, 1980, 1976, 1975, 1972, 1971, 1970, 1969, 1967, 1966, 1965, 1964, 1963, 1962, 1961, 1960, 1958, 1957, 1956, 1955, 1954, 1952, 1951, 1950, 1949, 1948, 1947, 1946, 1945, 1944, 1942, 1940, 1939, 1938, 1937, 1936, 1935, 1934, 1933, 1932, 1931, 1930, 1929, 1928, 1927, 1926, 1925, 1924, 1923, 1921, 1920
16209 FOLGER ST	2020, 2017, 2014, 2010, 2006, 2005, 2004, 2003, 2001, 2000, 1999, 1996, 1992, 1991, 1990, 1986, 1985, 1981, 1980, 1976, 1975, 1972, 1971, 1970, 1969, 1967, 1966, 1965, 1964, 1963, 1962, 1961, 1960, 1958, 1957, 1956, 1955, 1954, 1952, 1951, 1950, 1949, 1948, 1947, 1946, 1945, 1944, 1942, 1940, 1939, 1938, 1937, 1936, 1935, 1934, 1933, 1932, 1931, 1930, 1929, 1928, 1927, 1926, 1925, 1924, 1923, 1921, 1920
16209 FOLGER ST	2020, 2017, 2010, 2006, 2005, 2004, 2003, 2001, 2000, 1999, 1996, 1995, 1992, 1991, 1990, 1986, 1985, 1981, 1980, 1976, 1975, 1972, 1971, 1970, 1969, 1967, 1966, 1965, 1964, 1963, 1962, 1961, 1960, 1958, 1957, 1956, 1955, 1954, 1952, 1951, 1950, 1949, 1948, 1947, 1946, 1945, 1944, 1942, 1940, 1939, 1938, 1937, 1936, 1935, 1934, 1933, 1932, 1931, 1930, 1929, 1928, 1927, 1926, 1925, 1924, 1923, 1921, 1920

FINDINGS

Address Researched	Address Not Identified in Research Source
16209 FOLGER ST	2017, 2014, 2010, 2006, 2005, 2004, 2003, 2001, 2000, 1999, 1996, 1995, 1992, 1991, 1990, 1986, 1985, 1981, 1980, 1976, 1975, 1972, 1971, 1970, 1969, 1967, 1966, 1965, 1964, 1963, 1962, 1961, 1960, 1958, 1957, 1956, 1955, 1954, 1952, 1951, 1950, 1949, 1948, 1947, 1946, 1945, 1944, 1942, 1940, 1939, 1938, 1937, 1936, 1935, 1934, 1933, 1932, 1931, 1930, 1929, 1928, 1927, 1926, 1925, 1924, 1923, 1921, 1920
16209 FOLGER ST	2020, 2017, 2014, 2006, 2005, 2004, 2003, 2001, 2000, 1999, 1996, 1995, 1992, 1991, 1990, 1986, 1985, 1981, 1980, 1976, 1975, 1972, 1971, 1970, 1969, 1967, 1966, 1965, 1964, 1963, 1962, 1961, 1960, 1958, 1957, 1956, 1955, 1954, 1952, 1951, 1950, 1949, 1948, 1947, 1946, 1945, 1944, 1942, 1940, 1939, 1938, 1937, 1936, 1935, 1934, 1933, 1932, 1931, 1930, 1929, 1928, 1927, 1926, 1925, 1924, 1923, 1921, 1920
16209 FOLGER ST	2020, 2017, 2014, 2010, 2006, 2004, 2003, 2001, 2000, 1999, 1996, 1995, 1992, 1991, 1990, 1986, 1985, 1981, 1980, 1976, 1975, 1972, 1971, 1970, 1969, 1967, 1966, 1965, 1964, 1963, 1962, 1961, 1960, 1958, 1957, 1956, 1955, 1954, 1952, 1951, 1950, 1949, 1948, 1947, 1946, 1945, 1944, 1942, 1940, 1939, 1938, 1937, 1936, 1935, 1934, 1933, 1932, 1931, 1930, 1929, 1928, 1927, 1926, 1925, 1924, 1923, 1921, 1920
16209 FOLGER ST	2020, 2017, 2014, 2010, 2006, 2005, 2004, 2003, 2001, 2000, 1999, 1996, 1995, 1992, 1991, 1990, 1986, 1985, 1981, 1980, 1976, 1975, 1972, 1970, 1969, 1967, 1966, 1965, 1964, 1963, 1962, 1961, 1960, 1958, 1957, 1956, 1955, 1954, 1952, 1951, 1950, 1949, 1948, 1947, 1946, 1945, 1944, 1942, 1940, 1939, 1938, 1937, 1936, 1935, 1934, 1933, 1932, 1931, 1930, 1929, 1928, 1927, 1926, 1925, 1924, 1923, 1921, 1920
16209 GALE AVE	2020, 2017, 2014, 2010, 2006, 2005, 2004, 2003, 2001, 2000, 1999, 1996, 1995, 1992, 1991, 1990, 1986, 1985, 1981, 1980, 1976, 1975, 1972, 1970, 1969, 1967, 1966, 1965, 1964, 1963, 1962, 1961, 1960, 1958, 1957, 1956, 1955, 1954, 1952, 1951, 1950, 1949, 1948, 1947, 1946, 1945, 1944, 1942, 1940, 1939, 1938, 1937, 1936, 1935, 1934, 1933, 1932, 1931, 1930, 1929, 1928, 1927, 1926, 1925, 1924, 1923, 1921, 1920
16209 WARD WAY	2020, 2017, 2010, 2006, 2005, 2004, 2003, 2001, 2000, 1999, 1996, 1995, 1992, 1991, 1990, 1986, 1985, 1981, 1980, 1976, 1975, 1972, 1971, 1970, 1969, 1967, 1966, 1965, 1964, 1963, 1962, 1961, 1960, 1958, 1957, 1956, 1955, 1954, 1952, 1951, 1950, 1949, 1948, 1947, 1946, 1945, 1944, 1942, 1940, 1939, 1938, 1937, 1936, 1935, 1934, 1933, 1932, 1931, 1930, 1929, 1928, 1927, 1926, 1925, 1924, 1923, 1921, 1920
16211 GALE AVE	2020, 2017, 2014, 2010, 2006, 2005, 2004, 2001, 2000, 1999, 1996, 1995, 1992, 1991, 1990, 1986, 1985, 1981, 1980, 1976, 1975, 1972, 1971, 1970, 1969, 1967, 1966, 1965, 1964, 1963, 1962, 1961, 1960, 1958, 1957, 1956, 1955, 1954, 1952, 1951, 1950, 1949, 1948, 1947, 1946, 1945, 1944, 1942, 1940, 1939, 1938, 1937, 1936, 1935, 1934, 1933, 1932, 1931, 1930, 1929, 1928, 1927, 1926, 1925, 1924, 1923, 1921, 1920
16213 E GALE AVE	2020, 2017, 2014, 2010, 2006, 2005, 2004, 2003, 2001, 2000, 1999, 1996, 1995, 1991, 1990, 1986, 1985, 1981, 1980, 1976, 1975, 1972, 1971, 1970, 1969, 1967, 1966, 1965, 1964, 1963, 1962, 1961, 1960, 1958, 1957, 1956, 1955, 1954, 1952, 1951, 1950, 1949, 1948, 1947, 1946, 1945, 1944, 1942, 1940, 1939, 1938, 1937, 1936, 1935, 1934, 1933, 1932, 1931, 1930, 1929, 1928, 1927, 1926, 1925, 1924, 1923, 1921, 1920
16213 GALE AVE	2020, 2017, 2014, 2010, 2006, 2005, 2004, 2003, 2001, 2000, 1999, 1996, 1992, 1991, 1990, 1986, 1985, 1981, 1980, 1976, 1975, 1972, 1971, 1970, 1969, 1967, 1966, 1965, 1964, 1963, 1962, 1961, 1960, 1958, 1957, 1956, 1955, 1954, 1952, 1951, 1950, 1949, 1948, 1947, 1946, 1945, 1944, 1942, 1940, 1939, 1938, 1937, 1936, 1935, 1934, 1933, 1932, 1931, 1930, 1929, 1928, 1927, 1926, 1925, 1924, 1923, 1921, 1920

FINDINGS

Address Researched	Address Not Identified in Research Source
16213 GALE AVE	2020, 2017, 2014, 2010, 2006, 2005, 2004, 2003, 2001, 2000, 1999, 1996, 1995, 1992, 1991, 1990, 1986, 1985, 1981, 1980, 1976, 1975, 1972, 1970, 1969, 1967, 1966, 1965, 1964, 1963, 1962, 1961, 1960, 1958, 1957, 1956, 1955, 1954, 1952, 1951, 1950, 1949, 1948, 1947, 1946, 1945, 1944, 1942, 1940, 1939, 1938, 1937, 1936, 1935, 1934, 1933, 1932, 1931, 1930, 1929, 1928, 1927, 1926, 1925, 1924, 1923, 1921, 1920
16213 GALE AVE	2020, 2017, 2014, 2010, 2006, 2005, 2004, 2001, 2000, 1999, 1996, 1995, 1992, 1991, 1990, 1986, 1985, 1981, 1980, 1976, 1975, 1972, 1971, 1970, 1969, 1967, 1966, 1965, 1964, 1963, 1962, 1961, 1960, 1958, 1957, 1956, 1955, 1954, 1952, 1951, 1950, 1949, 1948, 1947, 1946, 1945, 1944, 1942, 1940, 1939, 1938, 1937, 1936, 1935, 1934, 1933, 1932, 1931, 1930, 1929, 1928, 1927, 1926, 1925, 1924, 1923, 1921, 1920
16213 GALE AVE	2020, 2017, 2010, 2006, 2005, 2004, 2003, 2001, 2000, 1999, 1996, 1995, 1992, 1991, 1990, 1986, 1985, 1981, 1980, 1976, 1975, 1972, 1971, 1970, 1969, 1967, 1966, 1965, 1964, 1963, 1962, 1961, 1960, 1958, 1957, 1956, 1955, 1954, 1952, 1951, 1950, 1949, 1948, 1947, 1946, 1945, 1944, 1942, 1940, 1939, 1938, 1937, 1936, 1935, 1934, 1933, 1932, 1931, 1930, 1929, 1928, 1927, 1926, 1925, 1924, 1923, 1921, 1920
16213 GALE AVE	2020, 2017, 2014, 2010, 2006, 2004, 2003, 2001, 2000, 1999, 1996, 1995, 1992, 1991, 1990, 1986, 1985, 1981, 1980, 1976, 1975, 1972, 1971, 1970, 1969, 1967, 1966, 1965, 1964, 1963, 1962, 1961, 1960, 1958, 1957, 1956, 1955, 1954, 1952, 1951, 1950, 1949, 1948, 1947, 1946, 1945, 1944, 1942, 1940, 1939, 1938, 1937, 1936, 1935, 1934, 1933, 1932, 1931, 1930, 1929, 1928, 1927, 1926, 1925, 1924, 1923, 1921, 1920
16213 GALE AVE	2020, 2017, 2014, 2006, 2005, 2004, 2003, 2001, 2000, 1999, 1996, 1995, 1992, 1991, 1990, 1986, 1985, 1981, 1980, 1976, 1975, 1972, 1971, 1970, 1969, 1967, 1966, 1965, 1964, 1963, 1962, 1961, 1960, 1958, 1957, 1956, 1955, 1954, 1952, 1951, 1950, 1949, 1948, 1947, 1946, 1945, 1944, 1942, 1940, 1939, 1938, 1937, 1936, 1935, 1934, 1933, 1932, 1931, 1930, 1929, 1928, 1927, 1926, 1925, 1924, 1923, 1921, 1920
16215 FOLGER ST	2020, 2017, 2014, 2006, 2005, 2004, 2003, 2001, 2000, 1999, 1996, 1995, 1992, 1991, 1990, 1986, 1985, 1981, 1980, 1976, 1975, 1972, 1971, 1970, 1969, 1967, 1966, 1965, 1964, 1963, 1962, 1961, 1960, 1958, 1957, 1956, 1955, 1954, 1952, 1951, 1950, 1949, 1948, 1947, 1946, 1945, 1944, 1942, 1940, 1939, 1938, 1937, 1936, 1935, 1934, 1933, 1932, 1931, 1930, 1929, 1928, 1927, 1926, 1925, 1924, 1923, 1921, 1920
16215 FOLGER ST	2020, 2017, 2014, 2010, 2006, 2004, 2003, 2001, 2000, 1999, 1996, 1995, 1992, 1991, 1990, 1986, 1985, 1981, 1980, 1976, 1975, 1972, 1971, 1970, 1969, 1967, 1966, 1965, 1964, 1963, 1962, 1961, 1960, 1958, 1957, 1956, 1955, 1954, 1952, 1951, 1950, 1949, 1948, 1947, 1946, 1945, 1944, 1942, 1940, 1939, 1938, 1937, 1936, 1935, 1934, 1933, 1932, 1931, 1930, 1929, 1928, 1927, 1926, 1925, 1924, 1923, 1921, 1920
16215 FOLGER ST	2020, 2017, 2010, 2006, 2005, 2004, 2003, 2001, 2000, 1999, 1996, 1995, 1992, 1991, 1990, 1986, 1985, 1981, 1980, 1976, 1975, 1972, 1971, 1970, 1969, 1967, 1966, 1965, 1964, 1963, 1962, 1961, 1960, 1958, 1957, 1956, 1955, 1954, 1952, 1951, 1950, 1949, 1948, 1947, 1946, 1945, 1944, 1942, 1940, 1939, 1938, 1937, 1936, 1935, 1934, 1933, 1932, 1931, 1930, 1929, 1928, 1927, 1926, 1925, 1924, 1923, 1921, 1920
16215 FOLGER ST	2017, 2014, 2010, 2006, 2005, 2004, 2003, 2001, 2000, 1999, 1996, 1995, 1992, 1991, 1990, 1986, 1985, 1981, 1980, 1976, 1975, 1972, 1971, 1970, 1969, 1967, 1966, 1965, 1964, 1963, 1962, 1961, 1960, 1958, 1957, 1956, 1955, 1954, 1952, 1951, 1950, 1949, 1948, 1947, 1946, 1945, 1944, 1942, 1940, 1939, 1938, 1937, 1936, 1935, 1934, 1933, 1932, 1931, 1930, 1929, 1928, 1927, 1926, 1925, 1924, 1923, 1921, 1920

FINDINGS

Address Researched	Address Not Identified in Research Source
16215 FOLGER ST	2020, 2017, 2014, 2010, 2006, 2005, 2004, 2003, 2001, 1999, 1996, 1995, 1992, 1991, 1990, 1986, 1985, 1981, 1980, 1976, 1975, 1972, 1971, 1970, 1969, 1967, 1966, 1965, 1964, 1963, 1962, 1961, 1960, 1958, 1957, 1956, 1955, 1954, 1952, 1951, 1950, 1949, 1948, 1947, 1946, 1945, 1944, 1942, 1940, 1939, 1938, 1937, 1936, 1935, 1934, 1933, 1932, 1931, 1930, 1929, 1928, 1927, 1926, 1925, 1924, 1923, 1921, 1920
16215 FOLGER ST	2020, 2017, 2014, 2010, 2006, 2005, 2004, 2003, 2001, 2000, 1999, 1996, 1992, 1991, 1990, 1986, 1985, 1981, 1980, 1976, 1975, 1972, 1971, 1970, 1969, 1967, 1966, 1965, 1964, 1963, 1962, 1961, 1960, 1958, 1957, 1956, 1955, 1954, 1952, 1951, 1950, 1949, 1948, 1947, 1946, 1945, 1944, 1942, 1940, 1939, 1938, 1937, 1936, 1935, 1934, 1933, 1932, 1931, 1930, 1929, 1928, 1927, 1926, 1925, 1924, 1923, 1921, 1920
16215 FOLGER ST	2020, 2017, 2014, 2010, 2006, 2005, 2004, 2003, 2001, 2000, 1999, 1996, 1995, 1992, 1991, 1990, 1986, 1985, 1981, 1980, 1976, 1975, 1972, 1971, 1970, 1969, 1967, 1965, 1964, 1963, 1962, 1961, 1960, 1958, 1957, 1956, 1955, 1954, 1952, 1951, 1950, 1949, 1948, 1947, 1946, 1945, 1944, 1942, 1940, 1939, 1938, 1937, 1936, 1935, 1934, 1933, 1932, 1931, 1930, 1929, 1928, 1927, 1926, 1925, 1924, 1923, 1921, 1920
16215 FOLGER ST	2020, 2017, 2014, 2010, 2006, 2005, 2004, 2003, 2001, 2000, 1999, 1996, 1995, 1992, 1991, 1990, 1986, 1985, 1981, 1980, 1976, 1975, 1972, 1970, 1969, 1967, 1966, 1965, 1964, 1963, 1962, 1961, 1960, 1958, 1957, 1956, 1955, 1954, 1952, 1951, 1950, 1949, 1948, 1947, 1946, 1945, 1944, 1942, 1940, 1939, 1938, 1937, 1936, 1935, 1934, 1933, 1932, 1931, 1930, 1929, 1928, 1927, 1926, 1925, 1924, 1923, 1921, 1920
16215 Folger Street	2020, 2017, 2014, 2010, 2006, 2005, 2004, 2003, 2001, 2000, 1999, 1996, 1995, 1992, 1991, 1990, 1986, 1985, 1981, 1980, 1976, 1975, 1972, 1971, 1970, 1969, 1967, 1966, 1965, 1964, 1963, 1962, 1961, 1960, 1958, 1957, 1956, 1955, 1954, 1952, 1951, 1950, 1949, 1948, 1947, 1946, 1945, 1944, 1942, 1940, 1939, 1938, 1937, 1936, 1935, 1934, 1933, 1932, 1931, 1930, 1929, 1928, 1927, 1926, 1925, 1924, 1923, 1921, 1920
16221 FOLGER ST	2020, 2017, 2014, 2010, 2006, 2005, 2004, 2003, 2001, 2000, 1999, 1996, 1992, 1991, 1990, 1986, 1985, 1981, 1980, 1976, 1975, 1972, 1971, 1970, 1969, 1967, 1966, 1965, 1964, 1963, 1962, 1961, 1960, 1958, 1957, 1956, 1955, 1954, 1952, 1951, 1950, 1949, 1948, 1947, 1946, 1945, 1944, 1942, 1940, 1939, 1938, 1937, 1936, 1935, 1934, 1933, 1932, 1931, 1930, 1929, 1928, 1927, 1926, 1925, 1924, 1923, 1921, 1920
16221 FOLGER ST	2020, 2017, 2014, 2010, 2006, 2005, 2004, 2003, 2001, 1999, 1996, 1995, 1992, 1991, 1990, 1986, 1985, 1981, 1980, 1976, 1975, 1972, 1971, 1970, 1969, 1967, 1966, 1965, 1964, 1963, 1962, 1961, 1960, 1958, 1957, 1956, 1955, 1954, 1952, 1951, 1950, 1949, 1948, 1947, 1946, 1945, 1944, 1942, 1940, 1939, 1938, 1937, 1936, 1935, 1934, 1933, 1932, 1931, 1930, 1929, 1928, 1927, 1926, 1925, 1924, 1923, 1921, 1920
16221 FOLGER ST	2020, 2017, 2010, 2006, 2005, 2004, 2003, 2001, 2000, 1999, 1996, 1995, 1992, 1991, 1990, 1986, 1985, 1981, 1980, 1976, 1975, 1972, 1971, 1970, 1969, 1967, 1966, 1965, 1964, 1963, 1962, 1961, 1960, 1958, 1957, 1956, 1955, 1954, 1952, 1951, 1950, 1949, 1948, 1947, 1946, 1945, 1944, 1942, 1940, 1939, 1938, 1937, 1936, 1935, 1934, 1933, 1932, 1931, 1930, 1929, 1928, 1927, 1926, 1925, 1924, 1923, 1921, 1920
16221 FOLGER ST	2020, 2017, 2014, 2010, 2006, 2004, 2003, 2001, 2000, 1999, 1996, 1995, 1992, 1991, 1990, 1986, 1985, 1981, 1980, 1976, 1975, 1972, 1971, 1970, 1969, 1967, 1966, 1965, 1964, 1963, 1962, 1961, 1960, 1958, 1957, 1956, 1955, 1954, 1952, 1951, 1950, 1949, 1948, 1947, 1946, 1945, 1944, 1942, 1940, 1939, 1938, 1937, 1936, 1935, 1934, 1933, 1932, 1931, 1930, 1929, 1928, 1927, 1926, 1925, 1924, 1923, 1921, 1920

FINDINGS

Address Researched	Address Not Identified in Research Source
16221 FOLGER ST	2020, 2017, 2014, 2006, 2005, 2004, 2003, 2001, 2000, 1999, 1996, 1995, 1992, 1991, 1990, 1986, 1985, 1981, 1980, 1976, 1975, 1972, 1971, 1970, 1969, 1967, 1966, 1965, 1964, 1963, 1962, 1961, 1960, 1958, 1957, 1956, 1955, 1954, 1952, 1951, 1950, 1949, 1948, 1947, 1946, 1945, 1944, 1942, 1940, 1939, 1938, 1937, 1936, 1935, 1934, 1933, 1932, 1931, 1930, 1929, 1928, 1927, 1926, 1925, 1924, 1923, 1921, 1920
16221 FOLGER ST	2020, 2017, 2014, 2010, 2006, 2005, 2004, 2003, 2001, 2000, 1999, 1996, 1995, 1992, 1991, 1990, 1986, 1985, 1981, 1980, 1976, 1975, 1972, 1970, 1969, 1967, 1966, 1965, 1964, 1963, 1962, 1961, 1960, 1958, 1957, 1956, 1955, 1954, 1952, 1951, 1950, 1949, 1948, 1947, 1946, 1945, 1944, 1942, 1940, 1939, 1938, 1937, 1936, 1935, 1934, 1933, 1932, 1931, 1930, 1929, 1928, 1927, 1926, 1925, 1924, 1923, 1921, 1920
16225 FOLGER ST	2020, 2017, 2014, 2010, 2006, 2004, 2003, 2001, 2000, 1999, 1996, 1995, 1992, 1991, 1990, 1986, 1985, 1981, 1980, 1976, 1975, 1972, 1971, 1970, 1969, 1967, 1966, 1965, 1964, 1963, 1962, 1961, 1960, 1958, 1957, 1956, 1955, 1954, 1952, 1951, 1950, 1949, 1948, 1947, 1946, 1945, 1944, 1942, 1940, 1939, 1938, 1937, 1936, 1935, 1934, 1933, 1932, 1931, 1930, 1929, 1928, 1927, 1926, 1925, 1924, 1923, 1921, 1920
16227 E FOLGER ST	2020, 2017, 2014, 2010, 2006, 2005, 2004, 2003, 2001, 2000, 1999, 1996, 1995, 1991, 1990, 1986, 1985, 1981, 1980, 1976, 1975, 1972, 1971, 1970, 1969, 1967, 1966, 1965, 1964, 1963, 1962, 1961, 1960, 1958, 1957, 1956, 1955, 1954, 1952, 1951, 1950, 1949, 1948, 1947, 1946, 1945, 1944, 1942, 1940, 1939, 1938, 1937, 1936, 1935, 1934, 1933, 1932, 1931, 1930, 1929, 1928, 1927, 1926, 1925, 1924, 1923, 1921, 1920
16227 FOLGER ST	2020, 2017, 2014, 2010, 2006, 2005, 2004, 2003, 2001, 2000, 1999, 1996, 1995, 1992, 1991, 1990, 1986, 1985, 1981, 1980, 1976, 1975, 1972, 1970, 1969, 1967, 1966, 1965, 1964, 1963, 1962, 1961, 1960, 1958, 1957, 1956, 1955, 1954, 1952, 1951, 1950, 1949, 1948, 1947, 1946, 1945, 1944, 1942, 1940, 1939, 1938, 1937, 1936, 1935, 1934, 1933, 1932, 1931, 1930, 1929, 1928, 1927, 1926, 1925, 1924, 1923, 1921, 1920
16227 FOLGER ST	2020, 2017, 2014, 2010, 2006, 2005, 2004, 2003, 2001, 2000, 1999, 1996, 1995, 1992, 1991, 1990, 1986, 1985, 1981, 1980, 1976, 1975, 1972, 1971, 1970, 1969, 1967, 1965, 1964, 1963, 1962, 1961, 1960, 1958, 1957, 1956, 1955, 1954, 1952, 1951, 1950, 1949, 1948, 1947, 1946, 1945, 1944, 1942, 1940, 1939, 1938, 1937, 1936, 1935, 1934, 1933, 1932, 1931, 1930, 1929, 1928, 1927, 1926, 1925, 1924, 1923, 1921, 1920
16227 FOLGER ST	2020, 2017, 2014, 2010, 2006, 2004, 2003, 2001, 2000, 1999, 1996, 1995, 1992, 1991, 1990, 1986, 1985, 1981, 1980, 1976, 1975, 1972, 1971, 1970, 1969, 1967, 1966, 1965, 1964, 1963, 1962, 1961, 1960, 1958, 1957, 1956, 1955, 1954, 1952, 1951, 1950, 1949, 1948, 1947, 1946, 1945, 1944, 1942, 1940, 1939, 1938, 1937, 1936, 1935, 1934, 1933, 1932, 1931, 1930, 1929, 1928, 1927, 1926, 1925, 1924, 1923, 1921, 1920
16227 FOLGER ST	2020, 2017, 2014, 2006, 2005, 2004, 2003, 2001, 2000, 1999, 1996, 1995, 1992, 1991, 1990, 1986, 1985, 1981, 1980, 1976, 1975, 1972, 1971, 1970, 1969, 1967, 1966, 1965, 1964, 1963, 1962, 1961, 1960, 1958, 1957, 1956, 1955, 1954, 1952, 1951, 1950, 1949, 1948, 1947, 1946, 1945, 1944, 1942, 1940, 1939, 1938, 1937, 1936, 1935, 1934, 1933, 1932, 1931, 1930, 1929, 1928, 1927, 1926, 1925, 1924, 1923, 1921, 1920
16227 FOLGER ST	2020, 2017, 2010, 2006, 2005, 2004, 2003, 2001, 2000, 1999, 1996, 1995, 1992, 1991, 1990, 1986, 1985, 1981, 1980, 1976, 1975, 1972, 1971, 1970, 1969, 1967, 1966, 1965, 1964, 1963, 1962, 1961, 1960, 1958, 1957, 1956, 1955, 1954, 1952, 1951, 1950, 1949, 1948, 1947, 1946, 1945, 1944, 1942, 1940, 1939, 1938, 1937, 1936, 1935, 1934, 1933, 1932, 1931, 1930, 1929, 1928, 1927, 1926, 1925, 1924, 1923, 1921, 1920

FINDINGS

Address Researched	Address Not Identified in Research Source
16227 FOLGER ST	2017, 2014, 2010, 2006, 2005, 2004, 2003, 2001, 2000, 1999, 1996, 1995, 1992, 1991, 1990, 1986, 1985, 1981, 1980, 1976, 1975, 1972, 1971, 1970, 1969, 1967, 1966, 1965, 1964, 1963, 1962, 1961, 1960, 1958, 1957, 1956, 1955, 1954, 1952, 1951, 1950, 1949, 1948, 1947, 1946, 1945, 1944, 1942, 1940, 1939, 1938, 1937, 1936, 1935, 1934, 1933, 1932, 1931, 1930, 1929, 1928, 1927, 1926, 1925, 1924, 1923, 1921, 1920
16227 FOLGER ST	2020, 2017, 2014, 2010, 2006, 2005, 2004, 2003, 2001, 1999, 1996, 1995, 1992, 1991, 1990, 1986, 1985, 1981, 1980, 1976, 1975, 1972, 1971, 1970, 1969, 1967, 1966, 1965, 1964, 1963, 1962, 1961, 1960, 1958, 1957, 1956, 1955, 1954, 1952, 1951, 1950, 1949, 1948, 1947, 1946, 1945, 1944, 1942, 1940, 1939, 1938, 1937, 1936, 1935, 1934, 1933, 1932, 1931, 1930, 1929, 1928, 1927, 1926, 1925, 1924, 1923, 1921, 1920
16227 FOLGER ST	2020, 2017, 2014, 2010, 2006, 2005, 2004, 2003, 2001, 2000, 1999, 1996, 1992, 1991, 1990, 1986, 1985, 1981, 1980, 1976, 1975, 1972, 1971, 1970, 1969, 1967, 1966, 1965, 1964, 1963, 1962, 1961, 1960, 1958, 1957, 1956, 1955, 1954, 1952, 1951, 1950, 1949, 1948, 1947, 1946, 1945, 1944, 1942, 1940, 1939, 1938, 1937, 1936, 1935, 1934, 1933, 1932, 1931, 1930, 1929, 1928, 1927, 1926, 1925, 1924, 1923, 1921, 1920
16233 E GALE AVE	2020, 2017, 2014, 2010, 2006, 2005, 2004, 2003, 2001, 2000, 1999, 1996, 1995, 1991, 1990, 1986, 1985, 1981, 1980, 1976, 1975, 1972, 1971, 1970, 1969, 1967, 1966, 1965, 1964, 1963, 1962, 1961, 1960, 1958, 1957, 1956, 1955, 1954, 1952, 1951, 1950, 1949, 1948, 1947, 1946, 1945, 1944, 1942, 1940, 1939, 1938, 1937, 1936, 1935, 1934, 1933, 1932, 1931, 1930, 1929, 1928, 1927, 1926, 1925, 1924, 1923, 1921, 1920
16233 FOLGER ST	2020, 2017, 2014, 2010, 2006, 2005, 2004, 2003, 2001, 2000, 1999, 1996, 1995, 1992, 1991, 1990, 1986, 1985, 1981, 1980, 1976, 1975, 1972, 1971, 1970, 1969, 1967, 1966, 1965, 1964, 1963, 1962, 1961, 1960, 1958, 1957, 1956, 1955, 1954, 1952, 1951, 1950, 1949, 1948, 1947, 1946, 1945, 1944, 1942, 1940, 1939, 1938, 1937, 1936, 1935, 1934, 1933, 1932, 1931, 1930, 1929, 1928, 1927, 1926, 1925, 1924, 1923, 1921, 1920
16233 FOLGER ST	2020, 2017, 2014, 2010, 2006, 2005, 2004, 2003, 2001, 2000, 1999, 1996, 1992, 1991, 1990, 1986, 1985, 1981, 1980, 1976, 1975, 1972, 1971, 1970, 1969, 1967, 1966, 1965, 1964, 1963, 1962, 1961, 1960, 1958, 1957, 1956, 1955, 1954, 1952, 1951, 1950, 1949, 1948, 1947, 1946, 1945, 1944, 1942, 1940, 1939, 1938, 1937, 1936, 1935, 1934, 1933, 1932, 1931, 1930, 1929, 1928, 1927, 1926, 1925, 1924, 1923, 1921, 1920
16233 FOLGER ST	2017, 2014, 2010, 2006, 2005, 2004, 2003, 2001, 2000, 1999, 1996, 1995, 1992, 1991, 1990, 1986, 1985, 1981, 1980, 1976, 1975, 1972, 1971, 1970, 1969, 1967, 1966, 1965, 1964, 1963, 1962, 1961, 1960, 1958, 1957, 1956, 1955, 1954, 1952, 1951, 1950, 1949, 1948, 1947, 1946, 1945, 1944, 1942, 1940, 1939, 1938, 1937, 1936, 1935, 1934, 1933, 1932, 1931, 1930, 1929, 1928, 1927, 1926, 1925, 1924, 1923, 1921, 1920
16233 FOLGER ST	2020, 2017, 2014, 2006, 2005, 2004, 2003, 2001, 2000, 1999, 1996, 1995, 1992, 1991, 1990, 1986, 1985, 1981, 1980, 1976, 1975, 1972, 1971, 1970, 1969, 1967, 1966, 1965, 1964, 1963, 1962, 1961, 1960, 1958, 1957, 1956, 1955, 1954, 1952, 1951, 1950, 1949, 1948, 1947, 1946, 1945, 1944, 1942, 1940, 1939, 1938, 1937, 1936, 1935, 1934, 1933, 1932, 1931, 1930, 1929, 1928, 1927, 1926, 1925, 1924, 1923, 1921, 1920
16233 FOLGER ST	2020, 2017, 2014, 2010, 2006, 2004, 2003, 2001, 2000, 1999, 1996, 1995, 1992, 1991, 1990, 1986, 1985, 1981, 1980, 1976, 1975, 1972, 1971, 1970, 1969, 1967, 1966, 1965, 1964, 1963, 1962, 1961, 1960, 1958, 1957, 1956, 1955, 1954, 1952, 1951, 1950, 1949, 1948, 1947, 1946, 1945, 1944, 1942, 1940, 1939, 1938, 1937, 1936, 1935, 1934, 1933, 1932, 1931, 1930, 1929, 1928, 1927, 1926, 1925, 1924, 1923, 1921, 1920

FINDINGS

Address Researched	Address Not Identified in Research Source
16233 GALE AVE	2020, 2017, 2014, 2010, 2006, 2004, 2003, 2001, 2000, 1999, 1996, 1995, 1992, 1991, 1990, 1986, 1985, 1981, 1980, 1976, 1975, 1972, 1971, 1970, 1969, 1967, 1966, 1965, 1964, 1963, 1962, 1961, 1960, 1958, 1957, 1956, 1955, 1954, 1952, 1951, 1950, 1949, 1948, 1947, 1946, 1945, 1944, 1942, 1940, 1939, 1938, 1937, 1936, 1935, 1934, 1933, 1932, 1931, 1930, 1929, 1928, 1927, 1926, 1925, 1924, 1923, 1921, 1920
16233 GALE AVE	2020, 2017, 2014, 2006, 2005, 2004, 2003, 2001, 2000, 1999, 1996, 1995, 1992, 1991, 1990, 1986, 1985, 1981, 1980, 1976, 1975, 1972, 1971, 1970, 1969, 1967, 1966, 1965, 1964, 1963, 1962, 1961, 1960, 1958, 1957, 1956, 1955, 1954, 1952, 1951, 1950, 1949, 1948, 1947, 1946, 1945, 1944, 1942, 1940, 1939, 1938, 1937, 1936, 1935, 1934, 1933, 1932, 1931, 1930, 1929, 1928, 1927, 1926, 1925, 1924, 1923, 1921, 1920
16233 GALE AVE	2017, 2014, 2010, 2006, 2005, 2004, 2003, 2001, 2000, 1999, 1996, 1995, 1992, 1991, 1990, 1986, 1985, 1981, 1980, 1976, 1975, 1972, 1971, 1970, 1969, 1967, 1966, 1965, 1964, 1963, 1962, 1961, 1960, 1958, 1957, 1956, 1955, 1954, 1952, 1951, 1950, 1949, 1948, 1947, 1946, 1945, 1944, 1942, 1940, 1939, 1938, 1937, 1936, 1935, 1934, 1933, 1932, 1931, 1930, 1929, 1928, 1927, 1926, 1925, 1924, 1923, 1921, 1920
16233 GALE AVE	2020, 2017, 2010, 2006, 2005, 2004, 2003, 2001, 2000, 1999, 1996, 1995, 1992, 1991, 1990, 1986, 1985, 1981, 1980, 1976, 1975, 1972, 1971, 1970, 1969, 1967, 1966, 1965, 1964, 1963, 1962, 1961, 1960, 1958, 1957, 1956, 1955, 1954, 1952, 1951, 1950, 1949, 1948, 1947, 1946, 1945, 1944, 1942, 1940, 1939, 1938, 1937, 1936, 1935, 1934, 1933, 1932, 1931, 1930, 1929, 1928, 1927, 1926, 1925, 1924, 1923, 1921, 1920
16233 GALE AVE	2020, 2017, 2014, 2010, 2006, 2005, 2004, 2001, 2000, 1999, 1996, 1995, 1992, 1991, 1990, 1986, 1985, 1981, 1980, 1976, 1975, 1972, 1971, 1970, 1969, 1967, 1966, 1965, 1964, 1963, 1962, 1961, 1960, 1958, 1957, 1956, 1955, 1954, 1952, 1951, 1950, 1949, 1948, 1947, 1946, 1945, 1944, 1942, 1940, 1939, 1938, 1937, 1936, 1935, 1934, 1933, 1932, 1931, 1930, 1929, 1928, 1927, 1926, 1925, 1924, 1923, 1921, 1920
16233 GALE AVE	2020, 2017, 2014, 2010, 2006, 2005, 2004, 2003, 2001, 2000, 1999, 1996, 1995, 1992, 1991, 1990, 1986, 1985, 1981, 1980, 1976, 1975, 1972, 1971, 1970, 1969, 1967, 1966, 1965, 1964, 1963, 1962, 1961, 1960, 1958, 1957, 1956, 1955, 1954, 1952, 1951, 1950, 1949, 1948, 1947, 1946, 1945, 1944, 1942, 1940, 1939, 1938, 1937, 1936, 1935, 1934, 1933, 1932, 1931, 1930, 1929, 1928, 1927, 1926, 1925, 1924, 1923, 1921, 1920
16233 GALE AVE	2020, 2017, 2014, 2010, 2006, 2005, 2004, 2003, 2001, 2000, 1999, 1996, 1992, 1991, 1990, 1986, 1985, 1981, 1980, 1976, 1975, 1972, 1971, 1970, 1969, 1967, 1966, 1965, 1964, 1963, 1962, 1961, 1960, 1958, 1957, 1956, 1955, 1954, 1952, 1951, 1950, 1949, 1948, 1947, 1946, 1945, 1944, 1942, 1940, 1939, 1938, 1937, 1936, 1935, 1934, 1933, 1932, 1931, 1930, 1929, 1928, 1927, 1926, 1925, 1924, 1923, 1921, 1920
16233 Gale Avenue	2020, 2017, 2014, 2010, 2006, 2005, 2004, 2003, 2001, 2000, 1999, 1996, 1995, 1992, 1991, 1990, 1986, 1985, 1981, 1980, 1976, 1975, 1972, 1971, 1970, 1969, 1967, 1966, 1965, 1964, 1963, 1962, 1961, 1960, 1958, 1957, 1956, 1955, 1954, 1952, 1951, 1950, 1949, 1948, 1947, 1946, 1945, 1944, 1942, 1940, 1939, 1938, 1937, 1936, 1935, 1934, 1933, 1932, 1931, 1930, 1929, 1928, 1927, 1926, 1925, 1924, 1923, 1921, 1920
16234 E FOLGER ST	2020, 2017, 2014, 2010, 2006, 2005, 2004, 2003, 2001, 2000, 1999, 1996, 1995, 1991, 1990, 1986, 1985, 1981, 1980, 1976, 1975, 1972, 1971, 1970, 1969, 1967, 1966, 1965, 1964, 1963, 1962, 1961, 1960, 1958, 1957, 1956, 1955, 1954, 1952, 1951, 1950, 1949, 1948, 1947, 1946, 1945, 1944, 1942, 1940, 1939, 1938, 1937, 1936, 1935, 1934, 1933, 1932, 1931, 1930, 1929, 1928, 1927, 1926, 1925, 1924, 1923, 1921, 1920

FINDINGS

Address Researched	Address Not Identified in Research Source
16234 FOLGER ST	2020, 2017, 2014, 2010, 2006, 2005, 2004, 2003, 2001, 2000, 1999, 1996, 1995, 1992, 1991, 1990, 1986, 1985, 1981, 1980, 1976, 1975, 1972, 1970, 1969, 1967, 1966, 1965, 1964, 1963, 1962, 1961, 1960, 1958, 1957, 1956, 1955, 1954, 1952, 1951, 1950, 1949, 1948, 1947, 1946, 1945, 1944, 1942, 1940, 1939, 1938, 1937, 1936, 1935, 1934, 1933, 1932, 1931, 1930, 1929, 1928, 1927, 1926, 1925, 1924, 1923, 1921, 1920
16234 FOLGER ST	2020, 2017, 2014, 2010, 2006, 2005, 2004, 2003, 2001, 2000, 1999, 1996, 1992, 1991, 1990, 1986, 1985, 1981, 1980, 1976, 1975, 1972, 1971, 1970, 1969, 1967, 1966, 1965, 1964, 1963, 1962, 1961, 1960, 1958, 1957, 1956, 1955, 1954, 1952, 1951, 1950, 1949, 1948, 1947, 1946, 1945, 1944, 1942, 1940, 1939, 1938, 1937, 1936, 1935, 1934, 1933, 1932, 1931, 1930, 1929, 1928, 1927, 1926, 1925, 1924, 1923, 1921, 1920
16234 FOLGER ST	2020, 2017, 2010, 2006, 2005, 2004, 2003, 2001, 2000, 1999, 1996, 1995, 1992, 1991, 1990, 1986, 1985, 1981, 1980, 1976, 1975, 1972, 1971, 1970, 1969, 1967, 1966, 1965, 1964, 1963, 1962, 1961, 1960, 1958, 1957, 1956, 1955, 1954, 1952, 1951, 1950, 1949, 1948, 1947, 1946, 1945, 1944, 1942, 1940, 1939, 1938, 1937, 1936, 1935, 1934, 1933, 1932, 1931, 1930, 1929, 1928, 1927, 1926, 1925, 1924, 1923, 1921, 1920
16234 FOLGER ST	2017, 2014, 2010, 2006, 2005, 2004, 2003, 2001, 2000, 1999, 1996, 1995, 1992, 1991, 1990, 1986, 1985, 1981, 1980, 1976, 1975, 1972, 1971, 1970, 1969, 1967, 1966, 1965, 1964, 1963, 1962, 1961, 1960, 1958, 1957, 1956, 1955, 1954, 1952, 1951, 1950, 1949, 1948, 1947, 1946, 1945, 1944, 1942, 1940, 1939, 1938, 1937, 1936, 1935, 1934, 1933, 1932, 1931, 1930, 1929, 1928, 1927, 1926, 1925, 1924, 1923, 1921, 1920
16234 FOLGER ST	2020, 2017, 2014, 2006, 2005, 2004, 2003, 2001, 2000, 1999, 1996, 1995, 1992, 1991, 1990, 1986, 1985, 1981, 1980, 1976, 1975, 1972, 1971, 1970, 1969, 1967, 1966, 1965, 1964, 1963, 1962, 1961, 1960, 1958, 1957, 1956, 1955, 1954, 1952, 1951, 1950, 1949, 1948, 1947, 1946, 1945, 1944, 1942, 1940, 1939, 1938, 1937, 1936, 1935, 1934, 1933, 1932, 1931, 1930, 1929, 1928, 1927, 1926, 1925, 1924, 1923, 1921, 1920
16234 FOLGER ST	2020, 2017, 2014, 2010, 2006, 2004, 2003, 2001, 2000, 1999, 1996, 1995, 1992, 1991, 1990, 1986, 1985, 1981, 1980, 1976, 1975, 1972, 1971, 1970, 1969, 1967, 1966, 1965, 1964, 1963, 1962, 1961, 1960, 1958, 1957, 1956, 1955, 1954, 1952, 1951, 1950, 1949, 1948, 1947, 1946, 1945, 1944, 1942, 1940, 1939, 1938, 1937, 1936, 1935, 1934, 1933, 1932, 1931, 1930, 1929, 1928, 1927, 1926, 1925, 1924, 1923, 1921, 1920
16239 FOLGER ST	2020, 2017, 2014, 2010, 2006, 2004, 2003, 2001, 2000, 1999, 1996, 1995, 1992, 1991, 1990, 1986, 1985, 1981, 1980, 1976, 1975, 1972, 1971, 1970, 1969, 1967, 1966, 1965, 1964, 1963, 1962, 1961, 1960, 1958, 1957, 1956, 1955, 1954, 1952, 1951, 1950, 1949, 1948, 1947, 1946, 1945, 1944, 1942, 1940, 1939, 1938, 1937, 1936, 1935, 1934, 1933, 1932, 1931, 1930, 1929, 1928, 1927, 1926, 1925, 1924, 1923, 1921, 1920
16239 FOLGER ST	2020, 2017, 2014, 2006, 2005, 2004, 2003, 2001, 2000, 1999, 1996, 1995, 1992, 1991, 1990, 1986, 1985, 1981, 1980, 1976, 1975, 1972, 1971, 1970, 1969, 1967, 1966, 1965, 1964, 1963, 1962, 1961, 1960, 1958, 1957, 1956, 1955, 1954, 1952, 1951, 1950, 1949, 1948, 1947, 1946, 1945, 1944, 1942, 1940, 1939, 1938, 1937, 1936, 1935, 1934, 1933, 1932, 1931, 1930, 1929, 1928, 1927, 1926, 1925, 1924, 1923, 1921, 1920
16239 FOLGER ST	2017, 2014, 2010, 2006, 2005, 2004, 2003, 2001, 2000, 1999, 1996, 1995, 1992, 1991, 1990, 1986, 1985, 1981, 1980, 1976, 1975, 1972, 1971, 1970, 1969, 1967, 1966, 1965, 1964, 1963, 1962, 1961, 1960, 1958, 1957, 1956, 1955, 1954, 1952, 1951, 1950, 1949, 1948, 1947, 1946, 1945, 1944, 1942, 1940, 1939, 1938, 1937, 1936, 1935, 1934, 1933, 1932, 1931, 1930, 1929, 1928, 1927, 1926, 1925, 1924, 1923, 1921, 1920

FINDINGS

Address Researched	Address Not Identified in Research Source
16239 FOLGER ST	2020, 2017, 2010, 2006, 2005, 2004, 2003, 2001, 2000, 1999, 1996, 1995, 1992, 1991, 1990, 1986, 1985, 1981, 1980, 1976, 1975, 1972, 1971, 1970, 1969, 1967, 1966, 1965, 1964, 1963, 1962, 1961, 1960, 1958, 1957, 1956, 1955, 1954, 1952, 1951, 1950, 1949, 1948, 1947, 1946, 1945, 1944, 1942, 1940, 1939, 1938, 1937, 1936, 1935, 1934, 1933, 1932, 1931, 1930, 1929, 1928, 1927, 1926, 1925, 1924, 1923, 1921, 1920
16239 FOLGER ST	2020, 2017, 2014, 2010, 2006, 2005, 2004, 2003, 2001, 2000, 1999, 1996, 1992, 1991, 1990, 1986, 1985, 1981, 1980, 1976, 1975, 1972, 1971, 1970, 1969, 1967, 1966, 1965, 1964, 1963, 1962, 1961, 1960, 1958, 1957, 1956, 1955, 1954, 1952, 1951, 1950, 1949, 1948, 1947, 1946, 1945, 1944, 1942, 1940, 1939, 1938, 1937, 1936, 1935, 1934, 1933, 1932, 1931, 1930, 1929, 1928, 1927, 1926, 1925, 1924, 1923, 1921, 1920
16239 FOLGER ST	2020, 2017, 2014, 2010, 2006, 2005, 2004, 2003, 2001, 1999, 1996, 1995, 1992, 1991, 1990, 1986, 1985, 1981, 1980, 1976, 1975, 1972, 1971, 1970, 1969, 1967, 1966, 1965, 1964, 1963, 1962, 1961, 1960, 1958, 1957, 1956, 1955, 1954, 1952, 1951, 1950, 1949, 1948, 1947, 1946, 1945, 1944, 1942, 1940, 1939, 1938, 1937, 1936, 1935, 1934, 1933, 1932, 1931, 1930, 1929, 1928, 1927, 1926, 1925, 1924, 1923, 1921, 1920
16239 FOLGER ST	2020, 2017, 2014, 2010, 2006, 2005, 2004, 2003, 2001, 2000, 1999, 1996, 1995, 1992, 1991, 1990, 1986, 1985, 1981, 1980, 1976, 1975, 1972, 1970, 1969, 1967, 1966, 1965, 1964, 1963, 1962, 1961, 1960, 1958, 1957, 1956, 1955, 1954, 1952, 1951, 1950, 1949, 1948, 1947, 1946, 1945, 1944, 1942, 1940, 1939, 1938, 1937, 1936, 1935, 1934, 1933, 1932, 1931, 1930, 1929, 1928, 1927, 1926, 1925, 1924, 1923, 1921, 1920
16243 E GALE AVE	2020, 2017, 2014, 2010, 2006, 2005, 2004, 2003, 2001, 2000, 1999, 1996, 1995, 1991, 1990, 1986, 1985, 1981, 1980, 1976, 1975, 1972, 1971, 1970, 1969, 1967, 1966, 1965, 1964, 1963, 1962, 1961, 1960, 1958, 1957, 1956, 1955, 1954, 1952, 1951, 1950, 1949, 1948, 1947, 1946, 1945, 1944, 1942, 1940, 1939, 1938, 1937, 1936, 1935, 1934, 1933, 1932, 1931, 1930, 1929, 1928, 1927, 1926, 1925, 1924, 1923, 1921, 1920
16243 GALE AVE	2020, 2017, 2014, 2010, 2006, 2005, 2004, 2003, 2001, 2000, 1999, 1996, 1992, 1991, 1990, 1986, 1985, 1981, 1980, 1976, 1975, 1972, 1971, 1970, 1969, 1967, 1966, 1965, 1964, 1963, 1962, 1961, 1960, 1958, 1957, 1956, 1955, 1954, 1952, 1951, 1950, 1949, 1948, 1947, 1946, 1945, 1944, 1942, 1940, 1939, 1938, 1937, 1936, 1935, 1934, 1933, 1932, 1931, 1930, 1929, 1928, 1927, 1926, 1925, 1924, 1923, 1921, 1920
16243 GALE AVE	2020, 2017, 2014, 2010, 2006, 2005, 2004, 2003, 2001, 2000, 1999, 1996, 1995, 1992, 1991, 1990, 1986, 1985, 1981, 1980, 1976, 1975, 1972, 1970, 1969, 1967, 1966, 1965, 1964, 1963, 1962, 1961, 1960, 1958, 1957, 1956, 1955, 1954, 1952, 1951, 1950, 1949, 1948, 1947, 1946, 1945, 1944, 1942, 1940, 1939, 1938, 1937, 1936, 1935, 1934, 1933, 1932, 1931, 1930, 1929, 1928, 1927, 1926, 1925, 1924, 1923, 1921, 1920
16245 FOLGER ST	2020, 2017, 2014, 2010, 2006, 2005, 2004, 2003, 2001, 2000, 1999, 1996, 1995, 1992, 1991, 1990, 1986, 1985, 1981, 1980, 1976, 1975, 1972, 1970, 1969, 1967, 1966, 1965, 1964, 1963, 1962, 1961, 1960, 1958, 1957, 1956, 1955, 1954, 1952, 1951, 1950, 1949, 1948, 1947, 1946, 1945, 1944, 1942, 1940, 1939, 1938, 1937, 1936, 1935, 1934, 1933, 1932, 1931, 1930, 1929, 1928, 1927, 1926, 1925, 1924, 1923, 1921, 1920
16245 FOLGER ST	2020, 2017, 2014, 2010, 2006, 2005, 2004, 2003, 2001, 1999, 1996, 1995, 1992, 1991, 1990, 1986, 1985, 1981, 1980, 1976, 1975, 1972, 1971, 1970, 1969, 1967, 1966, 1965, 1964, 1963, 1962, 1961, 1960, 1958, 1957, 1956, 1955, 1954, 1952, 1951, 1950, 1949, 1948, 1947, 1946, 1945, 1944, 1942, 1940, 1939, 1938, 1937, 1936, 1935, 1934, 1933, 1932, 1931, 1930, 1929, 1928, 1927, 1926, 1925, 1924, 1923, 1921, 1920

FINDINGS

Address Researched	Address Not Identified in Research Source
16245 FOLGER ST	2020, 2017, 2014, 2010, 2006, 2005, 2004, 2003, 2001, 2000, 1999, 1996, 1992, 1991, 1990, 1986, 1985, 1981, 1980, 1976, 1975, 1972, 1971, 1970, 1969, 1967, 1966, 1965, 1964, 1963, 1962, 1961, 1960, 1958, 1957, 1956, 1955, 1954, 1952, 1951, 1950, 1949, 1948, 1947, 1946, 1945, 1944, 1942, 1940, 1939, 1938, 1937, 1936, 1935, 1934, 1933, 1932, 1931, 1930, 1929, 1928, 1927, 1926, 1925, 1924, 1923, 1921, 1920
16245 FOLGER ST	2020, 2017, 2010, 2006, 2005, 2004, 2003, 2001, 2000, 1999, 1996, 1995, 1992, 1991, 1990, 1986, 1985, 1981, 1980, 1976, 1975, 1972, 1971, 1970, 1969, 1967, 1966, 1965, 1964, 1963, 1962, 1961, 1960, 1958, 1957, 1956, 1955, 1954, 1952, 1951, 1950, 1949, 1948, 1947, 1946, 1945, 1944, 1942, 1940, 1939, 1938, 1937, 1936, 1935, 1934, 1933, 1932, 1931, 1930, 1929, 1928, 1927, 1926, 1925, 1924, 1923, 1921, 1920
16245 FOLGER ST	2020, 2017, 2014, 2006, 2005, 2004, 2003, 2001, 2000, 1999, 1996, 1995, 1992, 1991, 1990, 1986, 1985, 1981, 1980, 1976, 1975, 1972, 1971, 1970, 1969, 1967, 1966, 1965, 1964, 1963, 1962, 1961, 1960, 1958, 1957, 1956, 1955, 1954, 1952, 1951, 1950, 1949, 1948, 1947, 1946, 1945, 1944, 1942, 1940, 1939, 1938, 1937, 1936, 1935, 1934, 1933, 1932, 1931, 1930, 1929, 1928, 1927, 1926, 1925, 1924, 1923, 1921, 1920
16245 FOLGER ST	2020, 2017, 2014, 2010, 2006, 2004, 2003, 2001, 2000, 1999, 1996, 1995, 1992, 1991, 1990, 1986, 1985, 1981, 1980, 1976, 1975, 1972, 1971, 1970, 1969, 1967, 1966, 1965, 1964, 1963, 1962, 1961, 1960, 1958, 1957, 1956, 1955, 1954, 1952, 1951, 1950, 1949, 1948, 1947, 1946, 1945, 1944, 1942, 1940, 1939, 1938, 1937, 1936, 1935, 1934, 1933, 1932, 1931, 1930, 1929, 1928, 1927, 1926, 1925, 1924, 1923, 1921, 1920
16251 E FOLGER ST	2020, 2017, 2014, 2010, 2006, 2005, 2004, 2003, 2001, 2000, 1999, 1996, 1995, 1991, 1990, 1986, 1985, 1981, 1980, 1976, 1975, 1972, 1971, 1970, 1969, 1967, 1966, 1965, 1964, 1963, 1962, 1961, 1960, 1958, 1957, 1956, 1955, 1954, 1952, 1951, 1950, 1949, 1948, 1947, 1946, 1945, 1944, 1942, 1940, 1939, 1938, 1937, 1936, 1935, 1934, 1933, 1932, 1931, 1930, 1929, 1928, 1927, 1926, 1925, 1924, 1923, 1921, 1920
16251 FOLGER ST	2020, 2017, 2014, 2010, 2006, 2005, 2004, 2003, 2001, 2000, 1999, 1996, 1995, 1992, 1991, 1990, 1986, 1985, 1981, 1980, 1976, 1975, 1972, 1970, 1969, 1967, 1966, 1965, 1964, 1963, 1962, 1961, 1960, 1958, 1957, 1956, 1955, 1954, 1952, 1951, 1950, 1949, 1948, 1947, 1946, 1945, 1944, 1942, 1940, 1939, 1938, 1937, 1936, 1935, 1934, 1933, 1932, 1931, 1930, 1929, 1928, 1927, 1926, 1925, 1924, 1923, 1921, 1920
16251 FOLGER ST	2020, 2017, 2014, 2010, 2006, 2004, 2003, 2001, 2000, 1999, 1996, 1995, 1992, 1991, 1990, 1986, 1985, 1981, 1980, 1976, 1975, 1972, 1971, 1970, 1969, 1967, 1966, 1965, 1964, 1963, 1962, 1961, 1960, 1958, 1957, 1956, 1955, 1954, 1952, 1951, 1950, 1949, 1948, 1947, 1946, 1945, 1944, 1942, 1940, 1939, 1938, 1937, 1936, 1935, 1934, 1933, 1932, 1931, 1930, 1929, 1928, 1927, 1926, 1925, 1924, 1923, 1921, 1920
16251 FOLGER ST	2020, 2017, 2014, 2006, 2005, 2004, 2003, 2001, 2000, 1999, 1996, 1995, 1992, 1991, 1990, 1986, 1985, 1981, 1980, 1976, 1975, 1972, 1971, 1970, 1969, 1967, 1966, 1965, 1964, 1963, 1962, 1961, 1960, 1958, 1957, 1956, 1955, 1954, 1952, 1951, 1950, 1949, 1948, 1947, 1946, 1945, 1944, 1942, 1940, 1939, 1938, 1937, 1936, 1935, 1934, 1933, 1932, 1931, 1930, 1929, 1928, 1927, 1926, 1925, 1924, 1923, 1921, 1920
16251 FOLGER ST	2020, 2017, 2010, 2006, 2005, 2004, 2003, 2001, 2000, 1999, 1996, 1995, 1992, 1991, 1990, 1986, 1985, 1981, 1980, 1976, 1975, 1972, 1971, 1970, 1969, 1967, 1966, 1965, 1964, 1963, 1962, 1961, 1960, 1958, 1957, 1956, 1955, 1954, 1952, 1951, 1950, 1949, 1948, 1947, 1946, 1945, 1944, 1942, 1940, 1939, 1938, 1937, 1936, 1935, 1934, 1933, 1932, 1931, 1930, 1929, 1928, 1927, 1926, 1925, 1924, 1923, 1921, 1920

FINDINGS

Address Researched	Address Not Identified in Research Source
16251 FOLGER ST	2017, 2014, 2010, 2006, 2005, 2004, 2003, 2001, 2000, 1999, 1996, 1995, 1992, 1991, 1990, 1986, 1985, 1981, 1980, 1976, 1975, 1972, 1971, 1970, 1969, 1967, 1966, 1965, 1964, 1963, 1962, 1961, 1960, 1958, 1957, 1956, 1955, 1954, 1952, 1951, 1950, 1949, 1948, 1947, 1946, 1945, 1944, 1942, 1940, 1939, 1938, 1937, 1936, 1935, 1934, 1933, 1932, 1931, 1930, 1929, 1928, 1927, 1926, 1925, 1924, 1923, 1921, 1920
16251 FOLGER ST	2020, 2017, 2014, 2010, 2006, 2005, 2004, 2003, 2001, 2000, 1999, 1996, 1992, 1991, 1990, 1986, 1985, 1981, 1980, 1976, 1975, 1972, 1971, 1970, 1969, 1967, 1966, 1965, 1964, 1963, 1962, 1961, 1960, 1958, 1957, 1956, 1955, 1954, 1952, 1951, 1950, 1949, 1948, 1947, 1946, 1945, 1944, 1942, 1940, 1939, 1938, 1937, 1936, 1935, 1934, 1933, 1932, 1931, 1930, 1929, 1928, 1927, 1926, 1925, 1924, 1923, 1921, 1920
16251 FOLGER ST	2020, 2017, 2014, 2010, 2006, 2005, 2004, 2003, 2001, 1999, 1996, 1995, 1992, 1991, 1990, 1986, 1985, 1981, 1980, 1976, 1975, 1972, 1971, 1970, 1969, 1967, 1966, 1965, 1964, 1963, 1962, 1961, 1960, 1958, 1957, 1956, 1955, 1954, 1952, 1951, 1950, 1949, 1948, 1947, 1946, 1945, 1944, 1942, 1940, 1939, 1938, 1937, 1936, 1935, 1934, 1933, 1932, 1931, 1930, 1929, 1928, 1927, 1926, 1925, 1924, 1923, 1921, 1920
16257 E FOLGER ST	2020, 2017, 2014, 2010, 2006, 2005, 2004, 2003, 2001, 2000, 1999, 1996, 1995, 1991, 1990, 1986, 1985, 1981, 1980, 1976, 1975, 1972, 1971, 1970, 1969, 1967, 1966, 1965, 1964, 1963, 1962, 1961, 1960, 1958, 1957, 1956, 1955, 1954, 1952, 1951, 1950, 1949, 1948, 1947, 1946, 1945, 1944, 1942, 1940, 1939, 1938, 1937, 1936, 1935, 1934, 1933, 1932, 1931, 1930, 1929, 1928, 1927, 1926, 1925, 1924, 1923, 1921, 1920
16257 FOLGER ST	2020, 2017, 2014, 2010, 2006, 2005, 2004, 2003, 2001, 2000, 1999, 1996, 1995, 1992, 1991, 1990, 1986, 1985, 1981, 1980, 1976, 1975, 1972, 1971, 1970, 1969, 1967, 1966, 1965, 1964, 1963, 1962, 1961, 1960, 1958, 1957, 1956, 1955, 1954, 1952, 1951, 1950, 1949, 1948, 1947, 1946, 1945, 1944, 1942, 1940, 1939, 1938, 1937, 1936, 1935, 1934, 1933, 1932, 1931, 1930, 1929, 1928, 1927, 1926, 1925, 1924, 1923, 1921, 1920
16257 FOLGER ST	2020, 2017, 2014, 2006, 2005, 2004, 2003, 2001, 2000, 1999, 1996, 1995, 1992, 1991, 1990, 1986, 1985, 1981, 1980, 1976, 1975, 1972, 1971, 1970, 1969, 1967, 1966, 1965, 1964, 1963, 1962, 1961, 1960, 1958, 1957, 1956, 1955, 1954, 1952, 1951, 1950, 1949, 1948, 1947, 1946, 1945, 1944, 1942, 1940, 1939, 1938, 1937, 1936, 1935, 1934, 1933, 1932, 1931, 1930, 1929, 1928, 1927, 1926, 1925, 1924, 1923, 1921, 1920
16257 FOLGER ST	2020, 2017, 2014, 2010, 2006, 2004, 2003, 2001, 2000, 1999, 1996, 1995, 1992, 1991, 1990, 1986, 1985, 1981, 1980, 1976, 1975, 1972, 1971, 1970, 1969, 1967, 1966, 1965, 1964, 1963, 1962, 1961, 1960, 1958, 1957, 1956, 1955, 1954, 1952, 1951, 1950, 1949, 1948, 1947, 1946, 1945, 1944, 1942, 1940, 1939, 1938, 1937, 1936, 1935, 1934, 1933, 1932, 1931, 1930, 1929, 1928, 1927, 1926, 1925, 1924, 1923, 1921, 1920
16257 FOLGER ST	2020, 2017, 2010, 2006, 2005, 2004, 2003, 2001, 2000, 1999, 1996, 1995, 1992, 1991, 1990, 1986, 1985, 1981, 1980, 1976, 1975, 1972, 1971, 1970, 1969, 1967, 1966, 1965, 1964, 1963, 1962, 1961, 1960, 1958, 1957, 1956, 1955, 1954, 1952, 1951, 1950, 1949, 1948, 1947, 1946, 1945, 1944, 1942, 1940, 1939, 1938, 1937, 1936, 1935, 1934, 1933, 1932, 1931, 1930, 1929, 1928, 1927, 1926, 1925, 1924, 1923, 1921, 1920
16257 FOLGER ST	2017, 2014, 2010, 2006, 2005, 2004, 2003, 2001, 2000, 1999, 1996, 1995, 1992, 1991, 1990, 1986, 1985, 1981, 1980, 1976, 1975, 1972, 1971, 1970, 1969, 1967, 1966, 1965, 1964, 1963, 1962, 1961, 1960, 1958, 1957, 1956, 1955, 1954, 1952, 1951, 1950, 1949, 1948, 1947, 1946, 1945, 1944, 1942, 1940, 1939, 1938, 1937, 1936, 1935, 1934, 1933, 1932, 1931, 1930, 1929, 1928, 1927, 1926, 1925, 1924, 1923, 1921, 1920

FINDINGS

Address Researched	Address Not Identified in Research Source
16257 FOLGER ST	2020, 2017, 2014, 2010, 2006, 2005, 2004, 2003, 2001, 1999, 1996, 1995, 1992, 1991, 1990, 1986, 1985, 1981, 1980, 1976, 1975, 1972, 1971, 1970, 1969, 1967, 1966, 1965, 1964, 1963, 1962, 1961, 1960, 1958, 1957, 1956, 1955, 1954, 1952, 1951, 1950, 1949, 1948, 1947, 1946, 1945, 1944, 1942, 1940, 1939, 1938, 1937, 1936, 1935, 1934, 1933, 1932, 1931, 1930, 1929, 1928, 1927, 1926, 1925, 1924, 1923, 1921, 1920
16257 FOLGER ST	2020, 2017, 2014, 2010, 2006, 2005, 2004, 2003, 2001, 2000, 1999, 1996, 1992, 1991, 1990, 1986, 1985, 1981, 1980, 1976, 1975, 1972, 1971, 1970, 1969, 1967, 1966, 1965, 1964, 1963, 1962, 1961, 1960, 1958, 1957, 1956, 1955, 1954, 1952, 1951, 1950, 1949, 1948, 1947, 1946, 1945, 1944, 1942, 1940, 1939, 1938, 1937, 1936, 1935, 1934, 1933, 1932, 1931, 1930, 1929, 1928, 1927, 1926, 1925, 1924, 1923, 1921, 1920
16261 GALE AVE	2020, 2017, 2014, 2010, 2006, 2004, 2003, 2001, 2000, 1999, 1996, 1995, 1992, 1991, 1990, 1986, 1985, 1981, 1980, 1976, 1975, 1972, 1971, 1970, 1969, 1967, 1966, 1965, 1964, 1963, 1962, 1961, 1960, 1958, 1957, 1956, 1955, 1954, 1952, 1951, 1950, 1949, 1948, 1947, 1946, 1945, 1944, 1942, 1940, 1939, 1938, 1937, 1936, 1935, 1934, 1933, 1932, 1931, 1930, 1929, 1928, 1927, 1926, 1925, 1924, 1923, 1921, 1920
16261 GALE AVE	2020, 2017, 2014, 2010, 2006, 2005, 2004, 2001, 2000, 1999, 1996, 1995, 1992, 1991, 1990, 1986, 1985, 1981, 1980, 1976, 1975, 1972, 1971, 1970, 1969, 1967, 1966, 1965, 1964, 1963, 1962, 1961, 1960, 1958, 1957, 1956, 1955, 1954, 1952, 1951, 1950, 1949, 1948, 1947, 1946, 1945, 1944, 1942, 1940, 1939, 1938, 1937, 1936, 1935, 1934, 1933, 1932, 1931, 1930, 1929, 1928, 1927, 1926, 1925, 1924, 1923, 1921, 1920
16263 FOLGER ST	2020, 2017, 2014, 2010, 2006, 2005, 2004, 2003, 2001, 1999, 1996, 1995, 1992, 1991, 1990, 1986, 1985, 1981, 1980, 1976, 1975, 1972, 1971, 1970, 1969, 1967, 1966, 1965, 1964, 1963, 1962, 1961, 1960, 1958, 1957, 1956, 1955, 1954, 1952, 1951, 1950, 1949, 1948, 1947, 1946, 1945, 1944, 1942, 1940, 1939, 1938, 1937, 1936, 1935, 1934, 1933, 1932, 1931, 1930, 1929, 1928, 1927, 1926, 1925, 1924, 1923, 1921, 1920
16263 FOLGER ST	2020, 2017, 2014, 2010, 2006, 2005, 2004, 2003, 2001, 2000, 1999, 1996, 1992, 1991, 1990, 1986, 1985, 1981, 1980, 1976, 1975, 1972, 1971, 1970, 1969, 1967, 1966, 1965, 1964, 1963, 1962, 1961, 1960, 1958, 1957, 1956, 1955, 1954, 1952, 1951, 1950, 1949, 1948, 1947, 1946, 1945, 1944, 1942, 1940, 1939, 1938, 1937, 1936, 1935, 1934, 1933, 1932, 1931, 1930, 1929, 1928, 1927, 1926, 1925, 1924, 1923, 1921, 1920
16263 FOLGER ST	2020, 2017, 2014, 2010, 2006, 2004, 2003, 2001, 2000, 1999, 1996, 1995, 1992, 1991, 1990, 1986, 1985, 1981, 1980, 1976, 1975, 1972, 1971, 1970, 1969, 1967, 1966, 1965, 1964, 1963, 1962, 1961, 1960, 1958, 1957, 1956, 1955, 1954, 1952, 1951, 1950, 1949, 1948, 1947, 1946, 1945, 1944, 1942, 1940, 1939, 1938, 1937, 1936, 1935, 1934, 1933, 1932, 1931, 1930, 1929, 1928, 1927, 1926, 1925, 1924, 1923, 1921, 1920
16263 FOLGER ST	2020, 2017, 2014, 2006, 2005, 2004, 2003, 2001, 2000, 1999, 1996, 1995, 1992, 1991, 1990, 1986, 1985, 1981, 1980, 1976, 1975, 1972, 1971, 1970, 1969, 1967, 1966, 1965, 1964, 1963, 1962, 1961, 1960, 1958, 1957, 1956, 1955, 1954, 1952, 1951, 1950, 1949, 1948, 1947, 1946, 1945, 1944, 1942, 1940, 1939, 1938, 1937, 1936, 1935, 1934, 1933, 1932, 1931, 1930, 1929, 1928, 1927, 1926, 1925, 1924, 1923, 1921, 1920
16263 FOLGER ST	2017, 2014, 2010, 2006, 2005, 2004, 2003, 2001, 2000, 1999, 1996, 1995, 1992, 1991, 1990, 1986, 1985, 1981, 1980, 1976, 1975, 1972, 1971, 1970, 1969, 1967, 1966, 1965, 1964, 1963, 1962, 1961, 1960, 1958, 1957, 1956, 1955, 1954, 1952, 1951, 1950, 1949, 1948, 1947, 1946, 1945, 1944, 1942, 1940, 1939, 1938, 1937, 1936, 1935, 1934, 1933, 1932, 1931, 1930, 1929, 1928, 1927, 1926, 1925, 1924, 1923, 1921, 1920

FINDINGS

Address Researched	Address Not Identified in Research Source
16263 FOLGER ST	2020, 2017, 2010, 2006, 2005, 2004, 2003, 2001, 2000, 1999, 1996, 1995, 1992, 1991, 1990, 1986, 1985, 1981, 1980, 1976, 1975, 1972, 1971, 1970, 1969, 1967, 1966, 1965, 1964, 1963, 1962, 1961, 1960, 1958, 1957, 1956, 1955, 1954, 1952, 1951, 1950, 1949, 1948, 1947, 1946, 1945, 1944, 1942, 1940, 1939, 1938, 1937, 1936, 1935, 1934, 1933, 1932, 1931, 1930, 1929, 1928, 1927, 1926, 1925, 1924, 1923, 1921, 1920
16263 FOLGER ST	2020, 2017, 2014, 2010, 2006, 2005, 2004, 2003, 2001, 2000, 1999, 1996, 1995, 1992, 1991, 1990, 1986, 1985, 1981, 1980, 1976, 1975, 1972, 1970, 1969, 1967, 1966, 1965, 1964, 1963, 1962, 1961, 1960, 1958, 1957, 1956, 1955, 1954, 1952, 1951, 1950, 1949, 1948, 1947, 1946, 1945, 1944, 1942, 1940, 1939, 1938, 1937, 1936, 1935, 1934, 1933, 1932, 1931, 1930, 1929, 1928, 1927, 1926, 1925, 1924, 1923, 1921, 1920
16265 GALE AVE	2017, 2014, 2010, 2006, 2005, 2004, 2003, 2001, 2000, 1999, 1996, 1995, 1992, 1991, 1990, 1986, 1985, 1981, 1980, 1976, 1975, 1972, 1971, 1970, 1969, 1967, 1966, 1965, 1964, 1963, 1962, 1961, 1960, 1958, 1957, 1956, 1955, 1954, 1952, 1951, 1950, 1949, 1948, 1947, 1946, 1945, 1944, 1942, 1940, 1939, 1938, 1937, 1936, 1935, 1934, 1933, 1932, 1931, 1930, 1929, 1928, 1927, 1926, 1925, 1924, 1923, 1921, 1920
16265 GALE AVE	2020, 2017, 2014, 2006, 2005, 2004, 2003, 2001, 2000, 1999, 1996, 1995, 1992, 1991, 1990, 1986, 1985, 1981, 1980, 1976, 1975, 1972, 1971, 1970, 1969, 1967, 1966, 1965, 1964, 1963, 1962, 1961, 1960, 1958, 1957, 1956, 1955, 1954, 1952, 1951, 1950, 1949, 1948, 1947, 1946, 1945, 1944, 1942, 1940, 1939, 1938, 1937, 1936, 1935, 1934, 1933, 1932, 1931, 1930, 1929, 1928, 1927, 1926, 1925, 1924, 1923, 1921, 1920
16265 GALE AVE	2020, 2017, 2014, 2010, 2006, 2005, 2004, 2001, 2000, 1999, 1996, 1995, 1992, 1991, 1990, 1986, 1985, 1981, 1980, 1976, 1975, 1972, 1971, 1970, 1969, 1967, 1966, 1965, 1964, 1963, 1962, 1961, 1960, 1958, 1957, 1956, 1955, 1954, 1952, 1951, 1950, 1949, 1948, 1947, 1946, 1945, 1944, 1942, 1940, 1939, 1938, 1937, 1936, 1935, 1934, 1933, 1932, 1931, 1930, 1929, 1928, 1927, 1926, 1925, 1924, 1923, 1921, 1920
16269 FOLGER ST	2020, 2017, 2014, 2010, 2006, 2005, 2004, 2003, 2001, 1999, 1996, 1995, 1992, 1991, 1990, 1986, 1985, 1981, 1980, 1976, 1975, 1972, 1971, 1970, 1969, 1967, 1966, 1965, 1964, 1963, 1962, 1961, 1960, 1958, 1957, 1956, 1955, 1954, 1952, 1951, 1950, 1949, 1948, 1947, 1946, 1945, 1944, 1942, 1940, 1939, 1938, 1937, 1936, 1935, 1934, 1933, 1932, 1931, 1930, 1929, 1928, 1927, 1926, 1925, 1924, 1923, 1921, 1920
16269 FOLGER ST	2020, 2017, 2014, 2010, 2006, 2005, 2004, 2003, 2001, 2000, 1999, 1996, 1992, 1991, 1990, 1986, 1985, 1981, 1980, 1976, 1975, 1972, 1971, 1970, 1969, 1967, 1966, 1965, 1964, 1963, 1962, 1961, 1960, 1958, 1957, 1956, 1955, 1954, 1952, 1951, 1950, 1949, 1948, 1947, 1946, 1945, 1944, 1942, 1940, 1939, 1938, 1937, 1936, 1935, 1934, 1933, 1932, 1931, 1930, 1929, 1928, 1927, 1926, 1925, 1924, 1923, 1921, 1920
16269 FOLGER ST	2020, 2017, 2014, 2006, 2005, 2004, 2003, 2001, 2000, 1999, 1996, 1995, 1992, 1991, 1990, 1986, 1985, 1981, 1980, 1976, 1975, 1972, 1971, 1970, 1969, 1967, 1966, 1965, 1964, 1963, 1962, 1961, 1960, 1958, 1957, 1956, 1955, 1954, 1952, 1951, 1950, 1949, 1948, 1947, 1946, 1945, 1944, 1942, 1940, 1939, 1938, 1937, 1936, 1935, 1934, 1933, 1932, 1931, 1930, 1929, 1928, 1927, 1926, 1925, 1924, 1923, 1921, 1920
16269 FOLGER ST	2020, 2017, 2014, 2010, 2006, 2004, 2003, 2001, 2000, 1999, 1996, 1995, 1992, 1991, 1990, 1986, 1985, 1981, 1980, 1976, 1975, 1972, 1971, 1970, 1969, 1967, 1966, 1965, 1964, 1963, 1962, 1961, 1960, 1958, 1957, 1956, 1955, 1954, 1952, 1951, 1950, 1949, 1948, 1947, 1946, 1945, 1944, 1942, 1940, 1939, 1938, 1937, 1936, 1935, 1934, 1933, 1932, 1931, 1930, 1929, 1928, 1927, 1926, 1925, 1924, 1923, 1921, 1920

FINDINGS

Address Researched	Address Not Identified in Research Source
16269 FOLGER ST	2017, 2014, 2010, 2006, 2005, 2004, 2003, 2001, 2000, 1999, 1996, 1995, 1992, 1991, 1990, 1986, 1985, 1981, 1980, 1976, 1975, 1972, 1971, 1970, 1969, 1967, 1966, 1965, 1964, 1963, 1962, 1961, 1960, 1958, 1957, 1956, 1955, 1954, 1952, 1951, 1950, 1949, 1948, 1947, 1946, 1945, 1944, 1942, 1940, 1939, 1938, 1937, 1936, 1935, 1934, 1933, 1932, 1931, 1930, 1929, 1928, 1927, 1926, 1925, 1924, 1923, 1921, 1920

TARGET PROPERTY: ADDRESS NOT IDENTIFIED IN RESEARCH SOURCE

The following Target Property addresses were researched for this report, and the addresses were not identified in the research source.

Address Researched	Address Not Identified in Research Source
16253-16293 Gale Avenue	2017, 2006, 2004, 2001, 2000, 1999, 1996, 1995, 1992, 1991, 1990, 1986, 1985, 1981, 1980, 1976, 1975, 1972, 1971, 1970, 1969, 1967, 1966, 1965, 1964, 1963, 1962, 1961, 1960, 1958, 1957, 1956, 1955, 1954, 1952, 1951, 1950, 1949, 1948, 1947, 1946, 1945, 1944, 1942, 1940, 1939, 1938, 1937, 1936, 1935, 1934, 1933, 1932, 1931, 1930, 1929, 1928, 1927, 1926, 1925, 1924, 1923, 1921, 1920

203 16253-57 GALE

COUNTY OF LOS ANGELES
DEPARTMENT OF PUBLIC WORKS
BUILDING AND SAFETY / LAND DEVELOPMENT

CITY OF INDUSTRY
16005 CENTRAL AVENUE
LA PUENTE CA 91744
PHONE: (626) 961-9611 EXT:

0203

BUILDING PERMIT
TENANT IMPROVEMENT
BL 0203 0012140011
DUPLICATE

LEGAL ID:
ON FILE

ASSESSOR INFORMATION NUMBER:

TENANT:
LA FA KNITS

OWNER: TEL. NO:
HUNSAKER DEVELOPMENT (949) 863-1390-
17761 MITCHELL NORTH
IRVINE, CA 92614

APPLICANT: TEL. NO:
YU (626) 575-6338-

CONTRACTOR: TEL. NO:
RICHYU DEVELOPMENT, INC. (626) 575-6338-
1845 BELCROFT AVE LIC. NO
SO EL MONTE CA 91733 629435 HIC *

ARCHITECT OR ENGINEER: TEL. NO:
LIC. NO:

MAP NO:	SEWER MAP BOOK:	PAGE:	FIRE ZONE:	CMP:
2543			3	04

NO. OF FAMILIES:	DWELLING UNITS:	APT/COND:	STAT CLASS:
		NO	22

AIR QUALITY:	SCHOOL WITHIN 1000 FEET	HAZARDOUS MATERIALS
NO	NO	NO

	SQ. FT	NO. OF STORIES	CONST TYPE	NEW OCCUP GROUP
STRUCTURE:	2800	1	VN	M

EXIST BLDG USE: WAREH USE ZONE:
EXIST OCC GRP: M

BLDGS. NOW ON LOT: VALUATION: 80,000

FEES PAID

FEE DESCRIPTION:	QUANTITY:	UOM:	AMOUNT:
A1 PLANCHECK W/EN-HC	45000.00	VAL	1,026.17
AA BLDG PERMIT ISSUANCE			40.00
AE STRONG MOTION OTHER	80000.00	VAL	33.60
A1 PLANCHECK W/EN-HC	80000.00	VAL	509.47
A2 PERMIT W/ENERGY-HC	80000.00	VAL	1,806.65
A6 PLAN MAINTENANCE FEE	80000.00	VAL	32.60
08 CERTIF OF OCCUPANCY			145.60
	TOTAL FEES		3,594.09

* ADDITIONAL DATA ON FILE

REPORT ID: DPR261 ROUTE TO: BS0200

BUILDING ADDRESS:
16253 -57 GALE AV
INDH CA
NEAREST CROSS STREET: AZUSA
THOMAS PAGE: GRID: LOCALITY: INDUSTRY

ISSUED ON:	PROCESSED BY:	EXPIRES ON:
05/02/01	CI	10/29/01

FINAL DATE	FINAL BY:	CODE:
3-15-02		

DESCRIPTION OF WORK
TENANT IMPROVEMENT FOR NEW OFFICES ON MEZZANINE, BATHROOM & BOILER ROOM

SPECIAL CONDITIONS:
CITY OF INDUSTRY APPROVAL LETTER 3/29/01

APPROVALS	DATE	INSPECTOR SIGNATURE
LOCATION AND SETBACKS		
SOILS ENGINEER APPROVAL		
FOUNDATION/TRENCH FORMS		
SLAB/UNDER FLOOR		
RAISED FLOOR FRAMING		
UNDERFLOOR INSULATION		
FLOOR SHEATHING		
ROOF SHEATHING		
SHEAR PANELS		
FRAME INSPECTION	5-16-01	Downs
FIRE SPRINKLER HANGERS		
INSULATION/WEATHER STRIP		
INTERIOR LATH/DRYWALL		
EXTERIOR LATH		
RATED FLOOR/CEIL ASSEM.		
RATED WALL ASSEMBLIES		
RATED SHAFTS/OPENINGS		
T-BAR CEILINGS		
LOT DRAINAGE		

RICHYU

LICENSED CONTRACTOR'S DECLARATION

I hereby affirm under penalty of perjury that I am licensed under provisions of Chapter 9 (commencing with Section 7000) of Division 3 of the Business and Professions Code, and my license is in full force and effect.

License Class A Lic. No. 629455

Contractor's Signature 5/2/01 Date

OWNER-BUILDER DECLARATION

I hereby affirm under penalty of perjury that I am exempt from the Contractors License Law for the following reason (Sec. 7031.5, Business and Professions Code: Any city or county which requires a permit to construct, alter, improve, demolish, or repair any structure, prior to its issuance, also requires the applicant for such permit to file a signed statement that he or she is licensed pursuant to the provisions of the Contractors License Law (Chapter 9 (commencing with Section 7000) of Division 3 of the Business and Professions Code) or that he or she is exempt therefrom and the basis for the alleged exemption. Any violation of Section 7031.5 by any applicant for a permit subjects the applicant to a civil penalty of not more than five hundred dollars ($500).):

☐ I am exempt under Sec. _____ , B & P.C. for this reason:

[Electrical, Plumbing & Sewer Permits Only]

☐ I, as owner of the property, will do the work, and the structure is not intended or offered for sale (Sec. 7044, Business and Professions Code: The Contractors License Law does not apply to an owner of property who builds or improves thereon, and who does such work himself or herself, provided that such improvements are not intended or offered for sale. If, however, the building or improvement is sold within one year of completion, the owner-builder will have the burden of proving that he or she did not build or improve for the purpose of sale.).

[All Other Permits]

☐ I, as owner of the property, or my employees with wages as their sole compensation, will do the work, and the structure is not intended or offered for sale (Sec 7044, Business and Professions Code: The Contractors License Law does not apply to an owner of property who builds or improves thereon, and who does such work himself or herself or through his or her own employees, provided that such improvements are not intended or offered for sale. If, however, the building or improvement is sold within one year of completion, the owner-builder will have the burden of proving that he or she did not build or improve for the purpose of sale.).

☐ I, as owner of the property, am exclusively contracting with licensed contractors to construct the project (Sec. 7044, Business and Professions Code: The Contractors License Law does not apply to an owner of property who builds or improves thereon, and who contracts for such projects with a contractor(s) licensed pursuant to the Contractors License Law.).

Owner Signature Date

WORKER'S COMPENSATION DECLARATION

I hereby affirm under penalty of perjury one of the following declarations:

☐ I have and will maintain a certificate of consent to self-insure for worker's compensation, as provided for by Section 3700 of the Labor Code, for the performance of the work for which this permit is issued.

☐ I have and will maintain worker's compensation insurance, as required by Section 3700 of the Labor Code, for the performance of the work for which this permit is issued. My worker's compensation insurance carrier and policy number are:

Carrier State Fund

Policy Number 161369X-00

☐ I certify that in the performance of the work for which this permit is issued, I shall not employ any person in any manner so as to become subject to the worker's compensation laws of California, and agree that if I should become subject to the worker's compensation provisions of Section 3700 of the Labor Code, I shall forthwith comply with those provisions.

Applicant Signature 5/2/01 Date

WARNING: FAILURE TO SECURE WORKER'S COMPENSATION COVERAGE IS UNLAWFUL, AND SHALL SUBJECT AN EMPLOYER TO CRIMINAL PENALTIES AND CIVIL FINES UP TO ONE HUNDRED THOUSAND DOLLARS ($100,000), IN ADDITION TO THE COST OF COMPENSATION, DAMAGES AS PROVIDED FOR IN SECTION 3706 OF THE LABOR CODE, INTEREST, AND ATTORNEY'S FEES.

LOBBYIST ORDINANCE CERTIFICATION

[Complete this section for permits in unincorporated Los Angeles County only]

This is to certify that I, as permit applicant, am familiar with the requirements of Los Angeles County Code Chapter 2.160 et seq., (relating to the Los Angeles County Lobbyist Ordinance) and that all persons acting on behalf of myself complied and will continue to comply therewith through the application process.

Applicant (Print Name) Applicant Signature

Company Name (if employed by an entity/agency) Date

JOB ADDRESS

LOCALITY

HAZARDOUS MATERIAL DECLARATION

Will the applicant or future building occupant handle a hazardous material or a mixture containing a hazardous material equal to or greater than the amount specified on the hazardous materials information guide?

Yes ☐ No ☐

Will the intended use of the building by the applicant or future building occupant require a permit for construction or modification from the South Coast Air Quality Management District (SCAQMD)? See permitting checklist for guidelines.

Yes ☐ No ☐

I have read the hazardous materials information guide and the SCAQMD permitting checklist, I understand my requirements under the Los Angeles County Code Title 2, Chapter 220 Sections 220.100 through 220.140 concerning hazardous material reporting and for obtaining a permit from the SCAQMD.

ASBESTOS NOTIFICATION

☐ Notification letter sent to SCAQMD or EPA

☐ I declare that notification of asbestos removal is not applicable to addressed project.

CONSTRUCTION LENDING AGENCY

I hereby affirm under penalty of perjury that there is a construction lending agency for the performance of the work for which this permit is issued (Sec. 3097, Civ.C.).

Lender's Name _____

Lender's Address _____

I certify that I have read this application and state under the penalty of perjury that the above information is correct. I agree to comply with all City and County ordinances and State laws relating to building construction, and hereby authorize representatives of this County to enter upon the above-mentioned property for inspection purposes.

Applicant or Agent Signature 5/2/01 **Date**

Building

16253-93 GALE AVE.

COUNTY OF LOS ANGELES
DEPARTMENT OF PUBLIC WORKS
BUILDING AND SAFETY / LAND DEVELOPMENT

CITY OF INDUSTRY # 0203
16005 CENTRAL AVENUE
LA PUENTE CA 91744
PHONE: (626) 961-9611 EXT:

BUILDING PERMIT
FIRE SPRINKLER
BL 0203 0102070014

LEGAL ID:
ON FILE

ASSESSOR INFORMATION NUMBER:

TENANT:
LA FA KNITS

OWNER: TEL. NO:
HUNSAKER DEVELOPMENT (949) 863-1390-
17761 MITCHELL NORTH
IRVINE, CA 92614

APPLICANT: TEL. NO:
TAN (626) 961-5896-
P O BOX 93448
INDUSTRY CA 91715

CONTRACTOR: TEL. NO:
SUPERIOR FIRE PROTECTION, INC. (626) 913-3563-
P.O. BOX 93448 LIC. NO
INDUSTRY, CA 91715 664427 C16

ARCHITECT OR ENGINEER: TEL. NO:
-
LIC. NO:

MAP NO: SEWER MAP BOOK: PAGE: FIRE ZONE: CMP:
00

NO. OF FAMILIES: DWELLING UNITS: APT/COND: STAT CLASS:
NO 20

AIR QUALITY:	SCHOOL WITHIN 1000 FEET	HAZARDOUS MATERIALS
NO	NO	NO

NUMBER OF ADDED/RELOCATED
SQ. FT SPRINKLER HEADS
STRUCTURE: 1950

EXIST BLDG USE:
EXIST OCC GRP:

BLDGS. NOW ON LOT: VALUATION:
4,500

FEES PAID

FEE DESCRIPTION:	QUANTITY:	UOM:	AMOUNT:
D0 FIRE SPRINKLER PC	2000.00	VAL	117.98
AA BLDG PERMIT ISSUANCE			41.20
AE STRONG MOTION OTHER	2000.00	VAL	1.00
A6 PLAN MAINTENANCE FEE	2000.00	VAL	14.60
D0 FIRE SPRINKLER PC	4500.00	VAL	49.28
D2 PERMIT W/O EN-HC	2000.00	VAL	121.80
	TOTAL FEES		345.86

REPORT ID: DPR261 ROUTE TO: BS0200

BUILDING ADDRESS:
16253 -93 GALE AV
INDH CA 91744
NEAREST CROSS STREET: AZUSA
THOMAS PAGE: GRID: LOCALITY: INDUSTRY

ISSUED ON:	PROCESSED BY:	EXPIRES ON:
07/10/01	DY	01/06/02

FINAL DATE FINAL BY: CODE:
3-15-02 Rosario

DESCRIPTION OF WORK
FIRE SPRINKLERS FOR NEW TENANT IMPROVEMENT

SPECIAL CONDITIONS:

APPROVALS	DATE	INSPECTOR SIGNATURE
FIRE DEPARTMENT INSPECT		
FIRE SPRINKLER HANGERS		
FIRE DEPARTMENT APPROVAL	12-18-01	Rosario

PUBLIC WORKS
Public Service That Works

LICENSED CONTRACTOR'S DECLARATION

I hereby affirm under penalty of perjury that I am licensed under provisions of Chapter 9 (commencing with Section 7000) of Division 3 of the Business and Professions Code, and my license is in full force and effect.

License Class C16 Lic. No. 664927

SUPERIOR FIRE 7/16/14

Contractor's Signature Date

OWNER-BUILDER DECLARATION

I hereby affirm under penalty of perjury that I am exempt from the Contractors License Law for the following reason (Sec. 7031.5, Business and Professions Code: Any city or county which requires a permit to construct, alter, improve, demolish, or repair any structure, prior to its issuance, also requires the applicant for such permit to file a signed statement that he or she is licensed pursuant to the provisions of the Contractors License Law (Chapter 9 (commencing with Section 7000) of Division 3 of the Business and Professions Code) or that he or she is exempt therefrom and the basis for the alleged exemption. Any violation of Section 7031.5 by any applicant for a permit subjects the applicant to a civil penalty of not more than five hundred dollars ($500).):

☐ I am exempt under Sec. _____ , B.& P.C. for this reason:

_____

_____

[Electrical, Plumbing & Sewer Permits Only]

☐ I, as owner of the property, will do the work, and the structure is not intended or offered for sale (Sec. 7044, Business and Professions Code: The Contractors License Law does not apply to an owner of property who builds or improves thereon, and who does such work himself or herself, provided that such improvements are not intended or offered for sale. If, however, the building or improvement is sold within one year of completion, the owner-builder will have the burden of proving that he or she did not build or improve for the purpose of sale.).

[All Other Permits]

☐ I, as owner of the property, or my employees with wages as their sole compensation, will do the work, and the structure is not intended or offered for sale (Sec 7044, Business and Professions Code: The Contractors License Law does not apply to an owner of property who builds or improves thereon, and who does such work himself or herself or through his or her own employees, provided that such improvements are not intended or offered for sale. If, however, the building or improvement is sold within one year of completion, the owner-builder will have the burden of proving that he or she did not build or improve for the purpose of sale.).

☐ I, as owner of the property, am exclusively contracting with licensed contractors to construct the project (Sec. 7044, Business and Professions Code: The Contractors License Law does not apply to an owner of property who builds or improves thereon, and who contracts for such projects with a contractor(s) licensed pursuant to the Contractors License Law.).

_____ _____

Owner Signature Date

WORKER'S COMPENSATION DECLARATION

I hereby affirm under penalty of perjury one of the following declarations:

☐ I have and will maintain a certificate of consent to self-insure for worker's compensation, as provided for by Section 3700 of the Labor Code, for the performance of the work for which this permit is issued.

☐ I have and will maintain worker's compensation insurance, as required by Section 3700 of the Labor Code, for the performance of the work for which this permit is issued. My worker's compensation insurance carrier and policy number are:

Carrier STATE FUND

Policy Number 646 – 01 – 0010534

☐ I certify that in the performance of the work for which this permit is issued, I shall not employ any person in any manner so as to become subject to the worker's compensation laws of California, and agree that if I should become subject to the worker's compensation provisions of Section 3700 of the Labor Code, I shall forthwith comply with those provisions.

_____ _____

Applicant Signature Date

WARNING: FAILURE TO SECURE WORKER'S COMPENSATION COVERAGE IS UNLAWFUL, AND SHALL SUBJECT AN EMPLOYER TO CRIMINAL PENALTIES AND CIVIL FINES UP TO ONE HUNDRED THOUSAND DOLLARS ($100,000), IN ADDITION TO THE COST OF COMPENSATION, DAMAGES AS PROVIDED FOR IN SECTION 3706 OF THE LABOR CODE, INTEREST, AND ATTORNEY'S FEES.

LOBBYIST ORDINANCE CERTIFICATION

[Complete this section for permits in unincorporated Los Angeles County only]

This is to certify that I, as permit applicant, am familiar with the requirements of Los Angeles County Code Chapter 2.160 et seq., (relating to the Los Angeles County Lobbyist Ordinance) and that all persons acting on behalf of myself complied and will continue to comply therewith through the application process.

_____ _____

Applicant (Print Name) Applicant Signature

_____ _____

Company Name (if employed by an entity/agency) Date

JOB ADDRESS
LOCALITY

HAZARDOUS MATERIAL DECLARATION

Will the applicant or future building occupant handle a hazardous material or a mixture containing a hazardous material equal to or greater than the amount specified on the hazardous materials information guide?

Yes ☐ No ☐

Will the intended use of the building by the applicant or future building occupant require a permit for construction or modification from the South Coast Air Quality Management District (SCAQMD)? See permitting checklist for guidelines.

Yes ☐ No ☐

I have read the hazardous materials information guide and the SCAQMD permitting checklist, I understand my requirements under the Los Angeles County Code Title 2, Chapter 220 Sections 220.100 through 220.140 concerning hazardous material reporting and for obtaining a permit from the SCAQMD.

ASBESTOS NOTIFICATION

☐ Notification letter sent to SCAQMD or EPA

☐ I declare that notification of asbestos removal is not applicable to addressed project.

CONSTRUCTION LENDING AGENCY

I hereby affirm under penalty of perjury that there is a construction lending agency for the performance of the work for which this permit is issued (Sec. 3097, Civ.C.).

Lender's Name _____

Lender's Address _____

I certify that I have read this application and state under the penalty of perjury that the above information is correct. I agree to comply with all City and County ordinances and State laws relating to building construction, and hereby authorize representatives of this County to enter upon the above-mentioned property for inspection purposes

X _____

Applicant or Agent Signature

COUNTY OF LOS ANGELES
DEPARTMENT OF PUBLIC WORKS
BUILDING AND SAFETY / LAND DEVELOPMENT

CITY OF INDUSTRY
16005 CENTRAL AVENUE
LA PUENTE CA 91744
PHONE: (626) 961-9611 EXT:

0203

ELECTRICAL PERMIT
EL 0203 0105020047

LEGAL ID:
ON FILE

ASSESSOR INFORMATION NUMBER:

TENANT:
LA FA KNITS

OWNER: TEL. NO:
HUNSAKER DEVELOPMENT (949) 863-1390-
17761 MITCHELL NORTH
IRVINE, CA 92614

APPLICANT: TEL. NO:
YU (626) 575-6338-

CONTRACTOR: TEL. NO:
RICHYU DEVELOPMENT, INC. (626) 575-6338-
1845 BELCROFT AVE LIC. NO
SO EL MONTE CA 91733 629435 HIC *

ARCHITECT OR ENGINEER: TEL. NO:
LIC. NO:

5-15-01
Wiring in walls and
Roof ceiling OK

FEES PAID

FEE DESCRIPTION:	QUANTITY:	UOM:	AMOUNT:
AX P.C. FEE $152.00 MIN	0.00		4,067.70
A1 PERMIT ISSUANCE FEE			40.00
F1 120V, 15/20A BR CKTS	21.00	BR	476.60
F2 208, 277V LGT BR CKT	20.00	BR	784.00
IA N-RES EX FANS LT 3HP	11.00	EX	244.20
IB N-RES WTR HTR LT 3HP	2.00	WTR	44.40
JT TRANSFORMERS, 75 KVA	2.00	XFM	248.00
JV TRANSFORMERS, 150KVA	2.00	XFM	409.20
J5 OTHER PWR APP LT 3HP	24.00	PWR	532.80
J6 OTHR PWR APP +3-10HP	39.00	PWR	1,107.60
J7 OTH PWR APP +10-50HP	12.00	PWR	794.40
LA 100 AMP PANELS, MCC	1.00	PAN	55.60
LB 200 AMP PANELS, MCC	4.00	PAN	222.40
LC 225 AMP PANELS, MCC	2.00	PAN	111.20
LD 400 AMP PANELS, MCC	5.00	PAN	547.00
LH 1200 AMP PANELS, MCC	1.00	PAN	233.60
TOTAL FEES			9,918.70

* ADDITIONAL DATA ON FILE

REPORT ID: DPR265 ROUTE TO: BS0200

BUILDING ADDRESS:
16253 -57 GALE AV
INDH CA
NEAREST CROSS STREET: AZUSA
THOMAS PAGE: GRID: LOCALITY: INDUSTRY

ISSUED ON:	PROCESSED BY:	PLAN BY:	EXPIRES ON:
05/02/01	CI		10/29/01

FINAL DATE FINAL BY: CODE:
3-15-02

DESCRIPTION OF WORK
ELECTRICAL FOR TENANT IMPROVEMENT

SPECIAL CONDITIONS:

APPROVALS	DATE	INSPECTOR SIGNATURE
TEMPORARY POWER POLE		
UNDERGROUND CONDUIT		
UFER GROUND		
ROUGH CONDUIT		
ROUGH WIRING		
MAIN WATER LINE PLASTIC Y/N METAL Y/N		
UTILITY COMPANY NOTIFIED		
T-bar ceilg bm	6-27-01	
Elect. Roof Equip.	12-10-01	

LICENSED CONTRACTOR'S DECLARATION

I hereby affirm under penalty of perjury that I am licensed under provisions of Chapter 9 (commencing with Section 7000) of Division 3 of the Business and Professions Code, and my license is in full force and effect.

License Class A Lic. No. 609435

Contractor's Signature _____ Date 5/2/01

OWNER-BUILDER DECLARATION

I hereby affirm under penalty of perjury that I am exempt from the Contractors License Law for the following reason (Sec. 7031.5, Business and Professions Code: Any city or county which requires a permit to construct, alter, improve, demolish, or repair any structure, prior to its issuance, also requires the applicant for such permit to file a signed statement that he or she is licensed pursuant to the provisions of the Contractors License Law (Chapter 9 (commencing with Section 7000) of Division 3 of the Business and Professions Code) or that he or she is exempt therefrom and the basis for the alleged exemption. Any violation of Section 7031.5 by any applicant for a permit subjects the applicant to a civil penalty of not more than five hundred dollars ($500).):

☐ I am exempt under Sec. _____ , B.& P.C. for this reason:

_____

_____

[Electrical, Plumbing & Sewer Permits Only]

☐ I, as owner of the property, will do the work, and the structure is not intended or offered for sale (Sec. 7044, Business and Professions Code: The Contractors License Law does not apply to an owner of property who builds or improves thereon, and who does such work himself or herself, provided that such improvements are not intended or offered for sale. If, however, the building or improvement is sold within one year of completion, the owner-builder will have the burden of proving that he or she did not build or improve for the purpose of sale.).

[All Other Permits]

☐ I, as owner of the property, or my employees with wages as their sole compensation, will do the work, and the structure is not intended or offered for sale (Sec. 7044, Business and Professions Code: The Contractors License Law does not apply to an owner of property who builds or improves thereon, and who does such work himself or herself or through his or her own employees, provided that such improvements are not intended or offered for sale. If, however, the building or improvement is sold within one year of completion, the owner-builder will have the burden of proving that he or she did not build or improve for the purpose of sale.).

☐ I, as owner of the property, am exclusively contracting with licensed contractors to construct the project (Sec. 7044, Business and Professions Code: The Contractors License Law does not apply to an owner of property who builds or improves thereon, and who contracts for such projects with a contractor(s) licensed pursuant to the Contractors License Law.).

_____ _____

Owner Signature Date

WORKER'S COMPENSATION DECLARATION

I hereby affirm under penalty of perjury one of the following declarations:

☐ I have and will maintain a certificate of consent to self-insure for worker's compensation, as provided for by Section 3700 of the Labor Code, for the performance of the work for which this permit is issued.

☐ I have and will maintain worker's compensation insurance, as required by Section 3700 of the Labor Code, for the performance of the work for which this permit is issued. My worker's compensation insurance carrier and policy number are:

Carrier State Fund

Policy Number 1613694-00

☐ I certify that in the performance of the work for which this permit is issued, I shall not employ any person in any manner so as to become subject to the worker's compensation laws of California, and agree that if I should become subject to the worker's compensation provisions of Section 3700 of the Labor Code, I shall forthwith comply with those provisions.

_____ 5/2/01

Applicant Signature Date

WARNING: FAILURE TO SECURE WORKER'S COMPENSATION COVERAGE IS UNLAWFUL, AND SHALL SUBJECT AN EMPLOYER TO CRIMINAL PENALTIES AND CIVIL FINES UP TO ONE HUNDRED THOUSAND DOLLARS ($100,000), IN ADDITION TO THE COST OF COMPENSATION, DAMAGES AS PROVIDED FOR IN SECTION 3706 OF THE LABOR CODE, INTEREST, AND ATTORNEY'S FEES.

LOBBYIST ORDINANCE CERTIFICATION

[Complete this section for permits in unincorporated Los Angeles County only]

This is to certify that I, as permit applicant, am familiar with the requirements of Los Angeles County Code Chapter 2.160 et seq., (relating to the Los Angeles County Lobbyist Ordinance) and that all persons acting on behalf of myself complied and will continue to comply therewith through the application process.

_____ _____

Applicant (Print Name) Applicant Signature

_____ _____

Company Name (if employed by an entity/agency) Date

JOB ADDRESS
LOCALITY

HAZARDOUS MATERIAL DECLARATION

Will the applicant or future building occupant handle a hazardous material or a mixture containing a hazardous material equal to or greater than the amount specified on the hazardous materials information guide?

Yes ☐ No ☐

Will the intended use of the building by the applicant or future building occupant require a permit for construction or modification from the South Coast Air Quality Management District (SCAQMD)? See permitting checklist for guidelines.

Yes ☐ No ☐

I have read the hazardous materials information guide and the SCAQMD permitting checklist, I understand my requirements under the Los Angeles County Code Title 2, Chapter 220 Sections 220.100 through 220.140 concerning hazardous material reporting and for obtaining a permit from the SCAQMD.

ASBESTOS NOTIFICATION

☐ Notification letter sent to SCAQMD or EPA

☐ I declare that notification of asbestos removal is not applicable to addressed project.

CONSTRUCTION LENDING AGENCY

I hereby affirm under penalty of perjury that there is a construction lending agency for the performance of the work for which this permit is issued (Sec. 3097, Civ.C.).

Lender's Name _____

Lender's Address _____

I certify that I have read this application and state under the penalty of perjury that the above information is correct. I agree to comply with all City and County ordinances and State laws relating to building construction, and hereby authorize representatives of this County to enter upon the above-mentioned property for inspection purposes.

_____ 5/2/01

Applicant or Agent Signature **Date**

COUNTY OF LOS ANGELES
DEPARTMENT OF PUBLIC WORKS
BUILDING AND SAFETY / LAND DEVELOPMENT

CITY OF INDUSTRY
16005 CENTRAL AVENUE
LA PUENTE CA 91744
PHONE: (626) 961-9611 EXT:

0203

MECHANICAL PERMIT
ME 0203 0105020022

LEGAL ID:
ON FILE

ASSESSOR INFORMATION NUMBER:

TENANT:
LA FA KNITS

OWNER: TEL. NO:
HUNSAKER DEVELOPMENT (949) 863-1390-
17761 MITCHELL NORTH
IRVINE, CA 92614

APPLICANT: TEL. NO:
YU (626) 575-6338-

CONTRACTOR: TEL. NO:
RICHYU DEVELOPMENT, INC. (626) 575-6338-
1845 BELCROFT AVE LIC. NO
SO EL MONTE CA 91733 629435 HIC *

ARCHITECT OR ENGINEER: TEL. NO:
-
LIC. NO:

FEES PAID

FEE DESCRIPTION:	QUANTITY:	UOM:	AMOUNT:
01 PERMIT ISSUANCE FEE			40.00
02 REFRIG COMP < 100 KB	9.00	COM	349.20
19 BOILER > 500 KBTU	1.00	BOI	188.20
30 AIR INLETS/OUTLETS	120.00	IN/	744.00
32 APPLIANCE VENT	2.00	VEN	36.80
40 EVAPORATIVE COOLER	12.00	UNI	376.80
42 VENT SYSTEM (OTHER)	14.00	SYS	683.20
47 ALTER EXIST DUCT SYS	1.00	SYS	38.80
TOTAL FEES			2,457.00

6-27-01
(ductwork) OK
offices

* ADDITIONAL DATA ON FILE

REPORT ID: DPR264 ROUTE TO: BS0200

BUILDING ADDRESS:
16253 -57 GALE AV
INDH CA
NEAREST CROSS STREET: AZUSA
THOMAS PAGE: GRID: LOCALITY: INDUSTRY

ISSUED ON:	PROCESSED BY:	PLAN BY:	EXPIRES ON:
05/02/01	CI		10/29/01

FINAL DATE FINAL BY: CODE:
3-15-02 Rosario

DESCRIPTION OF WORK
MECHANICAL FOR TENANT IMPROVEMENT

SPECIAL CONDITIONS:

APPROVALS	DATE	INSPECTOR SIGNATURE
FAU/WALL FURNACE		
COMBUSTION AIR OPENINGS		
DUCT WORK		
AC/COMPRESSOR		
THERMOSTAT		
FIRE DAMPERS		
SMOKE DETECTION DEVICES		
COMMERCIAL HOOD		
Equipment	12-10-01	Rosario

LICENSED CONTRACTOR'S DECLARATION

I hereby affirm under penalty of perjury that I am licensed under provisions of Chapter 9 (commencing with Section 7000) of Division 3 of the Business and Professions Code, and my license is in full force and effect.

License Class A Lic. No. 659435

Contractor's Signature _____ Date _____

OWNER-BUILDER DECLARATION

I hereby affirm under penalty of perjury that I am exempt from the Contractors License Law for the following reason (Sec. 7031.5, Business and Professions Code: Any city or county which requires a permit to construct, alter, improve, demolish, or repair any structure, prior to its issuance, also requires the applicant for such permit to file a signed statement that he or she is licensed pursuant to the provisions of the Contractors License Law (Chapter 9 (commencing with Section 7000) of Division 3 of the Business and Professions Code) or that he or she is exempt therefrom and the basis for the alleged exemption. Any violation of Section 7031.5 by any applicant for a permit subjects the applicant to a civil penalty of not more than five hundred dollars ($500).):

☐ I am exempt under Sec. _____ , B.& P.C. for this reason:

_____

_____

[Electrical, Plumbing & Sewer Permits Only]

☐ I, as owner of the property, will do the work, and the structure is not intended or offered for sale (Sec. 7044, Business and Professions Code: The Contractors License Law does not apply to an owner of property who builds or improves thereon, and who does such work himself or herself, provided that such improvements are not intended or offered for sale. If, however, the building or improvement is sold within one year of completion, the owner-builder will have the burden of proving that he or she did not build or improve for the purpose of sale.).

[All Other Permits]

☐ I, as owner of the property, or my employees with wages as their sole compensation, will do the work, and the structure is not intended or offered for sale (Sec 7044, Business and Professions Code: The Contractors License Law does not apply to an owner of property who builds or improves thereon, and who does such work himself or herself or through his or her own employees, provided that such improvements are not intended or offered for sale. If, however, the building or improvement is sold within one year of completion, the owner-builder will have the burden of proving that he or she did not build or improve for the purpose of sale.).

☐ I, as owner of the property, am exclusively contracting with licensed contractors to construct the project (Sec. 7044, Business and Professions Code: The Contractors License Law does not apply to an owner of property who builds or improves thereon, and who contracts for such projects with a contractor(s) licensed pursuant to the Contractors License Law.).

Owner Signature _____ Date _____

WORKER'S COMPENSATION DECLARATION

I hereby affirm under penalty of perjury one of the following declarations:

☐ I have and will maintain a certificate of consent to self-insure for worker's compensation, as provided for by Section 3700 of the Labor Code, for the performance of the work for which this permit is issued.

☐ I have and will maintain worker's compensation insurance, as required by Section 3700 of the Labor Code, for the performance of the work for which this permit is issued. My worker's compensation insurance carrier and policy number are:

Carrier State Fund

Policy Number 1613654-00

☐ I certify that in the performance of the work for which this permit is issued, I shall not employ any person in any manner so as to become subject to the worker's compensation laws of California, and agree that if I should become subject to the worker's compensation provisions of Section 3700 of the Labor Code, I shall forthwith comply with those provisions.

Applicant Signature _____ Date 5/2/01

WARNING: FAILURE TO SECURE WORKER'S COMPENSATION COVERAGE IS UNLAWFUL, AND SHALL SUBJECT AN EMPLOYER TO CRIMINAL PENALTIES AND CIVIL FINES UP TO ONE HUNDRED THOUSAND DOLLARS ($100,000), IN ADDITION TO THE COST OF COMPENSATION, DAMAGES AS PROVIDED FOR IN SECTION 3706 OF THE LABOR CODE, INTEREST, AND ATTORNEY'S FEES.

LOBBYIST ORDINANCE CERTIFICATION

[Complete this section for permits in unincorporated Los Angeles County only]

This is to certify that I, as permit applicant, am familiar with the requirements of Los Angeles County Code Chapter 2.160 et seq., (relating to the Los Angeles County Lobbyist Ordinance) and that all persons acting on behalf of myself complied and will continue to comply therewith through the application process.

Applicant (Print Name) _____ Applicant Signature _____

Company Name (if employed by an entity/agency) _____ Date _____

JOB ADDRESS
LOCALITY

HAZARDOUS MATERIAL DECLARATION

Will the applicant or future building occupant handle a hazardous material or a mixture containing a hazardous material equal to or greater than the amount specified on the hazardous materials information guide?

Yes ☐ No ☐

Will the intended use of the building by the applicant or future building occupant require a permit for construction or modification from the South Coast Air Quality Management District (SCAQMD)? See permitting checklist for guidelines.

Yes ☐ No ☐

I have read the hazardous materials information guide and the SCAQMD permitting checklist, I understand my requirements under the Los Angeles County Code Title 2, Chapter 220 Sections 220.100 through 220.140 concerning hazardous material reporting and for obtaining a permit from the SCAQMD.

ASBESTOS NOTIFICATION

☐ Notification letter sent to SCAQMD or EPA

☐ I declare that notification of asbestos removal is not applicable to addressed project.

CONSTRUCTION LENDING AGENCY

I hereby affirm under penalty of perjury that there is a construction lending agency for the performance of the work for which this permit is issued (Sec. 3097, Civ.C.).

Lender's Name _____

Lender's Address _____

I certify that I have read this application and state under the penalty of perjury that the above information is correct. I agree to comply with all City and County ordinances and State laws relating to building construction, and hereby authorize representatives of this County to enter upon the above-mentioned property for inspection purposes.

Applicant or Agent Signature _____ **Date** 5/2/01

COUNTY OF LOS ANGELES
DEPARTMENT OF PUBLIC WORKS
BUILDING AND SAFETY / LAND DEVELOPMENT

CITY OF INDUSTRY
16005 CENTRAL AVENUE
LA PUENTE CA 91744
PHONE: (626) 961-9611 EXT:

0203

MECHANICAL PERMIT
ME 0203 0111080004

LEGAL ID:
ON FILE

ASSESSOR INFORMATION NUMBER:

TENANT:
LA FA KNIT

OWNER: TEL. NO:
HUNSAKER DEVELOPMENT (949) 863-1390-
17761 MITCHELL NORTH
IRVINE, CA 92614

APPLICANT: TEL. NO:
SAFECO PLUMBING* -

CONTRACTOR: TEL. NO:
SAFECO PLUMBING HEATING AND ELEC (323) 261-2345-
5136 BEVERLY BLVD LIC. NO
LOS ANGELES CA 90022 322044 HIC *

ARCHITECT OR ENGINEER: TEL. NO:
-
LIC. NO:

FEES PAID

FEE DESCRIPTION:	QUANTITY: UOM:	AMOUNT:
01 PERMIT ISSUANCE FEE		41.20
02 REFRIG COMP < 100 KB	1.00 COM	40.00
36 AHU 2001 - 10000 CFM	12.00 AHU	688.80
TOTAL FEES		770.00

* ADDITIONAL DATA ON FILE

REPORT ID: DPR264 ROUTE TO: BS0200

BUILDING ADDRESS:
16253 -57 GALE AV
INDH CA
NEAREST CROSS STREET:
THOMAS PAGE: GRID: LOCALITY: INDUSTRY

ISSUED ON:	PROCESSED BY:	PLAN BY:	EXPIRES ON:
11/08/01	DY		05/07/02

FINAL DATE FINAL BY: CODE:
3-15-02

DESCRIPTION OF WORK
INSTALL (1) A/C UNIT, 12 SWAMP COOLERS

SPECIAL CONDITIONS:

APPROVALS	DATE	INSPECTOR SIGNATURE
FAU/WALL FURNACE		
COMBUSTION AIR OPENINGS		
DUCT WORK		
AC/COMPRESSOR	12-10-01	
THERMOSTAT		
FIRE DAMPERS		
SMOKE DETECTION DEVICES		
COMMERCIAL HOOD		

LICENSED CONTRACTOR'S DECLARATION

I hereby affirm under penalty of perjury that I am licensed under provisions of Chapter 9 (commencing with Section 7000) of Division 3 of the Business and Professions Code, and my license is in full force and effect.

License Class C20 Lic. No. 322044

Contractor's Signature _____ Date 11/8/01

OWNER-BUILDER DECLARATION

I hereby affirm under penalty of perjury that I am exempt from the Contractors License Law for the following reason (Sec. 7031.5, Business and Professions Code: Any city or county which requires a permit to construct, alter, improve, demolish, or repair any structure, prior to its issuance, also requires the applicant for such permit to file a signed statement that he or she is licensed pursuant to the provisions of the Contractors License Law (Chapter 9 (commencing with Section 7000) of Division 3 of the Business and Professions Code) or that he or she is exempt therefrom and the basis for the alleged exemption. Any violation of Section 7031.5 by any applicant for a permit subjects the applicant to a civil penalty of not more than five hundred dollars ($500).):

☐ I am exempt under Sec. _____ , B.& P.C. for this reason:

_____

_____

[Electrical, Plumbing & Sewer Permits Only]

☐ I, as owner of the property, will do the work, and the structure is not intended or offered for sale (Sec. 7044, Business and Professions Code: The Contractors License Law does not apply to an owner of property who builds or improves thereon, and who does such work himself or herself, provided that such improvements are not intended or offered for sale. If, however, the building or improvement is sold within one year of completion, the owner-builder will have the burden of proving that he or she did not build or improve for the purpose of sale.).

[All Other Permits]

☐ I, as owner of the property, or my employees with wages as their sole compensation, will do the work, and the structure is not intended or offered for sale (Sec 7044, Business and Professions Code: The Contractors License Law does not apply to an owner of property who builds or improves thereon, and who does such work himself or herself or through his or her own employees, provided that such improvements are not intended or offered for sale. If, however, the building or improvement is sold within one year of completion, the owner-builder will have the burden of proving that he or she did not build or improve for the purpose of sale.).

☐ I, as owner of the property, am exclusively contracting with licensed contractors to construct the project (Sec. 7044, Business and Professions Code: The Contractors License Law does not apply to an owner of property who builds or improves thereon, and who contracts for such projects with a contractor(s) licensed pursuant to the Contractors License Law.).

Owner Signature _____ Date _____

WORKER'S COMPENSATION DECLARATION

I hereby affirm under penalty of perjury one of the following declarations:

☐ I have and will maintain a certificate of consent to self-insure for worker's compensation, as provided for by Section 3700 of the Labor Code, for the performance of the work for which this permit is issued.

☐ I have and will maintain worker's compensation insurance, as required by Section 3700 of the Labor Code, for the performance of the work for which this permit is issued. My worker's compensation insurance carrier and policy number are:

Carrier _____

Policy Number _____

☐ I certify that in the performance of the work for which this permit is issued, I shall not employ any person in any manner so as to become subject to the worker's compensation laws of California, and agree that if I should become subject to the worker's compensation provisions of Section 3700 of the Labor Code, I shall forthwith comply with those provisions.

Applicant Signature _____ Date 11/8/01

WARNING: FAILURE TO SECURE WORKER'S COMPENSATION COVERAGE IS UNLAWFUL, AND SHALL SUBJECT AN EMPLOYER TO CRIMINAL PENALTIES AND CIVIL FINES UP TO ONE HUNDRED THOUSAND DOLLARS ($100,000), IN ADDITION TO THE COST OF COMPENSATION, DAMAGES AS PROVIDED FOR IN SECTION 3706 OF THE LABOR CODE, INTEREST, AND ATTORNEY'S FEES.

LOBBYIST ORDINANCE CERTIFICATION

[Complete this section for permits in unincorporated Los Angeles County only]

This is to certify that I, as permit applicant, am familiar with the requirements of Los Angeles County Code Chapter 2.160 et seq., (relating to the Los Angeles County Lobbyist Ordinance) and that all persons acting on behalf of myself complied and will continue to comply therewith through the application process.

Applicant (Print Name) _____ Applicant Signature _____

Company Name (if employed by an entity/agency) _____ Date _____

JOB ADDRESS

LOCALITY

HAZARDOUS MATERIAL DECLARATION

Will the applicant or future building occupant handle a hazardous material or a mixture containing a hazardous material equal to or greater than the amount specified on the hazardous materials information guide?

Yes ☐ No ☐

Will the intended use of the building by the applicant or future building occupant require a permit for construction or modification from the South Coast Air Quality Management District (SCAQMD)? See permitting checklist for guidelines.

Yes ☐ No ☐

I have read the hazardous materials information guide and the SCAQMD permitting checklist, I understand my requirements under the Los Angeles County Code Title 2, Chapter 220 Sections 220.100 through 220.140 concerning hazardous material reporting and for obtaining a permit from the SCAQMD.

ASBESTOS NOTIFICATION

☐ Notification letter sent to SCAQMD or EPA

☐ I declare that notification of asbestos removal is not applicable to addressed project.

CONSTRUCTION LENDING AGENCY

I hereby affirm under penalty of perjury that there is a construction lending agency for the performance of the work for which this permit is issued (Sec. 3097, Civ.C.).

Lender's Name _____

Lender's Address _____

I certify that I have read this application and state under the penalty of perjury that the above information is correct. I agree to comply with all City and County ordinances and State laws relating to building construction, and hereby authorize representatives of this County to enter upon the above-mentioned property for inspection purposes.

Applicant or Agent Signature _____ Date 11/8/01

COUNTY OF LOS ANGELES
DEPARTMENT OF PUBLIC WORKS
BUILDING AND SAFETY / LAND DEVELOPMENT

CITY OF INDUSTRY
16005 CENTRAL AVENUE
LA PUENTE CA 91744
PHONE: (626) 961-9611 EXT:

0203

PLUMBING PERMIT
PL 0203 0105020031

LEGAL ID:
ON FILE

ASSESSOR INFORMATION NUMBER:

TENANT:
LA FA KNITS

OWNER: TEL. NO:
HUNSAKER DEVELOPMENT (949) 863-1390-
17761 MITCHELL NORTH
IRVINE, CA 92614

APPLICANT: TEL. NO:
YU (626) 575-6338-

CONTRACTOR: TEL. NO:
RICHYU DEVELOPMENT, INC. (626) 575-6338-
1845 BELCROFT AVE LIC. NO
SO EL MONTE CA 91733 629435 HIC *

ARCHITECT OR ENGINEER: TEL. NO:
-
LIC. NO:

FEES PAID

FEE DESCRIPTION:	QUANTITY:	UOM:	AMOUNT:
0X P.C. FEE $152.00 MIN	0.00		546.16
01 PERMIT ISSUANCE FEE			40.00
05 BACKFLOW DEVICE(S)	1.00	DEV	23.40
11 CLOTHESWASHER(S)	2.00	FIX	46.80
15 DRINKING FOUNTAIN(S)	1.00	FIX	23.40
17 FLOOR DRAIN(S)	2.00	FIX	46.80
19 FLOOR SINK(S)	2.00	FIX	46.80
25 LAVATORIES / SINKS	5.00	FIX	117.00
26 MISCELLANEOUS FIXTUR	12.00	FIX	280.80
41 TRAP PRIMER(S)	3.00	SYS	70.20
45 WATER CLOSET/URINAL	9.00	FIX	210.60
47 WATER HEATER(S)	1.00	WTH	23.40
51 LOW PRS GAS LE5 OUTS	1.00	SYS	23.40
65 WATER PIPING 2-3 IN	1.00	LIN	72.80
TOTAL FEES			1,571.56

* ADDITIONAL DATA ON FILE

REPORT ID: DPR263 ROUTE TO: BS0200

BUILDING ADDRESS:
16253 -57 GALE AV
INDH CA
NEAREST CROSS STREET: AZUSA
THOMAS PAGE: GRID: LOCALITY: INDUSTRY

ISSUED ON:	PROCESSED BY:	PLAN BY:	EXPIRES ON:
05/02/01	FM		10/29/01

FINAL DATE FINAL BY: CODE:
3-15-02 Rosario

DESCRIPTION OF WORK
PLUMBING FOR TENANT IMPROVEMENT FOR NEW OFFICE, BATHROOM & BOILER ROOM

SPECIAL CONDITIONS:

APPROVALS	DATE	INSPECTOR SIGNATURE
UNDER SLAB WORK		
WATER SERVICE PLASTIC Y/N METAL Y/N		
ROUGH PLUMBING	5.15.01	Downs
GAS PIPING		
GAS VENT		
HOT WATER HEATER		
PLUMBING FIXTURES		
LAWN SPRINKLERS		
GAS TEST	12-6-01	Rosario
UTILITY COMPANY NOTIFIED		
CWV		
GRAY WATER SYSTEM		

LOS ANGELES COUNTY PUBLIC WORKS Public Service That Works

LICENSED CONTRACTOR'S DECLARATION

I hereby affirm under penalty of perjury that I am licensed under provisions of Chapter 9 (commencing with Section 7000) of Division 3 of the Business and Professions Code, and my license is in full force and effect.

License Class A Lic. No. 605435

Contractor's Signature Date 5/2/01

OWNER-BUILDER DECLARATION

I hereby affirm under penalty of perjury that I am exempt from the Contractors License Law for the following reason (Sec. 7031.5, Business and Professions Code: Any city or county which requires a permit to construct, alter, improve, demolish, or repair any structure, prior to its issuance, also requires the applicant for such permit to file a signed statement that he or she is licensed pursuant to the provisions of the Contractors License Law (Chapter 9 (commencing with Section 7000) of Division 3 of the Business and Professions Code) or that he or she is exempt therefrom and the basis for the alleged exemption. Any violation of Section 7031.5 by any applicant for a permit subjects the applicant to a civil penalty of not more than five hundred dollars ($500).):

☐ I am exempt under Sec. _____ , B.& P.C. for this reason:

[Electrical, Plumbing & Sewer Permits Only]

☐ I, as owner of the property, will do the work, and the structure is not intended or offered for sale (Sec. 7044, Business and Professions Code: The Contractors License Law does not apply to an owner of property who builds or improves thereon, and who does such work himself or herself, provided that such improvements are not intended or offered for sale. If, however, the building or improvement is sold within one year of completion, the owner-builder will have the burden of proving that he or she did not build or improve for the purpose of sale.).

[All Other Permits]

☐ I, as owner of the property, or my employees with wages as their sole compensation, will do the work, and the structure is not intended or offered for sale (Sec 7044, Business and Professions Code: The Contractors License Law does not apply to an owner of property who builds or improves thereon, and who does such work himself or herself or through his or her own employees, provided that such improvements are not intended or offered for sale. If, however, the building or improvement is sold within one year of completion, the owner-builder will have the burden of proving that he or she did not build or improve for the purpose of sale.).

☐ I, as owner of the property, am exclusively contracting with licensed contractors to construct the project (Sec. 7044, Business and Professions Code: The Contractors License Law does not apply to an owner of property who builds or improves thereon, and who contracts for such projects with a contractor(s) licensed pursuant to the Contractors License Law.).

Owner Signature Date

WORKER'S COMPENSATION DECLARATION

I hereby affirm under penalty of perjury one of the following declarations:

☐ I have and will maintain a certificate of consent to self-insure for worker's compensation, as provided for by Section 3700 of the Labor Code, for the performance of the work for which this permit is issued.

☐ I have and will maintain worker's compensation insurance, as required by Section 3700 of the Labor Code, for the performance of the work for which this permit is issued. My worker's compensation insurance carrier and policy number are:

Carrier State Fund

Policy Number 1613652-00

☐ I certify that in the performance of the work for which this permit is issued, I shall not employ any person in any manner so as to become subject to the worker's compensation laws of California, and agree that if I should become subject to the worker's compensation provisions of Section 3700 of the Labor Code, I shall forthwith comply with those provisions.

Applicant Signature Date 5/2/01

WARNING: FAILURE TO SECURE WORKER'S COMPENSATION COVERAGE IS UNLAWFUL, AND SHALL SUBJECT AN EMPLOYER TO CRIMINAL PENALTIES AND CIVIL FINES UP TO ONE HUNDRED THOUSAND DOLLARS ($100,000), IN ADDITION TO THE COST OF COMPENSATION, DAMAGES AS PROVIDED FOR IN SECTION 3706 OF THE LABOR CODE, INTEREST, AND ATTORNEY'S FEES.

LOBBYIST ORDINANCE CERTIFICATION

[Complete this section for permits in unincorporated Los Angeles County only]

This is to certify that I, as permit applicant, am familiar with the requirements of Los Angeles County Code Chapter 2.160 et seq., (relating to the Los Angeles County Lobbyist Ordinance) and that all persons acting on behalf of myself complied and will continue to comply therewith through the application process.

Applicant (Print Name) Applicant Signature

Company Name (if employed by an entity/agency) Date

JOB ADDRESS
LOCALITY

HAZARDOUS MATERIAL DECLARATION

Will the applicant or future building occupant handle a hazardous material or a mixture containing a hazardous material equal to or greater than the amount specified on the hazardous materials information guide?

Yes ☐ No ☐

Will the intended use of the building by the applicant or future building occupant require a permit for construction or modification from the South Coast Air Quality Management District (SCAQMD)? See permitting checklist for guidelines.

Yes ☐ No ☐

I have read the hazardous materials information guide and the SCAQMD permitting checklist, I understand my requirements under the Los Angeles County Code Title 2, Chapter 220 Sections 220.100 through 220.140 concerning hazardous material reporting and for obtaining a permit from the SCAQMD.

ASBESTOS NOTIFICATION

☐ Notification letter sent to SCAQMD or EPA

☐ I declare that notification of asbestos removal is not applicable to addressed project.

CONSTRUCTION LENDING AGENCY

I hereby affirm under penalty of perjury that there is a construction lending agency for the performance of the work for which this permit is issued (Sec. 3097, Civ.C.).

Lender's Name _____

Lender's Address _____

I certify that I have read this application and state under the penalty of perjury that the above information is correct. I agree to comply with all City and County ordinances and State laws relating to building construction, and hereby authorize representatives of this County to enter upon the above-mentioned property for inspection purposes.

Applicant or Agent Signature **Date** 5/2/01

COUNTY OF LOS ANGELES

Hours: 8:00-4:30
Monday-Friday
(626) 961-9611
FAX (626) 961-8166
16005 E. Central Avenue
La Puente, CA 91744

INSPECTION RECORD

Job Address: 16253-57 Gale
Permit No: 0012140011 Date: 5-2-01
Owner: ~~Hu~~ La Za knits
Description: T.I

NO.	INSPECTION	DATE	INSPECTOR
	Building Inspections and Approvals		
B1	Location/Setbacks		
B2	Soils Engineer		
B3	Foundation/Forms		
B4	Retaining Walls		
B5	Masonry Walls		
B6	Bolts/Hld Dwns/Strps		
B7	Floor Slab & Steel		
B8	Raised Floor Framing		
B9	Underfloor Insulation		
B10	1st Floor Sheathing		
B11	2nd Flr Frame/Sheath		
B12	Window Replacement		
B13	Roof Sheathing		
B14	Masonry/Mfg Fireplace		
B15	Roof Covering		
B16	Frame/Bracing	6/1/01	Downs
B17	Insulat/Weather Strip		
	Do Not Cover Walls Until Frame, Insulation, & Rough Electrical, Mechanical, & Plumbing Have Been Signed		
B18	Interior Lath/Drywall		
B19	Exterior Lath		
B20	T-Bar Ceiling	6/27/01	Downs
B21	Rated Floor/Ceiling		
B22	Rated Walls		
B23	Rated Shafts		
B24	Disabled Access		
B25	Demolition		
B26	Lot Drainage		
B27			
B28	(Address posted) Enter Building Final Below		
	Electrical Inspections and Approvals		
E1	Temporary Power		
E2	Service/Ground ☐ Location ☐ UFER ☐ Water Ground ☐ Driven Rod		
E3	Underground Elect		
E4	Outlets		
E5	Rough Conduit		
E6	Rough Wiring	5/15/01	Downs
E7	Dist Panel(s)		
E8	Rough Electrical	6/1/01	
E9	Smoke Detectors		
E10	Svr Ground Fault Test		
E11	Service Panel		
E12			
E13	**Electrical Final**		

NO.	INSPECTION	DATE	INSPECTOR
	Mechanical Inspections and Approvals		
M1	FAU/Wall Furnace		
M2	Exhaust Vent		
M3	Combustion Air		
M4	Duct Work	6/27/01	Downs
M5	Rough Mechanical		
M6	AC/Compressor		
M7	Thermostat		
M8	Fire Dampers		
M9	Smoke Detectors		
M10	Commercial Hood		
M11	Boiler		
M12			
M13	**Mechanical Final**		
	Plumbing Inspections and Approvals		
P1	Water Service		
P2	Under Floor/Slab	5	DOWNS
P3	Shower Pan		
P4	Water Lines		
P5	Rough Gas Piping		
P6	Rough Plumbing	5/15/01	Downs
P7	Sewer (Public/Private)		
P8	Backflow Preventer		
P9	Water Heater		
P10	Lawn Sprinkler		
P11	Roof Drains		
P12	Gas (Test/Final)	12/6/01	Rocan
P13			
P14	**Plumbing Final**		
	Verify Other Approvals		
O1	Spec. Insp. Reports		
O2	Methane System		
O3	Grading Approval		
O4	Struct. Observation		
O5			
	Agency Approvals		
A1	Fire Department		
A2	Construction Division		
A3	Environmental Prog.		
A4	Health Department		
A5	AQMD		
A6	Planning Dept.		
A7	Business License		
A8	CalTrans		
A9	Highway Dedica/Impr		
A10			
B28	**BUILDING FINAL**		
	Certificate of Occupancy		

POST THIS CARD AND THE APPROVED PLANS IN A CONSPICUOUS PLACE ACCESSIBLE TO THE INSPECTOR. IT SHALL BE THE DUTY OF THE APPLICANT TO CAUSE THE WORK TO REMAIN ACCESSIBLE AND EXPOSED FOR INSPECTION PURPOSES. PERMITS WILL BE VOIDED IF WORK IS NOT STARTED WITHIN 180 DAYS OR IS SUSPENDED FOR A PERIOD EXCEEDING 180 DAYS.

CITY OF INDUSTRY

Incorporated June 18, 1957

March 29, 2001

Mr. Peter Wang
Supervising Civil Engineer
La Puente District
County Engineering Office
16005 East Central Avenue
La Puente, CA 91744

Dear Mr. Wang:

The proposed interior improvements located at 16253 Gale Avenue, known as Lai Properties Inc., have been approved by the City of Industry.

Sincerely,

CITY OF INDUSTRY

Mike Kissell/mk

Mike Kissell
Planning Director

MK:MCH:jm

COUNTY OF LOS ANGELES
DEPARTMENT OF PUBLIC WORKS
BUILDING AND SAFETY / LAND DEVELOPMENT

CITY OF INDUSTRY
16005 CENTRAL AVENUE
LA PUENTE CA 91744
PHONE: (626) 961-9611 EXT:

0203

PLUMBING PERMIT
PL 0203 0107240012

LEGAL ID:
ON FILE

ASSESSOR INFORMATION NUMBER:

TENANT:
BRONZE KEY CORP

OWNER: TEL. NO:
HUNSAKER DEVELOPMENT (949) 863-1390-
17761 MITCHELL NORTH
IRVINE, CA 92614

APPLICANT: TEL. NO:
LEE (323) 389-7715-
2605 W OLYMPIC BL
LOS ANGELES CA 90006

CONTRACTOR: TEL. NO:
SEN AE CONSTRUCTION (213) 389-7715-
2605 W OLYMPIC BLVD #201 LIC. NO
LOS ANGELES CA 90006 637966 B

ARCHITECT OR ENGINEER: TEL. NO:
KWOK, TERENCE (323) 728-4833-
109 E. FLORAL DR. LIC. NO:
MONTEREY PARK, CA C-24796

7-27-01 Information to contractor Dan

7-30-01 1 floor sink & (1) Sink at N/wall ok Dan

* See Plumbing Permit PL 0107300089 for floor sink #5

FEES PAID

FEE DESCRIPTION:	QUANTITY: UOM:	AMOUNT:
01 PERMIT ISSUANCE FEE		41.20
25 LAVATORIES / SINKS	2.00 FIX	48.40
47 WATER HEATER(S)	1.00 WTH	24.20
	TOTAL FEES	113.80

REPORT ID: DPR263 ROUTE TO: BS0200

BUILDING ADDRESS:
16281 GALE AV
INDH CA 91745
NEAREST CROSS STREET: STIMSON
THOMAS PAGE: GRID: LOCALITY: INDUSTRY

ISSUED ON:	PROCESSED BY:	PLAN BY:	EXPIRES ON:
07/24/01	FM		01/20/02

FINAL DATE FINAL BY: CODE:
12-31-01 Dan

DESCRIPTION OF WORK
PLUMBING FOR NEW MOP SINK, SINK & WATER HEATER

SPECIAL CONDITIONS:

APPROVALS	DATE	INSPECTOR SIGNATURE
UNDER SLAB WORK	Dan	
WATER SERVICE PLASTIC Y/N METAL Y/N		
ROUGH PLUMBING	8-30-01 Dan	
GAS PIPING		
GAS VENT		
HOT WATER HEATER		
PLUMBING FIXTURES		
LAWN SPRINKLERS		
GAS TEST		
UTILITY COMPANY NOTIFIED		
CWV		
GRAY WATER SYSTEM		

LICENSED CONTRACTOR'S DECLARATION

I hereby affirm under penalty of perjury that I am licensed under provisions of Chapter 9 (commencing with Section 7000) of Division 3 of the Business and Professions Code, and my license is in full force and effect.

License Class B Lic. No. 637966

Contractor's Signature _____ Date 7/24/01

OWNER-BUILDER DECLARATION

I hereby affirm under penalty of perjury that I am exempt from the Contractors License Law for the following reason (Sec. 7031.5, Business and Professions Code: Any city or county which requires a permit to construct, alter, improve, demolish, or repair any structure, prior to its issuance, also requires the applicant for such permit to file a signed statement that he or she is licensed pursuant to the provisions of the Contractors License Law (Chapter 9 (commencing with Section 7000) of Division 3 of the Business and Professions Code) or that he or she is exempt therefrom and the basis for the alleged exemption. Any violation of Section 7031.5 by any applicant for a permit subjects the applicant to a civil penalty of not more than five hundred dollars ($500).):

☐ I am exempt under Sec. _____ , B.& P.C. for this reason:

_____

_____

[Electrical, Plumbing & Sewer Permits Only]

☐ I, as owner of the property, will do the work, and the structure is not intended or offered for sale (Sec. 7044, Business and Professions Code: The Contractors License Law does not apply to an owner of property who builds or improves thereon, and who does such work himself or herself, provided that such improvements are not intended or offered for sale. If, however, the building or improvement is sold within one year of completion, the owner-builder will have the burden of proving that he or she did not build or improve for the purpose of sale.).

[All Other Permits]

☐ I, as owner of the property, or my employees with wages as their sole compensation, will do the work, and the structure is not intended or offered for sale (Sec. 7044, Business and Professions Code: The Contractors License Law does not apply to an owner of property who builds or improves thereon, and who does such work himself or herself or through his or her own employees, provided that such improvements are not intended or offered for sale. If, however, the building or improvement is sold within one year of completion, the owner-builder will have the burden of proving that he or she did not build or improve for the purpose of sale.).

☐ I, as owner of the property, am exclusively contracting with licensed contractors to construct the project (Sec. 7044, Business and Professions Code: The Contractors License Law does not apply to an owner of property who builds or improves thereon, and who contracts for such projects with a contractor(s) licensed pursuant to the Contractors License Law.).

_____ _____

Owner Signature Date

WORKER'S COMPENSATION DECLARATION

I hereby affirm under penalty of perjury one of the following declarations:

☐ I have and will maintain a certificate of consent to self-insure for worker's compensation, as provided for by Section 3700 of the Labor Code, for the performance of the work for which this permit is issued.

☐ I have and will maintain worker's compensation insurance, as required by Section 3700 of the Labor Code, for the performance of the work for which this permit is issued. My worker's compensation insurance carrier and policy number are:

Carrier STATE FUND

Policy Number 91-2001

☐ I certify that in the performance of the work for which this permit is issued, I shall not employ any person in any manner so as to become subject to the worker's compensation laws of California, and agree that if I should become subject to the worker's compensation provisions of Section 3700 of the Labor Code, I shall forthwith comply with those provisions.

Applicant Signature _____ Date 7/24/01

WARNING: FAILURE TO SECURE WORKER'S COMPENSATION COVERAGE IS UNLAWFUL, AND SHALL SUBJECT AN EMPLOYER TO CRIMINAL PENALTIES AND CIVIL FINES UP TO ONE HUNDRED THOUSAND DOLLARS ($100,000), IN ADDITION TO THE COST OF COMPENSATION, DAMAGES AS PROVIDED FOR IN SECTION 3706 OF THE LABOR CODE, INTEREST, AND ATTORNEY'S FEES.

LOBBYIST ORDINANCE CERTIFICATION

[Complete this section for permits in unincorporated Los Angeles County only]

This is to certify that I, as permit applicant, am familiar with the requirements of Los Angeles County Code Chapter 2.160 et seq., (relating to the Los Angeles County Lobbyist Ordinance) and that all persons acting on behalf of myself complied and will continue to comply therewith through the application process.

~~BEN LEE~~ _____

Applicant (Print Name) Applicant Signature

~~SEA-BE CONSTRUCTION~~ 7/24/01

Company Name (if employed by an entity/agency) Date

JOB ADDRESS
LOCALITY

HAZARDOUS MATERIAL DECLARATION

Will the applicant or future building occupant handle a hazardous material or a mixture containing a hazardous material equal to or greater than the amount specified on the hazardous materials information guide?

Yes ☐ No ☐

Will the intended use of the building by the applicant or future building occupant require a permit for construction or modification from the South Coast Air Quality Management District (SCAQMD)? See permitting checklist for guidelines.

Yes ☐ No ☐

I have read the hazardous materials information guide and the SCAQMD permitting checklist, I understand my requirements under the Los Angeles County Code Title 2, Chapter 220 Sections 220.100 through 220.140 concerning hazardous material reporting and for obtaining a permit from the SCAQMD.

ASBESTOS NOTIFICATION

☐ Notification letter sent to SCAQMD or EPA

☐ I declare that notification of asbestos removal is not applicable to addressed project.

CONSTRUCTION LENDING AGENCY

I hereby affirm under penalty of perjury that there is a construction lending agency for the performance of the work for which this permit is issued (Sec. 3097, Civ.C.).

Lender's Name _____

Lender's Address _____

I certify that I have read this application and state under the penalty of perjury that the above information is correct. I agree to comply with all City and County ordinances and State laws relating to building construction, and hereby authorize representatives of this County to enter upon the above-mentioned property for inspection purposes.

_____ 7/24/01

Applicant or Agent Signature **Date**

BUILDING

16253 → 93 GALE AVE

COUNTY OF LOS ANGELES
DEPARTMENT OF PUBLIC WORKS
BUILDING AND SAFETY / LAND DEVELOPMENT

CITY OF INDUSTRY # 0203
16005 CENTRAL AVENUE
LA PUENTE CA 91744
PHONE: (626) 961-9611 EXT:

BUILDING PERMIT
FIRE SPRINKLER
BL 0203 0002150013

LEGAL ID:
ON FILE

ASSESSOR INFORMATION NUMBER:

TENANT:

OWNER: TEL. NO:
HUNSAKER DEVELOPMENT (949) 863-1390-
17761 MITCHELL NORTH
IRVINE, CA 92614

APPLICANT: TEL. NO:
BARROW (909) 360-5438-
4298 A CAMPBELL
RIVERSIDE CA 92509

CONTRACTOR: TEL. NO:
ACCENT FIRE PROTECTION (909) 360-5438-
4298 "A" CAMPBELL ST. LIC. NO
RIVERSIDE, CA 92509 645277C-16

ARCHITECT OR ENGINEER: TEL. NO:
HIMES, PETER, JEPSON, ARCHITECTS IN (714) 508-1868-
3002 DOW AVENUE, SUITE 140 LIC. NO:
TUSTIN, CA 92780 NONE

MAP NO: SEWER MAP BOOK: PAGE: FIRE ZONE: CMP:
00

NO. OF FAMILIES: DWELLING UNITS: APT/COND: STAT CLASS:
NO 20

AIR QUALITY:	SCHOOL WITHIN 1000 FEET	HAZARDOUS MATERIALS
NO	NO	NO

NUMBER OF ADDED/RELOCATED
SQ. FT SPRINKLER HEADS
STRUCTURE:

EXIST BLDG USE:
EXIST OCC GRP:

BLDGS. NOW ON LOT: VALUATION:
60,000

FEES PAID

FEE DESCRIPTION:	QUANTITY:	UOM:	AMOUNT:
AA BLDG PERMIT ISSUANCE			38.60
AE STRONG MOTION OTHER	60000.00	VAL	25.20
A6 PLAN MAINTENANCE FEE	60000.00	VAL	27.80
D1 PLANCHECK W/O EN-HC	60000.00	VAL	1,061.82
D2 PERMIT W/O EN-HC	60000.00	VAL	1,249.20
	TOTAL FEES		2,402.62

REPORT ID: DPR261 ROUTE TO: BS0200

BUILDING ADDRESS:
16253 -93 GALE AV
INDH CA 91744
NEAREST CROSS STREET: STIMSON
THOMAS PAGE: GRID: LOCALITY: CITY OF INDUST

ISSUED ON:	PROCESSED BY:	EXPIRES ON:
02/15/00	FM	08/13/00

FINAL DATE FINAL BY: CODE:
10-30-00

DESCRIPTION OF WORK
UNDERGROUND FOR FIRE SPRINKLERS

SPECIAL CONDITIONS:

APPROVALS	DATE	INSPECTOR SIGNATURE
FIRE DEPARTMENT INSPECT		
FIRE SPRINKLER HANGERS		
FIRE DEPARTMENT APPROVAL		

LICENSED CONTRACTOR'S DECLARATION

I hereby affirm under penalty of perjury that I am licensed under provisions of Chapter 9 (commencing with Section 7000) of Division 3 of the Business and Professions Code, and my license is in full force and effect.

License Class C-10 Lic. No. 645277

Contractor's Signature 2/15/2000 Date

OWNER-BUILDER DECLARATION

I hereby affirm under penalty of perjury that I am exempt from the Contractors License Law for the following reason (Sec. 7031.5, Business and Professions Code: Any city or county which requires a permit to construct, alter, improve, demolish, or repair any structure, prior to its issuance, also requires the applicant for such permit to file a signed statement that he or she is licensed pursuant to the provisions of the Contractors License Law (Chapter 9 (commencing with Section 7000) of Division 3 of the Business and Professions Code) or that he or she is exempt therefrom and the basis for the alleged exemption. Any violation of Section 7031.5 by any applicant for a permit subjects the applicant to a civil penalty of not more than five hundred dollars ($500).):

☐ I am exempt under Sec. _____ , B.& P.C. for this reason:

_____

_____

[Electrical, Plumbing & Sewer Permits Only]

☐ I, as owner of the property, will do the work, and the structure is not intended or offered for sale (Sec. 7044, Business and Professions Code: The Contractors License Law does not apply to an owner of property who builds or improves thereon, and who does such work himself or herself, provided that such improvements are not intended or offered for sale. If, however, the building or improvement is sold within one year of completion, the owner-builder will have the burden of proving that he or she did not build or improve for the purpose of sale.).

[All Other Permits]

☐ I, as owner of the property, or my employees with wages as their sole compensation, will do the work, and the structure is not intended or offered for sale (Sec. 7044, Business and Professions Code: The Contractors License Law does not apply to an owner of property who builds or improves thereon, and who does such work himself or herself or through his or her own employees, provided that such improvements are not intended or offered for sale. If, however, the building or improvement is sold within one year of completion, the owner-builder will have the burden of proving that he or she did not build or improve for the purpose of sale.).

☐ I, as owner of the property, am exclusively contracting with licensed contractors to construct the project (Sec. 7044, Business and Professions Code: The Contractors License Law does not apply to an owner of property who builds or improves thereon, and who contracts for such projects with a contractor(s) licensed pursuant to the Contractors License Law.).

Owner Signature _____ Date _____

WORKER'S COMPENSATION DECLARATION

I hereby affirm under penalty of perjury one of the following declarations:

☐ I have and will maintain a certificate of consent to self-insure for worker's compensation, as provided for by Section 3700 of the Labor Code, for the performance of the work for which this permit is issued.

☐ I have and will maintain worker's compensation insurance, as required by Section 3700 of the Labor Code, for the performance of the work for which this permit is issued. My worker's compensation insurance carrier and policy number are:

Carrier STATE FUND

Policy Number 229-99 0012281

☐ I certify that in the performance of the work for which this permit is issued, I shall not employ any person in any manner so as to become subject to the worker's compensation laws of California, and agree that if I should become subject to the worker's compensation provisions of Section 3700 of the Labor Code, I shall forthwith comply with those provisions.

Applicant Signature _____ Date _____

WARNING: FAILURE TO SECURE WORKER'S COMPENSATION COVERAGE IS UNLAWFUL, AND SHALL SUBJECT AN EMPLOYER TO CRIMINAL PENALTIES AND CIVIL FINES UP TO ONE HUNDRED THOUSAND DOLLARS ($100,000), IN ADDITION TO THE COST OF COMPENSATION, DAMAGES AS PROVIDED FOR IN SECTION 3706 OF THE LABOR CODE, INTEREST, AND ATTORNEY'S FEES.

LOBBYIST ORDINANCE CERTIFICATION

[Complete this section for permits in unincorporated Los Angeles County only]

This is to certify that I, as permit applicant, am familiar with the requirements of Los Angeles County Code Chapter 2.160 et seq., (relating to the Los Angeles County Lobbyist Ordinance) and that all persons acting on behalf of myself complied and will continue to comply therewith through the application process.

Applicant (Print Name) _____ Applicant Signature _____

Company Name (if employed by an entity/agency) _____ Date _____

JOB ADDRESS

LOCALITY

HAZARDOUS MATERIAL DECLARATION

Will the applicant or future building occupant handle a hazardous material or a mixture containing a hazardous material equal to or greater than the amount specified on the hazardous materials information guide?

Yes ☐ No ☐

Will the intended use of the building by the applicant or future building occupant require a permit for construction or modification from the South Coast Air Quality Management District (SCAQMD)? See permitting checklist for guidelines.

Yes ☐ No ☐

I have read the hazardous materials information guide and the SCAQMD permitting checklist, I understand my requirements under the Los Angeles County Code Title 2, Chapter 220 Sections 220.100 through 220.140 concerning hazardous material reporting and for obtaining a permit from the SCAQMD.

ASBESTOS NOTIFICATION

☐ Notification letter sent to SCAQMD or EPA

☐ I declare that notification of asbestos removal is not applicable to addressed project.

CONSTRUCTION LENDING AGENCY

I hereby affirm under penalty of perjury that there is a construction lending agency for the performance of the work for which this permit is issued (Sec. 3097, Civ.C.).

Lender's Name _____

Lender's Address _____

I certify that I have read this application and state under the penalty of perjury that the above information is correct. I agree to comply with all City and County ordinances and State laws relating to building construction, and hereby authorize representatives of this County to enter upon the above-mentioned property for inspection purposes.

Applicant or Agent Signature 2/15/2000 **Date**

KLT
CONSULTING STRUCTURAL ENGINEERS
3430 Irvine Avenue, Newport Beach, CA 92660
Tel: (949) 263-1308 Fax: (949) 263-1310

PROJECT GALE AVE DATE 8/1/2003 SHEET 1 OF 1
SUBJECT DETAIL CALC. BY JOB

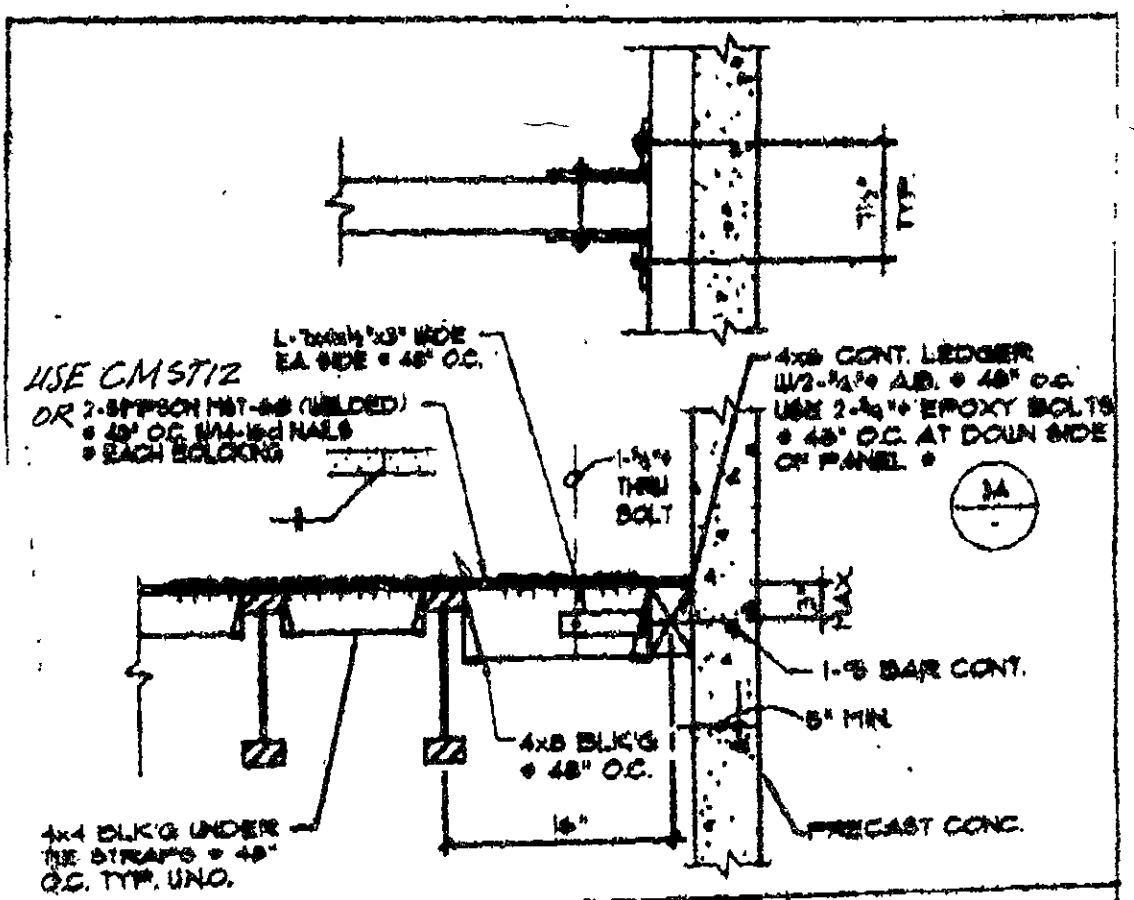

3 PURLIN WALL ANCHOR CONN.

REGISTERED PROFESSIONAL ENGINEER
FRANCIS K. Y. LO
No. 3040
Exp. 3-31-05
STRUCTURAL
STATE OF CALIFORNIA

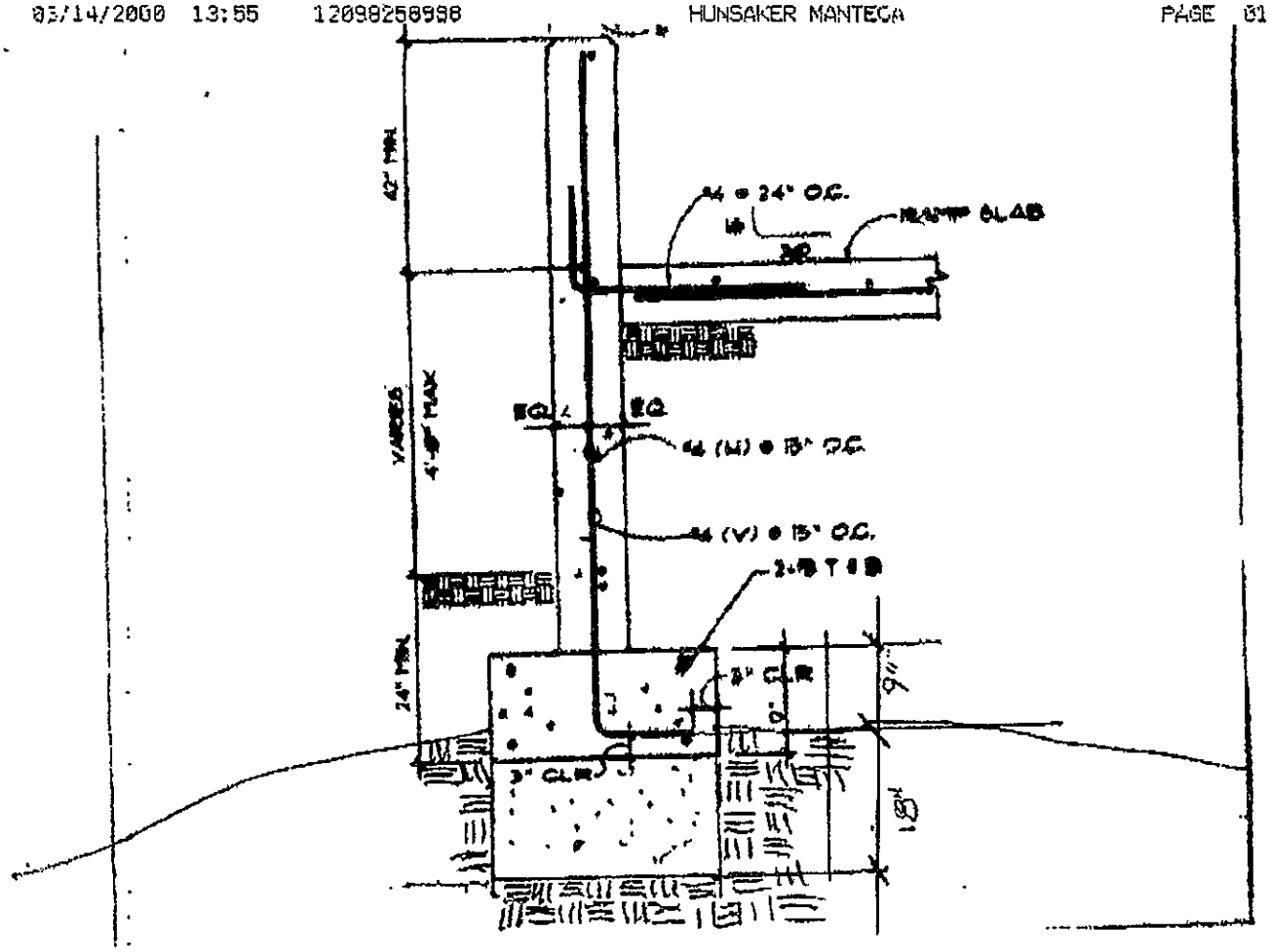

Job - Gale Ave.
City of Industry

REGISTERED PROFESSIONAL ENGINEER
FRANCIS K. Y. LO
No. 3840
Exp. 3-31-03
STRUCTURAL
STATE OF CALIFORNIA

TO - Francis Lo

From - Mike Hunsaker

FAX # 626-968-5305

SEWER

COUNTY OF LOS ANGELES
DEPARTMENT OF PUBLIC WORKS
BUILDING AND SAFETY / LAND DEVELOPMENT

CITY OF INDUSTRY
16005 CENTRAL AVENUE
LA PUENTE CA 91744
PHONE: (626) 961-9611 EXT:

0203

SEWER PERMIT
SE 0203 0008220003

LEGAL ID:
ON FILE

ASSESSOR INFORMATION NUMBER:

TENANT:

OWNER: TEL. NO:
HUNSAKER DEVELOPMENT (949) 863-1390-
17761 MITCHELL NORTH
IRVINE, CA 92614

APPLICANT: TEL. NO:
HUNSAKER (949) 863-1390-

CONTRACTOR: TEL. NO:
RICHARD C HUNSAKER (949) 863-1390-
17761 MITCHELL ST NORTH LIC. NO
IRVINE CA 92714 184422 B

ARCHITECT OR ENGINEER: TEL. NO:
LIC. NO:

SEWER MAP BOOK: PAGE:

7-25-00
Approved connection
(Courtesy)

SEWER / SEPTIC: N
EXIST OCC GRP:
BLDGS. NOW ON LOT:
CONNECTION TYPE:
ORIGINATION:
LENGTH ML TO PL: STATION: DEPTH:
MANHOLE REFERENCE: UPPER/LOWER:

COUNTY IMPROVEMENT NUMBER:
PLAN CHECK NUMBER:
JOB NUMBER:
TRUNK PERMIT NUMBER:
ROAD PERMIT NUMBER:
AFFADAVIT: NO
WAIVER: NO
EASEMENT: NO

RECORD INSTRUMENT NBR: RECORD DATE:
HIGHWAY/STREET WIDENING:
STATE ENCROACHMENT PERMIT NUMBER:

FEES PAID

FEE DESCRIPTION:	QUANTITY: UOM:	AMOUNT:
01 PERMIT ISSUANCE FEE		40.00
03 CONN TO PUBLIC SEWER	1.00 CON	67.40
	TOTAL FEES	107.40

REPORT ID: DPR266 ROUTE TO : BS0200

BUILDING ADDRESS:
16253 -93 GALE AV
INDH CA 91744
NEAREST CROSS STREET: STIMSON
THOMAS PAGE: GRID: LOCALITY: CITY OF INDUST

ISSUED ON:	PROCESSED BY:	EXPIRES ON:
08/24/00	DY	02/21/01

FINAL DATE FINAL BY: CODE:
10-30-00

DESCRIPTION OF WORK
CONNECT BLDG TO PUBLIC SEWER

SPECIAL CONDITIONS:

APPROVALS	DATE	INSPECTOR SIGNATURE
NEW HOUSE SEWER		
CONNECT ADDITIONAL BUILDING OR WORK		
SEPTIC TANK, SEEPAGE PIT AND/OR DRAIN FIELD		
DRYWELL __		
ALTER, REPAIR, SEWER OR SEWAGE DISPOSAL SYSTEM		
DISCONNECT PLUG AND ABANDON HOUSE SEWER		
BACKFILL SEPTIC TANKS __ SEEP. PIT __ CESSPOOL __		
GRAYWATER SYSTEM		

LICENSED CONTRACTOR'S DECLARATION

I hereby affirm under penalty of perjury that I am licensed under provisions of Chapter 9 (commencing with Section 7000) of Division 3 of the Business and Professions Code, and my license is in full force and effect.

License Class B Lic. No. 184432

Mike Humphrey 8-24-00

Contractor's Signature Date

OWNER-BUILDER DECLARATION

I hereby affirm under penalty of perjury that I am exempt from the Contractors License Law for the following reason (Sec. 7031.5, Business and Professions Code: Any city or county which requires a permit to construct, alter, improve, demolish, or repair any structure, prior to its issuance, also requires the applicant for such permit to file a signed statement that he or she is licensed pursuant to the provisions of the Contractors License Law (Chapter 9 (commencing with Section 7000) of Division 3 of the Business and Professions Code) or that he or she is exempt therefrom and the basis for the alleged exemption. Any violation of Section 7031.5 by any applicant for a permit subjects the applicant to a civil penalty of not more than five hundred dollars ($500).):

☐ I am exempt under Sec. _____ , B.& P.C. for this reason:

_____

_____

[Electrical, Plumbing & Sewer Permits Only]

☐ I, as owner of the property, will do the work, and the structure is not intended or offered for sale (Sec. 7044, Business and Professions Code: The Contractors License Law does not apply to an owner of property who builds or improves thereon, and who does such work himself or herself, provided that such improvements are not intended or offered for sale. If, however, the building or improvement is sold within one year of completion, the owner-builder will have the burden of proving that he or she did not build or improve for the purpose of sale.).

[All Other Permits]

☐ I, as owner of the property, or my employees with wages as their sole compensation, will do the work, and the structure is not intended or offered for sale (Sec 7044, Business and Professions Code: The Contractors License Law does not apply to an owner of property who builds or improves thereon, and who does such work himself or herself or through his or her own employees, provided that such improvements are not intended or offered for sale. If, however, the building or improvement is sold within one year of completion, the owner-builder will have the burden of proving that he or she did not build or improve for the purpose of sale.).

☐ I, as owner of the property, am exclusively contracting with licensed contractors to construct the project (Sec. 7044, Business and Professions Code: The Contractors License Law does not apply to an owner of property who builds or improves thereon, and who contracts for such projects with a contractor(s) licensed pursuant to the Contractors License Law.).

_____ _____

Owner Signature Date

WORKER'S COMPENSATION DECLARATION

I hereby affirm under penalty of perjury one of the following declarations:

☐ I have and will maintain a certificate of consent to self-insure for worker's compensation, as provided for by Section 3700 of the Labor Code, for the performance of the work for which this permit is issued.

☐ I have and will maintain worker's compensation insurance, as required by Section 3700 of the Labor Code, for the performance of the work for which this permit is issued. My worker's compensation insurance carrier and policy number are:

Carrier Clarke Marine

Policy Number VCGP000213

☐ I certify that in the performance of the work for which this permit is issued, I shall not employ any person in any manner so as to become subject to the worker's compensation laws of California, and agree that if I should become subject to the worker's compensation provisions of Section 3700 of the Labor Code, I shall forthwith comply with those provisions.

Mike Humphrey 8-24-00

Applicant Signature Date

WARNING: FAILURE TO SECURE WORKER'S COMPENSATION COVERAGE IS UNLAWFUL, AND SHALL SUBJECT AN EMPLOYER TO CRIMINAL PENALTIES AND CIVIL FINES UP TO ONE HUNDRED THOUSAND DOLLARS ($100,000), IN ADDITION TO THE COST OF COMPENSATION, DAMAGES AS PROVIDED FOR IN SECTION 3706 OF THE LABOR CODE, INTEREST, AND ATTORNEY'S FEES.

LOBBYIST ORDINANCE CERTIFICATION

[Complete this section for permits in unincorporated Los Angeles County only]

This is to certify that I, as permit applicant, am familiar with the requirements of Los Angeles County Code Chapter 2.160 et seq., (relating to the Los Angeles County Lobbyist Ordinance) and that all persons acting on behalf of myself complied and will continue to comply therewith through the application process.

_____ _____

Applicant (Print Name) Applicant Signature

_____ _____

Company Name (if employed by an entity/agency) Date

JOB ADDRESS

LOCALITY

HAZARDOUS MATERIAL DECLARATION

Will the applicant or future building occupant handle a hazardous material or a mixture containing a hazardous material equal to or greater than the amount specified on the hazardous materials information guide?

Yes ☐ No ☐

Will the intended use of the building by the applicant or future building occupant require a permit for construction or modification from the South Coast Air Quality Management District (SCAQMD)? See permitting checklist for guidelines.

Yes ☐ No ☐

I have read the hazardous materials information guide and the SCAQMD permitting checklist, I understand my requirements under the Los Angeles County Code Title 2, Chapter 220 Sections 220.100 through 220.140 concerning hazardous material reporting and for obtaining a permit from the SCAQMD.

ASBESTOS NOTIFICATION

☐ Notification letter sent to SCAQMD or EPA

☐ I declare that notification of asbestos removal is not applicable to addressed project.

CONSTRUCTION LENDING AGENCY

I hereby affirm under penalty of perjury that there is a construction lending agency for the performance of the work for which this permit is issued (Sec. 3097, Civ.C.).

Lender's Name _____

Lender's Address _____

I certify that I have read this application and state under the penalty of perjury that the above information is correct. I agree to comply with all City and County ordinances and State laws relating to building construction, and hereby authorize representatives of this County to enter upon the above-mentioned property for inspection purposes.

Mike Humphrey 8-24-00

Applicant or Agent Signature **Date**

HUNSAKER INVESTMENT COMPANY, LLC

August 23, 2000

Los Angeles County
Department of Public Works
1600 East Central Avenue
La Puente, CA 91744

RE: Mike Hunsaker's Authorization
16253 -16293 Gale Avenue
City of Industry, CA

Dear Public Works Department:

This letter is to authorize Mike Hunsaker to act as our agent, to obtain any necessary permits for our project at the above-referenced site.

Sincerely,

R. Brian Hunsaker
Managing Member

RBH:LEH

17761 Mitchell North ■ Irvine, CA 92614 ■ Telephone: (949) 863-1390
Mailing Address: PO Box 2423 ■ Santa Ana, CA 92707

COUNTY OF LOS ANGELES
DEPARTMENT OF PUBLIC WORKS
BUILDING AND SAFETY / LAND DEVELOPMENT

CITY OF INDUSTRY
16005 CENTRAL AVENUE
LA PUENTE CA 91744
PHONE: (626) 961-9611 EXT:

0203

MECHANICAL PERMIT
ME 0203 0001130011

LEGAL ID:
ON FILE

ASSESSOR INFORMATION NUMBER:

TENANT:

OWNER: TEL. NO:
HUNSAKER DEVELOPMENT (949) 863-1390-
17761 MITCHELL NORTH
IRVINE, CA 92614

APPLICANT: TEL. NO:
KENNETH HIMES (714) 508-1867-

CONTRACTOR: TEL. NO:
RICHARD C HUNSAKER (949) 863-1390-
17761 MITCHELL ST NORTH LIC. NO
IRVINE CA 92714 184422 B

ARCHITECT OR ENGINEER: TEL. NO:
HIMES, PETER, JEPSON, ARCHITECTS IN (714) 508-1868-
3002 DOW AVENUE, SUITE 140 LIC. NO:
TUSTIN, CA 92780 NONE

FEES PAID

FEE DESCRIPTION:	QUANTITY: UOM:	AMOUNT:
OX P.C. FEE $152.00 MIN	0.00	733.80
01 PERMIT ISSUANCE FEE		38.60
02 REFRIG COMP < 100 KB	17.00 COM	639.20
30 AIR INLETS/OUTLETS	86.00 IN/	516.00
41 SINGLE REGISTER FANS	22.00 FAN	312.40
	TOTAL FEES	2,240.00

REPORT ID: DPR264 ROUTE TO: BS0200

BUILDING ADDRESS:
16253 -93 GALE AV
INDH CA 91744
NEAREST CROSS STREET: STIMSON
THOMAS PAGE: GRID: LOCALITY: CITY OF INDUST

ISSUED ON:	PROCESSED BY:	PLAN BY:	EXPIRES ON:
01/26/00	FM		07/24/00

FINAL DATE FINAL BY: CODE:
10-30-00

DESCRIPTION OF WORK
MECHANICAL FOR NEW INDUSTRIAL SPEC BUILDING

SPECIAL CONDITIONS:

APPROVALS	DATE	INSPECTOR SIGNATURE
FAU/WALL FURNACE		
COMBUSTION AIR OPENINGS		
DUCT WORK		
AC/COMPRESSOR		
THERMOSTAT		
FIRE DAMPERS		
SMOKE DETECTION DEVICES		
COMMERCIAL HOOD		
Duct work A→E	9-27-00	
DUCTWORK FG, H&J	10-11-00	
DUCTWORK KL	10-16-00	

LICENSED CONTRACTOR'S DECLARATION

I hereby affirm under penalty of perjury that I am licensed under provisions of Chapter 9 (commencing with Section 7000) of Division 3 of the Business and Professions Code, and my license is in full force and effect.

License Class B Lic. No. 184422

Mike Humphrey 1-26-2000

Contractor's Signature Date

OWNER-BUILDER DECLARATION

I hereby affirm under penalty of perjury that I am exempt from the Contractors License Law for the following reason (Sec. 7031.5, Business and Professions Code: Any city or county which requires a permit to construct, alter, improve, demolish, or repair any structure, prior to its issuance, also requires the applicant for such permit to file a signed statement that he or she is licensed pursuant to the provisions of the Contractors License Law (Chapter 9 (commencing with Section 7000) of Division 3 of the Business and Professions Code) or that he or she is exempt therefrom and the basis for the alleged exemption. Any violation of Section 7031.5 by any applicant for a permit subjects the applicant to a civil penalty of not more than five hundred dollars ($500).):

☐ I am exempt under Sec. _____ , B.& P.C. for this reason:

[Electrical, Plumbing & Sewer Permits Only]

☐ I, as owner of the property, will do the work, and the structure is not intended or offered for sale (Sec. 7044, Business and Professions Code: The Contractors License Law does not apply to an owner of property who builds or improves thereon, and who does such work himself or herself, provided that such improvements are not intended or offered for sale. If, however, the building or improvement is sold within one year of completion, the owner-builder will have the burden of proving that he or she did not build or improve for the purpose of sale.).

[All Other Permits]

☐ I, as owner of the property, or my employees with wages as their sole compensation, will do the work, and the structure is not intended or offered for sale (Sec. 7044, Business and Professions Code: The Contractors License Law does not apply to an owner of property who builds or improves thereon, and who does such work himself or herself or through his or her own employees, provided that such improvements are not intended or offered for sale. If, however, the building or improvement is sold within one year of completion, the owner-builder will have the burden of proving that he or she did not build or improve for the purpose of sale.).

☐ I, as owner of the property, am exclusively contracting with licensed contractors to construct the project (Sec. 7044, Business and Professions Code: The Contractors License Law does not apply to an owner of property who builds or improves thereon, and who contracts for such projects with a contractor(s) licensed pursuant to the Contractors License Law.).

Owner Signature Date

WORKER'S COMPENSATION DECLARATION

I hereby affirm under penalty of perjury one of the following declarations:

☐ I have and will maintain a certificate of consent to self-insure for worker's compensation, as provided for by Section 3700 of the Labor Code, for the performance of the work for which this permit is issued.

☐ I have and will maintain worker's compensation insurance, as required by Section 3700 of the Labor Code, for the performance of the work for which this permit is issued. My worker's compensation insurance carrier and policy number are:

Carrier Clarke Marine

Policy Number CLS 514330

☐ I certify that in the performance of the work for which this permit is issued, I shall not employ any person in any manner so as to become subject to the worker's compensation laws of California, and agree that if I should become subject to the worker's compensation provisions of Section 3700 of the Labor Code, I shall forthwith comply with those provisions.

Applicant Signature Date

WARNING: FAILURE TO SECURE WORKER'S COMPENSATION COVERAGE IS UNLAWFUL, AND SHALL SUBJECT AN EMPLOYER TO CRIMINAL PENALTIES AND CIVIL FINES UP TO ONE HUNDRED THOUSAND DOLLARS ($100,000), IN ADDITION TO THE COST OF COMPENSATION, DAMAGES AS PROVIDED FOR IN SECTION 3706 OF THE LABOR CODE, INTEREST, AND ATTORNEY'S FEES.

LOBBYIST ORDINANCE CERTIFICATION

[Complete this section for permits in unincorporated Los Angeles County only]

This is to certify that I, as permit applicant, am familiar with the requirements of Los Angeles County Code Chapter 2.160 et seq., (relating to the Los Angeles County Lobbyist Ordinance) and that all persons acting on behalf of myself complied and will continue to comply therewith through the application process.

Applicant (Print Name) Applicant Signature

Company Name (if employed by an entity/agency) Date

JOB ADDRESS
LOCALITY

HAZARDOUS MATERIAL DECLARATION

Will the applicant or future building occupant handle a hazardous material or a mixture containing a hazardous material equal to or greater than the amount specified on the hazardous materials information guide?

Yes ☐ No ☐

Will the intended use of the building by the applicant or future building occupant require a permit for construction or modification from the South Coast Air Quality Management District (SCAQMD)? See permitting checklist for guidelines.

Yes ☐ No ☐

I have read the hazardous materials information guide and the SCAQMD permitting checklist, I understand my requirements under the Los Angeles County Code Title 2, Chapter 220 Sections 220.100 through 220.140 concerning hazardous material reporting and for obtaining a permit from the SCAQMD.

ASBESTOS NOTIFICATION

☐ Notification letter sent to SCAQMD or EPA

☐ I declare that notification of asbestos removal is not applicable to addressed project.

CONSTRUCTION LENDING AGENCY

I hereby affirm under penalty of perjury that there is a construction lending agency for the performance of the work for which this permit is issued (Sec. 3097, Civ.C.).

Lender's Name _____

Lender's Address _____

I certify that I have read this application and state under the penalty of perjury that the above information is correct. I agree to comply with all City and County ordinances and State laws relating to building construction, and hereby authorize representatives of this County to enter upon the above-mentioned property for inspection purposes.

Mike Humphrey 1-26-2000

Applicant or Agent Signature **Date**

COUNTY OF LOS ANGELES
DEPARTMENT OF PUBLIC WORKS
BUILDING AND SAFETY / LAND DEVELOPMENT

CITY OF INDUSTRY
16005 CENTRAL AVENUE
LA PUENTE CA 91744
PHONE: (626) 961-9611 EXT:

0203

PLUMBING PERMIT
PL 0203 0001130044

LEGAL ID:
ON FILE

ASSESSOR INFORMATION NUMBER:

TENANT:

OWNER: TEL. NO:
HUNSAKER DEVELOPMENT (949) 863-1390-
17761 MITCHELL NORTH
IRVINE, CA 92614

APPLICANT: TEL. NO:
KENNETH HIMES (714) 508-1867-

CONTRACTOR: TEL. NO:
RICHARD C HUNSAKER (949) 863-1390-
17761 MITCHELL ST NORTH LIC. NO
IRVINE CA 92714 184422 B

ARCHITECT OR ENGINEER: TEL. NO:
HIMES, PETER, JEPSON, ARCHITECTS IN (714) 508-1868-
3002 DOW AVENUE, SUITE 140 LIC. NO:
TUSTIN, CA 92780 NONE

FEES PAID

FEE DESCRIPTION:	QUANTITY:	UOM:	AMOUNT:
OX P.C. FEE $152.00 MIN	0.00		468.40
01 PERMIT ISSUANCE FEE			38.60
03 BACKWATER VALVE(S)	1.00	VAL	65.20
05 BACKFLOW DEVICE(S)	1.00	DEV	22.60
21 HOSE BIBB(S)	6.00	FIX	135.60
45 WATER CLOSET/URINAL	22.00	FIX	497.20
65 WATER PIPING 2-3 IN	1.00	LIN	70.40
85 ADD PC RAINWATER SYS	1.00	SYS	152.00
	TOTAL FEES		1,450.00

REPORT ID: DPR263 ROUTE TO: BS0200

BUILDING ADDRESS:
16253 -93 GALE AV
INDH CA 91744
NEAREST CROSS STREET: STIMSON
THOMAS PAGE: GRID: LOCALITY: CITY OF INDUST

ISSUED ON:	PROCESSED BY:	PLAN BY:	EXPIRES ON:
01/26/00	FM		07/24/00

FINAL DATE FINAL BY: CODE:
10-19-00 Downs

DESCRIPTION OF WORK
PLUMBING FOR NEW INDUSTRIAL SPEC BUILDING

SPECIAL CONDITIONS:

APPROVALS	DATE	INSPECTOR SIGNATURE
UNDER SLAB WORK	3-22-00	
WATER SERVICE PLASTIC Y/N METAL Y/N		
ROUGH PLUMBING	8-1-00	
GAS PIPING		
GAS VENT		
HOT WATER HEATER		
PLUMBING FIXTURES		
LAWN SPRINKLERS		
GAS TEST		
UTILITY COMPANY NOTIFIED		
CWV		
GRAY WATER SYSTEM		

LICENSED CONTRACTOR'S DECLARATION

I hereby affirm under penalty of perjury that I am licensed under provisions of Chapter 9 (commencing with Section 7000) of Division 3 of the Business and Professions Code, and my license is in full force and effect.

License Class B Lic. No. 184422

Mike Hunnah 1-26-2000

Contractor's Signature Date

OWNER-BUILDER DECLARATION

I hereby affirm under penalty of perjury that I am exempt from the Contractors License Law for the following reason (Sec. 7031.5, Business and Professions Code: Any city or county which requires a permit to construct, alter, improve, demolish, or repair any structure, prior to its issuance, also requires the applicant for such permit to file a signed statement that he or she is licensed pursuant to the provisions of the Contractors License Law (Chapter 9 (commencing with Section 7000) of Division 3 of the Business and Professions Code) or that he or she is exempt therefrom and the basis for the alleged exemption. Any violation of Section 7031.5 by any applicant for a permit subjects the applicant to a civil penalty of not more than five hundred dollars ($500).):

☐ I am exempt under Sec. _____ , B.& P.C. for this reason:

[Electrical, Plumbing & Sewer Permits Only]

☐ I, as owner of the property, will do the work, and the structure is not intended or offered for sale (Sec. 7044, Business and Professions Code: The Contractors License Law does not apply to an owner of property who builds or improves thereon, and who does such work himself or herself, provided that such improvements are not intended or offered for sale. If, however, the building or improvement is sold within one year of completion, the owner-builder will have the burden of proving that he or she did not build or improve for the purpose of sale.).

[All Other Permits]

☐ I, as owner of the property, or my employees with wages as their sole compensation, will do the work, and the structure is not intended or offered for sale (Sec. 7044, Business and Professions Code: The Contractors License Law does not apply to an owner of property who builds or improves thereon, and who does such work himself or herself or through his or her own employees, provided that such improvements are not intended or offered for sale. If, however, the building or improvement is sold within one year of completion, the owner-builder will have the burden of proving that he or she did not build or improve for the purpose of sale.).

☐ I, as owner of the property, am exclusively contracting with licensed contractors to construct the project (Sec. 7044, Business and Professions Code: The Contractors License Law does not apply to an owner of property who builds or improves thereon, and who contracts for such projects with a contractor(s) licensed pursuant to the Contractors License Law.).

Owner Signature Date

WORKER'S COMPENSATION DECLARATION

I hereby affirm under penalty of perjury one of the following declarations:

☐ I have and will maintain a certificate of consent to self-insure for worker's compensation, as provided for by Section 3700 of the Labor Code, for the performance of the work for which this permit is issued.

☐ I have and will maintain worker's compensation insurance, as required by Section 3700 of the Labor Code, for the performance of the work for which this permit is issued. My worker's compensation insurance carrier and policy number are:

Carrier Clarke Marine

Policy Number CLS514330

☐ I certify that in the performance of the work for which this permit is issued, I shall not employ any person in any manner so as to become subject to the worker's compensation laws of California, and agree that if I should become subject to the worker's compensation provisions of Section 3700 of the Labor Code, I shall forthwith comply with those provisions.

Applicant Signature Date

WARNING: FAILURE TO SECURE WORKER'S COMPENSATION COVERAGE IS UNLAWFUL, AND SHALL SUBJECT AN EMPLOYER TO CRIMINAL PENALTIES AND CIVIL FINES UP TO ONE HUNDRED THOUSAND DOLLARS ($100,000), IN ADDITION TO THE COST OF COMPENSATION, DAMAGES AS PROVIDED FOR IN SECTION 3706 OF THE LABOR CODE, INTEREST, AND ATTORNEY'S FEES.

LOBBYIST ORDINANCE CERTIFICATION

[Complete this section for permits in unincorporated Los Angeles County only]

This is to certify that I, as permit applicant, am familiar with the requirements of Los Angeles County Code Chapter 2.160 et seq., (relating to the Los Angeles County Lobbyist Ordinance) and that all persons acting on behalf of myself complied and will continue to comply therewith through the application process.

Applicant (Print Name) Applicant Signature

Company Name (if employed by an entity/agency) Date

JOB ADDRESS
LOCALITY

HAZARDOUS MATERIAL DECLARATION

Will the applicant or future building occupant handle a hazardous material or a mixture containing a hazardous material equal to or greater than the amount specified on the hazardous materials information guide?

Yes ☐ No ☐

Will the intended use of the building by the applicant or future building occupant require a permit for construction or modification from the South Coast Air Quality Management District (SCAQMD)? See permitting checklist for guidelines.

Yes ☐ No ☐

I have read the hazardous materials information guide and the SCAQMD permitting checklist, I understand my requirements under the Los Angeles County Code Title 2, Chapter 220 Sections 220.100 through 220.140 concerning hazardous material reporting and for obtaining a permit from the SCAQMD.

ASBESTOS NOTIFICATION

☐ Notification letter sent to SCAQMD or EPA

☐ I declare that notification of asbestos removal is not applicable to addressed project.

CONSTRUCTION LENDING AGENCY

I hereby affirm under penalty of perjury that there is a construction lending agency for the performance of the work for which this permit is issued (Sec. 3097, Civ.C.).

Lender's Name _____

Lender's Address _____

I certify that I have read this application and state under the penalty of perjury that the above information is correct. I agree to comply with all City and County ordinances and State laws relating to building construction, and hereby authorize representatives of this County to enter upon the above-mentioned property for inspection purposes.

Mike Hunnah 1-26-2000

Applicant or Agent Signature **Date**

COUNTY OF LOS ANGELES
DEPARTMENT OF PUBLIC WORKS
BUILDING AND SAFETY / LAND DEVELOPMENT

CITY OF INDUSTRY
16005 CENTRAL AVENUE
LA PUENTE CA 91744
PHONE: (626) 961-9611 EXT:

0203

ELECTRICAL PERMIT
EL 0203 0001130026

LEGAL ID:
ON FILE

ASSESSOR INFORMATION NUMBER:

TENANT:

OWNER: TEL. NO:
HUNSAKER DEVELOPMENT (949) 863-1390-
17761 MITCHELL NORTH
IRVINE, CA 92614

APPLICANT: TEL. NO:
KENNETH HIMES (714) 508-1867-

CONTRACTOR: TEL. NO:
RICHARD C HUNSAKER (949) 863-1390-
17761 MITCHELL ST NORTH LIC. NO
IRVINE CA 92714 184422 B

ARCHITECT OR ENGINEER: TEL. NO:
HIMES, PETER, JEPSON, ARCHITECTS IN (714) 508-1868-
3002 DOW AVENUE, SUITE 140 LIC. NO:
TUSTIN, CA 92780 NONE

9-27-00
Electrical in ceilings
(units A thru E) OK
Dan

10-11-00 T-BAR CEILING
AREAS OK UNITS FG H & J.
Dan

10-16-00 T-bar K & L OK
Dan

FEES PAID

FEE DESCRIPTION:	QUANTITY:	UOM:	AMOUNT:
AX P.C. FEE $152.00 MIN	0.00		4,000.78
A1 PERMIT ISSUANCE FEE			38.60
G1 OUTLETS-LGT,SW,RECP	362.00	OUT	740.00
G2 LIGHTING FIXTURES	325.00	LGT	666.00
IA N-RES EX FANS LT 3HP	24.00	EX	513.60
IB N-RES WTR HTR LT 3HP	33.00	WTR	706.20
JB AC UNITS +3-10HP	20.00	AC	548.00
JN TRANSFORMERS, 15 KVA	1.00	XFR	64.00
JQ TRANSFORMERS 37.5KVA	11.00	XFM	704.00
JX MOTORS, LT 3 HP	6.00	MOT	128.40
J7 OTH PWR APP +10-50HP	2.00	PWR	128.00
LA 100 AMP PANELS, MCC	13.00	PAN	699.40
LC 225 AMP PANELS, MCC	11.00	PAN	591.80
LL 3000 AMP PANELS, MCC	1.00	PAN	226.00
TOTAL FEES			9,754.78

REPORT ID: DPR265 ROUTE TO: BS0200

BUILDING ADDRESS:
16253 -93 GALE AV
INDH CA 91744
NEAREST CROSS STREET: STIMSON
THOMAS PAGE: GRID: LOCALITY: CITY OF INDUST

ISSUED ON:	PROCESSED BY:	PLAN BY:	EXPIRES ON:
01/26/00	FM		07/24/00

FINAL DATE FINAL BY: CODE:
10-30-00 Dan

DESCRIPTION OF WORK
ELECTRICAL FOR NEW INDUSTRIAL SPEC BUILDING

SPECIAL CONDITIONS:

APPROVALS	DATE	INSPECTOR SIGNATURE
TEMPORARY POWER POLE		
UNDERGROUND CONDUIT SCAB	3-21-00	Dan
UFER GROUND	3-17-00	Dan
ROUGH CONDUIT walls	8-14-00	Dan
ROUGH WIRING		
MAIN WATER LINE PLASTIC Y/N METAL Y/N		
UTILITY COMPANY NOTIFIED		

LICENSED CONTRACTOR'S DECLARATION

I hereby affirm under penalty of perjury that I am licensed under provisions of Chapter 9 (commencing with Section 7000) of Division 3 of the Business and Professions Code, and my license is in full force and effect.

License Class B Lic. No. 184422

Mike Humphrey 1-26-2000

Contractor's Signature Date

OWNER-BUILDER DECLARATION

I hereby affirm under penalty of perjury that I am exempt from the Contractors License Law for the following reason (Sec. 7031.5, Business and Professions Code: Any city or county which requires a permit to construct, alter, improve, demolish, or repair any structure, prior to its issuance, also requires the applicant for such permit to file a signed statement that he or she is licensed pursuant to the provisions of the Contractors License Law (Chapter 9 (commencing with Section 7000) of Division 3 of the Business and Professions Code) or that he or she is exempt therefrom and the basis for the alleged exemption. Any violation of Section 7031.5 by any applicant for a permit subjects the applicant to a civil penalty of not more than five hundred dollars ($500).):

☐ I am exempt under Sec. _____ , B.& P.C. for this reason:

_____

_____

[Electrical, Plumbing & Sewer Permits Only]

☐ I, as owner of the property, will do the work, and the structure is not intended or offered for sale (Sec. 7044, Business and Professions Code: The Contractors License Law does not apply to an owner of property who builds or improves thereon, and who does such work himself or herself, provided that such improvements are not intended or offered for sale. If, however, the building or improvement is sold within one year of completion, the owner-builder will have the burden of proving that he or she did not build or improve for the purpose of sale.).

[All Other Permits]

☐ I, as owner of the property, or my employees with wages as their sole compensation, will do the work, and the structure is not intended or offered for sale (Sec. 7044, Business and Professions Code: The Contractors License Law does not apply to an owner of property who builds or improves thereon, and who does such work himself or herself or through his or her own employees, provided that such improvements are not intended or offered for sale. If, however, the building or improvement is sold within one year of completion, the owner-builder will have the burden of proving that he or she did not build or improve for the purpose of sale.).

☐ I, as owner of the property, am exclusively contracting with licensed contractors to construct the project (Sec. 7044, Business and Professions Code: The Contractors License Law does not apply to an owner of property who builds or improves thereon, and who contracts for such projects with a contractor(s) licensed pursuant to the Contractors License Law.).

_____ _____

Owner Signature Date

WORKER'S COMPENSATION DECLARATION

I hereby affirm under penalty of perjury one of the following declarations:

☐ I have and will maintain a certificate of consent to self-insure for worker's compensation, as provided for by Section 3700 of the Labor Code, for the performance of the work for which this permit is issued.

☐ I have and will maintain worker's compensation insurance, as required by Section 3700 of the Labor Code, for the performance of the work for which this permit is issued. My worker's compensation insurance carrier and policy number are:

Carrier Clarke Marine

Policy Number CLS 514330

☐ I certify that in the performance of the work for which this permit is issued, I shall not employ any person in any manner so as to become subject to the worker's compensation laws of California, and agree that if I should become subject to the worker's compensation provisions of Section 3700 of the Labor Code, I shall forthwith comply with those provisions.

_____ _____

Applicant Signature Date

WARNING: FAILURE TO SECURE WORKER'S COMPENSATION COVERAGE IS UNLAWFUL, AND SHALL SUBJECT AN EMPLOYER TO CRIMINAL PENALTIES AND CIVIL FINES UP TO ONE HUNDRED THOUSAND DOLLARS ($100,000), IN ADDITION TO THE COST OF COMPENSATION, DAMAGES AS PROVIDED FOR IN SECTION 3706 OF THE LABOR CODE, INTEREST, AND ATTORNEY'S FEES.

LOBBYIST ORDINANCE CERTIFICATION

[Complete this section for permits in unincorporated Los Angeles County only]

This is to certify that I, as permit applicant, am familiar with the requirements of Los Angeles County Code Chapter 2.160 et seq., (relating to the Los Angeles County Lobbyist Ordinance) and that all persons acting on behalf of myself complied and will continue to comply therewith through the application process.

_____ _____

Applicant (Print Name) Applicant Signature

_____ _____

Company Name (if employed by an entity/agency) Date

JOB ADDRESS
LOCALITY

HAZARDOUS MATERIAL DECLARATION

Will the applicant or future building occupant handle a hazardous material or a mixture containing a hazardous material equal to or greater than the amount specified on the hazardous materials information guide?

Yes ☐ No ☐

Will the intended use of the building by the applicant or future building occupant require a permit for construction or modification from the South Coast Air Quality Management District (SCAQMD)? See permitting checklist for guidelines.

Yes ☐ No ☐

I have read the hazardous materials information guide and the SCAQMD permitting checklist, I understand my requirements under the Los Angeles County Code Title 2, Chapter 220 Sections 220.100 through 220.140 concerning hazardous material reporting and for obtaining a permit from the SCAQMD.

ASBESTOS NOTIFICATION

☐ Notification letter sent to SCAQMD or EPA

☐ I declare that notification of asbestos removal is not applicable to addressed project.

CONSTRUCTION LENDING AGENCY

I hereby affirm under penalty of perjury that there is a construction lending agency for the performance of the work for which this permit is issued (Sec. 3097, Civ.C.).

Lender's Name _____

Lender's Address _____

I certify that I have read this application and state under the penalty of perjury that the above information is correct. I agree to comply with all City and County ordinances and State laws relating to building construction, and hereby authorize representatives of this County to enter upon the above-mentioned property for inspection purposes.

Mike Humphrey 1-26-2000

Applicant or Agent Signature **Date**

CITY OF INDUSTRY

Incorporated June 18, 1957

January 4, 2000

(Letter No. 1)

Mr. Steve Wright
Office Manager
La Puente District
County Engineering Office
16005 East Central Avenue
La Puente, CA 91744

Dear Mr. Wright:

The drainage and grading plan for the proposed development located on the north side of Gale Avenue, east of Ward Way, known as Hunsaker Development, is satisfactory to the City of Industry. Also, the building setback is within ordinance limitation and sewer facilities are available.

Sincerely,

CITY OF INDUSTRY

Mike Kissell
Planning Director

MK:MCR:jm

P.O. Box 3366, City of Industry, California 91744-0366 • Administrative Offices: 15651 E. Stafford St. • (626) 333-2211 • Fax (626) 961-6795

COUNTY OF LOS ANGELES

Hours: 8:00-4:30
Monday-Friday
(626) 961-9611
FAX (626) 961-8166
16005 E. Central Avenue
La Puente, CA 91744

INSPECTION RECORD

Job Address: 14281 Hale
Permit No: BLO110300039 Date: 10-30-01
Owner: Hernandez
Description: Fire Sprinkler

NO.	INSPECTION	DATE	INSPECTOR
	Building Inspections and Approvals		
B1	Location/Setbacks		
B2	Soils Engineer		
B3	Foundation/Forms		
B4	Retaining Walls		
B5	Masonry Walls		
B6	Bolts/Hld Dwns/Strps		
B7	Floor Slab & Steel		
B8	Raised Floor Framing		
B9	Underfloor Insulation		
B10	1st Floor Sheathing		
B11	2nd Flr Frame/Sheath		
B12	Window Replacement		
B13	Roof Sheathing		
B14	Masonry/Mfg Fireplace		
B15	Roof Covering		
B16	Frame/Bracing		
B17	Insulat/Weather Strip		
	Do Not Cover Walls Until Frame, Insulation, & Rough Electrical, Mechanical, & Plumbing Have Been Signed		
B18	Interior Lath/Drywall		
B19	Exterior Lath		
B20	T-Bar Ceiling		
B21	Rated Floor/Ceiling		
B22	Rated Walls		
B23	Rated Shafts		
B24	Disabled Access		
B25	Demolition		
B26	Lot Drainage		
B27			
B28	(Address posted) Enter Building Final Below		
	Electrical Inspections and Approvals		
E1	Temporary Power		
E2	Service/Ground ☐Location ☐UFER ☐Water Ground ☐Driven Rod		
E3	Underground Elect		
E4	Outlets		
E5	Rough Conduit		
E6	Rough Wiring		
E7	Dist Panel(s)		
E8	Rough Electrical		
E9	Smoke Detectors		
E10	Svr Ground Fault Test		
E11	Service Panel		
E12			
E13	**Electrical Final**		

NO.	INSPECTION	DATE	INSPECTOR
	Mechanical Inspections and Approvals		
M1	FAU/Wall Furnace		
M2	Exhaust Vent		
M3	Combustion Air		
M4	Duct Work		
M5	Rough Mechanical		
M6	AC/Compressor		
M7	Thermostat		
M8	Fire Dampers		
M9	Smoke Detectors		
M10	Commercial Hood		
M11	Boiler		
M12			
M13	**Mechanical Final**		
	Plumbing Inspections and Approvals		
P1	Water Service		
P2	Under Floor/Slab		
P3	Shower Pan		
P4	Water Lines		
P5	Rough Gas Piping		
P6	Rough Plumbing		
P7	Sewer (Public/Private)		
P8	Backflow Preventer		
P9	Water Heater		
P10	Lawn Sprinkler		
P11	Roof Drains		
P12	Gas (Test/Final)		
P13			
P14	**Plumbing Final**		
	Verify Other Approvals		
O1	Spec. Insp. Reports		
O2	Methane System		
O3	Grading Approval		
O4	Struct. Observation		
O5			
	Agency Approvals		
A1	Fire Department	10-31	C.B.
A2	Construction Division		
A3	Environmental Prog.		
A4	Health Department		
A5	AQMD		
A6	Planning Dept.		
A7	Business License		
A8	CalTrans		
A9	Highway Dedica/Impr		
A10			
B28	**BUILDING FINAL**		
	Certificate of Occupancy		

POST THIS CARD AND THE APPROVED PLANS IN A CONSPICUOUS PLACE ACCESSIBLE TO THE INSPECTOR. IT SHALL BE THE DUTY OF THE APPLICANT TO CAUSE THE WORK TO REMAIN ACCESSIBLE AND EXPOSED FOR INSPECTION PURPOSES. PERMITS WILL BE VOIDED IF WORK IS NOT STARTED WITHIN 180 DAYS OR IS SUSPENDED FOR A PERIOD EXCEEDING 180 DAYS.

COUNTY OF LOS ANGELES
DEPARTMENT OF PUBLIC WORKS
BUILDING AND SAFETY / LAND DEVELOPMENT

CITY OF INDUSTRY
16005 CENTRAL AVENUE
LA PUENTE CA 91744
PHONE: (626) 961-9611 EXT:

0203

MISCELLANEOUS PERMIT
MP 0203 0304020012
DUPLICATE

LEGAL ID:
ON FILE

ASSESSOR INFORMATION NUMBER:

TENANT:

OWNER: TEL. NO:
HUNSAKER DEVELOPMENT (949) 863-1390-
17761 MITCHELL NORTH
IRVINE, CA 92614

APPLICANT: TEL. NO:
SAME AS OWNER -

CONTRACTOR: TEL. NO:
SAME AS OWNER -
LIC. NO

ARCHITECT OR ENGINEER: TEL. NO:
-
LIC. NO:

MAP NO: SEWER MAP BOOK: PAGE: FIRE ZONE: CMP:

NO. OF FAMILIES: DWELLING UNITS: APT/COND: STAT CLASS:
NO

AIR QUALITY:	SCHOOL WITHIN 1000 FEET	HAZARDOUS MATERIALS
NO	NO	NO

REQUIRED SET BACK	YARD:	HWY:	TOTAL SETBACK FROM PROP LINE:	EXIST WIDTH:
FRONT PL-				
SIDE PL-				

	SQ. FT	NO. OF STORIES	CONST TYPE	NEW OCCUP GROUP
STRUCTURE:	7778	2	V	B

EXIST BLDG USE: WAREH
EXIST OCC GRP: B USE ZONE:

BLDGS. NOW ON LOT: VALUATION:
0

LIST ITEMS:
WAREHOUSE AND OFFICE

OCCUP LOAD EXIST:
OCCUP LOAD NEW:

PARKING SPACES REQUIRED:
PARKING SPACES PROVIDED:

EXIT HARDWARE:

NBR OF EXITS:

FEES PAID

FEE DESCRIPTION:	QUANTITY: UOM:	AMOUNT:
0A PERMIT ISSUANCE		21.20
02 OCC/USE ISPECT OTHER	7778.00 SQF	494.60
	TOTAL FEES	515.80

REPORT ID: DPR267 ROUTE TO: BS0200

BUILDING ADDRESS:
16257 GALE AV
INDH CA
NEAREST CROSS STREET: AZUSA
THOMAS PAGE: GRID: LOCALITY: CITY OF INDUST

ISSUED ON:	PROCESSED BY:	EXPIRES ON:
04/02/03	CI	09/29/03

FINAL DATE	FINAL BY:	CODE:
4/3/03		

DESCRIPTION OF WORK
OCCUPANCY FOR EXISTING SPACE / SEE EL 0105020047
FOR ELECTRICAL PERMIT

SPECIAL CONDITIONS:

LIMITED TIME USE
FROM TO

APPROVALS	DATE	INSPECTOR SIGNATURE
TRAILER USE		
SAFETY PERMIT		
TEMP. STRUCT. APPROVED		
TEMP. STRUCT. REMOVED		

LICENSED CONTRACTOR'S DECLARATION

I hereby affirm under penalty of perjury that I am licensed under provisions of Chapter 9 (commencing with Section 7000) of Division 3 of the Business and Professions Code, and my license is in full force and effect.

License Class _____ Lic. No. _____

Contractor's Signature _____ Date _____

OWNER-BUILDER DECLARATION

I hereby affirm under penalty of perjury that I am exempt from the Contractors License Law for the following reason (Sec. 7031.5, Business and Professions Code: Any city or county which requires a permit to construct, alter, improve, demolish, or repair any structure, prior to its issuance, also requires the applicant for such permit to file a signed statement that he or she is licensed pursuant to the provisions of the Contractors License Law (Chapter 9 (commencing with Section 7000) of Division 3 of the Business and Professions Code) or that he or she is exempt therefrom and the basis for the alleged exemption. Any violation of Section 7031.5 by any applicant for a permit subjects the applicant to a civil penalty of not more than five hundred dollars ($500).):

☐ I am exempt under Sec. _____ , B.& P.C. for this reason:

_____

_____

[Electrical, Plumbing & Sewer Permits Only]

☐ I, as owner of the property, will do the work, and the structure is not intended or offered for sale (Sec. 7044, Business and Professions Code: The Contractors License Law does not apply to an owner of property who builds or improves thereon, and who does such work himself or herself, provided that such improvements are not intended or offered for sale. If, however, the building or improvement is sold within one year of completion, the owner-builder will have the burden of proving that he or she did not build or improve for the purpose of sale.).

[All Other Permits]

☐ I, as owner of the property, or my employees with wages as their sole compensation, will do the work, and the structure is not intended or offered for sale (Sec. 7044, Business and Professions Code: The Contractors License Law does not apply to an owner of property who builds or improves thereon, and who does such work himself or herself or through his or her own employees, provided that such improvements are not intended or offered for sale. If, however, the building or improvement is sold within one year of completion, the owner-builder will have the burden of proving that he or she did not build or improve for the purpose of sale.).

☐ I, as owner of the property, am exclusively contracting with licensed contractors to construct the project (Sec. 7044, Business and Professions Code: The Contractors License Law does not apply to an owner of property who builds or improves thereon, and who contracts for such projects with a contractor(s) licensed pursuant to the Contractors License Law.).

Owner Signature _____ Date _____

WORKER'S COMPENSATION DECLARATION

I hereby affirm under penalty of perjury one of the following declarations:

☐ I have and will maintain a certificate of consent to self-insure for worker's compensation, as provided for by Section 3700 of the Labor Code, for the performance of the work for which this permit is issued.

☐ I have and will maintain worker's compensation insurance, as required by Section 3700 of the Labor Code, for the performance of the work for which this permit is issued. My worker's compensation insurance carrier and policy number are:

Carrier _____

Policy Number _____

☐ I certify that in the performance of the work for which this permit is issued, I shall not employ any person in any manner so as to become subject to the worker's compensation laws of California, and agree that if I should become subject to the worker's compensation provisions of Section 3700 of the Labor Code, I shall forthwith comply with those provisions.

Applicant Signature _____ Date _____

WARNING: FAILURE TO SECURE WORKER'S COMPENSATION COVERAGE IS UNLAWFUL, AND SHALL SUBJECT AN EMPLOYER TO CRIMINAL PENALTIES AND CIVIL FINES UP TO ONE HUNDRED THOUSAND DOLLARS ($100,000), IN ADDITION TO THE COST OF COMPENSATION, DAMAGES AS PROVIDED FOR IN SECTION 3706 OF THE LABOR CODE, INTEREST, AND ATTORNEY'S FEES.

LOBBYIST ORDINANCE CERTIFICATION

[Complete this section for permits in unincorporated Los Angeles County only]

This is to certify that I, as permit applicant, am familiar with the requirements of Los Angeles County Code Chapter 2.160 et seq., (relating to the Los Angeles County Lobbyist Ordinance) and that all persons acting on behalf of myself complied and will continue to comply therewith through the application process.

Applicant (Print Name) _____ Applicant Signature _____

Company Name (if employed by an entity/agency) _____ Date _____

JOB ADDRESS
LOCALITY

HAZARDOUS MATERIAL DECLARATION

Will the applicant or future building occupant handle a hazardous material or a mixture containing a hazardous material equal to or greater than the amount specified on the hazardous materials information guide?

Yes ☐ No ☐

Will the intended use of the building by the applicant or future building occupant require a permit for construction or modification from the South Coast Air Quality Management District (SCAQMD)? See permitting checklist for guidelines.

Yes ☐ No ☐

I have read the hazardous materials information guide and the SCAQMD permitting checklist, I understand my requirements under the Los Angeles County Code Title 2, Chapter 220 Sections 220.100 through 220.140 concerning hazardous material reporting and for obtaining a permit from the SCAQMD.

ASBESTOS NOTIFICATION

☐ Notification letter sent to SCAQMD or EPA

☐ I declare that notification of asbestos removal is not applicable to addressed project.

CONSTRUCTION LENDING AGENCY

I hereby affirm under penalty of perjury that there is a construction lending agency for the performance of the work for which this permit is issued (Sec. 3097, Civ.C.).

Lender's Name _____

Lender's Address _____

I certify that I have read this application and state under the penalty of perjury that the above information is correct. I agree to comply with all City and County ordinances and State laws relating to building construction, and hereby authorize representatives of this County to enter upon the above-mentioned property for inspection purposes.

Applicant or Agent Signature _____ **Date** _____

CITY OF INDUSTRY
Incorporated June 18, 1957

January 4, 2000

(Letter No. 1)

Mr. Steve Wright
Office Manager
La Puente District
County Engineering Office
16005 East Central Avenue
La Puente, CA 91744

16253-93 Gale

Dear Mr. Wright:

The drainage and grading plan for the proposed development located on the north side of Gale Avenue, east of Ward Way, known as Hunsaker Development, is satisfactory to the City of Industry. Also, the building setback is within ordinance limitation and sewer facilities are available.

Sincerely,

CITY OF INDUSTRY

Mike Kissell
Planning Director

MK:MCR:jm

Retaining wall on approved site plan. Separate letter for retaining wall not required.
6/22/00
MD

BL 0003170016

P.O. Box 3366, City of Industry, California 91744-0366 • Administrative Offices: 15651 E. Stafford St. • (626) 333-2211 • Fax (626) 961-6795

JN 8311

[illegible] were not made pursuant to the provisions of CEQA.

This document is being filed in duplicate. Please acknowledge the filing date and

the Patterson company, inc.
P.O. Box 4158, Orange, California 92863-4158
714/282-7292 • FAX 714/283-0766

June 22, 2000

To whom it may concern:

Martin Luna is authorized to sign for building permits on behalf of The Patterson Company, Inc.

If you have any questions, please call at your convenience.

Sincerely,

Russell Patterson, President

MIKE HUNSAKER
909 734-2010

ADMINISTRATIVE MANUEL
COUNTY OF LOS ANGELES
DEPARTMENT OF PUBLIC WORKS
BUILDING AND SAFETY DIVISION

ASSIGNMENT OF PERMIT

BUILDING PERMIT NO:_____

DATE OF ORIGINAL ISSUANCE:_____

BUILDING ADDRESS: 16253 16257 E. GALE AVE _ CITY OF INDUSTRY. CA. 91745

LEGAL DESCRIPTION:_____

DESCRIPTION OF WORK: New electrical service - 6 SUB panels Lites & Equipment

PERMITTEE(S): INFORMATION

	ORIGINAL	NEW
OWNER(S):	LAFA KNIT CORP.	
CONTRACTOR:	RICHYU DEVELOPMENT	
ARCHITECT:		
ENGINEER:		

NEW PERMITTEE SIGNATURE: [signature] Sifero PLUMBING #322044

NEW OWNER SIGNATURE:_____

District Office Validation

Letter of Tenant / owner
stating what to make a change

ADMINISTRATIVE MANUEL
COUNTY OF LOS ANGELES
DEPARTMENT OF PUBLIC WORKS
BUILDING AND SAFETY DIVISION

ASSIGNMENT OF PERMIT

BUILDING PERMIT NO:_____

DATE OF ORIGINAL ISSUANCE:_____

BUILDING ADDRESS: 16253 E. GALE AVE CITY OF INDUSTRY CA 91745
16257

LEGAL DESCRIPTION:_____

DESCRIPTION OF WORK: Install water heater & floor sinks

PERMITTEE(S): INFORMATION

	ORIGINAL	NEW
OWNER(S):	LAFA KNIT CORP.	
CONTRACTOR:	RICHYU DEVELOPMENT	
ARCHITECT:		
ENGINEER:		

NEW PERMITTEE SIGNATURE: [signature] Sayeco Plumbing #322044

NEW OWNER SIGNATURE:_____

District Office Validation

KNITS T.I. Wolics
16253, 16257 Gale Av.
City of Industry, CA 91745

BUILDING AND SAFETY DIVISION
Department of Public Works
APPROVED
UNDER TITLE 26
BY
MAY 11 2001

This set of plans and specifications MUST be kept on the job at all times and it is unlawful to make any changes or alterations on same without written permission from the Division of Building and Safety, County of Los Angeles. The stamping of this plan and specifications SHALL NOT be held to permit or to be an approval of the violation of any provisions of any County Ordinance or State

LICENSED ARCHITECT
PEN-HUN KAO
C-22122
RENEWAL DATE
STATE OF CALIFORNIA

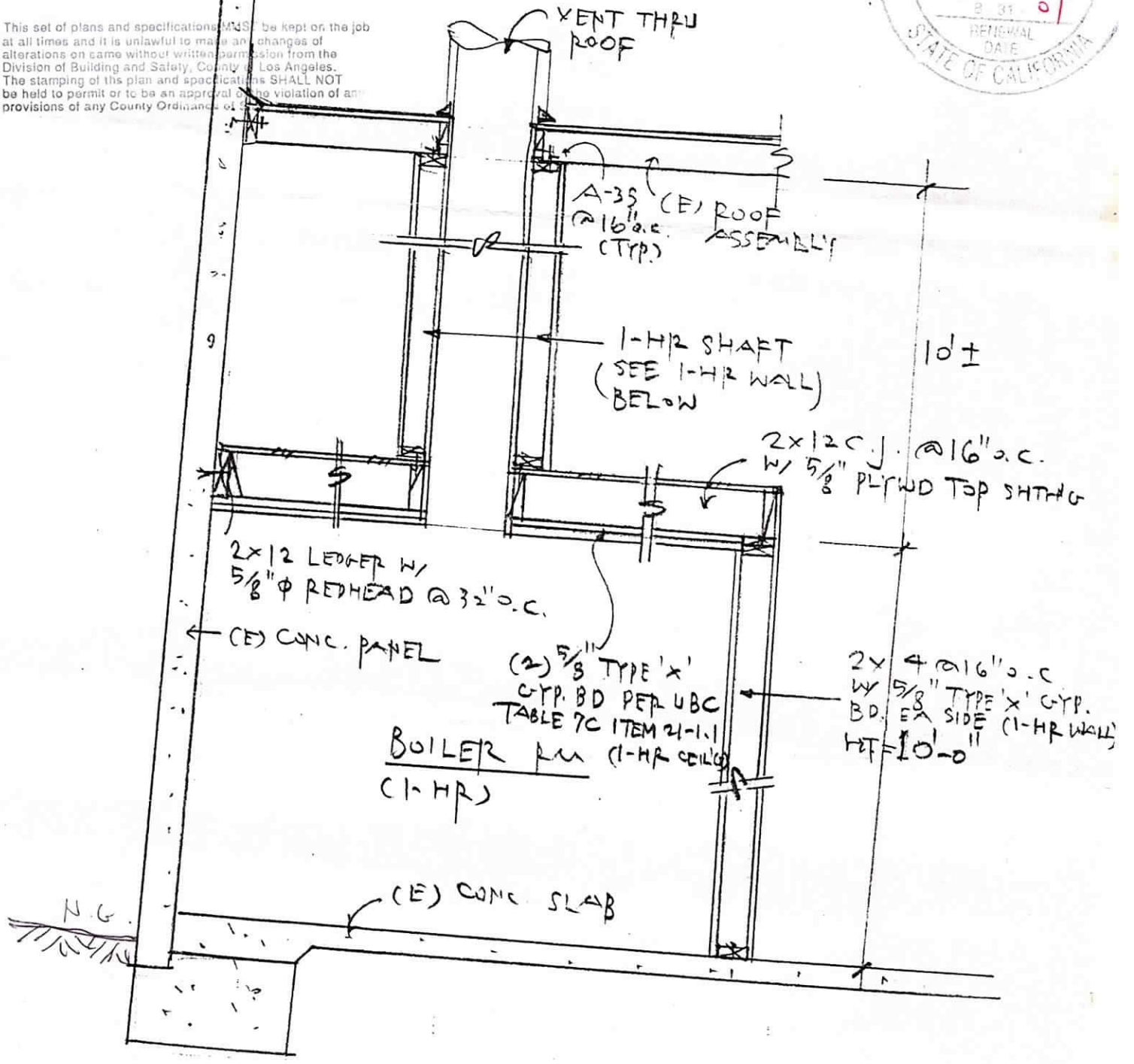

1-HR CONSTRUCTION BOILER ROOM

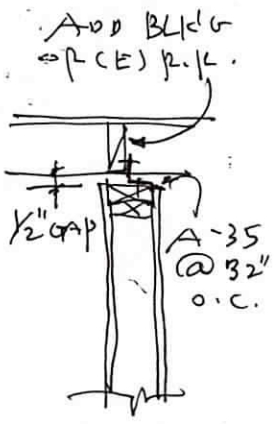

NON-BEARING WALL TO ROOF ASSEMBLY

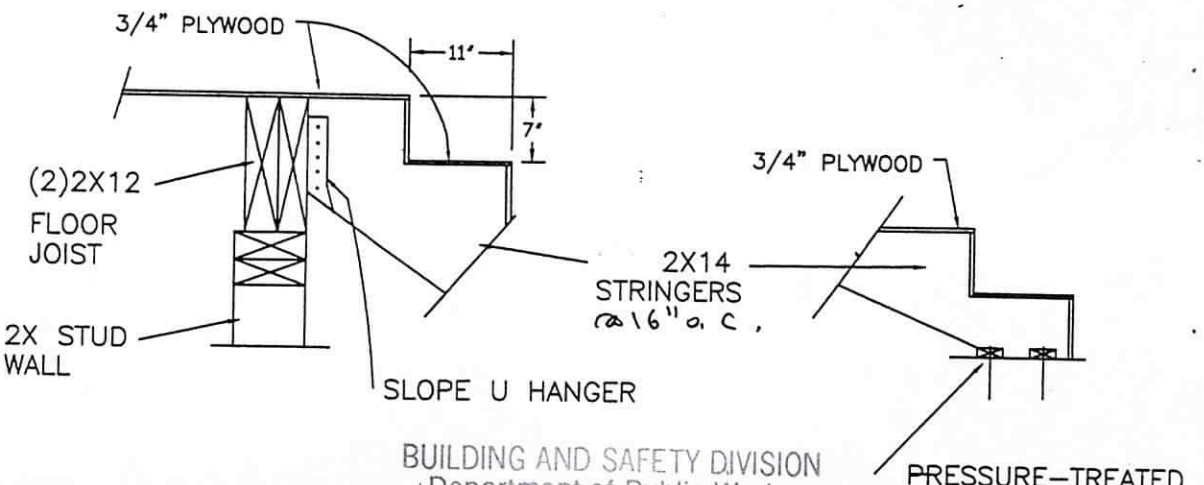

BUILDING AND SAFETY DIVISION
Department of Public Works
APPROVED
UNDER TITLE 26
BY
MAY 11 2001

This set of plans and specifications MUST be kept on the job at all times and it is unlawful to make any changes of alterations on same without written permission from the Division of Building and Safety, County of Los Angeles. The stamping of the plan and specifications SHALL NOT be held to permit or to be an approval of the violation of any provisions of any County Ordinance or State Law.

3 | 1 | INTERIOR STAIRS



4

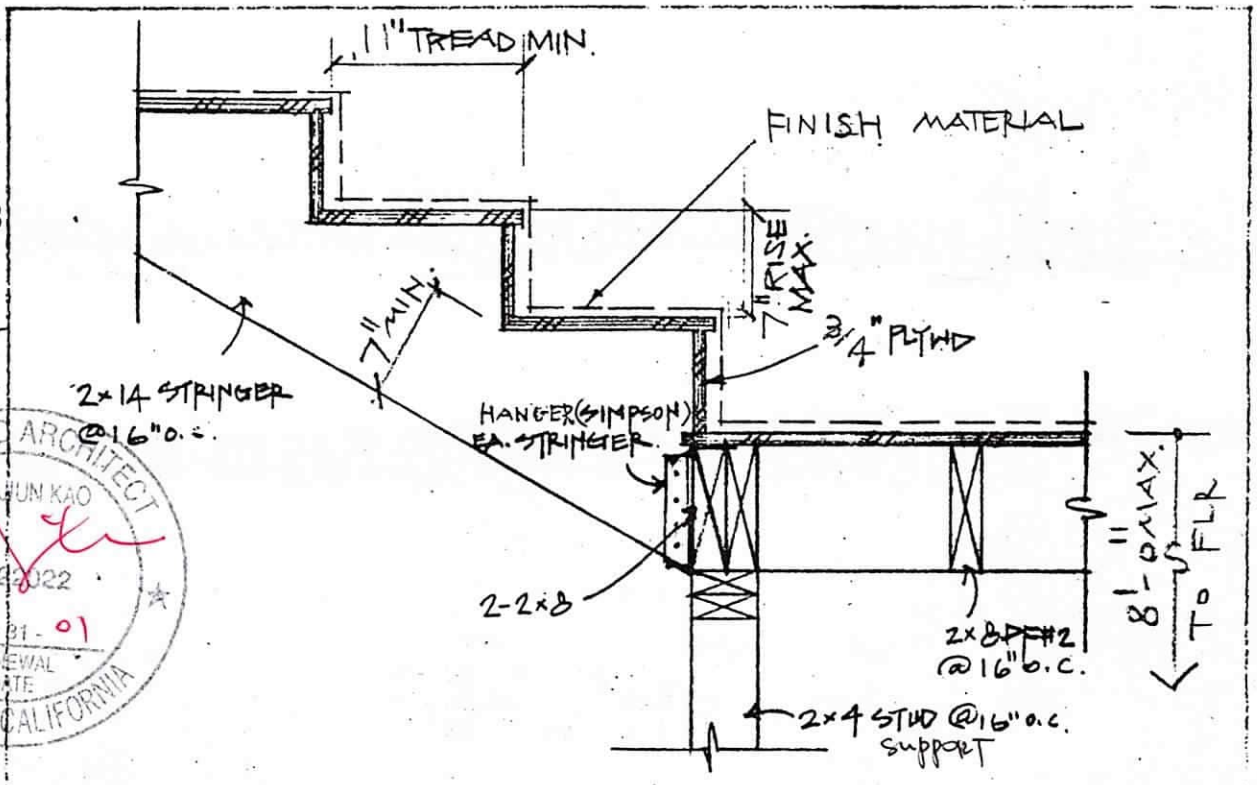

LICENSED ARCHITECT
PEN JUN KAO
C-22022
8-31-01
RENEWAL DATE
STATE OF CALIFORNIA

2 STAIR DETAIL (LANDING TO STRINGER CONNECTION)

TABLE 7-C—MINIMUM PROTECTION FOR FLOOR AND ROOF SYSTEMS[a,1]—(Continued)

FLOOR OR ROOF CONSTRUCTION	ITEM NUMBER	CEILING CONSTRUCTION	THICKNESS OF FLOOR OR ROOF SLAB (Inches) × 25.4 for mm				MINIMUM THICKNESS OF CEILING (Inches)			
			4 Hr.	3 Hr.	2 Hr.	1 Hr.	4 Hr.	3 Hr.	2 Hr.	1 Hr.
21. Wood joist, floor trusses and roof trusses spaced 24″ (610 mm) o.c. with $^1/_2$″ (12.7 mm) wood structural panels with exterior glue applied at right angles to top of joist or truss with 8d nails. The wood structural panel thickness shall not be less than $^1/_2$″ (12.7 mm) nor less than required by Chapter 23.	21-1.1	Base layer $^5/_8$″ (15.9 mm) Type X gypsum wallboard applied at right angles to joist or truss 24″ (610 mm) o.c. with $1^1/_4$″ (32 mm) Type S or Type W drywall screws 24″ (610 mm) o.c. Face layer $^5/_8$″ (15.9 mm) Type X gypsum wallboard or veneer base applied at right angles to joist or truss through base layer with $1^7/_8$″ (48 mm) Type S or Type W drywall screws 12″ (305 mm) o.c. at joints and intermediate joist or truss. Face layer joints offset 24″ (610 mm) from base layer joints, $1^1/_2$″ (38 mm) Type G drywall screws placed 2″ (51 mm) back on either side of face layer end joints, 12″ (305 mm) o.c.				Varies				$1^1/_4$

[a]Generic fire-resistance ratings (those not designated as PROPRIETARY* in the listing) in the *Fire-Resistance Design Manual,* Fourteenth Edition, dated April 1994, as published by the Gypsum Association, may be accepted as if herein listed.

[1]Staples with equivalent holding power and penetration may be used as alternate fasteners to nails for attachment to wood framing.

[2]When the slab is in an unrestrained condition, minimum reinforcement cover shall not be less than $1^5/_8$ inches (41 mm) for four-hour (siliceous aggregate only); $1^1/_4$ inches (32 mm) for four- and three-hour; 1 inch (25 mm) for two-hour (siliceous aggregate only); and $^3/_4$ inch (19.1 mm) for all other restrained and unrestrained conditions.

[3]For all of the construction with gypsum wallboard described in this table, gypsum base for veneer plaster of the same size, thickness and core type may be substituted for gypsum wallboard, provided attachment is identical to that specified for the wallboard, and the joints on the face layer are reinforced and the entire surface is covered with a minimum of $^1/_{16}$-inch (1.6 mm) gypsum veneer plaster.

[4]Slab thickness over steel joists measured at the joists for metal lath form and at the top of the form for steel form units.

[5](a) The maximum allowable stress level for H-Series joists shall not exceed 22,000 psi (152 MPa).

(b) The allowable stress for K-Series joists shall not exceed 26,000 psi (179 MPa), the nominal depth of such joist shall not be less than 10 inches (254 mm) and the nominal joist weight shall not be less than 5 pounds per lineal foot (7.4 kg/m).

[6]Cement plaster with 15 pounds (6.8 kg) of hydrated lime and 3 pounds (1.4 kg) of approved additives or admixtures per bag of cement.

[7]Gypsum wallboard ceilings attached to steel framing may be suspended with $1^1/_2$-inch (38 mm) cold-formed carrying channels spaced 48 inches (1219 mm) on center, which are suspended with No. 8 SWG galvanized wire hangers spaced 48 inches (1219 mm) on center. Cross-furring channels are tied to the carrying channels with No. 18 SWG galvanized wire (double strand) and spaced as required for direct attachment to the framing. This alternative is also applicable to those steel framing assemblies recognized under Footnote a.

[8]Six-inch (152 mm) hollow clay tile with 2-inch (51 mm) concrete slab above.

[9]Four-inch (102 mm) hollow clay tile with $1^1/_2$-inch (38 mm) concrete slab above.

[10]Thickness measured to bottom of steel form units.

[11]Five-eighths inch (15.9 mm) of vermiculite gypsum plaster plus $^1/_2$ inch (12.7 mm) of approved vermiculite acoustical plastic.

[12]Furring channels spaced 12 inches (305 mm) on center.

[13]Double wood floor may be either of the following:

(a) Subfloor of 1-inch (25 mm) nominal boarding, a layer of asbestos paper weighing not less than 14 pounds per 100 square feet (0.7 kg/m^2) and a layer of 1-inch (25 mm) nominal tongue-and-groove finish flooring; or

(b) Subfloor of 1-inch (25 mm) nominal tongue-and-groove boarding or $^{15}/_{32}$-inch (11.9 mm) wood structural panels with exterior glue and a layer of 1-inch (25 mm) nominal tongue-and-groove finish flooring or $^{19}/_{32}$-inch (15.1 mm) wood structural panel finish flooring or a layer of Type I Grade M-1 particleboard not less than $^5/_8$ inch (15.9 mm) thick.

[14]The ceiling may be omitted over unusable space, and flooring may be omitted where unusable space occurs above.

[15]For properties of cooler or wallboard nails, see approved nationally recognized standards.

[16]Thickness measured on top of steel deck unit.

TABLE 7-D—PRECONDITIONING CYCLES FOR FIRE-RESISTIVE JOINT SYSTEMS

TYPE OF JOINT SYSTEM	NUMBER OF CYCLES
Expansion/contraction	500
Seismic	100
Wind sway	500

COUNTY OF LOS ANGELES
DEPARTMENT OF PUBLIC WORKS
BUILDING AND SAFETY / LAND DEVELOPMENT

CITY OF INDUSTRY
16005 CENTRAL AVENUE
LA PUENTE CA 91744
PHONE: (626) 961-9611 EXT:

0203

MECHANICAL PERMIT
ME 0203 0603030011

LEGAL ID:
ON FILE

ASSESSOR INFORMATION NUMBER:

TENANT:
SIERRA ELECTRONICS

OWNER: TEL. NO:
HUNSAKER DEVELOPMENT (949) 863-1390-
17761 MITCHELL NORTH
IRVINE, CA 92614

APPLICANT: TEL. NO:
CUNNINGHAM (714) 724-5112-
2348 E TRENTON
ORANGE CA 92867

CONTRACTOR: TEL. NO:
SEAN CUNNINGHAM (714) 289-0659-
2348 E TRENTON AVE LIC. NO
ORANGE CA 92867-4454 871805 B

ARCHITECT OR ENGINEER: TEL. NO:
-
LIC. NO:

FEES PAID

FEE DESCRIPTION:	QUANTITY:	UOM:	AMOUNT:
01 PERMIT ISSUANCE FEE			23.30
30 AIR INLETS/OUTLETS	2.00	IN/	7.20
47 ALTER EXIST DUCT SYS	1.00	SYS	22.70
TOTAL FEES			53.20

REPORT ID: DPR264 ROUTE TO: BS0200

BUILDING ADDRESS:
16253 GALE AV UNIT A
INDH CA 91744
NEAREST CROSS STREET:
THOMAS PAGE: GRID: LOCALITY: CITY OF INDUST

ISSUED ON:	PROCESSED BY:	PLAN BY:	EXPIRES ON:
03/03/06	FM		08/30/06

FINAL DATE	FINAL BY:	CODE:
2-10-07	Dan	

DESCRIPTION OF WORK
MECHANICAL FOR T I FOR LUNCH ROOM W/KITCHEN

SPECIAL CONDITIONS:

APPROVALS	DATE	INSPECTOR SIGNATURE
FAU/WALL FURNACE		
COMBUSTION AIR OPENINGS		
DUCT WORK		Dan
AC/COMPRESSOR		
THERMOSTAT		
FIRE DAMPERS		
SMOKE DETECTION DEVICES		
COMMERCIAL HOOD		

LICENSED CONTRACTOR'S DECLARATION

I hereby affirm under penalty of perjury that I am licensed under provisions of Chapter 9 (commencing with Section 7000) of Division 3 of the Business and Professions Code, and my license is in full force and effect.

License Class B Lic. No. 871805

Contractor's Signature 3/3/06 Date

OWNER-BUILDER DECLARATION

I hereby affirm under penalty of perjury that I am exempt from the Contractors License Law for the following reason (Sec. 7031.5, Business and Professions Code: Any city or county which requires a permit to construct, alter, improve, demolish, or repair any structure, prior to its issuance, also requires the applicant for such permit to file a signed statement that he or she is licensed pursuant to the provisions of the Contractors License Law (Chapter 9 (commencing with Section 7000) of Division 3 of the Business and Professions Code) or that he or she is exempt therefrom and the basis for the alleged exemption. Any violation of Section 7031.5 by any applicant for a permit subjects the applicant to a civil penalty of not more than five hundred dollars ($500).):

☐ I am exempt under Sec. _____ , B.& P.C. for this reason:

_____

_____

[Electrical, Plumbing & Sewer Permits Only]

☐ I, as owner of the property, will do the work, and the structure is not intended or offered for sale (Sec. 7044, Business and Professions Code: The Contractors License Law does not apply to an owner of property who builds or improves thereon, and who does such work himself or herself, provided that such improvements are not intended or offered for sale. If, however, the building or improvement is sold within one year of completion, the owner-builder will have the burden of proving that he or she did not build or improve for the purpose of sale.).

[All Other Permits]

☐ I, as owner of the property, or my employees with wages as their sole compensation, will do the work, and the structure is not intended or offered for sale (Sec 7044, Business and Professions Code: The Contractors License Law does not apply to an owner of property who builds or improves thereon, and who does such work himself or herself or through his or her own employees, provided that such improvements are not intended or offered for sale. If, however, the building or improvement is sold within one year of completion, the owner-builder will have the burden of proving that he or she did not build or improve for the purpose of sale.).

☐ I, as owner of the property, am exclusively contracting with licensed contractors to construct the project (Sec. 7044, Business and Professions Code:The Contractors License Law does not apply to an owner of property who builds or improves thereon, and who contracts for such projects with a contractor(s) licensed pursuant to the Contractors License Law.).

Owner Signature Date

WORKER'S COMPENSATION DECLARATION

I hereby affirm under penalty of perjury one of the following declarations:

☐ I have and will maintain a certificate of consent to self-insure for worker's compensation, as provided for by Section 3700 of the Labor Code, for the performance of the work for which this permit is issued.

☐ I have and will maintain worker's compensation insurance, as required by Section 3700 of the Labor Code, for the performance of the work for which this permit is issued. My worker's compensation insurance carrier and policy number are:

Carrier _____

Policy Number _____

☐ I certify that in the performance of the work for which this permit is issued, I shall not employ any person in any manner so as to become subject to the worker's compensation laws of California, and agree that if I should become subject to the worker's compensation provisions of Section 3700 of the Labor Code, I shall forthwith comply with those provisions.

Applicant Signature 3/3/06 Date

WARNING: FAILURE TO SECURE WORKER'S COMPENSATION COVERAGE IS UNLAWFUL, AND SHALL SUBJECT AN EMPLOYER TO CRIMINAL PENALTIES AND CIVIL FINES UP TO ONE HUNDRED THOUSAND DOLLARS ($100,000), IN ADDITION TO THE COST OF COMPENSATION, DAMAGES AS PROVIDED FOR IN SECTION 3706 OF THE LABOR CODE, INTEREST, AND ATTORNEY'S FEES.

LOBBYIST ORDINANCE CERTIFICATION

[Complete this section for permits in unincorporated Los Angeles County only]

This is to certify that I, as permit applicant, am familiar with the requirements of Los Angeles County Code Chapter 2.160 et seq., (relating to the Los Angeles County Lobbyist Ordinance) and that all persons acting on behalf of myself complied and will continue to comply therewith through the application process.

Applicant (Print Name) Applicant Signature

Company Name (if employed by an entity/agency) Date

JOB ADDRESS
LOCALITY

HAZARDOUS MATERIAL DECLARATION

Will the applicant or future building occupant handle a hazardous material or a mixture containing a hazardous material equal to or greater than the amount specified on the hazardous materials information guide?

Yes ☐ No ☐

Will the intended use of the building by the applicant or future building occupant require a permit for construction or modification from the South Coast Air Quality Management District (SCAQMD)? See permitting checklist for guidelines.

Yes ☐ No ☐

I have read the hazardous materials information guide and the SCAQMD permitting checklist, I understand my requirements under the Los Angeles County Code Title 2, Chapter 220 Sections 220.100 through 220.140 concerning hazardous material reporting and for obtaining a permit from the SCAQMD.

ASBESTOS NOTIFICATION

☐ Notification letter sent to SCAQMD or EPA

☐ I declare that notification of asbestos removal is not applicable to addressed project.

CONSTRUCTION LENDING AGENCY

I hereby affirm under penalty of perjury that there is a construction lending agency for the performance of the work for which this permit is issued (Sec. 3097, Civ.C.).

Lender's Name _____

Lender's Address _____

I certify that I have read this application and state under the penalty of perjury that the above information is correct. I agree to comply with all City and County ordinances and State laws relating to building construction, and hereby authorize representatives of this County to enter upon the above-mentioned property for inspection purposes.

Applicant or Agent Signature 3/3/06 **Date**

COUNTY OF LOS ANGELES
DEPARTMENT OF PUBLIC WORKS
BUILDING AND SAFETY / LAND DEVELOPMENT

CITY OF INDUSTRY
16005 CENTRAL AVENUE
LA PUENTE CA 91744
PHONE: (626) 961-9611 EXT:

0203

PLUMBING PERMIT
PL 0203 0603030016

LEGAL ID:
ON FILE

ASSESSOR INFORMATION NUMBER:

TENANT:
SIERRA ELECTRONICS

OWNER: TEL. NO:
HUNSAKER DEVELOPMENT (949) 863-1390-
17761 MITCHELL NORTH
IRVINE, CA 92614

APPLICANT: TEL. NO:
CUNNINGHAM (714) 724-5112-
2348 E TRENTON
ORANGE CA 92867

CONTRACTOR: TEL. NO:
SEAN CUNNINGHAM (714) 289-0659-
2348 E TRENTON AVE LIC. NO
ORANGE CA 92867-4454 871805 B

ARCHITECT OR ENGINEER: TEL. NO:
-
LIC. NO:

FEES PAID

FEE DESCRIPTION:	QUANTITY: UOM:	AMOUNT:
01 PERMIT ISSUANCE FEE		23.30
25 LAVATORIES / SINKS	1.00 FIX	13.60
TOTAL FEES		36.90

REPORT ID: DPR263 ROUTE TO: BS0200

BUILDING ADDRESS:
16253 GALE AV UNIT A
INDH CA 91744
NEAREST CROSS STREET:
THOMAS PAGE: GRID: LOCALITY: CITY OF INDUST

ISSUED ON:	PROCESSED BY:	PLAN BY:	EXPIRES ON:
03/03/06	FM		08/30/06

FINAL DATE FINAL BY: CODE:
2-16-07 Dan

DESCRIPTION OF WORK
PLUMBING FOR T I FOR LUNCH ROOM W/KITCHEN

SPECIAL CONDITIONS:

APPROVALS	DATE	INSPECTOR SIGNATURE
UNDER SLAB WORK	4-4-06	Dan
WATER SERVICE PLASTIC Y/N METAL Y/N		
ROUGH PLUMBING	6-9-06	Dan
GAS PIPING		
GAS VENT		
HOT WATER HEATER		
PLUMBING FIXTURES		
LAWN SPRINKLERS		
GAS TEST		
UTILITY COMPANY NOTIFIED		
CWV		
GRAY WATER SYSTEM		

LICENSED CONTRACTOR'S DECLARATION

I hereby affirm under penalty of perjury that I am licensed under provisions of Chapter 9 (commencing with Section 7000) of Division 3 of the Business and Professions Code, and my license is in full force and effect.

License Class B Lic No. 871805

Contractor's Signature 3/3/06 Date

OWNER-BUILDER DECLARATION

I hereby affirm under penalty of perjury that I am exempt from the Contractors License Law for the following reason (Sec. 7031.5, Business and Professions Code: Any city or county which requires a permit to construct, alter, improve, demolish, or repair any structure, prior to its issuance, also requires the applicant for such permit to file a signed statement that he or she is licensed pursuant to the provisions of the Contractors License Law (Chapter 9 (commencing with Section 7000) of Division 3 of the Business and Professions Code) or that he or she is exempt therefrom and the basis for the alleged exemption. Any violation of Section 7031.5 by any applicant for a permit subjects the applicant to a civil penalty of not more than five hundred dollars ($500).):

☐ I am exempt under Sec. _____ , B.& P.C. for this reason:

[Electrical, Plumbing & Sewer Permits Only]

☐ I, as owner of the property, will do the work, and the structure is not intended or offered for sale (Sec. 7044, Business and Professions Code: The Contractors License Law does not apply to an owner of property who builds or improves thereon, and who does such work himself or herself, provided that such improvements are not intended or offered for sale. If, however, the building or improvement is sold within one year of completion, the owner-builder will have the burden of proving that he or she did not build or improve for the purpose of sale.).

[All Other Permits]

☐ I, as owner of the property, or my employees with wages as their sole compensation, will do the work, and the structure is not intended or offered for sale (Sec 7044, Business and Professions Code: The Contractors License Law does not apply to an owner of property who builds or improves thereon, and who does such work himself or herself or through his or her own employees, provided that such improvements are not intended or offered for sale. If, however, the building or improvement is sold within one year of completion, the owner-builder will have the burden of proving that he or she did not build or improve for the purpose of sale.).

☐ I, as owner of the property, am exclusively contracting with licensed contractors to construct the project (Sec. 7044, Business and Professions Code: The Contractors License Law does not apply to an owner of property who builds or improves thereon, and who contracts for such projects with a contractor(s) licensed pursuant to the Contractors License Law.).

Owner Signature Date

WORKER'S COMPENSATION DECLARATION

I hereby affirm under penalty of perjury one of the following declarations:

☐ I have and will maintain a certificate of consent to self-insure for worker's compensation, as provided for by Section 3700 of the Labor Code, for the performance of the work for which this permit is issued.

☐ I have and will maintain worker's compensation insurance, as required by Section 3700 of the Labor Code, for the performance of the work for which this permit is issued. My worker's compensation insurance carrier and policy number are:

Carrier _____

Policy Number _____

☐ I certify that in the performance of the work for which this permit is issued, I shall not employ any person in any manner so as to become subject to the worker's compensation laws of California, and agree that if I should become subject to the worker's compensation provisions of Section 3700 of the Labor Code, I shall forthwith comply with those provisions.

Applicant Signature 3/3/06 Date

WARNING: FAILURE TO SECURE WORKER'S COMPENSATION COVERAGE IS UNLAWFUL, AND SHALL SUBJECT AN EMPLOYER TO CRIMINAL PENALTIES AND CIVIL FINES UP TO ONE HUNDRED THOUSAND DOLLARS ($100,000), IN ADDITION TO THE COST OF COMPENSATION, DAMAGES AS PROVIDED FOR IN SECTION 3706 OF THE LABOR CODE, INTEREST, AND ATTORNEY'S FEES.

LOBBYIST ORDINANCE CERTIFICATION

[Complete this section for permits in unincorporated Los Angeles County only]

This is to certify that I, as permit applicant, am familiar with the requirements of Los Angeles County Code Chapter 2.160 et seq., (relating to the Los Angeles County Lobbyist Ordinance) and that all persons acting on behalf of myself complied and will continue to comply therewith through the application process.

Applicant (Print Name) Applicant Signature

Company Name (if employed by an entity/agency) Date

JOB ADDRESS
LOCALITY

HAZARDOUS MATERIAL DECLARATION

Will the applicant or future building occupant handle a hazardous material or a mixture containing a hazardous material equal to or greater than the amount specified on the hazardous materials information guide?

Yes ☐ No ☐

Will the intended use of the building by the applicant or future building occupant require a permit for construction or modification from the South Coast Air Quality Management District (SCAQMD)? See permitting checklist for guidelines.

Yes ☐ No ☐

I have read the hazardous materials information guide and the SCAQMD permitting checklist, I understand my requirements under the Los Angeles County Code Title 2, Chapter 220 Sections 220.100 through 220.140 concerning hazardous material reporting and for obtaining a permit from the SCAQMD.

ASBESTOS NOTIFICATION

☐ Notification letter sent to SCAQMD or EPA

☐ I declare that notification of asbestos removal is not applicable to addressed project.

CONSTRUCTION LENDING AGENCY

I hereby affirm under penalty of perjury that there is a construction lending agency for the performance of the work for which this permit is issued (Sec. 3097, Civ.C.).

Lender's Name _____

Lender's Address _____

I certify that I have read this application and state under the penalty of perjury that the above information is correct. I agree to comply with all City and County ordinances and State laws relating to building construction, and hereby authorize representatives of this County to enter upon the above-mentioned property for inspection purposes.

Applicant or Agent Signature 3/3/06 **Date**

COUNTY OF LOS ANGELES
DEPARTMENT OF PUBLIC WORKS
BUILDING AND SAFETY / LAND DEVELOPMENT

CITY OF INDUSTRY
16005 CENTRAL AVENUE
LA PUENTE CA 91744
PHONE: (626) 961-9611 EXT:

0203

ELECTRICAL PERMIT
EL 0203 0603030021

LEGAL ID:
ON FILE

ASSESSOR INFORMATION NUMBER:

TENANT:
SIERRA ELECTRONICS

OWNER: TEL. NO:
HUNSAKER DEVELOPMENT (949) 863-1390-
17761 MITCHELL NORTH
IRVINE, CA 92614

APPLICANT: TEL. NO:
CUNNINGHAM (714) 724-5112-
2348 E TRENTON
ORANGE CA 92867

CONTRACTOR: TEL. NO:
SEAN CUNNINGHAM (714) 289-0659-
2348 E TRENTON AVE LIC. NO
ORANGE CA 92867-4454 871805 B

ARCHITECT OR ENGINEER: TEL. NO:
-
LIC. NO:

FEES PAID

FEE DESCRIPTION:	QUANTITY: UOM:	AMOUNT:
A1 PERMIT ISSUANCE FEE		23.30
G1 OUTLETS-LGT,SW,RECP	13.00 OUT	23.40
G2 LIGHTING FIXTURES	4.00 LGT	7.20
	TOTAL FEES	53.90

REPORT ID: DPR265 ROUTE TO: BS0200

BUILDING ADDRESS:
16253 GALE AV UNIT A
INDH CA 91744
NEAREST CROSS STREET:
THOMAS PAGE: GRID: LOCALITY: CITY OF INDUST

ISSUED ON:	PROCESSED BY:	PLAN BY:	EXPIRES ON:
03/03/06	FM		08/30/06

FINAL DATE: 2-16-07 FINAL BY: Dale CODE:

DESCRIPTION OF WORK
ELECTRICAL FOR T I FOR LUNCH ROOM W/KITCHEN

SPECIAL CONDITIONS:

APPROVALS	DATE	INSPECTOR SIGNATURE
TEMPORARY POWER POLE		
UNDERGROUND CONDUIT		
UFER GROUND		
ROUGH CONDUIT		
ROUGH WIRING	6-4-06	
MAIN WATER LINE PLASTIC Y/N METAL Y/N		
UTILITY COMPANY NOTIFIED		

LICENSED CONTRACTOR'S DECLARATION

I hereby affirm under penalty of perjury that I am licensed under provisions of Chapter 9 (commencing with Section 7000) of Division 3 of the Business and Professions Code, and my license is in full force and effect.

License Class B Lic. No. 871805

Contractor's Signature _____ Date 3/3/06

OWNER-BUILDER DECLARATION

I hereby affirm under penalty of perjury, that I am exempt from the Contractors License Law for the following reason (Sec. 7031.5, Business and Professions Code: Any city or county which requires a permit to construct, alter, improve, demolish, or repair any structure, prior to its issuance, also requires the applicant for such permit to file a signed statement that he or she is licensed pursuant to the provisions of the Contractors License Law (Chapter 9 (commencing with Section 7000) of Division 3 of the Business and Professions Code) or that he or she is exempt therefrom and the basis for the alleged exemption. Any violation of Section 7031.5 by any applicant for a permit subjects the applicant to a civil penalty of not more than five hundred dollars ($500).):

☐ I am exempt under Sec. _____ , B.& P.C. for this reason:

_____

_____

[Electrical, Plumbing & Sewer Permits Only]

☐ I, as owner of the property, will do the work, and the structure is not intended or offered for sale (Sec. 7044, Business and Professions Code: The Contractors License Law does not apply to an owner of property who builds or improves thereon, and who does such work himself or herself, provided that such improvements are not intended or offered for sale. If, however, the building or improvement is sold within one year of completion, the owner-builder will have the burden of proving that he or she did not build or improve for the purpose of sale.).

[All Other Permits]

☐ I, as owner of the property, or my employees with wages as their sole compensation, will do the work, and the structure is not intended or offered for sale (Sec 7044, Business and Professions Code: The Contractors License Law does not apply to an owner of property who builds or improves thereon, and who does such work himself or herself or through his or her own employees, provided that such improvements are not intended or offered for sale. If, however, the building or improvement is sold within one year of completion, the owner-builder will have the burden of proving that he or she did not build or improve for the purpose of sale.).

☐ I, as owner of the property, am exclusively contracting with licensed contractors to construct the project (Sec. 7044, Business and Professions Code; The Contractors License Law does not apply to an owner of property who builds or improves thereon, and who contracts for such projects with a contractor(s) licensed pursuant to the Contractors License Law.).

_____ _____

Owner Signature Date

WORKER'S COMPENSATION DECLARATION

I hereby affirm under penalty of perjury one of the following declarations:

☐ I have and will maintain a certificate of consent to self-insure for worker's compensation, as provided for by Section 3700 of the Labor Code, for the performance of the work for which this permit is issued.

☐ I have and will maintain worker's compensation insurance, as required by Section 3700 of the Labor Code, for the performance of the work for which this permit is issued. My worker's compensation insurance carrier and policy number are:

Carrier _____

Policy Number _____

☐ I certify that in the performance of the work for which this permit is issued, I shall not employ any person in any manner so as to become subject to the worker's compensation laws of California, and agree that if I should become subject to the worker's compensation provisions of Section 3700 of the Labor Code, I shall forthwith comply with those provisions.

_____ 3/3/06

Applicant Signature Date

WARNING: FAILURE TO SECURE WORKER'S COMPENSATION COVERAGE IS UNLAWFUL, AND SHALL SUBJECT AN EMPLOYER TO CRIMINAL PENALTIES AND CIVIL FINES UP TO ONE HUNDRED THOUSAND DOLLARS ($100,000), IN ADDITION TO THE COST OF COMPENSATION, DAMAGES AS PROVIDED FOR IN SECTION 3706 OF THE LABOR CODE, INTEREST, AND ATTORNEY'S FEES.

LOBBYIST ORDINANCE CERTIFICATION

[Complete this section for permits in unincorporated Los Angeles County only]

This is to certify that I, as permit applicant, am familiar with the requirements of Los Angeles County Code Chapter 2.160 et seq., (relating to the Los Angeles County Lobbyist Ordinance) and that all persons acting on behalf of myself complied and will continue to comply therewith through the application process.

_____ _____

Applicant (Print Name) Applicant Signature

_____ _____

Company Name (if employed by an entity/agency) Date

JOB ADDRESS
LOCALITY

HAZARDOUS MATERIAL DECLARATION

Will the applicant or future building occupant handle a hazardous material or a mixture containing a hazardous material equal to or greater than the amount specified on the hazardous materials information guide?

Yes ☐ No ☐

Will the intended use of the building by the applicant or future building occupant require a permit for construction or modification from the South Coast Air Quality Management District (SCAQMD)? See permitting checklist for guidelines.

Yes ☐ No ☐

I have read the hazardous materials information guide and the SCAQMD permitting checklist, I understand my requirements under the Los Angeles County Code Title 2, Chapter 220 Sections 220.100 through 220.140 concerning hazardous material reporting and for obtaining a permit from the SCAQMD.

ASBESTOS NOTIFICATION

☐ Notification letter sent to SCAQMD or EPA

☐ I declare that notification of asbestos removal is not applicable to addressed project.

CONSTRUCTION LENDING AGENCY

I hereby affirm under penalty of perjury that there is a construction lending agency for the performance of the work for which this permit is issued (Sec. 3097, Civ.C.).

Lender's Name _____

Lender's Address _____

I certify that I have read this application and state under the penalty of perjury that the above information is correct. I agree to comply with all City and County ordinances and State laws relating to building construction, and hereby authorize representatives of this County to enter upon the above-mentioned property for inspection purposes.

_____ 3/3/06

Applicant or Agent Signature **Date**

CITY OF INDUSTRY

Incorporated June 18, 1957

February 27, 2006

Mr. Peter Wang
Supervising Engineer
La Puente District
County Engineering Office
16005 East Central Avenue
La Puente, CA 91744

Dear Mr. Wang:

The proposed Interior Improvements (break room / kitchen), located at 16253 Gale Avenue, known as Sierra Electronics, has been approved by the City of Industry.

Sincerely,

CITY OF INDUSTRY

Mike Kissell
Planning Director

MK:th

16253 GALE AVE. 'A'

COUNTY OF LOS ANGELES
DEPARTMENT OF PUBLIC WORKS
BUILDING AND SAFETY / LAND DEVELOPMENT

CITY OF INDUSTRY # 0203
16005 CENTRAL AVENUE
LA PUENTE CA 91744
PHONE: (626) 961-9611 EXT:

BUILDING PERMIT
FIRE SPRINKLER
BL 0203 0608220022

LEGAL ID:
ON FILE

ASSESSOR INFORMATION NUMBER:

TENANT:
SIERRA ELECTRONICS

OWNER: TEL. NO:
HUNSAKER DEVELOPMENT (949) 863-1390-
17761 MITCHELL NORTH
IRVINE, CA 92614

APPLICANT: TEL. NO:
SHELTON (714) 692-3573-
22745 LA PALMA AVE
YORBA LINDA CA 92887

CONTRACTOR: TEL. NO:
SHELTON FIRE PROTECTION (714) 692-3973-
22745 LA PALMA AVE LIC. NO
YORBA LINDA, CA 92887 677631 C16

ARCHITECT OR ENGINEER: TEL. NO:
-
LIC. NO:

MAP NO: SEWER MAP BOOK: PAGE: FIRE ZONE: CMP:
00

NO. OF FAMILIES: DWELLING UNITS: APT/COND: STAT CLASS:
NO 20

AIR QUALITY:	SCHOOL WITHIN 1000 FEET	HAZARDOUS MATERIALS
NO	NO	NO

NUMBER OF ADDED/RELOCATED

	SQ. FT	SPRINKLER HEADS
STRUCTURE:	385	

EXIST BLDG USE:
EXIST OCC GRP:

BLDGS. NOW ON LOT: VALUATION:
2,000

FEES PAID

FEE DESCRIPTION:	QUANTITY:	UOM:	AMOUNT:
D0 FIRE SPRINKLER PC	2000.00	VAL	71.90
AA BLDG PERMIT ISSUANCE			24.40
AE STRONG MOTION OTHER	2000.00	VAL	0.50
A6 PLAN MAINTENANCE FEE	2000.00	VAL	8.60
D2 PERMIT W/O EN-HC	2000.00	VAL	72.10
	TOTAL FEES		177.50

REPORT ID: DPR261 ROUTE TO: BS0200

BUILDING ADDRESS:
16253 GALE AV UNIT A
INDH CA 91744
NEAREST CROSS STREET:
THOMAS PAGE: GRID: LOCALITY: CITY OF INDUST

ISSUED ON:	PROCESSED BY:	EXPIRES ON:
08/22/06	DY	08/17/07

FINAL DATE	FINAL BY:	CODE:
2-16-07		

DESCRIPTION OF WORK
FIRE SPRINKLERS FOR LUNCH ROOM W/KITCHEN

SPECIAL CONDITIONS:
FIRE APPROVAL 8/22/2006

APPROVALS	DATE	INSPECTOR SIGNATURE
FIRE DEPARTMENT INSPECT		
FIRE SPRINKLER HANGERS		
FIRE DEPARTMENT APPROVAL	1-9-07	Form 486

LICENSED CONTRACTOR'S DECLARATION

I hereby affirm under penalty of perjury that I am licensed under provisions of Chapter 9 (commencing with Section 7000) of Division 3 of the Business and Professions Code, and my license is in full force and effect.

License Class C16 Lic. No. 677631

Contractor's Signature _____ Date 8/22/06

OWNER-BUILDER DECLARATION

I hereby affirm under penalty of perjury that I am exempt from the Contractors License Law for the following reason (Sec. 7031.5, Business and Professions Code: Any city or county which requires a permit to construct, alter, improve, demolish, or repair any structure, prior to its issuance, also requires the applicant for such permit to file a signed statement that he or she is licensed pursuant to the provisions of the Contractors License Law (Chapter 9 (commencing with Section 7000) of Division 3 of the Business and Professions Code) or that he or she is exempt therefrom and the basis for the alleged exemption. Any violation of Section 7031.5 by any applicant for a permit subjects the applicant to a civil penalty of not more than five hundred dollars ($500).):

☐ I am exempt under Sec. _____ , B.& P.C. for this reason:

_____

_____

[Electrical, Plumbing & Sewer Permits Only]

☐ I, as owner of the property, will do the work, and the structure is not intended or offered for sale (Sec. 7044, Business and Professions Code: The Contractors License Law does not apply to an owner of property who builds or improves thereon, and who does such work himself or herself, provided that such improvements are not intended or offered for sale. If, however, the building or improvement is sold within one year of completion, the owner-builder will have the burden of proving that he or she did not build or improve for the purpose of sale.).

[All Other Permits]

☐ I, as owner of the property, or my employees with wages as their sole compensation, will do the work, and the structure is not intended or offered for sale (Sec. 7044, Business and Professions Code: The Contractors License Law does not apply to an owner of property who builds or improves thereon, and who does such work himself or herself or through his or her own employees, provided that such improvements are not intended or offered for sale. If, however, the building or improvement is sold within one year of completion, the owner-builder will have the burden of proving that he or she did not build or improve for the purpose of sale.).

☐ I, as owner of the property, am exclusively contracting with licensed contractors to construct the project (Sec. 7044, Business and Professions Code: The Contractors License Law does not apply to an owner of property who builds or improves thereon, and who contracts for such projects with a contractor(s) licensed pursuant to the Contractors License Law.).

_____ _____

Owner Signature Date

WORKER'S COMPENSATION DECLARATION

I hereby affirm under penalty of perjury one of the following declarations:

☐ I have and will maintain a certificate of consent to self-insure for worker's compensation, as provided for by Section 3700 of the Labor Code, for the performance of the work for which this permit is issued.

☐ I have and will maintain worker's compensation insurance, as required by Section 3700 of the Labor Code, for the performance of the work for which this permit is issued. My worker's compensation insurance carrier and policy number are:

Carrier STATE COMPENSATION INSURANCE FUND

Policy Number 0011500-2006

☐ I certify that in the performance of the work for which this permit is issued, I shall not employ any person in any manner so as to become subject to the worker's compensation laws of California, and agree that if I should become subject to the worker's compensation provisions of Section 3700 of the Labor Code, I shall forthwith comply with those provisions.

_____ _____

Applicant Signature Date

WARNING: FAILURE TO SECURE WORKER'S COMPENSATION COVERAGE IS UNLAWFUL, AND SHALL SUBJECT AN EMPLOYER TO CRIMINAL PENALTIES AND CIVIL FINES UP TO ONE HUNDRED THOUSAND DOLLARS ($100,000), IN ADDITION TO THE COST OF COMPENSATION, DAMAGES AS PROVIDED FOR IN SECTION 3706 OF THE LABOR CODE, INTEREST, AND ATTORNEY'S FEES.

LOBBYIST ORDINANCE CERTIFICATION

[Complete this section for permits in unincorporated Los Angeles County only]

This is to certify that I, as permit applicant, am familiar with the requirements of Los Angeles County Code Chapter 2.160 et seq., (relating to the Los Angeles County Lobbyist Ordinance) and that all persons acting on behalf of myself complied and will continue to comply therewith through the application process.

_____ _____

Applicant (Print Name) Applicant Signature

_____ _____

Company Name (if employed by an entity/agency) Date

JOB ADDRESS

LOCALITY

HAZARDOUS MATERIAL DECLARATION

Will the applicant or future building occupant handle a hazardous material or a mixture containing a hazardous material equal to or greater than the amount specified on the hazardous materials information guide?

Yes ☐ No ☐

Will the intended use of the building by the applicant or future building occupant require a permit for construction or modification from the South Coast Air Quality Management District (SCAQMD)? See permitting checklist for guidelines.

Yes ☐ No ☐

I have read the hazardous materials information guide and the SCAQMD permitting checklist, I understand my requirements under the Los Angeles County Code Title 2, Chapter 220 Sections 220.100 through 220.140 concerning hazardous material reporting and for obtaining a permit from the SCAQMD.

ASBESTOS NOTIFICATION

☐ Notification letter sent to SCAQMD or EPA

☐ I declare that notification of asbestos removal is not applicable to addressed project.

CONSTRUCTION LENDING AGENCY

I hereby affirm under penalty of perjury that there is a construction lending agency for the performance of the work for which this permit is issued (Sec. 3097, Civ.C.).

Lender's Name _____

Lender's Address _____

I certify that I have read this application and state under the penalty of perjury that the above information is correct. I agree to comply with all City and County ordinances and State laws relating to building construction, and hereby authorize representatives of this County to enter upon the above-mentioned property for inspection purposes.

_____ 8/22/06

Applicant or Agent Signature **Date**

BUILDING

16281 GALE AVE.

COUNTY OF LOS ANGELES
DEPARTMENT OF PUBLIC WORKS
BUILDING AND SAFETY / LAND DEVELOPMENT

CITY OF INDUSTRY # 0203
16005 CENTRAL AVENUE
LA PUENTE CA 91744
PHONE: (626) 961-9611 EXT:

BUILDING PERMIT
FIRE SPRINKLER
BL 0203 0110300039

LEGAL ID:
ON FILE

ASSESSOR INFORMATION NUMBER:

TENANT:
UNI-MORACO CORP

OWNER: TEL. NO:
HUNSAKER DEVELOPMENT (949) 863-1390-
17761 MITCHELL NORTH
IRVINE, CA 92614

APPLICANT: TEL. NO:
PRO-TEK FIRE SPRINKLER SYSTEM -

CONTRACTOR: TEL. NO:
PRO-TEK FIRE SPRINKLER SYSTEM (818) 774-9322-
18325 SATICOY ST LIC. NO
#201 788713 C16
RESEDA, CA 91336

ARCHITECT OR ENGINEER: TEL. NO:
-
LIC. NO:

MAP NO: SEWER MAP BOOK: PAGE: FIRE ZONE: CMP:
00

NO. OF FAMILIES: DWELLING UNITS: APT/COND: STAT CLASS:
NO 20

AIR QUALITY:	SCHOOL WITHIN 1000 FEET	HAZARDOUS MATERIALS
NO	NO	NO

	NUMBER OF ADDED/RELOCATED
SQ. FT	SPRINKLER HEADS
STRUCTURE:	

EXIST BLDG USE:
EXIST OCC GRP:

BLDGS. NOW ON LOT: VALUATION:
4,000

FEES PAID

FEE DESCRIPTION:	QUANTITY: UOM:	AMOUNT:
AA BLDG PERMIT ISSUANCE		41.20
AE STRONG MOTION OTHER	4000.00 VAL	1.68
A6 PLAN MAINTENANCE FEE	4000.00 VAL	14.60
D0 FIRE SPRINKLER PC	4000.00 VAL	146.02
D2 PERMIT W/O EN-HC	4000.00 VAL	171.80
	TOTAL FEES	375.30

REPORT ID: DPR261 ROUTE TO: BS0200

BUILDING ADDRESS:
16281 GALE AV
INDH CA 91745
NEAREST CROSS STREET:
THOMAS PAGE: GRID: LOCALITY: CITY OF INDUST

ISSUED ON:	PROCESSED BY:	EXPIRES ON:
10/30/01	CI	04/28/02

FINAL DATE	FINAL BY:	CODE:
12-3-01		

DESCRIPTION OF WORK
FIRE SPRINKLERS

SPECIAL CONDITIONS:
FIRE DEPT APP ON PLANS

APPROVALS	DATE	INSPECTOR SIGNATURE
FIRE DEPARTMENT INSPECT		
FIRE SPRINKLER HANGERS		
FIRE DEPARTMENT APPROVAL	10-31-01	

LICENSED CONTRACTOR'S DECLARATION

I hereby affirm under penalty of perjury that I am licensed under provisions of Chapter 9 (commencing with Section 7000) of Division 3 of the Business and Professions Code, and my license is in full force and effect.

License Class C16 Lic. No. 788713

Contractor's Signature 10/30/01 Date

OWNER-BUILDER DECLARATION

I hereby affirm under penalty of perjury that I am exempt from the Contractors License Law for the following reason (Sec. 7031.5, Business and Professions Code: Any city or county which requires a permit to construct, alter, improve, demolish, or repair any structure, prior to its issuance, also requires the applicant for such permit to file a signed statement that he or she is licensed pursuant to the provisions of the Contractors License Law (Chapter 9 (commencing with Section 7000) of Division 3 of the Business and Professions Code) or that he or she is exempt therefrom and the basis for the alleged exemption. Any violation of Section 7031.5 by any applicant for a permit subjects the applicant to a civil penalty of not more than five hundred dollars ($500).):

☐ I am exempt under Sec. _____ , B.& P.C. for this reason:

[Electrical, Plumbing & Sewer Permits Only]

☐ I, as owner of the property, will do the work, and the structure is not intended or offered for sale (Sec. 7044, Business and Professions Code: The Contractors License Law does not apply to an owner of property who builds or improves thereon, and who does such work himself or herself, provided that such improvements are not intended or offered for sale. If, however, the building or improvement is sold within one year of completion, the owner-builder will have the burden of proving that he or she did not build or improve for the purpose of sale.).

[All Other Permits]

☐ I, as owner of the property, or my employees with wages as their sole compensation, will do the work, and the structure is not intended or offered for sale (Sec. 7044, Business and Professions Code: The Contractors License Law does not apply to an owner of property who builds or improves thereon, and who does such work himself or herself or through his or her own employees, provided that such improvements are not intended or offered for sale. If, however, the building or improvement is sold within one year of completion, the owner-builder will have the burden of proving that he or she did not build or improve for the purpose of sale.).

☐ I, as owner of the property, am exclusively contracting with licensed contractors to construct the project (Sec. 7044, Business and Professions Code: The Contractors License Law does not apply to an owner of property who builds or improves thereon, and who contracts for such projects with a contractor(s) licensed pursuant to the Contractors License Law.).

Owner Signature Date

WORKER'S COMPENSATION DECLARATION

I hereby affirm under penalty of perjury one of the following declarations:

☐ I have and will maintain a certificate of consent to self-insure for worker's compensation, as provided for by Section 3700 of the Labor Code, for the performance of the work for which this permit is issued.

☐ I have and will maintain worker's compensation insurance, as required by Section 3700 of the Labor Code, for the performance of the work for which this permit is issued. My worker's compensation insurance carrier and policy number are:

Carrier Zenith Ins. Co.

Policy Number 0B10720

☐ I certify that in the performance of the work for which this permit is issued, I shall not employ any person in any manner so as to become subject to the worker's compensation laws of California, and agree that if I should become subject to the worker's compensation provisions of Section 3700 of the Labor Code, I shall forthwith comply with those provisions.

Applicant Signature Date

WARNING: FAILURE TO SECURE WORKER'S COMPENSATION COVERAGE IS UNLAWFUL, AND SHALL SUBJECT AN EMPLOYER TO CRIMINAL PENALTIES AND CIVIL FINES UP TO ONE HUNDRED THOUSAND DOLLARS ($100,000), IN ADDITION TO THE COST OF COMPENSATION, DAMAGES AS PROVIDED FOR IN SECTION 3706 OF THE LABOR CODE, INTEREST, AND ATTORNEY'S FEES.

LOBBYIST ORDINANCE CERTIFICATION

[Complete this section for permits in unincorporated Los Angeles County only]

This is to certify that I, as permit applicant, am familiar with the requirements of Los Angeles County Code Chapter 2.160 et seq., (relating to the Los Angeles County Lobbyist Ordinance) and that all persons acting on behalf of myself complied and will continue to comply therewith through the application process.

Applicant (Print Name) Applicant Signature

Company Name (if employed by an entity/agency) Date

JOB ADDRESS
LOCALITY

HAZARDOUS MATERIAL DECLARATION

Will the applicant or future building occupant handle a hazardous material or a mixture containing a hazardous material equal to or greater than the amount specified on the hazardous materials information guide?

Yes ☐ No ☐

Will the intended use of the building by the applicant or future building occupant require a permit for construction or modification from the South Coast Air Quality Management District (SCAQMD)? See permitting checklist for guidelines.

Yes ☐ No ☐

I have read the hazardous materials information guide and the SCAQMD permitting checklist, I understand my requirements under the Los Angeles County Code Title 2, Chapter 220 Sections 220.100 through 220.140 concerning hazardous material reporting and for obtaining a permit from the SCAQMD.

ASBESTOS NOTIFICATION

☐ Notification letter sent to SCAQMD or EPA

☐ I declare that notification of asbestos removal is not applicable to addressed project.

CONSTRUCTION LENDING AGENCY

I hereby affirm under penalty of perjury that there is a construction lending agency for the performance of the work for which this permit is issued (Sec. 3097, Civ.C.).

Lender's Name _____

Lender's Address _____

I certify that I have read this application and state under the penalty of perjury that the above information is correct. I agree to comply with all City and County ordinances and State laws relating to building construction, and hereby authorize representatives of this County to enter upon the above-mentioned property for inspection purposes.

Applicant or Agent Signature 10/30/01 **Date**

COUNTY OF LOS ANGELES
DEPARTMENT OF PUBLIC WORKS
BUILDING AND SAFETY / LAND DEVELOPMENT

CITY OF INDUSTRY
16005 CENTRAL AVENUE
LA PUENTE CA 91744
PHONE: (626) 961-9611 EXT:

0203

ELECTRICAL PERMIT
EL 0203 0107240017

LEGAL ID:
ON FILE

ASSESSOR INFORMATION NUMBER:

TENANT:
BRONZE KEY CORP

OWNER: TEL. NO:
HUNSAKER DEVELOPMENT (949) 863-1390-
17761 MITCHELL NORTH
IRVINE, CA 92614

APPLICANT: TEL. NO:
LEE (213) 389-7715-
2605 W OLYMPIC BD
LOS ANGELES CA 90006

CONTRACTOR: TEL. NO:
SEN AE CONSTRUCTION (213) 389-7715-
2605 W OLYMPIC BLVD #201 LIC. NO
LOS ANGELES CA 90006 637966 B

ARCHITECT OR ENGINEER: TEL. NO:
KWOK, TERENCE (323) 728-4833-
109 E. FLORAL DR. LIC. NO:
MONTEREY PARK, CA C-24796

FEES PAID

FEE DESCRIPTION:	QUANTITY: UOM:	AMOUNT:
A1 PERMIT ISSUANCE FEE		41.20
G1 OUTLETS-LGT,SW,RECP	33.00 OUT	88.00
G2 LIGHTING FIXTURES	15.00 LGT	45.00
IB N-RES WTR HTR LT 3HP	1.00 WTR	23.00
TOTAL FEES		197.20

REPORT ID: DPR265 ROUTE TO: BS0200

BUILDING ADDRESS:
16281 GALE AV
INDH CA 91745
NEAREST CROSS STREET:
THOMAS PAGE: GRID: LOCALITY: INDUSTRY

ISSUED ON:	PROCESSED BY:	PLAN BY:	EXPIRES ON:
07/24/01	FM		01/20/02

FINAL DATE FINAL BY: CODE:
12-31-01

DESCRIPTION OF WORK
ELECTRICAL FOR T I - OFFICES IN WAREHOUSE

SPECIAL CONDITIONS:

APPROVALS	DATE	INSPECTOR SIGNATURE
TEMPORARY POWER POLE		
UNDERGROUND CONDUIT		
UFER GROUND		
ROUGH CONDUIT		
ROUGH WIRING		
MAIN WATER LINE PLASTIC Y/N METAL Y/N		
UTILITY COMPANY NOTIFIED		

LOS ANGELES COUNTY PUBLIC WORKS Public Services That Work

LICENSED CONTRACTOR'S DECLARATION

I hereby affirm under penalty of perjury that I am licensed under provisions of Chapter 9 (commencing with Section 7000) of Division 3 of the Business and Professions Code, and my license is in full force and effect.

License Class B1 Lic. No. 637966

Contractor's Signature _____ Date 7/24/01

OWNER-BUILDER DECLARATION

I hereby affirm under penalty of perjury that I am exempt from the Contractors License Law for the following reason (Sec. 7031.5, Business and Professions Code: Any city or county which requires a permit to construct, alter, improve, demolish, or repair any structure, prior to its issuance, also requires the applicant for such permit to file a signed statement that he or she is licensed pursuant to the provisions of the Contractors License Law (Chapter 9 (commencing with Section 7000) of Division 3 of the Business and Professions Code) or that he or she is exempt therefrom and the basis for the alleged exemption. Any violation of Section 7031.5 by any applicant for a permit subjects the applicant to a civil penalty of not more than five hundred dollars ($500).):

☐ I am exempt under Sec. _____ , B.& P.C. for this reason:

_____

_____

[Electrical, Plumbing & Sewer Permits Only]

☐ I, as owner of the property, will do the work, and the structure is not intended or offered for sale (Sec. 7044, Business and Professions Code: The Contractors License Law does not apply to an owner of property who builds or improves thereon, and who does such work himself or herself, provided that such improvements are not intended or offered for sale. If, however, the building or improvement is sold within one year of completion, the owner-builder will have the burden of proving that he or she did not build or improve for the purpose of sale.).

[All Other Permits]

☐ I, as owner of the property, or my employees with wages as their sole compensation, will do the work, and the structure is not intended or offered for sale (Sec. 7044, Business and Professions Code: The Contractors License Law does not apply to an owner of property who builds or improves thereon, and who does such work himself or herself or through his or her own employees, provided that such improvements are not intended or offered for sale. If, however, the building or improvement is sold within one year of completion, the owner-builder will have the burden of proving that he or she did not build or improve for the purpose of sale.).

☐ I, as owner of the property, am exclusively contracting with licensed contractors to construct the project (Sec. 7044, Business and Professions Code: The Contractors License Law does not apply to an owner of property who builds or improves thereon, and who contracts for such projects with a contractor(s) licensed pursuant to the Contractors License Law.).

Owner Signature _____ Date _____

WORKER'S COMPENSATION DECLARATION

I hereby affirm under penalty of perjury one of the following declarations:

☐ I have and will maintain a certificate of consent to self-insure for worker's compensation, as provided for by Section 3700 of the Labor Code, for the performance of the work for which this permit is issued.

☐ I have and will maintain worker's compensation insurance, as required by Section 3700 of the Labor Code, for the performance of the work for which this permit is issued. My worker's compensation insurance carrier and policy number are:

Carrier STATE FUND

Policy Number 91-20001

☐ I certify that in the performance of the work for which this permit is issued, I shall not employ any person in any manner so as to become subject to the worker's compensation laws of California, and agree that if I should become subject to the worker's compensation provisions of Section 3700 of the Labor Code, I shall forthwith comply with those provisions.

Applicant Signature _____ Date _____

WARNING: FAILURE TO SECURE WORKER'S COMPENSATION COVERAGE IS UNLAWFUL, AND SHALL SUBJECT AN EMPLOYER TO CRIMINAL PENALTIES AND CIVIL FINES UP TO ONE HUNDRED THOUSAND DOLLARS ($100,000), IN ADDITION TO THE COST OF COMPENSATION, DAMAGES AS PROVIDED FOR IN SECTION 3706 OF THE LABOR CODE, INTEREST, AND ATTORNEY'S FEES.

LOBBYIST ORDINANCE CERTIFICATION

[Complete this section for permits in unincorporated Los Angeles County only]

This is to certify that I, as permit applicant, am familiar with the requirements of Los Angeles County Code Chapter 2.160 et seq., (relating to the Los Angeles County Lobbyist Ordinance) and that all persons acting on behalf of myself complied and will continue to comply therewith through the application process.

Applicant (Print Name) _____ Applicant Signature _____

Company Name (if employed by an entity/agency) _____ Date _____

JOB ADDRESS
LOCALITY

HAZARDOUS MATERIAL DECLARATION

Will the applicant or future building occupant handle a hazardous material or a mixture containing a hazardous material equal to or greater than the amount specified on the hazardous materials information guide?

Yes ☐ No ☐

Will the intended use of the building by the applicant or future building occupant require a permit for construction or modification from the South Coast Air Quality Management District (SCAQMD)? See permitting checklist for guidelines.

Yes ☐ No ☐

I have read the hazardous materials information guide and the SCAQMD permitting checklist, I understand my requirements under the Los Angeles County Code Title 2, Chapter 220 Sections 220.100 through 220.140 concerning hazardous material reporting and for obtaining a permit from the SCAQMD.

ASBESTOS NOTIFICATION

☐ Notification letter sent to SCAQMD or EPA

☐ I declare that notification of asbestos removal is not applicable to addressed project.

CONSTRUCTION LENDING AGENCY

I hereby affirm under penalty of perjury that there is a construction lending agency for the performance of the work for which this permit is issued (Sec. 3097, Civ.C.).

Lender's Name _____

Lender's Address _____

I certify that I have read this application and state under the penalty of perjury that the above information is correct. I agree to comply with all City and County ordinances and State laws relating to building construction, and hereby authorize representatives of this County to enter upon the above-mentioned property for inspection purposes.

Applicant or Agent Signature _____ Date 7/24/01

COUNTY OF LOS ANGELES
DEPARTMENT OF PUBLIC WORKS
BUILDING AND SAFETY / LAND DEVELOPMENT

CITY OF INDUSTRY
16005 CENTRAL AVENUE
LA PUENTE CA 91744
PHONE: (626) 961-9611 EXT:

0203

ELECTRICAL PERMIT
EL 0203 0108270027

LEGAL ID:
ON FILE

ASSESSOR INFORMATION NUMBER:

TENANT:
BRONZE KEY CORP

OWNER: TEL. NO:
HUNSAKER DEVELOPMENT (949) 863-1390-
17761 MITCHELL NORTH
IRVINE, CA 92614

APPLICANT: TEL. NO:
KWOK (323) 728-4833-

CONTRACTOR: TEL. NO:
SEN AE CONSTRUCTION (213) 389-7715-
4017 TROPICO WAY LIC. NO
LOS ANGELES CA 90006 637966 B

ARCHITECT OR ENGINEER: TEL. NO:
KWOK, TERENCE (323) 728-4833-
109 E. FLORAL DR. LIC. NO:
MONTEREY PARK, CA C-24796

FEES PAID

FEE DESCRIPTION:	QUANTITY: UOM:	AMOUNT:
A1 PERMIT ISSUANCE FEE		41.20
G1 OUTLETS-LGT,SW,RECP	30.00 OUT	82.00
G2 LIGHTING FIXTURES	6.00 LGT	18.00
IA N-RES EX FANS LT 3HP	4.00 EX	92.00
	TOTAL FEES	233.20

REPORT ID: DPR265 ROUTE TO: BS0200

BUILDING ADDRESS:
16281 GALE AV
INDH CA 91745
NEAREST CROSS STREET:
THOMAS PAGE: GRID: LOCALITY: INDUSTRY

ISSUED ON:	PROCESSED BY:	PLAN BY:	EXPIRES ON:
08/27/01	DY		02/23/02

FINAL DATE 12-31-01 FINAL BY: CODE:

DESCRIPTION OF WORK
ELECTRICAL WORK FOR T.I.

SPECIAL CONDITIONS:

APPROVALS	DATE	INSPECTOR SIGNATURE
TEMPORARY POWER POLE		
UNDERGROUND CONDUIT		
UFER GROUND		
ROUGH CONDUIT		
ROUGH WIRING		
MAIN WATER LINE PLASTIC Y/N METAL Y/N		
UTILITY COMPANY NOTIFIED		

LICENSED CONTRACTOR'S DECLARATION

I hereby affirm under penalty of perjury that I am licensed under provisions of Chapter 9 (commencing with Section 7000) of Division 3 of the Business and Professions Code, and my license is in full force and effect.

License Class B1 Lic. No. 637P66

[signature] 8/27/01

Contractor's Signature Date

OWNER-BUILDER DECLARATION

I hereby affirm under penalty of perjury that I am exempt from the Contractors License Law for the following reason (Sec. 7031.5, Business and Professions Code: Any city or county which requires a permit to construct, alter, improve, demolish, or repair any structure, prior to its issuance, also requires the applicant for such permit to file a signed statement that he or she is licensed pursuant to the provisions of the Contractors License Law (Chapter 9 (commencing with Section 7000) of Division 3 of the Business and Professions Code) or that he or she is exempt therefrom and the basis for the alleged exemption. Any violation of Section 7031.5 by any applicant for a permit subjects the applicant to a civil penalty of not more than five hundred dollars ($500).):

☐ I am exempt under Sec. _____ , B.& P.C. for this reason:

_____

_____

[Electrical, Plumbing & Sewer Permits Only]

☐ I, as owner of the property, will do the work, and the structure is not intended or offered for sale (Sec. 7044, Business and Professions Code: The Contractors License Law does not apply to an owner of property who builds or improves thereon, and who does such work himself or herself, provided that such improvements are not intended or offered for sale. If, however, the building or improvement is sold within one year of completion, the owner-builder will have the burden of proving that he or she did not build or improve for the purpose of sale.).

[All Other Permits]

☐ I, as owner of the property, or my employees with wages as their sole compensation, will do the work, and the structure is not intended or offered for sale (Sec. 7044, Business and Professions Code: The Contractors License Law does not apply to an owner of property who builds or improves thereon, and who does such work himself or herself or through his or her own employees, provided that such improvements are not intended or offered for sale. If, however, the building or improvement is sold within one year of completion, the owner-builder will have the burden of proving that he or she did not build or improve for the purpose of sale.).

☐ I, as owner of the property, am exclusively contracting with licensed contractors to construct the project (Sec. 7044, Business and Professions Code: The Contractors License Law does not apply to an owner of property who builds or improves thereon, and who contracts for such projects with a contractor(s) licensed pursuant to the Contractors License Law.).

_____ _____

Owner Signature Date

WORKER'S COMPENSATION DECLARATION

I hereby affirm under penalty of perjury one of the following declarations:

☐ I have and will maintain a certificate of consent to self-insure for worker's compensation, as provided for by Section 3700 of the Labor Code, for the performance of the work for which this permit is issued.

☐ I have and will maintain worker's compensation insurance, as required by Section 3700 of the Labor Code, for the performance of the work for which this permit is issued. My worker's compensation insurance carrier and policy number are:

Carrier State ~~Fund~~ FUND

Policy Number 564-01 U11T000091

☐ I certify that in the performance of the work for which this permit is issued, I shall not employ any person in any manner so as to become subject to the worker's compensation laws of California, and agree that if I should become subject to the worker's compensation provisions of Section 3700 of the Labor Code, I shall forthwith comply with those provisions.

[signature] 8/27/01

Applicant Signature Date

WARNING: FAILURE TO SECURE WORKER'S COMPENSATION COVERAGE IS UNLAWFUL, AND SHALL SUBJECT AN EMPLOYER TO CRIMINAL PENALTIES AND CIVIL FINES UP TO ONE HUNDRED THOUSAND DOLLARS ($100,000), IN ADDITION TO THE COST OF COMPENSATION, DAMAGES AS PROVIDED FOR IN SECTION 3706 OF THE LABOR CODE, INTEREST, AND ATTORNEY'S FEES.

LOBBYIST ORDINANCE CERTIFICATION

[Complete this section for permits in unincorporated Los Angeles County only]

This is to certify that I, as permit applicant, am familiar with the requirements of Los Angeles County Code Chapter 2.160 et seq., (relating to the Los Angeles County Lobbyist Ordinance) and that all persons acting on behalf of myself complied and will continue to comply therewith through the application process.

_____ _____

Applicant (Print Name) Applicant Signature

_____ _____

Company Name (if employed by an entity/agency) Date

JOB ADDRESS
LOCALITY

HAZARDOUS MATERIAL DECLARATION

Will the applicant or future building occupant handle a hazardous material or a mixture containing a hazardous material equal to or greater than the amount specified on the hazardous materials information guide?

Yes ☐ No ☐

Will the intended use of the building by the applicant or future building occupant require a permit for construction or modification from the South Coast Air Quality Management District (SCAQMD)? See permitting checklist for guidelines.

Yes ☐ No ☐

I have read the hazardous materials information guide and the SCAQMD permitting checklist, I understand my requirements under the Los Angeles County Code Title 2, Chapter 220 Sections 220.100 through 220.140 concerning hazardous material reporting and for obtaining a permit from the SCAQMD.

ASBESTOS NOTIFICATION

☐ Notification letter sent to SCAQMD or EPA

☐ I declare that notification of asbestos removal is not applicable to addressed project.

CONSTRUCTION LENDING AGENCY

I hereby affirm under penalty of perjury that there is a construction lending agency for the performance of the work for which this permit is issued (Sec. 3097, Civ.C.).

Lender's Name _____

Lender's Address _____

I certify that I have read this application and state under the penalty of perjury that the above information is correct. I agree to comply with all City and County ordinances and State laws relating to building construction, and hereby authorize representatives of this County to enter upon the above-mentioned property for inspection purposes.

[signature] 8/27/01

Applicant or Agent Signature Date

CITY OF INDUSTRY

Incorporated June 18, 1957

July 10, 2001

Mr. Bruce Hooper
Supervising Engineer
La Puente District
County Engineering Office
16005 East Central Avenue
La Puente, CA 91744

Dear Mr. Hooper:

The proposed interior improvements, located at 16281 East Gale Avenue, known as Bronze Key Corporation, have been approved by the City of Industry.

Sincerely,

CITY OF INDUSTRY

Mike Kissell/mh

Mike Kissell
Planning Director

MK:mh

P.O. Box 3366, City of Industry, California 91744-0366 • Administrative Offices: 15651 E. Stafford St. • (626) 333-2211 • Fax (626) 961-6795

CITY OF INDUSTRY

Incorporated June 18, 1957

July 10, 2001

Mr. Bruce Hooper
Supervising Engineer
La Puente District
County Engineering Office
16005 East Central Avenue
La Puente, CA 91744

BL 010713 00 30

Dear Mr. Hooper:

The proposed interior improvements (grinding room), located at 16281 East Gale Avenue, known as Bronze Key Corporation, have been approved by the City of Industry.

Sincerely,

CITY OF INDUSTRY

Mike Kissell /mh

Mike Kissell
Planning Director

MK:mh

P.O. Box 3366, City of Industry, California 91744-0366 • Administrative Offices: 15651 E. Stafford St. • (626) 333-2211 • Fax (626) 961-6795

COUNTY OF LOS ANGELES
DEPARTMENT OF PUBLIC WORKS
BUILDING AND SAFETY / LAND DEVELOPMENT

CITY OF INDUSTRY # 0203
16005 CENTRAL AVENUE
LA PUENTE CA 91744
PHONE: (626) 961-9611 EXT:

PLUMBING PERMIT
PL 0203 0108270021

LEGAL ID:
ON FILE

ASSESSOR INFORMATION NUMBER:

TENANT:
BRONZE KEY CORP

OWNER: TEL. NO:
HUNSAKER DEVELOPMENT (949) 863-1390-
17761 MITCHELL NORTH
IRVINE, CA 92614

APPLICANT: TEL. NO:
KWOK (323) 728-4833-

CONTRACTOR: TEL. NO:
SEN AE CONSTRUCTION (213) 389-7715-
4017 TROPICO WAY LIC. NO
LOS ANGELES CA 90006 637966 B

ARCHITECT OR ENGINEER: TEL. NO:
KWOK, TERENCE (323) 728-4833-
109 E. FLORAL DR. LIC. NO:
MONTEREY PARK, CA C-24796

FEES PAID

FEE DESCRIPTION:	QUANTITY: UOM:	AMOUNT:
01 PERMIT ISSUANCE FEE		41.20
17 FLOOR DRAIN(S)	1.00 FIX	24.20
25 LAVATORIES / SINKS	1.00 FIX	24.20
	TOTAL FEES	89.60

REPORT ID: DPR263 ROUTE TO: BS0200

BUILDING ADDRESS:
16281 GALE AV
INDH CA 91745
NEAREST CROSS STREET:
THOMAS PAGE: GRID: LOCALITY: INDUSTRY

ISSUED ON:	PROCESSED BY:	PLAN BY:	EXPIRES ON:
08/27/01	DY		02/23/02

FINAL DATE FINAL BY: CODE:
12 30/

DESCRIPTION OF WORK
1 FLOOR DRAIN, 1 SINK

SPECIAL CONDITIONS:

APPROVALS	DATE	INSPECTOR SIGNATURE
UNDER SLAB WORK		
WATER SERVICE PLASTIC Y/N METAL Y/N		
ROUGH PLUMBING		
GAS PIPING		
GAS VENT		
HOT WATER HEATER		
PLUMBING FIXTURES		
LAWN SPRINKLERS		
GAS TEST		
UTILITY COMPANY NOTIFIED		
CWV		
GRAY WATER SYSTEM		

LICENSED CONTRACTOR'S DECLARATION

I hereby affirm under penalty of perjury that I am licensed under provisions of Chapter 9 (commencing with Section 7000) of Division 3 of the Business and Professions Code, and my license is in full force and effect.

License Class B1 Lic. No. 637966

Contractor's Signature 8/27/04 Date

OWNER-BUILDER DECLARATION

I hereby affirm under penalty of perjury that I am exempt from the Contractors License Law for the following reason (Sec. 7031.5, Business and Professions Code: Any city or county which requires a permit to construct, alter, improve, demolish, or repair any structure, prior to its issuance, also requires the applicant for such permit to file a signed statement that he or she is licensed pursuant to the provisions of the Contractors License Law (Chapter 9 (commencing with Section 7000) of Division 3 of the Business and Professions Code) or that he or she is exempt therefrom and the basis for the alleged exemption. Any violation of Section 7031.5 by any applicant for a permit subjects the applicant to a civil penalty of not more than five hundred dollars ($500).):

☐ I am exempt under Sec. _____ , B.& P.C. for this reason:

_____

_____

[Electrical, Plumbing & Sewer Permits Only]

☐ I, as owner of the property, will do the work, and the structure is not intended or offered for sale (Sec. 7044, Business and Professions Code: The Contractors License Law does not apply to an owner of property who builds or improves thereon, and who does such work himself or herself, provided that such improvements are not intended or offered for sale. If, however, the building or improvement is sold within one year of completion, the owner-builder will have the burden of proving that he or she did not build or improve for the purpose of sale.).

[All Other Permits]

☐ I, as owner of the property, or my employees with wages as their sole compensation, will do the work, and the structure is not intended or offered for sale (Sec. 7044, Business and Professions Code: The Contractors License Law does not apply to an owner of property who builds or improves thereon, and who does such work himself or herself or through his or her own employees, provided that such improvements are not intended or offered for sale. If, however, the building or improvement is sold within one year of completion, the owner-builder will have the burden of proving that he or she did not build or improve for the purpose of sale.).

☐ I, as owner of the property, am exclusively contracting with licensed contractors to construct the project (Sec. 7044, Business and Professions Code: The Contractors License Law does not apply to an owner of property who builds or improves thereon, and who contracts for such projects with a contractor(s) licensed pursuant to the Contractors License Law.).

_____ _____

Owner Signature Date

WORKER'S COMPENSATION DECLARATION

I hereby affirm under penalty of perjury one of the following declarations:

☐ I have and will maintain a certificate of consent to self-insure for worker's compensation, as provided for by Section 3700 of the Labor Code, for the performance of the work for which this permit is issued.

☐ I have and will maintain worker's compensation insurance, as required by Section 3700 of the Labor Code, for the performance of the work for which this permit is issued. My worker's compensation insurance carrier and policy number are:

Carrier State Fund

Policy Number 5640l UNIT000091

☐ I certify that in the performance of the work for which this permit is issued, I shall not employ any person in any manner so as to become subject to the worker's compensation laws of California, and agree that if I should become subject to the worker's compensation provisions of Section 3700 of the Labor Code, I shall forthwith comply with those provisions.

_____ _____

Applicant Signature Date

WARNING: FAILURE TO SECURE WORKER'S COMPENSATION COVERAGE IS UNLAWFUL, AND SHALL SUBJECT AN EMPLOYER TO CRIMINAL PENALTIES AND CIVIL FINES UP TO ONE HUNDRED THOUSAND DOLLARS ($100,000), IN ADDITION TO THE COST OF COMPENSATION, DAMAGES AS PROVIDED FOR IN SECTION 3706 OF THE LABOR CODE, INTEREST, AND ATTORNEY'S FEES.

LOBBYIST ORDINANCE CERTIFICATION

[Complete this section for permits in unincorporated Los Angeles County only]

This is to certify that I, as permit applicant, am familiar with the requirements of Los Angeles County Code Chapter 2.160 et seq., (relating to the Los Angeles County Lobbyist Ordinance) and that all persons acting on behalf of myself complied and will continue to comply therewith through the application process.

_____ _____

Applicant (Print Name) Applicant Signature

_____ _____

Company Name (if employed by an entity/agency) Date

JOB ADDRESS
LOCALITY

HAZARDOUS MATERIAL DECLARATION

Will the applicant or future building occupant handle a hazardous material or a mixture containing a hazardous material equal to or greater than the amount specified on the hazardous materials information guide?

Yes ☐ No ☐

Will the intended use of the building by the applicant or future building occupant require a permit for construction or modification from the South Coast Air Quality Management District (SCAQMD)? See permitting checklist for guidelines.

Yes ☐ No ☐

I have read the hazardous materials information guide and the SCAQMD permitting checklist, I understand my requirements under the Los Angeles County Code Title 2, Chapter 220 Sections 220.100 through 220.140 concerning hazardous material reporting and for obtaining a permit from the SCAQMD.

ASBESTOS NOTIFICATION

☐ Notification letter sent to SCAQMD or EPA

☐ I declare that notification of asbestos removal is not applicable to addressed project.

CONSTRUCTION LENDING AGENCY

I hereby affirm under penalty of perjury that there is a construction lending agency for the performance of the work for which this permit is issued (Sec. 3097, Civ.C.).

Lender's Name _____

Lender's Address _____

I certify that I have read this application and state under the penalty of perjury that the above information is correct. I agree to comply with all City and County ordinances and State laws relating to building construction, and hereby authorize representatives of this County to enter upon the above-mentioned property for inspection purposes.

_____ 8/27/04

Applicant or Agent Signature **Date**

COUNTY OF LOS ANGELES
DEPARTMENT OF PUBLIC WORKS
BUILDING AND SAFETY / LAND DEVELOPMENT

CITY OF INDUSTRY
16005 CENTRAL AVENUE
LA PUENTE CA 91744
PHONE: (626) 961-9611 EXT:

0203

PLUMBING PERMIT
PL 0203 0107300009

LEGAL ID:
ON FILE

ASSESSOR INFORMATION NUMBER:

TENANT:
BRONZE KEY CORP

OWNER: TEL. NO:
HUNSAKER DEVELOPMENT (949) 863-1390-
17761 MITCHELL NORTH
IRVINE, CA 92614

APPLICANT: TEL. NO:
LEE (323) 389-7715-
2605 W OLYMPIC BL
LOS ANGELES CA 90006

CONTRACTOR: TEL. NO:
SEN AE CONSTRUCTION (213) 389-7715-
4017 TROPICO WAY LIC. NO
LOS ANGELES CA 90006 637966 B

ARCHITECT OR ENGINEER: TEL. NO:
KWOK, TERENCE (323) 728-4833-
109 E. FLORAL DR. LIC. NO:
MONTEREY PARK, CA C-24796

FEES PAID

FEE DESCRIPTION:	QUANTITY: UOM:	AMOUNT:
01 PERMIT ISSUANCE FEE		41.20
19 FLOOR SINK(S)	1.00 FIX	24.20
	TOTAL FEES	65.40

REPORT ID: DPR263 ROUTE TO: BS0200

BUILDING ADDRESS:
16281 GALE AV
INDH CA 91745
NEAREST CROSS STREET: STIMSON
THOMAS PAGE: GRID: LOCALITY: INDUSTRY

ISSUED ON:	PROCESSED BY:	PLAN BY:	EXPIRES ON:
07/30/01	DY		01/26/02

FINAL DATE: 12-31-01 FINAL BY: Dan CODE:

DESCRIPTION OF WORK
(1) FLOOR SINK

SPECIAL CONDITIONS:

APPROVALS	DATE	INSPECTOR SIGNATURE
UNDER SLAB WORK	7-30-01	Dan
WATER SERVICE PLASTIC Y/N METAL Y/N		
ROUGH PLUMBING		Dan
GAS PIPING		
GAS VENT		
HOT WATER HEATER		
PLUMBING FIXTURES		
LAWN SPRINKLERS		
GAS TEST		
UTILITY COMPANY NOTIFIED		
CWV		
GRAY WATER SYSTEM		

LICENSED CONTRACTOR'S DECLARATION

I hereby affirm under penalty of perjury that I am licensed under provisions of Chapter 9 (commencing with Section 7000) of Division 3 of the Business and Professions Code, and my license is in full force and effect.

License Class D1 Lic. No. 634766

Contractor's Signature 7/30/01 Date

OWNER-BUILDER DECLARATION

I hereby affirm under penalty of perjury that I am exempt from the Contractors License Law for the following reason (Sec. 7031.5, Business and Professions Code: Any city or county which requires a permit to construct, alter, improve, demolish, or repair any structure, prior to its issuance, also requires the applicant for such permit to file a signed statement that he or she is licensed pursuant to the provisions of the Contractors License Law (Chapter 9 (commencing with Section 7000) of Division 3 of the Business and Professions Code) or that he or she is exempt therefrom and the basis for the alleged exemption. Any violation of Section 7031.5 by any applicant for a permit subjects the applicant to a civil penalty of not more than five hundred dollars ($500).):

☐ I am exempt under Sec. _____ , B.& P.C. for this reason:

_____

_____

[Electrical, Plumbing & Sewer Permits Only]

☐ I, as owner of the property, will do the work, and the structure is not intended or offered for sale (Sec. 7044, Business and Professions Code: The Contractors License Law does not apply to an owner of property who builds or improves thereon, and who does such work himself or herself, provided that such improvements are not intended or offered for sale. If, however, the building or improvement is sold within one year of completion, the owner-builder will have the burden of proving that he or she did not build or improve for the purpose of sale.).

[All Other Permits]

☐ I, as owner of the property, or my employees with wages as their sole compensation, will do the work, and the structure is not intended or offered for sale (Sec. 7044, Business and Professions Code: The Contractors License Law does not apply to an owner of property who builds or improves thereon, and who does such work himself or herself or through his or her own employees, provided that such improvements are not intended or offered for sale. If, however, the building or improvement is sold within one year of completion, the owner-builder will have the burden of proving that he or she did not build or improve for the purpose of sale.).

☐ I, as owner of the property, am exclusively contracting with licensed contractors to construct the project (Sec. 7044, Business and Professions Code: The Contractors License Law does not apply to an owner of property who builds or improves thereon, and who contracts for such projects with a contractor(s) licensed pursuant to the Contractors License Law.).

Owner Signature Date

WORKER'S COMPENSATION DECLARATION

I hereby affirm under penalty of perjury one of the following declarations:

☐ I have and will maintain a certificate of consent to self-insure for worker's compensation, as provided for by Section 3700 of the Labor Code, for the performance of the work for which this permit is issued.

☐ I have and will maintain worker's compensation insurance, as required by Section 3700 of the Labor Code, for the performance of the work for which this permit is issued. My worker's compensation insurance carrier and policy number are:

Carrier State Farm

Policy Number 01 2001

☐ I certify that in the performance of the work for which this permit is issued, I shall not employ any person in any manner so as to become subject to the worker's compensation laws of California, and agree that if I should become subject to the worker's compensation provisions of Section 3700 of the Labor Code, I shall forthwith comply with those provisions.

Applicant Signature 7/30/01 Date

WARNING: FAILURE TO SECURE WORKER'S COMPENSATION COVERAGE IS UNLAWFUL, AND SHALL SUBJECT AN EMPLOYER TO CRIMINAL PENALTIES AND CIVIL FINES UP TO ONE HUNDRED THOUSAND DOLLARS ($100,000), IN ADDITION TO THE COST OF COMPENSATION, DAMAGES AS PROVIDED FOR IN SECTION 3706 OF THE LABOR CODE, INTEREST, AND ATTORNEY'S FEES.

LOBBYIST ORDINANCE CERTIFICATION

[Complete this section for permits in unincorporated Los Angeles County only]

This is to certify that I, as permit applicant, am familiar with the requirements of Los Angeles County Code Chapter 2.160 et seq., (relating to the Los Angeles County Lobbyist Ordinance) and that all persons acting on behalf of myself complied and will continue to comply therewith through the application process.

Applicant (Print Name) Applicant Signature

Company Name (if employed by an entity/agency) Date

JOB ADDRESS

LOCALITY

HAZARDOUS MATERIAL DECLARATION

Will the applicant or future building occupant handle a hazardous material or a mixture containing a hazardous material equal to or greater than the amount specified on the hazardous materials information guide?

Yes ☐ No ☐

Will the intended use of the building by the applicant or future building occupant require a permit for construction or modification from the South Coast Air Quality Management District (SCAQMD)? See permitting checklist for guidelines.

Yes ☐ No ☐

I have read the hazardous materials information guide and the SCAQMD permitting checklist, I understand my requirements under the Los Angeles County Code Title 2, Chapter 220 Sections 220.100 through 220.140 concerning hazardous material reporting and for obtaining a permit from the SCAQMD.

ASBESTOS NOTIFICATION

☐ Notification letter sent to SCAQMD or EPA

☐ I declare that notification of asbestos removal is not applicable to addressed project.

CONSTRUCTION LENDING AGENCY

I hereby affirm under penalty of perjury that there is a construction lending agency for the performance of the work for which this permit is issued (Sec. 3097, Civ.C.).

Lender's Name _____

Lender's Address _____

I certify that I have read this application and state under the penalty of perjury that the above information is correct. I agree to comply with all City and County ordinances and State laws relating to building construction, and hereby authorize representatives of this County to enter upon the above-mentioned property for inspection purposes.

Applicant or Agent Signature Date

16253 GALE AVE

COUNTY OF LOS ANGELES
DEPARTMENT OF PUBLIC WORKS
BUILDING AND SAFETY / LAND DEVELOPMENT

CITY OF INDUSTRY # 0203
16005 CENTRAL AVENUE
LA PUENTE CA 91744
PHONE: (626) 961-9611 EXT:

BUILDING PERMIT
ALTERATION/REPAIR
BL 0203 1109290057

LEGAL ID:
ON FILE

ASSESSOR INFORMATION NUMBER:
8242-016-061

TENANT:

OWNER: TEL. NO:
HUNSAKER DEVELOPMENT (949) 863-1390-
17761 MITCHELL NORTH
IRVINE, CA 92614

APPLICANT: TEL. NO:
ISHO, GEORGE (626) 369-5166-
16253 GALE AVE
CITY OF INDUSTRY

CONTRACTOR: TEL. NO:
MARIO B ROMAN (626) 334-0628-
150 N ALAMEDA AVE LIC. NO
AZUSA CA 91702 888026 B

ARCHITECT OR ENGINEER: TEL. NO:
LIC. NO:

MAP NO:	SEWER MAP BOOK:	PAGE:	FIRE ZONE:	CMP:
X			3	25

NO. OF FAMILIES:	DWELLING UNITS:	APT/COND:	STAT CLASS:
	0	NO	21

AIR QUALITY:	SCHOOL WITHIN 1000 FEET	HAZARDOUS MATERIALS
NO	NO	NO

STRUCTURE:	SQ. FT	NO. OF STORIES	CONST TYPE
			VN

EXIST BLDG USE: WAREH USE ZONE: X
EXIST OCC GRP:

BLDGS. NOW ON LOT: VALUATION: 500

FEES PAID

FEE DESCRIPTION:	QUANTITY:	UOM:	AMOUNT:
AA BLDG PERMIT ISSUANCE			27.40
AB STATE GREEN BLDG FEE	500.00	VAL	1.00
AE STRONG MOTION OTHER	500.00	VAL	0.50
AX BUILDING REVIEW FEE			81.00
D2 PERMIT W/O EN-HC	500.00	VAL	43.10
	TOTAL FEES		153.00

REPORT ID: DPR261 ROUTE TO: BS0200

BUILDING ADDRESS:
16253 GALE AV UNIT A
INDH CA 91744
NEAREST CROSS STREET:
THOMAS PAGE: GRID: LOCALITY: CITY OF INDUST

ISSUED ON: PROCESSED BY:
09/29/11 GD

FINAL DATE FINAL BY: CODE:
10-4-11 Doums

DESCRIPTION OF WORK
REPLACING DRYWALL AT WAREHOUSE

SPECIAL CONDITIONS:
CITY OF INDUSTRY APPRV 09/06/11

APPROVALS	DATE	INSPECTOR SIGNATURE
LOCATION AND SETBACKS		
SOILS ENGINEER APPROVAL		
FOUNDATION/TRENCH FORMS		
SLAB/UNDER FLOOR		
RAISED FLOOR FRAMING		
UNDERFLOOR INSULATION		
FLOOR SHEATHING		
ROOF SHEATHING		
SHEAR PANELS		
FRAME INSPECTION		
FIRE SPRINKLER HANGERS		
INSULATION/WEATHER STRIP		
INTERIOR LATH/DRYWALL	PASS 9/30/11	Doums
EXTERIOR LATH		
RATED FLOOR/CEIL ASSEM.		
RATED WALL ASSEMBLIES		
RATED SHAFTS/OPENINGS		
T-BAR CEILINGS		
LOT DRAINAGE		

OWNER-BUILDER DECLARATION

I hereby affirm under penalty of perjury that I am exempt from the Contractors' State License Law for the reason(s) indicated below by the checkmark(s) I have placed next to the applicable item(s) (Section 7031.5, Business and Professions Code): Any city or county that requires a permit to construct, alter, improve, demolish, or repair any structure, prior to its issuance, also requires the applicant for the permit to file a signed statement that he or she is licensed pursuant to the provisions of the Contractors' State License Law (Chapter 9 (commencing with Section 7000) of Division 3 of the Business and Professions Code) or that he or she is exempt from licensure and the basis for the alleged exemption. Any violation of Section 7031.5 by any applicant for a permit subjects the applicant to a civil penalty of not more than five hundred dollars ($500).):

(_) I, as owner of the property, or my employees with wages as their sole compensation, will do (✓) all of or (_) portions of the work, and the structure is not intended or offered for sale (Section 7044, Business and Professions Code: The Contractors' State License Law does not apply to an owner of property who, through employees' or personal effort, builds or improves the property, provided that the improvements are not intended or offered for sale. If, however, the building or improvement is sold within one year of completion, the Owner-Builder will have the burden of proving that it was not built or improved for the purpose of sale.).

(_) I, as owner of the property, am exclusively contracting with licensed Contractors to construct the project (Section 7044, Business and Professions Code: The Contractors' State License Law does not apply to an owner of property who builds or improves thereon, and who contracts for the projects with a licensed Contractor pursuant to the Contractors' State License Law).

(_) I am exempt from licensure under the Contractors' State License Law for the following reason:

_____

By my signature below I acknowledge that, except for my personal residence in which I must have resided for at least one year prior to completion of the improvements covered by this permit, I cannot legally sell a structure that I have built as an owner-builder if it has not been constructed in its entirety by licensed contractors. I understand that a copy of the applicable law, Section 7044 of the Business and Professions Code, is available upon request when this application is submitted or at the following Web site: http://www.leginfo.ca.gov/calaw.html.

Date: _____

Signature of Property Owner or Authorized Agent

_____

LICENSED CONTRACTOR'S DECLARATION

I hereby affirm under penalty of perjury that I am licensed under provisions of Chapter 9 (commencing with Section 7000) of Division 3 of the Business and Professions Code, and my license is in full force and effect.

License Class B License No. 888026

Date _____ Contractor Signature _____

WORKERS' COMPENSATION DECLARATION

WARNING: FAILURE TO SECURE WORKERS' COMPENSATION COVERAGE IS UNLAWFUL, AND SHALL SUBJECT AN EMPLOYER TO CRIMINAL PENALTIES AND CIVIL FINES UP TO ONE HUNDRED THOUSAND DOLLARS ($100,000), IN ADDITION TO THE COST OF COMPENSATION, DAMAGES AS PROVIDED FOR IN SECTION 3706 OF THE LABOR CODE, INTEREST, AND ATTORNEY'S FEES.

I hereby affirm under penalty of perjury one of the following declarations:

____ I have and will maintain a certificate of consent to self-insure for workers' compensation, issued by the Director of Industrial Relations as provided for by Section 3700 of the Labor Code, for the performance of the work for which this permit is issued.

Policy No. _____

____ I have and will maintain workers' compensation insurance, as required by Section 3700 of the Labor Code, for the performance of the work for which this permit is issued. My workers' compensation insurance carrier and policy number are:

STATE FUND	1957163	11-1-11
Carrier	Policy Number	Expiration Date

_____ _____

Name of Agent Phone Number

____ I certify that, in the performance of the work for which this permit is issued, I shall not employ any person in any manner so as to become subject to the workers' compensation laws of California, and agree that, if I should become subject to the workers' compensation provisions of Section 3700 of the Labor Code, I shall forthwith comply with those provisions

_____ 9/29/11

Signature of Applicant Date

LOBBYIST ORDINANCE CERTIFICATION

Complete this section for permits in Unincorporated Los Angeles County only

This is to certify that I, as permit applicant, am familiar with the requirements of Los Angeles County Code Chapter 2.160 et seq., (relating to the Los Angeles County Lobbyist Ordinance) and that all persons acting on behalf of myself complied and will continue to comply therewith through the application process.

_____ _____

Applicant (Print Name) Applicant Signature

_____ _____

Company Name Date

JOB ADDRESS

LOCALITY

HAZARDOUS MATERIAL DECLARATION

Will the applicant or future building occupant handle a hazardous material or a mixture containing a hazardous material equal to or greater than the amount specified on the hazardous materials information guide?

Yes ☐ No ☐

Will the intended use of the building by the applicant or future building occupant require a permit for construction or modification from the South Coast Air Quality Management District (SCAQMD)? See permitting checklist for guidelines.

Yes ☐ No ☐

I have read the hazardous materials information guide and the SCAQMD permitting checklist, I understand my requirements under the Los Angeles County Code Title 2, Chapter 220 Sections 220.100 through 220.140 concerning hazardous material reporting and for obtaining a permit from the SCAQMD.

ASBESTOS NOTIFICATION

☐ Notification letter sent to AQMD and/or EPA

☐ I declare that notification of asbestos removal is not applicable to addressed project.

DECLARATION REGARDING CONSTRUCTION LENDING AGENCY

I hereby affirm under penalty of perjury that there is a Construction lending agency for the performance of the work for which this permit is issued (Section 3097, Civil Code).

Lender's Name

_____

Lender's Address

_____

By my signature below, I certify to each of the following:
I am the property owner or authorized to act on the property owner's behalf.
I have read this application and the information I have provided is correct.
I agree to comply with all applicable city and county ordinances and state laws relating to building construction.
I authorize representatives of this county to enter the above-identified property for inspection purposes.

Signature of Property Owner or Authorized Agent

_____

Date 9-29-11

COUNTY OF LOS ANGELES
DEPARTMENT OF PUBLIC WORKS
BUILDING AND SAFETY / LAND DEVELOPMENT

CITY OF INDUSTRY # 0203
16005 CENTRAL AVENUE
LA PUENTE CA 91744
PHONE: (626) 961-9611 EXT:

ELECTRICAL PERMIT
EL 0203 1109290026

LEGAL ID:
ON FILE

ASSESSOR INFORMATION NUMBER:
8242-016-061

TENANT:

OWNER: TEL. NO:
HUNSAKER DEVELOPMENT (949) 863-1390-
17761 MITCHELL NORTH
IRVINE, CA 92614

APPLICANT: TEL. NO:
ISHO, GEORGE (626) 369-5166-
16253 GALE AVE
CITY OF INDUSTRY

CONTRACTOR: TEL. NO:
MARIO B ROMAN (626) 334-0628-
150 N ALAMEDA AVE LIC. NO
AZUSA CA 91702 888026 B

ARCHITECT OR ENGINEER: TEL. NO:
-
LIC. NO:

FEES PAID

FEE DESCRIPTION:	QUANTITY: UOM:	AMOUNT:
A1 PERMIT ISSUANCE FEE		27.40
JE WATER HEATER +3-10HP	1.00 WTR	19.70
	TOTAL FEES	47.10

REPORT ID: DPR265 ROUTE TO: BS0200

BUILDING ADDRESS:
16253 GALE AV UNIT A
INDH CA 91744
NEAREST CROSS STREET:
THOMAS PAGE: GRID: LOCALITY: CITY OF INDUST

ISSUED ON: PROCESSED BY: PLAN BY:
09/29/11 GD

FINAL DATE FINAL BY: CODE:
10-4-11 Sam

DESCRIPTION OF WORK
INSTALL ELECTRIC WATER HEATER

SPECIAL CONDITIONS:

APPROVALS	DATE	INSPECTOR SIGNATURE
TEMPORARY POWER POLE		
UNDERGROUND CONDUIT		
UFER GROUND		
ROUGH CONDUIT		
ROUGH WIRING		
MAIN WATER LINE PLASTIC Y/N METAL Y/N		
UTILITY COMPANY NOTIFIED		

OWNER-BUILDER DECLARATION

I hereby affirm under penalty of perjury that I am exempt from the Contractors' State License Law for the reason(s) indicated below by the checkmark(s) I have placed next to the applicable item(s) (Section 7031.5, Business and Professions Code): Any city or county that requires a permit to construct, alter, improve, demolish, or repair any structure, prior to its issuance, also requires the applicant for the permit to file a signed statement that he or she is licensed pursuant to the provisions of the Contractors' State License Law (Chapter 9 (commencing with Section 7000) of Division 3 of the Business and Professions Code) or that he or she is exempt from licensure and the basis for the alleged exemption. Any violation of Section 7031.5 by any applicant for a permit subjects the applicant to a civil penalty of not more than five hundred dollars ($500).):

(_) I, as owner of the property, or my employees with wages as their sole compensation, will do (✓) all of or (_) portions of the work, and the structure is not intended or offered for sale (Section 7044, Business and Professions Code: The Contractors' State License Law does not apply to an owner of property who, through employees' or personal effort, builds or improves the property, provided that the improvements are not intended or offered for sale. If, however, the building or improvement is sold within one year of completion, the Owner-Builder will have the burden of proving that it was not built or improved for the purpose of sale.).

(_) I, as owner of the property, am exclusivply contracting with licensed Contractors to construct the project (Section 7044, Business and Professions Code: The Contractors' State License Law does not apply to an owner of property who builds or improves thereon, and who contracts for the projects with a licensed Contractor pursuant to the Contractors' State License Law).

(_) I am exempt from licensure under the Contractors' State License Law for the following reason:

_____

By my signature below I acknowledge that, except for my personal residence in which I must have resided for at least one year prior to completion of the improvements covered by this permit, I cannot legally sell a structure that I have built as an owner-builder if it has not been constructed in its entirety by licensed contractors. I understand that a copy of the applicable law, Section 7044 of the Business and Professions Code, is available upon request when this application is submitted or at the following Web site: http://www.leginfo.ca.gov/calaw.html.

Date: _____

Signature of Property Owner or Authorized Agent

_____

LICENSED CONTRACTOR'S DECLARATION

I hereby affirm under penalty of perjury that I am licensed under provisions of Chapter 9 (commencing with Section 7000) of Division 3 of the Business and Professions Code, and my license is in full force and effect.

License Class B License No. 888026

Date _____ Contractor Signature _____

WORKERS' COMPENSATION DECLARATION

WARNING: FAILURE TO SECURE WORKERS' COMPENSATION COVERAGE IS UNLAWFUL, AND SHALL SUBJECT AN EMPLOYER TO CRIMINAL PENALTIES AND CIVIL FINES UP TO ONE HUNDRED THOUSAND DOLLARS ($100,000), IN ADDITION TO THE COST OF COMPENSATION, DAMAGES AS PROVIDED FOR IN SECTION 3706 OF THE LABOR CODE, INTEREST, AND ATTORNEY'S FEES.

I hereby affirm under penalty of perjury one of the following declarations:

____ I have and will maintain a certificate of consent to self-insure for workers' compensation, issued by the Director of Industrial Relations as provided for by Section 3700 of the Labor Code, for the performance of the work for which this permit is issued.

Policy No. _____

____ I have and will maintain workers' compensation insurance, as required by Section 3700 of the Labor Code, for the performance of the work for which this permit is issued. My workers' compensation insurance carrier and policy number are:

STATE FUND (Carrier) 1957163 (Policy Number) 11-1-11 (Expiration Date)

_____ (Name of Agent) _____ (Phone Number)

___ I certify that, in the performance of the work for which this permit is issued, I shall not employ any person in any manner so as to become subject to the workers' compensation laws of California, and agree that, if I should become subject to the workers' compensation provisions of Section 3700 of the Labor Code, I shall forthwith comply with those provisions

_____ (Signature of Applicant) 9/29/11 (Date)

LOBBYIST ORDINANCE CERTIFICATION

Complete this section for permits In Unincorporated Los Angeles County only

This is to certify that I, as permit applicant, am familiar with the requirements of Los Angeles County Code Chapter 2.160 et seq., (relating to the Los Angeles County Lobbyist Ordinance) and that all persons acting on behalf of myself complied and will continue to comply therewith through the application process.

_____ (Applicant (Print Name)) _____ (Applicant Signature)

_____ (Company Name) _____ (Date)

JOB ADDRESS

LOCALITY

HAZARDOUS MATERIAL DECLARATION

Will the applicant or future building occupant handle a hazardous material or a mixture containing a hazardous material equal to or greater than the amount specified on the hazardous materials information guide?

Yes ☐ No ☐

Will the intended use of the building by the applicant or future building occupant require a permit for construction or modification from the South Coast Air Quality Management District (SCAQMD)? See permitting checklist for guidelines.

Yes ☐ No ☐

I have read the hazardous materials information guide and the SCAQMD permitting checklist, I understand my requirements under the Los Angeles County Code Title 2, Chapter 220 Sections 220.100 through 220.140 concerning hazardous material reporting and for obtaining a permit from the SCAQMD.

ASBESTOS NOTIFICATION

☐ Notification letter sent to AQMD and/or EPA

☐ I declare that notification of asbestos removal is not applicable to addressed project.

DECLARATION REGARDING CONSTRUCTION LENDING AGENCY

I hereby affirm under penalty of perjury that there is a Construction lending agency for the performance of the work for which this permit is issued (Section 3097, Civil Code).

Lender's Name

_____

Lender's Address

_____

By my signature below, I certify to each of the following:
I am the property owner or authorized to act on the property owner's behalf.
I have read this application and the information I have provided is correct.
I agree to comply with all applicable city and county ordinances and state laws relating to building construction.
I authorize representatives of this county to enter the above-identified property for inspection purposes.

Signature of Property Owner or Authorized Agent

_____

Date 9-29-11

COUNTY OF LOS ANGELES
DEPARTMENT OF PUBLIC WORKS
BUILDING AND SAFETY / LAND DEVELOPMENT

CITY OF INDUSTRY
16005 CENTRAL AVENUE
LA PUENTE CA 91744
PHONE: (626) 961-9611 EXT:

0203

PLUMBING PERMIT
PL 0203 1109290016

LEGAL ID:
ON FILE

ASSESSOR INFORMATION NUMBER:
8242-016-061

TENANT:

OWNER: TEL. NO:
HUNSAKER DEVELOPMENT (949) 863-1390-
17761 MITCHELL NORTH
IRVINE, CA 92614

APPLICANT: TEL. NO:
ISHO, GEORGE (626) 369-5166-
16253 GALE AVE
CITY OF INDUSTRY

CONTRACTOR: TEL. NO:
MARIO B ROMAN (626) 334-0628-
150 N ALAMEDA AVE LIC. NO
AZUSA CA 91702 888026 B

ARCHITECT OR ENGINEER: TEL. NO:
-
LIC. NO:

FEES PAID

FEE DESCRIPTION:	QUANTITY: UOM:	AMOUNT:
01 PERMIT ISSUANCE FEE		27.40
19 FLOOR SINK(S)	1.00 FIX	16.00
47 WATER HEATER(S)	1.00 WTH	16.00
TOTAL FEES		59.40

REPORT ID: DPR263 ROUTE TO: BS0200

BUILDING ADDRESS:
16253 GALE AV UNIT A
INDH CA 91744
NEAREST CROSS STREET:
THOMAS PAGE: GRID: LOCALITY: CITY OF INDUST

ISSUED ON: PROCESSED BY: PLAN BY:
09/29/11 GD

FINAL DATE FINAL BY: CODE:
10-4-11

DESCRIPTION OF WORK
REPLACING WATER HEATER AND INSTALL NEW MOP SINK

SPECIAL CONDITIONS:

APPROVALS	DATE	INSPECTOR SIGNATURE
UNDER SLAB WORK		
WATER SERVICE PLASTIC Y/N METAL Y/N		
ROUGH PLUMBING		
GAS PIPING		
GAS VENT		
HOT WATER HEATER		
PLUMBING FIXTURES MOP SINK (REPLACE)	9-30-11	
LAWN SPRINKLERS		
GAS TEST		
UTILITY COMPANY NOTIFIED		
CWV		
GRAY WATER SYSTEM		

OWNER-BUILDER DECLARATION

I hereby affirm under penalty of perjury that I am exempt from the Contractors' State License Law for the reason(s) indicated below by the checkmark(s) I have placed next to the applicable item(s) (Section 7031.5, Business and Professions Code): Any city or county that requires a permit to construct, alter, improve, demolish, or repair any structure, prior to its issuance, also requires the applicant for the permit to file a signed statement that he or she is licensed pursuant to the provisions of the Contractors' State License Law (Chapter 9 (commencing with Section 7000) of Division 3 of the Business and Professions Code) or that he or she is exempt from licensure and the basis for the alleged exemption. Any violation of Section 7031.5 by any applicant for a permit subjects the applicant to a civil penalty of not more than five hundred dollars ($500).):

(_) I, as owner of the property, or my employees with wages as their sole compensation, will do (✓) all of or (_) portions of the work, and the structure is not intended or offered for sale (Section 7044, Business and Professions Code: The Contractors' State License Law does not apply to an owner of property who, through employees' or personal effort, builds or improves the property, provided that the improvements are not intended or offered for sale. If, however, the building or improvement is sold within one year of completion, the Owner-Builder will have the burden of proving that it was not built or improved for the purpose of sale.).

(_) I, as owner of the property, am exclusively contracting with licensed Contractors to construct the project (Section 7044, Business and Professions Code: The Contractors' State License Law does not apply to an owner of property who builds or improves thereon, and who contracts for the projects with a licensed Contractor pursuant to the Contractors' State License Law).

(_) I am exempt from licensure under the Contractors' State License Law for the following reason:

_____

By my signature below I acknowledge that, except for my personal residence in which I must have resided for at least one year prior to completion of the improvements covered by this permit, I cannot legally sell a structure that I have built as an owner-builder if it has not been constructed in its entirety by licensed contractors. I understand that a copy of the applicable law, Section 7044 of the Business and Professions Code, is available upon request when this application is submitted or at the following Web site: http://www.leginfo.ca.gov/calaw.html.

Date: _____

Signature of Property Owner or Authorized Agent

_____

LICENSED CONTRACTOR'S DECLARATION

I hereby affirm under penalty of perjury that I am licensed under provisions of Chapter 9 (commencing with Section 7000) of Division 3 of the Business and Professions Code, and my license is in full force and effect.

License Class B License No. 888026

Date _____ Contractor Signature _____

WORKERS' COMPENSATION DECLARATION

WARNING: FAILURE TO SECURE WORKERS' COMPENSATION COVERAGE IS UNLAWFUL, AND SHALL SUBJECT AN EMPLOYER TO CRIMINAL PENALTIES AND CIVIL FINES UP TO ONE HUNDRED THOUSAND DOLLARS ($100,000), IN ADDITION TO THE COST OF COMPENSATION, DAMAGES AS PROVIDED FOR IN SECTION 3706 OF THE LABOR CODE, INTEREST, AND ATTORNEY'S FEES.

I hereby affirm under penalty of perjury one of the following declarations:

____I have and will maintain a certificate of consent to self-insure for workers' compensation, issued by the Director of Industrial Relations as provided for by Section 3700 of the Labor Code, for the performance of the work for which this permit is issued.

Policy No. _____

____ I have and will maintain workers' compensation insurance, as required by Section 3700 of the Labor Code, for the performance of the work for which this permit is issued. My workers' compensation insurance carrier and policy number are:

STATE FUND 1957163 11-1-11

Carrier Policy Number Expiration Date

_____ _____

Name of Agent Phone Number

___ I certify that, in the performance of the work for which this permit is issued, I shall not employ any person in any manner so as to become subject to the workers' compensation laws of California, and agree that, if I should become subject to the workers' compensation provisions of Section 3700 of the Labor Code, I shall forthwith comply with those provisions

_____ 9/29/11

Signature of Applicant Date

LOBBYIST ORDINANCE CERTIFICATION

Complete this section for permits in Unincorporated Los Angeles County only

This is to certify that I, as permit applicant, am familiar with the requirements of Los Angeles County Code Chapter 2.160 et seq., (relating to the Los Angeles County Lobbyist Ordinance) and that all persons acting on behalf of myself complied and will continue to comply therewith through the application process.

_____ _____

Applicant (Print Name) Applicant Signature

_____ _____

Company Name Date

JOB ADDRESS

LOCALITY

HAZARDOUS MATERIAL DECLARATION

Will the applicant or future building occupant handle a hazardous material or a mixture containing a hazardous material equal to or greater than the amount specified on the hazardous materials information guide?

Yes ☐ No ☐

Will the intended use of the building by the applicant or future building occupant require a permit for construction or modification from the South Coast Air Quality Management District (SCAQMD)? See permitting checklist for guidelines.

Yes ☐ No ☐

I have read the hazardous materials information guide and the SCAQMD permitting checklist, I understand my requirements under the Los Angeles County Code Title 2, Chapter 220 Sections 220.100 through 220.140 concerning hazardous material reporting and for obtaining a permit from the SCAQMD.

ASBESTOS NOTIFICATION

☐ Notification letter sent to AQMD and/or EPA

☐ I declare that notification of asbestos removal is not applicable to addressed project.

DECLARATION REGARDING CONSTRUCTION LENDING AGENCY

I hereby affirm under penalty of perjury that there is a Construction lending agency for the performance of the work for which this permit is issued (Section 3097, Civil Code).

Lender's Name

_____

Lender's Address

_____

By my signature below, I certify to each of the following:
I am the property owner or authorized to act on the property owner's behalf.
I have read this application and the information I have provided is correct.
I agree to comply with all applicable city and county ordinances and state laws relating to building construction.
I authorize representatives of this county to enter the above-identified property for inspection purposes.

Signature of Property Owner or Authorized Agent

_____

Date 9/29/11

FPD 486
04/03

COUNTY OF LOS ANGELES FIRE DEPARTMENT
FIRE PREVENTION DIVISION

EAST REGION INDUSTRY OFFICE
15660 E. Stafford St., Industry, CA 91744-3921
TEL: (626) 336-6950 FAX: (626) 961-2305

APPROVAL OF FIRE DEPARTMENT REQUIREMENTS

TO: BUILDING AND SAFETY

On **11/9/06** an inspection was made at:

Name of Business **SIERRA ELECTRONICS**

Address **16253 GALE AVE., CITY OF INDUSTRY**

Tract – Parcel – Legal Description

Sufficient compliance with Fire Department requirements has been made to permit occupancy of premises upon your approval.

Captain/Inspector

1/9/07
Date

c: File
Fire Prevention Engineering

Do Not Discard
File With Permit After Final Inspection

16281 GALE AVE.

COUNTY OF LOS ANGELES
DEPARTMENT OF PUBLIC WORKS
BUILDING AND SAFETY / LAND DEVELOPMENT

CITY OF INDUSTRY # 0203
16005 CENTRAL AVENUE
LA PUENTE CA 91744
PHONE: (626) 961-9611 EXT:

BUILDING PERMIT
TENANT IMPROVEMENT
BL 0203 0108140009

LEGAL ID:
ON FILE

ASSESSOR INFORMATION NUMBER:

TENANT:
BRONZE KEY CORP

OWNER: TEL. NO:
HUNSAKER DEVELOPMENT (949) 863-1390-
17761 MITCHELL NORTH
IRVINE, CA 92614

APPLICANT: TEL. NO:
KWOK (323) 728-4833-

CONTRACTOR: TEL. NO:
SEN AE CONSTRUCTION (213) 389-7715-
4017 TROPICO WAY LIC. NO
LOS ANGELES CA 90006 637966 B

ARCHITECT OR ENGINEER: TEL. NO:
KWOK, TERENCE (323) 728-4833-
109 E. FLORAL DR. LIC. NO:
MONTEREY PARK, CA C-24796

MAP NO:	SEWER MAP BOOK:	PAGE:	FIRE ZONE:	CMP:
2543			3	04

NO. OF FAMILIES:	DWELLING UNITS:	APT/COND:	STAT CLASS:
		NO	22

AIR QUALITY:	SCHOOL WITHIN 1000 FEET	HAZARDOUS MATERIALS
NO	NO	NO

	SQ. FT	NO. OF STORIES	CONST TYPE	NEW OCCUP GROUP
STRUCTURE:	975	1	VN	XX

EXIST BLDG USE: OFFIC USE ZONE:
EXIST OCC GRP: XX

BLDGS. NOW ON LOT: VALUATION:
25,000

FEES PAID

FEE DESCRIPTION:	QUANTITY:	UOM:	AMOUNT:
A1 PLANCHECK W/EN-HC	25000.00	VAL	680.92
AA BLDG PERMIT ISSUANCE			41.20
AE STRONG MOTION OTHER	25000.00	VAL	10.50
A2 PERMIT W/ENERGY-HC	25000.00	VAL	801.32
A6 PLAN MAINTENANCE FEE	25000.00	VAL	15.80
08 CERTIF OF OCCUPANCY			150.20
	TOTAL FEES		1,699.94

REPORT ID: DPR261 ROUTE TO: BS0200

BUILDING ADDRESS:
16281 GALE AV
INDH CA 91745
NEAREST CROSS STREET:
THOMAS PAGE: GRID: LOCALITY: INDUSTRY

ISSUED ON:	PROCESSED BY:	EXPIRES ON:
08/27/01	DY	02/23/02

FINAL DATE FINAL BY: CODE:
12-31-01

DESCRIPTION OF WORK
TENANT IMPROVEMENT FOR 4 GRINDING ROOMS, STORAGE & UTILITY ROOM

SPECIAL CONDITIONS:
CITY APPROVAL 7/10/2001

APPROVALS	DATE	INSPECTOR SIGNATURE
LOCATION AND SETBACKS		
SOILS ENGINEER APPROVAL		
FOUNDATION/TRENCH FORMS		
SLAB/UNDER FLOOR		
RAISED FLOOR FRAMING		
UNDERFLOOR INSULATION		
FLOOR SHEATHING		
ROOF SHEATHING		
SHEAR PANELS		
FRAME INSPECTION		
FIRE SPRINKLER HANGERS		
INSULATION/WEATHER STRIP		
INTERIOR LATH/DRYWALL	8/31/01	
EXTERIOR LATH		
RATED FLOOR/CEIL ASSEM.		
RATED WALL ASSEMBLIES		
RATED SHAFTS/OPENINGS		
T-BAR CEILINGS		
LOT DRAINAGE		

LICENSED CONTRACTOR'S DECLARATION

I hereby affirm under penalty of perjury that I am licensed under provisions of Chapter 9 (commencing with Section 7000) of Division 3 of the Business and Professions Code, and my license is in full force and effect.

License Class B1 Lic. No. 637966

Contractor's Signature 8/27/01 Date

OWNER-BUILDER DECLARATION

I hereby affirm under penalty of perjury that I am exempt from the Contractors License Law for the following reason (Sec. 7031.5, Business and Professions Code: Any city or county which requires a permit to construct, alter, improve, demolish, or repair any structure, prior to its issuance, also requires the applicant for such permit to file a signed statement that he or she is licensed pursuant to the provisions of the Contractors License Law (Chapter 9 (commencing with Section 7000) of Division 3 of the Business and Professions Code) or that he or she is exempt therefrom and the basis for the alleged exemption. Any violation of Section 7031.5 by any applicant for a permit subjects the applicant to a civil penalty of not more than five hundred dollars ($500).):

☐ I am exempt under Sec. _____ , B.& P.C. for this reason:

_____

_____

[Electrical, Plumbing & Sewer Permits Only]

☐ I, as owner of the property, will do the work, and the structure is not intended or offered for sale (Sec. 7044, Business and Professions Code: The Contractors License Law does not apply to an owner of property who builds or improves thereon, and who does such work himself or herself, provided that such improvements are not intended or offered for sale. If, however, the building or improvement is sold within one year of completion, the owner-builder will have the burden of proving that he or she did not build or improve for the purpose of sale.).

[All Other Permits]

☐ I, as owner of the property, or my employees with wages as their sole compensation, will do the work, and the structure is not intended or offered for sale (Sec. 7044, Business and Professions Code: The Contractors License Law does not apply to an owner of property who builds or improves thereon, and who does such work himself or herself or through his or her own employees, provided that such improvements are not intended or offered for sale. If, however, the building or improvement is sold within one year of completion, the owner-builder will have the burden of proving that he or she did not build or improve for the purpose of sale.).

☐ I, as owner of the property, am exclusively contracting with licensed contractors to construct the project (Sec. 7044, Business and Professions Code: The Contractors License Law does not apply to an owner of property who builds or improves thereon, and who contracts for such projects with a contractor(s) licensed pursuant to the Contractors License Law.).

_____ _____

Owner Signature Date

WORKER'S COMPENSATION DECLARATION

I hereby affirm under penalty of perjury one of the following declarations:

☐ I have and will maintain a certificate of consent to self-insure for worker's compensation, as provided for by Section 3700 of the Labor Code, for the performance of the work for which this permit is issued.

☐ I have and will maintain worker's compensation insurance, as required by Section 3700 of the Labor Code, for the performance of the work for which this permit is issued. My worker's compensation insurance carrier and policy number are:

Carrier State Fund

Policy Number 564-01 0117000991

☐ I certify that in the performance of the work for which this permit is issued, I shall not employ any person in any manner so as to become subject to the worker's compensation laws of California, and agree that if I should become subject to the worker's compensation provisions of Section 3700 of the Labor Code, I shall forthwith comply with those provisions.

_____ _____

Applicant Signature Date

WARNING: FAILURE TO SECURE WORKER'S COMPENSATION COVERAGE IS UNLAWFUL, AND SHALL SUBJECT AN EMPLOYER TO CRIMINAL PENALTIES AND CIVIL FINES UP TO ONE HUNDRED THOUSAND DOLLARS ($100,000), IN ADDITION TO THE COST OF COMPENSATION, DAMAGES AS PROVIDED FOR IN SECTION 3706 OF THE LABOR CODE, INTEREST, AND ATTORNEY'S FEES.

LOBBYIST ORDINANCE CERTIFICATION

[Complete this section for permits in unincorporated Los Angeles County only]

This is to certify that I, as permit applicant, am familiar with the requirements of Los Angeles County Code Chapter 2.160 et seq., (relating to the Los Angeles County Lobbyist Ordinance) and that all persons acting on behalf of myself complied and will continue to comply therewith through the application process.

_____ _____

Applicant (Print Name) Applicant Signature

_____ _____

Company Name (if employed by an entity/agency) Date

JOB ADDRESS

LOCALITY

HAZARDOUS MATERIAL DECLARATION

Will the applicant or future building occupant handle a hazardous material or a mixture containing a hazardous material equal to or greater than the amount specified on the hazardous materials information guide?

Yes ☐ No ☐

Will the intended use of the building by the applicant or future building occupant require a permit for construction or modification from the South Coast Air Quality Management District (SCAQMD)? See permitting checklist for guidelines.

Yes ☐ No ☐

I have read the hazardous materials information guide and the SCAQMD permitting checklist, I understand my requirements under the Los Angeles County Code Title 2, Chapter 220 Sections 220.100 through 220.140 concerning hazardous material reporting and for obtaining a permit from the SCAQMD.

ASBESTOS NOTIFICATION

☐ Notification letter sent to SCAQMD or EPA

☐ I declare that notification of asbestos removal is not applicable to addressed project.

CONSTRUCTION LENDING AGENCY

I hereby affirm under penalty of perjury that there is a construction lending agency for the performance of the work for which this permit is issued (Sec. 3097, Civ.C.).

Lender's Name _____

Lender's Address _____

I certify that I have read this application and state under the penalty of perjury that the above information is correct. I agree to comply with all City and County ordinances and State laws relating to building construction, and hereby authorize representatives of this County to enter upon the above-mentioned property for inspection purposes.

X _____ 8/27/01

Applicant or Agent Signature Date

16253 GALE AVE.

COUNTY OF LOS ANGELES
DEPARTMENT OF PUBLIC WORKS
BUILDING AND SAFETY / LAND DEVELOPMENT

CITY OF INDUSTRY # 0203
16005 CENTRAL AVENUE
LA PUENTE CA 91744
PHONE: (626) 961-9611 EXT:

BUILDING PERMIT
FIRE SPRINKLER
BL 0203 0008250007

LEGAL ID:
ON FILE

ASSESSOR INFORMATION NUMBER:

TENANT:

OWNER: TEL. NO:
HUNSAKER DEVELOPMENT (949) 863-1390-
17761 MITCHELL NORTH
IRVINE, CA 92614

APPLICANT: TEL. NO:
ACCENT FIRE PROTECTION (909) 360-5438-

CONTRACTOR: TEL. NO:
ACCENT FIRE PROTECTION (909) 360-5438-
4298 "A" CAMPBELL ST. LIC. NO
RIVERSIDE, CA 92509 B/L 1583 *

ARCHITECT OR ENGINEER: TEL. NO:
-
LIC. NO:

MAP NO: SEWER MAP BOOK: PAGE: FIRE ZONE: CMP:
00

NO. OF FAMILIES: DWELLING UNITS: APT/COND: STAT CLASS:
NO 20

AIR QUALITY:	SCHOOL WITHIN 1000 FEET	HAZARDOUS MATERIALS
NO	NO	NO

NUMBER OF ADDED/RELOCATED
SQ. FT SPRINKLER HEADS
STRUCTURE: 90000

EXIST BLDG USE:
EXIST OCC GRP:

BLDGS. NOW ON LOT: VALUATION:
100,000

FEES PAID

FEE DESCRIPTION:	QUANTITY: UOM:	AMOUNT:
AA BLDG PERMIT ISSUANCE		40.00
AE STRONG MOTION OTHER	100000.00 VAL	42.00
A6 PLAN MAINTENANCE FEE	100000.00 VAL	36.60
D0 FIRE SPRINKLER PC	100000.00 VAL	1,573.34
D2 PERMIT W/O EN-HC	100000.00 VAL	1,851.00
	TOTAL FEES	3,542.94

* ADDITIONAL DATA ON FILE

REPORT ID: DPR261 ROUTE TO: BS0200

BUILDING ADDRESS:
16253 -93 GALE AV
INDH CA 91744
NEAREST CROSS STREET: STIMSON
THOMAS PAGE: GRID: LOCALITY: INDUSTRY

ISSUED ON:	PROCESSED BY:	EXPIRES ON:
08/25/00	DY	02/22/01

FINAL DATE	FINAL BY:	CODE:
10-30-00		

DESCRIPTION OF WORK
OVERHEAD FIRE SPRINKLERS

SPECIAL CONDITIONS:

APPROVALS	DATE	INSPECTOR SIGNATURE
FIRE DEPARTMENT INSPECT		
FIRE SPRINKLER HANGERS		
FIRE DEPARTMENT APPROVAL		

PUBLIC WORKS
Public Service That Works

LICENSED CONTRACTOR'S DECLARATION

I hereby affirm under penalty of perjury that I am licensed under provisions of Chapter 9 (commencing with Section 7000) of Division 3 of the Business and Professions Code, and my license is in full force and effect.

License Class C-16 Lic. No. 645277

Contractor's Signature 8/25/2000 Date

OWNER-BUILDER DECLARATION

I hereby affirm under penalty of perjury that I am exempt from the Contractors License Law for the following reason (Sec. 7031.5, Business and Professions Code: Any city or county which requires a permit to construct, alter, improve, demolish, or repair any structure, prior to its issuance, also requires the applicant for such permit to file a signed statement that he or she is licensed pursuant to the provisions of the Contractors License Law (Chapter 9 (commencing with Section 7000) of Division 3 of the Business and Professions Code) or that he or she is exempt therefrom and the basis for the alleged exemption. Any violation of Section 7031.5 by any applicant for a permit subjects the applicant to a civil penalty of not more than five hundred dollars ($500).):

☐ I am exempt under Sec. _____ , B.& P.C. for this reason:

[Electrical, Plumbing & Sewer Permits Only]

☐ I, as owner of the property, will do the work, and the structure is not intended or offered for sale (Sec. 7044, Business and Professions Code: The Contractors License Law does not apply to an owner of property who builds or improves thereon, and who does such work himself or herself, provided that such improvements are not intended or offered for sale. If, however, the building or improvement is sold within one year of completion, the owner-builder will have the burden of proving that he or she did not build or improve for the purpose of sale.).

[All Other Permits]

☐ I, as owner of the property, or my employees with wages as their sole compensation, will do the work, and the structure is not intended or offered for sale (Sec. 7044, Business and Professions Code: The Contractors License Law does not apply to an owner of property who builds or improves thereon, and who does such work himself or herself or through his or her own employees, provided that such improvements are not intended or offered for sale. If, however, the building or improvement is sold within one year of completion, the owner-builder will have the burden of proving that he or she did not build or improve for the purpose of sale.).

☐ I, as owner of the property, am exclusively contracting with licensed contractors to construct the project (Sec. 7044, Business and Professions Code: The Contractors License Law does not apply to an owner of property who builds or improves thereon, and who contracts for such projects with a contractor(s) licensed pursuant to the Contractors License Law.).

Owner Signature Date

WORKER'S COMPENSATION DECLARATION

I hereby affirm under penalty of perjury one of the following declarations:

☐ I have and will maintain a certificate of consent to self-insure for worker's compensation, as provided for by Section 3700 of the Labor Code, for the performance of the work for which this permit is issued.

☐ I have and will maintain worker's compensation insurance, as required by Section 3700 of the Labor Code, for the performance of the work for which this permit is issued. My worker's compensation insurance carrier and policy number are:

Carrier STATE FUND

Policy Number 229-00-0012281

☐ I certify that in the performance of the work for which this permit is issued, I shall not employ any person in any manner so as to become subject to the worker's compensation laws of California, and agree that if I should become subject to the worker's compensation provisions of Section 3700 of the Labor Code, I shall forthwith comply with those provisions.

Applicant Signature Date

WARNING: FAILURE TO SECURE WORKER'S COMPENSATION COVERAGE IS UNLAWFUL, AND SHALL SUBJECT AN EMPLOYER TO CRIMINAL PENALTIES AND CIVIL FINES UP TO ONE HUNDRED THOUSAND DOLLARS ($100,000), IN ADDITION TO THE COST OF COMPENSATION, DAMAGES AS PROVIDED FOR IN SECTION 3706 OF THE LABOR CODE, INTEREST, AND ATTORNEY'S FEES.

LOBBYIST ORDINANCE CERTIFICATION

[Complete this section for permits in unincorporated Los Angeles County only]

This is to certify that I, as permit applicant, am familiar with the requirements of Los Angeles County Code Chapter 2.160 et seq., (relating to the Los Angeles County Lobbyist Ordinance) and that all persons acting on behalf of myself complied and will continue to comply therewith through the application process.

Applicant (Print Name) Applicant Signature

Company Name (if employed by an entity/agency) Date

JOB ADDRESS
LOCALITY

HAZARDOUS MATERIAL DECLARATION

Will the applicant or future building occupant handle a hazardous material or a mixture containing a hazardous material equal to or greater than the amount specified on the hazardous materials information guide?

Yes ☐ No ☐

Will the intended use of the building by the applicant or future building occupant require a permit for construction or modification from the South Coast Air Quality Management District (SCAQMD)? See permitting checklist for guidelines.

Yes ☐ No ☐

I have read the hazardous materials information guide and the SCAQMD permitting checklist, I understand my requirements under the Los Angeles County Code Title 2, Chapter 220 Sections 220.100 through 220.140 concerning hazardous material reporting and for obtaining a permit from the SCAQMD.

ASBESTOS NOTIFICATION

☐ Notification letter sent to SCAQMD or EPA

☐ I declare that notification of asbestos removal is not applicable to addressed project.

CONSTRUCTION LENDING AGENCY

I hereby affirm under penalty of perjury that there is a construction lending agency for the performance of the work for which this permit is issued (Sec. 3097, Civ.C.).

Lender's Name _____

Lender's Address _____

I certify that I have read this application and state under the penalty of perjury that the above information is correct. I agree to comply with all City and County ordinances and State laws relating to building construction, and hereby authorize representatives of this County to enter upon the above-mentioned property for inspection purposes.

Applicant or Agent Signature 8/25/2000 **Date**

BUILDING

16253 → 93 GALE AVE.

COUNTY OF LOS ANGELES
DEPARTMENT OF PUBLIC WORKS
BUILDING AND SAFETY / LAND DEVELOPMENT

CITY OF INDUSTRY
16005 CENTRAL AVENUE
LA PUENTE CA 91744
PHONE: (626) 961-9611 EXT:

0203

BUILDING PERMIT
RETAINING WALL
BL 0203 0003170016

RET. WALL & FENCE

LEGAL ID:
ON FILE

ASSESSOR INFORMATION NUMBER:

TENANT:

OWNER: TEL. NO:
HUNSAKER DEVELOPMENT (949) 863-1390-
17761 MITCHELL NORTH
IRVINE, CA 92614

APPLICANT: TEL. NO:
WLEZIEN (949) 380-1563-
92 ARGONAUT #234
ALISO VIEJO CA 92656

CONTRACTOR: TEL. NO:
THE PATTERSON COMPANY INC (714) 282-7292-
P. O. BOX 4158 LIC. NO
ORANGE CA 92863-4158 398409 B *

ARCHITECT OR ENGINEER: TEL. NO:
LAWRENCE R WLEZIEN, INC. (949) 380-1563-
92 ARGONAUT #235 LIC. NO:
ALISO VIEJO, CA 92656 NONE

MAP NO:	SEWER MAP BOOK:	PAGE:	FIRE ZONE:	CMP:
XX				00

NO. OF FAMILIES:	DWELLING UNITS:	APT/COND:	STAT CLASS:
		NO	20

AIR QUALITY:	SCHOOL WITHIN 1000 FEET	HAZARDOUS MATERIALS
NO	NO	NO

~~6-23-00~~ ~~Roof nailing OK~~
~~Stem Lines~~ ~~D1 D2~~ ~~Dm~~
6-28-00 Testing from
St. 3+50 to end OK
Dm

TOTAL HEIGHT: 7 FT
RETAINING HEIGHT: 3 FT
WALL LENGTH: 720 FT

EXIST BLDG USE: USE ZONE: XX
EXIST OCC GRP:

BLDGS. NOW ON LOT: VALUATION: 41,000

FEES PAID

FEE DESCRIPTION:	QUANTITY:	UOM:	AMOUNT:
D1 PLANCHECK W/O EN-HC	41000.00	VAL	802.06
AA BLDG PERMIT ISSUANCE			38.60
AE STRONG MOTION OTHER	41000.00	VAL	17.22
A6 PLAN MAINTENANCE FEE	41000.00	VAL	21.40
D2 PERMIT W/O EN-HC	41000.00	VAL	943.60
	TOTAL FEES		1,822.88

7-7-00

* ADDITIONAL DATA ON FILE

REPORT ID: DPR261 ROUTE TO: BS0200

BUILDING ADDRESS:
16253 -93 GALE AV
INDH CA 91744
NEAREST CROSS STREET: STIMSON
THOMAS PAGE: GRID: LOCALITY: CITY OF INDUST

ISSUED ON:	PROCESSED BY:	EXPIRES ON:
06/22/00	DY	12/19/00

FINAL DATE ~~FINAL BY:~~ CODE:
10-30-00 Dm

DESCRIPTION OF WORK
RETAINING & FENCE WALL FOR NEW BUILDING

SPECIAL CONDITIONS:
PER MARY RETAINING WALL ON APPROVED SITE PLAN, LTR NOT REQ

APPROVALS	DATE	INSPECTOR SIGNATURE
LOCATION AND SETBACKS		
SOILS ENGINEER APPROVAL		
FOUND/TRENCH FORMS	6-30-00	Dm
FORMS/GROUT LIFT TO TOP	7-11-00	Dm
2ND GROUT LIFT		
3RD GROUT LIFT		
WALL DRAIN		
BACKFILL COMPACTION		
SURFACE DRAINAGE		

SUPERINTENDENT
MIKE

LICENSED CONTRACTOR'S DECLARATION

I hereby affirm under penalty of perjury that I am licensed under provisions of Chapter 9 (commencing with Section 7000) of Division 3 of the Business and Professions Code, and my license is in full force and effect.

License Class A-C 29 Lic. No. 398409

M Luna 062200

Contractor's Signature Date

OWNER-BUILDER DECLARATION

I hereby affirm under penalty of perjury that I am exempt from the Contractors License Law for the following reason (Sec. 7031.5, Business and Professions Code: Any city or county which requires a permit to construct, alter, improve, demolish, or repair any structure, prior to its issuance, also requires the applicant for such permit to file a signed statement that he or she is licensed pursuant to the provisions of the Contractors License Law (Chapter 9 (commencing with Section 7000) of Division 3 of the Business and Professions Code) or that he or she is exempt therefrom and the basis for the alleged exemption. Any violation of Section 7031.5 by any applicant for a permit subjects the applicant to a civil penalty of not more than five hundred dollars ($500).):

☐ I am exempt under Sec. _____ , B.& P.C. for this reason:

_____

_____

[Electrical, Plumbing & Sewer Permits Only]

☐ I, as owner of the property, will do the work, and the structure is not intended or offered for sale (Sec. 7044, Business and Professions Code: The Contractors License Law does not apply to an owner of property who builds or improves thereon, and who does such work himself or herself, provided that such improvements are not intended or offered for sale. If, however, the building or improvement is sold within one year of completion, the owner-builder will have the burden of proving that he or she did not build or improve for the purpose of sale.).

[All Other Permits]

☐ I, as owner of the property, or my employees with wages as their sole compensation, will do the work, and the structure is not intended or offered for sale (Sec 7044, Business and Professions Code: The Contractors License Law does not apply to an owner of property who builds or improves thereon, and who does such work himself or herself or through his or her own employees, provided that such improvements are not intended or offered for sale. If, however, the building or improvement is sold within one year of completion, the owner-builder will have the burden of proving that he or she did not build or improve for the purpose of sale.).

☐ I, as owner of the property, am exclusively contracting with licensed contractors to construct the project (Sec. 7044, Business and Professions Code: The Contractors License Law does not apply to an owner of property who builds or improves thereon, and who contracts for such projects with a contractor(s) licensed pursuant to the Contractors License Law.).

_____ _____

Owner Signature Date

WORKER'S COMPENSATION DECLARATION

I hereby affirm under penalty of perjury one of the following declarations:

☐ I have and will maintain a certificate of consent to self-insure for worker's compensation, as provided for by Section 3700 of the Labor Code, for the performance of the work for which this permit is issued.

☐ I have and will maintain worker's compensation insurance, as required by Section 3700 of the Labor Code, for the performance of the work for which this permit is issued. My worker's compensation insurance carrier and policy number are:

Carrier Davis & Graeber Ins Servi inc

Policy Number 15415934

☐ I certify that in the performance of the work for which this permit is issued, I shall not employ any person in any manner so as to become subject to the worker's compensation laws of California, and agree that if I should become subject to the worker's compensation provisions of Section 3700 of the Labor Code, I shall forthwith comply with those provisions.

_____ _____

Applicant Signature Date

WARNING: FAILURE TO SECURE WORKER'S COMPENSATION COVERAGE IS UNLAWFUL, AND SHALL SUBJECT AN EMPLOYER TO CRIMINAL PENALTIES AND CIVIL FINES UP TO ONE HUNDRED THOUSAND DOLLARS ($100,000), IN ADDITION TO THE COST OF COMPENSATION, DAMAGES AS PROVIDED FOR IN SECTION 3706 OF THE LABOR CODE, INTEREST, AND ATTORNEY'S FEES.

LOBBYIST ORDINANCE CERTIFICATION

[Complete this section for permits in unincorporated Los Angeles County only]

This is to certify that I, as permit applicant, am familiar with the requirements of Los Angeles County Code Chapter 2.160 et seq., (relating to the Los Angeles County Lobbyist Ordinance) and that all persons acting on behalf of myself complied and will continue to comply therewith through the application process.

_____ _____

Applicant (Print Name) Applicant Signature

_____ _____

Company Name (if employed by an entity/agency) Date

JOB ADDRESS
LOCALITY

HAZARDOUS MATERIAL DECLARATION

Will the applicant or future building occupant handle a hazardous material or a mixture containing a hazardous material equal to or greater than the amount specified on the hazardous materials information guide?

Yes ☐ No ☐

Will the intended use of the building by the applicant or future building occupant require a permit for construction or modification from the South Coast Air Quality Management District (SCAQMD)? See permitting checklist for guidelines.

Yes ☐ No ☐

I have read the hazardous materials information guide and the SCAQMD permitting checklist, I understand my requirements under the Los Angeles County Code Title 2, Chapter 220 Sections 220.100 through 220.140 concerning hazardous material reporting and for obtaining a permit from the SCAQMD.

ASBESTOS NOTIFICATION

☐ Notification letter sent to SCAQMD or EPA

☐ I declare that notification of asbestos removal is not applicable to addressed project.

CONSTRUCTION LENDING AGENCY

I hereby affirm under penalty of perjury that there is a construction lending agency for the performance of the work for which this permit is issued (Sec. 3097, Civ.C.).

Lender's Name _____

Lender's Address _____

I certify that I have read this application and state under the penalty of perjury that the above information is correct. I agree to comply with all City and County ordinances and State laws relating to building construction, and hereby authorize representatives of this County to enter upon the above-mentioned property for inspection purposes.

X M Luna 062200

Applicant or Agent Signature **Date**

BUILDING

16281 GALE AVE.

COUNTY OF LOS ANGELES
DEPARTMENT OF PUBLIC WORKS
BUILDING AND SAFETY / LAND DEVELOPMENT

CITY OF INDUSTRY # 0203
16005 CENTRAL AVENUE
LA PUENTE CA 91744
PHONE: (626) 961-9611 EXT:

BUILDING PERMIT
TENANT IMPROVEMENT
BL 0203 0107130030

LEGAL ID:
ON FILE

ASSESSOR INFORMATION NUMBER:

TENANT:
BRONZE KEY CORP

OWNER: TEL. NO:
HUNSAKER DEVELOPMENT (949) 863-1390-
17761 MITCHELL NORTH
IRVINE, CA 92614

APPLICANT: TEL. NO:
KWOK (323) 728-4833-

CONTRACTOR: TEL. NO:
SEN AE CONSTRUCTION (213) 389-7715-
2605 W OLYMPIC BLVD #201 LIC. NO
LOS ANGELES CA 90006 637966 B

ARCHITECT OR ENGINEER: TEL. NO:
KWOK, TERENCE (323) 728-4833-
109 E. FLORAL DR. LIC. NO:
MONTEREY PARK, CA C-24796

MAP NO:	SEWER MAP BOOK:	PAGE:	FIRE ZONE:	CMP:
2543			3	04

NO. OF FAMILIES:	DWELLING UNITS:	APT/COND:	STAT CLASS:
		NO	22

AIR QUALITY:	SCHOOL WITHIN 1000 FEET	HAZARDOUS MATERIALS
NO	NO	NO

Fire Sprinklers -
BL 0110300 39 -
Fire Prev. Bureaus
OK 10-3-01

	SQ. FT	NO. OF STORIES	CONST TYPE	NEW OCCUP GROUP
STRUCTURE:	592	1	VN	XX

EXIST BLDG USE: OFFIC USE ZONE:
EXIST OCC GRP: XX

BLDGS. NOW ON LOT: VALUATION: 15,000

FEES PAID

FEE DESCRIPTION:	QUANTITY:	UOM:	AMOUNT:
A1 PLANCHECK W/EN-HC	15000.00	VAL	436.54
AA BLDG PERMIT ISSUANCE			41.20
AE STRONG MOTION OTHER	15000.00	VAL	6.30
A2 PERMIT W/ENERGY-HC	15000.00	VAL	513.82
A6 PLAN MAINTENANCE FEE	15000.00	VAL	14.60
08 CERTIF OF OCCUPANCY			150.20
	TOTAL FEES		1,162.66

8-30-01 Wall insulation ok

REPORT ID: DPR261 ROUTE TO: BS0200

BUILDING ADDRESS:
16281 GALE AV
INDH CA 91745
NEAREST CROSS STREET:
THOMAS PAGE: GRID: LOCALITY: INDUSTRY

ISSUED ON:	PROCESSED BY:	EXPIRES ON:
07/24/01	FM	01/20/02

FINAL DATE 12-31-01 FINAL BY: CODE:

DESCRIPTION OF WORK
T.I. NEW OFFICE WITHIN WAREHOUSE

SPECIAL CONDITIONS:
CITY APPROVAL 7/10/2001

APPROVALS	DATE	INSPECTOR SIGNATURE
LOCATION AND SETBACKS		
SOILS ENGINEER APPROVAL		
FOUNDATION/TRENCH FORMS		
SLAB/UNDER FLOOR		
RAISED FLOOR FRAMING		
UNDERFLOOR INSULATION		
FLOOR SHEATHING		
ROOF SHEATHING		
SHEAR PANELS		
FRAME INSPECTION		
FIRE SPRINKLER HANGERS		
INSULATION/WEATHER STRIP		
INTERIOR LATH/DRYWALL	8-31-01	
EXTERIOR LATH		
RATED FLOOR/CEIL ASSEM.		
RATED WALL ASSEMBLIES		
RATED SHAFTS/OPENINGS		
T-BAR CEILINGS		
LOT DRAINAGE		

LICENSED CONTRACTOR'S DECLARATION

I hereby affirm under penalty of perjury that I am licensed under provisions of Chapter 9 (commencing with Section 7000) of Division 3 of the Business and Professions Code, and my license is in full force and effect.

License Class B1 Lic. No. 637966

Contractor's Signature _____ Date 7/24/01

OWNER-BUILDER DECLARATION

I hereby affirm under penalty of perjury that I am exempt from the Contractors License Law for the following reason (Sec. 7031.5, Business and Professions Code: Any city or county which requires a permit to construct, alter, improve, demolish, or repair any structure, prior to its issuance, also requires the applicant for such permit to file a signed statement that he or she is licensed pursuant to the provisions of the Contractors License Law (Chapter 9 (commencing with Section 7000) of Division 3 of the Business and Professions Code) or that he or she is exempt therefrom and the basis for the alleged exemption. Any violation of Section 7031.5 by any applicant for a permit subjects the applicant to a civil penalty of not more than five hundred dollars ($500).):

☐ I am exempt under Sec. _____ , B.& P.C. for this reason:

_____

_____

[Electrical, Plumbing & Sewer Permits Only]

☐ I, as owner of the property, will do the work, and the structure is not intended or offered for sale (Sec. 7044, Business and Professions Code: The Contractors License Law does not apply to an owner of property who builds or improves thereon, and who does such work himself or herself, provided that such improvements are not intended or offered for sale. If, however, the building or improvement is sold within one year of completion, the owner-builder will have the burden of proving that he or she did not build or improve for the purpose of sale.).

[All Other Permits]

☐ I, as owner of the property, or my employees with wages as their sole compensation, will do the work, and the structure is not intended or offered for sale (Sec. 7044, Business and Professions Code: The Contractors License Law does not apply to an owner of property who builds or improves thereon, and who does such work himself or herself or through his or her own employees, provided that such improvements are not intended or offered for sale. If, however, the building or improvement is sold within one year of completion, the owner-builder will have the burden of proving that he or she did not build or improve for the purpose of sale.).

☐ I, as owner of the property, am exclusively contracting with licensed contractors to construct the project (Sec. 7044, Business and Professions Code: The Contractors License Law does not apply to an owner of property who builds or improves thereon, and who contracts for such projects with a contractor(s) licensed pursuant to the Contractors License Law.).

Owner Signature _____ Date _____

WORKER'S COMPENSATION DECLARATION

I hereby affirm under penalty of perjury one of the following declarations:

☐ I have and will maintain a certificate of consent to self-insure for worker's compensation, as provided for by Section 3700 of the Labor Code, for the performance of the work for which this permit is issued.

☐ I have and will maintain worker's compensation insurance, as required by Section 3700 of the Labor Code, for the performance of the work for which this permit is issued. My worker's compensation insurance carrier and policy number are:

Carrier STATE FUND

Policy Number 9I-20001

☐ I certify that in the performance of the work for which this permit is issued, I shall not employ any person in any manner so as to become subject to the worker's compensation laws of California, and agree that if I should become subject to the worker's compensation provisions of Section 3700 of the Labor Code, I shall forthwith comply with those provisions.

Applicant Signature _____ Date 7/24/01

WARNING: FAILURE TO SECURE WORKER'S COMPENSATION COVERAGE IS UNLAWFUL, AND SHALL SUBJECT AN EMPLOYER TO CRIMINAL PENALTIES AND CIVIL FINES UP TO ONE HUNDRED THOUSAND DOLLARS ($100,000), IN ADDITION TO THE COST OF COMPENSATION, DAMAGES AS PROVIDED FOR IN SECTION 3706 OF THE LABOR CODE, INTEREST, AND ATTORNEY'S FEES.

LOBBYIST ORDINANCE CERTIFICATION

[Complete this section for permits in unincorporated Los Angeles County only]

This is to certify that I, as permit applicant, am familiar with the requirements of Los Angeles County Code Chapter 2.160 et seq., (relating to the Los Angeles County Lobbyist Ordinance) and that all persons acting on behalf of myself complied and will continue to comply therewith through the application process.

Applicant (Print Name) _____ Applicant Signature _____

Company Name (if employed by an entity/agency) _____ Date _____

JOB ADDRESS
LOCALITY

HAZARDOUS MATERIAL DECLARATION

Will the applicant or future building occupant handle a hazardous material or a mixture containing a hazardous material equal to or greater than the amount specified on the hazardous materials information guide?

Yes ☐ No ☐

Will the intended use of the building by the applicant or future building occupant require a permit for construction or modification from the South Coast Air Quality Management District (SCAQMD)? See permitting checklist for guidelines.

Yes ☐ No ☐

I have read the hazardous materials information guide and the SCAQMD permitting checklist, I understand my requirements under the Los Angeles County Code Title 2, Chapter 220 Sections 220.100 through 220.140 concerning hazardous material reporting and for obtaining a permit from the SCAQMD.

ASBESTOS NOTIFICATION

☐ Notification letter sent to SCAQMD or EPA

☐ I declare that notification of asbestos removal is not applicable to addressed project.

CONSTRUCTION LENDING AGENCY

I hereby affirm under penalty of perjury that there is a construction lending agency for the performance of the work for which this permit is issued (Sec. 3097, Civ.C.).

Lender's Name _____

Lender's Address _____

I certify that I have read this application and state under the penalty of perjury that the above information is correct. I agree to comply with all City and County ordinances and State laws relating to building construction, and hereby authorize representatives of this County to enter upon the above-mentioned property for inspection purposes.

Applicant or Agent Signature _____ **Date** 7/24/01

CITY OF INDUSTRY

Incorporated June 18, 1957

October 23, 2000

(Letter No. 2)

Mr. Steve Wright
Office Manager
La Puente District
County Engineering Office
16005 East Central Avenue
La Puente, CA 91744

Dear Mr. Wright:

The offsite improvements and onsite grading and drainage for the property located at 16253 E. Gale Avenue, known as Hunsaker Development, have been constructed and are satisfactory to the City of Industry.

Sincerely,

CITY OF INDUSTRY

Mike Kissell
Planning Director

MK:jm

P.O. Box 3366, City of Industry, California 91744-0366 • Administrative Offices: 15651 E. Stafford St. • (626) 333-2211 • Fax (626) 961-6795

CITY OF INDUSTRY

P.O. Box 3366, California 91744-3366
Administrative Offices: 15651 E. Stafford Street
(626) 333-2211

APPLICATION FOR DOMESTIC WASTEWATER CLEARANCE

1. Name and location of proposed/existing building: Hunsaker Warehouse (Spec)
   16253-93 Gale Ave - City of Industry, CA (owner/tenant)
2. Owner of proposed business: Hunsaker Development Company LLC
   Present address: 17761 Mitchell North - Irvine, CA 92614
   Person to contact: Brian Hunsaker Telephone: (949) 863-1390
3. Property owner of record: Hunsaker Development Company LLC
   Address: 17761 Mitchell North - Irvine, CA 92614 Telephone: (949) 863-1390
4. Detailed description of work: 11 unit spec warehouse 119,563 s.f.

5. If the site has any, or will have any, of the following wastewater pretreatment systems, please check those that apply:

____ Interceptor, clarifier, sump or trap	____ Chemical coagulation or precipitation
____ Screen or filter	____ Cyanide destruction
____ Centrifuge	____ Chromium reduction
____ Cyclone	____ Spill protection
____ Grit removal	____ Rainwater diversion or storage system
____ Grease or oil removal	____ Grinder over 2 horsepower
____ Solvent separation	____ Air flotation
____ Acid or base neutralization	____ Other ____

6. Type of business/product produced: None - WAREHOUSE
7. Valuation of development: $ 2,500,000-
8. Architect - Engineer or Builder: Himes - Peters - Jepson Architects Inc
   Address: 3002 Dow Ave - Ste 140 - Tustin, CA 92780 Telephone: (714) 508-1868
9. Attached hereto and made a part of this application are:

- ☑ Three (3) sets of site plans indicating sewer location
- ☑ Three (3) sets plumbing plans
- ☑ Three (3) sets floor plans (b & c may be combined)
- ☑ Completed County Sanitation Districts Sewer Connection Fee Form

I hereby affirm that we are discharging domestic wastewater only and that all information furnished is true and correct to the best of my knowledge. Furthermore, it will remain our responsibility to adhere to the appropriate policies and procedures of the County Sanitation Districts if, at any time in the future, we intend to discharge industrial wastewater.

Approved for Domestic Use Only
CITY OF INDUSTRY
City Engineer
By John Balfour 12-9-99
Date

(REV. 12/96)

R. B. H.
Signature of owner or company administrative official

R. Brian Hunsaker 12-7-99
Name and date (please print)

Hunsaker Development Co, LLC
Firm and position
Managing Member

COUNTY SANITATION DISTRICTS
OF LOS ANGELES COUNTY

1955 Workman Mill Road, Whittier, CA 90601-1400
Mailing Address: P.O. Box 4998, Whittier, CA 90607-4998
Telephone: (562) 699-7411, FAX: (562) 699-5422
www.lacsd.org
Counter Hours: 7:00 a.m. - 4:00 p.m. Mon. - Thurs.
7:00 a.m. - 3:00 p.m. Fri.

CHARLES W. CARRY
Chief Engineer and General Manager

Account No.: **0400940**
District No.: **21**

SEWERAGE SYSTEM CONNECTION FEE

Date: December 08, 1999

Property Owner: HUNSAKER DEVELOPMENT CO. LLC (GALE AVE WAREHOUSE)

Address of Property: 16253 GALE AVENUE
CITY OF INDUSTRY, CA

Thomas Guide Page:

Contact: KENNETH HIMES

Phone: 714-508-1868

Mailing Address: 3002 DOW AVE., STE. 140
TUSTIN, CA 92780

County Assessor Map Book, Page, and Parcel Number: 8242-016-811

Structure is Proposed

User Category and Units of Usage:

Category: 20B

Number of Units:

Square Footage: 124,398

CONNECTION FEE CALCULATION

124.39	X	$168.00	=	$20,897.52
Number of Units of Usage		Connection Fee Per Unit of Usage		Connection Fee

COMMENTS:

INCLUDES PROPERTY ADDRESS: 16253-93 GALE AVE.

$20,897.52
Connection Fee Due

Fee Payment Received From:
HUNSAKER DEVELOPMENT CO. LLC
Amount: $20,897.52 Ck. No.: 03844
D.C.:

Processed by: LEH
Approved by:
Date: December 08, 1999

BUILDING DEPT COPY

VALID ONLY WHEN STAMPED

Recycled Paper

ELECTRICAL

16253-93 GALE AVE.

COUNTY OF LOS ANGELES
DEPARTMENT OF PUBLIC WORKS
BUILDING AND SAFETY / LAND DEVELOPMENT

CITY OF INDUSTRY # 0203
16005 CENTRAL AVENUE
LA PUENTE CA 91744
PHONE: (626) 961-9611 EXT:

ELECTRICAL PERMIT
EL 0203 0002080021

LEGAL ID:
ON FILE

ASSESSOR INFORMATION NUMBER:

TENANT:

OWNER: TEL. NO:
HUNSAKER DEVELOPMENT (949) 863-1390-
17761 MITCHELL NORTH
IRVINE, CA 92614

APPLICANT: TEL. NO:
ARREOLA (800) 446-2018-
10403 GLENOAKS BL
PACOIMA CA 91331

CONTRACTOR: TEL. NO:
NATIONAL CONSTRUCTIN RENTALS (800) 446-2018-
10403 GLENOAKS BLVD LIC. NO
PACOIMA CA 687160/C10

ARCHITECT OR ENGINEER: TEL. NO:
HIMES, PETER, JEPSON, ARCHITECTS IN (714) 508-1868-
3002 DOW AVENUE, SUITE 140 LIC. NO:
TUSTIN, CA 92780 NONE

FEES PAID

FEE DESCRIPTION:	QUANTITY: UOM:	AMOUNT:
A1 PERMIT ISSUANCE FEE		38.60
E1 TEMP SERV POWER POLE	1.00 TMP	60.60
E2 TEMP DIST SYSTEM	1.00 TMP	30.00
TOTAL FEES		129.20

REPORT ID: DPR265 ROUTE TO: BS0200

BUILDING ADDRESS:
16253 -93 GALE AV
INDH CA 91744
NEAREST CROSS STREET: STIMSON
THOMAS PAGE: GRID: LOCALITY: CITY OF INDUST

ISSUED ON:	PROCESSED BY:	PLAN BY:	EXPIRES ON:
02/08/00	FM		08/06/00

FINAL DATE FINAL BY: CODE:
2-10-00

DESCRIPTION OF WORK
TEMPORARY POWER POLE W/SUB POLE

SPECIAL CONDITIONS:

APPROVALS	DATE	INSPECTOR SIGNATURE
TEMPORARY POWER POLE		
UNDERGROUND CONDUIT		
UFER GROUND		
ROUGH CONDUIT		
ROUGH WIRING		
MAIN WATER LINE PLASTIC Y/N METAL Y/N		
UTILITY COMPANY NOTIFIED		

LICENSED CONTRACTOR'S DECLARATION

I hereby affirm under penalty of perjury that I am licensed under provisions of Chapter 9 (commencing with Section 7000) of Division 3 of the Business and Professions Code, and my license is in full force and effect.

License Class C-10 Lic. No. 687160

Contractor's Signature 2-08-10 Date

OWNER-BUILDER DECLARATION

I hereby affirm under penalty of perjury that I am exempt from the Contractors License Law for the following reason (Sec. 7031.5, Business and Professions Code: Any city or county which requires a permit to construct, alter, improve, demolish, or repair any structure, prior to its issuance, also requires the applicant for such permit to file a signed statement that he or she is licensed pursuant to the provisions of the Contractors License Law (Chapter 9 (commencing with Section 7000) of Division 3 of the Business and Professions Code) or that he or she is exempt therefrom and the basis for the alleged exemption. Any violation of Section 7031.5 by any applicant for a permit subjects the applicant to a civil penalty of not more than five hundred dollars ($500).):

☐ I am exempt under Sec. _____ , B.& P.C. for this reason:

_____

_____

[Electrical, Plumbing & Sewer Permits Only]

☐ I, as owner of the property, will do the work, and the structure is not intended or offered for sale (Sec. 7044, Business and Professions Code: The Contractors License Law does not apply to an owner of property who builds or improves thereon, and who does such work himself or herself, provided that such improvements are not intended or offered for sale. If, however, the building or improvement is sold within one year of completion, the owner-builder will have the burden of proving that he or she did not build or improve for the purpose of sale.).

[All Other Permits]

☐ I, as owner of the property, or my employees with wages as their sole compensation, will do the work, and the structure is not intended or offered for sale (Sec 7044, Business and Professions Code: The Contractors License Law does not apply to an owner of property who builds or improves thereon, and who does such work himself or herself or through his or her own employees, provided that such improvements are not intended or offered for sale. If, however, the building or improvement is sold within one year of completion, the owner-builder will have the burden of proving that he or she did not build or improve for the purpose of sale.).

☐ I, as owner of the property, am exclusively contracting with licensed contractors to construct the project (Sec. 7044, Business and Professions Code: The Contractors License Law does not apply to an owner of property who builds or improves thereon, and who contracts for such projects with a contractor(s) licensed pursuant to the Contractors License Law.).

Owner Signature _____ Date _____

WORKER'S COMPENSATION DECLARATION

I hereby affirm under penalty of perjury one of the following declarations:

☐ I have and will maintain a certificate of consent to self-insure for worker's compensation, as provided for by Section 3700 of the Labor Code, for the performance of the work for which this permit is issued.

☑ I have and will maintain worker's compensation insurance, as required by Section 3700 of the Labor Code, for the performance of the work for which this permit is issued. My worker's compensation insurance carrier and policy number are:

Carrier American Protection

Policy Number 3BRC10887-00

☐ I certify that in the performance of the work for which this permit is issued, I shall not employ any person in any manner so as to become subject to the worker's compensation laws of California, and agree that if I should become subject to the worker's compensation provisions of Section 3700 of the Labor Code, I shall forthwith comply with those provisions.

Applicant Signature 2-08-10 Date

WARNING: FAILURE TO SECURE WORKER'S COMPENSATION COVERAGE IS UNLAWFUL, AND SHALL SUBJECT AN EMPLOYER TO CRIMINAL PENALTIES AND CIVIL FINES UP TO ONE HUNDRED THOUSAND DOLLARS ($100,000), IN ADDITION TO THE COST OF COMPENSATION, DAMAGES AS PROVIDED FOR IN SECTION 3706 OF THE LABOR CODE, INTEREST, AND ATTORNEY'S FEES.

LOBBYIST ORDINANCE CERTIFICATION

[Complete this section for permits in unincorporated Los Angeles County only]

This is to certify that I, as permit applicant, am familiar with the requirements of Los Angeles County Code Chapter 2.160 et seq., (relating to the Los Angeles County Lobbyist Ordinance) and that all persons acting on behalf of myself complied and will continue to comply therewith through the application process.

Juan Arreola
Applicant (Print Name) Applicant Signature

National Const Rental 2-08-10
Company Name (if employed by an entity/agency) Date

JOB ADDRESS
LOCALITY

HAZARDOUS MATERIAL DECLARATION

Will the applicant or future building occupant handle a hazardous material or a mixture containing a hazardous material equal to or greater than the amount specified on the hazardous materials information guide?

Yes ☐ No ☐

Will the intended use of the building by the applicant or future building occupant require a permit for construction or modification from the South Coast Air Quality Management District (SCAQMD)? See permitting checklist for guidelines.

Yes ☐ No ☐

I have read the hazardous materials information guide and the SCAQMD permitting checklist, I understand my requirements under the Los Angeles County Code Title 2, Chapter 220 Sections 220.100 through 220.140 concerning hazardous material reporting and for obtaining a permit from the SCAQMD.

ASBESTOS NOTIFICATION

☐ Notification letter sent to SCAQMD or EPA

☐ I declare that notification of asbestos removal is not applicable to addressed project.

CONSTRUCTION LENDING AGENCY

I hereby affirm under penalty of perjury that there is a construction lending agency for the performance of the work for which this permit is issued (Sec. 3097, Civ.C.).

Lender's Name _____

Lender's Address _____

I certify that I have read this application and state under the penalty of perjury that the above information is correct. I agree to comply with all City and County ordinances and State laws relating to building construction, and hereby authorize representatives of this County to enter upon the above-mentioned property for inspection purposes.

Applicant or Agent Signature 2-08-10 **Date**

CITY OF INDUSTRY

P.O. Box 3366 • 15651 E. Stafford St. • City of Industry, CA 91744-0366 • (626) 333-2211 • FAX (626) 961-6795

TRANSMITTAL

To: Mr. Steve Wright
Office Manager
La Puente District
County Engineering Office
16005 East Central Avenue
La Puente, CA 91744

Date: December 20, 1999

Re: **Domestic Wastewater Clearance**

We are sending you the following items via: ✓ First Class ___ Overnight ___ Messenger

Description: Approved Domestic Wastewater Clearance

Hunsaker Warehouse
16253-93 Gale Avenue

By Mary Rescoe
Mary Rescoe
Planning Assistant
/mr

BUILDING

16253 - 93 GALE AVE

COUNTY OF LOS ANGELES
DEPARTMENT OF PUBLIC WORKS
BUILDING AND SAFETY / LAND DEVELOPMENT

CITY OF INDUSTRY
16005 CENTRAL AVENUE
LA PUENTE CA 91744
PHONE: (626) 961-9611 EXT:

0203

BUILDING PERMIT
NEW COMMERCIAL
BL 0203 9909100037

LEGAL ID:
ON FILE

ASSESSOR INFORMATION NUMBER:

TENANT:

OWNER: TEL. NO:
HUNSAKER DEVELOPMENT (949) 863-1390-
17761 MITCHELL NORTH
IRVINE, CA 92614

APPLICANT: TEL. NO:
KENNETH HIMES (714) 508-1867-

CONTRACTOR: TEL. NO:
RICHARD C HUNSAKER (949) 863-1390-
17761 MITCHELL ST NORTH LIC. NO
IRVINE CA 92714 184422 B

ARCHITECT OR ENGINEER: TEL. NO:
HIMES, PETER, JEPSON, ARCHITECTS IN (714) 508-1868-
3002 DOW AVENUE, SUITE 140 LIC. NO:
TUSTIN, CA 92780 NONE

MAP NO:	SEWER MAP BOOK:	PAGE:	FIRE ZONE:	CMP:
2543	CITY	CT	3	04

NO. OF FAMILIES:	DWELLING UNITS:	APT/COND:	STAT CLASS:
		NO	10

AIR QUALITY:	SCHOOL WITHIN 1000 FEET	HAZARDOUS MATERIALS
NO	NO	NO

3-2-00: INT. PADS except @ steps - Kosareff

3-3-00 Gd bm & pads along line 12 OK

3-13-00 Gd bm & pads along grid line 8 OK

3-14-00 Interior footings OK

3-17-00 Exterior flg w/wall A→C: swall OK

STRUCTURE:	SQ. FT	NO. OF STORIES	CONST TYPE	NEW OCCUP GROUP
	12431	1	V	B

EXIST BLDG USE: USE ZONE: XX
EXIST OCC GRP:

BLDGS. NOW ON LOT: VALUATION: 2,500,000

FEES PAID

FEE DESCRIPTION:	QUANTITY:	UOM:	AMOUNT:
A1 PLANCHECK W/EN-HC	2500000.00	VAL	23,334.67
AA BLDG PERMIT ISSUANCE			38.60
AE STRONG MOTION OTHER	2500000.00	VAL	1,050.00
A2 PERMIT W/ENERGY-HC	2500000.00	VAL	27,452.57
A6 PLAN MAINTENANCE FEE	2500000.00	VAL	521.20
08 CERTIF OF OCCUPANCY			140.80
	TOTAL FEES		52,537.84

3-21-00 Ext flrg N wall & E wall btwn lines 12 & 18 OK

3-22-00 Ext Flrg. Pad C @ line H OK

3-24-00 Remainder of ext flrg. (A-Bldg) OK

3-28-00 H.D. Footings OK

3-30-00 Slab Pad A OK

5-11-00 Wall panels steel (SECTION A) OK

5-15-00 Wall panels steel OK (SECTION B)

REPORT ID: DPR261 ROUTE TO: BS0200

5-19-00 Wall pnl. steel (Section C)

BUILDING ADDRESS:
16253 -93 GALE AV
INDH CA 91744
NEAREST CROSS STREET: STIMSON
THOMAS PAGE: GRID: LOCALITY: CITY OF INDUST

ISSUED ON:	PROCESSED BY:	EXPIRES ON:
01/26/00	FM	07/24/00

FINAL DATE	FINAL BY:	CODE:
10 30 00	Downs	

DESCRIPTION OF WORK
NEW INDUSTRIAL SPEC BUILDING (SHELL ONLY)

SPECIAL CONDITIONS:
CITY OF INDUSTRY APPROVAL LETTER 1/4/00

APPROVALS	DATE	INSPECTOR SIGNATURE
LOCATION AND SETBACKS		
SOILS ENGINEER APPROVAL		
FOUNDATION/TRENCH FORMS		
SLAB/~~UNDER FLOOR~~	3-31-00	Dow
RAISED FLOOR FRAMING		
UNDERFLOOR INSULATION		
FLOOR SHEATHING		
ROOF SHEATHING Completed	7-7-00	Dow
SHEAR PANELS		
FRAME INSPECTION T1		Dow
FIRE SPRINKLER HANGERS		
INSULATION/WEATHER STRIP walls	8-22-00	Dow
INTERIOR LATH/DRYWALL Completed	9-19-00	Dow
EXTERIOR LATH		
~~RATED FLOOR/CEIL ASSEM.~~ SITE WALL FTGS.	7-24-00	Dow
RATED WALL ASSEMBLIES DRYWALL R&F	9-6-00	Dow
RATED SHAFTS/OPENINGS		
T-BAR CEILINGS		
LOT DRAINAGE Sec 'C' Pour Strip	7-26-00	Dow
Pour Strip Section 'B'	7-6-00	Dow

6-23-00 Roof railing OK btwn. lines 1 & 8 Dow

6-30-00 Roof OK (Unit 'B') Pour strip OK (Unit 'A')

LICENSED CONTRACTOR'S DECLARATION

I hereby affirm under penalty of perjury that I am licensed under provisions of Chapter 9 (commencing with Section 7000) of Division 3 of the Business and Professions Code, and my license is in full force and effect.

License Class B Lic. No. 184422

Mike Hunsaker 1-26-2000

Contractor's Signature Date

OWNER-BUILDER DECLARATION

I hereby affirm under penalty of perjury that I am exempt from the Contractors License Law for the following reason (Sec. 7031.5, Business and Professions Code: Any city or county which requires a permit to construct, alter, improve, demolish, or repair any structure, prior to its issuance, also requires the applicant for such permit to file a signed statement that he or she is licensed pursuant to the provisions of the Contractors License Law (Chapter 9 (commencing with Section 7000) of Division 3 of the Business and Professions Code) or that he or she is exempt therefrom and the basis for the alleged exemption. Any violation of Section 7031.5 by any applicant for a permit subjects the applicant to a civil penalty of not more than five hundred dollars ($500).):

☐ I am exempt under Sec. _____ , B.& P.C. for this reason:

[Electrical, Plumbing & Sewer Permits Only]

☐ I, as owner of the property, will do the work, and the structure is not intended or offered for sale (Sec. 7044, Business and Professions Code: The Contractors License Law does not apply to an owner of property who builds or improves thereon, and who does such work himself or herself, provided that such improvements are not intended or offered for sale. If, however, the building or improvement is sold within one year of completion, the owner-builder will have the burden of proving that he or she did not build or improve for the purpose of sale.).

[All Other Permits]

☐ I, as owner of the property, or my employees with wages as their sole compensation, will do the work, and the structure is not intended or offered for sale (Sec. 7044, Business and Professions Code: The Contractors License Law does not apply to an owner of property who builds or improves thereon, and who does such work himself or herself or through his or her own employees, provided that such improvements are not intended or offered for sale. If, however, the building or improvement is sold within one year of completion, the owner-builder will have the burden of proving that he or she did not build or improve for the purpose of sale.).

☐ I, as owner of the property, am exclusively contracting with licensed contractors to construct the project (Sec. 7044, Business and Professions Code: The Contractors License Law does not apply to an owner of property who builds or improves thereon, and who contracts for such projects with a contractor(s) licensed pursuant to the Contractors License Law.).

Owner Signature Date

WORKER'S COMPENSATION DECLARATION

I hereby affirm under penalty of perjury one of the following declarations:

☐ I have and will maintain a certificate of consent to self-insure for worker's compensation, as provided for by Section 3700 of the Labor Code, for the performance of the work for which this permit is issued.

☐ I have and will maintain worker's compensation insurance, as required by Section 3700 of the Labor Code, for the performance of the work for which this permit is issued. My worker's compensation insurance carrier and policy number are:

Carrier Clarke Marine

Policy Number CLS514330

☐ I certify that in the performance of the work for which this permit is issued, I shall not employ any person in any manner so as to become subject to the worker's compensation laws of California, and agree that if I should become subject to the worker's compensation provisions of Section 3700 of the Labor Code, I shall forthwith comply with those provisions.

Applicant Signature Date

WARNING: FAILURE TO SECURE WORKER'S COMPENSATION COVERAGE IS UNLAWFUL, AND SHALL SUBJECT AN EMPLOYER TO CRIMINAL PENALTIES AND CIVIL FINES UP TO ONE HUNDRED THOUSAND DOLLARS ($100,000), IN ADDITION TO THE COST OF COMPENSATION, DAMAGES AS PROVIDED FOR IN SECTION 3706 OF THE LABOR CODE, INTEREST, AND ATTORNEY'S FEES.

LOBBYIST ORDINANCE CERTIFICATION

[Complete this section for permits in unincorporated Los Angeles County only]

This is to certify that I, as permit applicant, am familiar with the requirements of Los Angeles County Code Chapter 2.160 et seq., (relating to the Los Angeles County Lobbyist Ordinance) and that all persons acting on behalf of myself complied and will continue to comply therewith through the application process.

Applicant (Print Name) Applicant Signature

Company Name (if employed by an entity/agency) Date

JOB ADDRESS
LOCALITY

HAZARDOUS MATERIAL DECLARATION

Will the applicant or future building occupant handle a hazardous material or a mixture containing a hazardous material equal to or greater than the amount specified on the hazardous materials information guide?

Yes ☐ No ☐

Will the intended use of the building by the applicant or future building occupant require a permit for construction or modification from the South Coast Air Quality Management District (SCAQMD)? See permitting checklist for guidelines.

Yes ☐ No ☐

I have read the hazardous materials information guide and the SCAQMD permitting checklist, I understand my requirements under the Los Angeles County Code Title 2, Chapter 220 Sections 220.100 through 220.140 concerning hazardous material reporting and for obtaining a permit from the SCAQMD.

ASBESTOS NOTIFICATION

☐ Notification letter sent to SCAQMD or EPA

☐ I declare that notification of asbestos removal is not applicable to addressed project.

CONSTRUCTION LENDING AGENCY

I hereby affirm under penalty of perjury that there is a construction lending agency for the performance of the work for which this permit is issued (Sec. 3097, Civ.C.).

Lender's Name _____

Lender's Address _____

I certify that I have read this application and state under the penalty of perjury that the above information is correct. I agree to comply with all City and County ordinances and State laws relating to building construction, and hereby authorize representatives of this County to enter upon the above-mentioned property for inspection purposes.

Mike Hunsaker 1-26-2000

Applicant or Agent Signature **Date**

16253 GALE AVE

COUNTY OF LOS ANGELES
DEPARTMENT OF PUBLIC WORKS
BUILDING AND SAFETY / LAND DEVELOPMENT

CITY OF INDUSTRY
16005 CENTRAL AVENUE
LA PUENTE CA 91744
PHONE: (626) 961-9611 EXT:

0203

BUILDING PERMIT
TENANT IMPROVEMENT
BL 0203 0603030007
DUPLICATE

LEGAL ID:
ON FILE

ASSESSOR INFORMATION NUMBER:

TENANT:
SIERRA ELECTRONICS

OWNER: TEL. NO:
HUNSAKER DEVELOPMENT (949) 863-1390-
17761 MITCHELL NORTH
IRVINE, CA 92614

APPLICANT: TEL. NO:
CUNNINGHAM (714) 724-5112-
2348 E TRENTON
ORANGE CA 92867

CONTRACTOR: TEL. NO:
SEAN CUNNINGHAM (714) 289-0659-
2348 E TRENTON AVE LIC. NO
ORANGE CA 92867-4454 871805 B

ARCHITECT OR ENGINEER: TEL. NO:
-
LIC. NO:

MAP NO: SEWER MAP BOOK: PAGE: FIRE ZONE: CMP:
2543 3 04

NO. OF FAMILIES: DWELLING UNITS: APT/COND: STAT CLASS:
NO 22

AIR QUALITY:	SCHOOL WITHIN 1000 FEET	HAZARDOUS MATERIALS
NO	NO	NO

6-9-06
J.W. (Leida) OK
Dan

	SQ. FT	NO. OF STORIES	CONST TYPE	NEW OCCUP GROUP
STRUCTURE:	385	1	VN	B

EXIST BLDG USE: WAREH USE ZONE:
EXIST OCC GRP: B

BLDGS. NOW ON LOT: VALUATION:
15,500

FEES PAID

FEE DESCRIPTION:	QUANTITY:	UOM:	AMOUNT:
A1 PLANCHECK W/EN-HC	15500.00	VAL	260.11
AA BLDG PERMIT ISSUANCE			23.30
AE STRONG MOTION OTHER	15500.00	VAL	3.26
A2 PERMIT W/ENERGY-HC	15500.00	VAL	306.13
A6 PLAN MAINTENANCE FEE	15500.00	VAL	8.40
08 CERTIF OF OCCUPANCY			84.90
	TOTAL FEES		686.10

REPORT ID: DPR261 ROUTE TO: BS0200

BUILDING ADDRESS:
16253 GALE AV UNIT A
INDH CA 91744
NEAREST CROSS STREET:
THOMAS PAGE: GRID: LOCALITY: CITY OF INDUST

ISSUED ON: 03/03/06 PROCESSED BY: FM EXPIRES ON: 02/26/07

FINAL DATE: 2-18-07 FINAL BY: Dan CODE:

DESCRIPTION OF WORK
TENANT IMPROVEMENT FOR LUNCH ROOM W/KITCHEN

SPECIAL CONDITIONS:
CITY OF INDUSTRY APPROVAL LETTER 2/27/06

APPROVALS	DATE	INSPECTOR SIGNATURE
LOCATION AND SETBACKS		
SOILS ENGINEER APPROVAL		
FOUNDATION/TRENCH FORMS		
SLAB/UNDER FLOOR		
RAISED FLOOR FRAMING		
UNDERFLOOR INSULATION		
FLOOR SHEATHING		
ROOF SHEATHING		
SHEAR PANELS		
FRAME INSPECTION	6 9 06	Dan
FIRE SPRINKLER HANGERS		
INSULATION/WEATHER STRIP		Dan
INTERIOR LATH/DRYWALL	6 14 06	Dan
EXTERIOR LATH		
RATED FLOOR/CEIL ASSEM.		
RATED WALL ASSEMBLIES		
RATED SHAFTS/OPENINGS		
T-BAR CEILINGS	2-16-07	Dan
~~LOT DRAINAGE~~ FIRE	1-9-07	FORM 486
WALL INSUL	6-9-06	Dan

LICENSED CONTRACTOR'S DECLARATION

I hereby affirm under penalty of perjury that I am licensed under provisions of Chapter 9 (commencing with Section 7000) of Division 3 of the Business and Professions Code, and my license is in full force and effect.

License Class B Lic. No. 871805

Contractor's Signature 3/3/06 Date

OWNER-BUILDER DECLARATION

I hereby affirm under penalty of perjury that I am exempt from the Contractors License Law for the following reason (Sec. 7031.5, Business and Professions Code: Any city or county which requires a permit to construct, alter, improve, demolish, or repair any structure, prior to its issuance, also requires the applicant for such permit to file a signed statement that he or she is licensed pursuant to the provisions of the Contractors License Law (Chapter 9 (commencing with Section 7000) of Division 3 of the Business and Professions Code) or that he or she is exempt therefrom and the basis for the alleged exemption. Any violation of Section 7031.5 by any applicant for a permit subjects the applicant to a civil penalty of not more than five hundred dollars ($500).):

☐ I am exempt under Sec. _____ , B.& P.C. for this reason:

_____

_____

[Electrical, Plumbing & Sewer Permits Only]

☐ I, as owner of the property, will do the work, and the structure is not intended or offered for sale (Sec. 7044, Business and Professions Code: The Contractors License Law does not apply to an owner of property who builds or improves thereon, and who does such work himself or herself, provided that such improvements are not intended or offered for sale. If, however, the building or improvement is sold within one year of completion, the owner-builder will have the burden of proving that he or she did not build or improve for the purpose of sale.).

[All Other Permits]

☐ I, as owner of the property, or my employees with wages as their sole compensation, will do the work, and the structure is not intended or offered for sale (Sec. 7044, Business and Professions Code: The Contractors License Law does not apply to an owner of property who builds or improves thereon, and who does such work himself or herself or through his or her own employees, provided that such improvements are not intended or offered for sale. If, however, the building or improvement is sold within one year of completion, the owner-builder will have the burden of proving that he or she did not build or improve for the purpose of sale.).

☐ I, as owner of the property, am exclusively contracting with licensed contractors to construct the project (Sec. 7044, Business and Professions Code: The Contractors License Law does not apply to an owner of property who builds or improves thereon, and who contracts for such projects with a contractor(s) licensed pursuant to the Contractors License Law.).

Owner Signature Date

WORKER'S COMPENSATION DECLARATION

I hereby affirm under penalty of perjury one of the following declarations:

☐ I have and will maintain a certificate of consent to self-insure for worker's compensation, as provided for by Section 3700 of the Labor Code, for the performance of the work for which this permit is issued.

☐ I have and will maintain worker's compensation insurance, as required by Section 3700 of the Labor Code, for the performance of the work for which this permit is issued. My worker's compensation insurance carrier and policy number are:

Carrier _____

Policy Number _____

☐ I certify that in the performance of the work for which this permit is issued, I shall not employ any person in any manner so as to become subject to the worker's compensation laws of California, and agree that if I should become subject to the worker's compensation provisions of Section 3700 of the Labor Code, I shall forthwith comply with those provisions.

Applicant Signature 3/3/06 Date

WARNING: FAILURE TO SECURE WORKER'S COMPENSATION COVERAGE IS UNLAWFUL, AND SHALL SUBJECT AN EMPLOYER TO CRIMINAL PENALTIES AND CIVIL FINES UP TO ONE HUNDRED THOUSAND DOLLARS ($100,000), IN ADDITION TO THE COST OF COMPENSATION, DAMAGES AS PROVIDED FOR IN SECTION 3706 OF THE LABOR CODE, INTEREST, AND ATTORNEY'S FEES.

LOBBYIST ORDINANCE CERTIFICATION

[Complete this section for permits in unincorporated Los Angeles County only]

This is to certify that I, as permit applicant, am familiar with the requirements of Los Angeles County Code Chapter 2.160 et seq., (relating to the Los Angeles County Lobbyist Ordinance) and that all persons acting on behalf of myself complied and will continue to comply therewith through the application process.

Applicant (Print Name) Applicant Signature

Company Name (if employed by an entity/agency) Date

JOB ADDRESS
LOCALITY

HAZARDOUS MATERIAL DECLARATION

Will the applicant or future building occupant handle a hazardous material or a mixture containing a hazardous material equal to or greater than the amount specified on the hazardous materials information guide?

Yes ☐ No ☐

Will the intended use of the building by the applicant or future building occupant require a permit for construction or modification from the South Coast Air Quality Management District (SCAQMD)? See permitting checklist for guidelines.

Yes ☐ No ☐

I have read the hazardous materials information guide and the SCAQMD permitting checklist, I understand my requirements under the Los Angeles County Code Title 2, Chapter 220 Sections 220.100 through 220.140 concerning hazardous material reporting and for obtaining a permit from the SCAQMD.

ASBESTOS NOTIFICATION

☐ Notification letter sent to SCAQMD or EPA

☐ I declare that notification of asbestos removal is not applicable to addressed project.

CONSTRUCTION LENDING AGENCY

I hereby affirm under penalty of perjury that there is a construction lending agency for the performance of the work for which this permit is issued (Sec. 3097, Civ.C.).

Lender's Name _____

Lender's Address _____

I certify that I have read this application and state under the penalty of perjury that the above information is correct. I agree to comply with all City and County ordinances and State laws relating to building construction, and hereby authorize representatives of this County to enter upon the above-mentioned property for inspection purposes.

Applicant or Agent Signature 3/3/06 Date

COUNTY OF LOS ANGELES
DEPARTMENT OF PUBLIC WORKS
BUILDING AND SAFETY / LAND DEVELOPMENT

CITY OF INDUSTRY
16005 CENTRAL AVENUE
LA PUENTE CA 91744
PHONE: (626) 961-9611 EXT:

0203

BUILDING PERMIT
COMMERCIAL ADD/ALT/REP
BL 0203 1608310023

LEGAL ID:
ON FILE

ASSESSOR INFORMATION NUMBER:
8242-016-061

TENANT:

OWNER: TEL. NO:
HUNSAKER DEVELOPMENT
17761 MITCHELL NORTH
IRVINE, CA 92614

APPLICANT: TEL. NO:
GOLDSMITH, MORGAN (714) 573-0073-
180 E MAIN ST
TUSTIN CA 92780

CONTRACTOR: TEL. NO:
WARD-TEK CONSTRUCTION (714) 979-7386-
424 W. ROWLAND AVE LIC. NO
SANTA ANA CA 92707 816772 B

ARCHITECT OR ENGINEER: TEL. NO:
CHRIS HANSEN (714) 573-0073-
180 E. MAIN ST, SUITE #201 LIC. NO:
TUSTIN, CA 92705 3027

MAP NO: SEWER MAP BOOK: PAGE: FIRE ZONE: CMP:
3 00

NO. OF FAMILIES: DWELLING UNITS: APT/COND: STAT CLASS:
0 NO 22

AIR QUALITY:	SCHOOL WITHIN 1000 FEET	HAZARDOUS MATERIALS
NO	NO	NO

PERMIT EXPIRES 180 DAYS IF
1) WORK DOES NOT COMMENCE, OR
2) WORK IS SUSPENDED OR ABANDONED, OR
3) FAILS TO OBTAIN CODE REQUIRED INSPECTION

	NO. OF SQ. FT	NO. OF STORIES	CONST TYPE	NEW OCCUP GROUP
STRUCTURE:	0	1	V-B	U

EXIST BLDG USE: COMME USE ZONE: XX
EXIST OCC GRP: U

BLDGS. NOW ON LOT: VALUATION:
4,000

FEES PAID

FEE DESCRIPTION:	QUANTITY:	UOM:	AMOUNT:
D1 PLANCHECK W/O EN-HC	4000.00	VAL	104.00
AA BLDG PERMIT ISSUANCE			29.20
AB STATE GREEN BLDG FEE	4000.00	VAL	1.00
AE STRONG MOTION OTHER	4000.00	VAL	1.10
A6 PLAN MAINTENANCE FEE	4000.00	VAL	10.40
D2 PERMIT W/O EN-HC	4000.00	VAL	122.40
	TOTAL FEES		268.10

REPORT ID: DPR261 ROUTE TO: BS0200

BUILDING ADDRESS:
16253 GALE AV UNIT A
INDH CA 91744
NEAREST CROSS STREET:
THOMAS PAGE: GRID: LOCALITY: CITY OF INDUST

ISSUED ON: PROCESSED BY:
09/14/16 BD

FINAL DATE FINAL BY: CODE:
10/5/16 1

DESCRIPTION OF WORK
REPAIR VEHICLE DAMAGED CONCRETE WALL PANEL.

SPECIAL CONDITIONS:

APPROVALS	DATE	INSPECTOR SIGNATURE
LOCATION AND SETBACKS		
SOILS ENGINEER APPROVAL		
FOUNDATION/TRENCH FORMS REBAR for Concrete wall	9/23/16	
SLAB/UNDER FLOOR		
RAISED FLOOR FRAMING		
UNDERFLOOR INSULATION		
FLOOR SHEATHING		
ROOF SHEATHING		
SHEAR PANELS		
FRAME INSPECTION		
FIRE SPRINKLER HANGERS		
INSULATION/WEATHER STRIP		
INTERIOR LATH/DRYWALL		
EXTERIOR LATH		
RATED FLOOR/CEIL ASSEM.		
RATED WALL ASSEMBLIES		
RATED SHAFTS/OPENINGS		
T-BAR CEILINGS		
LOT DRAINAGE		

COUNTY OF LOS ANGELES PUBLIC WORKS Public Service That Works

OWNER-BUILDER DECLARATION

I hereby affirm under penalty of perjury that I am exempt from the Contractors' State License Law for the reason(s) indicated below by the checkmark(s) I have placed next to the applicable item(s) (Section 7031.5, Business and Professions Code): Any city or county that requires a permit to construct, alter, improve, demolish, or repair any structure, prior to its issuance, also requires the applicant for the permit to file a signed statement that he or she is licensed pursuant to the provisions of the Contractors' State License Law (Chapter 9 (commencing with Section 7000) of Division 3 of the Business and Professions Code) or that he or she is exempt from licensure and the basis for the alleged exemption. Any violation of Section 7031.5 by any applicant for a permit subjects the applicant to a civil penalty of not more than five hundred dollars ($500).):

(_) I, as owner of the property, or my employees with wages as their sole compensation, will do (✓) all of or (_) portions of the work, and the structure is not intended or offered for sale (Section 7044, Business and Professions Code: The Contractors' State License Law does not apply to an owner of property who, through employees' or personal effort, builds or improves the property, provided that the improvements are not intended or offered for sale. If, however, the building or improvement is sold within one year of completion, the Owner-Builder will have the burden of proving that it was not built or improved for the purpose of sale.).

(_) I, as owner of the property, am exclusively contracting with licensed Contractors to construct the project (Section 7044, Business and Professions Code: The Contractors' State License Law does not apply to an owner of property who builds or improves thereon, and who contracts for the projects with a licensed Contractor pursuant to the Contractors' State License Law).

(_) I am exempt from licensure under the Contractors' State License Law for the following reason:

_____

By my signature below I acknowledge that, except for my personal residence in which I must have resided for at least one year prior to completion of the improvements covered by this permit, I cannot legally sell a structure that I have built as an owner-builder if it has not been constructed in its entirety by licensed contractors. I understand that a copy of the applicable law, Section 7044 of the Business and Professions Code, is available upon request when this application is submitted or at the following Web site: http://www.leginfo.ca.gov/calaw.html.

Date: _____

Signature of Property Owner or Authorized Agent

_____

LICENSED CONTRACTOR'S DECLARATION

I hereby affirm under penalty of perjury that I am licensed under provisions of Chapter 9 (commencing with Section 7000) of Division 3 of the Business and Professions Code, and my license is in full force and effect.

License Class B License No. 816772

Date 9/14/16 Contractor Signature Donald C Thomas

WORKERS' COMPENSATION DECLARATION

WARNING: FAILURE TO SECURE WORKERS' COMPENSATION COVERAGE IS UNLAWFUL, AND SHALL SUBJECT AN EMPLOYER TO CRIMINAL PENALTIES AND CIVIL FINES UP TO ONE HUNDRED THOUSAND DOLLARS ($100,000), IN ADDITION TO THE COST OF COMPENSATION, DAMAGES AS PROVIDED FOR IN SECTION 3706 OF THE LABOR CODE, INTEREST, AND ATTORNEY'S FEES.

I hereby affirm under penalty of perjury one of the following declarations:

____I have and will maintain a certificate of consent to self-insure for workers' compensation, issued by the Director of Industrial Relations as provided for by Section 3700 of the Labor Code, for the performance of the work for which this permit is issued.

Policy No. _____

__X__ I have and will maintain workers' compensation insurance, as required by Section 3700 of the Labor Code, for the performance of the work for which this permit is issued. My workers' compensation insurance carrier and policy number are:

STATE FUND 9099250 05/15/2017

Carrier Policy Number Expiration Date

_____ _____

Name of Agent Phone Number

___ I certify that, in the performance of the work for which this permit is issued, I shall not employ any person in any manner so as to become subject to the workers' compensation laws of California, and agree that, if I should become subject to the workers' compensation provisions of Section 3700 of the Labor Code, I shall forthwith comply with those provisions

_____ _____

Signature of Applicant Date

LOBBYIST ORDINANCE CERTIFICATION

Complete this section for permits in Unincorporated Los Angeles County only

This is to certify that I, as permit applicant, am familiar with the requirements of Los Angeles County Code Chapter 2.160 et seq., (relating to the Los Angeles County Lobbyist Ordinance) and that all persons acting on behalf of myself complied and will continue to comply therewith through the application process.

_____ _____

Applicant (Print Name) Applicant Signature

_____ _____

Company Name Date

JOB ADDRESS
LOCALITY

HAZARDOUS MATERIAL DECLARATION

Will the applicant or future building occupant handle a hazardous material or a mixture containing a hazardous material equal to or greater than the amount specified on the hazardous materials information guide?

Yes ☐ No ☒

Will the intended use of the building by the applicant or future building occupant require a permit for construction or modification from the South Coast Air Quality Management District (SCAQMD)? See permitting checklist for guidelines.

Yes ☐ No ☒

I have read the hazardous materials information guide and the SCAQMD permitting checklist, I understand my requirements under the Los Angeles County Code Title 2, Chapter 220 Sections 220.100 through 220.140 concerning hazardous material reporting and for obtaining a permit from the SCAQMD.

ASBESTOS NOTIFICATION

☐ Notification letter sent to AQMD and/or EPA

☒ I declare that notification of asbestos removal is not applicable to addressed project.

DECLARATION REGARDING CONSTRUCTION LENDING AGENCY

I hereby affirm under penalty of perjury that there is a Construction lending agency for the performance of the work for which this permit is issued (Section 3097, Civil Code).

Lender's Name

_____

Lender's Address

_____

By my signature below, I certify to each of the following:
I am the property owner or authorized to act on the property owner's behalf.
I have read this application and the information I have provided is correct.
I agree to comply with all applicable city and county ordinances and state laws relating to building construction.
I authorize representatives of this county to enter the above-identified property for inspection purposes.

Signature of Property Owner or Authorized Agent

Donald C Thomas

Date 9/14/16.

Apollo Inspection Service, Inc.

Serving Southern California Since 1990

2409 Faircross Street
Torrance, CA 90505
310-995-6007 cel
310-326-9787 ofc
310-326-5841 fax
admin@apolloinspection.com

Deputy/Special Inspector Daily Report

Permit BL1608310023

Date 9-29-16

Project Residence
16253 Gale Ave City of Industry
LA County

Owner GM Properties

Contractor Ward Tek

Architect/Designer

Subcontractor

Engineer Hansen Hokama

Description of work observed

Provided special inspection for the following:

Inspected the proper drilling for 5/8" Hilti Kwik-Bolt TZ anchors @ 24 oc 3 1/2" embed for HSS column and base plate.

Observed that all holes were drilled to proper depth and diameter.

Observed that the contractor used proper cleaning and installation techniques.

Material was used per manufacturer specifications and in good condition (not expired)

All work was performed at column to panel delivery door repair

Reviewed approved plans, specifications, notes and engineer written approvals

I hereby certify that, at the time of this inspection, I have observed all of the above reported work, unless otherwise noted. To the best of my knowledge and belief, I have found this work to comply with the approved plans, specifications, and applicable section(s) of the governing Building Code, as applicable to the municipality where this project is located. This report cannot be construed to be a recommendation of work of any nature to be performed.

Sign

Special/Deputy Inspector-Print

Lic.No. P033001 Agency LADBS

BillTo:

The Owner or a successor in interest shall hold harmless Apollo Inspection Service, Inc., a California Corporation, from any and all legal proceedings of any nature whatsoever, that are related to the inspection services provided in this report. Should Apollo Inspection Service, Inc. be required to institute legal action for the collection of a debt incurred as the result of the acceptance of this report, Apollo Inspection Service, Inc. shall be entitled to Attorney's fees and costs incurred in said action.

Inspections are based on a 4 hour minimum. After 4 hrs is 8 hrs. Over 8 and Saturdays are time and one half.

Reg. Hrs. 8 O.T.Hrs. Test Cyls Type

Approved

Project Superintendent-Foreman-Other

BUILDING

16253 → 93 GALE

COUNTY OF LOS ANGELES
DEPARTMENT OF PUBLIC WORKS
BUILDING AND SAFETY / LAND DEVELOPMENT

CITY OF INDUSTRY
16005 CENTRAL AVENUE
LA PUENTE CA 91744
PHONE: (626) 961-9611 EXT:

0203

BUILDING PERMIT
TENANT IMPROVEMENT
BL 0203 0008220047

LEGAL ID:
ON FILE

ASSESSOR INFORMATION NUMBER:

TENANT:
SPEC

OWNER: TEL. NO:
HUNSAKER DEVELOPMENT (949) 863-1390-
17761 MITCHELL NORTH
IRVINE, CA 92614

APPLICANT: TEL. NO:
HUNSAKER (949) 863-1390-

CONTRACTOR: TEL. NO:
RICHARD C HUNSAKER (949) 863-1390-
17761 MITCHELL ST NORTH LIC. NO
IRVINE CA 92714 184422 B

ARCHITECT OR ENGINEER: TEL. NO:
LIC. NO:

MAP NO: SEWER MAP BOOK: PAGE: FIRE ZONE: CMP:
XX 3 04

NO. OF FAMILIES: DWELLING UNITS: APT/COND: STAT CLASS:
NO 22

AIR QUALITY:	SCHOOL WITHIN 1000 FEET	HAZARDOUS MATERIALS
NO	NO	NO

8-30-00
addition drywall
fastening for Unit E OK

~~9-27-00~~
10-11-00 T BAR CEILINGS
Units F, G, H & J O/K.

	SQ. FT	NO. OF STORIES	CONST TYPE	NEW OCCUP GROUP
STRUCTURE:	11950	1	VN	B

EXIST BLDG USE: OFFIC USE ZONE:
EXIST OCC GRP: B

BLDGS. NOW ON LOT: VALUATION: 25,000

FEES PAID

FEE DESCRIPTION:	QUANTITY:	UOM:	AMOUNT:
AA BLDG PERMIT ISSUANCE			40.00
AE STRONG MOTION OTHER	25000.00	VAL	10.50
A1 PLANCHECK W/EN-HC	10000.00	VAL	304.59
A2 PERMIT W/ENERGY-HC	25000.00	VAL	775.79
A6 PLAN MAINTENANCE FEE	25000.00	VAL	15.40
08 CERTIF OF OCCUPANCY			145.60
	TOTAL FEES		1,291.88

10-16-00 Tbar (E & L) OK

REPORT ID: DPR261 ROUTE TO: BS0200

BUILDING ADDRESS:
16253 -93 GALE AV
INDH CA 91744
NEAREST CROSS STREET: STIMSON
THOMAS PAGE: GRID: LOCALITY: CITY OF INDUST

ISSUED ON:	PROCESSED BY:	EXPIRES ON:
08/24/00	DY	02/21/01

FINAL DATE FINAL BY: CODE:
10-30-00

DESCRIPTION OF WORK
ADDITIONAL INTERIOR PARTITIONS (NON LOAD BEARING)

SPECIAL CONDITIONS:

APPROVALS	DATE	INSPECTOR SIGNATURE
LOCATION AND SETBACKS		
SOILS ENGINEER APPROVAL		
FOUNDATION/TRENCH FORMS		
SLAB/UNDER FLOOR		
RAISED FLOOR FRAMING		
UNDERFLOOR INSULATION		
FLOOR SHEATHING		
ROOF SHEATHING		
SHEAR PANELS		
FRAME INSPECTION		
FIRE SPRINKLER HANGERS		
INSULATION/WEATHER STRIP		
INTERIOR LATH/DRYWALL		
EXTERIOR LATH		
RATED FLOOR/CEIL ASSEM.		
RATED WALL ASSEMBLIES		
RATED SHAFTS/OPENINGS		
T-BAR CEILINGS UNITS A thru E	9-27-00	
LOT DRAINAGE		

LICENSED CONTRACTOR'S DECLARATION

I hereby affirm under penalty of perjury that I am licensed under provisions of Chapter 9 (commencing with Section 7000) of Division 3 of the Business and Professions Code, and my license is in full force and effect.

License Class B Lic. No. 184422

Mike Hamm 8-24-00

Contractor's Signature Date

OWNER-BUILDER DECLARATION

I hereby affirm under penalty of perjury that I am exempt from the Contractors License Law for the following reason (Sec. 7031.5, Business and Professions Code: Any city or county which requires a permit to construct, alter, improve, demolish, or repair any structure, prior to its issuance, also requires the applicant for such permit to file a signed statement that he or she is licensed pursuant to the provisions of the Contractors License Law (Chapter 9 (commencing with Section 7000) of Division 3 of the Business and Professions Code) or that he or she is exempt therefrom and the basis for the alleged exemption. Any violation of Section 7031.5 by any applicant for a permit subjects the applicant to a civil penalty of not more than five hundred dollars ($500).):

☐ I am exempt under Sec. _____ , B.& P.C. for this reason:

_____

_____

[Electrical, Plumbing & Sewer Permits Only]

☐ I, as owner of the property, will do the work, and the structure is not intended or offered for sale (Sec. 7044, Business and Professions Code: The Contractors License Law does not apply to an owner of property who builds or improves thereon, and who does such work himself or herself, provided that such improvements are not intended or offered for sale. If, however, the building or improvement is sold within one year of completion, the owner-builder will have the burden of proving that he or she did not build or improve for the purpose of sale.).

[All Other Permits]

☐ I, as owner of the property, or my employees with wages as their sole compensation, will do the work, and the structure is not intended or offered for sale (Sec 7044, Business and Professions Code: The Contractors License Law does not apply to an owner of property who builds or improves thereon, and who does such work himself or herself or through his or her own employees, provided that such improvements are not intended or offered for sale. If, however, the building or improvement is sold within one year of completion, the owner-builder will have the burden of proving that he or she did not build or improve for the purpose of sale.).

☐ I, as owner of the property, am exclusively contracting with licensed contractors to construct the project (Sec. 7044, Business and Professions Code: The Contractors License Law does not apply to an owner of property who builds or improves thereon, and who contracts for such projects with a contractor(s) licensed pursuant to the Contractors License Law.).

_____ _____

Owner Signature Date

WORKER'S COMPENSATION DECLARATION

I hereby affirm under penalty of perjury one of the following declarations:

☐ I have and will maintain a certificate of consent to self-insure for worker's compensation, as provided for by Section 3700 of the Labor Code, for the performance of the work for which this permit is issued.

☐ I have and will maintain worker's compensation insurance, as required by Section 3700 of the Labor Code, for the performance of the work for which this permit is issued. My worker's compensation insurance carrier and policy number are:

Carrier Clarke Marine

Policy Number VCGP000213

☐ I certify that in the performance of the work for which this permit is issued, I shall not employ any person in any manner so as to become subject to the worker's compensation laws of California, and agree that if I should become subject to the worker's compensation provisions of Section 3700 of the Labor Code, I shall forthwith comply with those provisions.

_____ _____

Applicant Signature Date

WARNING: FAILURE TO SECURE WORKER'S COMPENSATION COVERAGE IS UNLAWFUL, AND SHALL SUBJECT AN EMPLOYER TO CRIMINAL PENALTIES AND CIVIL FINES UP TO ONE HUNDRED THOUSAND DOLLARS ($100,000), IN ADDITION TO THE COST OF COMPENSATION, DAMAGES AS PROVIDED FOR IN SECTION 3706 OF THE LABOR CODE, INTEREST, AND ATTORNEY'S FEES.

LOBBYIST ORDINANCE CERTIFICATION

[Complete this section for permits in unincorporated Los Angeles County only]

This is to certify that I, as permit applicant, am familiar with the requirements of Los Angeles County Code Chapter 2.160 et seq., (relating to the Los Angeles County Lobbyist Ordinance) and that all persons acting on behalf of myself complied and will continue to comply therewith through the application process.

_____ _____

Applicant (Print Name) Applicant Signature

_____ _____

Company Name (if employed by an entity/agency) Date

JOB ADDRESS
LOCALITY

HAZARDOUS MATERIAL DECLARATION

Will the applicant or future building occupant handle a hazardous material or a mixture containing a hazardous material equal to or greater than the amount specified on the hazardous materials information guide?

Yes ☐ No ☐

Will the intended use of the building by the applicant or future building occupant require a permit for construction or modification from the South Coast Air Quality Management District (SCAQMD)? See permitting checklist for guidelines.

Yes ☐ No ☐

I have read the hazardous materials information guide and the SCAQMD permitting checklist, I understand my requirements under the Los Angeles County Code Title 2, Chapter 220 Sections 220.100 through 220.140 concerning hazardous material reporting and for obtaining a permit from the SCAQMD.

ASBESTOS NOTIFICATION

☐ Notification letter sent to SCAQMD or EPA

☐ I declare that notification of asbestos removal is not applicable to addressed project.

CONSTRUCTION LENDING AGENCY

I hereby affirm under penalty of perjury that there is a construction lending agency for the performance of the work for which this permit is issued (Sec. 3097, Civ.C.).

Lender's Name _____

Lender's Address _____

I certify that I have read this application and state under the penalty of perjury that the above information is correct. I agree to comply with all City and County ordinances and State laws relating to building construction, and hereby authorize representatives of this County to enter upon the above-mentioned property for inspection purposes.

X Mike Hamm 8-24-00

Applicant or Agent Signature **Date**

APPENDIX D

ENVIRONMENTAL DATABASE INFORMATION

Marici - City of Industry BESS

16253-16293 Gale Avenue

City of Industry, Los Angeles County, California 91745

Inquiry Number: 7731200.2s
August 09, 2024

The EDR Radius Map™ Report with GeoCheck®

6 Armstrong Road, 4th floor
Shelton, CT 06484
Toll Free: 800.352.0050
www.edrnet.com

FORM-LBE-RXG

TABLE OF CONTENTS

SECTION	PAGE
Executive Summary	ES1
Overview Map	2
Detail Map	3
Map Findings Summary	4
Map Findings	9
Orphan Summary	688
Government Records Searched/Data Currency Tracking	GR-1

GEOCHECK ADDENDUM

Physical Setting Source Addendum	A-1
Physical Setting Source Summary	A-2
Physical Setting Source Map	A-10
Physical Setting Source Map Findings	A-11
Physical Setting Source Records Searched	PSGR-1

Thank you for your business.
Please contact EDR at 1-800-352-0050
with any questions or comments.

Disclaimer - Copyright and Trademark Notice

This Report contains certain information obtained from a variety of public and other sources reasonably available to Environmental Data Resources, LLC. It cannot be concluded from this Report that coverage information for the target and surrounding properties does not exist from other sources. This Report is provided on an "AS IS", "AS AVAILABLE" basis. **NO WARRANTY EXPRESS OR IMPLIED IS MADE WHATSOEVER IN CONNECTION WITH THIS REPORT. ENVIRONMENTAL DATA RESOURCES, LLC AND ITS SUBSIDIARIES, AFFILIATES AND THIRD PARTY SUPPLIERS DISCLAIM ALL WARRANTIES, OF ANY KIND OR NATURE, EXPRESS OR IMPLIED, ARISING OUT OF OR RELATED TO THIS REPORT OR ANY OF THE DATA AND INFORMATION PROVIDED IN THIS REPORT, INCLUDING WITHOUT LIMITATION, ANY WARRANTIES REGARDING ACCURACY, QUALITY, CORRECTNESS, COMPLETENESS, COMPREHENSIVENESS, SUITABILITY, MERCHANTABILITY, FITNESS FOR A PARTICULAR PURPOSE, TITLE, NON-INFRINGEMENT, MISAPPROPRIATION, OR OTHERWISE. ALL RISK IS ASSUMED BY THE USER. IN NO EVENT SHALL ENVIRONMENTAL DATA RESOURCES, LLC OR ITS SUBSIDIARIES, AFFILIATES OR THIRD PARTY SUPPLIERS BE LIABLE TO ANYONE FOR ANY DIRECT, INCIDENTAL, INDIRECT, SPECIAL, CONSEQUENTIAL OR OTHER DAMAGES OF ANY TYPE OR KIND (INCLUDING BUT NOT LIMITED TO LOSS OF PROFITS, LOSS OF USE, OR LOSS OF DATA) INFORMATION PROVIDED IN THIS REPORT.** Any analyses, estimates, ratings, environmental risk levels, or risk codes provided in this Report are provided for illustrative purposes only, and are not intended to provide, nor should they be interpreted as providing any facts regarding, or prediction or forecast of, any environmental risk for any property. Only an assessment performed by a qualified environmental professional can provide findings, opinions or conclusions regarding the environmental risk or conditions in, on or at any property.

Copyright 2024 by Environmental Data Resources, LLC. All rights reserved. Reproduction in any media or format, in whole or in part, of any report or map of Environmental Data Resources, LLC, or its affiliates, is prohibited without prior written permission.

EDR and its logos (including Sanborn and Sanborn Map) are trademarks of Environmental Data Resources, LLC or its affiliates. All other trademarks used herein are the property of their respective owners.

EXECUTIVE SUMMARY

A search of available environmental records was conducted by Environmental Data Resources, Inc. (EDR).
The results of this search follow:

TARGET PROPERTY ADDRESS

CITY OF INDUSTRY BESS
16253-16293 GALE AVENUE
CITY OF INDUSTRY, CA 91745
Elevation: 349 ft.
EDR Inquiry Number: 7731200.2s

STANDARD ENVIRONMENTAL RECORDS

ADDITIONAL ENVIRONMENTAL RECORDS

| TARGET PROPERTY SEARCH RESULTS
Site | Map ID
Direction
Distance
Distance ft.
Elevation ft. | NPL | Proposed NPL | NPL LIENS | Delisted NPL | FEDERAL FACILITY | SEMS | SEMS-ARCHIVE | CORRACTS | RCRA-TSDF | RCRA-LQG | RCRA-SQG | RCRA-VSQG | LUCIS | US ENG CONTROLS | US INST CONTROLS | ERNS | RESPONSE | ENVIROSTOR | SWF/LF | LUST | INDIAN LUST | CPS-SLIC | FEMA UST | UST | AST | INDIAN UST | INDIAN VCP | VCP | BROWNFIELDS | US BROWNFIELDS | WMUDS/SWAT | SWRCY | HAULERS | INDIAN ODI | DEBRIS REGION 9 | ODI | IHS OPEN DUMPS | AOCONCERN | US HIST CDL | HIST Cal-Sites | SCH | CDL | CERS HAZ WASTE | Toxic Pits | US CDL | SWEEPS UST | HIST UST | CA FID UST | CERS TANKS | LIENS | LIENS 2 | DEED | HMIRS | CHMIRS | LDS | MCS | SPILLS 90 | RCRA NonGen / NLR | FUDS | DOD | SCRD DRYCLEANERS | US FIN ASSUR | EPA WATCH LIST | 2020 COR ACTION | TSCA | TRIS | SSTS | ROD | RMP | RAATS | PRP | PADS | ICIS | FTTS | MLTS | COAL ASH DOE | COAL ASH EPA | PCB TRANSFORMER | RADINFO | HIST FTTS | DOT OPS | CONSENT | INDIAN RESERV | FUSRAP | UMTRA | LEAD SMELTERS | US AIRS | US MINES | ABANDONED MINES | MINES MRDS | FINDS | ECHO | UXO | DOCKET HWC | FUELS PROGRAM | PFAS NPL | PFAS FEDERAL SITES | PFAS TRIS | PFAS TSCA | PFAS RCRA MANIFEST |
|---|---|---

EXECUTIVE SUMMARY

TARGET PROPERTY ADDRESS

CITY OF INDUSTRY BESS
16253-16293 GALE AVENUE
CITY OF INDUSTRY, CA 91745
Elevation: 349 ft.
EDR Inquiry Number: 7731200.2s

STANDARD ENVIRONMENTAL RECORDS

ADDITIONAL ENVIRONMENTAL RECORDS

| SURROUNDING PROPERTY SEARCH RESULTS
Site | Map ID
Direction
Distance
Distance ft.
Elevation ft. | NPL | Proposed NPL | NPL LIENS | Delisted NPL | FEDERAL FACILITY | SEMS | SEMS-ARCHIVE | CORRACTS | RCRA-TSDF | RCRA-LQG | RCRA-SQG | RCRA-VSQG | LUCIS | US ENG CONTROLS | US INST CONTROLS | ERNS | RESPONSE | ENVIROSTOR | SWF/LF | LUST | INDIAN LUST | CPS-SLIC | FEMA UST | UST | AST | INDIAN UST | INDIAN VCP | VCP | BROWNFIELDS | US BROWNFIELDS | WMUDS/SWAT | SWRCY | HAULERS | INDIAN ODI | DEBRIS REGION 9 | ODI | IHS OPEN DUMPS | AOCONCERN | US HIST CDL | HIST Cal-Sites | SCH | CDL | CERS HAZ WASTE | Toxic Pits | US CDL | SWEEPS UST | HIST UST | CA FID UST | CERS TANKS | LIENS | LIENS 2 | DEED | HMIRS | CHMIRS | LDS | MCS | SPILLS 90 | RCRA NonGen / NLR | FUDS | DOD | SCRD DRYCLEANERS | US FIN ASSUR | EPA WATCH LIST | 2020 COR ACTION | TSCA | TRIS | SSTS | ROD | RMP | RAATS | PRP | PADS | ICIS | FTTS | MLTS | COAL ASH DOE | COAL ASH EPA | PCB TRANSFORMER | RADINFO | HIST FTTS | DOT OPS | CONSENT | INDIAN RESERV | FUSRAP | UMTRA | LEAD SMELTERS | US AIRS | US MINES | ABANDONED MINES | MINES MRDS | FINDS | ECHO | UXO | DOCKET HWC | FUELS PROGRAM | PFAS NPL | PFAS FEDERAL SITES | PFAS TRIS | PFAS TSCA | PFAS RCRA MANIFEST |
|---|---|---

EXECUTIVE SUMMARY

TARGET PROPERTY ADDRESS

CITY OF INDUSTRY BESS
16253-16293 GALE AVENUE
CITY OF INDUSTRY, CA 91745
Elevation: 349 ft.
EDR Inquiry Number: 7731200.2s

STANDARD ENVIRONMENTAL RECORDS

ADDITIONAL ENVIRONMENTAL RECORDS

| SURROUNDING PROPERTY SEARCH RESULTS
Site | Map ID
Direction
Distance
Distance ft.
Elevation ft. | NPL | Proposed NPL | NPL LIENS | Delisted NPL | FEDERAL FACILITY | SEMS | SEMS-ARCHIVE | CORRACTS | RCRA-TSDF | RCRA-LQG | RCRA-SQG | RCRA-VSQG | LUCIS | US ENG CONTROLS | US INST CONTROLS | ERNS | RESPONSE | ENVIROSTOR | SWF/LF | LUST | INDIAN LUST | CPS-SLIC | FEMA UST | UST | AST | INDIAN UST | INDIAN VCP | VCP | BROWNFIELDS | US BROWNFIELDS | WMUDS/SWAT | SWRCY | HAULERS | INDIAN ODI | DEBRIS REGION 9 | ODI | IHS OPEN DUMPS | AOCONCERN | US HIST CDL | HIST Cal-Sites | SCH | CDL | CERS HAZ WASTE | Toxic Pits | US CDL | SWEEPS UST | HIST UST | CA FID UST | CERS TANKS | LIENS | LIENS 2 | DEED | HMIRS | CHMIRS | LDS | MCS | SPILLS 90 | RCRA NonGen / NLR | FUDS | DOD | SCRD DRYCLEANERS | US FIN ASSUR | EPA WATCH LIST | 2020 COR ACTION | TSCA | TRIS | SSTS | ROD | RMP | RAATS | PRP | PADS | ICIS | FTTS | MLTS | COAL ASH DOE | COAL ASH EPA | PCB TRANSFORMER | RADINFO | HIST FTTS | DOT OPS | CONSENT | INDIAN RESERV | FUSRAP | UMTRA | LEAD SMELTERS | US AIRS | US MINES | ABANDONED MINES | MINES MRDS | FINDS | ECHO | UXO | DOCKET HWC | FUELS PROGRAM | PFAS NPL | PFAS FEDERAL SITES | PFAS TRIS | PFAS TSCA | PFAS RCRA MANIFEST |
|---|---|---

EXECUTIVE SUMMARY

TARGET PROPERTY ADDRESS

CITY OF INDUSTRY BESS
16253-16293 GALE AVENUE
CITY OF INDUSTRY, CA 91745
Elevation: 349 ft.
EDR Inquiry Number: 7731200.2s

STANDARD ENVIRONMENTAL RECORDS

ADDITIONAL ENVIRONMENTAL RECORDS

| **SURROUNDING PROPERTY SEARCH RESULTS** Site | Map ID Direction Distance Distance ft. Elevation ft. | NPL | Proposed NPL | NPL LIENS | Delisted NPL | FEDERAL FACILITY | SEMS | SEMS-ARCHIVE | CORRACTS | RCRA-TSDF | RCRA-LQG | RCRA-SQG | RCRA-VSQG | LUCIS | US ENG CONTROLS | US INST CONTROLS | ERNS | RESPONSE | ENVIROSTOR | SWF/LF | LUST | INDIAN LUST | CPS-SLIC | FEMA UST | UST | AST | INDIAN UST | INDIAN VCP | VCP | BROWNFIELDS | US BROWNFIELDS | WMUDS/SWAT | SWRCY | HAULERS | INDIAN ODI | DEBRIS REGION 9 | ODI | IHS OPEN DUMPS | AOCONCERN | US HIST CDL | HIST Cal-Sites | SCH | CDL | CERS HAZ WASTE | Toxic Pits | US CDL | SWEEPS UST | HIST UST | CA FID UST | CERS TANKS | LIENS | LIENS 2 | DEED | HMIRS | CHMIRS | LDS | MCS | SPILLS 90 | RCRA NonGen / NLR | FUDS | DOD | SCRD DRYCLEANERS | US FIN ASSUR | EPA WATCH LIST | 2020 COR ACTION | TSCA | TRIS | SSTS | ROD | RMP | RAATS | PRP | PADS | ICIS | FTTS | MLTS | COAL ASH DOE | COAL ASH EPA | PCB TRANSFORMER | RADINFO | HIST FTTS | DOT OPS | CONSENT | INDIAN RESERV | FUSRAP | UMTRA | LEAD SMELTERS | US AIRS | US MINES | ABANDONED MINES | MINES MRDS | FINDS | ECHO | UXO | DOCKET HWC | FUELS PROGRAM | PFAS NPL | PFAS FEDERAL SITES | PFAS TRIS | PFAS TSCA | PFAS RCRA MANIFEST |
|---|---|---

EXECUTIVE SUMMARY

TARGET PROPERTY ADDRESS

CITY OF INDUSTRY BESS
16253-16293 GALE AVENUE
CITY OF INDUSTRY, CA 91745
Elevation: 349 ft.
EDR Inquiry Number: 7731200.2s

STANDARD ENVIRONMENTAL RECORDS

ADDITIONAL ENVIRONMENTAL RECORDS

| **SURROUNDING PROPERTY SEARCH RESULTS** Site | Map ID Direction Distance Distance ft. Elevation ft. | NPL | Proposed NPL | NPL LIENS | Delisted NPL | FEDERAL FACILITY | SEMS | SEMS-ARCHIVE | CORRACTS | RCRA-TSDF | RCRA-LQG | RCRA-SQG | RCRA-VSQG | LUCIS | US ENG CONTROLS | US INST CONTROLS | ERNS | RESPONSE | ENVIROSTOR | SWF/LF | LUST | INDIAN LUST | CPS-SLIC | FEMA UST | UST | AST | INDIAN UST | INDIAN VCP | VCP | BROWNFIELDS | US BROWNFIELDS | WMUDS/SWAT | SWRCY | HAULERS | INDIAN ODI | DEBRIS REGION 9 | ODI | IHS OPEN DUMPS | AOCONCERN | US HIST CDL | HIST Cal-Sites | SCH | CDL | CERS HAZ WASTE | Toxic Pits | US CDL | SWEEPS UST | HIST UST | CA FID UST | CERS TANKS | LIENS | LIENS 2 | DEED | HMIRS | CHMIRS | LDS | MCS | SPILLS 90 | RCRA NonGen / NLR | FUDS | DOD | SCRD DRYCLEANERS | US FIN ASSUR | EPA WATCH LIST | 2020 COR ACTION | TSCA | TRIS | SSTS | ROD | RMP | RAATS | PRP | PADS | ICIS | FTTS | MLTS | COAL ASH DOE | COAL ASH EPA | PCB TRANSFORMER | RADINFO | HIST FTTS | DOT OPS | CONSENT | INDIAN RESERV | FUSRAP | UMTRA | LEAD SMELTERS | US AIRS | US MINES | ABANDONED MINES | MINES MRDS | FINDS | ECHO | UXO | DOCKET HWC | FUELS PROGRAM | PFAS NPL | PFAS FEDERAL SITES | PFAS TRIS | PFAS TSCA | PFAS RCRA MANIFEST |
|---|---|---

EXECUTIVE SUMMARY

TARGET PROPERTY ADDRESS

CITY OF INDUSTRY BESS
16253-16293 GALE AVENUE
CITY OF INDUSTRY, CA 91745
Elevation: 349 ft.
EDR Inquiry Number: 7731200.2s

STANDARD ENVIRONMENTAL RECORDS

ADDITIONAL ENVIRONMENTAL RECORDS

| SURROUNDING PROPERTY SEARCH RESULTS
Site | Map ID
Direction
Distance
Distance ft.
Elevation ft. | NPL | Proposed NPL | NPL LIENS | Delisted NPL | FEDERAL FACILITY | SEMS | SEMS-ARCHIVE | CORRACTS | RCRA-TSDF | RCRA-LQG | RCRA-SQG | RCRA-VSQG | LUCIS | US ENG CONTROLS | US INST CONTROLS | ERNS | RESPONSE | ENVIROSTOR | SWF/LF | LUST | INDIAN LUST | CPS-SLIC | FEMA UST | UST | AST | INDIAN UST | INDIAN VCP | VCP | BROWNFIELDS | US BROWNFIELDS | WMUDS/SWAT | SWRCY | HAULERS | INDIAN ODI | DEBRIS REGION 9 | ODI | IHS OPEN DUMPS | AOCONCERN | US HIST CDL | HIST Cal-Sites | SCH | CDL | CERS HAZ WASTE | Toxic Pits | US CDL | SWEEPS UST | HIST UST | CA FID UST | CERS TANKS | LIENS | LIENS 2 | DEED | HMIRS | CHMIRS | LDS | MCS | SPILLS 90 | RCRA NonGen / NLR | FUDS | DOD | SCRD DRYCLEANERS | US FIN ASSUR | EPA WATCH LIST | 2020 COR ACTION | TSCA | TRIS | SSTS | ROD | RMP | RAATS | PRP | PADS | ICIS | FTTS | MLTS | COAL ASH DOE | COAL ASH EPA | PCB TRANSFORMER | RADINFO | HIST FTTS | DOT OPS | CONSENT | INDIAN RESERV | FUSRAP | UMTRA | LEAD SMELTERS | US AIRS | US MINES | ABANDONED MINES | MINES MRDS | FINDS | ECHO | UXO | DOCKET HWC | FUELS PROGRAM | PFAS NPL | PFAS FEDERAL SITES | PFAS TRIS | PFAS TSCA | PFAS RCRA MANIFEST |
|---|---|---

EXECUTIVE SUMMARY

TARGET PROPERTY ADDRESS

CITY OF INDUSTRY BESS
16253-16293 GALE AVENUE
CITY OF INDUSTRY, CA 91745
Elevation: 349 ft.
EDR Inquiry Number: 7731200.2s

STANDARD ENVIRONMENTAL RECORDS

ADDITIONAL ENVIRONMENTAL RECORDS

| **SURROUNDING PROPERTY SEARCH RESULTS** Site | Map ID Direction Distance Distance ft. Elevation ft. | NPL | Proposed NPL | NPL LIENS | Delisted NPL | FEDERAL FACILITY | SEMS | SEMS-ARCHIVE | CORRACTS | RCRA-TSDF | RCRA-LQG | RCRA-SQG | RCRA-VSQG | LUCIS | US ENG CONTROLS | US INST CONTROLS | ERNS | RESPONSE | ENVIROSTOR | SWF/LF | LUST | INDIAN LUST | CPS-SLIC | FEMA UST | UST | AST | INDIAN UST | INDIAN VCP | VCP | BROWNFIELDS | US BROWNFIELDS | WMUDS/SWAT | SWRCY | HAULERS | INDIAN ODI | DEBRIS REGION 9 | ODI | IHS OPEN DUMPS | AOCONCERN | US HIST CDL | HIST Cal-Sites | SCH | CDL | CERS HAZ WASTE | Toxic Pits | US CDL | SWEEPS UST | HIST UST | CA FID UST | CERS TANKS | LIENS | LIENS 2 | DEED | HMIRS | CHMIRS | LDS | MCS | SPILLS 90 | RCRA NonGen / NLR | FUDS | DOD | SCRD DRYCLEANERS | US FIN ASSUR | EPA WATCH LIST | 2020 COR ACTION | TSCA | TRIS | SSTS | ROD | RMP | RAATS | PRP | PADS | ICIS | FTTS | MLTS | COAL ASH DOE | COAL ASH EPA | PCB TRANSFORMER | RADINFO | HIST FTTS | DOT OPS | CONSENT | INDIAN RESERV | FUSRAP | UMTRA | LEAD SMELTERS | US AIRS | US MINES | ABANDONED MINES | MINES MRDS | FINDS | ECHO | UXO | DOCKET HWC | FUELS PROGRAM | PFAS NPL | PFAS FEDERAL SITES | PFAS TRIS | PFAS TSCA | PFAS RCRA MANIFEST |
|---|---|---

EXECUTIVE SUMMARY

TARGET PROPERTY ADDRESS

CITY OF INDUSTRY BESS
16253-16293 GALE AVENUE
CITY OF INDUSTRY, CA 91745
Elevation: 349 ft.
EDR Inquiry Number: 7731200.2s

STANDARD ENVIRONMENTAL RECORDS

ADDITIONAL ENVIRONMENTAL RECORDS

| SURROUNDING PROPERTY SEARCH RESULTS
Site | Map ID
Direction
Distance
Distance ft.
Elevation ft. | NPL | Proposed NPL | NPL LIENS | Delisted NPL | FEDERAL FACILITY | SEMS | SEMS-ARCHIVE | CORRACTS | RCRA-TSDF | RCRA-LQG | RCRA-SQG | RCRA-VSQG | LUCIS | US ENG CONTROLS | US INST CONTROLS | ERNS | RESPONSE | ENVIROSTOR | SWF/LF | LUST | INDIAN LUST | CPS-SLIC | FEMA UST | UST | AST | INDIAN UST | INDIAN VCP | VCP | BROWNFIELDS | US BROWNFIELDS | WMUDS/SWAT | SWRCY | HAULERS | INDIAN ODI | DEBRIS REGION 9 | ODI | IHS OPEN DUMPS | AOCONCERN | US HIST CDL | HIST Cal-Sites | SCH | CDL | CERS HAZ WASTE | Toxic Pits | US CDL | SWEEPS UST | HIST UST | CA FID UST | CERS TANKS | LIENS | LIENS 2 | DEED | HMIRS | CHMIRS | LDS | MCS | SPILLS 90 | RCRA NonGen / NLR | FUDS | DOD | SCRD DRYCLEANERS | US FIN ASSUR | EPA WATCH LIST | 2020 COR ACTION | TSCA | TRIS | SSTS | ROD | RMP | RAATS | PRP | PADS | ICIS | FTTS | MLTS | COAL ASH DOE | COAL ASH EPA | PCB TRANSFORMER | RADINFO | HIST FTTS | DOT OPS | CONSENT | INDIAN RESERV | FUSRAP | UMTRA | LEAD SMELTERS | US AIRS | US MINES | ABANDONED MINES | MINES MRDS | FINDS | ECHO | UXO | DOCKET HWC | FUELS PROGRAM | PFAS NPL | PFAS FEDERAL SITES | PFAS TRIS | PFAS TSCA | PFAS RCRA MANIFEST |
|---|---|---

EXECUTIVE SUMMARY

TARGET PROPERTY ADDRESS

CITY OF INDUSTRY BESS
16253-16293 GALE AVENUE
CITY OF INDUSTRY, CA 91745
Elevation: 349 ft.
EDR Inquiry Number: 7731200.2s

STANDARD ENVIRONMENTAL RECORDS

ADDITIONAL ENVIRONMENTAL RECORDS

| SURROUNDING PROPERTY SEARCH RESULTS
Site | Map ID
Direction
Distance
Distance ft.
Elevation ft. | NPL | Proposed NPL | NPL LIENS | Delisted NPL | FEDERAL FACILITY | SEMS | SEMS-ARCHIVE | CORRACTS | RCRA-TSDF | RCRA-LQG | RCRA-SQG | RCRA-VSQG | LUCIS | US ENG CONTROLS | US INST CONTROLS | ERNS | RESPONSE | ENVIROSTOR | SWF/LF | LUST | INDIAN LUST | CPS-SLIC | FEMA UST | UST | AST | INDIAN UST | INDIAN VCP | VCP | BROWNFIELDS | US BROWNFIELDS | WMUDS/SWAT | SWRCY | HAULERS | INDIAN ODI | DEBRIS REGION 9 | ODI | IHS OPEN DUMPS | AOCONCERN | US HIST CDL | HIST Cal-Sites | SCH | CDL | CERS HAZ WASTE | Toxic Pits | US CDL | SWEEPS UST | HIST UST | CA FID UST | CERS TANKS | LIENS | LIENS 2 | DEED | HMIRS | CHMIRS | LDS | MCS | SPILLS 90 | RCRA NonGen / NLR | FUDS | DOD | SCRD DRYCLEANERS | US FIN ASSUR | EPA WATCH LIST | 2020 COR ACTION | TSCA | TRIS | SSTS | ROD | RMP | RAATS | PRP | PADS | ICIS | FTTS | MLTS | COAL ASH DOE | COAL ASH EPA | PCB TRANSFORMER | RADINFO | HIST FTTS | DOT OPS | CONSENT | INDIAN RESERV | FUSRAP | UMTRA | LEAD SMELTERS | US AIRS | US MINES | ABANDONED MINES | MINES MRDS | FINDS | ECHO | UXO | DOCKET HWC | FUELS PROGRAM | PFAS NPL | PFAS FEDERAL SITES | PFAS TRIS | PFAS TSCA | PFAS RCRA MANIFEST |
|---|---|---

EXECUTIVE SUMMARY

TARGET PROPERTY ADDRESS

CITY OF INDUSTRY BESS
16253-16293 GALE AVENUE
CITY OF INDUSTRY, CA 91745
Elevation: 349 ft.
EDR Inquiry Number: 7731200.2s

STANDARD ENVIRONMENTAL RECORDS

ADDITIONAL ENVIRONMENTAL RECORDS

| SURROUNDING PROPERTY SEARCH RESULTS
Site | Map ID
Direction
Distance
Distance ft.
Elevation ft. | NPL | Proposed NPL | NPL LIENS | Delisted NPL | FEDERAL FACILITY | SEMS | SEMS-ARCHIVE | CORRACTS | RCRA-TSDF | RCRA-LQG | RCRA-SQG | RCRA-VSQG | LUCIS | US ENG CONTROLS | US INST CONTROLS | ERNS | RESPONSE | ENVIROSTOR | SWF/LF | LUST | INDIAN LUST | CPS-SLIC | FEMA UST | UST | AST | INDIAN UST | INDIAN VCP | VCP | BROWNFIELDS | US BROWNFIELDS | WMUDS/SWAT | SWRCY | HAULERS | INDIAN ODI | DEBRIS REGION 9 | ODI | IHS OPEN DUMPS | AOCONCERN | US HIST CDL | HIST Cal-Sites | SCH | CDL | CERS HAZ WASTE | Toxic Pits | US CDL | SWEEPS UST | HIST UST | CA FID UST | CERS TANKS | LIENS | LIENS 2 | DEED | HMIRS | CHMIRS | LDS | MCS | SPILLS 90 | RCRA NonGen / NLR | FUDS | DOD | SCRD DRYCLEANERS | US FIN ASSUR | EPA WATCH LIST | 2020 COR ACTION | TSCA | TRIS | SSTS | ROD | RMP | RAATS | PRP | PADS | ICIS | FTTS | MLTS | COAL ASH DOE | COAL ASH EPA | PCB TRANSFORMER | RADINFO | HIST FTTS | DOT OPS | CONSENT | INDIAN RESERV | FUSRAP | UMTRA | LEAD SMELTERS | US AIRS | US MINES | ABANDONED MINES | MINES MRDS | FINDS | ECHO | UXO | DOCKET HWC | FUELS PROGRAM | PFAS NPL | PFAS FEDERAL SITES | PFAS TRIS | PFAS TSCA | PFAS RCRA MANIFEST |
|---|---|---

EXECUTIVE SUMMARY

TARGET PROPERTY ADDRESS

CITY OF INDUSTRY BESS
16253-16293 GALE AVENUE
CITY OF INDUSTRY, CA 91745
Elevation: 349 ft.
EDR Inquiry Number: 7731200.2s

STANDARD ENVIRONMENTAL RECORDS

ADDITIONAL ENVIRONMENTAL RECORDS

| **SURROUNDING PROPERTY SEARCH RESULTS** Site | Map ID Direction Distance Distance ft. Elevation ft. | NPL | Proposed NPL | NPL LIENS | Delisted NPL | FEDERAL FACILITY | SEMS | SEMS-ARCHIVE | CORRACTS | RCRA-TSDF | RCRA-LQG | RCRA-SQG | RCRA-VSQG | LUCIS | US ENG CONTROLS | US INST CONTROLS | ERNS | RESPONSE | ENVIROSTOR | SWF/LF | LUST | INDIAN LUST | CPS-SLIC | FEMA UST | UST | AST | INDIAN UST | INDIAN VCP | VCP | BROWNFIELDS | US BROWNFIELDS | WMUDS/SWAT | SWRCY | HAULERS | INDIAN ODI | DEBRIS REGION 9 | ODI | IHS OPEN DUMPS | AOCONCERN | US HIST CDL | HIST Cal-Sites | SCH | CDL | CERS HAZ WASTE | Toxic Pits | US CDL | SWEEPS UST | HIST UST | CA FID UST | CERS TANKS | LIENS | LIENS 2 | DEED | HMIRS | CHMIRS | LDS | MCS | SPILLS 90 | RCRA NonGen / NLR | FUDS | DOD | SCRD DRYCLEANERS | US FIN ASSUR | EPA WATCH LIST | 2020 COR ACTION | TSCA | TRIS | SSTS | ROD | RMP | RAATS | PRP | PADS | ICIS | FTTS | MLTS | COAL ASH DOE | COAL ASH EPA | PCB TRANSFORMER | RADINFO | HIST FTTS | DOT OPS | CONSENT | INDIAN RESERV | FUSRAP | UMTRA | LEAD SMELTERS | US AIRS | US MINES | ABANDONED MINES | MINES MRDS | FINDS | ECHO | UXO | DOCKET HWC | FUELS PROGRAM | PFAS NPL | PFAS FEDERAL SITES | PFAS TRIS | PFAS TSCA | PFAS RCRA MANIFEST |
|---|---|---

EXECUTIVE SUMMARY

TARGET PROPERTY ADDRESS

CITY OF INDUSTRY BESS
16253-16293 GALE AVENUE
CITY OF INDUSTRY, CA 91745
Elevation: 349 ft.
EDR Inquiry Number: 7731200.2s

STANDARD ENVIRONMENTAL RECORDS

ADDITIONAL ENVIRONMENTAL RECORDS

| SURROUNDING PROPERTY SEARCH RESULTS
Site | Map ID
Direction
Distance
Distance ft.
Elevation ft. | NPL | Proposed NPL | NPL LIENS | Delisted NPL | FEDERAL FACILITY | SEMS | SEMS-ARCHIVE | CORRACTS | RCRA-TSDF | RCRA-LQG | RCRA-SQG | RCRA-VSQG | LUCIS | US ENG CONTROLS | US INST CONTROLS | ERNS | RESPONSE | ENVIROSTOR | SWF/LF | LUST | INDIAN LUST | CPS-SLIC | FEMA UST | UST | AST | INDIAN UST | INDIAN VCP | VCP | BROWNFIELDS | US BROWNFIELDS | WMUDS/SWAT | SWRCY | HAULERS | INDIAN ODI | DEBRIS REGION 9 | ODI | IHS OPEN DUMPS | AOCONCERN | US HIST CDL | HIST Cal-Sites | SCH | CDL | CERS HAZ WASTE | Toxic Pits | US CDL | SWEEPS UST | HIST UST | CA FID UST | CERS TANKS | LIENS | LIENS 2 | DEED | HMIRS | CHMIRS | LDS | MCS | SPILLS 90 | RCRA NonGen / NLR | FUDS | DOD | SCRD DRYCLEANERS | US FIN ASSUR | EPA WATCH LIST | 2020 COR ACTION | TSCA | TRIS | SSTS | ROD | RMP | RAATS | PRP | PADS | ICIS | FTTS | MLTS | COAL ASH DOE | COAL ASH EPA | PCB TRANSFORMER | RADINFO | HIST FTTS | DOT OPS | CONSENT | INDIAN RESERV | FUSRAP | UMTRA | LEAD SMELTERS | US AIRS | US MINES | ABANDONED MINES | MINES MRDS | FINDS | ECHO | UXO | DOCKET HWC | FUELS PROGRAM | PFAS NPL | PFAS FEDERAL SITES | PFAS TRIS | PFAS TSCA | PFAS RCRA MANIFEST |
|---|---|---

EXECUTIVE SUMMARY

TARGET PROPERTY ADDRESS

CITY OF INDUSTRY BESS
16253-16293 GALE AVENUE
CITY OF INDUSTRY, CA 91745
Elevation: 349 ft.
EDR Inquiry Number: 7731200.2s

STANDARD ENVIRONMENTAL RECORDS

ADDITIONAL ENVIRONMENTAL RECORDS

| SURROUNDING PROPERTY SEARCH RESULTS
Site | Map ID
Direction
Distance
Distance ft.
Elevation ft. | NPL | Proposed NPL | NPL LIENS | Delisted NPL | FEDERAL FACILITY | SEMS | SEMS-ARCHIVE | CORRACTS | RCRA-TSDF | RCRA-LQG | RCRA-SQG | RCRA-VSQG | LUCIS | US ENG CONTROLS | US INST CONTROLS | ERNS | RESPONSE | ENVIROSTOR | SWF/LF | LUST | INDIAN LUST | CPS-SLIC | FEMA UST | UST | AST | INDIAN UST | INDIAN VCP | VCP | BROWNFIELDS | US BROWNFIELDS | WMUDS/SWAT | SWRCY | HAULERS | INDIAN ODI | DEBRIS REGION 9 | ODI | IHS OPEN DUMPS | AOCONCERN | US HIST CDL | HIST Cal-Sites | SCH | CDL | CERS HAZ WASTE | Toxic Pits | US CDL | SWEEPS UST | HIST UST | CA FID UST | CERS TANKS | LIENS | LIENS 2 | DEED | HMIRS | CHMIRS | LDS | MCS | SPILLS 90 | RCRA NonGen / NLR | FUDS | DOD | SCRD DRYCLEANERS | US FIN ASSUR | EPA WATCH LIST | 2020 COR ACTION | TSCA | TRIS | SSTS | ROD | RMP | RAATS | PRP | PADS | ICIS | FTTS | MLTS | COAL ASH DOE | COAL ASH EPA | PCB TRANSFORMER | RADINFO | HIST FTTS | DOT OPS | CONSENT | INDIAN RESERV | FUSRAP | UMTRA | LEAD SMELTERS | US AIRS | US MINES | ABANDONED MINES | MINES MRDS | FINDS | ECHO | UXO | DOCKET HWC | FUELS PROGRAM | PFAS NPL | PFAS FEDERAL SITES | PFAS TRIS | PFAS TSCA | PFAS RCRA MANIFEST |
|---|---|---

EXECUTIVE SUMMARY

TARGET PROPERTY ADDRESS

CITY OF INDUSTRY BESS
16253-16293 GALE AVENUE
CITY OF INDUSTRY, CA 91745
Elevation: 349 ft.
EDR Inquiry Number: 7731200.2s

STANDARD ENVIRONMENTAL RECORDS

ADDITIONAL ENVIRONMENTAL RECORDS

| SURROUNDING PROPERTY SEARCH RESULTS
Site | Map ID
Direction
Distance
Distance ft.
Elevation ft. | NPL | Proposed NPL | NPL LIENS | Delisted NPL | FEDERAL FACILITY | SEMS | SEMS-ARCHIVE | CORRACTS | RCRA-TSDF | RCRA-LQG | RCRA-SQG | RCRA-VSQG | LUCIS | US ENG CONTROLS | US INST CONTROLS | ERNS | RESPONSE | ENVIROSTOR | SWF/LF | LUST | INDIAN LUST | CPS-SLIC | FEMA UST | UST | AST | INDIAN UST | INDIAN VCP | VCP | BROWNFIELDS | US BROWNFIELDS | WMUDS/SWAT | SWRCY | HAULERS | INDIAN ODI | DEBRIS REGION 9 | ODI | IHS OPEN DUMPS | AOCONCERN | US HIST CDL | HIST Cal-Sites | SCH | CDL | CERS HAZ WASTE | Toxic Pits | US CDL | SWEEPS UST | HIST UST | CA FID UST | CERS TANKS | LIENS | LIENS 2 | DEED | HMIRS | CHMIRS | LDS | MCS | SPILLS 90 | RCRA NonGen / NLR | FUDS | DOD | SCRD DRYCLEANERS | US FIN ASSUR | EPA WATCH LIST | 2020 COR ACTION | TSCA | TRIS | SSTS | ROD | RMP | RAATS | PRP | PADS | ICIS | FTTS | MLTS | COAL ASH DOE | COAL ASH EPA | PCB TRANSFORMER | RADINFO | HIST FTTS | DOT OPS | CONSENT | INDIAN RESERV | FUSRAP | UMTRA | LEAD SMELTERS | US AIRS | US MINES | ABANDONED MINES | MINES MRDS | FINDS | ECHO | UXO | DOCKET HWC | FUELS PROGRAM | PFAS NPL | PFAS FEDERAL SITES | PFAS TRIS | PFAS TSCA | PFAS RCRA MANIFEST |
|---|---|---

EXECUTIVE SUMMARY

TARGET PROPERTY ADDRESS

CITY OF INDUSTRY BESS
16253-16293 GALE AVENUE
CITY OF INDUSTRY, CA 91745
Elevation: 349 ft.
EDR Inquiry Number: 7731200.2s

STANDARD ENVIRONMENTAL RECORDS

ADDITIONAL ENVIRONMENTAL RECORDS

| SURROUNDING PROPERTY SEARCH RESULTS
Site | Map ID
Direction
Distance
Distance ft.
Elevation ft. | NPL | Proposed NPL | NPL LIENS | Delisted NPL | FEDERAL FACILITY | SEMS | SEMS-ARCHIVE | CORRACTS | RCRA-TSDF | RCRA-LQG | RCRA-SQG | RCRA-VSQG | LUCIS | US ENG CONTROLS | US INST CONTROLS | ERNS | RESPONSE | ENVIROSTOR | SWF/LF | LUST | INDIAN LUST | CPS-SLIC | FEMA UST | UST | AST | INDIAN UST | INDIAN VCP | VCP | BROWNFIELDS | US BROWNFIELDS | WMUDS/SWAT | SWRCY | HAULERS | INDIAN ODI | DEBRIS REGION 9 | ODI | IHS OPEN DUMPS | AOCONCERN | US HIST CDL | HIST Cal-Sites | SCH | CDL | CERS HAZ WASTE | Toxic Pits | US CDL | SWEEPS UST | HIST UST | CA FID UST | CERS TANKS | LIENS | LIENS 2 | DEED | HMIRS | CHMIRS | LDS | MCS | SPILLS 90 | RCRA NonGen / NLR | FUDS | DOD | SCRD DRYCLEANERS | US FIN ASSUR | EPA WATCH LIST | 2020 COR ACTION | TSCA | TRIS | SSTS | ROD | RMP | RAATS | PRP | PADS | ICIS | FTTS | MLTS | COAL ASH DOE | COAL ASH EPA | PCB TRANSFORMER | RADINFO | HIST FTTS | DOT OPS | CONSENT | INDIAN RESERV | FUSRAP | UMTRA | LEAD SMELTERS | US AIRS | US MINES | ABANDONED MINES | MINES MRDS | FINDS | ECHO | UXO | DOCKET HWC | FUELS PROGRAM | PFAS NPL | PFAS FEDERAL SITES | PFAS TRIS | PFAS TSCA | PFAS RCRA MANIFEST |
|---|---|---

EXECUTIVE SUMMARY

TARGET PROPERTY ADDRESS

CITY OF INDUSTRY BESS
16253-16293 GALE AVENUE
CITY OF INDUSTRY, CA 91745
Elevation: 349 ft.
EDR Inquiry Number: 7731200.2s

STANDARD ENVIRONMENTAL RECORDS

ADDITIONAL ENVIRONMENTAL RECORDS

| SURROUNDING PROPERTY SEARCH RESULTS
Site | Map ID
Direction
Distance
Distance ft.
Elevation ft. | NPL | Proposed NPL | NPL LIENS | Delisted NPL | FEDERAL FACILITY | SEMS | SEMS-ARCHIVE | CORRACTS | RCRA-TSDF | RCRA-LQG | RCRA-SQG | RCRA-VSQG | LUCIS | US ENG CONTROLS | US INST CONTROLS | ERNS | RESPONSE | ENVIROSTOR | SWF/LF | LUST | INDIAN LUST | CPS-SLIC | FEMA UST | UST | AST | INDIAN UST | INDIAN VCP | VCP | BROWNFIELDS | US BROWNFIELDS | WMUDS/SWAT | SWRCY | HAULERS | INDIAN ODI | DEBRIS REGION 9 | ODI | IHS OPEN DUMPS | AOCONCERN | US HIST CDL | HIST Cal-Sites | SCH | CDL | CERS HAZ WASTE | Toxic Pits | US CDL | SWEEPS UST | HIST UST | CA FID UST | CERS TANKS | LIENS | LIENS 2 | DEED | HMIRS | CHMIRS | LDS | MCS | SPILLS 90 | RCRA NonGen / NLR | FUDS | DOD | SCRD DRYCLEANERS | US FIN ASSUR | EPA WATCH LIST | 2020 COR ACTION | TSCA | TRIS | SSTS | ROD | RMP | RAATS | PRP | PADS | ICIS | FTTS | MLTS | COAL ASH DOE | COAL ASH EPA | PCB TRANSFORMER | RADINFO | HIST FTTS | DOT OPS | CONSENT | INDIAN RESERV | FUSRAP | UMTRA | LEAD SMELTERS | US AIRS | US MINES | ABANDONED MINES | MINES MRDS | FINDS | ECHO | UXO | DOCKET HWC | FUELS PROGRAM | PFAS NPL | PFAS FEDERAL SITES | PFAS TRIS | PFAS TSCA | PFAS RCRA MANIFEST |
|---|---|---

EXECUTIVE SUMMARY

TARGET PROPERTY ADDRESS

CITY OF INDUSTRY BESS
16253-16293 GALE AVENUE
CITY OF INDUSTRY, CA 91745
Elevation: 349 ft.
EDR Inquiry Number: 7731200.2s

STANDARD ENVIRONMENTAL RECORDS

ADDITIONAL ENVIRONMENTAL RECORDS

| SURROUNDING PROPERTY SEARCH RESULTS
Site | Map ID
Direction
Distance
Distance ft.
Elevation ft. | NPL | Proposed NPL | NPL LIENS | Delisted NPL | FEDERAL FACILITY | SEMS | SEMS-ARCHIVE | CORRACTS | RCRA-TSDF | RCRA-LQG | RCRA-SQG | RCRA-VSQG | LUCIS | US ENG CONTROLS | US INST CONTROLS | ERNS | RESPONSE | ENVIROSTOR | SWF/LF | LUST | INDIAN LUST | CPS-SLIC | FEMA UST | UST | AST | INDIAN UST | INDIAN VCP | VCP | BROWNFIELDS | US BROWNFIELDS | WMUDS/SWAT | SWRCY | HAULERS | INDIAN ODI | DEBRIS REGION 9 | ODI | IHS OPEN DUMPS | AOCONCERN | US HIST CDL | HIST Cal-Sites | SCH | CDL | CERS HAZ WASTE | Toxic Pits | US CDL | SWEEPS UST | HIST UST | CA FID UST | CERS TANKS | LIENS | LIENS 2 | DEED | HMIRS | CHMIRS | LDS | MCS | SPILLS 90 | RCRA NonGen / NLR | FUDS | DOD | SCRD DRYCLEANERS | US FIN ASSUR | EPA WATCH LIST | 2020 COR ACTION | TSCA | TRIS | SSTS | ROD | RMP | RAATS | PRP | PADS | ICIS | FTTS | MLTS | COAL ASH DOE | COAL ASH EPA | PCB TRANSFORMER | RADINFO | HIST FTTS | DOT OPS | CONSENT | INDIAN RESERV | FUSRAP | UMTRA | LEAD SMELTERS | US AIRS | US MINES | ABANDONED MINES | MINES MRDS | FINDS | ECHO | UXO | DOCKET HWC | FUELS PROGRAM | PFAS NPL | PFAS FEDERAL SITES | PFAS TRIS | PFAS TSCA | PFAS RCRA MANIFEST |
|---|---|---

EXECUTIVE SUMMARY

TARGET PROPERTY ADDRESS

CITY OF INDUSTRY BESS
16253-16293 GALE AVENUE
CITY OF INDUSTRY, CA 91745
Elevation: 349 ft.
EDR Inquiry Number: 7731200.2s

STANDARD ENVIRONMENTAL RECORDS

ADDITIONAL ENVIRONMENTAL RECORDS

| SURROUNDING PROPERTY SEARCH RESULTS
Site | Map ID
Direction
Distance
Distance ft.
Elevation ft. | NPL | Proposed NPL | NPL LIENS | Delisted NPL | FEDERAL FACILITY | SEMS | SEMS-ARCHIVE | CORRACTS | RCRA-TSDF | RCRA-LQG | RCRA-SQG | RCRA-VSQG | LUCIS | US ENG CONTROLS | US INST CONTROLS | ERNS | RESPONSE | ENVIROSTOR | SWF/LF | LUST | INDIAN LUST | CPS-SLIC | FEMA UST | UST | AST | INDIAN UST | INDIAN VCP | VCP | BROWNFIELDS | US BROWNFIELDS | WMUDS/SWAT | SWRCY | HAULERS | INDIAN ODI | DEBRIS REGION 9 | ODI | IHS OPEN DUMPS | AOCONCERN | US HIST CDL | HIST Cal-Sites | SCH | CDL | CERS HAZ WASTE | Toxic Pits | US CDL | SWEEPS UST | HIST UST | CA FID UST | CERS TANKS | LIENS | LIENS 2 | DEED | HMIRS | CHMIRS | LDS | MCS | SPILLS 90 | RCRA NonGen / NLR | FUDS | DOD | SCRD DRYCLEANERS | US FIN ASSUR | EPA WATCH LIST | 2020 COR ACTION | TSCA | TRIS | SSTS | ROD | RMP | RAATS | PRP | PADS | ICIS | FTTS | MLTS | COAL ASH DOE | COAL ASH EPA | PCB TRANSFORMER | RADINFO | HIST FTTS | DOT OPS | CONSENT | INDIAN RESERV | FUSRAP | UMTRA | LEAD SMELTERS | US AIRS | US MINES | ABANDONED MINES | MINES MRDS | FINDS | ECHO | UXO | DOCKET HWC | FUELS PROGRAM | PFAS NPL | PFAS FEDERAL SITES | PFAS TRIS | PFAS TSCA | PFAS RCRA MANIFEST |
|---|---|---

EXECUTIVE SUMMARY

TARGET PROPERTY ADDRESS

CITY OF INDUSTRY BESS
16253-16293 GALE AVENUE
CITY OF INDUSTRY, CA 91745
Elevation: 349 ft.
EDR Inquiry Number: 7731200.2s

STANDARD ENVIRONMENTAL RECORDS

ADDITIONAL ENVIRONMENTAL RECORDS

| SURROUNDING PROPERTY SEARCH RESULTS
Site | Map ID
Direction
Distance
Distance ft.
Elevation ft. | NPL | Proposed NPL | NPL LIENS | Delisted NPL | FEDERAL FACILITY | SEMS | SEMS-ARCHIVE | CORRACTS | RCRA-TSDF | RCRA-LQG | RCRA-SQG | RCRA-VSQG | LUCIS | US ENG CONTROLS | US INST CONTROLS | ERNS | RESPONSE | ENVIROSTOR | SWF/LF | LUST | INDIAN LUST | CPS-SLIC | FEMA UST | UST | AST | INDIAN UST | INDIAN VCP | VCP | BROWNFIELDS | US BROWNFIELDS | WMUDS/SWAT | SWRCY | HAULERS | INDIAN ODI | DEBRIS REGION 9 | ODI | IHS OPEN DUMPS | AOCONCERN | US HIST CDL | HIST Cal-Sites | SCH | CDL | CERS HAZ WASTE | Toxic Pits | US CDL | SWEEPS UST | HIST UST | CA FID UST | CERS TANKS | LIENS | LIENS 2 | DEED | HMIRS | CHMIRS | LDS | MCS | SPILLS 90 | RCRA NonGen / NLR | FUDS | DOD | SCRD DRYCLEANERS | US FIN ASSUR | EPA WATCH LIST | 2020 COR ACTION | TSCA | TRIS | SSTS | ROD | RMP | RAATS | PRP | PADS | ICIS | FTTS | MLTS | COAL ASH DOE | COAL ASH EPA | PCB TRANSFORMER | RADINFO | HIST FTTS | DOT OPS | CONSENT | INDIAN RESERV | FUSRAP | UMTRA | LEAD SMELTERS | US AIRS | US MINES | ABANDONED MINES | MINES MRDS | FINDS | ECHO | UXO | DOCKET HWC | FUELS PROGRAM | PFAS NPL | PFAS FEDERAL SITES | PFAS TRIS | PFAS TSCA | PFAS RCRA MANIFEST |
|---|---|---

EXECUTIVE SUMMARY

TARGET PROPERTY ADDRESS

CITY OF INDUSTRY BESS
16253-16293 GALE AVENUE
CITY OF INDUSTRY, CA 91745
Elevation: 349 ft.
EDR Inquiry Number: 7731200.2s

STANDARD ENVIRONMENTAL RECORDS

ADDITIONAL ENVIRONMENTAL RECORDS

| SURROUNDING PROPERTY SEARCH RESULTS
Site | Map ID
Direction
Distance
Distance ft.
Elevation ft. | NPL | Proposed NPL | NPL LIENS | Delisted NPL | FEDERAL FACILITY | SEMS | SEMS-ARCHIVE | CORRACTS | RCRA-TSDF | RCRA-LQG | RCRA-SQG | RCRA-VSQG | LUCIS | US ENG CONTROLS | US INST CONTROLS | ERNS | RESPONSE | ENVIROSTOR | SWF/LF | LUST | INDIAN LUST | CPS-SLIC | FEMA UST | UST | AST | INDIAN UST | INDIAN VCP | VCP | BROWNFIELDS | US BROWNFIELDS | WMUDS/SWAT | SWRCY | HAULERS | INDIAN ODI | DEBRIS REGION 9 | ODI | IHS OPEN DUMPS | AOCONCERN | US HIST CDL | HIST Cal-Sites | SCH | CDL | CERS HAZ WASTE | Toxic Pits | US CDL | SWEEPS UST | HIST UST | CA FID UST | CERS TANKS | LIENS | LIENS 2 | DEED | HMIRS | CHMIRS | LDS | MCS | SPILLS 90 | RCRA NonGen / NLR | FUDS | DOD | SCRD DRYCLEANERS | US FIN ASSUR | EPA WATCH LIST | 2020 COR ACTION | TSCA | TRIS | SSTS | ROD | RMP | RAATS | PRP | PADS | ICIS | FTTS | MLTS | COAL ASH DOE | COAL ASH EPA | PCB TRANSFORMER | RADINFO | HIST FTTS | DOT OPS | CONSENT | INDIAN RESERV | FUSRAP | UMTRA | LEAD SMELTERS | US AIRS | US MINES | ABANDONED MINES | MINES MRDS | FINDS | ECHO | UXO | DOCKET HWC | FUELS PROGRAM | PFAS NPL | PFAS FEDERAL SITES | PFAS TRIS | PFAS TSCA | PFAS RCRA MANIFEST |
|---|---|---

EXECUTIVE SUMMARY

TARGET PROPERTY ADDRESS

CITY OF INDUSTRY BESS
16253-16293 GALE AVENUE
CITY OF INDUSTRY, CA 91745
Elevation: 349 ft.
EDR Inquiry Number: 7731200.2s

STANDARD ENVIRONMENTAL RECORDS

ADDITIONAL ENVIRONMENTAL RECORDS

| SURROUNDING PROPERTY SEARCH RESULTS
Site | Map ID
Direction
Distance
Distance ft.
Elevation ft. | NPL | Proposed NPL | NPL LIENS | Delisted NPL | FEDERAL FACILITY | SEMS | SEMS-ARCHIVE | CORRACTS | RCRA-TSDF | RCRA-LQG | RCRA-SQG | RCRA-VSQG | LUCIS | US ENG CONTROLS | US INST CONTROLS | ERNS | RESPONSE | ENVIROSTOR | SWF/LF | LUST | INDIAN LUST | CPS-SLIC | FEMA UST | UST | AST | INDIAN UST | INDIAN VCP | VCP | BROWNFIELDS | US BROWNFIELDS | WMUDS/SWAT | SWRCY | HAULERS | INDIAN ODI | DEBRIS REGION 9 | ODI | IHS OPEN DUMPS | AOCONCERN | US HIST CDL | HIST Cal-Sites | SCH | CDL | CERS HAZ WASTE | Toxic Pits | US CDL | SWEEPS UST | HIST UST | CA FID UST | CERS TANKS | LIENS | LIENS 2 | DEED | HMIRS | CHMIRS | LDS | MCS | SPILLS 90 | RCRA NonGen / NLR | FUDS | DOD | SCRD DRYCLEANERS | US FIN ASSUR | EPA WATCH LIST | 2020 COR ACTION | TSCA | TRIS | SSTS | ROD | RMP | RAATS | PRP | PADS | ICIS | FTTS | MLTS | COAL ASH DOE | COAL ASH EPA | PCB TRANSFORMER | RADINFO | HIST FTTS | DOT OPS | CONSENT | INDIAN RESERV | FUSRAP | UMTRA | LEAD SMELTERS | US AIRS | US MINES | ABANDONED MINES | MINES MRDS | FINDS | ECHO | UXO | DOCKET HWC | FUELS PROGRAM | PFAS NPL | PFAS FEDERAL SITES | PFAS TRIS | PFAS TSCA | PFAS RCRA MANIFEST |
|---|---|---

EXECUTIVE SUMMARY

TARGET PROPERTY ADDRESS

CITY OF INDUSTRY BESS
16253-16293 GALE AVENUE
CITY OF INDUSTRY, CA 91745
Elevation: 349 ft.
EDR Inquiry Number: 7731200.2s

STANDARD ENVIRONMENTAL RECORDS

ADDITIONAL ENVIRONMENTAL RECORDS

| SURROUNDING PROPERTY SEARCH RESULTS
Site | Map ID
Direction
Distance
Distance ft.
Elevation ft. | NPL | Proposed NPL | NPL LIENS | Delisted NPL | FEDERAL FACILITY | SEMS | SEMS-ARCHIVE | CORRACTS | RCRA-TSDF | RCRA-LQG | RCRA-SQG | RCRA-VSQG | LUCIS | US ENG CONTROLS | US INST CONTROLS | ERNS | RESPONSE | ENVIROSTOR | SWF/LF | LUST | INDIAN LUST | CPS-SLIC | FEMA UST | UST | AST | INDIAN UST | INDIAN VCP | VCP | BROWNFIELDS | US BROWNFIELDS | WMUDS/SWAT | SWRCY | HAULERS | INDIAN ODI | DEBRIS REGION 9 | ODI | IHS OPEN DUMPS | AOCONCERN | US HIST CDL | HIST Cal-Sites | SCH | CDL | CERS HAZ WASTE | Toxic Pits | US CDL | SWEEPS UST | HIST UST | CA FID UST | CERS TANKS | LIENS | LIENS 2 | DEED | HMIRS | CHMIRS | LDS | MCS | SPILLS 90 | RCRA NonGen / NLR | FUDS | DOD | SCRD DRYCLEANERS | US FIN ASSUR | EPA WATCH LIST | 2020 COR ACTION | TSCA | TRIS | SSTS | ROD | RMP | RAATS | PRP | PADS | ICIS | FTTS | MLTS | COAL ASH DOE | COAL ASH EPA | PCB TRANSFORMER | RADINFO | HIST FTTS | DOT OPS | CONSENT | INDIAN RESERV | FUSRAP | UMTRA | LEAD SMELTERS | US AIRS | US MINES | ABANDONED MINES | MINES MRDS | FINDS | ECHO | UXO | DOCKET HWC | FUELS PROGRAM | PFAS NPL | PFAS FEDERAL SITES | PFAS TRIS | PFAS TSCA | PFAS RCRA MANIFEST |
|---|---|---

EXECUTIVE SUMMARY

TARGET PROPERTY ADDRESS

CITY OF INDUSTRY BESS
16253-16293 GALE AVENUE
CITY OF INDUSTRY, CA 91745
Elevation: 349 ft.
EDR Inquiry Number: 7731200.2s

STANDARD ENVIRONMENTAL RECORDS

ADDITIONAL ENVIRONMENTAL RECORDS

| **SURROUNDING PROPERTY SEARCH RESULTS** Site | Map ID Direction Distance Distance ft. Elevation ft. | NPL | Proposed NPL | NPL LIENS | Delisted NPL | FEDERAL FACILITY | SEMS | SEMS-ARCHIVE | CORRACTS | RCRA-TSDF | RCRA-LQG | RCRA-SQG | RCRA-VSQG | LUCIS | US ENG CONTROLS | US INST CONTROLS | ERNS | RESPONSE | ENVIROSTOR | SWF/LF | LUST | INDIAN LUST | CPS-SLIC | FEMA UST | UST | AST | INDIAN UST | INDIAN VCP | VCP | BROWNFIELDS | US BROWNFIELDS | WMUDS/SWAT | SWRCY | HAULERS | INDIAN ODI | DEBRIS REGION 9 | ODI | IHS OPEN DUMPS | AOCONCERN | US HIST CDL | HIST Cal-Sites | SCH | CDL | CERS HAZ WASTE | Toxic Pits | US CDL | SWEEPS UST | HIST UST | CA FID UST | CERS TANKS | LIENS | LIENS 2 | DEED | HMIRS | CHMIRS | LDS | MCS | SPILLS 90 | RCRA NonGen / NLR | FUDS | DOD | SCRD DRYCLEANERS | US FIN ASSUR | EPA WATCH LIST | 2020 COR ACTION | TSCA | TRIS | SSTS | ROD | RMP | RAATS | PRP | PADS | ICIS | FTTS | MLTS | COAL ASH DOE | COAL ASH EPA | PCB TRANSFORMER | RADINFO | HIST FTTS | DOT OPS | CONSENT | INDIAN RESERV | FUSRAP | UMTRA | LEAD SMELTERS | US AIRS | US MINES | ABANDONED MINES | MINES MRDS | FINDS | ECHO | UXO | DOCKET HWC | FUELS PROGRAM | PFAS NPL | PFAS FEDERAL SITES | PFAS TRIS | PFAS TSCA | PFAS RCRA MANIFEST |
|---|---|---

EXECUTIVE SUMMARY

TARGET PROPERTY ADDRESS

CITY OF INDUSTRY BESS
16253-16293 GALE AVENUE
CITY OF INDUSTRY, CA 91745
Elevation: 349 ft.
EDR Inquiry Number: 7731200.2s

STANDARD ENVIRONMENTAL RECORDS

ADDITIONAL ENVIRONMENTAL RECORDS

| **SURROUNDING PROPERTY SEARCH RESULTS** Site | Map ID Direction Distance Distance ft. Elevation ft. | NPL | Proposed NPL | NPL LIENS | Delisted NPL | FEDERAL FACILITY | SEMS | SEMS-ARCHIVE | CORRACTS | RCRA-TSDF | RCRA-LQG | RCRA-SQG | RCRA-VSQG | LUCIS | US ENG CONTROLS | US INST CONTROLS | ERNS | RESPONSE | ENVIROSTOR | SWF/LF | LUST | INDIAN LUST | CPS-SLIC | FEMA UST | UST | AST | INDIAN UST | INDIAN VCP | VCP | BROWNFIELDS | US BROWNFIELDS | WMUDS/SWAT | SWRCY | HAULERS | INDIAN ODI | DEBRIS REGION 9 | ODI | IHS OPEN DUMPS | AOCONCERN | US HIST CDL | HIST Cal-Sites | SCH | CDL | CERS HAZ WASTE | Toxic Pits | US CDL | SWEEPS UST | HIST UST | CA FID UST | CERS TANKS | LIENS | LIENS 2 | DEED | HMIRS | CHMIRS | LDS | MCS | SPILLS 90 | RCRA NonGen / NLR | FUDS | DOD | SCRD DRYCLEANERS | US FIN ASSUR | EPA WATCH LIST | 2020 COR ACTION | TSCA | TRIS | SSTS | ROD | RMP | RAATS | PRP | PADS | ICIS | FTTS | MLTS | COAL ASH DOE | COAL ASH EPA | PCB TRANSFORMER | RADINFO | HIST FTTS | DOT OPS | CONSENT | INDIAN RESERV | FUSRAP | UMTRA | LEAD SMELTERS | US AIRS | US MINES | ABANDONED MINES | MINES MRDS | FINDS | ECHO | UXO | DOCKET HWC | FUELS PROGRAM | PFAS NPL | PFAS FEDERAL SITES | PFAS TRIS | PFAS TSCA | PFAS RCRA MANIFEST |
|---|---|---

EXECUTIVE SUMMARY

TARGET PROPERTY ADDRESS

CITY OF INDUSTRY BESS
16253-16293 GALE AVENUE
CITY OF INDUSTRY, CA 91745
Elevation: 349 ft.
EDR Inquiry Number: 7731200.2s

STANDARD ENVIRONMENTAL RECORDS

ADDITIONAL ENVIRONMENTAL RECORDS

| **SURROUNDING PROPERTY SEARCH RESULTS** Site | Map ID Direction Distance Distance ft. Elevation ft. | NPL | Proposed NPL | NPL LIENS | Delisted NPL | FEDERAL FACILITY | SEMS | SEMS-ARCHIVE | CORRACTS | RCRA-TSDF | RCRA-LQG | RCRA-SQG | RCRA-VSQG | LUCIS | US ENG CONTROLS | US INST CONTROLS | ERNS | RESPONSE | ENVIROSTOR | SWF/LF | LUST | INDIAN LUST | CPS-SLIC | FEMA UST | UST | AST | INDIAN UST | INDIAN VCP | VCP | BROWNFIELDS | US BROWNFIELDS | WMUDS/SWAT | SWRCY | HAULERS | INDIAN ODI | DEBRIS REGION 9 | ODI | IHS OPEN DUMPS | AOCONCERN | US HIST CDL | HIST Cal-Sites | SCH | CDL | CERS HAZ WASTE | Toxic Pits | US CDL | SWEEPS UST | HIST UST | CA FID UST | CERS TANKS | LIENS | LIENS 2 | DEED | HMIRS | CHMIRS | LDS | MCS | SPILLS 90 | RCRA NonGen / NLR | FUDS | DOD | SCRD DRYCLEANERS | US FIN ASSUR | EPA WATCH LIST | 2020 COR ACTION | TSCA | TRIS | SSTS | ROD | RMP | RAATS | PRP | PADS | ICIS | FTTS | MLTS | COAL ASH DOE | COAL ASH EPA | PCB TRANSFORMER | RADINFO | HIST FTTS | DOT OPS | CONSENT | INDIAN RESERV | FUSRAP | UMTRA | LEAD SMELTERS | US AIRS | US MINES | ABANDONED MINES | MINES MRDS | FINDS | ECHO | UXO | DOCKET HWC | FUELS PROGRAM | PFAS NPL | PFAS FEDERAL SITES | PFAS TRIS | PFAS TSCA | PFAS RCRA MANIFEST |
|---|---|---

EXECUTIVE SUMMARY

TARGET PROPERTY ADDRESS

CITY OF INDUSTRY BESS
16253-16293 GALE AVENUE
CITY OF INDUSTRY, CA 91745
Elevation: 349 ft.
EDR Inquiry Number: 7731200.2s

STANDARD ENVIRONMENTAL RECORDS

ADDITIONAL ENVIRONMENTAL RECORDS

| **SURROUNDING PROPERTY SEARCH RESULTS** Site | Map ID Direction Distance Distance ft. Elevation ft. | NPL | Proposed NPL | NPL LIENS | Delisted NPL | FEDERAL FACILITY | SEMS | SEMS-ARCHIVE | CORRACTS | RCRA-TSDF | RCRA-LQG | RCRA-SQG | RCRA-VSQG | LUCIS | US ENG CONTROLS | US INST CONTROLS | ERNS | RESPONSE | ENVIROSTOR | SWF/LF | LUST | INDIAN LUST | CPS-SLIC | FEMA UST | UST | AST | INDIAN UST | INDIAN VCP | VCP | BROWNFIELDS | US BROWNFIELDS | WMUDS/SWAT | SWRCY | HAULERS | INDIAN ODI | DEBRIS REGION 9 | ODI | IHS OPEN DUMPS | AOCONCERN | US HIST CDL | HIST Cal-Sites | SCH | CDL | CERS HAZ WASTE | Toxic Pits | US CDL | SWEEPS UST | HIST UST | CA FID UST | CERS TANKS | LIENS | LIENS 2 | DEED | HMIRS | CHMIRS | LDS | MCS | SPILLS 90 | RCRA NonGen / NLR | FUDS | DOD | SCRD DRYCLEANERS | US FIN ASSUR | EPA WATCH LIST | 2020 COR ACTION | TSCA | TRIS | SSTS | ROD | RMP | RAATS | PRP | PADS | ICIS | FTTS | MLTS | COAL ASH DOE | COAL ASH EPA | PCB TRANSFORMER | RADINFO | HIST FTTS | DOT OPS | CONSENT | INDIAN RESERV | FUSRAP | UMTRA | LEAD SMELTERS | US AIRS | US MINES | ABANDONED MINES | MINES MRDS | FINDS | ECHO | UXO | DOCKET HWC | FUELS PROGRAM | PFAS NPL | PFAS FEDERAL SITES | PFAS TRIS | PFAS TSCA | PFAS RCRA MANIFEST |
|---|---|---

EXECUTIVE SUMMARY

TARGET PROPERTY ADDRESS

CITY OF INDUSTRY BESS
16253-16293 GALE AVENUE
CITY OF INDUSTRY, CA 91745
Elevation: 349 ft.
EDR Inquiry Number: 7731200.2s

STANDARD ENVIRONMENTAL RECORDS

ADDITIONAL ENVIRONMENTAL RECORDS

| SURROUNDING PROPERTY SEARCH RESULTS
Site | Map ID
Direction
Distance
Distance ft.
Elevation ft. | NPL | Proposed NPL | NPL LIENS | Delisted NPL | FEDERAL FACILITY | SEMS | SEMS-ARCHIVE | CORRACTS | RCRA-TSDF | RCRA-LQG | RCRA-SQG | RCRA-VSQG | LUCIS | US ENG CONTROLS | US INST CONTROLS | ERNS | RESPONSE | ENVIROSTOR | SWF/LF | LUST | INDIAN LUST | CPS-SLIC | FEMA UST | UST | AST | INDIAN UST | INDIAN VCP | VCP | BROWNFIELDS | US BROWNFIELDS | WMUDS/SWAT | SWRCY | HAULERS | INDIAN ODI | DEBRIS REGION 9 | ODI | IHS OPEN DUMPS | AOCONCERN | US HIST CDL | HIST Cal-Sites | SCH | CDL | CERS HAZ WASTE | Toxic Pits | US CDL | SWEEPS UST | HIST UST | CA FID UST | CERS TANKS | LIENS | LIENS 2 | DEED | HMIRS | CHMIRS | LDS | MCS | SPILLS 90 | RCRA NonGen / NLR | FUDS | DOD | SCRD DRYCLEANERS | US FIN ASSUR | EPA WATCH LIST | 2020 COR ACTION | TSCA | TRIS | SSTS | ROD | RMP | RAATS | PRP | PADS | ICIS | FTTS | MLTS | COAL ASH DOE | COAL ASH EPA | PCB TRANSFORMER | RADINFO | HIST FTTS | DOT OPS | CONSENT | INDIAN RESERV | FUSRAP | UMTRA | LEAD SMELTERS | US AIRS | US MINES | ABANDONED MINES | MINES MRDS | FINDS | ECHO | UXO | DOCKET HWC | FUELS PROGRAM | PFAS NPL | PFAS FEDERAL SITES | PFAS TRIS | PFAS TSCA | PFAS RCRA MANIFEST |
|---|---|---

EXECUTIVE SUMMARY

TARGET PROPERTY ADDRESS

CITY OF INDUSTRY BESS
16253-16293 GALE AVENUE
CITY OF INDUSTRY, CA 91745
Elevation: 349 ft.
EDR Inquiry Number: 7731200.2s

STANDARD ENVIRONMENTAL RECORDS

ADDITIONAL ENVIRONMENTAL RECORDS

| **SURROUNDING PROPERTY SEARCH RESULTS** Site | Map ID Direction Distance Distance ft. Elevation ft. | NPL | Proposed NPL | NPL LIENS | Delisted NPL | FEDERAL FACILITY | SEMS | SEMS-ARCHIVE | CORRACTS | RCRA-TSDF | RCRA-LQG | RCRA-SQG | RCRA-VSQG | LUCIS | US ENG CONTROLS | US INST CONTROLS | ERNS | RESPONSE | ENVIROSTOR | SWF/LF | LUST | INDIAN LUST | CPS-SLIC | FEMA UST | UST | AST | INDIAN UST | INDIAN VCP | VCP | BROWNFIELDS | US BROWNFIELDS | WMUDS/SWAT | SWRCY | HAULERS | INDIAN ODI | DEBRIS REGION 9 | ODI | IHS OPEN DUMPS | AOCONCERN | US HIST CDL | HIST Cal-Sites | SCH | CDL | CERS HAZ WASTE | Toxic Pits | US CDL | SWEEPS UST | HIST UST | CA FID UST | CERS TANKS | LIENS | LIENS 2 | DEED | HMIRS | CHMIRS | LDS | MCS | SPILLS 90 | RCRA NonGen / NLR | FUDS | DOD | SCRD DRYCLEANERS | US FIN ASSUR | EPA WATCH LIST | 2020 COR ACTION | TSCA | TRIS | SSTS | ROD | RMP | RAATS | PRP | PADS | ICIS | FTTS | MLTS | COAL ASH DOE | COAL ASH EPA | PCB TRANSFORMER | RADINFO | HIST FTTS | DOT OPS | CONSENT | INDIAN RESERV | FUSRAP | UMTRA | LEAD SMELTERS | US AIRS | US MINES | ABANDONED MINES | MINES MRDS | FINDS | ECHO | UXO | DOCKET HWC | FUELS PROGRAM | PFAS NPL | PFAS FEDERAL SITES | PFAS TRIS | PFAS TSCA | PFAS RCRA MANIFEST |
|---|---|---

EXECUTIVE SUMMARY

TARGET PROPERTY ADDRESS

CITY OF INDUSTRY BESS
16253-16293 GALE AVENUE
CITY OF INDUSTRY, CA 91745
Elevation: 349 ft.
EDR Inquiry Number: 7731200.2s

STANDARD ENVIRONMENTAL RECORDS

ADDITIONAL ENVIRONMENTAL RECORDS

| **SURROUNDING PROPERTY SEARCH RESULTS** Site | Map ID Direction Distance Distance ft. Elevation ft. | NPL | Proposed NPL | NPL LIENS | Delisted NPL | FEDERAL FACILITY | SEMS | SEMS-ARCHIVE | CORRACTS | RCRA-TSDF | RCRA-LQG | RCRA-SQG | RCRA-VSQG | LUCIS | US ENG CONTROLS | US INST CONTROLS | ERNS | RESPONSE | ENVIROSTOR | SWF/LF | LUST | INDIAN LUST | CPS-SLIC | FEMA UST | UST | AST | INDIAN UST | INDIAN VCP | VCP | BROWNFIELDS | US BROWNFIELDS | WMUDS/SWAT | SWRCY | HAULERS | INDIAN ODI | DEBRIS REGION 9 | ODI | IHS OPEN DUMPS | AOCONCERN | US HIST CDL | HIST Cal-Sites | SCH | CDL | CERS HAZ WASTE | Toxic Pits | US CDL | SWEEPS UST | HIST UST | CA FID UST | CERS TANKS | LIENS | LIENS 2 | DEED | HMIRS | CHMIRS | LDS | MCS | SPILLS 90 | RCRA NonGen / NLR | FUDS | DOD | SCRD DRYCLEANERS | US FIN ASSUR | EPA WATCH LIST | 2020 COR ACTION | TSCA | TRIS | SSTS | ROD | RMP | RAATS | PRP | PADS | ICIS | FTTS | MLTS | COAL ASH DOE | COAL ASH EPA | PCB TRANSFORMER | RADINFO | HIST FTTS | DOT OPS | CONSENT | INDIAN RESERV | FUSRAP | UMTRA | LEAD SMELTERS | US AIRS | US MINES | ABANDONED MINES | MINES MRDS | FINDS | ECHO | UXO | DOCKET HWC | FUELS PROGRAM | PFAS NPL | PFAS FEDERAL SITES | PFAS TRIS | PFAS TSCA | PFAS RCRA MANIFEST |
|---|---|---

EXECUTIVE SUMMARY

TARGET PROPERTY ADDRESS

CITY OF INDUSTRY BESS
16253-16293 GALE AVENUE
CITY OF INDUSTRY, CA 91745
Elevation: 349 ft.
EDR Inquiry Number: 7731200.2s

STANDARD ENVIRONMENTAL RECORDS

ADDITIONAL ENVIRONMENTAL RECORDS

| SURROUNDING PROPERTY SEARCH RESULTS
Site | Map ID
Direction
Distance
Distance ft.
Elevation ft. | NPL | Proposed NPL | NPL LIENS | Delisted NPL | FEDERAL FACILITY | SEMS | SEMS-ARCHIVE | CORRACTS | RCRA-TSDF | RCRA-LQG | RCRA-SQG | RCRA-VSQG | LUCIS | US ENG CONTROLS | US INST CONTROLS | ERNS | RESPONSE | ENVIROSTOR | SWF/LF | LUST | INDIAN LUST | CPS-SLIC | FEMA UST | UST | AST | INDIAN UST | INDIAN VCP | VCP | BROWNFIELDS | US BROWNFIELDS | WMUDS/SWAT | SWRCY | HAULERS | INDIAN ODI | DEBRIS REGION 9 | ODI | IHS OPEN DUMPS | AOCONCERN | US HIST CDL | HIST Cal-Sites | SCH | CDL | CERS HAZ WASTE | Toxic Pits | US CDL | SWEEPS UST | HIST UST | CA FID UST | CERS TANKS | LIENS | LIENS 2 | DEED | HMIRS | CHMIRS | LDS | MCS | SPILLS 90 | RCRA NonGen / NLR | FUDS | DOD | SCRD DRYCLEANERS | US FIN ASSUR | EPA WATCH LIST | 2020 COR ACTION | TSCA | TRIS | SSTS | ROD | RMP | RAATS | PRP | PADS | ICIS | FTTS | MLTS | COAL ASH DOE | COAL ASH EPA | PCB TRANSFORMER | RADINFO | HIST FTTS | DOT OPS | CONSENT | INDIAN RESERV | FUSRAP | UMTRA | LEAD SMELTERS | US AIRS | US MINES | ABANDONED MINES | MINES MRDS | FINDS | ECHO | UXO | DOCKET HWC | FUELS PROGRAM | PFAS NPL | PFAS FEDERAL SITES | PFAS TRIS | PFAS TSCA | PFAS RCRA MANIFEST |
|---|---|---

EXECUTIVE SUMMARY

TARGET PROPERTY ADDRESS

CITY OF INDUSTRY BESS
16253-16293 GALE AVENUE
CITY OF INDUSTRY, CA 91745
Elevation: 349 ft.
EDR Inquiry Number: 7731200.2s

STANDARD ENVIRONMENTAL RECORDS

ADDITIONAL ENVIRONMENTAL RECORDS

| **SURROUNDING PROPERTY SEARCH RESULTS** Site | Map ID Direction Distance Distance ft. Elevation ft. | NPL | Proposed NPL | NPL LIENS | Delisted NPL | FEDERAL FACILITY | SEMS | SEMS-ARCHIVE | CORRACTS | RCRA-TSDF | RCRA-LQG | RCRA-SQG | RCRA-VSQG | LUCIS | US ENG CONTROLS | US INST CONTROLS | ERNS | RESPONSE | ENVIROSTOR | SWF/LF | LUST | INDIAN LUST | CPS-SLIC | FEMA UST | UST | AST | INDIAN UST | INDIAN VCP | VCP | BROWNFIELDS | US BROWNFIELDS | WMUDS/SWAT | SWRCY | HAULERS | INDIAN ODI | DEBRIS REGION 9 | ODI | IHS OPEN DUMPS | AOCONCERN | US HIST CDL | HIST Cal-Sites | SCH | CDL | CERS HAZ WASTE | Toxic Pits | US CDL | SWEEPS UST | HIST UST | CA FID UST | CERS TANKS | LIENS | LIENS 2 | DEED | HMIRS | CHMIRS | LDS | MCS | SPILLS 90 | RCRA NonGen / NLR | FUDS | DOD | SCRD DRYCLEANERS | US FIN ASSUR | EPA WATCH LIST | 2020 COR ACTION | TSCA | TRIS | SSTS | ROD | RMP | RAATS | PRP | PADS | ICIS | FTTS | MLTS | COAL ASH DOE | COAL ASH EPA | PCB TRANSFORMER | RADINFO | HIST FTTS | DOT OPS | CONSENT | INDIAN RESERV | FUSRAP | UMTRA | LEAD SMELTERS | US AIRS | US MINES | ABANDONED MINES | MINES MRDS | FINDS | ECHO | UXO | DOCKET HWC | FUELS PROGRAM | PFAS NPL | PFAS FEDERAL SITES | PFAS TRIS | PFAS TSCA | PFAS RCRA MANIFEST |
|---|---|---

EXECUTIVE SUMMARY

TARGET PROPERTY ADDRESS

CITY OF INDUSTRY BESS
16253-16293 GALE AVENUE
CITY OF INDUSTRY, CA 91745
Elevation: 349 ft.
EDR Inquiry Number: 7731200.2s

STANDARD ENVIRONMENTAL RECORDS

ADDITIONAL ENVIRONMENTAL RECORDS

| SURROUNDING PROPERTY SEARCH RESULTS
Site | Map ID
Direction
Distance
Distance ft.
Elevation ft. | NPL | Proposed NPL | NPL LIENS | Delisted NPL | FEDERAL FACILITY | SEMS | SEMS-ARCHIVE | CORRACTS | RCRA-TSDF | RCRA-LQG | RCRA-SQG | RCRA-VSQG | LUCIS | US ENG CONTROLS | US INST CONTROLS | ERNS | RESPONSE | ENVIROSTOR | SWF/LF | LUST | INDIAN LUST | CPS-SLIC | FEMA UST | UST | AST | INDIAN UST | INDIAN VCP | VCP | BROWNFIELDS | US BROWNFIELDS | WMUDS/SWAT | SWRCY | HAULERS | INDIAN ODI | DEBRIS REGION 9 | ODI | IHS OPEN DUMPS | AOCONCERN | US HIST CDL | HIST Cal-Sites | SCH | CDL | CERS HAZ WASTE | Toxic Pits | US CDL | SWEEPS UST | HIST UST | CA FID UST | CERS TANKS | LIENS | LIENS 2 | DEED | HMIRS | CHMIRS | LDS | MCS | SPILLS 90 | RCRA NonGen / NLR | FUDS | DOD | SCRD DRYCLEANERS | US FIN ASSUR | EPA WATCH LIST | 2020 COR ACTION | TSCA | TRIS | SSTS | ROD | RMP | RAATS | PRP | PADS | ICIS | FTTS | MLTS | COAL ASH DOE | COAL ASH EPA | PCB TRANSFORMER | RADINFO | HIST FTTS | DOT OPS | CONSENT | INDIAN RESERV | FUSRAP | UMTRA | LEAD SMELTERS | US AIRS | US MINES | ABANDONED MINES | MINES MRDS | FINDS | ECHO | UXO | DOCKET HWC | FUELS PROGRAM | PFAS NPL | PFAS FEDERAL SITES | PFAS TRIS | PFAS TSCA | PFAS RCRA MANIFEST |
|---|---|---

EXECUTIVE SUMMARY

TARGET PROPERTY ADDRESS

CITY OF INDUSTRY BESS
16253-16293 GALE AVENUE
CITY OF INDUSTRY, CA 91745
Elevation: 349 ft.
EDR Inquiry Number: 7731200.2s

STANDARD ENVIRONMENTAL RECORDS

ADDITIONAL ENVIRONMENTAL RECORDS

| SURROUNDING PROPERTY SEARCH RESULTS
Site | Map ID
Direction
Distance
Distance ft.
Elevation ft. | NPL | Proposed NPL | NPL LIENS | Delisted NPL | FEDERAL FACILITY | SEMS | SEMS-ARCHIVE | CORRACTS | RCRA-TSDF | RCRA-LQG | RCRA-SQG | RCRA-VSQG | LUCIS | US ENG CONTROLS | US INST CONTROLS | ERNS | RESPONSE | ENVIROSTOR | SWF/LF | LUST | INDIAN LUST | CPS-SLIC | FEMA UST | UST | AST | INDIAN UST | INDIAN VCP | VCP | BROWNFIELDS | US BROWNFIELDS | WMUDS/SWAT | SWRCY | HAULERS | INDIAN ODI | DEBRIS REGION 9 | ODI | IHS OPEN DUMPS | AOCONCERN | US HIST CDL | HIST Cal-Sites | SCH | CDL | CERS HAZ WASTE | Toxic Pits | US CDL | SWEEPS UST | HIST UST | CA FID UST | CERS TANKS | LIENS | LIENS 2 | DEED | HMIRS | CHMIRS | LDS | MCS | SPILLS 90 | RCRA NonGen / NLR | FUDS | DOD | SCRD DRYCLEANERS | US FIN ASSUR | EPA WATCH LIST | 2020 COR ACTION | TSCA | TRIS | SSTS | ROD | RMP | RAATS | PRP | PADS | ICIS | FTTS | MLTS | COAL ASH DOE | COAL ASH EPA | PCB TRANSFORMER | RADINFO | HIST FTTS | DOT OPS | CONSENT | INDIAN RESERV | FUSRAP | UMTRA | LEAD SMELTERS | US AIRS | US MINES | ABANDONED MINES | MINES MRDS | FINDS | ECHO | UXO | DOCKET HWC | FUELS PROGRAM | PFAS NPL | PFAS FEDERAL SITES | PFAS TRIS | PFAS TSCA | PFAS RCRA MANIFEST |
|---|---|---

EXECUTIVE SUMMARY

TARGET PROPERTY ADDRESS

CITY OF INDUSTRY BESS
16253-16293 GALE AVENUE
CITY OF INDUSTRY, CA 91745
Elevation: 349 ft.
EDR Inquiry Number: 7731200.2s

STANDARD ENVIRONMENTAL RECORDS

ADDITIONAL ENVIRONMENTAL RECORDS

| SURROUNDING PROPERTY SEARCH RESULTS
Site | Map ID
Direction
Distance
Distance ft.
Elevation ft. | NPL | Proposed NPL | NPL LIENS | Delisted NPL | FEDERAL FACILITY | SEMS | SEMS-ARCHIVE | CORRACTS | RCRA-TSDF | RCRA-LQG | RCRA-SQG | RCRA-VSQG | LUCIS | US ENG CONTROLS | US INST CONTROLS | ERNS | RESPONSE | ENVIROSTOR | SWF/LF | LUST | INDIAN LUST | CPS-SLIC | FEMA UST | UST | AST | INDIAN UST | INDIAN VCP | VCP | BROWNFIELDS | US BROWNFIELDS | WMUDS/SWAT | SWRCY | HAULERS | INDIAN ODI | DEBRIS REGION 9 | ODI | IHS OPEN DUMPS | AOCONCERN | US HIST CDL | HIST Cal-Sites | SCH | CDL | CERS HAZ WASTE | Toxic Pits | US CDL | SWEEPS UST | HIST UST | CA FID UST | CERS TANKS | LIENS | LIENS 2 | DEED | HMIRS | CHMIRS | LDS | MCS | SPILLS 90 | RCRA NonGen / NLR | FUDS | DOD | SCRD DRYCLEANERS | US FIN ASSUR | EPA WATCH LIST | 2020 COR ACTION | TSCA | TRIS | SSTS | ROD | RMP | RAATS | PRP | PADS | ICIS | FTTS | MLTS | COAL ASH DOE | COAL ASH EPA | PCB TRANSFORMER | RADINFO | HIST FTTS | DOT OPS | CONSENT | INDIAN RESERV | FUSRAP | UMTRA | LEAD SMELTERS | US AIRS | US MINES | ABANDONED MINES | MINES MRDS | FINDS | ECHO | UXO | DOCKET HWC | FUELS PROGRAM | PFAS NPL | PFAS FEDERAL SITES | PFAS TRIS | PFAS TSCA | PFAS RCRA MANIFEST |
|---|---|---

EXECUTIVE SUMMARY

TARGET PROPERTY ADDRESS

CITY OF INDUSTRY BESS
16253-16293 GALE AVENUE
CITY OF INDUSTRY, CA 91745
Elevation: 349 ft.
EDR Inquiry Number: 7731200.2s

STANDARD ENVIRONMENTAL RECORDS

ADDITIONAL ENVIRONMENTAL RECORDS

| **SURROUNDING PROPERTY SEARCH RESULTS** Site | Map ID Direction Distance Distance ft. Elevation ft. | NPL | Proposed NPL | NPL LIENS | Delisted NPL | FEDERAL FACILITY | SEMS | SEMS-ARCHIVE | CORRACTS | RCRA-TSDF | RCRA-LQG | RCRA-SQG | RCRA-VSQG | LUCIS | US ENG CONTROLS | US INST CONTROLS | ERNS | RESPONSE | ENVIROSTOR | SWF/LF | LUST | INDIAN LUST | CPS-SLIC | FEMA UST | UST | AST | INDIAN UST | INDIAN VCP | VCP | BROWNFIELDS | US BROWNFIELDS | WMUDS/SWAT | SWRCY | HAULERS | INDIAN ODI | DEBRIS REGION 9 | ODI | IHS OPEN DUMPS | AOCONCERN | US HIST CDL | HIST Cal-Sites | SCH | CDL | CERS HAZ WASTE | Toxic Pits | US CDL | SWEEPS UST | HIST UST | CA FID UST | CERS TANKS | LIENS | LIENS 2 | DEED | HMIRS | CHMIRS | LDS | MCS | SPILLS 90 | RCRA NonGen / NLR | FUDS | DOD | SCRD DRYCLEANERS | US FIN ASSUR | EPA WATCH LIST | 2020 COR ACTION | TSCA | TRIS | SSTS | ROD | RMP | RAATS | PRP | PADS | ICIS | FTTS | MLTS | COAL ASH DOE | COAL ASH EPA | PCB TRANSFORMER | RADINFO | HIST FTTS | DOT OPS | CONSENT | INDIAN RESERV | FUSRAP | UMTRA | LEAD SMELTERS | US AIRS | US MINES | ABANDONED MINES | MINES MRDS | FINDS | ECHO | UXO | DOCKET HWC | FUELS PROGRAM | PFAS NPL | PFAS FEDERAL SITES | PFAS TRIS | PFAS TSCA | PFAS RCRA MANIFEST |
|---|---|---

EXECUTIVE SUMMARY

TARGET PROPERTY ADDRESS

CITY OF INDUSTRY BESS
16253-16293 GALE AVENUE
CITY OF INDUSTRY, CA 91745
Elevation: 349 ft.
EDR Inquiry Number: 7731200.2s

STANDARD ENVIRONMENTAL RECORDS

ADDITIONAL ENVIRONMENTAL RECORDS

| SURROUNDING PROPERTY SEARCH RESULTS
Site | Map ID
Direction
Distance
Distance ft.
Elevation ft. | NPL | Proposed NPL | NPL LIENS | Delisted NPL | FEDERAL FACILITY | SEMS | SEMS-ARCHIVE | CORRACTS | RCRA-TSDF | RCRA-LQG | RCRA-SQG | RCRA-VSQG | LUCIS | US ENG CONTROLS | US INST CONTROLS | ERNS | RESPONSE | ENVIROSTOR | SWF/LF | LUST | INDIAN LUST | CPS-SLIC | FEMA UST | UST | AST | INDIAN UST | INDIAN VCP | VCP | BROWNFIELDS | US BROWNFIELDS | WMUDS/SWAT | SWRCY | HAULERS | INDIAN ODI | DEBRIS REGION 9 | ODI | IHS OPEN DUMPS | AOCONCERN | US HIST CDL | HIST Cal-Sites | SCH | CDL | CERS HAZ WASTE | Toxic Pits | US CDL | SWEEPS UST | HIST UST | CA FID UST | CERS TANKS | LIENS | LIENS 2 | DEED | HMIRS | CHMIRS | LDS | MCS | SPILLS 90 | RCRA NonGen / NLR | FUDS | DOD | SCRD DRYCLEANERS | US FIN ASSUR | EPA WATCH LIST | 2020 COR ACTION | TSCA | TRIS | SSTS | ROD | RMP | RAATS | PRP | PADS | ICIS | FTTS | MLTS | COAL ASH DOE | COAL ASH EPA | PCB TRANSFORMER | RADINFO | HIST FTTS | DOT OPS | CONSENT | INDIAN RESERV | FUSRAP | UMTRA | LEAD SMELTERS | US AIRS | US MINES | ABANDONED MINES | MINES MRDS | FINDS | ECHO | UXO | DOCKET HWC | FUELS PROGRAM | PFAS NPL | PFAS FEDERAL SITES | PFAS TRIS | PFAS TSCA | PFAS RCRA MANIFEST |
|---|---|---

EXECUTIVE SUMMARY

TARGET PROPERTY ADDRESS

CITY OF INDUSTRY BESS
16253-16293 GALE AVENUE
CITY OF INDUSTRY, CA 91745
Elevation: 349 ft.
EDR Inquiry Number: 7731200.2s

STANDARD ENVIRONMENTAL RECORDS

ADDITIONAL ENVIRONMENTAL RECORDS

| SURROUNDING PROPERTY SEARCH RESULTS
Site | Map ID
Direction
Distance
Distance ft.
Elevation ft. | NPL | Proposed NPL | NPL LIENS | Delisted NPL | FEDERAL FACILITY | SEMS | SEMS-ARCHIVE | CORRACTS | RCRA-TSDF | RCRA-LQG | RCRA-SQG | RCRA-VSQG | LUCIS | US ENG CONTROLS | US INST CONTROLS | ERNS | RESPONSE | ENVIROSTOR | SWF/LF | LUST | INDIAN LUST | CPS-SLIC | FEMA UST | UST | AST | INDIAN UST | INDIAN VCP | VCP | BROWNFIELDS | US BROWNFIELDS | WMUDS/SWAT | SWRCY | HAULERS | INDIAN ODI | DEBRIS REGION 9 | ODI | IHS OPEN DUMPS | AOCONCERN | US HIST CDL | HIST Cal-Sites | SCH | CDL | CERS HAZ WASTE | Toxic Pits | US CDL | SWEEPS UST | HIST UST | CA FID UST | CERS TANKS | LIENS | LIENS 2 | DEED | HMIRS | CHMIRS | LDS | MCS | SPILLS 90 | RCRA NonGen / NLR | FUDS | DOD | SCRD DRYCLEANERS | US FIN ASSUR | EPA WATCH LIST | 2020 COR ACTION | TSCA | TRIS | SSTS | ROD | RMP | RAATS | PRP | PADS | ICIS | FTTS | MLTS | COAL ASH DOE | COAL ASH EPA | PCB TRANSFORMER | RADINFO | HIST FTTS | DOT OPS | CONSENT | INDIAN RESERV | FUSRAP | UMTRA | LEAD SMELTERS | US AIRS | US MINES | ABANDONED MINES | MINES MRDS | FINDS | ECHO | UXO | DOCKET HWC | FUELS PROGRAM | PFAS NPL | PFAS FEDERAL SITES | PFAS TRIS | PFAS TSCA | PFAS RCRA MANIFEST |
|---|---|---

EXECUTIVE SUMMARY

TARGET PROPERTY ADDRESS

CITY OF INDUSTRY BESS
16253-16293 GALE AVENUE
CITY OF INDUSTRY, CA 91745
Elevation: 349 ft.
EDR Inquiry Number: 7731200.2s

STANDARD ENVIRONMENTAL RECORDS

ADDITIONAL ENVIRONMENTAL RECORDS

| SURROUNDING PROPERTY SEARCH RESULTS
Site | Map ID
Direction
Distance
Distance ft.
Elevation ft. | NPL | Proposed NPL | NPL LIENS | Delisted NPL | FEDERAL FACILITY | SEMS | SEMS-ARCHIVE | CORRACTS | RCRA-TSDF | RCRA-LQG | RCRA-SQG | RCRA-VSQG | LUCIS | US ENG CONTROLS | US INST CONTROLS | ERNS | RESPONSE | ENVIROSTOR | SWF/LF | LUST | INDIAN LUST | CPS-SLIC | FEMA UST | UST | AST | INDIAN UST | INDIAN VCP | VCP | BROWNFIELDS | US BROWNFIELDS | WMUDS/SWAT | SWRCY | HAULERS | INDIAN ODI | DEBRIS REGION 9 | ODI | IHS OPEN DUMPS | AOCONCERN | US HIST CDL | HIST Cal-Sites | SCH | CDL | CERS HAZ WASTE | Toxic Pits | US CDL | SWEEPS UST | HIST UST | CA FID UST | CERS TANKS | LIENS | LIENS 2 | DEED | HMIRS | CHMIRS | LDS | MCS | SPILLS 90 | RCRA NonGen / NLR | FUDS | DOD | SCRD DRYCLEANERS | US FIN ASSUR | EPA WATCH LIST | 2020 COR ACTION | TSCA | TRIS | SSTS | ROD | RMP | RAATS | PRP | PADS | ICIS | FTTS | MLTS | COAL ASH DOE | COAL ASH EPA | PCB TRANSFORMER | RADINFO | HIST FTTS | DOT OPS | CONSENT | INDIAN RESERV | FUSRAP | UMTRA | LEAD SMELTERS | US AIRS | US MINES | ABANDONED MINES | MINES MRDS | FINDS | ECHO | UXO | DOCKET HWC | FUELS PROGRAM | PFAS NPL | PFAS FEDERAL SITES | PFAS TRIS | PFAS TSCA | PFAS RCRA MANIFEST |
|---|---|---

OVERVIEW MAP - 7731200.2S

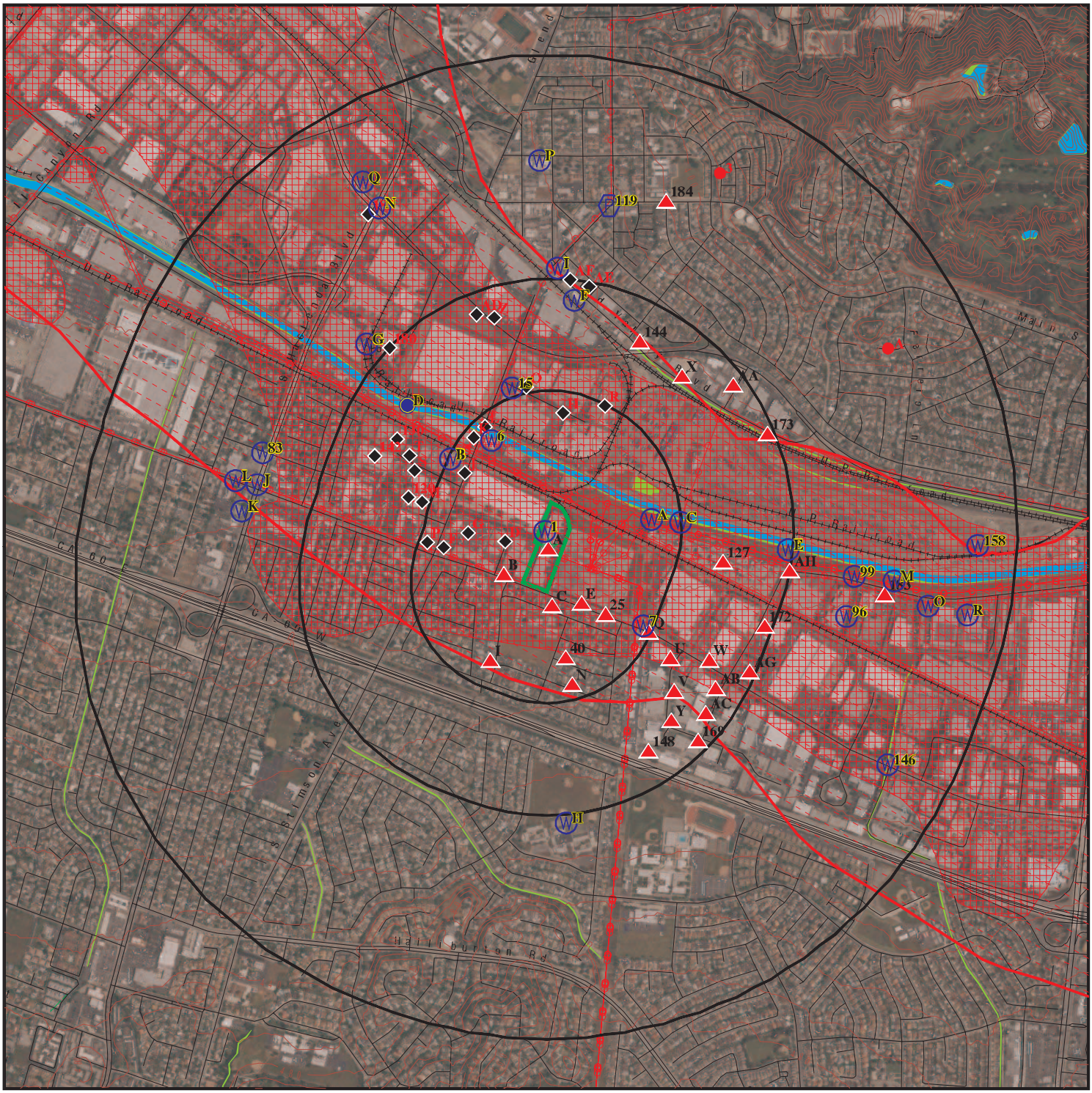

This report includes Interactive Map Layers to display and/or hide map information. The legend includes only those icons for the default map view.

SITE NAME:	City of Industry BESS	CLIENT:	Terracon
ADDRESS:	16253-16293 Gale Avenue City of Industry CA 91745	CONTACT:	Klara Perkins
		INQUIRY #:	7731200.2s
LAT/LONG:	34.008912 / 117.951597	DATE:	August 09, 2024 1:39 pm

Copyright © 2024 EDR, Inc. © 2015 TomTom Rel. 2015.

DETAIL MAP - 7731200.2S

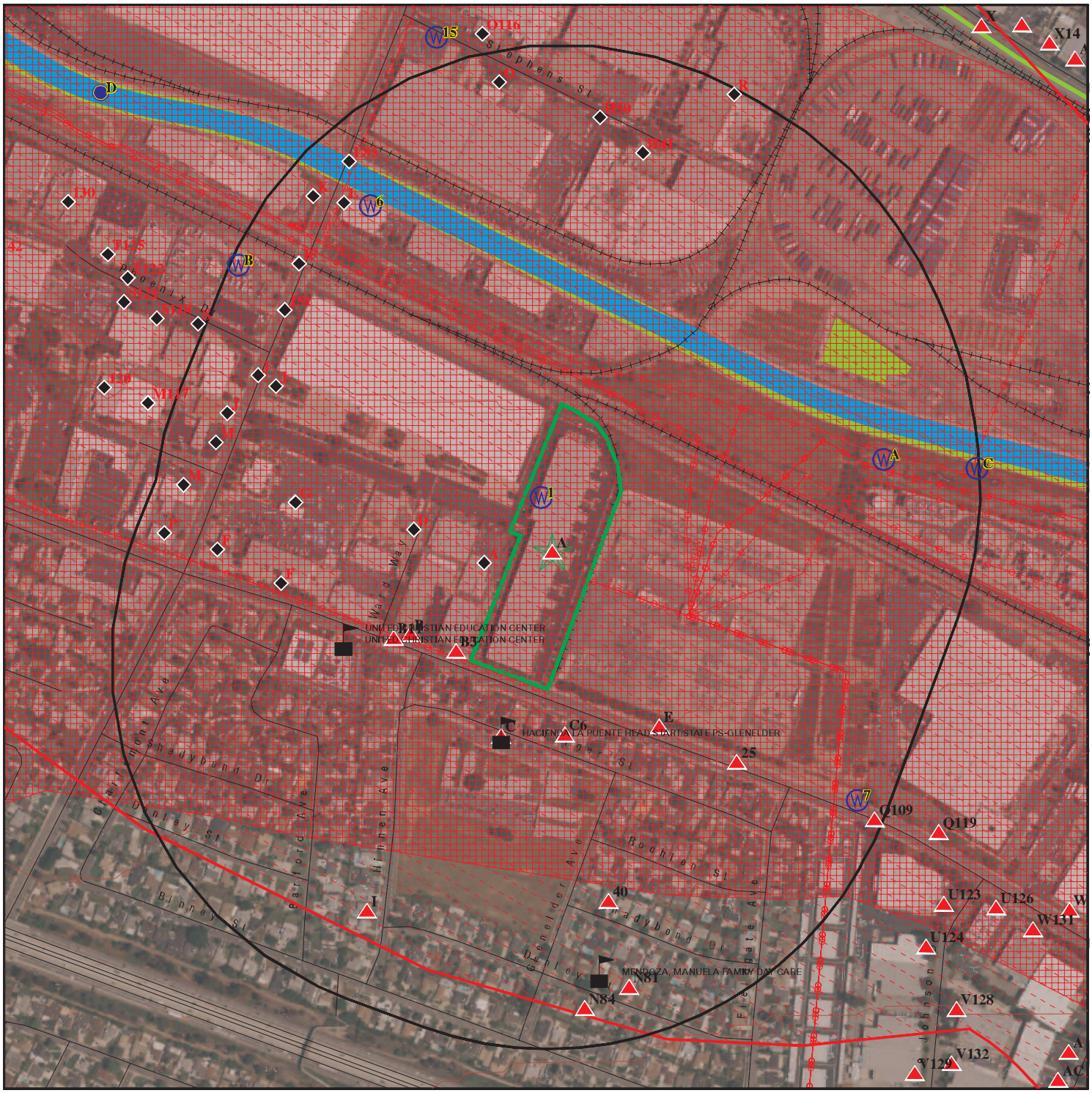

- Target Property
- Sites at elevations higher than or equal to the target property
- Sites at elevations lower than the target property
- Manufactured Gas Plants
- Sensitive Receptors
- National Priority List Sites
- Dept. Defense Sites
- Indian Reservations BIA
- Power transmission lines
- Pipelines
- Special Flood Hazard Area (1%)
- 0.2% Annual Chance Flood Hazard
- National Wetland Inventory
- State Wetlands
- Areas of Concern

This report includes Interactive Map Layers to display and/or hide map information. The legend includes only those icons for the default map view.

SITE NAME: City of Industry BESS	CLIENT: Terracon
ADDRESS: 16253-16293 Gale Avenue City of Industry CA 91745	CONTACT: Klara Perkins INQUIRY #: 7731200.2s
LAT/LONG: 34.008912 / 117.951597	DATE: August 09, 2024 1:41 pm

Copyright © 2024 EDR, Inc. © 2015 TomTom Rel. 2015.

MAP FINDINGS SUMMARY

Database	Search Distance (Miles)	Target Property	< 1/8	1/8 - 1/4	1/4 - 1/2	1/2 - 1	> 1	Total Plotted
STANDARD ENVIRONMENTAL RECORDS								
Lists of Federal NPL (Superfund) sites								
NPL	1.000		1	0	0	0	NR	1
Proposed NPL	1.000		0	0	0	0	NR	0
NPL LIENS	1.000		0	0	0	0	NR	0
Lists of Federal Delisted NPL sites								
Delisted NPL	1.000		0	0	0	0	NR	0
Lists of Federal sites subject to CERCLA removals and CERCLA orders								
FEDERAL FACILITY	0.500		0	0	0	NR	NR	0
SEMS	0.500		1	0	0	NR	NR	1
Lists of Federal CERCLA sites with NFRAP								
SEMS-ARCHIVE	0.500		0	0	0	NR	NR	0
Lists of Federal RCRA facilities undergoing Corrective Action								
CORRACTS	1.000		0	0	0	0	NR	0
Lists of Federal RCRA TSD facilities								
RCRA-TSDF	0.500		0	0	0	NR	NR	0
Lists of Federal RCRA generators								
RCRA-LQG	0.250		2	0	NR	NR	NR	2
RCRA-SQG	0.250		0	7	NR	NR	NR	7
RCRA-VSQG	0.250		0	0	NR	NR	NR	0
Federal institutional controls / engineering controls registries								
LUCIS	0.500		0	0	0	NR	NR	0
US ENG CONTROLS	0.500		1	0	0	NR	NR	1
US INST CONTROLS	0.500		0	0	0	NR	NR	0
Federal ERNS list								
ERNS	TP		NR	NR	NR	NR	NR	0
Lists of state- and tribal (Superfund) equivalent sites								
RESPONSE	1.000		0	0	0	0	NR	0
Lists of state- and tribal hazardous waste facilities								
ENVIROSTOR	1.000		0	1	2	3	NR	6
Lists of state and tribal landfills and solid waste disposal facilities								
SWF/LF	0.500		0	0	0	NR	NR	0

MAP FINDINGS SUMMARY

Database	Search Distance (Miles)	Target Property	< 1/8	1/8 - 1/4	1/4 - 1/2	1/2 - 1	> 1	Total Plotted
Lists of state and tribal leaking storage tanks								
LUST	0.500		1	6	7	NR	NR	14
INDIAN LUST	0.500		0	0	0	NR	NR	0
CPS-SLIC	0.500		5	10	54	NR	NR	69
Lists of state and tribal registered storage tanks								
FEMA UST	0.250		0	0	NR	NR	NR	0
UST	0.250		1	6	NR	NR	NR	7
AST	0.250		2	3	NR	NR	NR	5
INDIAN UST	0.250		0	0	NR	NR	NR	0
Lists of state and tribal voluntary cleanup sites								
INDIAN VCP	0.500		0	0	0	NR	NR	0
VCP	0.500		0	0	1	NR	NR	1
Lists of state and tribal brownfield sites								
BROWNFIELDS	0.500		0	0	0	NR	NR	0
ADDITIONAL ENVIRONMENTAL RECORDS								
Local Brownfield lists								
US BROWNFIELDS	0.500		0	0	0	NR	NR	0
Local Lists of Landfill / Solid Waste Disposal Sites								
WMUDS/SWAT	0.500		0	0	0	NR	NR	0
SWRCY	0.500		0	0	1	NR	NR	1
HAULERS	TP		NR	NR	NR	NR	NR	0
INDIAN ODI	0.500		0	0	0	NR	NR	0
DEBRIS REGION 9	0.500		0	0	0	NR	NR	0
ODI	0.500		0	0	0	NR	NR	0
IHS OPEN DUMPS	0.500		0	0	0	NR	NR	0
Local Lists of Hazardous waste / Contaminated Sites								
AOCONCERN	1.000		1	0	0	0	NR	1
US HIST CDL	TP		NR	NR	NR	NR	NR	0
HIST Cal-Sites	1.000		0	0	0	0	NR	0
SCH	0.250		0	0	NR	NR	NR	0
CDL	TP		NR	NR	NR	NR	NR	0
CERS HAZ WASTE	0.250		2	7	NR	NR	NR	9
Toxic Pits	1.000		0	0	0	0	NR	0
US CDL	TP		NR	NR	NR	NR	NR	0
Local Lists of Registered Storage Tanks								
SWEEPS UST	0.250		1	6	NR	NR	NR	7
HIST UST	0.250		1	6	NR	NR	NR	7
CA FID UST	0.250		1	3	NR	NR	NR	4
CERS TANKS	0.250		1	4	NR	NR	NR	5

MAP FINDINGS SUMMARY

Database	Search Distance (Miles)	Target Property	< 1/8	1/8 - 1/4	1/4 - 1/2	1/2 - 1	> 1	Total Plotted
Local Land Records								
LIENS	TP		NR	NR	NR	NR	NR	0
LIENS 2	TP		NR	NR	NR	NR	NR	0
DEED	0.500		0	0	0	NR	NR	0
Records of Emergency Release Reports								
HMIRS	TP		NR	NR	NR	NR	NR	0
CHMIRS	TP		NR	NR	NR	NR	NR	0
LDS	TP		NR	NR	NR	NR	NR	0
MCS	TP		NR	NR	NR	NR	NR	0
SPILLS 90	TP		NR	NR	NR	NR	NR	0
Other Ascertainable Records								
RCRA NonGen / NLR	0.250		7	24	NR	NR	NR	31
FUDS	1.000		0	0	0	0	NR	0
DOD	1.000		0	0	0	0	NR	0
SCRD DRYCLEANERS	0.500		0	0	0	NR	NR	0
US FIN ASSUR	TP		NR	NR	NR	NR	NR	0
EPA WATCH LIST	TP		NR	NR	NR	NR	NR	0
2020 COR ACTION	0.250		0	0	NR	NR	NR	0
TSCA	TP		NR	NR	NR	NR	NR	0
TRIS	TP		NR	NR	NR	NR	NR	0
SSTS	TP		NR	NR	NR	NR	NR	0
ROD	1.000		1	0	0	0	NR	1
RMP	TP		NR	NR	NR	NR	NR	0
RAATS	TP		NR	NR	NR	NR	NR	0
PRP	TP		NR	NR	NR	NR	NR	0
PADS	TP		NR	NR	NR	NR	NR	0
ICIS	TP		NR	NR	NR	NR	NR	0
FTTS	TP		NR	NR	NR	NR	NR	0
MLTS	TP		NR	NR	NR	NR	NR	0
COAL ASH DOE	TP		NR	NR	NR	NR	NR	0
COAL ASH EPA	0.500		0	0	0	NR	NR	0
PCB TRANSFORMER	TP		NR	NR	NR	NR	NR	0
RADINFO	TP		NR	NR	NR	NR	NR	0
HIST FTTS	TP		NR	NR	NR	NR	NR	0
DOT OPS	TP		NR	NR	NR	NR	NR	0
CONSENT	1.000		0	0	0	0	NR	0
INDIAN RESERV	1.000		0	0	0	0	NR	0
FUSRAP	1.000		0	0	0	0	NR	0
UMTRA	0.500		0	0	0	NR	NR	0
LEAD SMELTERS	TP		NR	NR	NR	NR	NR	0
US AIRS	TP		NR	NR	NR	NR	NR	0
US MINES	0.250		0	0	NR	NR	NR	0
ABANDONED MINES	0.250		0	0	NR	NR	NR	0
MINES MRDS	0.250		0	0	NR	NR	NR	0
FINDS	TP	1	NR	NR	NR	NR	NR	1
ECHO	TP		NR	NR	NR	NR	NR	0
UXO	1.000		0	0	0	0	NR	0
DOCKET HWC	TP		NR	NR	NR	NR	NR	0

MAP FINDINGS SUMMARY

Database	Search Distance (Miles)	Target Property	< 1/8	1/8 - 1/4	1/4 - 1/2	1/2 - 1	> 1	Total Plotted
FUELS PROGRAM	0.250		0	0	NR	NR	NR	0
PFAS NPL	0.250		0	0	NR	NR	NR	0
PFAS FEDERAL SITES	0.250		0	0	NR	NR	NR	0
PFAS TRIS	0.250		0	0	NR	NR	NR	0
PFAS TSCA	0.250		0	0	NR	NR	NR	0
PFAS RCRA MANIFEST	0.250		0	0	NR	NR	NR	0
PFAS ATSDR	0.250		0	0	NR	NR	NR	0
PFAS WQP	0.250		0	0	NR	NR	NR	0
PFAS PROJECT	0.250		0	0	NR	NR	NR	0
PFAS NPDES	0.250		0	0	NR	NR	NR	0
PFAS ECHO	0.250		0	2	NR	NR	NR	2
PFAS ECHO FIRE TRAIN	0.250		0	0	NR	NR	NR	0
PFAS PT 139 AIRPORT	0.250		0	0	NR	NR	NR	0
AQUEOUS FOAM NRC	0.250		0	0	NR	NR	NR	0
BIOSOLIDS	TP		NR	NR	NR	NR	NR	0
UST FINDER RELEASE	0.500		0	8	4	NR	NR	12
UST FINDER	0.250		0	3	NR	NR	NR	3
E MANIFEST	0.250		4	19	NR	NR	NR	23
PFAS	0.250		0	0	NR	NR	NR	0
AQUEOUS FOAM	0.250		0	0	NR	NR	NR	0
CA BOND EXP. PLAN	1.000		0	0	0	0	NR	0
CHROME PLATING	0.500		0	0	0	NR	NR	0
Cortese	0.500		1	6	5	NR	NR	12
CUPA Listings	0.250		0	0	NR	NR	NR	0
DRYCLEANERS	0.250		1	1	NR	NR	NR	2
EMI	TP		NR	NR	NR	NR	NR	0
ENF	TP		NR	NR	NR	NR	NR	0
Financial Assurance	TP		NR	NR	NR	NR	NR	0
ICE	TP		NR	NR	NR	NR	NR	0
HIST CORTESE	0.500		0	5	6	NR	NR	11
LOS ANGELES CO. HMS	TP		NR	NR	NR	NR	NR	0
HWP	1.000		0	0	1	0	NR	1
HWT	0.250		0	0	NR	NR	NR	0
HWTS	TP	1	NR	NR	NR	NR	NR	1
HAZNET	TP	1	NR	NR	NR	NR	NR	1
LA CO LF METHANE	0.500		0	0	0	NR	NR	0
MINES	0.250		0	0	NR	NR	NR	0
MWMP	0.250		0	0	NR	NR	NR	0
NPDES	TP		NR	NR	NR	NR	NR	0
PEST LIC	TP		NR	NR	NR	NR	NR	0
PROC	0.500		0	0	0	NR	NR	0
Notify 65	1.000		0	0	0	0	NR	0
HAZMAT	0.250		0	0	NR	NR	NR	0
HAZMAT LA	0.250		0	0	NR	NR	NR	0
Site Mitigation	TP		NR	NR	NR	NR	NR	0
UIC	TP		NR	NR	NR	NR	NR	0
UIC GEO	TP		NR	NR	NR	NR	NR	0
WASTEWATER PITS	0.500		0	0	0	NR	NR	0
WDS	TP		NR	NR	NR	NR	NR	0
WIP	0.250		4	11	NR	NR	NR	15
MILITARY PRIV SITES	TP		NR	NR	NR	NR	NR	0

MAP FINDINGS SUMMARY

Database	Search Distance (Miles)	Target Property	< 1/8	1/8 - 1/4	1/4 - 1/2	1/2 - 1	> 1	Total Plotted
PROJECT	TP		NR	NR	NR	NR	NR	0
WDR	TP		NR	NR	NR	NR	NR	0
CIWQS	TP		NR	NR	NR	NR	NR	0
CERS	TP		NR	NR	NR	NR	NR	0
NON-CASE INFO	TP		NR	NR	NR	NR	NR	0
OTHER OIL GAS	TP		NR	NR	NR	NR	NR	0
PROD WATER PONDS	TP		NR	NR	NR	NR	NR	0
SAMPLING POINT	TP		NR	NR	NR	NR	NR	0
WELL STIM PROJ	TP		NR	NR	NR	NR	NR	0
EDR HIGH RISK HISTORICAL RECORDS								
EDR Exclusive Records								
EDR MGP	1.000		0	0	0	0	NR	0
EDR Hist Auto	0.125		0	NR	NR	NR	NR	0
EDR Hist Cleaner	0.125		0	NR	NR	NR	NR	0
EDR RECOVERED GOVERNMENT ARCHIVES								
Exclusive Recovered Govt. Archives								
RGA LF	TP		NR	NR	NR	NR	NR	0
RGA LUST	TP		NR	NR	NR	NR	NR	0
- Totals --		3	39	138	81	3	0	264

NOTES:

TP = Target Property

NR = Not Requested at this Search Distance

Sites may be listed in more than one database

A1 **HENSIM USA DBA TIERRA MOTORSPORTS** **FINDS** **1010683633**
Target **16257 GALE AVE** **N/A**
Property **CITY OF INDUSTRY, CA 91745**

Site 1 of 4 in cluster A

Actual: **349 ft.**

FINDS:
Registry ID: 110033194763

Click Here for FRS Facility Detail Report:

Environmental Interest/Information System:
The Integrated Compliance Information System (ICIS) provides a database that, when complete, will contain integrated enforcement and compliance information across most of EPA's programs. The vision for ICIS is to replace EPA's independent databases that contain enforcement data with a single repository for that information. Currently, ICIS contains all Federal Administrative and Judicial enforcement actions and a subset of the Permit Compliance System (PCS), which supports the National Pollutant Discharge Elimination System (NPDES). This information is maintained in ICIS by EPA in the Regional offices and it at Headquarters. A future release of ICIS will completely replace PCS and will integrate that information with Federal actions already in the system. ICIS also has the capability to track other activities that support compliance and enforcement programs, including incident tracking, compliance assistance, and compliance monitoring.

Click this hyperlink while viewing on your computer to access additional FINDS: detail in the EDR Site Report.

A2 **WHITE & BLUE LION INC** **HWTS** **S118225781**
Target **16265 GALE AVE** **HAZNET** **N/A**
Property **CITY OF INDUSTRY, CA 91745**

Site 2 of 4 in cluster A

Actual: **349 ft.**

HWTS:

Name:	WHITE & BLUE LION INC
Address:	16265 GALE AVE
City,State,Zip:	CITY OF INDUSTRY, CA 91745
EPA ID:	CAC002791091
Inactive Date:	01/23/2015
Create Date:	10/24/2014
Mailing Address:	16265 GALE AVE
Mailing City,State,Zip:	CITY OF INDUSTRY, CA 91745
Owner Name:	HONGSHENG XIE
Owner Address:	16265 GALE AVE
Owner City,State,Zip:	CITY OF INDUSTRY, CA 91745
Contact Name:	MOLLY LIU
Contact Address:	16265 GALE AVE
City,State,Zip:	CITY OF INDUSTRY, CA 91745
Facility Status:	Inactive
Facility Type:	TEMPORARY
Category:	STATE
Latitude:	34.007557
Longitude:	-117.951891

NAICS:

EPA ID:	CAC002791091
Create Date:	2014-10-24 17:21:50.737
NAICS Code:	99999

WHITE & BLUE LION INC (Continued) **S118225781**

NAICS Description:	Not Otherwise Specified
Issued EPA ID Date:	2014-10-24 17:21:50.74000
Inactive Date:	2015-01-23 17:21:50.73700
Facility Name:	WHITE & BLUE LION INC
Facility Address:	16265 GALE AVE
Facility City:	CITY OF INDUSTRY
Facility State:	CA
Facility Zip:	91745

HAZNET:

Name:	WHITE & BLUE LION INC
Address:	16265 GALE AVE
City,State,Zip:	CITY OF INDUSTRY, CA 91745
Contact:	MOLLY LIU
Telephone:	6265863485
Mailing Address:	16265 GALE AVE
Year:	2014
Gepaid:	CAC002791091
TSD EPA ID:	CAD008364432
CA Waste Code:	352 - Other organic solids
Disposal Method:	H141 - Storage, Bulking, And/Or Transfer Off Site--No Treatment/Reovery (H010-H129) Or (H131-H135)
Tons:	1.6
Year:	2014
Gepaid:	CAC002791091
TSD EPA ID:	CAD008364432
CA Waste Code:	135 - Unspecified aqueous solution
Disposal Method:	H141 - Storage, Bulking, And/Or Transfer Off Site--No Treatment/Reovery (H010-H129) Or (H131-H135)
Tons:	0.5

Additional Info:

Year:	2014
Gen EPA ID:	CAC002791091
Shipment Date:	20141106
Creation Date:	12/30/2014 22:15:05
Receipt Date:	20141110
Manifest ID:	013548369JJK
Trans EPA ID:	CAR000172189
Trans Name:	AMBERWICK CORPORATION
TSDF EPA ID:	CAD008364432
Trans Name:	RHO-CHEM LLC
Waste Code Description:	135 - Unspecified aqueous solution
Meth Code:	H141 - Storage, Bulking, And/Or Transfer Off Site--No Treatment/Reovery (H010-H129) Or (H131-H135)
Quantity Tons:	0.5
Waste Quantity:	1000
Quantity Unit:	P
Shipment Date:	20141106
Creation Date:	12/30/2014 22:15:05

WHITE & BLUE LION INC (Continued) **S118225781**

Receipt Date:	20141110
Manifest ID:	013548369JJK
Trans EPA ID:	CAR000172189
Trans Name:	AMBERWICK CORPORATION
TSDF EPA ID:	CAD008364432
Trans Name:	RHO-CHEM LLC
Waste Code Description:	352 - Other organic solids
Meth Code:	H141 - Storage, Bulking, And/Or Transfer Off Site--No Treatment/Reovery (H010-H129) Or (H131-H135)
Quantity Tons:	1.6
Waste Quantity:	3200
Quantity Unit:	P

Areas of Concern **SAN GABRIEL VALLEY** **AOCONCERN** **CCA0000001**
N/A

BALDWIN PARK, CA

< 1/8
1 ft.

AOC:

Description:	San Gabriel Valley areas where VOC contamination is at or above the MCL as designated by region 9 EPA office.

NPL Region **SAN GABRIEL VALLEY (AREA 4)** **NPL** **1000114960**
STIMSON AVE & OLD VALLEY BLVD **SEMS** **CAD980817985**
LA PUENTE, CA 91744 **US ENG CONTROLS**
ROD
PRP
ICIS
FINDS
ECHO

< 1/8
1 ft.

NPL:

EPA Region:	9
EPA ID:	CAD980817985
Site ID:	902091
Name:	SAN GABRIEL VALLEY (AREA 4)
Address:	STIMSON AVE & OLD VALLEY BLVD
City,State,Zip:	LA PUENTE, CA 91744
Federal:	N
Final Date:	1984-05-08 00:00:00
Latitude:	34.016669
Longitude:	-117.9583
Site Score:	28.899999999999999

Substance as of 08/2019:

NPL Status:	Currently on the Final NPL
NPL Status:	Currently on the Final NPL
Substance ID:	U210
CAS Number:	127-18-4
Substance:	TETRACHLOROETHENE
Pathway:	GROUND WATER PATHWAY
Scoring:	4
NPL Status:	Currently on the Final NPL
Substance ID:	U228

SAN GABRIEL VALLEY (AREA 4) (Continued) **1000114960**

CAS Number: 79-01-6
Substance: TRICHLOROETHYLENE (TCE)
Pathway: GROUND WATER PATHWAY
Scoring: 4

Summary Details:

Conditions at listing September 1983): San Gabriel Valley Area 4) is a ground water plume that runs along the axis of the San Jose Creek in the San Gabriel ground water basin in La Puenta, Los Angeles County, California. The plume is about1 mile long and 1 mile wide. Ground water is contaminated with trichloroethylene TCE) and perchloroethylene PCE), according to analyses by State agencies and local water companies. Many public wells in the area exceed the EPA SuggestedNo Adverse Response Levels SNARL) for TCE and PCE. Approximately 100,000 people are affected. Cities and public water companies in the area have tested to ensure that their water supplies contain less than 5 parts per billion ppb) of TCE, alevel considered safe for human consumption. When alternative methods of reducing the TCE level below 5 ppb are not effective, wells are removed from service. Status June 1984):
A supplemental sampling program of contaminated wells will begin soon to get a snapshot view of the degree of contamination. The State Department of Health Services and EPA are preparing to initiate a remedial investigation/ feasibility study to determine the aerial and vertical extent of contamination and to develop alternatives for treatment and management of the problem.
EPA continues its investigation to identify sources of the contamination.
This site, along with the three other San Gabriel Valley sites, was added tothe NPL in May 1984 because it involves a serious problem that required taking immediate remedial action.

Category as of 08/2019:
NPL Status: Currently on the Final NPL
Category Description: Depth To Aquifer-<= 10 Feet
Category Value: 1

NPL Status: Currently on the Final NPL
Category Description: Distance To Nearest Population-> 0 And <= 1/4 Mile
Category Value: 10

Narratives as of 08/2019:
NPL Name: SAN GABRIEL VALLEY (AREA 4)

Site as of 08/2019:
EPA Region: 09
Site ID: 0902091
Site Status: F
Federal Site: N
Date Finalized: 05/08/84
Date Proposed: 09/08/83

Site Status as of 08/2019:
Proposed Date: 09/08/1983
Final Date: 05/08/1984
NPL Status: Final

Narr:

SAN GABRIEL VALLEY (AREA 4) (Continued) **1000114960**

Site Name: San Gabriel Valley (Area 4)
Site EPA ID: CAD980817985
Listing Date: 5/8/1984
Site Score: 28.9
Federal Facility Indicator: No
Site List URL: https://semspub.epa.gov/src/document/09/2400235
Site Progress URL: https://cumulis.epa.gov/supercpad/cursites/csitinfo.cfm?id=0902091
Federal Register URL: https://semspub.epa.gov/src/document/11/189626
Site Location URL: https://epa.maps.arcgis.com/apps/webappviewer/index.html?id=33cebcdfdd1b4c3a8b51d416956c41f1&query=Superfund_National_Priorities_List__NPL__Sites_with_Status_Information_7557,SITE_EPA_ID=%27CAD980817985%27

SEMS:
Site ID: 0902091
EPA ID: CAD980817985
Name: SAN GABRIEL VALLEY (AREA 4)
Address: STIMSON AVE & OLD VALLEY BLVD
City,State,Zip: LA PUENTE, CA 91744
Cong District: 34,32
FIPS Code: 06037
Latitude: 34.016669
Longitude: -117.958300
FF: N
NPL: Currently on the Final NPL

SEMS Detail:
Region: 09
Site ID: 0902091
EPA ID: CAD980817985
Site Name: SAN GABRIEL VALLEY (AREA 4)
NPL: F
FF: N
OU: 00
Action Code: AR
Action Name: ADMIN REC
SEQ: 1
Start Date: 2000-07-24 04:00:00
Current Action Lead: EPA Perf

Region: 09
Site ID: 0902091
EPA ID: CAD980817985
Site Name: SAN GABRIEL VALLEY (AREA 4)
NPL: F
FF: N
OU: 00
Action Code: CR
Action Name: CI
SEQ: 1
Start Date: 1984-05-01 05:00:00
Finish Date: 2008-10-28 04:00:00
Current Action Lead: EPA Perf

Region: 09
Site ID: 0902091
EPA ID: CAD980817985

SAN GABRIEL VALLEY (AREA 4) (Continued) **1000114960**

Site Name:	SAN GABRIEL VALLEY (AREA 4)
NPL:	F
FF:	N
OU:	00
Action Code:	CR
Action Name:	CI
SEQ:	2
Start Date:	2011-10-01 04:00:00
Current Action Lead:	EPA Perf
Region:	09
Site ID:	0902091
EPA ID:	CAD980817985
Site Name:	SAN GABRIEL VALLEY (AREA 4)
NPL:	F
FF:	N
OU:	00
Action Code:	CR
Action Name:	CI
SEQ:	3
Start Date:	2011-12-22 05:00:00
Current Action Lead:	EPA Perf
Region:	09
Site ID:	0902091
EPA ID:	CAD980817985
Site Name:	SAN GABRIEL VALLEY (AREA 4)
NPL:	F
FF:	N
OU:	00
Action Code:	CR
Action Name:	CI
SEQ:	4
Start Date:	2011-12-22 05:00:00
Current Action Lead:	EPA Perf
Region:	09
Site ID:	0902091
EPA ID:	CAD980817985
Site Name:	SAN GABRIEL VALLEY (AREA 4)
NPL:	F
FF:	N
OU:	00
Action Code:	CR
Action Name:	CI
SEQ:	5
Start Date:	2011-12-31 05:00:00
Current Action Lead:	EPA Perf
Region:	09
Site ID:	0902091
EPA ID:	CAD980817985
Site Name:	SAN GABRIEL VALLEY (AREA 4)
NPL:	F
FF:	N
OU:	00
Action Code:	FE

SAN GABRIEL VALLEY (AREA 4) (Continued) **1000114960**

Action Name:	5 YEAR
SEQ:	1
Start Date:	2011-03-02 05:00:00
Finish Date:	2011-03-02 05:00:00
Current Action Lead:	EPA Perf
Region:	09
Site ID:	0902091
EPA ID:	CAD980817985
Site Name:	SAN GABRIEL VALLEY (AREA 4)
NPL:	F
FF:	N
OU:	00
Action Code:	FE
Action Name:	5 YEAR
SEQ:	2
Start Date:	2016-01-27 05:00:00
Finish Date:	2016-09-29 05:00:00
Current Action Lead:	EPA Perf
Region:	09
Site ID:	0902091
EPA ID:	CAD980817985
Site Name:	SAN GABRIEL VALLEY (AREA 4)
NPL:	F
FF:	N
OU:	00
Action Code:	FE
Action Name:	5 YEAR
SEQ:	3
Start Date:	2020-11-24 06:00:00
Finish Date:	2021-09-23 05:00:00
Current Action Lead:	EPA Perf
Region:	09
Site ID:	0902091
EPA ID:	CAD980817985
Site Name:	SAN GABRIEL VALLEY (AREA 4)
NPL:	F
FF:	N
OU:	00
Action Code:	RS
Action Name:	RV ASSESS
SEQ:	1
Start Date:	1991-12-27 05:00:00
Finish Date:	1991-12-27 05:00:00
Current Action Lead:	EPA Perf
Region:	09
Site ID:	0902091
EPA ID:	CAD980817985
Site Name:	SAN GABRIEL VALLEY (AREA 4)
NPL:	F
FF:	N
OU:	00
Action Code:	HR
Action Name:	HAZRANK

SAN GABRIEL VALLEY (AREA 4) (Continued) **1000114960**

SEQ:	1
Start Date:	1983-09-01 04:00:00
Finish Date:	1983-09-01 04:00:00
Current Action Lead:	EPA Perf
Region:	09
Site ID:	0902091
EPA ID:	CAD980817985
Site Name:	SAN GABRIEL VALLEY (AREA 4)
NPL:	F
FF:	N
OU:	00
Action Code:	NF
Action Name:	NPL FINL
SEQ:	1
Start Date:	1984-05-08 05:00:00
Finish Date:	1984-05-08 05:00:00
Current Action Lead:	EPA Perf
Region:	09
Site ID:	0902091
EPA ID:	CAD980817985
Site Name:	SAN GABRIEL VALLEY (AREA 4)
NPL:	F
FF:	N
OU:	00
Action Code:	NP
Action Name:	PROPOSED
SEQ:	1
Start Date:	1983-09-08 04:00:00
Finish Date:	1983-09-08 04:00:00
Current Action Lead:	EPA Perf
Region:	09
Site ID:	0902091
EPA ID:	CAD980817985
Site Name:	SAN GABRIEL VALLEY (AREA 4)
NPL:	F
FF:	N
OU:	00
Action Code:	PA
Action Name:	PA
SEQ:	1
Start Date:	1983-09-01 04:00:00
Finish Date:	1983-09-01 04:00:00
Qual:	H
Current Action Lead:	EPA Perf
Region:	09
Site ID:	0902091
EPA ID:	CAD980817985
Site Name:	SAN GABRIEL VALLEY (AREA 4)
NPL:	F
FF:	N
OU:	00
Action Code:	DS
Action Name:	DISCVRY

SAN GABRIEL VALLEY (AREA 4) (Continued) **1000114960**

SEQ: 1
Start Date: 1980-04-01 05:00:00
Finish Date: 1980-04-01 05:00:00
Current Action Lead: St Perf

Region: 09
Site ID: 0902091
EPA ID: CAD980817985
Site Name: SAN GABRIEL VALLEY (AREA 4)
NPL: F
FF: N
OU: 00
Action Code: SI
Action Name: SI
SEQ: 1
Start Date: 1983-03-01 05:00:00
Finish Date: 1983-09-01 04:00:00
Qual: H
Current Action Lead: St Perf

Region: 09
Site ID: 0902091
EPA ID: CAD980817985
Site Name: SAN GABRIEL VALLEY (AREA 4)
NPL: F
FF: N
OU: 00
Action Code: SI
Action Name: SI
SEQ: 2
Start Date: 1983-03-01 05:00:00
Finish Date: 1983-09-01 04:00:00
Qual: H
Current Action Lead: EPA Perf

Region: 09
Site ID: 0902091
EPA ID: CAD980817985
Site Name: SAN GABRIEL VALLEY (AREA 4)
NPL: F
FF: N
OU: 00
Action Code: MA
Action Name: ST COOP
SEQ: 1
Start Date: 2006-06-23 04:00:00
Current Action Lead: EPA Perf

Region: 09
Site ID: 0902091
EPA ID: CAD980817985
Site Name: SAN GABRIEL VALLEY (AREA 4)
NPL: F
FF: N
OU: 00
Action Code: MA
Action Name: ST COOP

SAN GABRIEL VALLEY (AREA 4) (Continued) **1000114960**

SEQ: 2
Start Date: 2010-10-07 04:00:00
Current Action Lead: EPA Perf

Region: 09
Site ID: 0902091
EPA ID: CAD980817985
Site Name: SAN GABRIEL VALLEY (AREA 4)
NPL: F
FF: N
OU: 00
Action Code: TA
Action Name: TECH ASSIST
SEQ: 2
Start Date: 2018-08-07 05:00:00
Current Action Lead: EPA Perf

Region: 09
Site ID: 0902091
EPA ID: CAD980817985
Site Name: SAN GABRIEL VALLEY (AREA 4)
NPL: F
FF: N
OU: 01
Action Code: ED
Action Name: R/H ASMT
SEQ: 1
Start Date: 1992-09-16 04:00:00
Finish Date: 1992-09-16 04:00:00
Current Action Lead: EPA Perf

Region: 09
Site ID: 0902091
EPA ID: CAD980817985
Site Name: SAN GABRIEL VALLEY (AREA 4)
NPL: F
FF: N
OU: 01
Action Code: JF
Action Name: ECO RISK
SEQ: 1
Start Date: 1992-09-16 04:00:00
Finish Date: 1992-09-16 04:00:00
Current Action Lead: EPA Perf

Region: 09
Site ID: 0902091
EPA ID: CAD980817985
Site Name: SAN GABRIEL VALLEY (AREA 4)
NPL: F
FF: N
OU: 01
Action Code: CO
Action Name: RI/FS
SEQ: 1
Start Date: 1996-12-20 05:00:00
Finish Date: 1998-09-30 04:00:00

SAN GABRIEL VALLEY (AREA 4) (Continued) **1000114960**

Current Action Lead: EPA Perf

Region: 09
Site ID: 0902091
EPA ID: CAD980817985
Site Name: SAN GABRIEL VALLEY (AREA 4)
NPL: F
FF: N
OU: 01
Action Code: BF
Action Name: PRP RA
SEQ: 1
Start Date: 2009-07-21 05:00:00
Current Action Lead: EPA Ovrsght

Region: 09
Site ID: 0902091
EPA ID: CAD980817985
Site Name: SAN GABRIEL VALLEY (AREA 4)
NPL: F
FF: N
OU: 01
Action Code: BE
Action Name: PRP RD
SEQ: 1
Start Date: 2002-03-29 05:00:00
Finish Date: 2009-07-21 05:00:00
Current Action Lead: EPA Ovrsght

Region: 09
Site ID: 0902091
EPA ID: CAD980817985
Site Name: SAN GABRIEL VALLEY (AREA 4)
NPL: F
FF: N
OU: 01
Action Code: BD
Action Name: PRP RI/FS
SEQ: 1
Start Date: 1993-09-30 04:00:00
Finish Date: 1996-12-20 05:00:00
Current Action Lead: EPA Ovrsght

Region: 09
Site ID: 0902091
EPA ID: CAD980817985
Site Name: SAN GABRIEL VALLEY (AREA 4)
NPL: F
FF: N
OU: 01
Action Code: RO
Action Name: ROD
SEQ: 1
Start Date: 1998-09-30 04:00:00
Finish Date: 1998-09-30 04:00:00
Current Action Lead: EPA Perf

SAN GABRIEL VALLEY (AREA 4) (Continued) **1000114960**

Region: 09
Site ID: 0902091
EPA ID: CAD980817985
Site Name: SAN GABRIEL VALLEY (AREA 4)
NPL: F
FF: N
OU: 04
Action Code: RD
Action Name: RD
SEQ: 1
Start Date: 2001-09-27 04:00:00
Finish Date: 2005-07-25 04:00:00
Current Action Lead: EPA Perf

Region: 09
Site ID: 0902091
EPA ID: CAD980817985
Site Name: SAN GABRIEL VALLEY (AREA 4)
NPL: F
FF: N
OU: 04
Action Code: BF
Action Name: PRP RA
SEQ: 2
Start Date: 2006-02-27 05:00:00
Current Action Lead: EPA Ovrsght

Region: 09
Site ID: 0902091
EPA ID: CAD980817985
Site Name: SAN GABRIEL VALLEY (AREA 4)
NPL: F
FF: N
OU: 04
Action Code: BE
Action Name: PRP RD
SEQ: 2
Start Date: 2005-07-25 04:00:00
Finish Date: 2005-07-25 04:00:00
Current Action Lead: EPA Ovrsght

Region: 09
Site ID: 0902091
EPA ID: CAD980817985
Site Name: SAN GABRIEL VALLEY (AREA 4)
NPL: F
FF: N
OU: 04
Action Code: TA
Action Name: TECH ASSIST
SEQ: 1
Start Date: 2017-07-27 05:00:00
Current Action Lead: EPA Perf

Region: 09
Site ID: 0902091
EPA ID: CAD980817985

SAN GABRIEL VALLEY (AREA 4) (Continued) **1000114960**

Site Name:	SAN GABRIEL VALLEY (AREA 4)
NPL:	F
FF:	N
OU:	06
Action Code:	OM
Action Name:	OM
SEQ:	3
Start Date:	2023-09-06 05:00:00
Current Action Lead:	EPA Ovrsght
Region:	09
Site ID:	0902091
EPA ID:	CAD980817985
Site Name:	SAN GABRIEL VALLEY (AREA 4)
NPL:	F
FF:	N
OU:	06
Action Code:	BF
Action Name:	PRP RA
SEQ:	4
Start Date:	2020-08-06 05:00:00
Current Action Lead:	EPA Ovrsght
Region:	09
Site ID:	0902091
EPA ID:	CAD980817985
Site Name:	SAN GABRIEL VALLEY (AREA 4)
NPL:	F
FF:	N
OU:	06
Action Code:	BE
Action Name:	PRP RD
SEQ:	4
Start Date:	2011-09-26 04:00:00
Finish Date:	2020-08-06 05:00:00
Current Action Lead:	EPA Ovrsght
Region:	09
Site ID:	0902091
EPA ID:	CAD980817985
Site Name:	SAN GABRIEL VALLEY (AREA 4)
NPL:	F
FF:	N
OU:	08
Action Code:	NA
Action Name:	PRP RI
SEQ:	1
Start Date:	2015-03-12 04:00:00
Current Action Lead:	St Ovrsght

SIte:

Name:	SAN GABRIEL VALLEY (AREA 4)
Address:	STIMSON AVE & OLD VALLEY BLVD
City,State,Zip:	LA PUENTE, CA 91744
Action Taken Date:	06/14/2005
EPA ID:	CAD980817985

SAN GABRIEL VALLEY (AREA 4) (Continued) **1000114960**

Action Name: Explanation of Significant Differences
Action ID: 1
Operable Unit: 01
Contaminated Media: Groundwater
Federal Facility: N
Fiscal Year: 2005
NPL Status: Currently on the Final NPL
Superfund Alternative Agreement: N
Latitude: 34.016669
Longitude: -117.958300

Media:
EPA ID: CAD980817985
Contaminated Media: Groundwater
Action ID: 1
Operable Unit: 01
Action Name: Explanation of Significant Differences
Action Taken Date: 06/14/2005
Federal Facility: N
Fiscal Year: 2005
NPL Status: Currently on the Final NPL
Superfund Alternative Agreement: N
Latitude: 34.016669
Longitude: -117.958300

EPA ID: CAD980817985
Contaminated Media: Groundwater
Action ID: 1
Operable Unit: 01
Action Name: Explanation of Significant Differences
Action Taken Date: 06/14/2005
Federal Facility: N
Fiscal Year: 2005
NPL Status: Currently on the Final NPL
Superfund Alternative Agreement: N
Latitude: 34.016669
Longitude: -117.958300

EPA ID: CAD980817985
Contaminated Media: Groundwater
Action ID: 1
Operable Unit: 01
Action Name: Explanation of Significant Differences
Action Taken Date: 06/14/2005
Federal Facility: N
Fiscal Year: 2005
NPL Status: Currently on the Final NPL
Superfund Alternative Agreement: N
Latitude: 34.016669
Longitude: -117.958300

EPA ID: CAD980817985
Contaminated Media: Groundwater
Action ID: 1
Operable Unit: 01
Action Name: Explanation of Significant Differences
Action Taken Date: 06/14/2005
Federal Facility: N

SAN GABRIEL VALLEY (AREA 4) (Continued) **1000114960**

Fiscal Year:	2005
NPL Status:	Currently on the Final NPL
Superfund Alternative Agreement:	N
Latitude:	34.016669
Longitude:	-117.958300

EPA ID:	CAD980817985
Contaminated Media:	Groundwater
Action ID:	1
Operable Unit:	01
Action Name:	Record of Decision
Action Taken Date:	09/30/1998
Federal Facility:	N
Fiscal Year:	1998
NPL Status:	Currently on the Final NPL
Superfund Alternative Agreement:	N
Latitude:	34.016669
Longitude:	-117.958300

EPA ID:	CAD980817985
Contaminated Media:	Groundwater
Action ID:	1
Operable Unit:	01
Action Name:	Record of Decision
Action Taken Date:	09/30/1998
Federal Facility:	N
Fiscal Year:	1998
NPL Status:	Currently on the Final NPL
Superfund Alternative Agreement:	N
Latitude:	34.016669
Longitude:	-117.958300

EPA ID:	CAD980817985
Contaminated Media:	Groundwater
Action ID:	1
Operable Unit:	01
Action Name:	Record of Decision
Action Taken Date:	09/30/1998
Federal Facility:	N
Fiscal Year:	1998
NPL Status:	Currently on the Final NPL
Superfund Alternative Agreement:	N
Latitude:	34.016669
Longitude:	-117.958300

EPA ID:	CAD980817985
Contaminated Media:	Groundwater
Action ID:	1
Operable Unit:	01
Action Name:	Record of Decision
Action Taken Date:	09/30/1998
Federal Facility:	N
Fiscal Year:	1998
NPL Status:	Currently on the Final NPL
Superfund Alternative Agreement:	N
Latitude:	34.016669
Longitude:	-117.958300

SAN GABRIEL VALLEY (AREA 4) (Continued) **1000114960**

EPA ID:	CAD980817985
Contaminated Media:	Groundwater
Action ID:	1
Operable Unit:	01
Action Name:	Record of Decision
Action Taken Date:	09/30/1998
Federal Facility:	N
Fiscal Year:	1998
NPL Status:	Currently on the Final NPL
Superfund Alternative Agreement:	N
Latitude:	34.016669
Longitude:	-117.958300

EPA ID:	CAD980817985
Contaminated Media:	Groundwater
Action ID:	1
Operable Unit:	01
Action Name:	Record of Decision
Action Taken Date:	09/30/1998
Federal Facility:	N
Fiscal Year:	1998
NPL Status:	Currently on the Final NPL
Superfund Alternative Agreement:	N
Latitude:	34.016669
Longitude:	-117.958300

EPA ID:	CAD980817985
Contaminated Media:	Groundwater
Action ID:	1
Operable Unit:	01
Action Name:	Record of Decision
Action Taken Date:	09/30/1998
Federal Facility:	N
Fiscal Year:	1998
NPL Status:	Currently on the Final NPL
Superfund Alternative Agreement:	N
Latitude:	34.016669
Longitude:	-117.958300

EPA ID:	CAD980817985
Contaminated Media:	Groundwater
Action ID:	1
Operable Unit:	01
Action Name:	Record of Decision
Action Taken Date:	09/30/1998
Federal Facility:	N
Fiscal Year:	1998
NPL Status:	Currently on the Final NPL
Superfund Alternative Agreement:	N
Latitude:	34.016669
Longitude:	-117.958300

ROD:

Name:	SAN GABRIEL VALLEY (AREA 4)
Address:	STIMSON AVE & OLD VALLEY BLVD
City,State,Zip:	LA PUENTE, CA 91744

SAN GABRIEL VALLEY (AREA 4) (Continued) **1000114960**

EPA ID: CAD980817985
RG: 9
Site ID: 902091
Action: GOVT Decision Document (ROD)
Operable Unit Number: CD, RD/RA INTERMEDIATE ZONE
SEQ ID: 1
Action Completion: 1998-09-30 00:00:00
NPL Status: Final

Name: SAN GABRIEL VALLEY (AREA 4)
Address: STIMSON AVE & OLD VALLEY BLVD
City,State,Zip: LA PUENTE, CA 91744
EPA ID: CAD980817985
RG: 9
Site ID: 902091
Action: GOVT ESD
Operable Unit Number: CD, RD/RA INTERMEDIATE ZONE
SEQ ID: 1
Action Completion: 2005-06-14 00:00:00
NPL Status: Final

PRP:
PRP Name:
A & J SYSTEMS
A&E PLASTICS CO.
A-1 ORNAMENTAL IRON
ACORN ENGINEERING CO.
ACORN ENGINEERING CO.
ACORN ENGINEERING CO.
ACROMIL
ADAMS AND COLTRIN, INC.
ADAMS CAMPBELL CO., LTD.
ADAMS CAMPBELL CO., LTD.
ADVANCED HEAT TECHNOLOGY CORP.
AEROJET ELECTROSYSTEMS
AEROJET-GENERAL CORP.
AEROSOL SERVICES CO.
AEROSOL SERVICES CO.
AEROSOL SERVICES COMPANY
AEROSOL SERVICES COMPANY
AEROSOL SERVICES COMPANY
AIR DISTRIBUTION PRODUCTS, INC.
ALLFAST FASTENING SYSTEMS, INC.

Click this hyperlink while viewing on your computer to access
303 additional PRP: record(s) in the EDR Site Report.

ICIS:
Enforcement Action ID: 09-2013-2520
FRS ID: 110009267907
Action Name: LeVan Specialty Company, Inc Consent Decree
Facility Name: SAN GABRIEL VALLEY (AREA 4)
Facility Address: STIMSON AVE & OLD VALLEY BLVD
LA PUENTE, CA 91744
Enforcement Action Type: Civil Judicial Action
Facility County: LOS ANGELES
Program System Acronym: CERCLIS
Enforcement Action Forum Desc: Judicial

SAN GABRIEL VALLEY (AREA 4) (Continued) **1000114960**

EA Type Code: CIV
Latitude in Decimal Degrees: 34.01666
Longitude in Decimal Degrees: -117.9583
Program System Acronym: CAD980817985

Enforcement Action ID: 09-2013-2519
FRS ID: 110009267907
Action Name: John D. Williams, Trustee of the Julia A. Fisher Living Trust Consent Decree
Facility Name: SAN GABRIEL VALLEY (AREA 4)
Facility Address: STIMSON AVE & OLD VALLEY BLVD
LA PUENTE, CA 91744
Enforcement Action Type: Civil Judicial Action
Facility County: LOS ANGELES
Program System Acronym: CERCLIS
Enforcement Action Forum Desc: Judicial
EA Type Code: CIV
Latitude in Decimal Degrees: 34.01666
Longitude in Decimal Degrees: -117.9583
Program System Acronym: CAD980817985

Enforcement Action ID: 09-2013-2513
FRS ID: 110009267907
Action Name: Bentley Prince Street, Inc.
Facility Name: SAN GABRIEL VALLEY (AREA 4)
Facility Address: STIMSON AVE & OLD VALLEY BLVD
LA PUENTE, CA 91744
Enforcement Action Type: Civil Judicial Action
Facility County: LOS ANGELES
Program System Acronym: CERCLIS
Enforcement Action Forum Desc: Judicial
EA Type Code: CIV
Latitude in Decimal Degrees: 34.01666
Longitude in Decimal Degrees: -117.9583
Program System Acronym: CAD980817985

Enforcement Action ID: 09-2012-2506
FRS ID: 110009267907
Action Name: Mancino Trust Litigation, Puente Valley Superfund Site
Facility Name: SAN GABRIEL VALLEY (AREA 4)
Facility Address: STIMSON AVE & OLD VALLEY BLVD
LA PUENTE, CA 91744
Enforcement Action Type: Civil Judicial Action
Facility County: LOS ANGELES
Program System Acronym: CERCLIS
Enforcement Action Forum Desc: Judicial
EA Type Code: CIV
Latitude in Decimal Degrees: 34.01666
Longitude in Decimal Degrees: -117.9583
Program System Acronym: CAD980817985

Enforcement Action ID: 09-2011-2517
FRS ID: 110009267907
Action Name: Puente Valley OU Unilateral Admin Order for RD/RA
Facility Name: SAN GABRIEL VALLEY (AREA 4)
Facility Address: STIMSON AVE & OLD VALLEY BLVD
LA PUENTE, CA 91744

SAN GABRIEL VALLEY (AREA 4) (Continued) **1000114960**

Enforcement Action Type: CERCLA 106 AO For Resp Action/Imm Haz
Facility County: LOS ANGELES
Program System Acronym: CERCLIS
Enforcement Action Forum Desc: Administrative - Formal
EA Type Code: 106
Latitude in Decimal Degrees: 34.01666
Longitude in Decimal Degrees: -117.9583
Program System Acronym: CAD980817985

Enforcement Action ID: 09-2009-2529
FRS ID: 110009267907
Action Name: Puente Valley OU Access Order to Los Angeles County
Facility Name: SAN GABRIEL VALLEY (AREA 4)
Facility Address: STIMSON AVE & OLD VALLEY BLVD
LA PUENTE, CA 91744
Enforcement Action Type: CERCLA 104E5A AO For Access And/Or Info
Facility County: LOS ANGELES
Program System Acronym: ICIS
Enforcement Action Forum Desc: Administrative - Formal
EA Type Code: 104E5A
Latitude in Decimal Degrees: 34.01666
Longitude in Decimal Degrees: -117.9583
Program System Acronym: 1655794

Enforcement Action ID: 09-2008-2531
FRS ID: 110009267907
Action Name: Puente Valley Site, Valley Proctor CD for Cost Recovery
Facility Name: SAN GABRIEL VALLEY (AREA 4)
Facility Address: STIMSON AVE & OLD VALLEY BLVD
LA PUENTE, CA 91744
Enforcement Action Type: Civil Judicial Action
Facility County: LOS ANGELES
Program System Acronym: CERCLIS
Enforcement Action Forum Desc: Judicial
EA Type Code: CIV
Latitude in Decimal Degrees: 34.01666
Longitude in Decimal Degrees: -117.9583
Program System Acronym: CAD980817985

Enforcement Action ID: 09-2008-2506
FRS ID: 110009267907
Action Name: Puente Valley CD w/ Northrup Grumman for RD/RA and Cost Recovery
Facility Name: SAN GABRIEL VALLEY (AREA 4)
Facility Address: STIMSON AVE & OLD VALLEY BLVD
LA PUENTE, CA 91744
Enforcement Action Type: Civil Judicial Action
Facility County: LOS ANGELES
Program System Acronym: CERCLIS
Enforcement Action Forum Desc: Judicial
EA Type Code: CIV
Latitude in Decimal Degrees: 34.01666
Longitude in Decimal Degrees: -117.9583
Program System Acronym: CAD980817985

Enforcement Action ID: 09-2007-0141
FRS ID: 110009267907
Action Name: San Gabriel Area 4 / Puente Valley (Creftcon et al.)

SAN GABRIEL VALLEY (AREA 4) (Continued) **1000114960**

Facility Name:	SAN GABRIEL VALLEY (AREA 4)
Facility Address:	STIMSON AVE & OLD VALLEY BLVD LA PUENTE, CA 91744
Enforcement Action Type:	Civil Judicial Action
Facility County:	LOS ANGELES
Program System Acronym:	CERCLIS
Enforcement Action Forum Desc:	Judicial
EA Type Code:	CIV
Latitude in Decimal Degrees:	34.01666
Longitude in Decimal Degrees:	-117.9583
Program System Acronym:	CAD980817985

Enforcement Action ID:	09-2007-0127
FRS ID:	110009267907
Action Name:	San Gabriel Area 4 / Puente Valley (Teledyne)
Facility Name:	SAN GABRIEL VALLEY (AREA 4)
Facility Address:	STIMSON AVE & OLD VALLEY BLVD LA PUENTE, CA 91744
Enforcement Action Type:	Civil Judicial Action
Facility County:	LOS ANGELES
Program System Acronym:	CERCLIS
Enforcement Action Forum Desc:	Judicial
EA Type Code:	CIV
Latitude in Decimal Degrees:	34.01666
Longitude in Decimal Degrees:	-117.9583
Program System Acronym:	CAD980817985

Enforcement Action ID:	09-2006-0264
FRS ID:	110009267907
Action Name:	San Gabriel Area 4 / Puente Valley (Saint Gobain)
Facility Name:	SAN GABRIEL VALLEY (AREA 4)
Facility Address:	STIMSON AVE & OLD VALLEY BLVD LA PUENTE, CA 91744
Enforcement Action Type:	Civil Judicial Action
Facility County:	LOS ANGELES
Program System Acronym:	ICIS
Enforcement Action Forum Desc:	Judicial
EA Type Code:	CIV
Latitude in Decimal Degrees:	34.01666
Longitude in Decimal Degrees:	-117.9583
Program System Acronym:	1655794

Enforcement Action ID:	09-2005-0030
FRS ID:	110009267907
Action Name:	San Gabriel - Saltire Industrial (National Case) (Bankruptcy)
Facility Name:	SAN GABRIEL VALLEY (AREA 4)
Facility Address:	STIMSON AVE & OLD VALLEY BLVD LA PUENTE, CA 91744
Enforcement Action Type:	Bankruptcy
Facility County:	LOS ANGELES
Program System Acronym:	ICIS
Enforcement Action Forum Desc:	Judicial
EA Type Code:	BNK
Latitude in Decimal Degrees:	34.01666
Longitude in Decimal Degrees:	-117.9583
Program System Acronym:	1655794

SAN GABRIEL VALLEY (AREA 4) (Continued) **1000114960**

Enforcement Action ID:	09-2003-0101
FRS ID:	110009267907
Action Name:	San Gabriel / Puente Valley OU
Facility Name:	SAN GABRIEL VALLEY (AREA 4)
Facility Address:	STIMSON AVE & OLD VALLEY BLVD LA PUENTE, CA 91744
Enforcement Action Type:	Civil Judicial Action
Facility County:	LOS ANGELES
Program System Acronym:	ICIS
Enforcement Action Forum Desc:	Judicial
EA Type Code:	CIV
Latitude in Decimal Degrees:	34.01666
Longitude in Decimal Degrees:	-117.9583
Program System Acronym:	1655794

Enforcement Action ID:	09-2003-0050
FRS ID:	110009267907
Action Name:	Exide Technologies Bankruptcy (NC)
Facility Name:	SAN GABRIEL VALLEY (AREA 4)
Facility Address:	STIMSON AVE & OLD VALLEY BLVD LA PUENTE, CA 91744
Enforcement Action Type:	Bankruptcy
Facility County:	LOS ANGELES
Program System Acronym:	ICIS
Enforcement Action Forum Desc:	Judicial
EA Type Code:	BNK
Latitude in Decimal Degrees:	34.01666
Longitude in Decimal Degrees:	-117.9583
Program System Acronym:	1655794

Enforcement Action ID:	09-2002-0035
FRS ID:	110009267907
Action Name:	San Gabriel / Puente Valley
Facility Name:	SAN GABRIEL VALLEY (AREA 4)
Facility Address:	STIMSON AVE & OLD VALLEY BLVD LA PUENTE, CA 91744
Enforcement Action Type:	CERCLA 106 AO For Resp Action/Imm Haz
Facility County:	LOS ANGELES
Program System Acronym:	ICIS
Enforcement Action Forum Desc:	Administrative - Formal
EA Type Code:	106
Latitude in Decimal Degrees:	34.01666
Longitude in Decimal Degrees:	-117.9583
Program System Acronym:	1655794

Facility Name:	SAN GABRIEL VALLEY (AREA 4)
Address:	STIMSON AVE & OLD VALLEY BLVD
Tribal Indicator:	N
Fed Facility:	No

Facility Name:	SAN GABRIEL VALLEY (AREA 4)
Address:	STIMSON AVE & OLD VALLEY BLVD
Tribal Indicator:	N
Fed Facility:	No

Facility Name:	SAN GABRIEL VALLEY (AREA 4)

SAN GABRIEL VALLEY (AREA 4) (Continued) **1000114960**

Address: STIMSON AVE & OLD VALLEY BLVD
Tribal Indicator: N
Fed Facility: No

Facility Name: SAN GABRIEL VALLEY (AREA 4)
Address: STIMSON AVE & OLD VALLEY BLVD
Tribal Indicator: N
Fed Facility: No

Facility Name: SAN GABRIEL VALLEY (AREA 4)
Address: STIMSON AVE & OLD VALLEY BLVD
Tribal Indicator: N
Fed Facility: No

Facility Name: SAN GABRIEL VALLEY (AREA 4)
Address: STIMSON AVE & OLD VALLEY BLVD
Tribal Indicator: N
Fed Facility: No

Facility Name: SAN GABRIEL VALLEY (AREA 4)
Address: STIMSON AVE & OLD VALLEY BLVD
Tribal Indicator: N
Fed Facility: No

Facility Name: SAN GABRIEL VALLEY (AREA 4)
Address: STIMSON AVE & OLD VALLEY BLVD
Tribal Indicator: N
Fed Facility: No

Facility Name: SAN GABRIEL VALLEY (AREA 4)
Address: STIMSON AVE & OLD VALLEY BLVD
Tribal Indicator: N
Fed Facility: No

Facility Name: SAN GABRIEL VALLEY (AREA 4)
Address: STIMSON AVE & OLD VALLEY BLVD
Tribal Indicator: N
Fed Facility: No

Facility Name: SAN GABRIEL VALLEY (AREA 4)
Address: STIMSON AVE & OLD VALLEY BLVD
Tribal Indicator: N
Fed Facility: No

Facility Name: SAN GABRIEL VALLEY (AREA 4)
Address: STIMSON AVE & OLD VALLEY BLVD
Tribal Indicator: N
Fed Facility: No

Facility Name: SAN GABRIEL VALLEY (AREA 4)
Address: STIMSON AVE & OLD VALLEY BLVD
Tribal Indicator: N
Fed Facility: No

Facility Name: SAN GABRIEL VALLEY (AREA 4)
Address: STIMSON AVE & OLD VALLEY BLVD
Tribal Indicator: N
Fed Facility: No

Facility Name: SAN GABRIEL VALLEY (AREA 4)
Address: STIMSON AVE & OLD VALLEY BLVD
Tribal Indicator: N

SAN GABRIEL VALLEY (AREA 4) (Continued) **1000114960**

Fed Facility: No

Facility Name: SAN GABRIEL VALLEY (AREA 4)
Address: STIMSON AVE & OLD VALLEY BLVD
Tribal Indicator: N
Fed Facility: No

Facility Name: SAN GABRIEL VALLEY (AREA 4)
Address: STIMSON AVE & OLD VALLEY BLVD
Tribal Indicator: N
Fed Facility: No

Facility Name: SAN GABRIEL VALLEY (AREA 4)
Address: STIMSON AVE & OLD VALLEY BLVD
Tribal Indicator: N
Fed Facility: No

Facility Name: SAN GABRIEL VALLEY (AREA 4)
Address: STIMSON AVE & OLD VALLEY BLVD
Tribal Indicator: N
Fed Facility: No

Facility Name: SAN GABRIEL VALLEY (AREA 4)
Address: STIMSON AVE & OLD VALLEY BLVD
Tribal Indicator: N
Fed Facility: No

Facility Name: SAN GABRIEL VALLEY (AREA 4)
Address: STIMSON AVE & OLD VALLEY BLVD
Tribal Indicator: N
Fed Facility: No

Facility Name: SAN GABRIEL VALLEY (AREA 4)
Address: STIMSON AVE & OLD VALLEY BLVD
Tribal Indicator: N
Fed Facility: No

Facility Name: SAN GABRIEL VALLEY (AREA 4)
Address: STIMSON AVE & OLD VALLEY BLVD
Tribal Indicator: N
Fed Facility: No

Facility Name: SAN GABRIEL VALLEY (AREA 4)
Address: STIMSON AVE & OLD VALLEY BLVD
Tribal Indicator: N
Fed Facility: No

Facility Name: SAN GABRIEL VALLEY (AREA 4)
Address: STIMSON AVE & OLD VALLEY BLVD
Tribal Indicator: N
Fed Facility: No

SAN GABRIEL VALLEY (AREA 4) (Continued) **1000114960**

Facility Name: SAN GABRIEL VALLEY (AREA 4)
Address: STIMSON AVE & OLD VALLEY BLVD
Tribal Indicator: N
Fed Facility: No

Facility Name: SAN GABRIEL VALLEY (AREA 4)
Address: STIMSON AVE & OLD VALLEY BLVD
Tribal Indicator: N
Fed Facility: No

Facility Name: SAN GABRIEL VALLEY (AREA 4)
Address: STIMSON AVE & OLD VALLEY BLVD
Tribal Indicator: N
Fed Facility: No

Facility Name: SAN GABRIEL VALLEY (AREA 4)
Address: STIMSON AVE & OLD VALLEY BLVD
Tribal Indicator: N
Fed Facility: No

Facility Name: SAN GABRIEL VALLEY (AREA 4)
Address: STIMSON AVE & OLD VALLEY BLVD
Tribal Indicator: N
Fed Facility: No

FINDS:
Registry ID: 110009267907

Click Here for FRS Facility Detail Report:

Environmental Interest/Information System:
The Integrated Compliance Information System (ICIS) provides a database that, when complete, will contain integrated enforcement and compliance information across most of EPA's programs. The vision for ICIS is to replace EPA's independent databases that contain enforcement data with a single repository for that information. Currently, ICIS contains all Federal Administrative and Judicial enforcement actions and a subset of the Permit Compliance System (PCS), which supports the National Pollutant Discharge Elimination System (NPDES). This information is maintained in ICIS by EPA in the Regional offices and it at Headquarters. A future release of ICIS will completely replace PCS and will integrate that information with Federal actions already in the system. ICIS also has the capability to track other activities that support compliance and enforcement programs, including incident tracking, compliance assistance, and compliance monitoring.
THE SUPERFUND ENTERPRISE MANAGEMENT SYSTEM (SEMS) INTEGRATES MULTIPLE LEGACY SYSTEMS INTO A COMPREHENSIVE TRACKING AND REPORTING TOOL, PROVIDING DATA ON THE INVENTORY OF ACTIVE AND ARCHIVED HAZARDOUS WASTE SITES EVALUATED BY THE SUPERFUND PROGRAM. IT CONTAINS SITES THAT ARE EITHER PROPOSED TO BE OR ARE ON THE NATIONAL PRIORITIES LIST (NPL) AS WELL AS SITES THAT ARE IN THE SCREENING AND ASSESSMENT PHASE FOR POSSIBLE INCLUSION ON THE NPL.

Click this hyperlink while viewing on your computer to access additional FINDS: detail in the EDR Site Report.

SAN GABRIEL VALLEY (AREA 4) (Continued) **1000114960**

ECHO:

Envid:	1000114960
Registry ID:	110009267907
DFR URL:	http://echo.epa.gov/detailed-facility-report?fid=110009267907
Name:	SAN GABRIEL VALLEY (AREA 4)
Address:	STIMSON AVE & OLD VALLEY BLVD
City,State,Zip:	LA PUENTE, CA 91744

B3 **METAL CUTTING SERVICE** **CPS-SLIC S100867996**
SW **16235 E. GALE AVE.** **WIP N/A**
< 1/8 **CITY OF INDUSTRY, CA 91745**
0.012 mi.
63 ft. **Site 1 of 4 in cluster B**

Relative:
Higher

Actual:
353 ft.

CPS-SLIC:

Name:	METAL CUTTING SERVICE
Address:	16235 E. GALE AVE.
City,State,Zip:	CITY OF INDUSTRY, CA 91745
Region:	STATE
Facility Status:	**Completed - Case Closed**
Status Date:	05/01/1989
Global Id:	T10000015653
Lead Agency:	LOS ANGELES RWQCB (REGION 4)
Latitude:	34.00767
Longitude:	-117.95251
Case Type:	Cleanup Program Site
Case Worker:	WIP
RB Case Number:	105.0174
EPA Region:	9
Cuf Case:	NO
Begin Date:	01/01/1985
No Further Action Date:	05/01/1989
CA Water Watershed Name:	San Gabriel River - Upper San Gabriel (405.20)
Dwr Groundwater Subbasin Name:	San Gabriel Valley (4-013)
CA Enviroscreen 3 Score:	86-90%
CA Enviroscreen 4 Score:	90-95%
Military DOD Site:	No
RWQCB Region:	LOS ANGELES RWQCB (REGION 4)

Click here to access the California GeoTracker records for this facility:

WIP:

Name:	METAL CUTTING SERVICE
Address:	16235 E Gale Ave
City,State,Zip:	CITY OF INDUSTRY (CORPORATE NAME INDUSTRY), CA 91745
Region:	4
File Number:	105.0174
File Status:	**Historical**
Staff:	RWANG
Facility Suite:	Not reported

A4 **METAL CUTTING SERVICE** **RCRA NonGen / NLR** **1024787115**
West **16233 EAST GALE AVENUE** **E MANIFEST** **CAL000028617**
< 1/8 **INDUSTRY, CA 91745**
0.016 mi.
87 ft. **Site 3 of 4 in cluster A**

Relative: **Lower**
Actual: **348 ft.**

RCRA Listings:

Date Form Received by Agency:	19900510
Handler Name:	Metal Cutting Service
Handler Address:	16233 East Gale Avenue
Handler City,State,Zip:	INDUSTRY, CA 91745-1719
EPA ID:	CAL000028617
Contact Name:	DAVID VIEL
Contact Address:	16233 EAST GALE AVE
Contact City,State,Zip:	HACIENDA HEIGHTS, CA 91745
Contact Telephone:	626-968-4764
Contact Fax:	626-333-4051
Contact Email:	DVIEL@METALCUT.COM
EPA Region:	09
Federal Waste Generator Description:	Not a generator, verified
Active Site Indicator:	Handler Activities
Mailing Address:	16233 EAST GALE AVE
Mailing City,State,Zip:	HACIENDA HEIGHTS, CA 91745-1719
Owner Name:	Viel David
Owner Type:	Other
Operator Name:	David Viel
Operator Type:	Other
Short-Term Generator Activity:	No
Importer Activity:	No
Mixed Waste Generator:	No
Transporter Activity:	No
Transfer Facility Activity:	No
Recycler Activity with Storage:	No
Small Quantity On-Site Burner Exemption:	No
Smelting Melting and Refining Furnace Exemption:	No
Underground Injection Control:	No
Off-Site Waste Receipt:	No
Universal Waste Indicator:	Yes
Universal Waste Destination Facility:	Yes
Federal Universal Waste:	No
Active Site State-Reg Handler:	---
Hazardous Secondary Material Indicator:	N
2018 GPRA Permit Baseline:	Not on the Baseline
2018 GPRA Renewals Baseline:	Not on the Baseline
202 GPRA Corrective Action Baseline:	No
Subject to Corrective Action Universe:	No
Non-TSDFs Where RCRA CA has Been Imposed Universe:	No
Corrective Action Priority Ranking:	No NCAPS ranking
Environmental Control Indicator:	No
Institutional Control Indicator:	No
Human Exposure Controls Indicator:	N/A
Groundwater Controls Indicator:	N/A
Significant Non-Complier Universe:	No
Unaddressed Significant Non-Complier Universe:	No
Addressed Significant Non-Complier Universe:	No
Significant Non-Complier With a Compliance Schedule Universe:	No
Handler Date of Last Change:	20180905
Recognized Trader-Importer:	No
Recognized Trader-Exporter:	No

METAL CUTTING SERVICE (Continued) **1024787115**

Importer of Spent Lead Acid Batteries:	No
Exporter of Spent Lead Acid Batteries:	No
Recycler Activity Without Storage:	No
Manifest Broker:	No
Sub-Part P Indicator:	No

Handler - Owner Operator:

Owner/Operator Indicator:	Operator
Owner/Operator Name: DAVID VIEL	
Legal Status:	Other
Owner/Operator Address:	16233 EAST GALE AVE
Owner/Operator City,State,Zip:	HACIENDA HEIGHTS, CA 91745
Owner/Operator Telephone:	626-968-4764
Owner/Operator Indicator:	Owner
Owner/Operator Name: VIEL DAVID	
Legal Status:	Other
Owner/Operator Address:	16233 EAST GALE AVE
Owner/Operator City,State,Zip:	HACIENDA HEIGHTS, CA 91745-1719
Owner/Operator Telephone:	626-968-4764

Historic Generators:

Receive Date:	19900510
Handler Name: METAL CUTTING SERVICE	
Federal Waste Generator Description:	Not a generator, verified
Large Quantity Handler of Universal Waste:	No
Recognized Trader Importer:	No
Recognized Trader Exporter:	No
Spent Lead Acid Battery Importer:	No
Spent Lead Acid Battery Exporter:	No
Current Record:	Yes

List of NAICS Codes and Descriptions:

NAICS Code:	336399
NAICS Description:	ALL OTHER MOTOR VEHICLE PARTS MANUFACTURING

Facility Has Received Notices of Violations:

Violations:	No Violations Found

Evaluation Action Summary:

Evaluations:	No Evaluations Found

E MANIFEST:

Manifest Tracking Number:	022155331JJK
Last Updated Date:	20221026
Shipped Date:	20220922
Received Date:	20220927
Manifest Status:	Signed
Submission Type:	DataImage5Copy
Origin Type:	Web
Generator EPA ID:	CAL000028617
Generator Name:	Metal Cutting Service

METAL CUTTING SERVICE (Continued) **1024787115**

Generator Mail Street 1:	16233 EAST GALE AVENUE
Generator Mail City:	INDUSTRY
Generator Mail State:	CA
Generator Mail Zip:	91745-1719
Generator Location Street 1:	16233 EAST GALE AVE
Generator Location City:	HACIENDA HEIGHTS
Generator Location Zip:	91745-1719
Generator Location State:	CA
Designated Facility EPA ID:	AZR000520304
Designated Facility Name:	Aa Sydcol Llc
Designated Facility Mail Street 2:	3155 GOLDEN WILLOW CT
Designated Facility Mail City:	YORBA LINDA
Designated Facility Mail Zip:	92886-1303
Designated Facility Mail State:	CA
Designated Facility Location Street 1:	2264 E 13TH ST
Designated Facility Location City:	YUMA
Designated Facility Location Zip:	85365-1858
Designated Facility Location State:	AZ
Manifest Residue Indicator:	N
Rejection Indicator:	N

State Waste:

Manifest Tracking Number:	022155331JJK
Waste Line Number:	1
State Waste Code Owner:	CA
State Waste Code:	352
State Waste:	Other organic solids

Manifest Tracking Number:	022155331JJK
Waste Line Number:	2
State Waste Code Owner:	CA
State Waste Code:	135
State Waste:	Unspecified aqueous solution

Transporter:

Manifest Tracking Number:	022155331JJK
Transporter Line Number:	1
Transporter EPA ID:	CAD982359671
Transporter Name:	Lightning Oil Co

Manifest Tracking Number:	022155331JJK
Transporter Line Number:	2
Transporter EPA ID:	CAD980585293
Transporter Name:	Industrial Waste Utilization

Waste Line:

Manifest Tracking Number:	022155331JJK
Waste Line Number:	1
U.S. DOT Hazardous Indicator:	N
Non-Hazardous Waste Description:	NON-RCRA HAZARDOUS WASTE SOLID
Number of Containers:	5
Container Type Code:	DM
Container Type Description:	Metal drums, barrels, kegs
Waste Quantity:	750
Quantity Unit of Measure Code:	P
Quantity Unit of Measure Description:	Pounds

METAL CUTTING SERVICE (Continued) **1024787115**

Waste Quantity, in Tons:	0.375
Acute Waste Quantity, in Tons:	0
Non-Acute Waste Quantity, in Tons:	0.375
Waste Quantity, in Kilograms:	340.13626
Acute Waste Quantity, in Kilograms:	0
Non-Acute Waste Quantity, in Kilorgrams:	340.13626
Management Method Code:	H141
Management Method Description:	STORAGE, BULKING AND/OR TRANSFER OFF SITE
Waste Residue Indicator:	N
Quantity Discrepancy Indicator:	N
Waste Type Discrepancy Indicator:	N
EPA Waste Indicator:	N
Manifest Tracking Number:	022155331JJK
Waste Line Number:	2
U.S. DOT Hazardous Indicator:	N
Non-Hazardous Waste Description:	NON-RCRA HAZARDOUS WASTE LIQUID
Number of Containers:	9
Container Type Code:	DM
Container Type Description:	Metal drums, barrels, kegs
Waste Quantity:	450
Quantity Unit of Measure Code:	G
Quantity Unit of Measure Description:	Gallons
Waste Quantity, in Tons:	1.8765638
Acute Waste Quantity, in Tons:	0
Non-Acute Waste Quantity, in Tons:	1.8765638
Waste Quantity, in Kilograms:	1702.0997
Acute Waste Quantity, in Kilograms:	0
Non-Acute Waste Quantity, in Kilorgrams:	1702.0997
Management Method Code:	H141
Management Method Description:	STORAGE, BULKING AND/OR TRANSFER OFF SITE
Waste Residue Indicator:	N
Quantity Discrepancy Indicator:	N
Waste Type Discrepancy Indicator:	N
EPA Waste Indicator:	N

A5 **CEROMET INC (DEST)** **CERS HAZ WASTE** **U003060962**
West **16233 GALE AVE** **LOS ANGELES CO. HMS** **N/A**
< 1/8 **CITY OF INDUSTRY, CA 91745** **CERS**
0.016 mi.
87 ft. **Site 4 of 4 in cluster A**

Relative: **Lower**
Actual: **348 ft.**

CERS HAZ WASTE:

Name:	METAL CUTTING SERVICE INC
Address:	16233 GALE AVE
City,State,Zip:	INDUSTRY, CA 91745
Site ID:	397476
CERS ID:	10268503
CERS Description:	Hazardous Waste Generator
Name:	METAL CUTTING SERVICE INC
Address:	16233 GALE AVE
City,State,Zip:	INDUSTRY, CA 91745
Site ID:	397476
CERS ID:	10268503
CERS Description:	Hazardous Waste Onsite Treatment

CEROMET INC (DEST) (Continued) **U003060962**

LOS ANGELES CO. HMS:
Name: CEROMET INC (DEST)
Address: 16233 GALE AVE
City,State,Zip: CITY OF INDUSTRY, CA 91745
Region: LA
Permit Category: Not reported
Facility Id: 004829-I05015
Facility Type: Not reported
Facility Status: OPEN
Area: 6H
Permit Number: Not reported
Permit Status: Not reported

CERS:
Name: METAL CUTTING SERVICE INC
Address: 16233 GALE AVE
City,State,Zip: INDUSTRY, CA 91745
Site ID: 397476
CERS ID: 10268503
CERS Description: Chemical Storage Facilities

Violations:
Site ID: 397476
Site Name: METAL CUTTING SERVICE INC
Violation Date: 03-01-2022
Citation: HSC 6.95 25508(a)(3) - California Health and Safety Code, Chapter 6.95, Section(s) 25508(a)(3)
Violation Description: Failure to report program data electronically.
Violation Notes: OBSERVATION: The business failed to electronically submit the Business Activities Page and/or Business Owner Operator Identification Page, or failed to report complete or accurate information on these forms. Due to the evaporator, please mark "YES" for the question "Does your facility treat hazardous waste?" CORRECTIVE ACTION: Complete and electronically submit the Business Activities Page and/or Business Owner Operator Identification Page.
Violation Division: Los Angeles County Fire Department
Violation Program: HMRRP
Violation Source: CERS,

Site ID: 397476
Site Name: METAL CUTTING SERVICE INC
Violation Date: 03-01-2022
Citation: HSC 6.5 25201.5(d)(7) - California Health and Safety Code, Chapter 6.5, Section(s) 25201.5(d)(7)
Violation Description: Failure to submit the signature page for the onsite treatment notification.
Violation Notes: OBSERVATION: Owner/Operator did not submit Onsite HW Treatment notification information to the CUPA sixty (60) days prior to beginning the first treatment. CORRECTIVE ACTION: Submit the required Onsite HW Treatment notification to the CUPA.
Violation Division: Los Angeles County Fire Department
Violation Program: CE
Violation Source: CERS,

Evaluation:
Eval General Type: Compliance Evaluation Inspection

CEROMET INC (DEST) (Continued) **U003060962**

Eval Date: 03-01-2022
Violations Found: Yes
Eval Type: Routine done by local agency
Eval Notes: David Viel, President
Eval Division: Los Angeles County Fire Department
Eval Program: HMRRP
Eval Source: CERS,

Eval General Type: Compliance Evaluation Inspection
Eval Date: 03-05-2019
Violations Found: No
Eval Type: Routine done by local agency
Eval Notes: David Viel, President
Eval Division: Los Angeles County Fire Department
Eval Program: HMRRP
Eval Source: CERS,

Eval General Type: Compliance Evaluation Inspection
Eval Date: 10-20-2015
Violations Found: No
Eval Type: Routine done by local agency
Eval Notes: David Viel, President
Eval Division: Los Angeles County Fire Department
Eval Program: HW
Eval Source: CERS,

Eval General Type: Compliance Evaluation Inspection
Eval Date: 03-01-2022
Violations Found: No
Eval Type: Routine done by local agency
Eval Notes: David Viel, President
Eval Division: Los Angeles County Fire Department
Eval Program: HW
Eval Source: CERS,

Eval General Type: Compliance Evaluation Inspection
Eval Date: 03-01-2022
Violations Found: Yes
Eval Type: Routine done by local agency
Eval Notes: David Viel, President
Eval Division: Los Angeles County Fire Department
Eval Program: CE
Eval Source: CERS,

Eval General Type: Compliance Evaluation Inspection
Eval Date: 10-20-2015
Violations Found: No
Eval Type: Routine done by local agency
Eval Notes: David Viel, President
Eval Division: Los Angeles County Fire Department
Eval Program: HMRRP
Eval Source: CERS,

Eval General Type: Compliance Evaluation Inspection
Eval Date: 03-05-2019
Violations Found: No
Eval Type: Routine done by local agency

CEROMET INC (DEST) (Continued) **U003060962**

Eval Notes: David Viel, President
Eval Division: Los Angeles County Fire Department
Eval Program: HW
Eval Source: CERS,

Affiliation:
Affiliation Type Desc: Identification Signer
Entity Name: DAVID VIEL
Entity Title: PRESIDENT
Affiliation Phone: ,

Affiliation Type Desc: Parent Corporation
Entity Name: METAL CUTTING SERVICE INC
Affiliation Phone: ,

Affiliation Type Desc: CUPA District
Entity Name: Los Angeles County Fire
Affiliation Address: 5825 Rickenbacker Road
Affiliation City: Commerce
Affiliation State: CA
Affiliation Zip: 90040-3027
Affiliation Phone: (323) 890-4000,

Affiliation Type Desc: Document Preparer
Entity Name: David Viel
Affiliation Phone: ,

Affiliation Type Desc: Environmental Contact
Entity Name: DAVID VIEL
Affiliation Address: 16233 E GALE AVE
Affiliation City: INDUSTRY
Affiliation State: CA
Affiliation Zip: 91745
Affiliation Phone: ,

Affiliation Type Desc: Legal Owner
Entity Name: METAL CUTTING SERVICE INC.
Affiliation Address: 16233 GALE AV
Affiliation City: CITY OF INDUSTRY
Affiliation State: CA
Affiliation Country: United States
Affiliation Zip: 91745
Affiliation Phone: (626) 968-4764,

Affiliation Type Desc: Operator
Entity Name: DAVID VIEL
Affiliation Phone: (626) 968-4764,

Affiliation Type Desc: Facility Mailing Address
Entity Name: Mailing Address
Affiliation Address: 16233 East Gale Avenue
Affiliation City: City of Industry
Affiliation State: CA
Affiliation Zip: 91745
Affiliation Phone: ,

Affiliation Type Desc: Onsite Treatment Unit Owner Operator

CEROMET INC (DEST) (Continued) **U003060962**

Entity Name:	DAVID VIEL
Entity Title:	PRESIDENT
Affiliation Phone:	,
Affiliation Type Desc:	Property Owner
Entity Name:	Milon Viel
Affiliation Address:	16233 East Gale Avenue
Affiliation City:	City of Industry
Affiliation State:	CA
Affiliation Country:	United States
Affiliation Zip:	91745
Affiliation Phone:	(626) 968-4764,

C6 **PETER VALLEJO** **RCRA NonGen / NLR** **1027680063**
South **16257 FOLGER STREET** **CAC003221750**
< 1/8 **HACIENDA HEIGHTS, CA 91745**
0.033 mi.
176 ft. **Site 1 of 3 in cluster C**

Relative: **Higher**

Actual: **360 ft.**

RCRA Listings:

Date Form Received by Agency:	20230309
Handler Name:	Peter Vallejo
Handler Address:	16257 Folger Street
Handler City,State,Zip:	HACIENDA HEIGHTS, CA 91745
EPA ID:	CAC003221750
Contact Name:	PETER VALLEJO
Contact Address:	16257 FOLGER STREET
Contact City,State,Zip:	HACIENDA HEIGHTS, CA 91745
Contact Telephone:	626-475-2331
Contact Email:	ENVIROWORK.ALYSSA@GMAIL.COM
EPA Region:	09
Federal Waste Generator Description:	Not a generator, verified
Mailing Address:	16257 FOLGER STREET
Mailing City,State,Zip:	HACIENDA HEIGHTS, CA 91745
Owner Name:	Peter Vallejo
Owner Type:	Other
Operator Name:	Peter Vallejo
Operator Type:	Other
Short-Term Generator Activity:	No
Importer Activity:	No
Mixed Waste Generator:	No
Transporter Activity:	No
Transfer Facility Activity:	No
Recycler Activity with Storage:	No
Small Quantity On-Site Burner Exemption:	No
Smelting Melting and Refining Furnace Exemption:	No
Underground Injection Control:	No
Off-Site Waste Receipt:	No
Universal Waste Indicator:	No
Universal Waste Destination Facility:	No
Federal Universal Waste:	No
Active Site State-Reg Handler:	---
Hazardous Secondary Material Indicator:	N
2018 GPRA Permit Baseline:	Not on the Baseline
2018 GPRA Renewals Baseline:	Not on the Baseline
202 GPRA Corrective Action Baseline:	No
Subject to Corrective Action Universe:	No

PETER VALLEJO (Continued) **1027680063**

Non-TSDFs Where RCRA CA has Been Imposed Universe:	No
Corrective Action Priority Ranking:	No NCAPS ranking
Environmental Control Indicator:	No
Institutional Control Indicator:	No
Human Exposure Controls Indicator:	N/A
Groundwater Controls Indicator:	N/A
Significant Non-Complier Universe:	No
Unaddressed Significant Non-Complier Universe:	No
Addressed Significant Non-Complier Universe:	No
Significant Non-Complier With a Compliance Schedule Universe:	No
Handler Date of Last Change:	20230309
Recognized Trader-Importer:	No
Recognized Trader-Exporter:	No
Importer of Spent Lead Acid Batteries:	No
Exporter of Spent Lead Acid Batteries:	No
Recycler Activity Without Storage:	No
Manifest Broker:	No
Sub-Part P Indicator:	No

Handler - Owner Operator:

Owner/Operator Indicator:	Operator
Owner/Operator Name: PETER VALLEJO	
Legal Status:	Other
Owner/Operator Address:	16257 FOLGER STREET
Owner/Operator City,State,Zip:	HACIENDA HEIGHTS, CA 91745
Owner/Operator Telephone:	626-475-2331

Owner/Operator Indicator:	Owner
Owner/Operator Name: PETER VALLEJO	
Legal Status:	Other
Owner/Operator Address:	16257 FOLGER STREET
Owner/Operator City,State,Zip:	HACIENDA HEIGHTS, CA 91745
Owner/Operator Telephone:	626-475-2331

Historic Generators:

Receive Date:	20230309
Handler Name: PETER VALLEJO	
Federal Waste Generator Description:	Not a generator, verified
Large Quantity Handler of Universal Waste:	No
Recognized Trader Importer:	No
Recognized Trader Exporter:	No
Spent Lead Acid Battery Importer:	No
Spent Lead Acid Battery Exporter:	No
Current Record:	Yes
Non Storage Recycler Activity:	No
Electronic Manifest Broker:	No

List of NAICS Codes and Descriptions:

NAICS Code:	56299
NAICS Description:	ALL OTHER WASTE MANAGEMENT SERVICES

Facility Has Received Notices of Violations:

Violations:	No Violations Found

PETER VALLEJO (Continued) **1027680063**

Evaluation Action Summary:
Evaluations: No Evaluations Found

B7 **PUENTE HILLS TOYOTA, INC.** **CPS-SLIC** **S110503149**
SW **17070 E GALE** **EMI** **N/A**
< 1/8 **CITY OF INDUSTRY, CA 91748** **CERS**
0.034 mi.
180 ft. **Site 2 of 4 in cluster B**

Relative:
Higher

Actual:
352 ft.

CPS-SLIC:

Name:	SPECTROL ELECTRONICS
Address:	17070 E. GALE AVE.
City,State,Zip:	CITY OF INDUSTRY, CA 91749
Region:	STATE
Facility Status:	**Completed - Case Closed**
Status Date:	01/09/2001
Global Id:	SL603798671
Lead Agency:	LOS ANGELES RWQCB (REGION 4)
Latitude:	34.007937
Longitude:	-117.953161
Case Type:	Cleanup Program Site
RB Case Number:	105.0260
Potential Media Affected:	Aquifer used for drinking water supply
EPA Region:	9
Coordinate Source:	Manual Entry on Screens
Cuf Case:	NO
Begin Date:	08/13/1980
Leak Reported Date:	01/02/1965
No Further Action Date:	01/09/2001
CA Water Watershed Name:	San Gabriel River - Upper San Gabriel (405.20)
Dwr Groundwater Subbasin Name:	San Gabriel Valley (4-013)
CA Enviroscreen 3 Score:	96-100% (highest scores)
CA Enviroscreen 4 Score:	90-95%
Military DOD Site:	No
RWQCB Region:	LOS ANGELES RWQCB (REGION 4)

Click here to access the California GeoTracker records for this facility:

EMI:

Name:	PUENTE HILLS TOYOTA, INC.
Address:	17070 E GALE
City,State,Zip:	CITY OF INDUSTRY, CA 91748
Year:	2008
County Code:	19
Air Basin:	SC
Facility ID:	128235
Air District Name:	SC
SIC Code:	5511
Air District Name:	SOUTH COAST AQMD
Total Organic Hydrocarbon Gases Tons/Yr:	2.096608381476747154
Reactive Organic Gases Tons/Yr:	2.0555884304
Carbon Monoxide Emissions Tons/Yr:	.02
NOX - Oxides of Nitrogen Tons/Yr:	.1
SOX - Oxides of Sulphur Tons/Yr:	.000662628176
Particulate Matter Tons/Yr:	.005987604
Part. Matter 10 Micrometers and Smllr Tons/Yr:	.005987604

PUENTE HILLS TOYOTA, INC. (Continued) **S110503149**

Name:	PUENTE HILLS TOYOTA, INC.
Address:	17070 E GALE
City,State,Zip:	CITY OF INDUSTRY, CA 91748
Year:	2012
County Code:	19
Air Basin:	SC
Facility ID:	128235
Air District Name:	SC
SIC Code:	5511
Air District Name:	SOUTH COAST AQMD
Total Organic Hydrocarbon Gases Tons/Yr:	0.56464072692
Reactive Organic Gases Tons/Yr:	0.55101
Carbon Monoxide Emissions Tons/Yr:	0.02627
NOX - Oxides of Nitrogen Tons/Yr:	0.0976
SOX - Oxides of Sulphur Tons/Yr:	0.00062
Particulate Matter Tons/Yr:	0.00563
Part. Matter 10 Micrometers and Smllr Tons/Yr:	0.00563

Name:	PUENTE HILLS TOYOTA, INC.
Address:	17070 E GALE
City,State,Zip:	CITY OF INDUSTRY, CA 91748
Year:	2016
County Code:	19
Air Basin:	SC
Facility ID:	128235
Air District Name:	SC
SIC Code:	5511
Air District Name:	SOUTH COAST AQMD
Total Organic Hydrocarbon Gases Tons/Yr:	0.85479996872
Reactive Organic Gases Tons/Yr:	0.8169528
Particulate Matter Tons/Yr:	0.077596
Part. Matter 10 Micrometers and Smllr Tons/Yr:	0.07449216

Name:	PUENTE HILLS TOYOTA, INC.
Address:	17070 E GALE
City,State,Zip:	CITY OF INDUSTRY, CA 91748
Year:	2020
County Code:	19
Air Basin:	SC
Facility ID:	128235
Air District Name:	SC
SIC Code:	5511
Air District Name:	SOUTH COAST AQMD
Total Organic Hydrocarbon Gases Tons/Yr:	1.0581380943
Reactive Organic Gases Tons/Yr:	1.0230741
Carbon Monoxide Emissions Tons/Yr:	0.02319
NOX - Oxides of Nitrogen Tons/Yr:	0.06
SOX - Oxides of Sulphur Tons/Yr:	0.000399
Particulate Matter Tons/Yr:	0.04498
Part. Matter 10 Micrometers and Smllr Tons/Yr:	0.04335012

CERS:

Name:	SPECTROL ELECTRONICS
Address:	17070 E. GALE AVE.
City,State,Zip:	CITY OF INDUSTRY, CA 91749
Site ID:	905174
CERS ID:	SL603798671

PUENTE HILLS TOYOTA, INC. (Continued) **S110503149**

CERS Description: Cleanup Program Site

Name: PUENTE HILLS TOYOTA, INC.
Address: 17070 E GALE
City,State,Zip: CITY OF INDUSTRY, CA 91748
Site ID: 488433
CERS ID: 110041380966
CERS Description: US EPA Air Emission Inventory System (EIS)

Affiliation:
Affiliation Type Desc: Environmental Contact
Entity Name: MEL HEES
Affiliation Address: 17070 GALE AVE
Affiliation City: INDUSTRY
Affiliation Phone: ,

Affiliation Type Desc: Property Owner
Entity Name: FREDRICK HITCHCOCK
Affiliation Address: 17070 GALE AVE
Affiliation City: INDUSTRY
Affiliation Phone: ,

Affiliation Type Desc: UST PO Name
Entity Name: HITCHCOCK REAL EST HOLDINGS
Affiliation Address: 17070 GALE AVE
Affiliation City: INDUSTRY
Affiliation Phone: ,

C8 **LENNAR HOMES OF CALIFORNIA LLC** **RCRA NonGen / NLR** **1027690751**
SSW **16234 FOLGER ST.** **CAC003233241**
< 1/8 **HACIENDA HEIGHTS, CA 91745**
0.041 mi.
218 ft. **Site 2 of 3 in cluster C**

Relative:
Higher

Actual:
359 ft.

RCRA Listings:
Date Form Received by Agency: 20230518
Handler Name: Lennar Homes Of California Llc
Handler Address: 16234 Folger St.
Handler City,State,Zip: HACIENDA HEIGHTS, CA 91745
EPA ID: CAC003233241
Contact Name: LENNAR HOMES OF CALIFORNIA LLC
Contact Address: 2000 FIVEPOINT, SUITE 365
Contact City,State,Zip: IRVINE, CA 92618
Contact Telephone: 818-455-1002
Contact Email: LEVON.GHUKASYAN@LENNAR.COM
EPA Region: 09
Federal Waste Generator Description: Not a generator, verified
Mailing Address: 2000 FIVEPOINT, SUITE 365
Mailing City,State,Zip: IRVINE, CA 92618
Owner Name: Lennar Homes Of Calinornia Llc
Owner Type: Other
Operator Name: Lennar Homes Of California Llc
Operator Type: Other
Short-Term Generator Activity: No
Importer Activity: No
Mixed Waste Generator: No
Transporter Activity: No

LENNAR HOMES OF CALIFORNIA LLC (Continued) **1027690751**

Transfer Facility Activity:	No
Recycler Activity with Storage:	No
Small Quantity On-Site Burner Exemption:	No
Smelting Melting and Refining Furnace Exemption:	No
Underground Injection Control:	No
Off-Site Waste Receipt:	No
Universal Waste Indicator:	No
Universal Waste Destination Facility:	No
Federal Universal Waste:	No
Active Site State-Reg Handler:	---
Hazardous Secondary Material Indicator:	N
2018 GPRA Permit Baseline:	Not on the Baseline
2018 GPRA Renewals Baseline:	Not on the Baseline
202 GPRA Corrective Action Baseline:	No
Subject to Corrective Action Universe:	No
Non-TSDFs Where RCRA CA has Been Imposed Universe:	No
Corrective Action Priority Ranking:	No NCAPS ranking
Environmental Control Indicator:	No
Institutional Control Indicator:	No
Human Exposure Controls Indicator:	N/A
Groundwater Controls Indicator:	N/A
Significant Non-Complier Universe:	No
Unaddressed Significant Non-Complier Universe:	No
Addressed Significant Non-Complier Universe:	No
Significant Non-Complier With a Compliance Schedule Universe:	No
Handler Date of Last Change:	20230518
Recognized Trader-Importer:	No
Recognized Trader-Exporter:	No
Importer of Spent Lead Acid Batteries:	No
Exporter of Spent Lead Acid Batteries:	No
Recycler Activity Without Storage:	No
Manifest Broker:	No
Sub-Part P Indicator:	No

Handler - Owner Operator:

Owner/Operator Indicator:	Operator
Owner/Operator Name:	LENNAR HOMES OF CALIFORNIA LLC
Legal Status:	Other
Owner/Operator Address:	2000 FIVEPOINT, SUITE 365
Owner/Operator City,State,Zip:	IRVINE, CA 92618
Owner/Operator Telephone:	818-455-1002

Owner/Operator Indicator:	Owner
Owner/Operator Name:	LENNAR HOMES OF CALINORNIA LLC
Legal Status:	Other
Owner/Operator Address:	2000 FIVEPOINT, SUITE 365
Owner/Operator City,State,Zip:	IRVINE, CA 92618
Owner/Operator Telephone:	949-349-8000

Historic Generators:

Receive Date:	20230518
Handler Name:	LENNAR HOMES OF CALIFORNIA LLC
Federal Waste Generator Description:	Not a generator, verified
Large Quantity Handler of Universal Waste:	No
Recognized Trader Importer:	No

LENNAR HOMES OF CALIFORNIA LLC (Continued) **1027690751**

Recognized Trader Exporter: No
Spent Lead Acid Battery Importer: No
Spent Lead Acid Battery Exporter: No
Current Record: Yes
Non Storage Recycler Activity: No
Electronic Manifest Broker: No

List of NAICS Codes and Descriptions:
NAICS Code: 336350
NAICS Description: MOTOR VEHICLE TRANSMISSION AND POWER TRAIN PARTS MANUFACTURING

Facility Has Received Notices of Violations:
Violations: No Violations Found

Evaluation Action Summary:
Evaluations: No Evaluations Found

C9 **LENNAR HOMES OF CALIFORNIA LLC** **RCRA NonGen / NLR** **1027525587**
SSW **16234 FOLGER ST** **E MANIFEST** **CAC003218168**
< 1/8 **HACIENDA HEIGHTS, CA 91745**
0.041 mi.
218 ft. **Site 3 of 3 in cluster C**

Relative: **Higher**
Actual: **359 ft.**

RCRA Listings:
Date Form Received by Agency: 20230216
Handler Name: Lennar Homes Of California Llc
Handler Address: 16234 Folger St
Handler City,State,Zip: HACIENDA HEIGHTS, CA 91745
EPA ID: CAC003218168
Contact Name: LENNAR HOMES OF CALIFORNIA LLC
Contact Address: 2000 FIVEPOINT, SUITE 365
Contact City,State,Zip: IRVINE, CA 92618
Contact Telephone: 818-455-1002
Contact Email: LEVON.GHUKASYAN@LENNAR.COM
EPA Region: 09
Federal Waste Generator Description: Not a generator, verified
Mailing Address: 2000 FIVEPOINT, SUITE 365
Mailing City,State,Zip: IRVINE, CA 92618
Owner Name: Lennar Homes Of California Llc
Owner Type: Other
Operator Name: Lennar Homes Of California Llc
Operator Type: Other
Short-Term Generator Activity: No
Importer Activity: No
Mixed Waste Generator: No
Transporter Activity: No
Transfer Facility Activity: No
Recycler Activity with Storage: No
Small Quantity On-Site Burner Exemption: No
Smelting Melting and Refining Furnace Exemption: No
Underground Injection Control: No
Off-Site Waste Receipt: No
Universal Waste Indicator: No
Universal Waste Destination Facility: No
Federal Universal Waste: No

LENNAR HOMES OF CALIFORNIA LLC (Continued) **1027525587**

Active Site State-Reg Handler:	---
Hazardous Secondary Material Indicator:	N
2018 GPRA Permit Baseline:	Not on the Baseline
2018 GPRA Renewals Baseline:	Not on the Baseline
202 GPRA Corrective Action Baseline:	No
Subject to Corrective Action Universe:	No
Non-TSDFs Where RCRA CA has Been Imposed Universe:	No
Corrective Action Priority Ranking:	No NCAPS ranking
Environmental Control Indicator:	No
Institutional Control Indicator:	No
Human Exposure Controls Indicator:	N/A
Groundwater Controls Indicator:	N/A
Significant Non-Complier Universe:	No
Unaddressed Significant Non-Complier Universe:	No
Addressed Significant Non-Complier Universe:	No
Significant Non-Complier With a Compliance Schedule Universe:	No
Handler Date of Last Change:	20230216
Recognized Trader-Importer:	No
Recognized Trader-Exporter:	No
Importer of Spent Lead Acid Batteries:	No
Exporter of Spent Lead Acid Batteries:	No
Recycler Activity Without Storage:	No
Manifest Broker:	No
Sub-Part P Indicator:	No

Handler - Owner Operator:

Owner/Operator Indicator:	Owner
Owner/Operator Name:	LENNAR HOMES OF CALIFORNIA LLC
Legal Status:	Other
Owner/Operator Address:	2000 FIVEPOINT, SUITE 365
Owner/Operator City,State,Zip:	IRVINE, CA 92618
Owner/Operator Telephone:	949-349-8000

Owner/Operator Indicator:	Operator
Owner/Operator Name:	LENNAR HOMES OF CALIFORNIA LLC
Legal Status:	Other
Owner/Operator Address:	2000 FIVEPOINT, SUITE 365
Owner/Operator City,State,Zip:	IRVINE, CA 92618
Owner/Operator Telephone:	818-455-1002

Historic Generators:

Receive Date:	20230216
Handler Name:	LENNAR HOMES OF CALIFORNIA LLC
Federal Waste Generator Description:	Not a generator, verified
Large Quantity Handler of Universal Waste:	No
Recognized Trader Importer:	No
Recognized Trader Exporter:	No
Spent Lead Acid Battery Importer:	No
Spent Lead Acid Battery Exporter:	No
Current Record:	Yes
Non Storage Recycler Activity:	No
Electronic Manifest Broker:	No

List of NAICS Codes and Descriptions:

NAICS Code:	336350

LENNAR HOMES OF CALIFORNIA LLC (Continued) **1027525587**

NAICS Description: MOTOR VEHICLE TRANSMISSION AND POWER TRAIN PARTS MANUFACTURING

Facility Has Received Notices of Violations:
Violations: No Violations Found

Evaluation Action Summary:
Evaluations: No Evaluations Found

E MANIFEST:

Manifest Tracking Number:	019327625JJK
Last Updated Date:	20230608
Shipped Date:	20230314
Received Date:	20230320
Manifest Status:	Signed
Submission Type:	DataImage5Copy
Origin Type:	Web
Generator EPA ID:	CAC003218168
Generator Name:	Lennar Homes Of California Llc
Generator Mail Street 1:	16234 FOLGER ST
Generator Mail City:	HACIENDA HEIGHTS
Generator Mail State:	CA
Generator Mail Zip:	91745
Generator Location Street 1:	2000 FIVEPOINT, SUITE 365
Generator Location City:	IRVINE
Generator Location Zip:	92618
Generator Location State:	CA
Designated Facility EPA ID:	AZD983476680
Designated Facility Name:	1522 Lighting Resources
Designated Facility Mail Street 2:	1545 E VICTORY ST
Designated Facility Mail City:	PHOENIX
Designated Facility Mail Zip:	85040
Designated Facility Mail State:	AZ
Designated Facility Location Street 1:	1522 E VICTORY ST
Designated Facility Location Street 2:	STE 4
Designated Facility Location City:	PHOENIX
Designated Facility Location Zip:	85040
Designated Facility Location State:	AZ
Manifest Residue Indicator:	N
Rejection Indicator:	N

Federal Waste:

Manifest Tracking Number:	019327625JJK
Waste Line Number:	1
Federal Waste Code:	D009
Federal Waste:	MERCURY

PCB Information:

Manifest Tracking Number:	019327625JJK
Waste Line Number:	1
Article or Container ID:	754679
Date of Removal:	20230314
Load Type:	Container
Load Type Description:	Container
Waste Type:	PCB

LENNAR HOMES OF CALIFORNIA LLC (Continued) **1027525587**

Weight: 543

Manifest Tracking Number: 019327625JJK
Waste Line Number: 1
Article or Container ID: 754680
Date of Removal: 20230314
Load Type: Container
Load Type Description: Container
Waste Type: PCB
Weight: 543

Manifest Tracking Number: 019327625JJK
Waste Line Number: 1
Article or Container ID: 754678
Date of Removal: 20230314
Load Type: Container
Load Type Description: Container
Waste Type: PCB
Weight: 543

State Waste:
Manifest Tracking Number: 019327625JJK
Waste Line Number: 1
State Waste Code Owner: CA
State Waste Code: 261
State Waste: Polychlorinated biphenyls and material containing PCBs

Transporter:
Manifest Tracking Number: 019327625JJK
Transporter Line Number: 1
Transporter EPA ID: CAR000156125
Transporter Name: Lighting Resources Llc

Manifest Tracking Number: 019327625JJK
Transporter Line Number: 2
Transporter EPA ID: CAR000156125
Transporter Name: Lighting Resources Llc

Waste Line:
Manifest Tracking Number: 019327625JJK
Waste Line Number: 1
U.S. DOT Hazardous Indicator: Y
U.S. DOT ID Number: UN3432
U.S. DOT Description: Un3432 Polychlorinated Biphenyls Solid N.O.S. 9 Pg Iii Rq Drum #'S 754678, 754679, 754680
Number of Containers: 3
Container Type Code: DM
Container Type Description: Metal drums, barrels, kegs
Waste Quantity: 543
Quantity Unit of Measure Code: K
Quantity Unit of Measure Description: Kilograms
Waste Quantity, in Tons: 0.59865713
Acute Waste Quantity, in Tons: 0
Non-Acute Waste Quantity, in Tons: 0.59865713
Waste Quantity, in Kilograms: 543
Acute Waste Quantity, in Kilograms: 0

LENNAR HOMES OF CALIFORNIA LLC (Continued) **1027525587**

Non-Acute Waste Quantity, in Kilorgrams:	543
Management Method Code:	H141
Management Method Description:	STORAGE, BULKING AND/OR TRANSFER OFF SITE
Waste Residue Indicator:	N
Quantity Discrepancy Indicator:	Y
Waste Type Discrepancy Indicator:	N
EPA Waste Indicator:	Y

B10 **BUCCOLA MANUFACTURING INC** **DRYCLEANERS** **S117309449**
WSW **16213 E GALE AVE** **HWTS** **N/A**
< 1/8 **CITY OF INDUSTRY, CA 91745** **HAZNET**
0.046 mi.
241 ft. **Site 3 of 4 in cluster B**

Relative:
Higher

Actual:
351 ft.

DRYCLEANERS:

Name:	BUCCOLA MANUFACTURING INC
Address:	16213 E GALE AVE
City,State,Zip:	CITY OF INDUSTRY, CA 917451719
EPA Id:	CAL000028441
NAICS Code:	81232
NAICS Description:	Drycleaning and Laundry Services (except Coin-Operated)
SIC Code:	7211
SIC Description:	Power Laundries, Family and Commercial
Create Date:	05/10/1990
Facility Active:	No
Inactive Date:	06/30/2017
Owner Name:	S RUSSELL BUCCOLA
Owner Address:	16213 E GALE AVE
Owner Telephone:	6269688396
Contact Name:	RICHARD BUCCOLA
Contact Address:	16213 E GALE AVE
Contact Telephone:	6269688396
Contact Fax:	6269689780
Mailing Address 1:	16213 E GALE AVE
Mailing City:	CITY OF INDUSTRY
Mailing State:	CA
Mailing Zip:	917451719
Owner Fax:	0
Region Code:	3
Latitude:	34.008042
Longitude:	-117.953518

HWTS:

Name:	BUCCOLA MANUFACTURING INC
Address:	16213 E GALE AVE
City,State,Zip:	CITY OF INDUSTRY, CA 91745
EPA ID:	CAL000028441
Inactive Date:	06/30/2017
Create Date:	05/10/1990
Mailing Address:	16213 E GALE AVE
Mailing City,State,Zip:	CITY OF INDUSTRY, CA 917451719
Owner Name:	S RUSSELL BUCCOLA
Owner Address:	16213 E GALE AVE
Owner City,State,Zip:	CITY OF INDUSTRY, CA 917451719
Contact Name:	RICHARD BUCCOLA
Contact Address:	16213 E GALE AVE
City,State,Zip:	CITY OF INDUSTRY, CA 917451719

BUCCOLA MANUFACTURING INC (Continued) **S117309449**

Facility Status: Inactive
Facility Type: PERMANENT
Category: STATE
Latitude: 34.008042
Longitude: -117.953518

NAICS:
EPA ID: CAL000028441
Create Date: 2002-03-14 16:36:27.000
NAICS Code: 337121
NAICS Description: Upholstered Household Furniture Manufacturing
Issued EPA ID Date: 1990-05-10 00:00:00
Inactive Date: 2017-06-30 00:00:00
Facility Name: BUCCOLA MANUFACTURING INC
Facility Address: 16213 E GALE AVE
Facility City: CITY OF INDUSTRY
Facility State: CA
Facility Zip: 917451719

EPA ID: CAL000028441
Create Date: 2016-06-21 09:38:27.583
NAICS Code: 81232
NAICS Description: Drycleaning and Laundry Services (except Coin-Operated)
Issued EPA ID Date: 1990-05-10 00:00:00
Inactive Date: 2017-06-30 00:00:00
Facility Name: BUCCOLA MANUFACTURING INC
Facility Address: 16213 E GALE AVE
Facility City: CITY OF INDUSTRY
Facility State: CA
Facility Zip: 917451719

HAZNET:
Name: BUCCOLA MANUFACTURING INC
Address: 16213 E GALE AVE
City,State,Zip: CITY OF INDUSTRY, CA 917451719
Contact: RICHARD BUCCOLA
Telephone: 6269688396
Mailing Address: 16213 E GALE AVE

Year: 2011
Gepaid: CAL000028441
TSD EPA ID: ARD981057870
CA Waste Code: 343 - Unspecified organic liquid mixture
Disposal Method: H061 - Fuel Blending Prior To Energy Recovery At Another Site
Tons: 0.165

Year: 2007
Gepaid: CAL000028441
TSD EPA ID: ARD981057870
CA Waste Code: 343 - Unspecified organic liquid mixture
Disposal Method: H061 - Fuel Blending Prior To Energy Recovery At Another Site
Tons: 0.187

Year: 2006
Gepaid: CAL000028441
TSD EPA ID: ARD981057870

BUCCOLA MANUFACTURING INC (Continued) **S117309449**

CA Waste Code: 343 - Unspecified organic liquid mixture
Disposal Method: H061 - Fuel Blending Prior To Energy Recovery At Another Site
Tons: 0.187

Year: 2004
Gepaid: CAL000028441
TSD EPA ID: CAD008302903
CA Waste Code: 331 - Off-specification, aged or surplus organics
Disposal Method: H01 - Transfer Station
Tons: 0.5445

Year: 1996
Gepaid: CAL000028441
TSD EPA ID: CAD008364432
CA Waste Code: 214 - Unspecified solvent mixture
Disposal Method: R01 - Recycler
Tons: 0.54

Year: 1989
Gepaid: CAL000028441
TSD EPA ID: CAT080011059
CA Waste Code: 214 - Unspecified solvent mixture
Disposal Method: R01 - Recycler
Tons: 0.2293

Additional Info:
Year: 2011
Gen EPA ID: CAL000028441

Shipment Date: 20111123
Creation Date: 6/27/2012 20:30:08
Receipt Date: 20111209
Manifest ID: 009469847JJK
Trans EPA ID: CAR000175422
Trans Name: WORLDWIDE RECOVERY SYSTEMS INC
Trans 2 EPA ID: NJD986607380
Trans 2 Name: MAUMEE EXPRESS INC
TSDF EPA ID: ARD981057870
Trans Name: RINECO
Waste Code Description: 343 - Unspecified organic liquid mixture
RCRA Code: D001
Meth Code: H061 - Fuel Blending Prior To Energy Recovery At Another Site
Quantity Tons: 0.165
Waste Quantity: 330
Quantity Unit: P

Additional Info:
Year: 2007
Gen EPA ID: CAL000028441

Shipment Date: 20070601
Creation Date: 12/28/2007 18:30:06
Receipt Date: 20070618
Manifest ID: 002383028JJK
Trans EPA ID: CAR000175422

BUCCOLA MANUFACTURING INC (Continued) **S117309449**

Trans Name:	WORLDWIDE RECOVERY SYSTEMS INC
Trans 2 EPA ID:	NJD986607380
Trans 2 Name:	MAUMEE EXPRESS INC
TSDF EPA ID:	ARD981057870
Trans Name:	RINECO
Waste Code Description:	343 - Unspecified organic liquid mixture
RCRA Code:	D001
Meth Code:	H061 - Fuel Blending Prior To Energy Recovery At Another Site
Quantity Tons:	0.187
Waste Quantity:	55
Quantity Unit:	G

Additional Info:

Year:	2006
Gen EPA ID:	CAL000028441
Shipment Date:	20061219
Creation Date:	8/7/2007 18:30:14
Receipt Date:	20070102
Manifest ID:	000473250JJK
Trans EPA ID:	CAR000175422
Trans Name:	WORLDWIDE RECOVERY SYSTEMS INC
Trans 2 EPA ID:	NJD986607380
Trans 2 Name:	MAUMEE EXPRESS INC
TSDF EPA ID:	ARD981057870
Trans Name:	RINECO
Waste Code Description:	343 - Unspecified organic liquid mixture
RCRA Code:	D001
Meth Code:	H061 - Fuel Blending Prior To Energy Recovery At Another Site
Quantity Tons:	0.187
Waste Quantity:	55
Quantity Unit:	G

Additional Info:

Year:	2004
Gen EPA ID:	CAL000028441
Shipment Date:	20040322
Creation Date:	8/23/2004 8:25:08
Receipt Date:	20040324
Manifest ID:	23423656
Trans EPA ID:	CAR000118455
Trans Name:	WORLDWIDE RECOVERY SYSTEMS INC
TSDF EPA ID:	CAD008302903
Trans Name:	ONYX ENVIRONMENTAL SERVICES
TSDF Alt EPA ID:	CAD008302903
Waste Code Description:	331 - Off-specification, aged, or surplus organics
RCRA Code:	D001
Meth Code:	H01 - Transfer Station
Quantity Tons:	0.5445
Waste Quantity:	165
Quantity Unit:	G

Additional Info:

Year:	1996
Gen EPA ID:	CAL000028441

BUCCOLA MANUFACTURING INC (Continued) **S117309449**

Shipment Date:	19960912
Creation Date:	5/30/1997 0:00:00
Receipt Date:	19960916
Manifest ID:	96048708
Trans EPA ID:	CA0000970392
TSDF EPA ID:	CAD008364432
Waste Code Description:	214 - Unspecified solvent mixture
RCRA Code:	D001
Meth Code:	R01 - Recycler
Quantity Tons:	0.54
Waste Quantity:	150
Quantity Unit:	G

B11 **CROWN CITY FURNITURE MFG** **CPS-SLIC** **1005775806**
WSW **16213 E GALE AV** **FINDS** **N/A**
< 1/8 **INDUSTRY, CA 91744** **EMI**
0.056 mi. **WIP**
295 ft. **Site 4 of 4 in cluster B** **CERS**

Relative: **Higher**
Actual: **351 ft.**

CPS-SLIC:

Name:	BUCCOLA MANUFACTURING CO., INC.
Address:	16213 E. GALE AVE.
City,State,Zip:	CITY OF INDUSTRY, CA 91744
Region:	STATE
Facility Status:	**Completed - Case Closed**
Status Date:	06/29/1995
Global Id:	T10000015544
Lead Agency:	LOS ANGELES RWQCB (REGION 4)
Latitude:	34.00817
Longitude:	-117.95335
Case Type:	Cleanup Program Site
Case Worker:	WIP
RB Case Number:	105.0046
EPA Region:	9
Cuf Case:	NO
Begin Date:	01/01/1985
No Further Action Date:	06/29/1995
CA Water Watershed Name:	San Gabriel River - Upper San Gabriel (405.20)
Dwr Groundwater Subbasin Name:	San Gabriel Valley (4-013)
CA Enviroscreen 3 Score:	86-90%
CA Enviroscreen 4 Score:	90-95%
Military DOD Site:	No
RWQCB Region:	LOS ANGELES RWQCB (REGION 4)

Click here to access the California GeoTracker records for this facility:

Name:	CROWN CITY FURNITURE CO.
Address:	16213 E. GALE AVE.
City,State,Zip:	CITY OF INDUSTRY, CA 91744
Region:	STATE
Facility Status:	**Completed - Case Closed**
Status Date:	03/17/1997
Global Id:	T10000015562
Lead Agency:	LOS ANGELES RWQCB (REGION 4)
Latitude:	34.00817
Longitude:	-117.95335
Case Type:	Cleanup Program Site
Case Worker:	WIP

CROWN CITY FURNITURE MFG (Continued) **1005775806**

RB Case Number:	105.0071
EPA Region:	9
Cuf Case:	NO
Begin Date:	01/01/1985
No Further Action Date:	03/17/1997
CA Water Watershed Name:	San Gabriel River - Upper San Gabriel (405.20)
Dwr Groundwater Subbasin Name:	San Gabriel Valley (4-013)
CA Enviroscreen 3 Score:	86-90%
CA Enviroscreen 4 Score:	90-95%
Military DOD Site:	No
RWQCB Region:	LOS ANGELES RWQCB (REGION 4)

Click here to access the California GeoTracker records for this facility:

FINDS:
Registry ID: 110002424305

Click Here for FRS Facility Detail Report:

Environmental Interest/Information System:
THE EMISSION INVENTORY SYSTEM (EIS) MAINTAINS AN INVENTORY OF LARGE STATIONARY SOURCES AND VOLUNTARILY-REPORTED SMALLER SOURCES OF AIR POINT POLLUTANT EMITTERS. IT CONTAINS INFORMATION ABOUT FACILITY SITES AND THEIR PHYSICAL LOCATION, EMISSIONS UNITS, EMISSIONS PROCESSES, RELEASE POINTS, CONTROL APPROACHES, AND REGULATIONS. FACILITY INVENTORY DATA ARE KEPT SEPARATE FROM THE EMISSIONS DATA AND HAVE STABLE IDENTIFIERS TO IMPROVE CONTINUITY FROM YEAR TO YEAR AND TO HELP IDENTIFY DUPLICATE OR MISSING FACILITIES
CEDRI is a web application used by EPA programs and various stakeholders to manage environmental data transmitted to EPA in order to meet EPA's reporting requirements.

Click this hyperlink while viewing on your computer to access additional FINDS: detail in the EDR Site Report.

EMI:

Name:	CROWN CITY FURNITURE MFG
Address:	16213 E GALE AV
City,State,Zip:	INDUSTRY, CA 91744
Year:	1987
County Code:	19
Air Basin:	SC
Facility ID:	3771
Air District Name:	SC
SIC Code:	2521
Air District Name:	SOUTH COAST AQMD
Total Organic Hydrocarbon Gases Tons/Yr:	16
Reactive Organic Gases Tons/Yr:	15
Carbon Monoxide Emissions Tons/Yr:	0
NOX - Oxides of Nitrogen Tons/Yr:	0
SOX - Oxides of Sulphur Tons/Yr:	0
Particulate Matter Tons/Yr:	0
Part. Matter 10 Micrometers and Smllr Tons/Yr:	0

Name:	CROWN CITY FURNITURE MFG
Address:	16213 E GALE AV
City,State,Zip:	INDUSTRY, CA 91744
Year:	1990

CROWN CITY FURNITURE MFG (Continued) **1005775806**

County Code:	19
Air Basin:	SC
Facility ID:	3771
Air District Name:	SC
SIC Code:	2521
Air District Name:	SOUTH COAST AQMD
Total Organic Hydrocarbon Gases Tons/Yr:	7
Reactive Organic Gases Tons/Yr:	7
Carbon Monoxide Emissions Tons/Yr:	0
NOX - Oxides of Nitrogen Tons/Yr:	0
SOX - Oxides of Sulphur Tons/Yr:	0
Particulate Matter Tons/Yr:	0
Part. Matter 10 Micrometers and Smllr Tons/Yr:	0

Name:	CROWN CITY FURNITURE MFG
Address:	16213 E GALE AV
City,State,Zip:	INDUSTRY, CA 91744
Year:	1993
County Code:	19
Air Basin:	SC
Facility ID:	3771
Air District Name:	SC
SIC Code:	2521
Air District Name:	SOUTH COAST AQMD
Total Organic Hydrocarbon Gases Tons/Yr:	2
Reactive Organic Gases Tons/Yr:	2
Carbon Monoxide Emissions Tons/Yr:	0
NOX - Oxides of Nitrogen Tons/Yr:	0
SOX - Oxides of Sulphur Tons/Yr:	0
Particulate Matter Tons/Yr:	0
Part. Matter 10 Micrometers and Smllr Tons/Yr:	0

Name:	CROWN CITY FURNITURE MFG
Address:	16213 E GALE AV
City,State,Zip:	INDUSTRY, CA 91744
Year:	1995
County Code:	19
Air Basin:	SC
Facility ID:	3771
Air District Name:	SC
SIC Code:	2521
Air District Name:	SOUTH COAST AQMD
Total Organic Hydrocarbon Gases Tons/Yr:	2
Reactive Organic Gases Tons/Yr:	2
Carbon Monoxide Emissions Tons/Yr:	0
NOX - Oxides of Nitrogen Tons/Yr:	0
SOX - Oxides of Sulphur Tons/Yr:	0
Particulate Matter Tons/Yr:	0
Part. Matter 10 Micrometers and Smllr Tons/Yr:	0

Name:	CROWN CITY FURNITURE MFG
Address:	16213 E GALE AVE
City,State,Zip:	INDUSTRY, CA 91744
Year:	1996
County Code:	19
Air Basin:	SC
Facility ID:	3771

CROWN CITY FURNITURE MFG (Continued) **1005775806**

Air District Name:	SC
SIC Code:	2521
Air District Name:	SOUTH COAST AQMD
Total Organic Hydrocarbon Gases Tons/Yr:	4
Reactive Organic Gases Tons/Yr:	4
Carbon Monoxide Emissions Tons/Yr:	0
NOX - Oxides of Nitrogen Tons/Yr:	0
SOX - Oxides of Sulphur Tons/Yr:	0
Particulate Matter Tons/Yr:	0
Part. Matter 10 Micrometers and Smllr Tons/Yr:	0

Name:	CROWN CITY FURNITURE MFG
Address:	16213 E GALE AV
City,State,Zip:	INDUSTRY, CA 91744
Year:	1997
County Code:	19
Air Basin:	SC
Facility ID:	3771
Air District Name:	SC
SIC Code:	2511
Air District Name:	SOUTH COAST AQMD
Total Organic Hydrocarbon Gases Tons/Yr:	7
Reactive Organic Gases Tons/Yr:	7
Carbon Monoxide Emissions Tons/Yr:	0
NOX - Oxides of Nitrogen Tons/Yr:	0
SOX - Oxides of Sulphur Tons/Yr:	0
Particulate Matter Tons/Yr:	0
Part. Matter 10 Micrometers and Smllr Tons/Yr:	0

Name:	CROWN CITY FURNITURE MFG
Address:	16213 E GALE AV
City,State,Zip:	INDUSTRY, CA 91744
Year:	1998
County Code:	19
Air Basin:	SC
Facility ID:	3771
Air District Name:	SC
SIC Code:	2511
Air District Name:	SOUTH COAST AQMD
Total Organic Hydrocarbon Gases Tons/Yr:	7
Reactive Organic Gases Tons/Yr:	7
Carbon Monoxide Emissions Tons/Yr:	0
NOX - Oxides of Nitrogen Tons/Yr:	0
SOX - Oxides of Sulphur Tons/Yr:	0
Particulate Matter Tons/Yr:	0
Part. Matter 10 Micrometers and Smllr Tons/Yr:	0

Name:	CROWN CITY FURNITURE MFG
Address:	16213 E GALE AV
City,State,Zip:	INDUSTRY, CA 91744
Year:	1999
County Code:	19
Air Basin:	SC
Facility ID:	3771
Air District Name:	SC
SIC Code:	2511
Air District Name:	SOUTH COAST AQMD

CROWN CITY FURNITURE MFG (Continued) **1005775806**

Total Organic Hydrocarbon Gases Tons/Yr: 7
Reactive Organic Gases Tons/Yr: 7
Carbon Monoxide Emissions Tons/Yr: 0
NOX - Oxides of Nitrogen Tons/Yr: 0
SOX - Oxides of Sulphur Tons/Yr: 0
Particulate Matter Tons/Yr: 0
Part. Matter 10 Micrometers and Smllr Tons/Yr: 0

Name: CROWN CITY FURNITURE MFG
Address: 16213 E GALE AV
City,State,Zip: INDUSTRY, CA 91744
Year: 2000
County Code: 19
Air Basin: SC
Facility ID: 3771
Air District Name: SC
SIC Code: 2511
Air District Name: SOUTH COAST AQMD
Total Organic Hydrocarbon Gases Tons/Yr: 7
Reactive Organic Gases Tons/Yr: 7
Carbon Monoxide Emissions Tons/Yr: 0
NOX - Oxides of Nitrogen Tons/Yr: 0
SOX - Oxides of Sulphur Tons/Yr: 0
Particulate Matter Tons/Yr: 0
Part. Matter 10 Micrometers and Smllr Tons/Yr: 0

Name: CROWN CITY FURNITURE MFG
Address: 16213 E GALE AV
City,State,Zip: INDUSTRY, CA 91744
Year: 2001
County Code: 19
Air Basin: SC
Facility ID: 3771
Air District Name: SC
SIC Code: 2511
Air District Name: SOUTH COAST AQMD
Total Organic Hydrocarbon Gases Tons/Yr: 3
Reactive Organic Gases Tons/Yr: 3
Carbon Monoxide Emissions Tons/Yr: 0
NOX - Oxides of Nitrogen Tons/Yr: 0
SOX - Oxides of Sulphur Tons/Yr: 0
Particulate Matter Tons/Yr: 0
Part. Matter 10 Micrometers and Smllr Tons/Yr: 0

Name: CROWN CITY FURNITURE MFG
Address: 16213 E GALE AVE
City,State,Zip: CITY OF INDUSTRY, CA 91744
Year: 2002
County Code: 19
Air Basin: SC
Facility ID: 3771
Air District Name: SC
SIC Code: 2521
Air District Name: SOUTH COAST AQMD
Total Organic Hydrocarbon Gases Tons/Yr: 1
Reactive Organic Gases Tons/Yr: 1
Carbon Monoxide Emissions Tons/Yr: 0

CROWN CITY FURNITURE MFG (Continued) **1005775806**

NOX - Oxides of Nitrogen Tons/Yr: 0
SOX - Oxides of Sulphur Tons/Yr: 0
Particulate Matter Tons/Yr: 0
Part. Matter 10 Micrometers and Smllr Tons/Yr: 0

Name: CROWN CITY FURNITURE MFG
Address: 16213 E GALE AVE
City,State,Zip: CITY OF INDUSTRY, CA 91744
Year: 2003
County Code: 19
Air Basin: SC
Facility ID: 3771
Air District Name: SC
SIC Code: 2521
Air District Name: SOUTH COAST AQMD
Total Organic Hydrocarbon Gases Tons/Yr: 1
Reactive Organic Gases Tons/Yr: 1
Carbon Monoxide Emissions Tons/Yr: 0
NOX - Oxides of Nitrogen Tons/Yr: 0
SOX - Oxides of Sulphur Tons/Yr: 0
Particulate Matter Tons/Yr: 0
Part. Matter 10 Micrometers and Smllr Tons/Yr: 0

Name: CROWN CITY FURNITURE MFG
Address: 16213 E GALE AVE
City,State,Zip: CITY OF INDUSTRY, CA 91744
Year: 2004
County Code: 19
Air Basin: SC
Facility ID: 3771
Air District Name: SC
SIC Code: 2521
Air District Name: SOUTH COAST AQMD
Total Organic Hydrocarbon Gases Tons/Yr: 1.3558
Reactive Organic Gases Tons/Yr: 1.34
Carbon Monoxide Emissions Tons/Yr: 0
NOX - Oxides of Nitrogen Tons/Yr: 0
SOX - Oxides of Sulphur Tons/Yr: 0
Particulate Matter Tons/Yr: 0
Part. Matter 10 Micrometers and Smllr Tons/Yr: 0

Name: CROWN CITY FURNITURE MFG
Address: 16213 E GALE AVE
City,State,Zip: CITY OF INDUSTRY, CA 91744
Year: 2008
County Code: 19
Air Basin: SC
Facility ID: 3771
Air District Name: SC
SIC Code: 2512
Air District Name: SOUTH COAST AQMD
Total Organic Hydrocarbon Gases Tons/Yr: .5299028961174007139
Reactive Organic Gases Tons/Yr: .5065
Carbon Monoxide Emissions Tons/Yr: 0
NOX - Oxides of Nitrogen Tons/Yr: 0
SOX - Oxides of Sulphur Tons/Yr: 0
Particulate Matter Tons/Yr: 0

CROWN CITY FURNITURE MFG (Continued) **1005775806**

Part. Matter 10 Micrometers and Smllr Tons/Yr:0

Name:	CROWN CITY FURNITURE MFG
Address:	16213 E GALE AVE
City,State,Zip:	CITY OF INDUSTRY, CA 91744
Year:	2012
County Code:	19
Air Basin:	SC
Facility ID:	3771
Air District Name:	SC
SIC Code:	2521
Air District Name:	SOUTH COAST AQMD
Total Organic Hydrocarbon Gases Tons/Yr:	1.4146401656
Reactive Organic Gases Tons/Yr:	1.3943
Carbon Monoxide Emissions Tons/Yr:	0
NOX - Oxides of Nitrogen Tons/Yr:	0
SOX - Oxides of Sulphur Tons/Yr:	0
Particulate Matter Tons/Yr:	0
Part. Matter 10 Micrometers and Smllr Tons/Yr:	0

Name:	CROWN CITY FURNITURE MFG
Address:	16213 E GALE AVE
City,State,Zip:	CITY OF INDUSTRY, CA 91744
Year:	2013
County Code:	19
Air Basin:	SC
Facility ID:	3771
Air District Name:	SC
SIC Code:	2521
Air District Name:	SOUTH COAST AQMD
Total Organic Hydrocarbon Gases Tons/Yr:	1.94073841
Reactive Organic Gases Tons/Yr:	1.913
Carbon Monoxide Emissions Tons/Yr:	0
NOX - Oxides of Nitrogen Tons/Yr:	0
SOX - Oxides of Sulphur Tons/Yr:	0
Particulate Matter Tons/Yr:	0
Part. Matter 10 Micrometers and Smllr Tons/Yr:	0

WIP:

Name:	BUCCOLA MANUFACTURING CO., INC
Address:	16213 E Gale Ave
City,State,Zip:	CITY OF INDUSTRY (CORPORATE NAME INDUSTRY), CA 91744
Region:	4
File Number:	105.0046
File Status:	**Historical**
Staff:	RWANG
Facility Suite:	Not reported

Name:	CROWN CITY FURNITURE CO.
Address:	16213 E Gale Ave
City,State,Zip:	CITY OF INDUSTRY (CORPORATE NAME INDUSTRY), CA 91744
Region:	4
File Number:	105.0071
File Status:	**Historical**
Staff:	UNIDENTIFIED
Facility Suite:	Not reported

CROWN CITY FURNITURE MFG (Continued) **1005775806**

CERS:
Name: CROWN CITY FURNITURE CO.
Address: 16213 E. GALE AVE.
City,State,Zip: CITY OF INDUSTRY, CA 91744
Site ID: 886265
CERS ID: T10000015562
CERS Description: Cleanup Program Site

Affiliation:
Affiliation Type Desc: Regional Board Caseworker
Entity Name: WELL INVESTIGATION PROGRAM - LOS ANGELES RWQCB (REGION 4)
Affiliation Address: 320 W. 4TH ST., SUITE 200
Affiliation City: LOS ANGELES
Affiliation State: CA
Affiliation Phone: ,

Name: CROWN CITY FURNITURE MFG
Address: 16213 E GALE AV
City,State,Zip: INDUSTRY, CA 91744
Site ID: 463233
CERS ID: 110002424305
CERS Description: US EPA Air Emission Inventory System (EIS)

Name: BUCCOLA MANUFACTURING CO., INC.
Address: 16213 E. GALE AVE.
City,State,Zip: CITY OF INDUSTRY, CA 91744
Site ID: 895288
CERS ID: T10000015544
CERS Description: Cleanup Program Site

Affiliation:
Affiliation Type Desc: Regional Board Caseworker
Entity Name: WELL INVESTIGATION PROGRAM - LOS ANGELES RWQCB (REGION 4)
Affiliation Address: 320 W. 4TH ST., SUITE 200
Affiliation City: LOS ANGELES
Affiliation State: CA
Affiliation Phone: ,

D12 **ORBIS INDUSTRIES INC DBA DIATO** **CPS-SLIC S106764900**
West **16205 WARD WAY** **WIP N/A**
< 1/8 **CITY OF INDUSTRY, CA 91748**
0.066 mi.
348 ft. **Site 1 of 5 in cluster D**

Relative:
Lower

Actual:
345 ft.

CPS-SLIC:
Name: ORBIS INDUSTRIES INC DBA DIATO
Address: 16205 WARD WAY
City,State,Zip: CITY OF INDUSTRY, CA 91748
Region: STATE
Facility Status: **Completed - Case Closed**
Status Date: 01/01/1996
Global Id: T10000015666
Lead Agency: LOS ANGELES RWQCB (REGION 4)
Latitude: 34.00924
Longitude: -117.95346
Case Type: Cleanup Program Site

ORBIS INDUSTRIES INC DBA DIATO (Continued) **S106764900**

Case Worker:	WIP
RB Case Number:	105.0193
EPA Region:	9
Cuf Case:	NO
Begin Date:	01/01/1985
No Further Action Date:	01/01/1996
CA Water Watershed Name:	San Gabriel River - Upper San Gabriel (405.20)
Dwr Groundwater Subbasin Name:	San Gabriel Valley (4-013)
CA Enviroscreen 3 Score:	86-90%
CA Enviroscreen 4 Score:	90-95%
Military DOD Site:	No
RWQCB Region:	LOS ANGELES RWQCB (REGION 4)

Click here to access the California GeoTracker records for this facility:

WIP:

Name:	ORBIS INDUSTRIES INC DBA DIATO
Address:	16205 Ward Way
City,State,Zip:	CITY OF INDUSTRY (CORPORATE NAME INDUSTRY), CA 91748
Region:	4
File Number:	105.0193
File Status:	**Historical**
Staff:	UNIDENTIFIED
Facility Suite:	Not reported

D13 **KRALL CAST INC** **RCRA NonGen / NLR** **1025867639**
West **16205 WARD WAY** **E MANIFEST** **CAL000325960**
< 1/8 **CITY OF INDUSTRY, CA 91745**
0.067 mi.
354 ft. **Site 2 of 5 in cluster D**

Relative: **Lower**

Actual: **345 ft.**

RCRA Listings:

Date Form Received by Agency:	20071019
Handler Name:	Krall Cast Inc
Handler Address:	16205 Ward Way
Handler City,State,Zip:	CITY OF INDUSTRY, CA 91745-1715
EPA ID:	CAL000325960
Contact Name:	TONY KRALLMAN
Contact Address:	16205 WARD WAY
Contact City,State,Zip:	CITY OF INDUSTRY, CA 91745
Contact Telephone:	909-241-6409
Contact Fax:	626-333-2929
Contact Email:	AARON@BLACKOAKFOUNDRY.COM
EPA Region:	09
Federal Waste Generator Description:	Not a generator, verified
Active Site Indicator:	Handler Activities
Mailing Address:	16205 WARD WAY
Mailing City,State,Zip:	CITY OF INDUSTRY, CA 91745-1715
Owner Name:	Krall Cast Inc
Owner Type:	Other
Operator Name:	Tony Krallman
Operator Type:	Other
Short-Term Generator Activity:	No
Importer Activity:	No
Mixed Waste Generator:	No
Transporter Activity:	No
Transfer Facility Activity:	No

KRALL CAST INC (Continued) **1025867639**

Recycler Activity with Storage:	Yes
Small Quantity On-Site Burner Exemption:	No
Smelting Melting and Refining Furnace Exemption:	No
Underground Injection Control:	No
Off-Site Waste Receipt:	No
Universal Waste Indicator:	Yes
Universal Waste Destination Facility:	Yes
Federal Universal Waste:	No
Active Site State-Reg Handler:	---
Hazardous Secondary Material Indicator:	N
2018 GPRA Permit Baseline:	Not on the Baseline
2018 GPRA Renewals Baseline:	Not on the Baseline
202 GPRA Corrective Action Baseline:	No
Subject to Corrective Action Universe:	No
Non-TSDFs Where RCRA CA has Been Imposed Universe:	No
Corrective Action Priority Ranking:	No NCAPS ranking
Environmental Control Indicator:	No
Institutional Control Indicator:	No
Human Exposure Controls Indicator:	N/A
Groundwater Controls Indicator:	N/A
Significant Non-Complier Universe:	No
Unaddressed Significant Non-Complier Universe:	No
Addressed Significant Non-Complier Universe:	No
Significant Non-Complier With a Compliance Schedule Universe:	No
Handler Date of Last Change:	20190627
Recognized Trader-Importer:	No
Recognized Trader-Exporter:	No
Importer of Spent Lead Acid Batteries:	No
Exporter of Spent Lead Acid Batteries:	No
Recycler Activity Without Storage:	No
Manifest Broker:	No
Sub-Part P Indicator:	No

Handler - Owner Operator:

Owner/Operator Indicator:	Operator
Owner/Operator Name: TONY KRALLMAN	
Legal Status:	Other
Owner/Operator Address:	16205 WARD WAY
Owner/Operator City,State,Zip:	CITY OF INDUSTRY, CA 91745
Owner/Operator Telephone:	909-241-6409
Owner/Operator Indicator:	Owner
Owner/Operator Name: KRALL CAST INC	
Legal Status:	Other
Owner/Operator Address:	16205 WARD WAY
Owner/Operator City,State,Zip:	CITY OF INDUSTRY, CA 91745-1715
Owner/Operator Telephone:	626-333-0678

Historic Generators:

Receive Date:	20071019
Handler Name: KRALL CAST INC	
Federal Waste Generator Description:	Not a generator, verified
Large Quantity Handler of Universal Waste:	No
Current Record:	Yes

KRALL CAST INC (Continued) **1025867639**

List of NAICS Codes and Descriptions:
NAICS Code: 331512
NAICS Description: STEEL INVESTMENT FOUNDRIES

Facility Has Received Notices of Violations:
Violations: No Violations Found

Evaluation Action Summary:
Evaluations: No Evaluations Found

E MANIFEST:

Manifest Tracking Number:	019214814JJK
Last Updated Date:	20201130
Shipped Date:	20190620
Received Date:	20190625
Manifest Status:	Corrected
Submission Type:	DataImage5Copy
Origin Type:	Service
Generator EPA ID:	CAL000325960
Generator Name:	Krall Cast Inc
Generator Mail Street 1:	16205 WARD WAY
Generator Mail City:	CITY OF INDUSTRY
Generator Mail State:	CA
Generator Mail Zip:	91745-1715
Generator Location Street 1:	16205 WARD WAY
Generator Location City:	CITY OF INDUSTRY
Generator Location Zip:	91745-1715
Generator Location State:	CA
Designated Facility EPA ID:	NVT330010000
Designated Facility Name:	Us Ecology Nevada, Inc
Designated Facility Mail Street 2:	PO BOX 578
Designated Facility Mail City:	BEATTY
Designated Facility Mail Zip:	89003
Designated Facility Mail State:	NV
Designated Facility Location Street 1:	HWY 95 11 MI S OF BEATTY
Designated Facility Location City:	BEATTY
Designated Facility Location Zip:	89003
Designated Facility Location State:	NV
Manifest Residue Indicator:	N
Rejection Indicator:	N

Manifest Tracking Number:	021285910JJK
Last Updated Date:	20210111
Shipped Date:	20200303
Received Date:	20200310
Manifest Status:	Corrected
Submission Type:	DataImage5Copy
Origin Type:	Service
Generator EPA ID:	CAL000325960
Generator Name:	Krall Cast Inc
Generator Mail Street 1:	16205 WARD WAY
Generator Mail City:	CITY OF INDUSTRY
Generator Mail State:	CA
Generator Mail Zip:	91745-1715

KRALL CAST INC (Continued) **1025867639**

Generator Location Street 1:	16205 WARD WAY
Generator Location City:	CITY OF INDUSTRY
Generator Location Zip:	91745-1715
Generator Location State:	CA
Designated Facility EPA ID:	NVT330010000
Designated Facility Name:	Us Ecology Nevada, Inc
Designated Facility Mail Street 2:	PO BOX 578
Designated Facility Mail City:	BEATTY
Designated Facility Mail Zip:	89003
Designated Facility Mail State:	NV
Designated Facility Location Street 1:	HWY 95 11 MI S OF BEATTY
Designated Facility Location City:	BEATTY
Designated Facility Location Zip:	89003
Designated Facility Location State:	NV
Manifest Residue Indicator:	N
Rejection Indicator:	N

Federal Waste:

Manifest Tracking Number:	021285910JJK
Waste Line Number:	1
Federal Waste Code:	D007
Federal Waste:	CHROMIUM

State Waste:

Manifest Tracking Number:	021285910JJK
Waste Line Number:	1
State Waste Code Owner:	CA
State Waste Code:	181
State Waste:	Other inorganic solid waste

Transporter:

Manifest Tracking Number:	021285910JJK
Transporter Line Number:	1
Transporter EPA ID:	CAR000175422
Transporter Name:	Worldwide Recovery System Inc

Waste Line:

Manifest Tracking Number:	021285910JJK
Waste Line Number:	1
U.S. DOT Hazardous Indicator:	Y
U.S. DOT ID Number:	NA3077
U.S. DOT Description:	Na3077, Hazardous Waste, Solid, N.O.S., 9, Pg Iii
Number of Containers:	2
Container Type Code:	DM
Container Type Description:	Metal drums, barrels, kegs
Waste Quantity:	1000
Quantity Unit of Measure Code:	P
Quantity Unit of Measure Description:	Pounds
Waste Quantity, in Tons:	0.5
Acute Waste Quantity, in Tons:	0
Non-Acute Waste Quantity, in Tons:	0.5
Waste Quantity, in Kilograms:	453.515
Acute Waste Quantity, in Kilograms:	0
Non-Acute Waste Quantity, in Kilorgrams:	453.515
Management Method Code:	H132

KRALL CAST INC (Continued) **1025867639**

Management Method Description:	LANDFILL (WITH PRIOR TREATMENT AND/OR STABILIZATION)
Waste Residue Indicator:	N
Quantity Discrepancy Indicator:	N
Waste Type Discrepancy Indicator:	N
EPA Waste Indicator:	Y

D14 **DPS DIESEL PARTS & SERVICE** **RCRA NonGen / NLR** **1028889296**
West **16205 WARD WAY** **CAC003250271**
< 1/8 **CITY OF INDUSTRY, CA 91745**
0.067 mi.
354 ft. **Site 3 of 5 in cluster D**

Relative: **Lower**
Actual: **345 ft.**

RCRA Listings:

Date Form Received by Agency:	20240118
Handler Name:	Dps Diesel Parts & Service
Handler Address:	16205 Ward Way
Handler City,State,Zip:	CITY OF INDUSTRY, CA 91745
EPA ID:	CAC003269408
Contact Name:	JOSE JUAN CARBAJAL
Contact Address:	16205 WARD WAY
Contact City,State,Zip:	CITY OF INDUSTRY, CA 91745
Contact Telephone:	877-261-8591
Contact Email:	SALES@DIESELPARTSDPS.COM
EPA Region:	09
Federal Waste Generator Description:	Not a generator, verified
Mailing Address:	16205 WARD WAY
Mailing City,State,Zip:	CITY OF INDUSTRY, CA 91745
Owner Name:	Jose Juan Carbajal
Owner Type:	Other
Operator Name:	Jose Juan Carbajal
Operator Type:	Other
Short-Term Generator Activity:	No
Importer Activity:	No
Mixed Waste Generator:	No
Transporter Activity:	No
Transfer Facility Activity:	No
Recycler Activity with Storage:	No
Small Quantity On-Site Burner Exemption:	No
Smelting Melting and Refining Furnace Exemption:	No
Underground Injection Control:	No
Off-Site Waste Receipt:	No
Universal Waste Indicator:	No
Universal Waste Destination Facility:	No
Federal Universal Waste:	No
Active Site State-Reg Handler:	---
Hazardous Secondary Material Indicator:	N
2018 GPRA Permit Baseline:	Not on the Baseline
2018 GPRA Renewals Baseline:	Not on the Baseline
202 GPRA Corrective Action Baseline:	No
Subject to Corrective Action Universe:	No
Non-TSDFs Where RCRA CA has Been Imposed Universe:	No
Corrective Action Priority Ranking:	No NCAPS ranking
Environmental Control Indicator:	No
Institutional Control Indicator:	No
Human Exposure Controls Indicator:	N/A
Groundwater Controls Indicator:	N/A
Significant Non-Complier Universe:	No
Unaddressed Significant Non-Complier Universe:	No

DPS DIESEL PARTS & SERVICE (Continued) **1028889296**

Addressed Significant Non-Complier Universe:	No
Significant Non-Complier With a Compliance Schedule Universe:	No
Handler Date of Last Change:	20240118
Recognized Trader-Importer:	No
Recognized Trader-Exporter:	No
Importer of Spent Lead Acid Batteries:	No
Exporter of Spent Lead Acid Batteries:	No
Recycler Activity Without Storage:	No
Manifest Broker:	No
Sub-Part P Indicator:	No

Handler - Owner Operator:

Owner/Operator Indicator:	Owner
Owner/Operator Name: JOSE JUAN CARBAJAL	
Legal Status:	Other
Owner/Operator Address:	16205 WARD WAY
Owner/Operator City,State,Zip:	CITY OF INDUSTRY, CA 91745
Owner/Operator Telephone:	877-261-8591
Owner/Operator Indicator:	Operator
Owner/Operator Name: JOSE JUAN CARBAJAL	
Legal Status:	Other
Owner/Operator Address:	16205 WARD WAY
Owner/Operator City,State,Zip:	CITY OF INDUSTRY, CA 91745
Owner/Operator Telephone:	877-261-8591

Historic Generators:

Receive Date:	20240118
Handler Name: DPS DIESEL PARTS & SERVICE	
Federal Waste Generator Description:	Not a generator, verified
Large Quantity Handler of Universal Waste:	No
Recognized Trader Importer:	No
Recognized Trader Exporter:	No
Spent Lead Acid Battery Importer:	No
Spent Lead Acid Battery Exporter:	No
Current Record:	Yes
Non Storage Recycler Activity:	No
Electronic Manifest Broker:	No

List of NAICS Codes and Descriptions:

NAICS Code:	336110
NAICS Description:	AUTOMOBILE AND LIGHT DUTY MOTOR VEHICLE MANUFACTURING

Facility Has Received Notices of Violations:

Violations:	No Violations Found

Evaluation Action Summary:

Evaluations:	No Evaluations Found

D15 **FUTURE HITECH PLANNING** **RCRA NonGen / NLR** **1026820897**
West **16207 WARD WAY** **CAC003133794**
< 1/8 **CITY OF INDUSTRY, CA 91745**
0.068 mi.
357 ft. **Site 4 of 5 in cluster D**

Relative: **Lower**
Actual: **345 ft.**

RCRA Listings:

Date Form Received by Agency:	20210810
Handler Name:	Future Hitech Planning
Handler Address:	16207 Ward Way
Handler City,State,Zip:	CITY OF INDUSTRY, CA 91745
EPA ID:	CAC003133794
Contact Name:	NHAT DUONG
Contact Address:	16207 WARD WAY
Contact City,State,Zip:	CITY OF INDUSTRY, CA 91745
Contact Telephone:	707-931-1243
Contact Email:	INFO@FUTUREHITECHPLANNING.COM
EPA Region:	09
Federal Waste Generator Description:	Not a generator, verified
Mailing Address:	16207 WARD WAY
Mailing City,State,Zip:	CITY OF INDUSTRY, CA 91745
Owner Name:	Nhat Duong
Owner Type:	Other
Operator Name:	Nhat Duong
Operator Type:	Other
Short-Term Generator Activity:	No
Importer Activity:	No
Mixed Waste Generator:	No
Transporter Activity:	No
Transfer Facility Activity:	No
Recycler Activity with Storage:	No
Small Quantity On-Site Burner Exemption:	No
Smelting Melting and Refining Furnace Exemption:	No
Underground Injection Control:	No
Off-Site Waste Receipt:	No
Universal Waste Indicator:	No
Universal Waste Destination Facility:	No
Federal Universal Waste:	No
Active Site State-Reg Handler:	---
Hazardous Secondary Material Indicator:	N
2018 GPRA Permit Baseline:	Not on the Baseline
2018 GPRA Renewals Baseline:	Not on the Baseline
202 GPRA Corrective Action Baseline:	No
Subject to Corrective Action Universe:	No
Non-TSDFs Where RCRA CA has Been Imposed Universe:	No
Corrective Action Priority Ranking:	No NCAPS ranking
Environmental Control Indicator:	No
Institutional Control Indicator:	No
Human Exposure Controls Indicator:	N/A
Groundwater Controls Indicator:	N/A
Significant Non-Complier Universe:	No
Unaddressed Significant Non-Complier Universe:	No
Addressed Significant Non-Complier Universe:	No
Significant Non-Complier With a Compliance Schedule Universe:	No
Handler Date of Last Change:	20210812
Recognized Trader-Importer:	No
Recognized Trader-Exporter:	No
Importer of Spent Lead Acid Batteries:	No
Exporter of Spent Lead Acid Batteries:	No

FUTURE HITECH PLANNING (Continued) **1026820897**

Recycler Activity Without Storage: No
Manifest Broker: No
Sub-Part P Indicator: No

Handler - Owner Operator:
Owner/Operator Indicator: Owner
Owner/Operator Name: NHAT DUONG
Legal Status: Other
Owner/Operator Address: 16207 WARD WAY
Owner/Operator City,State,Zip: CITY OF INDUSTRY, CA 91745
Owner/Operator Telephone: 707-931-1243

Owner/Operator Indicator: Operator
Owner/Operator Name: NHAT DUONG
Legal Status: Other
Owner/Operator Address: 16207 WARD WAY
Owner/Operator City,State,Zip: CITY OF INDUSTRY, CA 91745
Owner/Operator Telephone: 707-931-1243

Historic Generators:
Receive Date: 20210810
Handler Name: FUTURE HITECH PLANNING
Federal Waste Generator Description: Not a generator, verified
Large Quantity Handler of Universal Waste: No
Recognized Trader Importer: No
Recognized Trader Exporter: No
Spent Lead Acid Battery Importer: No
Spent Lead Acid Battery Exporter: No
Current Record: Yes
Non Storage Recycler Activity: No
Electronic Manifest Broker: No

List of NAICS Codes and Descriptions:
NAICS Code: 56299
NAICS Description: ALL OTHER WASTE MANAGEMENT SERVICES

Facility Has Received Notices of Violations:
Violations: No Violations Found

Evaluation Action Summary:
Evaluations: No Evaluations Found

D16 **L.V.I. - PAUL TAYLOR ENT. INC** **CPS-SLIC** **S106764876**
West **16207 WARD WAY** **HWTS** **N/A**
< 1/8 **CITY OF INDUSTRY (CORPORATE NA, CA 91745** **NPDES**
0.068 mi. **WIP**
357 ft. **Site 5 of 5 in cluster D** **CERS**

Relative: **Lower**
Actual: **345 ft.**

CPS-SLIC:
Name: L.V.I. - PAUL TAYLOR ENT. INC.
Address: 16207 WARD WAY
City,State,Zip: CITY OF INDUSTRY, CA 91745
Region: STATE

L.V.I. - PAUL TAYLOR ENT. INC (Continued) **S106764876**

Facility Status:	**Completed - Case Closed**
Status Date:	10/18/1996
Global Id:	T10000015636
Lead Agency:	LOS ANGELES RWQCB (REGION 4)
Latitude:	34.00883
Longitude:	-117.95338
Case Type:	Cleanup Program Site
Case Worker:	WIP
RB Case Number:	105.0151
EPA Region:	9
Cuf Case:	NO
Begin Date:	01/01/1985
No Further Action Date:	10/18/1996
CA Water Watershed Name:	San Gabriel River - Upper San Gabriel (405.20)
Dwr Groundwater Subbasin Name:	San Gabriel Valley (4-013)
CA Enviroscreen 3 Score:	86-90%
CA Enviroscreen 4 Score:	90-95%
Military DOD Site:	No
RWQCB Region:	LOS ANGELES RWQCB (REGION 4)

Click here to access the California GeoTracker records for this facility:

HWTS:

Name:	HACIENDA CNC INC
Address:	16207 WARD WAY
City,State,Zip:	INDUSTRY, CA 91745
EPA ID:	CAC002939777
Inactive Date:	03/10/2018
Create Date:	12/08/2017
Mailing Address:	16207 WARD WAY
Mailing City,State,Zip:	INDUSTRY, CA 91745
Owner Name:	HACIENDA CNC INC
Owner Address:	16207 WARD WAY
Owner City,State,Zip:	INDUSTRY, CA 91745
Contact Name:	JAMES NGO
Contact Address:	16207 WARD WAY
City,State,Zip:	INDUSTRY, CA 91745
Facility Status:	Inactive
Facility Type:	TEMPORARY
Category:	STATE
Latitude:	34.009011
Longitude:	-117.953314

NPDES:

Name:	FUTURE HITECH PLANNING
Address:	16207 WARD WAY
City,State,Zip:	INDUSTRY, CA 91745
Facility Status:	Terminated
NPDES Number:	CAS000001
Region:	4
Agency Number:	0
Regulatory Measure ID:	507120
Order Number:	97-03-DWQ
WDID:	4 19NEC005037
Regulatory Measure Type:	Enrollee
Program Type:	Industrial

L.V.I. - PAUL TAYLOR ENT. INC (Continued) **S106764876**

Effective Date Of Regulatory Measure: 03/26/2019
Termination Date Of Regulatory Measure: 03/27/2023
Discharge Address: 16207 Ward Way
Discharge Name: Future HiTech Planning
Discharge City: CITY OF INDUSTRY
Discharge State: California
Discharge Zip: 91745

Name: HACIENDA CNC INC
Address: 16207 WARD WAY
City,State,Zip: INDUSTRY, CA 91745
WDID: 4 19NEC003946
Regulatory Measure Type: Industrial
Status: Terminated
Status Date: 06/04/2019
Operator Name: Hacienda CNC Inc
Operator Address: 16207 Ward Way
Operator City: City Of Industry
Operator State: California
Operator Zip: 91745

NPDES as of 03/2018:
NPDES Number: CAS000001
Status: Active
Agency Number: 0
Region: 4
Regulatory Measure ID: 494219
Order Number: 97-03-DWQ
Regulatory Measure Type: Enrollee
WDID: 4 19NEC003946
Program Type: Industrial
Effective Date Of Regulatory Measure: 01/22/2018
Discharge Name: Hacienda CNC Inc
Discharge Address: 16207 Ward Way
Discharge City: City Of Industry
Discharge State: California
Discharge Zip: 91745

WIP:
Name: L.V.I. - PAUL TAYLOR ENT. INC
Address: 16207 Ward Way
City,State,Zip: CITY OF INDUSTRY (CORPORATE NAME INDUSTRY), CA 91745
Region: 4
File Number: 105.0151
File Status: Historical
Staff: RSK
Facility Suite: Not reported

CERS:
Name: FUTURE HITECH PLANNING
Address: 16207 WARD WAY
City,State,Zip: INDUSTRY, CA 91745
Site ID: 102842
CERS ID: 871366
CERS Description: Industrial Facility Storm Water

L.V.I. - PAUL TAYLOR ENT. INC (Continued) **S106764876**

Evaluation:
Eval General Type: Compliance Evaluation Inspection
Eval Date: 05-07-2019
Violations Found: No
Eval Type: Industrial Storm Water Compliance Evaluation
Eval Notes: Facility was inspected for NEC requirements. during the inspection, minor issues issues were, now resolved. For details see attached report.
Eval Division: Water Boards
Eval Program: INDSTW
Eval Source: SMARTS,

Eval General Type: Compliance Evaluation Inspection
Eval Date: 05-12-2021
Violations Found: No
Eval Type: Industrial Storm Water Compliance Evaluation
Eval Notes: Outdoor storage of racking equipment, plastic drums, and other miscellaneous items and evidence of painting activities were observed by the southeast end of the drainage swale, do not meet the NEC requirements. Between July 9, and July 12, 2021, Mr. Duong emailed information about removal of outdoor storage and prohibitions of outdoor painting activities to meet NEC requirements. Review of the changes were made to determine the NEC requirements were met. See attached correspondence/photos.
Eval Division: Water Boards
Eval Program: INDSTW
Eval Source: SMARTS,

Affiliation:
Affiliation Type Desc: Owner/Operator
Entity Name: Future HiTech Planning
Entity Title: Operator
Affiliation Address: 16207 Ward Way
Affiliation City: CITY OF INDUSTRY
Affiliation State: CA
Affiliation Zip: 91745
Affiliation Phone: ,

Name: L.V.I. - PAUL TAYLOR ENT. INC.
Address: 16207 WARD WAY
City,State,Zip: CITY OF INDUSTRY, CA 91745
Site ID: 858466
CERS ID: T10000015636
CERS Description: Cleanup Program Site

Affiliation:
Affiliation Type Desc: Regional Board Caseworker
Entity Name: WELL INVESTIGATION PROGRAM - LOS ANGELES RWQCB (REGION 4)
Affiliation Address: 320 W. 4TH ST., SUITE 200
Affiliation City: LOS ANGELES
Affiliation State: CA
Affiliation Phone: ,

E17 **SCE- WALNUT SUBSTATION** **LUST** **S108418271**
SSE **16333 GALE AVE, E** **Cortese** **N/A**
< 1/8 **CITY OF INDUSTRY, CA 91746** **CERS**
0.076 mi.
401 ft. **Site 1 of 8 in cluster E**

Relative:
Higher

Actual:
360 ft.

LUST:

Name:	SCE- WALNUT SUBSTATION
Address:	16333 GALE AVE, E
City,State,Zip:	CITY OF INDUSTRY, CA 91746
Lead Agency:	LOS ANGELES RWQCB (REGION 4)
Case Type:	LUST Cleanup Site
Geo Track:	http://geotracker.waterboards.ca.gov/profile_report.asp?global_id=T0603708568
Global Id:	T0603708568
Latitude:	34.0086064140854
Longitude:	-117.950908474869
Status:	Completed - Case Closed
Status Date:	10/15/2019
Case Worker:	AJL
RB Case Number:	R-12372
Local Agency:	LOS ANGELES COUNTY
File Location:	Regional Board
Local Case Number:	012249-012372
Potential Media Affect:	Under Investigation
Potential Contaminants of Concern:	Gasoline
EPA Region:	9
Coordinate Source:	Google Map Move
Cuf Case:	NO
Begin Date:	05/09/2002
Leak Reported Date:	05/13/2002
How Discovered:	Tank Closure
Discharge Source:	Tank
Stop Method:	Close and Remove Tank
No Further Action Date:	10/15/2019
CA Water Watershed Name:	San Gabriel River - Upper San Gabriel (405.20)
Dwr Groundwater Subbasin Name:	San Gabriel Valley (4-013)
CA Enviroscreen 3 Score:	86-90%
CA Enviroscreen 4 Score:	90-95%
Military DOD Site:	No
RWQCB Region:	LOS ANGELES RWQCB (REGION 4)

LUST:

Global Id:	T0603708568
Contact Type:	Regional Board Caseworker - Primary Caseworker
Contact Name:	AHMAD J. LAMAA
Organization Name:	LOS ANGELES RWQCB (REGION 4)
Address:	320 West 4th Street Suite 200
City:	Los Angeles
Email:	alamaa@waterboards.ca.gov

Global Id:	T0603708568
Contact Type:	Local Agency Caseworker
Contact Name:	MANUEL R REGALADO
Organization Name:	LOS ANGELES COUNTY
Address:	900 S. FREMONT AVE.
City:	ALHAMBRA
Email:	mregalad@dpw.lacounty.gov

Global Id:	T0603708568
Contact Type:	Local Agency Caseworker

SCE- WALNUT SUBSTATION (Continued) **S108418271**

Contact Name: RANI IYER
Organization Name: LOS ANGELES COUNTY
Address: 900 S. FREMONT AVE.
City: ALHAMBRA
Email: riyer@dpw.lacounty.gov

LUST:

Global Id: T0603708568
Action Type: ENFORCEMENT
Date: 09/22/2009
Action: Staff Letter

Global Id: T0603708568
Action Type: ENFORCEMENT
Date: 04/10/2019
Action: Notification - Public Notice of Case Closure

Global Id: T0603708568
Action Type: Other
Date: 05/13/2002
Action: Leak Reported

Global Id: T0603708568
Action Type: ENFORCEMENT
Date: 09/10/2019
Action: Site Visit / Inspection / Sampling

Global Id: T0603708568
Action Type: RESPONSE
Date: 10/22/2009
Action: Other Report / Document

Global Id: T0603708568
Action Type: RESPONSE
Date: 07/11/2014
Action: Conceptual Site Model

Global Id: T0603708568
Action Type: ENFORCEMENT
Date: 06/25/2009
Action: Referral to Regional Board

Global Id: T0603708568
Action Type: ENFORCEMENT
Date: 08/14/2019
Action: State Water Board - Closure Order - #2019-0041

Global Id: T0603708568
Action Type: Other
Date: 05/09/2002
Action: Leak Discovery

Global Id: T0603708568
Action Type: REMEDIATION
Date: 05/13/2002

Global Id: T0603708568

SCE- WALNUT SUBSTATION (Continued) **S108418271**

Action Type: ENFORCEMENT
Date: 10/15/2019
Action: Closure/No Further Action Letter

Global Id: T0603708568
Action Type: RESPONSE
Date: 12/12/2016
Action: Request for Closure - Regulator Responded

LUST:
Global Id: T0603708568
Status: Open - Case Begin Date
Status Date: 05/09/2002

Global Id: T0603708568
Status: Open - Site Assessment
Status Date: 05/13/2002

Global Id: T0603708568
Status: Open - Referred
Status Date: 06/25/2009

Global Id: T0603708568
Status: Open - Site Assessment
Status Date: 09/22/2009

Global Id: T0603708568
Status: Open - Eligible for Closure
Status Date: 06/10/2016

Global Id: T0603708568
Status: Completed - Case Closed
Status Date: 10/15/2019

CORTESE:
Name: SCE- WALNUT SUBSTATION
Address: 16333 GALE AVE, E
City,State,Zip: CITY OF INDUSTRY, CA 91746
Region: CORTESE
Global ID: T0603708568
Site/Facility Type: LUST CLEANUP SITE
Cleanup Status: COMPLETED - CASE CLOSED
Flag: active
File Name: Active Open

CERS:
Name: SCE- WALNUT SUBSTATION
Address: 16333 GALE AVE, E
City,State,Zip: CITY OF INDUSTRY, CA 91746
Site ID: 858493
CERS ID: T0603708568
CERS Description: Leaking Underground Storage Tank Cleanup Site

Affiliation:
Affiliation Type Desc: Local Agency Caseworker

SCE- WALNUT SUBSTATION (Continued) **S108418271**

Entity Name: RANI IYER - LOS ANGELES COUNTY
Affiliation Address: 900 S. FREMONT AVE.
Affiliation City: ALHAMBRA
Affiliation State: CA
Affiliation Phone: ,

Affiliation Type Desc: Regional Board Caseworker
Entity Name: AHMAD J. LAMAA - LOS ANGELES RWQCB (REGION 4)
Affiliation Address: 320 West 4th Street Suite 200
Affiliation City: Los Angeles
Affiliation State: CA
Affiliation Phone: ,

E18 **SOUTHERN CALIFORNIA EDISON** **SWEEPS UST** **S101585487**
SSE **16333 E GALE AVE** **CA FID UST** **N/A**
< 1/8 **INDUSTRY, CA**
0.076 mi.
401 ft. **Site 2 of 8 in cluster E**

Relative: **Higher**
Actual: **360 ft.**

SWEEPS UST:
Name: SOUTHERN CALIFORNIA EDISON
Address: 16333 E GALE AVE
City: INDUSTRY
Status: Active
Comp Number: 12372
Number: 9
Board Of Equalization: 44-007438
Referral Date: 06-30-89
Created Date: 06-30-89
SWRCB Tank Id: 19-000-012372-000001
Tank Status: A
Active Date: 06-30-89
Tank Use: UNKNOWN
STG: W
Number Of Tanks: 1

CA FID UST:
Facility ID: 19024318
Regulated By: UTNKA
Regulated ID: 00022249
Facility Phone: 8180000000
Mailing Address: BOX
Mailing City,St,Zip: INDUSTRY
Status: Active

E19 **SOUTHERN CALIFORNIA EDISON WALNUT SUBSTATION** **RCRA-LQG** **1012176382**
SSE **16333 GALE AVE** **E MANIFEST** **CAR000203133**
< 1/8 **CITY OF INDUSTRY, CA 91745**
0.081 mi.
429 ft. **Site 3 of 8 in cluster E**

Relative: **Higher**

Actual: **360 ft.**

RCRA Listings:

Date Form Received by Agency:	20101207
Handler Name:	Sce Walnut Substation
Handler Address:	16333 E Gale Ave
Handler City,State,Zip:	CITY OF INDUSTRY, CA 91745
EPA ID:	CAR000203133
Contact Name:	SARA M DUVALL
Contact Address:	PO BOX 800
Contact City,State,Zip:	ROSEMEAD, CA 91770
Contact Telephone:	626-302-4781
Contact Fax:	626-302-2031
Contact Email:	SARA.DUVALL@SCE.COM
Contact Title:	TECHNICAL SPEC
EPA Region:	09
Land Type:	Private
Federal Waste Generator Description:	Large Quantity Generator
Active Site Indicator:	Handler Activities
Mailing Address:	PO BOX 800
Mailing City,State,Zip:	ROSEMEAD, CA 91770
Owner Name:	Southern California Edison
Owner Type:	Private
Operator Name:	Southern California Edison
Operator Type:	Private
Short-Term Generator Activity:	No
Importer Activity:	No
Mixed Waste Generator:	No
Transporter Activity:	No
Transfer Facility Activity:	No
Recycler Activity with Storage:	No
Small Quantity On-Site Burner Exemption:	No
Smelting Melting and Refining Furnace Exemption:	No
Underground Injection Control:	No
Off-Site Waste Receipt:	No
Universal Waste Indicator:	No
Universal Waste Destination Facility:	No
Federal Universal Waste:	No
Active Site State-Reg Handler:	---
Hazardous Secondary Material Indicator:	N
2018 GPRA Permit Baseline:	Not on the Baseline
2018 GPRA Renewals Baseline:	Not on the Baseline
202 GPRA Corrective Action Baseline:	No
Subject to Corrective Action Universe:	No
Non-TSDFs Where RCRA CA has Been Imposed Universe:	No
Corrective Action Priority Ranking:	No NCAPS ranking
Environmental Control Indicator:	No
Institutional Control Indicator:	No
Human Exposure Controls Indicator:	N/A
Groundwater Controls Indicator:	N/A
Significant Non-Complier Universe:	No
Unaddressed Significant Non-Complier Universe:	No
Addressed Significant Non-Complier Universe:	No
Significant Non-Complier With a Compliance Schedule Universe:	No
Handler Date of Last Change:	20110126

SOUTHERN CALIFORNIA EDISON WALNUT SUBSTATION (Continued) **1012176382**

Recognized Trader-Importer:	No
Recognized Trader-Exporter:	No
Importer of Spent Lead Acid Batteries:	No
Exporter of Spent Lead Acid Batteries:	No
Recycler Activity Without Storage:	No
Manifest Broker:	No
Sub-Part P Indicator:	No

Hazardous Waste Summary:

Waste Code:	D001
Waste Description:	Ignitable Waste
Waste Code:	D002
Waste Description:	Corrosive Waste
Waste Code:	D008
Waste Description:	Lead
Waste Code:	D018
Waste Description:	Benzene
Waste Code:	D039
Waste Description:	Tetrachloroethylene
Waste Code:	D040
Waste Description:	Trichloroethylene
Waste Code:	F001
Waste Description:	The Following Spent Halogenated Solvents Used In Degreasing: Tetrachloroethylene, Trichlorethylene, Methylene Chloride, 1,1,1-Trichloroethane, Carbon Tetrachloride And Chlorinated Fluorocarbons; All Spent Solvent Mixtures/Blends Used In Degreasing Containing, Before Use, A Total Of Ten Percent Or More (By Volume) Of One Or More Of The Above Halogenated Solvents Or Those Solvents Listed In F002, F004, And F005; And Still Bottoms From The Recovery Of These Spent Solvents And Spent Solvent Mixtures.
Waste Code:	F002
Waste Description:	The Following Spent Halogenated Solvents: Tetrachloroethylene, Methylene Chloride, Trichloroethylene, 1,1,1-Trichloroethane, Chlorobenzene, 1,1,2-Trichloro-1,2,2-Trifluoroethane, Ortho-Dichlorobenzene, Trichlorofluoromethane, And 1,1,2, Trichloroethane; All Spent Solvent Mixtures/Blends Containing, Before Use, A Total Of Ten Percent Or More (By Volume) Of One Or More Of The Above Halogenated Solvents Or Those Solvents Listed In F001, F004, And F005; And Still Bottoms From The Recovery Of These Spent Solvents And Spent Solvent Mixtures.
Waste Code:	F003
Waste Description:	The Following Spent Nonhalogenated Solvents: Xylene, Acetone, Ethyl Acetate, Ethyl Benzene, Ethyl Ether, Methyl Isobutyl Ketone, N-Butyl Alcohol, Cyclohexanone, And Methanol; All Spent Solvent Mixtures/Blends Containing, Before Use, Only The Above Spent Nonhalogenated Solvents; And All Spent Solvent Mixtures/Blends Containing, Before Use, One Or More Of The Above Nonhalogenated Solvents, And A Total Of Ten Percent Or More (By Volume) Of One Or

SOUTHERN CALIFORNIA EDISON WALNUT SUBSTATION (Continued) **1012176382**

More Of Those Solvents Listed In F001, F002, F004, And F005; And Still Bottoms From The Recovery Of These Spent Solvents And Spent Solvent Mixtures.

Waste Code: F005
Waste Description: The Following Spent Nonhalogenated Solvents: Toluene, Methyl Ethyl Ketone, Carbon Disulfide, Isobutanol, Pyridine, Benzene, 2-Ethoxyethanol, And 2-Nitropropane; All Spent Solvent Mixtures/Blends Containing, Before Use, A Total Of Ten Percent Or More (By Volume) Of One Or More Of The Above Nonhalogenated Solvents Or Those Solvents Listed In F001, F002, Or F004; And Still Bottoms From The Recovery Of These Spent Solvents And Spent Solvent Mixtures.

Handler - Owner Operator:
Owner/Operator Indicator: Owner
Owner/Operator Name: SOUTHERN CALIFORNIA EDISON
Legal Status: Private
Date Became Current: 19570701
Owner/Operator Address: PO BOX 800
Owner/Operator City,State,Zip: ROSEMEAD, CA 91770
Owner/Operator Telephone: 626-302-1212

Owner/Operator Indicator: Operator
Owner/Operator Name: SOUTHERN CALIFORNIA EDISON
Legal Status: Private
Date Became Current: 19570701

Owner/Operator Indicator: Owner
Owner/Operator Name: SOUTHERN CALIFORNIA EDISON
Legal Status: Private
Date Became Current: 19570701
Owner/Operator Address: PO BOX 800
Owner/Operator City,State,Zip: ROSEMEAD, CA 91770

Owner/Operator Indicator: Operator
Owner/Operator Name: SOUTHERN CALIFORNIA EDISON
Legal Status: Private
Date Became Current: 19570701

Historic Generators:
Receive Date: 20091009
Handler Name: WALNUT SUBSTATION
Federal Waste Generator Description: Large Quantity Generator
Large Quantity Handler of Universal Waste: No
Recognized Trader Importer: No
Recognized Trader Exporter: No
Spent Lead Acid Battery Importer: No
Spent Lead Acid Battery Exporter: No
Current Record: No

Receive Date: 20101207
Handler Name: SCE WALNUT SUBSTATION
Federal Waste Generator Description: Large Quantity Generator
Large Quantity Handler of Universal Waste: No
Recognized Trader Importer: No
Recognized Trader Exporter: No

SOUTHERN CALIFORNIA EDISON WALNUT SUBSTATION (Continued) **1012176382**

Spent Lead Acid Battery Importer: No
Spent Lead Acid Battery Exporter: No
Current Record: Yes

List of NAICS Codes and Descriptions:
NAICS Code: 221121
NAICS Description: ELECTRIC BULK POWER TRANSMISSION AND CONTROL

Facility Has Received Notices of Violations:
Violations: No Violations Found

Evaluation Action Summary:
Evaluations: No Evaluations Found

E MANIFEST:
Manifest Tracking Number: 012318807FLE
Last Updated Date: 20200331
Shipped Date: 20181003
Received Date: 20181003
Manifest Status: Signed
Submission Type: DataImage5Copy
Origin Type: Web
Generator EPA ID: CAR000203133
Generator Name: Sce Walnut Substation
Generator Mail Street 1: 16333 E GALE AVE
Generator Mail City: CITY OF INDUSTRY
Generator Mail State: CA
Generator Mail Zip: 91745
Generator Location Street 1: PO BOX 800
Generator Location Street 2: ATTN SARA DUVALL
Generator Location City: ROSEMEAD
Generator Location Zip: 91770
Generator Location State: CA
Designated Facility EPA ID: CAD050806850
Designated Facility Name: Clean Harbors Los Angles Llc
Designated Facility Mail Street 2: 5756 ALBA STREET
Designated Facility Mail City: LOS ANGELES
Designated Facility Mail Zip: 90058
Designated Facility Mail State: CA
Designated Facility Location Street 1: 5756 ALBA STREET
Designated Facility Location City: LOS ANGELES
Designated Facility Location Zip: 90058
Designated Facility Location State: CA
Manifest Residue Indicator: N
Rejection Indicator: N

Manifest Tracking Number: 012319075FLE
Last Updated Date: 20200330
Shipped Date: 20190417
Received Date: 20190417
Manifest Status: Signed
Submission Type: DataImage5Copy
Origin Type: Web
Generator EPA ID: CAR000203133

SOUTHERN CALIFORNIA EDISON WALNUT SUBSTATION (Continued) **1012176382**

Generator Name:	Sce Walnut Substation
Generator Mail Street 1:	16333 E GALE AVE
Generator Mail City:	CITY OF INDUSTRY
Generator Mail State:	CA
Generator Mail Zip:	91745
Generator Location Street 1:	PO BOX 800
Generator Location Street 2:	ATTN SARA DUVALL
Generator Location City:	ROSEMEAD
Generator Location Zip:	91770
Generator Location State:	CA
Designated Facility EPA ID:	CAD050806850
Designated Facility Name:	Clean Harbors Los Angles Llc
Designated Facility Mail Street 2:	5756 ALBA STREET
Designated Facility Mail City:	LOS ANGELES
Designated Facility Mail Zip:	90058
Designated Facility Mail State:	CA
Designated Facility Location Street 1:	5756 ALBA STREET
Designated Facility Location City:	LOS ANGELES
Designated Facility Location Zip:	90058
Designated Facility Location State:	CA
Manifest Residue Indicator:	N
Rejection Indicator:	N

Manifest Tracking Number:	012321775FLE
Last Updated Date:	20191121
Shipped Date:	20190515
Received Date:	20190515
Manifest Status:	Signed
Submission Type:	DataImage5Copy
Origin Type:	Web
Generator EPA ID:	CAR000203133
Generator Name:	Southern California Edison Walnut Substation
Generator Mail Street 1:	16333 GALE AVE
Generator Mail City:	CITY OF INDUSTRY
Generator Mail State:	CA
Generator Mail Zip:	91745-1710
Generator Location Street 1:	PO BOX 800
Generator Location City:	ROSEMEAD
Generator Location Zip:	91770-0000
Generator Location State:	CA
Designated Facility EPA ID:	CAD050806850
Designated Facility Name:	Clean Harbors Los Angles Llc
Designated Facility Mail Street 2:	5756 ALBA STREET
Designated Facility Mail City:	LOS ANGELES
Designated Facility Mail Zip:	90058
Designated Facility Mail State:	CA
Designated Facility Location Street 1:	5756 ALBA STREET
Designated Facility Location City:	LOS ANGELES
Designated Facility Location Zip:	90058
Designated Facility Location State:	CA
Manifest Residue Indicator:	N
Rejection Indicator:	N

Manifest Tracking Number:	012322050FLE
Last Updated Date:	20200828
Shipped Date:	20190306
Received Date:	20190306

SOUTHERN CALIFORNIA EDISON WALNUT SUBSTATION (Continued) **1012176382**

Manifest Status:	Corrected
Submission Type:	DataImage5Copy
Origin Type:	Web
Generator EPA ID:	CAR000203133
Generator Name:	Sce Walnut Substation
Generator Mail Street 1:	16333 E GALE AVE
Generator Mail City:	CITY OF INDUSTRY
Generator Mail State:	CA
Generator Mail Zip:	91745
Generator Location Street 1:	PO BOX 800
Generator Location Street 2:	ATTN SARA DUVALL
Generator Location City:	ROSEMEAD
Generator Location Zip:	91770
Generator Location State:	CA
Designated Facility EPA ID:	CAD050806850
Designated Facility Name:	Clean Harbors Los Angles Llc
Designated Facility Mail Street 2:	5756 ALBA STREET
Designated Facility Mail City:	LOS ANGELES
Designated Facility Mail Zip:	90058
Designated Facility Mail State:	CA
Designated Facility Location Street 1:	5756 ALBA STREET
Designated Facility Location City:	LOS ANGELES
Designated Facility Location Zip:	90058
Designated Facility Location State:	CA
Manifest Residue Indicator:	N
Rejection Indicator:	N

Manifest Tracking Number:	012322051FLE
Last Updated Date:	20191126
Shipped Date:	20190306
Received Date:	20190306
Manifest Status:	Signed
Submission Type:	DataImage5Copy
Origin Type:	Web
Generator EPA ID:	CAR000203133
Generator Name:	Southern California Edison Walnut Substation
Generator Mail Street 1:	16333 GALE AVE
Generator Mail City:	CITY OF INDUSTRY
Generator Mail State:	CA
Generator Mail Zip:	91745-1710
Generator Location Street 1:	PO BOX 800
Generator Location City:	ROSEMEAD
Generator Location Zip:	91770-0000
Generator Location State:	CA
Designated Facility EPA ID:	CAD050806850
Designated Facility Name:	Clean Harbors Los Angles Llc
Designated Facility Mail Street 2:	5756 ALBA STREET
Designated Facility Mail City:	LOS ANGELES
Designated Facility Mail Zip:	90058
Designated Facility Mail State:	CA
Designated Facility Location Street 1:	5756 ALBA STREET
Designated Facility Location City:	LOS ANGELES
Designated Facility Location Zip:	90058
Designated Facility Location State:	CA
Manifest Residue Indicator:	N
Rejection Indicator:	N

SOUTHERN CALIFORNIA EDISON WALNUT SUBSTATION (Continued) **1012176382**

Manifest Tracking Number:	012323497FLE
Last Updated Date:	20191107
Shipped Date:	20181128
Received Date:	20181128
Manifest Status:	Signed
Submission Type:	DataImage5Copy
Origin Type:	Web
Generator EPA ID:	CAR000203133
Generator Name:	Southern California Edison Walnut Substation
Generator Mail Street 1:	16333 GALE AVE
Generator Mail City:	CITY OF INDUSTRY
Generator Mail State:	CA
Generator Mail Zip:	91745-1710
Generator Location Street 1:	PO BOX 800
Generator Location City:	ROSEMEAD
Generator Location Zip:	91770-0000
Generator Location State:	CA
Designated Facility EPA ID:	CAD050806850
Designated Facility Name:	Clean Harbors Los Angles Llc
Designated Facility Mail Street 2:	5756 ALBA STREET
Designated Facility Mail City:	LOS ANGELES
Designated Facility Mail Zip:	90058
Designated Facility Mail State:	CA
Designated Facility Location Street 1:	5756 ALBA STREET
Designated Facility Location City:	LOS ANGELES
Designated Facility Location Zip:	90058
Designated Facility Location State:	CA
Manifest Residue Indicator:	N
Rejection Indicator:	N

Manifest Tracking Number:	016289813FLE
Last Updated Date:	20211027
Shipped Date:	20210929
Received Date:	20210929
Manifest Status:	Signed
Submission Type:	DataImage5Copy
Origin Type:	Web
Generator EPA ID:	CAR000203133
Generator Name:	Sce Walnut Substation
Generator Mail Street 1:	16333 E GALE AVE
Generator Mail City:	CITY OF INDUSTRY
Generator Mail State:	CA
Generator Mail Zip:	91745
Generator Location Street 1:	PO BOX 800
Generator Location Street 2:	ATTN SARA DUVALL
Generator Location City:	ROSEMEAD
Generator Location Zip:	91770
Generator Location State:	CA
Designated Facility EPA ID:	CAD050806850
Designated Facility Name:	Emerald Transformer Los Angeles, Llc
Designated Facility Mail Street Number:	5756
Designated Facility Mail Street 2:	ALBA STREET
Designated Facility Mail City:	LOS ANGELES
Designated Facility Mail Zip:	90058
Designated Facility Mail State:	CA
Designated Facility Location Street Number:	5756
Designated Facility Location Street 1:	ALBA STREET

SOUTHERN CALIFORNIA EDISON WALNUT SUBSTATION (Continued) **1012176382**

Designated Facility Location City:	LOS ANGELES
Designated Facility Location Zip:	90058
Designated Facility Location State:	CA
Manifest Residue Indicator:	N
Rejection Indicator:	N
Manifest Tracking Number:	013483358FLE
Last Updated Date:	20191231
Shipped Date:	20190904
Received Date:	20190904
Manifest Status:	Signed
Submission Type:	DataImage5Copy
Origin Type:	Web
Generator EPA ID:	CAR000203133
Generator Name:	Southern California Edison Walnut Substation
Generator Mail Street 1:	16333 GALE AVE
Generator Mail City:	CITY OF INDUSTRY
Generator Mail State:	CA
Generator Mail Zip:	91745-1710
Generator Location Street 1:	PO BOX 800
Generator Location City:	ROSEMEAD
Generator Location Zip:	91770-0000
Generator Location State:	CA
Designated Facility EPA ID:	CAD050806850
Designated Facility Name:	Clean Harbors Los Angles Llc
Designated Facility Mail Street 2:	5756 ALBA STREET
Designated Facility Mail City:	LOS ANGELES
Designated Facility Mail Zip:	90058
Designated Facility Mail State:	CA
Designated Facility Location Street 1:	5756 ALBA STREET
Designated Facility Location City:	LOS ANGELES
Designated Facility Location Zip:	90058
Designated Facility Location State:	CA
Manifest Residue Indicator:	N
Rejection Indicator:	N
Manifest Tracking Number:	012315717FLE
Last Updated Date:	20200330
Shipped Date:	20181226
Received Date:	20181226
Manifest Status:	Signed
Submission Type:	DataImage5Copy
Origin Type:	Web
Generator EPA ID:	CAR000203133
Generator Name:	Sce Walnut Substation
Generator Mail Street 1:	16333 E GALE AVE
Generator Mail City:	CITY OF INDUSTRY
Generator Mail State:	CA
Generator Mail Zip:	91745
Generator Location Street 1:	PO BOX 800
Generator Location Street 2:	ATTN SARA DUVALL
Generator Location City:	ROSEMEAD
Generator Location Zip:	91770
Generator Location State:	CA
Designated Facility EPA ID:	CAD050806850
Designated Facility Name:	Clean Harbors Los Angles Llc
Designated Facility Mail Street 2:	5756 ALBA STREET

SOUTHERN CALIFORNIA EDISON WALNUT SUBSTATION (Continued) **1012176382**

Designated Facility Mail City:	LOS ANGELES
Designated Facility Mail Zip:	90058
Designated Facility Mail State:	CA
Designated Facility Location Street 1:	5756 ALBA STREET
Designated Facility Location City:	LOS ANGELES
Designated Facility Location Zip:	90058
Designated Facility Location State:	CA
Manifest Residue Indicator:	N
Rejection Indicator:	N

Manifest Tracking Number:	013901910FLE
Last Updated Date:	20200423
Shipped Date:	20200219
Received Date:	20200219
Manifest Status:	Signed
Submission Type:	DataImage5Copy
Origin Type:	Web
Generator EPA ID:	CAR000203133
Generator Name:	Sce Walnut Substation
Generator Mail Street 1:	16333 E GALE AVE
Generator Mail City:	CITY OF INDUSTRY
Generator Mail State:	CA
Generator Mail Zip:	91745
Generator Location Street 1:	PO BOX 800
Generator Location Street 2:	ATTN SARA DUVALL
Generator Location City:	ROSEMEAD
Generator Location Zip:	91770
Generator Location State:	CA
Designated Facility EPA ID:	CAD050806850
Designated Facility Name:	Clean Harbors Los Angles Llc
Designated Facility Mail Street Number:	5756
Designated Facility Mail Street 2:	ALBA STREET
Designated Facility Mail City:	LOS ANGELES
Designated Facility Mail Zip:	90058
Designated Facility Mail State:	CA
Designated Facility Location Street Number:	5756
Designated Facility Location Street 1:	ALBA STREET
Designated Facility Location City:	LOS ANGELES
Designated Facility Location Zip:	90058
Designated Facility Location State:	CA
Manifest Residue Indicator:	N
Rejection Indicator:	N

Manifest Tracking Number:	013903344FLE
Last Updated Date:	20200901
Shipped Date:	20200708
Received Date:	20200708
Manifest Status:	Signed
Submission Type:	DataImage5Copy
Origin Type:	Web
Generator EPA ID:	CAR000203133
Generator Name:	Sce Walnut Substation
Generator Mail Street 1:	16333 E GALE AVE
Generator Mail City:	CITY OF INDUSTRY
Generator Mail State:	CA
Generator Mail Zip:	91745
Generator Location Street 1:	PO BOX 800

SOUTHERN CALIFORNIA EDISON WALNUT SUBSTATION (Continued) **1012176382**

Generator Location Street 2: ATTN SARA DUVALL
Generator Location City: ROSEMEAD
Generator Location Zip: 91770
Generator Location State: CA
Designated Facility EPA ID: CAD050806850
Designated Facility Name: Clean Harbors Los Angles Llc
Designated Facility Mail Street Number: 5756
Designated Facility Mail Street 2: ALBA STREET
Designated Facility Mail City: LOS ANGELES
Designated Facility Mail Zip: 90058
Designated Facility Mail State: CA
Designated Facility Location Street Number: 5756
Designated Facility Location Street 1: ALBA STREET
Designated Facility Location City: LOS ANGELES
Designated Facility Location Zip: 90058
Designated Facility Location State: CA
Manifest Residue Indicator: N
Rejection Indicator: N

Federal Waste:
Manifest Tracking Number: 013903489FLE
Waste Line Number: 1
Federal Waste Code: D001
Federal Waste: IGNITABLE WASTE

Manifest Tracking Number: 013903489FLE
Waste Line Number: 1
Federal Waste Code: D018
Federal Waste: BENZENE

Manifest Tracking Number: 013903489FLE
Waste Line Number: 1
Federal Waste Code: D035
Federal Waste: METHYL ETHYL KETONE

Manifest Tracking Number: 013903489FLE
Waste Line Number: 1
Federal Waste Code: F002
Federal Waste: THE FOLLOWING SPENT HALOGENATED SOLVENTS: TETRACHLOROETHYLENE, METHYLENE CHLORIDE, TRICHLOROETHYLENE, 1,1,1-TRICHLOROETHANE, CHLOROBENZENE, 1,1,2-TRICHLORO-1,2,2-TRIFLUOROETHANE, ORTHO-DICHLOROBENZENE, TRICHLOROFLUOROMETHANE, AND 1,1,2, TRICHLOROETHANE; ALL SPENT SOLVENT MIXTURES/BLENDS CONTAINING, BEFORE USE, A TOTAL OF TEN PERCENT OR MORE (BY VOLUME) OF ONE OR MORE OF THE ABOVE HALOGENATED SOLVENTS OR THOSE SOLVENTS LISTED IN F001, F004, AND F005; AND STILL BOTTOMS FROM THE RECOVERY OF THESE SPENT SOLVENTS AND SPENT SOLVENT MIXTURES.

Manifest Tracking Number: 013903489FLE
Waste Line Number: 1
Federal Waste Code: F003
Federal Waste: THE FOLLOWING SPENT NONHALOGENATED SOLVENTS: XYLENE, ACETONE, ETHYL ACETATE, ETHYL BENZENE, ETHYL ETHER, METHYL ISOBUTYL KETONE, N-BUTYL ALCOHOL, CYCLOHEXANONE, AND METHANOL; ALL SPENT SOLVENT MIXTURES/BLENDS CONTAINING, BEFORE USE, ONLY THE ABOVE SPENT NONHALOGENATED SOLVENTS; AND ALL SPENT SOLVENT MIXTURES/BLENDS CONTAINING, BEFORE USE, ONE OR MORE OF THE ABOVE NONHALOGENATED

SOUTHERN CALIFORNIA EDISON WALNUT SUBSTATION (Continued) **1012176382**

SOLVENTS, AND A TOTAL OF TEN PERCENT OR MORE (BY VOLUME) OF ONE OR MORE OF THOSE SOLVENTS LISTED IN F001, F002, F004, AND F005; AND STILL BOTTOMS FROM THE RECOVERY OF THESE SPENT SOLVENTS AND SPENT SOLVENT MIXTURES.

State Waste:

Manifest Tracking Number:	013903489FLE
Waste Line Number:	1
State Waste Code Owner:	CA
State Waste Code:	214
State Waste:	Unspecified solvent mixture

Transporter:

Manifest Tracking Number:	013903489FLE
Transporter Line Number:	1
Transporter EPA ID:	FLR000168203
Transporter Name:	Florida Transformer Llc Dba Emerald Transformer

Waste Line:

Manifest Tracking Number:	013903489FLE
Waste Line Number:	1
U.S. DOT Hazardous Indicator:	Y
U.S. DOT ID Number:	UN1993
U.S. DOT Description:	Un1993, Waste Flammable Liquids, N.O.S., (Methyl Ethyl Ketone, Xylene), 3, Pgiii
Number of Containers:	2
Container Type Code:	TP
Container Type Description:	Portable tanks
Waste Quantity:	2900
Quantity Unit of Measure Code:	P
Quantity Unit of Measure Description:	Pounds
Waste Quantity, in Tons:	1.45
Acute Waste Quantity, in Tons:	0
Non-Acute Waste Quantity, in Tons:	1.45
Waste Quantity, in Kilograms:	1315.1936
Acute Waste Quantity, in Kilograms:	0
Non-Acute Waste Quantity, in Kilorgrams:	1315.1936
Management Method Code:	H141
Management Method Description:	STORAGE, BULKING AND/OR TRANSFER OFF SITE
Waste Residue Indicator:	N
Quantity Discrepancy Indicator:	N
Waste Type Discrepancy Indicator:	N
EPA Waste Indicator:	Y

Click this hyperlink while viewing on your computer to access
39 additional US EManifest: record(s) in the EDR Site Report.

E20 **SOUTHERN CALIFORNIA EDISON** **RCRA-LQG** **1007199631**
SSE **16333 GALE** **CAD981694128**
< 1/8 **LA PUENTE, CA 91745**
0.081 mi.
429 ft. **Site 4 of 8 in cluster E**

Relative: **Higher**

Actual: **360 ft.**

RCRA Listings:

Date Form Received by Agency:	19960229
Handler Name:	Southern California Edison
Handler Address:	16333 Gale
Handler City,State,Zip:	LA PUENTE, CA 91745
EPA ID:	CAD981694128
Contact Name:	KATHRYN VANDERSLICE
Contact Telephone:	818-302-9320
EPA Region:	09
Biennial Report Cycle:	1995
Mailing Address:	P.O. BOX 800
Mailing City,State,Zip:	ROSEMEAD, CA 91770
Universal Waste Indicator:	No
Universal Waste Destination Facility:	No
Federal Universal Waste:	No
Active Site State-Reg Handler:	---
Hazardous Secondary Material Indicator:	N
2018 GPRA Permit Baseline:	Not on the Baseline
2018 GPRA Renewals Baseline:	Not on the Baseline
202 GPRA Corrective Action Baseline:	No
Subject to Corrective Action Universe:	No
Non-TSDFs Where RCRA CA has Been Imposed Universe:	No
Corrective Action Priority Ranking:	No NCAPS ranking
Environmental Control Indicator:	No
Institutional Control Indicator:	No
Human Exposure Controls Indicator:	N/A
Groundwater Controls Indicator:	N/A
Significant Non-Complier Universe:	No
Unaddressed Significant Non-Complier Universe:	No
Addressed Significant Non-Complier Universe:	No
Significant Non-Complier With a Compliance Schedule Universe:	No
Handler Date of Last Change:	20140916

Historic Generators:

Receive Date:	19960229
Handler Name:	SOUTHERN CALIFORNIA EDISON
Federal Waste Generator Description:	Large Quantity Generator
Large Quantity Handler of Universal Waste:	No
Recognized Trader Importer:	No
Recognized Trader Exporter:	No
Spent Lead Acid Battery Importer:	No
Spent Lead Acid Battery Exporter:	No
Current Record:	Yes

List of NAICS Codes and Descriptions:

NAICS Code:	2211
NAICS Description:	ELECTRIC POWER GENERATION, TRANSMISSION AND DISTRIBUTION

Facility Has Received Notices of Violations:

Violations:	No Violations Found

SOUTHERN CALIFORNIA EDISON (Continued) **1007199631**

Evaluation Action Summary:
Evaluations: No Evaluations Found

E21 **AST** **A100344596**
SSE **16333 E GALE AVE** **N/A**
< 1/8 **INDUSTRY, CA**
0.081 mi.
429 ft. **Site 5 of 8 in cluster E**

Relative: AST:
Higher
Address: 16333 E GALE AVE
Actual: City/Zip: INDUSTRY,
360 ft. Certified Unified Program Agencies: Los Angeles County
Owner: SO CAL EDISON (WALNUT SUB)
Total Gallons: 3702

E22 **SCE WALNUT SUBSTATION** **CERS HAZ WASTE** **S113010533**
SSE **16333 GALE AVE** **CERS TANKS** **N/A**
< 1/8 **INDUSTRY, CA 91745** **HWTS**
0.081 mi. **HAZNET**
429 ft. **Site 6 of 8 in cluster E** **CERS**

Relative: CERS HAZ WASTE:
Higher
Name: SCE WALNUT SUBSTATION
Address: 16333 GALE AVE
Actual: City,State,Zip: INDUSTRY, CA 91745
360 ft. Site ID: 69614
CERS ID: 10159863
CERS Description: Hazardous Waste Generator

CERS TANKS:
Name: SCE WALNUT SUBSTATION
Address: 16333 GALE AVE
City,State,Zip: INDUSTRY, CA 91745
Site ID: 69614
CERS ID: 10159863
CERS Description: Aboveground Petroleum Storage

HWTS:
Name: SOUTHERN CALIFORNIA EDISON WALNUT SUBSTATION
Address: 16333 GALE AVE
City,State,Zip: CITY OF INDUSTRY, CA 91745
EPA ID: CAD981694128
Inactive Date: 06/30/2018
Create Date: 04/10/1987
Mailing Address: PO BOX 800
Mailing City,State,Zip: ROSEMEAD, CA 917700000
Owner Name: SOUTHERN CALIFORNIA EDISON
Owner Address: PO BOX 800
Owner City,State,Zip: ROSEMEAD, CA 917700000
Contact Name: SARA M. DUVALL
Contact Address: P.O. BOX 800
City,State,Zip: ROSEMEAD, CA 91770
Facility Status: Inactive

SCE WALNUT SUBSTATION (Continued) **S113010533**

Facility Type: PERMANENT
Category: STATE
Latitude: 34.007099
Longitude: -117.950423

NAICS:
EPA ID: CAD981694128
Create Date: 2004-10-20 10:23:57.043
NAICS Code: 221112
NAICS Description: Fossil Fuel Electric Power Generation
Issued EPA ID Date: 1987-04-10 00:00:00
Inactive Date: 2018-06-30 00:00:00
Facility Name: SOUTHERN CALIFORNIA EDISON WALNUT SUBSTATION
Facility Address: 16333 GALE AVE
Facility City: CITY OF INDUSTRY
Facility State: CA
Facility Zip: 917451710

HAZNET:
Name: SOUTHERN CALIFORNIA EDISON WALNUT SUBSTATION
Address: 16333 GALE AVE
City,State,Zip: CITY OF INDUSTRY, CA 917451710
Contact: STAN MARSH
Telephone: 6263029711
Mailing Address: 2244 WALNUT GROVE AVE

Year: 2009
Gepaid: CAD981694128
TSD EPA ID: CAD050806850
CA Waste Code: 352 - Other organic solids
Disposal Method: H141 - Storage, Bulking, And/Or Transfer Off Site--No Treatment/Reovery (H010-H129) Or (H131-H135)
Tons: 0.15

Year: 2009
Gepaid: CAD981694128
TSD EPA ID: CAD050806850
CA Waste Code: 223 - Unspecified oil-containing waste
Disposal Method: H141 - Storage, Bulking, And/Or Transfer Off Site--No Treatment/Reovery (H010-H129) Or (H131-H135)
Tons: 0.425

Year: 2009
Gepaid: CAD981694128
TSD EPA ID: CAD009007626
CA Waste Code: 151 - Asbestos containing waste
Disposal Method: H132 - Landfill Or Surface Impoundment That Will Be Closed As Landfill(To Include On-Site Treatment And/Or Stabilization)
Tons: 0.8

Year: 2009
Gepaid: CAD981694128
TSD EPA ID: CAD050806850
CA Waste Code: 181 - Other inorganic solid waste
Disposal Method: H141 - Storage, Bulking, And/Or Transfer Off Site--No Treatment/Reovery (H010-H129) Or (H131-H135)

SCE WALNUT SUBSTATION (Continued) **S113010533**

Tons:	0.1375
Year:	2009
Gepaid:	CAD981694128
TSD EPA ID:	CAD050806850
CA Waste Code:	261 - Polychlorinated biphenyls and material containing PCBs
Disposal Method:	H141 - Storage, Bulking, And/Or Transfer Off Site--No Treatment/Reovery (H010-H129) Or (H131-H135)
Tons:	2.11
Year:	2008
Gepaid:	CAD981694128
TSD EPA ID:	CAD050806850
CA Waste Code:	261 - Polychlorinated biphenyls and material containing PCBs
Disposal Method:	H141 - Storage, Bulking, And/Or Transfer Off Site--No Treatment/Reovery (H010-H129) Or (H131-H135)
Tons:	4.15604
Year:	2008
Gepaid:	CAD981694128
TSD EPA ID:	CAD050806850
CA Waste Code:	223 - Unspecified oil-containing waste
Disposal Method:	H141 - Storage, Bulking, And/Or Transfer Off Site--No Treatment/Reovery (H010-H129) Or (H131-H135)
Tons:	0.5401
Year:	2008
Gepaid:	CAD981694128
TSD EPA ID:	CAD050806850
CA Waste Code:	221 - Waste oil and mixed oil
Disposal Method:	H141 - Storage, Bulking, And/Or Transfer Off Site--No Treatment/Reovery (H010-H129) Or (H131-H135)
Tons:	0.07
Year:	2008
Gepaid:	CAD981694128
TSD EPA ID:	CAD050806850
CA Waste Code:	731 - Liquids with polychloronated biphenyls >= 50 Mg./L
Disposal Method:	H141 - Storage, Bulking, And/Or Transfer Off Site--No Treatment/Reovery (H010-H129) Or (H131-H135)
Tons:	0.14987
Year:	2008
Gepaid:	CAD981694128
TSD EPA ID:	CAD050806850
CA Waste Code:	211 - Halogenated solvents (chloroforms, methyl chloride, perchloroethylene, etc)
Disposal Method:	H141 - Storage, Bulking, And/Or Transfer Off Site--No Treatment/Reovery (H010-H129) Or (H131-H135)
Tons:	0.14

Click this hyperlink while viewing on your computer to access
97 additional CA HAZNET: record(s) in the EDR Site Report.

Additional Info:

Year:	2009

SCE WALNUT SUBSTATION (Continued) **S113010533**

Gen EPA ID:	CAD981694128
Shipment Date:	20090903
Creation Date:	12/8/2009 18:30:18
Receipt Date:	20090903
Manifest ID:	002686769FLE
Trans EPA ID:	MAD039322250
Trans Name:	CLEAN HARBORS ENVIRONMENTAL SERVICES INC
TSDF EPA ID:	CAD050806850
Trans Name:	CLEAN HARBORS LOS ANGELES LLC
Waste Code Description:	261 - Not reported
Meth Code:	H141 - Storage, Bulking, And/Or Transfer Off Site--No Treatment/Reovery (H010-H129) Or (H131-H135)
Quantity Tons:	0.275
Waste Quantity:	550
Quantity Unit:	P
Shipment Date:	20090730
Creation Date:	10/13/2009 18:30:10
Receipt Date:	20090730
Manifest ID:	002684397FLE
Trans EPA ID:	MAD039322250
Trans Name:	CLEAN HARBORS ENVIRONMENTAL SERVICES INC
TSDF EPA ID:	CAD050806850
Trans Name:	CLEAN HARBORS LOS ANGELES LLC
Waste Code Description:	261 - Not reported
Meth Code:	H141 - Storage, Bulking, And/Or Transfer Off Site--No Treatment/Reovery (H010-H129) Or (H131-H135)
Quantity Tons:	0.475
Waste Quantity:	950
Quantity Unit:	P
Shipment Date:	20090702
Creation Date:	10/12/2009 18:30:08
Receipt Date:	20090702
Manifest ID:	002684105FLE
Trans EPA ID:	MAD039322250
Trans Name:	CLEAN HARBORS ENVIRONMENTAL SERVICES INC
TSDF EPA ID:	CAD050806850
Trans Name:	CLEAN HARBORS LOS ANGELES LLC
Waste Code Description:	223 - Unspecified oil-containing waste
Meth Code:	H141 - Storage, Bulking, And/Or Transfer Off Site--No Treatment/Reovery (H010-H129) Or (H131-H135)
Quantity Tons:	0.425
Waste Quantity:	850
Quantity Unit:	P
Shipment Date:	20090702
Creation Date:	10/12/2009 18:30:08
Receipt Date:	20090702
Manifest ID:	002684105FLE
Trans EPA ID:	MAD039322250
Trans Name:	CLEAN HARBORS ENVIRONMENTAL SERVICES INC
TSDF EPA ID:	CAD050806850
Trans Name:	CLEAN HARBORS LOS ANGELES LLC
Waste Code Description:	181 - Other inorganic solid waste Organics
Meth Code:	H141 - Storage, Bulking, And/Or Transfer Off Site--No

SCE WALNUT SUBSTATION (Continued) **S113010533**

Treatment/Reovery (H010-H129) Or (H131-H135)
Quantity Tons: 0.1375
Waste Quantity: 275
Quantity Unit: P

Shipment Date: 20090702
Creation Date: 10/12/2009 18:30:08
Receipt Date: 20090702
Manifest ID: 002684105FLE
Trans EPA ID: MAD039322250
Trans Name: CLEAN HARBORS ENVIRONMENTAL SERVICES INC
TSDF EPA ID: CAD050806850
Trans Name: CLEAN HARBORS LOS ANGELES LLC
Waste Code Description: 261 - Not reported
Meth Code: H141 - Storage, Bulking, And/Or Transfer Off Site--No Treatment/Reovery (H010-H129) Or (H131-H135)
Quantity Tons: 0.175
Waste Quantity: 350
Quantity Unit: P

Shipment Date: 20090604
Creation Date: 8/12/2009 18:30:08
Receipt Date: 20090604
Manifest ID: 002688290FLE
Trans EPA ID: MAD039322250
Trans Name: CLEAN HARBORS ENVIRONMENTAL SERVICES INC
TSDF EPA ID: CAD050806850
Trans Name: CLEAN HARBORS LOS ANGELES LLC
Waste Code Description: 352 - Other organic solids
RCRA Code: F005
Meth Code: H141 - Storage, Bulking, And/Or Transfer Off Site--No Treatment/Reovery (H010-H129) Or (H131-H135)
Quantity Tons: 0.15
Waste Quantity: 300
Quantity Unit: P
Additional Code 1: F003
Additional Code 2: F001

Shipment Date: 20090604
Creation Date: 8/12/2009 18:30:08
Receipt Date: 20090604
Manifest ID: 002688290FLE
Trans EPA ID: MAD039322250
Trans Name: CLEAN HARBORS ENVIRONMENTAL SERVICES INC
TSDF EPA ID: CAD050806850
Trans Name: CLEAN HARBORS LOS ANGELES LLC
Waste Code Description: 261 - Not reported
Meth Code: H141 - Storage, Bulking, And/Or Transfer Off Site--No Treatment/Reovery (H010-H129) Or (H131-H135)
Quantity Tons: 1
Waste Quantity: 2000
Quantity Unit: P

Shipment Date: 20090326
Creation Date: 5/11/2009 18:30:09
Receipt Date: 20090402
Manifest ID: 003709941JJK

SCE WALNUT SUBSTATION (Continued) **S113010533**

Trans EPA ID: CAD073609893
Trans Name: KARCHER ENVIRONMENTAL INC
TSDF EPA ID: CAD009007626
Trans Name: AZUSA LAND RECLAMATION
Waste Code Description: 151 - Asbestos-containing waste
Meth Code: H132 - Landfill Or Surface Impoundment That Will Be Closed As Landfill(To Include On-Site Treatment And/Or Stabilization)
Quantity Tons: 0.4
Waste Quantity: 1
Quantity Unit: Y

Shipment Date: 20090325
Creation Date: 5/11/2009 18:30:09
Receipt Date: 20090402
Manifest ID: 003709937JJK
Trans EPA ID: CAD073609893
Trans Name: KARCHER ENVIRONMENTAL INC
TSDF EPA ID: CAD009007626
Trans Name: AZUSA LAND RECLAMATION
Waste Code Description: 151 - Asbestos-containing waste
Meth Code: H132 - Landfill Or Surface Impoundment That Will Be Closed As Landfill(To Include On-Site Treatment And/Or Stabilization)
Quantity Tons: 0.4
Waste Quantity: 1
Quantity Unit: Y

Shipment Date: 20090305
Creation Date: 6/16/2009 18:30:30
Receipt Date: 20090305
Manifest ID: 001753403FLE
Trans EPA ID: MAD039322250
Trans Name: CLEAN HARBORS ENVIRONMENTAL SERVICES INC
TSDF EPA ID: CAD050806850
Trans Name: CLEAN HARBORS LOS ANGELES LLC
Waste Code Description: 261 - Not reported
Meth Code: H141 - Storage, Bulking, And/Or Transfer Off Site--No Treatment/Reovery (H010-H129) Or (H131-H135)
Quantity Tons: 0.185
Waste Quantity: 370
Quantity Unit: P

Additional Info:
Year: 2008
Gen EPA ID: CAD981694128

Shipment Date: 20081002
Creation Date: 1/9/2009 18:30:19
Receipt Date: 20081002
Manifest ID: 001751508FLE
Trans EPA ID: MAD039322250
Trans Name: CLEAN HARBORS ENVIRONMENTAL SERVICES INC
TSDF EPA ID: CAD050806850
Trans Name: CLEAN HARBORS LOS ANGELES LLC
Waste Code Description: 223 - Unspecified oil-containing waste
Meth Code: H141 - Storage, Bulking, And/Or Transfer Off Site--No Treatment/Reovery (H010-H129) Or (H131-H135)
Quantity Tons: 0.025

SCE WALNUT SUBSTATION (Continued) **S113010533**

Waste Quantity:	50
Quantity Unit:	P
Shipment Date:	20081002
Creation Date:	1/9/2009 18:30:19
Receipt Date:	20081002
Manifest ID:	001751508FLE
Trans EPA ID:	MAD039322250
Trans Name:	CLEAN HARBORS ENVIRONMENTAL SERVICES INC
TSDF EPA ID:	CAD050806850
Trans Name:	CLEAN HARBORS LOS ANGELES LLC
Waste Code Description:	261 - Not reported
Meth Code:	H141 - Storage, Bulking, And/Or Transfer Off Site--No Treatment/Reovery (H010-H129) Or (H131-H135)
Quantity Tons:	3.3
Waste Quantity:	6600
Quantity Unit:	P
Shipment Date:	20081002
Creation Date:	1/9/2009 18:30:19
Receipt Date:	20081002
Manifest ID:	001751508FLE
Trans EPA ID:	MAD039322250
Trans Name:	CLEAN HARBORS ENVIRONMENTAL SERVICES INC
TSDF EPA ID:	CAD050806850
Trans Name:	CLEAN HARBORS LOS ANGELES LLC
Waste Code Description:	223 - Unspecified oil-containing waste
Meth Code:	- Not reported
Quantity Tons:	0.2
Waste Quantity:	400
Quantity Unit:	P
Shipment Date:	20080612
Creation Date:	9/4/2008 18:30:07
Receipt Date:	20080612
Manifest ID:	001752279FLE
Trans EPA ID:	MAD039322250
Trans Name:	CLEAN HARBORS ENVIRONMENTAL SERVICES INC
TSDF EPA ID:	CAD050806850
Trans Name:	CLEAN HARBORS LOS ANGELES LLC
Waste Code Description:	352 - Other organic solids
RCRA Code:	F005
Meth Code:	H141 - Storage, Bulking, And/Or Transfer Off Site--No Treatment/Reovery (H010-H129) Or (H131-H135)
Quantity Tons:	0.1
Waste Quantity:	200
Quantity Unit:	P
Additional Code 1:	F003
Additional Code 2:	F001
Shipment Date:	20080612
Creation Date:	9/4/2008 18:30:07
Receipt Date:	20080612
Manifest ID:	001752279FLE
Trans EPA ID:	MAD039322250
Trans Name:	CLEAN HARBORS ENVIRONMENTAL SERVICES INC
TSDF EPA ID:	CAD050806850

SCE WALNUT SUBSTATION (Continued) **S113010533**

Trans Name:	CLEAN HARBORS LOS ANGELES LLC
Waste Code Description:	261 - Not reported
Meth Code:	H141 - Storage, Bulking, And/Or Transfer Off Site--No Treatment/Reovery (H010-H129) Or (H131-H135)
Quantity Tons:	0.02204
Waste Quantity:	20
Quantity Unit:	K
Shipment Date:	20080612
Creation Date:	9/4/2008 18:30:07
Receipt Date:	20080612
Manifest ID:	001752279FLE
Trans EPA ID:	MAD039322250
Trans Name:	CLEAN HARBORS ENVIRONMENTAL SERVICES INC
TSDF EPA ID:	CAD050806850
Trans Name:	CLEAN HARBORS LOS ANGELES LLC
Waste Code Description:	731 - Liquids with polychlorinated biphenyls > 50 mg/l
Meth Code:	H141 - Storage, Bulking, And/Or Transfer Off Site--No Treatment/Reovery (H010-H129) Or (H131-H135)
Quantity Tons:	0.14987
Waste Quantity:	136
Quantity Unit:	K
Shipment Date:	20080606
Creation Date:	8/29/2008 18:30:24
Receipt Date:	20080606
Manifest ID:	001752239FLE
Trans EPA ID:	MAD039322250
Trans Name:	CLEAN HARBORS ENVIRONMENTAL SERVICES INC
TSDF EPA ID:	CAD050806850
Trans Name:	CLEAN HARBORS LOS ANGELES LLC
Waste Code Description:	261 - Not reported
Meth Code:	H141 - Storage, Bulking, And/Or Transfer Off Site--No Treatment/Reovery (H010-H129) Or (H131-H135)
Quantity Tons:	0.834
Waste Quantity:	200
Quantity Unit:	G
Shipment Date:	20080606
Creation Date:	8/29/2008 18:30:24
Receipt Date:	20080606
Manifest ID:	001752239FLE
Trans EPA ID:	MAD039322250
Trans Name:	CLEAN HARBORS ENVIRONMENTAL SERVICES INC
TSDF EPA ID:	CAD050806850
Trans Name:	CLEAN HARBORS LOS ANGELES LLC
Waste Code Description:	223 - Unspecified oil-containing waste
Meth Code:	H141 - Storage, Bulking, And/Or Transfer Off Site--No Treatment/Reovery (H010-H129) Or (H131-H135)
Quantity Tons:	0.1251
Waste Quantity:	30
Quantity Unit:	G
Shipment Date:	20080606
Creation Date:	8/29/2008 18:30:24
Receipt Date:	20080606
Manifest ID:	001752239FLE

SCE WALNUT SUBSTATION (Continued) **S113010533**

Trans EPA ID: MAD039322250
Trans Name: CLEAN HARBORS ENVIRONMENTAL SERVICES INC
TSDF EPA ID: CAD050806850
Trans Name: CLEAN HARBORS LOS ANGELES LLC
Waste Code Description: 223 - Unspecified oil-containing waste
Meth Code: H141 - Storage, Bulking, And/Or Transfer Off Site--No Treatment/Reovery (H010-H129) Or (H131-H135)
Quantity Tons: 0.05
Waste Quantity: 100
Quantity Unit: P

Shipment Date: 20080606
Creation Date: 8/29/2008 18:30:24
Receipt Date: 20080606
Manifest ID: 001752239FLE
Trans EPA ID: MAD039322250
Trans Name: CLEAN HARBORS ENVIRONMENTAL SERVICES INC
TSDF EPA ID: CAD050806850
Trans Name: CLEAN HARBORS LOS ANGELES LLC
Waste Code Description: 352 - Other organic solids
RCRA Code: F005
Meth Code: H141 - Storage, Bulking, And/Or Transfer Off Site--No Treatment/Reovery (H010-H129) Or (H131-H135)
Quantity Tons: 0.6
Waste Quantity: 1200
Quantity Unit: P
Additional Code 1: F003
Additional Code 2: F001

Additional Info:
Year: 2007
Gen EPA ID: CAD981694128

Shipment Date: 20071206
Creation Date: 3/28/2008 18:30:13
Receipt Date: 20071206
Manifest ID: 000976043FLE
Trans EPA ID: MAD039322250
Trans Name: CLEAN HARBORS ENV SERVICES INC
TSDF EPA ID: CAD050806850
Trans Name: CLEAN HARBORS LOS ANGELES LLC
Waste Code Description: 221 - Waste oil and mixed oil
Meth Code: H141 - Storage, Bulking, And/Or Transfer Off Site--No Treatment/Reovery (H010-H129) Or (H131-H135)
Quantity Tons: 1.35
Waste Quantity: 2700
Quantity Unit: P

Shipment Date: 20070928
Creation Date: 4/22/2008 18:30:36
Receipt Date: 20070928
Manifest ID: 001073349FLE
Trans EPA ID: MAD039322250
Trans Name: CLEAN HARBORS ENV SERVICES INC
TSDF EPA ID: CAD050806850
Trans Name: CLEAN HARBORS LOS ANGELES LLC
Waste Code Description: 731 - Liquids with polychlorinated biphenyls > 50 mg/l

SCE WALNUT SUBSTATION (Continued) **S113010533**

Meth Code:	- Not reported
Quantity Tons:	0.025
Waste Quantity:	50
Quantity Unit:	P
Shipment Date:	20070928
Creation Date:	4/22/2008 18:30:36
Receipt Date:	20070928
Manifest ID:	001073349FLE
Trans EPA ID:	MAD039322250
Trans Name:	CLEAN HARBORS ENV SERVICES INC
TSDF EPA ID:	CAD050806850
Trans Name:	CLEAN HARBORS LOS ANGELES LLC
Waste Code Description:	352 - Other organic solids
RCRA Code:	F005
Meth Code:	- Not reported
Quantity Tons:	0.45
Waste Quantity:	900
Quantity Unit:	P
Additional Code 1:	F003
Additional Code 2:	F001
Shipment Date:	20070928
Creation Date:	4/22/2008 18:30:36
Receipt Date:	20070928
Manifest ID:	001073349FLE
Trans EPA ID:	MAD039322250
Trans Name:	CLEAN HARBORS ENV SERVICES INC
TSDF EPA ID:	CAD050806850
Trans Name:	CLEAN HARBORS LOS ANGELES LLC
Waste Code Description:	331 - Off-specification, aged, or surplus organics
RCRA Code:	D001
Meth Code:	- Not reported
Quantity Tons:	0.07
Waste Quantity:	140
Quantity Unit:	P
Shipment Date:	20070928
Manifest ID:	001073349FLE
Trans EPA ID:	MAD039322250
Trans Name:	CLEAN HARBORS ENV SERVICES INC
TSDF EPA ID:	CAD050806850
Trans Name:	CLEAN HARBORS LOS ANGELES LLC
Waste Code Description:	261 - Not reported
Meth Code:	- Not reported
Quantity Tons:	1.275
Waste Quantity:	2550
Quantity Unit:	P
Shipment Date:	20070928
Creation Date:	4/22/2008 18:30:36
Receipt Date:	20070928
Manifest ID:	001073349FLE
Trans EPA ID:	MAD039322250
Trans Name:	CLEAN HARBORS ENV SERVICES INC
TSDF EPA ID:	CAD050806850
Trans Name:	CLEAN HARBORS LOS ANGELES LLC

SCE WALNUT SUBSTATION (Continued) **S113010533**

Waste Code Description:	223 - Unspecified oil-containing waste
Meth Code:	- Not reported
Quantity Tons:	0.075
Waste Quantity:	150
Quantity Unit:	P
Shipment Date:	20070525
Creation Date:	10/18/2007 18:30:24
Receipt Date:	20070612
Manifest ID:	001222621JJK
Trans EPA ID:	CAD073609893
Trans Name:	KARCHER ENVIRONMENTAL
TSDF EPA ID:	CAD009007626
Trans Name:	AZUSA LAND RECLAMATION
Waste Code Description:	151 - Asbestos-containing waste
Meth Code:	H132 - Landfill Or Surface Impoundment That Will Be Closed As Landfill(To Include On-Site Treatment And/Or Stabilization)
Quantity Tons:	0.4
Waste Quantity:	1
Quantity Unit:	Y
Shipment Date:	20070406
Creation Date:	8/29/2007 18:30:21
Receipt Date:	20070406
Manifest ID:	000947023FLE
Trans EPA ID:	MAD039322250
Trans Name:	CLEAN HARBORS ENV SERVICES INC
TSDF EPA ID:	CAD050806850
Trans Name:	CLEAN HARBORS LOS ANGELES LLC
Waste Code Description:	352 - Other organic solids
Meth Code:	H141 - Storage, Bulking, And/Or Transfer Off Site--No Treatment/Reovery (H010-H129) Or (H131-H135)
Quantity Tons:	0.2
Waste Quantity:	400
Quantity Unit:	P
Shipment Date:	20070406
Creation Date:	8/29/2007 18:30:21
Receipt Date:	20070406
Manifest ID:	000947023FLE
Trans EPA ID:	MAD039322250
Trans Name:	CLEAN HARBORS ENV SERVICES INC
TSDF EPA ID:	CAD050806850
Trans Name:	CLEAN HARBORS LOS ANGELES LLC
Waste Code Description:	352 - Other organic solids
Meth Code:	H141 - Storage, Bulking, And/Or Transfer Off Site--No Treatment/Reovery (H010-H129) Or (H131-H135)
Quantity Tons:	0.25
Waste Quantity:	500
Quantity Unit:	P
Shipment Date:	20070406
Creation Date:	8/29/2007 18:30:21
Receipt Date:	20070406
Manifest ID:	000947023FLE
Trans EPA ID:	MAD039322250
Trans Name:	CLEAN HARBORS ENV SERVICES INC

SCE WALNUT SUBSTATION (Continued) **S113010533**

TSDF EPA ID:	CAD050806850
Trans Name:	CLEAN HARBORS LOS ANGELES LLC
Waste Code Description:	261 - Not reported
Meth Code:	H141 - Storage, Bulking, And/Or Transfer Off Site--No Treatment/Reovery (H010-H129) Or (H131-H135)
Quantity Tons:	1.8348
Waste Quantity:	440
Quantity Unit:	G

Additional Info:

Year:	2006
Gen EPA ID:	CAD981694128
Shipment Date:	20061226
Creation Date:	2/23/2008 18:30:22
Receipt Date:	20061226
Manifest ID:	000507758FLE
Trans EPA ID:	MAD039322250
Trans Name:	CLEAN HARBORS ENV SERVICES INC
TSDF EPA ID:	CAD050806850
Trans Name:	CLEAN HARBORS LOS ANGELES LLC
Waste Code Description:	221 - Waste oil and mixed oil
Meth Code:	H141 - Storage, Bulking, And/Or Transfer Off Site--No Treatment/Reovery (H010-H129) Or (H131-H135)
Quantity Tons:	0.9
Waste Quantity:	1800
Quantity Unit:	P
Shipment Date:	20061211
Creation Date:	2/23/2008 18:30:22
Receipt Date:	20061211
Manifest ID:	000585475FLE
Trans EPA ID:	MAD039322250
Trans Name:	CLEAN HARBORS ENV SERVICES INC
TSDF EPA ID:	CAD050806850
Trans Name:	CLEAN HARBORS LOS ANGELES LLC
Waste Code Description:	221 - Waste oil and mixed oil
Meth Code:	- Not reported
Quantity Tons:	1
Waste Quantity:	2000
Quantity Unit:	P
Shipment Date:	20061205
Creation Date:	2/23/2008 18:30:22
Receipt Date:	20061205
Manifest ID:	000585333FLE
Trans EPA ID:	MAD039322250
Trans Name:	CLEAN HARBORS ENV SERVICES INC
TSDF EPA ID:	CAD050806850
Trans Name:	CLEAN HARBORS LOS ANGELES LLC
Waste Code Description:	221 - Waste oil and mixed oil
Meth Code:	H141 - Storage, Bulking, And/Or Transfer Off Site--No Treatment/Reovery (H010-H129) Or (H131-H135)
Quantity Tons:	1.2
Waste Quantity:	2400
Quantity Unit:	P

SCE WALNUT SUBSTATION (Continued) **S113010533**

Shipment Date:	20061128
Creation Date:	3/30/2007 13:33:25
Receipt Date:	20061204
Manifest ID:	000168935JJK
Trans EPA ID:	CAD073609893
Trans Name:	KARCHER ENVIRONMENTAL
TSDF EPA ID:	CAD009007626
Trans Name:	AZUSA LAND RECLAMATION
Waste Code Description:	151 - Asbestos-containing waste
Meth Code:	H132 - Landfill Or Surface Impoundment That Will Be Closed As Landfill(To Include On-Site Treatment And/Or Stabilization)
Quantity Tons:	2
Waste Quantity:	5
Quantity Unit:	Y

Shipment Date:	20061127
Creation Date:	4/19/2007 18:31:30
Receipt Date:	20061127
Manifest ID:	000505908FLE
Trans EPA ID:	CAT080032253
Trans Name:	O C VACUUM INC
TSDF EPA ID:	CAD050806850
Trans Name:	CLEAN HARBORS LOS ANGELES LLC
Waste Code Description:	261 - Not reported
Meth Code:	- Not reported
Quantity Tons:	19.182
Waste Quantity:	4600
Quantity Unit:	G

Shipment Date:	20061108
Creation Date:	4/19/2007 18:31:30
Receipt Date:	20061109
Manifest ID:	000585166FLE
Trans EPA ID:	MAD039322250
Trans Name:	CLEAN HARBORS ENV SERVICES INC
TSDF EPA ID:	CAD050806850
Trans Name:	CLEAN HARBORS LOS ANGELES LLC
Waste Code Description:	261 - Not reported
Meth Code:	- Not reported
Quantity Tons:	0.08706
Waste Quantity:	79
Quantity Unit:	K

Shipment Date:	20061108
Creation Date:	4/19/2007 18:31:30
Receipt Date:	20061109
Manifest ID:	000585166FLE
Trans EPA ID:	MAD039322250
Trans Name:	CLEAN HARBORS ENV SERVICES INC
TSDF EPA ID:	CAD050806850
Trans Name:	CLEAN HARBORS LOS ANGELES LLC
Waste Code Description:	731 - Liquids with polychlorinated biphenyls > 50 mg/l
Meth Code:	- Not reported
Quantity Tons:	0.08706
Waste Quantity:	79
Quantity Unit:	K

SCE WALNUT SUBSTATION (Continued) **S113010533**

Shipment Date: 20060718
Creation Date: 9/14/2006 18:31:42
Manifest ID: 24909144
Trans EPA ID: MAD039322250
Trans Name: CLEAN HARBORS ENV SERVICES INC
TSDF EPA ID: CAD050806850
Trans Name: CLEAN HARBORS LOS ANGELES LLC
TSDF Alt EPA ID: HFHQ36-0200
Waste Code Description: 221 - Waste oil and mixed oil
Meth Code: - Not reported
Quantity Tons: 0.675
Waste Quantity: 1350
Quantity Unit: P

Shipment Date: 20060703
Creation Date: 9/13/2006 18:30:23
Receipt Date: 20060711
Manifest ID: 24707185
Trans EPA ID: CAD073609893
Trans Name: KARCHER ENVIRONMENTAL INC
TSDF EPA ID: CAD009007626
Trans Name: AZUSA LAND RECLAMATION
TSDF Alt EPA ID: CAD009007626
Waste Code Description: 151 - Asbestos-containing waste
Meth Code: D80 - Disposal, Land Fill
Quantity Tons: 0.4214
Waste Quantity: 0.5
Quantity Unit: Y

Shipment Date: 20060320
Creation Date: 9/13/2006 18:31:19
Receipt Date: 20060320
Manifest ID: 25193267
Trans EPA ID: MAD039322250
Trans Name: CLEAN HARBORS ENV SERVICES INC
TSDF EPA ID: CAD050806850
Trans Name: CLEAN HARBORS LOS ANGELES LLC
TSDF Alt EPA ID: HFHQ36-0200
Waste Code Description: 352 - Other organic solids
RCRA Code: F001
Meth Code: H01 - Transfer Station
Quantity Tons: 0.1
Waste Quantity: 200
Quantity Unit: P

Additional Info:
Year: 2005
Gen EPA ID: CAD981694128

Shipment Date: 20051217
Creation Date: 7/27/2006 18:30:34
Receipt Date: 20051219
Manifest ID: 25149918
Trans EPA ID: MAD039322250
Trans Name: CLEAN HARBORS ENV SERVICES INC
TSDF EPA ID: CAD050806850
Trans Name: CLEAN HARBORS LOS ANGELES LLC

SCE WALNUT SUBSTATION (Continued) **S113010533**

TSDF Alt EPA ID:	HFHQ36-0200
Waste Code Description:	221 - Waste oil and mixed oil
Meth Code:	H01 - Transfer Station
Quantity Tons:	12.255
Waste Quantity:	3225
Quantity Unit:	G
Shipment Date:	20051214
Creation Date:	6/22/2006 18:32:03
Receipt Date:	20051215
Manifest ID:	25149900
Trans EPA ID:	MAD039322250
Trans Name:	CLEAN HARBORS ENV SERVICES INC
TSDF EPA ID:	CAD050806850
Trans Name:	CLEAN HARBORS LOS ANGELES LLC
TSDF Alt EPA ID:	HFHQ36 0200
Waste Code Description:	352 - Other organic solids
Meth Code:	H01 - Transfer Station
Quantity Tons:	0.1
Waste Quantity:	200
Quantity Unit:	P
Shipment Date:	20051214
Creation Date:	6/22/2006 18:32:03
Receipt Date:	20051215
Manifest ID:	25149900
Trans EPA ID:	MAD039322250
Trans Name:	CLEAN HARBORS ENV SERVICES INC
TSDF EPA ID:	CAD050806850
Trans Name:	CLEAN HARBORS LOS ANGELES LLC
TSDF Alt EPA ID:	HFHQ36 0200
Waste Code Description:	352 - Other organic solids
RCRA Code:	F001
Meth Code:	H01 - Transfer Station
Quantity Tons:	0.03
Waste Quantity:	60
Quantity Unit:	P
Shipment Date:	20051214
Creation Date:	6/22/2006 18:32:03
Receipt Date:	20051215
Manifest ID:	25149900
Trans EPA ID:	MAD039322250
Trans Name:	CLEAN HARBORS ENV SERVICES INC
TSDF EPA ID:	CAD050806850
Trans Name:	CLEAN HARBORS LOS ANGELES LLC
TSDF Alt EPA ID:	HFHQ36 0200
Waste Code Description:	261 - Not reported
Meth Code:	H01 - Transfer Station
Quantity Tons:	0.75
Waste Quantity:	1500
Quantity Unit:	P
Shipment Date:	20051101
Creation Date:	1/4/2007 18:30:12
Receipt Date:	20051101
Manifest ID:	24678047

SCE WALNUT SUBSTATION (Continued) **S113010533**

Trans EPA ID:	MAD039322250
Trans Name:	CLEAN HARBORS ENV SERVICES INC
TSDF EPA ID:	CAD050806850
Trans Name:	CLEAN HARBORS LOS ANGELES LLC
TSDF Alt EPA ID:	HFHQ36 0200
Waste Code Description:	352 - Other organic solids
Meth Code:	H01 - Transfer Station
Quantity Tons:	0.3
Waste Quantity:	600
Quantity Unit:	P
Shipment Date:	20051101
Creation Date:	1/4/2007 18:30:12
Receipt Date:	20051101
Manifest ID:	24678047
Trans EPA ID:	MAD039322250
Trans Name:	CLEAN HARBORS ENV SERVICES INC
TSDF EPA ID:	CAD050806850
Trans Name:	CLEAN HARBORS LOS ANGELES LLC
TSDF Alt EPA ID:	HFHQ36 0200
Waste Code Description:	512 - Other empty containers 30 gallons or more
Meth Code:	H01 - Transfer Station
Quantity Tons:	0.175
Waste Quantity:	350
Quantity Unit:	P
Shipment Date:	20051101
Creation Date:	1/4/2007 18:30:12
Receipt Date:	20051101
Manifest ID:	24678047
Trans EPA ID:	MAD039322250
Trans Name:	CLEAN HARBORS ENV SERVICES INC
TSDF EPA ID:	CAD050806850
Trans Name:	CLEAN HARBORS LOS ANGELES LLC
TSDF Alt EPA ID:	HFHQ36 0200
Waste Code Description:	352 - Other organic solids
RCRA Code:	F001
Meth Code:	H01 - Transfer Station
Quantity Tons:	0.125
Waste Quantity:	250
Quantity Unit:	P
Shipment Date:	20051028
Creation Date:	1/4/2007 18:30:12
Receipt Date:	20051028
Manifest ID:	24678104
Trans EPA ID:	CAT080032253
Trans Name:	O C VACUUM INC
TSDF EPA ID:	CAD050806850
Trans Name:	CLEAN HARBORS LOS ANGELES LLC
TSDF Alt EPA ID:	HFHQ36 0200
Waste Code Description:	221 - Waste oil and mixed oil
Meth Code:	H01 - Transfer Station
Quantity Tons:	4.37
Waste Quantity:	1150
Quantity Unit:	G

SCE WALNUT SUBSTATION (Continued) **S113010533**

Shipment Date: 20050921
Creation Date: 3/12/2006 18:30:40
Receipt Date: 20050927
Manifest ID: 24220082
Trans EPA ID: CAD073609893
Trans Name: KARCHER ENVIRONMENTAL INC
TSDF EPA ID: CAD009007626
Trans Name: AZUSA LAND RECLAMATION
TSDF Alt EPA ID: CAD009007626
Waste Code Description: 151 - Asbestos-containing waste
Meth Code: D80 - Disposal, Land Fill
Quantity Tons: 0.8428
Waste Quantity: 1
Quantity Unit: Y

Shipment Date: 20050819
Creation Date: 1/4/2007 18:30:12
Receipt Date: 20050819
Manifest ID: 24710638
Trans EPA ID: MAD039322250
Trans Name: CLEAN HARBORS ENV SERVICES INC
TSDF EPA ID: CAD050806850
Trans Name: CLEAN HARBORS LOS ANGELES LLC
TSDF Alt EPA ID: HFHQ36 0200
Waste Code Description: - Not reported
Meth Code: H01 - Transfer Station

Additional Info:
Year: 2004
Gen EPA ID: CAD981694128

Shipment Date: 20041228
Creation Date: 4/20/2006 18:32:04
Receipt Date: 20041229
Manifest ID: 24162244
Trans EPA ID: MAD039322250
Trans Name: CLEAN HARBORS ENV SERVICES INC
TSDF EPA ID: CAD050806850
Trans Name: CLEAN HARBORS LOS ANGELES LLC
TSDF Alt EPA ID: HFHQ36 0200
Waste Code Description: 214 - Unspecified solvent mixture
RCRA Code: 223
Meth Code: H01 - Transfer Station
Quantity Tons: 0.18
Waste Quantity: 50
Quantity Unit: G

Shipment Date: 20041228
Creation Date: 4/20/2006 18:32:04
Receipt Date: 20041229
Manifest ID: 24162244
Trans EPA ID: MAD039322250
Trans Name: CLEAN HARBORS ENV SERVICES INC
TSDF EPA ID: CAD050806850
Trans Name: CLEAN HARBORS LOS ANGELES LLC
TSDF Alt EPA ID: HFHQ36 0200
Waste Code Description: 352 - Other organic solids

SCE WALNUT SUBSTATION (Continued) **S113010533**

Meth Code:	H01 - Transfer Station
Quantity Tons:	0.25
Waste Quantity:	500
Quantity Unit:	P
Shipment Date:	20041228
Creation Date:	4/20/2006 18:32:04
Receipt Date:	20041229
Manifest ID:	24162244
Trans EPA ID:	MAD039322250
Trans Name:	CLEAN HARBORS ENV SERVICES INC
TSDF EPA ID:	CAD050806850
Trans Name:	CLEAN HARBORS LOS ANGELES LLC
TSDF Alt EPA ID:	HFHQ36 0200
Waste Code Description:	352 - Other organic solids
RCRA Code:	F001
Meth Code:	H01 - Transfer Station
Quantity Tons:	0.125
Waste Quantity:	250
Quantity Unit:	P
Shipment Date:	20041228
Creation Date:	4/20/2006 18:32:04
Receipt Date:	20041229
Manifest ID:	24162243
Trans EPA ID:	MAD039322250
Trans Name:	CLEAN HARBORS ENV SERVICES INC
TSDF EPA ID:	CAD050806850
Trans Name:	CLEAN HARBORS LOS ANGELES LLC
TSDF Alt EPA ID:	HFHQ36 0200
Waste Code Description:	- Not reported
Meth Code:	H01 - Transfer Station
Shipment Date:	20041228
Creation Date:	4/20/2006 18:32:04
Receipt Date:	20041229
Manifest ID:	24162243
Trans EPA ID:	MAD039322250
Trans Name:	CLEAN HARBORS ENV SERVICES INC
TSDF EPA ID:	CAD050806850
Trans Name:	CLEAN HARBORS LOS ANGELES LLC
TSDF Alt EPA ID:	HFHQ36 0200
Waste Code Description:	221 - Waste oil and mixed oil
RCRA Code:	NONE
Meth Code:	H01 - Transfer Station
Quantity Tons:	1.9635
Waste Quantity:	3927
Quantity Unit:	P
Shipment Date:	20041108
Creation Date:	3/13/2007 18:30:13
Receipt Date:	20041108
Manifest ID:	23456929
Trans EPA ID:	MAD039322250
Trans Name:	CLEAN HARBORS ENV SERVICES INC
TSDF EPA ID:	CAD050806850
Trans Name:	CLEAN HARBORS LOS ANGELES LLC

SCE WALNUT SUBSTATION (Continued) **S113010533**

TSDF Alt EPA ID: HFHQ36 0200
Waste Code Description: - Not reported
Meth Code: H01 - Transfer Station

Shipment Date: 20041108
Creation Date: 3/13/2007 18:30:13
Receipt Date: 20041108
Manifest ID: 23456929
Trans EPA ID: MAD039322250
Trans Name: CLEAN HARBORS ENV SERVICES INC
TSDF EPA ID: CAD050806850
Trans Name: CLEAN HARBORS LOS ANGELES LLC
TSDF Alt EPA ID: HFHQ36 0200
Waste Code Description: 221 - Waste oil and mixed oil
RCRA Code: NONE
Meth Code: H01 - Transfer Station
Quantity Tons: 0.55
Waste Quantity: 1100
Quantity Unit: P

Shipment Date: 20040413
Creation Date: 10/15/2004 10:46:40
Receipt Date: 20040414
Manifest ID: 23818448
Trans EPA ID: MAD039322250
Trans Name: CLEAN HARBORS ENV SERVICES INC
TSDF EPA ID: CAD050806850
Trans Name: CLEAN HARBORS LOS ANGELES LLC
TSDF Alt EPA ID: HFHQ36 0200
Waste Code Description: 352 - Other organic solids
RCRA Code: F001
Meth Code: H01 - Transfer Station
Quantity Tons: 0.25
Waste Quantity: 500
Quantity Unit: P

Shipment Date: 20040413
Creation Date: 10/15/2004 10:46:40
Receipt Date: 20040414
Manifest ID: 23818448
Trans EPA ID: MAD039322250
Trans Name: CLEAN HARBORS ENV SERVICES INC
TSDF EPA ID: CAD050806850
Trans Name: CLEAN HARBORS LOS ANGELES LLC
TSDF Alt EPA ID: HFHQ36 0200
Waste Code Description: 214 - Unspecified solvent mixture
Meth Code: H01 - Transfer Station
Quantity Tons: 0.45
Waste Quantity: 900
Quantity Unit: P

Shipment Date: 20040413
Creation Date: 10/15/2004 10:46:40
Receipt Date: 20040414
Manifest ID: 23818448
Trans EPA ID: MAD039322250
Trans Name: CLEAN HARBORS ENV SERVICES INC

SCE WALNUT SUBSTATION (Continued) **S113010533**

TSDF EPA ID: CAD050806850
Trans Name: CLEAN HARBORS LOS ANGELES LLC
TSDF Alt EPA ID: HFHQ36 0200
Waste Code Description: 352 - Other organic solids
Meth Code: H01 - Transfer Station
Quantity Tons: 0.2375
Waste Quantity: 475
Quantity Unit: P

Additional Info:
Year: 2003
Gen EPA ID: CAD981694128

Shipment Date: 20031223
Creation Date: 8/17/2004 10:07:55
Manifest ID: 22978686
Trans EPA ID: MAD039322250
Trans Name: CLEAN HARBORS ENV SERVICES INC
TSDF EPA ID: CAD050806850
Trans Name: CLEAN HARBORS LOS ANGELES LLC
TSDF Alt EPA ID: HFHQ36 0200
Waste Code Description: - Not reported
Meth Code: - Not reported
Quantity Tons: 0.3
Waste Quantity: 600
Quantity Unit: P

Shipment Date: 20031222
Creation Date: 8/13/2004 7:53:20
Receipt Date: 20031223
Manifest ID: 22978686
Trans EPA ID: MAD039322250
Trans Name: CLEAN HARBORS ENV SERVICES INC
TSDF EPA ID: CAD050806850
Trans Name: CLEAN HARBORS LOS ANGELES LLC
TSDF Alt EPA ID: HFHQ36 0200
Waste Code Description: - Not reported
Meth Code: H01 - Transfer Station
Quantity Tons: 0.3
Waste Quantity: 600
Quantity Unit: P

Shipment Date: 20031203
Creation Date: 8/13/2004 7:53:20
Receipt Date: 20031203
Manifest ID: 22125707
Trans EPA ID: MAD039322250
Trans Name: CLEAN HARBORS ENV SERVICES INC
TSDF EPA ID: CAD050806850
Trans Name: CLEAN HARBORS LOS ANGELES LLC
TSDF Alt EPA ID: HFHQ36 0200
Waste Code Description: - Not reported
Meth Code: H01 - Transfer Station
Quantity Tons: 0.5
Waste Quantity: 1000
Quantity Unit: P

SCE WALNUT SUBSTATION (Continued) **S113010533**

Shipment Date:	20031203
Creation Date:	8/13/2004 7:53:20
Receipt Date:	20031203
Manifest ID:	22125707
Trans EPA ID:	MAD039322250
Trans Name:	CLEAN HARBORS ENV SERVICES INC
TSDF EPA ID:	CAD050806850
Trans Name:	CLEAN HARBORS LOS ANGELES LLC
TSDF Alt EPA ID:	HFHQ36 0200
Waste Code Description:	- Not reported
Meth Code:	H01 - Transfer Station

Shipment Date:	20030904
Creation Date:	8/3/2004 15:00:31
Receipt Date:	20030904
Manifest ID:	22868206
Trans EPA ID:	MAD039322250
Trans Name:	CLEAN HARBORS ENV SERVICES INC
TSDF EPA ID:	CAD050806850
Trans Name:	CLEAN HARBORS LOS ANGELES LLC
TSDF Alt EPA ID:	HFHQ36 0200
Waste Code Description:	352 - Other organic solids
Meth Code:	H01 - Transfer Station
Quantity Tons:	0.375
Waste Quantity:	750
Quantity Unit:	P

Shipment Date:	20030514
Creation Date:	7/22/2004 7:52:41
Receipt Date:	20030514
Manifest ID:	22660938
Trans EPA ID:	MAD039322250
TSDF EPA ID:	CAD050806850
Waste Code Description:	261 - Not reported
Meth Code:	H01 - Transfer Station
Quantity Tons:	0.834
Waste Quantity:	200
Quantity Unit:	G

Shipment Date:	20030107
Creation Date:	5/21/2003 18:32:18
Receipt Date:	20030114
Manifest ID:	22125460
Trans EPA ID:	MAD039322250
Trans 2 EPA ID:	CAT000624247
TSDF EPA ID:	UTD981552177
Waste Code Description:	261 - Not reported
Meth Code:	T03 - Treatment, Incineration
Quantity Tons:	0.50141
Waste Quantity:	455
Quantity Unit:	K

Shipment Date:	20030107
Creation Date:	5/19/2003 18:31:05
Receipt Date:	20030108
Manifest ID:	22125475
Trans EPA ID:	MAD039322250

SCE WALNUT SUBSTATION (Continued) **S113010533**

TSDF EPA ID: CAD050806850
Waste Code Description: 261 - Not reported
Meth Code: H01 - Transfer Station
Quantity Tons: 0.0551
Waste Quantity: 50
Quantity Unit: K

Shipment Date: 20030107
Creation Date: 5/19/2003 18:31:05
Receipt Date: 20030108
Manifest ID: 22125475
Trans EPA ID: MAD039322250
TSDF EPA ID: CAD050806850
Waste Code Description: 261 - Not reported
Meth Code: H01 - Transfer Station
Quantity Tons: 1.70259
Waste Quantity: 1545
Quantity Unit: K

Additional Info:
Year: 2002
Gen EPA ID: CAD981694128

Shipment Date: 20021230
Creation Date: 3/30/2003 18:31:13
Receipt Date: 20021231
Manifest ID: 22124529
Trans EPA ID: MAD039322250
TSDF EPA ID: CAD050806850
Waste Code Description: 352 - Other organic solids
Meth Code: H01 - Transfer Station
Quantity Tons: 0.2
Waste Quantity: 400
Quantity Unit: P

Shipment Date: 20021230
Creation Date: 3/30/2003 18:31:13
Receipt Date: 20021231
Manifest ID: 22124529
Trans EPA ID: MAD039322250
TSDF EPA ID: CAD050806850
Waste Code Description: 223 - Unspecified oil-containing waste
RCRA Code: D001
Meth Code: H01 - Transfer Station
Quantity Tons: 0.525
Waste Quantity: 1050
Quantity Unit: P

Shipment Date: 20020412
Creation Date: 7/17/2002 18:33:08
Receipt Date: 20020415
Manifest ID: 98786585
Trans EPA ID: CAT000624247
TSDF EPA ID: UTD981552177
Waste Code Description: - Not reported
RCRA Code: D012
Meth Code: R01 - Recycler

SCE WALNUT SUBSTATION (Continued) **S113010533**

Quantity Tons:	8.34
Waste Quantity:	2000
Quantity Unit:	G
Shipment Date:	20020410
Creation Date:	5/28/2003 18:57:48
Manifest ID:	20943494
Trans EPA ID:	CAD981682693
Trans 2 EPA ID:	N A
TSDF EPA ID:	CAD050806850
Waste Code Description:	352 - Other organic solids
RCRA Code:	F003
Meth Code:	- Not reported
Quantity Tons:	0.85
Waste Quantity:	1700
Quantity Unit:	P
Shipment Date:	20020410
Creation Date:	5/28/2003 18:57:48
Manifest ID:	20943494
Trans EPA ID:	CAD981682693
Trans 2 EPA ID:	N A
TSDF EPA ID:	CAD050806850
Waste Code Description:	223 - Unspecified oil-containing waste
RCRA Code:	D001
Meth Code:	- Not reported
Quantity Tons:	1
Waste Quantity:	2000
Quantity Unit:	P
Shipment Date:	20020410
Creation Date:	5/28/2003 18:57:48
Manifest ID:	20943495
Trans EPA ID:	CAD981682693
Trans 2 EPA ID:	N A
TSDF EPA ID:	CAT000646117
Waste Code Description:	352 - Other organic solids
Meth Code:	- Not reported
Quantity Tons:	0.15
Waste Quantity:	300
Quantity Unit:	P

Additional Info:

Year:	2001
Gen EPA ID:	CAD981694128
Shipment Date:	20011029
Creation Date:	12/17/2001 0:00:00
Receipt Date:	20011030
Manifest ID:	98786494
Trans EPA ID:	CAT000624247
TSDF EPA ID:	UTD981552177
Waste Code Description:	261 - Not reported
Meth Code:	T03 - Treatment, Incineration
Quantity Tons:	17.931
Waste Quantity:	4300
Quantity Unit:	G

SCE WALNUT SUBSTATION (Continued) **S113010533**

Shipment Date:	20011015
Creation Date:	12/17/2001 0:00:00
Receipt Date:	20011016
Manifest ID:	21340811
Trans EPA ID:	CAT000624247
TSDF EPA ID:	UTD981552177
Waste Code Description:	261 - Not reported
Meth Code:	T03 - Treatment, Incineration
Quantity Tons:	17.931
Waste Quantity:	4300
Quantity Unit:	G
Shipment Date:	20010923
Creation Date:	12/17/2001 0:00:00
Receipt Date:	20010924
Manifest ID:	99723827
Trans EPA ID:	CAT000624247
TSDF EPA ID:	UTD981552177
Waste Code Description:	261 - Not reported
Meth Code:	T03 - Treatment, Incineration
Quantity Tons:	18.765
Waste Quantity:	4500
Quantity Unit:	G
Shipment Date:	20010604
Creation Date:	7/30/2001 0:00:00
Receipt Date:	20010614
Manifest ID:	20457149
Trans EPA ID:	CAD981682693
Trans 2 EPA ID:	N A
TSDF EPA ID:	CAT000646117
TSDF Alt EPA ID:	CAT000646117
Waste Code Description:	352 - Other organic solids
Meth Code:	D80 - Disposal, Land Fill
Quantity Tons:	0.225
Waste Quantity:	450
Quantity Unit:	P
Shipment Date:	20010430
Creation Date:	7/20/2009 18:30:33
Receipt Date:	20090430
Manifest ID:	001753924FLE
Trans EPA ID:	MAD039322250
Trans Name:	CLEAN HARBORS ENVIRONMENTAL SERVICES INC
TSDF EPA ID:	CAD050806850
Trans Name:	CLEAN HARBORS LOS ANGELES LLC
Waste Code Description:	261 - Not reported
Meth Code:	H141 - Storage, Bulking, And/Or Transfer Off Site--No Treatment/Reovery (H010-H129) Or (H131-H135)
Quantity Tons:	0.8
Waste Quantity:	1600
Quantity Unit:	P
Shipment Date:	20010112
Creation Date:	3/22/2001 0:00:00
Receipt Date:	20010118

SCE WALNUT SUBSTATION (Continued) **S113010533**

Manifest ID: 20456996
Trans EPA ID: CAD981682693
Trans 2 EPA ID: N A
TSDF EPA ID: CAT000646117
TSDF Alt EPA ID: CAT000646117
Waste Code Description: 352 - Other organic solids
Meth Code: D80 - Disposal, Land Fill
Quantity Tons: 0.1
Waste Quantity: 200
Quantity Unit: P

Shipment Date: 20010112
Creation Date: 4/30/2001 0:00:00
Receipt Date: 20010118
Manifest ID: 20456995
Trans EPA ID: CAD981682693
Trans 2 EPA ID: N A
TSDF EPA ID: CAD050806850
TSDF Alt EPA ID: CAD050806850
Waste Code Description: 741 - Liquids with halogenated organic compounds > 1000 mg/l
RCRA Code: F001
Meth Code: H01 - Transfer Station
Quantity Tons: 0.2125
Waste Quantity: 425
Quantity Unit: P

Shipment Date: 20010112
Creation Date: 3/22/2001 0:00:00
Receipt Date: 20010118
Manifest ID: 20456996
Trans EPA ID: CAD981682693
Trans 2 EPA ID: N A
TSDF EPA ID: CAT000646117
TSDF Alt EPA ID: CAT000646117
Waste Code Description: 223 - Unspecified oil-containing waste
Meth Code: D80 - Disposal, Land Fill
Quantity Tons: 1.6
Waste Quantity: 3200
Quantity Unit: P

Additional Info:
Year: 2000
Gen EPA ID: CAD981694128

Shipment Date: 20001030
Creation Date: 12/13/2000 0:00:00
Receipt Date: 20001031
Manifest ID: 99724607
Trans EPA ID: CAT000624247
TSDF EPA ID: UTD981552177
Waste Code Description: 261 - Not reported
Meth Code: T03 - Treatment, Incineration
Quantity Tons: 21.684
Waste Quantity: 5200
Quantity Unit: G

Shipment Date: 20000616

SCE WALNUT SUBSTATION (Continued) **S113010533**

Creation Date:	8/28/2000 0:00:00
Receipt Date:	20000622
Manifest ID:	99834323
Trans EPA ID:	CAD981682693
Trans 2 EPA ID:	N A
TSDF EPA ID:	CAD050806850
TSDF Alt EPA ID:	CAD050806850
Waste Code Description:	741 - Liquids with halogenated organic compounds > 1000 mg/l
RCRA Code:	F001
Meth Code:	H01 - Transfer Station
Quantity Tons:	0.4
Waste Quantity:	800
Quantity Unit:	P

Shipment Date:	20000616
Creation Date:	8/28/2000 0:00:00
Receipt Date:	20000622
Manifest ID:	99834323
Trans EPA ID:	CAD981682693
Trans 2 EPA ID:	N A
TSDF EPA ID:	CAD050806850
TSDF Alt EPA ID:	CAD050806850
Waste Code Description:	352 - Other organic solids
RCRA Code:	F003
Meth Code:	H01 - Transfer Station
Quantity Tons:	0.6
Waste Quantity:	1200
Quantity Unit:	P

Shipment Date:	20000616
Creation Date:	8/9/2000 0:00:00
Receipt Date:	20000622
Manifest ID:	99834345
Trans EPA ID:	CAD981682693
Trans 2 EPA ID:	N A
TSDF EPA ID:	CAT000646117
TSDF Alt EPA ID:	CAT000646117
Waste Code Description:	352 - Other organic solids
Meth Code:	D80 - Disposal, Land Fill
Quantity Tons:	0.9
Waste Quantity:	1800
Quantity Unit:	P

Shipment Date:	20000616
Creation Date:	8/9/2000 0:00:00
Receipt Date:	20000622
Manifest ID:	99834345
Trans EPA ID:	CAD981682693
Trans 2 EPA ID:	N A
TSDF EPA ID:	CAT000646117
TSDF Alt EPA ID:	CAT000646117
Waste Code Description:	223 - Unspecified oil-containing waste
Meth Code:	D80 - Disposal, Land Fill
Quantity Tons:	0.125
Waste Quantity:	250
Quantity Unit:	P

SCE WALNUT SUBSTATION (Continued) **S113010533**

Shipment Date:	20000328
Creation Date:	5/17/2000 0:00:00
Receipt Date:	20000329
Manifest ID:	98779253
Trans EPA ID:	CAT000624247
TSDF EPA ID:	UTD981552177
Waste Code Description:	261 - Not reported
Meth Code:	T03 - Treatment, Incineration
Quantity Tons:	1.251
Waste Quantity:	300
Quantity Unit:	G

Shipment Date:	20000110
Creation Date:	2/28/2000 0:00:00
Receipt Date:	20000111
Manifest ID:	99727359
Trans EPA ID:	CAT000624247
TSDF EPA ID:	UTD981552177
Waste Code Description:	261 - Not reported
Meth Code:	- Not reported
Quantity Tons:	6.255
Waste Quantity:	1500
Quantity Unit:	G

CERS:

Name:	SCE WALNUT SUBSTATION
Address:	16333 GALE AVE
City,State,Zip:	INDUSTRY, CA 91745
Site ID:	69614
CERS ID:	10159863
CERS Description:	Chemical Storage Facilities

Evaluation:

Eval General Type:	Compliance Evaluation Inspection
Eval Date:	03-07-2019
Violations Found:	No
Eval Type:	Routine done by local agency
Eval Notes:	PATRICIO ROMERO, SAFETY AND ENVIRONMENTAL SPECIALIST
Eval Division:	Los Angeles County Fire Department
Eval Program:	APSA
Eval Source:	CERS,

Eval General Type:	Compliance Evaluation Inspection
Eval Date:	04-05-2022
Violations Found:	No
Eval Type:	Routine done by local agency
Eval Notes:	Chukwuemeka Odunze, Field Tech.
Eval Division:	Los Angeles County Fire Department
Eval Program:	APSA
Eval Source:	CERS,

Eval General Type:	Compliance Evaluation Inspection
Eval Date:	04-05-2022
Violations Found:	No
Eval Type:	Routine done by local agency
Eval Notes:	Chukwuemeka Odunze, Field Tech.
Eval Division:	Los Angeles County Fire Department

SCE WALNUT SUBSTATION (Continued) **S113010533**

Eval Program: HW
Eval Source: CERS,

Eval General Type: Compliance Evaluation Inspection
Eval Date: 03-07-2019
Violations Found: No
Eval Type: Routine done by local agency
Eval Notes: PATRICIO ROMERO, SAFETY AND ENVIRONMENTAL SPECIALIST
Eval Division: Los Angeles County Fire Department
Eval Program: HW
Eval Source: CERS,

Eval General Type: Compliance Evaluation Inspection
Eval Date: 04-05-2022
Violations Found: No
Eval Type: Routine done by local agency
Eval Notes: Chukwuemeka Odunze, Field Tech.
Eval Division: Los Angeles County Fire Department
Eval Program: HMRRP
Eval Source: CERS,

Eval General Type: Compliance Evaluation Inspection
Eval Date: 12-14-2015
Violations Found: No
Eval Type: Routine done by local agency
Eval Notes: Mitchell Oda, Safety and Environmental Specialist
Eval Division: Los Angeles County Fire Department
Eval Program: APSA
Eval Source: CERS,

Eval General Type: Compliance Evaluation Inspection
Eval Date: 12-14-2015
Violations Found: No
Eval Type: Routine done by local agency
Eval Notes: Mitchell Oda, Safety and Environmental Specialist
Eval Division: Los Angeles County Fire Department
Eval Program: HW
Eval Source: CERS,

Eval General Type: Compliance Evaluation Inspection
Eval Date: 03-07-2019
Violations Found: No
Eval Type: Routine done by local agency
Eval Notes: PATRICIO ROMERO, SAFETY AND ENVIRONMENTAL SPECIALIST
Eval Division: Los Angeles County Fire Department
Eval Program: HMRRP
Eval Source: CERS,

Eval General Type: Compliance Evaluation Inspection
Eval Date: 12-14-2015
Violations Found: No
Eval Type: Routine done by local agency
Eval Notes: Mitchell Oda, Safety and Environmental Specialist
Eval Division: Los Angeles County Fire Department
Eval Program: HMRRP
Eval Source: CERS,

SCE WALNUT SUBSTATION (Continued) **S113010533**

Affiliation:

Affiliation Type Desc:	CUPA District
Entity Name:	Los Angeles County Fire
Affiliation Address:	5825 Rickenbacker Road
Affiliation City:	Commerce
Affiliation State:	CA
Affiliation Zip:	90040-3027
Affiliation Phone:	(323) 890-4000,
Affiliation Type Desc:	Document Preparer
Entity Name:	Jeremy Gates
Affiliation Phone:	,
Affiliation Type Desc:	Facility Mailing Address
Entity Name:	Mailing Address
Affiliation Address:	P.O. Box 5085 (Attn: ESD, Programs & Governance)
Affiliation City:	Rosemead
Affiliation State:	CA
Affiliation Zip:	91770
Affiliation Phone:	,
Affiliation Type Desc:	Parent Corporation
Entity Name:	Southern California Edison, Transmission and Distribution Organization (TD)
Affiliation Phone:	,
Affiliation Type Desc:	Legal Owner
Entity Name:	Southern California Edison
Affiliation Address:	P.O. Box 5085 (Attn: ESD, Programs & Governance)
Affiliation City:	Rosemead
Affiliation State:	CA
Affiliation Country:	United States
Affiliation Zip:	91770
Affiliation Phone:	(626) 302-1212,
Affiliation Type Desc:	Property Owner
Entity Name:	Southern California Edison
Affiliation Address:	P.O. Box 5085 (Attn: ESD, Programs & Governance)
Affiliation City:	Rosemead
Affiliation State:	CA
Affiliation Country:	United States
Affiliation Zip:	91770
Affiliation Phone:	(626) 302-1212,
Affiliation Type Desc:	Environmental Contact
Entity Name:	Environmental Notification Center
Affiliation Address:	P.O. Box 5085 (Attn: ESD, Programs & Governance)
Affiliation City:	Rosemead
Affiliation State:	CA
Affiliation Zip:	91770
Affiliation Phone:	,
Affiliation Type Desc:	Identification Signer
Entity Name:	Jeremy Gates
Entity Title:	Senior Advisor
Affiliation Phone:	,

SCE WALNUT SUBSTATION (Continued) **S113010533**

Affiliation Type Desc: Operator
Entity Name: Southern California Edison
Affiliation Phone: (626) 302-1212,

E23 **WALNUT SUBSTATION** **AST** **S118416855**
SSE **16333 E GALE AVE** **HIST UST** **N/A**
< 1/8 **CITY OF INDUSTRY, CA 91744**
0.081 mi.
429 ft. **Site 7 of 8 in cluster E**

Relative:
Higher

Actual:
360 ft.

AST:

Name:	SCE WALNUT SUBSTATION
Address:	16333 GALE AVE
City/Zip:	CITY OF INDUSTRY,91745
Owner:	Southern California Edison
CERSID:	10159863
Facility ID:	LACoFA0011844
Business Name:	Southern California Edison, Transmission and Distribution Organization (TD)
Phone:	(626) 302-1212
Mailing Address:	P.O. Box 800 (Attn: CES Compliance Gateway 6040)
Mailing Address City:	Rosemead
Mailing Address State:	CA
Mailing Address Zip Code:	91770
Operator Name:	Southern California Edison
Operator Phone:	(626) 302-1212
Owner Phone:	(626) 302-1212
Owner Mail Address:	P.O. Box 800 (Attn: CES Compliance Gateway 6040)
Owner State:	CA
Owner Zip Code:	91770
Owner Country:	United States
Property Owner Name:	Southern California Edison
Property Owner Phone:	(626) 302-1212
Property Owner Mailing Address:	P.O. Box 800 (Attn: CES Compliance Gateway 6040)
Property Owner City:	Rosemead
Property Owner Stat :	CA
Property Owner Zip Code:	91770
Property Owner Country:	United States
EPAID:	CAR000203133

HIST UST:

Name:	WALNUT SUBSTATION
Address:	16333 E GALE AVE
City,State,Zip:	CITY OF INDUSTRY, CA 91744
File Number:	00028734
URL:	https://documents.geotracker.waterboards.ca.gov/ustpdfs/pdf/00028734.pdf

Click here for Geo Tracker PDF:

E24
SSE
< 1/8
0.081 mi.
429 ft.

SCE - WALNUT SUBSTATION
16333 GALE AVE
HACIENDA HTS, CA 91745

Site 8 of 8 in cluster E

UST **U004049078**
N/A

Relative:
Higher

Actual:
360 ft.

UST:

Name:	SCE - WALNUT SUBSTATION
Address:	16333 GALE AVE
City,State,Zip:	HACIENDA HTS, CA 91745
Facility ID:	12372
Permitting Agency:	LOS ANGELES COUNTY
Latitude:	34.00714
Longitude:	-117.95052

25
SE
1/8-1/4
0.140 mi.
741 ft.

SCE- WALNUT SUBSTATION
16333 GALE AVE, E
CITY OF INDUSTRY, CA 91746

UST FINDER RELEASE **1029102733**
N/A

Relative:
Higher

Actual:
363 ft.

UST FINDER RELEASE:

Object ID:	66666
Lust ID:	CAT0603708568
Name:	SCE- WALNUT SUBSTATION
Address:	16333 GALE AVE, E
City,State,Zip:	CITY OF INDUSTRY, CA 91746
Address Match Type:	StreetAddress
Status:	No Further Action
Population within 1500ft:	797
Domestic Wells within 1500ft:	0
Land Use:	Developed, Medium Intensity
Within SPA:	No
Within WHPA:	No
Within 100yr Floodplain:	No
EPA Region:	9
Coordinate Source:	Geocode
X Coord:	-117.94936
Y Coord:	34.00679
Latitude:	34.00679
Longitude:	-117.949359999999

F26
West
1/8-1/4
0.141 mi.
747 ft.

PHILLIPS AEROSPACE
16125 E GALE AVE
CITY OF INDUSTRY, CA 91745

Site 1 of 10 in cluster F

RCRA NonGen / NLR **1027072885**
E MANIFEST **CAC003144487**

Relative:
Lower

Actual:
348 ft.

RCRA Listings:

Date Form Received by Agency:	20211020
Handler Name:	Phillips Aerospace
Handler Address:	16125 E Gale Ave
Handler City,State,Zip:	CITY OF INDUSTRY, CA 91745
EPA ID:	CAC003144487
Contact Name:	DON MCKENNA
Contact Address:	16125 E GALE AVE
Contact City,State,Zip:	CITY OF INDUSTRY, CA 91745
Contact Telephone:	626-855-4600

PHILLIPS AEROSPACE (Continued) **1027072885**

Contact Fax:	626-855-4612
Contact Email:	DAVID.DIAZ@ECCINC.US
EPA Region:	09
Federal Waste Generator Description:	Not a generator, verified
Mailing Address:	16125 E GALE AVE
Mailing City,State,Zip:	CITY OF INDUSTRY, CA 91745
Owner Name:	Phillips Aerospace
Owner Type:	Other
Operator Name:	Don Mckenna
Operator Type:	Other
Short-Term Generator Activity:	No
Importer Activity:	No
Mixed Waste Generator:	No
Transporter Activity:	No
Transfer Facility Activity:	No
Recycler Activity with Storage:	No
Small Quantity On-Site Burner Exemption:	No
Smelting Melting and Refining Furnace Exemption:	No
Underground Injection Control:	No
Off-Site Waste Receipt:	No
Universal Waste Indicator:	No
Universal Waste Destination Facility:	No
Federal Universal Waste:	No
Active Site State-Reg Handler:	---
Hazardous Secondary Material Indicator:	N
2018 GPRA Permit Baseline:	Not on the Baseline
2018 GPRA Renewals Baseline:	Not on the Baseline
202 GPRA Corrective Action Baseline:	No
Subject to Corrective Action Universe:	No
Non-TSDFs Where RCRA CA has Been Imposed Universe:	No
Corrective Action Priority Ranking:	No NCAPS ranking
Environmental Control Indicator:	No
Institutional Control Indicator:	No
Human Exposure Controls Indicator:	N/A
Groundwater Controls Indicator:	N/A
Significant Non-Complier Universe:	No
Unaddressed Significant Non-Complier Universe:	No
Addressed Significant Non-Complier Universe:	No
Significant Non-Complier With a Compliance Schedule Universe:	No
Handler Date of Last Change:	20211020
Recognized Trader-Importer:	No
Recognized Trader-Exporter:	No
Importer of Spent Lead Acid Batteries:	No
Exporter of Spent Lead Acid Batteries:	No
Recycler Activity Without Storage:	No
Manifest Broker:	No
Sub-Part P Indicator:	No

Handler - Owner Operator:

Owner/Operator Indicator:	Owner
Owner/Operator Name: PHILLIPS AEROSPACE	
Legal Status:	Other
Owner/Operator Address:	16125 E GALE AVE
Owner/Operator City,State,Zip:	CITY OF INDUSTRY, CA 91745
Owner/Operator Telephone:	626-855-4600

PHILLIPS AEROSPACE (Continued) **1027072885**

Owner/Operator Indicator: Operator
Owner/Operator Name: DON MCKENNA
Legal Status: Other
Owner/Operator Address: 16125 E GALE AVE
Owner/Operator City,State,Zip: CITY OF INDUSTRY, CA 91745
Owner/Operator Telephone: 626-855-4600

Historic Generators:
Receive Date: 20211020
Handler Name: PHILLIPS AEROSPACE
Federal Waste Generator Description: Not a generator, verified
Large Quantity Handler of Universal Waste: No
Recognized Trader Importer: No
Recognized Trader Exporter: No
Spent Lead Acid Battery Importer: No
Spent Lead Acid Battery Exporter: No
Current Record: Yes
Non Storage Recycler Activity: No
Electronic Manifest Broker: No

List of NAICS Codes and Descriptions:
NAICS Code: 333517
NAICS Description: MACHINE TOOL MANUFACTURING

Facility Has Received Notices of Violations:
Violations: No Violations Found

Evaluation Action Summary:
Evaluations: No Evaluations Found

E MANIFEST:
Manifest Tracking Number: 016617104FLE
Last Updated Date: 20220201
Shipped Date: 20211029
Received Date: 20211105
Manifest Status: Signed
Submission Type: DataImage5Copy
Origin Type: Web
Generator EPA ID: CAC003144487
Generator Name: Phillips Aerospace
Generator Mail Street 1: 16125 E GALE AVE
Generator Mail City: CITY OF INDUSTRY
Generator Mail State: CA
Generator Mail Zip: 91745
Generator Location Street 1: 16125 E GALE AVE
Generator Location City: CITY OF INDUSTRY
Generator Location Zip: 91745
Generator Location State: CA
Designated Facility EPA ID: AZR000520478
Designated Facility Name: Environmental Waste Solutions, Inc.
Designated Facility Mail Street 2: PO BOX 626
Designated Facility Mail City: LOMA LINDA
Designated Facility Mail Zip: 92354
Designated Facility Mail State: CA

PHILLIPS AEROSPACE (Continued) **1027072885**

Designated Facility Location Street 1: 31915 INDUSTRIAL LANE
Designated Facility Location City: PARKER
Designated Facility Location Zip: 85344
Designated Facility Location State: AZ
Manifest Residue Indicator: N
Rejection Indicator: N

State Waste:
Manifest Tracking Number: 016617104FLE
Waste Line Number: 1
State Waste Code Owner: CA
State Waste Code: 223
State Waste: Unspecified oil-containing waste

Transporter:
Manifest Tracking Number: 016617104FLE
Transporter Line Number: 1
Transporter EPA ID: CAR000241448
Transporter Name: Environmental & Chemical Consulting Inc

Waste Line:
Manifest Tracking Number: 016617104FLE
Waste Line Number: 1
U.S. DOT Hazardous Indicator: N
Non-Hazardous Waste Description: NON RCRA HAZARDOUS WASTE LIQUID
Number of Containers: 5
Container Type Code: DM
Container Type Description: Metal drums, barrels, kegs
Waste Quantity: 275
Quantity Unit of Measure Code: G
Quantity Unit of Measure Description: Gallons
Waste Quantity, in Tons: 1.146789
Acute Waste Quantity, in Tons: 0
Non-Acute Waste Quantity, in Tons: 1.146789
Waste Quantity, in Kilograms: 1040.172
Acute Waste Quantity, in Kilograms: 0
Non-Acute Waste Quantity, in Kilorgrams: 1040.172
Management Method Code: H141
Management Method Description: STORAGE, BULKING AND/OR TRANSFER OFF SITE
Waste Residue Indicator: N
Quantity Discrepancy Indicator: N
Waste Type Discrepancy Indicator: N
EPA Waste Indicator: N

F27 **PMW MANUFACTURING** **RCRA NonGen / NLR** **1028903192**
West **16119 E GALE AVE** **CAL000480873**
1/8-1/4 **INDUSTRY, CA 91745**
0.142 mi.
752 ft. **Site 2 of 10 in cluster F**

Relative: **Lower**
Actual: **347 ft.**

RCRA Listings:
Date Form Received by Agency: 20231004
Handler Name: Pmw Manufacturing
Handler Address: 16119 E Gale Ave
Handler City,State,Zip: INDUSTRY, CA 91745
EPA ID: CAL000480873

PMW MANUFACTURING (Continued) **1028903192**

Contact Name:	DONALD MCKENNA JR
Contact Address:	16125 E GALE AVE
Contact City,State,Zip:	INDUSTRY, CA 91745
Contact Telephone:	626-855-4600
Contact Email:	DMCKENNA@PMWCORP.COM
EPA Region:	09
Federal Waste Generator Description:	Not a generator, verified
Mailing Address:	16125 E GALE AVE
Mailing City,State,Zip:	INDUSTRY, CA 91745
Owner Name:	Pmw Manufacturing
Owner Type:	Other
Operator Name:	Donald Mckenna Jr
Operator Type:	Other
Short-Term Generator Activity:	No
Importer Activity:	No
Mixed Waste Generator:	No
Transporter Activity:	No
Transfer Facility Activity:	No
Recycler Activity with Storage:	No
Small Quantity On-Site Burner Exemption:	No
Smelting Melting and Refining Furnace Exemption:	No
Underground Injection Control:	No
Off-Site Waste Receipt:	No
Universal Waste Indicator:	No
Universal Waste Destination Facility:	No
Federal Universal Waste:	No
Active Site State-Reg Handler:	---
Hazardous Secondary Material Indicator:	N
2018 GPRA Permit Baseline:	Not on the Baseline
2018 GPRA Renewals Baseline:	Not on the Baseline
202 GPRA Corrective Action Baseline:	No
Subject to Corrective Action Universe:	No
Non-TSDFs Where RCRA CA has Been Imposed Universe:	No
Corrective Action Priority Ranking:	No NCAPS ranking
Environmental Control Indicator:	No
Institutional Control Indicator:	No
Human Exposure Controls Indicator:	N/A
Groundwater Controls Indicator:	N/A
Significant Non-Complier Universe:	No
Unaddressed Significant Non-Complier Universe:	No
Addressed Significant Non-Complier Universe:	No
Significant Non-Complier With a Compliance Schedule Universe:	No
Handler Date of Last Change:	20231006
Recognized Trader-Importer:	No
Recognized Trader-Exporter:	No
Importer of Spent Lead Acid Batteries:	No
Exporter of Spent Lead Acid Batteries:	No
Recycler Activity Without Storage:	No
Manifest Broker:	No
Sub-Part P Indicator:	No

Handler - Owner Operator:

Owner/Operator Indicator:	Operator
Owner/Operator Name: DONALD MCKENNA JR	
Legal Status:	Other
Owner/Operator Address:	16125 E GALE AVE

PMW MANUFACTURING (Continued) **1028903192**

Owner/Operator City,State,Zip: INDUSTRY, CA 91745
Owner/Operator Telephone: 626-855-4600

Owner/Operator Indicator: Owner
Owner/Operator Name: PMW MANUFACTURING
Legal Status: Other
Owner/Operator Address: 16125 E GALE AVE
Owner/Operator City,State,Zip: INDUSTRY, CA 91745
Owner/Operator Telephone: 626-855-4600

Historic Generators:
Receive Date: 20231004
Handler Name: PMW MANUFACTURING
Federal Waste Generator Description: Not a generator, verified
Large Quantity Handler of Universal Waste: No
Recognized Trader Importer: No
Recognized Trader Exporter: No
Spent Lead Acid Battery Importer: No
Spent Lead Acid Battery Exporter: No
Current Record: Yes
Non Storage Recycler Activity: No
Electronic Manifest Broker: No

List of NAICS Codes and Descriptions:
NAICS Code: 336390
NAICS Description: OTHER MOTOR VEHICLE PARTS MANUFACTURING

Facility Has Received Notices of Violations:
Violations: No Violations Found

Evaluation Action Summary:
Evaluations: No Evaluations Found

F28 **PMW MANUFACTURING** **HWTS** **S106764784**
West **16119 E GALE AVE** **WIP** **N/A**
1/8-1/4 **INDUSTRY, CA 91745**
0.142 mi.
752 ft. **Site 3 of 10 in cluster F**

Relative: **Lower**
Actual: **347 ft.**

HWTS:
Name: PMW MANUFACTURING
Address: 16119 E GALE AVE
City,State,Zip: INDUSTRY, CA 91745
EPA ID: CAL000480873
Create Date: 10/04/2023
Last Act Date: 10/04/2023
Mailing Address: 16125 E GALE AVE
Mailing City,State,Zip: INDUSTRY, CA
Owner Name: PMW MANUFACTURING
Owner Address: 16125 E GALE AVE
Owner City,State,Zip: INDUSTRY, CA 91745
Owner Phone: 6268554600
Contact Name: DONALD MCKENNA JR
Contact Address: 16125 E GALE AVE
City,State,Zip: INDUSTRY, CA 91745

PMW MANUFACTURING (Continued) **S106764784**

Contact Phone: 6268554600

WIP:
Name: M. G. COMFORT APPAREL INC.
Address: 16119 E Gale Ave
City,State,Zip: CITY OF INDUSTRY (CORPORATE NAME INDUSTRY), CA 91745
Region: 4
File Number: 105.0006
File Status: Historical
Staff: SY
Facility Suite: Not reported

F29 **PHILLIPS MACHINE & WELDING** **RCRA NonGen / NLR** **1026485918**
West **16119 E. GALE AVE** **E MANIFEST** **CAC003197700**
1/8-1/4 **CITY OF INDUSTRY, CA 91745**
0.142 mi.
752 ft. **Site 4 of 10 in cluster F**

Relative: **Lower**
Actual: **347 ft.**

RCRA Listings:

Date Form Received by Agency:	20221003
Handler Name:	Phillips Machine & Welding
Handler Address:	16119 E. Gale Ave
Handler City,State,Zip:	CITY OF INDUSTRY, CA 91745
EPA ID:	CAC003197700
Contact Name:	DON MCKENNA
Contact Address:	16119 E. GALE AVE
Contact City,State,Zip:	CITY OF INDUSTRY, CA 91745
Contact Telephone:	626-855-4600
Contact Email:	VERONICA@ECCINC.US
EPA Region:	09
Federal Waste Generator Description:	Not a generator, verified
Mailing Address:	16119 E. GALE AVE
Mailing City,State,Zip:	CITY OF INDUSTRY, CA 91745
Owner Name:	Don Mckenna
Owner Type:	Other
Operator Name:	Don Mckenna
Operator Type:	Other
Short-Term Generator Activity:	No
Importer Activity:	No
Mixed Waste Generator:	No
Transporter Activity:	No
Transfer Facility Activity:	No
Recycler Activity with Storage:	No
Small Quantity On-Site Burner Exemption:	No
Smelting Melting and Refining Furnace Exemption:	No
Underground Injection Control:	No
Off-Site Waste Receipt:	No
Universal Waste Indicator:	No
Universal Waste Destination Facility:	No
Federal Universal Waste:	No
Active Site State-Reg Handler:	---
Hazardous Secondary Material Indicator:	N
2018 GPRA Permit Baseline:	Not on the Baseline
2018 GPRA Renewals Baseline:	Not on the Baseline
202 GPRA Corrective Action Baseline:	No
Subject to Corrective Action Universe:	No
Non-TSDFs Where RCRA CA has Been Imposed Universe:	No

PHILLIPS MACHINE & WELDING (Continued) **1026485918**

Corrective Action Priority Ranking:	No NCAPS ranking
Environmental Control Indicator:	No
Institutional Control Indicator:	No
Human Exposure Controls Indicator:	N/A
Groundwater Controls Indicator:	N/A
Significant Non-Complier Universe:	No
Unaddressed Significant Non-Complier Universe:	No
Addressed Significant Non-Complier Universe:	No
Significant Non-Complier With a Compliance Schedule Universe:	No
Handler Date of Last Change:	20221004
Recognized Trader-Importer:	No
Recognized Trader-Exporter:	No
Importer of Spent Lead Acid Batteries:	No
Exporter of Spent Lead Acid Batteries:	No
Recycler Activity Without Storage:	No
Manifest Broker:	No
Sub-Part P Indicator:	No

Handler - Owner Operator:

Owner/Operator Indicator:	Operator
Owner/Operator Name: DON MCKENNA	
Legal Status:	Other
Owner/Operator Address:	16119 E. GALE AVE
Owner/Operator City,State,Zip:	CITY OF INDUSTRY, CA 91745
Owner/Operator Telephone:	626-855-4600

Owner/Operator Indicator:	Owner
Owner/Operator Name: DON MCKENNA	
Legal Status:	Other
Owner/Operator Address:	16119 E. GALE AVE
Owner/Operator City,State,Zip:	CITY OF INDUSTRY, CA 91745
Owner/Operator Telephone:	626-855-4600

Historic Generators:

Receive Date:	20221003
Handler Name: PHILLIPS MACHINE & WELDING	
Federal Waste Generator Description:	Not a generator, verified
Large Quantity Handler of Universal Waste:	No
Recognized Trader Importer:	No
Recognized Trader Exporter:	No
Spent Lead Acid Battery Importer:	No
Spent Lead Acid Battery Exporter:	No
Current Record:	Yes
Non Storage Recycler Activity:	No
Electronic Manifest Broker:	No

List of NAICS Codes and Descriptions:

NAICS Code:	56299
NAICS Description:	ALL OTHER WASTE MANAGEMENT SERVICES

Facility Has Received Notices of Violations:

Violations:	No Violations Found

PHILLIPS MACHINE & WELDING (Continued) **1026485918**

Evaluation Action Summary:
Evaluations: No Evaluations Found

E MANIFEST:

Manifest Tracking Number:	014089492FLE
Last Updated Date:	20201215
Shipped Date:	20201111
Received Date:	20201116
Manifest Status:	Signed
Submission Type:	DataImage5Copy
Origin Type:	Web
Generator EPA ID:	CAC003092062
Generator Name:	Phillips Machine & Welding
Generator Mail Street 1:	16119 E. GALE AVE
Generator Mail City:	CITY OF INDUSTRY
Generator Mail State:	CA
Generator Mail Zip:	91745
Generator Location Street 1:	16119 E. GALE AVE
Generator Location City:	CITY OF INDUSTRY
Generator Location Zip:	91745
Generator Location State:	CA
Designated Facility EPA ID:	AZR000520478
Designated Facility Name:	Environmental Waste Solutions, Inc.
Designated Facility Mail Street 2:	PO BOX 626
Designated Facility Mail City:	LOMA LINDA
Designated Facility Mail Zip:	92354-0626
Designated Facility Mail State:	CA
Designated Facility Location Street 1:	31915 INDUSTRIAL LANE
Designated Facility Location City:	PAKER
Designated Facility Location Zip:	85344
Designated Facility Location State:	AZ
Manifest Residue Indicator:	N
Rejection Indicator:	N

Manifest Tracking Number:	014089492FLE
Last Updated Date:	20201215
Shipped Date:	20201111
Received Date:	20201116
Manifest Status:	Signed
Submission Type:	DataImage5Copy
Origin Type:	Web
Generator EPA ID:	CAC003092062
Generator Name:	Phillips Machine & Welding
Generator Mail Street 1:	16119 E. GALE AVE
Generator Mail City:	CITY OF INDUSTRY
Generator Mail State:	CA
Generator Mail Zip:	91745
Generator Location Street 1:	16119 E. GALE AVE
Generator Location City:	CITY OF INDUSTRY
Generator Location Zip:	91745
Generator Location State:	CA
Designated Facility EPA ID:	AZR000520478
Designated Facility Name:	Environmental Waste Solutions, Inc.
Designated Facility Mail Street 2:	PO BOX 626
Designated Facility Mail City:	LOMA LINDA

PHILLIPS MACHINE & WELDING (Continued) **1026485918**

Designated Facility Mail Zip:	92354-0626
Designated Facility Mail State:	CA
Designated Facility Location Street 1:	31915 INDUSTRIAL LANE
Designated Facility Location City:	PAKER
Designated Facility Location Zip:	85344
Designated Facility Location State:	AZ
Manifest Residue Indicator:	N
Rejection Indicator:	N
Manifest Tracking Number:	017500904FLE
Last Updated Date:	20221018
Shipped Date:	20221007
Received Date:	20221012
Manifest Status:	Signed
Submission Type:	DataImage5Copy
Origin Type:	Web
Generator EPA ID:	CAC003197700
Generator Name:	Phillips Machine & Welding
Generator Mail Street 1:	16119 E. GALE AVE
Generator Mail City:	CITY OF INDUSTRY
Generator Mail State:	CA
Generator Mail Zip:	91745
Generator Location Street 1:	16119 E. GALE AVE
Generator Location City:	CITY OF INDUSTRY
Generator Location Zip:	91745
Generator Location State:	CA
Designated Facility EPA ID:	AZR000520478
Designated Facility Name:	Environmental Waste Solutions, Inc.
Designated Facility Mail Street 2:	PO BOX 626
Designated Facility Mail City:	LOMA LINDA
Designated Facility Mail Zip:	92354
Designated Facility Mail State:	CA
Designated Facility Location Street 1:	31915 INDUSTRIAL LANE
Designated Facility Location City:	PARKER
Designated Facility Location Zip:	85344
Designated Facility Location State:	AZ
Manifest Residue Indicator:	N
Rejection Indicator:	N
Manifest Tracking Number:	017500904FLE
Last Updated Date:	20221018
Shipped Date:	20221007
Received Date:	20221012
Manifest Status:	Signed
Submission Type:	DataImage5Copy
Origin Type:	Web
Generator EPA ID:	CAC003197700
Generator Name:	Phillips Machine & Welding
Generator Mail Street 1:	16119 E. GALE AVE
Generator Mail City:	CITY OF INDUSTRY
Generator Mail State:	CA
Generator Mail Zip:	91745
Generator Location Street 1:	16119 E. GALE AVE
Generator Location City:	CITY OF INDUSTRY
Generator Location Zip:	91745
Generator Location State:	CA
Designated Facility EPA ID:	AZR000520478

PHILLIPS MACHINE & WELDING (Continued) **1026485918**

Designated Facility Name:	Environmental Waste Solutions, Inc.
Designated Facility Mail Street 2:	PO BOX 626
Designated Facility Mail City:	LOMA LINDA
Designated Facility Mail Zip:	92354
Designated Facility Mail State:	CA
Designated Facility Location Street 1:	31915 INDUSTRIAL LANE
Designated Facility Location City:	PARKER
Designated Facility Location Zip:	85344
Designated Facility Location State:	AZ
Manifest Residue Indicator:	N
Rejection Indicator:	N

State Waste:

Manifest Tracking Number:	017500904FLE
Waste Line Number:	1
State Waste Code Owner:	CA
State Waste Code:	134
State Waste:	Aqueous solution with <10% total organic residues

Transporter:

Manifest Tracking Number:	017500904FLE
Transporter Line Number:	1
Transporter EPA ID:	CAR000241448
Transporter Name:	Environmental & Chemical Consulting Inc

Waste Line:

Manifest Tracking Number:	017500904FLE
Waste Line Number:	1
U.S. DOT Hazardous Indicator:	N
Non-Hazardous Waste Description:	NON RCRA HAZARDOUS WASTE LIQUID
Number of Containers:	5
Container Type Code:	DF
Container Type Description:	Fiberboard or plastic drums, barrels, kegs
Waste Quantity:	275
Quantity Unit of Measure Code:	G
Quantity Unit of Measure Description:	Gallons
Waste Quantity, in Tons:	1.146789
Acute Waste Quantity, in Tons:	0
Non-Acute Waste Quantity, in Tons:	1.146789
Waste Quantity, in Kilograms:	1040.172
Acute Waste Quantity, in Kilograms:	0
Non-Acute Waste Quantity, in Kilorgrams:	1040.172
Management Method Code:	H141
Management Method Description:	STORAGE, BULKING AND/OR TRANSFER OFF SITE
Waste Residue Indicator:	N
Quantity Discrepancy Indicator:	N
Waste Type Discrepancy Indicator:	N
EPA Waste Indicator:	N

F30
West
1/8-1/4
0.142 mi.
752 ft.

PHILLIPS MACHINE & WELDING CO INC
16119 E GALE AVE
CITY OF INDUSTRY, CA 91745

Site 5 of 10 in cluster F

CPS-SLIC
DRYCLEANERS
HWTS
HAZNET

S123626246
N/A

Relative:
Lower

Actual:
347 ft.

CPS-SLIC:

Name:	M.G. COMFORT APPAREL INC.
Address:	16119 E. GALE AVE.
City,State,Zip:	CITY OF INDUSTRY, CA 91745
Region:	STATE
Facility Status:	**Completed - Case Closed**
Status Date:	04/29/1991
Global Id:	T10000015511
Lead Agency:	LOS ANGELES RWQCB (REGION 4)
Latitude:	34.00875
Longitude:	-117.95491
Case Type:	Cleanup Program Site
Case Worker:	WIP
RB Case Number:	105.0006
EPA Region:	9
Cuf Case:	NO
Begin Date:	01/01/1985
No Further Action Date:	04/29/1991
CA Water Watershed Name:	San Gabriel River - Upper San Gabriel (405.20)
Dwr Groundwater Subbasin Name:	San Gabriel Valley (4-013)
CA Enviroscreen 3 Score:	86-90%
CA Enviroscreen 4 Score:	90-95%
Military DOD Site:	No
RWQCB Region:	LOS ANGELES RWQCB (REGION 4)

Click here to access the California GeoTracker records for this facility:

DRYCLEANERS:

Name:	PHILLIPS MACHINE & WELDING
Address:	16119 E. GALE AVE
City,State,Zip:	CITY OF INDUSTRY, CA 91745
EPA Id:	CAC003092062
NAICS Code:	333318
NAICS Description:	Other Commercial and Service Industry Machinery Manufacturing
SIC Code:	3582
SIC Description:	Commercial Laundry Equipment
Create Date:	11/09/2020
Facility Active:	No
Inactive Date:	02/08/2021
Owner Name:	DON MCKENNA
Owner Address:	16119 E. GALE AVE
Owner Telephone:	6268554600
Contact Name:	PHILLIPS MACHINE & WELDING
Contact Address:	16125 E GALE AVE
Contact Telephone:	6268554600
Mailing Address 1:	16119 E. GALE AVE
Mailing City:	CITY OF INDUSTRY
Mailing State:	CA
Mailing Zip:	91745
Region Code:	3
Latitude:	0
Longitude:	0

PHILLIPS MACHINE & WELDING CO INC (Continued) **S123626246**

HWTS:

Name:	PHILLIPS MACHINE & WELDING CO INC
Address:	16119 E GALE AVE
City,State,Zip:	CITY OF INDUSTRY, CA 91745
EPA ID:	CAL000334621
Inactive Date:	06/30/2017
Create Date:	07/17/2008
Mailing Address:	16125 E GALE AVE
Mailing City,State,Zip:	CITY OF INDUSTRY, CA 917451709
Owner Name:	PHILLIPS MACHINE & WELDING CO INC
Owner Address:	16125 E GALE AVE
Owner City,State,Zip:	CITY OF INDUSTRY, CA 917451709
Contact Name:	KENNETH WILLIAMSON
Contact Address:	16119 E GALE AVE
City,State,Zip:	CITY OF INDUSTRY, CA 917451709
Facility Status:	Inactive
Facility Type:	PERMANENT
Category:	STATE
Latitude:	34.008584
Longitude:	-117.955458

NAICS:

EPA ID:	CAL000334621
Create Date:	2008-07-17 15:26:51.370
NAICS Code:	337215
NAICS Description:	Showcase, Partition, Shelving, and Locker Manufacturing
Issued EPA ID Date:	2008-07-17 15:26:51.34000
Inactive Date:	2017-06-30 00:00:00
Facility Name:	PHILLIPS MACHINE & WELDING CO INC
Facility Address:	16119 E GALE AVE
Facility City:	CITY OF INDUSTRY
Facility State:	CA
Facility Zip:	917451709

Name:	PHILLIPS MACHINE & WELDING
Address:	16119 E. GALE AVE
City,State,Zip:	CITY OF INDUSTRY, CA 91745
EPA ID:	CAC003197700
Inactive Date:	01/02/2023
Create Date:	10/03/2022
Last Act Date:	01/03/2023
Mailing Address:	16119 E. GALE AVE
Mailing City,State,Zip:	CITY OF INDUSTRY, CA
Owner Name:	DON MCKENNA
Owner Address:	16119 E. GALE AVE
Owner City,State,Zip:	CITY OF INDUSTRY, CA 91745
Owner Phone:	6268554600
Contact Name:	DON MCKENNA
Contact Address:	16119 E. GALE AVE
City,State,Zip:	CITY OF INDUSTRY, CA 91745
Contact Phone:	6268554600

HAZNET:

Name:	PHILLIPS MACHINE & WELDING
Address:	16119 E. GALE AVE
City,State,Zip:	CITY OF INDUSTRY, CA 91745

PHILLIPS MACHINE & WELDING CO INC (Continued) **S123626246**

Contact:	PHILLIPS MACHINE & WELDING
Telephone:	6268554600
Mailing Address:	16119 E. GALE AVE
Year:	2020
Gepaid:	CAC003092062
TSD EPA ID:	AZR000520478
CA Waste Code:	134 - Aqueous solution with total organic residues less than 10 percent
Disposal Method:	H141 - Storage, Bulking, And/Or Transfer Off Site--No Treatment/Reovery (H010-H129) Or (H131-H135)
Tons:	0.924
Year:	2016
Gepaid:	CAL000334621
TSD EPA ID:	CAT080013352
CA Waste Code:	221 - Waste oil and mixed oil
Disposal Method:	H039 - Other Recovery Of Reclamation For Reuse Including Acid Regeneration, Organics Recovery Ect
Tons:	0.38
Year:	2015
Gepaid:	CAL000334621
TSD EPA ID:	AZR000501510
CA Waste Code:	123 - Unspecified alkaline solution
Disposal Method:	H141 - Storage, Bulking, And/Or Transfer Off Site--No Treatment/Reovery (H010-H129) Or (H131-H135)
Tons:	0.4587
Year:	2013
Gepaid:	CAL000334621
TSD EPA ID:	CAD982444481
CA Waste Code:	223 - Unspecified oil-containing waste
Disposal Method:	H141 - Storage, Bulking, And/Or Transfer Off Site--No Treatment/Reovery (H010-H129) Or (H131-H135)
Tons:	0.4587
Year:	2012
Gepaid:	CAL000334621
TSD EPA ID:	CAD982444481
CA Waste Code:	135 - Unspecified aqueous solution
Disposal Method:	H141 - Storage, Bulking, And/Or Transfer Off Site--No Treatment/Reovery (H010-H129) Or (H131-H135)
Tons:	0.42
Year:	2010
Gepaid:	CAL000334621
TSD EPA ID:	CAD982444481
CA Waste Code:	223 - Unspecified oil-containing waste
Disposal Method:	H141 - Storage, Bulking, And/Or Transfer Off Site--No Treatment/Reovery (H010-H129) Or (H131-H135)
Tons:	0.4587
Year:	2009
Gepaid:	CAL000334621
TSD EPA ID:	CAD982444481
CA Waste Code:	223 - Unspecified oil-containing waste

PHILLIPS MACHINE & WELDING CO INC (Continued) **S123626246**

Disposal Method:	H141 - Storage, Bulking, And/Or Transfer Off Site--No Treatment/Reovery (H010-H129) Or (H131-H135)
Tons:	0.4587
Year:	2008
Gepaid:	CAL000334621
TSD EPA ID:	CAD982444481
CA Waste Code:	223 - Unspecified oil-containing waste
Disposal Method:	H141 - Storage, Bulking, And/Or Transfer Off Site--No Treatment/Reovery (H010-H129) Or (H131-H135)
Tons:	0.417

Additional Info:

Year:	2020
Gen EPA ID:	CAC003092062
Shipment Date:	11/11/2020
Creation Date:	12/15/2020
Receipt Date:	11/16/2020
Manifest ID:	014089492FLE
Trans EPA ID:	CAR000241448
Trans Name:	ENVIRONMENTAL & CHEMICAL CONSULTING INC
TSDF EPA ID:	AZR000520478
Trans Name:	ENVIRONMENTAL WASTE SOLUTIONS, INC.
Waste Code Description:	134 - Aqueous solution with <10% total organic residues
Meth Code:	H141 - Storage, Bulking, And/Or Transfer Off Site--No Treatment/Reovery (H010-H129) Or (H131-H135)
Quantity Tons:	0.924
Waste Quantity:	220
Quantity Unit:	G

Additional Info:

Year:	2016
Gen EPA ID:	CAL000334621
Shipment Date:	20150420
Creation Date:	9/10/2015 22:15:09
Receipt Date:	20150430
Manifest ID:	012544977JJK
Trans EPA ID:	CAR000203109
Trans Name:	J&R ENVIRONMENTAL INC
Trans 2 EPA ID:	CAD980585293
Trans 2 Name:	INDUSTRIAL WASTE UTILIZATION
TSDF EPA ID:	AZR000501510
Trans Name:	AA SYDCOL LLC
Waste Code Description:	123 - Unspecified alkaline solution
Meth Code:	H141 - Storage, Bulking, And/Or Transfer Off Site--No Treatment/Reovery (H010-H129) Or (H131-H135)
Quantity Tons:	0.4587
Waste Quantity:	110
Quantity Unit:	G

Additional Info:

Year:	2015
Gen EPA ID:	CAL000334621

PHILLIPS MACHINE & WELDING CO INC (Continued) **S123626246**

Shipment Date:	20150420
Creation Date:	9/10/2015 22:15:09
Receipt Date:	20150430
Manifest ID:	012544977JJK
Trans EPA ID:	CAR000203109
Trans Name:	J&R ENVIRONMENTAL INC
Trans 2 EPA ID:	CAD980585293
Trans 2 Name:	INDUSTRIAL WASTE UTILIZATION
TSDF EPA ID:	AZR000501510
Trans Name:	AA SYDCOL LLC
Waste Code Description:	123 - Unspecified alkaline solution
Meth Code:	H141 - Storage, Bulking, And/Or Transfer Off Site--No Treatment/Reovery (H010-H129) Or (H131-H135)
Quantity Tons:	0.4587
Waste Quantity:	110
Quantity Unit:	G

Additional Info:

Year:	2013
Gen EPA ID:	CAL000334621

Shipment Date:	20130417
Creation Date:	6/13/2013 22:15:07
Receipt Date:	20130424
Manifest ID:	011068365JJK
Trans EPA ID:	CAD982413262
Trans Name:	EVERGREEN ENVIRONMENTAL SERVICES
TSDF EPA ID:	CAD982444481
Trans Name:	FILTER RECYCLING SERVICE
Waste Code Description:	223 - Unspecified oil-containing waste
Meth Code:	H141 - Storage, Bulking, And/Or Transfer Off Site--No Treatment/Reovery (H010-H129) Or (H131-H135)
Quantity Tons:	0.4587
Waste Quantity:	110
Quantity Unit:	G

Additional Info:

Year:	2012
Gen EPA ID:	CAL000334621

Shipment Date:	20120703
Creation Date:	9/17/2012 22:15:26
Receipt Date:	20120706
Manifest ID:	009484460JJK
Trans EPA ID:	CAD982413262
Trans Name:	EVERGREEN ENVIRONMENTAL SERVICES
TSDF EPA ID:	CAD982444481
Trans Name:	FILTER RECYCLING SERVICE
Waste Code Description:	135 - Unspecified aqueous solution
Meth Code:	H141 - Storage, Bulking, And/Or Transfer Off Site--No Treatment/Reovery (H010-H129) Or (H131-H135)
Quantity Tons:	0.42
Waste Quantity:	100
Quantity Unit:	G

PHILLIPS MACHINE & WELDING CO INC (Continued) **S123626246**

Additional Info:

Year:	2010
Gen EPA ID:	CAL000334621
Shipment Date:	20100902
Creation Date:	11/3/2010 18:30:08
Receipt Date:	20100903
Manifest ID:	007628576JJK
Trans EPA ID:	CAR000172460
Trans Name:	ENVIRONMENTAL LOGISTICS INC
TSDF EPA ID:	CAD982444481
Trans Name:	FILTER RECYCLING SERVICES INC
Waste Code Description:	223 - Unspecified oil-containing waste
Meth Code:	H141 - Storage, Bulking, And/Or Transfer Off Site--No Treatment/Reovery (H010-H129) Or (H131-H135)
Quantity Tons:	0.4587
Waste Quantity:	110
Quantity Unit:	G

Additional Info:

Year:	2009
Gen EPA ID:	CAL000334621
Shipment Date:	20091204
Creation Date:	2/3/2010 18:31:10
Receipt Date:	20091207
Manifest ID:	006645241JJK
Trans EPA ID:	CAR000172460
Trans Name:	ENVIRONMENTAL LOGISTICS INC
TSDF EPA ID:	CAD982444481
Trans Name:	FILTER RECYCLING SERVICES INC
Waste Code Description:	223 - Unspecified oil-containing waste
Meth Code:	H141 - Storage, Bulking, And/Or Transfer Off Site--No Treatment/Reovery (H010-H129) Or (H131-H135)
Quantity Tons:	0.4587
Waste Quantity:	110
Quantity Unit:	G

Additional Info:

Year:	2008
Gen EPA ID:	CAL000334621
Shipment Date:	20080724
Creation Date:	9/25/2008 18:30:18
Receipt Date:	20080730
Manifest ID:	004852905JJK
Trans EPA ID:	CAR000172460
Trans Name:	ENVIRONMENTAL LOGISTICS INC
TSDF EPA ID:	CAD982444481
Trans Name:	FILTER RECYCLING SERVICES INC
Waste Code Description:	223 - Unspecified oil-containing waste
Meth Code:	H141 - Storage, Bulking, And/Or Transfer Off Site--No Treatment/Reovery (H010-H129) Or (H131-H135)
Quantity Tons:	0.417
Waste Quantity:	100
Quantity Unit:	G

PHILLIPS MACHINE & WELDING CO INC (Continued) **S123626246**

F31 **PHILLIPS MACHINE & WELDING** **RCRA NonGen / NLR** **1026041660**
West **E GALE AVE** **E MANIFEST** **CAC003047797**
1/8-1/4 **CITY OF INDUSTRY, CA 91745**
0.142 mi.
752 ft. **Site 6 of 10 in cluster F**

Relative: **Lower**
Actual: **347 ft.**

RCRA Listings:

Date Form Received by Agency:	20191218
Handler Name:	Phillips Machine & Welding Co. Inc.
Handler Address:	16119 E Gale Ave
Handler City,State,Zip:	CITY OF INDUSTRY, CA 91745
EPA ID:	CAC003047797
Contact Name:	KENNETH WILLIAMSON
Contact Address:	16125 E GALE AVE
Contact City,State,Zip:	CITY OF INDUSTRY, CA 91745
Contact Telephone:	626-855-4600
Contact Email:	DAVID.DIAZ@ECCINC.US
EPA Region:	09
Federal Waste Generator Description:	Not a generator, verified
Mailing Address:	16125 E GALE AVE
Mailing City,State,Zip:	CITY OF INDUSTRY, CA 91745
Owner Name:	Phillips Machine & Welding Co. Inc.
Owner Type:	Other
Operator Name:	Kenneth Williamson
Operator Type:	Other
Short-Term Generator Activity:	No
Importer Activity:	No
Mixed Waste Generator:	No
Transporter Activity:	No
Transfer Facility Activity:	No
Recycler Activity with Storage:	No
Small Quantity On-Site Burner Exemption:	No
Smelting Melting and Refining Furnace Exemption:	No
Underground Injection Control:	No
Off-Site Waste Receipt:	No
Universal Waste Indicator:	No
Universal Waste Destination Facility:	No
Federal Universal Waste:	No
Active Site State-Reg Handler:	---
Hazardous Secondary Material Indicator:	N
2018 GPRA Permit Baseline:	Not on the Baseline
2018 GPRA Renewals Baseline:	Not on the Baseline
202 GPRA Corrective Action Baseline:	No
Subject to Corrective Action Universe:	No
Non-TSDFs Where RCRA CA has Been Imposed Universe:	No
Corrective Action Priority Ranking:	No NCAPS ranking
Environmental Control Indicator:	No
Institutional Control Indicator:	No
Human Exposure Controls Indicator:	N/A
Groundwater Controls Indicator:	N/A
Significant Non-Complier Universe:	No
Unaddressed Significant Non-Complier Universe:	No
Addressed Significant Non-Complier Universe:	No
Significant Non-Complier With a Compliance Schedule Universe:	No
Handler Date of Last Change:	20200210
Recognized Trader-Importer:	No
Recognized Trader-Exporter:	No

PHILLIPS MACHINE & WELDING (Continued) **1026041660**

Importer of Spent Lead Acid Batteries:	No
Exporter of Spent Lead Acid Batteries:	No
Recycler Activity Without Storage:	No
Manifest Broker:	No
Sub-Part P Indicator:	No

Handler - Owner Operator:

Owner/Operator Indicator:	Operator
Owner/Operator Name:	KENNETH WILLIAMSON
Legal Status:	Other
Owner/Operator Address:	16125 E GALE AVE
Owner/Operator City,State,Zip:	CITY OF INDUSTRY, CA 91745
Owner/Operator Telephone:	626-855-4600

Owner/Operator Indicator:	Owner
Owner/Operator Name:	PHILLIPS MACHINE & WELDING CO. INC.
Legal Status:	Other
Owner/Operator Address:	16125 E GALE AVE
Owner/Operator City,State,Zip:	CITY OF INDUSTRY, CA 91745
Owner/Operator Telephone:	626-855-4600

Historic Generators:

Receive Date:	20191218
Handler Name:	PHILLIPS MACHINE & WELDING CO. INC.
Federal Waste Generator Description:	Not a generator, verified
Large Quantity Handler of Universal Waste:	No
Recognized Trader Importer:	No
Recognized Trader Exporter:	No
Spent Lead Acid Battery Importer:	No
Spent Lead Acid Battery Exporter:	No
Current Record:	Yes

List of NAICS Codes and Descriptions:

NAICS Code:	332999
NAICS Description:	ALL OTHER MISCELLANEOUS FABRICATED METAL PRODUCT MANUFACTURING

Facility Has Received Notices of Violations:

Violations:	No Violations Found

Evaluation Action Summary:

Evaluations:	No Evaluations Found

E MANIFEST:

Manifest Tracking Number:	014076337FLE
Last Updated Date:	20200131
Shipped Date:	20200115
Received Date:	20200120
Manifest Status:	Signed
Submission Type:	DataImage5Copy
Origin Type:	Web
Generator EPA ID:	CAC003047797
Generator Name:	Phillips Machine & Welding

PHILLIPS MACHINE & WELDING (Continued) **1026041660**

Generator Mail Street Number:	16125
Generator Mail Street 1:	E GALE AVE
Generator Mail City:	CITY OF INDUSTRY
Generator Mail State:	CA
Generator Mail Zip:	91745
Generator Location Street Number:	16125
Generator Location Street 1:	E Gale Ave
Generator Location City:	City of Industry
Generator Location Zip:	91745
Generator Location State:	CA
Designated Facility EPA ID:	AZR000520478
Designated Facility Name:	Environmental Waste Solutions, Inc.
Designated Facility Mail Street 2:	PO BOX 626
Designated Facility Mail City:	LOMA LINDA
Designated Facility Mail Zip:	92354-0626
Designated Facility Mail State:	CA
Designated Facility Location Street 1:	31915 INDUSTRIAL LANE
Designated Facility Location City:	PAKER
Designated Facility Location Zip:	85344
Designated Facility Location State:	AZ
Manifest Residue Indicator:	N
Rejection Indicator:	N

State Waste:

Manifest Tracking Number:	014076337FLE
Waste Line Number:	1
State Waste Code Owner:	CA
State Waste Code:	331
State Waste:	Off-specification, aged, or surplus organics

Transporter:

Manifest Tracking Number:	014076337FLE
Transporter Line Number:	1
Transporter EPA ID:	CAR000241448
Transporter Name:	Environmental & Chemical Consulting Inc

Waste Line:

Manifest Tracking Number:	014076337FLE
Waste Line Number:	1
U.S. DOT Hazardous Indicator:	N
Non-Hazardous Waste Description:	NON-RCRA HAZARDOUS WASTE LIQUID, (COOLANT)
Number of Containers:	8
Container Type Code:	DM
Container Type Description:	Metal drums, barrels, kegs
Waste Quantity:	400
Quantity Unit of Measure Code:	G
Quantity Unit of Measure Description:	Gallons
Waste Quantity, in Tons:	1.6680567
Acute Waste Quantity, in Tons:	0
Non-Acute Waste Quantity, in Tons:	1.6680567
Waste Quantity, in Kilograms:	1512.9775
Acute Waste Quantity, in Kilograms:	0
Non-Acute Waste Quantity, in Kilorgrams:	1512.9775
Management Method Code:	H141
Management Method Description:	STORAGE, BULKING AND/OR TRANSFER OFF SITE
Waste Residue Indicator:	N

PHILLIPS MACHINE & WELDING (Continued) **1026041660**

Quantity Discrepancy Indicator: N
Waste Type Discrepancy Indicator: N
EPA Waste Indicator: N

G32 **SOUTHERN CALIFORNIA GAS CO** **SWEEPS UST** **S103489158**
West **920 S STIMSON AVE** **LOS ANGELES CO. HMS** **N/A**
1/8-1/4 **CITY OF INDUSTRY, CA 91745**
0.151 mi.
795 ft. **Site 1 of 8 in cluster G**

Relative: **Lower**
Actual: **344 ft.**

SWEEPS UST:
Name: SO CALIF GAS CO
Address: 920 S STIMSON AVE
City: INDUSTRY
Status: Active
Comp Number: 12692
Number: 9
Referral Date: 06-30-89
Created Date: 06-30-89

LOS ANGELES CO. HMS:
Name: SOUTHERN CALIFORNIA GAS CO
Address: 920 S STIMSON AVE
City,State,Zip: CITY OF INDUSTRY, CA 917451640
Region: LA
Permit Category: T
Facility Id: 012532-012692
Facility Type: 0
Facility Status: Permit
Area: 6H
Permit Number: 00004513T
Permit Status: Removed

Name: SOUTHERN CALIFORNIA GAS CO
Address: 920 S STIMSON AVE
City,State,Zip: CITY OF INDUSTRY, CA 917451640
Region: LA
Permit Category: T
Facility Id: 012532-012692
Facility Type: 0
Facility Status: Permit
Area: 6H
Permit Number: 0000T4513
Permit Status: Permit

G33 **SOUTHERN CALIFORNIA GAS CO** **RCRA-SQG** **1000167605**
West **920 STIMSON AVE** **FINDS** **CAD981423114**
1/8-1/4 **INDUSTRY, CA 91745** **E MANIFEST**
0.151 mi.
795 ft. **Site 2 of 8 in cluster G**

Relative: **Lower**
Actual: **344 ft.**

RCRA Listings:
Date Form Received by Agency: 19860623
Handler Name: So Calif Gas Co/Industry Base
Handler Address: 920 Stimson Ave
Handler City,State,Zip: INDUSTRY, CA 91745

SOUTHERN CALIFORNIA GAS CO (Continued) **1000167605**

EPA ID:	CAD981423114
Contact Name:	ENVIRONMENTAL MANAGER
Contact Address:	920 STIMSON AVE
Contact City,State,Zip:	INDUSTRY, CA 91745
Contact Telephone:	213-689-3075
EPA Region:	09
Land Type:	Other
Federal Waste Generator Description:	Small Quantity Generator
Active Site Indicator:	Handler Activities
State District Owner:	Ca
State District:	3
Mailing Address:	P O BOX 3249 TERMINAL ANNEX
Mailing City,State,Zip:	LOS ANGELES, CA 90051
Owner Name:	So California Gas Co
Owner Type:	Private
Operator Name:	Not Required
Operator Type:	Private
Short-Term Generator Activity:	No
Importer Activity:	No
Mixed Waste Generator:	No
Transporter Activity:	No
Transfer Facility Activity:	No
Recycler Activity with Storage:	No
Small Quantity On-Site Burner Exemption:	No
Smelting Melting and Refining Furnace Exemption:	No
Underground Injection Control:	No
Off-Site Waste Receipt:	No
Universal Waste Indicator:	No
Universal Waste Destination Facility:	No
Federal Universal Waste:	No
Active Site State-Reg Handler:	---
Hazardous Secondary Material Indicator:	N
2018 GPRA Permit Baseline:	Not on the Baseline
2018 GPRA Renewals Baseline:	Not on the Baseline
202 GPRA Corrective Action Baseline:	No
Subject to Corrective Action Universe:	No
Non-TSDFs Where RCRA CA has Been Imposed Universe:	No
Corrective Action Priority Ranking:	No NCAPS ranking
Environmental Control Indicator:	No
Institutional Control Indicator:	No
Human Exposure Controls Indicator:	N/A
Groundwater Controls Indicator:	N/A
Significant Non-Complier Universe:	No
Unaddressed Significant Non-Complier Universe:	No
Addressed Significant Non-Complier Universe:	No
Significant Non-Complier With a Compliance Schedule Universe:	No
Handler Date of Last Change:	20020627
Recognized Trader-Importer:	No
Recognized Trader-Exporter:	No
Importer of Spent Lead Acid Batteries:	No
Exporter of Spent Lead Acid Batteries:	No
Recycler Activity Without Storage:	No
Manifest Broker:	No
Sub-Part P Indicator:	No

SOUTHERN CALIFORNIA GAS CO (Continued) **1000167605**

Handler - Owner Operator:
Owner/Operator Indicator: Owner
Owner/Operator Name: SO CALIFORNIA GAS CO
Legal Status: Private
Owner/Operator Address: NOT REQUIRED
Owner/Operator City,State,Zip: NOT REQUIRED, ME 99999
Owner/Operator Telephone: 415-555-1212

Owner/Operator Indicator: Operator
Owner/Operator Name: NOT REQUIRED
Legal Status: Private
Owner/Operator Address: NOT REQUIRED
Owner/Operator City,State,Zip: NOT REQUIRED, ME 99999
Owner/Operator Telephone: 415-555-1212

Historic Generators:
Receive Date: 19860623
Handler Name: SO CALIF GAS CO/INDUSTRY BASE
Federal Waste Generator Description: Small Quantity Generator
State District Owner: Ca
Large Quantity Handler of Universal Waste: No
Recognized Trader Importer: No
Recognized Trader Exporter: No
Spent Lead Acid Battery Importer: No
Spent Lead Acid Battery Exporter: No
Current Record: Yes

Receive Date: 19900413
Handler Name: SOUTHERN CALIFORNIA GAS CO
Federal Waste Generator Description: Large Quantity Generator
Large Quantity Handler of Universal Waste: No
Recognized Trader Importer: No
Recognized Trader Exporter: No
Spent Lead Acid Battery Importer: No
Spent Lead Acid Battery Exporter: No
Current Record: No

List of NAICS Codes and Descriptions:
NAICS Code: 2212
NAICS Description: NATURAL GAS DISTRIBUTION

Facility Has Received Notices of Violations:
Violations: No Violations Found

Evaluation Action Summary:
Evaluations: No Evaluations Found

FINDS:
Registry ID: 110055678011

Click Here for FRS Facility Detail Report:

Environmental Interest/Information System:
The California Environmental Reporting System (CERS) is a statewide

SOUTHERN CALIFORNIA GAS CO (Continued) **1000167605**

web-based user and information exchange system to support over 140,000 regulated businesses and over 130 local agencies in electronically collecting and reporting significant hazardous materials, hazardous waste and compliance and enforcement data as mandated by California law. Under oversight by Cal/EPA, certified local governing agencies (Unified Program Agencies - UPAs) consolidate, coordinate and provide consistent regulatory activities for six state and federal environmental programs.
The California Environmental Protection Agency (CalEPA) has recently implemented a new data warehouse system (nSite). This data warehouse combines and merges facility and site information from five different systems managed within CalEPA. The five systems are: California Environmental Reporting System (CERS),EnviroStor, GeoTracker, California Integrated Water Quality System (CIWQS), andToxic Release Inventory (TRI).

Click this hyperlink while viewing on your computer to access additional FINDS: detail in the EDR Site Report.

E MANIFEST:

Manifest Tracking Number:	021125208JJK
Last Updated Date:	20200521
Shipped Date:	20200420
Received Date:	20200424
Manifest Status:	Signed
Submission Type:	DataImage5Copy
Origin Type:	Service
Generator EPA ID:	CAD981423114
Generator Name:	Southern California Gas Company
Generator Mail Street 1:	920 SOUTH STIMSON AVENUE
Generator Mail City:	CITY OF INDUSTRY
Generator Mail State:	CA
Generator Mail Zip:	91745
Generator Location Street 1:	8101 South Rosemead Boulevard
Generator Location Street 2:	SC723D
Generator Location City:	Pico Rivera
Generator Location Zip:	90660
Generator Location State:	CA
Generator Contact Company Name:	Southern California Gas Company
Designated Facility EPA ID:	CAD980675276
Designated Facility Name:	Clean Harbors Buttonwillow Llc
Designated Facility Mail Street 2:	PO Box 787
Designated Facility Mail City:	Buttonwillow
Designated Facility Mail Zip:	93206
Designated Facility Mail State:	CA
Designated Facility Location Street 1:	2500 West Lokern Road
Designated Facility Location City:	Buttonwillow
Designated Facility Location Zip:	93206
Designated Facility Location State:	CA
Manifest Residue Indicator:	N
Rejection Indicator:	N

Manifest Tracking Number:	021125209JJK
Last Updated Date:	20200827
Shipped Date:	20200420
Received Date:	20200421
Manifest Status:	Corrected
Submission Type:	DataImage5Copy

SOUTHERN CALIFORNIA GAS CO (Continued) **1000167605**

Origin Type:	Service
Generator EPA ID:	CAD981423114
Generator Name:	Southern California Gas Company
Generator Mail Street 1:	920 SOUTH STIMSON AVENUE
Generator Mail City:	CITY OF INDUSTRY
Generator Mail State:	CA
Generator Mail Zip:	91745
Generator Location Street 1:	8101 South Rosemead Boulevard
Generator Location Street 2:	SC723D
Generator Location City:	Pico Rivera
Generator Location Zip:	90660
Generator Location State:	CA
Generator Contact Company Name:	Southern California Gas Company
Designated Facility EPA ID:	CAD044429835
Designated Facility Name:	Clean Harbors Wilmington Llc
Designated Facility Mail Street 2:	1737 East Denni Street
Designated Facility Mail City:	Wilmington
Designated Facility Mail Zip:	90744
Designated Facility Mail State:	CA
Designated Facility Location Street 1:	1737 East Denni Street
Designated Facility Location City:	Wilmington
Designated Facility Location Zip:	90744
Designated Facility Location State:	CA
Manifest Residue Indicator:	N
Rejection Indicator:	N

Manifest Tracking Number:	021125296JJK
Last Updated Date:	20200106
Shipped Date:	20191203
Received Date:	20191203
Manifest Status:	Signed
Submission Type:	DataImage5Copy
Origin Type:	Web
Generator EPA ID:	CAD981423114
Generator Name:	Southern California Gas Co
Generator Mail Street 1:	920 STIMSON AVE
Generator Mail City:	INDUSTRY
Generator Mail State:	CA
Generator Mail Zip:	91745-0000
Generator Location Street 1:	8101 S. ROSEMEAD BLVD.
Generator Location Street 2:	ML: SC723D ATTN: MARTY CASTILLO
Generator Location City:	PICO RIVERA
Generator Location Zip:	90660
Generator Location State:	CA
Designated Facility EPA ID:	CAT000625137
Designated Facility Name:	Southern California Gas Co
Designated Facility Mail Street 1:	ATTN: NANCY LEE, SC721A
Designated Facility Mail Street 2:	8101 S. ROSEMEAD BOULEVARD
Designated Facility Mail City:	PICO RIVERA
Designated Facility Mail Zip:	90660
Designated Facility Mail State:	CA
Designated Facility Location Street 1:	8101 S. ROSEMEAD BLVD.
Designated Facility Location City:	PICO RIVERA
Designated Facility Location Zip:	90660
Designated Facility Location State:	CA
Manifest Residue Indicator:	N
Rejection Indicator:	N

SOUTHERN CALIFORNIA GAS CO (Continued) **1000167605**

Manifest Tracking Number:	021125372JJK
Last Updated Date:	20200129
Shipped Date:	20191231
Received Date:	20191231
Manifest Status:	Signed
Submission Type:	DataImage5Copy
Origin Type:	Web
Generator EPA ID:	CAD981423114
Generator Name:	Southern California Gas Co
Generator Mail Street 1:	920 STIMSON AVE
Generator Mail City:	INDUSTRY
Generator Mail State:	CA
Generator Mail Zip:	91745-0000
Generator Location Street 1:	8101 S. ROSEMEAD BLVD.
Generator Location Street 2:	ML: SC723D ATTN: MARTY CASTILLO
Generator Location City:	PICO RIVERA
Generator Location Zip:	90660
Generator Location State:	CA
Designated Facility EPA ID:	CAT000625137
Designated Facility Name:	Southern California Gas Co
Designated Facility Mail Street Number:	8101
Designated Facility Mail Street 1:	ATTN: NANCY LEE, SC721A
Designated Facility Mail Street 2:	S. ROSEMEAD BOULEVARD
Designated Facility Mail City:	PICO RIVERA
Designated Facility Mail Zip:	90660
Designated Facility Mail State:	CA
Designated Facility Location Street Number:	8101
Designated Facility Location Street 1:	S. ROSEMEAD BLVD.
Designated Facility Location City:	PICO RIVERA
Designated Facility Location Zip:	90660
Designated Facility Location State:	CA
Manifest Residue Indicator:	N
Rejection Indicator:	N

Manifest Tracking Number:	021125404JJK
Last Updated Date:	20200129
Shipped Date:	20191231
Received Date:	20191231
Manifest Status:	Signed
Submission Type:	DataImage5Copy
Origin Type:	Web
Generator EPA ID:	CAD981423114
Generator Name:	Southern California Gas Co
Generator Mail Street 1:	920 STIMSON AVE
Generator Mail City:	INDUSTRY
Generator Mail State:	CA
Generator Mail Zip:	91745-0000
Generator Location Street 1:	8101 S. ROSEMEAD BLVD.
Generator Location Street 2:	ML: SC723D ATTN: MARTY CASTILLO
Generator Location City:	PICO RIVERA
Generator Location Zip:	90660
Generator Location State:	CA
Designated Facility EPA ID:	CAT000625137
Designated Facility Name:	Southern California Gas Co
Designated Facility Mail Street Number:	8101
Designated Facility Mail Street 1:	ATTN: NANCY LEE, SC721A
Designated Facility Mail Street 2:	S. ROSEMEAD BOULEVARD

SOUTHERN CALIFORNIA GAS CO (Continued) **1000167605**

Designated Facility Mail City:	PICO RIVERA
Designated Facility Mail Zip:	90660
Designated Facility Mail State:	CA
Designated Facility Location Street Number:	8101
Designated Facility Location Street 1:	S. ROSEMEAD BLVD.
Designated Facility Location City:	PICO RIVERA
Designated Facility Location Zip:	90660
Designated Facility Location State:	CA
Manifest Residue Indicator:	N
Rejection Indicator:	N

Manifest Tracking Number:	021125463JJK
Last Updated Date:	20200302
Shipped Date:	20200211
Received Date:	20200211
Manifest Status:	Signed
Submission Type:	DataImage5Copy
Origin Type:	Web
Generator EPA ID:	CAD981423114
Generator Name:	So Calif Gas Co/Industry Base
Generator Mail Street 1:	920 STIMSON AVE
Generator Mail City:	INDUSTRY
Generator Mail State:	CA
Generator Mail Zip:	91745
Generator Location Street 1:	P O BOX 3249 TERMINAL ANNEX
Generator Location City:	LOS ANGELES
Generator Location Zip:	90051
Generator Location State:	CA
Designated Facility EPA ID:	CAT000625137
Designated Facility Name:	Southern California Gas Co
Designated Facility Mail Street Number:	8101
Designated Facility Mail Street 1:	ATTN: NANCY LEE, SC721A
Designated Facility Mail Street 2:	S. ROSEMEAD BOULEVARD
Designated Facility Mail City:	PICO RIVERA
Designated Facility Mail Zip:	90660
Designated Facility Mail State:	CA
Designated Facility Location Street Number:	8101
Designated Facility Location Street 1:	S. ROSEMEAD BLVD.
Designated Facility Location City:	PICO RIVERA
Designated Facility Location Zip:	90660
Designated Facility Location State:	CA
Manifest Residue Indicator:	N
Rejection Indicator:	N

Manifest Tracking Number:	021124885JJK
Last Updated Date:	20200706
Shipped Date:	20200623
Received Date:	20200623
Manifest Status:	Signed
Submission Type:	DataImage5Copy
Origin Type:	Web
Generator EPA ID:	CAD981423114
Generator Name:	So Calif Gas Co/Industry Base
Generator Mail Street 1:	920 STIMSON AVE
Generator Mail City:	INDUSTRY
Generator Mail State:	CA
Generator Mail Zip:	91745

SOUTHERN CALIFORNIA GAS CO (Continued) **1000167605**

Generator Location Street 1:	P O BOX 3249 TERMINAL ANNEX
Generator Location City:	LOS ANGELES
Generator Location Zip:	90051
Generator Location State:	CA
Designated Facility EPA ID:	CAT000625137
Designated Facility Name:	Southern California Gas Co
Designated Facility Mail Street Number:	8101
Designated Facility Mail Street 1:	ATTN: NANCY LEE, SC721A
Designated Facility Mail Street 2:	S. ROSEMEAD BOULEVARD
Designated Facility Mail City:	PICO RIVERA
Designated Facility Mail Zip:	90660
Designated Facility Mail State:	CA
Designated Facility Location Street Number:	8101
Designated Facility Location Street 1:	S. ROSEMEAD BLVD.
Designated Facility Location City:	PICO RIVERA
Designated Facility Location Zip:	90660
Designated Facility Location State:	CA
Manifest Residue Indicator:	N
Rejection Indicator:	N

Manifest Tracking Number:	021124913JJK
Last Updated Date:	20200819
Shipped Date:	20200807
Received Date:	20200807
Manifest Status:	Signed
Submission Type:	DataImage5Copy
Origin Type:	Web
Generator EPA ID:	CAD981423114
Generator Name:	So Calif Gas Co/Industry Base
Generator Mail Street 1:	920 STIMSON AVE
Generator Mail City:	INDUSTRY
Generator Mail State:	CA
Generator Mail Zip:	91745
Generator Location Street 1:	P O BOX 3249 TERMINAL ANNEX
Generator Location City:	LOS ANGELES
Generator Location Zip:	90051
Generator Location State:	CA
Designated Facility EPA ID:	CAT000625137
Designated Facility Name:	Southern California Gas Co
Designated Facility Mail Street Number:	8101
Designated Facility Mail Street 1:	ATTN: NANCY LEE, SC721A
Designated Facility Mail Street 2:	S. ROSEMEAD BOULEVARD
Designated Facility Mail City:	PICO RIVERA
Designated Facility Mail Zip:	90660
Designated Facility Mail State:	CA
Designated Facility Location Street Number:	8101
Designated Facility Location Street 1:	S. ROSEMEAD BLVD.
Designated Facility Location City:	PICO RIVERA
Designated Facility Location Zip:	90660
Designated Facility Location State:	CA
Manifest Residue Indicator:	N
Rejection Indicator:	N

Manifest Tracking Number:	021125134JJK
Last Updated Date:	20200207
Shipped Date:	20200128
Received Date:	20200128

SOUTHERN CALIFORNIA GAS CO (Continued) **1000167605**

Manifest Status:	Signed
Submission Type:	DataImage5Copy
Origin Type:	Web
Generator EPA ID:	CAD981423114
Generator Name:	So Calif Gas Co/Industry Base
Generator Mail Street 1:	920 STIMSON AVE
Generator Mail City:	INDUSTRY
Generator Mail State:	CA
Generator Mail Zip:	91745
Generator Location Street 1:	P O BOX 3249 TERMINAL ANNEX
Generator Location City:	LOS ANGELES
Generator Location Zip:	90051
Generator Location State:	CA
Designated Facility EPA ID:	CAT000625137
Designated Facility Name:	Southern California Gas Co
Designated Facility Mail Street Number:	8101
Designated Facility Mail Street 1:	ATTN: NANCY LEE, SC721A
Designated Facility Mail Street 2:	S. ROSEMEAD BOULEVARD
Designated Facility Mail City:	PICO RIVERA
Designated Facility Mail Zip:	90660
Designated Facility Mail State:	CA
Designated Facility Location Street Number:	8101
Designated Facility Location Street 1:	S. ROSEMEAD BLVD.
Designated Facility Location City:	PICO RIVERA
Designated Facility Location Zip:	90660
Designated Facility Location State:	CA
Manifest Residue Indicator:	N
Rejection Indicator:	N

Manifest Tracking Number:	021786759JJK
Last Updated Date:	20201015
Shipped Date:	20201013
Received Date:	20201013
Manifest Status:	Signed
Submission Type:	DataImage5Copy
Origin Type:	Web
Generator EPA ID:	CAD981423114
Generator Name:	So Calif Gas Co/Industry Base
Generator Mail Street 1:	920 STIMSON AVE
Generator Mail City:	INDUSTRY
Generator Mail State:	CA
Generator Mail Zip:	91745
Generator Location Street 1:	P O BOX 3249 TERMINAL ANNEX
Generator Location City:	LOS ANGELES
Generator Location Zip:	90051
Generator Location State:	CA
Designated Facility EPA ID:	CAT000625137
Designated Facility Name:	Southern California Gas Co
Designated Facility Mail Street Number:	8101
Designated Facility Mail Street 1:	ATTN: NANCY LEE, SC721A
Designated Facility Mail Street 2:	S. ROSEMEAD BOULEVARD
Designated Facility Mail City:	PICO RIVERA
Designated Facility Mail Zip:	90660
Designated Facility Mail State:	CA
Designated Facility Location Street Number:	8101
Designated Facility Location Street 1:	S. ROSEMEAD BLVD.
Designated Facility Location City:	PICO RIVERA

SOUTHERN CALIFORNIA GAS CO (Continued) **1000167605**

Designated Facility Location Zip: 90660
Designated Facility Location State: CA
Manifest Residue Indicator: N
Rejection Indicator: N

Manifest Tracking Number: 021786832JJK
Last Updated Date: 20211101
Shipped Date: 20211022
Received Date: 20211022
Manifest Status: Signed
Submission Type: DataImage5Copy
Origin Type: Web
Generator EPA ID: CAD981423114
Generator Name: So Calif Gas Co/Industry Base
Generator Mail Street 1: 920 STIMSON AVE
Generator Mail City: INDUSTRY
Generator Mail State: CA
Generator Mail Zip: 91745
Generator Location Street 1: P O BOX 3249 TERMINAL ANNEX
Generator Location City: LOS ANGELES
Generator Location Zip: 90051
Generator Location State: CA
Designated Facility EPA ID: CAT000625137
Designated Facility Name: Southern California Gas Co
Designated Facility Mail Street Number: 8101
Designated Facility Mail Street 1: ATTN: NANCY LEE, SC721A
Designated Facility Mail Street 2: S. ROSEMEAD BOULEVARD
Designated Facility Mail City: PICO RIVERA
Designated Facility Mail Zip: 90660
Designated Facility Mail State: CA
Designated Facility Location Street Number: 8101
Designated Facility Location Street 1: S. ROSEMEAD BLVD.
Designated Facility Location City: PICO RIVERA
Designated Facility Location Zip: 90660
Designated Facility Location State: CA
Manifest Residue Indicator: N
Rejection Indicator: N

State Waste:
Manifest Tracking Number: 022606271JJK
Waste Line Number: 1
State Waste Code Owner: CA
State Waste Code: 331
State Waste: Off-specification, aged, or surplus organics

Transporter:
Manifest Tracking Number: 022606271JJK
Transporter Line Number: 1
Transporter EPA ID: MAD039322250
Transporter Name: Clean Harbors Environmental Services, Inc.

Waste Line:
Manifest Tracking Number: 022606271JJK
Waste Line Number: 1
U.S. DOT Hazardous Indicator: N
Non-Hazardous Waste Description: NONE, NON-RCRA HAZARDOUS WASTE, LIQUIDS, N/A, NONE

SOUTHERN CALIFORNIA GAS CO (Continued) **1000167605**

Number of Containers:	1
Container Type Code:	DM
Container Type Description:	Metal drums, barrels, kegs
Waste Quantity:	30
Quantity Unit of Measure Code:	G
Quantity Unit of Measure Description:	Gallons
Waste Quantity, in Tons:	0.12510425
Acute Waste Quantity, in Tons:	0
Non-Acute Waste Quantity, in Tons:	0.12510425
Waste Quantity, in Kilograms:	113.47331
Acute Waste Quantity, in Kilograms:	0
Non-Acute Waste Quantity, in Kilorgrams:	113.47331
Management Method Code:	H141
Management Method Description:	STORAGE, BULKING AND/OR TRANSFER OFF SITE
Waste Residue Indicator:	N
Quantity Discrepancy Indicator:	N
Waste Type Discrepancy Indicator:	N
EPA Waste Indicator:	N

Click this hyperlink while viewing on your computer to access
38 additional US EManifest: record(s) in the EDR Site Report.

G34 **SOUTHERN CALIFORNIA GAS COMPANY: INDUSTRY BASE** **UST FINDER** **1028182849**
West **920 S STIMSON AVE** **N/A**
1/8-1/4 **INDUSTRY, CA 91745**
0.151 mi.
795 ft. **Site 3 of 8 in cluster G**

Relative: **Lower**
Actual: **344 ft.**

UST FINDER:

Object ID:	727080
Facility ID:	CA10151469
Name:	SOUTHERN CALIFORNIA GAS COMPANY: INDUSTRY BASE
Address:	920 S STIMSON AVE
City,State,Zip:	INDUSTRY, CA 91745
Address Match Type:	PointAddress
Open USTs:	1
Population 1500ft:	902
Private Wells 1500ft:	0
Within 100yr Floodplain:	No
Land Use:	Developed, Medium Intensity
Facility Status:	Open UST(s)
EPA Region:	9
Coordinate Source:	Geocode
X Coord:	-117.95474097
Y Coord:	34.0093169890001
Latitude:	34.009316989225
Longitude:	-117.954740970374

UST FINDER:

Object ID:	2246919
Facility ID:	CA10151469
Tank ID:	CA10151469-001_A Stand-alone Tank_1
Tank Status:	Open
Installation Date:	1988/06/01 16:00:00+00
Tank Capacity:	12000
Substances:	Regular Unleaded
Tank Wall Type:	Double Wall

G35 **SOUTHERN CALIFORNIA GAS COMAPNY** **UST FINDER RELEASE** **1029109394**
West **920 STIMSON AVE, S** **N/A**
1/8-1/4 **HACIENDA HEIGHTS, CA 91745**
0.151 mi.
795 ft. **Site 4 of 8 in cluster G**

Relative: UST FINDER RELEASE:
Lower

Object ID:	66567
Lust ID:	CAT0603716061
Name:	SOUTHERN CALIFORNIA GAS COMAPNY
Address:	920 STIMSON AVE, S
City,State,Zip:	HACIENDA HEIGHTS, CA 91745
Address Match Type:	PointAddress
Status:	No Further Action
Population within 1500ft:	1020
Domestic Wells within 1500ft:	0
Land Use:	Developed, Medium Intensity
Within SPA:	No
Within WHPA:	No
Within 100yr Floodplain:	No
EPA Region:	9
Coordinate Source:	Geocode
X Coord:	-117.95557
Y Coord:	34.0096800000001
Latitude:	34.00968
Longitude:	-117.955569999999

Actual:
344 ft.

G36 **SOUTHERN CALIFORNIA GAS COMPANY: INDUSTRY BASE** **UST** **U004357543**
West **920 S STIMSON AVE** **N/A**
1/8-1/4 **INDUSTRY, CA 91745**
0.151 mi.
795 ft. **Site 5 of 8 in cluster G**

Relative: UST:
Lower

Name:	SOUTHERN CALIFORNIA GAS COMPANY: INDUSTRY BASE
Address:	920 S STIMSON AVE
City,State,Zip:	INDUSTRY, CA 91745
Facility ID:	LACoFA0025696
Permitting Agency:	Los Angeles County Fire Department
CERSID:	10151469
Latitude:	34.0094100
Longitude:	-117.954710
Owner type:	Non-Government
Facility type:	Fuel Distribution
Num of closed ust:	0
Num of oos ust:	0
Epa region:	9
Tribal lands:	No
Tank owner name:	SOUTHERN CALIFORNIA GAS CO
Tank owner mailing address:	555 W. 5th Street #GT02A
Tank owner mailing city:	Los Angeles
Tank owner mailing zip:	90013-1010
Tank owner mailing state:	CA
Tank operator name:	SOUTHERN CALIFORNIA GAS CO
Tank operator mailing address:	920 S. Stimson Ave.
Tank operator mailing city:	Industry
Tank operator mailing zip:	91745
Tank operator mailing state:	CA
Tankidnumber:	1
Tank status:	Confirmed/Updated Information

Actual:
344 ft.

SOUTHERN CALIFORNIA GAS COMPANY: INDUSTRY BASE (Continued) **U004357543**

Tank configuration:	Stand Alone Tank
Tank installation date:	6/1/1988 12:00:00 AM
Tank num of compartments:	1
Tank contents:	Regular Unleaded
Tank capacity gallons:	12000
Tank type:	Double Wall
Tank pc construction:	Steel
Tank pwpiping construction:	Fiberglass
Tank piping type:	23 CCR S2636(a)(3) Suction
Tank piping construction:	Double Walled
Tank sacrificial anode:	No
Tank cp impressed current:	No
Tank cp shutoff:	Yes
Tank alarms:	No
Tank ball float:	No
Tank spill bucket:	Yes

G37 **SOUTHERN CALIFORNIA GAS COMAPNY** **LUST** **S108245158**
West **920 STIMSON AVE, S** **Cortese** **N/A**
1/8-1/4 **HACIENDA HEIGHTS, CA 91745** **CERS**
0.151 mi.
795 ft. **Site 6 of 8 in cluster G**

Relative: LUST:
Lower

Actual: Name:	SOUTHERN CALIFORNIA GAS COMAPNY
344 ft. Address:	920 STIMSON AVE, S
City,State,Zip:	HACIENDA HEIGHTS, CA 91745
Lead Agency:	LOS ANGELES RWQCB (REGION 4)
Case Type:	LUST Cleanup Site
Geo Track:	http://geotracker.waterboards.ca.gov/profile_report.asp?global_id=T0603716061
Global Id:	T0603716061
Latitude:	34.009409
Longitude:	-117.95471
Status:	Completed - Case Closed
Status Date:	01/25/2010
Case Worker:	GK
RB Case Number:	R-12692
Local Agency:	LOS ANGELES COUNTY
File Location:	Regional Board
Local Case Number:	C588683
Potential Media Affect:	Aquifer used for drinking water supply
Potential Contaminants of Concern:	Gasoline
EPA Region:	9
Coordinate Source:	Manual Entry on Screens
Cuf Case:	NO
Begin Date:	11/08/2001
Leak Reported Date:	11/15/2001
How Discovered:	UST System Modification
Discharge Source:	Dispenser
Stop Method:	Replace product piping
No Further Action Date:	01/25/2010
CA Water Watershed Name:	San Gabriel River - Upper San Gabriel (405.20)
Dwr Groundwater Subbasin Name:	San Gabriel Valley (4-013)
CA Enviroscreen 3 Score:	96-100% (highest scores)
CA Enviroscreen 4 Score:	90-95%
Military DOD Site:	No
RWQCB Region:	LOS ANGELES RWQCB (REGION 4)

SOUTHERN CALIFORNIA GAS COMAPNY (Continued) **S108245158**

LUST:
Global Id: T0603716061
Contact Type: Regional Board Caseworker
Contact Name: AHMAD J. LAMAA
Organization Name: LOS ANGELES RWQCB (REGION 4)
Address: 320 West 4th Street Suite 200
City: Los Angeles
Email: alamaa@waterboards.ca.gov

Global Id: T0603716061
Contact Type: Regional Board Caseworker - Primary Caseworker
Contact Name: GREGG KWEY
Organization Name: LOS ANGELES RWQCB (REGION 4)
Address: 320 WEST 4TH ST. SUITE 200- 1ST FLOOR
City: R4 UNKNOWN, LOS ANGELES
Email: gkwey@waterboards.ca.gov
Phone Number: 2135766702

Global Id: T0603716061
Contact Type: Local Agency Caseworker
Contact Name: MANUEL R REGALADO
Organization Name: LOS ANGELES COUNTY
Address: 900 S. FREMONT AVE.
City: ALHAMBRA
Email: mregalad@dpw.lacounty.gov

Global Id: T0603716061
Contact Type: Local Agency Caseworker
Contact Name: RANI IYER
Organization Name: LOS ANGELES COUNTY
Address: 900 S. FREMONT AVE.
City: ALHAMBRA
Email: riyer@dpw.lacounty.gov

LUST:
Global Id: T0603716061
Action Type: ENFORCEMENT
Date: 01/25/2010
Action: Closure/No Further Action Letter

Global Id: T0603716061
Action Type: Other
Date: 11/15/2001
Action: Leak Reported

Global Id: T0603716061
Action Type: RESPONSE
Date: 03/15/2009
Action: Other Report / Document

Global Id: T0603716061
Action Type: ENFORCEMENT
Date: 02/03/2009
Action: Staff Letter

Global Id: T0603716061

SOUTHERN CALIFORNIA GAS COMAPNY (Continued) **S108245158**

Action Type: Other
Date: 11/08/2001
Action: Leak Discovery

Global Id: T0603716061
Action Type: REMEDIATION
Date: 11/15/2001

LUST:
Global Id: T0603716061
Status: Open - Case Begin Date
Status Date: 11/08/2001

Global Id: T0603716061
Status: Open - Site Assessment
Status Date: 11/15/2001

Global Id: T0603716061
Status: Open - Referred
Status Date: 10/23/2008

Global Id: T0603716061
Status: Completed - Case Closed
Status Date: 01/25/2010

CORTESE:
Name: SOUTHERN CALIFORNIA GAS COMAPNY
Address: 920 STIMSON AVE, S
City,State,Zip: HACIENDA HEIGHTS, CA 91745
Region: CORTESE
Global ID: T0603716061
Site/Facility Type: LUST CLEANUP SITE
Cleanup Status: COMPLETED - CASE CLOSED
Flag: active
File Name: Active Open

CERS:
Name: SOUTHERN CALIFORNIA GAS COMAPNY
Address: 920 STIMSON AVE, S
City,State,Zip: HACIENDA HEIGHTS, CA 91745
Site ID: 899473
CERS ID: T0603716061
CERS Description: Leaking Underground Storage Tank Cleanup Site

Affiliation:
Affiliation Type Desc: Local Agency Caseworker
Entity Name: RANI IYER - LOS ANGELES COUNTY
Affiliation Address: 900 S. FREMONT AVE.
Affiliation City: ALHAMBRA
Affiliation State: CA
Affiliation Phone: ,

Affiliation Type Desc: Regional Board Caseworker
Entity Name: GREGG KWEY - LOS ANGELES RWQCB (REGION 4)
Affiliation Address: 320 WEST 4TH ST. SUITE 200- 1ST FLOOR

SOUTHERN CALIFORNIA GAS COMAPNY (Continued) **S108245158**

Affiliation City:	R4 UNKNOWN, LOS ANGELES
Affiliation State:	CA
Affiliation Phone:	2135766702,
Affiliation Type Desc:	Regional Board Caseworker
Entity Name:	AHMAD J. LAMAA - LOS ANGELES RWQCB (REGION 4)
Affiliation Address:	320 West 4th Street Suite 200
Affiliation City:	Los Angeles
Affiliation State:	CA
Affiliation Phone:	,
Affiliation Type Desc:	Local Agency Caseworker
Entity Name:	MANUEL R REGALADO - LOS ANGELES COUNTY
Affiliation Address:	900 S. FREMONT AVE.
Affiliation City:	ALHAMBRA
Affiliation State:	CA
Affiliation Phone:	,

G38 **INDUSTRY** **CERS HAZ WASTE** **U001569694**
West **920 S STIMSON AVE** **HIST UST** **N/A**
1/8-1/4 **CITY OF INDUSTRY, CA 91745** **CERS TANKS**
0.151 mi. **CERS**
795 ft. **Site 7 of 8 in cluster G**

Relative: **Lower**

Actual: **344 ft.**

CERS HAZ WASTE:

Name:	SOUTHERN CALIFORNIA GAS COMPANY: INDUSTRY BASE
Address:	920 S STIMSON AVE
City,State,Zip:	INDUSTRY, CA 91745
Site ID:	155478
CERS ID:	10151469
CERS Description:	Hazardous Waste Generator

HIST UST:

Name:	INDUSTRY
Address:	920 S STIMSON AVE
City,State,Zip:	CITY OF INDUSTRY, CA 91745
File Number:	000286d4
URL:	https://documents.geotracker.waterboards.ca.gov/ustpdfs/pdf/000286d4.pdf
Region:	STATE
Facility ID:	00000007508
Facility Type:	Other
Other Type:	PUBLIC UTILITY
Contact Name:	D. L. LUERA
Telephone:	8183562371
Owner Name:	SOUTHERN CALIF. GAS COMPANY
Owner Address:	BOX 3249 TERMINAL ANNEX
Owner City,St,Zip:	LOS ANGELES, CA 90051
Total Tanks:	0004
Tank Num:	001
Container Num:	DSGU400
Tank Capacity:	00012000
Tank Used for:	PRODUCT
Type of Fuel:	1
Container Construction Thickness:	.25
Leak Detection:	Stock Inventor

INDUSTRY (Continued) **U001569694**

Tank Num: 002
Container Num: DSGU401
Tank Capacity: 00000000
Tank Used for: WASTE
Type of Fuel: 0
Container Construction Thickness: 6
Leak Detection: None

Tank Num: 003
Container Num: DSGU402
Tank Capacity: 00000550
Tank Used for: WASTE
Type of Fuel: 5
Container Construction Thickness: 12.
Leak Detection: None

Tank Num: 004
Container Num: DSGU403
Tank Capacity: 00000550
Tank Used for: PRODUCT
Type of Fuel: 4
Container Construction Thickness: 12.
Leak Detection: Stock Inventor

Click here for Geo Tracker PDF:

CERS TANKS:
Name: SOUTHERN CALIFORNIA GAS COMPANY: INDUSTRY BASE
Address: 920 S STIMSON AVE
City,State,Zip: INDUSTRY, CA 91745
Site ID: 155478
CERS ID: 10151469
CERS Description: Underground Storage Tank

CERS:
Name: SOUTHERN CALIFORNIA GAS COMPANY: INDUSTRY BASE
Address: 920 S STIMSON AVE
City,State,Zip: INDUSTRY, CA 91745
Site ID: 155478
CERS ID: 10151469
CERS Description: Chemical Storage Facilities

Evaluation:
Eval General Type: Compliance Evaluation Inspection
Eval Date: 03-24-2017
Violations Found: No
Eval Type: Routine done by local agency
Eval Notes: SENSORS IN PLACE; SUMPS/SPBK CLEAN AND DRY; CERS ACCEPTED; ,ALL DOCUMENTS/CERTIFICATION ONSITE/CERS/HMS.
Eval Division: Los Angeles County Department of Public Works
Eval Program: UST
Eval Source: CERS,

Eval General Type: Compliance Evaluation Inspection
Eval Date: 03-29-2016
Violations Found: No
Eval Type: Routine done by local agency

INDUSTRY (Continued) **U001569694**

Eval Notes: NOV-CORRECT CERS:MONITORING PLAN;CTES-040115,SCTR-050614,VRTLS 350 PLUS PANEL,VR 208-BOTH SUMPS & UDC,VR 344-ANN,SUCTION PUMP,FLPR
Eval Division: Los Angeles County Department of Public Works
Eval Program: UST
Eval Source: CERS,

Eval General Type: Compliance Evaluation Inspection
Eval Date: 05-12-2017
Violations Found: No
Eval Type: Routine done by local agency
Eval Division: Los Angeles County Fire Department
Eval Program: HW
Eval Source: CERS,

Eval General Type: Compliance Evaluation Inspection
Eval Date: 06-09-2022
Violations Found: No
Eval Type: Routine done by local agency
Eval Notes: ALL DOCS ONSITE,NO ALARMS SINCE LAST M.C, VR- ALL SYSTEMS NORMAL. SUMPS DRY, SENSORS AT LOW PT.CERS ACCPTD 060922.
Eval Division: Los Angeles County Department of Public Works
Eval Program: UST
Eval Source: CERS,

Eval General Type: Compliance Evaluation Inspection
Eval Date: 02-18-2021
Violations Found: No
Eval Type: Routine done by local agency
Eval Notes: Max Garcia, Field Supervisor
Eval Division: Los Angeles County Fire Department
Eval Program: HW
Eval Source: CERS,

Eval General Type: Compliance Evaluation Inspection
Eval Date: 06-11-2021
Violations Found: No
Eval Type: Routine done by local agency
Eval Notes: ALL SENSORS AT LOWEST POINT AND IN PROPER POSITION, ALL TEST BOOTS PULLED BACK, ALL REQUIRED DOCUMENTS ON SITE
Eval Division: Los Angeles County Department of Public Works
Eval Program: UST
Eval Source: CERS,

Eval General Type: Compliance Evaluation Inspection
Eval Date: 06-15-2018
Violations Found: No
Eval Type: Routine done by local agency
Eval Notes: SENSORS IN FILL/STP SUMP IN PROPER POSITION AND TEST BOOTS OFF.SUMPS,UDC,SPBK DRY.
Eval Division: Los Angeles County Department of Public Works
Eval Program: UST
Eval Source: CERS,

Eval General Type: Compliance Evaluation Inspection
Eval Date: 10-26-2022
Violations Found: No
Eval Type: Routine done by local agency

INDUSTRY (Continued) **U001569694**

Eval Notes: LDS CERTIFIED.DOCUMENTS ONSITE. DW SUCTION PIPING, SUMPS/UDC-208S CERS ACCEPTED.
Eval Division: Los Angeles County Department of Public Works
Eval Program: UST
Eval Source: CERS,

Eval General Type: Compliance Evaluation Inspection
Eval Date: 05-12-2014
Violations Found: No
Eval Type: Routine done by local agency
Eval Division: Los Angeles County Fire Department
Eval Program: HW
Eval Source: CERS,

Eval General Type: Compliance Evaluation Inspection
Eval Date: 05-12-2017
Violations Found: No
Eval Type: Routine done by local agency
Eval Notes: EMMA MILLER
Eval Division: Los Angeles County Fire Department
Eval Program: HMRRP
Eval Source: CERS,

Eval General Type: Compliance Evaluation Inspection
Eval Date: 06-04-2019
Violations Found: No
Eval Type: Routine done by local agency
Eval Notes: CERS ACCPTED.NO LIQUID IN SUMPS OR UDC.SENSORS IN PLACE @ LOW POINT .ALL TESTING/DO REPORTS @ SITE.MAINTENANCE LOG @ SITE.TRAINING CRRNT
Eval Division: Los Angeles County Department of Public Works
Eval Program: UST
Eval Source: CERS,

Eval General Type: Compliance Evaluation Inspection
Eval Date: 02-18-2021
Violations Found: No
Eval Type: Routine done by local agency
Eval Notes: Max Garcia, Field Supervisor
Eval Division: Los Angeles County Fire Department
Eval Program: HMRRP
Eval Source: CERS,

Eval General Type: Compliance Evaluation Inspection
Eval Date: 03-06-2020
Violations Found: No
Eval Type: Routine done by local agency
Eval Notes: VR-ALL SYS NORMAL,NO ALARMS SINCE LAST M.C. 3YRS OF DOCS ONSITE. SUMPS CLEAN&DRY.MC:060419,SB989:032417,OVFL:060419.CERS ACCPTD030620
Eval Division: Los Angeles County Department of Public Works
Eval Program: UST
Eval Source: CERS,

Eval General Type: Compliance Evaluation Inspection
Eval Date: 04-02-2015
Violations Found: No
Eval Type: Routine done by local agency
Eval Notes: CTLS 04/01/15.VR208 IN SUMPS AND UDC.VR344 ANNULAR.AO SMITH DW

INDUSTRY (Continued) **U001569694**

PIPINSUCTION PIPING.DOCUMENTS UPLOADED TO CERS.

Eval Division: Los Angeles County Department of Public Works
Eval Program: UST
Eval Source: CERS,

Eval General Type: Compliance Evaluation Inspection
Eval Date: 05-12-2014
Violations Found: No
Eval Type: Routine done by local agency
Eval Division: Los Angeles County Fire Department
Eval Program: HMRRP
Eval Source: CERS,

Affiliation:

Affiliation Type Desc: CUPA District
Entity Name: Los Angeles County Fire
Affiliation Address: 5825 Rickenbacker Road
Affiliation City: Commerce
Affiliation State: CA
Affiliation Zip: 90040-3027
Affiliation Phone: (323) 890-4000,

Affiliation Type Desc: Document Preparer
Entity Name: Emma Miller
Affiliation Phone: ,

Affiliation Type Desc: UST Permit Applicant
Entity Name: Frank Kalinowski
Entity Title: ENVIRONMENTAL ADVISOR
Affiliation Phone: (714) 634-5006,

Affiliation Type Desc: UST Tank Operator
Entity Name: SOUTHERN CALIFORNIA GAS CO
Affiliation Address: 920 S. Stimson Ave.
Affiliation City: Industry
Affiliation State: CA
Affiliation Country: United States
Affiliation Zip: 91745
Affiliation Phone: (818) 696-3021,

Affiliation Type Desc: UST Tank Owner
Entity Name: SOUTHERN CALIFORNIA GAS CO
Affiliation Address: 555 W. 5th Street #GT02A
Affiliation City: Los Angeles
Affiliation State: CA
Affiliation Country: United States
Affiliation Zip: 90013-1010
Affiliation Phone: (818) 696-3021,

Affiliation Type Desc: Facility Mailing Address
Entity Name: Mailing Address
Affiliation Address: 1919 S. STATE COLLEGE BLVD. SC 8321
Affiliation City: ANAHEIM
Affiliation State: CA
Affiliation Zip: 92806-6114
Affiliation Phone: ,

INDUSTRY (Continued) **U001569694**

Affiliation Type Desc:	Legal Owner
Entity Name:	SOUTHERN CALIFORNIA GAS CO
Affiliation Address:	555 W. 5th St.
Affiliation City:	Los Angeles
Affiliation State:	CA
Affiliation Country:	United States
Affiliation Zip:	90013
Affiliation Phone:	(818) 696-3021,
Affiliation Type Desc:	Operator
Entity Name:	Southern California Gas Company - Industry Base
Affiliation Phone:	(818) 696-3021,
Affiliation Type Desc:	Parent Corporation
Entity Name:	Southern California Gas Company
Affiliation Phone:	,
Affiliation Type Desc:	Property Owner
Entity Name:	Southern California Gas Company
Affiliation Address:	1919 S. State College Blvd. SC8321
Affiliation City:	Anaheim
Affiliation State:	CA
Affiliation Country:	United States
Affiliation Zip:	92806
Affiliation Phone:	(818) 696-3021,
Affiliation Type Desc:	UST Property Owner Name
Entity Name:	SOUTHERN CALIFORNIA GAS CO
Affiliation Address:	920 S. Stimson Ave.
Affiliation City:	Industry
Affiliation State:	CA
Affiliation Country:	United States
Affiliation Zip:	91745
Affiliation Phone:	(818) 696-3021,
Affiliation Type Desc:	Environmental Contact
Entity Name:	Emma Miller
Affiliation Address:	1919 S. STATE COLLEGE BLVD. SC8321
Affiliation City:	ANAHEIM
Affiliation State:	CA
Affiliation Zip:	92806-6114
Affiliation Phone:	,
Affiliation Type Desc:	Identification Signer
Entity Name:	Emma Miller
Entity Title:	Environmental Advisor
Affiliation Phone:	,

G39 **SOUTHERN CALIFORNIA GAS CO** **UST** **U004344252**
West **920 S STIMSON AVE** **N/A**
1/8-1/4 **HACIENDA HTS, CA 91745**
0.151 mi.
795 ft. **Site 8 of 8 in cluster G**

Relative: UST:
Lower
Actual: Name: SOUTHERN CALIFORNIA GAS CO
344 ft. Address: 920 S STIMSON AVE
City,State,Zip: HACIENDA HTS, CA 91745
Facility ID: 12692
Permitting Agency: LOS ANGELES COUNTY
Latitude: 34.010758
Longitude: -117.953362

---

40 **TOMASA SARABIA** **RCRA NonGen / NLR** **1026823084**
South **16309 SHADYBEND DR** **E MANIFEST** **CAC003136071**
1/8-1/4 **HACIENDA HEIGHTS, CA 91745**
0.153 mi.
807 ft.

Relative: RCRA Listings:
Higher
Actual: Date Form Received by Agency: 20210825
370 ft. Handler Name: Tomasa Sarabia
Handler Address: 16309 Shadybend Dr
Handler City,State,Zip: HACIENDA HEIGHTS, CA 91745
EPA ID: CAC003136071
Contact Name: RUSSELL BARRAGAN
Contact Address: 2321 E 4TH ST #C147
Contact City,State,Zip: SANTA ANA, CA 92705
Contact Telephone: 714-722-5413
Contact Email: RUSSELL@TEAMHAZ.COM
EPA Region: 09
Federal Waste Generator Description: Not a generator, verified
Mailing Address: 2321 E 4TH ST #C147
Mailing City,State,Zip: SANTA ANA, CA 92701
Owner Name: Tomasa Sarabia
Owner Type: Other
Operator Name: Russell Barragan
Operator Type: Other
Short-Term Generator Activity: No
Importer Activity: No
Mixed Waste Generator: No
Transporter Activity: No
Transfer Facility Activity: No
Recycler Activity with Storage: No
Small Quantity On-Site Burner Exemption: No
Smelting Melting and Refining Furnace Exemption: No
Underground Injection Control: No
Off-Site Waste Receipt: No
Universal Waste Indicator: No
Universal Waste Destination Facility: No
Federal Universal Waste: No
Active Site State-Reg Handler: ---
Hazardous Secondary Material Indicator: N
2018 GPRA Permit Baseline: Not on the Baseline
2018 GPRA Renewals Baseline: Not on the Baseline
202 GPRA Corrective Action Baseline: No
Subject to Corrective Action Universe: No
Non-TSDFs Where RCRA CA has Been Imposed Universe: No

TOMASA SARABIA (Continued) **1026823084**

Corrective Action Priority Ranking:	No NCAPS ranking
Environmental Control Indicator:	No
Institutional Control Indicator:	No
Human Exposure Controls Indicator:	N/A
Groundwater Controls Indicator:	N/A
Significant Non-Complier Universe:	No
Unaddressed Significant Non-Complier Universe:	No
Addressed Significant Non-Complier Universe:	No
Significant Non-Complier With a Compliance Schedule Universe:	No
Handler Date of Last Change:	20210825
Recognized Trader-Importer:	No
Recognized Trader-Exporter:	No
Importer of Spent Lead Acid Batteries:	No
Exporter of Spent Lead Acid Batteries:	No
Recycler Activity Without Storage:	No
Manifest Broker:	No
Sub-Part P Indicator:	No

Handler - Owner Operator:

Owner/Operator Indicator:	Operator
Owner/Operator Name: RUSSELL BARRAGAN	
Legal Status:	Other
Owner/Operator Address:	2321 E 4TH ST #C147
Owner/Operator City,State,Zip:	SANTA ANA, CA 92705
Owner/Operator Telephone:	714-722-5413

Owner/Operator Indicator:	Owner
Owner/Operator Name: TOMASA SARABIA	
Legal Status:	Other
Owner/Operator Address:	16309 SHADYBEND DR
Owner/Operator City,State,Zip:	HACIENDA HEIGHTS, CA 91745
Owner/Operator Telephone:	626-926-6130

Historic Generators:

Receive Date:	20210825
Handler Name: TOMASA SARABIA	
Federal Waste Generator Description:	Not a generator, verified
Large Quantity Handler of Universal Waste:	No
Recognized Trader Importer:	No
Recognized Trader Exporter:	No
Spent Lead Acid Battery Importer:	No
Spent Lead Acid Battery Exporter:	No
Current Record:	Yes
Non Storage Recycler Activity:	No
Electronic Manifest Broker:	No

List of NAICS Codes and Descriptions:

NAICS Code:	56299
NAICS Description:	ALL OTHER WASTE MANAGEMENT SERVICES

Facility Has Received Notices of Violations:

Violations:	No Violations Found

TOMASA SARABIA (Continued) **1026823084**

Evaluation Action Summary:
Evaluations: No Evaluations Found

E MANIFEST:

Manifest Tracking Number:	022985014JJK
Last Updated Date:	20220803
Shipped Date:	20210927
Received Date:	20210927
Manifest Status:	Signed
Submission Type:	DataImage5Copy
Origin Type:	Service
Generator EPA ID:	CAC003136071
Generator Name:	Tomasa Sarabia
Generator Mail Street 1:	16309 SHADYBEND DR
Generator Mail City:	HACIENDA HEIGHTS
Generator Mail State:	CA
Generator Mail Zip:	91745
Generator Location Street 1:	2321 E 4TH ST #C147
Generator Location City:	SANTA ANA
Generator Location Zip:	92701
Generator Location State:	CA
Designated Facility EPA ID:	CAD009007626
Designated Facility Name:	Azusa Land Reclamation Co Inc
Designated Facility Mail Street 2:	1211 W. GLADSTONE STREET
Designated Facility Mail City:	AZUSA
Designated Facility Mail Zip:	91702
Designated Facility Mail State:	CA
Designated Facility Location Street 1:	1211 W. GLADSTONE STREET
Designated Facility Location City:	AZUSA
Designated Facility Location Zip:	91702
Designated Facility Location State:	CA
Manifest Residue Indicator:	N
Rejection Indicator:	N

State Waste:

Manifest Tracking Number:	022985014JJK
Waste Line Number:	1
State Waste Code Owner:	CA
State Waste Code:	151
State Waste:	Asbestos-containing waste

Transporter:

Manifest Tracking Number:	022985014JJK
Transporter Line Number:	1
Transporter EPA ID:	CAL000367448
Transporter Name:	Star Resources Corp

Waste Line:

Manifest Tracking Number:	022985014JJK
Waste Line Number:	1
U.S. DOT Hazardous Indicator:	Y
U.S. DOT ID Number:	NA2212
U.S. DOT Description:	Na2212, Asbestos, 9, Pg Iii, Rq (1 Lb)
Number of Containers:	91

TOMASA SARABIA (Continued) **1026823084**

Container Type Code:	BA
Container Type Description:	Burlap, cloth, paper, or plastic bags
Waste Quantity:	9
Quantity Unit of Measure Code:	Y
Quantity Unit of Measure Description:	Cubic Yards
Waste Quantity, in Tons:	7.56
Acute Waste Quantity, in Tons:	0
Non-Acute Waste Quantity, in Tons:	7.56
Waste Quantity, in Kilograms:	6857.147
Acute Waste Quantity, in Kilograms:	0
Non-Acute Waste Quantity, in Kilorgrams:	6857.147
Management Method Code:	H132
Management Method Description:	LANDFILL (WITH PRIOR TREATMENT AND/OR STABILIZATION)
Waste Residue Indicator:	N
Quantity Discrepancy Indicator:	N
Waste Type Discrepancy Indicator:	N
EPA Waste Indicator:	N

H41 **SNAK KING** **RCRA-SQG** **1004677463**
NNE **16150 E STEPHENS ST** **E MANIFEST** **CAR000097576**
1/8-1/4 **CITY OF INDUSTRY, CA 91745** **HWTS**
0.184 mi. **HAZNET**
970 ft. **Site 1 of 2 in cluster H**

Relative: **Lower**
Actual: **337 ft.**

RCRA Listings:

Date Form Received by Agency:	20010530
Handler Name:	Snak King
Handler Address:	16150 Stephens St
Handler City,State,Zip:	CITY OF INDUSTRY, CA 91745
EPA ID:	CAR000097576
Contact Name:	MARCO POBLANO
Contact Address:	16150 STEPHENS ST
Contact City,State,Zip:	CITY OF INDUSTRY, CA 91745
Contact Telephone:	626-336-7711
EPA Region:	09
Land Type:	Private
Federal Waste Generator Description:	Small Quantity Generator
Active Site Indicator:	Handler Activities
Mailing Address:	16150 STEPHENS ST
Mailing City,State,Zip:	CITY OF INDUSTRY, CA 91745
Owner Name:	Barry Levin
Owner Type:	Private
Short-Term Generator Activity:	No
Importer Activity:	No
Mixed Waste Generator:	No
Transporter Activity:	No
Transfer Facility Activity:	No
Recycler Activity with Storage:	No
Small Quantity On-Site Burner Exemption:	No
Smelting Melting and Refining Furnace Exemption:	No
Underground Injection Control:	No
Off-Site Waste Receipt:	No
Universal Waste Indicator:	No
Universal Waste Destination Facility:	No
Federal Universal Waste:	No
Active Site State-Reg Handler:	---
Hazardous Secondary Material Indicator:	N
2018 GPRA Permit Baseline:	Not on the Baseline

SNAK KING (Continued) **1004677463**

2018 GPRA Renewals Baseline:	Not on the Baseline
202 GPRA Corrective Action Baseline:	No
Subject to Corrective Action Universe:	No
Non-TSDFs Where RCRA CA has Been Imposed Universe:	No
Corrective Action Priority Ranking:	No NCAPS ranking
Environmental Control Indicator:	No
Institutional Control Indicator:	No
Human Exposure Controls Indicator:	N/A
Groundwater Controls Indicator:	N/A
Significant Non-Complier Universe:	No
Unaddressed Significant Non-Complier Universe:	No
Addressed Significant Non-Complier Universe:	No
Significant Non-Complier With a Compliance Schedule Universe:	No
Handler Date of Last Change:	20021007
Recognized Trader-Importer:	No
Recognized Trader-Exporter:	No
Importer of Spent Lead Acid Batteries:	No
Exporter of Spent Lead Acid Batteries:	No
Recycler Activity Without Storage:	No
Manifest Broker:	No
Sub-Part P Indicator:	No

Hazardous Waste Summary:

Waste Code:	D039
Waste Description:	Tetrachloroethylene

Handler - Owner Operator:

Owner/Operator Indicator:	Owner
Owner/Operator Name: BARRY LEVIN	
Legal Status:	Private
Owner/Operator Address:	16150 STEPHENS ST
Owner/Operator City,State,Zip:	CITY OF INDUSTRY, CA 91745
Owner/Operator Telephone:	626-336-7711

Historic Generators:

Receive Date:	20010530
Handler Name: SNAK KING	
Federal Waste Generator Description:	Small Quantity Generator
Large Quantity Handler of Universal Waste:	No
Recognized Trader Importer:	No
Recognized Trader Exporter:	No
Spent Lead Acid Battery Importer:	No
Spent Lead Acid Battery Exporter:	No
Current Record:	Yes

List of NAICS Codes and Descriptions:

NAICS Codes:	No NAICS Codes Found

Facility Has Received Notices of Violations:

Violations:	No Violations Found

Evaluation Action Summary:

Evaluations:	No Evaluations Found

SNAK KING (Continued) **1004677463**

E MANIFEST:

Manifest Tracking Number:	007597233SKS
Last Updated Date:	20210610
Shipped Date:	20210511
Received Date:	20210520
Manifest Status:	Signed
Submission Type:	DataImage5Copy
Origin Type:	Service
Generator EPA ID:	CAR000097576
Generator Name:	Snak King
Generator Mail Street 1:	16150 STEPHENS ST
Generator Mail City:	CITY OF INDUSTRY
Generator Mail State:	CA
Generator Mail Zip:	91745
Generator Location Street 1:	16150 Stephens St
Generator Location City:	City Of Industry
Generator Location Zip:	91745
Generator Location State:	CA
Generator Contact Company Name:	Snak King
Designated Facility EPA ID:	CAT000613935
Designated Facility Name:	Safety-Kleen Systems, Inc.
Designated Facility Mail Street 2:	2918 Worthen Avenue
Designated Facility Mail City:	Los Angeles
Designated Facility Mail Zip:	90039
Designated Facility Mail State:	CA
Designated Facility Location Street 1:	2918 Worthen Avenue
Designated Facility Location City:	Los Angeles
Designated Facility Location Zip:	90039
Designated Facility Location State:	CA
Manifest Residue Indicator:	N
Rejection Indicator:	N

Manifest Tracking Number:	022116493JJK
Last Updated Date:	20210322
Shipped Date:	20210308
Received Date:	20210316
Manifest Status:	Signed
Submission Type:	DataImage5Copy
Origin Type:	Service
Generator EPA ID:	CAR000097576
Generator Name:	Snak King
Generator Mail Street 1:	16150 E STEPHENS ST
Generator Mail City:	CITY OF INDUSTRY
Generator Mail State:	CA
Generator Mail Zip:	91745
Generator Location Street 1:	16150 E STEPHENS ST
Generator Location City:	CITY OF INDUSTRY
Generator Location Zip:	91745
Generator Location State:	CA
Designated Facility EPA ID:	NVT330010000
Designated Facility Name:	Us Ecology Nevada, Inc.
Designated Facility Mail Street 2:	HWY 95 11 MILES S. OF BEATTY
Designated Facility Mail City:	BEATTY
Designated Facility Mail Zip:	89003
Designated Facility Mail State:	NV
Designated Facility Location Street 1:	HWY 95 11 MILES S. OF BEATTY
Designated Facility Location City:	BEATTY

SNAK KING (Continued) **1004677463**

Designated Facility Location Zip:	89003
Designated Facility Location State:	NV
Manifest Residue Indicator:	N
Rejection Indicator:	N
Manifest Tracking Number:	007162996SKS
Last Updated Date:	20190927
Shipped Date:	20190827
Received Date:	20190830
Manifest Status:	Signed
Submission Type:	DataImage5Copy
Origin Type:	Service
Generator EPA ID:	CAR000097576
Generator Name:	Snak King
Generator Mail Street 1:	16150 STEPHENS ST
Generator Mail City:	CITY OF INDUSTRY
Generator Mail State:	CA
Generator Mail Zip:	91745
Generator Location Street 1:	16150 Stephens St
Generator Location City:	City Of Industry
Generator Location Zip:	91745
Generator Location State:	CA
Designated Facility EPA ID:	CAT000613935
Designated Facility Mail Street 2:	2918 Worthen Avenue
Designated Facility Mail City:	Los Angeles
Designated Facility Mail Zip:	90039
Designated Facility Mail State:	CA
Designated Facility Location Street 1:	2918 Worthen Avenue
Designated Facility Location City:	Los Angeles
Designated Facility Location Zip:	90039
Designated Facility Location State:	CA
Designated Facility Contact Company Name:	Safety-Kleen Systems, Inc.
Manifest Residue Indicator:	N
Rejection Indicator:	N

State Waste:

Manifest Tracking Number:	007162996SKS
Waste Line Number:	1
State Waste Code Owner:	CA
State Waste Code:	134
State Waste:	Aqueous solution with <10% total organic residues

Transporter:

Manifest Tracking Number:	007162996SKS
Transporter Line Number:	1
Transporter EPA ID:	TXR000081205
Transporter Name:	Safety-Kleen Systems, Inc.
Manifest Tracking Number:	007162996SKS
Transporter Line Number:	2
Transporter EPA ID:	MAD039322250
Transporter Name:	Clean Harbors Environmental Services, Inc.

Waste Line:

Manifest Tracking Number:	007162996SKS
Waste Line Number:	1

SNAK KING (Continued) **1004677463**

U.S. DOT Hazardous Indicator:	N
Non-Hazardous Waste Description:	NONE, NON-RCRA HAZARDOUS WASTE, LIQUID (AQUEOUS PARTS WASHER SOLUTION), N/A, NONE
Number of Containers:	1
Container Type Code:	DF
Container Type Description:	Fiberboard or plastic drums, barrels, kegs
Waste Quantity:	25
Quantity Unit of Measure Code:	G
Quantity Unit of Measure Description:	Gallons
Waste Quantity, in Tons:	0.104253545
Acute Waste Quantity, in Tons:	0
Non-Acute Waste Quantity, in Tons:	0.104253545
Waste Quantity, in Kilograms:	94.5611
Acute Waste Quantity, in Kilograms:	0
Non-Acute Waste Quantity, in Kilorgrams:	94.5611
Management Method Code:	H141
Management Method Description:	STORAGE, BULKING AND/OR TRANSFER OFF SITE
Waste Residue Indicator:	N
Quantity Discrepancy Indicator:	N
Waste Type Discrepancy Indicator:	N
EPA Waste Indicator:	N

HWTS:

Name:	SNAK KING
Address:	16150 STEPHENS ST
City,State,Zip:	CITY OF INDUSTRY, CA 91745
EPA ID:	CAR000097576
Create Date:	04/24/2002
Mailing Address:	16150 STEPHENS ST
Mailing City,State,Zip:	CITY OF INDUSTRY, CA 917450000
Owner Name:	BARRY LEVIN
Owner Address:	16150 STEPHENS ST
Owner City,State,Zip:	CITY OF INDUSTRY, CA 917450000
Contact Name:	VESNA KELLEY
Contact Address:	16150 STEPHENS ST
City,State,Zip:	CITY OF INDUSTRY, CA 91745
Facility Status:	Active
Facility Type:	PERMANENT
Category:	FEDERAL
Latitude:	34.013425
Longitude:	-117.951059

NAICS:

EPA ID:	CAR000097576
Create Date:	2003-10-24 07:19:00.000
NAICS Code:	311919
NAICS Description:	Other Snack Food Manufacturing
Issued EPA ID Date:	2002-04-24 16:50:31.14000
Facility Name:	SNAK KING
Facility Address:	16150 STEPHENS ST
Facility City:	CITY OF INDUSTRY
Facility State:	CA
Facility Zip:	91745

EPA ID:	CAR000097576
Create Date:	2002-04-24 16:50:31.170
NAICS Code:	999999

SNAK KING (Continued) **1004677463**

NAICS Description: Not Otherwise Specified
Issued EPA ID Date: 2002-04-24 16:50:31.14000
Facility Name: SNAK KING
Facility Address: 16150 STEPHENS ST
Facility City: CITY OF INDUSTRY
Facility State: CA
Facility Zip: 91745

HAZNET:
Name: SNAK KING
Address: 16150 STEPHENS ST
City,State,Zip: CITY OF INDUSTRY, CA 91745
Contact: VESNA KELLEY
Telephone: 6263637716
Mailing Address: 16150 STEPHENS ST

Year: 2021
Gepaid: CAR000097576
TSD EPA ID: NVT330010000
CA Waste Code: 135 - Unspecified aqueous solution
Disposal Method: H039 - Other Recovery Of Reclamation For Reuse Including Acid Regeneration, Organics Recovery Ect
Tons: 0.126

Year: 2021
Gepaid: CAR000097576
TSD EPA ID: NVT330010000
CA Waste Code: 221 - Waste oil and mixed oil
Disposal Method: H039 - Other Recovery Of Reclamation For Reuse Including Acid Regeneration, Organics Recovery Ect
Tons: 0.627

Year: 2021
Gepaid: CAR000097576
TSD EPA ID: CAT000613935
CA Waste Code: 134 - Aqueous solution with total organic residues less than 10 percent
Disposal Method: H141 - Storage, Bulking, And/Or Transfer Off Site--No Treatment/Reovery (H010-H129) Or (H131-H135)
Tons: 0.168

Year: 2019
Gepaid: CAR000097576
TSD EPA ID: CAT000613935
CA Waste Code: 134 - Aqueous solution with total organic residues less than 10 percent
Disposal Method: H141 - Storage, Bulking, And/Or Transfer Off Site--No Treatment/Reovery (H010-H129) Or (H131-H135)
Tons: 0.10500

Year: 2018
Gepaid: CAR000097576
TSD EPA ID: CAT000613935
CA Waste Code: 134 - Aqueous solution with total organic residues less than 10 percent
Disposal Method: H141 - Storage, Bulking, And/Or Transfer Off Site--No

SNAK KING (Continued) **1004677463**

	Treatment/Reovery (H010-H129) Or (H131-H135)
Tons:	0.75600
Year:	2017
Gepaid:	CAR000097576
TSD EPA ID:	CAD008364432
CA Waste Code:	343 - Unspecified organic liquid mixture
Disposal Method:	H141 - Storage, Bulking, And/Or Transfer Off Site--No Treatment/Reovery (H010-H129) Or (H131-H135)
Tons:	0.017
Year:	2017
Gepaid:	CAR000097576
TSD EPA ID:	CAD008364432
CA Waste Code:	551 - Laboratory waste chemicals
Disposal Method:	H141 - Storage, Bulking, And/Or Transfer Off Site--No Treatment/Reovery (H010-H129) Or (H131-H135)
Tons:	0.10925
Year:	2017
Gepaid:	CAR000097576
TSD EPA ID:	CAT000613935
CA Waste Code:	134 - Aqueous solution with total organic residues less than 10 percent
Disposal Method:	H141 - Storage, Bulking, And/Or Transfer Off Site--No Treatment/Reovery (H010-H129) Or (H131-H135)
Tons:	1.512
Year:	2017
Gepaid:	CAR000097576
TSD EPA ID:	NVT330010000
CA Waste Code:	221 - Waste oil and mixed oil
Disposal Method:	H039 - Other Recovery Of Reclamation For Reuse Including Acid Regeneration, Organics Recovery Ect
Tons:	0.209
Year:	2016
Gepaid:	CAR000097576
TSD EPA ID:	NVT330010000
CA Waste Code:	352 - Other organic solids
Disposal Method:	H132 - Landfill Or Surface Impoundment That Will Be Closed As Landfill(To Include On-Site Treatment And/Or Stabilization)
Tons:	0.2

Click this hyperlink while viewing on your computer to access
50 additional CA HAZNET: record(s) in the EDR Site Report.

Detail Two:

Year:	2019
EM Manifest ID:	605269
Shipment Date:	8/27/2019
Receipt Date:	8/30/2019
Manifest Number:	007162996SKS
Generator EPA ID:	CAR000097576
Name:	SNAK KING
Address:	16150 STEPHENS ST

SNAK KING (Continued) **1004677463**

City:	CITY OF INDUSTRY
Zip:	91745
Telephone:	800-483-3718
Contact:	Concho Rejin
Contact Telephone:	626-336-7711
Transporter 1 EPA ID:	TXR000081205
Transporter 2 EPA ID:	MAD039322250
TSDF EPA ID:	CAT000613935
TSDF Name:	Safety-Kleen Systems, Inc.
TSDF Address 1:	2918 Worthen Avenue
TSDF City:	Los Angeles
TSDF Zip:	90039
TSDF Telephone:	800-483-3718

State:

Year:	2019
EM Manifest ID:	605269
Generator EPA ID:	CAR000097576
Shipment Date:	2019-08-27
Manifest Number:	007162996SKS
Line Number:	1
Method Code:	H141
Quantity Tons:	0.10500
Quantity Waste:	25.000000
Quantity Unit:	G
Number of Containers:	1
Type of Container:	Fiberboard or plastic drums, barrels, kegs
Quantity Type:	Gallons
State Code:	134

Detail Two:

Year:	2018
EM Manifest ID:	016609415JJK20170217_D_1
Shipment Date:	2/17/2017
Receipt Date:	2/23/2017
Manifest Number:	016609415JJK
Generator EPA ID:	CAR000097576
Name:	SNAK KING
Transporter 1 EPA ID:	CAR000172189
Transporter 2 EPA ID:	CAR000045963
TSDF EPA ID:	NVT330010000
TSDF Name:	US ECOLOGY

State:

Year:	2018
EM Manifest ID:	016609415JJK20170217_D_1
Generator EPA ID:	CAR000097576
Shipment Date:	2017-02-17
Manifest Number:	016609415JJK
Line Number:	1
Method Code:	H039
Quantity Tons:	0.22935
Quantity Waste:	55.000000
Quantity Unit:	G
Number of Containers:	1
Type of Container:	NULL
Quantity Type:	NULL

SNAK KING (Continued) **1004677463**

State Code: 221

Year: 2018
EM Manifest ID: 017304662JJK20171201_D_1
Shipment Date: 12/1/2017
Receipt Date: 12/5/2017
Manifest Number: 017304662JJK
Generator EPA ID: CAR000097576
Name: SNAK KING
Transporter 1 EPA ID: CAR000172189
Transporter 2 EPA ID: CAR000045963
TSDF EPA ID: NVT330010000
TSDF Name: US ECOLOGY

State:
Year: 2018
EM Manifest ID: 017304662JJK20171201_D_1
Generator EPA ID: CAR000097576
Shipment Date: 2017-12-01
Manifest Number: 017304662JJK
Line Number: 1
Method Code: H039
Quantity Tons: 0.20900
Quantity Waste: 55.000000
Quantity Unit: G
Number of Containers: 1
Type of Container: NULL
Quantity Type: NULL
State Code: 221

Year: 2018
EM Manifest ID: 017304660JJK20171201_D_1
Shipment Date: 12/1/2017
Receipt Date: 12/14/2017
Manifest Number: 017304660JJK
Generator EPA ID: CAR000097576
Name: SNAK KING
Transporter 1 EPA ID: CAR000172189
Transporter 2 EPA ID: MNS000110924
TSDF EPA ID: CAD008364432
TSDF Name: RHO-CHEM LLC

Federal:
Year: 2018
EM Manifest ID: 017304660JJK20171201_D_1
Generator EPA ID: CAR000097576
Shipment Date: 2017-12-01
Manifest Number: 017304660JJK
Line Number: 1
Method Code: H141
Quantity Tons: 0.01700
Quantity Waste: 5.000000
Quantity Unit: G
Number of Containers: 1
Type of Container: NULL
Quantity Type: NULL

SNAK KING (Continued) **1004677463**

Federal Code:	D001
Year:	2018
EM Manifest ID:	017304660JJK20171201_D_1
Generator EPA ID:	CAR000097576
Shipment Date:	2017-12-01
Manifest Number:	017304660JJK
Line Number:	1
Method Code:	H141
Quantity Tons:	0.01700
Quantity Waste:	5.000000
Quantity Unit:	G
Number of Containers:	1
Type of Container:	NULL
Quantity Type:	NULL
Federal Code:	F003
Year:	2018
EM Manifest ID:	017304660JJK20171201_D_1
Generator EPA ID:	CAR000097576
Shipment Date:	2017-12-01
Manifest Number:	017304660JJK
Line Number:	2
Method Code:	H141
Quantity Tons:	0.02085
Quantity Waste:	5.000000
Quantity Unit:	G
Number of Containers:	1
Type of Container:	NULL
Quantity Type:	NULL
Federal Code:	D009
Year:	2018
EM Manifest ID:	017304660JJK20171201_D_1
Generator EPA ID:	CAR000097576
Shipment Date:	2017-12-01
Manifest Number:	017304660JJK
Line Number:	3
Method Code:	H141
Quantity Tons:	0.02085
Quantity Waste:	5.000000
Quantity Unit:	G
Number of Containers:	1
Type of Container:	NULL
Quantity Type:	NULL
Federal Code:	D002
Year:	2018
EM Manifest ID:	017304660JJK20171201_D_1
Generator EPA ID:	CAR000097576
Shipment Date:	2017-12-01
Manifest Number:	017304660JJK
Line Number:	3
Method Code:	H141
Quantity Tons:	0.02085
Quantity Waste:	5.000000
Quantity Unit:	G

SNAK KING (Continued) **1004677463**

Number of Containers: 1
Type of Container: NULL
Quantity Type: NULL
Federal Code: D004

State:
Year: 2018
EM Manifest ID: 017304660JJK20171201_D_1
Generator EPA ID: CAR000097576
Shipment Date: 2017-12-01
Manifest Number: 017304660JJK
Line Number: 1
Method Code: H141
Quantity Tons: 0.01700
Quantity Waste: 5.000000
Quantity Unit: G
Number of Containers: 1
Type of Container: NULL
Quantity Type: NULL
State Code: 343

Year: 2018
EM Manifest ID: 017304660JJK20171201_D_1
Generator EPA ID: CAR000097576
Shipment Date: 2017-12-01
Manifest Number: 017304660JJK
Line Number: 2
Method Code: H141
Quantity Tons: 0.02085
Quantity Waste: 5.000000
Quantity Unit: G
Number of Containers: 1
Type of Container: NULL
Quantity Type: NULL
State Code: 551

Year: 2018
EM Manifest ID: 017304660JJK20171201_D_1
Generator EPA ID: CAR000097576
Shipment Date: 2017-12-01
Manifest Number: 017304660JJK
Line Number: 3
Method Code: H141
Quantity Tons: 0.02085
Quantity Waste: 5.000000
Quantity Unit: G
Number of Containers: 1
Type of Container: NULL
Quantity Type: NULL
State Code: 551

Year: 2018
EM Manifest ID: 017304660JJK20171201_D_1
Generator EPA ID: CAR000097576
Shipment Date: 2017-12-01
Manifest Number: 017304660JJK
Line Number: 4

SNAK KING (Continued) **1004677463**

Method Code:	H141
Quantity Tons:	0.02085
Quantity Waste:	5.000000
Quantity Unit:	G
Number of Containers:	1
Type of Container:	NULL
Quantity Type:	NULL
State Code:	551

Year:	2018
EM Manifest ID:	017304661JJK20171201_D_1
Shipment Date:	12/1/2017
Receipt Date:	12/14/2017
Manifest Number:	017304661JJK
Generator EPA ID:	CAR000097576
Name:	SNAK KING
Transporter 1 EPA ID:	CAR000172189
Transporter 2 EPA ID:	MNS000110924
TSDF EPA ID:	CAD008364432
TSDF Name:	RHO-CHEM LLC

Federal:

Year:	2018
EM Manifest ID:	017304661JJK20171201_D_1
Generator EPA ID:	CAR000097576
Shipment Date:	2017-12-01
Manifest Number:	017304661JJK
Line Number:	1
Method Code:	H141
Quantity Tons:	0.02085
Quantity Waste:	5.000000
Quantity Unit:	G
Number of Containers:	1
Type of Container:	NULL
Quantity Type:	NULL
Federal Code:	D001

Year:	2018
EM Manifest ID:	017304661JJK20171201_D_1
Generator EPA ID:	CAR000097576
Shipment Date:	2017-12-01
Manifest Number:	017304661JJK
Line Number:	1
Method Code:	H141
Quantity Tons:	0.02085
Quantity Waste:	5.000000
Quantity Unit:	G
Number of Containers:	1
Type of Container:	NULL
Quantity Type:	NULL
Federal Code:	D002

Year:	2018
EM Manifest ID:	017304661JJK20171201_D_1
Generator EPA ID:	CAR000097576
Shipment Date:	2017-12-01
Manifest Number:	017304661JJK

SNAK KING (Continued) **1004677463**

Line Number: 2
Method Code: H141
Quantity Tons: 0.00500
Quantity Waste: 10.000000
Quantity Unit: P
Number of Containers: 1
Type of Container: NULL
Quantity Type: NULL
Federal Code: D002

State:
Year: 2018
EM Manifest ID: 017304661JJK20171201_D_1
Generator EPA ID: CAR000097576
Shipment Date: 2017-12-01
Manifest Number: 017304661JJK
Line Number: 1
Method Code: H141
Quantity Tons: 0.02085
Quantity Waste: 5.000000
Quantity Unit: G
Number of Containers: 1
Type of Container: NULL
Quantity Type: NULL
State Code: 551

Year: 2018
EM Manifest ID: 017304661JJK20171201_D_1
Generator EPA ID: CAR000097576
Shipment Date: 2017-12-01
Manifest Number: 017304661JJK
Line Number: 2
Method Code: H141
Quantity Tons: 0.00500
Quantity Waste: 10.000000
Quantity Unit: P
Number of Containers: 1
Type of Container: NULL
Quantity Type: NULL
State Code: 551

Year: 2018
EM Manifest ID: 017304661JJK20171201_D_1
Generator EPA ID: CAR000097576
Shipment Date: 2017-12-01
Manifest Number: 017304661JJK
Line Number: 3
Method Code: H141
Quantity Tons: 0.02085
Quantity Waste: 5.000000
Quantity Unit: G
Number of Containers: 1
Type of Container: NULL
Quantity Type: NULL
State Code: 551

SNAK KING (Continued) **1004677463**

Additional Info:

Year:	2017
Gen EPA ID:	CAR000097576
Shipment Date:	20171201
Creation Date:	6/27/2018 18:30:40
Receipt Date:	20171214
Manifest ID:	017304661JJK
Trans EPA ID:	CAR000172189
Trans Name:	AMBERWICK CORPORATION
Trans 2 EPA ID:	MNS000110924
Trans 2 Name:	STERICYCLE SPECIALTY WASTE SOLUTIONS INC
TSDF EPA ID:	CAD008364432
Trans Name:	RHO-CHEM LLC
Waste Code Description:	551 - Laboratory waste chemicals 561 Detergent and soap
RCRA Code:	D002
Meth Code:	H141 - Storage, Bulking, And/Or Transfer Off Site--No Treatment/Reovery (H010-H129) Or (H131-H135)
Quantity Tons:	0.005
Waste Quantity:	10
Quantity Unit:	P
Shipment Date:	20171201
Creation Date:	10/18/2018 18:30:10
Receipt Date:	20171205
Manifest ID:	017304662JJK
Trans EPA ID:	CAR000172189
Trans Name:	AMBERWICK CORPORATION
Trans 2 EPA ID:	CAR000045963
Trans 2 Name:	ARO TRUCKING
TSDF EPA ID:	NVT330010000
Trans Name:	US ECOLOGY
Waste Code Description:	221 - Waste oil and mixed oil
Meth Code:	H039 - Other Recovery Of Reclamation For Reuse Including Acid Regeneration, Organics Recovery Ect
Quantity Tons:	0.209
Waste Quantity:	55
Quantity Unit:	G
Shipment Date:	20171201
Creation Date:	6/27/2018 18:30:40
Receipt Date:	20171214
Manifest ID:	017304661JJK
Trans EPA ID:	CAR000172189
Trans Name:	AMBERWICK CORPORATION
Trans 2 EPA ID:	MNS000110924
Trans 2 Name:	STERICYCLE SPECIALTY WASTE SOLUTIONS INC
TSDF EPA ID:	CAD008364432
Trans Name:	RHO-CHEM LLC
Waste Code Description:	551 - Laboratory waste chemicals 561 Detergent and soap
RCRA Code:	D002
Meth Code:	H141 - Storage, Bulking, And/Or Transfer Off Site--No Treatment/Reovery (H010-H129) Or (H131-H135)
Quantity Tons:	0.02085
Waste Quantity:	5
Quantity Unit:	G
Additional Code 1:	D001

SNAK KING (Continued) **1004677463**

Shipment Date:	20171201
Creation Date:	6/27/2018 18:30:40
Receipt Date:	20171214
Manifest ID:	017304660JJK
Trans EPA ID:	CAR000172189
Trans Name:	AMBERWICK CORPORATION
Trans 2 EPA ID:	MNS000110924
Trans 2 Name:	STERICYCLE SPECIALTY WASTE SOLUTIONS INC
TSDF EPA ID:	CAD008364432
Trans Name:	RHO-CHEM LLC
Waste Code Description:	551 - Laboratory waste chemicals 561 Detergent and soap
RCRA Code:	D009
Meth Code:	H141 - Storage, Bulking, And/Or Transfer Off Site--No Treatment/Reovery (H010-H129) Or (H131-H135)
Quantity Tons:	0.02085
Waste Quantity:	5
Quantity Unit:	G

Shipment Date:	20171201
Creation Date:	6/27/2018 18:30:40
Receipt Date:	20171214
Manifest ID:	017304660JJK
Trans EPA ID:	CAR000172189
Trans Name:	AMBERWICK CORPORATION
Trans 2 EPA ID:	MNS000110924
Trans 2 Name:	STERICYCLE SPECIALTY WASTE SOLUTIONS INC
TSDF EPA ID:	CAD008364432
Trans Name:	RHO-CHEM LLC
Waste Code Description:	551 - Laboratory waste chemicals 561 Detergent and soap
RCRA Code:	D004
Meth Code:	H141 - Storage, Bulking, And/Or Transfer Off Site--No Treatment/Reovery (H010-H129) Or (H131-H135)
Quantity Tons:	0.02085
Waste Quantity:	5
Quantity Unit:	G
Additional Code 1:	D002

Shipment Date:	20171201
Creation Date:	6/27/2018 18:30:40
Receipt Date:	20171214
Manifest ID:	017304660JJK
Trans EPA ID:	CAR000172189
Trans Name:	AMBERWICK CORPORATION
Trans 2 EPA ID:	MNS000110924
Trans 2 Name:	STERICYCLE SPECIALTY WASTE SOLUTIONS INC
TSDF EPA ID:	CAD008364432
Trans Name:	RHO-CHEM LLC
Waste Code Description:	551 - Laboratory waste chemicals 561 Detergent and soap
Meth Code:	H141 - Storage, Bulking, And/Or Transfer Off Site--No Treatment/Reovery (H010-H129) Or (H131-H135)
Quantity Tons:	0.02085
Waste Quantity:	5
Quantity Unit:	G

Shipment Date:	20171201
Creation Date:	6/27/2018 18:30:40

SNAK KING (Continued) **1004677463**

Receipt Date:	20171214
Manifest ID:	017304661JJK
Trans EPA ID:	CAR000172189
Trans Name:	AMBERWICK CORPORATION
Trans 2 EPA ID:	MNS000110924
Trans 2 Name:	STERICYCLE SPECIALTY WASTE SOLUTIONS INC
TSDF EPA ID:	CAD008364432
Trans Name:	RHO-CHEM LLC
Waste Code Description:	551 - Laboratory waste chemicals 561 Detergent and soap
Meth Code:	H141 - Storage, Bulking, And/Or Transfer Off Site--No Treatment/Reovery (H010-H129) Or (H131-H135)
Quantity Tons:	0.02085
Waste Quantity:	5
Quantity Unit:	G
Shipment Date:	20171201
Creation Date:	6/27/2018 18:30:40
Receipt Date:	20171214
Manifest ID:	017304660JJK
Trans EPA ID:	CAR000172189
Trans Name:	AMBERWICK CORPORATION
Trans 2 EPA ID:	MNS000110924
Trans 2 Name:	STERICYCLE SPECIALTY WASTE SOLUTIONS INC
TSDF EPA ID:	CAD008364432
Trans Name:	RHO-CHEM LLC
Waste Code Description:	343 - Unspecified organic liquid mixture
RCRA Code:	F003
Meth Code:	H141 - Storage, Bulking, And/Or Transfer Off Site--No Treatment/Reovery (H010-H129) Or (H131-H135)
Quantity Tons:	0.017
Waste Quantity:	5
Quantity Unit:	G
Additional Code 1:	D001
Shipment Date:	20171122
Creation Date:	8/3/2018 18:30:48
Receipt Date:	20171122
Manifest ID:	006363895SKS
Trans EPA ID:	TXR000081205
Trans Name:	SAFETY-KLEEN SYSTEMS INC
TSDF EPA ID:	CAT000613935
Trans Name:	SAFETY-KLEEN SYSTEMS INC
Waste Code Description:	134 - Aqueous solution with <10% total organic residues
Meth Code:	H141 - Storage, Bulking, And/Or Transfer Off Site--No Treatment/Reovery (H010-H129) Or (H131-H135)
Quantity Tons:	0.168
Waste Quantity:	40
Quantity Unit:	G
Shipment Date:	20171013
Creation Date:	7/30/2018 18:30:20
Receipt Date:	20171013
Manifest ID:	006410039SKS
Trans EPA ID:	TXR000081205
Trans Name:	SAFETY-KLEEN SYSTEMS INC
TSDF EPA ID:	CAT000613935
Trans Name:	SAFETY-KLEEN SYSTEMS INC

SNAK KING (Continued) **1004677463**

Waste Code Description: 134 - Aqueous solution with <10% total organic residues
Meth Code: H141 - Storage, Bulking, And/Or Transfer Off Site--No Treatment/Reovery (H010-H129) Or (H131-H135)
Quantity Tons: 0.168
Waste Quantity: 40
Quantity Unit: G

Additional Info:
Year: 2016
Gen EPA ID: CAR000097576

Shipment Date: 20151216
Creation Date: 2/9/2016 22:15:57
Receipt Date: 20151216
Manifest ID: 005169563SKS
Trans EPA ID: TXR000081205
Trans Name: SAFETY-KLEEN SYSTEMS INC
TSDF EPA ID: CAT000613935
Trans Name: SAFETY-KLEEN SYSTEMS INC
Waste Code Description: 134 - Aqueous solution with <10% total organic residues
Meth Code: H141 - Storage, Bulking, And/Or Transfer Off Site--No Treatment/Reovery (H010-H129) Or (H131-H135)
Quantity Tons: 0.168
Waste Quantity: 40
Quantity Unit: G

Shipment Date: 20151130
Creation Date: 6/30/2016 18:31:00
Receipt Date: 20151208
Manifest ID: 014279182JJK
Trans EPA ID: CAR000172189
Trans Name: AMBERWICK CORPORATION
TSDF EPA ID: NVT330010000
Trans Name: US ECOLOGY
Waste Code Description: 221 - Waste oil and mixed oil
Meth Code: H039 - Other Recovery Of Reclamation For Reuse Including Acid Regeneration, Organics Recovery Ect
Quantity Tons: 0.627
Waste Quantity: 165
Quantity Unit: G

Shipment Date: 20151130
Creation Date: 6/30/2016 18:31:00
Receipt Date: 20151208
Manifest ID: 014279182JJK
Trans EPA ID: CAR000172189
Trans Name: AMBERWICK CORPORATION
TSDF EPA ID: NVT330010000
Trans Name: US ECOLOGY
Waste Code Description: 352 - Other organic solids
Meth Code: H132 - Landfill Or Surface Impoundment That Will Be Closed As Landfill(To Include On-Site Treatment And/Or Stabilization)
Quantity Tons: 0.085
Waste Quantity: 170
Quantity Unit: P

Shipment Date: 20151130

SNAK KING (Continued) **1004677463**

Creation Date:	6/30/2016 18:31:00
Receipt Date:	20151208
Manifest ID:	014279182JJK
Trans EPA ID:	CAR000172189
Trans Name:	AMBERWICK CORPORATION
TSDF EPA ID:	NVT330010000
Trans Name:	US ECOLOGY
Waste Code Description:	211 - Halogenated solvents (chloroform, methyl chloride, perchloroethylene, etc.
RCRA Code:	U044
Meth Code:	- Not reported
Quantity Tons:	0.06255
Waste Quantity:	15
Quantity Unit:	G
Shipment Date:	20151119
Creation Date:	7/14/2016 18:31:06
Receipt Date:	20151125
Manifest ID:	014294527JJK
Trans EPA ID:	CAR000172189
Trans Name:	AMBERWICK CORPORATION
TSDF EPA ID:	CAD008252405
Trans Name:	PACIFIC RESOURCE RECOVERY
Waste Code Description:	214 - Unspecified solvent mixture
RCRA Code:	D001
Meth Code:	H061 - Fuel Blending Prior To Energy Recovery At Another Site
Quantity Tons:	0.198
Waste Quantity:	55
Quantity Unit:	G
Shipment Date:	20151119
Creation Date:	6/30/2016 18:31:00
Receipt Date:	20151125
Manifest ID:	014294526JJK
Trans EPA ID:	CAR000172189
Trans Name:	AMBERWICK CORPORATION
TSDF EPA ID:	NVT330010000
Trans Name:	US ECOLOGY
Waste Code Description:	221 - Waste oil and mixed oil
Meth Code:	H039 - Other Recovery Of Reclamation For Reuse Including Acid Regeneration, Organics Recovery Ect
Quantity Tons:	0.209
Waste Quantity:	55
Quantity Unit:	G
Shipment Date:	20151119
Creation Date:	6/30/2016 18:31:00
Receipt Date:	20151125
Manifest ID:	014294526JJK
Trans EPA ID:	CAR000172189
Trans Name:	AMBERWICK CORPORATION
TSDF EPA ID:	NVT330010000
Trans Name:	US ECOLOGY
Waste Code Description:	291 - Latex waste
Meth Code:	H039 - Other Recovery Of Reclamation For Reuse Including Acid Regeneration, Organics Recovery Ect
Quantity Tons:	0.4587

SNAK KING (Continued) **1004677463**

Waste Quantity: 110
Quantity Unit: G

Shipment Date: 20151116
Creation Date: 1/19/2016 22:15:12
Receipt Date: 20151130
Manifest ID: 005118891SKS
Trans EPA ID: TXR000081205
Trans Name: SAFETY-KLEEN SYSTEMS INC
TSDF EPA ID: CAD044429835
Trans Name: CLEAN HARBORS WILMINGTON LLC
Waste Code Description: 223 - Unspecified oil-containing waste
Meth Code: H141 - Storage, Bulking, And/Or Transfer Off Site--No Treatment/Reovery (H010-H129) Or (H131-H135)
Quantity Tons: 0.1
Waste Quantity: 200
Quantity Unit: P

Shipment Date: 20151116
Creation Date: 1/11/2016 22:16:49
Receipt Date: 20151116
Manifest ID: 005155450SKS
Trans EPA ID: TXR000081205
Trans Name: SAFETY-KLEEN SYSTEMS INC
TSDF EPA ID: CAT000613935
Trans Name: SAFETY-KLEEN SYSTEMS INC
Waste Code Description: 134 - Aqueous solution with <10% total organic residues
Meth Code: H141 - Storage, Bulking, And/Or Transfer Off Site--No Treatment/Reovery (H010-H129) Or (H131-H135)
Quantity Tons: 0.168
Waste Quantity: 40
Quantity Unit: G

Shipment Date: 20151021
Creation Date: 12/18/2015 22:15:09
Receipt Date: 20151021
Manifest ID: 005150107SKS
Trans EPA ID: TXR000081205
Trans Name: SAFETY-KLEEN SYSTEMS INC
TSDF EPA ID: CAT000613935
Trans Name: SAFETY-KLEEN SYSTEMS INC
Waste Code Description: 134 - Aqueous solution with <10% total organic residues
Meth Code: H141 - Storage, Bulking, And/Or Transfer Off Site--No Treatment/Reovery (H010-H129) Or (H131-H135)
Quantity Tons: 0.126
Waste Quantity: 30
Quantity Unit: G

Additional Info:
Year: 2015
Gen EPA ID: CAR000097576

Shipment Date: 20151216
Creation Date: 2/9/2016 22:15:57
Receipt Date: 20151216
Manifest ID: 005169563SKS
Trans EPA ID: TXR000081205

SNAK KING (Continued) **1004677463**

Trans Name:	SAFETY-KLEEN SYSTEMS INC
TSDF EPA ID:	CAT000613935
Trans Name:	SAFETY-KLEEN SYSTEMS INC
Waste Code Description:	134 - Aqueous solution with <10% total organic residues
Meth Code:	H141 - Storage, Bulking, And/Or Transfer Off Site--No Treatment/Reovery (H010-H129) Or (H131-H135)
Quantity Tons:	0.168
Waste Quantity:	40
Quantity Unit:	G
Shipment Date:	20151130
Creation Date:	6/30/2016 18:31:00
Receipt Date:	20151208
Manifest ID:	014279182JJK
Trans EPA ID:	CAR000172189
Trans Name:	AMBERWICK CORPORATION
TSDF EPA ID:	NVT330010000
Trans Name:	US ECOLOGY
Waste Code Description:	352 - Other organic solids
Meth Code:	H132 - Landfill Or Surface Impoundment That Will Be Closed As Landfill(To Include On-Site Treatment And/Or Stabilization)
Quantity Tons:	0.085
Waste Quantity:	170
Quantity Unit:	P
Shipment Date:	20151130
Creation Date:	6/30/2016 18:31:00
Receipt Date:	20151208
Manifest ID:	014279182JJK
Trans EPA ID:	CAR000172189
Trans Name:	AMBERWICK CORPORATION
TSDF EPA ID:	NVT330010000
Trans Name:	US ECOLOGY
Waste Code Description:	221 - Waste oil and mixed oil
Meth Code:	H039 - Other Recovery Of Reclamation For Reuse Including Acid Regeneration, Organics Recovery Ect
Quantity Tons:	0.627
Waste Quantity:	165
Quantity Unit:	G
Shipment Date:	20151130
Creation Date:	6/30/2016 18:31:00
Receipt Date:	20151208
Manifest ID:	014279182JJK
Trans EPA ID:	CAR000172189
Trans Name:	AMBERWICK CORPORATION
TSDF EPA ID:	NVT330010000
Trans Name:	US ECOLOGY
Waste Code Description:	211 - Halogenated solvents (chloroform, methyl chloride, perchloroethylene, etc.
RCRA Code:	U044
Meth Code:	- Not reported
Quantity Tons:	0.06255
Waste Quantity:	15
Quantity Unit:	G
Shipment Date:	20151119

SNAK KING (Continued) **1004677463**

Creation Date:	7/14/2016 18:31:06
Receipt Date:	20151125
Manifest ID:	014294527JJK
Trans EPA ID:	CAR000172189
Trans Name:	AMBERWICK CORPORATION
TSDF EPA ID:	CAD008252405
Trans Name:	PACIFIC RESOURCE RECOVERY
Waste Code Description:	214 - Unspecified solvent mixture
RCRA Code:	D001
Meth Code:	H061 - Fuel Blending Prior To Energy Recovery At Another Site
Quantity Tons:	0.198
Waste Quantity:	55
Quantity Unit:	G
Shipment Date:	20151119
Creation Date:	6/30/2016 18:31:00
Receipt Date:	20151125
Manifest ID:	014294526JJK
Trans EPA ID:	CAR000172189
Trans Name:	AMBERWICK CORPORATION
TSDF EPA ID:	NVT330010000
Trans Name:	US ECOLOGY
Waste Code Description:	221 - Waste oil and mixed oil
Meth Code:	H039 - Other Recovery Of Reclamation For Reuse Including Acid Regeneration, Organics Recovery Ect
Quantity Tons:	0.209
Waste Quantity:	55
Quantity Unit:	G
Shipment Date:	20151119
Creation Date:	6/30/2016 18:31:00
Receipt Date:	20151125
Manifest ID:	014294526JJK
Trans EPA ID:	CAR000172189
Trans Name:	AMBERWICK CORPORATION
TSDF EPA ID:	NVT330010000
Trans Name:	US ECOLOGY
Waste Code Description:	291 - Latex waste
Meth Code:	H039 - Other Recovery Of Reclamation For Reuse Including Acid Regeneration, Organics Recovery Ect
Quantity Tons:	0.4587
Waste Quantity:	110
Quantity Unit:	G
Shipment Date:	20151116
Creation Date:	1/11/2016 22:16:49
Receipt Date:	20151116
Manifest ID:	005155450SKS
Trans EPA ID:	TXR000081205
Trans Name:	SAFETY-KLEEN SYSTEMS INC
TSDF EPA ID:	CAT000613935
Trans Name:	SAFETY-KLEEN SYSTEMS INC
Waste Code Description:	134 - Aqueous solution with <10% total organic residues
Meth Code:	H141 - Storage, Bulking, And/Or Transfer Off Site--No Treatment/Reovery (H010-H129) Or (H131-H135)
Quantity Tons:	0.168
Waste Quantity:	40

SNAK KING (Continued) **1004677463**

Quantity Unit:	G
Shipment Date:	20151116
Creation Date:	1/19/2016 22:15:12
Receipt Date:	20151130
Manifest ID:	005118891SKS
Trans EPA ID:	TXR000081205
Trans Name:	SAFETY-KLEEN SYSTEMS INC
TSDF EPA ID:	CAD044429835
Trans Name:	CLEAN HARBORS WILMINGTON LLC
Waste Code Description:	223 - Unspecified oil-containing waste
Meth Code:	H141 - Storage, Bulking, And/Or Transfer Off Site--No Treatment/Reovery (H010-H129) Or (H131-H135)
Quantity Tons:	0.1
Waste Quantity:	200
Quantity Unit:	P
Shipment Date:	20151021
Creation Date:	12/18/2015 22:15:09
Receipt Date:	20151021
Manifest ID:	005150107SKS
Trans EPA ID:	TXR000081205
Trans Name:	SAFETY-KLEEN SYSTEMS INC
TSDF EPA ID:	CAT000613935
Trans Name:	SAFETY-KLEEN SYSTEMS INC
Waste Code Description:	134 - Aqueous solution with <10% total organic residues
Meth Code:	H141 - Storage, Bulking, And/Or Transfer Off Site--No Treatment/Reovery (H010-H129) Or (H131-H135)
Quantity Tons:	0.126
Waste Quantity:	30
Quantity Unit:	G

Additional Info:

Year:	2014
Gen EPA ID:	CAR000097576
Shipment Date:	20141223
Creation Date:	3/3/2015 22:15:07
Receipt Date:	20141225
Manifest ID:	004610570SKS
Trans EPA ID:	TXR000081205
Trans Name:	SAFETY-KLEEN SYSTEMS INC
TSDF EPA ID:	CAT000613935
Trans Name:	SAFETY-KLEEN SYSTEMS INC
Waste Code Description:	134 - Aqueous solution with <10% total organic residues
Meth Code:	H141 - Storage, Bulking, And/Or Transfer Off Site--No Treatment/Reovery (H010-H129) Or (H131-H135)
Quantity Tons:	0.126
Waste Quantity:	30
Quantity Unit:	G
Shipment Date:	20141126
Creation Date:	2/13/2015 22:15:17
Receipt Date:	20141126
Manifest ID:	004516620SKS
Trans EPA ID:	TXR000081205
Trans Name:	SAFETY-KLEEN SYSTEMS INC

SNAK KING (Continued) **1004677463**

TSDF EPA ID:	CAT000613935
Trans Name:	SAFETY-KLEEN SYSTEMS INC
Waste Code Description:	134 - Aqueous solution with <10% total organic residues
Meth Code:	H141 - Storage, Bulking, And/Or Transfer Off Site--No Treatment/Reovery (H010-H129) Or (H131-H135)
Quantity Tons:	0.126
Waste Quantity:	30
Quantity Unit:	G
Shipment Date:	20141029
Creation Date:	1/26/2015 22:15:11
Receipt Date:	20141029
Manifest ID:	004594171SKS
Trans EPA ID:	TXR000081205
Trans Name:	SAFETY-KLEEN SYSTEMS INC
TSDF EPA ID:	CAT000613935
Trans Name:	SAFETY-KLEEN SYSTEMS INC
Waste Code Description:	134 - Aqueous solution with <10% total organic residues
Meth Code:	H141 - Storage, Bulking, And/Or Transfer Off Site--No Treatment/Reovery (H010-H129) Or (H131-H135)
Quantity Tons:	0.126
Waste Quantity:	30
Quantity Unit:	G
Shipment Date:	20141002
Creation Date:	12/29/2014 22:15:00
Receipt Date:	20141013
Manifest ID:	004535934SKS
Trans EPA ID:	TXR000081205
Trans Name:	SAFETY-KLEEN SYSTEMS INC
TSDF EPA ID:	CAD044429835
Trans Name:	CLEAN HARBORS WILMINGTON LLC
Waste Code Description:	223 - Unspecified oil-containing waste
Meth Code:	H141 - Storage, Bulking, And/Or Transfer Off Site--No Treatment/Reovery (H010-H129) Or (H131-H135)
Quantity Tons:	0.15
Waste Quantity:	300
Quantity Unit:	P
Shipment Date:	20141002
Creation Date:	4/29/2015 22:15:12
Receipt Date:	20141018
Manifest ID:	004551328SKS
Trans EPA ID:	TXR000081205
Trans Name:	SAFETY-KLEEN SYSTEMS INC
Trans 2 EPA ID:	AZR000513770
Trans 2 Name:	SLT
TSDF EPA ID:	NED981723513
Trans Name:	CLEAN HARBORS ENVIRONMENTAL SERVICES IN
Waste Code Description:	212 - Oxygenated solvents (acetone, butanol, ethyl acetate, etc.
RCRA Code:	F005
Meth Code:	H040 - Incineration--Thermal Destruction Other Than Use As A Fuel
Quantity Tons:	0.1
Waste Quantity:	200
Quantity Unit:	P
Additional Code 1:	F003
Additional Code 2:	D006

SNAK KING (Continued) **1004677463**

Additional Code 3:	D005
Additional Code 4:	D001
Shipment Date:	20141002
Creation Date:	12/17/2014 22:14:47
Receipt Date:	20141002
Manifest ID:	004674778SKS
Trans EPA ID:	TXR000081205
Trans Name:	SAFETY-KLEEN SYSTEMS INC
TSDF EPA ID:	CAT000613935
Trans Name:	SAFETY-KLEEN SYSTEMS INC
Waste Code Description:	134 - Aqueous solution with <10% total organic residues
Meth Code:	H141 - Storage, Bulking, And/Or Transfer Off Site--No Treatment/Reovery (H010-H129) Or (H131-H135)
Quantity Tons:	0.126
Waste Quantity:	30
Quantity Unit:	G
Shipment Date:	20140909
Creation Date:	11/1/2014 22:15:05
Receipt Date:	20140909
Manifest ID:	004551112SKS
Trans EPA ID:	TXR000081205
Trans Name:	SAFETY-KLEEN SYSTEMS INC
TSDF EPA ID:	CAT000613935
Trans Name:	SAFETY-KLEEN SYSTEMS INC
Waste Code Description:	134 - Aqueous solution with <10% total organic residues
Meth Code:	H141 - Storage, Bulking, And/Or Transfer Off Site--No Treatment/Reovery (H010-H129) Or (H131-H135)
Quantity Tons:	0.126
Waste Quantity:	30
Quantity Unit:	G
Shipment Date:	20140815
Creation Date:	11/3/2014 22:14:33
Receipt Date:	20140815
Manifest ID:	004324946SKS
Trans EPA ID:	TXR000081205
Trans Name:	SAFETY-KLEEN SYSTEMS INC
TSDF EPA ID:	CAT000613935
Trans Name:	SAFETY-KLEEN SYSTEMS INC
Waste Code Description:	134 - Aqueous solution with <10% total organic residues
Meth Code:	H141 - Storage, Bulking, And/Or Transfer Off Site--No Treatment/Reovery (H010-H129) Or (H131-H135)
Quantity Tons:	0.126
Waste Quantity:	30
Quantity Unit:	G
Shipment Date:	20140721
Creation Date:	9/22/2014 22:15:02
Receipt Date:	20140721
Manifest ID:	004306967SKS
Trans EPA ID:	TXR000081205
Trans Name:	SAFETY-KLEEN SYSTEMS INC
TSDF EPA ID:	CAT000613935
Trans Name:	SAFETY-KLEEN SYSTEMS INC
Waste Code Description:	134 - Aqueous solution with <10% total organic residues

SNAK KING (Continued) **1004677463**

Meth Code:	H141 - Storage, Bulking, And/Or Transfer Off Site--No Treatment/Reovery (H010-H129) Or (H131-H135)
Quantity Tons:	0.126
Waste Quantity:	30
Quantity Unit:	G
Shipment Date:	20140621
Creation Date:	8/17/2014 22:15:17
Receipt Date:	20140621
Manifest ID:	004364443SKS
Trans EPA ID:	TXR000081205
Trans Name:	SAFETY-KLEEN SYSTEMS INC
TSDF EPA ID:	CAT000613935
Trans Name:	SAFETY-KLEEN SYSTEMS INC
Waste Code Description:	134 - Aqueous solution with <10% total organic residues
Meth Code:	H141 - Storage, Bulking, And/Or Transfer Off Site--No Treatment/Reovery (H010-H129) Or (H131-H135)
Quantity Tons:	0.126
Waste Quantity:	30
Quantity Unit:	G

Additional Info:

Year:	2013
Gen EPA ID:	CAR000097576
Shipment Date:	20131216
Creation Date:	3/3/2014 22:15:17
Receipt Date:	20131216
Manifest ID:	004062962SKS
Trans EPA ID:	TXR000081205
Trans Name:	SAFETY-KLEEN SYSTEMS INC
TSDF EPA ID:	CAT000613935
Trans Name:	SAFETY-KLEEN SYSTEMS INC
Waste Code Description:	134 - Aqueous solution with <10% total organic residues
Meth Code:	H141 - Storage, Bulking, And/Or Transfer Off Site--No Treatment/Reovery (H010-H129) Or (H131-H135)
Quantity Tons:	0.168
Waste Quantity:	40
Quantity Unit:	G
Shipment Date:	20131121
Creation Date:	2/24/2014 22:15:23
Receipt Date:	20131121
Manifest ID:	004024620SKS
Trans EPA ID:	TXR000081205
Trans Name:	SAFETY-KLEEN SYSTEMS INC
TSDF EPA ID:	CAT000613935
Trans Name:	SAFETY-KLEEN SYSTEMS INC
Waste Code Description:	134 - Aqueous solution with <10% total organic residues
Meth Code:	H141 - Storage, Bulking, And/Or Transfer Off Site--No Treatment/Reovery (H010-H129) Or (H131-H135)
Quantity Tons:	0.126
Waste Quantity:	30
Quantity Unit:	G
Shipment Date:	20131021
Creation Date:	2/25/2014 22:15:05

SNAK KING (Continued) **1004677463**

Receipt Date:	20131021
Manifest ID:	003747397SKS
Trans EPA ID:	TXR000081205
Trans Name:	SAFETY-KLEEN SYSTEMS INC
TSDF EPA ID:	CAT000613935
Trans Name:	SAFETY-KLEEN SYSTEMS INC
Waste Code Description:	134 - Aqueous solution with <10% total organic residues
Meth Code:	H141 - Storage, Bulking, And/Or Transfer Off Site--No Treatment/Reovery (H010-H129) Or (H131-H135)
Quantity Tons:	0.168
Waste Quantity:	40
Quantity Unit:	G
Shipment Date:	20130927
Creation Date:	11/1/2013 22:15:05
Receipt Date:	20130927
Manifest ID:	003726690SKS
Trans EPA ID:	TXR000081205
Trans Name:	SAFETY-KLEEN SYSTEMS INC
TSDF EPA ID:	CAT000613893
Trans Name:	SAFETY-KLEEN SYSTEMS INC
Waste Code Description:	134 - Aqueous solution with <10% total organic residues
Meth Code:	H141 - Storage, Bulking, And/Or Transfer Off Site--No Treatment/Reovery (H010-H129) Or (H131-H135)
Quantity Tons:	0.168
Waste Quantity:	40
Quantity Unit:	G
Shipment Date:	20130829
Creation Date:	1/6/2014 22:15:06
Receipt Date:	20130904
Manifest ID:	003723927SKS
Trans EPA ID:	TXR000081205
Trans Name:	SAFETY-KLEEN SYSTEMS INC
TSDF EPA ID:	CAT000613893
Trans Name:	SAFETY-KLEEN SYSTEMS INC
Waste Code Description:	134 - Aqueous solution with <10% total organic residues
Meth Code:	H141 - Storage, Bulking, And/Or Transfer Off Site--No Treatment/Reovery (H010-H129) Or (H131-H135)
Quantity Tons:	0.084
Waste Quantity:	20
Quantity Unit:	G
Shipment Date:	20130730
Creation Date:	11/29/2013 22:15:05
Receipt Date:	20130802
Manifest ID:	003704264SKS
Trans EPA ID:	TXR000081205
Trans Name:	SAFETY-KLEEN SYSTEMS INC
TSDF EPA ID:	CAT000613893
Trans Name:	SAFETY-KLEEN SYSTEMS INC
Waste Code Description:	134 - Aqueous solution with <10% total organic residues
Meth Code:	H141 - Storage, Bulking, And/Or Transfer Off Site--No Treatment/Reovery (H010-H129) Or (H131-H135)
Quantity Tons:	0.147
Waste Quantity:	35
Quantity Unit:	G

SNAK KING (Continued) **1004677463**

Shipment Date:	20130730
Creation Date:	2/12/2014 22:15:06
Receipt Date:	20130819
Manifest ID:	003831793SKS
Trans EPA ID:	TXR000081205
Trans Name:	SAFETY-KLEEN SYSTEMS INC
Trans 2 EPA ID:	AZR000508515
Trans 2 Name:	SLT
TSDF EPA ID:	NED981723513
Trans Name:	CLEAN HARBORS ENVIRONMENTAL SERVICES IN
Waste Code Description:	212 - Oxygenated solvents (acetone, butanol, ethyl acetate, etc.
RCRA Code:	F005
Meth Code:	H040 - Incineration--Thermal Destruction Other Than Use As A Fuel
Quantity Tons:	0.03
Waste Quantity:	60
Quantity Unit:	P
Additional Code 1:	F003
Additional Code 2:	D006
Additional Code 3:	D005
Additional Code 4:	D001

Shipment Date:	20130702
Creation Date:	11/16/2013 22:15:17
Receipt Date:	20130710
Manifest ID:	003690539SKS
Trans EPA ID:	TXR000081205
Trans Name:	SAFETY-KLEEN SYSTEMS INC
TSDF EPA ID:	CAT000613893
Trans Name:	SAFETY-KLEEN SYSTEMS INC
Waste Code Description:	134 - Aqueous solution with <10% total organic residues
Meth Code:	H141 - Storage, Bulking, And/Or Transfer Off Site--No Treatment/Reovery (H010-H129) Or (H131-H135)
Quantity Tons:	0.168
Waste Quantity:	40
Quantity Unit:	G

Shipment Date:	20130607
Creation Date:	10/16/2013 22:15:20
Receipt Date:	20130615
Manifest ID:	003107279SKS
Trans EPA ID:	TXR000081205
Trans Name:	SAFETY-KLEEN SYSTEMS INC
TSDF EPA ID:	CAT000613893
Trans Name:	SAFETY-KLEEN SYSTEMS INC
Waste Code Description:	134 - Aqueous solution with <10% total organic residues
Meth Code:	H141 - Storage, Bulking, And/Or Transfer Off Site--No Treatment/Reovery (H010-H129) Or (H131-H135)
Quantity Tons:	0.168
Waste Quantity:	40
Quantity Unit:	G

Shipment Date:	20130506
Creation Date:	9/28/2013 22:15:06
Receipt Date:	20130509
Manifest ID:	003379006SKS
Trans EPA ID:	TXR000081205

SNAK KING (Continued) **1004677463**

Trans Name:	SAFETY-KLEEN SYSTEMS INC
TSDF EPA ID:	CAT000613893
Trans Name:	SAFETY-KLEEN SYSTEMS INC
Waste Code Description:	134 - Aqueous solution with <10% total organic residues
Meth Code:	H141 - Storage, Bulking, And/Or Transfer Off Site--No Treatment/Reovery (H010-H129) Or (H131-H135)
Quantity Tons:	0.168
Waste Quantity:	40
Quantity Unit:	G

Additional Info:

Year:	2012
Gen EPA ID:	CAR000097576
Shipment Date:	20121214
Creation Date:	8/22/2013 22:15:07
Manifest ID:	003453389SKS
Trans EPA ID:	TXR000081205
Trans Name:	SAFETY-KLEEN SYSTEMS INC
TSDF EPA ID:	CAT000613893
Trans Name:	SAFETY-KLEEN SYSTEMS INC
Waste Code Description:	134 - Aqueous solution with <10% total organic residues
Meth Code:	H141 - Storage, Bulking, And/Or Transfer Off Site--No Treatment/Reovery (H010-H129) Or (H131-H135)
Quantity Tons:	0.168
Waste Quantity:	40
Quantity Unit:	G
Shipment Date:	20121214
Creation Date:	5/4/2013 22:15:12
Receipt Date:	20121227
Manifest ID:	003472923SKS
Trans EPA ID:	TXR000081205
Trans Name:	SAFETY-KLEEN SYSTEMS INC
Trans 2 EPA ID:	OKD981588791
Trans 2 Name:	TRIAD TRANSPORT INC
TSDF EPA ID:	TXD077603371
Trans Name:	SAFETY-KLEEN SYSTEMS INC
Waste Code Description:	331 - Off-specification, aged, or surplus organics
RCRA Code:	D035
Meth Code:	H061 - Fuel Blending Prior To Energy Recovery At Another Site
Quantity Tons:	0.04
Waste Quantity:	80
Quantity Unit:	P
Additional Code 1:	D001
Shipment Date:	20121214
Creation Date:	5/4/2013 22:15:12
Receipt Date:	20121227
Manifest ID:	003472923SKS
Trans EPA ID:	TXR000081205
Trans Name:	SAFETY-KLEEN SYSTEMS INC
Trans 2 EPA ID:	OKD981588791
Trans 2 Name:	TRIAD TRANSPORT INC
TSDF EPA ID:	TXD077603371
Trans Name:	SAFETY-KLEEN SYSTEMS INC
Waste Code Description:	331 - Off-specification, aged, or surplus organics

SNAK KING (Continued) **1004677463**

RCRA Code: D001
Meth Code: H061 - Fuel Blending Prior To Energy Recovery At Another Site
Quantity Tons: 0.02
Waste Quantity: 40
Quantity Unit: P

Shipment Date: 20121115
Creation Date: 4/4/2013 22:15:21
Receipt Date: 20121119
Manifest ID: 003442482SKS
Trans EPA ID: TXR000081205
Trans Name: SAFETY-KLEEN SYSTEMS INC
TSDF EPA ID: CAT000613893
Trans Name: SAFETY-KLEEN SYSTEMS INC
Waste Code Description: 134 - Aqueous solution with <10% total organic residues
Meth Code: H141 - Storage, Bulking, And/Or Transfer Off Site--No Treatment/Reovery (H010-H129) Or (H131-H135)
Quantity Tons: 0.168
Waste Quantity: 40
Quantity Unit: G

Shipment Date: 20120918
Creation Date: 8/21/2013 22:15:07
Receipt Date: 20120920
Manifest ID: 003502263SKS
Trans EPA ID: TXR000081205
Trans Name: SAFETY-KLEEN SYSTEMS INC
TSDF EPA ID: CAT000613893
Trans Name: SAFETY-KLEEN SYSTEMS INC
Waste Code Description: 134 - Aqueous solution with <10% total organic residues
Meth Code: H141 - Storage, Bulking, And/Or Transfer Off Site--No Treatment/Reovery (H010-H129) Or (H131-H135)
Quantity Tons: 0.168
Waste Quantity: 40
Quantity Unit: G

Shipment Date: 20120823
Creation Date: 1/9/2013 22:15:17
Receipt Date: 20120827
Manifest ID: 003140101SKS
Trans EPA ID: TXR000050930
Trans Name: SAFETY-KLEEN SYSTEMS INC
TSDF EPA ID: CAT000613893
Trans Name: SAFETY-KLEEN SYSTEMS INC
Waste Code Description: 134 - Aqueous solution with <10% total organic residues
Meth Code: H141 - Storage, Bulking, And/Or Transfer Off Site--No Treatment/Reovery (H010-H129) Or (H131-H135)
Quantity Tons: 0.168
Waste Quantity: 40
Quantity Unit: G

Shipment Date: 20120725
Creation Date: 6/1/2013 22:15:05
Receipt Date: 20120727
Manifest ID: 003295074SKS
Trans EPA ID: TXR000050930
Trans Name: SAFETY-KLEEN SYSTEMS INC

SNAK KING (Continued) **1004677463**

TSDF EPA ID:	CAT000613893
Trans Name:	SAFETY-KLEEN SYSTEMS INC
Waste Code Description:	134 - Aqueous solution with <10% total organic residues
Meth Code:	H141 - Storage, Bulking, And/Or Transfer Off Site--No Treatment/Reovery (H010-H129) Or (H131-H135)
Quantity Tons:	0.168
Waste Quantity:	40
Quantity Unit:	G
Shipment Date:	20120627
Creation Date:	5/29/2013 22:15:15
Receipt Date:	20120629
Manifest ID:	003139913SKS
Trans EPA ID:	TXR000050930
Trans Name:	SAFETY-KLEEN SYSTEMS INC
TSDF EPA ID:	CAT000613893
Trans Name:	SAFETY-KLEEN SYSTEMS INC
Waste Code Description:	134 - Aqueous solution with <10% total organic residues
Meth Code:	H141 - Storage, Bulking, And/Or Transfer Off Site--No Treatment/Reovery (H010-H129) Or (H131-H135)
Quantity Tons:	0.168
Waste Quantity:	40
Quantity Unit:	G
Shipment Date:	20120530
Creation Date:	5/30/2013 22:15:07
Receipt Date:	20120601
Manifest ID:	003278880SKS
Trans EPA ID:	TXR000050930
Trans Name:	SAFETY-KLEEN SYSTEMS INC
TSDF EPA ID:	CAT000613893
Trans Name:	SAFETY-KLEEN SYSTEMS INC
Waste Code Description:	134 - Aqueous solution with <10% total organic residues
Meth Code:	H141 - Storage, Bulking, And/Or Transfer Off Site--No Treatment/Reovery (H010-H129) Or (H131-H135)
Quantity Tons:	0.168
Waste Quantity:	40
Quantity Unit:	G
Shipment Date:	20120510
Creation Date:	5/29/2013 22:15:15
Receipt Date:	20120521
Manifest ID:	003157541SKS
Trans EPA ID:	TXR000050930
Trans Name:	SAFETY-KLEEN SYSTEMS INC
Trans 2 EPA ID:	OKD981588791
Trans 2 Name:	TRIAD TRANSPORT INC
TSDF EPA ID:	TXD077603371
Trans Name:	SAFETY-KLEEN SYSTEMS INC
Waste Code Description:	491 - Unspecified sludge waste
RCRA Code:	F005
Meth Code:	H061 - Fuel Blending Prior To Energy Recovery At Another Site
Quantity Tons:	0.15
Waste Quantity:	300
Quantity Unit:	P
Additional Code 1:	D035
Additional Code 2:	D001

SNAK KING (Continued) **1004677463**

Additional Info:

Year:	2011
Gen EPA ID:	CAR000097576
Shipment Date:	20111213
Creation Date:	5/22/2012 20:30:10
Receipt Date:	20111216
Manifest ID:	002785285SKS
Trans EPA ID:	TXR000050930
Trans Name:	SAFETY-KLEEN SYSTEMS INC
TSDF EPA ID:	CAT000613893
Trans Name:	SAFETY-KLEEN SYSTEMS INC
Waste Code Description:	134 - Aqueous solution with <10% total organic residues
Meth Code:	H141 - Storage, Bulking, And/Or Transfer Off Site--No Treatment/Reovery (H010-H129) Or (H131-H135)
Quantity Tons:	0.168
Waste Quantity:	40
Quantity Unit:	G
Shipment Date:	20111116
Creation Date:	4/14/2012 20:30:11
Receipt Date:	20111118
Manifest ID:	002726073SKS
Trans EPA ID:	TXR000050930
Trans Name:	SAFETY-KLEEN SYSTEMS INC
TSDF EPA ID:	CAT000613893
Trans Name:	SAFETY-KLEEN SYSTEMS INC
Waste Code Description:	134 - Aqueous solution with <10% total organic residues
Meth Code:	H141 - Storage, Bulking, And/Or Transfer Off Site--No Treatment/Reovery (H010-H129) Or (H131-H135)
Quantity Tons:	0.084
Waste Quantity:	20
Quantity Unit:	G
Shipment Date:	20111024
Creation Date:	3/26/2012 20:30:13
Receipt Date:	20111028
Manifest ID:	002704855SKS
Trans EPA ID:	TXR000050930
Trans Name:	SAFETY-KLEEN SYSTEMS INC
TSDF EPA ID:	CAT000613893
Trans Name:	SAFETY-KLEEN SYSTEMS INC
Waste Code Description:	134 - Aqueous solution with <10% total organic residues
Meth Code:	H141 - Storage, Bulking, And/Or Transfer Off Site--No Treatment/Reovery (H010-H129) Or (H131-H135)
Quantity Tons:	0.084
Waste Quantity:	20
Quantity Unit:	G
Shipment Date:	20110928
Creation Date:	3/22/2012 20:30:11
Receipt Date:	20111003
Manifest ID:	002699373SKS
Trans EPA ID:	TXR000050930
Trans Name:	SAFETY-KLEEN SYSTEMS INC
TSDF EPA ID:	CAT000613893

SNAK KING (Continued) **1004677463**

Trans Name:	SAFETY-KLEEN SYSTEMS INC
Waste Code Description:	134 - Aqueous solution with <10% total organic residues
Meth Code:	H141 - Storage, Bulking, And/Or Transfer Off Site--No Treatment/Reovery (H010-H129) Or (H131-H135)
Quantity Tons:	0.084
Waste Quantity:	20
Quantity Unit:	G
Shipment Date:	20110831
Creation Date:	2/11/2012 20:30:14
Receipt Date:	20110907
Manifest ID:	004322542FLE
Trans EPA ID:	TXR000050930
Trans Name:	SAFETY-KLEEN SYSTEMS INC
TSDF EPA ID:	CAT000613893
Trans Name:	SAFETY-KLEEN SYSTEMS INC
Waste Code Description:	134 - Aqueous solution with <10% total organic residues
Meth Code:	H141 - Storage, Bulking, And/Or Transfer Off Site--No Treatment/Reovery (H010-H129) Or (H131-H135)
Quantity Tons:	0.084
Waste Quantity:	20
Quantity Unit:	G
Shipment Date:	20110804
Creation Date:	2/7/2012 20:30:12
Receipt Date:	20110809
Manifest ID:	004303445FLE
Trans EPA ID:	TXR000050930
Trans Name:	SAFETY-KLEEN SYSTEMS INC
TSDF EPA ID:	CAT000613893
Trans Name:	SAFETY-KLEEN SYSTEMS INC
Waste Code Description:	134 - Aqueous solution with <10% total organic residues
Meth Code:	H141 - Storage, Bulking, And/Or Transfer Off Site--No Treatment/Reovery (H010-H129) Or (H131-H135)
Quantity Tons:	0.168
Waste Quantity:	40
Quantity Unit:	G
Shipment Date:	20110706
Creation Date:	12/15/2011 18:30:22
Receipt Date:	20110712
Manifest ID:	002692488SKS
Trans EPA ID:	TXR000050930
Trans Name:	SAFETY-KLEEN SYSTEMS INC
TSDF EPA ID:	CAT000613893
Trans Name:	SAFETY-KLEEN SYSTEMS INC
Waste Code Description:	134 - Aqueous solution with <10% total organic residues
Meth Code:	H141 - Storage, Bulking, And/Or Transfer Off Site--No Treatment/Reovery (H010-H129) Or (H131-H135)
Quantity Tons:	0.168
Waste Quantity:	40
Quantity Unit:	G
Shipment Date:	20110606
Creation Date:	7/14/2011 18:30:27
Receipt Date:	20110606
Manifest ID:	003623165FLE

SNAK KING (Continued) **1004677463**

Trans EPA ID:	TXR000050930
Trans Name:	SAFETY-KLEEN SYSTEMS INC
TSDF EPA ID:	CAT000613935
Trans Name:	SAFETY-KLEEN SYSTEMS INC
Waste Code Description:	134 - Aqueous solution with <10% total organic residues
Meth Code:	H141 - Storage, Bulking, And/Or Transfer Off Site--No Treatment/Reovery (H010-H129) Or (H131-H135)
Quantity Tons:	0.084
Waste Quantity:	20
Quantity Unit:	G
Shipment Date:	20110511
Creation Date:	7/14/2011 18:30:22
Receipt Date:	20110511
Manifest ID:	004244902FLE
Trans EPA ID:	TXR000050930
Trans Name:	SAFETY-KLEEN SYSTEMS INC
TSDF EPA ID:	CAT000613935
Trans Name:	SAFETY-KLEEN SYSTEMS INC
Waste Code Description:	134 - Aqueous solution with <10% total organic residues
Meth Code:	H141 - Storage, Bulking, And/Or Transfer Off Site--No Treatment/Reovery (H010-H129) Or (H131-H135)
Quantity Tons:	0.168
Waste Quantity:	40
Quantity Unit:	G
Shipment Date:	20110413
Creation Date:	9/16/2011 18:30:12
Receipt Date:	20110421
Manifest ID:	002836113SKS
Trans EPA ID:	TXR000050930
Trans Name:	SAFETY-KLEEN SYSTEMS INC
Trans 2 EPA ID:	OKD981588791
Trans 2 Name:	TRIAD TRANSPORT INC
TSDF EPA ID:	TXD077603371
Trans Name:	SAFETY-KLEEN SYSTEMS INC
Waste Code Description:	212 - Oxygenated solvents (acetone, butanol, ethyl acetate, etc.
RCRA Code:	F005
Meth Code:	H061 - Fuel Blending Prior To Energy Recovery At Another Site
Quantity Tons:	0.15
Waste Quantity:	300
Quantity Unit:	P
Additional Code 1:	F003
Additional Code 2:	D035
Additional Code 3:	D001

F42 **7-11 #23961** **LUST** **S104160206**
West **16107 GALE AVE** **Cortese** **N/A**
1/8-1/4 **INDUSTRY, CA 91745** **HIST CORTESE**
0.186 mi. **CERS**
984 ft. **Site 7 of 10 in cluster F**

Relative: LUST:
Lower

Name:	7-11 #23961
Address:	16107 GALE AVE
City,State,Zip:	INDUSTRY, CA 91745
Lead Agency:	LOS ANGELES RWQCB (REGION 4)
Case Type:	LUST Cleanup Site

Actual:
346 ft.

7-11 #23961 (Continued) **S104160206**

Geo Track:	http://geotracker.waterboards.ca.gov/profile_report.asp?global_id=T0603703132
Global Id:	T0603703132
Latitude:	34.008923
Longitude:	-117.955553
Status:	Completed - Case Closed
Status Date:	09/09/1996
Case Worker:	YR
RB Case Number:	I-05922
Local Agency:	LOS ANGELES COUNTY
Potential Media Affect:	Aquifer used for drinking water supply
Potential Contaminants of Concern:	Gasoline
EPA Region:	9
Coordinate Source:	Google Geocode
Cuf Case:	YES
Begin Date:	05/30/1992
Leak Reported Date:	10/08/1992
How Discovered:	Tank Closure
Discharge Source:	Other
Discharge Cause:	Unknown
No Further Action Date:	09/09/1996
CA Water Watershed Name:	San Gabriel River - Upper San Gabriel (405.20)
Dwr Groundwater Subbasin Name:	San Gabriel Valley (4-013)
CA Enviroscreen 3 Score:	96-100% (highest scores)
CA Enviroscreen 4 Score:	90-95%
Military DOD Site:	No
RWQCB Region:	LOS ANGELES RWQCB (REGION 4)

LUST:

Global Id:	T0603703132
Contact Type:	Local Agency Caseworker
Contact Name:	JOHN AWUJO
Organization Name:	LOS ANGELES COUNTY
Address:	900 S FREMONT AVE
City:	ALHAMBRA
Email:	jawujo@dpw.lacounty.gov
Phone Number:	6264583507

Global Id:	T0603703132
Contact Type:	Regional Board Caseworker - Primary Caseworker
Contact Name:	YUE RONG
Organization Name:	LOS ANGELES RWQCB (REGION 4)
Address:	320 W. 4TH ST., SUITE 200
City:	Los Angeles
Email:	yrong@waterboards.ca.gov

LUST:

Global Id:	T0603703132
Action Type:	Other
Date:	10/08/1992
Action:	Leak Reported

Global Id:	T0603703132
Action Type:	ENFORCEMENT
Date:	09/09/1996
Action:	Closure/No Further Action Letter

Global Id: T0603703132

7-11 #23961 (Continued) **S104160206**

Action Type: Other
Date: 05/30/1992
Action: Leak Discovery

LUST:
Global Id: T0603703132
Status: Open - Case Begin Date
Status Date: 05/30/1992

Global Id: T0603703132
Status: Completed - Case Closed
Status Date: 09/09/1996

LUST REG 4:
Region: 4
Regional Board: 04
County: Los Angeles
Facility Id: I-05922
Status: Case Closed
Substance: Gasoline
Case Type: Groundwater
Global ID: T0603703132
Staff: UNK
Local Agency: 19000
Cross Street: STIMSON
Date Leak Discovered: 5/30/1992
Date Leak First Reported: 10/8/1992
Date Leak Record Entered: 9/22/1992
Date Case Last Changed on Database: 10/28/1996
Date the Case was Closed: 9/9/1996
How Leak Discovered: Tank Closure
Cause of Leak: UNK
Leak Source: UNK
Approx. Dist To Production Well (ft): 3336.1637963410559102441416265
Source of Cleanup Funding: UNK
Responsible Party: SOUTHLAND CORP
RP Address: P.O. BOX 404, PLEASANTON, CA 94588
Program: LUST
Lat/Long: 34.0088227 / -1
Summary: 10/28/96 WELL ABANDONMENT PERMITS

CORTESE:
Name: 7-11 #23961
Address: 16107 GALE AVE
City,State,Zip: INDUSTRY, CA 91745
Region: CORTESE
Global ID: T0603703132
Site/Facility Type: LUST CLEANUP SITE
Cleanup Status: COMPLETED - CASE CLOSED
Flag: active
File Name: Active Open

HIST CORTESE:
edr_fname: 7-11 #23961

7-11 #23961 (Continued) **S104160206**

edr_fadd1: 16107 GALE
City,State,Zip: INDUSTRY, CA 91745
Region: CORTESE
Facility County Code: 19
Reg By: LTNKA
Reg Id: I-5922

CERS:
Name: 7-11 #23961
Address: 16107 GALE AVE
City,State,Zip: INDUSTRY, CA 91745
Site ID: 855147
CERS ID: T0603703132
CERS Description: Leaking Underground Storage Tank Cleanup Site

Affiliation:
Affiliation Type Desc: Local Agency Caseworker
Entity Name: JOHN AWUJO - LOS ANGELES COUNTY
Affiliation Address: 900 S FREMONT AVE
Affiliation City: ALHAMBRA
Affiliation State: CA
Affiliation Phone: 6264583507,

Affiliation Type Desc: Regional Board Caseworker
Entity Name: YUE RONG - LOS ANGELES RWQCB (REGION 4)
Affiliation Address: 320 W. 4TH ST., SUITE 200
Affiliation City: Los Angeles
Affiliation State: CA
Affiliation Phone: ,

F43 **SOUTHLAND CORP SS 23961** **SWEEPS UST** **S101583440**
West **16107 GALE AVE** **CA FID UST** **N/A**
1/8-1/4 **LA PUENTE, CA 91745** **LOS ANGELES CO. HMS**
0.186 mi.
984 ft. **Site 8 of 10 in cluster F**

Relative:
Lower

Actual:
346 ft.

SWEEPS UST:
Name: THE SOUTHLAND CORP SS 23961
Address: 16107 E GALE AVE
City: INDUSTRY
Status: Active
Comp Number: 5922
Number: 9
Board Of Equalization: 44-002251
Referral Date: 06-30-89
Created Date: 06-30-89
SWRCB Tank Id: 19-000-005922-000001
Tank Status: A
Active Date: 06-30-89
Tank Use: UNKNOWN
STG: W
Number Of Tanks: 3

Name: THE SOUTHLAND CORP SS 23961
Address: 16107 E GALE AVE
City: INDUSTRY
Status: Active

SOUTHLAND CORP SS 23961 (Continued) **S101583440**

Comp Number: 5922
Number: 9
Board Of Equalization: 44-002251
Referral Date: 06-30-89
Created Date: 06-30-89
SWRCB Tank Id: 19-000-005922-000002
Tank Status: A
Active Date: 06-30-89
Tank Use: UNKNOWN
STG: W

Name: THE SOUTHLAND CORP SS 23961
Address: 16107 E GALE AVE
City: INDUSTRY
Status: Active
Comp Number: 5922
Number: 9
Board Of Equalization: 44-002251
Referral Date: 06-30-89
Created Date: 06-30-89
SWRCB Tank Id: 19-000-005922-000003
Tank Status: A
Active Date: 06-30-89
Tank Use: UNKNOWN
STG: W

CA FID UST:
Facility ID: 19003776
Regulated By: UTNKA
Regulated ID: 00005296
Facility Phone: 8180000000
Mailing Address: 0 BOX
Mailing City,St,Zip: INDUSTRY
Status: Active

LOS ANGELES CO. HMS:
Name: SOUTHLAND CORP SS 23961
Address: 16107 GALE AVE
City,State,Zip: LA PUENTE, CA 917451709
Region: LA
Permit Category: T
Facility Id: 005712-005922
Facility Type: 0
Facility Status: Removed
Area: 6H
Permit Number: 00001533T
Permit Status: Removed

F44 **7-11 #23961** **UST FINDER RELEASE** **1028912668**
West **16107 GALE AVE** **N/A**
1/8-1/4 **INDUSTRY, CA 91745**
0.186 mi.
984 ft. **Site 9 of 10 in cluster F**

Relative: **Lower**
Actual: **346 ft.**

UST FINDER RELEASE:

Object ID:	66566
Lust ID:	CAT0603703132
Name:	7-11 #23961
Address:	16107 GALE AVE
City,State,Zip:	INDUSTRY, CA 91745
Address Match Type:	PointAddress
Status:	No Further Action
Population within 1500ft:	1302
Domestic Wells within 1500ft:	0
Land Use:	Developed, Medium Intensity
Within SPA:	No
Within WHPA:	No
Within 100yr Floodplain:	No
EPA Region:	9
Coordinate Source:	Geocode
X Coord:	-117.95567
Y Coord:	34.00861
Latitude:	34.0086099999999
Longitude:	-117.955669999999

I45 **PHILLIP AND RHONDA GARRETTSON** **RCRA NonGen / NLR** **1027521189**
SSW **1227 HINNEN AVENUE** **E MANIFEST** **CAC003213462**
1/8-1/4 **LA PUENTE, CA 91745**
0.188 mi.
992 ft. **Site 1 of 2 in cluster I**

Relative: **Higher**
Actual: **364 ft.**

RCRA Listings:

Date Form Received by Agency:	20230120
Handler Name:	Phillip And Rhonda Garrettson
Handler Address:	1227 Hinnen Avenue
Handler City,State,Zip:	LA PUENTE, CA 91745
EPA ID:	CAC003213462
Contact Name:	PHILLIP AND RHONDA GARRETTSON
Contact Address:	19922 CAMINO DE ROSA
Contact City,State,Zip:	WALNUT, CA 91789
Contact Telephone:	909-287-6772
Contact Email:	RHONDAGARRETTSON@GMAIL.COM
EPA Region:	09
Federal Waste Generator Description:	Not a generator, verified
Mailing Address:	19922 CAMINO DE ROSA
Mailing City,State,Zip:	WALNUT, CA 91789
Owner Name:	Phillip And Rhonda Garrettson
Owner Type:	Other
Operator Name:	Phillip And Rhonda Garrettson
Operator Type:	Other
Short-Term Generator Activity:	No
Importer Activity:	No
Mixed Waste Generator:	No
Transporter Activity:	No
Transfer Facility Activity:	No
Recycler Activity with Storage:	No
Small Quantity On-Site Burner Exemption:	No
Smelting Melting and Refining Furnace Exemption:	No

PHILLIP AND RHONDA GARRETTSON (Continued) **1027521189**

Underground Injection Control:	No
Off-Site Waste Receipt:	No
Universal Waste Indicator:	No
Universal Waste Destination Facility:	No
Federal Universal Waste:	No
Active Site State-Reg Handler:	---
Hazardous Secondary Material Indicator:	N
2018 GPRA Permit Baseline:	Not on the Baseline
2018 GPRA Renewals Baseline:	Not on the Baseline
202 GPRA Corrective Action Baseline:	No
Subject to Corrective Action Universe:	No
Non-TSDFs Where RCRA CA has Been Imposed Universe:	No
Corrective Action Priority Ranking:	No NCAPS ranking
Environmental Control Indicator:	No
Institutional Control Indicator:	No
Human Exposure Controls Indicator:	N/A
Groundwater Controls Indicator:	N/A
Significant Non-Complier Universe:	No
Unaddressed Significant Non-Complier Universe:	No
Addressed Significant Non-Complier Universe:	No
Significant Non-Complier With a Compliance Schedule Universe:	No
Handler Date of Last Change:	20230203
Recognized Trader-Importer:	No
Recognized Trader-Exporter:	No
Importer of Spent Lead Acid Batteries:	No
Exporter of Spent Lead Acid Batteries:	No
Recycler Activity Without Storage:	No
Manifest Broker:	No
Sub-Part P Indicator:	No

Handler - Owner Operator:

Owner/Operator Indicator:	Operator
Owner/Operator Name:	PHILLIP AND RHONDA GARRETTSON
Legal Status:	Other
Owner/Operator Address:	19922 CAMINO DE ROSA
Owner/Operator City,State,Zip:	WALNUT, CA 91789
Owner/Operator Telephone:	909-287-6772

Owner/Operator Indicator:	Owner
Owner/Operator Name:	PHILLIP AND RHONDA GARRETTSON
Legal Status:	Other
Owner/Operator Address:	19922 CAMINO DE ROSA
Owner/Operator City,State,Zip:	WALNUT, CA 91789
Owner/Operator Telephone:	909-287-6772

Historic Generators:

Receive Date:	20230120
Handler Name:	PHILLIP AND RHONDA GARRETTSON
Federal Waste Generator Description:	Not a generator, verified
Large Quantity Handler of Universal Waste:	No
Recognized Trader Importer:	No
Recognized Trader Exporter:	No
Spent Lead Acid Battery Importer:	No
Spent Lead Acid Battery Exporter:	No
Current Record:	Yes

PHILLIP AND RHONDA GARRETTSON (Continued) **1027521189**

Non Storage Recycler Activity: No
Electronic Manifest Broker: No

List of NAICS Codes and Descriptions:
NAICS Code: 56299
NAICS Description: ALL OTHER WASTE MANAGEMENT SERVICES

Facility Has Received Notices of Violations:
Violations: No Violations Found

Evaluation Action Summary:
Evaluations: No Evaluations Found

E MANIFEST:
Manifest Tracking Number: 023644803JJK
Last Updated Date: 20230215
Shipped Date: 20230125
Received Date: 20230208
Manifest Status: Signed
Submission Type: DataImage5Copy
Origin Type: Web
Generator EPA ID: CAC003213462
Generator Name: Phillip And Rhonda Garrettson
Generator Mail Street 1: 1227 HINNEN AVENUE
Generator Mail City: LA PUENTE
Generator Mail State: CA
Generator Mail Zip: 91745
Generator Location Street 1: 19922 CAMINO DE ROSA
Generator Location City: WALNUT
Generator Location Zip: 91789
Generator Location State: CA
Designated Facility EPA ID: AZR000520882
Designated Facility Name: La Paz County Landfill
Designated Facility Mail Street 2: 26999 HIGHWAY 95
Designated Facility Mail City: PARKER
Designated Facility Mail Zip: 85344
Designated Facility Mail State: AZ
Designated Facility Location Street 1: 26999 HIGHWAY 95
Designated Facility Location City: PARKER
Designated Facility Location Zip: 85344
Designated Facility Location State: AZ
Manifest Residue Indicator: N
Rejection Indicator: N

Manifest Tracking Number: 023644858JJK
Last Updated Date: 20230406
Shipped Date: 20230224
Received Date: 20230303
Manifest Status: Signed
Submission Type: DataImage5Copy
Origin Type: Service
Generator EPA ID: CAC003213462
Generator Name: Philip & Rhonda Garrettson
Generator Mail Street 1: 1227 HINNEN AVE

PHILLIP AND RHONDA GARRETTSON (Continued) **1027521189**

Generator Mail City:	LA PUENTE
Generator Mail State:	CA
Generator Mail Zip:	91745
Generator Location Street 1:	9922 CAMINO DE ROSA
Generator Location City:	WALNUT
Generator Location Zip:	91789
Generator Location State:	CA
Designated Facility EPA ID:	NVT330010000
Designated Facility Name:	Us Ecology Nevada, Inc.
Designated Facility Mail Street 2:	HWY 95 11 MILES S. OF BEATTY
Designated Facility Mail City:	BEATTY
Designated Facility Mail Zip:	89003
Designated Facility Mail State:	NV
Designated Facility Location Street 1:	HWY 95 11 MILES S. OF BEATTY
Designated Facility Location City:	BEATTY
Designated Facility Location Zip:	89003
Designated Facility Location State:	NV
Manifest Residue Indicator:	N
Rejection Indicator:	N

Federal Waste:

Manifest Tracking Number:	023644858JJK
Waste Line Number:	1
Federal Waste Code:	D008
Federal Waste:	LEAD

State Waste:

Manifest Tracking Number:	023644858JJK
Waste Line Number:	1
State Waste Code Owner:	CA
State Waste Code:	181
State Waste:	Other inorganic solid waste

Manifest Tracking Number:	023644858JJK
Waste Line Number:	1
State Waste Code Owner:	CA
State Waste Code:	352
State Waste:	Other organic solids

Transporter:

Manifest Tracking Number:	023644858JJK
Transporter Line Number:	1
Transporter EPA ID:	CAR000049064
Transporter Name:	E.C.T.I.

Manifest Tracking Number:	023644858JJK
Transporter Line Number:	2
Transporter EPA ID:	CAR000174292
Transporter Name:	Alliance Environmental Group

Manifest Tracking Number:	023644858JJK
Transporter Line Number:	3
Transporter EPA ID:	CAR000045963
Transporter Name:	Aro Trucking

PHILLIP AND RHONDA GARRETTSON (Continued) **1027521189**

Waste Line:

Manifest Tracking Number:	023644858JJK
Waste Line Number:	1
U.S. DOT Hazardous Indicator:	Y
U.S. DOT ID Number:	NA3077
U.S. DOT Description:	Rq, Na3077, Hazardous Waste, Solid, N.O.S., (Lead), 9, Pg Iii
Number of Containers:	1
Container Type Code:	DM
Container Type Description:	Metal drums, barrels, kegs
Waste Quantity:	150
Quantity Unit of Measure Code:	P
Quantity Unit of Measure Description:	Pounds
Waste Quantity, in Tons:	0.075
Acute Waste Quantity, in Tons:	0
Non-Acute Waste Quantity, in Tons:	0.075
Waste Quantity, in Kilograms:	68.02725
Acute Waste Quantity, in Kilograms:	0
Non-Acute Waste Quantity, in Kilorgrams:	68.02725
Management Method Code:	H132
Management Method Description:	LANDFILL (WITH PRIOR TREATMENT AND/OR STABILIZATION)
Waste Residue Indicator:	N
Quantity Discrepancy Indicator:	N
Waste Type Discrepancy Indicator:	N
EPA Waste Indicator:	Y

I46 **PHILLIP OR RHONDA GARRETTSON** **RCRA NonGen / NLR** **1027521354**
SSW **1227 HINNEN AVENUE** **CAC003213635**
1/8-1/4 **LA PUENTE, CA 91745**
0.188 mi.
992 ft. **Site 2 of 2 in cluster I**

Relative: **Higher**

Actual: **364 ft.**

RCRA Listings:

Date Form Received by Agency:	20230123
Handler Name:	Phillip Or Rhonda Garrettson
Handler Address:	1227 Hinnen Avenue
Handler City,State,Zip:	LA PUENTE, CA 91745
EPA ID:	CAC003213635
Contact Name:	PHILLIP OR RHONDA GARRETTSON
Contact Address:	19922 CAMINO DE ROSA
Contact City,State,Zip:	WALNUT, CA 91789
Contact Telephone:	909-573-5562
Contact Email:	RHONDAGARRETTSON@GMAIL.COM
EPA Region:	09
Federal Waste Generator Description:	Not a generator, verified
Mailing Address:	19922 CAMINO DE ROSA
Mailing City,State,Zip:	WALNUT, CA 91789
Owner Name:	Phillip Or Rhonda Garrettson
Owner Type:	Other
Operator Name:	Phillip Or Rhonda Garrettson
Operator Type:	Other
Short-Term Generator Activity:	No
Importer Activity:	No
Mixed Waste Generator:	No
Transporter Activity:	No
Transfer Facility Activity:	No
Recycler Activity with Storage:	No
Small Quantity On-Site Burner Exemption:	No

PHILLIP OR RHONDA GARRETTSON (Continued) **1027521354**

Smelting Melting and Refining Furnace Exemption:	No
Underground Injection Control:	No
Off-Site Waste Receipt:	No
Universal Waste Indicator:	No
Universal Waste Destination Facility:	No
Federal Universal Waste:	No
Active Site State-Reg Handler:	---
Hazardous Secondary Material Indicator:	N
2018 GPRA Permit Baseline:	Not on the Baseline
2018 GPRA Renewals Baseline:	Not on the Baseline
202 GPRA Corrective Action Baseline:	No
Subject to Corrective Action Universe:	No
Non-TSDFs Where RCRA CA has Been Imposed Universe:	No
Corrective Action Priority Ranking:	No NCAPS ranking
Environmental Control Indicator:	No
Institutional Control Indicator:	No
Human Exposure Controls Indicator:	N/A
Groundwater Controls Indicator:	N/A
Significant Non-Complier Universe:	No
Unaddressed Significant Non-Complier Universe:	No
Addressed Significant Non-Complier Universe:	No
Significant Non-Complier With a Compliance Schedule Universe:	No
Handler Date of Last Change:	20230203
Recognized Trader-Importer:	No
Recognized Trader-Exporter:	No
Importer of Spent Lead Acid Batteries:	No
Exporter of Spent Lead Acid Batteries:	No
Recycler Activity Without Storage:	No
Manifest Broker:	No
Sub-Part P Indicator:	No

Handler - Owner Operator:

Owner/Operator Indicator:	Operator
Owner/Operator Name:	PHILLIP OR RHONDA GARRETTSON
Legal Status:	Other
Owner/Operator Address:	19922 CAMINO DE ROSA
Owner/Operator City,State,Zip:	WALNUT, CA 91789
Owner/Operator Telephone:	909-573-5562

Owner/Operator Indicator:	Owner
Owner/Operator Name:	PHILLIP OR RHONDA GARRETTSON
Legal Status:	Other
Owner/Operator Address:	19922 CAMINO DE ROSA
Owner/Operator City,State,Zip:	WALNUT, CA 91789
Owner/Operator Telephone:	909-573-5562

Historic Generators:

Receive Date:	20230123
Handler Name:	PHILLIP OR RHONDA GARRETTSON
Federal Waste Generator Description:	Not a generator, verified
Large Quantity Handler of Universal Waste:	No
Recognized Trader Importer:	No
Recognized Trader Exporter:	No
Spent Lead Acid Battery Importer:	No
Spent Lead Acid Battery Exporter:	No

PHILLIP OR RHONDA GARRETTSON (Continued) **1027521354**

Current Record: Yes
Non Storage Recycler Activity: No
Electronic Manifest Broker: No

List of NAICS Codes and Descriptions:
NAICS Code: 56299
NAICS Description: ALL OTHER WASTE MANAGEMENT SERVICES

Facility Has Received Notices of Violations:
Violations: No Violations Found

Evaluation Action Summary:
Evaluations: No Evaluations Found

J47 **UNITED STATIONERS** **WIP** **S103993342**
WNW **918 S STIMSON AVE** **N/A**
1/8-1/4 **CITY OF INDUSTRY (CORPORATE NA, CA 91745**
0.189 mi.
996 ft. **Site 1 of 13 in cluster J**

Relative: WIP:
Lower
Name: UNITED STATIONERS
Actual: Address: 918 S Stimson Ave
340 ft. City,State,Zip: CITY OF INDUSTRY (CORPORATE NAME INDUSTRY), CA 91745
Region: 4
File Number: 105.0292
File Status: Historical
Staff: WLIU
Facility Suite: Not reported

J48 **CHALLENGER ENTERPRISES INC** **CPS-SLIC** **S124838649**
WNW **918 S STIMSON AVE** **HWTS** **N/A**
1/8-1/4 **INDUSTRY, CA 91745**
0.189 mi.
996 ft. **Site 2 of 13 in cluster J**

Relative: CPS-SLIC:
Lower
Name: UNITED STATIONERS
Actual: Address: 918 S. STIMSON AVE.
340 ft. City,State,Zip: CITY OF INDUSTRY, CA 91745
Region: STATE
Facility Status: Completed - Case Closed
Status Date: 08/27/1991
Global Id: T10000015752
Lead Agency: LOS ANGELES RWQCB (REGION 4)
Latitude: 34.01053
Longitude: -117.95327
Case Type: Cleanup Program Site
Case Worker: WIP
RB Case Number: 105.0292
EPA Region: 9
Cuf Case: NO
Begin Date: 01/01/1985
No Further Action Date: 08/27/1991

CHALLENGER ENTERPRISES INC (Continued) **S124838649**

CA Water Watershed Name:	San Gabriel River - Upper San Gabriel (405.20)
Dwr Groundwater Subbasin Name:	San Gabriel Valley (4-013)
CA Enviroscreen 3 Score:	86-90%
CA Enviroscreen 4 Score:	90-95%
Military DOD Site:	No
RWQCB Region:	LOS ANGELES RWQCB (REGION 4)

Click here to access the California GeoTracker records for this facility:

HWTS:

Name:	CHALLENGER ENTERPRISES INC
Address:	918 S STIMSON AVE
City,State,Zip:	INDUSTRY, CA 91745
EPA ID:	CAL000259237
Inactive Date:	06/30/2007
Create Date:	09/16/2002
Mailing Address:	2971 E WHITE STAR AVE
Mailing City,State,Zip:	ANAHEIM, CA 928060000
Owner Name:	CHALLENGER ENTERPRISES INC
Owner Address:	2971 E WHITE STAR AVE
Owner City,State,Zip:	ANAHEIM, CA 928060000
Contact Name:	LOUISE PHILLIPS/OFF MGR
Contact Address:	2971 E WHITE STAR AVE
City,State,Zip:	ANAHEIM, CA 928060000
Facility Status:	Inactive
Facility Type:	PERMANENT
Category:	STATE
Latitude:	34.010715
Longitude:	-117.955153

NAICS:

EPA ID:	CAL000259237
Create Date:	2002-09-16 11:41:04.997
NAICS Code:	333924
NAICS Description:	Industrial Truck, Tractor, Trailer, and Stacker Machinery Manufacturing
Issued EPA ID Date:	2002-09-16 11:41:04.99700
Inactive Date:	2007-06-30 00:00:00
Facility Name:	CHALLENGER ENTERPRISES INC
Facility Address:	918 S STIMSON AVE
Facility City:	INDUSTRY
Facility State:	CA
Facility Zip:	91745

F49 **7-ELEVEN STORE 23961 (2135)** **HIST UST** **U001569668**
West **16107 E GAIL AVE** **N/A**
1/8-1/4 **CITY OF INDUSTRY, CA 91745**
0.192 mi.
1015 ft. **Site 10 of 10 in cluster F**

Relative: **Lower**

Actual: **344 ft.**

HIST UST:

Name:	7-ELEVEN STORE 23961 (2135)
Address:	16107 E GAIL AVE
City,State,Zip:	CITY OF INDUSTRY, CA 91745
File Number:	00028c4e
URL:	https://documents.geotracker.waterboards.ca.gov/ustpdfs/pdf/00028c4e.pdf
Region:	STATE

7-ELEVEN STORE 23961 (2135) (Continued) **U001569668**

Facility ID:	00000005296
Facility Type:	Gas Station
Contact Name:	KURT NILL
Telephone:	7145999361
Owner Name:	THE SOUTHLAND CORPORATION
Owner Address:	1240 S. STATE COLLEGE BLVD., S
Owner City,St,Zip:	ANAHEIM, CA 92806
Total Tanks:	0003
Tank Num:	001
Container Num:	1
Year Installed:	1983
Tank Capacity:	00010000
Tank Used for:	PRODUCT
Type of Fuel:	UNLEADED
Leak Detection:	Stock Inventor, 10
Tank Num:	002
Container Num:	2
Year Installed:	1983
Tank Capacity:	00010000
Tank Used for:	PRODUCT
Type of Fuel:	REGULAR
Leak Detection:	Stock Inventor, 10
Tank Num:	003
Container Num:	3
Year Installed:	1983
Tank Capacity:	00010000
Tank Used for:	PRODUCT
Type of Fuel:	06
Leak Detection:	Stock Inventor, 10

Click here for Geo Tracker PDF:

H50 **SNAK KING CORPORATION** **CERS HAZ WASTE** **S113746961**
North **16150 E STEPHENS ST** **CERS TANKS** **N/A**
1/8-1/4 **CITY OF INDUSTRY, CA 91745** **EMI**
0.201 mi. **NPDES**
1062 ft. **Site 2 of 2 in cluster H** **CIWQS**
CERS

Relative:
Lower

Actual:
336 ft.

CERS HAZ WASTE:

Name:	SNAK KING
Address:	16150 E STEPHENS ST
City,State,Zip:	INDUSTRY, CA 91745
Site ID:	402380
CERS ID:	10289182
CERS Description:	Hazardous Waste Generator

CERS TANKS:

Name:	SNAK KING
Address:	16150 E STEPHENS ST
City,State,Zip:	INDUSTRY, CA 91745
Site ID:	402380
CERS ID:	10289182
CERS Description:	Aboveground Petroleum Storage

SNAK KING CORPORATION (Continued) **S113746961**

EMI:

Name:	SNAK KING CORPORATION
Address:	16150 E STEPHENS ST
City,State,Zip:	CITY OF INDUSTRY, CA 91745
Year:	2009
County Code:	19
Air Basin:	SC
Facility ID:	119596
Air District Name:	SC
SIC Code:	2096
Air District Name:	SOUTH COAST AQMD
Total Organic Hydrocarbon Gases Tons/Yr:	1.23951385812054
Reactive Organic Gases Tons/Yr:	0.45606999999999998
Carbon Monoxide Emissions Tons/Yr:	1.8200000000000001
NOX - Oxides of Nitrogen Tons/Yr:	3.3799999999999999
SOX - Oxides of Sulphur Tons/Yr:	0.033671
Particulate Matter Tons/Yr:	1.4670099999999999
Part. Matter 10 Micrometers and Smllr Tons/Yr:	0.93227950000000004

Name:	SNAK KING CORPORATION
Address:	16150 E STEPHENS ST
City,State,Zip:	CITY OF INDUSTRY, CA 91745
Year:	2010
County Code:	19
Air Basin:	SC
Facility ID:	119596
Air District Name:	SC
SIC Code:	2096
Air District Name:	SOUTH COAST AQMD
Total Organic Hydrocarbon Gases Tons/Yr:	1.4762716780537599
Reactive Organic Gases Tons/Yr:	0.54423999999999995
Carbon Monoxide Emissions Tons/Yr:	2.2895699999999999
NOX - Oxides of Nitrogen Tons/Yr:	5.4132699999999998
SOX - Oxides of Sulphur Tons/Yr:	3.4520000000000002E-2
Particulate Matter Tons/Yr:	1.59399
Part. Matter 10 Micrometers and Smllr Tons/Yr:	0.99425001999999996

Name:	SNAK KING CORPORATION
Address:	16150 E STEPHENS ST
City,State,Zip:	CITY OF INDUSTRY, CA 91745
Year:	2011
County Code:	19
Air Basin:	SC
Facility ID:	119596
Air District Name:	SC
SIC Code:	2096
Air District Name:	SOUTH COAST AQMD
Total Organic Hydrocarbon Gases Tons/Yr:	1.8021493401
Reactive Organic Gases Tons/Yr:	0.61249
Carbon Monoxide Emissions Tons/Yr:	2.51127
NOX - Oxides of Nitrogen Tons/Yr:	5.50799
SOX - Oxides of Sulphur Tons/Yr:	0.049
Particulate Matter Tons/Yr:	1.59164
Part. Matter 10 Micrometers and Smllr Tons/Yr:	1.0537545

Name:	SNAK KING CORPORATION
Address:	16150 E STEPHENS ST

SNAK KING CORPORATION (Continued) **S113746961**

City,State,Zip:	CITY OF INDUSTRY, CA 91745
Year:	2012
County Code:	19
Air Basin:	SC
Facility ID:	119596
Air District Name:	SC
SIC Code:	9999
Air District Name:	SOUTH COAST AQMD
Total Organic Hydrocarbon Gases Tons/Yr:	1.7321675373
Reactive Organic Gases Tons/Yr:	0.5892
Carbon Monoxide Emissions Tons/Yr:	2.38177
NOX - Oxides of Nitrogen Tons/Yr:	5.23557
SOX - Oxides of Sulphur Tons/Yr:	0.03881
Particulate Matter Tons/Yr:	2.18881
Part. Matter 10 Micrometers and Smllr Tons/Yr:	1.33321252

Name:	SNAK KING CORPORATION
Address:	16150 E STEPHENS ST
City,State,Zip:	CITY OF INDUSTRY, CA 91745
Year:	2013
County Code:	19
Air Basin:	SC
Facility ID:	119596
Air District Name:	SC
SIC Code:	2052
Air District Name:	SOUTH COAST AQMD
Total Organic Hydrocarbon Gases Tons/Yr:	1.5886441904
Reactive Organic Gases Tons/Yr:	0.52388
Carbon Monoxide Emissions Tons/Yr:	2.2609
NOX - Oxides of Nitrogen Tons/Yr:	4.88044
SOX - Oxides of Sulphur Tons/Yr:	0.03676
Particulate Matter Tons/Yr:	2.06325
Part. Matter 10 Micrometers and Smllr Tons/Yr:	1.24493998

Name:	SNAK KING CORPORATION
Address:	16150 E STEPHENS ST
City,State,Zip:	CITY OF INDUSTRY, CA 91745
Year:	2014
County Code:	19
Air Basin:	SC
Facility ID:	119596
Air District Name:	SC
SIC Code:	2096
Air District Name:	SOUTH COAST AQMD
Total Organic Hydrocarbon Gases Tons/Yr:	1.6611874552
Reactive Organic Gases Tons/Yr:	0.58689
Carbon Monoxide Emissions Tons/Yr:	2.48968
NOX - Oxides of Nitrogen Tons/Yr:	5.2654
SOX - Oxides of Sulphur Tons/Yr:	0.03769
Particulate Matter Tons/Yr:	2.10547
Part. Matter 10 Micrometers and Smllr Tons/Yr:	1.60346814

Name:	SNAK KING CORPORATION
Address:	16150 E STEPHENS ST
City,State,Zip:	CITY OF INDUSTRY, CA 91745
Year:	2015
County Code:	19

SNAK KING CORPORATION (Continued) **S113746961**

Air Basin:	SC
Facility ID:	119596
Air District Name:	SC
SIC Code:	2096
Air District Name:	SOUTH COAST AQMD
Total Organic Hydrocarbon Gases Tons/Yr:	11.331222807
Reactive Organic Gases Tons/Yr:	10.353454055
Carbon Monoxide Emissions Tons/Yr:	2.32031748
NOX - Oxides of Nitrogen Tons/Yr:	4.99143872
SOX - Oxides of Sulphur Tons/Yr:	0.03452826
Particulate Matter Tons/Yr:	1.852497425
Part. Matter 10 Micrometers and Smllr Tons/Yr:	1.4177736163

Name:	SNAK KING CORPORATION
Address:	16150 E STEPHENS ST
City,State,Zip:	CITY OF INDUSTRY, CA 91745
Year:	2016
County Code:	19
Air Basin:	SC
Facility ID:	119596
Air District Name:	SC
SIC Code:	2096
Air District Name:	SOUTH COAST AQMD
Total Organic Hydrocarbon Gases Tons/Yr:	1.4107086898
Reactive Organic Gases Tons/Yr:	0.4543
Carbon Monoxide Emissions Tons/Yr:	2.274905
NOX - Oxides of Nitrogen Tons/Yr:	4.79325
SOX - Oxides of Sulphur Tons/Yr:	0.0349564
Particulate Matter Tons/Yr:	1.951351
Part. Matter 10 Micrometers and Smllr Tons/Yr:	1.47976095

Name:	SNAK KING CORPORATION
Address:	16150 E STEPHENS ST
City,State,Zip:	CITY OF INDUSTRY, CA 91745
Year:	2017
County Code:	19
Air Basin:	SC
Facility ID:	119596
Air District Name:	SC
SIC Code:	2096
Air District Name:	SOUTH COAST AQMD
Total Organic Hydrocarbon Gases Tons/Yr:	1.4433558194
Reactive Organic Gases Tons/Yr:	0.46991
Carbon Monoxide Emissions Tons/Yr:	2.3142
NOX - Oxides of Nitrogen Tons/Yr:	4.91
SOX - Oxides of Sulphur Tons/Yr:	0.0355216
Particulate Matter Tons/Yr:	2.04986
Part. Matter 10 Micrometers and Smllr Tons/Yr:	1.55133304

Name:	SNAK KING CORPORATION
Address:	16150 E STEPHENS ST
City,State,Zip:	CITY OF INDUSTRY, CA 91745
Year:	2018
County Code:	19
Air Basin:	SC
Facility ID:	119596
Air District Name:	SC

SNAK KING CORPORATION (Continued) **S113746961**

SIC Code:	2096
Air District Name:	SOUTH COAST AQMD
Total Organic Hydrocarbon Gases Tons/Yr:	1.5269667168
Reactive Organic Gases Tons/Yr:	0.50073595
Carbon Monoxide Emissions Tons/Yr:	2.33587
NOX - Oxides of Nitrogen Tons/Yr:	4.8998285
SOX - Oxides of Sulphur Tons/Yr:	0.03515025
Particulate Matter Tons/Yr:	1.9816169
Part. Matter 10 Micrometers and Smllr Tons/Yr:	1.522047155

Name:	SNAK KING CORPORATION
Address:	16150 E STEPHENS ST
City,State,Zip:	CITY OF INDUSTRY, CA 91745
Year:	2019
County Code:	19
Air Basin:	SC
Facility ID:	119596
Air District Name:	SC
SIC Code:	2096
Air District Name:	SOUTH COAST AQMD
Total Organic Hydrocarbon Gases Tons/Yr:	1.4973269488
Reactive Organic Gases Tons/Yr:	0.51263875
Carbon Monoxide Emissions Tons/Yr:	2.4079
NOX - Oxides of Nitrogen Tons/Yr:	5.0631535
SOX - Oxides of Sulphur Tons/Yr:	0.03596925
Particulate Matter Tons/Yr:	2.0082089
Part. Matter 10 Micrometers and Smllr Tons/Yr:	2.008143575

Name:	SNAK KING CORPORATION
Address:	16150 E STEPHENS ST
City,State,Zip:	CITY OF INDUSTRY, CA 91745
Year:	2020
County Code:	19
Air Basin:	SC
Facility ID:	119596
Air District Name:	SC
SIC Code:	2096
Air District Name:	SOUTH COAST AQMD
Total Organic Hydrocarbon Gases Tons/Yr:	1.4003097526
Reactive Organic Gases Tons/Yr:	0.47242
Carbon Monoxide Emissions Tons/Yr:	2.20033
NOX - Oxides of Nitrogen Tons/Yr:	4.72736
SOX - Oxides of Sulphur Tons/Yr:	0.0343239
Particulate Matter Tons/Yr:	2.042775
Part. Matter 10 Micrometers and Smllr Tons/Yr:	2.0427177

Name:	SNAK KING CORPORATION
Address:	16150 E STEPHENS ST
City,State,Zip:	CITY OF INDUSTRY, CA 91745
Year:	2021
County Code:	19
Air Basin:	SC
Facility ID:	119596
Air District Name:	SC
SIC Code:	2096
Air District Name:	SOUTH COAST AQMD
Total Organic Hydrocarbon Gases Tons/Yr:	1.3186252255

SNAK KING CORPORATION (Continued) **S113746961**

Reactive Organic Gases Tons/Yr:	0.473293001
Carbon Monoxide Emissions Tons/Yr:	2.235942537
NOX - Oxides of Nitrogen Tons/Yr:	4.634144145
SOX - Oxides of Sulphur Tons/Yr:	0.03353556
Particulate Matter Tons/Yr:	1.901619597
Part. Matter 10 Micrometers and Smllr Tons/Yr:	1.9015836431

NPDES:

Name:	SNAK KING CORPORATION
Address:	16150 E STEPHENS STREET
City,State,Zip:	CITY OF INDUSTRY, CA 91745
Facility Status:	Active
NPDES Number:	CAS000001
Region:	4
Agency Number:	0
Regulatory Measure ID:	457711
Order Number:	97-03-DWQ
WDID:	4 19I025715
Regulatory Measure Type:	Enrollee
Program Type:	Industrial
Effective Date Of Regulatory Measure:	07/02/2015
Discharge Address:	16150 E Stephens Street
Discharge Name:	Snak King
Discharge City:	City of Industry
Discharge State:	California
Discharge Zip:	91745

NPDES as of 03/2018:

NPDES Number:	CAS000001
Status:	Active
Agency Number:	0
Region:	4
Regulatory Measure ID:	457711
Order Number:	97-03-DWQ
Regulatory Measure Type:	Enrollee
WDID:	4 19I025715
Program Type:	Industrial
Effective Date Of Regulatory Measure:	07/02/2015
Discharge Name:	Snak King
Discharge Address:	16150 E Stephens Street
Discharge City:	City of Industry
Discharge State:	California
Discharge Zip:	91745

Region:	4
Regulatory Measure ID:	457711
Regulatory Measure Type:	Industrial
WDID:	4 19I025715
Received Date:	07/02/2015
Processed Date:	07/02/2015
Status:	Active
Status Date:	07/02/2015
Place Size:	9.13
Place Size Unit:	Acres
Contact:	Concho Rejin
Contact Phone:	626-336-7711
Contact Email:	crejin@snakking.com

SNAK KING CORPORATION (Continued) **S113746961**

Operator Name:	Snak King
Operator Address:	16150 E Stephens Street
Operator City:	City of Industry
Operator State:	California
Operator Zip:	91745
Operator Contact:	Mark Schieldge
Operator Contact Title:	Vice President
Operator Contact Phone:	626-336-7711
Operator Contact Email:	mschieldge@snakking.com
Operator Type:	Private Business
Developer State:	California
Dir Discharge Uswater Ind:	Y
Receiving Water Name:	San Jose Creek
Certifier:	Mark Schieldge
Certifier Title:	VP Quality and Innovation
Certification Date:	11-AUG-15
Primary Sic:	2096-Potato Chips, Corn Chips, and Similar Snacks

Name:	SNAK KING CORPORATION
Address:	16150 E STEPHENS STREET
City,State,Zip:	CITY OF INDUSTRY, CA 91745
WDID:	4 19I025715
Regulatory Measure Type:	Industrial
Status:	Active
Status Date:	07/02/2015
Operator Name:	Snak King
Operator Address:	16150 E Stephens Street
Operator City:	City of Industry
Operator State:	California
Operator Zip:	91745

NPDES as of 03/2018:

NPDES Number:	CAS000001
Status:	Active
Agency Number:	0
Region:	4
Regulatory Measure ID:	457711
Order Number:	97-03-DWQ
Regulatory Measure Type:	Enrollee
WDID:	4 19I025715
Program Type:	Industrial
Effective Date Of Regulatory Measure:	07/02/2015
Discharge Name:	Snak King
Discharge Address:	16150 E Stephens Street
Discharge City:	City of Industry
Discharge State:	California
Discharge Zip:	91745

Region:	4
Regulatory Measure ID:	457711
Regulatory Measure Type:	Industrial
WDID:	4 19I025715
Received Date:	07/02/2015
Processed Date:	07/02/2015
Status:	Active
Status Date:	07/02/2015
Place Size:	9.13

SNAK KING CORPORATION (Continued) **S113746961**

Place Size Unit:	Acres
Contact:	Concho Rejin
Contact Phone:	626-336-7711
Contact Email:	crejin@snakking.com
Operator Name:	Snak King
Operator Address:	16150 E Stephens Street
Operator City:	City of Industry
Operator State:	California
Operator Zip:	91745
Operator Contact:	Mark Schieldge
Operator Contact Title:	Vice President
Operator Contact Phone:	626-336-7711
Operator Contact Email:	mschieldge@snakking.com
Operator Type:	Private Business
Developer State:	California
Dir Discharge Uswater Ind:	Y
Receiving Water Name:	San Jose Creek
Certifier:	Mark Schieldge
Certifier Title:	VP Quality and Innovation
Certification Date:	11-AUG-15
Primary Sic:	2096-Potato Chips, Corn Chips, and Similar Snacks

CIWQS:

Name:	SNAK KING CORPORATION
Address:	16150 E STEPHENS STREET
City,State,Zip:	CITY OF INDUSTRY, CA 91745
Agency:	Snak King
Agency Address:	16150 E Stephens Street, City Of Industry, CA 91745
Place/Project Type:	Industrial - Potato Chips, Corn Chips, and Similar Snacks
SIC/NAICS:	2096
Region:	4
Program:	INDSTW
Regulatory Measure Status:	Active
Regulatory Measure Type:	Storm water industrial
Order Number:	2014-0057-DWQ
WDID:	4 19I025715
NPDES Number:	CAS000001
Effective Date:	07/02/2015
Enforcement Actions within 5 years:	2
Violations within 5 years:	2
Latitude:	34.01244
Longitude:	-117.95052

CERS:

Name:	SNAK KING CORPORATION
Address:	16150 E STEPHENS ST
City,State,Zip:	CITY OF INDUSTRY, CA 91745
Site ID:	494827
CERS ID:	110012243045
CERS Description:	US EPA Air Emission Inventory System (EIS)

Affiliation:

Affiliation Type Desc:	Environmental Contact
Entity Name:	MARCO POBLANO
Affiliation Address:	16150 STEPHENS ST
Affiliation City:	INDUSTRY

SNAK KING CORPORATION (Continued) **S113746961**

Affiliation State: CA
Affiliation Phone: ,

Affiliation Type Desc: Environmental Contact
Entity Name: Mark Schieldge
Affiliation Address: 16150 E STEPHENS ST
Affiliation City: INDUSTRY
Affiliation Phone: ,

Name: SNAK KING CORPORATION
Address: 16150 E STEPHENS STREET
City,State,Zip: CITY OF INDUSTRY, CA 91745
Site ID: 542724
CERS ID: 837056
CERS Description: Industrial Facility Storm Water

Violations:
Site ID: 542724
Site Name: Snak King Corporation
Violation Date: 08-31-2022
Citation: 2014-0057-DWQ - Industrial General Permit
Violation Description: SW - Deficient Report
Violation Notes: incomplete level 2 era tech report
Violation Division: Water Boards
Violation Program: INDSTW
Violation Source: SMARTS,

Site ID: 542724
Site Name: Snak King Corporation
Violation Date: 01-08-2021
Citation: 2014-0057-DWQ - Industrial General Permit
Violation Description: SWPPP
Violation Notes: Failure to develop a complete SWPPP
Violation Division: Water Boards
Violation Program: INDSTW
Violation Source: SMARTS,

Enforcement Action:
Site ID: 542724
Site Name: Snak King Corporation
Site Address: 16150 E STEPHENS STREET
Site City: CITY OF INDUSTRY
Site Zip: 91745
Enf Action Date: 01-08-2021
Enf Action Type: Notice of Violation
Enf Action Description: Notice of Violation
Enf Action Notes: Failure to develop a complete SWPPP
Enf Action Division: Water Boards
Enf Action Program: INDSTW
Enf Action Source: SMARTS,

Site ID: 542724
Site Name: Snak King Corporation
Site Address: 16150 E STEPHENS STREET
Site City: CITY OF INDUSTRY
Site Zip: 91745

SNAK KING CORPORATION (Continued) **S113746961**

Enf Action Date:	08-31-2022
Enf Action Type:	Notice of Violation
Enf Action Description:	Notice of Violation
Enf Action Notes:	incomplete level 2 era tech report
Enf Action Division:	Water Boards
Enf Action Program:	INDSTW
Enf Action Source:	SMARTS,

Affiliation:

Affiliation Type Desc:	Owner/Operator
Entity Name:	Snak King
Entity Title:	Operator
Affiliation Address:	16150 E Stephens Street
Affiliation City:	City of Industry
Affiliation State:	CA
Affiliation Zip:	91745
Affiliation Phone:	,

J51 **RYDER TRUCK RENTAL, INC.** **UST FINDER RELEASE** **1029100701**
NW **811 STIMSON AVE. S.** **N/A**
1/8-1/4 **INDUSTRY, CA 91765**
0.203 mi.
1070 ft. **Site 3 of 13 in cluster J**

Relative: **Lower**

Actual: **338 ft.**

UST FINDER RELEASE:

Object ID:	66585
Lust ID:	CAT0603513264
Name:	RYDER TRUCK RENTAL, INC.
Address:	811 STIMSON AVE. S.
City,State,Zip:	INDUSTRY, CA 91765
Address Match Type:	PointAddress
Status:	No Further Action
Population within 1500ft:	371
Domestic Wells within 1500ft:	0
Land Use:	Developed, High Intensity
Within SPA:	No
Within WHPA:	No
Within 100yr Floodplain:	No
EPA Region:	9
Coordinate Source:	Geocode
X Coord:	-117.95484
Y Coord:	34.01135
Latitude:	34.01135
Longitude:	-117.95484

J52 **FIRE STATION 43** **HIST UST** **U001569617**
WNW **921 S STIMSON** **N/A**
1/8-1/4 **CITY OF INDUSTRY, CA 91744**
0.203 mi.
1072 ft. **Site 4 of 13 in cluster J**

Relative: **Lower**
Actual: **340 ft.**

HIST UST:

Name:	FIRE STATION 43
Address:	921 S STIMSON
City,State,Zip:	CITY OF INDUSTRY, CA 91744
File Number:	00027456
URL:	https://documents.geotracker.waterboards.ca.gov/ustpdfs/pdf/00027456.pdf
Region:	STATE
Facility ID:	00000034204
Facility Type:	Other
Other Type:	FIRE STATION
Telephone:	2132672242
Owner Name:	L.A. COUNTY MECHANICAL DEPARTM
Owner Address:	1100 N. EASTERN AVE.
Owner City,St,Zip:	LOS ANGELES, CA 90063
Total Tanks:	0002
Tank Num:	001
Container Num:	#1
Year Installed:	1973
Tank Capacity:	00001000
Tank Used for:	PRODUCT
Type of Fuel:	UNLEADED
Leak Detection:	Stock Inventor
Tank Num:	002
Container Num:	#2
Tank Capacity:	00001000
Tank Used for:	PRODUCT
Type of Fuel:	DIESEL
Leak Detection:	Stock Inventor

Click here for Geo Tracker PDF:

K53 **RYDER TRUCK RENTAL-0923** **HIST UST** **U001569704**
NW **811 STIMSON** **N/A**
1/8-1/4 **CITY OF INDUSTRY, CA 91745**
0.205 mi.
1080 ft. **Site 1 of 18 in cluster K**

Relative: **Lower**
Actual: **336 ft.**

HIST UST:

Name:	RYDER TRUCK RENTAL-0923
Address:	811 STIMSON
City,State,Zip:	CITY OF INDUSTRY, CA 91745
File Number:	000280ea
URL:	https://documents.geotracker.waterboards.ca.gov/ustpdfs/pdf/000280ea.pdf
Region:	STATE
Facility ID:	00000006363
Facility Type:	Gas Station
Other Type:	TRUCK REPAIRS
Contact Name:	J. ROSENCRANS
Telephone:	8189613451
Owner Name:	RYDER TRUCK RENTAL
Owner Address:	3600 N.W. 82ND. AVE
Owner City,St,Zip:	MIAMI, FL 33166

RYDER TRUCK RENTAL-0923 (Continued) **U001569704**

Total Tanks:	0007
Tank Num:	001
Container Num:	1
Tank Capacity:	00012000
Tank Used for:	PRODUCT
Type of Fuel:	DIESEL
Leak Detection:	Stock Inventor
Tank Num:	002
Container Num:	2
Tank Capacity:	00012000
Tank Used for:	PRODUCT
Type of Fuel:	DIESEL
Leak Detection:	Stock Inventor
Tank Num:	003
Container Num:	3
Tank Capacity:	00012000
Tank Used for:	PRODUCT
Type of Fuel:	REGULAR
Leak Detection:	Stock Inventor
Tank Num:	004
Container Num:	4
Tank Capacity:	00005000
Tank Used for:	PRODUCT
Type of Fuel:	UNLEADED
Leak Detection:	Stock Inventor
Tank Num:	005
Container Num:	5
Tank Capacity:	00002000
Tank Used for:	WASTE
Type of Fuel:	WASTE OIL
Leak Detection:	None
Tank Num:	006
Container Num:	6
Tank Capacity:	00005000
Tank Used for:	PRODUCT
Leak Detection:	Stock Inventor
Tank Num:	007
Container Num:	7
Tank Capacity:	00001000
Tank Used for:	WASTE
Type of Fuel:	WASTE OIL
Leak Detection:	None

Click here for Geo Tracker PDF:

L54 **SOUTHERN PACIFIC/CITY OF IND.** **UST FINDER RELEASE** **1029109513**
NNW **650 STIMSON AVE** **N/A**
1/8-1/4 **INDUSTRY, CA 91745**
0.206 mi.
1087 ft. **Site 1 of 5 in cluster L**

Relative: **Lower**
Actual: **333 ft.**

UST FINDER RELEASE:

Object ID:	66620
Lust ID:	CAT0603700155
Name:	SOUTHERN PACIFIC/CITY OF IND.
Address:	650 STIMSON AVE
City,State,Zip:	INDUSTRY, CA 91745
Address Match Type:	StreetAddress
Status:	No Further Action
Population within 1500ft:	0
Domestic Wells within 1500ft:	0
Land Use:	Developed, High Intensity
Within SPA:	No
Within WHPA:	No
Within 100yr Floodplain:	No
EPA Region:	9
Coordinate Source:	Geocode
X Coord:	-117.95366
Y Coord:	34.01358
Latitude:	34.0135799999999
Longitude:	-117.953659999999

L55 **SOUTHERN PACIFIC/CITY OF IND.** **LUST** **S101296415**
NNW **650 STIMSON AVE** **Cortese** **N/A**
1/8-1/4 **INDUSTRY, CA 91745** **HIST CORTESE**
0.206 mi. **CERS**
1087 ft. **Site 2 of 5 in cluster L**

Relative: **Lower**
Actual: **333 ft.**

LUST:

Name:	SOUTHERN PACIFIC/CITY OF IND.
Address:	650 STIMSON AVE
City,State,Zip:	INDUSTRY, CA 91745
Lead Agency:	LOS ANGELES RWQCB (REGION 4)
Case Type:	LUST Cleanup Site
Geo Track:	http://geotracker.waterboards.ca.gov/profile_report.asp?global_id=T0603700155
Global Id:	T0603700155
Latitude:	34.0093262112715
Longitude:	-117.940729657611
Status:	Completed - Case Closed
Status Date:	10/17/1996
Case Worker:	YR
RB Case Number:	105.0279
Local Agency:	LOS ANGELES COUNTY
Potential Media Affect:	Aquifer used for drinking water supply
Potential Contaminants of Concern:	* Solvents
EPA Region:	9
Coordinate Source:	Google Map Move
Cuf Case:	NO
Begin Date:	03/30/1988
Leak Reported Date:	06/07/1988
How Discovered:	Tank Closure
Discharge Source:	Other
Discharge Cause:	Unknown
No Further Action Date:	10/17/1996
CA Water Watershed Name:	San Gabriel River - Upper San Gabriel (405.20)

SOUTHERN PACIFIC/CITY OF IND. (Continued) **S101296415**

Dwr Groundwater Subbasin Name: San Gabriel Valley (4-013)
CA Enviroscreen 3 Score: 86-90%
CA Enviroscreen 4 Score: 90-95%
Military DOD Site: No
RWQCB Region: LOS ANGELES RWQCB (REGION 4)

LUST:
Global Id: T0603700155
Contact Type: Local Agency Caseworker
Contact Name: JOHN AWUJO
Organization Name: LOS ANGELES COUNTY
Address: 900 S FREMONT AVE
City: ALHAMBRA
Email: jawujo@dpw.lacounty.gov
Phone Number: 6264583507

Global Id: T0603700155
Contact Type: Regional Board Caseworker - Primary Caseworker
Contact Name: YUE RONG
Organization Name: LOS ANGELES RWQCB (REGION 4)
Address: 320 W. 4TH ST., SUITE 200
City: Los Angeles
Email: yrong@waterboards.ca.gov

LUST:
Global Id: T0603700155
Action Type: Other
Date: 03/30/1988
Action: Leak Discovery

Global Id: T0603700155
Action Type: Other
Date: 06/07/1988
Action: Leak Reported

Global Id: T0603700155
Action Type: Other
Date: 03/30/1988
Action: Leak Stopped

LUST:
Global Id: T0603700155
Status: Open - Case Begin Date
Status Date: 03/30/1988

Global Id: T0603700155
Status: Open - Remediation
Status Date: 07/05/1988

Global Id: T0603700155
Status: Open - Site Assessment
Status Date: 02/01/1989

Global Id: T0603700155
Status: Completed - Case Closed
Status Date: 10/17/1996

SOUTHERN PACIFIC/CITY OF IND. (Continued) **S101296415**

LUST REG 4:

Region:	4	
Regional Board:	04	
County:	Los Angeles	
Facility Id:	105.0279	
Status:	Case Closed	
Substance:	Solvents	
Case Type:	Groundwater	
Global ID:	T0603700155	
Staff:	UNK	
Local Agency:	19000	
Cross Street:	PHOENIX	
Date Leak Discovered:	3/30/1988	
Date Leak First Reported:		6/7/1988
Date Leak Record Entered:	7/5/1988	
Date Leak Stopped:	3/30/1988	
Date Case Last Changed on Database:		3/25/1993
Date the Case was Closed:		10/17/1996
How Leak Discovered:	Tank Closure	
Cause of Leak:	UNK	
Leak Source:	UNK	
Operator:	SOUTHERN PACIFIC	
Approx. Dist To Production Well (ft):		1454.671093047893942908585 7054
Source of Cleanup Funding:		UNK
Pollution Characterization Began:		2/1/1989
Remediation Plan Submitted:		7/5/1988
Responsible Party:	SOUTHERN PACIFIC	
RP Address:	1 MARKET PLAZA, RM.1007, SAN FRANCISCO, CA 94105	
Program:	LUST	
Lat/Long:	34.029464 / -1	

CORTESE:

Name:	SOUTHERN PACIFIC/CITY OF IND.
Address:	650 STIMSON AVE
City,State,Zip:	INDUSTRY, CA 91745
Region:	CORTESE
Global ID:	T0603700155
Site/Facility Type:	LUST CLEANUP SITE
Cleanup Status:	COMPLETED - CASE CLOSED
Flag:	active
File Name:	Active Open

HIST CORTESE:

edr_fname:	SOUTHERN PACIFIC/CITY OF
edr_fadd1:	650 STIMSON
City,State,Zip:	INDUSTRY, CA 91747
Region:	CORTESE
Facility County Code:	19
Reg By:	LTNKA
Reg Id:	105.0279

CERS:

Name:	SOUTHERN PACIFIC/CITY OF IND.
Address:	650 STIMSON AVE
City,State,Zip:	INDUSTRY, CA 91745

SOUTHERN PACIFIC/CITY OF IND. (Continued) **S101296415**

Site ID: 848220
CERS ID: T0603700155
CERS Description: Leaking Underground Storage Tank Cleanup Site

Affiliation:
Affiliation Type Desc: Local Agency Caseworker
Entity Name: JOHN AWUJO - LOS ANGELES COUNTY
Affiliation Address: 900 S FREMONT AVE
Affiliation City: ALHAMBRA
Affiliation State: CA
Affiliation Phone: 6264583507,

Affiliation Type Desc: Regional Board Caseworker
Entity Name: YUE RONG - LOS ANGELES RWQCB (REGION 4)
Affiliation Address: 320 W. 4TH ST., SUITE 200
Affiliation City: Los Angeles
Affiliation State: CA
Affiliation Phone: ,

L56 **SOUTHERN PACIFIC TRANS CO** **SWEEPS UST** **S101582895**
NNW **650 S STIMSON AVE** **CA FID UST** **N/A**
1/8-1/4 **CITY OF INDUSTRY, CA 91745** **LOS ANGELES CO. HMS**
0.206 mi.
1087 ft. **Site 3 of 5 in cluster L**

Relative:
Lower

Actual:
333 ft.

SWEEPS UST:
Name: SOUTHERN PACIFIC TRANS CO
Address: 650 S STIMSON AVE
City: INDUSTRY
Status: Active
Comp Number: 12182
Number: 9
Referral Date: 06-30-89
Created Date: 06-30-89

CA FID UST:
Facility ID: 19001786
Regulated By: UTNKA
Regulated ID: 00041510
Facility Phone: 8180000000
Mailing Address: 200 MARION WAY
Mailing City,St,Zip: INDUSTRY
Status: Active

LOS ANGELES CO. HMS:
Name: SOUTHERN PACIFIC TRANS CO
Address: 650 S STIMSON AVE
City,State,Zip: CITY OF INDUSTRY, CA 91745
Region: LA
Permit Category: T
Facility Id: 012080-012182
Facility Type: 0
Facility Status: Removed
Area: 6H
Permit Number: 00003809T
Permit Status: Removed

L57 **PARSEC, INC.** **RCRA NonGen / NLR** **1024793389**
NNW **650 S STIMSON AVE** **E MANIFEST** **CAL000138069**
1/8-1/4 **CITY OF INDUSTRY, CA 91745**
0.206 mi.
1087 ft. **Site 4 of 5 in cluster L**

Relative: **Lower**
Actual: **333 ft.**

RCRA Listings:

Date Form Received by Agency:	19950421
Handler Name:	Parsec Inc
Handler Address:	650 S Stimson Ave
Handler City,State,Zip:	CITY OF INDUSTRY, CA 91745-0000
EPA ID:	CAL000138069
Contact Name:	TIM COLLINS
Contact Address:	1100 GEST ST
Contact City,State,Zip:	CINCINNATI, OH 45203-1198
Contact Telephone:	513-562-8258
Contact Fax:	513-621-4439
Contact Email:	TCOLLINS@PARSECINC.COM
EPA Region:	09
Federal Waste Generator Description:	Not a generator, verified
Active Site Indicator:	Handler Activities
Mailing Address:	1100 GEST ST
Mailing City,State,Zip:	CINCINNATI, OH 45203-1198
Owner Name:	Parsec Inc
Owner Type:	Other
Operator Name:	Tim Collins
Operator Type:	Other
Short-Term Generator Activity:	No
Importer Activity:	No
Mixed Waste Generator:	No
Transporter Activity:	No
Transfer Facility Activity:	No
Recycler Activity with Storage:	No
Small Quantity On-Site Burner Exemption:	No
Smelting Melting and Refining Furnace Exemption:	No
Underground Injection Control:	No
Off-Site Waste Receipt:	No
Universal Waste Indicator:	Yes
Universal Waste Destination Facility:	Yes
Federal Universal Waste:	No
Active Site State-Reg Handler:	---
Hazardous Secondary Material Indicator:	N
2018 GPRA Permit Baseline:	Not on the Baseline
2018 GPRA Renewals Baseline:	Not on the Baseline
202 GPRA Corrective Action Baseline:	No
Subject to Corrective Action Universe:	No
Non-TSDFs Where RCRA CA has Been Imposed Universe:	No
Corrective Action Priority Ranking:	No NCAPS ranking
Environmental Control Indicator:	No
Institutional Control Indicator:	No
Human Exposure Controls Indicator:	N/A
Groundwater Controls Indicator:	N/A
Significant Non-Complier Universe:	No
Unaddressed Significant Non-Complier Universe:	No
Addressed Significant Non-Complier Universe:	No
Significant Non-Complier With a Compliance Schedule Universe:	No
Handler Date of Last Change:	20180905
Recognized Trader-Importer:	No
Recognized Trader-Exporter:	No

PARSEC, INC. (Continued) **1024793389**

Importer of Spent Lead Acid Batteries:	No
Exporter of Spent Lead Acid Batteries:	No
Recycler Activity Without Storage:	No
Manifest Broker:	No
Sub-Part P Indicator:	No

Handler - Owner Operator:

Owner/Operator Indicator:	Operator
Owner/Operator Name: TIM COLLINS	
Legal Status:	Other
Owner/Operator Address:	1100 GEST ST
Owner/Operator City,State,Zip:	CINCINNATI, OH 45203-1198
Owner/Operator Telephone:	513-562-8258
Owner/Operator Indicator:	Owner
Owner/Operator Name: PARSEC INC	
Legal Status:	Other
Owner/Operator Address:	1100 GEST ST
Owner/Operator City,State,Zip:	CINCINNATI, OH 45203-1198
Owner/Operator Telephone:	513-621-6111

Historic Generators:

Receive Date:	19950421
Handler Name: PARSEC INC	
Federal Waste Generator Description:	Not a generator, verified
Large Quantity Handler of Universal Waste:	No
Recognized Trader Importer:	No
Recognized Trader Exporter:	No
Spent Lead Acid Battery Importer:	No
Spent Lead Acid Battery Exporter:	No
Current Record:	Yes

List of NAICS Codes and Descriptions:

NAICS Code:	482111
NAICS Description:	LINE-HAUL RAILROADS
NAICS Code:	4871
NAICS Description:	SCENIC AND SIGHTSEEING TRANSPORTATION, LAND

Facility Has Received Notices of Violations:

Violations:	No Violations Found

Evaluation Action Summary:

Evaluations:	No Evaluations Found

E MANIFEST:

Manifest Tracking Number:	007597901SKS
Last Updated Date:	20210629
Shipped Date:	20210423
Received Date:	20210510
Manifest Status:	Signed
Submission Type:	DataImage5Copy

PARSEC, INC. (Continued) **1024793389**

Origin Type:	Service
Generator EPA ID:	CAL000138069
Generator Name:	Parsec, Inc.
Generator Mail Street 1:	650 S STIMSON AVE
Generator Mail City:	CITY OF INDUSTRY
Generator Mail State:	CA
Generator Mail Zip:	91745
Generator Location Street 1:	650 S Stimson Ave
Generator Location City:	City Of Industry
Generator Location Zip:	91745
Generator Location State:	CA
Generator Contact Company Name:	PARSEC, Inc.
Designated Facility EPA ID:	CAD044429835
Designated Facility Name:	Clean Harbors Wilmington Llc
Designated Facility Mail Street 2:	1737 East Denni Street
Designated Facility Mail City:	Wilmington
Designated Facility Mail Zip:	90744
Designated Facility Mail State:	CA
Designated Facility Location Street 1:	1737 East Denni Street
Designated Facility Location City:	Wilmington
Designated Facility Location Zip:	90744
Designated Facility Location State:	CA
Manifest Residue Indicator:	N
Rejection Indicator:	N

Manifest Tracking Number:	006965869SKS
Last Updated Date:	20190828
Shipped Date:	20190228
Received Date:	20190313
Manifest Status:	Corrected
Submission Type:	DataImage5Copy
Origin Type:	Service
Generator EPA ID:	CAL000138069
Generator Name:	Parsec, Inc.
Generator Mail Street 1:	650 S STIMSON AVE
Generator Mail City:	CITY OF INDUSTRY
Generator Mail State:	CA
Generator Mail Zip:	91745
Generator Location Street 1:	650 S Stimson Ave
Generator Location City:	City Of Industry
Generator Location Zip:	91745
Generator Location State:	CA
Designated Facility EPA ID:	CAD044429835
Designated Facility Mail Street 2:	1737 East Denni Street
Designated Facility Mail City:	Wilmington
Designated Facility Mail Zip:	90744
Designated Facility Mail State:	CA
Designated Facility Location Street 1:	1737 East Denni Street
Designated Facility Location City:	Wilmington
Designated Facility Location Zip:	90744
Designated Facility Location State:	CA
Designated Facility Contact Company Name:	Clean Harbors Wilmington LLC
Manifest Residue Indicator:	N
Rejection Indicator:	N

Manifest Tracking Number:	007272741SKS
Last Updated Date:	20200102

PARSEC, INC. (Continued) **1024793389**

Shipped Date:	20191206
Received Date:	20191212
Manifest Status:	Signed
Submission Type:	DataImage5Copy
Origin Type:	Service
Generator EPA ID:	CAL000138069
Generator Name:	Parsec, Inc.
Generator Mail Street 1:	650 S STIMSON AVE
Generator Mail City:	CITY OF INDUSTRY
Generator Mail State:	CA
Generator Mail Zip:	91745
Generator Location Street 1:	650 S Stimson Ave
Generator Location City:	City Of Industry
Generator Location Zip:	91745
Generator Location State:	CA
Designated Facility EPA ID:	AZR000003681
Designated Facility Mail Street 2:	4301 West Jefferson Street
Designated Facility Mail City:	Phoenix
Designated Facility Mail Zip:	85043
Designated Facility Mail State:	AZ
Designated Facility Location Street 1:	4301 West Jefferson Street
Designated Facility Location City:	Phoenix
Designated Facility Location Zip:	85043
Designated Facility Location State:	AZ
Designated Facility Contact Company Name:	Thermo Fluids, Inc.
Manifest Residue Indicator:	N
Rejection Indicator:	N

Manifest Tracking Number:	007272836SKS
Last Updated Date:	20200116
Shipped Date:	20191206
Received Date:	20191227
Manifest Status:	Signed
Submission Type:	DataImage5Copy
Origin Type:	Service
Generator EPA ID:	CAL000138069
Generator Name:	Parsec, Inc.
Generator Mail Street 1:	650 S STIMSON AVE
Generator Mail City:	CITY OF INDUSTRY
Generator Mail State:	CA
Generator Mail Zip:	91745
Generator Location Street 1:	650 S Stimson Ave
Generator Location City:	City Of Industry
Generator Location Zip:	91745
Generator Location State:	CA
Generator Contact Company Name:	PARSEC, Inc.
Designated Facility EPA ID:	CAD044429835
Designated Facility Mail Street 2:	1737 East Denni Street
Designated Facility Mail City:	Wilmington
Designated Facility Mail Zip:	90744
Designated Facility Mail State:	CA
Designated Facility Location Street 1:	1737 East Denni Street
Designated Facility Location City:	Wilmington
Designated Facility Location Zip:	90744
Designated Facility Location State:	CA
Designated Facility Contact Company Name:	Clean Harbors Wilmington LLC
Manifest Residue Indicator:	N

PARSEC, INC. (Continued) **1024793389**

Rejection Indicator: N

Manifest Tracking Number: 007587126SKS
Last Updated Date: 20210408
Shipped Date: 20210218
Received Date: 20210305
Manifest Status: Signed
Submission Type: DataImage5Copy
Origin Type: Service
Generator EPA ID: CAL000138069
Generator Name: Parsec, Inc.
Generator Mail Street 1: 650 S STIMSON AVE
Generator Mail City: CITY OF INDUSTRY
Generator Mail State: CA
Generator Mail Zip: 91745
Generator Location Street 1: 650 S Stimson Ave
Generator Location City: City Of Industry
Generator Location Zip: 91745
Generator Location State: CA
Generator Contact Company Name: PARSEC, Inc.
Designated Facility EPA ID: UTD991301748
Designated Facility Name: Clean Harbors Grassy Mountain Llc
Designated Facility Mail Street 2: PO Box 22750
Designated Facility Mail City: Salt Lake City
Designated Facility Mail Zip: 84122
Designated Facility Mail State: UT
Designated Facility Location Street 1: 3 Miles East 7 Miles North of Knolls
Designated Facility Location Street 2: Exit 41 off I-80
Designated Facility Location City: Grantsville
Designated Facility Location Zip: 84029
Designated Facility Location State: UT
Manifest Residue Indicator: N
Rejection Indicator: N

State Waste:
Manifest Tracking Number: 007587126SKS
Waste Line Number: 1
State Waste Code Owner: CA
State Waste Code: 223
State Waste: Unspecified oil-containing waste

Transporter:
Manifest Tracking Number: 007587126SKS
Transporter Line Number: 1
Transporter EPA ID: TXR000081205
Transporter Name: Safety-Kleen Systems, Inc.

Manifest Tracking Number: 007587126SKS
Transporter Line Number: 2
Transporter EPA ID: MAD039322250
Transporter Name: Clean Harbors Environmental Services, Inc.

Manifest Tracking Number: 007587126SKS
Transporter Line Number: 3
Transporter EPA ID: MOD095038998
Transporter Name: Tri State Motor Transit

PARSEC, INC. (Continued) **1024793389**

Waste Line:
- Manifest Tracking Number: 007587126SKS
- Waste Line Number: 1
- U.S. DOT Hazardous Indicator: N
- Non-Hazardous Waste Description: NONE, NON-RCRA HAZARDOUS WASTE, SOLID) USED OIL FILTERS CONTAINING USED OI (DRAINED AND UNDRAINED OIL FILTERS), N/A, NONE
- Number of Containers: 1
- Container Type Code: DM
- Container Type Description: Metal drums, barrels, kegs
- Waste Quantity: 200
- Quantity Unit of Measure Code: P
- Quantity Unit of Measure Description: Pounds
- Waste Quantity, in Tons: 0.1
- Acute Waste Quantity, in Tons: 0
- Non-Acute Waste Quantity, in Tons: 0.1
- Waste Quantity, in Kilograms: 90.703
- Acute Waste Quantity, in Kilograms: 0
- Non-Acute Waste Quantity, in Kilorgrams: 90.703
- Management Method Code: H132
- Management Method Description: LANDFILL (WITH PRIOR TREATMENT AND/OR STABILIZATION)
- Waste Residue Indicator: N
- Quantity Discrepancy Indicator: N
- Waste Type Discrepancy Indicator: N
- EPA Waste Indicator: N

K58 **AST** **A100345361**
NW **811 S STIMSON AVE** **N/A**
1/8-1/4 **INDUSTRY, CA**
0.207 mi.
1091 ft. **Site 2 of 18 in cluster K**

Relative: **Lower**
Actual: **336 ft.**

AST:
- Address: 811 S STIMSON AVE
- City/Zip: INDUSTRY,
- Certified Unified Program Agencies: Los Angeles County
- Owner: RYDER TRUCK RENTAL INC
- Total Gallons: 3702

K59 **RYDER TRUCK RENTAL INC** **CERS HAZ WASTE** **S106931677**
NW **811 S STIMSON AVE** **SWEEPS UST** **N/A**
1/8-1/4 **CITY OF INDUSTRY, CA 91745** **CERS TANKS**
0.207 mi. **HWTS**
1091 ft. **Site 3 of 18 in cluster K** **CERS**

Relative: **Lower**
Actual: **336 ft.**

CERS HAZ WASTE:
- Name: RYDER TRUCK RENTAL #0923
- Address: 811 S STIMSON AVE
- City,State,Zip: INDUSTRY, CA 91745
- Site ID: 401038
- CERS ID: 10295197
- CERS Description: Hazardous Waste Generator

SWEEPS UST:
- Name: RYDER TRUCK RENTAL INC
- Address: 811 S STIMSON AVE

RYDER TRUCK RENTAL INC (Continued) **S106931677**

City: CITY OF INDUSTRY
Comp Number: 11452
SWRCB Tank Id: 19-000-011452-000001
Capacity: 6000
Tank Use: M.V. FUEL
STG: PRODUCT
Content: REG UNLEADED
Number Of Tanks: 6

Name: RYDER TRUCK RENTAL INC
Address: 811 S STIMSON AVE
City: CITY OF INDUSTRY
Comp Number: 11452
SWRCB Tank Id: 19-000-011452-000002
Capacity: 12000
Tank Use: M.V. FUEL
STG: PRODUCT
Content: REG UNLEADED

Name: RYDER TRUCK RENTAL INC
Address: 811 S STIMSON AVE
City: CITY OF INDUSTRY
Comp Number: 11452
SWRCB Tank Id: 19-000-011452-000003
Capacity: 12000
Tank Use: M.V. FUEL
STG: PRODUCT
Content: DIESEL

Name: RYDER TRUCK RENTAL INC
Address: 811 S STIMSON AVE
City: CITY OF INDUSTRY
Comp Number: 11452
SWRCB Tank Id: 19-000-011452-000004
Capacity: 12000
Tank Use: M.V. FUEL
STG: PRODUCT
Content: DIESEL

Name: RYDER TRUCK RENTAL INC
Address: 811 S STIMSON AVE
City: CITY OF INDUSTRY
Comp Number: 11452
SWRCB Tank Id: 19-000-011452-000005
Capacity: 6000
Tank Use: OIL
STG: WASTE

Name: RYDER TRUCK RENTAL INC
Address: 811 S STIMSON AVE
City: CITY OF INDUSTRY
Comp Number: 11452
SWRCB Tank Id: 19-000-011452-000006
Capacity: 1000
Tank Use: OIL
STG: WASTE

RYDER TRUCK RENTAL INC (Continued) **S106931677**

CERS TANKS:
Name: RYDER TRUCK RENTAL #0923
Address: 811 S STIMSON AVE
City,State,Zip: INDUSTRY, CA 91745
Site ID: 401038
CERS ID: 10295197
CERS Description: Aboveground Petroleum Storage

Name: RYDER TRUCK RENTAL #0923
Address: 811 S STIMSON AVE
City,State,Zip: INDUSTRY, CA 91745
Site ID: 401038
CERS ID: 10295197
CERS Description: Underground Storage Tank

HWTS:
Name: RYDER TRUCK RENTAL (CITY OF INDUSTRY)
Address: 811 SOUTH STIMSON AVENUE
City,State,Zip: CITY OF INDUSTRY, CA 91745
EPA ID: CAC003181126
Inactive Date: 09/14/2022
Create Date: 06/15/2022
Last Act Date: 09/15/2022
Mailing Address: P.O BOX 025719
Mailing City,State,Zip: MIAMI, FL
Owner Name: RYDER TRUCK RENTAL (CITY OF INDUST
Owner Address: P.O BOX 025719
Owner City,State,Zip: MIAMI, FL 33102
Owner Phone: 3308416144
Contact Name: JASON BLACKBURN
Contact Address: P.O BOX 025719
City,State,Zip: MIAMI, FL 33102
Contact Phone: 3308416144

CERS:
Name: RYDER TRUCK RENTAL #0923
Address: 811 S STIMSON AVE
City,State,Zip: INDUSTRY, CA 91745
Site ID: 401038
CERS ID: 10295197
CERS Description: Chemical Storage Facilities

Violations:
Site ID: 401038
Site Name: RYDER TRUCK RENTAL #0923
Violation Date: 04-18-2017
Citation: 23 CCR 16 2632(d)(1)(C), 2641(h), 2711(a)(8) - California Code of Regulations, Title 23, Chapter 16, Section(s) 2632(d)(1)(C), 2641(h), 2711(a)(8)
Violation Description: Failure to submit or update a plot plan.
Violation Notes: Returned to compliance on 12/27/2017.
Violation Division: Los Angeles County Department of Public Works
Violation Program: UST
Violation Source: CERS,

Site ID: 401038

RYDER TRUCK RENTAL INC (Continued) **S106931677**

Site Name:	RYDER TRUCK RENTAL #0923
Violation Date:	02-19-2016
Citation:	23 CCR 16 2715(a) - California Code of Regulations, Title 23, Chapter 16, Section(s) 2715(a)
Violation Description:	The owner/operator has failed to designate an UST operator or to inform the CUPA or any change in the designated UST operator(s) within 30 days after a change.
Violation Notes:	Returned to compliance on 12/27/2017.
Violation Division:	Los Angeles County Department of Public Works
Violation Program:	UST
Violation Source:	CERS,
Site ID:	401038
Site Name:	RYDER TRUCK RENTAL #0923
Violation Date:	04-18-2017
Citation:	23 CCR 16 2641(h) - California Code of Regulations, Title 23, Chapter 16, Section(s) 2641(h)
Violation Description:	Failure to have an approved UST Monitoring Plan.
Violation Notes:	Returned to compliance on 12/27/2017.
Violation Division:	Los Angeles County Department of Public Works
Violation Program:	UST
Violation Source:	CERS,
Site ID:	401038
Site Name:	RYDER TRUCK RENTAL #0923
Violation Date:	04-22-2015
Citation:	23 CCR 16 2715(a) - California Code of Regulations, Title 23, Chapter 16, Section(s) 2715(a)
Violation Description:	The owner/operator has failed to designate an UST operator or to inform the CUPA or any change in the designated UST operator(s) within 30 days after a change.
Violation Notes:	Returned to compliance on 12/27/2017. CERS CORRECTIONS: TANK INFO/OSDO/RESPONSE PLAN/MONITORING PLAN NOT WORK UPDATE CERS PER ANNOTATED COPY OF CERS EMAILED TO CONTACT PERSON
Violation Division:	Los Angeles County Department of Public Works
Violation Program:	UST
Violation Source:	CERS,
Site ID:	401038
Site Name:	RYDER TRUCK RENTAL #0923
Violation Date:	04-22-2015
Citation:	HSC 6.7 25286(a) - California Health and Safety Code, Chapter 6.7, Section(s) 25286(a)
Violation Description:	Failure to submit an complete and accurate application for a permit to operate an underground storage tank, or for renewal of the permit.
Violation Notes:	Returned to compliance on 12/27/2017. CERS CORRECTIONS: TANK INFO/OSDO/RESPONSE PLAN/MONITORING PLAN NOT WORK UPDATE CERS PER ANNOTATED COPY OF CERS EMAILED TO CONTACT PERSON
Violation Division:	Los Angeles County Department of Public Works
Violation Program:	UST
Violation Source:	CERS,
Site ID:	401038
Site Name:	RYDER TRUCK RENTAL #0923
Violation Date:	04-08-2014
Citation:	22 CCR 12 66262.34(f) - California Code of Regulations, Title 22, Chapter 12, Section(s) 66262.34(f)

RYDER TRUCK RENTAL INC (Continued) **S106931677**

Violation Description:	Failure to properly label hazardous waste accumulation containers with the following requirements: "Hazardous Waste", name and address of the generator, physical and chemical characteristics of the Hazardous Waste, and starting accumulation date.
Violation Notes:	Returned to compliance on 05/09/2014.
Violation Division:	Los Angeles County Fire Department
Violation Program:	HW
Violation Source:	CERS,
Site ID:	401038
Site Name:	RYDER TRUCK RENTAL #0923
Violation Date:	09-19-2023
Citation:	HSC 6.5 25250.22 - California Health and Safety Code, Chapter 6.5, Section(s) 25250.22
Violation Description:	Failure to properly manage used oil and/or fuel filters in accordance with the requirements.
Violation Notes:	Returned to compliance on 10/03/2023. OBSERVATION: Observed 4 x 55g of Used oil and/or fuel filters were observed without a label indicating accumulation start date. CORRECTIVE ACTION: Submit documentation to the CUPA demonstrating that the used oil and/or fuel filters are being properly managed and submit a photo showing accumulation start date is noted on the report.
Violation Division:	Los Angeles County Fire Department
Violation Program:	HW
Violation Source:	CERS,
Site ID:	401038
Site Name:	RYDER TRUCK RENTAL #0923
Violation Date:	02-27-2019
Citation:	23 CCR 16 2715(a)(2) - California Code of Regulations, Title 23, Chapter 16, Section(s) 2715(a)(2)
Violation Description:	Failure to submit the Underground Storage Tank Statement of Understanding and Compliance Form.
Violation Notes:	Returned to compliance on 08/09/2019.
Violation Division:	Los Angeles County Department of Public Works
Violation Program:	UST
Violation Source:	CERS,
Site ID:	401038
Site Name:	RYDER TRUCK RENTAL #0923
Violation Date:	04-08-2014
Citation:	22 CCR 12 66262.40(a) - California Code of Regulations, Title 22, Chapter 12, Section(s) 66262.40(a)
Violation Description:	Failure to maintain uniform hazardous waste manifest, consolidated manifest, or bills of lading copies for three years.
Violation Notes:	Returned to compliance on 05/09/2014. OBSERVATION: Copies of hazardous waste disposal records for 2014,2013,2012. Hazardous waste generators shall retain copies of all manifests signed off by the disposal facility and all receipts used in a consolidated manifesting procedure on site for three years and have them readily available for review. CORRECTIVE ACTION: Immediately locate a copy of all manifests and receipts for the last three years, maintain them on site, and submit copies to the CUPA by 05/08/2014.
Violation Division:	Los Angeles County Fire Department
Violation Program:	HW
Violation Source:	CERS,

RYDER TRUCK RENTAL INC (Continued) **S106931677**

Site ID:	401038
Site Name:	RYDER TRUCK RENTAL #0923
Violation Date:	02-24-2021
Citation:	HSC 6.7 25292.1(a) - California Health and Safety Code, Chapter 6.7, Section(s) 25292.1(a)
Violation Description:	Failure to operate the UST system to prevent unauthorized releases including leaks, spills, and/or overfills.
Violation Notes:	Returned to compliance on 03/23/2021. TANK INFO, PLOT PLAN, DIESEL SPILL BUCKET FAILED 2020 TEST, OPEN VIOLATIONS V#945911: CERS AND 2019 CTLS INCOMPLETE CORRECT AND UPDATE CERS, REPAIR/REPLACE/RETEST SPILL BUCKET AND SUBMIT RESULTS, SUBMIT FULL AND COMPLETE CTLS TEST RESULTS
Violation Division:	Los Angeles County Department of Public Works
Violation Program:	UST
Violation Source:	CERS,

Site ID:	401038
Site Name:	RYDER TRUCK RENTAL #0923
Violation Date:	05-04-2017
Citation:	HSC 6.95 25508(a)(1) - California Health and Safety Code, Chapter 6.95, Section(s) 25508(a)(1)
Violation Description:	Failure to complete and electronically submit hazardous material inventory information for all reportable hazardous materials on site at or above reportable quantities.
Violation Notes:	Returned to compliance on 05/12/2018. OBSERVATION: The facility has not submitted the Hazardous Materials Inventory Chemical Description page for the following to the CUPA. One 1,000 gallon tank DEF One 55 gallon drum degreaser (at wash bay) One 125 gallon container degreaser (at wash bay) Two 55 gallon drum new antifreeze One 55 gallon drum ATF One 55 gallon drum gear oil CORRECTIVE ACTION: Complete and submit the Hazardous Materials Inventory Chemical Description page for all materials listed above electronically in the California Environmental Reporting System (CERS).
Violation Division:	Los Angeles County Fire Department
Violation Program:	HMRRP
Violation Source:	CERS,

Site ID:	401038
Site Name:	RYDER TRUCK RENTAL #0923
Violation Date:	02-19-2016
Citation:	23 CCR 16 2712(i) - California Code of Regulations, Title 23, Chapter 16, Section(s) 2712(i)
Violation Description:	Failure to submit, obtain approval, or maintain a complete/accurate response plan.
Violation Notes:	Returned to compliance on 12/27/2017.
Violation Division:	Los Angeles County Department of Public Works
Violation Program:	UST
Violation Source:	CERS,

Site ID:	401038
Site Name:	RYDER TRUCK RENTAL #0923
Violation Date:	02-27-2019
Citation:	HSC 6.7 25291(a)(2) - California Health and Safety Code, Chapter 6.7, Section(s) 25291(a)(2)
Violation Description:	Failure to maintain secondary containment (e.g., failure of secondary containment testing).
Violation Notes:	Returned to compliance on 08/09/2019.
Violation Division:	Los Angeles County Department of Public Works

RYDER TRUCK RENTAL INC (Continued) **S106931677**

Violation Program: UST
Violation Source: CERS,

Site ID: 401038
Site Name: RYDER TRUCK RENTAL #0923
Violation Date: 02-27-2019
Citation: 23 CCR 16 2712(i) - California Code of Regulations, Title 23, Chapter 16, Section(s) 2712(i)
Violation Description: Failure to have current UST Monitoring Plan available on site.
Violation Notes: Returned to compliance on 08/09/2019.
Violation Division: Los Angeles County Department of Public Works
Violation Program: UST
Violation Source: CERS,

Site ID: 401038
Site Name: RYDER TRUCK RENTAL #0923
Violation Date: 02-19-2016
Citation: HSC 6.7 25299 - California Health and Safety Code, Chapter 6.7, Section(s) 25299
Violation Description: Failure to comply with one or more of the operating permit conditions.
Violation Notes: Returned to compliance on 12/27/2017.
Violation Division: Los Angeles County Department of Public Works
Violation Program: UST
Violation Source: CERS,

Site ID: 401038
Site Name: RYDER TRUCK RENTAL #0923
Violation Date: 02-19-2016
Citation: 23 CCR 16 2712(i) - California Code of Regulations, Title 23, Chapter 16, Section(s) 2712(i)
Violation Description: Failure to maintain on site an approved monitoring plan.
Violation Notes: Returned to compliance on 12/27/2017.
Violation Division: Los Angeles County Department of Public Works
Violation Program: UST
Violation Source: CERS,

Site ID: 401038
Site Name: RYDER TRUCK RENTAL #0923
Violation Date: 02-24-2021
Citation: HSC 6.7 25284, 25286 - California Health and Safety Code, Chapter 6.7, Section(s) 25284, 25286
Violation Description: Failure to submit a complete and accurate application for a permit to operate a UST, or for renewal of the permit.
Violation Notes: Returned to compliance on 03/23/2021. TANK INFO, PLOT PLAN, DIESEL SPILL BUCKET FAILED 2020 TEST, OPEN VIOLATIONS V#945911: CERS AND 2019 CTLS INCOMPLETE CORRECT AND UPDATE CERS, REPAIR/REPLACE/RETEST SPILL BUCKET AND SUBMIT RESULTS, SUBMIT FULL AND COMPLETE CTLS TEST RESULTS
Violation Division: Los Angeles County Department of Public Works
Violation Program: UST
Violation Source: CERS,

Site ID: 401038
Site Name: RYDER TRUCK RENTAL #0923
Violation Date: 06-11-2020
Citation: 23 CCR 16 2712 - California Code of Regulations, Title 23, Chapter 16, Section(s) 2712
Violation Description: Failure to comply with any of the applicable requirements of the

RYDER TRUCK RENTAL INC (Continued) **S106931677**

	permit issued for the operation of the UST system.
Violation Notes:	Returned to compliance on 01/15/2021. MONIT CERT DATED 02/21/20 REJECTED DUE TO FAILED DIESEL SPILL BUCKET AND SECTION VI INCOMPLETE (MISSING LLD MODEL) MAKE NECESSARY REPAIRS TO DSL SPILL BUCKET (PERM MAY BE REQD), AND RE-TEST. SUBMIT COMPLETE TEST RESULTS.
Violation Division:	Los Angeles County Department of Public Works
Violation Program:	UST
Violation Source:	CERS,
Site ID:	401038
Site Name:	RYDER TRUCK RENTAL #0923
Violation Date:	11-03-2020
Citation:	HSC 6.67 25270.4.5(a) - California Health and Safety Code, Chapter 6.67, Section(s) 25270.4.5(a)
Violation Description:	Failure to maintain a complete copy of the SPCC Plan at the facility if the facility is normally attended at least four hours per day, or at the nearest field office if the facility is not so attended.
Violation Notes:	Returned to compliance on 10/29/2021. OBSERVATION: Failure to maintain SPCC plan onsite if facility is manned at least four (4) hours per day, or at the nearest field office if the facility is not so attended. Facility's SPCC plan was not available on site for review at the time of inspection. CORRECTIVE ACTION: Maintain SPCC plan onsite If facility staffed 4 hrs/day, or at the nearest field office if the facility is not so attended.
Violation Division:	Los Angeles County Fire Department
Violation Program:	APSA
Violation Source:	CERS,
Site ID:	401038
Site Name:	RYDER TRUCK RENTAL #0923
Violation Date:	02-27-2019
Citation:	23 CCR 16 2712(i) - California Code of Regulations, Title 23, Chapter 16, Section(s) 2712(i)
Violation Description:	Failure to submit a current UST Response Plan available on site.
Violation Notes:	Returned to compliance on 08/09/2019.
Violation Division:	Los Angeles County Department of Public Works
Violation Program:	UST
Violation Source:	CERS,
Site ID:	401038
Site Name:	RYDER TRUCK RENTAL #0923
Violation Date:	10-07-2022
Citation:	23 CCR 16 2712 - California Code of Regulations, Title 23, Chapter 16, Section(s) 2712
Violation Description:	Failure to comply with any of the applicable requirements of the permit issued for the operation of the UST system.
Violation Notes:	OUTDATED AND MISSING FINANCIAL RESP. CERT (1/1/17 0N FILE) PROVIDE A CURRENT FRCT TO THIS INSPECTOR AND TO YOUR CERS SUBMITTAL
Violation Division:	Los Angeles County Department of Public Works
Violation Program:	UST
Violation Source:	CERS,
Site ID:	401038
Site Name:	RYDER TRUCK RENTAL #0923
Violation Date:	02-19-2016
Citation:	HSC 6.75 25299.30-25299.34 - California Health and Safety Code, Chapter 6.75, Section(s) 25299.30-25299.34

RYDER TRUCK RENTAL INC (Continued) **S106931677**

Violation Description: Failure to submit and maintain complete and current Certification of Financial Responsibility or other mechanism of financial assurance.
Violation Notes: Returned to compliance on 12/27/2017.
Violation Division: Los Angeles County Department of Public Works
Violation Program: UST
Violation Source: CERS,

Site ID: 401038
Site Name: RYDER TRUCK RENTAL #0923
Violation Date: 02-21-2020
Citation: HSC 6.7 25284, 25286 - California Health and Safety Code, Chapter 6.7, Section(s) 25284, 25286
Violation Description: Failure to submit a complete and accurate application for a permit to operate a UST, or for renewal of the permit.
Violation Notes: NOVC: CERS(TNK INFO),'19 CTLT REJECTED(INCOMPLETE),SEVERAL D.O RPTS MISSING SITE ACKNLGMNT. UPLOAD CERS CORRECTIONS OUTLINED IN EMAIL,RE-SUMBMIT COMPLETE 022719 CTLT RSLTS,PROVIDE SIGNED COPIES OF D.O. RPTS REFERENCED IN NOTICE.
Violation Division: Los Angeles County Department of Public Works
Violation Program: UST
Violation Source: CERS,

Site ID: 401038
Site Name: RYDER TRUCK RENTAL #0923
Violation Date: 02-19-2016
Citation: 23 CCR 16 2712(f) - California Code of Regulations, Title 23, Chapter 16, Section(s) 2712(f)
Violation Description: Failure to implement the corrections specified in the inspection report within 30 calendar days of receiving an inspection report from either the local agency or the special inspector.
Violation Notes: Returned to compliance on 12/27/2017.
Violation Division: Los Angeles County Department of Public Works
Violation Program: UST
Violation Source: CERS,

Site ID: 401038
Site Name: RYDER TRUCK RENTAL #0923
Violation Date: 04-18-2017
Citation: 23 CCR 16 2641(h) - California Code of Regulations, Title 23, Chapter 16, Section(s) 2641(h)
Violation Description: Failure to have an approved UST Response Plan.
Violation Notes: Returned to compliance on 12/27/2017.
Violation Division: Los Angeles County Department of Public Works
Violation Program: UST
Violation Source: CERS,

Site ID: 401038
Site Name: RYDER TRUCK RENTAL #0923
Violation Date: 09-19-2023
Citation: 22 CCR 15 66265.31 - California Code of Regulations, Title 22, Chapter 15, Section(s) 66265.31
Violation Description: Failure to maintain and operate the facility to minimize the possibility of a fire, explosion, or any unplanned sudden or non-sudden release of hazardous waste or hazardous waste constituents to air, soil, or surface water which could threaten human health or the environment.
Violation Notes: OBSERVATION: Facility uses an open day tank (without a lid) to store

RYDER TRUCK RENTAL INC (Continued) **S106931677**

	used oil from drainage of used oil filters. The tank does not have a lid and remains open at all times. CORRECTIVE ACTION: Submit photos/documentation to the CUPA demonstrating the day tank remains closed when not in use to avoid fire/explosion from possible welding sparks, etc.
Violation Division:	Los Angeles County Fire Department
Violation Program:	HW
Violation Source:	CERS,
Site ID:	401038
Site Name:	RYDER TRUCK RENTAL #0923
Violation Date:	11-03-2020
Citation:	22 CCR 15 66265.174 - California Code of Regulations, Title 22, Chapter 15, Section(s) 66265.174
Violation Description:	Failure to inspect weekly, areas where hazardous waste containers are stored or transferred. The owner or operator shall look for leaking containers and for deterioration of containers and the containment system caused by corrosion or other factors.
Violation Notes:	Returned to compliance on 10/28/2021. OBSERVATION: Facility's weekly inspection records of 55-gallon drums containing hazardous wastes (e.g. used paper oil filters, etc.) were not available on site for review at the time of inspection. CORRECTIVE ACTION: Submit a copy of the inspection log to the CUPA demonstrating that the hazardous waste storage area is being inspected weekly.
Violation Division:	Los Angeles County Fire Department
Violation Program:	HW
Violation Source:	CERS,
Site ID:	401038
Site Name:	RYDER TRUCK RENTAL #0923
Violation Date:	04-18-2017
Citation:	HSC 6.7 25290.1(c), 25290.2(c), 25291(a)(2), 25292(e) - California Health and Safety Code, Chapter 6.7, Section(s) 25290.1(c), 25290.2(c), 25291(a)(2), 25292(e)
Violation Description:	Failure to maintain secondary containment (e.g. failure of secondary containment testing).
Violation Notes:	Returned to compliance on 12/27/2017.
Violation Division:	Los Angeles County Department of Public Works
Violation Program:	UST
Violation Source:	CERS,
Site ID:	401038
Site Name:	RYDER TRUCK RENTAL #0923
Violation Date:	02-27-2019
Citation:	23 CCR 16 2641(h) - California Code of Regulations, Title 23, Chapter 16, Section(s) 2641(h)
Violation Description:	Failure to have an approved UST Monitoring Plan.
Violation Notes:	Returned to compliance on 08/09/2019.
Violation Division:	Los Angeles County Department of Public Works
Violation Program:	UST
Violation Source:	CERS,
Site ID:	401038
Site Name:	RYDER TRUCK RENTAL #0923
Violation Date:	02-27-2019
Citation:	HSC 6.7 25293 - California Health and Safety Code, Chapter 6.7, Section(s) 25293

RYDER TRUCK RENTAL INC (Continued) **S106931677**

Violation Description: Failure to maintain UST records in sufficient detail to enable the UPA to determine whether the UST systems are in compliance.
Violation Notes: Returned to compliance on 08/09/2019.
Violation Division: Los Angeles County Department of Public Works
Violation Program: UST
Violation Source: CERS,

Site ID: 401038
Site Name: RYDER TRUCK RENTAL #0923
Violation Date: 02-24-2021
Citation: 23 CCR 16 2712 - California Code of Regulations, Title 23, Chapter 16, Section(s) 2712
Violation Description: Failure to comply with any of the applicable requirements of the permit issued for the operation of the UST system.
Violation Notes: Returned to compliance on 03/23/2021. TANK INFO, PLOT PLAN, DIESEL SPILL BUCKET FAILED 2020 TEST, OPEN VIOLATIONS V#945911: CERS AND 2019 CTLS INCOMPLETE CORRECT AND UPDATE CERS, REPAIR/REPLACE/RETEST SPILL BUCKET AND SUBMIT RESULTS, SUBMIT FULL AND COMPLETE CTLS TEST RESULTS
Violation Division: Los Angeles County Department of Public Works
Violation Program: UST
Violation Source: CERS,

Site ID: 401038
Site Name: RYDER TRUCK RENTAL #0923
Violation Date: 02-27-2019
Citation: HSC 6.7 25284, 25286 - California Health and Safety Code, Chapter 6.7, Section(s) 25284, 25286
Violation Description: Failure to submit a complete and accurate application for a permit to operate a UST, or for renewal of the permit.
Violation Notes: Returned to compliance on 08/09/2019.
Violation Division: Los Angeles County Department of Public Works
Violation Program: UST
Violation Source: CERS,

Site ID: 401038
Site Name: RYDER TRUCK RENTAL #0923
Violation Date: 02-27-2019
Citation: 23 CCR 16 2711(a)(8) - California Code of Regulations, Title 23, Chapter 16, Section(s) 2711(a)(8)
Violation Description: Failure to submit or maintain a current facility plot plan.
Violation Notes: Returned to compliance on 08/09/2019.
Violation Division: Los Angeles County Department of Public Works
Violation Program: UST
Violation Source: CERS,

Site ID: 401038
Site Name: RYDER TRUCK RENTAL #0923
Violation Date: 11-03-2020
Citation: 22 CCR 15 66265.195(c) - California Code of Regulations, Title 22, Chapter 15, Section(s) 66265.195(c)
Violation Description: Failure to conduct and document inspections of hazardous waste tank systems each operating day and retain records of those inspections at the facility.
Violation Notes: Returned to compliance on 10/28/2021. OBSERVATION: Daily inspections of the 500-gallon aboveground tank system have not been conducted and documented. - facility's daily inspection records of one 500-gallon aboveground tank containing HW used oil were not available on site for

RYDER TRUCK RENTAL INC (Continued) **S106931677**

review at the time of inspection; CORRECTIVE ACTION: Submit documentation to the CUPA demonstrating that the above tank system is being properly inspected and documented.
Violation Division: Los Angeles County Fire Department
Violation Program: HW
Violation Source: CERS,

Site ID: 401038
Site Name: RYDER TRUCK RENTAL #0923
Violation Date: 02-27-2019
Citation: 23 CCR 16 2716(f) - California Code of Regulations, Title 23, Chapter 16, Section(s) 2716(f)
Violation Description: "Failure to maintain on-site, or off-site at a readily available location if approved by the UPA, copies of Designated Operator inspection records as follows: Designated operator monthly inspection records for inspections performed before October 1, 2018 must be kept for 12 months from the month of inspection. For inspections performed on or after October 1, 2018, copies of the ""Designated Underground Storage Tank Operator Visual Inspection Report"" must be kept for 36 months from the month of inspection. "
Violation Notes: Returned to compliance on 08/09/2019.
Violation Division: Los Angeles County Department of Public Works
Violation Program: UST
Violation Source: CERS,

Site ID: 401038
Site Name: RYDER TRUCK RENTAL #0923
Violation Date: 08-31-2017
Citation: 23 CCR 16 2712(i) - California Code of Regulations, Title 23, Chapter 16, Section(s) 2712(i)
Violation Description: Failure to have a UST Monitoring Plan available on site.
Violation Notes: Returned to compliance on 02/27/2019.
Violation Division: Los Angeles County Department of Public Works
Violation Program: UST
Violation Source: CERS,

Site ID: 401038
Site Name: RYDER TRUCK RENTAL #0923
Violation Date: 04-18-2017
Citation: 23 CCR 16 2715(a) - California Code of Regulations, Title 23, Chapter 16, Section(s) 2715(a)
Violation Description: Failure to notify the CUPA of the designated operator (DO) identification and/or change of the DO within 30 days.
Violation Notes: Returned to compliance on 12/27/2017.
Violation Division: Los Angeles County Department of Public Works
Violation Program: UST
Violation Source: CERS,

Site ID: 401038
Site Name: RYDER TRUCK RENTAL #0923
Violation Date: 02-24-2021
Citation: 23 CCR 16 2641(h) - California Code of Regulations, Title 23, Chapter 16, Section(s) 2641(h)
Violation Description: Failure to submit or maintain a current facility plot plan.
Violation Notes: Returned to compliance on 03/23/2021. TANK INFO, PLOT PLAN, DIESEL SPILL BUCKET FAILED 2020 TEST, OPEN VIOLATIONS V#945911: CERS AND 2019 CTLS INCOMPLETE CORRECT AND UPDATE CERS, REPAIR/REPLACE/RETEST SPILL

RYDER TRUCK RENTAL INC (Continued) **S106931677**

BUCKET AND SUBMIT RESULTS, SUBMIT FULL AND COMPLETE CTLS TEST RESULTS

Violation Division: Los Angeles County Department of Public Works
Violation Program: UST
Violation Source: CERS,

Site ID: 401038
Site Name: RYDER TRUCK RENTAL #0923
Violation Date: 11-03-2020
Citation: HSC 6.67 25270.4.5(a) - California Health and Safety Code, Chapter 6.67, Section(s) 25270.4.5(a)
Violation Description: Failure to comply with one or more of the following requirements: 1. Have record of inspections and tests, including integrity tests, signed by the appropriate supervisor or inspector. 2. Keep written procedures and records of inspections and tests, including integrity tests, for at least three years. 3. Keep comparison records.
Violation Notes: Returned to compliance on 10/28/2021. OBSERVATION: Failure to comply with one or more of the following requirements: 1. Have record of inspections and tests, including integrity tests, signed by the appropriate supervisor or inspector. 2. Keep written procedures and records of inspections and tests, including integrity tests, for at least three years. 3. Keep comparison records for bulk storage containers subject to 40 CFR 112.8(c)(6). - facility's routine aboveground storage tank inspection records were not available on site for review at the time of inspection; CORRECTIVE ACTION: Keep written inspection procedures, records of inspections and testing, signed by appropriate supervisor/inspector, for at least 3 years.
Violation Division: Los Angeles County Fire Department
Violation Program: APSA
Violation Source: CERS,

Site ID: 401038
Site Name: RYDER TRUCK RENTAL #0923
Violation Date: 02-24-2021
Citation: 23 CCR 16 2712(f) - California Code of Regulations, Title 23, Chapter 16, Section(s) 2712(f)
Violation Description: Failure to implement the corrections specified in the inspection report within 30 days of receiving an inspection report from either the UPA or special inspector.
Violation Notes: Returned to compliance on 03/23/2021. TANK INFO, PLOT PLAN, DIESEL SPILL BUCKET FAILED 2020 TEST, OPEN VIOLATIONS V#945911: CERS AND 2019 CTLS INCOMPLETE CORRECT AND UPDATE CERS, REPAIR/REPLACE/RETEST SPILL BUCKET AND SUBMIT RESULTS, SUBMIT FULL AND COMPLETE CTLS TEST RESULTS
Violation Division: Los Angeles County Department of Public Works
Violation Program: UST
Violation Source: CERS,

Site ID: 401038
Site Name: RYDER TRUCK RENTAL #0923
Violation Date: 10-07-2022
Citation: HSC 6.7 25292.2(a) - California Health and Safety Code, Chapter 6.7, Section(s) 25292.2(a)
Violation Description: Failure to submit and maintain complete and current Certification of Financial Responsibility or other mechanism of financial assurance.
Violation Notes: OUTDATED AND MISSING FINANCIAL RESP. CERT (1/1/17 0N FILE) PROVIDE A CURRENT FRCT TO THIS INSPECTOR AND TO YOUR CERS SUBMITTAL
Violation Division: Los Angeles County Department of Public Works
Violation Program: UST

RYDER TRUCK RENTAL INC (Continued) **S106931677**

Violation Source:	CERS,
Site ID:	401038
Site Name:	RYDER TRUCK RENTAL #0923
Violation Date:	04-22-2015
Citation:	23 CCR 16 2712(i) - California Code of Regulations, Title 23, Chapter 16, Section(s) 2712(i)
Violation Description:	Failure to maintain on site an approved monitoring plan.
Violation Notes:	Returned to compliance on 12/27/2017. CERS CORRECTIONS: TANK INFO/OSDO/RESPONSE PLAN/MONITORING PLAN NOT WORK UPDATE CERS PER ANNOTATED COPY OF CERS EMAILED TO CONTACT PERSON
Violation Division:	Los Angeles County Department of Public Works
Violation Program:	UST
Violation Source:	CERS,
Site ID:	401038
Site Name:	RYDER TRUCK RENTAL #0923
Violation Date:	04-22-2015
Citation:	23 CCR 16 2712(i) - California Code of Regulations, Title 23, Chapter 16, Section(s) 2712(i)
Violation Description:	Failure to submit, obtain approval, or maintain a complete/accurate response plan.
Violation Notes:	Returned to compliance on 12/27/2017. CERS CORRECTIONS: TANK INFO/OSDO/RESPONSE PLAN/MONITORING PLAN NOT WORK UPDATE CERS PER ANNOTATED COPY OF CERS EMAILED TO CONTACT PERSON
Violation Division:	Los Angeles County Department of Public Works
Violation Program:	UST
Violation Source:	CERS,
Site ID:	401038
Site Name:	RYDER TRUCK RENTAL #0923
Violation Date:	02-21-2020
Citation:	23 CCR 16 2712 - California Code of Regulations, Title 23, Chapter 16, Section(s) 2712
Violation Description:	Failure to comply with any of the applicable requirements of the permit issued for the operation of the UST system.
Violation Notes:	NOVC: CERS(TNK INFO),'19 CTLT REJECTED(INCOMPLETE),SEVERAL D.O RPTS MISSING SITE ACKNLGMNT. UPLOAD CERS CORRECTIONS OUTLINED IN EMAIL,RE-SUMBMIT COMPLETE 022719 CTLT RSLTS,PROVIDE SIGNED COPIES OF D.O. RPTS REFERENCED IN NOTICE.
Violation Division:	Los Angeles County Department of Public Works
Violation Program:	UST
Violation Source:	CERS,
Site ID:	401038
Site Name:	RYDER TRUCK RENTAL #0923
Violation Date:	02-27-2019
Citation:	HSC 6.7 25292.2(a) - California Health and Safety Code, Chapter 6.7, Section(s) 25292.2(a)
Violation Description:	Failure to submit and maintain complete and current Certification of Financial Responsibility or other mechanism of financial assurance.
Violation Notes:	Returned to compliance on 08/09/2019.
Violation Division:	Los Angeles County Department of Public Works
Violation Program:	UST
Violation Source:	CERS,
Site ID:	401038

RYDER TRUCK RENTAL INC (Continued) **S106931677**

Site Name:	RYDER TRUCK RENTAL #0923
Violation Date:	11-03-2020
Citation:	HSC 6.95 25505(a)(4) - California Health and Safety Code, Chapter 6.95, Section(s) 25505(a)(4)
Violation Description:	Failure to provide initial and annual training to all employees in safety procedures in the event of a release or threatened release of a hazardous material or failure to document and maintain training records for a minimum of three years.
Violation Notes:	Returned to compliance on 10/28/2021. OBSERVATION: The business failed to provide initial and annual training to all employees in safety procedures in the event of a release or threatened release of a hazardous material; or failed to document and maintains training records for a minimum of three years. CORRECTIVE ACTION: Establish and electronically submit an employee training program containing provisions for training applicable staff in release reporting procedures. Submit documentation to the unified program agency demonstrating appropriate personnel have received initial training and maintain ongoing annual training records for a minimum of three years.
Violation Division:	Los Angeles County Fire Department
Violation Program:	HMRRP
Violation Source:	CERS,
Site ID:	401038
Site Name:	RYDER TRUCK RENTAL #0923
Violation Date:	02-24-2021
Citation:	HSC 6.7 25284.2 - California Health and Safety Code, Chapter 6.7, Section(s) 25284.2
Violation Description:	"Failure to meet one or more of the following requirements: Install or maintain a liquid-tight spill container. Have a minimum capacity of five gallons. Have a functional drain valve or other method for the removal of liquid from the spill container. Be resistant to galvanic corrosion. Perform a tightness test at installation, every 12 months thereafter, or within 30 days after a repair to the spill container. Tested using applicable manufacturer guidelines, industry codes, engineering standards, or a method approved by a professional engineer. Tested by a certified UST service technician. Maintain records of spill containment testing for 36 months. "
Violation Notes:	Returned to compliance on 03/23/2021. TANK INFO, PLOT PLAN, DIESEL SPILL BUCKET FAILED 2020 TEST, OPEN VIOLATIONS V#945911: CERS AND 2019 CTLS INCOMPLETE CORRECT AND UPDATE CERS, REPAIR/REPLACE/RETEST SPILL BUCKET AND SUBMIT RESULTS, SUBMIT FULL AND COMPLETE CTLS TEST RESULTS
Violation Division:	Los Angeles County Department of Public Works
Violation Program:	UST
Violation Source:	CERS,
Site ID:	401038
Site Name:	RYDER TRUCK RENTAL #0923
Violation Date:	02-27-2019
Citation:	23 CCR 16 2712(b)(2) - California Code of Regulations, Title 23, Chapter 16, Section(s) 2712(b)(2)
Violation Description:	Failure to maintain monitoring records for release detection and/or maintain records of appropriate follow-up actions.
Violation Notes:	Returned to compliance on 08/09/2019.
Violation Division:	Los Angeles County Department of Public Works
Violation Program:	UST
Violation Source:	CERS,

RYDER TRUCK RENTAL INC (Continued) **S106931677**

Site ID:	401038
Site Name:	RYDER TRUCK RENTAL #0923
Violation Date:	11-03-2020
Citation:	22 CCR 15 66265.192(h) - California Code of Regulations, Title 22, Chapter 15, Section(s) 66265.192(h)
Violation Description:	Failure of generator to obtain assessment or reassessment every five (5) years or the remaining service life of the tank system, as stated in the engineer's assessment, whichever is less. This assessment applies to onground or aboveground tank systems containing only non-RCRA hazardous wastes generated onsite, or for a small quantity generator onground or aboveground tank systems containing RCRA hazardous wastes generated onsite.
Violation Notes:	Returned to compliance on 11/19/2020. OBSERVATION: A hazardous waste tank reassessment has not been conducted for the following tank system within 5 years of the previous tank system assessment or within the remaining service life of the tank system as stated in the engineer's report, whichever is less. - facility's HW tank assessment report for one 500-gallon aboveground tank containing HW used oil was not available on site for review at the time of inspection; CORRECTIVE ACTION: Obtain a written hazardous waste tank system reassessment for the above tank system in accordance with 22 CCR 15 66265.192 and submit a copy to the CUPA.
Violation Division:	Los Angeles County Fire Department
Violation Program:	HW
Violation Source:	CERS,

Site ID:	401038
Site Name:	RYDER TRUCK RENTAL #0923
Violation Date:	02-27-2019
Citation:	23 CCR 16 2716(e) - California Code of Regulations, Title 23, Chapter 16, Section(s) 2716(e)
Violation Description:	For designated operator (DO) monthly inspections conducted before October 1, 2018, failure to comply with one or more of the following requirements: Be performed by an ICC certified DO. Inspect monthly alarm history report, check that alarms are documented and responded to appropriately, and attach a copy. Inspect for the presence of liquid/debris in spill containers. Inspect for the presence of liquid/debris in under dispenser containment (UDC) and ensure that the monitoring equipment is positioned correctly. Inspect for liquid or debris in containment sumps where an alarm occurred with no service visit. Check that all testing and maintenance has been completed and documented. Verify that all facility employees have been trained in accordance with 23 CCR 2715(c). For designated operator (DO) 30 day inspections conducted on and after October 1, 2018, failure to conduct the designated UST operator visual inspection at least once every 30 days.
Violation Notes:	Returned to compliance on 08/09/2019.
Violation Division:	Los Angeles County Department of Public Works
Violation Program:	UST
Violation Source:	CERS,

Site ID:	401038
Site Name:	RYDER TRUCK RENTAL #0923
Violation Date:	02-19-2016
Citation:	HSC 6.7 25286(a) - California Health and Safety Code, Chapter 6.7, Section(s) 25286(a)
Violation Description:	Failure to submit an complete and accurate application for a permit to

RYDER TRUCK RENTAL INC (Continued) **S106931677**

	operate an underground storage tank, or for renewal of the permit.
Violation Notes:	Returned to compliance on 12/27/2017.
Violation Division:	Los Angeles County Department of Public Works
Violation Program:	UST
Violation Source:	CERS,
Site ID:	401038
Site Name:	RYDER TRUCK RENTAL #0923
Violation Date:	11-03-2020
Citation:	22 CCR 12 66262.40(a) - California Code of Regulations, Title 22, Chapter 12, Section(s) 66262.40(a)
Violation Description:	Failure to keep a copy of each properly signed manifest for at least three years from the date the waste was accepted by the initial transporter. The manifest signed at the time the waste was accepted for transport shall be kept until receiving a signed copy from the designated facility which received the waste.
Violation Notes:	Returned to compliance on 10/28/2021. OBSERVATION: Uniform Hazardous Waste Manifests for used oil, used coolant, used and drained paper oil filters, spent aqueous parts washer fluids, etc. were not available at the time of inspection. CORRECTIVE ACTION: Locate a copy of all manifests for used oil, used coolant, used and drained paper oil filters, spent aqueous parts washer fluids, etc. and submit copies to the CUPA.
Violation Division:	Los Angeles County Fire Department
Violation Program:	HW
Violation Source:	CERS,
Site ID:	401038
Site Name:	RYDER TRUCK RENTAL #0923
Violation Date:	08-31-2017
Citation:	23 CCR 16 2712(b) - California Code of Regulations, Title 23, Chapter 16, Section(s) 2712(b)
Violation Description:	Failure to maintain records of repairs, lining, and upgrades on site, or off site if approved by the CUPA, for the life of the UST.
Violation Notes:	Returned to compliance on 02/27/2019.
Violation Division:	Los Angeles County Department of Public Works
Violation Program:	UST
Violation Source:	CERS,
Site ID:	401038
Site Name:	RYDER TRUCK RENTAL #0923
Violation Date:	04-18-2017
Citation:	HSC 6.75 25299.30-25299.34 - California Health and Safety Code, Chapter 6.75, Section(s) 25299.30-25299.34
Violation Description:	Failure to submit and maintain complete and current Certification of Financial Responsibility or other mechanism of financial assurance.
Violation Notes:	Returned to compliance on 12/27/2017.
Violation Division:	Los Angeles County Department of Public Works
Violation Program:	UST
Violation Source:	CERS,
Site ID:	401038
Site Name:	RYDER TRUCK RENTAL #0923
Violation Date:	11-03-2020
Citation:	HSC 6.95 25508.2 - California Health and Safety Code, Chapter 6.95, Section(s) 25508.2
Violation Description:	Failure to annually review and electronically certify that the

RYDER TRUCK RENTAL INC (Continued) **S106931677**

business plan is complete and accurate on or before the annual due date.

Violation Notes: Returned to compliance on 10/01/2021. OBSERVATION: The business failed to electronically submit and certify that the business plan is complete, accurate, and in compliance with EPCRA on or before the annual due date. 2020 California Environmental Reporting System (CERS) submittal was missing/inaccurate; Reviewed CERS submittals submitted on 10/1/2020 and found the following needed to be addressed: - Not using the most up-to-date form to complete facility s Consolidated Emergency Response / Contingency Plan (CER/CP); Old CER/CP form was used - please use attached Rev. 03/07/17 CER/CP form; - Inaccurate quantities of hazardous materials reported on the hazardous materials and waste inventory matrix report; Observed the following hazardous materials and hazardous waste on site during the inspection: - 1 x ???-cuft (medium size) compressed gas cylinder containing R-502; - 1 x 230-cuft compressed gas cylinder containing nitrogen; - 1 x 257-cuft compressed gas [Truncated]
Violation Division: Los Angeles County Fire Department
Violation Program: HMRRP
Violation Source: CERS,

Site ID: 401038
Site Name: RYDER TRUCK RENTAL #0923
Violation Date: 02-27-2019
Citation: 23 CCR 16 2641(h) - California Code of Regulations, Title 23, Chapter 16, Section(s) 2641(h)
Violation Description: Failure to have an approved UST Response Plan.
Violation Notes: Returned to compliance on 08/09/2019.
Violation Division: Los Angeles County Department of Public Works
Violation Program: UST
Violation Source: CERS,

Site ID: 401038
Site Name: RYDER TRUCK RENTAL #0923
Violation Date: 02-27-2019
Citation: 23 CCR 16 2715(f) - California Code of Regulations, Title 23, Chapter 16, Section(s) 2715(f)
Violation Description: Failure to have a properly qualified service technician test leak detection equipment as required every 12 months (vapor, pressure, hydrostatic (VPH) system, sensors, line-leak detectors (LLD), automatic tank gauge (ATG), etc.).
Violation Notes: Returned to compliance on 08/09/2019.
Violation Division: Los Angeles County Department of Public Works
Violation Program: UST
Violation Source: CERS,

Evaluation:
Eval General Type: Compliance Evaluation Inspection
Eval Date: 02-24-2021
Violations Found: Yes
Eval Type: Routine done by local agency
Eval Notes: NOVC: TANK INFO, PLOT PLAN, DIESEL SPILL BUCKET FAILED 2020 TEST, OPEN VIOLATIONS V#945911: CERS AND 2019 CTLS INCOMPLETE
Eval Division: Los Angeles County Department of Public Works
Eval Program: UST
Eval Source: CERS,

RYDER TRUCK RENTAL INC (Continued) **S106931677**

Eval General Type: Other/Unknown
Eval Date: 10-13-2021
Violations Found: No
Eval Type: Other, not routine, done by local agency
Eval Division: Los Angeles County Fire Department
Eval Program: APSA
Eval Source: CERS,

Eval General Type: Other/Unknown
Eval Date: 10-28-2021
Violations Found: No
Eval Type: Other, not routine, done by local agency
Eval Division: Los Angeles County Fire Department
Eval Program: APSA
Eval Source: CERS,

Eval General Type: Other/Unknown
Eval Date: 10-28-2021
Violations Found: No
Eval Type: Other, not routine, done by local agency
Eval Division: Los Angeles County Fire Department
Eval Program: HW
Eval Source: CERS,

Eval General Type: Compliance Evaluation Inspection
Eval Date: 11-02-2020
Violations Found: Yes
Eval Type: Routine done by local agency
Eval Notes: Alma Armendariz, Supervisor
Eval Division: Los Angeles County Fire Department
Eval Program: HMRRP
Eval Source: CERS,

Eval General Type: Other/Unknown
Eval Date: 12-14-2020
Violations Found: No
Eval Type: Other, not routine, done by local agency
Eval Division: Los Angeles County Fire Department
Eval Program: HW
Eval Source: CERS,

Eval General Type: Compliance Evaluation Inspection
Eval Date: 02-21-2020
Violations Found: Yes
Eval Type: Routine done by local agency
Eval Notes: NOVC: CERS(TNK INFO),'19 CTLT REJECTED(INCOMPLETE),SEVERAL D.O RPTS MISSING SITE ACKNLGMNT.|NO ALARMS SINCE LAST M.C./3YRS DOCS ONSITE.
Eval Division: Los Angeles County Department of Public Works
Eval Program: UST
Eval Source: CERS,

Eval General Type: Other/Unknown
Eval Date: 04-03-2019
Violations Found: No
Eval Type: Other, not routine, done by local agency
Eval Notes: 4/3/2019 C Nugas CERS submittal dated 5/12/2017 HM corrective actions completed

RYDER TRUCK RENTAL INC (Continued) **S106931677**

Eval Division: Los Angeles County Fire Department
Eval Program: HMRRP
Eval Source: CERS,

Eval General Type: Compliance Evaluation Inspection
Eval Date: 04-08-2014
Violations Found: No
Eval Type: Routine done by local agency
Eval Division: Los Angeles County Fire Department
Eval Program: HMRRP
Eval Source: CERS,

Eval General Type: Compliance Evaluation Inspection
Eval Date: 04-08-2014
Violations Found: Yes
Eval Type: Routine done by local agency
Eval Division: Los Angeles County Fire Department
Eval Program: HW
Eval Source: CERS,

Eval General Type: Compliance Evaluation Inspection
Eval Date: 04-22-2015
Violations Found: Yes
Eval Type: Routine done by local agency
Eval Notes: NOVC: CERS CORRECTIONS(TANK/OSDO/MONITORING PLAN/RESPONSE PLAN) SENSORS OK/ DOCUMENTS AND CERTIFICATIONS WERE ONSITE AND CURRENT
Eval Division: Los Angeles County Department of Public Works
Eval Program: UST
Eval Source: CERS,

Eval General Type: Other/Unknown
Eval Date: 06-11-2020
Violations Found: Yes
Eval Type: Other, not routine, done by local agency
Eval Notes: NOVC ISSUED FOR REJECTED TEST RESULTS (C#949841) FOR FAILED DSL SPBK AND INCOMPLETE SECTION VI.
Eval Division: Los Angeles County Department of Public Works
Eval Program: UST
Eval Source: CERS,

Eval General Type: Compliance Evaluation Inspection
Eval Date: 09-19-2023
Violations Found: No
Eval Type: Routine done by local agency
Eval Notes: Marco Vasquez, Operation Manager
Eval Division: Los Angeles County Fire Department
Eval Program: APSA
Eval Source: CERS,

Eval General Type: Compliance Evaluation Inspection
Eval Date: 11-02-2020
Violations Found: Yes
Eval Type: Routine done by local agency
Eval Notes: Alma Armendariz, Supervisor
Eval Division: Los Angeles County Fire Department
Eval Program: HW
Eval Source: CERS,

RYDER TRUCK RENTAL INC (Continued) **S106931677**

Eval General Type: Other/Unknown
Eval Date: 11-15-2021
Violations Found: No
Eval Type: Other, not routine, done by local agency
Eval Division: Los Angeles County Fire Department
Eval Program: APSA
Eval Source: CERS,

Eval General Type: Other/Unknown
Eval Date: 12-14-2020
Violations Found: No
Eval Type: Other, not routine, done by local agency
Eval Division: Los Angeles County Fire Department
Eval Program: HMRRP
Eval Source: CERS,

Eval General Type: Compliance Evaluation Inspection
Eval Date: 02-19-2016
Violations Found: Yes
Eval Type: Routine done by local agency
Eval Notes: NOV-FRCT IN CERS EXP 100114,NO RESPONSE PLAN IN CERS,NO DO STATEMENT IN CERS,CERS CORS:FACILITY INFO,MON PLAN;VR SIMPLICITY-CERT 042215
Eval Division: Los Angeles County Department of Public Works
Eval Program: UST
Eval Source: CERS,

Eval General Type: Compliance Evaluation Inspection
Eval Date: 04-18-2017
Violations Found: Yes
Eval Type: Routine done by local agency
Eval Notes: NOVC: SCTR TEST 02/19/16(UDCS & SUMPS TESTED AT 2 INCHES, NOT 4"); CORRECTIONS(FRCT & OSDO EXPIRED/PLOT PLAN/MONITORING PLAN)
Eval Division: Los Angeles County Department of Public Works
Eval Program: UST
Eval Source: CERS,

Eval General Type: Compliance Evaluation Inspection
Eval Date: 05-03-2017
Violations Found: No
Eval Type: Routine done by local agency
Eval Notes: Sheree Parker, Service Manager Guillermo Guzman, TRP
Eval Division: Los Angeles County Fire Department
Eval Program: APSA
Eval Source: CERS,

Eval General Type: Compliance Evaluation Inspection
Eval Date: 05-03-2017
Violations Found: Yes
Eval Type: Routine done by local agency
Eval Notes: Sheree Parker, Service Manager Guillermo Guzman, TRP
Eval Division: Los Angeles County Fire Department
Eval Program: HMRRP
Eval Source: CERS,

Eval General Type: Compliance Evaluation Inspection
Eval Date: 09-19-2023
Violations Found: No

RYDER TRUCK RENTAL INC (Continued) **S106931677**

Eval Type: Routine done by local agency
Eval Notes: Marco Vasquez, Operation Manager
Eval Division: Los Angeles County Fire Department
Eval Program: HMRRP
Eval Source: CERS,

Eval General Type: Compliance Evaluation Inspection
Eval Date: 09-19-2023
Violations Found: Yes
Eval Type: Routine done by local agency
Eval Notes: Marco Vasquez, Operation Manager
Eval Division: Los Angeles County Fire Department
Eval Program: HW
Eval Source: CERS,

Eval General Type: Other/Unknown
Eval Date: 10-03-2023
Violations Found: No
Eval Type: Other, not routine, done by local agency
Eval Notes: Operator sent a correction of compliance document with- 1. Photos of label drums - Abate 2.Operator stated this is not an overnight storage container. A sign was placed to make sure it is emptied daily to minimize the possibility of fire/explosion/release. However, oil is constantly deposited into this tank, therefore there is always (for the most part) will be oil in the tank that doesn't have a lid. Photo of open tank provided-outstanding.
Eval Division: Los Angeles County Fire Department
Eval Program: HW
Eval Source: CERS,

Eval General Type: Compliance Evaluation Inspection
Eval Date: 10-07-2022
Violations Found: Yes
Eval Type: Routine done by local agency
Eval Notes: NOTICE ISSUED FOR EXPIRED FRCT. TANK EQUIPMENT OK,ENSORS CORRECT ANDAT LOW POINTS, SUMPS/UDC CLEAN DRY.
Eval Division: Los Angeles County Department of Public Works
Eval Program: UST
Eval Source: CERS,

Eval General Type: Other/Unknown
Eval Date: 10-13-2021
Violations Found: No
Eval Type: Other, not routine, done by local agency
Eval Division: Los Angeles County Fire Department
Eval Program: HMRRP
Eval Source: CERS,

Eval General Type: Other/Unknown
Eval Date: 10-28-2021
Violations Found: No
Eval Type: Other, not routine, done by local agency
Eval Division: Los Angeles County Fire Department
Eval Program: HMRRP
Eval Source: CERS,

Eval General Type: Compliance Evaluation Inspection

RYDER TRUCK RENTAL INC (Continued) **S106931677**

Eval Date: 11-02-2020
Violations Found: Yes
Eval Type: Routine done by local agency
Eval Notes: Alma Armendariz, Supervisor
Eval Division: Los Angeles County Fire Department
Eval Program: APSA
Eval Source: CERS,

Eval General Type: Other/Unknown
Eval Date: 12-14-2020
Violations Found: No
Eval Type: Other, not routine, done by local agency
Eval Division: Los Angeles County Fire Department
Eval Program: APSA
Eval Source: CERS,

Eval General Type: Other/Unknown
Eval Date: 12-21-2023
Violations Found: No
Eval Type: Other, not routine, done by local agency
Eval Division: Los Angeles County Fire Department
Eval Program: HW
Eval Source: CERS,

Eval General Type: Compliance Evaluation Inspection
Eval Date: 02-27-2019
Violations Found: Yes
Eval Type: Routine done by local agency
Eval Notes: NOVC:MON CERT REJECT,SB989 NOT@4",CERS,MON CERT 2018 &SB989 011718& 083117 NOT@SITE,NO DECEMBER '18 DO RPRT,WRONG DO SIGN,NO CMPLNCE SGN
Eval Division: Los Angeles County Department of Public Works
Eval Program: UST
Eval Source: CERS,

Eval General Type: Compliance Evaluation Inspection
Eval Date: 04-08-2014
Violations Found: No
Eval Type: Routine done by local agency
Eval Division: Los Angeles County Fire Department
Eval Program: APSA
Eval Source: CERS,

Eval General Type: Compliance Evaluation Inspection
Eval Date: 04-10-2014
Violations Found: No
Eval Type: Routine done by local agency
Eval Division: Los Angeles County Fire Department
Eval Program: APSA
Eval Source: CERS,

Eval General Type: Compliance Evaluation Inspection
Eval Date: 05-03-2017
Violations Found: No
Eval Type: Routine done by local agency
Eval Notes: Sheree Parker, Service Manager Guillermo Guzman, TRP
Eval Division: Los Angeles County Fire Department
Eval Program: HW

RYDER TRUCK RENTAL INC (Continued) **S106931677**

Eval Source: CERS,

Eval General Type: Compliance Evaluation Inspection
Eval Date: 08-31-2017
Violations Found: Yes
Eval Type: Routine done by local agency
Eval Notes: SITE HAS TWO CERS CORRECTIONS, ALL EQUIPMENT CORRECT, SENSORD AT LOW POINTS SUMP/UDC CLEAN. V/R ALL NORMAL. RE-TEST FOR LEAKING BUCKET
Eval Division: Los Angeles County Department of Public Works
Eval Program: UST
Eval Source: CERS,

Eval General Type: Other/Unknown
Eval Date: 10-13-2021
Violations Found: No
Eval Type: Other, not routine, done by local agency
Eval Division: Los Angeles County Fire Department
Eval Program: HW
Eval Source: CERS,

Eval General Type: Other/Unknown
Eval Date: 11-28-2023
Violations Found: No
Eval Type: Other, not routine, done by local agency
Eval Division: Los Angeles County Fire Department
Eval Program: HW
Eval Source: CERS,

Affiliation:
Affiliation Type Desc: Document Preparer
Entity Name: Ebony Coleman
Affiliation Phone: ,

Affiliation Type Desc: Identification Signer
Entity Name: Eric Harvey
Entity Title: Manager - Compliance, RFS
Affiliation Phone: ,

Affiliation Type Desc: UST Property Owner Name
Entity Name: RYDER TRANSPORTATION, INC
Affiliation Address: 11690 NW 105th St
Affiliation City: Miami
Affiliation State: FL
Affiliation Country: United States
Affiliation Zip: 33178
Affiliation Phone: (305) 500-3726,

Affiliation Type Desc: Operator
Entity Name: RYDER TRUCK RENTAL INC
Affiliation Phone: (281) 647-8900,

Affiliation Type Desc: Parent Corporation
Entity Name: RYDER TRANSPORTATION SERVICES
Affiliation Phone: ,

Affiliation Type Desc: Property Owner
Entity Name: RYDER TRANSPORTATION, INC

RYDER TRUCK RENTAL INC (Continued) **S106931677**

Affiliation Address:	11690 NW 105th St
Affiliation City:	Miami
Affiliation State:	FL
Affiliation Country:	United States
Affiliation Zip:	33178
Affiliation Phone:	(305) 500-3726,
Affiliation Type Desc:	Facility Mailing Address
Entity Name:	Mailing Address
Affiliation Address:	757 N. Eldridge Parkway, Suite 760
Affiliation City:	HOUSTON
Affiliation State:	TX
Affiliation Zip:	77079
Affiliation Phone:	,
Affiliation Type Desc:	CUPA District
Entity Name:	Los Angeles County Fire
Affiliation Address:	5825 Rickenbacker Road
Affiliation City:	Commerce
Affiliation State:	CA
Affiliation Zip:	90040-3027
Affiliation Phone:	(323) 890-4000,
Affiliation Type Desc:	Environmental Contact
Entity Name:	RYDER FS
Affiliation Address:	757 N. Eldridge Parkway, Suite 760
Affiliation City:	HOUSTON
Affiliation State:	TX
Affiliation Zip:	77079
Affiliation Phone:	,
Affiliation Type Desc:	Legal Owner
Entity Name:	RYDER TRUCK RENTAL INC.
Affiliation Address:	757 N. Eldridge Parkway, Suite 760
Affiliation City:	HOUSTON
Affiliation State:	TX
Affiliation Country:	United States
Affiliation Zip:	77079
Affiliation Phone:	(281) 647-8900,
Affiliation Type Desc:	UST Permit Applicant
Entity Name:	Amy White
Entity Title:	Sr. Compliance Manager
Affiliation Phone:	(800) 215-4839,
Affiliation Type Desc:	UST Tank Operator
Entity Name:	RYDER TRUCK RENTAL INC
Affiliation Address:	757 N. Eldridge Parkway, Suite 760
Affiliation City:	HOUSTON
Affiliation State:	TX
Affiliation Country:	United States
Affiliation Zip:	77079
Affiliation Phone:	(281) 647-8900,
Affiliation Type Desc:	UST Tank Owner
Entity Name:	RYDER TRUCK RENTAL INC
Affiliation Address:	757 N. Eldridge Parkway, Suite 760

RYDER TRUCK RENTAL INC (Continued) **S106931677**

Affiliation City:	HOUSTON
Affiliation State:	TX
Affiliation Country:	United States
Affiliation Zip:	77079
Affiliation Phone:	(281) 647-8900,

K60 **RYDER TRUCK RENTAL (CITY OF INDUSTRY)** **RCRA NonGen / NLR** **1027216374**
NW **811 SOUTH STIMSON AVENUE** **E MANIFEST** **CAC003181126**
1/8-1/4 **CITY OF INDUSTRY, CA 91745**
0.207 mi.
1091 ft. **Site 4 of 18 in cluster K**

Relative: **Lower**
Actual: **336 ft.**

RCRA Listings:

Date Form Received by Agency:	20220615
Handler Name:	Ryder Truck Rental (City Of Industry)
Handler Address:	811 South Stimson Avenue
Handler City,State,Zip:	CITY OF INDUSTRY, CA 91745
EPA ID:	CAC003181126
Contact Name:	JASON BLACKBURN
Contact Address:	P.O BOX 025719
Contact City,State,Zip:	MIAMI, FL 33102
Contact Telephone:	330-841-6144
Contact Email:	JASON_L_BLACKBURN@RYDER.COM
EPA Region:	09
Federal Waste Generator Description:	Not a generator, verified
Mailing Address:	P.O BOX 025719
Mailing City,State,Zip:	MIAMI, FL 33102
Owner Name:	Ryder Truck Rental (City Of Indust
Owner Type:	Other
Operator Name:	Jason Blackburn
Operator Type:	Other
Short-Term Generator Activity:	No
Importer Activity:	No
Mixed Waste Generator:	No
Transporter Activity:	No
Transfer Facility Activity:	No
Recycler Activity with Storage:	No
Small Quantity On-Site Burner Exemption:	No
Smelting Melting and Refining Furnace Exemption:	No
Underground Injection Control:	No
Off-Site Waste Receipt:	No
Universal Waste Indicator:	No
Universal Waste Destination Facility:	No
Federal Universal Waste:	No
Active Site State-Reg Handler:	---
Hazardous Secondary Material Indicator:	N
2018 GPRA Permit Baseline:	Not on the Baseline
2018 GPRA Renewals Baseline:	Not on the Baseline
202 GPRA Corrective Action Baseline:	No
Subject to Corrective Action Universe:	No
Non-TSDFs Where RCRA CA has Been Imposed Universe:	No
Corrective Action Priority Ranking:	No NCAPS ranking
Environmental Control Indicator:	No
Institutional Control Indicator:	No
Human Exposure Controls Indicator:	N/A
Groundwater Controls Indicator:	N/A
Significant Non-Complier Universe:	No

RYDER TRUCK RENTAL (CITY OF INDUSTRY) (Continued) **1027216374**

Unaddressed Significant Non-Complier Universe:	No
Addressed Significant Non-Complier Universe:	No
Significant Non-Complier With a Compliance Schedule Universe:	No
Handler Date of Last Change:	20220617
Recognized Trader-Importer:	No
Recognized Trader-Exporter:	No
Importer of Spent Lead Acid Batteries:	No
Exporter of Spent Lead Acid Batteries:	No
Recycler Activity Without Storage:	No
Manifest Broker:	No
Sub-Part P Indicator:	No

Handler - Owner Operator:

Owner/Operator Indicator:	Operator
Owner/Operator Name:	JASON BLACKBURN
Legal Status:	Other
Owner/Operator Address:	P.O BOX 025719
Owner/Operator City,State,Zip:	MIAMI, FL 33102
Owner/Operator Telephone:	330-841-6144

Owner/Operator Indicator:	Owner
Owner/Operator Name:	RYDER TRUCK RENTAL (CITY OF INDUST
Legal Status:	Other
Owner/Operator Address:	P.O BOX 025719
Owner/Operator City,State,Zip:	MIAMI, FL 33102
Owner/Operator Telephone:	330-841-6144

Historic Generators:

Receive Date:	20220615
Handler Name:	RYDER TRUCK RENTAL (CITY OF INDUSTRY)
Federal Waste Generator Description:	Not a generator, verified
Large Quantity Handler of Universal Waste:	No
Recognized Trader Importer:	No
Recognized Trader Exporter:	No
Spent Lead Acid Battery Importer:	No
Spent Lead Acid Battery Exporter:	No
Current Record:	Yes
Non Storage Recycler Activity:	No
Electronic Manifest Broker:	No

List of NAICS Codes and Descriptions:

NAICS Code:	56299
NAICS Description:	ALL OTHER WASTE MANAGEMENT SERVICES

Facility Has Received Notices of Violations:

Violations:	No Violations Found

Evaluation Action Summary:

Evaluations:	No Evaluations Found

E MANIFEST:

Manifest Tracking Number:	023643644JJK

RYDER TRUCK RENTAL (CITY OF INDUSTRY) (Continued) **1027216374**

Last Updated Date:	20220726
Shipped Date:	20220621
Received Date:	20220707
Manifest Status:	Signed
Submission Type:	DataImage5Copy
Origin Type:	Web
Generator EPA ID:	CAC003181126
Generator Name:	Ryder Truck Rental (City Of Industry)
Generator Mail Street 1:	811 SOUTH STIMSON AVENUE
Generator Mail City:	CITY OF INDUSTRY
Generator Mail State:	CA
Generator Mail Zip:	91745
Generator Location Street 1:	P.O BOX 025719
Generator Location City:	MIAMI
Generator Location Zip:	33102
Generator Location State:	FL
Designated Facility EPA ID:	AZR000520882
Designated Facility Name:	La Paz County Landfill
Designated Facility Mail Street 2:	26999 HIGHWAY 95
Designated Facility Mail City:	PARKER
Designated Facility Mail Zip:	85344
Designated Facility Mail State:	AZ
Designated Facility Location Street 1:	26999 HIGHWAY 95
Designated Facility Location City:	PARKER
Designated Facility Location Zip:	85344
Designated Facility Location State:	AZ
Manifest Residue Indicator:	N
Rejection Indicator:	N

State Waste:

Manifest Tracking Number:	023643644JJK
Waste Line Number:	1
State Waste Code Owner:	CA
State Waste Code:	151
State Waste:	Asbestos-containing waste

Transporter:

Manifest Tracking Number:	023643644JJK
Transporter Line Number:	1
Transporter EPA ID:	CAL000160111
Transporter Name:	Alliance Evironmental Group

Manifest Tracking Number:	023643644JJK
Transporter Line Number:	2
Transporter EPA ID:	CAR000049064
Transporter Name:	E C T I

Waste Line:

Manifest Tracking Number:	023643644JJK
Waste Line Number:	1
U.S. DOT Hazardous Indicator:	Y
U.S. DOT ID Number:	NA2212
U.S. DOT Description:	Rq Na2212, Asbestos, 9, Pgiii
Number of Containers:	4
Container Type Code:	BA
Container Type Description:	Burlap, cloth, paper, or plastic bags

RYDER TRUCK RENTAL (CITY OF INDUSTRY) (Continued) **1027216374**

Waste Quantity:	1
Quantity Unit of Measure Code:	Y
Quantity Unit of Measure Description:	Cubic Yards
Waste Quantity, in Tons:	0.84
Acute Waste Quantity, in Tons:	0
Non-Acute Waste Quantity, in Tons:	0.84
Waste Quantity, in Kilograms:	761.9052
Acute Waste Quantity, in Kilograms:	0
Non-Acute Waste Quantity, in Kilorgrams:	761.9052
Management Method Code:	H132
Management Method Description:	LANDFILL (WITH PRIOR TREATMENT AND/OR STABILIZATION)
Waste Residue Indicator:	N
Quantity Discrepancy Indicator:	N
Waste Type Discrepancy Indicator:	N
EPA Waste Indicator:	N

K61 **RYDER TRANSPORTATION RENTAL** **RCRA NonGen / NLR** **1024786293**
NW **811 S STIMSON AVE** **E MANIFEST** **CAL000015541**
1/8-1/4 **CITY OF INDUSTRY, CA 91745**
0.207 mi.
1091 ft. **Site 5 of 18 in cluster K**

Relative: **Lower**

Actual: **336 ft.**

RCRA Listings:

Date Form Received by Agency:	19891114
Handler Name:	Ryder Transportation Rental
Handler Address:	811 S Stimson Ave
Handler City,State,Zip:	CITY OF INDUSTRY, CA 91745-1628
EPA ID:	CAL000015541
Contact Name:	STACY HAMMON
Contact Address:	840 S MAPLE AVE
Contact City,State,Zip:	MONTEBELLO, CA 90640-0000
Contact Telephone:	323-726-1011
Contact Email:	SHAMMON@RYDER.COM
EPA Region:	09
Federal Waste Generator Description:	Not a generator, verified
Active Site Indicator:	Handler Activities
Mailing Address:	840 S MAPLE AVE
Mailing City,State,Zip:	MONTEBELLO, CA 90640-0000
Owner Name:	Ryder Truck Rental
Owner Type:	Other
Operator Name:	Stacy Hammon
Operator Type:	Other
Short-Term Generator Activity:	No
Importer Activity:	No
Mixed Waste Generator:	No
Transporter Activity:	No
Transfer Facility Activity:	No
Recycler Activity with Storage:	No
Small Quantity On-Site Burner Exemption:	No
Smelting Melting and Refining Furnace Exemption:	No
Underground Injection Control:	No
Off-Site Waste Receipt:	No
Universal Waste Indicator:	Yes
Universal Waste Destination Facility:	Yes
Federal Universal Waste:	No
Active Site State-Reg Handler:	---
Hazardous Secondary Material Indicator:	N
2018 GPRA Permit Baseline:	Not on the Baseline

RYDER TRANSPORTATION RENTAL (Continued) **1024786293**

2018 GPRA Renewals Baseline:	Not on the Baseline
202 GPRA Corrective Action Baseline:	No
Subject to Corrective Action Universe:	No
Non-TSDFs Where RCRA CA has Been Imposed Universe:	No
Corrective Action Priority Ranking:	No NCAPS ranking
Environmental Control Indicator:	No
Institutional Control Indicator:	No
Human Exposure Controls Indicator:	N/A
Groundwater Controls Indicator:	N/A
Significant Non-Complier Universe:	No
Unaddressed Significant Non-Complier Universe:	No
Addressed Significant Non-Complier Universe:	No
Significant Non-Complier With a Compliance Schedule Universe:	No
Handler Date of Last Change:	20180905
Recognized Trader-Importer:	No
Recognized Trader-Exporter:	No
Importer of Spent Lead Acid Batteries:	No
Exporter of Spent Lead Acid Batteries:	No
Recycler Activity Without Storage:	No
Manifest Broker:	No
Sub-Part P Indicator:	No

Handler - Owner Operator:

Owner/Operator Indicator:	Operator
Owner/Operator Name: STACY HAMMON	
Legal Status:	Other
Owner/Operator Address:	840 S MAPLE AVE
Owner/Operator City,State,Zip:	MONTEBELLO, CA 90640-0000
Owner/Operator Telephone:	323-726-1011

Owner/Operator Indicator:	Owner
Owner/Operator Name: RYDER TRUCK RENTAL	
Legal Status:	Other
Owner/Operator Address:	11690 NW 105 ST
Owner/Operator City,State,Zip:	MIAMI, FL 33178-1103
Owner/Operator Telephone:	305-500-3619

Historic Generators:

Receive Date:	19891114
Handler Name:	RYDER TRANSPORTATION RENTAL
Federal Waste Generator Description:	Not a generator, verified
Large Quantity Handler of Universal Waste:	No
Recognized Trader Importer:	No
Recognized Trader Exporter:	No
Spent Lead Acid Battery Importer:	No
Spent Lead Acid Battery Exporter:	No
Current Record:	Yes

List of NAICS Codes and Descriptions:

NAICS Code:	53212
NAICS Description:	TRUCK, UTILITY TRAILER, AND RV (RECREATIONAL VEHICLE) RENTAL AND LEASING

Facility Has Received Notices of Violations:

RYDER TRANSPORTATION RENTAL (Continued) **1024786293**

Violations: No Violations Found

Evaluation Action Summary:
Evaluations: No Evaluations Found

E MANIFEST:

Manifest Tracking Number:	007205122SKS
Last Updated Date:	20200327
Shipped Date:	20200219
Received Date:	20200305
Manifest Status:	Signed
Submission Type:	DataImage5Copy
Origin Type:	Service
Generator EPA ID:	CAL000015541
Generator Name:	Ryder T/S 0923
Generator Mail Street 1:	811 S STIMSON AVE
Generator Mail City:	CITY OF INDUSTRY
Generator Mail State:	CA
Generator Mail Zip:	91745
Generator Location Street 1:	811 S Stimson Ave
Generator Location City:	City Of Industry
Generator Location Zip:	91745
Generator Location State:	CA
Generator Contact Company Name:	Ryder T/S 0923
Designated Facility EPA ID:	CAD044429835
Designated Facility Mail Street 2:	1737 East Denni Street
Designated Facility Mail City:	Wilmington
Designated Facility Mail Zip:	90744
Designated Facility Mail State:	CA
Designated Facility Location Street 1:	1737 East Denni Street
Designated Facility Location City:	Wilmington
Designated Facility Location Zip:	90744
Designated Facility Location State:	CA
Designated Facility Contact Company Name:	Clean Harbors Wilmington LLC
Manifest Residue Indicator:	N
Rejection Indicator:	N

Manifest Tracking Number:	007466854SKS
Last Updated Date:	20200730
Shipped Date:	20200630
Received Date:	20200710
Manifest Status:	Signed
Submission Type:	DataImage5Copy
Origin Type:	Service
Generator EPA ID:	CAL000015541
Generator Name:	Ryder T/S 0923
Generator Mail Street 1:	811 S STIMSON AVE
Generator Mail City:	CITY OF INDUSTRY
Generator Mail State:	CA
Generator Mail Zip:	91745
Generator Location Street 1:	811 S Stimson Ave
Generator Location City:	City Of Industry
Generator Location Zip:	91745
Generator Location State:	CA
Generator Contact Company Name:	Ryder T/S 0923

RYDER TRANSPORTATION RENTAL (Continued) **1024786293**

Designated Facility EPA ID:	CAD044429835
Designated Facility Name:	Clean Harbors Wilmington Llc
Designated Facility Mail Street 2:	1737 East Denni Street
Designated Facility Mail City:	Wilmington
Designated Facility Mail Zip:	90744
Designated Facility Mail State:	CA
Designated Facility Location Street 1:	1737 East Denni Street
Designated Facility Location City:	Wilmington
Designated Facility Location Zip:	90744
Designated Facility Location State:	CA
Manifest Residue Indicator:	N
Rejection Indicator:	N

Manifest Tracking Number:	008012342SKS
Last Updated Date:	20211019
Shipped Date:	20210908
Received Date:	20210920
Manifest Status:	Signed
Submission Type:	DataImage5Copy
Origin Type:	Service
Generator EPA ID:	CAL000015541
Generator Name:	Ryder T/S 0923
Generator Mail Street 1:	811 S STIMSON AVE
Generator Mail City:	CITY OF INDUSTRY
Generator Mail State:	CA
Generator Mail Zip:	91745
Generator Location Street 1:	811 S Stimson Ave
Generator Location City:	City Of Industry
Generator Location Zip:	91745
Generator Location State:	CA
Generator Contact Company Name:	Ryder T/S 0923
Designated Facility EPA ID:	UTD991301748
Designated Facility Name:	Clean Harbors Grassy Mountain Llc
Designated Facility Mail Street 2:	PO Box 22750
Designated Facility Mail City:	Salt Lake City
Designated Facility Mail Zip:	84122
Designated Facility Mail State:	UT
Designated Facility Location Street 1:	3 Miles East 7 Miles North of Knolls
Designated Facility Location Street 2:	Exit 41 off I-80
Designated Facility Location City:	Grantsville
Designated Facility Location Zip:	84029
Designated Facility Location State:	UT
Manifest Residue Indicator:	N
Rejection Indicator:	N

Manifest Tracking Number:	007166210SKS
Last Updated Date:	20200612
Shipped Date:	20200512
Received Date:	20200520
Manifest Status:	Signed
Submission Type:	DataImage5Copy
Origin Type:	Service
Generator EPA ID:	CAL000015541
Generator Name:	Ryder T/S 0923
Generator Mail Street 1:	811 S STIMSON AVE
Generator Mail City:	CITY OF INDUSTRY
Generator Mail State:	CA

RYDER TRANSPORTATION RENTAL (Continued) **1024786293**

Generator Mail Zip:	91745
Generator Location Street 1:	811 S Stimson Ave
Generator Location City:	City Of Industry
Generator Location Zip:	91745
Generator Location State:	CA
Generator Contact Company Name:	Ryder T/S 0923
Designated Facility EPA ID:	CAD044429835
Designated Facility Mail Street 2:	1737 East Denni Street
Designated Facility Mail City:	Wilmington
Designated Facility Mail Zip:	90744
Designated Facility Mail State:	CA
Designated Facility Location Street 1:	1737 East Denni Street
Designated Facility Location City:	Wilmington
Designated Facility Location Zip:	90744
Designated Facility Location State:	CA
Designated Facility Contact Company Name:	Clean Harbors Wilmington LLC
Manifest Residue Indicator:	N
Rejection Indicator:	N

Manifest Tracking Number:	006650719SKS
Last Updated Date:	20181129
Shipped Date:	20181004
Received Date:	20181019
Manifest Status:	Signed
Submission Type:	DataImage5Copy
Origin Type:	Service
Generator EPA ID:	CAL000015541
Generator Name:	Ryder T/S 0923
Generator Mail Street 1:	811 S STIMSON AVE
Generator Mail City:	CITY OF INDUSTRY
Generator Mail State:	CA
Generator Mail Zip:	91745
Generator Location Street 1:	811 S Stimson Ave
Generator Location City:	City Of Industry
Generator Location Zip:	91745
Generator Location State:	CA
Designated Facility EPA ID:	CAD044429835
Designated Facility Mail Street 2:	1737 East Denni Street
Designated Facility Mail City:	Wilmington
Designated Facility Mail Zip:	90744
Designated Facility Mail State:	CA
Designated Facility Location Street 1:	1737 East Denni Street
Designated Facility Location City:	Wilmington
Designated Facility Location Zip:	90744
Designated Facility Location State:	CA
Designated Facility Contact Company Name:	Clean Harbors Wilmington LLC
Manifest Residue Indicator:	N
Rejection Indicator:	N

Manifest Tracking Number:	006652907SKS
Last Updated Date:	20190828
Shipped Date:	20190111
Received Date:	20190123
Manifest Status:	Corrected
Submission Type:	DataImage5Copy
Origin Type:	Service
Generator EPA ID:	CAL000015541

RYDER TRANSPORTATION RENTAL (Continued) **1024786293**

Generator Name:	Ryder T/S 0923
Generator Mail Street 1:	811 S STIMSON AVE
Generator Mail City:	CITY OF INDUSTRY
Generator Mail State:	CA
Generator Mail Zip:	91745
Generator Location Street 1:	811 S Stimson Ave
Generator Location City:	City Of Industry
Generator Location Zip:	91745
Generator Location State:	CA
Designated Facility EPA ID:	CAD044429835
Designated Facility Mail Street 2:	1737 East Denni Street
Designated Facility Mail City:	Wilmington
Designated Facility Mail Zip:	90744
Designated Facility Mail State:	CA
Designated Facility Location Street 1:	1737 East Denni Street
Designated Facility Location City:	Wilmington
Designated Facility Location Zip:	90744
Designated Facility Location State:	CA
Designated Facility Contact Company Name:	Clean Harbors Wilmington LLC
Manifest Residue Indicator:	N
Rejection Indicator:	N

Manifest Tracking Number:	006747129SKS
Last Updated Date:	20191021
Shipped Date:	20190917
Received Date:	20190924
Manifest Status:	Signed
Submission Type:	DataImage5Copy
Origin Type:	Service
Generator EPA ID:	CAL000015541
Generator Name:	Ryder T/S 0923
Generator Mail Street 1:	811 S STIMSON AVE
Generator Mail City:	CITY OF INDUSTRY
Generator Mail State:	CA
Generator Mail Zip:	91745
Generator Location Street 1:	811 S Stimson Ave
Generator Location City:	City Of Industry
Generator Location Zip:	91745
Generator Location State:	CA
Designated Facility EPA ID:	CAD044429835
Designated Facility Mail Street 2:	1737 East Denni Street
Designated Facility Mail City:	Wilmington
Designated Facility Mail Zip:	90744
Designated Facility Mail State:	CA
Designated Facility Location Street 1:	1737 East Denni Street
Designated Facility Location City:	Wilmington
Designated Facility Location Zip:	90744
Designated Facility Location State:	CA
Designated Facility Contact Company Name:	Clean Harbors Wilmington LLC
Manifest Residue Indicator:	N
Rejection Indicator:	N

Manifest Tracking Number:	008544468SKS
Last Updated Date:	20221212
Shipped Date:	20221102
Received Date:	20221116
Manifest Status:	Signed

RYDER TRANSPORTATION RENTAL (Continued) **1024786293**

Submission Type:	DataImage5Copy
Origin Type:	Service
Generator EPA ID:	CAL000015541
Generator Name:	Ryder T/S 0923
Generator Mail Street 1:	811 S STIMSON AVE
Generator Mail City:	CITY OF INDUSTRY
Generator Mail State:	CA
Generator Mail Zip:	91745
Generator Location Street 1:	811 S Stimson Ave
Generator Location City:	City Of Industry
Generator Location Zip:	91745
Generator Location State:	CA
Generator Contact Company Name:	Ryder T/S 0923
Designated Facility EPA ID:	CAD044429835
Designated Facility Name:	Clean Harbors Wilmington Llc
Designated Facility Mail Street 2:	1737 East Denni Street
Designated Facility Mail City:	Wilmington
Designated Facility Mail Zip:	90744
Designated Facility Mail State:	CA
Designated Facility Location Street 1:	1737 East Denni Street
Designated Facility Location City:	Wilmington
Designated Facility Location Zip:	90744
Designated Facility Location State:	CA
Manifest Residue Indicator:	N
Rejection Indicator:	N

Manifest Tracking Number:	007048923SKS
Last Updated Date:	20190828
Shipped Date:	20190627
Received Date:	20190710
Manifest Status:	Corrected
Submission Type:	DataImage5Copy
Origin Type:	Service
Generator EPA ID:	CAL000015541
Generator Name:	Ryder T/S 0923
Generator Mail Street 1:	811 S STIMSON AVE
Generator Mail City:	CITY OF INDUSTRY
Generator Mail State:	CA
Generator Mail Zip:	91745
Generator Location Street 1:	811 S Stimson Ave
Generator Location City:	City Of Industry
Generator Location Zip:	91745
Generator Location State:	CA
Designated Facility EPA ID:	CAD044429835
Designated Facility Mail Street 2:	1737 East Denni Street
Designated Facility Mail City:	Wilmington
Designated Facility Mail Zip:	90744
Designated Facility Mail State:	CA
Designated Facility Location Street 1:	1737 East Denni Street
Designated Facility Location City:	Wilmington
Designated Facility Location Zip:	90744
Designated Facility Location State:	CA
Designated Facility Contact Company Name:	Clean Harbors Wilmington LLC
Manifest Residue Indicator:	N
Rejection Indicator:	N

Manifest Tracking Number:	007434973SKS

RYDER TRANSPORTATION RENTAL (Continued) **1024786293**

Last Updated Date:	20200916
Shipped Date:	20200805
Received Date:	20200819
Manifest Status:	Signed
Submission Type:	DataImage5Copy
Origin Type:	Service
Generator EPA ID:	CAL000015541
Generator Name:	Ryder T/S 0923
Generator Mail Street 1:	811 S STIMSON AVE
Generator Mail City:	CITY OF INDUSTRY
Generator Mail State:	CA
Generator Mail Zip:	91745
Generator Location Street 1:	811 S Stimson Ave
Generator Location City:	City Of Industry
Generator Location Zip:	91745
Generator Location State:	CA
Generator Contact Company Name:	Ryder T/S 0923
Designated Facility EPA ID:	CAD044429835
Designated Facility Name:	Clean Harbors Wilmington Llc
Designated Facility Mail Street 2:	1737 East Denni Street
Designated Facility Mail City:	Wilmington
Designated Facility Mail Zip:	90744
Designated Facility Mail State:	CA
Designated Facility Location Street 1:	1737 East Denni Street
Designated Facility Location City:	Wilmington
Designated Facility Location Zip:	90744
Designated Facility Location State:	CA
Manifest Residue Indicator:	N
Rejection Indicator:	N

Manifest Tracking Number:	007272626SKS
Last Updated Date:	20191230
Shipped Date:	20191127
Received Date:	20191205
Manifest Status:	Signed
Submission Type:	DataImage5Copy
Origin Type:	Service
Generator EPA ID:	CAL000015541
Generator Name:	Ryder T/S 0923
Generator Mail Street 1:	811 S STIMSON AVE
Generator Mail City:	CITY OF INDUSTRY
Generator Mail State:	CA
Generator Mail Zip:	91745
Generator Location Street 1:	811 S Stimson Ave
Generator Location City:	City Of Industry
Generator Location Zip:	91745
Generator Location State:	CA
Designated Facility EPA ID:	CAD044429835
Designated Facility Mail Street 2:	1737 East Denni Street
Designated Facility Mail City:	Wilmington
Designated Facility Mail Zip:	90744
Designated Facility Mail State:	CA
Designated Facility Location Street 1:	1737 East Denni Street
Designated Facility Location City:	Wilmington
Designated Facility Location Zip:	90744
Designated Facility Location State:	CA
Designated Facility Contact Company Name:	Clean Harbors Wilmington LLC

RYDER TRANSPORTATION RENTAL (Continued) **1024786293**

Manifest Residue Indicator: N
Rejection Indicator: N

State Waste:
Manifest Tracking Number: 008339484SKS
Waste Line Number: 1
State Waste Code Owner: CA
State Waste Code: 223
State Waste: Unspecified oil-containing waste

Transporter:
Manifest Tracking Number: 008339484SKS
Transporter Line Number: 1
Transporter EPA ID: TXR000081205
Transporter Name: Safety-Kleen Systems, Inc.

Manifest Tracking Number: 008339484SKS
Transporter Line Number: 2
Transporter EPA ID: MAD039322250
Transporter Name: Clean Harbors Environmental Services, Inc.

Manifest Tracking Number: 008339484SKS
Transporter Line Number: 3
Transporter EPA ID: MAD039322250
Transporter Name: Clean Harbors Environmental Services, Inc.

Manifest Tracking Number: 008339484SKS
Transporter Line Number: 4
Transporter EPA ID: MAD039322250
Transporter Name: Clean Harbors Environmental Services, Inc.

Waste Line:
Manifest Tracking Number: 008339484SKS
Waste Line Number: 1
U.S. DOT Hazardous Indicator: N
Non-Hazardous Waste Description: NONE, NON-RCRA HAZARDOUS WASTE, SOLID) USED OIL FILTERS CONTAINING USED OI (DRAINED AND UNDRAINED OIL FILTERS), N/A, NONE
Number of Containers: 3
Container Type Code: DM
Container Type Description: Metal drums, barrels, kegs
Waste Quantity: 600
Quantity Unit of Measure Code: P
Quantity Unit of Measure Description: Pounds
Waste Quantity, in Tons: 0.3
Acute Waste Quantity, in Tons: 0
Non-Acute Waste Quantity, in Tons: 0.3
Waste Quantity, in Kilograms: 272.109
Acute Waste Quantity, in Kilograms: 0
Non-Acute Waste Quantity, in Kilorgrams: 272.109
Management Method Code: H141
Management Method Description: STORAGE, BULKING AND/OR TRANSFER OFF SITE
Waste Residue Indicator: N
Quantity Discrepancy Indicator: N
Waste Type Discrepancy Indicator: N
EPA Waste Indicator: N

RYDER TRANSPORTATION RENTAL (Continued) **1024786293**

Click this hyperlink while viewing on your computer to access
17 additional US EManifest: record(s) in the EDR Site Report.

K62 **RYDER TRUCK RENTAL, INC.** **CPS-SLIC** **S106764936**
NW **811 STIMSON AVE.** **WIP** **N/A**
1/8-1/4 **CITY OF INDUSTRY, CA 91745**
0.207 mi.
1091 ft. **Site 6 of 18 in cluster K**

Relative:
Lower

Actual:
336 ft.

CPS-SLIC:

Name:	RYDER TRUCK RENTAL, INC.
Address:	811 STIMSON AVE.
City,State,Zip:	CITY OF INDUSTRY, CA 91745
Region:	STATE
Facility Status:	**Completed - Case Closed**
Status Date:	01/01/1996
Global Id:	T10000015711
Lead Agency:	LOS ANGELES RWQCB (REGION 4)
Latitude:	34.01126
Longitude:	-117.95533
Case Type:	Cleanup Program Site
Case Worker:	WIP
RB Case Number:	105.0247
EPA Region:	9
Cuf Case:	NO
Begin Date:	01/01/1985
No Further Action Date:	01/01/1996
CA Water Watershed Name:	San Gabriel River - Upper San Gabriel (405.20)
Dwr Groundwater Subbasin Name:	San Gabriel Valley (4-013)
CA Enviroscreen 3 Score:	86-90%
CA Enviroscreen 4 Score:	90-95%
Military DOD Site:	No
RWQCB Region:	LOS ANGELES RWQCB (REGION 4)

Click here to access the California GeoTracker records for this facility:

WIP:

Name:	RYDER TRUCK RENTAL, INC.
Address:	811 Stimson Ave
City,State,Zip:	CITY OF INDUSTRY (CORPORATE NAME INDUSTRY), CA 91745
Region:	4
File Number:	105.0247
File Status:	**Historical**
Staff:	UNIDENTIFIED
Facility Suite:	Not reported

K63 **RYDER TRUCK RENTAL #0923** **AST** **A100424028**
NW **811 S STIMSON AVE** **N/A**
1/8-1/4 **INDUSTRY, CA 91745**
0.207 mi.
1091 ft. **Site 7 of 18 in cluster K**

Relative: AST:
Lower

Actual: Name: RYDER TRUCK RENTAL #0923
336 ft. Address: 811 S STIMSON AVE
City/Zip: INDUSTRY,91745
Owner: RYDER TRUCK RENTAL INC.
CERSID: 10295197
Facility ID: LACoFA0025697
Business Name: Ryder Transportation Services
Phone: (626) 333-7209
Mailing Address: 16155 PARK ROW STE#140
Mailing Address City: HOUSTON
Mailing Address State: TX
Mailing Address Zip Code: 77084
Operator Name: RYDER TRUCK RENTAL INC
Operator Phone: 281-647-8900
Owner Phone: (281) 647-8900
Owner Mail Address: 16155 PARK ROW, STE 140
Owner State: TX
Owner Zip Code: 77084
Owner Country: United States
EPAID: CAL000015541

K64 **RYDER TRUCK RENTAL INC** **UST** **U004344019**
NW **811 S STIMSON AVE** **N/A**
1/8-1/4 **HACIENDA HTS, CA 91745**
0.207 mi.
1091 ft. **Site 8 of 18 in cluster K**

Relative: UST:
Lower

Actual: Name: RYDER TRUCK RENTAL INC
336 ft. Address: 811 S STIMSON AVE
City,State,Zip: HACIENDA HTS, CA 91745
Facility ID: 11452
Permitting Agency: LOS ANGELES COUNTY
Latitude: 34.0126385
Longitude: -117.9537619

K65 **RYDER TRUCK RENTAL** **UST FINDER RELEASE** **1029100743**
NW **811 STIMSON AVE S** **N/A**
1/8-1/4 **INDUSTRY, CA 91745**
0.207 mi.
1091 ft. **Site 9 of 18 in cluster K**

Relative: UST FINDER RELEASE:
Lower

Actual: Object ID: 66584
336 ft. Lust ID: CAT0603703802
Name: RYDER TRUCK RENTAL
Address: 811 STIMSON AVE S
City,State,Zip: INDUSTRY, CA 91745
Address Match Type: PointAddress
Status: No Further Action
Population within 1500ft: 371

RYDER TRUCK RENTAL (Continued) **1029100743**

Domestic Wells within 1500ft:	0
Land Use:	Developed, High Intensity
Within SPA:	No
Within WHPA:	No
Within 100yr Floodplain:	No
EPA Region:	9
Coordinate Source:	Geocode
X Coord:	-117.95484
Y Coord:	34.01135
Latitude:	34.01135
Longitude:	-117.95484

K66 **RYDER TRUCK RENTAL #0923** **UST** **U004357544**
NW **811 S STIMSON AVE** **N/A**
1/8-1/4 **INDUSTRY, CA 91745**
0.207 mi.
1091 ft. **Site 10 of 18 in cluster K**

Relative: **Lower**

Actual: **336 ft.**

UST:

Name:	RYDER TRUCK RENTAL #0923
Address:	811 S STIMSON AVE
City,State,Zip:	INDUSTRY, CA 91745
Facility ID:	LACoFA0025697
Permitting Agency:	Los Angeles County Fire Department
CERSID:	10295197
Latitude:	34.0116300
Longitude:	-117.955560
Owner type:	Non-Government
Facility type:	Other
Num of closed ust:	0
Num of oos ust:	0
Epa region:	9
Tribal lands:	No
Tank owner name:	RYDER TRUCK RENTAL INC
Tank owner mailing address:	757 N. Eldridge Parkway, Suite 760
Tank owner mailing city:	HOUSTON
Tank owner mailing zip:	77079
Tank owner mailing state:	TX
Tank operator name:	RYDER TRUCK RENTAL INC
Tank operator mailing address:	757 N. Eldridge Parkway, Suite 760
Tank operator mailing city:	HOUSTON
Tank operator mailing zip:	77079
Tank operator mailing state:	TX
Tankidnumber:	6
Tank status:	Confirmed/Updated Information
Tank configuration:	Stand Alone Tank
Tank installation date:	10/16/2002 12:00:00 AM
Tank num of compartments:	1
Tank contents:	Diesel
Tank capacity gallons:	20000
Tank type:	Double Wall
Tank pc construction:	Fiberglass
Tank pwpiping construction:	Fiberglass
Tank piping type:	Pressure
Tank piping construction:	Double Walled
Tank sacrificial anode:	No
Tank cp impressed current:	No
Tank cp shutoff:	No

RYDER TRUCK RENTAL #0923 (Continued) **U004357544**

Tank alarms: Yes
Tank ball float: No
Tank spill bucket: Yes

K67 **RYDER TRUCK RENTAL #0923** **UST FINDER** **1028187712**
NW **811 S STIMSON AVE** **N/A**
1/8-1/4 **INDUSTRY, CA 91745**
0.207 mi.
1091 ft. **Site 11 of 18 in cluster K**

Relative: **Lower**
Actual: **336 ft.**

UST FINDER:
Object ID: 731943
Facility ID: CA10295197
Name: RYDER TRUCK RENTAL #0923
Address: 811 S STIMSON AVE
City,State,Zip: INDUSTRY, CA 91745
Address Match Type: StreetAddress
Open USTs: 1
Population 1500ft: 298
Private Wells 1500ft: 0
Within 100yr Floodplain: No
Land Use: Developed, High Intensity
Facility Status: Open UST(s)
EPA Region: 9
Coordinate Source: Geocode
X Coord: -117.954774155
Y Coord: 34.0115539220001
Latitude: 34.0115539223804
Longitude: -117.954774154507

UST FINDER:
Object ID: 2260636
Facility ID: CA10295197
Tank ID: CA10295197-001_A Stand-alone Tank_1
Tank Status: Open
Installation Date: 2002/10/16 15:59:59+00
Tank Capacity: 20000
Substances: Diesel
Tank Wall Type: Double Wall

K68 **RYDER TRUCK RENTAL** **LUST** **S101296416**
NW **811 STIMSON AVE S** **Cortese** **N/A**
1/8-1/4 **INDUSTRY, CA 91745** **HIST CORTESE**
0.207 mi. **CERS**
1091 ft. **Site 12 of 18 in cluster K**

Relative: **Lower**
Actual: **336 ft.**

LUST:
Name: RYDER TRUCK RENTAL, INC.
Address: 811 STIMSON AVE. S.
City,State,Zip: INDUSTRY, CA 91765
Lead Agency: LOS ANGELES RWQCB (REGION 4)
Case Type: LUST Cleanup Site
Geo Track: http://geotracker.waterboards.ca.gov/profile_report.asp?global_id=T0603513264
Global Id: T0603513264
Latitude: 34.011738
Longitude: -117.954672

RYDER TRUCK RENTAL (Continued) **S101296416**

Status:	Completed - Case Closed
Status Date:	06/06/2006
RB Case Number:	I-11452A
Local Agency:	LOS ANGELES COUNTY
Local Case Number:	011415-011452
Potential Media Affect:	Aquifer used for drinking water supply
Potential Contaminants of Concern:	Gasoline, Diesel
EPA Region:	9
Coordinate Source:	Google Geocode
Cuf Case:	NO
Begin Date:	04/30/2003
Leak Reported Date:	06/21/2004
How Discovered:	Other Means
How Discovered Description:	TANK REMOVAL
Discharge Source:	Piping
Discharge Cause:	Unknown
Stop Method:	Other Means
Stop Description:	TANKS REMOVED AND 1 NEW TANK INSTALLED
No Further Action Date:	06/06/2006
CA Water Watershed Name:	San Gabriel River - Upper San Gabriel (405.20)
Dwr Groundwater Subbasin Name:	San Gabriel Valley (4-013)
CA Enviroscreen 3 Score:	96-100% (highest scores)
CA Enviroscreen 4 Score:	90-95%
Military DOD Site:	No
RWQCB Region:	LOS ANGELES RWQCB (REGION 4)

LUST:

Global Id:	T0603513264
Contact Type:	Local Agency Caseworker
Contact Name:	TIM SMITH
Organization Name:	LOS ANGELES COUNTY
Address:	900 S. FREMONT AVE.
City:	ALHAMBRA
Email:	tsmith@dpw.lacounty.gov

LUST:

Global Id:	T0603513264
Action Type:	Other
Date:	06/21/2004
Action:	Leak Reported
Global Id:	T0603513264
Action Type:	RESPONSE
Date:	04/15/2006
Action:	Monitoring Report - Quarterly
Global Id:	T0603513264
Action Type:	RESPONSE
Date:	01/15/2006
Action:	Monitoring Report - Quarterly
Global Id:	T0603513264
Action Type:	ENFORCEMENT
Date:	04/29/2005
Action:	Staff Letter
Global Id:	T0603513264

RYDER TRUCK RENTAL (Continued) **S101296416**

Action Type: ENFORCEMENT
Date: 06/06/2006
Action: Site Visit / Inspection / Sampling

Global Id: T0603513264
Action Type: ENFORCEMENT
Date: 06/06/2006
Action: Closure/No Further Action Letter

Global Id: T0603513264
Action Type: RESPONSE
Date: 04/15/2005
Action: Soil and Water Investigation Workplan

Global Id: T0603513264
Action Type: ENFORCEMENT
Date: 08/23/2004
Action: Staff Letter

Global Id: T0603513264
Action Type: ENFORCEMENT
Date: 02/22/2005
Action: Staff Letter

Global Id: T0603513264
Action Type: Other
Date: 04/30/2003
Action: Leak Discovery

Global Id: T0603513264
Action Type: RESPONSE
Date: 10/15/2005
Action: Soil and Water Investigation Report

Global Id: T0603513264
Action Type: ENFORCEMENT
Date: 11/10/2005
Action: Staff Letter

Global Id: T0603513264
Action Type: RESPONSE
Date: 12/15/2004
Action: Other Report / Document

Global Id: T0603513264
Action Type: RESPONSE
Date: 10/15/2006
Action: Well Destruction Report

LUST:
Global Id: T0603513264
Status: Open - Case Begin Date
Status Date: 04/30/2003

Global Id: T0603513264
Status: Open - Site Assessment
Status Date: 07/16/2004

RYDER TRUCK RENTAL (Continued) **S101296416**

Global Id: T0603513264
Status: Open - Site Assessment
Status Date: 02/17/2005

Global Id: T0603513264
Status: Open - Site Assessment
Status Date: 04/29/2005

Global Id: T0603513264
Status: Completed - Case Closed
Status Date: 06/06/2006

Name: RYDER TRUCK RENTAL
Address: 811 STIMSON AVE S
City,State,Zip: INDUSTRY, CA 91745
Lead Agency: LOS ANGELES RWQCB (REGION 4)
Case Type: LUST Cleanup Site
Geo Track: http://geotracker.waterboards.ca.gov/profile_report.asp?global_id=T0603703802
Global Id: T0603703802
Latitude: 34.0118546
Longitude: -117.9547604
Status: Completed - Case Closed
Status Date: 11/05/1996
Case Worker: YR
RB Case Number: I-11452
Local Agency: LOS ANGELES COUNTY
Potential Media Affect: Aquifer used for drinking water supply
Potential Contaminants of Concern: Diesel
EPA Region: 9
Coordinate Source: * Historical Geocode - Exact Address Match
Cuf Case: YES
Begin Date: 03/03/1989
Leak Reported Date: 05/02/1989
How Discovered: Nuisance Conditions
Discharge Source: Piping
Discharge Cause: Physc / Mech Damage
No Further Action Date: 11/05/1996
CA Water Watershed Name: San Gabriel River - Upper San Gabriel (405.20)
Dwr Groundwater Subbasin Name: San Gabriel Valley (4-013)
CA Enviroscreen 3 Score: 86-90%
CA Enviroscreen 4 Score: 90-95%
Military DOD Site: No
RWQCB Region: LOS ANGELES RWQCB (REGION 4)

LUST:
Global Id: T0603703802
Contact Type: Local Agency Caseworker
Contact Name: JOHN AWUJO
Organization Name: LOS ANGELES COUNTY
Address: 900 S FREMONT AVE
City: ALHAMBRA
Email: jawujo@dpw.lacounty.gov
Phone Number: 6264583507

Global Id: T0603703802
Contact Type: Regional Board Caseworker - Primary Caseworker
Contact Name: YUE RONG

RYDER TRUCK RENTAL (Continued) **S101296416**

Organization Name: LOS ANGELES RWQCB (REGION 4)
Address: 320 W. 4TH ST., SUITE 200
City: Los Angeles
Email: yrong@waterboards.ca.gov

LUST:
Global Id: T0603703802
Action Type: Other
Date: 03/03/1989
Action: Leak Discovery

Global Id: T0603703802
Action Type: ENFORCEMENT
Date: 11/05/1996
Action: Closure/No Further Action Letter

Global Id: T0603703802
Action Type: Other
Date: 05/02/1989
Action: Leak Reported

Global Id: T0603703802
Action Type: Other
Date: 03/07/1989
Action: Leak Stopped

LUST:
Global Id: T0603703802
Status: Open - Case Begin Date
Status Date: 03/03/1989

Global Id: T0603703802
Status: Open - Site Assessment
Status Date: 12/05/1989

Global Id: T0603703802
Status: Open - Site Assessment
Status Date: 04/11/1990

Global Id: T0603703802
Status: Completed - Case Closed
Status Date: 11/05/1996

LUST REG 4:
Region: 4
Regional Board: 04
County: Los Angeles
Facility Id: I-11452
Status: Case Closed
Substance: Diesel
Case Type: Groundwater
Global ID: T0603703802
Staff: UNK
Local Agency: 19000
Date Leak Discovered: 3/3/1989

RYDER TRUCK RENTAL (Continued) **S101296416**

Date Leak First Reported: 5/2/1989
Date Leak Stopped: 3/7/1989
Date Case Last Changed on Database: 12/13/1996
Date the Case was Closed: 11/5/1996
How Leak Discovered: Nuisance Conditions
Cause of Leak: Structure Failure
Leak Source: Piping
Operator: CAMPFIELD,BOB
Approx. Dist To Production Well (ft): 2268.1276706197096659363020872
Source of Cleanup Funding: Piping
Preliminary Site Assessment Workplan Submitted: 12/5/1989
Preliminary Site Assessment Began: 4/11/1990
Responsible Party: RYDER COMMERCIAL LEASING & SER
RP Address: 3400 W HIGHWAY 13, BURNSVILLE, MINNESOTA 55337
Program: LUST
Lat/Long: 34.0118546 / -1

CORTESE:
Name: RYDER TRUCK RENTAL
Address: 811 STIMSON AVE S
City,State,Zip: INDUSTRY, CA 91745
Region: CORTESE
Global ID: T0603703802
Site/Facility Type: LUST CLEANUP SITE
Cleanup Status: COMPLETED - CASE CLOSED
Flag: active
File Name: Active Open

HIST CORTESE:
edr_fname: RYDER TRUCK RENTAL
edr_fadd1: 811 STIMSON
City,State,Zip: INDUSTRY, CA 91745
Region: CORTESE
Facility County Code: 19
Reg By: LTNKA
Reg Id: I-11452

CERS:
Name: RYDER TRUCK RENTAL, INC.
Address: 811 STIMSON AVE. S.
City,State,Zip: INDUSTRY, CA 91765
Site ID: 887424
CERS ID: T0603513264
CERS Description: Leaking Underground Storage Tank Cleanup Site

Affiliation:
Affiliation Type Desc: Local Agency Caseworker
Entity Name: TIM SMITH - LOS ANGELES COUNTY
Affiliation Address: 900 S. FREMONT AVE.
Affiliation City: ALHAMBRA
Affiliation State: CA
Affiliation Phone: ,

Name: RYDER TRUCK RENTAL
Address: 811 STIMSON AVE S

RYDER TRUCK RENTAL (Continued) **S101296416**

City,State,Zip: INDUSTRY, CA 91745
Site ID: 879758
CERS ID: T0603703802
CERS Description: Leaking Underground Storage Tank Cleanup Site

Affiliation:
Affiliation Type Desc: Local Agency Caseworker
Entity Name: JOHN AWUJO - LOS ANGELES COUNTY
Affiliation Address: 900 S FREMONT AVE
Affiliation City: ALHAMBRA
Affiliation State: CA
Affiliation Phone: 6264583507,

Affiliation Type Desc: Regional Board Caseworker
Entity Name: YUE RONG - LOS ANGELES RWQCB (REGION 4)
Affiliation Address: 320 W. 4TH ST., SUITE 200
Affiliation City: Los Angeles
Affiliation State: CA
Affiliation Phone: ,

Name: RYDER TRUCK RENTAL, INC.
Address: 811 STIMSON AVE.
City,State,Zip: CITY OF INDUSTRY, CA 91745
Site ID: 888607
CERS ID: T10000015711
CERS Description: Cleanup Program Site

Affiliation:
Affiliation Type Desc: Regional Board Caseworker
Entity Name: WELL INVESTIGATION PROGRAM - LOS ANGELES RWQCB (REGION 4)
Affiliation Address: 320 W. 4TH ST., SUITE 200
Affiliation City: LOS ANGELES
Affiliation State: CA
Affiliation Phone: ,

J69 **LA COUNTY FIRE STATION #043** **LUST** **S102432406**
WNW **921 STIMSON AVE S** **Cortese** **N/A**
1/8-1/4 **INDUSTRY, CA 91745** **HIST CORTESE**
0.213 mi. **CERS**
1125 ft. **Site 5 of 13 in cluster J**

Relative: **Lower**
Actual: **341 ft.**

LUST:
Name: LA COUNTY FIRE STATION #043
Address: 921 STIMSON AVE S
City,State,Zip: INDUSTRY, CA 91745
Lead Agency: LOS ANGELES COUNTY
Case Type: LUST Cleanup Site
Geo Track: http://geotracker.waterboards.ca.gov/profile_report.asp?global_id=T0603705137
Global Id: T0603705137
Latitude: 34.010376
Longitude: -117.955748
Status: Completed - Case Closed
Status Date: 11/18/1996
Case Worker: JOA
RB Case Number: R-12512
Local Agency: LOS ANGELES COUNTY
Potential Media Affect: Soil

LA COUNTY FIRE STATION #043 (Continued) **S102432406**

Potential Contaminants of Concern: Aviation
EPA Region: 9
Coordinate Source: Google Geocode
Cuf Case: NO
Begin Date: 11/18/1996
Leak Reported Date: 11/18/1996
No Further Action Date: 11/18/1996
CA Water Watershed Name: San Gabriel River - Upper San Gabriel (405.20)
Dwr Groundwater Subbasin Name: San Gabriel Valley (4-013)
CA Enviroscreen 3 Score: 96-100% (highest scores)
CA Enviroscreen 4 Score: 90-95%
Military DOD Site: No
RWQCB Region: LOS ANGELES RWQCB (REGION 4)

LUST:
Global Id: T0603705137
Contact Type: Local Agency Caseworker - Primary Caseworker
Contact Name: JOHN AWUJO
Organization Name: LOS ANGELES COUNTY
Address: 900 S FREMONT AVE
City: ALHAMBRA
Email: jawujo@dpw.lacounty.gov
Phone Number: 6264583507

Global Id: T0603705137
Contact Type: Regional Board Caseworker
Contact Name: YUE RONG
Organization Name: LOS ANGELES RWQCB (REGION 4)
Address: 320 W. 4TH ST., SUITE 200
City: Los Angeles
Email: yrong@waterboards.ca.gov

LUST:
Global Id: T0603705137
Action Type: Other
Date: 11/18/1996
Action: Leak Reported

LUST:
Global Id: T0603705137
Status: Completed - Case Closed
Status Date: 11/18/1996

Global Id: T0603705137
Status: Open - Case Begin Date
Status Date: 11/18/1996

LUST REG 4:
Region: 4
Regional Board: 04
County: Los Angeles
Facility Id: R-12512
Status: Case Closed
Substance: 1
Case Type: Soil

LA COUNTY FIRE STATION #043 (Continued) **S102432406**

Global ID: T0603705137
Staff: UNK
Local Agency: 19000
Date Leak First Reported: 11/18/1996
Date Leak Record Entered: 11/21/1996
Date Case Last Changed on Database: 11/18/1996
Date the Case was Closed: 11/18/1996
Approx. Dist To Production Well (ft): 2675.2596124390586191523 1652
Responsible Party: LOS ANGELES COUNTY FIRE DEPT.
RP Address: 1320 N EASTER AVE, LOS ANGELES CA 90063-3294
Program: LUST
Lat/Long: 34.0107707 / -1

CORTESE:
Name: LA COUNTY FIRE STATION #043
Address: 921 STIMSON AVE S
City,State,Zip: INDUSTRY, CA 91745
Region: CORTESE
Global ID: T0603705137
Site/Facility Type: LUST CLEANUP SITE
Cleanup Status: COMPLETED - CASE CLOSED
Flag: active
File Name: Active Open

HIST CORTESE:
edr_fname: LA COUNTY FIRE STATION #0
edr_fadd1: 921 STIMSON
City,State,Zip: INDUSTRY, CA 91745
Region: CORTESE
Facility County Code: 19
Reg By: LTNKA
Reg Id: R-12512

CERS:
Name: LA COUNTY FIRE STATION #043
Address: 921 STIMSON AVE S
City,State,Zip: INDUSTRY, CA 91745
Site ID: 849296
CERS ID: T0603705137
CERS Description: Leaking Underground Storage Tank Cleanup Site

Affiliation:
Affiliation Type Desc: Local Agency Caseworker
Entity Name: JOHN AWUJO - LOS ANGELES COUNTY
Affiliation Address: 900 S FREMONT AVE
Affiliation City: ALHAMBRA
Affiliation State: CA
Affiliation Phone: 6264583507,

Affiliation Type Desc: Regional Board Caseworker
Entity Name: YUE RONG - LOS ANGELES RWQCB (REGION 4)
Affiliation Address: 320 W. 4TH ST., SUITE 200
Affiliation City: Los Angeles
Affiliation State: CA
Affiliation Phone: ,

J70 **LOS ANGELES COUNTY FIRE DEPARTMENT - FS 043** **RCRA NonGen / NLR** **1024791792**
WNW **921 S STIMSON AVE-STATION 43** **E MANIFEST** **CAL000112244**
1/8-1/4 **INDUSTRY, CA 91745**
0.213 mi.
1125 ft. **Site 6 of 13 in cluster J**

Relative:
Lower

Actual:
341 ft.

RCRA Listings:

Date Form Received by Agency:	19930414
Handler Name:	Los Angeles County Fire Department - Fs 043
Handler Address:	921 S Stimson Ave-Station 43
Handler City,State,Zip:	INDUSTRY, CA 91745-1687
EPA ID:	CAL000112244
Contact Name:	TONY JIMENEZ
Contact Address:	2300 E 27TH ST
Contact City,State,Zip:	SIGNAL HILL, CA 90755-0000
Contact Telephone:	562-988-3625
Contact Fax:	562-988-3630
Contact Email:	TONY.JIMENEZ@FIRE.LACOUNTY.GOV
EPA Region:	09
Federal Waste Generator Description:	Not a generator, verified
Active Site Indicator:	Handler Activities
Mailing Address:	2300 EAST 27TH STREET
Mailing City,State,Zip:	SIGNAL HILL, CA 90755-0000
Owner Name:	La County Fire Department
Owner Type:	Other
Operator Name:	Tony Jimenez
Operator Type:	Other
Short-Term Generator Activity:	No
Importer Activity:	No
Mixed Waste Generator:	No
Transporter Activity:	No
Transfer Facility Activity:	No
Recycler Activity with Storage:	No
Small Quantity On-Site Burner Exemption:	No
Smelting Melting and Refining Furnace Exemption:	No
Underground Injection Control:	No
Off-Site Waste Receipt:	No
Universal Waste Indicator:	Yes
Universal Waste Destination Facility:	Yes
Federal Universal Waste:	No
Active Site State-Reg Handler:	---
Hazardous Secondary Material Indicator:	N
2018 GPRA Permit Baseline:	Not on the Baseline
2018 GPRA Renewals Baseline:	Not on the Baseline
202 GPRA Corrective Action Baseline:	No
Subject to Corrective Action Universe:	No
Non-TSDFs Where RCRA CA has Been Imposed Universe:	No
Corrective Action Priority Ranking:	No NCAPS ranking
Environmental Control Indicator:	No
Institutional Control Indicator:	No
Human Exposure Controls Indicator:	N/A
Groundwater Controls Indicator:	N/A
Significant Non-Complier Universe:	No
Unaddressed Significant Non-Complier Universe:	No
Addressed Significant Non-Complier Universe:	No
Significant Non-Complier With a Compliance Schedule Universe:	No
Handler Date of Last Change:	20180905
Recognized Trader-Importer:	No
Recognized Trader-Exporter:	No

LOS ANGELES COUNTY FIRE DEPARTMENT - FS 043 (Continued) **1024791792**

Importer of Spent Lead Acid Batteries: No
Exporter of Spent Lead Acid Batteries: No
Recycler Activity Without Storage: No
Manifest Broker: No
Sub-Part P Indicator: No

Handler - Owner Operator:
Owner/Operator Indicator: Owner
Owner/Operator Name: LA COUNTY FIRE DEPARTMENT
Legal Status: Other
Owner/Operator Address: 1320 N EASTERN AVE
Owner/Operator City,State,Zip: LOS ANGELES, CA 90063
Owner/Operator Telephone: 818-209-1694

Owner/Operator Indicator: Operator
Owner/Operator Name: TONY JIMENEZ
Legal Status: Other
Owner/Operator Address: 2300 E 27TH ST
Owner/Operator City,State,Zip: SIGNAL HILL, CA 90755-0000
Owner/Operator Telephone: 562-988-3625

Historic Generators:
Receive Date: 19930414
Handler Name: LOS ANGELES COUNTY FIRE DEPARTMENT - FS 043
Federal Waste Generator Description: Not a generator, verified
Large Quantity Handler of Universal Waste: No
Recognized Trader Importer: No
Recognized Trader Exporter: No
Spent Lead Acid Battery Importer: No
Spent Lead Acid Battery Exporter: No
Current Record: Yes

List of NAICS Codes and Descriptions:
NAICS Code: 92216
NAICS Description: FIRE PROTECTION

Facility Has Received Notices of Violations:
Violations: No Violations Found

Evaluation Action Summary:
Evaluations: No Evaluations Found

E MANIFEST:
Manifest Tracking Number: 019299388JJK
Last Updated Date: 20190109
Shipped Date: 20181210
Received Date: 20181211
Manifest Status: Signed
Submission Type: DataImage5Copy
Origin Type: Service
Generator EPA ID: CAL000112244
Generator Name: Los Angeles County Fire Department - Fs 043

LOS ANGELES COUNTY FIRE DEPARTMENT - FS 043 (Continued) **1024791792**

Generator Mail Street 1:	921 S STIMSON AVE-STATION 43
Generator Mail City:	INDUSTRY
Generator Mail State:	CA
Generator Mail Zip:	91745-1687
Generator Location Street 1:	2300 EAST 27TH STREET
Generator Location City:	SIGNAL HILL
Generator Location Zip:	90755-0000
Generator Location State:	CA
Designated Facility EPA ID:	CAT080013352
Designated Facility Name:	Demenno/Kerdoon
Designated Facility Mail Street Number:	2000
Designated Facility Mail Street 1:	CA90222 CA037US 2000
Designated Facility Mail Street 2:	2000 N. ALAMEDA STREET
Designated Facility Mail City:	COMPTON
Designated Facility Mail Zip:	90222
Designated Facility Mail State:	CA
Designated Facility Location Street Number:	2000
Designated Facility Location Street 1:	2000 N. ALAMEDA STREET
Designated Facility Location City:	COMPTON
Designated Facility Location Zip:	90222-0000
Designated Facility Location State:	CA
Manifest Residue Indicator:	N
Rejection Indicator:	N

Manifest Tracking Number:	022862820JJK
Last Updated Date:	20211028
Shipped Date:	20210930
Received Date:	20211005
Manifest Status:	Signed
Submission Type:	DataImage5Copy
Origin Type:	Service
Generator EPA ID:	CAL000112244
Generator Name:	Los Angeles County Fire Department - Fs 043
Generator Mail Street 1:	921 S STIMSON AVE-STATION 43
Generator Mail City:	INDUSTRY
Generator Mail State:	CA
Generator Mail Zip:	91745-1687
Generator Location Street 1:	2300 EAST 27TH STREET
Generator Location City:	SIGNAL HILL
Generator Location Zip:	90755-0000
Generator Location State:	CA
Designated Facility EPA ID:	CAT080013352
Designated Facility Name:	World Oil Recycling
Designated Facility Mail Street Number:	2000
Designated Facility Mail Street 1:	CA90222 CA037US 2000
Designated Facility Mail Street 2:	N. ALAMEDA STREET
Designated Facility Mail City:	COMPTON
Designated Facility Mail Zip:	90222
Designated Facility Mail State:	CA
Designated Facility Location Street Number:	2000
Designated Facility Location Street 1:	N. ALAMEDA STREET
Designated Facility Location City:	COMPTON
Designated Facility Location Zip:	90222-0000
Designated Facility Location State:	CA
Manifest Residue Indicator:	N
Rejection Indicator:	N

LOS ANGELES COUNTY FIRE DEPARTMENT - FS 043 (Continued) **1024791792**

Manifest Tracking Number:	022862899JJK
Last Updated Date:	20211119
Shipped Date:	20211022
Received Date:	20211026
Manifest Status:	Signed
Submission Type:	DataImage5Copy
Origin Type:	Service
Generator EPA ID:	CAL000112244
Generator Name:	Los Angeles County Fire Department - Fs 043
Generator Mail Street 1:	921 S STIMSON AVE-STATION 43
Generator Mail City:	INDUSTRY
Generator Mail State:	CA
Generator Mail Zip:	91745
Generator Location Street 1:	2300 EAST 27TH STREET
Generator Location City:	SIGNAL HILL
Generator Location Zip:	90755
Generator Location State:	CA
Designated Facility EPA ID:	CAT080013352
Designated Facility Name:	World Oil Recycling
Designated Facility Mail Street Number:	2000
Designated Facility Mail Street 1:	CA90222 CA037US 2000
Designated Facility Mail Street 2:	N. ALAMEDA STREET
Designated Facility Mail City:	COMPTON
Designated Facility Mail Zip:	90222
Designated Facility Mail State:	CA
Designated Facility Location Street Number:	2000
Designated Facility Location Street 1:	N. ALAMEDA STREET
Designated Facility Location City:	COMPTON
Designated Facility Location Zip:	90222-0000
Designated Facility Location State:	CA
Manifest Residue Indicator:	N
Rejection Indicator:	N

Manifest Tracking Number:	020954490JJK
Last Updated Date:	20200206
Shipped Date:	20200117
Received Date:	20200121
Manifest Status:	Signed
Submission Type:	DataImage5Copy
Origin Type:	Service
Generator EPA ID:	CAL000112244
Generator Name:	Los Angeles County Fire Department - Fs 043
Generator Mail Street 1:	921 S STIMSON AVE-STATION 43
Generator Mail City:	INDUSTRY
Generator Mail State:	CA
Generator Mail Zip:	91745-1687
Generator Location Street 1:	2300 EAST 27TH STREET
Generator Location City:	SIGNAL HILL
Generator Location Zip:	90755-0000
Generator Location State:	CA
Designated Facility EPA ID:	CAT080013352
Designated Facility Name:	World Oil Recycling
Designated Facility Mail Street Number:	2000
Designated Facility Mail Street 1:	CA90222 CA037US 2000
Designated Facility Mail Street 2:	N. ALAMEDA STREET
Designated Facility Mail City:	COMPTON
Designated Facility Mail Zip:	90222

LOS ANGELES COUNTY FIRE DEPARTMENT - FS 043 (Continued) **1024791792**

Designated Facility Mail State:	CA
Designated Facility Location Street Number:	2000
Designated Facility Location Street 1:	N. ALAMEDA STREET
Designated Facility Location City:	COMPTON
Designated Facility Location Zip:	90222-0000
Designated Facility Location State:	CA
Manifest Residue Indicator:	N
Rejection Indicator:	N

State Waste:

Manifest Tracking Number:	020954490JJK
Waste Line Number:	1
State Waste Code Owner:	CA
State Waste Code:	223
State Waste:	Unspecified oil-containing waste

Transporter:

Manifest Tracking Number:	020954490JJK
Transporter Line Number:	1
Transporter EPA ID:	CAR000206086
Transporter Name:	North State Environmental Inc

Waste Line:

Manifest Tracking Number:	020954490JJK
Waste Line Number:	1
U.S. DOT Hazardous Indicator:	N
Non-Hazardous Waste Description:	NON-RCRA HAZARDOUS WASTE LIQUID (OIL)
Number of Containers:	1
Container Type Code:	DM
Container Type Description:	Metal drums, barrels, kegs
Waste Quantity:	55
Quantity Unit of Measure Code:	G
Quantity Unit of Measure Description:	Gallons
Waste Quantity, in Tons:	0.2293578
Acute Waste Quantity, in Tons:	0
Non-Acute Waste Quantity, in Tons:	0.2293578
Waste Quantity, in Kilograms:	208.03441
Acute Waste Quantity, in Kilograms:	0
Non-Acute Waste Quantity, in Kilorgrams:	208.03441
Management Method Code:	H039
Management Method Description:	OTHER RECOVERY OR RECLAMATION FOR REUSE
Waste Residue Indicator:	N
Quantity Discrepancy Indicator:	N
Waste Type Discrepancy Indicator:	N
EPA Waste Indicator:	N

J71 **LA COUNTY FIRE STATION #043** **UST FINDER RELEASE** **1029013061**
WNW **921 STIMSON AVE S** **N/A**
1/8-1/4 **INDUSTRY, CA 91745**
0.213 mi.
1125 ft. **Site 7 of 13 in cluster J**

Relative: **Lower**

Actual: **341 ft.**

UST FINDER RELEASE:

Object ID:	66570
Lust ID:	CAT0603705137
Name:	LA COUNTY FIRE STATION #043

LA COUNTY FIRE STATION #043 (Continued) **1029013061**

Address:	921 STIMSON AVE S
City,State,Zip:	INDUSTRY, CA 91745
Address Match Type:	PointAddress
Status:	No Further Action
Population within 1500ft:	820
Domestic Wells within 1500ft:	0
Land Use:	Developed, Medium Intensity
Within SPA:	No
Within WHPA:	No
Within 100yr Floodplain:	No
EPA Region:	9
Coordinate Source:	Geocode
X Coord:	-117.95538
Y Coord:	34.01025
Latitude:	34.0102499999999
Longitude:	-117.95538

J72 **LA CO FD FIRE STA #043** **CERS HAZ WASTE** **S102057122**
WNW **921 S STIMSON AVE** **SWEEPS UST** **N/A**
1/8-1/4 **INDUSTRY, CA 91745** **LOS ANGELES CO. HMS**
0.213 mi. **CERS**
1125 ft. **Site 8 of 13 in cluster J**

Relative: **Lower**
Actual: **341 ft.**

CERS HAZ WASTE:

Name:	LA CO FD STATION #043
Address:	921 S STIMSON AVE
City,State,Zip:	INDUSTRY, CA 91745
Site ID:	128728
CERS ID:	10286809
CERS Description:	Hazardous Waste Generator

SWEEPS UST:

Name:	LA CO FD FIRE STA #043
Address:	921 S STIMSON AVE
City:	INDUSTRY
Status:	Active
Comp Number:	12512
Number:	5
Board Of Equalization:	44-009790
Referral Date:	06-27-91
Action Date:	06-27-91
Created Date:	06-30-89
SWRCB Tank Id:	19-000-012512-000001
Tank Status:	A
Active Date:	06-30-89
Tank Use:	UNKNOWN
STG:	W
Number Of Tanks:	2

Name:	LA CO FD FIRE STA #043
Address:	921 S STIMSON AVE
City:	INDUSTRY
Status:	Active
Comp Number:	12512
Number:	5
Board Of Equalization:	44-009790
Referral Date:	06-27-91

LA CO FD FIRE STA #043 (Continued) **S102057122**

Action Date: 06-27-91
Created Date: 06-30-89
SWRCB Tank Id: 19-000-012512-000002
Tank Status: A
Active Date: 06-30-89
Tank Use: UNKNOWN
STG: W

LOS ANGELES CO. HMS:
Name: LA CO FD FIRE STA #043
Address: 921 S STIMSON AVE
City,State,Zip: CITY OF INDUSTRY, CA 917451687
Region: LA
Permit Category: T
Facility Id: 012381-012512
Facility Type: 0
Facility Status: Removed
Area: 6H
Permit Number: 00004258T
Permit Status: Removed

CERS:
Name: LA CO FD STATION #043
Address: 921 S STIMSON AVE
City,State,Zip: INDUSTRY, CA 91745
Site ID: 128728
CERS ID: 10286809
CERS Description: Chemical Storage Facilities

Evaluation:
Eval General Type: Compliance Evaluation Inspection
Eval Date: 04-18-2018
Violations Found: No
Eval Type: Routine done by local agency
Eval Notes: Captain Queen, Fire Captain. No significant violations observed at the time of inspection.
Eval Division: Los Angeles County Fire Department
Eval Program: HMRRP
Eval Source: CERS,

Eval General Type: Compliance Evaluation Inspection
Eval Date: 04-18-2018
Violations Found: No
Eval Type: Routine done by local agency
Eval Notes: Captain Queen, Fire Captain. No significant violations observed at the time of inspection.
Eval Division: Los Angeles County Fire Department
Eval Program: HW
Eval Source: CERS,

Eval General Type: Compliance Evaluation Inspection
Eval Date: 06-25-2021
Violations Found: No
Eval Type: Routine done by local agency
Eval Notes: Consent to do inspection was given by Captain Francisco Lewis.
Eval Division: Los Angeles County Fire Department
Eval Program: HW

LA CO FD FIRE STA #043 (Continued) **S102057122**

Eval Source: CERS,

Eval General Type: Compliance Evaluation Inspection
Eval Date: 06-25-2021
Violations Found: No
Eval Type: Routine done by local agency
Eval Notes: Consent to do inspection was given by Captain Francisco Lewis.
Eval Division: Los Angeles County Fire Department
Eval Program: HMRRP
Eval Source: CERS,

Affiliation:
Affiliation Type Desc: CUPA District
Entity Name: Los Angeles County Fire
Affiliation Address: 5825 Rickenbacker Road
Affiliation City: Commerce
Affiliation State: CA
Affiliation Zip: 90040-3027
Affiliation Phone: (323) 890-4000,

Affiliation Type Desc: Environmental Contact
Entity Name: CAPTAIN ON DUTY
Affiliation Address: 921 S STIMSON AVE
Affiliation City: CITY OF INDUSTRY
Affiliation State: CA
Affiliation Zip: 91745
Affiliation Phone: ,

Affiliation Type Desc: Facility Mailing Address
Entity Name: Mailing Address
Affiliation Address: 921 S STIMSON AVE
Affiliation City: CITY OF INDUSTRY
Affiliation State: CA
Affiliation Zip: 91745
Affiliation Phone: ,

Affiliation Type Desc: Operator
Entity Name: LA CO Fire Dept - Construction and Maintenance Division
Affiliation Phone: (323) 881-6122,

Affiliation Type Desc: Legal Owner
Entity Name: LA CO FIRE DEPT
Affiliation Address: 1320 N EASTERN AVE
Affiliation City: LOS ANGELES
Affiliation State: CA
Affiliation Country: United States
Affiliation Zip: 90063
Affiliation Phone: (323) 881-6183,

Affiliation Type Desc: Parent Corporation
Entity Name: LA CO FD
Affiliation Phone: ,

Affiliation Type Desc: Document Preparer
Entity Name: JUAN A. GONZALEZ
Affiliation Phone: ,

M73 **SO-CAL AIRGAS** **HIST CORTESE** **S105025527**
WNW **81038111 ALONDRA BLVD E.** **WIP** **N/A**
1/8-1/4 **PARAMOUNT, CA 90723**
0.214 mi.
1128 ft. **Site 1 of 8 in cluster M**

Relative:
Lower

Actual:
342 ft.

HIST CORTESE:

edr_fname:	SO-CAL AIRGAS
edr_fadd1:	81038111 ALONDRA BLVD E.
City,State,Zip:	PARAMOUNT, CA 90723
Region:	CORTESE
Facility County Code:	19
Reg By:	LTNKA
Reg Id:	R-27076

WIP:

Name:	SO-CAL AIRGAS
Address:	999 S Stimson Ave
City,State,Zip:	CITY OF INDUSTRY (CORPORATE NAME INDUSTRY), CA 91745
Region:	4
File Number:	105.0161
File Status:	**Historical**
Staff:	UNIDENTIFIED
Facility Suite:	Not reported

M74 **M.G. INDUSTRIES** **CPS-SLIC** **S106764884**
WNW **999 STIMSON AVE.** **WIP** **N/A**
1/8-1/4 **CITY OF INDUSTRY, CA 91745**
0.214 mi.
1128 ft. **Site 2 of 8 in cluster M**

Relative:
Lower

Actual:
342 ft.

CPS-SLIC:

Name:	M.G. INDUSTRIES
Address:	999 STIMSON AVE.
City,State,Zip:	CITY OF INDUSTRY, CA 91745
Region:	STATE
Facility Status:	**Completed - Case Closed**
Status Date:	05/11/1988
Global Id:	T10000015644
Lead Agency:	LOS ANGELES RWQCB (REGION 4)
Latitude:	34.01001
Longitude:	-117.95588
Case Type:	Cleanup Program Site
Case Worker:	WIP
RB Case Number:	105.0163
EPA Region:	9
Cuf Case:	NO
Begin Date:	01/01/1985
No Further Action Date:	05/11/1988
CA Water Watershed Name:	San Gabriel River - Upper San Gabriel (405.20)
Dwr Groundwater Subbasin Name:	San Gabriel Valley (4-013)
CA Enviroscreen 3 Score:	86-90%
CA Enviroscreen 4 Score:	90-95%
Military DOD Site:	No
RWQCB Region:	LOS ANGELES RWQCB (REGION 4)

Click here to access the California GeoTracker records for this facility:

M.G. INDUSTRIES (Continued) **S106764884**

WIP:
Name: M.G. INDUSTRIES
Address: 999 Stimson Ave
City,State,Zip: CITY OF INDUSTRY (CORPORATE NAME INDUSTRY), CA 91745
Region: 4
File Number: 105.0163
File Status: Historical
Staff: DKOO
Facility Suite: Not reported

M75 **SO-CAL AIRGAS** **CPS-SLIC** **S126421131**
WNW **999 S. STIMSON AVE.** **N/A**
1/8-1/4 **CITY OF INDUSTRY, CA 91745**
0.214 mi.
1128 ft. **Site 3 of 8 in cluster M**

Relative: **Lower**
Actual: **342 ft.**

CPS-SLIC:

Name:	SO-CAL AIRGAS
Address:	999 S. STIMSON AVE.
City,State,Zip:	CITY OF INDUSTRY, CA 91745
Region:	STATE
Facility Status:	**Completed - Case Closed**
Status Date:	01/01/1996
Global Id:	T10000015642
Lead Agency:	LOS ANGELES RWQCB (REGION 4)
Latitude:	34.01001
Longitude:	-117.95588
Case Type:	Cleanup Program Site
Case Worker:	WIP
RB Case Number:	105.0161
EPA Region:	9
Cuf Case:	NO
Begin Date:	01/01/1985
No Further Action Date:	01/01/1996
CA Water Watershed Name:	San Gabriel River - Upper San Gabriel (405.20)
Dwr Groundwater Subbasin Name:	San Gabriel Valley (4-013)
CA Enviroscreen 3 Score:	86-90%
CA Enviroscreen 4 Score:	90-95%
Military DOD Site:	No
RWQCB Region:	LOS ANGELES RWQCB (REGION 4)

Click here to access the California GeoTracker records for this facility:

J76 **P T HUTCHINS LTD** **AST** **A100423063**
WNW **901 S STIMSON AVE** **N/A**
1/8-1/4 **INDUSTRY, CA 91745**
0.214 mi.
1128 ft. **Site 9 of 13 in cluster J**

Relative: **Lower**
Actual: **340 ft.**

AST:

Name:	P T HUTCHINS LTD
Address:	901 S STIMSON AVE
City/Zip:	INDUSTRY,91745
Owner:	P T HUTCHINS LTD
CERSID:	10289029
Facility ID:	LACoFA0025699

P T HUTCHINS LTD (Continued) **A100423063**

Business Name:	P T HUTCHINS LTD
Phone:	(626) 333-3329
Fax:	626-333-7664
Mailing Address:	901 STIMSON AVE
Mailing Address City:	INDUSTRY
Mailing Address State:	CA
Mailing Address Zip Code:	91745
Operator Name:	JASON NADIN
Operator Phone:	(562) 320-3144
Owner Phone:	(626) 333-3329
Owner Mail Address:	901 STIMSON AVE
Owner State:	CA
Owner Zip Code:	91745
Owner Country:	United States
Property Owner Name:	Ward Hutchins
Property Owner Phone:	323-353-6692
Property Owner Mailing Address:	1130 East Mountain Drive
Property Owner City:	Santa barbara
Property Owner Stat :	CA
Property Owner Zip Code:	93108
Property Owner Country:	United States
EPAID:	CAP000237818

J77 **P T HUTCHINS COMPANY** **RCRA NonGen / NLR** **1025881469**
WNW **901 S STIMSON AVE** **CAP000237818**
1/8-1/4 **CITY OF INDUSTRY, CA 91745**
0.214 mi.
1128 ft. **Site 10 of 13 in cluster J**

Relative: **Lower**
Actual: **340 ft.**

RCRA Listings:

Date Form Received by Agency:	20130811
Handler Name:	P T Hutchins Company
Handler Address:	901 S Stimson Ave
Handler City,State,Zip:	CITY OF INDUSTRY, CA 91745
EPA ID:	CAP000237818
Contact Name:	JASON J NADIN
Contact Address:	901 S STIMSON AVE
Contact City,State,Zip:	CITY OF INDUSTRY, CA 91745
Contact Telephone:	626-333-3329 x400
Contact Fax:	626-333-7664
Contact Email:	JNADIN@PTHUTCHINS.COM
Contact Title:	DIR OF OPS
EPA Region:	09
Land Type:	Private
Federal Waste Generator Description:	Not a generator, verified
Mailing Address:	901 S STIMSON AVE
Mailing City,State,Zip:	CITY OF INDUSTRY, CA 91745
Owner Name:	Ward Hutchins
Owner Type:	Private
Operator Name:	P T Hutchins Company
Operator Type:	Private
Short-Term Generator Activity:	No
Importer Activity:	No
Mixed Waste Generator:	No
Transporter Activity:	No
Transfer Facility Activity:	No
Recycler Activity with Storage:	No
Small Quantity On-Site Burner Exemption:	No

P T HUTCHINS COMPANY (Continued) **1025881469**

Smelting Melting and Refining Furnace Exemption:	No
Underground Injection Control:	No
Off-Site Waste Receipt:	No
Universal Waste Indicator:	No
Universal Waste Destination Facility:	No
Federal Universal Waste:	No
Active Site State-Reg Handler:	---
Hazardous Secondary Material Indicator:	N
2018 GPRA Permit Baseline:	Not on the Baseline
2018 GPRA Renewals Baseline:	Not on the Baseline
202 GPRA Corrective Action Baseline:	No
Subject to Corrective Action Universe:	No
Non-TSDFs Where RCRA CA has Been Imposed Universe:	No
Corrective Action Priority Ranking:	No NCAPS ranking
Environmental Control Indicator:	No
Institutional Control Indicator:	No
Human Exposure Controls Indicator:	N/A
Groundwater Controls Indicator:	N/A
Significant Non-Complier Universe:	No
Unaddressed Significant Non-Complier Universe:	No
Addressed Significant Non-Complier Universe:	No
Significant Non-Complier With a Compliance Schedule Universe:	No
Handler Date of Last Change:	20130812
Recognized Trader-Importer:	No
Recognized Trader-Exporter:	No
Importer of Spent Lead Acid Batteries:	No
Exporter of Spent Lead Acid Batteries:	No
Recycler Activity Without Storage:	No
Manifest Broker:	No
Sub-Part P Indicator:	No

Hazardous Waste Summary:

Waste Code:	D001
Waste Description:	Ignitable Waste

Handler - Owner Operator:

Owner/Operator Indicator:	Owner
Owner/Operator Name: WARD HUTCHINS	
Legal Status:	Private
Date Became Current:	19920601
Owner/Operator Address:	901 S STIMSON AVE
Owner/Operator City,State,Zip:	CITY OF INDUSTRY, CA 91745
Owner/Operator Indicator:	Operator
Owner/Operator Name: P T HUTCHINS COMPANY	
Legal Status:	Private
Date Became Current:	20110320
Owner/Operator Indicator:	Owner
Owner/Operator Name: WARD HUTCHINS	
Legal Status:	Private
Date Became Current:	19920601
Owner/Operator Address:	901 S STIMSON AVE
Owner/Operator City,State,Zip:	CITY OF INDUSTRY, CA 91745

P T HUTCHINS COMPANY (Continued) **1025881469**

Owner/Operator Indicator: Operator
Owner/Operator Name: P T HUTCHINS COMPANY
Legal Status: Private
Date Became Current: 20110320

Historic Generators:
Receive Date: 20130811
Handler Name: P T HUTCHINS COMPANY
Federal Waste Generator Description: Not a generator, verified
Large Quantity Handler of Universal Waste: No
Recognized Trader Importer: No
Recognized Trader Exporter: No
Spent Lead Acid Battery Importer: No
Spent Lead Acid Battery Exporter: No
Current Record: Yes

Receive Date: 20130503
Handler Name: P T HUTCHINS COMPANY
Federal Waste Generator Description: Small Quantity Generator
Large Quantity Handler of Universal Waste: No
Recognized Trader Importer: No
Recognized Trader Exporter: No
Spent Lead Acid Battery Importer: No
Spent Lead Acid Battery Exporter: No
Current Record: No

List of NAICS Codes and Descriptions:
NAICS Code: 42469
NAICS Description: OTHER CHEMICAL AND ALLIED PRODUCTS MERCHANT WHOLESALERS

Facility Has Received Notices of Violations:
Violations: No Violations Found

Evaluation Action Summary:
Evaluations: No Evaluations Found

J78 **P T HUTCHINS COMPANY** **RCRA-SQG** **1016148105**
WNW **901 S STIMSON AVE** **FINDS** **CAR000239434**
1/8-1/4 **CITY OF INDUSTRY, CA 91745** **ECHO**
0.214 mi.
1128 ft. **Site 11 of 13 in cluster J**

Relative:
Lower

Actual:
340 ft.

RCRA Listings:
Date Form Received by Agency: 20170215
Handler Name: P.T. Hutchins Co
Handler Address: S Stimson Ave
Handler City,State,Zip: CITY OF INDUSTRY, CA 91745
EPA ID: CAR000239434
Contact Name: SERGIO A FERRINO
Contact Address: S STIMSON AVE
Contact City,State,Zip: CITY OF INDUSTRY, CA 91745
Contact Telephone: 626-333-3329 x336
Contact Email: SFERRINO@PTHUTCHINS.COM
Contact Title: WAREHOUSE MANAGER
EPA Region: 09

P T HUTCHINS COMPANY (Continued) **1016148105**

Land Type:	Private
Federal Waste Generator Description:	Small Quantity Generator
Active Site Indicator:	Handler Activities
Mailing Address:	S STIMSON AVE
Mailing City,State,Zip:	CITY OF INDUSTRY, CA 91745
Owner Name:	Azelis Americas
Owner Type:	Private
Operator Name:	Pt Hutchins Co
Operator Type:	Private
Short-Term Generator Activity:	No
Importer Activity:	No
Mixed Waste Generator:	No
Transporter Activity:	No
Transfer Facility Activity:	No
Recycler Activity with Storage:	No
Small Quantity On-Site Burner Exemption:	No
Smelting Melting and Refining Furnace Exemption:	No
Underground Injection Control:	No
Off-Site Waste Receipt:	No
Universal Waste Indicator:	No
Universal Waste Destination Facility:	No
Federal Universal Waste:	No
Active Site State-Reg Handler:	---
Hazardous Secondary Material Indicator:	N
2018 GPRA Permit Baseline:	Not on the Baseline
2018 GPRA Renewals Baseline:	Not on the Baseline
202 GPRA Corrective Action Baseline:	No
Subject to Corrective Action Universe:	No
Non-TSDFs Where RCRA CA has Been Imposed Universe:	No
Corrective Action Priority Ranking:	No NCAPS ranking
Environmental Control Indicator:	No
Institutional Control Indicator:	No
Human Exposure Controls Indicator:	N/A
Groundwater Controls Indicator:	N/A
Significant Non-Complier Universe:	No
Unaddressed Significant Non-Complier Universe:	No
Addressed Significant Non-Complier Universe:	No
Significant Non-Complier With a Compliance Schedule Universe:	No
Handler Date of Last Change:	20170316
Recognized Trader-Importer:	No
Recognized Trader-Exporter:	No
Importer of Spent Lead Acid Batteries:	No
Exporter of Spent Lead Acid Batteries:	No
Recycler Activity Without Storage:	No
Manifest Broker:	No
Sub-Part P Indicator:	No

Hazardous Waste Summary:

Waste Code:	D001
Waste Description:	Ignitable Waste
Waste Code:	D002
Waste Description:	Corrosive Waste

Handler - Owner Operator:

P T HUTCHINS COMPANY (Continued) **1016148105**

Owner/Operator Indicator: Operator
Owner/Operator Name: PT HUTCHINS CO
Legal Status: Private
Date Became Current: 20110320

Owner/Operator Indicator: Owner
Owner/Operator Name: WARD HUTCHINS
Legal Status: Private
Date Became Current: 19920601
Owner/Operator Address: 901 S STIMSON AVE
Owner/Operator City,State,Zip: CITY OF INDUSTRY, CA 91745

Owner/Operator Indicator: Owner
Owner/Operator Name: AZELIS AMERICAS
Legal Status: Private
Date Became Current: 20160102
Owner/Operator Address: 901 S STIMSON AVE
Owner/Operator City,State,Zip: CITY OF INDUSTRY, CA 91745
Owner/Operator Telephone: 626-333-3329

Owner/Operator Indicator: Operator
Owner/Operator Name: PT HUTCHINS CO
Legal Status: Private
Date Became Current: 20160102

Historic Generators:
Receive Date: 20130611
Handler Name: PT HUTCHINS CO
Federal Waste Generator Description: Small Quantity Generator
Large Quantity Handler of Universal Waste: No
Recognized Trader Importer: No
Recognized Trader Exporter: No
Spent Lead Acid Battery Importer: No
Spent Lead Acid Battery Exporter: No
Current Record: No

Receive Date: 20170215
Handler Name: P.T. HUTCHINS CO
Federal Waste Generator Description: Small Quantity Generator
Large Quantity Handler of Universal Waste: No
Recognized Trader Importer: No
Recognized Trader Exporter: No
Spent Lead Acid Battery Importer: No
Spent Lead Acid Battery Exporter: No
Current Record: Yes

List of NAICS Codes and Descriptions:
NAICS Code: 42469
NAICS Description: OTHER CHEMICAL AND ALLIED PRODUCTS MERCHANT WHOLESALERS

Facility Has Received Notices of Violations:
Violations: No Violations Found

Evaluation Action Summary:
Evaluations: No Evaluations Found

P T HUTCHINS COMPANY (Continued) **1016148105**

FINDS:
Registry ID: 110055439887

Click Here for FRS Facility Detail Report:

Environmental Interest/Information System:
The California Environmental Reporting System (CERS) is a statewide web-based user and information exchange system to support over 140,000 regulated businesses and over 130 local agencies in electronically collecting and reporting significant hazardous materials, hazardous waste and compliance and enforcement data as mandated by California law. Under oversight by Cal/EPA, certified local governing agencies (Unified Program Agencies - UPAs) consolidate, coordinate and provide consistent regulatory activities for six state and federal environmental programs.
The California Environmental Protection Agency (CalEPA) has recently implemented a new data warehouse system (nSite). This data warehouse combines and merges facility and site information from five different systems managed within CalEPA. The five systems are: California Environmental Reporting System (CERS),EnviroStor, GeoTracker, California Integrated Water Quality System (CIWQS), andToxic Release Inventory (TRI).
The Resource Conservation and Recovery Act Information System (RCRAInfo) is EPA's comprehensive information system in support of the Resource Conservation and Recovery Act (RCRA) of 1976 and the Hazardous and Solid Waste Amendments (HSWA) of 1984. It tracks many types of information about generators, transporters, treaters, storers, and disposers of hazardous waste.

Click this hyperlink while viewing on your computer to access additional FINDS: detail in the EDR Site Report.

ECHO:

Envid:	1016148105
Registry ID:	110055439887
DFR URL:	http://echo.epa.gov/detailed-facility-report?fid=110055439887
Name:	P T HUTCHINS COMPANY
Address:	901 S STIMSON AVE
City,State,Zip:	CITY OF INDUSTRY, CA 91745

J79 **PT HUTCHINS CO** **CPS-SLIC S117311945**
WNW **901 S STIMSON AVE** **HWTS N/A**
1/8-1/4 **CITY OF INDUSTRY, CA 91745** **HAZNET**
0.214 mi.
1128 ft. **Site 12 of 13 in cluster J**

Relative: **Lower**
Actual: **340 ft.**

CPS-SLIC:

Name:	CARDINAL POWDER COATINGS
Address:	901 S. STIMSON AVE.
City,State,Zip:	CITY OF INDUSTRY, CA 91745
Region:	STATE
Facility Status:	**Completed - Case Closed**
Status Date:	10/19/1995
Global Id:	T10000015512
Lead Agency:	LOS ANGELES RWQCB (REGION 4)
Latitude:	34.01077
Longitude:	-117.95569
Case Type:	Cleanup Program Site

PT HUTCHINS CO (Continued) **S117311945**

Case Worker:	WIP
RB Case Number:	105.0007
EPA Region:	9
Cuf Case:	NO
Begin Date:	01/01/1985
No Further Action Date:	10/19/1995
CA Water Watershed Name:	San Gabriel River - Upper San Gabriel (405.20)
Dwr Groundwater Subbasin Name:	San Gabriel Valley (4-013)
CA Enviroscreen 3 Score:	86-90%
CA Enviroscreen 4 Score:	90-95%
Military DOD Site:	No
RWQCB Region:	LOS ANGELES RWQCB (REGION 4)

Click here to access the California GeoTracker records for this facility:

HWTS:

Name:	PT HUTCHINS CO
Address:	901 S STIMSON AVE
City,State,Zip:	CITY OF INDUSTRY, CA 91745
EPA ID:	CAR000239434
Inactive Date:	06/30/2017
Create Date:	09/09/2013
Mailing Address:	901 S STIMSON AVE
Mailing City,State,Zip:	CITY OF INDUSTRY, CA 917450000
Owner Name:	PT HUTCHINS CO
Owner Address:	901 S STIMSON AVE
Owner City,State,Zip:	CITY OF INDUSTRY, CA 917450000
Contact Name:	SERGIO A FERRINO
Contact Address:	901 S STIMSON AVE
City,State,Zip:	CITY OF INDUSTRY, CA 917450000
Facility Status:	Inactive
Facility Type:	PERMANENT
Category:	FEDERAL
Latitude:	34.010748
Longitude:	-117.9555615

NAICS:

EPA ID:	CAR000239434
Create Date:	2016-03-29 10:23:26.523
NAICS Code:	49319
NAICS Description:	Other Warehousing and Storage
Issued EPA ID Date:	2013-09-09 08:34:44
Inactive Date:	2017-06-30 00:00:00
Facility Name:	PT HUTCHINS CO
Facility Address:	901 S STIMSON AVE
Facility City:	CITY OF INDUSTRY
Facility State:	CA
Facility Zip:	917450000

HAZNET:

Name:	PT HUTCHINS CO
Address:	901 S STIMSON AVE
City,State,Zip:	CITY OF INDUSTRY, CA 917450000
Contact:	SERGIO A FERRINO
Telephone:	6263333329
Mailing Address:	901 S STIMSON AVE

PT HUTCHINS CO (Continued) **S117311945**

Year: 2018
Gepaid: CAR000239434
TSD EPA ID: CAD008364432
CA Waste Code: 343 - Unspecified organic liquid mixture
Disposal Method: H141 - Storage, Bulking, And/Or Transfer Off Site--No Treatment/Reovery (H010-H129) Or (H131-H135)
Tons: 0.00750

Year: 2018
Gepaid: CAR000239434
TSD EPA ID: NVT330010000
CA Waste Code: 331 - Off-specification, aged or surplus organics
Disposal Method: H039 - Other Recovery Of Reclamation For Reuse Including Acid Regeneration, Organics Recovery Ect
Tons: 0.02000

Year: 2018
Gepaid: CAR000239434
TSD EPA ID: MXC130619001
CA Waste Code: 214 - Unspecified solvent mixture
Disposal Method: H020 - Solvents Recovery
Tons: 0.79200

Year: 2018
Gepaid: CAR000239434
TSD EPA ID: AZR000506980
CA Waste Code: 331 - Off-specification, aged or surplus organics
Disposal Method: -
Tons: 0.90750

Year: 2018
Gepaid: CAR000239434
TSD EPA ID: AZR000520304
CA Waste Code: 331 - Off-specification, aged or surplus organics
Disposal Method: H141 - Storage, Bulking, And/Or Transfer Off Site--No Treatment/Reovery (H010-H129) Or (H131-H135)
Tons: 0.18150

Year: 2018
Gepaid: CAR000239434
TSD EPA ID: NVT330010000
CA Waste Code: 122 - Alkaline solution without metals pH >= 12.5
Disposal Method: H039 - Other Recovery Of Reclamation For Reuse Including Acid Regeneration, Organics Recovery Ect
Tons: 0.13750

Year: 2017
Gepaid: CAR000239434
TSD EPA ID: NVT330010000
CA Waste Code: 341 - Organic liquids (nonsolvents) with halogens
Disposal Method: H039 - Other Recovery Of Reclamation For Reuse Including Acid Regeneration, Organics Recovery Ect
Tons: 0.22935

Year: 2017
Gepaid: CAR000239434
TSD EPA ID: NVT330010000

PT HUTCHINS CO (Continued) **S117311945**

CA Waste Code: 122 - Alkaline solution without metals pH >= 12.5
Disposal Method: H039 - Other Recovery Of Reclamation For Reuse Including Acid Regeneration, Organics Recovery Ect
Tons: 0.15

Year: 2017
Gepaid: CAR000239434
TSD EPA ID: MXC130619001
CA Waste Code: 214 - Unspecified solvent mixture
Disposal Method: H020 - Solvents Recovery
Tons: 4.554

Year: 2017
Gepaid: CAR000239434
TSD EPA ID: AZR000506980
CA Waste Code: 331 - Off-specification, aged or surplus organics
Disposal Method: -
Tons: 0.1815

Click this hyperlink while viewing on your computer to access
26 additional CA HAZNET: record(s) in the EDR Site Report.

Detail Two:
Year: 2018
EM Manifest ID: 017119356JJK20170503_D_1
Shipment Date: 5/3/2017
Receipt Date: 5/16/2017
Manifest Number: 017119356JJK
Generator EPA ID: CAR000239434
Name: PT HUTCHINS COMPANY LTD
Transporter 1 EPA ID: CAD981377864
Transporter 2 EPA ID: CAR000163824
TSDF EPA ID: MXC130619001
TSDF Name: RECICLADORA TEMARRY DE MEXICO SA DE CV

Federal:
Year: 2018
EM Manifest ID: 017119356JJK20170503_D_1
Generator EPA ID: CAR000239434
Shipment Date: 2017-05-03
Manifest Number: 017119356JJK
Line Number: 1
Method Code: H020
Quantity Tons: 0.59400
Quantity Waste: 165.000000
Quantity Unit: G
Number of Containers: 3
Type of Container: NULL
Quantity Type: NULL
Federal Code: D001

Year: 2018
EM Manifest ID: 017119356JJK20170503_D_1
Generator EPA ID: CAR000239434
Shipment Date: 2017-05-03
Manifest Number: 017119356JJK

PT HUTCHINS CO (Continued) **S117311945**

Line Number: 2
Method Code: H020
Quantity Tons: 1.58400
Quantity Waste: 440.000000
Quantity Unit: G
Number of Containers: 8
Type of Container: NULL
Quantity Type: NULL
Federal Code: D001

State:
Year: 2018
EM Manifest ID: 017119356JJK20170503_D_1
Generator EPA ID: CAR000239434
Shipment Date: 2017-05-03
Manifest Number: 017119356JJK
Line Number: 1
Method Code: H020
Quantity Tons: 0.59400
Quantity Waste: 165.000000
Quantity Unit: G
Number of Containers: 3
Type of Container: NULL
Quantity Type: NULL
State Code: 214

Year: 2018
EM Manifest ID: 017119356JJK20170503_D_1
Generator EPA ID: CAR000239434
Shipment Date: 2017-05-03
Manifest Number: 017119356JJK
Line Number: 2
Method Code: H020
Quantity Tons: 1.58400
Quantity Waste: 440.000000
Quantity Unit: G
Number of Containers: 8
Type of Container: NULL
Quantity Type: NULL
State Code: 214

Year: 2018
EM Manifest ID: 017799472JJK20180321_D_1
Shipment Date: 3/21/2018
Receipt Date: 4/11/2018
Manifest Number: 017799472JJK
Generator EPA ID: CAR000239434
Name: PT HUTCHINS COMPANY LTD
Transporter 1 EPA ID: CAD981377864
Transporter 2 EPA ID: CAD980585293
TSDF EPA ID: NVT330010000
TSDF Name: US ECOLOGY NEVADA INC

State:
Year: 2018
EM Manifest ID: 017799472JJK20180321_D_1

PT HUTCHINS CO (Continued) **S117311945**

Generator EPA ID: CAR000239434
Shipment Date: 2018-03-21
Manifest Number: 017799472JJK
Line Number: 1
Method Code: H039
Quantity Tons: 0.02000
Quantity Waste: 40.000000
Quantity Unit: P
Number of Containers: 1
Type of Container: NULL
Quantity Type: NULL
State Code: 331

Year: 2018
EM Manifest ID: 017799347JJK20180316_D_1
Shipment Date: 3/16/2018
Receipt Date: 4/4/2018
Manifest Number: 017799347JJK
Generator EPA ID: CAR000239434
Name: PT HUTCHINS COMPANY LTD
Transporter 1 EPA ID: CAD981377864
Transporter 2 EPA ID: CAD980585293
TSDF EPA ID: AZR000520304
TSDF Name: AA SYDCOL LLC DBA SYDCOL

State:
Year: 2018
EM Manifest ID: 017799347JJK20180316_D_1
Generator EPA ID: CAR000239434
Shipment Date: 2018-03-16
Manifest Number: 017799347JJK
Line Number: 1
Method Code: H141
Quantity Tons: 0.18150
Quantity Waste: 55.000000
Quantity Unit: G
Number of Containers: 1
Type of Container: NULL
Quantity Type: NULL
State Code: 331

Year: 2018
EM Manifest ID: 017799346JJK20180316_D_1
Shipment Date: 3/16/2018
Receipt Date: 4/11/2018
Manifest Number: 017799346JJK
Generator EPA ID: CAR000239434
Name: PT HUTCHINS COMPANY LTD
Transporter 1 EPA ID: CAD981377864
Transporter 2 EPA ID: CAR000194217
TSDF EPA ID: MXC130619001
TSDF Name: RECICLADORA TEMARRY DE MEXICO SA DE CV

Federal:
Year: 2018
EM Manifest ID: 017799346JJK20180316_D_1

PT HUTCHINS CO (Continued) **S117311945**

Generator EPA ID:	CAR000239434
Shipment Date:	2018-03-16
Manifest Number:	017799346JJK
Line Number:	1
Method Code:	H020
Quantity Tons:	0.19800
Quantity Waste:	55.000000
Quantity Unit:	G
Number of Containers:	1
Type of Container:	NULL
Quantity Type:	NULL
Federal Code:	D001

Year:	2018
EM Manifest ID:	017799346JJK20180316_D_1
Generator EPA ID:	CAR000239434
Shipment Date:	2018-03-16
Manifest Number:	017799346JJK
Line Number:	2
Method Code:	H020
Quantity Tons:	0.59400
Quantity Waste:	165.000000
Quantity Unit:	G
Number of Containers:	3
Type of Container:	NULL
Quantity Type:	NULL
Federal Code:	D001

State:

Year:	2018
EM Manifest ID:	017799346JJK20180316_D_1
Generator EPA ID:	CAR000239434
Shipment Date:	2018-03-16
Manifest Number:	017799346JJK
Line Number:	1
Method Code:	H020
Quantity Tons:	0.19800
Quantity Waste:	55.000000
Quantity Unit:	G
Number of Containers:	1
Type of Container:	NULL
Quantity Type:	NULL
State Code:	214

Year:	2018
EM Manifest ID:	017799346JJK20180316_D_1
Generator EPA ID:	CAR000239434
Shipment Date:	2018-03-16
Manifest Number:	017799346JJK
Line Number:	2
Method Code:	H020
Quantity Tons:	0.59400
Quantity Waste:	165.000000
Quantity Unit:	G
Number of Containers:	3
Type of Container:	NULL
Quantity Type:	NULL

PT HUTCHINS CO (Continued) **S117311945**

State Code: 214

Year: 2018
EM Manifest ID: 017799446JJK20180316_D_1
Shipment Date: 3/16/2018
Receipt Date: 4/10/2018
Manifest Number: 017799446JJK
Generator EPA ID: CAR000239434
Name: PT HUTCHINS COMPANY LTD
Transporter 1 EPA ID: CAD981377864
Transporter 2 EPA ID: MNS000110924
TSDF EPA ID: CAD008364432
TSDF Name: RHO-CHEM LLC

Federal:
Year: 2018
EM Manifest ID: 017799446JJK20180316_D_1
Generator EPA ID: CAR000239434
Shipment Date: 2018-03-16
Manifest Number: 017799446JJK
Line Number: 1
Method Code: H141
Quantity Tons: 0.00750
Quantity Waste: 15.000000
Quantity Unit: P
Number of Containers: 1
Type of Container: NULL
Quantity Type: NULL
Federal Code: U223

State:
Year: 2018
EM Manifest ID: 017799446JJK20180316_D_1
Generator EPA ID: CAR000239434
Shipment Date: 2018-03-16
Manifest Number: 017799446JJK
Line Number: 1
Method Code: H141
Quantity Tons: 0.00750
Quantity Waste: 15.000000
Quantity Unit: P
Number of Containers: 1
Type of Container: NULL
Quantity Type: NULL
State Code: 343

Year: 2018
EM Manifest ID: 017799445JJK20180316_D_1
Shipment Date: 3/16/2018
Receipt Date: 4/11/2018
Manifest Number: 017799445JJK
Generator EPA ID: CAR000239434
Name: PT HUTCHINS COMPANY LTD
Transporter 1 EPA ID: CAD981377864
Transporter 2 EPA ID: CAD980585293

PT HUTCHINS CO (Continued) **S117311945**

TSDF EPA ID: NVT330010000
TSDF Name: US ECOLOGY NEVADA INC

Federal:
Year: 2018
EM Manifest ID: 017799445JJK20180316_D_1
Generator EPA ID: CAR000239434
Shipment Date: 2018-03-16
Manifest Number: 017799445JJK
Line Number: 1
Method Code: H039
Quantity Tons: 0.13750
Quantity Waste: 275.000000
Quantity Unit: P
Number of Containers: 1
Type of Container: NULL
Quantity Type: NULL
Federal Code: D002

State:
Year: 2018
EM Manifest ID: 017799445JJK20180316_D_1
Generator EPA ID: CAR000239434
Shipment Date: 2018-03-16
Manifest Number: 017799445JJK
Line Number: 1
Method Code: H039
Quantity Tons: 0.13750
Quantity Waste: 275.000000
Quantity Unit: P
Number of Containers: 1
Type of Container: NULL
Quantity Type: NULL
State Code: 122

Year: 2018
EM Manifest ID: 017799348JJK20180316_D_1
Shipment Date: 3/16/2018
Receipt Date: 3/30/2018
Manifest Number: 017799348JJK
Generator EPA ID: CAR000239434
Name: PT HUTCHINS COMPANY LTD
Transporter 1 EPA ID: CAD981377864
Transporter 2 EPA ID: CAR000269548
TSDF EPA ID: AZR000506980
TSDF Name: SOUTH YUMA COUNTY LANDFILL

State:
Year: 2018
EM Manifest ID: 017799348JJK20180316_D_1
Generator EPA ID: CAR000239434
Shipment Date: 2018-03-16
Manifest Number: 017799348JJK
Line Number: 1
Quantity Tons: 0.90750
Quantity Waste: 275.000000
Quantity Unit: G

PT HUTCHINS CO (Continued) **S117311945**

Number of Containers: 1
Type of Container: NULL
Quantity Type: NULL
State Code: 331

Year: 2018
EM Manifest ID: 017798987JJK20171219_D_1
Shipment Date: 12/19/2017
Receipt Date: 1/5/2018
Manifest Number: 017798987JJK
Generator EPA ID: CAR000239434
Name: PT HUTCHINS COMPANY LTD
Transporter 1 EPA ID: CAD981377864
Transporter 2 EPA ID: CAR000194217
TSDF EPA ID: MXC130619001
TSDF Name: RECICLADORA TEMARRY DE MEXICO SA DE CV

Federal:
Year: 2018
EM Manifest ID: 017798987JJK20171219_D_1
Generator EPA ID: CAR000239434
Shipment Date: 2017-12-19
Manifest Number: 017798987JJK
Line Number: 1
Method Code: H020
Quantity Tons: 2.75220
Quantity Waste: 660.000000
Quantity Unit: G
Number of Containers: 12
Type of Container: NULL
Quantity Type: NULL
Federal Code: D001

Year: 2018
EM Manifest ID: 017798987JJK20171219_D_1
Generator EPA ID: CAR000239434
Shipment Date: 2017-12-19
Manifest Number: 017798987JJK
Line Number: 2
Method Code: H020
Quantity Tons: 0.22935
Quantity Waste: 55.000000
Quantity Unit: G
Number of Containers: 1
Type of Container: NULL
Quantity Type: NULL
Federal Code: D001

State:
Year: 2018
EM Manifest ID: 017798987JJK20171219_D_1
Generator EPA ID: CAR000239434
Shipment Date: 2017-12-19
Manifest Number: 017798987JJK
Line Number: 1
Method Code: H020

PT HUTCHINS CO (Continued) **S117311945**

Quantity Tons: 2.75220
Quantity Waste: 660.000000
Quantity Unit: G
Number of Containers: 12
Type of Container: NULL
Quantity Type: NULL
State Code: 272

Year: 2018
EM Manifest ID: 017798987JJK20171219_D_1
Generator EPA ID: CAR000239434
Shipment Date: 2017-12-19
Manifest Number: 017798987JJK
Line Number: 2
Method Code: H020
Quantity Tons: 0.22935
Quantity Waste: 55.000000
Quantity Unit: G
Number of Containers: 1
Type of Container: NULL
Quantity Type: NULL
State Code: 272

Year: 2018
EM Manifest ID: 017798986JJK20171219_D_1
Shipment Date: 12/19/2017
Receipt Date: 1/5/2018
Manifest Number: 017798986JJK
Generator EPA ID: CAR000239434
Name: PT HUTCHINS COMPANY LTD
Transporter 1 EPA ID: CAD981377864
Transporter 2 EPA ID: CAD980585293
TSDF EPA ID: NVT330010000
TSDF Name: US ECOLOGY NEVADA INC

State:
Year: 2018
EM Manifest ID: 017798986JJK20171219_D_1
Generator EPA ID: CAR000239434
Shipment Date: 2017-12-19
Manifest Number: 017798986JJK
Line Number: 1
Method Code: H039
Quantity Tons: 0.22935
Quantity Waste: 55.000000
Quantity Unit: G
Number of Containers: 1
Type of Container: NULL
Quantity Type: NULL
State Code: 141

Year: 2018
EM Manifest ID: 017798986JJK20171219_D_1
Generator EPA ID: CAR000239434
Shipment Date: 2017-12-19
Manifest Number: 017798986JJK
Line Number: 2

PT HUTCHINS CO (Continued) **S117311945**

Method Code:	H039
Quantity Tons:	1.37610
Quantity Waste:	330.000000
Quantity Unit:	G
Number of Containers:	6
Type of Container:	NULL
Quantity Type:	NULL
State Code:	141

Year:	2018
EM Manifest ID:	017798603JJK20171004_D_1
Shipment Date:	10/4/2017
Receipt Date:	10/16/2017
Manifest Number:	017798603JJK
Generator EPA ID:	CAR000239434
Name:	PT HUTCHINS COMPANY LTD
Transporter 1 EPA ID:	CAD981377864
Transporter 2 EPA ID:	CAR000194217
TSDF EPA ID:	MXC130619001
TSDF Name:	RECICLADORA TEMARRY DE MEXICO SA DE CV

Federal:

Year:	2018
EM Manifest ID:	017798603JJK20171004_D_1
Generator EPA ID:	CAR000239434
Shipment Date:	2017-10-04
Manifest Number:	017798603JJK
Line Number:	1
Method Code:	H020
Quantity Tons:	2.17800
Quantity Waste:	605.000000
Quantity Unit:	G
Number of Containers:	11
Type of Container:	NULL
Quantity Type:	NULL
Federal Code:	D001

Year:	2018
EM Manifest ID:	017798603JJK20171004_D_1
Generator EPA ID:	CAR000239434
Shipment Date:	2017-10-04
Manifest Number:	017798603JJK
Line Number:	2
Method Code:	H020
Quantity Tons:	0.19800
Quantity Waste:	55.000000
Quantity Unit:	G
Number of Containers:	1
Type of Container:	NULL
Quantity Type:	NULL
Federal Code:	D001

Year:	2018
EM Manifest ID:	017798603JJK20171004_D_1
Generator EPA ID:	CAR000239434
Shipment Date:	2017-10-04
Manifest Number:	017798603JJK

PT HUTCHINS CO (Continued) **S117311945**

Line Number: 3
Method Code: H020
Quantity Tons: 0.18150
Quantity Waste: 55.000000
Quantity Unit: G
Number of Containers: 1
Type of Container: NULL
Quantity Type: NULL
Federal Code: D001

State:
Year: 2018
EM Manifest ID: 017798603JJK20171004_D_1
Generator EPA ID: CAR000239434
Shipment Date: 2017-10-04
Manifest Number: 017798603JJK
Line Number: 1
Method Code: H020
Quantity Tons: 2.17800
Quantity Waste: 605.000000
Quantity Unit: G
Number of Containers: 11
Type of Container: NULL
Quantity Type: NULL
State Code: 214

Year: 2018
EM Manifest ID: 017798603JJK20171004_D_1
Generator EPA ID: CAR000239434
Shipment Date: 2017-10-04
Manifest Number: 017798603JJK
Line Number: 2
Method Code: H020
Quantity Tons: 0.19800
Quantity Waste: 55.000000
Quantity Unit: G
Number of Containers: 1
Type of Container: NULL
Quantity Type: NULL
State Code: 214

Year: 2018
EM Manifest ID: 017798603JJK20171004_D_1
Generator EPA ID: CAR000239434
Shipment Date: 2017-10-04
Manifest Number: 017798603JJK
Line Number: 3
Method Code: H020
Quantity Tons: 0.18150
Quantity Waste: 55.000000
Quantity Unit: G
Number of Containers: 1
Type of Container: NULL
Quantity Type: NULL
State Code: 331

PT HUTCHINS CO (Continued) **S117311945**

Additional Info:

Year:	2017
Gen EPA ID:	CAR000239434
Shipment Date:	20171219
Creation Date:	10/16/2018 18:31:31
Receipt Date:	20180105
Manifest ID:	017798987JJK
Trans EPA ID:	CAD981377864
Trans Name:	IDR ENVIRONMENTAL SERVICES
Trans 2 EPA ID:	CAR000194217
Trans 2 Name:	TEMARRY RECYCLING INC
TSDF EPA ID:	MXC130619001
Trans Name:	RECICLADORA TEMARRY DE MEXICO SA DE CV
Waste Code Description:	272 - Polymeric resin waste
RCRA Code:	D001
Meth Code:	H020 - Solvents Recovery
Quantity Tons:	0.22935
Waste Quantity:	55
Quantity Unit:	G
Shipment Date:	20171219
Creation Date:	10/16/2018 18:31:31
Receipt Date:	20180105
Manifest ID:	017798987JJK
Trans EPA ID:	CAD981377864
Trans Name:	IDR ENVIRONMENTAL SERVICES
Trans 2 EPA ID:	CAR000194217
Trans 2 Name:	TEMARRY RECYCLING INC
TSDF EPA ID:	MXC130619001
Trans Name:	RECICLADORA TEMARRY DE MEXICO SA DE CV
Waste Code Description:	272 - Polymeric resin waste
RCRA Code:	D001
Meth Code:	H020 - Solvents Recovery
Quantity Tons:	2.7522
Waste Quantity:	660
Quantity Unit:	G
Shipment Date:	20171219
Creation Date:	10/24/2018 18:30:33
Receipt Date:	20180105
Manifest ID:	017798986JJK
Trans EPA ID:	CAD981377864
Trans Name:	IDR ENVIRONMENTAL SERVICES
Trans 2 EPA ID:	CAD980585293
Trans 2 Name:	INDUSTRIAL WASTE UTILIZATION
TSDF EPA ID:	NVT330010000
Trans Name:	US ECOLOGY NEVADA INC
Waste Code Description:	141 - Off-specification, aged, or surplus inorganics
Meth Code:	H039 - Other Recovery Of Reclamation For Reuse Including Acid Regeneration, Organics Recovery Ect
Quantity Tons:	1.3761
Waste Quantity:	330
Quantity Unit:	G
Shipment Date:	20171219
Creation Date:	10/24/2018 18:30:33

PT HUTCHINS CO (Continued) **S117311945**

Receipt Date:	20180105
Manifest ID:	017798986JJK
Trans EPA ID:	CAD981377864
Trans Name:	IDR ENVIRONMENTAL SERVICES
Trans 2 EPA ID:	CAD980585293
Trans 2 Name:	INDUSTRIAL WASTE UTILIZATION
TSDF EPA ID:	NVT330010000
Trans Name:	US ECOLOGY NEVADA INC
Waste Code Description:	141 - Off-specification, aged, or surplus inorganics
Meth Code:	H039 - Other Recovery Of Reclamation For Reuse Including Acid Regeneration, Organics Recovery Ect
Quantity Tons:	0.22935
Waste Quantity:	55
Quantity Unit:	G
Shipment Date:	20171004
Creation Date:	6/20/2018 18:31:51
Receipt Date:	20171025
Manifest ID:	017798604JJK
Trans EPA ID:	CAD981377864
Trans Name:	IDR ENVIRONMENTAL SERVICES
Trans 2 EPA ID:	MNS000110924
Trans 2 Name:	STERICYCLE SPECIALTY WASTE SOLUTIONS INC
TSDF EPA ID:	CAD008364432
Trans Name:	RHO - CHEM LLC
Waste Code Description:	343 - Unspecified organic liquid mixture
RCRA Code:	U223
Meth Code:	H141 - Storage, Bulking, And/Or Transfer Off Site--No Treatment/Reovery (H010-H129) Or (H131-H135)
Quantity Tons:	0.017
Waste Quantity:	5
Quantity Unit:	G
Shipment Date:	20171004
Creation Date:	7/10/2018 18:30:24
Receipt Date:	20171017
Manifest ID:	017798605JJK
Trans EPA ID:	CAD981377864
Trans Name:	IDR ENVIRONMENTAL SERVICES
TSDF EPA ID:	AZR000506980
Trans Name:	SOUTH YUMA COUNTY LANDFILL
Waste Code Description:	331 - Off-specification, aged, or surplus organics
Meth Code:	- Not reported
Quantity Tons:	0.1815
Waste Quantity:	55
Quantity Unit:	G
Shipment Date:	20171004
Creation Date:	7/30/2018 18:30:10
Receipt Date:	20171016
Manifest ID:	017798603JJK
Trans EPA ID:	CAD981377864
Trans Name:	IDR ENVIRONMENTAL SERVICES
Trans 2 EPA ID:	CAR000194217
Trans 2 Name:	TEMARRY RECYCLING INC
TSDF EPA ID:	MXC130619001
Trans Name:	RECICLADORA TEMARRY DE MEXICO SA DE CV

PT HUTCHINS CO (Continued) **S117311945**

Waste Code Description:	331 - Off-specification, aged, or surplus organics
RCRA Code:	D001
Meth Code:	H020 - Solvents Recovery
Quantity Tons:	0.1815
Waste Quantity:	55
Quantity Unit:	G
Shipment Date:	20171004
Creation Date:	7/30/2018 18:30:10
Receipt Date:	20171016
Manifest ID:	017798603JJK
Trans EPA ID:	CAD981377864
Trans Name:	IDR ENVIRONMENTAL SERVICES
Trans 2 EPA ID:	CAR000194217
Trans 2 Name:	TEMARRY RECYCLING INC
TSDF EPA ID:	MXC130619001
Trans Name:	RECICLADORA TEMARRY DE MEXICO SA DE CV
Waste Code Description:	214 - Unspecified solvent mixture
RCRA Code:	D001
Meth Code:	H020 - Solvents Recovery
Quantity Tons:	0.198
Waste Quantity:	55
Quantity Unit:	G
Shipment Date:	20171004
Creation Date:	7/30/2018 18:30:10
Receipt Date:	20171016
Manifest ID:	017798603JJK
Trans EPA ID:	CAD981377864
Trans Name:	IDR ENVIRONMENTAL SERVICES
Trans 2 EPA ID:	CAR000194217
Trans 2 Name:	TEMARRY RECYCLING INC
TSDF EPA ID:	MXC130619001
Trans Name:	RECICLADORA TEMARRY DE MEXICO SA DE CV
Waste Code Description:	214 - Unspecified solvent mixture
RCRA Code:	D001
Meth Code:	H020 - Solvents Recovery
Quantity Tons:	2.178
Waste Quantity:	605
Quantity Unit:	G
Shipment Date:	20170503
Creation Date:	7/25/2018 18:30:29
Receipt Date:	20170516
Manifest ID:	017119356JJK
Trans EPA ID:	CAD981377864
Trans Name:	IDR ENVIRONMENTAL SERVICES
Trans 2 EPA ID:	CAR000163824
Trans 2 Name:	TRIMSA USA
TSDF EPA ID:	MXC130619001
Trans Name:	RECICLADORA TEMARRY DE MEXICO SA DE CV
Waste Code Description:	214 - Unspecified solvent mixture
RCRA Code:	D001
Meth Code:	H020 - Solvents Recovery
Quantity Tons:	0.594
Waste Quantity:	165
Quantity Unit:	G

PT HUTCHINS CO (Continued) **S117311945**

Additional Info:

Year:	2016
Gen EPA ID:	CAR000239434
Shipment Date:	20151217
Manifest ID:	014824977JJK
Trans EPA ID:	CAD981377864
Trans Name:	IDR ENVIRONMENTAL SERVICES
Trans 2 EPA ID:	CAD981412356
Trans 2 Name:	PACIFIC TRANS ENVIROMENTAL SERVICES
TSDF EPA ID:	NVT330010000
Trans Name:	US ECOLOGY
Waste Code Description:	141 - Off-specification, aged, or surplus inorganics
Meth Code:	H039 - Other Recovery Of Reclamation For Reuse Including Acid Regeneration, Organics Recovery Ect
Quantity Tons:	6.6303
Waste Quantity:	1590
Quantity Unit:	G
Shipment Date:	20151217
Creation Date:	9/21/2016 18:30:44
Receipt Date:	20160105
Manifest ID:	014824977JJK
Trans EPA ID:	CAD981377864
Trans Name:	IDR ENVIRONMENTAL SERVICES
Trans 2 EPA ID:	CAD981412356
Trans 2 Name:	PACIFIC TRANS ENVIROMENTAL SERVICES
TSDF EPA ID:	NVT330010000
Trans Name:	US ECOLOGY
Waste Code Description:	122 - Alkaline solution without metals (pH > 12.5
RCRA Code:	D002
Meth Code:	H039 - Other Recovery Of Reclamation For Reuse Including Acid Regeneration, Organics Recovery Ect
Quantity Tons:	0.24
Waste Quantity:	480
Quantity Unit:	P
Shipment Date:	20151217
Creation Date:	9/21/2016 18:30:44
Receipt Date:	20160105
Manifest ID:	014824977JJK
Trans EPA ID:	CAD981377864
Trans Name:	IDR ENVIRONMENTAL SERVICES
Trans 2 EPA ID:	CAD981412356
Trans 2 Name:	PACIFIC TRANS ENVIROMENTAL SERVICES
TSDF EPA ID:	NVT330010000
Trans Name:	US ECOLOGY
Waste Code Description:	122 - Alkaline solution without metals (pH > 12.5
RCRA Code:	D002
Meth Code:	H039 - Other Recovery Of Reclamation For Reuse Including Acid Regeneration, Organics Recovery Ect
Quantity Tons:	0.44
Waste Quantity:	880
Quantity Unit:	P
Shipment Date:	20151217

PT HUTCHINS CO (Continued) **S117311945**

Manifest ID:	014824977JJK
Trans EPA ID:	CAD981377864
Trans Name:	IDR ENVIRONMENTAL SERVICES
Trans 2 EPA ID:	CAD981412356
Trans 2 Name:	PACIFIC TRANS ENVIROMENTAL SERVICES
TSDF EPA ID:	NVT330010000
Trans Name:	US ECOLOGY
Waste Code Description:	141 - Off-specification, aged, or surplus inorganics
Meth Code:	H039 - Other Recovery Of Reclamation For Reuse Including Acid Regeneration, Organics Recovery Ect
Quantity Tons:	0.44
Waste Quantity:	880
Quantity Unit:	P
Shipment Date:	20151217
Manifest ID:	014824977JJK
Trans EPA ID:	CAD981377864
Trans Name:	IDR ENVIRONMENTAL SERVICES
Trans 2 EPA ID:	CAD981412356
Trans 2 Name:	PACIFIC TRANS ENVIROMENTAL SERVICES
TSDF EPA ID:	NVT330010000
Trans Name:	US ECOLOGY
Waste Code Description:	141 - Off-specification, aged, or surplus inorganics
Meth Code:	H039 - Other Recovery Of Reclamation For Reuse Including Acid Regeneration, Organics Recovery Ect
Quantity Tons:	0.842
Waste Quantity:	1684
Quantity Unit:	P
Shipment Date:	20151217
Manifest ID:	014824977JJK
Trans EPA ID:	CAD981377864
Trans Name:	IDR ENVIRONMENTAL SERVICES
Trans 2 EPA ID:	CAD981412356
Trans 2 Name:	PACIFIC TRANS ENVIROMENTAL SERVICES
TSDF EPA ID:	NVT330010000
Trans Name:	US ECOLOGY
Waste Code Description:	141 - Off-specification, aged, or surplus inorganics
Meth Code:	H039 - Other Recovery Of Reclamation For Reuse Including Acid Regeneration, Organics Recovery Ect
Quantity Tons:	0.1995
Waste Quantity:	399
Quantity Unit:	P
Shipment Date:	20151217
Manifest ID:	014824977JJK
Trans EPA ID:	CAD981377864
Trans Name:	IDR ENVIRONMENTAL SERVICES
Trans 2 EPA ID:	CAD981412356
Trans 2 Name:	PACIFIC TRANS ENVIROMENTAL SERVICES
TSDF EPA ID:	NVT330010000
Trans Name:	US ECOLOGY
Waste Code Description:	141 - Off-specification, aged, or surplus inorganics
Meth Code:	H039 - Other Recovery Of Reclamation For Reuse Including Acid Regeneration, Organics Recovery Ect
Quantity Tons:	0.6315
Waste Quantity:	1263

PT HUTCHINS CO (Continued) **S117311945**

Quantity Unit: P

Shipment Date: 20151217
Manifest ID: 014824977JJK
Trans EPA ID: CAD981377864
Trans Name: IDR ENVIRONMENTAL SERVICES
Trans 2 EPA ID: CAD981412356
Trans 2 Name: PACIFIC TRANS ENVIROMENTAL SERVICES
TSDF EPA ID: NVT330010000
Trans Name: US ECOLOGY
Waste Code Description: 141 - Off-specification, aged, or surplus inorganics
Meth Code: H039 - Other Recovery Of Reclamation For Reuse Including Acid Regeneration, Organics Recovery Ect
Quantity Tons: 7.5
Waste Quantity: 15000
Quantity Unit: P

Shipment Date: 20151217
Creation Date: 9/21/2016 18:30:44
Receipt Date: 20160105
Manifest ID: 014824977JJK
Trans EPA ID: CAD981377864
Trans Name: IDR ENVIRONMENTAL SERVICES
Trans 2 EPA ID: CAD981412356
Trans 2 Name: PACIFIC TRANS ENVIROMENTAL SERVICES
TSDF EPA ID: NVT330010000
Trans Name: US ECOLOGY
Waste Code Description: 122 - Alkaline solution without metals (pH > 12.5
RCRA Code: D002
Meth Code: H039 - Other Recovery Of Reclamation For Reuse Including Acid Regeneration, Organics Recovery Ect
Quantity Tons: 0.227
Waste Quantity: 454
Quantity Unit: P

Shipment Date: 20151210
Creation Date: 9/30/2016 18:31:31
Receipt Date: 20151218
Manifest ID: 014824978JJK
Trans EPA ID: CAD981377864
Trans Name: IDR ENVIRONMENTAL SERVICES
Trans 2 EPA ID: CAD980585293
Trans 2 Name: INDUSTRIAL WASTE UTILIZATION
TSDF EPA ID: AZR000501510
Trans Name: AA SYDCOL LLC DBA SYDCOL
Waste Code Description: 341 - Organic liquids (nonsolvents) with halogens
Meth Code: H141 - Storage, Bulking, And/Or Transfer Off Site--No Treatment/Reovery (H010-H129) Or (H131-H135)
Quantity Tons: 0.792
Waste Quantity: 1584
Quantity Unit: P

Additional Info:
Year: 2015
Gen EPA ID: CAR000239434

Shipment Date: 20151217

PT HUTCHINS CO (Continued) **S117311945**

Manifest ID:	014824977JJK
Trans EPA ID:	CAD981377864
Trans Name:	IDR ENVIRONMENTAL SERVICES
Trans 2 EPA ID:	CAD981412356
Trans 2 Name:	PACIFIC TRANS ENVIROMENTAL SERVICES
TSDF EPA ID:	NVT330010000
Trans Name:	US ECOLOGY
Waste Code Description:	141 - Off-specification, aged, or surplus inorganics
Meth Code:	H039 - Other Recovery Of Reclamation For Reuse Including Acid Regeneration, Organics Recovery Ect
Quantity Tons:	0.44
Waste Quantity:	880
Quantity Unit:	P
Shipment Date:	20151217
Creation Date:	9/21/2016 18:30:44
Receipt Date:	20160105
Manifest ID:	014824977JJK
Trans EPA ID:	CAD981377864
Trans Name:	IDR ENVIRONMENTAL SERVICES
Trans 2 EPA ID:	CAD981412356
Trans 2 Name:	PACIFIC TRANS ENVIROMENTAL SERVICES
TSDF EPA ID:	NVT330010000
Trans Name:	US ECOLOGY
Waste Code Description:	122 - Alkaline solution without metals (pH > 12.5
RCRA Code:	D002
Meth Code:	H039 - Other Recovery Of Reclamation For Reuse Including Acid Regeneration, Organics Recovery Ect
Quantity Tons:	0.227
Waste Quantity:	454
Quantity Unit:	P
Shipment Date:	20151217
Creation Date:	9/21/2016 18:30:44
Receipt Date:	20160105
Manifest ID:	014824977JJK
Trans EPA ID:	CAD981377864
Trans Name:	IDR ENVIRONMENTAL SERVICES
Trans 2 EPA ID:	CAD981412356
Trans 2 Name:	PACIFIC TRANS ENVIROMENTAL SERVICES
TSDF EPA ID:	NVT330010000
Trans Name:	US ECOLOGY
Waste Code Description:	122 - Alkaline solution without metals (pH > 12.5
RCRA Code:	D002
Meth Code:	H039 - Other Recovery Of Reclamation For Reuse Including Acid Regeneration, Organics Recovery Ect
Quantity Tons:	0.24
Waste Quantity:	480
Quantity Unit:	P
Shipment Date:	20151217
Creation Date:	9/21/2016 18:30:44
Receipt Date:	20160105
Manifest ID:	014824977JJK
Trans EPA ID:	CAD981377864
Trans Name:	IDR ENVIRONMENTAL SERVICES
Trans 2 EPA ID:	CAD981412356

PT HUTCHINS CO (Continued) **S117311945**

Trans 2 Name:	PACIFIC TRANS ENVIROMENTAL SERVICES
TSDF EPA ID:	NVT330010000
Trans Name:	US ECOLOGY
Waste Code Description:	122 - Alkaline solution without metals (pH > 12.5
RCRA Code:	D002
Meth Code:	H039 - Other Recovery Of Reclamation For Reuse Including Acid Regeneration, Organics Recovery Ect
Quantity Tons:	0.44
Waste Quantity:	880
Quantity Unit:	P
Shipment Date:	20151217
Manifest ID:	014824977JJK
Trans EPA ID:	CAD981377864
Trans Name:	IDR ENVIRONMENTAL SERVICES
Trans 2 EPA ID:	CAD981412356
Trans 2 Name:	PACIFIC TRANS ENVIROMENTAL SERVICES
TSDF EPA ID:	NVT330010000
Trans Name:	US ECOLOGY
Waste Code Description:	141 - Off-specification, aged, or surplus inorganics
Meth Code:	H039 - Other Recovery Of Reclamation For Reuse Including Acid Regeneration, Organics Recovery Ect
Quantity Tons:	6.6303
Waste Quantity:	1590
Quantity Unit:	G
Shipment Date:	20151217
Manifest ID:	014824977JJK
Trans EPA ID:	CAD981377864
Trans Name:	IDR ENVIRONMENTAL SERVICES
Trans 2 EPA ID:	CAD981412356
Trans 2 Name:	PACIFIC TRANS ENVIROMENTAL SERVICES
TSDF EPA ID:	NVT330010000
Trans Name:	US ECOLOGY
Waste Code Description:	141 - Off-specification, aged, or surplus inorganics
Meth Code:	H039 - Other Recovery Of Reclamation For Reuse Including Acid Regeneration, Organics Recovery Ect
Quantity Tons:	7.5
Waste Quantity:	15000
Quantity Unit:	P
Shipment Date:	20151217
Manifest ID:	014824977JJK
Trans EPA ID:	CAD981377864
Trans Name:	IDR ENVIRONMENTAL SERVICES
Trans 2 EPA ID:	CAD981412356
Trans 2 Name:	PACIFIC TRANS ENVIROMENTAL SERVICES
TSDF EPA ID:	NVT330010000
Trans Name:	US ECOLOGY
Waste Code Description:	141 - Off-specification, aged, or surplus inorganics
Meth Code:	H039 - Other Recovery Of Reclamation For Reuse Including Acid Regeneration, Organics Recovery Ect
Quantity Tons:	0.6315
Waste Quantity:	1263
Quantity Unit:	P
Shipment Date:	20151217

PT HUTCHINS CO (Continued) **S117311945**

Manifest ID: 014824977JJK
Trans EPA ID: CAD981377864
Trans Name: IDR ENVIRONMENTAL SERVICES
Trans 2 EPA ID: CAD981412356
Trans 2 Name: PACIFIC TRANS ENVIROMENTAL SERVICES
TSDF EPA ID: NVT330010000
Trans Name: US ECOLOGY
Waste Code Description: 141 - Off-specification, aged, or surplus inorganics
Meth Code: H039 - Other Recovery Of Reclamation For Reuse Including Acid Regeneration, Organics Recovery Ect
Quantity Tons: 0.1995
Waste Quantity: 399
Quantity Unit: P

Shipment Date: 20151217
Manifest ID: 014824977JJK
Trans EPA ID: CAD981377864
Trans Name: IDR ENVIRONMENTAL SERVICES
Trans 2 EPA ID: CAD981412356
Trans 2 Name: PACIFIC TRANS ENVIROMENTAL SERVICES
TSDF EPA ID: NVT330010000
Trans Name: US ECOLOGY
Waste Code Description: 141 - Off-specification, aged, or surplus inorganics
Meth Code: H039 - Other Recovery Of Reclamation For Reuse Including Acid Regeneration, Organics Recovery Ect
Quantity Tons: 0.842
Waste Quantity: 1684
Quantity Unit: P

Shipment Date: 20151210
Creation Date: 9/30/2016 18:31:31
Receipt Date: 20151218
Manifest ID: 014824971JJK
Trans EPA ID: CAD981377864
Trans Name: IDR ENVIRONMENTAL SERVICES
Trans 2 EPA ID: CAD980585293
Trans 2 Name: INDUSTRIAL WASTE UTILIZATION
TSDF EPA ID: AZR000501510
Trans Name: AA SYDCOL LLC DBA SYDCOL
Waste Code Description: 352 - Other organic solids
Meth Code: H141 - Storage, Bulking, And/Or Transfer Off Site--No Treatment/Reovery (H010-H129) Or (H131-H135)
Quantity Tons: 0.8428
Waste Quantity: 1
Quantity Unit: Y

Additional Info:
Year: 2014
Gen EPA ID: CAR000239434

Shipment Date: 20140918
Creation Date: 11/8/2014 22:15:22
Receipt Date: 20140924
Manifest ID: 012529410JJK
Trans EPA ID: CAD981377864
Trans Name: IDR ENVIRONMENTAL SERVICES
Trans 2 EPA ID: CAD983649880

PT HUTCHINS CO (Continued) **S117311945**

Trans 2 Name:	PSC ENVIRONMENTAL SERVICES OF POMONA LP
TSDF EPA ID:	CAD008364432
Trans Name:	RHO-CHEM LLC
Waste Code Description:	343 - Unspecified organic liquid mixture
Meth Code:	H141 - Storage, Bulking, And/Or Transfer Off Site--No Treatment/Reovery (H010-H129) Or (H131-H135)
Quantity Tons:	0.561
Waste Quantity:	165
Quantity Unit:	G
Shipment Date:	20140918
Creation Date:	11/8/2014 22:15:22
Receipt Date:	20140924
Manifest ID:	012529410JJK
Trans EPA ID:	CAD981377864
Trans Name:	IDR ENVIRONMENTAL SERVICES
Trans 2 EPA ID:	CAD983649880
Trans 2 Name:	PSC ENVIRONMENTAL SERVICES OF POMONA LP
TSDF EPA ID:	CAD008364432
Trans Name:	RHO-CHEM LLC
Waste Code Description:	343 - Unspecified organic liquid mixture
Meth Code:	H141 - Storage, Bulking, And/Or Transfer Off Site--No Treatment/Reovery (H010-H129) Or (H131-H135)
Quantity Tons:	0.187
Waste Quantity:	55
Quantity Unit:	G
Shipment Date:	20140806
Creation Date:	1/26/2015 22:15:30
Receipt Date:	20140819
Manifest ID:	012529266JJK
Trans EPA ID:	CAD981377864
Trans Name:	IDR ENVIRONMENTAL SERVICES
Trans 2 EPA ID:	CAR000163824
Trans 2 Name:	TRIMSA USA INC
TSDF EPA ID:	MXC130619001
Trans Name:	RECICLADORA TEMARRY DE MEXICO SA DE CV
Waste Code Description:	272 - Polymeric resin waste
RCRA Code:	D001
Meth Code:	H020 - Solvents Recovery
Quantity Tons:	2.2935
Waste Quantity:	550
Quantity Unit:	G
Shipment Date:	20140806
Creation Date:	1/26/2015 22:15:30
Receipt Date:	20140819
Manifest ID:	012529266JJK
Trans EPA ID:	CAD981377864
Trans Name:	IDR ENVIRONMENTAL SERVICES
Trans 2 EPA ID:	CAR000163824
Trans 2 Name:	TRIMSA USA INC
TSDF EPA ID:	MXC130619001
Trans Name:	RECICLADORA TEMARRY DE MEXICO SA DE CV
Waste Code Description:	272 - Polymeric resin waste
RCRA Code:	D001
Meth Code:	H020 - Solvents Recovery

PT HUTCHINS CO (Continued) **S117311945**

Quantity Tons:	0.0417
Waste Quantity:	10
Quantity Unit:	G
Shipment Date:	20140806
Creation Date:	11/3/2014 22:14:33
Receipt Date:	20140822
Manifest ID:	012529264JJK
Trans EPA ID:	CAD981377864
Trans Name:	IDR ENVIRONMENTAL SERVICES
Trans 2 EPA ID:	CAD983649880
Trans 2 Name:	PSC ENVIRONMENTAL SERVICES OF POMONA LP
TSDF EPA ID:	CAD008364432
Trans Name:	RHO-CHEM LLC
Waste Code Description:	331 - Off-specification, aged, or surplus organics
Meth Code:	H141 - Storage, Bulking, And/Or Transfer Off Site--No Treatment/Reovery (H010-H129) Or (H131-H135)
Quantity Tons:	0.0165
Waste Quantity:	5
Quantity Unit:	G
Shipment Date:	20140806
Creation Date:	2/6/2015 22:15:05
Receipt Date:	20140822
Manifest ID:	011252514JJK
Trans EPA ID:	CAD981377864
Trans Name:	IDR ENVIRONMENTAL SERVICES
Trans 2 EPA ID:	CAD980585293
Trans 2 Name:	INDUSTRIAL WASTE UTILIZATION
TSDF EPA ID:	NVT330010000
Trans Name:	US ECOLOGY
Waste Code Description:	343 - Unspecified organic liquid mixture
RCRA Code:	D002
Meth Code:	H039 - Other Recovery Of Reclamation For Reuse Including Acid Regeneration, Organics Recovery Ect
Quantity Tons:	0.187
Waste Quantity:	55
Quantity Unit:	G
Shipment Date:	20140430
Creation Date:	9/12/2014 22:15:05
Receipt Date:	20140506
Manifest ID:	012528865JJK
Trans EPA ID:	CAD981377864
Trans Name:	IDR ENVIRONMENTAL SERVICES
Trans 2 EPA ID:	CAD983649880
Trans 2 Name:	PSC ENVIRONMENTAL SERVICES OF POMONA LP
Trans Name:	21ST CENTURY ENVIRONMENTAL MANAGEMENT OF NEVADA LLC
Waste Code Description:	141 - Off-specification, aged, or surplus inorganics
Meth Code:	H141 - Storage, Bulking, And/Or Transfer Off Site--No Treatment/Reovery (H010-H129) Or (H131-H135)
Quantity Tons:	0.5005
Waste Quantity:	1001
Quantity Unit:	P
Shipment Date:	20140129
Creation Date:	7/20/2014 22:15:06

PT HUTCHINS CO (Continued) **S117311945**

Receipt Date:	20140219
Manifest ID:	012528576JJK
Trans EPA ID:	CAD981377864
Trans Name:	IDR ENVIRONMENTAL SERVICES
Trans 2 EPA ID:	CAD980585293
Trans 2 Name:	INDUSTRIAL WASTE UTILIZATION
TSDF EPA ID:	NVT330010000
Trans Name:	US ECOLOGY
Waste Code Description:	352 - Other organic solids
Meth Code:	H132 - Landfill Or Surface Impoundment That Will Be Closed As Landfill(To Include On-Site Treatment And/Or Stabilization)
Quantity Tons:	1.3761
Waste Quantity:	330
Quantity Unit:	G
Shipment Date:	20140129
Creation Date:	7/7/2014 22:15:06
Receipt Date:	20140213
Manifest ID:	012528575JJK
Trans EPA ID:	CAD981377864
Trans Name:	IDR ENVIRONMENTAL SERVICES
Trans 2 EPA ID:	CAR000163824
Trans 2 Name:	TRIMSA USA INC
TSDF EPA ID:	MXC130619001
Trans Name:	RECICLADORA TEMARRY DE MEXICO SA DE CV
Waste Code Description:	272 - Polymeric resin waste
RCRA Code:	D001
Meth Code:	H020 - Solvents Recovery
Quantity Tons:	0.9174
Waste Quantity:	220
Quantity Unit:	G

Additional Info:

Year:	2013
Gen EPA ID:	CAR000239434
Shipment Date:	20131218
Creation Date:	6/6/2014 22:15:25
Receipt Date:	20140108
Manifest ID:	011253487JJK
Trans EPA ID:	CAD981377864
Trans Name:	IDR ENVIRONMENTAL SERVICES
Trans 2 EPA ID:	CAD980585293
Trans 2 Name:	INDUSTRIAL WASTE UTILIZATION
TSDF EPA ID:	AZR000501510
Trans Name:	AA SYDCOL LLC DBA SYDCOL
Waste Code Description:	135 - Unspecified aqueous solution
Meth Code:	H141 - Storage, Bulking, And/Or Transfer Off Site--No Treatment/Reovery (H010-H129) Or (H131-H135)
Quantity Tons:	0.462
Waste Quantity:	110
Quantity Unit:	G
Shipment Date:	20131218
Creation Date:	6/6/2014 22:15:25
Receipt Date:	20140108
Manifest ID:	011253487JJK

PT HUTCHINS CO (Continued) **S117311945**

Trans EPA ID:	CAD981377864
Trans Name:	IDR ENVIRONMENTAL SERVICES
Trans 2 EPA ID:	CAD980585293
Trans 2 Name:	INDUSTRIAL WASTE UTILIZATION
TSDF EPA ID:	AZR000501510
Trans Name:	AA SYDCOL LLC DBA SYDCOL
Waste Code Description:	135 - Unspecified aqueous solution
Meth Code:	H141 - Storage, Bulking, And/Or Transfer Off Site--No Treatment/Reovery (H010-H129) Or (H131-H135)
Quantity Tons:	0.231
Waste Quantity:	55
Quantity Unit:	G
Shipment Date:	20131218
Creation Date:	6/6/2014 22:15:25
Receipt Date:	20140108
Manifest ID:	011253487JJK
Trans EPA ID:	CAD981377864
Trans Name:	IDR ENVIRONMENTAL SERVICES
Trans 2 EPA ID:	CAD980585293
Trans 2 Name:	INDUSTRIAL WASTE UTILIZATION
TSDF EPA ID:	AZR000501510
Trans Name:	AA SYDCOL LLC DBA SYDCOL
Waste Code Description:	135 - Unspecified aqueous solution
Meth Code:	H141 - Storage, Bulking, And/Or Transfer Off Site--No Treatment/Reovery (H010-H129) Or (H131-H135)
Quantity Tons:	1.155
Waste Quantity:	275
Quantity Unit:	G
Shipment Date:	20131218
Creation Date:	6/6/2014 22:15:25
Receipt Date:	20140108
Manifest ID:	011253487JJK
Trans EPA ID:	CAD981377864
Trans Name:	IDR ENVIRONMENTAL SERVICES
Trans 2 EPA ID:	CAD980585293
Trans 2 Name:	INDUSTRIAL WASTE UTILIZATION
TSDF EPA ID:	AZR000501510
Trans Name:	AA SYDCOL LLC DBA SYDCOL
Waste Code Description:	135 - Unspecified aqueous solution
Meth Code:	H141 - Storage, Bulking, And/Or Transfer Off Site--No Treatment/Reovery (H010-H129) Or (H131-H135)
Quantity Tons:	0.231
Waste Quantity:	55
Quantity Unit:	G
Shipment Date:	20131218
Creation Date:	5/24/2014 22:15:13
Receipt Date:	20140110
Manifest ID:	011253490JJK
Trans EPA ID:	CAD981377864
Trans Name:	IDR ENVIRONMENTAL SERVICES
Trans 2 EPA ID:	CAD980585293
Trans 2 Name:	INDUSTRIAL WASTE UTILIZATION
TSDF EPA ID:	NVT330010000
Trans Name:	US ECOLOGY

PT HUTCHINS CO (Continued) **S117311945**

Waste Code Description:	343 - Unspecified organic liquid mixture
Meth Code:	H039 - Other Recovery Of Reclamation For Reuse Including Acid Regeneration, Organics Recovery Ect
Quantity Tons:	0.187
Waste Quantity:	55
Quantity Unit:	G
Shipment Date:	20131218
Creation Date:	1/22/2015 22:14:45
Receipt Date:	20131231
Manifest ID:	011253489JJK
Trans EPA ID:	CAD981377864
Trans Name:	IDR ENVIRONMENTAL SERVICES
Trans 2 EPA ID:	CAR000163824
Trans 2 Name:	TRIMSA USA INC
TSDF EPA ID:	02-IV-99-10
Trans Name:	RECICLADORA TEMARRY DE MEXICO SA DE CV
Waste Code Description:	214 - Unspecified solvent mixture
RCRA Code:	D001
Meth Code:	H020 - Solvents Recovery
Quantity Tons:	0.198
Waste Quantity:	55
Quantity Unit:	G
Shipment Date:	20131218
Creation Date:	5/24/2014 22:15:13
Receipt Date:	20140110
Manifest ID:	011253490JJK
Trans EPA ID:	CAD981377864
Trans Name:	IDR ENVIRONMENTAL SERVICES
Trans 2 EPA ID:	CAD980585293
Trans 2 Name:	INDUSTRIAL WASTE UTILIZATION
TSDF EPA ID:	NVT330010000
Trans Name:	US ECOLOGY
Waste Code Description:	791 - Liquids with pH < 2 792 Liquids with pH < 2 with metals
RCRA Code:	D002
Meth Code:	H039 - Other Recovery Of Reclamation For Reuse Including Acid Regeneration, Organics Recovery Ect
Quantity Tons:	0.22935
Waste Quantity:	55
Quantity Unit:	G
Shipment Date:	20131218
Creation Date:	5/24/2014 22:15:13
Receipt Date:	20140110
Manifest ID:	011253490JJK
Trans EPA ID:	CAD981377864
Trans Name:	IDR ENVIRONMENTAL SERVICES
Trans 2 EPA ID:	CAD980585293
Trans 2 Name:	INDUSTRIAL WASTE UTILIZATION
TSDF EPA ID:	NVT330010000
Trans Name:	US ECOLOGY
Waste Code Description:	791 - Liquids with pH < 2 792 Liquids with pH < 2 with metals
RCRA Code:	D002
Meth Code:	H039 - Other Recovery Of Reclamation For Reuse Including Acid Regeneration, Organics Recovery Ect
Quantity Tons:	1.14675

PT HUTCHINS CO (Continued) **S117311945**

Waste Quantity:	275
Quantity Unit:	G
Shipment Date:	20131218
Creation Date:	5/24/2014 22:15:13
Receipt Date:	20140110
Manifest ID:	011253490JJK
Trans EPA ID:	CAD981377864
Trans Name:	IDR ENVIRONMENTAL SERVICES
Trans 2 EPA ID:	CAD980585293
Trans 2 Name:	INDUSTRIAL WASTE UTILIZATION
TSDF EPA ID:	NVT330010000
Trans Name:	US ECOLOGY
Waste Code Description:	122 - Alkaline solution without metals (pH > 12.5
RCRA Code:	D002
Meth Code:	H039 - Other Recovery Of Reclamation For Reuse Including Acid Regeneration, Organics Recovery Ect
Quantity Tons:	0.22935
Waste Quantity:	55
Quantity Unit:	G
Shipment Date:	20131218
Creation Date:	2/24/2014 22:15:23
Receipt Date:	20140108
Manifest ID:	011253488JJK
Trans EPA ID:	CAD981377864
Trans Name:	IDR ENVIRONMENTAL SERVICES
Trans 2 EPA ID:	CAD983649880
Trans 2 Name:	PSC ENVIRONMENTAL SERVICES OF POMONA LP
TSDF EPA ID:	CAD008364432
Trans Name:	RHO-CHEM LLC
Waste Code Description:	331 - Off-specification, aged, or surplus organics
Meth Code:	H141 - Storage, Bulking, And/Or Transfer Off Site--No Treatment/Reovery (H010-H129) Or (H131-H135)
Quantity Tons:	0.0165
Waste Quantity:	5
Quantity Unit:	G

J80 **CARDINAL POWDER COATINGS** **WIP** **S106764785**
WNW **901 S STIMSON AVE** **N/A**
1/8-1/4 **CITY OF INDUSTRY (CORPORATE NA, CA 91745**
0.214 mi.
1128 ft. **Site 13 of 13 in cluster J**

Relative: **Lower**
Actual: **340 ft.**

WIP:

Name:	CARDINAL POWDER COATINGS
Address:	901 S Stimson Ave
City,State,Zip:	CITY OF INDUSTRY (CORPORATE NAME INDUSTRY), CA 91745
Region:	4
File Number:	105.0007
File Status:	**Historical**
Staff:	RWANG
Facility Suite:	Not reported

N81 **SHANT KAB** **RCRA NonGen / NLR** **1027214763**
South **16327 DENLEY ST** **CAC003179421**
1/8-1/4 **LA PUENTE, CA 91745**
0.214 mi.
1131 ft. **Site 1 of 2 in cluster N**

Relative: **Higher**

Actual: **376 ft.**

RCRA Listings:

Date Form Received by Agency:	20220606
Handler Name:	Shant Kab
Handler Address:	16327 Denley St
Handler City,State,Zip:	LA PUENTE, CA 91745
EPA ID:	CAC003179421
Contact Name:	SHANT KAB
Contact Address:	16327 DENLEY ST
Contact City,State,Zip:	LA PUENTE, CA 91745
Contact Telephone:	844-442-9292
Contact Email:	EGENTRY@HAZAWAYTODAY.COM
EPA Region:	09
Federal Waste Generator Description:	Not a generator, verified
Mailing Address:	16327 DENLEY ST
Mailing City,State,Zip:	LA PUENTE, CA 91745
Owner Name:	Shant Kab
Owner Type:	Other
Operator Name:	Shant Kab
Operator Type:	Other
Short-Term Generator Activity:	No
Importer Activity:	No
Mixed Waste Generator:	No
Transporter Activity:	No
Transfer Facility Activity:	No
Recycler Activity with Storage:	No
Small Quantity On-Site Burner Exemption:	No
Smelting Melting and Refining Furnace Exemption:	No
Underground Injection Control:	No
Off-Site Waste Receipt:	No
Universal Waste Indicator:	No
Universal Waste Destination Facility:	No
Federal Universal Waste:	No
Active Site State-Reg Handler:	---
Hazardous Secondary Material Indicator:	N
2018 GPRA Permit Baseline:	Not on the Baseline
2018 GPRA Renewals Baseline:	Not on the Baseline
202 GPRA Corrective Action Baseline:	No
Subject to Corrective Action Universe:	No
Non-TSDFs Where RCRA CA has Been Imposed Universe:	No
Corrective Action Priority Ranking:	No NCAPS ranking
Environmental Control Indicator:	No
Institutional Control Indicator:	No
Human Exposure Controls Indicator:	N/A
Groundwater Controls Indicator:	N/A
Significant Non-Complier Universe:	No
Unaddressed Significant Non-Complier Universe:	No
Addressed Significant Non-Complier Universe:	No
Significant Non-Complier With a Compliance Schedule Universe:	No
Handler Date of Last Change:	20220606
Recognized Trader-Importer:	No
Recognized Trader-Exporter:	No
Importer of Spent Lead Acid Batteries:	No
Exporter of Spent Lead Acid Batteries:	No

SHANT KAB (Continued) **1027214763**

Recycler Activity Without Storage: No
Manifest Broker: No
Sub-Part P Indicator: No

Handler - Owner Operator:
Owner/Operator Indicator: Owner
Owner/Operator Name: SHANT KAB
Legal Status: Other
Owner/Operator Address: 16327 DENLEY ST
Owner/Operator City,State,Zip: LA PUENTE, CA 91745
Owner/Operator Telephone: 844-442-9292

Owner/Operator Indicator: Operator
Owner/Operator Name: SHANT KAB
Legal Status: Other
Owner/Operator Address: 16327 DENLEY ST
Owner/Operator City,State,Zip: LA PUENTE, CA 91745
Owner/Operator Telephone: 844-442-9292

Historic Generators:
Receive Date: 20220606
Handler Name: SHANT KAB
Federal Waste Generator Description: Not a generator, verified
Large Quantity Handler of Universal Waste: No
Recognized Trader Importer: No
Recognized Trader Exporter: No
Spent Lead Acid Battery Importer: No
Spent Lead Acid Battery Exporter: No
Current Record: Yes
Non Storage Recycler Activity: No
Electronic Manifest Broker: No

List of NAICS Codes and Descriptions:
NAICS Code: 56299
NAICS Description: ALL OTHER WASTE MANAGEMENT SERVICES

Facility Has Received Notices of Violations:
Violations: No Violations Found

Evaluation Action Summary:
Evaluations: No Evaluations Found

K82 **INDUSTRY DEBURRING, INC.** **CPS-SLIC** **S106764860**
NW **715 STIMSON AVE** **WIP** **N/A**
1/8-1/4 **CITY OF INDUSTRY (CORPORATE NA, CA 91745**
0.222 mi.
1170 ft. **Site 13 of 18 in cluster K**

Relative: **Lower**
Actual: **334 ft.**

CPS-SLIC:
Name: INDUSTRY DEBURRING, INC.
Address: 715 STIMSON AVE.
City,State,Zip: CITY OF INDUSTRY, CA 91745
Region: STATE

INDUSTRY DEBURRING, INC. (Continued) **S106764860**

Facility Status:	**Completed - Case Closed**
Status Date:	01/30/1997
Global Id:	T10000015612
Lead Agency:	LOS ANGELES RWQCB (REGION 4)
Latitude:	34.01299
Longitude:	-117.95615
Case Type:	Cleanup Program Site
Case Worker:	WIP
RB Case Number:	105.0130 / 105.0194
EPA Region:	9
Cuf Case:	NO
Begin Date:	01/01/1985
No Further Action Date:	01/30/1997
CA Water Watershed Name:	San Gabriel River - Upper San Gabriel (405.20)
Dwr Groundwater Subbasin Name:	San Gabriel Valley (4-013)
CA Enviroscreen 3 Score:	86-90%
CA Enviroscreen 4 Score:	90-95%
Military DOD Site:	No
RWQCB Region:	LOS ANGELES RWQCB (REGION 4)

Click here to access the California GeoTracker records for this facility:

WIP:

Name:	INDUSTRY DEBURRING, INC.
Address:	715 Stimson Ave
City,State,Zip:	CITY OF INDUSTRY (CORPORATE NAME INDUSTRY), CA 91745
Region:	4
File Number:	105.0130
File Status:	**Historical**
Staff:	JCL
Facility Suite:	Not reported

K83 **PERFECTA UV FINISHING** **RCRA NonGen / NLR** **1026722781**
NW **715 S. STIMSON AVE.** **E MANIFEST** **CAL000459861**
1/8-1/4 **CITY OF INDUSTRY, CA 91745**
0.222 mi.
1170 ft. **Site 14 of 18 in cluster K**

Relative: **Lower**
Actual: **334 ft.**

RCRA Listings:

Date Form Received by Agency:	20210203
Handler Name:	Perfecta Uv Finishing
Handler Address:	715 S Stimson Ave
Handler City,State,Zip:	CITY OF INDUSTRY, CA 91745
EPA ID:	CAL000459861
Contact Name:	MATT MUNDEN
Contact Address:	715 S STIMSON AVE
Contact City,State,Zip:	CITY OF INDUSTRY, CA 91745
Contact Telephone:	714-671-9700
Contact Fax:	714-671-9770
Contact Email:	MATT@TALBERTUSA.COM
EPA Region:	09
Federal Waste Generator Description:	Not a generator, verified
Mailing Address:	711 S STIMSON AVE
Mailing City,State,Zip:	CITY OF INDUSTRY, CA 91745
Owner Name:	Talbert Architectural Panel & Door Inc
Owner Type:	Other
Operator Name:	Matt Munden

PERFECTA UV FINISHING (Continued) **1026722781**

Operator Type:	Other
Short-Term Generator Activity:	No
Importer Activity:	No
Mixed Waste Generator:	No
Transporter Activity:	No
Transfer Facility Activity:	No
Recycler Activity with Storage:	No
Small Quantity On-Site Burner Exemption:	No
Smelting Melting and Refining Furnace Exemption:	No
Underground Injection Control:	No
Off-Site Waste Receipt:	No
Universal Waste Indicator:	No
Universal Waste Destination Facility:	No
Federal Universal Waste:	No
Active Site State-Reg Handler:	---
Hazardous Secondary Material Indicator:	N
2018 GPRA Permit Baseline:	Not on the Baseline
2018 GPRA Renewals Baseline:	Not on the Baseline
202 GPRA Corrective Action Baseline:	No
Subject to Corrective Action Universe:	No
Non-TSDFs Where RCRA CA has Been Imposed Universe:	No
Corrective Action Priority Ranking:	No NCAPS ranking
Environmental Control Indicator:	No
Institutional Control Indicator:	No
Human Exposure Controls Indicator:	N/A
Groundwater Controls Indicator:	N/A
Significant Non-Complier Universe:	No
Unaddressed Significant Non-Complier Universe:	No
Addressed Significant Non-Complier Universe:	No
Significant Non-Complier With a Compliance Schedule Universe:	No
Handler Date of Last Change:	20210226
Recognized Trader-Importer:	No
Recognized Trader-Exporter:	No
Importer of Spent Lead Acid Batteries:	No
Exporter of Spent Lead Acid Batteries:	No
Recycler Activity Without Storage:	No
Manifest Broker:	No
Sub-Part P Indicator:	No

Handler - Owner Operator:

Owner/Operator Indicator:	Owner
Owner/Operator Name: TALBERT ARCHITECTURAL PANEL & DOOR INC	
Legal Status:	Other
Owner/Operator Address:	711 S STIMSON AVE
Owner/Operator City,State,Zip:	CITY OF INDUSTRY, CA 91745
Owner/Operator Telephone:	714-671-9700

Owner/Operator Indicator:	Operator
Owner/Operator Name: MATT MUNDEN	
Legal Status:	Other
Owner/Operator Address:	715 S STIMSON AVE
Owner/Operator City,State,Zip:	CITY OF INDUSTRY, CA 91745
Owner/Operator Telephone:	714-671-9700

Historic Generators:

PERFECTA UV FINISHING (Continued) **1026722781**

Receive Date:	20210203
Handler Name: PERFECTA UV FINISHING	
Federal Waste Generator Description:	Not a generator, verified
Large Quantity Handler of Universal Waste:	No
Recognized Trader Importer:	No
Recognized Trader Exporter:	No
Spent Lead Acid Battery Importer:	No
Spent Lead Acid Battery Exporter:	No
Current Record:	Yes
Non Storage Recycler Activity:	No
Electronic Manifest Broker:	No

List of NAICS Codes and Descriptions:

NAICS Code:	321211
NAICS Description:	HARDWOOD VENEER AND PLYWOOD MANUFACTURING

Facility Has Received Notices of Violations:

Violations:	No Violations Found

Evaluation Action Summary:

Evaluations:	No Evaluations Found

E MANIFEST:

Manifest Tracking Number:	016735043FLE
Last Updated Date:	20220818
Shipped Date:	20220718
Received Date:	20220728
Manifest Status:	Signed
Submission Type:	DataImage5Copy
Origin Type:	Web
Generator EPA ID:	CAL000459861
Generator Name:	Perfecta Uv Finishing
Generator Mail Street 1:	715 S STIMSON AVE
Generator Mail City:	CITY OF INDUSTRY
Generator Mail State:	CA
Generator Mail Zip:	91745
Generator Location Street 1:	711 S STIMSON AVE
Generator Location City:	CITY OF INDUSTRY
Generator Location Zip:	91745
Generator Location State:	CA
Designated Facility EPA ID:	AZR000520304
Designated Facility Name:	Aa Sydcol Llc
Designated Facility Mail Street 2:	3155 GOLDEN WILLOW CT
Designated Facility Mail City:	YORBA LINDA
Designated Facility Mail Zip:	92886-1303
Designated Facility Mail State:	CA
Designated Facility Location Street 1:	2264 E 13TH ST
Designated Facility Location City:	YUMA
Designated Facility Location Zip:	85365-1858
Designated Facility Location State:	AZ
Manifest Residue Indicator:	N
Rejection Indicator:	N

Manifest Tracking Number:	016735675FLE

PERFECTA UV FINISHING (Continued) **1026722781**

Last Updated Date:	20220616
Shipped Date:	20220504
Received Date:	20220520
Manifest Status:	Signed
Submission Type:	DataImage5Copy
Origin Type:	Web
Generator EPA ID:	CAL000459861
Generator Name:	Perfecta Uv Finishing
Generator Mail Street 1:	715 S STIMSON AVE
Generator Mail City:	CITY OF INDUSTRY
Generator Mail State:	CA
Generator Mail Zip:	91745
Generator Location Street 1:	711 S STIMSON AVE
Generator Location City:	CITY OF INDUSTRY
Generator Location Zip:	91745
Generator Location State:	CA
Designated Facility EPA ID:	AZR000520304
Designated Facility Name:	Aa Sydcol Llc
Designated Facility Mail Street 2:	3155 GOLDEN WILLOW CT
Designated Facility Mail City:	YORBA LINDA
Designated Facility Mail Zip:	92886-1303
Designated Facility Mail State:	CA
Designated Facility Location Street 1:	2264 E 13TH ST
Designated Facility Location City:	YUMA
Designated Facility Location Zip:	85365-1858
Designated Facility Location State:	AZ
Manifest Residue Indicator:	N
Rejection Indicator:	N

Manifest Tracking Number:	016736278FLE
Last Updated Date:	20230106
Shipped Date:	20221208
Received Date:	20221219
Manifest Status:	Signed
Submission Type:	DataImage5Copy
Origin Type:	Web
Generator EPA ID:	CAL000459861
Generator Name:	Perfecta Uv Finishing
Generator Mail Street 1:	715 S STIMSON AVE
Generator Mail City:	CITY OF INDUSTRY
Generator Mail State:	CA
Generator Mail Zip:	91745
Generator Location Street 1:	711 S STIMSON AVE
Generator Location City:	CITY OF INDUSTRY
Generator Location Zip:	91745
Generator Location State:	CA
Designated Facility EPA ID:	AZR000520304
Designated Facility Name:	Aa Sydcol Llc
Designated Facility Mail Street 2:	3155 GOLDEN WILLOW CT
Designated Facility Mail City:	YORBA LINDA
Designated Facility Mail Zip:	92886-1303
Designated Facility Mail State:	CA
Designated Facility Location Street 1:	2264 E 13TH ST
Designated Facility Location City:	YUMA
Designated Facility Location Zip:	85365-1858
Designated Facility Location State:	AZ
Manifest Residue Indicator:	N

PERFECTA UV FINISHING (Continued) **1026722781**

Rejection Indicator:	N
Manifest Tracking Number:	016736300FLE
Last Updated Date:	20230120
Shipped Date:	20221208
Received Date:	20221215
Manifest Status:	Signed
Submission Type:	DataImage5Copy
Origin Type:	Web
Generator EPA ID:	CAL000459861
Generator Name:	Perfecta Uv Finishing
Generator Mail Street 1:	715 S STIMSON AVE
Generator Mail City:	CITY OF INDUSTRY
Generator Mail State:	CA
Generator Mail Zip:	91745
Generator Location Street 1:	711 S STIMSON AVE
Generator Location City:	CITY OF INDUSTRY
Generator Location Zip:	91745
Generator Location State:	CA
Designated Facility EPA ID:	CAD008252405
Designated Facility Name:	Pacific Resource Recovery Services Inc
Designated Facility Mail Street Number:	3150
Designated Facility Mail Street 1:	CA90023 CA037US 3150
Designated Facility Mail Street 2:	EAST PICO BLVD
Designated Facility Mail City:	LOS ANGELES
Designated Facility Mail Zip:	90023
Designated Facility Mail State:	CA
Designated Facility Location Street Number:	3150
Designated Facility Location Street 1:	EAST PICO BLVD
Designated Facility Location City:	LOS ANGELES
Designated Facility Location Zip:	90023-0000
Designated Facility Location State:	CA
Manifest Residue Indicator:	N
Rejection Indicator:	N
Manifest Tracking Number:	022762237JJK
Last Updated Date:	20230411
Shipped Date:	20230316
Received Date:	20230327
Manifest Status:	Signed
Submission Type:	DataImage5Copy
Origin Type:	Service
Generator EPA ID:	CAL000459861
Generator Name:	Perfecta Uv Finishing
Generator Mail Street 1:	715 S. STIMSON AVE.
Generator Mail City:	CITY OF INDUSTRY
Generator Mail State:	CA
Generator Mail Zip:	91745
Generator Location Street 1:	715 S. STIMSON AVE.
Generator Location City:	CITY OF INDUSTRY
Generator Location Zip:	91745
Generator Location State:	CA
Designated Facility EPA ID:	NVT330010000
Designated Facility Name:	Us Ecology Nevada, Inc.
Designated Facility Mail Street 2:	HWY 95 11 MILES S. OF BEATTY
Designated Facility Mail City:	BEATTY
Designated Facility Mail Zip:	89003

PERFECTA UV FINISHING (Continued) **1026722781**

Designated Facility Mail State:	NV
Designated Facility Location Street 1:	HWY 95 11 MILES S. OF BEATTY
Designated Facility Location City:	BEATTY
Designated Facility Location Zip:	89003
Designated Facility Location State:	NV
Manifest Residue Indicator:	N
Rejection Indicator:	N

Manifest Tracking Number:	022762238JJK
Last Updated Date:	20230418
Shipped Date:	20230316
Received Date:	20230403
Manifest Status:	Signed
Submission Type:	DataImage5Copy
Origin Type:	Service
Generator EPA ID:	CAL000459861
Generator Name:	Perfecta Uv Finishing
Generator Mail Street 1:	715 S STIMSON AVE
Generator Mail City:	CITY OF INDUSTRY
Generator Mail State:	CA
Generator Mail Zip:	91745-1627
Generator Location Street 1:	715 S STIMSON AVE
Generator Location City:	CITY OF INDUSTRY
Generator Location Zip:	91745-1627
Generator Location State:	CA
Designated Facility EPA ID:	AZD081705402
Designated Facility Name:	Heritage Environmental Services Llc
Designated Facility Mail Street 2:	284 E STOREY RD
Designated Facility Mail City:	COOLIDGE
Designated Facility Mail Zip:	85128
Designated Facility Mail State:	AZ
Designated Facility Location Street 1:	284 E STOREY RD
Designated Facility Location City:	COOLIDGE
Designated Facility Location Zip:	85128
Designated Facility Location State:	AZ
Manifest Residue Indicator:	N
Rejection Indicator:	N

Manifest Tracking Number:	017956306FLE
Last Updated Date:	20221101
Shipped Date:	20221005
Received Date:	20221017
Manifest Status:	Signed
Submission Type:	DataImage5Copy
Origin Type:	Web
Generator EPA ID:	CAL000459861
Generator Name:	Perfecta Uv Finishing
Generator Mail Street 1:	715 S STIMSON AVE
Generator Mail City:	CITY OF INDUSTRY
Generator Mail State:	CA
Generator Mail Zip:	91745
Generator Location Street 1:	711 S STIMSON AVE
Generator Location City:	CITY OF INDUSTRY
Generator Location Zip:	91745
Generator Location State:	CA
Designated Facility EPA ID:	AZR000520304
Designated Facility Name:	Aa Sydcol Llc

PERFECTA UV FINISHING (Continued) **1026722781**

Designated Facility Mail Street 2:	3155 GOLDEN WILLOW CT
Designated Facility Mail City:	YORBA LINDA
Designated Facility Mail Zip:	92886-1303
Designated Facility Mail State:	CA
Designated Facility Location Street 1:	2264 E 13TH ST
Designated Facility Location City:	YUMA
Designated Facility Location Zip:	85365-1858
Designated Facility Location State:	AZ
Manifest Residue Indicator:	N
Rejection Indicator:	N

State Waste:

Manifest Tracking Number:	017956306FLE
Waste Line Number:	1
State Waste Code Owner:	CA
State Waste Code:	352
State Waste:	Other organic solids

Transporter:

Manifest Tracking Number:	017956306FLE
Transporter Line Number:	1
Transporter EPA ID:	FLD981018773
Transporter Name:	Triumvirate Environmental Services Inc

Manifest Tracking Number:	017956306FLE
Transporter Line Number:	2
Transporter EPA ID:	CAD980585293
Transporter Name:	Industrial Waste Utilization

Waste Line:

Manifest Tracking Number:	017956306FLE
Waste Line Number:	1
U.S. DOT Hazardous Indicator:	N
Non-Hazardous Waste Description:	NON-RCRA HAZARDOUS WASTE, SOLID, ((CONTAMINATED DEBRIS))
Number of Containers:	3
Container Type Code:	DM
Container Type Description:	Metal drums, barrels, kegs
Waste Quantity:	490
Quantity Unit of Measure Code:	P
Quantity Unit of Measure Description:	Pounds
Waste Quantity, in Tons:	0.245
Acute Waste Quantity, in Tons:	0
Non-Acute Waste Quantity, in Tons:	0.245
Waste Quantity, in Kilograms:	222.22237
Acute Waste Quantity, in Kilograms:	0
Non-Acute Waste Quantity, in Kilorgrams:	222.22237
Management Method Code:	H141
Management Method Description:	STORAGE, BULKING AND/OR TRANSFER OFF SITE
Waste Residue Indicator:	N
Quantity Discrepancy Indicator:	N
Waste Type Discrepancy Indicator:	N
EPA Waste Indicator:	N

N84 **GUANG SONG HU** **RCRA NonGen / NLR** **1026468249**
South **16314 DENLEY ST.** **E MANIFEST** **CAC003073654**
1/8-1/4 **LA PUENTE, CA 91745**
0.223 mi.
1177 ft. **Site 2 of 2 in cluster N**

Relative: **Higher**
Actual: **376 ft.**

RCRA Listings:

Date Form Received by Agency:	20200707
Handler Name:	Guang Song Hu
Handler Address:	16314 Denley St.
Handler City,State,Zip:	LA PUENTE, CA 91745
EPA ID:	CAC003073654
Contact Name:	GOUANG SONG HU
Contact Address:	16314 DENLEY ST.
Contact City,State,Zip:	LA PUENTE, CA 91745
Contact Telephone:	626-642-6023
Contact Email:	CHUCK@ABSOLUTEABATEMENT.NET
EPA Region:	09
Federal Waste Generator Description:	Not a generator, verified
Mailing Address:	16314 DENLEY ST.
Mailing City,State,Zip:	LA PUENTE, CA 91745
Owner Name:	Guang Song Hu
Owner Type:	Other
Operator Name:	Gouang Song Hu
Operator Type:	Other
Short-Term Generator Activity:	No
Importer Activity:	No
Mixed Waste Generator:	No
Transporter Activity:	No
Transfer Facility Activity:	No
Recycler Activity with Storage:	No
Small Quantity On-Site Burner Exemption:	No
Smelting Melting and Refining Furnace Exemption:	No
Underground Injection Control:	No
Off-Site Waste Receipt:	No
Universal Waste Indicator:	No
Universal Waste Destination Facility:	No
Federal Universal Waste:	No
Active Site State-Reg Handler:	---
Hazardous Secondary Material Indicator:	N
2018 GPRA Permit Baseline:	Not on the Baseline
2018 GPRA Renewals Baseline:	Not on the Baseline
202 GPRA Corrective Action Baseline:	No
Subject to Corrective Action Universe:	No
Non-TSDFs Where RCRA CA has Been Imposed Universe:	No
Corrective Action Priority Ranking:	No NCAPS ranking
Environmental Control Indicator:	No
Institutional Control Indicator:	No
Human Exposure Controls Indicator:	N/A
Groundwater Controls Indicator:	N/A
Significant Non-Complier Universe:	No
Unaddressed Significant Non-Complier Universe:	No
Addressed Significant Non-Complier Universe:	No
Significant Non-Complier With a Compliance Schedule Universe:	No
Handler Date of Last Change:	20200710
Recognized Trader-Importer:	No
Recognized Trader-Exporter:	No
Importer of Spent Lead Acid Batteries:	No
Exporter of Spent Lead Acid Batteries:	No

GUANG SONG HU (Continued) **1026468249**

Recycler Activity Without Storage: No
Manifest Broker: No
Sub-Part P Indicator: No

Handler - Owner Operator:
Owner/Operator Indicator: Operator
Owner/Operator Name: GOUANG SONG HU
Legal Status: Other
Owner/Operator Address: 16314 DENLEY ST.
Owner/Operator City,State,Zip: LA PUENTE, CA 91745
Owner/Operator Telephone: 626-642-6023

Owner/Operator Indicator: Owner
Owner/Operator Name: GUANG SONG HU
Legal Status: Other
Owner/Operator Address: 16314 DENLEY ST.
Owner/Operator City,State,Zip: LA PUENTE, CA 91745
Owner/Operator Telephone: 626-642-6023

Historic Generators:
Receive Date: 20200707
Handler Name: GUANG SONG HU
Federal Waste Generator Description: Not a generator, verified
Large Quantity Handler of Universal Waste: No
Recognized Trader Importer: No
Recognized Trader Exporter: No
Spent Lead Acid Battery Importer: No
Spent Lead Acid Battery Exporter: No
Current Record: Yes

List of NAICS Codes and Descriptions:
NAICS Code: 56299
NAICS Description: ALL OTHER WASTE MANAGEMENT SERVICES

Facility Has Received Notices of Violations:
Violations: No Violations Found

Evaluation Action Summary:
Evaluations: No Evaluations Found

E MANIFEST:
Manifest Tracking Number: 019529498JJK
Last Updated Date: 20200727
Shipped Date: 20200707
Received Date: 20200714
Manifest Status: Signed
Submission Type: DataImage5Copy
Origin Type: Web
Generator EPA ID: CAC003073654
Generator Name: Guang Song Hu
Generator Mail Street 1: 16314 DENLEY ST.
Generator Mail City: LA PUENTE

GUANG SONG HU (Continued) **1026468249**

Generator Mail State:	CA
Generator Mail Zip:	91745
Generator Location Street 1:	16314 DENLEY ST.
Generator Location City:	LA PUENTE
Generator Location Zip:	91745
Generator Location State:	CA
Designated Facility EPA ID:	AZR000520882
Designated Facility Name:	La Paz County Landfill
Designated Facility Mail Street 2:	26999 HIGHWAY 95
Designated Facility Mail City:	PARKER
Designated Facility Mail Zip:	85344
Designated Facility Mail State:	AZ
Designated Facility Location Street 1:	26999 HIGHWAY 95
Designated Facility Location City:	PARKER
Designated Facility Location Zip:	85344
Designated Facility Location State:	AZ
Manifest Residue Indicator:	N
Rejection Indicator:	N

State Waste:

Manifest Tracking Number:	019529498JJK
Waste Line Number:	1
State Waste Code Owner:	CA
State Waste Code:	151
State Waste:	Asbestos-containing waste

Transporter:

Manifest Tracking Number:	019529498JJK
Transporter Line Number:	1
Transporter EPA ID:	CAL000385657
Transporter Name:	Absolute Abatement And Demolition
Manifest Tracking Number:	019529498JJK
Transporter Line Number:	2
Transporter EPA ID:	CAR000049064
Transporter Name:	E C T I

Waste Line:

Manifest Tracking Number:	019529498JJK
Waste Line Number:	1
U.S. DOT Hazardous Indicator:	Y
U.S. DOT ID Number:	NA2212
U.S. DOT Description:	R.Q. Na2212,Asbestos,9,Pgiii
Number of Containers:	14
Container Type Code:	BA
Container Type Description:	Burlap, cloth, paper, or plastic bags
Waste Quantity:	2
Quantity Unit of Measure Code:	Y
Quantity Unit of Measure Description:	Cubic Yards
Waste Quantity, in Tons:	1.68
Acute Waste Quantity, in Tons:	0
Non-Acute Waste Quantity, in Tons:	1.68
Waste Quantity, in Kilograms:	1523.8104
Acute Waste Quantity, in Kilograms:	0
Non-Acute Waste Quantity, in Kilorgrams:	1523.8104
Management Method Code:	H132

GUANG SONG HU (Continued) **1026468249**

Management Method Description:	LANDFILL (WITH PRIOR TREATMENT AND/OR STABILIZATION)
Waste Residue Indicator:	N
Quantity Discrepancy Indicator:	N
Waste Type Discrepancy Indicator:	N
EPA Waste Indicator:	N

L85 **HRL INC** **PFAS ECHO** **1027369381**
NNW **N/A**
1/8-1/4 **CITY OF INDUSTRY, CA**
0.224 mi.
1183 ft. **Site 5 of 5 in cluster L**

Relative: **Lower**

Actual: **323 ft.**

PFAS ECHO:

Name:	HRL INC
City,State,Zip:	CITY OF INDUSTRY, CA
Latitude:	34.012847
Longitude:	-117.954058
Count:	1
County:	LOS ANGELES
Status:	Unknown
Region:	09
Industry:	Metal Coating
ECHO Facility Report:	https://echo.epa.gov/detailed-facility-report?fid=110002143289
Facility Percent Minority:	91.128
Facility Derived Tribes:	-
Facility Population:	5801.5
EPA Programs:	-
Federal Facility:	No
Federal Agency:	-
Facility FIPS Code:	06037
Facility Indian Country Flag:	N
Facility Collection Method:	ADDRESS MATCHING-HOUSE NUMBER
Facility Derived HUC:	18070106
Facility Derived WBD:	180701060502
Facility Derived CD113:	32
Facility Derived CB2010:	060374082022105
Facility Major Flag:	-
Facility Active Flag:	-
Facility Inspection Count:	0
Facility Date Last Inspection:	-
Facility Days Last Inspection:	-
Facility Informal Count:	0
Facility Date Last Informal Action:	-
Facility Formal Action Count:	0
Facility Date Last Formal Action:	-
Facility Total Penalties:	0
Facility Penalty Count:	-
Facility Date Last Penalty:	-
Facility Last Penalty AMT:	-
Facility QTRS With NC:	-
Facility Programs With SNC:	0
Facility Compliance Status:	-
Facility SNC Flag:	N
AIR Flag:	N
NPDES Flag:	N
SDWIS Flag:	N
RCRA Flag:	N
TRI Flag:	N

HRL INC (Continued) **1027369381**

GHG Flag:	N
AIR IDS:	-
CAA Permit Types:	-
CAA NAICS:	-
CAA SICS:	-
NPDES IDS:	-
CWA Permit Types:	-
CWA NAICS:	-
CWA SICS:	-
RCRA IDS:	-
RCRA Permit Types:	-
RCRA NAICS:	-
SDWA IDS:	-
SDWA System Types:	-
SDWA Compliance Status:	-
SDWA SNC Flag:	N
TRI IDS:	91745HRLNC715SS
TRI Releases Transfers:	-
TRI On Site Releases:	-
TRI Off Site Transfers:	-
TRI Reporter:	-
Facility IMP Water Flag:	-
EJSCREEN Flag US:	Y

EJSCREEN Report:

K86 **LANSCO DIE CASTING** **HIST UST** **U001569699**
NW **711 S STIMSON AVE** **WDS** **N/A**
1/8-1/4 **CITY OF INDUSTRY, CA 91745** **WIP**
0.225 mi.
1188 ft. **Site 15 of 18 in cluster K**

Relative: **Lower**
Actual: **334 ft.**

HIST UST:

Name:	LANSCO DIE CASTING
Address:	711 S STIMSON AVE
City,State,Zip:	CITY OF INDUSTRY, CA 91745
File Number:	000268c4
URL:	https://documents.geotracker.waterboards.ca.gov/ustpdfs/pdf/000268c4.pdf
Region:	STATE
Facility ID:	00000029211
Facility Type:	Other
Other Type:	DIE CAST PLANT
Contact Name:	JIM WILLIAMS
Telephone:	8189613441
Owner Name:	C. ROY HERRING
Owner Address:	711 S. STIMSON AVE.
Owner City,St,Zip:	CITY OF INDUSTRY, CA 91745
Total Tanks:	0006
Tank Num:	001
Container Num:	D1995080
Year Installed:	1980
Tank Capacity:	00009950
Tank Used for:	PRODUCT
Type of Fuel:	DIESEL
Container Construction Thickness:	1/4
Leak Detection:	Stock Inventor

LANSCO DIE CASTING (Continued) **U001569699**

Tank Num:	002
Container Num:	C1-1260-78
Year Installed:	1978
Tank Capacity:	00001260
Tank Used for:	WASTE
Container Construction Thickness:	6
Leak Detection:	None

Tank Num:	003
Container Num:	C2-1260-80
Year Installed:	1980
Tank Capacity:	00001260
Tank Used for:	WASTE
Container Construction Thickness:	6
Leak Detection:	None

Tank Num:	004
Container Num:	D-8036
Year Installed:	1980
Tank Capacity:	00000260
Tank Used for:	PRODUCT
Container Construction Thickness:	11
Leak Detection:	Visual

Tank Num:	005
Container Num:	D1-55-84
Year Installed:	1984
Tank Capacity:	00000055
Tank Used for:	WASTE
Type of Fuel:	WASTE OIL
Leak Detection:	Visual

Tank Num:	006
Container Num:	D-0110
Year Installed:	1982
Tank Capacity:	00000130
Tank Used for:	PRODUCT
Container Construction Thickness:	12
Leak Detection:	Visual

Click here for Geo Tracker PDF:

WDS:

Name:	LANSCO DIE CASTING INC.
Address:	711 S Stimson Ave
City:	CITY OF INDUSTRY (CORPORATE NAME INDUSTRY)
Facility ID:	4 19I004092
Facility Type:	Other - Does not fall into the category of Municipal/Domestic, Industrial, Agricultural or Solid Waste (Class I, II or III)
Facility Status:	Active - Any facility with a continuous or seasonal discharge that is under Waste Discharge Requirements.
NPDES Number:	CAS000001 The 1st 2 characters designate the state. The remaining 7 are assigned by the Regional Board
Subregion:	4
Facility Telephone:	6269613441
Facility Contact:	Jim Williams
Agency Name:	LANSCO DIE CASTING INC.

LANSCO DIE CASTING (Continued) **U001569699**

Agency Address:	711 S. Stimson Ave
Agency City,St,Zip:	Industry 9174
Agency Contact:	Ron Garland
Agency Telephone:	6269613441
Agency Type:	Private
SIC Code:	3363
SIC Code 2:	3364
Primary Waste Type:	Designated/Influent or Solid Wastes that pose a significant threat to water quality because of their high concentrations (E.G., BOD, Hardness, TRF, Chloride). 'Manageable' hazardous wastes (E.G., inorganic salts and heavy metals) are included in this category.
Primary Waste:	STORMS
Waste2:	Stormwater Runoff
Primary Waste Type:	Designated/Influent or Solid Wastes that pose a significant threat to water quality because of their high concentrations (E.G., BOD, Hardness, TRF, Chloride). 'Manageable' hazardous wastes (E.G., inorganic salts and heavy metals) are included in this category.
Design Flow:	0
Baseline Flow:	0
Reclamation:	No reclamation requirements associated with this facility.
POTW:	The facility is not a POTW.
Treat To Water:	Minor Threat to Water Quality. A violation of a regional board order should cause a relatively minor impairment of beneficial uses compared to a major or minor threat. Not: All nurds without a TTWQ will be considered a minor threat to water quality unless coded at a higher Level. A Zero (0) may be used to code those NURDS that are found to represent no threat to water quality.
Complexity:	Category C - Facilities having no waste treatment systems, such as cooling water dischargers or thosewho must comply through best management practices, facilities with passive waste treatment and disposal systems, such as septic systems with subsurface disposal, or dischargers having waste storage systems with land disposal such as dairy waste ponds.

WIP:

Name:	LANSCO DIE CASTING INC.
Address:	711 S Stimson Ave
City,State,Zip:	CITY OF INDUSTRY (CORPORATE NAME INDUSTRY), CA 91745
Region:	4
File Number:	105.0194
File Status:	**Historical**
Staff:	JCL
Facility Suite:	Not reported

K87 **LANSCO DIE CASTING, INC.** **ENVIROSTOR** **S118757410**
NW **711 S. STIMSON AVENUE** **N/A**
1/8-1/4 **CITY OF INDUSTRY, CA 91745**
0.225 mi.
1188 ft. **Site 16 of 18 in cluster K**

Relative: **Lower**

Actual: **334 ft.**

ENVIROSTOR:

Name:	LANSCO DIE CASTING, INC.
Address:	711 S. STIMSON AVENUE
City,State,Zip:	CITY OF INDUSTRY, CA 91745
Facility ID:	71002493
Status:	No Action Required
Site Type:	Tiered Permit

LANSCO DIE CASTING, INC. (Continued) **S118757410**

Site Type Detailed:	Tiered Permit
NPL:	NO
Regulatory Agencies:	NONE SPECIFIED
Lead Agency:	NONE SPECIFIED
Division Branch:	Cleanup Chatsworth
Assembly:	56
Senate:	30
Restricted Use:	NO
Site Mgmt Req:	NONE SPECIFIED
Latitude:	34.01365
Longitude:	-117.9537
APN:	NONE SPECIFIED
Past Use:	NONE SPECIFIED
Potential COC:	NONE SPECIFIED
Confirmed COC:	NONE SPECIFIED
Potential Description:	NONE SPECIFIED
Alias Name:	CAD059817064
Alias Type:	EPA Identification Number
Alias Name:	110000477859
Alias Type:	EPA (FRS #)
Alias Name:	71002493
Alias Type:	Envirostor ID Number

Completed Info:

Completed Area Name:	PROJECT WIDE
Completed Document Type:	Phase I Verification
Completed Date:	05/07/1998
Comments:	Inspection report sent on 5/7/1998

K88 **LANSCO DIE CASTING INC** **RCRA-SQG** **1000378320**
NW **711 S STINSON AVE** **CERS HAZ WASTE** **CAD059817064**
1/8-1/4 **CITY OF INDUSTRY, CA 91745** **EMI**
0.225 mi. **CERS**
1188 ft. **Site 17 of 18 in cluster K**

Relative: **Lower**
Actual: **334 ft.**

RCRA Listings:

Date Form Received by Agency:	19960901
Handler Name:	Lansco Die Casting Inc
Handler Address:	711 S Stinson Ave
Handler City,State,Zip:	CITY OF INDUSTRY, CA 91745
EPA ID:	CAD059817064
EPA Region:	09
Federal Waste Generator Description:	Small Quantity Generator
Active Site Indicator:	Handler Activities
State District Owner:	Ca
State District:	3
Mailing Address:	711 S STINSON AVE
Mailing City,State,Zip:	CITY OF INDUSTRY, CA 91745
Operator Name:	Not Required
Operator Type:	Private
Short-Term Generator Activity:	No
Importer Activity:	No
Mixed Waste Generator:	No
Transporter Activity:	No
Transfer Facility Activity:	No
Recycler Activity with Storage:	No
Small Quantity On-Site Burner Exemption:	No

LANSCO DIE CASTING INC (Continued) **1000378320**

Smelting Melting and Refining Furnace Exemption:	No
Underground Injection Control:	No
Off-Site Waste Receipt:	No
Universal Waste Indicator:	No
Universal Waste Destination Facility:	No
Federal Universal Waste:	No
Active Site State-Reg Handler:	---
Hazardous Secondary Material Indicator:	N
2018 GPRA Permit Baseline:	Not on the Baseline
2018 GPRA Renewals Baseline:	Not on the Baseline
202 GPRA Corrective Action Baseline:	No
Subject to Corrective Action Universe:	No
Non-TSDFs Where RCRA CA has Been Imposed Universe:	No
Corrective Action Priority Ranking:	No NCAPS ranking
Environmental Control Indicator:	No
Institutional Control Indicator:	No
Human Exposure Controls Indicator:	N/A
Groundwater Controls Indicator:	N/A
Significant Non-Complier Universe:	No
Unaddressed Significant Non-Complier Universe:	No
Addressed Significant Non-Complier Universe:	No
Significant Non-Complier With a Compliance Schedule Universe:	No
Handler Date of Last Change:	20060905
Recognized Trader-Importer:	No
Recognized Trader-Exporter:	No
Importer of Spent Lead Acid Batteries:	No
Exporter of Spent Lead Acid Batteries:	No
Recycler Activity Without Storage:	No
Manifest Broker:	No
Sub-Part P Indicator:	No

Handler - Owner Operator:

Owner/Operator Indicator:	Operator
Owner/Operator Name: NOT REQUIRED	
Legal Status:	Private
Owner/Operator Address:	NOT REQUIRED
Owner/Operator City,State,Zip:	NOT REQUIRED, ME 99999
Owner/Operator Telephone:	415-555-1212
Owner/Operator Indicator:	Owner
Owner/Operator Name: LANSCO DIE CASTING	
Legal Status:	Private
Owner/Operator Address:	NOT REQUIRED
Owner/Operator City,State,Zip:	NOT REQUIRED, ME 99999
Owner/Operator Telephone:	415-555-1212
Owner/Operator Indicator:	Operator
Owner/Operator Name: NOT REQUIRED	
Legal Status:	Private
Owner/Operator Address:	NOT REQUIRED
Owner/Operator City,State,Zip:	NOT REQUIRED, ME 99999
Owner/Operator Telephone:	415-555-1212

Historic Generators:

Receive Date:	19960901

LANSCO DIE CASTING INC (Continued) **1000378320**

Handler Name: LANSCO DIE CASTING INC
Federal Waste Generator Description: Large Quantity Generator
State District Owner: Ca
Large Quantity Handler of Universal Waste: No
Recognized Trader Importer: No
Recognized Trader Exporter: No
Spent Lead Acid Battery Importer: No
Spent Lead Acid Battery Exporter: No
Current Record: No

Receive Date: 19960901
Handler Name: LANSCO DIE CASTING INC
Federal Waste Generator Description: Small Quantity Generator
State District Owner: Ca
Large Quantity Handler of Universal Waste: No
Recognized Trader Importer: No
Recognized Trader Exporter: No
Spent Lead Acid Battery Importer: No
Spent Lead Acid Battery Exporter: No
Current Record: Yes

Receive Date: 19900703
Handler Name: LANSCO DIE CASTING INC
Federal Waste Generator Description: Large Quantity Generator
State District Owner: Ca
Large Quantity Handler of Universal Waste: No
Recognized Trader Importer: No
Recognized Trader Exporter: No
Spent Lead Acid Battery Importer: No
Spent Lead Acid Battery Exporter: No
Current Record: No

Receive Date: 19940325
Handler Name: LANSCO DIE CASTING, INC.
Federal Waste Generator Description: Large Quantity Generator
Large Quantity Handler of Universal Waste: No
Recognized Trader Importer: No
Recognized Trader Exporter: No
Spent Lead Acid Battery Importer: No
Spent Lead Acid Battery Exporter: No
Current Record: No

List of NAICS Codes and Descriptions:
NAICS Code: 331521
NAICS Description: ALUMINUM DIE-CASTING FOUNDRIES

NAICS Code: 331522
NAICS Description: NONFERROUS (EXCEPT ALUMINUM) DIE-CASTING FOUNDRIES

Facility Has Received Notices of Violations:
Violations: No Violations Found

Evaluation Action Summary:
Evaluations: No Evaluations Found

LANSCO DIE CASTING INC (Continued) **1000378320**

CERS HAZ WASTE:
Name: TALBERT ARCHITECTURAL PANELS
Address: 711 S STIMSON AVE
City,State,Zip: INDUSTRY, CA 91745
Site ID: 404383
CERS ID: 10264729
CERS Description: Hazardous Waste Generator

EMI:
Name: LANSCO DIE CASTING INC/INDUSTR
Address: 711 S STIMSON AV
City,State,Zip: INDUSTRY, CA 917450000
Year: 1995
County Code: 19
Air Basin: SC
Facility ID: 75894
Air District Name: SC
SIC Code: 3364
Air District Name: SOUTH COAST AQMD
Total Organic Hydrocarbon Gases Tons/Yr: 13
Reactive Organic Gases Tons/Yr: 1
Carbon Monoxide Emissions Tons/Yr: 1
NOX - Oxides of Nitrogen Tons/Yr: 3
SOX - Oxides of Sulphur Tons/Yr: 0
Particulate Matter Tons/Yr: 2
Part. Matter 10 Micrometers and Smllr Tons/Yr: 1

Name: LANSCO DIE CASTING INC/INDUSTR
Address: 711 S STIMSON AVE
City,State,Zip: INDUSTRY, CA 917450000
Year: 1996
County Code: 19
Air Basin: SC
Facility ID: 75894
Air District Name: SC
SIC Code: 3364
Air District Name: SOUTH COAST AQMD
Total Organic Hydrocarbon Gases Tons/Yr: 1
Reactive Organic Gases Tons/Yr: 0
Carbon Monoxide Emissions Tons/Yr: 1
NOX - Oxides of Nitrogen Tons/Yr: 3
SOX - Oxides of Sulphur Tons/Yr: 0
Particulate Matter Tons/Yr: 5
Part. Matter 10 Micrometers and Smllr Tons/Yr: 3

CERS:
Name: TALBERT ARCHITECTURAL PANELS
Address: 711 S STIMSON AVE
City,State,Zip: INDUSTRY, CA 91745
Site ID: 404383
CERS ID: 10264729
CERS Description: Chemical Storage Facilities

Violations:
Site ID: 404383
Site Name: Talbert Architectural Panels

LANSCO DIE CASTING INC (Continued) **1000378320**

Violation Date:	04-01-2022
Citation:	HSC 6.95 25508(a)(3) - California Health and Safety Code, Chapter 6.95, Section(s) 25508(a)(3)
Violation Description:	Failure to report program data electronically.
Violation Notes:	Returned to compliance on 05/18/2022. OBSERVATION: The business failed to provide accurate Business Owner Operator information on these forms. Business is operating under: 'TALBERT ARCHITECTURE AND DOORS INC." and not under single owner. CORRECTIVE ACTION: Complete and electronically submit the Business Activities Page and/or Business Owner Operator Identification Page.
Violation Division:	Los Angeles County Fire Department
Violation Program:	HMRRP
Violation Source:	CERS,
Site ID:	404383
Site Name:	Talbert Architectural Panels
Violation Date:	06-07-2018
Citation:	22 CCR 12 66262.34(f) - California Code of Regulations, Title 22, Chapter 12, Section(s) 66262.34(f)
Violation Description:	Failure to properly label hazardous waste accumulation containers and portable tanks with the following requirements: "Hazardous Waste", name and address of the generator, physical and chemical characteristics of the Hazardous Waste, and starting accumulation date.
Violation Notes:	Returned to compliance on 06/07/2018. OBSERVATION: 10 yard bin of Silicone waste located in the insulating area was observed without a hazardous waste label. CORRECTIVE ACTION: Container listed above has been properly labeled prior to leaving site.
Violation Division:	Los Angeles County Fire Department
Violation Program:	HW
Violation Source:	CERS,
Site ID:	404383
Site Name:	Talbert Architectural Panels
Violation Date:	04-01-2022
Citation:	HSC 6.95 25508(a)(3) - California Health and Safety Code, Chapter 6.95, Section(s) 25508(a)(3)
Violation Description:	Failure to complete and electronically submit a site map with all required content.
Violation Notes:	Returned to compliance on 04/28/2022. OBSERVATION: The business failed to electronically submit a site map with all required content including: north orientation, loading area, internal roads, adjacent streets, storm and sewer drains, access and exit points, emergency shut offs, evacuation staging area, hazardous materials/waste storage areas and emergency response equipment. CORRECTIVE ACTION: Electronically submit a site map with all required content.
Violation Division:	Los Angeles County Fire Department
Violation Program:	HMRRP
Violation Source:	CERS,
Site ID:	404383
Site Name:	Talbert Architectural Panels
Violation Date:	04-01-2022
Citation:	22 CCR 12 66262.34(f) - California Code of Regulations, Title 22, Chapter 12, Section(s) 66262.34(f)
Violation Description:	Failure to properly label hazardous waste accumulation containers and portable tanks with the following requirements: "Hazardous Waste",

LANSCO DIE CASTING INC (Continued) **1000378320**

	name and address of the generator, physical and chemical characteristics of the Hazardous Waste, and starting accumulation date.
Violation Notes:	Returned to compliance on 04/01/2022. OBSERVATION: Observed missing accumulation dated on 3 drums of hazardous waste with spent UV finisher stored in the warehouse. CORRECTIVE ACTION: Ensure all hazardous waste containers are properly labeled.
Violation Division:	Los Angeles County Fire Department
Violation Program:	HW
Violation Source:	CERS,
Site ID:	404383
Site Name:	Talbert Architectural Panels
Violation Date:	09-22-2014
Citation:	HSC 6.95 25508.2 - California Health and Safety Code, Chapter 6.95, Section(s) 25508.2
Violation Description:	Failure to annually review and electronically certify that the business plan is complete, accurate, and up-to-date.
Violation Notes:	Returned to compliance on 10/28/2014. OBSERVATION: The facility has not annually reviewed and certified that the business plan is complete, accurate, and up-to-date. Noted on 4/17/14 CERS submittal, that Business Activities, Hazardous Materials Inventory and Site map not accurate and complete. CORRECTIVE ACTION: Review, revise, and certify the business plan electronically in the California Environmental Reporting System (CERS) within 30 days of this notice (10/22/14).
Violation Division:	Los Angeles County Fire Department
Violation Program:	HMRRP
Violation Source:	CERS,
Site ID:	404383
Site Name:	Talbert Architectural Panels
Violation Date:	04-01-2022
Citation:	HSC 6.95 25508(a)(3) - California Health and Safety Code, Chapter 6.95, Section(s) 25508(a)(3)
Violation Description:	Failure to complete and electronically submit hazardous material inventory information for all reportable hazardous materials on site at or above reportable quantities.
Violation Notes:	Returned to compliance on 05/18/2022. OBSERVATION: The business failed to electronically submit complete and accurate chemical inventory information for all hazardous materials on site at or above reportable quantities. Following hazardous material observed on site: 1 x 55g of acetone in warehouse 20 x 8g of propane + 2 x 25g propane at exterior of the building 20 x 55g UV finishing + 100 x 5g of UV finishing 1 x 55g of hydraulic/heat transfer oil CORRECTIVE ACTION: Electronically submit complete and accurate chemical inventory information for all hazardous materials on site at or above reportable quantities.
Violation Division:	Los Angeles County Fire Department
Violation Program:	HMRRP
Violation Source:	CERS,
Site ID:	404383
Site Name:	Talbert Architectural Panels
Violation Date:	06-07-2018
Citation:	Un-Specified
Violation Description:	Hazardous Waste Generator Program - Administration/Documentation - General Local Ordinance

LANSCO DIE CASTING INC (Continued) **1000378320**

Violation Notes:	Returned to compliance on 06/07/2018. OBSERVATION: Owner/Operator failed to obtain or maintain an active permit. CORRECTIVE ACTION: Every business or business concern within the jurisdiction of the LACoCUPA and subject to one or more of the program elements shall be required to apply for, pay the permit fees, and obtain from the LACoCUPA a unified program facility permit for the program elements applicable to such facility prior to the commencement of any business or activity related to any of the program elements. The permit required under this section shall be posted and conspicuously displayed at the location falling under the requirements of this chapter. Every person, business, or business concern within the jurisdiction of the LACoCUPA and subject to the requirements of one or more of the program elements shall be required to pay the applicable annual fees and any applicable late payment penalty and apply for and obtain from the LACoCUPA a unified program facility permit for the program elements [Truncated]
Violation Division:	Los Angeles County Fire Department
Violation Program:	HW
Violation Source:	CERS,
Site ID:	404383
Site Name:	Talbert Architectural Panels
Violation Date:	06-07-2018
Citation:	HSC 6.95 25508(a)(1) - California Health and Safety Code, Chapter 6.95, Section(s) 25508(a)(1)
Violation Description:	Failure to complete and electronically submit hazardous material inventory information for all reportable hazardous materials on site at or above reportable quantities.
Violation Notes:	Returned to compliance on 03/06/2019. OBSERVATION: The business failed to complete and electronically submit chemical inventory information for all reportable hazardous materials on site at or above reportable quantities. Disclose all chemicals at or above 55gallons, 500lbs and/or 200cuft. Failed to report: 2x300 cf - Argon 8x8 gallon - Propane 275 gallon - Griniding fluid 5x55 gallon - Dow Crowning 982 (Silicone glass seal) CORRECTIVE ACTION: Complete and electronically submit the chemical inventory information for all reportable hazardous materials on site at or above reportable quantities.
Violation Division:	Los Angeles County Fire Department
Violation Program:	HMRRP
Violation Source:	CERS,
Site ID:	404383
Site Name:	Talbert Architectural Panels
Violation Date:	06-07-2018
Citation:	HSC 6.95 25508(a)(1) - California Health and Safety Code, Chapter 6.95, Section(s) 25508(a)(1)
Violation Description:	Failure to complete and electronically submit a site map with all required content.
Violation Notes:	Returned to compliance on 03/06/2019. OBSERVATION: The business failed to complete and electronically submit a site map with all required content including: north orientation, loading area, internal roads, adjacent streets, storm and sewer drains, access and exit points, emergency shut offs, and evacuation staging area. CORRECTIVE ACTION: Complete and electronically submit a site map with all required content.
Violation Division:	Los Angeles County Fire Department
Violation Program:	HMRRP

LANSCO DIE CASTING INC (Continued) **1000378320**

Violation Source: CERS,

Evaluation:
Eval General Type: Compliance Evaluation Inspection
Eval Date: 06-07-2018
Violations Found: Yes
Eval Type: Routine done by local agency
Eval Notes: Miguel Barrientos, CI/HS Manager
Eval Division: Los Angeles County Fire Department
Eval Program: HW
Eval Source: CERS,

Eval General Type: Other/Unknown
Eval Date: 06-27-2018
Violations Found: No
Eval Type: Other, not routine, done by local agency
Eval Notes: Bin labeled at time of inspection.
Eval Division: Los Angeles County Fire Department
Eval Program: HW
Eval Source: CERS,

Eval General Type: Compliance Evaluation Inspection
Eval Date: 09-22-2014
Violations Found: Yes
Eval Type: Routine done by local agency
Eval Notes: Jorge Galvin, maintenance engineer
Eval Division: Los Angeles County Fire Department
Eval Program: HMRRP
Eval Source: CERS,

Eval General Type: Compliance Evaluation Inspection
Eval Date: 04-01-2022
Violations Found: Yes
Eval Type: Routine done by local agency
Eval Notes: Jeffrey Tustin, Vice President
Eval Division: Los Angeles County Fire Department
Eval Program: HW
Eval Source: CERS,

Eval General Type: Compliance Evaluation Inspection
Eval Date: 06-07-2018
Violations Found: Yes
Eval Type: Routine done by local agency
Eval Notes: Miguel Barrientos, CI/HS Manager
Eval Division: Los Angeles County Fire Department
Eval Program: HMRRP
Eval Source: CERS,

Eval General Type: Other/Unknown
Eval Date: 03-06-2019
Violations Found: No
Eval Type: Other, not routine, done by local agency
Eval Notes: UPDATED MAP WITH ALL INFORMATION UPLOADED ON 8/8/18/.
Eval Division: Los Angeles County Fire Department
Eval Program: HMRRP
Eval Source: CERS,

LANSCO DIE CASTING INC (Continued) **1000378320**

Eval General Type: Compliance Evaluation Inspection
Eval Date: 04-01-2022
Violations Found: Yes
Eval Type: Routine done by local agency
Eval Notes: Jeffrey Tustin, Vice President
Eval Division: Los Angeles County Fire Department
Eval Program: HMRRP
Eval Source: CERS,

Eval General Type: Other/Unknown
Eval Date: 04-28-2022
Violations Found: No
Eval Type: Other, not routine, done by local agency
Eval Notes: 1. Under "Owner" the business owner (Talbert Architectural Panel & Door, Inc.) should be listed not property owner- 2. HM Inventory not accurately reported: Following inventory was observed during last inspection: 1 x 55g of acetone in warehouse 20 x 8g of propane + 2 x 25g propane at exterior of the building 20 x 55g UV finishing + 100 x 5g of UV finishing 1 x 55g of hydraulic/heat transfer oil To report highest HM on site for that reporting year. 3. Site map-ok. HMBP reviewed-rejected
Eval Division: Los Angeles County Fire Department
Eval Program: HMRRP
Eval Source: CERS,

Eval General Type: Other/Unknown
Eval Date: 05-18-2022
Violations Found: No
Eval Type: Other, not routine, done by local agency
Eval Notes: CERS partially accepted as well
Eval Division: Los Angeles County Fire Department
Eval Program: HMRRP
Eval Source: CERS,

Affiliation:
Affiliation Type Desc: Environmental Contact
Entity Name: Matt Munden
Affiliation Address: 711 S STIMSON AVE
Affiliation City: INDUSTRY
Affiliation State: CA
Affiliation Zip: 91745
Affiliation Phone: ,

Affiliation Type Desc: Identification Signer
Entity Name: Angie Talbert
Entity Title: Office Administrator
Affiliation Phone: ,

Affiliation Type Desc: Legal Owner
Entity Name: Talbert Architectural Panel & Door, Inc
Affiliation Address: 711 S STIMSON AVE
Affiliation City: INDUSTRY
Affiliation State: CA
Affiliation Country: United States
Affiliation Zip: 91745
Affiliation Phone: (714) 671-9700,

LANSCO DIE CASTING INC (Continued) **1000378320**

Affiliation Type Desc:	Parent Corporation
Entity Name:	Talbert Architectural Panel & Door, Inc.
Affiliation Phone:	,
Affiliation Type Desc:	Document Preparer
Entity Name:	Angie Talbert
Affiliation Phone:	,
Affiliation Type Desc:	Operator
Entity Name:	Talbert Architectural Panel & Door, Inc.
Affiliation Phone:	(714) 671-9700,
Affiliation Type Desc:	Facility Mailing Address
Entity Name:	Mailing Address
Affiliation Address:	711 S STIMSON AVE
Affiliation City:	INDUSTRY
Affiliation State:	CA
Affiliation Zip:	91745
Affiliation Phone:	,
Affiliation Type Desc:	Property Owner
Entity Name:	TTP Stimson LLC
Affiliation Address:	711 S STIMSON AVE
Affiliation City:	INDUSTRY
Affiliation State:	CA
Affiliation Country:	United States
Affiliation Zip:	91745
Affiliation Phone:	(714) 671-9700,
Affiliation Type Desc:	CUPA District
Entity Name:	Los Angeles County Fire
Affiliation Address:	5825 Rickenbacker Road
Affiliation City:	Commerce
Affiliation State:	CA
Affiliation Zip:	90040-3027
Affiliation Phone:	(323) 890-4000,

K89 **TRIVIEW GLASS** **RCRA NonGen / NLR** **1024850307**
NW **711 S STIMSON AVE** **E MANIFEST** **CAL000407758**
1/8-1/4 **CITY OF INDUSTRY, CA 91745**
0.225 mi.
1188 ft. **Site 18 of 18 in cluster K**

Relative: **Lower**
Actual: **334 ft.**

RCRA Listings:

Date Form Received by Agency:	20150616
Handler Name:	Triview Glass
Handler Address:	711 S Stimson Ave
Handler City,State,Zip:	CITY OF INDUSTRY, CA 91745
EPA ID:	CAL000407758
Contact Name:	MIGUEL BARRIENTOS
Contact Address:	711 S STIMSON AVE
Contact City,State,Zip:	CITY OF INDUSTRY, CA 91745
Contact Telephone:	800-452-7745
Contact Fax:	714-447-0123
Contact Email:	MBARRIENTOS@TRIVIEWGLASS.COM
EPA Region:	09
Federal Waste Generator Description:	Not a generator, verified

TRIVIEW GLASS (Continued) **1024850307**

Active Site Indicator:	Handler Activities
Mailing Address:	711 S STIMSON AVE
Mailing City,State,Zip:	CITY OF INDUSTRY, CA 91745
Owner Name:	Alexander Kastaniuk
Owner Type:	Other
Operator Name:	Miguel Barrientos
Operator Type:	Other
Short-Term Generator Activity:	No
Importer Activity:	No
Mixed Waste Generator:	No
Transporter Activity:	No
Transfer Facility Activity:	No
Recycler Activity with Storage:	No
Small Quantity On-Site Burner Exemption:	No
Smelting Melting and Refining Furnace Exemption:	No
Underground Injection Control:	No
Off-Site Waste Receipt:	No
Universal Waste Indicator:	Yes
Universal Waste Destination Facility:	Yes
Federal Universal Waste:	No
Active Site State-Reg Handler:	---
Hazardous Secondary Material Indicator:	N
2018 GPRA Permit Baseline:	Not on the Baseline
2018 GPRA Renewals Baseline:	Not on the Baseline
202 GPRA Corrective Action Baseline:	No
Subject to Corrective Action Universe:	No
Non-TSDFs Where RCRA CA has Been Imposed Universe:	No
Corrective Action Priority Ranking:	No NCAPS ranking
Environmental Control Indicator:	No
Institutional Control Indicator:	No
Human Exposure Controls Indicator:	N/A
Groundwater Controls Indicator:	N/A
Significant Non-Complier Universe:	No
Unaddressed Significant Non-Complier Universe:	No
Addressed Significant Non-Complier Universe:	No
Significant Non-Complier With a Compliance Schedule Universe:	No
Handler Date of Last Change:	20180906
Recognized Trader-Importer:	No
Recognized Trader-Exporter:	No
Importer of Spent Lead Acid Batteries:	No
Exporter of Spent Lead Acid Batteries:	No
Recycler Activity Without Storage:	No
Manifest Broker:	No
Sub-Part P Indicator:	No

Handler - Owner Operator:

Owner/Operator Indicator:	Operator
Owner/Operator Name: MIGUEL BARRIENTOS	
Legal Status:	Other
Owner/Operator Address:	711 S STIMSON AVE
Owner/Operator City,State,Zip:	CITY OF INDUSTRY, CA 91745
Owner/Operator Telephone:	800-452-7745
Owner/Operator Indicator:	Owner
Owner/Operator Name: ALEXANDER KASTANIUK	
Legal Status:	Other

TRIVIEW GLASS (Continued) **1024850307**

Owner/Operator Address: 711 S STIMSON AVE
Owner/Operator City,State,Zip: CITY OF INDUSTRY, CA 91745
Owner/Operator Telephone: 800-452-7745

Historic Generators:
Receive Date: 20150616
Handler Name: TRIVIEW GLASS
Federal Waste Generator Description: Not a generator, verified
Large Quantity Handler of Universal Waste: No
Recognized Trader Importer: No
Recognized Trader Exporter: No
Spent Lead Acid Battery Importer: No
Spent Lead Acid Battery Exporter: No
Current Record: Yes

List of NAICS Codes and Descriptions:
NAICS Code: 327211
NAICS Description: FLAT GLASS MANUFACTURING

Facility Has Received Notices of Violations:
Violations: No Violations Found

Evaluation Action Summary:
Evaluations: No Evaluations Found

E MANIFEST:
Manifest Tracking Number: 019214407JJK
Last Updated Date: 20190403
Shipped Date: 20190314
Received Date: 20190321
Manifest Status: Signed
Submission Type: DataImage5Copy
Origin Type: Service
Generator EPA ID: CAL000407758
Generator Name: Triview Glass Industries Llc
Generator Mail Street 1: 711 S STIMSON AVE
Generator Mail City: CITY OF INDUSTRY
Generator Mail State: CA
Generator Mail Zip: 91745
Generator Location Street 1: 711 S STIMSON AVE
Generator Location City: CITY OF INDUSTRY
Generator Location Zip: 91745
Generator Location State: CA
Designated Facility EPA ID: AZR000515924
Designated Facility Name: Yuma Yes Waste Transfer Facility
Designated Facility Mail Street 2: 2730 E 13TH ST
Designated Facility Mail City: YUMA
Designated Facility Mail Zip: 85365-1901
Designated Facility Mail State: AZ
Designated Facility Location Street 1: 2730 E 13TH ST
Designated Facility Location City: YUMA
Designated Facility Location Zip: 85365-1901
Designated Facility Location State: AZ
Manifest Residue Indicator: N

TRIVIEW GLASS (Continued) **1024850307**

Rejection Indicator:	N
Manifest Tracking Number:	020782431JJK
Last Updated Date:	20191114
Shipped Date:	20191028
Received Date:	20191030
Manifest Status:	Signed
Submission Type:	DataImage5Copy
Origin Type:	Service
Generator EPA ID:	CAL000407758
Generator Name:	Triview Glass
Generator Mail Street 1:	711 S STIMSON AVE
Generator Mail City:	CITY OF INDUSTRY
Generator Mail State:	CA
Generator Mail Zip:	91745
Generator Location Street 1:	711 S STIMSON AVE
Generator Location City:	CITY OF INDUSTRY
Generator Location Zip:	91745
Generator Location State:	CA
Designated Facility EPA ID:	AZR000521146
Designated Facility Name:	Yuma Yes 2 Waste Transfer Station
Designated Facility Mail Street 1:	STE 105
Designated Facility Mail Street 2:	2621 GREEN RIVER RD
Designated Facility Mail City:	CORONA
Designated Facility Mail Zip:	92882
Designated Facility Mail State:	CA
Designated Facility Location Street 1:	6500 S US HIGHWAY 95
Designated Facility Location City:	YUMA
Designated Facility Location Zip:	85365
Designated Facility Location State:	AZ
Manifest Residue Indicator:	N
Rejection Indicator:	N
Manifest Tracking Number:	020782484JJK
Last Updated Date:	20191206
Shipped Date:	20191101
Received Date:	20191105
Manifest Status:	Signed
Submission Type:	DataImage5Copy
Origin Type:	Service
Generator EPA ID:	CAL000407758
Generator Name:	Triview Glass
Generator Mail Street 1:	711 S STIMSON AVE
Generator Mail City:	CITY OF INDUSTRY
Generator Mail State:	CA
Generator Mail Zip:	91745
Generator Location Street 1:	711 S STIMSON AVE
Generator Location City:	CITY OF INDUSTRY
Generator Location Zip:	91745
Generator Location State:	CA
Designated Facility EPA ID:	AZR000521146
Designated Facility Name:	Yuma Yes 2 Waste Transfer Station
Designated Facility Mail Street 1:	STE 105
Designated Facility Mail Street 2:	2621 GREEN RIVER RD
Designated Facility Mail City:	CORONA
Designated Facility Mail Zip:	92882
Designated Facility Mail State:	CA

TRIVIEW GLASS (Continued) **1024850307**

Designated Facility Location Street 1:	6500 S US HIGHWAY 95
Designated Facility Location City:	YUMA
Designated Facility Location Zip:	85365
Designated Facility Location State:	AZ
Manifest Residue Indicator:	N
Rejection Indicator:	N
Manifest Tracking Number:	020198759JJK
Last Updated Date:	20190424
Shipped Date:	20190328
Received Date:	20190404
Manifest Status:	Signed
Submission Type:	DataImage5Copy
Origin Type:	Service
Generator EPA ID:	CAL000407758
Generator Name:	Triview Glass
Generator Mail Street 1:	711 S STIMSON AVE
Generator Mail City:	CITY OF INDUSTRY
Generator Mail State:	CA
Generator Mail Zip:	91745
Generator Location Street 1:	711 S STIMSON AVE
Generator Location City:	CITY OF INDUSTRY
Generator Location Zip:	91745
Generator Location State:	CA
Designated Facility EPA ID:	AZR000515924
Designated Facility Name:	Yuma Yes Waste Transfer Facility
Designated Facility Mail Street 2:	2730 E 13TH ST
Designated Facility Mail City:	YUMA
Designated Facility Mail Zip:	85365-1901
Designated Facility Mail State:	AZ
Designated Facility Location Street 1:	2730 E 13TH ST
Designated Facility Location City:	YUMA
Designated Facility Location Zip:	85365-1901
Designated Facility Location State:	AZ
Manifest Residue Indicator:	N
Rejection Indicator:	N
Manifest Tracking Number:	020199117JJK
Last Updated Date:	20190521
Shipped Date:	20190502
Received Date:	20190508
Manifest Status:	Signed
Submission Type:	DataImage5Copy
Origin Type:	Service
Generator EPA ID:	CAL000407758
Generator Name:	Triview Glass Industries Llc
Generator Mail Street 1:	711 S STIMSON AVE
Generator Mail City:	CITY OF INDUSTRY
Generator Mail State:	CA
Generator Mail Zip:	91745
Generator Location Street 1:	711 S STIMSON AVE
Generator Location City:	CITY OF INDUSTRY
Generator Location Zip:	91745
Generator Location State:	CA
Designated Facility EPA ID:	AZR000515924
Designated Facility Name:	Yuma Yes Waste Transfer Facility
Designated Facility Mail Street 2:	2730 E 13TH ST

TRIVIEW GLASS (Continued) **1024850307**

Designated Facility Mail City:	YUMA
Designated Facility Mail Zip:	85365-1901
Designated Facility Mail State:	AZ
Designated Facility Location Street 1:	2730 E 13TH ST
Designated Facility Location City:	YUMA
Designated Facility Location Zip:	85365-1901
Designated Facility Location State:	AZ
Manifest Residue Indicator:	N
Rejection Indicator:	N

Manifest Tracking Number:	020781702JJK
Last Updated Date:	20191017
Shipped Date:	20190925
Received Date:	20190925
Manifest Status:	Signed
Submission Type:	DataImage5Copy
Origin Type:	Service
Generator EPA ID:	CAL000407758
Generator Name:	Triview Glass Industries Llc
Generator Mail Street 1:	711 S STIMSON AVE
Generator Mail City:	CITY OF INDUSTRY
Generator Mail State:	CA
Generator Mail Zip:	91745
Generator Location Street 1:	711 S STIMSON AVE
Generator Location City:	CITY OF INDUSTRY
Generator Location Zip:	91745
Generator Location State:	CA
Designated Facility EPA ID:	AZR000521146
Designated Facility Name:	Yuma Yes 2 Waste Transfer Station
Designated Facility Mail Street 1:	STE 105
Designated Facility Mail Street 2:	2621 GREEN RIVER RD
Designated Facility Mail City:	CORONA
Designated Facility Mail Zip:	92882
Designated Facility Mail State:	CA
Designated Facility Location Street 1:	6500 S US HIGHWAY 95
Designated Facility Location City:	YUMA
Designated Facility Location Zip:	85365
Designated Facility Location State:	AZ
Manifest Residue Indicator:	N
Rejection Indicator:	N

Manifest Tracking Number:	019217823JJK
Last Updated Date:	20181106
Shipped Date:	20181018
Received Date:	20181024
Manifest Status:	Signed
Submission Type:	DataImage5Copy
Origin Type:	Service
Generator EPA ID:	CAL000407758
Generator Name:	Triview Glass
Generator Mail Street 1:	711 S STIMSON AVE
Generator Mail City:	CITY OF INDUSTRY
Generator Mail State:	CA
Generator Mail Zip:	91745
Generator Location Street 1:	711 S STIMSON AVE
Generator Location City:	CITY OF INDUSTRY
Generator Location Zip:	91745

TRIVIEW GLASS (Continued) **1024850307**

Generator Location State:	CA
Designated Facility EPA ID:	AZR000515924
Designated Facility Name:	Yuma Yes Waste Transfer Facility
Designated Facility Mail Street 2:	2730 E 13TH ST
Designated Facility Mail City:	YUMA
Designated Facility Mail Zip:	85365-1901
Designated Facility Mail State:	AZ
Designated Facility Location Street 1:	2730 E 13TH ST
Designated Facility Location City:	YUMA
Designated Facility Location Zip:	85365-1901
Designated Facility Location State:	AZ
Manifest Residue Indicator:	N
Rejection Indicator:	N

Manifest Tracking Number:	021296673JJK
Last Updated Date:	20191230
Shipped Date:	20191127
Received Date:	20191206
Manifest Status:	Signed
Submission Type:	DataImage5Copy
Origin Type:	Service
Generator EPA ID:	CAL000407758
Generator Name:	Triview Glass Industries Llc
Generator Mail Street 1:	711 S. STIMSON AVE
Generator Mail City:	CITY OF INDUSTRY
Generator Mail State:	CA
Generator Mail Zip:	91745
Generator Location Street 1:	711 S. Stimson Ave
Generator Location City:	City of Industry
Generator Location Zip:	91745
Generator Location State:	CA
Designated Facility EPA ID:	CAD044429835
Designated Facility Name:	Clean Harbors Wilmington Llc
Designated Facility Mail Street 2:	1737 East Denni Street
Designated Facility Mail City:	Wilmington
Designated Facility Mail Zip:	90744
Designated Facility Mail State:	CA
Designated Facility Location Street 1:	1737 East Denni Street
Designated Facility Location City:	Wilmington
Designated Facility Location Zip:	90744
Designated Facility Location State:	CA
Manifest Residue Indicator:	N
Rejection Indicator:	N

Manifest Tracking Number:	021296689JJK
Last Updated Date:	20200106
Shipped Date:	20191127
Received Date:	20191203
Manifest Status:	Signed
Submission Type:	DataImage5Copy
Origin Type:	Service
Generator EPA ID:	CAL000407758
Generator Name:	Triview Glass
Generator Mail Street 1:	711 S STIMSON AVE
Generator Mail City:	CITY OF INDUSTRY
Generator Mail State:	CA
Generator Mail Zip:	91745

TRIVIEW GLASS (Continued) **1024850307**

Generator Location Street 1:	711 S STIMSON AVE
Generator Location City:	CITY OF INDUSTRY
Generator Location Zip:	91745
Generator Location State:	CA
Designated Facility EPA ID:	AZR000515924
Designated Facility Name:	Yuma Yes Waste Transfer Facility
Designated Facility Mail Street 2:	2730 E 13TH ST
Designated Facility Mail City:	YUMA
Designated Facility Mail Zip:	85365-1901
Designated Facility Mail State:	AZ
Designated Facility Location Street 1:	2730 E 13TH ST
Designated Facility Location City:	YUMA
Designated Facility Location Zip:	85365-1901
Designated Facility Location State:	AZ
Manifest Residue Indicator:	N
Rejection Indicator:	N

Manifest Tracking Number:	021296697JJK
Last Updated Date:	20210104
Shipped Date:	20191127
Received Date:	20191204
Manifest Status:	Corrected
Submission Type:	DataImage5Copy
Origin Type:	Service
Generator EPA ID:	CAL000407758
Generator Name:	Triview Glass
Generator Mail Street 1:	711 S STIMSON AVE
Generator Mail City:	CITY OF INDUSTRY
Generator Mail State:	CA
Generator Mail Zip:	91745
Generator Location Street 1:	711 S STIMSON AVE
Generator Location City:	CITY OF INDUSTRY
Generator Location Zip:	91745
Generator Location State:	CA
Designated Facility EPA ID:	NVT330010000
Designated Facility Name:	Us Ecology Nevada, Inc
Designated Facility Mail Street 2:	PO BOX 578
Designated Facility Mail City:	BEATTY
Designated Facility Mail Zip:	89003
Designated Facility Mail State:	NV
Designated Facility Location Street 1:	HWY 95 11 MI S OF BEATTY
Designated Facility Location City:	BEATTY
Designated Facility Location Zip:	89003
Designated Facility Location State:	NV
Manifest Residue Indicator:	N
Rejection Indicator:	N

Manifest Tracking Number:	019216365JJK
Last Updated Date:	20181221
Shipped Date:	20181207
Received Date:	20181211
Manifest Status:	Signed
Submission Type:	DataImage5Copy
Origin Type:	Service
Generator EPA ID:	CAL000407758
Generator Name:	Triview Glass
Generator Mail Street 1:	711 S STIMSON AVE

TRIVIEW GLASS (Continued) **1024850307**

Generator Mail City:	CITY OF INDUSTRY
Generator Mail State:	CA
Generator Mail Zip:	91745
Generator Location Street 1:	711 S STIMSON AVE
Generator Location City:	CITY OF INDUSTRY
Generator Location Zip:	91745
Generator Location State:	CA
Designated Facility EPA ID:	AZR000515924
Designated Facility Name:	Yuma Yes Waste Transfer Facility
Designated Facility Mail Street 2:	2730 E 13TH ST
Designated Facility Mail City:	YUMA
Designated Facility Mail Zip:	85365-1901
Designated Facility Mail State:	AZ
Designated Facility Location Street 1:	2730 E 13TH ST
Designated Facility Location City:	YUMA
Designated Facility Location Zip:	85365-1901
Designated Facility Location State:	AZ
Manifest Residue Indicator:	N
Rejection Indicator:	N

State Waste:

Manifest Tracking Number:	021286630JJK
Waste Line Number:	1
State Waste Code Owner:	CA
State Waste Code:	223
State Waste:	Unspecified oil-containing waste

Transporter:

Manifest Tracking Number:	021286630JJK
Transporter Line Number:	1
Transporter EPA ID:	CAR000175422
Transporter Name:	Worldwide Recovery System Inc

Waste Line:

Manifest Tracking Number:	021286630JJK
Waste Line Number:	1
U.S. DOT Hazardous Indicator:	N
Non-Hazardous Waste Description:	NON RCRA HAZARDOUS WASTE, LIQUID (OILY WATER)
Number of Containers:	1
Container Type Code:	DM
Container Type Description:	Metal drums, barrels, kegs
Waste Quantity:	55
Quantity Unit of Measure Code:	G
Quantity Unit of Measure Description:	Gallons
Waste Quantity, in Tons:	0.2293578
Acute Waste Quantity, in Tons:	0
Non-Acute Waste Quantity, in Tons:	0.2293578
Waste Quantity, in Kilograms:	208.03441
Acute Waste Quantity, in Kilograms:	0
Non-Acute Waste Quantity, in Kilorgrams:	208.03441
Management Method Code:	H141
Management Method Description:	STORAGE, BULKING AND/OR TRANSFER OFF SITE
Waste Residue Indicator:	N
Quantity Discrepancy Indicator:	N
Waste Type Discrepancy Indicator:	N
EPA Waste Indicator:	N

TRIVIEW GLASS (Continued) **1024850307**

Click this hyperlink while viewing on your computer to access
5 additional US EManifest: record(s) in the EDR Site Report.

O90 **LEGGETT & PLATT INC** **RCRA NonGen / NLR 1024818058**
North **16040 STEPHENS ST** **E MANIFEST CAL000323996**
1/8-1/4 **CITY OF INDUSTRY, CA 91745**
0.228 mi.
1204 ft. **Site 1 of 4 in cluster O**

Relative: **Lower**
Actual: **335 ft.**

RCRA Listings:

Date Form Received by Agency:	20070821
Handler Name:	Leggett & Platt Inc
Handler Address:	16040 Stephens St
Handler City,State,Zip:	CITY OF INDUSTRY, CA 91745-1721
EPA ID:	CAL000323996
Contact Name:	DARREN MEADE
Contact Address:	16040 STEPHENS ST
Contact City,State,Zip:	CITY OF INDUSTRY, CA 91745
Contact Telephone:	626-330-4150
Contact Fax:	626-855-1017
Contact Email:	DARREN.MEADE@LEGGETT.COM
EPA Region:	09
Federal Waste Generator Description:	Not a generator, verified
Active Site Indicator:	Handler Activities
Mailing Address:	16040 STEPHENS ST
Mailing City,State,Zip:	CITY OF INDUSTRY, CA 91745-1721
Owner Name:	L & P Property Management Company
Owner Type:	Other
Operator Name:	Darren Meade
Operator Type:	Other
Short-Term Generator Activity:	No
Importer Activity:	No
Mixed Waste Generator:	No
Transporter Activity:	No
Transfer Facility Activity:	No
Recycler Activity with Storage:	No
Small Quantity On-Site Burner Exemption:	No
Smelting Melting and Refining Furnace Exemption:	No
Underground Injection Control:	No
Off-Site Waste Receipt:	No
Universal Waste Indicator:	Yes
Universal Waste Destination Facility:	Yes
Federal Universal Waste:	No
Active Site State-Reg Handler:	---
Hazardous Secondary Material Indicator:	N
2018 GPRA Permit Baseline:	Not on the Baseline
2018 GPRA Renewals Baseline:	Not on the Baseline
202 GPRA Corrective Action Baseline:	No
Subject to Corrective Action Universe:	No
Non-TSDFs Where RCRA CA has Been Imposed Universe:	No
Corrective Action Priority Ranking:	No NCAPS ranking
Environmental Control Indicator:	No
Institutional Control Indicator:	No
Human Exposure Controls Indicator:	N/A
Groundwater Controls Indicator:	N/A
Significant Non-Complier Universe:	No
Unaddressed Significant Non-Complier Universe:	No
Addressed Significant Non-Complier Universe:	No

LEGGETT & PLATT INC (Continued) **1024818058**

Significant Non-Complier With a Compliance Schedule Universe: No
Handler Date of Last Change: 20180905
Recognized Trader-Importer: No
Recognized Trader-Exporter: No
Importer of Spent Lead Acid Batteries: No
Exporter of Spent Lead Acid Batteries: No
Recycler Activity Without Storage: No
Manifest Broker: No
Sub-Part P Indicator: No

Handler - Owner Operator:
Owner/Operator Indicator: Owner
Owner/Operator Name: L & P PROPERTY MANAGEMENT COMPANY
Legal Status: Other
Owner/Operator Address: 1 LEGGETT RD
Owner/Operator City,State,Zip: CARTHAGE, MO 64836-9649
Owner/Operator Telephone: 417-358-8131

Owner/Operator Indicator: Operator
Owner/Operator Name: DARREN MEADE
Legal Status: Other
Owner/Operator Address: 16040 STEPHENS ST
Owner/Operator City,State,Zip: CITY OF INDUSTRY, CA 91745
Owner/Operator Telephone: 626-330-4150

Historic Generators:
Receive Date: 20070821
Handler Name: LEGGETT & PLATT INC
Federal Waste Generator Description: Not a generator, verified
Large Quantity Handler of Universal Waste: No
Recognized Trader Importer: No
Recognized Trader Exporter: No
Spent Lead Acid Battery Importer: No
Spent Lead Acid Battery Exporter: No
Current Record: Yes

List of NAICS Codes and Descriptions:
NAICS Code: 42184
NAICS Description: INDUSTRIAL SUPPLIES WHOLESALERS

Facility Has Received Notices of Violations:
Violations: No Violations Found

Evaluation Action Summary:
Evaluations: No Evaluations Found

E MANIFEST:
Manifest Tracking Number: 007597010SKS
Last Updated Date: 20210609
Shipped Date: 20210430
Received Date: 20210514
Manifest Status: Signed

LEGGETT & PLATT INC (Continued) **1024818058**

Submission Type:	DataImage5Copy
Origin Type:	Service
Generator EPA ID:	CAL000323996
Generator Name:	Leggett Platt
Generator Mail Street 1:	16040 STEPHENS ST
Generator Mail City:	CITY OF INDUSTRY
Generator Mail State:	CA
Generator Mail Zip:	91745
Generator Location Street 1:	16040 Stephens St
Generator Location City:	City Of Industry
Generator Location Zip:	91745
Generator Location State:	CA
Generator Contact Company Name:	Leggett Platt
Designated Facility EPA ID:	UTD991301748
Designated Facility Name:	Clean Harbors Grassy Mountain Llc
Designated Facility Mail Street 2:	PO Box 22750
Designated Facility Mail City:	Salt Lake City
Designated Facility Mail Zip:	84122
Designated Facility Mail State:	UT
Designated Facility Location Street 1:	3 Miles East 7 Miles North of Knolls
Designated Facility Location Street 2:	Exit 41 off I-80
Designated Facility Location City:	Grantsville
Designated Facility Location Zip:	84029
Designated Facility Location State:	UT
Manifest Residue Indicator:	N
Rejection Indicator:	N

Manifest Tracking Number:	008370494SKS
Last Updated Date:	20220228
Shipped Date:	20220120
Received Date:	20220201
Manifest Status:	Signed
Submission Type:	DataImage5Copy
Origin Type:	Service
Generator EPA ID:	CAL000323996
Generator Name:	Leggett Platt
Generator Mail Street 1:	16040 STEPHENS ST
Generator Mail City:	CITY OF INDUSTRY
Generator Mail State:	CA
Generator Mail Zip:	91745
Generator Location Street 1:	16040 Stephens St
Generator Location City:	City Of Industry
Generator Location Zip:	91745
Generator Location State:	CA
Generator Contact Company Name:	Leggett Platt
Designated Facility EPA ID:	UTD991301748
Designated Facility Name:	Clean Harbors Grassy Mountain Llc
Designated Facility Mail Street 2:	PO Box 22750
Designated Facility Mail City:	Salt Lake City
Designated Facility Mail Zip:	84122
Designated Facility Mail State:	UT
Designated Facility Location Street 1:	3 Miles East 7 Miles North of Knolls
Designated Facility Location Street 2:	Exit 41 off I-80
Designated Facility Location City:	Grantsville
Designated Facility Location Zip:	84029
Designated Facility Location State:	UT
Manifest Residue Indicator:	N

LEGGETT & PLATT INC (Continued) **1024818058**

Rejection Indicator:	N
Manifest Tracking Number:	007048882SKS
Last Updated Date:	20190827
Shipped Date:	20190524
Received Date:	20190604
Manifest Status:	Corrected
Submission Type:	DataImage5Copy
Origin Type:	Service
Generator EPA ID:	CAL000323996
Generator Name:	Leggett Platt
Generator Mail Street 1:	16040 STEPHENS ST
Generator Mail City:	CITY OF INDUSTRY
Generator Mail State:	CA
Generator Mail Zip:	91745
Generator Location Street 1:	16040 Stephens St
Generator Location City:	City Of Industry
Generator Location Zip:	91745
Generator Location State:	CA
Designated Facility EPA ID:	CAD044429835
Designated Facility Mail Street 2:	1737 East Denni Street
Designated Facility Mail City:	Wilmington
Designated Facility Mail Zip:	90744
Designated Facility Mail State:	CA
Designated Facility Location Street 1:	1737 East Denni Street
Designated Facility Location City:	Wilmington
Designated Facility Location Zip:	90744
Designated Facility Location State:	CA
Designated Facility Contact Company Name:	Clean Harbors Wilmington LLC
Manifest Residue Indicator:	N
Rejection Indicator:	N
Manifest Tracking Number:	007441129SKS
Last Updated Date:	20200403
Shipped Date:	20200226
Received Date:	20200312
Manifest Status:	Signed
Submission Type:	DataImage5Copy
Origin Type:	Service
Generator EPA ID:	CAL000323996
Generator Name:	Leggett Platt
Generator Mail Street 1:	16040 STEPHENS ST
Generator Mail City:	CITY OF INDUSTRY
Generator Mail State:	CA
Generator Mail Zip:	91745
Generator Location Street 1:	16040 Stephens St
Generator Location City:	City Of Industry
Generator Location Zip:	91745
Generator Location State:	CA
Generator Contact Company Name:	Leggett Platt
Designated Facility EPA ID:	CAD044429835
Designated Facility Name:	Clean Harbors Wilmington Llc
Designated Facility Mail Street 2:	1737 East Denni Street
Designated Facility Mail City:	Wilmington
Designated Facility Mail Zip:	90744
Designated Facility Mail State:	CA
Designated Facility Location Street 1:	1737 East Denni Street

LEGGETT & PLATT INC (Continued) **1024818058**

Designated Facility Location City:	Wilmington
Designated Facility Location Zip:	90744
Designated Facility Location State:	CA
Manifest Residue Indicator:	N
Rejection Indicator:	N
Manifest Tracking Number:	011836657FLE
Last Updated Date:	20180919
Shipped Date:	20180726
Received Date:	20180808
Manifest Status:	Signed
Submission Type:	DataImage5Copy
Origin Type:	Service
Generator EPA ID:	CAL000323996
Generator Name:	Leggett Platt
Generator Mail Street 1:	16040 STEPHENS ST
Generator Mail City:	CITY OF INDUSTRY
Generator Mail State:	CA
Generator Mail Zip:	91745
Generator Location Street 1:	16040 Stephens St
Generator Location City:	City Of Industry
Generator Location Zip:	91745
Generator Location State:	CA
Designated Facility EPA ID:	CAD044429835
Designated Facility Name:	Clean Harbors Wilmington Llc
Designated Facility Mail Street 2:	1737 East Denni Street
Designated Facility Mail City:	Wilmington
Designated Facility Mail Zip:	90744
Designated Facility Mail State:	CA
Designated Facility Location Street 1:	1737 East Denni Street
Designated Facility Location City:	Wilmington
Designated Facility Location Zip:	90744
Designated Facility Location State:	CA
Manifest Residue Indicator:	N
Rejection Indicator:	N
Manifest Tracking Number:	008621379SKS
Last Updated Date:	20230417
Shipped Date:	20230308
Received Date:	20230327
Manifest Status:	Signed
Submission Type:	DataImage5Copy
Origin Type:	Service
Generator EPA ID:	CAL000323996
Generator Name:	Leggett Platt
Generator Mail Street 1:	16040 STEPHENS ST
Generator Mail City:	CITY OF INDUSTRY
Generator Mail State:	CA
Generator Mail Zip:	91745
Generator Location Street 1:	16040 Stephens St
Generator Location City:	City Of Industry
Generator Location Zip:	91745
Generator Location State:	CA
Generator Contact Company Name:	Leggett Platt
Designated Facility EPA ID:	CAD044429835
Designated Facility Name:	Clean Harbors Wilmington Llc
Designated Facility Mail Street 2:	1737 East Denni Street

LEGGETT & PLATT INC (Continued) **1024818058**

Designated Facility Mail City:	Wilmington
Designated Facility Mail Zip:	90744
Designated Facility Mail State:	CA
Designated Facility Location Street 1:	1737 East Denni Street
Designated Facility Location City:	Wilmington
Designated Facility Location Zip:	90744
Designated Facility Location State:	CA
Manifest Residue Indicator:	N
Rejection Indicator:	N

State Waste:

Manifest Tracking Number:	008621379SKS
Waste Line Number:	1
State Waste Code Owner:	CA
State Waste Code:	352
State Waste:	Other organic solids

Manifest Tracking Number:	008621379SKS
Waste Line Number:	2
State Waste Code Owner:	CA
State Waste Code:	221
State Waste:	Waste oil and mixed oil

Transporter:

Manifest Tracking Number:	008621379SKS
Transporter Line Number:	1
Transporter EPA ID:	TXR000081205
Transporter Name:	Safety-Kleen Systems, Inc.

Manifest Tracking Number:	008621379SKS
Transporter Line Number:	2
Transporter EPA ID:	MAD039322250
Transporter Name:	Clean Harbors Environmental Services, Inc.

Manifest Tracking Number:	008621379SKS
Transporter Line Number:	3
Transporter EPA ID:	MAD039322250
Transporter Name:	Clean Harbors Environmental Services, Inc.

Manifest Tracking Number:	008621379SKS
Transporter Line Number:	4
Transporter EPA ID:	MAD039322250
Transporter Name:	Clean Harbors Environmental Services, Inc.

Waste Line:

Manifest Tracking Number:	008621379SKS
Waste Line Number:	1
U.S. DOT Hazardous Indicator:	N
Non-Hazardous Waste Description:	NONE, NON-RCRA HAZARDOUS WASTE, SOLIDS, N/A, NONE
Number of Containers:	1
Container Type Code:	DM
Container Type Description:	Metal drums, barrels, kegs
Waste Quantity:	500
Quantity Unit of Measure Code:	P
Quantity Unit of Measure Description:	Pounds
Waste Quantity, in Tons:	0.25

LEGGETT & PLATT INC (Continued) **1024818058**

Acute Waste Quantity, in Tons:	0
Non-Acute Waste Quantity, in Tons:	0.25
Waste Quantity, in Kilograms:	226.7575
Acute Waste Quantity, in Kilograms:	0
Non-Acute Waste Quantity, in Kilorgrams:	226.7575
Management Method Code:	H141
Management Method Description:	STORAGE, BULKING AND/OR TRANSFER OFF SITE
Waste Residue Indicator:	N
Quantity Discrepancy Indicator:	N
Waste Type Discrepancy Indicator:	N
EPA Waste Indicator:	N
Manifest Tracking Number:	008621379SKS
Waste Line Number:	2
U.S. DOT Hazardous Indicator:	N
Non-Hazardous Waste Description:	NONE, NON-RCRA HAZARDOUS WASTE, LIQUIDS, N/A, NONE
Number of Containers:	1
Container Type Code:	DM
Container Type Description:	Metal drums, barrels, kegs
Waste Quantity:	300
Quantity Unit of Measure Code:	P
Quantity Unit of Measure Description:	Pounds
Waste Quantity, in Tons:	0.15
Acute Waste Quantity, in Tons:	0
Non-Acute Waste Quantity, in Tons:	0.15
Waste Quantity, in Kilograms:	136.0545
Acute Waste Quantity, in Kilograms:	0
Non-Acute Waste Quantity, in Kilorgrams:	136.0545
Management Method Code:	H141
Management Method Description:	STORAGE, BULKING AND/OR TRANSFER OFF SITE
Waste Residue Indicator:	N
Quantity Discrepancy Indicator:	N
Waste Type Discrepancy Indicator:	N
EPA Waste Indicator:	N

O91 **J.P. STEVENS & COMPANY, INC.** **WIP** **S106764865**
North **16040 STEPHENS ST** **N/A**
1/8-1/4 **CITY OF INDUSTRY (CORPORATE NA, CA 91745**
0.228 mi.
1204 ft. **Site 2 of 4 in cluster O**

Relative: WIP:
Lower

Name:	J.P. STEVENS & COMPANY, INC.
Address:	16040 Stephens St
City,State,Zip:	CITY OF INDUSTRY (CORPORATE NAME INDUSTRY), CA 91745
Region:	4
File Number:	105.0138
File Status:	**Historical**
Staff:	SBR
Facility Suite:	Not reported

Actual:
335 ft.

O92 **J.P. STEVENS & COMPANY, INC.** **CPS-SLIC** **S113149485**
North **16040 STEPHENS ST.** **HWTS** **N/A**
1/8-1/4 **CITY OF INDUSTRY, CA 91745** **HAZNET**
0.228 mi. **NPDES**
1204 ft. **Site 3 of 4 in cluster O** **CIWQS**
CERS

Relative:
Lower

Actual:
335 ft.

CPS-SLIC:

Name:	J.P. STEVENS & COMPANY, INC.
Address:	16040 STEPHENS ST.
City,State,Zip:	CITY OF INDUSTRY, CA 91745
Region:	STATE
Facility Status:	**Completed - Case Closed**
Status Date:	03/07/1989
Global Id:	T10000015618
Lead Agency:	LOS ANGELES RWQCB (REGION 4)
Latitude:	34.01318
Longitude:	-117.9529
Case Type:	Cleanup Program Site
Case Worker:	WIP
RB Case Number:	105.0138
EPA Region:	9
Cuf Case:	NO
Begin Date:	01/01/1985
No Further Action Date:	03/07/1989
CA Water Watershed Name:	San Gabriel River - Upper San Gabriel (405.20)
Dwr Groundwater Subbasin Name:	San Gabriel Valley (4-013)
CA Enviroscreen 3 Score:	86-90%
CA Enviroscreen 4 Score:	90-95%
Military DOD Site:	No
RWQCB Region:	LOS ANGELES RWQCB (REGION 4)

Click here to access the California GeoTracker records for this facility:

HWTS:

Name:	LEGGETT & PLATT INC
Address:	16040 STEPHENS ST
City,State,Zip:	CITY OF INDUSTRY, CA 91745
EPA ID:	CAL000323996
Create Date:	08/21/2007
Mailing Address:	16040 STEPHENS ST
Mailing City,State,Zip:	CITY OF INDUSTRY, CA 917451721
Owner Name:	L & P PROPERTY MANAGEMENT COMPANY
Owner Address:	1 LEGGETT RD
Owner City,State,Zip:	CARTHAGE, MO 648369649
Contact Name:	GABRIEL CASTRO
Contact Address:	16040 STEPHENS ST
City,State,Zip:	CITY OF INDUSTRY, CA 91745
Facility Status:	Active
Facility Type:	PERMANENT
Category:	STATE
Latitude:	34.014115
Longitude:	-117.952797

NAICS:

EPA ID:	CAL000323996
Create Date:	2007-08-21 14:24:10.360
NAICS Code:	42184
NAICS Description:	Industrial Supplies Wholesalers

J.P. STEVENS & COMPANY, INC. (Continued) **S113149485**

Issued EPA ID Date: 2007-08-21 14:24:10.30000
Facility Name: LEGGETT & PLATT INC
Facility Address: 16040 STEPHENS ST
Facility City: CITY OF INDUSTRY
Facility State: CA
Facility Zip: 917451721

HAZNET:
Name: LEGGETT & PLATT INC
Address: 16040 STEPHENS ST
City,State,Zip: CITY OF INDUSTRY, CA 917451721
Contact: GABRIEL CASTRO
Telephone: 6263304150
Mailing Address: 16040 STEPHENS ST

Year: 2021
Gepaid: CAL000323996
TSD EPA ID: UTD991301748
CA Waste Code: 352 - Other organic solids
Disposal Method: H132 - Landfill Or Surface Impoundment That Will Be Closed As Landfill(To Include On-Site Treatment And/Or Stabilization)
Tons: 0.2

Year: 2020
Gepaid: CAL000323996
TSD EPA ID: CAD044429835
CA Waste Code: 221 - Waste oil and mixed oil
Disposal Method: H141 - Storage, Bulking, And/Or Transfer Off Site--No Treatment/Reovery (H010-H129) Or (H131-H135)
Tons: 0.075

Year: 2018
Gepaid: CAL000323996
TSD EPA ID: CAD044429835
CA Waste Code: 221 - Waste oil and mixed oil
Disposal Method: H141 - Storage, Bulking, And/Or Transfer Off Site--No Treatment/Reovery (H010-H129) Or (H131-H135)
Tons: 0.17500

Year: 2015
Gepaid: CAL000323996
TSD EPA ID: CAD044429835
CA Waste Code: 352 - Other organic solids
Disposal Method: H141 - Storage, Bulking, And/Or Transfer Off Site--No Treatment/Reovery (H010-H129) Or (H131-H135)
Tons: 0.125

Year: 2014
Gepaid: CAL000323996
TSD EPA ID: CAD044429835
CA Waste Code: 352 - Other organic solids
Disposal Method: H141 - Storage, Bulking, And/Or Transfer Off Site--No Treatment/Reovery (H010-H129) Or (H131-H135)
Tons: 0.1

Year: 2013

J.P. STEVENS & COMPANY, INC. (Continued) **S113149485**

Gepaid: CAL000323996
TSD EPA ID: CAD044429835
CA Waste Code: 352 - Other organic solids
Disposal Method: H141 - Storage, Bulking, And/Or Transfer Off Site--No Treatment/Reovery (H010-H129) Or (H131-H135)
Tons: 0.1

Year: 2010
Gepaid: CAL000323996
TSD EPA ID: NVT330010000
CA Waste Code: 352 - Other organic solids
Disposal Method: H132 - Landfill Or Surface Impoundment That Will Be Closed As Landfill(To Include On-Site Treatment And/Or Stabilization)
Tons: 0.075

Year: 2010
Gepaid: CAL000323996
TSD EPA ID: CAD981696420
CA Waste Code: 221 - Waste oil and mixed oil
Disposal Method: H141 - Storage, Bulking, And/Or Transfer Off Site--No Treatment/Reovery (H010-H129) Or (H131-H135)
Tons: 0.152

Year: 2010
Gepaid: CAL000323996
TSD EPA ID: NVT330010000
CA Waste Code: 135 - Unspecified aqueous solution
Disposal Method: H039 - Other Recovery Of Reclamation For Reuse Including Acid Regeneration, Organics Recovery Ect
Tons: 0.105

Year: 2009
Gepaid: CAL000323996
TSD EPA ID: NVT330010000
CA Waste Code: 352 - Other organic solids
Disposal Method: H132 - Landfill Or Surface Impoundment That Will Be Closed As Landfill(To Include On-Site Treatment And/Or Stabilization)
Tons: 0.2

Click this hyperlink while viewing on your computer to access
5 additional CA HAZNET: record(s) in the EDR Site Report.

Additional Info:
Year: 2021
Gen EPA ID: CAL000323996

Shipment Date: 2/26/2020
Creation Date: 4/1/2020
Receipt Date: 3/12/2020
Manifest ID: 007441129SKS
Trans EPA ID: TXR000081205
Trans Name: Safety-Kleen Systems, Inc.
Trans 2 EPA ID: MAD039322250
Trans 2 Name: Clean Harbors Environmental Services, Inc.
TSDF EPA ID: CAD044429835
Trans Name: Clean Harbors Wilmington LLC

J.P. STEVENS & COMPANY, INC. (Continued) **S113149485**

Waste Code Description: 221 - Waste oil and mixed oil
Meth Code: H141 - Storage, Bulking, And/Or Transfer Off Site--No Treatment/Reovery (H010-H129) Or (H131-H135)
Quantity Tons: 0.075
Waste Quantity: 150
Quantity Unit: P

Additional Info:
Year: 2020
Gen EPA ID: CAL000323996

Shipment Date: 2/26/2020
Creation Date: 4/1/2020
Receipt Date: 3/12/2020
Manifest ID: 007441129SKS
Trans EPA ID: TXR000081205
Trans Name: Safety-Kleen Systems, Inc.
Trans 2 EPA ID: MAD039322250
Trans 2 Name: Clean Harbors Environmental Services, Inc.
TSDF EPA ID: CAD044429835
Trans Name: Clean Harbors Wilmington LLC
Waste Code Description: 221 - Waste oil and mixed oil
Meth Code: H141 - Storage, Bulking, And/Or Transfer Off Site--No Treatment/Reovery (H010-H129) Or (H131-H135)
Quantity Tons: 0.075
Waste Quantity: 150
Quantity Unit: P

Detail Two:
Year: 2020
EM Manifest ID: 1149291
Shipment Date: 2/26/2020
Receipt Date: 3/12/2020
Manifest Number: 007441129SKS
Generator EPA ID: CAL000323996
Name: LEGGETT PLATT
Address: 16040 STEPHENS ST
City: CITY OF INDUSTRY
Zip: 91745
Telephone: 800-483-3718
Contact: marisol Gacia
Contact Telephone: 626-330-4150
Transporter 1 EPA ID: TXR000081205
Transporter 2 EPA ID: MAD039322250
TSDF EPA ID: CAD044429835
TSDF Name: Clean Harbors Wilmington LLC
TSDF Address 1: 1737 East Denni Street
TSDF City: Wilmington
TSDF Zip: 90744
TSDF Telephone: 800-483-3718

State:
Year: 2020
EM Manifest ID: 1149291
Generator EPA ID: CAL000323996
Shipment Date: 2020-02-26
Manifest Number: 007441129SKS

J.P. STEVENS & COMPANY, INC. (Continued) **S113149485**

Line Number: 1
Method Code: H141
Quantity Tons: 0.07500
Quantity Waste: 150.000000
Quantity Unit: P
Number of Containers: 1
Type of Container: Metal drums, barrels, kegs
Quantity Type: Pounds
State Code: 221

Detail Two:
Year: 2018
EM Manifest ID: 94653
Shipment Date: 7/26/2018
Receipt Date: 8/8/2018
Manifest Number: 011836657FLE
Generator EPA ID: CAL000323996
Name: LEGGETT PLATT
Address: 16040 STEPHENS ST
City: CITY OF INDUSTRY
Zip: 91745
Telephone: 800-483-3718
Contact: marisol Gacia
Contact Telephone: 626-330-4150
Transporter 1 EPA ID: TXR000081205
Transporter 2 EPA ID: MAD039322250
TSDF EPA ID: CAD044429835
TSDF Name: Clean Harbors Wilmington LLC
TSDF Address 1: 1737 East Denni Street
TSDF City: Wilmington
TSDF Zip: 90744
TSDF Telephone: 800-483-3718

State:
Year: 2018
EM Manifest ID: 94653
Generator EPA ID: CAL000323996
Shipment Date: 2018-07-26
Manifest Number: 011836657FLE
Line Number: 1
Method Code: H141
Quantity Tons: 0.17500
Quantity Waste: 350.000000
Quantity Unit: P
Number of Containers: 1
Type of Container: Metal drums, barrels, kegs
Quantity Type: Pounds
State Code: 221

Additional Info:
Year: 2015
Gen EPA ID: CAL000323996

Shipment Date: 20151210
Creation Date: 3/22/2016 22:15:24

J.P. STEVENS & COMPANY, INC. (Continued) **S113149485**

Receipt Date:	20151218
Manifest ID:	005118535SKS
Trans EPA ID:	TXR000081205
Trans Name:	SAFETY-KLEEN SYSTEMS INC
TSDF EPA ID:	CAD044429835
Trans Name:	CLEAN HARBORS WILMINGTON LLC
Waste Code Description:	352 - Other organic solids
Meth Code:	H141 - Storage, Bulking, And/Or Transfer Off Site--No Treatment/Reovery (H010-H129) Or (H131-H135)
Quantity Tons:	0.125
Waste Quantity:	250
Quantity Unit:	P

Additional Info:

Year:	2014
Gen EPA ID:	CAL000323996
Shipment Date:	20141126
Creation Date:	3/9/2015 22:15:06
Receipt Date:	20141212
Manifest ID:	004536485SKS
Trans EPA ID:	TXR000081205
Trans Name:	SAFETY-KLEEN SYSTEMS INC
TSDF EPA ID:	CAD044429835
Trans Name:	CLEAN HARBORS WILMINGTON LLC
Waste Code Description:	352 - Other organic solids
Meth Code:	H141 - Storage, Bulking, And/Or Transfer Off Site--No Treatment/Reovery (H010-H129) Or (H131-H135)
Quantity Tons:	0.1
Waste Quantity:	200
Quantity Unit:	P

Additional Info:

Year:	2013
Gen EPA ID:	CAL000323996
Shipment Date:	20131205
Creation Date:	3/18/2014 22:15:05
Receipt Date:	20131216
Manifest ID:	004097175SKS
Trans EPA ID:	TXR000081205
Trans Name:	SAFETY-KLEEN SYSTEMS INC
TSDF EPA ID:	CAD044429835
Trans Name:	CLEAN HARBORS WILMINGTON LLC
Waste Code Description:	352 - Other organic solids
Meth Code:	H141 - Storage, Bulking, And/Or Transfer Off Site--No Treatment/Reovery (H010-H129) Or (H131-H135)
Quantity Tons:	0.1
Waste Quantity:	200
Quantity Unit:	P

Additional Info:

Year:	2010
Gen EPA ID:	CAL000323996
Shipment Date:	20101123

J.P. STEVENS & COMPANY, INC. (Continued) **S113149485**

Creation Date:	5/20/2011 18:30:13
Receipt Date:	20101201
Manifest ID:	007323982JJK
Trans EPA ID:	CAR000172189
Trans Name:	AMBERWICK CORPORATION
TSDF EPA ID:	NVT330010000
Trans Name:	US ECOLOGY
Waste Code Description:	135 - Unspecified aqueous solution
Meth Code:	H039 - Other Recovery Of Reclamation For Reuse Including Acid Regeneration, Organics Recovery Ect
Quantity Tons:	0.105
Waste Quantity:	25
Quantity Unit:	G
Shipment Date:	20101123
Creation Date:	2/11/2011 18:30:08
Receipt Date:	20101203
Manifest ID:	007323983JJK
Trans EPA ID:	CAR000172189
Trans Name:	AMBERWICK CORPORATION
TSDF EPA ID:	CAD981696420
Trans Name:	EVERGREEN
Waste Code Description:	221 - Waste oil and mixed oil
Meth Code:	H141 - Storage, Bulking, And/Or Transfer Off Site--No Treatment/Reovery (H010-H129) Or (H131-H135)
Quantity Tons:	0.152
Waste Quantity:	40
Quantity Unit:	G
Shipment Date:	20101123
Creation Date:	5/20/2011 18:30:13
Receipt Date:	20101201
Manifest ID:	007323982JJK
Trans EPA ID:	CAR000172189
Trans Name:	AMBERWICK CORPORATION
TSDF EPA ID:	NVT330010000
Trans Name:	US ECOLOGY
Waste Code Description:	352 - Other organic solids
Meth Code:	H132 - Landfill Or Surface Impoundment That Will Be Closed As Landfill(To Include On-Site Treatment And/Or Stabilization)
Quantity Tons:	0.075
Waste Quantity:	150
Quantity Unit:	P

Additional Info:

Year:	2009
Gen EPA ID:	CAL000323996
Shipment Date:	20091119
Creation Date:	2/3/2010 18:30:22
Receipt Date:	20091130
Manifest ID:	006313894JJK
Trans EPA ID:	CAR000172189
Trans Name:	AMBERWICK CORPORATION
TSDF EPA ID:	CAD981696420
Trans Name:	EVERGREEN
Waste Code Description:	221 - Waste oil and mixed oil

J.P. STEVENS & COMPANY, INC. (Continued) **S113149485**

Meth Code:	H141 - Storage, Bulking, And/Or Transfer Off Site--No Treatment/Reovery (H010-H129) Or (H131-H135)
Quantity Tons:	0.209
Waste Quantity:	55
Quantity Unit:	G
Shipment Date:	20091119
Creation Date:	5/20/2010 18:30:40
Receipt Date:	20091123
Manifest ID:	006313893JJK
Trans EPA ID:	CAR000172189
Trans Name:	AMBERWICK CORPORATION
TSDF EPA ID:	NVT330010000
Trans Name:	US ECOLOGY
Waste Code Description:	352 - Other organic solids
Meth Code:	H132 - Landfill Or Surface Impoundment That Will Be Closed As Landfill(To Include On-Site Treatment And/Or Stabilization)
Quantity Tons:	0.2
Waste Quantity:	400
Quantity Unit:	P

Additional Info:

Year:	2008
Gen EPA ID:	CAL000323996
Shipment Date:	20081119
Creation Date:	1/14/2009 18:30:08
Receipt Date:	20081121
Manifest ID:	005227013JJK
Trans EPA ID:	CAR000172189
Trans Name:	AMBERWICK CORPORATION
TSDF EPA ID:	CAD981696420
Trans Name:	EVERGREEN
Waste Code Description:	221 - Waste oil and mixed oil
Meth Code:	H141 - Storage, Bulking, And/Or Transfer Off Site--No Treatment/Reovery (H010-H129) Or (H131-H135)
Quantity Tons:	0.209
Waste Quantity:	55
Quantity Unit:	G
Shipment Date:	20081119
Creation Date:	4/8/2009 18:30:08
Receipt Date:	20081121
Manifest ID:	005227012JJK
Trans EPA ID:	CAR000172189
Trans Name:	AMBERWICK CORPORATION
TSDF EPA ID:	NVT330010000
Trans Name:	US ECOLOGY
Waste Code Description:	352 - Other organic solids
Meth Code:	H132 - Landfill Or Surface Impoundment That Will Be Closed As Landfill(To Include On-Site Treatment And/Or Stabilization)
Quantity Tons:	0.225
Waste Quantity:	450
Quantity Unit:	P

Additional Info:

J.P. STEVENS & COMPANY, INC. (Continued) **S113149485**

Year:	2007
Gen EPA ID:	CAL000323996
Shipment Date:	20071119
Creation Date:	3/4/2008 18:30:21
Receipt Date:	20071129
Manifest ID:	003097469JJK
Trans EPA ID:	CAR000172189
Trans Name:	AMBERWICK CORPORATION
TSDF EPA ID:	CAD981696420
Trans Name:	EVERGREEN
Waste Code Description:	221 - Waste oil and mixed oil
Meth Code:	H141 - Storage, Bulking, And/Or Transfer Off Site--No Treatment/Reovery (H010-H129) Or (H131-H135)
Quantity Tons:	0.209
Waste Quantity:	55
Quantity Unit:	G
Shipment Date:	20071119
Creation Date:	4/22/2008 18:30:17
Receipt Date:	20071128
Manifest ID:	003097468JJK
Trans EPA ID:	CAR000172189
Trans Name:	AMBERWICK CORPORATION
TSDF EPA ID:	NVT330010000
Trans Name:	US ECOLOGY
Waste Code Description:	352 - Other organic solids
Meth Code:	H132 - Landfill Or Surface Impoundment That Will Be Closed As Landfill(To Include On-Site Treatment And/Or Stabilization)
Quantity Tons:	0.1
Waste Quantity:	200
Quantity Unit:	P

NPDES:

Name:	L & P PROPERTY MANAGEMENT
Address:	16040 STEPHENS STREET
City,State,Zip:	CITY OF INDUSTRY, CA 91745
Facility Status:	Active
NPDES Number:	CAS000001
Region:	4
Agency Number:	0
Regulatory Measure ID:	486289
Order Number:	97-03-DWQ
WDID:	4 19NEC003328
Regulatory Measure Type:	Enrollee
Program Type:	Industrial
Effective Date Of Regulatory Measure:	06/23/2017
Discharge Address:	16040 Stephens Street
Discharge Name:	L & P Property Management
Discharge City:	City of Industry
Discharge State:	California
Discharge Zip:	91745

NPDES as of 03/2018:

NPDES Number:	CAS000001
Status:	Active
Agency Number:	0

J.P. STEVENS & COMPANY, INC. (Continued) **S113149485**

Region:	4
Regulatory Measure ID:	486289
Order Number:	97-03-DWQ
Regulatory Measure Type:	Enrollee
WDID:	4 19NEC003328
Program Type:	Industrial
Effective Date Of Regulatory Measure:	06/23/2017
Discharge Name:	L & P Property Management
Discharge Address:	16040 Stephens Street
Discharge City:	City of Industry
Discharge State:	California
Discharge Zip:	91745

Region:	4
Regulatory Measure ID:	486289
Regulatory Measure Type:	Industrial
WDID:	4 19NEC003328
Received Date:	05/25/2017
Processed Date:	06/23/2017
Status:	Active
Status Date:	06/23/2017
Place Size:	168000
Place Size Unit:	SqFt
Contact:	Marali Oregel
Contact Title:	HR Safety Manager
Contact Phone:	626-330-4150
Contact Phone Ext:	34222
Contact Email:	moregel12@gmail.com
Operator Name:	L & P Property Management
Operator Address:	16040 Stephens Street
Operator City:	City of Industry
Operator State:	California
Operator Zip:	91745
Operator Contact:	marali oregel
Operator Contact Title:	HR Safety Manager
Operator Contact Phone:	626-330-4150
Operator Contact Phone Ext:	34222
Operator Contact Email:	marali.oregel@leggett.com
Operator Type:	Private Business
Developer State:	California
Certifier:	marali oregel
Certifier Title:	HR Safety Manager
Certification Date:	25-MAY-17
Primary Sic:	3495-Wire Springs

Name:	L & P PROPERTY MANAGEMENT
Address:	16040 STEPHENS STREET
City,State,Zip:	CITY OF INDUSTRY, CA 91745
WDID:	4 19NEC003328
Regulatory Measure Type:	Industrial
Status:	Active
Status Date:	06/23/2017
Operator Name:	L & P Property Management
Operator Address:	16040 Stephens Street
Operator City:	City of Industry
Operator State:	California

J.P. STEVENS & COMPANY, INC. (Continued) **S113149485**

Operator Zip: 91745

NPDES as of 03/2018:
NPDES Number: CAS000001
Status: Active
Agency Number: 0
Region: 4
Regulatory Measure ID: 486289
Order Number: 97-03-DWQ
Regulatory Measure Type: Enrollee
WDID: 4 19NEC003328
Program Type: Industrial
Effective Date Of Regulatory Measure: 06/23/2017
Discharge Name: L & P Property Management
Discharge Address: 16040 Stephens Street
Discharge City: City of Industry
Discharge State: California
Discharge Zip: 91745

Region: 4
Regulatory Measure ID: 486289
Regulatory Measure Type: Industrial
WDID: 4 19NEC003328
Received Date: 05/25/2017
Processed Date: 06/23/2017
Status: Active
Status Date: 06/23/2017
Place Size: 168000
Place Size Unit: SqFt
Contact: Marali Oregel
Contact Title: HR Safety Manager
Contact Phone: 626-330-4150
Contact Phone Ext: 34222
Contact Email: moregel12@gmail.com
Operator Name: L & P Property Management
Operator Address: 16040 Stephens Street
Operator City: City of Industry
Operator State: California
Operator Zip: 91745
Operator Contact: marali oregel
Operator Contact Title: HR Safety Manager
Operator Contact Phone: 626-330-4150
Operator Contact Phone Ext: 34222
Operator Contact Email: marali.oregel@leggett.com
Operator Type: Private Business
Developer State: California
Certifier: marali oregel
Certifier Title: HR Safety Manager
Certification Date: 25-MAY-17
Primary Sic: 3495-Wire Springs

CIWQS:
Name: L & P PROPERTY MANAGEMENT
Address: 16040 STEPHENS STREET
City,State,Zip: CITY OF INDUSTRY, CA 91745
Agency: L & P Property Management

J.P. STEVENS & COMPANY, INC. (Continued) **S113149485**

Agency Address:	16040 Stephens Street, City Of Industry, CA 91745
Place/Project Type:	Industrial - Wire Springs
SIC/NAICS:	3495
Region:	4
Program:	INDSTW
Regulatory Measure Status:	Active
Regulatory Measure Type:	Storm water industrial
Order Number:	2014-0057-DWQ
WDID:	4 19NEC003328
NPDES Number:	CAS000001
Effective Date:	06/23/2017
Enforcement Actions within 5 years:	1
Violations within 5 years:	1
Latitude:	34.01314
Longitude:	-117.9527

Name:	L & P PROPERTY MANAGEMENT
Address:	16040 STEPHENS STREET
City,State,Zip:	CITY OF INDUSTRY, CA 91745
Agency:	L & P Property Management
Agency Address:	16040 Stephens Street, City Of Industry, CA 91745
Place/Project Type:	Industrial - Wire Springs
SIC/NAICS:	3495
Region:	4
Program:	INDSTW
Regulatory Measure Status:	Active
Regulatory Measure Type:	Storm water industrial
Order Number:	2014-0057-DWQ
WDID:	4 19NEC003328
NPDES Number:	CAS000001
Effective Date:	06/23/2017
Enforcement Actions within 5 years:	1
Violations within 5 years:	1
Latitude:	34.01314
Longitude:	-117.9527

CERS:

Name:	J.P. STEVENS & COMPANY, INC.
Address:	16040 STEPHENS ST.
City,State,Zip:	CITY OF INDUSTRY, CA 91745
Site ID:	867460
CERS ID:	T10000015618
CERS Description:	Cleanup Program Site

Affiliation:

Affiliation Type Desc:	Regional Board Caseworker
Entity Name:	WELL INVESTIGATION PROGRAM - LOS ANGELES RWQCB (REGION 4)
Affiliation Address:	320 W. 4TH ST., SUITE 200
Affiliation City:	LOS ANGELES
Affiliation State:	CA
Affiliation Phone:	,

Name:	FALCON PRODUCTS INC
Address:	16040 STEPHENS ST
City,State,Zip:	CITY OF INDUSTRY, CA 917451716
Site ID:	467446

J.P. STEVENS & COMPANY, INC. (Continued) **S113149485**

CERS ID: 110001167601
CERS Description: US EPA Air Emission Inventory System (EIS)

Affiliation:
Affiliation Type Desc: Environmental Contact
Entity Name: GUILLERMO ARIAS
Affiliation Address: 16040 STEPHENS ST
Affiliation City: INDUSTRY
Affiliation State: CA
Affiliation Phone: ,

Name: L & P PROPERTY MANAGEMENT
Address: 16040 STEPHENS STREET
City,State,Zip: CITY OF INDUSTRY, CA 91745
Site ID: 535168
CERS ID: 855286
CERS Description: Industrial Facility Storm Water

Violations:
Site ID: 535168
Site Name: L & P Property Management
Violation Date: 10-02-2021
Citation: 2014-0057-DWQ - Industrial General Permit
Violation Description: SW - Failure to meet NEC criteria
Violation Notes: Discharger failed to recertify the NEC by October 1, 2021
Violation Division: Water Boards
Violation Program: INDSTW
Violation Source: SMARTS,

Evaluation:
Eval General Type: Compliance Evaluation Inspection
Eval Date: 01-16-2018
Violations Found: No
Eval Type: Industrial Storm Water Compliance Evaluation
Eval Notes: The facility meets NEC qualification. Please see the attached inspection report.
Eval Division: Water Boards
Eval Program: INDSTW
Eval Source: SMARTS,

Enforcement Action:
Site ID: 535168
Site Name: L & P Property Management
Site Address: 16040 STEPHENS STREET
Site City: CITY OF INDUSTRY
Site Zip: 91745
Enf Action Date: 10-18-2021
Enf Action Type: Notice of Violation
Enf Action Description: Notice of Violation
Enf Action Notes: Discharger did not recertify NEC by October 1, 2021
Enf Action Division: Water Boards
Enf Action Program: INDSTW
Enf Action Source: SMARTS,

Affiliation:
Affiliation Type Desc: Owner/Operator

J.P. STEVENS & COMPANY, INC. (Continued) **S113149485**

Entity Name:	L & P Property Management
Entity Title:	Operator
Affiliation Address:	16040 Stephens Street
Affiliation City:	City of Industry
Affiliation State:	CA
Affiliation Zip:	91745
Affiliation Phone:	,

M93 **BRYAN PRESS** **RCRA-SQG** **1000857825**
West **1011 S STIMSON AVE** **CAD983672734**
1/8-1/4 **CITY OF INDUSTRY, CA 91745**
0.229 mi.
1211 ft. **Site 4 of 8 in cluster M**

Relative: **Lower**
Actual: **343 ft.**

RCRA Listings:

Date Form Received by Agency:	19930810
Handler Name:	Bryan Press
Handler Address:	S Stimson Ave
Handler City,State,Zip:	CITY OF INDUSTRY, CA 91745-1630
EPA ID:	CAD983672734
Contact Name:	SHERI JAN BRYAN
Contact Address:	1011 S STIMSON AVE
Contact City,State,Zip:	CITY OF INDUSTRY, CA 91745-1630
Contact Telephone:	818-961-9257
EPA Region:	09
Land Type:	Private
Federal Waste Generator Description:	Small Quantity Generator
Active Site Indicator:	Handler Activities
Mailing Address:	S STIMSON AVE
Mailing City,State,Zip:	CITY OF INDUSTRY, CA 91745-1630
Owner Name:	Kenneth G Bryan
Owner Type:	Private
Short-Term Generator Activity:	No
Importer Activity:	No
Mixed Waste Generator:	No
Transporter Activity:	No
Transfer Facility Activity:	No
Recycler Activity with Storage:	No
Small Quantity On-Site Burner Exemption:	No
Smelting Melting and Refining Furnace Exemption:	No
Underground Injection Control:	No
Off-Site Waste Receipt:	No
Universal Waste Indicator:	No
Universal Waste Destination Facility:	No
Federal Universal Waste:	No
Active Site State-Reg Handler:	---
Hazardous Secondary Material Indicator:	N
2018 GPRA Permit Baseline:	Not on the Baseline
2018 GPRA Renewals Baseline:	Not on the Baseline
202 GPRA Corrective Action Baseline:	No
Subject to Corrective Action Universe:	No
Non-TSDFs Where RCRA CA has Been Imposed Universe:	No
Corrective Action Priority Ranking:	No NCAPS ranking
Environmental Control Indicator:	No
Institutional Control Indicator:	No
Human Exposure Controls Indicator:	N/A
Groundwater Controls Indicator:	N/A

BRYAN PRESS (Continued) **1000857825**

Significant Non-Complier Universe:	No
Unaddressed Significant Non-Complier Universe:	No
Addressed Significant Non-Complier Universe:	No
Significant Non-Complier With a Compliance Schedule Universe:	No
Handler Date of Last Change:	20000915
Recognized Trader-Importer:	No
Recognized Trader-Exporter:	No
Importer of Spent Lead Acid Batteries:	No
Exporter of Spent Lead Acid Batteries:	No
Recycler Activity Without Storage:	No
Manifest Broker:	No
Sub-Part P Indicator:	No

Handler - Owner Operator:

Owner/Operator Indicator:	Owner
Owner/Operator Name: KENNETH G BRYAN	
Legal Status:	Private
Owner/Operator Address:	1011 S STIMSON AVE
Owner/Operator City,State,Zip:	CITY OF INDUSTRY, CA 91745-1630
Owner/Operator Telephone:	818-961-9257

Historic Generators:

Receive Date:	19930810
Handler Name: BRYAN PRESS	
Federal Waste Generator Description:	Small Quantity Generator
Large Quantity Handler of Universal Waste:	No
Recognized Trader Importer:	No
Recognized Trader Exporter:	No
Spent Lead Acid Battery Importer:	No
Spent Lead Acid Battery Exporter:	No
Current Record:	Yes

List of NAICS Codes and Descriptions:

NAICS Codes:	No NAICS Codes Found

Facility Has Received Notices of Violations:

Violations:	No Violations Found

Evaluation Action Summary:

Evaluations:	No Evaluations Found

M94 **BRYAN PRESS** **CPS-SLIC** **S106764808**
West **1011 STIMSON AVE.** **WIP** **N/A**
1/8-1/4 **CITY OF INDUSTRY, CA 91745**
0.229 mi.
1211 ft. **Site 5 of 8 in cluster M**

Relative: CPS-SLIC:
Lower

Name:	BRYAN PRESS
Address:	1011 STIMSON AVE.
City,State,Zip:	CITY OF INDUSTRY, CA 91745
Region:	STATE
Facility Status:	**Completed - Case Closed**

Actual:
343 ft.

BRYAN PRESS (Continued) **S106764808**

Status Date:	05/11/1988
Global Id:	T10000015543
Lead Agency:	LOS ANGELES RWQCB (REGION 4)
Latitude:	34.00948
Longitude:	-117.95606
Case Type:	Cleanup Program Site
Case Worker:	WIP
RB Case Number:	105.0045
EPA Region:	9
Cuf Case:	NO
Begin Date:	01/01/1985
No Further Action Date:	05/11/1988
CA Water Watershed Name:	San Gabriel River - Upper San Gabriel (405.20)
Dwr Groundwater Subbasin Name:	San Gabriel Valley (4-013)
CA Enviroscreen 3 Score:	86-90%
CA Enviroscreen 4 Score:	90-95%
Military DOD Site:	No
RWQCB Region:	LOS ANGELES RWQCB (REGION 4)

Click here to access the California GeoTracker records for this facility:

WIP:

Name:	BRYAN PRESS
Address:	1011 Stimson Ave
City,State,Zip:	CITY OF INDUSTRY (CORPORATE NAME INDUSTRY), CA 91745
Region:	4
File Number:	105.0045
File Status:	**Historical**
Staff:	DKOO
Facility Suite:	Not reported

M95 **BRYAN PRESS** **RCRA NonGen / NLR** **1024791578**
West **1011 S STIMSON AVE** **E MANIFEST** **CAL000107910**
1/8-1/4 **CITY OF INDUSTRY, CA 91745**
0.229 mi.
1211 ft. **Site 6 of 8 in cluster M**

Relative: **Lower**
Actual: **343 ft.**

RCRA Listings:

Date Form Received by Agency:	19930422
Handler Name:	Bryan Press
Handler Address:	1011 S Stimson Ave
Handler City,State,Zip:	CITY OF INDUSTRY, CA 91745-1630
EPA ID:	CAL000107910
Contact Name:	SHERI JAN BRYAN
Contact Address:	1011 S STIMSON AVE
Contact City,State,Zip:	CITY OF INDUSTRY, CA 91745
Contact Telephone:	626-961-9257
Contact Fax:	626-336-0786
Contact Email:	LAURA@BRYANPRESS.COM
EPA Region:	09
Federal Waste Generator Description:	Not a generator, verified
Active Site Indicator:	Handler Activities
Mailing Address:	1011 S STIMSON AVE
Mailing City,State,Zip:	CITY OF INDUSTRY, CA 91745-1630
Owner Name:	Bryan Enterprises Inc
Owner Type:	Other
Operator Name:	Sheri Jan Bryan

BRYAN PRESS (Continued) **1024791578**

Operator Type:	Other
Short-Term Generator Activity:	No
Importer Activity:	No
Mixed Waste Generator:	No
Transporter Activity:	No
Transfer Facility Activity:	No
Recycler Activity with Storage:	No
Small Quantity On-Site Burner Exemption:	No
Smelting Melting and Refining Furnace Exemption:	No
Underground Injection Control:	No
Off-Site Waste Receipt:	No
Universal Waste Indicator:	Yes
Universal Waste Destination Facility:	Yes
Federal Universal Waste:	No
Active Site State-Reg Handler:	---
Hazardous Secondary Material Indicator:	N
2018 GPRA Permit Baseline:	Not on the Baseline
2018 GPRA Renewals Baseline:	Not on the Baseline
202 GPRA Corrective Action Baseline:	No
Subject to Corrective Action Universe:	No
Non-TSDFs Where RCRA CA has Been Imposed Universe:	No
Corrective Action Priority Ranking:	No NCAPS ranking
Environmental Control Indicator:	No
Institutional Control Indicator:	No
Human Exposure Controls Indicator:	N/A
Groundwater Controls Indicator:	N/A
Significant Non-Complier Universe:	No
Unaddressed Significant Non-Complier Universe:	No
Addressed Significant Non-Complier Universe:	No
Significant Non-Complier With a Compliance Schedule Universe:	No
Handler Date of Last Change:	20180905
Recognized Trader-Importer:	No
Recognized Trader-Exporter:	No
Importer of Spent Lead Acid Batteries:	No
Exporter of Spent Lead Acid Batteries:	No
Recycler Activity Without Storage:	No
Manifest Broker:	No
Sub-Part P Indicator:	No

Handler - Owner Operator:

Owner/Operator Indicator:	Operator
Owner/Operator Name: SHERI JAN BRYAN	
Legal Status:	Other
Owner/Operator Address:	1011 S STIMSON AVE
Owner/Operator City,State,Zip:	CITY OF INDUSTRY, CA 91745
Owner/Operator Telephone:	626-961-9257

Owner/Operator Indicator:	Owner
Owner/Operator Name: BRYAN ENTERPRISES INC	
Legal Status:	Other
Owner/Operator Address:	1011 S STIMSON AVE
Owner/Operator City,State,Zip:	CITY OF INDUSTRY, CA 91745-1630
Owner/Operator Telephone:	626-961-9257

Historic Generators:

BRYAN PRESS (Continued) **1024791578**

Receive Date: 19930422
Handler Name: BRYAN PRESS
Federal Waste Generator Description: Not a generator, verified
Large Quantity Handler of Universal Waste: No
Recognized Trader Importer: No
Recognized Trader Exporter: No
Spent Lead Acid Battery Importer: No
Spent Lead Acid Battery Exporter: No
Current Record: Yes

List of NAICS Codes and Descriptions:
NAICS Code: 56299
NAICS Description: ALL OTHER WASTE MANAGEMENT SERVICES

Facility Has Received Notices of Violations:
Violations: No Violations Found

Evaluation Action Summary:
Evaluations: No Evaluations Found

E MANIFEST:
Manifest Tracking Number: 007434039SKS
Last Updated Date: 20200422
Shipped Date: 20200319
Received Date: 20200402
Manifest Status: Signed
Submission Type: DataImage5Copy
Origin Type: Service
Generator EPA ID: CAL000107910
Generator Name: Bryan Press Inc
Generator Mail Street 1: 1011 S STIMSON AVE
Generator Mail City: CITY OF INDUSTRY
Generator Mail State: CA
Generator Mail Zip: 91745
Generator Location Street 1: 1011 S Stimson Ave
Generator Location City: City Of Industry
Generator Location Zip: 91745
Generator Location State: CA
Generator Contact Company Name: Bryan Press Inc
Designated Facility EPA ID: NED981723513
Designated Facility Name: Clean Harbors Environmental Services, Inc.
Designated Facility Mail Street 2: 2247 South Highway 71
Designated Facility Mail City: Kimball
Designated Facility Mail Zip: 69145
Designated Facility Mail State: NE
Designated Facility Location Street 1: 2247 South Highway 71
Designated Facility Location City: Kimball
Designated Facility Location Zip: 69145
Designated Facility Location State: NE
Manifest Residue Indicator: N
Rejection Indicator: N

Federal Waste:
Manifest Tracking Number: 007434039SKS

BRYAN PRESS (Continued) **1024791578**

Waste Line Number: 1
Federal Waste Code: D001
Federal Waste: IGNITABLE WASTE

Manifest Tracking Number: 007434039SKS
Waste Line Number: 1
Federal Waste Code: D005
Federal Waste: BARIUM

Manifest Tracking Number: 007434039SKS
Waste Line Number: 1
Federal Waste Code: D006
Federal Waste: CADMIUM

Manifest Tracking Number: 007434039SKS
Waste Line Number: 1
Federal Waste Code: D007
Federal Waste: CHROMIUM

Manifest Tracking Number: 007434039SKS
Waste Line Number: 1
Federal Waste Code: D008
Federal Waste: LEAD

Manifest Tracking Number: 007434039SKS
Waste Line Number: 1
Federal Waste Code: D035
Federal Waste: METHYL ETHYL KETONE

Manifest Tracking Number: 007434039SKS
Waste Line Number: 1
Federal Waste Code: F003
Federal Waste: THE FOLLOWING SPENT NONHALOGENATED SOLVENTS: XYLENE, ACETONE, ETHYL ACETATE, ETHYL BENZENE, ETHYL ETHER, METHYL ISOBUTYL KETONE, N-BUTYL ALCOHOL, CYCLOHEXANONE, AND METHANOL; ALL SPENT SOLVENT MIXTURES/BLENDS CONTAINING, BEFORE USE, ONLY THE ABOVE SPENT NONHALOGENATED SOLVENTS; AND ALL SPENT SOLVENT MIXTURES/BLENDS CONTAINING, BEFORE USE, ONE OR MORE OF THE ABOVE NONHALOGENATED SOLVENTS, AND A TOTAL OF TEN PERCENT OR MORE (BY VOLUME) OF ONE OR MORE OF THOSE SOLVENTS LISTED IN F001, F002, F004, AND F005; AND STILL BOTTOMS FROM THE RECOVERY OF THESE SPENT SOLVENTS AND SPENT SOLVENT MIXTURES.

Manifest Tracking Number: 007434039SKS
Waste Line Number: 1
Federal Waste Code: F005
Federal Waste: THE FOLLOWING SPENT NONHALOGENATED SOLVENTS: TOLUENE, METHYL ETHYL KETONE, CARBON DISULFIDE, ISOBUTANOL, PYRIDINE, BENZENE, 2-ETHOXYETHANOL, AND 2-NITROPROPANE; ALL SPENT SOLVENT MIXTURES/BLENDS CONTAINING, BEFORE USE, A TOTAL OF TEN PERCENT OR MORE (BY VOLUME) OF ONE OR MORE OF THE ABOVE NONHALOGENATED SOLVENTS OR THOSE SOLVENTS LISTED IN F001, F002, OR F004; AND STILL BOTTOMS FROM THE RECOVERY OF THESE SPENT SOLVENTS AND SPENT SOLVENT MIXTURES.

State Waste:
Manifest Tracking Number: 007434039SKS
Waste Line Number: 1

BRYAN PRESS (Continued) **1024791578**

State Waste Code Owner: CA
State Waste Code: 352
State Waste: Other organic solids

Transporter:
Manifest Tracking Number: 007434039SKS
Transporter Line Number: 1
Transporter EPA ID: TXR000081205
Transporter Name: Safety-Kleen Systems, Inc.

Manifest Tracking Number: 007434039SKS
Transporter Line Number: 2
Transporter EPA ID: MAD039322250
Transporter Name: Clean Harbors Environmental Services, Inc.

Manifest Tracking Number: 007434039SKS
Transporter Line Number: 3
Transporter EPA ID: MAD039322250
Transporter Name: Clean Harbors Environmental Services, Inc.

Waste Line:
Manifest Tracking Number: 007434039SKS
Waste Line Number: 1
U.S. DOT Hazardous Indicator: Y
U.S. DOT ID Number: UN1325
U.S. DOT Description: Un1325, Waste Un1325, Waste Flammable Solids, Organic, N.O.S.,), 4.1, Pg Ii (Paint Solids), 4.1, Pg Iii
Number of Containers: 1
Container Type Code: DM
Container Type Description: Metal drums, barrels, kegs
Waste Quantity: 100
Quantity Unit of Measure Code: P
Quantity Unit of Measure Description: Pounds
Waste Quantity, in Tons: 0.05
Acute Waste Quantity, in Tons: 0
Non-Acute Waste Quantity, in Tons: 0.05
Waste Quantity, in Kilograms: 45.3515
Acute Waste Quantity, in Kilograms: 0
Non-Acute Waste Quantity, in Kilorgrams: 45.3515
Management Method Code: H040
Management Method Description: INCINERATION
Waste Residue Indicator: N
Quantity Discrepancy Indicator: N
Waste Type Discrepancy Indicator: N
EPA Waste Indicator: Y

M96 **MICRODOT PRODUCTIONS** **RCRA NonGen / NLR** **1027469910**
West **1011 S STIMSON AVE** **CAL000474366**
1/8-1/4 **CITY OF INDUSTRY, CA 91745**
0.229 mi.
1211 ft. **Site 7 of 8 in cluster M**

Relative: **Lower**
Actual: **343 ft.**

RCRA Listings:
Date Form Received by Agency: 20221102
Handler Name: Microdot Productions
Handler Address: 1011 S Stimson Ave
Handler City,State,Zip: CITY OF INDUSTRY, CA 91745

MICRODOT PRODUCTIONS (Continued) **1027469910**

EPA ID:	CAL000474366
Contact Name:	KHAI CU
Contact Address:	1011 S STIMSON AVE
Contact City,State,Zip:	CITY OF INDUSTRY, CA 91745
Contact Telephone:	626-893-0658
Contact Email:	KHAI@MIRODOTPRODUCTIONS.COM
EPA Region:	09
Federal Waste Generator Description:	Not a generator, verified
Mailing Address:	1011 S STIMSON AVE
Mailing City,State,Zip:	CITY OF INDUSTRY, CA 91745
Owner Name:	Julie Ha
Owner Type:	Other
Operator Name:	Khai Cu
Operator Type:	Other
Short-Term Generator Activity:	No
Importer Activity:	No
Mixed Waste Generator:	No
Transporter Activity:	No
Transfer Facility Activity:	No
Recycler Activity with Storage:	No
Small Quantity On-Site Burner Exemption:	No
Smelting Melting and Refining Furnace Exemption:	No
Underground Injection Control:	No
Off-Site Waste Receipt:	No
Universal Waste Indicator:	No
Universal Waste Destination Facility:	No
Federal Universal Waste:	No
Active Site State-Reg Handler:	---
Hazardous Secondary Material Indicator:	N
2018 GPRA Permit Baseline:	Not on the Baseline
2018 GPRA Renewals Baseline:	Not on the Baseline
202 GPRA Corrective Action Baseline:	No
Subject to Corrective Action Universe:	No
Non-TSDFs Where RCRA CA has Been Imposed Universe:	No
Corrective Action Priority Ranking:	No NCAPS ranking
Environmental Control Indicator:	No
Institutional Control Indicator:	No
Human Exposure Controls Indicator:	N/A
Groundwater Controls Indicator:	N/A
Significant Non-Complier Universe:	No
Unaddressed Significant Non-Complier Universe:	No
Addressed Significant Non-Complier Universe:	No
Significant Non-Complier With a Compliance Schedule Universe:	No
Handler Date of Last Change:	20221102
Recognized Trader-Importer:	No
Recognized Trader-Exporter:	No
Importer of Spent Lead Acid Batteries:	No
Exporter of Spent Lead Acid Batteries:	No
Recycler Activity Without Storage:	No
Manifest Broker:	No
Sub-Part P Indicator:	No

Handler - Owner Operator:

Owner/Operator Indicator:	Operator
Owner/Operator Name: KHAI CU	
Legal Status:	Other

MICRODOT PRODUCTIONS (Continued) **1027469910**

Owner/Operator Address: 1011 S STIMSON AVE
Owner/Operator City,State,Zip: CITY OF INDUSTRY, CA 91745
Owner/Operator Telephone: 626-893-0658

Owner/Operator Indicator: Owner
Owner/Operator Name: JULIE HA
Legal Status: Other
Owner/Operator Address: 1011 S STIMSON AVE
Owner/Operator City,State,Zip: CITY OF INDUSTRY, CA 91745
Owner/Operator Telephone: 626-435-5734

Historic Generators:
Receive Date: 20221102
Handler Name: MICRODOT PRODUCTIONS
Federal Waste Generator Description: Not a generator, verified
Large Quantity Handler of Universal Waste: No
Recognized Trader Importer: No
Recognized Trader Exporter: No
Spent Lead Acid Battery Importer: No
Spent Lead Acid Battery Exporter: No
Current Record: Yes
Non Storage Recycler Activity: No
Electronic Manifest Broker: No

List of NAICS Codes and Descriptions:
NAICS Code: 56299
NAICS Description: ALL OTHER WASTE MANAGEMENT SERVICES

Facility Has Received Notices of Violations:
Violations: No Violations Found

Evaluation Action Summary:
Evaluations: No Evaluations Found

P97 **UNOCAL #5493** **LUST** **S102440041**
West **16051 GALE AVE E** **Cortese** **N/A**
1/8-1/4 **INDUSTRY, CA 91745** **CERS**
0.230 mi.
1216 ft. **Site 1 of 12 in cluster P**

Relative: LUST:
Lower
Actual: Name: UNOCAL #5493
345 ft. Address: 16051 GALE AVE E
City,State,Zip: INDUSTRY, CA 91745
Lead Agency: LOS ANGELES COUNTY
Case Type: LUST Cleanup Site
Geo Track: http://geotracker.waterboards.ca.gov/profile_report.asp?global_id=T0603704894
Global Id: T0603704894
Latitude: 34.0090682
Longitude: -117.9571639
Status: Completed - Case Closed
Status Date: 12/07/1995
Case Worker: JOA
RB Case Number: R-10018
Local Agency: LOS ANGELES COUNTY

UNOCAL #5493 (Continued) **S102440041**

Potential Media Affect:	Soil
Potential Contaminants of Concern:	Other Solvent or Non-Petroleum Hydrocarbon
EPA Region:	9
Coordinate Source:	Google Geocode
Cuf Case:	YES
Begin Date:	02/13/1995
Leak Reported Date:	02/13/1995
How Discovered:	Tank Closure
Discharge Source:	Other
Discharge Cause:	Unknown
No Further Action Date:	12/07/1995
CA Water Watershed Name:	San Gabriel River - Upper San Gabriel (405.20)
Dwr Groundwater Subbasin Name:	San Gabriel Valley (4-013)
CA Enviroscreen 3 Score:	86-90%
CA Enviroscreen 4 Score:	70-75%
Military DOD Site:	No
RWQCB Region:	LOS ANGELES RWQCB (REGION 4)

LUST:

Global Id:	T0603704894
Contact Type:	Local Agency Caseworker - Primary Caseworker
Contact Name:	JOHN AWUJO
Organization Name:	LOS ANGELES COUNTY
Address:	900 S FREMONT AVE
City:	ALHAMBRA
Email:	jawujo@dpw.lacounty.gov
Phone Number:	6264583507

Global Id:	T0603704894
Contact Type:	Regional Board Caseworker
Contact Name:	YUE RONG
Organization Name:	LOS ANGELES RWQCB (REGION 4)
Address:	320 W. 4TH ST., SUITE 200
City:	Los Angeles
Email:	yrong@waterboards.ca.gov

LUST:

Global Id:	T0603704894
Action Type:	Other
Date:	02/13/1995
Action:	Leak Reported

Global Id:	T0603704894
Action Type:	ENFORCEMENT
Date:	12/07/1995
Action:	Closure/No Further Action Letter

Global Id:	T0603704894
Action Type:	Other
Date:	07/07/1995
Action:	Leak Stopped

Global Id:	T0603704894
Action Type:	Other
Date:	07/07/1995
Action:	Leak Discovery

UNOCAL #5493 (Continued) **S102440041**

LUST:

Global Id:	T0603704894
Status:	Open - Case Begin Date
Status Date:	02/13/1995
Global Id:	T0603704894
Status:	Open - Site Assessment
Status Date:	07/07/1995
Global Id:	T0603704894
Status:	Completed - Case Closed
Status Date:	12/07/1995

LUST REG 4:

Region:	4	
Regional Board:	04	
County:	Los Angeles	
Facility Id:	R-10018	
Status:	Leak being confirmed	
Substance:	Hydrocarbons	
Case Type:	Soil	
Global ID:	T0603704894	
Staff:	UNK	
Local Agency:	19000	
Cross Street:	STIMPSON	
Date Leak Discovered:	7/7/1995	
Date Leak First Reported:		2/13/1995
Date Leak Record Entered:	4/5/1995	
Date Confirmation Began:	7/7/1995	
Date Leak Stopped:	7/7/1995	
Date Case Last Changed on Database:		7/7/1995
How Leak Discovered:	Tank Closure	
Cause of Leak:	UNK	
Leak Source:	UNK	
Operator:	CHUNG O KIM	
Approx. Dist To Production Well (ft):		3452.4866919918097815477110104
Source of Cleanup Funding:		UNK
Responsible Party:	UNOCAL CORPORATION	
RP Address:	376 VALENCIA AVE S, BLDG F, BREA, CA 92621	
Program:	LUST	
Lat/Long:	34.0092197 / -1	
Summary:	PREVIOUS ENTRY REPORTED 02/13/95; LEAK DISCOVERED 12/30/94 HOW? TT STOPPED 12/30/94 HOW? RC SOURCE T CAUSE C CASE TYPES LEAK BEING CONFIRMED 02/13/95 STATUS ="1" SUBSTANCE WAS 12035, NOW 76	

CORTESE:

Name:	UNOCAL #5493
Address:	16051 GALE AVE E
City,State,Zip:	INDUSTRY, CA 91745
Region:	CORTESE
Global ID:	T0603704894
Site/Facility Type:	LUST CLEANUP SITE
Cleanup Status:	COMPLETED - CASE CLOSED
Flag:	active
File Name:	Active Open

UNOCAL #5493 (Continued) **S102440041**

CERS:
- Name: UNOCAL #5493
- Address: 16051 GALE AVE E
- City,State,Zip: INDUSTRY, CA 91745
- Site ID: 865627
- CERS ID: T0603704894
- CERS Description: Leaking Underground Storage Tank Cleanup Site

Affiliation:
- Affiliation Type Desc: Local Agency Caseworker
- Entity Name: JOHN AWUJO - LOS ANGELES COUNTY
- Affiliation Address: 900 S FREMONT AVE
- Affiliation City: ALHAMBRA
- Affiliation State: CA
- Affiliation Phone: 6264583507,

- Affiliation Type Desc: Regional Board Caseworker
- Entity Name: YUE RONG - LOS ANGELES RWQCB (REGION 4)
- Affiliation Address: 320 W. 4TH ST., SUITE 200
- Affiliation City: Los Angeles
- Affiliation State: CA
- Affiliation Phone: ,

P98 **UNOCAL #5493** **UST FINDER RELEASE** **1029123996**
West **16051 GALE AVE E** **N/A**
1/8-1/4 **INDUSTRY, CA 91745**
0.230 mi.
1216 ft. **Site 2 of 12 in cluster P**

Relative: **Lower**
Actual: **345 ft.**

UST FINDER RELEASE:
- Object ID: 66561
- Lust ID: CAT0603704894
- Name: UNOCAL #5493
- Address: 16051 GALE AVE E
- City,State,Zip: INDUSTRY, CA 91745
- Address Match Type: PointAddress
- Status: No Further Action
- Population within 1500ft: 1438
- Domestic Wells within 1500ft: 0
- Land Use: Developed, High Intensity
- Within SPA: No
- Within WHPA: No
- Within 100yr Floodplain: No
- EPA Region: 9
- Coordinate Source: Geocode
- X Coord: -117.95641
- Y Coord: 34.0088200000001
- Latitude: 34.00882
- Longitude: -117.95641

P99 **GOLDEN STATE ENTERPRISES SITE #2705678** **RCRA NonGen / NLR** **1026489944**
West **16051 EAST GALE AVENUE** **E MANIFEST** **CAL000392850**
1/8-1/4 **CITY OF INDUSTRY, CA 91745**
0.230 mi.
1216 ft. **Site 3 of 12 in cluster P**

Relative: **Lower**

Actual: **345 ft.**

RCRA Listings:

Date Form Received by Agency:	20200708
Handler Name:	Gse-Gale-2705678
Handler Address:	16051 Gale Ave
Handler City,State,Zip:	HACIENDA HEIGHTS, CA 91745
EPA ID:	CAL000392850
Contact Name:	LISA THOMPSON
Contact Address:	29501 CANWOOD ST STE 200
Contact City,State,Zip:	AGOURA HILLS, CA 91301
Contact Telephone:	818-366-8984
Contact Fax:	818-206-5715
Contact Email:	LTHOMPSON@GSG.EMAIL
EPA Region:	09
Federal Waste Generator Description:	Not a generator, verified
Mailing Address:	29501 CANWOOD ST STE 200
Mailing City,State,Zip:	AGOURA HILLS, CA 91301-1570
Operator Name:	Golden State Enterprises
Operator Type:	Other
Short-Term Generator Activity:	No
Importer Activity:	No
Mixed Waste Generator:	No
Transporter Activity:	No
Transfer Facility Activity:	No
Recycler Activity with Storage:	No
Small Quantity On-Site Burner Exemption:	No
Smelting Melting and Refining Furnace Exemption:	No
Underground Injection Control:	No
Off-Site Waste Receipt:	No
Universal Waste Indicator:	No
Universal Waste Destination Facility:	No
Federal Universal Waste:	No
Active Site State-Reg Handler:	---
Hazardous Secondary Material Indicator:	N
2018 GPRA Permit Baseline:	Not on the Baseline
2018 GPRA Renewals Baseline:	Not on the Baseline
202 GPRA Corrective Action Baseline:	No
Subject to Corrective Action Universe:	No
Non-TSDFs Where RCRA CA has Been Imposed Universe:	No
Corrective Action Priority Ranking:	No NCAPS ranking
Environmental Control Indicator:	No
Institutional Control Indicator:	No
Human Exposure Controls Indicator:	N/A
Groundwater Controls Indicator:	N/A
Significant Non-Complier Universe:	No
Unaddressed Significant Non-Complier Universe:	No
Addressed Significant Non-Complier Universe:	No
Significant Non-Complier With a Compliance Schedule Universe:	No
Handler Date of Last Change:	20200709
Recognized Trader-Importer:	No
Recognized Trader-Exporter:	No
Importer of Spent Lead Acid Batteries:	No
Exporter of Spent Lead Acid Batteries:	No
Recycler Activity Without Storage:	No

GOLDEN STATE ENTERPRISES SITE #2705678 (Continued) **1026489944**

Manifest Broker: No
Sub-Part P Indicator: No

Handler - Owner Operator:
Owner/Operator Indicator: Owner
Owner/Operator Name: GOLDEN STATE ENTERPRISES
Legal Status: Other
Owner/Operator Address: 29501 CANWOOD ST STE 200
Owner/Operator City,State,Zip: AGOURA HILLS, CA 91301-0000
Owner/Operator Telephone: 818-206-5700

Owner/Operator Indicator: Operator
Owner/Operator Name: GOLDEN STATE ENTERPRISES
Legal Status: Other
Owner/Operator Address: 29501 CANWOOD ST STE 200
Owner/Operator City,State,Zip: AGOURA HILLS, CA 91301-0000
Owner/Operator Telephone: 818-206-5700

Owner/Operator Indicator: Operator
Owner/Operator Name: LISA THOMPSON
Legal Status: Other
Owner/Operator Address: 29501 CANWOOD ST STE 200
Owner/Operator City,State,Zip: AGOURA HILLS, CA 91301
Owner/Operator Telephone: 818-366-8984

Historic Generators:
Receive Date: 20200708
Handler Name: GSE-GALE-2705678
Federal Waste Generator Description: Not a generator, verified
Large Quantity Handler of Universal Waste: No
Recognized Trader Importer: No
Recognized Trader Exporter: No
Spent Lead Acid Battery Importer: No
Spent Lead Acid Battery Exporter: No
Current Record: Yes
Non Storage Recycler Activity: No
Electronic Manifest Broker: No

Receive Date: 20140115
Handler Name: GOLDEN STATE ENTERPRISES SITE #2705678
Federal Waste Generator Description: Not a generator, verified
Large Quantity Handler of Universal Waste: No
Recognized Trader Importer: No
Recognized Trader Exporter: No
Spent Lead Acid Battery Importer: No
Spent Lead Acid Battery Exporter: No
Current Record: No

List of NAICS Codes and Descriptions:
NAICS Code: 44719
NAICS Description: OTHER GASOLINE STATIONS

Facility Has Received Notices of Violations:
Violations: No Violations Found

GOLDEN STATE ENTERPRISES SITE #2705678 (Continued) **1026489944**

Evaluation Action Summary:
Evaluations: No Evaluations Found

E MANIFEST:

Manifest Tracking Number:	021591602JJK
Last Updated Date:	20200420
Shipped Date:	20200324
Received Date:	20200327
Manifest Status:	Signed
Submission Type:	DataImage5Copy
Origin Type:	Service
Generator EPA ID:	CAL000392850
Generator Name:	Golden State Enterprises Site #2705678
Generator Mail Street 1:	16051 GALE AVE
Generator Mail City:	CITY OF INDUSTRY
Generator Mail State:	CA
Generator Mail Zip:	91745
Generator Location Street 1:	29501 CANWOOD ST STE 200
Generator Location City:	AGOURA HILLS
Generator Location Zip:	91301
Generator Location State:	CA
Designated Facility EPA ID:	CAT080013352
Designated Facility Name:	World Oil Recycling
Designated Facility Mail Street Number:	2000
Designated Facility Mail Street 1:	CA90222 CA037US 2000
Designated Facility Mail Street 2:	N. ALAMEDA STREET
Designated Facility Mail City:	COMPTON
Designated Facility Mail Zip:	90222
Designated Facility Mail State:	CA
Designated Facility Location Street Number:	2000
Designated Facility Location Street 1:	N. ALAMEDA STREET
Designated Facility Location City:	COMPTON
Designated Facility Location Zip:	90222-0000
Designated Facility Location State:	CA
Manifest Residue Indicator:	N
Rejection Indicator:	N

Manifest Tracking Number:	021591758JJK
Last Updated Date:	20200722
Shipped Date:	20200610
Received Date:	20200612
Manifest Status:	Signed
Submission Type:	DataImage5Copy
Origin Type:	Web
Generator EPA ID:	CAL000392850
Generator Name:	Gse-Gale-2705678
Generator Mail Street 1:	16051 GALE AVE
Generator Mail City:	HACIENDA HEIGHTS
Generator Mail State:	CA
Generator Mail Zip:	91745
Generator Location Street 1:	29501 CANWOOD ST STE 200
Generator Location City:	AGOURA HILLS
Generator Location Zip:	91301-1570
Generator Location State:	CA
Designated Facility EPA ID:	CAD028409019

GOLDEN STATE ENTERPRISES SITE #2705678 (Continued) **1026489944**

Designated Facility Name:	Crosby & Overton
Designated Facility Mail Street Number:	1630
Designated Facility Mail Street 1:	CA90813 CA037US 1630
Designated Facility Mail Street 2:	W. 17TH STREET
Designated Facility Mail City:	LONG BEACH
Designated Facility Mail Zip:	90813
Designated Facility Mail State:	CA
Designated Facility Location Street Number:	1630
Designated Facility Location Street 1:	W. 17TH STREET
Designated Facility Location City:	LONG BEACH
Designated Facility Location Zip:	90813-0000
Designated Facility Location State:	CA
Manifest Residue Indicator:	N
Rejection Indicator:	N

Manifest Tracking Number:	021591759JJK
Last Updated Date:	20200707
Shipped Date:	20200610
Received Date:	20200612
Manifest Status:	Signed
Submission Type:	DataImage5Copy
Origin Type:	Service
Generator EPA ID:	CAL000392850
Generator Name:	Golden State Enterprises Site #2705678
Generator Mail Street 1:	16051 GALE AVE
Generator Mail City:	CITY OF INDUSTRY
Generator Mail State:	CA
Generator Mail Zip:	91745-1606
Generator Location Street 1:	29501 CANWOOD ST STE 200
Generator Location City:	AGOURA HILLS
Generator Location Zip:	91301-1570
Generator Location State:	CA
Designated Facility EPA ID:	CAT080013352
Designated Facility Name:	World Oil Recycling
Designated Facility Mail Street Number:	2000
Designated Facility Mail Street 1:	CA90222 CA037US 2000
Designated Facility Mail Street 2:	N. ALAMEDA STREET
Designated Facility Mail City:	COMPTON
Designated Facility Mail Zip:	90222
Designated Facility Mail State:	CA
Designated Facility Location Street Number:	2000
Designated Facility Location Street 1:	N. ALAMEDA STREET
Designated Facility Location City:	COMPTON
Designated Facility Location Zip:	90222-0000
Designated Facility Location State:	CA
Manifest Residue Indicator:	N
Rejection Indicator:	N

Manifest Tracking Number:	013215712FLE
Last Updated Date:	20190830
Shipped Date:	20190702
Received Date:	20190717
Manifest Status:	Corrected
Submission Type:	DataImage5Copy
Origin Type:	Service
Generator EPA ID:	CAL000392850
Generator Name:	Golden State Enterprises Site #2705678

GOLDEN STATE ENTERPRISES SITE #2705678 (Continued) **1026489944**

Generator Mail Street 1:	16051 EAST GALE AVENUE
Generator Mail City:	CITY OF INDUSTRY
Generator Mail State:	CA
Generator Mail Zip:	91745
Generator Location Street 1:	29501 Canwood Street
Generator Location Street 2:	Suite 200
Generator Location City:	Agoura Hills
Generator Location Zip:	91301
Generator Location State:	CA
Designated Facility EPA ID:	UTD991301748
Designated Facility Name:	Clean Harbors Grassy Mountain Llc
Designated Facility Mail Street 2:	PO Box 22750
Designated Facility Mail City:	Salt Lake City
Designated Facility Mail Zip:	84122
Designated Facility Mail State:	UT
Designated Facility Location Street 1:	PO Box 22750
Designated Facility Location City:	Salt Lake City
Designated Facility Location Zip:	84122
Designated Facility Location State:	UT
Manifest Residue Indicator:	N
Rejection Indicator:	N

Manifest Tracking Number:	013215713FLE
Last Updated Date:	20190827
Shipped Date:	20190702
Received Date:	20190715
Manifest Status:	Corrected
Submission Type:	DataImage5Copy
Origin Type:	Service
Generator EPA ID:	CAL000392850
Generator Name:	Golden State Enterprises Site #2705678
Generator Mail Street 1:	16051 EAST GALE AVENUE
Generator Mail City:	CITY OF INDUSTRY
Generator Mail State:	CA
Generator Mail Zip:	91745
Generator Location Street 1:	29501 Canwood Street
Generator Location Street 2:	Suite 200
Generator Location City:	Agoura Hills
Generator Location Zip:	91301
Generator Location State:	CA
Designated Facility EPA ID:	CAD044429835
Designated Facility Name:	Clean Harbors Wilmington Llc
Designated Facility Mail Street 2:	1737 East Denni Street
Designated Facility Mail City:	Wilmington
Designated Facility Mail Zip:	90744
Designated Facility Mail State:	CA
Designated Facility Location Street 1:	1737 East Denni Street
Designated Facility Location City:	Wilmington
Designated Facility Location Zip:	90744
Designated Facility Location State:	CA
Manifest Residue Indicator:	N
Rejection Indicator:	N

State Waste:

Manifest Tracking Number:	013215713FLE
Waste Line Number:	1
State Waste Code Owner:	CA

GOLDEN STATE ENTERPRISES SITE #2705678 (Continued) **1026489944**

State Waste Code: 352
State Waste: Other organic solids

Transporter:
Manifest Tracking Number: 013215713FLE
Transporter Line Number: 1
Transporter EPA ID: MAD039322250
Transporter Name: Clean Harbors Environmental Services, Inc.

Manifest Tracking Number: 013215713FLE
Transporter Line Number: 2
Transporter EPA ID: MAD039322250
Transporter Name: Clean Harbors Environmental Services, Inc.

Manifest Tracking Number: 013215713FLE
Transporter Line Number: 3
Transporter EPA ID: MAD039322250
Transporter Name: Clean Harbors Environmental Services, Inc.

Waste Line:
Manifest Tracking Number: 013215713FLE
Waste Line Number: 1
U.S. DOT Hazardous Indicator: N
Non-Hazardous Waste Description: NONE, NON-RCRA HAZARDOUS WASTE, SOLID (FILTERS, ABSORBENT), N/A, NONE
Number of Containers: 1
Container Type Code: DM
Container Type Description: Metal drums, barrels, kegs
Waste Quantity: 200
Quantity Unit of Measure Code: P
Quantity Unit of Measure Description: Pounds
Waste Quantity, in Tons: 0.1
Acute Waste Quantity, in Tons: 0
Non-Acute Waste Quantity, in Tons: 0.1
Waste Quantity, in Kilograms: 90.703
Acute Waste Quantity, in Kilograms: 0
Non-Acute Waste Quantity, in Kilorgrams: 90.703
Management Method Code: H141
Management Method Description: STORAGE, BULKING AND/OR TRANSFER OFF SITE
Waste Residue Indicator: N
Quantity Discrepancy Indicator: N
Waste Type Discrepancy Indicator: N
EPA Waste Indicator: N

P100 **GOLDEN STATE ENTERPRISES SITE #2705678** **CERS HAZ WASTE** **S101583963**
West **16051 GALE AVE** **SWEEPS UST** **N/A**
1/8-1/4 **CITY OF INDUSTRY, CA 91745** **CERS TANKS**
0.230 mi. **CA FID UST**
1216 ft. **Site 4 of 12 in cluster P** **LOS ANGELES CO. HMS**
HWTS
Relative: **HAZNET**
Lower **CERS**

Actual:
345 ft.

CERS HAZ WASTE:
Name: UNITED PACIFIC 0647
Address: 16051 E GALE AVE
City,State,Zip: INDUSTRY, CA 91745
Site ID: 33727

GOLDEN STATE ENTERPRISES SITE #2705678 (Continued) **S101583963**

CERS ID: 10285723
CERS Description: Hazardous Waste Generator

SWEEPS UST:
Name: UNOCAL CORP SS 5493
Address: 16051 E GALE AVE
City: INDUSTRY
Status: Active
Comp Number: 10018
Number: 9
Board Of Equalization: 44-001057
Referral Date: 06-30-89
Created Date: 06-30-89
SWRCB Tank Id: 19-000-010018-000001
Tank Status: A
Active Date: 06-30-89
Tank Use: UNKNOWN
STG: W
Number Of Tanks: 3

Name: UNOCAL CORP SS 5493
Address: 16051 E GALE AVE
City: INDUSTRY
Status: Active
Comp Number: 10018
Number: 9
Board Of Equalization: 44-001057
Referral Date: 06-30-89
Created Date: 06-30-89
SWRCB Tank Id: 19-000-010018-000002
Tank Status: A
Active Date: 06-30-89
Tank Use: UNKNOWN
STG: W

Name: UNOCAL CORP SS 5493
Address: 16051 E GALE AVE
City: INDUSTRY
Status: Active
Comp Number: 10018
Number: 9
Board Of Equalization: 44-001057
Referral Date: 06-30-89
Created Date: 06-30-89
SWRCB Tank Id: 19-000-010018-000003
Tank Status: A
Active Date: 06-30-89
Tank Use: UNKNOWN
STG: W

CERS TANKS:
Name: UNITED PACIFIC 0647
Address: 16051 E GALE AVE
City,State,Zip: INDUSTRY, CA 91745
Site ID: 33727
CERS ID: 10285723

GOLDEN STATE ENTERPRISES SITE #2705678 (Continued) **S101583963**

CERS Description: Underground Storage Tank

CA FID UST:
Facility ID: 19007627
Regulated By: UTNKA
Regulated ID: 00008026
Facility Phone: 8180000000
Mailing Address: 3701 WILSHIRE BLVD
Mailing City,St,Zip: INDUSTRY
Status: Active

LOS ANGELES CO. HMS:
Name: UNOCAL CORP SS 5493
Address: 16051 GALE AVE
City,State,Zip: CITY OF INDUSTRY, CA 917451606
Region: LA
Permit Category: T
Facility Id: 010149-010018
Facility Type: 0
Facility Status: Closed
Area: 6H
Permit Number: 00001459T
Permit Status: Closed

Name: CIRCLE K STORES #5678
Address: 16051 GALE AVE
City,State,Zip: CITY OF INDUSTRY, CA 917451606
Region: LA
Permit Category: T
Facility Id: 010149-024812
Facility Type: 0
Facility Status: Removed
Area: 6H
Permit Number: 000191452
Permit Status: Removed

Name: AL SAL OIL CO #36
Address: 16051 GALE AVE
City,State,Zip: CITY OF INDUSTRY, CA 917451606
Region: LA
Permit Category: T
Facility Id: 010149-036128
Facility Type: 0
Facility Status: Closed
Area: 6H
Permit Number: 000332861
Permit Status: Closed

Name: GOLDEN STATE ENTRPRS #2705678
Address: 16051 GALE AVE
City,State,Zip: CITY OF INDUSTRY, CA 917451606
Region: LA
Permit Category: T
Facility Id: 010149-058978
Facility Type: 0
Facility Status: Closed

GOLDEN STATE ENTERPRISES SITE #2705678 (Continued) **S101583963**

Area: 6H
Permit Number: 000769330
Permit Status: Closed

HWTS:

Name:	GOLDEN STATE ENTERPRISES SITE #2705678
Address:	16051 GALE AVE
City,State,Zip:	CITY OF INDUSTRY, CA 91745
EPA ID:	CAL000392850
Inactive Date:	07/08/2020
Create Date:	01/15/2014
Mailing Address:	29501 CANWOOD ST STE 200
Mailing City,State,Zip:	AGOURA HILLS, CA 913011570
Owner Name:	GOLDEN STATE ENTERPRISES
Owner Address:	29501 CANWOOD ST STE 200
Owner City,State,Zip:	AGOURA HILLS, CA 913010000
Contact Name:	LISA THOMPSON
Contact Address:	29501 CANWOOD ST STE 200
City,State,Zip:	AGOURA HILLS, CA 91301
Facility Status:	Inactive
Facility Type:	PERMANENT
Category:	STATE
Latitude:	34.009092
Longitude:	-117.956295

HAZNET:

Name:	GOLDEN STATE ENTERPRISES SITE #2705678
Address:	16051 GALE AVE
City,State,Zip:	CITY OF INDUSTRY, CA 91745
Contact:	LISA THOMPSON
Telephone:	8183668984
Mailing Address:	29501 CANWOOD ST STE 200
Year:	2020
Gepaid:	CAL000392850
TSD EPA ID:	CAT080013352
CA Waste Code:	134 - Aqueous solution with total organic residues less than 10 percent
Disposal Method:	H039 - Other Recovery Of Reclamation For Reuse Including Acid Regeneration, Organics Recovery Ect
Tons:	0.336
Year:	2020
Gepaid:	CAL000392850
TSD EPA ID:	CAD028409019
CA Waste Code:	512 - Other empty containers 30 gallons or more
Disposal Method:	H141 - Storage, Bulking, And/Or Transfer Off Site--No Treatment/Reovery (H010-H129) Or (H131-H135)
Tons:	0.0425
Year:	2020
Gepaid:	CAL000392850
TSD EPA ID:	CAD028409019
CA Waste Code:	352 - Other organic solids
Disposal Method:	H141 - Storage, Bulking, And/Or Transfer Off Site--No Treatment/Reovery (H010-H129) Or (H131-H135)

GOLDEN STATE ENTERPRISES SITE #2705678 (Continued) **S101583963**

Tons:	0.175
Year:	2018
Gepaid:	CAL000392850
TSD EPA ID:	CAD044429835
CA Waste Code:	352 - Other organic solids
Disposal Method:	H141 - Storage, Bulking, And/Or Transfer Off Site--No Treatment/Reovery (H010-H129) Or (H131-H135)
Tons:	0.10000
Year:	2018
Gepaid:	CAL000392850
TSD EPA ID:	CAD980675276
CA Waste Code:	134 - Aqueous solution with total organic residues less than 10 percent
Disposal Method:	H141 - Storage, Bulking, And/Or Transfer Off Site--No Treatment/Reovery (H010-H129) Or (H131-H135)
Tons:	0.20000
Year:	2017
Gepaid:	CAL000392850
TSD EPA ID:	CAD044429835
CA Waste Code:	134 - Aqueous solution with total organic residues less than 10 percent
Disposal Method:	H141 - Storage, Bulking, And/Or Transfer Off Site--No Treatment/Reovery (H010-H129) Or (H131-H135)
Tons:	0.25
Year:	2016
Gepaid:	CAL000392850
TSD EPA ID:	CAD044429835
CA Waste Code:	352 - Other organic solids
Disposal Method:	H141 - Storage, Bulking, And/Or Transfer Off Site--No Treatment/Reovery (H010-H129) Or (H131-H135)
Tons:	0.125
Year:	2016
Gepaid:	CAL000392850
TSD EPA ID:	CAD044429835
CA Waste Code:	134 - Aqueous solution with total organic residues less than 10 percent
Disposal Method:	H141 - Storage, Bulking, And/Or Transfer Off Site--No Treatment/Reovery (H010-H129) Or (H131-H135)
Tons:	0.15
Year:	2016
Gepaid:	CAL000392850
TSD EPA ID:	CAT080013352
CA Waste Code:	241 - Tank bottom waste
Disposal Method:	H039 - Other Recovery Of Reclamation For Reuse Including Acid Regeneration, Organics Recovery Ect
Tons:	3.753
Year:	2015
Gepaid:	CAL000392850
TSD EPA ID:	CAD044429835
CA Waste Code:	134 - Aqueous solution with total organic residues less than 10

GOLDEN STATE ENTERPRISES SITE #2705678 (Continued) **S101583963**

	percent
Disposal Method:	H141 - Storage, Bulking, And/Or Transfer Off Site--No Treatment/Reovery (H010-H129) Or (H131-H135)
Tons:	0.1

Click this hyperlink while viewing on your computer to access
1 additional CA HAZNET: record(s) in the EDR Site Report.

Additional Info:

Year:	2020
Gen EPA ID:	CAL000392850
Shipment Date:	6/10/2020
Creation Date:	7/13/2020
Receipt Date:	6/12/2020
Manifest ID:	021591758JJK
Trans EPA ID:	CAR000031211
Trans Name:	CALIFORNIA HAZARDOUS SVCS INC
TSDF EPA ID:	CAD028409019
Trans Name:	CROSBY & OVERTON
Waste Code Description:	352 - Other organic solids
Meth Code:	H141 - Storage, Bulking, And/Or Transfer Off Site--No Treatment/Reovery (H010-H129) Or (H131-H135)
Quantity Tons:	0.175
Waste Quantity:	350
Quantity Unit:	P
Shipment Date:	6/10/2020
Creation Date:	6/29/2020
Receipt Date:	6/12/2020
Manifest ID:	021591759JJK
Trans EPA ID:	CAR000031211
Trans Name:	CALIFORNIA HAZARDOUS SVCS INC
TSDF EPA ID:	CAT080013352
Trans Name:	WORLD OIL RECYCLING
Waste Code Description:	134 - Aqueous solution with <10% total organic residues
RCRA Code:	D001
Meth Code:	H039 - Other Recovery Of Reclamation For Reuse Including Acid Regeneration, Organics Recovery Ect
Quantity Tons:	0.126
Waste Quantity:	30
Quantity Unit:	G
Shipment Date:	6/10/2020
Creation Date:	7/13/2020
Receipt Date:	6/12/2020
Manifest ID:	021591758JJK
Trans EPA ID:	CAR000031211
Trans Name:	CALIFORNIA HAZARDOUS SVCS INC
TSDF EPA ID:	CAD028409019
Trans Name:	CROSBY & OVERTON
Waste Code Description:	512 - Other empty containers 30 gallons or more
Meth Code:	H141 - Storage, Bulking, And/Or Transfer Off Site--No Treatment/Reovery (H010-H129) Or (H131-H135)
Quantity Tons:	0.0425
Waste Quantity:	85

GOLDEN STATE ENTERPRISES SITE #2705678 (Continued) **S101583963**

Quantity Unit: P

Shipment Date: 3/24/2020
Creation Date: 4/16/2020
Receipt Date: 3/27/2020
Manifest ID: 021591602JJK
Trans EPA ID: CAR000031211
Trans Name: CALIFORNIA HAZARDOUS SVCS INC
TSDF EPA ID: CAT080013352
Trans Name: WORLD OIL RECYCLING
Waste Code Description: 134 - Aqueous solution with <10% total organic residues
RCRA Code: D001
Meth Code: H039 - Other Recovery Of Reclamation For Reuse Including Acid Regeneration, Organics Recovery Ect
Quantity Tons: 0.21
Waste Quantity: 50
Quantity Unit: G

Additional Info:
Year: 2017
Gen EPA ID: CAL000392850

Shipment Date: 20170109
Creation Date: 3/23/2017 18:30:13
Receipt Date: 20170109
Manifest ID: 010230501FLE
Trans EPA ID: MAD039322250
Trans Name: CLEAN HARBORS ENVIRONMENTAL SERVICES, INC.
TSDF EPA ID: CAD044429835
Trans Name: CLEAN HARBORS OF WILMINGTON, LLC
Waste Code Description: 134 - Aqueous solution with <10% total organic residues
Meth Code: H141 - Storage, Bulking, And/Or Transfer Off Site--No Treatment/Reovery (H010-H129) Or (H131-H135)
Quantity Tons: 0.25
Waste Quantity: 500
Quantity Unit: P

Additional Info:
Year: 2016
Gen EPA ID: CAL000392850

Shipment Date: 20151229
Creation Date: 5/24/2016 16:38:09
Receipt Date: 20160108
Manifest ID: 009019186FLE
Trans EPA ID: MAD039322250
Trans Name: CLEAN HARBORS ENVIRONMENTAL SERVICE INC
TSDF EPA ID: CAD044429835
Trans Name: CLEAN HARBORS WILMINGTON LLC
Waste Code Description: 134 - Aqueous solution with <10% total organic residues
Meth Code: H141 - Storage, Bulking, And/Or Transfer Off Site--No Treatment/Reovery (H010-H129) Or (H131-H135)
Quantity Tons: 0.1
Waste Quantity: 200
Quantity Unit: P

GOLDEN STATE ENTERPRISES SITE #2705678 (Continued) **S101583963**

Shipment Date:	20151229
Creation Date:	5/24/2016 16:38:09
Receipt Date:	20160108
Manifest ID:	009019186FLE
Trans EPA ID:	MAD039322250
Trans Name:	CLEAN HARBORS ENVIRONMENTAL SERVICE INC
TSDF EPA ID:	CAD044429835
Trans Name:	CLEAN HARBORS WILMINGTON LLC
Waste Code Description:	352 - Other organic solids
Meth Code:	H141 - Storage, Bulking, And/Or Transfer Off Site--No Treatment/Reovery (H010-H129) Or (H131-H135)
Quantity Tons:	0.1
Waste Quantity:	200
Quantity Unit:	P

Shipment Date:	20150512
Creation Date:	8/31/2015 22:15:34
Receipt Date:	20150513
Manifest ID:	008315692FLE
Trans EPA ID:	MAD039322250
Trans Name:	CLEAN HARBORS ENVIRONMENTAL SERVICES INC
TSDF EPA ID:	CAD044429835
Trans Name:	CLEAN HARBORS WILMINGTON LLC
Waste Code Description:	352 - Other organic solids
Meth Code:	H141 - Storage, Bulking, And/Or Transfer Off Site--No Treatment/Reovery (H010-H129) Or (H131-H135)
Quantity Tons:	0.225
Waste Quantity:	450
Quantity Unit:	P

Additional Info:

Year:	2015
Gen EPA ID:	CAL000392850

Shipment Date:	20151229
Creation Date:	5/24/2016 16:38:09
Receipt Date:	20160108
Manifest ID:	009019186FLE
Trans EPA ID:	MAD039322250
Trans Name:	CLEAN HARBORS ENVIRONMENTAL SERVICE INC
TSDF EPA ID:	CAD044429835
Trans Name:	CLEAN HARBORS WILMINGTON LLC
Waste Code Description:	134 - Aqueous solution with <10% total organic residues
Meth Code:	H141 - Storage, Bulking, And/Or Transfer Off Site--No Treatment/Reovery (H010-H129) Or (H131-H135)
Quantity Tons:	0.1
Waste Quantity:	200
Quantity Unit:	P

Shipment Date:	20151229
Creation Date:	5/24/2016 16:38:09
Receipt Date:	20160108
Manifest ID:	009019186FLE
Trans EPA ID:	MAD039322250
Trans Name:	CLEAN HARBORS ENVIRONMENTAL SERVICE INC
TSDF EPA ID:	CAD044429835
Trans Name:	CLEAN HARBORS WILMINGTON LLC

GOLDEN STATE ENTERPRISES SITE #2705678 (Continued) **S101583963**

Waste Code Description: 352 - Other organic solids
Meth Code: H141 - Storage, Bulking, And/Or Transfer Off Site--No Treatment/Reovery (H010-H129) Or (H131-H135)
Quantity Tons: 0.1
Waste Quantity: 200
Quantity Unit: P

Shipment Date: 20150512
Creation Date: 8/31/2015 22:15:34
Receipt Date: 20150513
Manifest ID: 008315692FLE
Trans EPA ID: MAD039322250
Trans Name: CLEAN HARBORS ENVIRONMENTAL SERVICES INC
TSDF EPA ID: CAD044429835
Trans Name: CLEAN HARBORS WILMINGTON LLC
Waste Code Description: 352 - Other organic solids
Meth Code: H141 - Storage, Bulking, And/Or Transfer Off Site--No Treatment/Reovery (H010-H129) Or (H131-H135)
Quantity Tons: 0.225
Waste Quantity: 450
Quantity Unit: P

CERS:
Name: UNITED PACIFIC 0647
Address: 16051 E GALE AVE
City,State,Zip: INDUSTRY, CA 91745
Site ID: 33727
CERS ID: 10285723
CERS Description: Chemical Storage Facilities

Violations:
Site ID: 33727
Site Name: United Pacific 0647
Violation Date: 02-12-2020
Citation: HSC 6.95 25508(a)(1) - California Health and Safety Code, Chapter 6.95, Section(s) 25508(a)(1)
Violation Description: Failure to annually review and electronically certify that the business plan is complete and accurate on or before the annual due date.
Violation Notes: Returned to compliance on 03/11/2020. OBSERVATION: The business failed to electronically submit and certify that the business plan is complete, accurate, and in compliance with EPCRA on or before the annual due date. 2019 California Environmental Reporting System (CERS) submittal was missing/inaccurate; Reviewed CERS submittals submitted on 12/30/2019 and found the following needed to be addressed: - Inaccurate quantities of hazardous materials reported on the hazardous materials and waste inventory matrix report; - observed one 55-gallon drum containing hazardous waste liquid (water with trace hydrocarbon) stored next to the Dumpster was not reported to CERS; CORRECTIVE ACTION: Electronically submit and certify that the business plan is complete, accurate, and in compliance with EPCRA on or before the annual due date.
Violation Division: Los Angeles County Fire Department
Violation Program: HMRRP
Violation Source: CERS,

Site ID: 33727

GOLDEN STATE ENTERPRISES SITE #2705678 (Continued) **S101583963**

Site Name: United Pacific 0647
Violation Date: 04-14-2016
Citation: 23 CCR 16 2712(b) - California Code of Regulations, Title 23, Chapter 16, Section(s) 2712(b)
Violation Description: Failure to maintain records of repairs, lining, and upgrades on site, or off site if approved by the CUPA, for the life of the underground storage tank and/or failure to maintain written monitoring and maintenance records on site, or off site if approved by the CUPA, for a period of 3 years, 6 1/2 years for cathodic protection, and 5 years for written performance claims pertaining to release detection systems and calibration and maintenance records for such systems.
Violation Notes: Returned to compliance on 04/12/2017.
Violation Division: Los Angeles County Department of Public Works
Violation Program: UST
Violation Source: CERS,

Site ID: 33727
Site Name: United Pacific 0647
Violation Date: 04-18-2017
Citation: HSC 6.7 25284.2 - California Health and Safety Code, Chapter 6.7, Section(s) 25284.2
Violation Description: Failure to test the spill bucket annually.
Violation Notes: Returned to compliance on 07/19/2017.
Violation Division: Los Angeles County Department of Public Works
Violation Program: UST
Violation Source: CERS,

Site ID: 33727
Site Name: United Pacific 0647
Violation Date: 04-05-2021
Citation: 23 CCR 16 2712(i) - California Code of Regulations, Title 23, Chapter 16, Section(s) 2712(i)
Violation Description: Failure to submit a current UST Response Plan available on site.
Violation Notes: Returned to compliance on 12/30/2021. PLOT PLAN, RESPONSE PLAN, MONITORING PLAN CORRECT AND UPDATE CERS
Violation Division: Los Angeles County Department of Public Works
Violation Program: UST
Violation Source: CERS,

Site ID: 33727
Site Name: United Pacific 0647
Violation Date: 04-18-2017
Citation: 23 CCR 16 2641(a) - California Code of Regulations, Title 23, Chapter 16, Section(s) 2641(a)
Violation Description: Failure of leak detection equipment to be located such that equipment is capable of detecting a leak at the earliest possible opportunity.
Violation Notes: Returned to compliance on 07/19/2017.
Violation Division: Los Angeles County Department of Public Works
Violation Program: UST
Violation Source: CERS,

Site ID: 33727
Site Name: United Pacific 0647
Violation Date: 04-15-2019
Citation: HSC 6.7 25284, 25286 - California Health and Safety Code, Chapter 6.7, Section(s) 25284, 25286
Violation Description: Failure to submit a complete and accurate application for a permit to

GOLDEN STATE ENTERPRISES SITE #2705678 (Continued) **S101583963**

	operate a UST, or for renewal of the permit.
Violation Notes:	Returned to compliance on 08/09/2019.
Violation Division:	Los Angeles County Department of Public Works
Violation Program:	UST
Violation Source:	CERS,
Site ID:	33727
Site Name:	United Pacific 0647
Violation Date:	04-14-2016
Citation:	HSC 6.7 25299 - California Health and Safety Code, Chapter 6.7, Section(s) 25299
Violation Description:	Failure to comply with one or more of the operating permit conditions.
Violation Notes:	Returned to compliance on 04/12/2017.
Violation Division:	Los Angeles County Department of Public Works
Violation Program:	UST
Violation Source:	CERS,
Site ID:	33727
Site Name:	United Pacific 0647
Violation Date:	01-13-2021
Citation:	23 CCR 16 2712 - California Code of Regulations, Title 23, Chapter 16, Section(s) 2712
Violation Description:	Failure to comply with any of the applicable requirements of the permit issued for the operation of the UST system.
Violation Notes:	Returned to compliance on 04/19/2021. NOVC:OVERDUE FES OF $3747.00 FOR FD. EMAILED NOTICE AND INVOICE TO TOM ROBINS
Violation Division:	Los Angeles County Department of Public Works
Violation Program:	UST
Violation Source:	CERS,
Site ID:	33727
Site Name:	United Pacific 0647
Violation Date:	04-12-2022
Citation:	HSC 6.7 25284, 25286 - California Health and Safety Code, Chapter 6.7, Section(s) 25284, 25286
Violation Description:	Failure to submit a complete and accurate application for a permit to operate a UST, or for renewal of the permit.
Violation Notes:	Returned to compliance on 04/13/2022. 1)CERS:TANK INFO.2)LIQ-UDC#13/14,5/6,7/8 & 87 STP SMP. 1)UPDATE CERS.2)UDCS & SUMPS REQ LIQUID/DEBRIS FREE
Violation Division:	Los Angeles County Department of Public Works
Violation Program:	UST
Violation Source:	CERS,
Site ID:	33727
Site Name:	United Pacific 0647
Violation Date:	04-15-2019
Citation:	HSC 6.7 25293 - California Health and Safety Code, Chapter 6.7, Section(s) 25293
Violation Description:	Failure to maintain UST records in sufficient detail to enable the UPA to determine whether the UST systems are in compliance.
Violation Notes:	Returned to compliance on 08/09/2019.
Violation Division:	Los Angeles County Department of Public Works
Violation Program:	UST
Violation Source:	CERS,
Site ID:	33727

GOLDEN STATE ENTERPRISES SITE #2705678 (Continued) **S101583963**

Site Name:	United Pacific 0647
Violation Date:	04-14-2016
Citation:	23 CCR 16 2715(c)(2) - California Code of Regulations, Title 23, Chapter 16, Section(s) 2715(c)(2)
Violation Description:	Failure to comply with one or more of the following: maintain the spill bucket in good condition, containment free of debris/liquid, and/or to remove the contents of the spill bucket when a release/leak/spill was observed.
Violation Notes:	Returned to compliance on 04/12/2017.
Violation Division:	Los Angeles County Department of Public Works
Violation Program:	UST
Violation Source:	CERS,
Site ID:	33727
Site Name:	United Pacific 0647
Violation Date:	04-05-2021
Citation:	23 CCR 16 2712(i) - California Code of Regulations, Title 23, Chapter 16, Section(s) 2712(i)
Violation Description:	Failure to have current UST Monitoring Plan available on site.
Violation Notes:	Returned to compliance on 12/30/2021. PLOT PLAN, RESPONSE PLAN, MONITORING PLAN CORRECT AND UPDATE CERS
Violation Division:	Los Angeles County Department of Public Works
Violation Program:	UST
Violation Source:	CERS,
Site ID:	33727
Site Name:	United Pacific 0647
Violation Date:	04-14-2016
Citation:	23 CCR 16 2712 - California Code of Regulations, Title 23, Chapter 16, Section(s) 2712
Violation Description:	Failure to obtain permit to install, replace, repair, or modify part of the UST system containment or leak detection equipment.
Violation Notes:	Returned to compliance on 04/12/2017.
Violation Division:	Los Angeles County Department of Public Works
Violation Program:	UST
Violation Source:	CERS,
Site ID:	33727
Site Name:	United Pacific 0647
Violation Date:	04-14-2016
Citation:	23 CCR 16 2711(a)(8) - California Code of Regulations, Title 23, Chapter 16, Section(s) 2711(a)(8)
Violation Description:	Failure to submit, obtain approval, or maintain a complete/accurate plot plan.
Violation Notes:	Returned to compliance on 04/12/2017.
Violation Division:	Los Angeles County Department of Public Works
Violation Program:	UST
Violation Source:	CERS,
Site ID:	33727
Site Name:	United Pacific 0647
Violation Date:	04-14-2016
Citation:	HSC 6.7 25291 - California Health and Safety Code, Chapter 6.7, Section(s) 25291
Violation Description:	Failure to maintain under-dispenser containment, sumps, and/or other secondary containment in good condition and/or free of debris/liquid.
Violation Notes:	Returned to compliance on 04/12/2017.

GOLDEN STATE ENTERPRISES SITE #2705678 (Continued) **S101583963**

Violation Division: Los Angeles County Department of Public Works
Violation Program: UST
Violation Source: CERS,

Site ID: 33727
Site Name: United Pacific 0647
Violation Date: 04-14-2016
Citation: HSC 6.7 25286(a) - California Health and Safety Code, Chapter 6.7, Section(s) 25286(a)
Violation Description: Failure to submit an complete and accurate application for a permit to operate an underground storage tank, or for renewal of the permit.
Violation Notes: Returned to compliance on 04/12/2017.
Violation Division: Los Angeles County Department of Public Works
Violation Program: UST
Violation Source: CERS,

Site ID: 33727
Site Name: United Pacific 0647
Violation Date: 04-12-2023
Citation: 23 CCR 16 2712(f) - California Code of Regulations, Title 23, Chapter 16, Section(s) 2712(f)
Violation Description: Failure to implement the corrections specified in the inspection report within 30 days of receiving an inspection report from either the UPA or special inspector.
Violation Notes: SPIL CONTAINER ON 91 AND DIESEL FAILED ON 4/12/22, AND 4/12/23 NOT FIVE GAL. NOT HOLDING 5 GAL LIQUID DURING TESTING. OBTAIN REPAIR PERMIT, REPAIR, TEST AND SUBMIT A PASSING TEST RESULT
Violation Division: Los Angeles County Department of Public Works
Violation Program: UST
Violation Source: CERS,

Site ID: 33727
Site Name: United Pacific 0647
Violation Date: 04-14-2016
Citation: 23 CCR 16 2712(i) - California Code of Regulations, Title 23, Chapter 16, Section(s) 2712(i)
Violation Description: Failure to maintain on site an approved monitoring plan.
Violation Notes: Returned to compliance on 04/12/2017.
Violation Division: Los Angeles County Department of Public Works
Violation Program: UST
Violation Source: CERS,

Site ID: 33727
Site Name: United Pacific 0647
Violation Date: 04-12-2022
Citation: 23 CCR 16 2712 - California Code of Regulations, Title 23, Chapter 16, Section(s) 2712
Violation Description: Failure to comply with any of the applicable requirements of the permit issued for the operation of the UST system.
Violation Notes: Returned to compliance on 04/13/2022. 1)CERS:TANK INFO.2)LIQ-UDC#13/14,5/6,7/8 & 87 STP SMP. 1)UPDATE CERS.2)UDCS & SUMPS REQ LIQUID/DEBRIS FREE
Violation Division: Los Angeles County Department of Public Works
Violation Program: UST
Violation Source: CERS,

Site ID: 33727

GOLDEN STATE ENTERPRISES SITE #2705678 (Continued) **S101583963**

Site Name:	United Pacific 0647
Violation Date:	04-15-2019
Citation:	23 CCR 16 2641(j) - California Code of Regulations, Title 23, Chapter 16, Section(s) 2641(j)
Violation Description:	Failure of the leak detection equipment to be installed, calibrated, operated, and/or maintained properly.
Violation Notes:	Returned to compliance on 08/09/2019.
Violation Division:	Los Angeles County Department of Public Works
Violation Program:	UST
Violation Source:	CERS,

Site ID:	33727
Site Name:	United Pacific 0647
Violation Date:	04-05-2021
Citation:	23 CCR 16 2641(h) - California Code of Regulations, Title 23, Chapter 16, Section(s) 2641(h)
Violation Description:	Failure to have an approved UST Monitoring Plan.
Violation Notes:	Returned to compliance on 12/30/2021. PLOT PLAN, RESPONSE PLAN, MONITORING PLAN CORRECT AND UPDATE CERS
Violation Division:	Los Angeles County Department of Public Works
Violation Program:	UST
Violation Source:	CERS,

Site ID:	33727
Site Name:	United Pacific 0647
Violation Date:	04-12-2023
Citation:	HSC 6.7 25284.2 - California Health and Safety Code, Chapter 6.7, Section(s) 25284.2
Violation Description:	"Failure to meet one or more of the following requirements: Install or maintain a liquid-tight spill container. Have a minimum capacity of five gallons. Have a functional drain valve or other method for the removal of liquid from the spill container. Be resistant to galvanic corrosion. Perform a tightness test at installation, every 12 months thereafter, or within 30 days after a repair to the spill container. Tested using applicable manufacturer guidelines, industry codes, engineering standards, or a method approved by a professional engineer. Tested by a certified UST service technician. Maintain records of spill containment testing for 36 months. "
Violation Notes:	SPIL CONTAINER ON 91 AND DIESEL FAILED ON 4/12/22, AND 4/12/23 NOT FIVE GAL. NOT HOLDING 5 GAL LIQUID DURING TESTING. OBTAIN REPAIR PERMIT, REPAIR, TEST AND SUBMIT A PASSING TEST RESULT
Violation Division:	Los Angeles County Department of Public Works
Violation Program:	UST
Violation Source:	CERS,

Site ID:	33727
Site Name:	United Pacific 0647
Violation Date:	04-05-2021
Citation:	23 CCR 16 2641(h) - California Code of Regulations, Title 23, Chapter 16, Section(s) 2641(h)
Violation Description:	Failure to have an approved UST Response Plan.
Violation Notes:	Returned to compliance on 12/30/2021. PLOT PLAN, RESPONSE PLAN, MONITORING PLAN CORRECT AND UPDATE CERS
Violation Division:	Los Angeles County Department of Public Works
Violation Program:	UST
Violation Source:	CERS,

GOLDEN STATE ENTERPRISES SITE #2705678 (Continued) **S101583963**

Site ID:	33727
Site Name:	United Pacific 0647
Violation Date:	04-15-2015
Citation:	23 CCR 16 2711(a)(8) - California Code of Regulations, Title 23, Chapter 16, Section(s) 2711(a)(8)
Violation Description:	Failure to submit, obtain approval, or maintain a complete/accurate plot plan.
Violation Notes:	Returned to compliance on 04/23/2015.
Violation Division:	Los Angeles County Department of Public Works
Violation Program:	UST
Violation Source:	CERS,

Site ID:	33727
Site Name:	United Pacific 0647
Violation Date:	04-15-2019
Citation:	23 CCR 16 2712(b)(1)(G) - California Code of Regulations, Title 23, Chapter 16, Section(s) 2712(b)(1)(G)
Violation Description:	Failure to comply with one or more of the following overfill prevention equipment requirements: Alert the transfer operator when the tank is 90 percent full by restricting the flow into the tank or triggering an audible and visual alarm; or Restrict delivery of flow to the tank at least 30 minutes before the tank overfills, provided the restriction occurs when the tank is filled to no more than 95 percent of capacity; and activate an audible alarm at least five minutes before the tank overfills; or Provide positive shut-off of flow to the tank when the tank is filled to no more than 95 percent of capacity; or Provide positive shut-off of flow to the tank so that none of the fittings located on the top of the tank are exposed to product due to overfilling. Install/retrofit overfill prevention equipment that does not use flow restrictors on vent piping to meet overfill prevention equipment requirements when the overfill prevention equipment is installed, repaired, or replaced on and after October 1, 2018. For USTs installed before October 1, 2018, perform an inspection by October 13, 2018 and every 36 months thereafter. For USTs installed on and after October 1, 2018, perform an inspection at installation and every 36 months thereafter. Inspected within 30 days after a repair to the overfill prevention equipment. Inspected using an applicable manufacturer guidelines, industry codes, engineering standards, or a method approved by a professional engineer. Inspected by a certified UST service technician. Maintain records of overfill prevention equipment inspection for 36 months.
Violation Notes:	Returned to compliance on 08/09/2019.
Violation Division:	Los Angeles County Department of Public Works
Violation Program:	UST
Violation Source:	CERS,

Site ID:	33727
Site Name:	United Pacific 0647
Violation Date:	04-05-2021
Citation:	23 CCR 16 2641(h) - California Code of Regulations, Title 23, Chapter 16, Section(s) 2641(h)
Violation Description:	Failure to submit or maintain a current facility plot plan.
Violation Notes:	Returned to compliance on 12/30/2021. PLOT PLAN, RESPONSE PLAN, MONITORING PLAN CORRECT AND UPDATE CERS
Violation Division:	Los Angeles County Department of Public Works
Violation Program:	UST
Violation Source:	CERS,

GOLDEN STATE ENTERPRISES SITE #2705678 (Continued) **S101583963**

Site ID:	33727
Site Name:	United Pacific 0647
Violation Date:	04-15-2019
Citation:	23 CCR 16 2716(f) - California Code of Regulations, Title 23, Chapter 16, Section(s) 2716(f)
Violation Description:	"Failure to maintain on-site, or off-site at a readily available location if approved by the UPA, copies of Designated Operator inspection records as follows: Designated operator monthly inspection records for inspections performed before October 1, 2018 must be kept for 12 months from the month of inspection. For inspections performed on or after October 1, 2018, copies of the ""Designated Underground Storage Tank Operator Visual Inspection Report"" must be kept for 36 months from the month of inspection. "
Violation Notes:	Returned to compliance on 08/09/2019.
Violation Division:	Los Angeles County Department of Public Works
Violation Program:	UST
Violation Source:	CERS,

Site ID:	33727
Site Name:	United Pacific 0647
Violation Date:	04-12-2023
Citation:	23 CCR 16 2712 - California Code of Regulations, Title 23, Chapter 16, Section(s) 2712
Violation Description:	Failure to comply with any of the applicable requirements of the permit issued for the operation of the UST system.
Violation Notes:	SPIL CONTAINER ON 91 AND DIESEL FAILED ON 4/12/22, AND 4/12/23 NOT FIVE GAL. NOT HOLDING 5 GAL LIQUID DURING TESTING. OBTAIN REPAIR PERMIT, REPAIR, TEST AND SUBMIT A PASSING TEST RESULT
Violation Division:	Los Angeles County Department of Public Works
Violation Program:	UST
Violation Source:	CERS,

Site ID:	33727
Site Name:	United Pacific 0647
Violation Date:	04-18-2017
Citation:	HSC 6.7 25290.1(c)(3), 25290.2(c)(3) - California Health and Safety Code, Chapter 6.7, Section(s) 25290.1(c)(3), 25290.2(c)(3)
Violation Description:	Failure to keep water out of the secondary containment of UST systems installed on or after July 1, 2003 and before July 1, 2004, or on or after July 1, 2004.
Violation Notes:	Returned to compliance on 07/19/2017.
Violation Division:	Los Angeles County Department of Public Works
Violation Program:	UST
Violation Source:	CERS,

Site ID:	33727
Site Name:	United Pacific 0647
Violation Date:	03-10-2023
Citation:	HSC 6.95 25508(a)(3) - California Health and Safety Code, Chapter 6.95, Section(s) 25508(a)(3)
Violation Description:	Failure to complete and electronically submit hazardous material inventory information for all reportable hazardous materials on site at or above reportable quantities.
Violation Notes:	Returned to compliance on 05/31/2023. OBSERVATION: The business failed to electronically submit complete and accurate chemical inventory information for all hazardous materials on site at or above reportable quantities. Facility carries approximately 20 x 15lbs "Blue Rhino" in

GOLDEN STATE ENTERPRISES SITE #2705678 (Continued) **S101583963**

	a cage-not reported on HM inventory CORRECTIVE ACTION: Electronically submit complete and accurate chemical inventory information for all hazardous materials on site at or above reportable quantities.
Violation Division:	Los Angeles County Fire Department
Violation Program:	HMRRP
Violation Source:	CERS,
Site ID:	33727
Site Name:	United Pacific 0647
Violation Date:	04-14-2016
Citation:	23 CCR 16 2636(f)(1) - California Code of Regulations, Title 23, Chapter 16, Section(s) 2636(f)(1)
Violation Description:	Failure of the double wall pressurized piping in the under dispenser containment to be continuously monitored by a method that either shuts down the flow of product to the dispenser or activates an audible/visual alarm when a leak is detected.
Violation Notes:	Returned to compliance on 04/12/2017.
Violation Division:	Los Angeles County Department of Public Works
Violation Program:	UST
Violation Source:	CERS,
Site ID:	33727
Site Name:	United Pacific 0647
Violation Date:	04-05-2021
Citation:	23 CCR 16 2712 - California Code of Regulations, Title 23, Chapter 16, Section(s) 2712
Violation Description:	Failure to comply with any of the applicable requirements of the permit issued for the operation of the UST system.
Violation Notes:	Returned to compliance on 12/30/2021. PLOT PLAN, RESPONSE PLAN, MONITORING PLAN CORRECT AND UPDATE CERS
Violation Division:	Los Angeles County Department of Public Works
Violation Program:	UST
Violation Source:	CERS,
Site ID:	33727
Site Name:	United Pacific 0647
Violation Date:	04-15-2019
Citation:	23 CCR 16 2716(e) - California Code of Regulations, Title 23, Chapter 16, Section(s) 2716(e)
Violation Description:	For designated operator (DO) monthly inspections conducted before October 1, 2018, failure to comply with one or more of the following requirements: Be performed by an ICC certified DO. Inspect monthly alarm history report, check that alarms are documented and responded to appropriately, and attach a copy. Inspect for the presence of liquid/debris in spill containers. Inspect for the presence of liquid/debris in under dispenser containment (UDC) and ensure that the monitoring equipment is positioned correctly. Inspect for liquid or debris in containment sumps where an alarm occurred with no service visit. Check that all testing and maintenance has been completed and documented. Verify that all facility employees have been trained in accordance with 23 CCR 2715(c). For designated operator (DO) 30 day inspections conducted on and after October 1, 2018, failure to conduct the designated UST operator visual inspection at least once every 30 days.
Violation Notes:	Returned to compliance on 08/09/2019.
Violation Division:	Los Angeles County Department of Public Works
Violation Program:	UST

GOLDEN STATE ENTERPRISES SITE #2705678 (Continued) **S101583963**

Violation Source: CERS,

Evaluation:
Eval General Type: Compliance Evaluation Inspection
Eval Date: 02-12-2020
Violations Found: Yes
Eval Type: Routine done by local agency
Eval Notes: Amanda Cuevas, cashier
Eval Division: Los Angeles County Fire Department
Eval Program: HMRRP
Eval Source: CERS,

Eval General Type: Compliance Evaluation Inspection
Eval Date: 03-10-2023
Violations Found: No
Eval Type: Routine done by local agency
Eval Notes: Cidney Garcia
Eval Division: Los Angeles County Fire Department
Eval Program: HW
Eval Source: CERS,

Eval General Type: Compliance Evaluation Inspection
Eval Date: 03-10-2023
Violations Found: Yes
Eval Type: Routine done by local agency
Eval Notes: Cidney Garcia, Cashier
Eval Division: Los Angeles County Fire Department
Eval Program: HMRRP
Eval Source: CERS,

Eval General Type: Other/Unknown
Eval Date: 03-19-2020
Violations Found: No
Eval Type: Other, not routine, done by local agency
Eval Division: Los Angeles County Fire Department
Eval Program: HMRRP
Eval Source: CERS,

Eval General Type: Compliance Evaluation Inspection
Eval Date: 04-12-2017
Violations Found: Yes
Eval Type: Routine done by local agency
Eval Notes: NOVC:NEED TO SUBMIT 11/18/16 SPBK REPORT;LIQUID IN 91 F&ATG,DSL F&P SUMPS,87 FSUMP;UDC 5/6&9-14 HAVE LIQUID,F&CHAIN NOT TRIP SHEAR VALVE
Eval Division: Los Angeles County Department of Public Works
Eval Program: UST
Eval Source: CERS,

Eval General Type: Compliance Evaluation Inspection
Eval Date: 04-12-2022
Violations Found: Yes
Eval Type: Routine done by local agency
Eval Notes: NOVC:1)CERS:TANK INFO.2)LIQ-UDC#13/14,5/6,7/8 & 87 STP SMP. DOCS ONSITE. OVFL-MECH FLAP VALVES. UDCS-F&C. SUMPS(208S)
Eval Division: Los Angeles County Department of Public Works
Eval Program: UST
Eval Source: CERS,

GOLDEN STATE ENTERPRISES SITE #2705678 (Continued) **S101583963**

Eval General Type: Compliance Evaluation Inspection
Eval Date: 04-15-2019
Violations Found: Yes
Eval Type: Routine done by local agency
Eval Notes: NOVC:CERS,OVFL OVERDUE,DO RPRT NOV 2018 NOT W/ALRM HST,NO SEPT 2018 DO RPRT,SET UP DATA WRNING 8/21/18 W/O EXPLNTN,UDC 13/14 F&C NOT WRK
Eval Division: Los Angeles County Department of Public Works
Eval Program: UST
Eval Source: CERS,

Eval General Type: Compliance Evaluation Inspection
Eval Date: 09-23-2016
Violations Found: No
Eval Type: Routine done by local agency
Eval Notes: Raphael Scalise, Site Manager
Eval Division: Los Angeles County Fire Department
Eval Program: HMRRP
Eval Source: CERS,

Eval General Type: Other/Unknown
Eval Date: 01-13-2021
Violations Found: Yes
Eval Type: Other, not routine, done by local agency
Eval Notes: NOVC:OVERDUE FES OF $3747.00 FOR FD. EMAILED NOTICE AND INVOICE TO TOM ROBINS
Eval Division: Los Angeles County Department of Public Works
Eval Program: UST
Eval Source: CERS,

Eval General Type: Compliance Evaluation Inspection
Eval Date: 04-05-2021
Violations Found: Yes
Eval Type: Routine done by local agency
Eval Notes: NOVC: PLOT PLAN, RESPONSE PLAN, MONITORING PLAN
Eval Division: Los Angeles County Department of Public Works
Eval Program: UST
Eval Source: CERS,

Eval General Type: Compliance Evaluation Inspection
Eval Date: 04-12-2023
Violations Found: Yes
Eval Type: Routine done by local agency
Eval Notes: NOTICE ISSUED, 91 FILL/SPIL BUCKET NOT 5 GAL. OUTSTANDING ITEMS ON DO REPORT. ALL OTHER ITEMS PASSING. PAPERWORK COMPLETE.
Eval Division: Los Angeles County Department of Public Works
Eval Program: UST
Eval Source: CERS,

Eval General Type: Other/Unknown
Eval Date: 05-31-2023
Violations Found: No
Eval Type: Other, not routine, done by local agency
Eval Division: Los Angeles County Fire Department
Eval Program: HMRRP
Eval Source: CERS,

Eval General Type: Compliance Evaluation Inspection

GOLDEN STATE ENTERPRISES SITE #2705678 (Continued) **S101583963**

Eval Date: 09-23-2016
Violations Found: No
Eval Type: Routine done by local agency
Eval Notes: Raphael Scalise, Site Manager
Eval Division: Los Angeles County Fire Department
Eval Program: HW
Eval Source: CERS,

Eval General Type: Compliance Evaluation Inspection
Eval Date: 10-25-2013
Violations Found: No
Eval Type: Routine done by local agency
Eval Notes: Inspection conducted by T. Yamakawa
Eval Division: Los Angeles County Fire Department
Eval Program: HMRRP
Eval Source: CERS,

Eval General Type: Compliance Evaluation Inspection
Eval Date: 07-19-2017
Violations Found: No
Eval Type: Routine done by local agency
Eval Notes: SENSORS IN PLACE; SUMPS/UDCS/SPBKS CLEAN AND DRY. ALL DOCUMENTS AND CERTS ONSITE/CURRENT.CERS DATED 12/13/16 ACCEPTED 4/18/17-STILL OK
Eval Division: Los Angeles County Department of Public Works
Eval Program: UST
Eval Source: CERS,

Eval General Type: Compliance Evaluation Inspection
Eval Date: 10-25-2013
Violations Found: No
Eval Type: Routine done by local agency
Eval Notes: Inspection conducted by T. Yamakawa
Eval Division: Los Angeles County Fire Department
Eval Program: HW
Eval Source: CERS,

Eval General Type: Compliance Evaluation Inspection
Eval Date: 02-12-2020
Violations Found: No
Eval Type: Routine done by local agency
Eval Notes: Amanda Cuevas, cashier
Eval Division: Los Angeles County Fire Department
Eval Program: HW
Eval Source: CERS,

Eval General Type: Compliance Evaluation Inspection
Eval Date: 04-14-2016
Violations Found: Yes
Eval Type: Routine done by local agency
Eval Notes: SUMP; LIQ IN 91 FILL & STP SUMP;LIQ IN 89 STP SUMP & 87 STP SUMP;UDC CHAINS NOT TAUT IN #1/2, 3/4,5/6,7/8,9/10,11/12. TOOL IN UDC#9/10.
Eval Division: Los Angeles County Department of Public Works
Eval Program: UST
Eval Source: CERS,

Eval General Type: Compliance Evaluation Inspection
Eval Date: 04-15-2015

GOLDEN STATE ENTERPRISES SITE #2705678 (Continued) **S101583963**

Violations Found: Yes
Eval Type: Routine done by local agency
Eval Notes: MISSING DOCUMENTATION ON PLOT PLAN IN CERS. V000802349. ALL SUMPS UDC'S CLEAN DRY, SENSORS IN LOWEST POINTS, V/R STATING ALL NORMAL.
Eval Division: Los Angeles County Department of Public Works
Eval Program: UST
Eval Source: CERS,

Eval General Type: Compliance Evaluation Inspection
Eval Date: 09-24-2019
Violations Found: No
Eval Type: Routine done by local agency
Eval Notes: 3YRS OF DOCS ONSITE.SENSORS IN PROPER LOCATION.ALARM RESPONSE & W/O ONSITE.VR-ALL SYS NORMAL.CERS ACCEPTED ON 080919(DOCS STILL CURRENT)
Eval Division: Los Angeles County Department of Public Works
Eval Program: UST
Eval Source: CERS,

Eval General Type: Compliance Evaluation Inspection
Eval Date: 10-25-2013
Violations Found: No
Eval Type: Routine done by local agency
Eval Division: Los Angeles County Fire Department
Eval Program: HMRRP
Eval Source: CERS,

Eval General Type: Compliance Evaluation Inspection
Eval Date: 10-25-2013
Violations Found: No
Eval Type: Routine done by local agency
Eval Division: Los Angeles County Fire Department
Eval Program: HW
Eval Source: CERS,

Affiliation:
Affiliation Type Desc: Facility Mailing Address
Entity Name: Mailing Address
Affiliation Address: 4130 Cover Street
Affiliation City: Long Beach
Affiliation State: CA
Affiliation Zip: 90808
Affiliation Phone: ,

Affiliation Type Desc: Document Preparer
Entity Name: Tom Robins
Affiliation Phone: ,

Affiliation Type Desc: Environmental Contact
Entity Name: Tom Robins
Affiliation Address: 4130 Cover Street
Affiliation City: Long Beach
Affiliation State: CA
Affiliation Zip: 90808
Affiliation Phone: ,

Affiliation Type Desc: Legal Owner
Entity Name: APRO, LLC

GOLDEN STATE ENTERPRISES SITE #2705678 (Continued) **S101583963**

Affiliation Address:	4130 Cover Street
Affiliation City:	Long Beach
Affiliation State:	CA
Affiliation Country:	United States
Affiliation Zip:	90808
Affiliation Phone:	(310) 323-3992,
Affiliation Type Desc:	UST Property Owner Name
Entity Name:	GOLDEN STATE ENTERPRISES, LLC
Affiliation Address:	29501 CANWOOD ST SUITE 200
Affiliation City:	AGOURA HILLS
Affiliation State:	CA
Affiliation Country:	United States
Affiliation Zip:	90808
Affiliation Phone:	(310) 323-3992,
Affiliation Type Desc:	UST Tank Owner
Entity Name:	APRO LLC
Affiliation Address:	4130 Cover Street
Affiliation City:	Long Beach
Affiliation State:	CA
Affiliation Country:	United States
Affiliation Zip:	90808
Affiliation Phone:	(310) 323-3992,
Affiliation Type Desc:	CUPA District
Entity Name:	Los Angeles County Fire
Affiliation Address:	5825 Rickenbacker Road
Affiliation City:	Commerce
Affiliation State:	CA
Affiliation Zip:	90040-3027
Affiliation Phone:	(323) 890-4000,
Affiliation Type Desc:	Identification Signer
Entity Name:	Tom Robins
Entity Title:	Staff Geologist
Affiliation Phone:	,
Affiliation Type Desc:	Operator
Entity Name:	APRO, LLC
Affiliation Phone:	(310) 323-3992,
Affiliation Type Desc:	Parent Corporation
Entity Name:	APRO LLC
Affiliation Phone:	,
Affiliation Type Desc:	Property Owner
Entity Name:	GOLDEN STATE ENTERPRISES, LLC
Affiliation Address:	29501 CANWOOD ST SUITE 200
Affiliation City:	AGOURA HILLS
Affiliation State:	CA
Affiliation Country:	United States
Affiliation Zip:	90808
Affiliation Phone:	(310) 323-3992,
Affiliation Type Desc:	UST Tank Operator
Entity Name:	APRO, LLC

GOLDEN STATE ENTERPRISES SITE #2705678 (Continued) **S101583963**

Affiliation Address:	4130 Cover Street
Affiliation City:	Long Beach
Affiliation State:	CA
Affiliation Country:	United States
Affiliation Zip:	90808
Affiliation Phone:	(310) 323-3992,

P101 **UNITED PACIFIC 0647** **UST** **U004265343**
West **16051 E GALE AVE** **N/A**
1/8-1/4 **INDUSTRY, CA 91745**
0.230 mi.
1216 ft. **Site 5 of 12 in cluster P**

Relative: UST:
Lower

Actual:
345 ft.

Name:	UNITED PACIFIC 0647
Address:	16051 E GALE AVE
City,State,Zip:	INDUSTRY, CA 91745
Facility ID:	LACoFA0011859
Permitting Agency:	Los Angeles County Fire Department
CERSID:	10285723
Latitude:	34.0090900
Longitude:	-117.956290
Owner type:	Non-Government
Facility type:	Motor Vehicle Fueling
Num of closed ust:	0
Num of oos ust:	0
Epa region:	9
Tribal lands:	No
Tank owner name:	APRO LLC
Tank owner mailing address:	4130 Cover Street
Tank owner mailing city:	Long Beach
Tank owner mailing zip:	90808
Tank owner mailing state:	CA
Tank operator name:	APRO, LLC
Tank operator mailing address:	4130 Cover Street
Tank operator mailing city:	Long Beach
Tank operator mailing zip:	90808
Tank operator mailing state:	CA
Tankidnumber:	2
Tank status:	Confirmed/Updated Information
Tank configuration:	Stand Alone Tank
Tank installation date:	2/27/2001 12:00:00 AM
Tank num of compartments:	1
Tank contents:	Midgraded Unleaded
Tank capacity gallons:	20000
Tank type:	Double Wall
Tank pc construction:	Steel
Tank pwpiping construction:	Fiberglass
Tank piping type:	Pressure
Tank piping construction:	Double Walled
Tank sacrificial anode:	No
Tank cp impressed current:	No
Tank cp shutoff:	Yes
Tank alarms:	No
Tank ball float:	No
Tank spill bucket:	Yes

UNITED PACIFIC 0647 (Continued) **U004265343**

Name:	UNITED PACIFIC 0647
Address:	16051 E GALE AVE
City,State,Zip:	INDUSTRY, CA 91745
Facility ID:	LACoFA0011859
Permitting Agency:	Los Angeles County Fire Department
CERSID:	10285723
Latitude:	34.0090900
Longitude:	-117.956290
Owner type:	Non-Government
Facility type:	Motor Vehicle Fueling
Num of closed ust:	0
Num of oos ust:	0
Epa region:	9
Tribal lands:	No
Tank owner name:	APRO LLC
Tank owner mailing address:	4130 Cover Street
Tank owner mailing city:	Long Beach
Tank owner mailing zip:	90808
Tank owner mailing state:	CA
Tank operator name:	APRO, LLC
Tank operator mailing address:	4130 Cover Street
Tank operator mailing city:	Long Beach
Tank operator mailing zip:	90808
Tank operator mailing state:	CA
Tankidnumber:	4
Tank status:	Confirmed/Updated Information
Tank configuration:	Stand Alone Tank
Tank installation date:	2/27/2001 12:00:00 AM
Tank num of compartments:	1
Tank contents:	Diesel
Tank capacity gallons:	20000
Tank type:	Double Wall
Tank pc construction:	Steel
Tank pwpiping construction:	Fiberglass
Tank piping type:	Pressure
Tank piping construction:	Double Walled
Tank sacrificial anode:	No
Tank cp impressed current:	No
Tank cp shutoff:	Yes
Tank alarms:	No
Tank ball float:	No
Tank spill bucket:	Yes

Name:	UNITED PACIFIC 0647
Address:	16051 E GALE AVE
City,State,Zip:	INDUSTRY, CA 91745
Facility ID:	LACoFA0011859
Permitting Agency:	Los Angeles County Fire Department
CERSID:	10285723
Latitude:	34.0090900
Longitude:	-117.956290
Owner type:	Non-Government
Facility type:	Motor Vehicle Fueling
Num of closed ust:	0
Num of oos ust:	0
Epa region:	9
Tribal lands:	No

UNITED PACIFIC 0647 (Continued) **U004265343**

Tank owner name:	APRO LLC
Tank owner mailing address:	4130 Cover Street
Tank owner mailing city:	Long Beach
Tank owner mailing zip:	90808
Tank owner mailing state:	CA
Tank operator name:	APRO, LLC
Tank operator mailing address:	4130 Cover Street
Tank operator mailing city:	Long Beach
Tank operator mailing zip:	90808
Tank operator mailing state:	CA
Tankidnumber:	3
Tank status:	Confirmed/Updated Information
Tank configuration:	Stand Alone Tank
Tank installation date:	2/27/2001 12:00:00 AM
Tank num of compartments:	1
Tank contents:	Premium Unleaded
Tank capacity gallons:	20000
Tank type:	Double Wall
Tank pc construction:	Steel
Tank pwpiping construction:	Fiberglass
Tank piping type:	Pressure
Tank piping construction:	Double Walled
Tank sacrificial anode:	No
Tank cp impressed current:	No
Tank cp shutoff:	Yes
Tank alarms:	No
Tank ball float:	No
Tank spill bucket:	Yes

Name:	UNITED PACIFIC 0647
Address:	16051 E GALE AVE
City,State,Zip:	INDUSTRY, CA 91745
Facility ID:	LACoFA0011859
Permitting Agency:	Los Angeles County Fire Department
CERSID:	10285723
Latitude:	34.0090900
Longitude:	-117.956290
Owner type:	Non-Government
Facility type:	Motor Vehicle Fueling
Num of closed ust:	0
Num of oos ust:	0
Epa region:	9
Tribal lands:	No
Tank owner name:	APRO LLC
Tank owner mailing address:	4130 Cover Street
Tank owner mailing city:	Long Beach
Tank owner mailing zip:	90808
Tank owner mailing state:	CA
Tank operator name:	APRO, LLC
Tank operator mailing address:	4130 Cover Street
Tank operator mailing city:	Long Beach
Tank operator mailing zip:	90808
Tank operator mailing state:	CA
Tankidnumber:	1
Tank status:	Confirmed/Updated Information
Tank configuration:	Stand Alone Tank
Tank installation date:	2/27/2001 12:00:00 AM

UNITED PACIFIC 0647 (Continued) **U004265343**

Tank num of compartments:	1
Tank contents:	Regular Unleaded
Tank capacity gallons:	20000
Tank type:	Double Wall
Tank pc construction:	Steel
Tank pwpiping construction:	Fiberglass
Tank piping type:	Pressure
Tank piping construction:	Double Walled
Tank sacrificial anode:	No
Tank cp impressed current:	No
Tank cp shutoff:	Yes
Tank alarms:	No
Tank ball float:	No
Tank spill bucket:	Yes

P102 **UNITED PACIFIC 0647** **RCRA NonGen / NLR** **1027513976**
West **16051 E GALE AVE** **CAC003205714**
1/8-1/4 **CITY OF INDUSTRY, CA 91745**
0.230 mi.
1216 ft. **Site 6 of 12 in cluster P**

Relative: **Lower**

Actual: **345 ft.**

RCRA Listings:

Date Form Received by Agency:	20221123
Handler Name:	United Pacific 0647
Handler Address:	16051 E Gale Ave
Handler City,State,Zip:	CITY OF INDUSTRY, CA 91745
EPA ID:	CAC003205714
Contact Name:	TOM ROBINS
Contact Address:	4130 COVER ST.
Contact City,State,Zip:	LONG BEACH, CA 90808
Contact Telephone:	310-808-6812
Contact Email:	MREDMAN@CGRS.COM
EPA Region:	09
Federal Waste Generator Description:	Not a generator, verified
Mailing Address:	4130 COVER ST.
Mailing City,State,Zip:	LONG BEACH, CA 90808
Owner Name:	Apro Llc Dba United Pacific
Owner Type:	Other
Operator Name:	Tom Robins
Operator Type:	Other
Short-Term Generator Activity:	No
Importer Activity:	No
Mixed Waste Generator:	No
Transporter Activity:	No
Transfer Facility Activity:	No
Recycler Activity with Storage:	No
Small Quantity On-Site Burner Exemption:	No
Smelting Melting and Refining Furnace Exemption:	No
Underground Injection Control:	No
Off-Site Waste Receipt:	No
Universal Waste Indicator:	No
Universal Waste Destination Facility:	No
Federal Universal Waste:	No
Active Site State-Reg Handler:	---
Hazardous Secondary Material Indicator:	N
2018 GPRA Permit Baseline:	Not on the Baseline
2018 GPRA Renewals Baseline:	Not on the Baseline
202 GPRA Corrective Action Baseline:	No

UNITED PACIFIC 0647 (Continued) **1027513976**

Subject to Corrective Action Universe:	No
Non-TSDFs Where RCRA CA has Been Imposed Universe:	No
Corrective Action Priority Ranking:	No NCAPS ranking
Environmental Control Indicator:	No
Institutional Control Indicator:	No
Human Exposure Controls Indicator:	N/A
Groundwater Controls Indicator:	N/A
Significant Non-Complier Universe:	No
Unaddressed Significant Non-Complier Universe:	No
Addressed Significant Non-Complier Universe:	No
Significant Non-Complier With a Compliance Schedule Universe:	No
Handler Date of Last Change:	20221123
Recognized Trader-Importer:	No
Recognized Trader-Exporter:	No
Importer of Spent Lead Acid Batteries:	No
Exporter of Spent Lead Acid Batteries:	No
Recycler Activity Without Storage:	No
Manifest Broker:	No
Sub-Part P Indicator:	No

Handler - Owner Operator:

Owner/Operator Indicator:	Owner
Owner/Operator Name: APRO LLC DBA UNITED PACIFIC	
Legal Status:	Other
Owner/Operator Address:	4130 COVER ST.
Owner/Operator City,State,Zip:	LONG BEACH, CA 90808
Owner/Operator Telephone:	310-808-6812

Owner/Operator Indicator:	Operator
Owner/Operator Name: TOM ROBINS	
Legal Status:	Other
Owner/Operator Address:	4130 COVER ST.
Owner/Operator City,State,Zip:	LONG BEACH, CA 90808
Owner/Operator Telephone:	310-808-6812

Historic Generators:

Receive Date:	20221123
Handler Name: UNITED PACIFIC 0647	
Federal Waste Generator Description:	Not a generator, verified
Large Quantity Handler of Universal Waste:	No
Recognized Trader Importer:	No
Recognized Trader Exporter:	No
Spent Lead Acid Battery Importer:	No
Spent Lead Acid Battery Exporter:	No
Current Record:	Yes
Non Storage Recycler Activity:	No
Electronic Manifest Broker:	No

List of NAICS Codes and Descriptions:

NAICS Code:	56299
NAICS Description:	ALL OTHER WASTE MANAGEMENT SERVICES

Facility Has Received Notices of Violations:

Violations:	No Violations Found

UNITED PACIFIC 0647 (Continued) **1027513976**

Evaluation Action Summary:
Evaluations: No Evaluations Found

P103 **GOLDEN STATE ENTERPRISES 2705678** **UST FINDER** **1028187406**
West **16051 E GALE AVE** **N/A**
1/8-1/4 **INDUSTRY, CA 91745**
0.230 mi.
1216 ft. **Site 7 of 12 in cluster P**

Relative:
Lower

Actual:
345 ft.

UST FINDER:

Object ID:	731637
Facility ID:	CA10285723
Name:	GOLDEN STATE ENTERPRISES 2705678
Address:	16051 E GALE AVE
City,State,Zip:	INDUSTRY, CA 91745
Address Match Type:	StreetAddress
Open USTs:	4
Population 1500ft:	1514
Private Wells 1500ft:	0
Within 100yr Floodplain:	No
Land Use:	Developed, High Intensity
Facility Status:	Open UST(s)
EPA Region:	9
Coordinate Source:	Geocode
X Coord:	-117.956982379
Y Coord:	34.0090568250001
Latitude:	34.0090568247744
Longitude:	-117.956982378943

UST FINDER:

Object ID:	2259766
Facility ID:	CA10285723
Tank ID:	CA10285723-001_A Stand-alone Tank_1
Tank Status:	Open
Installation Date:	2001/02/27 15:59:59+00
Tank Capacity:	20000
Substances:	Regular Unleaded
Tank Wall Type:	Double Wall

Object ID:	2259767
Facility ID:	CA10285723
Tank ID:	CA10285723-002_A Stand-alone Tank_1
Tank Status:	Open
Installation Date:	2001/02/27 15:59:59+00
Tank Capacity:	20000
Substances:	Midgrade Unleaded
Tank Wall Type:	Double Wall

Object ID:	2259768
Facility ID:	CA10285723
Tank ID:	CA10285723-003_A Stand-alone Tank_1
Tank Status:	Open
Installation Date:	2001/02/27 15:59:59+00
Tank Capacity:	20000
Substances:	Premium Unleaded
Tank Wall Type:	Double Wall

GOLDEN STATE ENTERPRISES 2705678 (Continued) **1028187406**

Object ID:	2259769
Facility ID:	CA10285723
Tank ID:	CA10285723-004_A Stand-alone Tank_1
Tank Status:	Open
Installation Date:	2001/02/27 15:59:59+00
Tank Capacity:	20000
Substances:	Diesel
Tank Wall Type:	Double Wall

P104 **UNITED PACIFIC #647** **RCRA NonGen / NLR** **1026170446**
West **16051 E. GALE AVE.** **E MANIFEST** **CAL000454004**
1/8-1/4 **CITY OF INDUSTRY, CA 91745**
0.230 mi.
1216 ft. **Site 8 of 12 in cluster P**

Relative: **Lower**

Actual: **345 ft.**

RCRA Listings:

Date Form Received by Agency:	20200325
Handler Name:	Apro Llc Dba United Pacific 0647
Handler Address:	N Gale
Handler City,State,Zip:	INDUSTRY, CA 91745
EPA ID:	CAL000454004
Contact Name:	TOM ROBINS
Contact Address:	COVER ST
Contact City,State,Zip:	LONG BEACH, CA 90808
Contact Telephone:	310-323-3992
Contact Email:	TOM.ROBINS@UNITEDPACIFIC.COM
Contact Title:	STAFF GEOLOGIST
EPA Region:	09
Land Type:	Private
Federal Waste Generator Description:	Not a generator, verified
Mailing Address:	COVER ST
Mailing City,State,Zip:	LONG BEACH, CA 90808
Owner Name:	Apro Llc Dba United Pacific
Owner Type:	Private
Operator Name:	Apro Llc Dba United Pacific
Operator Type:	Private
Short-Term Generator Activity:	No
Importer Activity:	No
Mixed Waste Generator:	No
Transporter Activity:	No
Transfer Facility Activity:	No
Recycler Activity with Storage:	No
Small Quantity On-Site Burner Exemption:	No
Smelting Melting and Refining Furnace Exemption:	No
Underground Injection Control:	No
Off-Site Waste Receipt:	No
Universal Waste Indicator:	No
Universal Waste Destination Facility:	No
Federal Universal Waste:	No
Active Site State-Reg Handler:	---
Hazardous Secondary Material Indicator:	N
2018 GPRA Permit Baseline:	Not on the Baseline
2018 GPRA Renewals Baseline:	Not on the Baseline
202 GPRA Corrective Action Baseline:	No
Subject to Corrective Action Universe:	No
Non-TSDFs Where RCRA CA has Been Imposed Universe:	No
Corrective Action Priority Ranking:	No NCAPS ranking

UNITED PACIFIC #647 (Continued) **1026170446**

Environmental Control Indicator:	No
Institutional Control Indicator:	No
Human Exposure Controls Indicator:	N/A
Groundwater Controls Indicator:	N/A
Significant Non-Complier Universe:	No
Unaddressed Significant Non-Complier Universe:	No
Addressed Significant Non-Complier Universe:	No
Significant Non-Complier With a Compliance Schedule Universe:	No
Handler Date of Last Change:	20200401
Recognized Trader-Importer:	No
Recognized Trader-Exporter:	No
Importer of Spent Lead Acid Batteries:	No
Exporter of Spent Lead Acid Batteries:	No
Recycler Activity Without Storage:	No
Manifest Broker:	No
Sub-Part P Indicator:	No

Handler - Owner Operator:

Owner/Operator Indicator:	Operator
Owner/Operator Name: APRO LLC DBA UNITED PACIFIC	
Legal Status:	Private
Owner/Operator Address:	4130 COVER ST
Owner/Operator City,State,Zip:	LONG BEACH, CA 90808
Owner/Operator Telephone:	310-323-3992

Owner/Operator Indicator:	Owner
Owner/Operator Name: APRO LLC DBA UNITED PACIFIC	
Legal Status:	Private
Owner/Operator Address:	4130 COVER ST
Owner/Operator City,State,Zip:	LONG BEACH, CA 90808
Owner/Operator Telephone:	310-323-3992

Historic Generators:

Receive Date:	20200325
Handler Name: APRO LLC DBA UNITED PACIFIC 0647	
Federal Waste Generator Description:	Not a generator, verified
Large Quantity Handler of Universal Waste:	No
Recognized Trader Importer:	No
Recognized Trader Exporter:	No
Spent Lead Acid Battery Importer:	No
Spent Lead Acid Battery Exporter:	No
Current Record:	Yes
Non Storage Recycler Activity:	No
Electronic Manifest Broker:	No

List of NAICS Codes and Descriptions:

NAICS Code:	447190
NAICS Description:	OTHER GASOLINE STATIONS

Facility Has Received Notices of Violations:

Violations:	No Violations Found

Evaluation Action Summary:

Evaluations:	No Evaluations Found

UNITED PACIFIC #647 (Continued) **1026170446**

E MANIFEST:

Manifest Tracking Number:	022895062JJK
Last Updated Date:	20210816
Shipped Date:	20210713
Received Date:	20210722
Manifest Status:	Signed
Submission Type:	DataImage5Copy
Origin Type:	Web
Generator EPA ID:	CAL000454004
Generator Name:	Apro Llc Dba United Pacific 0647
Generator Mail Street Number:	16051
Generator Mail Street 1:	N GALE
Generator Mail City:	INDUSTRY
Generator Mail State:	CA
Generator Mail Zip:	91745
Generator Location Street Number:	4130
Generator Location Street 1:	COVER ST
Generator Location City:	LONG BEACH
Generator Location Zip:	90808
Generator Location State:	CA
Designated Facility EPA ID:	CAD028409019
Designated Facility Name:	Crosby & Overton
Designated Facility Mail Street Number:	1630
Designated Facility Mail Street 1:	CA90813 CA037US 1630
Designated Facility Mail Street 2:	W. 17TH STREET
Designated Facility Mail City:	LONG BEACH
Designated Facility Mail Zip:	90813
Designated Facility Mail State:	CA
Designated Facility Location Street Number:	1630
Designated Facility Location Street 1:	W. 17TH STREET
Designated Facility Location City:	LONG BEACH
Designated Facility Location Zip:	90813-0000
Designated Facility Location State:	CA
Manifest Residue Indicator:	N
Rejection Indicator:	N

Manifest Tracking Number:	022895063JJK
Last Updated Date:	20210817
Shipped Date:	20210713
Received Date:	20210722
Manifest Status:	Signed
Submission Type:	DataImage5Copy
Origin Type:	Web
Generator EPA ID:	CAL000454004
Generator Name:	Apro Llc Dba United Pacific 0647
Generator Mail Street Number:	16051
Generator Mail Street 1:	N GALE
Generator Mail City:	INDUSTRY
Generator Mail State:	CA
Generator Mail Zip:	91745
Generator Location Street Number:	4130
Generator Location Street 1:	COVER ST
Generator Location City:	LONG BEACH
Generator Location Zip:	90808
Generator Location State:	CA
Designated Facility EPA ID:	CAD028409019
Designated Facility Name:	Crosby & Overton

UNITED PACIFIC #647 (Continued) **1026170446**

Designated Facility Mail Street Number:	1630
Designated Facility Mail Street 1:	CA90813 CA037US 1630
Designated Facility Mail Street 2:	W. 17TH STREET
Designated Facility Mail City:	LONG BEACH
Designated Facility Mail Zip:	90813
Designated Facility Mail State:	CA
Designated Facility Location Street Number:	1630
Designated Facility Location Street 1:	W. 17TH STREET
Designated Facility Location City:	LONG BEACH
Designated Facility Location Zip:	90813-0000
Designated Facility Location State:	CA
Manifest Residue Indicator:	N
Rejection Indicator:	N

Manifest Tracking Number:	024507619JJK
Last Updated Date:	20221114
Shipped Date:	20221013
Received Date:	20221019
Manifest Status:	Signed
Submission Type:	DataImage5Copy
Origin Type:	Service
Generator EPA ID:	CAL000454004
Generator Name:	United Pacific #647
Generator Mail Street 1:	16051 E. GALE AVE.
Generator Mail City:	CITY OF INDUSTRY
Generator Mail State:	CA
Generator Mail Zip:	91745
Generator Location Street 1:	16051 E. GALE AVE.
Generator Location City:	CITY OF INDUSTRY
Generator Location Zip:	91745
Generator Location State:	CA
Designated Facility EPA ID:	CAD028409019
Designated Facility Name:	Crosby & Overton
Designated Facility Mail Street 2:	1630 W. 17TH STREET
Designated Facility Mail City:	LONG BEACH
Designated Facility Mail Zip:	90813
Designated Facility Mail State:	CA
Designated Facility Location Street 1:	1630 W. 17TH STREET
Designated Facility Location City:	LONG BEACH
Designated Facility Location Zip:	90813
Designated Facility Location State:	CA
Manifest Residue Indicator:	N
Rejection Indicator:	N

Manifest Tracking Number:	023850981JJK
Last Updated Date:	20220615
Shipped Date:	20220510
Received Date:	20220518
Manifest Status:	Signed
Submission Type:	DataImage5Copy
Origin Type:	Service
Generator EPA ID:	CAL000454004
Generator Name:	Apro Llc Dba United Pacific 0647
Generator Mail Street Number:	16051
Generator Mail Street 1:	N GALE
Generator Mail City:	INDUSTRY
Generator Mail State:	CA

UNITED PACIFIC #647 (Continued) **1026170446**

Generator Mail Zip:	91745
Generator Location Street Number:	4130
Generator Location Street 1:	COVER ST
Generator Location City:	LONG BEACH
Generator Location Zip:	90808
Generator Location State:	CA
Designated Facility EPA ID:	CAT080013352
Designated Facility Name:	World Oil Recycling
Designated Facility Mail Street Number:	2000
Designated Facility Mail Street 1:	CA90222 CA037US 2000
Designated Facility Mail Street 2:	N. ALAMEDA STREET
Designated Facility Mail City:	COMPTON
Designated Facility Mail Zip:	90222
Designated Facility Mail State:	CA
Designated Facility Location Street Number:	2000
Designated Facility Location Street 1:	N. ALAMEDA STREET
Designated Facility Location City:	COMPTON
Designated Facility Location Zip:	90222-0000
Designated Facility Location State:	CA
Manifest Residue Indicator:	N
Rejection Indicator:	N

Manifest Tracking Number:	023851049JJK
Last Updated Date:	20220607
Shipped Date:	20220510
Received Date:	20220519
Manifest Status:	Signed
Submission Type:	DataImage5Copy
Origin Type:	Service
Generator EPA ID:	CAL000454004
Generator Name:	United Pacific #647
Generator Mail Street 1:	16051 E. GALE AVE.
Generator Mail City:	CITY OF INDUSTRY
Generator Mail State:	CA
Generator Mail Zip:	91745
Generator Location Street 1:	16051 E. GALE AVE.
Generator Location City:	CITY OF INDUSTRY
Generator Location Zip:	91745
Generator Location State:	CA
Designated Facility EPA ID:	CAD028409019
Designated Facility Name:	Crosby & Overton
Designated Facility Mail Street 2:	1630 W. 17TH STREET
Designated Facility Mail City:	LONG BEACH
Designated Facility Mail Zip:	90813
Designated Facility Mail State:	CA
Designated Facility Location Street 1:	1630 W. 17TH STREET
Designated Facility Location City:	LONG BEACH
Designated Facility Location Zip:	90813
Designated Facility Location State:	CA
Manifest Residue Indicator:	N
Rejection Indicator:	N

Manifest Tracking Number:	025008663JJK
Last Updated Date:	20230215
Shipped Date:	20230117
Received Date:	20230125
Manifest Status:	Signed

UNITED PACIFIC #647 (Continued) **1026170446**

Submission Type:	DataImage5Copy
Origin Type:	Service
Generator EPA ID:	CAL000454004
Generator Name:	United Pacific #647
Generator Mail Street 1:	16051 E. GALE AVE.
Generator Mail City:	CITY OF INDUSTRY
Generator Mail State:	CA
Generator Mail Zip:	91745
Generator Location Street 1:	16051 E. GALE AVE.
Generator Location City:	CITY OF INDUSTRY
Generator Location Zip:	91745
Generator Location State:	CA
Designated Facility EPA ID:	CAD028409019
Designated Facility Name:	Crosby & Overton
Designated Facility Mail Street 2:	1630 W. 17TH STREET
Designated Facility Mail City:	LONG BEACH
Designated Facility Mail Zip:	90813
Designated Facility Mail State:	CA
Designated Facility Location Street 1:	1630 W. 17TH STREET
Designated Facility Location City:	LONG BEACH
Designated Facility Location Zip:	90813
Designated Facility Location State:	CA
Manifest Residue Indicator:	N
Rejection Indicator:	N

Manifest Tracking Number:	025008664JJK
Last Updated Date:	20230215
Shipped Date:	20230117
Received Date:	20230125
Manifest Status:	Signed
Submission Type:	DataImage5Copy
Origin Type:	Service
Generator EPA ID:	CAL000454004
Generator Name:	United Pacific #647
Generator Mail Street 1:	16051 E. GALE AVE.
Generator Mail City:	CITY OF INDUSTRY
Generator Mail State:	CA
Generator Mail Zip:	91745
Generator Location Street 1:	16051 E. GALE AVE.
Generator Location City:	CITY OF INDUSTRY
Generator Location Zip:	91745
Generator Location State:	CA
Designated Facility EPA ID:	CAD028409019
Designated Facility Name:	Crosby & Overton
Designated Facility Mail Street 2:	1630 W. 17TH STREET
Designated Facility Mail City:	LONG BEACH
Designated Facility Mail Zip:	90813
Designated Facility Mail State:	CA
Designated Facility Location Street 1:	1630 W. 17TH STREET
Designated Facility Location City:	LONG BEACH
Designated Facility Location Zip:	90813
Designated Facility Location State:	CA
Manifest Residue Indicator:	N
Rejection Indicator:	N

State Waste:

Manifest Tracking Number:	025008664JJK

UNITED PACIFIC #647 (Continued) **1026170446**

Waste Line Number: 1
State Waste Code Owner: CA
State Waste Code: 352
State Waste: Other organic solids

Transporter:
Manifest Tracking Number: 025008664JJK
Transporter Line Number: 1
Transporter EPA ID: CAR000288795
Transporter Name: Able Environmental Services

Waste Line:
Manifest Tracking Number: 025008664JJK
Waste Line Number: 1
U.S. DOT Hazardous Indicator: N
Non-Hazardous Waste Description: NON-RCRA HAZARDOUS WASTE, SOLID
Number of Containers: 1
Container Type Code: DM
Container Type Description: Metal drums, barrels, kegs
Waste Quantity: 125
Quantity Unit of Measure Code: P
Quantity Unit of Measure Description: Pounds
Waste Quantity, in Tons: 0.0625
Acute Waste Quantity, in Tons: 0
Non-Acute Waste Quantity, in Tons: 0.0625
Waste Quantity, in Kilograms: 56.689377
Acute Waste Quantity, in Kilograms: 0
Non-Acute Waste Quantity, in Kilorgrams: 56.689377
Management Method Code: H141
Management Method Description: STORAGE, BULKING AND/OR TRANSFER OFF SITE
Waste Residue Indicator: N
Quantity Discrepancy Indicator: N
Waste Type Discrepancy Indicator: N
EPA Waste Indicator: N

P105 **CIRCLE K STORES #5678** **UST** **U004049418**
West **16051 GALE AVE # 5678** **N/A**
1/8-1/4 **HACIENDA HTS, CA 91745**
0.230 mi.
1216 ft. **Site 9 of 12 in cluster P**

Relative: **Lower**

Actual: **345 ft.**

UST:
Name: CIRCLE K STORES #5678
Address: 16051 GALE AVE # 5678
City,State,Zip: HACIENDA HTS, CA 91745
Facility ID: 24812
Permitting Agency: LOS ANGELES COUNTY
Latitude: 34.00914
Longitude: -117.95736

P106 **SERVICE STATION 5493** **HIST UST** **S113088677**
West **16051 E GALE AVE** **HWTS** **N/A**
1/8-1/4 **CITY OF INDUSTRY, CA 91744** **HAZNET**
0.230 mi.
1216 ft. **Site 10 of 12 in cluster P**

Relative:
Lower

Actual:
345 ft.

HIST UST:

Name:	SERVICE STATION 5493
Address:	16051 E GALE AVE
City,State,Zip:	CITY OF INDUSTRY, CA 91744
File Number:	000290d4
URL:	https://documents.geotracker.waterboards.ca.gov/ustpdfs/pdf/000290d4.pdf

Click here for Geo Tracker PDF:

HWTS:

Name:	UNITED PACIFIC 0647
Address:	16051 E GALE AVE
City,State,Zip:	CITY OF INDUSTRY, CA 91745
EPA ID:	CAC003205714
Inactive Date:	02/22/2023
Create Date:	11/23/2022
Last Act Date:	02/23/2023
Mailing Address:	4130 COVER ST.
Mailing City,State,Zip:	LONG BEACH, CA
Owner Name:	APRO LLC DBA UNITED PACIFIC
Owner Address:	4130 COVER ST.
Owner City,State,Zip:	LONG BEACH, CA 90808
Owner Phone:	3108086812
Contact Name:	TOM ROBINS
Contact Address:	4130 COVER ST.
City,State,Zip:	LONG BEACH, CA 90808
Contact Phone:	3108086812

Name:	CIRCLE K STORES INC STATION #5678
Address:	16051 E GALE AVE
City,State,Zip:	CITY OF INDUSTRY, CA 91744
EPA ID:	CAL000169249
Inactive Date:	06/30/2002
Create Date:	04/24/1997
Mailing Address:	PO BOX 52085
Mailing City,State,Zip:	PHOENIX, AZ 850722085
Owner Name:	TOSCO MARKETING
Owner Address:	PO BOX 52085
Owner City,State,Zip:	PHOENIX, AZ 850722085
Contact Name:	HAZMAT SPECIALIST
Contact Address:	PO BOX 52085
City,State,Zip:	PHOENIX, AZ 850722085
Facility Status:	Inactive
Facility Type:	PERMANENT
Category:	STATE
Latitude:	34.009061
Longitude:	-117.957095

HAZNET:

Name:	CIRCLE K STORES INC STATION #5678

SERVICE STATION 5493 (Continued) **S113088677**

Address:	16051 E GALE AVE
City,State,Zip:	CITY OF INDUSTRY, CA 917440000
Contact:	HAZMAT SPECIALIST
Telephone:	6027284180
Mailing Address:	PO BOX 52085
Year:	2001
Gepaid:	CAL000169249
TSD EPA ID:	CAT080013352
CA Waste Code:	221 - Waste oil and mixed oil
Disposal Method:	R01 - Recycler
Tons:	1.064

Additional Info:

Year:	2001
Gen EPA ID:	CAL000169249
Shipment Date:	20010426
Creation Date:	7/20/2001 0:00:00
Receipt Date:	20010504
Manifest ID:	20838580
Trans EPA ID:	CAT080016116
TSDF EPA ID:	CAT080013352
TSDF Alt EPA ID:	CAT080013352
Waste Code Description:	221 - Waste oil and mixed oil
Meth Code:	R01 - Recycler
Quantity Tons:	1.064
Waste Quantity:	280
Quantity Unit:	G

P107 **GALE UNION 76** **RCRA-SQG 1000840849**
West **16051 E GALE** **FINDS CAD982338204**
1/8-1/4 **INDUSTRY, CA 91745**
0.230 mi.
1216 ft. **Site 11 of 12 in cluster P**

Relative: **Lower**
Actual: **345 ft.**

RCRA Listings:

Date Form Received by Agency:	19920807
Handler Name:	Gale Union 76
Handler Address:	E Gale
Handler City,State,Zip:	INDUSTRY, CA 91745
EPA ID:	CAD982338204
Contact Name:	HYONG K KIM
Contact Address:	16051 E GALE
Contact City,State,Zip:	INDUSTRY, CA 91745
EPA Region:	09
Land Type:	Private
Federal Waste Generator Description:	Small Quantity Generator
Active Site Indicator:	Handler Activities
Mailing Address:	E GALE
Mailing City,State,Zip:	INDUSTRY, CA 91745
Owner Name:	Pyung Nankwak
Owner Type:	Private
Short-Term Generator Activity:	No
Importer Activity:	No
Mixed Waste Generator:	No

GALE UNION 76 (Continued) **1000840849**

Transporter Activity:	No
Transfer Facility Activity:	No
Recycler Activity with Storage:	No
Small Quantity On-Site Burner Exemption:	No
Smelting Melting and Refining Furnace Exemption:	No
Underground Injection Control:	No
Off-Site Waste Receipt:	No
Universal Waste Indicator:	No
Universal Waste Destination Facility:	No
Federal Universal Waste:	No
Active Site State-Reg Handler:	---
Hazardous Secondary Material Indicator:	N
2018 GPRA Permit Baseline:	Not on the Baseline
2018 GPRA Renewals Baseline:	Not on the Baseline
202 GPRA Corrective Action Baseline:	No
Subject to Corrective Action Universe:	No
Non-TSDFs Where RCRA CA has Been Imposed Universe:	No
Corrective Action Priority Ranking:	No NCAPS ranking
Environmental Control Indicator:	No
Institutional Control Indicator:	No
Human Exposure Controls Indicator:	N/A
Groundwater Controls Indicator:	N/A
Significant Non-Complier Universe:	No
Unaddressed Significant Non-Complier Universe:	No
Addressed Significant Non-Complier Universe:	No
Significant Non-Complier With a Compliance Schedule Universe:	No
Handler Date of Last Change:	20000915
Recognized Trader-Importer:	No
Recognized Trader-Exporter:	No
Importer of Spent Lead Acid Batteries:	No
Exporter of Spent Lead Acid Batteries:	No
Recycler Activity Without Storage:	No
Manifest Broker:	No
Sub-Part P Indicator:	No

Handler - Owner Operator:

Owner/Operator Indicator:	Owner
Owner/Operator Name: PYUNG NANKWAK	
Legal Status:	Private
Owner/Operator Address:	16051 E GALE
Owner/Operator City,State,Zip:	INDUSTRY, CA 91745
Owner/Operator Telephone:	818-336-2407

Historic Generators:

Receive Date:	19920807
Handler Name: GALE UNION 76	
Federal Waste Generator Description:	Small Quantity Generator
Large Quantity Handler of Universal Waste:	No
Recognized Trader Importer:	No
Recognized Trader Exporter:	No
Spent Lead Acid Battery Importer:	No
Spent Lead Acid Battery Exporter:	No
Current Record:	Yes

GALE UNION 76 (Continued) **1000840849**

List of NAICS Codes and Descriptions:
NAICS Codes: No NAICS Codes Found

Facility Has Received Notices of Violations:
Violations: No Violations Found

Evaluation Action Summary:
Evaluations: No Evaluations Found

FINDS:
Registry ID: 110055882255

Click Here for FRS Facility Detail Report:

Environmental Interest/Information System:
The California Environmental Reporting System (CERS) is a statewide web-based user and information exchange system to support over 140,000 regulated businesses and over 130 local agencies in electronically collecting and reporting significant hazardous materials, hazardous waste and compliance and enforcement data as mandated by California law. Under oversight by Cal/EPA, certified local governing agencies (Unified Program Agencies - UPAs) consolidate, coordinate and provide consistent regulatory activities for six state and federal environmental programs.
The California Environmental Protection Agency (CalEPA) has recently implemented a new data warehouse system (nSite). This data warehouse combines and merges facility and site information from five different systems managed within CalEPA. The five systems are: California Environmental Reporting System (CERS),EnviroStor, GeoTracker, California Integrated Water Quality System (CIWQS), andToxic Release Inventory (TRI).

Click this hyperlink while viewing on your computer to access additional FINDS: detail in the EDR Site Report.

P108 **TOSCO 05678** **RCRA-SQG** **1007200353**
West **16051 E GALE AVE** **CAL000169249**
1/8-1/4 **CITY OF INDUSTRY, CA 91744**
0.231 mi.
1218 ft. **Site 12 of 12 in cluster P**

Relative: **Lower**
Actual: **345 ft.**

RCRA Listings:

Date Form Received by Agency:	20020202
Handler Name:	Tosco 05678
Handler Address:	16051 E Gale Ave
Handler City,State,Zip:	CITY OF INDUSTRY, CA 91744
EPA ID:	CAL000169249
Contact Name:	STEVE BOYD
Contact Telephone:	714-428-6572
EPA Region:	09
Land Type:	Private
Federal Waste Generator Description:	Small Quantity Generator
Active Site Indicator:	Handler Activities
Mailing Address:	PO BOX 52085
Mailing City,State,Zip:	PHOENIX, AZ 85072
Short-Term Generator Activity:	No

TOSCO 05678 (Continued) **1007200353**

Importer Activity:	No
Mixed Waste Generator:	No
Transporter Activity:	No
Transfer Facility Activity:	No
Recycler Activity with Storage:	No
Small Quantity On-Site Burner Exemption:	No
Smelting Melting and Refining Furnace Exemption:	No
Underground Injection Control:	No
Off-Site Waste Receipt:	No
Universal Waste Indicator:	No
Universal Waste Destination Facility:	No
Federal Universal Waste:	No
Active Site State-Reg Handler:	---
Hazardous Secondary Material Indicator:	N
2018 GPRA Permit Baseline:	Not on the Baseline
2018 GPRA Renewals Baseline:	Not on the Baseline
202 GPRA Corrective Action Baseline:	No
Subject to Corrective Action Universe:	No
Non-TSDFs Where RCRA CA has Been Imposed Universe:	No
Corrective Action Priority Ranking:	No NCAPS ranking
Environmental Control Indicator:	No
Institutional Control Indicator:	No
Human Exposure Controls Indicator:	N/A
Groundwater Controls Indicator:	N/A
Significant Non-Complier Universe:	No
Unaddressed Significant Non-Complier Universe:	No
Addressed Significant Non-Complier Universe:	No
Significant Non-Complier With a Compliance Schedule Universe:	No
Handler Date of Last Change:	20060905
Recognized Trader-Importer:	No
Recognized Trader-Exporter:	No
Importer of Spent Lead Acid Batteries:	No
Exporter of Spent Lead Acid Batteries:	No
Recycler Activity Without Storage:	No
Manifest Broker:	No
Sub-Part P Indicator:	No

Biennial: List of Years

Year: 2001

Click Here for Biennial Reporting System Data:

Historic Generators:

Receive Date:		20020202
Handler Name:	TOSCO 05678	
Federal Waste Generator Description:		Small Quantity Generator
Large Quantity Handler of Universal Waste:		No
Recognized Trader Importer:		No
Recognized Trader Exporter:		No
Spent Lead Acid Battery Importer:		No
Spent Lead Acid Battery Exporter:		No
Current Record:		Yes

Receive Date:		20020202
Handler Name:	TOSCO 05678	
Federal Waste Generator Description:		Large Quantity Generator

TOSCO 05678 (Continued) **1007200353**

Large Quantity Handler of Universal Waste: No
Recognized Trader Importer: No
Recognized Trader Exporter: No
Spent Lead Acid Battery Importer: No
Spent Lead Acid Battery Exporter: No
Current Record: No

List of NAICS Codes and Descriptions:
NAICS Code: 44719
NAICS Description: OTHER GASOLINE STATIONS

Facility Has Received Notices of Violations:
Violations: No Violations Found

Evaluation Action Summary:
Evaluations: No Evaluations Found

Q109 **STOODY COMPANY / STOODY DELORO STELLITE INC** **PFAS ECHO** **1027423752**
SE **N/A**
1/8-1/4 **CITY OF INDUSTRY, CA**
0.244 mi.
1290 ft. **Site 1 of 2 in cluster Q**

Relative:
Higher

Actual:
367 ft.

PFAS ECHO:
Name: STOODY COMPANY / STOODY DELORO STELLITE INC
City,State,Zip: CITY OF INDUSTRY, CA
Latitude: 34.00621
Longitude: -117.94769
Count: 1
County: LOS ANGELES
Status: Active
Region: 09
Industry: Metal Machinery Mfg
ECHO Facility Report: https://echo.epa.gov/detailed-facility-report?fid=110002143332
Facility Percent Minority: 91.032
Facility Derived Tribes: -
Facility Population: 5599
EPA Programs: RCRA
Federal Facility: No
Federal Agency: -
Facility FIPS Code: 06037
Facility Indian Country Flag: N
Facility Collection Method: ADDRESS MATCHING-HOUSE NUMBER
Facility Derived HUC: 18070106
Facility Derived WBD: 180701060502
Facility Derived CD113: 32
Facility Derived CB2010: 060374082022113
Facility Major Flag: -
Facility Active Flag: Y
Facility Inspection Count: 0
Facility Date Last Inspection: -
Facility Days Last Inspection: -
Facility Informal Count: 0
Facility Date Last Informal Action: -
Facility Formal Action Count: 0

STOODY COMPANY / STOODY DELORO STELLITE INC (Continued) **1027423752**

Facility Date Last Formal Action:	6/28/2005
Facility Total Penalties:	0
Facility Penalty Count:	-
Facility Date Last Penalty:	-
Facility Last Penalty AMT:	-
Facility QTRS With NC:	0
Facility Programs With SNC:	0
Facility Compliance Status:	No Violation Identified
Facility SNC Flag:	N
AIR Flag:	N
NPDES Flag:	N
SDWIS Flag:	N
RCRA Flag:	Y
TRI Flag:	N
GHG Flag:	N
AIR IDS:	-
CAA Permit Types:	-
CAA NAICS:	-
CAA SICS:	-
NPDES IDS:	-
CWA Permit Types:	-
CWA NAICS:	-
CWA SICS:	-
RCRA IDS:	CAD008488504
RCRA Permit Types:	SQG
RCRA NAICS:	332999 334414
SDWA IDS:	-
SDWA System Types:	-
SDWA Compliance Status:	-
SDWA SNC Flag:	N
TRI IDS:	91745STDYC16425
TRI Releases Transfers:	-
TRI On Site Releases:	-
TRI Off Site Transfers:	-
TRI Reporter:	-
Facility IMP Water Flag:	-
EJSCREEN Flag US:	Y

EJSCREEN Report:

R110 **LANGER JUICE CO INC** **RCRA NonGen / NLR** **1025866567**
NNE **16195 STEPHENS ST** **E MANIFEST** **CAL000251668**
1/8-1/4 **CITY OF INDUSTRY, CA 91745**
0.246 mi.
1300 ft. **Site 1 of 4 in cluster R**

Relative: **Lower**
Actual: **340 ft.**

RCRA Listings:

Date Form Received by Agency:	20020508
Handler Name:	Langer Juice Co Inc
Handler Address:	16195 Stephens St
Handler City,State,Zip:	CITY OF INDUSTRY, CA 91745-1718
EPA ID:	CAL000251668
Contact Name:	DAVID LANGER
Contact Address:	16195 STEPHENS ST
Contact City,State,Zip:	INDUSTRY, CA 91745
Contact Telephone:	626-336-3100
Contact Fax:	626-961-2021
Contact Email:	DAVID@LANGERS.COM

LANGER JUICE CO INC (Continued) **1025866567**

EPA Region:	09
Federal Waste Generator Description:	Not a generator, verified
Mailing Address:	16195 STEPHENS ST
Mailing City,State,Zip:	INDUSTRY, CA 91745-1718
Owner Name:	Langer Juice Co Inc
Owner Type:	Other
Operator Name:	David Langer
Operator Type:	Other
Short-Term Generator Activity:	No
Importer Activity:	No
Mixed Waste Generator:	No
Transporter Activity:	No
Transfer Facility Activity:	No
Recycler Activity with Storage:	No
Small Quantity On-Site Burner Exemption:	No
Smelting Melting and Refining Furnace Exemption:	No
Underground Injection Control:	No
Off-Site Waste Receipt:	No
Universal Waste Indicator:	No
Universal Waste Destination Facility:	No
Federal Universal Waste:	No
Active Site State-Reg Handler:	---
Hazardous Secondary Material Indicator:	N
2018 GPRA Permit Baseline:	Not on the Baseline
2018 GPRA Renewals Baseline:	Not on the Baseline
202 GPRA Corrective Action Baseline:	No
Subject to Corrective Action Universe:	No
Non-TSDFs Where RCRA CA has Been Imposed Universe:	No
Corrective Action Priority Ranking:	No NCAPS ranking
Environmental Control Indicator:	No
Institutional Control Indicator:	No
Human Exposure Controls Indicator:	N/A
Groundwater Controls Indicator:	N/A
Significant Non-Complier Universe:	No
Unaddressed Significant Non-Complier Universe:	No
Addressed Significant Non-Complier Universe:	No
Significant Non-Complier With a Compliance Schedule Universe:	No
Handler Date of Last Change:	20191004
Recognized Trader-Importer:	No
Recognized Trader-Exporter:	No
Importer of Spent Lead Acid Batteries:	No
Exporter of Spent Lead Acid Batteries:	No
Recycler Activity Without Storage:	No
Manifest Broker:	No
Sub-Part P Indicator:	No

Handler - Owner Operator:

Owner/Operator Indicator:	Operator
Owner/Operator Name: DAVID LANGER	
Legal Status:	Other
Owner/Operator Address:	16195 STEPHENS ST
Owner/Operator City,State,Zip:	INDUSTRY, CA 91745
Owner/Operator Telephone:	626-336-3100
Owner/Operator Indicator:	Owner
Owner/Operator Name: LANGER JUICE CO INC	

LANGER JUICE CO INC (Continued) **1025866567**

Legal Status: Other
Owner/Operator Address: 16195 STEPHENS ST
Owner/Operator City,State,Zip: INDUSTRY, CA 91745-1718
Owner/Operator Telephone: 626-336-3100

Historic Generators:
Receive Date: 20020508
Handler Name: LANGER JUICE CO INC
Federal Waste Generator Description: Not a generator, verified
Large Quantity Handler of Universal Waste: No
Current Record: Yes

List of NAICS Codes and Descriptions:
NAICS Code: 311411
NAICS Description: FROZEN FRUIT, JUICE, AND VEGETABLE MANUFACTURING

Facility Has Received Notices of Violations:
Violations: No Violations Found

Evaluation Action Summary:
Evaluations: No Evaluations Found

E MANIFEST:
Manifest Tracking Number: 020278845JJK
Last Updated Date: 20220325
Shipped Date: 20220225
Received Date: 20220225
Manifest Status: Signed
Submission Type: DataImage5Copy
Origin Type: Service
Generator EPA ID: CAL000251668
Generator Name: Langer Juice Co Inc
Generator Mail Street 1: 16195 STEPHENS ST
Generator Mail City: CITY OF INDUSTRY
Generator Mail State: CA
Generator Mail Zip: 91745-1718
Generator Location Street 1: 729 E. ARROW HWY
Generator Location City: AZUSA
Generator Location Zip: 91702
Generator Location State: CA
Designated Facility EPA ID: CAT080013352
Designated Facility Name: World Oil Recycling
Designated Facility Mail Street Number: 2000
Designated Facility Mail Street 1: CA90222 CA037US 2000
Designated Facility Mail Street 2: N. ALAMEDA STREET
Designated Facility Mail City: COMPTON
Designated Facility Mail Zip: 90222
Designated Facility Mail State: CA
Designated Facility Location Street Number: 2000
Designated Facility Location Street 1: N. ALAMEDA STREET
Designated Facility Location City: COMPTON
Designated Facility Location Zip: 90222-0000
Designated Facility Location State: CA
Manifest Residue Indicator: N

LANGER JUICE CO INC (Continued) **1025866567**

Rejection Indicator:	N
Manifest Tracking Number:	020324515JJK
Last Updated Date:	20211130
Shipped Date:	20211101
Received Date:	20211101
Manifest Status:	Signed
Submission Type:	DataImage5Copy
Origin Type:	Service
Generator EPA ID:	CAL000251668
Generator Name:	Langer Juice Co Inc
Generator Mail Street 1:	16195 STEPHENS ST
Generator Mail City:	CITY OF INDUSTRY
Generator Mail State:	CA
Generator Mail Zip:	91745-1718
Generator Location Street 1:	729 E. ARROW HWY
Generator Location City:	AZUSA
Generator Location Zip:	91702
Generator Location State:	CA
Designated Facility EPA ID:	CAT080013352
Designated Facility Name:	World Oil Recycling
Designated Facility Mail Street Number:	2000
Designated Facility Mail Street 1:	CA90222 CA037US 2000
Designated Facility Mail Street 2:	N. ALAMEDA STREET
Designated Facility Mail City:	COMPTON
Designated Facility Mail Zip:	90222
Designated Facility Mail State:	CA
Designated Facility Location Street Number:	2000
Designated Facility Location Street 1:	N. ALAMEDA STREET
Designated Facility Location City:	COMPTON
Designated Facility Location Zip:	90222-0000
Designated Facility Location State:	CA
Manifest Residue Indicator:	N
Rejection Indicator:	N
Manifest Tracking Number:	020326034JJK
Last Updated Date:	20230126
Shipped Date:	20230103
Received Date:	20230103
Manifest Status:	Signed
Submission Type:	DataImage5Copy
Origin Type:	Service
Generator EPA ID:	CAL000251668
Generator Name:	Langer Juice Co Inc
Generator Mail Street 1:	16195 STEPHENS ST
Generator Mail City:	CITY OF INDUSTRY
Generator Mail State:	CA
Generator Mail Zip:	91745-1718
Generator Location Street 1:	16195 STEPHENS ST
Generator Location City:	INDUSTRY
Generator Location Zip:	91745-1718
Generator Location State:	CA
Designated Facility EPA ID:	CAT080013352
Designated Facility Name:	World Oil Recycling
Designated Facility Mail Street Number:	2000
Designated Facility Mail Street 1:	CA90222 CA037US 2000
Designated Facility Mail Street 2:	N. ALAMEDA STREET

LANGER JUICE CO INC (Continued) **1025866567**

Designated Facility Mail City:	COMPTON
Designated Facility Mail Zip:	90222
Designated Facility Mail State:	CA
Designated Facility Location Street Number:	2000
Designated Facility Location Street 1:	N. ALAMEDA STREET
Designated Facility Location City:	COMPTON
Designated Facility Location Zip:	90222-0000
Designated Facility Location State:	CA
Manifest Residue Indicator:	N
Rejection Indicator:	N
Manifest Tracking Number:	020321390JJK
Last Updated Date:	20230116
Shipped Date:	20221221
Received Date:	20221222
Manifest Status:	Signed
Submission Type:	DataImage5Copy
Origin Type:	Service
Generator EPA ID:	CAL000251668
Generator Name:	Langer Juice Co Inc
Generator Mail Street 1:	16195 STEPHENS ST
Generator Mail City:	CITY OF INDUSTRY
Generator Mail State:	CA
Generator Mail Zip:	91745-1718
Generator Location Street Number:	729
Generator Location Street 1:	E. ARROW HWY
Generator Location City:	AZUSA
Generator Location Zip:	91702
Generator Location State:	CA
Designated Facility EPA ID:	CAT080013352
Designated Facility Name:	World Oil Recycling
Designated Facility Mail Street Number:	2000
Designated Facility Mail Street 1:	CA90222 CA037US 2000
Designated Facility Mail Street 2:	N. ALAMEDA STREET
Designated Facility Mail City:	COMPTON
Designated Facility Mail Zip:	90222
Designated Facility Mail State:	CA
Designated Facility Location Street Number:	2000
Designated Facility Location Street 1:	N. ALAMEDA STREET
Designated Facility Location City:	COMPTON
Designated Facility Location Zip:	90222-0000
Designated Facility Location State:	CA
Manifest Residue Indicator:	N
Rejection Indicator:	N
Manifest Tracking Number:	006214403GBF
Last Updated Date:	20200423
Shipped Date:	20200331
Received Date:	20200406
Manifest Status:	Signed
Submission Type:	DataImage5Copy
Origin Type:	Service
Generator EPA ID:	CAL000251668
Generator Name:	Langer Juice Co Inc
Generator Mail Street 1:	16195 STEPHENS ST
Generator Mail City:	CITY OF INDUSTRY
Generator Mail State:	CA

LANGER JUICE CO INC (Continued) **1025866567**

Generator Mail Zip:	91745-1718
Generator Location Street 1:	16195 STEPHENS ST
Generator Location City:	INDUSTRY
Generator Location Zip:	91745-1718
Generator Location State:	CA
Designated Facility EPA ID:	CAT080013352
Designated Facility Mail Street Number:	2000
Designated Facility Mail Street 1:	CA90222 CA037US 2000
Designated Facility Mail Street 2:	N. ALAMEDA STREET
Designated Facility Mail City:	COMPTON
Designated Facility Mail Zip:	90222
Designated Facility Mail State:	CA
Designated Facility Location Street Number:	2000
Designated Facility Location Street 1:	N. ALAMEDA STREET
Designated Facility Location City:	COMPTON
Designated Facility Location Zip:	90222-0000
Designated Facility Location State:	CA
Designated Facility Contact Company Name:	WORLD OIL RECYCLING
Manifest Residue Indicator:	N
Rejection Indicator:	N

Manifest Tracking Number:	020290955JJK
Last Updated Date:	20221010
Shipped Date:	20220915
Received Date:	20220915
Manifest Status:	Signed
Submission Type:	DataImage5Copy
Origin Type:	Service
Generator EPA ID:	CAL000251668
Generator Name:	Langer Juice Co Inc
Generator Mail Street 1:	16195 STEPHENS ST
Generator Mail City:	CITY OF INDUSTRY
Generator Mail State:	CA
Generator Mail Zip:	91745-1718
Generator Location Street 1:	729 E ARROW HWY
Generator Location City:	Azusa
Generator Location Zip:	91702
Generator Location State:	CA
Designated Facility EPA ID:	CAT080013352
Designated Facility Name:	World Oil Recycling
Designated Facility Mail Street Number:	2000
Designated Facility Mail Street 1:	CA90222 CA037US 2000
Designated Facility Mail Street 2:	N. ALAMEDA STREET
Designated Facility Mail City:	COMPTON
Designated Facility Mail Zip:	90222
Designated Facility Mail State:	CA
Designated Facility Location Street Number:	2000
Designated Facility Location Street 1:	N. ALAMEDA STREET
Designated Facility Location City:	COMPTON
Designated Facility Location Zip:	90222-0000
Designated Facility Location State:	CA
Manifest Residue Indicator:	N
Rejection Indicator:	N

State Waste:

Manifest Tracking Number:	020290955JJK
Waste Line Number:	1

LANGER JUICE CO INC (Continued) **1025866567**

State Waste Code Owner: CA
State Waste Code: 223
State Waste: Unspecified oil-containing waste

Transporter:
Manifest Tracking Number: 020290955JJK
Transporter Line Number: 1
Transporter EPA ID: CAD028277036
Transporter Name: World Oil Environmental Services

Waste Line:
Manifest Tracking Number: 020290955JJK
Waste Line Number: 1
U.S. DOT Hazardous Indicator: N
Non-Hazardous Waste Description: NON-RCRA HAZARDOUS WASTE, LIQUID (OILY WATER)
Number of Containers: 1
Container Type Code: TT
Container Type Description: Cargo tanks (tank trucks)
Waste Quantity: 1330
Quantity Unit of Measure Code: G
Quantity Unit of Measure Description: Gallons
Waste Quantity, in Tons: 5.5462885
Acute Waste Quantity, in Tons: 0
Non-Acute Waste Quantity, in Tons: 5.5462885
Waste Quantity, in Kilograms: 5030.6504
Acute Waste Quantity, in Kilograms: 0
Non-Acute Waste Quantity, in Kilorgrams: 5030.6504
Management Method Code: H039
Management Method Description: OTHER RECOVERY OR RECLAMATION FOR REUSE
Waste Residue Indicator: N
Quantity Discrepancy Indicator: N
Waste Type Discrepancy Indicator: N
EPA Waste Indicator: N

R111 **LANGER JUICE CO.** **RCRA NonGen / NLR** **1024748447**
NNE **16195 STEPHENS ST.** **CAC002968227**
1/8-1/4 **CITY OF INDUSTRY, CA 91745**
0.246 mi.
1300 ft. **Site 2 of 4 in cluster R**

Relative: **Lower**
Actual: **340 ft.**

RCRA Listings:
Date Form Received by Agency: 20180626
Handler Name: Langer Juice Co.
Handler Address: 16195 Stephens St.
Handler City,State,Zip: CITY OF INDUSTRY, CA 91745
EPA ID: CAC002968227
Contact Name: DAVID LANGER
Contact Address: 16195 STEPHENS ST.
Contact City,State,Zip: CITY OF INDUSTRY, CA 91745
Contact Telephone: 626-336-3100
Contact Email: DBANZET@STRESSLESSENVIRO.COM
EPA Region: 09
Federal Waste Generator Description: Not a generator, verified
Active Site Indicator: Handler Activities
Mailing Address: 16195 STEPHENS ST.
Mailing City,State,Zip: CITY OF INDUSTRY, CA 91745
Owner Name: Langer Juice Company, Inc.

LANGER JUICE CO. (Continued) **1024748447**

Owner Type:	Other
Operator Name:	David Langer
Operator Type:	Other
Short-Term Generator Activity:	No
Importer Activity:	No
Mixed Waste Generator:	No
Transporter Activity:	No
Transfer Facility Activity:	No
Recycler Activity with Storage:	No
Small Quantity On-Site Burner Exemption:	No
Smelting Melting and Refining Furnace Exemption:	No
Underground Injection Control:	No
Off-Site Waste Receipt:	No
Universal Waste Indicator:	Yes
Universal Waste Destination Facility:	Yes
Federal Universal Waste:	No
Active Site State-Reg Handler:	---
Hazardous Secondary Material Indicator:	N
2018 GPRA Permit Baseline:	Not on the Baseline
2018 GPRA Renewals Baseline:	Not on the Baseline
202 GPRA Corrective Action Baseline:	No
Subject to Corrective Action Universe:	No
Non-TSDFs Where RCRA CA has Been Imposed Universe:	No
Corrective Action Priority Ranking:	No NCAPS ranking
Environmental Control Indicator:	No
Institutional Control Indicator:	No
Human Exposure Controls Indicator:	N/A
Groundwater Controls Indicator:	N/A
Significant Non-Complier Universe:	No
Unaddressed Significant Non-Complier Universe:	No
Addressed Significant Non-Complier Universe:	No
Significant Non-Complier With a Compliance Schedule Universe:	No
Handler Date of Last Change:	20180831
Recognized Trader-Importer:	No
Recognized Trader-Exporter:	No
Importer of Spent Lead Acid Batteries:	No
Exporter of Spent Lead Acid Batteries:	No
Recycler Activity Without Storage:	No
Manifest Broker:	No
Sub-Part P Indicator:	No

Handler - Owner Operator:

Owner/Operator Indicator:	Owner
Owner/Operator Name: LANGER JUICE COMPANY, INC.	
Legal Status:	Other
Owner/Operator Address:	16195 STEPHENS ST.
Owner/Operator City,State,Zip:	CITY OF INDUSTRY, CA 91745
Owner/Operator Telephone:	626-336-3100

Owner/Operator Indicator:	Operator
Owner/Operator Name: DAVID LANGER	
Legal Status:	Other
Owner/Operator Address:	16195 STEPHENS ST.
Owner/Operator City,State,Zip:	CITY OF INDUSTRY, CA 91745
Owner/Operator Telephone:	626-336-3100

LANGER JUICE CO. (Continued) **1024748447**

Historic Generators:
- Receive Date: 20180626
- Handler Name: LANGER JUICE CO.
- Federal Waste Generator Description: Not a generator, verified
- Large Quantity Handler of Universal Waste: No
- Recognized Trader Importer: No
- Recognized Trader Exporter: No
- Spent Lead Acid Battery Importer: No
- Spent Lead Acid Battery Exporter: No
- Current Record: Yes

List of NAICS Codes and Descriptions:
- NAICS Code: 56299
- NAICS Description: ALL OTHER WASTE MANAGEMENT SERVICES

Facility Has Received Notices of Violations:
- Violations: No Violations Found

Evaluation Action Summary:
- Evaluations: No Evaluations Found

R112 **L & A JUICE CO INC** **CPS-SLIC** **S106764872**
NNE **16195 STEPHENS ST** **EMI** **N/A**
1/8-1/4 **CITY OF INDUSTRY, CA 91745** **WIP**
0.246 mi.
1300 ft. **Site 3 of 4 in cluster R**

Relative: **Lower**
Actual: **340 ft.**

CPS-SLIC:
- Name: L & A JUICE COMPANY
- Address: 16195 STEPHENS ST.
- City,State,Zip: CITY OF INDUSTRY, CA 91744
- Region: STATE
- **Facility Status: Completed - Case Closed**
- Status Date: 01/30/1997
- Global Id: T10000015631
- Lead Agency: LOS ANGELES RWQCB (REGION 4)
- Latitude: 34.01344
- Longitude: -117.94924
- Case Type: Cleanup Program Site
- Case Worker: WIP
- RB Case Number: 105.0147
- EPA Region: 9
- Cuf Case: NO
- Begin Date: 01/01/1985
- No Further Action Date: 01/30/1997
- CA Water Watershed Name: San Gabriel River - Upper San Gabriel (405.20)
- Dwr Groundwater Subbasin Name: San Gabriel Valley (4-013)
- CA Enviroscreen 3 Score: 86-90%
- CA Enviroscreen 4 Score: 90-95%
- Military DOD Site: No
- RWQCB Region: LOS ANGELES RWQCB (REGION 4)

Click here to access the California GeoTracker records for this facility:

L & A JUICE CO INC (Continued) **S106764872**

EMI:

Name:	L & A JUICE CO INC
Address:	16195 STEPHENS ST
City,State,Zip:	CITY OF INDUSTRY, CA 91745
Year:	2002
County Code:	19
Air Basin:	SC
Facility ID:	70913
Air District Name:	SC
SIC Code:	2033
Air District Name:	SOUTH COAST AQMD
Total Organic Hydrocarbon Gases Tons/Yr:	1
Reactive Organic Gases Tons/Yr:	0
Carbon Monoxide Emissions Tons/Yr:	4
NOX - Oxides of Nitrogen Tons/Yr:	1
SOX - Oxides of Sulphur Tons/Yr:	0
Particulate Matter Tons/Yr:	0
Part. Matter 10 Micrometers and Smllr Tons/Yr:	0

Name:	L & A JUICE CO INC
Address:	16195 STEPHENS ST
City,State,Zip:	CITY OF INDUSTRY, CA 91745
Year:	2003
County Code:	19
Air Basin:	SC
Facility ID:	70913
Air District Name:	SC
SIC Code:	2033
Air District Name:	SOUTH COAST AQMD
Total Organic Hydrocarbon Gases Tons/Yr:	1
Reactive Organic Gases Tons/Yr:	0
Carbon Monoxide Emissions Tons/Yr:	4
NOX - Oxides of Nitrogen Tons/Yr:	1
SOX - Oxides of Sulphur Tons/Yr:	0
Particulate Matter Tons/Yr:	0
Part. Matter 10 Micrometers and Smllr Tons/Yr:	0

Name:	L & A JUICE CO INC
Address:	16195 STEPHENS ST
City,State,Zip:	CITY OF INDUSTRY, CA 91745
Year:	2004
County Code:	19
Air Basin:	SC
Facility ID:	70913
Air District Name:	SC
SIC Code:	2033
Air District Name:	SOUTH COAST AQMD
Total Organic Hydrocarbon Gases Tons/Yr:	0.549
Reactive Organic Gases Tons/Yr:	0.23
Carbon Monoxide Emissions Tons/Yr:	3.54
NOX - Oxides of Nitrogen Tons/Yr:	1.07
SOX - Oxides of Sulphur Tons/Yr:	0.0253
Particulate Matter Tons/Yr:	0.32
Part. Matter 10 Micrometers and Smllr Tons/Yr:	0.32

Name:	LANGER JUICE COMPANY, INC.
Address:	16195 STEPHENS ST

L & A JUICE CO INC (Continued) **S106764872**

City,State,Zip:	CITY OF INDUSTRY, CA
Year:	2005
County Code:	19
Air Basin:	SC
Facility ID:	70913
Air District Name:	SC
SIC Code:	2033
Air District Name:	SOUTH COAST AQMD
Total Organic Hydrocarbon Gases Tons/Yr:	.3026
Reactive Organic Gases Tons/Yr:	.10638804
Carbon Monoxide Emissions Tons/Yr:	4.617
NOX - Oxides of Nitrogen Tons/Yr:	1.42
SOX - Oxides of Sulphur Tons/Yr:	.03295
Particulate Matter Tons/Yr:	.4183
Part. Matter 10 Micrometers and Smllr Tons/Yr:	.4177642

Name:	LANGER JUICE COMPANY, INC.
Address:	16195 STEPHENS ST
City,State,Zip:	CITY OF INDUSTRY, CA
Year:	2006
County Code:	19
Air Basin:	SC
Facility ID:	70913
Air District Name:	SC
SIC Code:	2033
Air District Name:	SOUTH COAST AQMD
Total Organic Hydrocarbon Gases Tons/Yr:	18.83527671558896972
Reactive Organic Gases Tons/Yr:	1.89
Carbon Monoxide Emissions Tons/Yr:	3.329
NOX - Oxides of Nitrogen Tons/Yr:	.479
SOX - Oxides of Sulphur Tons/Yr:	.031
Particulate Matter Tons/Yr:	.297
Part. Matter 10 Micrometers and Smllr Tons/Yr:	.297

Name:	LANGER JUICE COMPANY, INC.
Address:	16195 STEPHENS ST
City,State,Zip:	CITY OF INDUSTRY, CA 91745
Year:	2007
County Code:	19
Air Basin:	SC
Facility ID:	70913
Air District Name:	SC
SIC Code:	2033
Air District Name:	SOUTH COAST AQMD
Total Organic Hydrocarbon Gases Tons/Yr:	18.83527671558896972
Reactive Organic Gases Tons/Yr:	1.89
Carbon Monoxide Emissions Tons/Yr:	3.329
NOX - Oxides of Nitrogen Tons/Yr:	.479
SOX - Oxides of Sulphur Tons/Yr:	.031
Particulate Matter Tons/Yr:	.297
Part. Matter 10 Micrometers and Smllr Tons/Yr:	.297

Name:	LANGER JUICE COMPANY, INC.
Address:	16195 STEPHENS ST
City,State,Zip:	CITY OF INDUSTRY, CA 91745
Year:	2008
County Code:	19

L & A JUICE CO INC (Continued) **S106764872**

Air Basin:	SC
Facility ID:	70913
Air District Name:	SC
SIC Code:	2033
Air District Name:	SOUTH COAST AQMD
Total Organic Hydrocarbon Gases Tons/Yr:	9.430595391235033330
Reactive Organic Gases Tons/Yr:	1.05
Carbon Monoxide Emissions Tons/Yr:	3.83
NOX - Oxides of Nitrogen Tons/Yr:	.31
SOX - Oxides of Sulphur Tons/Yr:	.024059
Particulate Matter Tons/Yr:	.34
Part. Matter 10 Micrometers and Smllr Tons/Yr:	.34

Name:	LANGER JUICE COMPANY, INC.
Address:	16195 STEPHENS ST
City,State,Zip:	CITY OF INDUSTRY, CA 91745
Year:	2013
County Code:	19
Air Basin:	SC
Facility ID:	70913
Air District Name:	SC
SIC Code:	2033
Air District Name:	SOUTH COAST AQMD
Total Organic Hydrocarbon Gases Tons/Yr:	0.41105569762
Reactive Organic Gases Tons/Yr:	0.173526
Carbon Monoxide Emissions Tons/Yr:	2.65021
NOX - Oxides of Nitrogen Tons/Yr:	0.09958
SOX - Oxides of Sulphur Tons/Yr:	0.01893003
Particulate Matter Tons/Yr:	0.2397805
Part. Matter 10 Micrometers and Smllr Tons/Yr:	0.239780497

WIP:

Name:	L & A JUICE COMPANY
Address:	16195 Stephens St
City,State,Zip:	CITY OF INDUSTRY (CORPORATE NAME INDUSTRY), CA 91744
Region:	4
File Number:	105.0147
File Status:	**Historical**
Staff:	WLIU
Facility Suite:	Not reported

R113 **LANGER JUICE CO INC** **CERS HAZ WASTE** **S113119245**
NNE **16195 STEPHENS ST** **HWTS** **N/A**
1/8-1/4 **INDUSTRY, CA 91745** **HAZNET**
0.246 mi. **CERS**
1300 ft. **Site 4 of 4 in cluster R**

Relative: **Lower**

Actual: **340 ft.**

CERS HAZ WASTE:

Name:	LANGER JUICE CO INC
Address:	16195 STEPHENS ST
City,State,Zip:	INDUSTRY, CA 91745
Site ID:	396274
CERS ID:	10266283
CERS Description:	Hazardous Waste Generator

HWTS:

Name:	LANGER JUICE CO INC

LANGER JUICE CO INC (Continued) **S113119245**

Address:	16195 STEPHENS ST
City,State,Zip:	CITY OF INDUSTRY, CA 91745
EPA ID:	CAL000251668
Create Date:	05/08/2002
Mailing Address:	16195 STEPHENS ST
Mailing City,State,Zip:	INDUSTRY, CA 917451718
Owner Name:	LANGER JUICE CO INC
Owner Address:	16195 STEPHENS ST
Owner City,State,Zip:	INDUSTRY, CA 917451718
Contact Name:	DAVID LANGER
Contact Address:	16195 STEPHENS ST
City,State,Zip:	INDUSTRY, CA 91745
Facility Status:	Active
Facility Type:	PERMANENT
Category:	STATE
Latitude:	34.013134
Longitude:	-117.950373

NAICS:

EPA ID:	CAL000251668
Create Date:	2002-05-08 11:08:46.217
NAICS Code:	311411
NAICS Description:	Frozen Fruit, Juice, and Vegetable Manufacturing
Issued EPA ID Date:	2002-05-08 11:08:46.20000
Facility Name:	LANGER JUICE CO INC
Facility Address:	16195 STEPHENS ST
Facility City:	CITY OF INDUSTRY
Facility State:	CA
Facility Zip:	917451718

HAZNET:

Name:	LANGER JUICE CO INC
Address:	16195 STEPHENS ST
City,State,Zip:	CITY OF INDUSTRY, CA 917451718
Contact:	DAVID LANGER
Telephone:	6268060761
Mailing Address:	16195 STEPHENS ST
Year:	2021
Gepaid:	CAL000251668
TSD EPA ID:	CAT080013352
CA Waste Code:	223 - Unspecified oil-containing waste
Disposal Method:	H039 - Other Recovery Of Reclamation For Reuse Including Acid Regeneration, Organics Recovery Ect
Tons:	3.75313
Year:	2020
Gepaid:	CAL000251668
TSD EPA ID:	CAT080013352
CA Waste Code:	221 - Waste oil and mixed oil
Disposal Method:	H039 - Other Recovery Of Reclamation For Reuse Including Acid Regeneration, Organics Recovery Ect
Tons:	0.665
Year:	2018
Gepaid:	CAL000251668

LANGER JUICE CO INC (Continued) **S113119245**

TSD EPA ID: CAT080013352
CA Waste Code: 223 - Unspecified oil-containing waste
Disposal Method: H039 - Other Recovery Of Reclamation For Reuse Including Acid Regeneration, Organics Recovery Ect
Tons: 1.66800

Year: 2016
Gepaid: CAL000251668
TSD EPA ID: CAT080025711
CA Waste Code: 221 - Waste oil and mixed oil
Disposal Method: H141 - Storage, Bulking, And/Or Transfer Off Site--No Treatment/Reovery (H010-H129) Or (H131-H135)
Tons: 0.456

Year: 2015
Gepaid: CAL000251668
TSD EPA ID: CAT080025711
CA Waste Code: 221 - Waste oil and mixed oil
Disposal Method: H141 - Storage, Bulking, And/Or Transfer Off Site--No Treatment/Reovery (H010-H129) Or (H131-H135)
Tons: 0.76

Year: 2014
Gepaid: CAL000251668
TSD EPA ID: CAD099452708
CA Waste Code: 221 - Waste oil and mixed oil
Disposal Method: H039 - Other Recovery Of Reclamation For Reuse Including Acid Regeneration, Organics Recovery Ect

Year: 2014
Gepaid: CAL000251668
TSD EPA ID: CAT080013352
CA Waste Code: 221 - Waste oil and mixed oil
Disposal Method: H039 - Other Recovery Of Reclamation For Reuse Including Acid Regeneration, Organics Recovery Ect
Tons: 0.304

Year: 2013
Gepaid: CAL000251668
TSD EPA ID: CAD099452708
CA Waste Code: 221 - Waste oil and mixed oil
Disposal Method: H039 - Other Recovery Of Reclamation For Reuse Including Acid Regeneration, Organics Recovery Ect
Tons: 0.76

Year: 2012
Gepaid: CAL000251668
TSD EPA ID: CAD028409019
CA Waste Code: 223 - Unspecified oil-containing waste
Disposal Method: H141 - Storage, Bulking, And/Or Transfer Off Site--No Treatment/Reovery (H010-H129) Or (H131-H135)
Tons: 0.22935

Year: 2008
Gepaid: CAL000251668
TSD EPA ID: CAD099452708
CA Waste Code: 221 - Waste oil and mixed oil

LANGER JUICE CO INC (Continued) **S113119245**

Disposal Method: H039 - Other Recovery Of Reclamation For Reuse Including Acid Regeneration, Organics Recovery Ect
Tons: 0.834

Click this hyperlink while viewing on your computer to access
1 additional CA HAZNET: record(s) in the EDR Site Report.

Additional Info:
Year: 2021
Gen EPA ID: CAL000251668

Shipment Date: 3/31/2020
Creation Date: 4/22/2020
Receipt Date: 4/6/2020
Manifest ID: 006214403GBF
Trans EPA ID: CAR000293316
Trans Name: SWIFT OIL & VACUUM INC
TSDF EPA ID: CAT080013352
Trans Name: WORLD OIL RECYCLING
Waste Code Description: 221 - Waste oil and mixed oil
Meth Code: H039 - Other Recovery Of Reclamation For Reuse Including Acid Regeneration, Organics Recovery Ect
Quantity Tons: 0.665
Waste Quantity: 175
Quantity Unit: G

Additional Info:
Year: 2020
Gen EPA ID: CAL000251668

Shipment Date: 3/31/2020
Creation Date: 4/22/2020
Receipt Date: 4/6/2020
Manifest ID: 006214403GBF
Trans EPA ID: CAR000293316
Trans Name: SWIFT OIL & VACUUM INC
TSDF EPA ID: CAT080013352
Trans Name: WORLD OIL RECYCLING
Waste Code Description: 221 - Waste oil and mixed oil
Meth Code: H039 - Other Recovery Of Reclamation For Reuse Including Acid Regeneration, Organics Recovery Ect
Quantity Tons: 0.665
Waste Quantity: 175
Quantity Unit: G

Additional Info:
Year: 2016
Gen EPA ID: CAL000251668

Shipment Date: 20150321
Creation Date: 6/26/2015 22:15:35
Receipt Date: 20150324
Manifest ID: 013016843JJK
Trans EPA ID: CAL000350237
Trans Name: STRESS LESS EXPRESS LLC

LANGER JUICE CO INC (Continued) **S113119245**

TSDF EPA ID: CAT080025711
Trans Name: ADVANCED ENVIRONMENTAL
Waste Code Description: 221 - Waste oil and mixed oil
Meth Code: H141 - Storage, Bulking, And/Or Transfer Off Site--No Treatment/Reovery (H010-H129) Or (H131-H135)
Quantity Tons: 0.38
Waste Quantity: 100
Quantity Unit: G

Shipment Date: 20150126
Creation Date: 3/31/2015 22:15:05
Receipt Date: 20150128
Manifest ID: 013016776JJK
Trans EPA ID: CAL000350237
Trans Name: STRESS LESS EXPRESS
TSDF EPA ID: CAT080025711
Trans Name: ADVANCED ENVIRONMENTAL
Waste Code Description: 221 - Waste oil and mixed oil
Meth Code: H141 - Storage, Bulking, And/Or Transfer Off Site--No Treatment/Reovery (H010-H129) Or (H131-H135)
Quantity Tons: 0.38
Waste Quantity: 100
Quantity Unit: G

Additional Info:
Year: 2015
Gen EPA ID: CAL000251668

Shipment Date: 20150321
Creation Date: 6/26/2015 22:15:35
Receipt Date: 20150324
Manifest ID: 013016843JJK
Trans EPA ID: CAL000350237
Trans Name: STRESS LESS EXPRESS LLC
TSDF EPA ID: CAT080025711
Trans Name: ADVANCED ENVIRONMENTAL
Waste Code Description: 221 - Waste oil and mixed oil
Meth Code: H141 - Storage, Bulking, And/Or Transfer Off Site--No Treatment/Reovery (H010-H129) Or (H131-H135)
Quantity Tons: 0.38
Waste Quantity: 100
Quantity Unit: G

Shipment Date: 20150126
Creation Date: 3/31/2015 22:15:05
Receipt Date: 20150128
Manifest ID: 013016776JJK
Trans EPA ID: CAL000350237
Trans Name: STRESS LESS EXPRESS
TSDF EPA ID: CAT080025711
Trans Name: ADVANCED ENVIRONMENTAL
Waste Code Description: 221 - Waste oil and mixed oil
Meth Code: H141 - Storage, Bulking, And/Or Transfer Off Site--No Treatment/Reovery (H010-H129) Or (H131-H135)
Quantity Tons: 0.38
Waste Quantity: 100
Quantity Unit: G

LANGER JUICE CO INC (Continued) **S113119245**

Additional Info:
Year: 2014
Gen EPA ID: CAL000251668

Shipment Date: 20141222
Creation Date: 3/20/2015 22:14:48
Receipt Date: 20141230
Manifest ID: 013016651JJK
Trans EPA ID: CAL000350237
Trans Name: STRESS LESS EXPRESS
TSDF EPA ID: CAT080013352
Trans Name: DEMENNO KERDOON
TSDF Alt EPA ID: CAT080013352
TSDF Alt Name: DEMENNO KERDOON
Waste Code Description: 221 - Waste oil and mixed oil
Meth Code: H039 - Other Recovery Of Reclamation For Reuse Including Acid Regeneration, Organics Recovery Ect
Quantity Tons: 0.304
Waste Quantity: 80
Quantity Unit: G

Shipment Date: 20140926
Creation Date: 12/26/2014 22:14:49
Receipt Date: 20140926
Manifest ID: 013016622JJK
Trans EPA ID: CAL000350237
Trans Name: STRESS LESS EXPRESS LLC
TSDF EPA ID: CAD099452708
Trans Name: INDUSTRIAL SERVICE OIL CO INC
Waste Code Description: 221 - Waste oil and mixed oil
Meth Code: H039 - Other Recovery Of Reclamation For Reuse Including Acid Regeneration, Organics Recovery Ect
Waste Quantity: 100

Shipment Date: 20140501
Creation Date: 7/18/2014 22:15:07
Receipt Date: 20140509
Manifest ID: 011254931JJK
Trans EPA ID: CAL000350237
Trans Name: STRESS LESS EXPRESS LLC
TSDF EPA ID: CAD099452708
Trans Name: INDUSTRIAL SERVICE OIL CO INC
Waste Code Description: 221 - Waste oil and mixed oil
Meth Code: H039 - Other Recovery Of Reclamation For Reuse Including Acid Regeneration, Organics Recovery Ect
Waste Quantity: 550

Additional Info:
Year: 2013
Gen EPA ID: CAL000251668

Shipment Date: 20131113
Creation Date: 2/18/2014 22:15:13
Receipt Date: 20131129
Manifest ID: 011254760JJK

LANGER JUICE CO INC (Continued) **S113119245**

Trans EPA ID: CAL000350237
Trans Name: STRESS LESS EXPRESS LLC
TSDF EPA ID: CAD099452708
Trans Name: INDUSTRIAL SERVICE OIL CO INC
Waste Code Description: 221 - Waste oil and mixed oil
Meth Code: H039 - Other Recovery Of Reclamation For Reuse Including Acid Regeneration, Organics Recovery Ect
Quantity Tons: 0.38
Waste Quantity: 100
Quantity Unit: G

Shipment Date: 20130305
Creation Date: 6/7/2013 22:15:09
Receipt Date: 20130318
Manifest ID: 008625500JJK
Trans EPA ID: CAL000350237
Trans Name: STRESS LESS EXPRESS LLC
TSDF EPA ID: CAD099452708
Trans Name: INDUSTRIAL SERVICE OIL CO INC
Waste Code Description: 221 - Waste oil and mixed oil
Meth Code: H039 - Other Recovery Of Reclamation For Reuse Including Acid Regeneration, Organics Recovery Ect
Quantity Tons: 0.38
Waste Quantity: 100
Quantity Unit: G

Additional Info:
Year: 2012
Gen EPA ID: CAL000251668

Shipment Date: 20120222
Creation Date: 4/30/2012 20:30:14
Receipt Date: 20120313
Manifest ID: 008625230JJK
Trans EPA ID: CAL000350237
Trans Name: STRESS LESS EXPRESS LLC
TSDF EPA ID: CAD028409019
Trans Name: CROSBY & OVERTON
Waste Code Description: 223 - Unspecified oil-containing waste
RCRA Code: D007
Meth Code: H141 - Storage, Bulking, And/Or Transfer Off Site--No Treatment/Reovery (H010-H129) Or (H131-H135)
Quantity Tons: 0.22935
Waste Quantity: 55
Quantity Unit: G
Additional Code 1: D001

Additional Info:
Year: 2008
Gen EPA ID: CAL000251668

Shipment Date: 20080910
Creation Date: 9/2/2011 13:43:58
Receipt Date: 20080910
Manifest ID: 003690187JJK
Trans EPA ID: CAL000311939

LANGER JUICE CO INC (Continued) **S113119245**

Trans Name: STRESS LESS EXPRESS
TSDF EPA ID: CAD099452708
Trans Name: INDUSTRIAL SERVICE
Waste Code Description: 221 - Waste oil and mixed oil
Meth Code: H039 - Other Recovery Of Reclamation For Reuse Including Acid Regeneration, Organics Recovery Ect
Quantity Tons: 0.834
Waste Quantity: 200
Quantity Unit: G

Additional Info:
Year: 2005
Gen EPA ID: CAL000251668

Shipment Date: 20050512
Creation Date: 8/16/2005 18:32:48
Manifest ID: 23764974
Trans EPA ID: CAD982472623
Trans Name: GOLDEN OIL
TSDF EPA ID: CAT080013352
Trans Name: DEMENNO / KERDOON
Waste Code Description: 221 - Waste oil and mixed oil
Meth Code: - Not reported
Quantity Tons: 1.425
Waste Quantity: 375
Quantity Unit: G

CERS:
Name: LANGER JUICE COMPANY, INC.
Address: 16195 STEPHENS ST
City,State,Zip: CITY OF INDUSTRY, CA 91745
Site ID: 476924
CERS ID: 627680
CERS Description: Industrial Facility Storm Water

Violations:
Site ID: 476924
Site Name: LANGER JUICE COMPANY, INC.
Violation Date: 12-22-2017
Citation: 2014-0057-DWQ - Industrial General Permit
Violation Description: SW - Deficient Report
Violation Notes: Deficient Level 1 ERA Report
Violation Division: Water Boards
Violation Program: INDSTW
Violation Source: SMARTS,

Site ID: 476924
Site Name: LANGER JUICE COMPANY, INC.
Violation Date: 02-05-2009
Citation: 2014-0057-DWQ - Industrial General Permit
Violation Description: SW - Deficient BMP Implementation
Violation Notes: 215 & 271 mg/L of TSS were detected at "SP-2" & "SP-1", respectively, on 2/5/09.
Violation Division: Water Boards
Violation Program: INDSTW
Violation Source: SMARTS,

LANGER JUICE CO INC (Continued) **S113119245**

Enforcement Action:

Site ID:	476924
Site Name:	LANGER JUICE COMPANY, INC.
Site Address:	16195 STEPHENS ST
Site City:	CITY OF INDUSTRY
Site Zip:	91745
Enf Action Date:	06-05-2018
Enf Action Type:	Notice of Violation
Enf Action Description:	Notice of Violation
Enf Action Notes:	NOTICE OF VIOLATION: FAILURE TO DEVELOP A COMPLETE LEVEL 1 EXCEEDANCE RESPONSE ACTION (ERA) REPORT REQUIRED BY THE GENERAL PERMIT FOR STORM WATER DISCHARGES ASSOCIATED WITH INDUSTRIAL ACTIVITIES (GENERAL PERMIT, ORDER NO.2014-0057-DWQ, NPDES NO. CAS 000001)
Enf Action Division:	Water Boards
Enf Action Program:	INDSTW
Enf Action Source:	SMARTS,

Site ID:	476924
Site Name:	LANGER JUICE COMPANY, INC.
Site Address:	16195 STEPHENS ST
Site City:	CITY OF INDUSTRY
Site Zip:	91745
Enf Action Date:	06-21-2010
Enf Action Type:	Staff Enforcement Letter
Enf Action Description:	Staff Enforcement Letter
Enf Action Notes:	The letter, AR Review - Benchmark Exceedance, was sent to ensure that the permittee will develop and implement the BMPs to reduce or prevent pollutants in SW discharges. Letter also required permittee to submit evidence of implemented additional BMPs and SWPPP amendments if the permittee is already implementing the BMPs.
Enf Action Division:	Water Boards
Enf Action Program:	INDSTW
Enf Action Source:	SMARTS,

Site ID:	476924
Site Name:	LANGER JUICE COMPANY, INC.
Site Address:	16195 STEPHENS ST
Site City:	CITY OF INDUSTRY
Site Zip:	91745
Enf Action Date:	11-02-2004
Enf Action Type:	Notice of Non-Compliance for Non-Filers
Enf Action Description:	Notice of Non-Compliance for Non-Filers
Enf Action Notes:	Notice of Noncompliance sent 11/2/04 for failure to file NOI for coverage under industrial stormwater permit.
Enf Action Division:	Water Boards
Enf Action Program:	INDSTW
Enf Action Source:	SMARTS,

Affiliation:

Affiliation Type Desc:	Owner/Operator
Entity Name:	Langer Juice Co Inc
Entity Title:	Operator
Affiliation Address:	16195 Stephens St
Affiliation City:	City Of Industry
Affiliation State:	CA
Affiliation Zip:	91745

LANGER JUICE CO INC (Continued) **S113119245**

Affiliation Phone: ,

Affiliation Type Desc: Environmental Contact
Entity Name: David Langer
Affiliation Address: 16195 STEPHEN ST
Affiliation City: INDUSTRY
Affiliation Phone: ,

Name: LANGER JUICE COMPANY, INC.
Address: 16195 STEPHENS ST
City,State,Zip: CITY OF INDUSTRY, CA 91745
Site ID: 476924
CERS ID: 110041070195
CERS Description: US EPA Air Emission Inventory System (EIS)

Violations:
Site ID: 476924
Site Name: LANGER JUICE COMPANY, INC.
Violation Date: 12-22-2017
Citation: 2014-0057-DWQ - Industrial General Permit
Violation Description: SW - Deficient Report
Violation Notes: Deficient Level 1 ERA Report
Violation Division: Water Boards
Violation Program: INDSTW
Violation Source: SMARTS,

Site ID: 476924
Site Name: LANGER JUICE COMPANY, INC.
Violation Date: 02-05-2009
Citation: 2014-0057-DWQ - Industrial General Permit
Violation Description: SW - Deficient BMP Implementation
Violation Notes: 215 & 271 mg/L of TSS were detected at "SP-2" & "SP-1", respectively, on 2/5/09.
Violation Division: Water Boards
Violation Program: INDSTW
Violation Source: SMARTS,

Enforcement Action:
Site ID: 476924
Site Name: LANGER JUICE COMPANY, INC.
Site Address: 16195 STEPHENS ST
Site City: CITY OF INDUSTRY
Site Zip: 91745
Enf Action Date: 06-05-2018
Enf Action Type: Notice of Violation
Enf Action Description: Notice of Violation
Enf Action Notes: NOTICE OF VIOLATION: FAILURE TO DEVELOP A COMPLETE LEVEL 1 EXCEEDANCE RESPONSE ACTION (ERA) REPORT REQUIRED BY THE GENERAL PERMIT FOR STORM WATER DISCHARGES ASSOCIATED WITH INDUSTRIAL ACTIVITIES (GENERAL PERMIT, ORDER NO.2014-0057-DWQ, NPDES NO. CAS 000001)
Enf Action Division: Water Boards
Enf Action Program: INDSTW
Enf Action Source: SMARTS,

Site ID: 476924
Site Name: LANGER JUICE COMPANY, INC.

LANGER JUICE CO INC (Continued) **S113119245**

Site Address: 16195 STEPHENS ST
Site City: CITY OF INDUSTRY
Site Zip: 91745
Enf Action Date: 06-21-2010
Enf Action Type: Staff Enforcement Letter
Enf Action Description: Staff Enforcement Letter
Enf Action Notes: The letter, AR Review - Benchmark Exceedance, was sent to ensure that the permittee will develop and implement the BMPs to reduce or prevent pollutants in SW discharges. Letter also required permittee to submit evidence of implemented additional BMPs and SWPPP amendments if the permittee is already implementing the BMPs.
Enf Action Division: Water Boards
Enf Action Program: INDSTW
Enf Action Source: SMARTS,

Site ID: 476924
Site Name: LANGER JUICE COMPANY, INC.
Site Address: 16195 STEPHENS ST
Site City: CITY OF INDUSTRY
Site Zip: 91745
Enf Action Date: 11-02-2004
Enf Action Type: Notice of Non-Compliance for Non-Filers
Enf Action Description: Notice of Non-Compliance for Non-Filers
Enf Action Notes: Notice of Noncompliance sent 11/2/04 for failure to file NOI for coverage under industrial stormwater permit.
Enf Action Division: Water Boards
Enf Action Program: INDSTW
Enf Action Source: SMARTS,

Affiliation:
Affiliation Type Desc: Owner/Operator
Entity Name: Langer Juice Co Inc
Entity Title: Operator
Affiliation Address: 16195 Stephens St
Affiliation City: City Of Industry
Affiliation State: CA
Affiliation Zip: 91745
Affiliation Phone: ,

Affiliation Type Desc: Environmental Contact
Entity Name: David Langer
Affiliation Address: 16195 STEPHEN ST
Affiliation City: INDUSTRY
Affiliation Phone: ,

Name: LANGER JUICE CO INC
Address: 16195 STEPHENS ST
City,State,Zip: INDUSTRY, CA 91745
Site ID: 396274
CERS ID: 10266283
CERS Description: Chemical Storage Facilities

Violations:
Site ID: 396274
Site Name: LANGER JUICE CO INC
Violation Date: 03-24-2014

LANGER JUICE CO INC (Continued) **S113119245**

Citation:	HSC 6.95 25505(a) - California Health and Safety Code, Chapter 6.95, Section(s) 25505(a)
Violation Description:	Owner/Operator failed to complete and/or submit a Hazardous Materials Business Plan when storing hazardous materials at or above the thresholds quantities of 55 gallons/500 lbs/200 cubic feet.
Violation Notes:	Returned to compliance on 04/14/2014. The facility failed to complete and accurately submit Hazardous Materials Business Plan (HMBP) to California Environmental Reporting System (CERS).
Violation Division:	Los Angeles County Fire Department
Violation Program:	HMRRP
Violation Source:	CERS,
Site ID:	396274
Site Name:	LANGER JUICE CO INC
Violation Date:	04-26-2018
Citation:	HSC 6.95 25508(a)(1) - California Health and Safety Code, Chapter 6.95, Section(s) 25508(a)(1)
Violation Description:	Failure to complete and electronically submit the Business Activities Page and/or Business Owner Operator Identification Page.
Violation Notes:	Returned to compliance on 09/18/2018. Observation: Owner/operator failed to update the BUSINESS ACTIVITIES section on the California Environmental Reporting System (CERS). Corrective Action: Log onto the California Environmental Reporting System (CERS) to update the BUSINESS ACTIVITIES section. Operator stated this facility does not store any regulated substance on site but CERS is indicating that this facility has regulated substances over the threshold.
Violation Division:	Los Angeles County Fire Department
Violation Program:	HMRRP
Violation Source:	CERS,
Site ID:	396274
Site Name:	LANGER JUICE CO INC
Violation Date:	04-26-2018
Citation:	HSC 6.95 25508(a)(1) - California Health and Safety Code, Chapter 6.95, Section(s) 25508(a)(1)
Violation Description:	Failure to establish and electronically submit an adequate emergency response plan and procedures for a release or threatened release of a hazardous material.
Violation Notes:	Returned to compliance on 09/18/2018. Observation: Owner/Operator failed to provide an emergency action plan that addresses the emergency action and notification procedures for hazardous material releases. There is only an emergency action plan for earthquake. Corrective Action: Revise the emergency action plan to include emergency response procedures for the release of hazardous material, including notification and evacuation procedures.
Violation Division:	Los Angeles County Fire Department
Violation Program:	HMRRP
Violation Source:	CERS,
Site ID:	396274
Site Name:	LANGER JUICE CO INC
Violation Date:	04-26-2018
Citation:	HSC 6.95 25505(a)(4) - California Health and Safety Code, Chapter 6.95, Section(s) 25505(a)(4)
Violation Description:	Failure to provide initial and annual training to all employees in safety procedures in the event of a release or threatened release of a hazardous material or failure to document and maintain training

LANGER JUICE CO INC (Continued) **S113119245**

records for a minimum of three years.

Violation Notes: Returned to compliance on 09/18/2018. Observation: Owner/operator failed to provide training to employees on emergency action procedures for the release of hazardous materials. Corrective Action: Ensure training is provided to employees in the safety procedures in the event of a release or threatened release of hazardous materials. This training should be properly documented to show that employees are familiar with how to respond to emergencies including a release of hazardous materials and how to safely evacuate the site. Employee training is critical due to the large inventory of various hazardous materials handled/stored at this site.
Violation Division: Los Angeles County Fire Department
Violation Program: HMRRP
Violation Source: CERS,

Site ID: 396274
Site Name: LANGER JUICE CO INC
Violation Date: 04-14-2014
Citation: 19 CCR 4.5 2745.11(a)(1) - California Code of Regulations, Title 19, Chapter 4.5, Section(s) 2745.11(a)(1)
Violation Description: Failure to notify the Administering Agency in writing of the intent to modify the stationary source at least five calendar days before implementing any modifications.
Violation Notes: Returned to compliance on 07/09/2014. OBSERVATION: The owner/operator failed to notify the CUPA in writing of the intent to modify the stationary source at least five calendar days before implementing any modifications. CUPA CORRECTIVE ACTION: Submit a statement to the CUPA demonstrating how the owner/operator will notify the CUPA in writing of the intent to modify the stationary source at least five calendar days before implementing any modifications.
Violation Division: Los Angeles County Fire Department
Violation Program: CalARP
Violation Source: CERS,

Site ID: 396274
Site Name: LANGER JUICE CO INC
Violation Date: 10-21-2021
Citation: 22 CCR 12 66262.34(f) - California Code of Regulations, Title 22, Chapter 12, Section(s) 66262.34(f)
Violation Description: Failure to properly label hazardous waste accumulation containers and portable tanks with the following requirements: "Hazardous Waste", name and address of the generator, physical and chemical characteristics of the Hazardous Waste, and starting accumulation date.
Violation Notes: Returned to compliance on 11/16/2021. OBSERVATION: Observed 110 gallon mini-tote of used oil and 55 gallon metal drum of oil/water mixture at the back pallet storage area without hazardous waste label affixed including: type of hazardous waste (used), name and address of waste generator and accumulation start date. CORRECTIVE ACTION: Submit a photo to the CUPA demonstrating that the containers listed above have been properly labeled.
Violation Division: Los Angeles County Fire Department
Violation Program: HW
Violation Source: CERS,

Site ID: 396274
Site Name: LANGER JUICE CO INC

LANGER JUICE CO INC (Continued) **S113119245**

Violation Date:	04-14-2014
Citation:	HSC 6.95 25503.5(a) - California Health and Safety Code, Chapter 6.95, Section(s) 25503.5(a)
Violation Description:	Owner/Operator failed to establish and implement a Hazardous Materials Business Plan when storing hazardous materials at or above the thresholds quantities of 55 gallons/500 lbs/200 cubic feet.
Violation Notes:	Returned to compliance on 04/24/2014. OBSERVATION: Owner/Operator failed to establish and implement a Hazardous Materials Business Plan when storing hazardous materials at or above the thresholds quantities of 55 gallons/500 lbs/200 cubic feet. CORRECTIVE ACTION: Establish and implement a Hazardous Materials Business Plan when storing hazardous materials at or above the thresholds quantities of 55 gallons/500 lbs/200 cubic feet.
Violation Division:	Los Angeles County Fire Department
Violation Program:	HMRRP
Violation Source:	CERS,
Site ID:	396274
Site Name:	LANGER JUICE CO INC
Violation Date:	05-31-2018
Citation:	22 CCR 12 66262.40(a) - California Code of Regulations, Title 22, Chapter 12, Section(s) 66262.40(a)
Violation Description:	Failure to keep a copy of each properly signed manifest for at least three years from the date the waste was accepted by the initial transporter. The manifest signed at the time the waste was accepted for transport shall be kept until receiving a signed copy from the designated facility which received the waste.
Violation Notes:	Returned to compliance on 06/22/2018. OBSERVATION: Uniform Hazardous Waste Manifests for used oil were not available at the time of inspection. CORRECTIVE ACTION: Locate a copy of all manifests for used oil for the last 3 years and submit copies to the CUPA.
Violation Division:	Los Angeles County Fire Department
Violation Program:	HW
Violation Source:	CERS,
Site ID:	396274
Site Name:	LANGER JUICE CO INC
Violation Date:	04-26-2018
Citation:	HSC 6.95 25508(a)(1) - California Health and Safety Code, Chapter 6.95, Section(s) 25508(a)(1)
Violation Description:	Failure to complete and electronically submit a site map with all required content.
Violation Notes:	Returned to compliance on 09/18/2018. Observation: Owner/operator failed to submit a site map with all the required elements including evacuation staging area and hazardous materials storage areas. Corrective Action: Revise and resubmit the site map to clearly show all the required components; north orientation, loading areas, internal roads, adjacent streets, storm and sewer drains, access and exit points, emergency shutoffs, evacuation staging areas, hazardous material handling and storage areas, and emergency response equipment.
Violation Division:	Los Angeles County Fire Department
Violation Program:	HMRRP
Violation Source:	CERS,
Site ID:	396274
Site Name:	LANGER JUICE CO INC
Violation Date:	10-21-2021

LANGER JUICE CO INC (Continued) **S113119245**

Citation:	HSC 6.5 25123.3(h)(1) - California Health and Safety Code, Chapter 6.5, Section(s) 25123.3(h)(1)
Violation Description:	Failure to send hazardous waste offsite for treatment, storage, or disposal within 180 days (or 270 days if waste is transported over 200 miles) for a generator who generates less than 1000 kilogram per month if all of the following conditions are met: (1) The quantity of hazardous waste accumulated onsite never exceeds 6,000 kilograms. (2) The generator complies with the requirements of 40 Code of Federal Regulations section 262.34(d), (e) and (f). (3) The generator does not hold acutely hazardous waste or extremely hazardous waste in an amount greater than one kilogram for more than 90 days.
Violation Notes:	Returned to compliance on 11/16/2021. OBSERVATION: Owner/Operator is a small quantity generator and failed to send hazardous waste offsite for treatment, storage, or disposal within 180 days (or 270 days if waste is transported over 200 miles), or has failed to comply with the conditions of CCR 66262.34(d) and has stored hazardous waste over 90 days. Observed 110 gallon mini-tote of used oil 100% filled at back pallet storage area. Manager stated that waste oil is periodically generated from machinery every few months and stored in the waste bins, could not produce records or manifest indicating a waste oil pick-up in the last year. CORRECTIVE ACTION: Dispose of hazardous waste that has been stored over the applicable time limit and provide documentation (manifest records) that the violation has been corrected.
Violation Division:	Los Angeles County Fire Department
Violation Program:	HW
Violation Source:	CERS,
Site ID:	396274
Site Name:	LANGER JUICE CO INC
Violation Date:	10-21-2021
Citation:	40 CFR 1 265.173 - U.S. Code of Federal Regulations, Title 40, Chapter 1, Section(s) 265.173
Violation Description:	Failure to meet the following container management requirements: (a) A container holding hazardous waste must always be closed during storage, except when it is necessary to add or remove waste. (b) A container holding hazardous waste must not be opened, handled, or stored in a manner which may rupture the container or cause it to leak.
Violation Notes:	Returned to compliance on 11/16/2021. OBSERVATION:110 gallon mini-tote of waste oil located in the back pallet storage area was observed left open. Maintain all hazardous waste containers closed with a tight-fitting lid whenever they are not being actively filled. CORRECTIVE ACTION: Submit photos to the CUPA demonstrating that the container listed above has been properly closed.
Violation Division:	Los Angeles County Fire Department
Violation Program:	HW
Violation Source:	CERS,
Site ID:	396274
Site Name:	LANGER JUICE CO INC
Violation Date:	04-26-2018
Citation:	HSC 6.95 25508(a)(1) - California Health and Safety Code, Chapter 6.95, Section(s) 25508(a)(1)
Violation Description:	Failure to complete and electronically submit hazardous material inventory information for all reportable hazardous materials on site at or above reportable quantities.

LANGER JUICE CO INC (Continued) **S113119245**

Violation Notes: Returned to compliance on 09/18/2018. Observation: Owner/operator failed to accurately submit hazardous materials inventory to the California Environmental Reporting System (CERS). Corrective Action: Log onto the California Environmental Reporting System (CERS) to correct the deficiencies in the HAZARDOUS MATERIALS INVENTORY section, as discussed in details with Mr. Terrill, including the following: a. The reporting unit for the propane should be in gallon, 2. The field for "MAXIMUM DAILY AMOUNT" should reflect the maximum daily amount that are stored on site for each chemical , NOT the amount used, for example, the "MAX. DAILY" field for "SODIUM HYDROXIDE" should show 900 gallons, not 35 gallons.
Violation Division: Los Angeles County Fire Department
Violation Program: HMRRP
Violation Source: CERS,

Evaluation:
Eval General Type: Compliance Evaluation Inspection
Eval Date: 04-14-2014
Violations Found: Yes
Eval Type: Routine done by local agency
Eval Division: Los Angeles County Fire Department
Eval Program: CalARP
Eval Source: CERS,

Eval General Type: Other/Unknown
Eval Date: 05-16-2017
Violations Found: No
Eval Type: Other, not routine, done by local agency
Eval Division: Los Angeles County Fire Department
Eval Program: HMRRP
Eval Source: CERS,

Eval General Type: Other/Unknown
Eval Date: 06-27-2018
Violations Found: No
Eval Type: Other, not routine, done by local agency
Eval Notes: Mainfest copies were sent demonstrating proper disposal.
Eval Division: Los Angeles County Fire Department
Eval Program: HW
Eval Source: CERS,

Eval General Type: Other/Unknown
Eval Date: 09-18-2018
Violations Found: No
Eval Type: Other, not routine, done by local agency
Eval Division: Los Angeles County Fire Department
Eval Program: HMRRP
Eval Source: CERS,

Eval General Type: Compliance Evaluation Inspection
Eval Date: 10-21-2021
Violations Found: No
Eval Type: Routine done by local agency
Eval Notes: Consent to conduct inspection given by Fred Vasquez, Maintenance Manager.
Eval Division: Los Angeles County Fire Department
Eval Program: HMRRP

LANGER JUICE CO INC (Continued) **S113119245**

Eval Source: CERS,

Eval General Type: Other/Unknown
Eval Date: 07-24-2014
Violations Found: No
Eval Type: Other, not routine, done by local agency
Eval Notes: cers follow up
Eval Division: Los Angeles County Fire Department
Eval Program: HW
Eval Source: CERS,

Eval General Type: Compliance Evaluation Inspection
Eval Date: 03-24-2014
Violations Found: No
Eval Type: Routine done by local agency
Eval Division: Los Angeles County Fire Department
Eval Program: HW
Eval Source: CERS,

Eval General Type: Compliance Evaluation Inspection
Eval Date: 04-14-2014
Violations Found: Yes
Eval Type: Routine done by local agency
Eval Division: Los Angeles County Fire Department
Eval Program: HMRRP
Eval Source: CERS,

Eval General Type: Compliance Evaluation Inspection
Eval Date: 04-26-2018
Violations Found: No
Eval Type: Routine done by local agency
Eval Notes: Chuck Terrill Provide documentation to confirm that all ammonia have been properly removed from the ammonia refrigeration system equipment; i.e. high pressure receiver and compressor.
Eval Division: Los Angeles County Fire Department
Eval Program: CalARP
Eval Source: CERS,

Eval General Type: Other/Unknown
Eval Date: 05-07-2020
Violations Found: No
Eval Type: Other, not routine, done by local agency
Eval Division: Los Angeles County Fire Department
Eval Program: CalARP
Eval Source: CERS,

Eval General Type: Compliance Evaluation Inspection
Eval Date: 05-31-2018
Violations Found: Yes
Eval Type: Routine done by local agency
Eval Notes: Chuck Terrill, Plant Engineer
Eval Division: Los Angeles County Fire Department
Eval Program: HW
Eval Source: CERS,

Eval General Type: Other/Unknown
Eval Date: 09-14-2018

LANGER JUICE CO INC (Continued) **S113119245**

Violations Found: No
Eval Type: Other, not routine, done by local agency
Eval Division: Los Angeles County Fire Department
Eval Program: HMRRP
Eval Source: CERS,

Eval General Type: Compliance Evaluation Inspection
Eval Date: 03-24-2014
Violations Found: Yes
Eval Type: Routine done by local agency
Eval Division: Los Angeles County Fire Department
Eval Program: HMRRP
Eval Source: CERS,

Eval General Type: Compliance Evaluation Inspection
Eval Date: 04-26-2018
Violations Found: Yes
Eval Type: Routine done by local agency
Eval Notes: Chuck Terrill Provide signs to indicate the empty drums that are stored at the rear exterior as "empty".
Eval Division: Los Angeles County Fire Department
Eval Program: HMRRP
Eval Source: CERS,

Eval General Type: Compliance Evaluation Inspection
Eval Date: 10-21-2021
Violations Found: Yes
Eval Type: Routine done by local agency
Eval Notes: Consent to conduct inspection given by Fred Vasquez, Maintenance Manager. Correct the violations listed on the report before the compliance date on 11/20/21.
Eval Division: Los Angeles County Fire Department
Eval Program: HW
Eval Source: CERS,

Eval General Type: Other/Unknown
Eval Date: 11-16-2021
Violations Found: No
Eval Type: Other, not routine, done by local agency
Eval Notes: Follow-up inspection conducted of previous inspection report from 10/21/21. Consent to inspect given by Manager Fred Vasquez. All violations from the previous report were observed corrected, Waste containers empty with labels provided. Waste manifest records provided. Abate the report.
Eval Division: Los Angeles County Fire Department
Eval Program: HW
Eval Source: CERS,

Affiliation:
Affiliation Type Desc: CUPA District
Entity Name: Los Angeles County Fire
Affiliation Address: 5825 Rickenbacker Road
Affiliation City: Commerce
Affiliation State: CA
Affiliation Zip: 90040-3027
Affiliation Phone: (323) 890-4000,

LANGER JUICE CO INC (Continued) **S113119245**

Affiliation Type Desc: Facility Mailing Address
Entity Name: Mailing Address
Affiliation Address: 16195 STEPHENS ST
Affiliation City: INDUSTRY
Affiliation State: CA
Affiliation Zip: 91745
Affiliation Phone: ,

Affiliation Type Desc: Identification Signer
Entity Name: David Langer
Entity Title: VP
Affiliation Phone: ,

Affiliation Type Desc: Legal Owner
Entity Name: LANGER JUICE COMPANY INC
Affiliation Address: 16195 STEPHENS ST.
Affiliation City: INDUSTRY
Affiliation State: CA
Affiliation Country: United States
Affiliation Zip: 91745
Affiliation Phone: (626) 336-3100,

Affiliation Type Desc: Parent Corporation
Entity Name: LANGER JUICE CO INC
Affiliation Phone: ,

Affiliation Type Desc: Environmental Contact
Entity Name: DAVID LANGER
Affiliation Address: 16195 STEPHEN ST
Affiliation City: INDUSTRY
Affiliation State: CA
Affiliation Zip: 91745
Affiliation Phone: ,

Affiliation Type Desc: Operator
Entity Name: DAVID LANGER
Affiliation Phone: (626) 336-3100,

Affiliation Type Desc: Document Preparer
Entity Name: GARY GRIDER
Affiliation Phone: ,

Name: L & A JUICE COMPANY
Address: 16195 STEPHENS ST.
City,State,Zip: CITY OF INDUSTRY, CA 91744
Site ID: 894130
CERS ID: T10000015631
CERS Description: Cleanup Program Site

Affiliation:
Affiliation Type Desc: Regional Board Caseworker
Entity Name: WELL INVESTIGATION PROGRAM - LOS ANGELES RWQCB (REGION 4)
Affiliation Address: 320 W. 4TH ST., SUITE 200
Affiliation City: LOS ANGELES
Affiliation State: CA
Affiliation Phone: ,

S114 **CARDINAL INDUSTRIAL FINISHES** **LUST** **S103587522**
WNW **16030 PHOENIX DR** **Cortese** **N/A**
1/4-1/2 **CITY OF INDUSTRY, CA 91733** **HIST CORTESE**
0.255 mi. **WIP**
1347 ft. **Site 1 of 4 in cluster S** **CERS**

Relative:
Lower

Actual:
339 ft.

LUST:

Name:	CARDINAL INDUSTRIAL FINISHES
Address:	16030 PHOENIX DR
City,State,Zip:	CITY OF INDUSTRY, CA 91733
Lead Agency:	LOS ANGELES RWQCB (REGION 4)
Case Type:	LUST Cleanup Site
Geo Track:	http://geotracker.waterboards.ca.gov/profile_report.asp?global_id=T0603700150
Global Id:	T0603700150
Latitude:	34.0115256
Longitude:	-117.9567005
Status:	Completed - Case Closed
Status Date:	01/07/1998
Case Worker:	WIP
RB Case Number:	105.0120
Local Agency:	LOS ANGELES COUNTY
Potential Media Affect:	Aquifer used for drinking water supply
Potential Contaminants of Concern:	* Solvents
EPA Region:	9
Coordinate Source:	* Historical Geocode - Exact Address Match
Cuf Case:	NO
Begin Date:	03/06/1990
Leak Reported Date:	03/06/1990
No Further Action Date:	01/07/1998
CA Water Watershed Name:	San Gabriel River - Upper San Gabriel (405.20)
Dwr Groundwater Subbasin Name:	San Gabriel Valley (4-013)
CA Enviroscreen 3 Score:	96-100% (highest scores)
CA Enviroscreen 4 Score:	90-95%
Military DOD Site:	No
RWQCB Region:	LOS ANGELES RWQCB (REGION 4)

LUST:

Global Id:	T0603700150
Contact Type:	Local Agency Caseworker
Contact Name:	JOHN AWUJO
Organization Name:	LOS ANGELES COUNTY
Address:	900 S FREMONT AVE
City:	ALHAMBRA
Email:	jawujo@dpw.lacounty.gov
Phone Number:	6264583507

Global Id:	T0603700150
Contact Type:	Regional Board Caseworker - Primary Caseworker
Contact Name:	WELL INVESTIGATION PROGRAM
Organization Name:	LOS ANGELES RWQCB (REGION 4)
Address:	320 W. 4TH ST., SUITE 200
City:	LOS ANGELES

LUST:

Global Id:	T0603700150
Action Type:	Other
Date:	03/06/1990
Action:	Leak Reported

CARDINAL INDUSTRIAL FINISHES (Continued) **S103587522**

Global Id: T0603700150
Action Type: ENFORCEMENT
Date: 01/07/1998
Action: Closure/No Further Action Letter

LUST:
Global Id: T0603700150
Status: Open - Case Begin Date
Status Date: 03/06/1990

Global Id: T0603700150
Status: Completed - Case Closed
Status Date: 01/07/1998

LUST REG 4:
Region: 4
Regional Board: 04
County: Los Angeles
Facility Id: 105.0120
Status: Case Closed
Substance: Solvents
Case Type: Groundwater
Global ID: T0603700150
Staff: WIP
Local Agency: 19000
Cross Street: LERMA RD
Date Leak First Reported: 3/6/1990
Date Leak Record Entered: 3/5/1990
Date Case Last Changed on Database: 1/7/1998
Date the Case was Closed: 1/7/1998
Approx. Dist To Production Well (ft): 2758.4168913418830054430785392
Responsible Party: CARDINAL INDUSTRIAL FINISHES
RP Address: 901 STIMSON AVE., CITY OF INDUSTRY, CA 91745
Program: LUST
Lat/Long: 34.0115256 / -1
Summary: WIP FILE WORK IN PROGRESS

CORTESE:
Name: CARDINAL INDUSTRIAL FINISHES
Address: 16030 PHOENIX DR
City,State,Zip: CITY OF INDUSTRY, CA 91733
Region: CORTESE
Global ID: T0603700150
Site/Facility Type: LUST CLEANUP SITE
Cleanup Status: COMPLETED - CASE CLOSED
Flag: active
File Name: Active Open

HIST CORTESE:
edr_fname: CARDINAL INDUSTRIAL FINIS
edr_fadd1: 16030 PHOENIX
City,State,Zip: CITY OF INDUSTRY, CA 91745
Region: CORTESE

CARDINAL INDUSTRIAL FINISHES (Continued) **S103587522**

Facility County Code: 19
Reg By: LTNKA
Reg Id: 105.0120

WIP:
Name: CARDINAL POWDER COATING
Address: 16030 Phoenix Dr
City,State,Zip: CITY OF INDUSTRY (CORPORATE NAME INDUSTRY), CA 91745
Region: 4
File Number: 105.0120
File Status: Historical
Staff: JCL
Facility Suite: Not reported

CERS:
Name: CARDINAL INDUSTRIAL FINISHES
Address: 16030 PHOENIX DR
City,State,Zip: CITY OF INDUSTRY, CA 91733
Site ID: 878417
CERS ID: T0603700150
CERS Description: Leaking Underground Storage Tank Cleanup Site

Affiliation:
Affiliation Type Desc: Local Agency Caseworker
Entity Name: JOHN AWUJO - LOS ANGELES COUNTY
Affiliation Address: 900 S FREMONT AVE
Affiliation City: ALHAMBRA
Affiliation State: CA
Affiliation Phone: 6264583507,

Affiliation Type Desc: Regional Board Caseworker
Entity Name: WELL INVESTIGATION PROGRAM - LOS ANGELES RWQCB (REGION 4)
Affiliation Address: 320 W. 4TH ST., SUITE 200
Affiliation City: LOS ANGELES
Affiliation State: CA
Affiliation Phone: ,

S115 **CARDINAL INDUSTRIAL FINISHES** **UST FINDER RELEASE** **1028930599**
WNW **16030 PHOENIX DR** **N/A**
1/4-1/2 **CITY OF INDUSTRY, CA 91733**
0.255 mi.
1347 ft. **Site 2 of 4 in cluster S**

Relative:
Lower

Actual:
338 ft.

UST FINDER RELEASE:
Object ID: 66565
Lust ID: CAT0603700150
Name: CARDINAL INDUSTRIAL FINISHES
Address: 16030 PHOENIX DR
City,State,Zip: CITY OF INDUSTRY, CA 91733
Address Match Type: PointAddress
Status: No Further Action
Population within 1500ft: 755
Domestic Wells within 1500ft: 0
Land Use: Developed, High Intensity
Within SPA: No
Within WHPA: No

CARDINAL INDUSTRIAL FINISHES (Continued) **1028930599**

Within 100yr Floodplain:	No
EPA Region:	9
Coordinate Source:	Geocode
X Coord:	-117.95589
Y Coord:	34.0112100000001
Latitude:	34.0112099999999
Longitude:	-117.955889999999

O116 **CALIFORNIA STEEL & TUBE** **CPS-SLIC** **U001569677**
North **16049 STEPHENS ST** **HIST UST** **N/A**
1/4-1/2 **CITY OF INDUSTRY, CA 91745** **EMI**
0.263 mi. **WIP**
1390 ft. **Site 4 of 4 in cluster O** **CERS**

Relative:
Lower

Actual:
334 ft.

CPS-SLIC:

Name:	CALIFORNIA STEEL & TUBE
Address:	16049 STEPHENS ST.
City,State,Zip:	CITY OF INDUSTRY, CA 91745
Region:	STATE
Facility Status:	**Open - Inactive**
Status Date:	06/08/2022
Global Id:	SL603798657
Lead Agency:	LOS ANGELES RWQCB (REGION 4)
Latitude:	34.01455
Longitude:	-117.952127
Case Type:	Cleanup Program Site
Case Worker:	RV
RB Case Number:	105.0057
Potential Media Affected:	Aquifer used for drinking water supply
EPA Region:	9
Coordinate Source:	Manual Entry on Screens
Cuf Case:	NO
Begin Date:	12/09/1987
Leak Reported Date:	01/02/1965
CA Water Watershed Name:	San Gabriel River - Upper San Gabriel (405.20)
Dwr Groundwater Subbasin Name:	San Gabriel Valley (4-013)
CA Enviroscreen 3 Score:	86-90%
CA Enviroscreen 4 Score:	90-95%
Military DOD Site:	No
RWQCB Region:	LOS ANGELES RWQCB (REGION 4)

Click here to access the California GeoTracker records for this facility:

HIST UST:

Name:	CALIFORNIA STEEL & TUBE
Address:	16049 STEPHENS ST
City,State,Zip:	CITY OF INDUSTRY, CA 91745
Region:	STATE
Facility ID:	00000017030
Facility Type:	Other
Other Type:	STEEL TUBING MFG.
Contact Name:	DICK DICKSON
Telephone:	8189685511
Owner Name:	CALIFORNIA STEEL & TUBE
Owner Address:	16049 STEPHENS STREET
Owner City,St,Zip:	CITY OF INDUSTRY, CA 91745
Total Tanks:	0002

CALIFORNIA STEEL & TUBE (Continued) **U001569677**

Tank Num: 001
Container Num: 1
Year Installed: 1969
Tank Capacity: 00006000
Tank Used for: PRODUCT
Type of Fuel: DIESEL
Leak Detection: Visual, Stock Inventor

Tank Num: 002
Container Num: 2
Year Installed: 1969
Tank Capacity: 00008000
Tank Used for: PRODUCT
Type of Fuel: UNLEADED
Leak Detection: Visual, Stock Inventor

EMI:
Name: FERRO UNION
Address: 16049 STEPHENS ST
City,State,Zip: CITY OF INDUSTRY, CA 91745
Year: 2002
County Code: 19
Air Basin: SC
Facility ID: 71816
Air District Name: SC
SIC Code: 3317
Air District Name: SOUTH COAST AQMD
Total Organic Hydrocarbon Gases Tons/Yr: 1
Reactive Organic Gases Tons/Yr: 1
Carbon Monoxide Emissions Tons/Yr: 0
NOX - Oxides of Nitrogen Tons/Yr: 0
SOX - Oxides of Sulphur Tons/Yr: 0
Particulate Matter Tons/Yr: 0
Part. Matter 10 Micrometers and Smllr Tons/Yr: 0

Name: FERRO UNION
Address: 16049 STEPHENS ST
City,State,Zip: CITY OF INDUSTRY, CA 91745
Year: 2003
County Code: 19
Air Basin: SC
Facility ID: 71816
Air District Name: SC
SIC Code: 3317
Air District Name: SOUTH COAST AQMD
Total Organic Hydrocarbon Gases Tons/Yr: 1
Reactive Organic Gases Tons/Yr: 1
Carbon Monoxide Emissions Tons/Yr: 0
NOX - Oxides of Nitrogen Tons/Yr: 0
SOX - Oxides of Sulphur Tons/Yr: 0
Particulate Matter Tons/Yr: 0
Part. Matter 10 Micrometers and Smllr Tons/Yr: 0

Name: FERRO UNION
Address: 16049 STEPHENS ST
City,State,Zip: CITY OF INDUSTRY, CA 91745
Year: 2004

CALIFORNIA STEEL & TUBE (Continued) **U001569677**

County Code:	19
Air Basin:	SC
Facility ID:	71816
Air District Name:	SC
SIC Code:	3317
Air District Name:	SOUTH COAST AQMD
Total Organic Hydrocarbon Gases Tons/Yr:	0.80201
Reactive Organic Gases Tons/Yr:	0.7
Carbon Monoxide Emissions Tons/Yr:	0.00403
NOX - Oxides of Nitrogen Tons/Yr:	0.0149
SOX - Oxides of Sulphur Tons/Yr:	0.0000954
Particulate Matter Tons/Yr:	0.000862
Part. Matter 10 Micrometers and Smllr Tons/Yr:	0

Name:	FERRO UNION
Address:	16049 STEPHENS ST
City,State,Zip:	CITY OF INDUSTRY, CA 91745
Year:	2006
County Code:	19
Air Basin:	SC
Facility ID:	71816
Air District Name:	SC
SIC Code:	3317
Air District Name:	SOUTH COAST AQMD
Total Organic Hydrocarbon Gases Tons/Yr:	.0904341393965034712
Reactive Organic Gases Tons/Yr:	.088
Carbon Monoxide Emissions Tons/Yr:	.007
NOX - Oxides of Nitrogen Tons/Yr:	.025
SOX - Oxides of Sulphur Tons/Yr:	0
Particulate Matter Tons/Yr:	.001
Part. Matter 10 Micrometers and Smllr Tons/Yr:	.00095

Name:	FERRO UNION
Address:	16049 STEPHENS ST
City,State,Zip:	CITY OF INDUSTRY, CA 91745
Year:	2007
County Code:	19
Air Basin:	SC
Facility ID:	71816
Air District Name:	SC
SIC Code:	3317
Air District Name:	SOUTH COAST AQMD
Total Organic Hydrocarbon Gases Tons/Yr:	.0904341393965034712
Reactive Organic Gases Tons/Yr:	.088
Carbon Monoxide Emissions Tons/Yr:	.007
NOX - Oxides of Nitrogen Tons/Yr:	.025
SOX - Oxides of Sulphur Tons/Yr:	0
Particulate Matter Tons/Yr:	.001
Part. Matter 10 Micrometers and Smllr Tons/Yr:	.00095

Name:	FERRO UNION
Address:	16049 STEPHENS ST
City,State,Zip:	CITY OF INDUSTRY, CA 91745
Year:	2008
County Code:	19
Air Basin:	SC
Facility ID:	71816

CALIFORNIA STEEL & TUBE (Continued) **U001569677**

Air District Name:	SC
SIC Code:	3317
Air District Name:	SOUTH COAST AQMD
Total Organic Hydrocarbon Gases Tons/Yr:	4.456959361039779819
Reactive Organic Gases Tons/Yr:	4.401295
Carbon Monoxide Emissions Tons/Yr:	.006475
NOX - Oxides of Nitrogen Tons/Yr:	.02
SOX - Oxides of Sulphur Tons/Yr:	.000111
Particulate Matter Tons/Yr:	.0013875
Part. Matter 10 Micrometers and Smllr Tons/Yr:	.001318125

WIP:

Name:	CALIFORNIA STEEL & TUBE
Address:	16049 Stephens St
City,State,Zip:	CITY OF INDUSTRY (CORPORATE NAME INDUSTRY), CA 91745
Region:	4
File Number:	105.0057
File Status:	**Active**
Staff:	ACASTANE
Facility Suite:	Not reported

CERS:

Name:	CALIFORNIA STEEL & TUBE
Address:	16049 STEPHENS ST.
City,State,Zip:	CITY OF INDUSTRY, CA 91745
Site ID:	863937
CERS ID:	SL603798657
CERS Description:	Cleanup Program Site

Affiliation:

Affiliation Type Desc:	Regional Board Caseworker
Entity Name:	RYAN VITUG - LOS ANGELES RWQCB (REGION 4)
Affiliation Address:	320 West 4th St.
Affiliation City:	LOS ANGELES
Affiliation State:	CA
Affiliation Phone:	2135766663,

M117 **ARCUS DATA SEC** **CPS-SLIC** **S106764908**
WNW **16035 ROBIN WAY** **WIP** **N/A**
1/4-1/2 **CITY OF INDUSTRY (CORPORATE NA, CA 91745**
0.267 mi.
1411 ft. **Site 8 of 8 in cluster M**

Relative:
Lower

Actual:
340 ft.

CPS-SLIC:

Name:	ARCUS DATA SEC
Address:	16035 ROBIN WAY
City,State,Zip:	CITY OF INDUSTRY, CA 91745
Region:	STATE
Facility Status:	**Completed - Case Closed**
Status Date:	01/01/1996
Global Id:	T10000015674
Lead Agency:	LOS ANGELES RWQCB (REGION 4)
Latitude:	34.01042
Longitude:	-117.95666
Case Type:	Cleanup Program Site
Case Worker:	WIP

ARCUS DATA SEC (Continued) **S106764908**

RB Case Number:	105.0203
EPA Region:	9
Cuf Case:	NO
Begin Date:	01/01/1985
No Further Action Date:	01/01/1996
CA Water Watershed Name:	San Gabriel River - Upper San Gabriel (405.20)
Dwr Groundwater Subbasin Name:	San Gabriel Valley (4-013)
CA Enviroscreen 3 Score:	86-90%
CA Enviroscreen 4 Score:	90-95%
Military DOD Site:	No
RWQCB Region:	LOS ANGELES RWQCB (REGION 4)

Click here to access the California GeoTracker records for this facility:

WIP:

Name:	ARCUS DATA SEC
Address:	16035 Robin Way
City,State,Zip:	CITY OF INDUSTRY (CORPORATE NAME INDUSTRY), CA 91745
Region:	4
File Number:	105.0203
File Status:	**Historical**
Staff:	UNIDENTIFIED
Facility Suite:	Not reported

S118 **NATURAL NECTAR** **CPS-SLIC** **S106764897**
WNW **16020 PHOENIX DR.** **WIP** **N/A**
1/4-1/2 **CITY OF INDUSTRY, CA 91745**
0.283 mi.
1495 ft. **Site 3 of 4 in cluster S**

Relative: **Lower**
Actual: **338 ft.**

CPS-SLIC:

Name:	NATURAL NECTAR
Address:	16020 PHOENIX DR.
City,State,Zip:	CITY OF INDUSTRY, CA 91745
Region:	STATE
Facility Status:	**Completed - Case Closed**
Status Date:	09/26/1989
Global Id:	T10000015662
Lead Agency:	LOS ANGELES RWQCB (REGION 4)
Latitude:	34.01103
Longitude:	-117.95661
Case Type:	Cleanup Program Site
Case Worker:	WIP
RB Case Number:	105.0188
EPA Region:	9
Cuf Case:	NO
Begin Date:	01/01/1985
No Further Action Date:	09/26/1989
CA Water Watershed Name:	San Gabriel River - Upper San Gabriel (405.20)
Dwr Groundwater Subbasin Name:	San Gabriel Valley (4-013)
CA Enviroscreen 3 Score:	86-90%
CA Enviroscreen 4 Score:	90-95%
Military DOD Site:	No
RWQCB Region:	LOS ANGELES RWQCB (REGION 4)

Click here to access the California GeoTracker records for this facility:

NATURAL NECTAR (Continued) **S106764897**

WIP:
Name: NATURAL NECTAR
Address: 16020 Phoenix Dr
City,State,Zip: CITY OF INDUSTRY (CORPORATE NAME INDUSTRY), CA 91745
Region: 4
File Number: 105.0188
File Status: Historical
Staff: DKOO
Facility Suite: Not reported

Q119 **STOODY COMPANY** **CPS-SLIC** **S105034992**
SE **16425 E. GALE AVE.** **EMI** **N/A**
1/4-1/2 **CITY OF INDUSTRY, CA 91745** **CERS**
0.289 mi.
1526 ft. **Site 2 of 2 in cluster Q**

Relative: Higher

Actual: 369 ft.

CPS-SLIC:
Name: STOODY COMPANY
Address: 16425 E. GALE AVE.
City,State,Zip: CITY OF INDUSTRY, CA 91745
Region: STATE
Facility Status: Completed - Case Closed
Status Date: 01/31/1995
Global Id: T10000015726
Lead Agency: LOS ANGELES RWQCB (REGION 4)
Latitude: 34.00722
Longitude: -117.9465
Case Type: Cleanup Program Site
Case Worker: WIP
RB Case Number: 105.0263
EPA Region: 9
Coordinate Source: Manual Entry on Screens
Cuf Case: NO
Begin Date: 01/01/1985
No Further Action Date: 01/31/1995
CA Water Watershed Name: San Gabriel River - Upper San Gabriel (405.20)
Dwr Groundwater Subbasin Name: San Gabriel Valley (4-013)
CA Enviroscreen 3 Score: 86-90%
CA Enviroscreen 4 Score: 90-95%
Military DOD Site: No
RWQCB Region: LOS ANGELES RWQCB (REGION 4)

Click here to access the California GeoTracker records for this facility:

EMI:
Name: STOODY CO
Address: 16425 E GALE AVE
City,State,Zip: INDUSTRY, CA 91745
Year: 1990
County Code: 19
Air Basin: SC
Facility ID: 4541
Air District Name: SC
SIC Code: 33
Air District Name: SOUTH COAST AQMD
Total Organic Hydrocarbon Gases Tons/Yr: 1
Reactive Organic Gases Tons/Yr: 0

STOODY COMPANY (Continued) **S105034992**

Carbon Monoxide Emissions Tons/Yr: 0
NOX - Oxides of Nitrogen Tons/Yr: 0
SOX - Oxides of Sulphur Tons/Yr: 0
Particulate Matter Tons/Yr: 1
Part. Matter 10 Micrometers and Smllr Tons/Yr: 1

CERS:
Name: STOODY COMPANY
Address: 16425 E. GALE AVE.
City,State,Zip: CITY OF INDUSTRY, CA 91745
Site ID: 907424
CERS ID: T10000015726
CERS Description: Cleanup Program Site

Affiliation:
Affiliation Type Desc: Regional Board Caseworker
Entity Name: WELL INVESTIGATION PROGRAM - LOS ANGELES RWQCB (REGION 4)
Affiliation Address: 320 W. 4TH ST., SUITE 200
Affiliation City: LOS ANGELES
Affiliation State: CA
Affiliation Phone: ,

120
WNW
1/4-1/2
0.299 mi.
1581 ft.

MECHANICAL ENERGY SYSTEMS, INC **CPS-SLIC** **S106764889**
16025 ROBIN WAY **WIP** **N/A**
CITY OF INDUSTRY (CORPORATE NA, CA 91745 **CERS**

Relative:
Lower

Actual:
340 ft.

CPS-SLIC:
Name: MECHANICAL ENERGY SYSTEMS, INC.
Address: 16025 ROBIN WAY
City,State,Zip: CITY OF INDUSTRY, CA 91745
Region: STATE
Facility Status: **Completed - Case Closed**
Status Date: 08/15/1995
Global Id: T10000015650
Lead Agency: LOS ANGELES RWQCB (REGION 4)
Latitude: 34.01046
Longitude: -117.95698
Case Type: Cleanup Program Site
Case Worker: WIP
RB Case Number: 105.0173
EPA Region: 9
Cuf Case: NO
Begin Date: 01/01/1985
No Further Action Date: 08/15/1995
CA Water Watershed Name: San Gabriel River - Upper San Gabriel (405.20)
Dwr Groundwater Subbasin Name: San Gabriel Valley (4-013)
CA Enviroscreen 3 Score: 86-90%
CA Enviroscreen 4 Score: 90-95%
Military DOD Site: No
RWQCB Region: LOS ANGELES RWQCB (REGION 4)

Click here to access the California GeoTracker records for this facility:

WIP:

MECHANICAL ENERGY SYSTEMS, INC (Continued) **S106764889**

Name: MECHANICAL ENERGY SYSTEMS, INC
Address: 16025 Robin Way
City,State,Zip: CITY OF INDUSTRY (CORPORATE NAME INDUSTRY), CA 91745
Region: 4
File Number: 105.0173
File Status: Historical
Staff: JCL
Facility Suite: Not reported

CERS:
Name: SITEONE LANDSCAPE SUPPLY LLC BRANCH 135
Address: 16025 ROBIN WAY
City,State,Zip: CITY OF INDUSTRY, CA 91745
Site ID: 592527
CERS ID: 10877755
CERS Description: Chemical Storage Facilities

Evaluation:
Eval General Type: Compliance Evaluation Inspection
Eval Date: 10-26-2021
Violations Found: No
Eval Type: Routine done by local agency
Eval Notes: Consent to conduct inspection granted by Jesus Ramirez, shop manager.
Eval Division: Los Angeles County Fire Department
Eval Program: HMRRP
Eval Source: CERS,

Coordinates:
Site ID: 592527
Facility Name: SiteOne Landscape Supply LLC Branch 135
Env Int Type Code: HMBP
Program ID: 10877755
Ref Point Type Desc: Center of a facility or station.,
Latitude: 34.010560
Longitude: -117.957000

Affiliation:
Affiliation Type Desc: Environmental Contact
Entity Name: Philip Keegan
Affiliation Address: 1616 Hickey Road
Affiliation City: Knoxville
Affiliation State: TN
Affiliation Zip: 37932
Affiliation Phone: ,

Affiliation Type Desc: Identification Signer
Entity Name: Philip Keegan
Entity Title: EHS Advisor
Affiliation Phone: ,

Affiliation Type Desc: Facility Mailing Address
Entity Name: Mailing Address
Affiliation Address: 1616 Hickey Rd.
Affiliation City: Knoxville
Affiliation State: TN
Affiliation Zip: 37932

MECHANICAL ENERGY SYSTEMS, INC (Continued) **S106764889**

Affiliation Phone: ,

Affiliation Type Desc: Operator
Entity Name: SiteOne Landscape Supply, LLC
Affiliation Phone: (865) 593-9138,

Affiliation Type Desc: CUPA District
Entity Name: Los Angeles County Fire
Affiliation Address: 5825 Rickenbacker Road
Affiliation City: Commerce
Affiliation State: CA
Affiliation Zip: 90040-3027
Affiliation Phone: (323) 890-4000,

Affiliation Type Desc: Document Preparer
Entity Name: Diana M. Shinn
Affiliation Phone: ,

Affiliation Type Desc: Legal Owner
Entity Name: SiteOne Landscape Supply, LLC
Affiliation Address: 1616 Hickey Road
Affiliation City: Knoxville
Affiliation State: TN
Affiliation Country: United States
Affiliation Zip: 37932
Affiliation Phone: (865) 593-9138,

Affiliation Type Desc: Parent Corporation
Entity Name: SiteOne Landscape Supply, LLC
Affiliation Phone: ,

Name: MECHANICAL ENERGY SYSTEMS, INC.
Address: 16025 ROBIN WAY
City,State,Zip: CITY OF INDUSTRY, CA 91745
Site ID: 906067
CERS ID: T10000015650
CERS Description: Cleanup Program Site

Affiliation:
Affiliation Type Desc: Regional Board Caseworker
Entity Name: WELL INVESTIGATION PROGRAM - LOS ANGELES RWQCB (REGION 4)
Affiliation Address: 320 W. 4TH ST., SUITE 200
Affiliation City: LOS ANGELES
Affiliation State: CA
Affiliation Phone: ,

S121 **BARR DOOR SALES, INC.** **CPS-SLIC** **S106764803**
WNW **16010 PHOENIX DR** **WIP** **N/A**
1/4-1/2 **CITY OF INDUSTRY (CORPORATE NA, CA 91745**
0.309 mi.
1629 ft. **Site 4 of 4 in cluster S**

Relative: CPS-SLIC:
Lower
Name: BARR DOOR SALES, INC.
Actual: Address: 16010 PHOENIX DR.
337 ft. City,State,Zip: CITY OF INDUSTRY, CA 91745

BARR DOOR SALES, INC. (Continued) **S106764803**

Region:	STATE
Facility Status:	**Completed - Case Closed**
Status Date:	10/31/1996
Global Id:	T10000015536
Lead Agency:	LOS ANGELES RWQCB (REGION 4)
Latitude:	34.01122
Longitude:	-117.95679
Case Type:	Cleanup Program Site
Case Worker:	WIP
RB Case Number:	105.0034
EPA Region:	9
Cuf Case:	NO
Begin Date:	01/01/1985
No Further Action Date:	10/31/1996
CA Water Watershed Name:	San Gabriel River - Upper San Gabriel (405.20)
Dwr Groundwater Subbasin Name:	San Gabriel Valley (4-013)
CA Enviroscreen 3 Score:	86-90%
CA Enviroscreen 4 Score:	90-95%
Military DOD Site:	No
RWQCB Region:	LOS ANGELES RWQCB (REGION 4)

Click here to access the California GeoTracker records for this facility:

WIP:

Name:	BARR DOOR SALES, INC.
Address:	16010 Phoenix Dr
City,State,Zip:	CITY OF INDUSTRY (CORPORATE NAME INDUSTRY), CA 91745
Region:	4
File Number:	105.0034
File Status:	**Historical**
Staff:	YLU
Facility Suite:	Not reported

T122 **PITNEY BOWES** **CPS-SLIC S103982023**
WNW **16035 E PHOENIX DR** **WIP N/A**
1/4-1/2 **CITY OF INDUSTRY (CORPORATE NA, CA 91745**
0.312 mi.
1648 ft. **Site 1 of 2 in cluster T**

Relative: **Lower**
Actual: **336 ft.**

CPS-SLIC:

Name:	PITNEY BOWES
Address:	16035 E. PHOENIX DR.
City,State,Zip:	CITY OF INDUSTRY, CA 91745
Region:	STATE
Facility Status:	**Completed - Case Closed**
Status Date:	03/07/1989
Global Id:	T10000015686
Lead Agency:	LOS ANGELES RWQCB (REGION 4)
Latitude:	34.01196
Longitude:	-117.95643
Case Type:	Cleanup Program Site
Case Worker:	WIP
RB Case Number:	105.0219
EPA Region:	9
Cuf Case:	NO
Begin Date:	01/01/1985
No Further Action Date:	03/07/1989

PITNEY BOWES (Continued) **S103982023**

CA Water Watershed Name:	San Gabriel River - Upper San Gabriel (405.20)
Dwr Groundwater Subbasin Name:	San Gabriel Valley (4-013)
CA Enviroscreen 3 Score:	86-90%
CA Enviroscreen 4 Score:	90-95%
Military DOD Site:	No
RWQCB Region:	LOS ANGELES RWQCB (REGION 4)

Click here to access the California GeoTracker records for this facility:

WIP:

Name:	PITNEY BOWES
Address:	16035 E Phoenix Dr
City,State,Zip:	CITY OF INDUSTRY (CORPORATE NAME INDUSTRY), CA 91745
Region:	4
File Number:	105.0219
File Status:	**Historical**
Staff:	SBR
Facility Suite:	Not reported

U123 **FORMER TTFI, INC.** **CPS-SLIC** **S106484503**
SE **1225 JOHNSON DR.** **WIP** **N/A**
1/4-1/2 **CITY OF INDUSTRY, CA 91745** **CERS**
0.313 mi.
1652 ft. **Site 1 of 3 in cluster U**

Relative:
Higher

Actual:
373 ft.

CPS-SLIC:

Name:	FORMER TTFI, INC.
Address:	1225 JOHNSON DR.
City,State,Zip:	CITY OF INDUSTRY, CA 91745
Region:	STATE
Facility Status:	**Completed - Case Closed**
Status Date:	06/10/1998
Global Id:	SL603798681
Lead Agency:	LOS ANGELES RWQCB (REGION 4)
Latitude:	34.005614
Longitude:	-117.947236
Case Type:	Cleanup Program Site
RB Case Number:	105.6254
Potential Media Affected:	Aquifer used for drinking water supply
EPA Region:	9
Coordinate Source:	Manual Entry on Screens
Cuf Case:	NO
Begin Date:	10/23/1996
Leak Reported Date:	01/02/1965
No Further Action Date:	06/10/1998
CA Water Watershed Name:	San Gabriel River - Upper San Gabriel (405.20)
Dwr Groundwater Subbasin Name:	San Gabriel Valley (4-013)
CA Enviroscreen 3 Score:	96-100% (highest scores)
CA Enviroscreen 4 Score:	90-95%
Military DOD Site:	No
RWQCB Region:	LOS ANGELES RWQCB (REGION 4)

Click here to access the California GeoTracker records for this facility:

WIP:

Name:	FORMER TTFI, INC.
Address:	1225 Johnson Dr

FORMER TTFI, INC. (Continued) **S106484503**

City,State,Zip: CITY OF INDUSTRY (CORPORATE NAME INDUSTRY), CA 91745
Region: 4
File Number: 105.6254
File Status: **Active**
Staff: ACASTANE
Facility Suite: Not reported

CERS:
Name: FORMER TTFI, INC.
Address: 1225 JOHNSON DR.
City,State,Zip: CITY OF INDUSTRY, CA 91745
Site ID: 852473
CERS ID: SL603798681
CERS Description: Cleanup Program Site

U124 **LILI INTERNATIONAL** **CPS-SLIC** **S106484501**
SE **1245 JOHNSON DR.** **WIP** **N/A**
1/4-1/2 **CITY OF INDUSTRY, CA 91745** **CERS**
0.318 mi.
1678 ft. **Site 2 of 3 in cluster U**

Relative: **Higher**
Actual: **376 ft.**

CPS-SLIC:
Name: LILI INTERNATIONAL
Address: 1245 JOHNSON DR.
City,State,Zip: CITY OF INDUSTRY, CA 91745
Region: STATE
Facility Status: **Completed - Case Closed**
Status Date: 05/18/2000
Global Id: SL603798679
Lead Agency: LOS ANGELES RWQCB (REGION 4)
Latitude: 34.004952
Longitude: -117.947408
Case Type: Cleanup Program Site
RB Case Number: 105.6251
Potential Media Affected: Aquifer used for drinking water supply
EPA Region: 9
Coordinate Source: Manual Entry on Screens
Cuf Case: NO
Begin Date: 07/13/1993
Leak Reported Date: 01/02/1965
No Further Action Date: 05/18/2000
CA Water Watershed Name: San Gabriel River - Upper San Gabriel (405.20)
Dwr Groundwater Subbasin Name: San Gabriel Valley (4-013)
CA Enviroscreen 3 Score: 96-100% (highest scores)
CA Enviroscreen 4 Score: 90-95%
Military DOD Site: No
RWQCB Region: LOS ANGELES RWQCB (REGION 4)

Click here to access the California GeoTracker records for this facility:

WIP:
Name: LILI INTERNATIONAL
Address: 1245 Johnson Dr
City,State,Zip: CITY OF INDUSTRY (CORPORATE NAME INDUSTRY), CA 91745
Region: 4
File Number: 105.6251
File Status: **Active**

LILI INTERNATIONAL (Continued) **S106484501**

Staff: ACASTANE
Facility Suite: Not reported

CERS:
Name: LILI INTERNATIONAL
Address: 1245 JOHNSON DR.
City,State,Zip: CITY OF INDUSTRY, CA 91745
Site ID: 852402
CERS ID: SL603798679
CERS Description: Cleanup Program Site

T125 **DRAW TITE** **CPS-SLIC** **S106764832**
NW **16025 PHOENIX DR.** **WIP** **N/A**
1/4-1/2 **CITY OF INDUSTRY, CA 91745**
0.331 mi.
1749 ft. **Site 2 of 2 in cluster T**

Relative:
Lower

Actual:
335 ft.

CPS-SLIC:
Name: DRAW TITE
Address: 16025 PHOENIX DR.
City,State,Zip: CITY OF INDUSTRY, CA 91745
Region: STATE
Facility Status: **Completed - Case Closed**
Status Date: 03/07/1989
Global Id: T10000015577
Lead Agency: LOS ANGELES RWQCB (REGION 4)
Latitude: 34.01234
Longitude: -117.95666
Case Type: Cleanup Program Site
Case Worker: WIP
RB Case Number: 105.0087
EPA Region: 9
Cuf Case: NO
Begin Date: 01/01/1985
No Further Action Date: 03/07/1989
CA Water Watershed Name: San Gabriel River - Upper San Gabriel (405.20)
Dwr Groundwater Subbasin Name: San Gabriel Valley (4-013)
CA Enviroscreen 3 Score: 86-90%
CA Enviroscreen 4 Score: 90-95%
Military DOD Site: No
RWQCB Region: LOS ANGELES RWQCB (REGION 4)

Click here to access the California GeoTracker records for this facility:

WIP:
Name: DRAW TITE
Address: 16025 Phoenix Dr
City,State,Zip: CITY OF INDUSTRY (CORPORATE NAME INDUSTRY), CA 91745
Region: 4
File Number: 105.0087
File Status: **Historical**
Staff: SBR
Facility Suite: Not reported

U126
SE
1/4-1/2
0.346 mi.
1829 ft.

TRANE COMPANY
16500 E. GALE AVE.
CITY OF INDUSTRY, CA 91745

Site 3 of 3 in cluster U

CPS-SLIC WIP | **S106764958 N/A**

Relative: Higher

Actual: 373 ft.

CPS-SLIC:

Name:	TRANE COMPANY
Address:	16500 E. GALE AVE.
City,State,Zip:	CITY OF INDUSTRY, CA 91745
Region:	STATE
Facility Status:	**Completed - Case Closed**
Status Date:	02/14/1997
Global Id:	T10000015742
Lead Agency:	LOS ANGELES RWQCB (REGION 4)
Latitude:	34.00507
Longitude:	-117.9464
Case Type:	Cleanup Program Site
Case Worker:	WIP
RB Case Number:	105.0281
EPA Region:	9
Cuf Case:	NO
Begin Date:	01/01/1985
No Further Action Date:	02/14/1997
CA Water Watershed Name:	San Gabriel River - Upper San Gabriel (405.20)
Dwr Groundwater Subbasin Name:	San Gabriel Valley (4-013)
CA Enviroscreen 3 Score:	86-90%
CA Enviroscreen 4 Score:	90-95%
Military DOD Site:	No
RWQCB Region:	LOS ANGELES RWQCB (REGION 4)

Click here to access the California GeoTracker records for this facility:

WIP:

Name:	TRANE COMPANY
Address:	16500 E Gale Ave
City,State,Zip:	CITY OF INDUSTRY (CORPORATE NAME INDUSTRY), CA 91745
Region:	4
File Number:	105.0281
File Status:	**Historical**
Staff:	RWANG
Facility Suite:	Not reported

127
East
1/4-1/2
0.350 mi.
1846 ft.

WALNUT CREEK ENERGY PARK
911 BIXBY DRIVE
CITY OF INDUSTRY, CA 91745

ENVIROSTOR VCP | **S108742423 N/A**

Relative: Higher

Actual: 356 ft.

ENVIROSTOR:

Name:	WALNUT CREEK ENERGY PARK
Address:	911 BIXBY DRIVE
City,State,Zip:	CITY OF INDUSTRY, CA 91745
Facility ID:	60001428
Status:	No Further Action
Status Date:	01/31/2012
Site Code:	301520
Site Type:	Voluntary Cleanup
Site Type Detailed:	Voluntary Agreement

WALNUT CREEK ENERGY PARK (Continued) **S108742423**

Acres:	11.48
NPL:	NO
Regulatory Agencies:	SMBRP
Lead Agency:	SMBRP
Supervisor:	Javier Hinojosa
Division Branch:	Cleanup Chatsworth
Assembly:	56
Senate:	30
Special Program:	Voluntary Agreement - Standard Voluntary Agreement
Restricted Use:	NO
Site Mgmt Req:	NONE SPECIFIED
Funding:	Responsible Party
Latitude:	34.00848
Longitude:	-117.9448
APN:	8242-013-901
Past Use:	MANUFACTURING - OTHER, UNDERGROUND STORAGE TANKS, TRANSPORTATION - WAREHOUSING
Potential COC:	DDD DDE DDT Endrin Lead Polychlorinated biphenyls (PCBs Tetrachloroethylene (PCE Chromium III
Confirmed COC:	Lead 30006-NO 30007-NO 30008-NO 30010-NO Tetrachloroethylene (PCE Chromium III 30018-NO
Potential Description:	OTH, SOIL, SV
Alias Name:	8242-013-901
Alias Type:	APN
Alias Name:	301520
Alias Type:	Project Code (Site Code)
Alias Name:	60001428
Alias Type:	Envirostor ID Number

Completed Info:

Completed Area Name:	PROJECT WIDE
Completed Document Type:	Phase 1
Completed Date:	05/09/2011
Comments:	Pending information on transformer pad, pesticide sampling and asbestos containing material disposition.
Completed Area Name:	PROJECT WIDE
Completed Document Type:	Cost Recovery Closeout Memo
Completed Date:	10/05/2011
Comments:	CRU Memo sent to CRU on 10/5/2011
Completed Area Name:	PROJECT WIDE
Completed Document Type:	Standard Voluntary Agreement
Completed Date:	03/11/2011
Comments:	VCA Executed
Completed Area Name:	PROJECT WIDE
Completed Document Type:	No Further Action Letter
Completed Date:	08/16/2011
Comments:	NFA issued.
Completed Area Name:	PROJECT WIDE
Completed Document Type:	Fieldwork
Completed Date:	07/11/2011
Comments:	Field work completed. Report with results submitted.
Completed Area Name:	PROJECT WIDE
Completed Document Type:	Site Characterization Report

WALNUT CREEK ENERGY PARK (Continued) **S108742423**

Completed Date: 08/16/2011
Comments: NFA letter issued.

Completed Area Name: PROJECT WIDE
Completed Document Type: Voluntary Cleanup Agreement Termination Notification
Completed Date: 08/19/2011
Comments: Sent VCA end memo

VCP:
Name: WALNUT CREEK ENERGY PARK
Address: 911 BIXBY DRIVE
City,State,Zip: CITY OF INDUSTRY, CA 91745
Facility ID: 60001428
Site Type: Voluntary Cleanup
Site Type Detail: Voluntary Agreement
Site Mgmt. Req.: NONE SPECIFIED
Acres: 11.48
National Priorities List: NO
Cleanup Oversight Agencies: SMBRP
Lead Agency: SMBRP
Lead Agency Description: DTSC - Site Cleanup Program
Supervisor: Javier Hinojosa
Division Branch: Cleanup Chatsworth
Site Code: 301520
Assembly: 56
Senate: 30
Special Programs Code: Voluntary Agreement - Standard Voluntary Agreement
Status: No Further Action
Status Date: 01/31/2012
Restricted Use: NO
Funding: Responsible Party
Lat/Long: 34.00848 / -117.9448
APN: 8242-013-901
Past Use: MANUFACTURING - OTHER, UNDERGROUND STORAGE TANKS, TRANSPORTATION - WAREHOUSING
Potential COC: 30006, 30007, 30008, 30010, 30013, 30018, 30022, 30152
Confirmed COC: 30013,30006-NO,30007-NO,30008-NO,30010-NO,30022,30152,30018-NO
Potential Description: OTH, SOIL, SV
Alias Name: 8242-013-901
Alias Type: APN
Alias Name: 301520
Alias Type: Project Code (Site Code)
Alias Name: 60001428
Alias Type: Envirostor ID Number

Completed Info:
Completed Area Name: PROJECT WIDE
Completed Document Type: Phase 1
Completed Date: 05/09/2011
Comments: Pending information on transformer pad, pesticide sampling and asbestos containing material disposition.

Completed Area Name: PROJECT WIDE
Completed Document Type: Cost Recovery Closeout Memo
Completed Date: 10/05/2011
Comments: CRU Memo sent to CRU on 10/5/2011

WALNUT CREEK ENERGY PARK (Continued) **S108742423**

Completed Area Name:	PROJECT WIDE
Completed Document Type:	Standard Voluntary Agreement
Completed Date:	03/11/2011
Comments:	VCA Executed
Completed Area Name:	PROJECT WIDE
Completed Document Type:	No Further Action Letter
Completed Date:	08/16/2011
Comments:	NFA issued.
Completed Area Name:	PROJECT WIDE
Completed Document Type:	Fieldwork
Completed Date:	07/11/2011
Comments:	Field work completed. Report with results submitted.
Completed Area Name:	PROJECT WIDE
Completed Document Type:	Site Characterization Report
Completed Date:	08/16/2011
Comments:	NFA letter issued.
Completed Area Name:	PROJECT WIDE
Completed Document Type:	Voluntary Cleanup Agreement Termination Notification
Completed Date:	08/19/2011
Comments:	Sent VCA end memo

V128 **A. GEO. DIACK, INC.** **CPS-SLIC** **S106764781**
SE **1250 JOHNSON DR.** **WIP** **N/A**
1/4-1/2 **CITY OF INDUSTRY, CA 91745**
0.361 mi.
1904 ft. **Site 1 of 3 in cluster V**

Relative: **Higher**

Actual: **380 ft.**

CPS-SLIC:

Name:	A. GEO. DIACK, INC.
Address:	1250 JOHNSON DR.
City,State,Zip:	CITY OF INDUSTRY, CA 91745
Region:	STATE
Facility Status:	**Completed - Case Closed**
Status Date:	08/14/1995
Global Id:	T10000015508
Lead Agency:	LOS ANGELES RWQCB (REGION 4)
Latitude:	34.00411
Longitude:	-117.9464
Case Type:	Cleanup Program Site
Case Worker:	WIP
RB Case Number:	105.0002
EPA Region:	9
Cuf Case:	NO
Begin Date:	01/01/1985
No Further Action Date:	08/14/1995
CA Water Watershed Name:	San Gabriel River - Upper San Gabriel (405.20)
Dwr Groundwater Subbasin Name:	San Gabriel Valley (4-013)
CA Enviroscreen 3 Score:	86-90%
CA Enviroscreen 4 Score:	90-95%
Military DOD Site:	No
RWQCB Region:	LOS ANGELES RWQCB (REGION 4)

A. GEO. DIACK, INC. (Continued) **S106764781**

Click here to access the California GeoTracker records for this facility:

WIP:
Name: A. GEO. DIACK, INC.
Address: 1250 Johnson Dr
City,State,Zip: CITY OF INDUSTRY (CORPORATE NAME INDUSTRY), CA 91745
Region: 4
File Number: 105.0002
File Status: Historical
Staff: JCL
Facility Suite: Not reported

V129 **AQUARIUS SYSTEMS AMERICA INC.** **CPS-SLIC** **S106764880**
SE **1315 JOHNSON DR.** **WIP** **N/A**
1/4-1/2 **CITY OF INDUSTRY, CA 91745**
0.369 mi.
1948 ft. **Site 2 of 3 in cluster V**

Relative: Higher
Actual: 384 ft.

CPS-SLIC:

Name:	AQUARIUS SYSTEMS AMERICA INC.
Address:	1315 JOHNSON DR.
City,State,Zip:	CITY OF INDUSTRY, CA 91745
Region:	STATE
Facility Status:	**Completed - Case Closed**
Status Date:	10/17/1996
Global Id:	T10000015639
Lead Agency:	LOS ANGELES RWQCB (REGION 4)
Latitude:	34.00368
Longitude:	-117.9475
Case Type:	Cleanup Program Site
Case Worker:	WIP
RB Case Number:	105.0159
EPA Region:	9
Cuf Case:	NO
Begin Date:	01/01/1985
No Further Action Date:	10/17/1996
CA Water Watershed Name:	San Gabriel River - Upper San Gabriel (405.20)
Dwr Groundwater Subbasin Name:	San Gabriel Valley (4-013)
CA Enviroscreen 3 Score:	86-90%
CA Enviroscreen 4 Score:	90-95%
Military DOD Site:	No
RWQCB Region:	LOS ANGELES RWQCB (REGION 4)

Click here to access the California GeoTracker records for this facility:

WIP:
Name: AQUARIUS SYSTEMS AMERICA INC.
Address: 1315 Johnson Dr
City,State,Zip: CITY OF INDUSTRY (CORPORATE NAME INDUSTRY), CA 91745
Region: 4
File Number: 105.0159
File Status: Historical
Staff: DRASMUSS
Facility Suite: Not reported

130
NW
1/4-1/2
0.370 mi.
1956 ft.

COSMOS FOOD CO., INC.
16015 PHOENIX DR
CITY OF INDUSTRY, CA 91745

CPS-SLIC
CERS HAZ WASTE
NPDES
CIWQS
CERS

S117705932
N/A

Relative:
Lower

Actual:
333 ft.

CPS-SLIC:

Name:	NATIONAL STEAK PROCESSORS (NSP)
Address:	16015 PHOENIX DR.
City,State,Zip:	CITY OF INDUSTRY, CA 91745
Region:	STATE
Facility Status:	**Completed - Case Closed**
Status Date:	03/07/1989
Global Id:	T10000015664
Lead Agency:	LOS ANGELES RWQCB (REGION 4)
Latitude:	34.01248
Longitude:	-117.95739
Case Type:	Cleanup Program Site
Case Worker:	WIP
RB Case Number:	105.0190
EPA Region:	9
Cuf Case:	NO
Begin Date:	01/01/1985
No Further Action Date:	03/07/1989
CA Water Watershed Name:	San Gabriel River - Upper San Gabriel (405.20)
Dwr Groundwater Subbasin Name:	San Gabriel Valley (4-013)
CA Enviroscreen 3 Score:	86-90%
CA Enviroscreen 4 Score:	90-95%
Military DOD Site:	No
RWQCB Region:	LOS ANGELES RWQCB (REGION 4)

Click here to access the California GeoTracker records for this facility:

CERS HAZ WASTE:

Name:	COSMOS FOOD CO., INC.
Address:	16015 PHOENIX DR
City,State,Zip:	CITY OF INDUSTRY, CA 91745
Site ID:	44322
CERS ID:	10448335
CERS Description:	Hazardous Waste Generator

NPDES:

Name:	COSMOS FOOD CO INC
Address:	16015 PHOENIX DRIVE
City,State,Zip:	INDUSTRY, CA 91745
Facility Status:	Terminated
NPDES Number:	CAS000001
Region:	4
Agency Number:	0
Regulatory Measure ID:	495509
Order Number:	97-03-DWQ
WDID:	4 19NEC004037
Regulatory Measure Type:	Enrollee
Program Type:	Industrial
Effective Date Of Regulatory Measure:	03/12/2018
Termination Date Of Regulatory Measure:	02/29/2024
Discharge Address:	16015 Phoenix Drive
Discharge Name:	Cosmos Food Co Inc

COSMOS FOOD CO., INC. (Continued) **S117705932**

Discharge City:	Industry
Discharge State:	California
Discharge Zip:	91745

NPDES as of 03/2018:

NPDES Number:	CAS000001
Status:	Active
Agency Number:	0
Region:	4
Regulatory Measure ID:	495509
Order Number:	97-03-DWQ
Regulatory Measure Type:	Enrollee
WDID:	4 19NEC004037
Program Type:	Industrial
Effective Date Of Regulatory Measure:	03/12/2018
Discharge Name:	Cosmos Food Co Inc
Discharge Address:	16015 Phoenix Drive
Discharge City:	Industry
Discharge State:	California
Discharge Zip:	91745

Name:	NATIONAL STEAK & POULTRY
Address:	16015 PHOENIX DR
City,State,Zip:	CITY OF INDUSTRY, CA 91745
WDID:	4 19I006282
Regulatory Measure Type:	Industrial
Status:	Terminated
Status Date:	04/29/1992
Operator Name:	National Steak & Poultry
Operator Address:	16015 Phoenix Dr
Operator City:	City Of Industry
Operator State:	California
Operator Zip:	91745

NPDES as of 03/2018:

Region:	4
Regulatory Measure ID:	268917
Regulatory Measure Type:	Industrial
WDID:	4 19I006282
Received Date:	05/09/2008
Processed Date:	04/29/1992
Status:	Terminated
Status Date:	04/29/1992
Place Size:	61469
Place Size Unit:	SqFt
Contact:	Steve Doiron
Contact Phone:	626-333-7711
Operator Name:	National Steak & Poultry
Operator Address:	16015 Phoenix Dr
Operator City:	City Of Industry
Operator State:	California
Operator Zip:	91745
Operator Contact:	Steve Doiron
Operator Contact Phone:	626-333-7711
Operator Type:	Private Business
Developer State:	California
Emergency Phone:	626-333-7711

COSMOS FOOD CO., INC. (Continued) **S117705932**

Receiving Water Name: Suburban Water Systems
Primary Sic: 2013-Sausages and Other Prepared Meats

CIWQS:
Name: NATIONAL STEAK & POULTRY
Address: 16015 PHOENIX DR
City,State,Zip: CITY OF INDUSTRY, CA 91745
Agency: National Steak & Poultry
Agency Address: 16015 Phoenix Dr, City Of Industry, CA 91745
Place/Project Type: Industrial - Sausages and Other Prepared Meats
SIC/NAICS: 2013
Region: 4
Program: INDSTW
Regulatory Measure Status: Terminated
Regulatory Measure Type: Storm water industrial
Order Number: 2014-0057-DWQ
WDID: 4 19I006282
NPDES Number: CAS000001
Effective Date: 04/29/1992
Enforcement Actions within 5 years: 0
Violations within 5 years: 0
Latitude: 34.01136
Longitude: -117.95607

Name: NATIONAL STEAK & POULTRY
Address: 16015 PHOENIX DR
City,State,Zip: CITY OF INDUSTRY, CA 91745
Agency: National Steak & Poultry
Agency Address: 16015 Phoenix Dr, City Of Industry, CA 91745
Place/Project Type: Industrial - Sausages and Other Prepared Meats
SIC/NAICS: 2013
Region: 4
Program: INDSTW
Regulatory Measure Status: Terminated
Regulatory Measure Type: Storm water industrial
Order Number: 2014-0057-DWQ
WDID: 4 19I006282
NPDES Number: CAS000001
Effective Date: 04/29/1992
Enforcement Actions within 5 years: 0
Violations within 5 years: 0
Latitude: 34.01136
Longitude: -117.95607

Name: COSMOS FOOD CO INC
Address: 16015 PHOENIX DRIVE
City,State,Zip: INDUSTRY, CA 91745
Agency: Cosmos Food Co Inc
Agency Address: 16015 Phoenix Drive, Industry, CA 91745
Place/Project Type: Industrial - Pickled Fruits and Vegetables, Vegetable Sauces and Seasonings, and Salad Dressings
SIC/NAICS: 2035
Region: 4
Program: INDSTW
Regulatory Measure Status: Active
Regulatory Measure Type: Storm water industrial

COSMOS FOOD CO., INC. (Continued) **S117705932**

Order Number:	2014-0057-DWQ
WDID:	4 19NEC004037
NPDES Number:	CAS000001
Effective Date:	03/12/2018
Enforcement Actions within 5 years:	0
Violations within 5 years:	1
Latitude:	34.01249
Longitude:	-117.95739

CERS:

Name:	COSMOS FOOD CO., INC.
Address:	16015 PHOENIX DR
City,State,Zip:	CITY OF INDUSTRY, CA 91745
Site ID:	44322
CERS ID:	10448335
CERS Description:	Chemical Storage Facilities

Violations:

Site ID:	44322
Site Name:	Cosmos Food Co., Inc.
Violation Date:	12-21-2023
Citation:	HSC 6.95 25507 - California Health and Safety Code, Chapter 6.95, Section(s) 25507
Violation Description:	Failure to adequately establish and implement a business plan when storing/handling a hazardous material at or above reportable quantities.
Violation Notes:	OBSERVATION: Owner/Operator failed to establish and implement a Hazardous Materials Business Plan when storing hazardous materials at or above the thresholds quantities of 55 gallons/500 lbs/200 cubic feet. Facility has not reported accurate HM. OBSERVED 6 X 55G OF "FOAMY" DEGREASER; 2 X 55G Facility has not changed contingency plan ownership info. Facility has not updated emergency/environmental, billing contact information. CORRECTIVE ACTION: Establish and implement a Hazardous Materials Business Plan when storing hazardous materials at or above the thresholds quantities of 55 gallons/500 lbs/200 cubic feet.
Violation Division:	Los Angeles County Fire Department
Violation Program:	HMRRP
Violation Source:	CERS,

Site ID:	44322
Site Name:	Cosmos Food Co., Inc.
Violation Date:	12-21-2023
Citation:	HSC 6.95 25508(a)(1) - California Health and Safety Code, Chapter 6.95, Section(s) 25508(a)(1)
Violation Description:	Failure to complete and electronically submit a business plan when storing/handling a hazardous material at or above reportable quantities.
Violation Notes:	OBSERVATION: The business failed to complete and electronically submit initially, annually, or triennially, a business plan when handling hazardous materials at or above the reportable threshold quantities. CORRECTIVE ACTION: Complete and electronically submit a business plan.
Violation Division:	Los Angeles County Fire Department
Violation Program:	HMRRP
Violation Source:	CERS,

Site ID:	44322

COSMOS FOOD CO., INC. (Continued) **S117705932**

Site Name:	Cosmos Food Co., Inc.
Violation Date:	01-30-2020
Citation:	HSC 6.95 25508(a)(1) - California Health and Safety Code, Chapter 6.95, Section(s) 25508(a)(1)
Violation Description:	Failure to annually review and electronically certify that the business plan is complete and accurate on or before the annual due date.
Violation Notes:	Returned to compliance on 03/12/2020. OBSERVATION: The business failed to electronically submit and certify that the business plan is complete, accurate, and in compliance with EPCRA on or before the annual due date. 2019 California Environmental Reporting System (CERS) submittal was missing/inaccurate; Reviewed CERS submittals submitted on 2/5/2019 and found the following needed to be addressed: - Missing required contents (facility address, locations of storm and sewer drains, and emergency shutoffs (e.g. water, gas, and electricity shutoffs)) on facility s site map; - Failure to check the applicable new Federal Hazard Categories (24) on your reported chemical(s) and hazardous wastes; CORRECTIVE ACTION: Electronically submit and certify that the business plan is complete, accurate, and in compliance with EPCRA on or before the annual due date.
Violation Division:	Los Angeles County Fire Department
Violation Program:	HMRRP
Violation Source:	CERS,

Site ID:	44322
Site Name:	Cosmos Food Co., Inc.
Violation Date:	05-25-2023
Citation:	HSC 6.95 25508(a)(3) - California Health and Safety Code, Chapter 6.95, Section(s) 25508(a)(3)
Violation Description:	Failure to complete and electronically submit hazardous material inventory information for all reportable hazardous materials on site at or above reportable quantities.
Violation Notes:	Returned to compliance on 05/25/2023. OBSERVATION: The business failed to electronically submit complete and accurate chemical inventory information for all hazardous materials on site at or above reportable quantities. Observed the following Haz Mat items above reportable quantities on site but not reported into 2023 Haz Mat CERS Inventory: a. 2 X 55-Gal drums of Foamy EC hydroxide/bleach cleaner b. 55-Gal drum of APC-100 Hydroxide corrosive basic solution c. 55-Gal drum of Neuquat Ammonium sanitizer. CORRECTIVE ACTION: Items listed above were added to updated Haz Mat Inventory and submitted into CERS at the time of inspection, violation corrected on site.
Violation Division:	Los Angeles County Fire Department
Violation Program:	HMRRP
Violation Source:	CERS,

Site ID:	44322
Site Name:	Cosmos Food Co., Inc.
Violation Date:	01-24-2017
Citation:	HSC 6.95 25507 - California Health and Safety Code, Chapter 6.95, Section(s) 25507
Violation Description:	Failure to adequately establish and implement a business plan when storing/handling a hazardous material at or above reportable quantities.
Violation Notes:	Returned to compliance on 05/30/2017. OBSERVATION: Owner/Operator failed to establish and implement a Hazardous Materials Business Plan when storing hazardous materials at or above the thresholds quantities

COSMOS FOOD CO., INC. (Continued) **S117705932**

of 55 gallons/500 lbs/200 cubic feet. Observed reportable threshold of propane, chlrorine and freon, and the facility did not establish a HMBP. CORRECTIVE ACTION: Establish and implement a Hazardous Materials Business Plan when storing hazardous materials at or above the thresholds quantities of 55 gallons/500 lbs/200 cubic feet.
Violation Division: Los Angeles County Fire Department
Violation Program: HMRRP
Violation Source: CERS,

Site ID: 44322
Site Name: Cosmos Food Co., Inc.
Violation Date: 05-04-2017
Citation: HSC 6.95 25508(a)(1) - California Health and Safety Code, Chapter 6.95, Section(s) 25508(a)(1)
Violation Description: Failure to complete and electronically submit a business plan when storing/handling a hazardous material at or above reportable quantities.
Violation Notes: Returned to compliance on 05/30/2017. The facility failed to adequately complete and electronically submit the HMBP to CERS.
Violation Division: Los Angeles County Fire Department
Violation Program: HMRRP
Violation Source: CERS,

Site ID: 44322
Site Name: Cosmos Food Co., Inc.
Violation Date: 05-25-2023
Citation: HSC 6.11 25404(e)(4) - California Health and Safety Code, Chapter 6.11, Section(s) 25404(e)(4)
Violation Description: Failure to report, and report accurately, program data (such as hazardous waste generation activities) electronically.
Violation Notes: Returned to compliance on 05/25/2023. OBSERVATION: Owner/Operator failed to report Hazardous Waste program data electronically into CERS, or reported information incorrectly. CORRECTIVE ACTION: Required Hazardous Waste Business Activities reporting was completed and submitted into CERS at the time of inspection, violation corrected on site.
Violation Division: Los Angeles County Fire Department
Violation Program: HW
Violation Source: CERS,

Site ID: 44322
Site Name: Cosmos Food Co., Inc.
Violation Date: 03-14-2016
Citation: HSC 6.95 25508(d) - California Health and Safety Code, Chapter 6.95, Section(s) 25508(d)
Violation Description: Failure to complete and/or electronically submit a business plan when storing/handling a hazardous material at or above reportable quantities.
Violation Notes: Returned to compliance on 05/30/2017. OBSERVATION: A business plan has not been received by the CUPA. The facility was previously sent a notice/request from the CUPA for the submittal of a business plan. CORRECTIVE ACTION: Submit the business plan electronically in the California Environmental Reporting System (CERS) and implement immediately.
Violation Division: Los Angeles County Fire Department
Violation Program: HMRRP
Violation Source: CERS,

COSMOS FOOD CO., INC. (Continued) **S117705932**

Site ID:	44322
Site Name:	Cosmos Food Co., Inc.
Violation Date:	12-21-2023
Citation:	22 CCR 12 66262.12 - California Code of Regulations, Title 22, Chapter 12, Section(s) 66262.12
Violation Description:	Failure to obtain an Identification Number prior to treating, storing, disposing of, transporting or offering for transportation any hazardous waste.
Violation Notes:	OBSERVATION: The generator has not obtained an Identification Number to manage hazardous waste. A hazardous waste generator shall not treat, store, dispose of, transport or offer for transportation, hazardous waste without obtaining an Identification Number. CORRECTIVE ACTION: Submit documentation to the CUPA demonstrating that you have obtained an Identification Number.
Violation Division:	Los Angeles County Fire Department
Violation Program:	HW
Violation Source:	CERS,

Site ID:	44322
Site Name:	Cosmos Food Co., Inc.
Violation Date:	01-24-2017
Citation:	HSC 6.95 25508(a)(1) - California Health and Safety Code, Chapter 6.95, Section(s) 25508(a)(1)
Violation Description:	Failure to complete and electronically submit a business plan when storing/handling a hazardous material at or above reportable quantities.
Violation Notes:	Returned to compliance on 05/30/2017. OBSERVATION: A business plan has not been received by the CUPA. CORRECTIVE ACTION: Submit the business plan electronically in the California Environmental Reporting System (CERS) and implement immediately.
Violation Division:	Los Angeles County Fire Department
Violation Program:	HMRRP
Violation Source:	CERS,

Site ID:	44322
Site Name:	Cosmos Food Co., Inc.
Violation Date:	01-24-2017
Citation:	HSC 6.95 Multiple - California Health and Safety Code, Chapter 6.95, Section(s) Multiple
Violation Description:	Business Plan Program - Administration/Documentation - General
Violation Notes:	Returned to compliance on 01/24/2017. OBSERVATION: Owner/Operator failed to obtain or maintain an active permit. Facility has reportable threshold of propane, freon and chlorine but did not have a hazardous materials handler permit. CORRECTIVE ACTION: Every business or business concern within the jurisdiction of the LACoCUPA and subject to one or more of the program elements shall be required to apply for, pay the permit fees, and obtain from the LACoCUPA a unified program facility permit for the program elements applicable to such facility prior to the commencement of any business or activity related to any of the program elements. The permit required under this section shall be posted and conspicuously displayed at the location falling under the requirements of this chapter. Every person, business, or business concern within the jurisdiction of the LACoCUPA and subject to the requirements of one or more of the program elements shall be required to pay the applicable annual fees and any applicable [Truncated]
Violation Division:	Los Angeles County Fire Department
Violation Program:	HMRRP

COSMOS FOOD CO., INC. (Continued) **S117705932**

Violation Source: CERS,

Site ID: 44322
Site Name: Cosmos Food Co., Inc.
Violation Date: 05-25-2023
Citation: 22 CCR 12 66262.34(f) - California Code of Regulations, Title 22, Chapter 12, Section(s) 66262.34(f)
Violation Description: Failure to properly label hazardous waste accumulation containers and portable tanks with the following requirements: "Hazardous Waste", name and address of the generator, physical and chemical characteristics of the Hazardous Waste, and starting accumulation date.
Violation Notes: Returned to compliance on 05/25/2023. OBSERVATION: Observed 5 Gallon bucket of drained used compressor oil inside storage shed without a hazardous waste label affixed. CORRECTIVE ACTION: Hazardous Waste label was provided and filled out for the used oil waste container at the time of inspection, violation corrected on site.
Violation Division: Los Angeles County Fire Department
Violation Program: HW
Violation Source: CERS,

Site ID: 44322
Site Name: Cosmos Food Co., Inc.
Violation Date: 05-04-2017
Citation: HSC 6.95 25507 - California Health and Safety Code, Chapter 6.95, Section(s) 25507
Violation Description: Failure to adequately establish and implement a business plan when storing/handling a hazardous material at or above reportable quantities.
Violation Notes: Returned to compliance on 05/30/2017. The facililty failed to establish and implement a HMBP.
Violation Division: Los Angeles County Fire Department
Violation Program: HMRRP
Violation Source: CERS,

Evaluation:
Eval General Type: Compliance Evaluation Inspection
Eval Date: 01-24-2017
Violations Found: Yes
Eval Type: Routine done by local agency
Eval Notes: ANTHONY SIMMONS, ACCOUNT MANAGER
Eval Division: Los Angeles County Fire Department
Eval Program: HMRRP
Eval Source: CERS,

Eval General Type: Other/Unknown
Eval Date: 03-16-2020
Violations Found: No
Eval Type: Other, not routine, done by local agency
Eval Division: Los Angeles County Fire Department
Eval Program: HMRRP
Eval Source: CERS,

Eval General Type: Other/Unknown
Eval Date: 05-04-2017
Violations Found: Yes
Eval Type: Other, not routine, done by local agency

COSMOS FOOD CO., INC. (Continued) **S117705932**

Eval Notes: ANTHONY SIMMONS
Eval Division: Los Angeles County Fire Department
Eval Program: HMRRP
Eval Source: CERS,

Eval General Type: Compliance Evaluation Inspection
Eval Date: 12-21-2023
Violations Found: Yes
Eval Type: Routine done by local agency
Eval Notes: REBECCA NAM, MANAGER
Eval Division: Los Angeles County Fire Department
Eval Program: HW
Eval Source: CERS,

Eval General Type: Compliance Evaluation Inspection
Eval Date: 01-30-2020
Violations Found: Yes
Eval Type: Routine done by local agency
Eval Notes: Rebecca Nam, Quality Manager
Eval Division: Los Angeles County Fire Department
Eval Program: HMRRP
Eval Source: CERS,

Eval General Type: Other/Unknown
Eval Date: 03-04-2020
Violations Found: No
Eval Type: Other, not routine, done by local agency
Eval Division: Los Angeles County Fire Department
Eval Program: HMRRP
Eval Source: CERS,

Eval General Type: Compliance Evaluation Inspection
Eval Date: 05-25-2023
Violations Found: Yes
Eval Type: Routine done by local agency
Eval Notes: Consent to conduct inspection provided by General Manager Anthony Simmons. Haz Mat reporting deficiencies corrected on site and submitted into CERS at the time of inspection, no further corrective action required.
Eval Division: Los Angeles County Fire Department
Eval Program: HMRRP
Eval Source: CERS,

Eval General Type: Compliance Evaluation Inspection
Eval Date: 05-25-2023
Violations Found: Yes
Eval Type: Routine done by local agency
Eval Notes: Consent to conduct inspection provided by General Manager Anthony Simmons. Hazardous Waste deficiencies corrected on site at the time of inspection, no further corrective action required.
Eval Division: Los Angeles County Fire Department
Eval Program: HW
Eval Source: CERS,

Eval General Type: Other/Unknown
Eval Date: 05-30-2017
Violations Found: No

COSMOS FOOD CO., INC. (Continued) **S117705932**

Eval Type: Other, not routine, done by local agency
Eval Division: Los Angeles County Fire Department
Eval Program: HMRRP
Eval Source: CERS,

Eval General Type: Compliance Evaluation Inspection
Eval Date: 12-21-2023
Violations Found: Yes
Eval Type: Routine done by local agency
Eval Notes: REBECCA NAM, MANAGER
Eval Division: Los Angeles County Fire Department
Eval Program: HMRRP
Eval Source: CERS,

Eval General Type: Compliance Evaluation Inspection
Eval Date: 03-14-2016
Violations Found: Yes
Eval Type: Routine done by local agency
Eval Notes: Peter Loza, Logisitics Coordinator
Eval Division: Los Angeles County Fire Department
Eval Program: HMRRP
Eval Source: CERS,

Coordinates:
Site ID: 44322
Facility Name: Cosmos Food Co., Inc.
Env Int Type Code: HMBP
Program ID: 10448335
Ref Point Type Desc: Center of a facility or station.,
Latitude: 34.012440
Longitude: -117.957460

Affiliation:
Affiliation Type Desc: Facility Mailing Address
Entity Name: Mailing Address
Affiliation Address: 16015 Phoenix Dr
Affiliation City: City Of Industry
Affiliation State: CA
Affiliation Zip: 91745
Affiliation Phone: ,

Affiliation Type Desc: Identification Signer
Entity Name: Anthony Simmons
Entity Title: General Manager
Affiliation Phone: ,

Affiliation Type Desc: Operator
Entity Name: Cosmos Food Co., Inc.
Affiliation Phone: (323) 221-9142,

Affiliation Type Desc: Property Owner
Entity Name: david kim
Affiliation Address: 16015 Phoenix Dr
Affiliation City: City Of Industry
Affiliation State: CA
Affiliation Country: United States

COSMOS FOOD CO., INC. (Continued) **S117705932**

Affiliation Zip: 91745
Affiliation Phone: (323) 221-9142,

Affiliation Type Desc: CUPA District
Entity Name: Los Angeles County Fire
Affiliation Address: 5825 Rickenbacker Road
Affiliation City: Commerce
Affiliation State: CA
Affiliation Zip: 90040-3027
Affiliation Phone: (323) 890-4000,

Affiliation Type Desc: Document Preparer
Entity Name: Anthony Simmons
Affiliation Phone: ,

Affiliation Type Desc: Parent Corporation
Entity Name: Cosmos Food Co., Inc.
Affiliation Phone: ,

Affiliation Type Desc: Environmental Contact
Entity Name: david kim
Affiliation Address: 16015 Phoenix Dr
Affiliation City: City Of Industry
Affiliation State: CA
Affiliation Zip: 91745
Affiliation Phone: ,

Affiliation Type Desc: Legal Owner
Entity Name: Cosmos Food Co., Inc.
Affiliation Address: 16015 Phoenix Dr
Affiliation City: City Of Industry
Affiliation State: CA
Affiliation Country: United States
Affiliation Zip: 91745
Affiliation Phone: (323) 221-9142,

Name: NATIONAL STEAK PROCESSORS (NSP)
Address: 16015 PHOENIX DR.
City,State,Zip: CITY OF INDUSTRY, CA 91745
Site ID: 870808
CERS ID: T10000015664
CERS Description: Cleanup Program Site

Affiliation:
Affiliation Type Desc: Regional Board Caseworker
Entity Name: WELL INVESTIGATION PROGRAM - LOS ANGELES RWQCB (REGION 4)
Affiliation Address: 320 W. 4TH ST., SUITE 200
Affiliation City: LOS ANGELES
Affiliation State: CA
Affiliation Phone: ,

Name: COSMOS FOOD CO INC
Address: 16015 PHOENIX DRIVE
City,State,Zip: INDUSTRY, CA 91745
Site ID: 529871
CERS ID: 862285

COSMOS FOOD CO., INC. (Continued) **S117705932**

CERS Description: Industrial Facility Storm Water

Violations:
Site ID: 529871
Site Name: Cosmos Food Co Inc
Violation Date: 05-12-2021
Citation: 2014-0057-DWQ - Industrial General Permit
Violation Description: SW - Failure to meet NEC criteria
Violation Notes: failure to meet NEC
Violation Division: Water Boards
Violation Program: INDSTW
Violation Source: SMARTS,

Evaluation:
Eval General Type: Compliance Evaluation Inspection
Eval Date: 05-12-2021
Violations Found: Yes
Eval Type: Industrial Storm Water Compliance Evaluation
Eval Notes: Based on inspection findings the facility s repair activities and storage procedures do not meet the NEC requirement of maintaining a permanent condition of no exposure. Between June 9, 2021 and July 12, 2021, Mr. Simmons emailed me information about procedural and removal of outdoor maintenance and exposed wastes to meet NEC requirements. Review of the changes were made to determine the NEC requirements were met. See attached correspondence/photos.
Eval Division: Water Boards
Eval Program: INDSTW
Eval Source: SMARTS,

Affiliation:
Affiliation Type Desc: Owner/Operator
Entity Name: Cosmos Food Co Inc
Entity Title: Operator
Affiliation Address: 16015 Phoenix Drive
Affiliation City: Industry
Affiliation State: CA
Affiliation Zip: 91745
Affiliation Phone: ,

W131 **WESTERN SALES NETWORK** **CPS-SLIC** **S106764984**
SE **16520 E GALE AVE** **WIP** **N/A**
1/4-1/2 **CITY OF INDUSTRY (CORPORATE NA, CA 91745**
0.376 mi.
1985 ft. **Site 1 of 3 in cluster W**

Relative:
Higher

Actual:
375 ft.

CPS-SLIC:
Name: WESTERN SALES NETWORK
Address: 16520 E. GALE AVE.
City,State,Zip: CITY OF INDUSTRY, CA 91745
Region: STATE
Facility Status: **Completed - Case Closed**
Status Date: 04/29/1991
Global Id: T10000015772
Lead Agency: LOS ANGELES RWQCB (REGION 4)
Latitude: 34.00481
Longitude: -117.94598

WESTERN SALES NETWORK (Continued) **S106764984**

Case Type:	Cleanup Program Site
Case Worker:	WIP
RB Case Number:	105.0328
EPA Region:	9
Cuf Case:	NO
Begin Date:	01/01/1985
No Further Action Date:	04/29/1991
CA Water Watershed Name:	San Gabriel River - Upper San Gabriel (405.20)
Dwr Groundwater Subbasin Name:	San Gabriel Valley (4-013)
CA Enviroscreen 3 Score:	86-90%
CA Enviroscreen 4 Score:	90-95%
Military DOD Site:	No
RWQCB Region:	LOS ANGELES RWQCB (REGION 4)

Click here to access the California GeoTracker records for this facility:

WIP:

Name:	WESTERN SALES NETWORK
Address:	16520 E Gale Ave
City,State,Zip:	CITY OF INDUSTRY (CORPORATE NAME INDUSTRY), CA 91745
Region:	4
File Number:	105.0328
File Status:	**Historical**
Staff:	SY
Facility Suite:	Not reported

V132 **SUPERIOR TOOL** **CPS-SLIC** **S103946678**
SE **1310 JOHNSON DR.** **WIP** **N/A**
1/4-1/2 **CITY OF INDUSTRY, CA 91745**
0.382 mi.
2019 ft. **Site 3 of 3 in cluster V**

Relative:
Higher

Actual:
383 ft.

CPS-SLIC:

Name:	SUPERIOR TOOL
Address:	1310 JOHNSON DR.
City,State,Zip:	CITY OF INDUSTRY, CA 91745
Region:	STATE
Facility Status:	**Completed - Case Closed**
Status Date:	10/17/1996
Global Id:	T10000015531
Lead Agency:	LOS ANGELES RWQCB (REGION 4)
Latitude:	34.00358
Longitude:	-117.94645
Case Type:	Cleanup Program Site
Case Worker:	WIP
RB Case Number:	105.0028
EPA Region:	9
Cuf Case:	NO
Begin Date:	01/01/1985
No Further Action Date:	10/17/1996
CA Water Watershed Name:	San Gabriel River - Upper San Gabriel (405.20)
Dwr Groundwater Subbasin Name:	San Gabriel Valley (4-013)
CA Enviroscreen 3 Score:	86-90%
CA Enviroscreen 4 Score:	90-95%
Military DOD Site:	No
RWQCB Region:	LOS ANGELES RWQCB (REGION 4)

SUPERIOR TOOL (Continued) **S103946678**

Click here to access the California GeoTracker records for this facility:

WIP:
Name: SUPERIOR TOOL
Address: 1310 Johnson Dr
City,State,Zip: CITY OF INDUSTRY (CORPORATE NAME INDUSTRY), CA 91745
Region: 4
File Number: 105.0028
File Status: Historical
Staff: DRASMUSS
Facility Suite: Not reported

X133 **MOBIL OIL (FORMER BULK PL** **HIST CORTESE** **S103891212**
NE **16300 OLD VALLEY** **N/A**
1/4-1/2 **LA PUENTE, CA 91746**
0.385 mi.
2035 ft. **Site 1 of 6 in cluster X**

Relative:
Higher

Actual:
351 ft.

HIST CORTESE:
edr_fname: MOBIL OIL (FORMER BULK PL
edr_fadd1: 16300 OLD VALLEY
City,State,Zip: LA PUENTE, CA 91746
Region: CORTESE
Facility County Code: 19
Reg By: LNTKA
Reg Id: I-01520

X134 **MOBIL FORMER BULK PLANT # 04-419** **LUST** **S105693236**
NE **16300 OLD VALLEY BLVD** **N/A**
1/4-1/2 **LA PUENTE, CA 91746**
0.385 mi.
2035 ft. **Site 2 of 6 in cluster X**

Relative:
Higher

Actual:
351 ft.

LUST REG 4:
Region: 4
Regional Board: 04
County: Los Angeles
Facility Id: I-01520
Status: Remediation Plan
Substance: Gasoline
Case Type: Groundwater
Global ID: T0603702788
Staff: AJL
Local Agency: 19000
Enforcement Type: LET
Date Leak First Reported: 3/19/1987
Date Leak Record Entered: 3/6/1990
Date Case Last Changed on Database: 7/12/2002
Cause of Leak: UNK
Leak Source: UNK
Approx. Dist To Production Well (ft): 1298.1285018200191266128461582
Source of Cleanup Funding: UNK
Preliminary Site Assessment Workplan Submitted: 3/7/2001
Remediation Plan Submitted: 12/13/2002
Post Remedial Action Monitoring Began: 3/19/1987

MOBIL FORMER BULK PLANT # 04-419 (Continued) **S105693236**

Historical Max MTBE Date: 1/1/1965
Hist Max MTBE Conc in Groundwater: 380
Hist Max MTBE Conc in Soil: 120
Soil Qualifier: =
Responsible Party: JOHNNY J. MEDRANO
RP Address: 3700 W. 190TH ST., TPT-2
Program: LUST
Lat/Long: 34.0142676 / -1
Summary: SUBMITTED A LIMITED GW CLEANUP PLAN. PLAN APPROVED. THE REPORTS INDICATE THAT THERE ARE THREE DIFFERENT ZONES OFGROUNDWATER CONTAMINATION. THERE APPEAR TO BE THREE ZONES DIVIDED BY LENSES OF SILTS AND CALY. SITE NEE

Y135 **EVERITT AND RAY INC** **CPS-SLIC** **S106764837**
SSE **1325 JOHNSON DRIVE** **HIST UST** **N/A**
1/4-1/2 **INDUSTRY, CA 91745** **WIP**
0.388 mi. **CERS**
2049 ft. **Site 1 of 4 in cluster Y**

Relative: **Higher**

Actual: **386 ft.**

CPS-SLIC:
Name: EVERITT & RAY, INC.
Address: 1325 JOHNSON DR.
City,State,Zip: CITY OF INDUSTRY, CA 91745
Region: STATE
Facility Status: **Completed - Case Closed**
Status Date: 01/01/1996
Global Id: T10000015584
Lead Agency: LOS ANGELES RWQCB (REGION 4)
Latitude: 34.0032
Longitude: -117.9475
Case Type: Cleanup Program Site
Case Worker: WIP
RB Case Number: 105.0094
EPA Region: 9
Cuf Case: NO
Begin Date: 01/01/1985
No Further Action Date: 01/01/1996
CA Water Watershed Name: San Gabriel River - Upper San Gabriel (405.20)
Dwr Groundwater Subbasin Name: San Gabriel Valley (4-013)
CA Enviroscreen 3 Score: 86-90%
CA Enviroscreen 4 Score: 90-95%
Military DOD Site: No
RWQCB Region: LOS ANGELES RWQCB (REGION 4)

Click here to access the California GeoTracker records for this facility:

HIST UST:
Name: EVERITT AND RAY INC
Address: 1325 JOHNSON DRIVE
City,State,Zip: INDUSTRY, CA 91745
File Number: 0002652b
URL: https://documents.geotracker.waterboards.ca.gov/ustpdfs/pdf/0002652b.pdf

Click here for Geo Tracker PDF:

EVERITT AND RAY INC (Continued) **S106764837**

WIP:
Name: EVERITT & RAY, INC.
Address: 1325 Johnson Dr
City,State,Zip: CITY OF INDUSTRY (CORPORATE NAME INDUSTRY), CA 91745
Region: 4
File Number: 105.0094
File Status: Historical
Staff: UNIDENTIFIED
Facility Suite: Not reported

CERS:
Name: VERIZON WIRELESS: INDUSTRY
Address: 1325 1/2 S JOHNSON DR
City,State,Zip: INDUSTRY, CA 91745
Site ID: 82463
CERS ID: 10162853
CERS Description: Chemical Storage Facilities

Evaluation:
Eval General Type: Compliance Evaluation Inspection
Eval Date: 04-25-2016
Violations Found: No
Eval Type: Routine done by local agency
Eval Notes: JESSE MUSACCHIA, CELLULAR TECHNICIAN
Eval Division: Los Angeles County Fire Department
Eval Program: HMRRP
Eval Source: CERS,

Eval General Type: Compliance Evaluation Inspection
Eval Date: 06-02-2014
Violations Found: No
Eval Type: Routine done by local agency
Eval Division: Los Angeles County Fire Department
Eval Program: HMRRP
Eval Source: CERS,

Eval General Type: Compliance Evaluation Inspection
Eval Date: 06-27-2019
Violations Found: No
Eval Type: Routine done by local agency
Eval Notes: Jeff Lindamood, Field Engineer
Eval Division: Los Angeles County Fire Department
Eval Program: HMRRP
Eval Source: CERS,

Eval General Type: Compliance Evaluation Inspection
Eval Date: 01-28-2022
Violations Found: No
Eval Type: Routine done by local agency
Eval Notes: Steve Sanders, Field Engineer **ENSURE SECONDARY CONTAINMENT IS MAINTAINED EMPTY. OBSERVED SECONDARY CONTAINMENT SURROUNDING DIESEL GENERATOR IS CLOGGED WITH DIRTY WATER AND DEBRIS**
Eval Division: Los Angeles County Fire Department
Eval Program: HMRRP
Eval Source: CERS,

EVERITT AND RAY INC (Continued) **S106764837**

Affiliation:

Affiliation Type Desc:	CUPA District
Entity Name:	Los Angeles County Fire
Affiliation Address:	5825 Rickenbacker Road
Affiliation City:	Commerce
Affiliation State:	CA
Affiliation Zip:	90040-3027
Affiliation Phone:	(323) 890-4000,
Affiliation Type Desc:	Environmental Contact
Entity Name:	Environmental Compliance
Affiliation Address:	15505 Sand Canyon Avenue
Affiliation City:	Irvine
Affiliation State:	CA
Affiliation Zip:	92618
Affiliation Phone:	,
Affiliation Type Desc:	Facility Mailing Address
Entity Name:	Mailing Address
Affiliation Address:	15505 Sand Canyon Avenue
Affiliation City:	Irvine
Affiliation State:	CA
Affiliation Zip:	92618
Affiliation Phone:	,
Affiliation Type Desc:	Document Preparer
Entity Name:	Steve Skanderson, Stantec
Affiliation Phone:	,
Affiliation Type Desc:	Operator
Entity Name:	Verizon Wireless
Affiliation Phone:	(949) 286-7000,
Affiliation Type Desc:	Identification Signer
Entity Name:	Wilson Rodriguez
Entity Title:	Engr III Spec-RE/Regulatory
Affiliation Phone:	,
Affiliation Type Desc:	Legal Owner
Entity Name:	Verizon Wireless
Affiliation Address:	15505 Sand Canyon Avenue
Affiliation City:	IRVINE
Affiliation State:	CA
Affiliation Country:	United States
Affiliation Zip:	92618
Affiliation Phone:	(949) 286-7000,
Affiliation Type Desc:	Parent Corporation
Entity Name:	Verizon Wireless [Southern California]
Affiliation Phone:	,

Z136 **SPRINGS MILLS, INC.** **CPS-SLIC** **S106764944**
NNW **15939 E. VALLEY BLVD.** **WIP** **N/A**
1/4-1/2 **CITY OF INDUSTRY, CA 91745**
0.393 mi.
2075 ft. **Site 1 of 2 in cluster Z**

Relative:
Lower

Actual:
330 ft.

CPS-SLIC:

Name:	SPRINGS MILLS, INC.
Address:	15939 E. VALLEY BLVD.
City,State,Zip:	CITY OF INDUSTRY, CA 91745
Region:	STATE
Facility Status:	**Completed - Case Closed**
Status Date:	03/07/1989
Global Id:	T10000015720
Lead Agency:	LOS ANGELES RWQCB (REGION 4)
Latitude:	34.01646
Longitude:	-117.95323
Case Type:	Cleanup Program Site
Case Worker:	WIP
RB Case Number:	105.0261
EPA Region:	9
Cuf Case:	NO
Begin Date:	01/01/1985
No Further Action Date:	03/07/1989
CA Water Watershed Name:	San Gabriel River - Upper San Gabriel (405.20)
Dwr Groundwater Subbasin Name:	San Gabriel Valley (4-013)
CA Enviroscreen 3 Score:	86-90%
CA Enviroscreen 4 Score:	90-95%
Military DOD Site:	No
RWQCB Region:	LOS ANGELES RWQCB (REGION 4)

Click here to access the California GeoTracker records for this facility:

WIP:

Name:	SPRINGS MILLS, INC.
Address:	15939 E Valley Blvd
City,State,Zip:	CITY OF INDUSTRY (CORPORATE NAME INDUSTRY), CA 91745
Region:	4
File Number:	105.0261
File Status:	**Historical**
Staff:	SBR
Facility Suite:	Not reported

W137 **KIM LIGHTING** **ENVIROSTOR** **S118757414**
SE **16555 E. GALE AVENUE** **N/A**
1/4-1/2 **INDUSTRY, CA 91745**
0.394 mi.
2078 ft. **Site 2 of 3 in cluster W**

Relative:
Higher

Actual:
374 ft.

ENVIROSTOR:

Name:	KIM LIGHTING
Address:	16555 E. GALE AVENUE
City,State,Zip:	INDUSTRY, CA 91745
Facility ID:	71002671
Status:	No Action Required
Status Date:	06/30/2004
Site Type:	Tiered Permit
Site Type Detailed:	Tiered Permit
NPL:	NO

KIM LIGHTING (Continued) **S118757414**

Regulatory Agencies: NONE SPECIFIED
Lead Agency: NONE SPECIFIED
Division Branch: Cleanup Chatsworth
Assembly: 56
Senate: 30
Restricted Use: NO
Site Mgmt Req: NONE SPECIFIED
Latitude: 34.00513
Longitude: -117.9453
APN: NONE SPECIFIED
Past Use: NONE SPECIFIED
Potential COC: NONE SPECIFIED
Confirmed COC: NONE SPECIFIED
Potential Description: NONE SPECIFIED
Alias Name: CAD128298254
Alias Type: EPA Identification Number
Alias Name: 71002671
Alias Type: Envirostor ID Number

Completed Info:
Completed Area Name: PROJECT WIDE
Completed Document Type: NFI Inspection
Completed Date: 06/30/2004
Comments: Inspection report sent on 6/30/2004

Completed Area Name: PROJECT WIDE
Completed Document Type: Phase 1
Completed Date: 06/30/2004

W138 **KIM LIGHTING** **CPS-SLIC** **1006816084**
SE **16555 E GALE AVE** **HWP** **N/A**
1/4-1/2 **CITY OF INDUSTRY (CORPORATE NA, CA 91749** **WDS**
0.394 mi. **WIP**
2078 ft. **Site 3 of 3 in cluster W**

Relative: Higher
Actual: 374 ft.

CPS-SLIC:
Name: KIM LIGHTING
Address: 16555 E. GALE AVE.
City,State,Zip: CITY OF INDUSTRY, CA 91749
Region: STATE
Facility Status: **Completed - Case Closed**
Status Date: 03/09/1988
Global Id: T10000015628
Lead Agency: LOS ANGELES RWQCB (REGION 4)
Latitude: 34.00554
Longitude: -117.94485
Case Type: Cleanup Program Site
Case Worker: WIP
RB Case Number: 105.0144
EPA Region: 9
Cuf Case: NO
Begin Date: 01/01/1985
No Further Action Date: 03/09/1988
CA Water Watershed Name: San Gabriel River - Upper San Gabriel (405.20)
Dwr Groundwater Subbasin Name: San Gabriel Valley (4-013)
CA Enviroscreen 3 Score: 86-90%
CA Enviroscreen 4 Score: 90-95%

KIM LIGHTING (Continued) **1006816084**

Military DOD Site: No
RWQCB Region: LOS ANGELES RWQCB (REGION 4)

Click here to access the California GeoTracker records for this facility:

HWP:
EPA ID: CAD128298254
Name: KIM LIGHTING
Address: 16555 E GALE AVE
Cleanup Status: CLOSED
Latitude: 34.00573
Longitude: -117.9454
Facility Type: Historical - Non-Operating
Senate District: 30
Assembly District: 56
Permit Type: RCRA
Calenviroscreen Score: 86-90%
Quarterly Update: Kim Lighting was authorized to operate a Fixed Treatment Unit pursuant to permit by rule on 06/19/1995. Due to being a tiered permitting facility, and never a permitted TSDF, Kim Lighting is being closed administratively in the permitting envirostor database.

Closure:
EPA ID: CAD128298254
Facility Type: Historical - Non-Operating
Facility Name: KIM LIGHTING
Facility Status: CLOSED
Activity Type: Closure Administrative
Type: RCRA
Title Description: Tiered Permitting
Unit Names: Unit1
Event Description: Closure Administrative - ISSUE CLOSURE VERIFICATION
Actual Date: 12/20/2016

WDS:
Name: KIM LIGHTING
Address: 16555 E Gale Ave
City: CITY OF INDUSTRY
Facility ID: 4 19I004395
Facility Type: Industrial - Facility that treats and/or disposes of liquid or semisolid wastes from any servicing, producing, manufacturing or processing operation of whatever nature, including mining, gravel washing, geothermal operations, air conditioning, ship building and repairing, oil production, storage and disposal operations, water pumping.
Facility Status: Active - Any facility with a continuous or seasonal discharge that is under Waste Discharge Requirements.
NPDES Number: CAS000001 The 1st 2 characters designate the state. The remaining 7 are assigned by the Regional Board
Subregion: 4
Agency Name: KIIM LIGHTING
Agency Address: 16555 E. Gale Ave.
Agency City,St,Zip: City of Industry 91745
Agency Type: Private
SIC Code: 0
Design Flow: 0

KIM LIGHTING (Continued) **1006816084**

Baseline Flow: 0
POTW: The facility is not a POTW.
Treat To Water: Minor Threat to Water Quality. A violation of a regional board order should cause a relatively minor impairment of beneficial uses compared to a major or minor threat. Not: All nurds without a TTWQ will be considered a minor threat to water quality unless coded at a higher Level. A Zero (0) may be used to code those NURDS that are found to represent no threat to water quality.
Complexity: Category C - Facilities having no waste treatment systems, such as cooling water dischargers or thosewho must comply through best management practices, facilities with passive waste treatment and disposal systems, such as septic systems with subsurface disposal, or dischargers having waste storage systems with land disposal such as dairy waste ponds.

WIP:
Name: KIM LIGHTING
Address: 16555 E Gale Ave
City,State,Zip: CITY OF INDUSTRY (CORPORATE NAME INDUSTRY), CA 91749
Region: 4
File Number: 105.0144
File Status: Historical
Staff: JCL
Facility Suite: Not reported

Y139 **ELECTRO MED** **CPS-SLIC S112901627**
SE **1320 JOHNSON DR** **HWTS N/A**
1/4-1/2 **INDUSTRY, CA 91745** **HAZNET**
0.400 mi.
2111 ft. **Site 2 of 4 in cluster Y**

Relative: **Higher**
Actual: **386 ft.**

CPS-SLIC:
Name: SUPERIOR TILE COMPANY
Address: 1320 JOHNSON DR.
City,State,Zip: CITY OF INDUSTRY, CA 91745
Region: STATE
Facility Status: Completed - Case Closed
Status Date: 08/03/1988
Global Id: T10000015729
Lead Agency: LOS ANGELES RWQCB (REGION 4)
Latitude: 34.00331
Longitude: -117.94681
Case Type: Cleanup Program Site
Case Worker: WIP
RB Case Number: 105.0268
EPA Region: 9
Cuf Case: NO
Begin Date: 01/01/1985
No Further Action Date: 08/03/1988
CA Water Watershed Name: San Gabriel River - Upper San Gabriel (405.20)
Dwr Groundwater Subbasin Name: San Gabriel Valley (4-013)
CA Enviroscreen 3 Score: 86-90%
CA Enviroscreen 4 Score: 90-95%
Military DOD Site: No
RWQCB Region: LOS ANGELES RWQCB (REGION 4)

ELECTRO MED (Continued) **S112901627**

Click here to access the California GeoTracker records for this facility:

HWTS:

Name:	ELECTRO MED
Address:	1320 JOHNSON DR
City,State,Zip:	INDUSTRY, CA 91745
EPA ID:	CAC002182529
Inactive Date:	11/06/2003
Create Date:	05/09/2003
Mailing Address:	1320 JOHNSON DR
Mailing City,State,Zip:	INDUSTRY, CA 91745
Owner Name:	TA STU
Owner Address:	1320 JOHNSON DR
Owner City,State,Zip:	INDUSTRY, CA 91745
Contact Name:	SHARON DOUNG
Contact Address:	1320 JOHNSON DR
City,State,Zip:	INDUSTRY, CA 91745
Facility Status:	Inactive
Facility Type:	TEMPORARY
Category:	STATE
Latitude:	34.004171
Longitude:	-117.946954

HAZNET:

Name:	ELECTRO MED
Address:	1320 JOHNSON DR
City,State,Zip:	INDUSTRY, CA 91745
Contact:	SHARON DOUNG
Telephone:	6263305801
Mailing Address:	1320 JOHNSON DR
Year:	2003
Gepaid:	CAC002182529
TSD EPA ID:	CAD099452708
CA Waste Code:	221 - Waste oil and mixed oil
Disposal Method:	R01 - Recycler
Tons:	0.152

Additional Info:

Year:	2003
Gen EPA ID:	CAC002182529
Shipment Date:	20030528
Creation Date:	6/23/2004 9:59:25
Receipt Date:	20030530
Manifest ID:	22067827
Trans EPA ID:	CAD980814446
TSDF EPA ID:	CAD099452708
TSDF Alt EPA ID:	CAD099452708
Waste Code Description:	221 - Waste oil and mixed oil
Meth Code:	R01 - Recycler
Quantity Tons:	0.152
Waste Quantity:	40
Quantity Unit:	G

ELECTRO MED (Continued) **S112901627**

X140 **TALLYS TRUCK /LA PUENTE MOTORS** **LUST** **S101584293**
NE **16303 OLD VALLEY BLVD** **SWEEPS UST** **N/A**
1/4-1/2 **LA PUENTE, CA 91744** **CA FID UST**
0.400 mi. **Cortese**
2111 ft. **Site 3 of 6 in cluster X** **HIST CORTESE**
CERS

Relative: Higher

Actual: 352 ft.

LUST:

Name:	TALLYS TRUCK /LA PUENTE MOTORS
Address:	16303 OLD VALLEY BLVD
City,State,Zip:	LA PUENTE, CA 91744
Lead Agency:	LOS ANGELES COUNTY
Case Type:	LUST Cleanup Site
Geo Track:	http://geotracker.waterboards.ca.gov/profile_report.asp?global_id=T0603703019
Global Id:	T0603703019
Latitude:	34.0169888905805
Longitude:	-117.950420379639
Status:	Completed - Case Closed
Status Date:	05/16/1990
Case Worker:	JOA
RB Case Number:	I-05036
Local Agency:	LOS ANGELES COUNTY
Potential Media Affect:	Soil
Potential Contaminants of Concern:	Diesel
EPA Region:	9
Coordinate Source:	Manual Entry on Screens
Cuf Case:	NO
Begin Date:	11/03/1989
Leak Reported Date:	02/26/1990
How Discovered:	Tank Closure
Discharge Source:	Other
Discharge Cause:	Unknown
No Further Action Date:	05/16/1990
CA Water Watershed Name:	San Gabriel River - Upper San Gabriel (405.20)
Dwr Groundwater Subbasin Name:	San Gabriel Valley (4-013)
CA Enviroscreen 3 Score:	71-75%
CA Enviroscreen 4 Score:	85-90%
Military DOD Site:	No
RWQCB Region:	LOS ANGELES RWQCB (REGION 4)

LUST:

Global Id:	T0603703019
Contact Type:	Local Agency Caseworker - Primary Caseworker
Contact Name:	JOHN AWUJO
Organization Name:	LOS ANGELES COUNTY
Address:	900 S FREMONT AVE
City:	ALHAMBRA
Email:	jawujo@dpw.lacounty.gov
Phone Number:	6264583507

Global Id:	T0603703019
Contact Type:	Regional Board Caseworker
Contact Name:	YUE RONG
Organization Name:	LOS ANGELES RWQCB (REGION 4)
Address:	320 W. 4TH ST., SUITE 200
City:	Los Angeles
Email:	yrong@waterboards.ca.gov

TALLYS TRUCK /LA PUENTE MOTORS (Continued) **S101584293**

LUST:
Global Id: T0603703019
Action Type: Other
Date: 02/26/1990
Action: Leak Reported

Global Id: T0603703019
Action Type: Other
Date: 11/03/1989
Action: Leak Stopped

Global Id: T0603703019
Action Type: Other
Date: 11/03/1989
Action: Leak Discovery

LUST:
Global Id: T0603703019
Status: Open - Case Begin Date
Status Date: 11/03/1989

Global Id: T0603703019
Status: Completed - Case Closed
Status Date: 05/16/1990

LUST REG 4:
Region: 4
Regional Board: 04
County: Los Angeles
Facility Id: I-05036
Status: Case Closed
Substance: Diesel
Case Type: Soil
Global ID: T0603703019
Staff: UNK
Local Agency: 19000
Cross Street: HOFGARDEN ST.
Date Leak Discovered: 11/3/1989
Date Leak First Reported: 2/26/1990
Date Leak Record Entered: 4/22/1990
Date Leak Stopped: 11/3/1989
Date Case Last Changed on Database: 5/16/1990
Date the Case was Closed: 5/16/1990
How Leak Discovered: Tank Closure
Cause of Leak: UNK
Leak Source: UNK
Operator: GALLARZO, ARMANDO
Approx. Dist To Production Well (ft): 789.40429406122783695752845225
Source of Cleanup Funding: UNK
Responsible Party: TALLYS TRUCK LINES
RP Address: 162253 OLD VALLEY BLVD., LA PUENTE, 91744
Program: LUST
Lat/Long: 34.0153555 / -1

TALLYS TRUCK /LA PUENTE MOTORS (Continued) **S101584293**

SWEEPS UST:
Name: TALLYS TRUCK LINES
Address: 16303 E OLD VALLEY BLVD
City: LA PUENTE
Comp Number: 5036
Board Of Equalization: 44-007879
SWRCB Tank Id: 19-000-005036-000001
Capacity: 10000
Tank Use: M.V. FUEL
STG: PRODUCT
Content: DIESEL
Number Of Tanks: 2

Name: TALLYS TRUCK LINES
Address: 16303 E OLD VALLEY BLVD
City: LA PUENTE
Comp Number: 5036
Board Of Equalization: 44-007879
SWRCB Tank Id: 19-000-005036-000002
Capacity: 5000
Tank Use: M.V. FUEL
STG: PRODUCT
Content: DIESEL

CA FID UST:
Facility ID: 19010279
Regulated By: UTNKI
Regulated ID: CAC000212
Facility Phone: 8180000000
Mailing Address: 16253 OLD VALLEY BLVD
Mailing City,St,Zip: LA PUENTE 91744
Status: Inactive

CORTESE:
Name: TALLYS TRUCK /LA PUENTE MOTORS
Address: 16303 OLD VALLEY BLVD
City,State,Zip: LA PUENTE, CA 91744
Region: CORTESE
Global ID: T0603703019
Site/Facility Type: LUST CLEANUP SITE
Cleanup Status: COMPLETED - CASE CLOSED
Flag: active
File Name: Active Open

HIST CORTESE:
edr_fname: TALLYS TRUCK / LA PUENTE M
edr_fadd1: 16303 OLD VALLEY
City,State,Zip: LA PUENTE, CA 91744
Region: CORTESE
Facility County Code: 19
Reg By: LNTKA
Reg Id: I-05036

CERS:
Name: TALLYS TRUCK /LA PUENTE MOTORS

TALLYS TRUCK /LA PUENTE MOTORS (Continued) **S101584293**

Address:	16303 OLD VALLEY BLVD
City,State,Zip:	LA PUENTE, CA 91744
Site ID:	890295
CERS ID:	T0603703019
CERS Description:	Leaking Underground Storage Tank Cleanup Site

Affiliation:

Affiliation Type Desc:	Local Agency Caseworker
Entity Name:	JOHN AWUJO - LOS ANGELES COUNTY
Affiliation Address:	900 S FREMONT AVE
Affiliation City:	ALHAMBRA
Affiliation State:	CA
Affiliation Phone:	6264583507,
Affiliation Type Desc:	Regional Board Caseworker
Entity Name:	YUE RONG - LOS ANGELES RWQCB (REGION 4)
Affiliation Address:	320 W. 4TH ST., SUITE 200
Affiliation City:	Los Angeles
Affiliation State:	CA
Affiliation Phone:	,

X141 **TALLYS TRUCK /LA PUENTE MOTORS** **UST FINDER RELEASE** **1029114530**
NE **16303 OLD VALLEY BLVD** **N/A**
1/4-1/2 **LA PUENTE, CA 91744**
0.400 mi.
2111 ft. **Site 4 of 6 in cluster X**

Relative: **Higher**
Actual: **352 ft.**

UST FINDER RELEASE:

Object ID:	66689
Lust ID:	CAT0603703019
Name:	TALLYS TRUCK /LA PUENTE MOTORS
Address:	16303 OLD VALLEY BLVD
City,State,Zip:	LA PUENTE, CA 91744
Address Match Type:	PointAddress
Status:	No Further Action
Population within 1500ft:	1226
Domestic Wells within 1500ft:	0
Land Use:	Developed, Medium Intensity
Within SPA:	No
Within WHPA:	No
Within 100yr Floodplain:	No
EPA Region:	9
Coordinate Source:	Geocode
X Coord:	-117.94649
Y Coord:	34.01433
Latitude:	34.01433
Longitude:	-117.946489999999

142
WNW
1/4-1/2
0.403 mi.
2130 ft.

COMMERCIAL CHAIR COMPANY
16000 PHOENIX DR.
CITY OF INDUSTRY, CA 91745

CPS-SLIC
HWTS
HAZNET

S113052318
N/A

Relative:
Lower

Actual:
333 ft.

CPS-SLIC:

Name:	COMMERCIAL CHAIR COMPANY
Address:	16000 PHOENIX DR.
City,State,Zip:	CITY OF INDUSTRY, CA 91745
Region:	STATE
Facility Status:	**Completed - Case Closed**
Status Date:	05/29/1997
Global Id:	T10000015557
Lead Agency:	LOS ANGELES RWQCB (REGION 4)
Latitude:	34.0118
Longitude:	-117.9577
Case Type:	Cleanup Program Site
Case Worker:	WIP
RB Case Number:	105.0064
EPA Region:	9
Cuf Case:	NO
Begin Date:	01/01/1985
No Further Action Date:	05/29/1997
CA Water Watershed Name:	San Gabriel River - Upper San Gabriel (405.20)
Dwr Groundwater Subbasin Name:	San Gabriel Valley (4-013)
CA Enviroscreen 3 Score:	86-90%
CA Enviroscreen 4 Score:	90-95%
Military DOD Site:	No
RWQCB Region:	LOS ANGELES RWQCB (REGION 4)

Click here to access the California GeoTracker records for this facility:

HWTS:

Name:	JSJ CORPORATION DBA SUPERIOR CHAIR
Address:	16000 PHOENIX DR
City,State,Zip:	CITY OF INDUSTRY, CA 91745
EPA ID:	CAL000079556
Inactive Date:	06/30/2000
Create Date:	07/15/1993
Mailing Address:	16000 PHOENIX DR
Mailing City,State,Zip:	CITY OF INDUSTRY, CA 917451623
Owner Name:	JSJ CORP
Owner Address:	700 ROBBINS RD
Owner City,State,Zip:	GRAND HAVEN, MI 494172651
Contact Name:	RIC GULARTE
Contact Address:	INACTIVE PER VQ00 - BMI
City,State,Zip:	CITY OF INDUSTRY, CA 917451623
Facility Status:	Inactive
Facility Type:	PERMANENT
Category:	STATE
Latitude:	34.011955
Longitude:	-117.957395

HAZNET:

Name:	JSJ CORPORATION DBA SUPERIOR CHAIR
Address:	16000 PHOENIX DR
City,State,Zip:	CITY OF INDUSTRY, CA 917450000

COMMERCIAL CHAIR COMPANY (Continued) **S113052318**

Contact:	RIC GULARTE
Telephone:	6269680444
Mailing Address:	16000 PHOENIX DR
Year:	1999
Gepaid:	CAL000079556
TSD EPA ID:	CAD982444481
CA Waste Code:	281 - Adhesives
Disposal Method:	R01 - Recycler
Tons:	0.6255
Year:	1999
Gepaid:	CAL000079556
TSD EPA ID:	CAD982444481
CA Waste Code:	352 - Other organic solids
Disposal Method:	R01 - Recycler
Tons:	0.3125
Year:	1999
Gepaid:	CAL000079556
TSD EPA ID:	CAD028409019
CA Waste Code:	551 - Laboratory waste chemicals
Disposal Method:	H01 - Transfer Station
Tons:	0.11
Year:	1999
Gepaid:	CAL000079556
TSD EPA ID:	CAD028409019
CA Waste Code:	214 - Unspecified solvent mixture
Disposal Method:	H01 - Transfer Station
Tons:	0.238
Year:	1998
Gepaid:	CAL000079556
TSD EPA ID:	CAD008302903
CA Waste Code:	-
Disposal Method:	R01 - Recycler
Tons:	0
Year:	1998
Gepaid:	CAL000079556
TSD EPA ID:	CAD982444481
CA Waste Code:	352 - Other organic solids
Disposal Method:	H01 - Transfer Station
Tons:	0.1
Year:	1998
Gepaid:	CAL000079556
TSD EPA ID:	CAD008302903
CA Waste Code:	214 - Unspecified solvent mixture
Disposal Method:	-
Tons:	0.198
Year:	1998
Gepaid:	CAL000079556
TSD EPA ID:	CAD982444481
CA Waste Code:	331 - Off-specification, aged or surplus organics

COMMERCIAL CHAIR COMPANY (Continued) **S113052318**

Disposal Method: H01 - Transfer Station
Tons: 0.075

Year: 1994
Gepaid: CAL000079556
TSD EPA ID: CAD000088252
CA Waste Code: 351 - Organic solids with halogens
Disposal Method: -
Tons: 1.5

Year: 1994
Gepaid: CAL000079556
TSD EPA ID: CAD000088252
CA Waste Code: 351 - Organic solids with halogens
Disposal Method: H01 - Transfer Station
Tons: 1.75

Click this hyperlink while viewing on your computer to access
4 additional CA HAZNET: record(s) in the EDR Site Report.

Additional Info:
Year: 1999
Gen EPA ID: CAL000079556

Shipment Date: 19990902
Creation Date: 11/16/1999 0:00:00
Receipt Date: 19990908
Manifest ID: 98269236
Trans EPA ID: CAD982413262
TSDF EPA ID: CAD982444481
TSDF Alt EPA ID: CAD982444481
Waste Code Description: 352 - Other organic solids
Meth Code: R01 - Recycler
Quantity Tons: 0.075
Waste Quantity: 150
Quantity Unit: P

Shipment Date: 19990902
Creation Date: 11/16/1999 0:00:00
Receipt Date: 19990908
Manifest ID: 98269236
Trans EPA ID: CAD982413262
TSDF EPA ID: CAD982444481
TSDF Alt EPA ID: CAD982444481
Waste Code Description: 281 - Adhesives
Meth Code: R01 - Recycler
Quantity Tons: 0.6255
Waste Quantity: 150
Quantity Unit: G

Shipment Date: 19990902
Creation Date: 11/16/1999 0:00:00
Receipt Date: 19990908
Manifest ID: 98269236
Trans EPA ID: CAD982413262
TSDF EPA ID: CAD982444481

COMMERCIAL CHAIR COMPANY (Continued) **S113052318**

TSDF Alt EPA ID: CAD982444481
Waste Code Description: 352 - Other organic solids
Meth Code: R01 - Recycler
Quantity Tons: 0.0375
Waste Quantity: 75
Quantity Unit: P

Shipment Date: 19990902
Creation Date: 11/19/1999 0:00:00
Receipt Date: 19990915
Manifest ID: 96725039
Trans EPA ID: CAD982413262
TSDF EPA ID: CAD028409019
TSDF Alt EPA ID: CAD028409019
Waste Code Description: 214 - Unspecified solvent mixture
RCRA Code: D001
Meth Code: H01 - Transfer Station
Quantity Tons: 0.04
Waste Quantity: 80
Quantity Unit: P

Shipment Date: 19990902
Creation Date: 11/19/1999 0:00:00
Receipt Date: 19990915
Manifest ID: 96725039
Trans EPA ID: CAD982413262
TSDF EPA ID: CAD028409019
TSDF Alt EPA ID: CAD028409019
Waste Code Description: 214 - Unspecified solvent mixture
RCRA Code: D001
Meth Code: H01 - Transfer Station
Quantity Tons: 0.198
Waste Quantity: 55
Quantity Unit: G

Shipment Date: 19990902
Creation Date: 11/19/1999 0:00:00
Receipt Date: 19990915
Manifest ID: 96725039
Trans EPA ID: CAD982413262
TSDF EPA ID: CAD028409019
TSDF Alt EPA ID: CAD028409019
Waste Code Description: 551 - Laboratory waste chemicals 561 Detergent and soap
RCRA Code: D001
Meth Code: H01 - Transfer Station
Quantity Tons: 0.01
Waste Quantity: 20
Quantity Unit: P

Shipment Date: 19990902
Creation Date: 11/19/1999 0:00:00
Receipt Date: 19990915
Manifest ID: 96725039
Trans EPA ID: CAD982413262
TSDF EPA ID: CAD028409019
TSDF Alt EPA ID: CAD028409019
Waste Code Description: 551 - Laboratory waste chemicals 561 Detergent and soap

COMMERCIAL CHAIR COMPANY (Continued) **S113052318**

RCRA Code:	D002
Meth Code:	H01 - Transfer Station
Quantity Tons:	0.1
Waste Quantity:	200
Quantity Unit:	P
Shipment Date:	19990902
Creation Date:	11/16/1999 0:00:00
Receipt Date:	19990908
Manifest ID:	98269236
Trans EPA ID:	CAD982413262
TSDF EPA ID:	CAD982444481
TSDF Alt EPA ID:	CAD982444481
Waste Code Description:	352 - Other organic solids
Meth Code:	R01 - Recycler
Quantity Tons:	0.2
Waste Quantity:	400
Quantity Unit:	P

Additional Info:

Year:	1998
Gen EPA ID:	CAL000079556
Shipment Date:	19980421
Creation Date:	8/3/1998 0:00:00
Receipt Date:	19980521
Manifest ID:	95332842
Trans EPA ID:	CAD982413262
TSDF EPA ID:	CAD008302903
TSDF Alt EPA ID:	CAD008302903
Waste Code Description:	- Not reported
Meth Code:	R01 - Recycler
Quantity Tons:	0
Waste Quantity:	0
Shipment Date:	19980421
Creation Date:	6/26/1998 0:00:00
Receipt Date:	19980424
Manifest ID:	95332958
Trans EPA ID:	CAD982413262
TSDF EPA ID:	CAD982444481
TSDF Alt EPA ID:	CAD982444481
Waste Code Description:	352 - Other organic solids
Meth Code:	H01 - Transfer Station
Quantity Tons:	0.1
Waste Quantity:	200
Quantity Unit:	P
Shipment Date:	19980421
Creation Date:	6/26/1998 0:00:00
Receipt Date:	19980424
Manifest ID:	95332958
Trans EPA ID:	CAD982413262
TSDF EPA ID:	CAD982444481
TSDF Alt EPA ID:	CAD982444481
Waste Code Description:	331 - Off-specification, aged, or surplus organics
Meth Code:	H01 - Transfer Station

COMMERCIAL CHAIR COMPANY (Continued) **S113052318**

Quantity Tons: 0.075
Waste Quantity: 150
Quantity Unit: P

Shipment Date: 19980421
Creation Date: 8/3/1998 0:00:00
Receipt Date: 19980521
Manifest ID: 95332842
Trans EPA ID: CAD982413262
TSDF EPA ID: CAD008302903
TSDF Alt EPA ID: CAD008302903
Waste Code Description: 214 - Unspecified solvent mixture
RCRA Code: D001
Meth Code: - Not reported
Quantity Tons: 0.198
Waste Quantity: 55
Quantity Unit: G

Additional Info:
Year: 1994
Gen EPA ID: CAL000079556

Shipment Date: 19941107
Creation Date: 3/28/1996 0:00:00
Receipt Date: 19941108
Manifest ID: 93751872
Trans EPA ID: CAD981376213
TSDF EPA ID: CAD000088252
Waste Code Description: 351 - Organic solids with halogens
RCRA Code: F002
Meth Code: H01 - Transfer Station
Quantity Tons: 0.45
Waste Quantity: 900
Quantity Unit: P

Shipment Date: 19941107
Creation Date: 3/28/1996 0:00:00
Receipt Date: 19941108
Manifest ID: 93751872
Trans EPA ID: CAD981376213
TSDF EPA ID: CAD000088252
Waste Code Description: 343 - Unspecified organic liquid mixture
RCRA Code: D001
Meth Code: H01 - Transfer Station
Quantity Tons: 0.561
Waste Quantity: 165
Quantity Unit: G

Shipment Date: 19941107
Creation Date: 3/28/1996 0:00:00
Receipt Date: 19941108
Manifest ID: 93751872
Trans EPA ID: CAD981376213
TSDF EPA ID: CAD000088252
Waste Code Description: 351 - Organic solids with halogens
RCRA Code: F002
Meth Code: H01 - Transfer Station

COMMERCIAL CHAIR COMPANY (Continued) **S113052318**

Quantity Tons:	0.2
Waste Quantity:	400
Quantity Unit:	P
Shipment Date:	19940818
Creation Date:	3/26/1996 0:00:00
Receipt Date:	19940818
Manifest ID:	93751696
Trans EPA ID:	CAD981376213
TSDF EPA ID:	CAD000088252
Waste Code Description:	343 - Unspecified organic liquid mixture
RCRA Code:	D001
Meth Code:	H01 - Transfer Station
Quantity Tons:	0.187
Waste Quantity:	55
Quantity Unit:	G
Shipment Date:	19940818
Creation Date:	3/26/1996 0:00:00
Receipt Date:	19940818
Manifest ID:	93751696
Trans EPA ID:	CAD981376213
TSDF EPA ID:	CAD000088252
Waste Code Description:	351 - Organic solids with halogens
RCRA Code:	F002
Meth Code:	H01 - Transfer Station
Quantity Tons:	0.8
Waste Quantity:	1600
Quantity Unit:	P
Shipment Date:	19940818
Creation Date:	3/26/1996 0:00:00
Receipt Date:	19940818
Manifest ID:	93751696
Trans EPA ID:	CAD981376213
TSDF EPA ID:	CAD000088252
Waste Code Description:	351 - Organic solids with halogens
RCRA Code:	F002
Meth Code:	H01 - Transfer Station
Quantity Tons:	0.3
Waste Quantity:	600
Quantity Unit:	P
Shipment Date:	19940415
Creation Date:	3/25/1996 0:00:00
Manifest ID:	93378176
Trans EPA ID:	CAD981376213
TSDF EPA ID:	CAD000088252
Waste Code Description:	351 - Organic solids with halogens
RCRA Code:	F002
Meth Code:	- Not reported
Quantity Tons:	1.5
Waste Quantity:	3000
Quantity Unit:	P

Additional Info:

Year:	1993

COMMERCIAL CHAIR COMPANY (Continued) **S113052318**

Gen EPA ID:	CAL000079556
Shipment Date:	19931111
Creation Date:	9/14/1995 0:00:00
Receipt Date:	19931111
Manifest ID:	93198970
Trans EPA ID:	CAD981376213
TSDF EPA ID:	CAD089446710
Waste Code Description:	214 - Unspecified solvent mixture
RCRA Code:	D001
Meth Code:	R01 - Recycler
Quantity Tons:	0.342
Waste Quantity:	95
Quantity Unit:	G
Shipment Date:	19931111
Creation Date:	9/14/1995 0:00:00
Receipt Date:	19931111
Manifest ID:	93198970
Trans EPA ID:	CAD981376213
TSDF EPA ID:	CAD089446710
Waste Code Description:	214 - Unspecified solvent mixture
RCRA Code:	F002
Meth Code:	R01 - Recycler
Quantity Tons:	0.125
Waste Quantity:	250
Quantity Unit:	P
Shipment Date:	19930920
Creation Date:	9/12/1995 0:00:00
Manifest ID:	93198844
Trans EPA ID:	CAD981376213
TSDF EPA ID:	CAD089446710
Waste Code Description:	214 - Unspecified solvent mixture
RCRA Code:	F002
Meth Code:	- Not reported
Quantity Tons:	0.5
Waste Quantity:	1000
Quantity Unit:	P
Shipment Date:	19930401
Creation Date:	9/6/1995 0:00:00
Receipt Date:	19930401
Manifest ID:	90715369
Trans EPA ID:	CAD983615287
TSDF EPA ID:	CAD089446710
Waste Code Description:	214 - Unspecified solvent mixture
RCRA Code:	F002
Meth Code:	R01 - Recycler
Quantity Tons:	0.1825
Waste Quantity:	365
Quantity Unit:	P
Shipment Date:	19930401
Creation Date:	9/6/1995 0:00:00
Receipt Date:	19930401
Manifest ID:	90715369

COMMERCIAL CHAIR COMPANY (Continued) **S113052318**

Trans EPA ID:	CAD983615287
TSDF EPA ID:	CAD089446710
Waste Code Description:	214 - Unspecified solvent mixture
RCRA Code:	F002
Meth Code:	R01 - Recycler
Quantity Tons:	0.198
Waste Quantity:	55
Quantity Unit:	G

X143 **L C COX OIL CO INC** **CPS-SLIC** **S101618903**
NE **16325 OLD VALLEY BLVD** **CERS HAZ WASTE** **N/A**
1/4-1/2 **LA PUENTE, CA 91744** **SWEEPS UST**
0.406 mi. **CA FID UST**
2143 ft. **Site 5 of 6 in cluster X** **CERS**

Relative:
Higher

Actual:
353 ft.

CPS-SLIC:

Name:	COX OIL COMPANY
Address:	16325 OLD VALLEY BLVD.
City,State,Zip:	CITY OF INDUSTRY, CA 91744
Region:	STATE
Facility Status:	**Completed - Case Closed**
Status Date:	12/27/1996
Global Id:	T10000015560
Lead Agency:	LOS ANGELES RWQCB (REGION 4)
Latitude:	34.01465
Longitude:	-117.94554
Case Type:	Cleanup Program Site
Case Worker:	WIP
RB Case Number:	105.0069
EPA Region:	9
Cuf Case:	NO
Begin Date:	01/01/1985
No Further Action Date:	12/27/1996
CA Water Watershed Name:	San Gabriel River - Upper San Gabriel (405.20)
Dwr Groundwater Subbasin Name:	San Gabriel Valley (4-013)
CA Enviroscreen 3 Score:	81-85%
CA Enviroscreen 4 Score:	85-90%
Military DOD Site:	No
RWQCB Region:	LOS ANGELES RWQCB (REGION 4)

Click here to access the California GeoTracker records for this facility:

CERS HAZ WASTE:

Name:	RUDYS AUTO REPAIR
Address:	16325 OLD VALLEY BLVD # B
City,State,Zip:	LA PUENTE, CA 91744
Site ID:	412190
CERS ID:	10715191
CERS Description:	Hazardous Waste Generator

SWEEPS UST:

Name:	L C COX OIL CO INC
Address:	16325 OLD VALLEY BLVD
City:	LA PUENTE
Status:	Active
Comp Number:	5484
Number:	1

L C COX OIL CO INC (Continued) **S101618903**

Referral Date:	10-10-90
Action Date:	10-10-90
Created Date:	10-10-90
Owner Tank Id:	0001
SWRCB Tank Id:	19-000-005484-000001
Tank Status:	A
Capacity:	10000
Active Date:	10-10-90
Tank Use:	M.V. FUEL
STG:	P
Content:	DIESEL
Number Of Tanks:	2

Name:	L C COX OIL CO INC
Address:	16325 OLD VALLEY BLVD
City:	LA PUENTE
Status:	Active
Comp Number:	5484
Number:	1
Referral Date:	10-10-90
Action Date:	10-10-90
Created Date:	10-10-90
Owner Tank Id:	0002
SWRCB Tank Id:	19-000-005484-000002
Tank Status:	A
Capacity:	10000
Active Date:	10-10-90
Tank Use:	M.V. FUEL
STG:	P
Content:	REG UNLEADED

CA FID UST:

Facility ID:	19014493
Regulated By:	UTNKA
Regulated ID:	CAD982408
Facility Phone:	8189610061
Mailing Address:	16325 OLD VALLEY BLVD
Mailing City,St,Zip:	LA PUENTE 91744
Status:	Active

CERS:

Name:	RUDYS AUTO REPAIR
Address:	16325 OLD VALLEY BLVD # B
City,State,Zip:	LA PUENTE, CA 91744
Site ID:	412190
CERS ID:	10715191
CERS Description:	Chemical Storage Facilities

Violations:

Site ID:	412190
Site Name:	RUDYS AUTO REPAIR
Violation Date:	02-01-2022
Citation:	22 CCR 12 66262.34(f) - California Code of Regulations, Title 22, Chapter 12, Section(s) 66262.34(f)
Violation Description:	Failure to properly label hazardous waste accumulation containers and portable tanks with the following requirements: "Hazardous Waste", name and address of the generator, physical and chemical

L C COX OIL CO INC (Continued) **S101618903**

	characteristics of the Hazardous Waste, and starting accumulation date.
Violation Notes:	Returned to compliance on 02/15/2022. OBSERVATION: 2x55 Gal drums of used coolant was observed without a hazardous waste label. 1X55 Gal drum of used oil filters was observed without a hazardous waste label. 1X55 Gal container of used oil was observed without a hazardous waste label. CORRECTIVE ACTION: Submit a photo to shogakat.chilingarian@fire.lacounty.gov demonstrating that the container listed above has been properly labeled.
Violation Division:	Los Angeles County Fire Department
Violation Program:	HW
Violation Source:	CERS,
Site ID:	412190
Site Name:	RUDYS AUTO REPAIR
Violation Date:	05-25-2016
Citation:	HSC 6.95 25507 - California Health and Safety Code, Chapter 6.95, Section(s) 25507
Violation Description:	Failure to adequately establish and implement a business plan when storing/handling a hazardous material at or above reportable quantities.
Violation Notes:	Returned to compliance on 04/13/2017. OBSERVATION: Owner/Operator failed to establish and implement a Hazardous Materials Business Plan when storing hazardous materials at or above the thresholds quantities of 55 gallons/500 lbs/200 cubic feet. CORRECTIVE ACTION: Establish and implement a Hazardous Materials Business Plan when storing hazardous materials at or above the thresholds quantities of 55 gallons/500 lbs/200 cubic feet.
Violation Division:	Los Angeles County Fire Department
Violation Program:	HMRRP
Violation Source:	CERS,
Site ID:	412190
Site Name:	RUDYS AUTO REPAIR
Violation Date:	07-09-2019
Citation:	HSC 6.5 25250.22 - California Health and Safety Code, Chapter 6.5, Section(s) 25250.22
Violation Description:	Failure to properly manage used oil and/or fuel filters in accordance with the requirements.
Violation Notes:	Returned to compliance on 08/16/2019. OBSERVATION: 55 gallon drum of used oil and fuel filters located in the hazardous waste area were observed WITHOUT A LABEL, WITHOUT AN ACCUMULATION START DATE and Bill of Lading and/or manifests were not available at the time of inspection. CORRECTIVE ACTION: Submit photos to the CUPA demonstrating that the used oil and fuel filters are being properly managed or submit a bill of lading to this department demonstrating proper disposal and oil filter drum is properly labeled.
Violation Division:	Los Angeles County Fire Department
Violation Program:	HW
Violation Source:	CERS,
Site ID:	412190
Site Name:	RUDYS AUTO REPAIR
Violation Date:	07-09-2019
Citation:	HSC 6.5 25123.3(h)(1) - California Health and Safety Code, Chapter 6.5, Section(s) 25123.3(h)(1)
Violation Description:	Failure to send hazardous waste offsite for treatment, storage, or

L C COX OIL CO INC (Continued) **S101618903**

	disposal within 180 days (or 270 days if waste is transported over 200 miles) for a generator who generates less than 1000 kilogram per month if all of the following conditions are met: (1) The quantity of hazardous waste accumulated onsite never exceeds 6,000 kilograms. (2) The generator complies with the requirements of 40 Code of Federal Regulations section 262.34(d), (e) and (f). (3) The generator does not hold acutely hazardous waste or extremely hazardous waste in an amount greater than one kilogram for more than 90 days.
Violation Notes:	Returned to compliance on 08/16/2019. OBSERVATION: Owner/Operator is a small quantity generator and failed to send hazardous waste offsite for treatment, storage, or disposal within 180 days (or 270 days if waste is transported over 200 miles), or has failed to comply with the conditions of CCR 66262.34(d) and has stored hazardous waste over 90 days. CORRECTIVE ACTION: Dispose of unknown 5 gallon bucket of hazardous waste that has been stored in the hazardous waste area over the applicable time limit and provide documentation that the violation has been corrected.
Violation Division:	Los Angeles County Fire Department
Violation Program:	HW
Violation Source:	CERS,
Site ID:	412190
Site Name:	RUDYS AUTO REPAIR
Violation Date:	05-25-2016
Citation:	22 CCR 12 66262.12 - California Code of Regulations, Title 22, Chapter 12, Section(s) 66262.12
Violation Description:	Failure to obtain and/or maintain an Active EPA ID.
Violation Notes:	Returned to compliance on 04/13/2017. OBSERVATION: This facility does not have a valid EPA ID number to manage hazardous waste. A hazardous waste generator shall not treat, store, dispose of, transport or offer for transportation, hazardous waste without an EPA ID number. CORRECTIVE ACTION: Immediately obtain an EPA ID number through DTSC to manage hazardous waste and submit evidence to the CUPA by [date, 30 days from now].
Violation Division:	Los Angeles County Fire Department
Violation Program:	HW
Violation Source:	CERS,
Site ID:	412190
Site Name:	RUDYS AUTO REPAIR
Violation Date:	02-01-2022
Citation:	40 CFR 1 265.173 - U.S. Code of Federal Regulations, Title 40, Chapter 1, Section(s) 265.173
Violation Description:	Failure to meet the following container management requirements: (a) A container holding hazardous waste must always be closed during storage, except when it is necessary to add or remove waste. (b) A container holding hazardous waste must not be opened, handled, or stored in a manner which may rupture the container or cause it to leak.
Violation Notes:	Returned to compliance on 02/01/2022. OBSERVATION:1X55 Gal drum of used oil filters was observed open. (Corrected on site).
Violation Division:	Los Angeles County Fire Department
Violation Program:	HW
Violation Source:	CERS,
Site ID:	412190
Site Name:	RUDYS AUTO REPAIR

L C COX OIL CO INC (Continued) **S101618903**

Violation Date:	07-09-2019
Citation:	22 CCR 12 66262.34(f) - California Code of Regulations, Title 22, Chapter 12, Section(s) 66262.34(f)
Violation Description:	Failure to properly label hazardous waste accumulation containers and portable tanks with the following requirements: "Hazardous Waste", name and address of the generator, physical and chemical characteristics of the Hazardous Waste, and starting accumulation date.
Violation Notes:	Returned to compliance on 09/13/2019. OBSERVATION: Used 55 gallon drum waste coolant; 55 gallon drum of used oil located in the hazardous waste area was observed without a hazardous waste label. CORRECTIVE ACTION: Submit a photo to the CUPA demonstrating that the container listed above has been properly labeled.
Violation Division:	Los Angeles County Fire Department
Violation Program:	HW
Violation Source:	CERS,
Site ID:	412190
Site Name:	RUDYS AUTO REPAIR
Violation Date:	05-25-2016
Citation:	HSC 6.95 25508(d) - California Health and Safety Code, Chapter 6.95, Section(s) 25508(d)
Violation Description:	Failure to complete and/or electronically submit a business plan when storing/handling a hazardous material at or above reportable quantities.
Violation Notes:	Returned to compliance on 04/13/2017. OBSERVATION: A business plan has not been received by the CUPA. The facility was previously sent a notice/request from the CUPA for the submittal of a business plan. CORRECTIVE ACTION: Submit the business plan electronically in the California Environmental Reporting System (CERS) and implement immediately.
Violation Division:	Los Angeles County Fire Department
Violation Program:	HMRRP
Violation Source:	CERS,
Site ID:	412190
Site Name:	RUDYS AUTO REPAIR
Violation Date:	05-25-2016
Citation:	HSC 6.11 25404.1 - California Health and Safety Code, Chapter 6.11, Section(s) 25404.1
Violation Description:	Failure to obtain and/or maintain an active hazardous waste generator permit.
Violation Notes:	Returned to compliance on 05/25/2016. OBSERVATION: The Owner/Operator failed to obtain or no longer has an active hazardous waste generator permit. CORRECTIVE ACTION: The Owner/Operator shall immediately apply to receive a new or renewed hazardous waste generator permit and maintain that permit as active as long as the facility is in operation and continues to generate hazardous waste. Every person, business, or business concern within the jurisdiction of the LACoCUPA and subject to the requirements of one or more of the program elements shall be required to pay the applicable annual fees and any applicable late payment penalty and apply for and obtain from the LACoCUPA a unified program facility permit for the program elements applicable to such facility prior to the commencement of any business or activity related to any of the program elements. Upon receipt of full payment from a unified program facility for all the annual fees, including previous unpaid annual fees, any late payment penalties and [Truncated]

L C COX OIL CO INC (Continued) **S101618903**

Violation Division: Los Angeles County Fire Department
Violation Program: HW
Violation Source: CERS,

Site ID: 412190
Site Name: RUDYS AUTO REPAIR
Violation Date: 05-25-2016
Citation: HSC 6.95 Multiple - California Health and Safety Code, Chapter 6.95, Section(s) Multiple
Violation Description: Business Plan Program - Administration/Documentation - General
Violation Notes: Returned to compliance on 05/25/2016. OBSERVATION: Owner/Operator failed to obtain or maintain an active permit. The facility had reportable threshold of used oil and waste antifreeze and did not have a hazardous materials handler permit. CORRECTIVE ACTION: Every business or business concern within the jurisdiction of the LACoCUPA and subject to one or more of the program elements shall be required to apply for, pay the permit fees, and obtain from the LACoCUPA a unified program facility permit for the program elements applicable to such facility prior to the commencement of any business or activity related to any of the program elements. The permit required under this section shall be posted and conspicuously displayed at the location falling under the requirements of this chapter. Every person, business, or business concern within the jurisdiction of the LACoCUPA and subject to the requirements of one or more of the program elements shall be required to pay the applicable annual fees and any [Truncated]
Violation Division: Los Angeles County Fire Department
Violation Program: HMRRP
Violation Source: CERS,

Site ID: 412190
Site Name: RUDYS AUTO REPAIR
Violation Date: 07-09-2019
Citation: 22 CCR 12 66262.40(a) - California Code of Regulations, Title 22, Chapter 12, Section(s) 66262.40(a)
Violation Description: Failure to keep a copy of each properly signed manifest for at least three years from the date the waste was accepted by the initial transporter. The manifest signed at the time the waste was accepted for transport shall be kept until receiving a signed copy from the designated facility which received the waste.
Violation Notes: Returned to compliance on 08/16/2019. OBSERVATION: Uniform Hazardous Waste Manifests for part washer were not available at the time of inspection. CORRECTIVE ACTION: Locate a copy of all manifests for parts washer and submit copies to the CUPA.
Violation Division: Los Angeles County Fire Department
Violation Program: HW
Violation Source: CERS,

Evaluation:
Eval General Type: Other/Unknown
Eval Date: 04-13-2017
Violations Found: No
Eval Type: Other, not routine, done by local agency
Eval Notes: RUDY FIGUEORA
Eval Division: Los Angeles County Fire Department
Eval Program: HW
Eval Source: CERS,

L C COX OIL CO INC (Continued) **S101618903**

Eval General Type: Compliance Evaluation Inspection
Eval Date: 07-09-2019
Violations Found: No
Eval Type: Routine done by local agency
Eval Notes: Rudy Figueroa (Owner)
Eval Division: Los Angeles County Fire Department
Eval Program: HMRRP
Eval Source: CERS,

Eval General Type: Compliance Evaluation Inspection
Eval Date: 07-09-2019
Violations Found: Yes
Eval Type: Routine done by local agency
Eval Notes: Rudy Figueroa (Owner)
Eval Division: Los Angeles County Fire Department
Eval Program: HW
Eval Source: CERS,

Eval General Type: Other/Unknown
Eval Date: 08-16-2019
Violations Found: No
Eval Type: Other, not routine, done by local agency
Eval Notes: BOL HAVE BEEN PROVIDED SHOWING USED OIL, USED ANTIFREEZE AND FILTERS ARE DISPOSED OF PROPERLY WITH GOLDEN STATE ENVIRONMENTAL
Eval Division: Los Angeles County Fire Department
Eval Program: HW
Eval Source: CERS,

Eval General Type: Other/Unknown
Eval Date: 09-13-2019
Violations Found: No
Eval Type: Other, not routine, done by local agency
Eval Notes: PICTURES OF LABELED DRUM AND TANK PROVIDED. NOV ABATED 9/13/19.
Eval Division: Los Angeles County Fire Department
Eval Program: HW
Eval Source: CERS,

Eval General Type: Compliance Evaluation Inspection
Eval Date: 02-15-2022
Violations Found: No
Eval Type: Routine done by local agency
Eval Notes: All outstanding violations have been abated
Eval Division: Los Angeles County Fire Department
Eval Program: HW
Eval Source: CERS,

Eval General Type: Compliance Evaluation Inspection
Eval Date: 02-01-2022
Violations Found: No
Eval Type: Routine done by local agency
Eval Notes: Rudy Figueroa, Owner
Eval Division: Los Angeles County Fire Department
Eval Program: HMRRP
Eval Source: CERS,

Eval General Type: Compliance Evaluation Inspection
Eval Date: 02-01-2022

L C COX OIL CO INC (Continued) **S101618903**

Violations Found: Yes
Eval Type: Routine done by local agency
Eval Notes: Rudy Figueroa, Owner
Eval Division: Los Angeles County Fire Department
Eval Program: HW
Eval Source: CERS,

Eval General Type: Compliance Evaluation Inspection
Eval Date: 05-25-2016
Violations Found: Yes
Eval Type: Routine done by local agency
Eval Notes: RUDY FIGUEROA, OWNER
Eval Division: Los Angeles County Fire Department
Eval Program: HW
Eval Source: CERS,

Eval General Type: Other/Unknown
Eval Date: 04-13-2017
Violations Found: No
Eval Type: Other, not routine, done by local agency
Eval Division: Los Angeles County Fire Department
Eval Program: HMRRP
Eval Source: CERS,

Eval General Type: Compliance Evaluation Inspection
Eval Date: 05-25-2016
Violations Found: Yes
Eval Type: Routine done by local agency
Eval Notes: RUDY FIGUEROA, OWNEER
Eval Division: Los Angeles County Fire Department
Eval Program: HMRRP
Eval Source: CERS,

Affiliation:
Affiliation Type Desc: Environmental Contact
Entity Name: RUDY FIGUEROA
Affiliation Address: 16325 OLD VALLEY BLVD. #B
Affiliation City: LA PUENTE
Affiliation State: CA
Affiliation Zip: 91744
Affiliation Phone: ,

Affiliation Type Desc: Document Preparer
Entity Name: Rudy Figueroa
Affiliation Phone: ,

Affiliation Type Desc: Identification Signer
Entity Name: RUDY FIGUEROA
Entity Title: OWNER
Affiliation Phone: ,

Affiliation Type Desc: Legal Owner
Entity Name: RUDY FIGUEROA
Affiliation Address: 16325 OLD VALLEY BLVD #B
Affiliation City: LA PUENTE
Affiliation State: CA
Affiliation Country: United States

L C COX OIL CO INC (Continued) **S101618903**

Affiliation Zip: 91744
Affiliation Phone: (626) 336-2000,

Affiliation Type Desc: Operator
Entity Name: RUDY FIGUEROA
Affiliation Phone: (626) 336-2000,

Affiliation Type Desc: CUPA District
Entity Name: Los Angeles County Fire
Affiliation Address: 5825 Rickenbacker Road
Affiliation City: Commerce
Affiliation State: CA
Affiliation Zip: 90040-3027
Affiliation Phone: (323) 890-4000,

Affiliation Type Desc: Facility Mailing Address
Entity Name: Mailing Address
Affiliation Address: 16325 OLD VALLEY BLVD #B
Affiliation City: LA PUENTE
Affiliation State: CA
Affiliation Zip: 91744
Affiliation Phone: ,

Affiliation Type Desc: Parent Corporation
Entity Name: RUDYS AUTO REPAIR
Affiliation Phone: ,

Name: COX OIL COMPANY
Address: 16325 OLD VALLEY BLVD.
City,State,Zip: CITY OF INDUSTRY, CA 91744
Site ID: 906530
CERS ID: T10000015560
CERS Description: Cleanup Program Site

Affiliation:
Affiliation Type Desc: Regional Board Caseworker
Entity Name: WELL INVESTIGATION PROGRAM - LOS ANGELES RWQCB (REGION 4)
Affiliation Address: 320 W. 4TH ST., SUITE 200
Affiliation City: LOS ANGELES
Affiliation State: CA
Affiliation Phone: ,

144
NNE
1/4-1/2
0.410 mi.
2165 ft.

GMC RV **CPS-SLIC S124844731**
16209 OLD VALLEY BLVD **HWTS N/A**
LA PUENTE, CA 91744

Relative:
Higher

Actual:
349 ft.

CPS-SLIC:
Name: RON'S AUTO AND TRUCK SERVICE
Address: 16209 OLD VALLEY BLVD.
City,State,Zip: CITY OF INDUSTRY, CA 91744
Region: STATE
Facility Status: **Completed - Case Closed**
Status Date: 01/30/1997
Global Id: T10000015706

GMC RV (Continued) **S124844731**

Lead Agency:	LOS ANGELES RWQCB (REGION 4)
Latitude:	34.01567
Longitude:	-117.94794
Case Type:	Cleanup Program Site
Case Worker:	WIP
RB Case Number:	105.0241
EPA Region:	9
Cuf Case:	NO
Begin Date:	01/01/1985
No Further Action Date:	01/30/1997
CA Water Watershed Name:	San Gabriel River - Upper San Gabriel (405.20)
Dwr Groundwater Subbasin Name:	San Gabriel Valley (4-013)
CA Enviroscreen 3 Score:	81-85%
CA Enviroscreen 4 Score:	85-90%
Military DOD Site:	No
RWQCB Region:	LOS ANGELES RWQCB (REGION 4)

Click here to access the California GeoTracker records for this facility:

HWTS:

Name:	GMC RV
Address:	16209 OLD VALLEY BLVD
City,State,Zip:	LA PUENTE, CA 91744
EPA ID:	CAL000271460
Inactive Date:	06/30/2004
Create Date:	06/10/2003
Mailing Address:	16209 OLD VALLEY BLVD
Mailing City,State,Zip:	LA PUENTE, CA 91744
Owner Name:	DENNIS RICHARDSON
Owner Address:	16209 OLD VALLEY BLVD
Owner City,State,Zip:	LA PUENTE, CA 91744
Contact Name:	DENNIS RICHARDSON
Contact Address:	16209 OLD VALLEY BLVD
City,State,Zip:	LA PUENTE, CA 91744
Facility Status:	Inactive
Facility Type:	PERMANENT
Category:	STATE
Latitude:	34.01702
Longitude:	-117.950137

NAICS:

EPA ID:	CAL000271460
Create Date:	2003-06-10 12:30:44.310
NAICS Code:	811111
NAICS Description:	General Automotive Repair
Issued EPA ID Date:	2003-06-10 12:30:44.26300
Inactive Date:	2004-06-30 15:01:00
Facility Name:	GMC RV
Facility Address:	16209 OLD VALLEY BLVD
Facility City:	LA PUENTE
Facility State:	CA
Facility Zip:	91744

X145 **VALLEY DIESEL** **CPS-SLIC** **S126104363**
NE **16337 OLD VALLEY BLVD.** **HWTS** **N/A**
1/4-1/2 **CITY OF INDUSTRY, CA 91744**
0.412 mi.
2175 ft. **Site 6 of 6 in cluster X**

Relative:
Higher

Actual:
354 ft.

CPS-SLIC:

Name:	VALLEY DIESEL
Address:	16337 OLD VALLEY BLVD.
City,State,Zip:	CITY OF INDUSTRY, CA 91744
Region:	STATE
Facility Status:	**Completed - Case Closed**
Status Date:	01/01/1996
Global Id:	T10000015756
Lead Agency:	LOS ANGELES RWQCB (REGION 4)
Latitude:	34.0142
Longitude:	-117.94535
Case Type:	Cleanup Program Site
Case Worker:	WIP
RB Case Number:	105.0298
EPA Region:	9
Cuf Case:	NO
Begin Date:	01/01/1985
No Further Action Date:	01/01/1996
CA Water Watershed Name:	San Gabriel River - Upper San Gabriel (405.20)
Dwr Groundwater Subbasin Name:	San Gabriel Valley (4-013)
CA Enviroscreen 3 Score:	81-85%
CA Enviroscreen 4 Score:	85-90%
Military DOD Site:	No
RWQCB Region:	LOS ANGELES RWQCB (REGION 4)

Click here to access the California GeoTracker records for this facility:

HWTS:

Name:	D V PORTER ENTERPRISE INC
Address:	16337 OLD VALLEY BLVD
City,State,Zip:	LA PUENTE, CA 91744
EPA ID:	CAL000256541
Inactive Date:	06/30/2020
Create Date:	07/25/2002
Mailing Address:	16337 OLD VALLEY BLVD
Mailing City,State,Zip:	LA PUENTE, CA 917440000
Owner Name:	D V PORTER ENTERPRISE INC
Owner Address:	16337 OLD VALLEY BLVD
Owner City,State,Zip:	LA PUENTE, CA 917440000
Contact Name:	RICK PORTER
Contact Address:	16337 OLD VALLEY BLVD
City,State,Zip:	LA PUENTE, CA 91744
Facility Status:	Inactive
Facility Type:	PERMANENT
Category:	STATE
Latitude:	34.01468
Longitude:	-117.947005

NAICS:

EPA ID:	CAL000256541
Create Date:	2002-07-25 15:33:12.327
NAICS Code:	33637
NAICS Description:	Motor Vehicle Metal Stamping

VALLEY DIESEL (Continued) **S126104363**

Issued EPA ID Date:	2002-07-25 15:33:12.26300
Inactive Date:	2020-06-30 00:00:00
Facility Name:	D V PORTER ENTERPRISE INC
Facility Address:	16337 OLD VALLEY BLVD
Facility City:	LA PUENTE
Facility State:	CA
Facility Zip:	91744
EPA ID:	CAL000256541
Create Date:	2020-01-06 12:08:20.800
NAICS Code:	811121
NAICS Description:	Automotive Body, Paint, and Interior Repair and Maintenance
Issued EPA ID Date:	2002-07-25 15:33:12.26300
Inactive Date:	2020-06-30 00:00:00
Facility Name:	D V PORTER ENTERPRISE INC
Facility Address:	16337 OLD VALLEY BLVD
Facility City:	LA PUENTE
Facility State:	CA
Facility Zip:	91744

Y146 **AMERICAN KAL** **CPS-SLIC** **S106764794**
SSE **1355 DARIUS CT.** **WIP** **N/A**
1/4-1/2 **CITY OF INDUSTRY, CA 91744**
0.415 mi.
2190 ft. **Site 3 of 4 in cluster Y**

Relative:
Higher

Actual:
389 ft.

CPS-SLIC:

Name:	AMERICAN KAL
Address:	1355 DARIUS CT.
City,State,Zip:	CITY OF INDUSTRY, CA 91744
Region:	STATE
Facility Status:	**Completed - Case Closed**
Status Date:	09/04/1991
Global Id:	T10000015522
Lead Agency:	LOS ANGELES RWQCB (REGION 4)
Latitude:	34.00283
Longitude:	-117.94769
Case Type:	Cleanup Program Site
Case Worker:	WIP
RB Case Number:	105.0019
EPA Region:	9
Cuf Case:	NO
Begin Date:	01/01/1985
No Further Action Date:	09/04/1991
CA Water Watershed Name:	San Gabriel River - Upper San Gabriel (405.20)
Dwr Groundwater Subbasin Name:	San Gabriel Valley (4-013)
CA Enviroscreen 3 Score:	86-90%
CA Enviroscreen 4 Score:	90-95%
Military DOD Site:	No
RWQCB Region:	LOS ANGELES RWQCB (REGION 4)

Click here to access the California GeoTracker records for this facility:

WIP:

Name:	AMERICAN KAL
Address:	1355 Darius Ct

AMERICAN KAL (Continued) **S106764794**

City,State,Zip: CITY OF INDUSTRY (CORPORATE NAME INDUSTRY), CA 91744
Region: 4
File Number: 105.0019
File Status: Historical
Staff: RASTON
Facility Suite: Not reported

AA147 **SERVICE RUBBER & GASKET CO.** **CPS-SLIC** **S106764940**
NE **16341 OLD VALLEY BLVD.** **WIP** **N/A**
1/4-1/2 **CITY OF INDUSTRY, CA 91744**
0.419 mi.
2212 ft. **Site 1 of 5 in cluster AA**

Relative: Higher

Actual: 354 ft.

CPS-SLIC:

Name:	SERVICE RUBBER & GASKET CO.
Address:	16341 OLD VALLEY BLVD.
City,State,Zip:	CITY OF INDUSTRY, CA 91744
Region:	STATE
Facility Status:	**Completed - Case Closed**
Status Date:	08/22/1989
Global Id:	T10000015715
Lead Agency:	LOS ANGELES RWQCB (REGION 4)
Latitude:	34.01398
Longitude:	-117.94526
Case Type:	Cleanup Program Site
Case Worker:	WIP
RB Case Number:	105.0252
EPA Region:	9
Cuf Case:	NO
Begin Date:	01/01/1985
No Further Action Date:	08/22/1989
CA Water Watershed Name:	San Gabriel River - Upper San Gabriel (405.20)
Dwr Groundwater Subbasin Name:	San Gabriel Valley (4-013)
CA Enviroscreen 3 Score:	81-85%
CA Enviroscreen 4 Score:	85-90%
Military DOD Site:	No
RWQCB Region:	LOS ANGELES RWQCB (REGION 4)

Click here to access the California GeoTracker records for this facility:

WIP:

Name:	SERVICE RUBBER & GASKET CO.
Address:	16341 Old Valley Blvd
City,State,Zip:	CITY OF INDUSTRY (CORPORATE NAME INDUSTRY), CA 91744
Region:	4
File Number:	105.0252
File Status:	**Historical**
Staff:	DKOO
Facility Suite:	Not reported

148
SSE
1/4-1/2
0.422 mi.
2226 ft.

Relative:
Higher

Actual:
393 ft.

NUSIGN SUPPLY INC
1365 DARIUS CT
CITY OF INDUSTRY, CA 91745

RCRA-SQG **1000148668**
CPS-SLIC **CAD021855424**
FINDS
ECHO
HWTS
HAZNET

RCRA Listings:

Date Form Received by Agency:	20050926
Handler Name:	Nusign Supply Inc
Handler Address:	1365 Darius Ct
Handler City,State,Zip:	CITY OF INDUSTRY, CA 91745
EPA ID:	CAD021855424
Contact Name:	BENNY WANTAH
Contact Address:	1365 DARIUS CT
Contact City,State,Zip:	CITY OF INDUSTRY, CA 91745
Contact Telephone:	626-961-7688 x107
EPA Region:	09
Land Type:	Private
Federal Waste Generator Description:	Small Quantity Generator
Active Site Indicator:	Handler Activities
Mailing Address:	1365 DARIUS CT
Mailing City,State,Zip:	CITY OF INDUSTRY, CA 91745
Owner Name:	Nuflex Investment
Owner Type:	Private
Operator Name:	Nusign Supply Inc
Operator Type:	Private
Short-Term Generator Activity:	No
Importer Activity:	No
Mixed Waste Generator:	No
Transporter Activity:	No
Transfer Facility Activity:	No
Recycler Activity with Storage:	No
Small Quantity On-Site Burner Exemption:	No
Smelting Melting and Refining Furnace Exemption:	No
Underground Injection Control:	No
Off-Site Waste Receipt:	No
Universal Waste Indicator:	No
Universal Waste Destination Facility:	No
Federal Universal Waste:	No
Active Site State-Reg Handler:	---
Hazardous Secondary Material Indicator:	N
2018 GPRA Permit Baseline:	Not on the Baseline
2018 GPRA Renewals Baseline:	Not on the Baseline
202 GPRA Corrective Action Baseline:	No
Subject to Corrective Action Universe:	No
Non-TSDFs Where RCRA CA has Been Imposed Universe:	No
Corrective Action Priority Ranking:	No NCAPS ranking
Environmental Control Indicator:	No
Institutional Control Indicator:	No
Human Exposure Controls Indicator:	N/A
Groundwater Controls Indicator:	N/A
Significant Non-Complier Universe:	No
Unaddressed Significant Non-Complier Universe:	No
Addressed Significant Non-Complier Universe:	No
Significant Non-Complier With a Compliance Schedule Universe:	No
Handler Date of Last Change:	20051221
Recognized Trader-Importer:	No
Recognized Trader-Exporter:	No

NUSIGN SUPPLY INC (Continued) **1000148668**

Importer of Spent Lead Acid Batteries: No
Exporter of Spent Lead Acid Batteries: No
Recycler Activity Without Storage: No
Manifest Broker: No
Sub-Part P Indicator: No

Hazardous Waste Summary:
Waste Code: D001
Waste Description: Ignitable Waste

Handler - Owner Operator:
Owner/Operator Indicator: Operator
Owner/Operator Name: NOT REQUIRED
Legal Status: Private
Owner/Operator Address: NOT REQUIRED
Owner/Operator City,State,Zip: NOT REQUIRED, ME 99999
Owner/Operator Telephone: 415-555-1212

Owner/Operator Indicator: Owner
Owner/Operator Name: NUFLEX INVESTMENT
Legal Status: Private
Date Became Current: 20021001

Owner/Operator Indicator: Owner
Owner/Operator Name: JURALCO
Legal Status: Private
Owner/Operator Address: NOT REQUIRED
Owner/Operator City,State,Zip: NOT REQUIRED, ME 99999
Owner/Operator Telephone: 415-555-1212

Owner/Operator Indicator: Operator
Owner/Operator Name: NUSIGN SUPPLY INC
Legal Status: Private
Date Became Current: 20020101

Historic Generators:
Receive Date: 19960901
Handler Name: JURALCO INC
Federal Waste Generator Description: Small Quantity Generator
State District Owner: Ca
Large Quantity Handler of Universal Waste: No
Recognized Trader Importer: No
Recognized Trader Exporter: No
Spent Lead Acid Battery Importer: No
Spent Lead Acid Battery Exporter: No
Current Record: No

Receive Date: 20050926
Handler Name: NUSIGN SUPPLY INC
Federal Waste Generator Description: Small Quantity Generator
Large Quantity Handler of Universal Waste: No
Recognized Trader Importer: No
Recognized Trader Exporter: No
Spent Lead Acid Battery Importer: No
Spent Lead Acid Battery Exporter: No

NUSIGN SUPPLY INC (Continued) **1000148668**

Current Record: Yes

List of NAICS Codes and Descriptions:
NAICS Code: 32311
NAICS Description: PRINTING

Facility Has Received Notices of Violations:
Violations: No Violations Found

Evaluation Action Summary:
Evaluations: No Evaluations Found

CPS-SLIC:
Name: GIBBS WIRE & STEEL
Address: 1365 DARIUS CT.
City,State,Zip: CITY OF INDUSTRY, CA 91744
Region: STATE
Facility Status: **Completed - Case Closed**
Status Date: 10/09/1996
Global Id: T10000015626
Lead Agency: LOS ANGELES RWQCB (REGION 4)
Latitude: 34.00224
Longitude: -117.9475
Case Type: Cleanup Program Site
Case Worker: WIP
RB Case Number: 105.0143
EPA Region: 9
Cuf Case: NO
Begin Date: 01/01/1985
No Further Action Date: 10/09/1996
CA Water Watershed Name: San Gabriel River - Upper San Gabriel (405.20)
Dwr Groundwater Subbasin Name: San Gabriel Valley (4-013)
CA Enviroscreen 3 Score: 86-90%
CA Enviroscreen 4 Score: 90-95%
Military DOD Site: No
RWQCB Region: LOS ANGELES RWQCB (REGION 4)

Click here to access the California GeoTracker records for this facility:

FINDS:
Registry ID: 110002639271

Click Here for FRS Facility Detail Report:

Environmental Interest/Information System:
The Resource Conservation and Recovery Act Information System (RCRAInfo) is EPA's comprehensive information system in support of the Resource Conservation and Recovery Act (RCRA) of 1976 and the Hazardous and Solid Waste Amendments (HSWA) of 1984. It tracks many types of information about generators, transporters, treaters, storers, and disposers of hazardous waste.
The California Environmental Protection Agency (CalEPA) has recently implemented a new data warehouse system (nSite). This data warehouse combines and merges facility and site information from five different

NUSIGN SUPPLY INC (Continued) **1000148668**

systems managed within CalEPA. The five systems are: California Environmental Reporting System (CERS),EnviroStor, GeoTracker, California Integrated Water Quality System (CIWQS), andToxic Release Inventory (TRI).

Click this hyperlink while viewing on your computer to access additional FINDS: detail in the EDR Site Report.

ECHO:

Envid:	1000148668
Registry ID:	110002639271
DFR URL:	http://echo.epa.gov/detailed-facility-report?fid=110002639271
Name:	NUSIGN SUPPLY INC
Address:	1365 DARIUS CT
City,State,Zip:	CITY OF INDUSTRY, CA 91745

HWTS:

Name:	NUSIGN SUPPLY INC
Address:	1365 DARIUS CT
City,State,Zip:	CITY OF INDUSTRY, CA 91745
EPA ID:	CAD021855424
Inactive Date:	06/30/2015
Create Date:	04/10/1987
Mailing Address:	1365 DARIUS CT
Mailing City,State,Zip:	CITY OF INDUSTRY, CA 917452403
Owner Name:	BENNY WANTAH EXT 108
Owner Address:	1365 DARIUS CT
Owner City,State,Zip:	CITY OF INDUSTRY, CA 917452403
Contact Name:	BENNY WANTAH
Contact Address:	1365 DARIUS CT
City,State,Zip:	CITY OF INDUSTRY, CA 917452403
Facility Status:	Inactive
Facility Type:	PERMANENT
Category:	FEDERAL
Latitude:	34.002778
Longitude:	-117.947121

HAZNET:

Name:	NUSIGN SUPPLY INC
Address:	1365 DARIUS CT
City,State,Zip:	CITY OF INDUSTRY, CA 917450000
Contact:	BENNY WANTAH
Telephone:	6269617688
Mailing Address:	1365 DARIUS CT
Year:	2014
Gepaid:	CAD021855424
TSD EPA ID:	CAD008252405
CA Waste Code:	214 - Unspecified solvent mixture
Disposal Method:	H061 - Fuel Blending Prior To Energy Recovery At Another Site
Tons:	0.126
Year:	2011
Gepaid:	CAD021855424
TSD EPA ID:	AZR000501510
CA Waste Code:	352 - Other organic solids
Disposal Method:	H141 - Storage, Bulking, And/Or Transfer Off Site--No

NUSIGN SUPPLY INC (Continued) **1000148668**

	Treatment/Reovery (H010-H129) Or (H131-H135)
Tons:	0.1
Year:	2011
Gepaid:	CAD021855424
TSD EPA ID:	CAD008252405
CA Waste Code:	214 - Unspecified solvent mixture
Disposal Method:	H061 - Fuel Blending Prior To Energy Recovery At Another Site
Tons:	0.198
Year:	2010
Gepaid:	CAD021855424
TSD EPA ID:	AZR000051510
CA Waste Code:	181 - Other inorganic solid waste
Disposal Method:	H141 - Storage, Bulking, And/Or Transfer Off Site--No Treatment/Reovery (H010-H129) Or (H131-H135)
Tons:	0.1
Year:	2010
Gepaid:	CAD021855424
TSD EPA ID:	AZR000501510
CA Waste Code:	181 - Other inorganic solid waste
Disposal Method:	H141 - Storage, Bulking, And/Or Transfer Off Site--No Treatment/Reovery (H010-H129) Or (H131-H135)
Tons:	0.075
Year:	2010
Gepaid:	CAD021855424
TSD EPA ID:	CAD008252405
CA Waste Code:	214 - Unspecified solvent mixture
Disposal Method:	H061 - Fuel Blending Prior To Energy Recovery At Another Site
Tons:	0.144
Year:	2009
Gepaid:	CAD021855424
TSD EPA ID:	CAD008252405
CA Waste Code:	214 - Unspecified solvent mixture
Disposal Method:	H061 - Fuel Blending Prior To Energy Recovery At Another Site
Tons:	0.198
Year:	2008
Gepaid:	CAD021855424
TSD EPA ID:	CAD008252405
CA Waste Code:	214 - Unspecified solvent mixture
Disposal Method:	H061 - Fuel Blending Prior To Energy Recovery At Another Site
Tons:	0.198
Year:	2007
Gepaid:	CAD021855424
TSD EPA ID:	CAD008252405
CA Waste Code:	214 - Unspecified solvent mixture
Disposal Method:	H061 - Fuel Blending Prior To Energy Recovery At Another Site
Tons:	0.378
Year:	2006
Gepaid:	CAD021855424
TSD EPA ID:	CAD008252405

NUSIGN SUPPLY INC (Continued) **1000148668**

CA Waste Code: 214 - Unspecified solvent mixture
Disposal Method: H061 - Fuel Blending Prior To Energy Recovery At Another Site
Tons: 0.198

Click this hyperlink while viewing on your computer to access
7 additional CA HAZNET: record(s) in the EDR Site Report.

Additional Info:
Year: 2014
Gen EPA ID: CAD021855424

Shipment Date: 20141017
Creation Date: 3/23/2015 22:15:20
Receipt Date: 20141011
Manifest ID: 013234965JJK
Trans EPA ID: CAD008252405
Trans Name: PACIFIC RESOURCE RECOVERY
TSDF EPA ID: CAD008252405
Trans Name: PACIFIC RESOURCE RECOVERY
Waste Code Description: 214 - Unspecified solvent mixture
RCRA Code: D001
Meth Code: H061 - Fuel Blending Prior To Energy Recovery At Another Site
Quantity Tons: 0.126
Waste Quantity: 35
Quantity Unit: G

Additional Info:
Year: 2011
Gen EPA ID: CAD021855424

Shipment Date: 20111014
Creation Date: 3/23/2012 20:30:11
Receipt Date: 20111028
Manifest ID: 004374263FLE
Trans EPA ID: CAR000074096
Trans Name: ERT
Trans 2 EPA ID: CAD980585293
Trans 2 Name: INDUSTRIAL WASTE UTILIZATION
TSDF EPA ID: AZR000501510
Trans Name: AA SYDCOL LLC
Waste Code Description: 352 - Other organic solids
Meth Code: H141 - Storage, Bulking, And/Or Transfer Off Site--No Treatment/Reovery (H010-H129) Or (H131-H135)
Quantity Tons: 0.1
Waste Quantity: 200
Quantity Unit: P

Shipment Date: 20110621
Creation Date: 9/1/2011 18:31:36
Receipt Date: 20110623
Manifest ID: 004138337JJK
Trans EPA ID: CAR000202077
Trans Name: LEO'S ENVIRONMENTAL SERVICES
TSDF EPA ID: CAD008252405
Trans Name: PACIFIC RESOURCE RECOVERY

NUSIGN SUPPLY INC (Continued) **1000148668**

Waste Code Description: 214 - Unspecified solvent mixture
RCRA Code: D001
Meth Code: H061 - Fuel Blending Prior To Energy Recovery At Another Site
Quantity Tons: 0.198
Waste Quantity: 55
Quantity Unit: G

Additional Info:
Year: 2010
Gen EPA ID: CAD021855424

Shipment Date: 20100916
Creation Date: 2/8/2011 18:30:44
Receipt Date: 20100927
Manifest ID: 001198604JJK
Trans EPA ID: CAR000202077
Trans Name: LEO'S ENVIRONMENTAL SERVICES
Trans 2 EPA ID: CAD980585293
Trans 2 Name: INDUSTRIAL WASTE UTILIZATION INC
TSDF EPA ID: AZR000501510
Trans Name: AA SYDCOL LLC
Waste Code Description: 181 - Other inorganic solid waste Organics
Meth Code: H141 - Storage, Bulking, And/Or Transfer Off Site--No Treatment/Reovery (H010-H129) Or (H131-H135)
Quantity Tons: 0.075
Waste Quantity: 150
Quantity Unit: P

Shipment Date: 20100916
Creation Date: 2/18/2011 18:30:17
Receipt Date: 20100917
Manifest ID: 001198605JJK
Trans EPA ID: CAR000202077
Trans Name: LEO'S ENVIRONMENTAL SERVICES
TSDF EPA ID: CAD008252405
Trans Name: PACIFIC RESOURCE RECOVERY
Waste Code Description: 214 - Unspecified solvent mixture
RCRA Code: D001
Meth Code: H061 - Fuel Blending Prior To Energy Recovery At Another Site
Quantity Tons: 0.054
Waste Quantity: 15
Quantity Unit: G

Shipment Date: 20100125
Creation Date: 11/3/2010 18:30:30
Receipt Date: 20100125
Manifest ID: 005930099JJK
Trans EPA ID: CAR000202077
Trans Name: LEO'S ENVIRONMENTAL SERVICES
TSDF EPA ID: CAD008252405
Trans Name: PACIFIC RESOURCE RECOVERY
Waste Code Description: 214 - Unspecified solvent mixture
RCRA Code: D001
Meth Code: H061 - Fuel Blending Prior To Energy Recovery At Another Site
Quantity Tons: 0.09
Waste Quantity: 25
Quantity Unit: G

NUSIGN SUPPLY INC (Continued) **1000148668**

Shipment Date:	20100125
Creation Date:	10/26/2010 18:30:16
Receipt Date:	20100204
Manifest ID:	005930100JJK
Trans EPA ID:	CAR000202077
Trans Name:	LEO'S ENVIRONMENTAL SERVICES
Trans 2 EPA ID:	CAD980585293
Trans 2 Name:	INDUSTRIAL WASTE UTILIZATION
TSDF EPA ID:	AZR000051510
Trans Name:	SYDCOL LLC
Waste Code Description:	181 - Other inorganic solid waste Organics
Meth Code:	H141 - Storage, Bulking, And/Or Transfer Off Site--No Treatment/Reovery (H010-H129) Or (H131-H135)
Quantity Tons:	0.1
Waste Quantity:	200
Quantity Unit:	P

Additional Info:

Year:	2009
Gen EPA ID:	CAD021855424

Shipment Date:	20090904
Creation Date:	3/11/2010 18:30:17
Receipt Date:	20090904
Manifest ID:	005880104JJK
Trans EPA ID:	CAD008252405
Trans Name:	PACIFIC RESOURCE RECOVERY
TSDF EPA ID:	CAD008252405
Trans Name:	PACIFIC RESOURCE RECOVERY
Waste Code Description:	214 - Unspecified solvent mixture
RCRA Code:	D001
Meth Code:	H061 - Fuel Blending Prior To Energy Recovery At Another Site
Quantity Tons:	0.198
Waste Quantity:	55
Quantity Unit:	G

Additional Info:

Year:	2008
Gen EPA ID:	CAD021855424

Shipment Date:	20080626
Creation Date:	12/8/2008 18:30:18
Receipt Date:	20080702
Manifest ID:	004312429JJK
Trans EPA ID:	CAR000172460
Trans Name:	ENVIRONMENTAL LOGISTICS INC
TSDF EPA ID:	CAD008252405
Trans Name:	PACIFIC RESOURCE RECOVERY
Waste Code Description:	214 - Unspecified solvent mixture
RCRA Code:	D001
Meth Code:	H061 - Fuel Blending Prior To Energy Recovery At Another Site
Quantity Tons:	0.198
Waste Quantity:	55
Quantity Unit:	G

NUSIGN SUPPLY INC (Continued) **1000148668**

Additional Info:

Year:	2007
Gen EPA ID:	CAD021855424
Shipment Date:	20071205
Creation Date:	3/11/2008 18:30:29
Receipt Date:	20071207
Manifest ID:	003426310JJK
Trans EPA ID:	CAR000129304
Trans Name:	FILTER RECYCLING SVS INC-NO
TSDF EPA ID:	CAD008252405
Trans Name:	PACIFIC RESOURCE RECOVERY
Waste Code Description:	214 - Unspecified solvent mixture
RCRA Code:	D001
Meth Code:	H061 - Fuel Blending Prior To Energy Recovery At Another Site
Quantity Tons:	0.18
Waste Quantity:	50
Quantity Unit:	G
Shipment Date:	20071017
Creation Date:	4/9/2008 18:30:15
Receipt Date:	20071024
Manifest ID:	001524606FLE
Trans EPA ID:	CAR000183574
Trans Name:	ENVIRONMENTAL MANAGEMENT TECHNOLOGIES
TSDF EPA ID:	CAD008252405
Trans Name:	PACIFIC RESOURCE RECOVERY
Waste Code Description:	214 - Unspecified solvent mixture
RCRA Code:	D001
Meth Code:	H061 - Fuel Blending Prior To Energy Recovery At Another Site
Quantity Tons:	0.198
Waste Quantity:	55
Quantity Unit:	G

Additional Info:

Year:	2006
Gen EPA ID:	CAD021855424
Shipment Date:	20061212
Creation Date:	9/24/2007 18:30:06
Receipt Date:	20061214
Manifest ID:	000328227JJK
Trans EPA ID:	CAR000055599
Trans Name:	ENVIRONMENTAL MANAGEMENT TECHNOLOGIES
TSDF EPA ID:	CAD008252405
Trans Name:	PACIFIC RESOURCE RECOVERY
Waste Code Description:	214 - Unspecified solvent mixture
RCRA Code:	D001
Meth Code:	H061 - Fuel Blending Prior To Energy Recovery At Another Site
Quantity Tons:	0.198
Waste Quantity:	55
Quantity Unit:	G
Shipment Date:	20060131
Creation Date:	5/5/2006 18:31:40
Receipt Date:	20060201

NUSIGN SUPPLY INC (Continued) **1000148668**

Manifest ID:	24841319
Trans EPA ID:	CAR000065599
Trans Name:	ENVIRONMENTAL MANAGEMENT TECH
TSDF EPA ID:	CAD008252405
Trans Name:	PACIFIC RESOURCE RECOVERY
TSDF Alt EPA ID:	CAD008252405
Waste Code Description:	214 - Unspecified solvent mixture
RCRA Code:	D001
Meth Code:	R01 - Recycler
Quantity Tons:	0.198
Waste Quantity:	55
Quantity Unit:	G

Z149 **GRABER INDUSTRIES** **CPS-SLIC** **S106764847**
NNW **15933 E. VALLEY BLVD.** **WIP** **N/A**
1/4-1/2 **CITY OF INDUSTRY, CA 91744**
0.431 mi.
2277 ft. **Site 2 of 2 in cluster Z**

Relative:
Lower

Actual:
329 ft.

CPS-SLIC:

Name:	GRABER INDUSTRIES
Address:	15933 E. VALLEY BLVD.
City,State,Zip:	CITY OF INDUSTRY, CA 91744
Region:	STATE
Facility Status:	**Completed - Case Closed**
Status Date:	03/07/1989
Global Id:	T10000015598
Lead Agency:	LOS ANGELES RWQCB (REGION 4)
Latitude:	34.01676
Longitude:	-117.95347
Case Type:	Cleanup Program Site
Case Worker:	WIP
RB Case Number:	105.0112
EPA Region:	9
Cuf Case:	NO
Begin Date:	01/01/1985
No Further Action Date:	03/07/1989
CA Water Watershed Name:	San Gabriel River - Upper San Gabriel (405.20)
Dwr Groundwater Subbasin Name:	San Gabriel Valley (4-013)
CA Enviroscreen 3 Score:	86-90%
CA Enviroscreen 4 Score:	90-95%
Military DOD Site:	No
RWQCB Region:	LOS ANGELES RWQCB (REGION 4)

Click here to access the California GeoTracker records for this facility:

WIP:

Name:	GRABER INDUSTRIES
Address:	15933 E Valley Blvd
City,State,Zip:	CITY OF INDUSTRY (CORPORATE NAME INDUSTRY), CA 91744
Region:	4
File Number:	105.0112
File Status:	**Historical**
Staff:	SBR
Facility Suite:	Not reported

AB150 **UNITED PACKAGING COMPANY** **CPS-SLIC** **S106764965**
SE **1215 BIXBY DR** **WIP** **N/A**
1/4-1/2 **CITY OF INDUSTRY (CORPORATE NA, CA 91745**
0.434 mi.
2291 ft. **Site 1 of 3 in cluster AB**

Relative:
Higher

Actual:
380 ft.

CPS-SLIC:

Name:	UNITED PACKAGING COMPANY
Address:	1215 BIXBY DR.
City,State,Zip:	CITY OF INDUSTRY, CA 91745
Region:	STATE
Facility Status:	**Completed - Case Closed**
Status Date:	02/10/1988
Global Id:	T10000015751
Lead Agency:	LOS ANGELES RWQCB (REGION 4)
Latitude:	34.0045
Longitude:	-117.94549
Case Type:	Cleanup Program Site
Case Worker:	WIP
RB Case Number:	105.0291
EPA Region:	9
Coordinate Source:	Manual Entry on Screens
Cuf Case:	NO
Begin Date:	01/01/1985
No Further Action Date:	02/10/1988
CA Water Watershed Name:	San Gabriel River - Upper San Gabriel (405.20)
Dwr Groundwater Subbasin Name:	San Gabriel Valley (4-013)
CA Enviroscreen 3 Score:	86-90%
CA Enviroscreen 4 Score:	90-95%
Military DOD Site:	No
RWQCB Region:	LOS ANGELES RWQCB (REGION 4)

Click here to access the California GeoTracker records for this facility:

WIP:

Name:	UNITED PACKAGING COMPANY
Address:	1215 Bixby Dr
City,State,Zip:	CITY OF INDUSTRY (CORPORATE NAME INDUSTRY), CA 91745
Region:	4
File Number:	105.0291
File Status:	**Historical**
Staff:	DKOO
Facility Suite:	Not reported

Y151 **ADVANCED COLOR GRAPHICS, INC.** **CPS-SLIC** **S106764788**
SE **16622 JOHNSON DR.** **WIP** **N/A**
1/4-1/2 **CITY OF INDUSTRY, CA 91745**
0.438 mi.
2311 ft. **Site 4 of 4 in cluster Y**

Relative:
Higher

Actual:
389 ft.

CPS-SLIC:

Name:	ADVANCED COLOR GRAPHICS, INC.
Address:	16622 JOHNSON DR.
City,State,Zip:	CITY OF INDUSTRY, CA 91745
Region:	STATE
Facility Status:	**Completed - Case Closed**
Status Date:	03/12/1997
Global Id:	T10000015516
Lead Agency:	LOS ANGELES RWQCB (REGION 4)

ADVANCED COLOR GRAPHICS, INC. (Continued) **S106764788**

Latitude:	34.00264
Longitude:	-117.94653
Case Type:	Cleanup Program Site
Case Worker:	WIP
RB Case Number:	105.0011
EPA Region:	9
Cuf Case:	NO
Begin Date:	01/01/1985
No Further Action Date:	03/12/1997
CA Water Watershed Name:	San Gabriel River - Upper San Gabriel (405.20)
Dwr Groundwater Subbasin Name:	San Gabriel Valley (4-013)
CA Enviroscreen 3 Score:	86-90%
CA Enviroscreen 4 Score:	90-95%
Military DOD Site:	No
RWQCB Region:	LOS ANGELES RWQCB (REGION 4)

Click here to access the California GeoTracker records for this facility:

WIP:

Name:	ADVANCED COLOR GRAPHICS, INC.
Address:	16622 Johnson Dr
City,State,Zip:	CITY OF INDUSTRY (CORPORATE NAME INDUSTRY), CA 91745
Region:	4
File Number:	105.0011
File Status:	**Historical**
Staff:	JCL
Facility Suite:	Not reported

AA152 **ALTERNATIVE AUTO. ENGINEERING** **CPS-SLIC** **S106764792**
NE **519 HOFGAARDEN ST.** **WIP** **N/A**
1/4-1/2 **CITY OF INDUSTRY, CA 91744**
0.440 mi.
2323 ft. **Site 2 of 5 in cluster AA**

Relative:
Higher

Actual:
357 ft.

CPS-SLIC:

Name:	ALTERNATIVE AUTO. ENGINEERING
Address:	519 HOFGAARDEN ST.
City,State,Zip:	CITY OF INDUSTRY, CA 91744
Region:	STATE
Facility Status:	**Open - Inactive**
Status Date:	01/01/1985
Global Id:	T10000015520
Lead Agency:	LOS ANGELES RWQCB (REGION 4)
Latitude:	34.01384
Longitude:	-117.94428
Case Type:	Cleanup Program Site
Case Worker:	WIP
RB Case Number:	105.0016
EPA Region:	9
Cuf Case:	NO
Begin Date:	01/01/1985
CA Water Watershed Name:	San Gabriel River - Upper San Gabriel (405.20)
Dwr Groundwater Subbasin Name:	San Gabriel Valley (4-013)
CA Enviroscreen 3 Score:	81-85%
CA Enviroscreen 4 Score:	85-90%
Military DOD Site:	No
RWQCB Region:	LOS ANGELES RWQCB (REGION 4)

ALTERNATIVE AUTO. ENGINEERING (Continued) **S106764792**

Click here to access the California GeoTracker records for this facility:

WIP:
Name: ALTERNATIVE AUTO. ENGINEERING
Address: 519 Hofgaarden St
City,State,Zip: CITY OF INDUSTRY (CORPORATE NAME INDUSTRY), CA 91744
Region: 4
File Number: 105.0016
File Status: Not reported
Staff: UNIDENTIFIED
Facility Suite: Not reported

AB153 **WESTCOAST PLUSH WORKSHOP LTD** **CPS-SLIC S106764861**
SE **1255 BIXBY DR** **NPDES N/A**
1/4-1/2 **INDUSTRY, CA 91745** **WIP**
0.441 mi. **CIWQS**
2328 ft. **Site 2 of 3 in cluster AB** **CERS**

Relative: Higher
Actual: 383 ft.

CPS-SLIC:
Name: INDUSTRY HARDWARE CORPORATION
Address: 1255 BIXBY DR.
City,State,Zip: CITY OF INDUSTRY, CA 91745
Region: STATE
Facility Status: Completed - Case Closed
Status Date: 05/28/2020
Global Id: T10000015613
Lead Agency: LOS ANGELES RWQCB (REGION 4)
Latitude: 34.00397
Longitude: -117.94567
Case Type: Cleanup Program Site
Case Worker: WIP
RB Case Number: 105.0131
EPA Region: 9
Cuf Case: NO
Begin Date: 01/01/1985
No Further Action Date: 05/28/2020
CA Water Watershed Name: San Gabriel River - Upper San Gabriel (405.20)
Dwr Groundwater Subbasin Name: San Gabriel Valley (4-013)
CA Enviroscreen 3 Score: 86-90%
CA Enviroscreen 4 Score: 90-95%
Military DOD Site: No
RWQCB Region: LOS ANGELES RWQCB (REGION 4)

Click here to access the California GeoTracker records for this facility:

NPDES:
Name: WESTCOAST PLUSH WORKSHOP LTD
Address: 1255 BIXBY DR
City,State,Zip: INDUSTRY, CA 91745
WDID: 4 19NEC009786
Regulatory Measure Type: Industrial
Status: Terminated
Status Date: 08/02/2022
Operator Name: Westcoast Plush Workshop Ltd
Operator Address: 1255 Bixby Dr
Operator City: City of Industry

WESTCOAST PLUSH WORKSHOP LTD (Continued) **S106764861**

Operator State: California
Operator Zip: 91745

Name: WESTCOAST PLUSH WORKSHOP LTD
Address: 1255 BIXBY DR
City,State,Zip: INDUSTRY, CA 91745
WDID: 4 19NEC009786
Regulatory Measure Type: Industrial
Status: Terminated
Status Date: 08/02/2022
Operator Name: Westcoast Plush Workshop Ltd
Operator Address: 1255 Bixby Dr
Operator City: City of Industry
Operator State: California
Operator Zip: 91745

Name: WESTCOAST PLUSH WORKSHOP LTD
Address: 1255 BIXBY DR
City,State,Zip: INDUSTRY, CA 91745
Facility Status: Terminated
NPDES Number: CAS000001
Region: 4
Agency Number: 0
Regulatory Measure ID: 539511
Order Number: 97-03-DWQ
WDID: 4 19NEC009786
Regulatory Measure Type: Enrollee
Program Type: Industrial
Effective Date Of Regulatory Measure: 08/11/2021
Termination Date Of Regulatory Measure: 07/07/2021
Discharge Address: 1255 Bixby Dr
Discharge Name: Westcoast Plush Workshop Ltd
Discharge City: City of Industry
Discharge State: California
Discharge Zip: 91745

WIP:
Name: INDUSTRY HARDWARE CORPORATION
Address: 1255 Bixby Dr
City,State,Zip: CITY OF INDUSTRY (CORPORATE NAME INDUSTRY), CA 91745
Region: 4
File Number: 105.0131
File Status: Historical
Staff: SY
Facility Suite: Not reported

CIWQS:
Name: WESTCOAST PLUSH WORKSHOP LTD
Address: 1255 BIXBY DR
City,State,Zip: INDUSTRY, CA 91745
Agency: Westcoast Plush Workshop Ltd
Agency Address: 1255 Bixby Dr, City Of Industry, CA 91745
Place/Project Type: Industrial - Dolls and Stuffed Toys
SIC/NAICS: 3942
Region: 4
Program: INDSTW

WESTCOAST PLUSH WORKSHOP LTD (Continued) **S106764861**

Regulatory Measure Status:	Terminated
Regulatory Measure Type:	Storm water industrial
Order Number:	2014-0057-DWQ
WDID:	4 19NEC009786
NPDES Number:	CAS000001
Effective Date:	08/11/2021
Termination Date:	07/07/2021
Enforcement Actions within 5 years:	0
Violations within 5 years:	0
Latitude:	34.00398
Longitude:	-117.94568

CERS:

Name:	INDUSTRY HARDWARE CORPORATION
Address:	1255 BIXBY DR.
City,State,Zip:	CITY OF INDUSTRY, CA 91745
Site ID:	857519
CERS ID:	T10000015613
CERS Description:	Cleanup Program Site

Affiliation:

Affiliation Type Desc:	Regional Board Caseworker
Entity Name:	WELL INVESTIGATION PROGRAM - LOS ANGELES RWQCB (REGION 4)
Affiliation Address:	320 W. 4TH ST., SUITE 200
Affiliation City:	LOS ANGELES
Affiliation State:	CA
Affiliation Phone:	,

AC154 **SCHWEITZER ENTERPRISES, INC.** **CPS-SLIC S106764938**
SE **1285 BIXBY DR** **WIP N/A**
1/4-1/2 **CITY OF INDUSTRY (CORPORATE NA, CA 91745**
0.447 mi.
2358 ft. **Site 1 of 4 in cluster AC**

Relative:
Higher

Actual:
385 ft.

CPS-SLIC:

Name:	SCHWEITZER ENTERPRISES, INC.
Address:	1285 BIXBY DR.
City,State,Zip:	CITY OF INDUSTRY, CA 91745
Region:	STATE
Facility Status:	**Completed - Case Closed**
Status Date:	03/15/1988
Global Id:	T10000015713
Lead Agency:	LOS ANGELES RWQCB (REGION 4)
Latitude:	34.00374
Longitude:	-117.94581
Case Type:	Cleanup Program Site
Case Worker:	WIP
RB Case Number:	105.0250
EPA Region:	9
Cuf Case:	NO
Begin Date:	01/01/1985
No Further Action Date:	03/15/1988
CA Water Watershed Name:	San Gabriel River - Upper San Gabriel (405.20)
Dwr Groundwater Subbasin Name:	San Gabriel Valley (4-013)
CA Enviroscreen 3 Score:	86-90%
CA Enviroscreen 4 Score:	90-95%
Military DOD Site:	No

SCHWEITZER ENTERPRISES, INC. (Continued) **S106764938**

RWQCB Region: LOS ANGELES RWQCB (REGION 4)

Click here to access the California GeoTracker records for this facility:

WIP:
Name: SCHWEITZER ENTERPRISES, INC.
Address: 1285 Bixby Dr
City,State,Zip: CITY OF INDUSTRY (CORPORATE NAME INDUSTRY), CA 91745
Region: 4
File Number: 105.0250
File Status: Historical
Staff: DKOO
Facility Suite: Not reported

AD155 **MATTEL INC** **LUST** **S103587491**
NNW **15930 VALLEY BLVD E** **Cortese** **N/A**
1/4-1/2 **INDUSTRY, CA 91744** **CERS**
0.451 mi.
2381 ft. **Site 1 of 4 in cluster AD**

Relative: **Lower**
Actual: **329 ft.**

LUST:
Name: MATTEL INC
Address: 15930 VALLEY BLVD E
City,State,Zip: INDUSTRY, CA 91744
Lead Agency: LOS ANGELES COUNTY
Case Type: LUST Cleanup Site
Geo Track: http://geotracker.waterboards.ca.gov/profile_report.asp?global_id=T0603704208
Global Id: T0603704208
Latitude: 34.015267
Longitude: -117.95516
Status: Completed - Case Closed
Status Date: 09/15/1992
Case Worker: JOA
RB Case Number: I-14788
Local Agency: LOS ANGELES COUNTY
Potential Media Affect: Soil
Potential Contaminants of Concern: Diesel
EPA Region: 9
Coordinate Source: Google Geocode
Cuf Case: NO
Begin Date: 12/27/1989
Leak Reported Date: 01/23/1990
How Discovered: Tank Closure
Discharge Source: Other
Discharge Cause: Unknown
No Further Action Date: 09/15/1992
CA Water Watershed Name: San Gabriel River - Upper San Gabriel (405.20)
Dwr Groundwater Subbasin Name: San Gabriel Valley (4-013)
CA Enviroscreen 3 Score: 96-100% (highest scores)
CA Enviroscreen 4 Score: 90-95%
Military DOD Site: No
RWQCB Region: LOS ANGELES RWQCB (REGION 4)

LUST:
Global Id: T0603704208
Contact Type: Local Agency Caseworker - Primary Caseworker
Contact Name: JOHN AWUJO
Organization Name: LOS ANGELES COUNTY

MATTEL INC (Continued) **S103587491**

Address: 900 S FREMONT AVE
City: ALHAMBRA
Email: jawujo@dpw.lacounty.gov
Phone Number: 6264583507

Global Id: T0603704208
Contact Type: Regional Board Caseworker
Contact Name: YUE RONG
Organization Name: LOS ANGELES RWQCB (REGION 4)
Address: 320 W. 4TH ST., SUITE 200
City: Los Angeles
Email: yrong@waterboards.ca.gov

LUST:
Global Id: T0603704208
Action Type: Other
Date: 01/23/1990
Action: Leak Reported

Global Id: T0603704208
Action Type: Other
Date: 12/27/1989
Action: Leak Stopped

Global Id: T0603704208
Action Type: Other
Date: 12/27/1989
Action: Leak Discovery

LUST:
Global Id: T0603704208
Status: Open - Case Begin Date
Status Date: 12/27/1989

Global Id: T0603704208
Status: Open - Site Assessment
Status Date: 12/28/1989

Global Id: T0603704208
Status: Open - Site Assessment
Status Date: 01/23/1990

Global Id: T0603704208
Status: Open - Remediation
Status Date: 11/21/1991

Global Id: T0603704208
Status: Open - Remediation
Status Date: 01/06/1992

Global Id: T0603704208
Status: Completed - Case Closed
Status Date: 09/15/1992

MATTEL INC (Continued) **S103587491**

LUST REG 4:

Region:	4	
Regional Board:	04	
County:	Los Angeles	
Facility Id:	I-14788	
Status:	Case Closed	
Substance:	Diesel	
Case Type:	Soil	
Abatement Method Used at the Site:		Excavate and Dispose
Global ID:	T0603704208	
Staff:	UNK	
Local Agency:	19000	
Cross Street:	STIMSON ST.	
Enforcement Type:	222	
Date Leak Discovered:	12/27/1989	
Date Leak First Reported:		1/23/1990
Date Leak Record Entered:	3/28/1990	
Date Leak Stopped:	12/27/1989	
Date Case Last Changed on Database:		9/15/1992
Date the Case was Closed:		9/15/1992
How Leak Discovered:	Tank Closure	
Cause of Leak:	UNK	
Leak Source:	UNK	
Operator:	INC, MATTEL	
Approx. Dist To Production Well (ft):		1159.68297546982671216223544 01
Source of Cleanup Funding:		UNK
Preliminary Site Assessment Began:		12/28/1989
Pollution Characterization Began:		1/23/1990
Remediation Plan Submitted:		11/21/1991
Remedial Action Underway:		1/6/1992
Enforcement Action Date:		1/1/1965
Responsible Party:	MATTEL INC.	
RP Address:	15390 VALLEY BLVD., E., CITY OF INDUSTRY, 91744	
Program:	LUST	
Lat/Long:	34.0164845 / -1	

CORTESE:

Name:	MATTEL INC
Address:	15930 VALLEY BLVD E
City,State,Zip:	INDUSTRY, CA 91744
Region:	CORTESE
Global ID:	T0603704208
Site/Facility Type:	LUST CLEANUP SITE
Cleanup Status:	COMPLETED - CASE CLOSED
Flag:	active
File Name:	Active Open

CERS:

Name:	MATTEL INC
Address:	15930 VALLEY BLVD E
City,State,Zip:	INDUSTRY, CA 91744
Site ID:	861994
CERS ID:	T0603704208
CERS Description:	Leaking Underground Storage Tank Cleanup Site

Affiliation:

MATTEL INC (Continued) **S103587491**

Affiliation Type Desc: Local Agency Caseworker
Entity Name: JOHN AWUJO - LOS ANGELES COUNTY
Affiliation Address: 900 S FREMONT AVE
Affiliation City: ALHAMBRA
Affiliation State: CA
Affiliation Phone: 6264583507,

Affiliation Type Desc: Regional Board Caseworker
Entity Name: YUE RONG - LOS ANGELES RWQCB (REGION 4)
Affiliation Address: 320 W. 4TH ST., SUITE 200
Affiliation City: Los Angeles
Affiliation State: CA
Affiliation Phone: ,

AD156 **UNIS TRANSPORTATION** **CPS-SLIC** **S124668744**
NNW **15930 E VALLEY BLVD** **CERS HAZ WASTE** **N/A**
1/4-1/2 **CITY OF INDUSTRY, CA 91789** **HWTS**
0.451 mi. **HAZNET**
2381 ft. **Site 2 of 4 in cluster AD** **CERS**

Relative: **Lower**

Actual: **329 ft.**

CPS-SLIC:
Name: MATTEL INC.
Address: 15930 E. VALLEY BLVD.
City,State,Zip: CITY OF INDUSTRY, CA 91744
Region: STATE
Facility Status: **Completed - Case Closed**
Status Date: 10/12/1994
Global Id: T10000015649
Lead Agency: LOS ANGELES RWQCB (REGION 4)
Latitude: 34.01432
Longitude: -117.9575
Case Type: Cleanup Program Site
Case Worker: WIP
RB Case Number: 105.0171
EPA Region: 9
Cuf Case: NO
Begin Date: 01/01/1985
No Further Action Date: 10/12/1994
CA Water Watershed Name: San Gabriel River - Upper San Gabriel (405.20)
Dwr Groundwater Subbasin Name: San Gabriel Valley (4-013)
CA Enviroscreen 3 Score: 86-90%
CA Enviroscreen 4 Score: 90-95%
Military DOD Site: No
RWQCB Region: LOS ANGELES RWQCB (REGION 4)

Click here to access the California GeoTracker records for this facility:

CERS HAZ WASTE:
Name: AMAZON.COM SERVICES LLC DAX5
Address: 15930 E VALLEY BLVD
City,State,Zip: INDUSTRY, CA 91744
Site ID: 572400
CERS ID: 10267084
CERS Description: Hazardous Waste Generator

Name: AMAZON.COM SERVICES LLC DAX5

UNIS TRANSPORTATION (Continued) **S124668744**

Address: 15930 E VALLEY BLVD
City,State,Zip: INDUSTRY, CA 91744
Site ID: 572400
CERS ID: 10267084
CERS Description: RCRA LQ HW Generator

HWTS:
Name: UNIS TRANSPORTATION
Address: 15930 E VALLEY BLVD
City,State,Zip: CITY OF INDUSTRY, CA 91744
EPA ID: CAC002949048
Inactive Date: 05/20/2018
Create Date: 02/17/2018
Mailing Address: 218 MACHLIN CT
Mailing City,State,Zip: WALNUT, CA 91789
Owner Name: JAMES LIN
Owner Address: 218 MACHLIN CT
Owner City,State,Zip: WALNUT, CA 91789
Contact Name: WESLEY GLAZEBROOKS
Contact Address: 15930 E VALLEY BLVD
City,State,Zip: CITY OF INDUSTRY, CA 91744
Facility Status: Inactive
Facility Type: TEMPORARY
Category: STATE
Latitude: 34.016241
Longitude: -117.953881

NAICS:
EPA ID: CAC002949048
Create Date: 2018-02-17 05:26:01.653
NAICS Code: 484210
NAICS Description: Used Household and Office Goods Moving
Issued EPA ID Date: 2018-02-17 05:26:01.74700
Inactive Date: 2018-05-20 03:00:32.65300
Facility Name: UNIS TRANSPORTATION
Facility Address: 15930 E VALLEY BLVD
Facility City: CITY OF INDUSTRY
Facility State: CA
Facility Zip: 91744

HAZNET:
Name: UNIS TRANSPORTATION
Address: 15930 E VALLEY BLVD
City,State,Zip: CITY OF INDUSTRY, CA 91789
Contact: WESLEY GLAZEBROOKS
Telephone: 9096897236
Mailing Address: 218 MACHLIN CT

Year: 2018
Gepaid: CAC002949048
TSD EPA ID: CAD044429835
CA Waste Code: 343 - Unspecified organic liquid mixture
Disposal Method: H141 - Storage, Bulking, And/Or Transfer Off Site--No Treatment/Reovery (H010-H129) Or (H131-H135)
Tons: 0.40000

UNIS TRANSPORTATION (Continued) **S124668744**

Year:	2018
Gepaid:	CAC002949048
TSD EPA ID:	CAD044429835
CA Waste Code:	352 - Other organic solids
Disposal Method:	H141 - Storage, Bulking, And/Or Transfer Off Site--No Treatment/Reovery (H010-H129) Or (H131-H135)
Tons:	0.22500
Year:	2018
Gepaid:	CAC002949048
TSD EPA ID:	AZR000003681
CA Waste Code:	223 - Unspecified oil-containing waste
Disposal Method:	H039 - Other Recovery Of Reclamation For Reuse Including Acid Regeneration, Organics Recovery Ect
Tons:	0.10000
Year:	2018
Gepaid:	CAC002949048
TSD EPA ID:	CAT000613935
CA Waste Code:	134 - Aqueous solution with total organic residues less than 10 percent
Disposal Method:	H141 - Storage, Bulking, And/Or Transfer Off Site--No Treatment/Reovery (H010-H129) Or (H131-H135)
Tons:	0.16800
Year:	2018
Gepaid:	CAC002949048
TSD EPA ID:	CAD059494310
CA Waste Code:	223 - Unspecified oil-containing waste
Disposal Method:	H141 - Storage, Bulking, And/Or Transfer Off Site--No Treatment/Reovery (H010-H129) Or (H131-H135)
Tons:	0.22500
Year:	2018
Gepaid:	CAC002949048
TSD EPA ID:	CAD059494310
CA Waste Code:	223 - Unspecified oil-containing waste
Disposal Method:	-
Tons:	0.15000
Year:	2018
Gepaid:	CAC002949048
TSD EPA ID:	CAD099452708
CA Waste Code:	133 - Aqueous solution with total organic residues 10 percent or more
Disposal Method:	H039 - Other Recovery Of Reclamation For Reuse Including Acid Regeneration, Organics Recovery Ect
Tons:	0.22935

Detail Two:

Year:	2018
EM Manifest ID:	006511316SKS20180507_D_1
Shipment Date:	5/7/2018
Receipt Date:	5/26/2018
Manifest Number:	006511316SKS
Generator EPA ID:	CAC002949048
Name:	UNIS TRANSPORTATION

UNIS TRANSPORTATION (Continued) **S124668744**

Transporter 1 EPA ID: TXR000081205
Transporter 2 EPA ID: MAD039322250
TSDF EPA ID: CAD059494310
TSDF Name: CLEAN HARBORS SAN JOSE

State:
Year: 2018
EM Manifest ID: 006511316SKS20180507_D_1
Generator EPA ID: CAC002949048
Shipment Date: 2018-05-07
Manifest Number: 006511316SKS
Line Number: 1
Method Code: H141
Quantity Tons: 0.07500
Quantity Waste: 150.000000
Quantity Unit: P
Number of Containers: 1
Type of Container: NULL
Quantity Type: NULL
State Code: 223

Year: 2018
EM Manifest ID: 006241001SKS20180507_D_1
Shipment Date: 5/7/2018
Receipt Date: 5/14/2018
Manifest Number: 006241001SKS
Generator EPA ID: CAC002949048
Name: UNIS TRANSPORTATION
Transporter 1 EPA ID: TXR000081205
Transporter 2 EPA ID: MAD039322250
TSDF EPA ID: CAD044429835
TSDF Name: CLEAN HARBORS OF WILMINGTON LLC

State:
Year: 2018
EM Manifest ID: 006241001SKS20180507_D_1
Generator EPA ID: CAC002949048
Shipment Date: 2018-05-07
Manifest Number: 006241001SKS
Line Number: 1
Method Code: H141
Quantity Tons: 0.12500
Quantity Waste: 250.000000
Quantity Unit: P
Number of Containers: 1
Type of Container: NULL
Quantity Type: NULL
State Code: 352

Year: 2018
EM Manifest ID: 006241001SKS20180507_D_1
Generator EPA ID: CAC002949048
Shipment Date: 2018-05-07
Manifest Number: 006241001SKS
Line Number: 2
Method Code: H141
Quantity Tons: 0.40000

UNIS TRANSPORTATION (Continued) **S124668744**

Quantity Waste: 800.000000
Quantity Unit: P
Number of Containers: 4
Type of Container: NULL
Quantity Type: NULL
State Code: 343

Year: 2018
EM Manifest ID: 006476430SKS20180417_D_1
Shipment Date: 4/17/2018
Receipt Date: 5/1/2018
Manifest Number: 006476430SKS
Generator EPA ID: CAC002949048
Name: UNIS TRANSPORTATION
Transporter 1 EPA ID: TXR000081205
Transporter 2 EPA ID: MAD039322250
TSDF EPA ID: AZR000003681
TSDF Name: THERMO FLUIDS INC

State:
Year: 2018
EM Manifest ID: 006476430SKS20180417_D_1
Generator EPA ID: CAC002949048
Shipment Date: 2018-04-17
Manifest Number: 006476430SKS
Line Number: 1
Method Code: H039
Quantity Tons: 0.10000
Quantity Waste: 200.000000
Quantity Unit: P
Number of Containers: 1
Type of Container: NULL
Quantity Type: NULL
State Code: 223

Year: 2018
EM Manifest ID: 006476340SKS20180417_D_1
Shipment Date: 4/17/2018
Receipt Date: 5/9/2018
Manifest Number: 006476340SKS
Generator EPA ID: CAC002949048
Name: UNIS TRANSPORTATION
Transporter 1 EPA ID: TXR000081205
Transporter 2 EPA ID: MAD039322250
TSDF EPA ID: CAD059494310
TSDF Name: CLEAN HARBORS SAN JOSE

State:
Year: 2018
EM Manifest ID: 006476340SKS20180417_D_1
Generator EPA ID: CAC002949048
Shipment Date: 2018-04-17
Manifest Number: 006476340SKS
Line Number: 1
Method Code: H141
Quantity Tons: 0.15000

UNIS TRANSPORTATION (Continued) **S124668744**

Quantity Waste: 300.000000
Quantity Unit: P
Number of Containers: 2
Type of Container: NULL
Quantity Type: NULL
State Code: 223

Year: 2018
EM Manifest ID: 006496832SKS20180221_D_1
Shipment Date: 2/21/2018
Receipt Date: 3/14/2018
Manifest Number: 006496832SKS
Generator EPA ID: CAC002949048
Name: UNIS TRANSPORTATION
Transporter 1 EPA ID: TXR000081205
Transporter 2 EPA ID: MAD039322250
TSDF EPA ID: CAD059494310
TSDF Name: CLEAN HARBORS SAN JOSE

State:
Year: 2018
EM Manifest ID: 006496832SKS20180221_D_1
Generator EPA ID: CAC002949048
Shipment Date: 2018-02-21
Manifest Number: 006496832SKS
Line Number: 1
Quantity Tons: 0.15000
Quantity Waste: 300.000000
Quantity Unit: P
Number of Containers: 2
Type of Container: NULL
Quantity Type: NULL
State Code: 223

Year: 2018
EM Manifest ID: 006496833SKS20180221_D_1
Shipment Date: 2/21/2018
Receipt Date: 3/5/2018
Manifest Number: 006496833SKS
Generator EPA ID: CAC002949048
Name: UNIS TRANSPORTATION
Transporter 1 EPA ID: TXR000081205
Transporter 2 EPA ID: MAD039322250
TSDF EPA ID: CAD044429835
TSDF Name: CLEAN HARBORS OF WILMINGTON LLC

State:
Year: 2018
EM Manifest ID: 006496833SKS20180221_D_1
Generator EPA ID: CAC002949048
Shipment Date: 2018-02-21
Manifest Number: 006496833SKS
Line Number: 1
Method Code: H141
Quantity Tons: 0.10000
Quantity Waste: 200.000000

UNIS TRANSPORTATION (Continued) **S124668744**

Quantity Unit: P
Number of Containers: 1
Type of Container: NULL
Quantity Type: NULL
State Code: 352

CERS:
Name: MATTEL INC.
Address: 15930 E. VALLEY BLVD.
City,State,Zip: CITY OF INDUSTRY, CA 91744
Site ID: 883799
CERS ID: T10000015649
CERS Description: Cleanup Program Site

Affiliation:
Affiliation Type Desc: Regional Board Caseworker
Entity Name: WELL INVESTIGATION PROGRAM - LOS ANGELES RWQCB (REGION 4)
Affiliation Address: 320 W. 4TH ST., SUITE 200
Affiliation City: LOS ANGELES
Affiliation State: CA
Affiliation Phone: ,

Name: AMAZON.COM SERVICES LLC DAX5
Address: 15930 E VALLEY BLVD
City,State,Zip: INDUSTRY, CA 91744
Site ID: 572400
CERS ID: 10267084
CERS Description: Chemical Storage Facilities

Violations:
Site ID: 572400
Site Name: Amazon.com Services LLC DAX5
Violation Date: 05-03-2018
Citation: Un-Specified
Violation Description: Hazardous Waste Generator Program - Administration/Documentation - General Local Ordinance
Violation Notes: Returned to compliance on 05/03/2018. OBSERVATION: Owner/Operator failed to obtain or maintain an active permit while operating auto repair maintenance shop on the southeast corner of the lot. CORRECTIVE ACTION: Every business or business concern within the jurisdiction of the LACoCUPA and subject to one or more of the program elements shall be required to apply for, pay the permit fees, and obtain from the LACoCUPA a unified program facility permit for the program elements applicable to such facility prior to the commencement of any business or activity related to any of the program elements. The permit required under this section shall be posted and conspicuously displayed at the location falling under the requirements of this chapter. Every person, business, or business concern within the jurisdiction of the LACoCUPA and subject to the requirements of one or more of the program elements shall be required to pay the applicable annual fees and any applicable late payment penalty and apply for and from [Truncated]
Violation Division: Los Angeles County Fire Department
Violation Program: HW
Violation Source: CERS,

UNIS TRANSPORTATION (Continued) **S124668744**

Site ID:	572400
Site Name:	Amazon.com Services LLC DAX5
Violation Date:	05-03-2018
Citation:	22 CCR 12 66262.40(a) - California Code of Regulations, Title 22, Chapter 12, Section(s) 66262.40(a)
Violation Description:	Failure to keep a copy of each properly signed manifest for at least three years from the date the waste was accepted by the initial transporter. The manifest signed at the time the waste was accepted for transport shall be kept until receiving a signed copy from the designated facility which received the waste.
Violation Notes:	Returned to compliance on 06/01/2018. OBSERVATION:OBSERVATION: Uniform Hazardous Waste Manifests for used oil, waste antifreeze, parts cleaner, and used oil filters were not available at the time of inspection. CORRECTIVE ACTION: Locate a copy of manifests for all hazardous waste shipments for the last 3 years and submit copies to the CUPA.
Violation Division:	Los Angeles County Fire Department
Violation Program:	HW
Violation Source:	CERS,

Site ID:	572400
Site Name:	Amazon.com Services LLC DAX5
Violation Date:	05-03-2018
Citation:	49 CFR 1 172.201(e) - U.S. Code of Federal Regulations, Title 49, Chapter 1, Section(s) 172.201(e)
Violation Description:	Failure of the universal waste handler to transfer universal waste to another universal waste handler, or appropriate destination facility. Failure to package, label, mark and placard shipments and prepare shipping papers for any universal waste that meets the hazardous materials definition in accordance with DOT 49 CFR parts 171-180.
Violation Division:	Los Angeles County Fire Department
Violation Program:	HW
Violation Source:	CERS,

Site ID:	572400
Site Name:	Amazon.com Services LLC DAX5
Violation Date:	05-03-2018
Citation:	HSC 6.95 25508(a)(1) - California Health and Safety Code, Chapter 6.95, Section(s) 25508(a)(1)
Violation Description:	Failure to complete and electronically submit the Business Activities Page and/or Business Owner Operator Identification Page.
Violation Notes:	Returned to compliance on 06/13/2018. OBSERVATION: The business failed to correctly complete and electronically submit the Business Activities Page and/or Business Owner Operator Identification Page. The Hazardous Waste section of the "Business Activities" is checked off as "NO". It was observed that business has an active truck repair area on site which generated hazardous waste. CORRECTIVE ACTION: Correct and electronically submit the Business Activities Page and/or Business Owner Operator Identification Page.
Violation Division:	Los Angeles County Fire Department
Violation Program:	HMRRP
Violation Source:	CERS,

Site ID:	572400
Site Name:	Amazon.com Services LLC DAX5
Violation Date:	05-03-2018
Citation:	40 CFR 1 265.31 - U.S. Code of Federal Regulations, Title 40, Chapter

UNIS TRANSPORTATION (Continued) **S124668744**

	1, Section(s) 265.31
Violation Description:	Failure to maintain and operate the facility to minimize the possibility of a fire, explosion, or any unplanned sudden or non-sudden release of hazardous waste or hazardous waste constituents to air, soil, or surface water which could threaten human health or the environment.
Violation Notes:	Returned to compliance on 06/13/2018. OBSERVATION: Perform housekeeping throughout. Accumulation of oil and absorbent was observed in the hazardous waste storage area. A 55 gallon drum against fence in hazardous waste storage area was labeled as Non-RCRA hazardous waste (used oil) was observed without bung cap and lid contained a substantial amount of oily water. Many other drums were observed not properly closed (bung caps open and ring tops not bolted) and would not be spill proof if the container were to be tipped over in an accident. CORRECTIVE ACTION: Submit photos/documentation to the CUPA demonstrating the spill has been properly removed and managed.
Violation Division:	Los Angeles County Fire Department
Violation Program:	HW
Violation Source:	CERS,
Site ID:	572400
Site Name:	Amazon.com Services LLC DAX5
Violation Date:	05-03-2018
Citation:	HSC 6.5 25250.22 - California Health and Safety Code, Chapter 6.5, Section(s) 25250.22
Violation Description:	Failure to properly manage used oil and/or fuel filters in accordance with the requirements.
Violation Notes:	Returned to compliance on 05/03/2018. OBSERVATION: Used oil filters may exhibit hazardous characteristics for lead, other heavy metals and petroleum derived compounds and are classified as hazardous waste in California. An oil filter was observed in trash can with municipal solid waste. CORRECTIVE ACTION: Oil filter was removed and placed into appropriate drum.
Violation Division:	Los Angeles County Fire Department
Violation Program:	HW
Violation Source:	CERS,
Site ID:	572400
Site Name:	Amazon.com Services LLC DAX5
Violation Date:	07-30-2013
Citation:	HSC 6.95 25510 - California Health and Safety Code, Chapter 6.95, Section(s) 25510
Violation Description:	Failure to update hazardous material inventory within 30 days when one of the following occurs: A 100 percent or more increase in the quantity of a previously disclosed material. Any handling of a previously undisclosed hazardous materials A change of business address, business ownership, or business name.
Violation Notes:	FACILITY FAILED TO SUBMIT UPDATED AND ACCUTATE INFORMATION OF PROPANE TANK AND TOETS FOR USED OIL
Violation Division:	Los Angeles County Fire Department
Violation Program:	HMRRP
Violation Source:	CERS,
Site ID:	572400
Site Name:	Amazon.com Services LLC DAX5
Violation Date:	07-30-2013
Citation:	22 CCR 16 66266.81(b) - California Code of Regulations, Title 22,

UNIS TRANSPORTATION (Continued) **S124668744**

	Chapter 16, Section(s) 66266.81(b)
Violation Description:	Failure to properly manage, store, and label a damaged lead acid battery so as to minimize the release of acid and lead and to protect the environment.
Violation Notes:	FACILITY FAILED TO PROPERLY MANAGE,STORE AND LABEL DAMAGED LEAD ACID BATTERIES.
Violation Division:	Los Angeles County Fire Department
Violation Program:	HW
Violation Source:	CERS,
Site ID:	572400
Site Name:	Amazon.com Services LLC DAX5
Violation Date:	07-30-2013
Citation:	22 CCR 12 66262.40(a) - California Code of Regulations, Title 22, Chapter 12, Section(s) 66262.40(a)
Violation Description:	Failure to maintain uniform hazardous waste manifest, consolidated manifest, or bills of lading copies for three years.
Violation Notes:	FACILITY FAILED TO MAINTAIN CURRENT MANIFEST FOR USED OIL PICK UP.
Violation Division:	Los Angeles County Fire Department
Violation Program:	HW
Violation Source:	CERS,
Site ID:	572400
Site Name:	Amazon.com Services LLC DAX5
Violation Date:	04-29-2021
Citation:	HSC 6.95 25508.2 - California Health and Safety Code, Chapter 6.95, Section(s) 25508.2
Violation Description:	Failure to annually review and electronically certify that the business plan is complete and accurate on or before the annual due date.
Violation Notes:	Returned to compliance on 06/11/2021. OBSERVATION: The business failed to electronically submit and certify that the business plan is complete, accurate, and in compliance with EPCRA on or before the annual due date. 2021 California Environmental Reporting System (CERS) submittal was missing/inaccurate; Reviewed CERS submittals submitted on 4/2/2021 and found the following needed to be addressed: - The owner of company should be AMAZON.COM SERVICES LLC not Michael Boese under Business Owner Operator page on CERS; - Inaccurate quantities of hazardous materials reported on the hazardous materials and waste inventory matrix report; - The following hazardous wastes were not observed on site but were reported to CERS: - 1 x 55-gallon drum for Non-RCRA Hazardous Waste Liquids; - 1 x 55-gallon drum for Waste Oil; - Failure to provide the applicable new Federal Hazard Categories (24) for Waste Oil; CORRECTIVE ACTION: Electronically submit and certify that the plan is [Truncated]
Violation Division:	Los Angeles County Fire Department
Violation Program:	HMRRP
Violation Source:	CERS,
Site ID:	572400
Site Name:	Amazon.com Services LLC DAX5
Violation Date:	04-29-2021
Citation:	HSC 6.95 25505(a)(4) - California Health and Safety Code, Chapter 6.95, Section(s) 25505(a)(4)
Violation Description:	Failure to provide initial and annual training to all employees in safety procedures in the event of a release or threatened release of a hazardous material or failure to document and maintain training

UNIS TRANSPORTATION (Continued) **S124668744**

records for a minimum of three years.

Violation Notes: Returned to compliance on 05/28/2021. OBSERVATION: The business failed to provide initial and annual training to all employees in safety procedures in the event of a release or threatened release of a hazardous material including familiarity with the emergency response plan or failure to document and maintain training records for a minimum of three years. CORRECTIVE ACTION: Establish and electronically submit an employee training program containing provisions to ensure initial and annual training for all employees in safety procedures in the event of a release or threatened release of a hazardous material and document and maintain training records for a minimum of three years.
Violation Division: Los Angeles County Fire Department
Violation Program: HMRRP
Violation Source: CERS,

Site ID: 572400
Site Name: Amazon.com Services LLC DAX5
Violation Date: 05-03-2018
Citation: 22 CCR 12 66262.34(f) - California Code of Regulations, Title 22, Chapter 12, Section(s) 66262.34(f)
Violation Description: Failure to properly label hazardous waste accumulation containers and portable tanks with the following requirements: "Hazardous Waste", name and address of the generator, physical and chemical characteristics of the Hazardous Waste, and starting accumulation date.
Violation Notes: Returned to compliance on 06/01/2018. OBSERVATION: The following was observed in the maintenance area without a hazardous waste label: 1-275 gallon tote of used motor oil 1-55 gallon metal drum of oil filters 2-55 gallon metal drum of diesel and water The following was observed in the maintenance area without the following information on the label: 1-55 gallon metal drum antifreeze without accumulation start date 1-55 gallon metal drum used oil without accumulation start date 1-55 gallon metal drum oily absorbent without accumulation start date CORRECTIVE ACTION: Submit photos to the CUPA demonstrating that the container listed above has been properly labeled.
Violation Division: Los Angeles County Fire Department
Violation Program: HW
Violation Source: CERS,

Site ID: 572400
Site Name: Amazon.com Services LLC DAX5
Violation Date: 05-03-2018
Citation: HSC 6.95 25508.1(a)-(f) - California Health and Safety Code, Chapter 6.95, Section(s) 25508.1(a)-(f)
Violation Description: Failure to electronically update business plan within 30 days of any one of the following events: A 100 percent or more increase in the quantity of a previously disclosed material. Any handling of a previously undisclosed hazardous materials at or above reportable quantities. A change of business address, business ownership, or business name. A substantial change in the handler's operations that requires modification to any portion of the business plan.
Violation Notes: Returned to compliance on 06/13/2018. OBSERVATION: The business failed to update business plan within 30 days when one of the following occurs: a 100 percent or more increase in the quantity of a previously disclosed material; any handling of a previously undisclosed hazardous material; a change of business address, business ownership, or

UNIS TRANSPORTATION (Continued) **S124668744**

business name; or a substantial change in the handler's operations that requires modification to any portion of the business plan. 1. The inventory reported in CERS reflects a 220 gallon diesel tank(in maintenance area) and propane storage tank (in maintenance area) that was reported during the inspection, it was no longer in use. 2. Update the company name change in CERS. 3. Update inventory to include all reportable (55 gallons, 500lbs, or 200 cubic feet) in truck maintenance area (oil, antifreeze, used oil, and used antifreeze) CORRECTIVE ACTION: Update all submittal elements effected by the change(s) and electronically submit the update within 30 days.

Violation Division: Los Angeles County Fire Department
Violation Program: HMRRP
Violation Source: CERS,

Site ID: 572400
Site Name: Amazon.com Services LLC DAX5
Violation Date: 07-30-2013
Citation: 22 CCR 12 66262.34(f) - California Code of Regulations, Title 22, Chapter 12, Section(s) 66262.34(f)
Violation Description: Failure to properly label hazardous waste accumulation containers with the following requirements: "Hazardous Waste", name and address of the generator, physical and chemical characteristics of the Hazardous Waste, and starting accumulation date.
Violation Notes: FACILITY FAILED TO LABEL HAZ WASTE CONTINERS
Violation Division: Los Angeles County Fire Department
Violation Program: HW
Violation Source: CERS,

Site ID: 572400
Site Name: Amazon.com Services LLC DAX5
Violation Date: 05-03-2018
Citation: 40 CFR 1 265.173 - U.S. Code of Federal Regulations, Title 40, Chapter 1, Section(s) 265.173
Violation Description: Failure to meet the following container management requirements: (a) A container holding hazardous waste must always be closed during storage, except when it is necessary to add or remove waste. (b) A container holding hazardous waste must not be opened, handled, or stored in a manner which may rupture the container or cause it to leak.
Violation Notes: Returned to compliance on 06/13/2018. OBSERVATION: The following was observed open: 1-55 gallon metal drum used antifreeze 1-55 gallon metal drum used oil 3-5 gallon plastic buckets containing used motor oil 1-55 gallon metal drum diesel/water 1- plastic tub of antifreeze CORRECTIVE ACTION: Properly secure the container with rings tightly bolted and bungholes capped. Submit photos to the CUPA demonstrating that the container listed above has been properly closed.
Violation Division: Los Angeles County Fire Department
Violation Program: HW
Violation Source: CERS,

Site ID: 572400
Site Name: Amazon.com Services LLC DAX5
Violation Date: 05-03-2018
Citation: 40 CFR 1 262.34(d)(5)(iii) - U.S. Code of Federal Regulations, Title 40, Chapter 1, Section(s) 262.34(d)(5)(iii)
Violation Description: Failure to ensure that all employees are thoroughly familiar with proper waste handling and emergency procedures, relevant to their

UNIS TRANSPORTATION (Continued) **S124668744**

responsibilities during normal facility operations and emergencies.

Violation Notes: Returned to compliance on 06/13/2018. OBSERVATION: Employees are not thoroughly familiar with proper waste handling and emergency procedures as demonstrated by the number and/or type of hazardous waste violations observed at the time of inspection. Generators of hazardous waste must ensure that all employees are thoroughly familiar with proper waste handling and emergency procedures relevant to their responsibility during normal facility operations and emergencies. All employees shall be trained within six months of assignment and take part in an annual review of the initial training received. CORRECTIVE ACTION: Submit documentation to the CUPA demonstrating that employees have been properly trained.
Violation Division: Los Angeles County Fire Department
Violation Program: HW
Violation Source: CERS,

Site ID: 572400
Site Name: Amazon.com Services LLC DAX5
Violation Date: 05-03-2018
Citation: HSC 6.95 25508(a)(1) - California Health and Safety Code, Chapter 6.95, Section(s) 25508(a)(1)
Violation Description: Failure to complete and electronically submit a site map with all required content.
Violation Notes: Returned to compliance on 06/13/2018. OBSERVATION: The business failed to complete and electronically submit a site map with all required content including: north orientation, loading area, internal roads, adjacent streets, storm and sewer drains, emergency shut offs, and hazardous materials/waste storage areas. CORRECTIVE ACTION: Complete and electronically submit a site map with all required content.
Violation Division: Los Angeles County Fire Department
Violation Program: HMRRP
Violation Source: CERS,

Site ID: 572400
Site Name: Amazon.com Services LLC DAX5
Violation Date: 05-03-2018
Citation: 22 CCR 23 66273.34 - California Code of Regulations, Title 22, Chapter 23, Section(s) 66273.34
Violation Description: Failure to label or mark each individual or container or the designated area of universal waste as required. 1) Waste batteries shall be marked with "Universal Waste-Battery(ies) . 2) Mercury containing equipment shall be marked with "Universal Waste -Mercury-Containing Equipment . 3) Lamps shall be marked with Universal Waste-Lamp(s) . 4)Each electronic devices or the container or the designated area shall be marked with Universal Waste-Electronic Device(s) . 5) Each CRTs or the container or the designated area shall be marked with "Universal Waste-CRT(s) . 6) CRT glass or the designated area shall be marked with Universal Waste-CRT glass .
Violation Notes: Returned to compliance on 06/13/2018. OBSERVATION: Owner/Operator failed to properly label universal waste. 1. 1x55 gallon drum- Universal waste aerosol was observed without accumulation start date. 2. Fluorescent light tubes were found to be stored atop a diesel tank that was said to not be in use. All fluorescent lamps and tubes are considered hazardous waste in California when they are discarded because they contain mercury. (Title 22, division 4.5, chapter 11, section 66261.50) This includes: Fluorescent tubes, including low mercury tubes. Compact fluorescents, including low mercury lamps. High

UNIS TRANSPORTATION (Continued) **S124668744**

Intensity Discharge (HID) Lamps: Metal halide lamps, such as floodlights for large indoor and outdoor areas and gymnasiums. Sodium lamps, such as those sometimes used as security lighting and outdoor floodlights. Mercury vapor lamps, such as those sometimes used for street lighting. CORRECTIVE ACTION: Properly label universal waste and submit statement of compliance and/or a photo of the waste [Truncated]

Violation Division: Los Angeles County Fire Department
Violation Program: HW
Violation Source: CERS,

Site ID: 572400
Site Name: Amazon.com Services LLC DAX5
Violation Date: 07-30-2013
Citation: HSC 6.95 25505(a) - California Health and Safety Code, Chapter 6.95, Section(s) 25505(a)
Violation Description: Owner/Operator failed to complete and/or submit a Hazardous Materials Business Plan when storing hazardous materials at or above the thresholds quantities of 55 gallons/500 lbs/200 cubic feet.
Violation Notes: FACILITY FAILED TO SUBMIT ACCURATE PROPANE TANK AND TOETS FOR USED OIL
Violation Division: Los Angeles County Fire Department
Violation Program: HMRRP
Violation Source: CERS,

Site ID: 572400
Site Name: Amazon.com Services LLC DAX5
Violation Date: 04-19-2016
Citation: HSC 6.95 25508.2 - California Health and Safety Code, Chapter 6.95, Section(s) 25508.2
Violation Description: Failure to annually review and electronically certify that the business plan is complete, accurate, and up-to-date.
Violation Notes: Returned to compliance on 06/07/2016. OBSERVATION: The facility has not annually reviewed and certified that the business plan is complete, accurate, and up-to-date. A review of CERS revealed that the last submittal of a HMBP to CERS was on 9/26/13. CORRECTIVE ACTION: Review, revise, and certify the business plan electronically in the California Environmental Reporting System (CERS).
Violation Division: Los Angeles County Fire Department
Violation Program: HMRRP
Violation Source: CERS,

Site ID: 572400
Site Name: Amazon.com Services LLC DAX5
Violation Date: 04-19-2016
Citation: HSC 6.95 25508(d) - California Health and Safety Code, Chapter 6.95, Section(s) 25508(d)
Violation Description: Failure to complete and/or electronically submit a business plan when storing/handling a hazardous material at or above reportable quantities.
Violation Notes: Returned to compliance on 06/07/2016. OBSERVATION: A complete business plan has not been received by the CUPA. The facility was previously sent a notice/request from the CUPA for the submittal of a business plan. CORRECTIVE ACTION: Submit the business plan electronically in the California Environmental Reporting System (CERS) and implement immediately.
Violation Division: Los Angeles County Fire Department
Violation Program: HMRRP
Violation Source: CERS,

UNIS TRANSPORTATION (Continued) **S124668744**

Evaluation:

Eval General Type:	Compliance Evaluation Inspection
Eval Date:	04-29-2021
Violations Found:	Yes
Eval Type:	Routine done by local agency
Eval Notes:	Anna Peterson, WHHS/EHS
Eval Division:	Los Angeles County Fire Department
Eval Program:	HMRRP
Eval Source:	CERS,

Eval General Type:	Other/Unknown
Eval Date:	06-01-2021
Violations Found:	No
Eval Type:	Other, not routine, done by local agency
Eval Division:	Los Angeles County Fire Department
Eval Program:	HMRRP
Eval Source:	CERS,

Eval General Type:	Other/Unknown
Eval Date:	06-07-2016
Violations Found:	No
Eval Type:	Other, not routine, done by local agency
Eval Division:	Los Angeles County Fire Department
Eval Program:	HMRRP
Eval Source:	CERS,

Eval General Type:	Compliance Evaluation Inspection
Eval Date:	05-03-2018
Violations Found:	Yes
Eval Type:	Routine done by local agency
Eval Notes:	Robert Chung, VP of Operations
Eval Division:	Los Angeles County Fire Department
Eval Program:	HMRRP
Eval Source:	CERS,

Eval General Type:	Compliance Evaluation Inspection
Eval Date:	07-30-2013
Violations Found:	No
Eval Type:	Routine done by local agency
Eval Division:	Los Angeles County Fire Department
Eval Program:	HMRRP
Eval Source:	CERS,

Eval General Type:	Compliance Evaluation Inspection
Eval Date:	04-19-2016
Violations Found:	No
Eval Type:	Routine done by local agency
Eval Notes:	Diana Lee, Operations Manager
Eval Division:	Los Angeles County Fire Department
Eval Program:	HW
Eval Source:	CERS,

Eval General Type:	Compliance Evaluation Inspection
Eval Date:	05-03-2018
Violations Found:	Yes
Eval Type:	Routine done by local agency
Eval Notes:	Robert Chung, VP of Operations

UNIS TRANSPORTATION (Continued) **S124668744**

Eval Division: Los Angeles County Fire Department
Eval Program: HW
Eval Source: CERS,

Eval General Type: Compliance Evaluation Inspection
Eval Date: 06-15-2020
Violations Found: No
Eval Type: Routine done by local agency
Eval Notes: STEVE KIM, FACILITY MGR At the time of the inspection it was determined the facility was no longer subject to this CUPA Program. Date of inactivation: JANUARY 4, 2020
Eval Division: Los Angeles County Fire Department
Eval Program: HMRRP
Eval Source: CERS,

Eval General Type: Compliance Evaluation Inspection
Eval Date: 06-15-2020
Violations Found: No
Eval Type: Routine done by local agency
Eval Notes: STEVE KIM, FACILITY MGR At the time of the inspection it was determined the facility was no longer subject to this CUPA Program. Date of inactivation: JANUARY 4, 2020
Eval Division: Los Angeles County Fire Department
Eval Program: HW
Eval Source: CERS,

Eval General Type: Compliance Evaluation Inspection
Eval Date: 07-30-2013
Violations Found: Yes
Eval Type: Routine done by local agency
Eval Notes: INSPECTED BY B. NASSERI CONSENT GIVEN BY DAVID NIU
Eval Division: Los Angeles County Fire Department
Eval Program: HMRRP
Eval Source: CERS,

Eval General Type: Compliance Evaluation Inspection
Eval Date: 07-30-2013
Violations Found: Yes
Eval Type: Routine done by local agency
Eval Notes: INSPECTED BY B. NASSERI CONSENT GIVEN BY DAVID NIU
Eval Division: Los Angeles County Fire Department
Eval Program: HW
Eval Source: CERS,

Eval General Type: Compliance Evaluation Inspection
Eval Date: 04-19-2016
Violations Found: Yes
Eval Type: Routine done by local agency
Eval Notes: Diana Lee, Operations Manager
Eval Division: Los Angeles County Fire Department
Eval Program: HMRRP
Eval Source: CERS,

Eval General Type: Compliance Evaluation Inspection
Eval Date: 04-29-2021
Violations Found: No
Eval Type: Routine done by local agency

UNIS TRANSPORTATION (Continued) **S124668744**

Eval Notes: Anna Peterson, WHHS/EHS
Eval Division: Los Angeles County Fire Department
Eval Program: HW
Eval Source: CERS,

Eval General Type: Other/Unknown
Eval Date: 06-13-2018
Violations Found: No
Eval Type: Other, not routine, done by local agency
Eval Notes: Luis Valenuela
Eval Division: Los Angeles County Fire Department
Eval Program: HMRRP
Eval Source: CERS,

Eval General Type: Other/Unknown
Eval Date: 06-13-2018
Violations Found: No
Eval Type: Other, not routine, done by local agency
Eval Notes: Luis Valenzuela
Eval Division: Los Angeles County Fire Department
Eval Program: HW
Eval Source: CERS,

Eval General Type: Other/Unknown
Eval Date: 06-16-2021
Violations Found: No
Eval Type: Other, not routine, done by local agency
Eval Division: Los Angeles County Fire Department
Eval Program: HMRRP
Eval Source: CERS,

Eval General Type: Compliance Evaluation Inspection
Eval Date: 07-30-2013
Violations Found: No
Eval Type: Routine done by local agency
Eval Division: Los Angeles County Fire Department
Eval Program: HW
Eval Source: CERS,

Affiliation:
Affiliation Type Desc: Environmental Contact
Entity Name: Rose Salazar
Affiliation Address: PO Box 80842
Affiliation City: Seattle
Affiliation State: WA
Affiliation Zip: 98108
Affiliation Phone: ,

Affiliation Type Desc: Parent Corporation
Entity Name: Amazon.com Services LLC
Affiliation Phone: ,

Affiliation Type Desc: Document Preparer
Entity Name: Froilan Enriquez
Affiliation Phone: ,

Affiliation Type Desc: Operator

UNIS TRANSPORTATION (Continued) **S124668744**

Entity Name:	Amazon.com Services LLC
Affiliation Phone:	(614) 425-2102,
Affiliation Type Desc:	Legal Owner
Entity Name:	Amazon.com Services LLC
Affiliation Address:	PO Box 80842
Affiliation City:	Seattle
Affiliation State:	WA
Affiliation Country:	United States
Affiliation Zip:	98108
Affiliation Phone:	(800) 575-0171,
Affiliation Type Desc:	CUPA District
Entity Name:	Los Angeles County Fire
Affiliation Address:	5825 Rickenbacker Road
Affiliation City:	Commerce
Affiliation State:	CA
Affiliation Zip:	90040-3027
Affiliation Phone:	(323) 890-4000,
Affiliation Type Desc:	Facility Mailing Address
Entity Name:	Mailing Address
Affiliation Address:	PO Box 80842
Affiliation City:	Seattle
Affiliation State:	WA
Affiliation Zip:	98108
Affiliation Phone:	,
Affiliation Type Desc:	Identification Signer
Entity Name:	Belinda McDowell
Entity Title:	Business Environmental Leader
Affiliation Phone:	,

AD157 **MATTEL INC** **UST FINDER RELEASE** **1029019294**
NNW **15930 VALLEY BLVD E** **N/A**
1/4-1/2 **INDUSTRY, CA 91744**
0.451 mi.
2381 ft. **Site 3 of 4 in cluster AD**

Relative: **Lower**

Actual: **329 ft.**

UST FINDER RELEASE:

Object ID:	66612
Lust ID:	CAT0603704208
Name:	MATTEL INC
Address:	15930 VALLEY BLVD E
City,State,Zip:	INDUSTRY, CA 91744
Address Match Type:	PointAddress
Status:	No Further Action
Population within 1500ft:	142
Domestic Wells within 1500ft:	0
Land Use:	Developed, High Intensity
Within SPA:	No
Within WHPA:	No
Within 100yr Floodplain:	No
EPA Region:	9
Coordinate Source:	Geocode
X Coord:	-117.95394
Y Coord:	34.0163200000001

MATTEL INC (Continued) **1029019294**

Latitude: 34.01632
Longitude: -117.95394

AD158 **MATTEL INC** **HIST CORTESE** **S101296427**
NNW **15930 VALLEY** **N/A**
1/4-1/2 **INDUSTRY, CA 91744**
0.451 mi.
2381 ft. **Site 4 of 4 in cluster AD**

Relative: **Lower**
Actual: **329 ft.**

HIST CORTESE:
edr_fname: MATTEL INC
edr_fadd1: 15930 VALLEY
City,State,Zip: INDUSTRY, CA 91744
Region: CORTESE
Facility County Code: 19
Reg By: LTNKA
Reg Id: I-14788

AA159 **MOOK & BLANCHARD INC** **CPS-SLIC** **S124852014**
NE **546 S HOFGAARDEN ST** **HWTS** **N/A**
1/4-1/2 **LA PUENTE, CA 91744**
0.454 mi.
2395 ft. **Site 3 of 5 in cluster AA**

Relative: **Higher**
Actual: **361 ft.**

CPS-SLIC:
Name: MOOK & BLANCHARD
Address: 546 S. HOFGAARDEN ST.
City,State,Zip: LA PUENTE, CA 91744
Region: STATE
Facility Status: **Completed - Case Closed**
Status Date: 07/26/1991
Global Id: T10000015779
Lead Agency: LOS ANGELES RWQCB (REGION 4)
Latitude: 34.01378
Longitude: -117.94494
Case Type: Cleanup Program Site
Case Worker: WIP
RB Case Number: 105.0338
EPA Region: 9
Cuf Case: NO
Begin Date: 01/01/1985
No Further Action Date: 07/26/1991
CA Water Watershed Name: San Gabriel River - Upper San Gabriel (405.20)
Dwr Groundwater Subbasin Name: San Gabriel Valley (4-013)
CA Enviroscreen 3 Score: 81-85%
CA Enviroscreen 4 Score: 85-90%
Military DOD Site: No
RWQCB Region: LOS ANGELES RWQCB (REGION 4)

Click here to access the California GeoTracker records for this facility:

HWTS:
Name: MOOK & BLANCHARD INC
Address: 546 S HOFGAARDEN ST
City,State,Zip: LA PUENTE, CA 91744
EPA ID: CAL000288647

MOOK & BLANCHARD INC (Continued) **S124852014**

Inactive Date:	06/30/2006
Create Date:	12/02/2004
Mailing Address:	546 S HOFGAARDEN ST
Mailing City,State,Zip:	LA PUENTE, CA 917440000
Owner Name:	JERRY MOOK
Owner Address:	546 S HOFGAARDEN ST
Owner City,State,Zip:	LA PUENTE, CA 917440000
Contact Name:	SEVAN BOEHM
Contact Address:	546 S HOFGAARDEN ST
City,State,Zip:	LA PUENTE, CA 917440000
Facility Status:	Inactive
Facility Type:	PERMANENT
Category:	STATE
Latitude:	34.014049
Longitude:	-117.94434

NAICS:

EPA ID:	CAL000288647
Create Date:	2004-12-02 15:49:06.873
NAICS Code:	451211
NAICS Description:	Book Stores
Issued EPA ID Date:	2004-12-02 15:49:06.81000
Inactive Date:	2006-06-30 10:14:52
Facility Name:	MOOK & BLANCHARD INC
Facility Address:	546 S HOFGAARDEN ST
Facility City:	LA PUENTE
Facility State:	CA
Facility Zip:	917440000

AE160 **LA PUENTE U S FOODS** **CPS-SLIC** **S106026665**
NNE **16101 OLD VALLEY BLVD** **LOS ANGELES CO. HMS** **N/A**
1/4-1/2 **LA PUENTE, CA 91744** **NPDES**
0.454 mi. **CIWQS**
2396 ft. **Site 1 of 4 in cluster AE**

Relative:
Lower

Actual:
340 ft.

CPS-SLIC:

Name:	GAYTAN FOODS
Address:	16101 OLD VALLEY BLVD.
City,State,Zip:	LA PUENTE, CA 91744
Region:	STATE
Facility Status:	**Completed - Case Closed**
Status Date:	10/23/1991
Global Id:	T10000015594
Lead Agency:	LOS ANGELES RWQCB (REGION 4)
Latitude:	34.01682
Longitude:	-117.94938
Case Type:	Cleanup Program Site
Case Worker:	WIP
RB Case Number:	105.0105
EPA Region:	9
Cuf Case:	NO
Begin Date:	01/01/1985
No Further Action Date:	10/23/1991
CA Water Watershed Name:	San Gabriel River - Upper San Gabriel (405.20)
Dwr Groundwater Subbasin Name:	San Gabriel Valley (4-013)
CA Enviroscreen 3 Score:	81-85%
CA Enviroscreen 4 Score:	85-90%

LA PUENTE U S FOODS (Continued) **S106026665**

Military DOD Site: No
RWQCB Region: LOS ANGELES RWQCB (REGION 4)

Click here to access the California GeoTracker records for this facility:

LOS ANGELES CO. HMS:
Name: LA PUENTE U S FOODS
Address: 16101 OLD VALLEY BLVD
City,State,Zip: LA PUENTE, CA 917445431
Region: LA
Permit Category: Not reported
Facility Id: 008085-030932
Facility Type: Not reported
Facility Status: OPEN
Area: 6J
Permit Number: Not reported
Permit Status: Not reported

NPDES:
Name: OLD VALLEY
Address: 16101 OLD VALLEY BLVD
City,State,Zip: LA PUENTE, CA 91744
WDID: 4 19C370075
Regulatory Measure Type: Construction
Status: Terminated
Status Date: 10/30/2017
Operator Name: Bridgetown Investments
Operator Address: 17445 E Railroad Street
Operator City: Industry
Operator State: California
Operator Zip: 91748

NPDES as of 03/2018:
Region: 4
Regulatory Measure ID: 446681
Regulatory Measure Type: Construction
WDID: 4 19C370075
Received Date: 06/18/2014
Processed Date: 06/20/2014
Status: Active
Status Date: 06/20/2014
Place Size: 1.28
Place Size Unit: Acres
Contact: David Perez
Contact Title: Partner
Contact Phone: 626-855-5555
Contact Email: dmperez@valleyvistaservices.com
Operator Name: Bridgetown Investments
Operator Address: 17445 E Railroad Street
Operator City: Industry
Operator State: California
Operator Zip: 91748
Operator Contact: David Perez
Operator Contact Phone: 626-855-5555
Operator Contact Email: dmperez@valleyvistaservices.com
Operator Type: Private Business
Developer: Bridgetown Investments

LA PUENTE U S FOODS (Continued) **S106026665**

Developer Address:	17445 E Railroad Street
Developer City:	Industry
Developer State:	California
Developer Zip:	91748
Developer Contact:	David Perez
Constype Linear Utility Ind:	N
Constype Above Ground Ind:	N
Constype Below Ground Ind:	N
Constype Cable Line Ind:	N
Constype Comm Line Ind:	N
Constype Commertial Ind:	Y
Constype Electrical Line Ind:	N
Constype Gas Line Ind:	N
Constype Industrial Ind:	N
Constype Other Ind:	N
Constype Recons Ind:	N
Constype Residential Ind:	N
Constype Transport Ind:	N
Constype Utility Ind:	N
Constype Water Sewer Ind:	N
Dir Discharge Uswater Ind:	N
Receiving Water Name:	San Jose Creek
Certifier:	David Perez
Certifier Title:	Vice President
Certification Date:	18-JUN-14

NPDES Number:	CAS000002
Status:	Terminated
Agency Number:	0
Region:	4
Regulatory Measure ID:	446681
Order Number:	2009-0009-DWQ
Regulatory Measure Type:	Enrollee
WDID:	4 19C370075
Program Type:	Construction
Effective Date Of Regulatory Measure:	06/20/2014
Termination Date Of Regulatory Measure:	08/07/2017
Discharge Name:	Bridgetown Investments
Discharge Address:	17445 E Railroad Street
Discharge City:	Industry
Discharge State:	California
Discharge Zip:	91748

CIWQS:

Name:	OLD VALLEY
Address:	16101 OLD VALLEY BLVD
City,State,Zip:	LA PUENTE, CA 91744
Agency:	Bridgetown Investments
Agency Address:	17445 E Railroad Street, Industry, CA 91748
Place/Project Type:	Construction - Commercial
Region:	4
Program:	CONSTW
Regulatory Measure Status:	Terminated
Regulatory Measure Type:	Storm water construction
Order Number:	2009-0009-DWQ
WDID:	4 19C370075

LA PUENTE U S FOODS (Continued) **S106026665**

NPDES Number:	CAS000002
Effective Date:	06/20/2014
Termination Date:	08/07/2017
Enforcement Actions within 5 years:	0
Violations within 5 years:	0
Latitude:	34.01688
Longitude:	-117.94952

AC161 **SUPERIOR PROFILES INC** **CPS-SLIC** **S106932704**
SE **1325 BIXBY DR** **CERS HAZ WASTE** **N/A**
1/4-1/2 **INDUSTRY, CA 91745** **SWEEPS UST**
0.457 mi. **CERS**
2413 ft. **Site 2 of 4 in cluster AC**

Relative:
Higher

Actual:
387 ft.

CPS-SLIC:

Name:	SUPERIOR FEATHERWEIGHT TOOLS
Address:	1325 BIXBY DR.
City,State,Zip:	CITY OF INDUSTRY, CA 91745
Region:	STATE
Facility Status:	**Completed - Case Closed**
Status Date:	02/14/1997
Global Id:	T10000015728
Lead Agency:	LOS ANGELES RWQCB (REGION 4)
Latitude:	34.00324
Longitude:	-117.94604
Case Type:	Cleanup Program Site
Case Worker:	WIP
RB Case Number:	105.0267
EPA Region:	9
Cuf Case:	NO
Begin Date:	01/01/1985
No Further Action Date:	02/14/1997
CA Water Watershed Name:	San Gabriel River - Upper San Gabriel (405.20)
Dwr Groundwater Subbasin Name:	San Gabriel Valley (4-013)
CA Enviroscreen 3 Score:	86-90%
CA Enviroscreen 4 Score:	90-95%
Military DOD Site:	No
RWQCB Region:	LOS ANGELES RWQCB (REGION 4)

Click here to access the California GeoTracker records for this facility:

CERS HAZ WASTE:

Name:	SUPERIOR PROFILES INC
Address:	1325 BIXBY DR
City,State,Zip:	INDUSTRY, CA 91745
Site ID:	403306
CERS ID:	10266391
CERS Description:	Hazardous Waste Generator

SWEEPS UST:

Name:	SUPERIOR FEATHERWEIGHT TOOL CO
Address:	1325 BIXBY DR
City:	INDUSTRY
Status:	Active
Comp Number:	12230
Number:	9
Board Of Equalization:	44-009653

SUPERIOR PROFILES INC (Continued) **S106932704**

Referral Date: 06-30-89
Created Date: 06-30-89
SWRCB Tank Id: 19-000-012230-000001
Tank Status: A
Active Date: 06-30-89
Tank Use: UNKNOWN
STG: W
Number Of Tanks: 1

CERS:
Name: SUPERIOR FEATHERWEIGHT TOOLS
Address: 1325 BIXBY DR.
City,State,Zip: CITY OF INDUSTRY, CA 91745
Site ID: 879531
CERS ID: T10000015728
CERS Description: Cleanup Program Site

Affiliation:
Affiliation Type Desc: Regional Board Caseworker
Entity Name: WELL INVESTIGATION PROGRAM - LOS ANGELES RWQCB (REGION 4)
Affiliation Address: 320 W. 4TH ST., SUITE 200
Affiliation City: LOS ANGELES
Affiliation State: CA
Affiliation Phone: ,

Name: SUPERIOR PROFILES INC
Address: 1325 BIXBY DR
City,State,Zip: INDUSTRY, CA 91745
Site ID: 403306
CERS ID: 10266391
CERS Description: Chemical Storage Facilities

Violations:
Site ID: 403306
Site Name: SUPERIOR PROFILES INC
Violation Date: 12-05-2013
Citation: HSC 6.95 25505(a) - California Health and Safety Code, Chapter 6.95, Section(s) 25505(a)
Violation Description: Owner/Operator failed to complete and/or submit a Hazardous Materials Business Plan when storing hazardous materials at or above the thresholds quantities of 55 gallons/500 lbs/200 cubic feet.
Violation Division: Los Angeles County Fire Department
Violation Program: HMRRP
Violation Source: CERS,

Site ID: 403306
Site Name: SUPERIOR PROFILES INC
Violation Date: 12-05-2013
Citation: 22 CCR 12 66262.34(f) - California Code of Regulations, Title 22, Chapter 12, Section(s) 66262.34(f)
Violation Description: Failure to properly label hazardous waste accumulation containers with the following requirements: "Hazardous Waste", name and address of the generator, physical and chemical characteristics of the Hazardous Waste, and starting accumulation date.
Violation Notes: Facility failed to label a 15 gallon hazardous waste container (liquid) and a one 30 gallon hazardous waste container (solid).
Violation Division: Los Angeles County Fire Department

SUPERIOR PROFILES INC (Continued) **S106932704**

Violation Program: HW
Violation Source: CERS,

Site ID: 403306
Site Name: SUPERIOR PROFILES INC
Violation Date: 07-28-2020
Citation: HSC 6.95 25508(a)(1) - California Health and Safety Code, Chapter 6.95, Section(s) 25508(a)(1)
Violation Description: Failure to annually review and electronically certify that the business plan is complete and accurate on or before the annual due date.
Violation Notes: Returned to compliance on 08/21/2020. OBSERVATION: The business failed to electronically submit and certify that the business plan is complete, accurate, and in compliance with EPCRA on or before the annual due date. 2020 California Environmental Reporting System (CERS) submittal was missing/inaccurate; Reviewed CERS submittals submitted on 2/27/2020 and found the following needed to be addressed: - Inaccurate quantities of hazardous materials reported on the hazardous materials and waste inventory matrix report; Observed 8 x 8-gallon compressed gas cylinders containing propane - Total: 64 gallons of propane; - Propane's physical storing state should be reported in liquid and the reporting unit should be in gallon on the HazMat Inventory Report; CORRECTIVE ACTION: Electronically submit and certify that the business plan is complete, accurate, and in compliance with EPCRA on or before the annual due date.
Violation Division: Los Angeles County Fire Department
Violation Program: HMRRP
Violation Source: CERS,

Evaluation:
Eval General Type: Other/Unknown
Eval Date: 04-07-2014
Violations Found: No
Eval Type: Other, not routine, done by local agency
Eval Division: Los Angeles County Fire Department
Eval Program: HMRRP
Eval Source: CERS,

Eval General Type: Other/Unknown
Eval Date: 04-07-2014
Violations Found: No
Eval Type: Other, not routine, done by local agency
Eval Division: Los Angeles County Fire Department
Eval Program: HW
Eval Source: CERS,

Eval General Type: Compliance Evaluation Inspection
Eval Date: 05-01-2017
Violations Found: No
Eval Type: Routine done by local agency
Eval Notes: Lawrence Arrieta, VP Production
Eval Division: Los Angeles County Fire Department
Eval Program: HMRRP
Eval Source: CERS,

Eval General Type: Compliance Evaluation Inspection
Eval Date: 07-28-2020

SUPERIOR PROFILES INC (Continued) **S106932704**

Violations Found: Yes
Eval Type: Routine done by local agency
Eval Notes: Lawrence A. Arrieta, VP Production
Eval Division: Los Angeles County Fire Department
Eval Program: HMRRP
Eval Source: CERS,

Eval General Type: Compliance Evaluation Inspection
Eval Date: 12-05-2013
Violations Found: Yes
Eval Type: Routine done by local agency
Eval Notes: Inspected conducted by T. Yamakawa, HMS I Consent given by Lawerence Arrieta
Eval Division: Los Angeles County Fire Department
Eval Program: HW
Eval Source: CERS,

Eval General Type: Compliance Evaluation Inspection
Eval Date: 12-05-2013
Violations Found: Yes
Eval Type: Routine done by local agency
Eval Notes: Inspected conducted by T. Yamakawa, HMS I Consent given by Lawerence Arrieta
Eval Division: Los Angeles County Fire Department
Eval Program: HMRRP
Eval Source: CERS,

Eval General Type: Compliance Evaluation Inspection
Eval Date: 05-16-2023
Violations Found: No
Eval Type: Routine done by local agency
Eval Notes: Consent to conduct inspection provided by Manufacturing Director Larry Arrieta. No significant Haz Mat reporting deficiencies identified at the time of inspection.
Eval Division: Los Angeles County Fire Department
Eval Program: HMRRP
Eval Source: CERS,

Eval General Type: Compliance Evaluation Inspection
Eval Date: 05-16-2023
Violations Found: No
Eval Type: Routine done by local agency
Eval Notes: Consent to conduct inspection provided by Manufacturing Director Larry Arrieta. No significant Hazardous Waste deficiencies identified at the time of inspection.
Eval Division: Los Angeles County Fire Department
Eval Program: HW
Eval Source: CERS,

Eval General Type: Other/Unknown
Eval Date: 08-31-2020
Violations Found: No
Eval Type: Other, not routine, done by local agency
Eval Division: Los Angeles County Fire Department
Eval Program: HMRRP
Eval Source: CERS,

SUPERIOR PROFILES INC (Continued) **S106932704**

Eval General Type: Compliance Evaluation Inspection
Eval Date: 05-01-2017
Violations Found: No
Eval Type: Routine done by local agency
Eval Notes: Lawrence Arrieta, VP Production
Eval Division: Los Angeles County Fire Department
Eval Program: HW
Eval Source: CERS,

Eval General Type: Compliance Evaluation Inspection
Eval Date: 07-28-2020
Violations Found: No
Eval Type: Routine done by local agency
Eval Notes: Lawrence A. Arrieta, VP Production
Eval Division: Los Angeles County Fire Department
Eval Program: HW
Eval Source: CERS,

Eval General Type: Compliance Evaluation Inspection
Eval Date: 12-05-2013
Violations Found: No
Eval Type: Routine done by local agency
Eval Division: Los Angeles County Fire Department
Eval Program: HMRRP
Eval Source: CERS,

Eval General Type: Compliance Evaluation Inspection
Eval Date: 12-05-2013
Violations Found: No
Eval Type: Routine done by local agency
Eval Division: Los Angeles County Fire Department
Eval Program: HW
Eval Source: CERS,

Affiliation:
Affiliation Type Desc: Facility Mailing Address
Entity Name: Mailing Address
Affiliation Address: 1325 BIXBY DR
Affiliation City: INDUSTRY
Affiliation State: CA
Affiliation Zip: 91745
Affiliation Phone: ,

Affiliation Type Desc: Legal Owner
Entity Name: SUPERIOR PROFILES INC
Affiliation Address: 1325 BIXBY DR
Affiliation City: INDUSTRY
Affiliation State: CA
Affiliation Country: United States
Affiliation Zip: 91745
Affiliation Phone: (626) 888-7922,

Affiliation Type Desc: Operator
Entity Name: LAWRENCE A. ARRIETA
Affiliation Phone: (626) 890-1945,

Affiliation Type Desc: Identification Signer

SUPERIOR PROFILES INC (Continued) **S106932704**

Entity Name: KELLIE WEDDELL
Entity Title: ADMIN
Affiliation Phone: ,

Affiliation Type Desc: CUPA District
Entity Name: Los Angeles County Fire
Affiliation Address: 5825 Rickenbacker Road
Affiliation City: Commerce
Affiliation State: CA
Affiliation Zip: 90040-3027
Affiliation Phone: (323) 890-4000,

Affiliation Type Desc: Environmental Contact
Entity Name: Safety Kleen
Affiliation Address: 2918 WORTHEN AVE
Affiliation City: LOS ANGELES
Affiliation State: CA
Affiliation Zip: 90039
Affiliation Phone: ,

Affiliation Type Desc: Parent Corporation
Entity Name: SUPERIOR PROFILES INC
Affiliation Phone: ,

Affiliation Type Desc: Property Owner
Entity Name: Leonard Maggio
Affiliation Address: 1325 Bixby Dr.
Affiliation City: City of Industry
Affiliation State: CA
Affiliation Country: United States
Affiliation Zip: 91745
Affiliation Phone: (626) 336-6232,

Affiliation Type Desc: Document Preparer
Entity Name: KELLIE WEDDELL
Affiliation Phone: ,

AF162 **MOBIL OIL CORP LA PUENTE B P** **RCRA-SQG** **1000686599**
North **16030 OLD VALLEY BLVD** **LUST** **CAD983639329**
1/4-1/2 **LA PUENTE, CA 91746** **SWEEPS UST**
0.461 mi. **CA FID UST**
2433 ft. **Site 1 of 4 in cluster AF** **FINDS**
ECHO
Relative: **Cortese**
Lower **LOS ANGELES CO. HMS**
Actual: **CERS**
337 ft.

RCRA Listings:

Date Form Received by Agency: 19960901
Handler Name: Mobil Oil Corp La Puente B P
Handler Address: Old Valley Blvd
Handler City,State,Zip: LA PUENTE, CA 91746
EPA ID: CAD983639329
EPA Region: 09
Land Type: Private
Federal Waste Generator Description: Small Quantity Generator
Active Site Indicator: Handler Activities

MOBIL OIL CORP LA PUENTE B P (Continued) **1000686599**

Mailing Address:	GALLOWS RD 7W109
Mailing City,State,Zip:	FAIRFAX, VA 22037-0001
Owner Name:	Mobil Oil Corporation
Owner Type:	Private
Short-Term Generator Activity:	No
Importer Activity:	No
Mixed Waste Generator:	No
Transporter Activity:	No
Transfer Facility Activity:	No
Recycler Activity with Storage:	No
Small Quantity On-Site Burner Exemption:	No
Smelting Melting and Refining Furnace Exemption:	No
Underground Injection Control:	No
Off-Site Waste Receipt:	No
Universal Waste Indicator:	No
Universal Waste Destination Facility:	No
Federal Universal Waste:	No
Active Site State-Reg Handler:	---
Hazardous Secondary Material Indicator:	N
2018 GPRA Permit Baseline:	Not on the Baseline
2018 GPRA Renewals Baseline:	Not on the Baseline
202 GPRA Corrective Action Baseline:	No
Subject to Corrective Action Universe:	No
Non-TSDFs Where RCRA CA has Been Imposed Universe:	No
Corrective Action Priority Ranking:	No NCAPS ranking
Environmental Control Indicator:	No
Institutional Control Indicator:	No
Human Exposure Controls Indicator:	N/A
Groundwater Controls Indicator:	N/A
Significant Non-Complier Universe:	No
Unaddressed Significant Non-Complier Universe:	No
Addressed Significant Non-Complier Universe:	No
Significant Non-Complier With a Compliance Schedule Universe:	No
Handler Date of Last Change:	20000915
Recognized Trader-Importer:	No
Recognized Trader-Exporter:	No
Importer of Spent Lead Acid Batteries:	No
Exporter of Spent Lead Acid Batteries:	No
Recycler Activity Without Storage:	No
Manifest Broker:	No
Sub-Part P Indicator:	No

Handler - Owner Operator:

Owner/Operator Indicator:	Owner
Owner/Operator Name: MOBIL OIL CORPORATION	
Legal Status:	Private
Owner/Operator Address:	3225 GALLOWS RD
Owner/Operator City,State,Zip:	FAIRFAX, VA 22037-0001
Owner/Operator Telephone:	703-849-3330

Historic Generators:

Receive Date:	19960901
Handler Name: MOBIL OIL CORP LA PUENTE B P	
Federal Waste Generator Description:	Small Quantity Generator
Large Quantity Handler of Universal Waste:	No

MOBIL OIL CORP LA PUENTE B P (Continued) **1000686599**

Recognized Trader Importer:	No
Recognized Trader Exporter:	No
Spent Lead Acid Battery Importer:	No
Spent Lead Acid Battery Exporter:	No
Current Record:	Yes

List of NAICS Codes and Descriptions:

NAICS Codes:	No NAICS Codes Found

Facility Has Received Notices of Violations:

Violations:	No Violations Found

Evaluation Action Summary:

Evaluations:	No Evaluations Found

LUST:

Name:	FORMER EXXONMOBIL BULK PLANT 04419
Address:	16030 OLD VALLEY BLVD
City,State,Zip:	LA PUENTE, CA 91746
Lead Agency:	LOS ANGELES RWQCB (REGION 4)
Case Type:	LUST Cleanup Site
Geo Track:	http://geotracker.waterboards.ca.gov/profile_report.asp?global_id=T0603702788
Global Id:	T0603702788
Latitude:	34.0169977834089
Longitude:	-117.950506210327
Status:	Completed - Case Closed
Status Date:	12/14/2015
Case Worker:	AJL
RB Case Number:	I-01520
Local Agency:	LOS ANGELES COUNTY
File Location:	Regional Board
Potential Media Affect:	Aquifer used for drinking water supply
Potential Contaminants of Concern:	Gasoline
EPA Region:	9
Coordinate Source:	Manual Entry on Screens
Cuf Case:	NO
Begin Date:	03/19/1987
Leak Reported Date:	03/19/1987
Discharge Source:	Other
Discharge Cause:	Unknown
No Further Action Date:	12/14/2015
CA Water Watershed Name:	San Gabriel River - Upper San Gabriel (405.20)
Dwr Groundwater Subbasin Name:	San Gabriel Valley (4-013)
CA Enviroscreen 3 Score:	96-100% (highest scores)
CA Enviroscreen 4 Score:	90-95%
Military DOD Site:	No
RWQCB Region:	LOS ANGELES RWQCB (REGION 4)

LUST:

Global Id:	T0603702788
Contact Type:	Regional Board Caseworker - Primary Caseworker
Contact Name:	AHMAD J. LAMAA
Organization Name:	LOS ANGELES RWQCB (REGION 4)
Address:	320 West 4th Street Suite 200
City:	Los Angeles

MOBIL OIL CORP LA PUENTE B P (Continued) **1000686599**

Email: alamaa@waterboards.ca.gov

Global Id: T0603702788
Contact Type: Local Agency Caseworker
Contact Name: JOHN AWUJO
Organization Name: LOS ANGELES COUNTY
Address: 900 S FREMONT AVE
City: ALHAMBRA
Email: jawujo@dpw.lacounty.gov
Phone Number: 6264583507

LUST:
Global Id: T0603702788
Action Type: ENFORCEMENT
Date: 07/18/2002
Action: Staff Letter

Global Id: T0603702788
Action Type: ENFORCEMENT
Date: 03/27/2015
Action: Notification - Public Participation Document

Global Id: T0603702788
Action Type: ENFORCEMENT
Date: 01/11/2002
Action: 13267 Requirement

Global Id: T0603702788
Action Type: RESPONSE
Date: 01/15/2003
Action: Monitoring Report - Quarterly

Global Id: T0603702788
Action Type: RESPONSE
Date: 01/15/2003
Action: Soil and Water Investigation Report

Global Id: T0603702788
Action Type: RESPONSE
Date: 10/15/2002
Action: Soil and Water Investigation Report

Global Id: T0603702788
Action Type: RESPONSE
Date: 04/15/2003
Action: Soil and Water Investigation Report

Global Id: T0603702788
Action Type: RESPONSE
Date: 04/15/2003
Action: Monitoring Report - Quarterly

Global Id: T0603702788
Action Type: RESPONSE
Date: 07/15/2002
Action: Monitoring Report - Quarterly

MOBIL OIL CORP LA PUENTE B P (Continued) **1000686599**

Global Id: T0603702788
Action Type: RESPONSE
Date: 10/15/2006
Action: Monitoring Report - Quarterly

Global Id: T0603702788
Action Type: RESPONSE
Date: 07/15/2006
Action: Monitoring Report - Quarterly

Global Id: T0603702788
Action Type: RESPONSE
Date: 07/15/2006
Action: Soil and Water Investigation Report

Global Id: T0603702788
Action Type: RESPONSE
Date: 01/15/2008
Action: Monitoring Report - Quarterly

Global Id: T0603702788
Action Type: RESPONSE
Date: 01/15/2008
Action: Soil and Water Investigation Report

Global Id: T0603702788
Action Type: RESPONSE
Date: 07/15/2007
Action: Soil and Water Investigation Report

Global Id: T0603702788
Action Type: ENFORCEMENT
Date: 08/13/2015
Action: State Water Board - Closure Order

Global Id: T0603702788
Action Type: ENFORCEMENT
Date: 12/14/2015
Action: Closure/No Further Action Letter

Global Id: T0603702788
Action Type: Other
Date: 03/19/1987
Action: Leak Reported

Global Id: T0603702788
Action Type: RESPONSE
Date: 01/15/2010
Action: Monitoring Report - Semi-Annually

Global Id: T0603702788
Action Type: RESPONSE
Date: 01/15/2010
Action: Conceptual Site Model

Global Id: T0603702788
Action Type: RESPONSE

MOBIL OIL CORP LA PUENTE B P (Continued) **1000686599**

Date: 04/15/2009
Action: Monitoring Report - Quarterly

Global Id: T0603702788
Action Type: RESPONSE
Date: 10/15/2008
Action: Monitoring Report - Quarterly

Global Id: T0603702788
Action Type: RESPONSE
Date: 04/15/2009
Action: Conceptual Site Model

Global Id: T0603702788
Action Type: RESPONSE
Date: 04/15/2002
Action: Monitoring Report - Quarterly

Global Id: T0603702788
Action Type: RESPONSE
Date: 10/15/2002
Action: Monitoring Report - Quarterly

Global Id: T0603702788
Action Type: RESPONSE
Date: 07/15/2005
Action: Monitoring Report - Quarterly

Global Id: T0603702788
Action Type: RESPONSE
Date: 07/15/2005
Action: Soil and Water Investigation Report

Global Id: T0603702788
Action Type: RESPONSE
Date: 10/15/2005
Action: Monitoring Report - Quarterly

Global Id: T0603702788
Action Type: RESPONSE
Date: 10/15/2005
Action: Soil and Water Investigation Report

Global Id: T0603702788
Action Type: RESPONSE
Date: 07/15/2007
Action: Monitoring Report - Quarterly

Global Id: T0603702788
Action Type: RESPONSE
Date: 01/15/2007
Action: Soil and Water Investigation Report

Global Id: T0603702788
Action Type: RESPONSE
Date: 01/15/2006
Action: Soil and Water Investigation Report

MOBIL OIL CORP LA PUENTE B P (Continued) **1000686599**

Global Id:	T0603702788
Action Type:	RESPONSE
Date:	01/15/2007
Action:	Monitoring Report - Quarterly
Global Id:	T0603702788
Action Type:	RESPONSE
Date:	04/15/2006
Action:	Soil and Water Investigation Report
Global Id:	T0603702788
Action Type:	RESPONSE
Date:	04/15/2006
Action:	Monitoring Report - Quarterly
Global Id:	T0603702788
Action Type:	RESPONSE
Date:	11/12/2015
Action:	Well Destruction Report
Global Id:	T0603702788
Action Type:	RESPONSE
Date:	07/15/2009
Action:	Conceptual Site Model
Global Id:	T0603702788
Action Type:	RESPONSE
Date:	01/15/2009
Action:	Monitoring Report - Quarterly
Global Id:	T0603702788
Action Type:	RESPONSE
Date:	01/15/2009
Action:	Conceptual Site Model
Global Id:	T0603702788
Action Type:	RESPONSE
Date:	10/15/2009
Action:	Monitoring Report - Semi-Annually
Global Id:	T0603702788
Action Type:	RESPONSE
Date:	01/15/2005
Action:	Soil and Water Investigation Report
Global Id:	T0603702788
Action Type:	RESPONSE
Date:	01/15/2005
Action:	Monitoring Report - Quarterly
Global Id:	T0603702788
Action Type:	RESPONSE
Date:	10/15/2004
Action:	Monitoring Report - Quarterly
Global Id:	T0603702788
Action Type:	RESPONSE

MOBIL OIL CORP LA PUENTE B P (Continued) **1000686599**

Date: 10/15/2004
Action: Soil and Water Investigation Report

Global Id: T0603702788
Action Type: RESPONSE
Date: 07/15/2004
Action: Soil and Water Investigation Report

Global Id: T0603702788
Action Type: RESPONSE
Date: 04/15/2005
Action: Soil and Water Investigation Report

Global Id: T0603702788
Action Type: RESPONSE
Date: 04/15/2005
Action: Monitoring Report - Quarterly

Global Id: T0603702788
Action Type: RESPONSE
Date: 07/15/2004
Action: Monitoring Report - Quarterly

Global Id: T0603702788
Action Type: RESPONSE
Date: 04/15/2007
Action: Soil and Water Investigation Report

Global Id: T0603702788
Action Type: RESPONSE
Date: 10/15/2006
Action: Soil and Water Investigation Report

Global Id: T0603702788
Action Type: RESPONSE
Date: 01/15/2006
Action: Monitoring Report - Quarterly

Global Id: T0603702788
Action Type: RESPONSE
Date: 01/15/2010
Action: Monitoring Report - Semi-Annually

Global Id: T0603702788
Action Type: RESPONSE
Date: 04/15/2008
Action: Monitoring Report - Quarterly

Global Id: T0603702788
Action Type: RESPONSE
Date: 04/15/2010
Action: Monitoring Report - Semi-Annually

Global Id: T0603702788
Action Type: RESPONSE
Date: 04/13/2012
Action: Well Installation Report

MOBIL OIL CORP LA PUENTE B P (Continued) **1000686599**

Global Id:	T0603702788
Action Type:	RESPONSE
Date:	01/15/2012
Action:	Conceptual Site Model
Global Id:	T0603702788
Action Type:	RESPONSE
Date:	07/15/2012
Action:	Monitoring Report - Semi-Annually
Global Id:	T0603702788
Action Type:	RESPONSE
Date:	07/15/2012
Action:	Conceptual Site Model
Global Id:	T0603702788
Action Type:	RESPONSE
Date:	01/15/2014
Action:	Monitoring Report - Semi-Annually
Global Id:	T0603702788
Action Type:	RESPONSE
Date:	07/15/2014
Action:	Monitoring Report - Semi-Annually
Global Id:	T0603702788
Action Type:	RESPONSE
Date:	01/15/2015
Action:	Monitoring Report - Semi-Annually
Global Id:	T0603702788
Action Type:	RESPONSE
Date:	10/15/2008
Action:	Conceptual Site Model
Global Id:	T0603702788
Action Type:	RESPONSE
Date:	04/15/2004
Action:	Monitoring Report - Quarterly
Global Id:	T0603702788
Action Type:	RESPONSE
Date:	10/15/2007
Action:	Soil and Water Investigation Report
Global Id:	T0603702788
Action Type:	RESPONSE
Date:	10/15/2007
Action:	Monitoring Report - Quarterly
Global Id:	T0603702788
Action Type:	RESPONSE
Date:	04/15/2004
Action:	Soil and Water Investigation Report
Global Id:	T0603702788
Action Type:	RESPONSE

MOBIL OIL CORP LA PUENTE B P (Continued) **1000686599**

Date: 04/15/2011
Action: Conceptual Site Model

Global Id: T0603702788
Action Type: RESPONSE
Date: 07/15/2011
Action: Monitoring Report - Semi-Annually

Global Id: T0603702788
Action Type: RESPONSE
Date: 07/15/2011
Action: Conceptual Site Model

Global Id: T0603702788
Action Type: REMEDIATION
Date: 07/29/1998
Action: In Situ Physical/Chemical Treatment (other than SVE)

Global Id: T0603702788
Action Type: RESPONSE
Date: 07/15/2008
Action: Monitoring Report - Quarterly

Global Id: T0603702788
Action Type: RESPONSE
Date: 07/15/2008
Action: Soil and Water Investigation Report

Global Id: T0603702788
Action Type: RESPONSE
Date: 07/15/2003
Action: Soil and Water Investigation Report

Global Id: T0603702788
Action Type: RESPONSE
Date: 07/15/2003
Action: Monitoring Report - Quarterly

Global Id: T0603702788
Action Type: RESPONSE
Date: 10/15/2003
Action: Monitoring Report - Quarterly

Global Id: T0603702788
Action Type: RESPONSE
Date: 10/15/2003
Action: Soil and Water Investigation Report

Global Id: T0603702788
Action Type: RESPONSE
Date: 01/15/2004
Action: Monitoring Report - Quarterly

Global Id: T0603702788
Action Type: RESPONSE
Date: 01/15/2004
Action: Soil and Water Investigation Report

MOBIL OIL CORP LA PUENTE B P (Continued) **1000686599**

Global Id: T0603702788
Action Type: RESPONSE
Date: 04/15/2008
Action: Soil and Water Investigation Report

Global Id: T0603702788
Action Type: RESPONSE
Date: 04/15/2007
Action: Monitoring Report - Quarterly

Global Id: T0603702788
Action Type: RESPONSE
Date: 01/15/2011
Action: Conceptual Site Model

Global Id: T0603702788
Action Type: RESPONSE
Date: 01/15/2011
Action: Monitoring Report - Semi-Annually

Global Id: T0603702788
Action Type: RESPONSE
Date: 07/15/2009
Action: Monitoring Report - Semi-Annually

Global Id: T0603702788
Action Type: RESPONSE
Date: 12/22/2014
Action: Request for Closure - Regulator Responded

LUST:
Global Id: T0603702788
Status: Open - Case Begin Date
Status Date: 03/19/1987

Global Id: T0603702788
Status: Open - Verification Monitoring
Status Date: 03/19/1987

Global Id: T0603702788
Status: Open - Site Assessment
Status Date: 03/07/2001

Global Id: T0603702788
Status: Open - Remediation
Status Date: 12/13/2002

Global Id: T0603702788
Status: Open - Eligible for Closure
Status Date: 06/06/2013

Global Id: T0603702788
Status: Open - Eligible for Closure
Status Date: 08/13/2015

Global Id: T0603702788
Status: Completed - Case Closed

MOBIL OIL CORP LA PUENTE B P (Continued) **1000686599**

Status Date: 12/14/2015

SWEEPS UST:
Name: MOBIL OIL CORP
Address: 16030 OLD VALLEY BLVD
City: LA PUENTE
Status: Active
Comp Number: 1520
Number: 9
Referral Date: 06-30-89
Created Date: 06-30-89

CA FID UST:
Facility ID: 19002317
Regulated By: UTNKA
Regulated ID: 00334218
Facility Phone: 8180000000
Mailing Address: BOX
Mailing City,St,Zip: LA PUENTE
Status: Active

FINDS:
Registry ID: 110002878397

Click Here for FRS Facility Detail Report:

Environmental Interest/Information System:
The Resource Conservation and Recovery Act Information System (RCRAInfo) is EPA's comprehensive information system in support of the Resource Conservation and Recovery Act (RCRA) of 1976 and the Hazardous and Solid Waste Amendments (HSWA) of 1984. It tracks many types of information about generators, transporters, treaters, storers, and disposers of hazardous waste.

Click this hyperlink while viewing on your computer to access additional FINDS: detail in the EDR Site Report.

ECHO:
Envid: 1000686599
Registry ID: 110002878397
DFR URL: http://echo.epa.gov/detailed-facility-report?fid=110002878397
Name: MOBIL OIL CORP LA PUENTE B P
Address: 16030 OLD VALLEY BLVD
City,State,Zip: LA PUENTE, CA 91746

CORTESE:
Name: FORMER EXXONMOBIL BULK PLANT 04419
Address: 16030 OLD VALLEY BLVD
City,State,Zip: LA PUENTE, CA 91746
Region: CORTESE
Global ID: T0603702788
Site/Facility Type: LUST CLEANUP SITE
Cleanup Status: COMPLETED - CASE CLOSED
Flag: active
File Name: Active Open

MOBIL OIL CORP LA PUENTE B P (Continued) **1000686599**

LOS ANGELES CO. HMS:
Name: MOBIL BULK PLANT #04-419
Address: 16030 OLD VALLEY BLVD
City,State,Zip: LA PUENTE, CA 91744
Region: LA
Permit Category: T
Facility Id: 001447-001520
Facility Type: 0
Facility Status: Removed
Area: 6J
Permit Number: 00002760T
Permit Status: Removed

Name: WAREHOUSE
Address: 16030 OLD VALLEY BLVD
City,State,Zip: LA PUENTE, CA 91744
Region: LA
Permit Category: Not reported
Facility Id: 001447-063736
Facility Type: Not reported
Facility Status: OPEN
Area: 6J
Permit Number: Not reported
Permit Status: Not reported

Name: MOBIL OIL CO
Address: 16030 OLD VALLEY BLVD
City,State,Zip: LA PUENTE, CA 91744
Region: LA
Permit Category: Not reported
Facility Id: 001447-I01520
Facility Type: Not reported
Facility Status: OPEN
Area: 6J
Permit Number: Not reported
Permit Status: Not reported

CERS:
Name: FORMER EXXONMOBIL BULK PLANT 04419
Address: 16030 OLD VALLEY BLVD
City,State,Zip: LA PUENTE, CA 91746
Site ID: 906832
CERS ID: T0603702788
CERS Description: Leaking Underground Storage Tank Cleanup Site

Affiliation:
Affiliation Type Desc: Local Agency Caseworker
Entity Name: JOHN AWUJO - LOS ANGELES COUNTY
Affiliation Address: 900 S FREMONT AVE
Affiliation City: ALHAMBRA
Affiliation State: CA
Affiliation Phone: 6264583507,

Affiliation Type Desc: Regional Board Caseworker
Entity Name: AHMAD J. LAMAA - LOS ANGELES RWQCB (REGION 4)
Affiliation Address: 320 West 4th Street Suite 200
Affiliation City: Los Angeles

MOBIL OIL CORP LA PUENTE B P (Continued) **1000686599**

Affiliation State: CA
Affiliation Phone: ,

AF163 **FORMER EXXONMOBIL BULK PLANT 04419** **UST FINDER RELEASE** **1028964109**
North **16030 OLD VALLEY BLVD** **N/A**
1/4-1/2 **LA PUENTE, CA 91746**
0.461 mi.
2433 ft. **Site 2 of 4 in cluster AF**

Relative: **Lower**
Actual: **337 ft.**

UST FINDER RELEASE:

Object ID:	66653
Lust ID:	CAT0603702788
Name:	FORMER EXXONMOBIL BULK PLANT 04419
Address:	16030 OLD VALLEY BLVD
City,State,Zip:	LA PUENTE, CA 91746
Address Match Type:	PointAddress
Status:	No Further Action
Population within 1500ft:	1223
Domestic Wells within 1500ft:	0
Land Use:	Developed, Medium Intensity
Within SPA:	No
Within WHPA:	No
Within 100yr Floodplain:	No
EPA Region:	9
Coordinate Source:	Geocode
X Coord:	-117.95044
Y Coord:	34.01714
Latitude:	34.0171399999999
Longitude:	-117.95044

AA164 **AMERICAN RUBBERBAND COMPANY** **CPS-SLIC** **S106764795**
NE **524 HOFGAARDEN ST.** **WIP** **N/A**
1/4-1/2 **LA PUENTE, CA 91744**
0.463 mi.
2447 ft. **Site 4 of 5 in cluster AA**

Relative: **Higher**
Actual: **363 ft.**

CPS-SLIC:

Name:	AMERICAN RUBBERBAND COMPANY
Address:	524 HOFGAARDEN ST.
City,State,Zip:	LA PUENTE, CA 91744
Region:	STATE
Facility Status:	**Completed - Case Closed**
Status Date:	07/26/1991
Global Id:	T10000015524
Lead Agency:	LOS ANGELES RWQCB (REGION 4)
Latitude:	34.01414
Longitude:	-117.94462
Case Type:	Cleanup Program Site
Case Worker:	WIP
RB Case Number:	105.0020
EPA Region:	9
Cuf Case:	NO
Begin Date:	01/01/1985
No Further Action Date:	07/26/1991
CA Water Watershed Name:	San Gabriel River - Upper San Gabriel (405.20)

AMERICAN RUBBERBAND COMPANY (Continued) **S106764795**

Dwr Groundwater Subbasin Name: San Gabriel Valley (4-013)
CA Enviroscreen 3 Score: 81-85%
CA Enviroscreen 4 Score: 85-90%
Military DOD Site: No
RWQCB Region: LOS ANGELES RWQCB (REGION 4)

Click here to access the California GeoTracker records for this facility:

WIP:
Name: AMERICAN RUBBERBAND COMPANY
Address: 524 Hofgaarden St
City,State,Zip: LA PUENTE, CA 91744
Region: 4
File Number: 105.0020
File Status: Historical
Staff: RASTON
Facility Suite: Not reported

AB165 **JANITROL** **CPS-SLIC** **S106764868**
SE **1270 BIXBY DR.** **WIP** **N/A**
1/4-1/2 **CITY OF INDUSTRY, CA 91745**
0.464 mi.
2450 ft. **Site 3 of 3 in cluster AB**

Relative:
Higher

Actual:
385 ft.

CPS-SLIC:
Name: JANITROL
Address: 1270 BIXBY DR.
City,State,Zip: CITY OF INDUSTRY, CA 91745
Region: STATE
Facility Status: Completed - Case Closed
Status Date: 03/15/1988
Global Id: T10000015621
Lead Agency: LOS ANGELES RWQCB (REGION 4)
Latitude: 34.0036
Longitude: -117.94524
Case Type: Cleanup Program Site
Case Worker: WIP
RB Case Number: 105.0141
EPA Region: 9
Cuf Case: NO
Begin Date: 01/01/1985
No Further Action Date: 03/15/1988
CA Water Watershed Name: San Gabriel River - Upper San Gabriel (405.20)
Dwr Groundwater Subbasin Name: San Gabriel Valley (4-013)
CA Enviroscreen 3 Score: 86-90%
CA Enviroscreen 4 Score: 90-95%
Military DOD Site: No
RWQCB Region: LOS ANGELES RWQCB (REGION 4)

Click here to access the California GeoTracker records for this facility:

WIP:
Name: JANITROL
Address: 1270 Bixby Dr
City,State,Zip: CITY OF INDUSTRY (CORPORATE NAME INDUSTRY), CA 91745
Region: 4
File Number: 105.0141

JANITROL (Continued) **S106764868**

File Status: **Historical**
Staff: DKOO
Facility Suite: Not reported

AA166 **ROYAL CROWN ENT. INC.** **CPS-SLIC** **S106764932**
NE **520 HOFGAARDEN ST.** **WIP** **N/A**
1/4-1/2 **CITY OF INDUSTRY, CA 91744**
0.472 mi.
2490 ft. **Site 5 of 5 in cluster AA**

Relative:
Higher

Actual:
364 ft.

CPS-SLIC:

Name:	ROYAL CROWN ENT. INC.
Address:	520 HOFGAARDEN ST.
City,State,Zip:	CITY OF INDUSTRY, CA 91744
Region:	STATE
Facility Status:	**Completed - Case Closed**
Status Date:	07/26/1991
Global Id:	T10000015707
Lead Agency:	LOS ANGELES RWQCB (REGION 4)
Latitude:	34.01426
Longitude:	-117.9438
Case Type:	Cleanup Program Site
Case Worker:	WIP
RB Case Number:	105.0243
EPA Region:	9
Cuf Case:	NO
Begin Date:	01/01/1985
No Further Action Date:	07/26/1991
CA Water Watershed Name:	San Gabriel River - Upper San Gabriel (405.20)
Dwr Groundwater Subbasin Name:	San Gabriel Valley (4-013)
CA Enviroscreen 3 Score:	81-85%
CA Enviroscreen 4 Score:	85-90%
Military DOD Site:	No
RWQCB Region:	LOS ANGELES RWQCB (REGION 4)

Click here to access the California GeoTracker records for this facility:

WIP:

Name:	ROYAL CROWN ENT., INC.
Address:	520 Hofgaarden St
City,State,Zip:	CITY OF INDUSTRY (CORPORATE NAME INDUSTRY), CA 91744
Region:	4
File Number:	105.0243
File Status:	**Historical**
Staff:	RASTON
Facility Suite:	Not reported

AC167 **2020 AUTOBODY TECH INC** **CPS-SLIC** **S113101202**
SE **1300 BIXBY DR** **HWTS** **N/A**
1/4-1/2 **CITY OF INDUSTRY, CA 91745** **HAZNET**
0.472 mi.
2491 ft. **Site 3 of 4 in cluster AC**

Relative:
Higher

Actual:
386 ft.

CPS-SLIC:

Name:	RAVEN ARMS
Address:	1300 BIXBY DR.
City,State,Zip:	CITY OF INDUSTRY, CA 91745
Region:	STATE
Facility Status:	**Completed - Case Closed**
Status Date:	03/02/1988
Global Id:	T10000015700
Lead Agency:	LOS ANGELES RWQCB (REGION 4)
Latitude:	34.00324
Longitude:	-117.94489
Case Type:	Cleanup Program Site
Case Worker:	WIP
RB Case Number:	105.0235
EPA Region:	9
Cuf Case:	NO
Begin Date:	01/01/1985
No Further Action Date:	03/02/1988
CA Water Watershed Name:	San Gabriel River - Upper San Gabriel (405.20)
Dwr Groundwater Subbasin Name:	San Gabriel Valley (4-013)
CA Enviroscreen 3 Score:	86-90%
CA Enviroscreen 4 Score:	90-95%
Military DOD Site:	No
RWQCB Region:	LOS ANGELES RWQCB (REGION 4)

Click here to access the California GeoTracker records for this facility:

HWTS:

Name:	2020 AUTOBODY TECH INC
Address:	1300 BIXBY DR
City,State,Zip:	CITY OF INDUSTRY, CA 91745
EPA ID:	CAL000194524
Inactive Date:	06/30/2021
Create Date:	07/16/1998
Mailing Address:	1300 BIXBY DR
Mailing City,State,Zip:	CITY OF INDUSTRY, CA 917450000
Owner Name:	TOMMY LIN
Owner Address:	1300 BIXBY DR
Owner City,State,Zip:	CITY OF INDUSTRY, CA 917450000
Contact Name:	TOMMY LYN
Contact Address:	1300 BIXBY DR
City,State,Zip:	CITY OF INDUSTRY, CA 91745
Facility Status:	Inactive
Facility Type:	PERMANENT
Category:	STATE
Latitude:	34.00343
Longitude:	-117.945318

NAICS:

EPA ID:	CAL000194524
Create Date:	2002-03-14 16:36:29.000
NAICS Code:	811118
NAICS Description:	Other Automotive Mechanical and Electrical Repair and Maintenance

2020 AUTOBODY TECH INC (Continued) **S113101202**

Issued EPA ID Date: 1998-07-16 00:00:00
Facility Name: 2020 AUTOBODY TECH INC
Facility Address: 1300 BIXBY DR
Facility City: CITY OF INDUSTRY
Facility State: CA
Facility Zip: 917450000

HAZNET:
Name: 2020 AUTOBODY TECH INC
Address: 1300 BIXBY DR
City,State,Zip: CITY OF INDUSTRY, CA 917450000
Contact: TOMMY LYN
Telephone: 6263366000
Mailing Address: 1300 BIXBY DR

Year: 2021
Gepaid: CAL000194524
TSD EPA ID: CAT080013352
CA Waste Code: 214 - Unspecified solvent mixture
Disposal Method: H061 - Fuel Blending Prior To Energy Recovery At Another Site
Tons: 0.4302

Year: 2021
Gepaid: CAL000194524
TSD EPA ID: AZR000520478
CA Waste Code: 133 - Aqueous solution with total organic residues 10 percent or more
Disposal Method: H141 - Storage, Bulking, And/Or Transfer Off Site--No Treatment/Reovery (H010-H129) Or (H131-H135)
Tons: 0.1251

Year: 2021
Gepaid: CAL000194524
TSD EPA ID: AZR000520478
CA Waste Code: 221 - Waste oil and mixed oil
Disposal Method: H141 - Storage, Bulking, And/Or Transfer Off Site--No Treatment/Reovery (H010-H129) Or (H131-H135)
Tons: 0.22936

Year: 2020
Gepaid: CAL000194524
TSD EPA ID: AZR000520478
CA Waste Code: 221 - Waste oil and mixed oil
Disposal Method: H141 - Storage, Bulking, And/Or Transfer Off Site--No Treatment/Reovery (H010-H129) Or (H131-H135)
Tons: 0.209

Year: 2020
Gepaid: CAL000194524
TSD EPA ID: CAT080013352
CA Waste Code: 214 - Unspecified solvent mixture
Disposal Method: H061 - Fuel Blending Prior To Energy Recovery At Another Site
Tons: 0.396

Year: 2020
Gepaid: CAL000194524
TSD EPA ID: AZR000520478

2020 AUTOBODY TECH INC (Continued) **S113101202**

CA Waste Code: 343 - Unspecified organic liquid mixture
Disposal Method: H141 - Storage, Bulking, And/Or Transfer Off Site--No Treatment/Reovery (H010-H129) Or (H131-H135)
Tons: 0.17

Year: 2020
Gepaid: CAL000194524
TSD EPA ID: CAT080013352
CA Waste Code: 133 - Aqueous solution with total organic residues 10 percent or more
Disposal Method: H039 - Other Recovery Of Reclamation For Reuse Including Acid Regeneration, Organics Recovery Ect
Tons: 0.06672

Year: 2019
Gepaid: CAL000194524
TSD EPA ID: CAD008252405
CA Waste Code: 223 - Unspecified oil-containing waste
Disposal Method: H061 - Fuel Blending Prior To Energy Recovery At Another Site
Tons: 0.21267

Year: 2019
Gepaid: CAL000194524
TSD EPA ID: CAD008252405
CA Waste Code: 133 - Aqueous solution with total organic residues 10 percent or more
Disposal Method: H141 - Storage, Bulking, And/Or Transfer Off Site--No Treatment/Reovery (H010-H129) Or (H131-H135)
Tons: 0.06255

Year: 2019
Gepaid: CAL000194524
TSD EPA ID: CAD008252405
CA Waste Code: 133 - Aqueous solution with total organic residues 10 percent or more
Disposal Method: H061 - Fuel Blending Prior To Energy Recovery At Another Site
Tons: 0.25437

Click this hyperlink while viewing on your computer to access
33 additional CA HAZNET: record(s) in the EDR Site Report.

Additional Info:
Year: 2021
Gen EPA ID: CAL000194524

Shipment Date: 9/2/2020
Creation Date: 9/18/2020
Receipt Date: 9/2/2020
Manifest ID: 006526034GBF
Trans EPA ID: CAR000217711
Trans Name: CORRICK ENVIROSERVICES
TSDF EPA ID: CAT080013352
Trans Name: WORLD OIL RECYCLING
Waste Code Description: 214 - Unspecified solvent mixture
RCRA Code: D001,F003,F005
Meth Code: H061 - Fuel Blending Prior To Energy Recovery At Another Site
Quantity Tons: 0.198
Waste Quantity: 55
Quantity Unit: G

2020 AUTOBODY TECH INC (Continued) **S113101202**

Shipment Date:	3/4/2020
Creation Date:	3/27/2020
Receipt Date:	3/17/2020
Manifest ID:	006366631GBF
Trans EPA ID:	CAR000217711
Trans Name:	CORRICK ENVIROSERVICES
Trans 2 EPA ID:	CAR000183574
Trans 2 Name:	ENVIRONMENTAL MNGMT TECHNOLOGIES INC
TSDF EPA ID:	AZR000520478
Trans Name:	ENVIRONMENTAL WASTE SOLUTIONS, INC.
Waste Code Description:	343 - Unspecified organic liquid mixture
Meth Code:	H141 - Storage, Bulking, And/Or Transfer Off Site--No Treatment/Reovery (H010-H129) Or (H131-H135)
Quantity Tons:	0.17
Waste Quantity:	50
Quantity Unit:	G

Shipment Date:	3/4/2020
Creation Date:	3/27/2020
Receipt Date:	3/17/2020
Manifest ID:	006366631GBF
Trans EPA ID:	CAR000217711
Trans Name:	CORRICK ENVIROSERVICES
Trans 2 EPA ID:	CAR000183574
Trans 2 Name:	ENVIRONMENTAL MNGMT TECHNOLOGIES INC
TSDF EPA ID:	AZR000520478
Trans Name:	ENVIRONMENTAL WASTE SOLUTIONS, INC.
Waste Code Description:	221 - Waste oil and mixed oil
Meth Code:	H141 - Storage, Bulking, And/Or Transfer Off Site--No Treatment/Reovery (H010-H129) Or (H131-H135)
Quantity Tons:	0.209
Waste Quantity:	55
Quantity Unit:	G

Shipment Date:	3/11/2020
Creation Date:	4/6/2020
Receipt Date:	3/19/2020
Manifest ID:	006366650GBF
Trans EPA ID:	CAR000217711
Trans Name:	CORRICK ENVIROSERVICES
TSDF EPA ID:	CAT080013352
Trans Name:	WORLD OIL RECYCLING
Waste Code Description:	133 - Aqueous solution with 10% or more total organic residues
Meth Code:	H039 - Other Recovery Of Reclamation For Reuse Including Acid Regeneration, Organics Recovery Ect
Quantity Tons:	0.06672
Waste Quantity:	16
Quantity Unit:	G

Shipment Date:	3/11/2020
Creation Date:	4/6/2020
Receipt Date:	3/19/2020
Manifest ID:	006366650GBF
Trans EPA ID:	CAR000217711
Trans Name:	CORRICK ENVIROSERVICES
TSDF EPA ID:	CAT080013352

2020 AUTOBODY TECH INC (Continued) **S113101202**

Trans Name: WORLD OIL RECYCLING
Waste Code Description: 214 - Unspecified solvent mixture
RCRA Code: D001,F003,F005
Meth Code: H061 - Fuel Blending Prior To Energy Recovery At Another Site
Quantity Tons: 0.198
Waste Quantity: 55
Quantity Unit: G

Additional Info:
Year: 2020
Gen EPA ID: CAL000194524

Shipment Date: 9/2/2020
Creation Date: 9/18/2020
Receipt Date: 9/2/2020
Manifest ID: 006526034GBF
Trans EPA ID: CAR000217711
Trans Name: CORRICK ENVIROSERVICES
TSDF EPA ID: CAT080013352
Trans Name: WORLD OIL RECYCLING
Waste Code Description: 214 - Unspecified solvent mixture
RCRA Code: D001,F003,F005
Meth Code: H061 - Fuel Blending Prior To Energy Recovery At Another Site
Quantity Tons: 0.198
Waste Quantity: 55
Quantity Unit: G

Shipment Date: 3/4/2020
Creation Date: 3/27/2020
Receipt Date: 3/17/2020
Manifest ID: 006366631GBF
Trans EPA ID: CAR000217711
Trans Name: CORRICK ENVIROSERVICES
Trans 2 EPA ID: CAR000183574
Trans 2 Name: ENVIRONMENTAL MNGMT TECHNOLOGIES INC
TSDF EPA ID: AZR000520478
Trans Name: ENVIRONMENTAL WASTE SOLUTIONS, INC.
Waste Code Description: 343 - Unspecified organic liquid mixture
Meth Code: H141 - Storage, Bulking, And/Or Transfer Off Site--No Treatment/Reovery (H010-H129) Or (H131-H135)
Quantity Tons: 0.17
Waste Quantity: 50
Quantity Unit: G

Shipment Date: 3/4/2020
Creation Date: 3/27/2020
Receipt Date: 3/17/2020
Manifest ID: 006366631GBF
Trans EPA ID: CAR000217711
Trans Name: CORRICK ENVIROSERVICES
Trans 2 EPA ID: CAR000183574
Trans 2 Name: ENVIRONMENTAL MNGMT TECHNOLOGIES INC
TSDF EPA ID: AZR000520478
Trans Name: ENVIRONMENTAL WASTE SOLUTIONS, INC.
Waste Code Description: 221 - Waste oil and mixed oil
Meth Code: H141 - Storage, Bulking, And/Or Transfer Off Site--No Treatment/Reovery (H010-H129) Or (H131-H135)

2020 AUTOBODY TECH INC (Continued) **S113101202**

Quantity Tons: 0.209
Waste Quantity: 55
Quantity Unit: G

Shipment Date: 3/11/2020
Creation Date: 4/6/2020
Receipt Date: 3/19/2020
Manifest ID: 006366650GBF
Trans EPA ID: CAR000217711
Trans Name: CORRICK ENVIROSERVICES
TSDF EPA ID: CAT080013352
Trans Name: WORLD OIL RECYCLING
Waste Code Description: 214 - Unspecified solvent mixture
RCRA Code: D001,F003,F005
Meth Code: H061 - Fuel Blending Prior To Energy Recovery At Another Site
Quantity Tons: 0.198
Waste Quantity: 55
Quantity Unit: G

Shipment Date: 3/11/2020
Creation Date: 4/6/2020
Receipt Date: 3/19/2020
Manifest ID: 006366650GBF
Trans EPA ID: CAR000217711
Trans Name: CORRICK ENVIROSERVICES
TSDF EPA ID: CAT080013352
Trans Name: WORLD OIL RECYCLING
Waste Code Description: 133 - Aqueous solution with 10% or more total organic residues
Meth Code: H039 - Other Recovery Of Reclamation For Reuse Including Acid Regeneration, Organics Recovery Ect
Quantity Tons: 0.06672
Waste Quantity: 16
Quantity Unit: G

Detail Two:
Year: 2020
EM Manifest ID: 1131410
Shipment Date: 3/4/2020
Receipt Date: 3/17/2020
Manifest Number: 006366631GBF
Generator EPA ID: CAL000194524
Name: 2020 AUTOBODY TECH INC
Address: 1300 BIXBY DR
City: CITY OF INDUSTRY
Zip: 91745-0000
Telephone: 866-926-7742
Contact Telephone: 626-336-6000
Transporter 1 EPA ID: CAR000217711
Transporter 2 EPA ID: CAR000183574
TSDF EPA ID: AZR000520478
TSDF Name: ENVIRONMENTAL WASTE SOLUTIONS, INC.
TSDF Address 1: 31915 INDUSTRIAL LANE
TSDF City: PAKER
TSDF Zip: 85344

State:
Year: 2020

2020 AUTOBODY TECH INC (Continued) **S113101202**

EM Manifest ID:	1131410
Generator EPA ID:	CAL000194524
Shipment Date:	2020-03-04
Manifest Number:	006366631GBF
Line Number:	1
Method Code:	H141
Quantity Tons:	0.17000
Quantity Waste:	50.000000
Quantity Unit:	G
Number of Containers:	1
Type of Container:	Metal drums, barrels, kegs
Quantity Type:	Gallons
State Code:	343

Year:	2020
EM Manifest ID:	1131410
Generator EPA ID:	CAL000194524
Shipment Date:	2020-03-04
Manifest Number:	006366631GBF
Line Number:	2
Method Code:	H141
Quantity Tons:	0.20900
Quantity Waste:	55.000000
Quantity Unit:	G
Number of Containers:	1
Type of Container:	Metal drums, barrels, kegs
Quantity Type:	Gallons
State Code:	221

Additional Info:

Year:	2017
Gen EPA ID:	CAL000194524

Shipment Date:	20171218
Creation Date:	10/16/2018 18:31:31
Receipt Date:	20171218
Manifest ID:	017895552JJK
Trans EPA ID:	CAD008252405
Trans Name:	PACIFIC RESOURCE RECOVERY SERVICES
TSDF EPA ID:	CAD008252405
Trans Name:	PACIFIC RESOURCE RECOVERY SERVICES
Waste Code Description:	214 - Unspecified solvent mixture
RCRA Code:	F005
Meth Code:	H061 - Fuel Blending Prior To Energy Recovery At Another Site
Quantity Tons:	0.09
Waste Quantity:	25
Quantity Unit:	G
Additional Code 1:	F003
Additional Code 2:	D001

Shipment Date:	20171107
Creation Date:	7/27/2018 18:30:18
Receipt Date:	20171107
Manifest ID:	017007600JJK
Trans EPA ID:	CAD008252405
Trans Name:	PACIFIC RESOURCE RECOVERY SERVICES

2020 AUTOBODY TECH INC (Continued) **S113101202**

TSDF EPA ID: CAD008252405
Trans Name: PACIFIC RESOURCE RECOVERY SERVICES
Waste Code Description: 214 - Unspecified solvent mixture
RCRA Code: F005
Meth Code: H061 - Fuel Blending Prior To Energy Recovery At Another Site
Quantity Tons: 0.1008
Waste Quantity: 28
Quantity Unit: G
Additional Code 1: F003
Additional Code 2: D001

Shipment Date: 20170926
Creation Date: 7/17/2018 18:30:34
Receipt Date: 20170926
Manifest ID: 017005984JJK
Trans EPA ID: CAD008252405
Trans Name: PACIFIC RESOURCE RECOVERY SERVICES
TSDF EPA ID: CAD008252405
Trans Name: PACIFIC RESOURCE RECOVERY SERVICES
Waste Code Description: 214 - Unspecified solvent mixture
RCRA Code: F005
Meth Code: H061 - Fuel Blending Prior To Energy Recovery At Another Site
Quantity Tons: 0.09
Waste Quantity: 25
Quantity Unit: G
Additional Code 1: F003
Additional Code 2: D001

Shipment Date: 20170814
Creation Date: 8/1/2018 18:31:20
Receipt Date: 20170814
Manifest ID: 017480338JJK
Trans EPA ID: CAD008252405
Trans Name: PACIFIC RESOURCE RECOVERY SERVICES
TSDF EPA ID: CAD008252405
Trans Name: PACIFIC RESOURCE RECOVERY SERVICES
Waste Code Description: 214 - Unspecified solvent mixture
RCRA Code: F005
Meth Code: H061 - Fuel Blending Prior To Energy Recovery At Another Site
Quantity Tons: 0.108
Waste Quantity: 30
Quantity Unit: G
Additional Code 1: F003
Additional Code 2: D001

Shipment Date: 20170718
Creation Date: 7/12/2018 18:30:23
Receipt Date: 20170718
Manifest ID: 017003094JJK
Trans EPA ID: CAD008252405
Trans Name: PACIFIC RESOURCE RECOVERY SERVICES
TSDF EPA ID: CAD008252405
Trans Name: PACIFIC RESOURCE RECOVERY SERVICES
Waste Code Description: 133 - Aqueous solution with 10% or more total organic residues
Meth Code: H061 - Fuel Blending Prior To Energy Recovery At Another Site
Quantity Tons: 0.1251
Waste Quantity: 30

2020 AUTOBODY TECH INC (Continued) **S113101202**

Quantity Unit:	G
Shipment Date:	20170530
Creation Date:	7/16/2018 18:30:53
Receipt Date:	20170530
Manifest ID:	016998095JJK
Trans EPA ID:	CAD008252405
Trans Name:	PACIFIC RESOURCE RECOVERY SERVICES
TSDF EPA ID:	CAD008252405
Trans Name:	PACIFIC RESOURCE RECOVERY SERVICES
Waste Code Description:	214 - Unspecified solvent mixture
RCRA Code:	F005
Meth Code:	H061 - Fuel Blending Prior To Energy Recovery At Another Site
Quantity Tons:	0.1944
Waste Quantity:	54
Quantity Unit:	G
Additional Code 1:	F003
Additional Code 2:	D001
Shipment Date:	20170523
Creation Date:	7/21/2018 18:30:10
Receipt Date:	20170523
Manifest ID:	016997749JJK
Trans EPA ID:	CAD008252405
Trans Name:	PACIFIC RESOURCE RECOVERY SERVICES
TSDF EPA ID:	CAD008252405
Trans Name:	PACIFIC RESOURCE RECOVERY SERVICES
Waste Code Description:	214 - Unspecified solvent mixture
RCRA Code:	F005
Meth Code:	H061 - Fuel Blending Prior To Energy Recovery At Another Site
Quantity Tons:	0.0432
Waste Quantity:	12
Quantity Unit:	G
Additional Code 1:	F003
Additional Code 2:	D001
Shipment Date:	20170426
Creation Date:	5/12/2018 18:32:34
Receipt Date:	20170426
Manifest ID:	016996362JJK
Trans EPA ID:	CAD008252405
Trans Name:	PACIFIC RESOURCE RECOVERY SERVICES
TSDF EPA ID:	CAD008252405
Trans Name:	PACIFIC RESOURCE RECOVERY SERVICES
Waste Code Description:	352 - Other organic solids
RCRA Code:	F005
Meth Code:	H141 - Storage, Bulking, And/Or Transfer Off Site--No Treatment/Reovery (H010-H129) Or (H131-H135)
Quantity Tons:	0.075
Waste Quantity:	150
Quantity Unit:	P
Additional Code 1:	F003
Additional Code 2:	D001
Shipment Date:	20170419
Creation Date:	5/12/2018 18:32:34
Receipt Date:	20170419

2020 AUTOBODY TECH INC (Continued) **S113101202**

Manifest ID: 016247891JJK
Trans EPA ID: CAD008252405
Trans Name: PACIFIC RESOURCE RECOVERY SERVICES
TSDF EPA ID: CAD008252405
Trans Name: PACIFIC RESOURCE RECOVERY SERVICES
Waste Code Description: 214 - Unspecified solvent mixture
RCRA Code: F005
Meth Code: H061 - Fuel Blending Prior To Energy Recovery At Another Site
Quantity Tons: 0.072
Waste Quantity: 20
Quantity Unit: G
Additional Code 1: F003
Additional Code 2: D001

Shipment Date: 20170228
Creation Date: 5/11/2018 18:32:17
Receipt Date: 20170228
Manifest ID: 016241052JJK
Trans EPA ID: CAD008252405
Trans Name: PACIFIC RESOURCE RECOVERY SERVICES
TSDF EPA ID: CAD008252405
Trans Name: PACIFIC RESOURCE RECOVERY SERVICES
Waste Code Description: 214 - Unspecified solvent mixture
RCRA Code: F005
Meth Code: H061 - Fuel Blending Prior To Energy Recovery At Another Site
Quantity Tons: 0.09
Waste Quantity: 25
Quantity Unit: G
Additional Code 1: F003
Additional Code 2: D001

Additional Info:
Year: 2016
Gen EPA ID: CAL000194524

Shipment Date: 20151120
Creation Date: 7/14/2016 18:31:06
Receipt Date: 20151120
Manifest ID: 014545065JJK
Trans EPA ID: CAD008252405
Trans Name: PACIFIC RESOURCE RECOVERY SERVICES
TSDF EPA ID: CAD008252405
Trans Name: PACIFIC RESOURCE RECOVERY SERVICES
Waste Code Description: 221 - Waste oil and mixed oil
Meth Code: H061 - Fuel Blending Prior To Energy Recovery At Another Site
Quantity Tons: 0.133
Waste Quantity: 35
Quantity Unit: G

Shipment Date: 20151120
Creation Date: 7/14/2016 18:31:06
Receipt Date: 20151120
Manifest ID: 014545065JJK
Trans EPA ID: CAD008252405
Trans Name: PACIFIC RESOURCE RECOVERY SERVICES
TSDF EPA ID: CAD008252405
Trans Name: PACIFIC RESOURCE RECOVERY SERVICES

2020 AUTOBODY TECH INC (Continued) **S113101202**

Waste Code Description: 133 - Aqueous solution with 10% or more total organic residues
Meth Code: H061 - Fuel Blending Prior To Energy Recovery At Another Site
Quantity Tons: 0.22935
Waste Quantity: 55
Quantity Unit: G

Shipment Date: 20151120
Creation Date: 7/14/2016 18:31:06
Receipt Date: 20151120
Manifest ID: 014545065JJK
Trans EPA ID: CAD008252405
Trans Name: PACIFIC RESOURCE RECOVERY SERVICES
TSDF EPA ID: CAD008252405
Trans Name: PACIFIC RESOURCE RECOVERY SERVICES
Waste Code Description: 133 - Aqueous solution with 10% or more total organic residues
Meth Code: H061 - Fuel Blending Prior To Energy Recovery At Another Site
Quantity Tons: 0.07506
Waste Quantity: 18
Quantity Unit: G

Shipment Date: 20150529
Creation Date: 11/9/2015 22:15:17
Receipt Date: 20150529
Manifest ID: 014549823JJK
Trans EPA ID: CAD008252405
Trans Name: PACIFIC RESOURCE RECOVERY SERVICES
TSDF EPA ID: CAD008252405
Trans Name: PACIFIC RESOURCE RECOVERY SERVICES
Waste Code Description: 133 - Aqueous solution with 10% or more total organic residues
Meth Code: H061 - Fuel Blending Prior To Energy Recovery At Another Site
Quantity Tons: 0.0834
Waste Quantity: 20
Quantity Unit: G

Additional Info:
Year: 2015
Gen EPA ID: CAL000194524

Shipment Date: 20151120
Creation Date: 7/14/2016 18:31:06
Receipt Date: 20151120
Manifest ID: 014545065JJK
Trans EPA ID: CAD008252405
Trans Name: PACIFIC RESOURCE RECOVERY SERVICES
TSDF EPA ID: CAD008252405
Trans Name: PACIFIC RESOURCE RECOVERY SERVICES
Waste Code Description: 221 - Waste oil and mixed oil
Meth Code: H061 - Fuel Blending Prior To Energy Recovery At Another Site
Quantity Tons: 0.133
Waste Quantity: 35
Quantity Unit: G

Shipment Date: 20151120
Creation Date: 7/14/2016 18:31:06
Receipt Date: 20151120
Manifest ID: 014545065JJK
Trans EPA ID: CAD008252405

2020 AUTOBODY TECH INC (Continued) **S113101202**

Trans Name: PACIFIC RESOURCE RECOVERY SERVICES
TSDF EPA ID: CAD008252405
Trans Name: PACIFIC RESOURCE RECOVERY SERVICES
Waste Code Description: 133 - Aqueous solution with 10% or more total organic residues
Meth Code: H061 - Fuel Blending Prior To Energy Recovery At Another Site
Quantity Tons: 0.22935
Waste Quantity: 55
Quantity Unit: G

Shipment Date: 20151120
Creation Date: 7/14/2016 18:31:06
Receipt Date: 20151120
Manifest ID: 014545065JJK
Trans EPA ID: CAD008252405
Trans Name: PACIFIC RESOURCE RECOVERY SERVICES
TSDF EPA ID: CAD008252405
Trans Name: PACIFIC RESOURCE RECOVERY SERVICES
Waste Code Description: 133 - Aqueous solution with 10% or more total organic residues
Meth Code: H061 - Fuel Blending Prior To Energy Recovery At Another Site
Quantity Tons: 0.07506
Waste Quantity: 18
Quantity Unit: G

Shipment Date: 20150529
Creation Date: 11/9/2015 22:15:17
Receipt Date: 20150529
Manifest ID: 014549823JJK
Trans EPA ID: CAD008252405
Trans Name: PACIFIC RESOURCE RECOVERY SERVICES
TSDF EPA ID: CAD008252405
Trans Name: PACIFIC RESOURCE RECOVERY SERVICES
Waste Code Description: 133 - Aqueous solution with 10% or more total organic residues
Meth Code: H061 - Fuel Blending Prior To Energy Recovery At Another Site
Quantity Tons: 0.0834
Waste Quantity: 20
Quantity Unit: G

Additional Info:
Year: 2014
Gen EPA ID: CAL000194524

Shipment Date: 20141119
Creation Date: 4/9/2015 22:15:05
Receipt Date: 20141119
Manifest ID: 013250910JJK
Trans EPA ID: CAD008252405
Trans Name: PACIFIC RESOURCE RECOVERY SERVICES
TSDF EPA ID: CAD008252405
Trans Name: PACIFIC RESOURCE RECOVERY SERVICES
Waste Code Description: 221 - Waste oil and mixed oil
Meth Code: H061 - Fuel Blending Prior To Energy Recovery At Another Site
Quantity Tons: 0.209
Waste Quantity: 55
Quantity Unit: G

Shipment Date: 20141119
Creation Date: 4/9/2015 22:15:05

2020 AUTOBODY TECH INC (Continued) **S113101202**

Receipt Date:	20141119
Manifest ID:	013250910JJK
Trans EPA ID:	CAD008252405
Trans Name:	PACIFIC RESOURCE RECOVERY SERVICES
TSDF EPA ID:	CAD008252405
Trans Name:	PACIFIC RESOURCE RECOVERY SERVICES
Waste Code Description:	133 - Aqueous solution with 10% or more total organic residues
Meth Code:	H061 - Fuel Blending Prior To Energy Recovery At Another Site
Quantity Tons:	0.22935
Waste Quantity:	55
Quantity Unit:	G

Shipment Date:	20141006
Creation Date:	2/12/2015 22:15:04
Receipt Date:	20141006
Manifest ID:	011662941JJK
Trans EPA ID:	CAD008252405
Trans Name:	PACIFIC RESOURCE RECOVERY SERVICES
TSDF EPA ID:	CAD008252405
Trans Name:	PACIFIC RESOURCE RECOVERY SERVICES
Waste Code Description:	133 - Aqueous solution with 10% or more total organic residues
Meth Code:	H061 - Fuel Blending Prior To Energy Recovery At Another Site
Quantity Tons:	0.1251
Waste Quantity:	30
Quantity Unit:	G

Shipment Date:	20140106
Creation Date:	5/12/2016 9:59:35
Receipt Date:	20140106
Manifest ID:	011660773JJK
Trans EPA ID:	CAD008252405
Trans Name:	PACIFIC RESOURCE RECOVERY SERVICES
TSDF EPA ID:	CAD008252405
Trans Name:	PACIFIC RESOURCE RECOVERY SERVICES
Waste Code Description:	221 - Waste oil and mixed oil
Meth Code:	H061 - Fuel Blending Prior To Energy Recovery At Another Site
Quantity Tons:	0.0798
Waste Quantity:	21
Quantity Unit:	G

Additional Info:

Year:	2013
Gen EPA ID:	CAL000194524

Shipment Date:	20131111
Creation Date:	4/5/2014 22:15:21
Receipt Date:	20131111
Manifest ID:	011609975JJK
Trans EPA ID:	CAD008252405
Trans Name:	PACIFIC RESOURCE RECOVERY SERVICES
TSDF EPA ID:	CAD008252405
Trans Name:	PACIFIC RESOURCE RECOVERY SERVICES
Waste Code Description:	133 - Aqueous solution with 10% or more total organic residues
Meth Code:	H061 - Fuel Blending Prior To Energy Recovery At Another Site
Quantity Tons:	0.17514
Waste Quantity:	42
Quantity Unit:	G

2020 AUTOBODY TECH INC (Continued) **S113101202**

Shipment Date: 20131104
Creation Date: 4/5/2014 22:15:21
Receipt Date: 20131104
Manifest ID: 011609629JJK
Trans EPA ID: CAD008252405
Trans Name: PACIFIC RESOURCE RECOVERY SERVICES
TSDF EPA ID: CAD008252405
Trans Name: PACIFIC RESOURCE RECOVERY SERVICES
Waste Code Description: 133 - Aqueous solution with 10% or more total organic residues
Meth Code: H061 - Fuel Blending Prior To Energy Recovery At Another Site
Quantity Tons: 0.08757
Waste Quantity: 21
Quantity Unit: G

Shipment Date: 20130326
Creation Date: 8/15/2013 22:15:09
Receipt Date: 20130326
Manifest ID: 010799886JJK
Trans EPA ID: CAR000194837
Trans Name: PACIFIC COAST LACQUER
TSDF EPA ID: CAD008252405
Trans Name: PACIFIC RESOURCE RECOVERY
Waste Code Description: 133 - Aqueous solution with 10% or more total organic residues
Meth Code: H061 - Fuel Blending Prior To Energy Recovery At Another Site
Quantity Tons: 0.11676
Waste Quantity: 28
Quantity Unit: G

Shipment Date: 20130222
Creation Date: 7/12/2013 22:15:06
Receipt Date: 20130222
Manifest ID: 010725642JJK
Trans EPA ID: CAR000194837
Trans Name: PACIFIC COAST LACQUER
TSDF EPA ID: CAD008252405
Trans Name: PACIFIC RESOURCE RECOVERY
Waste Code Description: 133 - Aqueous solution with 10% or more total organic residues
Meth Code: H061 - Fuel Blending Prior To Energy Recovery At Another Site
Quantity Tons: 0.22935
Waste Quantity: 55
Quantity Unit: G

Additional Info:
Year: 2012
Gen EPA ID: CAL000194524

Shipment Date: 20120723
Creation Date: 1/12/2013 22:15:35
Receipt Date: 20120724
Manifest ID: 009829026JJK
Trans EPA ID: CAR000194837
Trans Name: PACIFIC COAST LACQUER
TSDF EPA ID: CAD008252405
Trans Name: PACIFIC RESOURCE RECOVERY
Waste Code Description: 221 - Waste oil and mixed oil
Meth Code: H061 - Fuel Blending Prior To Energy Recovery At Another Site

2020 AUTOBODY TECH INC (Continued) **S113101202**

Quantity Tons:	0.0722
Waste Quantity:	19
Quantity Unit:	G
Shipment Date:	20120508
Creation Date:	5/30/2013 22:15:07
Receipt Date:	20120508
Manifest ID:	009826948JJK
Trans EPA ID:	CAR000194837
Trans Name:	PACIFIC COAST LACQUER
TSDF EPA ID:	CAD008252405
Trans Name:	PACIFIC RESOURCE RECOVERY
Waste Code Description:	221 - Waste oil and mixed oil
Meth Code:	H061 - Fuel Blending Prior To Energy Recovery At Another Site
Quantity Tons:	0.057
Waste Quantity:	15
Quantity Unit:	G
Shipment Date:	20120416
Creation Date:	5/24/2013 22:15:07
Receipt Date:	20120416
Manifest ID:	009826208JJK
Trans EPA ID:	CAR000194837
Trans Name:	PACIFIC COAST LACQUER
TSDF EPA ID:	CAD008252405
Trans Name:	PACIFIC RESOURCE RECOVERY
Waste Code Description:	133 - Aqueous solution with 10% or more total organic residues
Meth Code:	H061 - Fuel Blending Prior To Energy Recovery At Another Site
Quantity Tons:	0.09591
Waste Quantity:	23
Quantity Unit:	G
Shipment Date:	20120326
Creation Date:	9/17/2012 22:15:10
Receipt Date:	20120326
Manifest ID:	009822681JJK
Trans EPA ID:	CAR000194837
Trans Name:	PACIFIC COAST LACQUER
TSDF EPA ID:	CAD008252405
Trans Name:	PACIFIC RESOURCE RECOVERY
Waste Code Description:	221 - Waste oil and mixed oil
Meth Code:	H061 - Fuel Blending Prior To Energy Recovery At Another Site
Quantity Tons:	0.209
Waste Quantity:	55
Quantity Unit:	G

AE168 **FRANCOLI CONST. CO.** **CPS-SLIC** **S106764802**
North **16047 OLD VALLEY BLVD.** **WIP** **N/A**
1/4-1/2 **CITY OF INDUSTRY, CA 91744**
0.474 mi.
2502 ft. **Site 2 of 4 in cluster AE**

Relative: CPS-SLIC:
Lower

Name:	FRANCOLI CONST. CO.
Address:	16047 OLD VALLEY BLVD.
City,State,Zip:	CITY OF INDUSTRY, CA 91744
Region:	STATE
Facility Status:	**Completed - Case Closed**

Actual:
338 ft.

FRANCOLI CONST. CO. (Continued) **S106764802**

Status Date:	10/23/1991
Global Id:	T10000015535
Lead Agency:	LOS ANGELES RWQCB (REGION 4)
Latitude:	34.01718
Longitude:	-117.95012
Case Type:	Cleanup Program Site
Case Worker:	WIP
RB Case Number:	105.0033
EPA Region:	9
Cuf Case:	NO
Begin Date:	01/01/1985
No Further Action Date:	10/23/1991
CA Water Watershed Name:	San Gabriel River - Upper San Gabriel (405.20)
Dwr Groundwater Subbasin Name:	San Gabriel Valley (4-013)
CA Enviroscreen 3 Score:	81-85%
CA Enviroscreen 4 Score:	85-90%
Military DOD Site:	No
RWQCB Region:	LOS ANGELES RWQCB (REGION 4)

Click here to access the California GeoTracker records for this facility:

WIP:

Name:	FRANCOLI CONST. CO.
Address:	16047 Old Valley Blvd
City,State,Zip:	CITY OF INDUSTRY (CORPORATE NAME INDUSTRY), CA 91744
Region:	4
File Number:	105.0033
File Status:	**Historical**
Staff:	WPHILLIP
Facility Suite:	Not reported

169
SE
1/4-1/2
0.474 mi.
2502 ft.

PITMAN COMPANY
16644 JOHNSON DR
CITY OF INDUSTRY, CA 91744

CPS-SLIC
HWTS
HAZNET

S112998846
N/A

Relative:
Higher

Actual:
390 ft.

CPS-SLIC:

Name:	PITMAN
Address:	16644 JOHNSON DR.
City,State,Zip:	CITY OF INDUSTRY, CA 91748
Region:	STATE
Facility Status:	**Completed - Case Closed**
Status Date:	10/17/1996
Global Id:	T10000015585
Lead Agency:	LOS ANGELES RWQCB (REGION 4)
Latitude:	34.00242
Longitude:	-117.94601
Case Type:	Cleanup Program Site
Case Worker:	WIP
RB Case Number:	105.0095
EPA Region:	9
Cuf Case:	NO
Begin Date:	01/01/1985
No Further Action Date:	10/17/1996
CA Water Watershed Name:	San Gabriel River - Upper San Gabriel (405.20)
Dwr Groundwater Subbasin Name:	San Gabriel Valley (4-013)

PITMAN COMPANY (Continued) **S112998846**

CA Enviroscreen 3 Score: 86-90%
CA Enviroscreen 4 Score: 90-95%
Military DOD Site: No
RWQCB Region: LOS ANGELES RWQCB (REGION 4)

Click here to access the California GeoTracker records for this facility:

HWTS:
Name: PITMAN COMPANY
Address: 16644 JOHNSON DR
City,State,Zip: CITY OF INDUSTRY, CA 91744
EPA ID: CAD000629915
Inactive Date: 06/30/2008
Create Date: 07/23/1982
Mailing Address: 16644 E JOHNSON DR
Mailing City,State,Zip: CITY OF INDUSTRY, CA 917452412
Owner Name: PTIMAN COMPANY
Owner Address: 16644 E JOHNSON DR
Owner City,State,Zip: HACIENDA HEIGHTS, CA 917452412
Contact Name: C GIAMPAPA REGIONAL OPTNS MGR
Contact Address: 16644 E JOHNSON DR
City,State,Zip: HACIENDA HEIGHTS, CA 917452412
Facility Status: Inactive
Facility Type: PERMANENT
Category: FEDERAL
Latitude: 34.00269
Longitude: -117.945767

NAICS:
EPA ID: CAD000629915
Create Date: 2002-03-14 16:36:26.000
NAICS Code: 42141
NAICS Description: Photographic Equipment and Supplies Wholesalers
Issued EPA ID Date: 1982-07-23 00:00:00
Inactive Date: 2008-06-30 00:00:00
Facility Name: PITMAN COMPANY
Facility Address: 16644 JOHNSON DR
Facility City: CITY OF INDUSTRY
Facility State: CA
Facility Zip: 917440000

HAZNET:
Name: PITMAN COMPANY
Address: 16644 JOHNSON DR
City,State,Zip: CITY OF INDUSTRY, CA 917440000
Contact: C GIAMPAPA REGIONAL OPTNS MGR
Telephone: 8882748626
Mailing Address: 16644 E JOHNSON DR

Year: 2007
Gepaid: CAD000629915
TSD EPA ID: CAD008364432
CA Waste Code: 221 - Waste oil and mixed oil
Disposal Method: H061 - Fuel Blending Prior To Energy Recovery At Another Site
Tons: 0.225

PITMAN COMPANY (Continued) **S112998846**

Year:	2007
Gepaid:	CAD000629915
TSD EPA ID:	CAD008364432
CA Waste Code:	551 - Laboratory waste chemicals
Disposal Method:	H141 - Storage, Bulking, And/Or Transfer Off Site--No Treatment/Reovery (H010-H129) Or (H131-H135)
Tons:	0.125
Year:	2007
Gepaid:	CAD000629915
TSD EPA ID:	CAD008364432
CA Waste Code:	331 - Off-specification, aged or surplus organics
Disposal Method:	H141 - Storage, Bulking, And/Or Transfer Off Site--No Treatment/Reovery (H010-H129) Or (H131-H135)
Tons:	0.6
Year:	2006
Gepaid:	CAD000629915
TSD EPA ID:	WAD991281767
CA Waste Code:	551 - Laboratory waste chemicals
Disposal Method:	-
Tons:	0.83
Year:	2001
Gepaid:	CAD000629915
TSD EPA ID:	CAD008364432
CA Waste Code:	551 - Laboratory waste chemicals
Disposal Method:	R01 - Recycler
Tons:	0.625
Year:	2001
Gepaid:	CAD000629915
TSD EPA ID:	CAD008364432
CA Waste Code:	551 - Laboratory waste chemicals
Disposal Method:	T01 - Treatment, Tank
Tons:	0.375
Year:	2000
Gepaid:	CAD000629915
TSD EPA ID:	CAD008364432
CA Waste Code:	551 - Laboratory waste chemicals
Disposal Method:	R01 - Recycler
Tons:	0.3
Year:	2000
Gepaid:	CAD000629915
TSD EPA ID:	CAD008364432
CA Waste Code:	551 - Laboratory waste chemicals
Disposal Method:	D80 - Disposal, Land Fill
Tons:	0.9
Year:	2000
Gepaid:	CAD000629915
TSD EPA ID:	CAD008364432
CA Waste Code:	551 - Laboratory waste chemicals
Disposal Method:	T01 - Treatment, Tank
Tons:	1.4838

PITMAN COMPANY (Continued) **S112998846**

Year:	2000
Gepaid:	CAD000629915
TSD EPA ID:	CAD008364432
CA Waste Code:	551 - Laboratory waste chemicals
Disposal Method:	T03 - Treatment, Incineration
Tons:	0.4085

Click this hyperlink while viewing on your computer to access
1 additional CA HAZNET: record(s) in the EDR Site Report.

Additional Info:

Year:	2007
Gen EPA ID:	CAD000629915
Shipment Date:	20070517
Creation Date:	2/4/2008 18:30:07
Receipt Date:	20070518
Manifest ID:	000510551JJK
Trans EPA ID:	CAD008364432
Trans Name:	RHO CHEM CORPORATION
TSDF EPA ID:	CAD008364432
Trans Name:	RHO CHEM CORPORATION
Waste Code Description:	331 - Off-specification, aged, or surplus organics
RCRA Code:	D001
Meth Code:	H141 - Storage, Bulking, And/Or Transfer Off Site--No Treatment/Reovery (H010-H129) Or (H131-H135)
Quantity Tons:	0.225
Waste Quantity:	450
Quantity Unit:	P
Shipment Date:	20070517
Manifest ID:	000510551JJK
Trans EPA ID:	CAD008364432
Trans Name:	RHO CHEM CORPORATION
TSDF EPA ID:	CAD008364432
Trans Name:	RHO CHEM CORPORATION
Waste Code Description:	223 - Unspecified oil-containing waste
Meth Code:	H141 - Storage, Bulking, And/Or Transfer Off Site--No Treatment/Reovery (H010-H129) Or (H131-H135)
Quantity Tons:	0.25
Waste Quantity:	500
Quantity Unit:	P
Shipment Date:	20070517
Creation Date:	2/4/2008 18:30:07
Receipt Date:	20070518
Manifest ID:	000510551JJK
Trans EPA ID:	CAD008364432
Trans Name:	RHO CHEM CORPORATION
TSDF EPA ID:	CAD008364432
Trans Name:	RHO CHEM CORPORATION
Waste Code Description:	551 - Laboratory waste chemicals 561 Detergent and soap
RCRA Code:	D001
Meth Code:	H141 - Storage, Bulking, And/Or Transfer Off Site--No Treatment/Reovery (H010-H129) Or (H131-H135)
Quantity Tons:	0.125

PITMAN COMPANY (Continued) **S112998846**

Waste Quantity:	250
Quantity Unit:	P
Shipment Date:	20070517
Creation Date:	2/4/2008 18:30:07
Receipt Date:	20070518
Manifest ID:	000510551JJK
Trans EPA ID:	CAD008364432
Trans Name:	RHO CHEM CORPORATION
TSDF EPA ID:	CAD008364432
Trans Name:	RHO CHEM CORPORATION
Waste Code Description:	331 - Off-specification, aged, or surplus organics
RCRA Code:	D001
Meth Code:	H141 - Storage, Bulking, And/Or Transfer Off Site--No Treatment/Reovery (H010-H129) Or (H131-H135)
Quantity Tons:	0.375
Waste Quantity:	750
Quantity Unit:	P
Shipment Date:	20070517
Manifest ID:	000510551JJK
Trans EPA ID:	CAD008364432
Trans Name:	RHO CHEM CORPORATION
TSDF EPA ID:	CAD008364432
Trans Name:	RHO CHEM CORPORATION
Waste Code Description:	134 - Aqueous solution with <10% total organic residues
RCRA Code:	D001
Meth Code:	H141 - Storage, Bulking, And/Or Transfer Off Site--No Treatment/Reovery (H010-H129) Or (H131-H135)
Quantity Tons:	0.15
Waste Quantity:	300
Quantity Unit:	P
Shipment Date:	20070517
Manifest ID:	000510551JJK
Trans EPA ID:	CAD008364432
Trans Name:	RHO CHEM CORPORATION
TSDF EPA ID:	CAD008364432
Trans Name:	RHO CHEM CORPORATION
Waste Code Description:	551 - Laboratory waste chemicals 561 Detergent and soap
RCRA Code:	D005
Meth Code:	H141 - Storage, Bulking, And/Or Transfer Off Site--No Treatment/Reovery (H010-H129) Or (H131-H135)
Quantity Tons:	1
Waste Quantity:	2000
Quantity Unit:	P
Shipment Date:	20070517
Manifest ID:	000510551JJK
Trans EPA ID:	CAD008364432
Trans Name:	RHO CHEM CORPORATION
TSDF EPA ID:	CAD008364432
Trans Name:	RHO CHEM CORPORATION
Waste Code Description:	551 - Laboratory waste chemicals 561 Detergent and soap
RCRA Code:	D002
Meth Code:	H141 - Storage, Bulking, And/Or Transfer Off Site--No Treatment/Reovery (H010-H129) Or (H131-H135)

PITMAN COMPANY (Continued) **S112998846**

Quantity Tons:	0.2
Waste Quantity:	400
Quantity Unit:	P
Additional Code 1:	D001
Shipment Date:	20070517
Manifest ID:	000510551JJK
Trans EPA ID:	CAD008364432
Trans Name:	RHO CHEM CORPORATION
TSDF EPA ID:	CAD008364432
Trans Name:	RHO CHEM CORPORATION
Waste Code Description:	551 - Laboratory waste chemicals 561 Detergent and soap
RCRA Code:	D002
Meth Code:	H141 - Storage, Bulking, And/Or Transfer Off Site--No Treatment/Reovery (H010-H129) Or (H131-H135)
Quantity Tons:	0.3
Waste Quantity:	600
Quantity Unit:	P
Shipment Date:	20070517
Manifest ID:	000510551JJK
Trans EPA ID:	CAD008364432
Trans Name:	RHO CHEM CORPORATION
TSDF EPA ID:	CAD008364432
Trans Name:	RHO CHEM CORPORATION
Waste Code Description:	551 - Laboratory waste chemicals 561 Detergent and soap
RCRA Code:	D002
Meth Code:	H141 - Storage, Bulking, And/Or Transfer Off Site--No Treatment/Reovery (H010-H129) Or (H131-H135)
Quantity Tons:	0.1
Waste Quantity:	200
Quantity Unit:	P
Shipment Date:	20070517
Manifest ID:	000510551JJK
Trans EPA ID:	CAD008364432
Trans Name:	RHO CHEM CORPORATION
TSDF EPA ID:	CAD008364432
Trans Name:	RHO CHEM CORPORATION
Waste Code Description:	141 - Off-specification, aged, or surplus inorganics
RCRA Code:	D002
Meth Code:	H141 - Storage, Bulking, And/Or Transfer Off Site--No Treatment/Reovery (H010-H129) Or (H131-H135)
Quantity Tons:	0.0125
Waste Quantity:	25
Quantity Unit:	P

Additional Info:

Year:	2006
Gen EPA ID:	CAD000629915
Shipment Date:	20060303
Creation Date:	7/10/2006 18:30:36
Manifest ID:	24580507
Trans EPA ID:	CAD008364432
Trans Name:	RHO-CHEM
TSDF EPA ID:	WAD991281767

PITMAN COMPANY (Continued) **S112998846**

Trans Name: BURLINGTON ENVIRONMENTAL INC KENT
Waste Code Description: 551 - Laboratory waste chemicals 561 Detergent and soap
RCRA Code: D002
Meth Code: - Not reported
Quantity Tons: 0.1
Waste Quantity: 200
Quantity Unit: P

Shipment Date: 20060303
Creation Date: 7/10/2006 18:30:36
Manifest ID: 24580507
Trans EPA ID: CAD008364432
Trans Name: RHO-CHEM
TSDF EPA ID: WAD991281767
Trans Name: BURLINGTON ENVIRONMENTAL INC KENT
Waste Code Description: 551 - Laboratory waste chemicals 561 Detergent and soap
RCRA Code: D001
Meth Code: - Not reported
Quantity Tons: 0.39
Waste Quantity: 780
Quantity Unit: P

Shipment Date: 20060303
Creation Date: 7/10/2006 18:30:36
Manifest ID: 24580507
Trans EPA ID: CAD008364432
Trans Name: RHO-CHEM
TSDF EPA ID: WAD991281767
Trans Name: BURLINGTON ENVIRONMENTAL INC KENT
Waste Code Description: 551 - Laboratory waste chemicals 561 Detergent and soap
Meth Code: - Not reported
Quantity Tons: 0.23
Waste Quantity: 460
Quantity Unit: P

Shipment Date: 20060303
Creation Date: 7/10/2006 18:30:36
Manifest ID: 24580507
Trans EPA ID: CAD008364432
Trans Name: RHO-CHEM
TSDF EPA ID: WAD991281767
Trans Name: BURLINGTON ENVIRONMENTAL INC KENT
Waste Code Description: 551 - Laboratory waste chemicals 561 Detergent and soap
RCRA Code: D002
Meth Code: - Not reported
Quantity Tons: 0.11
Waste Quantity: 220
Quantity Unit: P

Additional Info:
Year: 2001
Gen EPA ID: CAD000629915

Shipment Date: 20010327
Manifest ID: 20540366
Trans EPA ID: CAD008364432
TSDF EPA ID: CAD008364432

PITMAN COMPANY (Continued) **S112998846**

Waste Code Description:	551 - Laboratory waste chemicals 561 Detergent and soap
RCRA Code:	D002
Meth Code:	T01 - Treatment, Tank
Quantity Tons:	0.325
Waste Quantity:	650
Quantity Unit:	P
Shipment Date:	20010327
Manifest ID:	20540366
Trans EPA ID:	CAD008364432
TSDF EPA ID:	CAD008364432
Waste Code Description:	- Not reported
Meth Code:	T01 - Treatment, Tank
Quantity Tons:	0.25
Waste Quantity:	500
Quantity Unit:	P
Shipment Date:	20010327
Manifest ID:	20540366
Trans EPA ID:	CAD008364432
TSDF EPA ID:	CAD008364432
Waste Code Description:	- Not reported
Meth Code:	D80 - Disposal, Land Fill
Quantity Tons:	0.1
Waste Quantity:	200
Quantity Unit:	P
Shipment Date:	20010327
Creation Date:	6/20/2001 0:00:00
Receipt Date:	20010327
Manifest ID:	20540366
Trans EPA ID:	CAD008364432
TSDF EPA ID:	CAD008364432
Waste Code Description:	551 - Laboratory waste chemicals 561 Detergent and soap
RCRA Code:	D001
Meth Code:	R01 - Recycler
Quantity Tons:	0.625
Waste Quantity:	1250
Quantity Unit:	P
Shipment Date:	20010327
Manifest ID:	20540366
Trans EPA ID:	CAD008364432
TSDF EPA ID:	CAD008364432
Waste Code Description:	551 - Laboratory waste chemicals 561 Detergent and soap
Meth Code:	D80 - Disposal, Land Fill
Quantity Tons:	0.2
Waste Quantity:	400
Quantity Unit:	P
Shipment Date:	20010327
Creation Date:	6/20/2001 0:00:00
Receipt Date:	20010327
Manifest ID:	20540366
Trans EPA ID:	CAD008364432
TSDF EPA ID:	CAD008364432
Waste Code Description:	551 - Laboratory waste chemicals 561 Detergent and soap

PITMAN COMPANY (Continued) **S112998846**

RCRA Code: D001
Meth Code: T01 - Treatment, Tank
Quantity Tons: 0.375
Waste Quantity: 750
Quantity Unit: P

Shipment Date: 20010327
Manifest ID: 20540366
Trans EPA ID: CAD008364432
TSDF EPA ID: CAD008364432
Waste Code Description: 551 - Laboratory waste chemicals 561 Detergent and soap
Meth Code: D80 - Disposal, Land Fill
Quantity Tons: 0.15
Waste Quantity: 300
Quantity Unit: P

Additional Info:
Year: 2000
Gen EPA ID: CAD000629915

Shipment Date: 20000412
Manifest ID: 99373264
Trans EPA ID: CAD981685886
TSDF EPA ID: CAD008364432
Waste Code Description: 551 - Laboratory waste chemicals 561 Detergent and soap
RCRA Code: D001
Meth Code: R01 - Recycler
Quantity Tons: 0.5
Waste Quantity: 1000
Quantity Unit: P

Shipment Date: 20000412
Creation Date: 6/21/2000 0:00:00
Receipt Date: 20000412
Manifest ID: 99373266
Trans EPA ID: CAD981685886
TSDF EPA ID: CAD008364432
Waste Code Description: 551 - Laboratory waste chemicals 561 Detergent and soap
RCRA Code: D002
Meth Code: T01 - Treatment, Tank
Quantity Tons: 0.6838
Waste Quantity: 164
Quantity Unit: G

Shipment Date: 20000412
Manifest ID: 99373264
Trans EPA ID: CAD981685886
TSDF EPA ID: CAD008364432
Waste Code Description: 551 - Laboratory waste chemicals 561 Detergent and soap
Meth Code: T01 - Treatment, Tank
Quantity Tons: 0.4336
Waste Quantity: 104
Quantity Unit: G

Shipment Date: 20000412
Manifest ID: 99373264
Trans EPA ID: CAD981685886

PITMAN COMPANY (Continued) **S112998846**

TSDF EPA ID: CAD008364432
Waste Code Description: 135 - Unspecified aqueous solution
Meth Code: T01 - Treatment, Tank
Quantity Tons: 0.4368
Waste Quantity: 104
Quantity Unit: G

Shipment Date: 20000412
Manifest ID: 99373264
Trans EPA ID: CAD981685886
TSDF EPA ID: CAD008364432
Waste Code Description: 551 - Laboratory waste chemicals 561 Detergent and soap
RCRA Code: D001
Meth Code: R01 - Recycler
Quantity Tons: 0.5004
Waste Quantity: 120
Quantity Unit: G

Shipment Date: 20000412
Manifest ID: 99373264
Trans EPA ID: CAD981685886
TSDF EPA ID: CAD008364432
Waste Code Description: 551 - Laboratory waste chemicals 561 Detergent and soap
RCRA Code: D001
Meth Code: R01 - Recycler
Quantity Tons: 0.2168
Waste Quantity: 52
Quantity Unit: G

Shipment Date: 20000412
Manifest ID: 99373264
Trans EPA ID: CAD981685886
TSDF EPA ID: CAD008364432
Waste Code Description: 551 - Laboratory waste chemicals 561 Detergent and soap
RCRA Code: D001
Meth Code: R01 - Recycler
Quantity Tons: 1.668
Waste Quantity: 400
Quantity Unit: G

Shipment Date: 20000412
Manifest ID: 99373264
Trans EPA ID: CAD981685886
TSDF EPA ID: CAD008364432
Waste Code Description: 551 - Laboratory waste chemicals 561 Detergent and soap
RCRA Code: D002
Meth Code: T01 - Treatment, Tank
Quantity Tons: 1.3761
Waste Quantity: 330
Quantity Unit: G

Shipment Date: 20000412
Manifest ID: 99373264
Trans EPA ID: CAD981685886
TSDF EPA ID: CAD008364432
Waste Code Description: 551 - Laboratory waste chemicals 561 Detergent and soap
RCRA Code: D002

PITMAN COMPANY (Continued) **S112998846**

Meth Code:	T01 - Treatment, Tank
Quantity Tons:	1.0008
Waste Quantity:	240
Quantity Unit:	G
Shipment Date:	20000412
Manifest ID:	99373266
Trans EPA ID:	CAD981685886
TSDF EPA ID:	CAD008364432
Waste Code Description:	551 - Laboratory waste chemicals 561 Detergent and soap
Meth Code:	D80 - Disposal, Land Fill
Quantity Tons:	0.1
Waste Quantity:	200
Quantity Unit:	P

AE170 **JESSE'S AUTO REPAIR** **CPS-SLIC** **S106764825**
North **16045 OLD VALLEY BLVD.** **WIP** **N/A**
1/4-1/2 **CITY OF INDUSTRY, CA 91744**
0.477 mi.
2516 ft. **Site 3 of 4 in cluster AE**

Relative: **Lower**

Actual: **338 ft.**

CPS-SLIC:

Name:	JESSE'S AUTO REPAIR
Address:	16045 OLD VALLEY BLVD.
City,State,Zip:	CITY OF INDUSTRY, CA 91744
Region:	STATE
Facility Status:	**Completed - Case Closed**
Status Date:	10/23/1991
Global Id:	T10000015567
Lead Agency:	LOS ANGELES RWQCB (REGION 4)
Latitude:	34.01734
Longitude:	-117.95013
Case Type:	Cleanup Program Site
Case Worker:	WIP
RB Case Number:	105.0079
EPA Region:	9
Cuf Case:	NO
Begin Date:	01/01/1985
No Further Action Date:	10/23/1991
CA Water Watershed Name:	San Gabriel River - Upper San Gabriel (405.20)
Dwr Groundwater Subbasin Name:	San Gabriel Valley (4-013)
CA Enviroscreen 3 Score:	81-85%
CA Enviroscreen 4 Score:	85-90%
Military DOD Site:	No
RWQCB Region:	LOS ANGELES RWQCB (REGION 4)

Click here to access the California GeoTracker records for this facility:

WIP:

Name:	JESSE'S AUTO REPAIR
Address:	16045 Old Valley Blvd
City,State,Zip:	CITY OF INDUSTRY (CORPORATE NAME INDUSTRY), CA 91744
Region:	4
File Number:	105.0079
File Status:	**Historical**
Staff:	WLIU
Facility Suite:	Not reported

AC171 **ANITEC** **CPS-SLIC** **S106764924**
SE **1350 BIXBY DR.** **WIP** **N/A**
1/4-1/2 **CITY OF INDUSTRY, CA 91745**
0.481 mi.
2542 ft. **Site 4 of 4 in cluster AC**

Relative:
Higher

Actual:
388 ft.

CPS-SLIC:

Name:	ANITEC
Address:	1350 BIXBY DR.
City,State,Zip:	CITY OF INDUSTRY, CA 91745
Region:	STATE
Facility Status:	**Completed - Case Closed**
Status Date:	05/28/1991
Global Id:	T10000015693
Lead Agency:	LOS ANGELES RWQCB (REGION 4)
Latitude:	34.00287
Longitude:	-117.94494
Case Type:	Cleanup Program Site
Case Worker:	WIP
RB Case Number:	105.0227
EPA Region:	9
Cuf Case:	NO
Begin Date:	01/01/1985
No Further Action Date:	05/28/1991
CA Water Watershed Name:	San Gabriel River - Upper San Gabriel (405.20)
Dwr Groundwater Subbasin Name:	San Gabriel Valley (4-013)
CA Enviroscreen 3 Score:	86-90%
CA Enviroscreen 4 Score:	90-95%
Military DOD Site:	No
RWQCB Region:	LOS ANGELES RWQCB (REGION 4)

Click here to access the California GeoTracker records for this facility:

WIP:

Name:	ANITEC
Address:	1350 Bixby Dr
City,State,Zip:	CITY OF INDUSTRY (CORPORATE NAME INDUSTRY), CA 91745
Region:	4
File Number:	105.0227
File Status:	**Historical**
Staff:	SY
Facility Suite:	Not reported

---

172 **DISPENSING DYNAMICS INTERNATIONAL** **CPS-SLIC** **S113046509**
ESE **1020 BIXBY DR** **HWTS** **N/A**
1/4-1/2 **CITY OF INDUSTRY, CA 91745** **HAZNET**
0.482 mi.
2547 ft.

Relative:
Higher

Actual:
365 ft.

CPS-SLIC:

Name:	PERRIN MANUFACTURING COMPANY
Address:	1020 BIXBY DR.
City,State,Zip:	CITY OF INDUSTRY, CA 91745
Region:	STATE
Facility Status:	**Completed - Case Closed**
Status Date:	10/31/1996
Global Id:	T10000015683
Lead Agency:	LOS ANGELES RWQCB (REGION 4)
Latitude:	34.00614

DISPENSING DYNAMICS INTERNATIONAL (Continued) **S113046509**

Longitude:	-117.94274
Case Type:	Cleanup Program Site
Case Worker:	WIP
RB Case Number:	105.0216
EPA Region:	9
Cuf Case:	NO
Begin Date:	01/01/1985
No Further Action Date:	10/31/1996
CA Water Watershed Name:	San Gabriel River - Upper San Gabriel (405.20)
Dwr Groundwater Subbasin Name:	San Gabriel Valley (4-013)
CA Enviroscreen 3 Score:	86-90%
CA Enviroscreen 4 Score:	90-95%
Military DOD Site:	No
RWQCB Region:	LOS ANGELES RWQCB (REGION 4)

Click here to access the California GeoTracker records for this facility:

HWTS:

Name:	DISPENSING DYNAMICS INTERNATIONAL
Address:	1020 BIXBY DR
City,State,Zip:	CITY OF INDUSTRY, CA 91745
EPA ID:	CAL000064183
Inactive Date:	06/30/2020
Create Date:	02/24/1992
Mailing Address:	1020 BIXBY DR
Mailing City,State,Zip:	CITY OF INDUSTRY, CA 917451703
Owner Name:	DISPENSING DYNAMICS INTERNATIONAL
Owner Address:	1020 BIXBY DR
Owner City,State,Zip:	CITY OF INDUSTRY, CA 917451703
Contact Name:	ERICH SCHMIDT
Contact Address:	1960 DIAMOND ST
City,State,Zip:	SAN MARCOS, CA 92078
Facility Status:	Inactive
Facility Type:	PERMANENT
Category:	STATE
Latitude:	34.006696
Longitude:	-117.943144

NAICS:

EPA ID:	CAL000064183
Create Date:	2006-11-28 09:17:23.213
NAICS Code:	326191
NAICS Description:	Plastics Plumbing Fixture Manufacturing
Issued EPA ID Date:	1992-02-24 00:00:00
Inactive Date:	2020-06-30 00:00:00
Facility Name:	DISPENSING DYNAMICS INTERNATIONAL
Facility Address:	1020 BIXBY DR
Facility City:	CITY OF INDUSTRY
Facility State:	CA
Facility Zip:	917451703

HAZNET:

Name:	DISPENSING DYNAMICS INTERNATIONAL
Address:	1020 BIXBY DR
City,State,Zip:	CITY OF INDUSTRY, CA 917451703
Contact:	ERICH SCHMIDT

DISPENSING DYNAMICS INTERNATIONAL (Continued) **S113046509**

Telephone:	7605917372
Mailing Address:	1020 BIXBY DR
Year:	2020
Gepaid:	CAL000064183
TSD EPA ID:	CAD982444481
CA Waste Code:	551 - Laboratory waste chemicals
Disposal Method:	H141 - Storage, Bulking, And/Or Transfer Off Site--No Treatment/Reovery (H010-H129) Or (H131-H135)
Tons:	0.45532
Year:	2020
Gepaid:	CAL000064183
TSD EPA ID:	CAD982444481
CA Waste Code:	343 - Unspecified organic liquid mixture
Disposal Method:	H141 - Storage, Bulking, And/Or Transfer Off Site--No Treatment/Reovery (H010-H129) Or (H131-H135)
Tons:	0.187
Year:	2020
Gepaid:	CAL000064183
TSD EPA ID:	CAD982444481
CA Waste Code:	221 - Waste oil and mixed oil
Disposal Method:	H141 - Storage, Bulking, And/Or Transfer Off Site--No Treatment/Reovery (H010-H129) Or (H131-H135)
Tons:	0.342
Year:	2020
Gepaid:	CAL000064183
TSD EPA ID:	CAD982444481
CA Waste Code:	223 - Unspecified oil-containing waste
Disposal Method:	H141 - Storage, Bulking, And/Or Transfer Off Site--No Treatment/Reovery (H010-H129) Or (H131-H135)
Tons:	4.54545
Year:	2020
Gepaid:	CAL000064183
TSD EPA ID:	CAD982444481
CA Waste Code:	352 - Other organic solids
Disposal Method:	H141 - Storage, Bulking, And/Or Transfer Off Site--No Treatment/Reovery (H010-H129) Or (H131-H135)
Tons:	5.62
Year:	2020
Gepaid:	CAL000064183
TSD EPA ID:	CAD982444481
CA Waste Code:	352 - Other organic solids
Disposal Method:	-
Tons:	0.05
Year:	2020
Gepaid:	CAL000064183
TSD EPA ID:	CAD982444481
CA Waste Code:	221 - Waste oil and mixed oil
Disposal Method:	-
Tons:	4.56

DISPENSING DYNAMICS INTERNATIONAL (Continued) **S113046509**

Year: 2019
Gepaid: CAL000064183
TSD EPA ID: CAD982444481
CA Waste Code: 221 - Waste oil and mixed oil
Disposal Method: H141 - Storage, Bulking, And/Or Transfer Off Site--No Treatment/Reovery (H010-H129) Or (H131-H135)
Tons: 0.00000

Year: 2019
Gepaid: CAL000064183
TSD EPA ID: CAD982444481
CA Waste Code: 352 - Other organic solids
Disposal Method: H141 - Storage, Bulking, And/Or Transfer Off Site--No Treatment/Reovery (H010-H129) Or (H131-H135)
Tons: 1.93250

Year: 2019
Gepaid: CAL000064183
TSD EPA ID: CAD982444481
CA Waste Code: 331 - Off-specification, aged or surplus organics
Disposal Method: H141 - Storage, Bulking, And/Or Transfer Off Site--No Treatment/Reovery (H010-H129) Or (H131-H135)
Tons: 0.25000

Click this hyperlink while viewing on your computer to access
86 additional CA HAZNET: record(s) in the EDR Site Report.

Additional Info:
Year: 2020
Gen EPA ID: CAL000064183

Shipment Date: 9/29/2020
Creation Date: 10/19/2020
Receipt Date: 9/30/2020
Manifest ID: 005635951FLE
Trans EPA ID: CAR000172460
Trans Name: ENVIRONMENTAL LOGISTICS INC
TSDF EPA ID: CAD982444481
Trans Name: HAZMAT TSDF INC, FORMER FILTER RECYCLING SERVICES INC
Waste Code Description: 223 - Unspecified oil-containing waste
Meth Code: H141 - Storage, Bulking, And/Or Transfer Off Site--No Treatment/Reovery (H010-H129) Or (H131-H135)
Quantity Tons: 0.83403
Waste Quantity: 200
Quantity Unit: G

Shipment Date: 9/29/2020
Creation Date: 10/19/2020
Receipt Date: 9/30/2020
Manifest ID: 005635951FLE
Trans EPA ID: CAR000172460
Trans Name: ENVIRONMENTAL LOGISTICS INC
TSDF EPA ID: CAD982444481
Trans Name: HAZMAT TSDF INC, FORMER FILTER RECYCLING SERVICES INC
Waste Code Description: 352 - Other organic solids
Meth Code: H141 - Storage, Bulking, And/Or Transfer Off Site--No

DISPENSING DYNAMICS INTERNATIONAL (Continued) **S113046509**

	Treatment/Reovery (H010-H129) Or (H131-H135)
Quantity Tons:	0.15
Waste Quantity:	300
Quantity Unit:	P
Shipment Date:	9/29/2020
Creation Date:	10/19/2020
Receipt Date:	9/30/2020
Manifest ID:	005635951FLE
Trans EPA ID:	CAR000172460
Trans Name:	ENVIRONMENTAL LOGISTICS INC
TSDF EPA ID:	CAD982444481
Trans Name:	HAZMAT TSDF INC, FORMER FILTER RECYCLING SERVICES INC
Waste Code Description:	343 - Unspecified organic liquid mixture
Meth Code:	H141 - Storage, Bulking, And/Or Transfer Off Site--No Treatment/Reovery (H010-H129) Or (H131-H135)
Quantity Tons:	0.187
Waste Quantity:	55
Quantity Unit:	G
Shipment Date:	9/22/2020
Creation Date:	10/6/2020
Receipt Date:	9/25/2020
Manifest ID:	022008938JJK
Trans EPA ID:	CAR000172460
Trans Name:	ENVIRONMENTAL LOGISTICS INC
TSDF EPA ID:	CAD982444481
Trans Name:	HAZMAT TSDF INC, FORMER FILTER RECYCLING SERVICES INC
Waste Code Description:	551 - Laboratory waste chemicals 561 Detergent and soap
Meth Code:	H141 - Storage, Bulking, And/Or Transfer Off Site--No Treatment/Reovery (H010-H129) Or (H131-H135)
Quantity Tons:	0.03
Waste Quantity:	60
Quantity Unit:	P
Shipment Date:	9/22/2020
Creation Date:	10/6/2020
Receipt Date:	9/25/2020
Manifest ID:	022008938JJK
Trans EPA ID:	CAR000172460
Trans Name:	ENVIRONMENTAL LOGISTICS INC
TSDF EPA ID:	CAD982444481
Trans Name:	HAZMAT TSDF INC, FORMER FILTER RECYCLING SERVICES INC
Waste Code Description:	551 - Laboratory waste chemicals 561 Detergent and soap
Meth Code:	H141 - Storage, Bulking, And/Or Transfer Off Site--No Treatment/Reovery (H010-H129) Or (H131-H135)
Quantity Tons:	0.05
Waste Quantity:	100
Quantity Unit:	P
Shipment Date:	9/22/2020
Creation Date:	10/6/2020
Receipt Date:	9/25/2020
Manifest ID:	022008938JJK
Trans EPA ID:	CAR000172460
Trans Name:	ENVIRONMENTAL LOGISTICS INC
TSDF EPA ID:	CAD982444481

DISPENSING DYNAMICS INTERNATIONAL (Continued) **S113046509**

Trans Name:	HAZMAT TSDF INC, FORMER FILTER RECYCLING SERVICES INC
Waste Code Description:	352 - Other organic solids
Meth Code:	H141 - Storage, Bulking, And/Or Transfer Off Site--No Treatment/Reovery (H010-H129) Or (H131-H135)
Quantity Tons:	0.05
Waste Quantity:	100
Quantity Unit:	P
Shipment Date:	9/22/2020
Creation Date:	10/6/2020
Receipt Date:	9/25/2020
Manifest ID:	022008938JJK
Trans EPA ID:	CAR000172460
Trans Name:	ENVIRONMENTAL LOGISTICS INC
TSDF EPA ID:	CAD982444481
Trans Name:	HAZMAT TSDF INC, FORMER FILTER RECYCLING SERVICES INC
Waste Code Description:	352 - Other organic solids
Meth Code:	H141 - Storage, Bulking, And/Or Transfer Off Site--No Treatment/Reovery (H010-H129) Or (H131-H135)
Quantity Tons:	0.5
Waste Quantity:	1000
Quantity Unit:	P
Shipment Date:	9/17/2020
Creation Date:	10/5/2020
Receipt Date:	9/17/2020
Manifest ID:	022008922JJK
Trans EPA ID:	CAR000172460
Trans Name:	ENVIRONMENTAL LOGISTICS INC
TSDF EPA ID:	CAD982444481
Trans Name:	HAZMAT TSDF INC, FORMER FILTER RECYCLING SERVICES INC
Waste Code Description:	352 - Other organic solids
Meth Code:	H141 - Storage, Bulking, And/Or Transfer Off Site--No Treatment/Reovery (H010-H129) Or (H131-H135)
Quantity Tons:	0.3
Waste Quantity:	600
Quantity Unit:	P
Shipment Date:	8/27/2020
Creation Date:	9/16/2020
Receipt Date:	8/28/2020
Manifest ID:	016468589JJK
Trans EPA ID:	CAR000172460
Trans Name:	ENVIRONMENTAL LOGISTICS INC
TSDF EPA ID:	CAD982444481
Trans Name:	HAZMAT TSDF INC, FORMER FILTER RECYCLING SERVICES INC
Waste Code Description:	352 - Other organic solids
Meth Code:	H141 - Storage, Bulking, And/Or Transfer Off Site--No Treatment/Reovery (H010-H129) Or (H131-H135)
Quantity Tons:	0.15
Waste Quantity:	300
Quantity Unit:	P
Shipment Date:	8/27/2020
Creation Date:	9/16/2020
Receipt Date:	8/28/2020
Manifest ID:	016468589JJK

DISPENSING DYNAMICS INTERNATIONAL (Continued) **S113046509**

Trans EPA ID: CAR000172460
Trans Name: ENVIRONMENTAL LOGISTICS INC
TSDF EPA ID: CAD982444481
Trans Name: HAZMAT TSDF INC, FORMER FILTER RECYCLING SERVICES INC
Waste Code Description: 352 - Other organic solids
Meth Code: - Not reported
Quantity Tons: 0.05
Waste Quantity: 100
Quantity Unit: P

Additional Info:
Year: 2017
Gen EPA ID: CAL000064183

Shipment Date: 20171206
Creation Date: 6/13/2018 18:31:23
Receipt Date: 20171206
Manifest ID: 017380498JJK
Trans EPA ID: CAR000172460
Trans Name: ENVIRONMENTAL LOGISTICS INC
TSDF EPA ID: CAD982444481
Trans Name: FILTER RECYCLING SERVICES INC
Waste Code Description: 221 - Waste oil and mixed oil
Meth Code: H141 - Storage, Bulking, And/Or Transfer Off Site--No Treatment/Reovery (H010-H129) Or (H131-H135)
Quantity Tons: 1.9
Waste Quantity: 500
Quantity Unit: G

Shipment Date: 20171205
Creation Date: 6/13/2018 18:30:46
Receipt Date: 20171212
Manifest ID: 017380320JJK
Trans EPA ID: CAR000172460
Trans Name: ENVIRONMENTAL LOGISTICS INC
TSDF EPA ID: CAD982444481
Trans Name: FILTER RECYCLING SERVICES INC
Waste Code Description: 331 - Off-specification, aged, or surplus organics
Meth Code: H141 - Storage, Bulking, And/Or Transfer Off Site--No Treatment/Reovery (H010-H129) Or (H131-H135)
Quantity Tons: 0.25
Waste Quantity: 500
Quantity Unit: P

Shipment Date: 20171122
Creation Date: 6/20/2018 18:31:56
Receipt Date: 20171128
Manifest ID: 017380455JJK
Trans EPA ID: CAR000172460
Trans Name: ENVIRONMENTAL LOGISTICS INC
TSDF EPA ID: CAD982444481
Trans Name: FILTER RECYCLING SERVICES INC
Waste Code Description: 352 - Other organic solids
Meth Code: H141 - Storage, Bulking, And/Or Transfer Off Site--No Treatment/Reovery (H010-H129) Or (H131-H135)
Quantity Tons: 0.4
Waste Quantity: 800

DISPENSING DYNAMICS INTERNATIONAL (Continued) **S113046509**

Quantity Unit:	P
Shipment Date:	20171114
Creation Date:	7/30/2018 18:30:20
Receipt Date:	20171117
Manifest ID:	017380427JJK
Trans EPA ID:	CAR000172460
Trans Name:	ENVIRONMENTAL LOGISTICS INC
TSDF EPA ID:	CAD982444481
Trans Name:	FILTER RECYCLING SERVICES INC
Waste Code Description:	352 - Other organic solids
Meth Code:	H141 - Storage, Bulking, And/Or Transfer Off Site--No Treatment/Reovery (H010-H129) Or (H131-H135)
Quantity Tons:	0.05
Waste Quantity:	100
Quantity Unit:	P
Shipment Date:	20171002
Creation Date:	5/30/2018 18:32:32
Receipt Date:	20171005
Manifest ID:	017179284JJK
Trans EPA ID:	CAR000172460
Trans Name:	ENVIRONMENTAL LOGISTICS INC
TSDF EPA ID:	CAD982444481
Trans Name:	FILTER RECYCLING SERVICES INC
Waste Code Description:	352 - Other organic solids
Meth Code:	H141 - Storage, Bulking, And/Or Transfer Off Site--No Treatment/Reovery (H010-H129) Or (H131-H135)
Quantity Tons:	0.5
Waste Quantity:	1000
Quantity Unit:	P
Shipment Date:	20171002
Creation Date:	1/10/2019 9:29:32
Receipt Date:	20171005
Manifest ID:	017179325JJK
Trans EPA ID:	CAR000172460
Trans Name:	ENVIRONMENTAL LOGISTICS INC
TSDF EPA ID:	CAD982444481
Trans Name:	FILTER RECYCLING SERVICES INC
Waste Code Description:	331 - Off-specification, aged, or surplus organics
Meth Code:	H141 - Storage, Bulking, And/Or Transfer Off Site--No Treatment/Reovery (H010-H129) Or (H131-H135)
Quantity Tons:	2.5284
Waste Quantity:	3
Quantity Unit:	Y
Shipment Date:	20170818
Creation Date:	8/1/2018 18:30:18
Receipt Date:	20170823
Manifest ID:	017179086JJK
Trans EPA ID:	CAR000172460
Trans Name:	ENVIRONMENTAL LOGISTICS INC
TSDF EPA ID:	CAD982444481
Trans Name:	FILTER RECYCLING SERVICES INC
Waste Code Description:	352 - Other organic solids
Meth Code:	H141 - Storage, Bulking, And/Or Transfer Off Site--No

DISPENSING DYNAMICS INTERNATIONAL (Continued) **S113046509**

	Treatment/Reovery (H010-H129) Or (H131-H135)
Quantity Tons:	0.5
Waste Quantity:	1000
Quantity Unit:	P
Shipment Date:	20170808
Creation Date:	5/31/2018 18:30:25
Receipt Date:	20170808
Manifest ID:	017381944JJK
Trans EPA ID:	CAR000172460
Trans Name:	ENVIRONMENTAL LOGISTICS INC
TSDF EPA ID:	CAD982444481
Trans Name:	FILTER RECYCLING SERVICES INC
Waste Code Description:	221 - Waste oil and mixed oil
Meth Code:	H141 - Storage, Bulking, And/Or Transfer Off Site--No Treatment/Reovery (H010-H129) Or (H131-H135)
Quantity Tons:	1.9
Waste Quantity:	500
Quantity Unit:	G
Shipment Date:	20170713
Creation Date:	5/17/2018 18:32:12
Receipt Date:	20170714
Manifest ID:	017381733JJK
Trans EPA ID:	CAR000172460
Trans Name:	ENVIRONMENTAL LOGISTICS INC
TSDF EPA ID:	CAD982444481
Trans Name:	FILTER RECYCLING SERVICES INC
Waste Code Description:	352 - Other organic solids
Meth Code:	H141 - Storage, Bulking, And/Or Transfer Off Site--No Treatment/Reovery (H010-H129) Or (H131-H135)
Quantity Tons:	0.3
Waste Quantity:	600
Quantity Unit:	P
Shipment Date:	20170629
Creation Date:	5/17/2018 18:32:12
Receipt Date:	20170703
Manifest ID:	017381655JJK
Trans EPA ID:	CAR000172460
Trans Name:	ENVIRONMENTAL LOGISTICS INC
TSDF EPA ID:	CAD982444481
Trans Name:	FILTER RECYCLING SERVICES INC
Waste Code Description:	331 - Off-specification, aged, or surplus organics
Meth Code:	H141 - Storage, Bulking, And/Or Transfer Off Site--No Treatment/Reovery (H010-H129) Or (H131-H135)
Quantity Tons:	0.1815
Waste Quantity:	55
Quantity Unit:	G

Additional Info:

Year:	2016
Gen EPA ID:	CAL000064183
Shipment Date:	20151221
Creation Date:	2/9/2016 22:15:57
Receipt Date:	20151221

DISPENSING DYNAMICS INTERNATIONAL (Continued) **S113046509**

Manifest ID:	015033245JJK
Trans EPA ID:	CAR000172460
Trans Name:	ENVIRONMENTAL LOGISTICS INC
TSDF EPA ID:	CAD982444481
Trans Name:	FILTER RECYCLING SERVICES INC
Waste Code Description:	221 - Waste oil and mixed oil
Meth Code:	H141 - Storage, Bulking, And/Or Transfer Off Site--No Treatment/Reovery (H010-H129) Or (H131-H135)
Quantity Tons:	2.7778
Waste Quantity:	731
Quantity Unit:	G
Shipment Date:	20151120
Creation Date:	2/4/2016 22:15:36
Receipt Date:	20151120
Manifest ID:	015033842JJK
Trans EPA ID:	CAR000172460
Trans Name:	ENVIRONMENTAL LOGISTICS INC
TSDF EPA ID:	CAD982444481
Trans Name:	FILTER RECYCLING SERVICES INC
Waste Code Description:	221 - Waste oil and mixed oil
Meth Code:	H141 - Storage, Bulking, And/Or Transfer Off Site--No Treatment/Reovery (H010-H129) Or (H131-H135)
Quantity Tons:	2.28
Waste Quantity:	600
Quantity Unit:	G
Shipment Date:	20151015
Creation Date:	12/22/2015 22:15:07
Receipt Date:	20151016
Manifest ID:	015034462JJK
Trans EPA ID:	CAR000172460
Trans Name:	ENVIRONMENTAL LOGISTICS INC
TSDF EPA ID:	CAD982444481
Trans Name:	FILTER RECYCLING SERVICES INC
Waste Code Description:	221 - Waste oil and mixed oil
Meth Code:	H141 - Storage, Bulking, And/Or Transfer Off Site--No Treatment/Reovery (H010-H129) Or (H131-H135)
Quantity Tons:	2.28
Waste Quantity:	600
Quantity Unit:	G
Shipment Date:	20151014
Creation Date:	12/22/2015 22:15:07
Receipt Date:	20151014
Manifest ID:	015034461JJK
Trans EPA ID:	CAR000172460
Trans Name:	ENVIRONMENTAL LOGISTICS INC
TSDF EPA ID:	CAD982444481
Trans Name:	FILTER RECYCLING SERVICES INC
Waste Code Description:	352 - Other organic solids
Meth Code:	H141 - Storage, Bulking, And/Or Transfer Off Site--No Treatment/Reovery (H010-H129) Or (H131-H135)
Quantity Tons:	0.25
Waste Quantity:	500
Quantity Unit:	P

DISPENSING DYNAMICS INTERNATIONAL (Continued) **S113046509**

Shipment Date:	20150917
Creation Date:	11/17/2015 22:15:32
Receipt Date:	20150918
Manifest ID:	014446850JJK
Trans EPA ID:	CAR000172460
Trans Name:	ENVIRONMENTAL LOGISTICS INC
TSDF EPA ID:	CAD982444481
Trans Name:	FILTER RECYCLING SERVICES INC
Waste Code Description:	221 - Waste oil and mixed oil
Meth Code:	H141 - Storage, Bulking, And/Or Transfer Off Site--No Treatment/Reovery (H010-H129) Or (H131-H135)
Quantity Tons:	3.5948
Waste Quantity:	946
Quantity Unit:	G

Shipment Date:	20150821
Creation Date:	11/3/2015 22:15:18
Receipt Date:	20150824
Manifest ID:	014580148JJK
Trans EPA ID:	CAR000172460
Trans Name:	ENVIRONMENTAL LOGISTICS INC
TSDF EPA ID:	CAD982444481
Trans Name:	FILTER RECYCLING SERVICES INC
Waste Code Description:	352 - Other organic solids
Meth Code:	H141 - Storage, Bulking, And/Or Transfer Off Site--No Treatment/Reovery (H010-H129) Or (H131-H135)
Quantity Tons:	0.5
Waste Quantity:	1000
Quantity Unit:	P

Shipment Date:	20150819
Creation Date:	10/12/2015 22:15:20
Receipt Date:	20150820
Manifest ID:	014580130JJK
Trans EPA ID:	CAR000172460
Trans Name:	ENVIRONMENTAL LOGISTICS INC
TSDF EPA ID:	CAD982444481
Trans Name:	FILTER RECYCLING SERVICES INC
Waste Code Description:	221 - Waste oil and mixed oil
Meth Code:	H141 - Storage, Bulking, And/Or Transfer Off Site--No Treatment/Reovery (H010-H129) Or (H131-H135)
Quantity Tons:	3.1806
Waste Quantity:	837
Quantity Unit:	G

Shipment Date:	20150715
Creation Date:	9/4/2015 22:15:45
Receipt Date:	20150717
Manifest ID:	014580287JJK
Trans EPA ID:	CAR000172460
Trans Name:	ENVIRONMENTAL LOGISTICS INC
TSDF EPA ID:	CAD982444481
Trans Name:	FILTER RECYCLING SERVICES INC
Waste Code Description:	352 - Other organic solids
Meth Code:	H141 - Storage, Bulking, And/Or Transfer Off Site--No Treatment/Reovery (H010-H129) Or (H131-H135)
Quantity Tons:	0.4

DISPENSING DYNAMICS INTERNATIONAL (Continued) **S113046509**

Waste Quantity:	800
Quantity Unit:	P
Shipment Date:	20150715
Creation Date:	9/4/2015 22:15:45
Receipt Date:	20150716
Manifest ID:	014580292JJK
Trans EPA ID:	CAR000172460
Trans Name:	ENVIRONMENTAL LOGISTICS INC
TSDF EPA ID:	CAD982444481
Trans Name:	FILTER RECYCLING SERVICES INC
Waste Code Description:	221 - Waste oil and mixed oil
Meth Code:	H141 - Storage, Bulking, And/Or Transfer Off Site--No Treatment/Reovery (H010-H129) Or (H131-H135)
Quantity Tons:	2.28
Waste Quantity:	600
Quantity Unit:	G
Shipment Date:	20150617
Creation Date:	9/1/2015 22:15:10
Receipt Date:	20150624
Manifest ID:	014581324JJK
Trans EPA ID:	CAR000172460
Trans Name:	ENVIRONMENTAL LOGISTICS INC
TSDF EPA ID:	CAD028409019
Trans Name:	CROSBY & OVERTON
Waste Code Description:	343 - Unspecified organic liquid mixture
RCRA Code:	D001
Meth Code:	H061 - Fuel Blending Prior To Energy Recovery At Another Site
Quantity Tons:	0.238
Waste Quantity:	70
Quantity Unit:	G

Additional Info:

Year:	2015
Gen EPA ID:	CAL000064183
Shipment Date:	20151221
Creation Date:	2/9/2016 22:15:57
Receipt Date:	20151221
Manifest ID:	015033245JJK
Trans EPA ID:	CAR000172460
Trans Name:	ENVIRONMENTAL LOGISTICS INC
TSDF EPA ID:	CAD982444481
Trans Name:	FILTER RECYCLING SERVICES INC
Waste Code Description:	221 - Waste oil and mixed oil
Meth Code:	H141 - Storage, Bulking, And/Or Transfer Off Site--No Treatment/Reovery (H010-H129) Or (H131-H135)
Quantity Tons:	2.7778
Waste Quantity:	731
Quantity Unit:	G
Shipment Date:	20151120
Creation Date:	2/4/2016 22:15:36
Receipt Date:	20151120
Manifest ID:	015033842JJK
Trans EPA ID:	CAR000172460

DISPENSING DYNAMICS INTERNATIONAL (Continued) **S113046509**

Trans Name:	ENVIRONMENTAL LOGISTICS INC
TSDF EPA ID:	CAD982444481
Trans Name:	FILTER RECYCLING SERVICES INC
Waste Code Description:	221 - Waste oil and mixed oil
Meth Code:	H141 - Storage, Bulking, And/Or Transfer Off Site--No Treatment/Reovery (H010-H129) Or (H131-H135)
Quantity Tons:	2.28
Waste Quantity:	600
Quantity Unit:	G
Shipment Date:	20151015
Creation Date:	12/22/2015 22:15:07
Receipt Date:	20151016
Manifest ID:	015034462JJK
Trans EPA ID:	CAR000172460
Trans Name:	ENVIRONMENTAL LOGISTICS INC
TSDF EPA ID:	CAD982444481
Trans Name:	FILTER RECYCLING SERVICES INC
Waste Code Description:	221 - Waste oil and mixed oil
Meth Code:	H141 - Storage, Bulking, And/Or Transfer Off Site--No Treatment/Reovery (H010-H129) Or (H131-H135)
Quantity Tons:	2.28
Waste Quantity:	600
Quantity Unit:	G
Shipment Date:	20151014
Creation Date:	12/22/2015 22:15:07
Receipt Date:	20151014
Manifest ID:	015034461JJK
Trans EPA ID:	CAR000172460
Trans Name:	ENVIRONMENTAL LOGISTICS INC
TSDF EPA ID:	CAD982444481
Trans Name:	FILTER RECYCLING SERVICES INC
Waste Code Description:	352 - Other organic solids
Meth Code:	H141 - Storage, Bulking, And/Or Transfer Off Site--No Treatment/Reovery (H010-H129) Or (H131-H135)
Quantity Tons:	0.25
Waste Quantity:	500
Quantity Unit:	P
Shipment Date:	20150917
Creation Date:	11/17/2015 22:15:32
Receipt Date:	20150918
Manifest ID:	014446850JJK
Trans EPA ID:	CAR000172460
Trans Name:	ENVIRONMENTAL LOGISTICS INC
TSDF EPA ID:	CAD982444481
Trans Name:	FILTER RECYCLING SERVICES INC
Waste Code Description:	221 - Waste oil and mixed oil
Meth Code:	H141 - Storage, Bulking, And/Or Transfer Off Site--No Treatment/Reovery (H010-H129) Or (H131-H135)
Quantity Tons:	3.5948
Waste Quantity:	946
Quantity Unit:	G
Shipment Date:	20150821
Creation Date:	11/3/2015 22:15:18

DISPENSING DYNAMICS INTERNATIONAL (Continued) **S113046509**

Receipt Date:	20150824
Manifest ID:	014580148JJK
Trans EPA ID:	CAR000172460
Trans Name:	ENVIRONMENTAL LOGISTICS INC
TSDF EPA ID:	CAD982444481
Trans Name:	FILTER RECYCLING SERVICES INC
Waste Code Description:	352 - Other organic solids
Meth Code:	H141 - Storage, Bulking, And/Or Transfer Off Site--No Treatment/Reovery (H010-H129) Or (H131-H135)
Quantity Tons:	0.5
Waste Quantity:	1000
Quantity Unit:	P
Shipment Date:	20150819
Creation Date:	10/12/2015 22:15:20
Receipt Date:	20150820
Manifest ID:	014580130JJK
Trans EPA ID:	CAR000172460
Trans Name:	ENVIRONMENTAL LOGISTICS INC
TSDF EPA ID:	CAD982444481
Trans Name:	FILTER RECYCLING SERVICES INC
Waste Code Description:	221 - Waste oil and mixed oil
Meth Code:	H141 - Storage, Bulking, And/Or Transfer Off Site--No Treatment/Reovery (H010-H129) Or (H131-H135)
Quantity Tons:	3.1806
Waste Quantity:	837
Quantity Unit:	G
Shipment Date:	20150715
Creation Date:	9/4/2015 22:15:45
Receipt Date:	20150717
Manifest ID:	014580287JJK
Trans EPA ID:	CAR000172460
Trans Name:	ENVIRONMENTAL LOGISTICS INC
TSDF EPA ID:	CAD982444481
Trans Name:	FILTER RECYCLING SERVICES INC
Waste Code Description:	352 - Other organic solids
Meth Code:	H141 - Storage, Bulking, And/Or Transfer Off Site--No Treatment/Reovery (H010-H129) Or (H131-H135)
Quantity Tons:	0.4
Waste Quantity:	800
Quantity Unit:	P
Shipment Date:	20150715
Creation Date:	9/4/2015 22:15:45
Receipt Date:	20150716
Manifest ID:	014580292JJK
Trans EPA ID:	CAR000172460
Trans Name:	ENVIRONMENTAL LOGISTICS INC
TSDF EPA ID:	CAD982444481
Trans Name:	FILTER RECYCLING SERVICES INC
Waste Code Description:	221 - Waste oil and mixed oil
Meth Code:	H141 - Storage, Bulking, And/Or Transfer Off Site--No Treatment/Reovery (H010-H129) Or (H131-H135)
Quantity Tons:	2.28
Waste Quantity:	600
Quantity Unit:	G

DISPENSING DYNAMICS INTERNATIONAL (Continued) **S113046509**

Shipment Date:	20150617
Creation Date:	8/31/2015 22:15:24
Receipt Date:	20150624
Manifest ID:	014581323JJK
Trans EPA ID:	CAR000172460
Trans Name:	ENVIRONMENTAL LOGISTICS INC
TSDF EPA ID:	CAD982444481
Trans Name:	FILTER RECYCLING SERVICES INC
Waste Code Description:	331 - Off-specification, aged, or surplus organics
Meth Code:	H141 - Storage, Bulking, And/Or Transfer Off Site--No Treatment/Reovery (H010-H129) Or (H131-H135)
Quantity Tons:	0.1
Waste Quantity:	200
Quantity Unit:	P

Additional Info:

Year:	2014
Gen EPA ID:	CAL000064183
Shipment Date:	20141124
Creation Date:	1/21/2015 22:15:08
Receipt Date:	20141125
Manifest ID:	013856216JJK
Trans EPA ID:	CAR000172460
Trans Name:	ENVIRONMENTAL LOGISTICS INC
TSDF EPA ID:	CAD982444481
Trans Name:	FILTER RECYCLING SERVICES INC
Waste Code Description:	223 - Unspecified oil-containing waste
Meth Code:	H141 - Storage, Bulking, And/Or Transfer Off Site--No Treatment/Reovery (H010-H129) Or (H131-H135)
Quantity Tons:	2.2101
Waste Quantity:	530
Quantity Unit:	G
Shipment Date:	20141118
Creation Date:	1/21/2015 22:15:08
Receipt Date:	20141119
Manifest ID:	013856188JJK
Trans EPA ID:	CAR000172460
Trans Name:	ENVIRONMENTAL LOGISTICS INC
TSDF EPA ID:	CAD982444481
Trans Name:	FILTER RECYCLING SERVICES INC
Waste Code Description:	352 - Other organic solids
Meth Code:	H141 - Storage, Bulking, And/Or Transfer Off Site--No Treatment/Reovery (H010-H129) Or (H131-H135)
Quantity Tons:	0.125
Waste Quantity:	250
Quantity Unit:	P
Shipment Date:	20141017
Creation Date:	12/19/2014 22:15:01
Receipt Date:	20141021
Manifest ID:	013125441JJK
Trans EPA ID:	CAR000172460
Trans Name:	ENVIRONMENTAL LOGISTICS INC
TSDF EPA ID:	CAD982444481

DISPENSING DYNAMICS INTERNATIONAL (Continued) **S113046509**

Trans Name:	FILTER RECYCLING SERVICES INC
Waste Code Description:	352 - Other organic solids
Meth Code:	H141 - Storage, Bulking, And/Or Transfer Off Site--No Treatment/Reovery (H010-H129) Or (H131-H135)
Quantity Tons:	1.6856
Waste Quantity:	2
Quantity Unit:	Y
Shipment Date:	20141016
Creation Date:	12/19/2014 22:15:01
Receipt Date:	20141017
Manifest ID:	013125440JJK
Trans EPA ID:	CAR000172460
Trans Name:	ENVIRONMENTAL LOGISTICS INC
TSDF EPA ID:	CAD982444481
Trans Name:	FILTER RECYCLING SERVICES INC
Waste Code Description:	221 - Waste oil and mixed oil
Meth Code:	H141 - Storage, Bulking, And/Or Transfer Off Site--No Treatment/Reovery (H010-H129) Or (H131-H135)
Quantity Tons:	2.565
Waste Quantity:	675
Quantity Unit:	G
Shipment Date:	20140908
Creation Date:	11/12/2014 22:15:05
Receipt Date:	20140910
Manifest ID:	013481900JJK
Trans EPA ID:	CAR000172460
Trans Name:	ENVIRONMENTAL LOGISTICS INC
TSDF EPA ID:	CAD982444481
Trans Name:	FILTER RECYCLING SERVICES INC
Waste Code Description:	221 - Waste oil and mixed oil
Meth Code:	H141 - Storage, Bulking, And/Or Transfer Off Site--No Treatment/Reovery (H010-H129) Or (H131-H135)
Quantity Tons:	4.18
Waste Quantity:	1100
Quantity Unit:	G
Shipment Date:	20140806
Creation Date:	9/30/2014 22:15:08
Receipt Date:	20140807
Manifest ID:	012428485JJK
Trans EPA ID:	CAR000172460
Trans Name:	ENVIRONMENTAL LOGISTICS INC
TSDF EPA ID:	CAD982444481
Trans Name:	FILTER RECYCLING SERVICES INC
Waste Code Description:	221 - Waste oil and mixed oil
Meth Code:	H141 - Storage, Bulking, And/Or Transfer Off Site--No Treatment/Reovery (H010-H129) Or (H131-H135)
Quantity Tons:	3.135
Waste Quantity:	825
Quantity Unit:	G
Shipment Date:	20140806
Creation Date:	9/23/2014 22:15:15
Receipt Date:	20140806
Manifest ID:	012428487JJK

DISPENSING DYNAMICS INTERNATIONAL (Continued) **S113046509**

Trans EPA ID:	CAR000172460
Trans Name:	ENVIRONMENTAL LOGISTICS INC
TSDF EPA ID:	CAD982444481
Trans Name:	FILTER RECYCLING SERVICES INC
Waste Code Description:	352 - Other organic solids
Meth Code:	H141 - Storage, Bulking, And/Or Transfer Off Site--No Treatment/Reovery (H010-H129) Or (H131-H135)
Quantity Tons:	0.2
Waste Quantity:	400
Quantity Unit:	P
Shipment Date:	20140707
Creation Date:	9/14/2014 22:15:04
Receipt Date:	20140709
Manifest ID:	013124970JJK
Trans EPA ID:	CAR000172460
Trans Name:	ENVIRONMENTAL LOGISTICS INC
TSDF EPA ID:	CAD982444481
Trans Name:	FILTER RECYCLING SERVICES INC
Waste Code Description:	223 - Unspecified oil-containing waste
Meth Code:	H141 - Storage, Bulking, And/Or Transfer Off Site--No Treatment/Reovery (H010-H129) Or (H131-H135)
Quantity Tons:	2.502
Waste Quantity:	600
Quantity Unit:	G
Shipment Date:	20140707
Creation Date:	8/24/2014 22:15:06
Receipt Date:	20140707
Manifest ID:	013124969JJK
Trans EPA ID:	CAR000172460
Trans Name:	ENVIRONMENTAL LOGISTICS INC
TSDF EPA ID:	CAD982444481
Trans Name:	FILTER RECYCLING SERVICES INC
Waste Code Description:	352 - Other organic solids
Meth Code:	H141 - Storage, Bulking, And/Or Transfer Off Site--No Treatment/Reovery (H010-H129) Or (H131-H135)
Quantity Tons:	0.3
Waste Quantity:	600
Quantity Unit:	P
Shipment Date:	20140612
Creation Date:	8/18/2014 22:15:10
Receipt Date:	20140616
Manifest ID:	013124758JJK
Trans EPA ID:	CAR000172460
Trans Name:	ENVIRONMENTAL LOGISTICS INC
TSDF EPA ID:	CAD982444481
Trans Name:	FILTER RECYCLING SERVICES INC
Waste Code Description:	352 - Other organic solids
Meth Code:	H141 - Storage, Bulking, And/Or Transfer Off Site--No Treatment/Reovery (H010-H129) Or (H131-H135)
Quantity Tons:	0.6
Waste Quantity:	1200
Quantity Unit:	P

DISPENSING DYNAMICS INTERNATIONAL (Continued) **S113046509**

Additional Info:

Year:	2013
Gen EPA ID:	CAL000064183
Shipment Date:	20130906
Creation Date:	11/21/2013 22:15:08
Receipt Date:	20130909
Manifest ID:	011439251JJK
Trans EPA ID:	CAR000172460
Trans Name:	ENVIRONMENTAL LOGISTICS INC
TSDF EPA ID:	CAD982444481
Trans Name:	FILTER RECYCLING SERVICES INC
Waste Code Description:	221 - Waste oil and mixed oil
Meth Code:	H141 - Storage, Bulking, And/Or Transfer Off Site--No Treatment/Reovery (H010-H129) Or (H131-H135)
Quantity Tons:	5.7
Waste Quantity:	1500
Quantity Unit:	G
Shipment Date:	20130906
Creation Date:	10/26/2013 22:15:06
Receipt Date:	20130909
Manifest ID:	011439250JJK
Trans EPA ID:	CAR000172460
Trans Name:	ENVIRONMENTAL LOGISTICS INC
TSDF EPA ID:	CAD982444481
Trans Name:	FILTER RECYCLING SERVICES INC
Waste Code Description:	352 - Other organic solids
Meth Code:	H141 - Storage, Bulking, And/Or Transfer Off Site--No Treatment/Reovery (H010-H129) Or (H131-H135)
Quantity Tons:	0.4
Waste Quantity:	800
Quantity Unit:	P
Shipment Date:	20130523
Creation Date:	7/15/2013 22:15:07
Receipt Date:	20130523
Manifest ID:	011439612JJK
Trans EPA ID:	CAR000172460
Trans Name:	ENVIRONMENTAL LOGISTICS, INC.
TSDF EPA ID:	CAD982444481
Trans Name:	FILTER RECYCLING SERVICES, INC.
Waste Code Description:	352 - Other organic solids
Meth Code:	H141 - Storage, Bulking, And/Or Transfer Off Site--No Treatment/Reovery (H010-H129) Or (H131-H135)
Quantity Tons:	0.6
Waste Quantity:	1200
Quantity Unit:	P
Shipment Date:	20130523
Creation Date:	7/28/2013 22:15:09
Receipt Date:	20130524
Manifest ID:	011134497JJK
Trans EPA ID:	CAR000172460
Trans Name:	ENVIRONMENTAL LOGISTICS INC
TSDF EPA ID:	CAD982444481
Trans Name:	FILTER RECYCLING SERVICES INC

DISPENSING DYNAMICS INTERNATIONAL (Continued) **S113046509**

Waste Code Description:	221 - Waste oil and mixed oil
Meth Code:	H141 - Storage, Bulking, And/Or Transfer Off Site--No Treatment/Reovery (H010-H129) Or (H131-H135)
Quantity Tons:	2.28
Waste Quantity:	600
Quantity Unit:	G
Shipment Date:	20130301
Creation Date:	4/22/2013 22:15:13
Receipt Date:	20130301
Manifest ID:	011134281JJK
Trans EPA ID:	CAR000172460
Trans Name:	ENVIRONMENTAL LOGISTICS INC
TSDF EPA ID:	CAD982444481
Trans Name:	FILTER RECYCLING SERVICES INC
Waste Code Description:	352 - Other organic solids
Meth Code:	H141 - Storage, Bulking, And/Or Transfer Off Site--No Treatment/Reovery (H010-H129) Or (H131-H135)
Quantity Tons:	0.5
Waste Quantity:	1000
Quantity Unit:	P
Shipment Date:	20130125
Creation Date:	3/9/2013 22:15:19
Receipt Date:	20130128
Manifest ID:	010970833JJK
Trans EPA ID:	CAR000172460
Trans Name:	ENVIRONMENTAL LOGISTICS INC
TSDF EPA ID:	CAD982444481
Trans Name:	FILTER RECYCLING SERVICES INC
Waste Code Description:	352 - Other organic solids
Meth Code:	H141 - Storage, Bulking, And/Or Transfer Off Site--No Treatment/Reovery (H010-H129) Or (H131-H135)
Quantity Tons:	1.1
Waste Quantity:	2200
Quantity Unit:	P

Additional Info:

Year:	2012
Gen EPA ID:	CAL000064183
Shipment Date:	20121226
Creation Date:	3/7/2013 22:15:18
Receipt Date:	20121227
Manifest ID:	010964724JJK
Trans EPA ID:	CAR000172460
Trans Name:	ENVIRONMENTAL LOGISTICS INC
TSDF EPA ID:	CAD982444481
Trans Name:	FILTER RECYCLING SERVICES INC
Waste Code Description:	221 - Waste oil and mixed oil
Meth Code:	H141 - Storage, Bulking, And/Or Transfer Off Site--No Treatment/Reovery (H010-H129) Or (H131-H135)
Quantity Tons:	3.04
Waste Quantity:	800
Quantity Unit:	G
Shipment Date:	20121219

DISPENSING DYNAMICS INTERNATIONAL (Continued) **S113046509**

Creation Date:	2/15/2013 22:15:34
Receipt Date:	20121220
Manifest ID:	010964634JJK
Trans EPA ID:	CAR000172460
Trans Name:	ENVIRONMENTAL LOGISTICS INC
TSDF EPA ID:	CAD982444481
Trans Name:	FILTER RECYCLING SERVICES INC
Waste Code Description:	352 - Other organic solids
Meth Code:	H141 - Storage, Bulking, And/Or Transfer Off Site--No Treatment/Reovery (H010-H129) Or (H131-H135)
Quantity Tons:	2.5284
Waste Quantity:	3
Quantity Unit:	Y
Shipment Date:	20121109
Creation Date:	1/6/2013 22:15:07
Receipt Date:	20121112
Manifest ID:	010615704JJK
Trans EPA ID:	CAR000172460
Trans Name:	ENVIRONMENTAL LOGISTICS INC
TSDF EPA ID:	CAD982444481
Trans Name:	FILTER RECYCLING SERVICES INC
Waste Code Description:	352 - Other organic solids
Meth Code:	H141 - Storage, Bulking, And/Or Transfer Off Site--No Treatment/Reovery (H010-H129) Or (H131-H135)
Quantity Tons:	0.2
Waste Quantity:	400
Quantity Unit:	P
Shipment Date:	20121029
Creation Date:	1/5/2013 22:15:31
Receipt Date:	20121030
Manifest ID:	010615484JJK
Trans EPA ID:	CAR000172460
Trans Name:	ENVIRONMENTAL LOGISTICS INC
TSDF EPA ID:	CAD982444481
Trans Name:	FILTER RECYCLING SERVICES INC
Waste Code Description:	352 - Other organic solids
Meth Code:	H141 - Storage, Bulking, And/Or Transfer Off Site--No Treatment/Reovery (H010-H129) Or (H131-H135)
Quantity Tons:	1.35
Waste Quantity:	2700
Quantity Unit:	P
Shipment Date:	20121018
Creation Date:	12/20/2012 22:15:24
Receipt Date:	20121019
Manifest ID:	010615275JJK
Trans EPA ID:	CAR000172460
Trans Name:	ENVIRONMENTAL LOGISTICS INC
TSDF EPA ID:	CAD982444481
Trans Name:	FILTER RECYCLING SERVICES INC
Waste Code Description:	221 - Waste oil and mixed oil
Meth Code:	H141 - Storage, Bulking, And/Or Transfer Off Site--No Treatment/Reovery (H010-H129) Or (H131-H135)
Quantity Tons:	2.47
Waste Quantity:	650

DISPENSING DYNAMICS INTERNATIONAL (Continued) **S113046509**

Quantity Unit:	G
Shipment Date:	20120905
Creation Date:	11/13/2012 22:15:06
Receipt Date:	20120913
Manifest ID:	010388107JJK
Trans EPA ID:	CAR000172460
Trans Name:	ENVIRONMENTAL LOGISTICS INC
TSDF EPA ID:	CAD982444481
Trans Name:	FILTER RECYCLING SERVICES INC
Waste Code Description:	221 - Waste oil and mixed oil
Meth Code:	H141 - Storage, Bulking, And/Or Transfer Off Site--No Treatment/Reovery (H010-H129) Or (H131-H135)
Quantity Tons:	1.14
Waste Quantity:	300
Quantity Unit:	G
Shipment Date:	20120829
Creation Date:	10/23/2012 22:15:21
Receipt Date:	20120829
Manifest ID:	010388049JJK
Trans EPA ID:	CAR000172460
Trans Name:	ENVIRONMENTAL LOGISTICS INC
TSDF EPA ID:	CAD982444481
Trans Name:	FILTER RECYCLING SERVICES INC
Waste Code Description:	352 - Other organic solids
Meth Code:	H141 - Storage, Bulking, And/Or Transfer Off Site--No Treatment/Reovery (H010-H129) Or (H131-H135)
Quantity Tons:	0.3
Waste Quantity:	600
Quantity Unit:	P
Shipment Date:	20120814
Creation Date:	9/28/2012 22:15:13
Receipt Date:	20120814
Manifest ID:	010387788JJK
Trans EPA ID:	CAR000172460
Trans Name:	ENVIRONMENTAL LOGISTICS INC
TSDF EPA ID:	CAD982444481
Trans Name:	FILTER RECYCLING SERVICES INC
Waste Code Description:	352 - Other organic solids
Meth Code:	H141 - Storage, Bulking, And/Or Transfer Off Site--No Treatment/Reovery (H010-H129) Or (H131-H135)
Quantity Tons:	0.15
Waste Quantity:	300
Quantity Unit:	P
Shipment Date:	20120723
Creation Date:	10/15/2012 22:15:38
Receipt Date:	20120724
Manifest ID:	010208858JJK
Trans EPA ID:	CAR000172460
Trans Name:	ENVIRONMENTAL LOGISTICS INC
TSDF EPA ID:	CAD982444481
Trans Name:	FILTER RECYCLING SERVICES INC
Waste Code Description:	221 - Waste oil and mixed oil
Meth Code:	H141 - Storage, Bulking, And/Or Transfer Off Site--No

DISPENSING DYNAMICS INTERNATIONAL (Continued) **S113046509**

	Treatment/Reovery (H010-H129) Or (H131-H135)
Quantity Tons:	2.28
Waste Quantity:	600
Quantity Unit:	G
Shipment Date:	20120718
Creation Date:	10/8/2012 22:15:11
Receipt Date:	20120718
Manifest ID:	010208857JJK
Trans EPA ID:	CAR000172460
Trans Name:	ENVIRONMENTAL LOGISTICS INC
TSDF EPA ID:	CAD982444481
Trans Name:	FILTER RECYCLING SERVICES INC
Waste Code Description:	352 - Other organic solids
Meth Code:	H141 - Storage, Bulking, And/Or Transfer Off Site--No Treatment/Reovery (H010-H129) Or (H131-H135)
Quantity Tons:	0.45
Waste Quantity:	900
Quantity Unit:	P

Additional Info:

Year:	2011
Gen EPA ID:	CAL000064183
Shipment Date:	20111202
Creation Date:	2/16/2012 20:30:13
Receipt Date:	20111205
Manifest ID:	009215735JJK
Trans EPA ID:	CAR000172460
Trans Name:	ENVIRONMENTAL LOGISTICS INC
TSDF EPA ID:	CAD982444481
Trans Name:	FILTER RECYCLING SERVICES INC
Waste Code Description:	352 - Other organic solids
Meth Code:	H141 - Storage, Bulking, And/Or Transfer Off Site--No Treatment/Reovery (H010-H129) Or (H131-H135)
Quantity Tons:	0.1
Waste Quantity:	200
Quantity Unit:	P
Shipment Date:	20111116
Creation Date:	1/27/2012 20:30:21
Receipt Date:	20111117
Manifest ID:	009216104JJK
Trans EPA ID:	CAR000172460
Trans Name:	ENVIRONMENTAL LOGISTICS INC
TSDF EPA ID:	CAD982444481
Trans Name:	FILTER RECYCLING SERVICES INC
Waste Code Description:	352 - Other organic solids
Meth Code:	H141 - Storage, Bulking, And/Or Transfer Off Site--No Treatment/Reovery (H010-H129) Or (H131-H135)
Quantity Tons:	0.3
Waste Quantity:	600
Quantity Unit:	P
Shipment Date:	20111101
Creation Date:	1/6/2012 18:30:18
Receipt Date:	20111101

DISPENSING DYNAMICS INTERNATIONAL (Continued) **S113046509**

Manifest ID:	009217730JJK
Trans EPA ID:	CAR000172460
Trans Name:	ENVIRONMENTAL LOGISTICS INC
TSDF EPA ID:	CAD982444481
Trans Name:	FILTER RECYCLING SERVICES INC
Waste Code Description:	352 - Other organic solids
Meth Code:	H141 - Storage, Bulking, And/Or Transfer Off Site--No Treatment/Reovery (H010-H129) Or (H131-H135)
Quantity Tons:	0.2
Waste Quantity:	400
Quantity Unit:	P
Shipment Date:	20111027
Creation Date:	1/6/2012 18:30:18
Receipt Date:	20111028
Manifest ID:	009217701JJK
Trans EPA ID:	CAR000172460
Trans Name:	ENVIRONMENTAL LOGISTICS INC
TSDF EPA ID:	CAD982444481
Trans Name:	FILTER RECYCLING SERVICES INC
Waste Code Description:	221 - Waste oil and mixed oil
Meth Code:	H141 - Storage, Bulking, And/Or Transfer Off Site--No Treatment/Reovery (H010-H129) Or (H131-H135)
Quantity Tons:	1.9
Waste Quantity:	500
Quantity Unit:	G
Shipment Date:	20111006
Creation Date:	12/9/2011 18:30:51
Receipt Date:	20111007
Manifest ID:	008883649JJK
Trans EPA ID:	CAR000172460
Trans Name:	ENVIRONMENTAL LOGISTICS INC
TSDF EPA ID:	CAD982444481
Trans Name:	FILTER RECYCLING SERVICES INC
Waste Code Description:	352 - Other organic solids
Meth Code:	H141 - Storage, Bulking, And/Or Transfer Off Site--No Treatment/Reovery (H010-H129) Or (H131-H135)
Quantity Tons:	0.2
Waste Quantity:	400
Quantity Unit:	P
Shipment Date:	20110913
Creation Date:	11/30/2011 18:30:36
Receipt Date:	20110914
Manifest ID:	008884401JJK
Trans EPA ID:	CAR000172460
Trans Name:	ENVIRONMENTAL LOGISTICS INC
TSDF EPA ID:	CAD982444481
Trans Name:	FILTER RECYCLING SERVICES INC
Waste Code Description:	352 - Other organic solids
Meth Code:	H141 - Storage, Bulking, And/Or Transfer Off Site--No Treatment/Reovery (H010-H129) Or (H131-H135)
Quantity Tons:	0.15
Waste Quantity:	300
Quantity Unit:	P

DISPENSING DYNAMICS INTERNATIONAL (Continued) **S113046509**

Shipment Date:	20110908
Creation Date:	12/9/2011 18:30:29
Receipt Date:	20110909
Manifest ID:	008884347JJK
Trans EPA ID:	CAR000172460
Trans Name:	ENVIRONMENTAL LOGISTICS INC
TSDF EPA ID:	CAD982444481
Trans Name:	FILTER RECYCLING SERVICES INC
Waste Code Description:	352 - Other organic solids
Meth Code:	H141 - Storage, Bulking, And/Or Transfer Off Site--No Treatment/Reovery (H010-H129) Or (H131-H135)
Quantity Tons:	0.25
Waste Quantity:	500
Quantity Unit:	P
Shipment Date:	20110830
Creation Date:	10/24/2011 18:30:13
Receipt Date:	20110831
Manifest ID:	008884145JJK
Trans EPA ID:	CAR000172460
Trans Name:	ENVIRONMENTAL LOGISTICS INC
TSDF EPA ID:	CAD982444481
Trans Name:	FILTER RECYCLING SERVICES INC
Waste Code Description:	352 - Other organic solids
Meth Code:	H141 - Storage, Bulking, And/Or Transfer Off Site--No Treatment/Reovery (H010-H129) Or (H131-H135)
Quantity Tons:	0.65
Waste Quantity:	1300
Quantity Unit:	P
Shipment Date:	20110810
Creation Date:	10/19/2011 18:30:11
Receipt Date:	20110811
Manifest ID:	008894757JJK
Trans EPA ID:	CAR000172460
Trans Name:	ENVIRONMENTAL LOGISTICS INC
TSDF EPA ID:	CAD982444481
Trans Name:	FILTER RECYCLING SERVICES INC
Waste Code Description:	352 - Other organic solids
Meth Code:	H141 - Storage, Bulking, And/Or Transfer Off Site--No Treatment/Reovery (H010-H129) Or (H131-H135)
Quantity Tons:	0.125
Waste Quantity:	250
Quantity Unit:	P
Shipment Date:	20110719
Creation Date:	9/1/2011 18:31:36
Receipt Date:	20110720
Manifest ID:	008697216JJK
Trans EPA ID:	CAR000172460
Trans Name:	ENVIRONMENTAL LOGISTICS INC
TSDF EPA ID:	CAD982444481
Trans Name:	FILTER RECYCLING SERVICES INC
Waste Code Description:	352 - Other organic solids
Meth Code:	H141 - Storage, Bulking, And/Or Transfer Off Site--No Treatment/Reovery (H010-H129) Or (H131-H135)
Quantity Tons:	0.35

DISPENSING DYNAMICS INTERNATIONAL (Continued) **S113046509**

Waste Quantity: 700
Quantity Unit: P

173
ENE
1/4-1/2
0.486 mi.
2564 ft.

G T E
16500 OLD VALLEY BLVD.
CITY OF INDUSTRY, CA 91744

CPS-SLIC **S106764841**
WIP **N/A**

Relative:
Higher

Actual:
356 ft.

CPS-SLIC:

Name:	G T E
Address:	16500 OLD VALLEY BLVD.
City,State,Zip:	CITY OF INDUSTRY, CA 91744
Region:	STATE
Facility Status:	**Completed - Case Closed**
Status Date:	01/30/1997
Global Id:	T10000015591
Lead Agency:	LOS ANGELES RWQCB (REGION 4)
Latitude:	34.01266
Longitude:	-117.943
Case Type:	Cleanup Program Site
Case Worker:	WIP
RB Case Number:	105.0102
EPA Region:	9
Cuf Case:	NO
Begin Date:	01/01/1985
No Further Action Date:	01/30/1997
CA Water Watershed Name:	San Gabriel River - Upper San Gabriel (405.20)
Dwr Groundwater Subbasin Name:	San Gabriel Valley (4-013)
CA Enviroscreen 3 Score:	86-90%
CA Enviroscreen 4 Score:	90-95%
Military DOD Site:	No
RWQCB Region:	LOS ANGELES RWQCB (REGION 4)

Click here to access the California GeoTracker records for this facility:

WIP:

Name:	G T E
Address:	16500 Old Valley Blvd
City,State,Zip:	CITY OF INDUSTRY (CORPORATE NAME INDUSTRY), CA 91744
Region:	4
File Number:	105.0102
File Status:	**Historical**
Staff:	RWANG
Facility Suite:	Not reported

AF174 **REEDS LAWNMOWER SHOP** **CPS-SLIC** **S124840652**
North **16016 OLD VALLEY BLVD** **HWTS** **N/A**
1/4-1/2 **LA PUENTE, CA 91744**
0.486 mi.
2567 ft. **Site 3 of 4 in cluster AF**

Relative:
Lower

Actual:
336 ft.

CPS-SLIC:

Name:	REED'S LAWNMOWER SHOP
Address:	16016 OLD VALLEY BLVD.
City,State,Zip:	CITY OF INDUSTRY, CA 91744
Region:	STATE
Facility Status:	**Completed - Case Closed**
Status Date:	01/30/1997
Global Id:	T10000015701
Lead Agency:	LOS ANGELES RWQCB (REGION 4)
Latitude:	34.01747
Longitude:	-117.95105
Case Type:	Cleanup Program Site
Case Worker:	WIP
RB Case Number:	105.0236
EPA Region:	9
Cuf Case:	NO
Begin Date:	01/01/1985
No Further Action Date:	01/30/1997
CA Water Watershed Name:	San Gabriel River - Upper San Gabriel (405.20)
Dwr Groundwater Subbasin Name:	San Gabriel Valley (4-013)
CA Enviroscreen 3 Score:	81-85%
CA Enviroscreen 4 Score:	85-90%
Military DOD Site:	No
RWQCB Region:	LOS ANGELES RWQCB (REGION 4)

Click here to access the California GeoTracker records for this facility:

HWTS:

Name:	REEDS LAWNMOWER SHOP
Address:	16016 OLD VALLEY BLVD
City,State,Zip:	LA PUENTE, CA 91744
EPA ID:	CAL000263204
Inactive Date:	06/30/2008
Create Date:	12/05/2002
Mailing Address:	16016 OLD VALLEY BLVD
Mailing City,State,Zip:	LA PUENTE, CA 91744
Owner Name:	KENNETH REED
Owner Address:	16016 OLD VALLEY BLVD
Owner City,State,Zip:	LA PUENTE, CA 91744
Contact Name:	KENNETH REED
Contact Address:	16016 OLD VALLEY BLVD
City,State,Zip:	LA PUENTE, CA 91744
Facility Status:	Inactive
Facility Type:	PERMANENT
Category:	STATE
Latitude:	34.017791
Longitude:	-117.951327

NAICS:

EPA ID:	CAL000263204
Create Date:	2002-12-05 10:11:12.153
NAICS Code:	81149
NAICS Description:	Other Personal and Household Goods Repair and Maintenance

REEDS LAWNMOWER SHOP (Continued) **S124840652**

Issued EPA ID Date:	2002-12-05 10:11:12.12300
Inactive Date:	2008-06-30 00:00:00
Facility Name:	REEDS LAWNMOWER SHOP
Facility Address:	16016 OLD VALLEY BLVD
Facility City:	LA PUENTE
Facility State:	CA
Facility Zip:	91744

AG175 **H P SAFE CUTTING TOOL MFG CO** **RCRA-SQG** **1000474492**
ESE **16605 E GALE AVENUE** **CPS-SLIC** **CAD008366288**
1/4-1/2 **CITY OF INDUSTRY, CA 91745** **HIST UST**
0.486 mi. **FINDS**
2567 ft. **Site 1 of 2 in cluster AG** **ECHO**
LOS ANGELES CO. HMS
Relative: **HWTS**
Higher **HAZNET**
Actual: **WIP**
375 ft.

RCRA Listings:

Date Form Received by Agency:	19960901
Handler Name:	H P Safe Cutting Tool Mfg Co
Handler Address:	E Gale Ave
Handler City,State,Zip:	CITY OF INDUSTRY, CA 91745
EPA ID:	CAD008366288
EPA Region:	09
Federal Waste Generator Description:	Small Quantity Generator
Active Site Indicator:	Handler Activities
State District Owner:	Ca
State District:	3
Mailing Address:	E GALE AVE
Mailing City,State,Zip:	CITY OF INDUSTRY, CA 91745
Owner Name:	Harold F Pemberton
Owner Type:	Private
Operator Name:	Not Required
Operator Type:	Private
Short-Term Generator Activity:	No
Importer Activity:	No
Mixed Waste Generator:	No
Transporter Activity:	No
Transfer Facility Activity:	No
Recycler Activity with Storage:	No
Small Quantity On-Site Burner Exemption:	No
Smelting Melting and Refining Furnace Exemption:	No
Underground Injection Control:	No
Off-Site Waste Receipt:	No
Universal Waste Indicator:	No
Universal Waste Destination Facility:	No
Federal Universal Waste:	No
Active Site State-Reg Handler:	---
Hazardous Secondary Material Indicator:	N
2018 GPRA Permit Baseline:	Not on the Baseline
2018 GPRA Renewals Baseline:	Not on the Baseline
202 GPRA Corrective Action Baseline:	No
Subject to Corrective Action Universe:	No
Non-TSDFs Where RCRA CA has Been Imposed Universe:	No
Corrective Action Priority Ranking:	No NCAPS ranking
Environmental Control Indicator:	No

H P SAFE CUTTING TOOL MFG CO (Continued) **1000474492**

Institutional Control Indicator:	No
Human Exposure Controls Indicator:	N/A
Groundwater Controls Indicator:	N/A
Significant Non-Complier Universe:	No
Unaddressed Significant Non-Complier Universe:	No
Addressed Significant Non-Complier Universe:	No
Significant Non-Complier With a Compliance Schedule Universe:	No
Handler Date of Last Change:	20060905
Recognized Trader-Importer:	No
Recognized Trader-Exporter:	No
Importer of Spent Lead Acid Batteries:	No
Exporter of Spent Lead Acid Batteries:	No
Recycler Activity Without Storage:	No
Manifest Broker:	No
Sub-Part P Indicator:	No

Handler - Owner Operator:

Owner/Operator Indicator:	Owner
Owner/Operator Name: HAROLD F PEMBERTON	
Legal Status:	Private
Owner/Operator Address:	NOT REQUIRED
Owner/Operator City,State,Zip:	NOT REQUIRED, ME 99999
Owner/Operator Telephone:	415-555-1212
Owner/Operator Indicator:	Operator
Owner/Operator Name: NOT REQUIRED	
Legal Status:	Private
Owner/Operator Address:	NOT REQUIRED
Owner/Operator City,State,Zip:	NOT REQUIRED, ME 99999
Owner/Operator Telephone:	415-555-1212
Owner/Operator Indicator:	Operator
Owner/Operator Name: NOT REQUIRED	
Legal Status:	Private
Owner/Operator Address:	NOT REQUIRED
Owner/Operator City,State,Zip:	NOT REQUIRED, ME 99999
Owner/Operator Telephone:	415-555-1212
Owner/Operator Indicator:	Owner
Owner/Operator Name: HAROLD F PEMBERTON	
Legal Status:	Private
Owner/Operator Address:	NOT REQUIRED
Owner/Operator City,State,Zip:	NOT REQUIRED, ME 99999
Owner/Operator Telephone:	415-555-1212

Historic Generators:

Receive Date:	19960901
Handler Name: H P SAFE CUTTING TOOL MFG CO	
Federal Waste Generator Description:	Large Quantity Generator
State District Owner:	Ca
Large Quantity Handler of Universal Waste:	No
Recognized Trader Importer:	No
Recognized Trader Exporter:	No
Spent Lead Acid Battery Importer:	No
Spent Lead Acid Battery Exporter:	No

H P SAFE CUTTING TOOL MFG CO (Continued) **1000474492**

Current Record: No

Receive Date: 19960901
Handler Name: H P SAFE CUTTING TOOL MFG CO
Federal Waste Generator Description: Small Quantity Generator
State District Owner: Ca
Large Quantity Handler of Universal Waste: No
Recognized Trader Importer: No
Recognized Trader Exporter: No
Spent Lead Acid Battery Importer: No
Spent Lead Acid Battery Exporter: No
Current Record: Yes

Receive Date: 19920422
Handler Name: H.P. MFG. CO.
Federal Waste Generator Description: Large Quantity Generator
Large Quantity Handler of Universal Waste: No
Recognized Trader Importer: No
Recognized Trader Exporter: No
Spent Lead Acid Battery Importer: No
Spent Lead Acid Battery Exporter: No
Current Record: No

List of NAICS Codes and Descriptions:
NAICS Code: 332212
NAICS Description: HAND AND EDGE TOOL MANUFACTURING

Facility Has Received Notices of Violations:
Violations: No Violations Found

Evaluation Action Summary:
Evaluations: No Evaluations Found

CPS-SLIC:
Name: H.P. SAFE CUTTING TOOL MFG. CO.
Address: 16605 E. GALE AVE.
City,State,Zip: CITY OF INDUSTRY, CA 91745
Region: STATE
Facility Status: **Completed - Case Closed**
Status Date: 12/27/1996
Global Id: T10000015603
Lead Agency: LOS ANGELES RWQCB (REGION 4)
Latitude: 34.0049
Longitude: -117.94384
Case Type: Cleanup Program Site
Case Worker: WIP
RB Case Number: 105.0116
EPA Region: 9
Cuf Case: NO
Begin Date: 01/01/1985
No Further Action Date: 12/27/1996
CA Water Watershed Name: San Gabriel River - Upper San Gabriel (405.20)
Dwr Groundwater Subbasin Name: San Gabriel Valley (4-013)
CA Enviroscreen 3 Score: 86-90%

H P SAFE CUTTING TOOL MFG CO (Continued) **1000474492**

CA Enviroscreen 4 Score: 90-95%
Military DOD Site: No
RWQCB Region: LOS ANGELES RWQCB (REGION 4)

Click here to access the California GeoTracker records for this facility:

HIST UST:
Name: HP SAFE CUTTING TOOL MFG CO
Address: 16605 EAST GALE AVE
City,State,Zip: CITY OF INDUSTRY, CA 91745
File Number: 00026ccf
URL: https://documents.geotracker.waterboards.ca.gov/ustpdfs/pdf/00026ccf.pdf

Click here for Geo Tracker PDF:

FINDS:
Registry ID: 110002633348

Click Here for FRS Facility Detail Report:

Environmental Interest/Information System:
The Resource Conservation and Recovery Act Information System (RCRAInfo) is EPA's comprehensive information system in support of the Resource Conservation and Recovery Act (RCRA) of 1976 and the Hazardous and Solid Waste Amendments (HSWA) of 1984. It tracks many types of information about generators, transporters, treaters, storers, and disposers of hazardous waste.

Click this hyperlink while viewing on your computer to access additional FINDS: detail in the EDR Site Report.

ECHO:
Envid: 1000474492
Registry ID: 110002633348
DFR URL: http://echo.epa.gov/detailed-facility-report?fid=110002633348
Name: H P SAFE CUTTING TOOL MFG CO
Address: 16605 E GALE AVENUE
City,State,Zip: CITY OF INDUSTRY, CA 91745

LOS ANGELES CO. HMS:
Name: H P SAFE CUTTING TOOL MFG CO
Address: 16605 GALE AVE
City,State,Zip: CITY OF INDUSTRY, CA 91745
Region: LA
Permit Category: Not reported
Facility Id: 014625-015262
Facility Type: Not reported
Facility Status: Removed
Area: 6H
Permit Number: Not reported
Permit Status: Not reported

HWTS:
Name: H P SAFE CUTTING TOOL MFG CO
Address: 16605 E GALE AVE

H P SAFE CUTTING TOOL MFG CO (Continued) **1000474492**

City,State,Zip:	CITY OF INDUSTRY, CA 91745
EPA ID:	CAD008366288
Inactive Date:	06/30/1998
Create Date:	04/10/1987
Mailing Address:	16605 E GALE AVE
Mailing City,State,Zip:	CITY OF INDUSTRY, CA 917450000
Contact Name:	ENVIRONMENTAL MANAGER
Contact Address:	INACTIVE PER NON-DELIVERABLE
Facility Status:	Inactive
Facility Type:	PERMANENT
Category:	STATE
Latitude:	34.002133
Longitude:	-117.940105

HAZNET:

Name:	H P SAFE CUTTING TOOL MFG CO
Address:	16605 E GALE AVE
City,State,Zip:	CITY OF INDUSTRY, CA 917450000
Contact:	ENVIRONMENTAL MANAGER
Telephone:	--
Mailing Address:	16605 E GALE AVE
Year:	1997
Gepaid:	CAD008366288
TSD EPA ID:	CAD097030993
CA Waste Code:	791 - Liquids with pH <= 2
Disposal Method:	T01 - Treatment, Tank
Tons:	0.4587
Year:	1994
Gepaid:	CAD008366288
TSD EPA ID:	CAT080011059
CA Waste Code:	221 - Waste oil and mixed oil
Disposal Method:	R01 - Recycler
Tons:	0.209
Year:	1994
Gepaid:	CAD008366288
TSD EPA ID:	UTD991301748
CA Waste Code:	-
Disposal Method:	-
Tons:	1.2
Year:	1994
Gepaid:	CAD008366288
TSD EPA ID:	UTD991301748
CA Waste Code:	352 - Other organic solids
Disposal Method:	D80 - Disposal, Land Fill
Tons:	8.5
Year:	1993
Gepaid:	CAD008366288
TSD EPA ID:	CAT08011059
CA Waste Code:	221 - Waste oil and mixed oil
Disposal Method:	R01 - Recycler
Tons:	2.09

H P SAFE CUTTING TOOL MFG CO (Continued) **1000474492**

Year: 1993
Gepaid: CAD008366288
TSD EPA ID: CAD059494310
CA Waste Code: 352 - Other organic solids
Disposal Method: D99 - Disposal, Other
Tons: 4.625

Year: 1993
Gepaid: CAD008366288
TSD EPA ID: UTD991301748
CA Waste Code: 352 - Other organic solids
Disposal Method: D80 - Disposal, Land Fill
Tons: 13

Year: 1993
Gepaid: CAD008366288
TSD EPA ID: CAD097030993
CA Waste Code: *** - Invalid waste code
Disposal Method: -
Tons: 0.4587

Year: 1993
Gepaid: CAD008366288
TSD EPA ID: CAD009452657
CA Waste Code: 741 - Liquids with halogenated organic compounds >= 1,000 Mg./L
Disposal Method: R01 - Recycler
Tons: 1.7347

Year: 1993
Gepaid: CAD008366288
TSD EPA ID: CAD009452657
CA Waste Code: 741 - Liquids with halogenated organic compounds >= 1,000 Mg./L
Disposal Method: D99 - Disposal, Other
Tons: 0.2293

Click this hyperlink while viewing on your computer to access
23 additional CA HAZNET: record(s) in the EDR Site Report.

Additional Info:
Year: 1997
Gen EPA ID: CAD008366288

Shipment Date: 19970427
Creation Date: 9/9/1995 0:00:00
Receipt Date: 19930607
Manifest ID: 91543089
Trans EPA ID: CAD028860955
TSDF EPA ID: CAD097030993
Waste Code Description: 791 - Liquids with pH < 2 792 Liquids with pH < 2 with metals
RCRA Code: D002
Meth Code: T01 - Treatment, Tank
Quantity Tons: 0.4587
Waste Quantity: 110
Quantity Unit: G

H P SAFE CUTTING TOOL MFG CO (Continued) **1000474492**

Additional Info:

Year:	1994
Gen EPA ID:	CAD008366288
Shipment Date:	19941229
Creation Date:	3/28/1996 0:00:00
Receipt Date:	19950103
Manifest ID:	95173825
Trans EPA ID:	CAD081157166
TSDF EPA ID:	UTD991301748
Waste Code Description:	352 - Other organic solids
Meth Code:	D80 - Disposal, Land Fill
Quantity Tons:	3.5
Waste Quantity:	7000
Quantity Unit:	P
Shipment Date:	19940727
Creation Date:	3/26/1996 0:00:00
Receipt Date:	19940728
Manifest ID:	93754348
Trans EPA ID:	CAD081157166
TSDF EPA ID:	CAT080011059
TSDF Alt EPA ID:	CAT080011059
Waste Code Description:	221 - Waste oil and mixed oil
RCRA Code:	F002
Meth Code:	R01 - Recycler
Quantity Tons:	0.209
Waste Quantity:	55
Quantity Unit:	G
Shipment Date:	19940615
Creation Date:	3/26/1996 0:00:00
Receipt Date:	19940620
Manifest ID:	93372791
Trans EPA ID:	CAD081157166
TSDF EPA ID:	UTD991301748
Waste Code Description:	352 - Other organic solids
Meth Code:	D80 - Disposal, Land Fill
Quantity Tons:	5
Waste Quantity:	10000
Quantity Unit:	P
Shipment Date:	19940118
Creation Date:	9/14/1995 0:00:00
Manifest ID:	93374779
Trans EPA ID:	CAD081157166
TSDF EPA ID:	UTD991301748
Waste Code Description:	- Not reported
Meth Code:	- Not reported
Quantity Tons:	0.75
Waste Quantity:	1500
Quantity Unit:	P
Shipment Date:	19940118
Creation Date:	9/14/1995 0:00:00
Manifest ID:	93374779
Trans EPA ID:	CAD081157166

H P SAFE CUTTING TOOL MFG CO (Continued) **1000474492**

TSDF EPA ID: UTD991301748
Waste Code Description: - Not reported
Meth Code: - Not reported
Quantity Tons: 0.45
Waste Quantity: 900
Quantity Unit: P

Additional Info:
Year: 1993
Gen EPA ID: CAD008366288

Shipment Date: 19930806
Creation Date: 9/12/1995 0:00:00
Receipt Date: 19930811
Manifest ID: 92681461
Trans EPA ID: CAD081157166
TSDF EPA ID: CAT08011059
Waste Code Description: 221 - Waste oil and mixed oil
RCRA Code: F002
Meth Code: R01 - Recycler
Quantity Tons: 2.09
Waste Quantity: 550
Quantity Unit: G

Shipment Date: 19930805
Creation Date: 9/12/1995 0:00:00
Receipt Date: 19930810
Manifest ID: 92681454
Trans EPA ID: CAD081157166
TSDF EPA ID: UTD991301748
Waste Code Description: 352 - Other organic solids
Meth Code: D80 - Disposal, Land Fill
Quantity Tons: 13
Waste Quantity: 26000
Quantity Unit: P

Shipment Date: 19930514
Creation Date: 9/8/1995 0:00:00
Receipt Date: 19930521
Manifest ID: 91543090
Trans EPA ID: CAD028860955
Trans 2 EPA ID: CAD009452657
TSDF EPA ID: CAD009452657
Waste Code Description: 741 - Liquids with halogenated organic compounds > 1000 mg/l
RCRA Code: F001
Meth Code: D99 - Disposal, Other
Quantity Tons: 0.2293
Waste Quantity: 55
Quantity Unit: G

Shipment Date: 19930419
Creation Date: 9/11/1995 0:00:00
Receipt Date: 19930430
Manifest ID: 92681168
Trans EPA ID: CAD081157166
Trans 2 EPA ID: CAD990802993
TSDF EPA ID: CAD059494310

H P SAFE CUTTING TOOL MFG CO (Continued) **1000474492**

TSDF Alt EPA ID:	CAD059494310
Waste Code Description:	352 - Other organic solids
Meth Code:	D99 - Disposal, Other
Quantity Tons:	0.425
Waste Quantity:	850
Quantity Unit:	P
Shipment Date:	19930324
Creation Date:	9/6/1995 0:00:00
Receipt Date:	19930329
Manifest ID:	92681060
Trans EPA ID:	CAD081157166
Trans 2 EPA ID:	TXD988052494
TSDF EPA ID:	CAD059494310
Waste Code Description:	352 - Other organic solids
Meth Code:	D99 - Disposal, Other
Quantity Tons:	4.2
Waste Quantity:	8400
Quantity Unit:	P
Shipment Date:	19930108
Creation Date:	9/5/1995 0:00:00
Receipt Date:	19930114
Manifest ID:	91543069
Trans EPA ID:	CAD028860955
TSDF EPA ID:	CAD009452657
Waste Code Description:	741 - Liquids with halogenated organic compounds > 1000 mg/l
Meth Code:	R01 - Recycler
Quantity Tons:	1.7347
Waste Quantity:	416
Quantity Unit:	G

WIP:

Name:	H.P. SAFE CUTTING TOOL MFG. CO
Address:	16605 E Gale Ave
City,State,Zip:	CITY OF INDUSTRY (CORPORATE NAME INDUSTRY), CA 91745
Region:	4
File Number:	105.0116
File Status:	**Historical**
Staff:	RWANG
Facility Suite:	Not reported

AE176 **LA PUENTE PAINT & BODY** **CPS-SLIC S113055005**
North **16046 ABBEY ST.** **HWTS N/A**
1/4-1/2 **LA PUENTE, CA 91744** **HAZNET**
0.489 mi.
2581 ft. **Site 4 of 4 in cluster AE**

Relative: **Lower**
Actual: **339 ft.**

CPS-SLIC:

Name:	LA PUENTE PAINT & BODY
Address:	16046 ABBEY ST.
City,State,Zip:	LA PUENTE, CA 91744
Region:	STATE
Facility Status:	**Completed - Case Closed**
Status Date:	01/01/1996
Global Id:	T10000015782
Lead Agency:	LOS ANGELES RWQCB (REGION 4)

LA PUENTE PAINT & BODY (Continued) **S113055005**

Latitude:	34.0173
Longitude:	-117.94995
Case Type:	Cleanup Program Site
Case Worker:	WIP
RB Case Number:	105.0341
EPA Region:	9
Cuf Case:	NO
Begin Date:	01/01/1985
No Further Action Date:	01/01/1996
CA Water Watershed Name:	San Gabriel River - Upper San Gabriel (405.20)
Dwr Groundwater Subbasin Name:	San Gabriel Valley (4-013)
CA Enviroscreen 3 Score:	81-85%
CA Enviroscreen 4 Score:	85-90%
Military DOD Site:	No
RWQCB Region:	LOS ANGELES RWQCB (REGION 4)

Click here to access the California GeoTracker records for this facility:

HWTS:

Name:	LA PUENTE PAINT & BODY
Address:	16046 ABBEY ST
City,State,Zip:	LA PUENTE, CA 91744
EPA ID:	CAL000088583
Create Date:	09/17/1992
Mailing Address:	16046 ABBEY ST
Mailing City,State,Zip:	LA PUENTE, CA 917445401
Owner Name:	HERRERA GABRIEL
Owner Address:	16046 ABBEY ST
Owner City,State,Zip:	LA PUENTE, CA 917445401
Contact Name:	GABRIEL HERRERA
Contact Address:	16046 ABBEY ST
City,State,Zip:	LA PUENTE, CA 91744
Facility Status:	Active
Facility Type:	PERMANENT
Category:	STATE
Latitude:	34.017884
Longitude:	-117.950443

NAICS:

EPA ID:	CAL000088583
Create Date:	2002-03-14 16:36:27.000
NAICS Code:	811121
NAICS Description:	Automotive Body, Paint, and Interior Repair and Maintenance
Issued EPA ID Date:	1992-09-17 00:00:00
Facility Name:	LA PUENTE PAINT & BODY
Facility Address:	16046 ABBEY ST
Facility City:	LA PUENTE
Facility State:	CA
Facility Zip:	917440000

HAZNET:

Name:	LA PUENTE PAINT & BODY
Address:	16046 ABBEY ST
City,State,Zip:	LA PUENTE, CA 917440000
Contact:	GABRIEL HERRERA
Telephone:	6263306467

LA PUENTE PAINT & BODY (Continued) **S113055005**

Mailing Address: 16046 ABBEY ST

Year: 2021
Gepaid: CAL000088583
TSD EPA ID: CAD008302903
CA Waste Code: 212 - Oxygenated solvents (acetone, butanol, ethyl acetate, etc.)
Disposal Method: H061 - Fuel Blending Prior To Energy Recovery At Another Site
Tons: 0.265

Year: 2021
Gepaid: CAL000088583
TSD EPA ID: CAD008302903
CA Waste Code: 352 - Other organic solids
Disposal Method: H141 - Storage, Bulking, And/Or Transfer Off Site--No Treatment/Reovery (H010-H129) Or (H131-H135)
Tons: 0.1

Year: 2019
Gepaid: CAL000088583
TSD EPA ID: CAD008302903
CA Waste Code: 212 - Oxygenated solvents (acetone, butanol, ethyl acetate, etc.)
Disposal Method: H061 - Fuel Blending Prior To Energy Recovery At Another Site
Tons: 0.22000

Year: 2019
Gepaid: CAL000088583
TSD EPA ID: CAD008302903
CA Waste Code: 352 - Other organic solids
Disposal Method: H141 - Storage, Bulking, And/Or Transfer Off Site--No Treatment/Reovery (H010-H129) Or (H131-H135)
Tons: 0.03000

Year: 2019
Gepaid: CAL000088583
TSD EPA ID: CAD008302903
CA Waste Code: 221 - Waste oil and mixed oil
Disposal Method: H061 - Fuel Blending Prior To Energy Recovery At Another Site
Tons: 0.13500

Year: 2002
Gepaid: CAL000088583
TSD EPA ID: CAD008252405
CA Waste Code: 214 - Unspecified solvent mixture
Disposal Method: R01 - Recycler
Tons: 0.0576

Year: 2002
Gepaid: CAL000088583
TSD EPA ID: CAD008252405
CA Waste Code: 133 - Aqueous solution with total organic residues 10 percent or more
Disposal Method: R01 - Recycler
Tons: 0.22935

Year: 1999
Gepaid: CAL000088583
TSD EPA ID: CAD008252405
CA Waste Code: 214 - Unspecified solvent mixture

LA PUENTE PAINT & BODY (Continued) **S113055005**

Disposal Method:	R01 - Recycler
Tons:	0.0612
Year:	1997
Gepaid:	CAL000088583
TSD EPA ID:	CAD008302903
CA Waste Code:	461 - Paint sludge
Disposal Method:	R01 - Recycler
Tons:	0.1292

Additional Info:

Year:	2002
Gen EPA ID:	CAL000088583
Shipment Date:	20020712
Creation Date:	1/21/2003 18:31:48
Receipt Date:	20020712
Manifest ID:	21648349
Trans EPA ID:	CAD008252405
TSDF EPA ID:	CAD008252405
Waste Code Description:	214 - Unspecified solvent mixture
RCRA Code:	D001
Meth Code:	R01 - Recycler
Quantity Tons:	0.0576
Waste Quantity:	16
Quantity Unit:	G
Shipment Date:	20020712
Creation Date:	1/21/2003 18:31:48
Receipt Date:	20020712
Manifest ID:	21648349
Trans EPA ID:	CAD008252405
TSDF EPA ID:	CAD008252405
Waste Code Description:	133 - Aqueous solution with 10% or more total organic residues
Meth Code:	R01 - Recycler
Quantity Tons:	0.22935
Waste Quantity:	55
Quantity Unit:	G

Additional Info:

Year:	1999
Gen EPA ID:	CAL000088583
Shipment Date:	19990616
Creation Date:	8/19/1999 0:00:00
Receipt Date:	19990616
Manifest ID:	98730409
Trans EPA ID:	CAD008252405
TSDF EPA ID:	CAD008252405
Waste Code Description:	214 - Unspecified solvent mixture
RCRA Code:	D001
Meth Code:	R01 - Recycler
Quantity Tons:	0.0612
Waste Quantity:	17
Quantity Unit:	G

LA PUENTE PAINT & BODY (Continued) **S113055005**

Additional Info:

Year:	1997
Gen EPA ID:	CAL000088583
Shipment Date:	19970910
Creation Date:	7/23/1998 0:00:00
Receipt Date:	19970912
Manifest ID:	96733893
Trans EPA ID:	CAD980675789
TSDF EPA ID:	CAD008302903
Waste Code Description:	461 - Paint sludge
RCRA Code:	F003
Meth Code:	R01 - Recycler
Quantity Tons:	0.1292
Waste Quantity:	31
Quantity Unit:	G

AG177 **BULLOCKS DISTIBUTION CO** **LUST** **S101296388**
SE **16633 GALE AVE E** **Cortese** **N/A**
1/4-1/2 **INDUSTRY, CA 91744** **HIST CORTESE**
0.492 mi. **CERS**
2597 ft. **Site 2 of 2 in cluster AG**

Relative: **Higher**
Actual: **378 ft.**

LUST:

Name:	BULLOCKS DISTIBUTION CO
Address:	16633 GALE AVE E
City,State,Zip:	INDUSTRY, CA 91744
Lead Agency:	LOS ANGELES RWQCB (REGION 4)
Case Type:	LUST Cleanup Site
Geo Track:	http://geotracker.waterboards.ca.gov/profile_report.asp?global_id=T0603704123
Global Id:	T0603704123
Latitude:	34.0044119
Longitude:	-117.9439291
Status:	Completed - Case Closed
Status Date:	09/11/1996
Case Worker:	YR
RB Case Number:	I-13974
Local Agency:	LOS ANGELES COUNTY
Potential Media Affect:	Aquifer used for drinking water supply
Potential Contaminants of Concern:	Gasoline
EPA Region:	9
Coordinate Source:	Google Geocode
Cuf Case:	NO
Begin Date:	02/18/1992
Leak Reported Date:	03/30/1992
How Discovered:	Other Means
Discharge Source:	Tank
Discharge Cause:	Unknown
No Further Action Date:	09/11/1996
CA Water Watershed Name:	San Gabriel River - Upper San Gabriel (405.20)
Dwr Groundwater Subbasin Name:	San Gabriel Valley (4-013)
CA Enviroscreen 3 Score:	96-100% (highest scores)
CA Enviroscreen 4 Score:	90-95%
Military DOD Site:	No
RWQCB Region:	LOS ANGELES RWQCB (REGION 4)

BULLOCKS DISTIBUTION CO (Continued) **S101296388**

LUST:
Global Id: T0603704123
Contact Type: Local Agency Caseworker
Contact Name: JOHN AWUJO
Organization Name: LOS ANGELES COUNTY
Address: 900 S FREMONT AVE
City: ALHAMBRA
Email: jawujo@dpw.lacounty.gov
Phone Number: 6264583507

Global Id: T0603704123
Contact Type: Regional Board Caseworker - Primary Caseworker
Contact Name: YUE RONG
Organization Name: LOS ANGELES RWQCB (REGION 4)
Address: 320 W. 4TH ST., SUITE 200
City: Los Angeles
Email: yrong@waterboards.ca.gov

LUST:
Global Id: T0603704123
Action Type: Other
Date: 03/30/1992
Action: Leak Reported

Global Id: T0603704123
Action Type: ENFORCEMENT
Date: 09/11/1996
Action: Closure/No Further Action Letter

Global Id: T0603704123
Action Type: Other
Date: 02/18/1992
Action: Leak Discovery

LUST:
Global Id: T0603704123
Status: Open - Case Begin Date
Status Date: 02/18/1992

Global Id: T0603704123
Status: Open - Site Assessment
Status Date: 03/30/1992

Global Id: T0603704123
Status: Completed - Case Closed
Status Date: 09/11/1996

LUST REG 4:
Region: 4
Regional Board: 04
County: Los Angeles
Facility Id: I-13974
Status: Case Closed
Substance: Gasoline

BULLOCKS DISTIBUTION CO (Continued) **S101296388**

Case Type: Groundwater
Global ID: T0603704123
Staff: UNK
Local Agency: 19000
Cross Street: BIXBY ST
Date Leak Discovered: 2/18/1992
Date Leak First Reported: 3/30/1992
Date Leak Record Entered: 4/23/1992
Date Confirmation Began: 3/30/1992
Date Case Last Changed on Database: 11/28/1995
Date the Case was Closed: 9/11/1996
How Leak Discovered: OM
Cause of Leak: UNK
Leak Source: Tank
Operator: DOLAN, DAVID
Approx. Dist To Production Well (ft): 2501.887510864703233240691730 5
Source of Cleanup Funding: Tank
Responsible Party: MACY'S WEST
RP Address: 2850 N. MAIN ST., SANTA ANA CA 92701
Program: LUST
Lat/Long: 34.0045889 / -1

CORTESE:
Name: BULLOCKS DISTIBUTION CO
Address: 16633 GALE AVE E
City,State,Zip: INDUSTRY, CA 91744
Region: CORTESE
Global ID: T0603704123
Site/Facility Type: LUST CLEANUP SITE
Cleanup Status: COMPLETED - CASE CLOSED
Flag: active
File Name: Active Open

HIST CORTESE:
edr_fname: BULLOCKS DISTIBUTION CO
edr_fadd1: 16633 GALE
City,State,Zip: INDUSTRY, CA 91744
Region: CORTESE
Facility County Code: 19
Reg By: LTNKA
Reg Id: I-13974

CERS:
Name: BULLOCKS DISTIBUTION CO
Address: 16633 GALE AVE E
City,State,Zip: INDUSTRY, CA 91744
Site ID: 852007
CERS ID: T0603704123
CERS Description: Leaking Underground Storage Tank Cleanup Site

Affiliation:
Affiliation Type Desc: Local Agency Caseworker
Entity Name: JOHN AWUJO - LOS ANGELES COUNTY
Affiliation Address: 900 S FREMONT AVE
Affiliation City: ALHAMBRA
Affiliation State: CA

BULLOCKS DISTIBUTION CO (Continued) **S101296388**

Affiliation Phone: 6264583507,

Affiliation Type Desc: Regional Board Caseworker
Entity Name: YUE RONG - LOS ANGELES RWQCB (REGION 4)
Affiliation Address: 320 W. 4TH ST., SUITE 200
Affiliation City: Los Angeles
Affiliation State: CA
Affiliation Phone: ,

AH178 **RACHLIN FURNITURE** **CPS-SLIC** **S106764928**
East **16610 E. CHESTNUT ST.** **WIP** **N/A**
1/4-1/2 **CITY OF INDUSTRY, CA 91745**
0.495 mi.
2611 ft. **Site 1 of 3 in cluster AH**

Relative:
Higher

Actual:
355 ft.

CPS-SLIC:
Name: RACHLIN FURNITURE
Address: 16610 E. CHESTNUT ST.
City,State,Zip: CITY OF INDUSTRY, CA 91745
Region: STATE
Facility Status: **Completed - Case Closed**
Status Date: 01/01/1996
Global Id: T10000015697
Lead Agency: LOS ANGELES RWQCB (REGION 4)
Latitude: 34.00722
Longitude: -117.94192
Case Type: Cleanup Program Site
Case Worker: WIP
RB Case Number: 105.0231
EPA Region: 9
Cuf Case: NO
Begin Date: 01/01/1985
No Further Action Date: 01/01/1996
CA Water Watershed Name: San Gabriel River - Upper San Gabriel (405.20)
Dwr Groundwater Subbasin Name: San Gabriel Valley (4-013)
CA Enviroscreen 3 Score: 86-90%
CA Enviroscreen 4 Score: 90-95%
Military DOD Site: No
RWQCB Region: LOS ANGELES RWQCB (REGION 4)

Click here to access the California GeoTracker records for this facility:

WIP:
Name: RACHLIN FURNITURE
Address: 16610 E Chestnut St
City,State,Zip: CITY OF INDUSTRY (CORPORATE NAME INDUSTRY), CA 91745
Region: 4
File Number: 105.0231
File Status: **Historical**
Staff: RWANG
Facility Suite: Not reported

AH179 **WALNUT CREEK ENERGY PARK** **CPS-SLIC** **S123590260**
East **911 BIXBY DR** **HWTS** **N/A**
1/4-1/2 **CITY OF INDUSTRY, CA 91745** **HAZNET**
0.498 mi.
2628 ft. **Site 2 of 3 in cluster AH**

Relative:
Higher

Actual:
354 ft.

CPS-SLIC:

Name:	PRUDENTIAL FELDCO
Address:	911 BIXBY DR.
City,State,Zip:	CITY OF INDUSTRY, CA 91745
Region:	STATE
Facility Status:	**Completed - Case Closed**
Status Date:	10/08/1996
Global Id:	T10000015695
Lead Agency:	LOS ANGELES RWQCB (REGION 4)
Latitude:	34.00786
Longitude:	-117.94251
Case Type:	Cleanup Program Site
Case Worker:	WIP
RB Case Number:	105.0229
EPA Region:	9
Cuf Case:	NO
Begin Date:	01/01/1985
No Further Action Date:	10/08/1996
CA Water Watershed Name:	San Gabriel River - Upper San Gabriel (405.20)
Dwr Groundwater Subbasin Name:	San Gabriel Valley (4-013)
CA Enviroscreen 3 Score:	86-90%
CA Enviroscreen 4 Score:	90-95%
Military DOD Site:	No
RWQCB Region:	LOS ANGELES RWQCB (REGION 4)

Click here to access the California GeoTracker records for this facility:

HWTS:

Name:	WALNUT CREEK ENERGY PARK
Address:	911 BIXBY DR
City,State,Zip:	CITY OF INDUSTRY, CA 91745
EPA ID:	CAC002716226
Inactive Date:	04/08/2013
Create Date:	01/07/2013
Mailing Address:	911 BIXBY DR
Mailing City,State,Zip:	CITY OF INDUSTRY, CA 917451702
Owner Name:	WALNUT CREEK ENERGY PARK
Owner Address:	911 BIXBY DR
Owner City,State,Zip:	CITY OF INDUSTRY, CA 917451702
Contact Name:	JOE MCGARRH
Contact Address:	1 WATERTANK PL
City,State,Zip:	HENDERSON, KY 42420
Facility Status:	Inactive
Facility Type:	TEMPORARY
Category:	STATE
Latitude:	34.008188
Longitude:	-117.942237

NAICS:

EPA ID:	CAC002716226
Create Date:	2013-01-07 12:30:46.807
NAICS Code:	23591
NAICS Description:	Structural Steel Erection Contractors

WALNUT CREEK ENERGY PARK (Continued) **S123590260**

Issued EPA ID Date: 2013-01-07 12:30:46.78700
Inactive Date: 2013-04-08 12:30:46.78000
Facility Name: WALNUT CREEK ENERGY PARK
Facility Address: 911 BIXBY DR
Facility City: CITY OF INDUSTRY
Facility State: CA
Facility Zip: 917451702

HAZNET:
Name: WALNUT CREEK ENERGY PARK
Address: 911 BIXBY DR
City,State,Zip: CITY OF INDUSTRY, CA 917451702
Contact: JOE MCGARRH
Telephone: 2708269000
Mailing Address: 911 BIXBY DR

Year: 2013
Gepaid: CAC002716226
TSD EPA ID: CAT000613893
CA Waste Code: 181 - Other inorganic solid waste
Disposal Method: H141 - Storage, Bulking, And/Or Transfer Off Site--No Treatment/Reovery (H010-H129) Or (H131-H135)
Tons: 36.4

Year: 2013
Gepaid: CAC002716226
TSD EPA ID: CAT000613893
CA Waste Code: 352 - Other organic solids
Disposal Method: H141 - Storage, Bulking, And/Or Transfer Off Site--No Treatment/Reovery (H010-H129) Or (H131-H135)
Tons: 0.8

Additional Info:
Year: 2013
Gen EPA ID: CAC002716226

Shipment Date: 20130118
Creation Date: 5/14/2013 22:15:27
Receipt Date: 20130118
Manifest ID: 003630538SKS
Trans EPA ID: TXR000081205
Trans Name: SAFETY-KLEEN SYSTEMS INC
TSDF EPA ID: CAT000613893
Trans Name: SAFETY-KLEEN SYSTEMS INC
Waste Code Description: 181 - Other inorganic solid waste Organics
Meth Code: H141 - Storage, Bulking, And/Or Transfer Off Site--No Treatment/Reovery (H010-H129) Or (H131-H135)
Quantity Tons: 19.5
Waste Quantity: 39000
Quantity Unit: P

Shipment Date: 20130118
Creation Date: 5/14/2013 22:15:27
Receipt Date: 20130118

WALNUT CREEK ENERGY PARK (Continued) **S123590260**

Manifest ID:	003630539SKS
Trans EPA ID:	TXR000081205
Trans Name:	SAFETY-KLEEN SYSTEMS INC
TSDF EPA ID:	CAT000613893
Trans Name:	SAFETY-KLEEN SYSTEMS INC
Waste Code Description:	181 - Other inorganic solid waste Organics
Meth Code:	H141 - Storage, Bulking, And/Or Transfer Off Site--No Treatment/Reovery (H010-H129) Or (H131-H135)
Quantity Tons:	15.6
Waste Quantity:	31200
Quantity Unit:	P
Shipment Date:	20130118
Creation Date:	5/14/2013 22:15:27
Receipt Date:	20130118
Manifest ID:	003630539SKS
Trans EPA ID:	TXR000081205
Trans Name:	SAFETY-KLEEN SYSTEMS INC
TSDF EPA ID:	CAT000613893
Trans Name:	SAFETY-KLEEN SYSTEMS INC
Waste Code Description:	181 - Other inorganic solid waste Organics
Meth Code:	H141 - Storage, Bulking, And/Or Transfer Off Site--No Treatment/Reovery (H010-H129) Or (H131-H135)
Quantity Tons:	1.3
Waste Quantity:	2600
Quantity Unit:	P
Shipment Date:	20130117
Creation Date:	5/24/2013 22:15:24
Receipt Date:	20130121
Manifest ID:	003630540SKS
Trans EPA ID:	TXR000081205
Trans Name:	SAFETY-KLEEN SYSTEMS INC
TSDF EPA ID:	CAT000613893
Trans Name:	SAFETY-KLEEN SYSTEMS INC
Waste Code Description:	352 - Other organic solids
RCRA Code:	F005
Meth Code:	H141 - Storage, Bulking, And/Or Transfer Off Site--No Treatment/Reovery (H010-H129) Or (H131-H135)
Quantity Tons:	0.4
Waste Quantity:	800
Quantity Unit:	P
Additional Code 1:	F003
Additional Code 2:	D006
Additional Code 3:	D005
Additional Code 4:	D001
Shipment Date:	20130117
Creation Date:	5/24/2013 22:15:24
Receipt Date:	20130121
Manifest ID:	003630540SKS
Trans EPA ID:	TXR000081205
Trans Name:	SAFETY-KLEEN SYSTEMS INC
TSDF EPA ID:	CAT000613893
Trans Name:	SAFETY-KLEEN SYSTEMS INC
Waste Code Description:	352 - Other organic solids
RCRA Code:	D035

WALNUT CREEK ENERGY PARK (Continued) **S123590260**

Meth Code:	H141 - Storage, Bulking, And/Or Transfer Off Site--No Treatment/Reovery (H010-H129) Or (H131-H135)
Quantity Tons:	0.4
Waste Quantity:	800
Quantity Unit:	P
Additional Code 1:	D008
Additional Code 2:	D007
Additional Code 3:	D006
Additional Code 4:	D005

180
NW
1/4-1/2
0.498 mi.
2631 ft.

Relative:
Lower

Actual:
324 ft.

MITCHELL RUBBER PRODUCTS
491 WILSON WAY
CITY OF INDUSTRY, CA 91744

RCRA-SQG **1000170133**
LUST **CAD982415044**
CPS-SLIC
AST
EMI
HIST CORTESE
LOS ANGELES CO. HMS
NPDES
CERS

RCRA Listings:

Date Form Received by Agency:	19960901
Handler Name:	Mitchell Rubber Products
Handler Address:	491 Wilson Way
Handler City,State,Zip:	CITY OF INDUSTRY, CA 91744
EPA ID:	CAD982415044
EPA Region:	09
Federal Waste Generator Description:	Small Quantity Generator
Active Site Indicator:	Handler Activities
State District Owner:	Ca
State District:	3
Mailing Address:	491 WILSON WAY
Mailing City,State,Zip:	CITY OF INDUSTRY, CA 91744
Operator Name:	Not Required
Operator Type:	Private
Short-Term Generator Activity:	No
Importer Activity:	No
Mixed Waste Generator:	No
Transporter Activity:	No
Transfer Facility Activity:	No
Recycler Activity with Storage:	No
Small Quantity On-Site Burner Exemption:	No
Smelting Melting and Refining Furnace Exemption:	No
Underground Injection Control:	No
Off-Site Waste Receipt:	No
Universal Waste Indicator:	No
Universal Waste Destination Facility:	No
Federal Universal Waste:	No
Active Site State-Reg Handler:	---
Hazardous Secondary Material Indicator:	N
2018 GPRA Permit Baseline:	Not on the Baseline
2018 GPRA Renewals Baseline:	Not on the Baseline
202 GPRA Corrective Action Baseline:	No
Subject to Corrective Action Universe:	No
Non-TSDFs Where RCRA CA has Been Imposed Universe:	No
Corrective Action Priority Ranking:	No NCAPS ranking
Environmental Control Indicator:	No
Institutional Control Indicator:	No

MITCHELL RUBBER PRODUCTS (Continued) **1000170133**

Human Exposure Controls Indicator:	N/A
Groundwater Controls Indicator:	N/A
Significant Non-Complier Universe:	No
Unaddressed Significant Non-Complier Universe:	No
Addressed Significant Non-Complier Universe:	No
Significant Non-Complier With a Compliance Schedule Universe:	No
Handler Date of Last Change:	20020627
Recognized Trader-Importer:	No
Recognized Trader-Exporter:	No
Importer of Spent Lead Acid Batteries:	No
Exporter of Spent Lead Acid Batteries:	No
Recycler Activity Without Storage:	No
Manifest Broker:	No
Sub-Part P Indicator:	No

Handler - Owner Operator:

Owner/Operator Indicator:	Owner
Owner/Operator Name: MITCHELL RUBBER PROD	
Legal Status:	Private
Owner/Operator Address:	NOT REQUIRED
Owner/Operator City,State,Zip:	NOT REQUIRED, ME 99999
Owner/Operator Telephone:	415-555-1212

Owner/Operator Indicator:	Operator
Owner/Operator Name: NOT REQUIRED	
Legal Status:	Private
Owner/Operator Address:	NOT REQUIRED
Owner/Operator City,State,Zip:	NOT REQUIRED, ME 99999
Owner/Operator Telephone:	415-555-1212

Historic Generators:

Receive Date:	19960901
Handler Name: MITCHELL RUBBER PRODUCTS	
Federal Waste Generator Description:	Small Quantity Generator
State District Owner:	Ca
Large Quantity Handler of Universal Waste:	No
Recognized Trader Importer:	No
Recognized Trader Exporter:	No
Spent Lead Acid Battery Importer:	No
Spent Lead Acid Battery Exporter:	No
Current Record:	Yes

Receive Date:	19871118
Handler Name: MITCHELL RUBBER PRODUCTS	
Federal Waste Generator Description:	Large Quantity Generator
State District Owner:	Ca
Large Quantity Handler of Universal Waste:	No
Recognized Trader Importer:	No
Recognized Trader Exporter:	No
Spent Lead Acid Battery Importer:	No
Spent Lead Acid Battery Exporter:	No
Current Record:	No

List of NAICS Codes and Descriptions:

NAICS Code:	326299

MITCHELL RUBBER PRODUCTS (Continued) **1000170133**

NAICS Description: ALL OTHER RUBBER PRODUCT MANUFACTURING

Facility Has Received Notices of Violations:
Violations: No Violations Found

Evaluation Action Summary:
Evaluations: No Evaluations Found

LUST REG 4:

Region:	4	
Regional Board:	04	
County:	Los Angeles	
Facility Id:	105.0178	
Status:	Preliminary site assessment underway	
Substance:	Solvents	
Case Type:	Groundwater	
Global ID:	T0603700153	
Staff:	WIP	
Local Agency:	19000	
Date Leak First Reported:		11/30/1989
Date Leak Record Entered:	1/11/1990	
Date Case Last Changed on Database:		5/20/1998
How Leak Discovered:	Repair Tank	
Cause of Leak:	UNK	
Leak Source:	UNK	
Operator:	OLD CASE #I-14098	
Approx. Dist To Production Well (ft):		2094.96788324137286186381816
Source of Cleanup Funding:		UNK
Preliminary Site Assessment Workplan Submitted:	11/30/1989	
Preliminary Site Assessment Began:		1/18/1990
Responsible Party:	MITCHELL RUBBER PRODUCTS	
Program:	SLIC	
Lat/Long:	34.0160495 / -1	
Summary:	NO RESPONSE FROM FACILITY	

CPS-SLIC:

Name:	MITCHELL RUBBER PRODUCTS
Address:	491 WILSON WAY
City,State,Zip:	CITY OF INDUSTRY, CA 91744
Region:	STATE
Facility Status:	**Open - Site Assessment**
Status Date:	05/27/2009
Global Id:	T10000000202
Lead Agency:	LOS ANGELES RWQCB (REGION 4)
Latitude:	34.0160495
Longitude:	-117.9568945
Case Type:	Cleanup Program Site
Case Worker:	NM
RB Case Number:	105.0178
File Location:	Regional Board
Potential Media Affected:	Aquifer used for drinking water supply, Soil, Soil Vapor
Potential Contaminants of Concern:	Tetrachloroethylene (PCE), Trichloroethylene (TCE)
EPA Region:	9
Coordinate Source:	Manual Entry on Screens

MITCHELL RUBBER PRODUCTS (Continued) **1000170133**

Cuf Case:	NO
Begin Date:	07/16/2008
CA Water Watershed Name:	San Gabriel River - Upper San Gabriel (405.20)
Dwr Groundwater Subbasin Name:	San Gabriel Valley (4-013)
CA Enviroscreen 3 Score:	86-90%
CA Enviroscreen 4 Score:	90-95%
Military DOD Site:	No
RWQCB Region:	LOS ANGELES RWQCB (REGION 4)
Site History:	A well investigation program investigation of a clarifier and UST system resulted in assessment and remedial excavation. Groundwater monitoring indicated impact by PCE, TCE and other solvents.

Click here to access the California GeoTracker records for this facility:

AST:

Name:	MITCHELL RUBBER PRODUCTS INC
Address:	491 WILSON WAY
City/Zip:	CITY OF INDUSTRY,91744
Owner:	Ted Ballou
CERSID:	10286872
Facility ID:	LACoFA0030151
Business Name:	MITCHELL RUBBER PRODUCTS INC
Phone:	(626) 961-9711
Mailing Address:	491 S WILSON WAY
Mailing Address City:	CITY OF INDUSTRY
Mailing Address State:	CA
Mailing Address Zip Code:	91744
Operator Name:	Mitchell Rubber Products Inc. DBA Valley Processing
Operator Phone:	(626) 961-9711
Owner Phone:	(626) 961-9711
Owner Mail Address:	491 S WILSON WY
Owner State:	CA
Owner Zip Code:	91744
Owner Country:	United States
Property Owner Mailing Address:	491 Wilson Way
Property Owner City:	City Of Industry
Property Owner Stat :	CA
Property Owner Zip Code:	91744
Property Owner Country:	United States
EPAID:	CAD982415044

EMI:

Name:	VALLEY PROCESSING
Address:	491 WILSON WY
City,State,Zip:	INDUSTRY, CA 91744
Year:	1987
County Code:	19
Air Basin:	SC
Facility ID:	4157
Air District Name:	SC
SIC Code:	3069
Air District Name:	SOUTH COAST AQMD
Total Organic Hydrocarbon Gases Tons/Yr:	0
Reactive Organic Gases Tons/Yr:	0
Carbon Monoxide Emissions Tons/Yr:	0
NOX - Oxides of Nitrogen Tons/Yr:	0

MITCHELL RUBBER PRODUCTS (Continued) **1000170133**

SOX - Oxides of Sulphur Tons/Yr: 0
Particulate Matter Tons/Yr: 0
Part. Matter 10 Micrometers and Smllr Tons/Yr: 0

Name: VALLEY PROCESSING
Address: 491 WILSON WY
City,State,Zip: INDUSTRY, CA 91744
Year: 1990
County Code: 19
Air Basin: SC
Facility ID: 4157
Air District Name: SC
SIC Code: 3061
Air District Name: SOUTH COAST AQMD
Total Organic Hydrocarbon Gases Tons/Yr: 1
Reactive Organic Gases Tons/Yr: 0
Carbon Monoxide Emissions Tons/Yr: 0
NOX - Oxides of Nitrogen Tons/Yr: 1
SOX - Oxides of Sulphur Tons/Yr: 0
Particulate Matter Tons/Yr: 0
Part. Matter 10 Micrometers and Smllr Tons/Yr: 0

Name: VALLEY PROCESSING
Address: 491 WILSON WY
City,State,Zip: INDUSTRY, CA 91744
Year: 1995
County Code: 19
Air Basin: SC
Facility ID: 4157
Air District Name: SC
SIC Code: 2822
Air District Name: SOUTH COAST AQMD
Total Organic Hydrocarbon Gases Tons/Yr: 1
Reactive Organic Gases Tons/Yr: 0
Carbon Monoxide Emissions Tons/Yr: 0
NOX - Oxides of Nitrogen Tons/Yr: 2
SOX - Oxides of Sulphur Tons/Yr: 0
Particulate Matter Tons/Yr: 1
Part. Matter 10 Micrometers and Smllr Tons/Yr: 0

HIST CORTESE:
edr_fname: MITCHELL RUBBER PRODUCTS
edr_fadd1: 491 WILSON
City,State,Zip: INDUSTRY, CA 91744
Region: CORTESE
Facility County Code: 19
Reg By: LTNKA
Reg Id: 105.0178

LOS ANGELES CO. HMS:
Name: MITCHELL RUBBER PRODUCTS
Address: 491 S WILSON WAY
City,State,Zip: CITY OF INDUSTRY, CA 91744
Region: LA
Permit Category: T
Facility Id: 013684-014098

MITCHELL RUBBER PRODUCTS (Continued) **1000170133**

Facility Type: 0
Facility Status: Removed
Area: 6H
Permit Number: 00005540T
Permit Status: Removed

NPDES:

Name:	HEXPOL COMPOUNDING CA INC DBA VALLEY PROCESSING
Address:	491 WILSON WAY
City,State,Zip:	CITY OF INDUSTRY, CA 91744
Regulatory Measure Type:	Industrial
Status:	Returned
Status Date:	04/11/2017
Operator Name:	Hexpol Compounding CA Inc dba Valley Processing
Operator Address:	491 Wilson Way
Operator City:	City of Industry
Operator State:	California
Operator Zip:	91744

Name:	VALLEY PROCESSING
Address:	491 WILSON WAY
City,State,Zip:	CITY OF INDUSTRY, CA 91744
WDID:	4 19I019311
Regulatory Measure Type:	Industrial
Status:	Terminated
Status Date:	04/19/2017
Operator Name:	Valley Processing
Operator Address:	491 Wilson Way
Operator City:	City Of Industry
Operator State:	California
Operator Zip:	91744

NPDES as of 03/2018:

NPDES Number:	CAS000001
Status:	Terminated
Agency Number:	0
Region:	4
Regulatory Measure ID:	292998
Order Number:	97-03-DWQ
Regulatory Measure Type:	Enrollee
WDID:	4 19I019311
Program Type:	Industrial
Effective Date Of Regulatory Measure:	02/03/2005
Termination Date Of Regulatory Measure:	12/15/2016
Discharge Name:	Valley Processing
Discharge Address:	491 Wilson Way
Discharge City:	City Of Industry
Discharge State:	California
Discharge Zip:	91744

Region:	4
Regulatory Measure ID:	292998
Regulatory Measure Type:	Industrial
WDID:	4 19I019311
Termination Date Of Regulatory Measure:	12/15/2016
Received Date:	05/09/2008
Processed Date:	02/03/2005

MITCHELL RUBBER PRODUCTS (Continued) **1000170133**

Status:	Terminated
Status Date:	04/19/2017
Place Size:	5
Place Size Unit:	Acres
Contact:	Deborah Burr
Contact Title:	EMS Manager
Contact Phone:	951-681-5655
Contact Phone Ext:	110
Contact Email:	dburr@mitchellrubber.com
Operator Name:	Valley Processing
Operator Address:	491 Wilson Way
Operator City:	City Of Industry
Operator State:	California
Operator Zip:	91744
Operator Contact:	Stephen Lautenschlager
Operator Contact Title:	EMS Manager
Operator Contact Phone:	926-961-0311
Operator Contact Phone Ext:	110
Operator Contact Email:	sjl@mitchellrubber.com
Operator Type:	Private Business
Developer State:	California
Emergency Phone:	951-795-6189
Dir Discharge Uswater Ind:	N
Receiving Water Name:	San Gabrial River
Certifier:	Deborah Burr
Certifier Title:	EMS Manager
Certification Date:	02-APR-15
Primary Sic:	3069-Fabricated Rubber Products, NEC

CERS:

Name:	MITCHELL RUBBER PRODUCTS
Address:	491 WILSON WAY
City,State,Zip:	CITY OF INDUSTRY, CA 91744
Site ID:	868779
CERS ID:	T10000000202
CERS Description:	Cleanup Program Site

Affiliation:

Affiliation Type Desc:	Regional Board Caseworker
Entity Name:	NORMA MENJIVAR CERVANTES - LOS ANGELES RWQCB (REGION 4)
Affiliation Address:	320 West 4th Street, Suite 200
Affiliation City:	LOS ANGELES
Affiliation State:	CA
Affiliation Phone:	2135766727,

AF181 **LIMA RECYCLING CENTER LA PUENTE** **SWRCY** **S107137250**
North **16023 OLD VALLEY BLVD** **N/A**
1/4-1/2 **LA PUENTE, CA 91744**
0.498 mi.
2632 ft. **Site 4 of 4 in cluster AF**

Relative: **Lower**
Actual: **337 ft.**

SWRCY:

Name:	LIMA RECYCLING CENTER LA PUENTE
Address:	16023 OLD VALLEY BLVD
City,State,Zip:	LA PUENTE, CA 91744
Reg Id:	19165

LIMA RECYCLING CENTER LA PUENTE (Continued) **S107137250**

Cert Id:	RC9846
Mailing Address:	16015 Old Valley Blvd
Mailing City:	La Puente
Mailing State:	CA
Mailing Zip Code:	91744
Email:	limaservices@aol.com
Phone Number:	(626) 961-2233
Rural:	N
Operation Begin Date:	04/22/1999
Aluminium:	Y
Glass:	Y
Plastic:	Y
Bimetal:	Y
Hours of Operation:	Mon - Fri 9:00 am - 4:45 pm; Sat 8:00 am - 1:00 pm; Sun Closed
Organization ID:	19165
Organization Name:	Lima Recycling Center La Puente

AH182 **ALMAC FELT COMPANY** **CPS-SLIC** **S106764790**
East **16620 E. CHESTNUT ST.** **WIP** **N/A**
1/4-1/2 **CITY OF INDUSTRY, CA 91745**
0.500 mi.
2638 ft. **Site 3 of 3 in cluster AH**

Relative:
Higher

Actual:
354 ft.

CPS-SLIC:

Name:	ALMAC FELT COMPANY
Address:	16620 E. CHESTNUT ST.
City,State,Zip:	CITY OF INDUSTRY, CA 91745
Region:	STATE
Facility Status:	**Completed - Case Closed**
Status Date:	10/18/1996
Global Id:	T10000015518
Lead Agency:	LOS ANGELES RWQCB (REGION 4)
Latitude:	34.00764
Longitude:	-117.94157
Case Type:	Cleanup Program Site
Case Worker:	WIP
RB Case Number:	105.0014
EPA Region:	9
Cuf Case:	NO
Begin Date:	01/01/1985
No Further Action Date:	10/18/1996
CA Water Watershed Name:	San Gabriel River - Upper San Gabriel (405.20)
Dwr Groundwater Subbasin Name:	San Gabriel Valley (4-013)
CA Enviroscreen 3 Score:	86-90%
CA Enviroscreen 4 Score:	90-95%
Military DOD Site:	No
RWQCB Region:	LOS ANGELES RWQCB (REGION 4)

Click here to access the California GeoTracker records for this facility:

WIP:

Name:	ALMAC FELT COMPANY
Address:	16620 E Chestnut St
City,State,Zip:	CITY OF INDUSTRY (CORPORATE NAME INDUSTRY), CA 91745
Region:	4
File Number:	105.0014
File Status:	**Historical**

ALMAC FELT COMPANY (Continued) **S106764790**

Staff: RWANG
Facility Suite: Not reported

183
East
1/2-1
0.717 mi.
3788 ft.

Relative:
Higher

Actual:
357 ft.

PAC FOUNDRIES-INDUSTRY **S101669365**
16800 CHESTNUT ST **N/A**
CITY OF INDUSTRY, CA 91745

ENVIROSTOR
CPS-SLIC
CERS HAZ WASTE
EMI
NPDES
WDS
CIWQS

ENVIROSTOR:
Name: TELEDYNE CASTING SERVICE - PICCO
Address: 16800 CHESTNUT STREET
City,State,Zip: CITY OF INDUSTRY, CA 91745
Facility ID: 19340771
Status: Refer: RWQCB
Status Date: 01/28/1997
Site Code: 300649
Site Type: Historical
Site Type Detailed: * Historical
NPL: NO
Regulatory Agencies: NONE SPECIFIED
Lead Agency: NONE SPECIFIED
Supervisor: Referred - Not Assigned
Division Branch: Cleanup Chatsworth
Assembly: 56
Senate: 30
Restricted Use: NO
Site Mgmt Req: NONE SPECIFIED
Latitude: 34.00649
Longitude: -117.9390
APN: 8242030004
Past Use: NONE SPECIFIED
Potential COC: NONE SPECIFIED
Confirmed COC: NONE SPECIFIED
Potential Description: NONE SPECIFIED
Alias Name: TELEDYNE/PICCO
Alias Type: Alternate Name
Alias Name: 8242030004
Alias Type: APN
Alias Name: 300649
Alias Type: Project Code (Site Code)
Alias Name: 19340771
Alias Type: Envirostor ID Number

Completed Info:

CPS-SLIC:
Name: TELEDYNE PICCO
Address: 16800 CHESTNUT ST.
City,State,Zip: CITY OF INDUSTRY, CA 91749
Region: STATE
Facility Status: **Completed - Case Closed**
Status Date: 01/29/1998
Global Id: T10000015737
Lead Agency: LOS ANGELES RWQCB (REGION 4)

PAC FOUNDRIES-INDUSTRY (Continued) **S101669365**

Latitude:	34.00649
Longitude:	-117.93908
Case Type:	Cleanup Program Site
Case Worker:	WIP
RB Case Number:	105.0276
EPA Region:	9
Cuf Case:	NO
Begin Date:	01/01/1985
No Further Action Date:	01/29/1998
CA Water Watershed Name:	San Gabriel River - Upper San Gabriel (405.20)
Dwr Groundwater Subbasin Name:	San Gabriel Valley (4-013)
CA Enviroscreen 3 Score:	86-90%
CA Enviroscreen 4 Score:	90-95%
Military DOD Site:	No
RWQCB Region:	LOS ANGELES RWQCB (REGION 4)

Click here to access the California GeoTracker records for this facility:

CERS HAZ WASTE:

Name:	PAC FOUNDRIES-INDUSTRY
Address:	16800 CHESTNUT ST
City,State,Zip:	CITY OF INDUSTRY, CA 91748
Site ID:	140716
CERS ID:	10152355
CERS Description:	Hazardous Waste Generator

Violations:

Site ID:	140716
Site Name:	PAC FOUNDRIES-INDUSTRY
Violation Date:	12-22-2008
Citation:	2014-0057-DWQ - Industrial General Permit
Violation Description:	SW - Deficient BMP Implementation
Violation Notes:	5.8 SU of pH was detected at "North East Corner" on 12/22/2008.
Violation Division:	Water Boards
Violation Program:	INDSTW
Violation Source:	SMARTS,

Evaluation:

Eval General Type:	Compliance Evaluation Inspection
Eval Date:	05-13-2022
Violations Found:	No
Eval Type:	Routine done by local agency
Eval Notes:	Alfonso Vega EHS Manager
Eval Division:	Los Angeles County Fire Department
Eval Program:	HMRRP
Eval Source:	CERS,

Eval General Type:	Compliance Evaluation Inspection
Eval Date:	05-13-2022
Violations Found:	No
Eval Type:	Routine done by local agency
Eval Notes:	Alfonso Vega EHS Manager
Eval Division:	Los Angeles County Fire Department
Eval Program:	HWLQG
Eval Source:	CERS,

Eval General Type: Compliance Evaluation Inspection

PAC FOUNDRIES-INDUSTRY (Continued) **S101669365**

Eval Date: 02-21-2019
Violations Found: No
Eval Type: Routine done by local agency
Eval Notes: Mike Zevallos, Facilities and Maintenance Manger
Eval Division: Los Angeles County Fire Department
Eval Program: HMRRP
Eval Source: CERS,

Eval General Type: Compliance Evaluation Inspection
Eval Date: 02-21-2019
Violations Found: No
Eval Type: Routine done by local agency
Eval Notes: Mike Zevallos, Facilities and Maintenance Manger
Eval Division: Los Angeles County Fire Department
Eval Program: HW
Eval Source: CERS,

Eval General Type: Compliance Evaluation Inspection
Eval Date: 04-02-2014
Violations Found: No
Eval Type: Routine done by local agency
Eval Division: Los Angeles County Fire Department
Eval Program: HMRRP
Eval Source: CERS,

Eval General Type: Compliance Evaluation Inspection
Eval Date: 04-02-2014
Violations Found: No
Eval Type: Routine done by local agency
Eval Division: Los Angeles County Fire Department
Eval Program: HW
Eval Source: CERS,

Eval General Type: Other/Unknown
Eval Date: 10-20-2020
Violations Found: No
Eval Type: Other, not routine, done by local agency
Eval Division: Los Angeles County Fire Department
Eval Program: HW
Eval Source: CERS,

Eval General Type: Compliance Evaluation Inspection
Eval Date: 12-27-2007
Violations Found: Yes
Eval Type: Routine done by local agency
Eval Notes: Inspector Name: LA Co Inspector
Eval Division: Los Angeles County Fire Department
Eval Program: HWLQG
Eval Source: CERS,

Enforcement Action:
Site ID: 140716
Site Name: PAC FOUNDRIES-INDUSTRY
Site Address: 16800 Chestnut St
Site City: City of Industry
Site Zip: 91748
Enf Action Date: 06-21-2010

PAC FOUNDRIES-INDUSTRY (Continued) **S101669365**

Enf Action Type: Staff Enforcement Letter
Enf Action Description: Staff Enforcement Letter
Enf Action Notes: The letter, AR Review - Benchmark Value, was sent to ensure that the permittee will develop and implement the BMPs to reduce or prevent pollutants in SW discharges. Letter also required permittee to submit evidence of implemented additional BMPs and SWPPP amendments if the permittee is already implementing the BMPs.
Enf Action Division: Water Boards
Enf Action Program: INDSTW
Enf Action Source: SMARTS,

Affiliation:
Affiliation Type Desc: CUPA District
Entity Name: Los Angeles County Fire
Affiliation Address: 5825 Rickenbacker Road
Affiliation City: Commerce
Affiliation State: CA
Affiliation Zip: 90040-3027
Affiliation Phone: (323) 890-4000,

Affiliation Type Desc: Facility Mailing Address
Entity Name: Mailing Address
Affiliation Address: 16800 Chestnut Street
Affiliation City: City of Industry
Affiliation State: CA
Affiliation Zip: 91748
Affiliation Phone: ,

Affiliation Type Desc: Public Contact
Entity Name: JESUS ACOSTA
Affiliation Address: PO BOX 2348
Affiliation City: POMONA
Affiliation State: CA
Affiliation Zip: 91745
Affiliation Phone: 6269373477,

Affiliation Type Desc: Document Preparer
Entity Name: ALL4
Affiliation Phone: ,

Affiliation Type Desc: Environmental Contact
Entity Name: Jesus Acosta
Affiliation Address: 16800 Chestnut Street
Affiliation City: City if Industry
Affiliation State: CA
Affiliation Zip: 91748
Affiliation Phone: ,

Affiliation Type Desc: Identification Signer
Entity Name: Jesus Acosta
Entity Title: EHS Specialist
Affiliation Phone: ,

Affiliation Type Desc: Legal Owner
Entity Name: Cast Parts, Inc.
Affiliation Address: 16800 Chestnut Street
Affiliation City: City of Industry

PAC FOUNDRIES-INDUSTRY (Continued) **S101669365**

Affiliation State:	CA
Affiliation Country:	United States
Affiliation Zip:	91748
Affiliation Phone:	(626) 937-3444,
Affiliation Type Desc:	Parent Corporation
Entity Name:	PAC Foundries-Industry
Affiliation Phone:	,
Affiliation Type Desc:	Property Owner
Entity Name:	PAC Foundries-Industry
Affiliation Address:	16800 Chestnut Street
Affiliation City:	City of Industry
Affiliation State:	CA
Affiliation Country:	United States
Affiliation Zip:	91748
Affiliation Phone:	(626) 937-3444,
Affiliation Type Desc:	Company Official
Entity Name:	Jesus Acosta
Entity Title:	EHS Specialist
Affiliation Address:	PO BOX 2348
Affiliation City:	POMONA
Affiliation State:	CA
Affiliation Zip:	91745
Affiliation Phone:	,
Affiliation Type Desc:	Operator
Entity Name:	PAC Foundries-Industry
Affiliation Phone:	(626) 937-3444,
Affiliation Type Desc:	Owner/Operator
Entity Name:	Cast Parts Inc
Entity Title:	Operator
Affiliation Address:	PO Box 2348
Affiliation City:	Pomona
Affiliation State:	CA
Affiliation Zip:	91769
Affiliation Phone:	,
Affiliation Type Desc:	Parent Company
Entity Name:	CFHC Holdings Inc
Affiliation Address:	PO BOX 2348
Affiliation City:	POMONA
Affiliation State:	CA
Affiliation Zip:	91745
Affiliation Phone:	,
Affiliation Type Desc:	Technical Contact
Entity Name:	Aubree Bovat
Affiliation Address:	PO BOX 2348
Affiliation City:	POMONA
Affiliation State:	CA
Affiliation Zip:	91745
Affiliation Phone:	9094833300,

PAC FOUNDRIES-INDUSTRY (Continued) **S101669365**

EMI:

Name:	PAC FOUNDRIES-INDUSTRY
Address:	16800 CHESTNUT ST
City,State,Zip:	CITY OF INDUSTRY, CA 917481017
Year:	2002
County Code:	19
Air Basin:	SC
Facility ID:	126544
Air District Name:	SC
SIC Code:	3324
Air District Name:	SOUTH COAST AQMD
Total Organic Hydrocarbon Gases Tons/Yr:	3
Reactive Organic Gases Tons/Yr:	2
Carbon Monoxide Emissions Tons/Yr:	1
NOX - Oxides of Nitrogen Tons/Yr:	2
SOX - Oxides of Sulphur Tons/Yr:	0
Particulate Matter Tons/Yr:	0
Part. Matter 10 Micrometers and Smllr Tons/Yr:	0

Name:	PAC FOUNDRIES-INDUSTRY
Address:	16800 CHESTNUT ST
City,State,Zip:	CITY OF INDUSTRY, CA 917481017
Year:	2003
County Code:	19
Air Basin:	SC
Facility ID:	126544
Air District Name:	SC
SIC Code:	3324
Air District Name:	SOUTH COAST AQMD
Total Organic Hydrocarbon Gases Tons/Yr:	3
Reactive Organic Gases Tons/Yr:	2
Carbon Monoxide Emissions Tons/Yr:	1
NOX - Oxides of Nitrogen Tons/Yr:	2
SOX - Oxides of Sulphur Tons/Yr:	0
Particulate Matter Tons/Yr:	0
Part. Matter 10 Micrometers and Smllr Tons/Yr:	0

Name:	PAC FOUNDRIES-INDUSTRY
Address:	16800 CHESTNUT ST
City,State,Zip:	CITY OF INDUSTRY, CA 917481017
Year:	2004
County Code:	19
Air Basin:	SC
Facility ID:	126544
Air District Name:	SC
SIC Code:	3324
Air District Name:	SOUTH COAST AQMD
Community Health Air Pollution Info System:	Y
Total Organic Hydrocarbon Gases Tons/Yr:	3.4267
Reactive Organic Gases Tons/Yr:	2.33
Carbon Monoxide Emissions Tons/Yr:	0.5309
NOX - Oxides of Nitrogen Tons/Yr:	1.966
SOX - Oxides of Sulphur Tons/Yr:	0.01254
Particulate Matter Tons/Yr:	0.145193
Part. Matter 10 Micrometers and Smllr Tons/Yr:	0.12

Name:	PAC FOUNDRIES-INDUSTRY

PAC FOUNDRIES-INDUSTRY (Continued) **S101669365**

Address:	16800 CHESTNUT ST
City,State,Zip:	CITY OF INDUSTRY, CA 917481017
Year:	2005
County Code:	19
Air Basin:	SC
Facility ID:	126544
Air District Name:	SC
SIC Code:	3324
Air District Name:	SOUTH COAST AQMD
Total Organic Hydrocarbon Gases Tons/Yr:	2.592
Reactive Organic Gases Tons/Yr:	2.33882298
Carbon Monoxide Emissions Tons/Yr:	.4495
NOX - Oxides of Nitrogen Tons/Yr:	1.667
SOX - Oxides of Sulphur Tons/Yr:	.0077
Particulate Matter Tons/Yr:	.121025
Part. Matter 10 Micrometers and Smllr Tons/Yr:	.10619468

Name:	PAC FOUNDRIES-INDUSTRY
Address:	16800 CHESTNUT ST
City,State,Zip:	CITY OF INDUSTRY, CA 917481017
Year:	2006
County Code:	19
Air Basin:	SC
Facility ID:	126544
Air District Name:	SC
SIC Code:	3324
Air District Name:	SOUTH COAST AQMD
Total Organic Hydrocarbon Gases Tons/Yr:	2.464888358747966748
Reactive Organic Gases Tons/Yr:	2.156
Carbon Monoxide Emissions Tons/Yr:	.524
NOX - Oxides of Nitrogen Tons/Yr:	1.948
SOX - Oxides of Sulphur Tons/Yr:	.009
Particulate Matter Tons/Yr:	.145
Part. Matter 10 Micrometers and Smllr Tons/Yr:	.132652

Name:	PAC FOUNDRIES-INDUSTRY
Address:	16800 CHESTNUT ST
City,State,Zip:	CITY OF INDUSTRY, CA 917451018
Year:	2007
County Code:	19
Air Basin:	SC
Facility ID:	126544
Air District Name:	SC
SIC Code:	3324
Air District Name:	SOUTH COAST AQMD
Total Organic Hydrocarbon Gases Tons/Yr:	2.464888358747966748
Reactive Organic Gases Tons/Yr:	2.156
Carbon Monoxide Emissions Tons/Yr:	.524
NOX - Oxides of Nitrogen Tons/Yr:	1.948
SOX - Oxides of Sulphur Tons/Yr:	.009
Particulate Matter Tons/Yr:	.145
Part. Matter 10 Micrometers and Smllr Tons/Yr:	.132652

Name:	PAC FOUNDRIES-INDUSTRY
Address:	16800 CHESTNUT ST
City,State,Zip:	CITY OF INDUSTRY, CA 91745
Year:	2008

PAC FOUNDRIES-INDUSTRY (Continued) **S101669365**

County Code:	19
Air Basin:	SC
Facility ID:	126544
Air District Name:	SC
SIC Code:	3341
Air District Name:	SOUTH COAST AQMD
Total Organic Hydrocarbon Gases Tons/Yr:	4.316351879605565302
Reactive Organic Gases Tons/Yr:	3.8778398
Carbon Monoxide Emissions Tons/Yr:	.6
NOX - Oxides of Nitrogen Tons/Yr:	1.8
SOX - Oxides of Sulphur Tons/Yr:	.008688
Particulate Matter Tons/Yr:	.33831626435
Part. Matter 10 Micrometers and Smllr Tons/Yr:	.2894620244105

Name:	PAC FOUNDRIES-INDUSTRY
Address:	16800 CHESTNUT ST
City,State,Zip:	CITY OF INDUSTRY, CA 91745
Year:	2012
County Code:	19
Air Basin:	SC
Facility ID:	126544
Air District Name:	SC
SIC Code:	3341
Air District Name:	SOUTH COAST AQMD
Total Organic Hydrocarbon Gases Tons/Yr:	3.3582654552
Reactive Organic Gases Tons/Yr:	2.62201546
Carbon Monoxide Emissions Tons/Yr:	0.65527
NOX - Oxides of Nitrogen Tons/Yr:	1.73651
SOX - Oxides of Sulphur Tons/Yr:	0.00851
Particulate Matter Tons/Yr:	0.4249672
Part. Matter 10 Micrometers and Smllr Tons/Yr:	0.3159535932

Name:	PAC FOUNDRIES-INDUSTRY
Address:	16800 CHESTNUT ST
City,State,Zip:	CITY OF INDUSTRY, CA 91745
Year:	2013
County Code:	19
Air Basin:	SC
Facility ID:	126544
Air District Name:	SC
SIC Code:	3324
Air District Name:	SOUTH COAST AQMD
Total Organic Hydrocarbon Gases Tons/Yr:	2.0252659822
Reactive Organic Gases Tons/Yr:	1.54589286
Carbon Monoxide Emissions Tons/Yr:	0.62999
NOX - Oxides of Nitrogen Tons/Yr:	1.77609
SOX - Oxides of Sulphur Tons/Yr:	0.00857
Particulate Matter Tons/Yr:	0.428023226
Part. Matter 10 Micrometers and Smllr Tons/Yr:	0.3064061298

Name:	PAC FOUNDRIES-INDUSTRY
Address:	16800 CHESTNUT ST
City,State,Zip:	CITY OF INDUSTRY, CA 91745
Year:	2014
County Code:	19
Air Basin:	SC
Facility ID:	126544

PAC FOUNDRIES-INDUSTRY (Continued) **S101669365**

Air District Name:	SC
SIC Code:	3324
Air District Name:	SOUTH COAST AQMD
Total Organic Hydrocarbon Gases Tons/Yr:	4.9556304903
Reactive Organic Gases Tons/Yr:	3.158
Carbon Monoxide Emissions Tons/Yr:	0.66406
NOX - Oxides of Nitrogen Tons/Yr:	1.78089
SOX - Oxides of Sulphur Tons/Yr:	0.00865
Particulate Matter Tons/Yr:	0.444955
Part. Matter 10 Micrometers and Smllr Tons/Yr:	0.3941044

Name:	PAC FOUNDRIES-INDUSTRY
Address:	16800 CHESTNUT ST
City,State,Zip:	CITY OF INDUSTRY, CA 91745
Year:	2017
County Code:	19
Air Basin:	SC
Facility ID:	126544
Air District Name:	SC
SIC Code:	3324
Air District Name:	SOUTH COAST AQMD
Total Organic Hydrocarbon Gases Tons/Yr:	3.2204952069
Reactive Organic Gases Tons/Yr:	1.6082413551
Carbon Monoxide Emissions Tons/Yr:	0.7082466
NOX - Oxides of Nitrogen Tons/Yr:	1.9000666
SOX - Oxides of Sulphur Tons/Yr:	0.0097249
Particulate Matter Tons/Yr:	0.308418581
Part. Matter 10 Micrometers and Smllr Tons/Yr:	0.27739027966

Name:	PAC FOUNDRIES-INDUSTRY
Address:	16800 CHESTNUT ST
City,State,Zip:	CITY OF INDUSTRY, CA 91745
Year:	2018
County Code:	19
Air Basin:	SC
Facility ID:	126544
Air District Name:	SC
SIC Code:	3324
Air District Name:	SOUTH COAST AQMD
Total Organic Hydrocarbon Gases Tons/Yr:	3.8801618547
Reactive Organic Gases Tons/Yr:	1.940267487
Carbon Monoxide Emissions Tons/Yr:	0.7356906
NOX - Oxides of Nitrogen Tons/Yr:	1.8559524
SOX - Oxides of Sulphur Tons/Yr:	0.0091748
Particulate Matter Tons/Yr:	0.379605305
Part. Matter 10 Micrometers and Smllr Tons/Yr:	0.3429705773

Name:	PAC FOUNDRIES-INDUSTRY
Address:	16800 CHESTNUT ST
City,State,Zip:	CITY OF INDUSTRY, CA 91745
Year:	2020
County Code:	19
Air Basin:	SC
Facility ID:	126544
Air District Name:	SC
SIC Code:	3324
Air District Name:	SOUTH COAST AQMD

PAC FOUNDRIES-INDUSTRY (Continued) **S101669365**

Total Organic Hydrocarbon Gases Tons/Yr: 2.7775261284
Reactive Organic Gases Tons/Yr: 1.3892769679
Carbon Monoxide Emissions Tons/Yr: 0.4472344
NOX - Oxides of Nitrogen Tons/Yr: 1.530218
SOX - Oxides of Sulphur Tons/Yr: 0.0076442
Particulate Matter Tons/Yr: 2.1523403031
Part. Matter 10 Micrometers and Smllr Tons/Yr: 1.5389938607

Name: PAC FOUNDRIES-INDUSTRY
Address: 16800 CHESTNUT ST
City,State,Zip: CITY OF INDUSTRY, CA 91745
Year: 2021
County Code: 19
Air Basin: SC
Facility ID: 126544
Air District Name: SC
SIC Code: 3324
Air District Name: SOUTH COAST AQMD
Total Organic Hydrocarbon Gases Tons/Yr: 2.5638564899
Reactive Organic Gases Tons/Yr: 1.279474412
Carbon Monoxide Emissions Tons/Yr: 0.6596962
NOX - Oxides of Nitrogen Tons/Yr: 1.5535548
SOX - Oxides of Sulphur Tons/Yr: 0.0078286
Particulate Matter Tons/Yr: 2.19348236
Part. Matter 10 Micrometers and Smllr Tons/Yr: 1.5764181508

NPDES:
Name: PAC FOUNDRIES INDUSTRY
Address: 16800 CHESTNUT ST
City,State,Zip: CITY OF INDUSTRY, CA 91748
Facility Status: Active
NPDES Number: CAS000001
Region: 4
Agency Number: 0
Regulatory Measure ID: 191121
Order Number: 97-03-DWQ
WDID: 4 19I016313
Regulatory Measure Type: Enrollee
Program Type: Industrial
Effective Date Of Regulatory Measure: 01/16/2001
Discharge Address: PO Box 2348
Discharge Name: Cast Parts Inc
Discharge City: Pomona
Discharge State: California
Discharge Zip: 91769

NPDES as of 03/2018:
Region: 4
Regulatory Measure ID: 191121
Regulatory Measure Type: Industrial
WDID: 4 19I016313
Received Date: 05/09/2008
Processed Date: 01/16/2001
Status: Active
Status Date: 01/16/2001
Place Size: 254000
Place Size Unit: SqFt

PAC FOUNDRIES-INDUSTRY (Continued) **S101669365**

Contact:	Alfonso Vega
Contact Title:	Environmental Technician
Contact Phone:	909-595-2252
Contact Email:	alfonso.vega@cppcorp.com
Operator Name:	Cast Parts Inc
Operator Address:	PO Box 2348
Operator City:	Pomona
Operator State:	California
Operator Zip:	91769
Operator Contact:	Alfonso Vega
Operator Contact Title:	Environmental Technician
Operator Contact Phone:	909-595-2252
Operator Contact Email:	alfonso.vega@cppcorp.com
Operator Type:	Private Business
Developer State:	California
Dir Discharge Uswater Ind:	N
Receiving Water Name:	San Jose Creek
Certifier:	Jesus Diaz
Certifier Title:	Director of Facilities
Certification Date:	22-MAY-17
Primary Sic:	3324-Steel Investment Foundries

NPDES Number:	CAS000001
Status:	Active
Agency Number:	0
Region:	4
Regulatory Measure ID:	191121
Order Number:	97-03-DWQ
Regulatory Measure Type:	Enrollee
WDID:	4 19I016313
Program Type:	Industrial
Effective Date Of Regulatory Measure:	01/16/2001
Discharge Name:	Cast Parts Inc
Discharge Address:	PO Box 2348
Discharge City:	Pomona
Discharge State:	California
Discharge Zip:	91769

Name:	PAC FOUNDRIES INDUSTRY
Address:	16800 CHESTNUT ST
City,State,Zip:	CITY OF INDUSTRY, CA 91748
WDID:	4 19I016313
Regulatory Measure Type:	Industrial
Status:	Active
Status Date:	01/16/2001
Operator Name:	Cast Parts Inc
Operator Address:	PO Box 2348
Operator City:	Pomona
Operator State:	California
Operator Zip:	91769

NPDES as of 03/2018:

Region:	4
Regulatory Measure ID:	191121
Regulatory Measure Type:	Industrial
WDID:	4 19I016313
Received Date:	05/09/2008

PAC FOUNDRIES-INDUSTRY (Continued) **S101669365**

Processed Date:	01/16/2001
Status:	Active
Status Date:	01/16/2001
Place Size:	254000
Place Size Unit:	SqFt
Contact:	Alfonso Vega
Contact Title:	Environmental Technician
Contact Phone:	909-595-2252
Contact Email:	alfonso.vega@cppcorp.com
Operator Name:	Cast Parts Inc
Operator Address:	PO Box 2348
Operator City:	Pomona
Operator State:	California
Operator Zip:	91769
Operator Contact:	Alfonso Vega
Operator Contact Title:	Environmental Technician
Operator Contact Phone:	909-595-2252
Operator Contact Email:	alfonso.vega@cppcorp.com
Operator Type:	Private Business
Developer State:	California
Dir Discharge Uswater Ind:	N
Receiving Water Name:	San Jose Creek
Certifier:	Jesus Diaz
Certifier Title:	Director of Facilities
Certification Date:	22-MAY-17
Primary Sic:	3324-Steel Investment Foundries
NPDES Number:	CAS000001
Status:	Active
Agency Number:	0
Region:	4
Regulatory Measure ID:	191121
Order Number:	97-03-DWQ
Regulatory Measure Type:	Enrollee
WDID:	4 19I016313
Program Type:	Industrial
Effective Date Of Regulatory Measure:	01/16/2001
Discharge Name:	Cast Parts Inc
Discharge Address:	PO Box 2348
Discharge City:	Pomona
Discharge State:	California
Discharge Zip:	91769

WDS:

Name:	PAC FOUNDRIES INDUSTRY
Address:	16800 Chestnut St
City:	CITY OF INDUSTRY
Facility ID:	4 19I016313
Facility Type:	Industrial - Facility that treats and/or disposes of liquid or semisolid wastes from any servicing, producing, manufacturing or processing operation of whatever nature, including mining, gravel washing, geothermal operations, air conditioning, ship building and repairing, oil production, storage and disposal operations, water pumping.
Facility Status:	Active - Any facility with a continuous or seasonal discharge that is under Waste Discharge Requirements.

PAC FOUNDRIES-INDUSTRY (Continued) **S101669365**

NPDES Number:	CAS000001 The 1st 2 characters designate the state. The remaining 7 are assigned by the Regional Board
Subregion:	4
Facility Telephone:	9095952252
Facility Contact:	SOE AUNG
Agency Name:	CAST PARTS INC
Agency Address:	PO Box 2348
Agency City,St,Zip:	Pomona 917692348
Agency Contact:	STEVE CLODFELTER
Agency Telephone:	9095952252
Agency Type:	Private
SIC Code:	0
Design Flow:	0
Baseline Flow:	0
Treat To Water:	Minor Threat to Water Quality. A violation of a regional board order should cause a relatively minor impairment of beneficial uses compared to a major or minor threat. Not: All nurds without a TTWQ will be considered a minor threat to water quality unless coded at a higher Level. A Zero (0) may be used to code those NURDS that are found to represent no threat to water quality.
Complexity:	Category C - Facilities having no waste treatment systems, such as cooling water dischargers or thosewho must comply through best management practices, facilities with passive waste treatment and disposal systems, such as septic systems with subsurface disposal, or dischargers having waste storage systems with land disposal such as dairy waste ponds.

CIWQS:

Name:	PAC FOUNDRIES INDUSTRY
Address:	16800 CHESTNUT ST
City,State,Zip:	CITY OF INDUSTRY, CA 91748
Agency:	Cast Parts Inc
Agency Address:	PO Box 2348, Pomona, CA 91769
Place/Project Type:	Industrial - Steel Investment Foundries
SIC/NAICS:	3324
Region:	4
Program:	INDSTW
Regulatory Measure Status:	Active
Regulatory Measure Type:	Storm water industrial
Order Number:	2014-0057-DWQ
WDID:	4 19I016313
NPDES Number:	CAS000001
Effective Date:	01/16/2001
Enforcement Actions within 5 years:	0
Violations within 5 years:	0
Latitude:	34.00784
Longitude:	-117.93953

Name:	PAC FOUNDRIES INDUSTRY
Address:	16800 CHESTNUT ST
City,State,Zip:	CITY OF INDUSTRY, CA 91748
Agency:	Cast Parts Inc
Agency Address:	PO Box 2348, Pomona, CA 91769
Place/Project Type:	Industrial - Steel Investment Foundries
SIC/NAICS:	3324
Region:	4
Program:	INDSTW

PAC FOUNDRIES-INDUSTRY (Continued) **S101669365**

Regulatory Measure Status:	Active
Regulatory Measure Type:	Storm water industrial
Order Number:	2014-0057-DWQ
WDID:	4 19I016313
NPDES Number:	CAS000001
Effective Date:	01/16/2001
Enforcement Actions within 5 years:	0
Violations within 5 years:	0
Latitude:	34.00784
Longitude:	-117.93953

184
NNE
1/2-1
0.720 mi.
3802 ft.

DE-BEST MANUFACTURING CO INC **ENVIROSTOR** **S101480610**
16122 MAIN STREET **N/A**
CARSON, CA 90745

Relative:
Higher

Actual:
380 ft.

ENVIROSTOR:

Name:	DE-BEST MANUFACTURING CO INC
Address:	16122 MAIN STREET
City,State,Zip:	CARSON, CA 90745
Facility ID:	19280314
Status:	Refer: Other Agency
Status Date:	06/01/1995
Site Type:	Historical
Site Type Detailed:	* Historical
NPL:	NO
Regulatory Agencies:	NONE SPECIFIED
Lead Agency:	NONE SPECIFIED
Supervisor:	Referred - Not Assigned
Division Branch:	Cleanup Cypress
Assembly:	65
Senate:	35
Special Program:	* Site Char & Assess Grant (CERCLA 104)
Restricted Use:	NO
Site Mgmt Req:	NONE SPECIFIED
Latitude:	33.88523
Longitude:	-118.2758
APN:	NONE SPECIFIED
Past Use:	NONE SPECIFIED
Potential COC:	* HALOGENATED SOLVENTS * OIL/WATER SEPARATION SLUDGE * OXYGENATED SOLVENTS * UNSPECIFIED AQUEOUS SOLUTION * UNSPECIFIED OIL CONTAINING WASTE
Confirmed COC:	NONE SPECIFIED
Potential Description:	NONE SPECIFIED
Alias Name:	CAD980888994
Alias Type:	EPA Identification Number
Alias Name:	19280314
Alias Type:	Envirostor ID Number

Completed Info:

Completed Area Name:	PROJECT WIDE
Completed Document Type:	* Discovery
Completed Date:	03/20/1980
Comments:	FACILITY IDENTIFIED IW SURVEY QUESTIONNAIRE 12580 QUESTIONNAIRE RECEIVED WASTE DISCHARGED UNDERGROUND

185
NNW
1/2-1
0.762 mi.
4021 ft.

BDP CO.
855 ANAHEIM-PUENTE ROAD
CITY OF INDUSTRY, CA 91745

ENVIROSTOR **S103959256**
ENF **N/A**
WIP

Relative:
Lower

Actual:
321 ft.

ENVIROSTOR:

Name:	CARRIER CORP.
Address:	855 ANAHEIM-PUENTE ROAD
City,State,Zip:	CITY OF INDUSTRY, CA 91749
Facility ID:	71002533
Status:	Refer: Other Agency
Site Type:	Tiered Permit
Site Type Detailed:	Tiered Permit
NPL:	NO
Regulatory Agencies:	NONE SPECIFIED
Lead Agency:	NONE SPECIFIED
Division Branch:	Cleanup Chatsworth
Assembly:	56
Senate:	30
Restricted Use:	NO
Site Mgmt Req:	NONE SPECIFIED
Latitude:	34.01973
Longitude:	-117.9586
APN:	NONE SPECIFIED
Past Use:	NONE SPECIFIED
Potential COC:	NONE SPECIFIED
Confirmed COC:	NONE SPECIFIED
Potential Description:	NONE SPECIFIED
Alias Name:	CAD066702689
Alias Type:	EPA Identification Number
Alias Name:	71002533
Alias Type:	Envirostor ID Number

Completed Info:

ENF:

Name:	BDP CO.
Address:	855 ANAHEIM-PUENTE ROAD
City,State,Zip:	CITY OF INDUSTRY, CA 91745
Region:	4
Facility Id:	208961
Agency Name:	BDP Company
Place Type:	Facility
Agency Type:	Privately-Owned Business
# Of Agencies:	1
# Of Places:	1
Source Of Facility:	Reg Meas
Program:	WIP
Program Category1:	MONITORING
Program Category2:	MONITORING
# Of Programs:	1
WDID:	4WIP1050036
Reg Measure Id:	153547
Reg Measure Type:	Unregulated
Region:	4
Status:	Historical
Status Date:	06/17/2005

BDP CO. (Continued) **S103959256**

Status Enrollee:	N
Direction/Voice:	Passive
Enforcement Id(EID):	226000
Region:	4
Order / Resolution Number:	UNKNOWN
Enforcement Action Type:	Clean-up and Abatement Order
Effective Date:	09/01/2005
Termination Date:	09/01/2005
Status:	Historical
Title:	Enforcement - 4WIP1050036
Program:	WIP
# Of Programs1:	1
Total Assessment Amount:	0
Initial Assessed Amount:	0
Liability $ Amount:	0
Project $ Amount:	0
Liability $ Paid:	0
Project $ Completed:	0
Total $ Paid/Completed Amount:	0

WIP:

Name:	BDP CO.
Address:	855 Anaheim-Puente Rd
City,State,Zip:	CITY OF INDUSTRY (CORPORATE NAME INDUSTRY), CA 91745
Region:	4
File Number:	105.0036
File Status:	**Historical**
Staff:	ACASTANE
Facility Suite:	Not reported

Count: 6 records. ORPHAN SUMMARY

City	EDR ID	Site Name	Site Address	Zip	Database(s)
CITY OF INDUSTRY	S121629502	CITY OF INDUSTRY	17775 GALE AVE	91744	CIWQS
CITY OF INDUSTRY	S126421126	COMMUNICATIONS TECHNOLOGY	17171 E. GALE AVE. SUITE A	91748	CPS-SLIC
CITY OF INDUSTRY	S126421135	WEST COAST LOCKWASHER COMPANY	16730 E. JOHNSON DR.	91744	CPS-SLIC
CITY OF INDUSTRY	S106764954	TALLY'S TRUCKLINE	16303 OLD VALLEY BLVD.	91745	CPS-SLIC, WIP
CITY OF INDUSTRY	S106764862	M.W. KASCH WEST	16175 STEPHENS ST.	91744	CPS-SLIC, WIP
CITY OF INDUSTRY	S125952722	ACME ENGINEERING	13824 VALLEY BLVD.	91744	CPS-SLIC

GOVERNMENT RECORDS SEARCHED / DATA CURRENCY TRACKING

St	Acronym	Full Name	Government Agency	Gov Date	Arvl. Date	Active Date
CA	AQUEOUS FOAM	Former Fire Training Facility Assessments Listing	State Water Resources Control Board	03/04/2024	03/05/2024	05/28/2024
CA	AST	Aboveground Petroleum Storage Tank Facilities	California Environmental Protection Agency	07/06/2016	07/12/2016	09/19/2016
CA	BROWNFIELDS	Considered Brownfieds Sites Listing	State Water Resources Control Board	03/19/2024	03/19/2024	06/10/2024
CA	CA BOND EXP. PLAN	Bond Expenditure Plan	Department of Health Services	01/01/1989	07/27/1994	08/02/1994
CA	CA FID UST	Facility Inventory Database	California Environmental Protection Agency	10/31/1994	09/05/1995	09/29/1995
CA	CDL	Clandestine Drug Labs	Department of Toxic Substances Control	12/31/2022	03/21/2024	06/12/2024
CA	CERS	CalEPA Regulated Site Portal Data	California Environmental Protection Agency	07/10/2024	07/10/2024	07/12/2024
CA	CERS HAZ WASTE	California Environmental Reporting System Hazardous Waste	CalEPA	07/10/2024	07/10/2024	07/12/2024
CA	CERS TANKS	California Environmental Reporting System (CERS) Tanks	California Environmental Protection Agency	07/10/2024	07/10/2024	07/12/2024
CA	CHMIRS	California Hazardous Material Incident Report System	Office of Emergency Services	02/01/2024	04/16/2024	07/11/2024
CA	CHROME PLATING	Chrome Plating Facilities Listing	State Water Resources Control Board	03/04/2024	03/05/2024	05/28/2024
CA	CIWQS	California Integrated Water Quality System	State Water Resources Control Board	02/26/2024	02/27/2024	05/14/2024
CA	CORTESE	"Cortese" Hazardous Waste & Substances Sites List	CAL EPA/Office of Emergency Information	03/19/2024	03/19/2024	06/11/2024
CA	CPS-SLIC	Statewide SLIC Cases (GEOTRACKER)	State Water Resources Control Board	03/04/2024	03/05/2024	05/24/2024
CA	CUPA LIV-PLE	CUPA Facility Listing	Livermore-Pleasanton Fire Department	02/14/2024	02/21/2024	05/08/2024
CA	DEED	Deed Restriction Listing	DTSC and SWRCB	02/26/2024	02/27/2024	05/14/2024
CA	DRYCLEAN AMADOR	Amador Air District Drycleaner Facility Listing	Amador Air Quality Management District	04/26/2023	04/27/2023	07/13/2023
CA	DRYCLEAN AVAQMD	Antelope Valley Air Quality Management District Drycleaner L	Antelope Valley Air Quality Management Distri	02/26/2024	02/27/2024	05/15/2024
CA	DRYCLEAN BAY AREA	Bay Area Air Quality Management District Drycleaner Facility	Bay Area Air Quality Management District	02/20/2019	05/30/2019	05/01/2023
CA	DRYCLEAN BUTTE	Butte County Air Quality Management DistrictDrycleaner Facil	Butte County Air Quality Management District	04/25/2023	10/18/2023	01/16/2024
CA	DRYCLEAN CALAVERAS	Calaveras County Environmental Management Agency Drycleaner	Calaveras County Environmental Management Age	06/17/2019	06/19/2019	05/01/2023
CA	DRYCLEAN EAST KERN	Eastern Kern Air Pollution Control District District Dryclea	Eastern Kern Air Pollution Control District	01/12/2023	04/26/2023	07/14/2023
CA	DRYCLEAN FEATHER RVR	Feather River Air Quality Management District Drycleaner Fac	Feather River Air Quality Management District	03/08/2023	03/09/2023	06/05/2023
CA	DRYCLEAN GLENN	Glenn County Air Pollution Control District Drycleaner Facil	Glenn County Air Pollution Control District	01/08/2024	01/10/2024	03/27/2024
CA	DRYCLEAN GRANT	Grant Recipients List	California Air Resources Board	12/31/2021	01/26/2024	04/16/2024
CA	DRYCLEAN IMPERIAL	Imperial County Air Pollution Control District Drycleaner Fa	Imperial County Air Pollution Control Distric	04/25/2023	04/26/2023	07/14/2023
CA	DRYCLEAN LAKE	Lake County Air Quality Management District Drycleaner Facil	Lake County Air Quality Management District	02/15/2024	02/16/2024	05/02/2024
CA	DRYCLEAN MENDOCINO	Mendocino County Air Quality Management District Drycleaner	Mendocino County Air Quality Management Distr	02/26/2024	02/28/2024	05/15/2024
CA	DRYCLEAN MOJAVE	Mojave Desert Air Quality Management District Drycleaner Fac	Mojave Desert Air Quality Management District	04/15/2024	04/17/2024	04/24/2024
CA	DRYCLEAN MONTERY BAY	Monterey Bay Air Quality Management District Drycleaner Faci	Monterey Bay Air Quality Management District	01/03/2024	01/05/2024	03/20/2024
CA	DRYCLEAN N COAST	North Coast Unified Air Quality Management District Dryclean	North Coast Unified Air Quality Management Di	11/30/2016	04/19/2019	05/01/2023
CA	DRYCLEAN N SIERRA	Northern Sierra Air Quality Management District Drycleaner F	Northern Sierra Air Quality Management Distri	05/07/2019	05/07/2019	05/01/2023
CA	DRYCLEAN N SONOMA	Norther Sonoma County County Air Pollution Control District	Santa Barbara County Air Pollution Control Di	01/05/2024	01/10/2024	03/27/2024
CA	DRYCLEAN PLACER	Placer County Air Quality Management District Drycleaner Fac	Placer County Air Quality Management District	05/15/2023	05/17/2023	08/14/2023
CA	DRYCLEAN SACRAMENTO	Sacramento Metropolitan Air Quality Management DistrictDrycl	Sacramento Metropolitan Air Quality Managemen	01/03/2024	01/10/2024	03/27/2024
CA	DRYCLEAN SAN DIEGO	San Diego County Air Pollution Control District Drycleaner F	San Diego County Air Pollution Control Distri	03/19/2024	03/21/2024	04/12/2024
CA	DRYCLEAN SAN JOAQUIN	San Joaquin Valley Air Pollution Control District District D	San Joaquin Valley Air Pollution Control Dist	01/04/2024	01/04/2024	03/21/2024
CA	DRYCLEAN SAN LUIS OB	San Luis Obispo County Air Pollution Control District Drycle	San Luis Obispo County Air Pollution Control	01/03/2024	01/04/2024	03/20/2024
CA	DRYCLEAN SANTA BARB	Santa Barbara County Air Pollution Control District Dryclean	Santa Barbara County Air Pollution Control Di	02/19/2019	04/17/2019	05/01/2023
CA	DRYCLEAN SHASTA	Shasta County Air Quality Management District District Drycl	Shasta County Air Quality Management District	04/26/2023	04/27/2023	07/14/2023
CA	DRYCLEAN SOUTH COAST	South Coast Air Quality Management District Drycleaner Listi	South Coast Air Quality Management District	02/20/2024	02/22/2024	05/08/2024
CA	DRYCLEAN TEHAMA	Tehama County Air Pollution Control District Drycleaner Faci	Tehama County Air Pollution Control District	04/24/2019	04/24/2019	05/01/2023
CA	DRYCLEAN VENTURA	Drycleaner Facility Listing	Ventura County Air Pollution Control District	01/04/2024	01/16/2024	02/08/2024
CA	DRYCLEAN YOLO-SOLANO	Yolo-Solano Air Quality Management District Drycleaner Facil	Yolo-Solano Air Quality Management District	01/04/2024	01/05/2024	03/20/2024
CA	DRYCLEANERS	Cleaner Facilities	Department of Toxic Substance Control	04/02/2024	04/05/2024	04/15/2024
CA	EMI	Emissions Inventory Data	California Air Resources Board	12/31/2021	06/09/2023	08/30/2023
CA	ENF	Enforcement Action Listing	State Water Resoruces Control Board	04/15/2024	04/16/2024	07/12/2024

GOVERNMENT RECORDS SEARCHED / DATA CURRENCY TRACKING

St	Acronym	Full Name	Government Agency	Gov Date	Arvl. Date	Active Date
CA	ENVIROSTOR	EnviroStor Database	Department of Toxic Substances Control	04/22/2024	04/23/2024	07/17/2024
CA	FIN ASSURANCE 1	Financial Assurance Information Listing	Department of Toxic Substances Control	04/12/2024	04/12/2024	07/09/2024
CA	FIN ASSURANCE 2	Financial Assurance Information Listing	California Integrated Waste Management Board	02/07/2024	02/28/2024	05/15/2024
CA	HAULERS	Registered Waste Tire Haulers Listing	Integrated Waste Management Board	04/04/2024	04/05/2024	04/15/2024
CA	HAZNET	Facility and Manifest Data	California Environmental Protection Agency	12/31/2023	04/04/2024	06/26/2024
CA	HIST CAL-SITES	Calsites Database	Department of Toxic Substance Control	08/08/2005	08/03/2006	08/24/2006
CA	HIST CORTESE	Hazardous Waste & Substance Site List	Department of Toxic Substances Control	04/01/2001	01/22/2009	04/08/2009
CA	HIST UST	Hazardous Substance Storage Container Database	State Water Resources Control Board	10/15/1990	01/25/1991	02/12/1991
CA	HWP	EnviroStor Permitted Facilities Listing	Department of Toxic Substances Control	05/13/2024	05/14/2024	08/07/2024
CA	HWT	Registered Hazardous Waste Transporter Database	Department of Toxic Substances Control	04/02/2024	04/04/2024	06/26/2024
CA	HWTS	Hazardous Waste Tracking System	Department of Toxic Substances Control	01/26/2024	01/30/2024	04/17/2024
CA	ICE	Inspection, Compliance and Enforcement	Department of Toxic Subsances Control	05/13/2024	05/14/2024	08/07/2024
CA	LDS	Land Disposal Sites Listing (GEOTRACKER)	State Water Qualilty Control Board	03/04/2024	03/05/2024	05/24/2024
CA	LIENS	Environmental Liens Listing	Department of Toxic Substances Control	02/26/2024	02/27/2024	05/15/2024
CA	LUST	Leaking Underground Fuel Tank Report (GEOTRACKER)	State Water Resources Control Board	03/04/2024	03/05/2024	05/24/2024
CA	LUST REG 1	Active Toxic Site Investigation	California Regional Water Quality Control Boa	02/01/2001	02/28/2001	03/29/2001
CA	LUST REG 2	Fuel Leak List	California Regional Water Quality Control Boa	09/30/2004	10/20/2004	11/19/2004
CA	LUST REG 3	Leaking Underground Storage Tank Database	California Regional Water Quality Control Boa	05/19/2003	05/19/2003	06/02/2003
CA	LUST REG 4	Underground Storage Tank Leak List	California Regional Water Quality Control Boa	09/07/2004	09/07/2004	10/12/2004
CA	LUST REG 5	Leaking Underground Storage Tank Database	California Regional Water Quality Control Boa	07/01/2008	07/22/2008	07/31/2008
CA	LUST REG 6L	Leaking Underground Storage Tank Case Listing	California Regional Water Quality Control Boa	09/09/2003	09/10/2003	10/07/2003
CA	LUST REG 6V	Leaking Underground Storage Tank Case Listing	California Regional Water Quality Control Boa	06/07/2005	06/07/2005	06/29/2005
CA	LUST REG 7	Leaking Underground Storage Tank Case Listing	California Regional Water Quality Control Boa	02/26/2004	02/26/2004	03/24/2004
CA	LUST REG 8	Leaking Underground Storage Tanks	California Regional Water Quality Control Boa	02/14/2005	02/15/2005	03/28/2005
CA	LUST REG 9	Leaking Underground Storage Tank Report	California Regional Water Quality Control Boa	03/01/2001	04/23/2001	05/21/2001
CA	MCS	Military Cleanup Sites Listing (GEOTRACKER)	State Water Resources Control Board	03/04/2024	03/05/2024	05/24/2024
CA	MILITARY PRIV SITES	Military Privatized Sites (GEOTRACKER)	State Water Resources Control Board	03/04/2024	03/05/2024	05/24/2024
CA	MILITARY UST SITES	Military UST Sites (GEOTRACKER)	State Water Resources Control Board	03/04/2024	03/05/2024	05/24/2024
CA	MINES	Mines Site Location Listing	Department of Conservation	03/04/2024	03/05/2024	05/28/2024
CA	MWMP	Medical Waste Management Program Listing	Department of Public Health	01/23/2024	02/27/2024	05/16/2024
CA	NON-CASE INFO	Non-Case Information Sites (GEOTRACKER)	State Water Resources Control Board	03/04/2024	03/05/2024	05/24/2024
CA	NOTIFY 65	Proposition 65 Records	State Water Resources Control Board	03/08/2024	03/08/2024	05/29/2024
CA	NPDES	NPDES Permits Listing	State Water Resources Control Board	05/06/2024	05/07/2024	07/31/2024
CA	OTHER OIL GAS	Other Oil & Gas Projects Sites (GEOTRACKER)	State Water Resources Control Board	03/04/2024	03/05/2024	05/24/2024
CA	PEST LIC	Pesticide Regulation Licenses Listing	Department of Pesticide Regulation	02/26/2024	02/27/2024	05/17/2024
CA	PFAS	PFAS Contamination Site Location Listing	State Water Resources Control Board	03/04/2024	03/06/2024	05/29/2024
CA	PROC	Certified Processors Database	Department of Conservation	03/04/2024	03/05/2024	05/28/2024
CA	PROD WATER PONDS	Produced Water Ponds Sites (GEOTRACKER)	State Water Resources Control Board	03/04/2024	03/05/2024	05/24/2024
CA	PROJECT	Project Sites (GEOTRACKER)	State Water Resources Control Board	03/04/2024	03/05/2024	05/24/2024
CA	RESPONSE	State Response Sites	Department of Toxic Substances Control	04/22/2024	04/23/2024	07/17/2024
CA	RGA LF	Recovered Government Archive Solid Waste Facilities List	Department of Resources Recycling and Recover		07/01/2013	01/13/2014
CA	RGA LUST	Recovered Government Archive Leaking Underground Storage Tan	State Water Resources Control Board		07/01/2013	12/30/2013
CA	SAMPLING POINT	Sampling Point ? Public Sites (GEOTRACKER)	State Water Resources Control Board	03/04/2024	03/05/2024	05/24/2024
CA	SAN FRANCISCO AST	Aboveground Storage Tank Site Listing	San Francisco County Department of Public Hea	04/29/2024	04/30/2024	07/23/2024
CA	SAN JOSE HAZMAT	Hazardous Material Facilities	City of San Jose Fire Department	11/03/2020	11/05/2020	01/26/2021
CA	SCH	School Property Evaluation Program	Department of Toxic Substances Control	04/22/2024	04/23/2024	07/17/2024
CA	SLIC REG 1	Active Toxic Site Investigations	California Regional Water Quality Control Boa	04/03/2003	04/07/2003	04/25/2003

GOVERNMENT RECORDS SEARCHED / DATA CURRENCY TRACKING

St	Acronym	Full Name	Government Agency	Gov Date	Arvl. Date	Active Date
CA	SLIC REG 2	Spills, Leaks, Investigation & Cleanup Cost Recovery Listing	Regional Water Quality Control Board San Fran	09/30/2004	10/20/2004	11/19/2004
CA	SLIC REG 3	Spills, Leaks, Investigation & Cleanup Cost Recovery Listing	California Regional Water Quality Control Boa	05/18/2006	05/18/2006	06/15/2006
CA	SLIC REG 4	Spills, Leaks, Investigation & Cleanup Cost Recovery Listing	Region Water Quality Control Board Los Angele	11/17/2004	11/18/2004	01/04/2005
CA	SLIC REG 5	Spills, Leaks, Investigation & Cleanup Cost Recovery Listing	Regional Water Quality Control Board Central	04/01/2005	04/05/2005	04/21/2005
CA	SLIC REG 6L	SLIC Sites	California Regional Water Quality Control Boa	09/07/2004	09/07/2004	10/12/2004
CA	SLIC REG 6V	Spills, Leaks, Investigation & Cleanup Cost Recovery Listing	Regional Water Quality Control Board, Victorv	05/24/2005	05/25/2005	06/16/2005
CA	SLIC REG 7	SLIC List	California Regional Quality Control Board, Co	11/24/2004	11/29/2004	01/04/2005
CA	SLIC REG 8	Spills, Leaks, Investigation & Cleanup Cost Recovery Listing	California Region Water Quality Control Board	04/03/2008	04/03/2008	04/14/2008
CA	SLIC REG 9	Spills, Leaks, Investigation & Cleanup Cost Recovery Listing	California Regional Water Quality Control Boa	09/10/2007	09/11/2007	09/28/2007
CA	SPILLS 90	SPILLS90 data from FirstSearch	FirstSearch	06/06/2012	01/03/2013	02/22/2013
CA	SWEEPS UST	SWEEPS UST Listing	State Water Resources Control Board	06/01/1994	07/07/2005	08/11/2005
CA	SWF/LF (SWIS)	Solid Waste Information System	Department of Resources Recycling and Recover	05/06/2024	05/07/2024	07/30/2024
CA	SWRCY	Recycler Database	Department of Conservation	03/04/2024	03/05/2024	05/28/2024
CA	TOXIC PITS	Toxic Pits Cleanup Act Sites	State Water Resources Control Board	07/01/1995	08/30/1995	09/26/1995
CA	UIC	UIC Listing	Deaprtment of Conservation	03/04/2024	03/05/2024	05/28/2024
CA	UIC GEO	Underground Injection Control Sites (GEOTRACKER)	State Water Resource Control Board	03/04/2024	03/05/2024	05/24/2024
CA	UST	Active UST Facilities	SWRCB	03/04/2024	03/05/2024	05/29/2024
CA	UST CLOSURE	Proposed Closure of Underground Storage Tank (UST) Cases	State Water Resources Control Board	02/13/2024	03/05/2024	06/03/2024
CA	VCP	Voluntary Cleanup Program Properties	Department of Toxic Substances Control	04/22/2024	04/23/2024	07/17/2024
CA	WASTEWATER PITS	Oil Wastewater Pits Listing	RWQCB, Central Valley Region	02/11/2021	07/01/2021	09/29/2021
CA	WDR	Waste Discharge Requirements Listing	State Water Resources Control Board	03/04/2024	03/05/2024	05/28/2024
CA	WDS	Waste Discharge System	State Water Resources Control Board	06/19/2007	06/20/2007	06/29/2007
CA	WELL STIM PROJ	Well Stimulation Project (GEOTRACKER)	State Water Resources Control Board	03/04/2024	03/05/2024	05/24/2024
CA	WIP	Well Investigation Program Case List	Los Angeles Water Quality Control Board	07/03/2009	07/21/2009	08/03/2009
CA	WMUDS/SWAT	Waste Management Unit Database	State Water Resources Control Board	04/01/2000	04/10/2000	05/10/2000
US	2020 COR ACTION	2020 Corrective Action Program List	Environmental Protection Agency	09/30/2017	05/08/2018	07/20/2018
US	ABANDONED MINES	Abandoned Mines	Department of Interior	03/18/2024	03/19/2024	06/06/2024
US	AQUEOUS FOAM NRC	Aqueous Foam Related Incidents Listing	Environmental Protection Agency	07/01/2024	07/01/2024	07/12/2024
US	BIOSOLIDS	ICIS-NPDES Biosolids Facility Data	Environmental Protection Agency	04/14/2024	04/16/2024	07/12/2024
US	BRS	Biennial Reporting System	EPA/NTIS	12/31/2021	03/09/2023	03/20/2023
US	COAL ASH DOE	Steam-Electric Plant Operation Data	Department of Energy	12/31/2022	11/27/2023	02/22/2024
US	COAL ASH EPA	Coal Combustion Residues Surface Impoundments List	Environmental Protection Agency	01/12/2017	03/05/2019	11/11/2019
US	CONSENT	Superfund (CERCLA) Consent Decrees	Department of Justice, Consent Decree Library	03/31/2024	04/19/2024	06/26/2024
US	CORRACTS	Corrective Action Report	EPA	06/03/2024	06/07/2024	06/20/2024
US	DEBRIS REGION 9	Torres Martinez Reservation Illegal Dump Site Locations	EPA, Region 9	01/12/2009	05/07/2009	09/21/2009
US	DOCKET HWC	Hazardous Waste Compliance Docket Listing	Environmental Protection Agency	05/06/2021	05/21/2021	08/11/2021
US	DOD	Department of Defense Sites	USGS	06/07/2021	07/13/2021	03/09/2022
US	DOT OPS	Incident and Accident Data	Department of Transporation, Office of Pipeli	01/02/2020	01/28/2020	04/17/2020
US	Delisted NPL	National Priority List Deletions	EPA	05/22/2024	06/03/2024	06/26/2024
US	E MANIFEST	Hazardous Waste Electronic Manifest System	Environmental Protection Agency	07/24/2023	04/18/2024	06/06/2024
US	ECHO	Enforcement & Compliance History Information	Environmental Protection Agency	06/23/2024	06/28/2024	07/12/2024
US	EDR Hist Auto	EDR Exclusive Historical Auto Stations	EDR, Inc.			
US	EDR Hist Cleaner	EDR Exclusive Historical Cleaners	EDR, Inc.			
US	EDR MGP	EDR Proprietary Manufactured Gas Plants	EDR, Inc.			
US	EPA WATCH LIST	EPA Watch List	Environmental Protection Agency	08/30/2013	03/21/2014	06/17/2014
US	ERNS	Emergency Response Notification System	National Response Center, United States Coast	03/13/2024	03/19/2024	06/17/2024
US	FEDERAL FACILITY	Federal Facility Site Information listing	Environmental Protection Agency	03/25/2024	03/26/2024	06/24/2024

GOVERNMENT RECORDS SEARCHED / DATA CURRENCY TRACKING

St	Acronym	Full Name	Government Agency	Gov Date	Arvl. Date	Active Date
US	FEDLAND	Federal and Indian Lands	U.S. Geological Survey	04/02/2018	04/11/2018	11/06/2019
US	FEMA UST	Underground Storage Tank Listing	FEMA	03/15/2024	03/19/2024	06/17/2024
US	FINDS	Facility Index System/Facility Registry System	EPA	02/09/2024	02/27/2024	05/24/2024
US	FTTS	FIFRA/ TSCA Tracking System - FIFRA (Federal Insecticide, Fu	EPA/Office of Prevention, Pesticides and Toxi	04/09/2009	04/16/2009	05/11/2009
US	FTTS INSP	FIFRA/ TSCA Tracking System - FIFRA (Federal Insecticide, Fu	EPA	04/09/2009	04/16/2009	05/11/2009
US	FUDS	Formerly Used Defense Sites	U.S. Army Corps of Engineers	05/13/2024	05/14/2024	08/08/2024
US	FUELS PROGRAM	EPA Fuels Program Registered Listing	EPA	05/13/2024	05/14/2024	08/08/2024
US	FUSRAP	Formerly Utilized Sites Remedial Action Program	Department of Energy	03/03/2023	03/03/2023	06/09/2023
US	HIST FTTS	FIFRA/TSCA Tracking System Administrative Case Listing	Environmental Protection Agency	10/19/2006	03/01/2007	04/10/2007
US	HIST FTTS INSP	FIFRA/TSCA Tracking System Inspection & Enforcement Case Lis	Environmental Protection Agency	10/19/2006	03/01/2007	04/10/2007
US	HMIRS	Hazardous Materials Information Reporting System	U.S. Department of Transportation	06/14/2024	06/17/2024	06/24/2024
US	ICIS	Integrated Compliance Information System	Environmental Protection Agency	11/18/2016	11/23/2016	02/10/2017
US	IHS OPEN DUMPS	Open Dumps on Indian Land	Department of Health & Human Serivces, Indian	04/01/2014	08/06/2014	01/29/2015
US	INDIAN LUST R1	Leaking Underground Storage Tanks on Indian Land	EPA Region 1	10/25/2023	01/17/2024	03/13/2024
US	INDIAN LUST R10	Leaking Underground Storage Tanks on Indian Land	EPA Region 10	10/25/2023	01/17/2024	03/13/2024
US	INDIAN LUST R4	Leaking Underground Storage Tanks on Indian Land	EPA Region 4	10/25/2023	01/17/2024	03/13/2024
US	INDIAN LUST R5	Leaking Underground Storage Tanks on Indian Land	EPA, Region 5	10/04/2023	01/17/2024	03/13/2024
US	INDIAN LUST R6	Leaking Underground Storage Tanks on Indian Land	EPA Region 6	10/25/2023	01/17/2024	03/13/2024
US	INDIAN LUST R7	Leaking Underground Storage Tanks on Indian Land	EPA Region 7	10/25/2023	01/17/2024	03/13/2024
US	INDIAN LUST R8	Leaking Underground Storage Tanks on Indian Land	EPA Region 8	10/25/2023	01/17/2024	03/13/2024
US	INDIAN LUST R9	Leaking Underground Storage Tanks on Indian Land	Environmental Protection Agency	10/25/2023	01/17/2024	03/13/2024
US	INDIAN ODI	Report on the Status of Open Dumps on Indian Lands	Environmental Protection Agency	12/31/1998	12/03/2007	01/24/2008
US	INDIAN RESERV	Indian Reservations	USGS	12/31/2014	07/14/2015	01/10/2017
US	INDIAN UST R1	Underground Storage Tanks on Indian Land	EPA, Region 1	10/24/2023	01/17/2024	03/13/2024
US	INDIAN UST R10	Underground Storage Tanks on Indian Land	EPA Region 10	10/24/2023	01/17/2024	03/13/2024
US	INDIAN UST R4	Underground Storage Tanks on Indian Land	EPA Region 4	10/24/2023	01/17/2024	03/13/2024
US	INDIAN UST R5	Underground Storage Tanks on Indian Land	EPA Region 5	10/17/2023	01/17/2024	03/13/2024
US	INDIAN UST R6	Underground Storage Tanks on Indian Land	EPA Region 6	10/24/2023	01/17/2024	03/13/2024
US	INDIAN UST R7	Underground Storage Tanks on Indian Land	EPA Region 7	10/24/2023	01/17/2024	03/13/2024
US	INDIAN UST R8	Underground Storage Tanks on Indian Land	EPA Region 8	10/24/2023	01/17/2024	03/13/2024
US	INDIAN UST R9	Underground Storage Tanks on Indian Land	EPA Region 9	10/24/2023	01/17/2024	03/13/2024
US	INDIAN VCP R1	Voluntary Cleanup Priority Listing	EPA, Region 1	07/27/2015	09/29/2015	02/18/2016
US	INDIAN VCP R7	Voluntary Cleanup Priority Lisitng	EPA, Region 7	03/20/2008	04/22/2008	05/19/2008
US	LEAD SMELTER 1	Lead Smelter Sites	Environmental Protection Agency	05/22/2024	06/03/2024	06/24/2024
US	LEAD SMELTER 2	Lead Smelter Sites	American Journal of Public Health	04/05/2001	10/27/2010	12/02/2010
US	LIENS 2	CERCLA Lien Information	Environmental Protection Agency	05/22/2024	06/03/2024	06/26/2024
US	LUCIS	Land Use Control Information System	Department of the Navy	02/14/2024	02/16/2024	04/04/2024
US	MINES MRDS	Mineral Resources Data System	USGS	08/23/2022	11/22/2022	02/28/2023
US	MINES VIOLATIONS	MSHA Violation Assessment Data	DOL, Mine Safety & Health Admi	04/01/2024	04/04/2024	07/12/2024
US	MLTS	Material Licensing Tracking System	Nuclear Regulatory Commission	01/02/2024	01/16/2024	03/13/2024
US	NPL	National Priority List	EPA	05/22/2024	06/03/2024	06/26/2024
US	NPL LIENS	Federal Superfund Liens	EPA	10/15/1991	02/02/1994	03/30/1994
US	ODI	Open Dump Inventory	Environmental Protection Agency	06/30/1985	08/09/2004	09/17/2004
US	PADS	PCB Activity Database System	EPA	03/20/2023	04/04/2023	06/09/2023
US	PCB TRANSFORMER	PCB Transformer Registration Database	Environmental Protection Agency	09/13/2019	11/06/2019	02/10/2020
US	PCS	Permit Compliance System	EPA, Office of Water	12/16/2016	01/06/2017	03/10/2017
US	PCS ENF	Enforcement data	EPA	12/31/2014	02/05/2015	03/06/2015

GOVERNMENT RECORDS SEARCHED / DATA CURRENCY TRACKING

St	Acronym	Full Name	Government Agency	Gov Date	Arvl. Date	Active Date
US	PFAS ATSDR	PFAS Contamination Site Location Listing	Department of Health & Human Services	06/24/2020	03/17/2021	11/08/2022
US	PFAS ECHO	Facilities in Industries that May Be Handling PFAS Listing	Environmental Protection Agency	07/01/2024	07/01/2024	07/12/2024
US	PFAS ECHO FIRE TRAIN	Facilities in Industries that May Be Handling PFAS Listing	Environmental Protection Agency	07/01/2024	07/01/2024	07/12/2024
US	PFAS FEDERAL SITES	Federal Sites PFAS Information	Environmental Protection Agency	07/01/2024	07/01/2024	07/12/2024
US	PFAS NPDES	Clean Water Act Discharge Monitoring Information	Environmental Protection Agency	07/01/2024	07/01/2024	07/12/2024
US	PFAS NPL	Superfund Sites with PFAS Detections Information	Environmental Protection Agency	07/01/2024	07/01/2024	07/12/2024
US	PFAS PROJECT	NORTHEASTERN UNIVERSITY PFAS PROJECT	Social Science Environmental Health Research	05/19/2023	04/05/2024	06/06/2024
US	PFAS PT 139 AIRPORT	All Certified Part 139 Airports PFAS Information Listing	Environmental Protection Agency	07/01/2024	07/01/2024	07/12/2024
US	PFAS RCRA MANIFEST	PFAS Transfers Identified In the RCRA Database Listing	Environmental Protection Agency	07/01/2024	07/01/2024	07/12/2024
US	PFAS TRIS	List of PFAS Added to the TRI	Environmental Protection Agency	07/01/2024	07/01/2024	07/12/2024
US	PFAS TSCA	PFAS Manufacture and Imports Information	Environmental Protection Agency	07/01/2024	07/01/2024	07/12/2024
US	PFAS WQP	Ambient Environmental Sampling for PFAS	Environmental Protection Agency	07/01/2024	07/01/2024	07/12/2024
US	PRP	Potentially Responsible Parties	EPA	09/19/2023	10/03/2023	10/19/2023
US	Proposed NPL	Proposed National Priority List Sites	EPA	05/22/2024	06/03/2024	06/26/2024
US	RAATS	RCRA Administrative Action Tracking System	EPA	04/17/1995	07/03/1995	08/07/1995
US	RADINFO	Radiation Information Database	Environmental Protection Agency	07/01/2019	07/01/2019	09/23/2019
US	RCRA NonGen / NLR	RCRA - Non Generators / No Longer Regulated	Environmental Protection Agency	06/03/2024	06/07/2024	06/20/2024
US	RCRA-LQG	RCRA - Large Quantity Generators	Environmental Protection Agency	06/03/2024	06/07/2024	06/20/2024
US	RCRA-SQG	RCRA - Small Quantity Generators	Environmental Protection Agency	06/03/2024	06/07/2024	06/20/2024
US	RCRA-TSDF	RCRA - Treatment, Storage and Disposal	Environmental Protection Agency	06/03/2024	06/07/2024	06/20/2024
US	RCRA-VSQG	RCRA - Very Small Quantity Generators (Formerly Conditionall	Environmental Protection Agency	06/03/2024	06/07/2024	06/20/2024
US	RMP	Risk Management Plans	Environmental Protection Agency	04/01/2024	04/17/2024	07/12/2024
US	ROD	Records Of Decision	EPA	05/22/2024	06/03/2024	06/26/2024
US	SCRD DRYCLEANERS	State Coalition for Remediation of Drycleaners Listing	Environmental Protection Agency	07/30/2021	02/03/2023	02/10/2023
US	SEMS	Superfund Enterprise Management System	EPA	04/22/2024	05/01/2024	05/24/2024
US	SEMS-ARCHIVE	Superfund Enterprise Management System Archive	EPA	04/22/2024	05/01/2024	05/24/2024
US	SSTS	Section 7 Tracking Systems	EPA	07/11/2024	07/11/2024	07/12/2024
US	TRIS	Toxic Chemical Release Inventory System	EPA	12/31/2022	11/13/2023	02/07/2024
US	TSCA	Toxic Substances Control Act	EPA	12/31/2020	06/14/2022	03/24/2023
US	UMTRA	Uranium Mill Tailings Sites	Department of Energy	08/30/2019	11/15/2019	01/28/2020
US	US AIRS (AFS)	Aerometric Information Retrieval System Facility Subsystem (	EPA	10/12/2016	10/26/2016	02/03/2017
US	US AIRS MINOR	Air Facility System Data	EPA	10/12/2016	10/26/2016	02/03/2017
US	US BROWNFIELDS	A Listing of Brownfields Sites	Environmental Protection Agency	03/11/2024	03/12/2024	05/10/2024
US	US CDL	Clandestine Drug Labs	Drug Enforcement Administration	05/20/2024	05/21/2024	08/08/2024
US	US ENG CONTROLS	Engineering Controls Sites List	Environmental Protection Agency	02/13/2024	02/21/2024	04/04/2024
US	US FIN ASSUR	Financial Assurance Information	Environmental Protection Agency	03/18/2024	03/19/2024	06/20/2024
US	US HIST CDL	National Clandestine Laboratory Register	Drug Enforcement Administration	05/20/2024	05/21/2024	08/08/2024
US	US INST CONTROLS	Institutional Controls Sites List	Environmental Protection Agency	02/13/2024	02/21/2024	04/04/2024
US	US MINES	Mines Master Index File	Department of Labor, Mine Safety and Health A	02/05/2024	02/21/2024	04/04/2024
US	US MINES 2	Ferrous and Nonferrous Metal Mines Database Listing	USGS	01/07/2022	02/24/2023	05/17/2023
US	US MINES 3	Active Mines & Mineral Plants Database Listing	USGS	04/14/2011	06/08/2011	09/13/2011
US	UST FINDER	UST Finder Database	Environmental Protection Agency	06/08/2023	10/04/2023	01/18/2024
US	UST FINDER RELEASE	UST Finder Releases Database	Environmental Protecton Agency	06/08/2023	10/31/2023	01/18/2024
US	UXO	Unexploded Ordnance Sites	Department of Defense	09/06/2023	09/13/2023	12/11/2023

GOVERNMENT RECORDS SEARCHED / DATA CURRENCY TRACKING

St	Acronym	Full Name	Government Agency	Gov Date	Arvl. Date	Active Date
CT	CT MANIFEST	Hazardous Waste Manifest Data	Department of Energy & Environmental Protecti	05/05/2024	05/07/2024	08/01/2024
NJ	NJ MANIFEST	Manifest Information	Department of Environmental Protection	12/31/2018	04/10/2019	05/16/2019
NY	NY MANIFEST	Facility and Manifest Data	Department of Environmental Conservation	12/31/2019	11/30/2023	12/01/2023
PA	PA MANIFEST	Manifest Information	Department of Environmental Protection	06/30/2018	07/19/2019	09/10/2019
RI	RI MANIFEST	Manifest information	Department of Environmental Management	12/31/2020	11/30/2021	02/18/2022
WI	WI MANIFEST	Manifest Information	Department of Natural Resources	05/31/2018	06/19/2019	09/03/2019
US	AHA Hospitals	Sensitive Receptor: AHA Hospitals	American Hospital Association, Inc.			
US	Medical Centers	Sensitive Receptor: Medical Centers	Centers for Medicare & Medicaid Services			
US	Nursing Homes	Sensitive Receptor: Nursing Homes	National Institutes of Health			
US	Public Schools	Sensitive Receptor: Public Schools	National Center for Education Statistics			
US	Private Schools	Sensitive Receptor: Private Schools	National Center for Education Statistics			
CA	Daycare Centers	Sensitive Receptor: Licensed Facilities	Department of Social Services			
US	Flood Zones	100-year and 500-year flood zones	Emergency Management Agency (FEMA)			
US	NWI	National Wetlands Inventory	U.S. Fish and Wildlife Service			
CA	State Wetlands	Wetland Inventory	Department of Fish and Wildlife			
US	Topographic Map	Current USGS 7.5 Minute Topographic Map	U.S. Geological Survey			
US	Oil/Gas Pipelines		Endeavor Business Media			
US	Electric Power Transmission Line Data		Endeavor Business Media			

STREET AND ADDRESS INFORMATION

© 2015 TomTom North America, Inc. All rights reserved. This material is proprietary and the subject of copyright protection and other intellectual property rights owned by or licensed to Tele Atlas North America, Inc. The use of this material is subject to the terms of a license agreement. You will be held liable for any unauthorized copying or disclosure of this material.

GEOCHECK ®- PHYSICAL SETTING SOURCE ADDENDUM

TARGET PROPERTY ADDRESS

CITY OF INDUSTRY BESS
16253-16293 GALE AVENUE
CITY OF INDUSTRY, CA 91745

TARGET PROPERTY COORDINATES

Latitude (North):	34.008912 - 34° 0' 32.08''
Longitude (West):	117.951597 - 117° 57' 5.75''
Universal Tranverse Mercator:	Zone 11
UTM X (Meters):	412127.8
UTM Y (Meters):	3763357.8
Elevation:	349 ft. above sea level

USGS TOPOGRAPHIC MAP

Target Property Map:	50005271 BALDWIN PARK, CA
Version Date:	2021
South Map:	50005784 LA HABRA, CA
Version Date:	2022

EDR's GeoCheck Physical Setting Source Addendum is provided to assist the environmental professional in forming an opinion about the impact of potential contaminant migration.

Assessment of the impact of contaminant migration generally has two principle investigative components:

1. Groundwater flow direction, and
2. Groundwater flow velocity.

Groundwater flow direction may be impacted by surface topography, hydrology, hydrogeology, characteristics of the soil, and nearby wells. Groundwater flow velocity is generally impacted by the nature of the geologic strata.

GEOCHECK® - PHYSICAL SETTING SOURCE SUMMARY

GROUNDWATER FLOW DIRECTION INFORMATION

Groundwater flow direction for a particular site is best determined by a qualified environmental professional using site-specific well data. If such data is not reasonably ascertainable, it may be necessary to rely on other sources of information, such as surface topographic information, hydrologic information, hydrogeologic data collected on nearby properties, and regional groundwater flow information (from deep aquifers).

TOPOGRAPHIC INFORMATION

Surface topography may be indicative of the direction of surficial groundwater flow. This information can be used to assist the environmental professional in forming an opinion about the impact of nearby contaminated properties or, should contamination exist on the target property, what downgradient sites might be impacted.

TARGET PROPERTY TOPOGRAPHY

General Topographic Gradient: General North

SURROUNDING TOPOGRAPHY: ELEVATION PROFILES

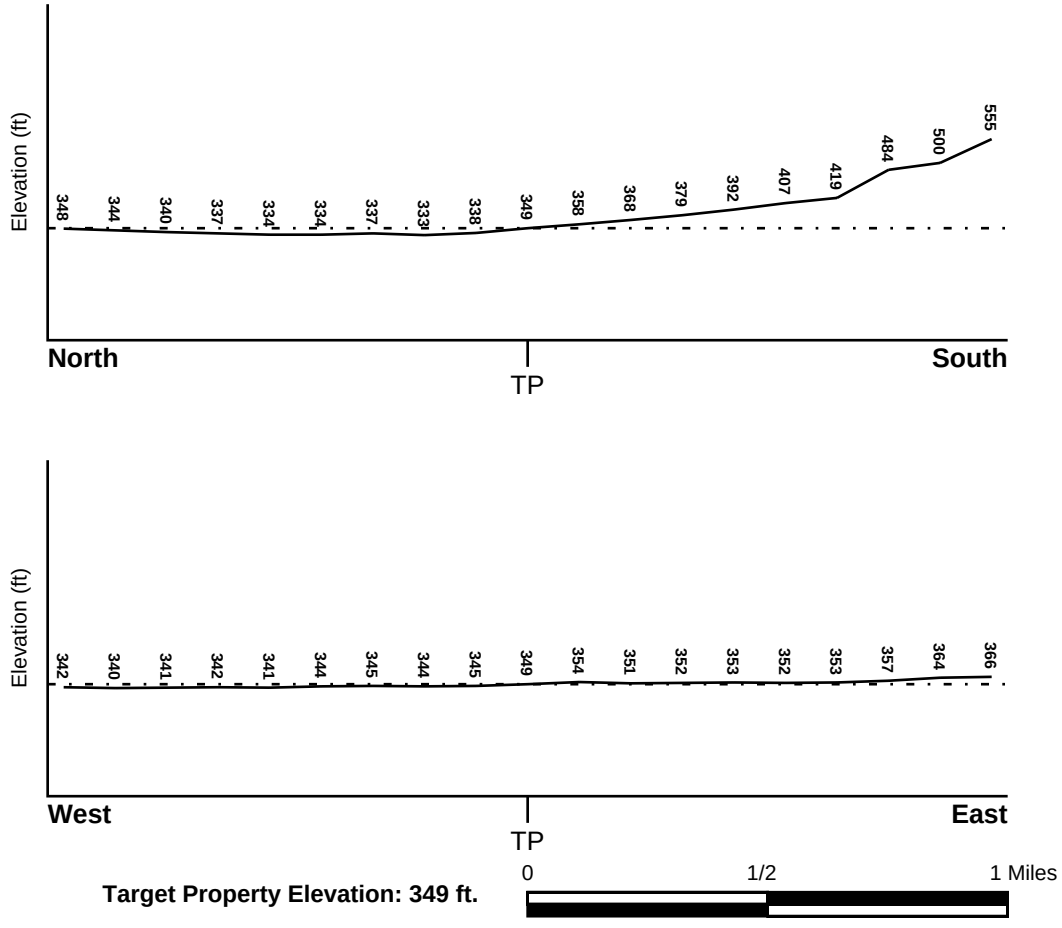

Source: Topography has been determined from the USGS 7.5' Digital Elevation Model and should be evaluated on a relative (not an absolute) basis. Relative elevation information between sites of close proximity should be field verified.

GEOCHECK® - PHYSICAL SETTING SOURCE SUMMARY

HYDROLOGIC INFORMATION

Surface water can act as a hydrologic barrier to groundwater flow. Such hydrologic information can be used to assist the environmental professional in forming an opinion about the impact of nearby contaminated properties or, should contamination exist on the target property, what downgradient sites might be impacted.

Refer to the Physical Setting Source Map following this summary for hydrologic information (major waterways and bodies of water).

FEMA FLOOD ZONE

Flood Plain Panel at Target Property	FEMA Source Type
06037C1700F	FEMA FIRM Flood data

Additional Panels in search area:	FEMA Source Type
06037C1695F	FEMA FIRM Flood data
06037C1875F	FEMA FIRM Flood data

NATIONAL WETLAND INVENTORY

NWI Quad at Target Property	NWI Electronic Data Coverage
BALDWIN PARK	YES - refer to the Overview Map and Detail Map

HYDROGEOLOGIC INFORMATION

Hydrogeologic information obtained by installation of wells on a specific site can often be an indicator of groundwater flow direction in the immediate area. Such hydrogeologic information can be used to assist the environmental professional in forming an opinion about the impact of nearby contaminated properties or, should contamination exist on the target property, what downgradient sites might be impacted.

Site-Specific Hydrogeological Data*:

Search Radius:	1.25 miles
Location Relative to TP:	1/4 - 1/2 Mile NNW
Site Name:	San Gabriel Valley (Area 4)
Site EPA ID Number:	CAD980817985
Groundwater Flow Direction:	CONSISTENT WITH TOPOGRAPHICAL CONDITIONS IN THE ABSENCE OF PUMPING OF WELLS.
Measured Depth to Water:	15 feet at the northeastern end of the site and 50 feet at the southwestern end of the site.
Hydraulic Connection:	Information is not available about the hydraulic connection between aquifer(s) underlying the site.
Sole Source Aquifer:	No information about a sole source aquifer is available
Data Quality:	Information based on site-specific subsurface investigations is documented in the CERCLIS investigation report(s)

AQUIFLOW®

Search Radius: 1.000 Mile.

EDR has developed the AQUIFLOW Information System to provide data on the general direction of groundwater flow at specific points. EDR has reviewed reports submitted by environmental professionals to regulatory authorities at select sites and has extracted the date of the report, groundwater flow direction as determined hydrogeologically, and the depth to water table.

MAP ID	LOCATION FROM TP	GENERAL DIRECTION GROUNDWATER FLOW
Not Reported		

* ©1996 Site--specific hydrogeological data gathered by CERCLIS Alerts, Inc., Bainbridge Island, WA. All rights reserved. All of the information and opinions presented are those of the cited EPA report(s), which were completed under a Comprehensive Environmental Response Compensation and Liability Information System (CERCLIS) investigation.

GEOCHECK® - PHYSICAL SETTING SOURCE SUMMARY

GROUNDWATER FLOW VELOCITY INFORMATION

Groundwater flow velocity information for a particular site is best determined by a qualified environmental professional using site specific geologic and soil strata data. If such data are not reasonably ascertainable, it may be necessary to rely on other sources of information, including geologic age identification, rock stratigraphic unit and soil characteristics data collected on nearby properties and regional soil information. In general, contaminant plumes move more quickly through sandy-gravelly types of soils than silty-clayey types of soils.

GEOLOGIC INFORMATION IN GENERAL AREA OF TARGET PROPERTY

Geologic information can be used by the environmental professional in forming an opinion about the relative speed at which contaminant migration may be occurring.

ROCK STRATIGRAPHIC UNIT

Era:	Cenozoic
System:	Tertiary
Series:	Miocene
Code:	Tm *(decoded above as Era, System & Series)*

GEOLOGIC AGE IDENTIFICATION

Category: Stratified Sequence

Geologic Age and Rock Stratigraphic Unit Source: P.G. Schruben, R.E. Arndt and W.J. Bawiec, Geology of the Conterminous U.S. at 1:2,500,000 Scale - a digital representation of the 1974 P.B. King and H.M. Beikman Map, USGS Digital Data Series DDS - 11 (1994).

DOMINANT SOIL COMPOSITION IN GENERAL AREA OF TARGET PROPERTY

The U.S. Department of Agriculture's (USDA) Soil Conservation Service (SCS) leads the National Cooperative Soil Survey (NCSS) and is responsible for collecting, storing, maintaining and distributing soil survey information for privately owned lands in the United States. A soil map in a soil survey is a representation of soil patterns in a landscape. Soil maps for STATSGO are compiled by generalizing more detailed (SSURGO) soil survey maps. The following information is based on Soil Conservation Service STATSGO data.

Soil Component Name: URBAN LAND

Soil Surface Texture: variable

Hydrologic Group: Not reported

Soil Drainage Class: Not reported

Hydric Status: Soil does not meet the requirements for a hydric soil.

Corrosion Potential - Uncoated Steel: Not Reported

Depth to Bedrock Min: > 10 inches

Depth to Bedrock Max: > 10 inches

GEOCHECK® - PHYSICAL SETTING SOURCE SUMMARY

Soil Layer Information							
	Boundary			Classification			
Layer	Upper	Lower	Soil Texture Class	AASHTO Group	Unified Soil	Permeability Rate (in/hr)	Soil Reaction (pH)
1	0 inches	6 inches	variable	Not reported	Not reported	Max: 0.00 Min: 0.00	Max: 0.00 Min: 0.00

OTHER SOIL TYPES IN AREA

Based on Soil Conservation Service STATSGO data, the following additional subordinant soil types may appear within the general area of target property.

Soil Surface Textures:
loam
clay
silt loam
loamy sand
sandy loam
fine sand
clay loam
gravelly - sandy loam
coarse sand
gravelly - sand
sand

Surficial Soil Types:
loam
clay
silt loam
loamy sand
sandy loam
fine sand
clay loam
gravelly - sandy loam
coarse sand
gravelly - sand
sand

Shallow Soil Types:
fine sandy loam
gravelly - loam
sand
silty clay

Deeper Soil Types:
stratified
clay loam
silty clay loam
gravelly - sandy loam
coarse sand
sand
weathered bedrock
very fine sandy loam

GEOCHECK® - PHYSICAL SETTING SOURCE SUMMARY

LOCAL / REGIONAL WATER AGENCY RECORDS

EDR Local/Regional Water Agency records provide water well information to assist the environmental professional in assessing sources that may impact ground water flow direction, and in forming an opinion about the impact of contaminant migration on nearby drinking water wells.

WELL SEARCH DISTANCE INFORMATION

DATABASE	SEARCH DISTANCE (miles)
Federal USGS	1.000
Federal FRDS PWS	Nearest PWS within 1 mile
State Database	1.000

FEDERAL USGS WELL INFORMATION

MAP ID	WELL ID	LOCATION FROM TP
1	USGS40000139759	0 - 1/8 Mile NNW
D16	USGS40000139793	1/4 - 1/2 Mile NW

FEDERAL FRDS PUBLIC WATER SUPPLY SYSTEM INFORMATION

MAP ID	WELL ID	LOCATION FROM TP
119	CA1910046	1/2 - 1 Mile North

Note: PWS System location is not always the same as well location.

STATE DATABASE WELL INFORMATION

MAP ID	WELL ID	LOCATION FROM TP
A2	CAEDF0000099513	1/8 - 1/4 Mile ENE
A3	CADWR9000006377	1/8 - 1/4 Mile ENE
A4	CAEDF0000008962	1/8 - 1/4 Mile ENE
A5	CAEDF0000007456	1/4 - 1/2 Mile ENE
6	CAEDF0000037583	1/4 - 1/2 Mile NNW
7	CAEDF0000019168	1/4 - 1/2 Mile SE
A8	CAEDF0000122604	1/4 - 1/2 Mile ENE
B9	CAEDF0000052404	1/4 - 1/2 Mile NW
C10	CAEDF0000053126	1/4 - 1/2 Mile ENE
B11	CAEDF0000082590	1/4 - 1/2 Mile NW
B12	CAEDF0000139571	1/4 - 1/2 Mile NW
B13	CAEDF0000124774	1/4 - 1/2 Mile NW
C14	CAEDF0000111840	1/4 - 1/2 Mile East
15	CAEDF0000004624	1/4 - 1/2 Mile NNW
D17	CADWR0000007906	1/4 - 1/2 Mile NW
D18	CADWR0000024621	1/4 - 1/2 Mile NW
D19	CADWR0000025748	1/4 - 1/2 Mile NW
E20	CAEDF0000109624	1/2 - 1 Mile East
F21	2720	1/2 - 1 Mile North

STATE DATABASE WELL INFORMATION

MAP ID	WELL ID	LOCATION FROM TP
F22	2721	1/2 - 1 Mile North
F23	CADDW2000002235	1/2 - 1 Mile North
F24	CADDW2000021611	1/2 - 1 Mile North
F25	CAEDF0000039492	1/2 - 1 Mile North
E26	CAEDF0000032326	1/2 - 1 Mile East
E27	CAEDF0000088972	1/2 - 1 Mile East
F28	CAEDF0000106736	1/2 - 1 Mile North
F29	CAEDF0000134180	1/2 - 1 Mile North
F30	CAEDF0000117887	1/2 - 1 Mile North
F31	CAEDF0000032287	1/2 - 1 Mile North
F32	CAEDF0000106986	1/2 - 1 Mile North
F33	CAEDF0000093454	1/2 - 1 Mile North
F34	CAEDF0000121192	1/2 - 1 Mile North
F35	CAEDF0000105826	1/2 - 1 Mile North
F36	CAEDF0000136424	1/2 - 1 Mile North
F37	CAEDF0000124823	1/2 - 1 Mile North
F38	CAEDF0000040241	1/2 - 1 Mile North
F39	CAEDF0000071844	1/2 - 1 Mile North
F40	CAEDF0000046547	1/2 - 1 Mile North
F41	CAEDF0000085493	1/2 - 1 Mile North
F42	CAEDF0000029713	1/2 - 1 Mile North
F43	CAEDF0000007633	1/2 - 1 Mile North
F44	CAEDF0000068752	1/2 - 1 Mile North
F45	CAEDF0000087172	1/2 - 1 Mile North
G46	CAEDF0000086863	1/2 - 1 Mile NW
G47	CAEDF0000006489	1/2 - 1 Mile NW
G48	CAEDF0000081177	1/2 - 1 Mile NW
H49	2722	1/2 - 1 Mile South
H50	2723	1/2 - 1 Mile South
G51	CAEDF0000126731	1/2 - 1 Mile NW
I52	CAEDF0000095686	1/2 - 1 Mile North
I53	CAEDF0000122786	1/2 - 1 Mile North
J54	CAEDF0000037409	1/2 - 1 Mile WNW
I55	CAEDF0000080951	1/2 - 1 Mile North
I56	CAEDF0000104853	1/2 - 1 Mile North
I57	CAEDF0000129711	1/2 - 1 Mile North
J58	CAEDF0000050625	1/2 - 1 Mile WNW
J59	CAEDF0000009744	1/2 - 1 Mile WNW
J60	CAEDF0000023938	1/2 - 1 Mile WNW
J61	CAEDF0000128247	1/2 - 1 Mile WNW
I62	CAEDF0000096495	1/2 - 1 Mile North
J63	CAEDF0000124224	1/2 - 1 Mile WNW
J64	CAEDF0000126957	1/2 - 1 Mile WNW
J65	CAEDF0000019023	1/2 - 1 Mile WNW
J66	CAEDF0000114320	1/2 - 1 Mile WNW
J67	CAEDF0000031355	1/2 - 1 Mile WNW
J68	CAEDF0000002814	1/2 - 1 Mile WNW
J69	CAEDF0000103497	1/2 - 1 Mile WNW
J70	CAEDF0000053057	1/2 - 1 Mile WNW
J71	CAEDF0000009957	1/2 - 1 Mile WNW
J72	CAEDF0000084342	1/2 - 1 Mile West
J73	CAEDF0000006593	1/2 - 1 Mile West

STATE DATABASE WELL INFORMATION

MAP ID	WELL ID	LOCATION FROM TP
J74	CAEDF0000021476	1/2 - 1 Mile WNW
K75	CAEDF0000019967	1/2 - 1 Mile West
K76	CAEDF0000009546	1/2 - 1 Mile West
J77	CAEDF0000007343	1/2 - 1 Mile West
J78	CAEDF0000043319	1/2 - 1 Mile WNW
J79	CAEDF0000109226	1/2 - 1 Mile WNW
J80	CAEDF0000112747	1/2 - 1 Mile WNW
J81	CAEDF0000096979	1/2 - 1 Mile WNW
J82	CAEDF0000128625	1/2 - 1 Mile WNW
83	CAEDF0000136233	1/2 - 1 Mile WNW
K84	CAEDF0000010822	1/2 - 1 Mile West
J85	CAEDF0000050543	1/2 - 1 Mile WNW
J86	CAEDF0000038313	1/2 - 1 Mile WNW
J87	CAEDF0000100068	1/2 - 1 Mile WNW
J88	CAEDF0000032847	1/2 - 1 Mile West
K89	CAEDF0000050590	1/2 - 1 Mile West
J90	CAEDF0000060676	1/2 - 1 Mile West
J91	CAEDF0000075719	1/2 - 1 Mile West
J92	CAEDF0000034679	1/2 - 1 Mile West
K93	CAEDF0000083215	1/2 - 1 Mile West
J94	CAEDF0000134321	1/2 - 1 Mile WNW
J95	CAEDF0000006209	1/2 - 1 Mile WNW
96	CAEDF0000085661	1/2 - 1 Mile ESE
J97	CAEDF0000002734	1/2 - 1 Mile West
K98	CAEDF0000129703	1/2 - 1 Mile West
99	CAEDF0000112046	1/2 - 1 Mile East
J100	CAEDF0000106058	1/2 - 1 Mile WNW
J101	CAEDF0000102062	1/2 - 1 Mile WNW
J102	CAEDF0000000904	1/2 - 1 Mile West
K103	CAEDF0000003574	1/2 - 1 Mile West
K104	CAEDF0000040255	1/2 - 1 Mile West
J105	CAEDF0000081409	1/2 - 1 Mile West
J106	CAEDF0000008499	1/2 - 1 Mile West
J107	CAEDF0000090201	1/2 - 1 Mile West
K108	CAEDF0000056804	1/2 - 1 Mile West
J109	CAEDF0000078330	1/2 - 1 Mile WNW
K110	CAEDF0000014128	1/2 - 1 Mile West
L111	CAEDF0000099881	1/2 - 1 Mile WNW
K112	CAEDF0000075964	1/2 - 1 Mile West
K113	CAEDF0000111089	1/2 - 1 Mile West
K114	CAEDF0000087432	1/2 - 1 Mile West
L115	CAEDF0000112518	1/2 - 1 Mile WNW
M116	CAEDF0000104930	1/2 - 1 Mile East
M117	CAEDF0000102186	1/2 - 1 Mile East
M118	CAEDF0000052069	1/2 - 1 Mile East
M120	CAEDF0000101932	1/2 - 1 Mile East
N121	CAEDF0000104453	1/2 - 1 Mile NNW
N122	CAEDF0000059395	1/2 - 1 Mile NNW
N123	CAEDF0000004121	1/2 - 1 Mile NNW
N124	CAEDF0000112346	1/2 - 1 Mile NNW
N125	CAEDF0000100267	1/2 - 1 Mile NNW
N126	CAEDF0000048615	1/2 - 1 Mile NNW

GEOCHECK® - PHYSICAL SETTING SOURCE SUMMARY

STATE DATABASE WELL INFORMATION

MAP ID	WELL ID	LOCATION FROM TP
N127	CAEDF0000006784	1/2 - 1 Mile NNW
N128	CAEDF0000102187	1/2 - 1 Mile NNW
O129	CAEDF0000072853	1/2 - 1 Mile East
O130	CAEDF0000129408	1/2 - 1 Mile East
N131	CAEDF0000046818	1/2 - 1 Mile NNW
N132	CAEDF0000068351	1/2 - 1 Mile NNW
N133	CAEDF0000000513	1/2 - 1 Mile NNW
N134	CAEDF0000009686	1/2 - 1 Mile NNW
N135	CAEDF0000036673	1/2 - 1 Mile NNW
P136	CAEDF0000037746	1/2 - 1 Mile North
P137	CAEDF0000045732	1/2 - 1 Mile North
N138	CAEDF0000074944	1/2 - 1 Mile NNW
N139	CAEDF0000051688	1/2 - 1 Mile NNW
N140	CAEDF0000007350	1/2 - 1 Mile NNW
N141	CAEDF0000067529	1/2 - 1 Mile NNW
P142	CAEDF0000038709	1/2 - 1 Mile North
N143	CAEDF0000032577	1/2 - 1 Mile NNW
O144	CAEDF0000039145	1/2 - 1 Mile East
Q145	CAEDF0000132569	1/2 - 1 Mile NNW
146	CAEDF0000035054	1/2 - 1 Mile ESE
Q147	CAEDF0000092574	1/2 - 1 Mile NNW
Q148	CAEDF0000068987	1/2 - 1 Mile NNW
R149	CAEDF0000032099	1/2 - 1 Mile East
Q150	CAEDF0000012858	1/2 - 1 Mile NNW
R151	CAEDF0000059332	1/2 - 1 Mile East
R152	CAEDF0000049614	1/2 - 1 Mile East
R153	CAEDF0000120803	1/2 - 1 Mile East
R154	CAEDF0000129353	1/2 - 1 Mile East
R155	CAEDF0000113491	1/2 - 1 Mile East
R156	CAEDF0000079663	1/2 - 1 Mile ESE
R157	CAEDF0000054531	1/2 - 1 Mile East
158	CAEDF0000120863	1/2 - 1 Mile East
R159	CAEDF0000114528	1/2 - 1 Mile East
R160	CAEDF0000073217	1/2 - 1 Mile East

OTHER STATE DATABASE INFORMATION

STATE OIL/GAS WELL INFORMATION

MAP ID	WELL ID	LOCATION FROM TP
A1	CAOG17000007058	1/2 - 1 Mile ENE
A2	CAOG17000004815	1/2 - 1 Mile ENE
3	CAOG17000007066	1/2 - 1 Mile NNE

PHYSICAL SETTING SOURCE MAP - 7731200.2s

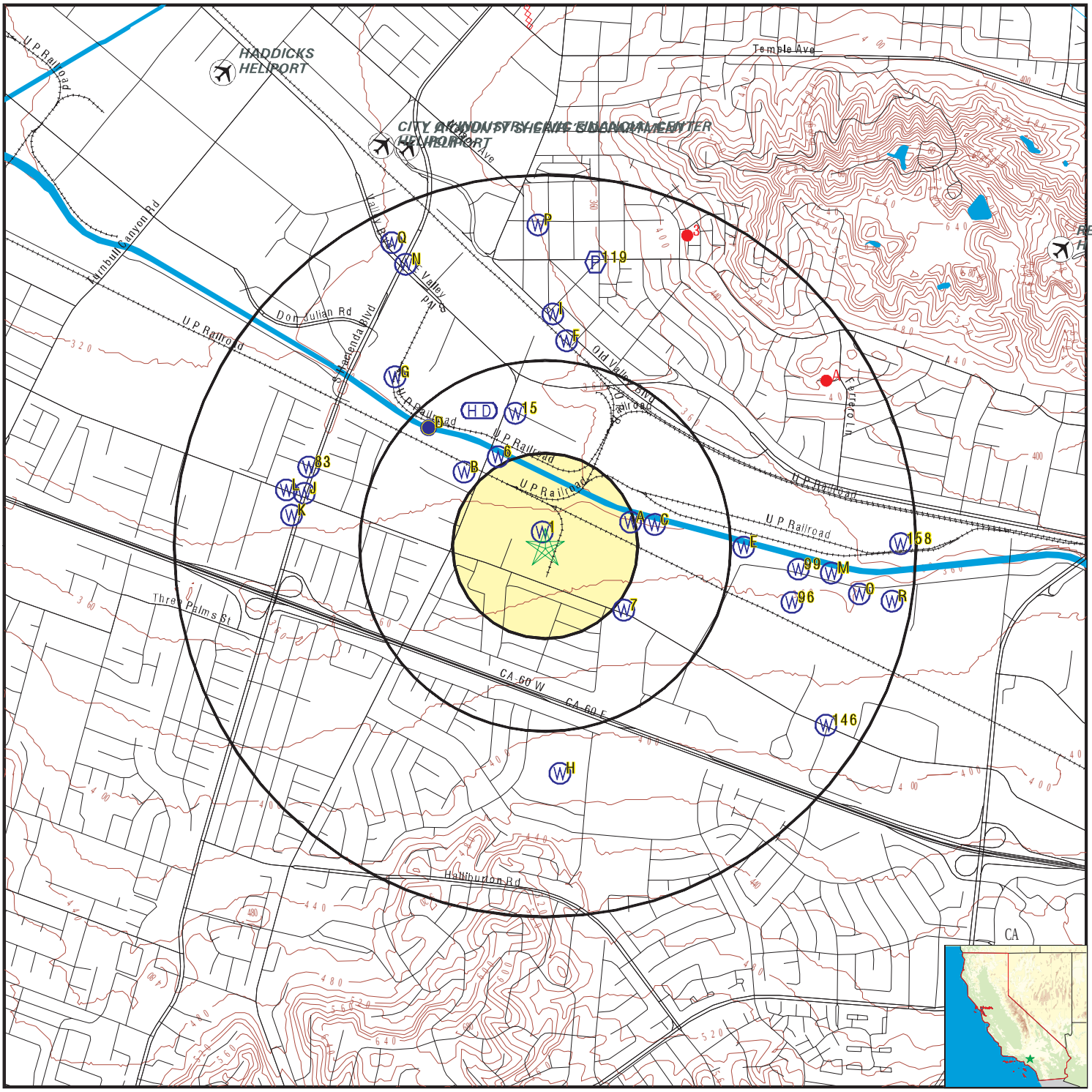

- County Boundary
- Major Roads
- Contour Lines
- Earthquake Fault Lines
- Airports
- Earthquake epicenter, Richter 5 or greater
- Water Wells
- Public Water Supply Wells
- Cluster of Multiple Icons
- Groundwater Flow Direction
- Indeterminate Groundwater Flow at Location
- Groundwater Flow Varies at Location
- Closest Hydrogeological Data
- Oil, gas or related wells

SITE NAME:	City of Industry BESS	CLIENT:	Terracon
ADDRESS:	16253-16293 Gale Avenue City of Industry CA 91745	CONTACT:	Klara Perkins
LAT/LONG:	34.008912 / 117.951597	INQUIRY #:	7731200.2s
		DATE:	August 09, 2024 1:41 pm

Copyright © 2024 EDR, Inc. © 2015 TomTom Rel. 2015.

Map ID
Direction
Distance
Elevation

	Database	EDR ID Number
1 **NNW** **0 - 1/8 Mile** **Lower**	**FED USGS**	**USGS40000139759**

Organization ID:	USGS-CA		
Organization Name:	USGS California Water Science Center		
Monitor Location:	002S010W08L001S	Type:	Well
Description:	Not Reported	HUC:	18070106
Drainage Area:	Not Reported	Drainage Area Units:	Not Reported
Contrib Drainage Area:	Not Reported	Contrib Drainage Area Unts:	Not Reported
Aquifer:	California Coastal Basin aquifers		
Formation Type:	Not Reported	Aquifer Type:	Not Reported
Construction Date:	Not Reported	Well Depth:	Not Reported
Well Depth Units:	Not Reported	Well Hole Depth:	Not Reported
Well Hole Depth Units:	Not Reported		

A2 **ENE** **1/8 - 1/4 Mile** **Lower**		**CA WELLS**	**CAEDF0000099513**
Well ID:	T0603700149-MW-23	Well Type:	MONITORING
Source:	EDF	Other Name:	MW-23
GAMA PFAS Testing:	Not Reported		
Groundwater Quality Data:	https://gamagroundwater.waterboards.ca.gov/gama/gamamap/public/GamaDataDisplay.asp?dataset=EDF&samp_date=&global_id=T0603700149&assigned_name=MW-23&store_num=		
GeoTracker Data:	https://geotracker.waterboards.ca.gov/profile_report.asp?cmd=MWEDFResults&global_id=T0603700149&assigned_name=MW-23		

A3 **ENE** **1/8 - 1/4 Mile** **Lower**		**CA WELLS**	**CADWR9000006377**
State Well #:	Not Reported	Station ID:	48942
Well Name:	MW6-71	Basin Name:	San Gabriel Valley
Well Use:	Observation		
Well Type:	Part of a nested/multi-completion well		
Well Depth:	230	Well Completion Rpt #:	Not Reported

A4 **ENE** **1/8 - 1/4 Mile** **Lower**		**CA WELLS**	**CAEDF0000008962**
Well ID:	T0603700149-EW-11	Well Type:	MONITORING
Source:	EDF	Other Name:	EW-11
GAMA PFAS Testing:	Not Reported		
Groundwater Quality Data:	https://gamagroundwater.waterboards.ca.gov/gama/gamamap/public/GamaDataDisplay.asp?dataset=EDF&samp_date=&global_id=T0603700149&assigned_name=EW-11&store_num=		
GeoTracker Data:	https://geotracker.waterboards.ca.gov/profile_report.asp?cmd=MWEDFResults&global_id=T0603700149&assigned_name=EW-11		

Map ID
Direction
Distance
Elevation | Database | EDR ID Number

A5
ENE
1/4 - 1/2 Mile
Lower

CA WELLS **CAEDF0000007456**

Well ID:	T0603700149-EW-12	Well Type:	MONITORING
Source:	EDF	Other Name:	EW-12
GAMA PFAS Testing:	Not Reported		
Groundwater Quality Data:	https://gamagroundwater.waterboards.ca.gov/gama/gamamap/public/GamaDataDisplay.asp?dataset=EDF&samp_date=&global_id=T0603700149&assigned_name=EW-12&store_num=		
GeoTracker Data:	https://geotracker.waterboards.ca.gov/profile_report.asp?cmd=MWEDFResults&global_id=T0603700149&assigned_name=EW-12		

6
NNW
1/4 - 1/2 Mile
Lower

CA WELLS **CAEDF0000037583**

Well ID:	T0603700149-MW-42	Well Type:	MONITORING
Source:	EDF	Other Name:	MW-42
GAMA PFAS Testing:	Not Reported		
Groundwater Quality Data:	https://gamagroundwater.waterboards.ca.gov/gama/gamamap/public/GamaDataDisplay.asp?dataset=EDF&samp_date=&global_id=T0603700149&assigned_name=MW-42&store_num=		
GeoTracker Data:	https://geotracker.waterboards.ca.gov/profile_report.asp?cmd=MWEDFResults&global_id=T0603700149&assigned_name=MW-42		

7
SE
1/4 - 1/2 Mile
Higher

CA WELLS **CAEDF0000019168**

Well ID:	T0603700149-OW-07	Well Type:	MONITORING
Source:	EDF	Other Name:	OW-07
GAMA PFAS Testing:	Not Reported		
Groundwater Quality Data:	https://gamagroundwater.waterboards.ca.gov/gama/gamamap/public/GamaDataDisplay.asp?dataset=EDF&samp_date=&global_id=T0603700149&assigned_name=OW-07&store_num=		
GeoTracker Data:	https://geotracker.waterboards.ca.gov/profile_report.asp?cmd=MWEDFResults&global_id=T0603700149&assigned_name=OW-07		

A8
ENE
1/4 - 1/2 Mile
Lower

CA WELLS **CAEDF0000122604**

Well ID:	T0603700149-EW-13	Well Type:	MONITORING
Source:	EDF	Other Name:	EW-13
GAMA PFAS Testing:	Not Reported		
Groundwater Quality Data:	https://gamagroundwater.waterboards.ca.gov/gama/gamamap/public/GamaDataDisplay.asp?dataset=EDF&samp_date=&global_id=T0603700149&assigned_name=EW-13&store_num=		
GeoTracker Data:	https://geotracker.waterboards.ca.gov/profile_report.asp?cmd=MWEDFResults&global_id=T0603700149&assigned_name=EW-13		

Map ID
Direction
Distance
Elevation | Database | EDR ID Number

B9
NW
1/4 - 1/2 Mile
Lower

CA WELLS **CAEDF0000052404**

Well ID:	T0603703802-MW-2	Well Type:	MONITORING
Source:	EDF	Other Name:	MW-2
GAMA PFAS Testing:	Not Reported		
Groundwater Quality Data:	https://gamagroundwater.waterboards.ca.gov/gama/gamamap/public/GamaDataDisplay.asp?dataset=EDF&samp_date=&global_id=T0603703802&assigned_name=MW-2&store_num=		
GeoTracker Data:	https://geotracker.waterboards.ca.gov/profile_report.asp?cmd=MWEDFResults&global_id=T0603703802&assigned_name=MW-2		

C10
ENE
1/4 - 1/2 Mile
Lower

CA WELLS **CAEDF0000053126**

Well ID:	T0603700149-EW-14	Well Type:	MONITORING
Source:	EDF	Other Name:	EW-14
GAMA PFAS Testing:	Not Reported		
Groundwater Quality Data:	https://gamagroundwater.waterboards.ca.gov/gama/gamamap/public/GamaDataDisplay.asp?dataset=EDF&samp_date=&global_id=T0603700149&assigned_name=EW-14&store_num=		
GeoTracker Data:	https://geotracker.waterboards.ca.gov/profile_report.asp?cmd=MWEDFResults&global_id=T0603700149&assigned_name=EW-14		

B11
NW
1/4 - 1/2 Mile
Lower

CA WELLS **CAEDF0000082590**

Well ID:	T0603703802-MW-1	Well Type:	MONITORING
Source:	EDF	Other Name:	MW-1
GAMA PFAS Testing:	Not Reported		
Groundwater Quality Data:	https://gamagroundwater.waterboards.ca.gov/gama/gamamap/public/GamaDataDisplay.asp?dataset=EDF&samp_date=&global_id=T0603703802&assigned_name=MW-1&store_num=		
GeoTracker Data:	https://geotracker.waterboards.ca.gov/profile_report.asp?cmd=MWEDFResults&global_id=T0603703802&assigned_name=MW-1		

B12
NW
1/4 - 1/2 Mile
Lower

CA WELLS **CAEDF0000139571**

Well ID:	T0603703802-MW-4	Well Type:	MONITORING
Source:	EDF	Other Name:	MW-4
GAMA PFAS Testing:	Not Reported		
Groundwater Quality Data:	https://gamagroundwater.waterboards.ca.gov/gama/gamamap/public/GamaDataDisplay.asp?dataset=EDF&samp_date=&global_id=T0603703802&assigned_name=MW-4&store_num=		
GeoTracker Data:	https://geotracker.waterboards.ca.gov/profile_report.asp?cmd=MWEDFResults&global_id=T0603703802&assigned_name=MW-4		

Map ID
Direction
Distance
Elevation | Database | EDR ID Number

B13
NW
1/4 - 1/2 Mile
Lower

CA WELLS **CAEDF0000124774**

Well ID:	T0603703802-MW-3	Well Type:	MONITORING
Source:	EDF	Other Name:	MW-3
GAMA PFAS Testing:	Not Reported		
Groundwater Quality Data:	https://gamagroundwater.waterboards.ca.gov/gama/gamamap/public/GamaDataDisplay.asp?dataset=EDF&samp_date=&global_id=T0603703802&assigned_name=MW-3&store_num=		
GeoTracker Data:	https://geotracker.waterboards.ca.gov/profile_report.asp?cmd=MWEDFResults&global_id=T0603703802&assigned_name=MW-3		

C14
East
1/4 - 1/2 Mile
Lower

CA WELLS **CAEDF0000111840**

Well ID:	T0603700149-EW-15	Well Type:	MONITORING
Source:	EDF	Other Name:	EW-15
GAMA PFAS Testing:	Not Reported		
Groundwater Quality Data:	https://gamagroundwater.waterboards.ca.gov/gama/gamamap/public/GamaDataDisplay.asp?dataset=EDF&samp_date=&global_id=T0603700149&assigned_name=EW-15&store_num=		
GeoTracker Data:	https://geotracker.waterboards.ca.gov/profile_report.asp?cmd=MWEDFResults&global_id=T0603700149&assigned_name=EW-15		

15
NNW
1/4 - 1/2 Mile
Lower

CA WELLS **CAEDF0000004624**

Well ID:	T0603700149-MW-43	Well Type:	MONITORING
Source:	EDF	Other Name:	MW-43
GAMA PFAS Testing:	Not Reported		
Groundwater Quality Data:	https://gamagroundwater.waterboards.ca.gov/gama/gamamap/public/GamaDataDisplay.asp?dataset=EDF&samp_date=&global_id=T0603700149&assigned_name=MW-43&store_num=		
GeoTracker Data:	https://geotracker.waterboards.ca.gov/profile_report.asp?cmd=MWEDFResults&global_id=T0603700149&assigned_name=MW-43		

D16
NW
1/4 - 1/2 Mile
Lower

FED USGS **USGS40000139793**

Organization ID:	USGS-CA		
Organization Name:	USGS California Water Science Center		
Monitor Location:	002S010W08E002S	Type:	Well
Description:	Not Reported	HUC:	18070106
Drainage Area:	Not Reported	Drainage Area Units:	Not Reported
Contrib Drainage Area:	Not Reported	Contrib Drainage Area Unts:	Not Reported
Aquifer:	California Coastal Basin aquifers		
Formation Type:	Not Reported	Aquifer Type:	Not Reported
Construction Date:	Not Reported	Well Depth:	Not Reported
Well Depth Units:	Not Reported	Well Hole Depth:	Not Reported

Well Hole Depth Units: Not Reported

D17
NW **CA WELLS** **CADWR0000007906**
1/4 - 1/2 Mile
Lower

Well ID: 02S10W08E001S Well Type: UNK
Source: Department of Water Resources
Other Name: 02S10W08E001S GAMA PFAS Testing: Not Reported
Groundwater Quality Data: https://gamagroundwater.waterboards.ca.gov/gama/gamamap/public/GamaDataDisplay.asp?dataset=DWR&samp_date=&global_id=&assigned_name=02S10W08E001S&store_num=
GeoTracker Data: Not Reported

D18
NW **CA WELLS** **CADWR0000024621**
1/4 - 1/2 Mile
Lower

Well ID: 02S10W08E003S Well Type: UNK
Source: Department of Water Resources
Other Name: 02S10W08E003S GAMA PFAS Testing: Not Reported
Groundwater Quality Data: https://gamagroundwater.waterboards.ca.gov/gama/gamamap/public/GamaDataDisplay.asp?dataset=DWR&samp_date=&global_id=&assigned_name=02S10W08E003S&store_num=
GeoTracker Data: Not Reported

D19
NW **CA WELLS** **CADWR0000025748**
1/4 - 1/2 Mile
Lower

Well ID: 02S10W08E002S Well Type: UNK
Source: Department of Water Resources
Other Name: 02S10W08E002S GAMA PFAS Testing: Not Reported
Groundwater Quality Data: https://gamagroundwater.waterboards.ca.gov/gama/gamamap/public/GamaDataDisplay.asp?dataset=DWR&samp_date=&global_id=&assigned_name=02S10W08E002S&store_num=
GeoTracker Data: Not Reported

E20
East **CA WELLS** **CAEDF0000109624**
1/2 - 1 Mile
Lower

Well ID: T0603700149-EW-24 Well Type: MONITORING
Source: EDF Other Name: EW-24
GAMA PFAS Testing: Not Reported
Groundwater Quality Data: https://gamagroundwater.waterboards.ca.gov/gama/gamamap/public/GamaDataDisplay.asp?dataset=EDF&samp_date=&global_id=T0603700149&assigned_name=EW-24&store_num=
GeoTracker Data: https://geotracker.waterboards.ca.gov/profile_report.asp?cmd=MWEDFResults&global_id=T0603700149&assigned_name=EW-24

Map ID
Direction
Distance
Elevation | Database | EDR ID Number

F21
North
1/2 - 1 Mile
Lower

CA WELLS **2720**

Seq:	2720	Prim sta c:	02S/10W-08E01 S
Frds no:	1910205042	County:	19
District:	15	User id:	MET
System no:	1910205	Water type:	G
Source nam:	155-W1 - INACTIVE	Station ty:	WELL/AMBNT/MUN/INTAKE/SUPPLY
Latitude:	340100.0	Longitude:	1175700.0
Precision:	8	Status:	IR
Comment 1:	Not Reported	Comment 2:	Not Reported
Comment 3:	Not Reported	Comment 4:	Not Reported
Comment 5:	Not Reported	Comment 6:	Not Reported
Comment 7:	Not Reported		

System no:	1910205	System nam:	Suburban Water Systems-San Jose
Hqname:	SUBURBAN WATER SYSTEMS	Address:	1211 E. CENTER COURT DRIVE
City:	COVINA	State:	CA
Zip:	91724	Zip ext:	Not Reported
Pop serv:	89591	Connection:	31997
Area serve:	Not Reported		

F22
North
1/2 - 1 Mile
Lower

CA WELLS **2721**

Seq:	2721	Prim sta c:	02S/10W-08E02 S
Frds no:	1910205043	County:	19
District:	15	User id:	MET
System no:	1910205	Water type:	G
Source nam:	155-W2 - INACTIVE	Station ty:	WELL/AMBNT/MUN/INTAKE/SUPPLY
Latitude:	340100.0	Longitude:	1175700.0
Precision:	8	Status:	IR
Comment 1:	Not Reported	Comment 2:	Not Reported
Comment 3:	Not Reported	Comment 4:	Not Reported
Comment 5:	Not Reported	Comment 6:	Not Reported
Comment 7:	Not Reported		

System no:	1910205	System nam:	Suburban Water Systems-San Jose
Hqname:	SUBURBAN WATER SYSTEMS	Address:	1211 E. CENTER COURT DRIVE
City:	COVINA	State:	CA
Zip:	91724	Zip ext:	Not Reported
Pop serv:	89591	Connection:	31997
Area serve:	Not Reported		

F23
North
1/2 - 1 Mile
Lower

CA WELLS **CADDW2000002235**

GAMA:

Well ID:	CA1910205_042_042	Well Type:	MUNICIPAL
Source:	DDW	Other Names:	1910205-042
GAMA Pfas testing:	Not Reported		

Groundwater Quality Data: https://gamagroundwater.waterboards.ca.gov/gama/gamamap/public/GamaDataDisplay.asp?dataset=DHS&samp_date=&global_id=&assigned_name=CA1910205_042_042&store_num=
GeoTracker Data: Not Reported

F24
North
1/2 - 1 Mile
Lower

CA WELLS **CADDW2000021611**

GAMA:

Well ID:	CA1910205_043_043	Well Type:	MUNICIPAL
Source:	DDW	Other Names:	1910205-043
GAMA Pfas testing:	Not Reported		

Groundwater Quality Data: https://gamagroundwater.waterboards.ca.gov/gama/gamamap/public/GamaDataDisplay.asp?dataset=DHS&samp_date=&global_id=&assigned_name=CA1910205_043_043&store_num=
GeoTracker Data: Not Reported

F25
North
1/2 - 1 Mile
Lower

CA WELLS **CAEDF0000039492**

Well ID:	T0603702788-MW04	Well Type:	MONITORING
Source:	EDF	Other Name:	MW04
GAMA PFAS Testing:	Not Reported		

Groundwater Quality Data: https://gamagroundwater.waterboards.ca.gov/gama/gamamap/public/GamaDataDisplay.asp?dataset=EDF&samp_date=&global_id=T0603702788&assigned_name=MW04&store_num=
GeoTracker Data: https://geotracker.waterboards.ca.gov/profile_report.asp?cmd=MWEDFResults&global_id=T0603702788&assigned_name=MW04

E26
East
1/2 - 1 Mile
Lower

CA WELLS **CAEDF0000032326**

Well ID:	T0603700149-EW-25	Well Type:	MONITORING
Source:	EDF	Other Name:	EW-25
GAMA PFAS Testing:	Not Reported		

Groundwater Quality Data: https://gamagroundwater.waterboards.ca.gov/gama/gamamap/public/GamaDataDisplay.asp?dataset=EDF&samp_date=&global_id=T0603700149&assigned_name=EW-25&store_num=
GeoTracker Data: https://geotracker.waterboards.ca.gov/profile_report.asp?cmd=MWEDFResults&global_id=T0603700149&assigned_name=EW-25

E27
East
1/2 - 1 Mile
Lower

CA WELLS **CAEDF0000088972**

Well ID:	T0603700149-MW-18	Well Type:	MONITORING
Source:	EDF	Other Name:	MW-18
GAMA PFAS Testing:	Not Reported		

Groundwater Quality Data: https://gamagroundwater.waterboards.ca.gov/gama/gamamap/public/GamaDataDisplay.asp?dataset=EDF&samp_date=&global_id=T0603700149&assigned_name=MW-18&store_num=
GeoTracker Data: https://geotracker.waterboards.ca.gov/profile_report.asp?cmd=MWEDFResults&global_id=T0603700149&assigned_name=MW-18

Map ID
Direction
Distance
Elevation | Database | EDR ID Number

F28
North
1/2 - 1 Mile
Lower

CA WELLS **CAEDF0000106736**

Well ID:	T0603702788-MW11	Well Type:	MONITORING
Source:	EDF	Other Name:	MW11
GAMA PFAS Testing:	Not Reported		
Groundwater Quality Data:	https://gamagroundwater.waterboards.ca.gov/gama/gamamap/public/GamaDataDisplay.asp?dataset=EDF&samp_date=&global_id=T0603702788&assigned_name=MW11&store_num=		
GeoTracker Data:	https://geotracker.waterboards.ca.gov/profile_report.asp?cmd=MWEDFResults&global_id=T0603702788&assigned_name=MW11		

F29
North
1/2 - 1 Mile
Lower

CA WELLS **CAEDF0000134180**

Well ID:	T0603702788-MW02	Well Type:	MONITORING
Source:	EDF	Other Name:	MW02
GAMA PFAS Testing:	Not Reported		
Groundwater Quality Data:	https://gamagroundwater.waterboards.ca.gov/gama/gamamap/public/GamaDataDisplay.asp?dataset=EDF&samp_date=&global_id=T0603702788&assigned_name=MW02&store_num=		
GeoTracker Data:	https://geotracker.waterboards.ca.gov/profile_report.asp?cmd=MWEDFResults&global_id=T0603702788&assigned_name=MW02		

F30
North
1/2 - 1 Mile
Lower

CA WELLS **CAEDF0000117887**

Well ID:	T0603702788-MW05	Well Type:	MONITORING
Source:	EDF	Other Name:	MW05
GAMA PFAS Testing:	Not Reported		
Groundwater Quality Data:	https://gamagroundwater.waterboards.ca.gov/gama/gamamap/public/GamaDataDisplay.asp?dataset=EDF&samp_date=&global_id=T0603702788&assigned_name=MW05&store_num=		
GeoTracker Data:	https://geotracker.waterboards.ca.gov/profile_report.asp?cmd=MWEDFResults&global_id=T0603702788&assigned_name=MW05		

F31
North
1/2 - 1 Mile
Lower

CA WELLS **CAEDF0000032287**

Well ID:	T0603700149-MW-45	Well Type:	MONITORING
Source:	EDF	Other Name:	MW-45
GAMA PFAS Testing:	Not Reported		
Groundwater Quality Data:	https://gamagroundwater.waterboards.ca.gov/gama/gamamap/public/GamaDataDisplay.asp?dataset=EDF&samp_date=&global_id=T0603700149&assigned_name=MW-45&store_num=		
GeoTracker Data:	https://geotracker.waterboards.ca.gov/profile_report.asp?cmd=MWEDFResults&global_id=T0603700149&assigned_name=MW-45		

Map ID
Direction
Distance
Elevation | Database | EDR ID Number

F32
North
1/2 - 1 Mile
Lower

CA WELLS **CAEDF0000106986**

Well ID:	T0603702788-MW23	Well Type:	MONITORING
Source:	EDF	Other Name:	MW23
GAMA PFAS Testing:	Not Reported		
Groundwater Quality Data:	https://gamagroundwater.waterboards.ca.gov/gama/gamamap/public/GamaDataDisplay.asp?dataset=EDF&samp_date=&global_id=T0603702788&assigned_name=MW23&store_num=		
GeoTracker Data:	https://geotracker.waterboards.ca.gov/profile_report.asp?cmd=MWEDFResults&global_id=T0603702788&assigned_name=MW23		

F33
North
1/2 - 1 Mile
Lower

CA WELLS **CAEDF0000093454**

Well ID:	T0603702788-MW21	Well Type:	MONITORING
Source:	EDF	Other Name:	MW21
GAMA PFAS Testing:	Not Reported		
Groundwater Quality Data:	https://gamagroundwater.waterboards.ca.gov/gama/gamamap/public/GamaDataDisplay.asp?dataset=EDF&samp_date=&global_id=T0603702788&assigned_name=MW21&store_num=		
GeoTracker Data:	https://geotracker.waterboards.ca.gov/profile_report.asp?cmd=MWEDFResults&global_id=T0603702788&assigned_name=MW21		

F34
North
1/2 - 1 Mile
Lower

CA WELLS **CAEDF0000121192**

Well ID:	T0603702788-MW20	Well Type:	MONITORING
Source:	EDF	Other Name:	MW20
GAMA PFAS Testing:	Not Reported		
Groundwater Quality Data:	https://gamagroundwater.waterboards.ca.gov/gama/gamamap/public/GamaDataDisplay.asp?dataset=EDF&samp_date=&global_id=T0603702788&assigned_name=MW20&store_num=		
GeoTracker Data:	https://geotracker.waterboards.ca.gov/profile_report.asp?cmd=MWEDFResults&global_id=T0603702788&assigned_name=MW20		

F35
North
1/2 - 1 Mile
Lower

CA WELLS **CAEDF0000105826**

Well ID:	T0603702788-MW19	Well Type:	MONITORING
Source:	EDF	Other Name:	MW19
GAMA PFAS Testing:	Not Reported		
Groundwater Quality Data:	https://gamagroundwater.waterboards.ca.gov/gama/gamamap/public/GamaDataDisplay.asp?dataset=EDF&samp_date=&global_id=T0603702788&assigned_name=MW19&store_num=		
GeoTracker Data:	https://geotracker.waterboards.ca.gov/profile_report.asp?cmd=MWEDFResults&global_id=T0603702788&assigned_name=MW19		

Map ID
Direction
Distance
Elevation | Database | EDR ID Number

F36
North
1/2 - 1 Mile
Lower

CA WELLS **CAEDF0000136424**

Well ID:	T0603702788-MW10	Well Type:	MONITORING
Source:	EDF	Other Name:	MW10
GAMA PFAS Testing:	Not Reported		
Groundwater Quality Data:	https://gamagroundwater.waterboards.ca.gov/gama/gamamap/public/GamaDataDisplay.asp?dataset=EDF&samp_date=&global_id=T0603702788&assigned_name=MW10&store_num=		
GeoTracker Data:	https://geotracker.waterboards.ca.gov/profile_report.asp?cmd=MWEDFResults&global_id=T0603702788&assigned_name=MW10		

F37
North
1/2 - 1 Mile
Lower

CA WELLS **CAEDF0000124823**

Well ID:	T0603702788-MW06	Well Type:	MONITORING
Source:	EDF	Other Name:	MW06
GAMA PFAS Testing:	Not Reported		
Groundwater Quality Data:	https://gamagroundwater.waterboards.ca.gov/gama/gamamap/public/GamaDataDisplay.asp?dataset=EDF&samp_date=&global_id=T0603702788&assigned_name=MW06&store_num=		
GeoTracker Data:	https://geotracker.waterboards.ca.gov/profile_report.asp?cmd=MWEDFResults&global_id=T0603702788&assigned_name=MW06		

F38
North
1/2 - 1 Mile
Lower

CA WELLS **CAEDF0000040241**

Well ID:	T0603702788-MW08	Well Type:	MONITORING
Source:	EDF	Other Name:	MW08
GAMA PFAS Testing:	Not Reported		
Groundwater Quality Data:	https://gamagroundwater.waterboards.ca.gov/gama/gamamap/public/GamaDataDisplay.asp?dataset=EDF&samp_date=&global_id=T0603702788&assigned_name=MW08&store_num=		
GeoTracker Data:	https://geotracker.waterboards.ca.gov/profile_report.asp?cmd=MWEDFResults&global_id=T0603702788&assigned_name=MW08		

F39
North
1/2 - 1 Mile
Lower

CA WELLS **CAEDF0000071844**

Well ID:	T0603702788-MW13	Well Type:	MONITORING
Source:	EDF	Other Name:	MW13
GAMA PFAS Testing:	Not Reported		
Groundwater Quality Data:	https://gamagroundwater.waterboards.ca.gov/gama/gamamap/public/GamaDataDisplay.asp?dataset=EDF&samp_date=&global_id=T0603702788&assigned_name=MW13&store_num=		
GeoTracker Data:	https://geotracker.waterboards.ca.gov/profile_report.asp?cmd=MWEDFResults&global_id=T0603702788&assigned_name=MW13		

Map ID
Direction
Distance
Elevation | Database | EDR ID Number

F40
North
1/2 - 1 Mile
Lower

CA WELLS **CAEDF0000046547**

Well ID:	T0603702788-MW09	Well Type:	MONITORING
Source:	EDF	Other Name:	MW09
GAMA PFAS Testing:	Not Reported		
Groundwater Quality Data:	https://gamagroundwater.waterboards.ca.gov/gama/gamamap/public/GamaDataDisplay.asp?dataset=EDF&samp_date=&global_id=T0603702788&assigned_name=MW09&store_num=		
GeoTracker Data:	https://geotracker.waterboards.ca.gov/profile_report.asp?cmd=MWEDFResults&global_id=T0603702788&assigned_name=MW09		

F41
North
1/2 - 1 Mile
Lower

CA WELLS **CAEDF0000085493**

Well ID:	T0603702788-MW07	Well Type:	MONITORING
Source:	EDF	Other Name:	MW07
GAMA PFAS Testing:	Not Reported		
Groundwater Quality Data:	https://gamagroundwater.waterboards.ca.gov/gama/gamamap/public/GamaDataDisplay.asp?dataset=EDF&samp_date=&global_id=T0603702788&assigned_name=MW07&store_num=		
GeoTracker Data:	https://geotracker.waterboards.ca.gov/profile_report.asp?cmd=MWEDFResults&global_id=T0603702788&assigned_name=MW07		

F42
North
1/2 - 1 Mile
Lower

CA WELLS **CAEDF0000029713**

Well ID:	T0603702788-MW14	Well Type:	MONITORING
Source:	EDF	Other Name:	MW14
GAMA PFAS Testing:	Not Reported		
Groundwater Quality Data:	https://gamagroundwater.waterboards.ca.gov/gama/gamamap/public/GamaDataDisplay.asp?dataset=EDF&samp_date=&global_id=T0603702788&assigned_name=MW14&store_num=		
GeoTracker Data:	https://geotracker.waterboards.ca.gov/profile_report.asp?cmd=MWEDFResults&global_id=T0603702788&assigned_name=MW14		

F43
North
1/2 - 1 Mile
Lower

CA WELLS **CAEDF0000007633**

Well ID:	T0603702788-MW22	Well Type:	MONITORING
Source:	EDF	Other Name:	MW22
GAMA PFAS Testing:	Not Reported		
Groundwater Quality Data:	https://gamagroundwater.waterboards.ca.gov/gama/gamamap/public/GamaDataDisplay.asp?dataset=EDF&samp_date=&global_id=T0603702788&assigned_name=MW22&store_num=		
GeoTracker Data:	https://geotracker.waterboards.ca.gov/profile_report.asp?cmd=MWEDFResults&global_id=T0603702788&assigned_name=MW22		

Map ID
Direction
Distance
Elevation | Database | EDR ID Number

F44
North
1/2 - 1 Mile
Lower

CA WELLS **CAEDF0000068752**

Well ID:	T0603702788-MW03	Well Type:	MONITORING
Source:	EDF	Other Name:	MW03
GAMA PFAS Testing:	Not Reported		
Groundwater Quality Data:	https://gamagroundwater.waterboards.ca.gov/gama/gamamap/public/GamaDataDisplay.asp?dataset=EDF&samp_date=&global_id=T0603702788&assigned_name=MW03&store_num=		
GeoTracker Data:	https://geotracker.waterboards.ca.gov/profile_report.asp?cmd=MWEDFResults&global_id=T0603702788&assigned_name=MW03		

F45
North
1/2 - 1 Mile
Lower

CA WELLS **CAEDF0000087172**

Well ID:	T0603702788-MW12	Well Type:	MONITORING
Source:	EDF	Other Name:	MW12
GAMA PFAS Testing:	Not Reported		
Groundwater Quality Data:	https://gamagroundwater.waterboards.ca.gov/gama/gamamap/public/GamaDataDisplay.asp?dataset=EDF&samp_date=&global_id=T0603702788&assigned_name=MW12&store_num=		
GeoTracker Data:	https://geotracker.waterboards.ca.gov/profile_report.asp?cmd=MWEDFResults&global_id=T0603702788&assigned_name=MW12		

G46
NW
1/2 - 1 Mile
Lower

CA WELLS **CAEDF0000086863**

Well ID:	T0603709880-MW-1	Well Type:	MONITORING
Source:	EDF	Other Name:	MW-1
GAMA PFAS Testing:	Not Reported		
Groundwater Quality Data:	https://gamagroundwater.waterboards.ca.gov/gama/gamamap/public/GamaDataDisplay.asp?dataset=EDF&samp_date=&global_id=T0603709880&assigned_name=MW-1&store_num=		
GeoTracker Data:	https://geotracker.waterboards.ca.gov/profile_report.asp?cmd=MWEDFResults&global_id=T0603709880&assigned_name=MW-1		

G47
NW
1/2 - 1 Mile
Lower

CA WELLS **CAEDF0000006489**

Well ID:	T0603709880-MW-2	Well Type:	MONITORING
Source:	EDF	Other Name:	MW-2
GAMA PFAS Testing:	Not Reported		
Groundwater Quality Data:	https://gamagroundwater.waterboards.ca.gov/gama/gamamap/public/GamaDataDisplay.asp?dataset=EDF&samp_date=&global_id=T0603709880&assigned_name=MW-2&store_num=		
GeoTracker Data:	https://geotracker.waterboards.ca.gov/profile_report.asp?cmd=MWEDFResults&global_id=T0603709880&assigned_name=MW-2		

Map ID
Direction
Distance
Elevation | Database | EDR ID Number

G48
NW
1/2 - 1 Mile
Lower

CA WELLS **CAEDF0000081177**

Well ID:	T0603709880-MW-4	Well Type:	MONITORING
Source:	EDF	Other Name:	MW-4
GAMA PFAS Testing:	Not Reported		
Groundwater Quality Data:	https://gamagroundwater.waterboards.ca.gov/gama/gamamap/public/GamaDataDisplay.asp?dataset=EDF&samp_date=&global_id=T0603709880&assigned_name=MW-4&store_num=		
GeoTracker Data:	https://geotracker.waterboards.ca.gov/profile_report.asp?cmd=MWEDFResults&global_id=T0603709880&assigned_name=MW-4		

H49
South
1/2 - 1 Mile
Lower

CA WELLS **2722**

Seq:	2722	Prim sta c:	02S/10W-08K01 S
Frds no:	1910205023	County:	19
District:	15	User id:	MET
System no:	1910205	Water type:	G
Source nam:	136-W1 - INACTIVE	Station ty:	WELL/AMBNT/MUN/INTAKE/SUPPLY
Latitude:	340000.0	Longitude:	1175700.0
Precision:	8	Status:	IR
Comment 1:	Not Reported	Comment 2:	Not Reported
Comment 3:	Not Reported	Comment 4:	Not Reported
Comment 5:	Not Reported	Comment 6:	Not Reported
Comment 7:	Not Reported		

System no:	1910205	System nam:	Suburban Water Systems-San Jose
Hqname:	SUBURBAN WATER SYSTEMS	Address:	1211 E. CENTER COURT DRIVE
City:	COVINA	State:	CA
Zip:	91724	Zip ext:	Not Reported
Pop serv:	89591	Connection:	31997
Area serve:	Not Reported		

H50
South
1/2 - 1 Mile
Lower

CA WELLS **2723**

Seq:	2723	Prim sta c:	02S/10W-08L01 S
Frds no:	1910205019	County:	19
District:	15	User id:	MET
System no:	1910205	Water type:	G
Source nam:	131-W1 - INACTIVE	Station ty:	WELL/AMBNT/MUN/INTAKE/SUPPLY
Latitude:	340000.0	Longitude:	1175700.0
Precision:	8	Status:	IR
Comment 1:	Not Reported	Comment 2:	Not Reported
Comment 3:	Not Reported	Comment 4:	Not Reported
Comment 5:	Not Reported	Comment 6:	Not Reported
Comment 7:	Not Reported		

System no:	1910205	System nam:	Suburban Water Systems-San Jose
Hqname:	SUBURBAN WATER SYSTEMS	Address:	1211 E. CENTER COURT DRIVE
City:	COVINA	State:	CA

Zip:	91724	Zip ext:	Not Reported
Pop serv:	89591	Connection:	31997
Area serve:	Not Reported		

G51
NW
1/2 - 1 Mile
Lower

CA WELLS **CAEDF0000126731**

Well ID:	T0603709880-MW-3	Well Type:	MONITORING
Source:	EDF	Other Name:	MW-3
GAMA PFAS Testing:	Not Reported		
Groundwater Quality Data:	https://gamagroundwater.waterboards.ca.gov/gama/gamamap/public/GamaDataDisplay.asp?dataset=EDF&samp_date=&global_id=T0603709880&assigned_name=MW-3&store_num=		
GeoTracker Data:	https://geotracker.waterboards.ca.gov/profile_report.asp?cmd=MWEDFResults&global_id=T0603709880&assigned_name=MW-3		

I52
North
1/2 - 1 Mile
Lower

CA WELLS **CAEDF0000095686**

Well ID:	T0603704664-MW-6	Well Type:	MONITORING
Source:	EDF	Other Name:	MW-6
GAMA PFAS Testing:	Not Reported		
Groundwater Quality Data:	https://gamagroundwater.waterboards.ca.gov/gama/gamamap/public/GamaDataDisplay.asp?dataset=EDF&samp_date=&global_id=T0603704664&assigned_name=MW-6&store_num=		
GeoTracker Data:	https://geotracker.waterboards.ca.gov/profile_report.asp?cmd=MWEDFResults&global_id=T0603704664&assigned_name=MW-6		

I53
North
1/2 - 1 Mile
Lower

CA WELLS **CAEDF0000122786**

Well ID:	T0603704664-MW-4	Well Type:	MONITORING
Source:	EDF	Other Name:	MW-4
GAMA PFAS Testing:	Not Reported		
Groundwater Quality Data:	https://gamagroundwater.waterboards.ca.gov/gama/gamamap/public/GamaDataDisplay.asp?dataset=EDF&samp_date=&global_id=T0603704664&assigned_name=MW-4&store_num=		
GeoTracker Data:	https://geotracker.waterboards.ca.gov/profile_report.asp?cmd=MWEDFResults&global_id=T0603704664&assigned_name=MW-4		

J54
WNW
1/2 - 1 Mile
Lower

CA WELLS **CAEDF0000037409**

Well ID:	T0603702920-MW04	Well Type:	MONITORING
Source:	EDF	Other Name:	MW04
GAMA PFAS Testing:	Not Reported		
Groundwater Quality Data:	https://gamagroundwater.waterboards.ca.gov/gama/gamamap/public/GamaDataDisplay.asp?dataset=EDF&samp_date=&global_id=T0603702920&assigned_name=MW04&store_num=		
GeoTracker Data:	https://geotracker.waterboards.ca.gov/profile_report.asp?cmd=MWEDFResults&global_id=T0603702920&assigned_name=MW04		

Map ID
Direction
Distance
Elevation | Database | EDR ID Number

I55
North
1/2 - 1 Mile
Lower

CA WELLS **CAEDF0000080951**

Well ID:	T0603704664-MW-1	Well Type:	MONITORING
Source:	EDF	Other Name:	MW-1
GAMA PFAS Testing:	Not Reported		
Groundwater Quality Data:	https://gamagroundwater.waterboards.ca.gov/gama/gamamap/public/GamaDataDisplay.asp?dataset=EDF&samp_date=&global_id=T0603704664&assigned_name=MW-1&store_num=		
GeoTracker Data:	https://geotracker.waterboards.ca.gov/profile_report.asp?cmd=MWEDFResults&global_id=T0603704664&assigned_name=MW-1		

I56
North
1/2 - 1 Mile
Lower

CA WELLS **CAEDF0000104853**

Well ID:	T0603704664-MW-2	Well Type:	MONITORING
Source:	EDF	Other Name:	MW-2
GAMA PFAS Testing:	Not Reported		
Groundwater Quality Data:	https://gamagroundwater.waterboards.ca.gov/gama/gamamap/public/GamaDataDisplay.asp?dataset=EDF&samp_date=&global_id=T0603704664&assigned_name=MW-2&store_num=		
GeoTracker Data:	https://geotracker.waterboards.ca.gov/profile_report.asp?cmd=MWEDFResults&global_id=T0603704664&assigned_name=MW-2		

I57
North
1/2 - 1 Mile
Lower

CA WELLS **CAEDF0000129711**

Well ID:	T0603704664-MW-3	Well Type:	MONITORING
Source:	EDF	Other Name:	MW-3
GAMA PFAS Testing:	Not Reported		
Groundwater Quality Data:	https://gamagroundwater.waterboards.ca.gov/gama/gamamap/public/GamaDataDisplay.asp?dataset=EDF&samp_date=&global_id=T0603704664&assigned_name=MW-3&store_num=		
GeoTracker Data:	https://geotracker.waterboards.ca.gov/profile_report.asp?cmd=MWEDFResults&global_id=T0603704664&assigned_name=MW-3		

J58
WNW
1/2 - 1 Mile
Lower

CA WELLS **CAEDF0000050625**

Well ID:	T0603702920-MW01	Well Type:	MONITORING
Source:	EDF	Other Name:	MW01
GAMA PFAS Testing:	Not Reported		
Groundwater Quality Data:	https://gamagroundwater.waterboards.ca.gov/gama/gamamap/public/GamaDataDisplay.asp?dataset=EDF&samp_date=&global_id=T0603702920&assigned_name=MW01&store_num=		
GeoTracker Data:	https://geotracker.waterboards.ca.gov/profile_report.asp?cmd=MWEDFResults&global_id=T0603702920&assigned_name=MW01		

Map ID
Direction
Distance
Elevation | Database | EDR ID Number

J59
WNW
1/2 - 1 Mile
Lower

CA WELLS **CAEDF0000009744**

Well ID:	T0603702920-RMC07	Well Type:	MONITORING
Source:	EDF	Other Name:	RMC07
GAMA PFAS Testing:	Not Reported		
Groundwater Quality Data:	https://gamagroundwater.waterboards.ca.gov/gama/gamamap/public/GamaDataDisplay.asp?dataset=EDF&samp_date=&global_id=T0603702920&assigned_name=RMC07&store_num=		
GeoTracker Data:	https://geotracker.waterboards.ca.gov/profile_report.asp?cmd=MWEDFResults&global_id=T0603702920&assigned_name=RMC07		

J60
WNW
1/2 - 1 Mile
Lower

CA WELLS **CAEDF0000023938**

Well ID:	T0603702920-MW03	Well Type:	MONITORING
Source:	EDF	Other Name:	MW03
GAMA PFAS Testing:	Not Reported		
Groundwater Quality Data:	https://gamagroundwater.waterboards.ca.gov/gama/gamamap/public/GamaDataDisplay.asp?dataset=EDF&samp_date=&global_id=T0603702920&assigned_name=MW03&store_num=		
GeoTracker Data:	https://geotracker.waterboards.ca.gov/profile_report.asp?cmd=MWEDFResults&global_id=T0603702920&assigned_name=MW03		

J61
WNW
1/2 - 1 Mile
Lower

CA WELLS **CAEDF0000128247**

Well ID:	T0603702920-MW05R	Well Type:	MONITORING
Source:	EDF	Other Name:	MW05R
GAMA PFAS Testing:	Not Reported		
Groundwater Quality Data:	https://gamagroundwater.waterboards.ca.gov/gama/gamamap/public/GamaDataDisplay.asp?dataset=EDF&samp_date=&global_id=T0603702920&assigned_name=MW05R&store_num=		
GeoTracker Data:	https://geotracker.waterboards.ca.gov/profile_report.asp?cmd=MWEDFResults&global_id=T0603702920&assigned_name=MW05R		

I62
North
1/2 - 1 Mile
Lower

CA WELLS **CAEDF0000096495**

Well ID:	T0603704664-MW-5	Well Type:	MONITORING
Source:	EDF	Other Name:	MW-5
GAMA PFAS Testing:	Not Reported		
Groundwater Quality Data:	https://gamagroundwater.waterboards.ca.gov/gama/gamamap/public/GamaDataDisplay.asp?dataset=EDF&samp_date=&global_id=T0603704664&assigned_name=MW-5&store_num=		
GeoTracker Data:	https://geotracker.waterboards.ca.gov/profile_report.asp?cmd=MWEDFResults&global_id=T0603704664&assigned_name=MW-5		

Map ID
Direction
Distance
Elevation | Database | EDR ID Number

J63
WNW
1/2 - 1 Mile
Lower

CA WELLS **CAEDF0000124224**

Well ID:	T0603702920-MW05	Well Type:	MONITORING
Source:	EDF	Other Name:	MW05
GAMA PFAS Testing:	Not Reported		
Groundwater Quality Data:	https://gamagroundwater.waterboards.ca.gov/gama/gamamap/public/GamaDataDisplay.asp?dataset=EDF&samp_date=&global_id=T0603702920&assigned_name=MW05&store_num=		
GeoTracker Data:	https://geotracker.waterboards.ca.gov/profile_report.asp?cmd=MWEDFResults&global_id=T0603702920&assigned_name=MW05		

J64
WNW
1/2 - 1 Mile
Lower

CA WELLS **CAEDF0000126957**

Well ID:	T0603702920-MW02	Well Type:	MONITORING
Source:	EDF	Other Name:	MW02
GAMA PFAS Testing:	Not Reported		
Groundwater Quality Data:	https://gamagroundwater.waterboards.ca.gov/gama/gamamap/public/GamaDataDisplay.asp?dataset=EDF&samp_date=&global_id=T0603702920&assigned_name=MW02&store_num=		
GeoTracker Data:	https://geotracker.waterboards.ca.gov/profile_report.asp?cmd=MWEDFResults&global_id=T0603702920&assigned_name=MW02		

J65
WNW
1/2 - 1 Mile
Lower

CA WELLS **CAEDF0000019023**

Well ID:	T0603702920-RMC06	Well Type:	MONITORING
Source:	EDF	Other Name:	RMC06
GAMA PFAS Testing:	Not Reported		
Groundwater Quality Data:	https://gamagroundwater.waterboards.ca.gov/gama/gamamap/public/GamaDataDisplay.asp?dataset=EDF&samp_date=&global_id=T0603702920&assigned_name=RMC06&store_num=		
GeoTracker Data:	https://geotracker.waterboards.ca.gov/profile_report.asp?cmd=MWEDFResults&global_id=T0603702920&assigned_name=RMC06		

J66
WNW
1/2 - 1 Mile
Lower

CA WELLS **CAEDF0000114320**

Well ID:	T0603702920-MW08	Well Type:	MONITORING
Source:	EDF	Other Name:	MW08
GAMA PFAS Testing:	Not Reported		
Groundwater Quality Data:	https://gamagroundwater.waterboards.ca.gov/gama/gamamap/public/GamaDataDisplay.asp?dataset=EDF&samp_date=&global_id=T0603702920&assigned_name=MW08&store_num=		
GeoTracker Data:	https://geotracker.waterboards.ca.gov/profile_report.asp?cmd=MWEDFResults&global_id=T0603702920&assigned_name=MW08		

Map ID
Direction
Distance
Elevation | Database | EDR ID Number

J67
WNW
1/2 - 1 Mile
Lower

CA WELLS **CAEDF0000031355**

Well ID:	T0603702920-MW07	Well Type:	MONITORING
Source:	EDF	Other Name:	MW07
GAMA PFAS Testing:	Not Reported		
Groundwater Quality Data:	https://gamagroundwater.waterboards.ca.gov/gama/gamamap/public/GamaDataDisplay.asp?dataset=EDF&samp_date=&global_id=T0603702920&assigned_name=MW07&store_num=		
GeoTracker Data:	https://geotracker.waterboards.ca.gov/profile_report.asp?cmd=MWEDFResults&global_id=T0603702920&assigned_name=MW07		

J68
WNW
1/2 - 1 Mile
Lower

CA WELLS **CAEDF0000002814**

Well ID:	T0603702920-RMC02	Well Type:	MONITORING
Source:	EDF	Other Name:	RMC02
GAMA PFAS Testing:	Not Reported		
Groundwater Quality Data:	https://gamagroundwater.waterboards.ca.gov/gama/gamamap/public/GamaDataDisplay.asp?dataset=EDF&samp_date=&global_id=T0603702920&assigned_name=RMC02&store_num=		
GeoTracker Data:	https://geotracker.waterboards.ca.gov/profile_report.asp?cmd=MWEDFResults&global_id=T0603702920&assigned_name=RMC02		

J69
WNW
1/2 - 1 Mile
Lower

CA WELLS **CAEDF0000103497**

Well ID:	T0603702920-MW06	Well Type:	MONITORING
Source:	EDF	Other Name:	MW06
GAMA PFAS Testing:	Not Reported		
Groundwater Quality Data:	https://gamagroundwater.waterboards.ca.gov/gama/gamamap/public/GamaDataDisplay.asp?dataset=EDF&samp_date=&global_id=T0603702920&assigned_name=MW06&store_num=		
GeoTracker Data:	https://geotracker.waterboards.ca.gov/profile_report.asp?cmd=MWEDFResults&global_id=T0603702920&assigned_name=MW06		

J70
WNW
1/2 - 1 Mile
Lower

CA WELLS **CAEDF0000053057**

Well ID:	T0603702920-RMC04A	Well Type:	MONITORING
Source:	EDF	Other Name:	RMC04A
GAMA PFAS Testing:	Not Reported		
Groundwater Quality Data:	https://gamagroundwater.waterboards.ca.gov/gama/gamamap/public/GamaDataDisplay.asp?dataset=EDF&samp_date=&global_id=T0603702920&assigned_name=RMC04A&store_num=		
GeoTracker Data:	https://geotracker.waterboards.ca.gov/profile_report.asp?cmd=MWEDFResults&global_id=T0603702920&assigned_name=RMC04A		

Map ID
Direction
Distance
Elevation | Database | EDR ID Number

J71
WNW
1/2 - 1 Mile
Lower

CA WELLS **CAEDF0000009957**

Well ID:	T0603702922-MW-3	Well Type:	MONITORING
Source:	EDF	Other Name:	MW-3
GAMA PFAS Testing:	Not Reported		
Groundwater Quality Data:	https://gamagroundwater.waterboards.ca.gov/gama/gamamap/public/GamaDataDisplay.asp?dataset=EDF&samp_date=&global_id=T0603702922&assigned_name=MW-3&store_num=		
GeoTracker Data:	https://geotracker.waterboards.ca.gov/profile_report.asp?cmd=MWEDFResults&global_id=T0603702922&assigned_name=MW-3		

J72
West
1/2 - 1 Mile
Lower

CA WELLS **CAEDF0000084342**

Well ID:	T0603704659-MW-14	Well Type:	MONITORING
Source:	EDF	Other Name:	MW-14
GAMA PFAS Testing:	Not Reported		
Groundwater Quality Data:	https://gamagroundwater.waterboards.ca.gov/gama/gamamap/public/GamaDataDisplay.asp?dataset=EDF&samp_date=&global_id=T0603704659&assigned_name=MW-14&store_num=		
GeoTracker Data:	https://geotracker.waterboards.ca.gov/profile_report.asp?cmd=MWEDFResults&global_id=T0603704659&assigned_name=MW-14		

J73
West
1/2 - 1 Mile
Lower

CA WELLS **CAEDF0000006593**

Well ID:	T0603704659-MW-13	Well Type:	MONITORING
Source:	EDF	Other Name:	MW-13
GAMA PFAS Testing:	Not Reported		
Groundwater Quality Data:	https://gamagroundwater.waterboards.ca.gov/gama/gamamap/public/GamaDataDisplay.asp?dataset=EDF&samp_date=&global_id=T0603704659&assigned_name=MW-13&store_num=		
GeoTracker Data:	https://geotracker.waterboards.ca.gov/profile_report.asp?cmd=MWEDFResults&global_id=T0603704659&assigned_name=MW-13		

J74
WNW
1/2 - 1 Mile
Lower

CA WELLS **CAEDF0000021476**

Well ID:	T0603702922-B-9	Well Type:	MONITORING
Source:	EDF	Other Name:	B-9
GAMA PFAS Testing:	Not Reported		
Groundwater Quality Data:	https://gamagroundwater.waterboards.ca.gov/gama/gamamap/public/GamaDataDisplay.asp?dataset=EDF&samp_date=&global_id=T0603702922&assigned_name=B-9&store_num=		
GeoTracker Data:	https://geotracker.waterboards.ca.gov/profile_report.asp?cmd=MWEDFResults&global_id=T0603702922&assigned_name=B-9		

Map ID
Direction
Distance
Elevation | Database | EDR ID Number

K75
West
1/2 - 1 Mile
Lower

CA WELLS **CAEDF0000019967**

Well ID:	T0603704659-MW-10	Well Type:	MONITORING
Source:	EDF	Other Name:	MW-10
GAMA PFAS Testing:	Not Reported		
Groundwater Quality Data:	https://gamagroundwater.waterboards.ca.gov/gama/gamamap/public/GamaDataDisplay.asp?dataset=EDF&samp_date=&global_id=T0603704659&assigned_name=MW-10&store_num=		
GeoTracker Data:	https://geotracker.waterboards.ca.gov/profile_report.asp?cmd=MWEDFResults&global_id=T0603704659&assigned_name=MW-10		

K76
West
1/2 - 1 Mile
Lower

CA WELLS **CAEDF0000009546**

Well ID:	T0603704659-MW-8	Well Type:	MONITORING
Source:	EDF	Other Name:	MW-8
GAMA PFAS Testing:	Not Reported		
Groundwater Quality Data:	https://gamagroundwater.waterboards.ca.gov/gama/gamamap/public/GamaDataDisplay.asp?dataset=EDF&samp_date=&global_id=T0603704659&assigned_name=MW-8&store_num=		
GeoTracker Data:	https://geotracker.waterboards.ca.gov/profile_report.asp?cmd=MWEDFResults&global_id=T0603704659&assigned_name=MW-8		

J77
West
1/2 - 1 Mile
Lower

CA WELLS **CAEDF0000007343**

Well ID:	T0603704659-MW-12	Well Type:	MONITORING
Source:	EDF	Other Name:	MW-12
GAMA PFAS Testing:	Not Reported		
Groundwater Quality Data:	https://gamagroundwater.waterboards.ca.gov/gama/gamamap/public/GamaDataDisplay.asp?dataset=EDF&samp_date=&global_id=T0603704659&assigned_name=MW-12&store_num=		
GeoTracker Data:	https://geotracker.waterboards.ca.gov/profile_report.asp?cmd=MWEDFResults&global_id=T0603704659&assigned_name=MW-12		

J78
WNW
1/2 - 1 Mile
Lower

CA WELLS **CAEDF0000043319**

Well ID:	T0603702922-B-8	Well Type:	MONITORING
Source:	EDF	Other Name:	B-8
GAMA PFAS Testing:	Not Reported		
Groundwater Quality Data:	https://gamagroundwater.waterboards.ca.gov/gama/gamamap/public/GamaDataDisplay.asp?dataset=EDF&samp_date=&global_id=T0603702922&assigned_name=B-8&store_num=		
GeoTracker Data:	https://geotracker.waterboards.ca.gov/profile_report.asp?cmd=MWEDFResults&global_id=T0603702922&assigned_name=B-8		

Map ID
Direction
Distance
Elevation | Database | EDR ID Number

J79
WNW
1/2 - 1 Mile
Lower

CA WELLS **CAEDF0000109226**

Well ID:	T0603702922-B-10	Well Type:	MONITORING
Source:	EDF	Other Name:	B-10
GAMA PFAS Testing:	Not Reported		
Groundwater Quality Data:	https://gamagroundwater.waterboards.ca.gov/gama/gamamap/public/GamaDataDisplay.asp?dataset=EDF&samp_date=&global_id=T0603702922&assigned_name=B-10&store_num=		
GeoTracker Data:	https://geotracker.waterboards.ca.gov/profile_report.asp?cmd=MWEDFResults&global_id=T0603702922&assigned_name=B-10		

J80
WNW
1/2 - 1 Mile
Lower

CA WELLS **CAEDF0000112747**

Well ID:	T0603702922-MW-4	Well Type:	MONITORING
Source:	EDF	Other Name:	MW-4
GAMA PFAS Testing:	Not Reported		
Groundwater Quality Data:	https://gamagroundwater.waterboards.ca.gov/gama/gamamap/public/GamaDataDisplay.asp?dataset=EDF&samp_date=&global_id=T0603702922&assigned_name=MW-4&store_num=		
GeoTracker Data:	https://geotracker.waterboards.ca.gov/profile_report.asp?cmd=MWEDFResults&global_id=T0603702922&assigned_name=MW-4		

J81
WNW
1/2 - 1 Mile
Lower

CA WELLS **CAEDF0000096979**

Well ID:	T0603702922-B-5	Well Type:	MONITORING
Source:	EDF	Other Name:	B-5
GAMA PFAS Testing:	Not Reported		
Groundwater Quality Data:	https://gamagroundwater.waterboards.ca.gov/gama/gamamap/public/GamaDataDisplay.asp?dataset=EDF&samp_date=&global_id=T0603702922&assigned_name=B-5&store_num=		
GeoTracker Data:	https://geotracker.waterboards.ca.gov/profile_report.asp?cmd=MWEDFResults&global_id=T0603702922&assigned_name=B-5		

J82
WNW
1/2 - 1 Mile
Lower

CA WELLS **CAEDF0000128625**

Well ID:	T0603702922-B-1	Well Type:	MONITORING
Source:	EDF	Other Name:	B-1
GAMA PFAS Testing:	Not Reported		
Groundwater Quality Data:	https://gamagroundwater.waterboards.ca.gov/gama/gamamap/public/GamaDataDisplay.asp?dataset=EDF&samp_date=&global_id=T0603702922&assigned_name=B-1&store_num=		
GeoTracker Data:	https://geotracker.waterboards.ca.gov/profile_report.asp?cmd=MWEDFResults&global_id=T0603702922&assigned_name=B-1		

Map ID
Direction
Distance
Elevation | Database | EDR ID Number

83
WNW
1/2 - 1 Mile
Lower

CA WELLS **CAEDF0000136233**

Well ID:	T0603702920-RMC05	Well Type:	MONITORING
Source:	EDF	Other Name:	RMC05
GAMA PFAS Testing:	Not Reported		
Groundwater Quality Data:	https://gamagroundwater.waterboards.ca.gov/gama/gamamap/public/GamaDataDisplay.asp?dataset=EDF&samp_date=&global_id=T0603702920&assigned_name=RMC05&store_num=		
GeoTracker Data:	https://geotracker.waterboards.ca.gov/profile_report.asp?cmd=MWEDFResults&global_id=T0603702920&assigned_name=RMC05		

K84
West
1/2 - 1 Mile
Lower

CA WELLS **CAEDF0000010822**

Well ID:	T0603704659-MW-11	Well Type:	MONITORING
Source:	EDF	Other Name:	MW-11
GAMA PFAS Testing:	Not Reported		
Groundwater Quality Data:	https://gamagroundwater.waterboards.ca.gov/gama/gamamap/public/GamaDataDisplay.asp?dataset=EDF&samp_date=&global_id=T0603704659&assigned_name=MW-11&store_num=		
GeoTracker Data:	https://geotracker.waterboards.ca.gov/profile_report.asp?cmd=MWEDFResults&global_id=T0603704659&assigned_name=MW-11		

J85
WNW
1/2 - 1 Mile
Lower

CA WELLS **CAEDF0000050543**

Well ID:	T0603702922-B-4	Well Type:	MONITORING
Source:	EDF	Other Name:	B-4
GAMA PFAS Testing:	Not Reported		
Groundwater Quality Data:	https://gamagroundwater.waterboards.ca.gov/gama/gamamap/public/GamaDataDisplay.asp?dataset=EDF&samp_date=&global_id=T0603702922&assigned_name=B-4&store_num=		
GeoTracker Data:	https://geotracker.waterboards.ca.gov/profile_report.asp?cmd=MWEDFResults&global_id=T0603702922&assigned_name=B-4		

J86
WNW
1/2 - 1 Mile
Lower

CA WELLS **CAEDF0000038313**

Well ID:	T0603702922-B-11	Well Type:	MONITORING
Source:	EDF	Other Name:	B-11
GAMA PFAS Testing:	Not Reported		
Groundwater Quality Data:	https://gamagroundwater.waterboards.ca.gov/gama/gamamap/public/GamaDataDisplay.asp?dataset=EDF&samp_date=&global_id=T0603702922&assigned_name=B-11&store_num=		
GeoTracker Data:	https://geotracker.waterboards.ca.gov/profile_report.asp?cmd=MWEDFResults&global_id=T0603702922&assigned_name=B-11		

Map ID
Direction
Distance
Elevation | Database | EDR ID Number

J87
WNW
1/2 - 1 Mile
Lower

CA WELLS **CAEDF0000100068**

Well ID:	T0603702922-B-3	Well Type:	MONITORING
Source:	EDF	Other Name:	B-3
GAMA PFAS Testing:	Not Reported		
Groundwater Quality Data:	https://gamagroundwater.waterboards.ca.gov/gama/gamamap/public/GamaDataDisplay.asp?dataset=EDF&samp_date=&global_id=T0603702922&assigned_name=B-3&store_num=		
GeoTracker Data:	https://geotracker.waterboards.ca.gov/profile_report.asp?cmd=MWEDFResults&global_id=T0603702922&assigned_name=B-3		

J88
West
1/2 - 1 Mile
Lower

CA WELLS **CAEDF0000032847**

Well ID:	T0603704659-MW-21	Well Type:	MONITORING
Source:	EDF	Other Name:	MW-21
GAMA PFAS Testing:	Not Reported		
Groundwater Quality Data:	https://gamagroundwater.waterboards.ca.gov/gama/gamamap/public/GamaDataDisplay.asp?dataset=EDF&samp_date=&global_id=T0603704659&assigned_name=MW-21&store_num=		
GeoTracker Data:	https://geotracker.waterboards.ca.gov/profile_report.asp?cmd=MWEDFResults&global_id=T0603704659&assigned_name=MW-21		

K89
West
1/2 - 1 Mile
Lower

CA WELLS **CAEDF0000050590**

Well ID:	T0603704659-MW-9	Well Type:	MONITORING
Source:	EDF	Other Name:	MW-9
GAMA PFAS Testing:	Not Reported		
Groundwater Quality Data:	https://gamagroundwater.waterboards.ca.gov/gama/gamamap/public/GamaDataDisplay.asp?dataset=EDF&samp_date=&global_id=T0603704659&assigned_name=MW-9&store_num=		
GeoTracker Data:	https://geotracker.waterboards.ca.gov/profile_report.asp?cmd=MWEDFResults&global_id=T0603704659&assigned_name=MW-9		

J90
West
1/2 - 1 Mile
Lower

CA WELLS **CAEDF0000060676**

Well ID:	T0603704659-MW-6	Well Type:	MONITORING
Source:	EDF	Other Name:	MW-6
GAMA PFAS Testing:	Not Reported		
Groundwater Quality Data:	https://gamagroundwater.waterboards.ca.gov/gama/gamamap/public/GamaDataDisplay.asp?dataset=EDF&samp_date=&global_id=T0603704659&assigned_name=MW-6&store_num=		
GeoTracker Data:	https://geotracker.waterboards.ca.gov/profile_report.asp?cmd=MWEDFResults&global_id=T0603704659&assigned_name=MW-6		

Map ID
Direction
Distance
Elevation | Database | EDR ID Number

J91
West
1/2 - 1 Mile
Lower

CA WELLS **CAEDF0000075719**

Well ID:	T0603704659-MW-7	Well Type:	MONITORING
Source:	EDF	Other Name:	MW-7
GAMA PFAS Testing:	Not Reported		
Groundwater Quality Data:	https://gamagroundwater.waterboards.ca.gov/gama/gamamap/public/GamaDataDisplay.asp?dataset=EDF&samp_date=&global_id=T0603704659&assigned_name=MW-7&store_num=		
GeoTracker Data:	https://geotracker.waterboards.ca.gov/profile_report.asp?cmd=MWEDFResults&global_id=T0603704659&assigned_name=MW-7		

J92
West
1/2 - 1 Mile
Lower

CA WELLS **CAEDF0000034679**

Well ID:	T0603704659-MW-22	Well Type:	MONITORING
Source:	EDF	Other Name:	MW-22
GAMA PFAS Testing:	Not Reported		
Groundwater Quality Data:	https://gamagroundwater.waterboards.ca.gov/gama/gamamap/public/GamaDataDisplay.asp?dataset=EDF&samp_date=&global_id=T0603704659&assigned_name=MW-22&store_num=		
GeoTracker Data:	https://geotracker.waterboards.ca.gov/profile_report.asp?cmd=MWEDFResults&global_id=T0603704659&assigned_name=MW-22		

K93
West
1/2 - 1 Mile
Lower

CA WELLS **CAEDF0000083215**

Well ID:	T0603704659-MW-26	Well Type:	MONITORING
Source:	EDF	Other Name:	MW-26
GAMA PFAS Testing:	Not Reported		
Groundwater Quality Data:	https://gamagroundwater.waterboards.ca.gov/gama/gamamap/public/GamaDataDisplay.asp?dataset=EDF&samp_date=&global_id=T0603704659&assigned_name=MW-26&store_num=		
GeoTracker Data:	https://geotracker.waterboards.ca.gov/profile_report.asp?cmd=MWEDFResults&global_id=T0603704659&assigned_name=MW-26		

J94
WNW
1/2 - 1 Mile
Lower

CA WELLS **CAEDF0000134321**

Well ID:	T0603702922-MW-1	Well Type:	MONITORING
Source:	EDF	Other Name:	MW-1
GAMA PFAS Testing:	Not Reported		
Groundwater Quality Data:	https://gamagroundwater.waterboards.ca.gov/gama/gamamap/public/GamaDataDisplay.asp?dataset=EDF&samp_date=&global_id=T0603702922&assigned_name=MW-1&store_num=		
GeoTracker Data:	https://geotracker.waterboards.ca.gov/profile_report.asp?cmd=MWEDFResults&global_id=T0603702922&assigned_name=MW-1		

Map ID
Direction
Distance
Elevation | Database | EDR ID Number

J95
WNW
1/2 - 1 Mile
Lower

CA WELLS **CAEDF0000006209**

Well ID:	T0603702922-B-2	Well Type:	MONITORING
Source:	EDF	Other Name:	B-2
GAMA PFAS Testing:	Not Reported		
Groundwater Quality Data:	https://gamagroundwater.waterboards.ca.gov/gama/gamamap/public/GamaDataDisplay.asp?dataset=EDF&samp_date=&global_id=T0603702922&assigned_name=B-2&store_num=		
GeoTracker Data:	https://geotracker.waterboards.ca.gov/profile_report.asp?cmd=MWEDFResults&global_id=T0603702922&assigned_name=B-2		

96
ESE
1/2 - 1 Mile
Higher

CA WELLS **CAEDF0000085661**

Well ID:	T0603700149-MW-22	Well Type:	MONITORING
Source:	EDF	Other Name:	MW-22
GAMA PFAS Testing:	Not Reported		
Groundwater Quality Data:	https://gamagroundwater.waterboards.ca.gov/gama/gamamap/public/GamaDataDisplay.asp?dataset=EDF&samp_date=&global_id=T0603700149&assigned_name=MW-22&store_num=		
GeoTracker Data:	https://geotracker.waterboards.ca.gov/profile_report.asp?cmd=MWEDFResults&global_id=T0603700149&assigned_name=MW-22		

J97
West
1/2 - 1 Mile
Lower

CA WELLS **CAEDF0000002734**

Well ID:	T0603704659-MW-20	Well Type:	MONITORING
Source:	EDF	Other Name:	MW-20
GAMA PFAS Testing:	Not Reported		
Groundwater Quality Data:	https://gamagroundwater.waterboards.ca.gov/gama/gamamap/public/GamaDataDisplay.asp?dataset=EDF&samp_date=&global_id=T0603704659&assigned_name=MW-20&store_num=		
GeoTracker Data:	https://geotracker.waterboards.ca.gov/profile_report.asp?cmd=MWEDFResults&global_id=T0603704659&assigned_name=MW-20		

K98
West
1/2 - 1 Mile
Lower

CA WELLS **CAEDF0000129703**

Well ID:	T0603704659-MW-24	Well Type:	MONITORING
Source:	EDF	Other Name:	MW-24
GAMA PFAS Testing:	Not Reported		
Groundwater Quality Data:	https://gamagroundwater.waterboards.ca.gov/gama/gamamap/public/GamaDataDisplay.asp?dataset=EDF&samp_date=&global_id=T0603704659&assigned_name=MW-24&store_num=		
GeoTracker Data:	https://geotracker.waterboards.ca.gov/profile_report.asp?cmd=MWEDFResults&global_id=T0603704659&assigned_name=MW-24		

Map ID
Direction
Distance
Elevation | Database | EDR ID Number

99
East
1/2 - 1 Mile
Higher

CA WELLS **CAEDF0000112046**

Well ID:	T0603700149-MW-17	Well Type:	MONITORING
Source:	EDF	Other Name:	MW-17
GAMA PFAS Testing:	Not Reported		
Groundwater Quality Data:	https://gamagroundwater.waterboards.ca.gov/gama/gamamap/public/GamaDataDisplay.asp?dataset=EDF&samp_date=&global_id=T0603700149&assigned_name=MW-17&store_num=		
GeoTracker Data:	https://geotracker.waterboards.ca.gov/profile_report.asp?cmd=MWEDFResults&global_id=T0603700149&assigned_name=MW-17		

J100
WNW
1/2 - 1 Mile
Lower

CA WELLS **CAEDF0000106058**

Well ID:	T0603702922-MW-2	Well Type:	MONITORING
Source:	EDF	Other Name:	MW-2
GAMA PFAS Testing:	Not Reported		
Groundwater Quality Data:	https://gamagroundwater.waterboards.ca.gov/gama/gamamap/public/GamaDataDisplay.asp?dataset=EDF&samp_date=&global_id=T0603702922&assigned_name=MW-2&store_num=		
GeoTracker Data:	https://geotracker.waterboards.ca.gov/profile_report.asp?cmd=MWEDFResults&global_id=T0603702922&assigned_name=MW-2		

J101
WNW
1/2 - 1 Mile
Lower

CA WELLS **CAEDF0000102062**

Well ID:	T0603704659-MW-15	Well Type:	MONITORING
Source:	EDF	Other Name:	MW-15
GAMA PFAS Testing:	Not Reported		
Groundwater Quality Data:	https://gamagroundwater.waterboards.ca.gov/gama/gamamap/public/GamaDataDisplay.asp?dataset=EDF&samp_date=&global_id=T0603704659&assigned_name=MW-15&store_num=		
GeoTracker Data:	https://geotracker.waterboards.ca.gov/profile_report.asp?cmd=MWEDFResults&global_id=T0603704659&assigned_name=MW-15		

J102
West
1/2 - 1 Mile
Lower

CA WELLS **CAEDF0000000904**

Well ID:	T0603704659-MW-2	Well Type:	MONITORING
Source:	EDF	Other Name:	MW-2
GAMA PFAS Testing:	Not Reported		
Groundwater Quality Data:	https://gamagroundwater.waterboards.ca.gov/gama/gamamap/public/GamaDataDisplay.asp?dataset=EDF&samp_date=&global_id=T0603704659&assigned_name=MW-2&store_num=		
GeoTracker Data:	https://geotracker.waterboards.ca.gov/profile_report.asp?cmd=MWEDFResults&global_id=T0603704659&assigned_name=MW-2		

Map ID
Direction
Distance
Elevation | Database | EDR ID Number

K103
West
1/2 - 1 Mile
Lower

CA WELLS **CAEDF0000003574**

Well ID:	T0603704659-MW-1R	Well Type:	MONITORING
Source:	EDF	Other Name:	MW-1R
GAMA PFAS Testing:	Not Reported		
Groundwater Quality Data:	https://gamagroundwater.waterboards.ca.gov/gama/gamamap/public/GamaDataDisplay.asp?dataset=EDF&samp_date=&global_id=T0603704659&assigned_name=MW-1R&store_num=		
GeoTracker Data:	https://geotracker.waterboards.ca.gov/profile_report.asp?cmd=MWEDFResults&global_id=T0603704659&assigned_name=MW-1R		

K104
West
1/2 - 1 Mile
Lower

CA WELLS **CAEDF0000040255**

Well ID:	T0603704659-MW-1	Well Type:	MONITORING
Source:	EDF	Other Name:	MW-1
GAMA PFAS Testing:	Not Reported		
Groundwater Quality Data:	https://gamagroundwater.waterboards.ca.gov/gama/gamamap/public/GamaDataDisplay.asp?dataset=EDF&samp_date=&global_id=T0603704659&assigned_name=MW-1&store_num=		
GeoTracker Data:	https://geotracker.waterboards.ca.gov/profile_report.asp?cmd=MWEDFResults&global_id=T0603704659&assigned_name=MW-1		

J105
West
1/2 - 1 Mile
Lower

CA WELLS **CAEDF0000081409**

Well ID:	T0603704659-MW-3	Well Type:	MONITORING
Source:	EDF	Other Name:	MW-3
GAMA PFAS Testing:	Not Reported		
Groundwater Quality Data:	https://gamagroundwater.waterboards.ca.gov/gama/gamamap/public/GamaDataDisplay.asp?dataset=EDF&samp_date=&global_id=T0603704659&assigned_name=MW-3&store_num=		
GeoTracker Data:	https://geotracker.waterboards.ca.gov/profile_report.asp?cmd=MWEDFResults&global_id=T0603704659&assigned_name=MW-3		

J106
West
1/2 - 1 Mile
Lower

CA WELLS **CAEDF0000008499**

Well ID:	T0603704659-MW-3R	Well Type:	MONITORING
Source:	EDF	Other Name:	MW-3R
GAMA PFAS Testing:	Not Reported		
Groundwater Quality Data:	https://gamagroundwater.waterboards.ca.gov/gama/gamamap/public/GamaDataDisplay.asp?dataset=EDF&samp_date=&global_id=T0603704659&assigned_name=MW-3R&store_num=		
GeoTracker Data:	https://geotracker.waterboards.ca.gov/profile_report.asp?cmd=MWEDFResults&global_id=T0603704659&assigned_name=MW-3R		

Map ID
Direction
Distance
Elevation | Database | EDR ID Number

J107
West
1/2 - 1 Mile
Lower

CA WELLS **CAEDF0000090201**

Well ID:	T0603704659-MW-2R	Well Type:	MONITORING
Source:	EDF	Other Name:	MW-2R
GAMA PFAS Testing:	Not Reported		
Groundwater Quality Data:	https://gamagroundwater.waterboards.ca.gov/gama/gamamap/public/GamaDataDisplay.asp?dataset=EDF&samp_date=&global_id=T0603704659&assigned_name=MW-2R&store_num=		
GeoTracker Data:	https://geotracker.waterboards.ca.gov/profile_report.asp?cmd=MWEDFResults&global_id=T0603704659&assigned_name=MW-2R		

K108
West
1/2 - 1 Mile
Lower

CA WELLS **CAEDF0000056804**

Well ID:	T0603704659-MW-18	Well Type:	MONITORING
Source:	EDF	Other Name:	MW-18
GAMA PFAS Testing:	Not Reported		
Groundwater Quality Data:	https://gamagroundwater.waterboards.ca.gov/gama/gamamap/public/GamaDataDisplay.asp?dataset=EDF&samp_date=&global_id=T0603704659&assigned_name=MW-18&store_num=		
GeoTracker Data:	https://geotracker.waterboards.ca.gov/profile_report.asp?cmd=MWEDFResults&global_id=T0603704659&assigned_name=MW-18		

J109
WNW
1/2 - 1 Mile
Lower

CA WELLS **CAEDF0000078330**

Well ID:	T0603704659-MW-4	Well Type:	MONITORING
Source:	EDF	Other Name:	MW-4
GAMA PFAS Testing:	Not Reported		
Groundwater Quality Data:	https://gamagroundwater.waterboards.ca.gov/gama/gamamap/public/GamaDataDisplay.asp?dataset=EDF&samp_date=&global_id=T0603704659&assigned_name=MW-4&store_num=		
GeoTracker Data:	https://geotracker.waterboards.ca.gov/profile_report.asp?cmd=MWEDFResults&global_id=T0603704659&assigned_name=MW-4		

K110
West
1/2 - 1 Mile
Lower

CA WELLS **CAEDF0000014128**

Well ID:	T0603704659-MW-19	Well Type:	MONITORING
Source:	EDF	Other Name:	MW-19
GAMA PFAS Testing:	Not Reported		
Groundwater Quality Data:	https://gamagroundwater.waterboards.ca.gov/gama/gamamap/public/GamaDataDisplay.asp?dataset=EDF&samp_date=&global_id=T0603704659&assigned_name=MW-19&store_num=		
GeoTracker Data:	https://geotracker.waterboards.ca.gov/profile_report.asp?cmd=MWEDFResults&global_id=T0603704659&assigned_name=MW-19		

Map ID
Direction
Distance
Elevation | Database | EDR ID Number

L111
WNW
1/2 - 1 Mile
Lower

CA WELLS **CAEDF0000099881**

Well ID:	T0603704659-MW-16	Well Type:	MONITORING
Source:	EDF	Other Name:	MW-16
GAMA PFAS Testing:	Not Reported		
Groundwater Quality Data:	https://gamagroundwater.waterboards.ca.gov/gama/gamamap/public/GamaDataDisplay.asp?dataset=EDF&samp_date=&global_id=T0603704659&assigned_name=MW-16&store_num=		
GeoTracker Data:	https://geotracker.waterboards.ca.gov/profile_report.asp?cmd=MWEDFResults&global_id=T0603704659&assigned_name=MW-16		

K112
West
1/2 - 1 Mile
Lower

CA WELLS **CAEDF0000075964**

Well ID:	T0603704659-MW-23	Well Type:	MONITORING
Source:	EDF	Other Name:	MW-23
GAMA PFAS Testing:	Not Reported		
Groundwater Quality Data:	https://gamagroundwater.waterboards.ca.gov/gama/gamamap/public/GamaDataDisplay.asp?dataset=EDF&samp_date=&global_id=T0603704659&assigned_name=MW-23&store_num=		
GeoTracker Data:	https://geotracker.waterboards.ca.gov/profile_report.asp?cmd=MWEDFResults&global_id=T0603704659&assigned_name=MW-23		

K113
West
1/2 - 1 Mile
Lower

CA WELLS **CAEDF0000111089**

Well ID:	T0603704659-MW-5	Well Type:	MONITORING
Source:	EDF	Other Name:	MW-5
GAMA PFAS Testing:	Not Reported		
Groundwater Quality Data:	https://gamagroundwater.waterboards.ca.gov/gama/gamamap/public/GamaDataDisplay.asp?dataset=EDF&samp_date=&global_id=T0603704659&assigned_name=MW-5&store_num=		
GeoTracker Data:	https://geotracker.waterboards.ca.gov/profile_report.asp?cmd=MWEDFResults&global_id=T0603704659&assigned_name=MW-5		

K114
West
1/2 - 1 Mile
Lower

CA WELLS **CAEDF0000087432**

Well ID:	T0603704659-MW-25	Well Type:	MONITORING
Source:	EDF	Other Name:	MW-25
GAMA PFAS Testing:	Not Reported		
Groundwater Quality Data:	https://gamagroundwater.waterboards.ca.gov/gama/gamamap/public/GamaDataDisplay.asp?dataset=EDF&samp_date=&global_id=T0603704659&assigned_name=MW-25&store_num=		
GeoTracker Data:	https://geotracker.waterboards.ca.gov/profile_report.asp?cmd=MWEDFResults&global_id=T0603704659&assigned_name=MW-25		

Map ID
Direction
Distance
Elevation | Database | EDR ID Number

L115
WNW
1/2 - 1 Mile
Lower

CA WELLS **CAEDF0000112518**

Well ID:	T0603704659-MW-17	Well Type:	MONITORING
Source:	EDF	Other Name:	MW-17
GAMA PFAS Testing:	Not Reported		
Groundwater Quality Data:	https://gamagroundwater.waterboards.ca.gov/gama/gamamap/public/GamaDataDisplay.asp?dataset=EDF&samp_date=&global_id=T0603704659&assigned_name=MW-17&store_num=		
GeoTracker Data:	https://geotracker.waterboards.ca.gov/profile_report.asp?cmd=MWEDFResults&global_id=T0603704659&assigned_name=MW-17		

M116
East
1/2 - 1 Mile
Higher

CA WELLS **CAEDF0000104930**

Well ID:	T0603700149-MW-28D	Well Type:	MONITORING
Source:	EDF	Other Name:	MW-28D
GAMA PFAS Testing:	Not Reported		
Groundwater Quality Data:	https://gamagroundwater.waterboards.ca.gov/gama/gamamap/public/GamaDataDisplay.asp?dataset=EDF&samp_date=&global_id=T0603700149&assigned_name=MW-28D&store_num=		
GeoTracker Data:	https://geotracker.waterboards.ca.gov/profile_report.asp?cmd=MWEDFResults&global_id=T0603700149&assigned_name=MW-28D		

M117
East
1/2 - 1 Mile
Higher

CA WELLS **CAEDF0000102186**

Well ID:	T0603700149-OW-06	Well Type:	MONITORING
Source:	EDF	Other Name:	OW-06
GAMA PFAS Testing:	Not Reported		
Groundwater Quality Data:	https://gamagroundwater.waterboards.ca.gov/gama/gamamap/public/GamaDataDisplay.asp?dataset=EDF&samp_date=&global_id=T0603700149&assigned_name=OW-06&store_num=		
GeoTracker Data:	https://geotracker.waterboards.ca.gov/profile_report.asp?cmd=MWEDFResults&global_id=T0603700149&assigned_name=OW-06		

M118
East
1/2 - 1 Mile
Higher

CA WELLS **CAEDF0000052069**

Well ID:	T0603700149-CP-10	Well Type:	MONITORING
Source:	EDF	Other Name:	CP-10
GAMA PFAS Testing:	Not Reported		
Groundwater Quality Data:	https://gamagroundwater.waterboards.ca.gov/gama/gamamap/public/GamaDataDisplay.asp?dataset=EDF&samp_date=&global_id=T0603700149&assigned_name=CP-10&store_num=		
GeoTracker Data:	https://geotracker.waterboards.ca.gov/profile_report.asp?cmd=MWEDFResults&global_id=T0603700149&assigned_name=CP-10		

GEOCHECK® - PHYSICAL SETTING SOURCE MAP FINDINGS

Map ID
Direction
Distance
Elevation | Database | EDR ID Number

119
North
1/2 - 1 Mile
Higher | **FRDS PWS** | **CA1910046**

Epa region:	09	State:	CA
Pwsid:	CA1910046	Pwsname:	SUBURBAN WATER SYSTEMS-GLENDORA
Cityserved:	Not Reported	Stateserved:	CA
Zipserved:	Not Reported	Fipscounty:	06037
Status:	Active	Retpopsrvd:	5135
Pwssvcconn:	1556	Psource longname:	Purch_surface_water
Pwstype:	CWS	Owner:	Private
Contact:	BRETTL, JOHN	Contactorgname:	BRETTL, JOHN
Contactphone:	626-543-2643	Contactaddress1:	1325 N. GRAND AVENUE, #100
Contactaddress2:	Not Reported	Contactcity:	COVINA
Contactstate:	CA	Contactzip:	91724
Pwsactivitycode:	A		
PWS ID:	CA1910046	PWS name:	SUBURBAN WATER SYSTEMS-GLENDORA
Address:	Not Reported	Care of:	Not Reported
City:	COVINA	State:	CA
Zip:	91724	Owner:	SUBURBAN WATER SYSTEMS-GLENDORA
Source code:	Surface water	Population:	4348
PWS ID:	CA1910046	PWS type:	Not Reported
PWS name:	Not Reported	PWS address:	Not Reported
PWS city:	Not Reported	PWS state:	Not Reported
PWS zip:	Not Reported	PWS ID:	CA1910046
Activity status:	Active	Date system activated:	6202
Date system deactivated:	Not Reported	Retail population:	00004758
System name:	SUBURBAN WATER SYSTEMS-GLENDORA		
System address:	Not Reported	System address:	16340 E MAPLEGROVE
System city:	LA PUENTE	System state:	CA
System zip:	91744		
County FIPS:	037	City served:	GLENDORA
Population served:	3,301 - 5,000 Persons	Treatment:	Mixed (treated and untreated)
Latitude:	340112	Longitude:	1175654

M120
East
1/2 - 1 Mile
Higher | **CA WELLS** | **CAEDF0000101932**

Well ID:	T0603700149-MW-15
Source:	EDF
GAMA PFAS Testing:	Not Reported
Groundwater Quality Data:	https://gamagroundwater.waterboards.ca.gov/gama/gamamap/public/GamaDataDisplay.asp?dataset=EDF&samp_date=&global_id=T0603700149&assigned_name=MW-15&store_num=
GeoTracker Data:	https://geotracker.waterboards.ca.gov/profile_report.asp?cmd=MWEDFResults&global_id=T0603700149&assigned_name=MW-15
Well Type:	MONITORING
Other Name:	MW-15

Map ID
Direction
Distance
Elevation | Database | EDR ID Number

N121
NNW
1/2 - 1 Mile
Lower

CA WELLS **CAEDF0000104453**

Well ID:	T0603703032-B-20	Well Type:	MONITORING
Source:	EDF	Other Name:	B-20
GAMA PFAS Testing:	Not Reported		
Groundwater Quality Data:	https://gamagroundwater.waterboards.ca.gov/gama/gamamap/public/GamaDataDisplay.asp?dataset=EDF&samp_date=&global_id=T0603703032&assigned_name=B-20&store_num=		
GeoTracker Data:	https://geotracker.waterboards.ca.gov/profile_report.asp?cmd=MWEDFResults&global_id=T0603703032&assigned_name=B-20		

N122
NNW
1/2 - 1 Mile
Lower

CA WELLS **CAEDF0000059395**

Well ID:	T0603703032-B-12	Well Type:	MONITORING
Source:	EDF	Other Name:	B-12
GAMA PFAS Testing:	Not Reported		
Groundwater Quality Data:	https://gamagroundwater.waterboards.ca.gov/gama/gamamap/public/GamaDataDisplay.asp?dataset=EDF&samp_date=&global_id=T0603703032&assigned_name=B-12&store_num=		
GeoTracker Data:	https://geotracker.waterboards.ca.gov/profile_report.asp?cmd=MWEDFResults&global_id=T0603703032&assigned_name=B-12		

N123
NNW
1/2 - 1 Mile
Lower

CA WELLS **CAEDF0000004121**

Well ID:	T0603703032-B-16	Well Type:	MONITORING
Source:	EDF	Other Name:	B-16
GAMA PFAS Testing:	Not Reported		
Groundwater Quality Data:	https://gamagroundwater.waterboards.ca.gov/gama/gamamap/public/GamaDataDisplay.asp?dataset=EDF&samp_date=&global_id=T0603703032&assigned_name=B-16&store_num=		
GeoTracker Data:	https://geotracker.waterboards.ca.gov/profile_report.asp?cmd=MWEDFResults&global_id=T0603703032&assigned_name=B-16		

N124
NNW
1/2 - 1 Mile
Lower

CA WELLS **CAEDF0000112346**

Well ID:	T0603703032-B-8	Well Type:	MONITORING
Source:	EDF	Other Name:	B-8
GAMA PFAS Testing:	Not Reported		
Groundwater Quality Data:	https://gamagroundwater.waterboards.ca.gov/gama/gamamap/public/GamaDataDisplay.asp?dataset=EDF&samp_date=&global_id=T0603703032&assigned_name=B-8&store_num=		
GeoTracker Data:	https://geotracker.waterboards.ca.gov/profile_report.asp?cmd=MWEDFResults&global_id=T0603703032&assigned_name=B-8		

Map ID
Direction
Distance
Elevation | Database | EDR ID Number

N125
NNW
1/2 - 1 Mile
Lower

CA WELLS **CAEDF0000100267**

Well ID:	T0603703032-B-9	Well Type:	MONITORING
Source:	EDF	Other Name:	B-9
GAMA PFAS Testing:	Not Reported		
Groundwater Quality Data:	https://gamagroundwater.waterboards.ca.gov/gama/gamamap/public/GamaDataDisplay.asp?dataset=EDF&samp_date=&global_id=T0603703032&assigned_name=B-9&store_num=		
GeoTracker Data:	https://geotracker.waterboards.ca.gov/profile_report.asp?cmd=MWEDFResults&global_id=T0603703032&assigned_name=B-9		

N126
NNW
1/2 - 1 Mile
Lower

CA WELLS **CAEDF0000048615**

Well ID:	T0603703032-B-15	Well Type:	MONITORING
Source:	EDF	Other Name:	B-15
GAMA PFAS Testing:	Not Reported		
Groundwater Quality Data:	https://gamagroundwater.waterboards.ca.gov/gama/gamamap/public/GamaDataDisplay.asp?dataset=EDF&samp_date=&global_id=T0603703032&assigned_name=B-15&store_num=		
GeoTracker Data:	https://geotracker.waterboards.ca.gov/profile_report.asp?cmd=MWEDFResults&global_id=T0603703032&assigned_name=B-15		

N127
NNW
1/2 - 1 Mile
Lower

CA WELLS **CAEDF0000006784**

Well ID:	T0603703032-B-14	Well Type:	MONITORING
Source:	EDF	Other Name:	B-14
GAMA PFAS Testing:	Not Reported		
Groundwater Quality Data:	https://gamagroundwater.waterboards.ca.gov/gama/gamamap/public/GamaDataDisplay.asp?dataset=EDF&samp_date=&global_id=T0603703032&assigned_name=B-14&store_num=		
GeoTracker Data:	https://geotracker.waterboards.ca.gov/profile_report.asp?cmd=MWEDFResults&global_id=T0603703032&assigned_name=B-14		

N128
NNW
1/2 - 1 Mile
Lower

CA WELLS **CAEDF0000102187**

Well ID:	T0603763925-MW3	Well Type:	MONITORING
Source:	EDF	Other Name:	MW3
GAMA PFAS Testing:	Not Reported		
Groundwater Quality Data:	https://gamagroundwater.waterboards.ca.gov/gama/gamamap/public/GamaDataDisplay.asp?dataset=EDF&samp_date=&global_id=T0603763925&assigned_name=MW3&store_num=		
GeoTracker Data:	https://geotracker.waterboards.ca.gov/profile_report.asp?cmd=MWEDFResults&global_id=T0603763925&assigned_name=MW3		

Map ID
Direction
Distance
Elevation | Database | EDR ID Number

O129
East
1/2 - 1 Mile
Higher

CA WELLS **CAEDF0000072853**

Well ID:	T0603700149-MW-10	Well Type:	MONITORING
Source:	EDF	Other Name:	MW-10
GAMA PFAS Testing:	Not Reported		
Groundwater Quality Data:	https://gamagroundwater.waterboards.ca.gov/gama/gamamap/public/GamaDataDisplay.asp?dataset=EDF&samp_date=&global_id=T0603700149&assigned_name=MW-10&store_num=		
GeoTracker Data:	https://geotracker.waterboards.ca.gov/profile_report.asp?cmd=MWEDFResults&global_id=T0603700149&assigned_name=MW-10		

O130
East
1/2 - 1 Mile
Higher

CA WELLS **CAEDF0000129408**

Well ID:	T0603700149-CP-04	Well Type:	MONITORING
Source:	EDF	Other Name:	CP-04
GAMA PFAS Testing:	Not Reported		
Groundwater Quality Data:	https://gamagroundwater.waterboards.ca.gov/gama/gamamap/public/GamaDataDisplay.asp?dataset=EDF&samp_date=&global_id=T0603700149&assigned_name=CP-04&store_num=		
GeoTracker Data:	https://geotracker.waterboards.ca.gov/profile_report.asp?cmd=MWEDFResults&global_id=T0603700149&assigned_name=CP-04		

N131
NNW
1/2 - 1 Mile
Lower

CA WELLS **CAEDF0000046818**

Well ID:	T0603763925-MW1	Well Type:	MONITORING
Source:	EDF	Other Name:	MW1
GAMA PFAS Testing:	Not Reported		
Groundwater Quality Data:	https://gamagroundwater.waterboards.ca.gov/gama/gamamap/public/GamaDataDisplay.asp?dataset=EDF&samp_date=&global_id=T0603763925&assigned_name=MW1&store_num=		
GeoTracker Data:	https://geotracker.waterboards.ca.gov/profile_report.asp?cmd=MWEDFResults&global_id=T0603763925&assigned_name=MW1		

N132
NNW
1/2 - 1 Mile
Lower

CA WELLS **CAEDF0000068351**

Well ID:	T0603703032-B-11	Well Type:	MONITORING
Source:	EDF	Other Name:	B-11
GAMA PFAS Testing:	Not Reported		
Groundwater Quality Data:	https://gamagroundwater.waterboards.ca.gov/gama/gamamap/public/GamaDataDisplay.asp?dataset=EDF&samp_date=&global_id=T0603703032&assigned_name=B-11&store_num=		
GeoTracker Data:	https://geotracker.waterboards.ca.gov/profile_report.asp?cmd=MWEDFResults&global_id=T0603703032&assigned_name=B-11		

Map ID
Direction
Distance
Elevation | Database | EDR ID Number

N133
NNW
1/2 - 1 Mile
Lower

CA WELLS **CAEDF0000000513**

Well ID:	T0603763925-MW4	Well Type:	MONITORING
Source:	EDF	Other Name:	MW4
GAMA PFAS Testing:	Not Reported		
Groundwater Quality Data:	https://gamagroundwater.waterboards.ca.gov/gama/gamamap/public/GamaDataDisplay.asp?dataset=EDF&samp_date=&global_id=T0603763925&assigned_name=MW4&store_num=		
GeoTracker Data:	https://geotracker.waterboards.ca.gov/profile_report.asp?cmd=MWEDFResults&global_id=T0603763925&assigned_name=MW4		

N134
NNW
1/2 - 1 Mile
Lower

CA WELLS **CAEDF0000009686**

Well ID:	T0603763925-MW5	Well Type:	MONITORING
Source:	EDF	Other Name:	MW5
GAMA PFAS Testing:	Not Reported		
Groundwater Quality Data:	https://gamagroundwater.waterboards.ca.gov/gama/gamamap/public/GamaDataDisplay.asp?dataset=EDF&samp_date=&global_id=T0603763925&assigned_name=MW5&store_num=		
GeoTracker Data:	https://geotracker.waterboards.ca.gov/profile_report.asp?cmd=MWEDFResults&global_id=T0603763925&assigned_name=MW5		

N135
NNW
1/2 - 1 Mile
Lower

CA WELLS **CAEDF0000036673**

Well ID:	T0603703032-B-17	Well Type:	MONITORING
Source:	EDF	Other Name:	B-17
GAMA PFAS Testing:	Not Reported		
Groundwater Quality Data:	https://gamagroundwater.waterboards.ca.gov/gama/gamamap/public/GamaDataDisplay.asp?dataset=EDF&samp_date=&global_id=T0603703032&assigned_name=B-17&store_num=		
GeoTracker Data:	https://geotracker.waterboards.ca.gov/profile_report.asp?cmd=MWEDFResults&global_id=T0603703032&assigned_name=B-17		

P136
North
1/2 - 1 Mile
Lower

CA WELLS **CAEDF0000037746**

Well ID:	T0603791308-MW2	Well Type:	MONITORING
Source:	EDF	Other Name:	MW2
GAMA PFAS Testing:	Not Reported		
Groundwater Quality Data:	https://gamagroundwater.waterboards.ca.gov/gama/gamamap/public/GamaDataDisplay.asp?dataset=EDF&samp_date=&global_id=T0603791308&assigned_name=MW2&store_num=		
GeoTracker Data:	https://geotracker.waterboards.ca.gov/profile_report.asp?cmd=MWEDFResults&global_id=T0603791308&assigned_name=MW2		

Map ID
Direction
Distance
Elevation | Database | EDR ID Number

P137
North
1/2 - 1 Mile
Lower

CA WELLS **CAEDF0000045732**

Well ID:	T0603791308-MW1	Well Type:	MONITORING
Source:	EDF	Other Name:	MW1
GAMA PFAS Testing:	Not Reported		
Groundwater Quality Data:	https://gamagroundwater.waterboards.ca.gov/gama/gamamap/public/GamaDataDisplay.asp?dataset=EDF&samp_date=&global_id=T0603791308&assigned_name=MW1&store_num=		
GeoTracker Data:	https://geotracker.waterboards.ca.gov/profile_report.asp?cmd=MWEDFResults&global_id=T0603791308&assigned_name=MW1		

N138
NNW
1/2 - 1 Mile
Lower

CA WELLS **CAEDF0000074944**

Well ID:	T060375414-MW-9	Well Type:	MONITORING
Source:	EDF	Other Name:	MW-9
GAMA PFAS Testing:	Not Reported		
Groundwater Quality Data:	https://gamagroundwater.waterboards.ca.gov/gama/gamamap/public/GamaDataDisplay.asp?dataset=EDF&samp_date=&global_id=T060375414&assigned_name=MW-9&store_num=		
GeoTracker Data:	https://geotracker.waterboards.ca.gov/profile_report.asp?cmd=MWEDFResults&global_id=T060375414&assigned_name=MW-9		

N139
NNW
1/2 - 1 Mile
Lower

CA WELLS **CAEDF0000051688**

Well ID:	T0603703032-B-19	Well Type:	MONITORING
Source:	EDF	Other Name:	B-19
GAMA PFAS Testing:	Not Reported		
Groundwater Quality Data:	https://gamagroundwater.waterboards.ca.gov/gama/gamamap/public/GamaDataDisplay.asp?dataset=EDF&samp_date=&global_id=T0603703032&assigned_name=B-19&store_num=		
GeoTracker Data:	https://geotracker.waterboards.ca.gov/profile_report.asp?cmd=MWEDFResults&global_id=T0603703032&assigned_name=B-19		

N140
NNW
1/2 - 1 Mile
Lower

CA WELLS **CAEDF0000007350**

Well ID:	T0603763925-MW2	Well Type:	MONITORING
Source:	EDF	Other Name:	MW2
GAMA PFAS Testing:	Not Reported		
Groundwater Quality Data:	https://gamagroundwater.waterboards.ca.gov/gama/gamamap/public/GamaDataDisplay.asp?dataset=EDF&samp_date=&global_id=T0603763925&assigned_name=MW2&store_num=		
GeoTracker Data:	https://geotracker.waterboards.ca.gov/profile_report.asp?cmd=MWEDFResults&global_id=T0603763925&assigned_name=MW2		

Map ID
Direction
Distance
Elevation | Database | EDR ID Number

N141
NNW
1/2 - 1 Mile
Lower

CA WELLS **CAEDF0000067529**

Well ID:	T0603703032-B-18	Well Type:	MONITORING
Source:	EDF	Other Name:	B-18
GAMA PFAS Testing:	Not Reported		
Groundwater Quality Data:	https://gamagroundwater.waterboards.ca.gov/gama/gamamap/public/GamaDataDisplay.asp?dataset=EDF&samp_date=&global_id=T0603703032&assigned_name=B-18&store_num=		
GeoTracker Data:	https://geotracker.waterboards.ca.gov/profile_report.asp?cmd=MWEDFResults&global_id=T0603703032&assigned_name=B-18		

P142
North
1/2 - 1 Mile
Lower

CA WELLS **CAEDF0000038709**

Well ID:	T0603791308-MW3	Well Type:	MONITORING
Source:	EDF	Other Name:	MW3
GAMA PFAS Testing:	Not Reported		
Groundwater Quality Data:	https://gamagroundwater.waterboards.ca.gov/gama/gamamap/public/GamaDataDisplay.asp?dataset=EDF&samp_date=&global_id=T0603791308&assigned_name=MW3&store_num=		
GeoTracker Data:	https://geotracker.waterboards.ca.gov/profile_report.asp?cmd=MWEDFResults&global_id=T0603791308&assigned_name=MW3		

N143
NNW
1/2 - 1 Mile
Lower

CA WELLS **CAEDF0000032577**

Well ID:	T060375414-MW-10	Well Type:	MONITORING
Source:	EDF	Other Name:	MW-10
GAMA PFAS Testing:	Not Reported		
Groundwater Quality Data:	https://gamagroundwater.waterboards.ca.gov/gama/gamamap/public/GamaDataDisplay.asp?dataset=EDF&samp_date=&global_id=T060375414&assigned_name=MW-10&store_num=		
GeoTracker Data:	https://geotracker.waterboards.ca.gov/profile_report.asp?cmd=MWEDFResults&global_id=T060375414&assigned_name=MW-10		

O144
East
1/2 - 1 Mile
Higher

CA WELLS **CAEDF0000039145**

Well ID:	T0603700149-MW-14	Well Type:	MONITORING
Source:	EDF	Other Name:	MW-14
GAMA PFAS Testing:	Not Reported		
Groundwater Quality Data:	https://gamagroundwater.waterboards.ca.gov/gama/gamamap/public/GamaDataDisplay.asp?dataset=EDF&samp_date=&global_id=T0603700149&assigned_name=MW-14&store_num=		
GeoTracker Data:	https://geotracker.waterboards.ca.gov/profile_report.asp?cmd=MWEDFResults&global_id=T0603700149&assigned_name=MW-14		

Map ID
Direction
Distance
Elevation | Database | EDR ID Number

Q145
NNW
1/2 - 1 Mile
Lower

CA WELLS **CAEDF0000132569**

Well ID:	T060375414-MW-8	Well Type:	MONITORING
Source:	EDF	Other Name:	MW-8
GAMA PFAS Testing:	Not Reported		
Groundwater Quality Data:	https://gamagroundwater.waterboards.ca.gov/gama/gamamap/public/GamaDataDisplay.asp?dataset=EDF&samp_date=&global_id=T060375414&assigned_name=MW-8&store_num=		
GeoTracker Data:	https://geotracker.waterboards.ca.gov/profile_report.asp?cmd=MWEDFResults&global_id=T060375414&assigned_name=MW-8		

146
ESE
1/2 - 1 Mile
Higher

CA WELLS **CAEDF0000035054**

Well ID:	T0603700149-OW-08	Well Type:	MONITORING
Source:	EDF	Other Name:	OW-08
GAMA PFAS Testing:	Not Reported		
Groundwater Quality Data:	https://gamagroundwater.waterboards.ca.gov/gama/gamamap/public/GamaDataDisplay.asp?dataset=EDF&samp_date=&global_id=T0603700149&assigned_name=OW-08&store_num=		
GeoTracker Data:	https://geotracker.waterboards.ca.gov/profile_report.asp?cmd=MWEDFResults&global_id=T0603700149&assigned_name=OW-08		

Q147
NNW
1/2 - 1 Mile
Lower

CA WELLS **CAEDF0000092574**

Well ID:	T060375414-MW-12	Well Type:	MONITORING
Source:	EDF	Other Name:	MW-12
GAMA PFAS Testing:	Not Reported		
Groundwater Quality Data:	https://gamagroundwater.waterboards.ca.gov/gama/gamamap/public/GamaDataDisplay.asp?dataset=EDF&samp_date=&global_id=T060375414&assigned_name=MW-12&store_num=		
GeoTracker Data:	https://geotracker.waterboards.ca.gov/profile_report.asp?cmd=MWEDFResults&global_id=T060375414&assigned_name=MW-12		

Q148
NNW
1/2 - 1 Mile
Lower

CA WELLS **CAEDF0000068987**

Well ID:	T060375414-MW-11	Well Type:	MONITORING
Source:	EDF	Other Name:	MW-11
GAMA PFAS Testing:	Not Reported		
Groundwater Quality Data:	https://gamagroundwater.waterboards.ca.gov/gama/gamamap/public/GamaDataDisplay.asp?dataset=EDF&samp_date=&global_id=T060375414&assigned_name=MW-11&store_num=		
GeoTracker Data:	https://geotracker.waterboards.ca.gov/profile_report.asp?cmd=MWEDFResults&global_id=T060375414&assigned_name=MW-11		

Map ID
Direction
Distance
Elevation | Database | EDR ID Number

R149
East
1/2 - 1 Mile
Higher

CA WELLS **CAEDF0000032099**

Well ID:	T0603700149-OW-04	Well Type:	MONITORING
Source:	EDF	Other Name:	OW-04
GAMA PFAS Testing:	Not Reported		
Groundwater Quality Data:	https://gamagroundwater.waterboards.ca.gov/gama/gamamap/public/GamaDataDisplay.asp?dataset=EDF&samp_date=&global_id=T0603700149&assigned_name=OW-04&store_num=		
GeoTracker Data:	https://geotracker.waterboards.ca.gov/profile_report.asp?cmd=MWEDFResults&global_id=T0603700149&assigned_name=OW-04		

Q150
NNW
1/2 - 1 Mile
Lower

CA WELLS **CAEDF0000012858**

Well ID:	T060375414-MW-13	Well Type:	MONITORING
Source:	EDF	Other Name:	MW-13
GAMA PFAS Testing:	Not Reported		
Groundwater Quality Data:	https://gamagroundwater.waterboards.ca.gov/gama/gamamap/public/GamaDataDisplay.asp?dataset=EDF&samp_date=&global_id=T060375414&assigned_name=MW-13&store_num=		
GeoTracker Data:	https://geotracker.waterboards.ca.gov/profile_report.asp?cmd=MWEDFResults&global_id=T060375414&assigned_name=MW-13		

R151
East
1/2 - 1 Mile
Higher

CA WELLS **CAEDF0000059332**

Well ID:	T0603700149-OW-01	Well Type:	MONITORING
Source:	EDF	Other Name:	OW-01
GAMA PFAS Testing:	Not Reported		
Groundwater Quality Data:	https://gamagroundwater.waterboards.ca.gov/gama/gamamap/public/GamaDataDisplay.asp?dataset=EDF&samp_date=&global_id=T0603700149&assigned_name=OW-01&store_num=		
GeoTracker Data:	https://geotracker.waterboards.ca.gov/profile_report.asp?cmd=MWEDFResults&global_id=T0603700149&assigned_name=OW-01		

R152
East
1/2 - 1 Mile
Higher

CA WELLS **CAEDF0000049614**

Well ID:	T0603700149-EW-01	Well Type:	MONITORING
Source:	EDF	Other Name:	EW-01
GAMA PFAS Testing:	Not Reported		
Groundwater Quality Data:	https://gamagroundwater.waterboards.ca.gov/gama/gamamap/public/GamaDataDisplay.asp?dataset=EDF&samp_date=&global_id=T0603700149&assigned_name=EW-01&store_num=		
GeoTracker Data:	https://geotracker.waterboards.ca.gov/profile_report.asp?cmd=MWEDFResults&global_id=T0603700149&assigned_name=EW-01		

Map ID
Direction
Distance
Elevation | Database | EDR ID Number

R153
East
1/2 - 1 Mile
Higher

CA WELLS **CAEDF0000120803**

Well ID:	T0603700149-EW-10	Well Type:	MONITORING
Source:	EDF	Other Name:	EW-10
GAMA PFAS Testing:	Not Reported		
Groundwater Quality Data:	https://gamagroundwater.waterboards.ca.gov/gama/gamamap/public/GamaDataDisplay.asp?dataset=EDF&samp_date=&global_id=T0603700149&assigned_name=EW-10&store_num=		
GeoTracker Data:	https://geotracker.waterboards.ca.gov/profile_report.asp?cmd=MWEDFResults&global_id=T0603700149&assigned_name=EW-10		

R154
East
1/2 - 1 Mile
Higher

CA WELLS **CAEDF0000129353**

Well ID:	T0603700149-OW-02	Well Type:	MONITORING
Source:	EDF	Other Name:	OW-02
GAMA PFAS Testing:	Not Reported		
Groundwater Quality Data:	https://gamagroundwater.waterboards.ca.gov/gama/gamamap/public/GamaDataDisplay.asp?dataset=EDF&samp_date=&global_id=T0603700149&assigned_name=OW-02&store_num=		
GeoTracker Data:	https://geotracker.waterboards.ca.gov/profile_report.asp?cmd=MWEDFResults&global_id=T0603700149&assigned_name=OW-02		

R155
East
1/2 - 1 Mile
Higher

CA WELLS **CAEDF0000113491**

Well ID:	T0603700149-EW-09	Well Type:	MONITORING
Source:	EDF	Other Name:	EW-09
GAMA PFAS Testing:	Not Reported		
Groundwater Quality Data:	https://gamagroundwater.waterboards.ca.gov/gama/gamamap/public/GamaDataDisplay.asp?dataset=EDF&samp_date=&global_id=T0603700149&assigned_name=EW-09&store_num=		
GeoTracker Data:	https://geotracker.waterboards.ca.gov/profile_report.asp?cmd=MWEDFResults&global_id=T0603700149&assigned_name=EW-09		

R156
ESE
1/2 - 1 Mile
Higher

CA WELLS **CAEDF0000079663**

Well ID:	T0603700149-MW-47	Well Type:	MONITORING
Source:	EDF	Other Name:	MW-47
GAMA PFAS Testing:	Not Reported		
Groundwater Quality Data:	https://gamagroundwater.waterboards.ca.gov/gama/gamamap/public/GamaDataDisplay.asp?dataset=EDF&samp_date=&global_id=T0603700149&assigned_name=MW-47&store_num=		
GeoTracker Data:	https://geotracker.waterboards.ca.gov/profile_report.asp?cmd=MWEDFResults&global_id=T0603700149&assigned_name=MW-47		

Map ID
Direction
Distance
Elevation | Database | EDR ID Number

R157
East
1/2 - 1 Mile
Higher

CA WELLS **CAEDF0000054531**

Well ID:	T0603700149-OW-05	Well Type:	MONITORING
Source:	EDF	Other Name:	OW-05
GAMA PFAS Testing:	Not Reported		
Groundwater Quality Data:	https://gamagroundwater.waterboards.ca.gov/gama/gamamap/public/GamaDataDisplay.asp?dataset=EDF&samp_date=&global_id=T0603700149&assigned_name=OW-05&store_num=		
GeoTracker Data:	https://geotracker.waterboards.ca.gov/profile_report.asp?cmd=MWEDFResults&global_id=T0603700149&assigned_name=OW-05		

158
East
1/2 - 1 Mile
Higher

CA WELLS **CAEDF0000120863**

Well ID:	T0603700149-MW-25	Well Type:	MONITORING
Source:	EDF	Other Name:	MW-25
GAMA PFAS Testing:	Not Reported		
Groundwater Quality Data:	https://gamagroundwater.waterboards.ca.gov/gama/gamamap/public/GamaDataDisplay.asp?dataset=EDF&samp_date=&global_id=T0603700149&assigned_name=MW-25&store_num=		
GeoTracker Data:	https://geotracker.waterboards.ca.gov/profile_report.asp?cmd=MWEDFResults&global_id=T0603700149&assigned_name=MW-25		

R159
East
1/2 - 1 Mile
Higher

CA WELLS **CAEDF0000114528**

Well ID:	T0603700149-MW-09B	Well Type:	MONITORING
Source:	EDF	Other Name:	MW-09B
GAMA PFAS Testing:	Not Reported		
Groundwater Quality Data:	https://gamagroundwater.waterboards.ca.gov/gama/gamamap/public/GamaDataDisplay.asp?dataset=EDF&samp_date=&global_id=T0603700149&assigned_name=MW-09B&store_num=		
GeoTracker Data:	https://geotracker.waterboards.ca.gov/profile_report.asp?cmd=MWEDFResults&global_id=T0603700149&assigned_name=MW-09B		

R160
East
1/2 - 1 Mile
Higher

CA WELLS **CAEDF0000073217**

Well ID:	T0603700149-CP-05	Well Type:	MONITORING
Source:	EDF	Other Name:	CP-05
GAMA PFAS Testing:	Not Reported		
Groundwater Quality Data:	https://gamagroundwater.waterboards.ca.gov/gama/gamamap/public/GamaDataDisplay.asp?dataset=EDF&samp_date=&global_id=T0603700149&assigned_name=CP-05&store_num=		
GeoTracker Data:	https://geotracker.waterboards.ca.gov/profile_report.asp?cmd=MWEDFResults&global_id=T0603700149&assigned_name=CP-05		

Map ID
Direction
Distance

Database EDR ID Number

A1
ENE
1/2 - 1 Mile

OIL_GAS **CAOG17000007058**

OIL_GAS:

API #:	0403705409	Well #:	1
Well Type:	Dry Hole	Well Status:	Plugged
Lease Name:	Louis H. Didier	Well Design:	Louis H. Didier 1
Operator ID:	03155	Operator Name:	Freudenthal and Myers Expl. Co.
Field Name:	Any Field	Area Name:	Any Area
Place:	La Puente	GIS Source:	hud
Confidential Well:	N	Directionally Drilled:	N
Spud Date:	Not Reported		
Well Record Request URL:	https://filerequest.conservation.ca.gov/WellRecord?api=03705409		

A2
ENE
1/2 - 1 Mile

OIL_GAS **CAOG17000004815**

OIL_GAS:

API #:	0403705410	Well #:	1
Well Type:	Dry Hole	Well Status:	Plugged
Lease Name:	Pearson-Willey	Well Design:	Pearson-Willey 1
Operator ID:	03155	Operator Name:	Freudenthal and Myers Expl. Co.
Field Name:	Any Field	Area Name:	Any Area
Place:	La Puente	GIS Source:	hud
Confidential Well:	N	Directionally Drilled:	N
Spud Date:	Not Reported		
Well Record Request URL:	https://filerequest.conservation.ca.gov/WellRecord?api=03705410		

3
NNE
1/2 - 1 Mile

OIL_GAS **CAOG17000007066**

OIL_GAS:

API #:	0403706009	Well #:	1
Well Type:	Dry Hole	Well Status:	Plugged
Lease Name:	Richfield-Puente	Well Design:	Richfield-Puente 1
Operator ID:	08396	Operator Name:	The State Co.
Field Name:	Any Field	Area Name:	Any Area
Place:	La Puente	GIS Source:	hud
Confidential Well:	N	Directionally Drilled:	N
Spud Date:	Not Reported		
Well Record Request URL:	https://filerequest.conservation.ca.gov/WellRecord?api=03706009		

GEOCHECK® - PHYSICAL SETTING SOURCE MAP FINDINGS
RADON

AREA RADON INFORMATION

State Database: CA Radon

Radon Test Results

Zipcode	Num Tests	> 4 pCi/L
91745	22	0

Federal EPA Radon Zone for LOS ANGELES County: 2

Note: Zone 1 indoor average level > 4 pCi/L.
: Zone 2 indoor average level >= 2 pCi/L and <= 4 pCi/L.
: Zone 3 indoor average level < 2 pCi/L.

Federal Area Radon Information for Zip Code: 91745

Number of sites tested: 2

Area	Average Activity	% <4 pCi/L	% 4-20 pCi/L	% >20 pCi/L
Living Area - 1st Floor	-0.500 pCi/L	100%	0%	0%
Living Area - 2nd Floor	Not Reported	Not Reported	Not Reported	Not Reported
Basement	Not Reported	Not Reported	Not Reported	Not Reported

PHYSICAL SETTING SOURCE RECORDS SEARCHED

TOPOGRAPHIC INFORMATION

USGS 7.5' Digital Elevation Model (DEM)
Source: United States Geologic Survey
EDR acquired the USGS 7.5' Digital Elevation Model in 2002 and updated it in 2006. The 7.5 minute DEM corresponds to the USGS 1:24,000- and 1:25,000-scale topographic quadrangle maps. The DEM provides elevation data with consistent elevation units and projection.

Current USGS 7.5 Minute Topographic Map
Source: U.S. Geological Survey

HYDROLOGIC INFORMATION

Flood Zone Data: This data was obtained from the Federal Emergency Management Agency (FEMA). It depicts 100-year and 500-year flood zones as defined by FEMA. It includes the National Flood Hazard Layer (NFHL) which incorporates Flood Insurance Rate Map (FIRM) data and Q3 data from FEMA in areas not covered by NFHL.
Source: FEMA
Telephone: 877-336-2627
Date of Government Version: 2003, 2015

NWI: National Wetlands Inventory. This data, available in select counties across the country, was obtained by EDR in 2002, 2005, 2010 and 2015 from the U.S. Fish and Wildlife Service.

State Wetlands Data: Wetland Inventory
Source: Department of Fish and Wildlife
Telephone: 916-445-0411

HYDROGEOLOGIC INFORMATION

AQUIFLOW^{R} Information System
Source: EDR proprietary database of groundwater flow information
EDR has developed the AQUIFLOW Information System (AIS) to provide data on the general direction of groundwater flow at specific points. EDR has reviewed reports submitted to regulatory authorities at select sites and has extracted the date of the report, hydrogeologically determined groundwater flow direction and depth to water table information.

GEOLOGIC INFORMATION

Geologic Age and Rock Stratigraphic Unit
Source: P.G. Schruben, R.E. Arndt and W.J. Bawiec, Geology of the Conterminous U.S. at 1:2,500,000 Scale - A digital representation of the 1974 P.B. King and H.M. Beikman Map, USGS Digital Data Series DDS - 11 (1994).

STATSGO: State Soil Geographic Database
Source: Department of Agriculture, Natural Resources Conservation Service (NRCS)
The U.S. Department of Agriculture's (USDA) Natural Resources Conservation Service (NRCS) leads the national Conservation Soil Survey (NCSS) and is responsible for collecting, storing, maintaining and distributing soil survey information for privately owned lands in the United States. A soil map in a soil survey is a representation of soil patterns in a landscape. Soil maps for STATSGO are compiled by generalizing more detailed (SSURGO) soil survey maps.

SSURGO: Soil Survey Geographic Database
Source: Department of Agriculture, Natural Resources Conservation Service (NRCS)
Telephone: 800-672-5559
SSURGO is the most detailed level of mapping done by the Natural Resources Conservation Service, mapping scales generally range from 1:12,000 to 1:63,360. Field mapping methods using national standards are used to construct the soil maps in the Soil Survey Geographic (SSURGO) database. SSURGO digitizing duplicates the original soil survey maps. This level of mapping is designed for use by landowners, townships and county natural resource planning and management.

PHYSICAL SETTING SOURCE RECORDS SEARCHED

LOCAL / REGIONAL WATER AGENCY RECORDS

FEDERAL WATER WELLS

PWS: Public Water Systems
Source: EPA/Office of Drinking Water
Telephone: 202-564-3750
Public Water System data from the Federal Reporting Data System. A PWS is any water system which provides water to at least 25 people for at least 60 days annually. PWSs provide water from wells, rivers and other sources.

PWS ENF: Public Water Systems Violation and Enforcement Data
Source: EPA/Office of Drinking Water
Telephone: 202-564-3750
Violation and Enforcement data for Public Water Systems from the Safe Drinking Water Information System (SDWIS) after August 1995. Prior to August 1995, the data came from the Federal Reporting Data System (FRDS).

USGS Water Wells: USGS National Water Inventory System (NWIS)
This database contains descriptive information on sites where the USGS collects or has collected data on surface water and/or groundwater. The groundwater data includes information on wells, springs, and other sources of groundwater.

OTHER STATE DATABASE INFORMATION

Groundwater Ambient Monitoring & Assessment Program
State Water Resources Control Board
Telephone: 916-341-5577
The GAMA Program is Californias comprehensive groundwater quality monitoring program. GAMA collects data by testing the untreated, raw water in different types of wells for naturally-occurring and man-made chemicals. The GAMA data includes Domestic, Monitoring and Municipal well types from the following sources, Department of Water Resources, Department of Heath Services, EDF, Agricultural Lands, Lawrence Livermore National Laboratory, Department of Pesticide Regulation, United States Geological Survey, Groundwater Ambient Monitoring and Assessment Program and Local Groundwater Projects.

Water Well Database
Source: Department of Water Resources
Telephone: 916-651-9648

California Drinking Water Quality Database
Source: Department of Public Health
Telephone: 916-324-2319
The database includes all drinking water compliance and special studies monitoring for the state of California since 1984. It consists of over 3,200,000 individual analyses along with well and water system information.

Geothermal Wells Listing
Department of Conservation
Telephone: 916-445-9686
Geothermal well means a well constructed to extract or return water to the ground after it has been used for heating or cooling purposes. Geothermal wells in California (except for wells on federal leases which are administered by the Bureau of Land Management) are permitted, drilled, operated, and permanently sealed and closed (plugged and abandoned) under requirements and procedures administered by the Geothermal Section of the Department of Conservations Geologic Energy Management Division (CalGEM, formerly DOGGR).

California Oil and Gas Well Locations
Source: Dept of Conservation, Geologic Energy Management Division
Telephone: 916-323-1779
Oil and Gas well locations in the state.

PHYSICAL SETTING SOURCE RECORDS SEARCHED

California Earthquake Fault Lines
Source: California Division of Mines and Geology
The fault lines displayed on EDR's Topographic map are digitized quaternary fault lines prepared in 1975 by the United State Geological Survey. Additional information (also from 1975) regarding activity at specific fault lines comes from California's Preliminary Fault Activity Map prepared by the California Division of Mines and Geology.

RADON

State Database: CA Radon
Source: Department of Public Health
Telephone: 916-210-8558
Radon Database for California

Area Radon Information
Source: USGS
Telephone: 703-356-4020
The National Radon Database has been developed by the U.S. Environmental Protection Agency (USEPA) and is a compilation of the EPA/State Residential Radon Survey and the National Residential Radon Survey. The study covers the years 1986 - 1992. Where necessary data has been supplemented by information collected at private sources such as universities and research institutions.

EPA Radon Zones
Source: EPA
Telephone: 703-356-4020
Sections 307 & 309 of IRAA directed EPA to list and identify areas of U.S. with the potential for elevated indoor radon levels.

OTHER

Airport Landing Facilities: Private and public use landing facilities
Source: Federal Aviation Administration, 800-457-6656

Epicenters: World earthquake epicenters, Richter 5 or greater
Source: Department of Commerce, National Oceanic and Atmospheric Administration

California Earthquake Fault Lines: The fault lines displayed on EDR's Topographic map are digitized quaternary fault lines, prepared in 1975 by the United State Geological Survey. Additional information (also from 1975) regarding activity at specific fault lines comes from California's Preliminary Fault Activity Map prepared by the California Division of Mines and Geology.

STREET AND ADDRESS INFORMATION

© 2015 TomTom North America, Inc. All rights reserved. This material is proprietary and the subject of copyright protection and other intellectual property rights owned by or licensed to Tele Atlas North America, Inc. The use of this material is subject to the terms of a license agreement. You will be held liable for any unauthorized copying or disclosure of this material.

APPENDIX E

CREDENTIALS



Dean Mantelzak

ENVIRONMENTAL ASSISTANT SCIENTIST

PROFESSIONAL EXPERIENCE

Mr. Mantelzak is an Environmental Assistant Scientist in Terracon's Los Angeles, California Office. In this office, Mr. Mantelzak prepares Phase I Environmental Site Assessments (ESA) reports. He manages all aspects of the project and engages with the Authorized Project Reviewer to ensure that it is completed within scope, and on time. Additionally, Mr. Mantelzak oversees field surveys, interviews with property owners, Environmental Data Resource reports, and file reviews at local county and city regulatory offices. As required, each ESA is prepared and finalized in accordance with the current ASTM 1527-21 Standard. His experience ranges from small scale buildings to large scale industrial and commercial properties.

PROJECT EXPERIENCE

Dean has conducted Phase I ESA for properties in California in the United States, evaluating present and past land use to locate potential sources of hazardous materials/wastes. Tasks involved consist of reviewing environmental data/records, including aerial photographs, fire insurance maps, topographic maps, historical city directories, environmental database reports, site reconnaissance, personnel interviews, state, and local agencies file reviews. Assessed properties span commercial, industrial, vacant, and retail buildings, restaurants, offices, and agricultural/undeveloped land ranging up to 12 acres.

EDUCATION

Bachelor of Science, Earth Science
University of California, Santa Barbara, 2023.

WORK HISTORY

Terracon Consultants, Inc. (Los Angeles, CA). Assistant Scientist
December 2023 to Present

Porter Lab, University of California, Santa Barbara – Undergraduate Researcher Assistant, November 2022-June 2023



Laura Hedman, GIT

STAFF GEOLOGIST

EDUCATION

Pennsylvania State University, Post-graduate coursework in Geographic Information Systems (GIS)

Bachelor of Science, Geology/Earth Science, University of California, Riverside, 2016

Mount San Jacinto College Associate of Science, Geographic Information Systems (GIS) and Science (duel degrees), May 2014

REGISTRATIONS

Project Manager Geologist in Training (Fundamental of Geology), June 2017

CERTIFICATIONS

40-Hour HAZWOPER

Asbestos Building Inspector Initial Course, May 2019.

Asbestos Supervision Initial Course, May 2019

eRailSafe, May 2020

BNSF Contractor, May 2020

WORK HISTORY

Terracon, Colton, California
Staff Geologist
March 2020 To Present

Terracon, Colton, California
Field Geologist
January 2018 To March 2020

PROFESSIONAL EXPERIENCE

Ms. Hedman is a staff geologist in Terracon's Colton, CA office, Environmental Department. Ms. Hedman's professional experience includes Environmental Services, Phase I Environmental Site Assessments (ESAs), Limited Environmental Compliance Assessments (LECAs), Limited Site Investigations (LSIs), soil and groundwater sampling, and groundwater monitoring projects. She has conducted site assessments on office facilities, warehouses, manufacturing facilities, automotive dealerships, restaurants, hospitals, medical offices, telecommunication towers, vacant, and agricultural land. She prepares environmental site assessment reports; researching city directories and regulatory agency files; and reviews aerial photographs and topographic maps. In addition, she assists the Senior Project Manager in Phase I Environmental Site Assessments.

PROJECT EXPERIENCE

Office Buildings/Medical Office Building – California

Project Manager and Environmental Site Assessments on office properties, which includes multi-story financial, educational, medical office buildings, and a 95,000-square-foot community hospital.

Warehouse Buildings/Logistical Centers – California

Project Manager and Environmental Site Assessment on warehouses and logistical centers, which includes commercial facilities with 1.2 million-square-foot warehousing space.

Restaurants/Retail Buildings – California

Project Manager and Environmental Site Assessment on family-style restaurants, and retail lease spaces.

Auto Dealership/Automotive Service– California

Project Manager and Environmental Site Assessment on automotive dealerships, automotive maintenance facilities, and automotive collision repair centers.

Undeveloped/Vacant/Agricultural – California

Project Manager and Environmental Site Assessments on undeveloped, vacant, and agricultural land; from less than one-acre- to over 200-acre parcel of land.

Carl A. Parten, P.G

CONTRACT MANAGER, SENIOR PRINCIPAL



EDUCATION

Bachelor of Science, Geology, Sul Ross State University, Alpine, Texas, 1994

REGISTRATIONS

Licensed Professional Geoscientist (P.G.), I.D. # 221, Texas Board of Professional Geoscientists 2003 (current)

40 Hour OSHA Hazardous Waste Site & Waste Management Training

PROFESSIONAL EXPERIENCE

Mr. Parten has over 30 years of experience in environmental consulting in multiple regional regulatory districts throughout the United States. His professional experience includes comprehensive site investigations and remediation studies for Industrial and Hazardous Waste sites, municipal solid waste landfill sites and underground storage tank (UST) facilities.

He has successfully managed and obtained regulatory closure of over 30 Voluntary Cleanup Program (VCP) sites and leaking underground storage tank (LUST) facilities, and coordinated UST removal and closure for numerous facilities in multiple states throughout the United States. Mr. Parten continues to serve as a technical lead with Terracon and he possesses extensive experience in the installation of monitor wells, aquifer characterization, sensitive receptor surveys, risk-based assessments, vapor intrusion (VI) evaluations, and soil-gas assessments. Additionally, he has extensive experience in comprehensive soil and groundwater investigations on industrial facilities and municipal solid waste (MSW) landfill facilities, including evaluation of landfill gas/methane impacts. He has prepared and implemented corrective action work plans for remediation of chlorinated hydrocarbons at dry cleaner facilities and petroleum hydrocarbons at LUST facilities, MSW landfill facilities, and managed and implemented groundwater pump and treat, non-aqueous phase liquid (NAPL) recovery, and duel-phase vapor extraction systems for the recovery of petroleum hydrocarbons. Additionally, Mr. Parten developed work plans and implemented the remediation of heavy metals and poly-nuclear aromatic hydrocarbons (PAHs).

PROJECT EXPERIENCE

Federal

- Edwards Air Force Base – Mojave, CA

Transportation

- Hanford Site – Hanford/Shirley CA, CA
- Stanfield Cutoff Road – Big Bear, CA
- Sabre Building – Victorville, CA
- Mt Vernon Viaduct Design Build – San Bernardino, CA
- Euclid Ave Monument & Tree Installation – Ontario, CA
- ODFL- Sultana Project – Fontana, CA
- FedEx Freight - Central Freight Lines – Perris, CA

Healthcare and Assisted Living

- Kaiser- San Jose, CA – San Jose, CA
- Culver City Assisted Living – Culver City, CA
- Culver City Assisted Living – Culver City, CA
- Valley Center 4 – Sacramento, CA
- Valley Center 5 – Sacramento, CA
- K0244 Riverside Bed Tower – Riverside, CA
- Project Cobalt – Multiple Locations San Diego County
- Kaiser Palmetto Land – Fontana, CA
- Barstow Community Hospital – Barstow, CA
- Project Blossom – Victorville, CA

Mortuary/Cemeteries

- Lighthouse Memorial - McMillian – Gardena, CA
- Lighthouse Memorial - Rice Center – Torrance, CA
- Lighthouse Memorial - White & Day – Torrance, CA
- Kern Hesperia Mortuary – Hesperia, CA

Warehouses and Distributions Centers

- US Foods Warehouse - Rooftop Installation – La Mirada, CA
- Walmart Warehouse Lease – Riverside, CA
- Warehouse-Distribution Center - San Diego – San Diego, CA
- Proposed Winchester Warehouse – Winchester, CA
- Refrigerated Warehouse - Bloomington – Bloomington, CA
- Redlands Warehouse – Redlands, CA
- Cepheid Lodi B2 Shell – Lodi, CA
- Perris Logistics Center South – Perris, CA
- Apple Valley Insulation – Hesperia, CA
- PanCal Industrial Portfolio – Ontario, CA
- CoreHog – Valencia, CA
- Class Leasing Manufacturing Building – San Jacinto, CA
- Nor Cal Beverage – West Sacramento, CA
- MGRC Western US – Fresno, CA
- UNFI – Riverside, CA
- Walmart Distribution Center #6021 – Porterville, CA
- SAX1 - Irvine, CA – Irvine, CA
- Glendale INDX – Glendale, CA

Apartments and Mixed Use

- Proposed Multi-Family Housing – Sacramento, CA
- Patterson Apts – Oxnard, CA
- Plat at 539 Hobart – Los Angeles, CA

- Temescal Canyon Apartment Development – Corona, CA
- 7500 & 7550 Sunset Blvd – West Hollywood, CA
- Prose Moreno Valley – Moreno Valley, CA

Educational

- M&O Yard Stockpile Sampling – Lodi, CA
- Elk Grove HS Modernization – Elk Grove, CA
- Santa Rosa Jr College – Santa Rosa
- Central Ave – San Bernardino, CA
- Frontier Center – Ontario, CA

Power

- Chargenet - 12 Sites – Lake Forest, CA
- PG&E Stockton Hydrovac – Stockton, CA
- Mesa & Alta Mesa Wind Farm Projects – Whitewater, CA
- Rosamond South – Rosamond, CA

Commercial and Office Buildings

- ALDI Store #65 - Jurupa Valley – Jurupa Valley, CA
- Proposed Self-Storage Facility – San Jacinto, CA
- Cabrillo Business Park – Goleta, CA
- Dollar Self Storage – Corona, CA
- Raising Cane's #843 - Ontario, CA – Ontario, CA
- Love's Travel Stop Fresno, CA ENV – Fresno, CA
- In-N-Out – Baldwin Park, CA
- 7-ELEVEN INC - JACK IN THE BOX INC – Fontana, CA
- Raising Canes #850 - Apple Valley, CA – Apple Valley, CA
- ALDI Store - Ramona, CA – Ramona, CA
- Proposed ALDI Store - San Diego – San Diego, CA
- Aldi - Torrance - Phase I ESA – Torrance, CA
- Proposed ALDI Store - Santa Clarita – Santa Clarita, CA
- ALDI Store - Riverside, CA – Riverside, CA
- ALDI Store - Mira Mesa ESA – San Diego, CA
- Commercial Building – Hayward, CA
- Town & Country South – Indio, CA
- Shake Shack 1464 Downey – Downey, CA
- RC #916 Compton – Compton, CA
- RC 828 Los Angeles – Los Angeles, CA
- RC #925 - Westwood – Westwood Village, CA
- CFA #05101 - Phase I ESA – Honolulu, HI
- CFA #05170 - Hwy 1 West & Kamokila Blvd FSU – Kapolei, HI
- CFA #05228 - Phase I ESA – Honolulu, HI
- CFA #05181 - Phase I ESA – Kailua, HI

- At Home - Vista – Vista, CA
- Raising Cane's - Riverside, CA (RC0820) – Riverside, CA
- Vernon Data Center – Vernon, CA
- Industrial Office Manufacturing Building – San Jose, CA
- RC#962 - Riverside – Riverside, CA
- Self-Storage Facility – Los Angeles, CA

Agriculture LSI's

- Tracy Ridge – Tracy, CA
- Alliance Site – Tracy, CA
- Vina Farm – Vina, CA
- Valle Vista Project – Hemet, CA
- Former Hoover Egg Ranch – Yucaipa, CA
- Tar Farm Stables – San Juan Capistrano, CA

Limited Site Investigations

- O'Reilly Lockeford (LKE) – Lockeford, CA
- Hunter House – Stockton, CA
- Citrus Center – Redlands, CA
- Needles Truck Center – Needles, CA
- Edwards AFB – Mojave, CA
- Sandhu Property – Mountain House, CA

Waste Management

- RAMCO Facilities – Escondido, Rialto, & Sun Valley, CA
- Beaumont Facility – Beaumont, CA
- Kearny Nu-Way Live Oak Landfill – Irwindale, CA

TONY P. MIKACICH

DEPARTMENT MANAGER I | ENVIRONMENTAL SERVICES

PROFESSIONAL EXPERIENCE

Mr. Mikacich is a Professional Geologist in California and Environmental Department Manager in the firm with over 24 years experience managing complex environmental investigations and remediation programs for a variety of industrial, utility and energy-related facilities, military bases, petroleum retailers, and landfill sites in California, and Nevada. Mr. Mikacich's areas of specialty include site characterization, remediation, construction and treatment system oversight, delineation of groundwater contaminant plumes, solid waste characterization, hazardous materials decontamination, and the preparation of technical reports.

Mr. Mikacich also has significant experience in site remediation projects including commercial and retail projects of various sizes in different markets. Mr. Mikacich routinely interacts with state, federal and local regulatory agencies on behalf of clients in obtaining regulatory resolutions to environmental issues and compliance matters.

Mr. Mikacich also has experience in completing regulatory compliance permitting and providing environmental permitting assistance for numerous facilities.

Education
Bachelor of Science in Geology, California State University, Chico, 2000

Licenses
Professional Geologist – California #9918

Certifications
Nevada Certified Environmental Manager- #EM1859

OSHA HAZWOPER 40-hour certified (1999)

OSHA HAZWOPER 8-hour (current)

Work History
Terracon Consultants, Inc. Senior Geologist and Department Manager, March 2019-Present

Environmental Compliance Assessments and Monitoring:

Mr. Mikacich has managed numerous compliance assessment and monitoring projects for private, federal, and utility and energy-related clients. The scope of assessments performed includes assessments of such issues as air quality, groundwater, soil, wastewater generation, hazardous waste generation, and aboveground/underground storage tanks. The scope of compliance monitoring projects include groundwater, air quality, surface water quality, and soil. Mr. Mikacich has worked with industries including utility and energy-related facilities, commercial and industrial facilities, chemical manufacturing, petroleum retailers, and commercial real estate construction/development.

Gasoline Retailer – Multiple Sites in California and Nevada

Mr. Mikacich managed approximately 10 sites with an annual budget in excess of $500,000 located in both California and Nevada for a private client with a portfolio of more than 100 retail gasoline stations. Mr. Mikacich's key responsibilities included managing the groundwater monitoring and sampling, assessment, and remediation of site contaminants including BTEX and MTBE. Remedial designs included; dual-phase extraction, vapor extraction, air sparge, and groundwater pump and treat. Additional remedial actions have included Underground Injection Permits for the application of peroxide. Mr. Mikacich's responsibilities also included authoring conceptual site models, work plans, feasibility studies, CAP's, remedial design, treatment system installation, and O&M of remediation systems.

Former Gasoline Retailer – Isleton California

Mr. Mikacich is currently managing project activities that include the preparation of the scope of work and budget to perform a Limited Site Investigation (LSI) for a former gasoline retailer with a reported release from past operations. Mr. Mikacich was responsible for the preparation and application submittal to the California

Ophan Site Cleanup Fund to request financial support for future site assessment and potential remedial action.

Former Gasoline Retailer and Automotive Repair Shop – Stockton California

Mr. Mikacich is currently managing a project that included the preparation of the scope of work and budget to investigate an offsite LUST case and a former onsite automotive repair shop for TPH, VOCs, and metals contaminants in soil and groundwater. A Limited Site Investigation (LSI) was performed at the site to investigate past site use and future redevelopment for a new convenience store and fuel station.

Former Dry Cleaners – Las Vegas, Nevada

Mr. Mikacich managed a former dry cleaner site which had an unauthorized release of tetrachloroethene (PCE) and trichloroethene (TCE) into the subsurface soil and groundwater. Mr. Mikacich's role included submitting a Corrective Action Plan (CAP) to the Nevada Division of Environmental Protection (NDEP) to address on-site contamination, which included expanding the current Dual-Phase Extraction (DPE) system, and a separate CAP and DPE system to address contaminants which migrated off-site and more than 1,800 feet down-gradient in groundwater. This project which had an annual budget of $300,000 involved the characterization of PCE and TCE, a feasibility study, pilot testing, design and installation of two remedial systems for the clean-up of on- and off-site contaminants. Mr. Mikacich was the primary point of contact to the client and regulatory agencies and was responsible for the implementation of the two CAPs. Mr. Mikacich's responsibilities included providing technical oversight and management of all on-going remediation and monitoring activities to ensure reporting was completed in accordance with all permits and regulatory requirements.

Site Assessment and Hazardous Materials Decontamination Program - Northern California Utility

Mr. Mikacich managed a program that focused on site assessment and decontamination and management of hazardous materials for the Utility to reduce environmental risk and insure worker safety. I was responsible for managing the assessment of approximately 50 sites which resulted in the hazardous materials decontamination of 20 of those sites from across all lines of business. Mr. Mikacich's key roles and responsibilities included managing; program-level cost proposals, budgets and invoicing, quality and work products, schedules, staffing, program team update meetings, and communications with the prime contractor and client. The program had an annual budget as high as $650,000.

Environmental Site Assessments:

Mr. Mikacich has managed due diligence investigations on property types ranging from commercial retail to manufacturing facilities. The investigations include identification of a variety of environmental hazards including hazardous substance and petroleum impacted soils and groundwater, chlorinated solvents, asbestos, PCBs, USTs and other regulatory concerns. Mr. Mikacich has performed or managed due diligence activities at sites in conformance with ASTM and USEPA guidelines and standards.

Mr. Mikacich has coordinated remedial investigation activities including work plan preparation, implementation and generation of final reports. He has been involved with the development of conceptual site models and corrective action designs to successfully remediate impacted sites. Managed Phase I & II investigative projects. These projects included a wide variety of compliance issues and required familiarity with state and local hazardous waste management, water wells, fuel storage tanks, and groundwater and soil impact guidelines and regulations.

This page intentionally left blank.

APPENDIX I
LIMITED SITE INVESTIGATION – 16207 AND 16209 GALE AVENUE

This page intentionally left blank.

LIMITED SITE INVESTIGATION

Marici – City of Industry BESS – 16207 Gale Avenue

16207 and 16209 Gale Avenue, Los Angeles County, California 91745

March 26, 2025 | Terracon Project No. LA247544B



Prepared for:
AYPA Power Development LLC
Austin, Texas

Prepared by:
Terracon Consultants, Inc.
Carson California

Explore with us

145 West Walnut Street
Carson, California
P (909) 824-7311
F (909) 301-6016
Terracon.com

March 26, 2025

AYPA Power Development LLC
11801 Domain Blvd., Suite 450
Austin, Texas 91745

Attn: Mr. Matt McCaffrey
P: (415) 990-6611
E: mmcaffrey@aypa.com

Re: Limited Site Investigation
Marici – City of Industry BESS – 16207 Gale Avenue
16207 and 16209 Gale Avenue
City of Industry, Los Angeles County, California 91745
Terracon Project No. LA247544B

Dear Mr. McCaffrey:

Terracon Consultants, Inc. (Terracon) is pleased to submit the enclosed Limited Site Investigation (LSI) report for the above referenced site. This assessment was performed in general accordance with our Task Order, dated January 31, 2025, and issued under the Master Service Agreement (MSA), dated September 15, 2022.

We appreciate the opportunity to perform these services for AYPA Power Development LLC. Please contact the undersigned at (909) 824-7311 if you have questions regarding the information provided in the report.

Sincerely,
Terracon Consultants, Inc.

Jose Marin
Field Geologist

Carl A. Parten
Senior Principal

Todd G. McFarland, PG, CHG
Environmental Department Manager



Attachments

TABLE OF CONTENTS

1.0 INTRODUCTION 1
- **1.1 Site Description** 1
- **1.2 Scope of Work** 1
- **1.3 Standard of Care** 2
- **1.4 Additional Scope Limitations** 2
- **1.5 Reliance** 2

2.0 FIELD ACTIVITIES 3
- **2.1 Pre-Mobilization** 3
- **2.2 Geophysical Survey** 3
- **2.3 Soil Borings and Soil Sampling** 3
- **2.4 Sampling Program** 4
- **2.5 Soil Gas Probe Installation and Sampling** 4
- **2.6 Soil Gas Sampling Procedure** 5
- **2.7 Investigation Derived Waste** 5

3.0 LABORATORY ANALYTICAL METHODS 6

4.0 DATA EVALUATION 6
- **4.1 Soil Analytical Results – TPH and VOCs** 6
- **4.2 Soil Analytical Results – Metals** 7
- **4.3 Soil Gas Analytical Results – TPH & VOCs** 7
- **4.4 Quality Control/Quality Assurance** 8

5.0 FINDINGS AND CONCLUSIONS 8

6.0 RECOMMENDATIONS 9

APPENDICES

APPENDIX A – EXHIBITS
- **Exhibit 1 – Topographic Map**
- **Exhibit 2 – Site Diagram**

APPENDIX B – TABLES
- **Table 1 – Summary of Soil Sample Analytical Results – TPH and VOCs**
- **Table 2 – Summary of Soil Sample Analytical Results – CAM Metals**
- **Table 3 – Summary of Soil Vapor Analytical Results – VOCs**

APPENDIX C – PHOTOLOG

APPENDIX D – BORING LOGS

APPENDIX E – SOIL GAS SAMPLING LOG

APPENDIX F – ANALYTICAL REPORTS AND CHAIN-OF-CUSTODY

LIMITED SITE INVESTIGATION
MARICI – CITY OF INDUSTRY BESS – 16207 GALE AVENUE
16207 AND 16209 GALE AVENUE
CITY OF INDUSTRY, LOS ANGELES COUNTY, CALIFORNIA 91745
TERRACON PROJECT NO. LA247544B
MARCH 26, 2025

1.0 INTRODUCTION

1.1 Site Description

Site Name	Marici – City of Industry BESS – 16207 Gale Avenue
Site Location/Address	16207 and 16209 Gale Avenue, City of Industry, Los Angeles County, CA 91745
General Site Description	The site consists of an approximately 20,000-square-foot, single-story industrial building (constructed in 1962), on an approximately 1.06-acre parcel of land, identified by Los Angeles County Assessor Identification Numbers (AINS): 8242-016-044. The site is further improved with asphalt-paved parking areas and driveways, landscaping and utilities.

A topographic map and site diagram are included as **Exhibits 1** and **2** of **Appendix A**, respectively.

1.2 Scope of Work

Terracon conducted a Limited Site Investigation (LSI) at 16207 Gale Avenue, City of Industry, Los Angeles County, CA 91745 (the site). Based on the Phase I ESA prepared by Terracon, dated January 27, 2025 (Terracon Project No. LA247544.1), the following recognized environmental conditions (RECs), were identified:

Site Concern/ REC	Description
Current and Historical Site Operations	*Based on the longevity of industrial operations associated with a stainless-steel commercial appliance manufacturer (approximately 39 years) and lack of information concerning waste streams for the site, irregular asphalt patching in the pavement areas, the likely use of petroleum and solvents/chemicals as part of the historical operations represents a REC to the site.*
Eastern Adjoining Metal Cutting Service Operations	*Based on the longevity of the eastern adjoining Metal Cutting Service (16233 and 16235 Gale Avenue) operations (approximately 49 years), the likely use of solvents/chemicals as part of the current and historical operations and the proximity and relative topographic up-gradient position to the site, Metal Cutting Service represents a REC to the site.*

Site Within in Area of TCE and PCE Impacted Groundwater	*Based on the review of available records, the site is located within an area of TCE and PCE impacted groundwater above MCL; therefore the San Gabriel Valley (Area 4) represents a REC and a VEC to the site.*

The objective of the LSI was to assess the presence of chemicals commonly associated with the above-mentioned REC at concentrations above laboratory reporting and/or method detection limits in the on-site soil, and soil gas. Based on the findings of the Phase I ESA and documented groundwater impact associated with San Gabriel Valley (Area 4) in the vicinity of the site, an investigation of groundwater was not included in this scope of work.

1.3 Standard of Care

Terracon's services were performed in a manner consistent with generally accepted practices of the profession undertaken in similar studies in the same geographical area during the same time period. Terracon makes no warranties, either express or implied, regarding the findings, conclusions, or recommendations. Please note that Terracon does not warrant the work of laboratories, regulatory agencies, or other third parties supplying information used in the preparation of the report. These LSI services were performed in accordance with the scope of work agreed with you, our client, as reflected in our proposal and were not restricted by ASTM E1903-19.

1.4 Additional Scope Limitations

Findings, conclusions, and recommendations resulting from these services are based upon information derived from the on-site activities and other services performed under this scope of work; such information is subject to change over time. Certain indicators of the presence of hazardous substances, petroleum products, or other constituents may have been latent, inaccessible, unobservable, nondetectable, or not present during these services, and we cannot represent that the site contains no hazardous substances, toxic materials, petroleum products, or other latent conditions beyond those identified during this LSI. Subsurface conditions may vary from those encountered at specific borings or wells or during other surveys, tests, assessments, investigations, or exploratory services; the data, interpretations, findings, and our recommendations are based solely upon data obtained at the time and within the scope of these services.

1.5 Reliance

This report has been prepared for the exclusive use and reliance of AYPA Power Development LLC. Use or reliance by any other party is prohibited without the written authorization of AYPA Power Development LLC and Terracon. Reliance on the report by the client will be subject to the terms, conditions and limitations stated in the proposal, LSI report, and our agreement. Reliance on the LSI by AYPA Power Development LLC Will be subject to the terms contained in the Master Service Agreement with Terracon (dated September 15, 2022). The limitation of liability defined in the Master Service Agreement is the aggregate limit of Terracon's liability to AYPA Power Development LLC.

2.0 FIELD ACTIVITIES

Terracon's field activities were conducted on February 7, 17 & 19, 2025, by a Staff Geologist under the oversight of a California-licensed Professional Geologist (P.G.) with Terracon. A site-specific health and safety plan was utilized by Terracon during field activities for this assessment. A photolog of field activities is included as **Appendix C.**

2.1 Pre-Mobilization

On February 7, 2025, and more than 48 hours prior to drilling activities, Terracon marked the boring locations, and Terracon contacted USA DigAlert 811 (Ticket Numbers: A250380127-00A) for clearance of public underground utilities in accordance with California law.

2.2 Geophysical Survey

On February 17, 2025, SoCal Locators (SoCal) conducted a non-invasive geophysical survey using ground penetrating radar (GPR) and conductive locating equipment to further evaluate the possible underground utilities at the site. The geophysical survey was performed in the vicinity of each of the boring locations where mechanical drilling was to be performed. Proposed boring locations that were potentially in conflict with underground utilities were adjusted in the field. Significant subsurface anomalies or indication of components potentially associated with underground features were not identified.

2.3 Soil Borings and Soil Sampling

On February 17, 2025, JHA Remediation LLC. (JHA), a State-of-California C-57 licensed driller, advanced four (4) soil borings using a track-mounted direct push drill rig and/or hand-auger to a maximum depth of 20 feet below ground surface (bgs). The approximate boring locations are shown on **Exhibit 2** of **Appendix A** and are summarized below.

Location ID	Total Depth (feet bgs)	Sample Type	Assessment Area/REC
SGP-1 & SGP-4	5	Soil/Soil Gas	Northwestern and Southwestern portion of the site
SGP-2 & SGP-3	5/20	Soil/Soil Gas	West of the Metal-Cutting Service Facility

Soil samples were collected using new polyvinyl chloride (PVC) sleeves to prevent cross contamination and/or laboratory provided jar ware. Reusable drilling and sampling equipment were cleaned using an Alconox® or similar wash and two potable water rinses prior to the beginning of the project and before collecting each soil sample.

Soil samples were collected continuously to document soil lithology, color, moisture content, and staining. Evidence of staining or odors were not observed in the soil samples collected. Terracon screened the soil samples in the field using a calibrated MiniRae 3000 photoionization detector (PID) with a 10.6eV lamp to indicate the presence of total organic vapors (TOV). Prior to the start of field

activities, Terracon calibrated the PID in the field using a 100 parts per million by volume (ppmv) isobutylene gas standard and ambient air from upwind of the project activities. PID readings above the background level of 1.0 ppmv were not recorded in the soil encountered from the soil borings except for SGP-1 at 4 feet bgs with a reading of 1.9 ppmv. Reference boring logs on **Appendix D** for all field readings.

During soil sample collection, the soils encountered consisted primarily of silt with trace sand underlain by poorly graded sand in the soil borings. Detailed lithologic descriptions are presented on the soil boring logs included in **Appendix D**.

Following completion of the sampling activities, tubing was removed from the SGP boreholes and the boreholes were filled with hydrated bentonite chips and capped to match existing surface conditions.

2.4 Sampling Program

The soil sampling program consisted of the following:

- Collection of one soil sample from each SGP for a total of four (4) discrete soil samples. Soil samples submitted for laboratory analysis were collected from the target interval of each boring based on field observation and PID readings, and professional judgement. Additional soil samples were collected and placed on hold pending initial laboratory analysis.
- Collection of of six (6) total soil gas samples, two (2) soil gas samples from each deep soil boring and one (1) soil gas sample from each shallow soil boring. Soil gas samples were collected at the 5- and 20- foot intervals.

Soil sample intervals for each boring are provided on the lithologic boring logs included in **Appendix D.**

2.5 Soil Gas Probe Installation and Sampling

On February 17, 2024, Terracon installed two (2) single nested soil gas probes (SGP-1 and SGP-4) and two (2) dual-nested soil gas probes (SGP-2 & SGP-3) adjacent to the on-site building for the collection of soil gas samples. The approximate probe locations are shown on **Exhibit 2** of **Appendix A**.

Terracon's soil gas probe installation and soil gas sampling were conducted in general accordance with published guidance (CAL-EPA/DTSC, July 2015), as described below:

- The soil borings were completed as soil gas probes by installing a ½-inch diameter probe tip approximately 1-inch long at the target depths of 5 and/or 20 feet bgs. The probe tip was designed to be placed approximately halfway through a 1-foot sand pack extending from ½-foot above to ½-foot below the probe tip. Therefore, approximately ½-foot of sand was added to the soil boring prior to installing the probe tip.
- The sampling line connected to the probe tip was comprised of new dedicated 0.25-inch outer-diameter Nylaflow® tubing cut to length leaving approximately one foot of tubing extending from the surface at each probe. A gas tight valve was fitted to the up-hole end of the tubing to prevent ambient air from infiltrating the probe installation through the sample line. The sample tubing was marked at the ground surface to indicate the probe location, depth, and time of installation.
- Approximately ½-foot of sand was added after the installation of the probe tip to create a 1-foot sand pack surrounding the probe tip at the bottom of the boring. Approximately 1-foot of dry

granular bentonite chips were used to fill the borehole annular space around the Nylaflow® sampling line, from the top of the sand pack with hydrated granular bentonite chips from the top of the dry granular bentonite chips to the surface, or to the next probe depth. Sufficient water was added to hydrate the bentonite to ensure proper sealing, and care used in placement of the bentonite to prevent post-emplacement expansion which might compromise the probe seal.

2.6 Soil Gas Sampling Procedure

Soil gas sampling was performed a minimum of 2 hours following installation of the soil gas probes to allow subsurface conditions to equilibrate. Terracon's soil gas sampling program was conducted in general accordance with the Advisory Guidelines (CAL-EPA/DTSC, July 2015), as described below. The soil gas sampling field logs are included as **Appendix E**.

- Prior to purging or sampling of each probe, a shut-in test was conducted to check for leaks in the above-ground sampling system. The test was conducted by assembling the above-ground valves, lines, and fittings downstream from the top of the probe Nylaflow® tubing and evacuating it using a purge pump to a minimum measured vacuum of approximately 100 inches of water. The test was conducted while the sampling canister was attached with its valve in the closed position. The vacuum gauge connected to the system with a "T"-fitting was calibrated to be sensitive enough to indicate a water pressure change of 0.5 inches and was observed for at least one minute or longer. If any observable loss of vacuum was noted, the fittings would have been adjusted until the vacuum in the sample train did not noticeably dissipate. After a successful shut-in test, the sampling train was not altered.
- Each probe was purged prior to sample collection. The purge volume of each probe was estimated as the summation of the volumes of the Nylaflow® tubing sample line. The sampling assembly was purged a standard three volumes by drawing the soil gas from the probe using a portable pump regulated at a flow rate of 190mL/min.
- A leak test was performed in conjunction with each collected soil gas sample during purging and sampling activities to verify the integrity of the surface seal using 1,1-difluoroethane (1,1-DFA) as a tracer gas. Prior to sampling, 1,1-DFA was dispensed into a rag and placed near the surface seal.
- Once the sampling assembly was purged, the samples were collected from the sample line using laboratory provided 1-Liter Summa™ stainless-steel canisters (batch certified) fitted with a particulate filter regulated at a flow rate of approximately 150 milliliters per minute (mL/min).

Upon completion of the soil gas sampling activities, the soil gas probe tubing were was removed, and the void space was sealed with high-strength rapid set cement. Asphalt pavement was patched with concrete.

2.7 Investigation Derived Waste

Soil cuttings generated during the investigation activities were temporarily stored in a 5-gallon plastic bucket. Due to the relatively small quantity of drill cuttings (less than 5 gallons) and the absence of field evidence of significant impairment, the soil cuttings were spread on site. Investigation derived waste (IDW) was not generated. Sampling supplies and soil gas tubing were disposed off site as solid waste.

3.0 LABORATORY ANALYTICAL METHODS

The soil samples were sealed, properly labeled, and placed on ice in a cooler for transportation to the laboratory. The soil gas samples were collected in batch certified 1-Liter Summa canisters (and flow regulators) provided by the laboratory. The soil, groundwater, and soil gas samples and completed chain-of-custody forms were relinquished to SunStar Laboratories, Inc. (SunStar) in Lake Forest, California, a State-of-California ELAP-certified laboratory for analysis. Samples were submitted for analysis on standard turnaround time basis. The samples were analyzed using standard Environmental Protection Agency (EPA) methods, as detailed below:

Soil

- Total petroleum hydrocarbons (TPH), carbon chain by EPA Method 8015B; and
- Volatile organic compounds (VOCs) by EPA Method 8260B.
- Metals by EPA Method 6010

Soil Vapor

- VOCs by EPA Method TO-15.

The soil and soil gas laboratory analytical results are summarized in **Tables 1** through **3** of **Appendix B**, respectively. The laboratory analytical reports and executed chain-of-custody forms are provided in **Appendix F**.

4.0 DATA EVALUATION

Terracon screened the analytical data using the current residential and commercial Environmental Screening Levels (ESLs) published by San Francisco Bay Regional Water Quality Control Board (SFBRWQCB (2019, Rev. 2).[1] For analytes without an applicable ESL, EPA's Vapor Intrusion Screening Levels (VISLs)[2] were used to supplement the ESLs for the soil gas samples, as applicable and necessary.

The detection of an analyte at a concentration above a screening level does not necessarily indicate an adverse impact to human health or the environment; however, an exceedance of a screening level may indicate that additional investigation is warranted.

4.1 Soil Analytical Results – TPH and VOCs

The soil analytical results indicate VOCs, TPH gasoline range organics (TPH-GRO), diesel range organics (TPH-DRO), and motor oil range organics (TPH-MORO) were not detected above laboratory reporting limits (RLs).

[1] *San Francisco Regional Water Quality Control Board, 2019, Environmental Screening Levels (ESLs), Direct Exposure Human Health Risk Levels, 2019, Rev 2).*
[2] *U.S.EPA, Vapor Intrusion Screening Levels (VISLs), Residential and Commercial Cancer Risk, May 14, 2024.*

The TPH and VOC soil data is tabulated in **Table** of **Appendix B** and the laboratory analytical report and chain-of-custody forms are included in **Appendix F**.

4.2 Soil Analytical Results – Metals

The soil analytical results indicated metals were not detected above the specified laboratory RLs with the exception of **arsenic, barium, chromium, cobalt, copper, lead, nickel, vanadium** and **zinc**. The concentrations of the listed metals are within the range of naturally occurring "background" concentrations[3], and/or were below residential, commercial, and construction worker ESLs except for **Arsenic,** which was detected in one sample, SGP-3-2.5

- **Arsenic** was detected in soil sample SGP-3-2.5 at a concentration of **5.0 mg/kg,** which exceeds the cancer residential ESL (*0.067 mg/kg),* commercial ESL (*0.31 mg/kg)* and construction worker ESL (*2 mg/kg).*

The ESLs are based on toxicity values and as such, the arsenic ESLs are very low. Since the naturally occurring arsenic concentrations in soil for southern California (and other regions) are often 100 times greater than screening levels, based on analyses of soil data, DTSC established a regional background arsenic concentration. Based on statistically review of arsenic data sets, the DTSC established an upper-bound arsenic concentration of *12 mg/Kg* for Southern California[4]. Using this regional background concentration, the detected arsenic concentrations are within the naturally occurring "background" concentrations.

The metal soil data is tabulated in **Table 2** of **Appendix B** and the laboratory analytical report and chain-of-custody forms are included in **Appendix F**.

4.3 Soil Gas Analytical Results – TPH & VOCs

Soil gas sample analytical results indicate that several VOCs were detected above their respective laboratory method detection limits (MDLs). The soil gas sample analytical results were compared to the ESLs, which revealed that concentrations of **1,1,2,2-Tetrachloroethane, 1,3-Butadiene, Benzene**, **tetrachloroethane (PCE),** and **trichloroethene (TCE)** were detected in one or more samples above their respective ESLs for residential or commercial land use, as detailed below:

- **1,1,2,2-Tetrachloroethane** was detected in soil gas sample SGP-2-5, at a concentration of **6.3J**[5] **micrograms per cubic meter (µg/m³),** which exceeds the residential ESL (*1.61 µg/m³*), but is below the commercial ESL (*7.05 µg/m³*).

- **1,3-Butadiene** was detected in soil gas sample SGP-3-20 at a concentration of **7.1 µg/m³**, which exceeds the residential ESL (*3.12 µg/m³*), but is below the commercial ESL (*13.6 µg/m³*).

[3] *EPA, 2007, Guidance for Developing Ecological Soil Screening Levels, OSWER Directive 92857-55, Attachment 1-4, November 2003 (Revised July 2007).*

[4] *California Environmental Protection Agency, Department of Toxic Substances Control (DTSC), 2020, Human Health Risk Assessment (HHRA) Note Number 11, Southern California Ambient Arsenic Screening Level, December 28, 2020.*

[5] *J = Estimated value above the laboratory method detection limit and below the laboratory reporting limit.*

- **Benzene** was detected in all soil gas samples except SGP-3-20. Soil gas sample SGP-1-5 and SGP-2-20 concentrations of **13** and **4.0 µg/m³**, respectively, exceeds the residential ESL (*3.2 µg/m³*). Soil gas sample SGP-2-5, SGP-3-5 and SGP-4-5 concentrations range from **16** to **23 µg/m³,** respectively, which exceeds the residential ESL (*3.2 µg/m³*), and the commercial ESL (*14 µg/m³*).

- **PCE** was detected in all soil gas samples, except SGP-3-5. Soil gas sample SGP-2-5 and SGP-4-5 concentration of **37 µg/m³**and **24 µg/m³**, respectively, exceeds the residential ESL (*15 µg/m³*), but are below the commercial ESL (*67 µg/m³*). PCE was detected in samples SGP-2-20 and SGP-3-20 at a concentration of **100 µg/m³** which exceeds both the commercial and residential ESLs.

- **TCE** was detected in each soil gas sample with concentrations ranging from **19** to **75 µg/m³**, which exceeds the residential ESL (*16 µg/m³*), but are below the commercial ESL (*100 µg/m³*).

The analytical results for soil gas are summarized in **Table 3** of **Appendix B** and the laboratory analytical report and chain-of-custody forms are included in **Appendix F.**

4.4 Quality Control/Quality Assurance

Quality control/quality assurance (QC/QA) of analytical data was maintained using the following methods and procedures:

- Established reporting limits (RLs) and method detection limits (MDLs) with the laboratory that meet data quality objectives (DQOs);
- Laboratory QA/QC controls, such as laboratory control standard (LCS), matrix spike (MS), and matrix spike duplicate (MSD);
- Collection of samples in laboratory provided containers, or new PVC liners;
- Chain-of-custody protocols;
- Storage and transportation of soil samples in secured, chilled containers; and
- Decontamination of reusable sampling equipment.

Additionally, Terracon utilized 1,1-difluoroethane (1,1-DFA) as a tracer gas to verify the integrity of the surface seal for the soil gas samples. According to the CAL-EPA/DTSC guidance (July 2015), the default allowable concentration of 1,1-DFA is 10 times the reporting limit (27 µg/m³), or a threshold of 270 µg/m³. Detection of a tracer gas in soil gas samples above the threshold indicates a leak may have occurred during sampling resulting in a potential dilution of concentrations.

Based on the successful shut-in tests, nondetectable 1,1-DFA concentrations, and comparable VOC concentrations in soil gas samples without the presence of trace gas, any dilution appears to be minimal and the data meets data quality objectives (DQOs). Any discrepancy in the laboratory QC/QA is notated in the laboratory reports, which are included as **Appendix F**.

5.0 FINDINGS AND CONCLUSIONS

The findings from this LSI are as follows:

Soil

- The soils encountered consisted primarily of silt with gravel underlain by clayey silt to the maximum depth sampled of 60 feet bgs.
- Observed soils indicated no staining or odor, and PID readings were not measured above 1.0 ppm except for SGP-1 at 4 feet with a concentration of 1.9 ppmv.
- **TPH** and **VOCs** were not detected above laboratory RLs in the soil samples analyzed.
- Metals are within the range of naturally occurring "background" concentrations, and are below residential, commercial, and construction worker screening levels except for **Arsenic** which was detected in one sample above the ESLs, but within the DTSC established upper-bound arsenic concentration of *12 mg/Kg* for Southern California. Using this regional background concentration, the detected arsenic concentration is within the naturally occurring "background" concentrations.
- No IDW was generated during drilling operations.

Soil Gas

- **1,1,2,2,-Tetrachloroethane, 1,3-Butadiene**, **Benzene**, **PCE**, and **TCE** were detected at concentrations above their respective ESLs for residential and/or commercial land use in soil gas samples collected.

Based on the field observations and laboratory data, significantly impacted soils and soil gas were not identified in the areas and depths investigated.

The concentrations of **1,1,2,2,-Tetrachloroethane, 1,3-Butadiene, Benzene**, **PCE** and **TCE** above residential and/or commercial ESLs were detected in soil gas samples collected from soil gas probes located throughout the site. Based on the absence of VOCs and petroleum hydrocarbons in the on-site shallow soil, and the documented groundwater plume associated with San Gabriel Valley (Area 4) in the vicinity of the site, it appears likely that the detected VOCs in soil gas may be associated with impacted groundwater from off-site regional sources. Additionally, it should be noted that the concentrations of VOCs in soil gas are generally increasing with depth, which further supports a likely groundwater source.

6.0 RECOMMENDATIONS

Based on the data, additional investigation does not appear warranted at this time. Terracon understands AYPA Power Development LLC. plan to develop the property as a Battery Energy Storage System (BESS) substation and no occupied buildings will be constructed on-site.

APPENDIX A

EXHIBIT 1: TOPOGRAPHIC MAP

EXHIBIT 2: SITE DIAGRAM

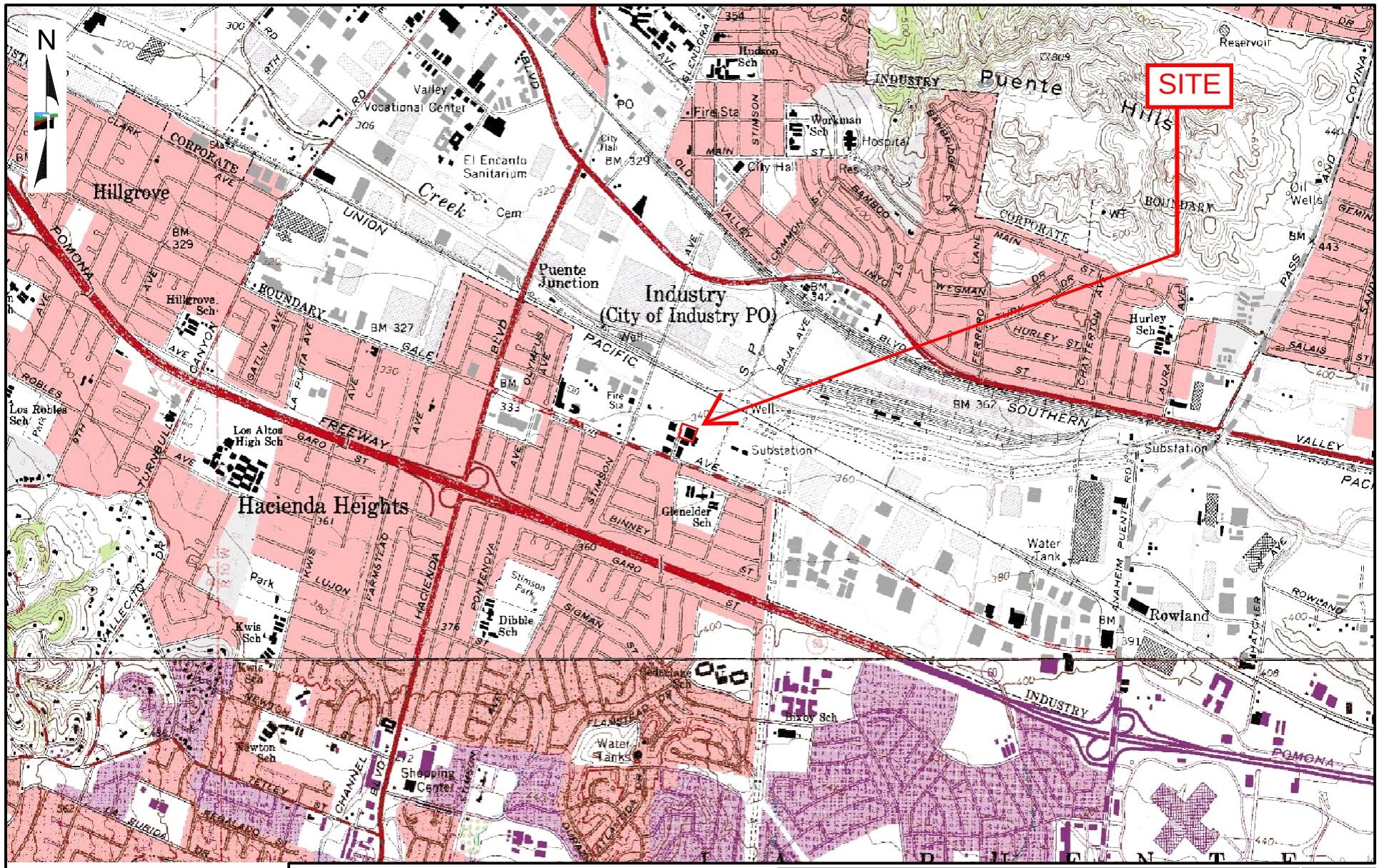

TOPOGRAPHIC MAP IMAGE COURTESY OF THE U.S. GEOLOGICAL SURVEY QUADRANGLES INCLUDE: BALDWIN PARK, CA (1/1/1981) and LA HABRA, CA (1/1/1981).

DIAGRAM IS FOR GENERAL LOCATION ONLY, AND IS NOT INTENDED FOR CONSTRUCTION PURPOSES

Project Manager:	LSH
Drawn By:	JM
Checked By:	TGM
Approved By:	TGM

Project No.	LA247544B
Scale:	1"=2,000'
File Name:	N/A
Date:	3/10/2025

Terracon

1355 East Cooley Drive
Colton, California 92324

TOPOGRAPHIC MAP

MARICI - CITY OF INDUSTRY BESS - 16207 GALE AVENUE
16207 AND 16209 GALE AVENUE
CITY OF INDUSTRY, LOS ANGELES COUNTY, CALIFORNIA

Exhibit

1

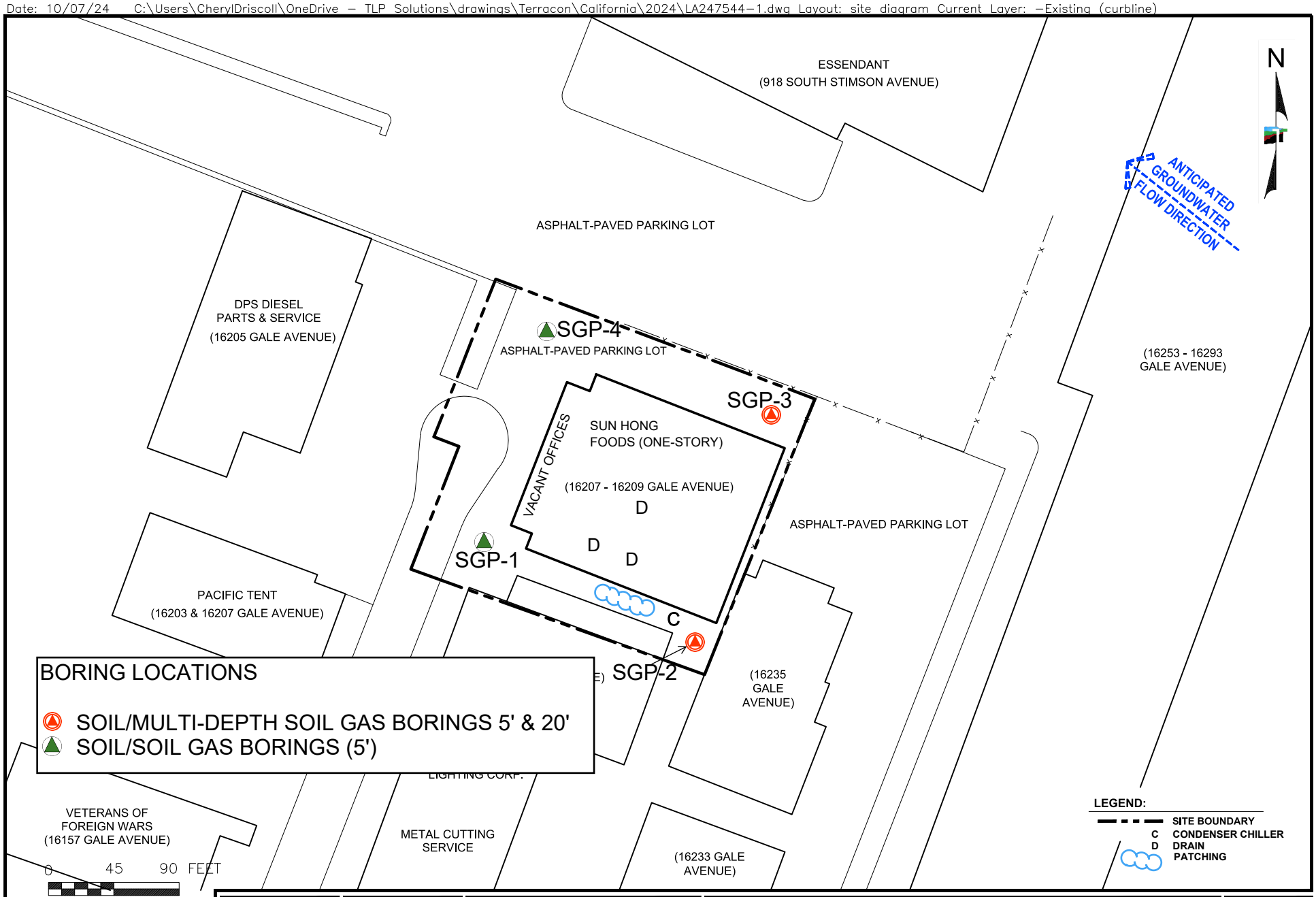

THIS DRAWING SHOULD NOT BE USED SEPARATELY FROM ORIGINAL REPORT.

Project Mngr:	JSV
Drawn By:	CDD
Checked By:	TGM
Approved By:	TGM
Project No.	LA247544B
Scale:	AS SHOWN
Date:	0□/04/2024

Terracon
1355 East Cooley Drive
Colton, California 92324

SITE DIAGRAM

MARICI - CITY OF INDUSTRY BESS - 16207 GALE AVENUE
16207 AND 16209 GALE AVENUE
CITY OF INDUSTRY, LOS ANGELES COUNTY, CALIFORNIA

EXHIBIT 2

APPENDIX B

TABLES

Table 1 - Summary of Soil Sample Analytical Results – TPH & VOCs
Marci - City of Industry BESS - 16207 Gale Avenue
16207 and 16209 Gale Avenue
City of Industry, Los Angeles County, California 91745
Terracon Project No. LA247544B

Location ID	Sample ID	Sample Depth Feet bgs	Sample Date	Total Petroleum Hydrocarbons (TPH)			Volatile Organic Compounds (VOCs)
				GRO (C6-C12)	DRO (C13-C28)	MORO (C29-C40)	
				EPA Method 8015B (mg/Kg)			EPA Method 8260B (mg/Kg)
Shallow Soil Direct Exposure Screening Levels (1)	Residential	Cancer		--	--	--	*Various*
		Non-Cancer		*430*	*260*	*12,000*	*Various*
	Commercial / Industrial	Cancer		--	--	--	*Various*
		Non-Cancer		*2,000*	*1,200*	*180,000*	*Various*
	Construction Worker	Cancer		--	--	--	*Various*
		Non-Cancer		*1,800*	*1,100*	*54,000*	*Various*
SGP-1	SGP-1-2.5	1.5 - 2.5	2/17/2025	<10	<10	<10	ND
SGP-2	SGP-2-2.5	1.5 - 2.5	2/17/2025	<10	<10	<10	ND
SGP-2	SGP-2-5	4 - 5	2/17/2025	<10	<10	<10	ND
SGP-3	SGP-3-2.5	1.5 - 2.5	2/17/2025	<10	<10	<10	ND
SGP-4	SGP-4-5	4 - 5	2/17/2025	<10	<10	<10	ND

Notes:
EPA = United States Environmental Protection Agency
All units are in milligrams per kilogram (mg/Kg), unless specified
bgs= below ground surface
"<" = less than the laboratory reporting limit, or method detection limit, as specified
-- = Not analyzed/not available/not established.
Bold = concentration above the laboratory report limit (RL), or above the laboratory method detection limit (MDL)
TPH GRO = total petroleum hydrocarbons in gasoline carbon range (C6-C12)
TPH DRO = total petroleum hydrocarbons in diesel carbon range (C13-C28)
TPH MORO = total petroleum hydrocarbons in motor oil carbon range (C29-C40)

Screening Levels
(1) ESLs = San Francisco Bay Regional Water Quality Control Board Environmental Screening Levels (2019, Rev.2), Summary of Soil ESLs, Direct Exposure Human Health Risk Levels, Residential and Commercial/Industrial Shallow Soil Exposure, Table S-1.

Analyte concentration exceeds the criteria, as applicable.
Concentration Reported Above Residential Limit
Concentration Reported Above Commercial / Industrial Limit
Concentration Reported Above Construction Worker Limit

Table 2 - Summary of Soil Sample Analytical Results – CAM Metals
Marci - City of Industry BESS - 16207 Gale Avenue
16207 and 16209 Gale Avenue
City of Industry, Los Angeles County, California 91745
Terracon Project No. LA247544B

Location ID	Sample ID	Sample Depth Feet bgs	Sample Date	Antimony	Arsenic	Barium	Beryllium	Cadmium	Chromium	Cobalt	Copper	Lead	Mercury	Molybdenum	Nickel	Selenium	Silver	Thallium	Vanadium	Zinc
				EPA Method 6010B/7471A (mg/Kg)																
Shallow Soil Direct Exposure Screening Levels (1)	Residential	Cancer		--	*0.067*	--	*1,600*	*910*	--	*420*	--	*82*	--	--	*15,000*	--	--	--	--	--
		Non-Cancer		*11*	*0.26*	*15,000*	*16*	*78*	--	*23*	*3,100*	*80*	*13*	*390*	*820*	*390*	*390*	*0.78*	*390*	*23,000*
	Commercial / Industrial	Cancer		--	*0.31*	--	*6,900*	*4,000*	--	*1,900*	--	*380*	--	--	*64,000*	--	--	--	--	--
		Non-Cancer		*160*	*3.6*	*220,000*	*230*	*1,100*	--	*350*	*47,000*	*320*	*190*	*5,800*	*11,000*	*5,800*	*5,800*	*12*	*5,800*	*350,000*
	Construction Worker	Cancer		--	*2*	--	*180*	*110*	--	*49*	--	*2,700*	--	--	*1,700*	--	--	--	--	--
		Non-Cancer		*50*	*0.98*	*3,000*	*27*	*51*	--	*28*	*14,000*	*160*	*44*	*1,800*	*86*	*1,700*	*1,800*	*3.5*	*470*	*110,000*
Background Levels (2)	Background, Mean (EPA, 1995)			--	*7.0**	*560*	--	--	*50*	*10.5*	*26*	*26*	*0.17*	--	*18.5*	*0.3*	--	--**	--	*74*
	Background, Mean (EPA, 2007)			*0.8*	*5.1**	*598*	*1.1*	*0.4*	*120*	*14*	*39*	*26*	--	--	*48*	*0.2*	*0.8*	--**	*118*	*113*
SGP-2	SGP-2-2.5	1.5 - 2.5	2/19/2025	<4.0	<2.0	**110**	<1.0	<2.0	**16**	**8.5**	**15**	**3.3**	<0.10	<5.0	**15**	<5.0	<2.0	<5.0	**35**	**38**
SGP-3	SGP-3-2.5	1.5 - 2.5	2/19/2025	<4.0	**5.0**	100	<1.0	<2.0	**14**	**7.5**	**13**	**32**	<0.10	<5.0	**13**	<5.0	<2.0	<5.0	**30**	**36**

Notes:
EPA = United States Environmental Protection Agency
All units are in milligrams per kilogram (mg/Kg), unless specified
bgs= below ground surface
All units are in milligrams per kilogram (mg/Kg)
-- = Not analyzed/not available/not established; or omitted based on ND laboratory results
"<" = less than the laboratory reporting limit, or method detection limit, as specified
Bold = concentration above the laboratory report limit (RL), or above the laboratory method detection limit (MDL)
CAM = California Adminstrative Manual (also know as Title 22 metals)
* DTSC. Determination of a Southern California Regional Background Arsenic Concentration in Soil. Upper-bound arsenic concentration of 12 mg/Kg for Los Angeles County. Concentrations at or below this level are considered background concentrations.

Screening Levels
(1) ESLs = San Francisco Bay Regional Water Quality Control Board Environmental Screening Levels (2019, Rev.2), Summary of Soil ESLs, Direct Exposure Human Health Risk Levels, Residential and Commercial/Industrial Shallow Soil Exposure, Table S-1.
(2) EPA, 1995, Engineering Forum Issue, Determination of Background Concentrations of Inorganics in Soils and Sediments at Hazardous Waste Sites, EPA/540/S-96/500, December 1995.
(2) EPA, 2007, Guidance for Developing Ecological Soil Screening Levels, OSWER Directive 92857-55, Attachment 1-4, November 2003 (Revised July 2007).
Analyte concentration exceeds the standard for:
Concentration Reported Above Residential ESL.
Concentration Reported Above Commercial / Industrial Limit
Concentration Reported Above Construction Worker Limit

Table 3 - Summary of Soil Gas Sample Analytical Results - VOCs
Marci - City of Industry BESS - 16207 Gale Avenue
16207 and 16209 Gale Avenue
City of Industry, Los Angeles County, California 91745
Terracon Project No. LA257544B

Location ID	Units	Environmental Screening Levels[1]				SGP-1	SGP-2		SGP-3		SGP-4
Sample ID						SGP-1-5	SGP-2-5	SGP-2-20	SGP-3-5	SGP-3-20	SGP-4-5
Date Collected		Residential		Commercial/Industrial		2/19/2025	2/19/2025	2/19/2025	2/19/2025	2/19/2025	2/19/2025
Depth (feet bgs)		Cancer	Non-Cancer	Cancer	Non-Cancer	5	5	20	5	20	5
Volatile Organic Compounds (VOCs) - EPA Method TO-15											
1,1,2,2-Tetrachloroethane	ug/m^3	1.6	--	7.0	--	<0.17	**6.3 J**	<0.17	<0.17	<0.17	<0.17
1,1,2-Trichloro-1,2,2-trifluoroethane (CFC 113)		17,400*	--	73,000*	--	**190**	**76**	**160**	**28**	**340**	**120**
1,2,4-Trimethylbenzene		209*	--	876*	--	**19**	**20**	**20**	**15**	<0.22	**17**
1,3,5-Trimethylbenzene		209*	--	876*	--	<0.23	<0.23	**9.6**	<0.23	<0.23	**10**
1,1-Dichloroethene		--	2,400	--	10,000	<0.12	<0.12	**12**	<0.12	**15**	<0.12
1,3-Butadiene		3.12*	--	13.6*	--	<0.17	<0.17	<0.17	<0.17	**7.1**	<0.17
1,3-Dichlorobenzene		--	--	--	--	<0.23	**20 J**	<0.23	<0.23	<0.23	**20 J**
2-Butanone (MEK)		--	170,000	--	730,000	**37**	**39**	**47**	**34**	**41**	**37**
Acetone		--	1,100,000	--	4,500,000	**140**	**140**	**210**	**130**	**130**	**170**
Benzene		3.2	100	14	440	**13**	**16**	**4.0**	**23**	<0.080	**19**
Carbon disulfide		2,430*	--	10,200*	--	**25**	**36**	<0.089	**51**	<0.089	**47**
Cyclohexane		20,900*	--	87,600*	--	<0.65	<0.65	<0.65	<0.65	<0.65	**37**
Heptane		1,390*	--	5,840*	--	**15**	**43**	<0.32	**32**	<0.32	**34**
Hexane		2,430*	--	10,200*	--	**23**	**51**	<0.38	**88**	<0.38	**49**
Isopropyl alcohol		695*	--	2,920*	--	**220**	**190**	**220**	**120**	**100**	**170**
m&p-Xylene		--	3,500	--	15,000	**27**	**37**	<0.14	<0.14	<0.14	**29**
o-Xylene		--	3,500	--	15,000	**13**	**15**	<0.11	<0.11	<0.11	<0.11
Tetrachloroethene		15	1,400	67	5,800	**14**	**37**	**100**	<0.59	**100**	**24**
Toluene		--	10,000	--	44,000	**39**	**81**	**16**	**57**	**13**	**77**
Trichloroethene		16	70	100	290	**30**	**26**	**75**	**19**	**23**	**30**
Trichlorofluoromethane		--	--	--	--	<0.16	<0.16	<0.16	<0.16	<0.16	**8.1**
1,1-Difluoroethane (Leak Check)		--	--	--	--	<3.3	<3.3	<3.3	<3.3	<3.3	<3.3
ADDITIONAL ANALYTES		--	--	--	--	ND	ND	ND	ND	ND	ND

NOTES:
[1] Environmental Screening Levels (ESLs), established by the San Francisco Bay Regional Water Quality Control Board, dated January 2019, Subslab/Soil Gas, Vapor Intrusion; Human Health Risk Levels, Table SG-1
* = EPA Vapor Intrusion Screening Levels (VISLs), Target Sub-Slab and Near-source Soil Gas Concentration, Residential and Commercial Cancer Risk, May 14, 2024.
µg/m^3 = micrograms per cubic meter
1,1-Difluoroethane = Leak check compound
-- = Not analyzed/not applicable/not established; or omitted based on ND laboratory results
<## = Not detected above the method detection limit specified
Bold values indicate a detection.
J = Estimated value above the method detection limit and below the reporting limit, as applicable

Analyte concentration exceeds the criteria, as applicable.

	Concentration Reported Above Residential Limit
	Concentration Reported Above Commercial / Industrial Limit

APPENDIX C
PHOTOLOG



Photo 1 View of geophysical survey being performed in the vicinity of SGP-2.



Photo 2 View of hand augering at SGP-1.

Explore with us



Photo 3 View of drilling activities at SGP-3.



Photo 4 View of soil gas probe installation at location SGP-1.



Photo 5 View of sampling train at SGP-2.



Photo 6 View of SGP-1 patch after soil gas sampling.

Explore with us

APPENDIX D
BORING LOGS

WELL LOG NO. SGP-1

PROJECT: Marici - City of Industry BESS - 16207 Gale Avenue

CLIENT: AYPA Power Development LLC
Austin, Texas

SITE: 16207 and 16209 Gale Avenue
City of Industry, California, 91745

LOCATION See Exhibit A-2

DEPTH	MATERIAL DESCRIPTION	INSTALLATION DETAILS (Well Completion)	DEPTH (ft)	WATER LEVEL OBSERVATIONS	SAMPLE TYPE	RECOVERY (%)	OVA/PID (ppm)
0.3	**ASPHALT**						
	ML - SILT (ML), trace sand, fine grained, brown, no odor, dry, no staining	1/4" - inch outer diameter Nylaflow tubing with Hydrated Bentonite Seal					
						100	0.9
		Probe tip set at 5 feet bgs in #3 sand	5			100	1.9
5.5	***Boring Terminated at 5.5 Feet***						

The stratification lines represent the approximate transition between differing soil types and/or rock types; in-situ these transitions may be gradual or may occur at different depths than shown.

Advancement Method:
Direct Push Technology

Abandonment Method:
Boring backfilled with bentonite chips upon completion.

See Appendices for description of field procedures.
See Appendices for description of laboratory procedures and additional data (if any).
See Appendices for explanation of symbols and abbreviations.

Notes:
Borings converted to temporary soil gas probes at 5 feet bgs

WATER LEVEL OBSERVATIONS
Groundwater not encountered

Terracon

Well Started: 02-17-2025	Well Completed: 02-17-2025
Drill Rig: Track	Driller: JHA
Project No.: LA247544B	Exhibit: B-1

THIS BORING LOG IS NOT VALID IF SEPARATED FROM ORIGINAL REPORT. ENVIRONMENTAL SMART LOG LA247544B_INDUSTRY BESS_BORING LOGS.GPJ TERRACON_DATATEMPLATE.GDT 3/4/25

WELL LOG NO. SGP-2

PROJECT: Marici - City of Industry BESS - 16207 Gale Avenue

CLIENT: AYPA Power Development LLC
Austin, Texas

SITE: 16207 and 16209 Gale Avenue
City of Industry, California, 91745

LOCATION See Exhibit A-2

DEPTH	MATERIAL DESCRIPTION	INSTALLATION DETAILS (Well Completion)	DEPTH (ft)	WATER LEVEL OBSERVATIONS	SAMPLE TYPE	RECOVERY (%)	OVA/PID (ppm)
0.3	**ASPHALT**						
	ML - SILT (ML), trace sand, fine grained, brown, no odor, dry, no staining	1/4" - inch outer diameter Nylaflow tubing with Hydrated Bentonite Seal					
						100	0.5
		Probe tip set at 5 feet bgs in #3 sand				100	0.0
			5				
						100	0.0
		1/4" - inch outer diameter Nylaflow tubing with Hydrated Bentonite Seal	10				
15.0						100	0.0
	SP - POORLY GRADED SAND (SP), trace gravel, medium to coarse grained, light brwon, no odor, dry, no staining		15				
		Probe tip set at 20 feet bgs in #3 sand				100	0.0
20.5			20				
	Boring Terminated at 20.5 Feet						

The stratification lines represent the approximate transition between differing soil types and/or rock types; in-situ these transitions may be gradual or may occur at different depths than shown.

Advancement Method:
Direct Push Technology

Abandonment Method:
Boring backfilled with bentonite chips upon completion.

See Appendices for description of field procedures.
See Appendices for description of laboratory procedures and additional data (if any).
See Appendices for explanation of symbols and abbreviations.

Notes:
Borings converted to temporary soil gas probes at 5 and 20 feet bgs

WATER LEVEL OBSERVATIONS
Groundwater not encountered

Terracon

Well Started: 02-17-2025	Well Completed: 02-17-2025
Drill Rig: Track	Driller: JHA
Project No.: LA247544B	Exhibit: B-2

THIS BORING LOG IS NOT VALID IF SEPARATED FROM ORIGINAL REPORT. ENVIRONMENTAL SMART LOG LA247544B_INDUSTRY BESS_BORING LOGS.GPJ TERRACON_DATATEMPLATE.GDT 3/4/25

WELL LOG NO. SGP-3

PROJECT: Marici - City of Industry BESS - 16207 Gale Avenue

CLIENT: AYPA Power Development LLC
Austin, Texas

SITE: 16207 and 16209 Gale Avenue
City of Industry, California, 91745

LOCATION See Exhibit A-2

DEPTH	MATERIAL DESCRIPTION	INSTALLATION DETAILS (Well Completion)	DEPTH (ft)	WATER LEVEL OBSERVATIONS	SAMPLE TYPE	RECOVERY (%)	OVA/PID (ppm)
0.3	**ASPHALT**						
	ML - SILT (ML), trace sand, fine grained, brown, no odor, dry, no staining	1/4" - inch outer diameter Nylaflow tubing with Hydrated Bentonite Seal					
						100	0.0
		Probe tip set at 5 feet bgs in #3 sand	5			100	0.0
						100	0.0
		1/4" - inch outer diameter Nylaflow tubing with Hydrated Bentonite Seal	10				
			15			100	0.0
		Probe tip set at 20 feet bgs in #3 sand	20			100	0.0
20.5	***Boring Terminated at 20.5 Feet***						

The stratification lines represent the approximate transition between differing soil types and/or rock types; in-situ these transitions may be gradual or may occur at different depths than shown.

Advancement Method:
Direct Push Technology

Abandonment Method:
Boring backfilled with bentonite chips upon completion.

See Appendices for description of field procedures.
See Appendices for description of laboratory procedures and additional data (if any).
See Appendices for explanation of symbols and abbreviations.

Notes:
Borings converted to temporary soil gas probes at 5 and 20 feet bgs

WATER LEVEL OBSERVATIONS
Groundwater not encountered

Terracon

Well Started: 02-17-2025	Well Completed: 02-17-2025
Drill Rig: Track	Driller: JHA
Project No.: LA247544B	Exhibit: B-3

THIS BORING LOG IS NOT VALID IF SEPARATED FROM ORIGINAL REPORT. ENVIRONMENTAL SMART LOG LA247544B_INDUSTRY BESS_BORING LOGS.GPJ TERRACON_DATATEMPLATE.GDT 3/4/25

WELL LOG NO. SGP-4

PROJECT: Marici - City of Industry BESS - 16207 Gale Avenue

CLIENT: AYPA Power Development LLC
Austin, Texas

SITE: 16207 and 16209 Gale Avenue
City of Industry, California, 91745

LOCATION See Exhibit A-2

DEPTH	MATERIAL DESCRIPTION	INSTALLATION DETAILS (Well Completion)	DEPTH (ft)	WATER LEVEL OBSERVATIONS	SAMPLE TYPE	RECOVERY (%)	OVA/PID (ppm)
0.3	**ASPHALT**						
	ML - SILT (ML), trace sand, fine grained, brown, no odor, dry, no staining	1/4" - inch outer diameter Nylaflow tubing with Hydrated Bentonite Seal					
						100	0.0
		Probe tip set at 5 feet bgs in #3 sand	5			100	0.0
5.5	***Boring Terminated at 5.5 Feet***						

The stratification lines represent the approximate transition between differing soil types and/or rock types; in-situ these transitions may be gradual or may occur at different depths than shown.

Advancement Method:
Direct Push Technology

Abandonment Method:
Boring backfilled with bentonite chips upon completion.

See Appendices for description of field procedures.
See Appendices for description of laboratory procedures and additional data (if any).
See Appendices for explanation of symbols and abbreviations.

Notes:
Borings converted to temporary soil gas probes at 5 feet bgs

WATER LEVEL OBSERVATIONS
Groundwater not encountered

Terracon

Well Started: 02-17-2025	Well Completed: 02-17-2025
Drill Rig: Track	Driller: JHA
Project No.: LA247544B	Exhibit: B-4

THIS BORING LOG IS NOT VALID IF SEPARATED FROM ORIGINAL REPORT. ENVIRONMENTAL SMART LOG LA247544B_INDUSTRY BESS_BORING LOGS.GPJ TERRACON_DATATEMPLATE.GDT 3/4/25

APPENDIX E
SAMPLING FIELD LOG

Project Number: Marici - City of Industry I ***Site Address:*** 16207 and 16209 Gale Avenue
Client: Aypa Power Development LLC. ***Sampler*** : A.P

Soil Gas Sampling Log

Sample ID	Background Data		Sample Set Up						Sample Collection							
	Date	Initial Temp	Canister Serial Number	Flow Controller Serial Number	Gauge Serial Number	Sample Analysis	Initial Field Vacuum	Time Canister Opened	Final Temp	Final Canister Vacuum	Time Canister Closed	Time of Sample Collection	Shut-inTest Passed	Purging Completed	PID	Comments
		°F	(Lab's Can #)				(in. Hg)		°F	(in. Hg)		(closed valve)			ppmv	
SGP-1-5	2/19/2025	75	0474	8691	8691	TO-15	-30	13:30	75	-5	13:38	13:38	X	X	0.0	--
SGP-2-5	2/19/2025	75	0177	8703	8703	TO-15	-30	12:45	75	-5	12:53	12:53	X	X	0.0	--
SGP-2-20	2/19/2025	75	0156	8682	8682	TO-15	-30	13:02	75	-5	13:10	13:10	X	X	0.0	--
SGP-3-5	2/19/2025	75	0011	8691	8691	TO-15	-30	11:54	75	-5	12:01	12:01	X	X	0.0	--
SGP-3-20	2/19/2025	75	0402	8555	8555	TO-15	-28	12:13	75	-5	12:18	12:18	X	X	0.0	--
SGP-4-5	2/19/2025	75	0455	8512	8512	TO-15	-30	11:05	75	-4	11:13	11:13	X	X	0.0	--

Notes:

Initial summa canister vacuum should be -28 to -30 inches of Hg. Do not use canister if initial vacuum is -27 inches of Hg or less.
in Hg = inches of mercury
inWC = inches of water column
If over 10in Hg not a good sample
Leak check = approximately 7.35 in Hg (or 100inWC) for 1 minute
0.40 SCFH = 188.78 mL/min

Purge Volumes (PV)	1PV	3PV	7PV
6" Subslab	18 mL	55mL	129 mL
5' Soil Gas	264 mL	791 mL	1845 mL
10' Soil Gas	288 mL	863 mL	2015 mL
20' Soil Gas	336 mL	1009 mL	2353 mL

*Purge volume calculated include tubing with sand pack (assuming 30% porosity)

*Standard purge time = 3PV / flow rate

APPENDIX F

ANALYTICAL REPORTS AND CHAIN-OF-CUSTODY FORMS

SunStar Laboratories, Inc.
PROVIDING QUALITY ANALYTICAL SERVICES NATIONWIDE

25712 Commercentre Drive
Lake Forest, California 92630
949.297.5020 Phone
949.297.5027 Fax

26 February 2025

Jose Marin
Terracon - Laguna Hills
23041 Avenida De La Carlota #350
Laguna Hills, CA 92653

RE: 16207 Gale Ave

Enclosed are the results of analyses for samples received by the laboratory on 02/20/25 12:11. If you have any questions concerning this report, please feel free to contact me.

Sincerely,



Jeff Lee
Project Manager

SunStar Laboratories, Inc.
PROVIDING QUALITY ANALYTICAL SERVICES NATIONWIDE

25712 Commercentre Drive
Lake Forest, California 92630
949.297.5020 Phone
949.297.5027 Fax

Terracon - Laguna Hills	Project: 16207 Gale Ave	
23041 Avenida De La Carlota #350	Project Number: LA247544B	**Reported:**
Laguna Hills CA, 92653	Project Manager: Jose Marin	02/26/25 16:59

ANALYTICAL REPORT FOR SAMPLES

Sample ID	Laboratory ID	Matrix	Date Sampled	Date Received
SPG-1-2.5	T250887-01	Soil	02/20/25 14:00	02/20/25 12:11
SPG-2-2.5	T250887-03	Soil	02/20/25 14:15	02/20/25 12:11
SPG-2-5	T250887-04	Soil	02/20/25 14:20	02/20/25 12:11
SPG-3-2.5	T250887-08	Soil	02/20/25 15:05	02/20/25 12:11
SPG-4-5	T250887-14	Soil	02/20/25 16:00	02/20/25 12:11

SunStar Laboratories, Inc.

Jeff Lee, Project Manager

The results in this report apply to the samples analyzed in accordance with the chain of custody document. This analytical report must be reproduced in its entirety.

SunStar Laboratories, Inc.
PROVIDING QUALITY ANALYTICAL SERVICES NATIONWIDE

25712 Commercentre Drive
Lake Forest, California 92630
949.297.5020 Phone
949.297.5027 Fax

Terracon - Laguna Hills	Project: 16207 Gale Ave	
23041 Avenida De La Carlota #350	Project Number: LA247544B	**Reported:**
Laguna Hills CA, 92653	Project Manager: Jose Marin	02/26/25 16:59

DETECTIONS SUMMARY

Sample ID: SPG-1-2.5 **Laboratory ID:** T250887-01

No Results Detected

Sample ID: SPG-2-2.5 **Laboratory ID:** T250887-03

Analyte	Result	Reporting Limit	Units	Method	Notes
Barium	**110**	1.0	mg/kg	EPA 6010b	
Chromium	**16**	2.0	mg/kg	EPA 6010b	
Cobalt	**8.5**	2.0	mg/kg	EPA 6010b	
Copper	**15**	1.0	mg/kg	EPA 6010b	
Lead	**3.3**	3.0	mg/kg	EPA 6010b	
Nickel	**15**	2.0	mg/kg	EPA 6010b	
Vanadium	**35**	5.0	mg/kg	EPA 6010b	
Zinc	**38**	1.0	mg/kg	EPA 6010b	

Sample ID: SPG-2-5 **Laboratory ID:** T250887-04

No Results Detected

Sample ID: SPG-3-2.5 **Laboratory ID:** T250887-08

Analyte	Result	Reporting Limit	Units	Method	Notes
Arsenic	**5.0**	2.0	mg/kg	EPA 6010b	
Barium	**100**	1.0	mg/kg	EPA 6010b	
Chromium	**14**	2.0	mg/kg	EPA 6010b	
Cobalt	**7.5**	2.0	mg/kg	EPA 6010b	
Copper	**13**	1.0	mg/kg	EPA 6010b	
Lead	**32**	3.0	mg/kg	EPA 6010b	
Nickel	**13**	2.0	mg/kg	EPA 6010b	
Vanadium	**30**	5.0	mg/kg	EPA 6010b	

SunStar Laboratories, Inc.

The results in this report apply to the samples analyzed in accordance with the chain of custody document. This analytical report must be reproduced in its entirety.

Jeff Lee, Project Manager

SunStar Laboratories, Inc.
PROVIDING QUALITY ANALYTICAL SERVICES NATIONWIDE

25712 Commercentre Drive
Lake Forest, California 92630
949.297.5020 Phone
949.297.5027 Fax

Terracon - Laguna Hills	Project: 16207 Gale Ave	
23041 Avenida De La Carlota #350	Project Number: LA247544B	**Reported:**
Laguna Hills CA, 92653	Project Manager: Jose Marin	02/26/25 16:59

Sample ID: SPG-3-2.5 **Laboratory ID:** T250887-08

Analyte	Result	Reporting Limit	Units	Method	Notes
Zinc	**36**	1.0	mg/kg	EPA 6010b	

Sample ID: SPG-4-5 **Laboratory ID:** T250887-14

No Results Detected

SunStar Laboratories, Inc.



Jeff Lee, Project Manager

The results in this report apply to the samples analyzed in accordance with the chain of custody document. This analytical report must be reproduced in its entirety.

SunStar Laboratories, Inc.
Providing Quality Analytical Services Nationwide

25712 Commercentre Drive
Lake Forest, California 92630
949.297.5020 Phone
949.297.5027 Fax

Terracon - Laguna Hills	Project: 16207 Gale Ave	
23041 Avenida De La Carlota #350	Project Number: LA247544B	**Reported:**
Laguna Hills CA, 92653	Project Manager: Jose Marin	02/26/25 16:59

SPG-1-2.5

T250887-01 (Soil)

SunStar Laboratories, Inc.

Analyte	Result	Reporting Limit	Units	Dilution	Batch	Prepared	Analyzed	Method	Notes
Extractable Petroleum Hydrocarbons by 8015B									
C6-C12 (GRO)	ND	10	mg/kg	1	25B0481	02/24/25	02/24/25	EPA 8015B	
C13-C28 (DRO)	ND	10	"	"	"	"	"	"	
C29-C40 (MORO)	ND	10	"	"	"	"	"	"	
Surrogate: p-Terphenyl		*74.5 %*	*65-135*		"	"	"	"	
Volatile Organic Compounds by EPA Method 8260B									
Bromobenzene	ND	0.0025	mg/kg	1	25B0441	02/21/25	02/22/25	EPA 8260B	
Bromochloromethane	ND	0.0025	"	"	"	"	"	"	
Bromodichloromethane	ND	0.0025	"	"	"	"	"	"	
Bromoform	ND	0.0025	"	"	"	"	"	"	
Bromomethane	ND	0.0025	"	"	"	"	"	"	
n-Butylbenzene	ND	0.0025	"	"	"	"	"	"	
sec-Butylbenzene	ND	0.0025	"	"	"	"	"	"	
tert-Butylbenzene	ND	0.0025	"	"	"	"	"	"	
Carbon tetrachloride	ND	0.0025	"	"	"	"	"	"	
Chlorobenzene	ND	0.0025	"	"	"	"	"	"	
Chloroethane	ND	0.0025	"	"	"	"	"	"	
Chloroform	ND	0.0025	"	"	"	"	"	"	
Chloromethane	ND	0.0025	"	"	"	"	"	"	
2-Chlorotoluene	ND	0.0025	"	"	"	"	"	"	
4-Chlorotoluene	ND	0.0025	"	"	"	"	"	"	
Dibromochloromethane	ND	0.0025	"	"	"	"	"	"	
1,2-Dibromo-3-chloropropane	ND	0.0050	"	"	"	"	"	"	
1,2-Dibromoethane (EDB)	ND	0.0025	"	"	"	"	"	"	
Dibromomethane	ND	0.0025	"	"	"	"	"	"	
1,2-Dichlorobenzene	ND	0.0025	"	"	"	"	"	"	
1,3-Dichlorobenzene	ND	0.0025	"	"	"	"	"	"	
1,4-Dichlorobenzene	ND	0.0025	"	"	"	"	"	"	
Dichlorodifluoromethane	ND	0.0025	"	"	"	"	"	"	
1,1-Dichloroethane	ND	0.0025	"	"	"	"	"	"	
1,2-Dichloroethane	ND	0.0025	"	"	"	"	"	"	
1,1-Dichloroethene	ND	0.0025	"	"	"	"	"	"	

SunStar Laboratories, Inc.

The results in this report apply to the samples analyzed in accordance with the chain of custody document. This analytical report must be reproduced in its entirety.

Jeff Lee, Project Manager

SunStar Laboratories, Inc.
Providing Quality Analytical Services Nationwide

25712 Commercentre Drive
Lake Forest, California 92630
949.297.5020 Phone
949.297.5027 Fax

Terracon - Laguna Hills	Project: 16207 Gale Ave	
23041 Avenida De La Carlota #350	Project Number: LA247544B	**Reported:**
Laguna Hills CA, 92653	Project Manager: Jose Marin	02/26/25 16:59

SPG-1-2.5

T250887-01 (Soil)

SunStar Laboratories, Inc.

Volatile Organic Compounds by EPA Method 8260B

Analyte	Result	Reporting Limit	Units	Dilution	Batch	Prepared	Analyzed	Method	Notes
cis-1,2-Dichloroethene	ND	0.0025	mg/kg	1	25B0441	02/21/25	02/22/25	EPA 8260B	
trans-1,2-Dichloroethene	ND	0.0025	"	"	"	"	"	"	
1,2-Dichloropropane	ND	0.0025	"	"	"	"	"	"	
1,3-Dichloropropane	ND	0.0025	"	"	"	"	"	"	
2,2-Dichloropropane	ND	0.0025	"	"	"	"	"	"	
1,1-Dichloropropene	ND	0.0025	"	"	"	"	"	"	
cis-1,3-Dichloropropene	ND	0.0025	"	"	"	"	"	"	
trans-1,3-Dichloropropene	ND	0.0025	"	"	"	"	"	"	
Hexachlorobutadiene	ND	0.0025	"	"	"	"	"	"	
Isopropylbenzene	ND	0.0025	"	"	"	"	"	"	
p-Isopropyltoluene	ND	0.0025	"	"	"	"	"	"	
Methylene chloride	ND	0.010	"	"	"	"	"	"	
Naphthalene	ND	0.0025	"	"	"	"	"	"	
n-Propylbenzene	ND	0.0025	"	"	"	"	"	"	
Styrene	ND	0.0025	"	"	"	"	"	"	
1,1,2,2-Tetrachloroethane	ND	0.0025	"	"	"	"	"	"	
1,1,1,2-Tetrachloroethane	ND	0.0025	"	"	"	"	"	"	
Tetrachloroethene	ND	0.0025	"	"	"	"	"	"	
1,2,3-Trichlorobenzene	ND	0.0025	"	"	"	"	"	"	
1,2,4-Trichlorobenzene	ND	0.0025	"	"	"	"	"	"	
1,1,2-Trichloroethane	ND	0.0025	"	"	"	"	"	"	
1,1,1-Trichloroethane	ND	0.0025	"	"	"	"	"	"	
Trichloroethene	ND	0.0025	"	"	"	"	"	"	
Trichlorofluoromethane	ND	0.0025	"	"	"	"	"	"	
1,2,3-Trichloropropane	ND	0.0025	"	"	"	"	"	"	
1,3,5-Trimethylbenzene	ND	0.0025	"	"	"	"	"	"	
1,2,4-Trimethylbenzene	ND	0.0025	"	"	"	"	"	"	
Vinyl chloride	ND	0.0025	"	"	"	"	"	"	
Benzene	ND	0.0025	"	"	"	"	"	"	
Toluene	ND	0.0025	"	"	"	"	"	"	
Ethylbenzene	ND	0.0025	"	"	"	"	"	"	
m,p-Xylene	ND	0.0050	"	"	"	"	"	"	

SunStar Laboratories, Inc.



Jeff Lee, Project Manager

The results in this report apply to the samples analyzed in accordance with the chain of custody document. This analytical report must be reproduced in its entirety.

SunStar Laboratories, Inc.
PROVIDING QUALITY ANALYTICAL SERVICES NATIONWIDE

25712 Commercentre Drive
Lake Forest, California 92630
949.297.5020 Phone
949.297.5027 Fax

Terracon - Laguna Hills	Project: 16207 Gale Ave	
23041 Avenida De La Carlota #350	Project Number: LA247544B	**Reported:**
Laguna Hills CA, 92653	Project Manager: Jose Marin	02/26/25 16:59

SPG-1-2.5

T250887-01 (Soil)

SunStar Laboratories, Inc.

Volatile Organic Compounds by EPA Method 8260B

Analyte	Result	Reporting Limit	Units	Dilution	Batch	Prepared	Analyzed	Method	Notes
o-Xylene	ND	0.0025	mg/kg	1	25B0441	02/21/25	02/22/25	EPA 8260B	
Acetone	ND	0.0050	"	"	"	"	"	"	
Methyl ethyl ketone	ND	0.0050	"	"	"	"	"	"	
Methyl isobutyl ketone	ND	0.0050	"	"	"	"	"	"	
2-Hexanone (MBK)	ND	0.0050	"	"	"	"	"	"	
Surrogate: 4-Bromofluorobenzene		*91.4 %*	*75.4-139*		"	"	"	"	
Surrogate: Dibromofluoromethane		*106 %*	*73.1-125*		"	"	"	"	
Surrogate: Toluene-d8		*103 %*	*82.6-117*		"	"	"	"	

SunStar Laboratories, Inc.

The results in this report apply to the samples analyzed in accordance with the chain of custody document. This analytical report must be reproduced in its entirety.

Jeff Lee, Project Manager

SunStar Laboratories, Inc.
PROVIDING QUALITY ANALYTICAL SERVICES NATIONWIDE

25712 Commercentre Drive
Lake Forest, California 92630
949.297.5020 Phone
949.297.5027 Fax

Terracon - Laguna Hills	Project: 16207 Gale Ave	
23041 Avenida De La Carlota #350	Project Number: LA247544B	**Reported:**
Laguna Hills CA, 92653	Project Manager: Jose Marin	02/26/25 16:59

SPG-2-2.5

T250887-03 (Soil)

SunStar Laboratories, Inc.

Analyte	Result	Reporting Limit	Units	Dilution	Batch	Prepared	Analyzed	Method	Notes
Metals by EPA 6010B									
Antimony	ND	4.0	mg/kg	1	25B0464	02/24/25	02/25/25	EPA 6010b	
Arsenic	ND	2.0	"	"	"	"	"	"	
Barium	**110**	1.0	"	"	"	"	"	"	
Beryllium	ND	1.0	"	"	"	"	"	"	
Cadmium	ND	2.0	"	"	"	"	"	"	
Chromium	**16**	2.0	"	"	"	"	"	"	
Cobalt	**8.5**	2.0	"	"	"	"	"	"	
Copper	**15**	1.0	"	"	"	"	"	"	
Lead	**3.3**	3.0	"	"	"	"	"	"	
Molybdenum	ND	5.0	"	"	"	"	"	"	
Nickel	**15**	2.0	"	"	"	"	"	"	
Selenium	ND	5.0	"	"	"	"	"	"	
Silver	ND	2.0	"	"	"	"	"	"	
Thallium	ND	5.0	"	"	"	"	"	"	
Vanadium	**35**	5.0	"	"	"	"	"	"	
Zinc	**38**	1.0	"	"	"	"	"	"	
Cold Vapor Extraction EPA 7470/7471									
Mercury	ND	0.10	mg/kg	1	25B0463	02/24/25	02/25/25	EPA 7471A Soil	

SunStar Laboratories, Inc.



Jeff Lee, Project Manager

The results in this report apply to the samples analyzed in accordance with the chain of custody document. This analytical report must be reproduced in its entirety.

SunStar Laboratories, Inc.
Providing Quality Analytical Services Nationwide

25712 Commercentre Drive
Lake Forest, California 92630
949.297.5020 Phone
949.297.5027 Fax

Terracon - Laguna Hills	Project: 16207 Gale Ave	
23041 Avenida De La Carlota #350	Project Number: LA247544B	**Reported:**
Laguna Hills CA, 92653	Project Manager: Jose Marin	02/26/25 16:59

SPG-2-5

T250887-04 (Soil)

SunStar Laboratories, Inc.

Analyte	Result	Reporting Limit	Units	Dilution	Batch	Prepared	Analyzed	Method	Notes
Extractable Petroleum Hydrocarbons by 8015B									
C6-C12 (GRO)	ND	10	mg/kg	1	25B0481	02/24/25	02/24/25	EPA 8015B	
C13-C28 (DRO)	ND	10	"	"	"	"	"	"	
C29-C40 (MORO)	ND	10	"	"	"	"	"	"	
Surrogate: p-Terphenyl		*74.4 %*		*65-135*	"	"	"	"	
Volatile Organic Compounds by EPA Method 8260B									
Bromobenzene	ND	0.0025	mg/kg	1	25B0441	02/21/25	02/22/25	EPA 8260B	
Bromochloromethane	ND	0.0025	"	"	"	"	"	"	
Bromodichloromethane	ND	0.0025	"	"	"	"	"	"	
Bromoform	ND	0.0025	"	"	"	"	"	"	
Bromomethane	ND	0.0025	"	"	"	"	"	"	
n-Butylbenzene	ND	0.0025	"	"	"	"	"	"	
sec-Butylbenzene	ND	0.0025	"	"	"	"	"	"	
tert-Butylbenzene	ND	0.0025	"	"	"	"	"	"	
Carbon tetrachloride	ND	0.0025	"	"	"	"	"	"	
Chlorobenzene	ND	0.0025	"	"	"	"	"	"	
Chloroethane	ND	0.0025	"	"	"	"	"	"	
Chloroform	ND	0.0025	"	"	"	"	"	"	
Chloromethane	ND	0.0025	"	"	"	"	"	"	
2-Chlorotoluene	ND	0.0025	"	"	"	"	"	"	
4-Chlorotoluene	ND	0.0025	"	"	"	"	"	"	
Dibromochloromethane	ND	0.0025	"	"	"	"	"	"	
1,2-Dibromo-3-chloropropane	ND	0.0050	"	"	"	"	"	"	
1,2-Dibromoethane (EDB)	ND	0.0025	"	"	"	"	"	"	
Dibromomethane	ND	0.0025	"	"	"	"	"	"	
1,2-Dichlorobenzene	ND	0.0025	"	"	"	"	"	"	
1,3-Dichlorobenzene	ND	0.0025	"	"	"	"	"	"	
1,4-Dichlorobenzene	ND	0.0025	"	"	"	"	"	"	
Dichlorodifluoromethane	ND	0.0025	"	"	"	"	"	"	
1,1-Dichloroethane	ND	0.0025	"	"	"	"	"	"	
1,2-Dichloroethane	ND	0.0025	"	"	"	"	"	"	
1,1-Dichloroethene	ND	0.0025	"	"	"	"	"	"	

SunStar Laboratories, Inc.

The results in this report apply to the samples analyzed in accordance with the chain of custody document. This analytical report must be reproduced in its entirety.

Jeff Lee, Project Manager

SunStar Laboratories, Inc.
Providing Quality Analytical Services Nationwide

25712 Commercentre Drive
Lake Forest, California 92630
949.297.5020 Phone
949.297.5027 Fax

Terracon - Laguna Hills	Project: 16207 Gale Ave	
23041 Avenida De La Carlota #350	Project Number: LA247544B	**Reported:**
Laguna Hills CA, 92653	Project Manager: Jose Marin	02/26/25 16:59

SPG-2-5

T250887-04 (Soil)

SunStar Laboratories, Inc.

Volatile Organic Compounds by EPA Method 8260B

Analyte	Result	Reporting Limit	Units	Dilution	Batch	Prepared	Analyzed	Method	Notes
cis-1,2-Dichloroethene	ND	0.0025	mg/kg	1	25B0441	02/21/25	02/22/25	EPA 8260B	
trans-1,2-Dichloroethene	ND	0.0025	"	"	"	"	"	"	
1,2-Dichloropropane	ND	0.0025	"	"	"	"	"	"	
1,3-Dichloropropane	ND	0.0025	"	"	"	"	"	"	
2,2-Dichloropropane	ND	0.0025	"	"	"	"	"	"	
1,1-Dichloropropene	ND	0.0025	"	"	"	"	"	"	
cis-1,3-Dichloropropene	ND	0.0025	"	"	"	"	"	"	
trans-1,3-Dichloropropene	ND	0.0025	"	"	"	"	"	"	
Hexachlorobutadiene	ND	0.0025	"	"	"	"	"	"	
Isopropylbenzene	ND	0.0025	"	"	"	"	"	"	
p-Isopropyltoluene	ND	0.0025	"	"	"	"	"	"	
Methylene chloride	ND	0.010	"	"	"	"	"	"	
Naphthalene	ND	0.0025	"	"	"	"	"	"	
n-Propylbenzene	ND	0.0025	"	"	"	"	"	"	
Styrene	ND	0.0025	"	"	"	"	"	"	
1,1,2,2-Tetrachloroethane	ND	0.0025	"	"	"	"	"	"	
1,1,1,2-Tetrachloroethane	ND	0.0025	"	"	"	"	"	"	
Tetrachloroethene	ND	0.0025	"	"	"	"	"	"	
1,2,3-Trichlorobenzene	ND	0.0025	"	"	"	"	"	"	
1,2,4-Trichlorobenzene	ND	0.0025	"	"	"	"	"	"	
1,1,2-Trichloroethane	ND	0.0025	"	"	"	"	"	"	
1,1,1-Trichloroethane	ND	0.0025	"	"	"	"	"	"	
Trichloroethene	ND	0.0025	"	"	"	"	"	"	
Trichlorofluoromethane	ND	0.0025	"	"	"	"	"	"	
1,2,3-Trichloropropane	ND	0.0025	"	"	"	"	"	"	
1,3,5-Trimethylbenzene	ND	0.0025	"	"	"	"	"	"	
1,2,4-Trimethylbenzene	ND	0.0025	"	"	"	"	"	"	
Vinyl chloride	ND	0.0025	"	"	"	"	"	"	
Benzene	ND	0.0025	"	"	"	"	"	"	
Toluene	ND	0.0025	"	"	"	"	"	"	
Ethylbenzene	ND	0.0025	"	"	"	"	"	"	
m,p-Xylene	ND	0.0050	"	"	"	"	"	"	

SunStar Laboratories, Inc.



The results in this report apply to the samples analyzed in accordance with the chain of custody document. This analytical report must be reproduced in its entirety.

Jeff Lee, Project Manager

SunStar Laboratories, Inc.
PROVIDING QUALITY ANALYTICAL SERVICES NATIONWIDE

25712 Commercentre Drive
Lake Forest, California 92630
949.297.5020 Phone
949.297.5027 Fax

Terracon - Laguna Hills	Project: 16207 Gale Ave	
23041 Avenida De La Carlota #350	Project Number: LA247544B	**Reported:**
Laguna Hills CA, 92653	Project Manager: Jose Marin	02/26/25 16:59

SPG-2-5

T250887-04 (Soil)

SunStar Laboratories, Inc.

Volatile Organic Compounds by EPA Method 8260B

Analyte	Result	Reporting Limit	Units	Dilution	Batch	Prepared	Analyzed	Method	Notes
o-Xylene	ND	0.0025	mg/kg	1	25B0441	02/21/25	02/22/25	EPA 8260B	
Acetone	ND	0.0050	"	"	"	"	"	"	
Methyl ethyl ketone	ND	0.0050	"	"	"	"	"	"	
Methyl isobutyl ketone	ND	0.0050	"	"	"	"	"	"	
2-Hexanone (MBK)	ND	0.0050	"	"	"	"	"	"	
Surrogate: 4-Bromofluorobenzene		*90.2 %*	*75.4-139*		"	"	"	"	
Surrogate: Dibromofluoromethane		*107 %*	*73.1-125*		"	"	"	"	
Surrogate: Toluene-d8		*103 %*	*82.6-117*		"	"	"	"	

SunStar Laboratories, Inc.

The results in this report apply to the samples analyzed in accordance with the chain of custody document. This analytical report must be reproduced in its entirety.

Jeff Lee, Project Manager

SunStar Laboratories, Inc.
Providing Quality Analytical Services Nationwide

25712 Commercentre Drive
Lake Forest, California 92630
949.297.5020 Phone
949.297.5027 Fax

Terracon - Laguna Hills	Project: 16207 Gale Ave	
23041 Avenida De La Carlota #350	Project Number: LA247544B	**Reported:**
Laguna Hills CA, 92653	Project Manager: Jose Marin	02/26/25 16:59

SPG-3-2.5

T250887-08 (Soil)

SunStar Laboratories, Inc.

Analyte	Result	Reporting Limit	Units	Dilution	Batch	Prepared	Analyzed	Method	Notes
Extractable Petroleum Hydrocarbons by 8015B									
C6-C12 (GRO)	ND	10	mg/kg	1	25B0481	02/24/25	02/24/25	EPA 8015B	
C13-C28 (DRO)	ND	10	"	"	"	"	"	"	
C29-C40 (MORO)	ND	10	"	"	"	"	"	"	
Surrogate: p-Terphenyl		*75.5 %*	*65-135*		"	"	"	"	
Metals by EPA 6010B									
Antimony	ND	4.0	mg/kg	1	25B0464	02/24/25	02/25/25	EPA 6010b	
Arsenic	**5.0**	2.0	"	"	"	"	"	"	
Barium	**100**	1.0	"	"	"	"	"	"	
Beryllium	ND	1.0	"	"	"	"	02/25/25	"	
Cadmium	ND	2.0	"	"	"	"	02/25/25	"	
Chromium	**14**	2.0	"	"	"	"	"	"	
Cobalt	**7.5**	2.0	"	"	"	"	"	"	
Copper	**13**	1.0	"	"	"	"	"	"	
Lead	**32**	3.0	"	"	"	"	"	"	
Molybdenum	ND	5.0	"	"	"	"	"	"	
Nickel	**13**	2.0	"	"	"	"	"	"	
Selenium	ND	5.0	"	"	"	"	"	"	
Silver	ND	2.0	"	"	"	"	"	"	
Thallium	ND	5.0	"	"	"	"	"	"	
Vanadium	**30**	5.0	"	"	"	"	"	"	
Zinc	**36**	1.0	"	"	"	"	"	"	
Cold Vapor Extraction EPA 7470/7471									
Mercury	ND	0.10	mg/kg	1	25B0463	02/24/25	02/25/25	EPA 7471A Soil	

SunStar Laboratories, Inc.



Jeff Lee, Project Manager

The results in this report apply to the samples analyzed in accordance with the chain of custody document. This analytical report must be reproduced in its entirety.

SunStar Laboratories, Inc.
Providing Quality Analytical Services Nationwide

25712 Commercentre Drive
Lake Forest, California 92630
949.297.5020 Phone
949.297.5027 Fax

Terracon - Laguna Hills	Project: 16207 Gale Ave	
23041 Avenida De La Carlota #350	Project Number: LA247544B	**Reported:**
Laguna Hills CA, 92653	Project Manager: Jose Marin	02/26/25 16:59

SPG-3-2.5

T250887-08 (Soil)

SunStar Laboratories, Inc.

Volatile Organic Compounds by EPA Method 8260B

Analyte	Result	Reporting Limit	Units	Dilution	Batch	Prepared	Analyzed	Method	Notes
Bromobenzene	ND	0.0025	mg/kg	1	25B0441	02/21/25	02/22/25	EPA 8260B	
Bromochloromethane	ND	0.0025	"	"	"	"	"	"	
Bromodichloromethane	ND	0.0025	"	"	"	"	"	"	
Bromoform	ND	0.0025	"	"	"	"	"	"	
Bromomethane	ND	0.0025	"	"	"	"	"	"	
n-Butylbenzene	ND	0.0025	"	"	"	"	"	"	
sec-Butylbenzene	ND	0.0025	"	"	"	"	"	"	
tert-Butylbenzene	ND	0.0025	"	"	"	"	"	"	
Carbon tetrachloride	ND	0.0025	"	"	"	"	"	"	
Chlorobenzene	ND	0.0025	"	"	"	"	"	"	
Chloroethane	ND	0.0025	"	"	"	"	"	"	
Chloroform	ND	0.0025	"	"	"	"	"	"	
Chloromethane	ND	0.0025	"	"	"	"	"	"	
2-Chlorotoluene	ND	0.0025	"	"	"	"	"	"	
4-Chlorotoluene	ND	0.0025	"	"	"	"	"	"	
Dibromochloromethane	ND	0.0025	"	"	"	"	"	"	
1,2-Dibromo-3-chloropropane	ND	0.0050	"	"	"	"	"	"	
1,2-Dibromoethane (EDB)	ND	0.0025	"	"	"	"	"	"	
Dibromomethane	ND	0.0025	"	"	"	"	"	"	
1,2-Dichlorobenzene	ND	0.0025	"	"	"	"	"	"	
1,3-Dichlorobenzene	ND	0.0025	"	"	"	"	"	"	
1,4-Dichlorobenzene	ND	0.0025	"	"	"	"	"	"	
Dichlorodifluoromethane	ND	0.0025	"	"	"	"	"	"	
1,1-Dichloroethane	ND	0.0025	"	"	"	"	"	"	
1,2-Dichloroethane	ND	0.0025	"	"	"	"	"	"	
1,1-Dichloroethene	ND	0.0025	"	"	"	"	"	"	
cis-1,2-Dichloroethene	ND	0.0025	"	"	"	"	"	"	
trans-1,2-Dichloroethene	ND	0.0025	"	"	"	"	"	"	
1,2-Dichloropropane	ND	0.0025	"	"	"	"	"	"	
1,3-Dichloropropane	ND	0.0025	"	"	"	"	"	"	
2,2-Dichloropropane	ND	0.0025	"	"	"	"	"	"	
1,1-Dichloropropene	ND	0.0025	"	"	"	"	"	"	

SunStar Laboratories, Inc.

The results in this report apply to the samples analyzed in accordance with the chain of custody document. This analytical report must be reproduced in its entirety.

Jeff Lee, Project Manager

SunStar Laboratories, Inc.
Providing Quality Analytical Services Nationwide

25712 Commercentre Drive
Lake Forest, California 92630
949.297.5020 Phone
949.297.5027 Fax

Terracon - Laguna Hills	Project: 16207 Gale Ave	
23041 Avenida De La Carlota #350	Project Number: LA247544B	**Reported:**
Laguna Hills CA, 92653	Project Manager: Jose Marin	02/26/25 16:59

SPG-3-2.5

T250887-08 (Soil)

SunStar Laboratories, Inc.

Volatile Organic Compounds by EPA Method 8260B

Analyte	Result	Reporting Limit	Units	Dilution	Batch	Prepared	Analyzed	Method	Notes
cis-1,3-Dichloropropene	ND	0.0025	mg/kg	1	25B0441	02/21/25	02/22/25	EPA 8260B	
trans-1,3-Dichloropropene	ND	0.0025	"	"	"	"	"	"	
Hexachlorobutadiene	ND	0.0025	"	"	"	"	"	"	
Isopropylbenzene	ND	0.0025	"	"	"	"	"	"	
p-Isopropyltoluene	ND	0.0025	"	"	"	"	"	"	
Methylene chloride	ND	0.010	"	"	"	"	"	"	
Naphthalene	ND	0.0025	"	"	"	"	"	"	
n-Propylbenzene	ND	0.0025	"	"	"	"	"	"	
Styrene	ND	0.0025	"	"	"	"	"	"	
1,1,2,2-Tetrachloroethane	ND	0.0025	"	"	"	"	"	"	
1,1,1,2-Tetrachloroethane	ND	0.0025	"	"	"	"	"	"	
Tetrachloroethene	ND	0.0025	"	"	"	"	"	"	
1,2,3-Trichlorobenzene	ND	0.0025	"	"	"	"	"	"	
1,2,4-Trichlorobenzene	ND	0.0025	"	"	"	"	"	"	
1,1,2-Trichloroethane	ND	0.0025	"	"	"	"	"	"	
1,1,1-Trichloroethane	ND	0.0025	"	"	"	"	"	"	
Trichloroethene	ND	0.0025	"	"	"	"	"	"	
Trichlorofluoromethane	ND	0.0025	"	"	"	"	"	"	
1,2,3-Trichloropropane	ND	0.0025	"	"	"	"	"	"	
1,3,5-Trimethylbenzene	ND	0.0025	"	"	"	"	"	"	
1,2,4-Trimethylbenzene	ND	0.0025	"	"	"	"	"	"	
Vinyl chloride	ND	0.0025	"	"	"	"	"	"	
Benzene	ND	0.0025	"	"	"	"	"	"	
Toluene	ND	0.0025	"	"	"	"	"	"	
Ethylbenzene	ND	0.0025	"	"	"	"	"	"	
m,p-Xylene	ND	0.0050	"	"	"	"	"	"	
o-Xylene	ND	0.0025	"	"	"	"	"	"	
Acetone	ND	0.0050	"	"	"	"	"	"	
Methyl ethyl ketone	ND	0.0050	"	"	"	"	"	"	
Methyl isobutyl ketone	ND	0.0050	"	"	"	"	"	"	
2-Hexanone (MBK)	ND	0.0050	"	"	"	"	"	"	
Surrogate: 4-Bromofluorobenzene		*90.2 %*	*75.4-139*		"	"	"	"	

SunStar Laboratories, Inc.



Jeff Lee, Project Manager

The results in this report apply to the samples analyzed in accordance with the chain of custody document. This analytical report must be reproduced in its entirety.

SunStar Laboratories, Inc.
PROVIDING QUALITY ANALYTICAL SERVICES NATIONWIDE

25712 Commercentre Drive
Lake Forest, California 92630
949.297.5020 Phone
949.297.5027 Fax

Terracon - Laguna Hills	Project: 16207 Gale Ave	
23041 Avenida De La Carlota #350	Project Number: LA247544B	**Reported:**
Laguna Hills CA, 92653	Project Manager: Jose Marin	02/26/25 16:59

SPG-3-2.5

T250887-08 (Soil)

SunStar Laboratories, Inc.

Volatile Organic Compounds by EPA Method 8260B

Analyte	Result	Reporting Limit	Units	Dilution	Batch	Prepared	Analyzed	Method	Notes
Surrogate: Dibromofluoromethane		*110 %*	*73.1-125*		*25B0441*	*02/21/25*	*02/22/25*	*EPA 8260B*	
Surrogate: Toluene-d8		*103 %*	*82.6-117*		*"*	*"*	*"*	*"*	

SunStar Laboratories, Inc.

Jeff Lee, Project Manager

The results in this report apply to the samples analyzed in accordance with the chain of custody document. This analytical report must be reproduced in its entirety.

SunStar Laboratories, Inc.
Providing Quality Analytical Services Nationwide

25712 Commercentre Drive
Lake Forest, California 92630
949.297.5020 Phone
949.297.5027 Fax

Terracon - Laguna Hills	Project: 16207 Gale Ave	
23041 Avenida De La Carlota #350	Project Number: LA247544B	**Reported:**
Laguna Hills CA, 92653	Project Manager: Jose Marin	02/26/25 16:59

SPG-4-5

T250887-14 (Soil)

SunStar Laboratories, Inc.

Analyte	Result	Reporting Limit	Units	Dilution	Batch	Prepared	Analyzed	Method	Notes
Extractable Petroleum Hydrocarbons by 8015B									
C6-C12 (GRO)	ND	10	mg/kg	1	25B0481	02/24/25	02/24/25	EPA 8015B	
C13-C28 (DRO)	ND	10	"	"	"	"	"	"	
C29-C40 (MORO)	ND	10	"	"	"	"	"	"	
Surrogate: p-Terphenyl		*74.8 %*		*65-135*	"	"	"	"	
Volatile Organic Compounds by EPA Method 8260B									
Bromobenzene	ND	0.0025	mg/kg	1	25B0441	02/21/25	02/22/25	EPA 8260B	
Bromochloromethane	ND	0.0025	"	"	"	"	"	"	
Bromodichloromethane	ND	0.0025	"	"	"	"	"	"	
Bromoform	ND	0.0025	"	"	"	"	"	"	
Bromomethane	ND	0.0025	"	"	"	"	"	"	
n-Butylbenzene	ND	0.0025	"	"	"	"	"	"	
sec-Butylbenzene	ND	0.0025	"	"	"	"	"	"	
tert-Butylbenzene	ND	0.0025	"	"	"	"	"	"	
Carbon tetrachloride	ND	0.0025	"	"	"	"	"	"	
Chlorobenzene	ND	0.0025	"	"	"	"	"	"	
Chloroethane	ND	0.0025	"	"	"	"	"	"	
Chloroform	ND	0.0025	"	"	"	"	"	"	
Chloromethane	ND	0.0025	"	"	"	"	"	"	
2-Chlorotoluene	ND	0.0025	"	"	"	"	"	"	
4-Chlorotoluene	ND	0.0025	"	"	"	"	"	"	
Dibromochloromethane	ND	0.0025	"	"	"	"	"	"	
1,2-Dibromo-3-chloropropane	ND	0.0050	"	"	"	"	"	"	
1,2-Dibromoethane (EDB)	ND	0.0025	"	"	"	"	"	"	
Dibromomethane	ND	0.0025	"	"	"	"	"	"	
1,2-Dichlorobenzene	ND	0.0025	"	"	"	"	"	"	
1,3-Dichlorobenzene	ND	0.0025	"	"	"	"	"	"	
1,4-Dichlorobenzene	ND	0.0025	"	"	"	"	"	"	
Dichlorodifluoromethane	ND	0.0025	"	"	"	"	"	"	
1,1-Dichloroethane	ND	0.0025	"	"	"	"	"	"	
1,2-Dichloroethane	ND	0.0025	"	"	"	"	"	"	
1,1-Dichloroethene	ND	0.0025	"	"	"	"	"	"	

SunStar Laboratories, Inc.

The results in this report apply to the samples analyzed in accordance with the chain of custody document. This analytical report must be reproduced in its entirety.

Jeff Lee, Project Manager

SunStar Laboratories, Inc.
Providing Quality Analytical Services Nationwide

25712 Commercentre Drive
Lake Forest, California 92630
949.297.5020 Phone
949.297.5027 Fax

Terracon - Laguna Hills	Project: 16207 Gale Ave	
23041 Avenida De La Carlota #350	Project Number: LA247544B	**Reported:**
Laguna Hills CA, 92653	Project Manager: Jose Marin	02/26/25 16:59

SPG-4-5

T250887-14 (Soil)

SunStar Laboratories, Inc.

Volatile Organic Compounds by EPA Method 8260B

Analyte	Result	Reporting Limit	Units	Dilution	Batch	Prepared	Analyzed	Method	Notes
cis-1,2-Dichloroethene	ND	0.0025	mg/kg	1	25B0441	02/21/25	02/22/25	EPA 8260B	
trans-1,2-Dichloroethene	ND	0.0025	"	"	"	"	"	"	
1,2-Dichloropropane	ND	0.0025	"	"	"	"	"	"	
1,3-Dichloropropane	ND	0.0025	"	"	"	"	"	"	
2,2-Dichloropropane	ND	0.0025	"	"	"	"	"	"	
1,1-Dichloropropene	ND	0.0025	"	"	"	"	"	"	
cis-1,3-Dichloropropene	ND	0.0025	"	"	"	"	"	"	
trans-1,3-Dichloropropene	ND	0.0025	"	"	"	"	"	"	
Hexachlorobutadiene	ND	0.0025	"	"	"	"	"	"	
Isopropylbenzene	ND	0.0025	"	"	"	"	"	"	
p-Isopropyltoluene	ND	0.0025	"	"	"	"	"	"	
Methylene chloride	ND	0.010	"	"	"	"	"	"	
Naphthalene	ND	0.0025	"	"	"	"	"	"	
n-Propylbenzene	ND	0.0025	"	"	"	"	"	"	
Styrene	ND	0.0025	"	"	"	"	"	"	
1,1,2,2-Tetrachloroethane	ND	0.0025	"	"	"	"	"	"	
1,1,1,2-Tetrachloroethane	ND	0.0025	"	"	"	"	"	"	
Tetrachloroethene	ND	0.0025	"	"	"	"	"	"	
1,2,3-Trichlorobenzene	ND	0.0025	"	"	"	"	"	"	
1,2,4-Trichlorobenzene	ND	0.0025	"	"	"	"	"	"	
1,1,2-Trichloroethane	ND	0.0025	"	"	"	"	"	"	
1,1,1-Trichloroethane	ND	0.0025	"	"	"	"	"	"	
Trichloroethene	ND	0.0025	"	"	"	"	"	"	
Trichlorofluoromethane	ND	0.0025	"	"	"	"	"	"	
1,2,3-Trichloropropane	ND	0.0025	"	"	"	"	"	"	
1,3,5-Trimethylbenzene	ND	0.0025	"	"	"	"	"	"	
1,2,4-Trimethylbenzene	ND	0.0025	"	"	"	"	"	"	
Vinyl chloride	ND	0.0025	"	"	"	"	"	"	
Benzene	ND	0.0025	"	"	"	"	"	"	
Toluene	ND	0.0025	"	"	"	"	"	"	
Ethylbenzene	ND	0.0025	"	"	"	"	"	"	
m,p-Xylene	ND	0.0050	"	"	"	"	"	"	

SunStar Laboratories, Inc.

The results in this report apply to the samples analyzed in accordance with the chain of custody document. This analytical report must be reproduced in its entirety.

Jeff Lee, Project Manager

SunStar Laboratories, Inc.
PROVIDING QUALITY ANALYTICAL SERVICES NATIONWIDE

25712 Commercentre Drive
Lake Forest, California 92630
949.297.5020 Phone
949.297.5027 Fax

Terracon - Laguna Hills	Project: 16207 Gale Ave	
23041 Avenida De La Carlota #350	Project Number: LA247544B	**Reported:**
Laguna Hills CA, 92653	Project Manager: Jose Marin	02/26/25 16:59

SPG-4-5

T250887-14 (Soil)

SunStar Laboratories, Inc.

Volatile Organic Compounds by EPA Method 8260B

Analyte	Result	Reporting Limit	Units	Dilution	Batch	Prepared	Analyzed	Method	Notes
o-Xylene	ND	0.0025	mg/kg	1	25B0441	02/21/25	02/22/25	EPA 8260B	
Acetone	ND	0.0050	"	"	"	"	"	"	
Methyl ethyl ketone	ND	0.0050	"	"	"	"	"	"	
Methyl isobutyl ketone	ND	0.0050	"	"	"	"	"	"	
2-Hexanone (MBK)	ND	0.0050	"	"	"	"	"	"	
Surrogate: 4-Bromofluorobenzene		*90.6 %*	*75.4-139*		"	"	"	"	
Surrogate: Dibromofluoromethane		*107 %*	*73.1-125*		"	"	"	"	
Surrogate: Toluene-d8		*104 %*	*82.6-117*		"	"	"	"	

SunStar Laboratories, Inc.

The results in this report apply to the samples analyzed in accordance with the chain of custody document. This analytical report must be reproduced in its entirety.

Jeff Lee, Project Manager

SunStar Laboratories, Inc.
PROVIDING QUALITY ANALYTICAL SERVICES NATIONWIDE

25712 Commercentre Drive
Lake Forest, California 92630
949.297.5020 Phone
949.297.5027 Fax

Terracon - Laguna Hills	Project: 16207 Gale Ave	
23041 Avenida De La Carlota #350	Project Number: LA247544B	**Reported:**
Laguna Hills CA, 92653	Project Manager: Jose Marin	02/26/25 16:59

Extractable Petroleum Hydrocarbons by 8015B - Quality Control

SunStar Laboratories, Inc.

Analyte	Result	Reporting Limit	Units	Spike Level	Source Result	%REC	%REC Limits	RPD	RPD Limit	Notes
Batch 25B0481 - EPA 3550B GC										
Blank (25B0481-BLK1)				Prepared & Analyzed: 02/24/25						
C6-C12 (GRO)	ND	10	mg/kg							
C13-C28 (DRO)	ND	10	"							
C29-C40 (MORO)	ND	10	"							
Surrogate: p-Terphenyl	*96.3*		*"*	*100*		*96.3*	*65-135*			
LCS (25B0481-BS1)				Prepared & Analyzed: 02/24/25						
C13-C28 (DRO)	400	10	mg/kg	500		80.1	75-125			
Surrogate: p-Terphenyl	*73.4*		*"*	*100*		*73.4*	*65-135*			
Matrix Spike (25B0481-MS1)		**Source: T250887-01**		Prepared & Analyzed: 02/24/25						
C13-C28 (DRO)	450	10	mg/kg	500	ND	90.2	75-125			
Surrogate: p-Terphenyl	*92.1*		*"*	*100*		*92.1*	*65-135*			
Matrix Spike Dup (25B0481-MSD1)		**Source: T250887-01**		Prepared & Analyzed: 02/24/25						
C13-C28 (DRO)	470	10	mg/kg	500	ND	94.4	75-125	4.56	20	
Surrogate: p-Terphenyl	*88.7*		*"*	*100*		*88.7*	*65-135*			

SunStar Laboratories, Inc.

The results in this report apply to the samples analyzed in accordance with the chain of custody document. This analytical report must be reproduced in its entirety.

Jeff Lee, Project Manager

SunStar Laboratories, Inc.
PROVIDING QUALITY ANALYTICAL SERVICES NATIONWIDE

25712 Commercentre Drive
Lake Forest, California 92630
949.297.5020 Phone
949.297.5027 Fax

Terracon - Laguna Hills	Project: 16207 Gale Ave	
23041 Avenida De La Carlota #350	Project Number: LA247544B	**Reported:**
Laguna Hills CA, 92653	Project Manager: Jose Marin	02/26/25 16:59

Metals by EPA 6010B - Quality Control

SunStar Laboratories, Inc.

Analyte	Result	Reporting Limit	Units	Spike Level	Source Result	%REC	%REC Limits	RPD	RPD Limit	Notes
Batch 25B0464 - EPA 3050B										
Blank (25B0464-BLK1)				Prepared: 02/24/25 Analyzed: 02/25/25						
Antimony	ND	4.0	mg/kg							
Arsenic	ND	2.0	"							
Barium	ND	1.0	"							
Beryllium	ND	1.0	"							
Cadmium	ND	2.0	"							
Chromium	ND	2.0	"							
Cobalt	ND	2.0	"							
Copper	ND	1.0	"							
Lead	ND	3.0	"							
Molybdenum	ND	5.0	"							
Nickel	ND	2.0	"							
Selenium	ND	5.0	"							
Silver	ND	2.0	"							
Thallium	ND	5.0	"							
Vanadium	ND	5.0	"							
Zinc	ND	1.0	"							
LCS (25B0464-BS1)				Prepared: 02/24/25 Analyzed: 02/25/25						
Arsenic	99.1	2.0	mg/kg	100		99.1	75-125			
Barium	98.5	1.0	"	100		98.5	75-125			
Cadmium	100	2.0	"	100		100	75-125			
Chromium	99.5	2.0	"	100		99.5	75-125			
Lead	101	3.0	"	100		101	75-125			
Matrix Spike (25B0464-MS1)	**Source: T250873-04**			Prepared: 02/24/25 Analyzed: 02/25/25						
Arsenic	59.2	2.0	mg/kg	100	2.75	56.4	75-125			QM-07
Barium	142	1.0	"	100	180	NR	75-125			QM-07
Cadmium	60.0	2.0	"	100	0.494	59.5	75-125			QM-07
Chromium	67.2	2.0	"	100	18.5	48.8	75-125			QM-07
Lead	59.2	3.0	"	100	5.03	54.2	75-125			QM-07

SunStar Laboratories, Inc.

The results in this report apply to the samples analyzed in accordance with the chain of custody document. This analytical report must be reproduced in its entirety.

Jeff Lee, Project Manager

SunStar Laboratories, Inc.
PROVIDING QUALITY ANALYTICAL SERVICES NATIONWIDE

25712 Commercentre Drive
Lake Forest, California 92630
949.297.5020 Phone
949.297.5027 Fax

Terracon - Laguna Hills	Project: 16207 Gale Ave	
23041 Avenida De La Carlota #350	Project Number: LA247544B	**Reported:**
Laguna Hills CA, 92653	Project Manager: Jose Marin	02/26/25 16:59

Metals by EPA 6010B - Quality Control

SunStar Laboratories, Inc.

Analyte	Result	Reporting Limit	Units	Spike Level	Source Result	%REC	%REC Limits	RPD	RPD Limit	Notes
Batch 25B0464 - EPA 3050B										
Matrix Spike Dup (25B0464-MSD1)	**Source: T250873-04**			Prepared: 02/24/25 Analyzed: 02/25/25						
Arsenic	49.3	2.0	mg/kg	100	2.75	46.6	75-125	18.2	20	QM-07
Barium	146	1.0	"	100	180	NR	75-125	2.92	20	QM-07
Cadmium	46.9	2.0	"	100	0.494	46.4	75-125	24.5	20	QM-07
Chromium	55.0	2.0	"	100	18.5	36.5	75-125	20.1	20	QM-07
Lead	47.8	3.0	"	100	5.03	42.8	75-125	21.3	20	QM-07

SunStar Laboratories, Inc.



Jeff Lee, Project Manager

The results in this report apply to the samples analyzed in accordance with the chain of custody document. This analytical report must be reproduced in its entirety.

SunStar Laboratories, Inc.
PROVIDING QUALITY ANALYTICAL SERVICES NATIONWIDE

25712 Commercentre Drive
Lake Forest, California 92630
949.297.5020 Phone
949.297.5027 Fax

Terracon - Laguna Hills	Project: 16207 Gale Ave	
23041 Avenida De La Carlota #350	Project Number: LA247544B	**Reported:**
Laguna Hills CA, 92653	Project Manager: Jose Marin	02/26/25 16:59

Cold Vapor Extraction EPA 7470/7471 - Quality Control

SunStar Laboratories, Inc.

Analyte	Result	Reporting Limit	Units	Spike Level	Source Result	%REC	%REC Limits	RPD	RPD Limit	Notes
Batch 25B0463 - EPA 7471A Soil										
Blank (25B0463-BLK1)				Prepared: 02/24/25 Analyzed: 02/25/25						
Mercury	ND	0.10	mg/kg							
LCS (25B0463-BS1)				Prepared: 02/24/25 Analyzed: 02/25/25						
Mercury	0.379	0.10	mg/kg	0.417		91.0	80-120			
Matrix Spike (25B0463-MS1)	**Source: T250879-01**			Prepared: 02/24/25 Analyzed: 02/25/25						
Mercury	0.345	0.10	mg/kg	0.417	ND	82.8	80-120			
Matrix Spike Dup (25B0463-MSD1)	**Source: T250879-01**			Prepared: 02/24/25 Analyzed: 02/25/25						
Mercury	0.343	0.10	mg/kg	0.417	ND	82.2	80-120	0.641	20	

SunStar Laboratories, Inc.



Jeff Lee, Project Manager

The results in this report apply to the samples analyzed in accordance with the chain of custody document. This analytical report must be reproduced in its entirety.

SunStar Laboratories, Inc.
Providing Quality Analytical Services Nationwide

25712 Commercentre Drive
Lake Forest, California 92630
949.297.5020 Phone
949.297.5027 Fax

Terracon - Laguna Hills	Project: 16207 Gale Ave	
23041 Avenida De La Carlota #350	Project Number: LA247544B	**Reported:**
Laguna Hills CA, 92653	Project Manager: Jose Marin	02/26/25 16:59

Volatile Organic Compounds by EPA Method 8260B - Quality Control

SunStar Laboratories, Inc.

Analyte	Result	Reporting Limit	Units	Spike Level	Source Result	%REC	%REC Limits	RPD	RPD Limit	Notes
Batch 25B0441 - EPA 5030 GCMS										
Blank (25B0441-BLK1)				Prepared: 02/21/25 Analyzed: 02/22/25						
Bromobenzene	ND	0.0025	mg/kg							
Bromochloromethane	ND	0.0025	"							
Bromodichloromethane	ND	0.0025	"							
Bromoform	ND	0.0025	"							
Bromomethane	ND	0.0025	"							
n-Butylbenzene	ND	0.0025	"							
sec-Butylbenzene	ND	0.0025	"							
tert-Butylbenzene	ND	0.0025	"							
Carbon tetrachloride	ND	0.0025	"							
Chlorobenzene	ND	0.0025	"							
Chloroethane	ND	0.0025	"							
Chloroform	ND	0.0025	"							
Chloromethane	ND	0.0025	"							
2-Chlorotoluene	ND	0.0025	"							
4-Chlorotoluene	ND	0.0025	"							
Dibromochloromethane	ND	0.0025	"							
1,2-Dibromo-3-chloropropane	ND	0.0050	"							
1,2-Dibromoethane (EDB)	ND	0.0025	"							
Dibromomethane	ND	0.0025	"							
1,2-Dichlorobenzene	ND	0.0025	"							
1,3-Dichlorobenzene	ND	0.0025	"							
1,4-Dichlorobenzene	ND	0.0025	"							
Dichlorodifluoromethane	ND	0.0025	"							
1,1-Dichloroethane	ND	0.0025	"							
1,2-Dichloroethane	ND	0.0025	"							
1,1-Dichloroethene	ND	0.0025	"							
cis-1,2-Dichloroethene	ND	0.0025	"							
trans-1,2-Dichloroethene	ND	0.0025	"							
1,2-Dichloropropane	ND	0.0025	"							
1,3-Dichloropropane	ND	0.0025	"							
2,2-Dichloropropane	ND	0.0025	"							
1,1-Dichloropropene	ND	0.0025	"							
cis-1,3-Dichloropropene	ND	0.0025	"							
trans-1,3-Dichloropropene	ND	0.0025	"							
Hexachlorobutadiene	ND	0.0025	"							
Isopropylbenzene	ND	0.0025	"							

SunStar Laboratories, Inc.



The results in this report apply to the samples analyzed in accordance with the chain of custody document. This analytical report must be reproduced in its entirety.

Jeff Lee, Project Manager

SunStar Laboratories, Inc.
Providing Quality Analytical Services Nationwide

25712 Commercentre Drive
Lake Forest, California 92630
949.297.5020 Phone
949.297.5027 Fax

Terracon - Laguna Hills	Project: 16207 Gale Ave	
23041 Avenida De La Carlota #350	Project Number: LA247544B	**Reported:**
Laguna Hills CA, 92653	Project Manager: Jose Marin	02/26/25 16:59

Volatile Organic Compounds by EPA Method 8260B - Quality Control

SunStar Laboratories, Inc.

Analyte	Result	Reporting Limit	Units	Spike Level	Source Result	%REC	%REC Limits	RPD	RPD Limit	Notes
Batch 25B0441 - EPA 5030 GCMS										
Blank (25B0441-BLK1)				Prepared: 02/21/25 Analyzed: 02/22/25						
p-Isopropyltoluene	ND	0.0025	mg/kg							
Methylene chloride	ND	0.010	"							
Naphthalene	ND	0.0025	"							
n-Propylbenzene	ND	0.0025	"							
Styrene	ND	0.0025	"							
1,1,2,2-Tetrachloroethane	ND	0.0025	"							
1,1,1,2-Tetrachloroethane	ND	0.0025	"							
Tetrachloroethene	ND	0.0025	"							
1,2,3-Trichlorobenzene	ND	0.0025	"							
1,2,4-Trichlorobenzene	ND	0.0025	"							
1,1,2-Trichloroethane	ND	0.0025	"							
1,1,1-Trichloroethane	ND	0.0025	"							
Trichloroethene	ND	0.0025	"							
Trichlorofluoromethane	ND	0.0025	"							
1,2,3-Trichloropropane	ND	0.0025	"							
1,3,5-Trimethylbenzene	ND	0.0025	"							
1,2,4-Trimethylbenzene	ND	0.0025	"							
Vinyl chloride	ND	0.0025	"							
Benzene	ND	0.0025	"							
Toluene	ND	0.0025	"							
Ethylbenzene	ND	0.0025	"							
m,p-Xylene	ND	0.0050	"							
o-Xylene	ND	0.0025	"							
Acetone	ND	0.0050	"							
Methyl ethyl ketone	ND	0.0050	"							
Methyl isobutyl ketone	ND	0.0050	"							
2-Hexanone (MBK)	ND	0.0050	"							
Surrogate: 4-Bromofluorobenzene	*0.0450*		"	*0.0500*		*90.1*	*75.4-139*			
Surrogate: Dibromofluoromethane	*0.0511*		"	*0.0500*		*102*	*73.1-125*			
Surrogate: Toluene-d8	*0.0504*		"	*0.0500*		*101*	*82.6-117*			

SunStar Laboratories, Inc.

The results in this report apply to the samples analyzed in accordance with the chain of custody document. This analytical report must be reproduced in its entirety.

Jeff Lee, Project Manager

SunStar Laboratories, Inc.
Providing Quality Analytical Services Nationwide

25712 Commercentre Drive
Lake Forest, California 92630
949.297.5020 Phone
949.297.5027 Fax

Terracon - Laguna Hills	Project: 16207 Gale Ave	
23041 Avenida De La Carlota #350	Project Number: LA247544B	**Reported:**
Laguna Hills CA, 92653	Project Manager: Jose Marin	02/26/25 16:59

Volatile Organic Compounds by EPA Method 8260B - Quality Control

SunStar Laboratories, Inc.

Analyte	Result	Reporting Limit	Units	Spike Level	Source Result	%REC	%REC Limits	RPD	RPD Limit	Notes
Batch 25B0441 - EPA 5030 GCMS										
LCS (25B0441-BS1)				Prepared: 02/21/25 Analyzed: 02/22/25						
Chlorobenzene	0.0492	0.0025	mg/kg	0.0500		98.5	65.2-124			
1,1-Dichloroethene	0.0498	0.0025	"	0.0500		99.5	60.9-131			
Trichloroethene	0.0528	0.0025	"	0.0500		106	62.1-126			
Benzene	0.0492	0.0025	"	0.0500		98.3	65.3-127			
Toluene	0.0502	0.0025	"	0.0500		100	64.3-122			
Surrogate: 4-Bromofluorobenzene	*0.0502*		"	*0.0500*		*100*	*75.4-139*			
Surrogate: Dibromofluoromethane	*0.0523*		"	*0.0500*		*105*	*73.1-125*			
Surrogate: Toluene-d8	*0.0506*		"	*0.0500*		*101*	*82.6-117*			
Matrix Spike (25B0441-MS1)		**Source: T250871-01**		Prepared: 02/21/25 Analyzed: 02/22/25						
Chlorobenzene	0.0343	0.0025	mg/kg	0.0500	ND	68.6	65.2-125			
1,1-Dichloroethene	0.0417	0.0025	"	0.0500	ND	83.5	60.9-131			
Trichloroethene	0.0404	0.0025	"	0.0500	ND	80.8	62.1-126			
Benzene	0.0376	0.0025	"	0.0500	ND	75.3	65.3-127			
Toluene	0.0377	0.0025	"	0.0500	ND	75.4	64.3-125			
Surrogate: 4-Bromofluorobenzene	*0.0499*		"	*0.0500*		*99.8*	*75.4-139*			
Surrogate: Dibromofluoromethane	*0.0531*		"	*0.0500*		*106*	*73.1-125*			
Surrogate: Toluene-d8	*0.0505*		"	*0.0500*		*101*	*82.6-117*			
Matrix Spike Dup (25B0441-MSD1)		**Source: T250871-01**		Prepared: 02/21/25 Analyzed: 02/22/25						
Chlorobenzene	0.0334	0.0025	mg/kg	0.0500	ND	66.8	65.2-125	2.63	20	
1,1-Dichloroethene	0.0423	0.0025	"	0.0500	ND	84.6	60.9-131	1.29	20	
Trichloroethene	0.0402	0.0025	"	0.0500	ND	80.4	62.1-126	0.571	20	
Benzene	0.0371	0.0025	"	0.0500	ND	74.2	65.3-127	1.47	20	
Toluene	0.0370	0.0025	"	0.0500	ND	74.0	64.3-125	1.82	20	
Surrogate: 4-Bromofluorobenzene	*0.0501*		"	*0.0500*		*100*	*75.4-139*			
Surrogate: Dibromofluoromethane	*0.0540*		"	*0.0500*		*108*	*73.1-125*			
Surrogate: Toluene-d8	*0.0501*		"	*0.0500*		*100*	*82.6-117*			

SunStar Laboratories, Inc.



Jeff Lee, Project Manager

The results in this report apply to the samples analyzed in accordance with the chain of custody document. This analytical report must be reproduced in its entirety.

SunStar Laboratories, Inc.
PROVIDING QUALITY ANALYTICAL SERVICES NATIONWIDE

25712 Commercentre Drive
Lake Forest, California 92630
949.297.5020 Phone
949.297.5027 Fax

Terracon - Laguna Hills	Project: 16207 Gale Ave	
23041 Avenida De La Carlota #350	Project Number: LA247544B	**Reported:**
Laguna Hills CA, 92653	Project Manager: Jose Marin	02/26/25 16:59

Notes and Definitions

QM-07	The spike recovery and/or RPD was outside acceptance limits for the MS and/or MSD. The batch was accepted based on acceptable LCS recovery.
DET	Analyte DETECTED
ND	Analyte NOT DETECTED at or above the reporting limit
NR	Not Reported
dry	Sample results reported on a dry weight basis
RPD	Relative Percent Difference

SunStar Laboratories, Inc.



Jeff Lee, Project Manager

The results in this report apply to the samples analyzed in accordance with the chain of custody document. This analytical report must be reproduced in its entirety.

ENVIRONMENTAL, GEOTECHNICAL AND CONSTRUCTION MATERIALS SERVICES

T2S0887

CHAIN OF CUSTODY RECORD

Terracon
Consulting Engineers & Scientists

Office Location: Laguna Hill, CA

Project Manager: Jose Marin

Laboratory: Synster Labs

Address:

Contact:

Phone:

PO/SO #:

Sampler's Name: Jose Marin

Sampler's Signature:

Proj. No.: LA247544B

Project Name: 16207 Gale Avenue

No/Type of Containers: —

ANALYSIS REQUESTED: Full Scan TPH - EPA 8015 VOCs - EPA 8260 CAM - 17 Metals

Lab use only
Due Date:

Temp. of coolers when received (C°): 1 | 2 | 3 | 4 | 5

Page 1 of 2

Matrix	Date	Time	Comp	Grab	Identifying Marks of Sampe(s)	Start Depth	End Depth	VOA	A/G 1LI	250 ml	P/O	Lab Sample ID (Lab Use Only)
S	2-17-25	1400		X	SGP-1-2.5						X	01
		1405			SGP-1-5							02
		1415			SGP-2-2.5							03
		1420			SGP-2-5							04
		1425			SGP-2-10							05
		1430			SGP-2-15							06
		1442			SGP-2-20							07
		1505			SGP-3-2.5							08
		1510			SGP-3-5							09
		1515			SGP-3-10							10

Turn around time: ❑ Normal ❑ 25% Rush ❑ 50% Rush ❑ 100% Rush

Relinquished by (Signature)	Date:	Time:	Received by: (Signature)	Date:	Time:
	2-20-24	12:11		2/20/25	12:11
Relinquished by (Signature)	Date:	Time:	Received by: (Signature)	Date:	Time:
Relinquished by (Signature)	Date:	Time:	Received by: (Signature)	Date:	Time:
Relinquished by (Signature)	Date:	Time:	Received by: (Signature)	Date:	Time:

NOTES: Place on Hold

Matrix: WW - Wastewater; W - Water; S - Soil; SD - Solid; L - Liquid; A - Air Bag; C - Charcoal tube; SL - Sludge; O - Oil
Container: VOA - 40 ml vial; A/G - Amber / Or Glass 1 Liter; 250 ml - Glass wide mouth; P/O - Plastic or other

Orange County Office
1421 Edinger Ave, Suite C
Tustin, California 92780
Office (949) 261-0051
Fax (949) 261-6110

1.6°C

ENVIRONMENTAL, GEOTECHNICAL AND CONSTRUCTION MATERIALS SERVICES

CHAIN OF CUSTODY RECORD

Terracon
Consulting Engineers & Scientists

Office Location: Laguna Hills CA

Project Manager: Jose Marin

Laboratory: Sunstar Labs
Address:
Contact:
Phone:
PO/SO #:

Sampler's Name: LA247544B
Sampler's Signature:

Proj. No.: LA247544B
Project Name: 16207 Gale Avenue
No/Type of Containers: —

ANALYSIS REQUESTED: Full Scan TPH-EPA 8260; VOCs-EPA 8260; CAM 17 Metals

Lab use only
Due Date:
Temp. of coolers when received (C°): 1 | 2 | 3 | 4 | 5

Page 2 of 2

Matrix	Date	Time	Comp	Grab	Identifying Marks of Sampe(s)	Start Depth	End Depth	VOA	A/G 1LI	250 ml	P/O	Full Scan TPH-EPA 8260; VOCs-EPA 8260; CAM 17 Metals	Lab Sample ID (Lab Use Only)
S	2-17-25	1520		X	S6P-3-15						X		11
↓	↓	1530			S6P-3-26						↓		12
↓	↓	1550			S6P-~~4~~ 2-5						↓		13
↓	↓	1600			S6P-4-5						↓		14

Turn around time ☐ Normal ☐ 25% Rush ☐ 50% Rush ☐ 100% Rush

Relinquished by (Signature)	Date:	Time:	Received by: (Signature)	Date:	Time:
[signature]	2-24-25	1211	[signature]	2/20/25	12:11
Relinquished by (Signature)	Date:	Time:	Received by: (Signature)	Date:	Time:
Relinquished by (Signature)	Date:	Time:	Received by: (Signature)	Date:	Time:
Relinquished by (Signature)	Date:	Time:	Received by: (Signature)	Date:	Time:

NOTES: Place on Hold

Matrix Container: WW - Wastewater; VOA - 40 ml vial; W - Water; S - Soil; SD - Solid; A/G - Amber / Or Glass 1 Liter; L - Liquid; A - Air Bag; 250 ml - Glass wide mouth; C - Charcoal tube; P/O - Plastic or other; SL - Sludge; O - Oil

Orange County Office
1421 Edinger Ave, Suite C
Tustin, California 92780
Office (949) 261-0051
Fax (949) 261-6110

1.6°C

ENVIRONMENTAL, GEOTECHNICAL AND CONSTRUCTION MATERIALS SERVICES

CHAIN OF CUSTODY RECORD

Terracon
Consulting Engineers & Scientists

Office Location: Laguna Hills, CA

Project Manager: Jose Marin

Laboratory: Sunstar Labs

Address:

Contact:

Phone:

PO/SO #:

Sampler's Name: Jose Marin

Sampler's Signature:

Proj. No.: LA247544B

Project Name: 16207 Bole Avenue

No/Type of Containers: —

Analysis Requested

Lab use only
Due Date:

Temp. of coolers when received (C°):
1 | 2 | 3 | 4 | 5

Page 1 of 2

Matrix	Date	Time	Comp	Grab	Identifying Marks of Sampe(s)	Start Depth	End Depth	VOA	A/G 1LI	250 ml	P/O	Lab Sample ID (Lab Use Only)
S	2-17-25	1400		X	SGP-1-2.5						1	
		1405			SGP-1-5							
		1415			SGP-2-2.5							
		1420			SGP-2-5							
		1425			SGP-2-10							
		1430			SGP-2-15							
		1442			SGP-2-20							
		1505			SGP-3-2.5							
		1510			SGP-3-5							
		1515			SGP-3-10							

Analysis Requested: Full Scan VOCs - EPA 8015 TPH - EPA 8260 CAM - 17 Metals Hold

Turn around time ❑ Normal ❑ 25% Rush ❑ 50% Rush ❑ 100% Rush

Relinquished by (Signature)	Date:	Time:	Received by: (Signature)	Date:	Time:
	2-20-25	12:11		2/20/25	12:11
Relinquished by (Signature)	Date:	Time:	Received by: (Signature)	Date:	Time:
Relinquished by (Signature)	Date:	Time:	Received by: (Signature)	Date:	Time:
Relinquished by (Signature)	Date:	Time:	Received by: (Signature)	Date:	Time:

NOTES: Place on 1-Hold

Matrix: WW - Wastewater; W - Water; S - Soil; SD - Solid; L - Liquid; A - Air Bag; C - Charcoal tube; SL - Sludge; O - Oil
Container: VOA - 40 ml vial; A/G - Amber / Or Glass 1 Liter; 250 ml - Glass wide mouth; P/O - Plastic or other

Orange County Office
1421 Edinger Ave, Suite C
Tustin, California 92780
Office (949) 261-0051
Fax (949) 261-6110

1.6°C

ENVIRONMENTAL, GEOTECHNICAL AND CONSTRUCTION MATERIALS SERVICES

CHAIN OF CUSTODY RECORD

Terracon
Consulting Engineers & Scientists

Office Location: Laguna Hills CA

Project Manager: Jose Macin

Laboratory: Sunstar Labs

Address:

Contact:

Phone:

PO/SO #:

ANALYSIS REQUESTED

Lab use only
Due Date:

Temp. of coolers when received (C°):

1	2	3	4	5

Page 2 of 2

Sampler's Name: LAZ47544B

Sampler's Signature:

Proj. No.	Project Name	No/Type of Containers
LAZ47544B	16207 Gale Avenue	—

Matrix	Date	Time	Comp	Grab	Identifying Marks of Sampe(s)	Start Depth	End Depth	VOA	A/G 1Ll	250 ml	P/O	Lab Sample ID (Lab Use Only)
S	2-12-25	1520		X	S6P-3-1S						X	
		1530			S6P-3-2S							
		1550			S6P-4-2.5							
		1600			S6P-4-5							

Analysis Requested: Full SCAA TPH-EPA 8260 Comp 17 Metals Hold

									X	X	X	
									X	X	X	
									X	X	X	
										X	X	

Turn around time ❑ Normal ❑ 25% Rush ❑ 50% Rush ❑ 100% Rush

Relinquished by (Signature)	Date:	Time:	Received by: (Signature)	Date:	Time:
	2-24-25	1211		2/25/25	12:11
Relinquished by (Signature)	Date:	Time:	Received by: (Signature)	Date:	Time:
Relinquished by (Signature)	Date:	Time:	Received by: (Signature)	Date:	Time:
Relinquished by (Signature)	Date:	Time:	Received by: (Signature)	Date:	Time:

NOTES: Place on Hold

Matrix: WW - Wastewater; W - Water; S - Soil; SD - Solid; L - Liquid; A - Air Bag; C - Charcoal tube; SL - Sludge; O - Oil
Container: VOA - 40 ml vial; A/G - Amber / Or Glass 1 Liter; 250 ml - Glass wide mouth; P/O - Plastic or other

Orange County Office
1421 Edinger Ave, Suite C
Tustin, California 92780
Office (949) 261-0051
Fax (949) 261-6110

1.6°c

SunStar Laboratories, Inc.
Providing Quality Analytical Services Nationwide

SAMPLE RECEIVING REVIEW SHEET

Batch/Work Order #: T250887

Client Name: Terracon Project: 16207 Gale Avenue

Delivered by: ☑ Client ☐ SunStar Courier ☐ GLS ☐ FedEx ☐ Other

If Courier, Received by: Date/Time Courier Received:

Lab Received by: Paul Date/Time Lab Received: 2/20/25 12:11

Total number of coolers received: 1 Thermometer ID: SC-1 Calibration due: 11/19/2025

Temperature: Cooler #1	1.5 °C +/- the CF (+ 0.1°C)	=	1.6 °C	corrected temperature
Temperature: Cooler #2	°C +/- the CF (+ 0.1°C)	=	°C	corrected temperature
Temperature: Cooler #3	°C +/- the CF (+ 0.1°C)	=	°C	corrected temperature

Temperature criteria = ≤ 6°C (no frozen containers)	Within criteria?	☑ **Yes** ☐ **No** ☐ **N/A**
If NO:		
Samples received on ice?	☐ Yes	☐ **No → Complete Non-Conformance Sheet**
If on ice, samples received same day collected?	☐ Yes → Acceptable	☐ **No → Complete Non-Conformance Sheet**

Custody seals intact on cooler/sample	☐ Yes	☐ No*	☑ N/A
Sample containers intact	☑ Yes	☐ No*	
Sample labels match Chain of Custody IDs	☑ Yes	☐ No*	
Total number of containers received match COC	☑ Yes	☐ No*	
Proper containers received for analyses requested on COC	☑ Yes	☐ No*	
Proper preservative indicated on COC/containers for analyses requested	☐ Yes	☐ No*	☑ N/A
Complete shipment received in good condition with correct temperatures, containers, labels, volumes preservatives and within method specified holding times	☑ **Yes**	☐ **No***	

* Complete Non-Conformance Receiving Sheet if checked

Cooler/Sample Review - Initials and date: PB 2/20/25

Comments:

Rev. 03 Date 11/24

(949) 297-5020 ■ www.sunstarlabs.com ■ 25712 Commercentre Drive ■ Lake Forest, CA 92630

Jeff Lee

From: Marin, Jose <Jose.Marin@terracon.com>
Sent: Friday, February 21, 2025 11:13 AM
To: Jeff Lee
Cc: Perdikis, Alex
Subject: 16207 Gale and 16233 Gale Project Site.
Attachments: SKM_C251i25022017150.pdf

Jeff,

Per phone conversation, see attached. See below for summary :

LA247544B – 16207 Gale Avenue

- Run TPH and VOCs on SGP-1-2.5, SGP-2-5, SGP-3-2.5, SGP-4-5.
- Run CAM – 17 Metals on SGP-2-2.5 and SGP-3-2.5

LA247544C – 16233 Gale Avenue

- Run TPH and VOCs on SGP-1-2.5, SGP-2-5, SGP-3-2.5, SGP-4-5, SGP-5-2.5 and SGP-6-5
- Run CAM – 17 Metals on SGP-4-2.5 and SGP-1-2.5

All sample to be run on standard TAT. Let me know if you have any questions/concerns.

Jose Marin
Assistant Geologist | Environmental Department

Terracon
23041 Avenida de la Carlota Ste 350 | Laguna Hills, CA 92653
D (949) 864-2077 | M (714) 604-3017
jose.marin@terracon.com | www.terracon.com

Terracon provides environmental, facilities, geotechnical, and materials consulting engineering services delivered with responsiveness, resourcefulness, and reliability.

Private and confidential as detailed here (www.terracon.com/disclaimer). If you cannot access the hyperlink, please e-mail sender.

SunStar Laboratories, Inc.
PROVIDING QUALITY ANALYTICAL SERVICES NATIONWIDE

WORK ORDER

T250887

Client:	**Terracon - Laguna Hills**	**Project Manager:**	**Jeff Lee**
Project:	**16207 Gale Ave**	**Project Number:**	**LA247544B**

Report To:

Terracon - Laguna Hills
Jose Marin
23041 Avenida De La Carlota #350
Laguna Hills, CA 92653

Date Due:	02/27/25 17:00 (5 day TAT)		
Received By:	Paul Berner	Date Received:	02/20/25 12:11
Logged In By:	Angel Aguirre	Date Logged In:	02/21/25 14:44

Samples Received at:	**1.6°C**		
Custody Seals	No	Received On Ice	Yes
Containers Intact	Yes		
COC/Labels Agree	Yes		
Preservation Confirme	No		

Analysis	Due	TAT	Expires	Comments
T250887-01 SPG-1-2.5 [Soil] Sampled 02/20/25 14:00 (GMT-08:00) Pacific Time (US &				
8015 Carbon Chain	02/27/25 15:00	5	03/06/25 14:00	
8260	02/27/25 15:00	5	03/06/25 14:00	
T250887-02 SPG-1-5 [Soil] Sampled 02/20/25 14:05 (GMT-08:00) Pacific Time (US &				**HOLD**
[NO ANALYSES]				
T250887-03 SPG-2-2.5 [Soil] Sampled 02/20/25 14:15 (GMT-08:00) Pacific Time (US &				
6010 Title 22	02/27/25 15:00	5	08/19/25 14:15	
T250887-04 SPG-2-5 [Soil] Sampled 02/20/25 14:20 (GMT-08:00) Pacific Time (US &				
8015 Carbon Chain	02/27/25 15:00	5	03/06/25 14:20	
8260	02/27/25 15:00	5	03/06/25 14:20	
T250887-05 SPG-2-10 [Soil] Sampled 02/20/25 14:25 (GMT-08:00) Pacific Time (US &				**HOLD**
[NO ANALYSES]				
T250887-06 SPG-2-15 [Soil] Sampled 02/20/25 14:30 (GMT-08:00) Pacific Time (US &				**HOLD**
[NO ANALYSES]				

SunStar Laboratories, Inc.
PROVIDING QUALITY ANALYTICAL SERVICES NATIONWIDE

WORK ORDER

T250887

Client:	**Terracon - Laguna Hills**	**Project Manager:**	**Jeff Lee**
Project:	**16207 Gale Ave**	**Project Number:**	**LA247544B**

Analysis	Due	TAT	Expires	Comments
T250887-07 SPG-2-20 [Soil] Sampled 02/20/25 14:42 (GMT-08:00) Pacific Time (US &				**HOLD**
[NO ANALYSES]				
T250887-08 SPG-3-2.5 [Soil] Sampled 02/20/25 15:05 (GMT-08:00) Pacific Time (US &				
6010 Title 22	02/27/25 15:00	5	08/19/25 15:05	
8015 Carbon Chain	02/27/25 15:00	5	03/06/25 15:05	
8260	02/27/25 15:00	5	03/06/25 15:05	
T250887-09 SPG-3-5 [Soil] Sampled 02/20/25 15:10 (GMT-08:00) Pacific Time (US &				**HOLD**
[NO ANALYSES]				
T250887-10 SPG-3-10 [Soil] Sampled 02/20/25 15:15 (GMT-08:00) Pacific Time (US &				**HOLD**
[NO ANALYSES]				
T250887-11 SPG-3-15 [Soil] Sampled 02/20/25 15:20 (GMT-08:00) Pacific Time (US &				**HOLD**
[NO ANALYSES]				
T250887-12 SPG-3-20 [Soil] Sampled 02/20/25 15:30 (GMT-08:00) Pacific Time (US &				**HOLD**
[NO ANALYSES]				
T250887-13 SPG-4-2.5 [Soil] Sampled 02/20/25 15:50 (GMT-08:00) Pacific Time (US &				**HOLD**
[NO ANALYSES]				
T250887-14 SPG-4-5 [Soil] Sampled 02/20/25 16:00 (GMT-08:00) Pacific Time (US &				
8015 Carbon Chain	02/27/25 15:00	5	03/06/25 16:00	
8260	02/27/25 15:00	5	03/06/25 16:00	

Analysis groups included in this work order

6010 Title 22

subgroup 6010B T22 7470/71 Hg

Reviewed By

Date

SunStar Laboratories, Inc.
Providing Quality Analytical Services Nationwide

25712 Commercentre Drive
Lake Forest, California 92630
949.297.5020 Phone
949.297.5027 Fax

26 February 2025

Jose Marin
Terracon - Colton
1355 East Cooley Dr.
Colton, CA 92324

RE: 16233 Gale Ave

Enclosed are the results of analyses for samples received by the laboratory on 02/20/25 11:47. If you have any questions concerning this report, please feel free to contact me.

Sincerely,



Jeff Lee
Project Manager

SunStar Laboratories, Inc.
Providing Quality Analytical Services Nationwide

25712 Commercentre Drive
Lake Forest, California 92630
949.297.5020 Phone
949.297.5027 Fax

Terracon - Colton	Project: 16233 Gale Ave	
1355 East Cooley Dr.	Project Number: LA247544B	**Reported:**
Colton CA, 92324	Project Manager: Jose Marin	02/26/25 17:36

ANALYTICAL REPORT FOR SAMPLES

Sample ID	Laboratory ID	Matrix	Date Sampled	Date Received
SGP-4-5	T250870-01	Air	02/19/25 11:13	02/20/25 11:47
SGP-3-5	T250870-02	Air	02/19/25 12:01	02/20/25 11:47
SGP-3-20	T250870-03	Air	02/19/25 12:18	02/20/25 11:47
SGP-2-5	T250870-04	Air	02/19/25 12:53	02/20/25 11:47
SGP-2-20	T250870-05	Air	02/19/25 13:10	02/20/25 11:47
SGP-1-5	T250870-06	Air	02/19/25 13:38	02/20/25 11:47

SunStar Laboratories, Inc.



The results in this report apply to the samples analyzed in accordance with the chain of custody document. This analytical report must be reproduced in its entirety.

SunStar Laboratories, Inc.
Providing Quality Analytical Services Nationwide

25712 Commercentre Drive
Lake Forest, California 92630
949.297.5020 Phone
949.297.5027 Fax

Terracon - Colton	Project: 16233 Gale Ave	
1355 East Cooley Dr.	Project Number: LA247544B	**Reported:**
Colton CA, 92324	Project Manager: Jose Marin	02/26/25 17:36

DETECTIONS SUMMARY

Sample ID: SGP-4-5 **Laboratory ID:** T250870-01

Analyte	Result	Reporting Limit	Units	Method	Notes
Acetone	**170**	12	ug/m³ Air	TO-15	
Carbon Disulfide	**47**	3.2	ug/m³ Air	TO-15	
1,1,2-trichloro-1,2,2-trifluoroethane (CFC 113)	**120**	7.7	ug/m³ Air	TO-15	
Isopropyl alcohol	**170**	13	ug/m³ Air	TO-15	
Cyclohexane	**37**	3.5	ug/m³ Air	TO-15	
Heptane	**34**	4.2	ug/m³ Air	TO-15	
Hexane	**49**	3.6	ug/m³ Air	TO-15	
1,3-Dichlorobenzene	**20**	31	ug/m³ Air	TO-15	J
Tetrachloroethene	**24**	6.9	ug/m³ Air	TO-15	
Trichloroethene	**30**	5.5	ug/m³ Air	TO-15	
Trichlorofluoromethane	**8.1**	5.7	ug/m³ Air	TO-15	
1,3,5-Trimethylbenzene	**10**	5.0	ug/m³ Air	TO-15	
1,2,4-Trimethylbenzene	**17**	5.0	ug/m³ Air	TO-15	
2-Butanone (MEK)	**37**	15	ug/m³ Air	TO-15	
Benzene	**19**	3.3	ug/m³ Air	TO-15	
Toluene	**77**	3.8	ug/m³ Air	TO-15	
m,p-Xylene	**29**	8.8	ug/m³ Air	TO-15	

Sample ID: SGP-3-5 **Laboratory ID:** T250870-02

Analyte	Result	Reporting Limit	Units	Method	Notes
Acetone	**130**	12	ug/m³ Air	TO-15	
Carbon Disulfide	**51**	3.2	ug/m³ Air	TO-15	
1,1,2-trichloro-1,2,2-trifluoroethane (CFC 113)	**28**	7.7	ug/m³ Air	TO-15	
Isopropyl alcohol	**120**	13	ug/m³ Air	TO-15	
Heptane	**32**	4.2	ug/m³ Air	TO-15	
Hexane	**88**	3.6	ug/m³ Air	TO-15	
Trichloroethene	**19**	5.5	ug/m³ Air	TO-15	
1,2,4-Trimethylbenzene	**15**	5.0	ug/m³ Air	TO-15	
2-Butanone (MEK)	**34**	15	ug/m³ Air	TO-15	
Benzene	**23**	3.3	ug/m³ Air	TO-15	

SunStar Laboratories, Inc.



The results in this report apply to the samples analyzed in accordance with the chain of custody document. This analytical report must be reproduced in its entirety.

SunStar Laboratories, Inc.
Providing Quality Analytical Services Nationwide

25712 Commercentre Drive
Lake Forest, California 92630
949.297.5020 Phone
949.297.5027 Fax

Terracon - Colton	Project: 16233 Gale Ave	
1355 East Cooley Dr.	Project Number: LA247544B	**Reported:**
Colton CA, 92324	Project Manager: Jose Marin	02/26/25 17:36

Sample ID: SGP-3-5 **Laboratory ID:** T250870-02

Analyte	Result	Reporting Limit	Units	Method	Notes
Toluene	**57**	3.8	ug/m³ Air	TO-15	

Sample ID: SGP-3-20 **Laboratory ID:** T250870-03

Analyte	Result	Reporting Limit	Units	Method	Notes
Acetone	**130**	12	ug/m³ Air	TO-15	
1,3-Butadiene	**7.1**	4.5	ug/m³ Air	TO-15	
1,1,2-trichloro-1,2,2-trifluoroethane (CFC 113)	**340**	7.7	ug/m³ Air	TO-15	
Isopropyl alcohol	**100**	13	ug/m³ Air	TO-15	
1,1-Dichloroethene	**15**	4.0	ug/m³ Air	TO-15	
Tetrachloroethene	**100**	6.9	ug/m³ Air	TO-15	
Trichloroethene	**23**	5.5	ug/m³ Air	TO-15	
2-Butanone (MEK)	**41**	15	ug/m³ Air	TO-15	
Toluene	**13**	3.8	ug/m³ Air	TO-15	

Sample ID: SGP-2-5 **Laboratory ID:** T250870-04

Analyte	Result	Reporting Limit	Units	Method	Notes
Acetone	**140**	12	ug/m³ Air	TO-15	
Carbon Disulfide	**36**	3.2	ug/m³ Air	TO-15	
1,1,2-trichloro-1,2,2-trifluoroethane (CFC 113)	**76**	7.7	ug/m³ Air	TO-15	
Isopropyl alcohol	**190**	13	ug/m³ Air	TO-15	
Heptane	**43**	4.2	ug/m³ Air	TO-15	
Hexane	**51**	3.6	ug/m³ Air	TO-15	
1,3-Dichlorobenzene	**20**	31	ug/m³ Air	TO-15	J
1,1,2,2-Tetrachloroethane	**6.3**	7.0	ug/m³ Air	TO-15	J
Tetrachloroethene	**37**	6.9	ug/m³ Air	TO-15	
Trichloroethene	**26**	5.5	ug/m³ Air	TO-15	
1,2,4-Trimethylbenzene	**20**	5.0	ug/m³ Air	TO-15	
2-Butanone (MEK)	**39**	15	ug/m³ Air	TO-15	
Benzene	**16**	3.3	ug/m³ Air	TO-15	
Toluene	**81**	3.8	ug/m³ Air	TO-15	
m,p-Xylene	**37**	8.8	ug/m³ Air	TO-15	
o-Xylene	**15**	4.4	ug/m³ Air	TO-15	

SunStar Laboratories, Inc.



The results in this report apply to the samples analyzed in accordance with the chain of custody document. This analytical report must be reproduced in its entirety.

SunStar Laboratories, Inc.
Providing Quality Analytical Services Nationwide

25712 Commercentre Drive
Lake Forest, California 92630
949.297.5020 Phone
949.297.5027 Fax

Terracon - Colton	Project: 16233 Gale Ave	
1355 East Cooley Dr.	Project Number: LA247544B	**Reported:**
Colton CA, 92324	Project Manager: Jose Marin	02/26/25 17:36

Sample ID: SGP-2-20 **Laboratory ID:** T250870-05

Analyte	Result	Reporting Limit	Units	Method	Notes
Acetone	**210**	12	ug/m³ Air	TO-15	
1,1,2-trichloro-1,2,2-trifluoroethane (CFC 113)	**160**	7.7	ug/m³ Air	TO-15	
Isopropyl alcohol	**220**	13	ug/m³ Air	TO-15	
1,1-Dichloroethene	**12**	4.0	ug/m³ Air	TO-15	
Tetrachloroethene	**100**	6.9	ug/m³ Air	TO-15	
Trichloroethene	**75**	5.5	ug/m³ Air	TO-15	
1,3,5-Trimethylbenzene	**9.6**	5.0	ug/m³ Air	TO-15	
1,2,4-Trimethylbenzene	**20**	5.0	ug/m³ Air	TO-15	
2-Butanone (MEK)	**47**	15	ug/m³ Air	TO-15	
Benzene	**4.0**	3.3	ug/m³ Air	TO-15	
Toluene	**16**	3.8	ug/m³ Air	TO-15	

Sample ID: SGP-1-5 **Laboratory ID:** T250870-06

Analyte	Result	Reporting Limit	Units	Method	Notes
Acetone	**140**	12	ug/m³ Air	TO-15	
Carbon Disulfide	**25**	3.2	ug/m³ Air	TO-15	
1,1,2-trichloro-1,2,2-trifluoroethane (CFC 113)	**190**	7.7	ug/m³ Air	TO-15	
Isopropyl alcohol	**220**	13	ug/m³ Air	TO-15	
Heptane	**15**	4.2	ug/m³ Air	TO-15	
Hexane	**23**	3.6	ug/m³ Air	TO-15	
Tetrachloroethene	**14**	6.9	ug/m³ Air	TO-15	
Trichloroethene	**30**	5.5	ug/m³ Air	TO-15	
1,2,4-Trimethylbenzene	**19**	5.0	ug/m³ Air	TO-15	
2-Butanone (MEK)	**37**	15	ug/m³ Air	TO-15	
Benzene	**13**	3.3	ug/m³ Air	TO-15	
Toluene	**39**	3.8	ug/m³ Air	TO-15	
m,p-Xylene	**27**	8.8	ug/m³ Air	TO-15	
o-Xylene	**13**	4.4	ug/m³ Air	TO-15	

SunStar Laboratories, Inc.



The results in this report apply to the samples analyzed in accordance with the chain of custody document. This analytical report must be reproduced in its entirety.

SunStar Laboratories, Inc.
Providing Quality Analytical Services Nationwide

25712 Commercentre Drive
Lake Forest, California 92630
949.297.5020 Phone
949.297.5027 Fax

Terracon - Colton	Project: 16233 Gale Ave	
1355 East Cooley Dr.	Project Number: LA247544B	**Reported:**
Colton CA, 92324	Project Manager: Jose Marin	02/26/25 17:36

SGP-4-5

T250870-01(Air)

SunStar Laboratories, Inc.

TO-15

Analyte	Result	MDL	Reporting Limit	Units	Dilution	Batch	Prepared	Analyzed	Method	Notes
Acetone	**170**	1.3	12	ug/m³ Air	1.7	25B0469	02/24/25	02/24/25	TO-15	
1,3-Butadiene	ND	0.17	4.5	"	"	"	"	"	"	
Carbon Disulfide	**47**	0.089	3.2	"	"	"	"	"	"	
1,1,2-trichloro-1,2,2-trifluoroethane (CFC 113)	**120**	0.26	7.7	"	"	"	"	"	"	
Isopropyl alcohol	**170**	0.33	13	"	"	"	"	"	"	
Bromodichloromethane	ND	0.30	6.8	"	"	"	"	"	"	
Bromoform	ND	0.23	11	"	"	"	"	"	"	
Bromomethane	ND	0.11	20	"	"	"	"	"	"	
Carbon tetrachloride	ND	0.18	6.4	"	"	"	"	"	"	
Chlorobenzene	ND	0.12	4.7	"	"	"	"	"	"	
Chloroethane	ND	0.20	2.7	"	"	"	"	"	"	
Chloromethane	ND	0.074	11	"	"	"	"	"	"	
Cyclohexane	**37**	0.65	3.5	"	"	"	"	"	"	
Heptane	**34**	0.32	4.2	"	"	"	"	"	"	
Hexane	**49**	0.38	3.6	"	"	"	"	"	"	
Dibromochloromethane	ND	0.25	8.7	"	"	"	"	"	"	
1,2-Dibromoethane (EDB)	ND	0.18	7.8	"	"	"	"	"	"	
1,2-Dichlorobenzene	ND	0.31	31	"	"	"	"	"	"	
1,3-Dichlorobenzene	**20**	0.23	31	"	"	"	"	"	"	J
1,4-Dichlorobenzene	ND	0.37	31	"	"	"	"	"	"	
Dichlorodifluoromethane	ND	0.18	5.0	"	"	"	"	"	"	
1,1-Dichloroethane	ND	0.16	4.1	"	"	"	"	"	"	
1,2-Dichloroethane	ND	0.21	4.1	"	"	"	"	"	"	
1,1-Dichloroethene	ND	0.12	4.0	"	"	"	"	"	"	
cis-1,2-Dichloroethene	ND	0.18	4.0	"	"	"	"	"	"	
trans-1,2-Dichloroethene	ND	0.11	4.0	"	"	"	"	"	"	
1,2-Dichloropropane	ND	0.30	4.7	"	"	"	"	"	"	
cis-1,3-Dichloropropene	ND	0.29	4.6	"	"	"	"	"	"	
trans-1,3-Dichloropropene	ND	0.28	4.6	"	"	"	"	"	"	
4-Ethyltoluene	ND	0.19	5.0	"	"	"	"	"	"	
Styrene	ND	0.16	4.3	"	"	"	"	"	"	
1,1,2,2-Tetrachloroethane	ND	0.17	7.0	"	"	"	"	"	"	
Tetrahydrofuran	ND	0.17	3.0	"	"	"	"	"	"	

SunStar Laboratories, Inc.



The results in this report apply to the samples analyzed in accordance with the chain of custody document. This analytical report must be reproduced in its entirety.

SunStar Laboratories, Inc.
Providing Quality Analytical Services Nationwide

25712 Commercentre Drive
Lake Forest, California 92630
949.297.5020 Phone
949.297.5027 Fax

Terracon - Colton	Project: 16233 Gale Ave	
1355 East Cooley Dr.	Project Number: LA247544B	**Reported:**
Colton CA, 92324	Project Manager: Jose Marin	02/26/25 17:36

SGP-4-5

T250870-01(Air)

Analyte	Result	MDL	Reporting Limit	Units	Dilution	Batch	Prepared	Analyzed	Method	Notes
SunStar Laboratories, Inc.										
TO-15										
Tetrachloroethene	**24**	0.59	6.9	ug/m³ Air	1.7	25B0469	02/24/25	02/24/25	TO-15	
1,1,2-Trichloroethane	ND	0.30	5.6	"	"	"	"	"	"	
1,1,1-Trichloroethane	ND	0.14	5.6	"	"	"	"	"	"	
Trichloroethene	**30**	0.16	5.5	"	"	"	"	"	"	
Trichlorofluoromethane	**8.1**	0.16	5.7	"	"	"	"	"	"	
1,3,5-Trimethylbenzene	**10**	0.23	5.0	"	"	"	"	"	"	
1,2,4-Trimethylbenzene	**17**	0.22	5.0	"	"	"	"	"	"	
Vinyl acetate	ND	0.91	3.6	"	"	"	"	"	"	
Vinyl chloride	ND	0.093	2.6	"	"	"	"	"	"	
1,4-Dioxane	ND	0.44	18	"	"	"	"	"	"	
2-Butanone (MEK)	**37**	0.27	15	"	"	"	"	"	"	
Methyl isobutyl ketone	ND	0.15	42	"	"	"	"	"	"	
Benzene	**19**	0.080	3.3	"	"	"	"	"	"	
Toluene	**77**	0.33	3.8	"	"	"	"	"	"	
Ethylbenzene	ND	0.11	4.4	"	"	"	"	"	"	
m,p-Xylene	**29**	0.14	8.8	"	"	"	"	"	"	
o-Xylene	ND	0.11	4.4	"	"	"	"	"	"	
1,1-Difluoroethane (1,1-DFA)	ND	3.3	27	"	"	"	"	"	"	
Surrogate: 4-Bromofluorobenzene			*89.8 %*	*59.2-130*		"	"	"	"	

SunStar Laboratories, Inc.
Providing Quality Analytical Services Nationwide

25712 Commercentre Drive
Lake Forest, California 92630
949.297.5020 Phone
949.297.5027 Fax

Terracon - Colton	Project: 16233 Gale Ave	
1355 East Cooley Dr.	Project Number: LA247544B	**Reported:**
Colton CA, 92324	Project Manager: Jose Marin	02/26/25 17:36

SGP-3-5

T250870-02(Air)

SunStar Laboratories, Inc.

TO-15

Analyte	Result	MDL	Reporting Limit	Units	Dilution	Batch	Prepared	Analyzed	Method	Notes
Acetone	**130**	1.3	12	ug/m³ Air	1.59	25B0469	02/24/25	02/24/25	TO-15	
1,3-Butadiene	ND	0.17	4.5	"	"	"	"	"	"	
Carbon Disulfide	**51**	0.089	3.2	"	"	"	"	"	"	
1,1,2-trichloro-1,2,2-trifluoroethane (CFC 113)	**28**	0.26	7.7	"	"	"	"	"	"	
Isopropyl alcohol	**120**	0.33	13	"	"	"	"	"	"	
Bromodichloromethane	ND	0.30	6.8	"	"	"	"	"	"	
Bromoform	ND	0.23	11	"	"	"	"	"	"	
Bromomethane	ND	0.11	20	"	"	"	"	"	"	
Carbon tetrachloride	ND	0.18	6.4	"	"	"	"	"	"	
Chlorobenzene	ND	0.12	4.7	"	"	"	"	"	"	
Chloroethane	ND	0.20	2.7	"	"	"	"	"	"	
Chloromethane	ND	0.074	11	"	"	"	"	"	"	
Cyclohexane	ND	0.65	3.5	"	"	"	"	"	"	
Heptane	**32**	0.32	4.2	"	"	"	"	"	"	
Hexane	**88**	0.38	3.6	"	"	"	"	"	"	
Dibromochloromethane	ND	0.25	8.7	"	"	"	"	"	"	
1,2-Dibromoethane (EDB)	ND	0.18	7.8	"	"	"	"	"	"	
1,2-Dichlorobenzene	ND	0.31	31	"	"	"	"	"	"	
1,3-Dichlorobenzene	ND	0.23	31	"	"	"	"	"	"	
1,4-Dichlorobenzene	ND	0.37	31	"	"	"	"	"	"	
Dichlorodifluoromethane	ND	0.18	5.0	"	"	"	"	"	"	
1,1-Dichloroethane	ND	0.16	4.1	"	"	"	"	"	"	
1,2-Dichloroethane	ND	0.21	4.1	"	"	"	"	"	"	
1,1-Dichloroethene	ND	0.12	4.0	"	"	"	"	"	"	
cis-1,2-Dichloroethene	ND	0.18	4.0	"	"	"	"	"	"	
trans-1,2-Dichloroethene	ND	0.11	4.0	"	"	"	"	"	"	
1,2-Dichloropropane	ND	0.30	4.7	"	"	"	"	"	"	
cis-1,3-Dichloropropene	ND	0.29	4.6	"	"	"	"	"	"	
trans-1,3-Dichloropropene	ND	0.28	4.6	"	"	"	"	"	"	
4-Ethyltoluene	ND	0.19	5.0	"	"	"	"	"	"	
Styrene	ND	0.16	4.3	"	"	"	"	"	"	
1,1,2,2-Tetrachloroethane	ND	0.17	7.0	"	"	"	"	"	"	

SunStar Laboratories, Inc.

The results in this report apply to the samples analyzed in accordance with the chain of custody document. This analytical report must be reproduced in its entirety.

SunStar Laboratories, Inc.
Providing Quality Analytical Services Nationwide

25712 Commercentre Drive
Lake Forest, California 92630
949.297.5020 Phone
949.297.5027 Fax

Terracon - Colton	Project: 16233 Gale Ave	
1355 East Cooley Dr.	Project Number: LA247544B	**Reported:**
Colton CA, 92324	Project Manager: Jose Marin	02/26/25 17:36

SGP-3-5

T250870-02(Air)

SunStar Laboratories, Inc.

TO-15

Analyte	Result	MDL	Reporting Limit	Units	Dilution	Batch	Prepared	Analyzed	Method	Notes
Tetrahydrofuran	ND	0.17	3.0	ug/m³ Air	1.59	25B0469	02/24/25	02/24/25	TO-15	
Tetrachloroethene	ND	0.59	6.9	"	"	"	"	"	"	
1,1,2-Trichloroethane	ND	0.30	5.6	"	"	"	"	"	"	
1,1,1-Trichloroethane	ND	0.14	5.6	"	"	"	"	"	"	
Trichloroethene	**19**	0.16	5.5	"	"	"	"	"	"	
Trichlorofluoromethane	ND	0.16	5.7	"	"	"	"	"	"	
1,3,5-Trimethylbenzene	ND	0.23	5.0	"	"	"	"	"	"	
1,2,4-Trimethylbenzene	**15**	0.22	5.0	"	"	"	"	"	"	
Vinyl acetate	ND	0.91	3.6	"	"	"	"	"	"	
Vinyl chloride	ND	0.093	2.6	"	"	"	"	"	"	
1,4-Dioxane	ND	0.44	18	"	"	"	"	"	"	
2-Butanone (MEK)	**34**	0.27	15	"	"	"	"	"	"	
Methyl isobutyl ketone	ND	0.15	42	"	"	"	"	"	"	
Benzene	**23**	0.080	3.3	"	"	"	"	"	"	
Toluene	**57**	0.33	3.8	"	"	"	"	"	"	
Ethylbenzene	ND	0.11	4.4	"	"	"	"	"	"	
m,p-Xylene	ND	0.14	8.8	"	"	"	"	"	"	
o-Xylene	ND	0.11	4.4	"	"	"	"	"	"	
1,1-Difluoroethane (1,1-DFA)	ND	3.3	27	"	"	"	"	"	"	
Surrogate: 4-Bromofluorobenzene			*87.2 %*	*59.2-130*		"	"	"	"	

SunStar Laboratories, Inc.



The results in this report apply to the samples analyzed in accordance with the chain of custody document. This analytical report must be reproduced in its entirety.

SunStar Laboratories, Inc.
Providing Quality Analytical Services Nationwide

25712 Commercentre Drive
Lake Forest, California 92630
949.297.5020 Phone
949.297.5027 Fax

Terracon - Colton	Project: 16233 Gale Ave	
1355 East Cooley Dr.	Project Number: LA247544B	**Reported:**
Colton CA, 92324	Project Manager: Jose Marin	02/26/25 17:36

SGP-3-20

T250870-03(Air)

SunStar Laboratories, Inc.

TO-15

Analyte	Result	MDL	Reporting Limit	Units	Dilution	Batch	Prepared	Analyzed	Method	Notes
Acetone	**130**	1.3	12	ug/m³ Air	1.92	25B0469	02/24/25	02/24/25	TO-15	
1,3-Butadiene	**7.1**	0.17	4.5	"	"	"	"	"	"	
Carbon Disulfide	ND	0.089	3.2	"	"	"	"	"	"	
1,1,2-trichloro-1,2,2-trifluoroethane (CFC 113)	**340**	0.26	7.7	"	"	"	"	"	"	
Isopropyl alcohol	**100**	0.33	13	"	"	"	"	"	"	
Bromodichloromethane	ND	0.30	6.8	"	"	"	"	"	"	
Bromoform	ND	0.23	11	"	"	"	"	"	"	
Bromomethane	ND	0.11	20	"	"	"	"	"	"	
Carbon tetrachloride	ND	0.18	6.4	"	"	"	"	"	"	
Chlorobenzene	ND	0.12	4.7	"	"	"	"	"	"	
Chloroethane	ND	0.20	2.7	"	"	"	"	"	"	
Chloromethane	ND	0.074	11	"	"	"	"	"	"	
Cyclohexane	ND	0.65	3.5	"	"	"	"	"	"	
Heptane	ND	0.32	4.2	"	"	"	"	"	"	
Hexane	ND	0.38	3.6	"	"	"	"	"	"	
Dibromochloromethane	ND	0.25	8.7	"	"	"	"	"	"	
1,2-Dibromoethane (EDB)	ND	0.18	7.8	"	"	"	"	"	"	
1,2-Dichlorobenzene	ND	0.31	31	"	"	"	"	"	"	
1,3-Dichlorobenzene	ND	0.23	31	"	"	"	"	"	"	
1,4-Dichlorobenzene	ND	0.37	31	"	"	"	"	"	"	
Dichlorodifluoromethane	ND	0.18	5.0	"	"	"	"	"	"	
1,1-Dichloroethane	ND	0.16	4.1	"	"	"	"	"	"	
1,2-Dichloroethane	ND	0.21	4.1	"	"	"	"	"	"	
1,1-Dichloroethene	**15**	0.12	4.0	"	"	"	"	"	"	
cis-1,2-Dichloroethene	ND	0.18	4.0	"	"	"	"	"	"	
trans-1,2-Dichloroethene	ND	0.11	4.0	"	"	"	"	"	"	
1,2-Dichloropropane	ND	0.30	4.7	"	"	"	"	"	"	
cis-1,3-Dichloropropene	ND	0.29	4.6	"	"	"	"	"	"	
trans-1,3-Dichloropropene	ND	0.28	4.6	"	"	"	"	"	"	
4-Ethyltoluene	ND	0.19	5.0	"	"	"	"	"	"	
Styrene	ND	0.16	4.3	"	"	"	"	"	"	
1,1,2,2-Tetrachloroethane	ND	0.17	7.0	"	"	"	"	"	"	

SunStar Laboratories, Inc.

The results in this report apply to the samples analyzed in accordance with the chain of custody document. This analytical report must be reproduced in its entirety.

SunStar Laboratories, Inc.
Providing Quality Analytical Services Nationwide

25712 Commercentre Drive
Lake Forest, California 92630
949.297.5020 Phone
949.297.5027 Fax

Terracon - Colton	Project: 16233 Gale Ave	
1355 East Cooley Dr.	Project Number: LA247544B	**Reported:**
Colton CA, 92324	Project Manager: Jose Marin	02/26/25 17:36

SGP-3-20

T250870-03(Air)

SunStar Laboratories, Inc.

TO-15

Analyte	Result	MDL	Reporting Limit	Units	Dilution	Batch	Prepared	Analyzed	Method	Notes
Tetrahydrofuran	ND	0.17	3.0	ug/m³ Air	1.92	25B0469	02/24/25	02/24/25	TO-15	
Tetrachloroethene	**100**	0.59	6.9	"	"	"	"	"	"	
1,1,2-Trichloroethane	ND	0.30	5.6	"	"	"	"	"	"	
1,1,1-Trichloroethane	ND	0.14	5.6	"	"	"	"	"	"	
Trichloroethene	**23**	0.16	5.5	"	"	"	"	"	"	
Trichlorofluoromethane	ND	0.16	5.7	"	"	"	"	"	"	
1,3,5-Trimethylbenzene	ND	0.23	5.0	"	"	"	"	"	"	
1,2,4-Trimethylbenzene	ND	0.22	5.0	"	"	"	"	"	"	
Vinyl acetate	ND	0.91	3.6	"	"	"	"	"	"	
Vinyl chloride	ND	0.093	2.6	"	"	"	"	"	"	
1,4-Dioxane	ND	0.44	18	"	"	"	"	"	"	
2-Butanone (MEK)	**41**	0.27	15	"	"	"	"	"	"	
Methyl isobutyl ketone	ND	0.15	42	"	"	"	"	"	"	
Benzene	ND	0.080	3.3	"	"	"	"	"	"	
Toluene	**13**	0.33	3.8	"	"	"	"	"	"	
Ethylbenzene	ND	0.11	4.4	"	"	"	"	"	"	
m,p-Xylene	ND	0.14	8.8	"	"	"	"	"	"	
o-Xylene	ND	0.11	4.4	"	"	"	"	"	"	
1,1-Difluoroethane (1,1-DFA)	ND	3.3	27	"	"	"	"	"	"	
Surrogate: 4-Bromofluorobenzene			*89.2 %*	*59.2-130*		"	"	"	"	

SunStar Laboratories, Inc.



The results in this report apply to the samples analyzed in accordance with the chain of custody document. This analytical report must be reproduced in its entirety.

SunStar Laboratories, Inc.
Providing Quality Analytical Services Nationwide

25712 Commercentre Drive
Lake Forest, California 92630
949.297.5020 Phone
949.297.5027 Fax

Terracon - Colton	Project: 16233 Gale Ave	
1355 East Cooley Dr.	Project Number: LA247544B	**Reported:**
Colton CA, 92324	Project Manager: Jose Marin	02/26/25 17:36

SGP-2-5

T250870-04(Air)

SunStar Laboratories, Inc.

TO-15

Analyte	Result	MDL	Reporting Limit	Units	Dilution	Batch	Prepared	Analyzed	Method	Notes
Acetone	**140**	1.3	12	ug/m³ Air	1.69	25B0469	02/24/25	02/24/25	TO-15	
1,3-Butadiene	ND	0.17	4.5	"	"	"	"	"	"	
Carbon Disulfide	**36**	0.089	3.2	"	"	"	"	"	"	
1,1,2-trichloro-1,2,2-trifluoroethane (CFC 113)	**76**	0.26	7.7	"	"	"	"	"	"	
Isopropyl alcohol	**190**	0.33	13	"	"	"	"	"	"	
Bromodichloromethane	ND	0.30	6.8	"	"	"	"	"	"	
Bromoform	ND	0.23	11	"	"	"	"	"	"	
Bromomethane	ND	0.11	20	"	"	"	"	"	"	
Carbon tetrachloride	ND	0.18	6.4	"	"	"	"	"	"	
Chlorobenzene	ND	0.12	4.7	"	"	"	"	"	"	
Chloroethane	ND	0.20	2.7	"	"	"	"	"	"	
Chloromethane	ND	0.074	11	"	"	"	"	"	"	
Cyclohexane	ND	0.65	3.5	"	"	"	"	"	"	
Heptane	**43**	0.32	4.2	"	"	"	"	"	"	
Hexane	**51**	0.38	3.6	"	"	"	"	"	"	
Dibromochloromethane	ND	0.25	8.7	"	"	"	"	"	"	
1,2-Dibromoethane (EDB)	ND	0.18	7.8	"	"	"	"	"	"	
1,2-Dichlorobenzene	ND	0.31	31	"	"	"	"	"	"	
1,3-Dichlorobenzene	**20**	0.23	31	"	"	"	"	"	"	J
1,4-Dichlorobenzene	ND	0.37	31	"	"	"	"	"	"	
Dichlorodifluoromethane	ND	0.18	5.0	"	"	"	"	"	"	
1,1-Dichloroethane	ND	0.16	4.1	"	"	"	"	"	"	
1,2-Dichloroethane	ND	0.21	4.1	"	"	"	"	"	"	
1,1-Dichloroethene	ND	0.12	4.0	"	"	"	"	"	"	
cis-1,2-Dichloroethene	ND	0.18	4.0	"	"	"	"	"	"	
trans-1,2-Dichloroethene	ND	0.11	4.0	"	"	"	"	"	"	
1,2-Dichloropropane	ND	0.30	4.7	"	"	"	"	"	"	
cis-1,3-Dichloropropene	ND	0.29	4.6	"	"	"	"	"	"	
trans-1,3-Dichloropropene	ND	0.28	4.6	"	"	"	"	"	"	
4-Ethyltoluene	ND	0.19	5.0	"	"	"	"	"	"	
Styrene	ND	0.16	4.3	"	"	"	"	"	"	
1,1,2,2-Tetrachloroethane	**6.3**	0.17	7.0	"	"	"	"	"	"	J
Tetrahydrofuran	ND	0.17	3.0	"	"	"	"	"	"	

SunStar Laboratories, Inc.

The results in this report apply to the samples analyzed in accordance with the chain of custody document. This analytical report must be reproduced in its entirety.

SunStar Laboratories, Inc.
Providing Quality Analytical Services Nationwide

25712 Commercentre Drive
Lake Forest, California 92630
949.297.5020 Phone
949.297.5027 Fax

Terracon - Colton	Project: 16233 Gale Ave	
1355 East Cooley Dr.	Project Number: LA247544B	**Reported:**
Colton CA, 92324	Project Manager: Jose Marin	02/26/25 17:36

SGP-2-5

T250870-04(Air)

SunStar Laboratories, Inc.

TO-15

Analyte	Result	MDL	Reporting Limit	Units	Dilution	Batch	Prepared	Analyzed	Method	Notes
Tetrachloroethene	**37**	0.59	6.9	ug/m³ Air	1.69	25B0469	02/24/25	02/24/25	TO-15	
1,1,2-Trichloroethane	ND	0.30	5.6	"	"	"	"	"	"	
1,1,1-Trichloroethane	ND	0.14	5.6	"	"	"	"	"	"	
Trichloroethene	**26**	0.16	5.5	"	"	"	"	"	"	
Trichlorofluoromethane	ND	0.16	5.7	"	"	"	"	"	"	
1,3,5-Trimethylbenzene	ND	0.23	5.0	"	"	"	"	"	"	
1,2,4-Trimethylbenzene	**20**	0.22	5.0	"	"	"	"	"	"	
Vinyl acetate	ND	0.91	3.6	"	"	"	"	"	"	
Vinyl chloride	ND	0.093	2.6	"	"	"	"	"	"	
1,4-Dioxane	ND	0.44	18	"	"	"	"	"	"	
2-Butanone (MEK)	**39**	0.27	15	"	"	"	"	"	"	
Methyl isobutyl ketone	ND	0.15	42	"	"	"	"	"	"	
Benzene	**16**	0.080	3.3	"	"	"	"	"	"	
Toluene	**81**	0.33	3.8	"	"	"	"	"	"	
Ethylbenzene	ND	0.11	4.4	"	"	"	"	"	"	
m,p-Xylene	**37**	0.14	8.8	"	"	"	"	"	"	
o-Xylene	**15**	0.11	4.4	"	"	"	"	"	"	
1,1-Difluoroethane (1,1-DFA)	ND	3.3	27	"	"	"	"	"	"	
Surrogate: 4-Bromofluorobenzene			*84.8 %*	*59.2-130*		"	"	"	"	

SunStar Laboratories, Inc.



The results in this report apply to the samples analyzed in accordance with the chain of custody document. This analytical report must be reproduced in its entirety.

SunStar Laboratories, Inc.
Providing Quality Analytical Services Nationwide

25712 Commercentre Drive
Lake Forest, California 92630
949.297.5020 Phone
949.297.5027 Fax

Terracon - Colton	Project: 16233 Gale Ave	
1355 East Cooley Dr.	Project Number: LA247544B	**Reported:**
Colton CA, 92324	Project Manager: Jose Marin	02/26/25 17:36

SGP-2-20

T250870-05(Air)

SunStar Laboratories, Inc.

TO-15

Analyte	Result	MDL	Reporting Limit	Units	Dilution	Batch	Prepared	Analyzed	Method	Notes
Acetone	**210**	1.3	12	ug/m³ Air	1.67	25B0469	02/24/25	02/24/25	TO-15	
1,3-Butadiene	ND	0.17	4.5	"	"	"	"	"	"	
Carbon Disulfide	ND	0.089	3.2	"	"	"	"	"	"	
1,1,2-trichloro-1,2,2-trifluoroethane (CFC 113)	**160**	0.26	7.7	"	"	"	"	"	"	
Isopropyl alcohol	**220**	0.33	13	"	"	"	"	"	"	
Bromodichloromethane	ND	0.30	6.8	"	"	"	"	"	"	
Bromoform	ND	0.23	11	"	"	"	"	"	"	
Bromomethane	ND	0.11	20	"	"	"	"	"	"	
Carbon tetrachloride	ND	0.18	6.4	"	"	"	"	"	"	
Chlorobenzene	ND	0.12	4.7	"	"	"	"	"	"	
Chloroethane	ND	0.20	2.7	"	"	"	"	"	"	
Chloromethane	ND	0.074	11	"	"	"	"	"	"	
Cyclohexane	ND	0.65	3.5	"	"	"	"	"	"	
Heptane	ND	0.32	4.2	"	"	"	"	"	"	
Hexane	ND	0.38	3.6	"	"	"	"	"	"	
Dibromochloromethane	ND	0.25	8.7	"	"	"	"	"	"	
1,2-Dibromoethane (EDB)	ND	0.18	7.8	"	"	"	"	"	"	
1,2-Dichlorobenzene	ND	0.31	31	"	"	"	"	"	"	
1,3-Dichlorobenzene	ND	0.23	31	"	"	"	"	"	"	
1,4-Dichlorobenzene	ND	0.37	31	"	"	"	"	"	"	
Dichlorodifluoromethane	ND	0.18	5.0	"	"	"	"	"	"	
1,1-Dichloroethane	ND	0.16	4.1	"	"	"	"	"	"	
1,2-Dichloroethane	ND	0.21	4.1	"	"	"	"	"	"	
1,1-Dichloroethene	**12**	0.12	4.0	"	"	"	"	"	"	
cis-1,2-Dichloroethene	ND	0.18	4.0	"	"	"	"	"	"	
trans-1,2-Dichloroethene	ND	0.11	4.0	"	"	"	"	"	"	
1,2-Dichloropropane	ND	0.30	4.7	"	"	"	"	"	"	
cis-1,3-Dichloropropene	ND	0.29	4.6	"	"	"	"	"	"	
trans-1,3-Dichloropropene	ND	0.28	4.6	"	"	"	"	"	"	
4-Ethyltoluene	ND	0.19	5.0	"	"	"	"	"	"	
Styrene	ND	0.16	4.3	"	"	"	"	"	"	
1,1,2,2-Tetrachloroethane	ND	0.17	7.0	"	"	"	"	"	"	

SunStar Laboratories, Inc.



The results in this report apply to the samples analyzed in accordance with the chain of custody document. This analytical report must be reproduced in its entirety.

SunStar Laboratories, Inc.
Providing Quality Analytical Services Nationwide

25712 Commercentre Drive
Lake Forest, California 92630
949.297.5020 Phone
949.297.5027 Fax

Terracon - Colton	Project: 16233 Gale Ave	
1355 East Cooley Dr.	Project Number: LA247544B	**Reported:**
Colton CA, 92324	Project Manager: Jose Marin	02/26/25 17:36

SGP-2-20

T250870-05(Air)

SunStar Laboratories, Inc.

TO-15

Analyte	Result	MDL	Reporting Limit	Units	Dilution	Batch	Prepared	Analyzed	Method	Notes
Tetrahydrofuran	ND	0.17	3.0	ug/m³ Air	1.67	25B0469	02/24/25	02/24/25	TO-15	
Tetrachloroethene	**100**	0.59	6.9	"	"	"	"	"	"	
1,1,2-Trichloroethane	ND	0.30	5.6	"	"	"	"	"	"	
1,1,1-Trichloroethane	ND	0.14	5.6	"	"	"	"	"	"	
Trichloroethene	**75**	0.16	5.5	"	"	"	"	"	"	
Trichlorofluoromethane	ND	0.16	5.7	"	"	"	"	"	"	
1,3,5-Trimethylbenzene	**9.6**	0.23	5.0	"	"	"	"	"	"	
1,2,4-Trimethylbenzene	**20**	0.22	5.0	"	"	"	"	"	"	
Vinyl acetate	ND	0.91	3.6	"	"	"	"	"	"	
Vinyl chloride	ND	0.093	2.6	"	"	"	"	"	"	
1,4-Dioxane	ND	0.44	18	"	"	"	"	"	"	
2-Butanone (MEK)	**47**	0.27	15	"	"	"	"	"	"	
Methyl isobutyl ketone	ND	0.15	42	"	"	"	"	"	"	
Benzene	**4.0**	0.080	3.3	"	"	"	"	"	"	
Toluene	**16**	0.33	3.8	"	"	"	"	"	"	
Ethylbenzene	ND	0.11	4.4	"	"	"	"	"	"	
m,p-Xylene	ND	0.14	8.8	"	"	"	"	"	"	
o-Xylene	ND	0.11	4.4	"	"	"	"	"	"	
1,1-Difluoroethane (1,1-DFA)	ND	3.3	27	"	"	"	"	"	"	
Surrogate: 4-Bromofluorobenzene			*90.0 %*	*59.2-130*		"	"	"	"	

SunStar Laboratories, Inc.

The results in this report apply to the samples analyzed in accordance with the chain of custody document. This analytical report must be reproduced in its entirety.

SunStar Laboratories, Inc.
Providing Quality Analytical Services Nationwide

25712 Commercentre Drive
Lake Forest, California 92630
949.297.5020 Phone
949.297.5027 Fax

Terracon - Colton	Project: 16233 Gale Ave	
1355 East Cooley Dr.	Project Number: LA247544B	**Reported:**
Colton CA, 92324	Project Manager: Jose Marin	02/26/25 17:36

SGP-1-5

T250870-06(Air)

SunStar Laboratories, Inc.

TO-15

Analyte	Result	MDL	Reporting Limit	Units	Dilution	Batch	Prepared	Analyzed	Method	Notes
Acetone	**140**	1.3	12	ug/m³ Air	1.64	25B0469	02/24/25	02/24/25	TO-15	
1,3-Butadiene	ND	0.17	4.5	"	"	"	"	"	"	
Carbon Disulfide	**25**	0.089	3.2	"	"	"	"	"	"	
1,1,2-trichloro-1,2,2-trifluoroethane (CFC 113)	**190**	0.26	7.7	"	"	"	"	"	"	
Isopropyl alcohol	**220**	0.33	13	"	"	"	"	"	"	
Bromodichloromethane	ND	0.30	6.8	"	"	"	"	"	"	
Bromoform	ND	0.23	11	"	"	"	"	"	"	
Bromomethane	ND	0.11	20	"	"	"	"	"	"	
Carbon tetrachloride	ND	0.18	6.4	"	"	"	"	"	"	
Chlorobenzene	ND	0.12	4.7	"	"	"	"	"	"	
Chloroethane	ND	0.20	2.7	"	"	"	"	"	"	
Chloromethane	ND	0.074	11	"	"	"	"	"	"	
Cyclohexane	ND	0.65	3.5	"	"	"	"	"	"	
Heptane	**15**	0.32	4.2	"	"	"	"	"	"	
Hexane	**23**	0.38	3.6	"	"	"	"	"	"	
Dibromochloromethane	ND	0.25	8.7	"	"	"	"	"	"	
1,2-Dibromoethane (EDB)	ND	0.18	7.8	"	"	"	"	"	"	
1,2-Dichlorobenzene	ND	0.31	31	"	"	"	"	"	"	
1,3-Dichlorobenzene	ND	0.23	31	"	"	"	"	"	"	
1,4-Dichlorobenzene	ND	0.37	31	"	"	"	"	"	"	
Dichlorodifluoromethane	ND	0.18	5.0	"	"	"	"	"	"	
1,1-Dichloroethane	ND	0.16	4.1	"	"	"	"	"	"	
1,2-Dichloroethane	ND	0.21	4.1	"	"	"	"	"	"	
1,1-Dichloroethene	ND	0.12	4.0	"	"	"	"	"	"	
cis-1,2-Dichloroethene	ND	0.18	4.0	"	"	"	"	"	"	
trans-1,2-Dichloroethene	ND	0.11	4.0	"	"	"	"	"	"	
1,2-Dichloropropane	ND	0.30	4.7	"	"	"	"	"	"	
cis-1,3-Dichloropropene	ND	0.29	4.6	"	"	"	"	"	"	
trans-1,3-Dichloropropene	ND	0.28	4.6	"	"	"	"	"	"	
4-Ethyltoluene	ND	0.19	5.0	"	"	"	"	"	"	
Styrene	ND	0.16	4.3	"	"	"	"	"	"	
1,1,2,2-Tetrachloroethane	ND	0.17	7.0	"	"	"	"	"	"	

SunStar Laboratories, Inc.



The results in this report apply to the samples analyzed in accordance with the chain of custody document. This analytical report must be reproduced in its entirety.

SunStar Laboratories, Inc.
Providing Quality Analytical Services Nationwide

25712 Commercentre Drive
Lake Forest, California 92630
949.297.5020 Phone
949.297.5027 Fax

Terracon - Colton	Project: 16233 Gale Ave	
1355 East Cooley Dr.	Project Number: LA247544B	**Reported:**
Colton CA, 92324	Project Manager: Jose Marin	02/26/25 17:36

SGP-1-5

T250870-06(Air)

SunStar Laboratories, Inc.

TO-15

Analyte	Result	MDL	Reporting Limit	Units	Dilution	Batch	Prepared	Analyzed	Method	Notes
Tetrahydrofuran	ND	0.17	3.0	ug/m³ Air	1.64	25B0469	02/24/25	02/24/25	TO-15	
Tetrachloroethene	**14**	0.59	6.9	"	"	"	"	"	"	
1,1,2-Trichloroethane	ND	0.30	5.6	"	"	"	"	"	"	
1,1,1-Trichloroethane	ND	0.14	5.6	"	"	"	"	"	"	
Trichloroethene	**30**	0.16	5.5	"	"	"	"	"	"	
Trichlorofluoromethane	ND	0.16	5.7	"	"	"	"	"	"	
1,3,5-Trimethylbenzene	ND	0.23	5.0	"	"	"	"	"	"	
1,2,4-Trimethylbenzene	**19**	0.22	5.0	"	"	"	"	"	"	
Vinyl acetate	ND	0.91	3.6	"	"	"	"	"	"	
Vinyl chloride	ND	0.093	2.6	"	"	"	"	"	"	
1,4-Dioxane	ND	0.44	18	"	"	"	"	"	"	
2-Butanone (MEK)	**37**	0.27	15	"	"	"	"	"	"	
Methyl isobutyl ketone	ND	0.15	42	"	"	"	"	"	"	
Benzene	**13**	0.080	3.3	"	"	"	"	"	"	
Toluene	**39**	0.33	3.8	"	"	"	"	"	"	
Ethylbenzene	ND	0.11	4.4	"	"	"	"	"	"	
m,p-Xylene	**27**	0.14	8.8	"	"	"	"	"	"	
o-Xylene	**13**	0.11	4.4	"	"	"	"	"	"	
1,1-Difluoroethane (1,1-DFA)	ND	3.3	27	"	"	"	"	"	"	
Surrogate: 4-Bromofluorobenzene			*89.2 %*	*59.2-130*		"	"	"	"	

SunStar Laboratories, Inc.

The results in this report apply to the samples analyzed in accordance with the chain of custody document. This analytical report must be reproduced in its entirety.

SunStar Laboratories, Inc.
Providing Quality Analytical Services Nationwide

25712 Commercentre Drive
Lake Forest, California 92630
949.297.5020 Phone
949.297.5027 Fax

Terracon - Colton	Project: 16233 Gale Ave	
1355 East Cooley Dr.	Project Number: LA247544B	**Reported:**
Colton CA, 92324	Project Manager: Jose Marin	02/26/25 17:36

TO-15 - Quality Control

SunStar Laboratories, Inc.

Analyte	Result	MDL	Reporting Limit	Units	Spike Level	Source Result	%REC	%REC Limits	RPD	RPD Limit	Notes
Batch 25B0469 - Canister Analysis											
Blank (25B0469-BLK1)				Prepared & Analyzed: 02/24/25							
Surrogate: 4-Bromofluorobenzene	*309*			*ug/m³ Air*	*362*		*85.3*	*59.2-130*			
Acetone	ND	1.3	12	"							
1,3-Butadiene	ND	0.17	4.5	"							
Carbon Disulfide	ND	0.089	3.2	"							
1,1,2-trichloro-1,2,2-trifluoroethane (CFC 113)	ND	0.26	7.7	"							
Isopropyl alcohol	ND	0.33	13	"							
Bromodichloromethane	ND	0.30	6.8	"							
Bromoform	ND	0.23	11	"							
Bromomethane	ND	0.11	20	"							
Carbon tetrachloride	ND	0.18	6.4	"							
Chlorobenzene	ND	0.12	4.7	"							
Chloroethane	ND	0.20	2.7	"							
Chloroform	ND	0.15	5.0	"							
Chloromethane	ND	0.074	11	"							
Cyclohexane	ND	0.65	3.5	"							
Heptane	ND	0.32	4.2	"							
Hexane	ND	0.38	3.6	"							
Dibromochloromethane	ND	0.25	8.7	"							
1,2-Dibromoethane (EDB)	ND	0.18	7.8	"							
1,2-Dichlorobenzene	ND	0.31	31	"							
1,3-Dichlorobenzene	ND	0.23	31	"							
1,4-Dichlorobenzene	ND	0.37	31	"							
Dichlorodifluoromethane	ND	0.18	5.0	"							
1,1-Dichloroethane	ND	0.16	4.1	"							
1,2-Dichloroethane	ND	0.21	4.1	"							
1,1-Dichloroethene	ND	0.12	4.0	"							

SunStar Laboratories, Inc.



The results in this report apply to the samples analyzed in accordance with the chain of custody document. This analytical report must be reproduced in its entirety.

SunStar Laboratories, Inc.
Providing Quality Analytical Services Nationwide

25712 Commercentre Drive
Lake Forest, California 92630
949.297.5020 Phone
949.297.5027 Fax

Terracon - Colton	Project: 16233 Gale Ave	
1355 East Cooley Dr.	Project Number: LA247544B	**Reported:**
Colton CA, 92324	Project Manager: Jose Marin	02/26/25 17:36

TO-15 - Quality Control

SunStar Laboratories, Inc.

Analyte	Result	MDL	Reporting Limit	Units	Spike Level	Source Result	%REC	%REC Limits	RPD	RPD Limit	Notes
Batch 25B0469 - Canister Analysis											
Blank (25B0469-BLK1)				Prepared & Analyzed: 02/24/25							
cis-1,2-Dichloroethene	ND	0.18	4.0	ug/m³ Air							
trans-1,2-Dichloroethene	ND	0.11	4.0	"							
1,2-Dichloropropane	ND	0.30	4.7	"							
cis-1,3-Dichloropropene	ND	0.29	4.6	"							
trans-1,3-Dichloropropene	ND	0.28	4.6	"							
4-Ethyltoluene	ND	0.19	5.0	"							
Methylene chloride	ND	2.6	27	"							
Styrene	ND	0.16	4.3	"							
1,1,2,2-Tetrachloroethane	ND	0.17	7.0	"							
Tetrahydrofuran	ND	0.17	3.0	"							
Tetrachloroethene	ND	0.59	6.9	"							
1,1,2-Trichloroethane	ND	0.30	5.6	"							
1,1,1-Trichloroethane	ND	0.14	5.6	"							
Trichloroethene	ND	0.16	5.5	"							
Trichlorofluoromethane	ND	0.16	5.7	"							
1,3,5-Trimethylbenzene	ND	0.23	5.0	"							
1,2,4-Trimethylbenzene	ND	0.22	5.0	"							
Vinyl acetate	ND	0.91	3.6	"							
Vinyl chloride	ND	0.093	2.6	"							
1,4-Dioxane	ND	0.44	18	"							
2-Butanone (MEK)	ND	0.27	15	"							
Methyl isobutyl ketone	ND	0.15	42	"							
Benzene	ND	0.080	3.3	"							
Toluene	ND	0.33	3.8	"							
Ethylbenzene	ND	0.11	4.4	"							
m,p-Xylene	ND	0.14	8.8	"							
o-Xylene	ND	0.11	4.4	"							

SunStar Laboratories, Inc.



The results in this report apply to the samples analyzed in accordance with the chain of custody document. This analytical report must be reproduced in its entirety.

SunStar Laboratories, Inc.
Providing Quality Analytical Services Nationwide

25712 Commercentre Drive
Lake Forest, California 92630
949.297.5020 Phone
949.297.5027 Fax

Terracon - Colton	Project: 16233 Gale Ave	
1355 East Cooley Dr.	Project Number: LA247544B	**Reported:**
Colton CA, 92324	Project Manager: Jose Marin	02/26/25 17:36

TO-15 - Quality Control

SunStar Laboratories, Inc.

Analyte	Result	MDL	Reporting Limit	Units	Spike Level	Source Result	%REC	%REC Limits	RPD	RPD Limit	Notes
Batch 25B0469 - Canister Analysis											
Blank (25B0469-BLK1)					Prepared & Analyzed: 02/24/25						
1,1-Difluoroethane (1,1-DFA)	ND	3.3	27	ug/m³ Air							
Duplicate (25B0469-DUP1)			**Source: T250864-28**		Prepared & Analyzed: 02/24/25						
Surrogate: 4-Bromofluorobenzene	*321*			*ug/m³ Air*	*362*		*88.5*	*59.2-130*			
Acetone	55.5	1.3	12	"		52.1			6.30	30	
1,3-Butadiene	ND	0.17	4.5	"		ND				30	
Carbon Disulfide	ND	0.089	3.2	"		ND				30	
1,1,2-trichloro-1,2,2-trifluoroethane (CFC 113)	ND	0.26	7.7	"		ND				30	
Isopropyl alcohol	ND	0.33	13	"		ND				30	
Bromodichloromethane	ND	0.30	6.8	"		ND				30	
Bromoform	ND	0.23	11	"		ND				30	
Bromomethane	ND	0.11	20	"		ND				30	
Carbon tetrachloride	ND	0.18	6.4	"		ND				30	
Chlorobenzene	ND	0.12	4.7	"		ND				30	
Chloroethane	ND	0.20	2.7	"		ND				30	
Chloroform	ND	0.15	5.0	"		ND				30	
Chloromethane	ND	0.074	11	"		ND				30	
Cyclohexane	ND	0.65	3.5	"		ND				30	
Heptane	ND	0.32	4.2	"		ND				30	
Hexane	ND	0.38	3.6	"		ND				30	
Dibromochloromethane	ND	0.25	8.7	"		ND				30	
1,2-Dibromoethane (EDB)	ND	0.18	7.8	"		ND				30	
1,2-Dichlorobenzene	ND	0.31	31	"		ND				30	
1,3-Dichlorobenzene	ND	0.23	31	"		ND				30	
1,4-Dichlorobenzene	ND	0.37	31	"		ND				30	
Dichlorodifluoromethane	ND	0.18	5.0	"		ND				30	
1,1-Dichloroethane	ND	0.16	4.1	"		ND				30	

SunStar Laboratories, Inc.



The results in this report apply to the samples analyzed in accordance with the chain of custody document. This analytical report must be reproduced in its entirety.

SunStar Laboratories, Inc.
Providing Quality Analytical Services Nationwide

25712 Commercentre Drive
Lake Forest, California 92630
949.297.5020 Phone
949.297.5027 Fax

Terracon - Colton	Project: 16233 Gale Ave	
1355 East Cooley Dr.	Project Number: LA247544B	**Reported:**
Colton CA, 92324	Project Manager: Jose Marin	02/26/25 17:36

TO-15 - Quality Control

SunStar Laboratories, Inc.

Analyte	Result	MDL	Reporting Limit	Units	Spike Level	Source Result	%REC	%REC Limits	RPD	RPD Limit	Notes
Batch 25B0469 - Canister Analysis											
Duplicate (25B0469-DUP1)		**Source: T250864-28**		Prepared & Analyzed: 02/24/25							
1,2-Dichloroethane	ND	0.21	4.1	ug/m³ Air		ND				30	
1,1-Dichloroethene	ND	0.12	4.0	"		ND				30	
cis-1,2-Dichloroethene	ND	0.18	4.0	"		ND				30	
trans-1,2-Dichloroethene	ND	0.11	4.0	"		ND				30	
1,2-Dichloropropane	ND	0.30	4.7	"		ND				30	
cis-1,3-Dichloropropene	ND	0.29	4.6	"		ND				30	
trans-1,3-Dichloropropene	ND	0.28	4.6	"		ND				30	
4-Ethyltoluene	ND	0.19	5.0	"		ND				30	
Methylene chloride	ND	2.6	27	"		ND				30	
Styrene	ND	0.16	4.3	"		ND				30	
1,1,2,2-Tetrachloroethane	ND	0.17	7.0	"		ND				30	
Tetrahydrofuran	ND	0.17	3.0	"		ND				30	
Tetrachloroethene	ND	0.59	6.9	"		ND				30	
1,1,2-Trichloroethane	ND	0.30	5.6	"		ND				30	
1,1,1-Trichloroethane	ND	0.14	5.6	"		ND				30	
Trichloroethene	ND	0.16	5.5	"		ND				30	
Trichlorofluoromethane	ND	0.16	5.7	"		ND				30	
1,3,5-Trimethylbenzene	ND	0.23	5.0	"		ND				30	
1,2,4-Trimethylbenzene	ND	0.22	5.0	"		ND				30	
Vinyl acetate	ND	0.91	3.6	"		ND				30	
Vinyl chloride	ND	0.093	2.6	"		ND				30	
1,4-Dioxane	ND	0.44	18	"		ND				30	
2-Butanone (MEK)	15.3	0.27	15	"		18.1			16.8	30	
Methyl isobutyl ketone	ND	0.15	42	"		ND				30	
Benzene	2.85	0.080	3.3	"		3.83			29.4	30	J
Toluene	3.65	0.33	3.8	"		4.28			16.1	30	J
Ethylbenzene	ND	0.11	4.4	"		ND				30	

SunStar Laboratories, Inc.



The results in this report apply to the samples analyzed in accordance with the chain of custody document. This analytical report must be reproduced in its entirety.

SunStar Laboratories, Inc.
Providing Quality Analytical Services Nationwide

25712 Commercentre Drive
Lake Forest, California 92630
949.297.5020 Phone
949.297.5027 Fax

Terracon - Colton	Project: 16233 Gale Ave	
1355 East Cooley Dr.	Project Number: LA247544B	**Reported:**
Colton CA, 92324	Project Manager: Jose Marin	02/26/25 17:36

TO-15 - Quality Control

SunStar Laboratories, Inc.

Analyte	Result	MDL	Reporting Limit	Units	Spike Level	Source Result	%REC	%REC Limits	RPD	RPD Limit	Notes
Batch 25B0469 - Canister Analysis											
Duplicate (25B0469-DUP1)		**Source: T250864-28**		Prepared & Analyzed: 02/24/25							
m,p-Xylene	ND	0.14	8.8	ug/m³ Air		ND				30	
o-Xylene	ND	0.11	4.4	"		ND				30	
1,1-Difluoroethane (1,1-DFA)	ND	3.3	27	"		ND				30	



The results in this report apply to the samples analyzed in accordance with the chain of custody document. This analytical report must be reproduced in its entirety.

SunStar Laboratories, Inc.
Providing Quality Analytical Services Nationwide

25712 Commercentre Drive
Lake Forest, California 92630
949.297.5020 Phone
949.297.5027 Fax

Terracon - Colton	Project: 16233 Gale Ave	
1355 East Cooley Dr.	Project Number: LA247544B	**Reported:**
Colton CA, 92324	Project Manager: Jose Marin	02/26/25 17:36

Notes and Definitions

J	Detected but below the Standard Reporting Limit; therefore, result is an estimated concentration (CLP J-Flag).
DET	Analyte DETECTED
ND	Analyte NOT DETECTED at or above the Method Detection Limit (MDL)
NR	Not Reported
dry	Sample results reported on a dry weight basis
RPD	Relative Percent Difference

AIR LABORATORY

Chain of Custody Record

SunStar Laboratories, Inc.
PROVIDING QUALITY ANALYTICAL SERVICES NATIONWIDE
25712 Commercentre Drive, Lake Forest, CA 92630
949-297-5020

Date: 2-20-25 Page: 1 Of 1

Client: Terracon
Address: 145 W. Walnut St. Carson CA
Phone: 949 864 2077 Email:
Project Manager: Jose Morata

Project Name: Marti - City of Industry BESS - 16203 Gale Ave
Collector: Alex Perfitt Jr Client Project #: LA24754MD
Batch #: T250870 EDF #:

Sample ID	Date Sampled	Start Time	Finish Time	Sample Type : Soil Gas / Indoor Air	Container Type: Summa Canister / Tedlar	Initial Pressure	Final Pressure	Received Pressure	TO-3	TO-15	TO-15 SIM	Fixed Gases	Methane by GC-FID	~~RSK-175~~ 1,1-DFA	Summa Can, Manifold # / Comments		Laboratory ID #
SGP-4-5	2-19-25	1105	1113	SG	Summa	-30	-4	-4		X				X	10455	8512	01
SGP-3-5		1154	1201			-30	-5	-5		X				X	10011	8691	02
SGP-3-20		1213	1218			-28	-5	-5		X				X	10402	8555	03
SGP-2-5		1245	1253			-30	-5	-5		X				X	10177	8703	04
SGP-2-20		1302	1310			-30	-5	-5		X				X	10156	8682	05
SGP-1-5		1330	1338			-30	-5	-5		X				X	10474	8691	06

Relinquished by: (signature)	Date / Time	Received by: (signature)	Date / Time
	2-20-25 11:47		2/20/25 11:47
Relinquished by: (signature)	Date / Time	Received by: (signature)	Date / Time
Relinquished by: (signature)	Date / Time	Received by: (signature)	Date / Time

Total # of containers
Chain of Custody seals Y/N/NA
Seals intact? Y/N/NA
Received good condition/cold ✓
Turn around time: Standard

Notes
Exclude Methylene Chloride and Chloroform

* TO-15 SIM analysis available upon prior notification. **(Precertified Summa cans needed)**

SunStar Laboratories, Inc.
PROVIDING QUALITY ANALYTICAL SERVICES NATIONWIDE

SAMPLE RECEIVING REVIEW SHEET

Batch/Work Order #: T250870

Client Name: Terracon

Project: Marici - City of Industry BeSS-16233 Gale Ave

Delivered by: ☒ Client ☐ SunStar Courier ☐ GLS ☐ FedEx ☐ Other

If Courier, Received by: _____ Date/Time Courier Received: _____

Lab Received by: Paul Date/Time Lab Received: 2-20-25 11:47

Total number of coolers received: _____ Thermometer ID: SC-1 Calibration due: 11/19/2025

Temperature: Cooler #1	°C +/- the CF (+ 0.1°C) =	°C corrected temperature	
Temperature: Cooler #2	°C +/- the CF (+ 0.1°C) =	°C corrected temperature	
Temperature: Cooler #3	°C +/- the CF (+ 0.1°C) =	°C corrected temperature	
Temperature criteria = ≤ 6°C (no frozen containers)	Within criteria?	☐ Yes ☐ No ☒ N/A	
If NO:			
Samples received on ice?	☐ Yes	☐ No → **Complete Non-Conformance Sheet**	
If on ice, samples received same day collected?	☐ Yes → Acceptable	☐ No → **Complete Non-Conformance Sheet**	

Custody seals intact on cooler/sample	☐ Yes	☐ No*	☒ N/A
Sample containers intact	☒ Yes	☐ No*	
Sample labels match Chain of Custody IDs	☒ Yes	☐ No*	
Total number of containers received match COC	☒ Yes	☐ No*	
Proper containers received for analyses requested on COC	☒ Yes	☐ No*	
Proper preservative indicated on COC/containers for analyses requested	☐ Yes	☐ No*	☒ N/A
Complete shipment received in good condition with correct temperatures, containers, labels, volumes preservatives and within method specified holding times	☒ **Yes**	☐ **No***	

* Complete Non-Conformance Receiving Sheet if checked

Cooler/Sample Review - Initials and date: DB 2-20-25

Comments:

(949) 297-5020 ■ www.sunstarlabs.com ■ 25712 Commercentre Drive ■ Lake Forest, CA 92630

SunStar Laboratories, Inc.

PROVIDING QUALITY ANALYTICAL SERVICES NATIONWIDE

Project Name: City of Industry - 16233 Gale Avenue, LA247008.2 PART 1 — Irma: DB

Company: TERRACON

Name: JOSE MARIN

Item	Quantity	Unit	
2 oz Jars 24/CS			
4 oz Jars 24/CS			
8 oz Jars 12/CS			
40 ml unpreserved VOAs 100/box			
40 ml HCL-preserved VOAs 72/box			
250 ml Poly 24/CS			
500 ml Poly 16/CS			
1 Liter Poly 12/CS			
500 ml Amber Bottle Wide 12/CS			
1 Liter Amber Bottle 12/CS			
1 Gallon Poly 4/box			
5035 kits:(2)Sodium Bisulfate VOAs 72/box			
(1) Methanol VOA 72/box			
(1) TERRACORE			
Lock-N-Load Handle 1/ea			
Tedlar Bags 10/pack			
Sub Slab Insert w/ washer & N/F			
Soil Gas SS 16" Drop Tubes			
Gas Extraction Fittings			
Soil Gas Filters			

	Volume of Summa	# Sent	Used	Unused	Unreturned
Batch Certified Summa Canisters	400cc				
	1L	8+1	CHARGE 6		3
	3L				
	6L				
Purge cans					
Nitrogen cans	400cc	5	NO CHARGE	0	0
Ind. Cerified Summa Cannisters	1L				
	3L				
	6L				

63/153 Manifolds, Var. Sampler, etc. Calibrated Correctly - Gauge Reads at 0 — PB

Manifolds: Inst. Sampler, Variable Sampler, Shut In Set Ups, 150ml/mn, 63ml/mn	3 SV	CHARGE 5	0 0
Swagelok Fittings: Nuts/Ferrules, Ts	8 NF		
Cooler (Sm, Med, Lrg) Number & Quantity			
Other: Poly Tube, Valves,Silicon Tape, etc.			

Prepared By: PB — **Date:** 2/8/25

Reviewed By: — **Date:**

Comments: ADDITIONAL MANIFOLDS FROM OTHER PROJECTS USED

Cooler Policy: Failure to return cooler(s) within 30 days of receipt or if the returned cooler(s) are in unusable condition, will result in a $50 per cooler fee for replacement costs.

Check In Report

Barcode	Description	Due Date	In Date	Condition	From Emp/Loc	To Storage Location	Bin Qty	Status
4019	400 cc	2/18/2025	2/20/2025 03:14 PM		Jose Marin	SunStar Labs South		
4017	400 cc	2/18/2025	2/20/2025 03:14 PM		Jose Marin	SunStar Labs South		
4021	400 cc	2/18/2025	2/20/2025 03:14 PM		Jose Marin	SunStar Labs South		
4002	400 cc	2/18/2025	2/20/2025 03:14 PM		Jose Marin	SunStar Labs South		
0191	1000 cc	2/18/2025	2/20/2025 03:14 PM		Jose Marin	SunStar Labs South		
0188	1000 cc	2/18/2025	2/20/2025 03:14 PM		Jose Marin	SunStar Labs South		
0184	1000 cc	2/18/2025	2/20/2025 03:14 PM		Jose Marin	SunStar Labs South		
0189	1000 cc	2/18/2025	2/20/2025 03:14 PM		Jose Marin	SunStar Labs South		
8512	150 cc	2/18/2025	2/20/2025 03:14 PM		Jose Marin	SunStar Labs South		
8691	150 cc	2/18/2025	2/20/2025 03:14 PM		Jose Marin	SunStar Labs South		
8555	150 cc	2/18/2025	2/20/2025 03:14 PM		Jose Marin	SunStar Labs South		

Date Printed: 2/20/2025

SunStar Laboratories, Inc.
PROVIDING QUALITY ANALYTICAL SERVICES NATIONWIDE

WORK ORDER

T250870

Client:	**Terracon - Colton**	**Project Manager:**	**Jeff Lee**
Project:	**16233 Gale Ave**	**Project Number:**	**LA247544B**

Report To:

Terracon - Colton
Jose Marin
1355 East Cooley Dr.
Colton, CA 92324

Date Due:	03/03/25 00:00 (7 day TAT)		
Received By:	Paul Berner	Date Received:	02/20/25 11:47
Logged In By:	Angel Aguirre	Date Logged In:	02/21/25 10:07

Samples Received at:

Custody Seals	No	Received On Ice	Yes
Containers Intact	Yes		
COC/Labels Agree	Yes		
Preservation Confirme	No		

Analysis	Due	TAT	Expires	Comments
T250870-01 SGP-4-5 [Air] Sampled 02/19/25 11:13 (GMT-08:00) Pacific Time (US &				
TO-15	03/03/25 00:00	7	03/21/25 11:13	+1,1-DFA. Exclude Methylene Chloride & Chloroform
T250870-02 SGP-3-5 [Air] Sampled 02/19/25 12:01 (GMT-08:00) Pacific Time (US &				
TO-15	03/03/25 00:00	7	03/21/25 12:01	+1,1-DFA. Exclude Methylene Chloride & Chloroform
T250870-03 SGP-3-20 [Air] Sampled 02/19/25 12:18 (GMT-08:00) Pacific Time (US &				
TO-15	03/03/25 00:00	7	03/21/25 12:18	+1,1-DFA. Exclude Methylene Chloride & Chloroform
T250870-04 SGP-2-5 [Air] Sampled 02/19/25 12:53 (GMT-08:00) Pacific Time (US &				
TO-15	03/03/25 00:00	7	03/21/25 12:53	+1,1-DFA. Exclude Methylene Chloride & Chloroform
T250870-05 SGP-2-20 [Air] Sampled 02/19/25 13:10 (GMT-08:00) Pacific Time (US &				
TO-15	03/03/25 00:00	7	03/21/25 13:10	+1,1-DFA. Exclude Methylene Chloride & Chloroform
T250870-06 SGP-1-5 [Air] Sampled 02/19/25 13:38 (GMT-08:00) Pacific Time (US &				
TO-15	03/03/25 00:00	7	03/21/25 13:38	+1,1-DFA. Exclude Methylene Chloride & Chloroform

Reviewed By

Date

This page intentionally left blank.

APPENDIX J
LIMITED SITE INVESTIGATION – 16233 AND 16235 GALE AVENUE

This page intentionally left blank.

LIMITED SITE INVESTIGATION

Marici – City of Industry BESS – 16233 Gale Avenue

16233 and 16235 Gale Avenue, Los Angeles County, California 91745

March 26, 2025 | Terracon Project No. LA247544C



Prepared for:
AYPA Power Development LLC
Austin, Texas

Prepared by:
Terracon Consultants, Inc.
Carson, California

Explore with us

145 West Walnut Street
Carson, California
P (909) 824-7311
F (909) 301-6016
Terracon.com

March 26, 2025

AYPA Power Development LLC.
11801 Domain Blvd., Suite 450
Austin, Texas 78758

Attn: Mr. Matt McCaffrey
P: (415) 990-6611
E: mmcaffrey@aypa.com

Re: Limited Site Investigation
Marici – City of Industry BESS – 16233 Gale Avenue
16233 and 16235 Gale Avenue
City of Industry, Los Angeles County, California 91745
Terracon Project No. LA247544C

Dear Mr. McCaffrey:

Terracon Consultants, Inc. (Terracon) is pleased to submit the enclosed Limited Site Investigation (LSI) report for the above referenced site. This assessment was performed in general accordance with our Task Order, dated January 29, 2025 and issued under the Master Service Agreement (MSA), dated September 15, 2022.

We appreciate the opportunity to perform these services for AYPA Power Development LLC. Please contact the undersigned at (909) 824-7311 if you have questions regarding the information provided in the report.

Sincerely,
Terracon Consultants, Inc.

Jose Marin
Field Geologist

Carl A. Parten
Senior Principal

Todd G. McFarland, PG, CHG
Environmental Department Manager



Attachments

TABLE OF CONTENTS

1.0 INTRODUCTION 1
- **1.1 Site Description** 1
- **1.2 Scope of Work** 1
- **1.3 Standard of Care** 2
- **1.4 Additional Scope Limitations** 2
- **1.5 Reliance** 2

2.0 FIELD ACTIVITIES 2
- **2.1 Pre-Mobilization** 3
- **2.2 Geophysical Survey** 3
- **2.3 Soil Borings and Soil Sampling** 3
- **2.4 Sampling Program** 4
- **2.5 Soil Gas Probe Installation and Sampling** 4
- **2.6 Soil Gas Sampling Procedure** 5
- **2.7 Investigation Derived Waste** 5

3.0 LABORATORY ANALYTICAL METHODS 5

4.0 DATA EVALUATION 6
- **4.1 Soil Analytical Results – TPH and VOCs** 6
- **4.2 Soil Analytical Results – Metals** 7
- **4.3 Soil Gas Analytical Results – TPH & VOCs** 7
- **4.4 Quality Control/Quality Assurance** 8

5.0 FINDINGS AND CONCLUSIONS 8

6.0 RECOMMENDATIONS 9

APPENDICES

APPENDIX A – EXHIBITS
- **Exhibit 1 – Topographic Map**
- **Exhibit 2 – Site Diagram**

APPENDIX B – TABLES
- **Table 1 – Summary of Soil Sample Analytical Results – TPH and VOCs**
- **Table 2 – Summary of Soil Sample Analytical Results – CAM Metals**
- **Table 3 – Summary of Soil Gas Sample Analytical Results – VOCs**

APPENDIX C – PHOTOLOG

APPENDIX D – BORING LOGS

APPENDIX E – SOIL GAS SAMPLING LOG

APPENDIX F – ANALYTICAL REPORTS AND CHAIN-OF-CUSTODY

LIMITED SITE INVESTIGATION
MARICI – CITY OF INDUSTRY BESS – 16233 GALE AVENUE
16233 AND 16235 GALE AVENUE
CITY OF INDUSTRY, LOS ANGELES COUNTY, CALIFORNIA 91745
TERRACON PROJECT NO. LA247544C
MARCH 26, 2025

1.0 INTRODUCTION

1.1 Site Description

Site Name	Marici – City of Industry BESS – 16233 Gale Avenue
Site Location/Address	16233 and 16235 Gale Avenue, City of Industry, Los Angeles County, CA 91745
General Site Description	The site consists of an approximately 10,200-square-foot, single-story industrial building (constructed in 1957), on the northern portion of the site and an approximately 16,300-square-foot two story industrial building on the southern portion of the site (constructed in approximately 1990), on an approximately 1.73-acre parcel of land, identified by Los Angeles County Assessor Identification Numbers (AINS): 8242-016-033, 8242-016-034, and 8242-016-036. The site is further improved with asphalt-paved parking areas and driveways, landscaping, and utilities.

A topographic map and site diagram are included as **Exhibits 1** and **2** of **Appendix A**, respectively.

1.2 Scope of Work

Terracon conducted a Limited Site Investigation (LSI) at 16233 Gale Avenue, City of Industry, Los Angeles County, CA 91745 (the site). Based on the Phase I ESA prepared by Terracon, dated January 27, 2025 (Terracon Project No. LA247544.2), the following recognized environmental conditions (RECs), were identified:

Site Concern/ REC	Description
Current and Historical Site *Operations*	*Based on the longevity of business operations (approximately 49 years), the likely use of petroleum and solvents/chemicals as part of the current and historical operations at the site, and the potential release of hazardous substances, the on-site Metal Cutting Service facility represents a REC to the site.*
Site Within in Area of TCE and PCE Impacted Groundwater	*Based on the review of available records, the site is located within an area of TCE and PCE impacted groundwater above MCL; therefore the San Gabriel Valley (Area 4) represents a REC and a VEC to the site.*

The objective of the LSI was to assess the presence of chemicals commonly associated with the above-mentioned REC at concentrations above laboratory reporting and/or method detection limits in the on-site soil, and soil gas. Based on the findings of the Phase I ESA and documented groundwater impact associated with San Gabriel Valley (Area 4) in the vicinity of the site, an investigation of groundwater was not included in this scope of work.

1.3 Standard of Care

Terracon's services were performed in a manner consistent with generally accepted practices of the profession undertaken in similar studies in the same geographical area during the same time period. Terracon makes no warranties, either express or implied, regarding the findings, conclusions, or recommendations. Please note that Terracon does not warrant the work of laboratories, regulatory agencies, or other third parties supplying information used in the preparation of the report. These LSI services were performed in accordance with the scope of work agreed with you, our client, as reflected in our proposal and were not restricted by ASTM E1903-19.

1.4 Additional Scope Limitations

Findings, conclusions, and recommendations resulting from these services are based upon information derived from the on-site activities and other services performed under this scope of work; such information is subject to change over time. Certain indicators of the presence of hazardous substances, petroleum products, or other constituents may have been latent, inaccessible, unobservable, nondetectable, or not present during these services, and we cannot represent that the site contains no hazardous substances, toxic materials, petroleum products, or other latent conditions beyond those identified during this LSI. Subsurface conditions may vary from those encountered at specific borings or wells or during other surveys, tests, assessments, investigations, or exploratory services; the data, interpretations, findings, and our recommendations are based solely upon data obtained at the time and within the scope of these services.

1.5 Reliance

This report has been prepared for the exclusive use and reliance of AYPA Power Development LLC Use or reliance by any other party is prohibited without the written authorization of AYPA Power Development LLC and Terracon. Reliance on the report by the client will be subject to the terms, conditions and limitations stated in the proposal, LSI report, and our agreement. Reliance on the LSI by AYPA Power Development LLC Will be subject to the terms contained in the Master Service Agreement with Terracon (dated September 15, 2022). The limitation of liability defined in the Master Service Agreement is the aggregate limit of Terracon's liability to AYPA Power Development LLC.

2.0 FIELD ACTIVITIES

Terracon's field activities were conducted on February 7,17 & 19, 2025, by a Staff Geologist under the oversight of a California-licensed Professional Geologist (P.G.) with Terracon. A site-specific health and safety plan was utilized by Terracon during field activities for this assessment. A photolog of field activities is included as **Appendix C.**

2.1 Pre-Mobilization

On February 7, 2025, and more than 48 hours prior to drilling activities, Terracon marked the boring locations, and Terracon contacted USA DigAlert 811 (Ticket Numbers: A250380120-01A) for clearance of public underground utilities in accordance with California law.

2.2 Geophysical Survey

On February 17, 2025, SoCal Locators (SoCal) conducted a non-invasive geophysical survey using ground penetrating radar (GPR) and conductive locating equipment to further evaluate the possible underground utilities at the site. The geophysical survey was performed in the vicinity of each of the boring locations where mechanical drilling was to be performed. Proposed boring locations that were potentially in conflict with underground utilities were adjusted in the field. Significant subsurface anomalies or indication of components potentially associated with underground features were not identified.

2.3 Soil Borings and Soil Sampling

On February 17, 2025, JHA Remediation LLC. (JHA), a State-of-California C-57 licensed driller, advanced six (6) soil borings using a track-mounted direct push drill rig and/or hand-auger to a maximum depth of 20 feet below ground surface (bgs). The approximate boring locations are shown on **Exhibit 2** of **Appendix A** and are summarized below.

Location ID	Total Depth (feet bgs)	Sample Type	Assessment Area/REC
SGP-1 & SGP-4	5/20	Soil/Soil Gas	Northern and Central portion of the site
SGP-2, SGP-3, SGP-5 and SGP-6	5	Soil/Soil Gas	East of the Metal-Cutting Service Facility

Soil samples were collected using new polyvinyl chloride (PVC) sleeves to prevent cross contamination and/or laboratory provided jar ware. Reusable drilling and sampling equipment were cleaned using an Alconox® or similar wash and two potable water rinses prior to the beginning of the project and before collecting each soil sample.

Soil samples were collected continuously to document soil lithology, color, moisture content, and staining. Evidence of staining or odors were not observed in the soil samples collected. Terracon screened the soil samples in the field using a calibrated MiniRae 3000 photoionization detector (PID) with a 10.6eV lamp to indicate the presence of total organic vapors (TOV). Prior to the start of field activities, Terracon calibrated the PID in the field using a 100 parts per million by volume (ppmv) isobutylene gas standard and ambient air from upwind of the project activities. PID readings above the background level of 1.0 ppmv were not recorded in the soil encountered from the soil borings. Reference boring logs on **Appendix D** for all field readings.

During soil sample collection, the soils encountered consisted primarily of silt with trace sand in the soil borings. Detailed lithologic descriptions are presented on the soil boring logs included in **Appendix D**.

Following completion of the sampling activities, tubing was removed from the SGP borings and the boreholes were filled with hydrated bentonite chips and capped to match existing surface conditions.

2.4 Sampling Program

The soil sampling program consisted of the following:

- Collection of one soil sample from each SGP for a total of six (6) discrete soil samples. Soil samples submitted for laboratory analysis were collected from the target interval of each boring based on field observation and PID readings, and professional judgement. Additional soil samples were collected and placed on hold pending initial laboratory analysis.
- Collection of eight (8) total soil gas samples; two (2) soil gas samples from each deep soil boring and one (1) soil gas sample from each shallow soil boring. Soil gas samples were collected at the 5- and 20- foot intervals.

Soil sample intervals for each boring are provided on the lithologic boring logs included in **Appendix D.**

2.5 Soil Gas Probe Installation and Sampling

On February 17, 2024, Terracon installed four (4) soil gas probes (SGP-2, SGP-3, SGP-5 and SGP-6) and two (2) dual-nested soil gas probes (SGP-1 & SGP-4) adjacent to the on-site buildings for the collection of soil gas samples. The approximate probe locations are shown on **Exhibit 2** of **Appendix A**.

Terracon's soil gas probe installation and soil gas sampling were conducted in general accordance with published guidance (CAL-EPA/DTSC, July 2015), as described below:

- The soil borings were completed as soil gas probes by installing a ½-inch diameter probe tip approximately 1-inch long at the target depths of 5 and/or 20 feet bgs. The probe tip was designed to be placed approximately halfway through a 1-foot sand pack extending from ½-foot above to ½-foot below the probe tip. Therefore, approximately ½-foot of sand was added to the soil boring prior to installing the probe tip.
- The sampling line connected to the probe tip was comprised of new dedicated 0.25-inch outer-diameter Nylaflow® tubing cut to length leaving approximately one foot of tubing extending from the surface at each probe. A gas tight valve was fitted to the up-hole end of the tubing to prevent ambient air from infiltrating the probe installation through the sample line. The sample tubing was marked at the ground surface to indicate the probe location, depth, and time of installation.
- Approximately ½-foot of sand was added after the installation of the probe tip to create a 1-foot sand pack surrounding the probe tip at the bottom of the boring. Approximately 1-foot of dry granular bentonite chips were used to fill the borehole annular space around the Nylaflow® sampling line, from the top of the sand pack with hydrated granular bentonite chips from the top of the dry granular bentonite chips to the surface, or to the next probe depth. Sufficient water was added to hydrate the bentonite to ensure proper sealing, and care used in placement of the bentonite to prevent post-emplacement expansion which might compromise the probe seal.

2.6 Soil Gas Sampling Procedure

Soil gas sampling was performed a minimum of 2 hours following installation of the soil gas probes to allow subsurface conditions to equilibrate. Terracon's soil gas sampling program was conducted in general accordance with the Advisory Guidelines (CAL-EPA/DTSC, July 2015), as described below. The soil gas sampling field logs are included as **Appendix E**.

- Prior to purging or sampling of each probe, a shut-in test was conducted to check for leaks in the above-ground sampling system. The test was conducted by assembling the above-ground valves, lines, and fittings downstream from the top of the probe Nylaflow® tubing and evacuating it using a purge pump to a minimum measured vacuum of approximately 100 inches of water. The test was conducted while the sampling canister was attached with its valve in the closed position. The vacuum gauge connected to the system with a "T"-fitting was calibrated to be sensitive enough to indicate a water pressure change of 0.5 inches and was observed for at least one minute or longer. If any observable loss of vacuum was noted, the fittings would have been adjusted until the vacuum in the sample train did not noticeably dissipate. After a successful shut-in test, the sampling train was not altered.
- Each probe was purged prior to sample collection. The purge volume of each probe was estimated as the summation of the volumes of the Nylaflow® tubing sample line. The sampling assembly was purged a standard three volumes by drawing the soil gas from the probe using a portable pump regulated at a flow rate of 190mL/min.
- A leak test was performed in conjunction with each collected soil gas sample during purging and sampling activities to verify the integrity of the surface seal using 1,1-difluoroethane (1,1-DFA) as a tracer gas. Prior to sampling, 1,1-DFA was dispensed into a rag and placed near the surface seal.
- Once the sampling assembly was purged, the samples were collected from the sample line using laboratory provided 1-Liter Summa™ stainless-steel canisters (batch certified) fitted with a particulate filter regulated at a flow rate of approximately 150 milliliters per minute (mL/min).

Upon completion of the soil gas sampling activities, the soil gas probe tubing and VaporPin® probes were removed, and the void space was sealed with high-strength rapid set cement. Asphalt pavement was patched with concrete.

2.7 Investigation Derived Waste

Soil cuttings generated during the investigation activities were temporarily stored in a 5-gallon plastic bucket. Due to the relatively small quantity of drill cuttings (less than 5 gallons) and the absence of field evidence of significant impairment, the soil cuttings were spread on site. Investigation derived waste (IDW) was not generated. Sampling supplies and soil gas tubing were disposed off site as solid waste.

3.0 LABORATORY ANALYTICAL METHODS

The soil and soil gas samples were sealed, properly labeled, and placed on ice in a cooler for transportation to the laboratory. The soil gas samples were collected in batch certified 1-Liter Summa canisters (and flow regulators) provided by the laboratory. The soil and soil gas samples and completed chain-of-custody forms were relinquished to SunStar Laboratories, Inc. (SunStar) in Lake Forest,

California, a State-of-California ELAP-certified laboratory for analysis. Samples were submitted for analysis on standard turnaround time basis. The samples were analyzed using standard Environmental Protection Agency (EPA) methods, as detailed below:

Soil

- Total petroleum hydrocarbons (TPH), carbon chain by EPA Method 8015B; and
- Volatile organic compounds (VOCs) by EPA Method 8260B.
- Metals by EPA Method 6010

Soil Vapor

- VOCs by EPA Method TO-15.

The soil and soil gas laboratory analytical results are summarized in **Tables 1** through **3** of **Appendix B**, respectively. The laboratory analytical reports and executed chain-of-custody forms are provided in **Appendix F**.

4.0 DATA EVALUATION

Terracon screened the analytical data using the current residential and commercial Environmental Screening Levels (ESLs) published by San Francisco Bay Regional Water Quality Control Board (SFBRWQCB (2019, Rev. 2).[1] For analytes without an applicable ESL, EPA's Vapor Intrusion Screening Levels (VISLs)[2] were used to supplement the ESLs for the soil gas samples, as applicable and necessary.

The detection of an analyte at a concentration above a screening level does not necessarily indicate an adverse impact to human health or the environment; however, an exceedance of a screening level may indicate that additional investigation is warranted.

4.1 Soil Analytical Results – TPH and VOCs

The soil analytical results for VOCs, TPH gasoline range organics (TPH-GRO) and diesel range organics (TPH-DRO) were not detected above laboratory reporting limits (RLs). Motor oil range organics (TPH-MORO) was detected above its respective laboratory reporting limit in one soil sample (SGP-1-2.5) but below its residential and commercials ESLs. The remaining samples were below the specified laboratory reporting limits for each constituent analyzed.

The TPH and VOC soil data is tabulated in **Table 1** of **Appendix B** and the laboratory analytical report and chain-of-custody forms are included in **Appendix F**.

[1] *San Francisco Regional Water Quality Control Board, 2019, Environmental Screening Levels (ESLs), Direct Exposure Human Health Risk Levels, 2019, Rev 2).*
[2] *U.S.EPA, Vapor Intrusion Screening Levels (VISLs), Residential and Commercial Cancer Risk, May 14, 2024.*

4.2 Soil Analytical Results – Metals

The soil analytical results indicated metals were not detected above the specified laboratory RLs with the exception of **arsenic, barium, chromium, cobalt, copper, lead, nickel, vanadium** and **zinc**. The concentrations of the listed metals are within the range of naturally occurring "background" concentrations[3], and/or were below residential, commercial, and construction worker ESLs except for **Arsenic,** which was detected in one sample, SGP-1-2.5.

- **Arsenic** was detected in soil sample SGP-1-2.5 at a concentration of **3.9 mg/kg,** which exceeds the cancer residential ESL (*0.067 mg/kg),* commercial ESL (*0.31 mg/kg)* and construction worker ESL (*2 mg/kg).*

The ESLs are based on toxicity values and as such, the arsenic ESLs are very low. Since the naturally occurring arsenic concentrations in soil for southern California (and other regions) are often 100 times greater than screening levels, based on analyses of soil data, DTSC established a regional background arsenic concentration. Based on statistically review of arsenic data sets, the DTSC established an upper-bound arsenic concentration of *12 mg/Kg* for Southern California[4]. Using this regional background concentration, the detected arsenic concentration is within the naturally occurring "background" concentrations.

The metal soil data is tabulated in **Table 2** of **Appendix B** and the laboratory analytical report and chain-of-custody forms are included in **Appendix F**.

4.3 Soil Gas Analytical Results – TPH & VOCs

Soil gas sample analytical results indicate that several VOCs were detected above their respective laboratory method detection limits (MDLs). The soil gas sample analytical results were compared to the ESLs, which revealed that concentrations of **1,3-Butadiene, Benzene**, **Ethylbenzene,** and **Tetrachloroethene (PCE) and Trichloroethene (TCE)** were detected in one or more samples above their respective ESLs for residential or commercial land use, as detailed below:

- **1,3-Butadiene** was detected in soil gas samples SGP-1-5 at a concentration of **12 micrograms per cubic meter (µg/m³)**, which exceeds the residential ESL (*3.12 µg/m³*), but is below the commercial ESL (*13.6 µg/m³*).

- **Benzene** was detected in each soil gas sample except for SGP-2-5 and SGP-4-20. Samples SGP-1-20, SGP-4-5 and SGP-6-5 concentrations range from **4.2** through **12 µg/m³** which exceeds the residential ESL (*3.2 µg/m³*), and samples SGP-1-5, SGP-3-5 and SGP-5-5 concentrations range from **21** to **48 µg/m³**, which exceed the residential ESL (*3.2 µg/m³*), and the commercial ESL (*14 µg/m³*).

- **Ethylbenzene** was detected in soil gas samples SGP-1-5 at a concentration of **130 µg/m³**, which exceeds the residential ESL (*37 µg/m³*), but is below the commercial ESL (*160 µg/m³*).

[3] *EPA, 2007, Guidance for Developing Ecological Soil Screening Levels, OSWER Directive 92857-55, Attachment 1-4, November 2003 (Revised July 2007).*

[4] *California Environmental Protection Agency, Department of Toxic Substances Control (DTSC), 2020, Human Health Risk Assessment (HHRA) Note Number 11, Southern California Ambient Arsenic Screening Level, December 28, 2020.*

- **PCE** was detected in each soil gas sample. Sample SGP-1-5, SGP-1-20, SGP-4-5, SGP-4-20 and SGP-6-5 concentration range from **140** through **2,500 µg/m³**, which exceeds the residential ESL (*15 µg/m³*) and the commercial ESL (*67 µg/m³*). The remaining samples were below the residential and commercial ESLs.

- **TCE** was detected in each soil gas sample except for SGP-2-5. Samples SGP-1-5, SGP-3-5, SGP-5-5 and SGP-6-5 concentrations range from **18** through **58 µg/m³** which exceeds the residential ESL (*16 µg/m³*), and samples SGP-1-20, SGP-4-5 and SGP-4-20 concentrations range from **170** to **3,500 µg/m³**, which exceed the residential ESL (*16 µg/m³*), and the commercial ESL (*100 µg/m³*).

The analytical results for soil gas are summarized in **Table 3** of **Appendix B** and the laboratory analytical report and chain-of-custody forms are included in **Appendix F.**

4.4 Quality Control/Quality Assurance

Quality control/quality assurance (QC/QA) of analytical data was maintained using the following methods and procedures:

- Established reporting limits (RLs) and method detection limits (MDLs) with the laboratory that meet data quality objectives (DQOs);
- Laboratory QA/QC controls, such as laboratory control standard (LCS), matrix spike (MS), and matrix spike duplicate (MSD);
- Collection of samples in laboratory provided containers, or new PVC liners;
- Chain-of-custody protocols;
- Storage and transportation of soil samples in secured, chilled containers;
- Decontamination of reusable sampling equipment;

Additionally, Terracon utilized 1,1-difluoroethane (1,1-DFA) as a tracer gas to verify the integrity of the surface seal for the soil gas samples. According to the CAL-EPA/DTSC guidance (July 2015), the default allowable concentration of 1,1-DFA is 10 times the reporting limit (27 µg/m³), or a threshold of 270 µg/m³. Detection of a tracer gas in soil gas samples above the threshold indicates a leak may have occurred during sampling resulting in a potential dilution of concentrations.

Based on the successful shut-in tests, nondetectable 1,1-DFA concentrations, and comparable VOC concentrations in soil gas samples without the presence of trace gas, any dilution appears to be minimal and the data meets data quality objectives (DQOs). Any discrepancy in the laboratory QC/QA is notated in the laboratory reports, which are included as **Appendix F**.

5.0 FINDINGS AND CONCLUSIONS

The findings from this LSI are as follows:

Soil

- The soils encountered consisted primarily of silt with trace sand to the maximum depth sampled of 20 feet bgs.
- Observed soils indicated no staining or odor, and PID readings were not measured above 1.0 ppmv.
- **TPH-GRO** and **TPH-DRO** was not detected in the soil samples analyzed. **TPH-MORO** was detected above laboratory reporting limits in one soil sample, with concentrations below the residential ESLs and commercial ESLs.
- **VOCs** were not detected above laboratory RLs in the soil samples analyzed.
- Metals are within the range of naturally occurring "background" concentrations, and are below residential, commercial, and construction worker screening levels except for **Arsenic** which was detected in one sample above the ESLs, but within the DTSC established upper-bound arsenic concentration of *12 mg/Kg* for Southern California. Using this regional background concentration, the detected arsenic concentration is within the naturally occurring "background" concentrations.
- No IDW was generated during drilling operations.

Soil Gas

- **1,3-Butadiene**, **Benzene**, **Ethylbenzene**, **PCE**, and **TCE** were detected at concentrations above their respective ESLs for residential and/or commercial land use in soil gas samples collected.

Based on the field observations and laboratory data, significantly impacted soils and soil gas were not identified in the areas and depths investigated.

The concentrations of **1,3-Butadiene**, **Benzene**, **Ethylbenzene**, **PCE**, and **TCE** above residential and/or commercial ESLs were detected in soil gas samples collected from soil gas probes located on the northern, central and southeastern portions of the site. Based on the absence of VOCs and petroleum hydrocarbons in the on-site shallow soil, and the documented groundwater plume associated with San Gabriel Valley (Area 4) in the vicinity of the site, it appears likely that the detected VOCs in soil gas may be associated with impacted groundwater from off-site regional sources. Additionally, it should be noted that the concentrations of VOCs in soil gas are generally increasing with depth, which further supports a likely groundwater source.

6.0 RECOMMENDATIONS

Based on the data, additional investigation does not appear warranted at this time. Terracon understands AYPA Power Development LLC. plan to develop the property as a Battery Energy Storage System (BESS) substation and no occupied buildings will be constructed on-site.

APPENDIX A

EXHIBIT 1: TOPOGRAPHIC MAP

EXHIBIT 2: SITE DIAGRAM

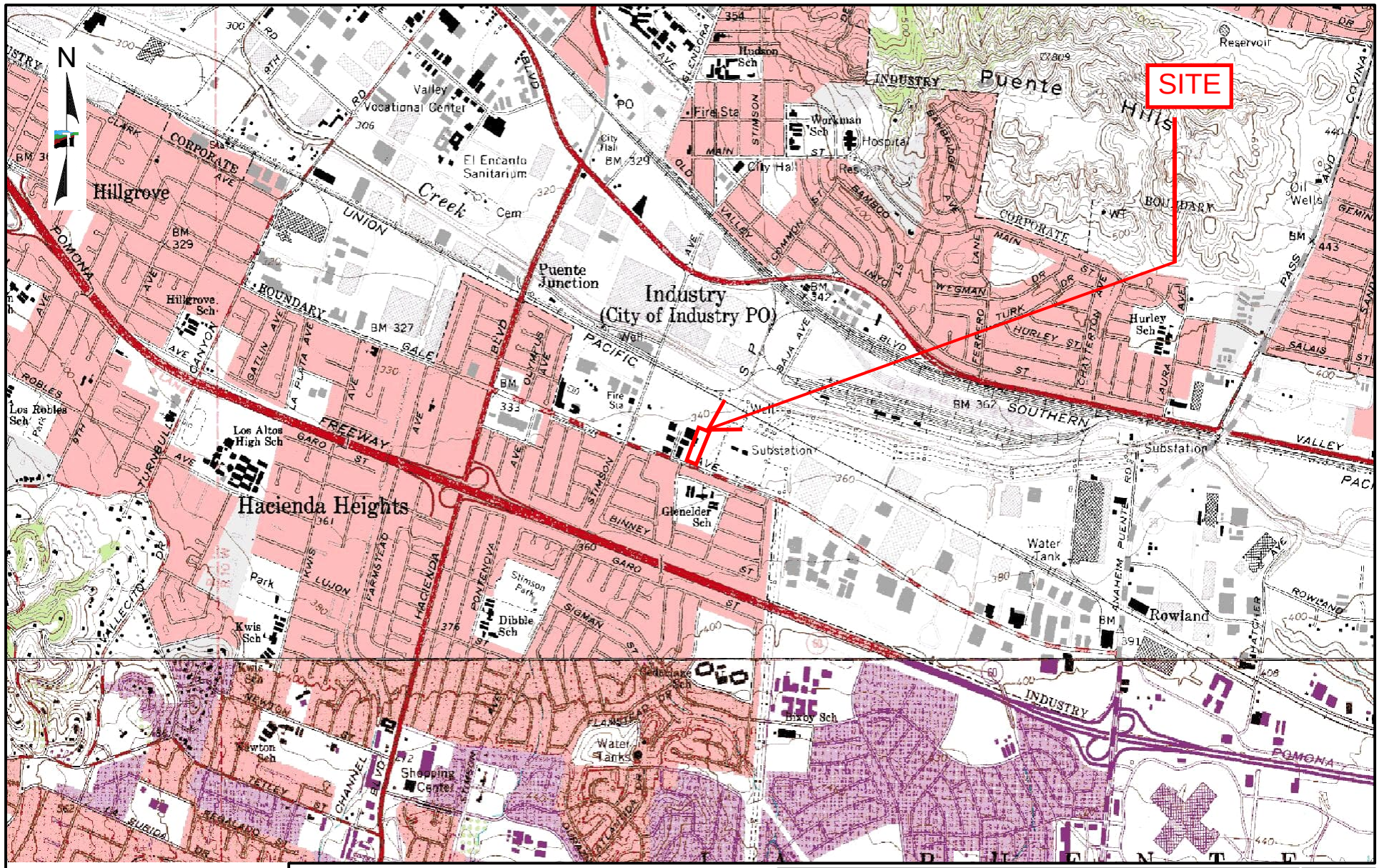

TOPOGRAPHIC MAP IMAGE COURTESY OF THE U.S. GEOLOGICAL SURVEY QUADRANGLES INCLUDE: BALDWIN PARK, CA (1/1/1981) and LA HABRA, CA (1/1/1981).

DIAGRAM IS FOR GENERAL LOCATION ONLY, AND IS NOT INTENDED FOR CONSTRUCTION PURPOSES

Project Manager:	JM
Drawn By:	DOM
Checked By:	TGM
Approved By:	TGM

Project No.	LA247544C
Scale:	1"=2,000'
File Name:	N/A
Date:	3/10/2025

Terracon

1355 East Cooley Drive
Colton, California 92324

TOPOGRAPHIC MAP

MARICI - CITY OF INDUSTRY BESS - 16233 GALE AVENUE
16233 AND 16235 GALE AVENUE
CITY OF INDUSTRY, LOS ANGELES COUNTY, CALIFORNIA

Exhibit

1

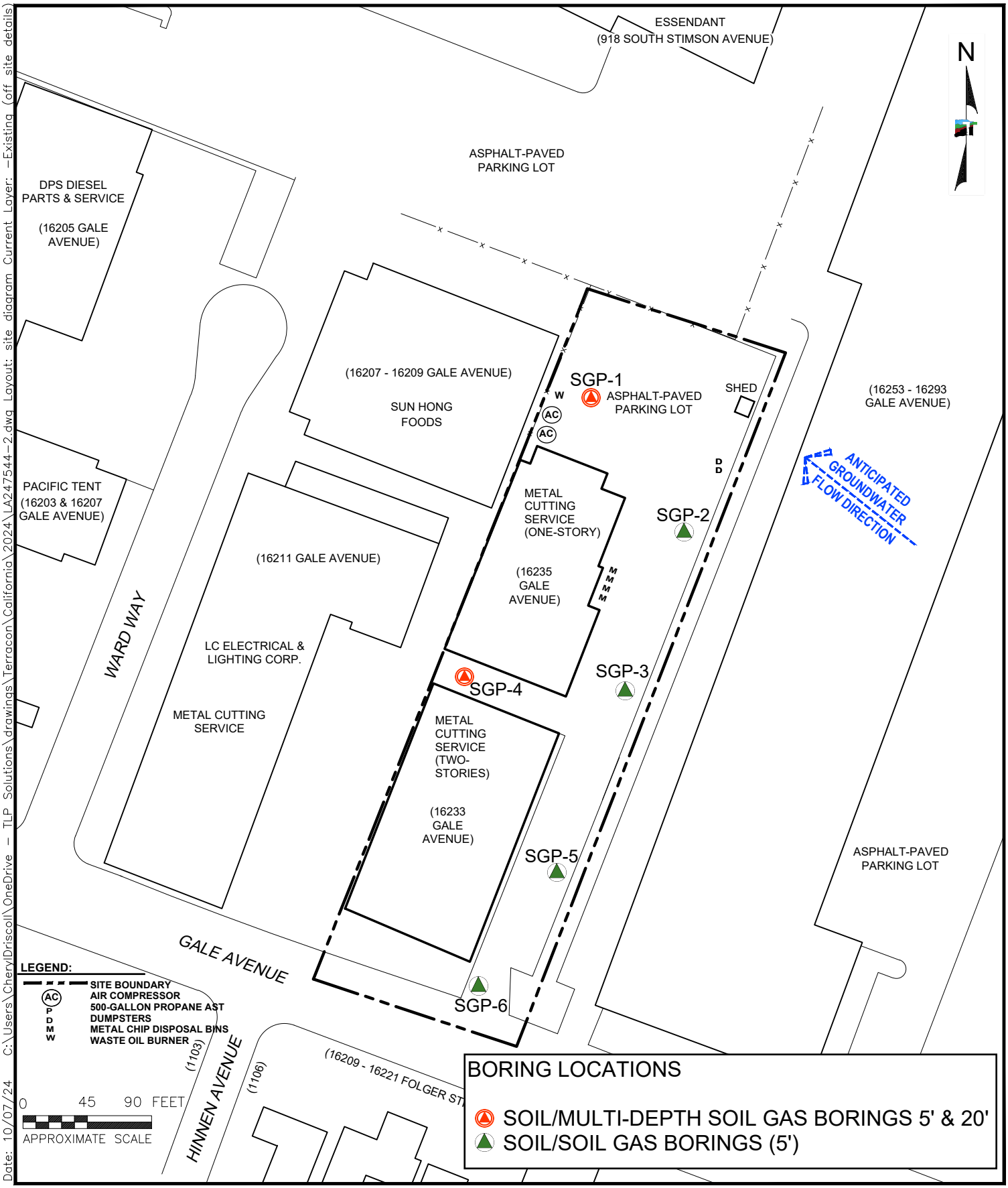

Date: 10/07/24 C:\Users\CherylDriscoll\OneDrive - TLP Solutions\drawings\Terracon\California\2024\LA247544-2.dwg Layout: site diagram Current Layer: -Existing (off site details)

Project Mngr: JSV	Project No. LA247544C	Terracon 1355 East Cooley Drive Colton, CA 92324	**SITE DIAGRAM** MARICI - CITY OF INDUSTRY BESS - 16233 GALE AVENUE 16233 AND 16235 GALE AVENUE CITY OF INDUSTRY, LOS ANGELES COUNTY, CALIFORNIA	EXHIBIT 2
Drawn By: CDD	Scale: AS SHOWN			
Checked By: TGM	Date: 0 /04/2024			
Approved By: TGM				

APPENDIX B

TABLES

Table 1 - Summary of Soil Sample Analytical Results – TPH & VOCs
Marci- City of Industry BESS - 16233 Gale Avenue
16233 and 16235 Gale Avenue
City of Industry, Los Angeles County, California 91745
Terracon Project No. LA247544C

Location ID	Sample ID		Sample Depth Feet bgs	Sample Date	Total Petroleum Hydrocarbons (TPH)			Volatile Organic Compounds (VOCs)
					GRO (C6-C12)	DRO (C13-C28)	MORO (C29-C40)	
					EPA Method 8015B (mg/Kg)			EPA Method 8260B (mg/Kg)
Shallow Soil Direct Exposure Screening Levels (1)	Residential	Cancer			--	--	--	*Various*
		Non-Cancer			*430*	*260*	*12,000*	*Various*
	Commercial / Industrial	Cancer			--	--	--	*Various*
		Non-Cancer			*2,000*	*1,200*	*180,000*	*Various*
	Construction Worker	Cancer			--	--	--	*Various*
		Non-Cancer			*1,800*	*1,100*	*54,000*	*Various*
SGP-1	SGP-1-2.5		1.5 - 2.5	2/17/2025	<10	<10	**46**	ND
SGP-2	SGP-2-5		4.0 - 5.0	2/17/2025	<10	<10	<10	ND
SGP-3	SGP-3-2.5		1.5 - 2.5	2/17/2025	<10	<10	<10	ND
SGP-4	SGP-4-2.5		1.5 - 2.5	2/17/2025	<10	<10	<10	ND
SGP-5	SGP-5-2.5		1.5 - 2.5	2/17/2025	<10	<10	<10	ND
SGP-6	SGP-6-5		4.0 - 5.0	2/17/2025	<10	<10	<10	ND

Notes:
EPA = United States Environmental Protection Agency
All units are in milligrams per kilogram (mg/Kg), unless specified
bgs= below ground surface
"<" = less than the laboratory reporting limit, or method detection limit, as specified
-- = Not analyzed/not available/not established.
Bold = concentration above the laboratory report limit (RL), or above the laboratory method detection limit (MDL)
TPH GRO = total petroleum hydrocarbons in gasoline carbon range (C6-C12)
TPH DRO = total petroleum hydrocarbons in diesel carbon range (C13-C28)
TPH MORO = total petroleum hydrocarbons in motor oil carbon range (C29-C40)

Screening Levels
(1) ESLs = San Francisco Bay Regional Water Quality Control Board Environmental Screening Levels (2019, Rev.2), Summary of Soil ESLs, Direct Exposure Human Health Risk Levels, Residential and Commercial/Industrial Shallow Soil Exposure, Table S-1.

Analyte concentration exceeds the criteria, as applicable.
Concentration Reported Above Residential Limit
Concentration Reported Above Commercial / Industrial Limit
Concentration Reported Above Construction Worker Limit

Table 2 - Summary of Soil Sample Analytical Results – CAM Metals
Marici - City of Industry BESS - 16233 Gale Avenue
16233 and 16235 Gale Avenue
City of Industry, Los Angeles County, California 91745
Terracon Project No. LA247544C

Location ID	Sample ID	Sample Depth Feet bgs	Sample Date	Antimony	Arsenic	Barium	Beryllium	Cadmium	Chromium	Cobalt	Copper	Lead	Mercury	Molybdenum	Nickel	Selenium	Silver	Thallium	Vanadium	Zinc
				EPA Method 6010B/7471A (mg/Kg)																
Shallow Soil Direct Exposure Screening Levels (1)	Residential	Cancer		--	*0.067*	--	*1,600*	*910*	--	*420*	--	*82*	--	--	*15,000*	--	--	--	--	--
		Non-Cancer		*11*	*0.26*	*15,000*	*16*	*78*	--	*23*	*3,100*	*80*	*13*	*390*	*820*	*390*	*390*	*0.78*	*390*	*23,000*
	Commercial / Industrial	Cancer		--	*0.31*	--	*6,900*	*4,000*	--	*1,900*	--	*380*	--	--	*64,000*	--	--	--	--	--
		Non-Cancer		*160*	*3.6*	*220,000*	*230*	*1,100*	--	*350*	*47,000*	*320*	*190*	*5,800*	*11,000*	*5,800*	*5,800*	*12*	*5,800*	*350,000*
	Construction Worker	Cancer		--	*2*	--	*180*	*110*	--	*49*	--	*2,700*	--	--	*1,700*	--	--	--	--	--
		Non-Cancer		*50*	*0.98*	*3,000*	*27*	*51*	--	*28*	*14,000*	*160*	*44*	*1,800*	*86*	*1,700*	*1,800*	*3.5*	*470*	*110,000*
Background Levels (2)	Background, Mean (EPA, 1995)			--	*7.0**	*560*	--	--	*50*	*10.5*	*26*	*26*	*0.17*	--	*18.5*	*0.3*	--	--**	--	*74*
	Background, Mean (EPA, 2007)			*0.8*	*5.1**	*598*	*1.1*	*0.4*	*120*	*14*	*39*	*26*	--	--	*48*	*0.2*	*0.8*	--**	*118*	*113*
SGP-1	SGP-1-2.5	1.5 - 2.5	2/17/2025	<4.0	**3.9**	**110**	<1.0	<2.0	**17**	**6.5**	**150**	**27**	<0.10	<5.0	**11**	<5.0	<2.0	<5.0	**26**	**63**
SGP-4	SGP-4-2.5	1.5 - 2.5	2/17/2025	<4.0	<2.0	**110**	<1.0	<2.0	**15**	**7.9**	**14**	**3.6**	<0.10	<5.0	**15**	<5.0	<2.0	<5.0	**33**	**37**

Notes:
EPA = United States Environmental Protection Agency
All units are in milligrams per kilogram (mg/Kg), unless specified
bgs= below ground surface
-- = Not analyzed/not available/not established; or omitted based on ND laboratory results
"<" = less than the laboratory reporting limit, or method detection limit, as specified
Bold = concentration above the laboratory report limit (RL), or above the laboratory method detection limit (MDL)
CAM = California Adminstrative Manual (also know as Title 22 metals)
* DTSC. Determination of a Southern California Regional Background Arsenic Concentration in Soil. Upper-bound arsenic concentration of 12 mg/Kg for Los Angeles County. Concentrations at or below this level are considered background concentrations.

Screening Levels
(1) ESLs = San Francisco Bay Regional Water Quality Control Board Environmental Screening Levels (2019, Rev.2), Summary of Soil ESLs, Direct Exposure Human Health Risk Levels, Residential and Commercial/Industrial Shallow Soil Exposure, Table S-1.
(2) EPA, 1995, Engineering Forum Issue, Determination of Background Concentrations of Inorganics in Soils and Sediments at Hazardous Waste Sites, EPA/540/S-96/500, December 1995.
(2) EPA, 2007, Guidance for Developing Ecological Soil Screening Levels, OSWER Directive 92857-55, Attachment 1-4, November 2003 (Revised July 2007).
Analyte concentration exceeds the standard for:
Concentration Reported Above Residential ESL.
Concentration Reported Above Commercial / Industrial Limit
Concentration Reported Above Construction Worker Limit

Table 3 - Summary of Soil Gas Sample Analytical Results - VOC
Marici - City of Industry BESS - 16233 Gale Avenue
16233 and 16235 Gale Avenue
City of Industry, Los Angeles County, California 91745
Terracon Project No. LA257544C

Location ID	Units	Environmental Screening Levels[1]				SGP-1		SGP-2	SGP-3	SGP-4		SGP-5	SGP-6
Sample ID						SGP-1-5	SGP-1-20	SGP-2-5	SGP-3-5	SGP-4-5	SGP-4-20	SGP-5-5	SGP-6-5
Date Collected		Residential		Commercial/Industrial		2/17/2025	2/17/2025	2/19/2025	2/19/2025	2/17/2025	2/17/2025	2/19/2025	2/17/2025
Depth (feet bgs)		Cancer	Non-Cancer	Cancer	Non-Cancer	5	20	5	5	5	20	5	20
Volatile Organic Compounds (VOCs) - EPA Method TO-15													
1,1,2-Trichloro-1,2,2-trifluoroethane (CFC 113)	ug/m^3	17,400*	--	73,000*	--	**430**	**550**	**87**	**33**	**150**	**700**	**120**	**13**
1,2,4-Trimethylbenzene		209*	--	876*	--	**110**	**28**	<0.22	<0.22	**56**	**26**	<0.22	**58**
1,3,5-Trimethylbenzene		209*	--	876*	--	**41**	**13**	<0.23	<0.23	**23**	**13**	<0.23	**21**
1,1-Dichloroethene		--	2,433	--	10,220	<0.12	**84**	<0.12	<0.12	<0.12	**57**	<0.12	<0.12
cis-1,2-Dichloroethene		--	278	--	1,168	<0.18	<0.18	<0.18	<0.18	<0.18	**28**	<0.18	<0.18
1,3-Butadiene		3.12*	--	13.6*	--	**12**	<0.17	<0.17	<0.17	<0.17	<0.17	<0.17	<0.17
2-Butanone (MEK)		--	170,000	--	730,000	**70**	**30**	<0.27	**22**	**52**	**37**	**30**	**54**
Acetone		--	1,100,000	--	4,500,000	**180**	**62**	**78**	**82**	**110**	**66**	**130**	**96**
Benzene		3.2	100	14	440	**48**	**4.2**	<0.080	**21**	**12**	<0.080	**25**	**12**
Carbon disulfide		2,430*	--	10,200*	--	<0.089	<0.089	<0.089	**52**	<0.089	<0.089	**39**	<0.089
Carbon tetrachloride		16	1,400	68	5,800	<0.18	<0.18	<0.18	<0.18	<0.18	**7.3**	<0.18	<0.18
Cyclohexane		20,900*	--	87,600*	--	<0.65	<0.65	<0.65	**28**	<0.65	<0.65	<0.65	<0.65
Ethylbenzene		37	35,000	160	150,000	**130**	**16**	<0.11	**8.4**	**36**	**14**	<0.11	**30**
4-Ethyltoluene		--	--	--	--	**46**	**16**	<0.19	<0.19	**25**	**17**	<0.19	**22**
Heptane		1,390*	--	5,840*	--	**29**	<0.32	<0.32	**40**	**8.3**	<0.32	**26**	**6.0**
Hexane		2,430*	--	10,200*	--	**18**	**11**	<0.38	**49**	<0.38	<0.38	**40**	<0.38
Isopropyl alcohol		695*	--	2,920*	--	<0.33	<0.33	**15**	**81**	<0.33	<0.33	**140**	<0.33
m&p-Xylene		--	3,500	--	15,000	**490**	**60**	<0.14	**24**	**140**	**49**	<0.14	**120**
Methyl isobutyl ketone		--	100,000	--	440,000	**21 J**	**14 J**	<0.15	<0.15	**35 J**	<0.15	<0.15	**34 J**
o-Xylene		--	3,500	--	15,000	**160**	**24**	<0.11	**11**	**54**	**22**	<0.11	**46**
Styrene		--	31,000	--	130,000	**11**	<0.16	<0.16	<0.16	**8.0**	<0.16	<0.16	<0.16
Tetrahydrofuran		6,950*	--	29,200*	--	**50**	<0.17	<0.17	<0.17	**23**	<0.17	<0.17	**24**
Tetrachloroethene		15	1,400	67	5,800	**180**	**2,000 E**	**11**	**9.9**	**690**	**2,500 E**	**12**	**140**
Toluene		--	10,000	--	44,000	**440**	**34**	**8.3**	**64**	**140**	**36**	**67**	**91**
Trichloroethene		16	70	100	290	**18**	**170**	<0.16	**28**	**600**	**3,500 E**	**35**	**58**
Trichlorofluoromethane		--	--	--	--	**10**	**11**	<0.16	<0.16	<0.16	**10**	**3.4 J**	<0.16
1,1-Difluoroethane (Leak Check)		--	--	--	--	<3.3	**97**	<3.3	<3.3	<3.3	<3.3	<3.3	<3.3
ADDITIONAL ANALYTES		--	--	--	--	ND	ND	ND	ND	ND	ND	ND	ND

NOTES:
[1] Environmental Screening Levels (ESLs), established by the San Francisco Bay Regional Water Quality Control Board, dated January 2019, Subslab/Soil Gas, Vapor Intrusion; Human Health Risk Levels, Table SG-1
* = EPA Vapor Intrusion Screening Levels (VISLs), Target Sub-Slab and Near-source Soil Gas Concentration, Residential and Commercial Cancer Risk, May 14, 2024.
µg/m^3 = micrograms per cubic meter
1,1-Difluoroethane = Leak check compound
-- = Not analyzed/not applicable/not established; or omitted based on ND laboratory results
<## = Not detected above the method detection limit specified
Bold values indicate a detection.
J = Estimated value above the method detection limit and below the reporting limit, as applicable
E = The concentration indicated for this analyte is above the calibration range of the instrument. This value should be considered as an estimated concentration.

Analyte concentration exceeds the criteria, as applicable.
Concentration Reported Above Residential Limit
Concentration Reported Above Commercial / Industrial Limit

APPENDIX C
PHOTOLOG



Photo 1 View of geophysical survey being performed in the vicinity of a marked boring location.



Photo 2 View of ground penetrating radar used during the geophysical survey.

Explore with us



Photo 3 View of hand augering at SGP-3.



Photo 4 View of drilling operations at location SGP-3.

Explore with us



Photo 5 Installation of SGP-1 located on the northern exterior portion of the on-site building.



Photo 6 View of soil gas sampling train.

Explore with us



Photo 7 Photo of completed concrete patching at boring location.

APPENDIX D
BORING LOGS

WELL LOG NO. SGP-1

PROJECT: Marici - CIty of Industry BESS - 16233 Gale Avenue

CLIENT: AYPA Power Development LLC
Austin, Texas

SITE: 16233 and 16235 Gale Avenue
City of Industry, California, 91745

LOCATION See Exhibit A-2

DEPTH	MATERIAL DESCRIPTION	INSTALLATION DETAILS (Well Completion)	DEPTH (ft)	WATER LEVEL OBSERVATIONS	SAMPLE TYPE	RECOVERY (%)	OVA/PID (ppm)
0.3	**CONCRETE**						
	ML - SILT (ML), trace sand, fine grained, brown, no odor, dry, no staining	1/4" - inch outer diameter Nylaflow tubing with Hydrated Bentonite Seal					
						100	0.0
		Probe tip set at 5 feet bgs in #3 sand	5			100	0.0
			10			100	0.0
		1/4" - inch outer diameter Nylaflow tubing with Hydrated Bentonite Seal					
			15			100	0.0
		Probe tip set at 20 feet bgs in #3 sand	20			100	0.0
20.5	***Boring Terminated at 20.5 Feet***						

GRAPHIC LOG

The stratification lines represent the approximate transition between differing soil types and/or rock types; in-situ these transitions may be gradual or may occur at different depths than shown.

Advancement Method:
Direct Push Technology

Abandonment Method:
Boring backfilled with bentonite chips upon completion.

See Appendices for description of field procedures.
See Appendices for description of laboratory procedures and additional data (if any).
See Appendices for explanation of symbols and abbreviations.

Notes:
Borings converted to temporary soil gas probes at 5 and 20 feet bgs

WATER LEVEL OBSERVATIONS
Groundwater not encountered

Terracon

Well Started: 02-17-2025	Well Completed: 02-17-2025
Drill Rig: Track	Driller: JHA
Project No.: LA247544C	Exhibit: B-1

THIS BORING LOG IS NOT VALID IF SEPARATED FROM ORIGINAL REPORT. ENVIRONMENTAL SMART LOG LA247544C_INDUSTRY BESS_BORING LOGS.GPJ TERRACON_DATATEMPLATE.GDT 2/18/25

WELL LOG NO. SGP-2

PROJECT: Marici - CIty of Industry BESS - 16233 Gale Avenue

CLIENT: AYPA Power Development LLC
Austin, Texas

SITE: 16233 and 16235 Gale Avenue
City of Industry, California, 91745

LOCATION See Exhibit A-2

DEPTH	MATERIAL DESCRIPTION	INSTALLATION DETAILS	DEPTH (ft)	WATER LEVEL OBSERVATIONS	SAMPLE TYPE	RECOVERY (%)	OVA/PID (ppm)
0.3	**CONCRETE**	Well Completion:					
	ML - SILT (ML), trace sand, fine grained, brown, no odor, dry, no staining	1/4" - inch outer diameter Nylaflow tubing with Hydrated Bentonite Seal					
						100	0.0
		Probe tip set at 5 feet bgs in #3 sand	5			100	0.0
5.5	***Boring Terminated at 5.5 Feet***						

The stratification lines represent the approximate transition between differing soil types and/or rock types; in-situ these transitions may be gradual or may occur at different depths than shown.

Advancement Method:
Direct Push Technology

Abandonment Method:
Boring backfilled with bentonite chips upon completion.

See Appendices for description of field procedures.
See Appendices for description of laboratory procedures and additional data (if any).
See Appendices for explanation of symbols and abbreviations.

Notes:
Borings converted to temporary soil gas probes at 5 feet bgs

WATER LEVEL OBSERVATIONS
Groundwater not encountered

Terracon

Well Started: 02-17-2025	Well Completed: 02-17-2025
Drill Rig: Track	Driller: JHA
Project No.: LA247544C	Exhibit: B-2

THIS BORING LOG IS NOT VALID IF SEPARATED FROM ORIGINAL REPORT. ENVIRONMENTAL SMART LOG LA247544C_INDUSTRY BESS_BORING LOGS.GPJ TERRACON_DATATEMPLATE.GDT 2/18/25

WELL LOG NO. SGP-3

PROJECT: Marici - CIty of Industry BESS - 16233 Gale Avenue

CLIENT: AYPA Power Development LLC
Austin, Texas

SITE: 16233 and 16235 Gale Avenue
City of Industry, California, 91745

LOCATION See Exhibit A-2

DEPTH	MATERIAL DESCRIPTION	INSTALLATION DETAILS (Well Completion)	DEPTH (ft)	WATER LEVEL OBSERVATIONS	SAMPLE TYPE	RECOVERY (%)	OVA/PID (ppm)
0.3	**CONCRETE**						
	ML - SILT (ML), trace sand, fine grained, brown, no odor, dry, no staining	1/4" - inch outer diameter Nylaflow tubing with Hydrated Bentonite Seal					
						100	0.0
		Probe tip set at 5 feet bgs in #3 sand	5			100	0.0
5.5	***Boring Terminated at 5.5 Feet***						

The stratification lines represent the approximate transition between differing soil types and/or rock types; in-situ these transitions may be gradual or may occur at different depths than shown.

Advancement Method:
Direct Push Technology

Abandonment Method:
Boring backfilled with bentonite chips upon completion.

See Appendices for description of field procedures.
See Appendices for description of laboratory procedures and additional data (if any).
See Appendices for explanation of symbols and abbreviations.

Notes:
Borings converted to temporary soil gas probes at 5 feet bgs

WATER LEVEL OBSERVATIONS
Groundwater not encountered

Terracon

Well Started: 02-17-2025	Well Completed: 02-17-2025
Drill Rig: Track	Driller: JHA
Project No.: LA247544C	Exhibit: B-3

THIS BORING LOG IS NOT VALID IF SEPARATED FROM ORIGINAL REPORT. ENVIRONMENTAL SMART LOG LA247544C_INDUSTRY BESS_BORING LOGS.GPJ TERRACON_DATATEMPLATE.GDT 2/18/25

WELL LOG NO. SGP-4

PROJECT: Marici - CIty of Industry BESS - 16233 Gale Avenue

CLIENT: AYPA Power Development LLC
Austin, Texas

SITE: 16233 and 16235 Gale Avenue
City of Industry, California, 91745

LOCATION See Exhibit A-2

DEPTH	MATERIAL DESCRIPTION	INSTALLATION DETAILS (Well Completion)	DEPTH (ft)	WATER LEVEL OBSERVATIONS	SAMPLE TYPE	RECOVERY (%)	OVA/PID (ppm)
0.3	**CONCRETE**						
	ML - SILT (ML), trace sand, fine grained, brown, no odor, dry, no staining	1/4" - inch outer diameter Nylaflow tubing with Hydrated Bentonite Seal					
						100	0.0
		Probe tip set at 5 feet bgs in #3 sand	5			100	0.0
						100	0.0
		1/4" - inch outer diameter Nylaflow tubing with Hydrated Bentonite Seal	10				
			15			100	0.0
						100	0.0
20.5		Probe tip set at 20 feet bgs in #3 sand	20				
	Boring Terminated at 20.5 Feet						

The stratification lines represent the approximate transition between differing soil types and/or rock types; in-situ these transitions may be gradual or may occur at different depths than shown.

Advancement Method:
Direct Push Technology

Abandonment Method:
Boring backfilled with bentonite chips upon completion.

See Appendices for description of field procedures.
See Appendices for description of laboratory procedures and additional data (if any).
See Appendices for explanation of symbols and abbreviations.

Notes:
Borings converted to temporary soil gas probes at 5 and 20 feet bgs

WATER LEVEL OBSERVATIONS
Groundwater not encountered

Terracon

Well Started: 02-17-2025	Well Completed: 02-17-2025
Drill Rig: Track	Driller: JHA
Project No.: LA247544C	Exhibit: B-4

THIS BORING LOG IS NOT VALID IF SEPARATED FROM ORIGINAL REPORT. ENVIRONMENTAL SMART LOG LA247544C_INDUSTRY BESS_BORING LOGS.GPJ TERRACON_DATATEMPLATE.GDT 2/18/25

WELL LOG NO. SGP-5

PROJECT: Marici - CIty of Industry BESS - 16233 Gale Avenue

CLIENT: AYPA Power Development LLC
Austin, Texas

SITE: 16233 and 16235 Gale Avenue
City of Industry, California, 91745

LOCATION See Exhibit A-2

DEPTH	MATERIAL DESCRIPTION	INSTALLATION DETAILS (Well Completion)	DEPTH (ft)	WATER LEVEL OBSERVATIONS	SAMPLE TYPE	RECOVERY (%)	OVA/PID (ppm)
0.3	**CONCRETE**						
	ML - SILT (ML), trace sand, fine grained, brown, no odor, dry, no staining	1/4" - inch outer diameter Nylaflow tubing with Hydrated Bentonite Seal					
						100	0.0
		Probe tip set at 5 feet bgs in #3 sand	5			100	0.0
5.5	***Boring Terminated at 5.5 Feet***						

The stratification lines represent the approximate transition between differing soil types and/or rock types; in-situ these transitions may be gradual or may occur at different depths than shown.

Advancement Method:
Direct Push Technology

Abandonment Method:
Boring backfilled with bentonite chips upon completion.

See Appendices for description of field procedures.
See Appendices for description of laboratory procedures and additional data (if any).
See Appendices for explanation of symbols and abbreviations.

Notes:
Borings converted to temporary soil gas probes at 5 feet bgs

WATER LEVEL OBSERVATIONS
Groundwater not encountered

Terracon

Well Started: 02-17-2025	Well Completed: 02-17-2025
Drill Rig: Track	Driller: JHA
Project No.: LA247544C	Exhibit: B-5

THIS BORING LOG IS NOT VALID IF SEPARATED FROM ORIGINAL REPORT. ENVIRONMENTAL SMART LOG LA247544C_INDUSTRY BESS_BORING LOGS.GPJ TERRACON_DATATEMPLATE.GDT 2/18/25

WELL LOG NO. SGP-6

PROJECT: Marici - CIty of Industry BESS - 16233 Gale Avenue

CLIENT: AYPA Power Development LLC
Austin, Texas

SITE: 16233 and 16235 Gale Avenue
City of Industry, California, 91745

LOCATION See Exhibit A-2

DEPTH	MATERIAL DESCRIPTION	INSTALLATION DETAILS (Well Completion)	DEPTH (ft)	WATER LEVEL OBSERVATIONS	SAMPLE TYPE	RECOVERY (%)	OVA/PID (ppm)
0.3	**CONCRETE**						
	ML - SILT (ML), trace sand, fine grained, brown, no odor, dry, no staining	1/4" - inch outer diameter Nylaflow tubing with Hydrated Bentonite Seal					
						100	0.0
		Probe tip set at 5 feet bgs in #3 sand	5			100	0.0
5.5	***Boring Terminated at 5.5 Feet***						

The stratification lines represent the approximate transition between differing soil types and/or rock types; in-situ these transitions may be gradual or may occur at different depths than shown.

Advancement Method:
Direct Push Technology

Abandonment Method:
Boring backfilled with bentonite chips upon completion.

See Appendices for description of field procedures.
See Appendices for description of laboratory procedures and additional data (if any).
See Appendices for explanation of symbols and abbreviations.

Notes:
Borings converted to temporary soil gas probes at 5 feet bgs

WATER LEVEL OBSERVATIONS
Groundwater not encountered

Terracon

Well Started: 02-17-2025	Well Completed: 02-17-2025
Drill Rig: Track	Driller: JHA
Project No.: LA247544C	Exhibit: B-6

THIS BORING LOG IS NOT VALID IF SEPARATED FROM ORIGINAL REPORT. ENVIRONMENTAL SMART LOG LA247544C_INDUSTRY BESS_BORING LOGS.GPJ TERRACON_DATATEMPLATE.GDT 2/18/25

APPENDIX E
SAMPLING FIELD LOG

Project Number: Marici - City of Industry I ***Site Address:*** 16233 and 16235 Gale Avenue
Client: Aypa Power Development LLC. ***Sampler*** : JM &A.P

Soil Gas Sampling Log

Sample ID	Background Data		Sample Set Up						Sample Collection							
	Date	Initial Temp	Canister Serial Number	Flow Controller Serial Number	Gauge Serial Number	Sample Analysis	Initial Field Vacuum	Time Canister Opened	Final Temp	Final Canister Vacuum	Time Canister Closed	Time of Sample Collection	Shut-inTest Passed	Purging Completed	PID	Comments
		°F	(Lab's Can #)				(in. Hg)		°F	(in. Hg)		(closed valve)			ppmv	
SGP-1-5	2/17/2025	70	0188	8512	8512	TO-15	-30	14:28	70	-5	14:35	14:35	X	X	0.0	--
SGP-1-20	2/17/2025	70	0184	8682	8682	TO-15	-30	15:09	70	-5	15:16	15:16	X	X	0.0	--
SGP-2-5	2/19/2025	75	0467	8742	8742	TO-15	-30	08:09	75	-5	08:18	08:18	X	X	0.0	--
SGP-3-5	2/19/2025	75	0040	8742	8742	TO-15	-30	09:57	75	-5	10:06	10:06	X	X	0.0	--
SGP-4-5	2/17/2025	70	0191	8555	8555	TO-15	-30	15:57	70	-5	16:04	16:04	X	X	0.0	--
SGP-4-20	2/17/2025	70	0478	8703	8703	TO-15	-30	15:44	70	-5	15:51	15:51	X	X	0.0	--
SGP-5-5	2/19/2025	75	0033	8742	8742	TO-15	-30	10:32	75	-5	10:42	10:42	X	X	0.0	--
SGP-6-5	2/17/2025	70	0189	8691	8691	TO-15	-30	16:24	70	-5	16:30	16:30	X	X	0.0	--

Notes:

Initial summa canister vacuum should be -28 to -30 inches of Hg. Do not use canister if initial vacuum is -27 inches of Hg or less.
in Hg = inches of mercury
inWC = inches of water column
If over 10in Hg not a good sample
Leak check = approximately 7.35 in Hg (or 100inWC) for 1 minute
0.40 SCFH = 188.78 mL/min

Purge Volumes (PV)	1PV	3PV	7PV
6" Subslab	18 mL	55mL	129 mL
5' Soil Gas	264 mL	791 mL	1845 mL
10' Soil Gas	288 mL	863 mL	2015 mL
20' Soil Gas	336 mL	1009 mL	2353 mL

*Purge volume calculated include tubing with sand pack (assuming 30% porosity)

*Standard purge time = 3PV / flow rate

APPENDIX F

ANALYTICAL REPORTS AND CHAIN-OF-CUSTODY FORMS

SunStar Laboratories, Inc.
PROVIDING QUALITY ANALYTICAL SERVICES NATIONWIDE

25712 Commercentre Drive
Lake Forest, California 92630
949.297.5020 Phone
949.297.5027 Fax

26 February 2025

Jose Marin
Terracon - Laguna Hills
23041 Avenida De La Carlota #350
Laguna Hills, CA 92653

RE: 16233 Gale Ave

Enclosed are the results of analyses for samples received by the laboratory on 02/20/25 12:11. If you have any questions concerning this report, please feel free to contact me.

Sincerely,



Jeff Lee
Project Manager

SunStar Laboratories, Inc.
PROVIDING QUALITY ANALYTICAL SERVICES NATIONWIDE

25712 Commercentre Drive
Lake Forest, California 92630
949.297.5020 Phone
949.297.5027 Fax

Terracon - Laguna Hills	Project: 16233 Gale Ave	
23041 Avenida De La Carlota #350	Project Number: LA247544C	**Reported:**
Laguna Hills CA, 92653	Project Manager: Jose Marin	02/26/25 16:48

ANALYTICAL REPORT FOR SAMPLES

Sample ID	Laboratory ID	Matrix	Date Sampled	Date Received
SGP-1-2.5	T250885-01	Soil	02/17/25 08:10	02/20/25 12:11
SGP-2-5	T250885-07	Soil	02/17/25 09:15	02/20/25 12:11
SGP-3-2.5	T250885-08	Soil	02/17/25 09:30	02/20/25 12:11
SGP-4-2.5	T250885-10	Soil	02/17/25 09:55	02/20/25 12:11
SGP-4-5	T250885-11	Soil	02/17/25 10:00	02/20/25 12:11
SGP-5-2.5	T250885-15	Soil	02/17/25 11:05	02/20/25 12:11
SGP-6-5	T250885-18	Soil	02/17/25 11:25	02/20/25 12:11

SunStar Laboratories, Inc.



Jeff Lee, Project Manager

The results in this report apply to the samples analyzed in accordance with the chain of custody document. This analytical report must be reproduced in its entirety.

SunStar Laboratories, Inc.
Providing Quality Analytical Services Nationwide

25712 Commercentre Drive
Lake Forest, California 92630
949.297.5020 Phone
949.297.5027 Fax

Terracon - Laguna Hills	Project: 16233 Gale Ave	
23041 Avenida De La Carlota #350	Project Number: LA247544C	**Reported:**
Laguna Hills CA, 92653	Project Manager: Jose Marin	02/26/25 16:48

DETECTIONS SUMMARY

Sample ID: SGP-1-2.5 **Laboratory ID:** T250885-01

Analyte	Result	Reporting Limit	Units	Method	Notes
C29-C40 (MORO)	**46**	10	mg/kg	EPA 8015B	D-06
Arsenic	**3.9**	2.0	mg/kg	EPA 6010b	
Barium	**110**	1.0	mg/kg	EPA 6010b	
Chromium	**17**	2.0	mg/kg	EPA 6010b	
Cobalt	**6.5**	2.0	mg/kg	EPA 6010b	
Copper	**150**	1.0	mg/kg	EPA 6010b	
Lead	**27**	3.0	mg/kg	EPA 6010b	
Nickel	**11**	2.0	mg/kg	EPA 6010b	
Vanadium	**26**	5.0	mg/kg	EPA 6010b	
Zinc	**63**	1.0	mg/kg	EPA 6010b	

Sample ID: SGP-2-5 **Laboratory ID:** T250885-07

No Results Detected

Sample ID: SGP-3-2.5 **Laboratory ID:** T250885-08

No Results Detected

Sample ID: SGP-4-2.5 **Laboratory ID:** T250885-10

Analyte	Result	Reporting Limit	Units	Method	Notes
Barium	**110**	1.0	mg/kg	EPA 6010b	
Chromium	**15**	2.0	mg/kg	EPA 6010b	
Cobalt	**7.9**	2.0	mg/kg	EPA 6010b	
Copper	**14**	1.0	mg/kg	EPA 6010b	
Lead	**3.6**	3.0	mg/kg	EPA 6010b	
Nickel	**15**	2.0	mg/kg	EPA 6010b	

SunStar Laboratories, Inc.



Jeff Lee, Project Manager

The results in this report apply to the samples analyzed in accordance with the chain of custody document. This analytical report must be reproduced in its entirety.

SunStar Laboratories, Inc.
PROVIDING QUALITY ANALYTICAL SERVICES NATIONWIDE

25712 Commercentre Drive
Lake Forest, California 92630
949.297.5020 Phone
949.297.5027 Fax

Terracon - Laguna Hills	Project: 16233 Gale Ave	
23041 Avenida De La Carlota #350	Project Number: LA247544C	**Reported:**
Laguna Hills CA, 92653	Project Manager: Jose Marin	02/26/25 16:48

Sample ID: SGP-4-2.5 **Laboratory ID:** T250885-10

Analyte	Result	Reporting Limit	Units	Method	Notes
Vanadium	**33**	5.0	mg/kg	EPA 6010b	
Zinc	**37**	1.0	mg/kg	EPA 6010b	

Sample ID: SGP-4-5 **Laboratory ID:** T250885-11

No Results Detected

Sample ID: SGP-5-2.5 **Laboratory ID:** T250885-15

No Results Detected

Sample ID: SGP-6-5 **Laboratory ID:** T250885-18

No Results Detected

SunStar Laboratories, Inc.



Jeff Lee, Project Manager

The results in this report apply to the samples analyzed in accordance with the chain of custody document. This analytical report must be reproduced in its entirety.

SunStar Laboratories, Inc.
Providing Quality Analytical Services Nationwide

25712 Commercentre Drive
Lake Forest, California 92630
949.297.5020 Phone
949.297.5027 Fax

Terracon - Laguna Hills	Project: 16233 Gale Ave	
23041 Avenida De La Carlota #350	Project Number: LA247544C	**Reported:**
Laguna Hills CA, 92653	Project Manager: Jose Marin	02/26/25 16:48

SGP-1-2.5

T250885-01 (Soil)

SunStar Laboratories, Inc.

Analyte	Result	Reporting Limit	Units	Dilution	Batch	Prepared	Analyzed	Method	Notes
Extractable Petroleum Hydrocarbons by 8015B									
C6-C12 (GRO)	ND	10	mg/kg	1	25B0460	02/24/25	02/25/25	EPA 8015B	
C13-C28 (DRO)	ND	10	"	"	"	"	"	"	
C29-C40 (MORO)	**46**	10	"	"	"	"	"	"	D-06
Surrogate: p-Terphenyl		*109 %*	*65-135*		"	"	"	"	
Metals by EPA 6010B									
Antimony	ND	4.0	mg/kg	1	25B0451	02/21/25	02/24/25	EPA 6010b	
Arsenic	**3.9**	2.0	"	"	"	"	"	"	
Barium	**110**	1.0	"	"	"	"	"	"	
Beryllium	ND	1.0	"	"	"	"	"	"	
Cadmium	ND	2.0	"	"	"	"	"	"	
Chromium	**17**	2.0	"	"	"	"	"	"	
Cobalt	**6.5**	2.0	"	"	"	"	"	"	
Copper	**150**	1.0	"	"	"	"	"	"	
Lead	**27**	3.0	"	"	"	"	"	"	
Molybdenum	ND	5.0	"	"	"	"	"	"	
Nickel	**11**	2.0	"	"	"	"	"	"	
Selenium	ND	5.0	"	"	"	"	"	"	
Silver	ND	2.0	"	"	"	"	"	"	
Thallium	ND	5.0	"	"	"	"	"	"	
Vanadium	**26**	5.0	"	"	"	"	"	"	
Zinc	**63**	1.0	"	"	"	"	"	"	
Cold Vapor Extraction EPA 7470/7471									
Mercury	ND	0.10	mg/kg	1	25B0454	02/21/25	02/24/25	EPA 7471A Soil	

SunStar Laboratories, Inc.



Jeff Lee, Project Manager

The results in this report apply to the samples analyzed in accordance with the chain of custody document. This analytical report must be reproduced in its entirety.

SunStar Laboratories, Inc.
Providing Quality Analytical Services Nationwide

25712 Commercentre Drive
Lake Forest, California 92630
949.297.5020 Phone
949.297.5027 Fax

Terracon - Laguna Hills	Project: 16233 Gale Ave	
23041 Avenida De La Carlota #350	Project Number: LA247544C	**Reported:**
Laguna Hills CA, 92653	Project Manager: Jose Marin	02/26/25 16:48

SGP-1-2.5

T250885-01 (Soil)

SunStar Laboratories, Inc.

Volatile Organic Compounds by EPA Method 8260B

Analyte	Result	Reporting Limit	Units	Dilution	Batch	Prepared	Analyzed	Method	Notes
Bromobenzene	ND	0.0025	mg/kg	1	25B0441	02/21/25	02/22/25	EPA 8260B	
Bromochloromethane	ND	0.0025	"	"	"	"	"	"	
Bromodichloromethane	ND	0.0025	"	"	"	"	"	"	
Bromoform	ND	0.0025	"	"	"	"	"	"	
Bromomethane	ND	0.0025	"	"	"	"	"	"	
n-Butylbenzene	ND	0.0025	"	"	"	"	"	"	
sec-Butylbenzene	ND	0.0025	"	"	"	"	"	"	
tert-Butylbenzene	ND	0.0025	"	"	"	"	"	"	
Carbon tetrachloride	ND	0.0025	"	"	"	"	"	"	
Chlorobenzene	ND	0.0025	"	"	"	"	"	"	
Chloroethane	ND	0.0025	"	"	"	"	"	"	
Chloroform	ND	0.0025	"	"	"	"	"	"	
Chloromethane	ND	0.0025	"	"	"	"	"	"	
2-Chlorotoluene	ND	0.0025	"	"	"	"	"	"	
4-Chlorotoluene	ND	0.0025	"	"	"	"	"	"	
Dibromochloromethane	ND	0.0025	"	"	"	"	"	"	
1,2-Dibromo-3-chloropropane	ND	0.0050	"	"	"	"	"	"	
1,2-Dibromoethane (EDB)	ND	0.0025	"	"	"	"	"	"	
Dibromomethane	ND	0.0025	"	"	"	"	"	"	
1,2-Dichlorobenzene	ND	0.0025	"	"	"	"	"	"	
1,3-Dichlorobenzene	ND	0.0025	"	"	"	"	"	"	
1,4-Dichlorobenzene	ND	0.0025	"	"	"	"	"	"	
Dichlorodifluoromethane	ND	0.0025	"	"	"	"	"	"	
1,1-Dichloroethane	ND	0.0025	"	"	"	"	"	"	
1,2-Dichloroethane	ND	0.0025	"	"	"	"	"	"	
1,1-Dichloroethene	ND	0.0025	"	"	"	"	"	"	
cis-1,2-Dichloroethene	ND	0.0025	"	"	"	"	"	"	
trans-1,2-Dichloroethene	ND	0.0025	"	"	"	"	"	"	
1,2-Dichloropropane	ND	0.0025	"	"	"	"	"	"	
1,3-Dichloropropane	ND	0.0025	"	"	"	"	"	"	
2,2-Dichloropropane	ND	0.0025	"	"	"	"	"	"	
1,1-Dichloropropene	ND	0.0025	"	"	"	"	"	"	

SunStar Laboratories, Inc.

The results in this report apply to the samples analyzed in accordance with the chain of custody document. This analytical report must be reproduced in its entirety.

Jeff Lee, Project Manager

SunStar Laboratories, Inc.
Providing Quality Analytical Services Nationwide

25712 Commercentre Drive
Lake Forest, California 92630
949.297.5020 Phone
949.297.5027 Fax

Terracon - Laguna Hills	Project: 16233 Gale Ave	
23041 Avenida De La Carlota #350	Project Number: LA247544C	**Reported:**
Laguna Hills CA, 92653	Project Manager: Jose Marin	02/26/25 16:48

SGP-1-2.5

T250885-01 (Soil)

SunStar Laboratories, Inc.

Volatile Organic Compounds by EPA Method 8260B

Analyte	Result	Reporting Limit	Units	Dilution	Batch	Prepared	Analyzed	Method	Notes
cis-1,3-Dichloropropene	ND	0.0025	mg/kg	1	25B0441	02/21/25	02/22/25	EPA 8260B	
trans-1,3-Dichloropropene	ND	0.0025	"	"	"	"	"	"	
Hexachlorobutadiene	ND	0.0025	"	"	"	"	"	"	
Isopropylbenzene	ND	0.0025	"	"	"	"	"	"	
p-Isopropyltoluene	ND	0.0025	"	"	"	"	"	"	
Methylene chloride	ND	0.010	"	"	"	"	"	"	
Naphthalene	ND	0.0025	"	"	"	"	"	"	
n-Propylbenzene	ND	0.0025	"	"	"	"	"	"	
Styrene	ND	0.0025	"	"	"	"	"	"	
1,1,2,2-Tetrachloroethane	ND	0.0025	"	"	"	"	"	"	
1,1,1,2-Tetrachloroethane	ND	0.0025	"	"	"	"	"	"	
Tetrachloroethene	ND	0.0025	"	"	"	"	"	"	
1,2,3-Trichlorobenzene	ND	0.0025	"	"	"	"	"	"	
1,2,4-Trichlorobenzene	ND	0.0025	"	"	"	"	"	"	
1,1,2-Trichloroethane	ND	0.0025	"	"	"	"	"	"	
1,1,1-Trichloroethane	ND	0.0025	"	"	"	"	"	"	
Trichloroethene	ND	0.0025	"	"	"	"	"	"	
Trichlorofluoromethane	ND	0.0025	"	"	"	"	"	"	
1,2,3-Trichloropropane	ND	0.0025	"	"	"	"	"	"	
1,3,5-Trimethylbenzene	ND	0.0025	"	"	"	"	"	"	
1,2,4-Trimethylbenzene	ND	0.0025	"	"	"	"	"	"	
Vinyl chloride	ND	0.0025	"	"	"	"	"	"	
Benzene	ND	0.0025	"	"	"	"	"	"	
Toluene	ND	0.0025	"	"	"	"	"	"	
Ethylbenzene	ND	0.0025	"	"	"	"	"	"	
m,p-Xylene	ND	0.0050	"	"	"	"	"	"	
o-Xylene	ND	0.0025	"	"	"	"	"	"	
Acetone	ND	0.0050	"	"	"	"	"	"	
Methyl ethyl ketone	ND	0.0050	"	"	"	"	"	"	
Methyl isobutyl ketone	ND	0.0050	"	"	"	"	"	"	
2-Hexanone (MBK)	ND	0.0050	"	"	"	"	"	"	
Surrogate: 4-Bromofluorobenzene		*89.5 %*	*75.4-139*		"	"	"	"	

SunStar Laboratories, Inc.



Jeff Lee, Project Manager

The results in this report apply to the samples analyzed in accordance with the chain of custody document. This analytical report must be reproduced in its entirety.

SunStar Laboratories, Inc.
PROVIDING QUALITY ANALYTICAL SERVICES NATIONWIDE

25712 Commercentre Drive
Lake Forest, California 92630
949.297.5020 Phone
949.297.5027 Fax

Terracon - Laguna Hills	Project: 16233 Gale Ave	
23041 Avenida De La Carlota #350	Project Number: LA247544C	**Reported:**
Laguna Hills CA, 92653	Project Manager: Jose Marin	02/26/25 16:48

SGP-1-2.5

T250885-01 (Soil)

SunStar Laboratories, Inc.

Analyte	Result	Reporting Limit	Units	Dilution	Batch	Prepared	Analyzed	Method	Notes
Volatile Organic Compounds by EPA Method 8260B									
Surrogate: Dibromofluoromethane		*106 %*	*73.1-125*		*25B0441*	*02/21/25*	*02/22/25*	*EPA 8260B*	
Surrogate: Toluene-d8		*103 %*	*82.6-117*		*"*	*"*	*"*	*"*	

SunStar Laboratories, Inc.

Jeff Lee, Project Manager

The results in this report apply to the samples analyzed in accordance with the chain of custody document. This analytical report must be reproduced in its entirety.

SunStar Laboratories, Inc.
Providing Quality Analytical Services Nationwide

25712 Commercentre Drive
Lake Forest, California 92630
949.297.5020 Phone
949.297.5027 Fax

Terracon - Laguna Hills	Project: 16233 Gale Ave	
23041 Avenida De La Carlota #350	Project Number: LA247544C	**Reported:**
Laguna Hills CA, 92653	Project Manager: Jose Marin	02/26/25 16:48

SGP-2-5

T250885-07 (Soil)

SunStar Laboratories, Inc.

Analyte	Result	Reporting Limit	Units	Dilution	Batch	Prepared	Analyzed	Method	Notes
Extractable Petroleum Hydrocarbons by 8015B									
C6-C12 (GRO)	ND	10	mg/kg	1	25B0460	02/24/25	02/25/25	EPA 8015B	
C13-C28 (DRO)	ND	10	"	"	"	"	"	"	
C29-C40 (MORO)	ND	10	"	"	"	"	"	"	
Surrogate: p-Terphenyl		*102 %*	*65-135*		"	"	"	"	
Volatile Organic Compounds by EPA Method 8260B									
Bromobenzene	ND	0.0025	mg/kg	1	25B0441	02/21/25	02/22/25	EPA 8260B	
Bromochloromethane	ND	0.0025	"	"	"	"	"	"	
Bromodichloromethane	ND	0.0025	"	"	"	"	"	"	
Bromoform	ND	0.0025	"	"	"	"	"	"	
Bromomethane	ND	0.0025	"	"	"	"	"	"	
n-Butylbenzene	ND	0.0025	"	"	"	"	"	"	
sec-Butylbenzene	ND	0.0025	"	"	"	"	"	"	
tert-Butylbenzene	ND	0.0025	"	"	"	"	"	"	
Carbon tetrachloride	ND	0.0025	"	"	"	"	"	"	
Chlorobenzene	ND	0.0025	"	"	"	"	"	"	
Chloroethane	ND	0.0025	"	"	"	"	"	"	
Chloroform	ND	0.0025	"	"	"	"	"	"	
Chloromethane	ND	0.0025	"	"	"	"	"	"	
2-Chlorotoluene	ND	0.0025	"	"	"	"	"	"	
4-Chlorotoluene	ND	0.0025	"	"	"	"	"	"	
Dibromochloromethane	ND	0.0025	"	"	"	"	"	"	
1,2-Dibromo-3-chloropropane	ND	0.0050	"	"	"	"	"	"	
1,2-Dibromoethane (EDB)	ND	0.0025	"	"	"	"	"	"	
Dibromomethane	ND	0.0025	"	"	"	"	"	"	
1,2-Dichlorobenzene	ND	0.0025	"	"	"	"	"	"	
1,3-Dichlorobenzene	ND	0.0025	"	"	"	"	"	"	
1,4-Dichlorobenzene	ND	0.0025	"	"	"	"	"	"	
Dichlorodifluoromethane	ND	0.0025	"	"	"	"	"	"	
1,1-Dichloroethane	ND	0.0025	"	"	"	"	"	"	
1,2-Dichloroethane	ND	0.0025	"	"	"	"	"	"	
1,1-Dichloroethene	ND	0.0025	"	"	"	"	"	"	

SunStar Laboratories, Inc.

The results in this report apply to the samples analyzed in accordance with the chain of custody document. This analytical report must be reproduced in its entirety.

Jeff Lee, Project Manager

SunStar Laboratories, Inc.
Providing Quality Analytical Services Nationwide

25712 Commercentre Drive
Lake Forest, California 92630
949.297.5020 Phone
949.297.5027 Fax

Terracon - Laguna Hills	Project: 16233 Gale Ave	
23041 Avenida De La Carlota #350	Project Number: LA247544C	**Reported:**
Laguna Hills CA, 92653	Project Manager: Jose Marin	02/26/25 16:48

SGP-2-5

T250885-07 (Soil)

SunStar Laboratories, Inc.

Volatile Organic Compounds by EPA Method 8260B

Analyte	Result	Reporting Limit	Units	Dilution	Batch	Prepared	Analyzed	Method	Notes
cis-1,2-Dichloroethene	ND	0.0025	mg/kg	1	25B0441	02/21/25	02/22/25	EPA 8260B	
trans-1,2-Dichloroethene	ND	0.0025	"	"	"	"	"	"	
1,2-Dichloropropane	ND	0.0025	"	"	"	"	"	"	
1,3-Dichloropropane	ND	0.0025	"	"	"	"	"	"	
2,2-Dichloropropane	ND	0.0025	"	"	"	"	"	"	
1,1-Dichloropropene	ND	0.0025	"	"	"	"	"	"	
cis-1,3-Dichloropropene	ND	0.0025	"	"	"	"	"	"	
trans-1,3-Dichloropropene	ND	0.0025	"	"	"	"	"	"	
Hexachlorobutadiene	ND	0.0025	"	"	"	"	"	"	
Isopropylbenzene	ND	0.0025	"	"	"	"	"	"	
p-Isopropyltoluene	ND	0.0025	"	"	"	"	"	"	
Methylene chloride	ND	0.010	"	"	"	"	"	"	
Naphthalene	ND	0.0025	"	"	"	"	"	"	
n-Propylbenzene	ND	0.0025	"	"	"	"	"	"	
Styrene	ND	0.0025	"	"	"	"	"	"	
1,1,2,2-Tetrachloroethane	ND	0.0025	"	"	"	"	"	"	
1,1,1,2-Tetrachloroethane	ND	0.0025	"	"	"	"	"	"	
Tetrachloroethene	ND	0.0025	"	"	"	"	"	"	
1,2,3-Trichlorobenzene	ND	0.0025	"	"	"	"	"	"	
1,2,4-Trichlorobenzene	ND	0.0025	"	"	"	"	"	"	
1,1,2-Trichloroethane	ND	0.0025	"	"	"	"	"	"	
1,1,1-Trichloroethane	ND	0.0025	"	"	"	"	"	"	
Trichloroethene	ND	0.0025	"	"	"	"	"	"	
Trichlorofluoromethane	ND	0.0025	"	"	"	"	"	"	
1,2,3-Trichloropropane	ND	0.0025	"	"	"	"	"	"	
1,3,5-Trimethylbenzene	ND	0.0025	"	"	"	"	"	"	
1,2,4-Trimethylbenzene	ND	0.0025	"	"	"	"	"	"	
Vinyl chloride	ND	0.0025	"	"	"	"	"	"	
Benzene	ND	0.0025	"	"	"	"	"	"	
Toluene	ND	0.0025	"	"	"	"	"	"	
Ethylbenzene	ND	0.0025	"	"	"	"	"	"	
m,p-Xylene	ND	0.0050	"	"	"	"	"	"	

SunStar Laboratories, Inc.



Jeff Lee, Project Manager

The results in this report apply to the samples analyzed in accordance with the chain of custody document. This analytical report must be reproduced in its entirety.

SunStar Laboratories, Inc.
PROVIDING QUALITY ANALYTICAL SERVICES NATIONWIDE

25712 Commercentre Drive
Lake Forest, California 92630
949.297.5020 Phone
949.297.5027 Fax

Terracon - Laguna Hills	Project: 16233 Gale Ave	
23041 Avenida De La Carlota #350	Project Number: LA247544C	**Reported:**
Laguna Hills CA, 92653	Project Manager: Jose Marin	02/26/25 16:48

SGP-2-5

T250885-07 (Soil)

SunStar Laboratories, Inc.

Volatile Organic Compounds by EPA Method 8260B

Analyte	Result	Reporting Limit	Units	Dilution	Batch	Prepared	Analyzed	Method	Notes
o-Xylene	ND	0.0025	mg/kg	1	25B0441	02/21/25	02/22/25	EPA 8260B	
Acetone	ND	0.0050	"	"	"	"	"	"	
Methyl ethyl ketone	ND	0.0050	"	"	"	"	"	"	
Methyl isobutyl ketone	ND	0.0050	"	"	"	"	"	"	
2-Hexanone (MBK)	ND	0.0050	"	"	"	"	"	"	
Surrogate: 4-Bromofluorobenzene		*90.4 %*	*75.4-139*		"	"	"	"	
Surrogate: Dibromofluoromethane		*108 %*	*73.1-125*		"	"	"	"	
Surrogate: Toluene-d8		*101 %*	*82.6-117*		"	"	"	"	

SunStar Laboratories, Inc.

The results in this report apply to the samples analyzed in accordance with the chain of custody document. This analytical report must be reproduced in its entirety.

Jeff Lee, Project Manager

SunStar Laboratories, Inc.
Providing Quality Analytical Services Nationwide

25712 Commercentre Drive
Lake Forest, California 92630
949.297.5020 Phone
949.297.5027 Fax

Terracon - Laguna Hills	Project: 16233 Gale Ave	
23041 Avenida De La Carlota #350	Project Number: LA247544C	**Reported:**
Laguna Hills CA, 92653	Project Manager: Jose Marin	02/26/25 16:48

SGP-3-2.5

T250885-08 (Soil)

SunStar Laboratories, Inc.

Analyte	Result	Reporting Limit	Units	Dilution	Batch	Prepared	Analyzed	Method	Notes
Extractable Petroleum Hydrocarbons by 8015B									
C6-C12 (GRO)	ND	10	mg/kg	1	25B0460	02/24/25	02/25/25	EPA 8015B	
C13-C28 (DRO)	ND	10	"	"	"	"	"	"	
C29-C40 (MORO)	ND	10	"	"	"	"	"	"	
Surrogate: p-Terphenyl		*87.2 %*		*65-135*	"	"	"	"	
Volatile Organic Compounds by EPA Method 8260B									
Bromobenzene	ND	0.0025	mg/kg	1	25B0441	02/21/25	02/22/25	EPA 8260B	
Bromochloromethane	ND	0.0025	"	"	"	"	"	"	
Bromodichloromethane	ND	0.0025	"	"	"	"	"	"	
Bromoform	ND	0.0025	"	"	"	"	"	"	
Bromomethane	ND	0.0025	"	"	"	"	"	"	
n-Butylbenzene	ND	0.0025	"	"	"	"	"	"	
sec-Butylbenzene	ND	0.0025	"	"	"	"	"	"	
tert-Butylbenzene	ND	0.0025	"	"	"	"	"	"	
Carbon tetrachloride	ND	0.0025	"	"	"	"	"	"	
Chlorobenzene	ND	0.0025	"	"	"	"	"	"	
Chloroethane	ND	0.0025	"	"	"	"	"	"	
Chloroform	ND	0.0025	"	"	"	"	"	"	
Chloromethane	ND	0.0025	"	"	"	"	"	"	
2-Chlorotoluene	ND	0.0025	"	"	"	"	"	"	
4-Chlorotoluene	ND	0.0025	"	"	"	"	"	"	
Dibromochloromethane	ND	0.0025	"	"	"	"	"	"	
1,2-Dibromo-3-chloropropane	ND	0.0050	"	"	"	"	"	"	
1,2-Dibromoethane (EDB)	ND	0.0025	"	"	"	"	"	"	
Dibromomethane	ND	0.0025	"	"	"	"	"	"	
1,2-Dichlorobenzene	ND	0.0025	"	"	"	"	"	"	
1,3-Dichlorobenzene	ND	0.0025	"	"	"	"	"	"	
1,4-Dichlorobenzene	ND	0.0025	"	"	"	"	"	"	
Dichlorodifluoromethane	ND	0.0025	"	"	"	"	"	"	
1,1-Dichloroethane	ND	0.0025	"	"	"	"	"	"	
1,2-Dichloroethane	ND	0.0025	"	"	"	"	"	"	
1,1-Dichloroethene	ND	0.0025	"	"	"	"	"	"	

SunStar Laboratories, Inc.

Jeff Lee, Project Manager

The results in this report apply to the samples analyzed in accordance with the chain of custody document. This analytical report must be reproduced in its entirety.

SunStar Laboratories, Inc.
Providing Quality Analytical Services Nationwide

25712 Commercentre Drive
Lake Forest, California 92630
949.297.5020 Phone
949.297.5027 Fax

Terracon - Laguna Hills	Project: 16233 Gale Ave	
23041 Avenida De La Carlota #350	Project Number: LA247544C	**Reported:**
Laguna Hills CA, 92653	Project Manager: Jose Marin	02/26/25 16:48

SGP-3-2.5

T250885-08 (Soil)

SunStar Laboratories, Inc.

Volatile Organic Compounds by EPA Method 8260B

Analyte	Result	Reporting Limit	Units	Dilution	Batch	Prepared	Analyzed	Method	Notes
cis-1,2-Dichloroethene	ND	0.0025	mg/kg	1	25B0441	02/21/25	02/22/25	EPA 8260B	
trans-1,2-Dichloroethene	ND	0.0025	"	"	"	"	"	"	
1,2-Dichloropropane	ND	0.0025	"	"	"	"	"	"	
1,3-Dichloropropane	ND	0.0025	"	"	"	"	"	"	
2,2-Dichloropropane	ND	0.0025	"	"	"	"	"	"	
1,1-Dichloropropene	ND	0.0025	"	"	"	"	"	"	
cis-1,3-Dichloropropene	ND	0.0025	"	"	"	"	"	"	
trans-1,3-Dichloropropene	ND	0.0025	"	"	"	"	"	"	
Hexachlorobutadiene	ND	0.0025	"	"	"	"	"	"	
Isopropylbenzene	ND	0.0025	"	"	"	"	"	"	
p-Isopropyltoluene	ND	0.0025	"	"	"	"	"	"	
Methylene chloride	ND	0.010	"	"	"	"	"	"	
Naphthalene	ND	0.0025	"	"	"	"	"	"	
n-Propylbenzene	ND	0.0025	"	"	"	"	"	"	
Styrene	ND	0.0025	"	"	"	"	"	"	
1,1,2,2-Tetrachloroethane	ND	0.0025	"	"	"	"	"	"	
1,1,1,2-Tetrachloroethane	ND	0.0025	"	"	"	"	"	"	
Tetrachloroethene	ND	0.0025	"	"	"	"	"	"	
1,2,3-Trichlorobenzene	ND	0.0025	"	"	"	"	"	"	
1,2,4-Trichlorobenzene	ND	0.0025	"	"	"	"	"	"	
1,1,2-Trichloroethane	ND	0.0025	"	"	"	"	"	"	
1,1,1-Trichloroethane	ND	0.0025	"	"	"	"	"	"	
Trichloroethene	ND	0.0025	"	"	"	"	"	"	
Trichlorofluoromethane	ND	0.0025	"	"	"	"	"	"	
1,2,3-Trichloropropane	ND	0.0025	"	"	"	"	"	"	
1,3,5-Trimethylbenzene	ND	0.0025	"	"	"	"	"	"	
1,2,4-Trimethylbenzene	ND	0.0025	"	"	"	"	"	"	
Vinyl chloride	ND	0.0025	"	"	"	"	"	"	
Benzene	ND	0.0025	"	"	"	"	"	"	
Toluene	ND	0.0025	"	"	"	"	"	"	
Ethylbenzene	ND	0.0025	"	"	"	"	"	"	
m,p-Xylene	ND	0.0050	"	"	"	"	"	"	

SunStar Laboratories, Inc.



Jeff Lee, Project Manager

The results in this report apply to the samples analyzed in accordance with the chain of custody document. This analytical report must be reproduced in its entirety.

SunStar Laboratories, Inc.
PROVIDING QUALITY ANALYTICAL SERVICES NATIONWIDE

25712 Commercentre Drive
Lake Forest, California 92630
949.297.5020 Phone
949.297.5027 Fax

Terracon - Laguna Hills	Project: 16233 Gale Ave	
23041 Avenida De La Carlota #350	Project Number: LA247544C	**Reported:**
Laguna Hills CA, 92653	Project Manager: Jose Marin	02/26/25 16:48

SGP-3-2.5

T250885-08 (Soil)

SunStar Laboratories, Inc.

Volatile Organic Compounds by EPA Method 8260B

Analyte	Result	Reporting Limit	Units	Dilution	Batch	Prepared	Analyzed	Method	Notes
o-Xylene	ND	0.0025	mg/kg	1	25B0441	02/21/25	02/22/25	EPA 8260B	
Acetone	ND	0.0050	"	"	"	"	"	"	
Methyl ethyl ketone	ND	0.0050	"	"	"	"	"	"	
Methyl isobutyl ketone	ND	0.0050	"	"	"	"	"	"	
2-Hexanone (MBK)	ND	0.0050	"	"	"	"	"	"	
Surrogate: 4-Bromofluorobenzene		*91.4 %*	*75.4-139*		"	"	"	"	
Surrogate: Dibromofluoromethane		*111 %*	*73.1-125*		"	"	"	"	
Surrogate: Toluene-d8		*103 %*	*82.6-117*		"	"	"	"	

SunStar Laboratories, Inc.

The results in this report apply to the samples analyzed in accordance with the chain of custody document. This analytical report must be reproduced in its entirety.

Jeff Lee, Project Manager

SunStar Laboratories, Inc.
PROVIDING QUALITY ANALYTICAL SERVICES NATIONWIDE

25712 Commercentre Drive
Lake Forest, California 92630
949.297.5020 Phone
949.297.5027 Fax

Terracon - Laguna Hills	Project: 16233 Gale Ave	
23041 Avenida De La Carlota #350	Project Number: LA247544C	**Reported:**
Laguna Hills CA, 92653	Project Manager: Jose Marin	02/26/25 16:48

SGP-4-2.5

T250885-10 (Soil)

SunStar Laboratories, Inc.

Analyte	Result	Reporting Limit	Units	Dilution	Batch	Prepared	Analyzed	Method	Notes
Metals by EPA 6010B									
Antimony	ND	4.0	mg/kg	1	25B0464	02/24/25	02/25/25	EPA 6010b	
Arsenic	ND	2.0	"	"	"	"	"	"	
Barium	**110**	1.0	"	"	"	"	"	"	
Beryllium	ND	1.0	"	"	"	"	"	"	
Cadmium	ND	2.0	"	"	"	"	"	"	
Chromium	**15**	2.0	"	"	"	"	"	"	
Cobalt	**7.9**	2.0	"	"	"	"	"	"	
Copper	**14**	1.0	"	"	"	"	"	"	
Lead	**3.6**	3.0	"	"	"	"	"	"	
Molybdenum	ND	5.0	"	"	"	"	"	"	
Nickel	**15**	2.0	"	"	"	"	"	"	
Selenium	ND	5.0	"	"	"	"	"	"	
Silver	ND	2.0	"	"	"	"	"	"	
Thallium	ND	5.0	"	"	"	"	"	"	
Vanadium	**33**	5.0	"	"	"	"	"	"	
Zinc	**37**	1.0	"	"	"	"	"	"	
Cold Vapor Extraction EPA 7470/7471									
Mercury	ND	0.10	mg/kg	1	25B0454	02/21/25	02/24/25	EPA 7471A Soil	

SunStar Laboratories, Inc.



Jeff Lee, Project Manager

The results in this report apply to the samples analyzed in accordance with the chain of custody document. This analytical report must be reproduced in its entirety.

SunStar Laboratories, Inc.
Providing Quality Analytical Services Nationwide

25712 Commercentre Drive
Lake Forest, California 92630
949.297.5020 Phone
949.297.5027 Fax

Terracon - Laguna Hills	Project: 16233 Gale Ave	
23041 Avenida De La Carlota #350	Project Number: LA247544C	**Reported:**
Laguna Hills CA, 92653	Project Manager: Jose Marin	02/26/25 16:48

SGP-4-5

T250885-11 (Soil)

SunStar Laboratories, Inc.

Analyte	Result	Reporting Limit	Units	Dilution	Batch	Prepared	Analyzed	Method	Notes
Extractable Petroleum Hydrocarbons by 8015B									
C6-C12 (GRO)	ND	10	mg/kg	1	25B0460	02/24/25	02/25/25	EPA 8015B	
C13-C28 (DRO)	ND	10	"	"	"	"	"	"	
C29-C40 (MORO)	ND	10	"	"	"	"	"	"	
Surrogate: p-Terphenyl		*104 %*	*65-135*		"	"	"	"	
Volatile Organic Compounds by EPA Method 8260B									
Bromobenzene	ND	0.0025	mg/kg	1	25B0441	02/21/25	02/22/25	EPA 8260B	
Bromochloromethane	ND	0.0025	"	"	"	"	"	"	
Bromodichloromethane	ND	0.0025	"	"	"	"	"	"	
Bromoform	ND	0.0025	"	"	"	"	"	"	
Bromomethane	ND	0.0025	"	"	"	"	"	"	
n-Butylbenzene	ND	0.0025	"	"	"	"	"	"	
sec-Butylbenzene	ND	0.0025	"	"	"	"	"	"	
tert-Butylbenzene	ND	0.0025	"	"	"	"	"	"	
Carbon tetrachloride	ND	0.0025	"	"	"	"	"	"	
Chlorobenzene	ND	0.0025	"	"	"	"	"	"	
Chloroethane	ND	0.0025	"	"	"	"	"	"	
Chloroform	ND	0.0025	"	"	"	"	"	"	
Chloromethane	ND	0.0025	"	"	"	"	"	"	
2-Chlorotoluene	ND	0.0025	"	"	"	"	"	"	
4-Chlorotoluene	ND	0.0025	"	"	"	"	"	"	
Dibromochloromethane	ND	0.0025	"	"	"	"	"	"	
1,2-Dibromo-3-chloropropane	ND	0.0050	"	"	"	"	"	"	
1,2-Dibromoethane (EDB)	ND	0.0025	"	"	"	"	"	"	
Dibromomethane	ND	0.0025	"	"	"	"	"	"	
1,2-Dichlorobenzene	ND	0.0025	"	"	"	"	"	"	
1,3-Dichlorobenzene	ND	0.0025	"	"	"	"	"	"	
1,4-Dichlorobenzene	ND	0.0025	"	"	"	"	"	"	
Dichlorodifluoromethane	ND	0.0025	"	"	"	"	"	"	
1,1-Dichloroethane	ND	0.0025	"	"	"	"	"	"	
1,2-Dichloroethane	ND	0.0025	"	"	"	"	"	"	
1,1-Dichloroethene	ND	0.0025	"	"	"	"	"	"	

SunStar Laboratories, Inc.

Jeff Lee, Project Manager

The results in this report apply to the samples analyzed in accordance with the chain of custody document. This analytical report must be reproduced in its entirety.

SunStar Laboratories, Inc.
Providing Quality Analytical Services Nationwide

25712 Commercentre Drive
Lake Forest, California 92630
949.297.5020 Phone
949.297.5027 Fax

Terracon - Laguna Hills	Project: 16233 Gale Ave	
23041 Avenida De La Carlota #350	Project Number: LA247544C	**Reported:**
Laguna Hills CA, 92653	Project Manager: Jose Marin	02/26/25 16:48

SGP-4-5

T250885-11 (Soil)

SunStar Laboratories, Inc.

Volatile Organic Compounds by EPA Method 8260B

Analyte	Result	Reporting Limit	Units	Dilution	Batch	Prepared	Analyzed	Method	Notes
cis-1,2-Dichloroethene	ND	0.0025	mg/kg	1	25B0441	02/21/25	02/22/25	EPA 8260B	
trans-1,2-Dichloroethene	ND	0.0025	"	"	"	"	"	"	
1,2-Dichloropropane	ND	0.0025	"	"	"	"	"	"	
1,3-Dichloropropane	ND	0.0025	"	"	"	"	"	"	
2,2-Dichloropropane	ND	0.0025	"	"	"	"	"	"	
1,1-Dichloropropene	ND	0.0025	"	"	"	"	"	"	
cis-1,3-Dichloropropene	ND	0.0025	"	"	"	"	"	"	
trans-1,3-Dichloropropene	ND	0.0025	"	"	"	"	"	"	
Hexachlorobutadiene	ND	0.0025	"	"	"	"	"	"	
Isopropylbenzene	ND	0.0025	"	"	"	"	"	"	
p-Isopropyltoluene	ND	0.0025	"	"	"	"	"	"	
Methylene chloride	ND	0.010	"	"	"	"	"	"	
Naphthalene	ND	0.0025	"	"	"	"	"	"	
n-Propylbenzene	ND	0.0025	"	"	"	"	"	"	
Styrene	ND	0.0025	"	"	"	"	"	"	
1,1,2,2-Tetrachloroethane	ND	0.0025	"	"	"	"	"	"	
1,1,1,2-Tetrachloroethane	ND	0.0025	"	"	"	"	"	"	
Tetrachloroethene	ND	0.0025	"	"	"	"	"	"	
1,2,3-Trichlorobenzene	ND	0.0025	"	"	"	"	"	"	
1,2,4-Trichlorobenzene	ND	0.0025	"	"	"	"	"	"	
1,1,2-Trichloroethane	ND	0.0025	"	"	"	"	"	"	
1,1,1-Trichloroethane	ND	0.0025	"	"	"	"	"	"	
Trichloroethene	ND	0.0025	"	"	"	"	"	"	
Trichlorofluoromethane	ND	0.0025	"	"	"	"	"	"	
1,2,3-Trichloropropane	ND	0.0025	"	"	"	"	"	"	
1,3,5-Trimethylbenzene	ND	0.0025	"	"	"	"	"	"	
1,2,4-Trimethylbenzene	ND	0.0025	"	"	"	"	"	"	
Vinyl chloride	ND	0.0025	"	"	"	"	"	"	
Benzene	ND	0.0025	"	"	"	"	"	"	
Toluene	ND	0.0025	"	"	"	"	"	"	
Ethylbenzene	ND	0.0025	"	"	"	"	"	"	
m,p-Xylene	ND	0.0050	"	"	"	"	"	"	

SunStar Laboratories, Inc.



Jeff Lee, Project Manager

The results in this report apply to the samples analyzed in accordance with the chain of custody document. This analytical report must be reproduced in its entirety.

SunStar Laboratories, Inc.
Providing Quality Analytical Services Nationwide

25712 Commercentre Drive
Lake Forest, California 92630
949.297.5020 Phone
949.297.5027 Fax

Terracon - Laguna Hills	Project: 16233 Gale Ave	
23041 Avenida De La Carlota #350	Project Number: LA247544C	**Reported:**
Laguna Hills CA, 92653	Project Manager: Jose Marin	02/26/25 16:48

SGP-4-5

T250885-11 (Soil)

SunStar Laboratories, Inc.

Analyte	Result	Reporting Limit	Units	Dilution	Batch	Prepared	Analyzed	Method	Notes
Volatile Organic Compounds by EPA Method 8260B									
o-Xylene	ND	0.0025	mg/kg	1	25B0441	02/21/25	02/22/25	EPA 8260B	
Acetone	ND	0.0050	"	"	"	"	"	"	
Methyl ethyl ketone	ND	0.0050	"	"	"	"	"	"	
Methyl isobutyl ketone	ND	0.0050	"	"	"	"	"	"	
2-Hexanone (MBK)	ND	0.0050	"	"	"	"	"	"	
Surrogate: 4-Bromofluorobenzene		*91.6 %*	*75.4-139*		"	"	"	"	
Surrogate: Dibromofluoromethane		*109 %*	*73.1-125*		"	"	"	"	
Surrogate: Toluene-d8		*102 %*	*82.6-117*		"	"	"	"	

SunStar Laboratories, Inc.

The results in this report apply to the samples analyzed in accordance with the chain of custody document. This analytical report must be reproduced in its entirety.

Jeff Lee, Project Manager

SunStar Laboratories, Inc.
Providing Quality Analytical Services Nationwide

25712 Commercentre Drive
Lake Forest, California 92630
949.297.5020 Phone
949.297.5027 Fax

Terracon - Laguna Hills	Project: 16233 Gale Ave	
23041 Avenida De La Carlota #350	Project Number: LA247544C	**Reported:**
Laguna Hills CA, 92653	Project Manager: Jose Marin	02/26/25 16:48

SGP-5-2.5

T250885-15 (Soil)

SunStar Laboratories, Inc.

Analyte	Result	Reporting Limit	Units	Dilution	Batch	Prepared	Analyzed	Method	Notes
Extractable Petroleum Hydrocarbons by 8015B									
C6-C12 (GRO)	ND	10	mg/kg	1	25B0460	02/24/25	02/25/25	EPA 8015B	
C13-C28 (DRO)	ND	10	"	"	"	"	"	"	
C29-C40 (MORO)	ND	10	"	"	"	"	"	"	
Surrogate: p-Terphenyl		*105 %*	*65-135*		"	"	"	"	
Volatile Organic Compounds by EPA Method 8260B									
Bromobenzene	ND	0.0025	mg/kg	1	25B0441	02/21/25	02/22/25	EPA 8260B	
Bromochloromethane	ND	0.0025	"	"	"	"	"	"	
Bromodichloromethane	ND	0.0025	"	"	"	"	"	"	
Bromoform	ND	0.0025	"	"	"	"	"	"	
Bromomethane	ND	0.0025	"	"	"	"	"	"	
n-Butylbenzene	ND	0.0025	"	"	"	"	"	"	
sec-Butylbenzene	ND	0.0025	"	"	"	"	"	"	
tert-Butylbenzene	ND	0.0025	"	"	"	"	"	"	
Carbon tetrachloride	ND	0.0025	"	"	"	"	"	"	
Chlorobenzene	ND	0.0025	"	"	"	"	"	"	
Chloroethane	ND	0.0025	"	"	"	"	"	"	
Chloroform	ND	0.0025	"	"	"	"	"	"	
Chloromethane	ND	0.0025	"	"	"	"	"	"	
2-Chlorotoluene	ND	0.0025	"	"	"	"	"	"	
4-Chlorotoluene	ND	0.0025	"	"	"	"	"	"	
Dibromochloromethane	ND	0.0025	"	"	"	"	"	"	
1,2-Dibromo-3-chloropropane	ND	0.0050	"	"	"	"	"	"	
1,2-Dibromoethane (EDB)	ND	0.0025	"	"	"	"	"	"	
Dibromomethane	ND	0.0025	"	"	"	"	"	"	
1,2-Dichlorobenzene	ND	0.0025	"	"	"	"	"	"	
1,3-Dichlorobenzene	ND	0.0025	"	"	"	"	"	"	
1,4-Dichlorobenzene	ND	0.0025	"	"	"	"	"	"	
Dichlorodifluoromethane	ND	0.0025	"	"	"	"	"	"	
1,1-Dichloroethane	ND	0.0025	"	"	"	"	"	"	
1,2-Dichloroethane	ND	0.0025	"	"	"	"	"	"	
1,1-Dichloroethene	ND	0.0025	"	"	"	"	"	"	

SunStar Laboratories, Inc.

The results in this report apply to the samples analyzed in accordance with the chain of custody document. This analytical report must be reproduced in its entirety.

Jeff Lee, Project Manager

SunStar Laboratories, Inc.
Providing Quality Analytical Services Nationwide

25712 Commercentre Drive
Lake Forest, California 92630
949.297.5020 Phone
949.297.5027 Fax

Terracon - Laguna Hills	Project: 16233 Gale Ave	
23041 Avenida De La Carlota #350	Project Number: LA247544C	**Reported:**
Laguna Hills CA, 92653	Project Manager: Jose Marin	02/26/25 16:48

SGP-5-2.5

T250885-15 (Soil)

SunStar Laboratories, Inc.

Volatile Organic Compounds by EPA Method 8260B

Analyte	Result	Reporting Limit	Units	Dilution	Batch	Prepared	Analyzed	Method	Notes
cis-1,2-Dichloroethene	ND	0.0025	mg/kg	1	25B0441	02/21/25	02/22/25	EPA 8260B	
trans-1,2-Dichloroethene	ND	0.0025	"	"	"	"	"	"	
1,2-Dichloropropane	ND	0.0025	"	"	"	"	"	"	
1,3-Dichloropropane	ND	0.0025	"	"	"	"	"	"	
2,2-Dichloropropane	ND	0.0025	"	"	"	"	"	"	
1,1-Dichloropropene	ND	0.0025	"	"	"	"	"	"	
cis-1,3-Dichloropropene	ND	0.0025	"	"	"	"	"	"	
trans-1,3-Dichloropropene	ND	0.0025	"	"	"	"	"	"	
Hexachlorobutadiene	ND	0.0025	"	"	"	"	"	"	
Isopropylbenzene	ND	0.0025	"	"	"	"	"	"	
p-Isopropyltoluene	ND	0.0025	"	"	"	"	"	"	
Methylene chloride	ND	0.010	"	"	"	"	"	"	
Naphthalene	ND	0.0025	"	"	"	"	"	"	
n-Propylbenzene	ND	0.0025	"	"	"	"	"	"	
Styrene	ND	0.0025	"	"	"	"	"	"	
1,1,2,2-Tetrachloroethane	ND	0.0025	"	"	"	"	"	"	
1,1,1,2-Tetrachloroethane	ND	0.0025	"	"	"	"	"	"	
Tetrachloroethene	ND	0.0025	"	"	"	"	"	"	
1,2,3-Trichlorobenzene	ND	0.0025	"	"	"	"	"	"	
1,2,4-Trichlorobenzene	ND	0.0025	"	"	"	"	"	"	
1,1,2-Trichloroethane	ND	0.0025	"	"	"	"	"	"	
1,1,1-Trichloroethane	ND	0.0025	"	"	"	"	"	"	
Trichloroethene	ND	0.0025	"	"	"	"	"	"	
Trichlorofluoromethane	ND	0.0025	"	"	"	"	"	"	
1,2,3-Trichloropropane	ND	0.0025	"	"	"	"	"	"	
1,3,5-Trimethylbenzene	ND	0.0025	"	"	"	"	"	"	
1,2,4-Trimethylbenzene	ND	0.0025	"	"	"	"	"	"	
Vinyl chloride	ND	0.0025	"	"	"	"	"	"	
Benzene	ND	0.0025	"	"	"	"	"	"	
Toluene	ND	0.0025	"	"	"	"	"	"	
Ethylbenzene	ND	0.0025	"	"	"	"	"	"	
m,p-Xylene	ND	0.0050	"	"	"	"	"	"	

SunStar Laboratories, Inc.



Jeff Lee, Project Manager

The results in this report apply to the samples analyzed in accordance with the chain of custody document. This analytical report must be reproduced in its entirety.

SunStar Laboratories, Inc.
PROVIDING QUALITY ANALYTICAL SERVICES NATIONWIDE

25712 Commercentre Drive
Lake Forest, California 92630
949.297.5020 Phone
949.297.5027 Fax

Terracon - Laguna Hills	Project: 16233 Gale Ave	
23041 Avenida De La Carlota #350	Project Number: LA247544C	**Reported:**
Laguna Hills CA, 92653	Project Manager: Jose Marin	02/26/25 16:48

SGP-5-2.5

T250885-15 (Soil)

SunStar Laboratories, Inc.

Volatile Organic Compounds by EPA Method 8260B

Analyte	Result	Reporting Limit	Units	Dilution	Batch	Prepared	Analyzed	Method	Notes
o-Xylene	ND	0.0025	mg/kg	1	25B0441	02/21/25	02/22/25	EPA 8260B	
Acetone	ND	0.0050	"	"	"	"	"	"	
Methyl ethyl ketone	ND	0.0050	"	"	"	"	"	"	
Methyl isobutyl ketone	ND	0.0050	"	"	"	"	"	"	
2-Hexanone (MBK)	ND	0.0050	"	"	"	"	"	"	
Surrogate: 4-Bromofluorobenzene		*91.5 %*	*75.4-139*		"	"	"	"	
Surrogate: Dibromofluoromethane		*111 %*	*73.1-125*		"	"	"	"	
Surrogate: Toluene-d8		*102 %*	*82.6-117*		"	"	"	"	

SunStar Laboratories, Inc.

The results in this report apply to the samples analyzed in accordance with the chain of custody document. This analytical report must be reproduced in its entirety.

Jeff Lee, Project Manager

SunStar Laboratories, Inc.
Providing Quality Analytical Services Nationwide

25712 Commercentre Drive
Lake Forest, California 92630
949.297.5020 Phone
949.297.5027 Fax

Terracon - Laguna Hills	Project: 16233 Gale Ave	
23041 Avenida De La Carlota #350	Project Number: LA247544C	**Reported:**
Laguna Hills CA, 92653	Project Manager: Jose Marin	02/26/25 16:48

SGP-6-5

T250885-18 (Soil)

SunStar Laboratories, Inc.

Analyte	Result	Reporting Limit	Units	Dilution	Batch	Prepared	Analyzed	Method	Notes
Extractable Petroleum Hydrocarbons by 8015B									
C6-C12 (GRO)	ND	10	mg/kg	1	25B0460	02/24/25	02/25/25	EPA 8015B	
C13-C28 (DRO)	ND	10	"	"	"	"	"	"	
C29-C40 (MORO)	ND	10	"	"	"	"	"	"	
Surrogate: p-Terphenyl		*109 %*	*65-135*		"	"	"	"	
Volatile Organic Compounds by EPA Method 8260B									
Bromobenzene	ND	0.0025	mg/kg	1	25B0441	02/21/25	02/22/25	EPA 8260B	
Bromochloromethane	ND	0.0025	"	"	"	"	"	"	
Bromodichloromethane	ND	0.0025	"	"	"	"	"	"	
Bromoform	ND	0.0025	"	"	"	"	"	"	
Bromomethane	ND	0.0025	"	"	"	"	"	"	
n-Butylbenzene	ND	0.0025	"	"	"	"	"	"	
sec-Butylbenzene	ND	0.0025	"	"	"	"	"	"	
tert-Butylbenzene	ND	0.0025	"	"	"	"	"	"	
Carbon tetrachloride	ND	0.0025	"	"	"	"	"	"	
Chlorobenzene	ND	0.0025	"	"	"	"	"	"	
Chloroethane	ND	0.0025	"	"	"	"	"	"	
Chloroform	ND	0.0025	"	"	"	"	"	"	
Chloromethane	ND	0.0025	"	"	"	"	"	"	
2-Chlorotoluene	ND	0.0025	"	"	"	"	"	"	
4-Chlorotoluene	ND	0.0025	"	"	"	"	"	"	
Dibromochloromethane	ND	0.0025	"	"	"	"	"	"	
1,2-Dibromo-3-chloropropane	ND	0.0050	"	"	"	"	"	"	
1,2-Dibromoethane (EDB)	ND	0.0025	"	"	"	"	"	"	
Dibromomethane	ND	0.0025	"	"	"	"	"	"	
1,2-Dichlorobenzene	ND	0.0025	"	"	"	"	"	"	
1,3-Dichlorobenzene	ND	0.0025	"	"	"	"	"	"	
1,4-Dichlorobenzene	ND	0.0025	"	"	"	"	"	"	
Dichlorodifluoromethane	ND	0.0025	"	"	"	"	"	"	
1,1-Dichloroethane	ND	0.0025	"	"	"	"	"	"	
1,2-Dichloroethane	ND	0.0025	"	"	"	"	"	"	
1,1-Dichloroethene	ND	0.0025	"	"	"	"	"	"	

SunStar Laboratories, Inc.

The results in this report apply to the samples analyzed in accordance with the chain of custody document. This analytical report must be reproduced in its entirety.

Jeff Lee, Project Manager

SunStar Laboratories, Inc.
Providing Quality Analytical Services Nationwide

25712 Commercentre Drive
Lake Forest, California 92630
949.297.5020 Phone
949.297.5027 Fax

Terracon - Laguna Hills	Project: 16233 Gale Ave	
23041 Avenida De La Carlota #350	Project Number: LA247544C	**Reported:**
Laguna Hills CA, 92653	Project Manager: Jose Marin	02/26/25 16:48

SGP-6-5

T250885-18 (Soil)

SunStar Laboratories, Inc.

Volatile Organic Compounds by EPA Method 8260B

Analyte	Result	Reporting Limit	Units	Dilution	Batch	Prepared	Analyzed	Method	Notes
cis-1,2-Dichloroethene	ND	0.0025	mg/kg	1	25B0441	02/21/25	02/22/25	EPA 8260B	
trans-1,2-Dichloroethene	ND	0.0025	"	"	"	"	"	"	
1,2-Dichloropropane	ND	0.0025	"	"	"	"	"	"	
1,3-Dichloropropane	ND	0.0025	"	"	"	"	"	"	
2,2-Dichloropropane	ND	0.0025	"	"	"	"	"	"	
1,1-Dichloropropene	ND	0.0025	"	"	"	"	"	"	
cis-1,3-Dichloropropene	ND	0.0025	"	"	"	"	"	"	
trans-1,3-Dichloropropene	ND	0.0025	"	"	"	"	"	"	
Hexachlorobutadiene	ND	0.0025	"	"	"	"	"	"	
Isopropylbenzene	ND	0.0025	"	"	"	"	"	"	
p-Isopropyltoluene	ND	0.0025	"	"	"	"	"	"	
Methylene chloride	ND	0.010	"	"	"	"	"	"	
Naphthalene	ND	0.0025	"	"	"	"	"	"	
n-Propylbenzene	ND	0.0025	"	"	"	"	"	"	
Styrene	ND	0.0025	"	"	"	"	"	"	
1,1,2,2-Tetrachloroethane	ND	0.0025	"	"	"	"	"	"	
1,1,1,2-Tetrachloroethane	ND	0.0025	"	"	"	"	"	"	
Tetrachloroethene	ND	0.0025	"	"	"	"	"	"	
1,2,3-Trichlorobenzene	ND	0.0025	"	"	"	"	"	"	
1,2,4-Trichlorobenzene	ND	0.0025	"	"	"	"	"	"	
1,1,2-Trichloroethane	ND	0.0025	"	"	"	"	"	"	
1,1,1-Trichloroethane	ND	0.0025	"	"	"	"	"	"	
Trichloroethene	ND	0.0025	"	"	"	"	"	"	
Trichlorofluoromethane	ND	0.0025	"	"	"	"	"	"	
1,2,3-Trichloropropane	ND	0.0025	"	"	"	"	"	"	
1,3,5-Trimethylbenzene	ND	0.0025	"	"	"	"	"	"	
1,2,4-Trimethylbenzene	ND	0.0025	"	"	"	"	"	"	
Vinyl chloride	ND	0.0025	"	"	"	"	"	"	
Benzene	ND	0.0025	"	"	"	"	"	"	
Toluene	ND	0.0025	"	"	"	"	"	"	
Ethylbenzene	ND	0.0025	"	"	"	"	"	"	
m,p-Xylene	ND	0.0050	"	"	"	"	"	"	

SunStar Laboratories, Inc.



Jeff Lee, Project Manager

The results in this report apply to the samples analyzed in accordance with the chain of custody document. This analytical report must be reproduced in its entirety.

SunStar Laboratories, Inc.
Providing Quality Analytical Services Nationwide

25712 Commercentre Drive
Lake Forest, California 92630
949.297.5020 Phone
949.297.5027 Fax

Terracon - Laguna Hills	Project: 16233 Gale Ave	
23041 Avenida De La Carlota #350	Project Number: LA247544C	**Reported:**
Laguna Hills CA, 92653	Project Manager: Jose Marin	02/26/25 16:48

SGP-6-5

T250885-18 (Soil)

SunStar Laboratories, Inc.

Volatile Organic Compounds by EPA Method 8260B

Analyte	Result	Reporting Limit	Units	Dilution	Batch	Prepared	Analyzed	Method	Notes
o-Xylene	ND	0.0025	mg/kg	1	25B0441	02/21/25	02/22/25	EPA 8260B	
Acetone	ND	0.0050	"	"	"	"	"	"	
Methyl ethyl ketone	ND	0.0050	"	"	"	"	"	"	
Methyl isobutyl ketone	ND	0.0050	"	"	"	"	"	"	
2-Hexanone (MBK)	ND	0.0050	"	"	"	"	"	"	
Surrogate: 4-Bromofluorobenzene		*91.1 %*	*75.4-139*		"	"	"	"	
Surrogate: Dibromofluoromethane		*107 %*	*73.1-125*		"	"	"	"	
Surrogate: Toluene-d8		*104 %*	*82.6-117*		"	"	"	"	

SunStar Laboratories, Inc.

The results in this report apply to the samples analyzed in accordance with the chain of custody document. This analytical report must be reproduced in its entirety.

Jeff Lee, Project Manager

SunStar Laboratories, Inc.
PROVIDING QUALITY ANALYTICAL SERVICES NATIONWIDE

25712 Commercentre Drive
Lake Forest, California 92630
949.297.5020 Phone
949.297.5027 Fax

Terracon - Laguna Hills	Project: 16233 Gale Ave	
23041 Avenida De La Carlota #350	Project Number: LA247544C	**Reported:**
Laguna Hills CA, 92653	Project Manager: Jose Marin	02/26/25 16:48

Extractable Petroleum Hydrocarbons by 8015B - Quality Control

SunStar Laboratories, Inc.

Analyte	Result	Reporting Limit	Units	Spike Level	Source Result	%REC	%REC Limits	RPD	RPD Limit	Notes
Batch 25B0460 - EPA 3550B GC										
Blank (25B0460-BLK1)				Prepared & Analyzed: 02/24/25						
C6-C12 (GRO)	ND	10	mg/kg							
C13-C28 (DRO)	ND	10	"							
C29-C40 (MORO)	ND	10	"							
Surrogate: p-Terphenyl	*101*		*"*	*100*		*101*	*65-135*			
LCS (25B0460-BS1)				Prepared & Analyzed: 02/24/25						
C13-C28 (DRO)	480	10	mg/kg	500		95.3	75-125			
Surrogate: p-Terphenyl	*98.2*		*"*	*100*		*98.2*	*65-135*			
Matrix Spike (25B0460-MS1)	**Source: T250873-01**			Prepared & Analyzed: 02/24/25						
C13-C28 (DRO)	480	10	mg/kg	500	15	93.1	75-125			
Surrogate: p-Terphenyl	*95.2*		*"*	*100*		*95.2*	*65-135*			
Matrix Spike Dup (25B0460-MSD1)	**Source: T250873-01**			Prepared & Analyzed: 02/24/25						
C13-C28 (DRO)	490	10	mg/kg	500	15	94.9	75-125	1.88	20	
Surrogate: p-Terphenyl	*93.0*		*"*	*100*		*93.0*	*65-135*			

SunStar Laboratories, Inc.



Jeff Lee, Project Manager

The results in this report apply to the samples analyzed in accordance with the chain of custody document. This analytical report must be reproduced in its entirety.

SunStar Laboratories, Inc.
Providing Quality Analytical Services Nationwide

25712 Commercentre Drive
Lake Forest, California 92630
949.297.5020 Phone
949.297.5027 Fax

Terracon - Laguna Hills	Project: 16233 Gale Ave	
23041 Avenida De La Carlota #350	Project Number: LA247544C	**Reported:**
Laguna Hills CA, 92653	Project Manager: Jose Marin	02/26/25 16:48

Metals by EPA 6010B - Quality Control

SunStar Laboratories, Inc.

Analyte	Result	Reporting Limit	Units	Spike Level	Source Result	%REC	%REC Limits	RPD	RPD Limit	Notes
Batch 25B0451 - EPA 3050B										
Blank (25B0451-BLK1)				Prepared: 02/21/25 Analyzed: 02/24/25						
Antimony	ND	4.0	mg/kg							
Arsenic	ND	2.0	"							
Barium	ND	1.0	"							
Beryllium	ND	1.0	"							
Cadmium	ND	2.0	"							
Chromium	ND	2.0	"							
Cobalt	ND	2.0	"							
Copper	ND	1.0	"							
Lead	ND	3.0	"							
Molybdenum	ND	5.0	"							
Nickel	ND	2.0	"							
Selenium	ND	5.0	"							
Silver	ND	2.0	"							
Thallium	ND	5.0	"							
Vanadium	ND	5.0	"							
Zinc	ND	1.0	"							
LCS (25B0451-BS1)				Prepared: 02/21/25 Analyzed: 02/24/25						
Arsenic	93.5	2.0	mg/kg	100		93.5	75-125			
Barium	98.2	1.0	"	100		98.2	75-125			
Cadmium	97.4	2.0	"	100		97.4	75-125			
Chromium	97.2	2.0	"	100		97.2	75-125			
Lead	99.1	3.0	"	100		99.1	75-125			
Matrix Spike (25B0451-MS1)	**Source: T250871-01**			Prepared: 02/21/25 Analyzed: 02/24/25						
Arsenic	65.0	2.0	mg/kg	100	9.97	55.0	75-125			QM-07
Barium	194	1.0	"	100	136	57.9	75-125			QM-07
Cadmium	56.7	2.0	"	100	0.926	55.8	75-125			QM-07
Chromium	92.8	2.0	"	100	35.8	57.1	75-125			QM-07
Lead	58.2	3.0	"	100	4.06	54.1	75-125			QM-07

SunStar Laboratories, Inc.

The results in this report apply to the samples analyzed in accordance with the chain of custody document. This analytical report must be reproduced in its entirety.

Jeff Lee, Project Manager

SunStar Laboratories, Inc.
Providing Quality Analytical Services Nationwide

25712 Commercentre Drive
Lake Forest, California 92630
949.297.5020 Phone
949.297.5027 Fax

Terracon - Laguna Hills	Project: 16233 Gale Ave	
23041 Avenida De La Carlota #350	Project Number: LA247544C	**Reported:**
Laguna Hills CA, 92653	Project Manager: Jose Marin	02/26/25 16:48

Metals by EPA 6010B - Quality Control

SunStar Laboratories, Inc.

Analyte	Result	Reporting Limit	Units	Spike Level	Source Result	%REC	%REC Limits	RPD	RPD Limit	Notes
Batch 25B0451 - EPA 3050B										
Matrix Spike Dup (25B0451-MSD1)	**Source: T250871-01**			Prepared: 02/21/25 Analyzed: 02/24/25						
Arsenic	63.8	2.0	mg/kg	100	9.97	53.8	75-125	1.90	20	QM-07
Barium	197	1.0	"	100	136	61.0	75-125	1.60	20	QM-07
Cadmium	56.3	2.0	"	100	0.926	55.4	75-125	0.708	20	QM-07
Chromium	92.8	2.0	"	100	35.8	57.0	75-125	0.0811	20	QM-07
Lead	57.7	3.0	"	100	4.06	53.6	75-125	0.945	20	QM-07
Batch 25B0464 - EPA 3050B										
Blank (25B0464-BLK1)				Prepared: 02/24/25 Analyzed: 02/25/25						
Antimony	ND	4.0	mg/kg							
Arsenic	ND	2.0	"							
Barium	ND	1.0	"							
Beryllium	ND	1.0	"							
Cadmium	ND	2.0	"							
Chromium	ND	2.0	"							
Cobalt	ND	2.0	"							
Copper	ND	1.0	"							
Lead	ND	3.0	"							
Molybdenum	ND	5.0	"							
Nickel	ND	2.0	"							
Selenium	ND	5.0	"							
Silver	ND	2.0	"							
Thallium	ND	5.0	"							
Vanadium	ND	5.0	"							
Zinc	ND	1.0	"							
LCS (25B0464-BS1)				Prepared: 02/24/25 Analyzed: 02/25/25						
Arsenic	99.1	2.0	mg/kg	100		99.1	75-125			
Barium	98.5	1.0	"	100		98.5	75-125			
Cadmium	100	2.0	"	100		100	75-125			
Chromium	99.5	2.0	"	100		99.5	75-125			
Lead	101	3.0	"	100		101	75-125			

SunStar Laboratories, Inc.

The results in this report apply to the samples analyzed in accordance with the chain of custody document. This analytical report must be reproduced in its entirety.

Jeff Lee, Project Manager

SunStar Laboratories, Inc.
PROVIDING QUALITY ANALYTICAL SERVICES NATIONWIDE

25712 Commercentre Drive
Lake Forest, California 92630
949.297.5020 Phone
949.297.5027 Fax

Terracon - Laguna Hills	Project: 16233 Gale Ave	
23041 Avenida De La Carlota #350	Project Number: LA247544C	**Reported:**
Laguna Hills CA, 92653	Project Manager: Jose Marin	02/26/25 16:48

Metals by EPA 6010B - Quality Control

SunStar Laboratories, Inc.

Analyte	Result	Reporting Limit	Units	Spike Level	Source Result	%REC	%REC Limits	RPD	RPD Limit	Notes
Batch 25B0464 - EPA 3050B										
Matrix Spike (25B0464-MS1)	**Source: T250873-04**			Prepared: 02/24/25 Analyzed: 02/25/25						
Arsenic	59.2	2.0	mg/kg	100	2.75	56.4	75-125			QM-07
Barium	142	1.0	"	100	180	NR	75-125			QM-07
Cadmium	60.0	2.0	"	100	0.494	59.5	75-125			QM-07
Chromium	67.2	2.0	"	100	18.5	48.8	75-125			QM-07
Lead	59.2	3.0	"	100	5.03	54.2	75-125			QM-07
Matrix Spike Dup (25B0464-MSD1)	**Source: T250873-04**			Prepared: 02/24/25 Analyzed: 02/25/25						
Arsenic	49.3	2.0	mg/kg	100	2.75	46.6	75-125	18.2	20	QM-07
Barium	146	1.0	"	100	180	NR	75-125	2.92	20	QM-07
Cadmium	46.9	2.0	"	100	0.494	46.4	75-125	24.5	20	QM-07
Chromium	55.0	2.0	"	100	18.5	36.5	75-125	20.1	20	QM-07
Lead	47.8	3.0	"	100	5.03	42.8	75-125	21.3	20	QM-07

SunStar Laboratories, Inc.



Jeff Lee, Project Manager

The results in this report apply to the samples analyzed in accordance with the chain of custody document. This analytical report must be reproduced in its entirety.

SunStar Laboratories, Inc.
PROVIDING QUALITY ANALYTICAL SERVICES NATIONWIDE

25712 Commercentre Drive
Lake Forest, California 92630
949.297.5020 Phone
949.297.5027 Fax

Terracon - Laguna Hills	Project: 16233 Gale Ave	
23041 Avenida De La Carlota #350	Project Number: LA247544C	**Reported:**
Laguna Hills CA, 92653	Project Manager: Jose Marin	02/26/25 16:48

Cold Vapor Extraction EPA 7470/7471 - Quality Control

SunStar Laboratories, Inc.

Analyte	Result	Reporting Limit	Units	Spike Level	Source Result	%REC	%REC Limits	RPD	RPD Limit	Notes
Batch 25B0454 - EPA 7471A Soil										
Blank (25B0454-BLK1)				Prepared: 02/21/25 Analyzed: 02/24/25						
Mercury	ND	0.10	mg/kg							
LCS (25B0454-BS1)				Prepared: 02/21/25 Analyzed: 02/24/25						
Mercury	0.495	0.10	mg/kg	0.417		119	80-120			
Matrix Spike (25B0454-MS1)	**Source: T250884-05**			Prepared: 02/21/25 Analyzed: 02/24/25						
Mercury	12.3	1.0	mg/kg	0.417	14.0	NR	80-120			QM-4X
Matrix Spike Dup (25B0454-MSD1)	**Source: T250884-05**			Prepared: 02/21/25 Analyzed: 02/24/25						
Mercury	16.3	1.0	mg/kg	0.417	14.0	546	80-120	28.0	20	QM-4X

SunStar Laboratories, Inc.

The results in this report apply to the samples analyzed in accordance with the chain of custody document. This analytical report must be reproduced in its entirety.

Jeff Lee, Project Manager

SunStar Laboratories, Inc.
PROVIDING QUALITY ANALYTICAL SERVICES NATIONWIDE

25712 Commercentre Drive
Lake Forest, California 92630
949.297.5020 Phone
949.297.5027 Fax

Terracon - Laguna Hills	Project: 16233 Gale Ave	
23041 Avenida De La Carlota #350	Project Number: LA247544C	**Reported:**
Laguna Hills CA, 92653	Project Manager: Jose Marin	02/26/25 16:48

Volatile Organic Compounds by EPA Method 8260B - Quality Control

SunStar Laboratories, Inc.

Analyte	Result	Reporting Limit	Units	Spike Level	Source Result	%REC	%REC Limits	RPD	RPD Limit	Notes
Batch 25B0441 - EPA 5030 GCMS										
Blank (25B0441-BLK1)				Prepared: 02/21/25 Analyzed: 02/22/25						
Bromobenzene	ND	0.0025	mg/kg							
Bromochloromethane	ND	0.0025	"							
Bromodichloromethane	ND	0.0025	"							
Bromoform	ND	0.0025	"							
Bromomethane	ND	0.0025	"							
n-Butylbenzene	ND	0.0025	"							
sec-Butylbenzene	ND	0.0025	"							
tert-Butylbenzene	ND	0.0025	"							
Carbon tetrachloride	ND	0.0025	"							
Chlorobenzene	ND	0.0025	"							
Chloroethane	ND	0.0025	"							
Chloroform	ND	0.0025	"							
Chloromethane	ND	0.0025	"							
2-Chlorotoluene	ND	0.0025	"							
4-Chlorotoluene	ND	0.0025	"							
Dibromochloromethane	ND	0.0025	"							
1,2-Dibromo-3-chloropropane	ND	0.0050	"							
1,2-Dibromoethane (EDB)	ND	0.0025	"							
Dibromomethane	ND	0.0025	"							
1,2-Dichlorobenzene	ND	0.0025	"							
1,3-Dichlorobenzene	ND	0.0025	"							
1,4-Dichlorobenzene	ND	0.0025	"							
Dichlorodifluoromethane	ND	0.0025	"							
1,1-Dichloroethane	ND	0.0025	"							
1,2-Dichloroethane	ND	0.0025	"							
1,1-Dichloroethene	ND	0.0025	"							
cis-1,2-Dichloroethene	ND	0.0025	"							
trans-1,2-Dichloroethene	ND	0.0025	"							
1,2-Dichloropropane	ND	0.0025	"							
1,3-Dichloropropane	ND	0.0025	"							
2,2-Dichloropropane	ND	0.0025	"							
1,1-Dichloropropene	ND	0.0025	"							
cis-1,3-Dichloropropene	ND	0.0025	"							
trans-1,3-Dichloropropene	ND	0.0025	"							
Hexachlorobutadiene	ND	0.0025	"							
Isopropylbenzene	ND	0.0025	"							

SunStar Laboratories, Inc.

The results in this report apply to the samples analyzed in accordance with the chain of custody document. This analytical report must be reproduced in its entirety.

Jeff Lee, Project Manager

SunStar Laboratories, Inc.
Providing Quality Analytical Services Nationwide

25712 Commercentre Drive
Lake Forest, California 92630
949.297.5020 Phone
949.297.5027 Fax

Terracon - Laguna Hills	Project: 16233 Gale Ave	
23041 Avenida De La Carlota #350	Project Number: LA247544C	**Reported:**
Laguna Hills CA, 92653	Project Manager: Jose Marin	02/26/25 16:48

Volatile Organic Compounds by EPA Method 8260B - Quality Control

SunStar Laboratories, Inc.

Analyte	Result	Reporting Limit	Units	Spike Level	Source Result	%REC	%REC Limits	RPD	RPD Limit	Notes
Batch 25B0441 - EPA 5030 GCMS										
Blank (25B0441-BLK1)				Prepared: 02/21/25 Analyzed: 02/22/25						
p-Isopropyltoluene	ND	0.0025	mg/kg							
Methylene chloride	ND	0.010	"							
Naphthalene	ND	0.0025	"							
n-Propylbenzene	ND	0.0025	"							
Styrene	ND	0.0025	"							
1,1,2,2-Tetrachloroethane	ND	0.0025	"							
1,1,1,2-Tetrachloroethane	ND	0.0025	"							
Tetrachloroethene	ND	0.0025	"							
1,2,3-Trichlorobenzene	ND	0.0025	"							
1,2,4-Trichlorobenzene	ND	0.0025	"							
1,1,2-Trichloroethane	ND	0.0025	"							
1,1,1-Trichloroethane	ND	0.0025	"							
Trichloroethene	ND	0.0025	"							
Trichlorofluoromethane	ND	0.0025	"							
1,2,3-Trichloropropane	ND	0.0025	"							
1,3,5-Trimethylbenzene	ND	0.0025	"							
1,2,4-Trimethylbenzene	ND	0.0025	"							
Vinyl chloride	ND	0.0025	"							
Benzene	ND	0.0025	"							
Toluene	ND	0.0025	"							
Ethylbenzene	ND	0.0025	"							
m,p-Xylene	ND	0.0050	"							
o-Xylene	ND	0.0025	"							
Acetone	ND	0.0050	"							
Methyl ethyl ketone	ND	0.0050	"							
Methyl isobutyl ketone	ND	0.0050	"							
2-Hexanone (MBK)	ND	0.0050	"							
Surrogate: 4-Bromofluorobenzene	*0.0450*		"	*0.0500*		*90.1*	*75.4-139*			
Surrogate: Dibromofluoromethane	*0.0511*		"	*0.0500*		*102*	*73.1-125*			
Surrogate: Toluene-d8	*0.0504*		"	*0.0500*		*101*	*82.6-117*			

SunStar Laboratories, Inc.



Jeff Lee, Project Manager

The results in this report apply to the samples analyzed in accordance with the chain of custody document. This analytical report must be reproduced in its entirety.

SunStar Laboratories, Inc.
Providing Quality Analytical Services Nationwide

25712 Commercentre Drive
Lake Forest, California 92630
949.297.5020 Phone
949.297.5027 Fax

Terracon - Laguna Hills	Project: 16233 Gale Ave	
23041 Avenida De La Carlota #350	Project Number: LA247544C	**Reported:**
Laguna Hills CA, 92653	Project Manager: Jose Marin	02/26/25 16:48

Volatile Organic Compounds by EPA Method 8260B - Quality Control

SunStar Laboratories, Inc.

Analyte	Result	Reporting Limit	Units	Spike Level	Source Result	%REC	%REC Limits	RPD	RPD Limit	Notes
Batch 25B0441 - EPA 5030 GCMS										
LCS (25B0441-BS1)				Prepared: 02/21/25 Analyzed: 02/22/25						
Chlorobenzene	0.0492	0.0025	mg/kg	0.0500		98.5	65.2-124			
1,1-Dichloroethene	0.0498	0.0025	"	0.0500		99.5	60.9-131			
Trichloroethene	0.0528	0.0025	"	0.0500		106	62.1-126			
Benzene	0.0492	0.0025	"	0.0500		98.3	65.3-127			
Toluene	0.0502	0.0025	"	0.0500		100	64.3-122			
Surrogate: 4-Bromofluorobenzene	*0.0502*		"	*0.0500*		*100*	*75.4-139*			
Surrogate: Dibromofluoromethane	*0.0523*		"	*0.0500*		*105*	*73.1-125*			
Surrogate: Toluene-d8	*0.0506*		"	*0.0500*		*101*	*82.6-117*			
Matrix Spike (25B0441-MS1)		**Source: T250871-01**		Prepared: 02/21/25 Analyzed: 02/22/25						
Chlorobenzene	0.0343	0.0025	mg/kg	0.0500	ND	68.6	65.2-125			
1,1-Dichloroethene	0.0417	0.0025	"	0.0500	ND	83.5	60.9-131			
Trichloroethene	0.0404	0.0025	"	0.0500	ND	80.8	62.1-126			
Benzene	0.0376	0.0025	"	0.0500	ND	75.3	65.3-127			
Toluene	0.0377	0.0025	"	0.0500	ND	75.4	64.3-125			
Surrogate: 4-Bromofluorobenzene	*0.0499*		"	*0.0500*		*99.8*	*75.4-139*			
Surrogate: Dibromofluoromethane	*0.0531*		"	*0.0500*		*106*	*73.1-125*			
Surrogate: Toluene-d8	*0.0505*		"	*0.0500*		*101*	*82.6-117*			
Matrix Spike Dup (25B0441-MSD1)		**Source: T250871-01**		Prepared: 02/21/25 Analyzed: 02/22/25						
Chlorobenzene	0.0334	0.0025	mg/kg	0.0500	ND	66.8	65.2-125	2.63	20	
1,1-Dichloroethene	0.0423	0.0025	"	0.0500	ND	84.6	60.9-131	1.29	20	
Trichloroethene	0.0402	0.0025	"	0.0500	ND	80.4	62.1-126	0.571	20	
Benzene	0.0371	0.0025	"	0.0500	ND	74.2	65.3-127	1.47	20	
Toluene	0.0370	0.0025	"	0.0500	ND	74.0	64.3-125	1.82	20	
Surrogate: 4-Bromofluorobenzene	*0.0501*		"	*0.0500*		*100*	*75.4-139*			
Surrogate: Dibromofluoromethane	*0.0540*		"	*0.0500*		*108*	*73.1-125*			
Surrogate: Toluene-d8	*0.0501*		"	*0.0500*		*100*	*82.6-117*			

SunStar Laboratories, Inc.



Jeff Lee, Project Manager

The results in this report apply to the samples analyzed in accordance with the chain of custody document. This analytical report must be reproduced in its entirety.

SunStar Laboratories, Inc.
PROVIDING QUALITY ANALYTICAL SERVICES NATIONWIDE

25712 Commercentre Drive
Lake Forest, California 92630
949.297.5020 Phone
949.297.5027 Fax

Terracon - Laguna Hills	Project: 16233 Gale Ave	
23041 Avenida De La Carlota #350	Project Number: LA247544C	**Reported:**
Laguna Hills CA, 92653	Project Manager: Jose Marin	02/26/25 16:48

Notes and Definitions

QM-4X	The spike recovery was outside of QC acceptance limits for the MS and/or MSD due to analyte concentration at 4 times or greater the spike concentration. The QC batch was accepted based on LCS and/or LCSD recoveries within the acceptance limits.
QM-07	The spike recovery and/or RPD was outside acceptance limits for the MS and/or MSD. The batch was accepted based on acceptable LCS recovery.
D-06	The sample chromatographic pattern does not resemble the fuel standard used for quantitation.
DET	Analyte DETECTED
ND	Analyte NOT DETECTED at or above the reporting limit
NR	Not Reported
dry	Sample results reported on a dry weight basis
RPD	Relative Percent Difference

SunStar Laboratories, Inc.



Jeff Lee, Project Manager

The results in this report apply to the samples analyzed in accordance with the chain of custody document. This analytical report must be reproduced in its entirety.

T25 & T85

ENVIRONMENTAL, GEOTECHNICAL AND CONSTRUCTION MATERIALS SERVICES

CHAIN OF CUSTODY RECORD

Terracon
Consulting Engineers & Scientists

Office Location: Laguna Hills
Project Manager: Jose Marin

Laboratory: Sunstar Labs
Address:
Contact:
Phone:
PO/SO #:

Sampler's Name: Jose Marin
Sampler's Signature:

Proj. No.: LA247544C
Project Name: 16233 Gale Arena
No/Type of Containers: –

ANALYSIS REQUESTED: Full Scan TPH - EPA 8015; VOCs - EPA 8260; Cam 17 Metals

Lab use only
Due Date:

Temp. of coolers when received (C°): 1 | 2 | 3 | 4 | 5

Page 1 of 2

Matrix	Date	Time	Comp	Grab	Identifying Marks of Sampe(s)	Start Depth	End Depth	VOA	A/G 1LI	250 ml	P/O	Lab Sample ID (Lab Use Only)
S	2-17-25	0810		X	S6P-4-2.5						X	01
		0815			S6P-1-5							02
		0820			S6P-1-10							03
		0827			S6P-1-15							04
		0835			S6P-1-20							05
		0905			S6P-2-2.5							06
		0915			S6P-2-5							07
		0930			S6P-3-2.5							08
		0940			S6P-3-5							09
↓	↓	0955		↓	S6P-4-2.5						↓	10

Turn around time: ☑ Normal ☐ 25% Rush ☐ 50% Rush ☐ 100% Rush

	Date:	Time:	Received by: (Signature)	Date:	Time:
Relinquished by (Signature)	2-20-25	1211	2/20/25	2/20/25	12:11
Relinquished by (Signature)					
Relinquished by (Signature)					
Relinquished by (Signature)					

NOTES: Place on Hold

Matrix: WW - Wastewater; W - Water; S - Soil; SD - Solid; L - Liquid; A - Air Bag; C - Charcoal tube; SL - Sludge; O - Oil
Container: VOA - 40 ml vial; A/G - Amber / Or Glass 1 Liter; 250 ml - Glass wide mouth; P/O - Plastic or other

Orange County Office
1421 Edinger Ave, Suite C
Tustin, California 92780
Office (949) 261-0051
Fax (949) 261-6110

1.6°C

ENVIRONMENTAL, GEOTECHNICAL AND CONSTRUCTION MATERIALS SERVICES

CHAIN OF CUSTODY RECORD

Terracon
Consulting Engineers & Scientists

Office Location: Laguna Hill, CA

Project Manager: Jos. Marin

Laboratory: Sunstar Labs

Address:

Contact:

Phone:

PO/SO #:

Sampler's Name: Jos. Marin

Sampler's Signature:

Proj. No.: LA2475440

Project Name: 16233 Gale Avenue

No/Type of Containers: —

ANALYSIS REQUESTED: Full Scan TPH; VOCs - EPA 8015; CAM 17 - EPA 8260; Methane

Lab use only
Due Date:

Temp. of coolers when received (C°): 1 | 2 | 3 | 4 | 5

Page 2 of 2

Matrix	Date	Time	Comp	Grab	Identifying Marks of Sampe(s)	Start Depth	End Depth	VOA	A/G 1LI	250 ml	P/O	Lab Sample ID (Lab Use Only)
S	2-17-25	1000		X	SGP-4-5						X	11
		~~1005~~ 1000			SGP-4-10							12
		1015			SGP-4-15							13
		1035			SGP-4-20							14
		1105			SGP-5-2.5							15
		1110			SGP-5-5							16
		1120			SGP-6-~~7~~5							17
		1125			SGP-6-5							18

Turn around time: ☒ Normal ☐ 25% Rush ☐ 50% Rush ☐ 100% Rush

Relinquished by (Signature)	Date:	Time:	Received by: (Signature)	Date:	Time:
	2-20-25	1211		2/20/25	12:11
Relinquished by (Signature)	Date:	Time:	Received by: (Signature)	Date:	Time:
Relinquished by (Signature)	Date:	Time:	Received by: (Signature)	Date:	Time:
Relinquished by (Signature)	Date:	Time:	Received by: (Signature)	Date:	Time:

NOTES: Place on Hold

Matrix: WW - Wastewater; W - Water; S - Soil; SD - Solid; L - Liquid; A - Air Bag; C - Charcoal tube; SL - Sludge; O - Oil
Container: VOA - 40 ml vial; A/G - Amber / Or Glass 1 Liter; 250 ml - Glass wide mouth; P/O - Plastic or other _____

Orange County Office
1421 Edinger Ave, Suite C
Tustin, California 92780
Office (949) 261-0051
Fax (949) 261-6110

SunStar Laboratories, Inc.
PROVIDING QUALITY ANALYTICAL SERVICES NATIONWIDE

SAMPLE RECEIVING REVIEW SHEET

Batch/Work Order #: T250885

Client Name: Terracon Project: 16233 Gale Avenue

Delivered by: ☑ Client ☐ SunStar Courier ☐ GLS ☐ FedEx ☐ Other

If Courier, Received by: Date/Time Courier Received:

Lab Received by: Paul Date/Time Lab Received: 2/20/25 12:11

Total number of coolers received: 1 Thermometer ID: SC-1 Calibration due: 11/19/2025

Temperature: Cooler #1	1.5 °C +/- the CF (+ 0.1°C)	=	1.6 °C	corrected temperature
Temperature: Cooler #2	°C +/- the CF (+ 0.1°C)	=	°C	corrected temperature
Temperature: Cooler #3	°C +/- the CF (+ 0.1°C)	=	°C	corrected temperature

Temperature criteria = ≤ 6°C (no frozen containers) Within criteria? ☑ **Yes** ☐ **No** ☐ **N/A**

If NO:

Samples received on ice? ☐ Yes ☐ **No → Complete Non-Conformance Sheet**

If on ice, samples received same day collected? ☐ Yes → Acceptable ☐ **No → Complete Non-Conformance Sheet**

Custody seals intact on cooler/sample	☐ Yes	☐ No*	☑ N/A
Sample containers intact	☑ Yes	☐ No*	
Sample labels match Chain of Custody IDs	☑ Yes	☐ No*	
Total number of containers received match COC	☑ Yes	☐ No*	
Proper containers received for analyses requested on COC	☑ Yes	☐ No*	
Proper preservative indicated on COC/containers for analyses requested	☐ Yes	☐ No*	☑ N/A

Complete shipment received in good condition with correct temperatures, containers, labels, volumes preservatives and within method specified holding times ☑ **Yes** ☐ **No***

* Complete Non-Conformance Receiving Sheet if checked

Cooler/Sample Review - Initials and date: PB 2/20/25

Comments:

(949) 297-5020 ■ www.sunstarlabs.com ■ 25712 Commercentre Drive ■ Lake Forest, CA 92630

ENVIRONMENTAL, GEOTECHNICAL AND CONSTRUCTION MATERIALS SERVICES

CHAIN OF CUSTODY RECORD

Terracon
Consulting Engineers & Scientists

Office Location: Laguna Hills

Project Manager: Jose Maria

Laboratory: Sunstar Labs
Address:
Contact:
Phone:
PO/SO #:

Sampler's Name: Jose Maria
Sampler's Signature:

Lab use only
Due Date:

Temp. of coolers when received (C°): 1 | 2 | 3 | 4 | 5

Page 1 of 2

Proj. No.: LA27454C
Project Name: 162333 Gate Arena
No/Type of Containers: —

ANALYSIS REQUESTED

Matrix	Date	Time	Comp	Grab	Identifying Marks of Sampe(s)	Start Depth	End Depth	VOA	A/G 1LI	250 ml	P/O	Full Scan TPH - EPA 8015	VOCs - EPA 8260	CAM 17 Metals	Hold	Lab Sample ID (Lab Use Only)
S	2-25	0810		X	S6P-1-2.5						X	X	X	X		
		0815			S6P-1-5										X	
		0820			S6P-1-10										X	
		0827			S6P-1-15										X	
		0835			S6P-1-20										X	
		0405			S6P-2-2.5											
		0415			S6P-2-5							X	X			
		0930			S6P-3-2.5							X	X			
		0940			S6P-3-5										X	
↓	↓	0955		↓	S6P-4-2.5						↓			X		

Turn around time: ☑ Normal ☐ 25% Rush ☐ 50% Rush ☐ 100% Rush

Relinquished by (Signature)	Date:	Time:	Received by: (Signature)	Date:	Time:
	2-10-25	1211		2/10/25	12:11
Relinquished by (Signature)	Date:	Time:	Received by: (Signature)	Date:	Time:
Relinquished by (Signature)	Date:	Time:	Received by: (Signature)	Date:	Time:
Relinquished by (Signature)	Date:	Time:	Received by: (Signature)	Date:	Time:

NOTES: Place on Hold

Matrix: WW - Wastewater; W - Water; S - Soil; SD - Solid; L - Liquid; A - Air Bag; C - Charcoal tube; SL - Sludge; O - Oil
Container: VOA - 40 ml vial; A/G - Amber / Or Glass 1 Liter; 250 ml - Glass wide mouth; P/O - Plastic or other

Orange County Office
1421 Edinger Ave, Suite C
Tustin, California 92780
Office (949) 261-0051
Fax (949) 261-6110

1.6°c

ENVIRONMENTAL, GEOTECHNICAL AND CONSTRUCTION MATERIALS SERVICES

CHAIN OF CUSTODY RECORD

Terracon
Consulting Engineers & Scientists

Office Location: Laguna Hill, CA

Project Manager: Jos. Morin

Laboratory: Sunstar Labs
Address:
Contact:
Phone:
PO/SO #:

Sampler's Name: Jos. Morin
Sampler's Signature:

Proj. No.: LA247544C
Project Name: 16233 Gale Avenue
No/Type of Containers: —

ANALYSIS REQUESTED

Lab use only
Due Date:

Temp. of coolers when received (C°): 1 | 2 | 3 | 4 | 5

Page 2 of 2

Matrix	Date	Time	Comp	Grab	Identifying Marks of Sampe(s)	Start Depth	End Depth	VOA	A/G 1LI	250 ml	P/O	Full Scan - EPA 8015	VOCs - EPA 8260	COM 17 - Metals	Hold	Lab Sample ID (Lab Use Only)
S	2-17-25	1000		X	SGP-4-5						X	X	X			
		~~1000~~ 1005			SGP-4-10										X	
		1015			SGP-4-15										X	
		1035			SGP-4-20										X	
		1105			SGP-5-2.5							X	X			
		1110			SGP-5-5										X	
		1120			SGP-6-2.5										X	
		1125			SGP-6-5							X	X			

Turn around time: ☐ Normal ☐ 25% Rush ☐ 50% Rush ☐ 100% Rush

Relinquished by (Signature)	Date:	Time:	Received by: (Signature)	Date:	Time:
[signature]	2/20/25	12:11	[signature]	2/20/25	12:11
Relinquished by (Signature)	Date:	Time:	Received by: (Signature)	Date:	Time:
Relinquished by (Signature)	Date:	Time:	Received by: (Signature)	Date:	Time:
Relinquished by (Signature)	Date:	Time:	Received by: (Signature)	Date:	Time:

NOTES: Place on Hold

Matrix Container: WW - Wastewater; VOA - 40 ml vial; W - Water; A/G - Amber / Or Glass 1 Liter; S - Soil; SD - Solid; L - Liquid; 250 ml - Glass wide mouth; A - Air Bag; C - Charcoal tube; P/O - Plastic or other; SL - Sludge; O - Oil

Orange County Office
1421 Edinger Ave, Suite C
Tustin, California 92780
Office (949) 261-0051
Fax (949) 261-6110

1.62

SunStar Laboratories, Inc.
PROVIDING QUALITY ANALYTICAL SERVICES NATIONWIDE

WORK ORDER

T250885

Client:	**Terracon - Laguna Hills**	**Project Manager:**	**Jeff Lee**
Project:	**16233 Gale Ave**	**Project Number:**	**LA247544C**

Report To:

Terracon - Laguna Hills
Jose Marin
23041 Avenida De La Carlota #350
Laguna Hills, CA 92653

Date Due:	02/27/25 17:00 (5 day TAT)		
Received By:	Paul Berner	Date Received:	02/20/25 12:11
Logged In By:	Angel Aguirre	Date Logged In:	02/21/25 13:55

Samples Received at:	**1.6°C**		
Custody Seals	No	Received On Ice	Yes
Containers Intact	Yes		
COC/Labels Agree	Yes		
Preservation Confirme	No		

Analysis	Due	TAT	Expires	Comments
T250885-01 SGP-1-25 [Soil] Sampled 02/17/25 08:10 (GMT-08:00) Pacific Time (US &				
6010 Title 22	02/27/25 15:00	5	08/16/25 08:10	
8015 Carbon Chain	02/27/25 15:00	5	03/03/25 08:10	
8260	02/27/25 15:00	5	03/03/25 08:10	
T250885-02 SGP-1-5 [Soil] Sampled 02/17/25 08:15 (GMT-08:00) Pacific Time (US &				**HOLD**
[NO ANALYSES]				
T250885-03 SGP-1-10 [Soil] Sampled 02/17/25 08:20 (GMT-08:00) Pacific Time (US &				**HOLD**
[NO ANALYSES]				
T250885-04 SGP-1-15 [Soil] Sampled 02/17/25 08:27 (GMT-08:00) Pacific Time (US &				**HOLD**
[NO ANALYSES]				
T250885-05 SGP-1-20 [Soil] Sampled 02/17/25 08:35 (GMT-08:00) Pacific Time (US &				**HOLD**
[NO ANALYSES]				
T250885-06 SGP-2-2.5 [Soil] Sampled 02/17/25 09:05 (GMT-08:00) Pacific Time (US &				**HOLD**
[NO ANALYSES]				

SunStar Laboratories, Inc.
PROVIDING QUALITY ANALYTICAL SERVICES NATIONWIDE

WORK ORDER

T250885

Client:	**Terracon - Laguna Hills**	**Project Manager:**	**Jeff Lee**
Project:	**16233 Gale Ave**	**Project Number:**	**LA247544C**

Analysis	Due	TAT	Expires	Comments
T250885-07 SGP-2-5 [Soil] Sampled 02/17/25 09:15 (GMT-08:00) Pacific Time (US &				
8015 Carbon Chain	02/27/25 15:00	5	03/03/25 09:15	
8260	02/27/25 15:00	5	03/03/25 09:15	
T250885-08 SGP-3-2.5 [Soil] Sampled 02/17/25 09:30 (GMT-08:00) Pacific Time (US &				
8015 Carbon Chain	02/27/25 15:00	5	03/03/25 09:30	
8260	02/27/25 15:00	5	03/03/25 09:30	
T250885-09 SGP-3-5 [Soil] Sampled 02/17/25 09:40 (GMT-08:00) Pacific Time (US &				**HOLD**
[NO ANALYSES]				
T250885-10 SGP-4-2.5 [Soil] Sampled 02/17/25 09:55 (GMT-08:00) Pacific Time (US &				
6010 Title 22	02/27/25 15:00	5	08/16/25 09:55	
T250885-11 SGP-4-5 [Soil] Sampled 02/17/25 10:00 (GMT-08:00) Pacific Time (US &				
8015 Carbon Chain	02/27/25 15:00	5	03/03/25 10:00	
8260	02/27/25 15:00	5	03/03/25 10:00	
T250885-12 SGP-4-10 [Soil] Sampled 02/17/25 10:05 (GMT-08:00) Pacific Time (US &				**HOLD**
[NO ANALYSES]				
T250885-13 SGP-4-15 [Soil] Sampled 02/17/25 10:15 (GMT-08:00) Pacific Time (US &				**HOLD**
[NO ANALYSES]				
T250885-14 SGP-4-20 [Soil] Sampled 02/17/25 10:35 (GMT-08:00) Pacific Time (US &				**HOLD**
[NO ANALYSES]				
T250885-15 SGP-5-2.5 [Soil] Sampled 02/17/25 11:05 (GMT-08:00) Pacific Time (US &				
8015 Carbon Chain	02/27/25 15:00	5	03/03/25 11:05	
8260	02/27/25 15:00	5	03/03/25 11:05	
T250885-16 SGP-5-5 [Soil] Sampled 02/17/25 11:10 (GMT-08:00) Pacific Time (US &				**HOLD**
[NO ANALYSES]				

SunStar Laboratories, Inc.
PROVIDING QUALITY ANALYTICAL SERVICES NATIONWIDE

WORK ORDER

T250885

Client:	**Terracon - Laguna Hills**	**Project Manager:**	**Jeff Lee**
Project:	**16233 Gale Ave**	**Project Number:**	**LA247544C**

Analysis	Due	TAT	Expires	Comments
T250885-17 SGP-6-2.5 [Soil] Sampled 02/17/25 11:20 (GMT-08:00) Pacific Time (US &				**HOLD**
[NO ANALYSES]				
T250885-18 SGP-6-5 [Soil] Sampled 02/17/25 11:25 (GMT-08:00) Pacific Time (US &				
8015 Carbon Chain	02/27/25 15:00	5	03/03/25 11:25	
8260	02/27/25 15:00	5	03/03/25 11:25	

Analysis groups included in this work order

6010 Title 22

subgroup 6010B T22 7470/71 Hg

Reviewed By

Date

SunStar Laboratories, Inc.
Providing Quality Analytical Services Nationwide

25712 Commercentre Drive
Lake Forest, California 92630
949.297.5020 Phone
949.297.5027 Fax

28 February 2025

Jose Marin
Terracon - Laguna Hills
23041 Avenida De La Carlota #350
Laguna Hills, CA 92653

RE: Industry Bess - 16233 Gale Avenue

Enclosed are the results of analyses for samples received by the laboratory on 02/20/25 11:58. If you have any questions concerning this report, please feel free to contact me.

Sincerely,



Jeff Lee
Project Manager

SunStar Laboratories, Inc.
Providing Quality Analytical Services Nationwide

25712 Commercentre Drive
Lake Forest, California 92630
949.297.5020 Phone
949.297.5027 Fax

Terracon - Laguna Hills	Project: Industry Bess - 16233 Gale Avenue	
23041 Avenida De La Carlota #350	Project Number: LA247544C	**Reported:**
Laguna Hills CA, 92653	Project Manager: Jose Marin	02/28/25 13:46

ANALYTICAL REPORT FOR SAMPLES

Sample ID	Laboratory ID	Matrix	Date Sampled	Date Received
SGP-1-5	T250875-01	Air	02/17/25 14:35	02/20/25 11:58
SGP-1-20	T250875-02	Air	02/17/25 15:16	02/20/25 11:58
SGP-4-5	T250875-03	Air	02/17/25 16:04	02/20/25 11:58
SGP-4-20	T250875-04	Air	02/17/25 15:51	02/20/25 11:58
SGP-6-5	T250875-05	Air	02/17/25 16:30	02/20/25 11:58

SunStar Laboratories, Inc.



The results in this report apply to the samples analyzed in accordance with the chain of custody document. This analytical report must be reproduced in its entirety.

SunStar Laboratories, Inc.
Providing Quality Analytical Services Nationwide

25712 Commercentre Drive
Lake Forest, California 92630
949.297.5020 Phone
949.297.5027 Fax

Terracon - Laguna Hills	Project: Industry Bess - 16233 Gale Avenue	
23041 Avenida De La Carlota #350	Project Number: LA247544C	**Reported:**
Laguna Hills CA, 92653	Project Manager: Jose Marin	02/28/25 13:46

DETECTIONS SUMMARY

Sample ID: SGP-1-5 **Laboratory ID:** T250875-01

Analyte	Result	Reporting Limit	Units	Method	Notes
Acetone	**180**	12	ug/m³ Air	TO-15	
1,3-Butadiene	**12**	4.5	ug/m³ Air	TO-15	
1,1,2-trichloro-1,2,2-trifluoroethane (CFC 113)	**430**	7.7	ug/m³ Air	TO-15	
Heptane	**29**	4.2	ug/m³ Air	TO-15	
Hexane	**18**	3.6	ug/m³ Air	TO-15	
4-Ethyltoluene	**46**	5.0	ug/m³ Air	TO-15	
Styrene	**11**	4.3	ug/m³ Air	TO-15	
Tetrahydrofuran	**50**	3.0	ug/m³ Air	TO-15	
Tetrachloroethene	**180**	6.9	ug/m³ Air	TO-15	
Trichloroethene	**18**	5.5	ug/m³ Air	TO-15	
Trichlorofluoromethane	**10**	5.7	ug/m³ Air	TO-15	
1,3,5-Trimethylbenzene	**41**	5.0	ug/m³ Air	TO-15	
1,2,4-Trimethylbenzene	**110**	5.0	ug/m³ Air	TO-15	
2-Butanone (MEK)	**70**	15	ug/m³ Air	TO-15	
Methyl isobutyl ketone	**21**	42	ug/m³ Air	TO-15	J
Benzene	**48**	3.3	ug/m³ Air	TO-15	
Toluene	**440**	3.8	ug/m³ Air	TO-15	
Ethylbenzene	**130**	4.4	ug/m³ Air	TO-15	
m,p-Xylene	**490**	8.8	ug/m³ Air	TO-15	
o-Xylene	**160**	4.4	ug/m³ Air	TO-15	

Sample ID: SGP-1-20 **Laboratory ID:** T250875-02

Analyte	Result	Reporting Limit	Units	Method	Notes
Acetone	**62**	12	ug/m³ Air	TO-15	
1,1,2-trichloro-1,2,2-trifluoroethane (CFC 113)	**550**	7.7	ug/m³ Air	TO-15	
Hexane	**11**	3.6	ug/m³ Air	TO-15	
1,1-Dichloroethene	**84**	4.0	ug/m³ Air	TO-15	
4-Ethyltoluene	**16**	5.0	ug/m³ Air	TO-15	
Tetrachloroethene	**2000**	6.9	ug/m³ Air	TO-15	E
Trichloroethene	**170**	5.5	ug/m³ Air	TO-15	

SunStar Laboratories, Inc.



The results in this report apply to the samples analyzed in accordance with the chain of custody document. This analytical report must be reproduced in its entirety.

SunStar Laboratories, Inc.
Providing Quality Analytical Services Nationwide

25712 Commercentre Drive
Lake Forest, California 92630
949.297.5020 Phone
949.297.5027 Fax

Terracon - Laguna Hills	Project: Industry Bess - 16233 Gale Avenue	
23041 Avenida De La Carlota #350	Project Number: LA247544C	**Reported:**
Laguna Hills CA, 92653	Project Manager: Jose Marin	02/28/25 13:46

Sample ID: SGP-1-20 **Laboratory ID:** T250875-02

Analyte	Result	Reporting Limit	Units	Method	Notes
Trichlorofluoromethane	**11**	5.7	ug/m³ Air	TO-15	
1,3,5-Trimethylbenzene	**13**	5.0	ug/m³ Air	TO-15	
1,2,4-Trimethylbenzene	**28**	5.0	ug/m³ Air	TO-15	
2-Butanone (MEK)	**30**	15	ug/m³ Air	TO-15	
Methyl isobutyl ketone	**14**	42	ug/m³ Air	TO-15	J
Benzene	**4.2**	3.3	ug/m³ Air	TO-15	
Toluene	**34**	3.8	ug/m³ Air	TO-15	
Ethylbenzene	**16**	4.4	ug/m³ Air	TO-15	
m,p-Xylene	**60**	8.8	ug/m³ Air	TO-15	
o-Xylene	**24**	4.4	ug/m³ Air	TO-15	
1,1-Difluoroethane (1,1-DFA)	**97**	27	ug/m³ Air	TO-15	

Sample ID: SGP-4-5 **Laboratory ID:** T250875-03

Analyte	Result	Reporting Limit	Units	Method	Notes
Acetone	**110**	12	ug/m³ Air	TO-15	
1,1,2-trichloro-1,2,2-trifluoroethane (CFC 113)	**150**	7.7	ug/m³ Air	TO-15	
Heptane	**8.3**	4.2	ug/m³ Air	TO-15	
4-Ethyltoluene	**25**	5.0	ug/m³ Air	TO-15	
Styrene	**8.0**	4.3	ug/m³ Air	TO-15	
Tetrahydrofuran	**23**	3.0	ug/m³ Air	TO-15	
Tetrachloroethene	**690**	6.9	ug/m³ Air	TO-15	
Trichloroethene	**600**	5.5	ug/m³ Air	TO-15	
1,3,5-Trimethylbenzene	**23**	5.0	ug/m³ Air	TO-15	
1,2,4-Trimethylbenzene	**56**	5.0	ug/m³ Air	TO-15	
2-Butanone (MEK)	**52**	15	ug/m³ Air	TO-15	
Methyl isobutyl ketone	**35**	42	ug/m³ Air	TO-15	J
Benzene	**12**	3.3	ug/m³ Air	TO-15	
Toluene	**140**	3.8	ug/m³ Air	TO-15	
Ethylbenzene	**36**	4.4	ug/m³ Air	TO-15	
m,p-Xylene	**140**	8.8	ug/m³ Air	TO-15	
o-Xylene	**54**	4.4	ug/m³ Air	TO-15	

SunStar Laboratories, Inc.



The results in this report apply to the samples analyzed in accordance with the chain of custody document. This analytical report must be reproduced in its entirety.

SunStar Laboratories, Inc.
Providing Quality Analytical Services Nationwide

25712 Commercentre Drive
Lake Forest, California 92630
949.297.5020 Phone
949.297.5027 Fax

Terracon - Laguna Hills	Project: Industry Bess - 16233 Gale Avenue	
23041 Avenida De La Carlota #350	Project Number: LA247544C	**Reported:**
Laguna Hills CA, 92653	Project Manager: Jose Marin	02/28/25 13:46

Sample ID: SGP-4-20 **Laboratory ID:** T250875-04

Analyte	Result	Reporting Limit	Units	Method	Notes
Acetone	**66**	12	ug/m³ Air	TO-15	
1,1,2-trichloro-1,2,2-trifluoroethane (CFC 113)	**700**	7.7	ug/m³ Air	TO-15	
Carbon tetrachloride	**7.3**	6.4	ug/m³ Air	TO-15	
1,1-Dichloroethene	**57**	4.0	ug/m³ Air	TO-15	
cis-1,2-Dichloroethene	**28**	4.0	ug/m³ Air	TO-15	
4-Ethyltoluene	**17**	5.0	ug/m³ Air	TO-15	
Tetrachloroethene	**2500**	6.9	ug/m³ Air	TO-15	E
Trichloroethene	**3500**	5.5	ug/m³ Air	TO-15	E
Trichlorofluoromethane	**10**	5.7	ug/m³ Air	TO-15	
1,3,5-Trimethylbenzene	**13**	5.0	ug/m³ Air	TO-15	
1,2,4-Trimethylbenzene	**26**	5.0	ug/m³ Air	TO-15	
2-Butanone (MEK)	**37**	15	ug/m³ Air	TO-15	
Toluene	**36**	3.8	ug/m³ Air	TO-15	
Ethylbenzene	**14**	4.4	ug/m³ Air	TO-15	
m,p-Xylene	**49**	8.8	ug/m³ Air	TO-15	
o-Xylene	**22**	4.4	ug/m³ Air	TO-15	

Sample ID: SGP-6-5 **Laboratory ID:** T250875-05

Analyte	Result	Reporting Limit	Units	Method	Notes
Acetone	**96**	12	ug/m³ Air	TO-15	
1,1,2-trichloro-1,2,2-trifluoroethane (CFC 113)	**13**	7.7	ug/m³ Air	TO-15	
Heptane	**6.0**	4.2	ug/m³ Air	TO-15	
4-Ethyltoluene	**22**	5.0	ug/m³ Air	TO-15	
Tetrahydrofuran	**24**	3.0	ug/m³ Air	TO-15	
Tetrachloroethene	**140**	6.9	ug/m³ Air	TO-15	
Trichloroethene	**58**	5.5	ug/m³ Air	TO-15	
1,3,5-Trimethylbenzene	**21**	5.0	ug/m³ Air	TO-15	
1,2,4-Trimethylbenzene	**58**	5.0	ug/m³ Air	TO-15	
2-Butanone (MEK)	**54**	15	ug/m³ Air	TO-15	
Methyl isobutyl ketone	**34**	42	ug/m³ Air	TO-15	J
Benzene	**12**	3.3	ug/m³ Air	TO-15	
Toluene	**91**	3.8	ug/m³ Air	TO-15	
Ethylbenzene	**30**	4.4	ug/m³ Air	TO-15	
m,p-Xylene	**120**	8.8	ug/m³ Air	TO-15	
o-Xylene	**46**	4.4	ug/m³ Air	TO-15	

SunStar Laboratories, Inc.



The results in this report apply to the samples analyzed in accordance with the chain of custody document. This analytical report must be reproduced in its entirety.

SunStar Laboratories, Inc.
Providing Quality Analytical Services Nationwide

25712 Commercentre Drive
Lake Forest, California 92630
949.297.5020 Phone
949.297.5027 Fax

Terracon - Laguna Hills	Project: Industry Bess - 16233 Gale Avenue	
23041 Avenida De La Carlota #350	Project Number: LA247544C	**Reported:**
Laguna Hills CA, 92653	Project Manager: Jose Marin	02/28/25 13:46

SGP-1-5

T250875-01(Air)

SunStar Laboratories, Inc.

TO-15

Analyte	Result	MDL	Reporting Limit	Units	Dilution	Batch	Prepared	Analyzed	Method	Notes
Acetone	**180**	1.3	12	ug/m³ Air	1.94	25B0565	02/27/25	02/27/25	TO-15	
1,3-Butadiene	**12**	0.17	4.5	"	"	"	"	"	"	
Carbon Disulfide	ND	0.089	3.2	"	"	"	"	"	"	
1,1,2-trichloro-1,2,2-trifluoroethane (CFC 113)	**430**	0.26	7.7	"	"	"	"	"	"	
Isopropyl alcohol	ND	0.33	13	"	"	"	"	"	"	
Bromodichloromethane	ND	0.30	6.8	"	"	"	"	"	"	
Bromoform	ND	0.23	11	"	"	"	"	"	"	
Bromomethane	ND	0.11	20	"	"	"	"	"	"	
Carbon tetrachloride	ND	0.18	6.4	"	"	"	"	"	"	
Chlorobenzene	ND	0.12	4.7	"	"	"	"	"	"	
Chloroethane	ND	0.20	2.7	"	"	"	"	"	"	
Chloromethane	ND	0.074	11	"	"	"	"	"	"	
Cyclohexane	ND	0.65	3.5	"	"	"	"	"	"	
Heptane	**29**	0.32	4.2	"	"	"	"	"	"	
Hexane	**18**	0.38	3.6	"	"	"	"	"	"	
Dibromochloromethane	ND	0.25	8.7	"	"	"	"	"	"	
1,2-Dibromoethane (EDB)	ND	0.18	7.8	"	"	"	"	"	"	
1,2-Dichlorobenzene	ND	0.31	31	"	"	"	"	"	"	
1,3-Dichlorobenzene	ND	0.23	31	"	"	"	"	"	"	
1,4-Dichlorobenzene	ND	0.37	31	"	"	"	"	"	"	
Dichlorodifluoromethane	ND	0.18	5.0	"	"	"	"	"	"	
1,1-Dichloroethane	ND	0.16	4.1	"	"	"	"	"	"	
1,2-Dichloroethane	ND	0.21	4.1	"	"	"	"	"	"	
1,1-Dichloroethene	ND	0.12	4.0	"	"	"	"	"	"	
cis-1,2-Dichloroethene	ND	0.18	4.0	"	"	"	"	"	"	
trans-1,2-Dichloroethene	ND	0.11	4.0	"	"	"	"	"	"	
1,2-Dichloropropane	ND	0.30	4.7	"	"	"	"	"	"	
cis-1,3-Dichloropropene	ND	0.29	4.6	"	"	"	"	"	"	
trans-1,3-Dichloropropene	ND	0.28	4.6	"	"	"	"	"	"	
4-Ethyltoluene	**46**	0.19	5.0	"	"	"	"	"	"	
Styrene	**11**	0.16	4.3	"	"	"	"	"	"	
1,1,2,2-Tetrachloroethane	ND	0.17	7.0	"	"	"	"	"	"	
Tetrahydrofuran	**50**	0.17	3.0	"	"	"	"	"	"	

SunStar Laboratories, Inc.

The results in this report apply to the samples analyzed in accordance with the chain of custody document. This analytical report must be reproduced in its entirety.

SunStar Laboratories, Inc.
Providing Quality Analytical Services Nationwide

25712 Commercentre Drive
Lake Forest, California 92630
949.297.5020 Phone
949.297.5027 Fax

Terracon - Laguna Hills	Project: Industry Bess - 16233 Gale Avenue	
23041 Avenida De La Carlota #350	Project Number: LA247544C	**Reported:**
Laguna Hills CA, 92653	Project Manager: Jose Marin	02/28/25 13:46

SGP-1-5

T250875-01(Air)

SunStar Laboratories, Inc.

TO-15

Analyte	Result	MDL	Reporting Limit	Units	Dilution	Batch	Prepared	Analyzed	Method	Notes
Tetrachloroethene	**180**	0.59	6.9	ug/m³ Air	1.94	25B0565	02/27/25	02/27/25	TO-15	
1,1,2-Trichloroethane	ND	0.30	5.6	"	"	"	"	"	"	
1,1,1-Trichloroethane	ND	0.14	5.6	"	"	"	"	"	"	
Trichloroethene	**18**	0.16	5.5	"	"	"	"	"	"	
Trichlorofluoromethane	**10**	0.16	5.7	"	"	"	"	"	"	
1,3,5-Trimethylbenzene	**41**	0.23	5.0	"	"	"	"	"	"	
1,2,4-Trimethylbenzene	**110**	0.22	5.0	"	"	"	"	"	"	
Vinyl acetate	ND	0.91	3.6	"	"	"	"	"	"	
Vinyl chloride	ND	0.093	2.6	"	"	"	"	"	"	
1,4-Dioxane	ND	0.44	18	"	"	"	"	"	"	
2-Butanone (MEK)	**70**	0.27	15	"	"	"	"	"	"	
Methyl isobutyl ketone	**21**	0.15	42	"	"	"	"	"	"	J
Benzene	**48**	0.080	3.3	"	"	"	"	"	"	
Toluene	**440**	0.33	3.8	"	"	"	"	"	"	
Ethylbenzene	**130**	0.11	4.4	"	"	"	"	"	"	
m,p-Xylene	**490**	0.14	8.8	"	"	"	"	"	"	
o-Xylene	**160**	0.11	4.4	"	"	"	"	"	"	
1,1-Difluoroethane (1,1-DFA)	ND	3.3	27	"	"	"	"	"	"	
Surrogate: 4-Bromofluorobenzene			*95.2 %*	*59.2-130*		"	"	"	"	

SunStar Laboratories, Inc.



The results in this report apply to the samples analyzed in accordance with the chain of custody document. This analytical report must be reproduced in its entirety.

SunStar Laboratories, Inc.
Providing Quality Analytical Services Nationwide

25712 Commercentre Drive
Lake Forest, California 92630
949.297.5020 Phone
949.297.5027 Fax

Terracon - Laguna Hills	Project: Industry Bess - 16233 Gale Avenue	
23041 Avenida De La Carlota #350	Project Number: LA247544C	**Reported:**
Laguna Hills CA, 92653	Project Manager: Jose Marin	02/28/25 13:46

SGP-1-20

T250875-02(Air)

SunStar Laboratories, Inc.

TO-15

Analyte	Result	MDL	Reporting Limit	Units	Dilution	Batch	Prepared	Analyzed	Method	Notes
Acetone	**62**	1.3	12	ug/m³ Air	1.72	25B0565	02/27/25	02/27/25	TO-15	
1,3-Butadiene	ND	0.17	4.5	"	"	"	"	"	"	
Carbon Disulfide	ND	0.089	3.2	"	"	"	"	"	"	
1,1,2-trichloro-1,2,2-trifluoroethane (CFC 113)	**550**	0.26	7.7	"	"	"	"	"	"	
Isopropyl alcohol	ND	0.33	13	"	"	"	"	"	"	
Bromodichloromethane	ND	0.30	6.8	"	"	"	"	"	"	
Bromoform	ND	0.23	11	"	"	"	"	"	"	
Bromomethane	ND	0.11	20	"	"	"	"	"	"	
Carbon tetrachloride	ND	0.18	6.4	"	"	"	"	"	"	
Chlorobenzene	ND	0.12	4.7	"	"	"	"	"	"	
Chloroethane	ND	0.20	2.7	"	"	"	"	"	"	
Chloromethane	ND	0.074	11	"	"	"	"	"	"	
Cyclohexane	ND	0.65	3.5	"	"	"	"	"	"	
Heptane	ND	0.32	4.2	"	"	"	"	"	"	
Hexane	**11**	0.38	3.6	"	"	"	"	"	"	
Dibromochloromethane	ND	0.25	8.7	"	"	"	"	"	"	
1,2-Dibromoethane (EDB)	ND	0.18	7.8	"	"	"	"	"	"	
1,2-Dichlorobenzene	ND	0.31	31	"	"	"	"	"	"	
1,3-Dichlorobenzene	ND	0.23	31	"	"	"	"	"	"	
1,4-Dichlorobenzene	ND	0.37	31	"	"	"	"	"	"	
Dichlorodifluoromethane	ND	0.18	5.0	"	"	"	"	"	"	
1,1-Dichloroethane	ND	0.16	4.1	"	"	"	"	"	"	
1,2-Dichloroethane	ND	0.21	4.1	"	"	"	"	"	"	
1,1-Dichloroethene	**84**	0.12	4.0	"	"	"	"	"	"	
cis-1,2-Dichloroethene	ND	0.18	4.0	"	"	"	"	"	"	
trans-1,2-Dichloroethene	ND	0.11	4.0	"	"	"	"	"	"	
1,2-Dichloropropane	ND	0.30	4.7	"	"	"	"	"	"	
cis-1,3-Dichloropropene	ND	0.29	4.6	"	"	"	"	"	"	
trans-1,3-Dichloropropene	ND	0.28	4.6	"	"	"	"	"	"	
4-Ethyltoluene	**16**	0.19	5.0	"	"	"	"	"	"	
Styrene	ND	0.16	4.3	"	"	"	"	"	"	
1,1,2,2-Tetrachloroethane	ND	0.17	7.0	"	"	"	"	"	"	

SunStar Laboratories, Inc.



The results in this report apply to the samples analyzed in accordance with the chain of custody document. This analytical report must be reproduced in its entirety.

SunStar Laboratories, Inc.
Providing Quality Analytical Services Nationwide

25712 Commercentre Drive
Lake Forest, California 92630
949.297.5020 Phone
949.297.5027 Fax

Terracon - Laguna Hills	Project: Industry Bess - 16233 Gale Avenue	
23041 Avenida De La Carlota #350	Project Number: LA247544C	**Reported:**
Laguna Hills CA, 92653	Project Manager: Jose Marin	02/28/25 13:46

SGP-1-20

T250875-02(Air)

SunStar Laboratories, Inc.

TO-15

Analyte	Result	MDL	Reporting Limit	Units	Dilution	Batch	Prepared	Analyzed	Method	Notes
Tetrahydrofuran	ND	0.17	3.0	ug/m³ Air	1.72	25B0565	02/27/25	02/27/25	TO-15	
Tetrachloroethene	**2000**	0.59	6.9	"	"	"	"	"	"	E
1,1,2-Trichloroethane	ND	0.30	5.6	"	"	"	"	"	"	
1,1,1-Trichloroethane	ND	0.14	5.6	"	"	"	"	"	"	
Trichloroethene	**170**	0.16	5.5	"	"	"	"	"	"	
Trichlorofluoromethane	**11**	0.16	5.7	"	"	"	"	"	"	
1,3,5-Trimethylbenzene	**13**	0.23	5.0	"	"	"	"	"	"	
1,2,4-Trimethylbenzene	**28**	0.22	5.0	"	"	"	"	"	"	
Vinyl acetate	ND	0.91	3.6	"	"	"	"	"	"	
Vinyl chloride	ND	0.093	2.6	"	"	"	"	"	"	
1,4-Dioxane	ND	0.44	18	"	"	"	"	"	"	
2-Butanone (MEK)	**30**	0.27	15	"	"	"	"	"	"	
Methyl isobutyl ketone	**14**	0.15	42	"	"	"	"	"	"	J
Benzene	**4.2**	0.080	3.3	"	"	"	"	"	"	
Toluene	**34**	0.33	3.8	"	"	"	"	"	"	
Ethylbenzene	**16**	0.11	4.4	"	"	"	"	"	"	
m,p-Xylene	**60**	0.14	8.8	"	"	"	"	"	"	
o-Xylene	**24**	0.11	4.4	"	"	"	"	"	"	
1,1-Difluoroethane (1,1-DFA)	**97**	3.3	27	"	"	"	"	"	"	
Surrogate: 4-Bromofluorobenzene			*89.5 %*	*59.2-130*		"	"	"	"	

SunStar Laboratories, Inc.



The results in this report apply to the samples analyzed in accordance with the chain of custody document. This analytical report must be reproduced in its entirety.

SunStar Laboratories, Inc.
Providing Quality Analytical Services Nationwide

25712 Commercentre Drive
Lake Forest, California 92630
949.297.5020 Phone
949.297.5027 Fax

Terracon - Laguna Hills	Project: Industry Bess - 16233 Gale Avenue	
23041 Avenida De La Carlota #350	Project Number: LA247544C	**Reported:**
Laguna Hills CA, 92653	Project Manager: Jose Marin	02/28/25 13:46

SGP-4-5

T250875-03(Air)

SunStar Laboratories, Inc.

TO-15

Analyte	Result	MDL	Reporting Limit	Units	Dilution	Batch	Prepared	Analyzed	Method	Notes
Acetone	**110**	1.3	12	ug/m³ Air	1.87	25B0565	02/27/25	02/27/25	TO-15	
1,3-Butadiene	ND	0.17	4.5	"	"	"	"	"	"	
Carbon Disulfide	ND	0.089	3.2	"	"	"	"	"	"	
1,1,2-trichloro-1,2,2-trifluoroethane (CFC 113)	**150**	0.26	7.7	"	"	"	"	"	"	
Isopropyl alcohol	ND	0.33	13	"	"	"	"	"	"	
Bromodichloromethane	ND	0.30	6.8	"	"	"	"	"	"	
Bromoform	ND	0.23	11	"	"	"	"	"	"	
Bromomethane	ND	0.11	20	"	"	"	"	"	"	
Carbon tetrachloride	ND	0.18	6.4	"	"	"	"	"	"	
Chlorobenzene	ND	0.12	4.7	"	"	"	"	"	"	
Chloroethane	ND	0.20	2.7	"	"	"	"	"	"	
Chloromethane	ND	0.074	11	"	"	"	"	"	"	
Cyclohexane	ND	0.65	3.5	"	"	"	"	"	"	
Heptane	**8.3**	0.32	4.2	"	"	"	"	"	"	
Hexane	ND	0.38	3.6	"	"	"	"	"	"	
Dibromochloromethane	ND	0.25	8.7	"	"	"	"	"	"	
1,2-Dibromoethane (EDB)	ND	0.18	7.8	"	"	"	"	"	"	
1,2-Dichlorobenzene	ND	0.31	31	"	"	"	"	"	"	
1,3-Dichlorobenzene	ND	0.23	31	"	"	"	"	"	"	
1,4-Dichlorobenzene	ND	0.37	31	"	"	"	"	"	"	
Dichlorodifluoromethane	ND	0.18	5.0	"	"	"	"	"	"	
1,1-Dichloroethane	ND	0.16	4.1	"	"	"	"	"	"	
1,2-Dichloroethane	ND	0.21	4.1	"	"	"	"	"	"	
1,1-Dichloroethene	ND	0.12	4.0	"	"	"	"	"	"	
cis-1,2-Dichloroethene	ND	0.18	4.0	"	"	"	"	"	"	
trans-1,2-Dichloroethene	ND	0.11	4.0	"	"	"	"	"	"	
1,2-Dichloropropane	ND	0.30	4.7	"	"	"	"	"	"	
cis-1,3-Dichloropropene	ND	0.29	4.6	"	"	"	"	"	"	
trans-1,3-Dichloropropene	ND	0.28	4.6	"	"	"	"	"	"	
4-Ethyltoluene	**25**	0.19	5.0	"	"	"	"	"	"	
Styrene	**8.0**	0.16	4.3	"	"	"	"	"	"	
1,1,2,2-Tetrachloroethane	ND	0.17	7.0	"	"	"	"	"	"	

SunStar Laboratories, Inc.



The results in this report apply to the samples analyzed in accordance with the chain of custody document. This analytical report must be reproduced in its entirety.

SunStar Laboratories, Inc.
Providing Quality Analytical Services Nationwide

25712 Commercentre Drive
Lake Forest, California 92630
949.297.5020 Phone
949.297.5027 Fax

Terracon - Laguna Hills	Project: Industry Bess - 16233 Gale Avenue	
23041 Avenida De La Carlota #350	Project Number: LA247544C	**Reported:**
Laguna Hills CA, 92653	Project Manager: Jose Marin	02/28/25 13:46

SGP-4-5

T250875-03(Air)

SunStar Laboratories, Inc.

TO-15

Analyte	Result	MDL	Reporting Limit	Units	Dilution	Batch	Prepared	Analyzed	Method	Notes
Tetrahydrofuran	**23**	0.17	3.0	ug/m³ Air	1.87	25B0565	02/27/25	02/27/25	TO-15	
Tetrachloroethene	**690**	0.59	6.9	"	"	"	"	"	"	
1,1,2-Trichloroethane	ND	0.30	5.6	"	"	"	"	"	"	
1,1,1-Trichloroethane	ND	0.14	5.6	"	"	"	"	"	"	
Trichloroethene	**600**	0.16	5.5	"	"	"	"	"	"	
Trichlorofluoromethane	ND	0.16	5.7	"	"	"	"	"	"	
1,3,5-Trimethylbenzene	**23**	0.23	5.0	"	"	"	"	"	"	
1,2,4-Trimethylbenzene	**56**	0.22	5.0	"	"	"	"	"	"	
Vinyl acetate	ND	0.91	3.6	"	"	"	"	"	"	
Vinyl chloride	ND	0.093	2.6	"	"	"	"	"	"	
1,4-Dioxane	ND	0.44	18	"	"	"	"	"	"	
2-Butanone (MEK)	**52**	0.27	15	"	"	"	"	"	"	
Methyl isobutyl ketone	**35**	0.15	42	"	"	"	"	"	"	J
Benzene	**12**	0.080	3.3	"	"	"	"	"	"	
Toluene	**140**	0.33	3.8	"	"	"	"	"	"	
Ethylbenzene	**36**	0.11	4.4	"	"	"	"	"	"	
m,p-Xylene	**140**	0.14	8.8	"	"	"	"	"	"	
o-Xylene	**54**	0.11	4.4	"	"	"	"	"	"	
1,1-Difluoroethane (1,1-DFA)	ND	3.3	27	"	"	"	"	"	"	
Surrogate: 4-Bromofluorobenzene			*93.3 %*	*59.2-130*		"	"	"	"	

SunStar Laboratories, Inc.



The results in this report apply to the samples analyzed in accordance with the chain of custody document. This analytical report must be reproduced in its entirety.

SunStar Laboratories, Inc.
Providing Quality Analytical Services Nationwide

25712 Commercentre Drive
Lake Forest, California 92630
949.297.5020 Phone
949.297.5027 Fax

Terracon - Laguna Hills	Project: Industry Bess - 16233 Gale Avenue	
23041 Avenida De La Carlota #350	Project Number: LA247544C	**Reported:**
Laguna Hills CA, 92653	Project Manager: Jose Marin	02/28/25 13:46

SGP-4-20

T250875-04(Air)

SunStar Laboratories, Inc.

TO-15

Analyte	Result	MDL	Reporting Limit	Units	Dilution	Batch	Prepared	Analyzed	Method	Notes
Acetone	**66**	1.3	12	ug/m³ Air	1.82	25B0565	02/27/25	02/27/25	TO-15	
1,3-Butadiene	ND	0.17	4.5	"	"	"	"	"	"	
Carbon Disulfide	ND	0.089	3.2	"	"	"	"	"	"	
1,1,2-trichloro-1,2,2-trifluoroethane (CFC 113)	**700**	0.26	7.7	"	"	"	"	"	"	
Isopropyl alcohol	ND	0.33	13	"	"	"	"	"	"	
Bromodichloromethane	ND	0.30	6.8	"	"	"	"	"	"	
Bromoform	ND	0.23	11	"	"	"	"	"	"	
Bromomethane	ND	0.11	20	"	"	"	"	"	"	
Carbon tetrachloride	**7.3**	0.18	6.4	"	"	"	"	"	"	
Chlorobenzene	ND	0.12	4.7	"	"	"	"	"	"	
Chloroethane	ND	0.20	2.7	"	"	"	"	"	"	
Chloromethane	ND	0.074	11	"	"	"	"	"	"	
Cyclohexane	ND	0.65	3.5	"	"	"	"	"	"	
Heptane	ND	0.32	4.2	"	"	"	"	"	"	
Hexane	ND	0.38	3.6	"	"	"	"	"	"	
Dibromochloromethane	ND	0.25	8.7	"	"	"	"	"	"	
1,2-Dibromoethane (EDB)	ND	0.18	7.8	"	"	"	"	"	"	
1,2-Dichlorobenzene	ND	0.31	31	"	"	"	"	"	"	
1,3-Dichlorobenzene	ND	0.23	31	"	"	"	"	"	"	
1,4-Dichlorobenzene	ND	0.37	31	"	"	"	"	"	"	
Dichlorodifluoromethane	ND	0.18	5.0	"	"	"	"	"	"	
1,1-Dichloroethane	ND	0.16	4.1	"	"	"	"	"	"	
1,2-Dichloroethane	ND	0.21	4.1	"	"	"	"	"	"	
1,1-Dichloroethene	**57**	0.12	4.0	"	"	"	"	"	"	
cis-1,2-Dichloroethene	**28**	0.18	4.0	"	"	"	"	"	"	
trans-1,2-Dichloroethene	ND	0.11	4.0	"	"	"	"	"	"	
1,2-Dichloropropane	ND	0.30	4.7	"	"	"	"	"	"	
cis-1,3-Dichloropropene	ND	0.29	4.6	"	"	"	"	"	"	
trans-1,3-Dichloropropene	ND	0.28	4.6	"	"	"	"	"	"	
4-Ethyltoluene	**17**	0.19	5.0	"	"	"	"	"	"	
Styrene	ND	0.16	4.3	"	"	"	"	"	"	
1,1,2,2-Tetrachloroethane	ND	0.17	7.0	"	"	"	"	"	"	

SunStar Laboratories, Inc.



The results in this report apply to the samples analyzed in accordance with the chain of custody document. This analytical report must be reproduced in its entirety.

SunStar Laboratories, Inc.
Providing Quality Analytical Services Nationwide

25712 Commercentre Drive
Lake Forest, California 92630
949.297.5020 Phone
949.297.5027 Fax

Terracon - Laguna Hills	Project: Industry Bess - 16233 Gale Avenue	
23041 Avenida De La Carlota #350	Project Number: LA247544C	**Reported:**
Laguna Hills CA, 92653	Project Manager: Jose Marin	02/28/25 13:46

SGP-4-20

T250875-04(Air)

SunStar Laboratories, Inc.

TO-15

Analyte	Result	MDL	Reporting Limit	Units	Dilution	Batch	Prepared	Analyzed	Method	Notes
Tetrahydrofuran	ND	0.17	3.0	ug/m³ Air	1.82	25B0565	02/27/25	02/27/25	TO-15	
Tetrachloroethene	**2500**	0.59	6.9	"	"	"	"	"	"	E
1,1,2-Trichloroethane	ND	0.30	5.6	"	"	"	"	"	"	
1,1,1-Trichloroethane	ND	0.14	5.6	"	"	"	"	"	"	
Trichloroethene	**3500**	0.16	5.5	"	"	"	"	"	"	E
Trichlorofluoromethane	**10**	0.16	5.7	"	"	"	"	"	"	
1,3,5-Trimethylbenzene	**13**	0.23	5.0	"	"	"	"	"	"	
1,2,4-Trimethylbenzene	**26**	0.22	5.0	"	"	"	"	"	"	
Vinyl acetate	ND	0.91	3.6	"	"	"	"	"	"	
Vinyl chloride	ND	0.093	2.6	"	"	"	"	"	"	
1,4-Dioxane	ND	0.44	18	"	"	"	"	"	"	
2-Butanone (MEK)	**37**	0.27	15	"	"	"	"	"	"	
Methyl isobutyl ketone	ND	0.15	42	"	"	"	"	"	"	
Benzene	ND	0.080	3.3	"	"	"	"	"	"	
Toluene	**36**	0.33	3.8	"	"	"	"	"	"	
Ethylbenzene	**14**	0.11	4.4	"	"	"	"	"	"	
m,p-Xylene	**49**	0.14	8.8	"	"	"	"	"	"	
o-Xylene	**22**	0.11	4.4	"	"	"	"	"	"	
1,1-Difluoroethane (1,1-DFA)	ND	3.3	27	"	"	"	"	"	"	
Surrogate: 4-Bromofluorobenzene			*84.5 %*		*59.2-130*		"	"	"	

SunStar Laboratories, Inc.



The results in this report apply to the samples analyzed in accordance with the chain of custody document. This analytical report must be reproduced in its entirety.

SunStar Laboratories, Inc.
Providing Quality Analytical Services Nationwide

25712 Commercentre Drive
Lake Forest, California 92630
949.297.5020 Phone
949.297.5027 Fax

Terracon - Laguna Hills	Project: Industry Bess - 16233 Gale Avenue	
23041 Avenida De La Carlota #350	Project Number: LA247544C	**Reported:**
Laguna Hills CA, 92653	Project Manager: Jose Marin	02/28/25 13:46

SGP-6-5

T250875-05(Air)

SunStar Laboratories, Inc.

TO-15

Analyte	Result	MDL	Reporting Limit	Units	Dilution	Batch	Prepared	Analyzed	Method	Notes
Acetone	**96**	1.3	12	ug/m³ Air	1.7	25B0565	02/27/25	02/27/25	TO-15	
1,3-Butadiene	ND	0.17	4.5	"	"	"	"	"	"	
Carbon Disulfide	ND	0.089	3.2	"	"	"	"	"	"	
1,1,2-trichloro-1,2,2-trifluoroethane (CFC 113)	**13**	0.26	7.7	"	"	"	"	"	"	
Isopropyl alcohol	ND	0.33	13	"	"	"	"	"	"	
Bromodichloromethane	ND	0.30	6.8	"	"	"	"	"	"	
Bromoform	ND	0.23	11	"	"	"	"	"	"	
Bromomethane	ND	0.11	20	"	"	"	"	"	"	
Carbon tetrachloride	ND	0.18	6.4	"	"	"	"	"	"	
Chlorobenzene	ND	0.12	4.7	"	"	"	"	"	"	
Chloroethane	ND	0.20	2.7	"	"	"	"	"	"	
Chloromethane	ND	0.074	11	"	"	"	"	"	"	
Cyclohexane	ND	0.65	3.5	"	"	"	"	"	"	
Heptane	**6.0**	0.32	4.2	"	"	"	"	"	"	
Hexane	ND	0.38	3.6	"	"	"	"	"	"	
Dibromochloromethane	ND	0.25	8.7	"	"	"	"	"	"	
1,2-Dibromoethane (EDB)	ND	0.18	7.8	"	"	"	"	"	"	
1,2-Dichlorobenzene	ND	0.31	31	"	"	"	"	"	"	
1,3-Dichlorobenzene	ND	0.23	31	"	"	"	"	"	"	
1,4-Dichlorobenzene	ND	0.37	31	"	"	"	"	"	"	
Dichlorodifluoromethane	ND	0.18	5.0	"	"	"	"	"	"	
1,1-Dichloroethane	ND	0.16	4.1	"	"	"	"	"	"	
1,2-Dichloroethane	ND	0.21	4.1	"	"	"	"	"	"	
1,1-Dichloroethene	ND	0.12	4.0	"	"	"	"	"	"	
cis-1,2-Dichloroethene	ND	0.18	4.0	"	"	"	"	"	"	
trans-1,2-Dichloroethene	ND	0.11	4.0	"	"	"	"	"	"	
1,2-Dichloropropane	ND	0.30	4.7	"	"	"	"	"	"	
cis-1,3-Dichloropropene	ND	0.29	4.6	"	"	"	"	"	"	
trans-1,3-Dichloropropene	ND	0.28	4.6	"	"	"	"	"	"	
4-Ethyltoluene	**22**	0.19	5.0	"	"	"	"	"	"	
Styrene	ND	0.16	4.3	"	"	"	"	"	"	
1,1,2,2-Tetrachloroethane	ND	0.17	7.0	"	"	"	"	"	"	

SunStar Laboratories, Inc.



The results in this report apply to the samples analyzed in accordance with the chain of custody document. This analytical report must be reproduced in its entirety.

SunStar Laboratories, Inc.
Providing Quality Analytical Services Nationwide

25712 Commercentre Drive
Lake Forest, California 92630
949.297.5020 Phone
949.297.5027 Fax

Terracon - Laguna Hills	Project: Industry Bess - 16233 Gale Avenue	
23041 Avenida De La Carlota #350	Project Number: LA247544C	**Reported:**
Laguna Hills CA, 92653	Project Manager: Jose Marin	02/28/25 13:46

SGP-6-5

T250875-05(Air)

SunStar Laboratories, Inc.

TO-15

Analyte	Result	MDL	Reporting Limit	Units	Dilution	Batch	Prepared	Analyzed	Method	Notes
Tetrahydrofuran	**24**	0.17	3.0	ug/m³ Air	1.7	25B0565	02/27/25	02/27/25	TO-15	
Tetrachloroethene	**140**	0.59	6.9	"	"	"	"	"	"	
1,1,2-Trichloroethane	ND	0.30	5.6	"	"	"	"	"	"	
1,1,1-Trichloroethane	ND	0.14	5.6	"	"	"	"	"	"	
Trichloroethene	**58**	0.16	5.5	"	"	"	"	"	"	
Trichlorofluoromethane	ND	0.16	5.7	"	"	"	"	"	"	
1,3,5-Trimethylbenzene	**21**	0.23	5.0	"	"	"	"	"	"	
1,2,4-Trimethylbenzene	**58**	0.22	5.0	"	"	"	"	"	"	
Vinyl acetate	ND	0.91	3.6	"	"	"	"	"	"	
Vinyl chloride	ND	0.093	2.6	"	"	"	"	"	"	
1,4-Dioxane	ND	0.44	18	"	"	"	"	"	"	
2-Butanone (MEK)	**54**	0.27	15	"	"	"	"	"	"	
Methyl isobutyl ketone	**34**	0.15	42	"	"	"	"	"	"	J
Benzene	**12**	0.080	3.3	"	"	"	"	"	"	
Toluene	**91**	0.33	3.8	"	"	"	"	"	"	
Ethylbenzene	**30**	0.11	4.4	"	"	"	"	"	"	
m,p-Xylene	**120**	0.14	8.8	"	"	"	"	"	"	
o-Xylene	**46**	0.11	4.4	"	"	"	"	"	"	
1,1-Difluoroethane (1,1-DFA)	ND	3.3	27	"	"	"	"	"	"	
Surrogate: 4-Bromofluorobenzene			*100 %*	*59.2-130*		"	"	"	"	

SunStar Laboratories, Inc.

The results in this report apply to the samples analyzed in accordance with the chain of custody document. This analytical report must be reproduced in its entirety.

SunStar Laboratories, Inc.
Providing Quality Analytical Services Nationwide

25712 Commercentre Drive
Lake Forest, California 92630
949.297.5020 Phone
949.297.5027 Fax

Terracon - Laguna Hills	Project: Industry Bess - 16233 Gale Avenue	
23041 Avenida De La Carlota #350	Project Number: LA247544C	**Reported:**
Laguna Hills CA, 92653	Project Manager: Jose Marin	02/28/25 13:46

TO-15 - Quality Control

SunStar Laboratories, Inc.

Analyte	Result	MDL	Reporting Limit	Units	Spike Level	Source Result	%REC	%REC Limits	RPD	RPD Limit	Notes
Batch 25B0565 - Canister Analysis											
Blank (25B0565-BLK1)				Prepared & Analyzed: 02/27/25							
Surrogate: 4-Bromofluorobenzene	*305*			*ug/m³ Air*	*362*		*84.3*	*59.2-130*			
Acetone	ND	1.3	12	"							
1,3-Butadiene	ND	0.17	4.5	"							
Carbon Disulfide	ND	0.089	3.2	"							
1,1,2-trichloro-1,2,2-trifluoroethane (CFC 113)	ND	0.26	7.7	"							
Isopropyl alcohol	ND	0.33	13	"							
Bromodichloromethane	ND	0.30	6.8	"							
Bromoform	ND	0.23	11	"							
Bromomethane	ND	0.11	20	"							
Carbon tetrachloride	ND	0.18	6.4	"							
Chlorobenzene	ND	0.12	4.7	"							
Chloroethane	ND	0.20	2.7	"							
Chloroform	ND	0.15	5.0	"							
Chloromethane	ND	0.074	11	"							
Cyclohexane	ND	0.65	3.5	"							
Heptane	ND	0.32	4.2	"							
Hexane	ND	0.38	3.6	"							
Dibromochloromethane	ND	0.25	8.7	"							
1,2-Dibromoethane (EDB)	ND	0.18	7.8	"							
1,2-Dichlorobenzene	ND	0.31	31	"							
1,3-Dichlorobenzene	ND	0.23	31	"							
1,4-Dichlorobenzene	ND	0.37	31	"							
Dichlorodifluoromethane	ND	0.18	5.0	"							
1,1-Dichloroethane	ND	0.16	4.1	"							
1,2-Dichloroethane	ND	0.21	4.1	"							
1,1-Dichloroethene	ND	0.12	4.0	"							

SunStar Laboratories, Inc.



The results in this report apply to the samples analyzed in accordance with the chain of custody document. This analytical report must be reproduced in its entirety.

SunStar Laboratories, Inc.
Providing Quality Analytical Services Nationwide

25712 Commercentre Drive
Lake Forest, California 92630
949.297.5020 Phone
949.297.5027 Fax

Terracon - Laguna Hills	Project: Industry Bess - 16233 Gale Avenue	
23041 Avenida De La Carlota #350	Project Number: LA247544C	**Reported:**
Laguna Hills CA, 92653	Project Manager: Jose Marin	02/28/25 13:46

TO-15 - Quality Control

SunStar Laboratories, Inc.

Analyte	Result	MDL	Reporting Limit	Units	Spike Level	Source Result	%REC	%REC Limits	RPD	RPD Limit	Notes
Batch 25B0565 - Canister Analysis											
Blank (25B0565-BLK1)				Prepared & Analyzed: 02/27/25							
cis-1,2-Dichloroethene	ND	0.18	4.0	ug/m³ Air							
trans-1,2-Dichloroethene	ND	0.11	4.0	"							
1,2-Dichloropropane	ND	0.30	4.7	"							
cis-1,3-Dichloropropene	ND	0.29	4.6	"							
trans-1,3-Dichloropropene	ND	0.28	4.6	"							
4-Ethyltoluene	ND	0.19	5.0	"							
Methylene chloride	ND	2.6	27	"							
Styrene	ND	0.16	4.3	"							
1,1,2,2-Tetrachloroethane	ND	0.17	7.0	"							
Tetrahydrofuran	ND	0.17	3.0	"							
Tetrachloroethene	ND	0.59	6.9	"							
1,1,2-Trichloroethane	ND	0.30	5.6	"							
1,1,1-Trichloroethane	ND	0.14	5.6	"							
Trichloroethene	ND	0.16	5.5	"							
Trichlorofluoromethane	ND	0.16	5.7	"							
1,3,5-Trimethylbenzene	ND	0.23	5.0	"							
1,2,4-Trimethylbenzene	ND	0.22	5.0	"							
Vinyl acetate	ND	0.91	3.6	"							
Vinyl chloride	ND	0.093	2.6	"							
1,4-Dioxane	ND	0.44	18	"							
2-Butanone (MEK)	ND	0.27	15	"							
Methyl isobutyl ketone	ND	0.15	42	"							
Benzene	ND	0.080	3.3	"							
Toluene	ND	0.33	3.8	"							
Ethylbenzene	ND	0.11	4.4	"							
m,p-Xylene	ND	0.14	8.8	"							
o-Xylene	ND	0.11	4.4	"							

SunStar Laboratories, Inc.



The results in this report apply to the samples analyzed in accordance with the chain of custody document. This analytical report must be reproduced in its entirety.

SunStar Laboratories, Inc.
Providing Quality Analytical Services Nationwide

25712 Commercentre Drive
Lake Forest, California 92630
949.297.5020 Phone
949.297.5027 Fax

Terracon - Laguna Hills	Project: Industry Bess - 16233 Gale Avenue	
23041 Avenida De La Carlota #350	Project Number: LA247544C	**Reported:**
Laguna Hills CA, 92653	Project Manager: Jose Marin	02/28/25 13:46

TO-15 - Quality Control

SunStar Laboratories, Inc.

Analyte	Result	MDL	Reporting Limit	Units	Spike Level	Source Result	%REC	%REC Limits	RPD	RPD Limit	Notes
Batch 25B0565 - Canister Analysis											
Blank (25B0565-BLK1)					Prepared & Analyzed: 02/27/25						
1,1-Difluoroethane (1,1-DFA)	ND	3.3	27	ug/m³ Air							
Duplicate (25B0565-DUP1)			**Source: T250875-01**		Prepared & Analyzed: 02/27/25						
Surrogate: 4-Bromofluorobenzene	*338*			*ug/m³ Air*	*362*		*93.4*	*59.2-130*			
Acetone	181	1.3	12	"		178			2.01	30	
1,3-Butadiene	11.7	0.17	4.5	"		12.4			5.80	30	
Carbon Disulfide	ND	0.089	3.2	"		ND				30	
1,1,2-trichloro-1,2,2-trifluoroethane (CFC 113)	446	0.26	7.7	"		425			4.69	30	
Isopropyl alcohol	ND	0.33	13	"		ND				30	
Bromodichloromethane	ND	0.30	6.8	"		ND				30	
Bromoform	ND	0.23	11	"		ND				30	
Bromomethane	ND	0.11	20	"		ND				30	
Carbon tetrachloride	ND	0.18	6.4	"		ND				30	
Chlorobenzene	ND	0.12	4.7	"		ND				30	
Chloroethane	ND	0.20	2.7	"		ND				30	
Chloroform	ND	0.15	5.0	"		ND				30	
Chloromethane	ND	0.074	11	"		ND				30	
Cyclohexane	ND	0.65	3.5	"		ND				30	
Heptane	23.8	0.32	4.2	"		28.6			18.2	30	
Hexane	17.8	0.38	3.6	"		18.1			1.93	30	
Dibromochloromethane	ND	0.25	8.7	"		ND				30	
1,2-Dibromoethane (EDB)	ND	0.18	7.8	"		ND				30	
1,2-Dichlorobenzene	ND	0.31	31	"		ND				30	
1,3-Dichlorobenzene	ND	0.23	31	"		ND				30	
1,4-Dichlorobenzene	ND	0.37	31	"		ND				30	
Dichlorodifluoromethane	ND	0.18	5.0	"		ND				30	
1,1-Dichloroethane	ND	0.16	4.1	"		ND				30	

SunStar Laboratories, Inc.



The results in this report apply to the samples analyzed in accordance with the chain of custody document. This analytical report must be reproduced in its entirety.

SunStar Laboratories, Inc.
Providing Quality Analytical Services Nationwide

25712 Commercentre Drive
Lake Forest, California 92630
949.297.5020 Phone
949.297.5027 Fax

Terracon - Laguna Hills	Project: Industry Bess - 16233 Gale Avenue	
23041 Avenida De La Carlota #350	Project Number: LA247544C	**Reported:**
Laguna Hills CA, 92653	Project Manager: Jose Marin	02/28/25 13:46

TO-15 - Quality Control

SunStar Laboratories, Inc.

Analyte	Result	MDL	Reporting Limit	Units	Spike Level	Source Result	%REC	%REC Limits	RPD	RPD Limit	Notes
Batch 25B0565 - Canister Analysis											
Duplicate (25B0565-DUP1)		**Source: T250875-01**		Prepared & Analyzed: 02/27/25							
1,2-Dichloroethane	ND	0.21	4.1	ug/m³ Air		ND				30	
1,1-Dichloroethene	ND	0.12	4.0	"		ND				30	
cis-1,2-Dichloroethene	ND	0.18	4.0	"		ND				30	
trans-1,2-Dichloroethene	ND	0.11	4.0	"		ND				30	
1,2-Dichloropropane	ND	0.30	4.7	"		ND				30	
cis-1,3-Dichloropropene	ND	0.29	4.6	"		ND				30	
trans-1,3-Dichloropropene	ND	0.28	4.6	"		ND				30	
4-Ethyltoluene	45.2	0.19	5.0	"		46.1			1.91	30	
Methylene chloride	9.46	2.6	27	"		7.13			28.1	30	O-01, J
Styrene	10.1	0.16	4.3	"		10.6			4.88	30	
1,1,2,2-Tetrachloroethane	ND	0.17	7.0	"		ND				30	
Tetrahydrofuran	49.9	0.17	3.0	"		50.0			0.233	30	
Tetrachloroethene	188	0.59	6.9	"		182			3.11	30	
1,1,2-Trichloroethane	ND	0.30	5.6	"		ND				30	
1,1,1-Trichloroethane	ND	0.14	5.6	"		ND				30	
Trichloroethene	17.4	0.16	5.5	"		17.9			3.00	30	
Trichlorofluoromethane	9.91	0.16	5.7	"		10.1			2.22	30	
1,3,5-Trimethylbenzene	40.2	0.23	5.0	"		40.9			1.68	30	
1,2,4-Trimethylbenzene	107	0.22	5.0	"		113			4.85	30	
Vinyl acetate	ND	0.91	3.6	"		ND				30	
Vinyl chloride	ND	0.093	2.6	"		ND				30	
1,4-Dioxane	ND	0.44	18	"		ND				30	
2-Butanone (MEK)	67.9	0.27	15	"		70.2			3.37	30	
Methyl isobutyl ketone	21.0	0.15	42	"		21.2			0.766	30	J
Benzene	49.5	0.080	3.3	"		48.3			2.45	30	
Toluene	443	0.33	3.8	"		441			0.488	30	
Ethylbenzene	112	0.11	4.4	"		128			12.8	30	

SunStar Laboratories, Inc.



The results in this report apply to the samples analyzed in accordance with the chain of custody document. This analytical report must be reproduced in its entirety.

SunStar Laboratories, Inc.
Providing Quality Analytical Services Nationwide

25712 Commercentre Drive
Lake Forest, California 92630
949.297.5020 Phone
949.297.5027 Fax

Terracon - Laguna Hills	Project: Industry Bess - 16233 Gale Avenue	
23041 Avenida De La Carlota #350	Project Number: LA247544C	**Reported:**
Laguna Hills CA, 92653	Project Manager: Jose Marin	02/28/25 13:46

TO-15 - Quality Control

SunStar Laboratories, Inc.

Analyte	Result	MDL	Reporting Limit	Units	Spike Level	Source Result	%REC	%REC Limits	RPD	RPD Limit	Notes
Batch 25B0565 - Canister Analysis											
Duplicate (25B0565-DUP1)		**Source: T250875-01**			Prepared & Analyzed: 02/27/25						
m,p-Xylene	481	0.14	8.8	ug/m³ Air		491			2.10	30	
o-Xylene	164	0.11	4.4	"		163			0.105	30	
1,1-Difluoroethane (1,1-DFA)	ND	3.3	27	"		ND				30	



The results in this report apply to the samples analyzed in accordance with the chain of custody document. This analytical report must be reproduced in its entirety.

SunStar Laboratories, Inc.
Providing Quality Analytical Services Nationwide

25712 Commercentre Drive
Lake Forest, California 92630
949.297.5020 Phone
949.297.5027 Fax

Terracon - Laguna Hills	Project: Industry Bess - 16233 Gale Avenue	
23041 Avenida De La Carlota #350	Project Number: LA247544C	**Reported:**
Laguna Hills CA, 92653	Project Manager: Jose Marin	02/28/25 13:46

Notes and Definitions

O-01	This compound is a common laboratory contaminant.
J	Detected but below the Standard Reporting Limit; therefore, result is an estimated concentration (CLP J-Flag).
E	The concentration indicated for this analyte is above the calibration range of the instrument. This value should be considered as an estimated concentration.
DET	Analyte DETECTED
ND	Analyte NOT DETECTED at or above the Method Detection Limit (MDL)
NR	Not Reported
dry	Sample results reported on a dry weight basis
RPD	Relative Percent Difference

SunStar Laboratories, Inc.



The results in this report apply to the samples analyzed in accordance with the chain of custody document. This analytical report must be reproduced in its entirety.

AIR LABORATORY

Chain of Custody Record

SunStar Laboratories, Inc.
PROVIDING QUALITY ANALYTICAL SERVICES NATIONWIDE
25712 Commercentre Drive, Lake Forest, CA 92630
949-297-5020

Client: Terracon
Address: 145 W. Walnut St. Carson CA
Phone: 949 864 2077 Email:
Project Manager: Jose Marin

Date: 2-20-25 Page: 1 Of 1
Project Name: Industry Bess - 16233 Gale Avenue
Collector: Jose Marin Client Project #: LA247544C
Batch #: T250875 EDF #:

Sample ID	Date Sampled	Start Time	Finish Time	Sample Type : Soil Gas / Indoor Air	Container Type: Summa Canister / Tedlar	Initial Pressure	Final Pressure	Received Pressure	TO-3	TO-15 + 1,1 DFA	TO-15 SIM	Fixed Gases	Methane by GC-FID	RSK-175	Summa Can, Manifold # / Comments	Laboratory ID #
SGP-1-5	2-17-25	1428	1435	Soil gas	SUMMA	-30	-5	-5		X					0188 8512	01
SGP-1-20		1509	1516			-30	-5	-5		X					0184 8682	02
SGP-4-5		1557	1604			-30	-5	-5		X					0191 8555	03
SGP-4-20		1544	1551			-30	-5	-5		X					0478 8703	04
SGP-6-5		1624	1630			-30	-5	-5		X					0189 8691	05

J-97

Relinquished by: (signature)	Date / Time	Received by: (signature)	Date / Time
[signature]	2-20-25 1158	[signature]	2/20/25 11:58
Relinquished by: (signature)	Date / Time	Received by: (signature)	Date / Time
Relinquished by: (signature)	Date / Time	Received by: (signature)	Date / Time

Total # of containers
Chain of Custody seals Y/N/NA
Seals intact? Y/N/NA
Received good condition/cold ✓

Turn around time:

Notes

* TO-15 SIM analysis available upon prior notification. **(Precertified Summa cans needed)**

SunStar Laboratories, Inc.
Providing Quality Analytical Services Nationwide

Receiving Form 001A

SAMPLE RECEIVING REVIEW SHEET

Batch/Work Order #: T250875

Client Name: Terracon Project: Industry BESS-16233 Gale Avenue

Delivered by: ☒ Client ☐ SunStar Courier ☐ GLS ☐ FedEx ☐ Other

If Courier, Received by: _____ Date/Time Courier Received: _____

Lab Received by: Paul Date/Time Lab Received: 2-20-25 11:58

Total number of coolers received: _____ Thermometer ID: SC-1 Calibration due: 11/19/2025

Temperature: Cooler #1	°C +/- the CF (+ 0.1°C) =	°C corrected temperature	
Temperature: Cooler #2	°C +/- the CF (+ 0.1°C) =	°C corrected temperature	
Temperature: Cooler #3	°C +/- the CF (+ 0.1°C) =	°C corrected temperature	
Temperature criteria = ≤ 6°C (no frozen containers)	Within criteria?	☐ Yes ☐ No ☒ N/A	
If NO:			
Samples received on ice?	☐ Yes	☐ No → **Complete Non-Conformance Sheet**	
If on ice, samples received same day collected?	☐ Yes → Acceptable	☐ No → **Complete Non-Conformance Sheet**	

Custody seals intact on cooler/sample	☐ Yes	☐ No*	☒ N/A
Sample containers intact	☒ Yes	☐ No*	
Sample labels match Chain of Custody IDs	☒ Yes	☐ No*	
Total number of containers received match COC	☒ Yes	☐ No*	
Proper containers received for analyses requested on COC	☒ Yes	☐ No*	
Proper preservative indicated on COC/containers for analyses requested	☐ Yes	☐ No*	☒ N/A
Complete shipment received in good condition with correct temperatures, containers, labels, volumes preservatives and within method specified holding times	☒ **Yes**	☐ **No***	

* Complete Non-Conformance Receiving Sheet if checked

Cooler/Sample Review - Initials and date: DB 2-20-25

Comments:

Rev. 03 Date 11/24

SunStar Laboratories, Inc.

PROVIDING QUALITY ANALYTICAL SERVICES NATIONWIDE

Project Name: City of Industry - 16233 Gale Avenue, LA247008.2 PART 2					Irma
Company: TERRACON					DB
Name: JOSE MARIN					
Item		Quantity		Unit	
2 oz Jars 24/CS					
4 oz Jars 24/CS					
8 oz Jars 12/CS					
40 ml unpreserved VOAs 100/box					
40 ml HCL-preserved VOAs 72/box					
250 ml Poly 24/CS					
500 ml Poly 16/CS					
1 Liter Poly 12/CS					
500 ml Amber Bottle Wide 12/CS					
1 Liter Amber Bottle 12/CS					
1 Gallon Poly 4/box					
5035 kits:(2)Sodium Bisulfate VOAs 72/box					
	(1) Methanol VOA 72/box				
	(1) TERRACORE				
Lock-N-Load Handle 1/ea					
Tedlar Bags 10/pack					
Sub Slab Insert w/ washer & N/F					
Soil Gas SS 16" Drop Tubes					
Gas Extraction Fittings					
Soil Gas Filters					

	Volume of Summa	# Sent	Used	Unused	Unreturned
Batch Certified Summa Canisters	400cc				
	1L	8+1	CHARGE 7		0
	3L				
	6L				
Purge cans					
Nitrogen cans	400cc	5	NO CHARGE	0	0
Ind. Cerified Summa Cannisters	1L				
	3L				
	6L				

63/153 Manifolds, Var. Sampler, etc. Calibrated Correctly - Gauge Reads at 0		PB
Manifolds: Inst. Sampler, Variable Sampler, Shut In Set Ups, 150ml/mn, 63ml/mn	3 SV	0
Swagelok Fittings: Nuts/Ferrules, Ts	8 NF CHARGE 5	
Cooler (Sm, Med, Lrg) Number & Quantity		
Other: Poly Tube, Valves,Silicon Tape, etc.		

Prepared By:	PB	Date:	2/8/25
Reviewed By:		Date:	

Comments: ADDITIONAL MANIFOLDS FROM OTHER PROJECTS USED

Cooler Policy: Failure to return cooler(s) within 30 days of receipt or if the returned cooler(s) are in unusable condition, will result in a $50 per cooler fee for replacement costs.

Check In Report

Barcode	Description	Due Date	In Date	Condition	From Emp/Loc	To Storage Location	Bin Qty	Status
4251	1.4 L	2/18/2025	2/20/2025 03:29 PM		Jose Marin	SunStar Labs South		
0162	1000 cc	2/18/2025	2/20/2025 03:29 PM		Jose Marin	SunStar Labs South		
0056	1000 cc	2/18/2025	2/20/2025 03:29 PM		Jose Marin	SunStar Labs South		
0478	1000 cc	2/18/2025	2/20/2025 03:29 PM		Jose Marin	SunStar Labs South		

+189

+184

+188

~~+5~~

+191

J-100

Date Printed: 2/20/2025

SunStar Laboratories, Inc.
PROVIDING QUALITY ANALYTICAL SERVICES NATIONWIDE

WORK ORDER

T250875

Client:	**Terracon - Laguna Hills**	**Project Manager:**	**Jeff Lee**
Project:	**Industry Bess - 16233 Gale Avenue**	**Project Number:**	**LA247544C**

Report To:

Terracon - Laguna Hills
Jose Marin
23041 Avenida De La Carlota #350
Laguna Hills, CA 92653

Date Due:	03/03/25 00:00 (7 day TAT)		
Received By:	Paul Berner	Date Received:	02/20/25 11:58
Logged In By:	Karina Ortiz	Date Logged In:	02/21/25 10:54

Samples Received at:

Custody Seals	No	Received On Ice	No
Containers Intact	Yes		
COC/Labels Agree	Yes		
Preservation Confirme	No		

Analysis	Due	TAT	Expires	Comments
T250875-01 SGP-1-5 [Air] Sampled 02/17/25 14:35 (GMT-08:00) Pacific Time (US &				
TO-15	03/03/25 00:00	7	03/19/25 14:35	+1,1-DFA, exclude Methylene Chloride & Chloroform
T250875-02 SGP-1-20 [Air] Sampled 02/17/25 15:16 (GMT-08:00) Pacific Time (US &				
TO-15	03/03/25 00:00	7	03/19/25 15:16	+1,1-DFA, exclude Methylene Chloride & Chloroform
T250875-03 SGP-4-5 [Air] Sampled 02/17/25 16:04 (GMT-08:00) Pacific Time (US &				
TO-15	03/03/25 00:00	7	03/19/25 16:04	+1,1-DFA, exclude Methylene Chloride & Chloroform
T250875-04 SGP-4-20 [Air] Sampled 02/17/25 15:51 (GMT-08:00) Pacific Time (US &				
TO-15	03/03/25 00:00	7	03/19/25 15:51	+1,1-DFA, exclude Methylene Chloride & Chloroform
T250875-05 SGP-6-5 [Air] Sampled 02/17/25 16:30 (GMT-08:00) Pacific Time (US &				
TO-15	03/03/25 00:00	7	03/19/25 16:30	+1,1-DFA, exclude Methylene Chloride & Chloroform

Reviewed By

Date

SunStar Laboratories, Inc.
Providing Quality Analytical Services Nationwide

25712 Commercentre Drive
Lake Forest, California 92630
949.297.5020 Phone
949.297.5027 Fax

26 February 2025

Jose Marin
Terracon - Laguna Hills
23041 Avenida De La Carlota #350
Laguna Hills, CA 92653

RE: Industry Bess - 16207 Gale Avenue

Enclosed are the results of analyses for samples received by the laboratory on 02/20/25 11:47. If you have any questions concerning this report, please feel free to contact me.

Sincerely,



Jeff Lee
Project Manager

SunStar Laboratories, Inc.
Providing Quality Analytical Services Nationwide

25712 Commercentre Drive
Lake Forest, California 92630
949.297.5020 Phone
949.297.5027 Fax

Terracon - Laguna Hills	Project: Industry Bess - 16207 Gale Avenue	
23041 Avenida De La Carlota #350	Project Number: LA247544C	**Reported:**
Laguna Hills CA, 92653	Project Manager: Jose Marin	02/26/25 17:51

ANALYTICAL REPORT FOR SAMPLES

Sample ID	Laboratory ID	Matrix	Date Sampled	Date Received
SGP-2-5	T250876-01	Air	02/19/25 08:18	02/20/25 11:47
SGP-3-5	T250876-02	Air	02/19/25 10:06	02/20/25 11:47
SGP-5-5	T250876-03	Air	02/19/25 10:42	02/20/25 11:47

SunStar Laboratories, Inc.



The results in this report apply to the samples analyzed in accordance with the chain of custody document. This analytical report must be reproduced in its entirety.

SunStar Laboratories, Inc.
Providing Quality Analytical Services Nationwide

25712 Commercentre Drive
Lake Forest, California 92630
949.297.5020 Phone
949.297.5027 Fax

Terracon - Laguna Hills	Project: Industry Bess - 16207 Gale Avenue	
23041 Avenida De La Carlota #350	Project Number: LA247544C	**Reported:**
Laguna Hills CA, 92653	Project Manager: Jose Marin	02/26/25 17:51

DETECTIONS SUMMARY

Sample ID: SGP-2-5 **Laboratory ID:** T250876-01

Analyte	Result	Reporting Limit	Units	Method	Notes
Acetone	**78**	12	ug/m³ Air	TO-15	
1,1,2-trichloro-1,2,2-trifluoroethane (CFC 113)	**87**	7.7	ug/m³ Air	TO-15	
Isopropyl alcohol	**15**	13	ug/m³ Air	TO-15	
Tetrachloroethene	**11**	6.9	ug/m³ Air	TO-15	
Toluene	**8.3**	3.8	ug/m³ Air	TO-15	

Sample ID: SGP-3-5 **Laboratory ID:** T250876-02

Analyte	Result	Reporting Limit	Units	Method	Notes
Acetone	**82**	12	ug/m³ Air	TO-15	
Carbon Disulfide	**52**	3.2	ug/m³ Air	TO-15	
1,1,2-trichloro-1,2,2-trifluoroethane (CFC 113)	**33**	7.7	ug/m³ Air	TO-15	
Isopropyl alcohol	**81**	13	ug/m³ Air	TO-15	
Cyclohexane	**28**	3.5	ug/m³ Air	TO-15	
Heptane	**40**	4.2	ug/m³ Air	TO-15	
Hexane	**49**	3.6	ug/m³ Air	TO-15	
Tetrachloroethene	**9.9**	6.9	ug/m³ Air	TO-15	
Trichloroethene	**28**	5.5	ug/m³ Air	TO-15	
2-Butanone (MEK)	**22**	15	ug/m³ Air	TO-15	
Benzene	**21**	3.3	ug/m³ Air	TO-15	
Toluene	**64**	3.8	ug/m³ Air	TO-15	
Ethylbenzene	**8.4**	4.4	ug/m³ Air	TO-15	
m,p-Xylene	**24**	8.8	ug/m³ Air	TO-15	
o-Xylene	**11**	4.4	ug/m³ Air	TO-15	

Sample ID: SGP-5-5 **Laboratory ID:** T250876-03

Analyte	Result	Reporting Limit	Units	Method	Notes
Acetone	**130**	12	ug/m³ Air	TO-15	

SunStar Laboratories, Inc.



The results in this report apply to the samples analyzed in accordance with the chain of custody document. This analytical report must be reproduced in its entirety.

SunStar Laboratories, Inc.
Providing Quality Analytical Services Nationwide

25712 Commercentre Drive
Lake Forest, California 92630
949.297.5020 Phone
949.297.5027 Fax

Terracon - Laguna Hills	Project: Industry Bess - 16207 Gale Avenue	
23041 Avenida De La Carlota #350	Project Number: LA247544C	**Reported:**
Laguna Hills CA, 92653	Project Manager: Jose Marin	02/26/25 17:51

Sample ID: SGP-5-5 **Laboratory ID:** T250876-03

Analyte	Result	Reporting Limit	Units	Method	Notes
Carbon Disulfide	**39**	3.2	ug/m³ Air	TO-15	
1,1,2-trichloro-1,2,2-trifluoroethane (CFC 113)	**120**	7.7	ug/m³ Air	TO-15	
Isopropyl alcohol	**140**	13	ug/m³ Air	TO-15	
Heptane	**26**	4.2	ug/m³ Air	TO-15	
Hexane	**40**	3.6	ug/m³ Air	TO-15	
Tetrachloroethene	**12**	6.9	ug/m³ Air	TO-15	
Trichloroethene	**35**	5.5	ug/m³ Air	TO-15	
Trichlorofluoromethane	**3.4**	5.7	ug/m³ Air	TO-15	J
2-Butanone (MEK)	**30**	15	ug/m³ Air	TO-15	
Benzene	**25**	3.3	ug/m³ Air	TO-15	
Toluene	**67**	3.8	ug/m³ Air	TO-15	

SunStar Laboratories, Inc.



The results in this report apply to the samples analyzed in accordance with the chain of custody document. This analytical report must be reproduced in its entirety.

SunStar Laboratories, Inc.
Providing Quality Analytical Services Nationwide

25712 Commercentre Drive
Lake Forest, California 92630
949.297.5020 Phone
949.297.5027 Fax

Terracon - Laguna Hills	Project: Industry Bess - 16207 Gale Avenue	
23041 Avenida De La Carlota #350	Project Number: LA247544C	**Reported:**
Laguna Hills CA, 92653	Project Manager: Jose Marin	02/26/25 17:51

SGP-2-5

T250876-01(Air)

SunStar Laboratories, Inc.

TO-15

Analyte	Result	MDL	Reporting Limit	Units	Dilution	Batch	Prepared	Analyzed	Method	Notes
Acetone	**78**	1.3	12	ug/m³ Air	1.65	25B0469	02/24/25	02/24/25	TO-15	
1,3-Butadiene	ND	0.17	4.5	"	"	"	"	"	"	
Carbon Disulfide	ND	0.089	3.2	"	"	"	"	"	"	
1,1,2-trichloro-1,2,2-trifluoroethane (CFC 113)	**87**	0.26	7.7	"	"	"	"	"	"	
Isopropyl alcohol	**15**	0.33	13	"	"	"	"	"	"	
Bromodichloromethane	ND	0.30	6.8	"	"	"	"	"	"	
Bromoform	ND	0.23	11	"	"	"	"	"	"	
Bromomethane	ND	0.11	20	"	"	"	"	"	"	
Carbon tetrachloride	ND	0.18	6.4	"	"	"	"	"	"	
Chlorobenzene	ND	0.12	4.7	"	"	"	"	"	"	
Chloroethane	ND	0.20	2.7	"	"	"	"	"	"	
Chloromethane	ND	0.074	11	"	"	"	"	"	"	
Cyclohexane	ND	0.65	3.5	"	"	"	"	"	"	
Heptane	ND	0.32	4.2	"	"	"	"	"	"	
Hexane	ND	0.38	3.6	"	"	"	"	"	"	
Dibromochloromethane	ND	0.25	8.7	"	"	"	"	"	"	
1,2-Dibromoethane (EDB)	ND	0.18	7.8	"	"	"	"	"	"	
1,2-Dichlorobenzene	ND	0.31	31	"	"	"	"	"	"	
1,3-Dichlorobenzene	ND	0.23	31	"	"	"	"	"	"	
1,4-Dichlorobenzene	ND	0.37	31	"	"	"	"	"	"	
Dichlorodifluoromethane	ND	0.18	5.0	"	"	"	"	"	"	
1,1-Dichloroethane	ND	0.16	4.1	"	"	"	"	"	"	
1,2-Dichloroethane	ND	0.21	4.1	"	"	"	"	"	"	
1,1-Dichloroethene	ND	0.12	4.0	"	"	"	"	"	"	
cis-1,2-Dichloroethene	ND	0.18	4.0	"	"	"	"	"	"	
trans-1,2-Dichloroethene	ND	0.11	4.0	"	"	"	"	"	"	
1,2-Dichloropropane	ND	0.30	4.7	"	"	"	"	"	"	
cis-1,3-Dichloropropene	ND	0.29	4.6	"	"	"	"	"	"	
trans-1,3-Dichloropropene	ND	0.28	4.6	"	"	"	"	"	"	
4-Ethyltoluene	ND	0.19	5.0	"	"	"	"	"	"	
Styrene	ND	0.16	4.3	"	"	"	"	"	"	
1,1,2,2-Tetrachloroethane	ND	0.17	7.0	"	"	"	"	"	"	

SunStar Laboratories, Inc.

The results in this report apply to the samples analyzed in accordance with the chain of custody document. This analytical report must be reproduced in its entirety.

SunStar Laboratories, Inc.
Providing Quality Analytical Services Nationwide

25712 Commercentre Drive
Lake Forest, California 92630
949.297.5020 Phone
949.297.5027 Fax

Terracon - Laguna Hills	Project: Industry Bess - 16207 Gale Avenue	
23041 Avenida De La Carlota #350	Project Number: LA247544C	**Reported:**
Laguna Hills CA, 92653	Project Manager: Jose Marin	02/26/25 17:51

SGP-2-5

T250876-01(Air)

SunStar Laboratories, Inc.

TO-15

Analyte	Result	MDL	Reporting Limit	Units	Dilution	Batch	Prepared	Analyzed	Method	Notes
Tetrahydrofuran	ND	0.17	3.0	ug/m³ Air	1.65	25B0469	02/24/25	02/24/25	TO-15	
Tetrachloroethene	**11**	0.59	6.9	"	"	"	"	"	"	
1,1,2-Trichloroethane	ND	0.30	5.6	"	"	"	"	"	"	
1,1,1-Trichloroethane	ND	0.14	5.6	"	"	"	"	"	"	
Trichloroethene	ND	0.16	5.5	"	"	"	"	"	"	
Trichlorofluoromethane	ND	0.16	5.7	"	"	"	"	"	"	
1,3,5-Trimethylbenzene	ND	0.23	5.0	"	"	"	"	"	"	
1,2,4-Trimethylbenzene	ND	0.22	5.0	"	"	"	"	"	"	
Vinyl acetate	ND	0.91	3.6	"	"	"	"	"	"	
Vinyl chloride	ND	0.093	2.6	"	"	"	"	"	"	
1,4-Dioxane	ND	0.44	18	"	"	"	"	"	"	
2-Butanone (MEK)	ND	0.27	15	"	"	"	"	"	"	
Methyl isobutyl ketone	ND	0.15	42	"	"	"	"	"	"	
Benzene	ND	0.080	3.3	"	"	"	"	"	"	
Toluene	**8.3**	0.33	3.8	"	"	"	"	"	"	
Ethylbenzene	ND	0.11	4.4	"	"	"	"	"	"	
m,p-Xylene	ND	0.14	8.8	"	"	"	"	"	"	
o-Xylene	ND	0.11	4.4	"	"	"	"	"	"	
1,1-Difluoroethane (1,1-DFA)	ND	3.3	27	"	"	"	"	"	"	
Surrogate: 4-Bromofluorobenzene			*93.8 %*	*59.2-130*		"	"	"	"	

SunStar Laboratories, Inc.

The results in this report apply to the samples analyzed in accordance with the chain of custody document. This analytical report must be reproduced in its entirety.

SunStar Laboratories, Inc.
Providing Quality Analytical Services Nationwide

25712 Commercentre Drive
Lake Forest, California 92630
949.297.5020 Phone
949.297.5027 Fax

Terracon - Laguna Hills	Project: Industry Bess - 16207 Gale Avenue	
23041 Avenida De La Carlota #350	Project Number: LA247544C	**Reported:**
Laguna Hills CA, 92653	Project Manager: Jose Marin	02/26/25 17:51

SGP-3-5

T250876-02(Air)

SunStar Laboratories, Inc.

TO-15

Analyte	Result	MDL	Reporting Limit	Units	Dilution	Batch	Prepared	Analyzed	Method	Notes
Acetone	**82**	1.3	12	ug/m³ Air	1.61	25B0490	02/24/25	02/25/25	TO-15	
1,3-Butadiene	ND	0.17	4.5	"	"	"	"	"	"	
Carbon Disulfide	**52**	0.089	3.2	"	"	"	"	"	"	
1,1,2-trichloro-1,2,2-trifluoroethane (CFC 113)	**33**	0.26	7.7	"	"	"	"	"	"	
Isopropyl alcohol	**81**	0.33	13	"	"	"	"	"	"	
Bromodichloromethane	ND	0.30	6.8	"	"	"	"	"	"	
Bromoform	ND	0.23	11	"	"	"	"	"	"	
Bromomethane	ND	0.11	20	"	"	"	"	"	"	
Carbon tetrachloride	ND	0.18	6.4	"	"	"	"	"	"	
Chlorobenzene	ND	0.12	4.7	"	"	"	"	"	"	
Chloroethane	ND	0.20	2.7	"	"	"	"	"	"	
Chloromethane	ND	0.074	11	"	"	"	"	"	"	
Cyclohexane	**28**	0.65	3.5	"	"	"	"	"	"	
Heptane	**40**	0.32	4.2	"	"	"	"	"	"	
Hexane	**49**	0.38	3.6	"	"	"	"	"	"	
Dibromochloromethane	ND	0.25	8.7	"	"	"	"	"	"	
1,2-Dibromoethane (EDB)	ND	0.18	7.8	"	"	"	"	"	"	
1,2-Dichlorobenzene	ND	0.31	31	"	"	"	"	"	"	
1,3-Dichlorobenzene	ND	0.23	31	"	"	"	"	"	"	
1,4-Dichlorobenzene	ND	0.37	31	"	"	"	"	"	"	
Dichlorodifluoromethane	ND	0.18	5.0	"	"	"	"	"	"	
1,1-Dichloroethane	ND	0.16	4.1	"	"	"	"	"	"	
1,2-Dichloroethane	ND	0.21	4.1	"	"	"	"	"	"	
1,1-Dichloroethene	ND	0.12	4.0	"	"	"	"	"	"	
cis-1,2-Dichloroethene	ND	0.18	4.0	"	"	"	"	"	"	
trans-1,2-Dichloroethene	ND	0.11	4.0	"	"	"	"	"	"	
1,2-Dichloropropane	ND	0.30	4.7	"	"	"	"	"	"	
cis-1,3-Dichloropropene	ND	0.29	4.6	"	"	"	"	"	"	
trans-1,3-Dichloropropene	ND	0.28	4.6	"	"	"	"	"	"	
4-Ethyltoluene	ND	0.19	5.0	"	"	"	"	"	"	
Styrene	ND	0.16	4.3	"	"	"	"	"	"	
1,1,2,2-Tetrachloroethane	ND	0.17	7.0	"	"	"	"	"	"	

SunStar Laboratories, Inc.

The results in this report apply to the samples analyzed in accordance with the chain of custody document. This analytical report must be reproduced in its entirety.

SunStar Laboratories, Inc.
Providing Quality Analytical Services Nationwide

25712 Commercentre Drive
Lake Forest, California 92630
949.297.5020 Phone
949.297.5027 Fax

Terracon - Laguna Hills	Project: Industry Bess - 16207 Gale Avenue	
23041 Avenida De La Carlota #350	Project Number: LA247544C	**Reported:**
Laguna Hills CA, 92653	Project Manager: Jose Marin	02/26/25 17:51

SGP-3-5

T250876-02(Air)

Analyte	Result	MDL	Reporting Limit	Units	Dilution	Batch	Prepared	Analyzed	Method	Notes
SunStar Laboratories, Inc.										
TO-15										
Tetrahydrofuran	ND	0.17	3.0	ug/m³ Air	1.61	25B0490	02/24/25	02/25/25	TO-15	
Tetrachloroethene	**9.9**	0.59	6.9	"	"	"	"	"	"	
1,1,2-Trichloroethane	ND	0.30	5.6	"	"	"	"	"	"	
1,1,1-Trichloroethane	ND	0.14	5.6	"	"	"	"	"	"	
Trichloroethene	**28**	0.16	5.5	"	"	"	"	"	"	
Trichlorofluoromethane	ND	0.16	5.7	"	"	"	"	"	"	
1,3,5-Trimethylbenzene	ND	0.23	5.0	"	"	"	"	"	"	
1,2,4-Trimethylbenzene	ND	0.22	5.0	"	"	"	"	"	"	
Vinyl acetate	ND	0.91	3.6	"	"	"	"	"	"	
Vinyl chloride	ND	0.093	2.6	"	"	"	"	"	"	
1,4-Dioxane	ND	0.44	18	"	"	"	"	"	"	
2-Butanone (MEK)	**22**	0.27	15	"	"	"	"	"	"	
Methyl isobutyl ketone	ND	0.15	42	"	"	"	"	"	"	
Benzene	**21**	0.080	3.3	"	"	"	"	"	"	
Toluene	**64**	0.33	3.8	"	"	"	"	"	"	
Ethylbenzene	**8.4**	0.11	4.4	"	"	"	"	"	"	
m,p-Xylene	**24**	0.14	8.8	"	"	"	"	"	"	
o-Xylene	**11**	0.11	4.4	"	"	"	"	"	"	
1,1-Difluoroethane (1,1-DFA)	ND	3.3	27	"	"	"	"	"	"	
Surrogate: 4-Bromofluorobenzene			*86.9 %*	*59.2-130*		"	"	"	"	

SunStar Laboratories, Inc.



The results in this report apply to the samples analyzed in accordance with the chain of custody document. This analytical report must be reproduced in its entirety.

SunStar Laboratories, Inc.
Providing Quality Analytical Services Nationwide

25712 Commercentre Drive
Lake Forest, California 92630
949.297.5020 Phone
949.297.5027 Fax

Terracon - Laguna Hills	Project: Industry Bess - 16207 Gale Avenue	
23041 Avenida De La Carlota #350	Project Number: LA247544C	**Reported:**
Laguna Hills CA, 92653	Project Manager: Jose Marin	02/26/25 17:51

SGP-5-5

T250876-03(Air)

SunStar Laboratories, Inc.

TO-15

Analyte	Result	MDL	Reporting Limit	Units	Dilution	Batch	Prepared	Analyzed	Method	Notes
Acetone	**130**	1.3	12	ug/m³ Air	1.7	25B0490	02/24/25	02/25/25	TO-15	
1,3-Butadiene	ND	0.17	4.5	"	"	"	"	"	"	
Carbon Disulfide	**39**	0.089	3.2	"	"	"	"	"	"	
1,1,2-trichloro-1,2,2-trifluoroethane (CFC 113)	**120**	0.26	7.7	"	"	"	"	"	"	
Isopropyl alcohol	**140**	0.33	13	"	"	"	"	"	"	
Bromodichloromethane	ND	0.30	6.8	"	"	"	"	"	"	
Bromoform	ND	0.23	11	"	"	"	"	"	"	
Bromomethane	ND	0.11	20	"	"	"	"	"	"	
Carbon tetrachloride	ND	0.18	6.4	"	"	"	"	"	"	
Chlorobenzene	ND	0.12	4.7	"	"	"	"	"	"	
Chloroethane	ND	0.20	2.7	"	"	"	"	"	"	
Chloromethane	ND	0.074	11	"	"	"	"	"	"	
Cyclohexane	ND	0.65	3.5	"	"	"	"	"	"	
Heptane	**26**	0.32	4.2	"	"	"	"	"	"	
Hexane	**40**	0.38	3.6	"	"	"	"	"	"	
Dibromochloromethane	ND	0.25	8.7	"	"	"	"	"	"	
1,2-Dibromoethane (EDB)	ND	0.18	7.8	"	"	"	"	"	"	
1,2-Dichlorobenzene	ND	0.31	31	"	"	"	"	"	"	
1,3-Dichlorobenzene	ND	0.23	31	"	"	"	"	"	"	
1,4-Dichlorobenzene	ND	0.37	31	"	"	"	"	"	"	
Dichlorodifluoromethane	ND	0.18	5.0	"	"	"	"	"	"	
1,1-Dichloroethane	ND	0.16	4.1	"	"	"	"	"	"	
1,2-Dichloroethane	ND	0.21	4.1	"	"	"	"	"	"	
1,1-Dichloroethene	ND	0.12	4.0	"	"	"	"	"	"	
cis-1,2-Dichloroethene	ND	0.18	4.0	"	"	"	"	"	"	
trans-1,2-Dichloroethene	ND	0.11	4.0	"	"	"	"	"	"	
1,2-Dichloropropane	ND	0.30	4.7	"	"	"	"	"	"	
cis-1,3-Dichloropropene	ND	0.29	4.6	"	"	"	"	"	"	
trans-1,3-Dichloropropene	ND	0.28	4.6	"	"	"	"	"	"	
4-Ethyltoluene	ND	0.19	5.0	"	"	"	"	"	"	
Styrene	ND	0.16	4.3	"	"	"	"	"	"	
1,1,2,2-Tetrachloroethane	ND	0.17	7.0	"	"	"	"	"	"	

SunStar Laboratories, Inc.

The results in this report apply to the samples analyzed in accordance with the chain of custody document. This analytical report must be reproduced in its entirety.

SunStar Laboratories, Inc.
Providing Quality Analytical Services Nationwide

25712 Commercentre Drive
Lake Forest, California 92630
949.297.5020 Phone
949.297.5027 Fax

Terracon - Laguna Hills	Project: Industry Bess - 16207 Gale Avenue	
23041 Avenida De La Carlota #350	Project Number: LA247544C	**Reported:**
Laguna Hills CA, 92653	Project Manager: Jose Marin	02/26/25 17:51

SGP-5-5

T250876-03(Air)

SunStar Laboratories, Inc.

TO-15

Analyte	Result	MDL	Reporting Limit	Units	Dilution	Batch	Prepared	Analyzed	Method	Notes
Tetrahydrofuran	ND	0.17	3.0	ug/m³ Air	1.7	25B0490	02/24/25	02/25/25	TO-15	
Tetrachloroethene	**12**	0.59	6.9	"	"	"	"	"	"	
1,1,2-Trichloroethane	ND	0.30	5.6	"	"	"	"	"	"	
1,1,1-Trichloroethane	ND	0.14	5.6	"	"	"	"	"	"	
Trichloroethene	**35**	0.16	5.5	"	"	"	"	"	"	
Trichlorofluoromethane	**3.4**	0.16	5.7	"	"	"	"	"	"	J
1,3,5-Trimethylbenzene	ND	0.23	5.0	"	"	"	"	"	"	
1,2,4-Trimethylbenzene	ND	0.22	5.0	"	"	"	"	"	"	
Vinyl acetate	ND	0.91	3.6	"	"	"	"	"	"	
Vinyl chloride	ND	0.093	2.6	"	"	"	"	"	"	
1,4-Dioxane	ND	0.44	18	"	"	"	"	"	"	
2-Butanone (MEK)	**30**	0.27	15	"	"	"	"	"	"	
Methyl isobutyl ketone	ND	0.15	42	"	"	"	"	"	"	
Benzene	**25**	0.080	3.3	"	"	"	"	"	"	
Toluene	**67**	0.33	3.8	"	"	"	"	"	"	
Ethylbenzene	ND	0.11	4.4	"	"	"	"	"	"	
m,p-Xylene	ND	0.14	8.8	"	"	"	"	"	"	
o-Xylene	ND	0.11	4.4	"	"	"	"	"	"	
1,1-Difluoroethane (1,1-DFA)	ND	3.3	27	"	"	"	"	"	"	
Surrogate: 4-Bromofluorobenzene			*87.6 %*	*59.2-130*		"	"	"	"	

SunStar Laboratories, Inc.



The results in this report apply to the samples analyzed in accordance with the chain of custody document. This analytical report must be reproduced in its entirety.

SunStar Laboratories, Inc.
Providing Quality Analytical Services Nationwide

25712 Commercentre Drive
Lake Forest, California 92630
949.297.5020 Phone
949.297.5027 Fax

Terracon - Laguna Hills	Project: Industry Bess - 16207 Gale Avenue	
23041 Avenida De La Carlota #350	Project Number: LA247544C	**Reported:**
Laguna Hills CA, 92653	Project Manager: Jose Marin	02/26/25 17:51

TO-15 - Quality Control

SunStar Laboratories, Inc.

Analyte	Result	MDL	Reporting Limit	Units	Spike Level	Source Result	%REC	%REC Limits	RPD	RPD Limit	Notes
Batch 25B0469 - Canister Analysis											
Blank (25B0469-BLK1)				Prepared & Analyzed: 02/24/25							
Surrogate: 4-Bromofluorobenzene	*309*			*ug/m³ Air*	*362*		*85.3*	*59.2-130*			
Acetone	ND	1.3	12	"							
1,3-Butadiene	ND	0.17	4.5	"							
Carbon Disulfide	ND	0.089	3.2	"							
1,1,2-trichloro-1,2,2-trifluoroethane (CFC 113)	ND	0.26	7.7	"							
Isopropyl alcohol	ND	0.33	13	"							
Bromodichloromethane	ND	0.30	6.8	"							
Bromoform	ND	0.23	11	"							
Bromomethane	ND	0.11	20	"							
Carbon tetrachloride	ND	0.18	6.4	"							
Chlorobenzene	ND	0.12	4.7	"							
Chloroethane	ND	0.20	2.7	"							
Chloroform	ND	0.15	5.0	"							
Chloromethane	ND	0.074	11	"							
Cyclohexane	ND	0.65	3.5	"							
Heptane	ND	0.32	4.2	"							
Hexane	ND	0.38	3.6	"							
Dibromochloromethane	ND	0.25	8.7	"							
1,2-Dibromoethane (EDB)	ND	0.18	7.8	"							
1,2-Dichlorobenzene	ND	0.31	31	"							
1,3-Dichlorobenzene	ND	0.23	31	"							
1,4-Dichlorobenzene	ND	0.37	31	"							
Dichlorodifluoromethane	ND	0.18	5.0	"							
1,1-Dichloroethane	ND	0.16	4.1	"							
1,2-Dichloroethane	ND	0.21	4.1	"							
1,1-Dichloroethene	ND	0.12	4.0	"							

SunStar Laboratories, Inc.



The results in this report apply to the samples analyzed in accordance with the chain of custody document. This analytical report must be reproduced in its entirety.

SunStar Laboratories, Inc.
Providing Quality Analytical Services Nationwide

25712 Commercentre Drive
Lake Forest, California 92630
949.297.5020 Phone
949.297.5027 Fax

Terracon - Laguna Hills	Project: Industry Bess - 16207 Gale Avenue	
23041 Avenida De La Carlota #350	Project Number: LA247544C	**Reported:**
Laguna Hills CA, 92653	Project Manager: Jose Marin	02/26/25 17:51

TO-15 - Quality Control

SunStar Laboratories, Inc.

Analyte	Result	MDL	Reporting Limit	Units	Spike Level	Source Result	%REC	%REC Limits	RPD	RPD Limit	Notes
Batch 25B0469 - Canister Analysis											
Blank (25B0469-BLK1)					Prepared & Analyzed: 02/24/25						
cis-1,2-Dichloroethene	ND	0.18	4.0	ug/m³ Air							
trans-1,2-Dichloroethene	ND	0.11	4.0	"							
1,2-Dichloropropane	ND	0.30	4.7	"							
cis-1,3-Dichloropropene	ND	0.29	4.6	"							
trans-1,3-Dichloropropene	ND	0.28	4.6	"							
4-Ethyltoluene	ND	0.19	5.0	"							
Methylene chloride	ND	2.6	27	"							
Styrene	ND	0.16	4.3	"							
1,1,2,2-Tetrachloroethane	ND	0.17	7.0	"							
Tetrahydrofuran	ND	0.17	3.0	"							
Tetrachloroethene	ND	0.59	6.9	"							
1,1,2-Trichloroethane	ND	0.30	5.6	"							
1,1,1-Trichloroethane	ND	0.14	5.6	"							
Trichloroethene	ND	0.16	5.5	"							
Trichlorofluoromethane	ND	0.16	5.7	"							
1,3,5-Trimethylbenzene	ND	0.23	5.0	"							
1,2,4-Trimethylbenzene	ND	0.22	5.0	"							
Vinyl acetate	ND	0.91	3.6	"							
Vinyl chloride	ND	0.093	2.6	"							
1,4-Dioxane	ND	0.44	18	"							
2-Butanone (MEK)	ND	0.27	15	"							
Methyl isobutyl ketone	ND	0.15	42	"							
Benzene	ND	0.080	3.3	"							
Toluene	ND	0.33	3.8	"							
Ethylbenzene	ND	0.11	4.4	"							
m,p-Xylene	ND	0.14	8.8	"							
o-Xylene	ND	0.11	4.4	"							

SunStar Laboratories, Inc.



The results in this report apply to the samples analyzed in accordance with the chain of custody document. This analytical report must be reproduced in its entirety.

SunStar Laboratories, Inc.
Providing Quality Analytical Services Nationwide

25712 Commercentre Drive
Lake Forest, California 92630
949.297.5020 Phone
949.297.5027 Fax

Terracon - Laguna Hills	Project: Industry Bess - 16207 Gale Avenue	
23041 Avenida De La Carlota #350	Project Number: LA247544C	**Reported:**
Laguna Hills CA, 92653	Project Manager: Jose Marin	02/26/25 17:51

TO-15 - Quality Control

SunStar Laboratories, Inc.

Analyte	Result	MDL	Reporting Limit	Units	Spike Level	Source Result	%REC	%REC Limits	RPD	RPD Limit	Notes
Batch 25B0469 - Canister Analysis											
Blank (25B0469-BLK1)					Prepared & Analyzed: 02/24/25						
1,1-Difluoroethane (1,1-DFA)	ND	3.3	27	ug/m³ Air							
Duplicate (25B0469-DUP1)			**Source: T250864-28**		Prepared & Analyzed: 02/24/25						
Surrogate: 4-Bromofluorobenzene	*321*			*ug/m³ Air*	*362*		*88.5*	*59.2-130*			
Acetone	55.5	1.3	12	"		52.1			6.30	30	
1,3-Butadiene	ND	0.17	4.5	"		ND				30	
Carbon Disulfide	ND	0.089	3.2	"		ND				30	
1,1,2-trichloro-1,2,2-trifluoroethane (CFC 113)	ND	0.26	7.7	"		ND				30	
Isopropyl alcohol	ND	0.33	13	"		ND				30	
Bromodichloromethane	ND	0.30	6.8	"		ND				30	
Bromoform	ND	0.23	11	"		ND				30	
Bromomethane	ND	0.11	20	"		ND				30	
Carbon tetrachloride	ND	0.18	6.4	"		ND				30	
Chlorobenzene	ND	0.12	4.7	"		ND				30	
Chloroethane	ND	0.20	2.7	"		ND				30	
Chloroform	ND	0.15	5.0	"		ND				30	
Chloromethane	ND	0.074	11	"		ND				30	
Cyclohexane	ND	0.65	3.5	"		ND				30	
Heptane	ND	0.32	4.2	"		ND				30	
Hexane	ND	0.38	3.6	"		ND				30	
Dibromochloromethane	ND	0.25	8.7	"		ND				30	
1,2-Dibromoethane (EDB)	ND	0.18	7.8	"		ND				30	
1,2-Dichlorobenzene	ND	0.31	31	"		ND				30	
1,3-Dichlorobenzene	ND	0.23	31	"		ND				30	
1,4-Dichlorobenzene	ND	0.37	31	"		ND				30	
Dichlorodifluoromethane	ND	0.18	5.0	"		ND				30	
1,1-Dichloroethane	ND	0.16	4.1	"		ND				30	

SunStar Laboratories, Inc.



The results in this report apply to the samples analyzed in accordance with the chain of custody document. This analytical report must be reproduced in its entirety.

SunStar Laboratories, Inc.
Providing Quality Analytical Services Nationwide

25712 Commercentre Drive
Lake Forest, California 92630
949.297.5020 Phone
949.297.5027 Fax

Terracon - Laguna Hills	Project: Industry Bess - 16207 Gale Avenue	
23041 Avenida De La Carlota #350	Project Number: LA247544C	**Reported:**
Laguna Hills CA, 92653	Project Manager: Jose Marin	02/26/25 17:51

TO-15 - Quality Control

SunStar Laboratories, Inc.

Analyte	Result	MDL	Reporting Limit	Units	Spike Level	Source Result	%REC	%REC Limits	RPD	RPD Limit	Notes
Batch 25B0469 - Canister Analysis											
Duplicate (25B0469-DUP1)		**Source: T250864-28**		Prepared & Analyzed: 02/24/25							
1,2-Dichloroethane	ND	0.21	4.1	ug/m³ Air		ND				30	
1,1-Dichloroethene	ND	0.12	4.0	"		ND				30	
cis-1,2-Dichloroethene	ND	0.18	4.0	"		ND				30	
trans-1,2-Dichloroethene	ND	0.11	4.0	"		ND				30	
1,2-Dichloropropane	ND	0.30	4.7	"		ND				30	
cis-1,3-Dichloropropene	ND	0.29	4.6	"		ND				30	
trans-1,3-Dichloropropene	ND	0.28	4.6	"		ND				30	
4-Ethyltoluene	ND	0.19	5.0	"		ND				30	
Methylene chloride	ND	2.6	27	"		ND				30	
Styrene	ND	0.16	4.3	"		ND				30	
1,1,2,2-Tetrachloroethane	ND	0.17	7.0	"		ND				30	
Tetrahydrofuran	ND	0.17	3.0	"		ND				30	
Tetrachloroethene	ND	0.59	6.9	"		ND				30	
1,1,2-Trichloroethane	ND	0.30	5.6	"		ND				30	
1,1,1-Trichloroethane	ND	0.14	5.6	"		ND				30	
Trichloroethene	ND	0.16	5.5	"		ND				30	
Trichlorofluoromethane	ND	0.16	5.7	"		ND				30	
1,3,5-Trimethylbenzene	ND	0.23	5.0	"		ND				30	
1,2,4-Trimethylbenzene	ND	0.22	5.0	"		ND				30	
Vinyl acetate	ND	0.91	3.6	"		ND				30	
Vinyl chloride	ND	0.093	2.6	"		ND				30	
1,4-Dioxane	ND	0.44	18	"		ND				30	
2-Butanone (MEK)	15.3	0.27	15	"		18.1			16.8	30	
Methyl isobutyl ketone	ND	0.15	42	"		ND				30	
Benzene	2.85	0.080	3.3	"		3.83			29.4	30	J
Toluene	3.65	0.33	3.8	"		4.28			16.1	30	J
Ethylbenzene	ND	0.11	4.4	"		ND				30	

SunStar Laboratories, Inc.



The results in this report apply to the samples analyzed in accordance with the chain of custody document. This analytical report must be reproduced in its entirety.

SunStar Laboratories, Inc.
Providing Quality Analytical Services Nationwide

25712 Commercentre Drive
Lake Forest, California 92630
949.297.5020 Phone
949.297.5027 Fax

Terracon - Laguna Hills	Project: Industry Bess - 16207 Gale Avenue	
23041 Avenida De La Carlota #350	Project Number: LA247544C	**Reported:**
Laguna Hills CA, 92653	Project Manager: Jose Marin	02/26/25 17:51

TO-15 - Quality Control

SunStar Laboratories, Inc.

Analyte	Result	MDL	Reporting Limit	Units	Spike Level	Source Result	%REC	%REC Limits	RPD	RPD Limit	Notes
Batch 25B0469 - Canister Analysis											
Duplicate (25B0469-DUP1)		**Source: T250864-28**		Prepared & Analyzed: 02/24/25							
m,p-Xylene	ND	0.14	8.8	ug/m³ Air		ND				30	
o-Xylene	ND	0.11	4.4	"		ND				30	
1,1-Difluoroethane (1,1-DFA)	ND	3.3	27	"		ND				30	
Batch 25B0490 - Canister Analysis											
Blank (25B0490-BLK1)				Prepared: 02/24/25 Analyzed: 02/25/25							
Surrogate: 4-Bromofluorobenzene	*309*			*ug/m³ Air*	*362*		*85.5*	*59.2-130*			
Acetone	ND	1.3	12	"							
1,3-Butadiene	ND	0.17	4.5	"							
Carbon Disulfide	ND	0.089	3.2	"							
1,1,2-trichloro-1,2,2-trifluoroethane (CFC 113)	ND	0.26	7.7	"							
Isopropyl alcohol	ND	0.33	13	"							
Bromodichloromethane	ND	0.30	6.8	"							
Bromoform	ND	0.23	11	"							
Bromomethane	ND	0.11	20	"							
Carbon tetrachloride	ND	0.18	6.4	"							
Chlorobenzene	ND	0.12	4.7	"							
Chloroethane	ND	0.20	2.7	"							
Chloroform	ND	0.15	5.0	"							
Chloromethane	ND	0.074	11	"							
Cyclohexane	ND	0.65	3.5	"							
Heptane	ND	0.32	4.2	"							
Hexane	ND	0.38	3.6	"							
Dibromochloromethane	ND	0.25	8.7	"							
1,2-Dibromoethane (EDB)	ND	0.18	7.8	"							
1,2-Dichlorobenzene	ND	0.31	31	"							
1,3-Dichlorobenzene	ND	0.23	31	"							

SunStar Laboratories, Inc.



The results in this report apply to the samples analyzed in accordance with the chain of custody document. This analytical report must be reproduced in its entirety.

SunStar Laboratories, Inc.
Providing Quality Analytical Services Nationwide

25712 Commercentre Drive
Lake Forest, California 92630
949.297.5020 Phone
949.297.5027 Fax

Terracon - Laguna Hills	Project: Industry Bess - 16207 Gale Avenue	
23041 Avenida De La Carlota #350	Project Number: LA247544C	**Reported:**
Laguna Hills CA, 92653	Project Manager: Jose Marin	02/26/25 17:51

TO-15 - Quality Control

SunStar Laboratories, Inc.

Analyte	Result	MDL	Reporting Limit	Units	Spike Level	Source Result	%REC	%REC Limits	RPD	RPD Limit	Notes
Batch 25B0490 - Canister Analysis											
Blank (25B0490-BLK1)					Prepared: 02/24/25 Analyzed: 02/25/25						
1,4-Dichlorobenzene	ND	0.37	31	ug/m³ Air							
Dichlorodifluoromethane	ND	0.18	5.0	"							
1,1-Dichloroethane	ND	0.16	4.1	"							
1,2-Dichloroethane	ND	0.21	4.1	"							
1,1-Dichloroethene	ND	0.12	4.0	"							
cis-1,2-Dichloroethene	ND	0.18	4.0	"							
trans-1,2-Dichloroethene	ND	0.11	4.0	"							
1,2-Dichloropropane	ND	0.30	4.7	"							
cis-1,3-Dichloropropene	ND	0.29	4.6	"							
trans-1,3-Dichloropropene	ND	0.28	4.6	"							
4-Ethyltoluene	ND	0.19	5.0	"							
Methylene chloride	ND	2.6	27	"							
Styrene	ND	0.16	4.3	"							
1,1,2,2-Tetrachloroethane	ND	0.17	7.0	"							
Tetrahydrofuran	ND	0.17	3.0	"							
Tetrachloroethene	ND	0.59	6.9	"							
1,1,2-Trichloroethane	ND	0.30	5.6	"							
1,1,1-Trichloroethane	ND	0.14	5.6	"							
Trichloroethene	ND	0.16	5.5	"							
Trichlorofluoromethane	ND	0.16	5.7	"							
1,3,5-Trimethylbenzene	ND	0.23	5.0	"							
1,2,4-Trimethylbenzene	ND	0.22	5.0	"							
Vinyl acetate	ND	0.91	3.6	"							
Vinyl chloride	ND	0.093	2.6	"							
1,4-Dioxane	ND	0.44	18	"							
2-Butanone (MEK)	ND	0.27	15	"							
Methyl isobutyl ketone	ND	0.15	42	"							

SunStar Laboratories, Inc.



The results in this report apply to the samples analyzed in accordance with the chain of custody document. This analytical report must be reproduced in its entirety.

SunStar Laboratories, Inc.
Providing Quality Analytical Services Nationwide

25712 Commercentre Drive
Lake Forest, California 92630
949.297.5020 Phone
949.297.5027 Fax

Terracon - Laguna Hills	Project: Industry Bess - 16207 Gale Avenue	
23041 Avenida De La Carlota #350	Project Number: LA247544C	**Reported:**
Laguna Hills CA, 92653	Project Manager: Jose Marin	02/26/25 17:51

TO-15 - Quality Control

SunStar Laboratories, Inc.

Analyte	Result	MDL	Reporting Limit	Units	Spike Level	Source Result	%REC	%REC Limits	RPD	RPD Limit	Notes
Batch 25B0490 - Canister Analysis											
Blank (25B0490-BLK1)					Prepared: 02/24/25 Analyzed: 02/25/25						
Benzene	ND	0.080	3.3	ug/m³ Air							
Toluene	ND	0.33	3.8	"							
Ethylbenzene	ND	0.11	4.4	"							
m,p-Xylene	ND	0.14	8.8	"							
o-Xylene	ND	0.11	4.4	"							
1,1-Difluoroethane (1,1-DFA)	ND	3.3	27	"							
Duplicate (25B0490-DUP1)			**Source: T250905-01**		Prepared: 02/24/25 Analyzed: 02/25/25						
Surrogate: 4-Bromofluorobenzene	*371*			*ug/m³ Air*	*362*		*102*	*59.2-130*			
Acetone	27.4	1.3	12	"		27.2			0.858	30	
1,3-Butadiene	ND	0.17	4.5	"		ND				30	
Carbon Disulfide	ND	0.089	3.2	"		ND				30	
1,1,2-trichloro-1,2,2-trifluoroethane (CFC 113)	ND	0.26	7.7	"		ND				30	
Isopropyl alcohol	ND	0.33	13	"		ND				30	
Bromodichloromethane	ND	0.30	6.8	"		ND				30	
Bromoform	ND	0.23	11	"		ND				30	
Bromomethane	ND	0.11	20	"		ND				30	
Carbon tetrachloride	ND	0.18	6.4	"		ND				30	
Chlorobenzene	ND	0.12	4.7	"		ND				30	
Chloroethane	ND	0.20	2.7	"		ND				30	
Chloroform	ND	0.15	5.0	"		ND				30	
Chloromethane	ND	0.074	11	"		ND				30	
Cyclohexane	ND	0.65	3.5	"		ND				30	
Heptane	ND	0.32	4.2	"		ND				30	
Hexane	ND	0.38	3.6	"		ND				30	
Dibromochloromethane	ND	0.25	8.7	"		ND				30	
1,2-Dibromoethane (EDB)	ND	0.18	7.8	"		ND				30	

SunStar Laboratories, Inc.



The results in this report apply to the samples analyzed in accordance with the chain of custody document. This analytical report must be reproduced in its entirety.

SunStar Laboratories, Inc.
Providing Quality Analytical Services Nationwide

25712 Commercentre Drive
Lake Forest, California 92630
949.297.5020 Phone
949.297.5027 Fax

Terracon - Laguna Hills	Project: Industry Bess - 16207 Gale Avenue	
23041 Avenida De La Carlota #350	Project Number: LA247544C	**Reported:**
Laguna Hills CA, 92653	Project Manager: Jose Marin	02/26/25 17:51

TO-15 - Quality Control

SunStar Laboratories, Inc.

Analyte	Result	MDL	Reporting Limit	Units	Spike Level	Source Result	%REC	%REC Limits	RPD	RPD Limit	Notes
Batch 25B0490 - Canister Analysis											
Duplicate (25B0490-DUP1)		**Source: T250905-01**		Prepared: 02/24/25 Analyzed: 02/25/25							
1,2-Dichlorobenzene	ND	0.31	31	ug/m³ Air		ND				30	
1,3-Dichlorobenzene	ND	0.23	31	"		ND				30	
1,4-Dichlorobenzene	ND	0.37	31	"		ND				30	
Dichlorodifluoromethane	ND	0.18	5.0	"		ND				30	
1,1-Dichloroethane	ND	0.16	4.1	"		ND				30	
1,2-Dichloroethane	ND	0.21	4.1	"		ND				30	
1,1-Dichloroethene	ND	0.12	4.0	"		ND				30	
cis-1,2-Dichloroethene	ND	0.18	4.0	"		ND				30	
trans-1,2-Dichloroethene	ND	0.11	4.0	"		ND				30	
1,2-Dichloropropane	ND	0.30	4.7	"		ND				30	
cis-1,3-Dichloropropene	ND	0.29	4.6	"		ND				30	
trans-1,3-Dichloropropene	ND	0.28	4.6	"		ND				30	
4-Ethyltoluene	ND	0.19	5.0	"		ND				30	
Methylene chloride	ND	2.6	27	"		ND				30	
Styrene	ND	0.16	4.3	"		8.00				30	
1,1,2,2-Tetrachloroethane	ND	0.17	7.0	"		ND				30	
Tetrahydrofuran	ND	0.17	3.0	"		ND				30	
Tetrachloroethene	ND	0.59	6.9	"		ND				30	
1,1,2-Trichloroethane	ND	0.30	5.6	"		ND				30	
1,1,1-Trichloroethane	ND	0.14	5.6	"		ND				30	
Trichloroethene	ND	0.16	5.5	"		ND				30	
Trichlorofluoromethane	8.92	0.16	5.7	"		8.18			8.70	30	
1,3,5-Trimethylbenzene	ND	0.23	5.0	"		ND				30	
1,2,4-Trimethylbenzene	33.5	0.22	5.0	"		34.2			1.91	30	
Vinyl acetate	ND	0.91	3.6	"		ND				30	
Vinyl chloride	ND	0.093	2.6	"		ND				30	
1,4-Dioxane	ND	0.44	18	"		ND				30	

SunStar Laboratories, Inc.



The results in this report apply to the samples analyzed in accordance with the chain of custody document. This analytical report must be reproduced in its entirety.

SunStar Laboratories, Inc.
Providing Quality Analytical Services Nationwide

25712 Commercentre Drive
Lake Forest, California 92630
949.297.5020 Phone
949.297.5027 Fax

Terracon - Laguna Hills	Project: Industry Bess - 16207 Gale Avenue	
23041 Avenida De La Carlota #350	Project Number: LA247544C	**Reported:**
Laguna Hills CA, 92653	Project Manager: Jose Marin	02/26/25 17:51

TO-15 - Quality Control

SunStar Laboratories, Inc.

Analyte	Result	MDL	Reporting Limit	Units	Spike Level	Source Result	%REC	%REC Limits	RPD	RPD Limit	Notes
Batch 25B0490 - Canister Analysis											
Duplicate (25B0490-DUP1)		**Source: T250905-01**		Prepared: 02/24/25 Analyzed: 02/25/25							
2-Butanone (MEK)	9.85	0.27	15	ug/m³ Air		9.85			0.00	30	J
Methyl isobutyl ketone	ND	0.15	42	"		ND				30	
Benzene	9.16	0.080	3.3	"		8.79			4.11	30	
Toluene	65.7	0.33	3.8	"		67.4			2.52	30	
Ethylbenzene	148	0.11	4.4	"		137			7.55	30	
m,p-Xylene	692	0.14	8.8	"		686			0.904	30	
o-Xylene	279	0.11	4.4	"		257			8.04	30	
1,1-Difluoroethane (1,1-DFA)	ND	3.3	27	"		ND				30	

SunStar Laboratories, Inc.



The results in this report apply to the samples analyzed in accordance with the chain of custody document. This analytical report must be reproduced in its entirety.

SunStar Laboratories, Inc.
Providing Quality Analytical Services Nationwide

25712 Commercentre Drive
Lake Forest, California 92630
949.297.5020 Phone
949.297.5027 Fax

Terracon - Laguna Hills	Project: Industry Bess - 16207 Gale Avenue	
23041 Avenida De La Carlota #350	Project Number: LA247544C	**Reported:**
Laguna Hills CA, 92653	Project Manager: Jose Marin	02/26/25 17:51

Notes and Definitions

J	Detected but below the Standard Reporting Limit; therefore, result is an estimated concentration (CLP J-Flag).
DET	Analyte DETECTED
ND	Analyte NOT DETECTED at or above the Method Detection Limit (MDL)
NR	Not Reported
dry	Sample results reported on a dry weight basis
RPD	Relative Percent Difference

SunStar Laboratories, Inc.



The results in this report apply to the samples analyzed in accordance with the chain of custody document. This analytical report must be reproduced in its entirety.

AIR LABORATORY

Chain of Custody Record

SunStar Laboratories, Inc.
PROVIDING QUALITY ANALYTICAL SERVICES NATIONWIDE
25712 Commercentre Drive, Lake Forest, CA 92630
949-297-5020

Client: Terracon
Address: 145 W. Walnut St. Carson CA
Phone: 949 864 2077 Email:
Project Manager: Jose Marcin

Date: 2-20-25 Page: 1 Of 1
Project Name: Industry BESS - 16207 Gale Avenue
Collector: Alex Perdikis Client Project #: LA247549C
Batch #: T250876 EDF #:

Sample ID	Date Sampled	Start Time	Finish Time	Sample Type : Soil Gas / Indoor Air	Container Type: Summa Canister / Tedlar	Initial Pressure	Final Pressure	Received Pressure	TO-3	TO-15	TO-15 SIM	Fixed Gases	Methane by GC-FID	~~RSK175~~ 1,1-DFA	Summa Can, Manifold # / Comments	Laboratory ID #
SGP-2-5	2-19-25	809	818	Soil Gas	1-L Jumbo	-30	-5	-5		X				X	10467 8743	01
SGP-3-5	↓	0957	1006	↓	↓	-30	-5	-5		X				X	10040 8743	02
SGP-5-5	↓	1032	1042	↓	↓	-30	-5	-5		X				X	10033 8743	03

Relinquished by: (signature)	Date / Time	Received by: (signature)	Date / Time
	2-20-25 11:47		2/20/25 11:47
Relinquished by: (signature)	Date / Time	Received by: (signature)	Date / Time
Relinquished by: (signature)	Date / Time	Received by: (signature)	Date / Time

Total # of containers
Chain of Custody seals Y/N/NA
Seals intact? Y/N/NA
Received good condition/cold ✓

Turn around time: Standard

Notes: Exclude Methylene Chloride and Chloroform

* TO-15 SIM analysis available upon prior notification. **(Precertified Summa cans needed)**

J-122

SunStar Laboratories, Inc.
PROVIDING QUALITY ANALYTICAL SERVICES NATIONWIDE

SAMPLE RECEIVING REVIEW SHEET

Batch/Work Order #: T250876

Client Name: Terracon Project: Industry BESS-16207 Gale Avenue

Delivered by: ☒ Client ☐ SunStar Courier ☐ GLS ☐ FedEx ☐ Other

If Courier, Received by: _____ Date/Time Courier Received: _____

Lab Received by: Paul Date/Time Lab Received: 2.20.25 11:47

Total number of coolers received: _____ Thermometer ID: SC-1 Calibration due: 11/19/2025

Temperature: Cooler #1	°C +/- the CF (+ 0.1°C) =	°C corrected temperature	
Temperature: Cooler #2	°C +/- the CF (+ 0.1°C) =	°C corrected temperature	
Temperature: Cooler #3	°C +/- the CF (+ 0.1°C) =	°C corrected temperature	
Temperature criteria = ≤ 6°C (no frozen containers)	Within criteria?	☐ Yes ☐ No ☒ N/A	
If NO:			
Samples received on ice?	☐ Yes	☐ No → **Complete Non-Conformance Sheet**	
If on ice, samples received same day collected?	☐ Yes → Acceptable	☐ No → **Complete Non-Conformance Sheet**	

Custody seals intact on cooler/sample	☐ Yes	☐ No*	☒ N/A
Sample containers intact	☒ Yes	☐ No*	
Sample labels match Chain of Custody IDs	☒ Yes	☐ No*	
Total number of containers received match COC	☒ Yes	☐ No*	
Proper containers received for analyses requested on COC	☒ Yes	☐ No*	
Proper preservative indicated on COC/containers for analyses requested	☐ Yes	☐ No*	☒ N/A
Complete shipment received in good condition with correct temperatures, containers, labels, volumes preservatives and within method specified holding times	☒ **Yes**	☐ **No***	

* Complete Non-Conformance Receiving Sheet if checked

Cooler/Sample Review - Initials and date: DB 2.20.25

Comments:

(949) 297-5020 ■ www.sunstarlabs.com ■ 25712 Commercentre Drive ■ Lake Forest, CA 92630

SunStar Laboratories, Inc.

PROVIDING QUALITY ANALYTICAL SERVICES NATIONWIDE

Project Name: City of Industry - 16207 Gale Avenue, LA247008.1					Irma
Company: TERRACON					DB
Name: JOSE MARIN					
Item		Quantity		Unit	
2 oz Jars 24/CS					
4 oz Jars 24/CS					
8 oz Jars 12/CS					
40 ml unpreserved VOAs 100/box					
40 ml HCL-preserved VOAs 72/box					
250 ml Poly 24/CS					
500 ml Poly 16/CS					
1 Liter Poly 12/CS					
500 ml Amber Bottle Wide 12/CS					
1 Liter Amber Bottle 12/CS					
1 Gallon Poly 4/box					
5035 kits:(2)Sodium Bisulfate VOAs 72/box					
	(1) Methanol VOA 72/box				
	(1) TERRACORE				
Lock-N-Load Handle 1/ea					
Tedlar Bags 10/pack					
Sub Slab Insert w/ washer & N/F					
Soil Gas SS 16" Drop Tubes					
Gas Extraction Fittings					
Soil Gas Filters					

	Volume of Summa	# Sent	Used	Unused	Unreturned
Batch Certified Summa Canisters	400cc				
	1L	6+1	CHARGE 3		4
	3L				
	6L				
Purge cans					
Nitrogen cans	1.4L	1	NO CHARGE	0	0
Ind. Cerified Summa Cannisters	1L				
	3L				
	6L				

63/153 Manifolds, Var. Sampler, etc. Calibrated Correctly - Gauge Reads at 0			PB
Manifolds: Inst. Sampler, Variable Sampler, Shut In Set Ups, 150ml/mn, 63ml/mn	3 SV	CHARGE 1	2
Swagelok Fittings: Nuts/Ferrules, Ts	6 NF	CHARGE 3	
Cooler (Sm, Med, Lrg) Number & Quantity			
Other: Poly Tube, Valves,Silicon Tape, etc.			

Prepared By:	PB	Date:	2/8/25
Reviewed By:		Date:	

Comments:

Cooler Policy: Failure to return cooler(s) within 30 days of receipt or if the returned cooler(s) are in unusable condition, will result in a $50 per cooler fee for replacement costs.

Check In Report

Barcode	Description	Due Date	In Date	Condition	From Emp/Loc	To Storage Location	Bin Qty	Status
8742	150 cc	2/18/2025	2/20/2025 03:43 PM		Jose Marin	SunStar Labs South		
0033	1000 cc	2/18/2025	2/20/2025 03:43 PM		Jose Marin	SunStar Labs South		
0040	1000 cc	2/18/2025	2/20/2025 03:43 PM		Jose Marin	SunStar Labs South		
0467	1000 cc	2/18/2025	2/20/2025 03:43 PM		Jose Marin	SunStar Labs South		

Date Printed: 2/20/2025

SunStar Laboratories, Inc.
PROVIDING QUALITY ANALYTICAL SERVICES NATIONWIDE

WORK ORDER

T250876

Client:	**Terracon - Laguna Hills**	**Project Manager:**	**Jeff Lee**
Project:	**Industry Bess - 16207 Gale Avenue**	**Project Number:**	**LA247544C**

Report To:

Terracon - Laguna Hills
Jose Marin
23041 Avenida De La Carlota #350
Laguna Hills, CA 92653

Date Due:	03/03/25 00:00 (7 day TAT)		
Received By:	Paul Berner	Date Received:	02/20/25 11:47
Logged In By:	Karina Ortiz	Date Logged In:	02/21/25 11:03

Samples Received at:

Custody Seals	No	Received On Ice	No
Containers Intact	Yes		
COC/Labels Agree	Yes		
Preservation Confirme	No		

Analysis	Due	TAT	Expires	Comments
T250876-01 SGP-2-5 [Air] Sampled 02/19/25 08:18 (GMT-08:00) Pacific Time (US &				
TO-15	03/03/25 00:00	7	03/21/25 08:18	+1,1-DFA, exclude Methylene Chloride & Chloroform
T250876-02 SGP-3-5 [Air] Sampled 02/19/25 10:06 (GMT-08:00) Pacific Time (US &				
TO-15	03/03/25 00:00	7	03/21/25 10:06	+1,1-DFA, exclude Methylene Chloride & Chloroform
T250876-03 SGP-5-5 [Air] Sampled 02/19/25 10:42 (GMT-08:00) Pacific Time (US &				
TO-15	03/03/25 00:00	7	03/21/25 10:42	+1,1-DFA, exclude Methylene Chloride & Chloroform

Reviewed By

Date

This page intentionally left blank.

APPENDIX K
REVISED SOIL AND GROUNDWATER MANAGEMENT PLAN

This page intentionally left blank.

Revised Soil and Groundwater Management Plan

September 2025

Marici Project LLC

16207, 16233, and 16253 Gale Avenue
City of Industry, California 91475

Prepared For:

Marici Project LLC
11801 Domain Blvd. Suite 450
Austin, Texas 78758

Prepared By:

TRC
6 Executive Circle, Suite 200
Irvine, California 92614



Prepared by:
Jose Maldonado
Project Manager



Reviewed and Approved by:
John Trompeter, PG, CHG
Principal Hydrogeologist

TABLE OF CONTENTS

ACRONYM LIST II
SOIL AND GROUNDWATER MANAGEMENT PLAN (SGMP) REFERENCE GUIDE III
1.0 INTRODUCTION 1
2.0 SITE DESCRIPTION 1
3.0 BACKGROUND 1
4.0 EXCAVATED SOIL CHARACTERISTICS 3
5.0 NOTIFICATIONS AND PRE-EXCAVATION ACTIVITIES 4
5.1 General Notifications 4
5.2 Notifications for Impacted Soil 4
5.3 Worker Education and Safety 5
6.0 POTENTIAL IMPACTED SOILS 5
7.0 POTENTIAL EXPOSURE PATHWAYS AND RECEPTORS 6
8.0 SOIL MANAGEMENT 6
8.1 Soil Excavation Parameters 6
8.2 Waste Minimization/management 6
8.3 Changed Conditions and Soil Stockpiling 7
8.4 Waste Characterization and Disposal 7
9.0 GROUNDWATER AND STORMWATER MANAGEMENT 7
9.1 Permits 8
9.2 Sampling and Testing Groundwater or Stormwater 8
10.0 ADDITIONAL PROJECT CONTROLS 9
10.1 Dust Control Measures 9
10.2 Stormwater Quality Controls 9
11.0 DOCUMENTATION 9
12.0 LIMITATIONS 10
13.0 REFERENCES 11

APPENDICES

A Exhibit 1 – Vicinity Map
Exhibit 2 – Site Diagram
B San Gabriel Valley Regional Groundwater Plume Maps

Acronym List

AST	Aboveground storage tank
BER	Business Environmental Risk
BESS	Battery Energy Storage System
BMPs	Best management practices
CAM-17 Metals	California Administrative Manual metals
COCs	Contaminants of concern
EPA	Environmental Protection Agency
ESA	Environmental Site Assessment
GC	General Contractor
HAZWOPER	Hazardous Waste Operators and Emergency Response
HASP	Health and Safety Plan
NPDES	National Pollutants Discharge Elimination Permit System
OCPs	Organochlorine pesticides
OSHA	Occupational Safety and Health Administration
PCBs	Polychlorinated Biphenyls
PCE	Perchloroethylene
PPE	Personal protective equipment
PRP	Potential responsible party
pVEC	Potential vapor encroachment condition
REC	Recognized environmental condition
SCAQMD	South Coast Air Quality Management District
SGMP	Soil and Groundwater Management Plan
STLC	Soluble Threshold Limit Concentration
SWPPP	Stormwater Pollution Prevention Plan
TBD	To be determined
TCE	Trichloroethylene
TCLP	Toxicity Characteristic Leaching Procedure
TPH	Total petroleum hydrocarbons
UST	Underground storage tank
VEC	Vapor encroachment conditions
VOCs	Volatile organic compounds
WET	Waste Extraction Test

Soil and Groundwater Management Plan (SGMP) Reference Guide

Site Description	
Project Name:	Marici Project LLC
Project Location:	16207,16233, and 16253 Gale Avenue City of Industry, California 91475
Owner Contacts	
Owner:	Marici Project LLC
Primary Contact:	Alex Evers, Operations Manager Mobile: (626) 437-3346 Email: AEvers@aypa.com
Alternate Contact:	Nate Moore, Vice President of Operations and Maintenance Mobile: (775) 545-2078 Email: AEvers@aypa.com
Contractor Contacts	
General Contractor (GC)	To be determined
Environmental Professional (EP)	To be determined
California Certified Laboratory	To be determined
Relevant Permits/Agency Notification Requirements	
Confined Space Entry Permit	Required if qualified/trained personnel will be entering an excavation deeper than four feet, or if entering a structure with limited ingress/egress and the potential for hazardous atmosphere.
South Coast Air Quality Management District (SCAQMD)	The contractor to confirm that no permit and no notification is required. Best management practices (BMPs) need to be implemented for effective dust control management (confining generated dust to the boundaries of the Property). Any impacted or potentially impacted soils should be covered and/or containerized and handled as indicated herein.
County of Los Angeles Public Health – Environmental Health	Permits are required for soil borings deeper than 10 feet or that extend into groundwater.
State Water Resources Control Board (Water Board)	Stormwater Pollution Prevention Plan (SWPPP) and Construction Stormwater General Permit Order 2022-0057-DWQ coverage are required for construction activities; clearing, demolition, grading, excavation, and other land disturbance activities.

Potential Disposal/Recycling Facilities	
Non-Hazardous Soil	Soil Safe, Adelanto, CA
Hazardous Soil	CWM Kettleman Hills Landfill, Kettleman City, CA
Non-RCRA Hazardous Soil and Groundwater	TBD based on confirmation of compliance status to accept waste at the time of disposal. Potential facilities include: • World Oil Recycling, Compton, CA • Chiquita Canyon Landfill, Castaic, CA • Simi Valley Landfill and Recycling Center, Simi Valley, CA • Azusa Land Reclamation (owned by Waste Management, Inc.), Azusa, CA • Clean Harbors Buttonwillow Landfill Facility, Buttonwillow, CA
Potential Waste Transportation	
Registered Waste Hauler	Belshire Environmental SVCS, Inc.

1.0 Introduction

TRC has prepared this Revised Soil and Groundwater Management Plan (SGMP) to provide background information on environmental site conditions and best management practices (BMPs) for use in the event impacted soil or excavation water is encountered during construction of the Marici Project LLC. The project consists of demolition of existing site features and development of a Battery Energy Storage System (BESS). The project will be developed on parcels comprising 16207, 16233, and 16253 Gale Avenue in the City of Industry, California (Site). A Vicinity Map showing the Site location, and a Site Diagram showing an aerial photograph with the existing site features are included as **Exhibits 1 and 2** in **Appendix A**, respectively.

2.0 Site Description

Site Name	Marici Project LLC
Site Location/Address	16207,16233, and 16253 Gale Avenue City of Industry, California 91475 Los Angeles County Assessor Identification Numbers: 8242-016-033, 8242-016-034, 8242-016-036, 8242-016-044, and 8242-016-061
Site Description	The Site occupies approximately 9.2 acres that is primarily occupied by building improvements, asphalt-paved parking areas and driveways, concrete-paved loading docks, landscaping, and utilities. On-site operations include metal fabricating, food product warehousing, distribution, electronics, transportation services, and administrative business activities (Terracon, 2024, 2025a, 2025b).

Refer to **Appendix A** which includes **Exhibit 1** Vicinity Map showing the Site location and **Exhibit 2** Site Diagram showing an aerial photograph with existing developed conditions.

3.0 Background

The background information regarding the Site is primarily sourced from the five (5) previous Phase I Environmental Site Assessments [ESAs]) and two limited site investigations listed in the References. The Project addresses identified in this SGMP are those documented for the parcels on tax assessor records.

Current and historic land uses at the Site have included agricultural, industrial, and commercial activities, as follows:

- As early as 1894, the area of the Site and surrounding properties consisted of undeveloped and/or agricultural land through approximately the mid-1960s.
- By 1970, the eastern portion of the Site (16253 Gale Avenue) appeared as a Christmas tree farm with small structures/sheds in the east-central portion of the Site.
- By 1976, in the western portion of the Site (16233 Gale Avenue), the existing industrial building used for metal fabrication appeared to be developed.
- In the western portion of the Site (16207 Gale Avenue):

  - From 1970-2009, a stainless-steel commercial appliance manufacturer operated at the Site.
  - From 2009-2022, an auto and tent parts warehouse facility operated at the Site.
  - From 2009-2020, a computer numeric control (CNC) machine shop operated at the Site.
- By 2000, the eastern portion of the Site was developed with the existing multi-tenant logistical warehousing and fulfillment facility.
- Current operations include administrative business activities, warehousing, distribution, electronics, metal fabricating, and transportation services.

Immediately adjacent to the Site, land uses have included railroad, utility, and residential, as follows:

- By 1927, Union Pacific Railroad appeared developed north of the Site.
- By 1964:
  - The Southern California Edison Walnut Substation appeared developed east of the Site.
  - Residential neighborhoods appeared developed south of the Site.
- Land uses at the adjoining properties have remained consistent to the present.

Overall, based on the Phase I ESAs (Terracon, 2025a and 2025b) performed for the properties at the Site, the following conclusions regarding environmental conditions of concern have been identified:

- The Site is located within the San Gabriel Valley, Puente Valley Operable Unit (Area 4) Superfund project, which includes regional groundwater that is impacted by halogenated solvents including trichloroethylene (TCE) and perchloroethylene (PCE) above applicable regulatory screening levels. Based on the regional plume maps in November 2020 showing PCE concentrations in shallow groundwater, it appears the plume is mostly located north/northeast of the Site and extends underneath the Site in the vicinity of Gale Avenue (see Figure 14 prepared by Tetra Tech in **Appendix B**). Based on review of the Environmental Protection Agency (EPA) and Regional Water Board records, the Site was not reported as a contributor to the plume (Terracon, 2024) and the Site was not listed as a potential responsible party (PRP; Partner, 2017). Relative to the Site, this Superfund project represents a recognized environmental condition (REC) and potential vapor encroachment condition (pVEC) due to the anticipated shallow depth of groundwater in the Site vicinity (Terracon, 2024, 2025a, 2025b).

- The off-site adjoining SCE Walnut Substation located east of the Site was identified as a potential source for halogenated solvent impacts to shallow groundwater beneath the Site based on the generated waste streams identified (including halogenated solvents), the close proximity to the Site, and the shallow depth to groundwater (approximately 19 feet below grade [fbg]). The off-site SCE Walnut Substation represents a REC to the Site (Terracon, 2024).

- For the 16207 Gale Avenue property, the former stainless-steel commercial appliance manufacturer represents a REC to the Site based on the longevity of industrial operations (approximately 39 years), lack of information concerning waste streams, and

the likely use of petroleum and solvents/chemicals as part of the historical operations (Terracon, 2025a).

- For the 16233 Gale Avenue property, the Metal Cutting Service facility represents a REC to the Site based on longevity of business operations (approximately 49 years), the likely use of petroleum and solvents/chemicals as part of the current and historical operations at the Site, and the potential release of hazardous substances (Terracon, 2025b).

- Polychlorinated biphenyls (PCBs) were identified offsite (SCE Walnut Substation). The Phase I ESAs concluded they do not represent a REC for the Site.

- Organochlorine pesticides (OCPs) from historic agricultural land use are not identified as a REC for the Site.

Limited site investigations (LSIs) were performed at the properties in February 2025, and were reported in Terracon, 2025c and 2025d listed in the References. The objective of the LSIs were to assess the presence of chemicals commonly associated with the RECs identified in the Phase I ESAs. The laboratory results of soil and soil vapor samples collected and analyzed for the LSIs are summarized as follows:

- Soil – TPH and VOCs: Volatile organic compounds (VOCs), total petroleum hydrocarbons gasoline range organics, (TPH-GRO), TPH diesel range organics (TPH-DRO) were not detected above laboratory reporting limits (RLs). Motor oil range organics (TPH-MORO) were detected above the RL for one (1) sample, but it was below its residential and commercials environmental screening levels (ESLs). All other samples were below the RLs for each constituent analyzed.

- Soil – Metals: Metals were not detected above the laboratory RLs with the exception of arsenic, barium, chromium, cobalt, copper, lead, nickel, vanadium, and zinc. The concentrations of the metals listed above are within the range of naturally occurring “background” concentrations, and were below residential, commercial, and construction worker ESLs; except two (2) soil sample results for arsenic above ESLs but below the Department of Toxic Substances Control (DTSC) established regional “background” concentrations for Southern California.

- Soil Gas – TPH and VOCs: Concentrations of 1,3-butadiene, benzene, ethylbenzene, tetrachloroethene (PCE), trichloroethene (TCE), and 1,1,2,2-tetrachloroethane (TCA) were above either residential or commercial ESLs or both. It is noted that concentrations of VOCs in soil gas are generally increasing with depth, which supports that the regional VOC groundwater plume may be a likely source.

4.0 Excavated Soil Characteristics

While no impacted soils have been identified onsite, during excavation and grading, there is a potential to encounter unknown impacted soils, for example, when buildings, foundations or paving are removed or underlying soils are excavated. Based on the identified RECs, potential constituents of concern (COCs) could include total petroleum hydrocarbons (TPH) and volatile organic compounds (VOCs). If excavated, impacted soils may result in the generation of waste that would require management and additional precautions during construction.

The groundwater in the Site vicinity is anticipated to be encountered at depths ranging from approximately 21 to 26 fbg (Terracon Geotechnical Report, December 2024). Based on the maximum depth of the proposed excavation activities (up to 10 fbg), groundwater is not anticipated to be encountered at the Project Site during routine earthwork. However, geotechnical exploration soil borings and/or deep foundations for the interconnection support poles have the potential to encounter groundwater, which is further described in **Section 9.0**.

1. **RCRA Hazardous Waste** – excavated soil with representative chemical concentrations exceeding Federal criteria when analyzed by Toxicity Characteristic Leaching Procedure (TCLP). Based on the available data, soil excavated from the Project Site is not anticipated to fall under this category.

2. **Non-RCRA [California] Hazardous Waste** – excavated soil with representative chemical concentrations exceeding State criteria when analyzed by Waste Extraction Test (WET) methods, Soluble Threshold Limit Concentration (STLC), but not exceeding Federal criteria. Based on the available data, soil excavated from the Project Site is not anticipated to fall under this category.

3. **Non-hazardous Waste** – excavated soil with representative chemical concentrations less than State and Federal criteria. Previously undocumented, localized area(s) of soil excavated from the Project Site may fall under this category.

4. **Non-impacted Soil** – soil does not have chemical impacts that would require special handling or off-site disposal. It is anticipated that the vast majority of the soil excavated from the Project Site will fall under this category.

5.0 Notifications and Pre-Excavation Activities

5.1 General Notifications

The GC is responsible for all necessary permits and notifications to regulatory and permitting agencies associated with the project work. BMPs should be implemented by the GC to ensure compliance with the approved SWPPP and dust control plan.

5.2 Notifications for Impacted Soil

The Owner will require the General Contractor (GC) and its subcontractors to instruct and train workers to be cognizant of the potential for encountering soil contaminated by past activities and to implement measures consistent with this plan.

The Owner shall be immediately notified of any discovery of potentially impacted soil or unanticipated underground feature such as an underground storage tank (UST), septic pit, hydraulic lift component, clarifier, or other unknown feature which is suspected to potentially contain or have in the past contained hazardous substances.

In the event of any indication of impacted soil is observed (i.e., odors, staining, debris, etc.) during an excavation or other work that exposes soil, the Foreman shall immediately notify the

Owner and the Owner shall promptly obtain recommendations from a qualified environmental professional regarding any additional characterization/sampling and remedial activities that should be conducted.

The immediate notification to the Owner for reporting discoveries shall be to:

- **Primary Contact: Alex Evers, Operations Manager**
  Mobile: (626) 437-3346
  E-mail: AEvers@aypa.com

- Alternate Contact: Nate Moore, Vice President of Operations and Maintenance
  Mobile: (775) 545-2078
  E-mail: NMoore@aypa.com

5.3 Worker Education and Safety

This Revised SGMP provides information that will help to support compliance with employer obligations such as employee right-to-know, worker safety, and other regulatory programs while providing general guidelines for reducing the potential for exposure if impacted soils are encountered. However, each employer remains responsible for the health and safety of its own workers. This Revised SGMP is not intended for direct, unmodified use by employers to protect workers. Rather, it intends to provide general considerations and procedures for modification and incorporation by employers into their existing worker safety programs. The GC and environmental consultant must inform and educate their respective workers and subcontractors to be alert for new or undiscovered conditions that could potentially pose risk.

The GC, environmental consultant, and their subcontractors are required to develop and implement independent Health and Safety Plans (HASPs) during all phases of work. The HASP should be prepared by a qualified person experienced in the health and safety risks associated with the identified COCs in accordance with the Federal Occupational Safety and Health Administration (OSHA) Hazardous Waste Operators and Emergency Response (HAZWOPER) standard (29 CFR 1910.120) and Cal-OSHA standard (8 CCR 5192). The HASP should specify administrative and engineering controls and require applicable personal protective equipment (PPE) for worker safety during each stage of the Project.

6.0 Potential Impacted Soils

Based on the findings from the previous Phase I ESAs and the LSIs performed in 2025, which are summarized in Section 3.0 above, construction workers have the potential to be exposed to soil (TPH-MORO) and/or soil gas (VOCs including PCE and TCE) with concentrations that could represent a health hazard (See **Exhibit 2**). From the LSI results, metal concentrations in soil (particularly arsenic) are below DTSC accepted regional background levels.

The environmental consultant shall be onsite when substantive grading or excavations are occurring in soils not previously disturbed by project construction. The GC and environmental consultant shall implement procedures and practices to ensure that their respective workers are trained to be continually observant for potential impacted soils. The Owner, or the GC and

environmental consultant at the Owner's direction, shall provide for active, periodic field oversight including:

- Screening exposed and excavated soils:
    - Using visual indicators and instrumentation (e.g., calibrated photoionization detector) to identify potentially TPH- and VOC-impacted soils.
    - Based on visual indicators or instrumentation, potential collection of select soil samples for laboratory analysis for contaminants of concern (COCs) including TPH, VOCs, and any additional profile testing that may be required by waste disposal facilities, using EPA approved methods. At a minimum, this testing would include profiling of removed soil waste that will be transported for off-site disposal.
- Excavation, separation, and documentation of potentially impacted soils.
- If appropriate, collection of select samples for laboratory analysis (as indicated above) from:
    - Soils remaining where impacted soils have been removed.
    - Impacted soils designated for reuse, additional sampling, and/or for off-site disposal.
- Coordination and facilitation of waste profiling, transportation, and disposal.

7.0 Potential Exposure Pathways and Receptors

Exposure pathways are identified as:

- Inhalation of dust or vapors that could be generated from impacted soil.
- Dermal contact with impacted soil during excavation activities.
- Dermal contact or ingestion of groundwater.

The GC, environmental consultant, and Subcontractor HASPs and BMPs should include hazard assessment and mitigation measures to eliminate or minimize potential exposure pathways.

8.0 Soil Management

8.1 Soil Excavation Parameters

Nearly all of the project site will be graded, and most excavations will be less than 10 feet deep. Two electric tie-line support poles will require deep excavations or borings.

8.2 Waste Minimization/management

If impacted soil is encountered, it should be removed and segregated in a manner to minimize over-excavation or mixing with clean soil. Impacted soils should be removed from the Site frequently to minimize the potential for contact between stormwater and any impacted soils identified during excavation. Excavation in areas where impacted soil is encountered should be protected from stormwater run-on by clean soil berms or other diversionary features to direct

water away from any exposed impacted soils. Other BMP measures such as covering impacted soils with plastic shall be implemented to prevent or minimize stormwater contact with impacted soils.

8.3 Changed Conditions and Soil Stockpiling

The GC and subcontractors should be aware of the regulatory implications of improper management or disposal of contaminated soils. If changed conditions are encountered (i.e., petroleum hydrocarbons, USTs, or obviously impacted soils), the excavated impacted soil shall be stockpiled separately on plastic sheeting under the direction of the environmental consultant, covered with plastic sheeting, and secured with fiber rolls or equivalent until they can be properly evaluated. See **Section 5.2** for notifications. Workers in physical contact with obviously impacted environmental media should have OSHA HAZWOPER training consistent with 29 CFR 1910.120.

If chemical odors, stained or saturated soils, a sheen on water collected in excavations, detected concentrations of COCs from laboratory analysis of select soil samples, or other evidence of potential chemical contamination is encountered during excavation activities, work in the area of the discovery shall cease immediately and the Owner shall be notified. See Section 5.2 for notifications.

8.4 Waste Characterization and Disposal

If impacted soils are identified, the impacted soil shall be characterized as needed to determine which of the waste categories in Section 4.0 it fits in. If off-site disposal is required characterization will also be required by the receiving facility. Based on historical knowledge of the Site and vicinity, if impacted soils are encountered, typical waste profiling parameters, may include TPH carbon chain by EPA Method 8015M and VOCs by EPA Method 8260B. If impacted soil is excavated, proper classification is the responsibility of the Generator, which will be the Owner unless otherwise dictated by contract or state law. All impacted soil characterization and results as well as manifesting shall be coordinated with the Owner.

Only an authorized transporter can transport soils offsite. Transport and shipping documentation shall be coordinated with the Owner. Receiving facilities must be licensed to receive the types and concentrations of COCs in the soil shipment. Some licensed disposal/recycling facilities and waste transporters are listed in the **SGMP Reference Guide**. The listed facilities are not intended to be limiting.

9.0 Groundwater and Stormwater Management

If either groundwater or stormwater that has contacted impacted soils is handled during construction, management measures in this plan must be adhered to. The groundwater in the Site vicinity is anticipated to be at depths of approximately 21 to 26 fbg. Groundwater is not expected to be encountered during construction except potentially for construction of the deep foundations for the electric tie-line support poles, and potentially in borings if additional geotechnical drilling is conducted. If stormwater collects in any excavation during construction, it should be visually inspected for evidence of sheen or other indication of COC presence such as visually impacted soil in the excavation wall. If groundwater or storm water that has come in

contact with potentially impacted soils is to be removed from an excavation, the water shall be managed as potentially contaminated and evaluated through chemical analysis prior to discharge and/or off-site disposal. Samples shall be collected by a qualified person and characterization shall be coordinated with the Owner.

Produced and/or captured groundwater or stormwater that has contacted impacted soils shall be containerized in suitable portable aboveground storage tanks (ASTs) compatible with the potential COCs and properly secured to prevent unsafe exposure, contact with stormwater, or discharge to the surface, storm drains, or waterways. Secondary containment of the containerized water shall be established for volumes greater than 100 gallons and shall have a capacity of 110 percent (%) of the total volume of the containers, regardless of actual volume stored in the containers. Additional BMPs such as regular inspection of the containers and secondary containment and proper labeling shall be maintained.

9.1 Permits

Discharge of untested and/or untreated groundwater or potentially impacted stormwater to the ground surface, storm drain, or sanitary sewer system is prohibited. It is the responsibility of the GC, and/or its subcontractors to obtain the necessary permit and equipment to conduct any dewatering and discharging activities that might be needed and to ensure that required characterization (e.g., laboratory analysis of COCs using EPA-approved methods) of such water occurs under the direction of the environmental consultant. Impacted water must be managed in accordance with applicable waste regulations. Impacted water may be shipped off-site by a licensed hauler to a permitted treatment facility or treated on-site and discharged under a valid permit. Water generated may be temporarily stored on-site in ASTs, as described above, pending necessary permitting, testing, and/or treatment. Some licensed disposal/recycling facilities and waste transporters are identified in the SGMP Reference Guide. The listed options are not intended to be limiting.

Project construction will need to occur under the State Water Resources Control Board Construction General Permit Order 2022-0057-DWQ, adopted September 8, 2022, effective September 1, 2023.

9.2 Sampling and Testing Groundwater or Stormwater

If either groundwater or stormwater that has contacted impacted soils must be handled, the GC will ensure that sampling and testing occur in accordance with applicable regulations as directed by the environmental consultant. All sampling shall be conducted by qualified personnel. Samples shall be collected in laboratory-provided pre-cleaned, EPA-approved sample containers, transported to an accredited laboratory in a cooler with ice, and shipped with chain-of-custody documentation. Based on the known potential chemicals of concern, if groundwater is pumped, samples shall be collected and analyzed pursuant to regulatory permit requirements, and may include TPH by EPA Method 8015M and VOCs by EPA Method 8260B. Additional sampling and analysis may be required for waste characterization or discharge to local sanitary sewer system and/or storm drain according to applicable permit requirements, such as general chemistry, pH, and temperature.

10.0 Additional Project Controls

The following additional control measures, or measures with similar of greater effectiveness, shall be implemented to limit the potential for worker or public exposure to impacted soils, if present.

10.1 Dust Control Measures

The GC will be responsible for controlling dust in accordance with SCAQMD requirements. A Dust Control Permit and a Dust Mitigation Plan may be required. Supplemental permits may also be needed for activities such as (but not limited to) stockpiling, backfilling, or crushing, etc. A complete list of the necessary supplemental permits typically is available on the SCAQMD web as follows:

http://www.aqmd.gov/home/regulations/ceqa/air-quality-analysis-handbook/mitigation-measures-and-control-efficiencies/fugitive-dust.

The GC will be responsible for the preparation of and adherence to the Dust Mitigation Plan, as well as adhering to other pertinent requirements referenced.

10.2 Stormwater Quality Controls

Project construction will require coverage under State Water Resources Control Board Construction General Permit Order 2022-0057-DWQ for storm water discharges from construction sites. The Owner will hold the General Permit and will require the GC to comply with the permit and with the SWPPP required by the permit. The SWPPP will be prepared by a Qualified SWPPP Developer and will include BMPs to prevent stormwater contact with potential contaminants site-wide. The SWPPP will be complementary to this Revised SGMP, and the GC and subcontractor work and environmental consultant directives will be required to follow applicable BMPs from both if impacted soil or groundwater is managed.

11.0 Documentation

Upon completion of Site excavation activities and receipt of any necessary laboratory analytical results and waste manifest documentation, the GC and/or environmental consultant shall prepare a report that will include:

- Field Logs or Activities Summaries and photo-documentation related to any encounters of impacted soil or water.
- Tabulated summary of samples taken.
- Laboratory results for testing of soil and groundwater samples, and characterization of wastes, if any.
- Site map indicating sample locations and limits of contamination encountered, if any.
- Waste profile forms, if any.
- Waste manifests for soil and water transported off-site for disposal and/or recycling, if any.

12.0 Limitations

This Revised SGMP has been developed to inform the GC, environmental consultant, and subcontractors of the potential for encountering contaminated soil or water during excavation activities at the Site. If encountered, impacted soil or water could contain COCs at concentrations that could present a health hazard to construction personnel via dermal contact, inhalation of dust or vapors, or accidental ingestion. The measures herein are intended to inform the GC, environmental consultant, and subcontractors of the potential for impacted soil or groundwater to be encountered and to provide general guidance and project-specific requirements for management of impacted soil, stormwater that has contacted impacted soil, or groundwater. It is not intended to fulfill any GC, environmental consultant, or subcontractor obligation for worker health and safety, waste management, or environmental protection. The GC, environmental consultant, and its subcontractors engaged in activities at the project are responsible for conducting Site activities in accordance with all applicable federal, state, and local environmental and safety regulations. Additionally, since there are no known impacted soils on the Project site and this plan is primarily oriented toward the discovery of currently unknown conditions, this plan should be updated during construction in the event any such need is identified.

13.0 References

Partner Engineering and Science, Inc. (Partner), 2017, *Phase I Environmental Site Assessment Report*, prepared for Morgan Stanley Mortgage Capital Holdings, LLC, for the property located at 16253-16293 East Gale Avenue, City of Industry, Los Angeles County, California 91475; dated December.

Terracon Consultants, Inc. (Terracon) 2023, *Phase I Environmental Site Assessment Report*, prepared for Aypa Power Development, LLC, for the Marici - City of Industry Battery Energy Storage System (BESS) Project located at 16253-16293 East Gale Avenue, City of Industry, Los Angeles County, California 91475; dated November 1 (Revised November 21).

Terracon Consultants, Inc.(Terracon) 2024, *Phase I Environmental Site Assessment Report,* prepared for Aypa Power Development, LLC, for the Marici - City of Industry Battery Energy Storage System (BESS) Project located at 16253-16293 East Gale Avenue, City of Industry, Los Angeles County, California 91475; dated August 23.

Terracon Consultants, Inc.(Terracon) 2025a, *Phase I Environmental Site Assessment Report,* prepared for Aypa Power Development, LLC, for the Marici - City of Industry Battery Energy Storage System (BESS) – 16233 Gale Avenue Project located at 16233 and 16235 Gale Avenue, City of Industry, Los Angeles County, California 91475; dated January 7.

Terracon Consultants, Inc.(Terracon) 2025b, *Phase I Environmental Site Assessment Report,* prepared for Aypa Power Development, LLC, for the Marici - City of Industry Battery Energy Storage System (BESS) – 16207 Gale Avenue Project located at 16207 and 16209 Gale Avenue, City of Industry, Los Angeles County, California 91475; dated January 27.

Terracon Consultants, Inc.(Terracon) 2025c, *Limited Site Investigation Report,* prepared for Aypa Power Development, LLC, for the Marici - City of Industry Battery Energy Storage System (BESS) – 16207 Gale Avenue Project located at 16207 and 16209 Gale Avenue, City of Industry, Los Angeles County, California 91475; dated March 26.

Terracon Consultants, Inc.(Terracon) 2025d, *Limited Site Investigation Report,* prepared for Aypa Power Development, LLC, for the Marici - City of Industry Battery Energy Storage System (BESS) – 16233 Gale Avenue Project located at 16233 and 16235 Gale Avenue, City of Industry, Los Angeles County, California 91475; dated March 26.

Attachment A: Exhibit 1 – Vicinity Map
Exhibit 2 – Site Diagram

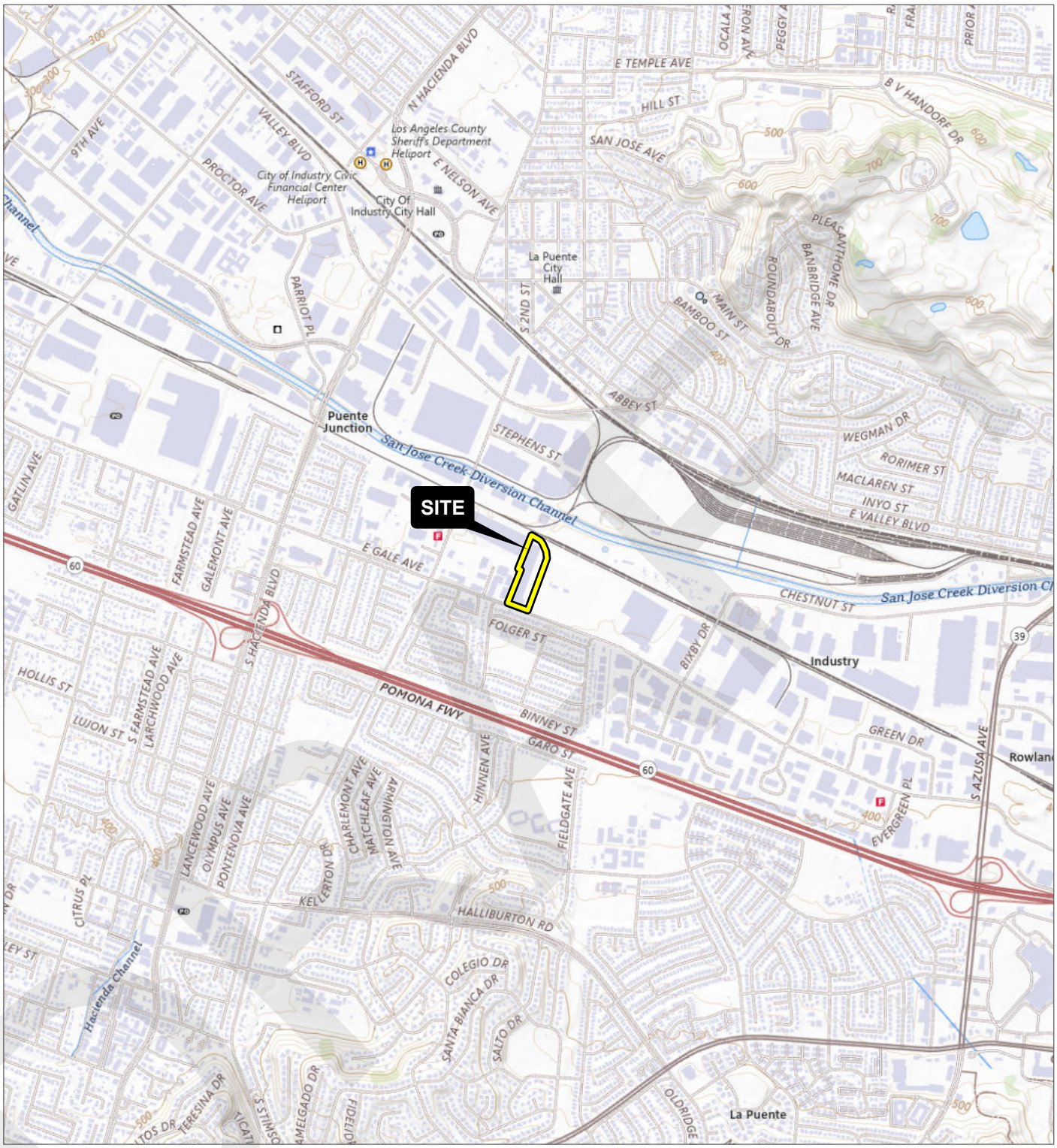

PROPERTY BOUNDARY

BASE MAP: USGS 7.5' QUADRANGLES : BALDWIN PARK(34117-A8)
DATA SOURCES: TRC

0 1,000 2,000
FEET
1:24,000 1" = 2,000'



PROJECT: AYPA POWER DEVELOMENT LLC
MARICI - CITY OF INDUSTRY BESS
16253-16293 GALE AVENUE
LOS ANGELES COUNTY, CALIFORNIA

TITLE: VICINITY MAP

DRAWN BY:	R. COLLINS	PROJ. NO.:	604109.1PPL.0000
CHECKED BY:	J. MALDONADO		
APPROVED BY:	J. TROMPETER		EXHIBIT 1
DATE:	MAY 2025		

TRC
13810 SE EASTGATE WAY
SUITE 440
BELLEVUE, WA 98005
PHONE: 425.395.0010

FILE: MARICI_EXHIBITS

COORDINATE SYSTEM: NAD 1983 STATEPLANE CALIFORNIA V FIPS 0405 FEET: MAP ROTATION: 0
-- SAVED BY: RCOLLINS ON 5/19/2025, 16:09:03 PM -- FILE PATH: T:\1-PROJECTS\AYPA_POWER\604109.1PPL_SGMP\2-APPRX\MARICI_EXHIBITS APPRX -- LAYOUT NAME: EXHIBIT 1 – VICINITY MAP

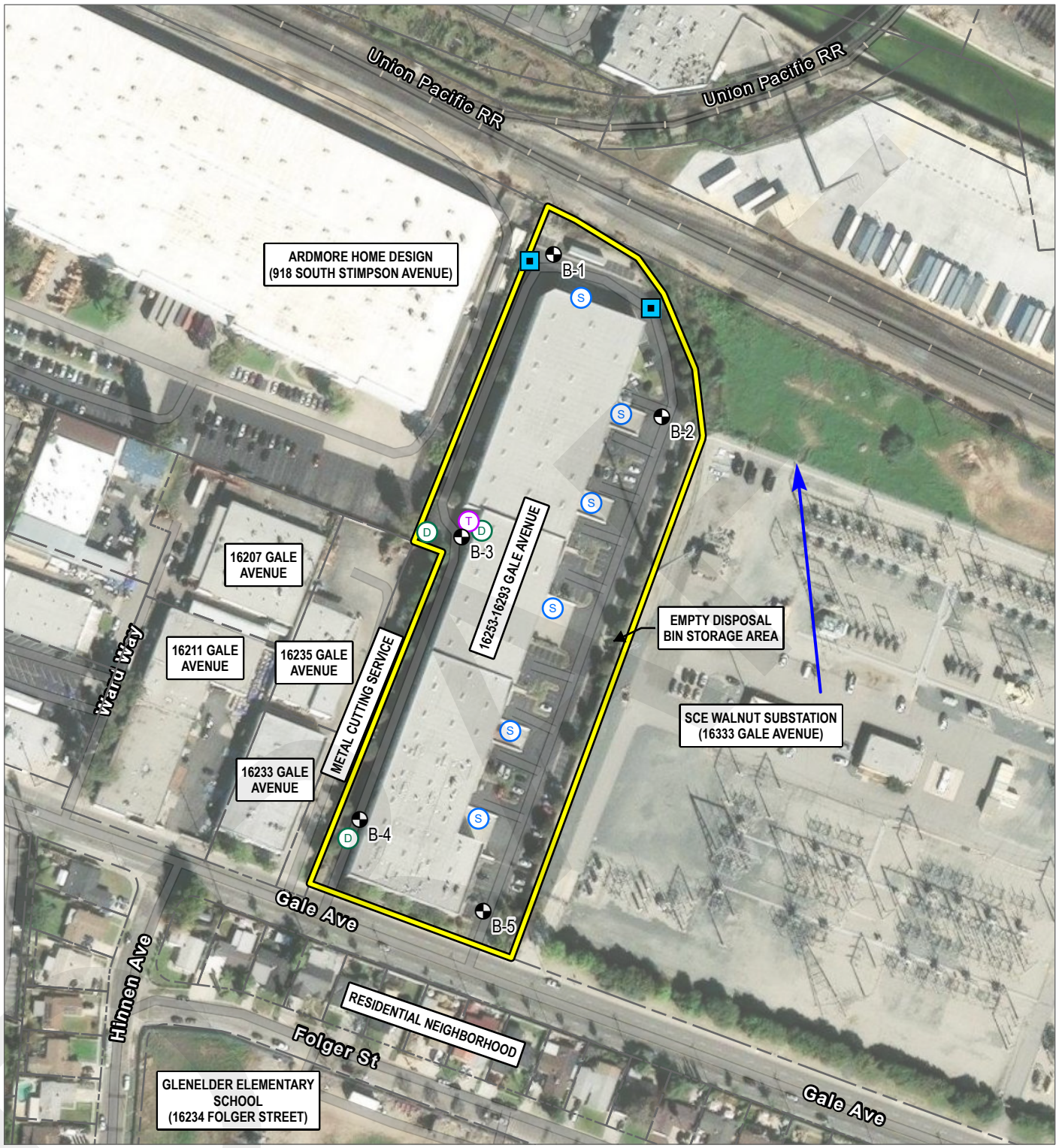

LEGEND

- PROPERTY BOUNDARY
- BORING LOCATIONS FROM 2023 TERRACON GEOTECHNICAL INVESTIGATION (LA235125)
- (D) SOLID WASTE DISPOSAL BINS
- (T) TRANSFORMER (PAD MOUNT)
- (S) SUMP/PUMP
- STORM CURB INLET
- ANTICIPATED GROUNDWATER FLOW DIRECTION

BASE MAP: GOOGLE SATELLITE IMAGERY
DATA SOURCES: TRC

N

0 100 200
FEET
1:2,400 1" = 200'



PROJECT: AYPA POWER DEVELOMENT LLC
MARICI - CITY OF INDUSTRY BESS
16253-16293 GALE AVENUE
LOS ANGELES COUNTY, CALIFORNIA

TITLE: SITE DIAGRAM

DRAWN BY:	R. COLLINS	PROJ. NO.:	604109.1PPL.0000
CHECKED BY:	J. MALDONADO		
APPROVED BY:	J. TROMPETER		EXHIBIT 2
DATE:	MAY 2025		

TRC
13810 SE EASTGATE WAY
SUITE 440
BELLEVUE, WA 98005
PHONE: 425.395.0010

FILE: MARICI_EXHIBITS

-- SAVED BY: RCOLLINS ON 5/19/2025, 14:22:30 PM - FILE PATH: T:\1-PROJECTS\AYPA_POWER\604109.1PPL_SGMP\2-APPRX\MARICI_EXHIBITS APPRX - LAYOUT NAME: EXHIBIT 2 -- SITE DIAGRAM
COORDINATE SYSTEM: NAD 1983 STATEPLANE CALIFORNIA V FIPS 0405 FEET: MAP ROTATION: 0

Attachment B: San Gabriel Valley Regional Groundwater Plume Maps

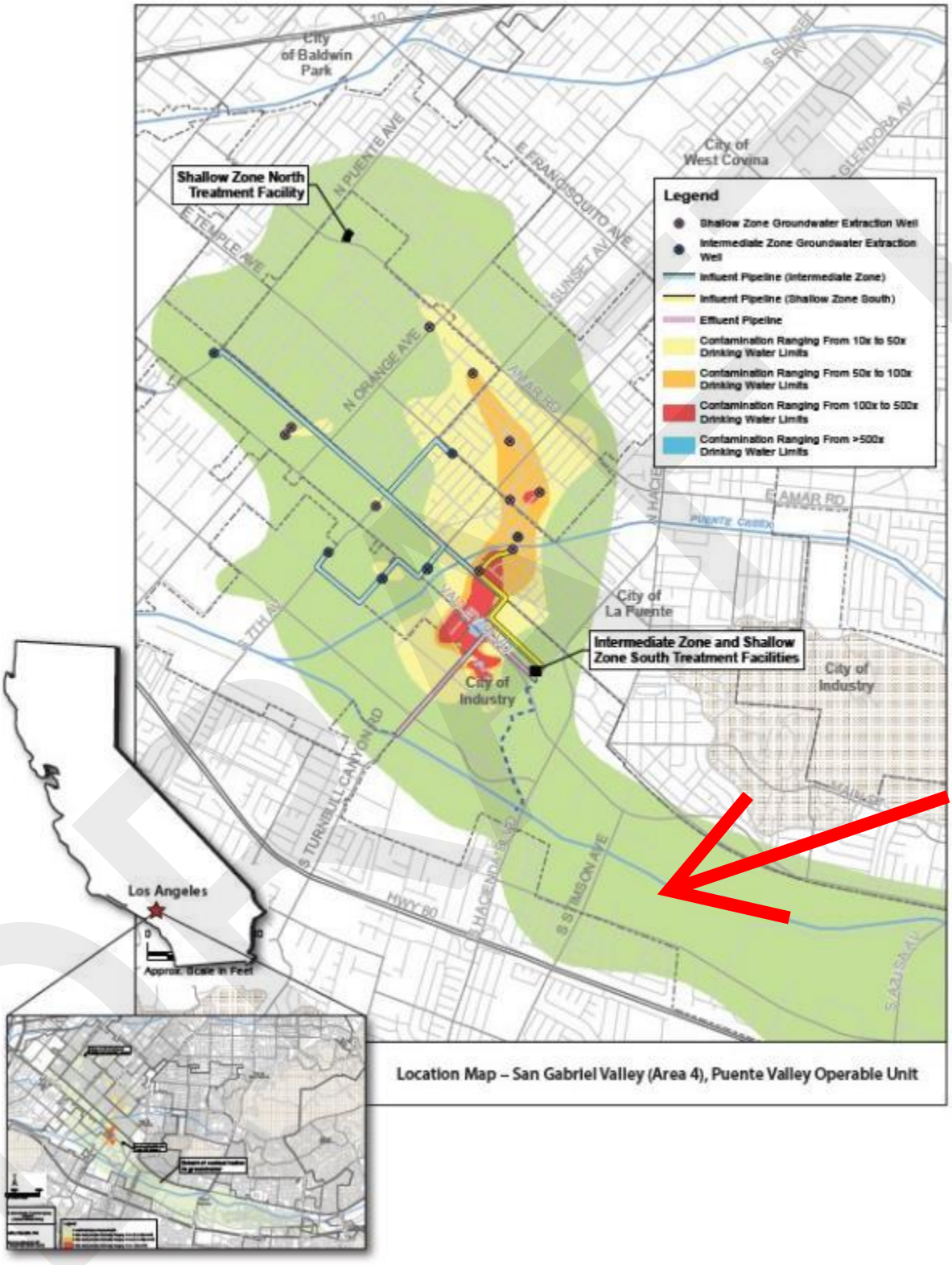

Source: EPA, 2021.

Figure 2. Detailed Map of San Gabriel Valley Area 4

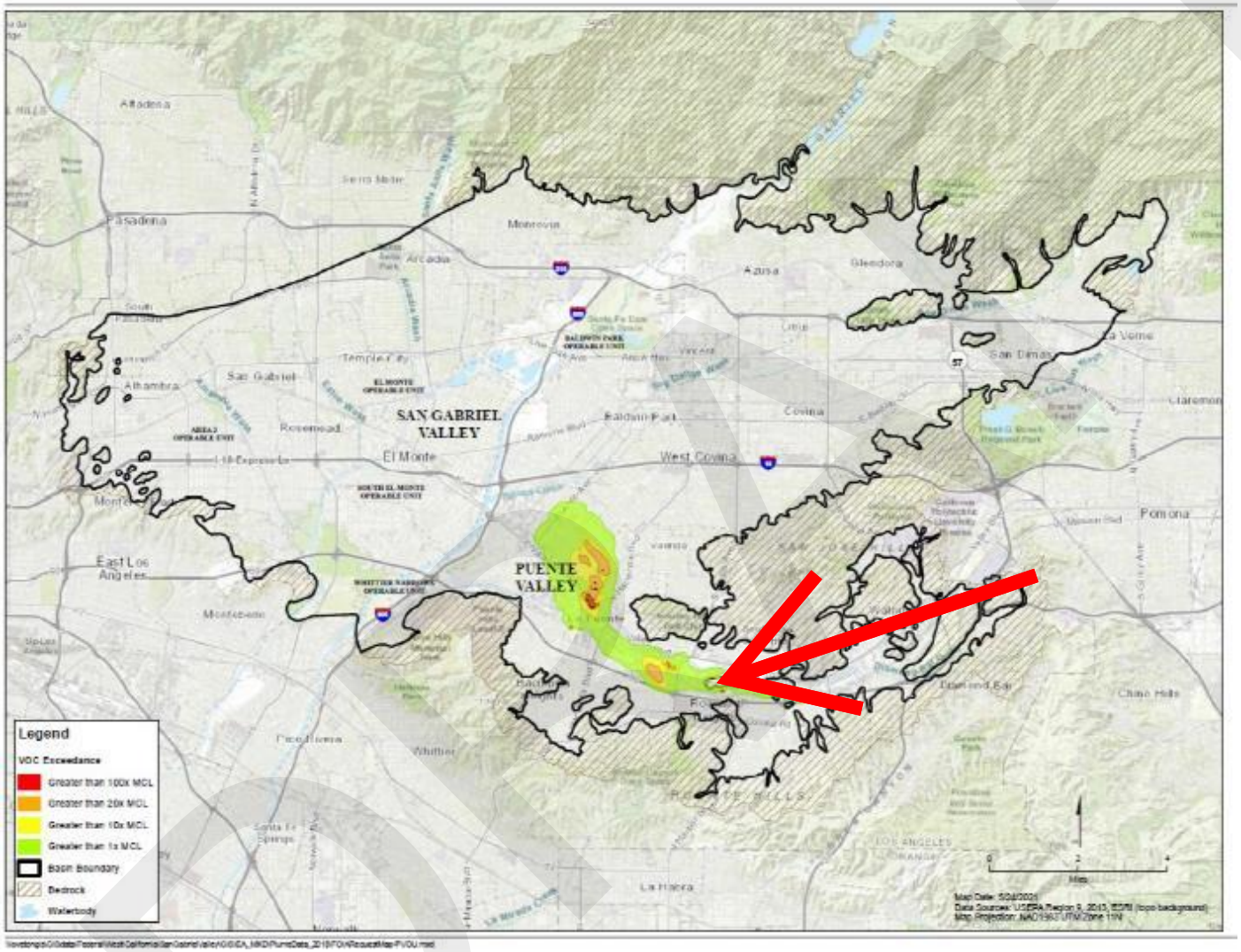

Source: EPA, 2021.

Figure 3. San Gabriel Groundwater Basin

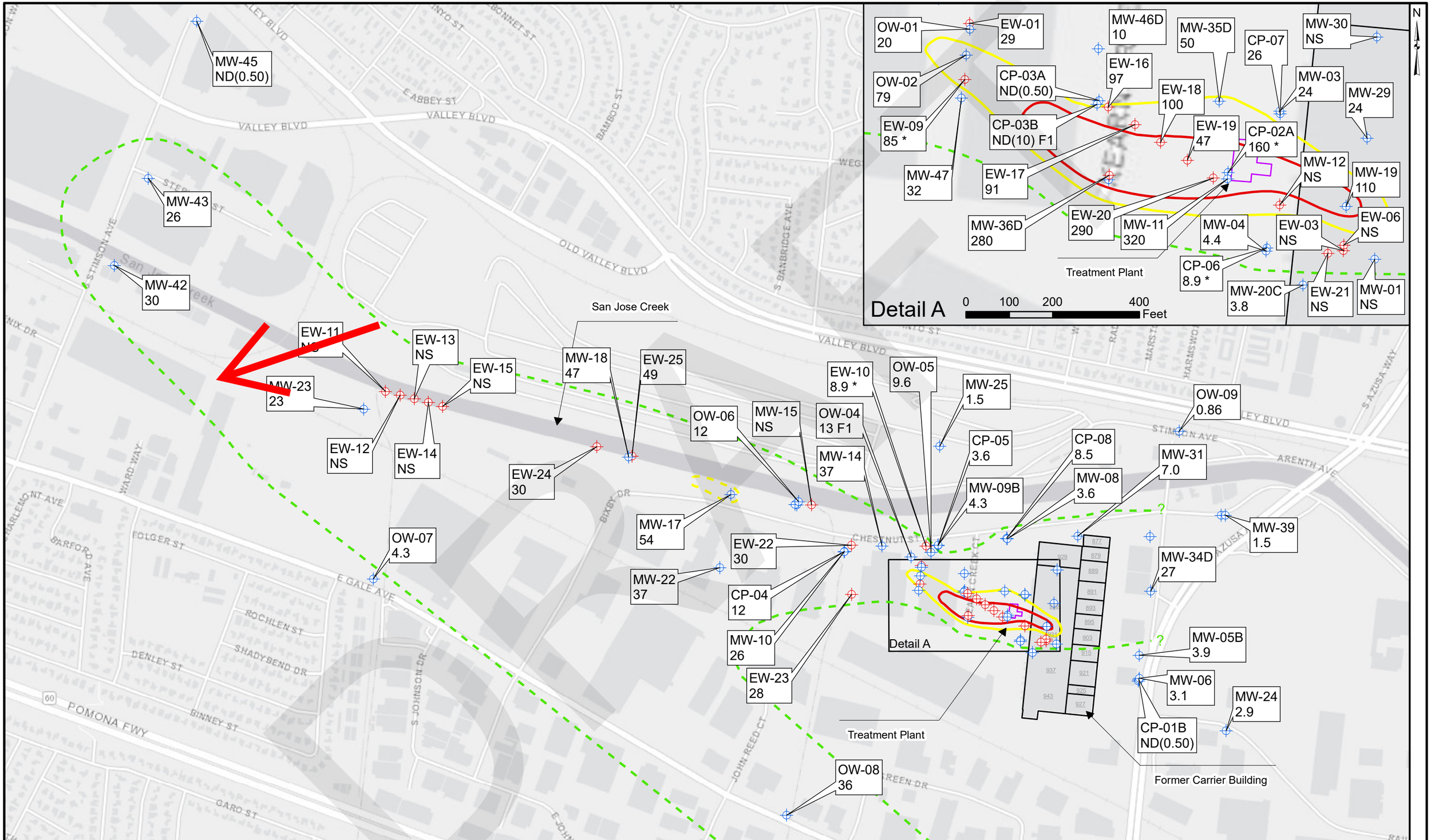

Legend

- 20 Times to 100 Times the MCL PCE Isoconcentration (100-500 µg/L)
- Inferred 20 Times to 100 Times the MCL PCE Isoconcentration (100-500 µg/L)
- 10 Times to 20 Times the MCL PCE Isoconcentration (50-100 µg/L)
- Inferred 10 Times to 20 Times the MCLMCL PCE Isoconcentration (50-100 µg/L)
- MCL to 10 Times the MCL PCE Isoconcentration (5-50 µg/L)
- Inferred MCL to 10 Times the MCL PCE Isoconcentration (5-50 µg/L)
- Groundwater Monitoring Well
- Groundwater Extraction Well
- NS = Not Sampled (insufficient water level/ Inopreable extraction well)
- 929 Unit Address

Notes:
MCL – Maximim Contaminant Level
µg/L – Microgams per liter
PCE – Tetrachloroethene
* - Laboratory control spike or laboratory control spike duplicate is outside acceptance limits.
F1 - Matrix spike and/or matrix spike duplicate recovery exceeds control limits.

0 300 600 1,200 Feet

K-23

TITLE: PCE Iso-concentration Map
Shallow Transmissive Zone November 2020

LOCATION: Former Carrier Corporations Facility
City of Industry, California

TETRA TECH

APPROVED	JG
DRAFTED	TM
PROJECT#	117-2210112
DATE	06-20-2019

FIGURE 14

Document Path: M:\GIS\Carrier\CAO figures\2020 Q4 CAO\Figure 14 PCE Shallow Transmissive Zone.mxd

This page intentionally left blank.

APPENDIX L
HAZARDOUS MATERIALS AND SAFETY MEMORANDUM

This page intentionally left blank.

ATTACHMENT K
Hazardous Materials and Safety Memorandum

MEMORANDUM

To: Geoff Forner, Aypa Power Development LLC

From: Joe Stenger and Chris Andrews, TRC

Date: February 5, 2025

Re: Hazardous Materials Safety Requirements, Marici Project, City of Industry, CA

TRC Project No. 604109

The Marici Project is a planned 400-megawatt battery energy storage system (BESS) to be constructed on an approximately six-acre parcel in City of Industry, California. The project will utilize lithium-ion battery energy storage technology with batteries in purpose-built outdoor containers to store energy from the grid and discharge it back into the grid when needed. The battery energy storage operation does not generate electricity and does not generate any emissions to air, land, or water. Operation of lithium-Ion battery energy storage facilities require few hazardous materials. Hazardous materials expected to be needed include mineral oil, coolant and refrigerant. In addition, the backup generator will have a fuel tank and lubricating oil. Lithium-ion batteries also contain hazardous materials and spent or damaged batteries can fall under hazardous or universal waste management regulations.

This memorandum has been prepared to identify applicable regulations and consensus standards applicable to BESSs for use and storage of hazardous materials, fire prevention and protection, safety, and emergency response preparedness. These requirements will need to be integrated in Project planning and execution to comply with existing regulations and standards. Key regulatory requirements include, but are not limited to, the following as further described below:

- Federal and State requirements for Hazardous Chemical Inventory Reporting and Emergency Response Planning;
- Federal and State requirements for preventing spills;
- Federal and State requirements for employers to protect worker health and safety;
- Federal and State requirements for management of hazardous waste;
- National Fire Protection Association (NFPA) 855 standards for Battery Energy Storage Systems;
- State requirements for BESS Emergency Planning;
- State and local fire authority requirements; and
- Water quality protection requirements.

Hazardous Chemical Inventory Reporting and Emergency Response Planning

Section 311 in the Federal Emergency Planning and Community Right-to-Know Act (EPCRA) requires facilities that have hazardous chemicals to report the presence of such chemicals onsite to the State and local emergency planning committees (LEPC) if the chemicals are present above threshold quantities. In California, these requirements and additional hazardous material reporting requirements are implemented through California Code of Regulations (CCR) Title 19 Division 5, Chapter 1 (Section 5030.1 et seq). Under these regulations, the project will be required to maintain an inventory of all hazardous materials onsite in a quantity equal to or greater than 500 pounds, 55 gallons, or 200 cubic feet (STP) for gas or exceeding any federal threshold planning quantity in 40 CFR Part 355. The inventory will need to be submitted to Certified

Unified Program Agency and the local fire authority via online filing and must be updated annually and within 30 days of changes. The hazardous materials inventory must identify all hazardous materials onsite above threshold quantities and provide common and chemical name, Chemical Abstract Service Number, map location, quantity stored, type of container, largest container quantity, storage temperature and pressure information and hazardous properties. The inventory is designed to provide emergency response agencies with the information needed to be prepared for prompt and appropriate response to a potential hazardous materials incident. The submittal also must include emergency response plans and procedures including immediate notification of local emergency response personnel and procedures for mitigation, prevention, and abatement of hazards to persons, property or the environment. Title 19 Division 5 Chapter 1 regulations also require a training program including initial and annual refresher training for safe handling of hazardous materials, procedures for coordination with local emergency response agencies, use of onsite emergency response equipment and supplies. Such training helps to minimize the potential for hazardous materials incidents and to ensure prompt and appropriate response in the event of an incident.

Oil Spill Prevention and Preparedness

Oil-filled transformers will be subject to Code of Federal Regulations Title 40 Part 112 and California Health and Safety Code Chapter 6.67 requirements for development and implementation of a Spill Prevention Control and Countermeasures Plan (SPCC) including secondary containment for aboveground bulk oil storage containers, routine inspections for oil containment integrity and ensuring collected stormwater is oil-free before it is released, and contingency planning for prompt and appropriate response to a potential release. SPCC requirements would also apply to a back-up generator fuel tank and if a temporary bulk fuel tank is provided onsite during construction. The requirements in these regulations are designed to minimize the potential for an oil spill from equipment to impact waters.

Federal and State Occupational Safety and Health

Federal and State OSHA regulations require that all employees be informed and trained on hazardous materials in their work area at the time of their assignments. These are comprehensive regulations designed to protect worker health and safety and by doing so helping to minimize the potential for a hazardous material incident and ensure training for prompt and proper response to a potential hazardous materials incident. CCR 5194 requires manufacturers or importers to classify the hazard of chemicals that they produce or import and requires all employers to provide information to employees about the hazards of chemicals to which they may be exposed. A written hazard communication program must be maintained at the workplace including a list of hazardous chemicals, a Safety Data Sheet for each hazardous chemicals, comprehensive labeling and communication procedures for hazardous chemicals, training methods, and precautionary procedures to protect employees during normal operations and in the event of an emergency. Comprehensive training and precautionary procedures required by these regulations help to minimize the chance of a hazardous chemical spill or other human error hazardous chemical event. CalOSHA General Industry Safety Orders (Section 3220 *et seq.*) includes standard specifications for an Emergency Action Plan that employers must develop to keep employees safe from fire and other emergencies. Required components include redundant alarm systems, emergency reporting, procedures for emergency evacuation and continued operation of critical elements, emergency contacts, and training.

Hazardous Waste Requirements

The Project may generate small quantities of hazardous waste subject to regulation under CCR Title 22, Division 4.5 and would be expected to meet the criteria for Small Quantity Generator. State regulations in CCR Title 22 Division 4.5 require facilities generating hazardous waste to have preparedness and prevention measures in place for emergency response minimizing the potential for a release of hazardous

waste and to support prompt and appropriate response in the event of an incident including internal communications or alarm systems, fire control, spill control and decontamination equipment, fire suppression water systems, and posted emergency information. Hazardous waste Generators are required to ensure that employees are trained and knowledgeable on emergency procedures and to attempt to make arrangement with local emergency responder appropriate for the wastes managed.

National Fire Protection Association (NFPA) 855 – Battery Energy Storage Systems

The 2023 revisions to NFPA 855 are designed specifically to mitigate risks of fire and explosion for battery energy storage systems. The NFPA 855 requirements are incorporated in the International Building Code (IBC) requirements applicable to the Project via California Building Code. The NFPA 855 also requires and outlines the requirements for the following:

- Permits
- Hazard Mitigation Analysis (HMA)
- Fire Risk Assessment (FRA).
- Emergency response plan (ERP)
- Inspection, testing and maintenance of fire protection systems.

Containers would be spaced in accordance with NFPA 855 requirements that are designed to minimize risk of a fire spreading to adjacent containers so that if a fire occurs, it can be isolated. NFPA 855 also would require comprehensive safety planning submittals to the local fire authority having jurisdiction including results of bench-scale fire and explosion testing by the manufacturer and hazard mitigation analysis for the specific type of battery used, and an Emergency Response Plan designed to ensure well-planned, prompt, safe, and appropriate response in the event of an emergency. These submittals would be made to the Fire Department after the specific equipment is selected and prior to issuance of building permits. NFPA 855 mandates initial and annual refresher emergency response training for facility staff. The Project should coordinate with the Fire Department during construction and operations to facilitate site-specific Fire Department staff training.

State Requirements for BESS Emergency Planning

California SB 38, passed in 2023, requires BESS facilities to develop Emergency Response and Emergency Action Plans that:

- Establish response procedures for an equipment malfunction or failure;
- Provide for the safety of surrounding residents, neighboring properties, emergency responders, and the environment through procedures established in consultation with local emergency management agencies; and
- Establish notification and communication procedures between the facility and local emergency management agencies.

The Los Angeles County Fire Department is the Certified Unified Program Agency (CUPA) in the City of Industry and has jurisdiction for permitting the battery energy storage under NFPA 855 and will require the information needed for consistency with SB 30 and other emergency planning requirements for BESS prior to operations.

State and Local Fire Authority Requirements

The project will be required to comply with State building and fire code requirements and Los Angeles County Fire Code. Los Angeles County Fire Code adopts the California Fire Code and International Fire Code by reference. These codes include comprehensive regulations regarding all conditions affecting the

safety of fire fighters and emergency responders during emergency operations and required fire hydrant systems, water supply, fire equipment access, combustible materials controls, flammable liquid storage controls, and other requirements for fire and explosion prevention (LACFC Title 32, Section 101.2). Los Angeles County Fire Code section 1207 contains safety requirements specifically for energy storage systems and requires that project proponents obtain both a construction permit and an operating permit for lithium-ion energy storage systems of 20 kWh or more. Additional BESS design standards are under development by Los Angeles County Fire Department and the fire department will be responsible for fire safety plan reviews and inspections and will enforce the fire code. The Fire Departments authority over permitting and enforcement authority for the Fire Code, SB 38, CCR Title 19, and NFPA 855 will ensure integrated emergency prevention and emergency response planning and preparation across each of these requirements and that such measures are satisfied prior to operations.

Water Quality Protection Requirements

The Clean Water Act is implemented in California through the Porter Cologne Water Quality Control Act and both State and federal regulations include requirements designed to ensure that hazardous materials do not pose a threat to water quality. During construction, the project will need to comply with the State General Permit for stormwater discharges from construction sites as described further below. During operations, the project will need to implement and maintain engineering and other best management practices required under the Los Angeles County Municipal Separate Storm Sewer System (MS4) permit as described further below.

Construction NPDES

Because construction will disturb more than one acre, the Project will be required to apply for and comply with the State General Permit for stormwater discharges from construction sites. For coverage under the permit, the Project will need to submit a Storm Water Pollution Prevention Plan (SWPPP) with best management practices to be implemented to prevent stormwater pollution. Construction best management practices include storage and use of hazardous materials under safeguards to prevent releases to soil or water. Precipitation or runoff contact with hazardous materials must be prevented through engineering and other best management practices. The Regional Water Quality Control Board has jurisdiction for review of SWPPPs and implemented BMPs and will acknowledge coverage under the State General Permit upon demonstration of an appropriate SWPPP and other permit registration documents.

Operations MS4 Compliance

Operations requirements for the project also include best management practices for prevention of stormwater pollution. These measures include proper waste management to prevent contact with runoff, and storage and handling hazardous materials following measures to prevent spills or other releases that could be contacted by precipitation or runoff.

This page intentionally left blank.

APPENDIX M
PLUME STUDY

This page intentionally left blank.

Marici
Plume Study

HD-24045-Marici-Plume-1.3

August 14, 2025

Prepared for:

Marici Project LLC

By:

Anna Jensen
Erik Archibald, Ph.D. P.E.
Kevin Marr, Ph.D. P.E.

Hazard Dynamics LLC
PO Box 1967
Pflugerville, TX 78691 USA

This report is confidential and contains proprietary information.

Contents

1 Executive Summary **2**

2 Introduction **3**

3 Background on Lithium-Ion ESS Toxicity Hazards **3**
3.1 Toxicity Hazards . . . 3
3.2 Toxic Gases of Interest . . . 4

4 Site and System Descriptions **5**
4.1 Site Description . . . 5
4.1.1 Typical Wind Conditions . . . 6
4.2 Energy Storage System Description . . . 7

5 UL 9540A Test Results **10**
5.1 Cell Test . . . 11
5.2 Module Test . . . 12
5.3 Unit Test . . . 15

6 Fire and Toxicity Modeling **17**
6.1 Model Setup . . . 19
6.2 Plume Toxicity Results . . . 19
6.3 Flammable Gas Plume . . . 27

7 Emergency Response Considerations **29**

8 Conclusion **31**

9 Limitations **34**

References **36**

A Appendix **37**

B Revisions **37**

1 Executive Summary

A plume study was conducted for the Marici BESS (battery energy storage system) site to determine toxicity and flammability hazards posed to nearby areas during possible battery failure scenarios. The study considers toxic species that can be released by Li-ion batteries during thermal failures. Accumulation of flammable battery vent gas outside a failing BESS enclosure is also considered. Computational fluid dynamics (CFD) models were utilized to simulate plumes resulting from theoretical battery failure scenarios. The modeled scenarios considered (1) a non-fire scenario in which battery vent gas is released, (2) a small fire scenario, and (3) a large fire scenario. Low and high wind conditions were evaluated based on nearby meteorological data.

Based on the modeled scenarios, toxic gas species concentrations 2 m (6.6 ft) from ground level and flammable gas accumulation surrounding the BESS enclosure were estimated using Fire Dynamics Simulator (FDS), which is a CFD software developed by the National Institute of Standards and Technology (NIST) for fire modeling. This software has also been extensively validated for gas dispersion. A summary of the findings of the study is as follows:

- The large fire, high wind condition was found to result in the highest battery plume concentrations 2 m (6.6 ft) above ground level for much of the modeled distance downwind of the enclosures. The modeled average carbon monoxide concentrations may cause serious health effects (exceed the AEGL-2 level) up to approximately 5.8 m (19 ft) from the unit in a large fire scenario with high winds. The 99th percentile wind speed of 15 mph was used to model the high wind scenarios for the Marici site. For first responders who may be operating within this region, guidance for appropriate personal protective equipment (PPE) can be found in relevant Emergency Response Protocol (ERP) documents.
- Modeled carbon monoxide levels may exceed the AEGL-2 limit (150 ppm) at 2 m (6.6 ft) above ground level beyond the masonry wall in high wind conditions in areas where the wall is less than 5.8 m (19 ft) from the BESS enclosures. Concentrations at the AEGL-2 level may cause serious health effects.
- The high-wind gas release scenarios (with no fire) resulted in the greatest modeled distances for the OSHA PEL (8-hour average) and EPA NAAQ (1-hr) levels of carbon monoxide. The worst-case distances were 42 ft and 50 ft, respectively.
- Modeled unit gas release scenarios with an active NFPA 69 ventilation system did not result in flammable regions of battery vent gas outside the enclosure. The ventilation system diluted the gas such that it remained below the lower flammability limit (LFL).
- Over 600 houses are located within a half-mile of the Marici site. The nearest residential property is 111 ft away from the BESS enclosure at the edge of the site. At these distances, CO levels are expected to be below the EPA NAAQ (1-hr) level of 35 ppm.
- Hydrogen fluoride (HF) levels were not evaluated as HF was not measured during the UL 9540A testing for this system. HF has been measured in laboratory-scale battery thermal runaway tests; however, the range of reported measurements is wide. Thus, hydrogen fluoride may be a risk, but the exact magnitude of this risk is unknown. Hydrogen fluoride is highly reactive with a range of materials including metals and various organic compounds. It is unclear whether substantial HF concentrations persist at a distance away from larger module, rack, and ESS scales. HF can also be emitted from the combustion of plastic components in the ESS, such as wiring insulation and module or rack enclosure casings. Although these plastics are commonly fire-retarded, fire-retardant plastics can be overwhelmed if the severity of the fire is sufficiently large. Similar fire-retardant plastics are commonly found in non-battery applications and may pose similar emission hazards during fire conditions.

- Other toxic organic gases, such as volatile organic compounds (VOCs) make up only trace amounts of the battery vent gas. VOC release quantities are too small to exceed hazardous levels at any distance from the unit.

Note that this Executive Summary does not contain all of Hazard Dynamics' technical evaluations, analyses, conclusions, and recommendations. Hence, the main body of this report is at all times the controlling document.

2 Introduction

This report describes the results of a plume dispersion study conducted for the Marici battery energy storage system (BESS), which is being built in City of Industry, California. The Marici site uses the Sungrow PowerTitan 2.0 for lithium-ion battery energy storage. The purpose of a plume study is to identify and quantify potential risks associated with toxic and flammable gases produced by a battery energy storage system (BESS) under abnormal conditions.

Where appropriate data is unavailable, reasonable engineering assumptions will be made. These assumptions will be drawn from the available body of technical literature. This analysis was conducted using a set of probable worst-case scenarios based upon available test data such as UL 9540A reports and includes up to a fully-involved fire in a single unit.

This report will first provide background on the toxicity hazards of lithium-ion battery systems. Next, it will review the details of the Marici site as well as the energy storage system itself. Finally, the report will evaluate possible toxic and flammable gas scenarios and their consequences.

This analysis relies on the following information:

- Plans for the Marici site [1]
- Specifications for the PowerTitan 2.0 system [2]
- UL 9540A Cell test report for cell model L173F314, CSA Group – Kunshan Branch report number 80184345 dated 11/17/2023 [3]
- UL 9540A Module test report for module model P1044AL-AHA, TUVRheinland (Shanghai) Co., Ltd. report number CN23P68X 001 dated 12/16/2023 [4]
- UL 9540A Unit test report for unit model applies to various R0417BL and R0835BL unit configurations, TUVRheinland (Shanghai) Co., Ltd. report number CN23JPBV 001 dated 12/16/2023 [5]
- CFD Heat Flux Modeling Report and NFPA 69 CFD Analysis for the Sungrow PowerTitan 2.0 [6] [7]

3 Background on Lithium-Ion ESS Toxicity Hazards

3.1 Toxicity Hazards

Toxicity hazards may exist alone or in combination with fire and explosion hazards. A significant amount of the gas released during thermal runaway is carbon monoxide (CO), which is toxic. Depending on the conditions, the combustion of battery gases may burn off some carbon monoxide or create additional carbon monoxide from partially reacted hydrocarbons. Smaller amounts of other toxic gases may also be released depending on the cell, whether the gases burn, and if water or other suppression agents are added. Experiments show that lithium-ion cells in thermal runaway may release hydrogen fluoride (HF), hydrogen chloride (HCl), hydrogen cyanide (HCN), nitrogen dioxide (NO_2), sulfur dioxide (SO_2), and other gases [8]. When the

gases burn, some of the toxic components may be consumed, although others may be generated. Smoke from many fires, including battery fires, is considered hazardous. Smoke typically includes asphyxiant gases, irritant toxic gases, and particulate matter. The introduction of water to a fire may change the composition of the smoke and can create water runoff, which may also contain hazardous substances. The use of other fire suppression agents may also alter the toxic release profile [9].

3.2 Toxic Gases of Interest

Abuse and failure of lithium-ion cells may result in gas production inside of the cells. When enough gas is produced, a safety vent may open, or the cell package may rupture. The gas mixture released is flammable and toxic and is primarily made up of carbon monoxide (CO), carbon dioxide (CO_2), hydrogen (H_2), and an assortment of hydrocarbons. If ignited, the combustion of these gases can lead to a fire or an explosion.

When a lithium-ion cell is exposed to high temperatures such as those due to fire exposure or propagating thermal runaway, it produces toxic compounds. Plastic contained in the battery system may contribute to these toxic combustion products. Such products may include carbon monoxide (CO), nitrogen oxides (NO_x), sulfur dioxide (SO_2), hydrogen chloride (HCl), and hydrogen fluoride (HF). The quantity of HF produced is related to the electrolyte solvent and the chemical reactions initiated. CO_2, H_2, and CH_4 are asphyxiant gases, or gases that can cause unconsciousness or death by suffocation because they displace oxygen in the air [8]. CO blocks the transport of oxygen by sticking to the hemoglobin in red blood cells. Poisoning by CO is often the major cause of death related to fire in which burns are not present [10]. Hydrogen cyanide (HCN) obstructs the function of mitochondria so that oxygen cannot be absorbed into the cells. Irritant gases include HF, HCl, SO_2, and NO_2. These gases have a toxic and irritating effect that can be significant even at very low concentrations. HCl is corrosive, highly irritating, and can cause severe injury to the respiratory tract if inhaled. SO_2 is extremely irritating and can form sulfurous acid when in contact with moisture. NO_2 and NO are especially irritating to the respiratory tract and lungs even at low concentrations. None of these irritants can be absorbed through the skin. HF, on the other hand, is not only severely irritating to the respiratory tract but can also penetrate skin and other tissues as the fluoride ion. When HF comes into contact with moisture, it can form hydrofluoric acid [11].

In evaluating harmful levels of toxic gases, it is helpful to reference levels known as IDLH (immediately dangerous to life or health) and AEGLs (acute exposure guideline levels). According to the Code of Federal Regulations, IDLH is defined as a concentration of any toxic, corrosive, or asphyxiant substance that poses an immediate threat to life, would cause irreversible or delayed adverse health effects, or would interfere with an individual's ability to escape from a dangerous atmosphere [11]. IDLH values were developed to address occupational exposures to chemicals and to help protect workers from acute or short-term exposures to high concentrations of some airborne chemicals that could result in undesirable health outcomes [12]. The AEGLs were developed by the EPA to define the health effects of a once-in-a-lifetime exposure to airborne chemicals. AEGLs are used by emergency responders when dealing with major chemical leaks, spills, or other exposures. AEGL concentrations are provided for different exposure times and health effect levels. Level 1 is discomfort or irritation, Level 2 is the onset of irreversible or serious health effects, and Level 3 describes life-threatening health effects [13]. Toxic gases related to battery energy storage systems along with their IDLH, AEGL-2, and AEGL-1 concentrations are shown in Table 1. The AEGL values presented in the table are based on an exposure time of 30 minutes, which is characteristic of how long someone evacuating might be exposed to a substance.

Table 1: Toxic chemicals that can be present during battery failure and concentrations of interest. The AEGL values shown are for a 30-minute exposure. (NR = Not recommended due to insufficient data)

Chemical	IDLH (ppm)	AEGL-3 (ppm)	AEGL-2 (ppm)	AEGL-1 (ppm)
Carbon Monoxide (CO)	1,200	600	150	NR
Carbon Dioxide (CO_2)	40,000	NR	NR	NR
Hydrogen Chloride (HCl)	50	210	43	1.8
Hydrogen Cyanide (HCN)	50	21	10	2.5
Hydrogen Fluoride (HF)	30	62	34	1
Nitrogen Dioxide (NO_2)	13	25	15	0.50
Nitric Oxide (NO)	100	NR	NR	NR
Sulfur Dioxide (SO_2)	100	30	0.75	0.20
Benzene (C_6H_6)	500	5,600	1,100	73
Toluene ($C_6H_5CH_3$)	500	5,200	760	67

4 Site and System Descriptions

4.1 Site Description

The Marici project is a lithium-ion BESS facility that will be located in City of Industry, California. The site will be about 17 miles east of downtown Los Angeles. The location of the site can be seen in Figure 1.



Figure 1: A map showing the location of the Marici site. This image was taken from Google Maps 2025.

The Marici project includes lithium-ion battery energy storage equipment made by Sungrow. Over 600 houses are located within a half-mile of the Marici site. The nearest residential property is 111 ft away from the BESS enclosure at the edge of the site. The site and its close surroundings are shown in Figure 2. Nearby exposures and their approximate distances from the BESS are also shown in Figure 2.

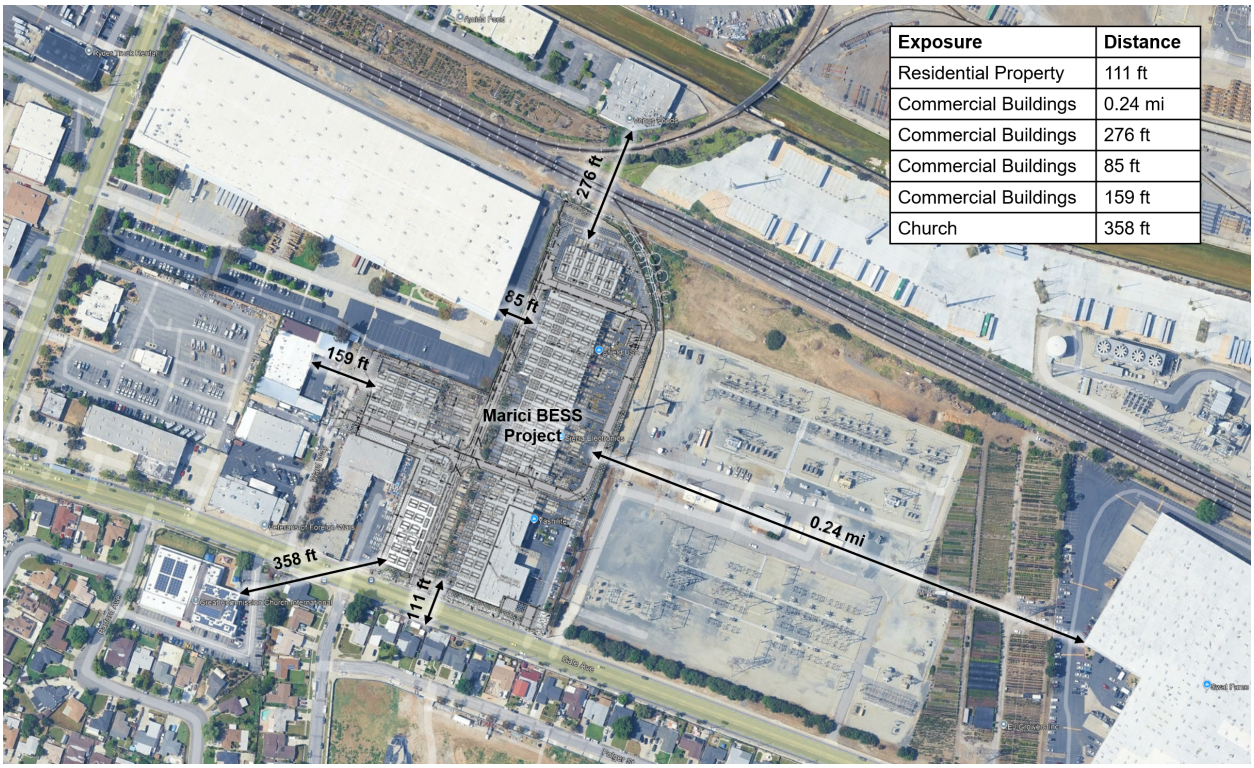

Figure 2: A satellite view of the Marici site location and its surroundings with the site drawing overlaid. The distances shown are measured from the nearest BESS enclosure. This image was taken from Google Earth 2025.

4.1.1 Typical Wind Conditions

In case of a toxic gas release, it is expected that the impacted area would be downwind of the site. The closest weather station for historical data is the San Gabriel Valley Airport site. According to historical wind information from 1985-2024, the prevailing winds generally come from the south-southwest (see Figure 3). The average wind speed is 6.9 mph or 3.08 m/s. Peak wind speeds may exceed 20 mph or 8.9 m/s approximately 0.284% of the time. Conditions are calm 20.1% of the time [14]. Because only a small percentage of winds exceed 20 mph, wind data was further analyzed to find the 99th percentile wind speed for use in the plume model. This wind speed was found to be 15 mph or 6.7 m/s.

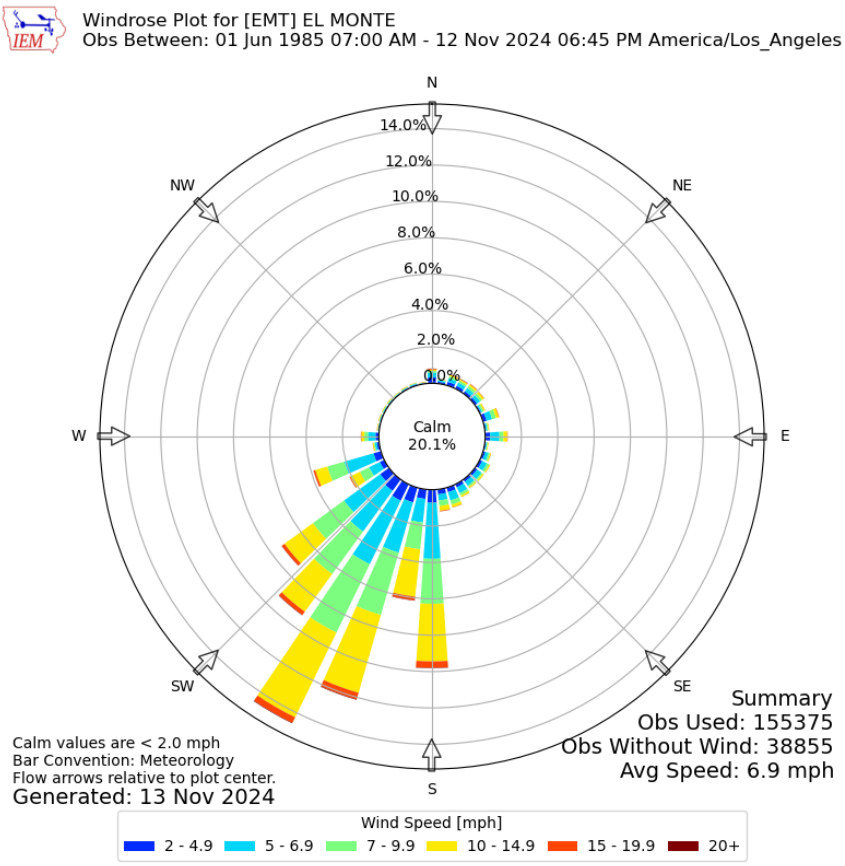

Figure 3: The wind rose for the San Gabriel Valley Airport weather station, which is the closest available station to the Marici site. This image was taken from the Iowa State University Iowa Environmental Mesonet website [14].

4.2 Energy Storage System Description

The Marici project uses modular outdoor-rated PowerTitan 2.0 battery units made by Sungrow. These units contain lithium-ion batteries installed in racks inside the enclosure. Each enclosure contains 6 racks with 8 modules each, for a total of 48 liquid-cooled battery modules. A PCS is underneath each rack [6]. The PowerTitan 2.0 includes a vent panel, heat and smoke detectors, a sound beacon, ventilation system, and flammable gas detector [2]. A PowerTitan 2.0 enclosure is shown in Figure 4.



Figure 4: An image of a Sungrow PowerTitan 2.0 battery storage system [2] [5].

The PowerTitan 2.0 enclosures include an NFPA 69 ventilation system to expel battery vent gas in case of cell failure. This system is designed to prevent an explosive atmosphere. An inlet louver is located on the left side of the enclosure near the bottom, and an exhaust fan is located on top of the enclosure near the right side (see Figure 5). The exhaust fan activates upon detection of hydrogen gas and expels air and vent gas at a rate of 750 m^3/h [7].

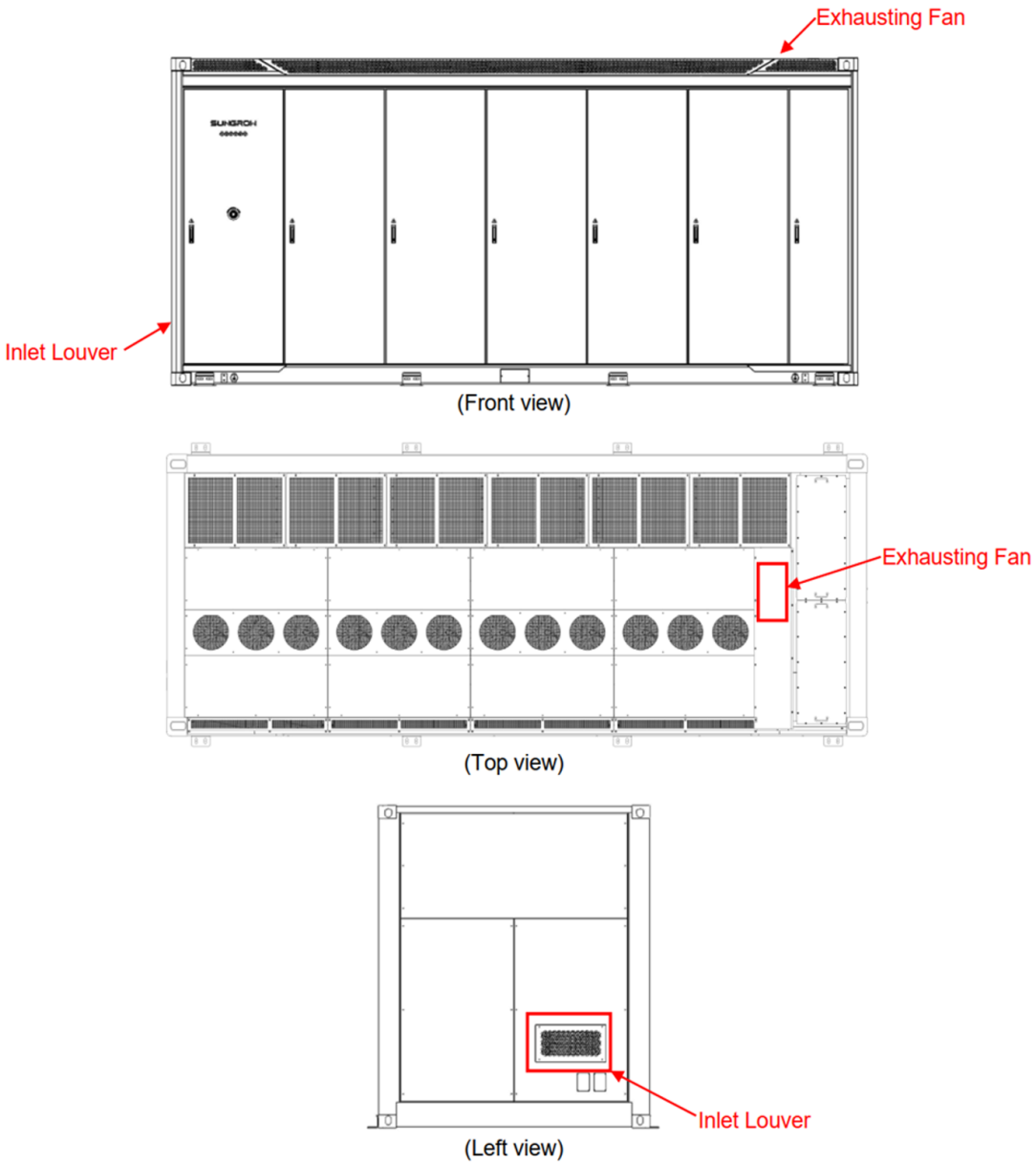

Figure 5: The configuration of the NFPA 69 ventilation system on the PowerTitan 2.0 enclosure [7].

The Marici site will consist of 480 enclosures [1]. The site also includes power conversion systems and other equipment. Figure 6 shows the planned layout of the site.

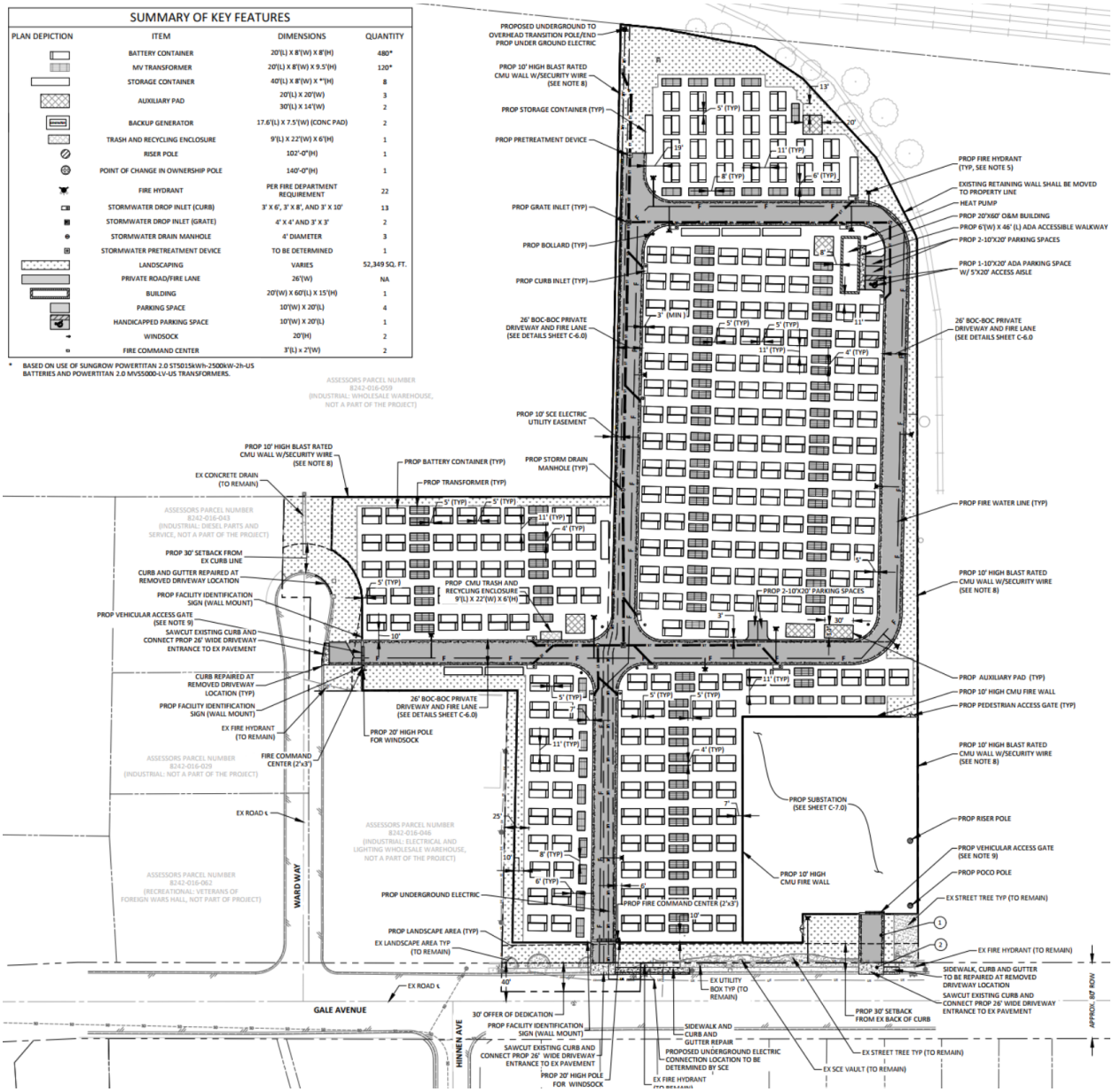

Figure 6: An engineering drawing indicating the planned layout of the Marici site, including the battery enclosures, power conversion systems, and other equipment [1].

5 UL 9540A Test Results

This analysis is based on test data from UL 9540A cell, module, and unit test results. During this testing, a cell is forced into thermal runaway while the outcome is observed. Gases released from the battery or batteries during thermal runaway are captured and analyzed for select chemical species. Depending on the outcome of cell-level testing, additional testing at the module level and full unit level may also be required. For this plume analysis, UL 9540A data from cell-level [3], module-level [4], and unit-level [5] testing was reviewed. The results of these tests are described in Sections 5.1-5.3.

Since UL 9540A is primarily concerned with fire and explosion hazards, typical UL 9540A gas measurements are focused on major combustible gases and combustion products, such as hydrogen, carbon monoxide, carbon dioxide, and various hydrocarbons. Typically, carbon monoxide is the most significant toxicity hazard among the measured gases due to a comparatively low IDLH value and relative abundance in most battery gas. The UL 9540A test report for the CALB Group Co., Ltd. cells indicates that 192 L of gas was captured from a single cell. Of the gas captured, 13.924% by volume was carbon monoxide. This information, along with the remaining composition information, is listed in Table 3.

Cell-level gas composition information is collected by failing an individual cell inside of a sealed pressure vessel that is filled with an inert gas to prevent combustion. This method allows for the capture of the entire volume of emitted gas. Gas compositions from cell experiments are usually measured using a gas chromatograph (GC), which is typically more accurate than measurements taken from exhaust hoods during module and unit testing.

5.1 Cell Test

The system under consideration is comprised of CALB Group Co., Ltd. L173F314 cells, which are 314 Ahr lithium-ion LFP cells [3]. This cell was tested using the UL 9540A method. The results are given in the CSA Group – Kunshan Branch report 80184345 dated 11/17/2023. Figure 7 shows a cell during testing.



Figure 7: A CALB Group Co., Ltd. L173F314 cell during testing. This image was taken from the UL 9540A cell-level test report [3].

For UL 9540A testing, the L173F314 cells were heated until failure occurred. Cell details and results from UL 9540A testing are provided in Table 2.

The UL 9540A cell report showed that the cells go into thermal runaway and release a mixture of flammable gases when heated externally until failure. The vent gas composition from the UL 9540A cell report is listed in Table 3.

Table 2: Key cell properties from the UL 9540A cell test [3].

Parameter	Value
Cell Manufacturer	CALB Group Co., Ltd.
Cell Model	L173F314
Cell Chemistry	LFP
Cell Nominal Voltage	3.2 V
Cell Capacity	314 Ahr
Volume of Gas Released	192 L
Lower Flammability Limit (LFL) at ambient temperature	6.2%
Lower Flammability Limit (LFL) at venting temperature	5.6%
Burning Velocity (Su)	63.8 $\mathrm{cm/s}$
Maximum Pressure (P_{max})	0.68 MPa

Table 3: The gas composition from the UL 9540A cell test [3]. Model Volume Percent will be addressed in Section 6 later in this document.

Name	Formula	Experimental Volume Percent	Model Volume Percent
Carbon Monoxide	CO	13.924	13.924
Carbon Dioxide	$CO2$	27.237	27.237
Hydrogen	$H2$	44.925	44.925
Methane	$CH4$	6.421	6.421
Acetylene	$C2H2$	0.339	0
Ethylene	$C2H4$	3.827	3.827
Ethane	$C2H6$	0.996	0.996
Propylene	$C3H6$	1.227	0
Propane	$C3H8$	0.322	2.670
C4 Total	$C4H10$	0.651	0
C5 Total	$C5H12$	0.131	0

5.2 Module Test

The CALB Group Co., Ltd. cells are located inside of module model P1044AL-AHA. A module was also tested using the UL 9540A method, and the results can be found in TUVRheinland (Shanghai) Co., Ltd. test report CN23P68X 001 dated 12/16/2023. Each module contains 104 cells in a 104S configuration [4]. Multiple thermocouples were attached for testing as seen in Figure 8.



Figure 8: A module prepared for the UL 9540A test. This image was taken from the UL 9540A module-level test report [4].

Heaters were placed between cells 2, 3, and 4 in submodule 1, which was chosen due to its central location within the module. A diagram of the module construction is shown in Figure 9, and the locations of the thermocouples and initiating cells and can be seen in Figure 10. The temperature time history for the test is shown in Figure 11.

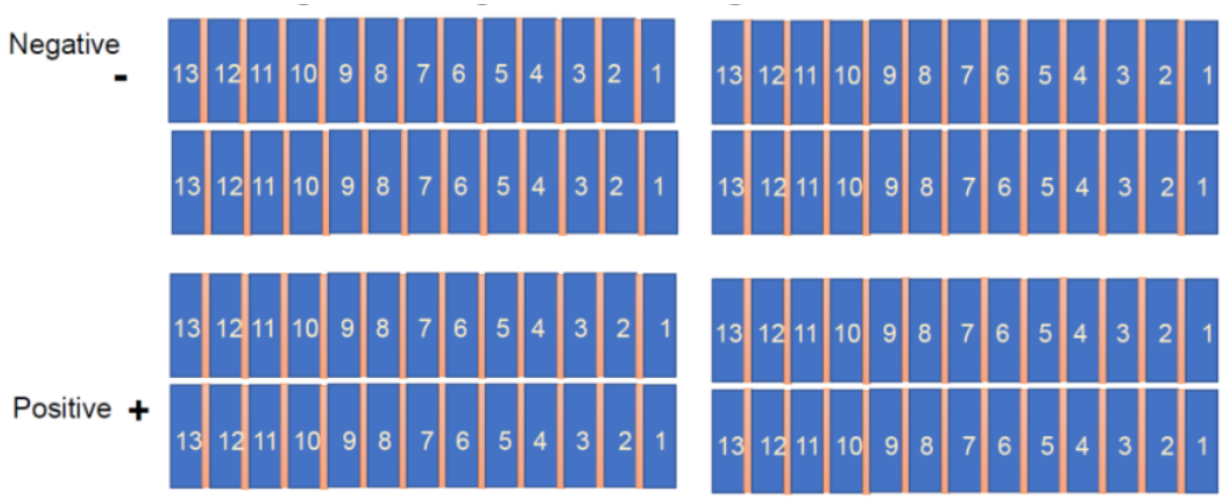

Figure 9: A diagram of the P1044AL-AHA module. This image was taken from the UL 9540A module-level test report [4].

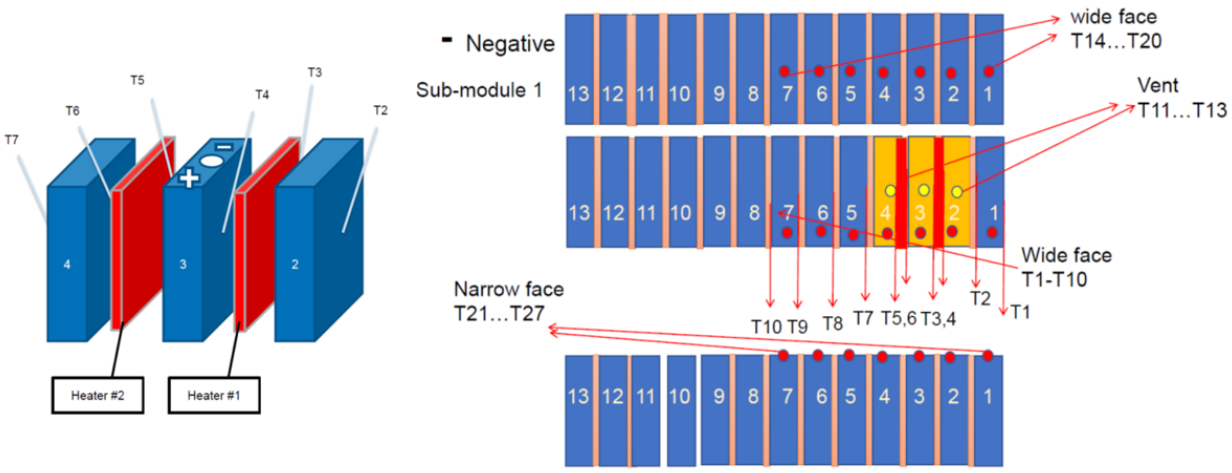

Figure 10: A diagram of the module setup for the UL 9540A test. This image was taken from the UL 9540A module-level test report [4].

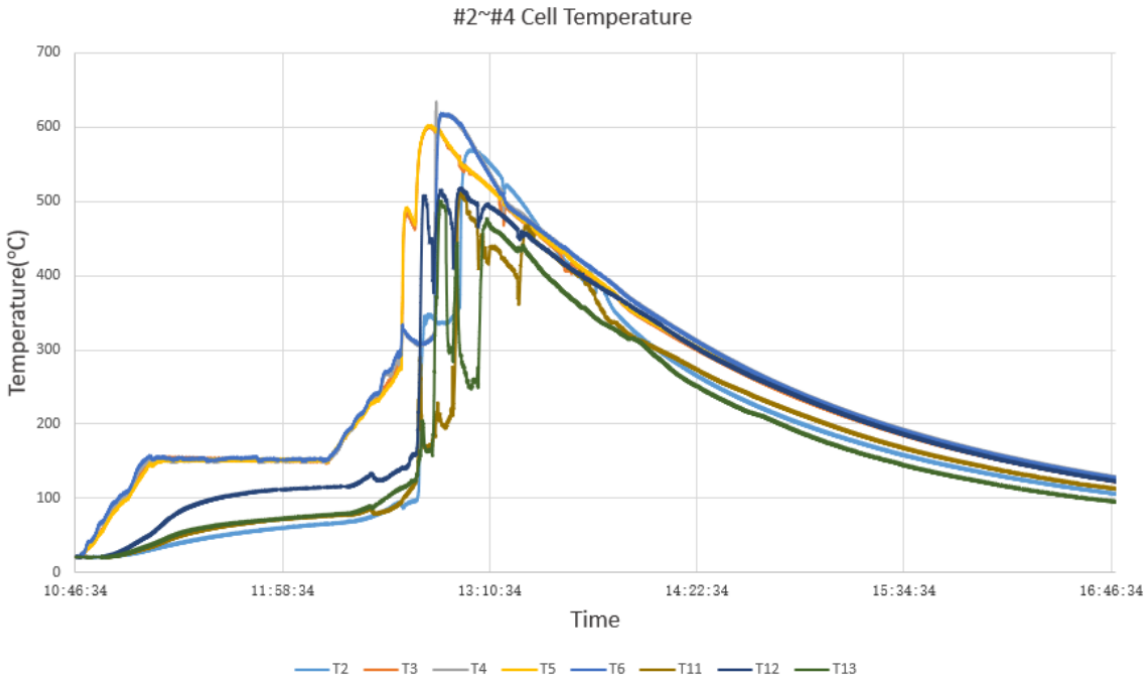

Figure 11: The temperature time history for the initiating cell from the UL 9540A module test. This image taken was from the UL 9540A module-level test report [4].

The initiating cells were heated until thermal runaway occurred. The three initiating cells went into thermal runaway and propagated to two other cells, making five cells in total that failed in thermal runaway [4]. Sparks, flying debris, and external flaming were not observed during the test. Figure 12 shows the module after the test.



Figure 12: The module after the UL 9540A test. This image was taken from the UL 9540A module-level test report [4].

5.3 Unit Test

The UL 9540A unit test applies to various R0417BL and R0835BL unit configurations and is described in TUVRheinland (Shanghai) Co., Ltd. report CN23JPBV 001 dated 12/16/2023. In this test, a unit comprised of four modules was tested. The unit contained 416 individual cells [5]. The initiating module was configured identically to the module test. This module was then inserted into a full unit, which was placed in proximity to walls and target units. The configuration of the initiating unit is shown in Figure 13, a diagram of the test setup is shown in Figure 14, and a picture of the initiating unit is shown in Figure 15.

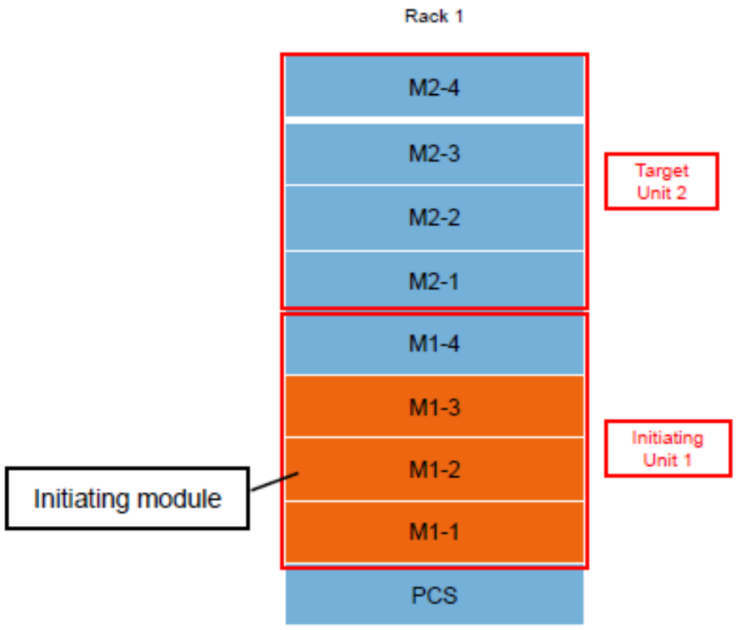

Figure 13: The initiating unit with the initiating module, target modules, and target unit labeled. This image was taken from the UL 9540A unit-level test report [5].

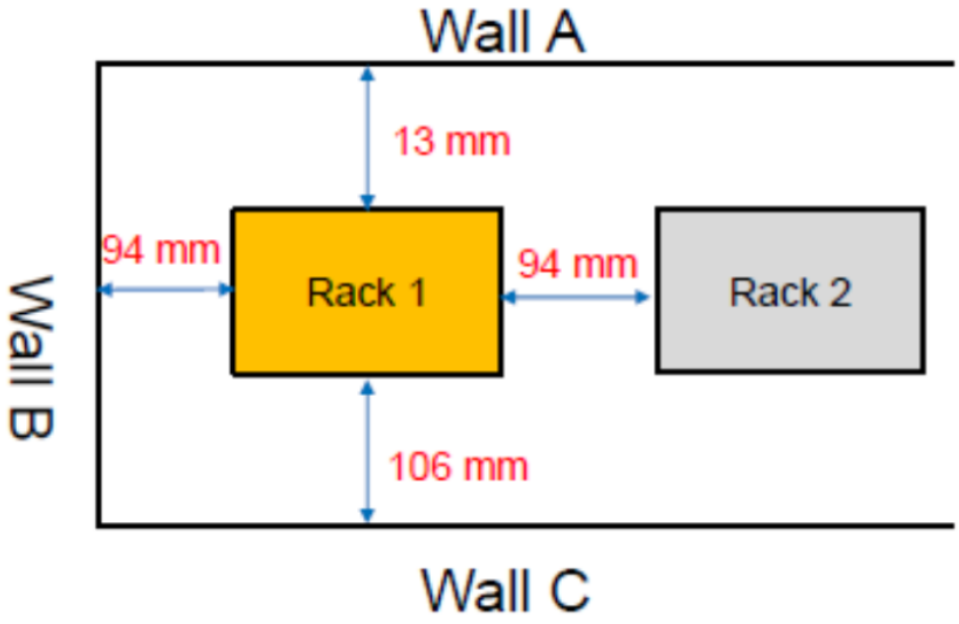

Figure 14: A diagram of the unit test setup. This image was taken from the UL 9540A unit-level test report [5].



Figure 15: A picture of the initiating unit. This image was taken from the UL 9540A unit-level test report [5].

Thermal runaway was initiated by activating the heaters on cells 2, 3, and 4 in submodule 1 in the initiating module. Once thermal runaway began, the power to the heaters was disconnected. The three initiating cells went into thermal runaway and propagated to two other cells, making a total of five failed cells inside the initiating module [5]. Thermal runaway did not propagate outside of the initiating module. Flaming, sparks, and flying debris were not observed.

6 Fire and Toxicity Modeling

Hazard Dynamics used data from the UL 9540A test reports to conduct plume modeling for a number of different failure scenarios. These models included cases of varying wind conditions, differing levels of failure severity, and with or without burning. Each scenario assumes a steady-state release and was modeled for 300 seconds.

Two different heat release rates (HRR) were used to represent two different sizes of fire. The large HRR of 34.8 MW represents a full enclosure burning. This value was calculated using cell and module information from the UL 9540A cell and module tests [4] [3]. In calculating the peak HRR used for the model, it was assumed that all cells and modules burned over the course of two hours (half an hour ramp up, steady burn for an hour, and half an hour ramp down). Flaming propagation between adjacent enclosures was not modeled as available UL 9540A test data did not demonstrate propagation between modules inside of a unit or between units. The small HRR of 2.2 MW was taken from the Heat Flux Analysis for the PowerTitan 2.0 system [6]. This HRR was used to evaluate the consequences of a smaller fire in which the entire enclosure does not burn. The modeled scenarios are shown in Table 4. The wind speeds used in the models will be discussed in Section 6.1.

Table 4: Marici fire plume model scenarios.

Name	Wind Speed (m/s)	Mass Release Rate (kg/s)	HRR (MW)
Small Fire, Low Wind	1.5	0.147	2.2
Small Fire, High Wind	6.7	0.147	2.2
Large Fire, Low Wind	1.5	2.32	34.8
Large Fire, High Wind	6.7	2.32	34.8

The non-fire scenarios model the release of lithium-ion battery vent gas in the absence of burning. Multiple battery vent gas release scenarios were used to model varying levels of thermal runaway propagation. These scenarios include the average module gas release based on the UL 9540A module test, the peak module gas release rate, the maximum gas release rate the NFPA 69 ventilation system can handle before the exhaust exceeds 25% LFL of the battery gases, a gas release rate representative of the failure of a string of batteries, and a gas release rate representative of a full unit failure. These scenarios are summarized in Table 5. Two scenarios consider the average module vent gas release with and without an active ventilation system. For these scenarios, a gas release rate of 0.000387 kg/s was calculated using the overall time cells entered into thermal runaway during the module-level test, the amount of gas released by a single cell during the cell-level test, and the number of cells failed during the module-level test [4] [3]. The calculation can be found in the appendix of this report. This gas release rate approximates the average release rate expected from five cells failing at different times as demonstrated in the module-level test. The peak module gas release rate for the module was taken from the gas release rate profile in the NFPA 69 report by TUV Rheinland [7]. This gas release rate profile shows that the cell failures in the UL 9540A module test did not overlap. Therefore, the highest instantaneous release from one cell was used to represent a worst-case module failure. This peak rate was also used to assess larger failures of a string and a unit. The string failure scenario assumes that two modules are failing at the same time, and the unit failure scenario assumes that four modules fail at the same time. While other modules in a string or unit may also fail, it is unlikely that they would all fail at the same time. Finally, the 25% LFL gas release scenarios were based on the NFPA 69 ventilation system flow rate of 750 m^3/h and an LFL of 6.2% [7] [3].

Table 5: Marici battery vent gas plume model scenarios.

Name	Wind Speed (m/s)	Mass Release Rate (kg/s)
Average module gas release, no ventilation	1.5	0.000387
Average module gas release, NFPA 69 ventilation	1.5	0.000387
Peak module gas release, NFPA 69 ventilation	1.5	.0015
Peak module gas release, NFPA 69 ventilation	6.7	.0015
25% LFL release, NFPA 69 ventilation	1.5	.00273
25% LFL release, NFPA 69 ventilation	6.7	.00273
String gas release, NFPA 69 ventilation	1.5	.0030
String gas release, NFPA 69 ventilation	6.7	.0030
Unit gas release, NFPA 69 ventilation	1.5	.0060
Unit gas release, NFPA 69 ventilation	6.7	.0060

For modeling purposes, the most significant components which account for more than 95% of the gas are modeled in the non-fire gas release mixture, while minor hydrocarbon elements are approximated as propane. The volume percents used in the model can be found in column four of Table 3.

6.1 Model Setup

Computational fluid dynamics (CFD) models of possible toxic and flammable plumes were created using Fire Dynamics Simulator (FDS) version 6.9.1. Fire Dynamics Simulator is a CFD software developed by the National Institute of Standards and Technology (NIST) for fire modeling. The code solves the Navier-Stokes equations using a large-eddy-simulation (LES) approach and is mainly intended for low-speed flows with an emphasis on smoke and heat transport from fires. The code has been extensively validated for a variety of scenarios involving fire, smoke, gas dispersion, and other transport phenomenon. For toxic plume modeling, the model uses grid sizes ranging from 0.25 m (9.8 in) to 2 m (6.6 ft) to capture both the flow near the source (starting 2 m from the enclosure) as well as the dispersion over a large flat downwind area up to 320 m (1050 ft) away from the source as shown in Figure 16. For flammable plume modeling, a smaller, more refined mesh was used, as the flammable region is expected to impact only the near-field region immediately around the BESS enclosure. The refined mesh for these models extends 5 m (16.4 ft) from the enclosure and uses a 0.1 m grid size.



Figure 16: The toxic plume model with the grid displayed. The grid varies in size from 0.25 m near the unit to 2 m starting 40 m away from the unit. The model for flammable plume modeling only includes the portion of the model immediately around the enclosure with a mesh size of 0.1 m.

The EPA Risk Management Program recommends using a wind speed of 1.5 m/s (3.4 mph) and atmospheric stability class F conditions (stable atmosphere) for worst-case plume analysis for accidental chemical releases [15]. This wind speed was used in the model as well as the 99th percentile wind speed for the Marici site, which is roughly 6.7 m/s or 15 mph (see Figure 3). High wind speeds may act to partially overcome the upward tendency of a fire plume. The results presented here approximate worst-case results based on the wind speeds modeled and using stable atmospheric conditions with an Obukhov length of 350 meters. Because the Marici site is in a suburban area, a closed Davenport-Wieringa roughness length of 1.0 m was used.

The wind speeds used in the models are intended to be worst-case. Therefore, results from other wind speeds are expected to be bounded by the wind speeds used. Likewise, modeling a stable atmosphere, in which released gases would tend to stay near ground-level, is considered worst-case. Stable conditions may include fog, because the stability prevents vertical movement of the moist air near the ground. The moisture in fog conditions is not expected to make a plume resulting from battery vent gas release or a fire any worse. Rain during a BESS failure incident is expected to result in a less severe plume than modeled because the falling water could encourage mixing and dispersion over a wider area.

6.2 Plume Toxicity Results

Results were collected for battery vent gas concentrations (non-fire scenarios) and combustion product concentrations (fire scenarios). The gas concentration of interest was the concentration at 2 m (6.6 ft) above ground level. This corresponds to the concentration that people would experience when standing on level ground near an incident. Figure 17 shows the average vent gas concentrations, and Figure 18 shows the average combustion product gas concentrations

at 2 m (6.6 ft) above ground level at different distances downwind of the unit. Figure 17 shows that vent gas concentrations remain relatively low even near the enclosure and diminish significantly away from the enclosure in scenarios without fire. For the scenarios with fire, overall combustion product concentrations at 2 m (6.6 ft) above ground level remain low with wind speeds of 1.5 m/s (3.4 mph). However, the fire scenarios with high winds speeds result in high combustion product concentrations near the enclosure. These concentrations drop quickly away from the burning enclosure. The modeled high wind speed was 6.7 m/s (15 mph), which is the 99th percentile wind speed at the Marici site. However, since toxic gases are only a fraction of the total battery vent gas or combustion products, toxic gas concentrations would be a fraction of these values.

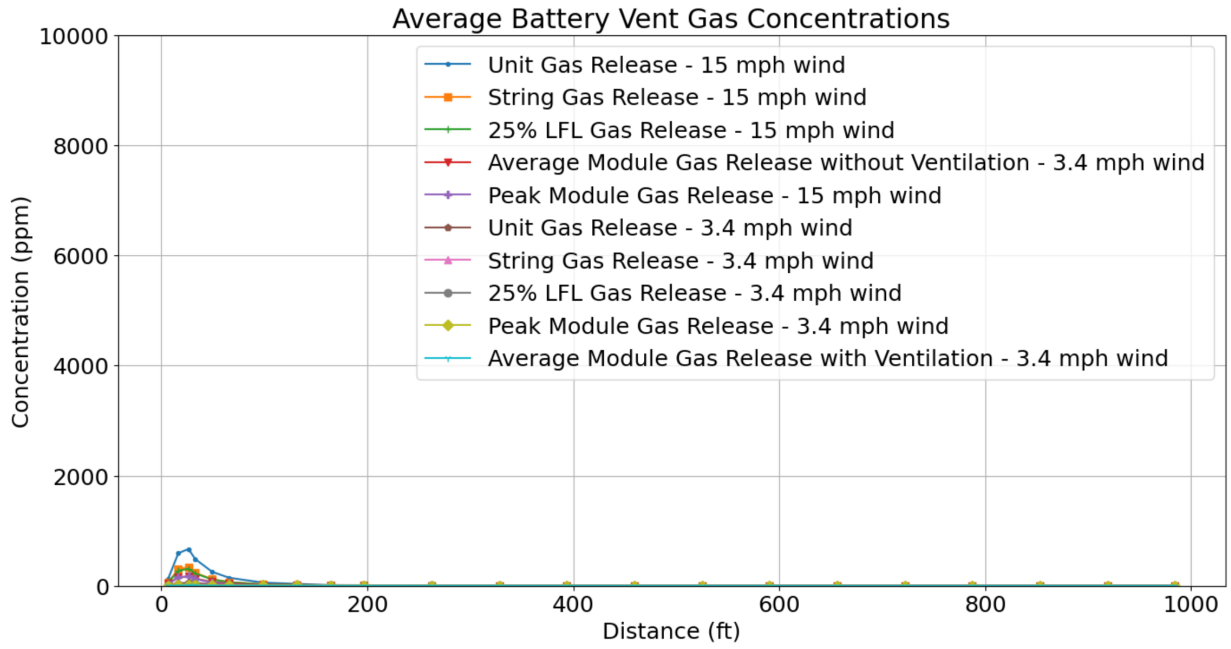

Figure 17: The average battery vent gas concentration versus the downwind distance for different gas release model scenarios.

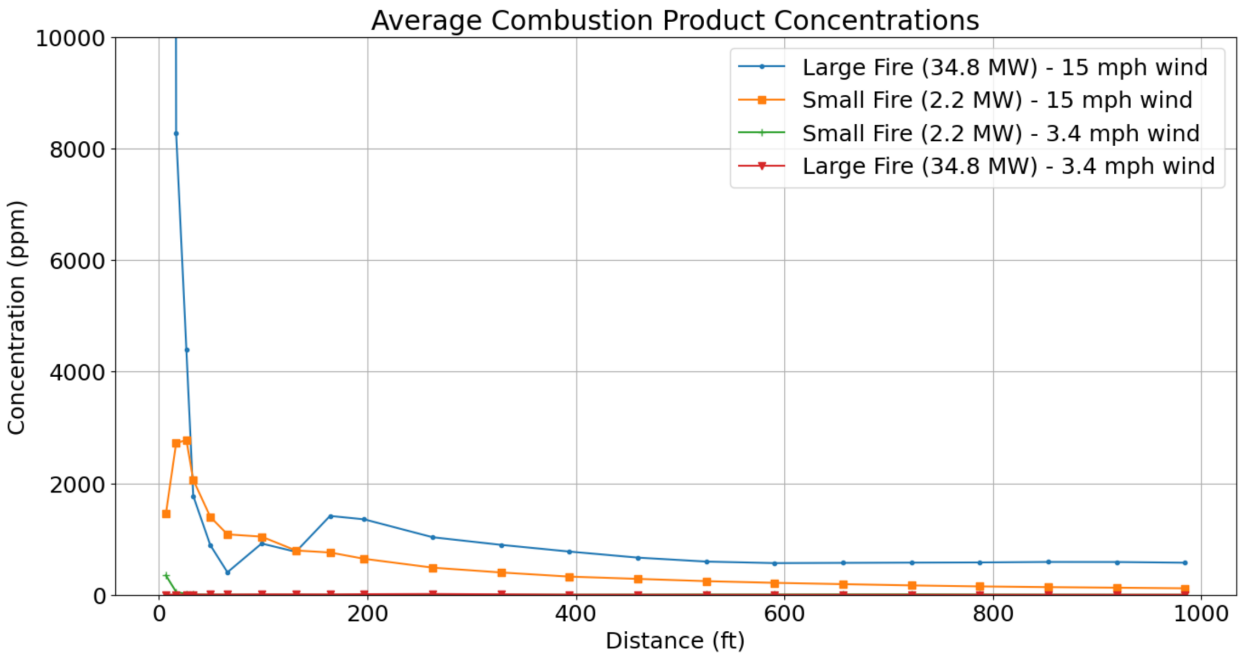

Figure 18: The average combustion products concentration versus the downwind distance for different fire model scenarios.

The trajectory of the battery vent gas coming out of the enclosure in scenarios without burning depends on the size of gas release, whether the ventilation system is active, and the wind speed. Figure 19 shows an average module gas release with no ventilation, while Figure 20 shows an average module gas release with ventilation. Because the exhaust fan is on top of the enclosure, it lofts the battery gas upward when activated. This results in much of the battery gas being above the 2 m (6.6 ft) level and more rapid mixing of the battery gas with the surrounding air.



Figure 19: The model for an average module gas release scenario with no ventilation and low wind speeds. X_BATTERYGAS is the concentration of battery vent gas in ppm. The distances shown are measured from the front of the enclosure.

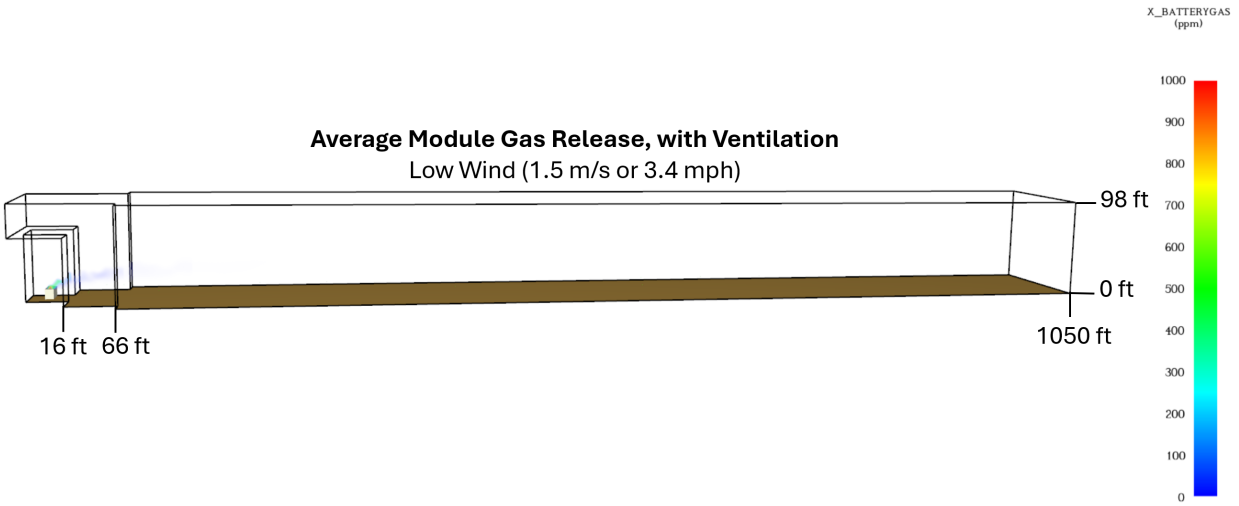

Figure 20: The model for an average module gas release scenario with ventilation and low wind speeds. X_BATTERYGAS is the concentration of battery vent gas in ppm. The distances shown are measured from the front of the enclosure.

The speed of the wind also affects the path and mixing of the battery vent gas expelled from the enclosure. Figure 21 shows a unit gas release under high wind conditions. In this scenario, the vent gas is lower to the ground and disperses more quickly than the low wind unit gas release scenario shown in Figure 22.



Figure 21: The model for a unit gas release scenario with ventilation and high wind speeds. X_BATTERYGAS is the concentration of battery vent gas in ppm. The distances shown are measured from the front of the enclosure.

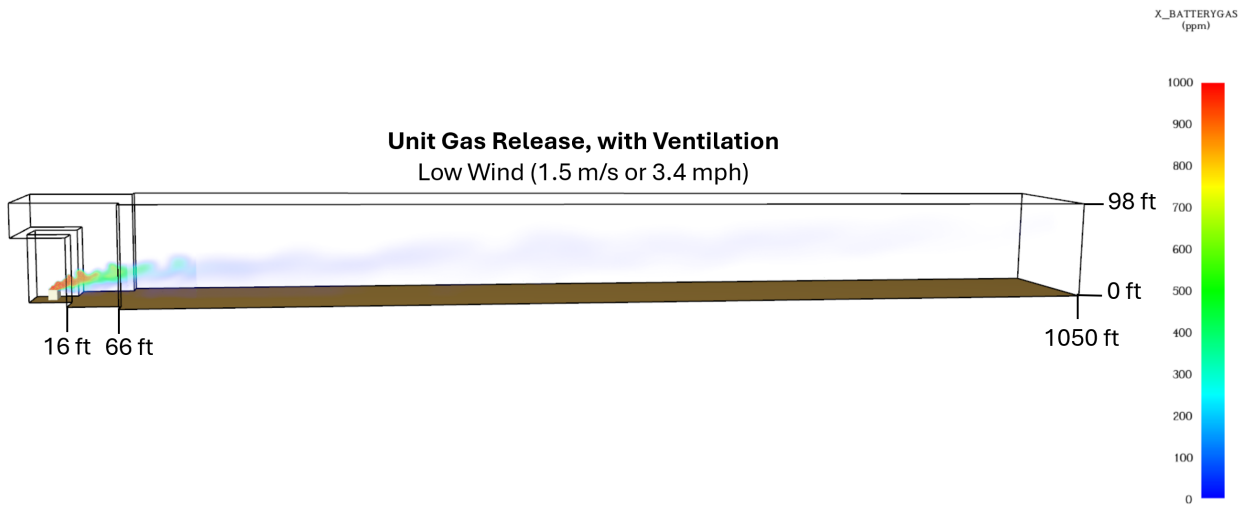

Figure 22: The model for a unit gas release scenario with ventilation and low wind speeds. X_BATTERYGAS is the concentration of battery vent gas in ppm. The distances shown are measured from the front of the enclosure.

The fire scenarios with greater wind speeds resulted in higher concentrations of combustion products 2 m (6.6 ft) above ground level. The heat from fire conditions makes gases more buoyant such that they rise away from the ground. In most common wind conditions, fire product concentrations are low at ground level. However, under conditions of high wind, this buoyant effect may be partially overcome. The scenarios with both fire and high winds yielded the highest gas concentrations at the greatest distances. Figure 23 shows the model with a full unit fire at high wind speeds. This figure shows that the hot combustion products do not rise immediately due to high wind conditions, but they do rise gradually. Additionally, mixing occurs as the combustion products move away from the enclosure. In contrast, Figure 24 shows that the combustion products rise immediately under low wind conditions.

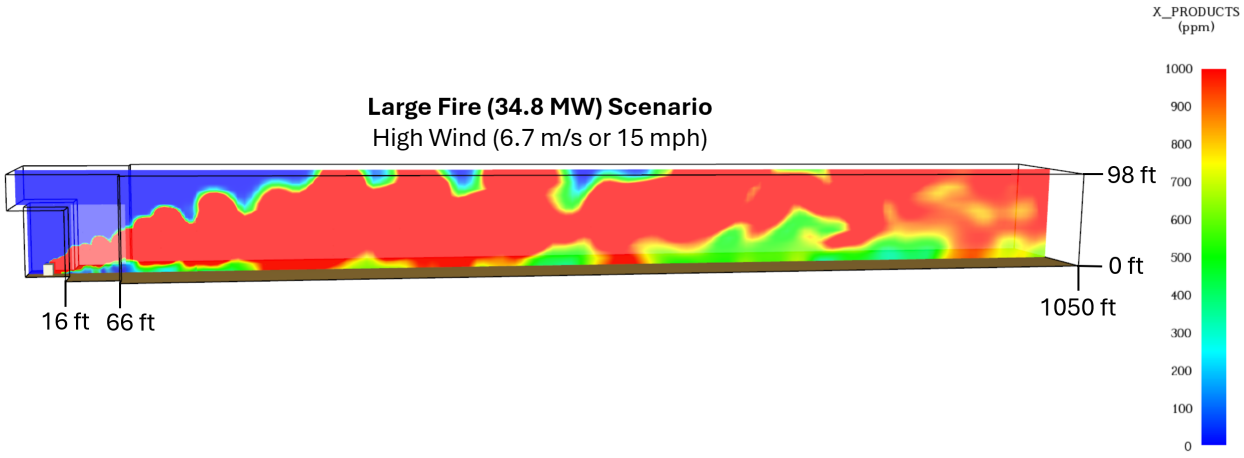

Figure 23: The model of a full unit fire with high wind conditions. In this scenario, the combustion products do not rise immediately due to high wind conditions, but they do rise over time while also mixing with air. X_PRODUCTS is the concentration of combustion products in ppm. The distances shown are measured from the front of the enclosure.

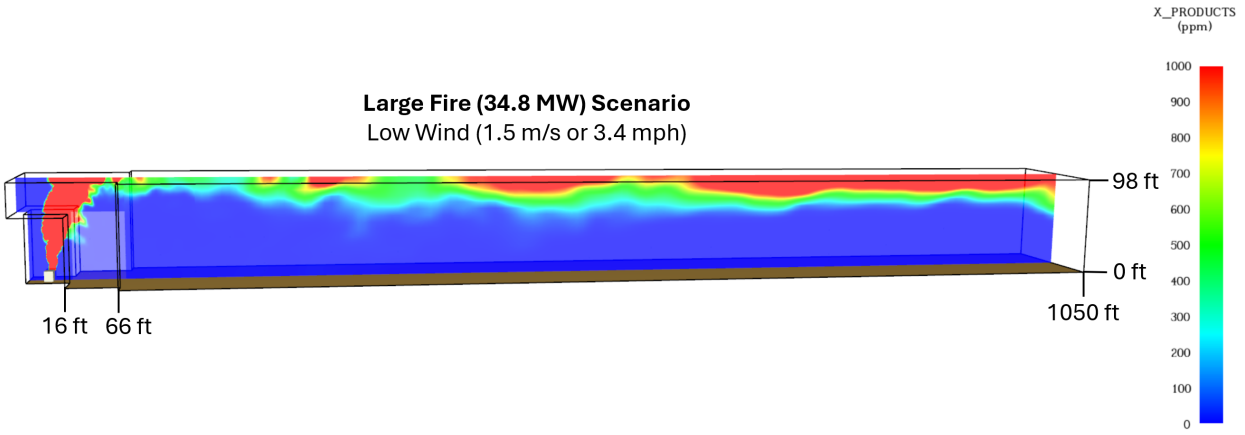

Figure 24: The model of a full unit fire with low wind conditions. In this scenario, the combustion products rise immediately and stay elevated for long distances. X_PRODUCTS is the concentration of combustion products in ppm. The distances shown are measured from the front of the enclosure.

Figure 25 shows that for a smaller fire with high winds, the combustion products stay near ground level for some distance before mixing occurs. In low wind conditions, combustion products for a small fire also rise but to a lesser degree than for a large fire scenario as shown in Figure 26.

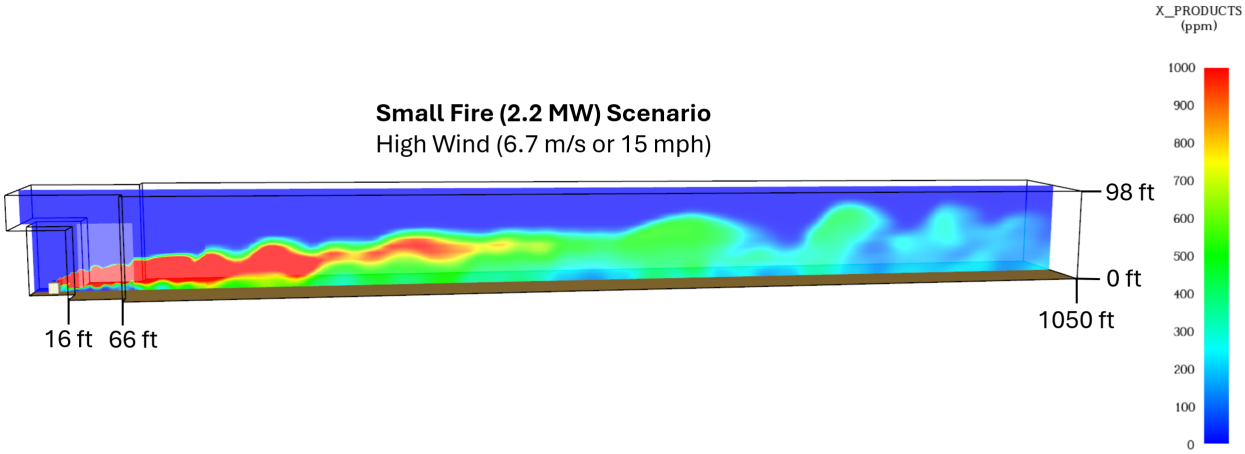

Figure 25: The model of a small fire with high wind conditions. In this scenario, the buoyant effects of the hot gas are partially overcome by the high wind such that the combustion products stay near ground level until mixing occurs. X_PRODUCTS is the concentration of combustion products in ppm. The distances shown are measured from the front of the enclosure.



Figure 26: The model of a small fire with low wind conditions. In this scenario, combustion products rise to a lesser degree than in the large fire scenario. X_PRODUCTS is the concentration of combustion products in ppm. The distances shown are measured from the front of the enclosure.

Although multiple toxic gases may be components of battery vent gas, carbon monoxide (CO) is generally the most abundant toxic gas of concern that is regularly reported as part of UL 9540A testing. The UL 9540A cell test report for the PowerTitan 2.0 listed the carbon monoxide concentration as being 13.924%. This value was used to quantify the amount of carbon monoxide in the non-fire scenario. However, it is unclear what concentration of carbon monoxide may persist through a fire. Carbon monoxide concentration in burned gas is likely to be much lower than in the battery gas, as CO is flammable. Carbon monoxide due to incomplete combustion from the fire can also vary depending on the burning environment. Consequently, Hazard Dynamics estimated what amount of carbon monoxide might be present during a fire event using knowledge from work with many battery systems. The CO production was assumed to be 2% of the combustion products. This estimation was based on the measured combustion product concentration from the FDS models. The average carbon monoxide concentration over the 300 m (984 ft) model domain for the gas release scenarios and the fire scenarios are shown in Figure 27 and Figure 28, respectively.

Many different toxicity levels exist for carbon monoxide. The IDLH (Immediately Dangerous to Life and Health) level, the AEGL-3 (life-threatening health effects) level, and the AEGL-2 (serious health effects) level for a 30-minute exposure were discussed in Section 3.2. The EPA does not provide an AEGL-1 (temporary irritation) concentration for carbon monoxide. The IDLH and AEGL levels were created for short-term exposure to chemicals. Other toxicity levels were created to address long-term exposure. The OSHA Permissible Exposure Limits (PELs) were created to protect workers against health effects resulting from exposure to hazardous chemicals. Additionally, the EPA National Ambient Air Quality Standards (NAAQs) were created to protect public health from chemical exposure. Table 6 shows the concentration levels for various carbon monoxide toxicity levels as well as the worst-case distance modeled above the toxicity level. The large fire, high wind scenario was the only scenario with carbon monoxide concentrations that exceeded the IDLH and AEGL levels at 2 m (6.6 ft) above ground level. The unit gas release scenario with high winds resulted in the worst-case distances for the OSHA PEL and EPA NAAQ (1-hr) levels at 2 m (6.6 ft) above ground level. The fire scenarios with low wind remained below all reported toxicity levels at 2 m (6.6 ft) above ground level at all modeled distances.

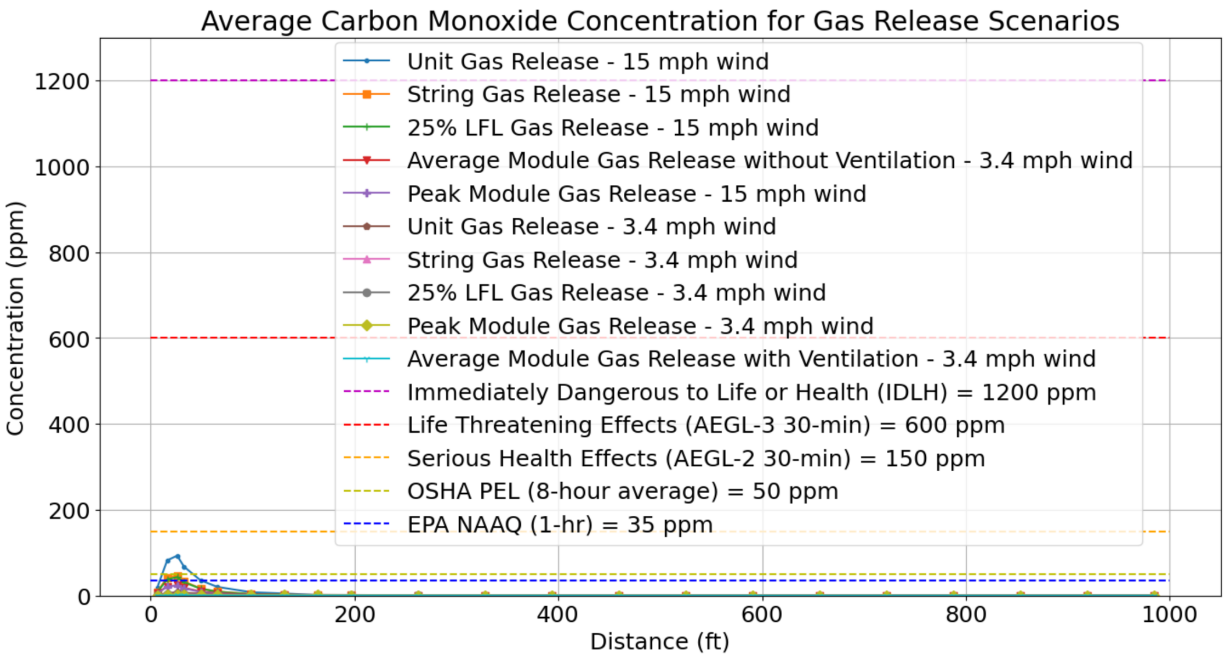

Figure 27: Average carbon monoxide concentrations as a function of distance for different battery vent gas release scenarios. The high wind speed modeled was 6.7 m/s (15 mph), which is the 99th percentile wind speed for the Marici site.

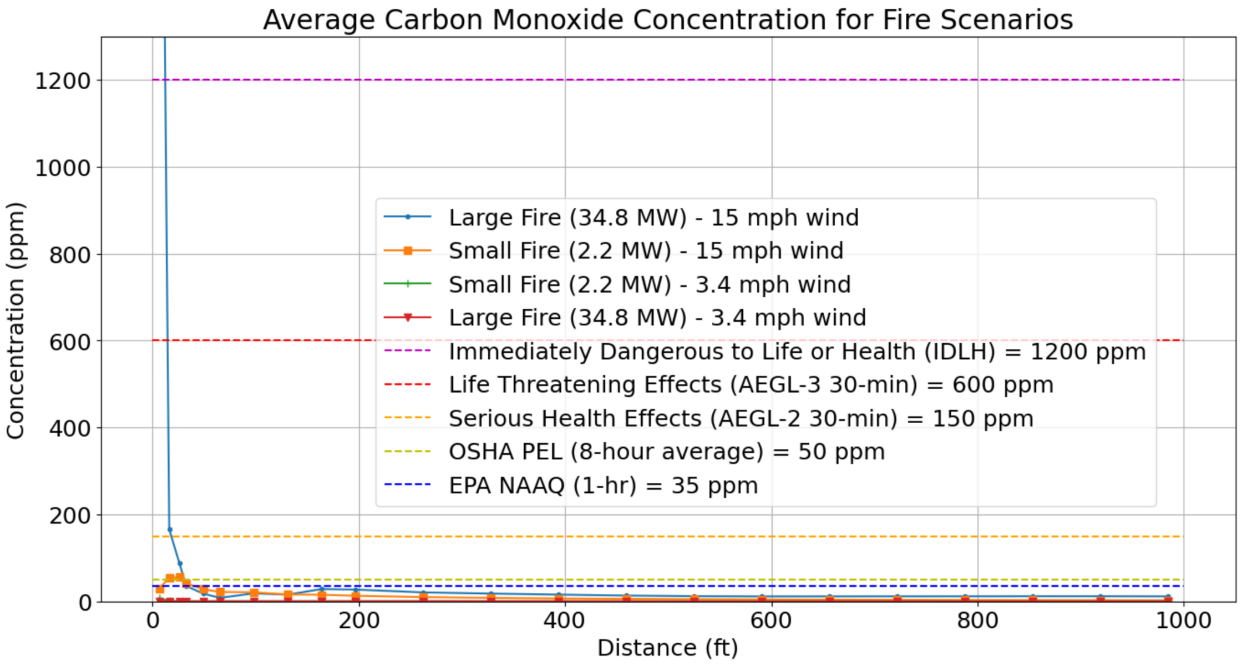

Figure 28: Average carbon monoxide concentrations as a function of distance for different combustion product release scenarios. The high wind speed modeled was 6.7 m/s (15 mph), which is the 99th percentile wind speed for the Marici site.

Table 6: Toxicity levels and worst-case modeled distances for carbon monoxide at 2 m (6.6 ft) above ground level.

Toxicity Level for CO	Concentration (ppm)	Worst-Case Modeled Distance
IDLH	1200	13 ft
AEGL-3 (30-minute)	600	15 ft
AEGL-2 (30-minute)	150	19 ft
OSHA PEL (8-hour average)	50	42 ft
EPA NAAQ (1-hour)	35	50 ft

Hydrogen fluoride (HF) is an acutely toxic gas species whose presence has been reported in some battery failure cases. Due to the high toxicity of hydrogen fluoride at quite low concentrations, it is of growing concern for safety analyses of lithium-ion battery systems. It is well accepted by researchers that a lithium-ion cell can generate HF during thermal runaway. However, HF measurements from large-scale fire tests of ESS are not publicly available. In large-scale ESS fires, hydrogen fluoride production is most likely dominated by the burning of fire-retardant plastics in battery systems rather than by the actual cells. HF generated from the cells can also react with other components such as the module casing or rack structure. In general, the publicly available data on hydrogen fluoride in battery failures remains limited, and the reported quantities vary widely. Amounts of hydrogen fluoride between 0 L/Wh and 0.24 L/Wh have been reported [8]. This indicates that HF could represent a significant percentage of the produced gas or not be present in significant amounts. The manner in which this value depends on cell chemistry, state of charge, or other factors is not well understood. Hydrogen fluoride is highly reactive with a range of materials including metals and various organic compounds. It is unclear whether substantial HF concentrations persist at a distance away from larger module, rack, and ESS scales. Hydrogen fluoride can be emitted from combustion of plastic components in the ESS, such as wiring insulation and module or rack enclosure casings. Although these plastics are commonly fire-retarded, fire-retardant plastics can be overwhelmed if the severity of the fire is sufficiently large. Such fire-retardant plastics are commonly found in non-battery applications and may pose similar emission hazards during fire conditions. While some testing laboratories will provide HF data, it is not currently required by UL 9540A or other standards currently in use in the United States. Hydrogen fluoride data was not provided for the PowerTitan 2.0 system. It is recommended that additional fire testing be performed in order to quantify what levels of hydrogen fluoride may exist for the PowerTitan 2.0.

Typically, hydrocarbons such as benzene and toluene are the only toxic gas concentrations other than carbon monoxide that are measured as part of the UL 9540A testing process. These do not present significant toxicity hazards compared to carbon monoxide and hydrogen fluoride, as their concentrations in battery gas are usually orders of magnitude less while having generally higher AEGL concentrations than CO and HF. For the CALB Group Co., Ltd. cells, the benzene and toluene concentrations were not reported.

6.3 Flammable Gas Plume

Several thermal runaway (TR) scenarios were considered for the flammable gas plume analysis: (1) Average TR of a single module, (2) Peak TR of a single module, (3) TR of a string of modules, and (4) TR of a BESS unit. The details of the scenarios can be found in Table 5. The average module thermal runaway scenario without ventilation resulted in a flammable region (battery vent gas concentration above LFL) that extended less than .1 m (4 in) vertically only directly over the exhaust fan (see Figure 29). The same gas release with ventilation did not result in a flammable region due to the dilution of battery gas resulting from air being mixed in by the exhaust fan. Next, the unit gas release cases were run as bounding scenarios. Neither the low wind nor the high wind unit gas release scenario resulted in the formation of a flammable cloud outside of the enclosure. Again, the battery gas was sufficiently diluted by the NFPA 69 ventilation system

such that the concentration of battery vent gas did not exceed LFL outside of the enclosure. Because the unit gas release scenarios did not result in a flammable cloud outside of the enclosure due to the active ventilation system diluting the gas, the active ventilation system will also prevent formation of flammable gas clouds during module and string release scenarios. However, steady-state analyses, as considered here, are unable to quantify formation of smaller regions of flammable gas that can form due to intermittent or unsteady flow conditions. To qualitatively evaluate formation of these types of flammable gas clouds, battery gas concentrations at 1/2-LFL and 1/4-LFL were also evaluated. The worst-case regions for the unit gas release scenarios are shown in Figure 30. These results are also shown in Table 7. Since the flammable gas cloud is less far reaching than the toxic gas cloud, appropriate setbacks will be dictated by toxic gas plume results.

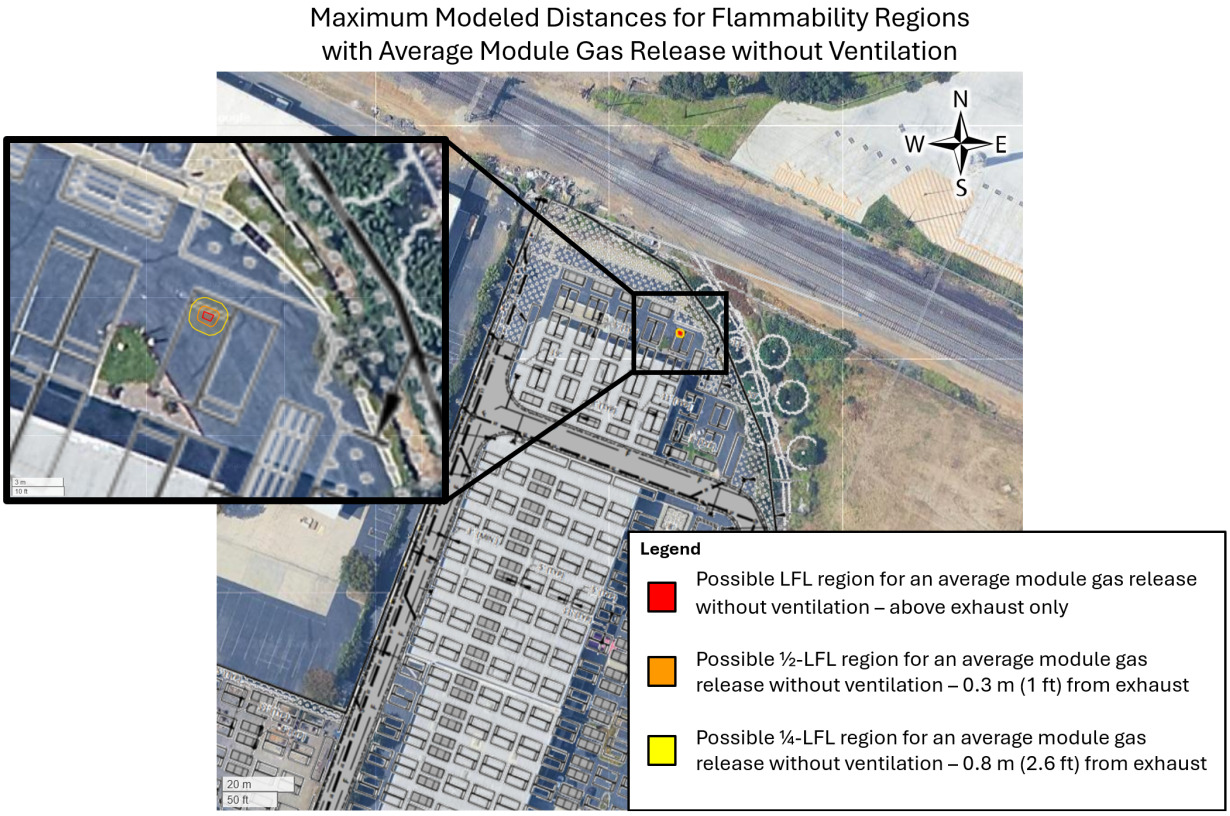

Figure 29: The worst-case battery vent gas regions for LFL, 1/2-LFL, and 1/4-LFL for an average module gas release without ventilation.

Maximum Modeled Distances for Flammability
Regions with Unit Gas Release Scenarios

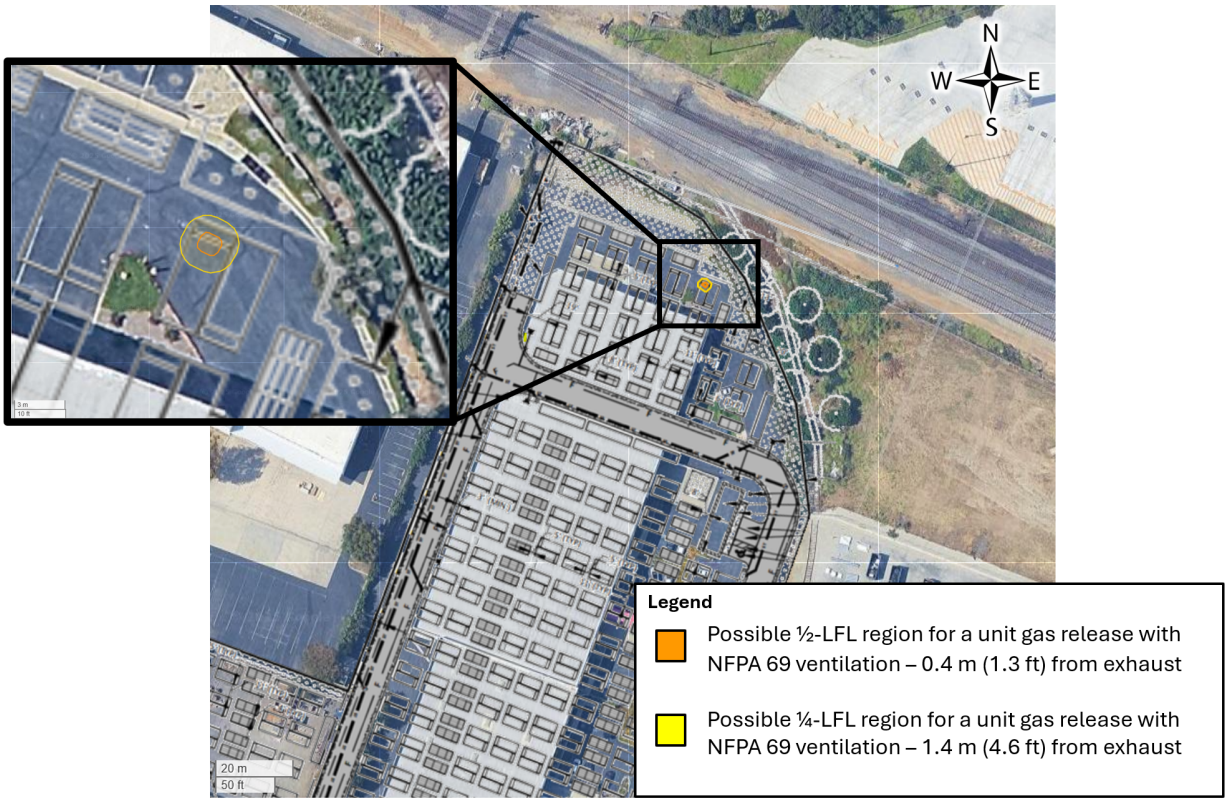

Figure 30: The worst-case battery vent gas regions for 1/2-LFL and 1/4-LFL for the unit gas release scenarios. Note that the battery vent gas concentrations did not reach LFL anywhere outside of the enclosure due to dilution resulting from the NFPA 69 ventilation system.

Table 7: The worst-case modeled distances for flammable regions outside of the enclosure

Scenario	LFL	1/2-LFL	1/4-LFL
Average Module Gas Release, No Ventilation, Low Wind	Above exhaust only	0.3 m (1 ft) from exhaust	0.8 m (2.6 ft) from exhaust
Average Module Gas Release, NFPA 69 Ventilation, Low Wind	NA	NA	NA
Unit Gas Release, NFPA 69 Ventilation, Low Wind	NA	0.4 m (1.3 ft) from exhaust	1.4 m (4.6 ft)t from exhaust
Unit Gas Release, NFPA 69 Ventilation, High Wind	NA	0.3 m (1 ft) from exhaust	1.1 m (3.6 ft) from exhaust

7 Emergency Response Considerations

This section provides emergency response considerations based on the plume modeling results. These considerations are based on CO toxicity hazards. A more complete discussion of emergency response considerations is typically included in separate Emergency Response Plan

or Guideline (ERP/ERG) documents. As discussed above, UL 9540A does not require measurement of hydrogen fluoride (HF) during testing, and HF data was not provided for the PowerTitan 2.0 system. As such, HF concentrations were not evaluated. Responders should be aware that smoke plumes may contain HF and other common toxic combustion products and, at a minimum, should follow procedures for protection against toxic combustion products in smoke.

- For a single involved unit in worst-case modeled conditions, concentrations at 2 m (6.6 ft) above ground level are not expected to exceed AEGL-2 for CO (150 ppm) beyond 19 ft from the enclosure. Evacuation of personnel and people within the facility property lines is recommended. Personnel should be evacuated to locations upwind of the facility. Concentrations 2 m (6.6 ft) above ground level that exceed EPA NAAQ (1-hour) limits (35 ppm) are not expected to extend more than 50 ft from the enclosure. This concentration may extend into neighboring parking lots and public ways. During a failure event, evacuation of buildings immediately adjacent to the site and limiting use of public ways adjacent to the site should be considered.
- CO concentrations may exceed IDLH up to 13 ft from the involved container. All personnel engaged in fire suppression and rescue operations near the involved container should use appropriate PPE such as SCBA and bunker gear.
- CO concentrations may exceed 8-hr OSHA PEL limits up to 42 ft away from an involved unit. It is recommended that support personnel without breathing apparatus and the command post be located at least this distance from involved units.
- Flammable gas clouds are not expected to be present outside of the container if the NFPA 69 ventilation fan is active.
- Although flammable gas hazards do not extend beyond the property line and toxicity hazards over a 30-minute exposure period are likely near the site boundary only during high wind conditions, monitoring of toxic and flammable gas species downwind from the property line may be considered. If toxic and flammable gas species are measured to exceed permissible levels, evacuation or shelter-in-place of downwind areas may be required. Evacuation distances can be informed by Table 6.
- Although the scope of the plume modeling conducted in this study is to address airborne species, water run-off from fire fighting activities may also include metal contaminants and other toxic pollutants. Data on water pollutants was not provided for this specific system. If there is a concern about water pollution, water containment barriers or discontinuation of water use may be considered.
- An offensive attack to extinguish a BESS creates unnecessary risk and is unlikely to be successful. Emergency responders to a BESS failure often deploy a defensive strategy, when possible. When using this strategy, firefighters take up a defensive position to protect neighboring infrastructure rather than attacking the BESS fire itself. The plume modeling conducted in this study considers this scenario as a worst-case bounding condition and models the plume as a steady-state release. If a long duration scenario is expected, common interventions include shelter-in-place and evacuation orders for the surrounding area. The exposure distances discussed above may be used to establish shelter-in-place or evacuation distances. If abnormally high wind conditions beyond the 99% wind speed (15 mph) occur or more than one enclosure fails, toxic gas concentrations may extend beyond the estimated distances. In this case, it may be appropriate to increase evacuation distances beyond the exposure distances discussed above. Air quality monitoring may be helpful in determining evacuation distances.
- The expected duration of a BESS failure event will depend on a range of factors. If a defensive firefighting strategy is used and the fire is limited to a single container, an active fire may last between 2-8 hours based on previous incidents and BESS unit fire testing. If fire does propagate to adjacent containers, the duration of the event could last longer

depending on the number of containers that catch fire as each may burn for 2 to 8 hours. However, several mitigation strategies are commonly deployed to prevent fire propagation from container to container, including appropriate separation between BESS units, use of fire or thermal barriers between units, or hardening of BESS enclosures. Evaluation of fire spread is beyond the scope of this plume study and is more appropriately addressed by the Fire Modeling Analysis.

8 Conclusion

Of the measured toxic gas species for which test data is available, carbon monoxide is of primary concern due to its comparatively high concentrations and toxicity. Carbon monoxide has an IDLH level of 1200 ppm, an AEGL-3 (life-threatening health effects) level for a 30-minute exposure of 600 ppm, and an AEGL-2 (serious health effects) level for a 30-minute exposure of 150 ppm. No AEGL-1 level is provided for CO. Carbon monoxide may constitute up to 13.924% of the unburned battery vent gas based upon the provided UL 9540A cell-level report. Carbon monoxide concentrations 2 m (6.6 ft) from ground level were measured by FDS for the non-fire scenarios and calculated using modeled fire product concentrations and typical carbon monoxide levels present during lithium-ion battery fires for the fire scenarios. The modeled average carbon monoxide concentrations may be immediately dangerous to life and health up to 13 ft, cause life-threatening health effects (exceed the AEGL-3 level) up to 15 ft, and cause serious health effects (exceed the AEGL-2 level) up to approximately 19 ft from the unit in a large fire scenario with high winds. The modeled average carbon monoxide concentrations may exceed EPA NAAQ 1-hr levels and cause physical symptoms up to approximately 50 ft from the unit during a unit thermal runaway gas release scenario with high winds. The modeled high wind speed was 6.7 m/s (15 mph), which is the 99th percentile wind speed at the Marici site. No toxicity consequences were present for the modeled scenarios with low wind conditions. Hydrogen fluoride was not measured during the UL 9540A testing for this system. However, it is has been reported in some battery failure cases. Thus, hydrogen fluoride is a risk, but the exact magnitude of this risk is unknown. If quantification of HF levels are desired, it is recommended that additional fire testing beyond the scope of the UL 9540A testing be performed in order to quantify what levels of hydrogen fluoride may exist for the PowerTitan 2.0. Other measured toxic gases make up only trace amounts of the battery vent gas. Hydrocarbon release quantities are too small to exceed IDLH or AEGL levels at any distance from the unit.

Provided planning documents [1] and publicly available maps indicate that the Marici site is located in an area with residential neighborhoods and commercial buildings. Over 600 houses are located within a half-mile of the Marici site. The nearest residential property is 111 ft away from the BESS enclosure at the edge of the site (see Figure 2). Based on the model results and the prevailing wind direction at the site (from the south-southwest), it is unlikely that toxic levels of carbon monoxide that may result in irreversible or serious health effects would reach populated areas in the event of a single BESS unit experiencing a failure event. Based on worst-case modeled carbon monoxide concentrations that could reach AEGL-2 (irreversible or serious health effects), BESS enclosure setbacks from the property line should either exceed 19 ft or a sufficient and reliable means of notification should be provided for areas where the property line is less than 19 ft from the nearest BESS enclosure. Sufficient and reliable means of notification could include, but are not limited to, visual and audible alarms to alert people who may be in the vicinity of the site or providing procedures requiring site personnel to secure the area in the event of a BESS failure. A larger setback of 50 ft may be considered for sensitive receptors to reduce possible physical symptoms that could result from long-term exposure to low concentrations of carbon monoxide.

Given the uncertainties inherent in modeling and the diversity of possible outcomes, it is recommended that all non-essential personnel evacuate the immediate area and that emergency

response personnel wear SCBA when operating in the vicinity of a unit that is in thermal runaway.

Given the potential risk of toxicity hazards during failure scenarios of the BESS, appropriate emergency response protocols should be considered and developed in collaboration with local emergency personnel. Due to the suburban location of the site, officials may want to consider protective action guidance, especially during high wind conditions. This may include shelter and evacuation actions. These protective actions could be informed by carbon monoxide measurements, HF measurements, or observation of irritating smoke particulates. Evacuation during an event can allow occupants to remove themselves from the incident but poses the risk of exposure during a brief period of evacuation. Evacuation is often a better option for a prolonged event. Based on the model results, evacuation for occupants during an evacuation in proximity to the involved battery system is not likely to cause exposure to IDLH, AEGL-3, or AEGL-2 levels of toxic gases which could cause permanent injury or impede evacuation. Shelter-in-place actions include staying inside and closing windows and doors such that toxic materials do not enter the building. Shelter-in-place may expose people to smaller concentrations of material for a longer period of time and can be a good option for short incidents but becomes unreasonable for long incidents. Figure 31 shows the areas that could have toxic gas concentrations exceeding IDLH (immediately dangerous to life or health), AEGL-3 (life-threatening health effects), and AEGL-2 (serious health effects) based on the worst-case modeled scenarios for high winds at the Marici project site. Areas that could have toxic gas concentrations that exceed OSHA PEL and EPA NAAQ (physical symptoms) are also shown. These distances were measured from the outermost BESS enclosures. Note that this figure does not consider possible hydrogen fluoride concentrations.

Maximum Distances for Toxicity Consequences with
99th Percentile 15 mph High Wind

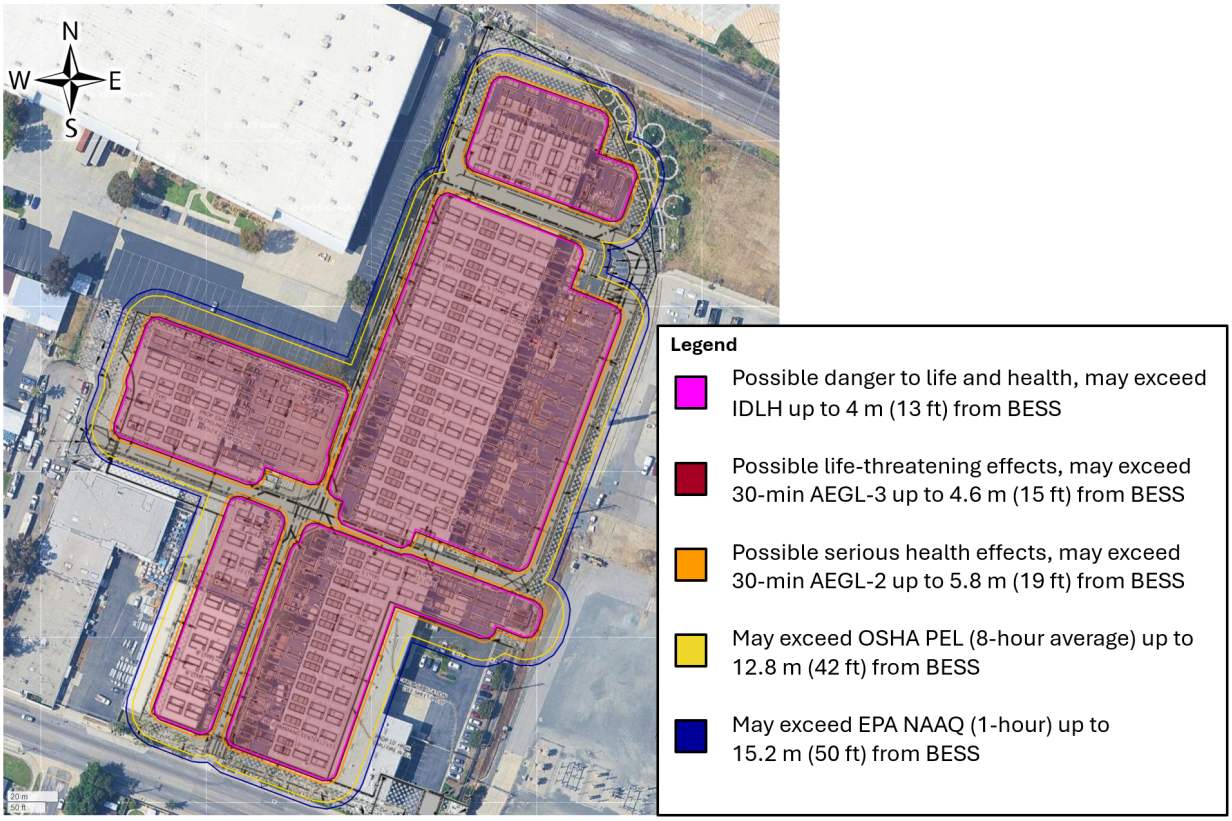

Figure 31: Satellite imagery of the immediate site surroundings with overlaid areas containing possible levels of toxic gases with steady 6.7 m/s (15 mph) wind, which is the 99th percentile wind speed at the Marici site. The buffer colors correspond with the toxicity levels shown in Figures 27 and 28. No toxicity consequences were present for the modeled scenarios with low wind conditions. Note that these buffers do not account for possible hydrogen fluoride concentrations. This image was produced using Open Street Map and Google Maps.

The buffers in Figure 31 show the maximum modeled distances for critical concentrations in all possible wind conditions. In reality, the wind will only come from one direction at a time, so a plume resulting from BESS failure will travel predominantly in one direction. Figure 32 shows a modeled plume for a high wind coming from the prevailing wind direction, which is south-southwest for the Marici site.

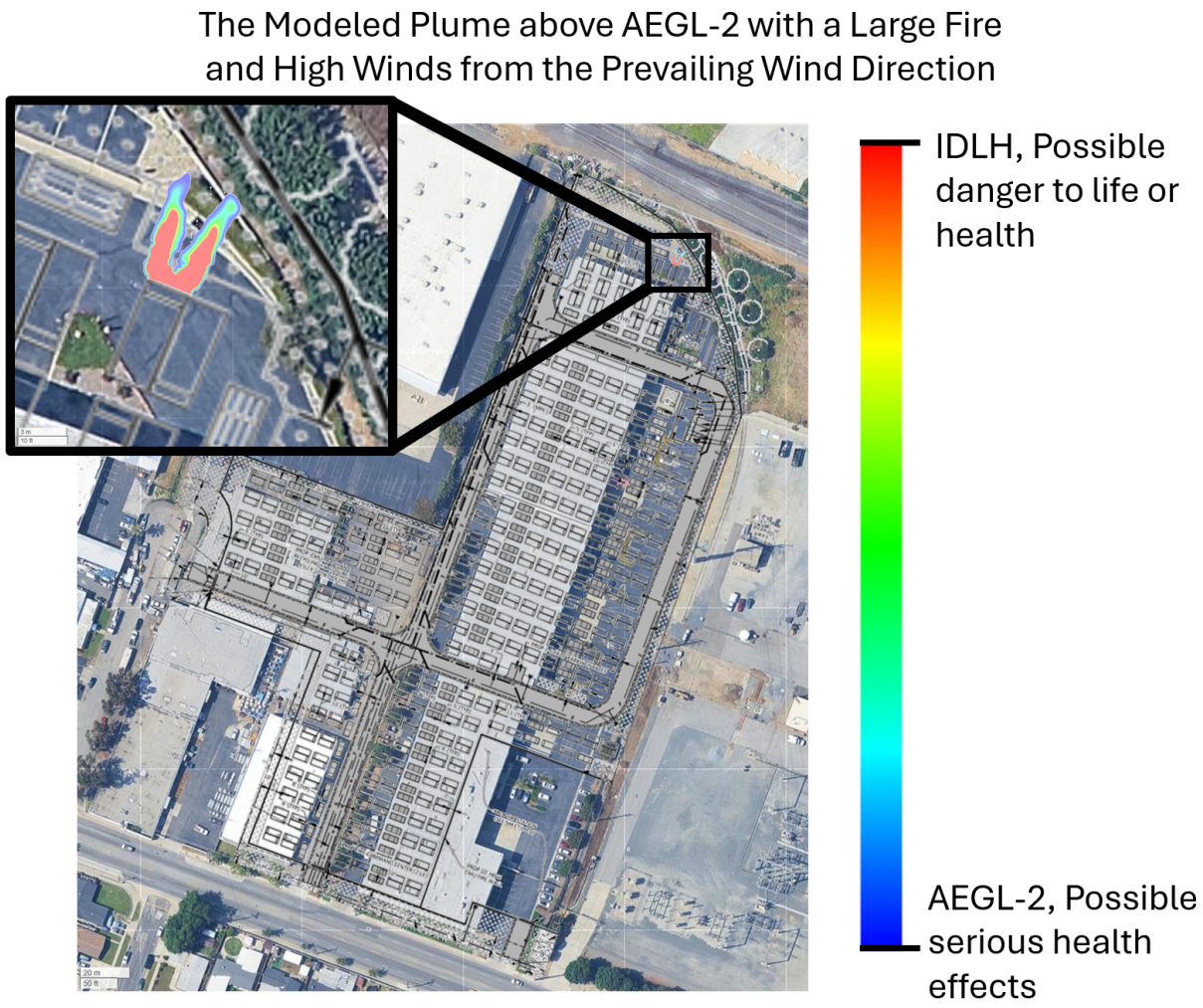

Figure 32: Satellite imagery of the immediate site surroundings with an overlaid plume that was modeled with 15 mph wind from the south-southwest. Note that this plume does not consider possible hydrogen fluoride levels. This image was produced using Open Street Map and Google Maps.

The analysis in this report assumes that only one battery unit fails or burns at a time and that gas release scenarios are consistent with UL 9540A testing. There are several conditions that may lead to worse consequences than those predicted by this model. These conditions include, but are not limited to, thermal runaway propagation exceeding the measured release rate and involvement of multiple units.

9 Limitations

- The study presented in this report is intended for use by client to assist with their decision making related to toxicity risks due to plume transport and evolution from Lithium-ion Battery Energy Storage Systems (BESS). This study specifically does not address other energy storage designs, feasibility of other toxic gas mitigation methods, or compliance to local codes and standards. The scope of the analysis was strictly limited to collection of data relevant to scope.

- The scope of services performed may not adequately address the needs of other users of this report, and any re-use of this report is at the sole risk of the user. This study is based on observations and information available at the time of the analysis. No guarantee or warranty as to future life or performance of any reviewed condition is expressed or implied.
- In the analysis, we have relied on documentation, including but not limited to facility design, BESS design, and other siting documents provided by the client. We cannot verify the correctness of this data and rely on the client for their accuracy. Although we have exercised usual and customary care in the conduct of this analysis, the responsibility for the design and manufacture of the product remains fully with the client.
- The methodology forming the basis of the results presented in this report is based on mathematical modeling of physical systems and data from third parties. Given the nature of these evaluations, significant uncertainties are associated with the various computations. These uncertainties are inherent in the methodology and subsequently in the generated results. Furthermore, the assumptions adopted do not constitute the exclusive set of reasonable assumptions, and use of a different set of assumptions or methodology could produce materially different results.

References

[1] “Site plans marici project, llc,” TRC, Tech. Rep. 604109.

[2] “Powertitan 2.0 liquid cooled energy storage system,” Sungrow, Tech. Rep.

[3] J. Huang, “Cell test report,” CSA Group, Tech. Rep. 80184345.

[4] M. H. Simon Wang, “Module test report,” TUVRheinland, Tech. Rep. CN23P68X 001.

[5] ——, “Unit test report,” TUVRheinland, Tech. Rep. CN23JPBV 001.

[6] JWW, “Sungrow powertitan 2.0 computational fluid dynamics heat flux modeling report,” Fire and Risk Alliance, Tech. Rep. REV 0.

[7] S. Wang, “Nfpa 69 test report,” TUVRheinland, Tech. Rep. CN24K3CC 001.

[8] O. Willstrand, R. Bisschop, P. Blomqvist, A. Temple, and J. Anderson, “Toxic Gases from Fire in Electric Vehicles,” *RISE*, p. 240, 2020.

[9] 3M, “3M Novec-1230 Fire Protection Fluid Technical Data,” Feb. 2022. [Online]. Available: https://multimedia.3m.com/mws/media/1246880/3m-novec-1230-fire-protection-fluid.pdf

[10] D. A. Purser, “Combustion Toxicity,” in *SFPE Handbook of Fire Protection Engineering*, M. J. Hurley, D. Gottuk, J. R. Hall, K. Harada, E. Kuligowski, M. Puchovsky, J. Torero, J. M. Watts, and C. Wieczorek, Eds. New York, NY: Springer, 2016, pp. 2207–2307. [Online]. Available: https://doi.org/10.1007/978-1-4939-2565-0_62

[11] “29 CFR 1910.120 – Hazardous waste operations and emergency response.” [Online]. Available: https://www.ecfr.gov/current/title-29/subtitle-B/chapter-XVII/part-1910/subpart-H/section-1910.120

[12] “Immediately Dangerous to Life or Health | NIOSH | CDC,” Jul. 2020. [Online]. Available: https://www.cdc.gov/niosh/idlh/default.html

[13] O. US EPA, “Acute Exposure Guideline Levels for Airborne Chemicals,” Jul. 2022. [Online]. Available: https://www.epa.gov/aegl

[14] “San gabriel valley airport windrose,” Iowas State University Iowa Environmental Mesonet, Tech. Rep. https://mesonet.agron.iastate.edu/sites/site.php?station=EMTnetwork=CA ASOS.

[15] U.S. EPA, “Risk Management Program Guidance for Offsite Consequence Analysis,” U.S. Environmental Protection Agency, Tech. Rep. EPA 550-B-99-009, Mar. 2009, issue: EPA 550-B-99-009. [Online]. Available: https://www.epa.gov/sites/default/files/2013-11/documents/oca-chps.pdf

A Appendix

1.1 Gas Release Rate

Module propagation time

$$t_{modulepropagation} = 2225.00000 \text{ second}$$

The amount of gas released by a cell in the cell-level test

$$V_{gascell} = 0.19200 \text{ meter}^3$$

Cells failed in module test

$$n_{cells} = 5$$

Average module release rate

$$r_{gasrelease} = V_{gascell} \cdot \frac{n_{cells}}{t_{modulepropagation}} = 0.19200 \text{ meter}^3 \cdot \frac{5}{2225.00000 \text{ second}} = 0.00043 \frac{\text{meter}^3}{\text{second}}$$

Density of the battery gas

$$\rho_{gas} = 0.89706 \frac{\text{kilogram}}{\text{meter}^3}$$

$$G = r_{gasrelease} \cdot \rho_{gas} = 0.00043 \frac{\text{meter}^3}{\text{second}} \cdot 0.89706 \frac{\text{kilogram}}{\text{meter}^3} = 0.00039 \frac{\text{kilogram}}{\text{second}}$$

$0.00038704758411451615 \frac{\text{kilogram}}{\text{second}}$

B Revisions

Table 8: Document revision history.

Revision	Date	Description
0.1	March 14 2025	Initial draft version submitted to client for review.
1.0	April 29 2025	Final draft with updates based on client comments.
1.1	May 9 2025	Final version updated based on client comments.
1.2	May 16 2025	Final version updated based on client comments.
1.3	August 14 2025	Distances measured from BESS enclosures.

This page intentionally left blank.

APPENDIX N
EMF STUDY

This page intentionally left blank.

REPORT

Marici Gen-Tie Line EMF Study Report

PREPARED FOR

Dashiell

DATE

August 14, 2025
(Version 1.1)

PREPARED BY

Grant Wollam, PE
GWollam@Quanta-Technology.com
229.869.7067

Farbod Jahan, PE
Farbod@Quanta-Technology.com
919.334.3035

Internal Project #US25TT129

CONFIDENTIAL/PROPRIETARY: This document contains trade secrets and/or proprietary, commercial, or financial information not generally available to the public. It is considered privileged and proprietary to Quanta Technology, LLC, and is submitted with the understanding that its contents are specifically exempted from disclosure under the Freedom of Information Act [5 USC Section 552 (b) (4)] and shall not be disclosed by the recipient (whether it be Government [local, state, federal, or foreign], private industry, or non-profit organization) except with the written permission of Quanta Technology and shall not be duplicated, used, or disclosed, in whole or in part, for any purpose except to the extent provided in the contract.

DISCLAIMER: This report is prepared by Quanta Technology, LLC. Quanta Technology was engaged by Dashiell. The report is to the parameters set by the Client/s and contained in the engagement documentation between Quanta Technology and the Client/s. The Client/s provided data for this report, and Quanta Technology bears no responsibility if the data was incorrect. This report is for the use of the Client/s and is not intended to and should not be used or relied upon by anyone else unless the other expected uses and users are listed in the original engagement documentation. If expected uses and users are listed in the engagement documentation, Quanta Technology shall be deemed to have taken those uses and users into consideration in the drafting of this report. Quanta Technology does not accept any duty of care to any other person or entity other than the Client/s. This report has been prepared for the purpose set out in the engagement documentation between Quanta Technology and the Client/s. Any recipients other than those approved by Quanta Technology should seek independent expert advice as this report was not prepared for them or any other purpose than that detailed in the engagement terms with the Client/s and cannot be relied upon other than for this. Information contained in this report is current as of the date of this report and may not reflect any event or circumstances that occurred after the date of this report. All queries related to this report's content or use must be addressed to the Client/s.

REPORT CONTRIBUTORS

- Farbod Jahanbakhsh
- Grant Wollam
- Solmaz Nazaralizadeh

VERSION HISTORY

VERSION	DATE	DESCRIPTION
1.0	May 30, 2025	Initial Submission
1.1	August 14, 2025	Updated per customer comments

REVIEW HISTORY

VERSION	WRITTEN BY	DATE	REVIEWED BY	DATE
1.0	Grant Wollam	05/30/2025	Farbod Jahan	05/30/2025
1.1	Grant Wollam	08/14/2025	Farbod Jahan	08/14/2025

Executive Summary

Quanta Technology has performed the electromagnetic field, radio interference, audible noise, and corona loss study for the Marici 230 kV Gen-Tie Line using Bonneville Power Administration (BPA) modeling software.

The project involves a single-circuit 230 kV transmission line in Los Angeles, California, extending approximately 22 meters.

This report presents the findings of the study conducted for the 230 kV single-circuit transmission line operating at the maximum voltages (1.05 pu). The study evaluates the electric field, magnetic field, radio interference, audible noise, and corona loss of the transmission line.

Abbreviations and Acronyms

Table 1. Abbreviations and Acronyms

TERM	DEFINITION
ACSR	Aluminum conductor steel-reinforced cable
AN	Audible noise
EF	Electric field
EMF	Electromagnetic field
IEEE	Institute of Electrical and Electronics Engineers
INIRC-IRPA	International Commission on Non-ionizing Radiation Protection
MF	Magnetic field
MPE	Maximum permissible exposure
NJCEC	New Jersey Clean Energy Corridor
NJDEP	Department of Environmental Protection Compliance and Enforcement for the State of New Jersey
OHGW	Overhead ground wire
OPGW	Optical ground wire
RI	Radio interference
ROW	Right of way
SLD	Single-line diagram
TVI	Television Interference

TABLE OF CONTENTS

EXECUTIVE SUMMARY II
ABBREVIATIONS AND ACRONYMS III
1 INTRODUCTION 1
2 MODELING AND METHODOLOGY 2
2.1 Gen-Tie Line Modeling 2
2.1.1 Assumptions 6
2.2 Methodology 7
3 EMF STUDY RESULTS 8
3.1 Electric Field 8
3.2 Magnetic Field 8
3.3 Audible Noise 9
3.4 Radio Interference 9
3.5 Corona Loss 10
4 CONCLUSION 11
5 REFERENCES 12
APPENDIX A: GEN-TIE LINE INFORMATION 13
APPENDIX B: ADDITIONAL RESULTS 14
APPENDIX C: SITE PLAN 15

LIST OF FIGURES

Figure 1. Pole 1 Dimensions 2
Figure 2.POCO Dimensions 3
Figure 3. Google Earth Image of the Marici Gen-Tie Line 4
Figure 4. 230 kV Marici Tower Dimensions 4
Figure 5. Electric Field Results 8
Figure 6. Magnetic Field Results 8
Figure 7. Audible Noise Results 9
Figure 8. Radio Interference Results 9

LIST OF TABLES

Table 1. Abbreviations and Acronyms iii
Table 2. Modeled Parameters for Point 1 5
Table 3. Modeled Parameters for Point 2 5
Table 4. Modeled Parameters for Point 3 6
Table 5. The Conductor Surface Gradient and Corona Loss 10

1 Introduction

Quanta Technology has performed the electromagnetic field (EMF), radio interference (RI), audible noise (AN), and corona loss study for the Marici 230 kV Gen-Tie Line using Bonneville Power Administration (BPA) modeling software.

The project involves a single-circuit 230 kV transmission line in Los Angeles, California, extending approximately 22 meters. The consists of double-bundle ACSR Mockingbird phase conductor (2034.5 kcmil) and is equipped with dual 48-fiber CentraCore OPGW shield wires and 7 No.7 Alumoweld overhead ground wire.

The modeled segment includes two dead-end steel monopole structures (POCO and POLE1) with an estimated span of 22 meters between poles and pole heights of 105 ft and 140 ft, respectively. Mid-span conductor sag was estimated using standard tension assumptions for ACSR Mockingbird.

The east property line shared with the Walnut Substation is 11 feet 2 inches from the nearest portion of the gen-tie line, and the southern public facing property line is 55 feet 11 inches from the nearest portion of the gen-tie line. The site plan is included in Appendix C.

The analysis was performed under conditions outlined in Section 2.1.1. This report presents the findings of the study conducted for the 230 kV single-circuit transmission line operating at the maximum voltages (1.05 pu). The study evaluates the electric field (EF), magnetic field (MF), radio interference (RI), audible noise (AN), and corona loss of the transmission line.

This report summarizes the results of the study conducted for the proposed 230 kV line operating at its maximum rated voltage. The assessment includes the evaluation of EF, MF, RI, and AN level at the edge of the ROW.

2 Modeling and Methodology

2.1 Gen-Tie Line Modeling

This study models a 230 kV single-circuit transmission line located in Los Angeles, California, with a total line length of approximately 22 meters. These specifications reflect actual site parameters provided by the project engineer and ensure realistic modeling in the BPA software environment.

Figure 1 and Figure 2 show the tower geometry of the transmission line for “Pole 1” and “POCO” tower, respectively. Figure 3 shows the poles and gen-tie line via Google Earth. Figure 4 shows the Tower’s engineering drawings provide by Dashiell.

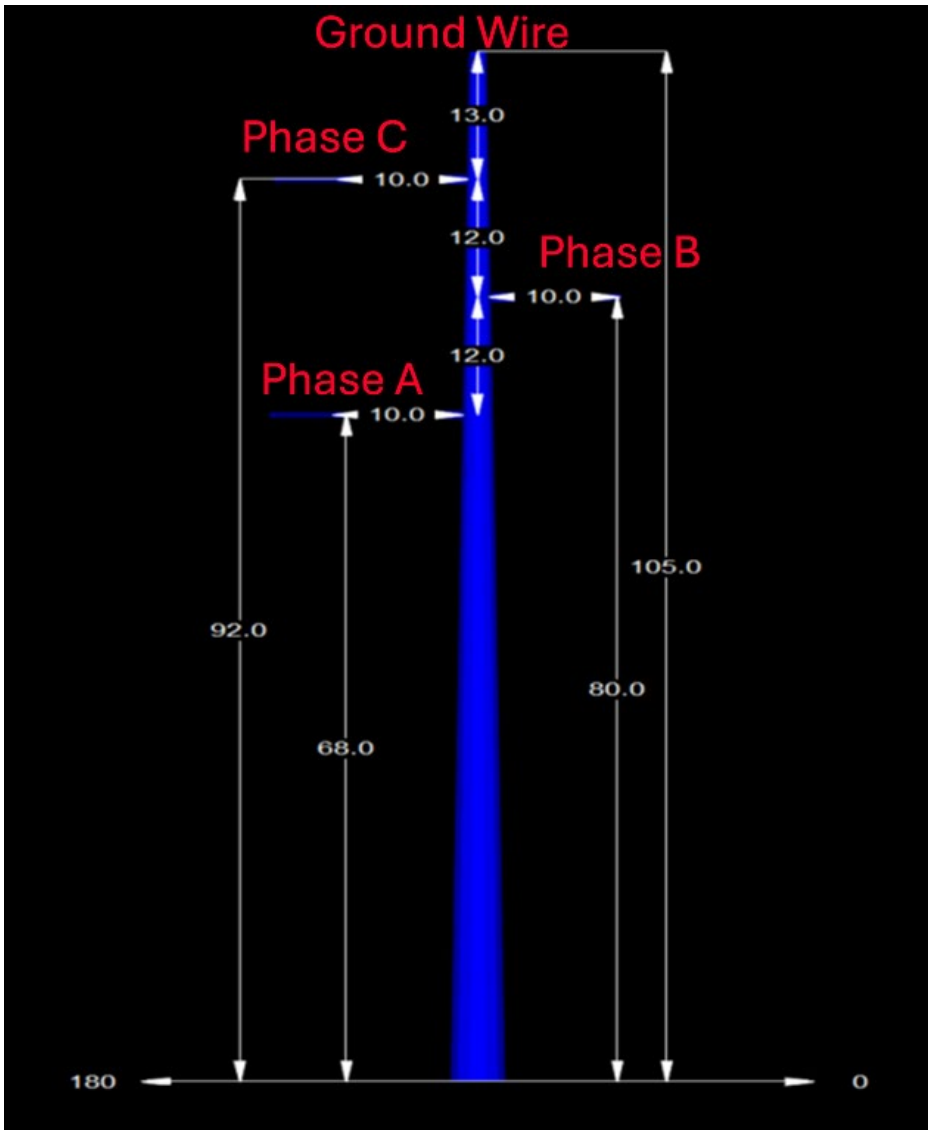

Figure 1. Pole 1 Dimensions

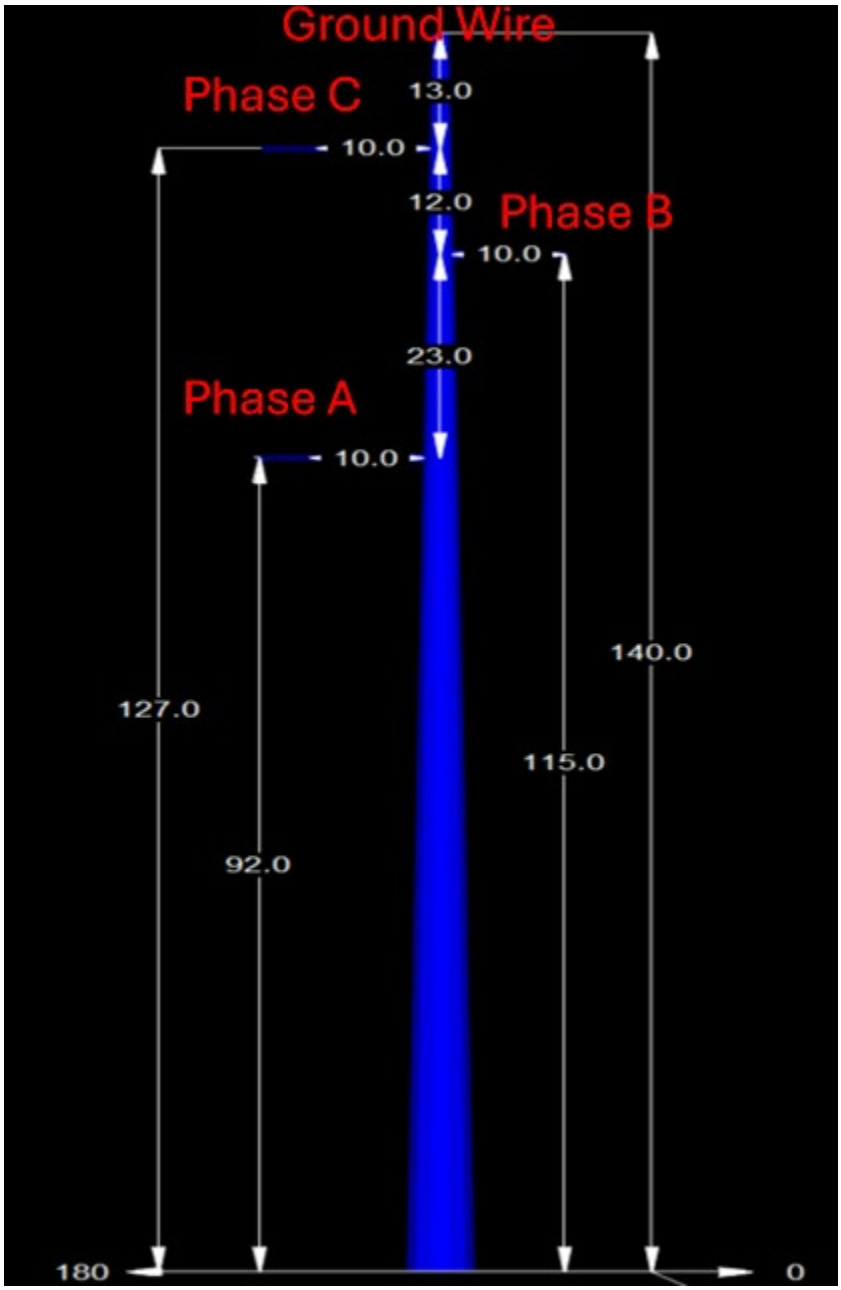

Figure 2.POCO Dimensions

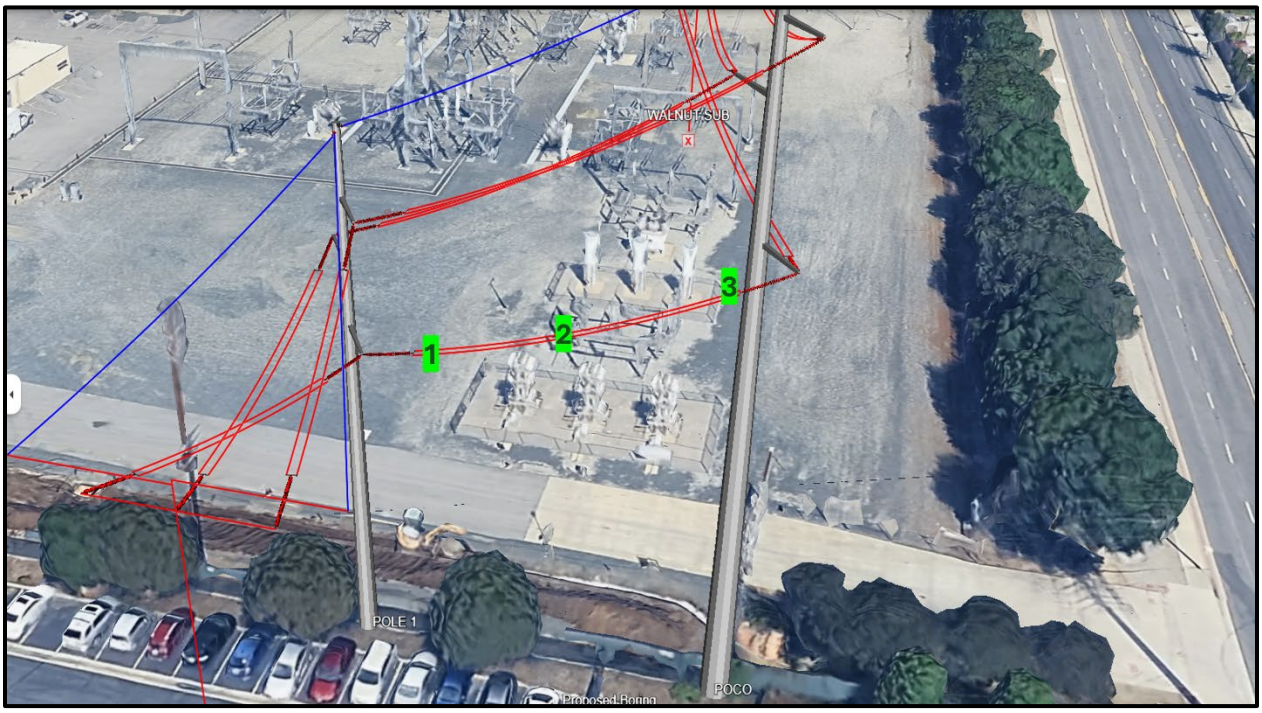

Figure 3. Google Earth Image of the Marici Gen-Tie Line

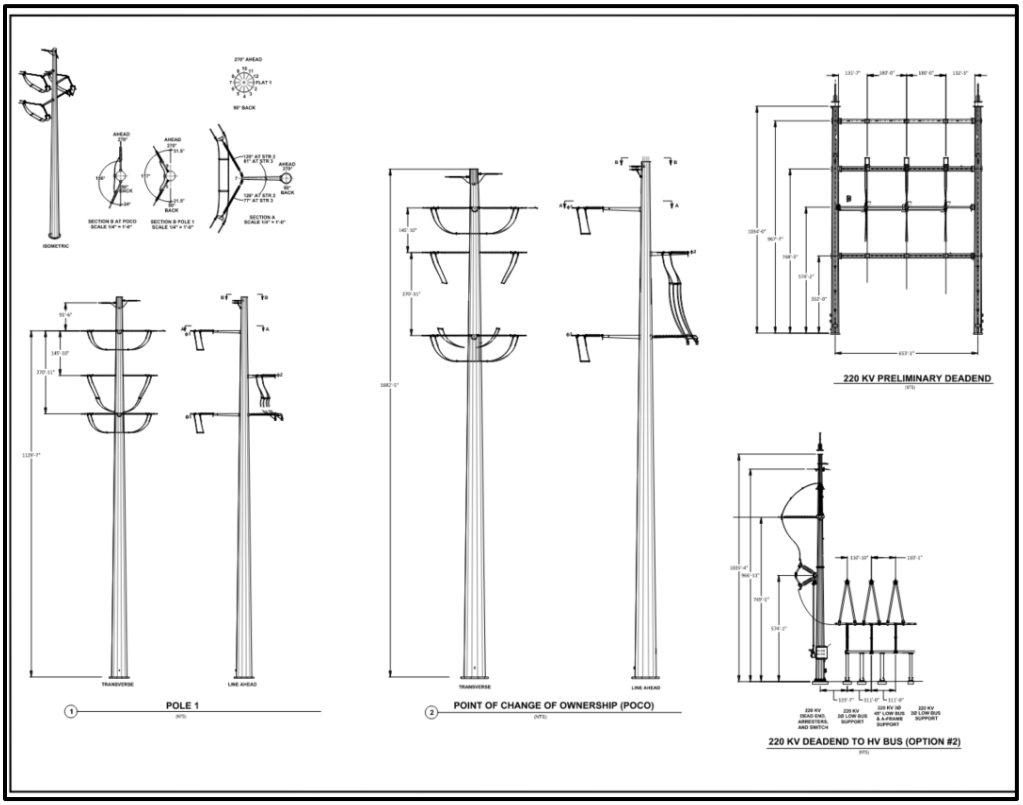

Figure 4. 230 kV Marici Tower Dimensions

These structural and geometric parameters were extracted from Dashiell engineering documentation and validated via geospatial analysis using Google Earth, as illustrated in Figure 3**Error! Reference source not found.**. It is important to note that while the BPA Corona and Field Effects Program inherently assumes symmetric pole heights and therefore applies mid-span sag at the geometric center of the span, the actual installation features asymmetrical pole elevations. Based on the verified site-specific data, Figure 3 confirms that the vertical heights of the phases differ significantly across the two structures, thereby invalidating the assumption of symmetric mid-span clearance. Accordingly, to ensure conservative and realistic modeling, this study adopts the lowest vertical conductor clearance—68 feet (Phase A)—as the reference height for electromagnetic field, audible noise, and radio interference analyses. This approach aligns with industry best practices for worst-case exposure modeling under adverse weather conditions, as stated in Section 2.1.1, in full compliance with BPA simulation standards.

Three locations are modeled across the gen-tie line and are named Point 1, 2, and 3, which are displayed in Figure 3. However, only the worst-case results are displayed in Section 3. All the results are included in Appendix B.

Table 2. Modeled Parameters for Point 1

LINE PHASE	LG VOLTAGE (KV)	HORIZONTAL DISTANCE FROM THE CENTER (FT)	CONDUCTOR HEIGHT (FT)	CONDUCTORS PER PHASE (BUNDLE)	BUNDLE SPACING (IN)	LINE CURRENT (AMPS)	CONDUCTOR TYPE
Phase A	139.4	-10	68	2	18	1005	2034.5 kcmil Mockingbird ACSR
Phase B	139.4	10	80	2	18	1005	
Phase C	139.4	-10	92	2	18	1005	
Ground wire	NA	0	105	1	NA	0	No.7 Alumoweld

Table 3. Modeled Parameters for Point 2

LINE PHASE	LG VOLTAGE (KV)	HORIZONTAL DISTANCE FROM THE CENTER (FT)	CONDUCTOR HEIGHT (FT)	CONDUCTORS PER PHASE (BUNDLE)	BUNDLE SPACING (IN)	LINE CURRENT (AMPS)	CONDUCTOR TYPE
Phase A	139.4	-10	80	2	18	1005	2034.5 kcmil Mockingbird ACSR
Phase B	139.4	10	97	2	18	1005	
Phase C	139.4	-10	109.50	2	18	1005	
Ground wire	NA	0	122.50	1	NA	0	No.7 Alumoweld

Table 4. Modeled Parameters for Point 3

LINE PHASE	LG VOLTAGE (KV)	HORIZONTAL DISTANCE FROM THE CENTER (FT)	CONDUCTOR HEIGHT (FT)	CONDUCTORS PER PHASE (BUNDLE)	BUNDLE SPACING (IN)	LINE CURRENT (AMPS)	CONDUCTOR TYPE
Phase A	139.4	-10	92	2	18	1005	2034.5 kcmil Mockingbird ACSR
Phase B	139.4	10	115	2	18	1005	
Phase C	139.4	-10	127	2	18	1005	
Ground wire	NA	0	140	1	NA	0	No.7 Alumoweld

2.1.1 Assumptions

The following assumptions are used for the study.

- Wind speed: 11.7 ft/s = 8 mph
- Ground conductivity: 1 mmhos/m
- Rain rate: 0.3 in/hour
- Altitude: 305 ft
- Electric field sensor height: 2 meters (6.56 ft)
- Right of Way (ROW): 180 ft
- Phase max current: 1,005 Amp
- Phase voltage: 1.05 PU (241.5kV L-L)

2.2 Methodology

The information below summaries the theory and limits for each calculated value along with further assumptions for these calculations.

1. **Electric Field:** The intensity of the EF is measured 2 meters above the ground [1]. In the study, the conductor height is assumed to be the minimum clearance to the ground. According to the Institute of Electrical and Electronics Engineers (IEEE) Standard C95.6, under normal load conditions, for the public, the maximum permissible exposure (MPE) to electric fields is 10 kV/m, and MPE outside the line right of way (ROW) is 5 kV/m [2].
2. **Magnetic Field:** The intensity of the MF is measured 2 meters above the ground [1]. In the study, the conductor height is assumed to be the minimum clearance to the ground. Based upon the technical research, the International Commission on Non-Ionizing Radiation Protection (ICNIRP) has made a series of recommendations for limiting EMF exposure to human beings: public exposure to magnetic fields should be limited to 2,000 mG (200 mT) (ICNIRP 2010). The International Commission on Non-ionizing Radiation Protection (INIRC-IRPA) recommends a public exposure MF guideline of 1 gauss [3].
3. **Audible Noise:** The audible noise is measured 2 m above the ground. In the study, the conductor height is assumed to be the minimum clearance to the ground [1]. The U.S. Department of Housing and Urban Development Noise Guidebook Chapter 2 (24 CFR Section 51.101(a)(8)) recommends that exterior areas of frequent human use follow the EPA guideline of 55 dBA L_{dn}. However, the same Section 51.101(a)(8) indicates that a noise level of up to 65 dBA L_{dn} could be considered acceptable [4].
4. **Radio Interference:** The RI antenna is placed 2 m above the ground. In this study, the conductor height is assumed to be the minimum clearance to the ground. There is no specific RI environmental limit applicable to this study.[1]

3 EMF Study Results

3.1 Electric Field

The electric field at the sensor height (2 meters) is displayed as a function of lateral distance from the center of the lines.

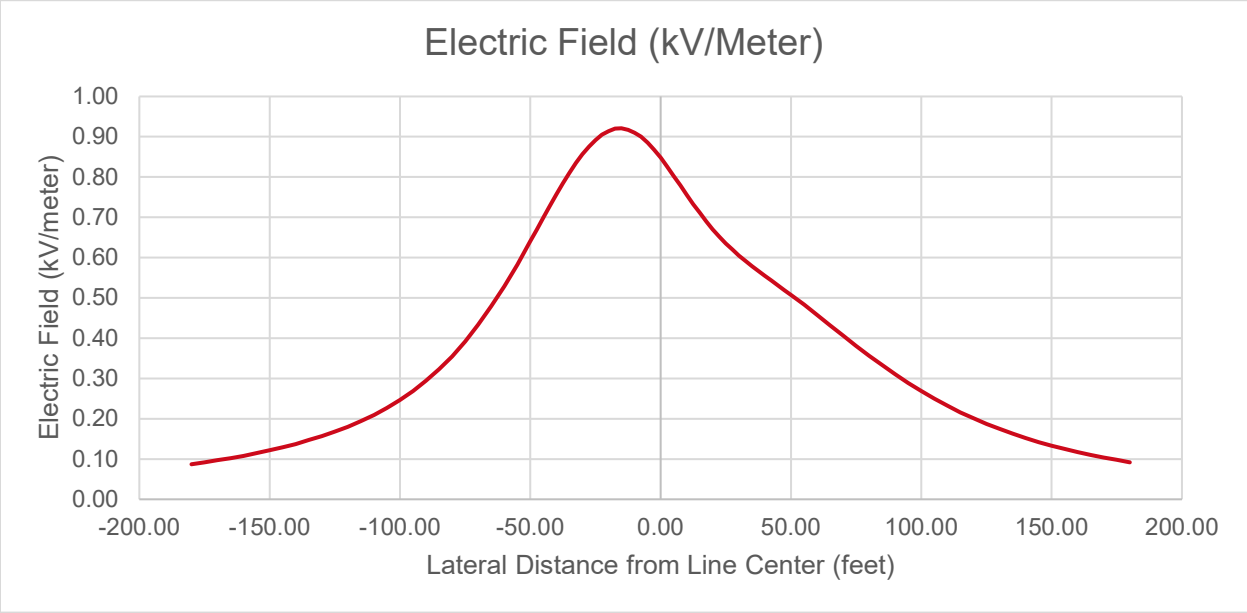

Figure 5. Electric Field Results

3.2 Magnetic Field

The magnetic field at the sensor height (2 meters) is displayed as a function of lateral distance from the center of the lines.

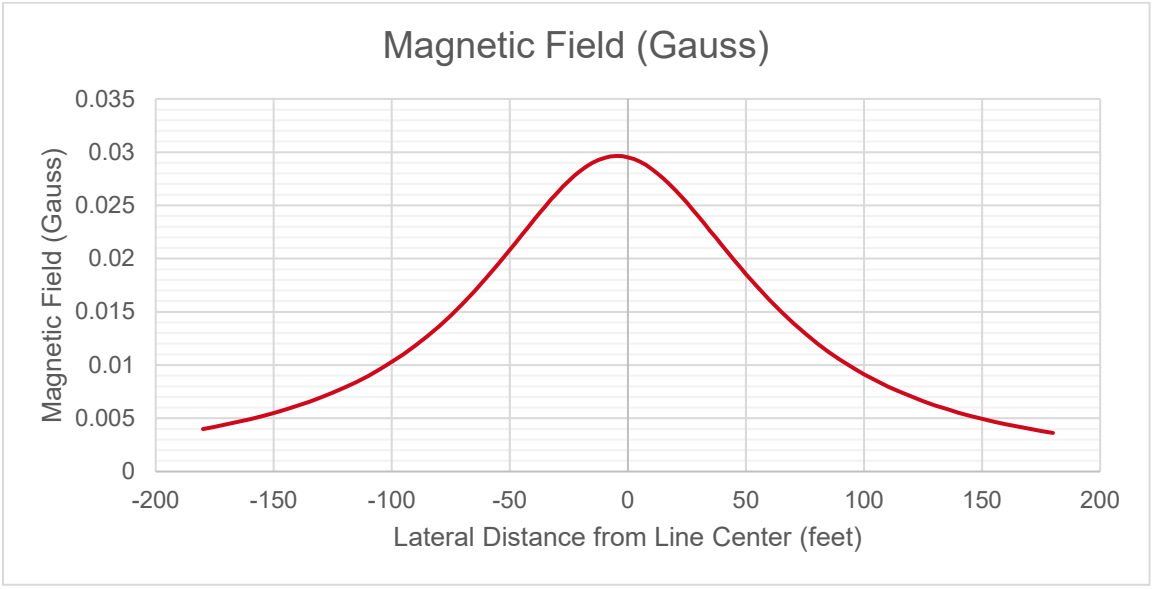

Figure 6. Magnetic Field Results

3.3 Audible Noise

The audible noise at the sensor height (2 meters) is displayed as a function of lateral distance from the center of the lines.

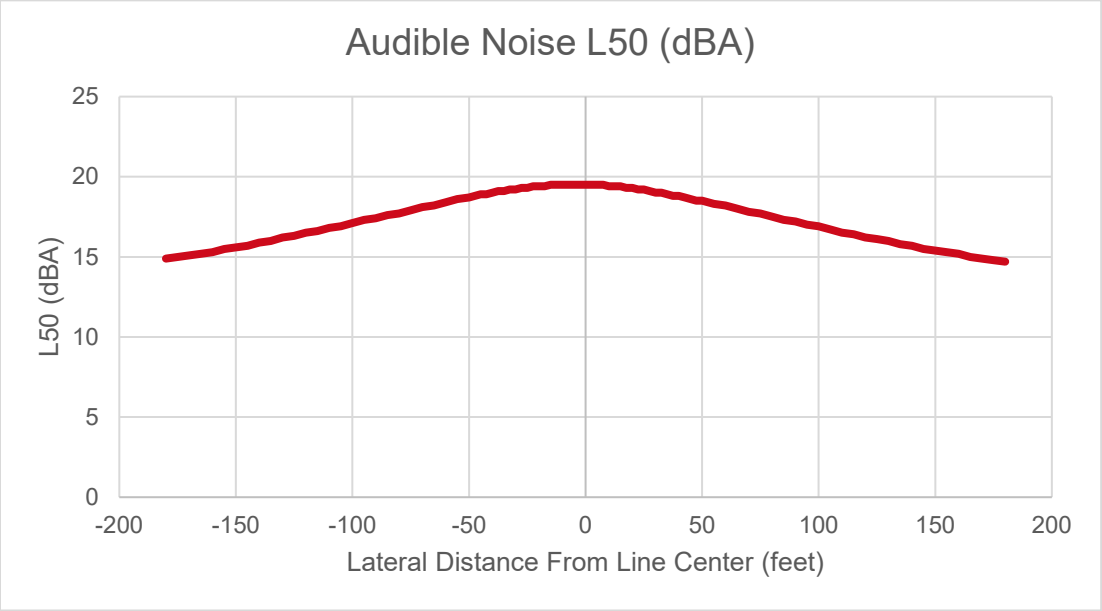

Figure 7. Audible Noise Results

3.4 Radio Interference

The Radio Interference at the sensor height (2 meters) is displayed as a function of lateral distance from the center of the lines.

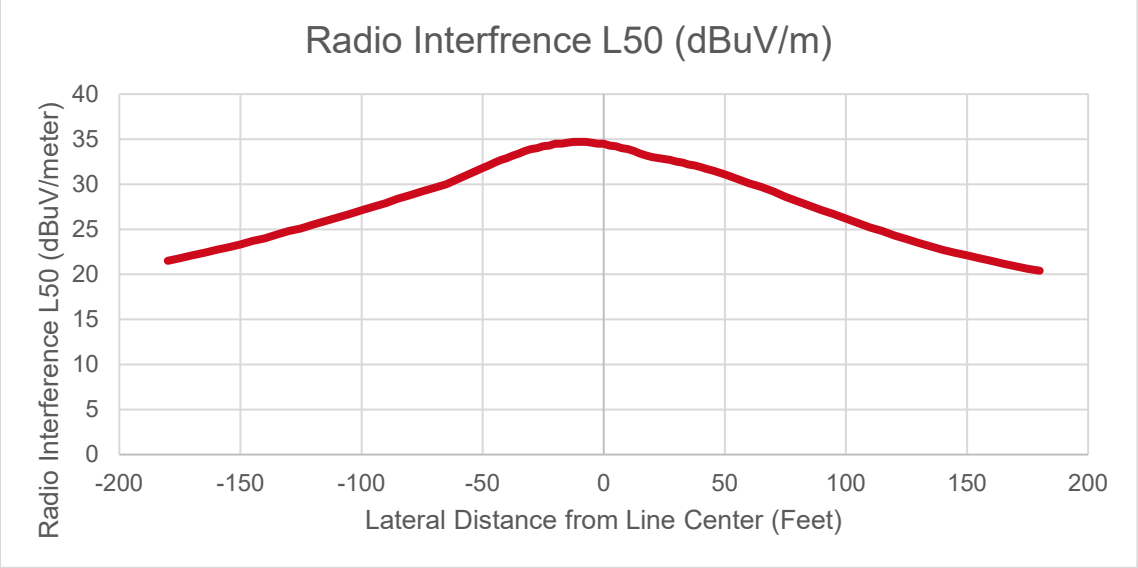

Figure 8. Radio Interference Results

3.5 Corona Loss

The conductor surface gradient and corona loss of the transmission line are calculated and summarized in Table 5.

Table 5. The Conductor Surface Gradient and Corona Loss

LINE PARAMETERS	VOLTAGE (KV)	MAXIMUM GRADIENT (KV/CM)	CORONA LOSSES (KW/MI)
Phase A	139.4	8.38	0.835
Phase B	139.4	8.36	0.824
Phase C	139.4	8.47	0.895

4 Conclusion

The results displayed in Section 3 of the report provide the electric field, magnetic field, audible noise, radio interference, and corona loss values at distances respective of the center of the line and 2 meters above the ground level. These results show that the limits described in Section 2.2 are not exceeded for the Marici Gen-Tie Line.

5 References

[1] "IEEE Standard Procedures for Measurement of Power Frequency Electric and Magnetic Fields From AC Power Lines," IEEE Std 644-1994, 1995.

[2] "IEEE Standard for Safety Levels With Respect to Human Exposure to Electromagnetic Fields, 0-3 kHz," IEEE Std C95.6-2002 , 2002.

[3] "International Commission on Non-Ionizing Radiation Protection (ICNIRP). Guidelines for limiting exposure to time-varying electric, magnetic, and electromagnetic fields (up to 300 GHz)," International Commission on Non-Ionizing Radiation Protection. Health Phys., 1998.

[4] U. S. D. o. H. a. U. D. E. P. Division., The noise guidebook: a reference document for implementing the Department of Housing and Urban Development's noise policy., Washington, D.C.: The Division., 1985.

[5] "ICES-004 — Alternating Current High Voltage Power Systems," Industry Canada, 2013.

[6] I. C. o. N.-I. R. Protection., "ICNIRP statement on the “Guidelines for limiting exposure to time-varying electric, magnetic, and electromagnetic fields (up to 300 GHz)," *Health physics 97,* vol. 3, pp. 257-258, 2009.

[7] EPRI, AC Transmission Line Reference Book—200 kV and Above, Third Edition, Institute, Electric Power Research , December, 2005.

[8] M. S. F. a. W. C. Farzaneh, Electrical design of overhead power transmission lines., McGraw-Hill Education, 2012.

Appendix A: Gen-Tie Line Information



N14601T
ENGINEERING SCOP



N14601T - CEI -
Marici 230kV Gen-Ti

Appendix B: Additional Results

(Open as text file – notepad, etc.)

Point 1

Point 2

Point 3

Appendix C: Site Plan



This page intentionally left blank.

APPENDIX O
EMERGENCY AIR TOXICS ANALYSIS

This page intentionally left blank.

PLACEWORKS

TECHNICAL MEMORANDUM

DATE September 17, 2025

TO Kathy Tai
Development Services Manager
City of Industry
15625 East Stafford Street, Suite 100, Industry, CA 91744

FROM Steve Bush, P.E., Senior Engineer

SUBJECT Emergency Air Toxics Analysis for Thermal Runaway Reaction
Marici Battery Energy Storage Facility
IND-22.17

1. Introduction

The proposed project involves the construction and operation of an approximately 400-megawatt (MW) battery energy storage system (BESS). The proposed project would provide service to the City of Industry and reliability to the regional electric grid by receiving energy (charging) from the Southern California Edison (SCE) Walnut Substation, storing energy on-site, and then delivering energy (discharging) back to the SCE Substation, which is located at 16398 Gale Avenue in the City of Industry (adjacent to the Project Site's east property line) via an overhead tie-line.

In the past, BESS facilities primarily used lithium-ion battery packs, which were susceptible to thermal runaway reactions resulting in toxic air emissions, fires, and explosions. The proposed project would use lithium iron phosphate (LFP) battery packs, which have better thermal stability, longer lifespan, and less air toxic emissions compared to lithium-ion battery packs (i.e., nickel-manganese-cobalt [NMC] lithium-ion batteries) used at older BESS facilities.

This evaluation is intended to supplement the environmental analysis being conducted for the proposed project pursuant to the California Environmental Quality Act (CEQA). It focuses on the potential air emissions that could result in the event of a thermal runaway reaction and the impacts on the surrounding environment. The following reports were reviewed and included as part of the analysis and discussion contained herein:

» Hazard Dynamics, Marici Plume Study, dated August 14, 2025.
» Sungrow, User Manual, Battery Container, PowerTitan 2.0-STU5015UX-2H-US, Version 13, dated April 2025.
» Fisher Engineering, Fire Protection Engineering Analysis for Tesla Megapack 2 and Megapack 2 XL, dated January 23, 2023.
» Claasen, M., et. al., Characterization of Lithium-Ion Battery Fire Emissions, Part 2: Particle Size Distributions and Emission Factors. Batteries, 2024, 10 (10), 366. Published October 16, 2024.

1.1 PROJECT LOCATION

The 9.2-acre site (Project Site) is in the western end of the City of Industry, which is within Los Angeles County, California. The Project Site is generally bound by Gale Avenue to the south; Ward Way and warehouses and commercial properties to the west; Union Pacific Railroad (UPRR)/Metro rail lines and a rail yard to the north; and the Southern California Edison (SCE) Walnut Substation to the east. The Project Site has addresses of 16233, 16207, and 16253 Gale Avenue, and consists of five contiguous parcels (Assessor's Parcel Numbers 8242-016-033, -034, -036, -044, and -061).

The Project Site is surrounded by a mix of land uses, including industrial and warehouse uses to the north and west, the SCE Walnut Substation to the east, and residential uses to the south beyond Gale Avenue in the unincorporated Los Angeles County community of Hacienda Heights. The nearest sensitive receptors to the project are single-family residences approximately 85 feet south of the Project Site and approximately 110 feet south from the closest proposed battery enclosure.

2. BESS Evaluation

2.1 PROJECT DESCRIPTION

The selected battery cells and components for the proposed project are the Sungrow PowerTitan 2.0 (ST5015kWh-2H-US), which consist of containerized battery energy storage units. The BESS would be housed in 480 outdoor battery enclosures, each containing 48 battery modules consisting of 104 battery cells (i.e., 4,992 battery cells per enclosure). The battery enclosures are 8 ft long, 9.5 ft high, and 19.9 ft wide. The proposed container and battery cells are depicted in Figure 1.

Figure 1 – Sungrow PowerTitan 2.0 Components



Source: Hazard Dynamics 2025.

The PowerTitan 2.0 battery type are LFP cells. No toxic air contaminants (TACs) are emitted during normal operation of a BESS. However, there is the potential for TAC emissions to be released during a thermal runaway event if a fire occurs within a container due to battery malfunction, elevated temperatures, and battery combustion. The *Marici Plume Study* conducted by Hazard Dynamics included an evaluation of potential air toxics that could be released from a PowerTitan 2.0 in the scenario of a thermal runaway reaction that consumed all battery cells in a single enclosure (Hazard Dynamics 2025). This is considered a worst-case scenario as battery combustion testing shows that it is not likely for the runaway reaction to propagate between modules (Hazard Dynamics 2025). The results of the *Marici Plume Study* concluded that the concentrations of battery vent gas (such as carbon monoxide) would not result in a significant risk to off-site receptors for any modeled scenario (Hazard Dynamics 2025). The *Marici Plume Study* also conducted flammable gas modeling and found that the flammable region, defined as the lower flammable limit (LFL) was only present above the exhaust vents and the flammable footprint for the ½ LFL and the ¼ LFL extended a distance of only 1.4 meters from the exhaust vent.

2.2 LOS ANGELES COUNTY FIRE DEPARTMENT REQUIREMENTS FOR BESS

BESS facilities must meet the requirements of the National Fire Protection Association (NFPA), which issues standards for addressing energy storage systems (NFPA 2022). The proposed BESS battery enclosures would be equipped with fire monitoring systems, controls, and liquid cooling units to keep the batteries at optimal operating temperatures. The fire monitoring systems consist of smoke and heat sensors, gas detectors, alarms, remote monitoring, and an NFPA 69-compliant ventilation system to prevent an explosive atmosphere. The fire protection system would have an alarm that would trigger core power shutdown during a fire, smoke, overheating, overpressure, or other issues. Also, once the concentration of combustible gas reaches 10 percent LEL, the combustible gas detector will activate the exhaust system to turn on. The entire project power shutdown would occur automatically during electrical fault conditions (e.g., high-voltage, high-frequency, ground fault). In addition, the proposed BESS would be equipped with breakers that could be opened manually to power down different equipment at the proposed project.

LACoFD has experience in the permitting of BESS projects and will be responsible for plan checking and approvals. LACoFD has implemented additional permitting requirements to ensure fire safety related to the BESS, as follows:

- Fire Hydrants: Per LACoFD regulations, the project design must include internal hydrants at distances that will ensure a maximum hose pull of 150 feet. This is a shorter distance than is typical for a warehouse building and allows for faster response times for defensive firefighting.
- Training: The BESS facility will include one or two days of fire department training with a qualified fire and battery safety engineer.
- Hazard Mitigation Plan / Emergency Response Plan: The BESS facility will include a formal hazard mitigation analysis and site-level emergency response plan generated by a qualified fire safety engineer for the specific design of the project. This will be reviewed and approved by LACoFD during the building permit process.

» **Fire Suppression Systems:** Current standards require a dry standpipe connection to the BESS containers. A standpipe is a port in the BESS container that allows a fire hose to be connected to the container. With the provision of a dry standpipe, the local fire department can contain the fire by flooding the system with water, if determined to be the best firefighting option.
» **Installation:** Each module is tested at the manufacturer's facility and inspected for damage at the Project Site. Once installed and in operational mode, the battery management system (BMS) is calibrated for specific use at the site. The BMS protects the battery cells, modules, and racks from current, voltage and temperature design limit deviations by performing an emergency shutdown, when needed.

2.3 SUPPLEMENTAL EVALUATION

This evaluation is intended to supplement the results of the *Marici Plume Study* prepared for the Sungrow PowerTitan 2.0 battery modules and units. The *Marici Plume Study* evaluated the distance at which hazardous conditions would occur for incidents involving toxic gas plumes, flammable vapor clouds, fires, and the release of carbon monoxide. The study used a computer program called Fire Dynamics Simulator, which is a computational fluid dynamics (CFD) software developed for modeling fires and smoke plumes. The results determined that the potential toxic concentrations of carbon monoxide and flammable gas concentrations during a thermal runaway scenario would not extend beyond the boundaries of the Project Site and therefore would not impact off-site receptors (Hazard Dynamics 2025).

To supplement this information, PlaceWorks prepared additional air dispersion modeling and risk determinations for pollutants not evaluated in the *Marici Plume Study*. The smoke generated during a BESS fire may result in fine particulate matter ($PM_{2.5}$) emissions.

It has been previously reported that acidic gases, such as hydrogen fluoride, hydrogen cyanide, and hydrogen chloride, can be released during a thermal runaway event involving lithium-ion battery systems (Consolidated Edison 2017; Claasen 2024). However, the Sungrow PowerTitan 2.0 are LFP batteries, which are a newer battery technology than the nickel-manganese-cobalt (NMC) lithium-ion batteries that had been primarily used over the previous decade. The Sungrow PowerTitan 2.0 battery cells were laboratory-tested to determine the gas composition of the vent gases emitted during a combustion event (Hazard Dynamics 2025).

The only reported TAC emitted from the Sungrow PowerTitan 2.0 battery cells during thermal runaway testing was carbon monoxide (CO) (Hazard Dynamics 2025). Although other gases were released during the testing, such as carbon dioxide, hydrogen, methane, ethylene, ethane, and propane, these gases are not classified as TACs. They are primarily flammable gases and were evaluated further in the Hazard Dynamics report as part of the flammable plume modeling. Although the testing protocol did not specifically evaluate the presence of acidic gases, such as hydrofluoric acid (HF), hydrogen cyanide (HCN) or hydrogen chloride (HCl), studies conducted for similar LFP batteries did not detect these acidic gases during module level testing (Fisher 2023). The emission rate and chemical weight fraction in the cell vent gas for CO was determined from the *Marici Plume Study* (Hazard Dynamics 2025). The calculations are provided in Attachment A.

There is also the potential for hazardous $PM_{2.5}$ emissions (i.e., smoke) from an emergency fire scenario. For due diligence, $PM_{2.5}$ emissions were also evaluated from a potential thermal runaway reaction. The $PM_{2.5}$ emission factor was determined from lithium-ion batteries tested for thermal runaway reactions (Claasen 2024). The calculations are provided in Attachment A.

2.4 METHODOLOGY

The modeling evaluated TAC and $PM_{2.5}$ emissions from a thermal runaway event resulting from the failure and combustion of all 48 modules within a single battery enclosure and for a 4-hour release period. This is a more conservative assumption than was used in the *Marici Plume Study*, which assumed a fire duration of two hours. The Consolidated Edison study assumed a 30-minute release period to indicate how long a fire event would burn uncontrolled before first responders would arrive (Consolidated Edison 2017). As previously stated, the BESS would not emit TACs during normal operations and a full health risk assessment (HRA) is not required. However, as a precautionary measure, potential acute risks were determined for nearby sensitive receptors in the case of a battery cell malfunction and thermal runaway event.

The Consolidated Edison study also notes that the failure probability of multiple battery racks (or modules) from a thermal runaway event is low due to fire detection and venting systems and recommends limiting TAC emission estimates to the failure of 1.5 modules. Therefore, the use of a 4-hour release period and the involvement of all 48 modules is conservative. The emission rate calculations are provided in Attachment A.

Air dispersion modeling was performed using the AERMOD atmospheric dispersion model (Lakes AERMOD View, version 13.0). The model is a steady-state Gaussian plume model and is approved by South Coast Air Quality Management District (South Coast AQMD) for estimating ground-level impacts from point and fugitive sources in simple and complex terrain. The model's hour-of-day variable emissions option was invoked to predict ground-level concentrations for a 4-hour release. A unit emission rate of 1 gram per second (g/s) was used for modeling. The battery enclosures were modeled as point sources with the following parameters:

- Stack Release Height = Height of enclosure = 9.5 feet
- Effective Stack Diameter = 14.23 ft (rectangular area of battery enclosure roof, converted to an effective diameter)
- Stack Temperature = 240 Celsius (Fisher Engineering 2023)
- Flow Rate = 2.5 m/s (Tetra Tech 2023)

Two stacks were modeled, with one placed at the southwest corner of the Project Site and one placed at the southeast corner, nearest to the residential area to the south of the Project Site. A 25-meter by 25-meter receptor grid was used to determine potential impacts to residential receptors to the south. The results confirmed that the maximum exposed individual resident (MEIR) was located at a residence approximately 120 feet south of the Project Site.

Short-term (1-hour and 24-hour) ground-level concentrations were determined using AERMOD. The maximum AERMOD concentrations from the output files were then multiplied by the calculated pollutant emission rates to obtain the maximum ground-level concentrations at the MEIR. The AERMOD

model output is presented in Attachment B. The maximum ground-level concentrations at the MEIR are provided in Attachment A.

To determine the significance of air emissions, the 1-hour and 24-hour pollutant concentrations were compared to the Acute Emergency Guideline Levels (AEGLs) for CO. The United States Environmental Protection Agency (USEPA) promulgates AEGLs to be used by emergency planners and responders as guidance for accidental releases of chemicals into the air (USEPA 2024a). AEGLs represent threshold values for the general public and are determined for short exposure periods (e.g., 10 min, 30 min, 1 hour, 4 hours, 8 hours) and are presented in parts per millions (ppm) for 3 levels based on severity of the chemical in air:

» AEGL Level 1. This concentration level shows notable discomfort and irritation but is not disabling.
» AEGL Level 2. This concentration level shows irreversible or serious, long-lasting adverse health effects.
» AEGL Level 3. This concentration level shows life-threatening health effects or death.

Concentrations below AEGL-1 represent exposure levels that could produce mild and non-disabling irritation, or asymptomatic, non-sensory effects.

Potential hazardous $PM_{2.5}$ emissions would only occur for a limited period-of-time from an emergency event. Therefore, for $PM_{2.5}$, the 24-hour $PM_{2.5}$ ground-level concentrations were compared to the corresponding Air Quality Index (AQI) value.

2.5 RESULTS AND CONCLUSIONS

The results of the emergency air toxics evaluation are provided in Table 1, *Emergency Air Toxics Analysis Results – Maximum Exposed Individual Resident*. Based on the AERMOD receptor grid, the MEIR was determined to be a single-family residence approximately 120 feet south of the Project Site. As demonstrated in Table 1, the maximum 1-hour ground-level concentration for CO did not exceed the AEGL levels for any of the averaging times (i.e., 10 minutes to 8 hours). The maximum 24-hour $PM_{2.5}$ concentration was calculated to be 145 µg/m^3 at the MEIR. The resulting AQI for a concentration of 145 µg/m^3 would be 220, which is between 201 and 300, and the air would be categorized as very unhealthy (USEPA 2024b). For this AQI category, USEPA recommends that children, active adults, and people with respiratory diseases, such as asthma, should avoid outdoor exertion and all others should limit prolonged outdoor exertion.

The AQI is a measure of ambient outdoor air concentrations. Studies conducted during wildfire events in California with high $PM_{2.5}$ concentrations showed that indoor air concentrations were 73 percent lower than outdoor air concentrations due to measures taken to reduce infiltration, such as closing doors and windows, reducing ventilation, and active air filtration (Liang et al 2021). In the unlikely event of a thermal runaway, precautions should be taken to limit outdoor activities and stay inside.

TABLE 1 EMERGENCY AIR TOXICS ANALYSIS RESULTS – MAXIMUM EXPOSED INDIVIDUAL RESIDENT

Air Pollutant	Emission Rate for Enclosure (g/s)	1-Hour Ground-Level Concentration (ppm)	Threshold: 1-hr AEGL (ppm)	Exceeds Threshold?
Carbon Monoxide	269.0	7.2	AEGL-1: n/r AEGL-2: 83 AEGL-3: 330	No, it does not exceed AEGL-2 or 3 for any averaging time

Notes: n/r = not recommended due to insufficient data (USEPA 2024a).

It should also be noted that this evaluation is a worst-case emergency scenario. There are no reported failures that would cause thermal runaway to occur in all 4,992 cells that make up a battery enclosure (Hazard Dynamics 2025). Also, there have been no reported incidents for fires associated with Sungrow PowerTitan 2.0 battery enclosures (North American Clean Energy 2025; EPRI 2025). The PowerTitan 2.0 also uses a closed-loop liquid cooling system to maintain optimal operating temperatures. Impacts associated with $PM_{2.5}$ emissions resulting from smoke would be transient in nature and not likely to last more than 24 hours.

3. Conclusions

In summary, PlaceWorks conducted a supplementary evaluation of air toxics and fine particulate matter ($PM_{2.5}$) emissions from a worst-case thermal runway scenario associated with the proposed BESS facility. The results indicate that the BESS facility would not expose nearby sensitive receptors (i.e., residents) nor adjacent industrial land uses to TAC concentrations in the event of a thermal runaway event and impacts are considered less than significant.

However, there is potential for nearby sensitive receptors and adjacent industrial land uses to be exposed to hazardous $PM_{2.5}$ emissions for this emergency scenario. Short-term smoke emissions in the

immediate vicinity of a potential fire are predicted to result in an AQI between 201 and 300. USEPA's main recommendation for very unhealthy hazardous smoke events is to avoid or limit outdoor activities. Additionally, the Project Site is within 0.15-mile of LACoFD Station No. 43, which would ensure a prompt response in the event of a fire at the Project Site.

In recent years, public concern for BESS facilities has increased due to catastrophic fires such as the Moss Landing, CA BESS fire in January 2025. However, it should be noted that the Moss Landing BESS differs from the proposed project in several ways. First, the Moss Landing BESS placed large numbers of battery racks in a single enclosed indoor space, which is conducive to the rapid spread of flames (Battery Technology 2025). Second, the Moss Landing BESS used the older NMC lithium-ion cells, which have a higher risk of overheating and combustion when compared to LFP cells. LACoFD's recent expanded requirements for BESS facilities have reduced the likelihood of thermal runaway and fire scenarios. Finally, each Sungrow PowerTitan 2.0 battery enclosure includes a liquid coolant system which provides superior temperature control and extended battery life as compared to air cooled systems. Each enclosure also contains a ventilation system to exhaust vent gases in case of cell failure, heat and smoke detectors, and flammable gas detectors. The battery enclosures will be located outdoors and properly spaced to reduce the potential for thermal runaway scenarios by dissipating any generated heat. Therefore, the design of the proposed project would result in a reduction in the potential for fire propagation as compared to older BESS facilities.

Respectfully submitted,

PlaceWorks

Steve Bush, PE
Senior Engineer

References:

Battery Technology. 2025, January 30. *Moss Landing Battery Fire: Fallout & Repercussions*. https://www.batterytechonline.com/stationary-batteries/moss-landing-battery-fire-fallout-repercussions.

CARB (California Air Resources Board). 2025, September 9 (accessed on). Inhalable Particulate Matter and Health (PM2.5 and PM10). https://ww2.arb.ca.gov/resources/inhalable-particulate-matter-and-health.

Claasen (Claasen, M., et. al.). 2024, October 16. Characterization of Lithium-Ion Battery Fire Emissions, Part 2: Particle Size Distributions and Emission Factors. Batteries, 2024, 10 (10), 366.

Consolidated Edison (Consolidated Edison and New York State Energy Research and Development Authority). 2017, February 9. *Considerations for ESS Fire Safety*, prepared by DNV GL.

EPRI (Electric Power Research Institute). 2025. EPRI Battery Energy Storage System Failure Incident Database.

Fisher Engineering. 2023, January 23. *Fire Protection Engineering Analysis for Tesla Megapack 2 and Megapack 2 XL*.

Hazard Dynamics. 2025, August 14. *Marici Plume Study*.

Liang, Yuton, Deep Sengupta, Mark Campmier, and Allen Goldstein. *Wildfire smoke impacts on indoor air quality assessed using crowdsourced data in California.* Publication National Academy of Sciences, 2021, Vol. 118, No. 36, pp. 1-6.

NFPA (National Fire Protection Association). 2022. Energy Storage Systems (ESS) and Solar Safety. https://www.nfpa.org/News-and-Research/Resources/Emergency-Responders/High-risk-hazards/Energy-Storage-Systems.

North American Clean Energy. 2025, May 15. *Sungrow's PowerTitan 2.0 Earns New York City Fire Safety Certification for Battery Energy Storage*. https://www.nacleanenergy.com/energy-storage/sungrow-s-powertitan-2-0-earns-new-york-city-fire-safety-certification-for-battery-energy-storage#:~:text=The%20large%2Dscale%20fire%20test,system%20can%20be%20found%20here.

Sungrow. 2005, April. User Manual, Battery Container, PowerTitan 2.0-STU5015UX-2H-US, Version 13.

Tetra Tech. 2023, November. Environmental Statement Addendum: Air Quality Impact Assessment of Battery Energy Storage Systems (BESS) Fire, Revision A.

USEPA (United States Environmental Protection Agency). 2024a. About Acute Exposure Guideline Levels (AEGLs). https://www.epa.gov/aegl/about-acute-exposure-guideline-levels-aegls.

_____. 2024b, May (last modified). Technical Assistance Document for the Reporting of Daily Air Quality – the Air Quality Index (AQI).

Attachment A – Emission Rate and Risk Calculations

Thermal Runaway Reaction

Receptor: MEIR 120 feet South of the facility

Pollutant	g/Wh	g/cell	g/enclosure	g/s	AERMOD OUTPUT 24-hour (unit ER)	24-hr GLC µg/m3	AQI	AQI, USEPA Recommendation
PM2.5	0.14	140.65	7.02E+05	48.76	2.974	145.0	220	201-300, limit prolonged outdoor exertion

Reference: Claasen et al, "Characterization of Lithium-Ion Battery Fire Emissions - Part 2: Particle Size Distribution and Emission Factors", Published Oct 16, 2024, in Batteries 2024.

FRA Modeling Total Vent Gas	MW (g/mol)	Fraction	g/s/cell	g/s	AERMOD OUTPUT 1-hour (unit ER) µg/m3	1-hour GLC µg/m3	1-hour GLC ppm	Exceeds AEGLs?
		1.00	0.387					
Carbon Monoxide	28	0.14	5.39E-02	269.0	30.47	8195	7.2	< below AEGL 2, 3 for ALL time averages (10 min to 8 hr)*

Reference: Hazard Dynamics, Marici Plume Study (August 14, 2025). Gas Composition based on UL 9450A Cell Level Testing, conducted by CSA Group - Kunshan Branch 11/17/2023 for LFP cells.

NOTE: Assumes 4-hour fire duration

* AEGL 1 for CO not made available from EPA

104 cells per module (Sungrow 2025)

48 modules per container

4992 cells per container

480 number of containers/enclosures

Total Power 5.015 MWh capacity for single enclosure (Sungrow 2025, User Manual PowerTitan 2.0)

1,005 Wh/cell

14,400 seconds/4-hour fire

Attachment B – Air Dispersion Model Output

AERMOD Setup: Sensitive Receptor Evaluation

Point Sources
Stack 1: Southwest Container
Stack 2: Southeast Container



Control Pathway

Dispersion Options

Titles

Marici BESS
Emergency Thermal Runaway Reaction Analysis

Dispersion Options

☑ Regulatory Default ☐ Non-Default Options

Dispersion Coefficient

Urban

Population:
Name (Optional):
Roughness Length:

Output Type

☑ Concentration
☐ Total Deposition (Dry & Wet)
☐ Dry Deposition
☐ Wet Deposition

Plume Depletion

☐ Dry Removal
☐ Wet Removal

Output Warnings

☐ No Output Warnings
☐ Non-fatal Warnings for Non-sequential Met Data

Pollutant / Averaging Time / Terrain Options

Pollutant Type

Averaging Time Options

Hours: ☑ 1 ☐ 2 ☐ 3 ☐ 4 ☐ 6 ☐ 8 ☐ 12 ☑ 24

☐ Month ☐ Period ☐ Annual

Exponential Decay

Half-life of 4 hours will be used

Terrain Height Options

☐ Flat ☑ Elevated

SO: Meters
RE: Meters
TG: Meters

Flagpole Receptors

☐ Yes ☑ No

Default Height = 0.00 m

Control Pathway

Optional Files

Re-Start File	Init File	Multi-Year Analyses	Event Input File	Error Listing File
☐	☐	☐	☐	☑

Detailed Error Listing File

Filename: IND22.err

Source Pathway - Source Inputs

Point Sources

Source Type	Source ID	X Coordinate [m]	Y Coordinate [m]	Base Elevation (Optional)	Release Height [m]	Emission Rate [g/s]	Gas Exit Temp. [K]	Gas Exit Velocity [m/s]	Stack Inside Diameter [m]
POINT	WEST	412008.45 southwest container	3763457.23	107.10	2.90	1.00000	513.15	2.50	4.34
POINT	EAST	412068.22 southeast container	3763434.16	108.05	2.90	1.00000	513.15	2.50	4.34

Source Pathway

Building Downwash Information

Option not in use

Emission Rate Units for Output

For Concentration

Unit Factor:	1E6
Emission Unit Label:	GRAMS/SEC
Concentration Unit Label:	MICROGRAMS/M**3

Source Groups

Source Group ID:	List of Sources in Group (Source Range or Single Sources)
WEST	WEST
EAST	EAST

Variable Emissions

Hourly Emission Rate Variation

Scenario: 4Hour

Source ID:							
WEST							
1 to 6	0.00	0.00	0.00	0.00	0.00	0.00
7 to 12	0.00	0.00	1.00	1.00	1.00	1.00
13 to 18	0.00	0.00	0.00	0.00	0.00	0.00
19 to 24	0.00	0.00	0.00	0.00	0.00	0.00
Source ID:							
EAST							
1 to 6	0.00	0.00	0.00	0.00	0.00	0.00
7 to 12	0.00	0.00	1.00	1.00	1.00	1.00
13 to 18	0.00	0.00	0.00	0.00	0.00	0.00
19 to 24	0.00	0.00	0.00	0.00	0.00	0.00

Receptor Pathway

Receptor Networks

Note: Terrain Elavations and Flagpole Heights for Network Grids are in Page RE2 - 1 (If applicable)
Generated Discrete Receptors for Multi-Tier (Risk) Grid and Receptor Locations for Fenceline Grid are in Page RE3 - 1 (If applicable)

Discrete Receptors

Discrete Cartesian Receptors

Record Number	X-Coordinate [m]	Y-Coordinate [m]	Group Name (Optional)	Terrain Elevations	Flagpole Heights [m] (Optional)
1	411796.07	3763159.23	UCART1	110.50	
2	411821.07	3763159.23	UCART1	110.40	
3	411846.07	3763159.23	UCART1	110.15	
4	411871.07	3763159.23	UCART1	110.57	
5	411896.07	3763159.23	UCART1	111.06	
6	411921.07	3763159.23	UCART1	110.80	
7	411946.07	3763159.23	UCART1	110.64	
8	411971.07	3763159.23	UCART1	111.48	
9	411996.07	3763159.23	UCART1	111.46	
10	412021.07	3763159.23	UCART1	111.28	
11	412046.07	3763159.23	UCART1	111.37	
12	412071.07	3763159.23	UCART1	111.53	
13	412096.07	3763159.23	UCART1	111.74	
14	412121.07	3763159.23	UCART1	111.95	
15	412146.07	3763159.23	UCART1	111.70	
16	412171.07	3763159.23	UCART1	112.08	
17	412196.07	3763159.23	UCART1	112.57	
18	412221.07	3763159.23	UCART1	112.56	
19	412246.07	3763159.23	UCART1	112.60	
20	412271.07	3763159.23	UCART1	112.63	
21	412296.07	3763159.23	UCART1	112.60	
22	412321.07	3763159.23	UCART1	112.53	
23	412346.07	3763159.23	UCART1	112.66	
24	412371.07	3763159.23	UCART1	112.74	
25	411796.07	3763184.23	UCART1	109.61	
26	411821.07	3763184.23	UCART1	109.56	
27	411846.07	3763184.23	UCART1	109.63	
28	411871.07	3763184.23	UCART1	110.07	
29	411896.07	3763184.23	UCART1	110.46	
30	411921.07	3763184.23	UCART1	110.55	

31	411946.07	3763184.23	UCART1	109.98
32	411971.07	3763184.23	UCART1	110.42
33	411996.07	3763184.23	UCART1	110.63
34	412021.07	3763184.23	UCART1	110.89
35	412046.07	3763184.23	UCART1	111.01
36	412071.07	3763184.23	UCART1	111.14
37	412096.07	3763184.23	UCART1	111.32
38	412121.07	3763184.23	UCART1	111.59
39	412146.07	3763184.23	UCART1	111.51
40	412171.07	3763184.23	UCART1	111.52
41	412196.07	3763184.23	UCART1	111.68
42	412221.07	3763184.23	UCART1	111.85
43	412246.07	3763184.23	UCART1	111.79
44	412271.07	3763184.23	UCART1	111.76
45	412296.07	3763184.23	UCART1	112.16
46	412321.07	3763184.23	UCART1	112.63
47	412346.07	3763184.23	UCART1	112.71
48	412371.07	3763184.23	UCART1	112.29
49	411796.07	3763209.23	UCART1	109.26
50	411821.07	3763209.23	UCART1	109.79
51	411846.07	3763209.23	UCART1	109.58
52	411871.07	3763209.23	UCART1	109.53
53	411896.07	3763209.23	UCART1	110.03
54	411921.07	3763209.23	UCART1	110.22
55	411946.07	3763209.23	UCART1	109.63
56	411971.07	3763209.23	UCART1	110.10
57	411996.07	3763209.23	UCART1	110.32
58	412021.07	3763209.23	UCART1	110.50
59	412046.07	3763209.23	UCART1	110.63
60	412071.07	3763209.23	UCART1	110.78
61	412096.07	3763209.23	UCART1	110.95
62	412121.07	3763209.23	UCART1	111.20
63	412146.07	3763209.23	UCART1	111.27
64	412171.07	3763209.23	UCART1	110.93
65	412196.07	3763209.23	UCART1	111.06
66	412221.07	3763209.23	UCART1	111.27
67	412246.07	3763209.23	UCART1	111.69
68	412271.07	3763209.23	UCART1	112.10

69	412296.07	3763209.23	UCART1	112.33
70	412321.07	3763209.23	UCART1	112.27
71	412346.07	3763209.23	UCART1	112.19
72	412371.07	3763209.23	UCART1	111.89
73	411796.07	3763234.23	UCART1	109.44
74	411821.07	3763234.23	UCART1	109.36
75	411846.07	3763234.23	UCART1	109.09
76	411871.07	3763234.23	UCART1	109.11
77	411896.07	3763234.23	UCART1	109.53
78	411921.07	3763234.23	UCART1	109.96
79	411946.07	3763234.23	UCART1	109.31
80	411971.07	3763234.23	UCART1	109.82
81	411996.07	3763234.23	UCART1	109.99
82	412021.07	3763234.23	UCART1	110.05
83	412046.07	3763234.23	UCART1	110.20
84	412071.07	3763234.23	UCART1	110.42
85	412096.07	3763234.23	UCART1	110.57
86	412121.07	3763234.23	UCART1	110.67
87	412146.07	3763234.23	UCART1	110.72
88	412171.07	3763234.23	UCART1	110.54
89	412196.07	3763234.23	UCART1	110.93
90	412221.07	3763234.23	UCART1	111.54
91	412246.07	3763234.23	UCART1	111.53
92	412271.07	3763234.23	UCART1	111.41
93	412296.07	3763234.23	UCART1	111.52
94	412321.07	3763234.23	UCART1	111.56
95	412346.07	3763234.23	UCART1	111.48
96	412371.07	3763234.23	UCART1	111.53
97	411796.07	3763259.23	UCART1	108.74
98	411821.07	3763259.23	UCART1	108.62
99	411846.07	3763259.23	UCART1	108.51
100	411871.07	3763259.23	UCART1	108.70
101	411896.07	3763259.23	UCART1	109.20
102	411921.07	3763259.23	UCART1	109.74
103	411946.07	3763259.23	UCART1	109.01
104	411971.07	3763259.23	UCART1	109.43
105	411996.07	3763259.23	UCART1	109.36
106	412021.07	3763259.23	UCART1	109.53

107	412046.07	3763259.23	UCART1	109.68
108	412071.07	3763259.23	UCART1	109.91
109	412096.07	3763259.23	UCART1	110.14
110	412121.07	3763259.23	UCART1	110.51
111	412146.07	3763259.23	UCART1	110.52
112	412171.07	3763259.23	UCART1	110.30
113	412196.07	3763259.23	UCART1	110.34
114	412221.07	3763259.23	UCART1	110.66
115	412246.07	3763259.23	UCART1	110.67
116	412271.07	3763259.23	UCART1	110.65
117	412296.07	3763259.23	UCART1	110.65
118	412321.07	3763259.23	UCART1	110.95
119	412346.07	3763259.23	UCART1	111.47
120	412371.07	3763259.23	UCART1	111.34
121	411796.07	3763284.23	UCART1	108.16
122	411821.07	3763284.23	UCART1	108.60
123	411846.07	3763284.23	UCART1	108.79
124	411871.07	3763284.23	UCART1	108.36
125	411896.07	3763284.23	UCART1	108.85
126	411921.07	3763284.23	UCART1	109.43
127	411946.07	3763284.23	UCART1	108.73
128	411971.07	3763284.23	UCART1	109.06
129	411996.07	3763284.23	UCART1	109.24
130	412021.07	3763284.23	UCART1	110.60
131	412046.07	3763284.23	UCART1	109.96
132	412071.07	3763284.23	UCART1	109.86
133	412096.07	3763284.23	UCART1	109.88
134	412121.07	3763284.23	UCART1	110.00
135	412146.07	3763284.23	UCART1	109.96
136	412171.07	3763284.23	UCART1	109.99
137	412196.07	3763284.23	UCART1	109.66
138	412221.07	3763284.23	UCART1	109.77
139	412246.07	3763284.23	UCART1	109.89
140	412271.07	3763284.23	UCART1	110.42
141	412296.07	3763284.23	UCART1	110.91
142	412321.07	3763284.23	UCART1	111.20
143	412346.07	3763284.23	UCART1	110.95
144	411796.07	3763309.23	UCART1	108.60

145	411821.07	3763309.23	UCART1	108.74
146	411846.07	3763309.23	UCART1	108.48
147	411871.07	3763309.23	UCART1	108.04
148	411896.07	3763309.23	UCART1	108.66
149	411921.07	3763309.23	UCART1	109.13
150	411946.07	3763309.23	UCART1	108.52
151	411971.07	3763309.23	UCART1	108.76
152	411996.07	3763309.23	UCART1	109.08
153	412021.07	3763309.23	UCART1	110.47
154	412046.07	3763309.23	UCART1	109.70
155	412071.07	3763309.23	UCART1	109.84
156	412096.07	3763309.23	UCART1	109.70
157	412121.07	3763309.23	UCART1	109.50
158	412146.07	3763309.23	UCART1	109.39
159	412171.07	3763309.23	UCART1	109.25
160	412196.07	3763309.23	UCART1	109.48
161	412221.07	3763309.23	UCART1	109.98
162	412246.07	3763309.23	UCART1	110.22
163	412271.07	3763309.23	UCART1	110.38
164	411796.07	3763334.23	UCART1	107.95
165	411821.07	3763334.23	UCART1	107.89
166	411846.07	3763334.23	UCART1	107.86
167	411871.07	3763334.23	UCART1	107.78
168	411896.07	3763334.23	UCART1	108.28
169	411921.07	3763334.23	UCART1	108.90
170	411946.07	3763334.23	UCART1	108.29
171	411971.07	3763334.23	UCART1	108.46
172	411996.07	3763334.23	UCART1	108.73
173	412021.07	3763334.23	UCART1	109.08
174	412046.07	3763334.23	UCART1	109.01
175	412071.07	3763334.23	UCART1	108.83
176	412096.07	3763334.23	UCART1	108.77
177	412121.07	3763340.59	UCART1	109.07
178	412146.07	3763334.23	UCART1	109.37
179	412171.07	3763334.23	UCART1	109.60
180	412196.07	3763334.23	UCART1	109.71
181	412221.07	3763334.23	UCART1	109.46
182	411796.07	3763359.23	UCART1	107.40

183	411821.07	3763359.23	UCART1	107.50
184	411846.07	3763359.23	UCART1	107.77
185	411871.07	3763359.23	UCART1	108.01
186	411896.07	3763359.23	UCART1	108.18
187	411921.07	3763359.23	UCART1	108.61
188	411946.07	3763359.23	UCART1	108.08
189	411971.07	3763359.23	UCART1	108.07
190	411996.07	3763359.23	UCART1	108.29
191	412021.07	3763359.23	UCART1	108.27
192	412048.67	3763349.69	UCART1	108.46
193	412071.07	3763359.23	UCART1	108.74
194	412096.07	3763359.23	UCART1	109.11
195	412121.07	3763359.23	UCART1	109.29
196	412146.07	3763359.23	UCART1	109.07
197	411796.07	3763384.23	UCART1	107.24
198	411821.07	3763384.23	UCART1	107.88
199	411846.07	3763384.23	UCART1	107.98
200	411871.07	3763384.23	UCART1	107.86
201	411896.07	3763384.23	UCART1	107.68
202	411921.07	3763384.23	UCART1	108.30
203	411946.07	3763384.23	UCART1	107.98
204	411971.07	3763384.23	UCART1	107.69
205	411996.07	3763384.23	UCART1	108.20
206	412021.07	3763384.23	UCART1	108.52
207	412046.07	3763384.23	UCART1	108.79
208	412071.07	3763384.23	UCART1	108.74
209	411796.07	3763409.23	UCART1	106.90
210	411821.07	3763409.23	UCART1	107.29
211	411846.07	3763409.23	UCART1	107.55
212	411871.07	3763409.23	UCART1	107.72
213	411896.07	3763409.23	UCART1	107.72
214	411921.07	3763409.23	UCART1	107.96
215	411946.07	3763409.23	UCART1	108.00
216	411978.87	3763404.32	UCART1	107.78
217	411996.07	3763409.23	UCART1	108.12
218	412021.07	3763409.23	UCART1	107.94
219	411796.07	3763434.23	UCART1	107.01
220	411821.07	3763434.23	UCART1	106.83

221	411846.07	3763434.23	UCART1	107.82	
222	411871.07	3763434.23	UCART1	107.82	
223	411896.07	3763434.23	UCART1	107.53	
224	411921.07	3763434.23	UCART1	107.53	
225	411946.07	3763434.23	UCART1	107.64	
226	411796.07	3763459.23	UCART1	106.85	
227	411821.07	3763459.23	UCART1	106.49	
228	411846.07	3763459.23	UCART1	107.74	
229	411871.07	3763459.23	UCART1	107.44	
230	411796.07	3763484.23	UCART1	106.98	
231	411821.07	3763484.23	UCART1	106.38	

Plant Boundary Receptors

Receptor Groups

Record Number	Group ID	Group Description
1	UCART1	Receptors generated from Uniform Cartesian Grid

Meteorology Pathway

AERMOD

Met Input Data

Surface Met Data

Filename: ..\22.14_AERMOD\IND_BESS\AZUS_V11_trimmed.sfc

Format Type: Default AERMET format

Profile Met Data

Filename: ..\22.14_AERMOD\IND_BESS\AZUS_V11_trimmed.PFL

Format Type: Default AERMET format

Wind Speed

☐ Wind Speeds are Vector Mean (Not Scalar Means)

Wind Direction

Rotation Adjustment [deg]:

Potential Temperature Profile

Base Elevation above MSL (for Primary Met Tower): 187.00 [m]

Meteorological Station Data

Stations	Station No.	Year	X Coordinate [m]	Y Coordinate [m]	Station Name
Surface		2017			
Upper Air		2017			
On-Site		2017			

Data Period

Data Period to Process

Start Date: 1/1/2017 Start Hour: 1 End Date: 12/31/2021 End Hour: 24

Wind Speed Categories

Stability Category	Wind Speed [m/s]	Stability Category	Wind Speed [m/s]
A	1.54	D	8.23
B	3.09	E	10.8
C	5.14	F	No Upper Bound

WIND ROSE PLOT:

Azusa Meteorological Station
2017-2021

DISPLAY:

Wind Speed
Flow Vector (blowing to)

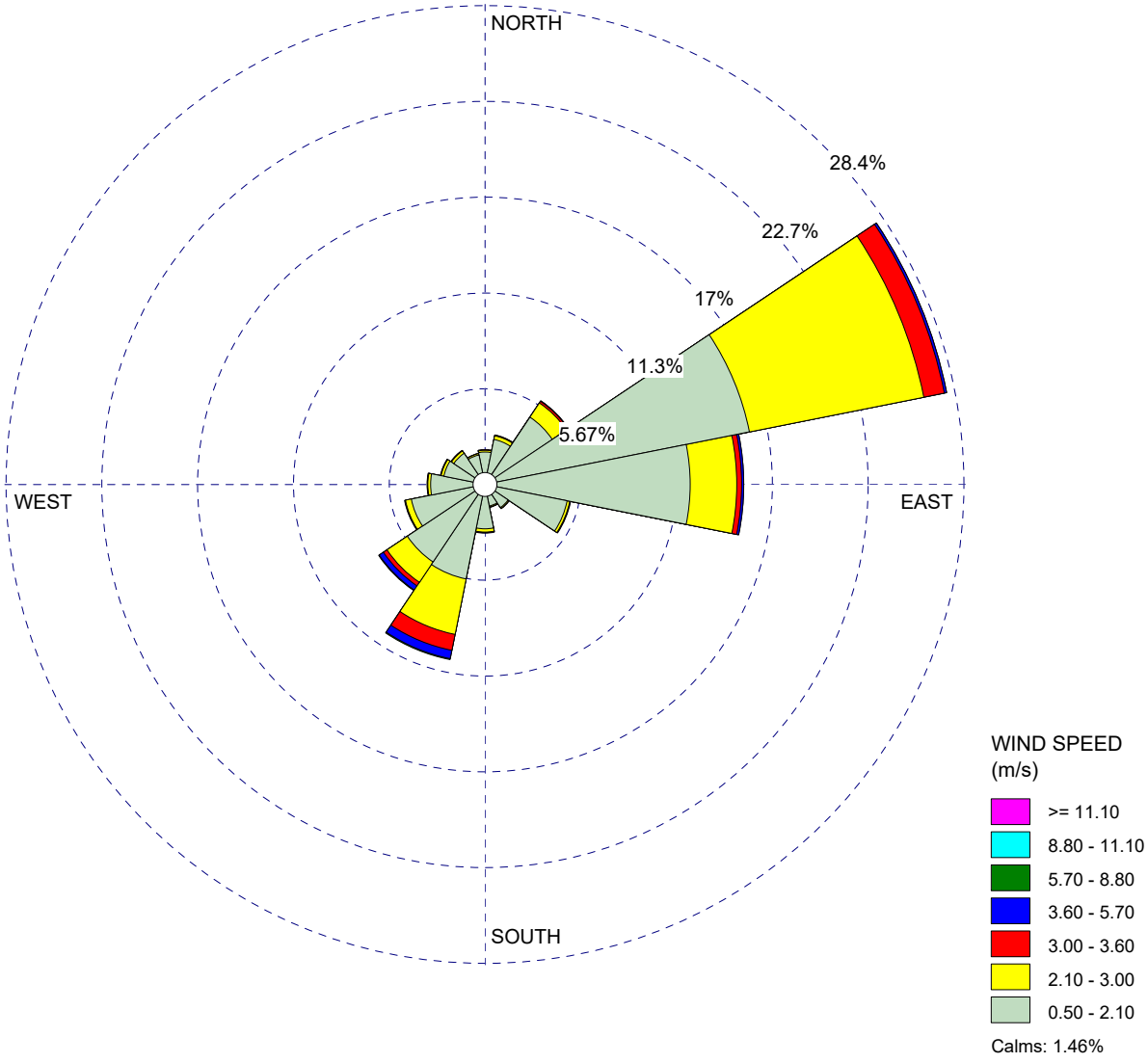

COMMENTS:	DATA PERIOD:	COMPANY NAME:	
All Hours	**Start Date: 1/1/2017 - 00:00** **End Date: 12/31/2021 - 23:59**	**PlaceWorks**	
		MODELER: **SB**	
	CALM WINDS: **1.46%**	TOTAL COUNT: **43824 hrs.**	
	AVG. WIND SPEED: **1.61 m/s**	DATE: **9/5/2025**	PROJECT NO.: **IND-22.17**

WRPLOT View - Lakes Environmental Software

Results Summary

Marici BESS
Emergency Thermal Runaway Reaction Analysis

Concentration - Source Group: EAST

Averaging Period	Rank	Peak	Units	X (m)	Y (m)	ZELEV (m)	ZFLAG (m)	ZHILL (m)	Peak Date, Start Hour
1-HR	1ST	30.46513	ug/m^3	412021.07	3763384.23	108.52	0.00	108.52	10/15/2018, 12
24-HR	1ST	2.83702	ug/m^3	412046.07	3763384.23	108.79	0.00	108.79	10/15/2018, 24

Concentration - Source Group: WEST

Averaging Period	Rank	Peak	Units	X (m)	Y (m)	ZELEV (m)	ZFLAG (m)	ZHILL (m)	Peak Date, Start Hour
1-HR	1ST	27.31357	ug/m^3	411978.87	3763404.32	107.78	0.00	107.78	10/15/2018, 10
24-HR	1ST	2.97444	ug/m^3	411978.87	3763404.32	107.78	0.00	107.78	10/15/2018, 24

This page intentionally left blank.

APPENDIX P
HYDROLOGY STUDY AND STORMWATER QUALITY MANAGEMENT PLAN

This page intentionally left blank.

HYDROLOGY STUDY AND STORMWATER QUALITY MANAGEMENT PLAN

Marici Project, LLC
15207, 16233 and 16285 Gale Avenue
City of Industry, CA 91745

Prepared For:

Marici Project, LLC

Prepared By:

6 Executive Circle, Suite 200
Irvine, California 92614

Under Supervision of:

Stephen V. Huvane, P.E.

February 2025

TABLE OF CONTENTS

1.0 PROJECT DESCRIPTION 2

1.1 Proposed Stormwater Conditions 2

2.0 EXISTING SITE CONDITIONS 2

3.0 STORMWATER CALCULATIONS 3

3.1 Methodology 3

3.2 Soil Characteristics and Design Rainfall 4

3.3 Runoff Coefficient and Time of Concentration 4

3.4 Results 4

3.4.1 Underground Stormwater System 4

3.4.2 Inlet sizing 5

3.5 3.5 Stormwater Quality 6

4.0 CONCLUSIONS 6

5.0 REFERENCES 7

FIGURES

Figure 1: Public Works LA County Storm Drain System 3

Figure 2: Concrete Rolled Curb and Gutter 5

TABLES

Table 1: 50-Year Peak Flow Summary 4

Table 2: 100-Year Peak Flow Summary 5

APPENDICES

Appendix A FEMA Flood Map

Appendix B Existing Drainage Area Map

Appendix C Proposed Drainage Area Maps

Appendix D Rainfall and Runoff Data

Appendix E Time of Concentration and Runoff Coefficients

Appendix F Inlet Sizing

Appendix G Storm Drain Calculations

Appendix H 85th Percentile, 24 hour Rainfall Isohyetal Map

1.0 Project Description

Five (5) Parcels will be merged into one and contain a Battery Energy Storage System (BESS) after redevelopment. These parcels (APNs 8242-016-061, 8242-016-033, 8242-016-034, 8242-016-036 and 8242-016-044) total approximately 9.21 acres. The merged lot will have batteries, control equipment, and ancillary facilities. Batteries will be contained in purpose-built free-standing enclosures. Ancillary facilities include access roads designed to fire department standards, fire water system, exterior lighting, inverters, transformers, an onsite electric substation, stormwater conveyance systems (discussed later in this report), a building with work stations, break area, sanitary facilities and a perimeter reinforced concrete wall around the entire facility designed for safety and aesthetics of the surrounding area. The onsite substation will be connected to the adjacent Southern California Edison walnut substation by an overhead 220 kv electric line.

The Site is located at 16207, 16233 and 16285 Gale Avenue, Industry, California, within the San Gabirel Watershed in Los Angelas (LA) County.

The purpose of this report is to provide a preliminary stormwater analysis of this redevelopment and to ensure it complies with stormwater requirements set forth by the City of Industry and LA county.

1.1 Proposed Stormwater Conditions

The proposed stormwater design consists of an underground storm drain system, curb and gutters and open vegetated ditches. The proposed storm drain will connect to an existing curb inlet that is to remain on the property. Calculations shown herein will prove there is no increase of stormwater runoff to this existing inlet and anywhere else on site after development.

2.0 Existing Site Conditions

The five existing parcels contain a few different commercial stores, services and storage buildings. The parcels are almost entirely covered by impervious cover (pavement, buildings and loading docks). Total existing impervious cover is approximately 8.43 acres, which makes up approximately 92% of the total merged lot (Site). FEMA flood zone mapping shows the Site lies in a minimal flood hazard area (Zone X) as shown in **Appendix A**.

Stormwater on these parcels make their way to an existing underground system by means of sheet flow, roof drains, gutters and into grate and curb inlets. A small area discharges to the underground system along Gale Ave, while most of the area is conveyed through an independent stormwater system. It is assumed for this report, the independent system connects to an adjacent storm drain. It is clear both systems eventually make their way to San Jose Creek, a concrete lined channel approximately 1300 ft northwest of the Sites northwest lot corner. **Figure 1** below depicts the existing storm drain system along Gale Ave that leads into San Jose Creek. The Image was captured from the LA county public works website. This report analyzes four (4) discharge points; Discharge (DP) A, DP B, DP C and DP G. The discharge points, existing surface flow and drainage areas are depicted in the Existing Drainage Area Map found in **Appendix B.**

Figure 1 – Public Works LA County Storm Drain System

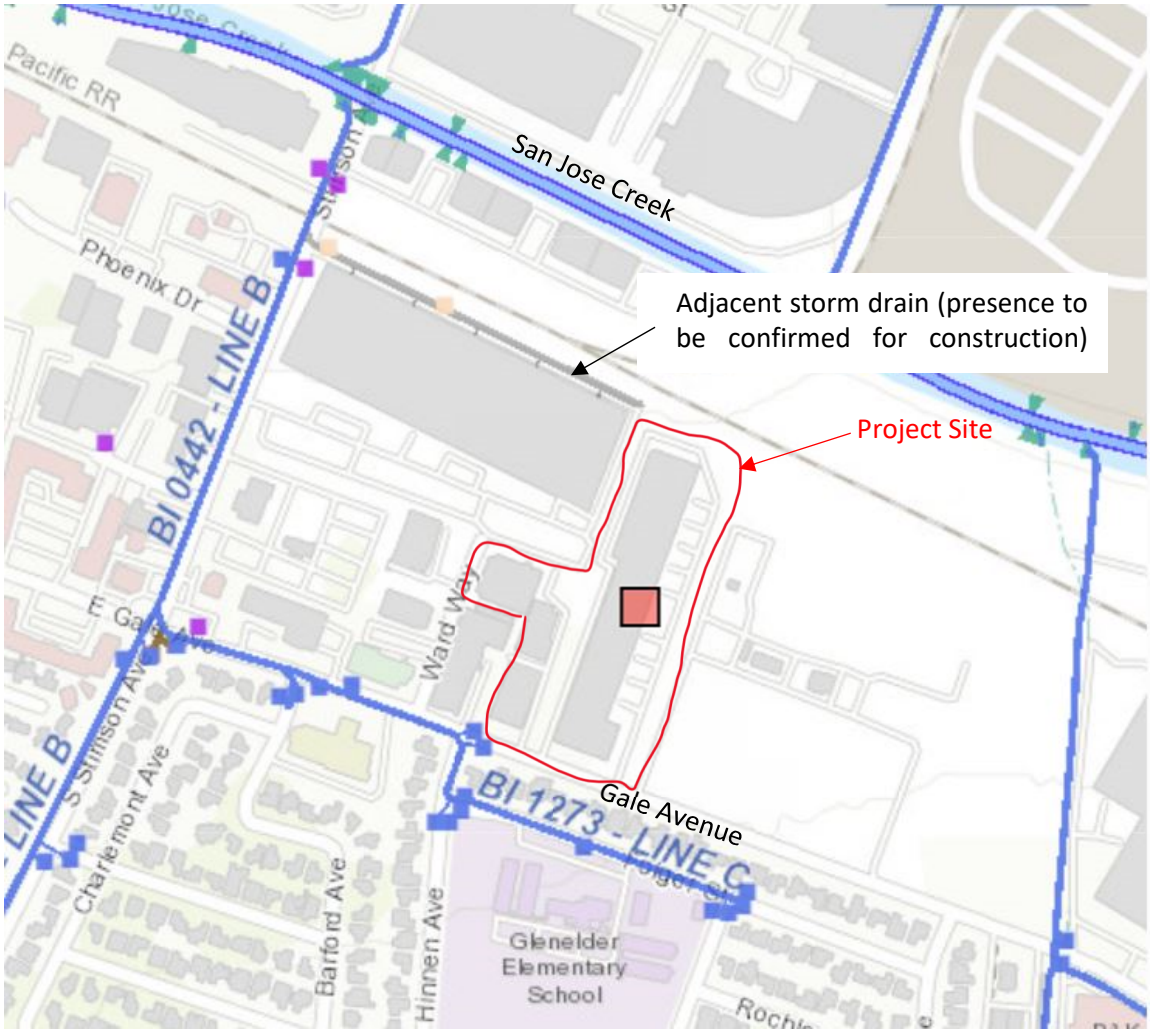

3.0 Stormwater Calculations

The project will develop a total of 3.89 acres (42%) of impervious surface on approximately 9.21 acre site. This 3.89 acres make up the asphalt access roads, concrete curb and gutters, substation area, buildings, storage units as well as concrete pads and foundations for equipment.

3.1 Methodology

The modified rational method (MODRAT) was used to calculate existing and proposed development runoff. Proposed equations for this method can be found in Chapter 6.3 and 7.3 of the *Hydrology Manual.*

3.2 Soil Characteristics and Design Rainfall

The soil types in the proposed site are 017 and 003 based on USGS Quadrangle as shown in the index Isohyetal Map in **Appendix D**. From this map, 6.36 inches was used for the 50-year 24-hour storm analysis. For the 100-year 24-hour storm, 6.86 inches was used, and was taken from NOAA Atlas 14, Volume 6 Version 2.

3.3 Runoff Coefficient and Time of Concentration

Although only 42% of the BESS site is impervious, 91% impervious was used to find the Developed Runoff Coefficient (C_D) in equation 6.3.2 of the *Hydrology Manual.* This 91% is based on a mixed commercial and industrial land use type per the table in Appendix D in the *Hydrology Manual*. This is a conservative approach to the stormwater design and is appropriate for this design stage. The steps outlined in section 7.3 of the *Hydrology Manual* were followed to find the Time of Concentration for each drainage area. **Appendix E** shows these results, along with the runoff coefficient curves for each soil type. Where times of concentration were below 5 minutes, 5 minutes was used per section 11.1 of the *Hydrology Manual.*

3.4 Results

Both existing and proposed development for the 50-year, 24-hour storm event is calculated to compare the discharge rates before and after. The results are summarized below in **Table 1**. The drainage areas that correspond to these flow rates are shown in **Appendix B and C.**

Table 1 – 50-year Peak Flow Summary

Discharge Point	Existing Flow (cfs)	Proposed Flow (cfs)	Difference (cfs)
A	**21.15**	**21.11**	**-0.04**
B	**0.24**	**0.24**	**0.00**
C1	**5.43**	**0.00**	**-5.43**
C2	**13.32**	**11.59**	**-1.73**
G	**0.69**	**0.69**	**0.00**

3.4.1 Underground Stormwater System

The rational method, along with Manning's equation was used to calculate the flows, velocities, and other hydraulic information for the underground storm drain system. In order to size the inlets and underground storm drain, the 100-year, 24-hour storm was used. The results for the 100-year peak flow rates are summarized below in **Table 2**. Note the proposed flow rate for discharge point A comes from **Appendix G**, column 15, at the end of Storm line A1.

Table 2 –100-year Peak Flow Summary

Discharge Point	Existing Flow (cfs)	Proposed Flow (cfs)	Difference (cfs)
A	27.72	21.55	-6.17
B	0.26	0.26	0.00
C1	1.07	0.00	-1.07
C2	14.41	12.58	-1.83
G	0.75	0.75	0.00

3.4.2 Inlet sizing

Inlet sizing is based on multiple parameters, including gutter type, curb type, road slope and spread of water (T) in the road. FlowMaster version 10.03.00.03 was used to find the depth of water and spread within the road at each inlet location. This Site utilizes mountable curb and gutter. **Figure 2** shows a detail of the curb type**. Appendix F** shows the flow to the inlets, size and type of inlet at each location as well as the worksheets printed from FlowMaster.

Figure 2 – Mountable Curb and Gutter

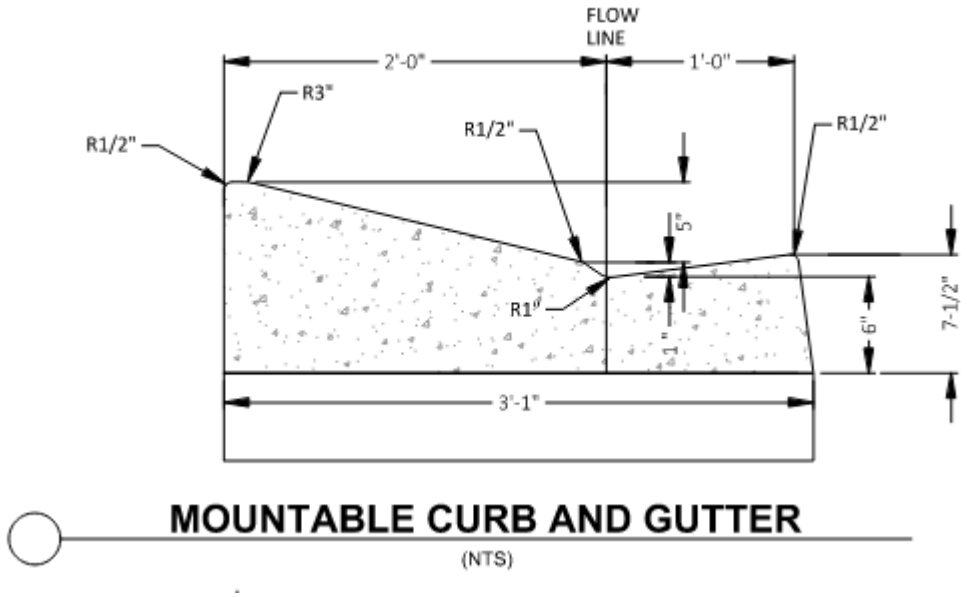

3.5 Stormwater Quality

Stormwater Quality will be met for drainage area A by installing a proprietary stormwater quality device. This device shall be selected and sized prior to construction plans. The device will be located on the northwest corner of the Site along the storm drain line that discharges to the existing storm drain system. Once the device is selected and sized, per LID Manual is must be approved by LA County Department of Public Works. Drainage areas C, G and B that do not flow through this device will flow through vegetated swales and/or strips prior to discharging to the adjacent property or the Gale Avenue existing storm drain system. The stormwater quality design volume is based on the 85th percentile, 24-hour rainfall depth of 1.10 inches. **See Appendix H** for the Isohyetal Map and peak flow rates for the 85th percentile storm.

4.0 Conclusions

The Marici Project does not increase the stormwater runoff from its Site. Proposed flow rates are either at or below existing conditions. The impervious cover has decreased from 8.43 acres in its current existing conditions to 3.89 acres in the proposed condition. The increase in times of concentration as well as the cover type, allow the Site to have at or below existing peak flow rates.

5.0 References

Los Angeles County Department of Public Works Hydrology Manual. January 2006. – *Hydrology Manual.*

Los Angeles County Flood Control District Hydraulic Manual. March 1982. – *Hydraulic Manual*

Los Angelas County Low Impact Development Manual. February 2014 – *LID Manual*

Appendix A: FEMA Flood Map

National Flood Hazard Layer FIRMette

FEMA

117°57'26"W 34°0'44"N

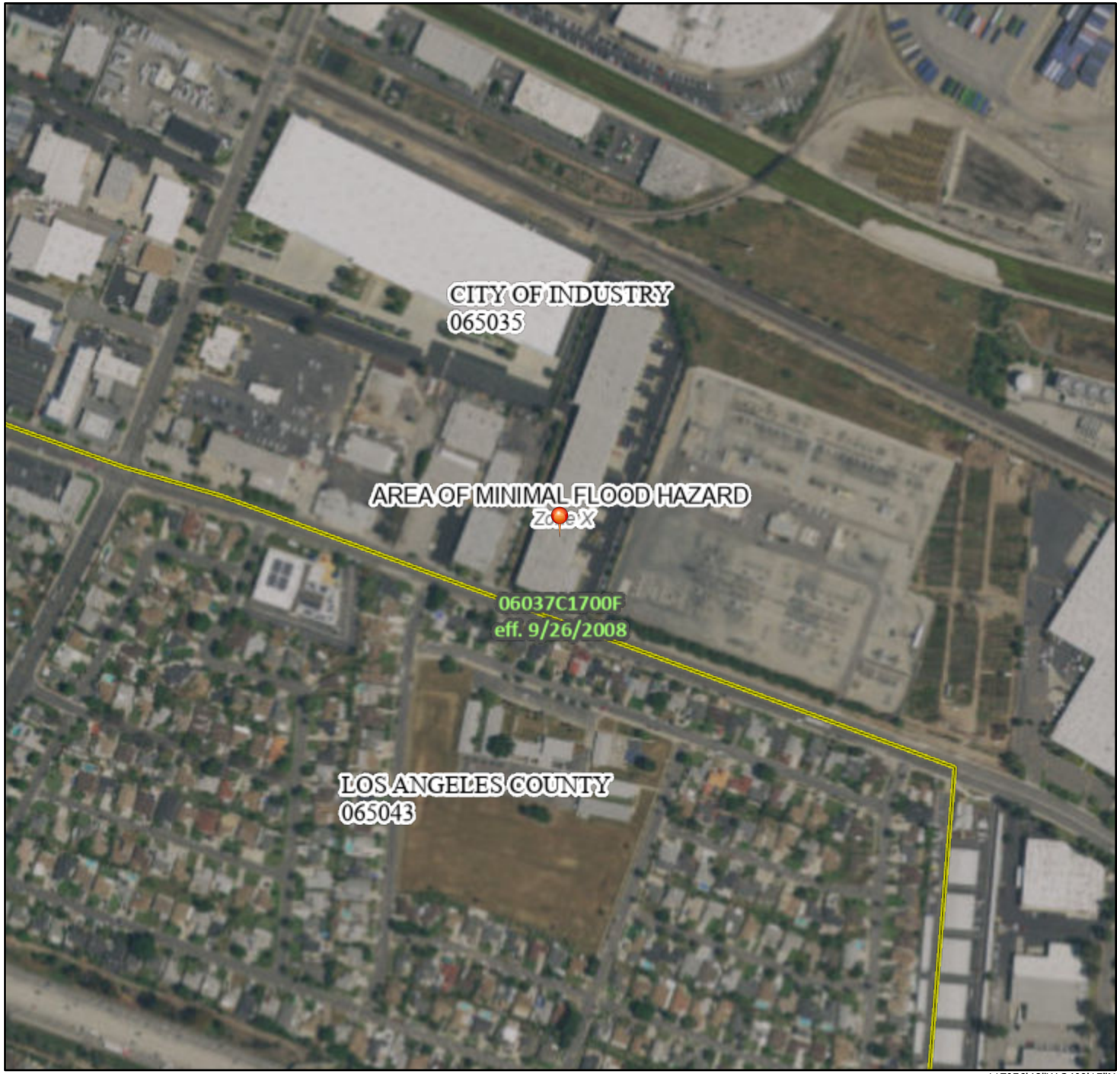

117°56'48"W 34°0'15"N

0 250 500 1,000 1,500 2,000 Feet

1:6,000 P-10

Basemap Imagery Source: USGS National Map 2023

Legend

SEE FIS REPORT FOR DETAILED LEGEND AND INDEX MAP FOR FIRM PANEL LAYOUT

SPECIAL FLOOD HAZARD AREAS
- Without Base Flood Elevation (BFE) *Zone A, V, A99*
- With BFE or Depth *Zone AE, AO, AH, VE, AR*
- Regulatory Floodway

OTHER AREAS OF FLOOD HAZARD
- 0.2% Annual Chance Flood Hazard, Areas of 1% annual chance flood with average depth less than one foot or with drainage areas of less than one square mile *Zone X*
- Future Conditions 1% Annual Chance Flood Hazard *Zone X*
- Area with Reduced Flood Risk due to Levee. See Notes. *Zone X*
- Area with Flood Risk due to Levee *Zone D*

OTHER AREAS
- NO SCREEN Area of Minimal Flood Hazard *Zone X*
- Effective LOMRs
- Area of Undetermined Flood Hazard *Zone D*

GENERAL STRUCTURES
- Channel, Culvert, or Storm Sewer
- Levee, Dike, or Floodwall

OTHER FEATURES
- 20.2 Cross Sections with 1% Annual Chance
- 17.5 Water Surface Elevation
- Coastal Transect
- 513 Base Flood Elevation Line (BFE)
- Limit of Study
- Jurisdiction Boundary
- Coastal Transect Baseline
- Profile Baseline
- Hydrographic Feature

MAP PANELS
- Digital Data Available
- No Digital Data Available
- Unmapped

N

The pin displayed on the map is an approximate point selected by the user and does not represent an authoritative property location.

This map complies with FEMA's standards for the use of digital flood maps if it is not void as described below. The basemap shown complies with FEMA's basemap accuracy standards

The flood hazard information is derived directly from the authoritative NFHL web services provided by FEMA. This map was exported on 5/30/2024 at 3:15 PM and does not reflect changes or amendments subsequent to this date and time. The NFHL and effective information may change or become superseded by new data over time.

This map image is void if the one or more of the following map elements do not appear: basemap imagery, flood zone labels, legend, scale bar, map creation date, community identifiers, FIRM panel number, and FIRM effective date. Map images for unmapped and unmodernized areas cannot be used for regulatory purposes.

Appendix B: Existing Drainage Area Map

EXISTING 50-YEAR FLOW RATE						
Name	Area	Tc	Intensity	C	Q 50yr	Discharge Point
	ac	min	in/hr		cfs	
X-A	7.53	5.00	3.79	0.90	25.77	Existing Northwest Curb inlet (DP A)
X-B	0.07	5.00	3.79	0.90	0.24	Offsite towards train tracks (DP B)
X-C1	0.3	5.00	3.79	0.87	0.99	sheet flow to adjacent parcel (DP C1)
X-C2	4.05	5.00	3.79	0.87	13.32	Grate inlet on adjacent parcel. (DP C2)
X-G	0.21	5.00	3.79	0.87	0.69	Offsite to Gale Ave (DP G)

DISCHARGE POINT B
DISCHARGE POINT A
EX CURB INLET
EX CONCRETE GUTTER
EX GRATE INLET
DISCHARGE POINT C2
DISCHARGE POINT C1
EX GRATE INLET TYP
EX CONCRETE GUTTER
UNION PACIFIC RAILWAY
X-B 0.07 AC
X-A 7.53 AC
X-C1 0.30 AC
X-C2 4.05 AC
X-G 0.21 AC
ASSESSORS PARCEL NUMBER 8242-016-059
ASSESSORS PARCEL NUMBER 8242-016-061
ASSESSORS PARCEL NUMBER 8242-016-814
ASSESSORS PARCEL NUMBER 8242-016-043
ASSESSORS PARCEL NUMBER 8242-016-044
ASSESSORS PARCEL NUMBER 8242-016-033
ASSESSORS PARCEL NUMBER 8242-016-029
ASSESSORS PARCEL NUMBER 8242-016-046
ASSESSORS PARCEL NUMBER 8242-016-034
ASSESSORS PARCEL NUMBER 8242-016-062
ASSESSORS PARCEL NUMBER 8242-016-036
WARD WAY
APPROXIMATE LOCATION OF EX CURB INLET
DISCHARGE POINT G
GALE AVENUE
HINNEN AVENUE
CU SOIL TYPE NO. 017
CU SOIL TYPE NO. 003

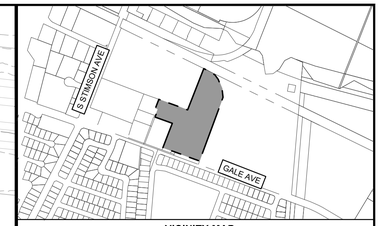

VICINITY MAP
SCALE: 1" = 500'

LEGEND

- EXISTING MAJOR CONTOUR
- EXISTING MINOR CONTOUR
- PROPOSED MAJOR CONTOUR
- PROPOSED MINOR CONTOUR
- PROJECT BOUNDARY
- SURFACE WATER FLOW
- DRAINAGE AREA ID AND ACREAGE (X-A / xx AC)
- FLOW PATH (Tc)

GENERAL NOTES

1. EXISTING CONTOURS OBTAINED FROM USGS, AND MAY NOT REFLECT ON-THE GROUND TOPOGRAPHIC SURVEY.
2. SITE VISITS, AERIAL IMAGERY, SURVEY DATA ON APN 8242-016-061, AND PUBLIC INFORMATION WAS USED TO IDENTIFY DISCHARGE POINTS FOR THE SITE.
3. STORMWATER ANALYSIS SHALL BE RE-EVALUATED UPON RECEIVING DETAILED TOPOGRAPHIC SURVEY PRIOR TO CONSTRUCTION PLANS.

GRAPHIC SCALE
50' 0 50'
1" = 50'

NORTH

SEAL:

PERMIT PLAN SET NOT FOR CONSTRUCTION

PROFESSIONAL ENGINEER:

DATE:

NO.	BY	DATE	REVISION	APP'D.

PROJECT:
MARICI PROJECT, LLC
16207, 16233, AND 16285 GALE AVENUE
CITY OF INDUSTRY, CA 91745-1719

TITLE:
EXISTING DRAINAGE AREA MAP

DRAWN BY:		PROJ. NO.:	604109
CHECKED BY:	DG		
APPROVED BY:	SH		D-001
DATE:	2/6/2025		

TRC
6 Executive Circle
Suite 200
Irvine, CA 92614
Phone: 949.727.9336

H:\WORK IN PROGRESS\SOLAR SITES\VYPA POWER\MARICI\CAD\SITE PLANS\EXHIBITS (FOR DRAINAGE REPORT)\EX DRAINAGE MAP.DWG

Appendix C: Proposed Drainage Area Maps

PROPOSED 50-YEAR FLOW RATE						
Name	Area	Tc	Intensity	C	Q 50yr	Discharge Point
	ac	min	in/hr		cfs	
PR-A	7.16	6.90	3.26	0.90	21.02	Existing Northwest Curb inlet (DP A)
PR-B	0.07	5.00	3.79	0.90	0.24	Offsite towards train tracks (DP B)
PR-C2	4.71	9.00	2.88	0.86	11.67	Grate inlet on adjacent parcel. (DP C2)
PR-G	0.21	5.00	3.79	0.87	0.69	Offsite to Gale Ave (DP G)

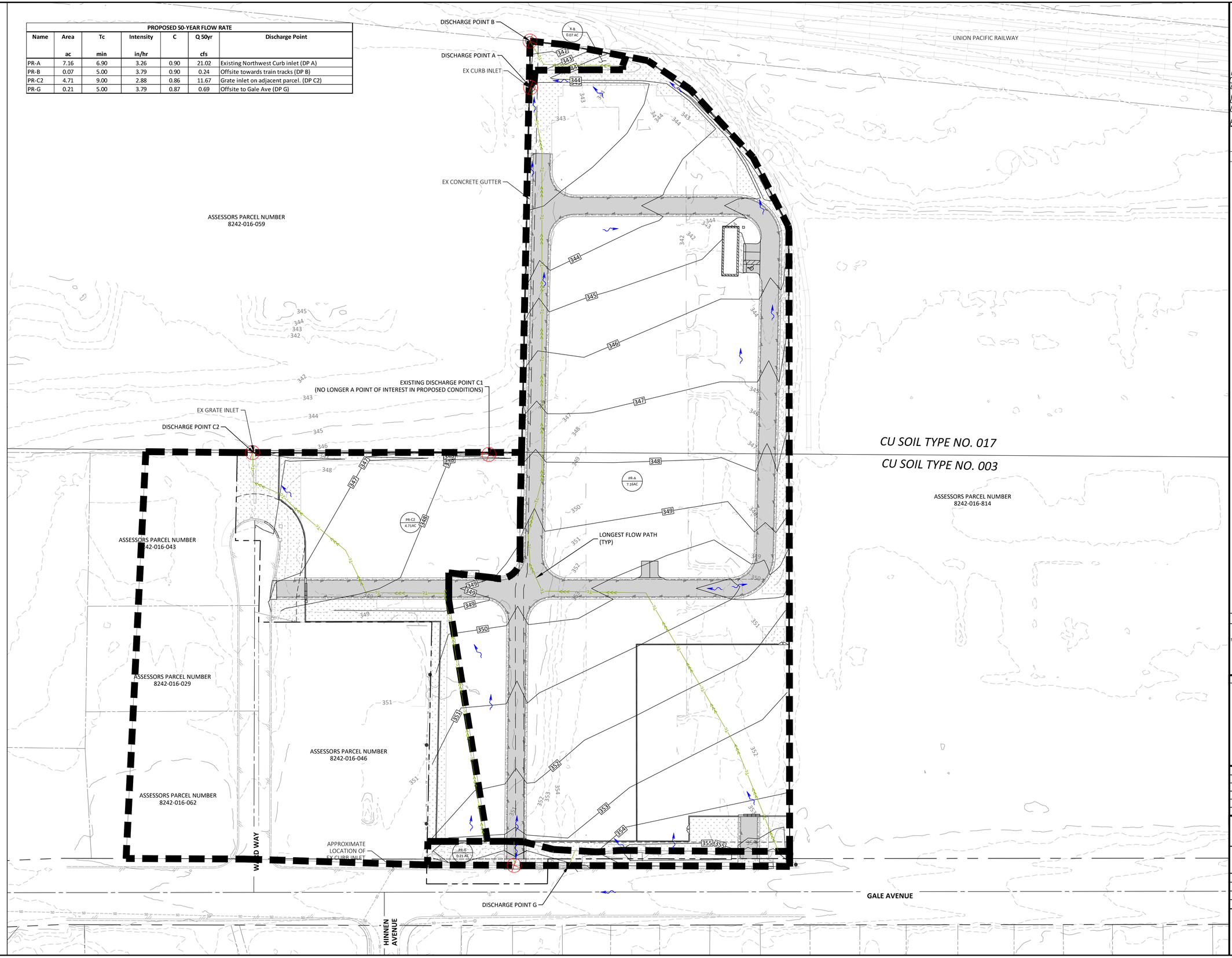

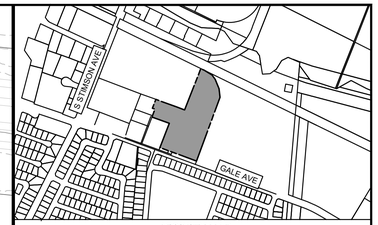

VICINITY MAP
SCALE: 1" = 500'

LEGEND

- EXISTING MAJOR CONTOUR
- EXISTING MINOR CONTOUR
- PROPOSED MAJOR CONTOUR
- PROPOSED MINOR CONTOUR
- PROJECT BOUNDARY
- SURFACE WATER FLOW
- DRAINAGE AREA ID AND ACREAGE (X-A / xx AC)
- FLOW PATH (Tc)

GENERAL NOTES

1. EXISTING CONTOURS OBTAINED FROM USGS, AND MAY NOT REFLECT ON-THE GROUND TOPOGRAPHIC SURVEY.
2. SITE VISITS, AERIAL IMAGERY, SURVEY DATA ON APN 8242-016-061, AND PUBLIC INFORMATION WAS USED TO IDENTIFY DISCHARGE POINTS FOR THE SITE.
3. STORMWATER ANALYSIS SHALL BE RE-EVALUATED UPON RECEIVING DETAILED TOPOGRAPHIC SURVEY PRIOR TO CONSTRUCTION PLANS.

GRAPHIC SCALE
50' 0 50'
1" = 50'

NORTH

SEAL:

PERMIT PLAN SET
NOT FOR
CONSTRUCTION

PROFESSIONAL ENGINEER:

DATE:

NO.	BY	DATE	REVISION	APP'D.

PROJECT:
MARICI PROJECT, LLC
16207, 16233, AND 16285 GALE AVENUE
CITY OF INDUSTRY, CA 91745-1719

TITLE:
PROPOSED DRAINAGE AREA MAP

DRAWN BY:		PROJ. NO.:	604109
CHECKED BY:	DG		
APPROVED BY:	SH		D-002
DATE:	2/6/2025		

TRC
6 Executive Circle
Suite 200
Irvine, CA 92614
Phone: 949.727.9336

H:\WORK IN PROGRESS\SOLAR SITES\APPA POWER\MARICI\CAD\SITE PLANS\EXHIBITS (FOR DRAINAGE REPORT)\PR DRAINAGE MAP.DWG

PROPOSED 100-YEAR FLOW RATE						
Name	Area	Tc	Intensity	C	Q100 yr	Discharge Point
	ac	min	in/hr		cfs	
A1	0.08	5.00	4.09	0.87	0.28	Existing Northwest Curb inlet (DP A)
A2	0.49	5.00	4.09	0.87	1.74	
A3	0.34	5.00	4.09	0.87	1.21	
A4	0.03	5.00	4.09	0.87	0.11	
A5	0.31	5.00	4.09	0.87	1.10	
A6	1.05	6.00	3.76	0.87	3.42	
A7	0.43	6.00	3.76	0.87	1.40	
A8	0.08	5.00	4.09	0.87	0.28	
A9	0.42	5.00	4.09	0.87	1.49	
A10	0.8	6.00	3.76	0.90	2.71	
A11	0.81	7.00	3.49	0.90	2.55	
A12	0.12	5.00	4.09	0.90	0.44	
A13	0.42	7.00	3.49	0.90	1.32	
A14	0.45	5.00	4.09	0.90	1.66	
A15	0.4	7.00	3.49	0.90	1.26	
A16	0.93	5.00	4.09	0.90	3.44	
PR-B	0.07	5.00	4.09	0.90	0.26	Offsite towards train tracks (DP G)
PR-C2	4.71	9.00	3.10	0.86	12.58	Grate inlet on adjacent parcel. (DP C)
PR-G	0.21	5.00	4.09	0.87	0.75	Offsite to Gale Ave. (DP G)

DISCHARGE POINT B
DISCHARGE POINT A
EX CURB INLET
GRATE INLET A11
CURB INLET A15
CURB INLET A14
CURB INLET A13
CURB INLET A12
CURB INLET A10
CURB INLET A9
CURB INLET A8
CURB INLET A6
CURB INLET A7
CURB INLET A2
CURB INLET A3
CURB INLET A1
GRATE INLET A5
CURB INLET A4
EXISTING DISCHARGE POINT C1
(NO LONGER A POINT OF INTEREST IN PROPOSED CONDITIONS)
EX GRATE INLET
DISCHARGE POINT C2
DISCHARGE POINT G
APPROXIMATE LOCATION OF EX CURB INLET
0.9%
UNION PACIFIC RAILWAY
ASSESSORS PARCEL NUMBER 8242-016-059
ASSESSORS PARCEL NUMBER 8242-016-043
ASSESSORS PARCEL NUMBER 8242-016-029
ASSESSORS PARCEL NUMBER 8242-016-046
ASSESSORS PARCEL NUMBER 8242-016-062
ASSESSORS PARCEL NUMBER 8242-016-814
CU SOIL TYPE NO. 017
CU SOIL TYPE NO. 003
WARD WAY
HINNEN AVENUE
GALE AVENUE

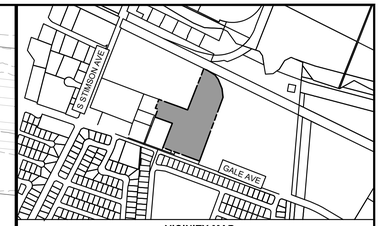

VICINITY MAP
SCALE: 1" = 500'

LEGEND

EXISTING FEATURES

EXISTING MAJOR CONTOUR
EXISTING MINOR CONTOUR
PROPOSED MAJOR CONTOUR
PROPOSED MINOR CONTOUR
PROJECT BOUNDARY
SURFACE WATER FLOW
DRAINAGE AREA ID AND ACREAGE (X-A / xx AC)
FLOW PATH (Tc)

GENERAL NOTES

1. EXISTING CONTOURS OBTAINED FROM USGS, AND MAY NOT REFLECT ON-THE GROUND TOPOGRAPHIC SURVEY.
2. SITE VISITS, AERIAL IMAGERY, SURVEY DATA ON APN 8242-016-061, AND PUBLIC INFORMATION WAS USED TO IDENTIFY DISCHARGE POINTS FOR THE SITE.
3. STORMWATER ANALYSIS SHALL BE RE-EVALUATED UPON RECEIVING DETAILED TOPOGRAPHIC SURVEY PRIOR TO CONSTRUCTION PLANS.

GRAPHIC SCALE
50' 0 50'
1" = 50'

NORTH

SEAL:

PERMIT PLAN SET NOT FOR CONSTRUCTION

PROFESSIONAL ENGINEER:

DATE:

NO.	BY	DATE	REVISION	APP'D.

PROJECT:
MARICI PROJECT, LLC
16207, 16233, AND 16285 GALE AVENUE
CITY OF INDUSTRY, CA 91745-1719

TITLE:
PROPOSED INLET DRAINAGE AREA MAP

DRAWN BY:		PROJ. NO.:	604109
CHECKED BY:	DG		
APPROVED BY:	SH		D-003
DATE:	2/6/2025		

TRC
6 Executive Circle
Suite 200
Irvine, CA 92614
Phone: 949.727.9336

H:\WORK IN PROGRESS\SOLAR SITES\VIP\4 POWER\WARD\CAD\SITE PLANS\EXHIBITS (FOR DRAINAGE REPORT)\PR DRAINAGE MAP_INLET AREA.DWG

Appendix D: Rainfall and Runoff Data

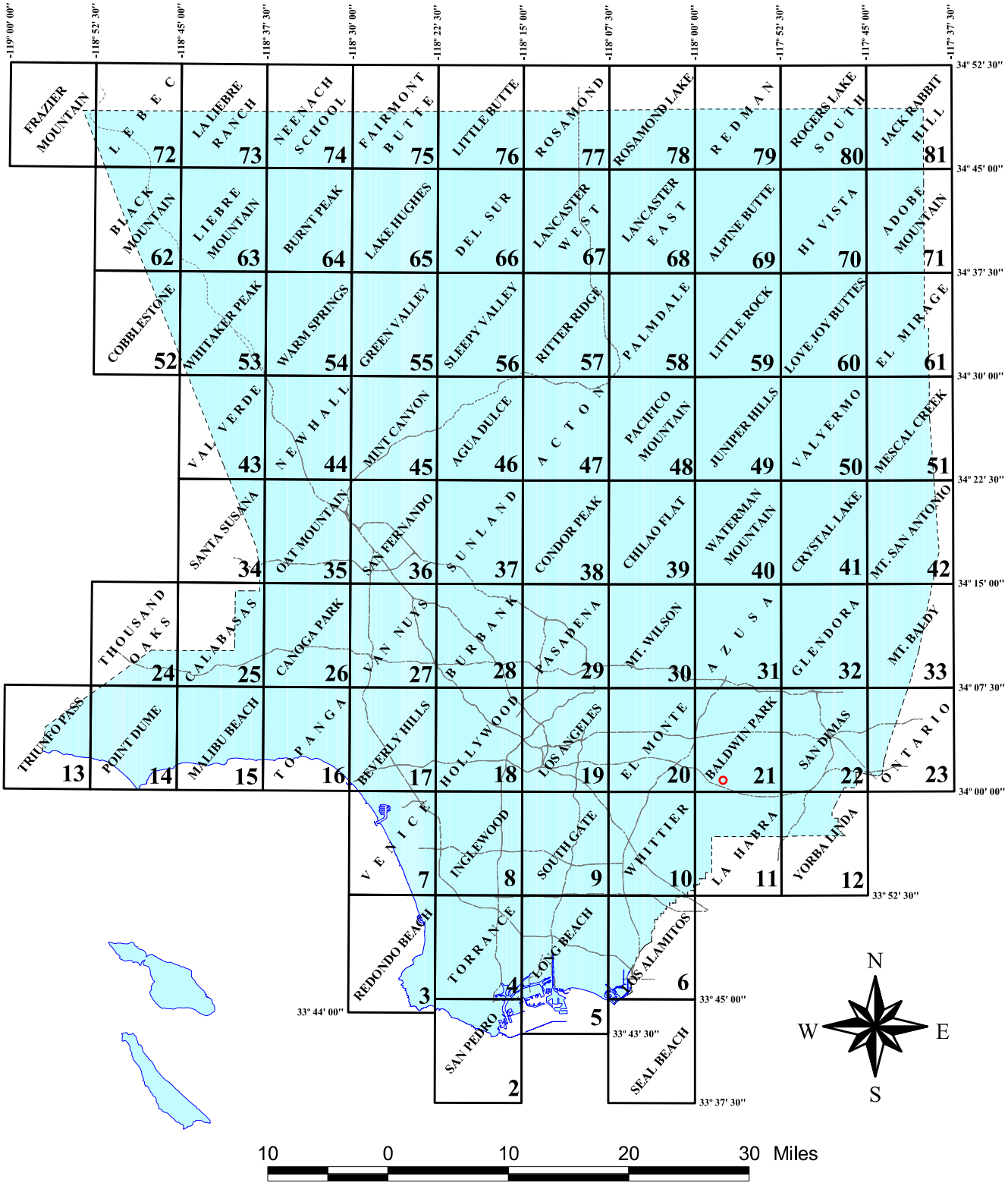

INDEX ISOHYETAL MAP

50-YEAR 24-HOUR ISOHYET

BASED ON USGS QUADRANGLE

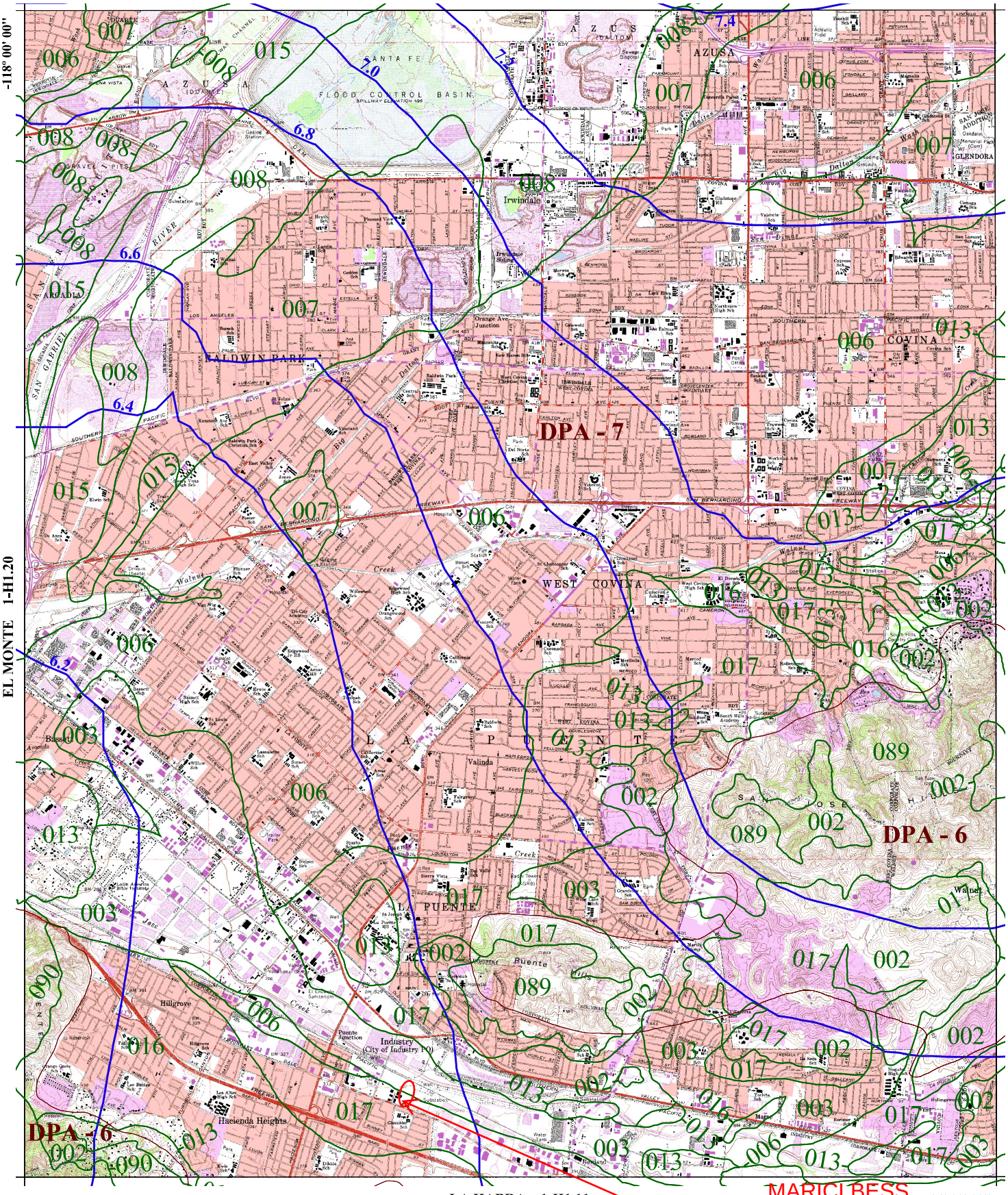

016 SOIL CLASSIFICATION AREA

7.2 INCHES OF RAINFALL

DPA - 6 DEBRIS POTENTIAL AREA

1 0 1 2 Miles

25-YEAR 24-HOUR ISOHYET REDUCTION FACTOR: 0.878
10-YEAR 24-HOUR ISOHYET REDUCTION FACTOR: 0.714

BALDWIN PARK
50-YEAR 24-HOUR ISOHYET

1-H1.21

P-18

NOAA Atlas 14, Volume 6, Version 2
Location name: Hacienda Heights, California, USA*
Latitude: 34.0097°, Longitude: -117.9525°
Elevation: 343 ft**
* source: ESRI Maps
** source: USGS

POINT PRECIPITATION FREQUENCY ESTIMATES

Sanja Perica, Sarah Dietz, Sarah Heim, Lillian Hiner, Kazungu Maitaria, Deborah Martin, Sandra Pavlovic, Ishani Roy, Carl Trypaluk, Dale Unruh, Fenglin Yan, Michael Yekta, Tan Zhao, Geoffrey Bonnin, Daniel Brewer, Li-Chuan Chen, Tye Parzybok, John Yarchoan

NOAA, National Weather Service, Silver Spring, Maryland

PF_tabular | PF_graphical | Maps_&_aerials

PF tabular

PDS-based point precipitation frequency estimates with 90% confidence intervals (in inches)[1]

Duration	Average recurrence interval (years)									
	1	2	5	10	25	50	100	200	500	1000
5-min	0.143 (0.119-0.172)	0.182 (0.152-0.220)	0.234 (0.195-0.283)	0.277 (0.228-0.339)	0.336 (0.268-0.426)	0.383 (0.298-0.496)	0.431 (0.327-0.573)	0.481 (0.355-0.659)	0.550 (0.388-0.788)	0.605 (0.412-0.898)
10-min	0.204 (0.171-0.247)	0.260 (0.217-0.315)	0.335 (0.279-0.406)	0.397 (0.327-0.485)	0.482 (0.384-0.611)	0.549 (0.427-0.711)	0.617 (0.469-0.821)	0.689 (0.508-0.944)	0.789 (0.557-1.13)	0.867 (0.590-1.29)
15-min	0.247 (0.207-0.299)	0.315 (0.263-0.381)	0.405 (0.337-0.491)	0.480 (0.396-0.587)	0.583 (0.464-0.739)	0.663 (0.517-0.860)	0.747 (0.567-0.993)	0.834 (0.615-1.14)	0.954 (0.673-1.36)	1.05 (0.714-1.56)
30-min	0.338 (0.283-0.409)	0.431 (0.360-0.521)	0.554 (0.461-0.672)	0.656 (0.542-0.803)	0.797 (0.635-1.01)	0.908 (0.707-1.18)	1.02 (0.776-1.36)	1.14 (0.841-1.56)	1.30 (0.921-1.87)	1.44 (0.977-2.13)
60-min	0.481 (0.402-0.581)	0.613 (0.512-0.741)	0.788 (0.656-0.956)	0.933 (0.771-1.14)	1.13 (0.904-1.44)	1.29 (1.01-1.67)	1.45 (1.10-1.93)	1.62 (1.20-2.22)	1.86 (1.31-2.66)	2.04 (1.39-3.03)
2-hr	0.699 (0.584-0.844)	0.888 (0.742-1.07)	1.14 (0.949-1.38)	1.35 (1.11-1.65)	1.63 (1.30-2.07)	1.85 (1.44-2.40)	2.08 (1.58-2.76)	2.31 (1.70-3.17)	2.64 (1.86-3.77)	2.89 (1.97-4.29)
3-hr	0.874 (0.731-1.06)	1.11 (0.928-1.34)	1.42 (1.18-1.73)	1.68 (1.39-2.05)	2.03 (1.62-2.57)	2.30 (1.79-2.98)	2.58 (1.96-3.43)	2.87 (2.11-3.93)	3.26 (2.30-4.67)	3.57 (2.43-5.30)
6-hr	1.24 (1.04-1.50)	1.58 (1.32-1.91)	2.02 (1.68-2.45)	2.38 (1.97-2.91)	2.87 (2.29-3.64)	3.25 (2.54-4.22)	3.64 (2.76-4.84)	4.04 (2.98-5.54)	4.58 (3.24-6.56)	5.01 (3.41-7.44)
12-hr	1.64 (1.37-1.98)	2.10 (1.75-2.54)	2.70 (2.25-3.27)	3.19 (2.63-3.90)	3.85 (3.07-4.88)	4.36 (3.40-5.66)	4.88 (3.71-6.49)	5.41 (3.99-7.42)	6.14 (4.33-8.78)	6.70 (4.56-9.94)
24-hr	2.22 (1.97-2.56)	2.88 (2.55-3.33)	3.74 (3.30-4.33)	4.44 (3.88-5.18)	5.39 (4.56-6.50)	6.12 (5.07-7.53)	6.86 (5.55-8.65)	7.62 (6.00-9.88)	8.66 (6.55-11.7)	9.46 (6.92-13.2)
2-day	2.71 (2.40-3.13)	3.57 (3.15-4.12)	4.69 (4.14-5.43)	5.62 (4.91-6.55)	6.88 (5.82-8.29)	7.85 (6.51-9.66)	8.85 (7.16-11.2)	9.88 (7.78-12.8)	11.3 (8.53-15.2)	12.4 (9.05-17.3)
3-day	3.02 (2.67-3.48)	4.03 (3.56-4.65)	5.36 (4.73-6.21)	6.46 (5.65-7.54)	7.97 (6.74-9.61)	9.14 (7.58-11.2)	10.3 (8.37-13.0)	11.6 (9.12-15.0)	13.3 (10.0-17.9)	14.6 (10.7-20.4)
4-day	3.25 (2.88-3.75)	4.37 (3.86-5.05)	5.87 (5.17-6.79)	7.10 (6.20-8.28)	8.79 (7.44-10.6)	10.1 (8.38-12.4)	11.5 (9.29-14.5)	12.9 (10.2-16.7)	14.8 (11.2-20.0)	16.4 (12.0-22.8)
7-day	3.71 (3.28-4.28)	5.01 (4.42-5.78)	6.75 (5.95-7.82)	8.21 (7.18-9.58)	10.3 (8.68-12.4)	11.9 (9.84-14.6)	13.6 (11.0-17.1)	15.3 (12.1-19.9)	17.8 (13.5-24.0)	19.8 (14.5-27.6)
10-day	4.00 (3.54-4.62)	5.41 (4.78-6.25)	7.33 (6.46-8.48)	8.94 (7.82-10.4)	11.2 (9.50-13.5)	13.0 (10.8-16.1)	15.0 (12.1-18.9)	17.0 (13.4-22.0)	19.9 (15.0-26.8)	22.2 (16.2-30.9)
20-day	4.69 (4.15-5.41)	6.37 (5.63-7.36)	8.70 (7.66-10.1)	10.7 (9.34-12.5)	13.5 (11.4-16.3)	15.8 (13.1-19.5)	18.3 (14.8-23.0)	20.9 (16.5-27.1)	24.7 (18.7-33.3)	27.8 (20.3-38.7)
30-day	5.52 (4.88-6.36)	7.51 (6.63-8.67)	10.3 (9.05-11.9)	12.6 (11.0-14.7)	16.0 (13.6-19.4)	18.8 (15.6-23.2)	21.8 (17.6-27.5)	25.0 (19.7-32.4)	29.6 (22.4-40.0)	33.4 (24.4-46.6)
45-day	6.49 (5.74-7.49)	8.82 (7.79-10.2)	12.0 (10.6-13.9)	14.8 (13.0-17.3)	18.8 (15.9-22.7)	22.1 (18.3-27.2)	25.6 (20.7-32.2)	29.4 (23.1-38.0)	34.8 (26.3-47.0)	39.3 (28.7-54.8)
60-day	7.48 (6.62-8.62)	10.1 (8.93-11.7)	13.8 (12.1-15.9)	16.9 (14.8-19.7)	21.4 (18.1-25.8)	25.1 (20.8-30.8)	29.0 (23.4-36.5)	33.2 (26.1-43.0)	39.2 (29.7-52.9)	44.2 (32.3-61.7)

[1] Precipitation frequency (PF) estimates in this table are based on frequency analysis of partial duration series (PDS).

Numbers in parenthesis are PF estimates at lower and upper bounds of the 90% confidence interval. The probability that precipitation frequency estimates (for a given duration and average recurrence interval) will be greater than the upper bound (or less than the lower bound) is 5%. Estimates at upper bounds are not checked against probable maximum precipitation (PMP) estimates and may be higher than currently valid PMP values.

Please refer to NOAA Atlas 14 document for more information.

Back to Top

PF graphical

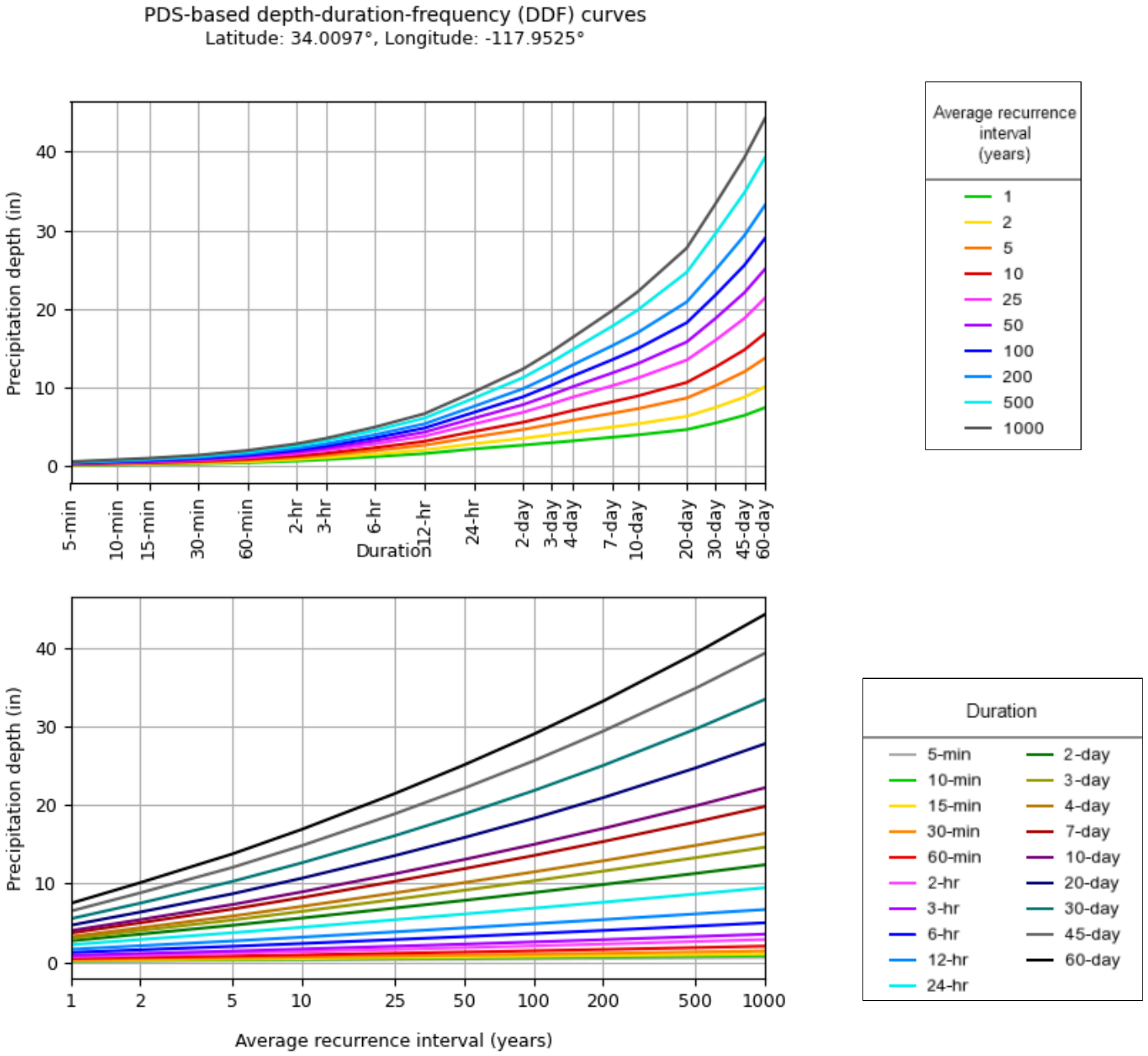

NOAA Atlas 14, Volume 6, Version 2

Created (GMT): Mon Oct 21 17:04:44 2024

Back to Top

Maps & aerials

Small scale terrain

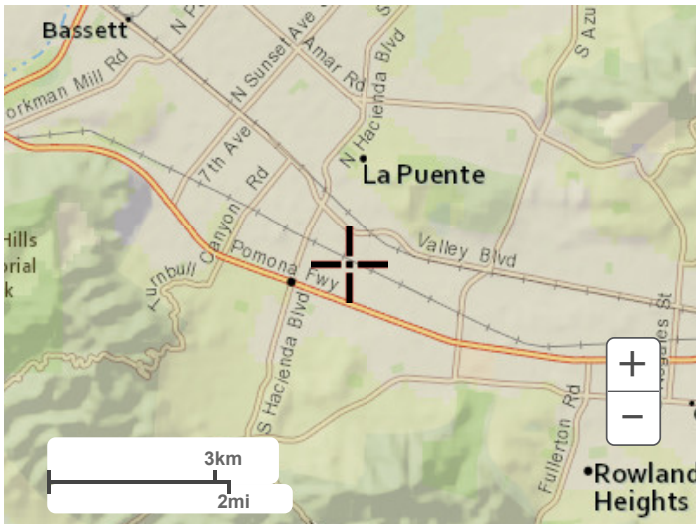

Large scale terrain



Large scale map



Large scale aerial



Back to Top

US Department of Commerce
National Oceanic and Atmospheric Administration
National Weather Service
National Water Center
1325 East West Highway
Silver Spring, MD 20910
Questions?: HDSC.Questions@noaa.gov

Disclaimer

Appendix E: Time of Concentration and Runoff Coefficients

TIME OF CONCENTRATION (EXISTING CONDITIONS) 50-YEAR																			
Name	Area ac	Overall Flow Length ft	Overland Length ft	Overland Slope %	Gutter Length ft	Gutter Slope %	Percent Impervious (IMP)	Estimated Tc min	Intensity in/hr	Soil Group	Undev Coeff Cu	Dev Coeff Cd	Ix = Cd*I	Overland Flow Time (to) min	Qavg in gutter cfs	Cross sectional area of gutter (a) sf	Velocity for avg gutter flow v=Qavg/a ft/s	Gutter Flow Time tc min	Time of concentration Tc = to+tc min
X-A	7.53	1147	0	0.00%	1147	1.13%	91.00%	5	3.79	017	0.92	0.90	3.42	0.00	12.88	0.26	49.55	0.39	0.39
X-B	0.07	124	124	3.81%	0	0.00%	91.00%	5	3.79	017	0.92	0.90	3.42	2.13	0.12	0.26	0.46	0.00	2.13
X-C1	0.30	129	129	1.61%	0	0.00%	91.00%	5	3.79	003	0.53	0.87	3.29	0.00	0.49	0.26	1.90	0.00	0.00
X-C2	4.05	522	91	2.10%	431	0.96%	91.00%	5	3.79	003	0.53	0.87	3.29	1.00	6.66	0.5	13.32	0.54	1.54
X-G	0.21	94	94	1.15%	0	0.00%	91.00%	5	3.79	003	0.53	0.87	3.29	2.63	0.35	0.26	1.33	0.00	2.63

TIME OF CONCENTRATION (PROPOSED CONDITIONS) 50-YEAR																			
Name	Area ac	Overall Flow Length ft	Overland Length ft	Overland Slope %	Gutter Length ft	Gutter Slope %	Percent Impervious (IMP)	Estimated Tc min	Intensity in/hr		Undev Coeff Cu	Dev Coeff Cd	Ix = Cd*I	Overland Flow Time (to) min	Qavg in gutter cfs	Cross sectional area of gutter (a) sf	Velocity for avg gutter flow v=Qavg/a ft/s	Gutter Flow Time tc min	Time of concentration Tc = to+tc min
PR-A	7.16	1090	351	1.32%	739	1.13%	91.00%	6.9	3.26	017	0.90	0.90	2.94	5.81	10.51	0.5	21.02	0.59	6.40
PR-B	0.07	128	128	3.59%	0	0.00%	91.00%	5	3.79	017	0.92	0.90	3.42	2.21	0.12	0.5	0.24	0.00	2.21
PR-C2	4.71	630	630	1.27%	0	0.00%	91.00%	9	2.88	003	0.46	0.86	2.48	8.94	5.83	0.5	11.67	0.00	8.94
PR-G	0.21	28	28	1.82%	0	0	91.00%	5	3.79	003	0.53	0.87	3.29	1.11	0.35	0.5	0.69	0.00	1.11

TIME OF CONCENTRATION (PROPOSED CONDITIONS) 100-YEAR																		
Name	Area ac	Overland Length ft	Overland Slope %	Gutter Length ft	Gutter Slope %	Percent Impervious (IMP)	Estimated Tc min	Intensity in/hr	Soils Type	Undev Coeff Cu	Dev Coeff Cd	Ix = Cd*I	Overland Flow Time (to) min	Qavg in gutter cfs	Cross sectional area of gutter (a) sf	Velocity for avg gutter flow v=Qavg/a ft/s	Gutter Flow Time tc min	Time of concentration Tc = to+tc min
A1	0.08	0	0.00%	255	1.05%	91.00%	5	4.09	003	0.54	0.87	3.55	0.00	0.14	0.5	0.28	14.96	14.96
A2	0.49	235	1.76%	73	3.99%	91.00%	5	4.09	003	0.54	0.87	3.55	3.89	0.87	0.5	1.74	0.70	4.59
A3	0.34	293	1.43%	25	0.64%	91.00%	5	4.09	003	0.54	0.87	3.55	4.72	0.60	0.5	1.21	0.35	5.07
A4	0.03	0	0.00%	61	0.75%	91.00%	5	4.09	003	0.54	0.87	3.55	0.00	0.05	0.5	0.11	9.54	9.54
A5	0.31	373	1.56%	0	0.00%	91.00%	5	4.09	003	0.54	0.87	3.55	5.32	0.00	0.5	0.00	0.00	5.32
A6	1.05	342	1.37%	105	0.46%	91.00%	6	3.76	003	0.53	0.87	3.26	5.44	1.71	0.5	3.42	0.51	5.95
A7	0.43	327	1.33%	27	0.63%	91.00%	6	3.76	003	0.53	0.87	3.26	5.33	0.70	0.5	1.40	0.32	5.65
A8	0.08	0	0.00%	269	0.72%	91.00%	5	4.09	003	0.54	0.87	3.55	0.00	0.14	0.5	0.28	15.78	15.78
A9	0.42	271	1.52%	0	0.00%	91.00%	5	4.09	003	0.54	0.87	3.55	4.42	0.00	0.5	0.00	0.00	4.42
A10	0.80	331	1.53%	103	1.85%	91.00%	6	3.76	017	0.92	0.90	3.39	5.07	1.36	0.5	2.71	0.63	5.70
A11	0.81	510	1.50%	0	0.00%	91.00%	7	3.49	017	0.91	0.90	3.15	6.82	0.00	0.5	0.00	0.00	6.82
A12	0.12	0	0.00%	371	1.06%	91.00%	5	4.09	017	0.93	0.90	3.69	0.00	0.22	0.5	0.44	13.95	13.95
A13	0.42	400	1.07%	21	1.29%	91.00%	7	3.49	017	0.91	0.90	3.15	6.51	0.66	0.5	1.32	0.26	6.78
A14	0.45	181	1.85%	65	0.97%	91.00%	5	4.09	017	0.93	0.90	3.69	3.22	0.83	0.5	1.66	0.65	3.87
A15	0.40	0	0.00%	545	0.94%	91.00%	7	3.49	017	0.91	0.90	3.15	0.00	0.63	0.5	1.26	7.21	7.21
A16	0.93	285	1.24%	0	0.00%	91.00%	5	4.09	017	0.93	0.90	3.69	4.78	0.00	0.5	0.00	0.00	4.78
PR-B	0.07	128	3.59%	0	0.00%	91.00%	5	4.09	017	0.93	0.90	3.69	2.15	0.00	0.5	0.00	0.00	2.15
PR-C2	4.71	630	1.27%	0	0.00%	91.00%	9	3.10	003	0.46	0.86	2.67	8.67	6.29	0.5	12.58	0.00	8.67
PR-G	0.21	28	1.82%	0	0	91.00%	5	4.09	003	0.54	0.87	3.55	1.07	0.00	0.5	0.00	0.00	1.07

$C_D = (0.9 * IMP) + (1.0 - IMP) * C_U$

Where: C_D = Developed Runoff Coefficient
IMP = Proportion Impervious
C_U = Undeveloped runoff coefficient

Los Angeles County Department of Public Works

RUNOFF COEFFICIENT CURVE
SOIL TYPE NO. 003

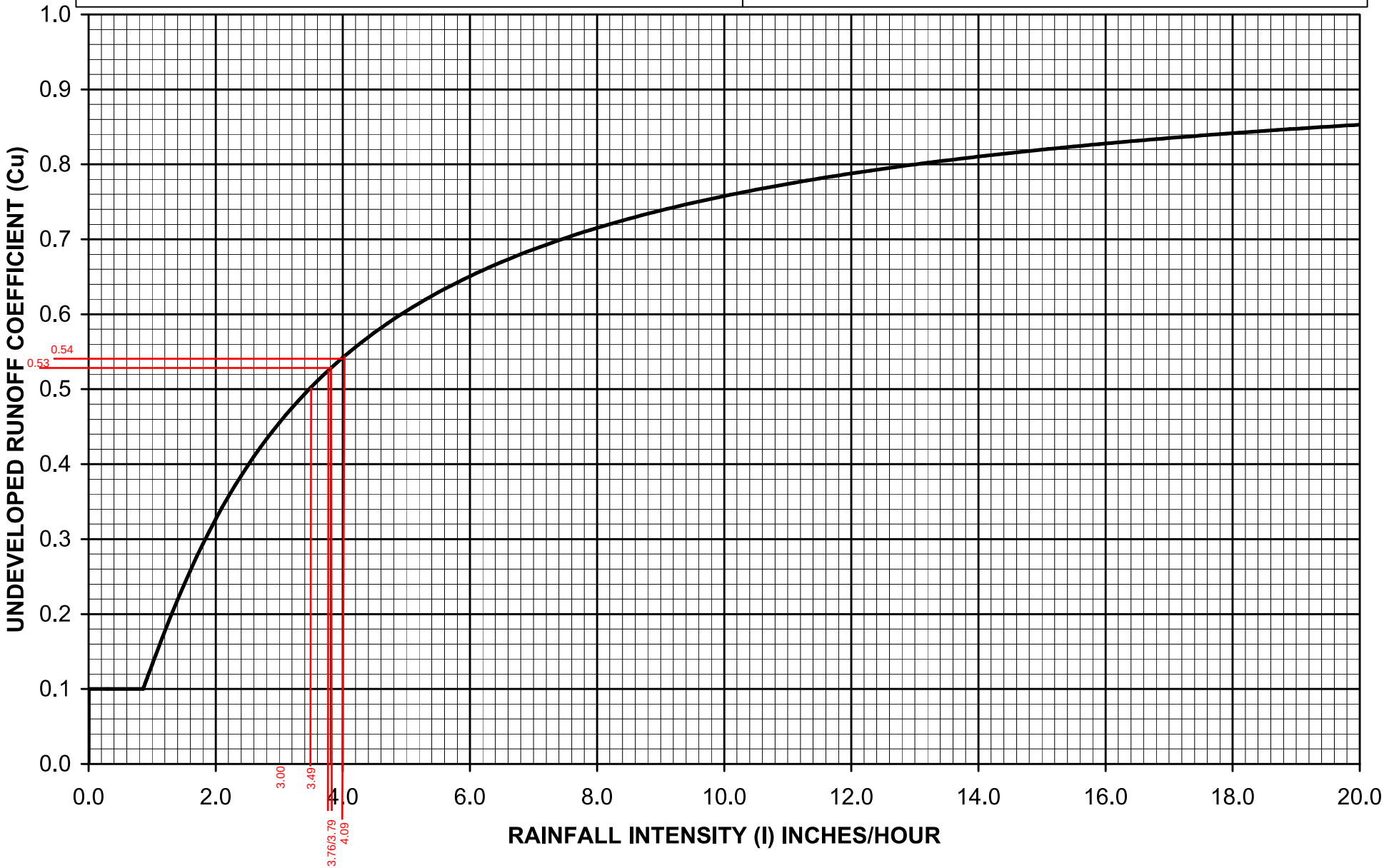

$C_D = (0.9 * IMP) + (1.0 - IMP) * C_U$

Where: C_D = Developed Runoff Coefficient
IMP = Proportion Impervious
C_U = Undeveloped runoff coefficient

Los Angeles County Department of Public Works

RUNOFF COEFFICIENT CURVE
SOIL TYPE NO. 017

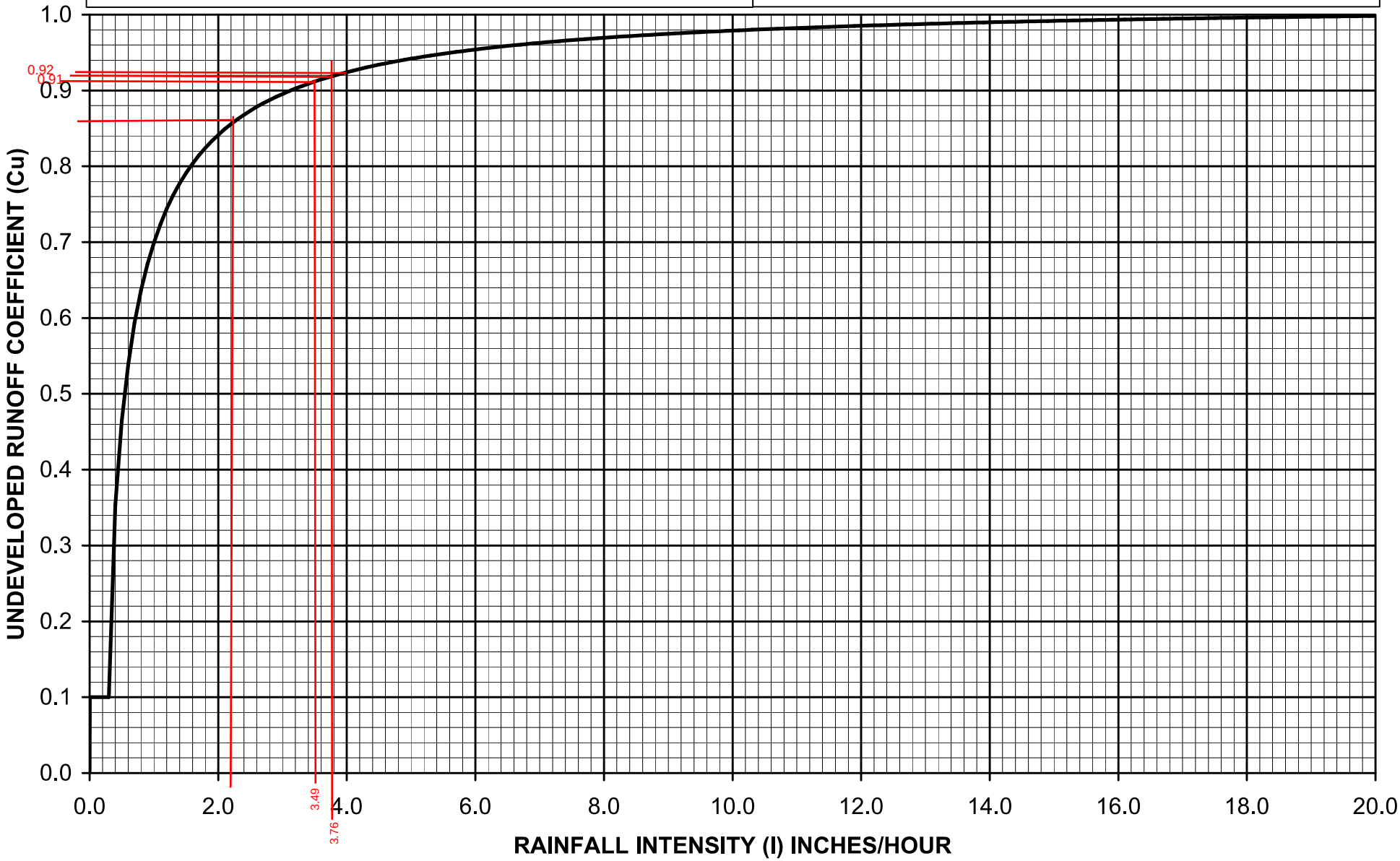

Appendix F: Inlet Sizing

INLET SIZING (100-YR)													
Name	Area ac	Tc min	Intensity in/hr	C	Q 100yr cfs	Inlet Carry Over cfs	Q100yr Total cfs	Inlet Type	Inlet Length or Size ft	Spread (T) ft	Depth in	Inlet Capacity cfs	Bypass Flow
A1	0.08	5.00	4.09	0.87	0.28	0.00	0.28	Curb on Grade	6	1.70	1.7	1.39	0.00
A2	0.49	5.00	4.09	0.87	1.74	0.00	1.74	Curb on Grade	8	6.70	3.1	2.20	0.00
A3	0.34	5.00	4.09	0.87	1.21	0.00	1.21	Curb on Grade	6	6.30	3.0	1.69	0.00
A4	0.03	5.00	4.09	0.87	0.11	0.00	0.11	Curb on Grade	6	1.30	1.3	1.69	0.00
A5	0.31	5.00	4.09	0.87	1.10	0.77	1.87	Grate inlet in sag	3'x3'	3.60	0.3	1.87	0.00
A6	1.05	6.00	3.76	0.87	3.42	0.00	3.42	Curb on Grade	8	10.70	4.1	2.65	0.77
A7	0.43	6.00	3.76	0.87	1.40	0.00	1.40	Curb on Grade	6	6.90	3.2	1.69	0.00
A8	0.08	5.00	4.09	0.87	0.28	0.00	0.28	Curb on Grade	6	2.00	2.0	1.69	0.00
A9	0.42	5.00	4.09	0.87	1.49	0.00	1.49	Curb on Grade	8	5.50	2.8	1.90	0.00
A10	0.8	6.00	3.76	0.90	2.71	0.00	2.71	Curb on Grade	10	7.60	3.3	2.80	0.00
A11	0.81	7.00	3.49	0.90	2.55	0.27	2.82	Grate inlet in sag	4'x4'	7.00	0.5	2.82	0.00
A12	0.12	5.00	4.09	0.90	0.44	0.00	0.44	Curb on Grade	6	2.00	2.0	1.39	0.00
A13	0.42	7.00	3.49	0.90	1.32	0.00	1.32	Curb on Grade	6	5.70	2.9	1.39	0.00
A14	0.45	5.00	4.09	0.90	1.66	0.00	1.66	Curb on Grade	6	6.50	3.1	1.39	0.27
A15	0.4	7.00	3.49	0.90	1.26	0.00	1.26	Curb on Grade	6	5.50	2.8	1.39	0.00

Curb Inlet On Grade - 6ft on 1.1%_Capacity

Project Description	
Solve For	Curb Opening Length

Input Data	
Discharge	1.39 cfs
Slope	0.011 ft/ft
Gutter Width	2.00 ft
Gutter Cross Slope	0.083 ft/ft
Road Cross Slope	0.020 ft/ft
Roughness Coefficient	0.013
Efficiency	100.00 %
Local Depression	4.0 in
Local Depression Width	6.0 in

Results	
Curb Opening Length	6.0 ft
Intercepted Flow	1.39 cfs
Bypass Flow	0.00 cfs
Spread	5.8 ft
Depth	2.9 in
Flow Area	0.5 ft²
Gutter Depression	1.5 in
Total Depression	5.5 in
Velocity	2.98 ft/s
Equivalent Cross Slope	0.211 ft/ft
Length Factor	1.000
Total Interception Length	6.0 ft

Curb Inlet On Grade - 8ft on 0.6%_Capacity

Project Description	
Solve For	Efficiency

Input Data	
Discharge	3.42 cfs
Slope	0.006 ft/ft
Gutter Width	2.00 ft
Gutter Cross Slope	0.083 ft/ft
Road Cross Slope	0.020 ft/ft
Roughness Coefficient	0.013
Curb Opening Length	8.0 ft
Local Depression	4.0 in
Local Depression Width	6.0 in

Results	
Efficiency	96.84 %
Intercepted Flow	3.31 cfs
Bypass Flow	0.11 cfs
Spread	10.7 ft
Depth	4.1 in
Flow Area	1.3 ft²
Gutter Depression	1.5 in
Total Depression	5.5 in
Velocity	2.71 ft/s
Equivalent Cross Slope	0.145 ft/ft
Length Factor	0.853
Total Interception Length	9.3 ft

Curb Inlet On Grade - 8ft on 1.1%_Capacity

Project Description	
Solve For	Curb Opening Length

Input Data	
Discharge	2.20 cfs
Slope	0.011 ft/ft
Gutter Width	2.00 ft
Gutter Cross Slope	0.083 ft/ft
Road Cross Slope	0.020 ft/ft
Roughness Coefficient	0.013
Efficiency	100.00 %
Local Depression	4.0 in
Local Depression Width	6.0 in

Results	
Curb Opening Length	8.0 ft
Intercepted Flow	2.20 cfs
Bypass Flow	0.00 cfs
Spread	7.6 ft
Depth	3.3 in
Flow Area	0.7 ft²
Gutter Depression	1.5 in
Total Depression	5.5 in
Velocity	3.16 ft/s
Equivalent Cross Slope	0.184 ft/ft
Length Factor	1.000
Total Interception Length	8.0 ft

Curb Inlet On Grade - 10ft @ 1.6% Capacity

Project Description	
Solve For	Curb Opening Length

Input Data	
Discharge	2.80 cfs
Slope	0.016 ft/ft
Gutter Width	2.00 ft
Gutter Cross Slope	0.083 ft/ft
Road Cross Slope	0.020 ft/ft
Roughness Coefficient	0.013
Efficiency	100.00 %
Local Depression	4.0 in
Local Depression Width	6.0 in

Results	
Curb Opening Length	10.0 ft
Intercepted Flow	2.80 cfs
Bypass Flow	0.00 cfs
Spread	7.7 ft
Depth	3.4 in
Flow Area	0.7 ft²
Gutter Depression	1.5 in
Total Depression	5.5 in
Velocity	3.92 ft/s
Equivalent Cross Slope	0.183 ft/ft
Length Factor	1.000
Total Interception Length	10.0 ft

Curb Inlet On Grade - 10ft on 1.6%_Capacity

Project Description	
Solve For	Curb Opening Length

Input Data	
Discharge	2.80 cfs
Slope	0.016 ft/ft
Gutter Width	2.00 ft
Gutter Cross Slope	0.083 ft/ft
Road Cross Slope	0.020 ft/ft
Roughness Coefficient	0.013
Efficiency	100.00 %
Local Depression	4.0 in
Local Depression Width	6.0 in

Results	
Curb Opening Length	10.0 ft
Intercepted Flow	2.80 cfs
Bypass Flow	0.00 cfs
Spread	7.7 ft
Depth	3.4 in
Flow Area	0.7 ft²
Gutter Depression	1.5 in
Total Depression	5.5 in
Velocity	3.92 ft/s
Equivalent Cross Slope	0.183 ft/ft
Length Factor	1.000
Total Interception Length	10.0 ft

Curb Inlet On Grade - A1

Project Description	
Solve For	Efficiency

Input Data	
Discharge	0.28 cfs
Slope	0.011 ft/ft
Gutter Width	2.00 ft
Gutter Cross Slope	0.083 ft/ft
Road Cross Slope	0.020 ft/ft
Roughness Coefficient	0.013
Curb Opening Length	6.0 ft
Local Depression	4.0 in
Local Depression Width	6.0 in

Results	
Efficiency	100.00 %
Intercepted Flow	0.28 cfs
Bypass Flow	0.00 cfs
Spread	1.7 ft
Depth	1.7 in
Flow Area	0.1 ft²
Gutter Depression	1.5 in
Total Depression	5.5 in
Velocity	2.41 ft/s
Equivalent Cross Slope	0.250 ft/ft
Length Factor	2.134
Total Interception Length	2.8 ft

Curb Inlet On Grade - A2

Project Description	
Solve For	Efficiency

Input Data	
Discharge	1.74 cfs
Slope	0.011 ft/ft
Gutter Width	2.00 ft
Gutter Cross Slope	0.083 ft/ft
Road Cross Slope	0.020 ft/ft
Roughness Coefficient	0.013
Curb Opening Length	8.0 ft
Local Depression	4.0 in
Local Depression Width	6.0 in

Results	
Efficiency	100.00 %
Intercepted Flow	1.74 cfs
Bypass Flow	0.00 cfs
Spread	6.7 ft
Depth	3.1 in
Flow Area	0.6 ft²
Gutter Depression	1.5 in
Total Depression	5.5 in
Velocity	3.06 ft/s
Equivalent Cross Slope	0.198 ft/ft
Length Factor	1.159
Total Interception Length	6.9 ft

Curb Inlet On Grade - A3

Project Description	
Solve For	Efficiency

Input Data	
Discharge	1.21 cfs
Slope	0.006 ft/ft
Gutter Width	2.00 ft
Gutter Cross Slope	0.083 ft/ft
Road Cross Slope	0.020 ft/ft
Roughness Coefficient	0.013
Curb Opening Length	6.0 ft
Local Depression	4.0 in
Local Depression Width	6.0 in

Results	
Efficiency	100.00 %
Intercepted Flow	1.21 cfs
Bypass Flow	0.00 cfs
Spread	6.3 ft
Depth	3.0 in
Flow Area	0.5 ft²
Gutter Depression	1.5 in
Total Depression	5.5 in
Velocity	2.29 ft/s
Equivalent Cross Slope	0.203 ft/ft
Length Factor	1.222
Total Interception Length	4.9 ft

Curb Inlet On Grade - A4

Project Description	
Solve For	Efficiency

Input Data	
Discharge	0.10 cfs
Slope	0.006 ft/ft
Gutter Width	2.00 ft
Gutter Cross Slope	0.083 ft/ft
Road Cross Slope	0.020 ft/ft
Roughness Coefficient	0.013
Curb Opening Length	6.0 ft
Local Depression	4.0 in
Local Depression Width	6.0 in

Results	
Efficiency	100.00 %
Intercepted Flow	0.10 cfs
Bypass Flow	0.00 cfs
Spread	1.3 ft
Depth	1.3 in
Flow Area	0.1 ft²
Gutter Depression	1.5 in
Total Depression	5.5 in
Velocity	1.48 ft/s
Equivalent Cross Slope	0.250 ft/ft
Length Factor	3.944
Total Interception Length	1.5 ft

Grate Inlet In Sag - A5

Project Description	
Solve For	Spread

Input Data	
Discharge	1.87 cfs
Gutter Width	0.00 ft
Gutter Cross Slope	0.006 ft/ft
Road Cross Slope	0.006 ft/ft
Grate Width	3.00 ft
Grate Length	3.0 ft
Local Depression	5.0 in
Local Depression Width	5.0 in
Grate Type	P-50 mm (P-1 -7/8")
Clogging	0.0 %

Results	
Spread	3.6 ft
Depth	0.3 in
Gutter Depression	0.0 in
Total Depression	5.0 in
Open Grate Area	8.1 ft²
Active Grate Weir Length	9.0 ft

Curb Inlet On Grade - A6

Project Description	
Solve For	Efficiency

Input Data	
Discharge	3.42 cfs
Slope	0.006 ft/ft
Gutter Width	2.00 ft
Gutter Cross Slope	0.083 ft/ft
Road Cross Slope	0.020 ft/ft
Roughness Coefficient	0.013
Curb Opening Length	8.0 ft
Local Depression	4.0 in
Local Depression Width	6.0 in

Results	
Efficiency	96.84 %
Intercepted Flow	3.31 cfs
Bypass Flow	0.11 cfs
Spread	10.7 ft
Depth	4.1 in
Flow Area	1.3 ft²
Gutter Depression	1.5 in
Total Depression	5.5 in
Velocity	2.71 ft/s
Equivalent Cross Slope	0.145 ft/ft
Length Factor	0.853
Total Interception Length	9.3 ft

Curb Inlet On Grade - A7

Project Description	
Solve For	Efficiency

Input Data	
Discharge	1.40 cfs
Slope	0.006 ft/ft
Gutter Width	2.00 ft
Gutter Cross Slope	0.083 ft/ft
Road Cross Slope	0.020 ft/ft
Roughness Coefficient	0.013
Curb Opening Length	6.0 ft
Local Depression	4.0 in
Local Depression Width	6.0 in

Results	
Efficiency	100.00 %
Intercepted Flow	1.40 cfs
Bypass Flow	0.00 cfs
Spread	6.9 ft
Depth	3.2 in
Flow Area	0.6 ft²
Gutter Depression	1.5 in
Total Depression	5.5 in
Velocity	2.33 ft/s
Equivalent Cross Slope	0.194 ft/ft
Length Factor	1.114
Total Interception Length	5.4 ft

Curb Inlet On Grade - A8

Project Description	
Solve For	Efficiency

Input Data	
Discharge	0.32 cfs
Slope	0.006 ft/ft
Gutter Width	2.00 ft
Gutter Cross Slope	0.083 ft/ft
Road Cross Slope	0.020 ft/ft
Roughness Coefficient	0.013
Curb Opening Length	6.0 ft
Local Depression	4.0 in
Local Depression Width	6.0 in

Results	
Efficiency	100.00 %
Intercepted Flow	0.32 cfs
Bypass Flow	0.00 cfs
Spread	2.0 ft
Depth	2.0 in
Flow Area	0.2 ft²
Gutter Depression	1.5 in
Total Depression	5.5 in
Velocity	1.98 ft/s
Equivalent Cross Slope	0.250 ft/ft
Length Factor	2.405
Total Interception Length	2.5 ft

Curb Inlet On Grade - A9

Project Description	
Solve For	Efficiency

Input Data	
Discharge	1.56 cfs
Slope	0.016 ft/ft
Gutter Width	2.00 ft
Gutter Cross Slope	0.083 ft/ft
Road Cross Slope	0.020 ft/ft
Roughness Coefficient	0.013
Curb Opening Length	8.0 ft
Local Depression	4.0 in
Local Depression Width	6.0 in

Results	
Efficiency	100.00 %
Intercepted Flow	1.56 cfs
Bypass Flow	0.00 cfs
Spread	5.5 ft
Depth	2.8 in
Flow Area	0.4 ft²
Gutter Depression	1.5 in
Total Depression	5.5 in
Velocity	3.64 ft/s
Equivalent Cross Slope	0.216 ft/ft
Length Factor	1.128
Total Interception Length	7.1 ft

Curb Inlet On Grade - A10

Project Description	
Solve For	Efficiency

Input Data	
Discharge	2.78 cfs
Slope	0.016 ft/ft
Gutter Width	2.00 ft
Gutter Cross Slope	0.083 ft/ft
Road Cross Slope	0.020 ft/ft
Roughness Coefficient	0.013
Curb Opening Length	10.0 ft
Local Depression	4.0 in
Local Depression Width	6.0 in

Results	
Efficiency	100.00 %
Intercepted Flow	2.78 cfs
Bypass Flow	0.00 cfs
Spread	7.6 ft
Depth	3.3 in
Flow Area	0.7 ft²
Gutter Depression	1.5 in
Total Depression	5.5 in
Velocity	3.92 ft/s
Equivalent Cross Slope	0.183 ft/ft
Length Factor	1.000
Total Interception Length	10.0 ft

Grate Inlet In Sag - A11

Project Description	
Solve For	Spread

Input Data	
Discharge	2.82 cfs
Gutter Width	0.00 ft
Gutter Cross Slope	0.006 ft/ft
Road Cross Slope	0.006 ft/ft
Grate Width	4.00 ft
Grate Length	4.0 ft
Local Depression	5.0 in
Local Depression Width	5.0 in
Grate Type	P-50 mm (P-1 -7/8")
Clogging	0.0 %

Results	
Spread	7.0 ft
Depth	0.5 in
Gutter Depression	0.0 in
Total Depression	5.0 in
Open Grate Area	14.4 ft²
Active Grate Weir Length	12.0 ft

Curb Inlet On Grade - A12

Project Description	
Solve For	Curb Opening Length

Input Data	
Discharge	0.44 cfs
Slope	0.011 ft/ft
Gutter Width	2.00 ft
Gutter Cross Slope	0.083 ft/ft
Road Cross Slope	0.020 ft/ft
Roughness Coefficient	0.013
Efficiency	100.00 %
Local Depression	4.0 in
Local Depression Width	6.0 in

Results	
Curb Opening Length	3.4 ft
Intercepted Flow	0.44 cfs
Bypass Flow	0.00 cfs
Spread	2.0 ft
Depth	2.0 in
Flow Area	0.2 ft²
Gutter Depression	1.5 in
Total Depression	5.5 in
Velocity	2.65 ft/s
Equivalent Cross Slope	0.250 ft/ft
Length Factor	1.000
Total Interception Length	3.4 ft

Curb Inlet On Grade - A13

Project Description	
Solve For	Curb Opening Length

Input Data	
Discharge	1.32 cfs
Slope	0.011 ft/ft
Gutter Width	2.00 ft
Gutter Cross Slope	0.083 ft/ft
Road Cross Slope	0.020 ft/ft
Roughness Coefficient	0.013
Efficiency	100.00 %
Local Depression	4.0 in
Local Depression Width	6.0 in

Results	
Curb Opening Length	5.9 ft
Intercepted Flow	1.32 cfs
Bypass Flow	0.00 cfs
Spread	5.7 ft
Depth	2.9 in
Flow Area	0.4 ft²
Gutter Depression	1.5 in
Total Depression	5.5 in
Velocity	2.96 ft/s
Equivalent Cross Slope	0.214 ft/ft
Length Factor	1.000
Total Interception Length	5.9 ft

Curb Inlet On Grade - A14

Project Description	
Solve For	Curb Opening Length

Input Data	
Discharge	1.66 cfs
Slope	0.011 ft/ft
Gutter Width	2.00 ft
Gutter Cross Slope	0.083 ft/ft
Road Cross Slope	0.020 ft/ft
Roughness Coefficient	0.013
Efficiency	100.00 %
Local Depression	4.0 in
Local Depression Width	6.0 in

Results	
Curb Opening Length	6.7 ft
Intercepted Flow	1.66 cfs
Bypass Flow	0.00 cfs
Spread	6.5 ft
Depth	3.1 in
Flow Area	0.5 ft²
Gutter Depression	1.5 in
Total Depression	5.5 in
Velocity	3.04 ft/s
Equivalent Cross Slope	0.201 ft/ft
Length Factor	1.000
Total Interception Length	6.7 ft

Curb Inlet On Grade - A15

Project Description	
Solve For	Efficiency

Input Data	
Discharge	1.26 cfs
Slope	0.011 ft/ft
Gutter Width	2.00 ft
Gutter Cross Slope	0.083 ft/ft
Road Cross Slope	0.020 ft/ft
Roughness Coefficient	0.013
Curb Opening Length	5.7 ft
Local Depression	4.0 in
Local Depression Width	6.0 in

Results	
Efficiency	100.00 %
Intercepted Flow	1.26 cfs
Bypass Flow	0.00 cfs
Spread	5.5 ft
Depth	2.8 in
Flow Area	0.4 ft²
Gutter Depression	1.5 in
Total Depression	5.5 in
Velocity	2.95 ft/s
Equivalent Cross Slope	0.217 ft/ft
Length Factor	1.000
Total Interception Length	5.7 ft

Appendix G: Storm Drain Calculations

STORM DRAIN CALCULATIONS (100-YEAR)

RUNOFF COLLECTION POINT (Inlet or Manhole)		Drainage Structure	Distance Between Collection Points	INCREMENTAL DRAINAGE AREA				Incremental "CA"	Accum-ulated "CA"	TIME OF CONCENTRATION			Intensity "I"	Storm Water Runoff "Q100"	Inlet Carryover To Inlet	Inlet Carryover From Inlet	Slope of Pipe	Design Discharge (Capacity) "Qpipe"	Top of Pipe Downstream	Partial Flow	Number of Boxes or Pipes	Width of Box (ft.) or Pipe Diameter	Manning's Roughness Coefficient	Slope of Hydraulic Gradient	HGL		Incoming Velocity	Outgoing Velocity	Velocity Head at Upstream Station	Velocity Head at Downstream Station
DOWNSTREAM STATION	UPSTREAM STATION			Area No.	Drainage Area "A" (Acres)	Total Areas (Acres)	Runoff Coeff. "C"			Inlet Time (minutes)	Flow Time in Sewer (minutes)	Total (minutes)	(in./hr.)	(c.f.s.)	(c.f.s.)	(c.f.s.)	(ft./ft.)	(c.f.s.)	(Elev)	(Full/Partial)		(inches)		"SF" (ft./ft.)	Upstream (ft)	Downstream (ft)	V_{in} (f.p.s.)	V_{out} (f.p.s.)	$V_{in}^2/2g$ (ft)	$V_{out}^2/2g$ (ft)
1	2	3	4	5	6	7	8	9	10	11	12	13	14	15	16	17	18	19	20	21	22a	22b	23	24	25	26	27	28	29	30
STORM LINE A1																														
6+52.81	6+77.73	INLET	24.92	A2	0.49	0.49	0.90	0.44	0.44	5.00	0.72	5.72	4.09	1.80	0.00	0.00	0.71%	20.65	344.43	PARTIAL	1	24	0.012	0.00005	342.81	342.81	0.57	0.57	0.01	0.01
6+06.12	6+52.81	INLET	46.69	A3	0.34	0.34	0.90	0.31	0.75	5.72	0.85	6.57	3.84	2.87	0.00	0.00	0.71%	20.65	344.10	PARTIAL	1	24	0.012	0.00014	342.80	342.79	0.91	0.91	0.01	0.01
5+33.68	6+06.12	GRATE INLET	72.44	A5, STRM LINE A2, A3	2.36	2.36	0.90	2.12	2.87	6.57	0.37	6.94	3.60	10.33	0.00	0.00	0.71%	20.65	343.58	PARTIAL	1	24	0.012	0.00178	342.64	342.51	3.29	3.29	0.17	0.17
3+30.00	5+33.68	INLET	203.68	A8	0.08	0.08	0.90	0.07	2.94	6.94	1.03	7.98	3.51	10.32	0.00	0.00	0.71%	20.65	342.13	FULL	1	24	0.012	0.00177	342.51	342.15	3.29	3.29	0.17	0.17
1+89.21	3+30.00	INLET	140.79	A9	0.42	0.50	0.90	0.38	3.32	7.98	0.68	8.65	3.29	10.91	0.00	0.00	0.71%	20.65	341.14	FULL	1	24	0.012	0.00198	342.13	341.85	3.29	3.47	0.17	0.19
1+58.31	1+89.21	INLET	30.90	A10	0.80	1.30	0.90	0.72	4.04	8.65	0.13	8.78	3.16	12.78	0.00	0.00	0.60%	18.98	340.95	FULL	1	24	0.012	0.00272	341.78	341.70	3.47	4.07	0.19	0.26
0+00.00	1+58.31	GRATE INLET	158.31	A11, STM LINE A4, A16	3.13	4.43	0.90	2.82	6.86	8.78	0.38	9.16	3.14	21.55	0.00	0.00	0.60%	18.98	340.00	FULL	1	24	0.012	0.00773	341.22	340.00	4.07	6.86	0.26	0.73
.																														
STORM LINE A2																														
0+32.53	0+60.97	INLET	28.44	A1	0.08	0.08	0.90	0.07	0.07	5.00	2.84	7.84	4.09	0.29	0.00	0.00	4.75%	24.80	345.44	PARTIAL	1	18	0.012	0.00001	344.11	344.11	0.17	0.17	0.00	0.00
0+00.00	0+32.53	INLET	32.53	A2	0.49	0.57	0.90	0.44	0.51	7.84	0.56	8.41	3.31	1.70	0.00	0.00	4.75%	24.80	344.09	FULL	1	18	0.012	0.00022	344.10	344.09	0.17	0.96	0.00	0.01
STORM LINE A3																														
0+37.69	1+98.41	INLET	160.72	A7	0.43	0.43	0.90	0.39	0.39	6.00	3.26	9.26	3.76	1.45	0.00	0.00	1.73%	14.97	346.87	PARTIAL	1	18	0.012	0.00016	344.24	344.21	0.82	0.82	0.01	0.01
0+00.00	0+37.69	INLET	37.69	A6	1.05	1.48	0.90	0.95	1.33	9.26	0.27	9.53	3.06	4.08	0.00	0.00	1.73%	14.97	344.09	FULL	1	18	0.012	0.00129	344.14	344.09	0.82	2.31	0.01	0.08
STORM LINE A4																														
2+23.67	3+58.41	INLET	134.74	A12	0.12	0.12	0.90	0.11	0.11	5.00	8.98	13.98	4.09	0.44	0.00	0.00	0.50%	8.05	342.51	PARTIAL	1	18	0.012	0.00002	341.36	341.35	0.25	0.25	0.00	0.00
2+11.07	2+23.67	INLET	12.60	A13	0.42	0.54	0.90	0.38	0.49	13.98	0.30	14.28	2.52	1.23	0.00	0.00	0.50%	8.05	341.83	PARTIAL	1	18	0.012	0.00012	341.35	341.35	0.69	0.69	0.01	0.01
0+44.82	2+11.07	INLET	166.25	A15	0.40	0.94	0.90	0.36	0.85	14.28	2.32	16.60	2.50	2.11	0.00	0.00	0.50%	8.05	341.77	PARTIAL	1	18	0.012	0.00035	341.33	341.27	1.20	1.20	0.02	0.02
0+00.00	0+44.82	INLET	44.82	A14	0.45	1.39	0.90	0.41	1.25	16.60	0.45	17.05	2.33	2.91	0.00	0.00	0.50%	8.05	340.94	FULL	1	18	0.012	0.00066	341.25	341.22	1.65	1.65	0.04	0.04

Appendix H: 85th Percentile, 24 hour Rainfall Isohyetal Map

SWQ (85th PERCENTILE) PEAK FLOW RATE						
Name	**Area**	**Tc**	**Intensity**	**C**	**Q 50yr**	**Comments**
	ac	**min**	**in/hr.**		**cfs**	
PR-A	7.16	21.00	0.33	0.83	1.98	Flow to be treated with stormwater device
PR-B	0.07	5.00	0.66	0.87	0.04	Flow to be treated with vegetation
PR-C2	4.71	22.00	0.33	0.83	1.28	Flow to be treated with vegetation
PR-G	0.21	5.00	0.66	0.83	0.11	Flow to be treated with vegetation

Ditch 1

Project Description	
Friction Method	Manning Formula
Solve For	Normal Depth

Input Data	
Roughness Coefficient	0.035
Channel Slope	0.006 ft/ft
Left Side Slope	3.000 H:V
Right Side Slope	3.000 H:V
Discharge	3.44 cfs

Results	
Normal Depth	9.7 in
Flow Area	2.0 ft²
Wetted Perimeter	5.1 ft
Hydraulic Radius	4.6 in
Top Width	4.87 ft
Critical Depth	7.3 in
Critical Slope	0.029 ft/ft
Velocity	1.74 ft/s
Velocity Head	0.05 ft
Specific Energy	0.86 ft
Froude Number	0.482
Flow Type	Subcritical

GVF Input Data	
Downstream Depth	0.0 in
Length	0.0 ft
Number Of Steps	0

GVF Output Data	
Upstream Depth	0.0 in
Profile Description	N/A
Profile Headloss	0.00 ft
Downstream Velocity	0.00 ft/s
Upstream Velocity	0.00 ft/s
Normal Depth	9.7 in
Critical Depth	7.3 in
Channel Slope	0.006 ft/ft
Critical Slope	0.029 ft/ft

Ditch 2

Project Description	
Friction Method	Manning Formula
Solve For	Normal Depth

Input Data	
Roughness Coefficient	0.035
Channel Slope	0.010 ft/ft
Left Side Slope	3.000 H:V
Right Side Slope	3.000 H:V
Discharge	1.26 cfs

Results	
Normal Depth	6.1 in
Flow Area	0.8 ft²
Wetted Perimeter	3.2 ft
Hydraulic Radius	2.9 in
Top Width	3.04 ft
Critical Depth	4.9 in
Critical Slope	0.033 ft/ft
Velocity	1.64 ft/s
Velocity Head	0.04 ft
Specific Energy	0.55 ft
Froude Number	0.574
Flow Type	Subcritical

GVF Input Data	
Downstream Depth	0.0 in
Length	0.0 ft
Number Of Steps	0

GVF Output Data	
Upstream Depth	0.0 in
Profile Description	N/A
Profile Headloss	0.00 ft
Downstream Velocity	0.00 ft/s
Upstream Velocity	0.00 ft/s
Normal Depth	6.1 in
Critical Depth	4.9 in
Channel Slope	0.010 ft/ft
Critical Slope	0.033 ft/ft

85th Percentile 24-hr Rainfall Isohyetal Map

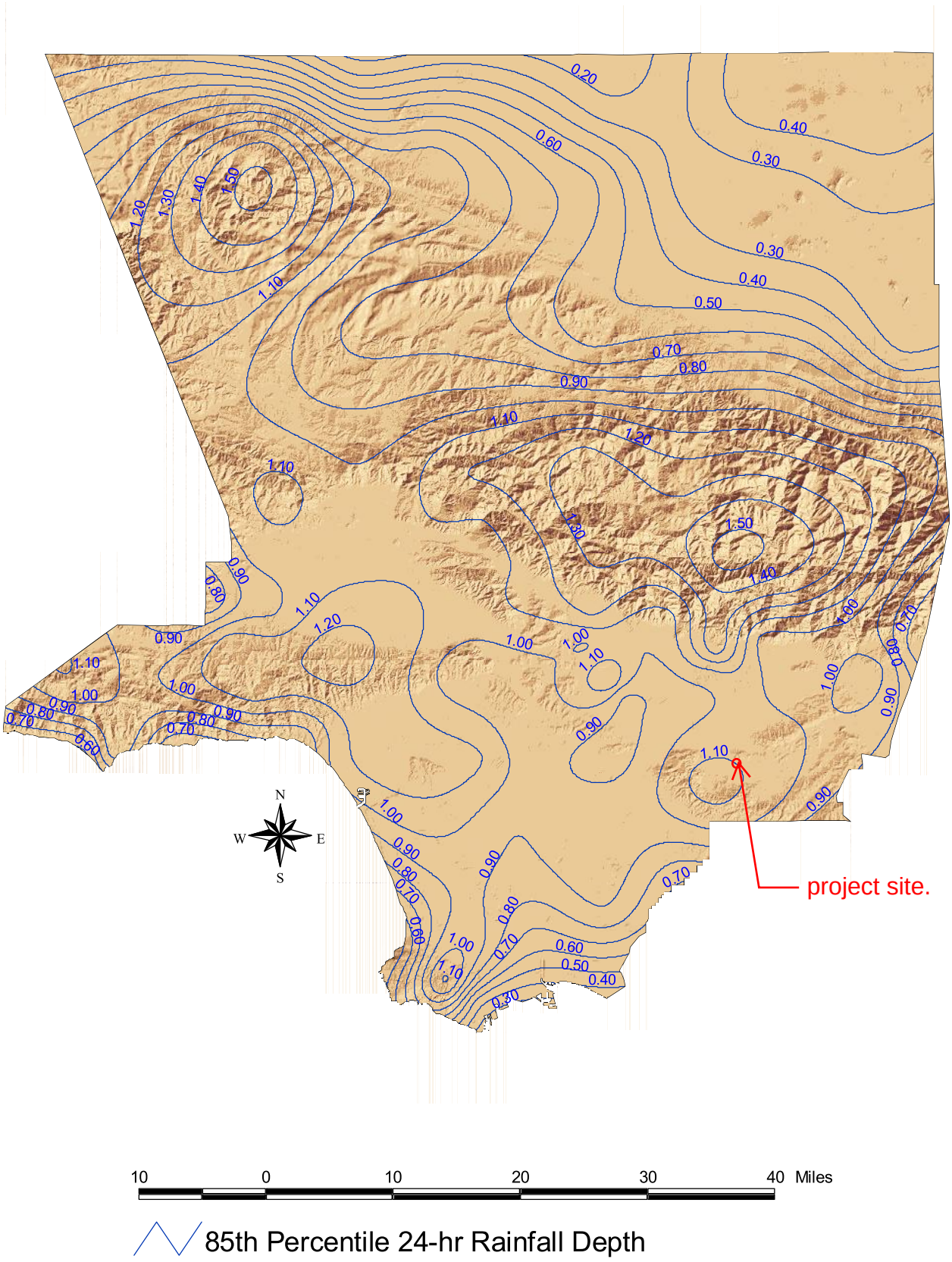

This page intentionally left blank.

APPENDIX Q
SOUND IMPACT ASSESSMENT

This page intentionally left blank.

Marici Project, LLC

Sound Impact Assessment

Updated September 2025

Prepared For:

Geoff Forner
Senior Manager of Development, CAISO
Marici Project, LLC

Prepared By:

TRC
6 Executive Circle, Suite 200
Irvine, CA 92614



TABLE OF CONTENTS

1.0 INTRODUCTION 1
2.0 CONCEPTS OF ENVIRONMENTAL SOUND 1
3.0 APPLICABLE NOISE STANDARDS AND REGULATIONS 2
4.0 NOISE SENSITIVE AREAS 3
5.0 LONG-TERM AMBIENT SOUND SURVEY 4
6.0 CONSTRUCTION NOISE MODELING 4
7.0 PREDICTIVE MODELING OF SOUND IMPACTS DURING OPERATION 7
7.1 Noise Model 7
7.1.1 Modeling Inputs 8
7.1.2 Sound Model Results 9
8.0 CONCLUSION 9
9.0 REFERENCES 11

TABLES

Table 2.1 Examples of Common Sound Pressure Levels 1
Table 4.1 Closest Noise Sensitive Residences 3
Table 5.1 Ambient Sound Survey Summary 4
Table 6.1 Construction Equipment and Phases 5
Table 6.2 Sound Level Increases During Construction 6
Table 6.3 Construction Sound Levels 6
Table 7.1 Noise Source Inputs to the Cadna-A Model 8
Table 7.2 Modeled Sound Level Results 9

FIGURES

Figure 1 Site Layout 12
Figure 2 Noise Modeling Results 13

1.0 Introduction

TRC Solutions, Inc. (TRC) is pleased to provide this noise report to support Marici Project, LLC in obtaining needed discretionary permits for the Marici Project in the City of Industry, California. The project is a proposed battery energy storage system (BESS) to be developed on 5 parcels comprising approximately 9.2 acres (the Site). The Site is currently developed with commercial buildings, parking, and associated landscaping. The proposed facility also includes a 220 kV tie-line across the eastern boundary of the Site into the adjacent Walnut Substation.

2.0 Concepts of Environmental Sound

Sounds are generated by a variety of sources (e.g., a musical instrument, a voice speaking, or an airplane that passes overhead). Energy is required to produce sound and this sound energy is transmitted through the air in the form of sound waves – tiny, quick oscillations of pressure just above and just below atmospheric pressure. These oscillations, or sound pressures, impinge on the ear, creating the sound we hear. The range of sound pressures that can be detected by a person with normal hearing is very wide, ranging from about 20 micro-pascals (μPa) for very faint sounds at the threshold of hearing to nearly 10 million μPa for extremely loud sounds, such as a jet during take-off at a distance of 300 feet. Because the range of human hearing is so wide, sound levels are reported using "sound pressure levels", which are expressed in terms of decibels. The sound pressure level in decibels is the logarithm of the ratio of the sound pressure of the source to the reference sound pressure of 20 μPa, multiplied by 20.

Table 2.1 provides some examples of common sources of sound and their sound pressure levels. All sound levels in this assessment are provided in A-weighted decibels, abbreviated "dB(A)" or "dBA." The A-weighted sound level reflects how the human ear responds to sound, by deemphasizing sounds that occur in frequencies at which the human ear is least sensitive to sound (at frequencies below about 100 hertz and above 10,000 hertz) and emphasizing sounds that occur in frequencies at which the human ear is most sensitive to sound (in the mid-frequency range from about 200 to 8,000 hertz). In the context of environmental sound, noise is defined as "unwanted sound."

Table 2.1 Examples of Common Sound Pressure Levels

Sound Level dB(A)	Common Indoor Sounds	Common Outdoor Sounds
110	Rock Band	Jet Takeoff at 1000 feet
100	Inside NYC Subway Train	Chain Saw at 3 feet
90	Food Blender at 3 feet	Impact Hammer (Hoe Ram) at 50 feet
80	Garbage Disposal at 3 feet	Diesel Truck at 50 feet
70	Vacuum Cleaner at 10 feet	Lawn Mower at 100 feet
60	Normal Speech at 3 feet	Auto (40 mph) at 100 feet
50	Dishwasher in Next Room	Busy Suburban Area at night
40	Empty Conference Room	Quiet Suburban Area at night
25	Empty Concert Hall	Rural Area at night

Sound pressure levels are typically presented in community noise assessments utilizing the noise metrics described below and expressed in terms of A-weighted decibels.

- "L_{10}" is the sound level that is exceeded for 10 percent of the time. This metric is a measure of the intrusiveness of relatively short-duration noise events that occurred during the measurement period.
- "L_{50}" is the sound level that is exceeded for 50 percent of the measurement period.
- "L_{90}" is the sound level that is exceeded for 90 percent of the time and is a measure of the background or residual sound levels in the absence of recurring noise events.
- "L_{eq}" is the constant sound level which would contain the same acoustic energy as the varying sound levels during the time period and is representative of the average noise exposure level for that time period.
- "L_{MAX}" is the instantaneous maximum sound level for the time period.

It is often necessary to combine the sound pressure levels from one or more sources. Because decibels are logarithmic quantities, it is not possible to simply add the values of the sound pressure levels together. For example, if two sound sources each produce 70 dB and they are operated together, their combined impact is 73 dB – not 140 dB as might be expected. Four equal 70 dB sources operating simultaneously result in a total sound pressure level of 76 dB. In fact, for every doubling of the number of equal sources, the sound pressure level goes up another three decibels. A tenfold increase in the number of sources makes the sound pressure level increase by 10 dB, while a hundredfold increase makes the level increase by 20 dB. The logarithmic combination of *n* different sound levels is calculated by the following equation:

$$L_{total}=10*\log_{10}\left(10^{\frac{L_1}{10}} + 10^{\frac{L_2}{10}} +\ldots+10^{\frac{L_n}{10}}\right)$$

Perceived changes in sound level can be slightly more subjective; the average person will not notice a change of 1-2 dB, a 3 dB increase is just barely perceptible, while a 5 dB change is clearly noticeable.

3.0 Applicable Noise Standards and Regulations

There are no regulations for the City of Industry or the state of California that set quantitative standards for noise levels that would be applicable to the Project. The California Environmental Quality Act (CEQA), Appendix G, requires environmental impact assessments to determine whether projects would result in:

- Increase in ambient noise levels in excess of local applicable standards;
- Excessive ground-borne vibration or ground-borne noise levels; or
- Exposure of people residing or working in the project area to excessive noise levels (for a project within 2 miles of an airport).

The City of Industry falls within Los Angeles County, which has an ordinance regarding noise levels at new developments. Ordinance 12.08, Noise Control, includes designated noise zones based on sensitivity of the receiving property. The most sensitive applicable noise zone that could be affected by the Project is Noise Zone II, residential properties, which has an exterior noise level limit of 45 dB at night (10 p.m. to 7 a.m.) and 50 dB during the day (7 a.m. to 10 p.m.). If the

measured ambient L50 sound level exceeds this level, then the measured ambient L50 sound level becomes the noise level standard. More lenient (higher) noise level standards are provided in 12.08.390 Section B for shorter cumulative durations within a given hour. Since sound levels from the Project are assumed to be continuous, these would not apply to the Project.

Ordinance 12.08.440, Construction Noise, sets limitations for mobile construction equipment at single-family residential structures of 75 dBA between 7 a.m. and 8 p.m., and 60 dBA between 8 p.m. and 7 a.m. The daytime and nighttime limits at semi-residential/commercial receiving properties are 85 dBA and 70 dBA, respectively.

Based on desktop review of the proposed BESS site and surrounding area, the nearest areas that could be considered areas of sensitive land use are the residential areas immediately south of the Site along Gale Avenue and Folger Street (see Section 4.0, Noise Sensitive Areas). The land uses to the north, east, and west are predominantly industrial and commercial and are not considered areas of sensitive land use.

Ordinance 12.08.560, Vibration, prohibits operating or permitting the operation of any device that creates vibration above the vibration perception threshold (0.01 in/sec) beyond the property boundary of the source if on private property, or at 150 feet (46 meters) from the source if on a public space or public right-of-way.

4.0 Noise Sensitive Areas

The facility is being proposed on an industrial property with the only noise sensitive areas (NSAs) being the single-family residential properties on the south side of Gale Avenue to the south of the Site in Hacienda Heights. Table 4.1 lists the closest NSAs and their approximate distance and direction from the proposed facility.

Table 4.1 Closest Noise Sensitive Residences

NSA	Description	Approximate Distance from the Facility to NSA, feet	Direction to NSA
1	Residence	600	W
2	Residence	340	W
3	Residence	180	SW
4	Residence	200	SW
5	Residence	260	SW
6	Residence	150	SW
7	Residence	130	S
8	Residence	140	S
9	Residence	130	S
10	Residence	140	S
11	Residence	140	S
12	Residence	150	SE

13	Residence	190	SE
14	Residence	240	SE
15	Residence	290	SE

5.0 Long-Term Ambient Sound Survey

A long-term pre-construction ambient sound survey was conducted at the Project site from August 20th to August 25th, 2025, to characterize the existing sound environment (i.e., background) in the Project area. The methodology and results of the survey are further described below.

Continuous sound level measurements were taken near the property line within the proposed site at location LT-1 (see Figure 1). The measurements were taken using a Larson Davis SoundExpert® LxT sound level meter that meets the requirements of the American National Standards Institute (ANSI) Standards for Type I instruments. The sound level meter was calibrated before and after each monitoring period using a CAL200 acoustic calibrator. The microphone was positioned according to the ANSI Standard on a tripod 1.5 meters above ground, 7.5 meters from large reflecting surfaces, and at least 1.5 meters from tall trees.

The results of the baseline measurements collected at the Project site are summarized in Table 5.1 below. The overall background level, typically represented by the L_{90} metric, was 48.6 dBA.

Table 5.1 Ambient Sound Survey Summary

Sound Metric	Sound Level (dBA)
LAeq	68.0
LCeq	74.1
LAS_{MAX}	103.8
LAS_{MIN}	39.0
LA_5	73.2
LA_{10}	72.0
LA_{50}	64.9
LA_{90}	**48.6**

6.0 Construction Noise Modeling

Short-term, localized increases in sound levels are likely to occur during construction. Standard construction equipment will be used in the construction of the facility. To be conservative in the construction noise calculations, all Project construction equipment was included in the noise model as operating at the same time. The highest sound levels during construction are expected during the early earthmoving phase. Based on the Project equipment usage predictions, a sound level calculation was performed using the Federal Highway Administration's Roadway Construction Noise Model version 1.1 (FHWA, 2006).

Table 6.1 lists the equipment that will be used during each phase of construction based on preliminary design and schedules.

Table 6.1 Construction Equipment and Phases

Construction Phase	Schedule	Equipment	Horsepower	Number	Hours/Day
Demolition Phase 1	Month 1	Aerial Lift	25	2	6
		Generator Set	60	1	6
		Water Truck	180	1	2
		Skid Steer Loader	70	1	4
		Tractor/Loader/Backhoe	100	1	6
Demolition Phase 2	Month 2	Crawler Tractor	150	1	6
		Excavator	150	1	6
		Generator Set	60	1	6
		Water Truck	180	1	2
		Skid Steer Loader	70	1	4
		Tractor/Loader/Backhoe	100	1	6
Demolition Phase 3	Month 3	Crawler Tractor	150	1	6
		Excavator	150	1	6
		Generator Set	60	1	6
		Water Truck	180	1	2
		Skid Steer Loader	70	1	4
		Tractor/Loader/Backhoe	100	1	6
Site Prep	Month 4	Crawler Tractor	150	1	6
		Water Truck	180	1	3
		Rubber Tire Loader	150	1	6
		Skid Steer Loader	70	1	4
		Tractor/Loader/Backhoe	100	1	6
Grading	Month 5	Crawler Tractor	150	1	6
		Grader	140	1	6
		Water Truck	180	1	4
		Skid Steer Loader	70	1	4
		Tractor/Loader/Backhoe	100	1	4
Drilling	Month 6.5	Bore/Drill Rig	160	1	6
Foundations	Month 6-9	Forklift	60	1	4
		Generator Set	60	1	6
		Water Truck	180	1	4
		Skid Steer Loader	70	1	4
		Tractor/Loader/Backhoe	100	1	6
Collector Substation Prep	Month 7-12	Aerial Lift	25	2	6
		Forklift	60	1	4
		Generator Set	60	1	6
Crane Work	Month 8	Crane	150	1	4
Equipment Installation	Month 8-11	Crane	150	1	6
		Forklift	60	1	4
		Generator Set	60	1	6
		Water Truck	180	1	2
		Skid Steer Loader	70	1	4
		Tractor/Loader/Backhoe	100	1	2
		Pile Drivers	75	2	4
Trenching	Month 9-10	Plate Compactor	5	2	6
		Rubber Tire Loader	150	1	4
		Tractor/Loader/Backhoe	100	1	6
Tie Line Install	Month 12	Aerial Lift	25	2	4
Pave/Surface/Landscape	Month 12	Paving Equipment	150	1	6
		Roller	50	1	6
		Skid Steer Loader	70	1	6
		Tractor/Loader/Backhoe	100	1	6

Table 6.2 summarizes the results of the construction noise modeling for all the nearby NSAs using the loudest construction phase. For construction noise modeling purposes, all equipment listed for each phase is assumed to be operating simultaneously at the nearest possible site location to each receptor group.

Table 6.2 Sound Level Increases During Construction

NSA Group	NSA	Measured Ambient Sound Level (L_{90})	Max. Predicted Sound Level, Single Daytime Shift (dBA)	Combined Sound Level (dBA)
Group 1	1	48.6	79.4	79.4
Group 2	2	48.6	84.1	84.1
Group 3	3, 4, 13	48.6	86.9	86.9
Group 4	5, 14, 15	48.6	89.2	89.2
Group 5	6, 7, 8, 9, 10, 11, 12	48.6	91.7	91.7

**NSAs are grouped based on the similarity of their distances to the Project Site.*

Table 6.3 lists the predicted construction sound levels for each phase at each NSA group. The highest modeled impacts occur during the equipment installation phase. The maximum impact is below the 75 dBA daytime residential threshold established by Los Angeles County Code during the majority of construction.

Table 6.3 Construction Sound Levels

Construction Phase	Schedule	Sound Level (L_{EQ}) at NSA Group				
		Group 1	Group 2	Group 3	Group 4	Group 5
Demolition Phase 1	Month 1	60.6	65.3	68.2	70.4	72.9
Demolition Phase 2	Month 2	61.7	66.5	69.3	71.6	74.1
Demolition Phase 3	Month 3	61.7	66.5	69.3	71.6	74.1
Site Prep	Month 4	60.7	65.5	68.3	70.6	73.1
Grading	Month 5	60.9	65.6	68.4	70.7	73.2
Drilling	Month 6.5	50.3	55.0	57.8	60.1	62.6
Foundations	Month 6-9	59.5	64.2	67.0	69.3	71.8
Collector Substation Prep	Month 7-12	57.0	61.7	64.5	66.8	69.3
Crane Work	Month 8	50.7	55.4	58.3	60.6	63.0
Equipment Installation	Month 8-11	79.4	84.1	86.9	89.2	91.7
Trenching	Month 9-10	58.0	62.7	65.6	67.8	70.3
Tie Line Install	Month 12	45.8	50.6	53.4	55.7	58.2
Pave/Surface/Landscape	Month 12	57.3	62.0	64.8	67.1	69.6

As shown above, the RCNM model predicts that there will be moderate temporary increases in sound levels at the closest nearby NSAs during Project construction activities, the most significant being at NSAs 6-12, which are directly south of the site. To ensure compliance with county ordinance thresholds, temporary mitigation measures such as noise fencing, enclosures, or barriers around specific equipment or along the property boundary may be used.

The vibration impacts during construction are assumed to be minor based on the preliminary list of construction equipment. No rock blasting is anticipated, and all equipment that will have the potential to generate groundborne vibration, such as trucks and tracked construction vehicles, will be mobile/transient and used over short durations. Equipment will likely be used within the interior of the site rather than along the property line on a frequent basis. Traffic along Gale Avenue and railroad activity in the vicinity may have more significant vibration impact than construction equipment. Therefore, vibration impacts during construction are expected to be minimal.

The FTA Transit Noise and Vibration Impact Assessment Manual provides methodology and vibration reference levels for certain equipment. At the 150-foot distance specified by the Los Angeles county ordinance, the highest estimated vibration levels during construction is 0.006 in/sec, based on a large bulldozer with a reference PPV of 0.089 in/sec at 25 feet (FTA 2018). This level is below the 0.01 in/sec threshold established by the ordinance.

7.0 Predictive Modeling of Sound Impacts During Operation

This section describes the methods, assumptions, and results of the Cadna-A® noise modeling used to predict future sound levels resulting from the operation of the proposed BESS containers and associated equipment at the property line.

7.1 Noise Model

The Cadna-A® computer noise model was used to predict future sound pressure levels from the operation of the proposed BESS at the property line and at the nearest noise-sensitive areas. An industry standard, Cadna-A® was developed by DataKustik GmbH to provide an estimate of sound levels at distances from specific noise sources. This model takes into account:

- Sound power levels from stationary and mobile sources;
- The effects of terrain features including relative elevations of noise sources;
- Intervening objects including buildings and sound barrier walls; and
- Ground effects due to areas of pavement and unpaved ground.

Cadna-A® accounts for shielding and reflections due to intervening buildings or other structures in the propagation path, as well as diffracted paths around and over structures, which tend to reduce computed noise levels. The shielding effects due to intervening terrain are included in the model. The shielding effects due to existing off-site buildings and ground vegetation were excluded from the model to provide a level of conservatism to the analysis.

For ground effects, the reflectivity of the surface is described by a “ground factor” variable (G), which ranges from 0 for ‘hard’ ground (paved surfaces, concrete, etc.) and 1 for “porous” ground (grassland and other vegetated areas). The model used a “hard” ground absorption factor (G) of 0 to represent the proposed paved conditions.

The International Standards Organization current standard for outdoor sound propagation (ISO 9613 Part 2 – “Attenuation of sound during propagation outdoors”) was used within Cadna-A®. This standard provides a method for calculating environmental noise in communities from a

variety of sources with known emission levels. The method contained within the standard calculates the attenuation over the entire sound path under weather conditions that are favorable for sound propagation, such as for downwind propagation or "under a well-developed moderate ground-based temperature inversion." Application of conditions that are favorable for sound propagation yields conservative estimates of operational noise levels in the surrounding area.

7.1.1 Modeling Inputs

The primary noise-producing sources on the site during Project operation will be the BESS containers and medium-voltage transformers, as well as two substation step-up transformers. A total of 480 BESS containers and 120 transformers are proposed throughout the site. Two additional 34.5/220 kV station service transformers will be located within the substation in the southeast portion of the site. The location of these sources is shown on Figure 1.

The source model inputs and locations were based on proposed electrical equipment specifications in design drawings by TRC dated February 5, 2025. The sound power level for the proposed battery containers, the Sungrow PowerTitan 2.0, is 75 dBA according to manufacturer specifications. The sound level for the transformer units, the Sungrow MVS5000-LV-US, is not listed in manufacturer specifications, so the modeled sound levels are based on a generic 5,140 kVA, 2-winding, KNAN transformer.

Sound impacts associated with the Project interconnection at the adjacent Walnut Substation were also considered. None of the Project interconnection infrastructure to be installed within the Walnut Substation will be a material source of noise. Sound levels associated with transmission electrostatic effects (also known as "corona" effects) occur during precipitation events or very high humidity and generally are only discernable during very high humidity because the corona effect noise can be masked by the rainfall itself. Since corona effect noise is substantially quieter than the onsite Project noise sources and is dependent on humid conditions that are not typical of the area, corona noise from the short electric tie-line is not expected to be routinely discernable.

Since the sound-producing equipment were assumed to be continuously operating, the L_{90} (background level) and L_{EQ} (equivalent constant level) of the proposed equipment are the same for the purposes of this assessment.

Table 7.1 Noise Source Inputs to the Cadna-A Model

Name	Source Height*	Octave Band Sound Power Levels (dB)									Total (dBA)
		31.5	63	125	250	500	1000	2000	4000	8000	
Transformers (120)	1.2m	69	71	72	72	75	68	71	70	66	77
Substation Transformer (2)	1.2m	64	56	66	68	59	52	39	30	25	62
Battery Containers (480)	1.4m	72	67	67	75	74	69	67	63	64	75

** Heights based on component dimensions and mounting orientation, assumed pad-mounted equipment. Source levels are extrapolated from manufacturer-provided or generic sound pressure level specifications.*

The conceptual site layout and existing topography was used to create a terrain model that represents the topography during operation of the proposed facility. Figure 1 shows the proposed topography within the site and adjacent Walnut Substation based on TRC's proposed drainage and grading plan. The inputs to the model are 1-meter contours, based on USGS 3DEP topographic data. A 10-foot-high concrete masonry unit perimeter wall was also included in the

model as shown in Figure 1. The model assumed continuous and simultaneous operation of all sound-producing equipment. This was a conservative assumption, since not all equipment will be operating continuously at full load. A search radius of 1 kilometer from each receptor was used in the model to ensure that all noise sources contributing to the predicted facility noise level were modeled at every noise-sensitive receptor.

7.1.2 Sound Model Results

Cadna-A® allows the user to place receptors at selected locations and predicts sound levels at those specific receptor locations. For this analysis, specific receptors were placed at the closest exterior walls of the nearest residential receptors, listed in Table 4.1 above. The model also calculated sound levels for the surrounding area, using a 10-foot receptor grid, with a receptor height of 5.1 feet (representative of average ear height). This data is displayed in the isopleths on Figure 2, which show lines of equal sound level at the site and the surrounding area.

Table 7.2 below lists the steady-state, A-weighted sound level results at each modeled receptor, along with the calculated increase over the ambient sound level (assumed to be the measured LA_{90} value).

Table 7.2 Modeled Sound Level Results

Site ID	Description	Sound Level (dBA)			
		Modeled	Ambient	Combined	Increase
NSA 01	Residence	36.6	48.6	48.9	0.3
NSA 02	Residence	39.1	48.6	49.1	0.5
NSA 03	Residence	41.1	48.6	49.3	0.7
NSA 04	Residence	40.9	48.6	49.3	0.7
NSA 05	Residence	40.1	48.6	49.2	0.6
NSA 06	Residence	43.0	48.6	49.7	1.1
NSA 07	Residence	44.1	48.6	49.9	1.3
NSA 08	Residence	43.0	48.6	49.7	1.1
NSA 09	Residence	42.1	48.6	49.5	0.9
NSA 10	Residence	41.1	48.6	49.3	0.7
NSA 11	Residence	40.5	48.6	49.2	0.6
NSA 12	Residence	39.9	48.6	49.1	0.5
NSA 13	Residence	38.9	48.6	49.0	0.4
NSA 14	Residence	38.3	48.6	49.0	0.4
NSA 15	Residence	37.9	48.6	49.0	0.4

8.0 Conclusion

Construction will generally occur during weekdays and daytime hours between 7 a.m. and 7 p.m., as stated in the Los Angeles County Code 12.08.440 Construction Noise, which will significantly

mitigate construction noise impacts to abutters. Contractors will be required to utilize sound control devices no less effective than those provided by the manufacturer and maintain equipment in accordance with manufacturer's recommendations. No equipment will have unmuffled exhausts and equipment idling will be kept to a minimum. Modeled sound and vibration levels during construction are below the thresholds established by Los Angeles County noise ordinance and are not expected to require additional mitigation.

During Project operation, the maximum predicted sound level from the proposed facility at nearby potential noise-sensitive locations is 44.1 dBA at location NSA 07. The model assumes all sound sources are in continuous operation, so the L_{EQ} over any duration would be the same. Based on the measured baseline (L_{90}) sound level of 48.6 dBA, this represents just a 1.3 dBA increase, which is not likely to be perceptible to the human ear. Increases in sound levels caused by the adjacent Walnut Substation would be limited to corona effects during high humidity or precipitation events and would be negligible in terms of overall sound impact.

Based on this assessment, the Project will not result in generation of a substantial temporary or permanent increase in ambient noise levels in excess of applicable noise ordinances. Nearest residences are approximately 100 feet from the closest grading and heavy construction and ground vibration will attenuate to a low level within that distance. The Project is not located within the vicinity of a private airstrip or an airport land use plan or within two miles of a public airport, so the Project will not expose people to excessive airport-related noise.

9.0 References

Bolt, Beranek, and Newman, 1971. Noise from Construction Equipment and Operations, Building Equipment, and Home Appliances. For USEPA Office of Noise Abatement and Control. Available at: https://nepis.epa.gov/Exe/ZyPURL.cgi?Dockey=9101NN3I.txt Accessed May 2025

FAA, 2022. Fundamentals of Noise and Sound. Available online at: https:// www.faa.gov/regulations_ policies/policy_guidance/noise/basics. Accessed September 2025.

FHWA, 2006. Roadway Construction Noise Model (RCNM) Version 1.0. Available online at: www.fhwa.dot.gov/environment/noise/construction_noise/rcnm2/. Accessed September 2025.

FTA, 2018. Transit Noise and Vibration Impact Assessment Manual. Available online at https://www.transit.dot.gov/research-innovation/transit-noise-and-vibration-impact-assessment-manual-report-0123. Accessed September 2025.

Los Angeles County. (n.d.). *12.08 Construction Noise*. In *Code of Ordinances*. Accessed September 2025.

United States Environmental Protection Agency (USEPA), 1978. Information on Levels of Environmental Noise Requisite to Protect Public Health and Welfare with an Adequate Margin of Safety.

Figure 1 Site Layout



LEGEND

EQUIPMENT LOCATIONS

- BATTERY CONTAINER
- TRANSFORMER
- MEASUREMENT LOCATION
- POTENTIAL NSA
- PROPERTY LINE
- 1-METER CONTOUR LINE
- 10-FT CMU WALL

/NOTES:

1. BASE MAP IMAGERY, ESRI, 1/29/2024.
2. DRAFT LAYOUT, TRC, 2/5/2025
3. ELEVATION DATA, USGS 3DEP, 2024

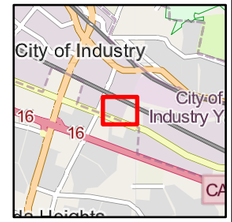

1:1,800
1" = 150'
0 100 200
FEET

PROJECT:	BESS SOUND STUDY MARICI PROJECT, LLC INDUSTRY, CALIFORNIA
TITLE:	SITE LAYOUT
DRAWN BY: M. ERNSTING	PROJ. NO.: 604109.0000.0000
CHECKED BY: M. FEINBLATT	FIGURE 1
APPROVED BY: J. STENGER	
DATE: SEPTEMBER 2025	
FILE: 604109 AypaMarici BESS Noise.aprx	

TRC

Coordinate System: NAD 1983 StatePlane California V FIPS 0405 Feet - Map Rotation: 0
Saved By: MERNSTING on 9/10/2025 - 3:20:39 PM - File Path: K:\604109 Aypa Marici BESS Noise\04 GRAPHICS\APRX\604109 AypaMarici BESS Noise.aprx - Layout Name: 1 Site Layout

Figure 2 Noise Modeling Results

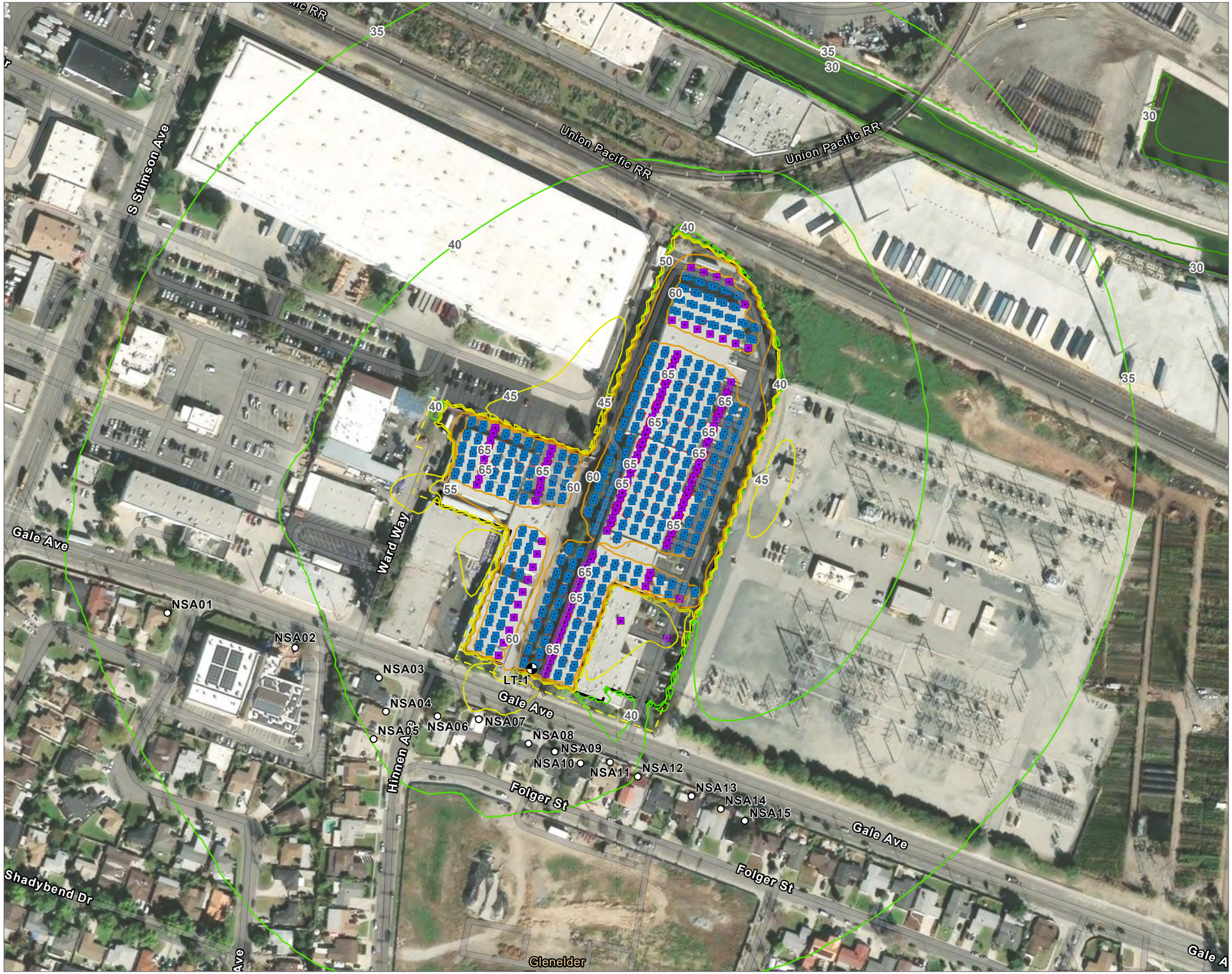

LEGEND

EQUIPMENT LOCATIONS

- BATTERY CONTAINER
- TRANSFORMER
- MEASUREMENT LOCATION
- POTENTIAL NSAS
- PROPERTY LINE
- 10-FT CMU WALL

SOUND LEVEL (DBA)

- 25 - 30
- 35 - 40
- 45 - 50
- 55 - 60
- > 60

NOTES:

1. BASE MAP IMAGERY, ESRI, 1/29/2024.
2. DRAFT LAYOUT, TRC, 2/5/2025
3. CADNAA MODELING DATA, TRC, 2025

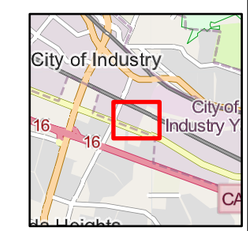

1:2,400

1" = 200'

0 100 200 FEET

PROJECT:	BESS SOUND STUDY MARICI PROJECT, LLC INDUSTRY, CALIFORNIA
TITLE:	MODELING RESULTS
DRAWN BY:	M. ERNSTING
PROJ. NO.:	604109.0000.0000
CHECKED BY:	M. FEINBLATT
APPROVED BY:	J. STENGER
DATE:	SEPTEMBER 2025
	FIGURE 2

TRC

FILE: 604109 AypaMarici BESS Noise.aprx

Coordinate System: NAD 1983 StatePlane California V FIPS 0405 Feet; Map Rotation: 0
-- Saved By: MERNSTING on 9/10/2025, 13:02:09 PM; File Path: K:\604109 Aypa Marici BESS Noise\04 GRAPHICS\APRX\604109 AypaMarici BESS Noise.aprx; Layout Name: 2. Modeling Results

This page intentionally left blank.

APPENDIX R
TRANSPORTATION STUDY

This page intentionally left blank.

FEHR PEERS

Memorandum

Date: May 16, 2025

To: Joseph L. Stenger, P.G.

From: Jolene Hayes
Logan Aspeitia
Jerry Hsu

Subject: City of Industry Battery Storage Facility Transportation Study

LA24-3574

Fehr & Peers has completed a Transportation Study for the Battery Storage Facility (Project) in the City of Industry, California. The study consists of Level-of-Service (LOS) and Vehicle Miles Traveled (VMT) screening assessments, which conclude the Project does not exceed the City's thresholds and thereby, the Project does not require further transportation impact analysis and would result in a **less-than-significant impact** under the California Environmental Quality Act (CEQA) for transportation. Additionally, the study analyzed how construction traffic associated with the Project would affect the surrounding transportation network and found that the Project would generate less daily trips than the existing uses. The methodologies and procedures used in this study are consistent with the *City of Industry Transportation Study Guidelines for Vehicle Miles Traveled and Level of Service Assessment (2020).*

Project Description

The Project site is bounded by Ward Way to the west, the Southern California Edison (SCE) Walnut Substation to the east, Gale Avenue to the south, and Ardmore Home Design/a rail-line to the north. It is currently developed with 162,000 square feet of industrial land uses, which the Project plans to demolish and replace with a battery storage facility. The Project is anticipated to have up to two employees on-site daily. The Project includes an overhead electric tie-line that will cross the east property boundary directly into the adjacent Walnut Substation where it will interconnect with the grid.

Need for LOS Assessment

As previously stated, the Project is anticipated to have up to two employees on-site daily. Therefore, it is anticipated to generate negligible daily trips.

Per the City's guidelines, the Project is not required to complete a LOS analysis as it does not meet any of the following criteria:

- When either the AM or PM peak hour trip generation is expected to exceed 200 vehicle trips from the proposed development.
- Projects that will add 100 or more trips during either the AM or PM peak hours to any intersection.

VMT Screening

Due to the implementation of California Senate Bill (SB) 743, VMT is utilized as the metric to determine transportation-related impacts. The City's guidelines identify the following three types of screening that may be used to screen projects from project-level VMT assessment:

- Transit Priority Area (TPA) Screening
- Low VMT Area Screening
- Project Type Screening

The Project Type Screening criteria allows projects that generate less than 110 daily vehicle trips to be screened from further VMT assessment. The Project would have up to two employees on site and thus generate less than 110 daily trips, therefore, the Project screens out from further VMT analysis pursuant to the Project Type Screening criteria and is assumed to have a **less-than significant impact** under CEQA.

Construction Traffic Assessment

Although the Project would not generate a noticeable amount of trips to/from the site once in operation, the City requires an assessment of construction trips to ensure traffic operations and safety would not be degraded by construction activities. The Project requires demolition of the existing industrial buildings. The demolition phase of construction is expected to be the worst case with as many workers as any other construction phase, including needed SCE improvements, and the highest daily trip traffic due to off-hauling of demolition debris. To determine if the demolition trips will adversely affect the surrounding transportation network, the daily and peak hour trips generated by the existing industrial land uses were compared to the Project's demolition phase.

Existing Industrial Land Use Traffic Volumes

Figure 1 shows the three driveways that serve the existing industrial land use. Twenty-four-hour vehicle classification traffic counts were collected at the three driveways on Wednesday, September 25th, 2024. The traffic counts are provided in **Attachment A**, and **Table 1** summarizes the daily AM and PM peak hour vehicle classification trips.

Table 1: Existing Industrial Land Use Traffic Volumes

Location	Daily Total	AM In	AM Out	AM Total	PM In	PM Out	PM Total
Driveway One							
Total Trips	28	1	1	2	-	4	4
Autos and Light Truck Trips	24	1	1	2	-	4	4
Heavy and Medium Truck Trips	4	-	-	-	-	-	-
Driveway 2							
Total Trips	38	1	2	3	1	-	1
Autos and Light Truck Trips	35	1	2	3	1	-	1
Heavy and Medium Truck Trips	3	-	-	-	-	-	-
Driveway 3							
Total Trips	315	36	6	42	9	36	45
Autos and Light Truck Trips	304	35	6	41	9	36	45
Heavy and Medium Truck Trips	11	1	-	1	-	-	-
Total Driveway Trips							
Total Trips	381	38	9	47	10	40	50
Autos and Light Truck Trips	363	37	9	46	10	40	50
Heavy and Medium Truck Trips	18	1	-	1	-	-	-

Note: The trips shown represent the site's AM and PM peak hours of operation, 8:00 AM and 4:30 PM, respectively.
Source: Fehr & Peers, 2024.

Demolition Trip Generation

To estimate the traffic associated with the demolition of the existing industrial buildings, Fehr & Peers referenced prior traffic studies to develop an estimate of trips associated with demolishing existing structures. A very similar demolition project, *Draft Initial Study and Mitigated Negative Declaration (November, 2023)* for the Amar Industry Hills Development in the City of Industry, provides the basis for estimating demolition/construction trips associated with the Project. The Amar Industry Hills Development has the following key attributes:

- The Amar Hills Development analyzed the demolition of 164,259 square feet of industrial warehouse uses
- The Amar Hills Development study is located in the City of Industry
- The Amar Hills Development study was completed in 2023 and provides recent data

The Amar Industry Hills Development Initial Study and Mitigated Negative Declaration is provided as **Attachment B** and includes information about construction trips associated with the demolition of 164,259 square feet of industrial buildings.

Table 2 documents the daily trips and trip rates associated with the demolition of the Amar Industry Hills Development industrial land use. The daily trip rates documented in **Table 2** were applied to the existing industrial land use on the Project site to estimate the daily trips for the Project demolition phase, which are documented in **Table 3**.

The Amar Industry Hills Development study did not provide any information regarding the peak hour demolition trips. Construction activities typically begin and end earlier than the typical workday, in part, to avoid peak hour traffic. For the purposes of this analysis, a conservative estimate of 10 percent of the daily trips was used to estimate trips generated by the Project demolition phase. This assumption is based on our knowledge of the area and professional judgment. The Project demolition phase peak hour trip estimates are shown in **Table 4**.

Table 2: Amar Industry Hills Development Demolition Phase Daily Trips and Rates

Land Use Size (KSF)	Trip Type	One-Way Trips per Day	Round Trips per Day[1]	Vehicle Mix	Daily Trip Rate per KSF
164.259	Worker	15	30	Autos and Light Trucks	0.183
	Vendor	4	8	Heavy and Medium Trucks	0.049
	Hauling	63	126	Heavy Trucks	0.767

Note(s): Round trips per day were estimated by doubling the one-way trips per day.
Source: The Amar Industry Hills Development *Draft Initial Study and Mitigated Negative Declaration (2023)*.

Table 3: Project Demolition Phase Daily Trip Estimates

Land Use Size (KSF)	Trip Type	Daily Trip Rate per KSF	Vehicle Mix	Daily Trips
166.000	Worker	0.183	Autos and Light Trucks	30
	Vendor	0.049	Heavy and Medium Trucks	8
	Hauling	0.767	Heavy Trucks	125
			Total Trips	163
			Autos and Light Truck Trips	30
			Heavy and Medium Truck Trips	133

Source: Fehr & Peers, 2024.

Table 4: Project Demolition Phase Peak Hour Trips

Trip Type	Daily Trips	Peak Hour Factor	Peak Hour Trips
Total Trips	163	0.1	17
Autos and Light Truck Trips	30	0.1	3
Heavy and Medium Truck Trips	133	0.1	14

Note: Peak hour trips were rounded up to the nearest whole number.
Source: Fehr & Peers, 2024.

Comparison

Tables 5 and **6** show a comparison of the existing industrial land use and the Project demolition phase PM peak hour trips. The PM peak hour was chosen for the comparison as the existing industrial land use generates the most trips during this period. As shown in **Tables 5** and **6**, during the Project demolition Phase there will be 224 fewer daily trips and 34 fewer PM peak hour trips.

Since the Project demolition phase will generate fewer daily and peak hour trips than the trips generated by the existing industrial land use, it is anticipated that the demolition will not have an adverse effect on the surrounding transportation network.

Table 5: Existing Industrial Land Use and Demolition Phase Daily Trip Comparison

Trip Type	Existing Trips	Demolition Trips	Difference
Total Trips	381	163	(218)
Autos and Light Truck Trips	363	30	(333)
Heavy and Medium Truck Trips	18	133	115

Source: Fehr & Peers, 2024.

Table 6: Existing Industrial Land Use and Demolition Phase Peak Hour Trip Comparison

Trip Type	Existing Trips	Demolition Trips	Difference
Total Trips	50	17	(33)
Autos and Light Truck Trips	46	3	(43)
Heavy and Medium Truck Trips	4	14	10

Source: Fehr & Peers, 2024.

Conclusion

The Project plans to demolish 162,000 square feet of existing industrial land use and replace it with a Battery Storage Facility. The facility will have up to two employees and is expected to generate negligible daily trips. Therefore, the Project screens out from VMT assessment and is not required to complete a LOS assessment as it does not meet the daily and peak hour trip thresholds documented in the City's guidelines. Additionally, traffic associated with the Project construction phase is not expected to have an adverse effect on the surrounding transportation network, as the existing industrial land use generates 218 more daily trips and 33 more peak hour trips than the daily and peak hour estimated trips associated with the Project's construction phase.

This page intentionally left blank.

Exhibit E

Resolution No. PC 2026-02
recommending that the City
Council approve Zone Code
Amendment No. 24-07, including
Ordinance No. 841

[Attached]

RESOLUTION NO. PC 2025-02

A RESOLUTION OF THE PLANNING COMMISSION OF THE CITY OF INDUSTRY, CALIFORNIA, RECOMMENDING THAT THE CITY COUNCIL ADOPT ZONING CODE AMENDMENT NO. 24-07, AMENDING SECTION 17.16.010 (PERMITTED USES) OF CHAPTER 17.16 (INDUSTRIAL ZONE), AND ADDING CHAPTER 17.20 (BATTERY ENERGY STORAGE SYSTEM FACILITIES) TO TITLE 17 (ZONING), OF THE CITY OF INDUSTRY MUNICIPAL CODE, AND MAKING FINDINGS IN SUPPORT THEREOF

RECITALS

WHEREAS, existing provisions of the City of Industry Municipal Code do not address battery energy storage facilities; and

WHEREAS, an application for the development and operation of a battery energy storage system ("BESS") facility located at 16233, 16207, AND 16253 Gale Avenue (Assessor's Parcel Numbers 8242-016-033, -034, -044, AND -061) was received; and

WHEREAS, on September 29, 2010, the Governor of California signed into law Assembly Bill 2514 (AB 2514), which amended California Public Utilities Code Section 2835 and recognized the importance of energy storage technologies and required publicly owned utilities to invest in energy storage; and

WHEREAS, on September 10, 2018, the Governor of California signed into law Senate Bill 100 (SB 100), and mandates a target of 100 percent clean, zero-carbon electricity by 2045, and declared that increased use of battery energy storage is essential to achieving statewide greenhouse gas reduction and renewable energy goals; and

WHEREAS, allowing permitted and safely installed battery energy storage systems is consistent with California's broader climate, resilience, and clean-energy mandates and provides local benefits by enhancing grid stability, enabling greater use of local renewable energy, and supporting emergency backup power during extreme weather or wildfire-related outages; and

WHEREAS, pursuant to the police powers delegated to it by the California Constitution, the City has the authority to enact laws that promote the public health, safety, and welfare of its citizens, including location and regulations for battery energy storage system facilities; and

WHEREAS, this zoning code amendment proposes a text amendment to add BESS facilities as a conditionally permitted use in the Industrial Zone and create regulations for the installation and use of such facilities; and

WHEREAS, based on Staff's review and assessment as lead agency pursuant to the California Environmental Quality Act ("CEQA," Public Resources Code § 21000 et seq.), Initial Studies/Mitigated Negative Declarations ("IS/MND") and Mitigation Monitoring Program ("MMRP") were prepared for the proposed battery storage project. The IS/MND includes an MMRP. The City, as lead agency, prepared and made available a Draft IS/MND (State Clearinghouse #2025120872) for public review and comment pursuant to CEQA Guidelines Section 15070. The public review period was from December 16, 2025, through January 5, 2026. Subsequently, the City prepared a Final IS/MND incorporating text changes to the Draft MND pursuant to comments received on the Draft IS/MND during the public comment period. The City also provided written responses, in memo form to all such comments in the Final IS/MND; and

WHEREAS, on January 7, 2026, notice of the Planning Commission's January 27, 2026, public hearing on the proposed Zoning Code amendment was published in the San Gabriel Valley Tribune, and was posted at City Hall, the City's Council Chambers, Fire Station 118, and on the City's website; and

WHEREAS, on January 27, 2026, the Planning Commission of the City of Industry conducted a duly noticed public hearing on Zoning Code Amendment No. 24-07, and considered all testimony written and oral; and

WHEREAS, all legal prerequisites to the adoption of this Resolution have occurred.

NOW, THEREFORE, THE PLANNING COMMISSION OF THE CITY OF INDUSTRY HEREBY FINDS, DETERMINES, AND RESOLVES AS FOLLOWS:

SECTION 1: The Planning Commission finds that all of the facts set forth in the Recitals are true and correct and are incorporated herein by reference.

SECTION 2: Based upon substantial evidence presented to the Planning Commission during the January 27, 2026, public hearing, including public testimony and written and oral staff reports, and which includes without limitation, CEQA, the CEQA Guidelines, and any documents provided by the public to the Planning Commission at the January 27, 2026, public hearing, the Planning Commission finds as follows:

The proposed Municipal Code amendment has been reviewed with respect to the applicability of the California Environmental Quality Act (Public Resources Code Section 21000 et seq.) ("CEQA"). The City Council has determined that the text amendment required an Initial Study/Mitigated Negative Declaration ("IS/MND") and Mitigation Monitoring Program ("MMRP") for the project. The IS/MND includes an MMRP. The City, as lead agency, prepared and made available a Draft IS/MND (State Clearinghouse #2025120872) for public review and comment pursuant to CEQA Guidelines Section 15070. The public review period was from December 16, 2025, through January 5, 2026. Subsequently, the City prepared a Final IS/MND incorporating text changes to the Draft IS/MND pursuant to comments received on the Draft IS/MND during the public comment period. The City also provided written responses to all such comments, in memo form in the Final IS/MND, Based on the foregoing, on January 27, 2026, the Planning Commission adopted Resolution No. PC 2026-01, recommending that the City Council approve the IS/MND and MMRP for the Project.

SECTION 3: Based upon substantial evidence presented to the Planning Commission during the January 27, 2026, public hearing, including public testimony and written and oral staff reports, and which includes without limitation, CEQA, the CEQA Guidelines, and any documents provided by the public to the Planning Commission at the January 27, 2026, public hearing, the Planning Commission finds as follows:

a. The proposed ordinance is consistent with the goals, policies, and objectives of the General Plan. Expanding allowable uses within the Industrial zones allows the City to maintain a vibrant employment environment, by accommodating business as a primary land use and support basic industrial activities (Goal LU1, Policies LU1-1 and LU1-2). The inclusion of BESS facilities as a conditionally permitted use updates the code to better reflect contemporary uses that provide a competitive business climate to serve the long-term economic future of the City. As proposed, BESS facilities are required to have a minimum size of 2.5 acres which can result from the consolidation of lots for single tenant uses (Goal LU2, Policy LU2-3) and BESS facilities will help maximize the competitive advantage of locating a business in the City through constructing and maintaining adequate infrastructure and services, by serving state goals related to the development and sustainability of renewable energy sources (Goal LU2, Policy LU2-5).

b. The proposed ordinance will not adversely affect surrounding properties. The Land Use Element of the General Plan guides the future development and reuse of property within the City. The Ordinance implements the stated objective measures of the Land Use Element, which will ensure the cohesive

and orderly development of land within the City, consistent with the City's long-term goals. Further, the criteria contained within the Ordinance help address impacts to surrounding properties, through the application and use of the Building and Safety and Fire Codes. Accordingly, this Ordinance will not adversely affect surrounding properties and is compatible with existing zoing and use regulations, development standards, and furthers the intent and purpose of the adopted zoning code.

c. The proposed ordinance promotes public health, safety, and general welfare and serves the goals and purposes of the Industry Municipal Code. Expanding allowable uses as contemplated in the Land Use Element of the General Plan and will foster a mix of uses and employment that algin's with the City's founding purpose of being a business and industrial hub, and maintaining an ideal setting for manufacturing, distribution, and industrial facilities.

SECTION 4: Based on the foregoing findings, the Planning Commission of the City of Industry recommends that the City Council adopt an ordinance amending Section 17.16.010 (Permitted Uses) of Chapter 17.16 (Industrial Zone), and adding Chapter 17.20 (Battery Energy Storage System Facilities) to Title 17 (Zoning), of the City of Industry Municipal Code, attached hereto as Exhibit A, and incorporated herein by reference, and making findings in support thereof.

SECTION 5: The provisions of this Resolution are severable and if any provision, clause, sentence, word or part thereof is held illegal, invalid, unconstitutional, or inapplicable to any person or circumstances, such as illegality, invalidity, unconstitutionality, or inapplicability shall not affect or impair any of the provisions, clauses, sentences, sections, words or parts thereof of the resolution or their applicability to other persons or circumstances.

SECTION 6: That the Planning Commission Secretary shall certify to the adoption of this Resolution and that the same shall be in full force and effect.

PASSED, APPROVED AND ADOPTED by the Planning Commission of the City of Industry at a special meeting held on January 27, 2026, by the following vote:

AYES: COMMISSIONERS:

NOES: COMMISSIONERS:

ABSTAIN: COMMISSIONERS:

ABSENT: COMMISSIONERS:

Jacob Cortez, Chairperson

ATTEST:

Julie Gutierrez-Robles, Secretary

EXHIBIT A

ORDINANCE NO. 841

AN ORDINANCE OF THE CITY COUNCIL OF THE CITY OF INDUSTRY, CALIFORNIA, AMENDING SECTION 17.16.010 (PERMITTED USES) OF CHAPTER 17.16 (INDUSTRIAL ZONE), AND ADDING CHAPTER 17.20 (BATTERY ENERGY STORAGE SYSTEM FACILITIES) TO TITLE 17 (ZONING), OF THE CITY OF INDUSTRY MUNICIPAL CODE, AND ADOPTING A MITIGATED NEGATIVE DECLARATION REGARDING SAME, AND MAKING FINDINGS IN SUPPORT THEREOF

RECITALS

WHEREAS, on September 29, 2010, the Governor of California signed into law Assembly Bill 2514 (AB 2514), which amended California Public Utilities Code Section 2835 and recognized the importance of energy storage technologies and required publicly owned utilities to invest in energy storage; and

WHEREAS, on September 10, 2018, the Governor of California signed into law Senate Bill 100 (SB 100), and mandates a target of 100 percent clean, zero-carbon electricity by 2045, and declared that increased use of battery energy storage is essential to achieving statewide greenhouse gas reduction and renewable energy goals; and

WHEREAS, allowing permitted and safely installed battery energy storage systems is consistent with California's broader climate, resilience, and clean-energy mandates and provides local benefits by enhancing grid stability, enabling greater use of local renewable energy, and supporting emergency backup power during extreme weather or wildfire-related outages; and

WHEREAS, pursuant to the police powers delegated to it by the California Constitution, the City has the authority to enact laws that promote the public health, safety, and welfare of its citizens, including location and regulations for battery energy storage system facilities; and

WHEREAS, an application for the development and operation of a battery energy storage system ("BESS") facility located at 16233, 16207, AND 16253 Gale Avenue (Assessor's Parcel Numbers 8242-016-033, -034, -044, AND -061) was received; and

WHEREAS, this zoning amendment proposes a text amendment to add BESS facilities as a conditionally permitted use in the Industrial Zone and create regulations for the installation and use of such facilities; and

WHEREAS, based on Staff's review and assessment as lead agency pursuant to the California Environmental Quality Act ("CEQA", Public Resources Code § 21000 *et seq.*), Initial Studies/Mitigated Negative Declarations ("IS/MND") and Mitigation Monitoring Program ("MMRP") were prepared for the proposed battery storage project. The IS/MND includes a MMRP. The City, as lead agency, prepared and made available a Draft IS/MND (State Clearinghouse #2025120872) for public review and comment pursuant to CEQA Guidelines Section 15070. The public review period was from

December 16, 2025, through January 5, 2026. Subsequently, the City prepared a Final IS/MND incorporating text changes to the Draft MND pursuant to comments received on the Draft IS/MND during the public comment period. The City also provided written responses to all such comments, in memo form in the Final IS/MND.

WHEREAS, on January 7, 2026, notice of the Planning Commission's January 27, 2026, public hearing on the proposed Zoning Code amendment was published in the San Gabriel Valley Tribune, and was posted at City Hall, the City's Council Chambers, Fire Station 118, and on the City's website; and

WHEREAS, on January 27, 2026, the Planning Commission of the City of Industry conducted a duly noticed public hearing on Zoning Code Amendment No. 24-07, and considered all testimony written and oral, and adopted Resolution No. PC 2026-02, recommending the City Council adopt the Ordinance; and

WHEREAS, on February 2, 2026, notice of the City Council's February 12, 2026 public hearing on Ordinance No. 841 was published in the San Gabriel Valley Tribune, in compliance with the City's Municipal Code and Government Code Section 65090; and

WHEREAS, on February 2, 2026, notice of the City Council's February 12, 2026 public hearing on Ordinance 841 was posted at City Hall, the City's Council Chambers, Fire Station 118, and on the City's website; and

WHEREAS, on February 12, 2026, the City Council of the City of Industry conducted a duly noticed public hearing on Ordinance No. 841, and considered all testimony written and oral; and

WHEREAS, all legal prerequisites to the adoption of this Ordinance have occurred.

NOW, THEREFORE, THE CITY COUNCIL OF THE CITY OF INDUSTRY, CALIFORNIA, DOES HEREBY ORDAIN AS FOLLOWS:

SECTION 1. Findings.

The City Council finds that based on substantial evidence presented to the City Council during the February 12, 2026 public hearing, including public testimony and oral staff reports, that all of the facts set forth in the Recitals are true and correct, and are incorporated herein by reference.

SECTION 2. CEQA Findings.

Based upon substantial evidence presented to the City Council during the February 12, 2026 public hearing, including public testimony and written and oral staff reports, and which includes without limitation, CEQA, the CEQA Guidelines, and any documents provided by the public to the City Council at the February 12, 2025 public hearing, the City Council finds as follows:

The proposed Municipal Code amendment has been reviewed with respect to the applicability of the California Environmental Quality Act (Public Resources Code Section 21000 et seq.) ("CEQA"). The City Council has determined that the text amendment required an Initial Study/Mitigated Negative Declaration ("IS/MND") and Mitigation Monitoring Program ("MMRP") for the project. The IS/MND includes a MMRP. The City,

as lead agency, prepared and made available a Draft IS/MND (State Clearinghouse #2025120872) for public review and comment pursuant to CEQA Guidelines Section 15070. The public review period was from December 16, 2025, through January 5, 2026. Subsequently, the City prepared a Final IS/MND incorporating text changes to the Draft IS/MND pursuant to comments received on the Draft IS/MND during the public comment period. The City also provided written responses to all such comments, in memo form, in the Final IS/MND. The IS/MND, with the MMRP adequately address environmental impacts of the project. Based on the foregoing, on February 2, 2026, the City Council adopted Resolution No. XX-XX adopting the IS/MND and MMRP for the Project.

SECTION 3. Zoning Code Text Amendment Findings

A. This Ordinance is consistent with the goals, and policies of the City's General Plan. Expanding allowable uses within the Industrial zones allows the City to maintain a vibrant employment environment, by accommodating business as a primary land use and supporting basic industrial activities (Goal LU1, Policies LU1-1 and LU1-2). The inclusion of BESS facilities as a conditionally permitted use updates the Code to better reflect contemporary uses that provide a competitive business climate to serve the long-term economic future of the City. As proposed, BESS facilities are required to have a minimum size of 2.5 acres which can result from the consolidation of lots for single tenant uses (Goal LU2, Policy LU2-3) and BESS facilities will help maximize the competitive advantage of locating a business in the City through constructing and maintaining adequate infrastructure and services, by serving state goals related to the development and sustainability of renewable energy sources (Goal LU2, Policy LU2-5).

B. This Ordinance is consistent with the City's Zoning Code is not detrimental to the public health safety or general welfare. Expanding allowable uses as contemplated in the Land Use Element of the General Plan will foster a mix of uses and employment that algins with the City's founding purpose of being a business and industrial hub, and maintaining an ideal setting for manufacturing, distribution, and industrial facilities. Through the conditional use permit requirement, the City is able to impose conditions to ensure BESS facilities are not detrimental to the public health, safety, or general welfare.

SECTION 4. Municipal Code Amendment.

Section 17.16.010.A (Permitted Uses) of Chapter 17.16 (Industrial Zone) is hereby amended in alphabetical order to add: Battery Energy Storage System Facilities, pursuant to Chapter 17.50.

SECTION 5. Municipal Code Amendment.

Section 17.50 (Battery Energy Storage System Facilities) is hereby added to Title 17 (Zoning) to read in its entirety as follows:

Sec. 17.50.010 – Battery Energy Storage System Facilities

This section shall be referred to as the "City of Industry Battery Energy Storage System Facilities Ordinance."

Should there be a conflict between the provisions of this section and other sections of the City of Industry Zoning Code, this section shall control.

Sec. 17.50.020 - Intent and purpose.

Battery Energy Storage System Facility regulations are adopted with the intent of advancing and protecting the public health, safety, and welfare of the City of Industry by establishing regulations for the installation and use of energy storage systems. The regulations herein are intended to protect the health, welfare, safety, and quality of life for the general public.

Sec. 17.50.030 - Classification of Battery Energy Storage System Facilities.

(a) Definitions. For the purposes of this section, the following definitions shall apply:

Battery Energy Storage System (Utility Scale). A system consisting of electrochemical, kinetic, thermal, or other form of energy-storage technology storage batteries, battery chargers, controls, power conditioning systems and associated electrical equipment, assembled together, capable of storing energy in order to supply electrical energy at a future time and will connect to a public utility grid not to include a stand- alone 12-volt car battery or an electric motor vehicle. A Battery Energy Storage System is a type of Energy Storage System.

Decommissioning Plan. A plan to retire the physical facilities of the battery energy storage system, including decontamination, dismantlement, rehabilitation, landscaping, and monitoring. The plan contains detailed information on the proposed decommissioning and covers the schedule, type, and sequence of decommissioning activities; waste management, storage, and disposal of the waste from decommissioning; the time limit for decommissioning and site rehabilitation.

Energy Storage System. A system which stores energy and releases it in the same form as was input, to a public utility grid.

Sec. 17.50.040 - Applicability.

(a) The requirements of this ordinance shall apply to utility-scale battery energy storage system facilities permitted, installed, or modified after the effective date of this ordinance, excluding general maintenance and repair and facilities subject to subsection (c).

(b) Utility-scale battery energy storage system facilities constructed or installed prior to the effective date of this ordinance shall not be required to meet the requirements of this section. Modifications to, retrofits or replacements of an existing battery energy storage system facility that increases the total energy storage system designed discharge duration or power rating shall be subject to this section.

(c) To the extent permitted by state law, the provisions of this ordinance may not apply

to Battery Energy Storage System facilities that are subject to Chapter 6.2 (commencing with Section 25545) of Division 15 of the Public Resources Code, as amended.

Sec. 17.50.050 - Approvals Required

(a) Battery energy storage system facilities are permitted subject to approval of a Conditional Use Permit pursuant to Chapter 17.48, Design Review pursuant to Chapter 17.36 of this chapter, and approval of a Development Agreement, and/or Community Benefit Agreement as determined by the City Manager.

Sec. 17.50.060 – Siting Limitation

(a) A battery energy storage system facility is only permitted in the Industrial Zone (M), but shall not be located on a parcel in a very high fire hazard severity zone, based on City adopted maps.

(b) Battery energy storage system facilities shall not be constructed further than 1/2 mile from the connecting utility, as measured from the nearest point of each parcel boundary.

Sec. 17.50.070 - Development Standards.

(a) Battery energy storage system facilities must meet all applicable standards of the adopted Building and Safety Codes and of the adopted Fire Codes in effect on the date an application is submitted to the respective reviewing authority, and any other applicable laws, rules, or regulations.

(b) Battery energy storage system facilities shall be a minimum of 2.5 acres in size.

(c) Battery energy storage system facilities shall comply with the site design requirements set forth below in addition to all other applicable sections of the City of Industry Zoning Code:

(1) Site Layout of BESS Units. In accordance with the Fire Code, separation distances between BESS units, enclosures, and groups of BESS units/enclosures, and setback distances from sensitive exposures, shall be validated by large-scale fire testing or modeling, as specified and approved by the Los Angeles County Fire Department.

(2) Battery energy storage system facilities shall not be located within 100 feet of any residential uses as measured from the nearest point between the energy storage system to property line of the residential use.

(3) Where visible from a public right of way, the site shall be fully enclosed by a minimum six-foot, solid wall. Where not visible from a public right of way, the site shall be enclosed by a minimum ten-foot, solid wall fencing. Said wall or fencing shall be located on the perimeter of the site, notwithstanding placement of wall or fencing to address safety hazards. Where visible from the public right of

way, walls shall consist of either decorative concrete masonry block or decorative concrete tilt-up walls.

(4) No landscaping is required on the interior side of the screen walls.

(5) The minimum required landscape area shall be limited to the perimeter landscaping surrounding the perimeter screening wall or fencing adjacent to public right of ways and private streets. Landscaping shall not conflict requirements set by the Los Angeles County Fire Department.

(6) Solid walls surrounding facilities which are below grade of an adjacent street or property shall incorporate a berm/slope along the entire length of the wall to ensure facilities are not visible from public view.

(7) No equipment or appurtenances shall exceed the screen wall height described in subparagraph (3), above, unless it can be demonstrated through a line-of-sight analysis to the satisfaction of the director that the wall height will sufficiently screen said equipment and/or appurtenances. Enclosures for batteries and other systems shall not exceed fifteen feet in height.

(8) Accessory structures such as utility poles or utility connection equipment, substation switchyard, and similar equipment, necessary for the operation of the facility may exceed the height standards of the applicable zoning district subject to approval of a Conditional Use Permit specifically addressing height standards.

(9) On-site parking shall be provided as specified below:

i. For sites that include building(s), the number of parking spaces shall comply with requirements for public facilities and services set forth in Section 17.36.060.K.1.a of the Industry Municipal Code.

ii. For sites that do not include buildings, two on-site parking spaces shall be provided.

i. All parking, fire access roadway, and drive aisles shall be paved with asphalt or concrete.

(10) All facilities shall have an approved signage plan including safety signage to be posted at the site.

(11) All improvements and site specifications shall be subject to approval of a Hazard Mitigation Analysis by the Los Angeles County Fire Department.

(12) Emergency Response Plan (ERP).

i. An Emergency Response Plan (ERP) shall be reviewed and approved by the Los Angeles County Fire Department. Site personnel must maintain and train on the ERP for the life of the installation, as directed by the Los Angeles County Fire Department.

ii. An after-incident mitigation company shall be on retainer at all times, maintained in the list of contacts in the ERP, and disclosed to the Los Angeles County Fire Department.

iii. The owner or operator of a battery energy storage system facility shall submit an ERP pursuant in accordance with all applicable laws, with the Conditional Use Permit application for a battery energy storage system facility. Said plan shall be reviewed and approved by the Los Angeles County Fire Department.

(13) Any permit application that includes a request for deviation from development standards set forth in this section shall be reviewed through a Conditional Use Permit process, and does not require a Variance application. The approving authority shall make the following finding prior to approval of a request to deviate from development standards set forth by this ordinance:

"The alternative development standard(s) will result in an equivalent or better project in terms of adverse impacts and public benefits to the immediate and surrounding community."

Sec. 17.50.080 - Decommissioning.

(a) Decommissioning Plan. The applicant shall submit a Decommissioning Plan which shall be reviewed and approved by the City and the Los Angeles County Fire Department, and other agencies as may be required. The Decommissioning Plan shall include all of the following:

i. A narrative description of the activities to be accomplished, including who will perform that activity and at what point in time following the closure of the facility, for complete physical removal of all battery energy storage system components, structures, equipment, security barriers, and transmission lines from the site;

ii. Disposing of all solid and hazardous waste in accordance with local, state, and federal waste disposal regulations;

iii. The anticipated life of the battery energy storage system;

iv. The manner in which the battery energy storage system will be decommissioned, and the site restored to a condition reasonably similar to its original state, including a description of how any changes to the surrounding areas and other systems adjacent to the battery energy storage system, such as, but not limited to, structural elements, building penetrations, means of egress, and required fire detection suppression systems, will be protected during decommissioning and confirmed as being acceptable after the system is removed; and

v. A listing of any contingencies for removing an intact operational battery energy storage system from service, and for removing a battery energy storage

system from service that has been damaged by a fire or other event.

(b) Ownership/Operator Changes. A new owner or operator shall notify the Director of such change in ownership or operator and assumes in writing all the obligations of the project within 90 days of the ownership change. Failure to provide timely notice and assumption of obligations shall constitute a violation of the Conditional Use Permit and shall be grounds for revocation of the permit. Reinstatement of a project or approvals will be subject to the same review and approval processes for new applications under this chapter.

Sec. 17.50.090 - Performance Measures and Standard Conditions of Approval.

The following measures shall be included as performance measures and standard conditions of approval for all battery energy storage system facilities to which this chapter applies.

(a) Facilities shall not store any products, goods, materials, or containers outside of any on-site building or battery enclosures.

(b) Anti-graffiti coating to prevent graffiti shall be provided for all solid screen walls.

(c) Facilities shall comply with the noise regulations set forth in Health & Safety Code § 46000 et seq. and Gov't Code § 65302(f).

(d) Operators shall address any nuisance, safety issues, or violations of conditions of approval within forty-eight hours of being notified by the City of Industry that an issue exists.

(e) The owner and/or operator is responsible for submitting an updated Decommissioning Plan to the Los Angeles County Fire Department for approval whenever modifications are made to an approved Decommissioning Plan.

(f) A written security program for the premises shall be reviewed and approved by the Los Angeles County Sheriff's Department.

(g) The applicant is required to update the Hazard Mitigation Analysis (HMA) to account for changes to the proposed BESS facilities project during the building permit review process. Prior to issuance of a building permit, an updated HMA, if required, shall be approved by the Los Angeles County Fire Department.

SECTION 6. Clerical Errors.
The City Council directs the City Clerk to correct any clerical errors found in this Chapter, including, but not limited to, typographical errors, irregular numbering, and incorrect section references.

SECTION 7. Severability.
Should any section, subsection, clause, or provisions of this Ordinance for any reason be held to be invalid or unconstitutional, such invalidity of unconstitutionality shall not affect the validity or constitutionality of the remaining portions of this Ordinance; it being hereby

expressly declared that this Ordinance, and each section, subsection, sentence, clause, and phrase hereof would have been prepared, proposed, approved, and ratified irrespective of the fact that any one or more sections, subsections, sentences, clauses, or phrases be declared invalid, unenforceable, or unconstitutional.

SECTION 8. Effective Date.
In accordance with California Government Code § 36937, this Ordinance shall take effect and be in force thirty (30) days from passage and adoption.

SECTION 9. Publication.
The City Clerk shall certify to the passage and adoption of this Ordinance and shall cause this ordinance to be published and posted as required by law.

PASSED, APPROVED AND ADOPTED by the City Council of the City of Industry, California, at a regular meeting held on [DATE], by the following vote:

AYES: COUNCIL MEMBERS

NOES: COUNCIL MEMBERS

ABSTAIN: COUNCIL MEMBERS

ABSENT: COUNCIL MEMBERS

_____
Cory C. Moss, Mayor

ATTEST:

_____
Julie Gutierrez-Robles, City Clerk

Exhibit F

Resolution No. PC 2026-03,
recommending that the City Council
approve Development Plan No. 22-05
with Conditions of Approval.

[Attached]

RESOLUTION NO. PC 2026-03

ARESOLUTION OF THE PLANNING COMMISSION OF THE CITY OF INDUSTRY, CALIFORNIA, RECOMMENDING THAT THE CITY COUNCIL APPROVE DEVELOPMENT PLAN NO. 24-09, FOR THE CONSTRUCTION OF A BATTERY ENERGY STORAGE SYSTEM FACILITY LOCATED AT 16233, 16207, AND 16253 GALE AVENUE, CITY OF INDUSTRY, CALIFORNIA (ASSESSOR'S PARCEL NUMBERS 8242-016-033, -034, -044, AND -061), AND MAKING FINDINGS IN SUPPORT THEREOF

RECITALS

WHEREAS, Marici Project LLC ("Applicant"), filed a complete Application requesting approval of the following entitlements for the properties located at 16207, 16233, and 16253 Gale Avenue, City of Industry, California further described as Assessor's Parcel Numbers (8242-016-033, -034, -044, and -061) ("Property"):

- Zoning Code Amendment (ZCA No. 24-07) to allow a Battery Energy Storage System ("BESS") use with a Conditional Use Permit;
- Development Plan (DP No. 24-09) to approve the development plan for the BESS;
- Conditional Use Permit (CUP No. 24-03) to allow the proposed BESS use; and
- Community Benefit Agreement (CBA No. 25-01) to grant specified community benefits to the City.

WHEREAS, the Project is located on a 9.2-acre site, and is currently developed with warehouse, manufacturing, and industrial uses totaling 161,781 square feet of building space, and approximately 205,000 square feet of asphalt and concrete surfacing; and

WHEREAS, the Applicant proposes to demolish the existing development, and develop the Project; and

WHEREAS, the Property has a General Plan Land Use designation of Employment and zoning designation of Industrial (APN: 8242-016-033, -034, -044, and -061); and

WHEREAS, the proposed use and development is a 400-megawatt BESS Facility consisting of lithium-ion batteries installed in racks, inverters, medium-voltage transformers, switchgear, a collector substation, and other associated equipment to interconnect into the Southern California Edison (SCE) Walnut Substation. The

enclosures will have battery storage racks, with relay and communications systems for automated monitoring and management of the batteries to ensure design performance. A battery management system will be provided to control the charging/discharging of the batteries, along with temperature monitoring and control of the individual battery cell temperature with an integrated cooling system. Power inverters to convert between AC and DC, along with transformers to step up the voltage, will also be included; and

WHEREAS, on January 27, 2026, the Planning Commission considered Zoning Code Amendment No. ZCA 24-07 to allow BESS Facilities as a use permitted with the approval of a conditional use permit; and

WHEREAS, in accordance with Section 17.36.020 of the City's Municipal Code ("Code"), a Development Plan Application is required for the construction of the Project; and

WHEREAS, in accordance with the provisions of the California Environmental Quality Act ("CEQA"), (Cal. Pub. Resources Code §§21000 *et seq.*), an initial study was performed, the result of which was the preparation and circulation of a mitigated negative declaration ("IS/MND") analyzing the proposed Project and concluding that the approval of the Project does not have a significant effect on the environment because the impacts of the Project could all be mitigated to levels below established CEQA thresholds of significance with the adoption of mitigation measures and enforcement of such measures through a Mitigation Monitoring and Reporting Program ("MMRP"); and

WHEREAS, the Notice of Availability and Notice of Intent to Adopt the IS/MND was published in the San Gabriel Valley Tribune newspaper on December 16, 2025, and the IS/MND was circulated for public and agency review and comment on December 16, 2025, through and including, January 5, 2025. Copies of the IS/MND were made available to the public at the City of Industry City Hall on December 16, 2025, and the IS/MND was distributed to interested parties and agencies; and

WHEREAS, on January 27, 2026, the Planning Commission conducted a duly noticed public hearing, and reviewed and carefully considered the information in the IS/MND and MMRP, and all testimony written and oral, and adopted Resolution No. PC 2026-01, recommending that the City Council adopt the IS/MND and MMRP for the Project; and

WHEREAS, notice of the Planning Commission's public hearing on the Application was published in The San Gabriel Valley Tribune January 7, 2026, was mailed out to property owners within 300 feet of the Project Site, and was posted at the Project Site and at City Hall Council Chambers, Fire Station 118, and the City's website on January 7, 2026; and

WHEREAS, on January 27, 2026, the Planning Commission of the City of Industry conducted a duly noticed public hearing on the Application and considered all testimony written and oral; and

WHEREAS, all legal prerequisites prior to adoption of this Resolution have occurred.

NOW THEREFORE, the Planning Commission of the City of Industry hereby finds, determines, and resolves as follows:

SECTION 1: The Planning Commission finds that all the facts set forth in the Recitals above are true and correct and are incorporated herein by reference.

SECTION 2: All necessary public hearings and opportunities for public testimony and comment have been conducted in compliance with State law and the City's Code.

SECTION 3: Based upon substantial evidence presented to the Planning Commission during the January 27, 2026, public hearing, including public testimony and written and oral staff reports, and which includes without limitation, CEQA, the CEQA Guidelines, the IS/MND, MMRP and the City's Code, and any documents provided by the public to the Planning Commission at the January 27, 2026, public hearing, the Planning Commission finds as follows:

(a) The site is suitable for development in accordance with the development plan.

The site is suitable for development in accordance with the development plan in that the Project is in conformance with the City's General Plan, Zoning Code and all applicable development standards outlined in Section 17.36.060 of the Zoning Code and any future adopted Code requirement as outlined in Zoning Code Amendment No. 24-07. Further, pursuant to the provisions of the General Plan, industrial uses are permitted in the Employment land use designation, and the Project does not conflict with the established goals and objectives of the Land Use Element of the General Plan. In accordance with the provisions of ZCA No. 24-07, a BESS Facility is permitted in the Industrial Zone, subject to the approval of a CUP.

(b) The total development is arranged so as to avoid traffic congestion, ensure the public health, safety, and general welfare, or prevent adverse effects upon neighboring properties.

The total development is arranged to avoid traffic congestion, ensure the public health, safety, and general welfare, or prevent adverse effects upon neighboring properties, because it has been designed to minimize any potential impacts by complying with the City's Code. Furthermore, the City's Engineering Department has found the Project's circulation pattern to be in conformance with local, state, and

federal regulations regarding circulation and traffic pattern design. Additionally, there is adequate circulation around the Project site and the parking lot, thereby avoiding any potential traffic impacts such as congestion and/or stacking.

In addition, the San Gabriel Valley Council of Governments (SGVCOG) has developed an online VMT evaluation tool to assess whether a project is screened out from further VMT analysis. The analysis concluded that the Project would screen out using both the TPA screening criteria and Low VMT Area screening criteria as the project will generate less than the City of Industry average VMT using the Total VMT per Home-based Work metric. Therefore, the Project would not have significant conflict with a program, plan, or ordinance, or policy addressing the circulation system, including transit, roadway, bicycle, and pedestrian facilities.

Furthermore, the City's building permit process and LA County Fire permit process ensures that the proposed Project is built in accordance with all City, County, and State standards, thus protecting the public health, safety, and welfare. The potential for catastrophic events (such as a fire, structural failure, or natural hazards) is specifically addressed through the City's building permit process and the LA County Fire permit process. These reviews require compliance with applicable Building Code and Fire Code provisions, which are expressly designed to mitigate risks associated with worst-case and emergency scenarios, including impacts to surrounding uses including the residential uses.

Building and fire safety standards incorporate requirements related to structural integrity, fire resistance, emergency access, and life safety systems. Compliance with these standards reduces the likelihood and severity of catastrophic events and limits the potential for off-site impacts, including effects on adjacent residential properties. Therefore, it has been determined that the Project is not detrimental to the public health, safety, or welfare, and will not have adverse effects upon neighboring properties.

(c) The development is in general accord with all elements of this title.

The Project site is designated Industrial (M), and the proposed ZCA No. 24-07 allows BESS Facilities in the Industrial Zone, subject to the approval of a CUP. Additionally, the conditions of approval for the Project set operational and management standards to ensure that the BESS facility will operate in a manner consistent with the General Plan's policies related to noise, safety, property maintenance, and maintaining a professional appearance. Therefore, it has been determined that the proposed Project is consistent with the City's Zoning Code.

(d) The development is consistent with the provisions of the general plan or any applicable redevelopment plan.

The proposed development plan is consistent with the General Plan, including the

Employment Land Use Designation applicable to the Property. As stated in the General Plan, the Employment land use designation is intended to provide for a full range of industrial uses that are acceptable within the community, but whose operations are more intensive and may have nuisance or hazardous characteristics, which for reasons of health, safety, environmental effects, or general welfare, are best segregated from other uses, and uses handling hazardous materials would be permitted only with proper safeguards and a conditional use permit.

The proposed use and development are consistent with the General Plan Land Use Goal LU2, and Resource Management Goal RM2.

The Project addresses Land Use Goal LU2, which encourages a competitive business climate and blend of businesses that best serve the long-term economic future of the City. Additionally, the Project is consistent with General Plan Policy LU2-6, which states the City should "[s]upport the use of energy-saving designs and equipment in all new development and rehabilitation or reconstruction projects." The BESS Facility is expected to facilitate the integration of clean, renewable energy sources into the grid. Excess energy generated during off-peak hours can be stored and dispatched during peak demand, reducing the need to generate additional power from fossil fuels.

The Project addresses Resource Management Goal RM2 which recognizes the City's responsibility to participate in a regional effort to improve the air quality and reduce greenhouse gas emissions. The Project is consistent with General Plan Policy RM2-2, which states the City should "[s]upport efforts to reduce pollutants to meet State and Federal Clean Air Standards." The Project is consistent with this policy via its role in transitioning to renewable energy to reduce emissions of pollutants and greenhouse gasses. This transition will help support the SCE grid and the San Gabriel Valley region as a whole which includes the City of Industry and several of its businesses.

SECTION 4: Based on the foregoing, the Planning Commission hereby recommends that the City Council approves DP No. 24-09 subject to the Conditions of Approval, attached hereto as Attachment 1, and incorporated herein by reference.

SECTION 5: The provisions of this Resolution are severable and if any provision, clause, sentence, word, or part thereof is held illegal, invalid, unconstitutional, or inapplicable to any person or circumstances, such illegality, invalidity, unconstitutionality, or inapplicability shall not affect or impair any of the remaining provisions, clauses, sentences, sections, words, or parts thereof of the Resolution or their applicability to other persons or circumstances.

SECTION 6: The Planning Commission Secretary shall certify the adoption of this Resolution and the same shall be in full force and effect.

PASSED, APPROVED AND ADOPTED by the Planning Commission of the City of Industry at a special meeting held on January 27, 2026, by the following vote:

AYES:	COMMISSIONERS:
NOES:	COMMISSIONERS:
ABSTAIN:	COMMISSIONERS:
ABSENT:	COMMISSIONERS:

_____
Jacob Cortez, Chairperson

ATTEST:

_____
Julie Gutierrez-Robles, Secretary

Attachment 1

Conditions of Approval –

DP 24-09

[Attached]

TO BE PROVIDED UNDER SEPARATE COVER

Exhibit G

Resolution No. PC 2026-04 recommending that the City Council approve Conditional Use Permit No. 24-03 with Conditions of Approval.

[Attached]

RESOLUTION NO. PC 2026-04

A RESOLUTION OF THE PLANNING COMMISSION OF THE CITY OF INDUSTRY, CALIFORNIA, RECOMMENDING THAT THE CITY COUNCIL APPROVE CONDITIONAL USE PERMIT NO. 24-03, TO ALLOW FOR A BATTERY ENERGY STORAGE SYSTEM FACILITY LOCATED AT 16233, 16207, AND 16253 GALE AVENUE, CITY OF INDUSTRY, CALIFORNIA (ASSESSOR'S PARCEL NUMBERS 8242-016-033, -034, -044, AND -061), AND MAKING FINDINGS IN SUPPORT THEREOF

RECITALS

WHEREAS, Marici Project LLC ("Applicant"), filed a complete Application requesting approval of the following entitlements for the properties located at 16207, 16233, and 16253 Gale Avenue, City of Industry, California further described as Assessor's Parcel Numbers (8242-016-033, -034, -044, and -061) ("Property"):

- Zoning Code Amendment (ZCA No. 24-07) to allow a Battery Energy Storage System ("BESS") use with a Conditional Use Permit;
- Development Plan (DP No. 24-09) to approve the development plan for the BESS;
- Conditional Use Permit (CUP No. 24-03) to allow the proposed BESS use; and
- Community Benefit Agreement (CBA No. 25-01) to grant specified community benefits to the City.

WHEREAS, the Project is located on a 9.2-acre site, and is currently developed with warehouse, manufacturing, and industrial uses totaling 161,781 square feet of building space, and approximately 205,000 square feet of asphalt and concrete surfacing; and

WHEREAS, the Applicant proposes to demolish the existing development, and develop the Project; and

WHEREAS, the Property has a General Plan Land Use designation of Employment and zoning designation of Industrial (APN: 8242-016-033, -034, -044, and -061); and

WHEREAS, the proposed use and development is a 400-megawatt BESS Facility consisting of lithium-ion batteries installed in racks, inverters, medium-voltage transformers, switchgear, a collector substation, and other associated equipment to interconnect into the Southern California Edison (SCE) Walnut Substation. The

enclosures will have battery storage racks, with relay and communications systems for automated monitoring and management of the batteries to ensure design performance. A battery management system will be provided to control the charging/discharging of the batteries, along with temperature monitoring and control of the individual battery cell temperature with an integrated cooling system. Power inverters to convert between AC and DC, along with transformers to step up the voltage, will also be included; and

WHEREAS, on January 27, 2026, the Planning Commission considered Zoning Code Amendment No. ZCA 24-07 to allow BESS Facilities as a use permitted with the approval of a conditional use permit; and

WHEREAS, in accordance with Section 17.36.020 of the City's Municipal Code ("Code"), a Development Plan Application is required for the construction of the Project; and

WHEREAS, in accordance with the provisions of the California Environmental Quality Act ("CEQA"), (Cal. Pub. Resources Code §§21000 *et seq.*), an initial study was performed, the result of which was the preparation and circulation of a mitigated negative declaration ("IS/MND") analyzing the proposed Project and concluding that the approval of the Project does not have a significant effect on the environment because the impacts of the Project could all be mitigated to levels below established CEQA thresholds of significance with the adoption of mitigation measures and enforcement of such measures through a Mitigation Monitoring and Reporting Program ("MMRP"); and

WHEREAS, the Notice of Availability and Notice of Intent to Adopt the IS/MND was published in the San Gabriel Valley Tribune newspaper on December 16, 2025, and the IS/MND was circulated for public and agency review and comment on December 16, 2025, through and including, January 5, 2025. Copies of the IS/MND were made available to the public at the City of Industry City Hall on December 16, 2025, and the IS/MND was distributed to interested parties and agencies; and

WHEREAS, on January 27, 2026, the Planning Commission conducted a duly noticed public hearing, and reviewed and carefully considered the information in the IS/MND and MMRP, and all testimony written and oral, and adopted Resolution No. PC 2026-01, recommending that the City Council adopt the IS/MND and MMRP for the Project; and

WHEREAS, notice of the Planning Commission's public hearing on the Application was published in The San Gabriel Valley Tribune January 7, 2026, was mailed out to property owners within 300 feet of the Project Site, and was posted at the Project Site and at City Hall Council Chambers, Fire Station 118, and the City's website on January 7, 2026; and

WHEREAS, on January 27, 2026, the Planning Commission of the City of Industry conducted a duly noticed public hearing on the Application and considered all testimony written and oral; and

WHEREAS, all legal prerequisites prior to adoption of this Resolution have occurred.

NOW THEREFORE, the Planning Commission of the City of Industry hereby finds, determines, and resolves as follows:

SECTION 1: The Planning Commission finds that all the facts set forth in the Recitals above are true and correct and are incorporated herein by reference.

SECTION 2: All necessary public hearings and opportunities for public testimony and comment have been conducted in compliance with State law and the City's Code.

SECTION 3: Based upon substantial evidence presented to the Planning Commission during the January 27, 2026, public hearing, including public testimony and written and oral staff reports, and which includes without limitation, CEQA, the CEQA Guidelines, the IS/MND, MMRP and the City's Code, and any documents provided by the public to the Planning Commission at the January 27, 2026, public hearing, the Planning Commission finds as follows:

(a) The proposed use is compatible with the goals and objectives of the General Plan, and any applicable redevelopment plan.

Per the City of Industry General Plan Land Use Element Table 1, the Employment land use designation is intended to provide for a full range of industrial uses that are acceptable within the community, but whose operations are more intensive and may have nuisance or hazardous characteristics, which for reasons of health, safety, environmental effects, or general welfare, are best segregated from other uses, and uses handling hazardous materials are permitted only with proper safeguards and a conditional use permit.

The proposed use and development are consistent with the General Plan Land Use Goal LU2 and Resource Management Goal RM2.

The Project is consistent with General Plan Policy LU2-6, which states the City should "[s]upport the use of energy-saving designs and equipment in all new development and rehabilitation or reconstruction projects." The BESS is expected to facilitate the integration of clean, renewable energy sources into the grid. Excess energy generated during off-peak hours can be stored and dispatched during peak demand, reducing the need to generate additional power from fossil fuels.

The Project addresses Resource Management Goal RM2 which recognizes the City's responsibility to participate in a regional effort to improve the air quality and reduce greenhouse gas emissions. The Project is consistent with General Plan Policy RM2-2, which states the City should "[s]upport efforts to reduce pollutants to meet State and Federal Clean Air Standards." The Project is consistent with this policy via its role in transitioning to renewable energy to reduce emissions of pollutants and greenhouse gasses. This transition will help support the SCE grid and the San Gabriel Valley region as a whole which includes the City of Industry and several of its businesses.

(b) The site is adequate in size, shape, topography and location for the proposed use and there will be adequate utilities to accommodate the proposed use.

The site is adequate in size, shape, topography and location for the proposed use and there will be adequate utilities to accommodate the proposed use. The redevelopment and proposed site improvements of the 9.2-acre site are adequate for the proposed equipment plus any additional features needed including onsite fire lanes meeting fire department requirements, setbacks, and landscaping to meet City requirements. The new development complies with the City's proposed applicable development standards relating to lot size, building height, setbacks, lot coverage, landscaping, and circulation. The site is served by all necessary utilities, including water, sewer, gas, and electric services, which will adequately supply the BESS site. The Project site is appropriate for the Project given that it is adjacent to the Walnut Substation where the need for battery support has been identified. The interconnection will be directly across the property line into the Walnut Substation so no new infrastructure will be needed on public property. Except for the Project's obtaining and returning electric power to the grid, the proposed use will have lower utility demand than existing conditions.

(c) There will be adequate street access, traffic circulation, and parking capacity for the proposed use.

There will be adequate street access, traffic circulation, and parking capacity for the proposed use. Gale Avenue is an existing improved street with pedestrian access from the sidewalk. Gale Avenue is adequate in width and pavement type to carry the traffic generated by the proposed use. Pursuant to Section 17.36.060.K.1.a. of the City's Code, the required number of parking spaces is based upon the square footage of the building which they are intended to serve and the use to which that building is to be put. The Project proposes a 1,200 square foot office/maintenance building. Per the Code, from 0-25,000 square feet of building area provided, one parking space per 500 square feet of floor area is required. This means the site requires a minimum of three parking stalls. The Applicant is proposing a total of five parking spaces, thereby exceeding, and complying with the City's parking requirement.

Also, pursuant to Chapter 17.25.050.N. of the City's Code, all driveways must be a minimum of twenty-six feet in width. Access to the Project Site is provided from three different 26-foot-wide driveways, two on Gale Avenue and one on Ward Way. The driveways provide access to the 26-foot-wide internal drive aisle. Aisles serving parking areas must be a minimum twenty-six feet in width. The Project is providing onsite, 26-foot-wide roads meeting fire department requirements and Code requirements while also designed for two-way circulation. The Property will be secured from public entry so only Project vehicles will be onsite.

(d) The proposed use is compatible with the surrounding properties and uses; in making this finding, consideration shall be given to the potential for changes in the uses of surrounding properties.

The use is compatible with the other existing land uses within the Industrial zone, an area that is already an active environment with industrial uses. The proposed Project has been designed to minimize impacts on surrounding development. Therefore, the proposed development respects the public concerns for the aesthetics of development and encourages the orderly and harmonious appearance of structures and property within the City.

The proposed project operations will generate little traffic so will not result in traffic interference with surrounding properties. The rail lines and Walnut Substation to the north and east of the Property are unoccupied infrastructure that would not be adversely affected. The proposed use will be part of the electric grid infrastructure consistent with the current use of the adjacent Walnut Substation. To the south, Gale Avenue and frontage setback requirements provide a 100-foot separation distance from the nearest residential structures, which complies with Building and Fire Codes.

Although industrial and residential uses serve different functions and are not inherently compatible, the City's land use framework and permitting requirements are specifically designed to manage this separation and ensure safe operation and compatibility. The Project will be designed and constructed to comply with all applicable codes in effect in the City including NFPA Standards, National Electrical Code, and California Fire Code. The Project will be constructed to meet all Los Angeles County Fire Department requirements including gate access, onsite road design, fire hydrants, and other fire safety requirements. A reinforced concrete safety and security wall will be provided around the BESS perimeter. The wall will be designed to withstand a potential fire, pressure wave, and debris projectiles from a potential explosion. A health risk assessment was prepared that shows that even in the unexpected event of a battery container fire, emission would not be expected to pose a significant health risk. NFPA 855 standards are designed specifically to reduce risks for electric energy storage facilities including BESSs. Enclosures will be equipped with fire prevention, detection, and isolation methods and materials. At a minimum, this would include smoke/fire detection sensors; ground fault detection, alarms, and systems for automatic shutdown of cooling fans

and opening of electrical contacts in the battery system. Containers will be spaced in accordance with NFPA 855 requirements designed to minimize risk of a fire spreading to adjacent containers. NFPA 855 also will require comprehensive safety planning submittals to LA County Fire including results of bench-scale fire and explosion testing by the manufacturer and hazard mitigation analysis for the specific type of battery used, and an Emergency Response Plan designed to ensure well-planned, prompt, safe, and appropriate response in the event of an emergency. These submittals will be made to the Fire Department prior to issuance of building permits. NFPA 855 additionally mandates initial and annual refresher training for facility staff, and Marici Project, LLC will coordinate with the Fire Department to facilitate site-specific Fire Department staff training. Given the design, safety, and emergency response requirements for BESS systems, worker and emergency responder training requirements, and the absence of public access to the facility, the Project is not expected to have any adverse impact on worker or public health and safety.

(e) The proposed use will not be detrimental to the public health, safety, or general welfare.

The proposed use will not be detrimental to the public health, safety, or general welfare, and will provide a substantial benefit due to its role in contributing toward reducing pollutant and greenhouse gas emissions and climate change. The proposed use will contribute to these benefits by providing additional capacity to store energy generated by intermittent renewable energy sources. The Project will not generate wastewater other than negligible quantities of sanitary wastewater water to be discharged to the sanitary sewer. Emissions into the air from routine operations will be negligible and considering the Project's role in reducing reliance on fossil fuel generated power, can be expected to result in an overall reduction in emissions of pollutants and greenhouse gases. The Property is in an existing urban area in the Industrial zone and will not impact any important habitat or other natural resource important to public health or welfare due to the existing disturbance. Construction and operations will be required to occur within the limits of existing laws and regulations for pollution prevention and safety. Furthermore, the City’s building permit process and LA County Fire Department (LACoFD) permit process ensures that the proposed Project is built in accordance with all City, County, and State standards, thus protecting the public health, safety, and welfare. The potential for catastrophic events (such as a fire, structural failure, or natural hazards) is specifically addressed through the City’s building permit process and the LACoFD permit process. These reviews require compliance with applicable Building Code and Fire Code provisions, which are expressly designed to mitigate risks associated with worst-case and emergency scenarios, including impacts to surrounding uses including the residential uses.

Conditions are included in the conditions of approval, attached hereto as Attachment 1 and incorporated herein by reference, and serve to safeguard and help protect the surrounding area including the residential to the south of the

Property, which include, without limitation an explosion-hazard early warning detection and notification system and explosion-hazard shielding methods which are set forth in the full in the conditions of approval.

The site layout of the BESS units, in accordance with the Fire Code, will be required to have separation distances between BESS units, enclosures, and groups of BESS units/enclosures, and setback distances from sensitive exposures called out by the Fire Code (e.g., combustibles, hazardous materials), shall be validated by large-scale fire testing or modeling, as specified and approved by LACoFD.

Building and fire safety standards incorporate requirements related to structural integrity, fire resistance, emergency access, and life safety systems. Compliance with these standards reduces the likelihood and severity of catastrophic events and limits the potential for off-site impacts, including effects on adjacent residential properties. Therefore, it has been determined that the Project is not detrimental to the public health, safety, or welfare, and will not have adverse effects upon neighboring properties.

SECTION 4: Based on the foregoing, the Planning Commission hereby recommends that the City Council approve Conditional Use Permit No. 24-03 subject to the Conditions of Approval, attached hereto as Attachment 1, and incorporated herein by reference.

SECTION 5: The provisions of this Resolution are severable and if any provision, clause, sentence, word, or part thereof is held illegal, invalid, unconstitutional, or inapplicable to any person or circumstances, such illegality, invalidity, unconstitutionality, or inapplicability shall not affect or impair any of the remaining provisions, clauses, sentences, sections, words, or parts thereof of the Resolution or their applicability to other persons or circumstances.

SECTION 6: The Planning Commission Secretary shall certify the adoption of this Resolution and the same shall be in full force and effect.

PASSED, APPROVED AND ADOPTED by the Planning Commission of the City of Industry at a special meeting held on January 27, 2026, by the following vote:

AYES:	COMMISSIONERS:
NOES:	COMMISSIONERS:
ABSTAIN:	COMMISSIONERS:
ABSENT:	COMMISSIONERS:

Jacob Cortez, Chairperson

ATTEST:

Julie Gutierrez-Robles, Secretary

Attachment 1

Conditions of Approval – CUP

24-03

[Attached]

TO BE PROVIDED UNDER SEPARATE COVER

Exhibit H

Community Benefit Agreement No.
25-01

[Attached]

COMMUNITY BENEFIT AGREEMENT

This Community Benefit Agreement ("Agreement") is made and entered into as of _____, 2026 ("Effective Date") by and between the City of Industry, a California municipal corporation ("City") and Marici Project LLC, a Delaware limited liability company ("Developer"). City and Developer are sometimes referred to as "Party" or collectively as the "Parties" herein.

RECITALS

WHEREAS, Developer holds real property rights to certain property located at 16207, 16233, and 16253 Gale Avenue, City of Industry, California ("Property"), and proposes to construct an approximately 400 Megawatt ("MW") battery energy storage system ("BESS") facility on the Property, with an interconnection the Southern California Edison ("SCE") grid, via property located at 16333 Gale Avenue, City of Industry, California. The construction of the BESS facility along with the interconnection facilities to the point of change of ownership, as further described in the City's Mitigated Negative Declaration are collectively the "Project"; and

WHEREAS, Developer submitted an application for the Project, which includes a zoning code text amendment to permit BESS facilities in the City's Industrial Zone, a Development Plan application, and a conditional use permit (collectively the "Application"); and

WHEREAS, pursuant to Sections 17.16.010.A. and 17.50.050 of the City's Code, BESS facilities are permitted in the City's Industrial Zone upon approval of conditional use permit, design review, and a community benefit agreement; and

WHEREAS, in connection with its review and approval of the Project, the City prepared a Mitigated Negative Declaration ("MND") pursuant to applicable provisions of the California Environmental Quality Act and its implementing regulations ("CEQA") for approval of this Agreement, and the Application (collectively the "City Approvals"); and

WHEREAS, the City Council reviewed and carefully considered the information in the MND, including all comment letters submitted, and made the findings set forth therein, and on INSERT DATE, adopted Resolution No. XX-XX, adopting the MND with comments incorporated, as an objective document that reflects the independent judgment and analysis of the City in the discussion of the Project's environmental impacts; and

WHEREAS, Developer and City have negotiated this Agreement pursuant to which Developer will provide certain benefits to the City and community in connection with the development and construction of the Project.

NOW, THEREFORE, for and in consideration of the mutual covenants and conditions herein contained, the City and Developer agree as follows:

1. PROJECT. Developer may construct and install, or have constructed and installed at its own cost, expense and liability, the Project. Construction of the Project shall be in accordance with the provisions of the City Approvals.

2. TERM. The term of this Agreement shall commence on the Effective Date, and shall continue in full force and effect until the Project is deemed decommissioned by the City.

3. COMMUNITY BENEFIT.

a. Community Benefit Fee. Within thirty (30) days after the City's issuance of the first building permit for the Project, Developer shall make a one-time cash payment to the City in the amount of Two Million Dollars ($2,000,000.00). Upon completion of final inspections by the City, City shall provide notice to Developer within five business days. Developer shall then remit a one-time cash payment to the City in the amount of Four Million Dollars ($4,000,000.00) prior to the City's issuance of the final certificate of occupancy for the Project, which the City shall issue within two (2) business days after receipt of payment from Developer. Developer is informed that the City has the discretion to use Developer's payment for future benefits of the City overall.

b. Fire Safety. Developer shall comply with all conditions and/or training requirements imposed by the Los Angeles County Fire Department, as set forth in the conditions approved for the Project, and all applicable laws in effect at the time the first building permit for the Project is issued.

c. **Sales and Use Tax.** Consistent with the provisions of applicable California law, Developer shall use commercially reasonable efforts to maximize the total amount of all Sales and Use Tax Revenue received by the City from development, construction, and maintenance of the Project, for the purchase, sale or use of any and all materials, equipment, fixtures or other items upon which sales or use tax is due, including any and all sales or use tax due from any third party vendors or other contractors involved in the development and construction of the Project pursuant to the terms and conditions of a contractual agreement with Developer or its contractors ("Project Sales and Use Tax Revenue"). It is anticipated the City will receive a total of at least Three Million Dollars $3,000,000.00 in Project Sales and Use Tax Revenue. At the end of the first full City fiscal year following completion of the Project to its operational stage connected to the electrical grid and following City issuance of a final certificate of occupancy, once the data is available the City shall provide Developer with an accounting, identifying the amount of all Project Sales and Use Tax Revenue received in relation to the Project, including funds received in preceding City fiscal years prior to completion of the Project as applicable. If the City determines that amount of Project Sales and Use Tax Revenue received by the City is less than Three Million Dollars $3,000,000.00, the City shall invoice Developer for the difference (i.e., Three Million Dollars $3,000,000.00 *less* the amount of Project Sales and Use Tax Revenue actually received) and provide Developer with the information relied upon by the City in making such determination (to the extent such disclosure is not prohibited by law). Developer shall have thirty (30) days to remit payment to the City.

Developer shall timely report and pay all sales and use taxes relating to the Project in accordance with the laws, rules and regulations applicable to such payment.

Upon City request, once the data is available, Developer shall supply a list of tax-paying contractors and vendors for the Project to assist the City with tracking Project Sales and Use Tax Revenue.

For purposes of this Agreement, the term "Sales and Use Tax Revenue" shall have the same meaning as set forth in Chapter 3.20 of the City's Municipal Code.

4. ANNUAL REVIEW. At least once during every twelve (12) month period of the Term, City shall review the good faith compliance of Developer with the terms of this Agreement.

5. INDEMNIFICATION. Developer shall indemnify, defend, and hold harmless the City, and any and all of its employees, officials and agents from and against any liability (including liability for claims, suits, actions, arbitration proceedings, administrative proceedings, regulatory proceedings, losses, expenses or costs of any kind, whether actual, alleged or threatened, including judgments, legal counsel fees and costs, court costs, interest, defense costs, and expert witness fees), where the same arise out of, are a consequence of, or are in any way attributable to, in whole or in part, the City's approval of the Project including any environmental review, Developer's work on the Project, or Developer's performance under this Agreement. Said indemnity by Developer shall extend to any individual or agency for which Developer is legally liable, including but not limited to, officers, agents, employees, or contractors of Developer. The terms of this Section shall survive the termination of this Agreement.

6. NOTICES. Any notices which either Party may desire to give to the other Party under this Agreement must be in writing and may be given either by (i) personal service, (ii) delivery by a reputable document delivery service, such as but not limited to, Federal Express, which provides a receipt showing date and time of delivery, or (iii) mailing in the United States Mail, certified mail, postage prepaid, return receipt requested, addressed to the address of the party as set forth below or at any other address as that party may later designate by notice:

To City:
City of Industry
15625 Mayor Dave Way
City of Industry, CA 91744
Attention: City Manager

With a Copy To:
James M. Casso, City Attorney
Casso & Sparks, LLP
13300 Crossroads Parkway North, Suite 410
City of Industry, CA 91746

To Developer:
Marici Project LLC
c/o Aypa Power Development LLC
11801 Domain Blvd, Suite 525
Austin, TX 78758
Email: Dev.CAISO@aypa.com

With a copy to:

Marici Project LLC
c/o Aypa Power Development LLC
Attn: General Counsel
11801 Domain Blvd, Suite 525
Austin, TX 78758
Email: legal@aypa.com

7. ASSIGNMENT. Developer shall not assign, hypothecate, or transfer, either directly or by operation of law, this Agreement or any interest herein without prior written consent of City, except to an affiliate of Developer. Provided however, that Developer may make such assignments as the Developer deems necessary for collateral security purposes to aid in providing financing for the Project, without written consent of City. Any other attempts to assign this Agreement or any interest herein without prior written consent of City shall be null and void, and any assignee, hypothecatee, or transferee shall acquire no right or interest by reason of such attempted assignment, hypothecation or transfer. The City shall not withhold such approval if Developer's successor entity provides reasonably satisfactory evidence to City that it possesses the financial resources equivalent or superior to those of Developer to meet the obligations in this Agreement. Upon an assignment as allowed in this Section, Developer shall be released from its obligations under this Agreement, provided that assignee shall commit in writing to assume Developer's obligations under this Agreement.

8. GOVERNING LAW AND VENUE. City and Developer understand and agree that the laws of the State of California shall govern the rights, obligations, duties, and liabilities of the Parties to this Agreement and also govern the interpretation of this Agreement. Any litigation concerning this Agreement shall take place in the municipal, superior, or federal district court in Los Angeles County, California. If any action at law or suit in equity is brought to enforce or interpret the provisions of this Agreement, or arising out of or relating to City's or Developer's obligations under, or performance of this Agreement, the prevailing party shall be entitled to reasonable attorneys' fees and all related costs, including costs of expert witnesses and consultants, as well as costs on appeal, in addition to any other relief to which it may be entitled.

9. RELATIONSHIP OF THE PARTIES. The Parties hereby mutually agree that neither this Agreement, nor any other related entitlement, permit, or approval issued by the City shall operate to create the relationship of partnership, joint venture, or agency between the City and Developer. Developer's contractors and subcontractors are exclusively and solely under the control and dominion of Developer. Nothing herein shall be deemed to make Developer or its contractors an agent or contractor of the City.

10. BINDING EFFECT. Each and all of the covenants and conditions herein shall be binding on and shall inure to the benefit of the Parties, and their successors, heirs, personal representatives, or assigns.

11. NO THIRD PARTY BENEFICIARIES. There are no intended third party beneficiaries of any right or obligation assumed by the Parties.

12. ENTIRE AGREEMENT. This Agreement contains the entire understanding between the Parties relating to the obligations of the Parties described in this Agreement. All prior or contemporaneous agreements, understandings, representations, and statements, oral or written and pertaining to the subject of this Agreement or with respect to the terms and conditions of this

Agreement, are merged into this Agreement and shall be of no further force or effect. Each Party is entering into this Agreement based solely upon the representations set forth herein and upon each Party's own independent investigation of any and all facts such party deems material.

13. AMENDMENT/MODIFICATION. No supplement, modification, or amendment of this Agreement shall be binding unless executed in writing and signed by both Parties.

14. SEVERABILITY. If any term or provision of this Agreement or the application thereof to any person or circumstance shall, to any extent, be invalid or unenforceable, then such term or provision shall be amended to, and solely to, the extent necessary to cure such invalidity or unenforceability, and in its amended form shall be enforceable. In such event, the remainder of this Agreement, or the application of such term or provision to persons or circumstances other than those as to which it is held invalid or unenforceable, shall not be affected thereby, and each term and provision of this Agreement shall be valid and be enforced to the fullest extent permitted by law.

15. COUNTERPARTS. This Agreement may be executed in multiple counterparts, each of which shall be deemed an original, but all of which taken together shall constitute one and the same instrument.

16. CAPTIONS. The captions appearing at the commencement of the sections hereof, and in any paragraph thereof, are descriptive only and shall have no significance in the interpretation of this Agreement.

17. WAIVER. The waiver by City of Developer of any breach of any term, covenant or condition herein contained shall not be deemed to be a waiver of such term, covenant or condition or of any subsequent breach of the same or any other term, covenant or condition herein contained. No term, covenant or condition of this Agreement shall be deemed to have been waived by City or Developer unless in writing.

18. REMEDIES. Each right, power and remedy provided for herein or now or hereafter existing at law, in equity, by statute, or otherwise shall be cumulative and shall be in addition to every other right, power, or remedy provided for herein or now or hereafter existing at law, in equity, by statute, or otherwise. The exercise, the commencement of the exercise, or the forbearance of the exercise by any Party of any one or more of such rights, powers or remedies shall not preclude the simultaneous or later exercise by such party of any of all of such other rights, powers or remedies.

19. AUTHORITY TO EXECUTE THIS AGREEMENT. The person or persons executing this Agreement on behalf of Developer and City represent and warrant that he/she has the authority to execute this Agreement on behalf of the Party and has the authority to bind the Party to the performance of its obligations hereunder.

20. EFFECTIVE DATE. This Agreement is not a commitment by the City to approve the Project. This Agreement shall have no force or effect unless and until the Project is approved, following compliance with CEQA, and all appeal periods for the City Approvals have expired.

(*Signature Page to Follow*)

IN WITNESS WHEREOF, the Parties hereto have caused this Agreement to be executed as of the Effective Date.

"CITY"
City of Industry

By:_____
Cory C. Moss, Mayor

"DEVELOPER"
Marici Project LLC

By:_____
Name, Title

Attest:

By:_____
Julie Gutierrez-Robles, City Clerk

Approved as to form:

By:_____
James M. Casso, City Attorney